

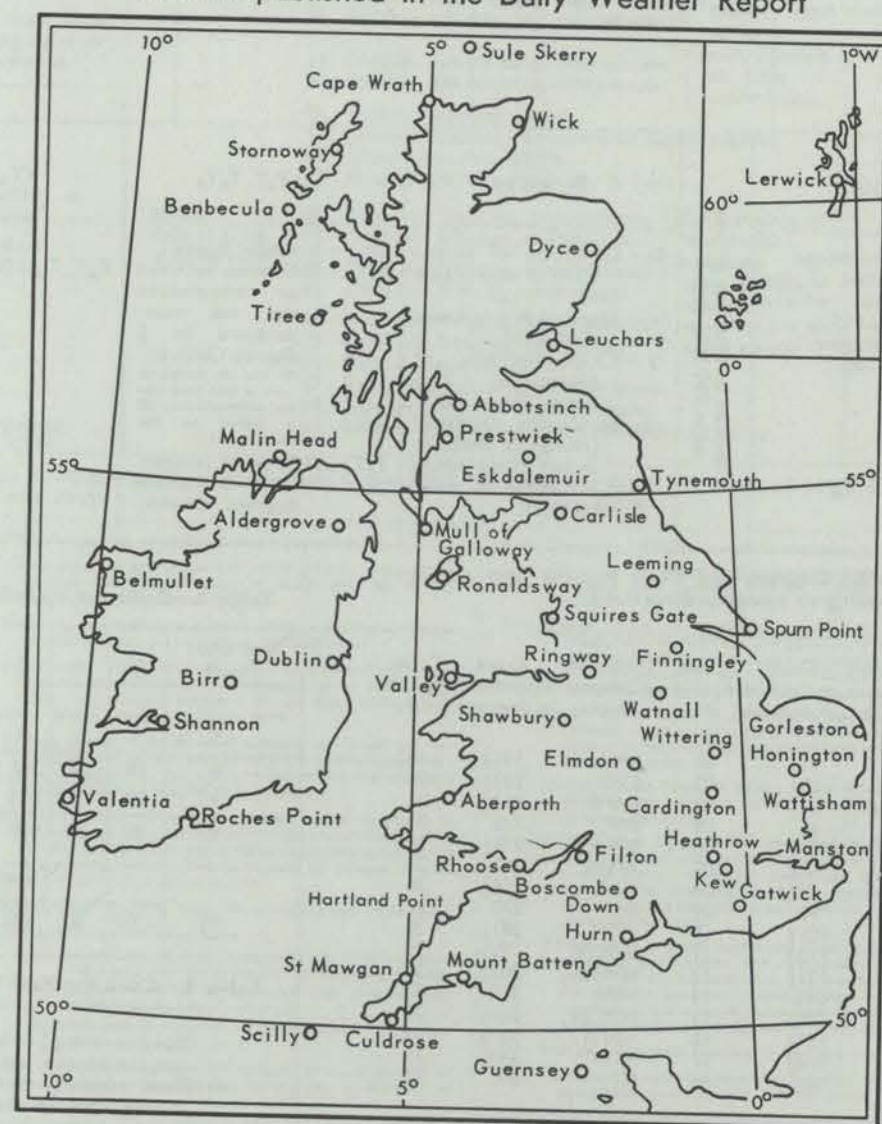
THE DAILY WEATHER REPORT

(INTRODUCTION)



1st July to 30th September, 1977

Stations published in the Daily Weather Report



METEOROLOGICAL OFFICE
Bracknell, Berkshire

A brief history of changes in contents and format between 1st April, 1919, and December, 1949, will be found in the introduction to the British Section for 1st October to 31st December, 1949. On 1st January, 1950, the British and International Sections of the former Report, which had been issued in three sections since 1919, were combined in a single publication, the present Daily Weather Report. At the same time, the third section was published separately with the title of Daily Aerological Record. A number of changes in meteorological codes and specifications were introduced on 1st January, 1955, and incorporated in the Report. Changes in format introduced on 1st July, 1955, provided for the elements of station and ships' observations to be given in the order of the appropriate meteorological code and for some modification of the scales and projections of charts. On 1st January, 1961, the Celsius scale was adopted for reporting surface temperatures. On 1st January, 1967, the metric system was adopted for all references to heights and distances. Certain changes relating to position and wave groups in the Ship-Code were introduced on 1st January, 1968.

(i) **Observations.**—Pages 1 and 4 of the Daily Weather Report contain reports for the four main hours of observation from a representative number of stations in Great Britain and Ireland which provide full reports together with a selection of reports from ocean weather stations for the same hours. In addition, Beaufort letters (Table 20), mainly describing precipitation, are given for each of the four six-hourly periods, together with reports of maximum and minimum temperature, sunshine, rainfall and state of ground (Table 13), in respect of the land stations listed. Explanations of the codes and specifications used are given below.

(ii) **Charts.**—Page 2 contains a chart of the weather in a large part of the northern hemisphere for mid-day of the previous day. Page 3 contains charts of slightly larger scale, for the British Isles and Western Europe, for 1800 h. of the previous day and for 0000 h and 0600 h on the day of issue.

4. EXPLANATION OF CODES AND SPECIFICATIONS									
CODE FM II V —Land Stations									
N dd ff	VV ww W	PPP TT	N _h C _L h C _M C _H	T _d T _d a pp	8N _s C h ₃ h _s	RRT _x T _x E RRT _n T _n E	sss T _g T _g		
N = Total amount of cloud in eighths (Table 1). dd = Wind direction on scale 01-36 (see also Table 2). ff = Wind speed in knots.	VV = Visibility (Table 3). ww = Present weather (Table 5). W = Past weather (Table 4).	PPP = Last three figures of pressure (reduced to M.S.L.) in millibars and tenths. TT = Temperature in whole degrees Celsius. <i>Note:—In reports from ocean weather stations (FM 21V) only the tens and units figure of air temperature are reported. The tenths figure is reported by T_r.</i>	N _h = Fraction of celestial dome covered by C _L (or C _M if no C _L). C _L = Form of low cloud (Table 6). h = Height above ground of base of lowest cloud (Table 9). C _M = Form of Medium Cloud (Table 7). C _H = Form of high cloud (Table 8).	T _d T _d = Dew point temperature in whole degrees Celsius. a = Characteristic of barometric tendency (Table 10). pp = Barometric tendency (change of pressure in last three hours in tenths of millibars).	8 = Indicator figure. N _s = Amount in eighths of individual cloud layer or mass (Table 1). C = Type of cloud (Table 11). h ₃ h _s = Height of base of cloud (Table 12).	RR = Rainfall (Table 19) (Code 3577) (09h-21h). T _x T _x = Maximum temperature in whole degrees Celsius (21h-09h). T _n T _n = Minimum temperature in whole degrees Celsius (21h-09h).	T _g T _g = Minimum temperature on grass in whole degrees Celsius (21h-09h). sss = Duration of sunshine (in hours and tenths). E = State of ground (Table 13) (Code 0900) (at 21h and 09h).		
CODE FM 21 V —Ships									
99L ₁ L ₂ L ₃	Q _c L _o L _o L _o L _o	YYGGi _w	Followed by first four groups as in FM II V above.	D _s v _s a pp	O T _s T _s T _d T _d	I T _w T _w T _w T _r	3P _w P _w H _w H _w	d _w d _w P _w H _w H _w	
99 = Indicator group. L ₁ L ₂ L ₃ = Latitude in tenths of a degree.	Q _c = Quadrant of the globe (Table 17). L _o L _o L _o L _o = Longitude in tenths of a degree.	YY = Day of the month. GG = Actual time to the nearest whole hour G.M.T. i _w = Wind indicator (Table 18).		D _s = Direction of movement of ship (Table 14). v _s = Speed of ship in knots (Table 15). a = Characteristic of barometric tendency (Table 10). pp = Barometric tendency (change of pressure in last three hours in tenths of millibars).	O = Indicator figure. T _s T _s = Difference between air temperature and sea temperature in $\frac{1}{2}$ degree Celsius. (If the air temperature is less than the sea temperature, 50 is added to the difference.) T _d T _d = Dew point temperature in whole degrees Celsius.	I = Indicator figure. T _w T _w T _w = Sea surface temperature in tenths of a degree Celsius. For negative temperatures 500 is added. T _r = The tenths figure of the air temperature.	3 = Indicator figure. P _w P _w = Period of waves in seconds. H _w H _w = Height of the waves in units of 0.5 metre. This group refers to wind waves. If there is a swell with no wind waves this group is reported as 3/00.	d _w d _w = Direction (in tens of degrees) from which waves come. P _w = Period of waves (Table 16). H _w H _w = Height of the waves in units of 0.5 metre. This group is used to report swell when it is possible to make a clear distinction between swell and wind waves.	

0 = None.

1 = 1 eighth of sky covered or less, but not zero.

2 = 2 eighths of sky covered.

3 = 3 eighths of sky covered.

4 = 4 eighths of sky covered.

5 = 5 eighths of sky covered.

6 = 6 eighths of sky covered.

7 = 7 eighths of sky covered or more, but not 8 eighths.

8 = 8 eighths (sky completely covered).

9 = Sky obscured or cloud amount cannot be estimated.

Note.—“Trace” would be included under Figure 1, which should be used for amounts up to $1/8$ th (i.e., not up to $3/16$ ths). “Overcast but with openings” would be included under Figure 7, which should be used for amounts down to $7/8$ ths (i.e., not down to $13/16$ ths).

Direction (Compass Points)	Exact equivalent in degrees	Code figures dd	Direction (Compass Points)	Exact equivalent in degrees	Code figures dd
Calm	—	00			
N'E.	11 $\frac{1}{2}$	01	S'W.	191 $\frac{1}{2}$	19
NNE.	22 $\frac{1}{2}$	02	SSW.	202 $\frac{1}{2}$	20
NE'N.	33 $\frac{1}{2}$	03	SW'S.	213 $\frac{1}{2}$	21
NE.	45	05	SW.	225	23
NE'E.	56 $\frac{1}{2}$	06	SW'W.	236 $\frac{1}{2}$	24
ENE.	67 $\frac{1}{2}$	07	WSW.	247 $\frac{1}{2}$	25
E'N.	78 $\frac{1}{2}$	08	W'S.	258 $\frac{1}{2}$	26
E.	90	09	W.	270	27
E'S	101 $\frac{1}{2}$	10	W'N.	281 $\frac{1}{2}$	28
ESE.	112 $\frac{1}{2}$	11	WNW.	292 $\frac{1}{2}$	29
SE'E.	123 $\frac{1}{2}$	12	NW'W.	303 $\frac{1}{2}$	30
SE.	135	14	NW.	315	32
SE'S.	146 $\frac{1}{2}$	15	NW'N.	326 $\frac{1}{2}$	33
SSE.	157 $\frac{1}{2}$	16	NNW.	337 $\frac{1}{2}$	34
S'E.	168 $\frac{1}{2}$	17	N'W.	348 $\frac{1}{2}$	35
S.	180	18	N.	360	36

Variable, or all directions, or unknown, or waves
confused, direction indeterminate

Note.—The direction to be observed is "true" not "magnetic"

(iii) **General Synoptic Development.**—Below the weather charts on page 3 will be found a statement which describes the main features in the evolution of the synoptic situation over the United Kingdom during the preceding 24 hours together with an indication of the manner in which it is expected to develop.

3. NOTES

(i) **Standard of Time.**—Greenwich Mean Time is exclusively used throughout the Report.

(ii) **Temperature.**—On pages 1 and 4 temperature is specified in whole degrees Celsius, negative temperatures being coded by removing the minus sign and adding 50. Equivalent values in degrees Fahrenheit can be obtained by reference to the table printed between these pages. See also note under PPP TT in para. 4 below.

(iii) **Adjusted Readings.**—Where an instrumental reading is found to be in error and some adjustment is necessary, the adjusted reading is published in brackets thus (59).

(iv) **Rainfall Readings in Eire.**—The rainfall totals for stations in Eire are for the periods
18h—06h, reported at 0900h.
06h—18h, reported at 2100h.

(v) Readers of the Report who are unacquainted with the method of construction and the use of weather charts are recommended to read "The Practice of Weather Forecasting" which may be purchased from H.M. Stationery Office, 49 High Holborn.

(vi) Correction sheets will be issued weekly. These will contain corrected observations, where appropriate, for all stations with the exception of the following:—stations in Eire, Cape Wrath, Sule Skerry, Mull of Galloway, Kilnsea, Guernsey, Scilly, Hartland Point.

Table 5.—Code for Present Weather (ww) (Code 4677)

00-19 No precipitation at the station at the time of observation.	00	Cloud development not observed.	Characteristic change of the state of the sky during the past hour.	30-39 Duststorms, Sandstorms, drifting or blowing snow.	30	has decreased during preceding hour. no appreciable change during preceding hour. has begun or has increased during preceding hour. has decreased during preceding hour. no appreciable change during preceding hour. has begun or has increased during preceding hour.	generally low. generally high.	70-79 Solid precipitation not in showers.	70	Intermittent fall of snow flakes.	slight at time of observation. moderate at time of observation. heavy at time of observation.						
	01	Clouds generally dissolving or becoming less developed.			31				Slight or moderate duststorm or sandstorm.	71		Continuous fall of snow flakes.					
	02	State of sky on the whole unchanged.			32					72		Intermittent fall of snow flakes.					
	03	Clouds generally forming or developing.			33					73		Continuous fall of snow flakes.					
	04	Visibility reduced by smoke, e.g., veldt or forest fire, industrial smoke or volcanic ashes.			34				Severe duststorm or sandstorm.	74		Intermittent fall of snow flakes.					
	05	Haze			35					75		Continuous fall of snow flakes.					
	06	Widespread dust in suspension in the air, not raised by wind at or near the station at the time of observation			36				Slight or moderate drifting snow.	76		Ice prisms (with or without fog).					
	07	Dust or sand raised by wind at or near the station at the time of observation, but no well-developed dust whirl(s) or sand whirl(s), and no duststorm or sandstorm seen; or in the case of ships, blowing spray at the station.			37				Heavy drifting snow.	77		Snow grains (with or without fog).					
	08	Well developed dust whirl(s) or sand whirl(s) seen at or near the station during the preceding hour, but no duststorm or sandstorm.			38				Slight or moderate blowing snow.	78		Isolated starlike snow crystals (with or without fog).					
	09	Duststorm or sandstorm within sight of the station or at the station during the preceding hour.			39				Heavy blowing snow.	79		Ice pellets type (a).					
	10	Mist.			40-49 Fog or ice fog at time of observation.				40	Fog or ice fog at a distance at the time of observation, but not at the station during the last hour, the fog or ice fog extending to a level above that of the observer.		80-90 Showery precipitation	80	Rain shower(s), slight.	slight moderate or heavy. slight. moderate or heavy. slight. moderate or heavy.		
	11	Shallow fog or ice fog, in patches.							41	Fog or ice fog in patches.			81	Rain shower(s), moderate or heavy.			
	12	Shallow fog or ice fog, more or less continuous.							42	Fog or ice fog, sky discernible.			82	Rain shower(s), violent.			
	13	Lightning visible, no thunder heard.							43	Fog or ice fog, sky not discernible.			83	Shower(s) of rain and snow, slight.			
	14	Precipitation within sight, not reaching the ground or the surface of the sea.							44	Fog or ice fog, sky not discernible.			84	Shower(s) of rain and snow, moderate or heavy.			
	15	Precipitation within sight, reaching the ground or the surface of the sea but distant (estimated to be more than 5 km) from the station.							45	Fog or ice fog, sky not discernible.			85	Snow shower(s), slight.			
	16	Precipitation within sight reaching the ground or the surface of the sea near to but not at the station.							46	Fog or ice fog, sky discernible.			86	Snow shower(s), moderate or heavy.			
	17	Thunderstorm, but no precipitation at time of observation.							47	Fog or ice fog, sky not discernible.			87	Shower(s), or snow pellets or ice pellets type (b) with or without rain or rain and snow mixed.			
	18	Squalls.							48	Fog, depositing rime, sky discernible.			88	Shower(s) of hail, with or without rain or rain and snow mixed, not associated with thunder.			
19	Funnel cloud(s)†	49	Fog, depositing rime, sky not discernible.	89													
20-29 Precipitation, fog or thunderstorm at station during the last hour but not at time of observation.	20	Drizzle (not freezing), or snow grains.	Not falling as shower(s).	50-59 Drizzle at time of observation.	50	Drizzle, not freezing, intermittent.	slight at time of observation. moderate at time of observation. heavy (dense) at time of observation.	91-99 Precipitation with current or recent thunderstorm	91	Slight rain at time of observation.	thunderstorm during the preceding hour, but not at time of observation. thunderstorm at time of observation.						
	21	Rain (not freezing).			51	Drizzle, not freezing, continuous.			92	Moderate or heavy rain at time of observation.							
	22	Snow.			52	Drizzle, not freezing, intermittent.			93	Slight snow, rain and snow mixed, or hail* at time of observation.							
	23	Rain and snow or ice pellets type (a).			53	Drizzle, not freezing, continuous.			94	Moderate or heavy snow, rain and snow mixed or hail* at time of observation.							
	24	Freezing drizzle or freezing rain.			54	Drizzle, not freezing, intermittent.			95	Thunderstorm, slight or moderate, without hail* but with rain and/or snow at time of observation.							
	25	Shower(s) of rain.			55	Drizzle, not freezing, continuous.			96	Thunderstorm, slight or moderate, with hail* at time of observation.							
	26	Shower(s) of snow, or of rain and snow.			56	Drizzle, freezing, slight.			97	Thunderstorm, heavy, without hail*, but with rain and/or snow at time of observation.							
	27	Shower(s) of hail*, or of hail and rain.			57	Drizzle, freezing, moderate or heavy (dense).			98	Thunderstorm combined with duststorm or sandstorm at time of observation.							
	28	Fog or ice fog.			58	Drizzle and rain, slight.			99	Thunderstorm, heavy, with hail* at time of observation.							
	29	Thunderstorm (with or without precipitation).			59	Drizzle and rain, moderate or heavy.											
	60-69 Rain at time of observation.	60			Rain, not freezing, intermittent.	slight at time of observation. moderate at time of observation. heavy at time of observation.			60-69 Rain at time of observation.	60		Rain, not freezing, intermittent.	slight at time of observation. moderate at time of observation. heavy at time of observation.				
		61			Rain, not freezing, continuous.					61		Rain, not freezing, continuous.					
		62			Rain, not freezing, intermittent.					62		Rain, not freezing, intermittent.					
		63			Rain, not freezing, continuous.					63		Rain, not freezing, continuous.					
		64			Rain, not freezing, intermittent.					64		Rain, not freezing, intermittent.					
		65			Rain, not freezing, continuous.					65		Rain, not freezing, continuous.					
		66			Rain, freezing, slight.					66		Rain, freezing, slight.					
		67			Rain, freezing, moderate or heavy.					67		Rain, freezing, moderate or heavy.					
		68			Rain or drizzle, and snow, slight.					68		Rain or drizzle, and snow, slight.					
69		Rain or drizzle and snow, moderate or heavy.	69	Rain or drizzle and snow, moderate or heavy.													

The expression "at the station" refers to a land station or a ship at the point from which observations are normally taken.

† Tornado cloud or water spout.

* Hail, ice pellets type (b), snow pellets. ICE PELLETS are defined as transparent or translucent pellets of ice, which are spherical or irregular, rarely conical, and which have a diameter of 5 mm. or less. They may be subdivided into two main types.

The expression "at the station" refers to a land station or a ship at the point from which observations are normally taken.

† Tornado cloud or water spout.

* Hail, ice pellets type (b), snow pellets. ICE PELLETS are defined as transparent or translucent pellets of ice, which are spherical or irregular, rarely conical, and which have a diameter of 5 mm. or less. They may be subdivided into two main types.

(a) Frozen raindrops or largely melted and refrozen snowflakes.

(b) Pellets of snow encased in a thin layer of ice. HAIL is defined as small balls or pieces of ice (hailstones) with a diameter ranging from 5 mm. to 50 mm. or sometimes more, falling either separately or agglomerated into irregular lumps.

Table 6.—Code for form of Low Cloud (CL) (Code 0513)

0	No stratocumulus, stratus, cumulus or cumulonimbus.
1	Ragged cumulus other than of bad weather, or cumulus with little vertical extent and seemingly flattened, or both.
2	Cumulus of moderate or strong vertical extent, generally with protuberances in the form of domes or towers, either accompanied or not by other cumulus or by stratocumulus: all having their bases at the same level.
3	Cumulonimbus, the summits of which, at least partially, lack sharp outlines, but are neither clearly fibrous (cirriform) nor in the form of an anvil: cumulus, stratocumulus or stratus may also be present.
4	Stratocumulus formed by the spreading out of cumulus: cumulus may also be present.
5	Stratocumulus not resulting from the spreading out of cumulus.
6	Stratus in a more or less continuous sheet or layer, or in ragged shreds, or both, but no stratus fractus of bad weather.
7	Stratus fractus of bad weather or cumulus fractus of bad weather (pannus), or both: usually below altostratus or nimbostratus. By "bad weather" is meant the conditions which generally exist before, during or after precipitation.
8	Cumulus and stratocumulus, other than those formed from the spreading out of cumulus: the base of cumulus is at a different level from that of stratocumulus.
9	Cumulonimbus, the upper part of which is clearly fibrous (cirriform), often in the form of an anvil: either accompanied or not by cumulus, stratocumulus, stratus or pannus.
/	Stratocumulus, stratus, cumulus and cumulonimbus are invisible owing to darkness, fog, blowing dust or sand, or other similar phenomena.

Table 7.—Code for form of Medium Cloud (CM) (Code 0515)

0	No altostratus, altostratus or nimbostratus.
1	Altostratus, the greater part of which is semi-transparent: through this part the sun or moon may be weakly visible as through ground glass.
2	Altostratus, the greater part of which is sufficiently dense to hide the sun (or moon), or nimbostratus.
3	Altostratus, the greater part of which is semi-transparent, and no part of which is crenelated or in cumuliform tufts: the various elements of the cloud change only slowly and are all at a single level.
4	Patches (often in the form of almonds or fishes) of altostratus, the greater part of which is semi-transparent: the clouds are at one or more levels and the elements are continually changing in appearance.
5	Semi-transparent altostratus in bands or altostratus in one more or less continuous layer progressively invading the sky: these altostratus clouds generally are growing denser as a whole. The layer may be opaque or may consist of two or more sheets.
6	Altostratus resulting from the spreading out of cumulus.
7	Any one of the following cases:— (a) Altostratus in two or more layers, usually opaque in places and not progressively invading the sky. (b) Opaque layer of altostratus not progressively invading the sky. (c) Altostratus together with altostratus or nimbostratus or both.
8	Altostratus with sprouts in the form of small towers or battlements, or altostratus having the appearance of cumuliform tufts.
9	Altostratus, generally at several levels, in a chaotic sky: dense cirrus is usually also present.
/	Altostratus, altostratus and nimbostratus are invisible owing to darkness, fog, blowing dust or sand, or other similar phenomena, or more often because of the presence of a continuous layer of lower clouds.

Table 8.—Code for form of High Cloud (CH) (Code 0509)

0	No cirrus, cirrocumulus or cirrostratus.
1	Cirrus in the form of filaments, strands or hooks, not progressively invading the sky (often called "mares' tails").
2	Dense cirrus, in patches or entangled sheaves, which usually do not increase and sometimes seem to be the remains of the upper part of a cumulonimbus: or cirrus with sproutings in the form of towers or battlements, or having the appearance of cumuliform tufts.
3	Dense cirrus, often in the form of an anvil: either the remains of the upper parts of a cumulonimbus or parts of distant cumulonimbus, the cumuliform portions of which cannot be seen.
4	Cirrus in the form of hooks or of filaments, or both, progressively invading the sky: they generally become denser as a whole.
5	Cirrus, often in bands converging towards one point or two points of the horizon, and cirrostratus, or cirrostratus alone: in either case, they are progressively invading the sky, and generally growing denser as a whole, but the continuous veil does not reach 45 degrees above the horizon.
6	Cirrus, often in bands converging towards one point or two points of the horizon, and cirrostratus, or cirrostratus alone: in either case, they are progressively invading the sky, and generally growing denser as a whole; the continuous veil extends more than 45 degrees above the horizon, without the sky being totally covered.
7	Veil of cirrostratus completely covering the celestial dome.
8	Cirrostratus not progressively invading the sky and not completely covering the celestial dome.
9	Cirrocumulus alone or cirrocumulus accompanied by cirrus or cirrostratus, or both, but cirrocumulus is the predominant cirriform cloud.
/	Cirrus, cirrocumulus and cirrostratus are invisible owing to darkness, fog, blowing dust or sand, or other similar phenomena, or more often because of the presence of a continuous layer of lower clouds.

Table 9.—Code for Cloud Height (h) (Code 1600)

Code figure	Height of base of cloud metres
0	0-50
1	50-100
2	100-200
3	200-300
4	300-600
5	600-1,000
6	1,000-1,500
7	1,500-2,000
8	2,000-2,500
9	Above 2,500
/	Height of base of cloud not known or base of clouds at a level lower and tops at a level higher than that of the station.

Note 1.—If there is no cloud at all code figure 9 is reported.

Note 2.—If there is fog, and the sky is discernible through the fog, the cloud form, height and amount are reported as if no fog were present. If the sky is not discernible through the fog the height of the base of the cloud is reckoned as 0.

Note 3.—Height above ground of the base of cloud. If there is cloud of Form CL reported, h refers to this cloud. If, however, there is no cloud of Form CL and there is cloud of Form CM h refers to this cloud.

Table 10.—Code for Characteristic of Barometric Tendency (a) (Code 0200)		Table 11.—Code for Type of Cloud (C) (Code 0500)		Table 12.—Code for Height of Cloud (h_h) (Code 1677)	
0 = Increasing, then decreasing; atmospheric pressure the same as or higher than 3 hrs ago.		0 = Cirrus (Ci).		Code figures 01–50: × 30 = height in metres. Code figures 56–80: — 50 × 3 = height in hundreds of metres.	
1 = Increasing, then steady; or increasing, then increasing more slowly.		1 = Cirrocumulus (Cc).		CODE FIGURES 81–89	
2 = Increasing (steadily or unsteadily).		2 = Cirrostratus (Cs).		Code figures 90–99*	
3 = Decreasing or steady, then increasing; or increasing, then increasing more rapidly.		3 = Altcumulus (Ac).		81 = 10,500	
4 = Steady, atmospheric pressure the same as 3 hrs ago.		4 = Altostratus (As).		82 = 12,000	
5 = Decreasing, then increasing; atmospheric pressure the same as or lower than 3 hrs ago.		5 = Nimbostratus (Ns).		83 = 13,500	
6 = Decreasing, then steady; or decreasing, then decreasing more slowly.		6 = Stratocumulus (Sc).		84 = 15,000	
7 = Decreasing (steadily or unsteadily).		7 = Stratus (St).		85 = 16,500	
8 = Steady or increasing, then decreasing; or decreasing, then decreasing more rapidly.		8 = Cumulus (Cu).		86 = 18,000	
		9 = Cumulonimbus (Cb).		87 = 19,500	
		/ = Cloud not visible owing to darkness, fog, duststorm, sandstorm or other analogous phenomena.		88 = 21,000	
				89 = >21,000	
				*Only used when cloud height cannot be determined with greater accuracy.	
				Table 13.—Code for State of Ground (E) (Code 0900)	
				0 ... Ground dry.	
				1 ... " moist.	
				2 ... " wet.	
				3 ... " frozen.	
				4 ... Glaze or ice on ground but no snow or melting snow.	
				5 ... Snow or melting snow (with or without ice) covering less than one half of ground.	
				6 ... Snow or melting snow (with or without ice) covering more than one-half of ground (but not completely).	
				7 ... Snow or melting snow (with or without ice) covering ground completely.	
				8 ... Loose dry snow, dust or sand covering more than one half of ground (but not completely).	
				9 ... Loose dry snow, dust or sand covering ground completely.	
Table 14.—Code for Direction in which Ship has moved (D_s) (Code 0700)		Table 15.—Code for Speed of Ship (v_s) (Code 4451)		Table 16.—Code for Period of Waves (P_w) (Code 3155)	
0 = Stationary.		kt		sec	
1 = North-east.		0 = 0		0 = 10	
2 = East.		1 = 1–5		1 = 11	
3 = South-east.		2 = 6–10		2 = 12	
4 = South.		3 = 11–15		3 = 13	
5 = South-west.		4 = 16–20		4 = 14 or more	
6 = West.		5 = 21–25		5 = 5 or less	
7 = North-west.		6 = 26–30		6 = 6	
8 = North.		7 = 31–35		7 = 7	
9 = No definite direction or unknown.		8 = 36–40		8 = 8	
		9 = >40		9 = 9	

DAILY WEATHER REPORT OF THE BRITISH METEOROLOGICAL OFFICE

No. 261

MONTHLY SUMMARY

CHANGEABLE; OFTEN RATHER DRY

For SEPTEMBER 1977

From the 1st to the 12th frontal systems and intervening ridges from the Atlantic repeatedly crossed most parts of the British Isles. Towards the end of this period an anticyclone developed over the middle of the North Atlantic and drifted eastwards. By the 13th the anticyclone had become established over central and southern districts of the British Isles although weak fronts continued to influence the weather over northern Scotland. The main centre of high pressure transferred to the north of the British Isles on the 15th but thereafter it remained almost stationary until the 22nd. On the 23rd the anticyclone drifted away to the east and during the last week frontal systems from the Atlantic crossed many districts from time to time.

During most of the first two weeks winds were mostly southwesterly and there were gales at times in exposed western and northern districts. Showers or outbreaks of rain were occasionally heavy but were interspersed with clear or sunny periods. Fog patches developed at times overnight but soon dispersed after dawn. Few thunderstorms occurred during this period but on the 8th an area of heavy showers and scattered thunderstorms moved southeastwards over Wales and northern England during the afternoon and over the Midlands, East Anglia and southern England during the evening. Towards mid-month the weather became mostly dry. Significant rainfall was confined to northern and western Scotland while elsewhere and especially in eastern, central and southern districts there were long clear or sunny periods and overnight fog patches. From the 15th to the 22nd, winds blew mostly from points between north and east and were strong at times in eastern England. Except for occasional rain in northern and eastern districts the weather was dry generally. It was also mostly cold and cloudy, although there were clear or sunny periods and some more sheltered places had a few warm days. For example, at Tunnel Bridge (Tayside) the temperature rose to 21°C (70°F) on the 18th. Air frost

occurred overnight in Scotland and Northern Ireland at times and ground frost was reported fairly frequently in Scotland but only occasionally in England and Northern Ireland. With the approach of a deep depression from the Atlantic on the 23rd, winds veered to the southeast and increased to strong to gale in places. These winds were gradually replaced from the west by less boisterous southwesterlies during the following two days. However, by 28th, the winds had veered and increased again and during the last few days of the month, fresh or strong westerly winds blew almost everywhere and there were gales at times especially in exposed places in the west and north. During the last week the weather was changeable over the whole of the British Isles but heavy rainfall was confined mainly to northern districts. Showers were heavy on the 25th and there were occasional thunderstorms over England. On the 28th showers were heavy and squally in Scotland and were accompanied by hail at times.

In most districts mean monthly temperatures ranged from about 0.5°C to 1°C below the long term average.

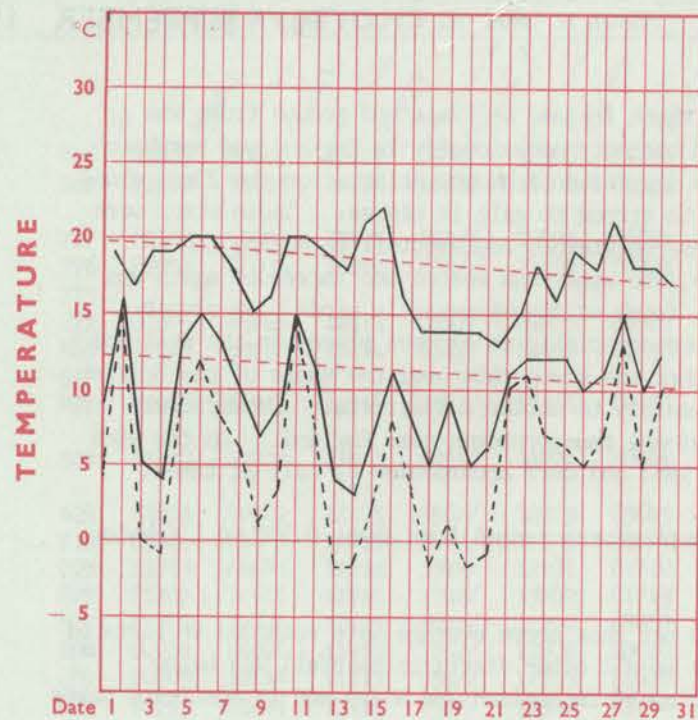
Rainfall totals of up to about 30 per cent above average were recorded in parts of northern and northwestern Scotland but in all other districts rainfall was below average. The percentage was often below 50 in England and Wales and in scattered parts of central and eastern England monthly rainfall was less the one quarter of average.

Sunshine totals were near to or a little above average in the Western and Northern Isles of Scotland, in southwestern England and the Channel Islands. Elsewhere they were rather below average, percentages ranging from about 75 to 95.

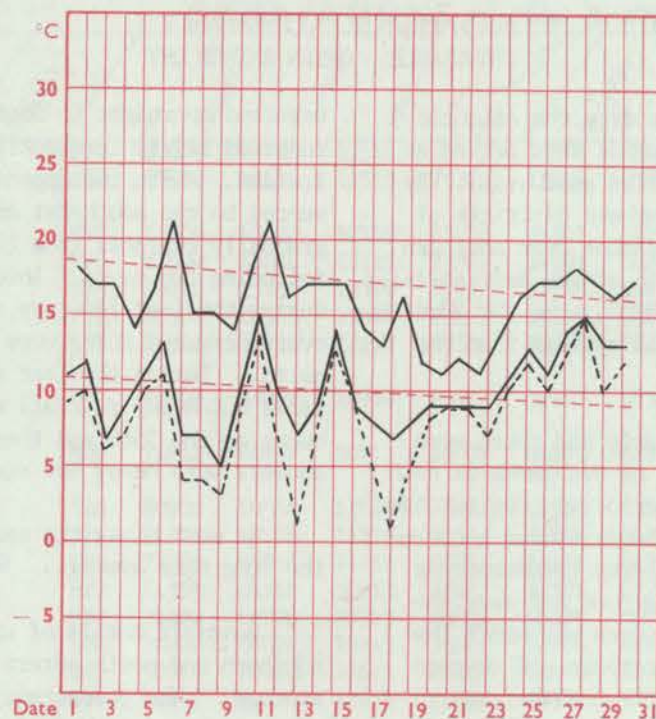
PLACE	TEMPERATURE										SUNSHINE										RAINFALL										Days with thunder	Days with snow or rain and snow	Days with fog (Vis. < 200 metres at 09 h.)
	Mean maximum °C	Difference from average	Mean minimum °C	Difference from average	Highest maximum °C	Date	Lowest minimum °C	Date	No. of days with grass minimum below 0° C	No. of air frosts	Days of no sunshine	Maximum duration hrs.	Date	Total for month hrs.	% of average	Highest and lowest totals on record for month					Days of no rainfall (0.1 mm. or less)	Maximum fall in 24 hrs. (Beginning 09 h.)	Date	Total for month mm.	% of average	Highest and lowest totals on record for month							
																First year of record	Highest hrs.	Year	Lowest hrs.	Year						First year of record	Highest mm.	Year	Lowest mm.	Year			
Kew Thorney Island	17.6	-0.9	09.6	-0.7	21.7	15	03.2	14	07	00	02	11.1	03	127	089	1880	224	1911	064	1945	21	07	02	013	025	1866	145	1918	03	1959	01	00	00
Cardington	18.0	-0.9	09.2	+0.1	23.3	11	02.1	13	03	00	04	11.6	03	123	090	1949	192	1964	097	1967	19	05	02	014	030	1947	090	1960	01	1959	01	00	00
Boscombe Down	16.8	-1.3	09.3	-0.4	20.8	(a)	04.2	14	02	00	04	11.5	09	118	087	1932	241	1959	071	1945	19	07	01	024	037	1931	165	1974	03	1959	00	00	00
Rhoose Mount Batten	16.3	-1.7	10.5	-0.2	18.8	(b)	05.5	(c)	01	00	06	11.7	03	124	093	1954	249	1959	074	1956	18	08	01	038	043	1954	223	1974	14	1959	00	00	00
	16.8	-0.7	10.9	-0.7	19.6	(d)	05.5	04	00	00	05	12.1	03	154	103	1921	265	1959	079	1956	20	14	24	046	053	1921	181	1974	00	1959	01	00	00
Elmdon	16.7	-1.0	09.5	+0.4	21.9	11	02.9	13	01	00	04	11.6	03	109	087	1945	185	1964	066	1945	22	03	30	012	021	1940	125	1976	03	1959	01	00	00
Valley	15.9	-1.0	11.4	+0.2	18.3	06	04.4	19	00	00	09	11.0	03	113	083	1946	214	1949	096	1948	15	10	24	047	053	1941	174	1950	21	1959	00	00	00
Ringway	15.8	-1.5	10.1	+0.1	21.5	11	05.2	09	00	00	06	10.9	18	098	082	1945	197	1959	069	1948	18	22	30	064	084	1942	171	1965	05	1959	01	00	00
Watnall	16.7	-0.9	09.6	+0.1	22.7	15	05.3	13	00	00	05	11.0	03	103	089	1948	165	1959	082	1972	22	23	25	043	072	1941	147	1957	02	1959	01	00	00
Finningley	17.6	-0.7	09.3	-0.5	24.5	11	04.0	08	01	00	03	12.0	03	107	086	1958	167	1964	076	1972	19	02	(a)	013	027	1958	130	1976	00	1959	01	00	00
Tynemouth	16.1	+0.2	10.2	-0.4	22.1	06	04.9	13	00	00	07	11.8	03	092	076	1936	174	1963	065	1976	21	08	25	016	029	1864	154	1944	05	1909	00	00	00
Eskdalemuir	13.5	-1.4	07.6	+0.3	18.0	15	00.7	07	05	00	09	11.4	18	080	082	1911	153	(a)	055	1946	12	37	27	212	140	1911	308	1950	18	1972	02	00	00
Abbotsinch	15.1	-1.2	08.4	-0.7	18.7	15	00.7	17	07	00	03	10.0	18	103	097	1921	152	1928	068	1965	13	21	29	136	131	1921	208	1950	11	1972	00	00	00
Leuchars	15.1	-1.1	08.2	-0.7	22.2	14	00.6	16	02	00	06	10.2	18	113	087	1922	179	1942	077	1956	14	19	27	046	079	1922	149	1950	05	1972	00	00	00
Dyce	14.4	-1.1	07.9	-0.1	20.2	14	03.2	13	01	00	09	10.0	03	102	086	1941	170	1959	070	1968	15	14	05	063	094	1942	173	1976	15	1959	00	00	00
Stornoway	12.9	-1.5	07.9	-0.9	15.7	25	03.3	09	02	00	05	11.2	19	134	126	1880	175	1903	070	1965	11	15	27	119	112	1943	182	1948	34	1968	00	00	00
Aldergrove	15.2	-0.8	08.6	-0.7	19.4	11	01.4	19	05	00	06	10.6	12	098	094	1927	175	1933	070	1962	11	12	27	054	061	1927	152	1950	10	1972	00	00	00
(a) 05, 11 (c) 09, 17										(a) 1933, 1959										(a) 08, 25													
(b) 04, 06 (d) 12, 15																																	

Correction to MONTHLY SUMMARY No.260 for AUGUST 1977
KEW:- Lowest minimum delete * and footnote (New lowest)

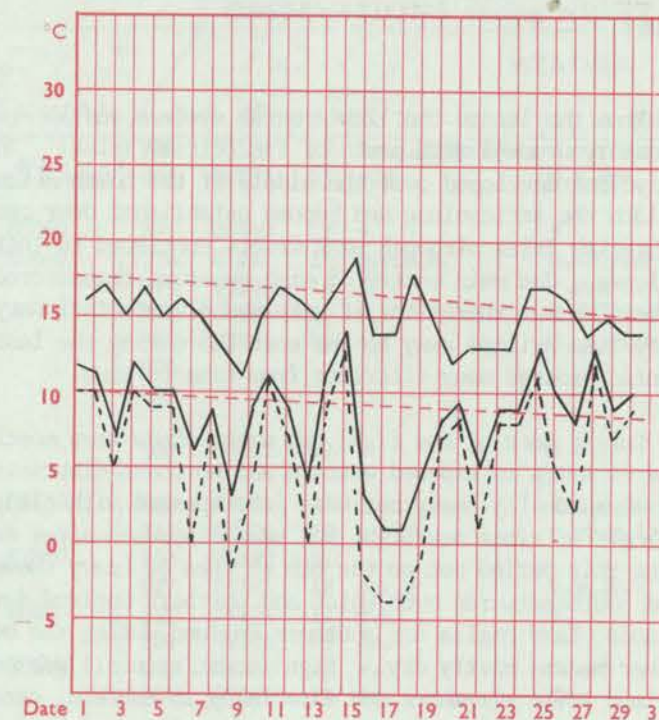
LONDON (Kew)



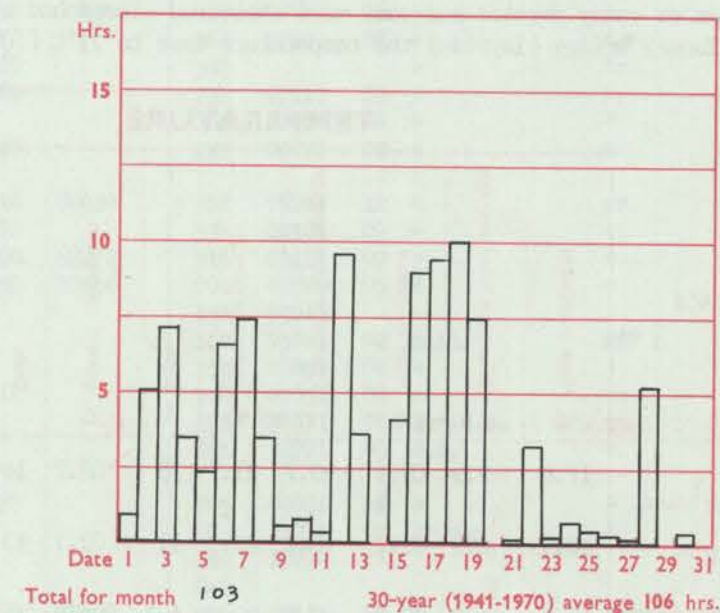
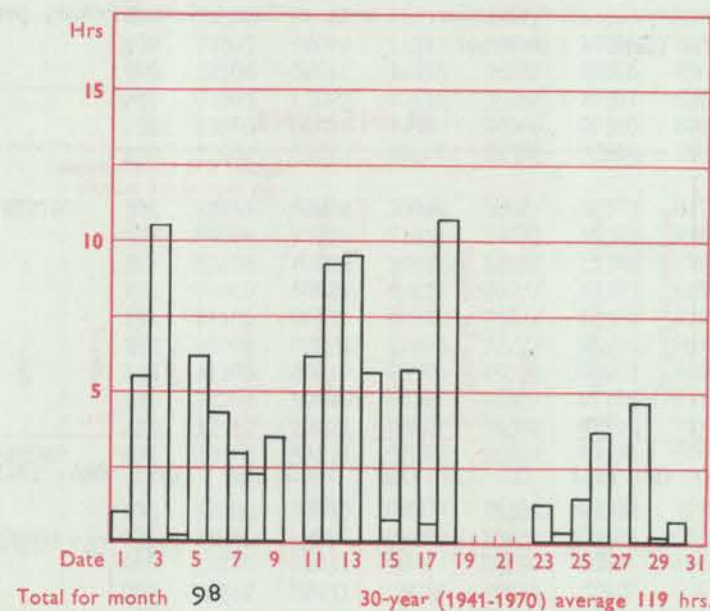
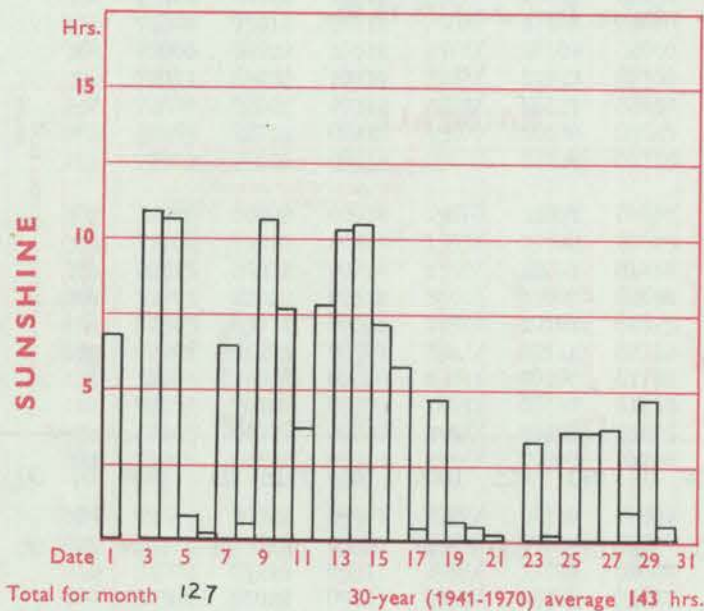
MANCHESTER (Ringway)



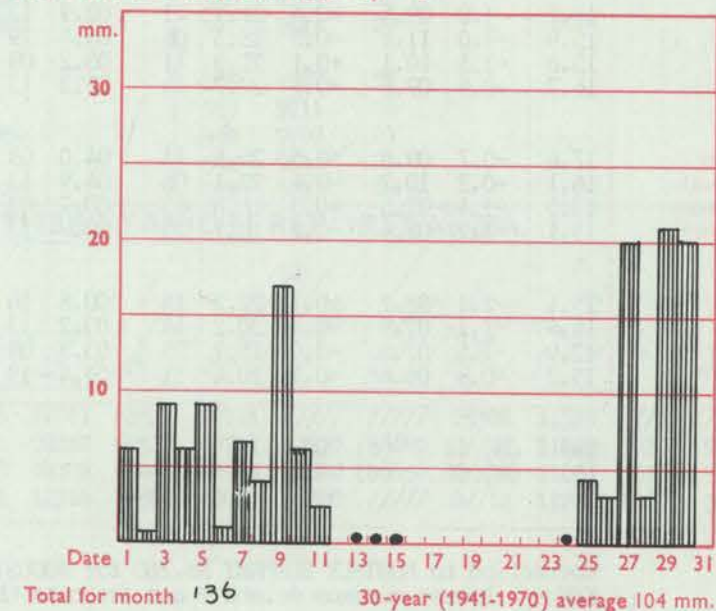
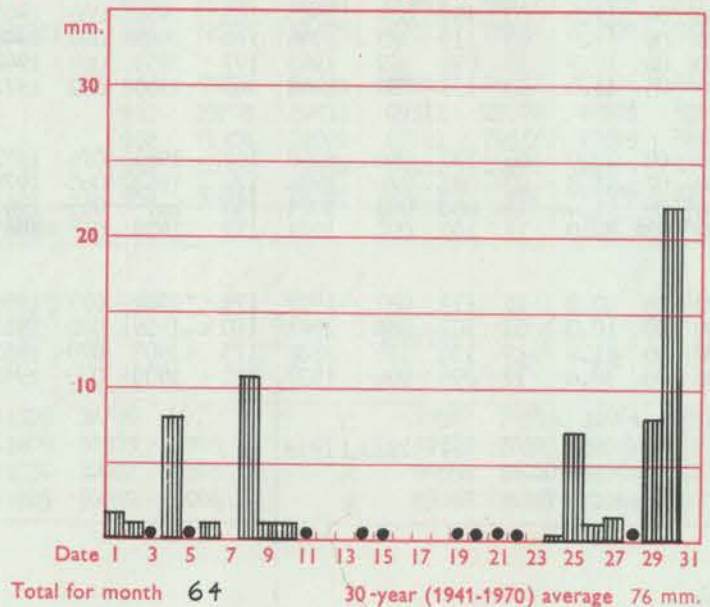
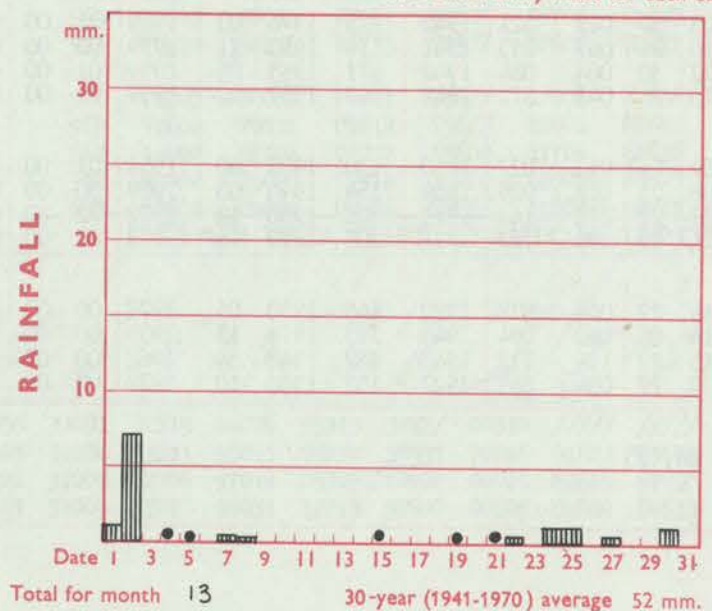
GLASGOW (Abbotsinch)



Maximum temperatures read at 21 h. G.M.T. daily, and minimum temperatures, read at 09 h. G.M.T. daily, are shown in full lines.
Grass minimum temperatures, read at 09 h. G.M.T. daily, are shown by a pecked line. Pecked lines in red show normal values. (1941-1970)
Normals for Kew are based on North Wall readings and may not be absolutely comparable with the daily values plotted above which are obtained from psychrometer measurements.



The rainfall entry made for each day represents the total fall for the 24-hour period beginning at 09 h. G.M.T. on that day. Trace (less than 0.05 mm) is indicated by "•"



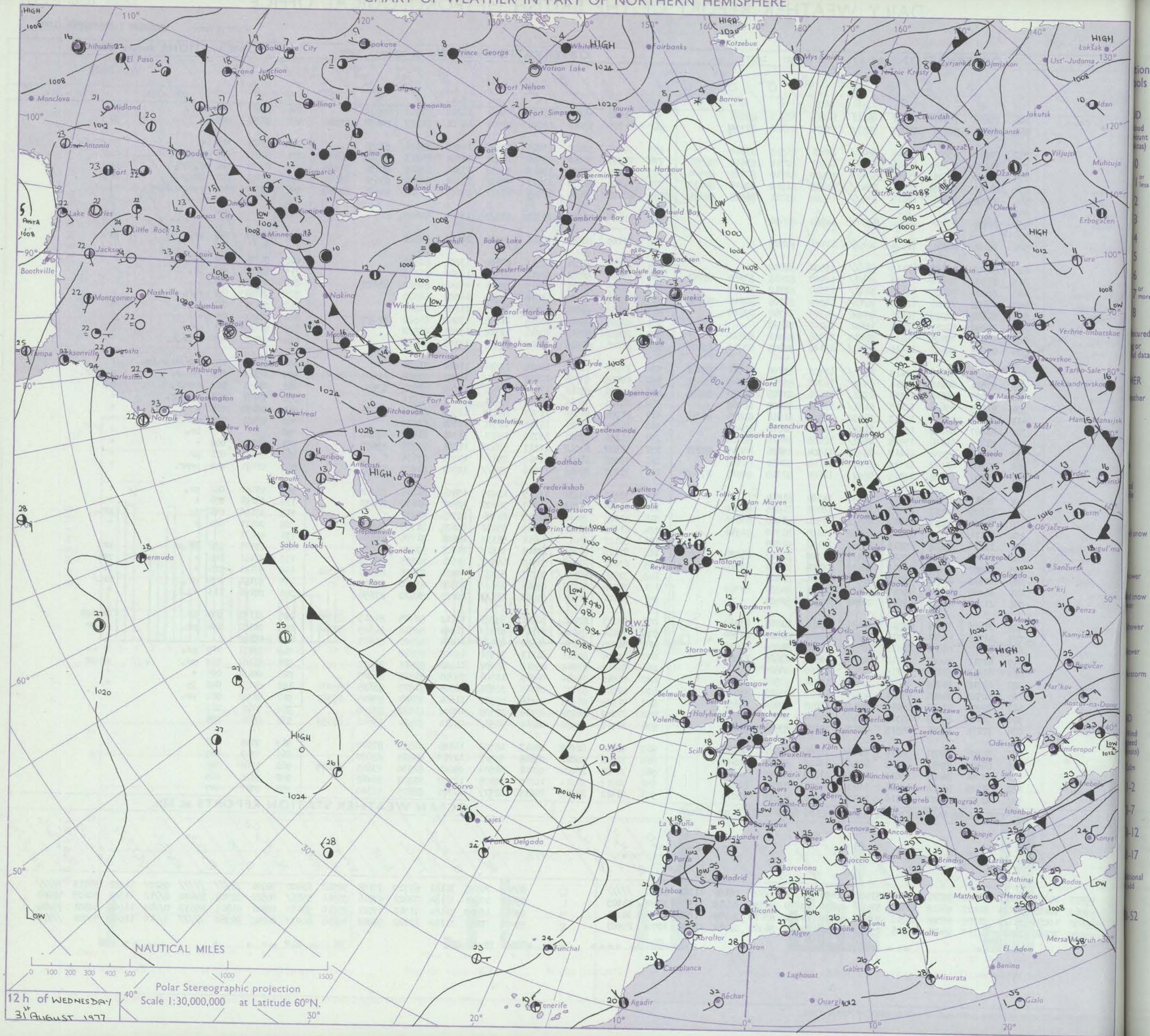
ISSN 0307-2541

Date of Issue THURSDAY 1 SEPTEMBER 1977

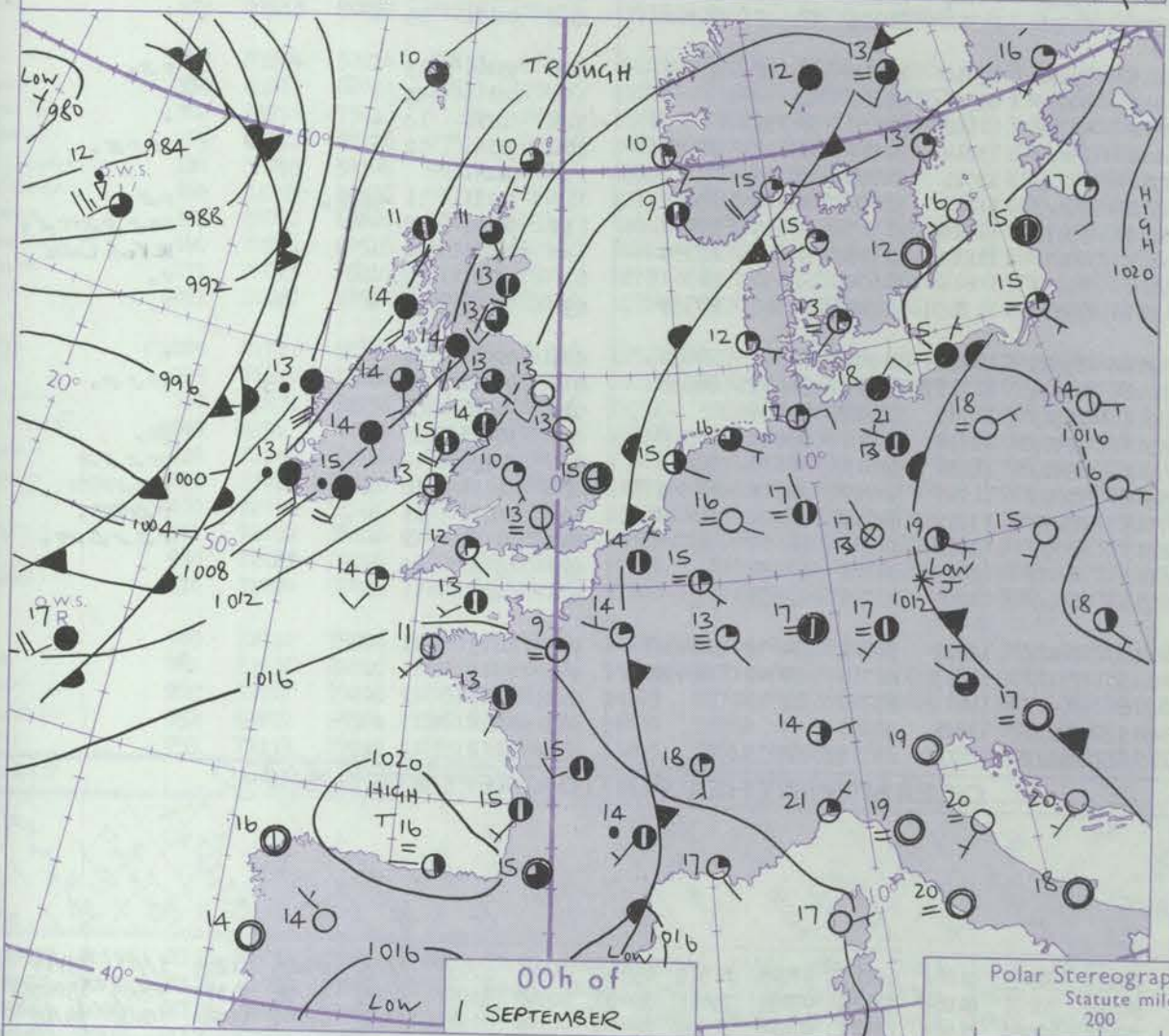
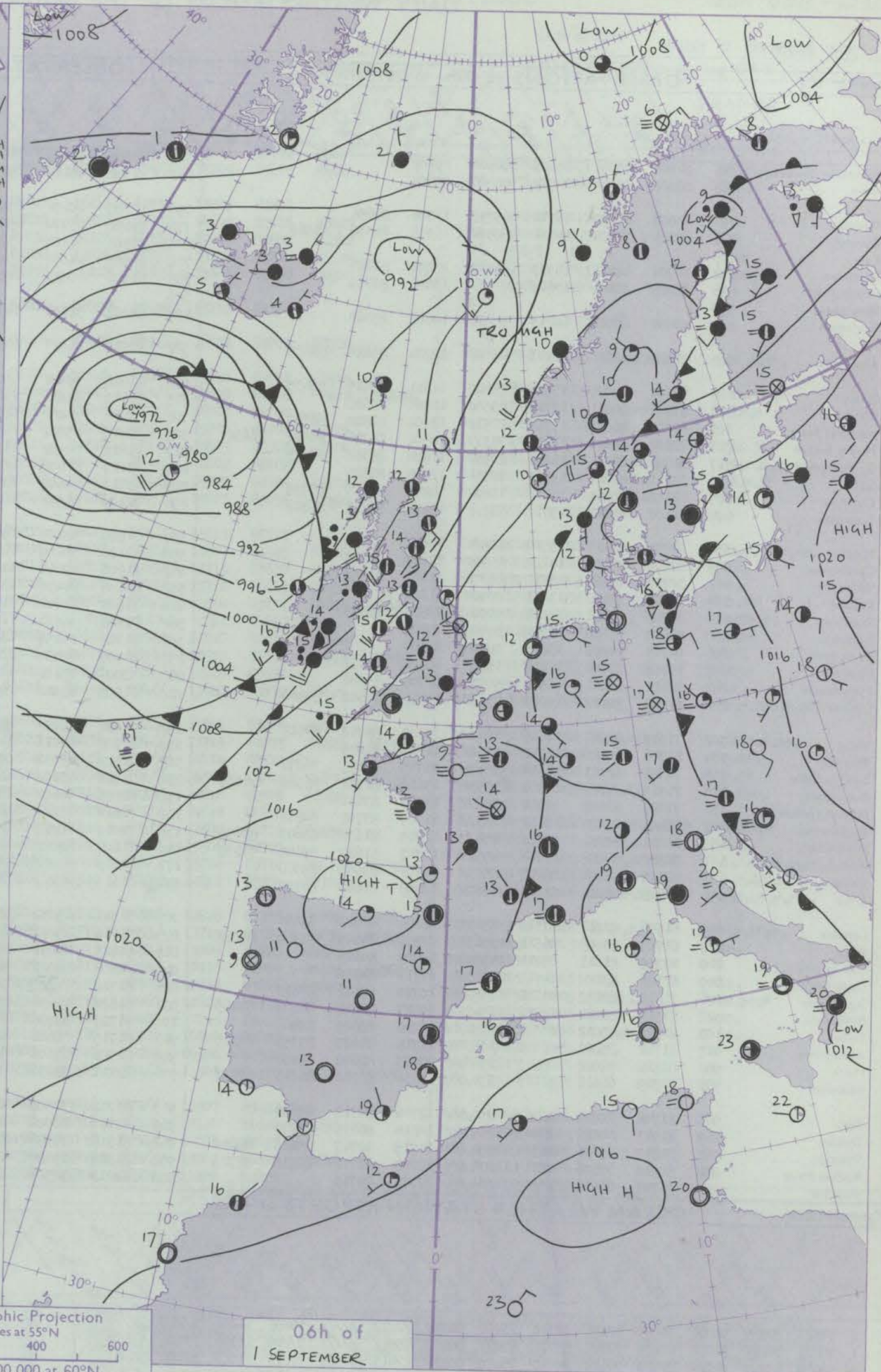
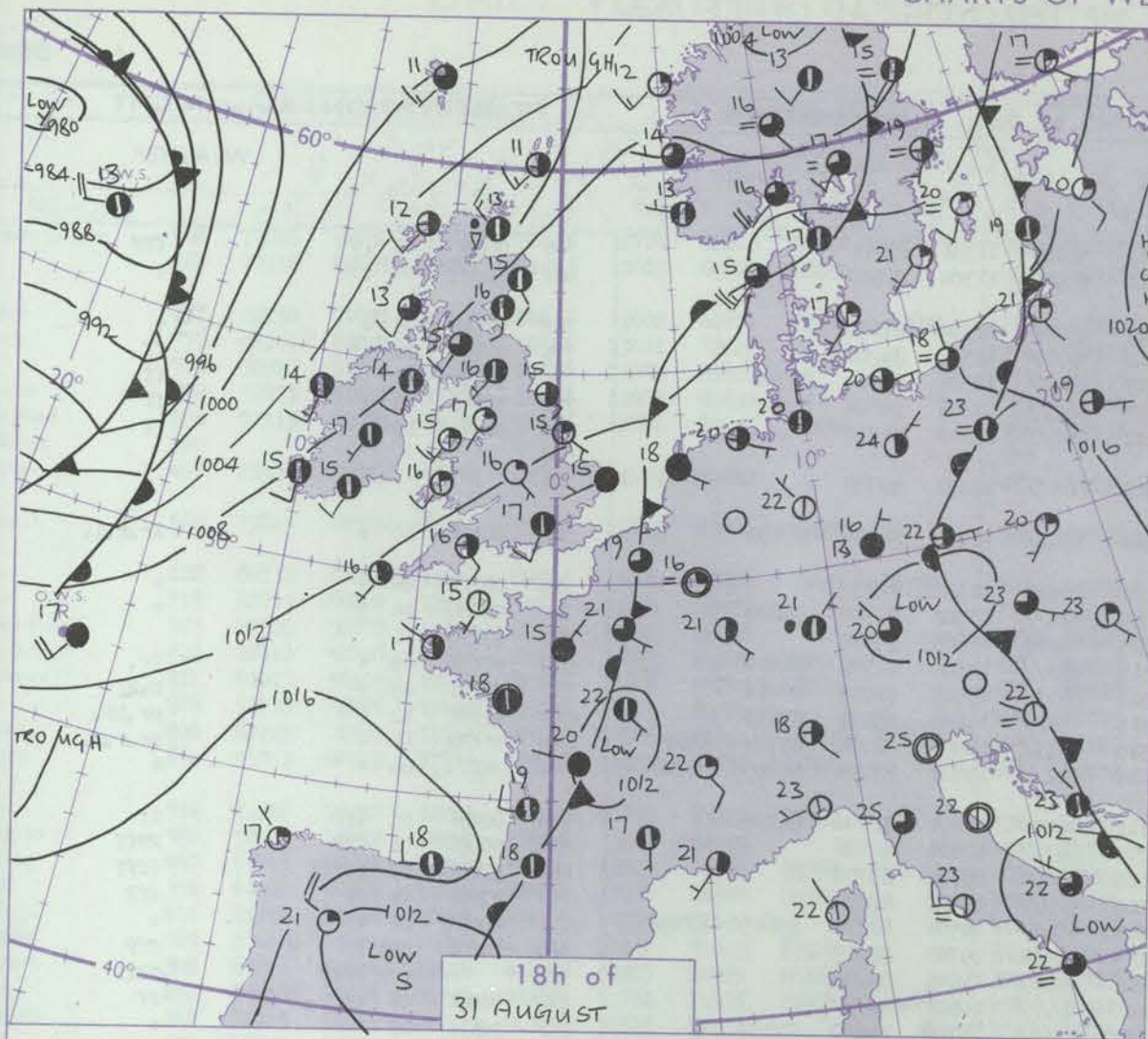
Code FM 21.V		OCEAN WEATHER STATION REPORTS at 12h.															OCEAN WEATHER STATION REPORTS at 18h.														
O.W.S.	99	L _a L _a L _a	Q _c L _o L _o L _o L _o	YYGGI _w	Nddff	VVwwwVW	PPPTT	N _h C _L hC _M C _H	D _s V _s app	8N _s Ch _s h _s	8N _s Ch _s h _s	OT _s T _s T _d T _d	IT _w T _w T _w T _w	3P _w P _w H _w H _w	d _w d _w P _w H _w H _w	O.W.S.	99	L _a L _a L _a	Q _c L _o L _o L _o L _o	YYGGI _w	Nddff	VVwwwVW	PPPTT	N _h C _L hC _M C _H	D _s V _s app	8N _s Ch _s h _s	8N _s Ch _s h _s	OT _s T _s T _d T _d	IT _w T _w T _w T _w	3P _w P _w H _w H _w	d _w d _w P _w H _w H _w
C	99527	70355	31121	52820	98022	99712	53500	00108	////	////	05108	11281	31111	////			C	99527	70355	31181	62720	97158	98512	63400	00801	////	////	05207	11301	31213	////
L	99569	70203	31124	81427	96618	93912	5742/	00849	85710	88556	0//10	11390	30605	18905			L	99570	70204	31184	72622	97216	85512	5533/	00522	82708	84620	0//12	11388	30605	18908
M	99658	10020	31124	71707	97028	03210	38471	00709	81810	83630	0//09	11031	30201	99/05			M	99660	10020	31184	71512	97022	03010	58432	00801	81815	85630	0//10	11000	30301	99/04
R	99470	70168	31124	62117	98031	12816	25550	00803	82630	86360	0//14	11698	30701	25903			R	99471	70167	31184	82222	98022	10816	8097/	00709	88360	////	0//15	11699	30704	////

All times of observation printed in this publication are GREENWICH MEAN TIME.

CHART OF WEATHER IN PART OF NORTHERN HEMISPHERE



CHARTS OF WEATHER IN WESTERN EUROPE



Polar Stereographic Projection
 Statute miles at 55°N
 200 400 600
 Scale is 1:20,000,000 at 60°N.

GENERAL SYNOPTIC DEVELOPMENT

During the past 24 hours a frontal trough moved slowly eastwards over southern and southeast England. A further frontal system, associated with a vigorous Atlantic depression moved eastwards from the Atlantic, reaching western Ireland. During the next 24 hours these

fronts will continue their eastward movement, crossing Northern Ireland, Scotland and approaching west Wales and southwest England, whilst their associated depression continues to make steady eastward progress towards northwest Scotland.

Issued at midday THURSDAY 1 SEPTEMBER 1977

No.

CoCo

DAILY WEATHER REPORT OF THE BRITISH METEOROLOGICAL OFFICE

ISSN 0307-2541

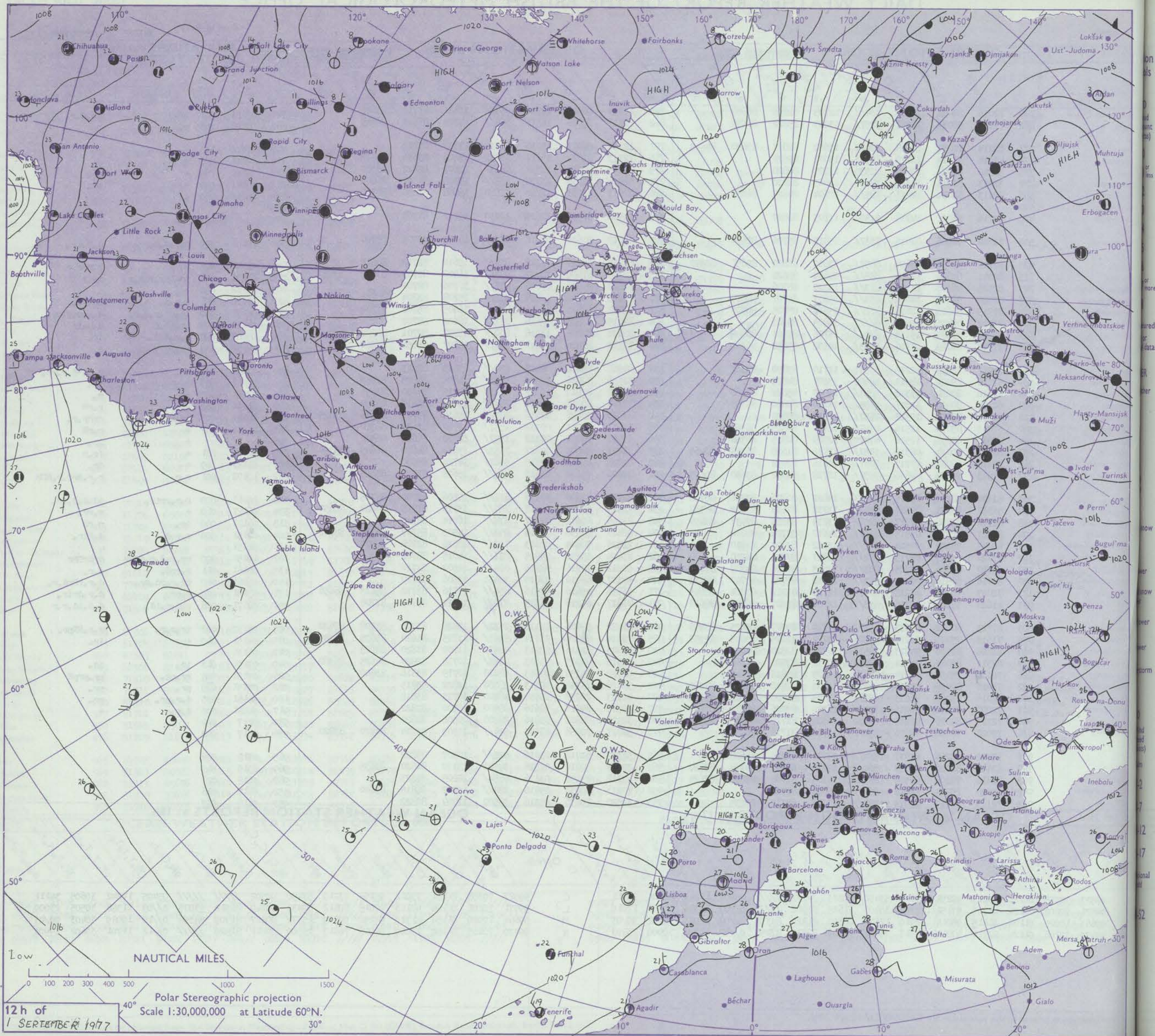
No. 42288

Date of Issue

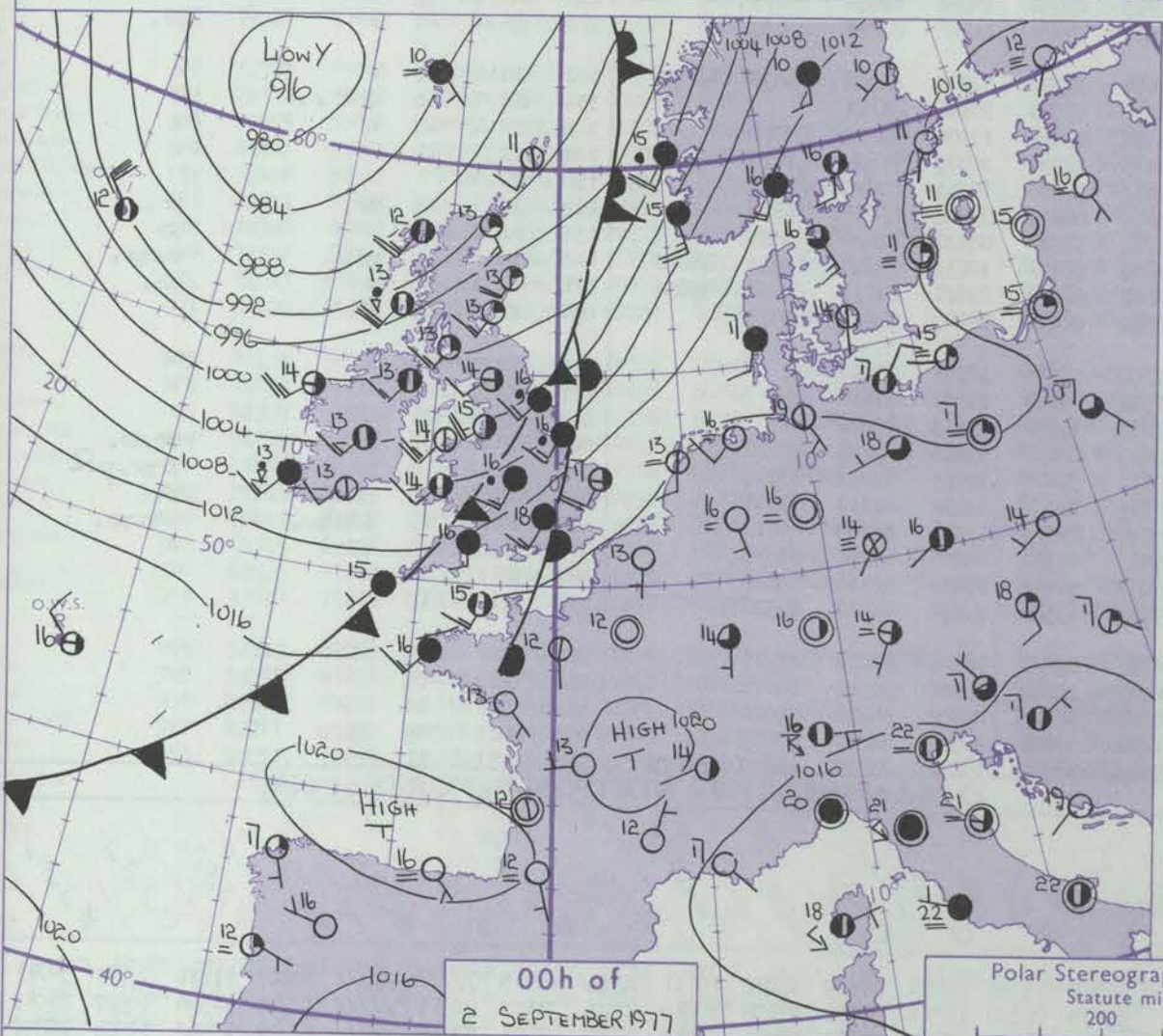
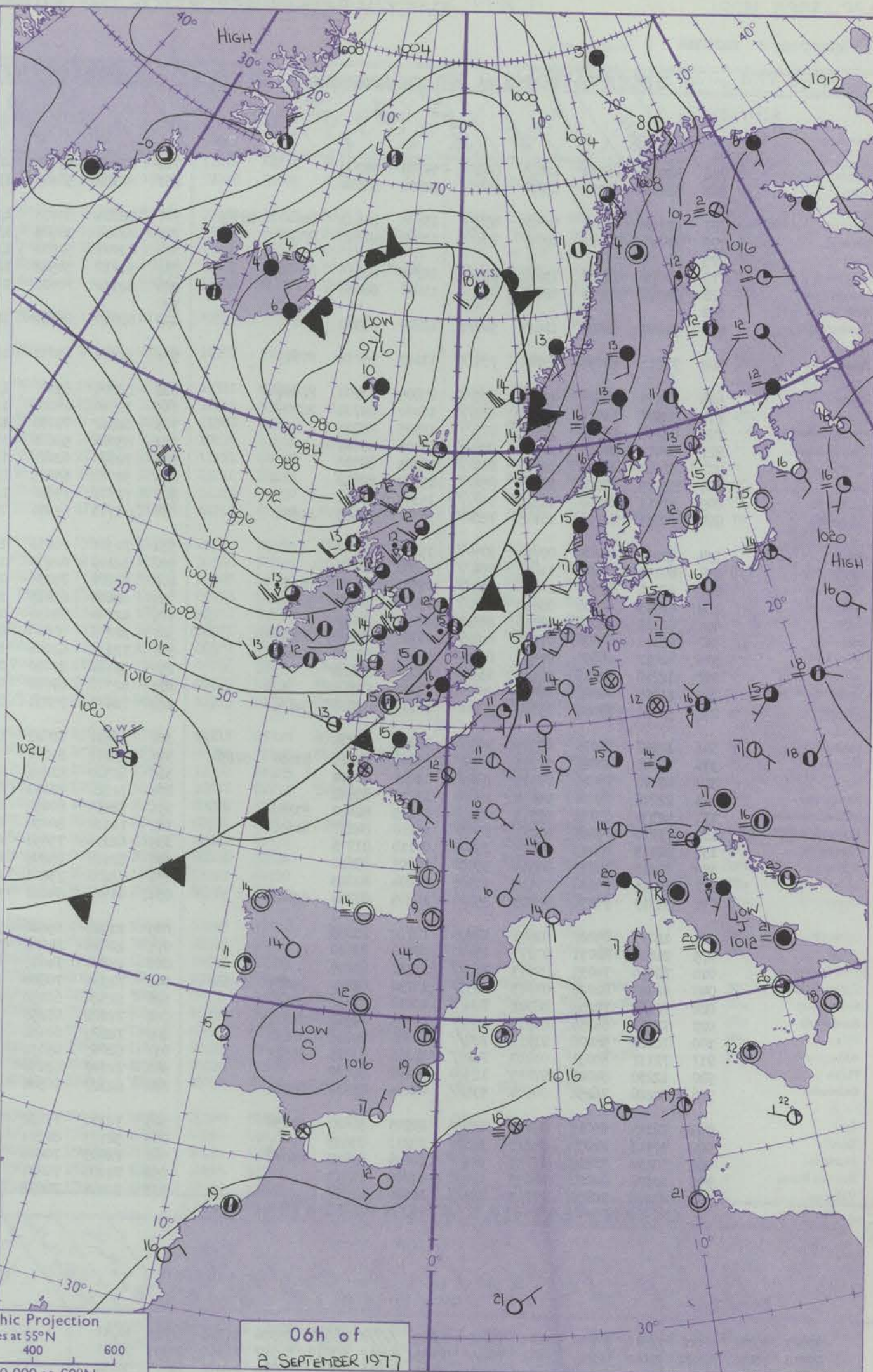
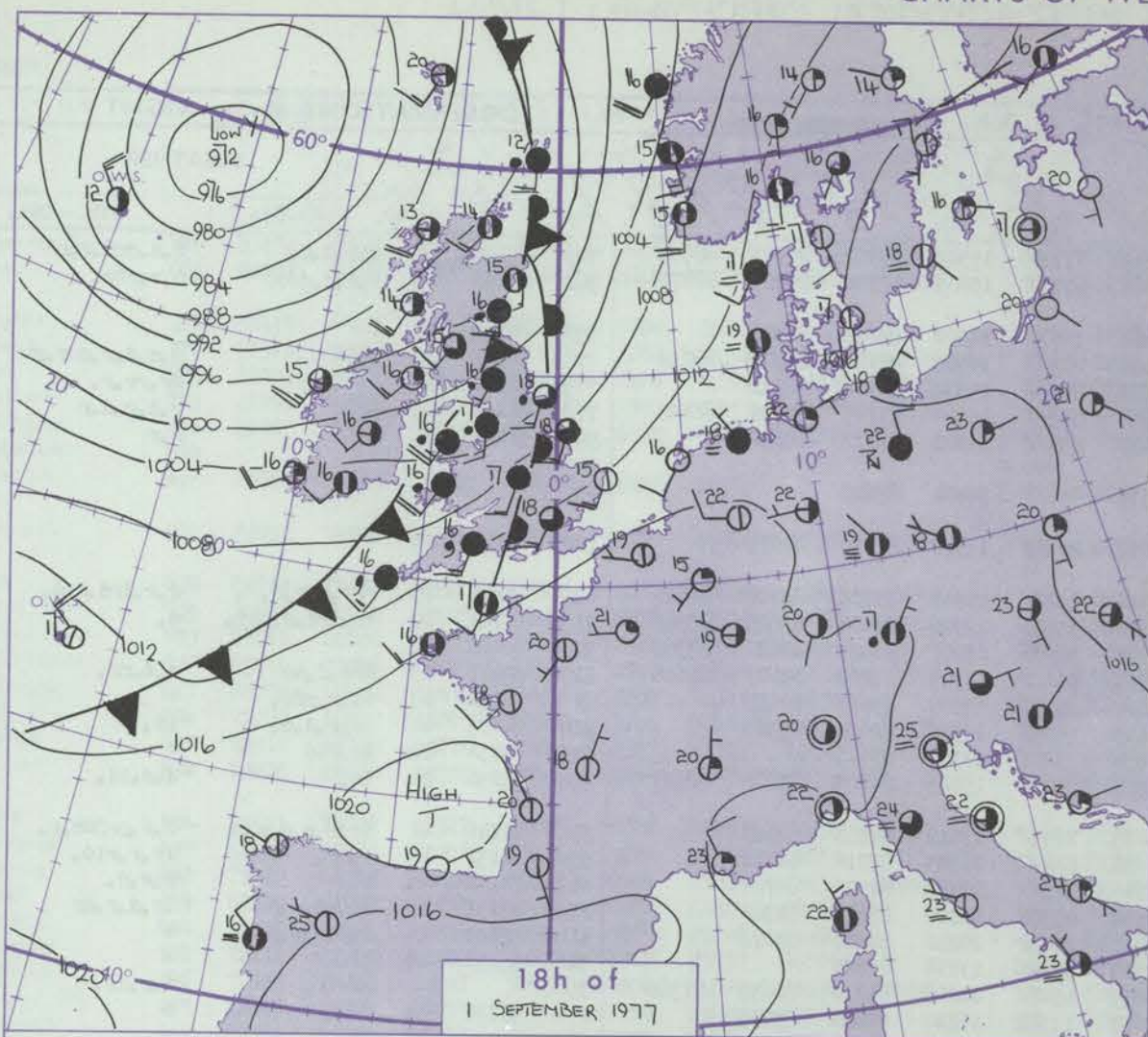
FRIDAY 2 SEPTEMBER 1977

Code FM II.V		OBSERVATIONS at 12h.										1 SEPTEMBER 1977										OBSERVATIONS at 18h.										1 SEPTEMBER 1977										OBSERVATIONS during DAY				
Station		iii	Nddff	VVwww	PPPTT	N _h Ch _h Ch _h	T _d app	8N ₅ Ch ₅ h ₅	8N ₅ Ch ₅ h ₅	8N ₅ Ch ₅ h ₅	iii	Nddff	VVwww	PPPTT	N _h Ch _h Ch _h	T _d app	8N ₅ Ch ₅ h ₅	8N ₅ Ch ₅ h ₅	8N ₅ Ch ₅ h ₅	iii	Nddff	VVwww	PPPTT	N _h Ch _h Ch _h	T _d app	8N ₅ Ch ₅ h ₅	8N ₅ Ch ₅ h ₅	8N ₅ Ch ₅ h ₅	iii	RRT x E	SSS	WEATHER														
																																09h.—15h.	15h.—21h.													
Boscombe Down		746	72016	84034	14917	784//	12703	82818	86650		746	82019	80026	12916	854//	13811	87712	88645			746	97181	031	ir.								1r.d.r.														
Hurn		862	72116	80031	16217	5257/	13003	85822	86359		862	82113	68026	14517	854//	14709	85615	88645			862	97191	063	r.								r.														
Manston		797	62214	70031	16118	644//	13602	82817	83630	85645	797	12114	84021	15216	11439	13503	81818			797	00200	113	+								+															
Gatwick		776	42114	81014	16219	38531	13001	82828			776	72113	83031	15217	58451	14606	83616	83820			776	00201	080	+							+															
Kew		775	32310	81021	15819	22530	11803	82828			775	72115	80038	14317	4853/	12807	82822	86362			775	97191	068	+							pr.															
Heathrow		772	32013	81011	15320	38630	11805	82830			772	62014	81038	13818	685//	13708	81822	86645			772	97211	049	+							pr.															
Honington		586	72113	62034	14617	785//	12604	84825	86634		586	42113	81031	12218	11680	10606	81830	84360			586	00210	060	+							+															
Wattisham		590									590										590																									
Gorleston		497	22116	58021	14918	21500	11705	82820			497	11916	66021	12619	10930	13712	81360			497		102																								
Aberporth		502	71824	60586	08015	7537/	15815	85706	87650		502	82019	50616	07416	872//	16302	82703	88704			502	05161	000	d.r.d.d.							d.d.r.r.															
Filton		628	82118	80036	13618	6857/	13801	82820	85657	88359	628	82215	65216	11116	854//	15610	82712	88615			628	01181	018	r.							r.r.Rr.r															
Rhoose		715	82011	68606	12916	855//	14804	88622			715	82215	67606	10417	853//	15609	81708	87612	88620		715	01171	014	ir.r.r.r.d.r.							ir.r															
Hartland Point		703	82525	56606	11316	873//	15810	88706			703	82628	56636	09816	871//	16706	88702			703	13162	000																								
Mount Batten		827	82020	58216	14616	853//	15801	85707	88625		827	82223	58206	12816	872//	15708	83704	88707			827	02171	001	r.r.d.							id.ir.															
St. Mawgan		817	81915	56616	12616	872//	15801	85705	88707		817	82017	50616	11516	871//	16605	85702	88704			817	06172	000	ir.r.d.r.d.r.							d.r.d.r.r.r.															
Scilly		804	91919	09476	11616	9//	16805	89/01			804	82015	18516	10616	871//	16602	88702			804	04172	000	ir.id.f								d.d.ir															
Culdrose		809	82120	22585	13115	870//	15706	81701	83704	88707	809	82121	30106	11816	860//	15707	82701	88702			809	09162	000	r.r.d.d.							ir.															
Guernsey		894	71913	80022	17716	5573/	14102	85650	86360		894	72112	82026	16117	5577/	15707	85656	87360			894	97180	020	ir.							+															
Elmdon		534	71917	72252	12217	38531	11710	83820	83362		534	81916	75212	09417	854//	13813	88613			534	97181	021	pr.								r.d.-d.r.-r.															
Cardington		559	52116	75022	14419	58500	13807	84825			559	72116	72036	12118	5857/	14808	84825	87359			559	97211	045	+							ir.															
Wittering		462	62016	80034	13318	5853/	12809	85822	83360		462	62020	82012	10317	5563/	12715	83630	83656			462	97201	028	+							r.															
Watnall		354	62114	80804	11817	5855/	11710	84820	85359		354	72114	80218	08817	7547/	13712	86615	86650			354	01201	032	pr.							r.r.R															
Shawbury		414	81814	75036	10317	7557/	12710	87620			414	81813	50626	07416	854//	15614	83711	84616	88625		414	04181	007	ir.r.							r.r.Rr.r.															
Finningley		360	52016	75024	10719	48540	11811	82825	83656		360	72017	78022	07518	6553/	13811	85622			360	01211	047	+								r.r.R															
Spurn Point		396	62011	65034	12516	41470	12709	84815	86360		396	61917	70031	09318	1557/	12710	81625	86360			396			+							ir.															
Leeming		257	81918	80034	08317	1457/	11712	81628	86359	88465	257	71821	58606	04617	7553/	13518	84620	86645	85359		257	01191	031	+							ir.r															
Tynemouth		262	72015	69022	07217	7097/	10616	87458			262	72028	66022	02718	5567/	14724	85630			262	91181	019	+								ir.															
Carlisle		222	71813	80032	04616	7857/	12718	81822	83630	86645	222	82106	75616	01116	854//	15618	81710	88625			222	10172	001	r.r							r.r.d.r.d.r.RDR															
Valley		302	81934	58216	05615	862//	14822	81704	83706	88708	302	82127	57606	04116	872//	15506	83704	88705			302	05161	000	r.r.r.r.r.							id.d.d.ir.															
Ringway		334	81817	68031	09317	7547/	11712	81618	87622	88358	334	71823	65022	06018	754//	13715	81715	84620	86650		334	96181	010	+							r.r.r.															
Squires Gate		318	81716	75036	07217	7857/	13714	83825	87637	88459	318	81916	60602	04117	874//	16714	88710			318	06181	000	ir.								r.r.R															
Ronaldsway		204	81927	57216	03515	862//	14617	82703	88704		204	82419	28536	01914	852//	14503	85703	86706	88622		204	01151	000	r.r.d.							d.Rir.															
Mull of Galloway		131	82145	58106	00514	872//	13712	83704	88710		131	72328	70804	00413	723//	12016	82708	87820			131	02151																								
Eskdalemuir		162	81720	50586	03713	872//	13717																																							

CHART OF WEATHER IN PART OF NORTHERN HEMISPHERE



CHARTS OF WEATHER IN WESTERN EUROPE



Polar Stereographic Projection
Statute miles at 55°N
200 400 600
Scale is 1:20,000,000 at 60°N.

GENERAL SYNOPTIC DEVELOPMENT

During the past 24 hours a deep depression to the northwest of the British Isles moved northeast whilst associated frontal troughs moved eastwards and became slow-moving over southern and southeastern districts. During the next 24 hours the frontal trough is

expected to clear all areas whilst the filling depression to the northwest of Scotland continues to move away northeastwards and a weak ridge of high pressure move eastwards into western districts.

Issued at midday FRIDAY 2 SEPTEMBER 1977

No.

§

DAILY WEATHER REPORT OF THE BRITISH METEOROLOGICAL OFFICE

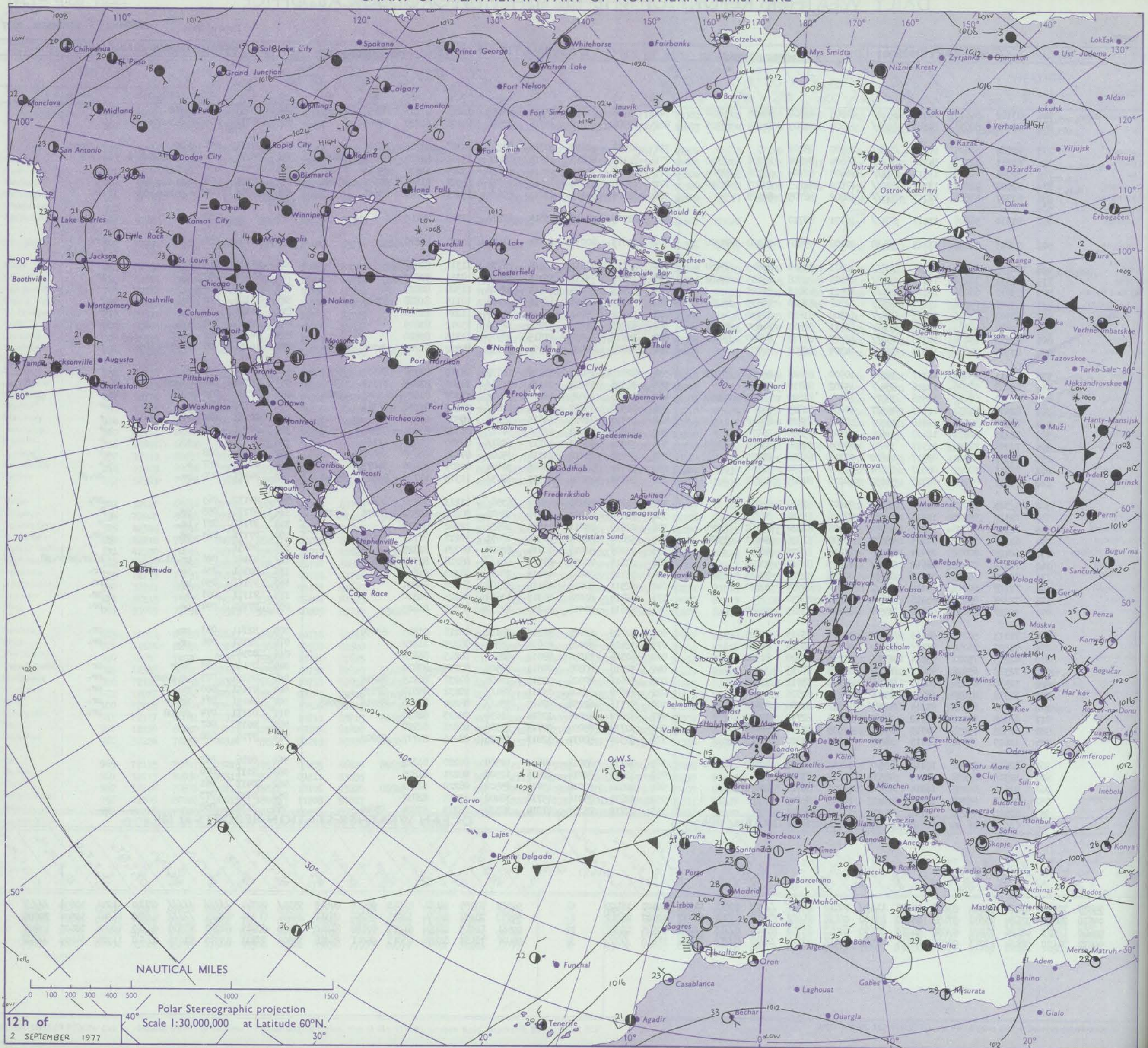
ISSN 0307-2541

No. 42289

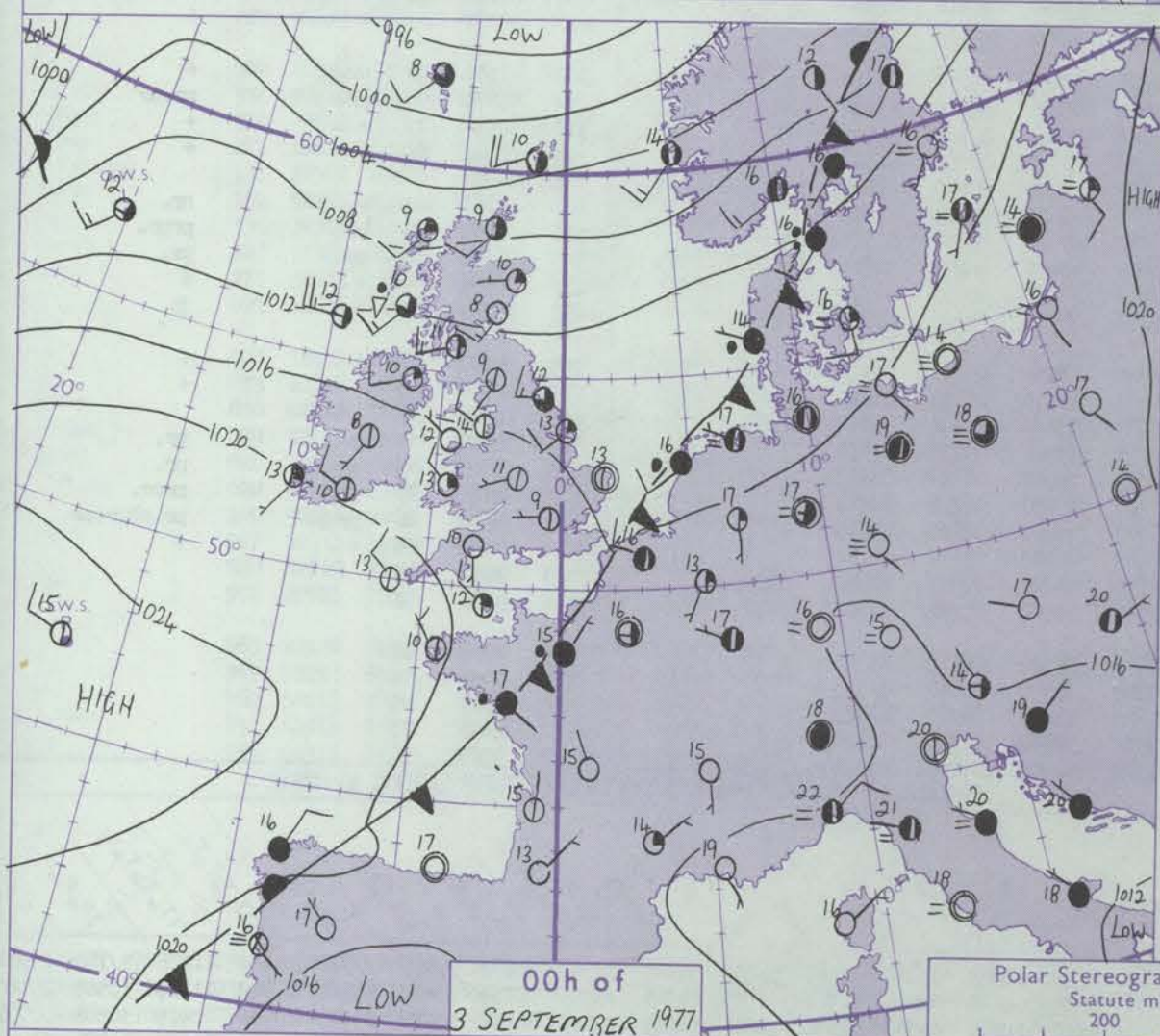
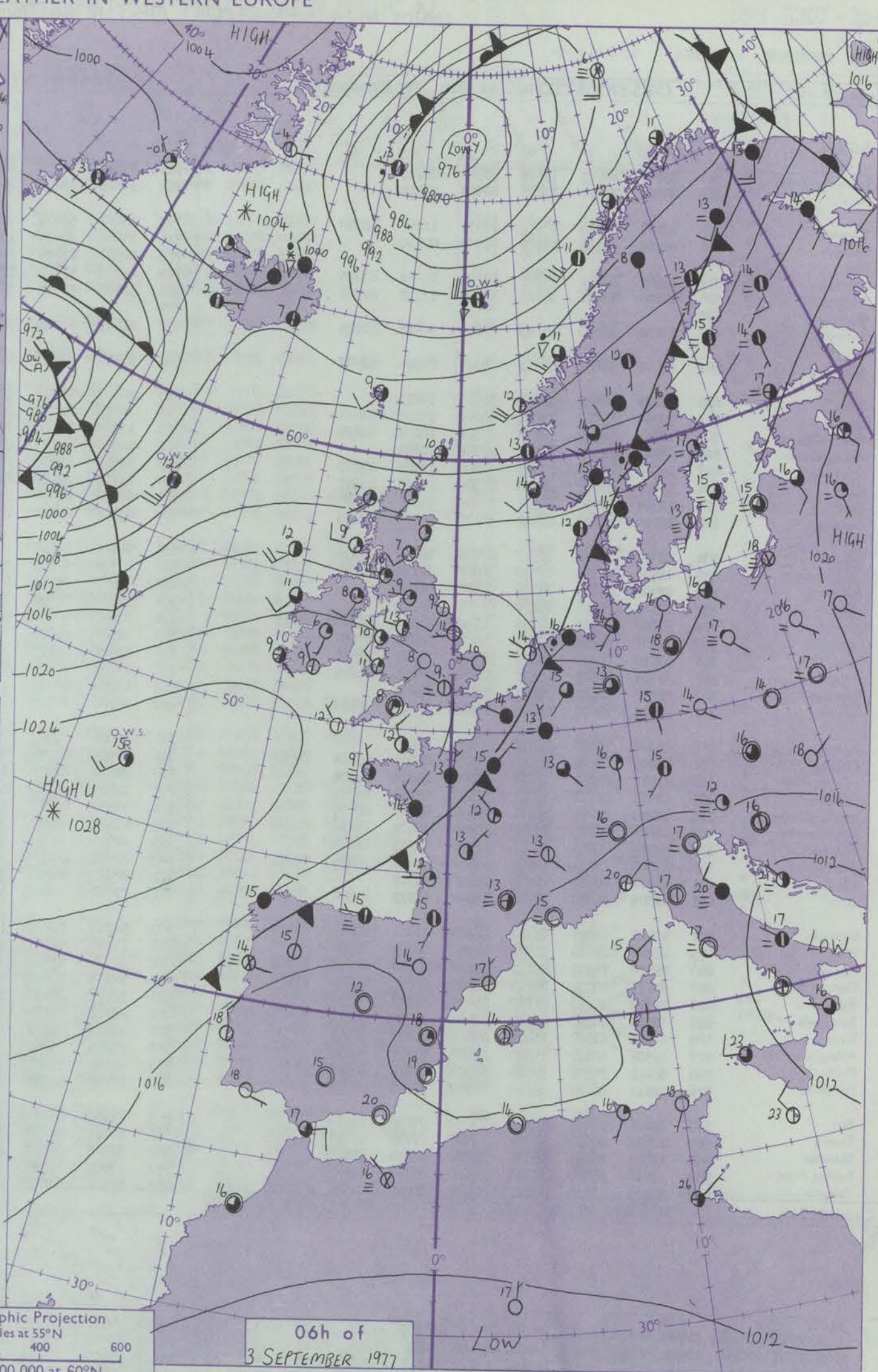
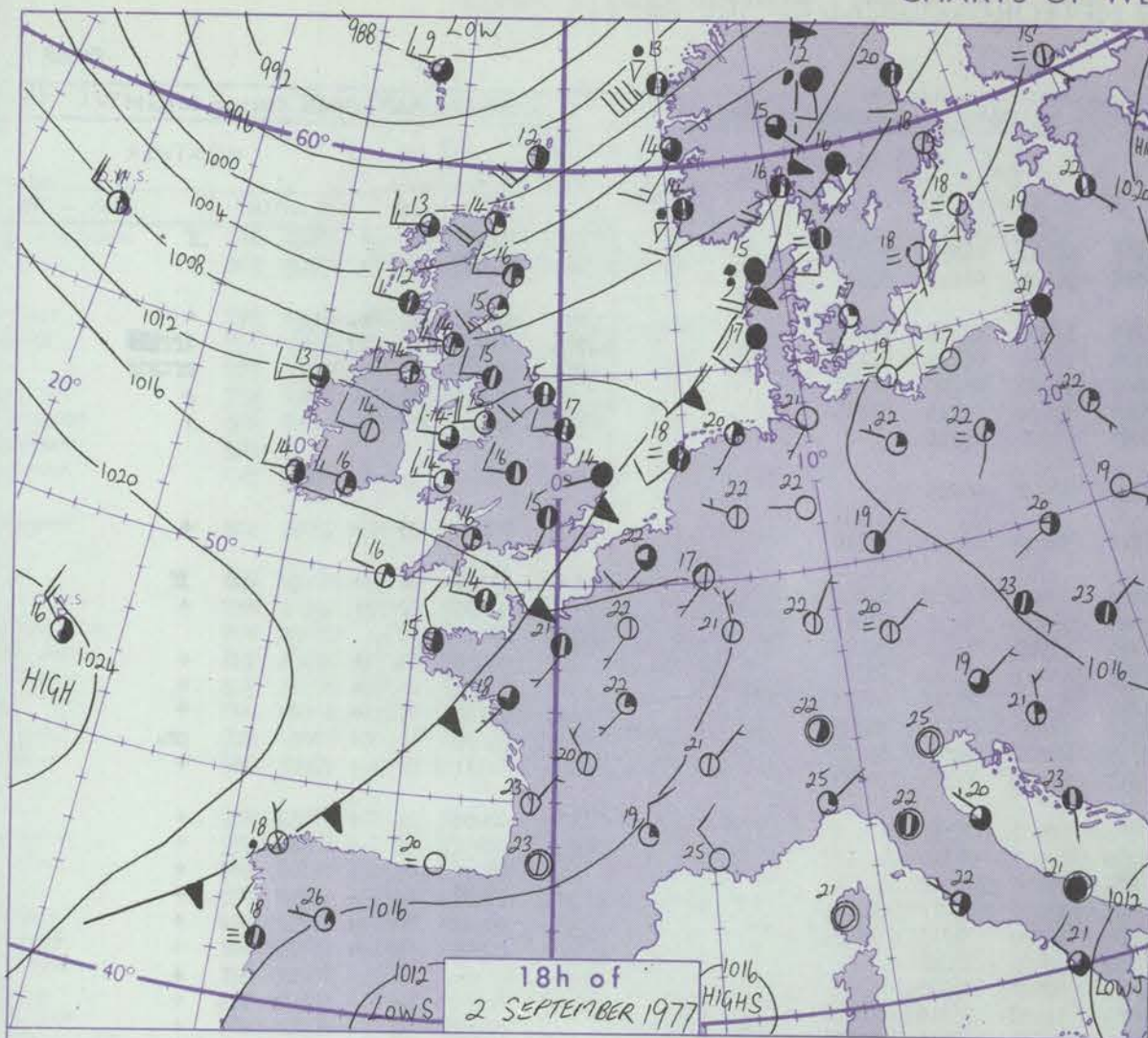
Date of Issue SATURDAY 3 SEPTEMBER 1977

Code FM II.V		OBSERVATIONS at 12h.										OBSERVATIONS at 18h.										OBSERVATIONS during DAY						
Station		ill	Nddff	VVwwW	PPPTT	N _h L _h C _M C _H	T _d app	8N ₅ Ch ₅ h ₅	8N ₅ Ch ₅ h ₅	8N ₅ Ch ₅ h ₅	ill	Nddff	VVwwW	PPPTT	N _h L _h C _M C _H	T _d app	8N ₅ Ch ₅ h ₅	8N ₅ Ch ₅ h ₅	8N ₅ Ch ₅ h ₅	ill	RRT T E	SSS	WEATHER					
																								09h.—15h.	15h.—21h.			
Boscombe Down		746	83102	65616	14013	6522/	12205	82704	85625	88550			746	72708	81016	15114	4843/	11216	81815	84656	86358			746	03151	004	r.r.r.r.	+
Hurn		862	83207	60636	14313	6522/	13106	81705	86614	88525			862	62904	80016	15916	18530	14108	81820	85360				862	06171	005	r.d.r.r.r.r.	+
Manston		797	82115	60605	14617	873//	15000	88707					797	82908	40632	14715	872//	14307	83704	88705				797	03171	001	d.ir.	r.r.r.r.r.
Gatwick		776	81911	32516	14116	872//	16604	84704	86706	88710			776	82104	64216	15114	6542/	13108	81710	85650	88462			776	09171	000	r.d.r.d.d.DR-R	r.r.r.
Kew		775	82006	20626	13717	872//	16604	82704	86706	88708			775	72103	70216	15114	5567/	13209	81630	85645	87460			775	07171	000	r.d.r.r.r.r.	ir.
Heathrow		772	82008	42596	13317	872//	17501	82703	87705	88710			772	72004	63216	14915	4567/	13307	81630	84650	87462			772	07171	000	d.r.d.r.d.r	r.
Honington		586	81907	58616	12717	872//	16802	86705	88709				586	82105	64216	13413	856//	113203	86640	88657				586	09171	000	r.r.d.r.r.r	rr.
Wattisham		590											590											590				
Gorleston		497	81910	56606	13517	874//	16101	88710					497	82505	58216	13614	872//	12303	88705					497		000		
Aberporth		502	72713	72022	13115	58438	09108	85818	86360	87270			502	22613	80031	14714	28500	11302	81820					502	92161	054	+	pr.
Filton		628	82713	75031	13517	7852/	12301	83820	85645	88460			628	22712	80011	15316	28530	11311	82822					628	00171	011	+	+
Rhoose		715	82811	70252	13915	6847/	12206	82818	85635	88462			715	32814	75251	15315	32530	10311	83822					715	97171	030	pr.	pr.
Hartland Point		703	73010	66026	14615	784//	12011	83815	84625				703	22915	80021	16415	22500	11308	82825					703	00160	059		
Mount Batten		827	83010	70256	15017	6857/	12207	83820	85635	88360			827	33212	82011	16916	34430	10115	81818	83625				827	97171	026	pr.	+
St. Mawgan		817	82709	75028	15415	884//	13308	81810	88630				817	12812	75011	17115	12500	11214	81820					817	91171	058	pr	+
Silly		804	72708	68022	16015	4857/	12211	82825	84630	87360			804	32811	68021	17916	32500	13212	83825					804	00180	058	+	+
Culdrose		809	82912	68028	15716	4147/	12307	81712	83820	85462			809	32813	75021	17515	38500	11215	82820					809	94170	052	pr.	+
Guernsey		894	83208	24606	15514	870//	14305	82700	88701				894	72808	78026	17314	5123/	14212	81703	84706	86360			894	16161	001	id.irrrRrrr	rr
Elmdon		534	72511	75021	12317	32576	10000	83828	85468	87272			534	72711	75022	13916	11678	08310	81830	84360	86363			534	00171	029	+	+
Cardington		559	82408	50506	13216	854//	15102	86710	88615				559	72306	65016	14114	1457/	14306	81825	83359	87462			559	05171	000	id.rrrR	+
Wittering		462	72310	68215	12816	3857/	10104	81822	83630	87462			462	82106	62026	13215	3557/	13307	81620	83645	88462			462	97181	010	r.	+
Watnall		354	82410	81032	11717	44577	10000	82825	88270				354	72507	75012	13215	1167/	09308	81830	87361				354	00181	026	+	+
Shawbury		414	72515	80021	11916	3152/	10105	83826	87460				414	22510	81011	13615	18630	08307	81830					414	00171	042	+	+
Finningley		360	72213	82021	11118	52608	11302	85830	86075				360	72506	75012	12316	1467/	08307	81630	87364				360	00191	046	+	+
Spurn Point		396	72309	70036	11917	3857/	09204	81820	83640	87460			396	72609	66022	12717	2567/	08309	82630	87360				396			+	+
Leeming		257	72319	82021	09917	41632	07210	84830	87075				257	62414	70012	11116	35602	09106	83630	84070				257	00170	058	+	+
Tynemouth		262	72311	69021	08017	23604	07209	82930	87075				262	52514	69022	09916	32644	09209	83830	84075				262	00170	057	+	+
Carlisle		222	72517	80028	07716	58532	10210	84825	86072				222	72712	75038	09515	6843/	11313	81715	83825	85645			222	94171	070	pr.	pr.pR
Valley		302	52323	75012	11316	18502	09207	81820	85075				302	62708	82251	13214	6356/	11213	81920	85645				302	92170	063	+	pr.
Ringway		334	72312	75028	11116	38538	09006	83822	87272				334	72309	82022	12716	58502	08208	82825	84635	85070			334	97170	055	pr.	+
Squires Gate		318	72317	80038	10716	28552	11208	81822	85362	87070			318	22519	75011	11615	18531	12002	81825					318	97171	027	pr.	+
Ronaldsway		204	62217	70012	09115	48532	10209	81826	84632	85073			204	52614	82018	11514	58431	10217	81713	84650				204	97171	063	pr.	pr.
Mull of Galloway		131	62428	80012	06914	685//	11210	82825	86630				131	23209	81018	10914	22500	09224	82825					131	96151			
Eskdalemuir		162	72019	70808	06612	734//	10213	84918	83820				162	62615	70259	09511	684//	08218	82712	83824				162	03141	026	pr.tl.r.	tl.r.prpr.pR
Prestwick		135	72320	68022	05415	68532	09213	82822	83628	85638			135	32717	66018	09414	28431	08323	81616					135	02161	036	pr	pr.
Abbotsinch		140	72218	60808	04114	684/2	11217	81714	86820				140	22513	80018	08114	28500	08126	82824					140	97171	050	pr.	pr.
Leuchars		171	72223	80038	03116	626/2	08216	86830					171	22416	81028	06315	11642	08221	81830					171	91171	091	+	pr.
Dyce		091	52020	84011	00716	38502	09220	81825	83630				091	32611	86018	04216	28532	08322	81825					091	97181	094	pr.	pr.
Lerwick		005	72133	50258	94113	7843/	11319	85815	83625																			

CHART OF WEATHER IN PART OF NORTHERN HEMISPHERE



CHARTS OF WEATHER IN WESTERN EUROPE



Polar Stereographic Projection
Statute miles at 55°N
200 400 600
Scale is 1:20,000,000 at 60°N.

GENERAL SYNOPTIC DEVELOPMENT


During the past 24 hours a deep depression between Scotland and Iceland moved northeast into the Norwegian Sea. A trough of low pressure moved eastwards over central and eastern districts followed by a ridge of high pressure extending from the Azores anticyclone.

During the next 24 hours a depression will approach Iceland from the southwest with associated frontal troughs reaching western Britain. An anticyclone will move north-eastwards into northern France.

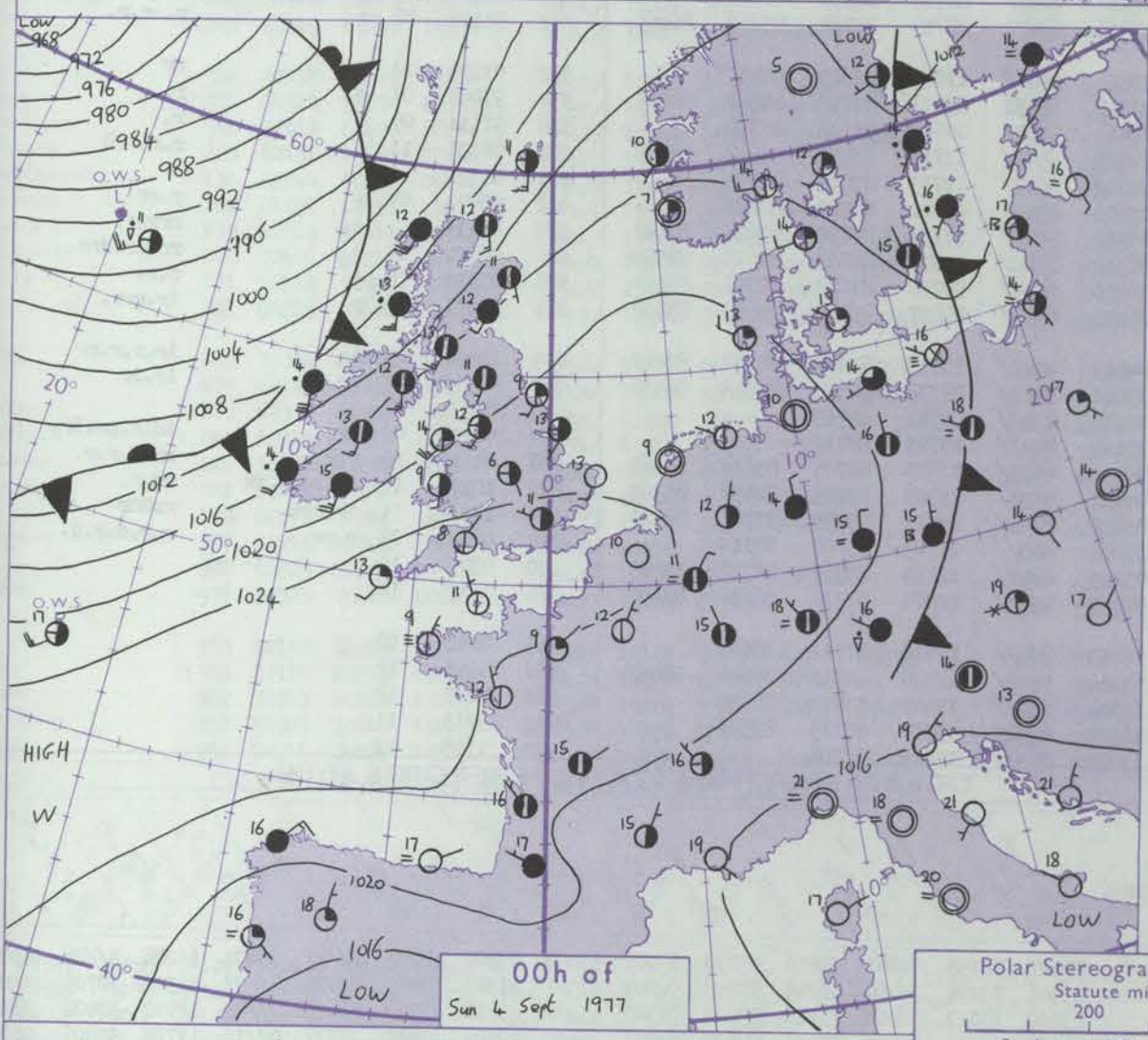
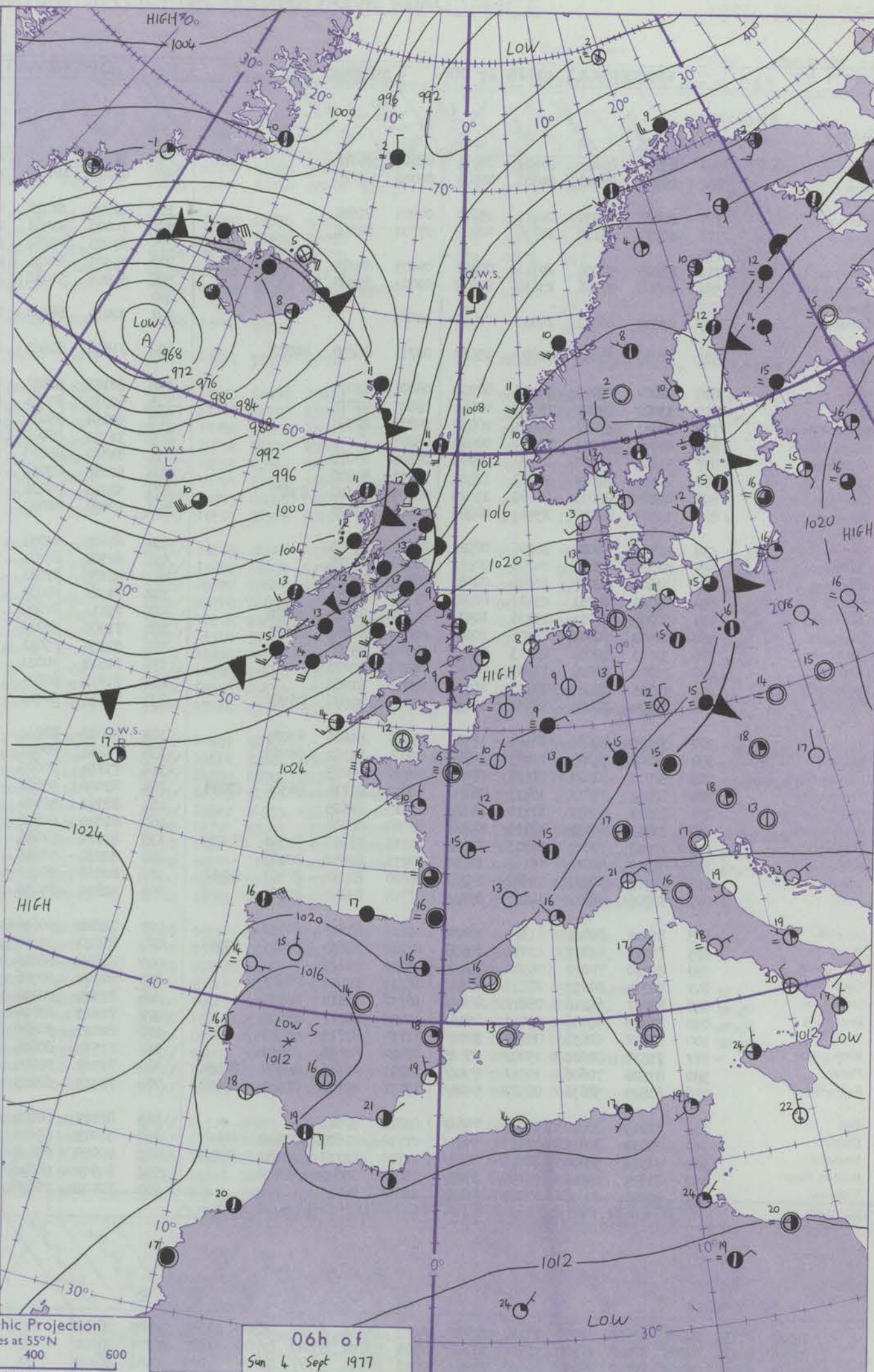
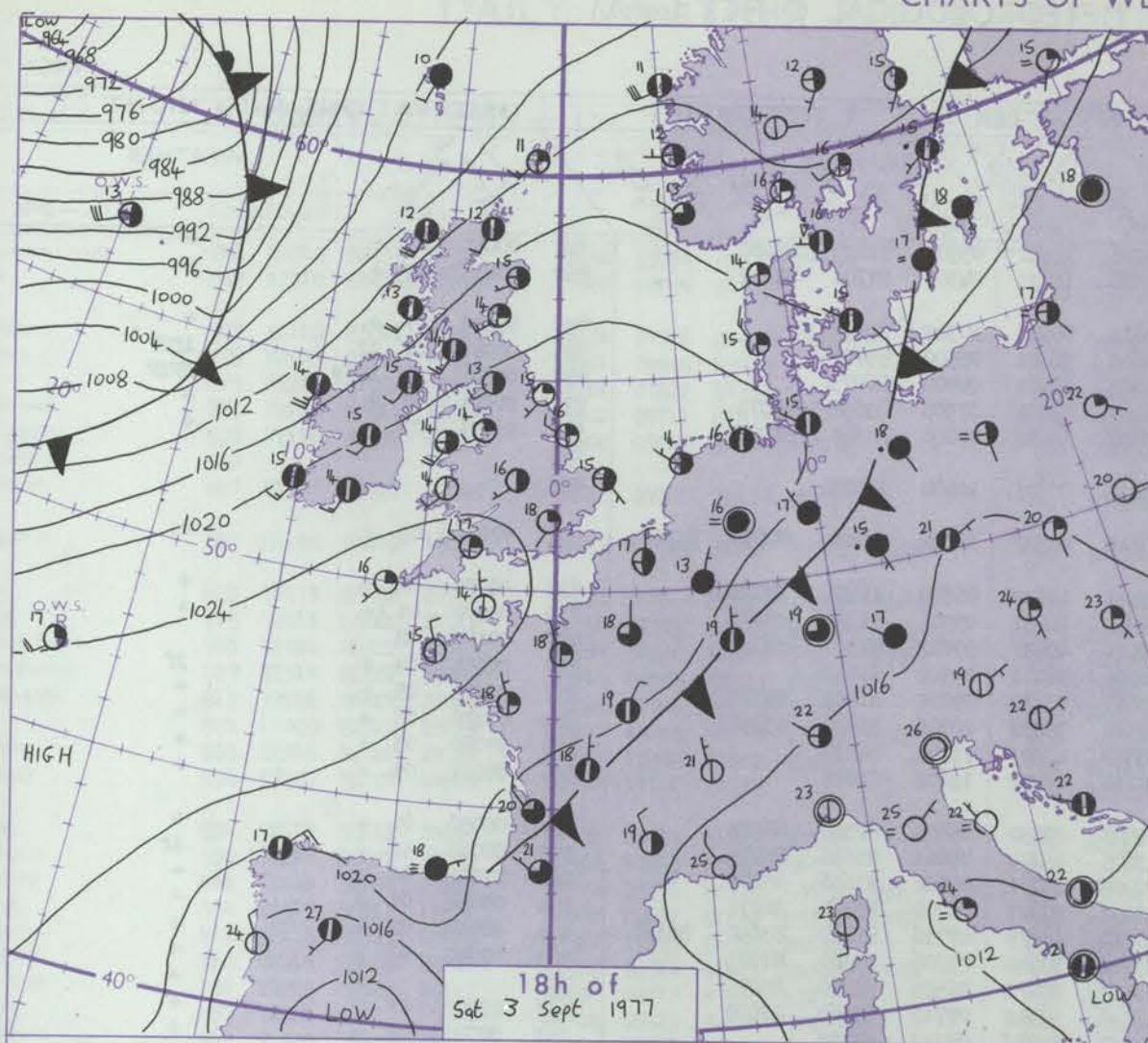
Issued at midday SATURDAY 3 SEPTEMBER 1977

No.

Code	
O.M.	
C L M R	



CHARTS OF WEATHER IN WESTERN EUROPE



Polar Stereographic Projection
Statute miles at 55°N
200 400 600
Scale is 1:20,000,000 at 60°N.

GENERAL SYNOPSIS DEVELOPMENT

During the past 24 hours a deep depression between south Greenland and Iceland moved slowly east-northeast with an associated cold front reaching the northwestern coasts of Ireland and Scotland. A ridge of high pressure from the Azores to East Anglia drifted slowly south. During the next 24 hours the deep depression west of Greenland is expected to move east-northeast

to reach southern Iceland, filling slowly. The associated cold front will move south to reach the southeast of England. The ridge of high pressure from the Azores will move slowly south into France.

Issued at midday SUNDAY 4 SEPTEMBER 1977

No.	Code	S
		E
		H
		M
		C
		H
		W
		C
		A
		F
		R
		H
		M
		S
		C
		G
		E
		C
		W
		W
		S
		F
		S
		L
		T
		C
		V
		R
		S
		R
		M
		E
		P
		A
		L
		D
		L
		W
		S
		C
		S
		B
		T
		A
		M
		B
		B
		B
		D
		S
		R
		V
Code		
		O.W
	C	
	L	
	M	
	R	

No.	Code	S
		E
		H
		M
		C
		H
		W
		C
		A
		F
		R
		H
		M
		S
		C
		G
		E
		C
		W
		W
		S
		F
		S
		L
		T
		C
		V
		R
		S
		R
		M
		E
		P
		A
		L
		D
		L
		W
		S
		C
		S
		B
		T
		A
		M
		B
		B
		B
		D
		S
		R
		V
Code		
		O.W
	C	
	L	
	M	
	R	

No.	Code	S
		E
		H
		M
		C
		H
		W
		C
		A
		F
		R
		H
		M
		S
		C
		G
		E
		C
		W
		W
		S
		F
		S
		L
		T
		C
		V
		R
		S
		R
		M
		E
		P
		A
		L
		D
		L
		W
		S
		C
		S
		B
		T
		A
		M
		B
		B
		B
		D
		S
		R
		V
Code		
		O.W
	C	
	L	
	M	
	R	

ISSN 0307-2541

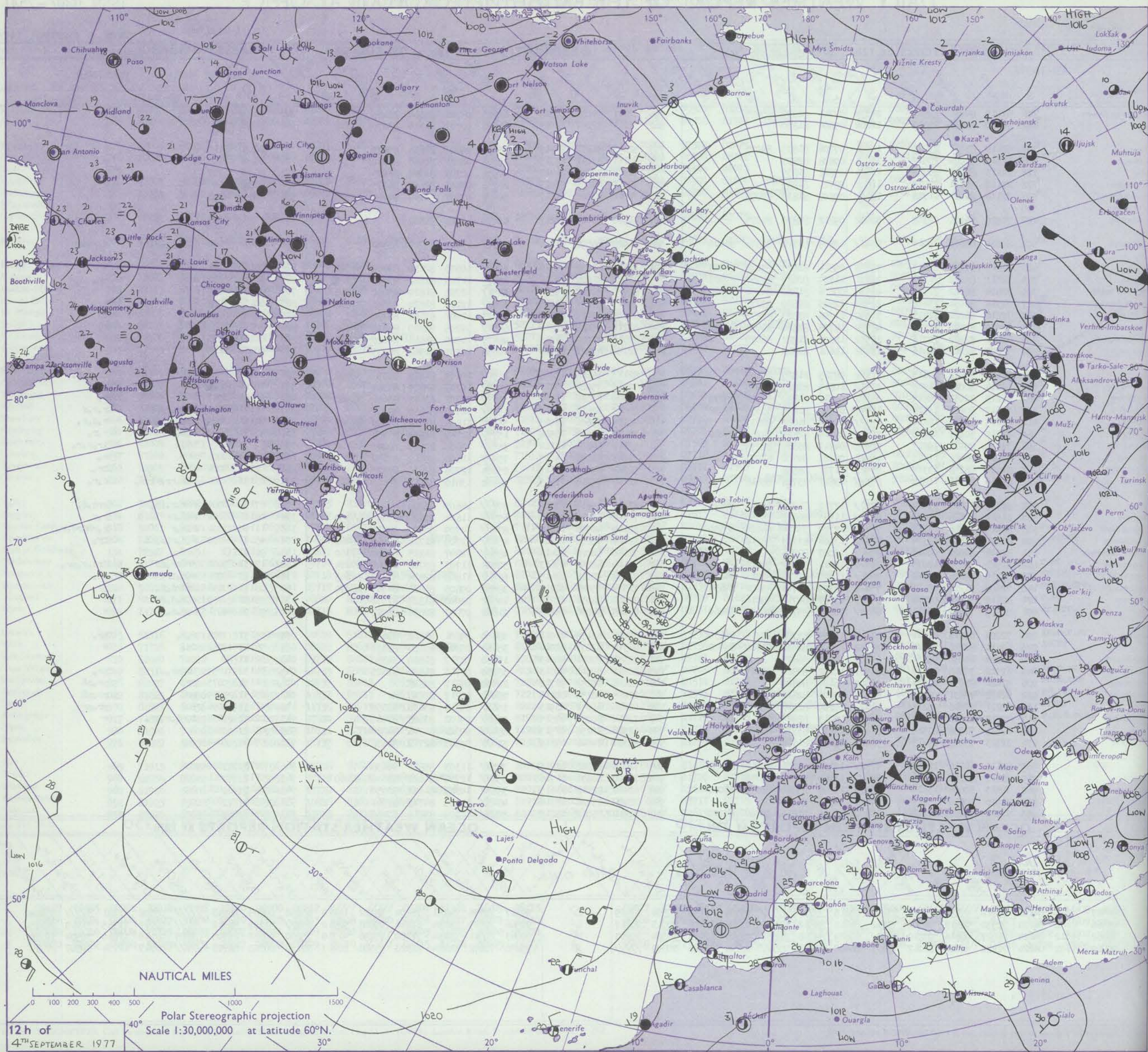
Date of Issue

MONDAY 5 SEPTEMBER 1977

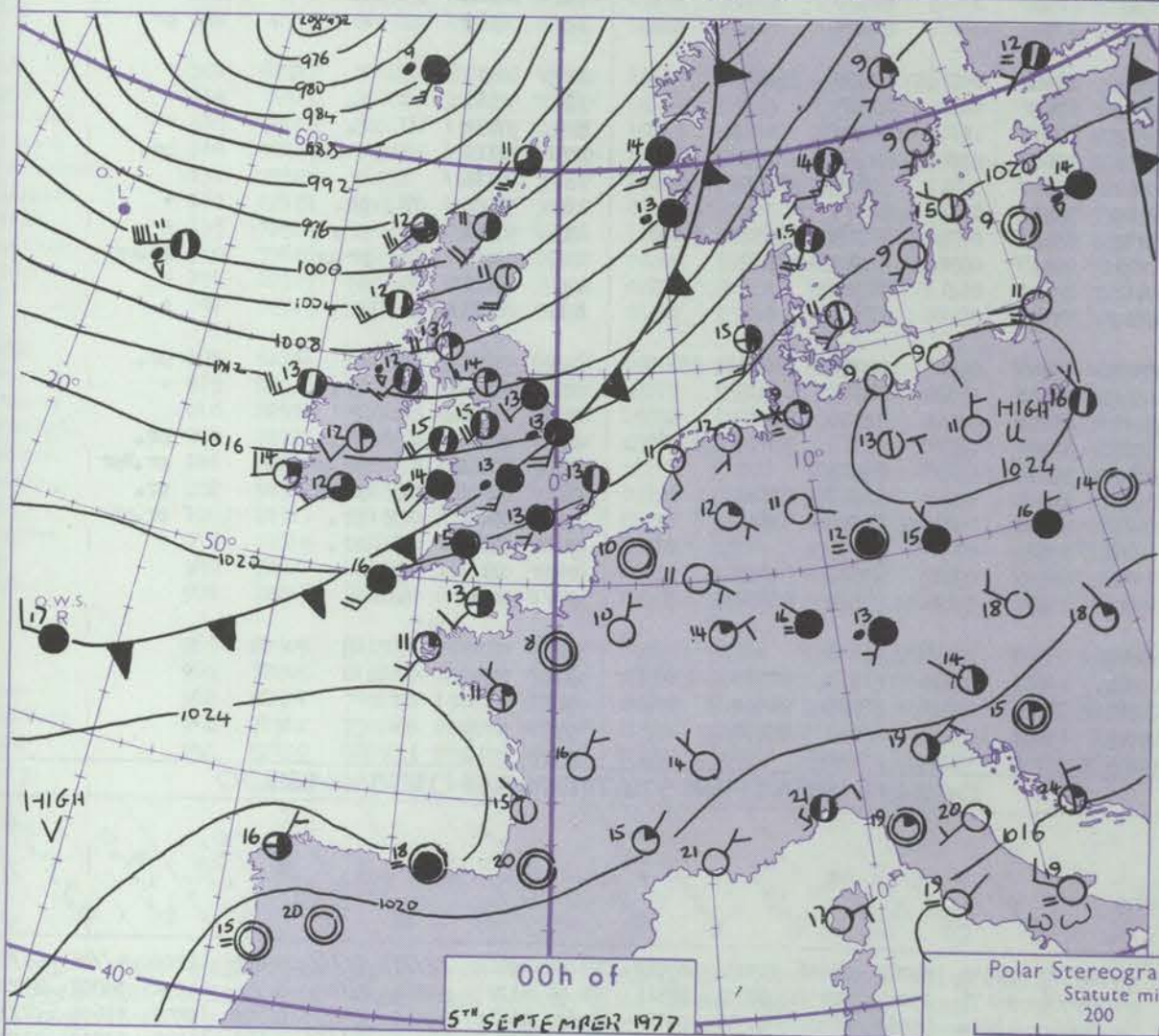
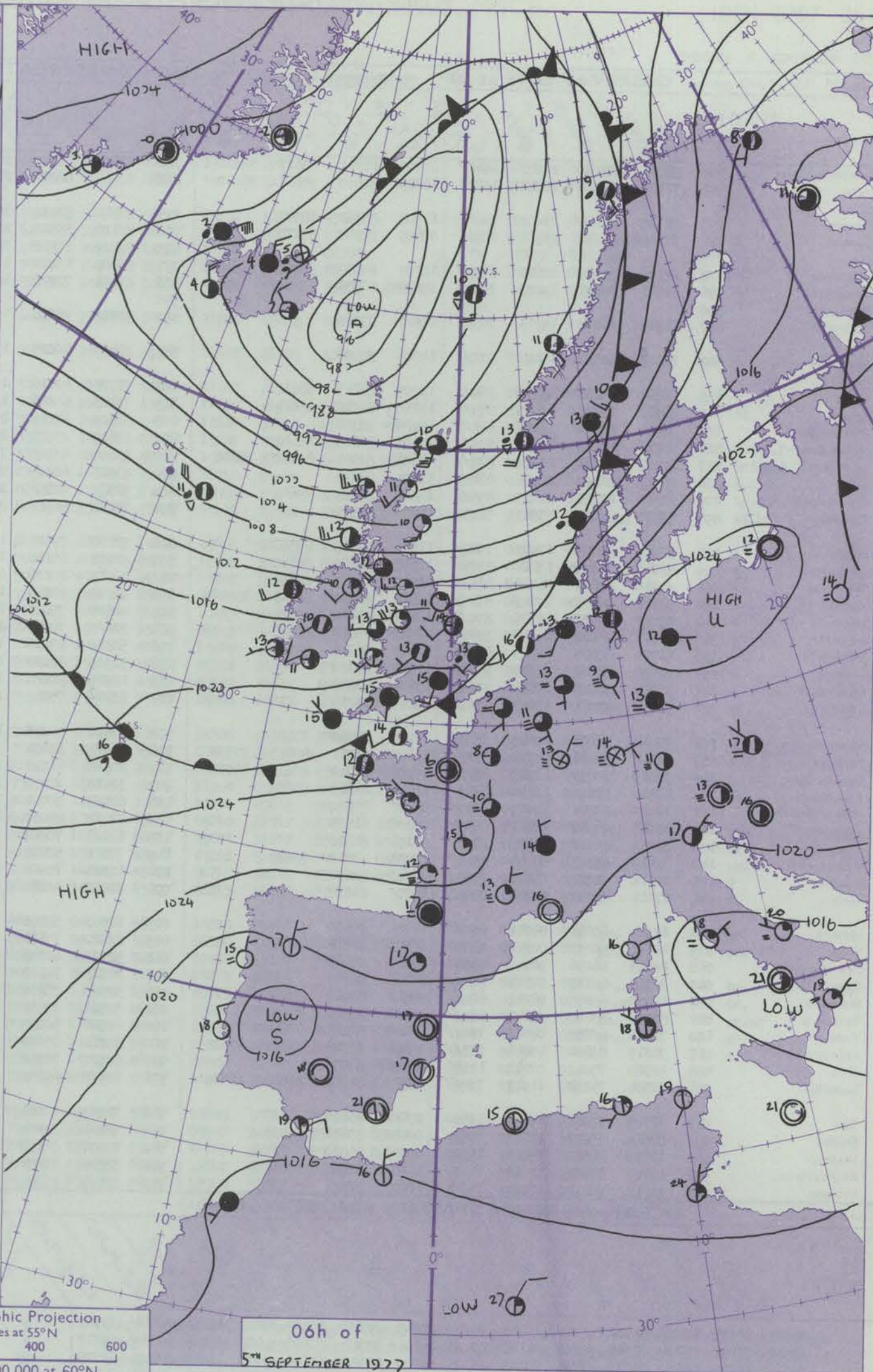
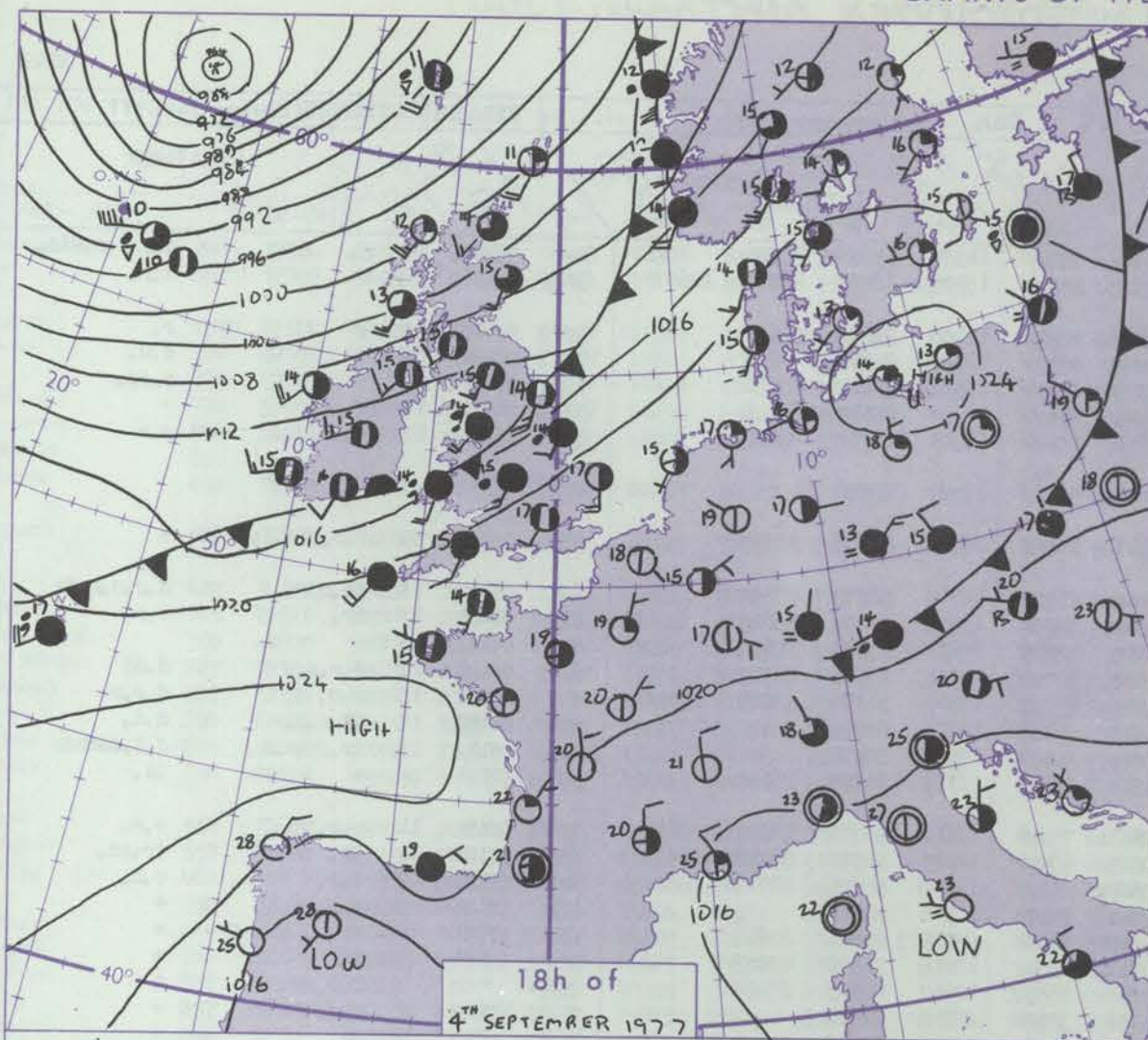
OCEAN WEATHER STATION REPORTS at 12h.															OCEAN WEATHER STATION REPORTS at 18h.														
O.W.S.	99L _a L _a L _a	Q _c L _o L _o L _o L _o	YYGGIw	Nddff	VVwwW	PPPTT	N _h C _L hC _M C _H	D _s sapp	8N _s Ch _s h _s	8N _s Ch _s h _s	OT _s T _s T _d T _d	IT _w T _w T _w T _w	3P _w P _w H _w H _w	d _w d _w P _w H _w H _w	O.W.S.	99L _a L _a L _a	Q _c L _o L _o L _o L _o	YYGGIw	Nddff	VVwwW	PPPTT	N _h C _L hC _M C _H	D _s sapp	8N _s Ch _s h _s	8N _s Ch _s h _s	OT _s T _s T _d T _d	IT _w T _w T _w T _w	3P _w P _w H _w H _w	d _w d _w P _w H _w H _w
C	99527	70355	04121	62910	97151	14510	63400	00215	////	////	05304	11130	30504	27409	C	99527	70355	04181	73204	98022	14210	65650	00805	86643	////	05302	11181	3////	33409
L	99566	70176	04124	72350	96818	91008	73462	51612	84912	83815	0//08	11346	30913	20117	L	99566	70179	04184	62646	95808	92910	634//	51329	86912	////	0//10	11365	31019	24425
M	99662	10012	04124	81627	96616	97210	4732//	00829	84708	88557	0//09	10973	30504	99/03	M	99663	10011	04184	72120	95286	91710	75200	00622	85705	87625	0//10	11010	30504	18706
R	99469	70172	04124	72222	98021	21017	756//	00400	87633	////	0//16	11726	30809	////	R	99470	70172	04184	82320	95586	20317	871//	00602	88703	////	0//17	11734	30807	////

All times of observation printed in this publication are GREENWICH MEAN TIME.

CHART OF WEATHER IN PART OF NORTHERN HEMISPHERE



CHARTS OF WEATHER IN WESTERN EUROPE



Polar Stereographic Projection
Statute miles at 55°N
200 400 600
Scale is 1:20,000,000 at 60°N.

GENERAL SYNOPTIC DEVELOPMENT

During the past 24 hours a deep and vigorous depression moved northeastwards between Scotland and Iceland whilst an associated frontal trough moved eastwards over most districts of the British Isles. During the next 24 hours this low will continue to move away and fill but a

further depression moving east over the Atlantic will approach western Ireland, its associated warm front moving northeast over some southwestern districts of England.

Issued at midday MONDAY 5 SEPTEMBER 1977

DAILY WEATHER REPORT OF THE BRITISH METEOROLOGICAL OFFICE (contd.)

OBSERVATIONS at 00h. 05 SEPTEMBER 1977										OBSERVATIONS at 06h. 05 SEPTEMBER 1977										OBSERVATIONS during NIGHT					
Station	iii	Nddff	VVwww	PPPTT	N _h Ch _h Ch _h	T _d app	8N _s Ch _s h _s	8N _s Ch _s h _s	8N _s Ch _s h _s	iii	Nddff	VVwww	PPPTT	N _h Ch _h Ch _h	T _d app	8N _s Ch _s h _s	8N _s Ch _s h _s	8N _s Ch _s h _s	iii	RRT _n T _n E	T _g T _g	WEATHER			
																						21h.—03h.	03h.—09h.		
Boscombe Down	746	82011	75032	20213	6542/	11709	83712	85632	88460	746	72108	60505	20114	772//	14305	85703	87706		746	93121	10	d.		d. d. d. r. d. d. d.	
Hurn	862	72105	70012	21514	15632	12705	81640	84362	86070	862	82307	62032	21315	853//	15303	83708	86710	88622	862	93131	11	+		d. r.	
Manston	797	82110	63032	21412	30947	11708	83362	88272		797	72314	82032	20913	55672	11500	82635	85650		797	97110	09	+		r.	
Gatwick	776	72110	75022	21511	20938	09609	82362	87275		776	82108	58502	21314	874//	12306	88712			776	97111	09	+		d. d.	
Kew	775									775	72209	75212	20715	754//	12302	86615	87650		775	97131	09	+		r. d. d.	
Heathrow	772	82106	80032	20613	8097/	10709	84360	88468		772	82009	65032	20315	854//	13203	88612			772	00131	11	+		+	
Honington	586	71911	70606	19213	7097/	08609	87358			586	82011	72216	18813	854//	12303	86710	88626		586	95131	12	r. d. r.		r. r.	
Wattisham	590									590									590						
Gorleston	497	71913	66031	19213	7093/	10813	87360			497	82212	56616	19013	8072/	12302	88556		497							
Aberporth	502	82418	50516	17014	873//	14306	88706			502	32407	70025	19811	10932	09314	81365	83075		502	02091	07	r. r. r. d. d.		+	
Filton	628	82312	75602	18815	854//	12709	83617	88627		628	72705	62216	19915	27372	14314	82708	87358		628	96141	13	ir. d. r.		d. r. d. r. d. r.	
Rhoose	715	82312	75026	18615	854//	13710	81710	88614		715	72905	65016	19814	55331	13216	81708	85625		715	01131	13	ir.		r. r.	
Hartland Point	703	82424	56616	18814	871//	14805	88702			703	82609	69216	20515	852//	15221	85703	88630		703	04141	13				
Mount Batten	827	82416	65022	21215	854//	14806	83614	88618		827	82615	23536	21015	872//	15303	85703	88707		827	01151	13	d. r. r.		d. d. d.	
St. Mawgan	817	82112	35586	20614	870//	14602	82701	85702	88706	817	83007	45216	21115	850//	15310	81700	85706	88612	817	06141	13	d. r.		d. r. r.	
Scilly	804	82118	62205	20216	864//	15704	88612			804	83005	60205	21515	864//	15214	88710			804	01152	15	id. d. d.		d. d.	
Culdrose	809	82313	68022	21115	853//	14801	82708	88618		809	92514	02596	21015	9////	15305	89/01			809	03132	13	ir. id. d. d.		d. d. d. d. r. d. r.	
Guernsey	894	52210	82021	23513	50932	11704	85364			894	72411	80021	23514	75332	12305	84709	85650		894	97121	09	+		id.	
Elmdon	534	82015	70606	17413	7542/	11806	87618	88557		534	72307	70026	18613	753/1	12214	81706	83618	86628	534	92131	11	r. r. d. r.		r. r.	
Cardington	559	82210	70606	19214	2577/	11812	82650	88460		559	82314	65216	19015	854//	14105	84712	85717	88630	559	97131	11	ir.		ir. id.	
Wittering	462	81910	64616	18013	856//	11810	84639	88656		462	82210	20506	18514	853//	13310	85706	87710	88620	462	93121	12	r. r.		r. d.	
Watnall	354	81910	60036	16313	854//	12810	84710	84713	88616	354	42202	62036	17912	28372	11316	81708			354	92121	06	r. r. r. r.		+	
Shawbury	414	82013	74026	15715	854//	13707	83614	88620		414	42607	75028	18210	38504	09218	81820	83645		414	97091	04	pr.		+	
Finningley	360	82211	75026	14814	5547/	12709	85618	88459		360	32607	70011	16712	18542	10218	81822	83075		360	97121	05	r.		+	
Spun Point	396	81920	65606	15513	6747/	12717	86715	88360		396	52310	65016	17014	3557/	12217	83625	85460		396					+	
Leeming	257	22008	82016	12515	25700	12808	82650			257	32509	82030	15312	38500	07218	82820			257	97120	08	r. d. r.		+	
Tynemouth	262	31804	82011	11614	30930	13104	83358			262	12010	82020	13511	11500	08313	81820			262	00110	08	+		+	
Carlisle	222	32715	75011	10914	25430	09205	81715			222	22713	75018	13112	28500	08214	81820			222	01110	08	+		pr	
Valley	302	72418	70026	15215	753//	14214	81707	87630		302	62616	80031	18313	48502	09216	83820	86075		302	00131	11	+		+	
Ringway	334	72114	82026	14714	5543/	13604	81711	84623	87358	334	22409	68031	17312	18432	08214	81818			334	97111	10	r.		+	
Squires Gate	318	72419	80036	13915	6843/	15206	82710	83635	86360	318	22619	81011	16513	18432	10315	81712			318	97131	11	r.		+	
Ronaldsway	204	62516	80012	13214	684//	11215	81818	86650		204	32418	70251	15812	28402	09216	81713	83075		204	91121	10	+		pr.	
Mull of Galloway	131	12425	83011	11413	15600	08807	81630			131	62423	80021	14312	4563/	08217	84630	86360		131	00111					
Eskdalemuir	162	12013	84018	10611	00901	08206	81074			162	32224	84031	12510	38500	07314	82825			162	97091	07	pr.		+	
Prestwick	135	32518	70011	09613	28501	07104	81820			135	62421	70018	12112	684//	07312	81718	83632	85656	135	97111	10	pr.		+	
Abbotsinch	140	72416	65808	08212	6843/	07205	83817	85636		140	72314	57818	10211	784//	08310	82712	86818		140	03101	09	pr. pr.		pr. pr.	
Leuchars	171	22116	70021	06411	25600	08707	82630			171	12324	75010	07411	18500	06210	81820			171	00101	08	+		+	
Dyce	091	12111	82011	04711	15602	06703	81630			091	22017	84010	04910	15540	06204	81625			091	00081	05	+		+	
Lerwick	005	62024	60031	98011	657//	08727	86650			005	62033	58801	95510	684//	09505	82710	83815	85630	005	97091	07	+		pr.	
Wick	075	42121	80251	00311	48400	06709	81818	84650																	

DAILY WEATHER REPORT OF THE BRITISH METEOROLOGICAL OFFICE

ISSN 0307-2541

No. 42292

Date of Issue TUESDAY 6 SEPTEMBER 1977

Code FM 11.V

OBSERVATIONS at 12h.

05 SEPTEMBER 1977

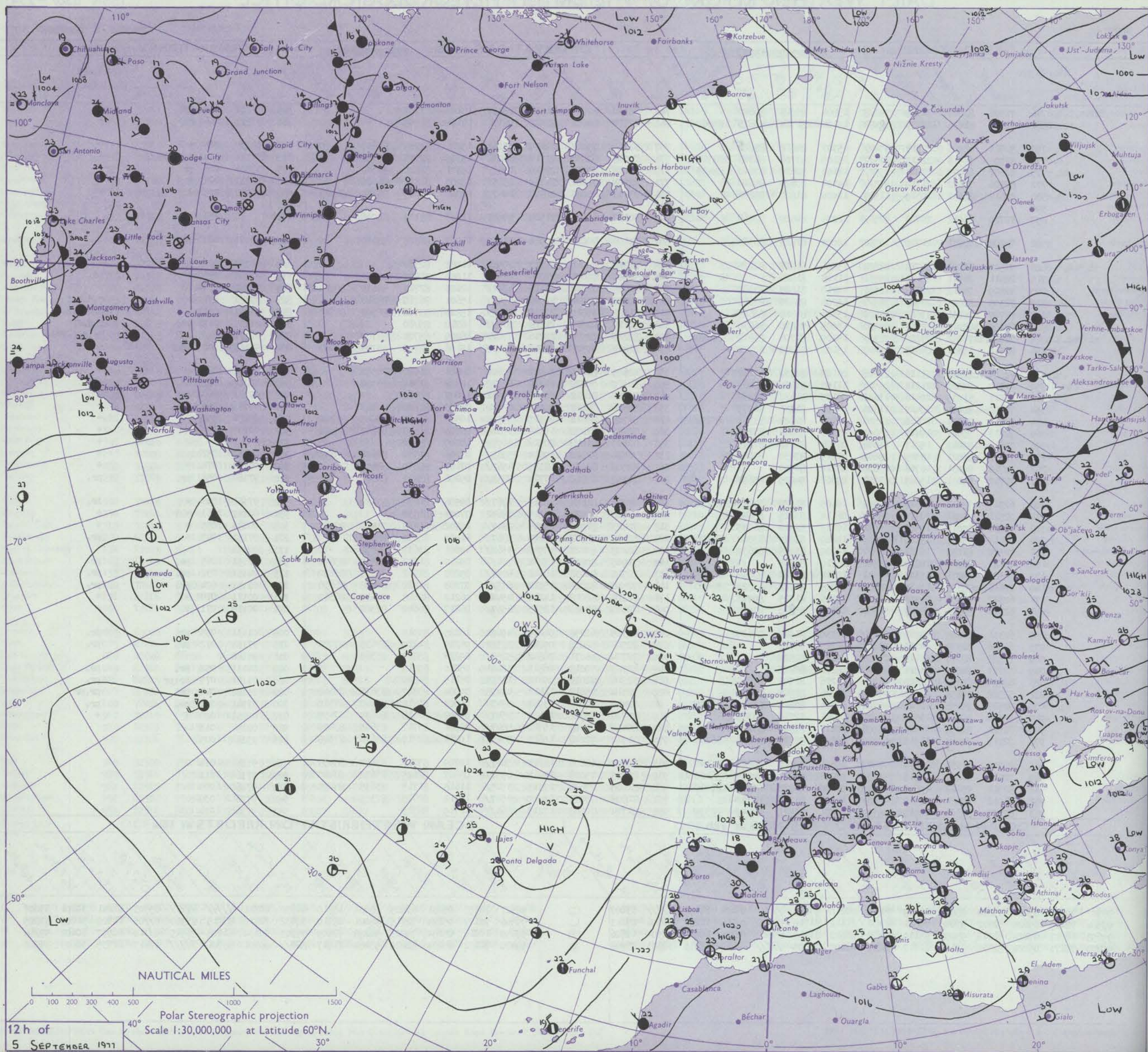
OBSERVATIONS at 18h.

05 SEPTEMBER 1977

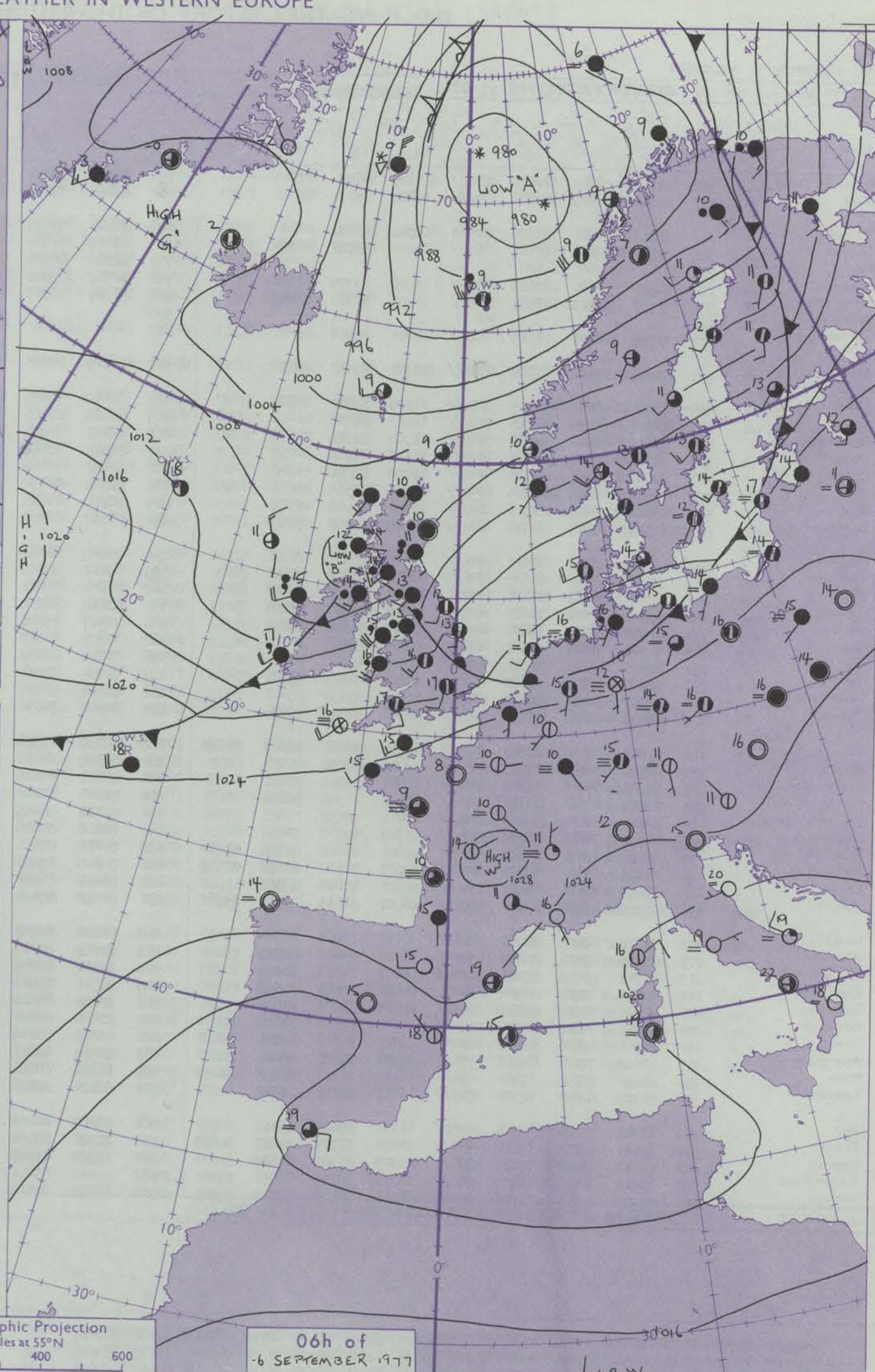
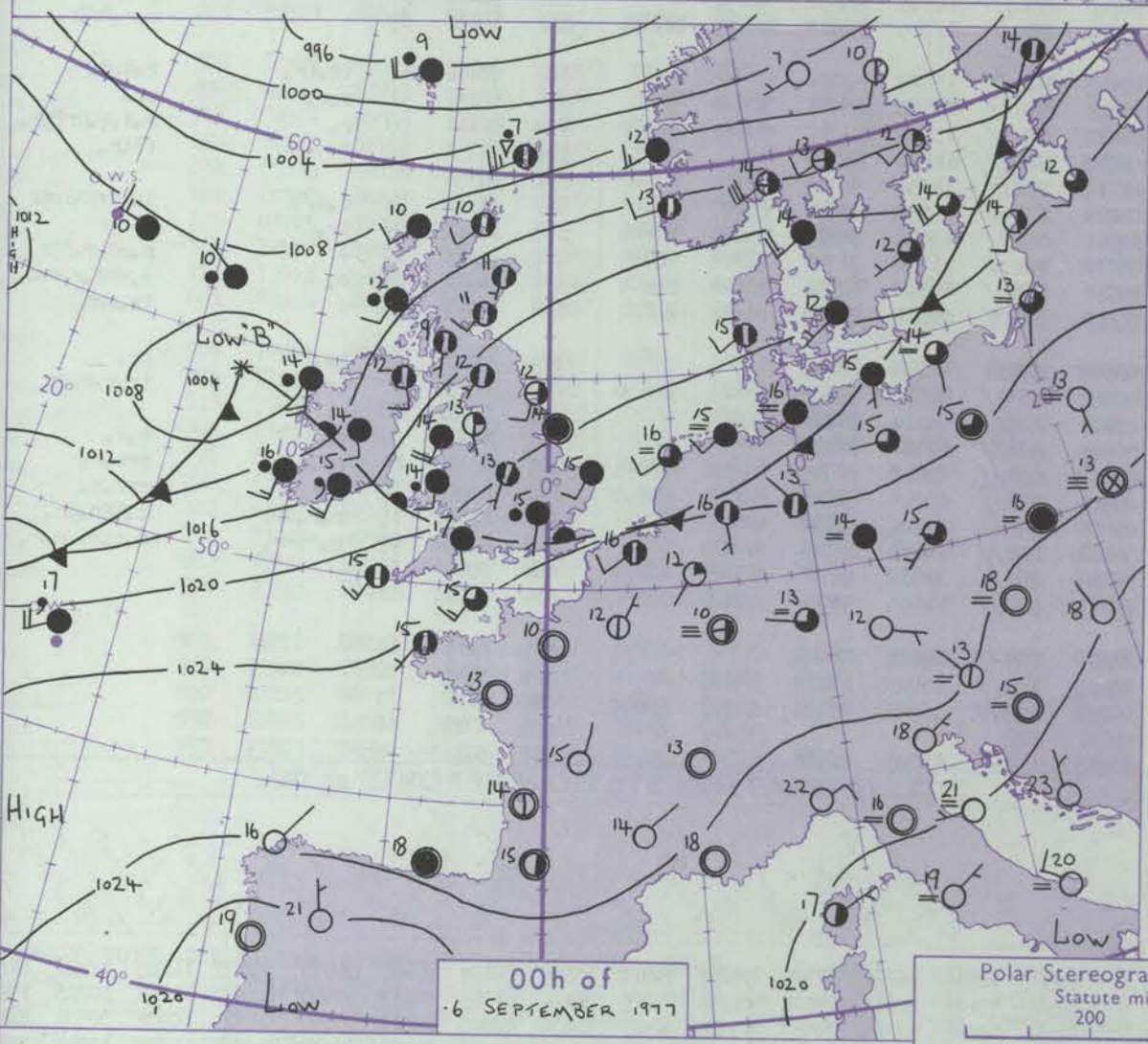
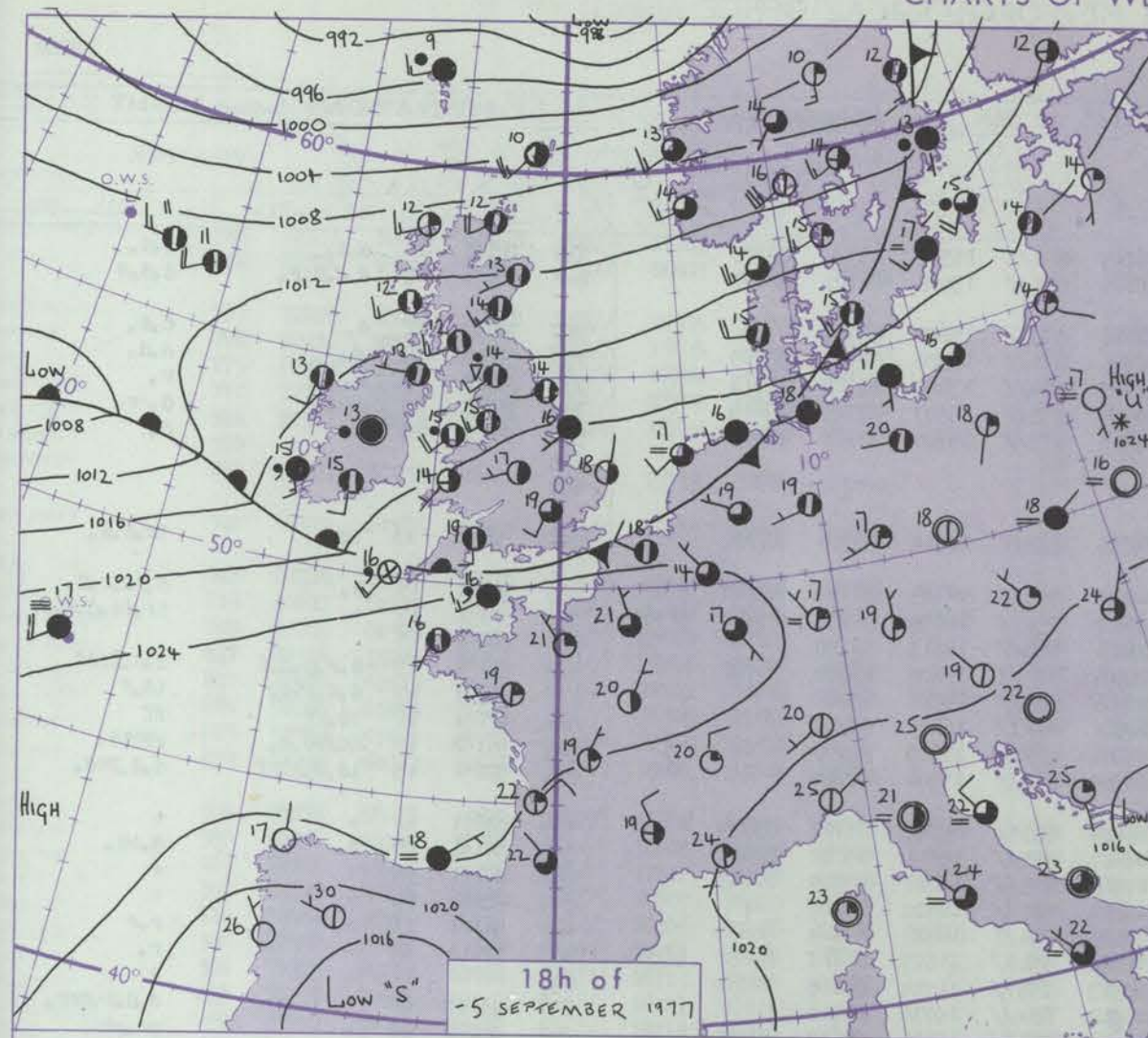
OBSERVATIONS during DAY

Station	OBSERVATIONS at 12h.										OBSERVATIONS at 18h.										OBSERVATIONS during DAY				
	iii	Nddff	VVwwW	PPPTT	N _h Ch _M CH	T _d app	8N _s Ch _s _h	8N _s Ch _s _h	8N _s Ch _s _h	iii	Nddff	VVwwW	PPPTT	N _h Ch _M CH	T _d app	8N _s Ch _s _h	8N _s Ch _s _h	8N _s Ch _s _h	iii	RRT	T _E	SSS	WEATHER		
																							09h.—15h.	15h.—21h.	
Boscombe Down	746	72506	83026	21319	784/8	13801	85818	86640		746	42310	82011	21818	22439	13103	81715				746	97211	044	id.		+
Hurn	862	72306	81036	22419	38472	15104	81714	83625	85360	862	42310	80031	22918	18331	14105	81709				862	97211	046	d.		+
Manston	797	82511	68026	22317	854//	15307	84612	88615		797	62312	75012	22417	55332	15201	82708	83645			797	00190	004	+		+
Gatwick	776	82308	59516	22417	873//	15105	83706	86708	88710	776	72008	62036	22717	3643/	15305	82711	87362			776	97191	014	d.-d.r.		+
Kew	775	82307	65025	22018	7552/	14102	82620	87640	88459	775	62108	80018	22019	1253/	15301	81820	86360			775	97201	008	pr.		+
Heathrow	772	82406	70022	21719	885//	14104	83820	88640		772	62008	70022	21719	2865/	15203	81830	86360			772	00211	008	+		+
Honington	586	82612	80032	20319	11507	12004	81827	88273		586	73103	80022	20818	1467/	12002	81635	83359	86365		586	00200	023	+		+
Wattisham	590									590										590					
Gorleston	497	72709	66012	20718	4251/	12204	84820	87460		497	40102	66021	21518	30932	11203	83358	83075			497		036			
Aberporth	502	72908	75031	21715	18532	10003	81822	86360		502	52106	70012	20914	38532	11807	81825	83650			502	00161	069	+		+
Filton	628	72807	81022	21718	28502	13206	81825	87075		628	22808	82011	21717	20931	11002	82360				628	00190	092	+		+
Rhoose	715	22811	72011	22118	18531	11108	81824			715	32907	70031	22016	18531	11000	81822	83362			715	97190	095	+		id.
Hartland Point	703	42809	74012	22816	12531	14210	81825	83360		703	82709	78032	22415	4541/	12603	82715	84630	88460		703	00170	076			
Mount Batten	827	72309	80025	22918	785//	15206	82820	87635		827	82307	35601	22916	854//	15601	86710	88616			827	02181	037	+		r.d.r.f
St. Mawgan	817	52707	80031	23017	58400	13304	81810	85625		817	81708	35515	22216	870//	15803	83701	86702	88710		817	01191	054	+		d.r.d.d.
Silly	804	62005	62012	22918	68500	15005	85820	86630		804	92114	02515	21616	9////	16710	89/00				804	01181	015	id.		d.d.f
Culdrose	809	72609	70032	23217	783//	15205	81706	83818	86640	809	82213	02586	22216	870//	16809	85701	88703			809	02171	018	+		ir.d.r.FFdd
Guernsey	894	82314	15501	24615	870//	15102	84700	87701		894	82413	60505	25016	851//	15106	82702	83703	86708		894	97161	000	id.f		id.f
Elmdon	534	72609	80021	21116	21606	08107	82830	87272		534	42605	81011	20917	14640	09601	81630	84362			534	00191	081	+		+
Cardington	559	82710	75025	21218	2851/	11103	81825	88465		559	62510	70022	21219	60932	12302	82362	86366			559	00210	052	+		+
Wittering	462	82511	81035	20916	15627	08105	81630	88270		462	72608	80012	20917	70971	10002	85362				462	00191	060	+		+
Watnall	354	72409	80021	20417	11606	09106	81833	86275		354	52606	78011	20517	28670	08103	81840	83363			354	00181	068	+		+
Shawbury	414	72811	78021	20616	21536	09108	82828	83364	87272	414	52708	80012	20315	38530	10803	81825	83645	85362		414	00180	059	+		+
Finningley	360	72713	75021	19417	35608	07217	83632	87280		360	72407	72022	19816	35678	08203	81635	83657	85368		360	00180	051	+		+
Spurn Point	396	72518	70012	19217	15606	08304	81630	87275		396	82205	61022	20516	8097/	10209	88460				396			+		+
Leeming	257	72512	80021	18515	58602	07315	83830	83640		257	72411	82022	19614	5863/	07206	81830	85640	85359		257	00180	057	+		+
Tynemouth	262	52716	80031	16716	43630	07212	84930			262	82508	80032	18315	4562/	07107	84630	88458			262	00170	074	+		+
Carlisle	222	72717	80031	15915	685/2	09008	84825	85650		222	72309	75802	17714	7853/	09206	83823	86645			222	97160	058	pr.		pr.
Valley	302	62317	78012	20316	48508	10105	81820	84645	86272	302	72218	80601	20115	1867/	09506	81830	87459			302	97161	048	+		ir.
Ringway	334	72511	75021	20315	785//	06114	83825	85640		334	42505	75021	20515	38642	07001	81830				334	00171	061	+		+
Squires Gate	318	72616	80011	19516	38531	10113	82820	86075		318	72413	81022	19915	2847/	10702	81818	85459	87362		318	00181	055	+		+
Ronaldsway	204	72417	75021	18115	11539	10209	81820	83362	86170	204	82112	75802	18614	5867/	11400	85832	88358			204	97151	043	+		pr.
Mull of Galloway	131	72520	81032	16714	785//	10209	81825	87630		131	82208	80022	17913	3562/	10201	83635	88459			131	00151				
Eskdalemuir	162	42121	81011	14814	38502	06216	83825			162	71905	80258	17211	784//	09210	81712	83822	85650		162	97151	065	pr.		pr.
Prestwick	135	72520	70031	15315	48531	10210	83820	83645	87075	135	72515	80038	16612	6847/	09003	81712	83635	85650		135	94151	032	pr.		pr.
Abbotsinch	140	72616	75258	13414	48402	09205	81712	83824	86070	140	72510	82028	15312	685/2	07203	81822	84628	86650		140	01151	024	pr.		pr.
Leuchars	171	62327	83031	11315	28502	07216	81825	86075		171	72314	82012	14214	45442	06212	82618	83630	86363		171	00171	070	+		+
Dyce	091	62317	89031	08817	54601	05217	85840	83072		091	72407	84022	12513	6567/	06217	86640	87360			091	00170	071	+		+
Lerwick	005	622																							

CHART OF WEATHER IN PART OF NORTHERN HEMISPHERE



CHARTS OF WEATHER IN WESTERN EUROPE



GENERAL SYNOPTIC DEVELOPMENT

During the past 24 hours a deep low near Iceland moved away northeastwards and its associated cold front became slow-moving over the extreme southeast of England whilst a wave depression moved rapidly northeast to Northern Ireland. During the next 24 hours

the depression over Northern Ireland is expected to move rather quickly eastwards to southern Norway whilst a weak ridge of high pressure moves over the British Isles from the Atlantic.

Issued at midday · TUESDAY 6 SEPTEMBER 1977

DAILY WEATHER REPORT OF THE BRITISH METEOROLOGICAL OFFICE (contd.)

Code FM II.V		OBSERVATIONS at 00h. 06 SEPTEMBER 1977										OBSERVATIONS at 06h. 06 SEPTEMBER 1977										OBSERVATIONS during NIGHT					
Station	iii	Nddff	VVwww	PPPTT	NC ₁ h ₁ C ₁ h ₁	T _g T _g app	8N ₅ Ch ₅ h ₅	8N ₅ Ch ₅ h ₅	8N ₅ Ch ₅ h ₅	iii	Nddff	VVwww	PPPTT	NC ₁ h ₁ C ₁ h ₁	T _g T _g app	8N ₅ Ch ₅ h ₅	8N ₅ Ch ₅ h ₅	8N ₅ Ch ₅ h ₅	iii	RR T _n E	T _g T _g	WEATHER					
																						21h.—03h.	03h.—09h.				
Boscombe Down	746	82110	56515	22215	870//	15605	86701	88703		746	81912	56205	20715	861//	15507	85702	88705		746	94151	14	d.d.	d.d.				
Hurn	862	82210	30515	23016	872//	16604	86704	88706		862	82110	59026	21616	862//	15508	86705	88707		862	96151	15	d.d.d.r.	d.d.d				
Manston	797	22212	70011	23015	20930	14202	82362			797	82216	58505	21716	872//	15607	88704			797	97140	12	d.	d.d.				
Gatwick	776	72208	58101	23415	763//	15400	82706	87708		776	82110	57505	21716	871//	16506	84702	88703		776	97131	12	d.	d.d.				
Kew	775									775	82210	62026	21217	864//	15609	83710	88713		775	97151	12	r.	r.				
Heathrow	772	81804	50601	22615	872//	14000	83705	88711		772	71910	65016	20817	753//	15507	82709	87614		772	97151	13	r.-d.	d.-r.				
Honington	586	51907	60012	21315	1553//	11803	81625	85358		586	81908	30515	19515	872//	15710	87703	88705		586	97130	09	+	d.				
Wattisham	590									590									590								
Gorleston	497	82109	62031	21415	8091/	14704	88460			497									497								
Aberporth	502	81812	25502	19014	872//	14713	87703	88712		502	81919	20505	15716	872//	16614	87703	88706		502	91131	13	id.	id.d.d.				
Filton	628	81804	80031	21115	854//	12809	85712	88618		628	72110	70035	19117	753//	15505	82707	85710	87625	628	91151	13	d.	d.-d.r.d.				
Rhoose	715	81607	68035	20716	864//	14812	88710			715	82008	62206	18917	753//	16608	81706	87612	88360	715	92151	13	+	ir.d.d.r.d.				
Hartland Point	703	82628	56616	20316	872//	16710	88703			703	82423	08606	18616	870//	16613	88700			703	04152	13						
Mount Batten	827	92312	07516	22616	9////	16502	89/00			827	82312	03510	21516	870//	16608	85700	88701		827	01151	15	d.r.d.d.f	d.d.f.f.f				
St. Mawgan	817	82410	05586	22016	870//	16000	88700			817	82112	30106	20916	870//	16503	88701			817	95151	15	d.d.f.f.d.	id.f				
Scilly	804	72116	60025	21815	754//	15801	87614			804	92218	02454	20516	9////	16603	89/00			804	92151	16	id.f.f	ff				
Culdrose	809	92513	01516	22516	9////	16301	89/00			809	92315	01455	20916	9////	16605	89/00			809	96152	15	dd.F.F.f.d.	FFF.f.d.				
Guernsey	894	62113	63015	24715	663//	14809	83708	86710		894	82317	20285	24615	860//	15501	87700			894	92151	15	id.d.d.f	d.d.f.f.d.				
Elmdon	534	71904	70021	20913	756//	10806	87630			534	72015	61022	16716	6633/	15722	83707	85709		534	00131	11	+	+				
Cardington	559	82306	62022	21915	856//	12802	84630	88641		559	82212	64505	19417	853//	16611	85708	88618		559	97131	07	d.	d.id.				
Wittering	462	62406	70012	21114	15731	09804	81650	85362		462	72011	75011	17916	753//	15717	85709	87618		462	00131	09	+	+				
Watnall	354	72203	58042	20612	60971	10708	86363	86078		354	82010	61032	16215	8633//	14720	88707			354	00121	09	+	+				
Shawbury	414	81605	68212	19613	854//	11710	84616	88657		414	71907	75026	15116	754/2	14623	85614	86635		414	94121	11	r.	r.r				
Finningley	360	71702	70012	19612	65638	10709	86645			360	71908	68012	15213	3547/	11625	81617	83650	87360	360	97110	08	+	r.				
Spurn Point	396	80000	68022	20514	8097/	11803	88360			396	71810	64032	16513	2557/	11724	82625	87360		396			+	+				
Leeming	257	81905	80032	18612	1563/	08812	81635	88361		257	81509	57021	12812	864//	10736	88710			257	93101	06	+	d.d.r.d.r.r.				
Tynemouth	262	32205	80011	18212	30910	10508	83458			262	81814	61021	11612	5567/	10746	85630	88358		262	96111	10	+	pr.pr				
Carlisle	222	72006	70028	16612	7563/	10710	82640	86656		222	82010	56656	09213	854//	12745	84710	86615	88640	222	10122	09	+	r.r.r.Fr.Rr.				
Valley	302	81918	65036	17914	853//	13714	82708	85628	88650	302	82130	15516	12415	870//	15624	88700			302	93141	13	id.ir.	r.d.d.				
Ringway	334	71807	75021	19413	757//	09810	87650			334	71815	65026	13715	754//	13730	83711	87650		334	97131	11	d.r.	pr.				
Squires Gate	318	31707	70016	18313	30930	10714	83360			318	81612	60616	11913	7547/	13738	81712	87620	88360	318	01111	09	r.	r.d.r.dr.Rir.				
Ronaldsway	204	62015	65018	16314	653//	12716	81708	86650		204	82023	11212	08915	870//	14640	88700			204	03131	12	+	f.Rir.				
Mull of Galloway	131	82118	80032	15913	856//	10714	88630			131	82138	58205	05814	872//	14754	84705	88710		131	97131							
Eskdalemuir	162	71502	70608	16709	784//	08709	82715	86640		162	81612	30636	07811	871//	11750	84702	88707		162	21082	05	r.ir.	ir.fr.Rtldr				
Prestwick	135	71806	70031	15609	35635	08808	81630	83650	86070	135	82115	57626	05314	7847/	13655	81710	84716	87624	135	12091	07	ir.	r.F.Frr				
Abbotsinch	140	72008	68032	14812	3563/	09607	82634	83650	87359	140	80805	35596	05312	872//	11754	81704	86710	88714	140	08101	09	+	r.d.r.Rdr				
Leuchars	171	72110	80021	14911	2567/	08603	82640	87362		171	81410	56586	07111	5542/	10750	82712	84624	88460	171	04101	08	r.	r.r.Rd.r.r.r.d.				
Dyce	091	71907	86032	13311	2567/	06802	81635	85359	86362	091	80000	65606	08410	6542/	09828	81618	86650	88457	091	14091	05	+	ir.r.r.R				
Lerwick	005	72524	60808	06907	794//	07212	87912			005	62212	62258	06009	59430	08709	83912			005	03071	07	pr.	pr.				
Wick	075	72208	82036	10710	5573/	06103	85650	85359		075	82008	65636	07410	4542/	09718	81715	83625	88550	075	07092	07	ir.	ir.r.r.r.r				
Sule Skerry	010	62712	80038	08011	4251/	09107	84820	86459		010	82512	66258	06410	1152/	09714	81820	88460		010	05101	10						
Cape Wrath	049	42717	75028	07910	38401	07601	82815	83625		049	82706	68616	06509	874//	07711	88715			049	04081	07	pr	r.r.				
Stornoway	026	82209	70038	09210	855//	08809	83622	88642		026	82103	65636	06409	853//	08619	81709	83620	88645	026	06081	07	pr.r.r.	r.r.r.r.				
Benbecula	022	82214	70608	10211	854//	10812	82712	83617	88630	022	80306	65636	06309	5532/	09727	83708	84618	88550	022	09081	08	r.r.r	r.r.r.r.				
Tiree	100	82011	65606	11712	7542/	10823	85616	87621	88458	100	80905	33616	02412	7732/	12748	87706	88518		100	20101	10	r.r.r.d.	d.F.Fr.r.pr.				
Aldergrove	917	71608	70026	14212	755//	09724	83623	86638		917	81914	56616	05414	872//	14640	83704	88706		917	04091	09	r.d.-r.	d.r.d.r.r.r.				
Malin	980	81408	80606	12011	6547/	10832	81717	86632	88459	980	82116	56586	02815	863//	14630	82706	85716	88630	980	0711	09						
Belmullet	976	81722	60615	08314	863//	13747	84709	88714		976	82422	40586	06215	863//	14305	83706	88710		976	0212	11						
Birr	965	81711	75026	13714	7552/	11731	87621	88458		965	82215	60605	09717	873//	15511	88709			965	0113	11						
Dublin	969	82011	80026	15014	854//	09726	81716	84625	88635	969	82221	75026	08418	864//	16729	84713	87616		969	9713	11						
Shannon	962	81711	74606	13215	864//	14725	86715	88620		962	82320	25596	10817	873//	16503	83706	84708	88710	962	0114	13						
Roches Point	952	81918	30515	16115	860//	15724	88701			952									952	14	14						
Valentia	953	81917	50606	14116	864//	16815	88710			953	82220	40516	12917	863//	16503	88706			953	0214	14						

Code FM 21.V	OCEAN WEATHER STATION REPORTS at 00h.														OCEAN WEATHER STATION REPORTS at 06h.														
O.W.S.	99 L _a L _a L _a	Q _c L _o L _o L _o	YYGGIw	Nddff	VVwwWW	PPPTT	N _h C _h C _h C _h	D _s sapp	8N _s Ch _s s	8N _s Ch _s s	OT _s T _s T _s T _s	IT _w T _w T _w T _w	3P _w P _w H _w H _w	d _w d _w P _w H _w H _w	O.W.S.	99 L _a L _a L _a	Q _c L _o L _o L _o	YYGGIw	Nddff	VVwwWW	PPPTT	N _h C _h C _h C _h	D _s sapp	8N _s Ch _s s	8N _s Ch _s s	OT _s T _s T _s T _s	IT _w T _w T _w T _w	3P _w P _w H _w H _w	d _w d _w P _w H _w H _w
C L M R	99527	70355	06001	82706	98022	19410	856//	00222	88646	////	05302	11215	3//01	33/06	C L M R	99527	70355	06061	62304	98032	19810	35550	00104	////	////	05305	11228	3////	33/06
	99567	70185	06004	82814	98028	08910	2567/	61303	82630	88463	0//04	11244	30805	33904		99568	70193	06064	42818	96258	11808	48401	61219	84813	////	0//07	11214	30705	35805
	99660	10018	06004	82718	97032	85809	884//	00237	83810	88635	0//09	11016	30403	99/07		99660	10018	06064	72723	97808	90908	59470	00325	84910	////	0//08	10978	30504	26806
	99472	70170	06004	82419	93505	22417	860//	00304	88701	////	0//17	11723	30803	30909		99472	70168	06064	82419	96024	22818	861//	00303	83703	88630	0//18	11720	30803	29907

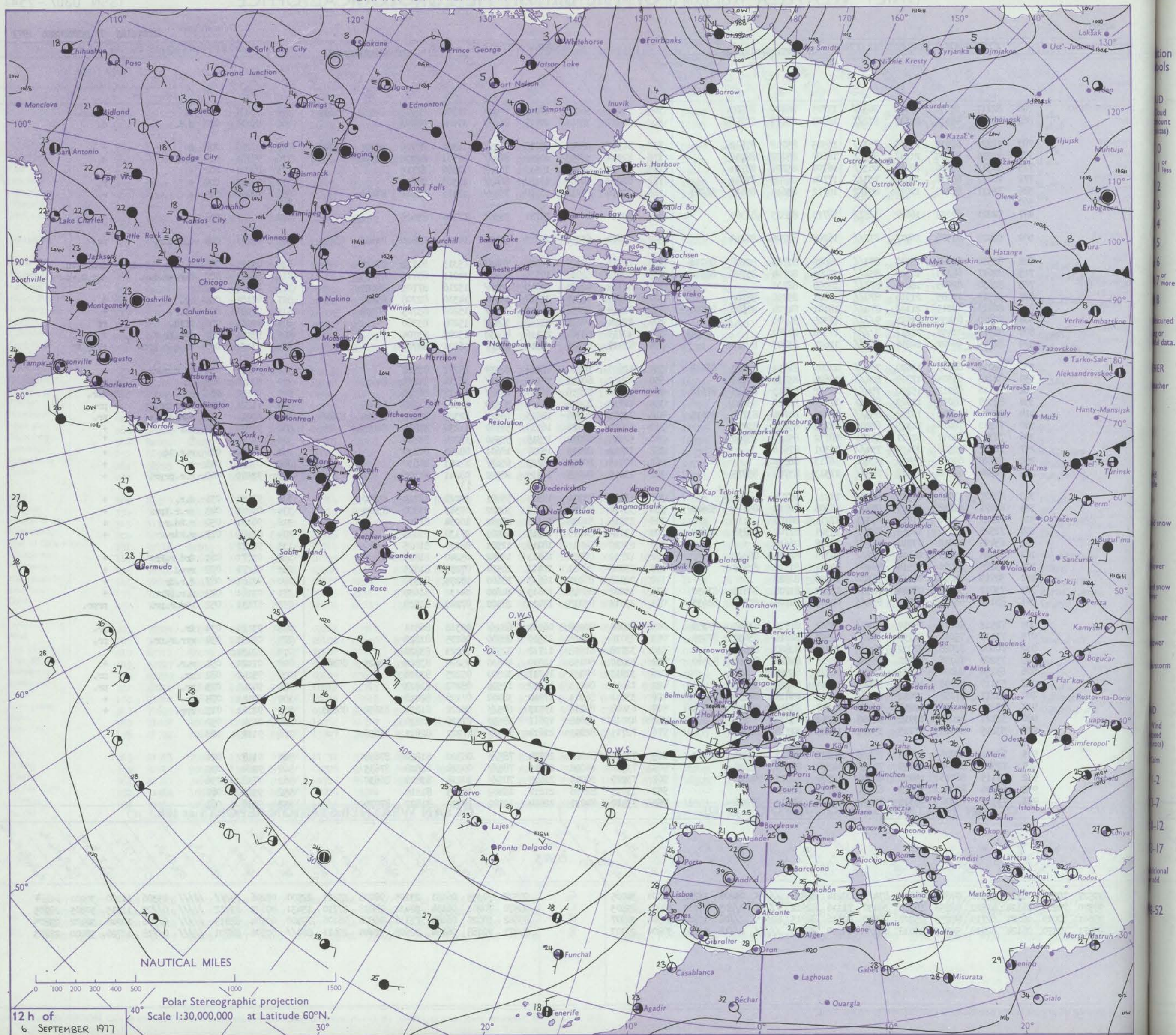
DAILY WEATHER REPORT OF THE BRITISH METEOROLOGICAL OFFICE

No. 42293

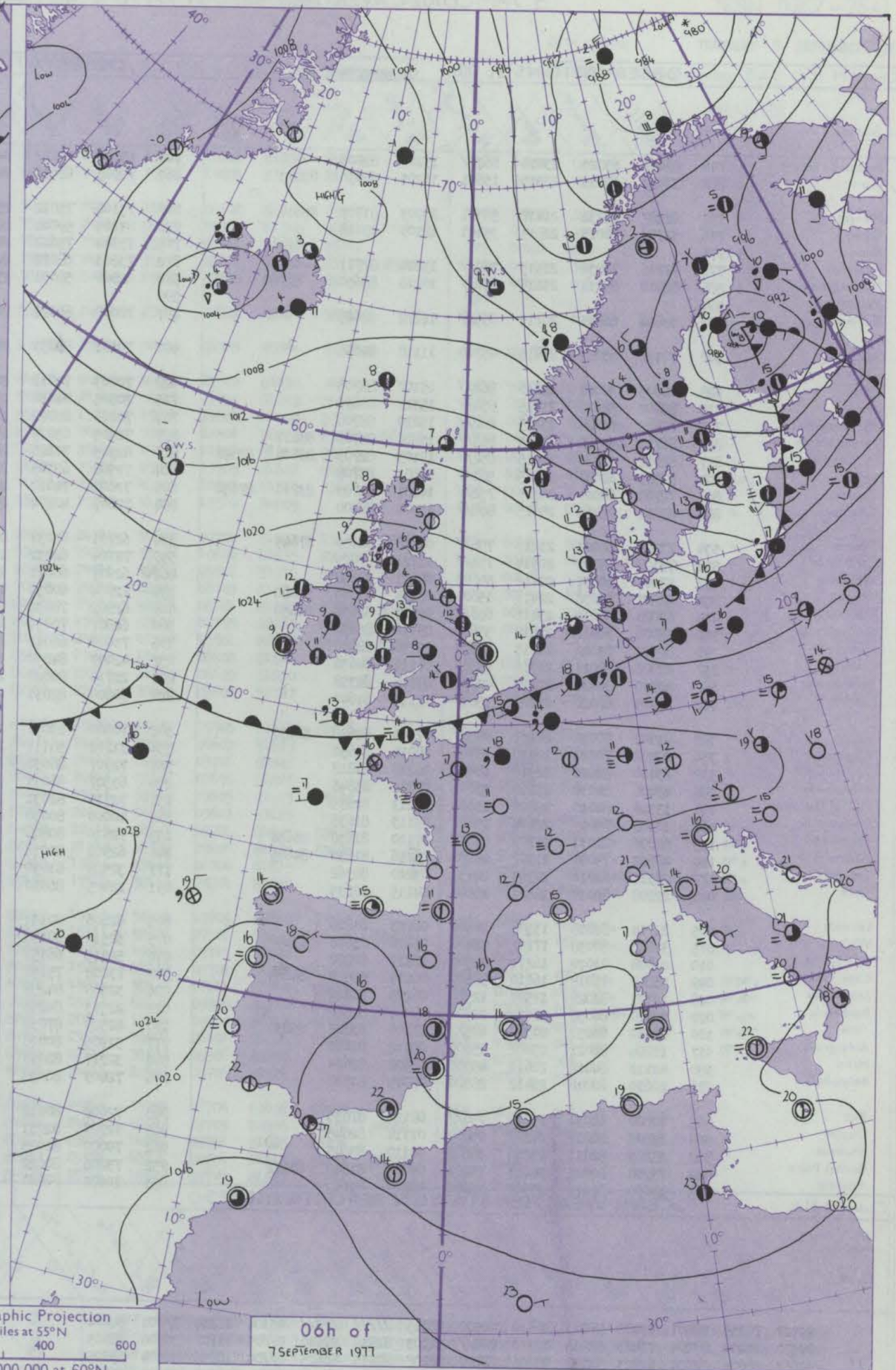
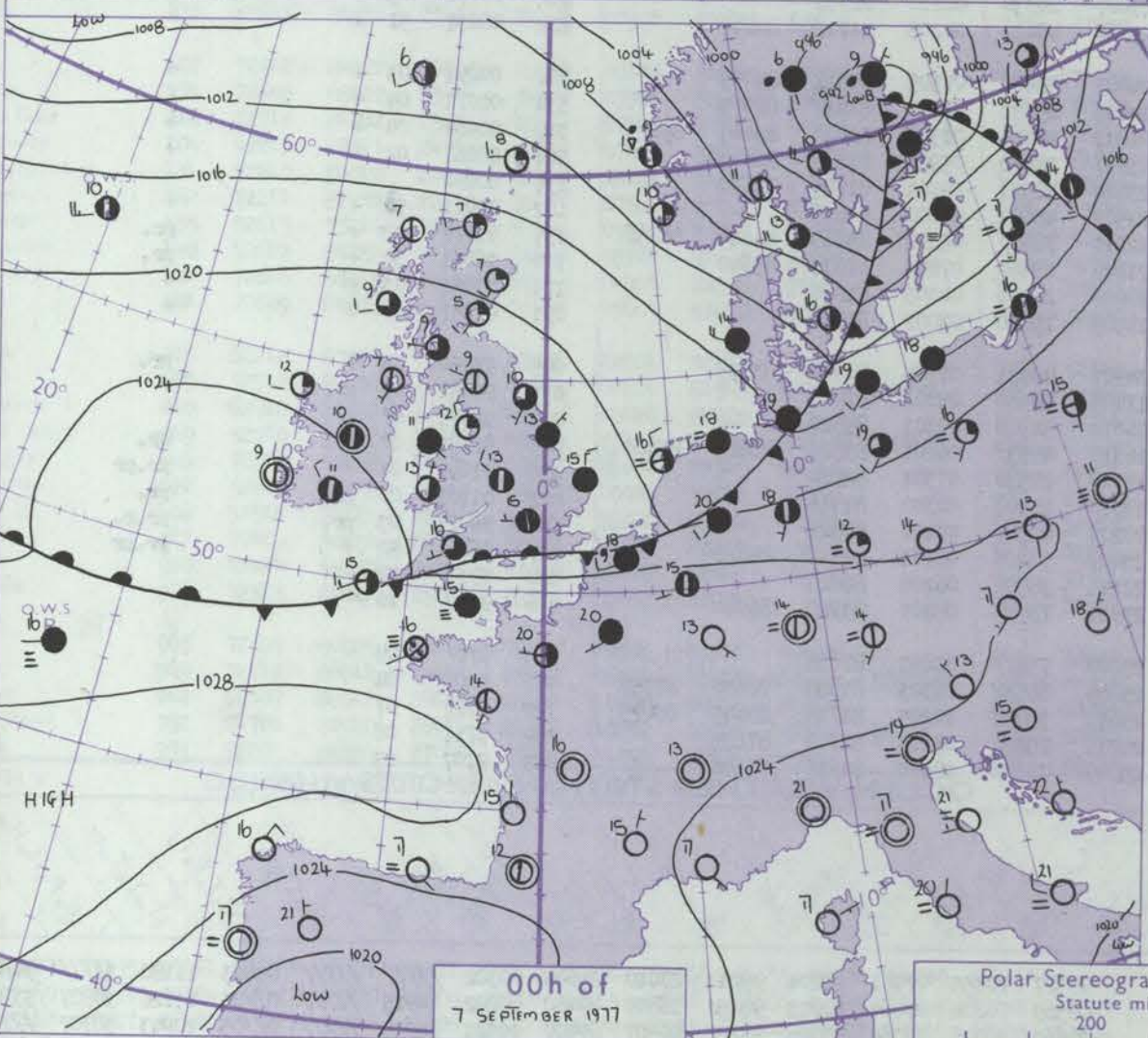
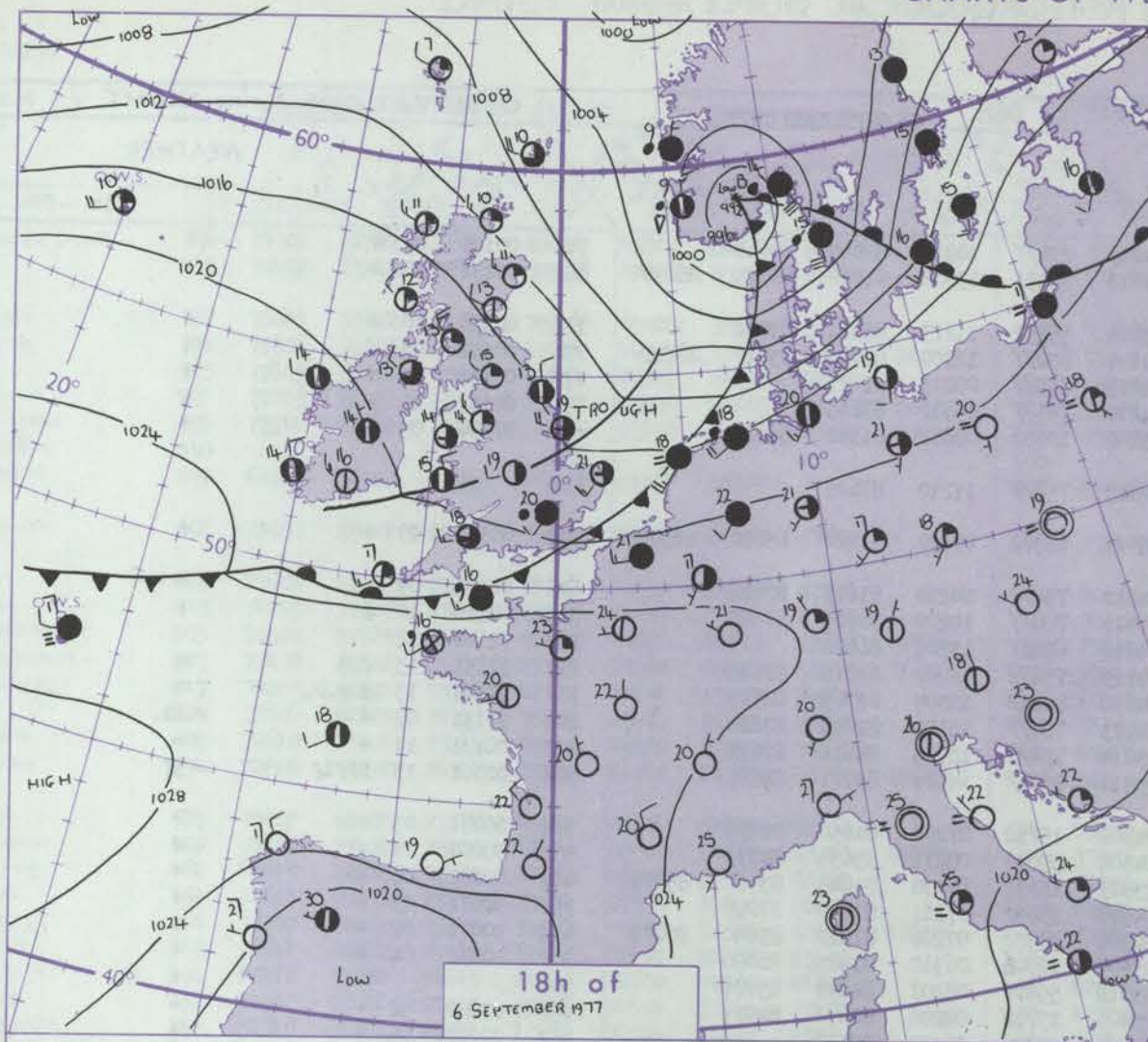
ISSN 0307-2541

OBSERVATIONS at 12h.										OBSERVATIONS at 18h.										OBSERVATIONS during DAY									
06 SEPTEMBER 1977										06 SEPTEMBER 1977										06 SEPTEMBER 1977									
Date of Issue WEDNESDAY 7 SEPTEMBER 1977																													
Station										Station										Station									
iii Nddff VVwwW PPPTT N _h Ch _h Ch _h T _d app 8N _s Ch _s h _s 8N _s Ch _s h _s 8N _s Ch _s h _s										iii Nddff VVwwW PPPTT N _h Ch _h Ch _h T _d app 8N _s Ch _s h _s 8N _s Ch _s h _s 8N _s Ch _s h _s										iii RRT T _E SSS WEATHER									
																				</									

CHART OF WEATHER IN PART OF NORTHERN HEMISPHERE



CHARTS OF WEATHER IN WESTERN EUROPE



GENERAL SYNOPSIS DEVELOPMENT

During the past 24 hours a deepening wave depression moved from Northern Ireland to the Baltic. The associated cold front became slow-moving over the English Channel while a ridge of high pressure moved into the British Isles from the west. During the next 24 hours a shallow

wave depression is expected to move eastwards across southern England, with sympathetic troughing over northern districts. Renewed high pressure will ensue from the west.

Issued at midday WEDNESDAY 7 SEPTEMBER 1977

DAILY WEATHER REPORT OF THE BRITISH METEOROLOGICAL OFFICE (contd.)

OBSERVATIONS at 09h. 07 SEPTEMBER 1977										OBSERVATIONS at 06h. 07 SEPTEMBER 1977										OBSERVATIONS during NIGHT					
Station	iii	Nddff	VVwww	PPPTT	N _h ChC _h	T _d T _d app	8N _s Ch _s h _s	8N _s Ch _s h _s	8N _s Ch _s h _s	iii	Nddff	VVwww	PPPTT	N _h ChC _h	T _d T _d app	8N _s Ch _s h _s	8N _s Ch _s h _s	8N _s Ch _s h _s	iii	RRT _n T _n E	T _g T _g	WEATHER			
																						21h.—03h.	03h.—09h.		
Boscombe Down	746	82402	65025	23014	862//	13109	88703			746	83605	68022	24213	854//	10212	83615	88645		746	00121	09 +	+			
Hurn	862	32408	65035	23315	15601	13205	81630	83075		862	72905	62031	24013	38531	13206	81820	83635	86070	862	00131	10 +	+			
Manston	797	62307	62032	21417	553/1	16003	81707	85616		797	73106	75012	23414	55532	11213	85622	83072		797	00130	10 +	+			
Gatwick	776	32705	70015	22813	35401	12109	83618			776	83205	59041	24114	854//	12309	82711	83617	88622	776	00131	08 +	+			
Kew	775									775	73304	75022	24813	755//	09213	87627			775	00131	12 +	+			
Heathrow	772	72706	70036	22515	764//	13214	87711			772	73203	68022	24214	755//	09312	87625			772	00131	11 +	+			
Honington	586	82810	65211	21215	856//	10218	88630			586	62506	58031	23209	10932	08212	81362	86075		586	97090	05 r.	+			
Wattisham	590									590															
Gorleston	497	83614	66021	20715	855//	12222	88625			497	70000	66022	22913	755//	11210	87625			497						
Aberporth	502	40107	83011	23613	45700	11110	84656			502	70101	80031	25013	68572	09210	81820	85650	86360	502	00121	09 +	+			
Filton	628	82605	57021	22716	862//	15107	88705			628	70403	75012	24812	754/2	10210	81617	87622		628	00121	09 +	+			
Rhoose	715	82802	58016	22715	854//	15311	88615			715	70805	74034	24412	784//	10209	81815	87640		715	00110	10 f	+			
Hardland Point	703	82815	66026	23615	862//	15210	88704			703	70206	83022	24414	6562/	13305	86640			703	91141	12				
Mount Batten	827	82711	40522	24415	853//	15206	84708	88614		827	72505	65025	24715	754//	13207	83712	87615		827	97151	13 d.d	+			
St. Mawgan	817	82612	56036	24315	852//	15103	82703	86704	88626	817	82305	70026	24814	862//	13304	83705	88709		817	97141	13 d.r.r.	+			
Scilly	804	52513	62031	24815	56300	15101	85708			804	72508	65505	24913	784//	13101	82818	87620		804	97131	09 +	id.			
Culdrose	809	72709	60021	24815	752//	14107	81703	83710	87630	809	72608	74022	25214	754//	12305	84616	87625		809	00131	11 +	+			
Guernsey	894	82811	02465	25615	860//	15004	88700			894	72607	40104	25514	760//	14301	83701	85702		894	00141	13 Fffir	jf			
Elmdon	534	73208	68021	23213	756//	08118	82630	87645		534	62701	63031	24808	15732	07209	81650	86075		534	00081	03 +	+			
Cardington	559	73108	68021	22514	755//	11121	87629			559	72704	62032	24308	55639	08211	85635	84173		559	00070	03 +	+			
Wittering	462	53007	80031	22412	55600	08221	85638			462	62907	60021	23809	15632	07210	81645	83367	85075	462	00081	06 +	+			
Watnall	354	42907	70030	22411	15601	08114	81640	84080		354	72704	60031	24508	15632	07211	81630	87075		354	00071	03 +	+			
Shawbury	414	63008	80012	23111	656//	09113	82636	86650		414	62902	78032	24308	38582	07206	81822	83650	86074	414	00071	02 +	+			
Finningley	360	53006	81011	21512	55600	09116	85632			360	62807	70031	23507	10946	06310	81365	86080		360	00070	04 +	+			
Spurn Point	396	80506	75022	21713	856//	09230	88630			396	73009	66012	23012	55672	08207	84630	85075		396		+	+			
Leeming	257	42906	84011	21911	45600	06120	84636			257	42407	84030	23406	15702	04206	81650	84075		257	00060	52 +	+			
Tynemouth	262	42710	80021	21410	40930	09218	84358			262	22710	80020	23007	20930	06210	82358			262	00070	05 +	+			
Carlisle	222	13005	82020	21909	15600	07118	81640			222	60000	82031	23004	48432	04205	81712	84640		222	00031	51 +	+			
Valley	302	81502	80031	24111	855//	07113	82620	88636		302	70000	83031	24809	58402	07305	85818	85075		302	00091	03 +	+			
Ringway	334	22402	70021	22910	15701	08014	81650			334	71702	56111	24408	25632	07304	82630	87075		334	00071	04 +	+			
Squires Gate	318	23410	82020	22912	18402	06214	81818			318	72907	88031	24013	48405	00305	82818	83645	85073	318	00081	04 +	+			
Ronaldsway	204	43406	84030	23210	35601	07212	83646			204	63307	86031	23907	18442	05203	81818	86075		204	00061	02 +	+			
Mull of Galloway	131	13310	84010	22809	15600	06213	81635			131	72710	82031	23410	48531	08101	81825	84630		131	00090					
Eskdalemuir	162	10102	75011	22404	15601	03113	81635			162	40000	80030	23502	45602	02102	84635			162	00011	5 +	+			
Prestwick	135	62806	82031	21709	656//	07110	81630	86656		135	72810	80806	22210	7843/	08102	83818	84640	86656	135	91071	02 +	pr.			
Abbotsinch	140	40602	75030	21307	45600	05216	81630	84645		140	62902	80018	21408	68440	07801	81814	85640		140	96061	50 +	pr.			
Leuchars	171	22311	82010	20305	20932	03220	82362			171	32508	81030	20906	28530	04103	81820			171	00051	03 +	+			
Dyce	091	22208	82010	18807	25600	04115	82635			091	12405	86010	19505	15630	03002	81640			091	00051	01 +	+			
Lerwick	005	22714	82018	13308	28400	06223	81814			005	62606	80151	14907	49431	07304	81912	83635		005	97050	03 +	pr.			
Wick	075	32608	80038	17107	38400	05216	81818	83640		075	32510	80158	17406	28460	05001	81818			075	91051	02 pr.	+			
Sule Skerry	010	22908	81020	16211	22500	07217	82820			010	52515	66158	16010	52500	09301	85820			010	92071	07				
Cape Wrath	049	53208	75018	16610	58500	06215	83820	84625		049	73208	75158	16310	4853/	06601	83820	83625	85360	049	92081	07 pr.	pr.			
Stornoway	026	12307	82028	17507	12500	06205	81820			026	32508	84258	17408	22530	07301	82824			026	01001	04 +	pr.pr			
Benbecula	022	22410	84038	18911	22500	09004	82820			022	22513	84258	19010	23400	08302	81916			022	01101	07 pr.	pr.			
Tiree																									

Code FM 21.V OCEAN WEATHER STATION REPORTS at 00h.

O.W.S.	99 L _a L _a	Q _c L _o L _o L _o	YYGGIw	Nddif	VVwww	PPPTT	N _h ChC _h	D _s sapp	8N _s Ch _s h _s	8N _s Ch _s h _s	OT _s T _s T _d	IT _w T _w T _w T	3P _w P _w H _w H _w	d _w d _w P _w H _w H _w	O.W.S.	99 L _a L _a	Q _c L _o L<
--------	----------------------------------	---	--------	-------	-------	-------	---------------------------------	---------------------	--	--	---	---	--	--	--------	----------------------------------	----------------------------------

DAILY WEATHER REPORT OF THE BRITISH METEOROLOGICAL OFFICE

ISSN 0307-2541

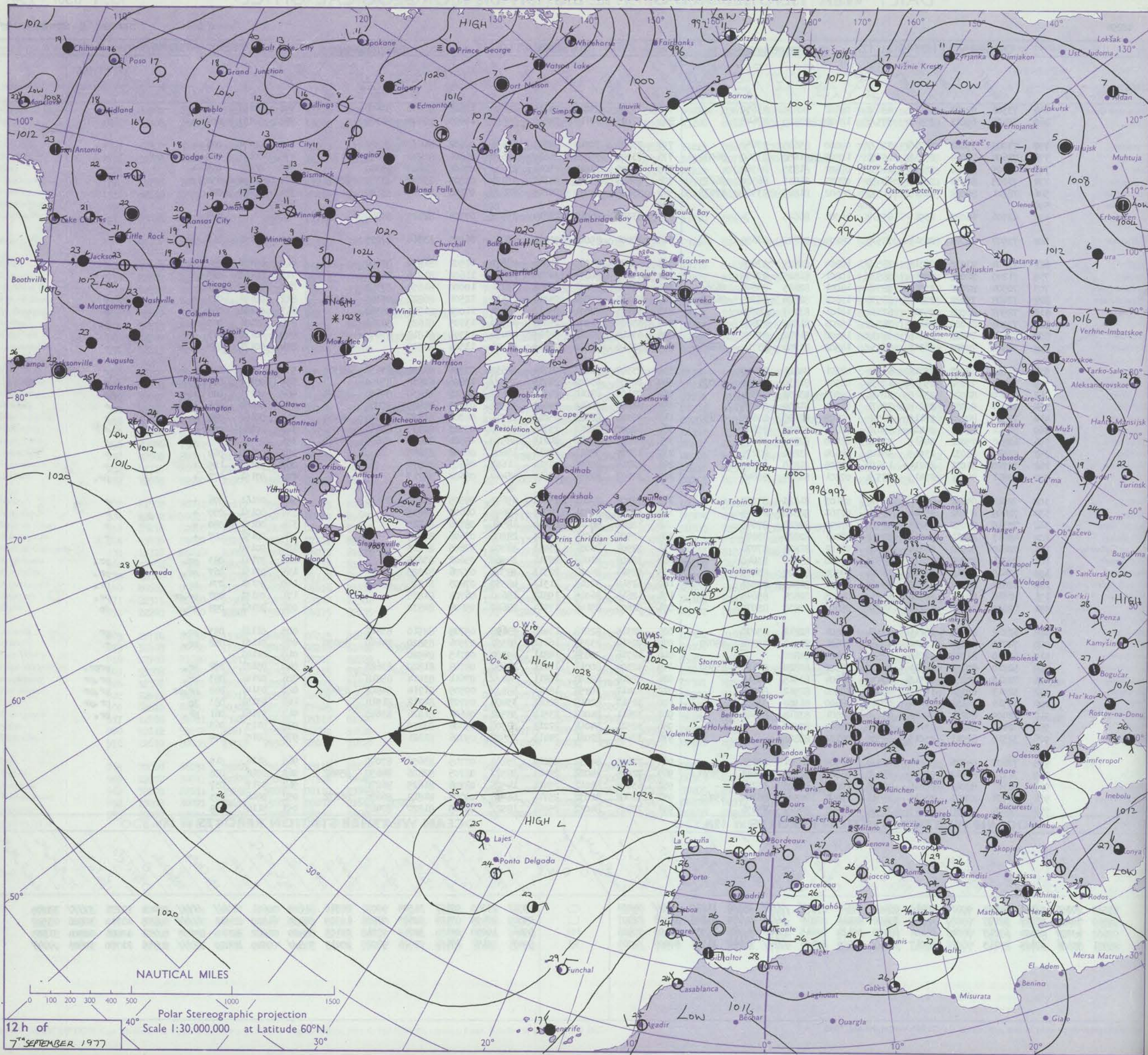
No. 42294

Date of Issue

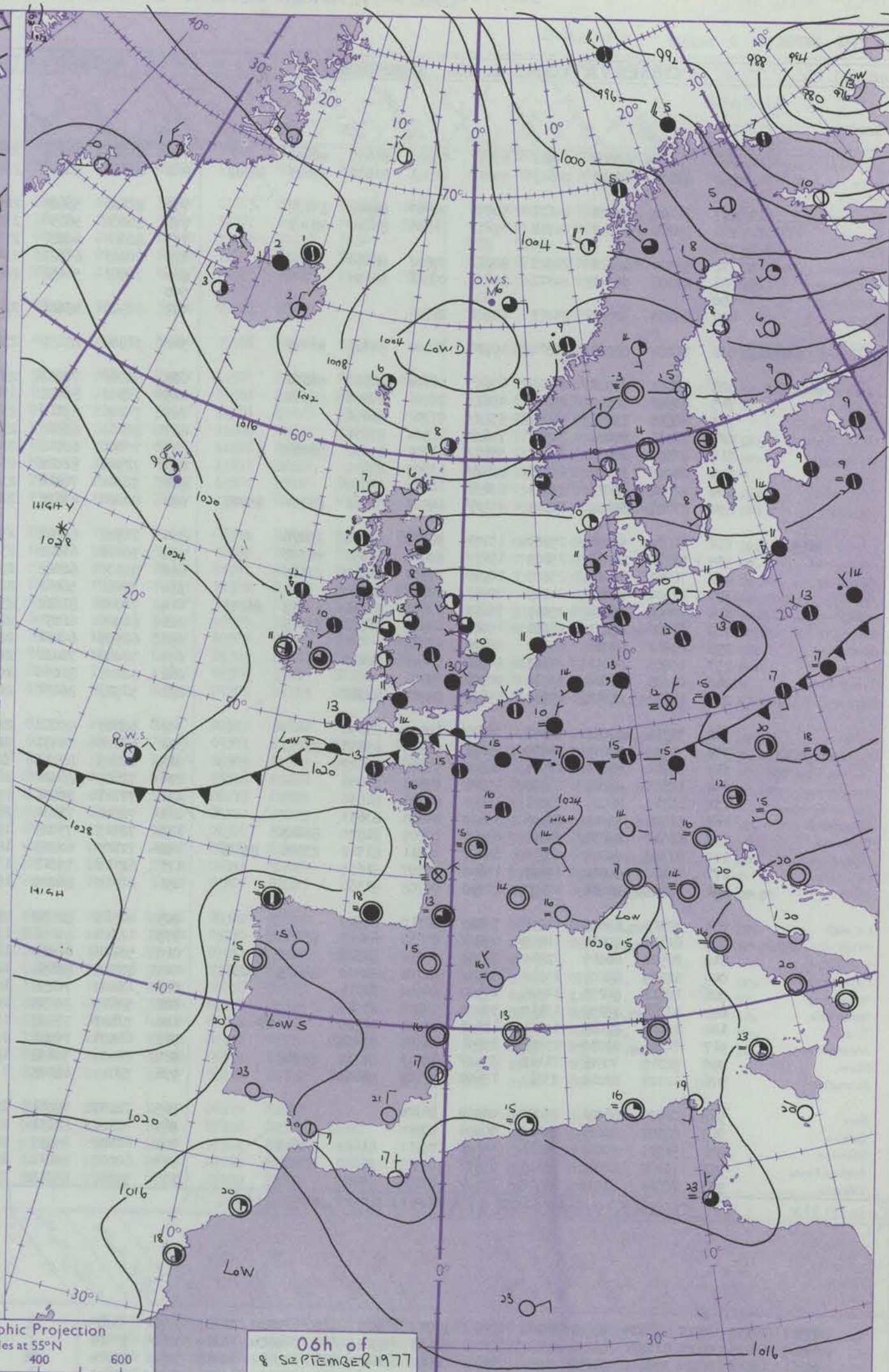
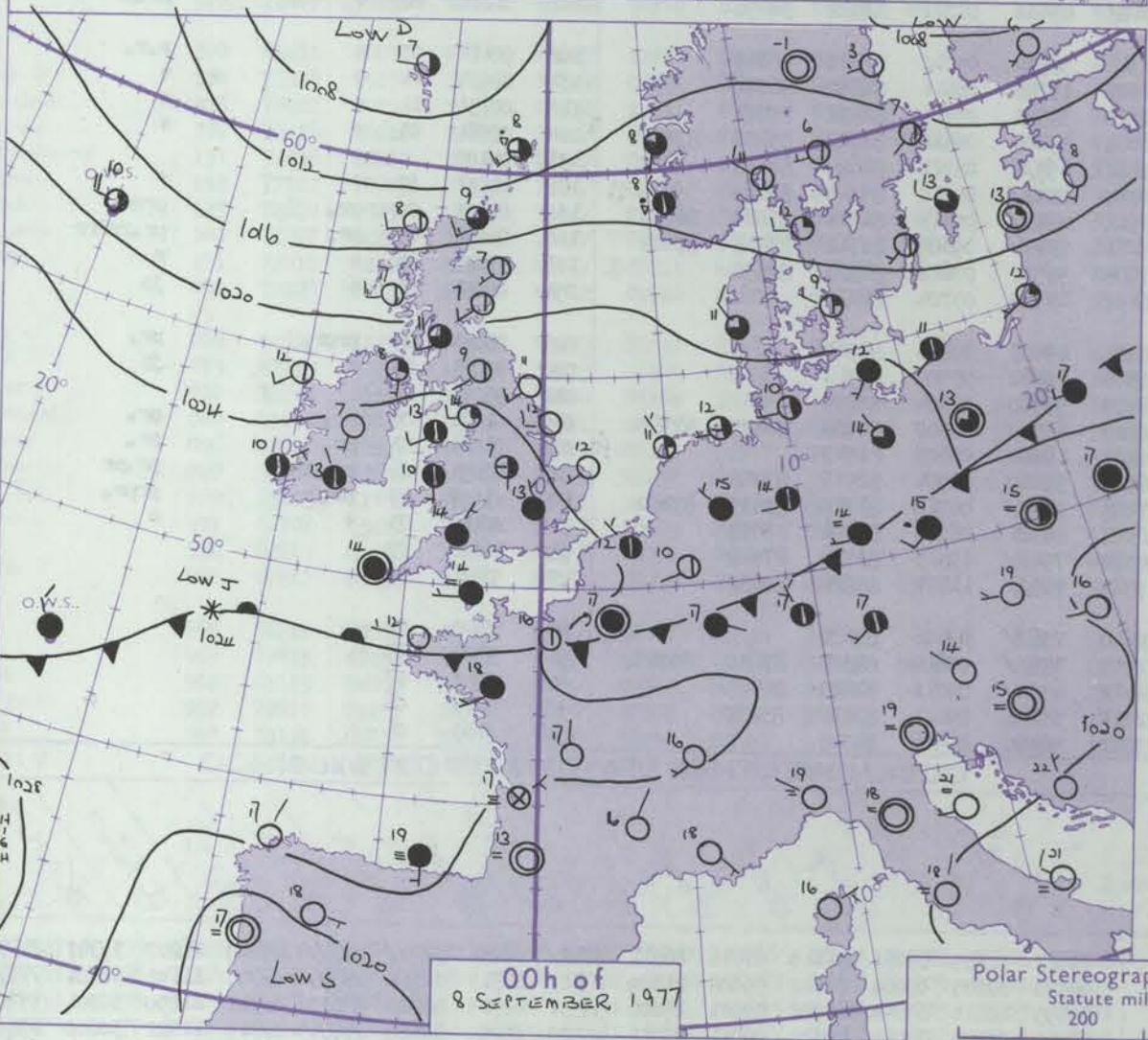
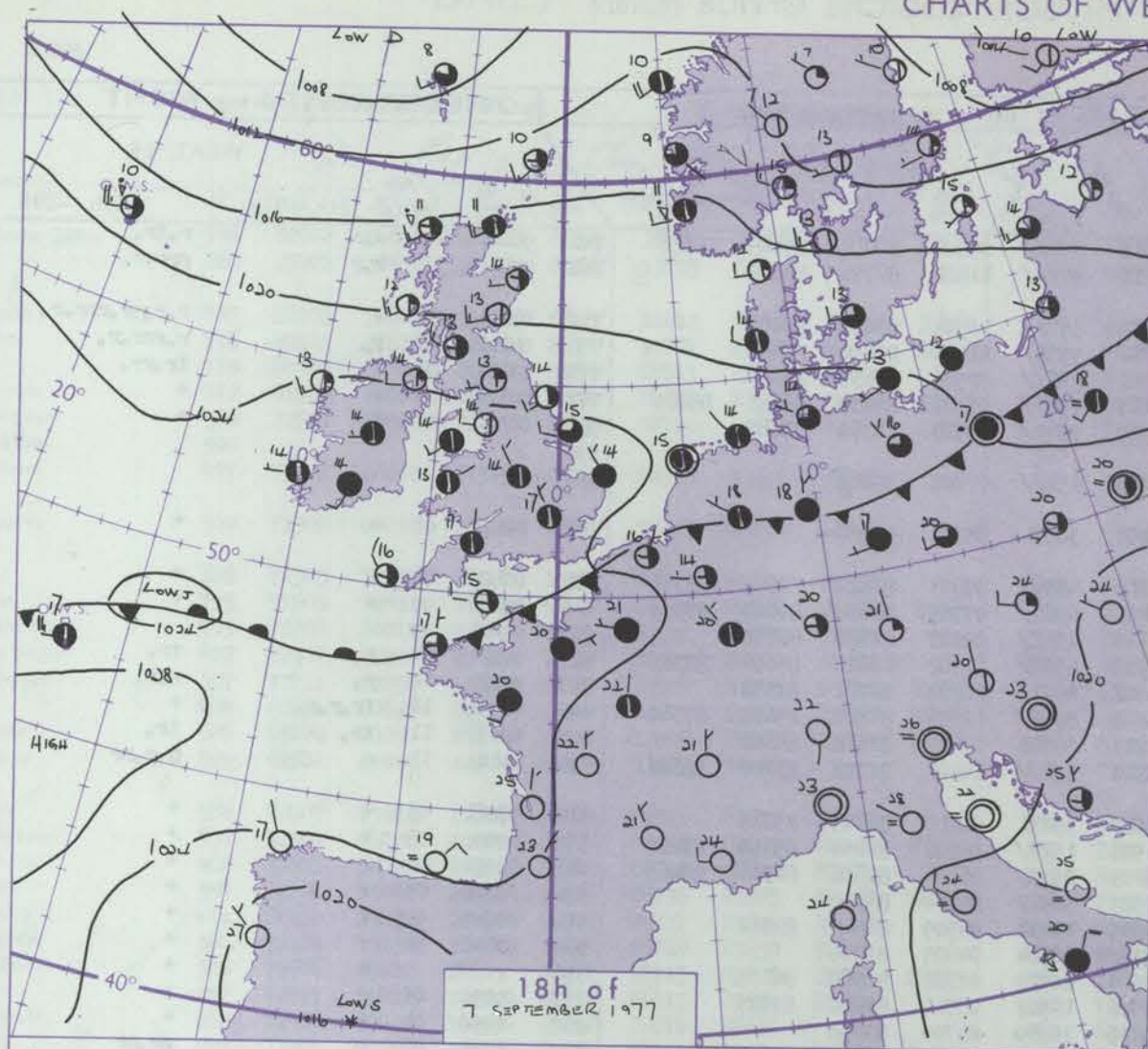
THURSDAY 8 SEPTEMBER 1977

Code FM II.V		OBSERVATIONS at 12h. 07 SEPTEMBER 1977										OBSERVATIONS at 18h. 07 SEPTEMBER 1977										OBSERVATIONS during DAY				
Station	iii	Nddff	VVwww	PPPTT	N _h C _h C _M C _H	T _d T _{app}	8N ₅ Ch ₅ h ₅	8N ₅ Ch ₅ h ₅	8N ₅ Ch ₅ h ₅	iii	Nddff	VVwww	PPPTT	N _h C _h C _M C _H	T _d T _{app}	8N ₅ Ch ₅ h ₅	8N ₅ Ch ₅ h ₅	8N ₅ Ch ₅ h ₅	iii	RRT	T _{FE}	SSS	WEATHER			
																							09h.—15h.	15h.—21h.		
Boscombe Down	746	73502	82022	25017	48632	08802	82835	83650		746	73504	83022	24117	58632	10603	81830	85650		746	00191	050	+		+		
Hurn	862	70402	65012	25318	785//	12601	83825	87645		862	72103	60112	24516	3563/	14603	83645	86360		862	00181	009	+		+		
Manston	797	73005	75022	24716	756//	09000	85635	87650		797	73105	70012	24315	15632	08602	81645	85362		797	00170	026	+		+		
Gatwick	776	73604	72022	25118	15731	10805	81650	83360	86080	776	73502	75022	24617	686/9	09801	81840	86650		776	00181	035	+		+		
Kew	775	73305	81022	25817	11631	07802	81835	86360		775	63305	78021	25016	2563/	07601	82640	85360		775	00181	065	+		+		
Heathrow	772	73205	81032	25517	18655	07803	81835	86360	86275	772	73403	75012	24617	35871	08503	83657	83359	85078	772	00190	054	+		+		
Honington	586	72811	80032	24415	11532	08602	81825	83362	87075	586	83005	78032	24215	856//	07500	86635	88650		586	00170	046	+		+		
Wattisham	590									590										590						
Gorleston	497	62706	66022	23915	655//	10002	86625			497	83305	66012	24714	2557/	07304	82625	88360		497		009					
Aberporth	502	73507	89022	26314	785//	08203	81820	87650		502	70401	89012	25813	30932	06503	83364	87075		502	00151	015	+		+		
Filton	628	73604	83032	25318	785//	10804	82825	87656		628	60204	84022	24816	48631	11502	81830	84650		628	00180	051	+		+		
Rhoose	715	71205	72022	25616	785//	10801	81825	87650		715	70104	80032	24716	68531	11602	81825	86656		715	00180	025	+		+		
Hartland Point	703	70504	82022	25517	48571	14001	82825	83640	86360	703	73602	89032	25215	15731	10000	81650	87360		703	00170	067					
Mount Batten	827	72408	75022	25317	28538	13603	82822	85365	86272	827	73613	80022	24218	78532	12501	86822	85365	86075	827	00191	073	+		+		
St. Mawgan	817	72807	80022	25716	62332	14101	83707	84812		817	60105	82031	25415	18452	11002	81812	85360		817	00181	069	+		+		
Scilly	804	73006	81025	26117	785//	15203	81820	87628		804	53209	81022	25416	45579	13705	81628	84360		804	97181	003	+		1r.		
Culdrose	809	72610	75022	25716	5843/	14602	81712	85650		809	63410	70012	25415	48431	12301	81818	83645		809	00170	013	+		+		
Guernsey	894	72806	70022	26317	7523/	14802	81704	83708	86645	894	52810	83022	25315	41332	13504	84809			894	00171	033	+		+		
Elmdon	534	73002	65022	25714	68532	07501	84828	85650		534	73307	72022	24714	38632	07701	81832	83638	85365	534	00161	020	+		+		
Cardington	559	73308	77032	25716	12636	08500	81830	83363	85075	559	72905	63022	24716	786//	10606	81835	87650		559	00180	047	+		+		
Wittering	462	63010	82022	25415	31631	05500	83830	83364		462	73103	68012	24514	48638	09506	81830	84650	87275	462	00171	046	+		+		
Watnall	354	72607	80032	25214	78671	07501	81830	86656		354	62803	70012	24613	28502	07703	81825	85068		354	00150	036	+		+		
Shawbury	414	72509	84022	25115	745/2	09605	82825	83635	87650	414	73306	82022	25013	48571	08001	81827	84645	86460	414	00160	032	+		+		
Finningley	360	72911	80032	24416	686/2	05605	82832	85645		360	62807	81012	23714	58608	07703	82835	83650		360	00160	054	+		+		
Spurn Point	396	62812	75022	24615	21672	02000	82830	86075		396	62810	80012	24215	48570	05501	82820	84630	86360	396			+		+		
Leeming	257	72510	86031	23915	38608	04604	83840	87275		257	12708	89011	23214	18600	06802	81845			257	00170	069	+		+		
Tynemouth	262	52710	81031	23214	12638	05805	81830	85275		262	22715	80021	22514	11640	06603	81830			262	00160	105	+		+		
Carlisle	222	72811	84031	23415	785/2	07501	84827	85645		222	32607	82251	22613	38440	08602	81717			222	97151	075	+		pr.		
Valley	302	72912	84022	26215	28502	08103	81825	87075		302	72408	89021	25414	65672	09505	81640	86656		302	00161	076	+		+		
Ringway	334	72608	68022	25514	785//	07301	82820	87645		334	32909	86031	24713	18642	06603	81835			334	00151	030	+		+		
Squires Gate	318	72710	84032	25215	785/2	07202	82822	87645		318	12812	89011	24414	18501	08706	81825			318	00151	080	+		+		
Ronaldsway	204	42613	88011	24714	28532	07001	82824	83075		204	22506	86011	24013	28502	07606	81825			204	00151	067	+		+		
Mull of Galloway	131	72610	86022	24314	28505	08102	81825	87070		131	52908	86031	23413	58500	07605	81825	85630		131	00150						
Eskdalemuir	162	72211	82258	22812	58505	07500	83822	83640		162	32408	82018	22311	34500	05602	83625			162	97141	083	pr.		pr.		
Prestwick	135	52615	75018	23015	38544	09500	83822	83075		135	52913	84018	22313	58541	07706	81825	83642		135	97151	067	pr.		pr.		
Abbotsinch	140	62612	84258	22112	58460	08301	81818	83822		140	42512	82018	21313	48530	07803	81825	83650									

CHART OF WEATHER IN PART OF NORTHERN HEMISPHERE



CHARTS OF WEATHER IN WESTERN EUROPE



Polar Stereographic Projection
Statute miles at 55°N
200 400 600
Scale is 1:20,000,000 at 60°N.

GENERAL SYNOPTIC DEVELOPMENT

During the past 24 hours a slow-moving cold front lay from north France to mid-Atlantic. A small wave developed and moved rapidly eastwards towards the English Channel. A westerly airstream covered much of the British Isles. During the next 24 hours the wave will continue

moving rapidly eastwards into Europe whilst a ridge of high pressure is expected to move into western parts of the British Isles.

Issued at midday THURSDAY 8 SEPTEMBER 1977

No.

C

Code

H.M.S.O. Press, Met.O. Brackley

All time

DAILY WEATHER REPORT OF THE BRITISH METEOROLOGICAL OFFICE

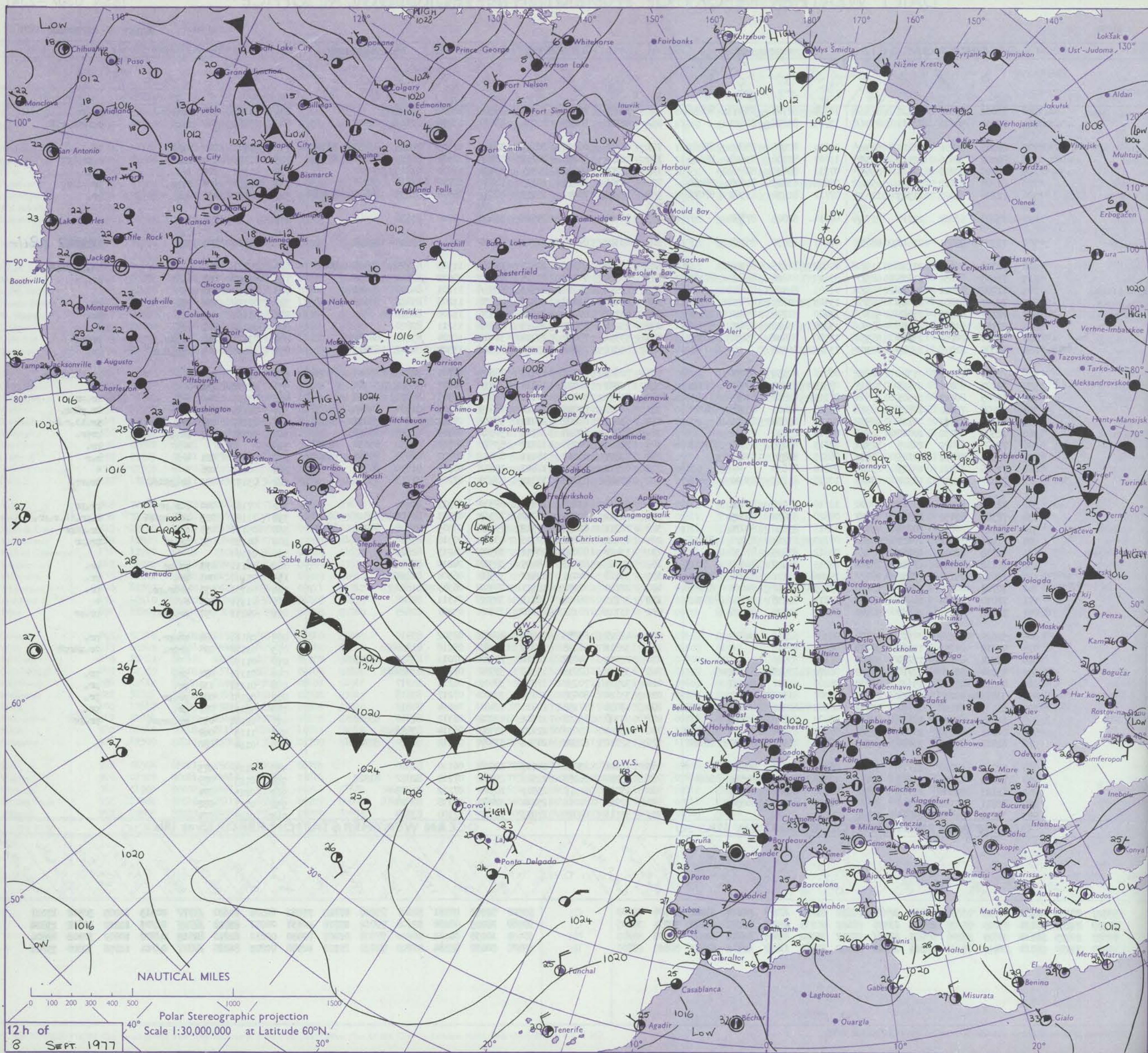
ISSN 0307-2541

No. 42295

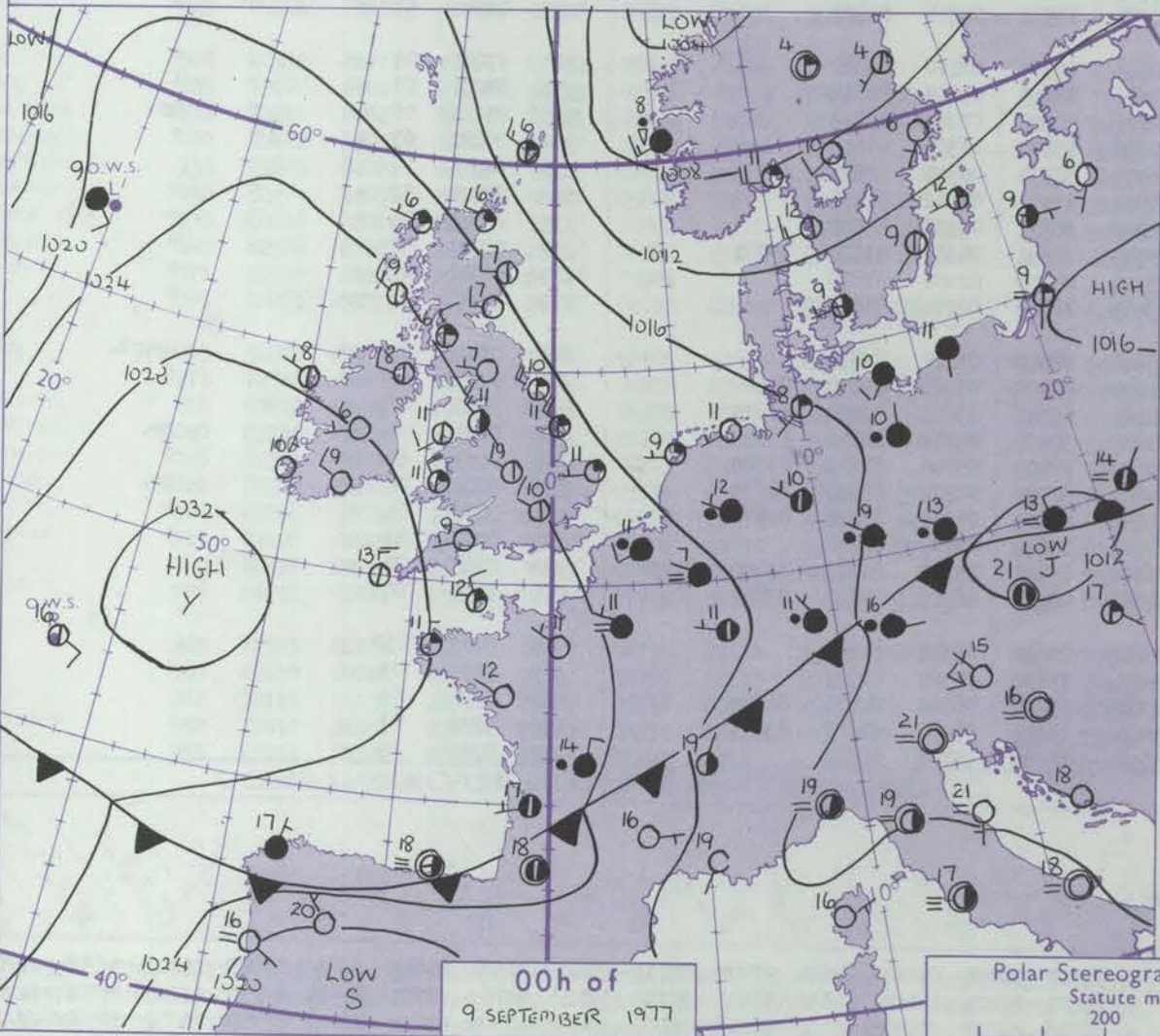
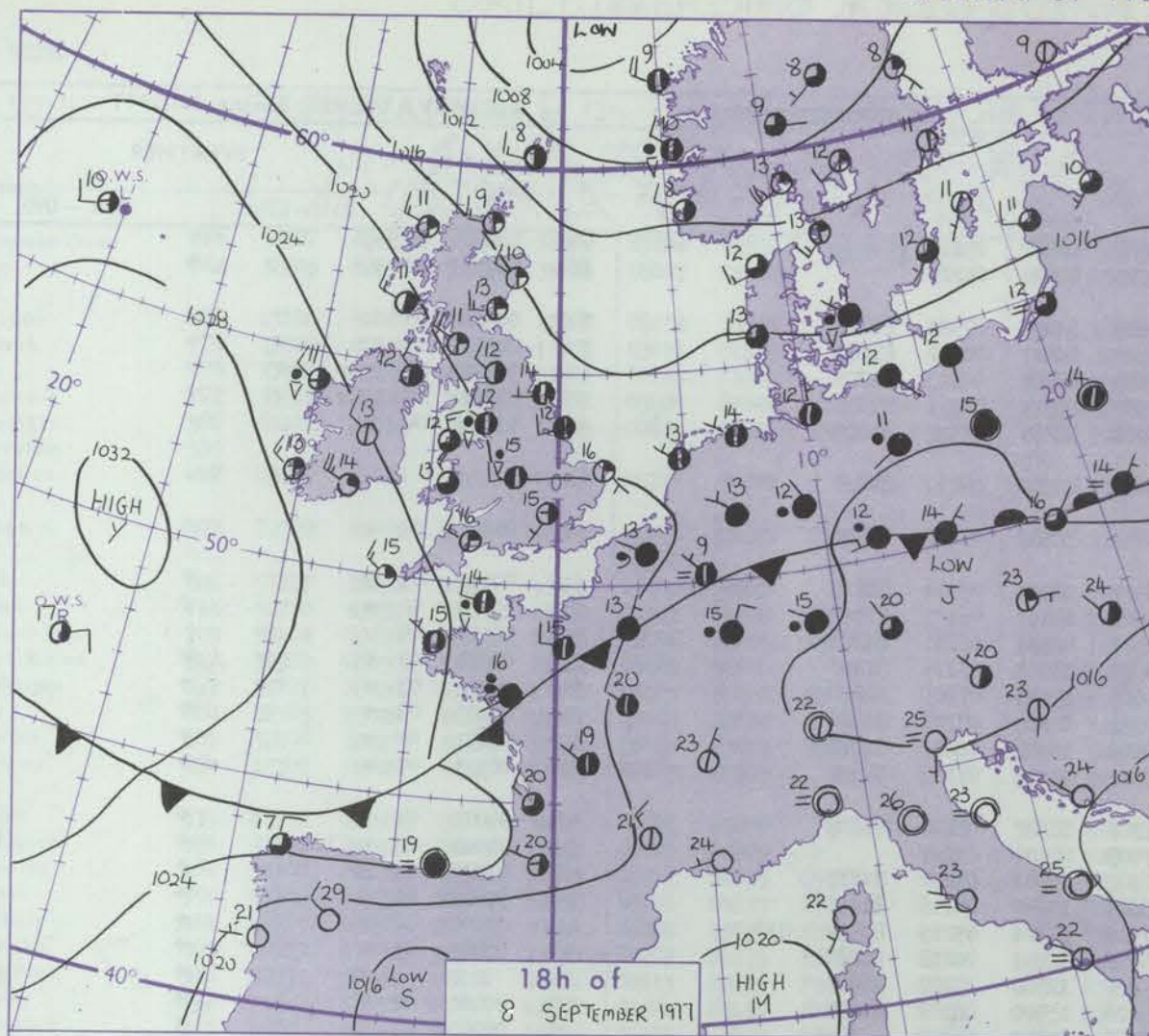
Date of Issue FRIDAY 9 SEPTEMBER 1977

OBSERVATIONS at 12h. 08 SEPTEMBER 1977										OBSERVATIONS at 18h. 08 SEPTEMBER 1977										OBSERVATIONS during DAY					
Station	iii	Nddff	VVwww	PPPTT	N _h Ch _h CH	T _d app	8N _s Ch _s h _s	8N _s Ch _s h _s	8N _s Ch _s h _s	iii	Nddff	VVwww	PPPTT	N _h Ch _h CH	T _d app	8N _s Ch _s h _s	8N _s Ch _s h _s	8N _s Ch _s h _s	iii	RRT	T x E	SSS	WEATHER		
																							09h.—15h.	15h.—21h.	
Boscombe Down	746	82002	56616	22112	883//	10707	82707	83820	88656	746	33007	75018	20315	38501	10807	82825			746	01161	020	r.r.p.r.	pr.pr		
Hurn	862	82902	30616	22613	853//	13705	85706	88615		862	42506	56299	21014	43400	13706	81712	82916		862	03151	002	r.r.	r.p.r.t.l.r.l		
Manston	797	82206	56616	21813	5832//	11811	82808	85645	88460	797	62306	66026	20113	3848//	11603	81818	83656	86359	797	96141	002	r.r.	pr.l		
Gatwick	776	82202	32616	22513	853//	11707	82708	83618	88645	776	72105	56256	20713	5848//	12607	82815	84656	87359	776	01141	004	r.r.r.	r.p.r.iff		
Kew	775	80000	60026	22614	856//	07811	86635	88656		775	62206	60016	20514	28430	11610	81815	84360		775	91151	005	ir.	tl.r.		
Heathrow	772	81903	60022	22314	6552//	08609	83623	84650	88460	772	52106	59018	20315	18430	12710	81816	85360		772	97150	004	r.p.r.	pr.tl.r.		
Honington	586	72706	84022	21315	11632	07712	81830	83367	87072	586	72702	70041	19115	4863//	06608	81835	84640	85360	586	93171	038	+	pr.		
Wattisham	590									590															
Gorleston	497	73208	66022	21315	2157//	04714	82825	87358		497	31404	66011	19516	35600	09708	83630					037				
Aberporth	502	72309	89031	21616	6863//	07807	85830	86358		502	63318	84029	21713	63400	09106	83918	84820		502	02161	041	+	pr.tl.r.		
Filton	628	72303	70012	22116	11572	09607	81825	85358		628	72906	58952	20813	793//	11505	81709	82915	86630	628	05171	044	+	tl.r.tl.r.p.r.		
Rhoose	715	71605	72032	21915	6857//	09810	81826	86648	87360	715	42814	80036	21115	49472	10502	82818	82925		715	91160	055	r.	pr.		
Hartland Point	703	72708	80012	22915	785//	11101	84820	87630		703	72912	85038	22513	5853//	11101	84820	85640		703	97150	034				
Mount Batten	827	72107	82802	23015	785//	13503	84820	87650		827	43411	83028	22815	48530	11208	83822	83645		827	97171	036	pr.	pr.		
St. Mawgan	817	72711	82256	23015	5837//	13400	81708	85810	87358	817	63111	89038	23614	68431	11206	86812			817	91161	023	pr.	pr.		
Silly	804	82711	80626	23716	6857//	13209	83820	85630	88358	804	23216	83038	24215	22501	11211	82820			804	94180	061	pr	+		
Culdrose	809	63014	70258	23116	58530	12500	83820	85630		809	53311	75038	23914	31402	12309	83815	84072		809	03171	048	pr.ir.	pr.pr.		
Guernsey	894	62908	81016	22715	62300	13503	86808			894	72811	75808	23314	783//	13305	84707	83811		894	96161	044	rrr.d.d.	pr.		
Elmdon	534	72407	75022	21316	22672	06716	82832	86070		534	72609	65801	19415	786/3	06704	82835	85645	86656	534	02171	063	+	pr.tl.r.tl.r.		
Cardington	559	72304	68022	21815	32618	09815	83830	84465	87275	559	72307	66022	19814	3857//	09607	82825	87360		559	97170	035	+	pr.		
Wittering	462	72605	80022	21515	28602	07715	82830	87075		462	83108	57811	20111	886//	09301	84830	88650		462	03171	040	+	pr.pr		
Watnall	354	72208	75022	20815	28578	08718	81825	83363	86270	354	72503	60028	19712	78633	10302	81830	84640	85656	354	02181	037	+	ir.p.r.p.r.		
Shawbury	414	62310	83042	20716	48582	09717	83828	83645		414	63007	68809	20011	5353//	09302	81925	83830	86360	414	92171	035	pr.	pr.tl.r.kq		
Finningley	360	72308	75032	20017	32648	08718	83830	87272		360	62005	60028	18711	59502	09508	81925	85650		360	02181	023	pr.pr	pr.pr.		
Spurn Point	396	72606	68022	20815	32572	07713	83825	85360	87075	396	72612	68258	18912	5357//	09502	82920	85630	87360	396			+	pr.		
Leeming	257	72513	86012	19115	68632	06815	85834	83075		257	72807	86212	18211	6862//	09302	82830	85650	86460	257	96171	021	+	r.r		
Tynemouth	262	72906	80021	18813	6563//	09814	86630			262	62712	80022	17813	1567//	08305	81630	86358		262	00160	026	+	+		
Carlisle	222	72407	75258	18312	684/2	10710	81713	83820	85633	222	43108	83028	18312	48400	07205	81713	83826		222	03151	032	pr.p.r.r.	ir.r.r.		
Valley	302	42211	80016	20915	48400	12710	81818	83638		302	63513	83258	21812	68500	09313	84820			302	07161	040	r.r.p.r.	pr.pr		
Ringway	334	72308	65152	20315	58532	09820	83822	84645		334	72502	60298	20010	783/3	09301	81708	83812	86645	334	11151	023	pr.p.r.p.r.	r.p.r.tl.r.p.r.		
Squires Gate	318	72412	80252	20217	48532	11811	83820	83070		318	72911	62818	19512	793//	08305	81708	84912	86630	318	05171	039	pr.	pr.p.r.p.r.		
Ronaldsway	204	72416	86012	19413	784//	09710	81714	83820	87656	204	43116	86038	20712	48400	06316	83818			204	04151	057	pr.pr	pr.pr		
Mull of Galloway	131	72518	82012	18414	785//	08812	83825	87630		131	33424	86018	20411	38500	06213	82825			131	01140					
Eskdalemuir	162	72112	70802	17312	785//	08715	85822	86635		162	32809	82018	18409	38502	04210	83825			162	96131	033	pr.pr	pr.		
Prestwick	135	72614	75258	17712	784//	09106	81712	84822	86640	135	33118	84018	19411	38560	06308	81824			135	95141	048	pr.	pr.		
Abbotsinch	140	72707	82218	17411	784//	07603	82818	84624	87645	140	22710	82258	18511	28540	06309	81822			140	04131	035	rr.ir.p.r.	pr.		
Leuchars	171	72010	82216	16412	4847//	07811	81818	83650	86362	171	32713	86021	16813	38502	04311	82828			171	91151	055	r.	+		
Dyce	091	72108	84031	15112	58542	04810	82825	84656		091	33112	80158	15910	38500	05207	82825			091	04151	057	pr.p.r.r.	pr.pr		
Lerwick	005	52622	82278	09311	53400	08302	82912	84818		005	42817	65258	09608	49431	08302	83910			005	08111	088	ph.pr.	pr.		
Wick	075	42712	80251	133109																					

CHART OF WEATHER IN PART OF NORTHERN HEMISPHERE



CHARTS OF WEATHER IN WESTERN EUROPE



Polar Stereographic Projection
Statute miles at 55°N
200 400 600
Scale is 1:20,000,000 at 60°N.

GENERAL SYNOPSIS DEVELOPMENT

During the past 24 hours a northwesterly airstream became established over the British Isles as a shallow depression over the eastern English Channel moved away eastwards and an anticyclone moved slowly east towards southwest England. During the next 24 hours a ridge

of high pressure is expected to move east over the British Isles as the high near southwest England moves slowly into France and frontal troughs move eastwards over northern and western districts.

Issued at midday FRIDAY 9 SEPTEMBER 1977

DAILY WEATHER REPORT OF THE BRITISH METEOROLOGICAL OFFICE (contd.)

Code FM II.V OBSERVATIONS at 00h. 09 SEPTEMBER 1977										OBSERVATIONS at 06h. 09 SEPTEMBER 1977										OBSERVATIONS during NIGHT				
Station	iii	Nddff	VVwww	PPPTT	N _h Ch _h C _h	T _d app	8N _s Ch _s	8N _s Ch _s	8N _s Ch _s	iii	Nddff	VVwww	PPPTT	N _h Ch _h C _h	T _d app	8N _s Ch _s	8N _s Ch _s	8N _s Ch _s	iii	ARRT _n E	T _g T _g	WEATHER		
																						21h.—03h.	03h.—09h.	
Boscombe Down	746	03106	82018	24408	00900	07220				746	13005	80030	28206	00901	05217	81080			746	00051	51	+	+	
Hurn	862	03308	70020	24609	00900	08221				862	02802	65110	28705	00900	05219				862	97051	02	+	+	
Manston	797	72607	62038	20911	757//	11303	87656			797	13115	70021	25209	11400	07323	81811			797	00091	08	1	+	
Gatwick	776	03007	60288	22810	00900	08214				776	13106	80030	27307	00901	06222	81080			776	00071	03	fl	+	
Kew	775									775	12705	80020	27607	00901	06223	81075			775	91071	01	tl.r	+	
Heathrow	772	12908	68019	23010	15700	08218	81656			772	12709	80030	27307	00901	06221	81080			772	97061	05	tl.r.	+	
Honington	586	82913	75038	21010	857//	09208	88656			586	12910	56051	25206	18500	05322	81825			586	91060	04	pr.	+	
Wattisham	590									590									590					
Gorleston	497	22707	66020	20511	20930	08305	82358			497	42812	60031	23609	42500	08220	84820			497					
Aberporth	502	33319	88038	26411	38500	07219	82825			502	33310	89010	28810	38502	05107	82820			502	00101	07	+	+	
Filton	628	13105	82039	25109	15400	07220	81710			628	12504	82030	28907	18401	05314	81818			628	00071	03	+	+	
Rhoose	715	13006	83018	25708	15700	06119	81650			715	10000	82030	28707	18401	06113	81818			715	00050	52	+	+	
Hartland Point	703	03615	85021	26813	00900	07224				703	53610	85031	29612	42531	06211	84820			703	00110	08			
Mount Batten	827	03510	80011	26812	00900	08121				827	10402	89020	29807	18501	07214	81820			827	00071	03	+	+	
St. Mawgan	817	43510	86028	27712	48400	08223	81818	84626		817	23507	86020	29609	25501	07205	82620			817	00081	03	+	+	
Scilly	804	13513	82021	28513	12500	08219	81820			804	23509	82030	30111	22500	08206	82820			804	00100	05	+	+	
Culdrose	809	13506	82021	27911	11400	07217	81818			809	13607	81030	30109	18402	06209	81819			809	97071	04	+	+	
Guernsey	894	33412	84028	25812	38430	07216	82816			894	23611	85020	28911	21500	07113	82820			894	00111	09	+	+	
Elmdon	534	12910	80039	23909	15700	07222	81650			534	13007	70020	27307	18500	05214	81828			534	97071	04	+	+	
Cardington	559	32909	60058	22809	15730	08216	81650			559	02906	65010	27005	00900	05222			559	91040	02	pr. l.	+		
Wittering	462	22910	58018	22309	25700	07215	82650			462	12907	75020	26307	00901	05220	81075			462	97071	04	pr.	+	
Watnall	354	32805	64038	23008	00901	07216	83075			354	12604	70010	26606	15600	04116	81635			354	97061	01	+	+	
Shawbury	414	13011	80028	24209	15600	06221	81645			414	42509	81020	27506	38501	05215	82822	83640		414	00050	00	+	+	
Finningley	360	02807	62028	21808	00900	07218				360	12707	75020	26006	12501	04218	81820			360	00061	03	+	+	
Spurn Point	396	33218	70011	20611	35500	08212	83625			396	13017	65020	25209	12500	05222	81825			396			+	+	
Leeming	257	02912	84011	21908	00900	05218				257	13007	84030	26006	15500	04219	81620			257	00060	01	+	+	
Tynemouth	262	02912	81131	21208	00900	06213				262	02816	80020	25306	00900	04215			262	00060	03	1	1		
Carlisle	222	12806	70020	22807	15600	05220	81643			222	12702	80020	26204	18501	04315	81822			222	00041	51	+	+	
Valley	302	12312	82018	26111	12500	06220	81822			302	33006	84030	28608	22501	06210	82820			302	97081	02	pr.	+	
Ringway	334	02605	65018	23808	00900	07220				334	21402	65110	27606	28400	05315	81818			334	00051	03	+	+	
Squires Gate	318	43314	80018	23811	48500	06220	84825			318	50000	80151	27008	52500	07214	85822			318	91071	06	+	pr.	
Ronaldsway	204	33012	86018	25010	18501	06219	81824	83075		204	22707	86010	27208	18402	06309	81816			204	00081	03	+	+	
Mull of Galloway	131	73513	66801	24809	724//	06223	87815			131	33011	82028	26909	38500	06309	82825			131	94071				
Eskdalemuir	162	02809	80028	23205	00900	03119				162	10000	81010	26502	11401	01312	81818			162	00021	52	+	+	
Prestwick	135	33408	82030	23806	38500	05217	82826			135	43107	82030	26009	38501	05208	83825			135	00061	01	+	+	
Abbotsinch	140	10902	75020	23106	15540	04219	81625			140	30000	82030	25505	18501	04309	81820	83081		140	00031	53	+	+	
Leuchars	171	02712	86020	21507	00900	03220				171	12310	24405	23904	18631	07213	81830			171	00041	01	+	+	
Dyce	091	12708	82028	19907	15600	03219	81640			091	12509	86028	23405	18500	02214	81820			091	97051	03	pr.	+	
Lerwick	005	33117	80258	14206	33400	05121	83912			005	23014	82158	18406	28400	03220	81812			005	01041	03	pr.	pr. ph.	
Wick	075	23012	82018	19306	19401	03218	81918			075	42607	80158	22004	49400	03213	81918	83640		075	93031	50	pr.	+	
Sule Skerry	010	33434	74801	19809	39500	05222	83920			010	63408	86038	22009	6854/	05208	82820	86625		010	91060	07			
Cape Wrath	049	33210	81018	20308	38500	04215	81820	83625		049	33206	82018	22207	38500	05207	82820	83625		049	97071	05	pr.	pr.	
Stornoway	026	22905	75258	22606	22400	05218	82817			026	42709	82038	23604	28505	03206	81822	83070		026	01031	50	pr.	+	
Benbecula	022	53213	80038	24010	52500	08220	85820			022	73212	80808	24909	52402	07208	85818	84075		022	01081	04	pr.	pr.	
Tiree	100	13113	86020	24209	12500	05216	81820			100	63007	86031	25308	48402	05005	83818	84072		100	00071	04	+	+	
Aldergrove	917	12809	84031	26008	15500	05217	81625			917	21606	84030	23904	15602	03207	81640			917	00031	51	+	+	
Malin	980	13015	83028	25811																				

Code FM 21.V OCEAN WEATHER STATION REPORTS at 00h.															OCEAN WEATHER STATION REPORTS at 06h.														
O.W.S.	99L _a L _a L _a	QcLoLoLoLo	YYGGiw	Nddff	VVwwW	PPPTT	N _h Ch _h C _h	D _s sapp	8N _s Ch _s	8N _s Ch _s	OT _s T _s T _d	IT _w T _w T _w T	3P _w P _w H _w H _w	d _w d _w P _w H _w H _w	O.W.S.	99L _a L _a L _a	QcLoLoLoLo	YYGGiw	Nddff	VVwwW	PPPTT	N _h Ch _h C _h	D _s sapp	8N _s Ch _s	8N _s Ch _s	OT _s T _s T _d	IT _w T _w T _w T	3P _w P _w H _w H _w	d _w d _w P _w H _w H _w
C	99527	70355	09001	62209	96101	08712	65600	00206	86641	////	00211	11167	3//02	17/07	C	99527	70355	09061	82614	97032	08712	856//	00500	88645	////	00008	11202	3//06	17/07
L	99569	70204	09004	81212	98212	22509	4842/	00829	82817	84640	0//03	11204	30502	23804	L	99571	70204	09064	81632	96616	10710	7722/	00763	87705	88515	0//10	11216	30706	22805
M	99653	10030	09004	80124	97216	04206	854//	00115	84715	88625	0//04	11015	30403	02804	M	99646	10033	09064	80122	96816	05006	894//	41305	83810	86915	0//05	11012	30504	////
R	99470	70168	09004	11211	98020	30016	11500	00203	81820	////	0//14	11733	30000	33701	R	99470	70170	09064	61610	98031	29317	65500	00103	86630	////	0//15	11730	30000	33701

DAILY WEATHER REPORT OF THE BRITISH METEOROLOGICAL OFFICE

ISSN 0307-2541

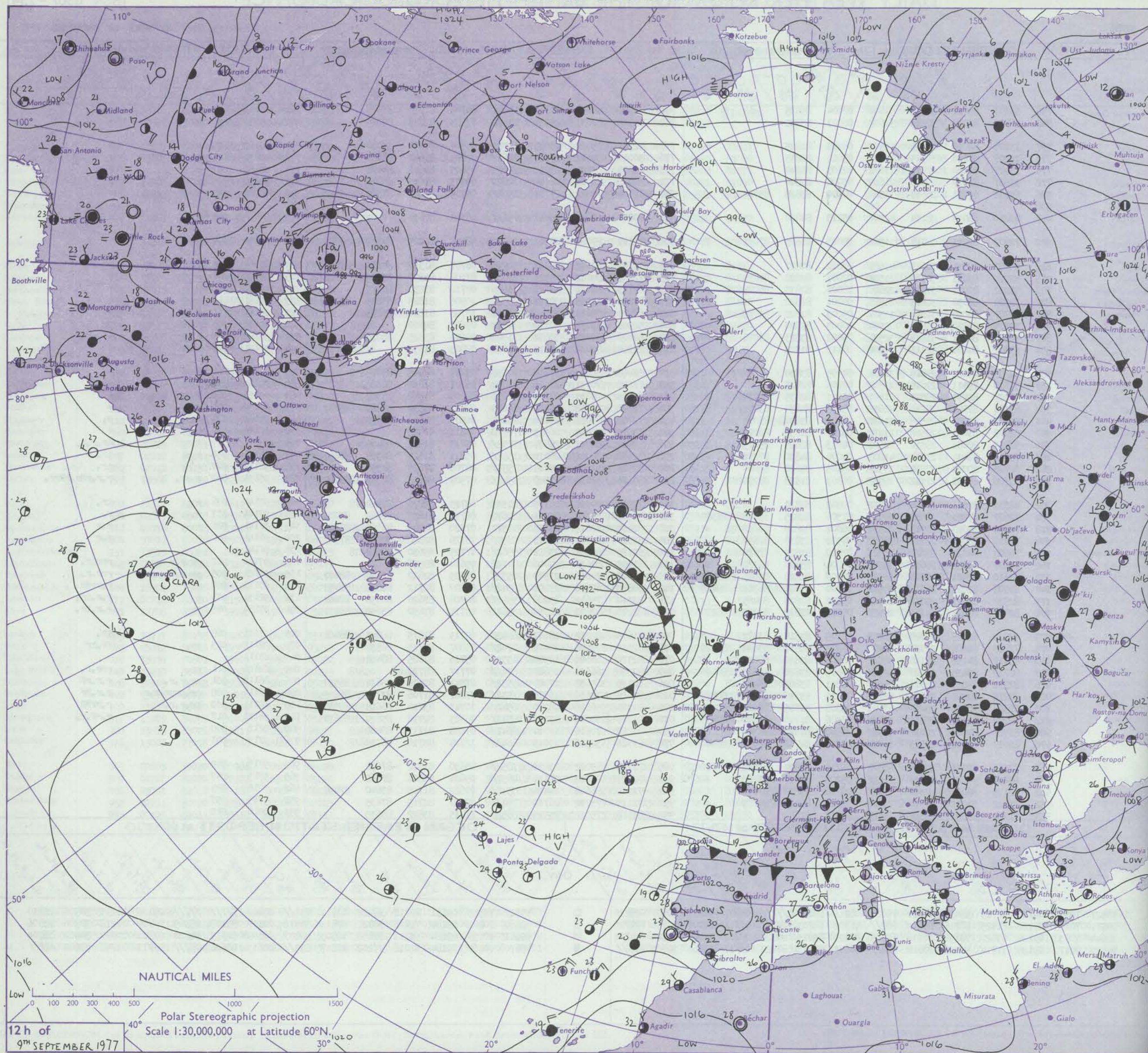
No. 42296

Date of Issue SATURDAY 10 SEPTEMBER 1977

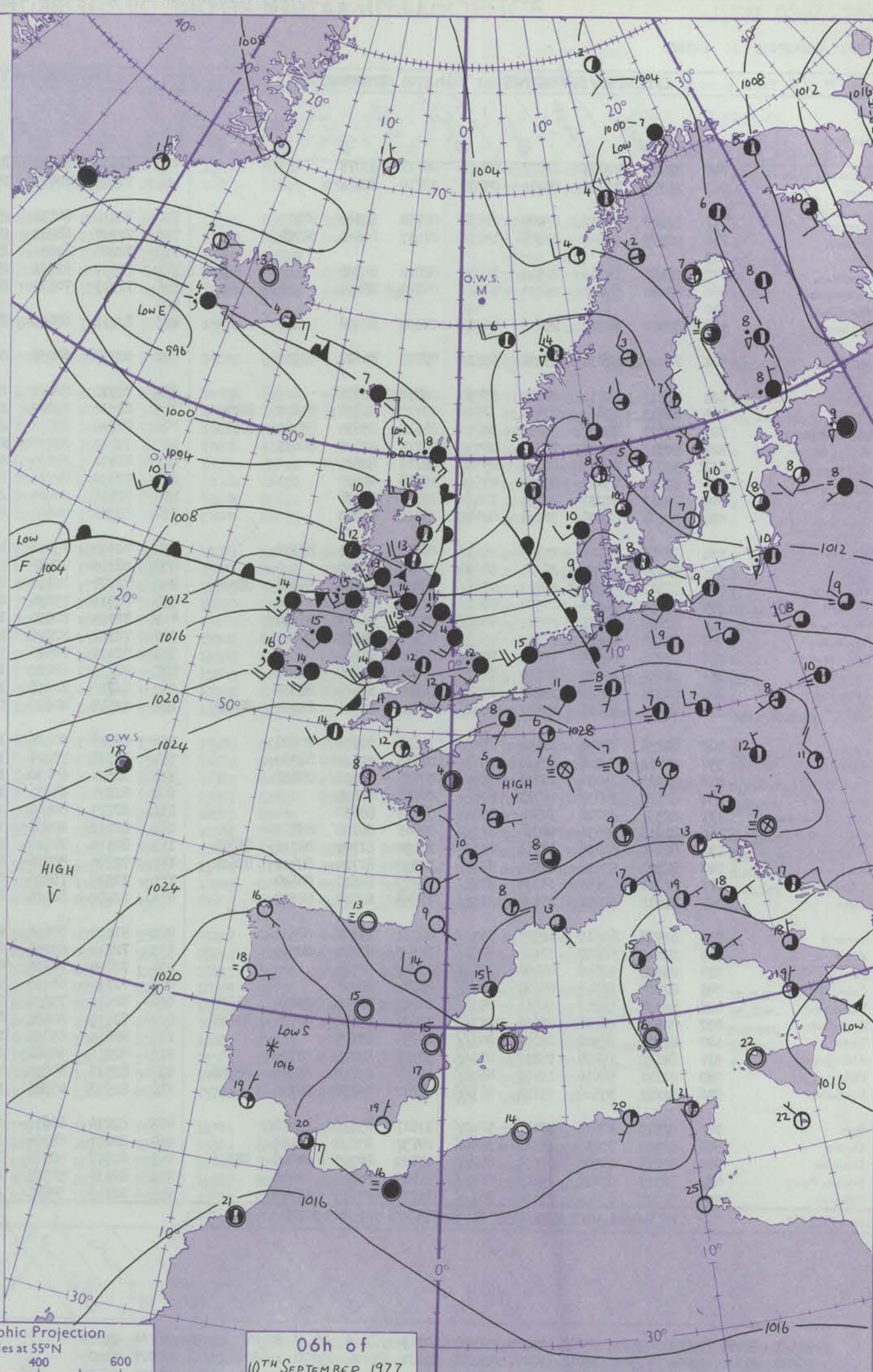
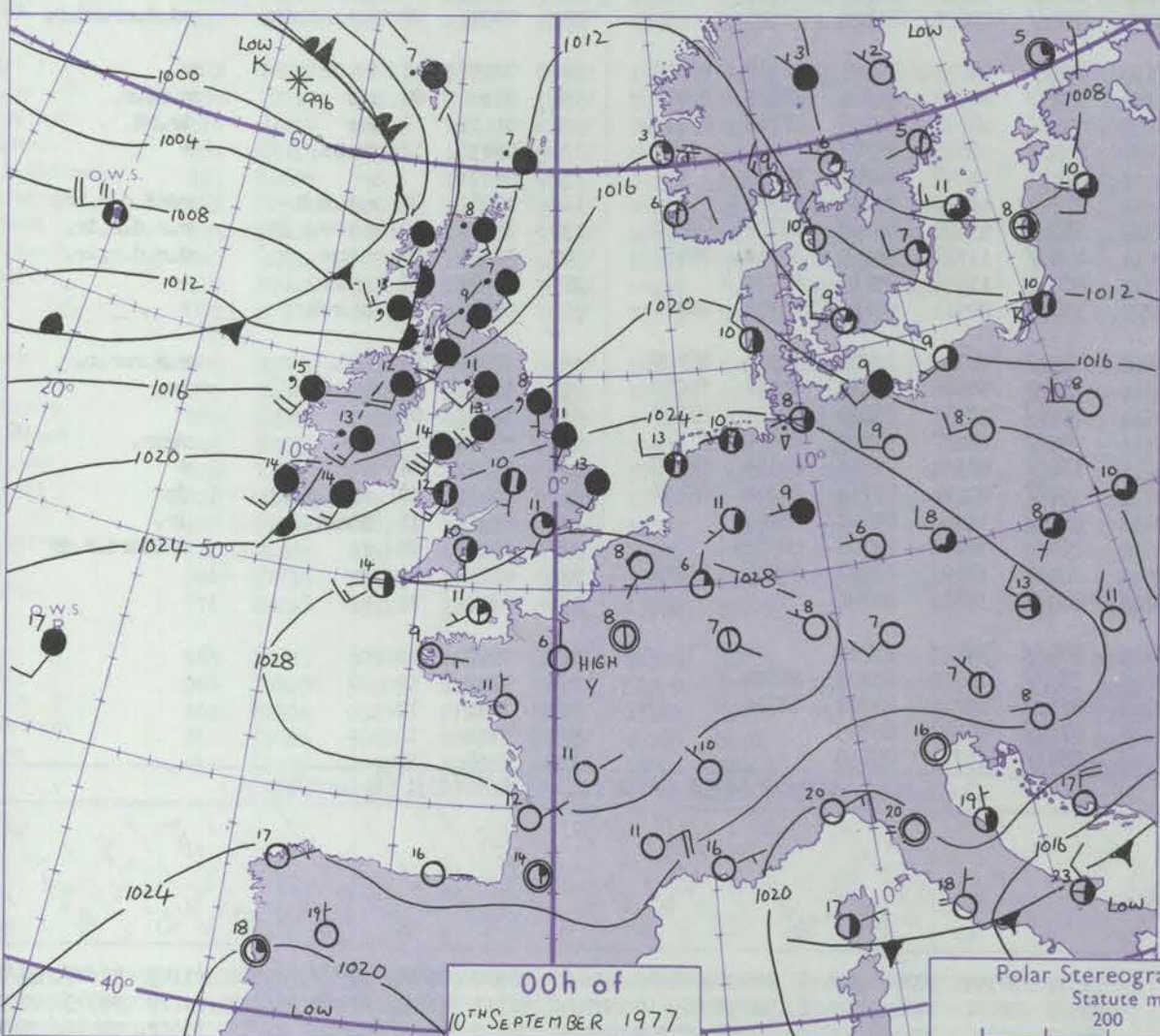
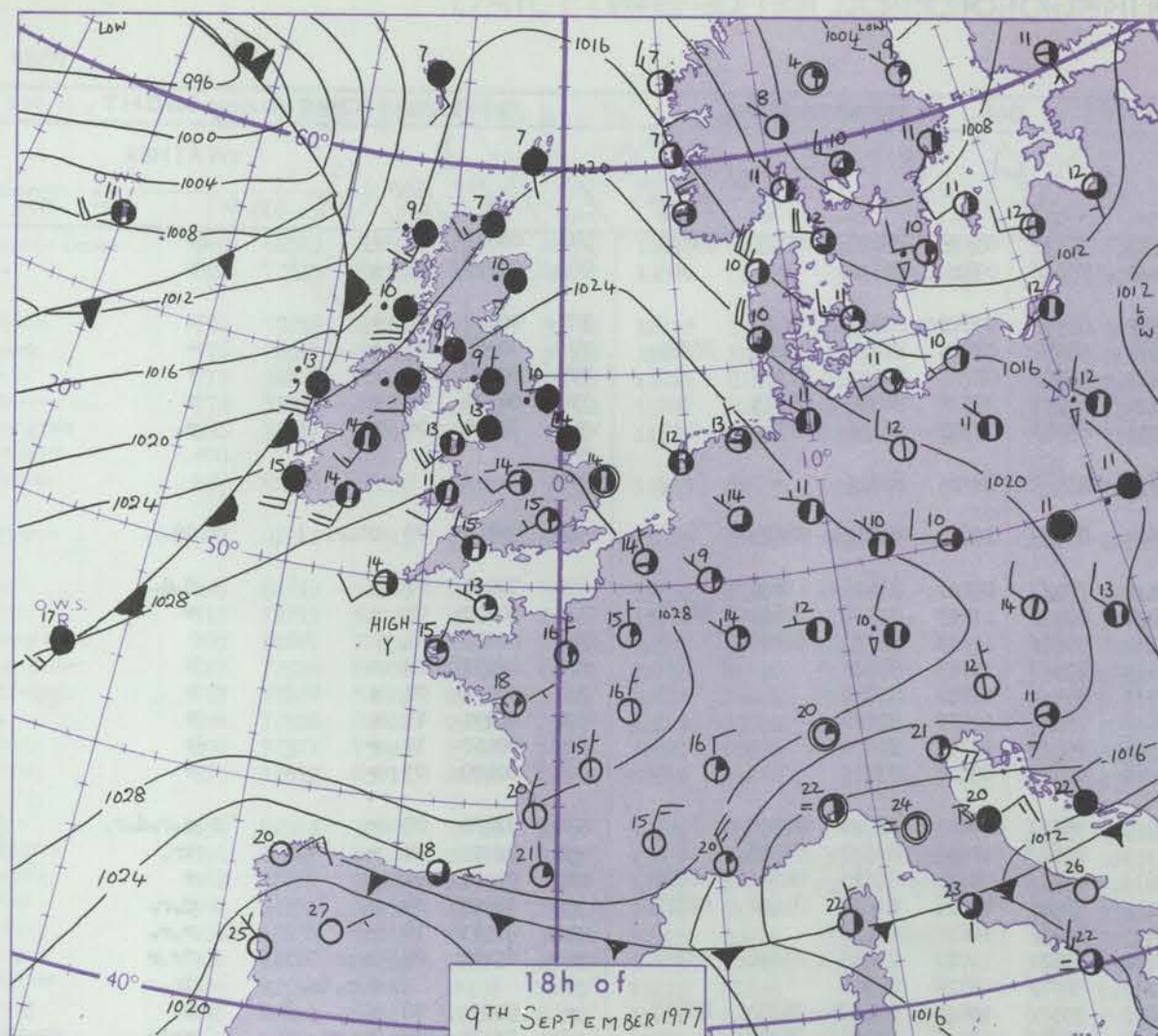
OBSERVATIONS at 12h. 09 SEPTEMBER 1977										OBSERVATIONS at 18h. 09 SEPTEMBER 1977										OBSERVATIONS during DAY					
Station	iii	Nddff	VVwww	PPPTT	N _h Ch _h C _h	T _d T _d app	8N _s Ch _s _s	8N _s Ch _s _s	8N _s Ch _s _s	iii	Nddff	VVwww	PPPTT	N _h Ch _h C _h	T _d T _d app	8N _s Ch _s _s	8N _s Ch _s _s	8N _s Ch _s _s	iii	RRT	T _x E	SSS	WEATHER		
																							09h.—15h.	15h.—21h.	
Boscombe Down	746	53107	84021	30415	51600	07004	85835			746	62505	86031	29013	15602	06704	81630	86075		746	00171	115	+			
Hurn	862	32703	82030	30915	31601	06007	83832			862	72308	82031	29914	14632	07503	81640	86075		862	00171	099	+			
Manston	797	13108	82020	29215	11502	08218	81825			797	42303	75020	28615	14741	05504	81850	83080		797	00160	114	+			
Gatwick	776	13208	86020	30115	11601	03011	81835			776	30000	84011	29315	14602	07603	81640	83080		776	00171	112	+			
Kew	775	13407	82030	29915	11602	02103	81840			775	42606	83021	29215	14601	03605	81645	84078		775	00160	107	+			
Heathrow	772	33507	82030	29815	21602	05006	82840			772	32405	82011	28715	14602	05503	81645	83080		772	00170	105	+			
Honington	586	63108	80031	28613	31502	04409	83828	85070		586	72604	75022	27714	1563/	05705	81640	87360		586	00160	083	+			
Wattisham	590									590										590					
Gorleston	497	43210	66018	28114	42500	05215	84820			497	70000	64031	28414	756//	06301	87630			497		060				
Aberporth	502	72909	89021	30713	11502	08003	81825	87075		502	72110	89022	28211	22532	08714	82825	84363	85075	502	00141	094	+			
Filton	628	53107	82031	30615	41501	07002	84827			628	72707	82032	29013	10938	06707	81362	84275	87078	628	00160	108	+			
Rhoose	715	52710	83031	30715	21504	07001	82828	84075		715	72908	84032	29313	18638	07608	81830	87275		715	00150	092	+			
Hartland Point	703	53202	89031	31615	22606	08006	82835	85075		703	62715	89022	29713	31649	08712	83830	86175		703	00150	110				
Mount Batten	827	32309	86030	31415	21501	09801	82828			827	72410	84031	30314	38572	10506	81825	83635	87075	827	00161	112	+			
St. Mawgan	817	32707	88020	31814	11501	09003	81822	83075		817	62509	89031	30414	24532	10708	81820	85075		817	00161	110	+			
Scilly	804	32305	83020	31816	22501	10003	82820			804	52308	83031	30214	44501	09607	84820			804	00170	093	+			
Culdrose	809	52406	80021	31815	32501	09002	83823	83070		809	52406	80021	30614	31502	09606	83825	84070		809	00150	097	+			
Guernsey	894	13307	84020	32115	11502	08113	81822			894	22904	82011	31213	11602	07803	81830			894	00151	096	+			
Elmdon	534	42708	70021	29814	32601	04005	83830			534	52408	86011	27814	14636	03710	81645	85075		534	00160	104	+			
Cardington	559	33110	75011	29615	21502	07005	82825			559	72607	70031	28015	11651	06807	81835	86362		559	00170	096	+			
Wittering	462	53107	82031	29514	21601	05211	82835	84075		462	62304	78011	27714	11671	05806	81840	85362		462	00151	080	+			
Watnall	354	63106	82031	29214	42632	05208	84830	83072		354	72302	70012	26913	14672	07811	81830	85360	85072	354	00150	063	+			
Shawbury	414	52708	83031	29515	31631	06005	83830	83075		414	72707	83032	27612	14636	06507	81630	87275		414	00160	074	+			
Finningley	360	62909	83031	28514	11636	05207	81835	86278		360	72805	77022	26513	7097/	06811	87365			360	00160	060	+			
Spurn Point	396	52812	80031	28814	22501	04213	82825	85075		396	82811	64022	26814	1252/	05710	81825	88460		396						
Leeming	257	73110	86031	27914	41608	04004	84830	87272		257	82406	84022	26012	1557/	05811	81625	84359	88460	257	96141	050	+			
Tynemouth	262	82708	80021	27812	1551/	05105	81620	88460		262	82305	61606	25810	7557/	08706	87625	88358		262	92131	047	+			
Carlisle	222	82706	85031	27112	28537	06803	81828	88270		222	80104	57636	25509	4547/	07509	84618	84359	88462	222	05131	042	r.r.			
Valley	302	42311	82011	30014	42532	09802	84824			302	72224	80021	26313	2157/	08723	82826	87460		302	97141	076	+			
Ringway	334	72607	67021	29512	38531	07306	81825	83640	85360	334	72503	80022	27212	14672	06713	81630	86362	87075	334	97141	037	+			
Squires Gate	318	72810	84028	28913	68531	06004	82828	86657		318	82413	82012	26313	18577	07720	81825	86360	88270	318	92141	026	+			
Ronaldsway	204	72412	86031	28612	786//	04502	83830	87650		204	81920	82032	24613	5857/	08726	82820	84626	87360	204	96141	041	+			
Mull of Galloway	131	72608	84022	28012	785//	07002	81825	87630		131	82125	82602	23812	5562/	07725	85630	88460		131	01141					
Eskdalemuir	162	82107	82038	26610	58507	05804	85820	88270		162	81903	60636	24906	8072/	05614	88556			162	07101	012	pr.r.r.			
Prestwick	135	82610	82021	26911	5857/	06000	81822	85645	88462	135	82008	70616	23509	6557/	07725	82622	85640	88460	135	07121	005	pr.r.r.			
Abbotsinch	140	82508	82021	26211	2857/	06000	81820	86362	88465	140	80802	65636	23208	5542/	06820	82712	84632	88459	140	07112	007	r.r.			
Leuchars	171	82510	88021	25312	2851/	03801	82825	88465		171	82310	75612	23208	5552/	06708	82620	84650	88462	171	92131	033	+			
Dyce	091	82807	89021	24111	24557	04002	82822	83365	88270	091	82207	82602	21310	3562/	03715	81630	83650	88457	091	97131	045	jp			
Lerwick	005	52812	82028	20609	38401	50105	83818	83072		005	81603	82212	18407	6842/	05715	81815	86640	88460	005	93101	068	+			
Wick	075	72813	81808	22909	49468	06202	83918	83640	87270	075	82313	70608	20407	2742/	05807	82715	88530		075	02112	025	pr.			
Sule Skerry	010</																								

OCEAN WEATHER STATION REPORTS at 12h.	
---------------------------------------	--

CHART OF WEATHER IN PART OF NORTHERN HEMISPHERE



CHARTS OF WEATHER IN WESTERN EUROPE



Polar Stereographic Projection
Statute miles at 55°N
200 400 600
Scale is 1:20,000,000 at 60°N.

GENERAL SYNOPSIS DEVELOPMENT

During the past 24 hours, an anticyclone south of Ireland moved into North France. Associated ridge moved eastwards across the British Isles ahead of frontal troughs approaching from the Atlantic. During the next 24 hours the high over France will drift south. Low south of

Iceland will move east to northern North Sea while a shallow low in mid-Atlantic deepens and moves northeast towards north Scotland.

Issued at midday SATURDAY 10 SEPTEMBER 1977

DAILY WEATHER REPORT OF THE BRITISH METEOROLOGICAL OFFICE (contd.)

OBSERVATIONS at 00h. 10 SEPTEMBER 1977										OBSERVATIONS at 06h. 10 SEPTEMBER 1977										OBSERVATIONS during NIGHT				
Station	iii	Nddff	VVwwW	PPPTT	N _h Ch _h C _h H	T _d app	8N _s Ch _s h _s	8N _s Ch _s h _s	8N _s Ch _s h _s	iii	Nddff	VVwwW	PPPTT	N _h Ch _h C _h H	T _d app	8N _s Ch _s h _s	8N _s Ch _s h _s	8N _s Ch _s h _s	iii	RRT _n T _e	T _g T _g	WEATHER		
																						21h.—03h.	03h.—09h.	
Boscombe Down	746	32007	70021	27807	00901	06717	83075			746	62213	81031	23511	35732	08718	83650	84365	85075	746	00071	03	+	+	
Hurn	862	22306	70031	28411	25700	10716	82656			862	72505	70031	25110	756//	09812	86630			862	00071	05	+	+	
Manston	797	72209	75031	27409	20938	08714	82362	87275		797	72110	80031	23812	6853/	09617	82820	86650		797	00080	06	+	+	
Gatwick	776	52505	59101	28408	15732	07613	81650	84075		776	72307	68031	24609	68538	08614	81822	83626	87275	776	00061	02	+	+	
Kew	775									775	72208	82031	23411	1567/	07721	81645	87359		775	00090	03	+	+	
Heathrow	772	22107	75011	27511	10931	07812	81359			772	72110	82021	23112	60954	08725	86358	86075		772	00100	07	+	+	
Honington	586	82207	65021	25211	8092/	06723	88464			586	72313	70602	20311	65772	07727	86656	87360		586	97100	06	+	r.	
Wattisham	590									590									590					
Gorleston	497	82010	60022	25013	8092/	07828	88458			497	82212	60606	20612	855//	08725	88625		497						
Aberporth	502	72214	82032	25112	6553/	09722	86627	87359		502	82324	68036	20614	854//	12619	86712	88625		502	92401	07	1d.r.	1d.	
Filton	628	32311	81011	26812	35730	08718	83656			628	72312	82021	22112	754//	09721	83616	87624		628	97101	07	+	d.o.d.	
Rhoose	715	62413	83012	26612	38501	09723	81820	83628	86075	715	82518	82022	21914	6842/	11723	81814	85616	88460	715	00120	08	+	+	
Hartland Point	703	72622	89032	26814	34616	08618	83634	85460	87275	703	82730	69032	23314	5567/	11713	85630	88460		703	00130	11			
Mount Batten	827	52511	82021	28514	48530	10717	82825	84633		827	72615	82022	25215	755//	11713	87627		827	00131	09	+	+		
St. Mawgan	817	32009	86011	28411	25502	08717	82624			817	82412	75021	25213	855//	11814	88620		817	00111	07	+	+		
Scilly	804	52315	83021	28314	45530	10716	84620			804	72314	82021	25614	755//	12509	87620		804	00131	11	+	+		
Culdrose	809	72212	81031	28714	755//	09718	87628			809	72416	80011	25214	755//	10713	87620		809	00110	10	+	+		
Guernsey	894	32304	84030	30011	00902	07814	83075			894	32309	84011	27512	00902	08609	83075		894	00100	03	+	+		
Elmdon	534	71807	80022	25310	1567/	06823	81630	87359		534	72109	75216	19912	3553/	09621	83620	87358		534	91100	09	r.	r.o.r.d.o.r.	
Cardington	559	52412	66012	26211	50930	07818	85360			559	82315	70606	21111	4567/	10621	84630	88359		559	92091	04	+	ir.	
Wittering	462	82311	80212	24911	4567/	07823	84640	86360	88464	462	72009	82012	19611	4557/	09714	81620	84645	86360	462	97101	09	r.	+	
Watnall	354	82110	68216	23510	8097/	07733	88359			354	72515	75036	18211	58531	09621	81820	85650	87075	354	97100	09	r.	d.o.r.	
Shawbury	414	82008	80022	23511	6557/	07731	86622	88360		414	72514	80026	18413	6543/	10618	86615		414	91111	10	r.	r.o.r.		
Finningley	360	82111	82216	22311	5577/	07736	85656	88462		360	72312	82026	16612	65672	10722	83635	85656	85362	360	01101	09	ir.r	ir.r	
Spurn Point	396	82006	66216	23611	8097/	08730	88360			396	82113	70026	17011	8097/	09724	88360		396						ir.
Leeming	257	81916	65026	20510	5557/	07843	85628	88460		257	82112	68022	14212	3557/	10629	83622	84360	88465	257	91091	08	r.	d.	
Tynemouth	262	81914	69626	19209	2557/	09748	82625	88358		262	82110	81026	12113	1737/	13729	81708	88358		262	03081	08	ir.rr	rrir.	
Carlisle	222	82310	59616	17811	854//	09742	82712	84620	88628	222	82615	40636	12014	872//	13620	81703	88705		222	09081	08	r.o.r.rr.rRr	rd.o.rr.rd.o.r.	
Valley	302	82231	75026	21414	854//	11836	81615	88628		302	82326	60026	17615	853//	14712	82707	86708	88620	302	02131	12	ir.rr	r.	
Ringway	334	81912	75216	22511	2567/	07836	82645	88360		334	81710	75216	17212	7547/	10520	81614	87617	88459	334	01101	09	r.o.r	r.o.r.d.o.r.	
Squires Gate	318	82216	75036	21013	855//	09738	86625	88650		318	82524	65036	15115	853//	14618	81706	87708	88615	318	01111	10	r.o.r	ir.rR	
Ronaldsway	204	82123	70036	18313	855//	09740	88624			204	82321	65036	13914	863//	13615	88707		204	03131	11	ir.rR	+		
Mull of Galloway	131	82339	82026	14913	856//	09753	88630			131	82723	80602	12614	4741/	13607	84710	88460		131	95111				
Eskdalemuir	162	81815	56636	16909	873//	09746	86708	88712		162	82113	40586	10712	872//	11724	82704	88706		162	19061	05	r.o.r.rrR	rdrd.d.o.r.ir.	
Prestwick	135	82014	56616	14711	7532/	10851	81709	84712	86624	135	82414	70216	11313	852//	13605	82703	85704	88630	135	15101	09	r.o.rrr.r.o.RR	r.o.r.d.o.r.ir.	
Abbotsinch	140	82214	57636	13911	7542/	10753	81710	84712	87618	140	72206	80026	09614	4547/	11707	81710	83712	87459	140	10091	08	drRrr	d.o.r.d.o.r.ir.	
Leuchars	171	82211	62636	14109	854//	08759	84618	88628		171	72518	75026	07213	46432	11616	83710	87070		171	06071	07	ir.rrr.	+	
Dyce	091	81612	50656	13107	2732/	07853	82709	88550		091	72202	82026	05709	15478	09511	81615	83359	86464	091	09071	06	ir.rrr	+	
Lerwick	005	81908	60616	12507	853//	06731	84707	88615		005	81416	58616	03808	883//	07743	82708	84814	88620	005	10062	05	r.o.r.	r.o.r.rrr.r.	
Wick	075	81615	65636	10108	3742/	07759	83714	88545		075	72714	83256	03311	28432	10516	81818	84360	86072	075	10081	07	ir.rr	rr.	
Sule Skerry	010	81426	58656	08408	874//	08767	88715			010	72724	74016	02511	4857/	10507	81								

DAILY WEATHER REPORT OF THE BRITISH METEOROLOGICAL OFFICE

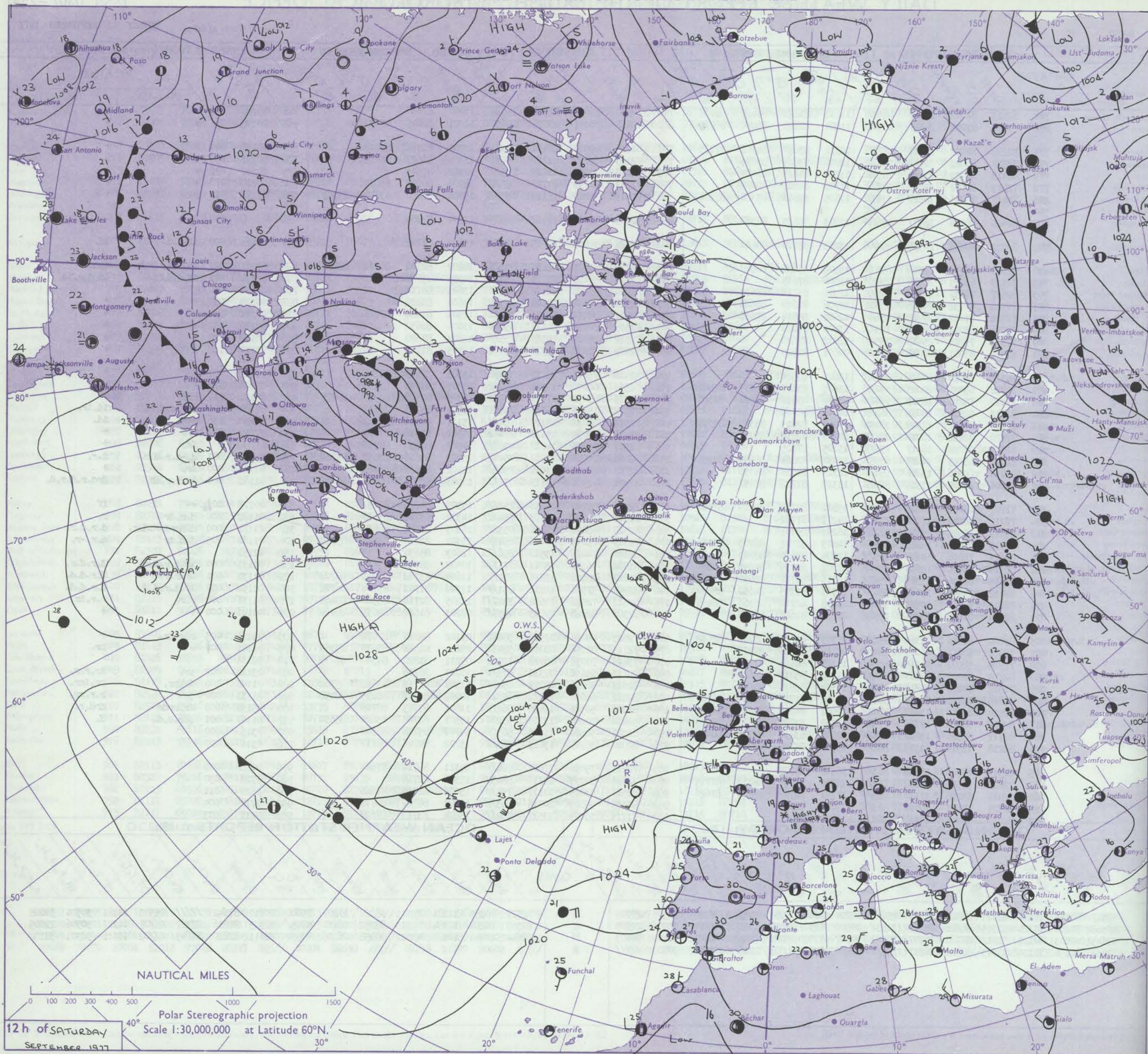
ISSN 0307-2541

No. 42297

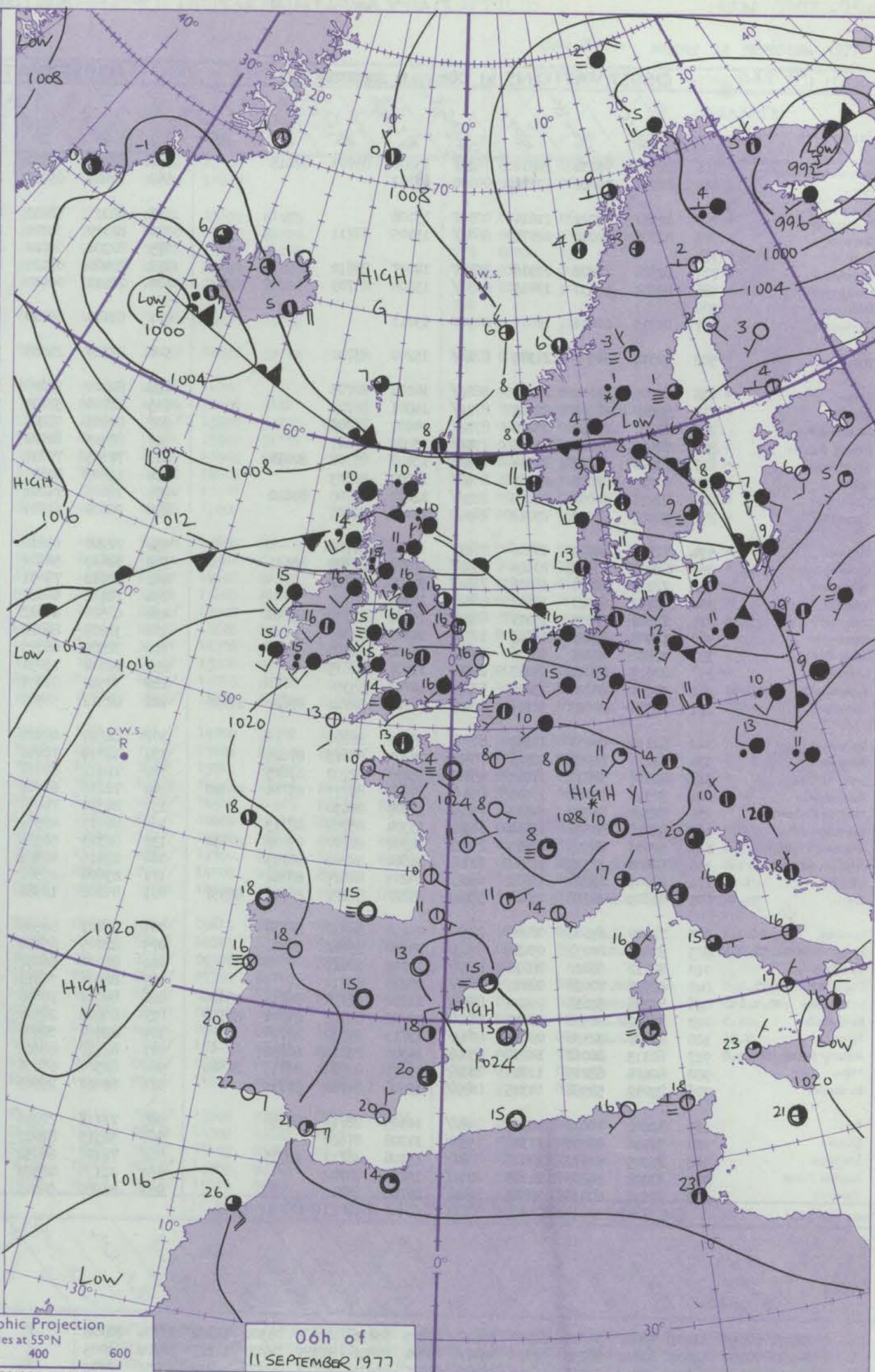
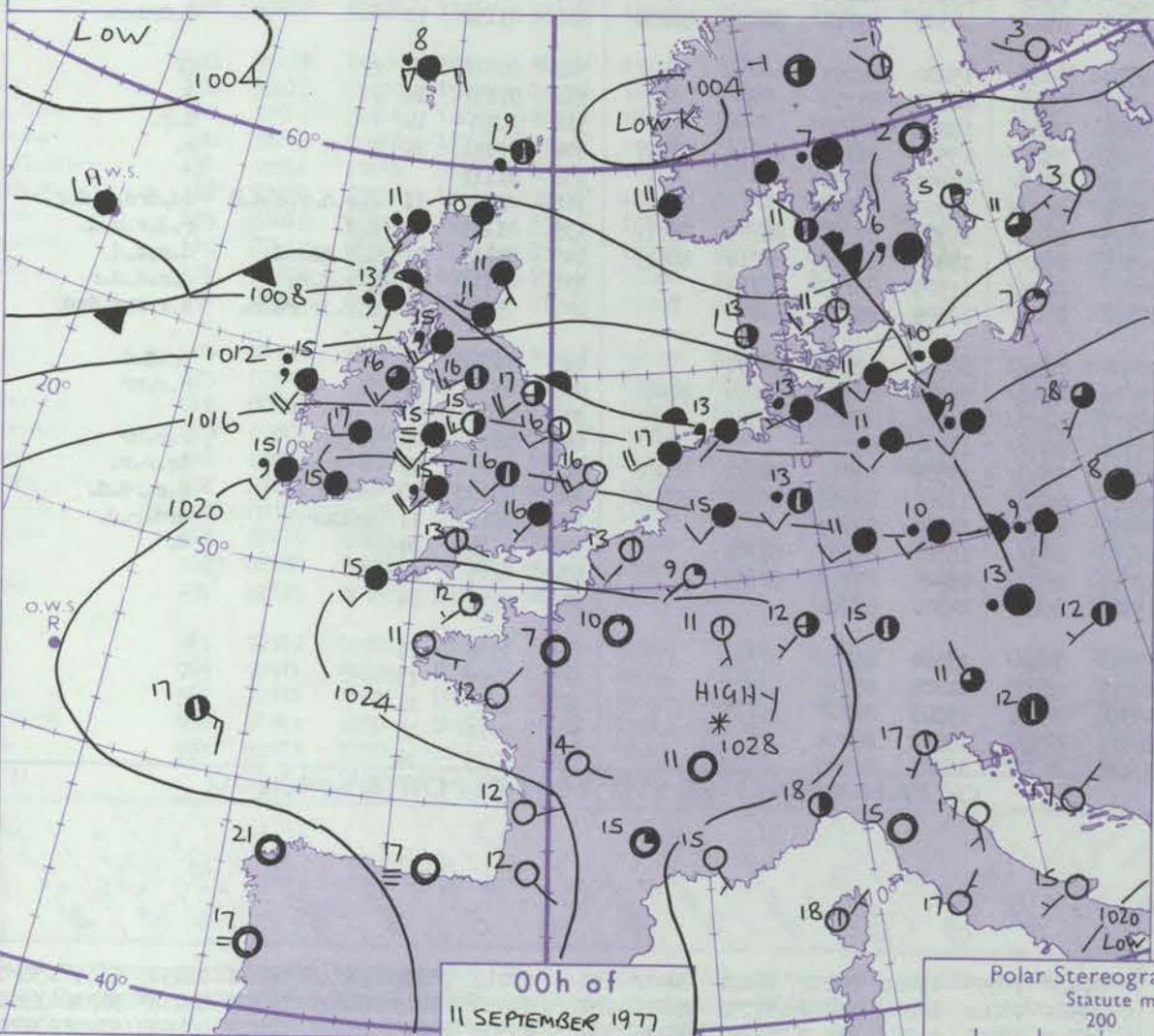
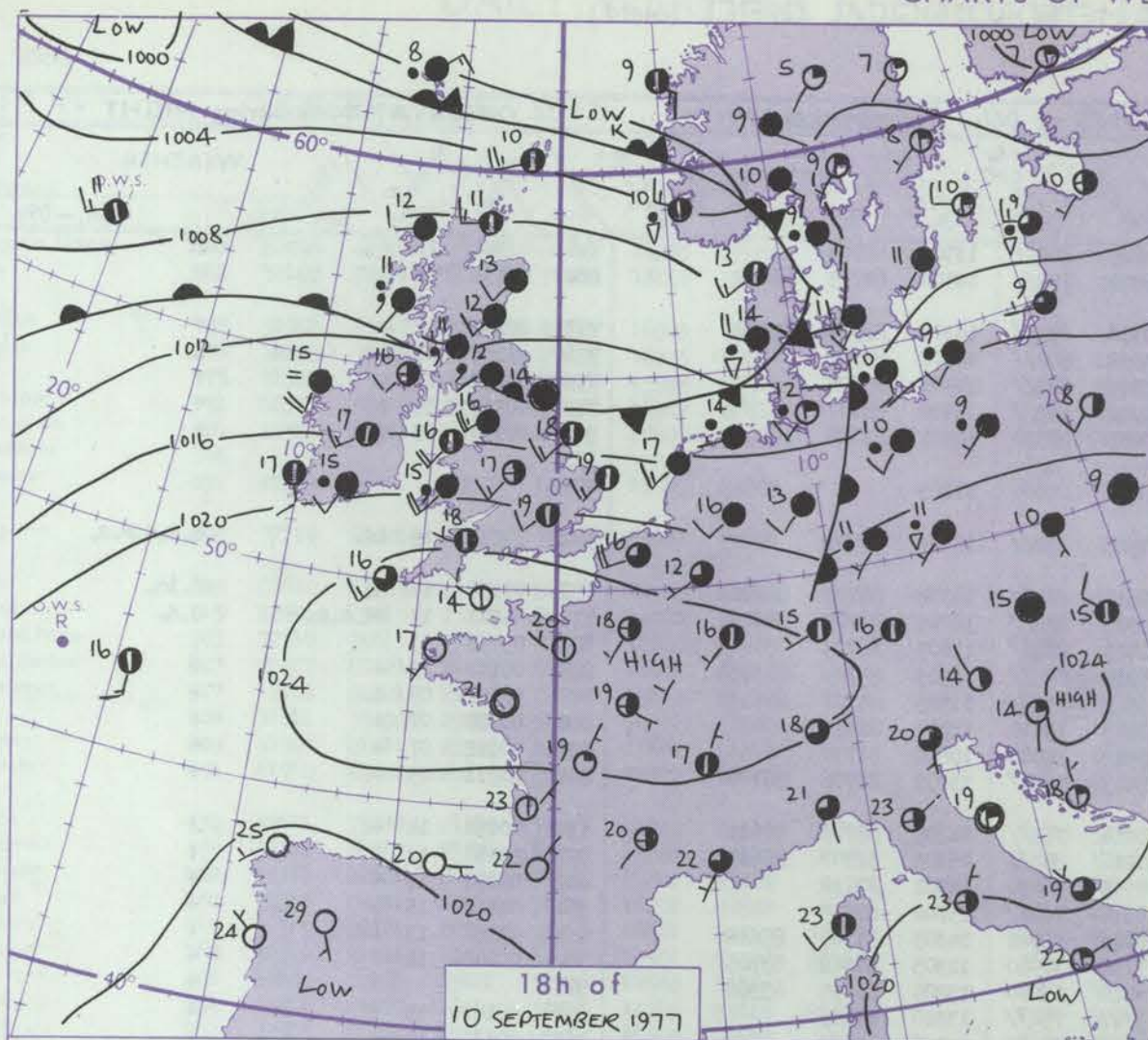
Date of Issue SUNDAY 11 SEPTEMBER 1977

Code FM II.V		OBSERVATIONS at 12h. 10 SEPTEMBER 1977										OBSERVATIONS at 18h. 10 SEPTEMBER 1977										OBSERVATIONS during DAY				
Station		iii	Nddff	VVwww	PPPTT	N _h Ch _h Ch _h	T _d app	8N ₅ Ch ₅ h ₅	8N ₅ Ch ₅ h ₅	8N ₅ Ch ₅ h ₅	iii	Nddff	VVwww	PPPTT	N _h Ch _h Ch _h	T _d app	8N ₅ Ch ₅ h ₅	8N ₅ Ch ₅ h ₅	8N ₅ Ch ₅ h ₅	iii	RRT	T ₊	T ₋	WEATHER		
																									09h.—15h.	15h.—21h.
Boscombe Down		746	62513	82012	22517	48532	11611	81822	84625	85075	746	72510	82031	21717	756//	13000	87630				746	00200	075	+		+
Hurn		862	72515	81032	24117	48502	11804	82825	83640	86070	862	42410	76011	23016	25630	12001	82645	83358		862	00190	088	+		+	
Manston		797	72216	82022	21317	35738	12812	83650	84361	87275	797	62115	69012	20416	10942	13500	81362	86073		797	00190	044	+		+	
Gatwick		776	72517	80022	22718	31542	12810	83825	86075		776	72213	65022	21717	65531	13302	86627	84075		776	00191	085	+		+	
Kew		775	62413	82022	22219	28542	11810	81825	86075		775	72610	81031	21019	755//	13302	87625			775	00200	076	+		+	
Heathrow		772	72513	82022	22019	38572	11706	81826	86075		772	72512	80032	20719	655/2	14301	86620	85075		772	00210	070	+		+	
Honington		586	72417	75016	18817	1147/	11605	81816	83360	87364	586	72515	75022	18118	65532	13304	84620	83640	85363	586	97190	010	r.		+	
Wattisham		590									590									590						
Gorleston		497	82420	66036	18517	5557/	11603	85625	88360		497	72413	66022	17019	7092/	13504	87460			497		010				
Aberporth		502	82222	60515	20315	854//	13205	85710	88620		502	82321	50505	20015	872//	15602	88703			502	97161	000	1d.d.d.		1d.	
Filton		628	82619	68505	22516	855//	13502	85620	88640		628	82710	62035	22215	853//	14202	82708	86710	88622	628	97161	002	1d.d.d.		d.d.	
Rhoose		715	72719	62025	22516	754//	13500	87615			715	72714	58215	22715	753//	14302	85708	87612		715	91171	001	1d.d.d.		1d.d.r.1d.	
Hartland Point		703	82627	78032	23215	854//	12501	83710	88620		703	82628	65026	22414	874//	13603	88710			703	97150	000				
Mount Batten		827	72516	80032	24816	65501	12706	81620	86624		827	22514	80021	24116	18501	13604	81820			827	00170	089	+		+	
St. Mawgan		817	72414	81022	24915	784//	12602	84814	87616		817	72412	80031	24215	78400	12504	81814	87616		817	00171	034	+		+	
Silly		804	72516	82022	25016	755//	13802	87620			804	62315	70031	24116	65630	13604	86630			804	00170	052	+		+	
Culdrose		809	72314	75022	25415	755//	12002	87620			809	72312	75022	24315	755//	12804	87620			809	00160	020	+		+	
Guernsey		894	12512	83011	26816	11502	09601	81820			894	12910	82020	25714	00901	11605	81075			894	00170	118	+		+	
Elmdon		534	82313	70026	19716	854//	12601	88614			534	52416	75016	18717	35431	13503	83615	84365		534	97181	001	d.r.		+	
Cardington		559	72422	63026	20218	5547/	13605	83617	83635	87462	559	62515	60052	19318	45402	15301	84618	83075		559	00200	020	+		+	
Wittering		462	72419	75206	18517	6547/	13302	83618	85622	87361	462	72515	68012	17717	25571	14303	82620	83359	86075	462	97191	019	r.d.		+	
Watnall		354	82312	50516	18015	862//	14801	88704			354	72317	75036	16517	754/1	15500	85710	86615		354	97180	003	d.r.d.d.id.		1d.ir.	
Shawbury		414	62626	84012	17318	38431	14803	82815	83362	85075	414	72513	82022	18117	754//	15111	87612			414	97200	036	+		1d.	
Finningley		360	72420	83252	16219	28472	14201	82816	86078		360	72417	72032	15118	78442	15501	81816	87623		360	97210	019	pr.		+	
Spurn Point		396	82514	66032	16117	7557/	13205	87625			396	72417	70026	14918	4567/	14502	84630	87360		396		ir.		+		
Leeming		257	82612	65035	14217	6855/	13002	82824	86650	88359	257	62621	75016	13219	3544/	15503	81615	83650	85360	257	94191	007	d.-d.r.d.r.		d.r.	
Tynemouth		262	82714	69026	13216	5567/	12311	85630	88358		262	82707	80022	13614	7562/	12102	87630	88460		262	92161	000	ir.		+	
Carlisle		222	82906	75605	13515	884//	13310	81712	88657		222	82402	22516	13112	852//	11503	82703	86708	88617	222	01161	000	ir.r.r.r.dr		d.r.d.r.d.r.d.	
Valley		302	72227	60022	16717	6537/	15801	84706	85625	87360	302	72222	57022	17116	752//	15309	81705	87634		302	00171	004	+		ff	
Ringway		334	72212	60215	17016	774//	14203	87712			334	72316	75026	16418	754//	14302	83712	87618		334	01181	000	d.r.dr		r.	
Squires Gate		318	82419	30586	15516	872//	16203	88703			318	82523	63016	15416	853//	16303	82708	88617		318	01171	000	d.ddr.d.r.d.r.		d.r.d.r.	
Ronaldsway		204	82315	45582	14215	871//	14803	81702	86703	88704	204	72319	75036	14016	6543/	15301	82710	85628	85359	204	01181	005	d.d.dr		d.r.-r.	
Mull of Galloway		131	82605	75606	14113	855//	12204	83620	88645		131	82106	74026	13512	856//	12603	88630			131	02151					
Eskdalemuir		162	82514	70586	12613	854//	08208	82715	85635	88657	162	81802	56586	13011	871//	10502	88702			162	95131	000	ir.d.r.d.r.		d.r.d.r.	
Prestwick		135	82615	67606	13313	5547/	10311	81712	85650	87360	135	82807	28516	12811	871//	11604	83702	86703	88708	135	01131	001	ir.r.r.		d.r.d.d.	
Abbotsinch		140	82612	75606	12013	5842/	10313	81715	84650	88460	140	82803	57586	12211	851//	11302	81702	83704	86706	140	02152	009	ir.d.r.d.d.		d.r.d.d.	
Leuchars		171	82413	75616	10513	3547/	09218	82710	86360	88463	171	82312	72026	11612	3547/	10205	82710	85360								

CHART OF WEATHER IN PART OF NORTHERN HEMISPHERE



CHARTS OF WEATHER IN WESTERN EUROPE



Polar Stereographic Projection
Statute miles at 55°N
200 400 600
Scale is 1:20,000,000 at 60°N.

GENERAL SYNOPSIS DEVELOPMENT

During the past 24 hours the depression off southwest Iceland has remained slow-moving and filled while a secondary low moved steadily east across the Shetlands into southern Scandinavia. Fronts associated with this depression moved east across northern parts of the British Isles and northern North Sea. The anticyclone over France drifted slowly southeast during the period and weakened a little. During the next 24 hours this anticyclone is expected to

continue to move southeast slowly. The low over southern Norway will move steadily east and a ridge of high pressure is expected to develop between Iceland and Scotland resulting in a southward transfer of the frontal trough over the British Isles. The low off southwest Iceland will become absorbed in the circulation, a deep low moving quickly east from the Davis Strait.

Issued at midday SUNDAY 11 SEPTEMBER 1977

DAILY WEATHER REPORT OF THE BRITISH METEOROLOGICAL OFFICE (contd.)

OBSERVATIONS at 00h. 11 SEPTEMBER 1977										OBSERVATIONS at 06h. 11 SEPTEMBER 1977										OBSERVATIONS during NIGHT				
Station	iii	Nddff	VVwww	PPPTT	N _h Ch _h C _h	T _d app	8N _s Ch _s h _s	8N _s Ch _s h _s	8N _s Ch _s h _s	iii	Nddff	VVwww	PPPTT	N _h Ch _h C _h	T _d app	8N _s Ch _s h _s	8N _s Ch _s h _s	8N _s Ch _s h _s	iii	RR	T _g T _g	WEATHER		
																						21h.—03h.	03h.—09h.	
Boscombe Down	746	72505	75032	22814	753//	13304	85709	87615		746	82306	61022	22814	862//	13500	88704			746	00140	11 +		ff	
Hurn	862	02605	70020	23504	00900	13202				862	72603	65031	23514	754//	14400	84715	86640		862	00131	11 +		+	
Manston	797	02311	75021	21614	00900	13108				797	62311	58011	21714	6524//	14301	82704	85640		797	00130	12 +		+	
Gatwick	776	82206	59042	22914	864//	13105	88711			776	82309	35102	23014	861//	14302	88702			776	97141	13 +		d.	
Kew	775									775	82308	65022	22616	863//	14400	88708			775	00150	15 +		+	
Heathrow	772	82306	75022	22316	854//	14207	88612			772	82406	65022	22216	863//	14500	88707			772	00150	15 +		+	
Honington	586	82514	68031	19715	863//	13208	88709			586	22311	60021	20215	25330	14501	81708			586	00150	13 +		+	
Wattisham	590									590										590				
Gorleston	497	02515	60011	19016	00900	13211				497	02409	60010	20316	00900	14208				497					
Aberporth	502	82318	30505	21315	870//	15204	88701			502	82310	25585	21615	870//	15304	88701			502	91151	15	1d.		d.d.d.r.d.
Filton	628	82508	60205	22715	862//	14204	88705			628	82509	58205	22615	872//	14302	86703	88706		628	97150	14	d.		d.1d.
Rhoose	715	82812	57205	22415	872//	14801	88703			715	82710	57205	22515	852//	15201	85703	88612		715	94141	14	1d.d.d.		d.d.
Hartland Point	703	82722	74026	23214	873//	14101	88708			703	82615	58205	22413	872//	13605	88703			703	95131	13			
Mount Batten	827	72606	75021	24515	754//	13202	87617			827	82405	62022	23914	853//	12503	85709	88615		827	00140	13	+		+
St. Mawgan	817	71906	62022	24314	753//	13400	85708	87614		817	72105	70015	23513	753//	11505	85707	87612		817	97121	09	d.		+
Scilly	804	82211	78022	24215	855//	13000	88623			804	11809	81021	22813	15400	11709	81615			804	00120	07	+		+
Culdrose	809	82411	62051	24614	853//	12002	81708	88610		809	12005	70021	23512	15400	10606	81710			809	00111	07	+		+
Guernsey	894	22405	82020	25712	26300	11400	82708			894	70000	62011	25413	763//	13302	82706	86707		894	00111	05	+		+
Elmdon	534	72310	64011	20116	763//	13206	87709			534	72207	63012	20816	753//	14203	83708	87613		534	00150	14	+		+
Cardington	559	82411	60021	21116	853//	15109	82709	88611		559	82413	50102	21216	853//	15303	82709	88617		559	00150	12	+		+
Wittering	462	72213	70031	19416	764//	14108	87712			462	32412	75031	19915	36430	14302	83710			462	00151	13	+		+
Watnall	354	82412	66021	18616	863//	15208	88707			354	72412	66022	19116	762//	15702	87705			354	00160	15	+		+
Shawbury	414	82509	75035	19217	863//	15302	85708	88710		414	62510	81012	20016	55341	14303	81709	85618		414	97150	13	1d.		+
Finningley	360	12408	83021	16915	10930	14208	81365			360	31806	86020	17714	30940	12303	81362	83365		360	00140	11	+		+
Spurn Point	396	12512	70021	16716	15600	14206	81630			396	32509	66011	17416	15670	13204	81635	83360		396			+		+
Leeming	257	22613	82011	14817	25402	13000	82615			257	72614	78031	15717	754//	13310	87616			257	00160	15	+		+
Tynemouth	262	50000	80022	13614	5097//	14707	85358			262	32512	81031	13517	25630	15306	81630			262	00130	11	+		+
Carlisle	222	72514	70025	14116	754//	14309	82712	83620	87638	222	82512	58502	14516	854//	14304	83710	86615	88630	222	01151	12	+		d.drd.r.
Valley	302	82119	06464	19315	860//	15212	88700			302	82224	09424	19315	860//	15400	88701			302	00141	14	ff		ff
Ringway	334	72112	75022	18516	754//	14305	83615	87645		334	12212	70016	18715	15441	14603	81712			334	97151	14	r.		+
Squires Gate	318	42516	58011	17515	45100	15210	82702	83625		318	72412	80021	18316	756//	15304	87630			318	97151	14	+		d.r.
Ronaldsway	204	82313	70022	16515	854//	14209	81711	83714	85620	204	72216	64602	16515	752//	13500	81704	87712	87617	204	92151	14	+		r.
Mull of Galloway	131	72324	84022	14514	756//	14805	87630			131	82330	74038	14414	856//	14302	88630			131	91111				
Eskdalemuir	162	82212	50516	13014	873//	13304	83708	88713		162	82015	40506	13414	873//	14302	88706			162	03121	11	d.r.d.r.d.d.d		1d.drd.r.d.r.
Prestwick	135	82416	40515	12315	853//	14302	82707	85708	87710	135	82315	50586	13115	872//	15306	81704	86709	88712	135	01121	12	d.d.		r.d.r.d.d.
Abbotsinch	140	80000	17536	11312	871//	11604	84702	88703		140	82416	40506	10916	854//	15500	82710	86714	88635	140	04112	11	d.r.d.d.d.		d.r.d.d.
Leuchars	171	82905	65022	11911	6557//	10203	86625	88362		171	83606	25506	09711	872//	11505	85705	88709		171	01111	10	r.r.d.r.		d.r.d.d.r.
Dyce	091	81603	86216	11011	5552//	09207	82622	84645	88557	091	81202	18586	09810	870//	10805	85700	88704		091	05101	09	r.r.r.ir.r.d.r.		d.r.d.r.drd
Lerwick	005	72809	65602	06309	784//	09218	84818	86630		005	70101	84508	07508	753//	08206	82708	87630		005	96082	07	ir.		rr.d.d.
Wick	075	81804	80032	09410	5563//	09210	85642	88360		075	82005	65616	09010	4542//	09000	81715	84656	88460	075	03091	07	ir.		r.r.r.rr
Sule Skerry	010	82712	66022	08911	855//	10214	88625			010	80000	66032	08411	5257//	11705	82820	88360		010	97091	09			
Cape Wrath	049	82706	70028	08811	864//																			

OCEAN WEATHER STATION REPORTS at 00h.														OCEAN WEATHER STATION REPORTS at 06h.															
O.W.S.	99L _a L _a L _a	Q _c L _o L _o L _o L _o	YYGGiw	Nddff	VVwwwW	PPPTT	N _h C _L hC _M C _H	D _s v _s app	8N ₆ Ch ₆ h ₆	8N ₅ Ch ₅ h ₅	OT ₅ T ₅ T _d T _d	IT _w T _w T _w T _w T	3P _w P _w H _w H _w H _w	d _w d _w P _w H _w H _w H _w	O.W.S.	99L _a L _a L _a	Q _c L _o L _o L _o L _o	YYGGiw	Nddff	VVwwwW	PPPTT	N _h C _L hC _M C _H	D _s v _s app	8N ₆ Ch ₆ h ₆	8N ₅ Ch ₅ h ₅	OT ₅ T ₅ T _d T _d	IT _w T _w T _w T _w T	3P _w P _w H _w H _w H _w	d _w d _w P _w H _w H _w H _w
C L M R	99527	70355	11001	53310	98031	22709	55600	00215	85636	////	05304	11082	3//04	30/08	C L M R	99527	70355	11061	83202	98021	24409	856//	00212	88634	////	05502	11150	3////	30/07
	99569	70204	11004	82610	98258	07910	4847/	00004	82816	88365	0//08	11217	30904	21905		99569	70202	11064	62720	97252	09709	6847/	00218	84815	84625	0//07	11218	30704	22904
	99643	10042	11004	23410	98018	06906	29400	00307	81915	////	0//02	11012	30201	99/02		99643	10040	11064	53413	98251	08406	59401	71308	82915	83645	0//02	10994	30402	36703

DAILY WEATHER REPORT OF THE BRITISH METEOROLOGICAL OFFICE

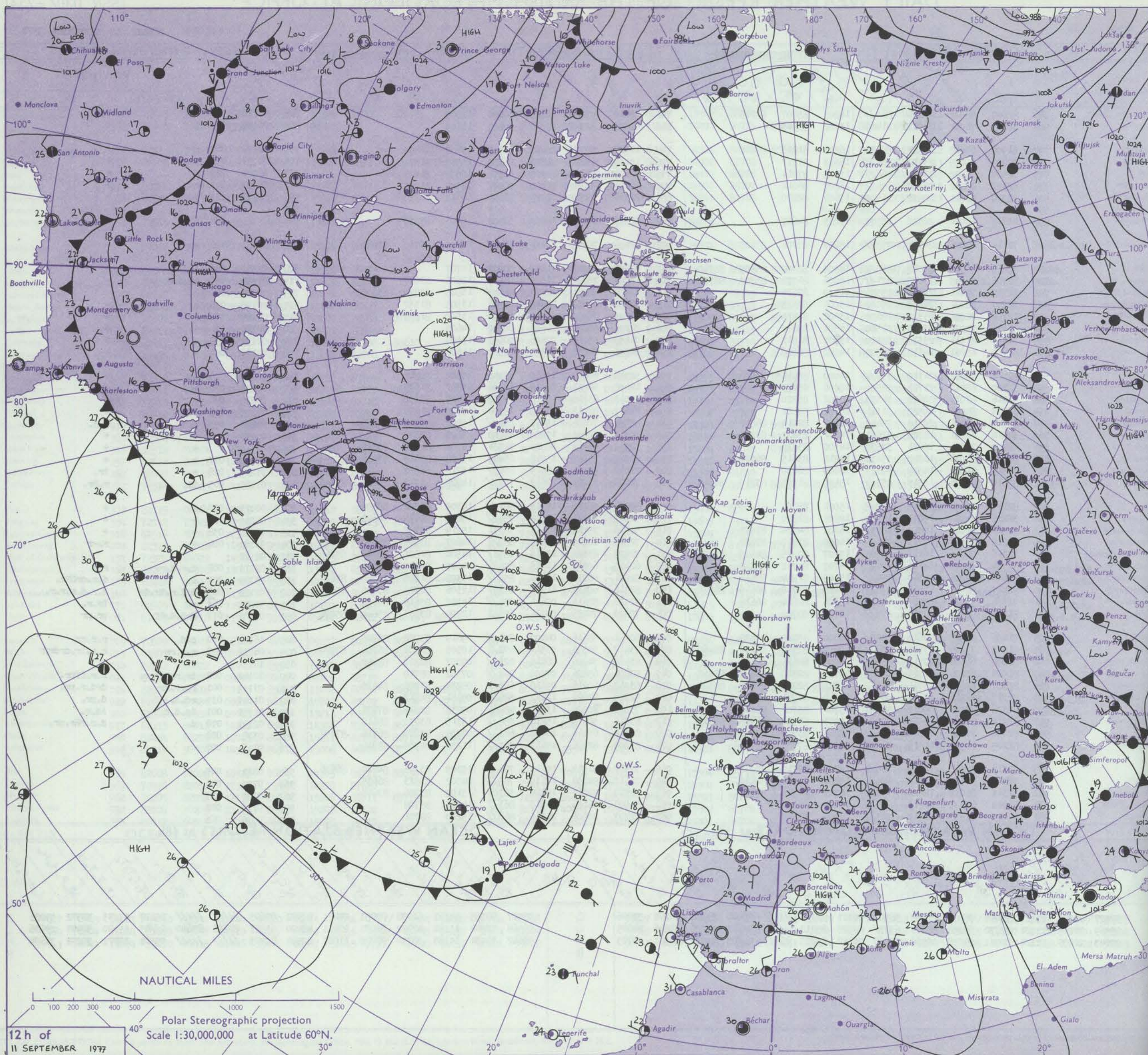
ISSN 0307-2541

No. 42298

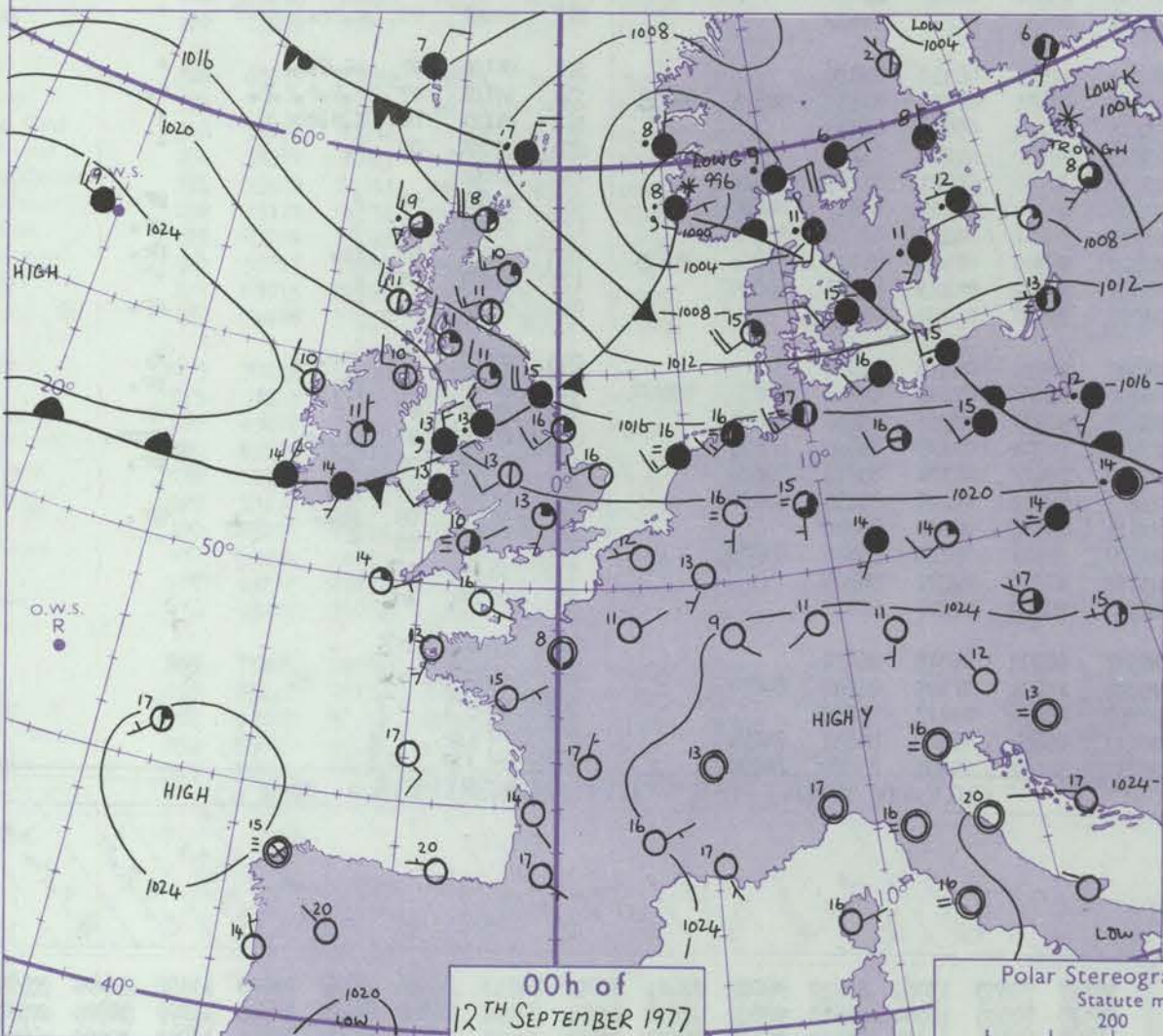
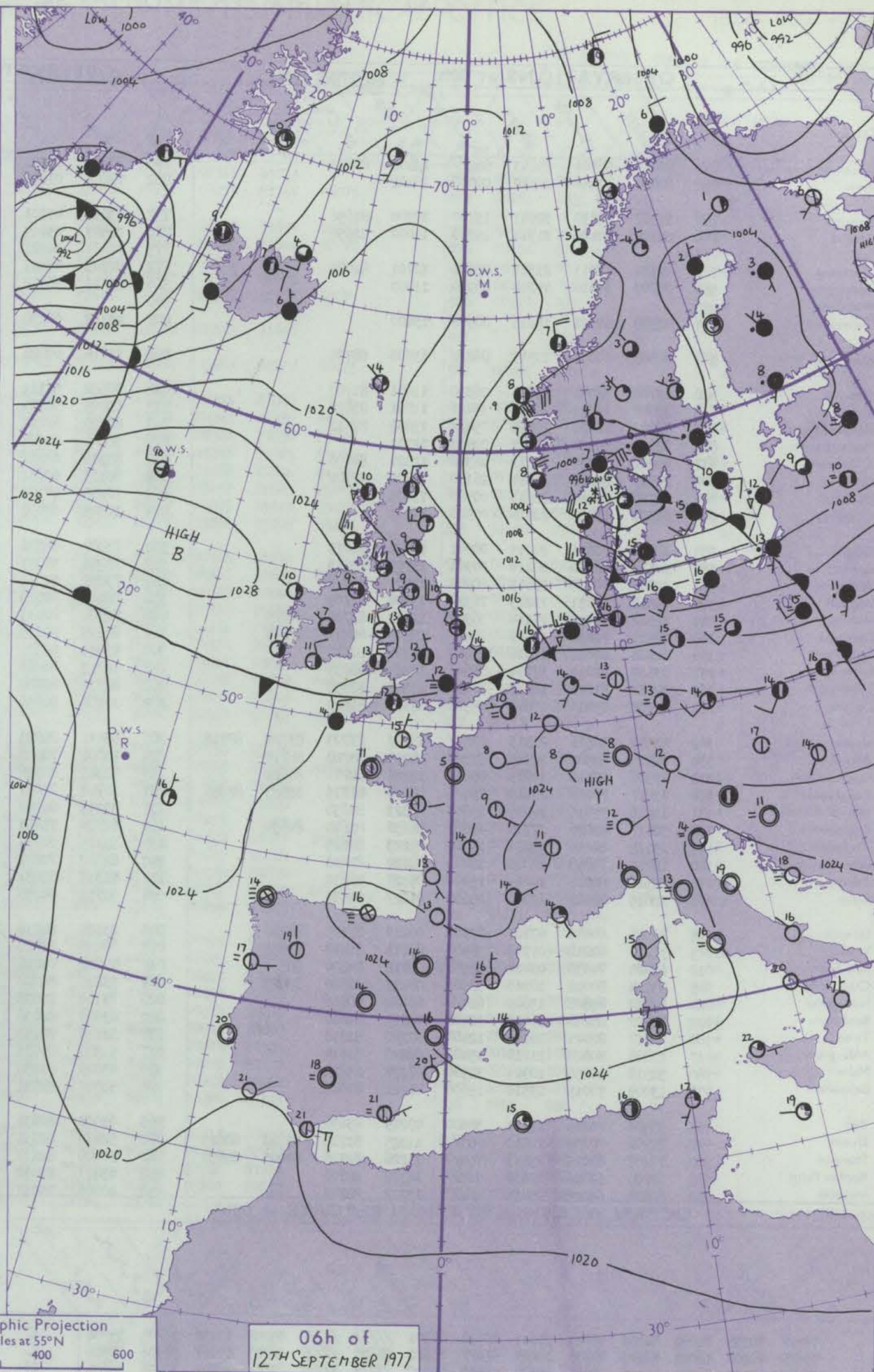
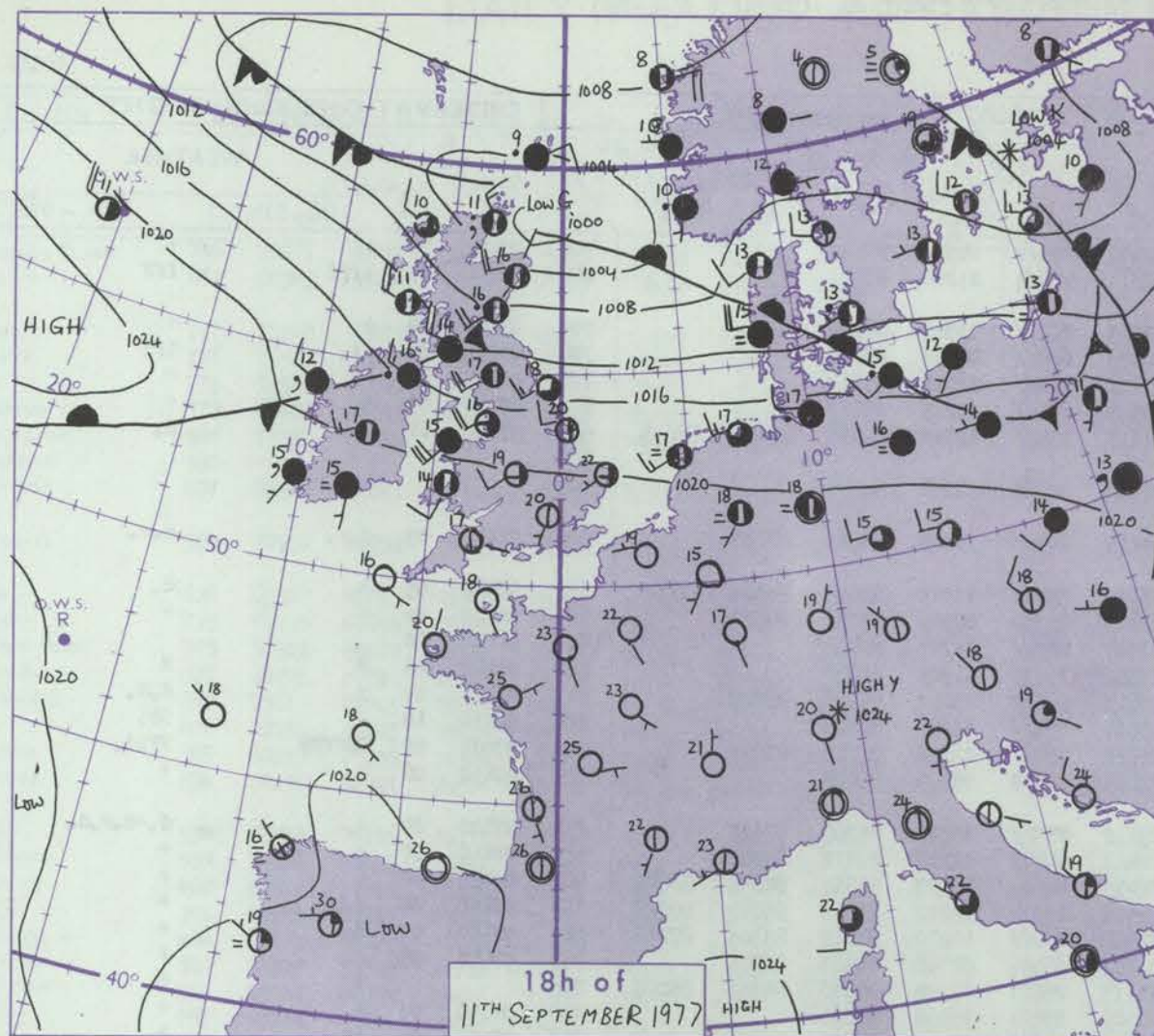
Date of Issue MONDAY 12 SEPTEMBER 1977

Code FM II.V		OBSERVATIONS at 12h. 11 SEPTEMBER 1977										OBSERVATIONS at 18h. 11 SEPTEMBER 1977										OBSERVATIONS during DAY				
Station	iii	Nddff	VVwww	PPPTT	N _h Ch _h C _h H	T _d app	8N _s Ch _s h _s	8N _s Ch _s h _s	8N _s Ch _s h _s	iii	Nddff	VVwww	PPPTT	N _h Ch _h C _h H	T _d app	8N _s Ch _s h _s	8N _s Ch _s h _s	8N _s Ch _s h _s	iii	RR	T _E	S _g	WEATHER			
																							09h.—15h.	15h.—21h.		
Boscombe Down	746	82008	68022	23216	863//	14803	85707	88708		746	02110	80021	21416	00900	12505				746	00210	052	+	+			
Hurn	862	32107	72011	24017	31400	13002	83815			862	02305	70010	22316	00900	13605				862	00191	063	+	+			
Manston	797	51906	67012	22821	58430	16803	81815	85640		797	11912	75021	20915	00901	13609	81075			797	00210	069	+	+			
Gatwick	776	72208	75025	23418	764//	16803	87711			776	12109	80031	21716	11500	13507	81820			776	00191	039	+	+			
Kew	775	72307	75022	23019	764//	15805	87714			775	12109	80021	21319	00901	12507	81075			775	00200	038	+	+			
Heathrow	772	62307	80012	22520	654//	16807	86614			772	12006	80021	20920	00901	12508	81075			772	00210	043	+	+			
Honington	586	22314	82011	20821	21500	15606	82820			586	22211	75010	18921	28601	16610	81830			586	00230	102	+	+			
Wattisham	590									590									590							
Gorleston	497	42718	66021	20322	45500	13005	84627			497	52306	60031	18822	52500	15705	85825			497		104					
Aberporth	502	72114	65026	21717	753//	15607	83706	87625		502	72109	70032	21114	754//	12603	83710	87615		502	00181	022	+	+			
Filton	628	82610	65035	23016	863//	14802	82708	85709	88710	628	02607	76011	21117	00900	14707				628	97180	040	id.	+			
Rhoose	715	82706	35515	23215	871//	15000	81702	85703	88706	715	12908	75035	21615	18430	12606	81817			715	97180	050	id.d.d.	+			
Hartland Point	703	32710	74011	23514	25540	11000	82625			703	62907	78031	22215	4154/	13805	84820	83360		703	00150	060					
Mount Batten	827	22207	82021	24017	25400	13001	82618			827	22204	70030	22415	10881	13508	81357			827	00170	096	+	+			
St. Mawgan	817	12106	84021	23317	18400	13802	81814			817	13105	75010	22515	16480	13502	81710			817	00180	109	+	+			
Scilly	804	31711	75030	23018	31500	14801	83820			804	01203	60020	21616	00900	14609				804	00180	114	+	+			
Culdrose	809	31907	81011	23516	38400	13801	81812			809	01405	65050	22416	00900	13506				809	00171	099	+	F			
Guernsey	894	61710	65031	24616	66300	14802	86606			894	01502	64021	22718	00900	11606				894	00190	084	+	+			
Elmdon	534	72411	75032	21319	754//	14000	84616	87620		534	52310	66012	19619	48440	14605	82816			534	00220	023	+	+			
Cardington	559	52310	65012	21721	55500	18806	85625			559	12408	66011	20518	15600	15501	81635			559	00230	070	+	+			
Wittering	462	42316	82031	20620	31530	14002	83820			462	12312	63010	18919	14602	15607	81830			462	00220	096	+	+			
Watnall	354	32513	84031	19522	31541	16202	83822			354	12412	82011	18419	18501	15605	81820			354	00230	093	+	+			
Shawbury	414	72309	82501	20318	75442	16101	82710	86612		414	82504	70506	19017	854//	15807	84710	88613		414	97200	033	d.	r.d.			
Finningley	360	52514	82031	18024	32641	14801	83832	83365		360	52310	82032	17020	44602	15603	82832			360	00250	092	+	+			
Spurn Point	396	42409	72021	18421	32570	14500	83825			396	32512	66011	16920	38571	14706	81825	83645		396		+	+				
Leeming	257	62514	80031	16819	35432	14212	83615	86075		257	62312	75012	15718	65442	15808	84615	83656		257	00200	017	+	+			
Tynemouth	262	72515	81021	14919	6563/	16009	86630			262	72512	80022	13419	6567/	15710	86630			262	91201	028	+	ir.			
Carlisle	222	82614	65026	15517	853//	15108	81708	83710	86618	222	72418	75022	12617	754//	14720	81712	84628	87640	222	01191	005	id.	r.Rr.			
Valley	302	82123	25104	20015	860//	15001	88701			302	82228	50102	18315	861//	14709	86702	88703		302	00171	007	f	+			
Ringway	334	32416	84030	19021	18542	14804	81820			334	72115	72021	18118	754//	15606	82613	86640		334	00211	062	+	+			
Squires Gate	318	72516	80016	19018	46232	16203	84704	87072		318	52418	75012	17016	38331	15714	82707			318	00181	038	+	+			
Ronaldsway	204	72218	65016	17717	754//	14000	81712	87620		204	72513	60212	16215	682/2	14607	83705	86640	87075	204	93181	024	+	r.-r			
Mull of Galloway	131	72316	70016	16117	58508	15207	82825	84630	85275	131	72424	83022	13915	4853/	14504	81825	83630	85360	131	02171						
Eskdalemuir	162	72324	75216	14116	724//	15207	84712	85818		162	62125	60216	11715	684//	14609	84710	84640		162	02171	008	d.r.d.r.	r.r			
Prestwick	135	82419	62206	14317	854//	15105	81714	87616	88625	135	82921	66216	12714	852//	13308	81705	84710	85622	135	03181	001	d.	d.r.dr.Rr.			
Abbotsinch	140	82417	56516	12017	854//	16110	82710	86615	88620	140	82816	60616	11314	6832/	12306	82708	83620	85645	140	02171	003	d.d.r.ir.dr	d.r.d.r.r.r.			
Leuchars	171	72326	70026	09519	754//	15001	82614	86616		171	72322	82616	07616	754//	14507	85618	87650		171	92201	051	r.	ir.r.			
Dyce	091	81306	05516	08712	870//	12709	88700			091	72620	70255	05216	68542	12304	83823	85640	85075	091	01201	017	drd.d.ff	pr.pr			
Lerwick	005	71406	85025	08610	7827/	09400	83705	85628		005	80611	58616	04809	871//	09619	83702	88705		005	16102	000	d.d.	r.r.r.r			
Wick	075	81810	75606	07511	5542/	10717	82710	84635	88460	075	73417	50596	03511	672/2	10305	82703	86706	87070	075	06132	000	r.r.r.r	r.r.r.ir.drdrpr			
Sule Skerry	010	80000	66606	07911	4552/	10708	84625	88460		010	83409	74806	06410	2252/	09307	82820	88460		010	10131						
Cape Wrath	049	80903	60606	06711	6842/	10716	82810	86620	88460	049	82706	65026	07009	864//	07332	88710			049	10142	000	ir.r.r.r.r.	r.r.r.r.r.			
Stornoway	026	80907	40636	05711	3522/	11721	82705	83612	88520	026	63012	60216	09210	653//	08234	81706	84620		026	09111	001	r.r.r.dr	drd.r.pr.			
Benbecula	022	82217	28516	05414	860//	14819	86701	88703		022	52820	82025	12112	58400	09241	84817			022	01141	015	rd.d.	d.pr.			
Tiree	100	82326	40506	09115	861//	15701	85702	88704																		

CHART OF WEATHER IN PART OF NORTHERN HEMISPHERE



CHARTS OF WEATHER IN WESTERN EUROPE



Polar Stereographic Projection
Statute miles at 55°N
200 400 600
Scale is 1:20,000,000 at 60°N.

GENERAL SYNOPSIS DEVELOPMENT

During the past 24 hours, an anticyclone over north France has moved slowly east. A low developed on a frontal trough to the west of Scotland, deepened and moved east across north Scotland to south Norway. The associated front moved south into central areas of England

and Wales. During the next 24 hours, a weak trough will clear southern England. An anticyclone in mid-Atlantic will intensify and move east to become centred over Ireland.

Issued at midday MONDAY 12 SEPTEMBER 1977

DAILY WEATHER REPORT OF THE BRITISH METEOROLOGICAL OFFICE (contd.)

OBSERVATIONS at 00h. 12 SEPTEMBER 1977										OBSERVATIONS at 06h. 12 SEPTEMBER 1977										OBSERVATIONS during NIGHT					
Station	iii	Nddff	VVwww	PPPTT	N _h Ch _h C _h H	T _d T _d app	8N _s Ch _s h _s	8N _s Ch _s h _s	8N _s Ch _s h _s	iii	Nddff	VVwww	PPPTT	N _h Ch _h C _h H	T _d T _d app	8N _s Ch _s h _s	8N _s Ch _s h _s	8N _s Ch _s h _s	iii	RRT _n T _n E	T _g T _g	WEATHER			
																						21h.—03h.	03h.—09h.		
Boscombe Down	746	82807	58101	21813	862//	12802	88703			746	73305	58101	22910	654/2	09315	86612			746	00100	05	+	+		
Hurn	862	00000	03460	22510	00900	10102				862	72603	01464	22811	760/1	11209	87701			862	00081	05	1fff	fff		
Manston	797	12307	64010	20911	15700	10500	81656			797	73010	45101	21913	763//	13318	87709			797	97110	09	+	+		
Gatwick	776	22105	50100	21911	25700	11000	82650			776	62501	05414	22908	664//	08315	86710			776	00081	04	1f	1ff		
Kew	775									775	72401	40101	23012	764//	11314	87712			775	00090	03	+	+		
Heathrow	772	22104	58011	21513	00901	12701	82075			772	82703	45101	22512	854//	11213	88613			772	00110	07	+	+		
Honington	586	02609	62010	19214	00900	11400				586	72811	56015	21113	754//	12219	81616	83630	87645	586	97120	11	+	d.		
Wattisham	590									590									590						
Gorleston	497	02510	64021	18616	00900	13400				497	43112	66030	20914	45600	12226	84630			497						
Aberporth	502	82308	60031	21913	862//	13500	88704			502	73614	80026	24213	784//	10218	84813	87630		502	91111	09	d.r.	d.r.		
Filton	628	12708	58051	21813	16300	11001	81709			628	60502	59111	23011	35631	11313	83645	83368	86080	628	97110	05	+	d.		
Rhoose	715	33005	72011	22012	35400	11001	83614			715	63005	56101	22813	55332	12309	83706	84620		715	00120	09	+	+		
Hartland Point	703	72809	72031	22814	754//	13802	87612			703	80000	64021	23514	863//	14207	88708			703	91141	10				
Mount Batten	827	02902	50100	22812	00900	12101				827	30704	68024	23312	15639	11308	81630			827	00110	06	F	F		
St. Mawgan	817	40502	50284	22812	46300	12801	84706			817	83505	68031	23613	863//	13207	86706	88708		817	97101	05	f	d.d.		
Scilly	804	20707	50284	22414	26100	14102	82702			804	80113	60031	23614	854//	13209	88618			804	97131	10	+	1d.		
Culdrose	809	00705	01464	22611	00900	11003				809	70205	40104	23612	754//	11212	81710	87615		809	97081	07	FFFFF	FF1d.		
Guernsey	894	01304	65020	22416	00900	11805				894	10305	68030	22615	00902	08304	81075			894	00130	06	+	+		
Elmdon	534	12310	70011	20013	00901	11804	81075			534	73307	58506	23112	753//	10325	85709	87615		534	97100	07	+	d.-d.r.d.		
Cardington	559	22514	56050	20114	00901	13803	82075			559	73006	59051	22413	16472	12218	81712	85362		559	00110	07	+	+		
Wittering	462	22508	70020	19613	00901	11501	82075			462	73012	82011	22413	48412	08223	81818	84635	86075	462	00120	10	+	+		
Watnall	354	72312	62031	19215	763//	13304	87709			354	72406	80015	22610	11432	08222	81812	85070	86078	354	97100	09	d.d.	+		
Shawbury	414	52522	75015	19314	36342	12502	83708	84075		414	72904	80015	23510	28472	09220	81812	83365	87070	414	97100	05	d.d.	+		
Finningley	360	72411	70031	17516	784//	13305	84817	87645		360	62908	82035	21511	18542	07319	81820	86075		360	97110	06	d.	+		
Spun Point	396	22416	66021	17016	25600	13501	82630			396	53011	80021	21113	25671	07224	82630	84360	85075	396			+	+		
Leeming	257	83114	82012	17714	856//	10325	88635			257	12913	86021	21509	15601	05218	81630			257	00080	05	+	+		
Tynemouth	262	32914	81026	16513	30930	11335	83358			262	22912	80020	19909	15630	07217	81630			262	95090	06	1r.	+		
Carlisle	222	22908	75016	17811	25500	08126	81620			222	32708	81030	21209	15531	06220	81624			222	94091	05	r.r.r.	+		
Valley	302	83514	30516	21313	872//	13317	81703	83704	88712	302	53411	82025	24711	31531	08319	83825			302	01101	07	1d.d.d.	+		
Ringway	334	82409	50502	18915	873//	14209	83708	88710		334	73006	70026	23311	48401	09318	81815	84625	86075	334	97101	07	r.d.d.r.r.	r.		
Squires Gate	318	83316	57616	19913	854//	12228	84711	88624		318	73311	82036	23213	654/2	09221	86618			318	01121	10	d.r.d.r.r.	+		
Ronaldsway	204	73017	70016	20412	754//	08226	81715	83625	87656	204	12709	75021	23810	18402	07220	81714			204	97091	05	d.	+		
Mull of Galloway	131	13216	75016	19911	15600	09323	81630			131	33215	81030	23110	38500	08221	81825	83630		131	92091					
Eskdalemuir	162	52817	82026	17709	45602	06236	81640	84656		162	62814	75801	21209	684/2	06222	83817	84630		162	97081	02	+	pr.		
Prestwick	135	23112	80016	18411	25500	09223	82625			135	53115	80038	21711	58431	06222	81818	83640		135	97101	08	+	pr.		
Abbotsinch	140	12711	75018	17010	12400	08229	81816			140	62512	70801	20510	58440	07324	81712	83818	85625	140	91091	07	pr.	pr.		
Leuchars	171	12517	80016	14211	15640	05127	81630			171	52315	83031	18109	28542	05223	81825	84070		171	00071	05	+	+		
Dyce	091	22615	82018	12010	25600	05227	82630			091	32713	84030	15909	28530	05224	81820			091	97081	05	+	pr.		
Lerwick	005	80314	60616	07707	7732/	06219	87707	88520		005	23510	80016	14805	19431	03342	81912			005	07051	03	rrr.r.	+		
Wick	075	32718	82018	09708	38400	08213	81818	83635		075	70110	82028	16009	784//	07242	83818	83630	85640	075	02081	06	pr	pr.		
Sule Skerry	010	62924	74038	09411	4256/	08212	84820	86360		010	53608	74036	16809	58500	07242	83820	85625		010	03071	07				
Cape Wrath	049	33214	80018	10210	38500	08213	81820	83625		049	53210	80808	16410	58501	08237	82820	85625		049	02092	07	pr.pr	pr.pr.		
Stornoway	026	62914	65808	13609	624//	09324	86816			026	73110	75808	19010	784//	08334	83816	85628		026	01091	06	pr.	pr.		
Benbecula	022	12922	80258	16411	12400	08222	81818			022	63020	82038	21211	68402	09226	84816	83630		022	97101	09	pr.	+		
Tiree	100	12917	82021	18111	12400	07220	81818			100	53119	7													

DAILY WEATHER REPORT OF THE BRITISH METEOROLOGICAL OFFICE

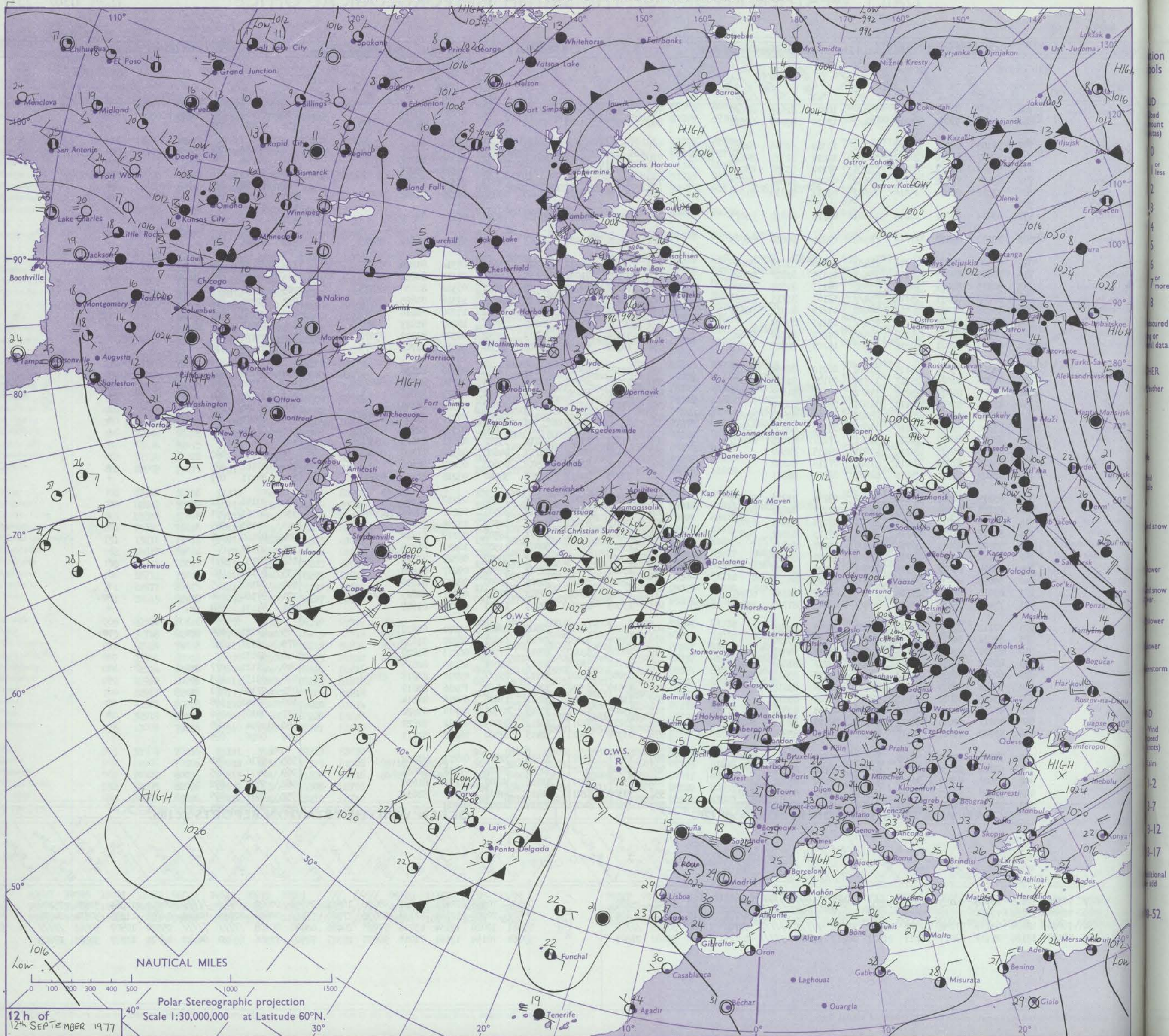
ISSN 0307-2541

No. 42299

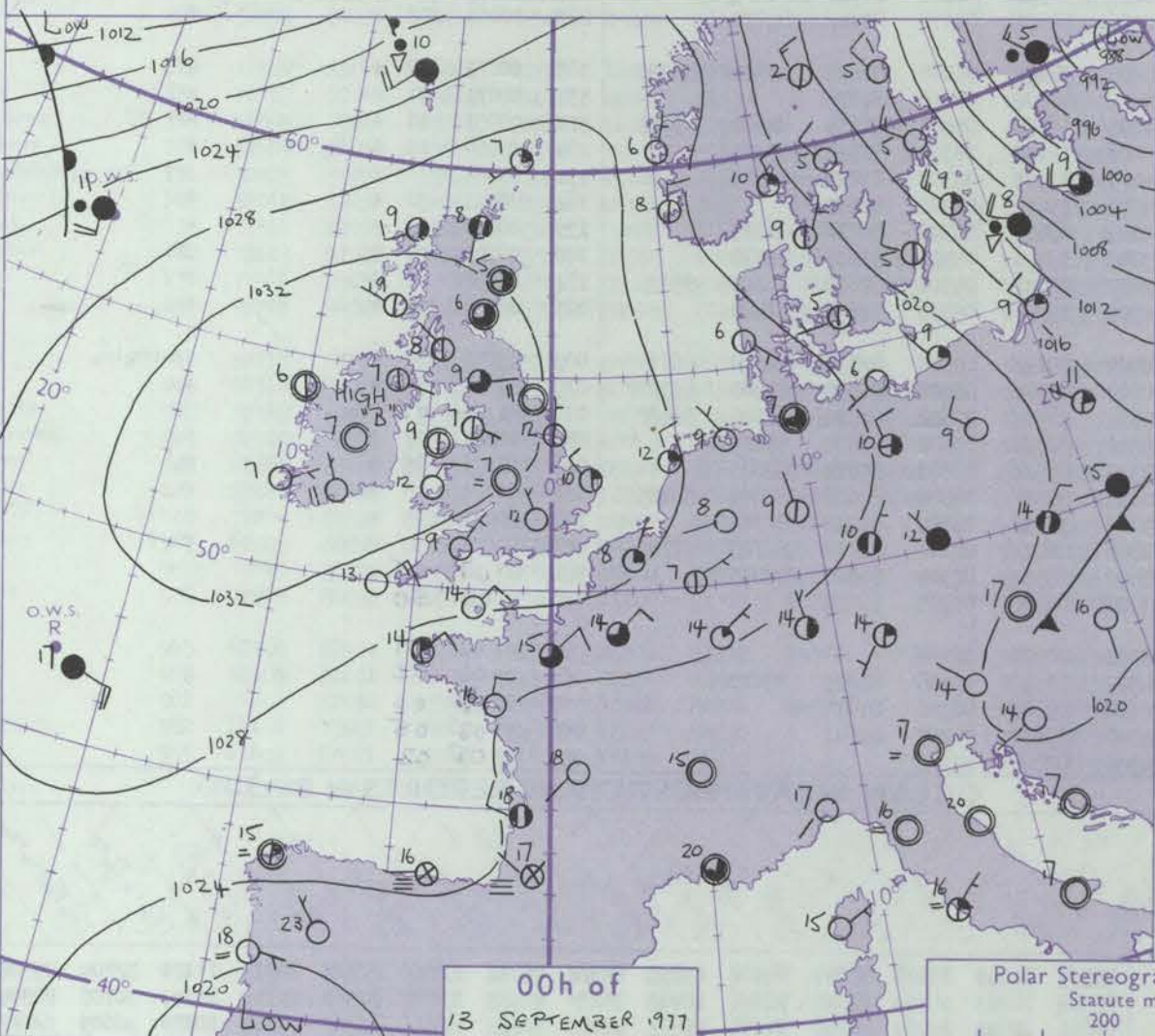
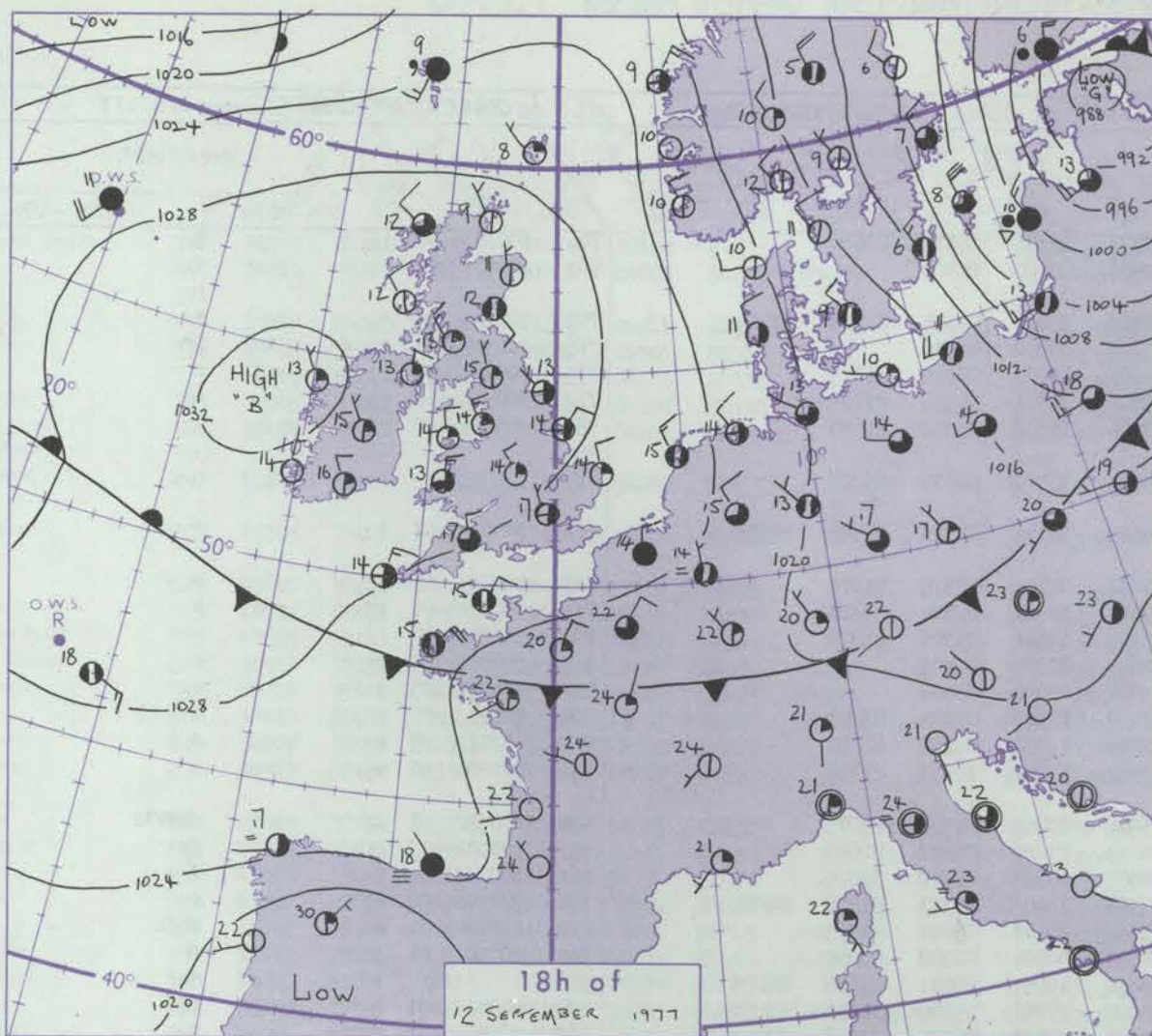
Date of Issue TUESDAY 13 SEPTEMBER 1977

Code FM 11.V		OBSERVATIONS at 12h.										OBSERVATIONS at 18h.										OBSERVATIONS during DAY										
		12 SEPTEMBER 1977										12 SEPTEMBER 197																				
Station	iii	Nddff	VVwww	PPPTT	N _h Ch _M CH	T _d app	8N _s Ch _s h _s	8N _s Ch _s h _s	8N _s Ch _s h _s	iii	Nddff	VVwww	PPPTT	N _h Ch _M CH	T _d app	8N _s Ch _s h _s	8N _s Ch _s h _s	8N _s Ch _s h _s	iii	Nddff	VVwww	PPPTT	N _h Ch _M CH	T _d app	8N _s Ch _s h _s	8N _s Ch _s h _s	8N _s Ch _s h _s	iii	RRRTE	SSS	WEATHER	
																															09h.—15h.	15h.—21h.
Boscombe Down	746	70107	80022	25215	754//	10211	82615	87620		746	50108	70021	27315	00902	07316	85073				746	00180	040	+								+	
Hurn	862	80309	59054	25316	854//	13210	83715	88618		862	60108	81024	27016	10931	08213	81364	86075		862	00181	032	+									+	
Manston	797	70108	68021	24417	48472	11313	82816	84645	87070	797	70507	80031	27014	15572	09319	81620	86072		797	00180	057	+									+	
Gatwick	776	73507	60024	24617	58582	10211	81822	84626	86075	776	70401	68021	26917	10932	07318	81362	87078		776	00190	070	+									+	
Kew	775	53506	80012	25417	35701	07210	83656	83075		775	53505	80021	27517	00902	05318	85075			775	00190	078	+									+	
Heathrow	772	63407	75012	25117	15632	08214	81640	85075		772	53407	70021	27017	00902	07316	85075			772	00190	076	+									+	
Honington	586	73312	83022	24316	11632	05211	81830	87075		586	30307	80011	27413	10932	06320	81362	83075		586	00170	088	+									+	
Wattisham	590									590																						
Gorleston	497	63314	66021	24215	11601	06213	81830	86075		497	23512	66011	27814	15601	08222	81630			497		093											
Aberporth	502	70110	84032	27713	685/2	09214	86822	86075		502	63616	81021	29513	11502	09209	81822	86075		502	00141	080	+									+	
Filton	628	63508	80015	26216	28431	10210	81818	84075		628	70309	84032	28315	11631	08314	81840	87075		628	00180	062	+									+	
Rhoose	715	70505	69015	26215	784/1	11115	81817	87626		715	60606	81032	28115	28601	08313	81832	86075		715	97190	061	d.									+	
Hartland Point	703	50315	84022	26714	15531	09113	81625	85075		703	50317	89012	28514	12631	09312	81830	85075		703	00150	073										+	
Mount Batten	827	80208	82031	25318	854//	13107	81715	88625		827	60113	81031	27517	28575	10316	81825	85075		827	00200	037	+									+	
St. Mawgan	817	73615	82025	26516	48442	11213	81812	84614		817	50114	86021	28314	18432	11208	81816	84075		817	97160	059	d.d.									+	
Silly	804	80216	60025	26715	854//	13211	88610			804	50117	81031	28814	28502	10207	81823	85080		804	00160	037	+									+	
Culdrose	809	80213	70035	26316	884//	14212	82710	87620		809	33614	80021	28214	18532	08309	81820	83072		809	97170	055	1d.									+	
Guernsey	894	60111	62021	24516	31302	14209	82707	85075		894	70212	59056	26315	16338	13314	81708	85275		894	97170	078	+									tr.	
Elmdon	534	53312	75015	26115	21602	06212	82834	84075		534	23309	68011	28814	14601	08316	81638			534	00160	092	+									+	
Cardington	559	70206	81022	25217	11532	09107	81825	87078		559	53506	68031	27716	35602	08316	83645	84078		559	00180	081	+									+	
Wittering	462	53312	81022	25216	14602	05110	81632	85075		462	40510	68031	28214	38630	08322	82840			462	00180	084	+									+	
Watnall	354	43109	81011	25416	31601	08109	83830			354	53106	70031	28315	54600	08318	85640			354	00170	086	+									+	
Shawbury	414	63013	81022	26116	48688	08107	82830	83640	85075	414	33407	80031	29313	34601	09216	81835	83645		414	00170	089	+									+	
Finningley	360	73312	83022	24716	21601	05312	82838	86080		360	63506	75021	27816	64600	06320	82840	85650		360	00180	092	+									+	
Spurn Point	396	43008	80021	24416	31501	07217	83825	84075		396	50311	75031	28214	35570	08221	83625	85360		396			+									+	
Leeming	257	53216	86031	24716	41601	05115	84840			257	40410	86011	28714	44600	06328	81840	84645		257	00180	092	+									+	
Tynemouth	262	43216	81020	24215	42600	07218	84830			262	40117	81020	29312	45600	09232	84640			262	00161	085	+									+	
Carlisle	222	63209	83011	25115	625/1	08217	86827			222	33403	84011	28215	38540	08218	81825	83640		222	00171	077	+									+	
Valley	302	63215	82022	28214	32502	09214	83822	85075		302	23510	82011	30614	12532	09210	81820			302	00151	102	+									+	
Ringway	334	73115	81032	26115	42532	07212	84822	86075		334	43009	72031	28914	48501	09217	81828	84645		334	00161	091	+									+	
Squires Gate	318	53113	81012	26515	32																											

CHART OF WEATHER IN PART OF NORTHERN HEMISPHERE



CHARTS OF WEATHER IN WESTERN EUROPE



Polar Stereographic Projection
Statute miles at 55°N
200 400 600
Scale is 1:20,000,000 at 60°N.

GENERAL SYNOPTIC DEVELOPMENT

During the past 24 hours a depression over North Denmark moved away rather quickly eastwards and a large anticyclone intensified as it moved steadily eastwards into Ireland. During the

next 24 hours the anticyclone is expected to move slowly southeastwards to the English Channel whilst frontal troughs move eastwards to the north of Scotland.

Issued at midday TUESDAY 13 SEPTEMBER 1977

DAILY WEATHER REPORT OF THE BRITISH METEOROLOGICAL OFFICE (contd.)

OBSERVATIONS at 00h. 13 SEPTEMBER 1977										OBSERVATIONS at 06h. 13 SEPTEMBER 1977										OBSERVATIONS during NIGHT				
Station	iii	Nddff	VVwwwW	PPPTT	N _h Ch _h Ch _h	T _d T _d app	8N _s Ch _s h _s	8N _s Ch _s h _s	8N _s Ch _s h _s	iii	Nddff	VVwwwW	PPPTT	N _h Ch _h Ch _h	T _d T _d app	8N _s Ch _s h _s	8N _s Ch _s h _s	8N _s Ch _s h _s	iii	RRT _n T _n E	T _g T _g	WEATHER		
																						21h.—03h.	03h.—09h.	
Boscombe Down	746	13406	66011	30909	00901	07112	81075			746	13402	58010	33807	15701	06317	81650			746	00070	00	+		+
Hurn	862	03504	70021	30709	00900	07214				862	03402	30110	33506	00900	05306				862	00050	01	+		+
Manston	797	40111	75031	30112	00902	09210	84072			797	33611	80021	32213	32401	09315	81710	83814		797	00120	09	+		+
Gatwick	776	30000	58111	31107	00901	06217	83080			776	00301	62114	33705	00900	05316				776	00030	51	+		1f
Kew	775									775	10204	56100	34107	15500	07212	81625			775	00040	52	+		+
Heathrow	772	03305	57051	31112	00900	08218				772	13606	45050	33608	15501	07316	81625			772	00080	02	+		+
Honington	586	03306	65020	31507	00900	05216				586	13506	65020	33806	15502	05214	81620			586	00050	02	+		+
Wattisham	590									590									590					
Gorleston	497	33108	66030	30910	31500	08213	83825			497	30214	66020	33513	31500	06215	83825			497					
Aberporth	502	00111	84021	32912	00900	09110				502	40000	84030	34610	10931	08310	81365	84075		502	00061	01	+		+
Filton	628	10305	80011	31710	00901	07111	81075			628	10604	57110	34307	00902	07315	81075			628	00070	01	+		+
Rhoose	715	00405	81021	31709	00900	06113				715	20606	61030	33809	10931	07314	81360			715	00070	02	+		+
Hartland Point	703	00412	89021	31513	00900	09214				703	10708	80030	33111	11501	09306	81820			703	00110	09			
Mount Batten	827	20609	80021	30913	00901	07212	82075			827	00303	63050	32609	00900	07308				827	00080	03	+		+
St. Mawgan	817	20708	80021	31611	00901	09211	82075			817	00503	65020	32808	00900	07304				817	00080	03	+		+
Scilly	804	00416	81011	31313	00900	10208				804	10614	80030	32113	12502	09205	81820			804	00121	09	+		+
Culdrose	809	00209	80020	31211	00900	09213				809	10306	80030	32708	11500	06206	81820			809	97071	05	+		+
Guernsey	894	00311	65011	29114	00900	10212				894	10609	75020	31412	11400	10314	81810			894	00120	10	+		+
Elmdon	534	00000	57110	32607	00900	06217				534	30000	05414	35204	00902	04314	83075			534	00030	51	1ff		ffFF1f
Cardington	559	23202	57101	32005	25700	05116	82650			559	30402	04464	34403	25631	03312	82645			559	00020	52	ff		ff
Wittering	462	13202	59041	32208	15700	06215	81650			462	33105	56040	34507	00904	06212	83075			462	00070	04	+		+
Watnall	354	23401	63011	32809	25700	06217	82650			354	40000	40100	35306	11401	05313	81810	84080		354	97050	00	+		+
Shawbury	414	11502	70020	32608	15400	08218	81613			414	12302	01444	35006	00901	06214	81075			414	00040	51	+		FFff
Finningley	360	23505	72011	32809	25700	07119	82650			360	63102	38101	34806	00901	06308	86080			360	00050	01	+		+
Spurn Point	396	13607	75021	31912	10940	08212	81360			396	43405	80030	34010	15641	08211	81630	84075		396					+
Leeming	257	02402	75020	33407	00900	06115				257	30000	58110	35004	15701	03309	81656	83080		257	00040	51	+		jf
Tynemouth	262	12806	69030	33509	10930	08215	81358			262	32305	56100	34606	10931	06204	81358	83075		262	00050	04	+		+
Carlisle	222	60802	75011	32709	656//	08118	82630	85640		222	61402	70031	34106	20932	05310	82362	85072		222	00061	02	+		+
Valley	302	10000	80030	33709	15500	08215	81620			302	50000	04411	34407	38402	07205	81818	83640	85075	302	00071	02	+		1f
Ringway	334	00502	58020	32909	00900	08217				334	42102	58110	34707	00902	06210	84075			334	00071	01	+		+
Squires Gate	318	11006	70020	32807	15700	06117	81650			318	71007	58101	34205	15752	05207	81656	84360	85072	318	00051	01	+		+
Ronaldsway	204	03511	82020	32811	00900	09211				204	53507	82011	34407	12442	06311	81713	85075		204	00060	02	+		+
Mull of Galloway	131	10114	86020	33110	15600	09214	81630			131	50205	82031	34409	12535	08307	81825	85075		131	00081				
Eskdalemuir	162	40000	81011	33407	45600	05216	84640			162	40000	80030	34901	35602	01207	83635			162	00011	52	+		+
Prestwick	135	13102	80021	33208	15440	08215	81613			135	71202	65031	34105	68431	05308	86714	86075		135	00050	01	+		+
Abbotsinch	140	22402	70011	32606	25700	05115	82650			140	52302	35401	33705	18431	05308	81815	85078		140	00041	50	+		jf
Leuchars	171	60000	82031	32606	656//	05213	81630	86650		171	72702	62041	33007	45642	05304	82630	84645	85075	171	00050	01	+		+
Dyce	091	50000	82011	31905	55600	05108	81630	85640		091	70102	84021	32305	1577//	05303	81650	87460		091	00031	51	+		+
Lerwick	005	22307	86010	29107	21400	05004	82818			005	72114	70255	28009	7827//	09505	82704	84810	86619	005	93051	01	+		1d.pr.1r.
Wick	075	71902	82031	31108	755//	04208	83626	87645		075	82407	84212	30609	4557//	08500	81625	84640	85360	075	92061	05	+		1r.
Sule Skerry	010	82505	81031	30311	855//	10204	88625			010	82514	70256	29611	4857//	09602	81820	84625	88460	010	91081	08			
Cape Wrath	049	62710	82011	30511	685//																			

DAILY WEATHER REPORT OF THE BRITISH METEOROLOGICAL OFFICE

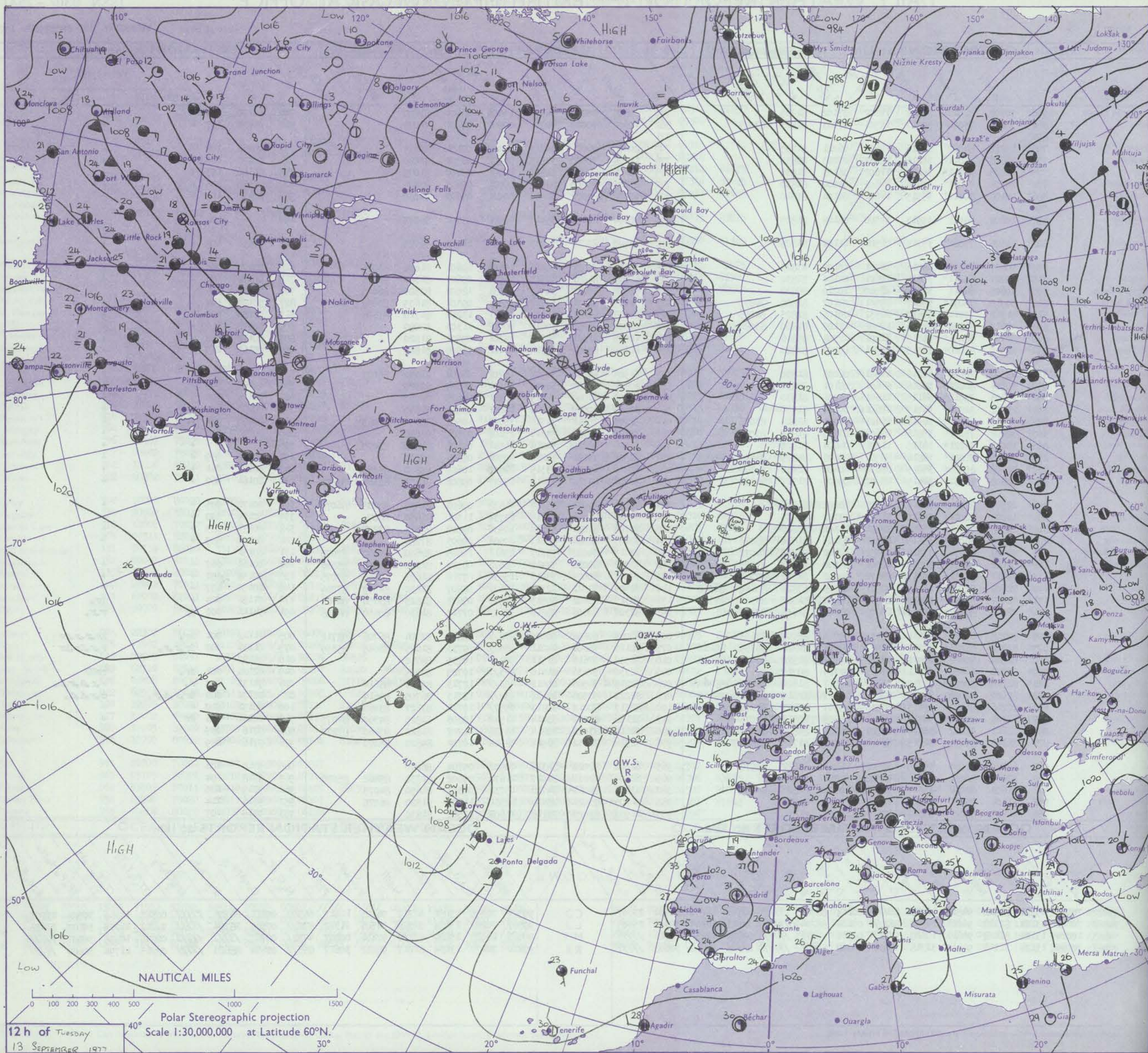
ISSN 0307-2541

No. 42300

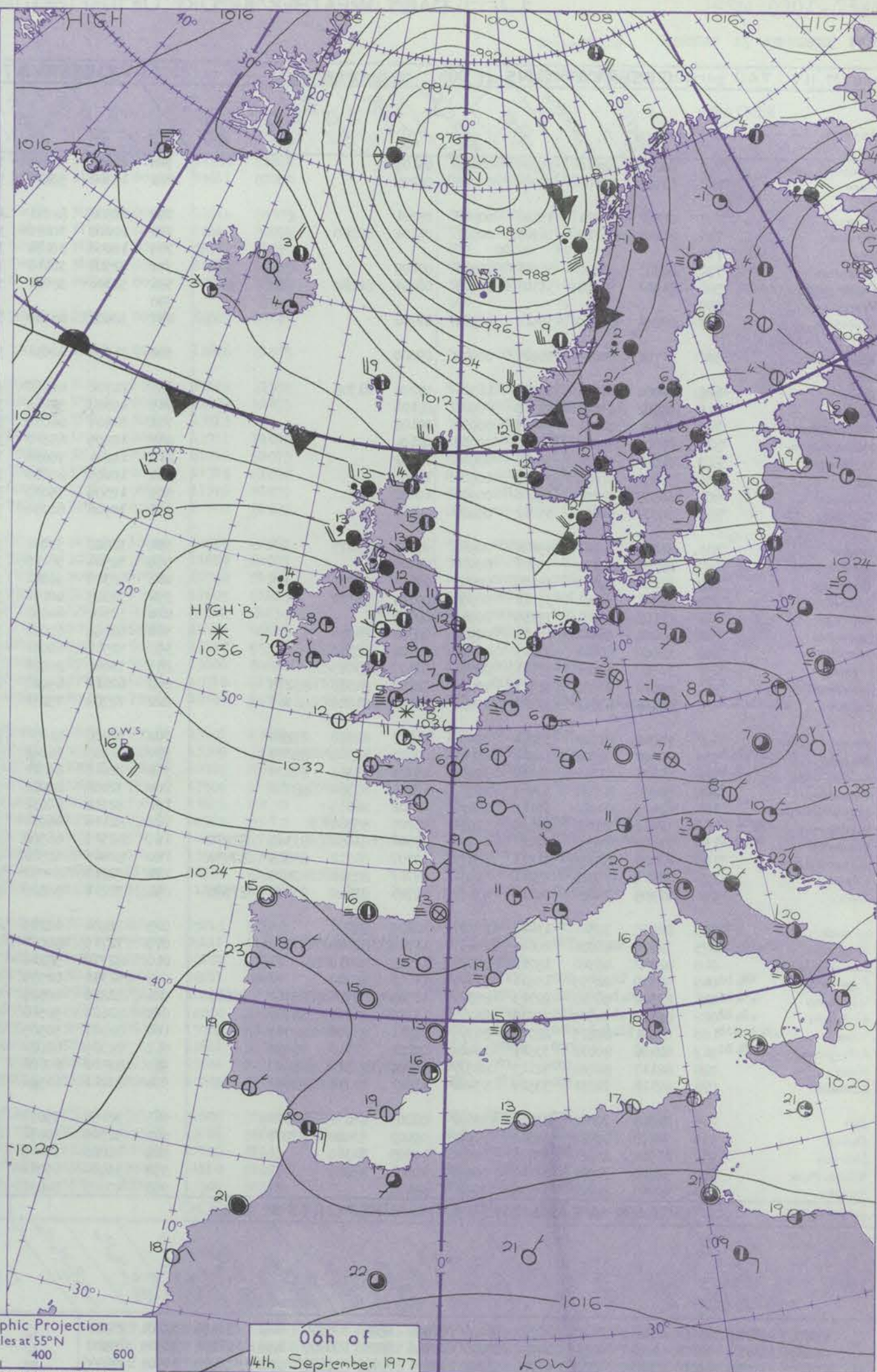
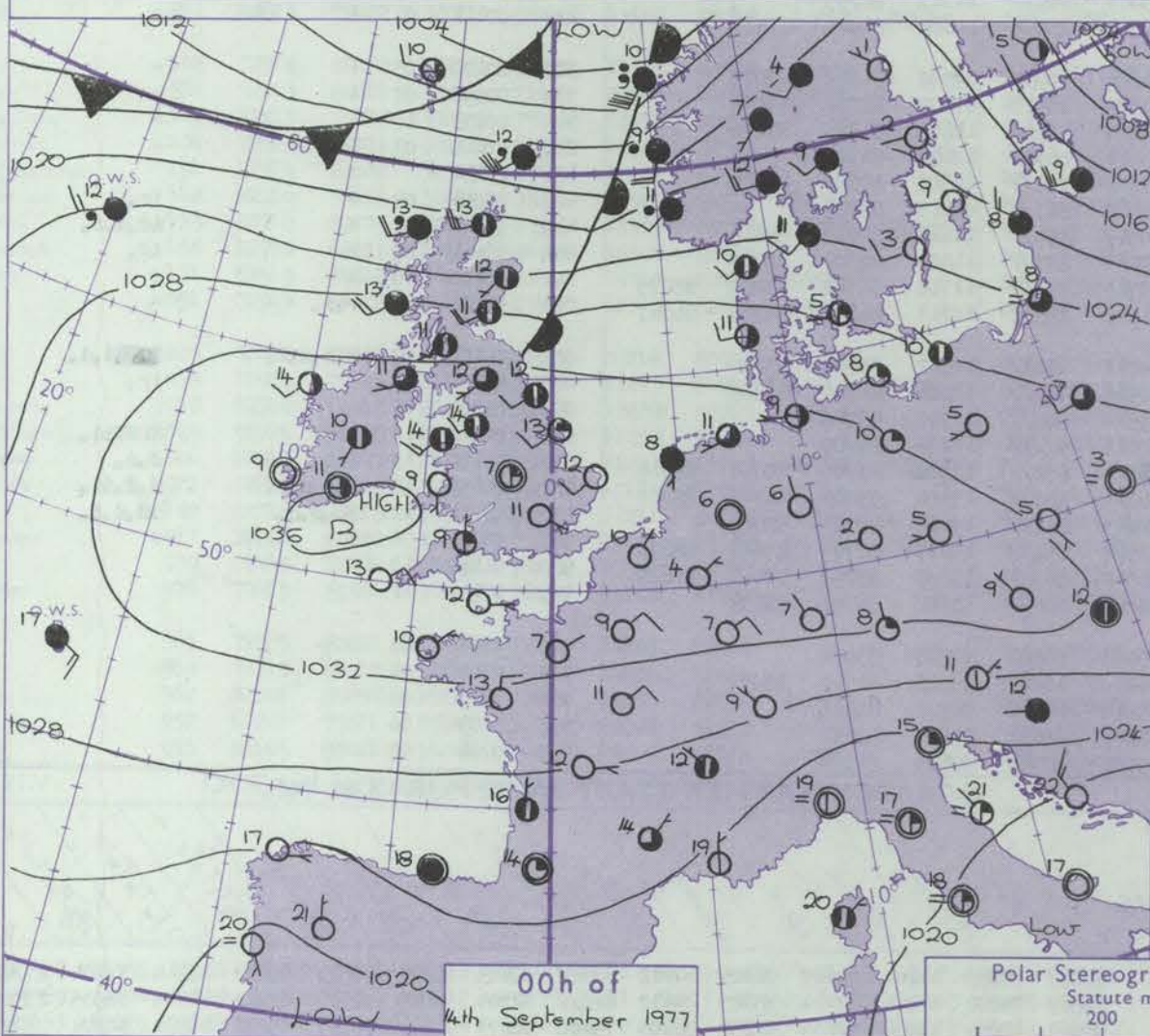
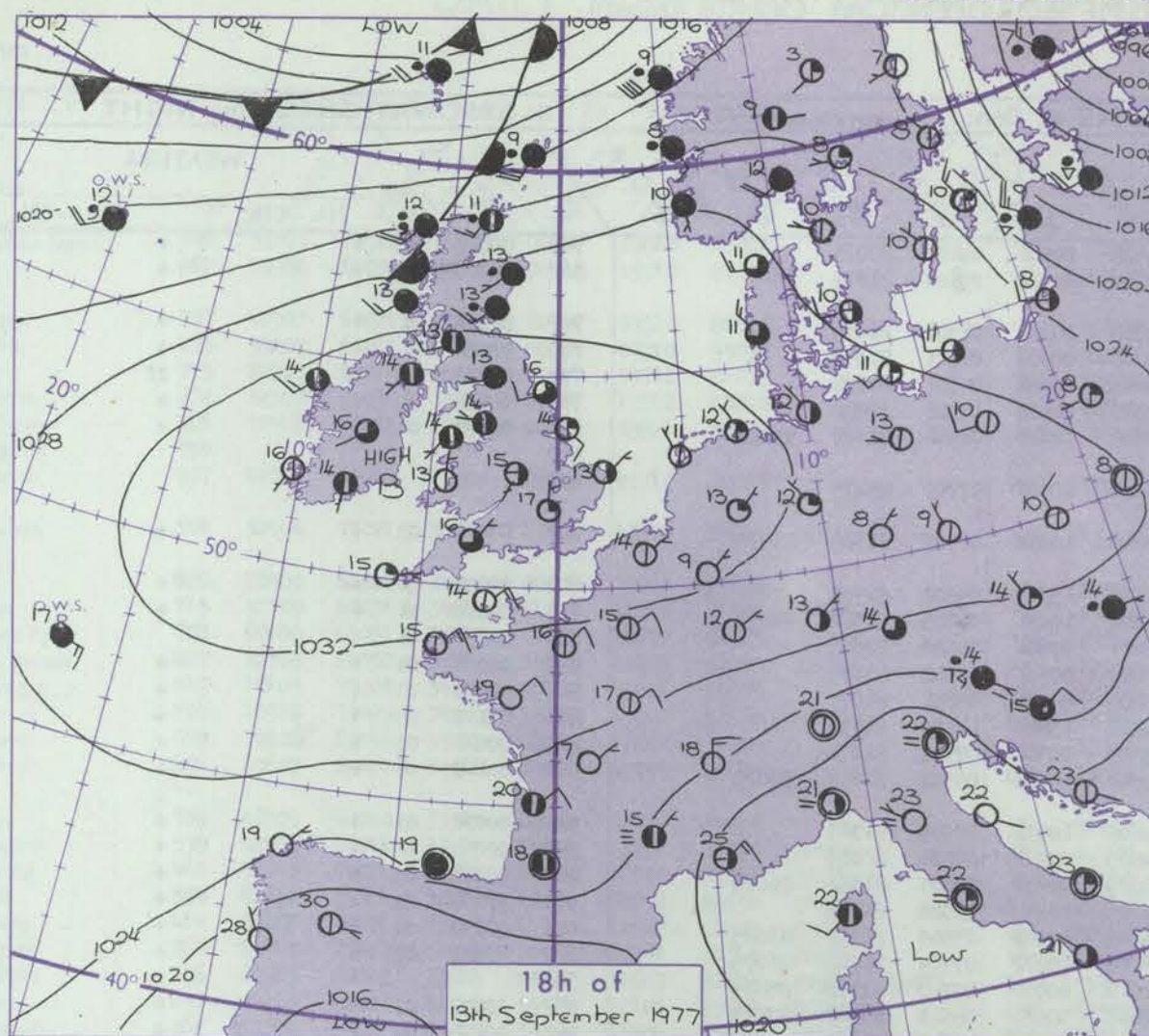
Date of Issue WEDNESDAY 14 SEPTEMBER 1977

Code FM II.V		OBSERVATIONS at 12h. 13 SEPTEMBER 1977										OBSERVATIONS at 18h. 13 SEPTEMBER 1977										OBSERVATIONS during DAY					
Station	iii	Nddff	VVwwwW	PPPTT	N _h Ch _h C _h H	T _d app	8N ₅ Ch ₅ h ₅	8N ₅ Ch ₅ h ₅	8N ₅ Ch ₅ h ₅	iii	Nddff	VVwwwW	PPPTT	N _h Ch _h C _h H	T _d app	8N ₅ Ch ₅ h ₅	8N ₅ Ch ₅ h ₅	8N ₅ Ch ₅ h ₅	iii	RRT	T _E	S _{ss}	WEATHER				
																							09h.—15h.	15h.—21h.			
Boscombe Down	746	30708	82010	35016	11602	07102	81835			746	20804	75020	34614	15601	04001	81640			746	00170	109	+		+			
Hurn	862	30214	75010	34817	11501	07003	81825	83075		862	10602	70020	34716	00901	08101	81075			862	00180	107	+		+			
Manston	797	10212	84020	34916	11602	06211	81835			797	20606	86011	34813	00902	07101	82075			797	00160	108	+		+			
Gatwick	776	40608	75011	35216	22632	07203	82832			776	11204	70020	34815	00901	06301	81080			776	00170	105	+		+			
Kew	775	10305	80011	35616	11602	06103	81835			775	10105	68020	34815	00901	05400	81075			775	00180	103	+		+			
Heathrow	772	20308	75011	35416	11602	08004	81830			772	23605	70010	34417	00901	05603	82075			772	00180	096	+		+			
Honington	586	10104	84011	35515	11601	04104	81840			586	40702	80021	34516	00901	03603	84080			586	00170	111	+		+			
Wattisham	590									590									590								
Gorleston	497	10208	66011	35913	11500	06109	81825			497	40404	66020	35413	00901	05702	84075			497		102						
Aberporth	502	10305	75021	35714	11501	11102	81825			502	13603	80011	35413	00901	11502	81075			502	00150	108	+		+			
Filton	628	40607	75031	36015	31501	10102	83823			628	50102	75031	35016	15602	10601	81640	85075		628	00170	093	+		+			
Rhoose	715	10707	65011	35616	11601	07104	81830			715	61005	81031	34815	10934	09603	81360	86075		715	00170	103	+		+			
Hartland Point	703	40605	64011	35416	42500	10210	84820			703	63502	74031	34916	22531	12502	82820	86075		703	00170	106						
Mount Batten	827	50912	75031	35017	18501	08107	81828	84075		827	31005	81031	34717	15631	09301	81635	83078		827	00180	107	+		+			
St. Mawgan	817	41312	70011	34617	22532	09105	82825	84075		817	73405	60051	35115	68411	13204	81710	85628		817	00180	087	+		+			
Silly	804	30612	80030	34316	12502	12107	81820	83080		804	20807	75030	34615	00902	11303	82080			804	00170	116	+		+			
Culdrose	809	50709	58051	34715	51401	12308	85816			809	10505	81021	34715	18501	09501	81820			809	00170	112	+		+			
Guernsey	894	30513	82020	33515	21501	10207	82820			894	10614	82020	33314	11402	09500	81818			894	00160	115	+		+			
Elmdon	534	22303	70034	36216	11601	06003	81830			534	51904	64031	34915	15702	08604	81650	85075		534	00180	086	+		+			
Cardington	559	30104	80024	36016	21601	08101	82830			559	20802	65030	34915	00901	09604	82075			559	00180	098	+		+			
Wittering	462	13303	75011	36115	11601	04001	81830			462	21802	62040	34615	00901	06605	82075			462	00170	104	+		+			
Watnall	354	21802	82031	36017	12601	09804	81830			354	22605	80020	34816	14601	08504	81640			354	00180	095	+		+			
Shawbury	414	31805	68044	36016	11401	10001	81818	83075		414	52403	75011	34516	35702	10503	83650	85075		414	00180	081	ff		+			
Finningley	360	32102	75031	35816	12602	07805	81835	83080		360	32506	68030	34316	25602	07501	82640			360	00190	092	+		+			
Spurn Point	396	10000	80021	36115	11501	04604	81825			396	31511	80020	34214	11541	09606	81825	83075		396					+			
Leeming	257	52309	70021	34816	58502	08808	84825	83640	85075	257	72505	75022	34214	00901	08304	87078			257	00180	089	+		+			
Tynemouth	262	42005	69020	35015	23630	10604	82930	84360		262	82810	69021	33315	22608	10604	82830	88275		262	00170	061	+		+			
Carlisle	222	52808	80031	34415	42402	09804	81717	84826		222	82606	84032	33613	15777	09802	81650	83365	88270	222	00161	060	+		+			
Valley	302	22507	82014	36016	12501	10001	81823			302	72004	84031	35414	11638	09603	81835	85268	86075	302	00170	095	+		+			
Ringway	334	12008	62011	35615	11601	08702	81835			334	63008	68031	34715	15734	11301	81650	86075		334	00170	090	+		+			
Squires Gate	318	22508	70011	35716	22501	11301	82820			318	72706	81031	35114	10936	09500	81364	87272		318	00171	085	+		+			
Ronaldsway	204	32809	86031	35615	12402	09103	81814	83075		204	72107	82021	34613	00906	09603	87280			204	00150	089	+		+			
Mull of Galloway	131	52408	80031	35515	12582	10102	81825	84072		131	72415	84022	33713	25611	10805	82630	85460	87070	131	00151				+			
Eskdalemuir	162	52012	80031	34015	42502	08500	84827	85075		162	72007	80022	32912	48672	08504	81830	84650	85366	162	00161	067	+		+			
Prestwick	135	72511	82032	35013	28470	09002	81810	87365		135	72511	80022	33213	15632	07710	81635	84365	87075	135	00150	052	+		+			
Abbotsinch	140	72608	82022	33815	48571	08705	83828	83640	86362	140	72507	82022	32313	18671	08807	81830	84359	87364	140	00151	037	+		+			
Leuchars	171	72411	80031	32613	18571	08808	81820	83360	87364	171	82315	82602	30513	38571	07808	81825	83650	86360	171	91151	024	+		ir.			
Dyce	091	72203	84022	31213	15778	08810	81656	87362		091	82307	80606	28213	55671	07712	81630	85650	88458	091	94141	002	jp		r.r.			
Lerwick	005	82218	65036	26611	75331	09711	86707	87656		005	82025	50636	20009	87211	09840	82704	86706	88712	005	11112	001	ir.		ir.r.r.r.r			
Wick	075	82314	83026	29212	11571	07714	81820	86359	88462	075	72116	75606	24211	35571	09733	81625	83645	85359	075	01131	000</						

CHART OF WEATHER IN PART OF NORTHERN HEMISPHERE



CHARTS OF WEATHER IN WESTERN EUROPE



Polar Stereographic Projection
Statute miles at 55°N
200 400 600
Scale is 1:20,000,000 at 60°N.

GENERAL SYNOPTIC DEVELOPMENT

During the past 24 hours an anticyclone over the British Isles moved slowly south and a warm front moved eastward over Scotland. During the next 24 hours the anticyclone is expected to continue moving slowly south to north France with a ridge of high pressure

building northwestwards from its centre, whilst a weak frontal trough becomes slow-moving for a while over the extreme north of Scotland.

Issued at midday WEDNESDAY 14 SEPTEMBER 1977

DAILY WEATHER REPORT OF THE BRITISH METEOROLOGICAL OFFICE (contd.)

OBSERVATIONS at 00h. 14 SEPTEMBER 1977										OBSERVATIONS at 06h. 14 SEPTEMBER 1977										OBSERVATIONS during NIGHT				
Station	iii	Nddff	VVwww	PPPTT	N _h Ch _h C _h H	T _d T _d app	8N _s Ch _s h _s	8N _s Ch _s h _s	8N _s Ch _s h _s	iii	Nddff	VVwww	PPPTT	N _h Ch _h C _h H	T _d T _d app	8N _s Ch _s h _s	8N _s Ch _s h _s	8N _s Ch _s h _s	iii	RR _T T _n E	T _g T _g	WEATHER		
																						21h.—03h.	03h.—09h.	
Boscombe Down	746	00000	62010	35909	00900	05105				746	20000	56050	35505	00901	04400	82075			746	00040	51	+	+	
Hurn	862	03402	50100	36006	00900	06205				862	13302	50110	35704	00901	03803	81075			862	00040	01	+	+	
Manston	797	01502	84021	35606	00900	05001				797	62806	82031	34708	00904	06501	86078			797	00060	01	+	+	
Gatwick	776	20000	56110	36505	00901	05104	82080			776	20000	30110	35703	00902	03501	82075			776	97020	51	+	+	
Kew	775									775	10000	30124	35604	00901	04501	81078			775	00030	52	ff	ff	
Heathrow	772	01203	57050	36011	00900	07105				772	22502	30110	35307	00902	07502	82080			772	00070	01	+	+	
Honington	586	21902	58050	35308	00902	06803	82080			586	52306	58051	33808	10932	06506	81367	85080		586	00070	04	+	+	
Wattisham	590									590														
Gorleston	497	02208	66020	35512	00900	07706				497	32408	66030	33610	00906	07707	83275			497					
Aberporth	502	01706	70020	35909	00900	09000				502	71905	60031	35509	10932	06502	81368	87075		502	00080	03	+	+	
Filton	628	20000	60051	35909	16301	07204	81708			628	21702	40100	35306	15331	05502	81708			628	00050	51	+	+	
Rhoose	715	00402	65021	35710	00900	08104				715	40302	58110	35008	10931	06703	81362	84075		715	00070	01	+	+	
Hartland Point	703	01408	74021	35913	00900	08106				703	31607	66030	35411	00901	08500	83075			703	00100	06			
Mount Batten	827	01004	70010	36010	00900	08104				827	10505	65020	35607	00901	06302	81075			827	00070	04	+	+	
St. Mawgan	817	01001	57101	35911	00900	11302				817	11201	70030	35209	00901	08601	81075			817	00080	03	+	+	
Scilly	804	00608	60020	35113	00900	12102				804	10405	60020	34812	15600	11500	81630			804	00110	08	+	+	
Culdrose	809	00505	57050	35810	00900	10102				809	10305	75030	35209	00901	07501	81070			809	00081	03	+	+	
Guernsey	894	00807	66020	35012	00900	09305				894	30906	62030	34511	16402	08502	81712	83075		894	00110	06	+	+	
Elmdon	534	30000	62041	35607	00902	07701	83075			534	32602	57041	34608	10932	07505	81363			534	00070	03	+	+	
Cardington	559	02204	58100	35907	00900	07000				559	32504	56110	34805	00901	05504	83075			559	00050	51	+	+	
Wittering	462	22204	57040	35209	00901	07604	82075			462	62308	58021	33809	10932	07605	81362	86075		462	00080	05	+	+	
Watnall	354	62301	50041	35111	00908	09704	86270			354	32308	40101	33709	10948	08505	81365			354	97080	04	+	+	
Shawbury	414	02102	68021	35209	00900	08803				414	32607	64040	34106	10932	05505	81362	83075		414	00050	00	+	+	
Finningley	360	62404	56041	34410	00902	08802	86080			360	62102	63022	32408	10972	07509	81362	86075		360	00080	02	+	+	
Spurn Point	396	22308	66011	33813	20970	09706	82360			396	52511	60031	31612	20971	09710	82360	85075		396			+	+	
Leeming	257	31502	75011	33111	00901	07807	83075			257	73602	80021	30612	30931	08513	83360	87073		257	00090	07	+	+	
Tynemouth	262	82610	81022	31913	40937	10812	84358	88275		262	62617	69022	29414	60971	11713	86359			262	00120	09	+	+	
Carlisle	222	62406	65012	32312	25531	10710	81625	86363		222	72709	75031	30812	28532	10604	81823	85363		222	00111	08	+	+	
Valley	302	72214	81022	35214	00908	11802	82072	87280		302	52806	81031	34611	10932	09500	81364	85075		302	00100	05	+	+	
Ringway	334	82004	70022	34811	20937	09603	82362	88270		334	61905	56041	33509	20972	07607	81359	85075		334	00090	07	+	+	
Squires Gate	318	72511	81012	34414	30938	09704	83363	87270		318	72612	80021	33014	10932	11606	81363	87070		318	00131	10	+	+	
Ronaldsway	204	82408	82022	33913	30937	12606	83364	88270		204	72406	80022	33111	16342	10602	81709	87075		204	00110	08	+	+	
Mull of Galloway	131	62415	81012	33113	65611	12802	86635			131	72712	80031	32312	75511	10602	81620	87630		131	00111				
Eskdalemuir	162	52012	75031	32409	09705	09705	85364			162	82110	66031	30110	86311	09613	88707			162	97091	08	+	1r.	
Prestwick	135	72407	75022	32111	15778	09706	81656	83365	87270	135	82515	66502	30513	85411	11610	82712	88616		135	97101	08	+	1d.d.d.	
Abbotsinch	140	82408	65032	31213	75471	10707	81712	83618	87630	140	82413	62502	29013	87311	11809	82708	88710		140	97111	09	+	1d.	
Leuchars	171	72419	75026	27811	50932	08717	85362	87075		171	72213	80032	25513	45432	11714	81712	83620	85075	171	00110	10	+	+	
Dyce	091	72305	75026	24212	45671	10726	82640	83656	87360	091	72211	86022	21915	25572	10713	81625	84359	86363	091	91101	09	r.r.	+	
Lerwick	005	82435	30516	13412	87011	12620	88701			005	72824	62205	14211	68231	10312	84705	83630		005	04101	09	r.r.d.d.	1d.d.	
Wick	075	72624	80026	20613	25631	11714	82640	87362		075	72719	80031	20514	75411	12306	84710	86618		075	97121	11	+	1r.	
Sule Skerry	010	82332	48516	18712	87411	12708	88710			010	82730	58216	19512	86411	12310	88710			010	03102	11			
Cape Wrath	049	92330	02555	19511	91111	11603	89700			049	92330	02555	20011	91111	11400	89700			049	04112	10	DDFF	DDFF1d.	
Stornoway	026	82522	56516	22713	85311	13503	83706	85711	88616	026	82820	40505	23313	85211	12306	83705	84708	88618	026	97121	12	d.d.	d.d.	
Benbecula	022	823																						

OCEAN WEATHER STATION REPORTS at 00h.														OCEAN WEATHER STATION REPORTS at 06h.															
O.W.S.	99L _a L _a L _a	QcLoLoLo	YYGGiw	Nddff	VVwww	PPPTT	N _h Ch _h C _h H	D _s vsapp	8N _s Ch _s h _s	8N _s Ch _s h _s	OT _s T _s T _d	IT _w T _w T _w	3P _w P _w H _w H _w	dwd _w P _w H _w H _w	O.W.S.	99L _a L _a L _a	QcLoLoLo	YYGGiw	Nddff	VVwww	PPPTT	N _h Ch _h C _h H	D _s vsapp	8N _s Ch _s h _s	8N _s Ch _s h _s	OT _s T _s T _d	IT _w T _w T _w	3P _w P _w H _w H _w	dwd _w P _w H _w H _w
C	99527	70355	14001	81810	96104	12513	864//	00308	88714	////	00413	11176	3//04	23/07	C	99527	70355	14061	81607	96105	10612	855//	00608	88621	////	00112	11214	3//01	23/07
L	99569	70201	14004	82517	95515	24312	872//	00116	88703	////	0/Λ2	11201	30805	28907	L	99569	70202	14064	82414	95025	25612	862//	61304	88705	////	0/Λ2	11214	30805	27805
M	99665	10030	14004	72230	97526	87708	76300	00631	////	////	00007	10879	30808	////	M	99664	10034	14064	72639	97258	88205	79400	00203	////	////	05702	10881	30808	////
R	99471	70168	14004	21116	98021	30917	25500	00803	82620	////	0/Λ4	11840	30703	////	R	99471	70169	14064	61219	98031	28416	65500	00709	86620	////	0/Λ3	11768	30703	////

DAILY WEATHER REPORT OF THE BRITISH METEOROLOGICAL OFFICE

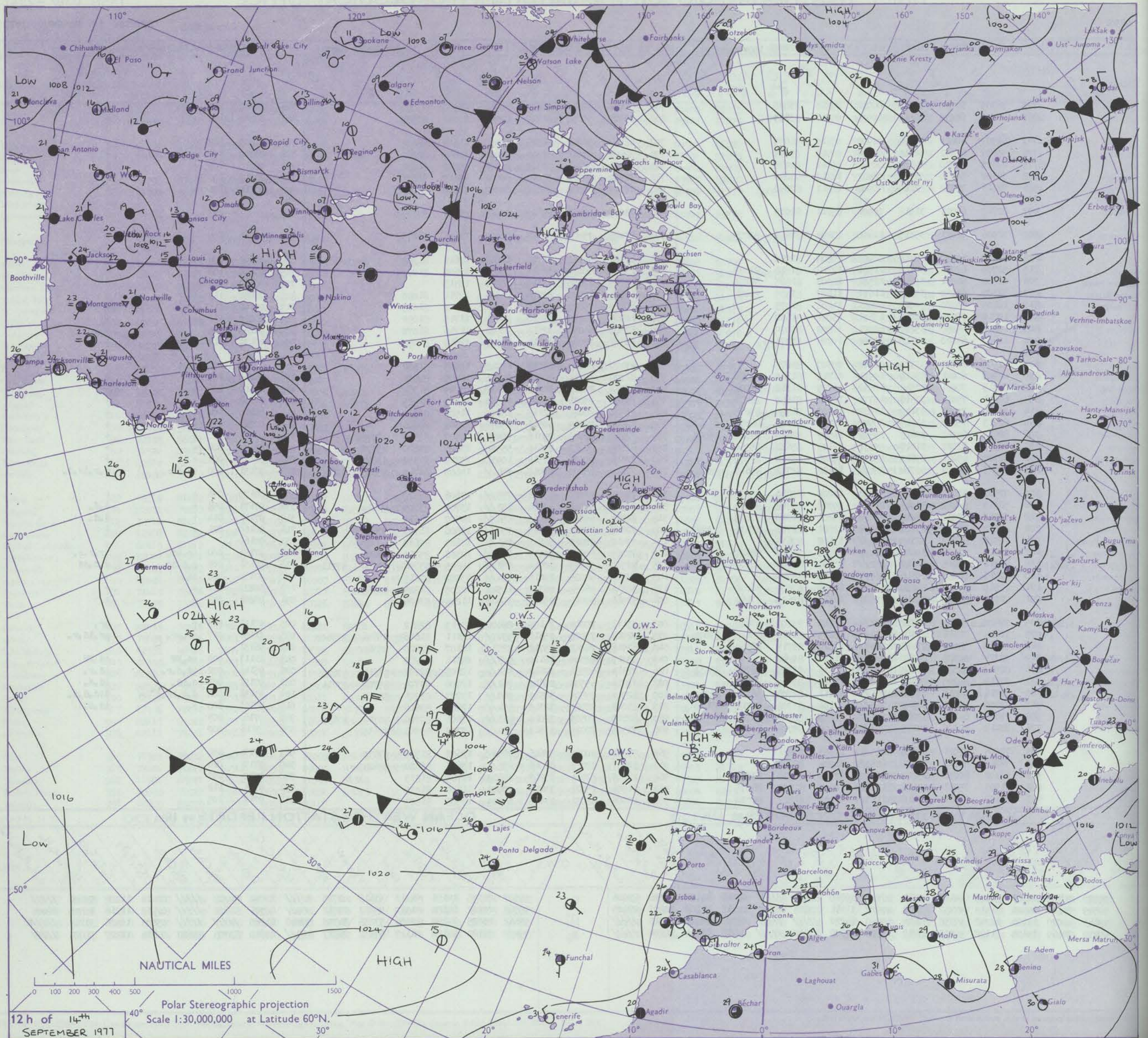
ISSN 0307-2541

No. 42301

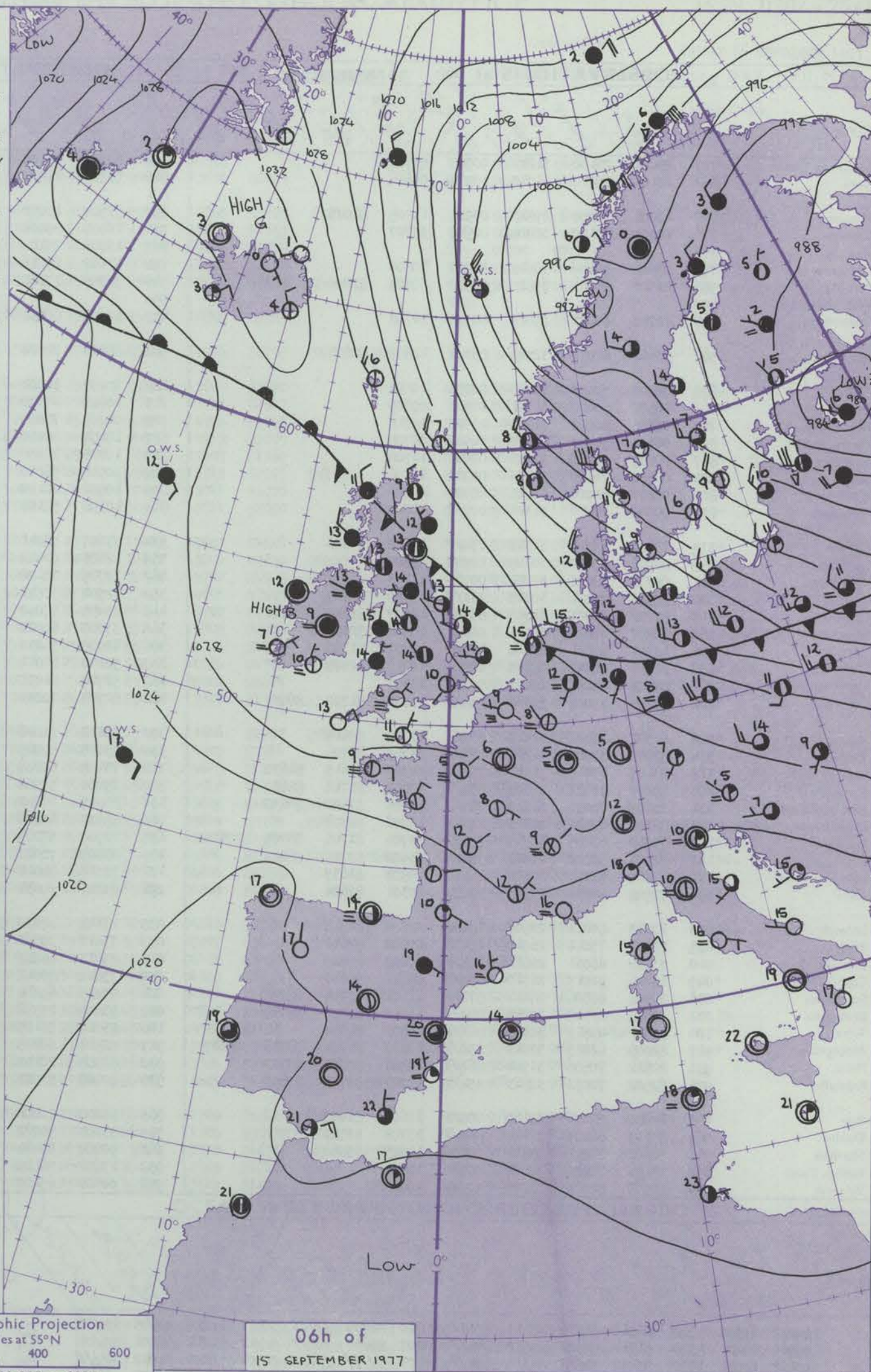
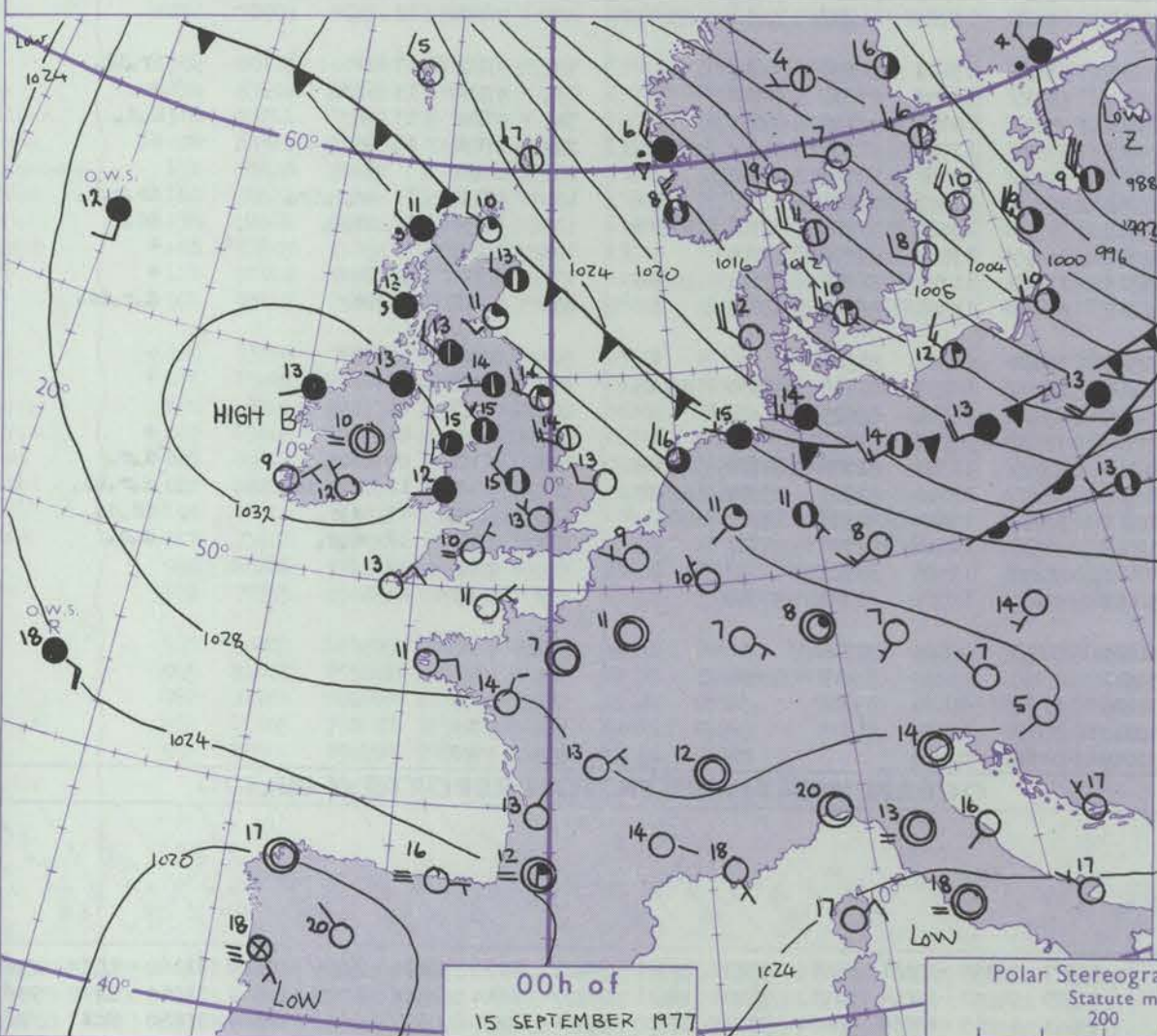
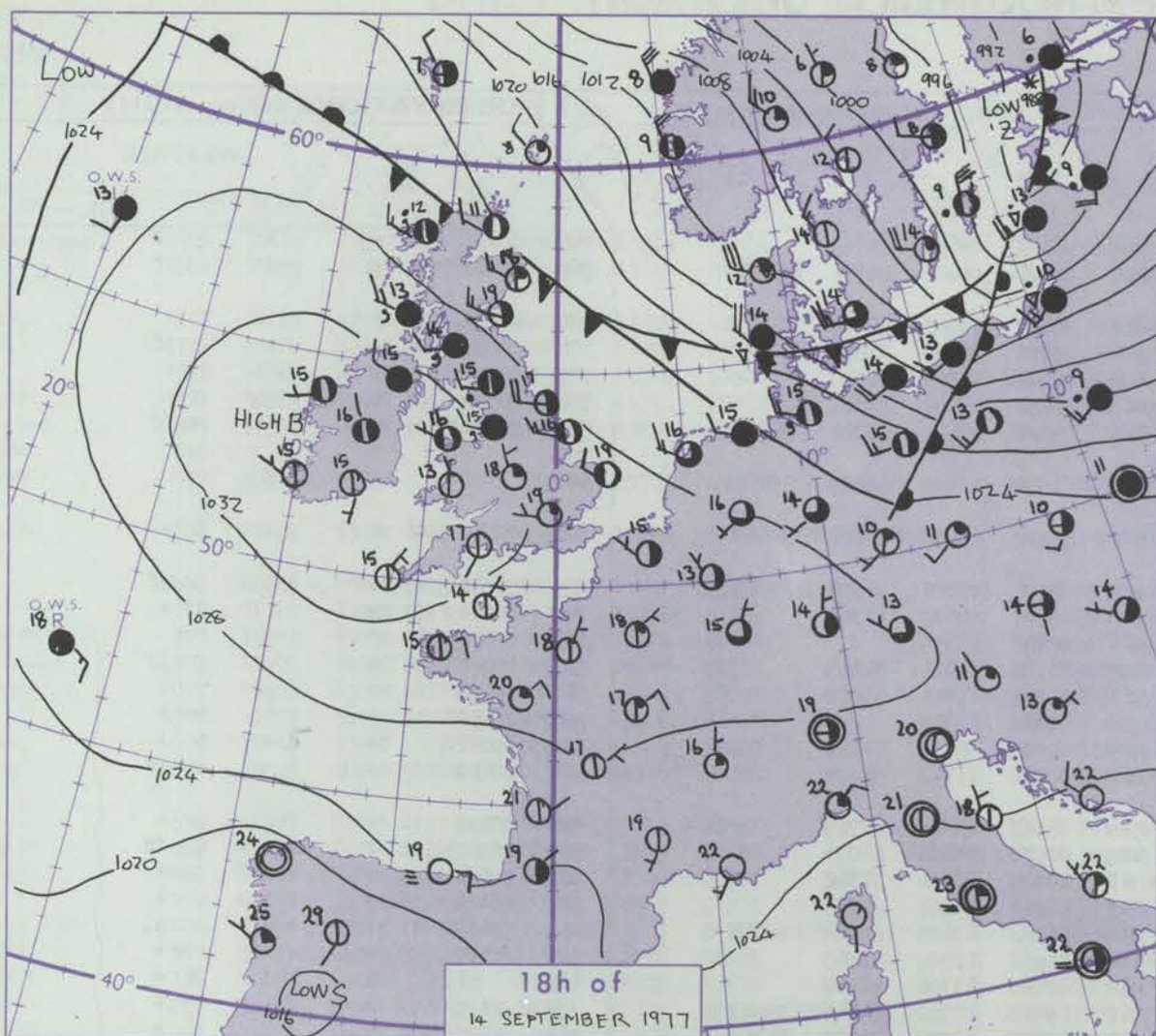
Date of Issue THURSDAY 15 SEPTEMBER 1977

Code FM II.V		OBSERVATIONS at 12h. 14 SEPTEMBER 1977										OBSERVATIONS at 18h. 14 SEPTEMBER 1977										OBSERVATIONS during DAY				
Station		iii	Nddff	VVwwW	PPPTT	N _h Ch _h C _h	T _d app	8N _s Ch _s h _s	8N _s Ch _s h _s	8N _s Ch _s h _s	iii	Nddff	VVwwW	PPPTT	N _h Ch _h C _h	T _d app	8N _s Ch _s h _s	8N _s Ch _s h _s	8N _s Ch _s h _s	iii	RTT	TE	SSS	WEATHER		
																									09h.—15h.	15h.—21h.
Boscombe Down		746	33305	68020	34018	00901	09810	83080			746	32904	62011	31618	00901	11509	83080				746	00210	110	+	+	
Hurn		862	33002	68030	34519	00901	09712	83075			862	33007	59030	31818	00901	11611	83080				862	00200	109	+	+	
Manston		797	62907	60021	33718	00902	07810	86075			797	42109	56051	30316	00902	11614	84075				797	00200	107	+	+	
Gatwick		776	53207	63031	34418	00904	07710	85078			776	22801	59041	31318	00901	12610	82078				776	00200	106	+	+	
Kew		775	22805	62020	34218	00901	09712	82078			775	12804	62021	31319	00901	08712	81075				775	00210	105	+	+	
Heathrow		772	32707	59030	33719	00901	10812	83080			772	22704	58011	31019	00901	10610	82075				772	00210	100	+	+	
Honington		586	72511	78032	32219	00902	08811	87080			586	72709	60022	29618	00902	10809	87080				586	00210	101	+	+	
Wattisham		590									590										590					
Gorleston		497	22712	60021	31918	00901	05711	82075			497	73009	58021	29519	00901	09507	87075				497		075			
Aberporth		502	32906	72021	35315	11402	13804	81818	83075		502	13405	75020	33413	00902	12606	81075				502	00160	105	+	+	
Filton		628	22809	62020	34418	00901	10808	82080			628	12506	58050	31716	10931	12612	81368				628	00190	104	+	+	
Rhoose		715	52709	62031	34618	11501	12707	81828	85075		715	13010	60021	32315	00901	12609	81075				715	00190	103	+	+	
Hartland Point		703	60000	66031	35615	12501	12803	81825	86075		703	02705	60051	33315	00900	13813					703	00160	111			
Mount Batten		827	32305	60050	35018	11631	11807	81835	83078		827	12205	68050	32715	00901	12711	81080				827	00180	112	+	+	
St. Mawgan		817	10105	75020	34917	00901	11806	81075			817	10107	75020	32815	00901	10712	81075				817	00190	115	+	+	
Silly		804	10710	75020	34917	15601	13000	81630			804	10307	71020	32815	00901	11715	81080				804	00180	118	+	+	
Culdrose		809	10805	65050	35217	00901	10802	81070			809	12502	60050	32515	00902	11716	81070				809	00180	109	+	+	
Guernsey		894	10607	68020	34516	00902	10704	81075			894	10307	72020	32514	00902	11610	81075				894	00170	113	+	+	
Elmdon		534	42504	64040	33319	00902	09707	84075			534	23407	68020	31718	10942	10505	81362				534	00200	108	+	+	
Cardington		559	42906	60041	33419	10931	11711	81365	83080		559	42708	58041	30818	00901	11609	84078				559	00210	103	+	+	
Wittering		462	52813	70021	32518	10932	10709	81362	85078		462	22912	75021	30417	10932	07709	81364				462	00200	106	+	+	
Watnall		354	62611	75021	32816	15772	10202	81650	86074		354	22805	75021	31315	15532	11605	81625				354	00190	091	+	+	
Shawbury		414	53008	75021	33119	11532	11807	81828	85075		414	23512	80021	32115	18642	11502	81830				414	00200	104	+	+	
Finningley		360	62713	75022	31818	20972	07501	81363	86078		360	72812	72032	30516	65482	12603	86616				360	00200	074	+	+	
Spurn Point		396	62814	62012	30618	25672	11607	82635	84360	85075	396	72814	62022	29316	50971	13507	85360	87075			396	////		+	+	
Leeming		257	72813	82022	31017	55531	12103	85622	85360		257	62508	80012	29616	55502	13606	84620	83072			257	00170	000	+	+	
Tynemouth		262	82724	69021	29215	55631	15306	85630	88360		262	32818	69021	27516	10931	15710	81358	83075			262	00170	062	+	+	
Carlisle		222	82613	70022	30714	85411	12102	82712	85617	88624	222	72610	65605	29915	75411	14605	84710	85618	87625		222	97151	000	ir.d.r.	d.r.ir.d.	
Valley		302	72912	80032	35215	58402	11202	85810	85072		302	72905	82022	33416	75511	13606	87620				302	00170	076	+	+	
Ringway		334	52813	80012	33016	21432	09705	82818	84075		334	82909	60501	32014	85311	13705	83709	88614			334	97171	058	+	d.d.	
Squires Gate		318	72515	75032	33215	75411	13801	81710	87625		318	82711	65505	32015	85411	14707	88615				318	97161	014	+	d.d.	
Ronaldsway		204	72512	80022	33214	75312	12501	82708	87635	87075	204	72607	81022	32115	75411	13506	81713	87620			204	00160	021	+	+	
Mull of Galloway		131	72914	80022	32315	75611	13602	87635			131	73412	80022	31615	75611	13603	87630				131	00160				
Eskdalemuir		162	82310	56606	30014	85411	12303	84710	88627		162	72003	70605	29714	75411	12302	85710	87618			162	97151	000	ir.id.	ir.r.r.	
Prestwick		135	82716	59205	30614	85211	13503	82705	86708	88622	135	82509	50515	30514	85211	14805	83704	85708	87711		135	02151	000	d.d.add	d.d.add	
Abbotsinch		140	82713	68035	29316	86411	14304	88714			140	72508	68025	29416	75411	13500	87615				140	97170	000	id.	+	
Leuchars		171	62519	84012	26220	28542	14003	82820	86070		171	52816	86031	26319	11542	12205	81825	83365			171	00220	081	+	+	
Dyce		091	72913	86022	24118	25572	12310	82625	87464		091	32914	89011	25016	35502	11204	83626				091	00201	042	+	+	
Lerwick		005	72820	70036	18211	78311	07218	83708	87628		005	23111	70018	21108	28400	05213	82812				005	97121	063	+	pr.	
Wick		075	72924	70216	23314	55412	12215	81712	85615	87070	075	72912	75028	25311	55411	09111	81616	85656	87360		075	91151	017	ir.pr.	pr.id.r.	
Sule Skerry		010	62720	58015	23412	36471	12220	83715	86360		010	62916	74012	25712	22531	10107	82820	85360			010	96131				
Cape Wrath		049	92724	02505	24011	91111	11220	89																		

CHART OF WEATHER IN PART OF NORTHERN HEMISPHERE



CHARTS OF WEATHER IN WESTERN EUROPE



Polar Stereographic Projection
Statute miles at 55°N
200 400 600
Scale is 1:20,000,000 at 60°N.

GENERAL SYNOPTIC DEVELOPMENT

During the past 24 hours an anticyclone over southern districts drifted slowly northwest whilst a weak cold front moved slowly south over northeast Scotland. During the next 24 hours the anticyclone near northwest Ireland is expected to become absorbed in a ridge of high pressure

building southwards from Iceland into France whilst the weak cold front over Scotland moves slowly into central and eastern districts of England.

Issued at midday THURSDAY 15 SEPTEMBER 1977

DAILY WEATHER REPORT OF THE BRITISH METEOROLOGICAL OFFICE

ISSN 0307-2541

No. 42302

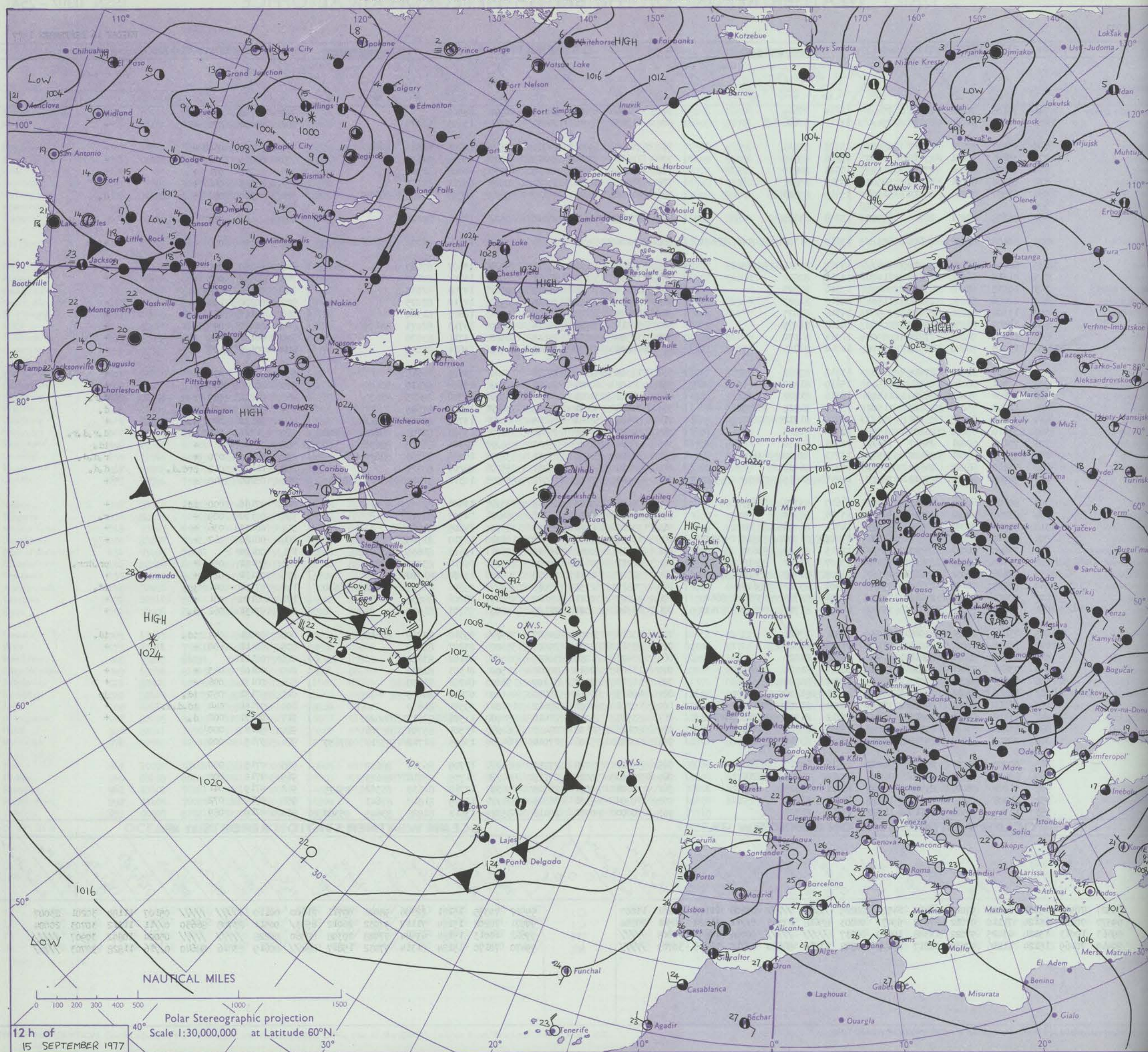
Date of Issue

FRIDAY 16 SEPTEMBER 1977

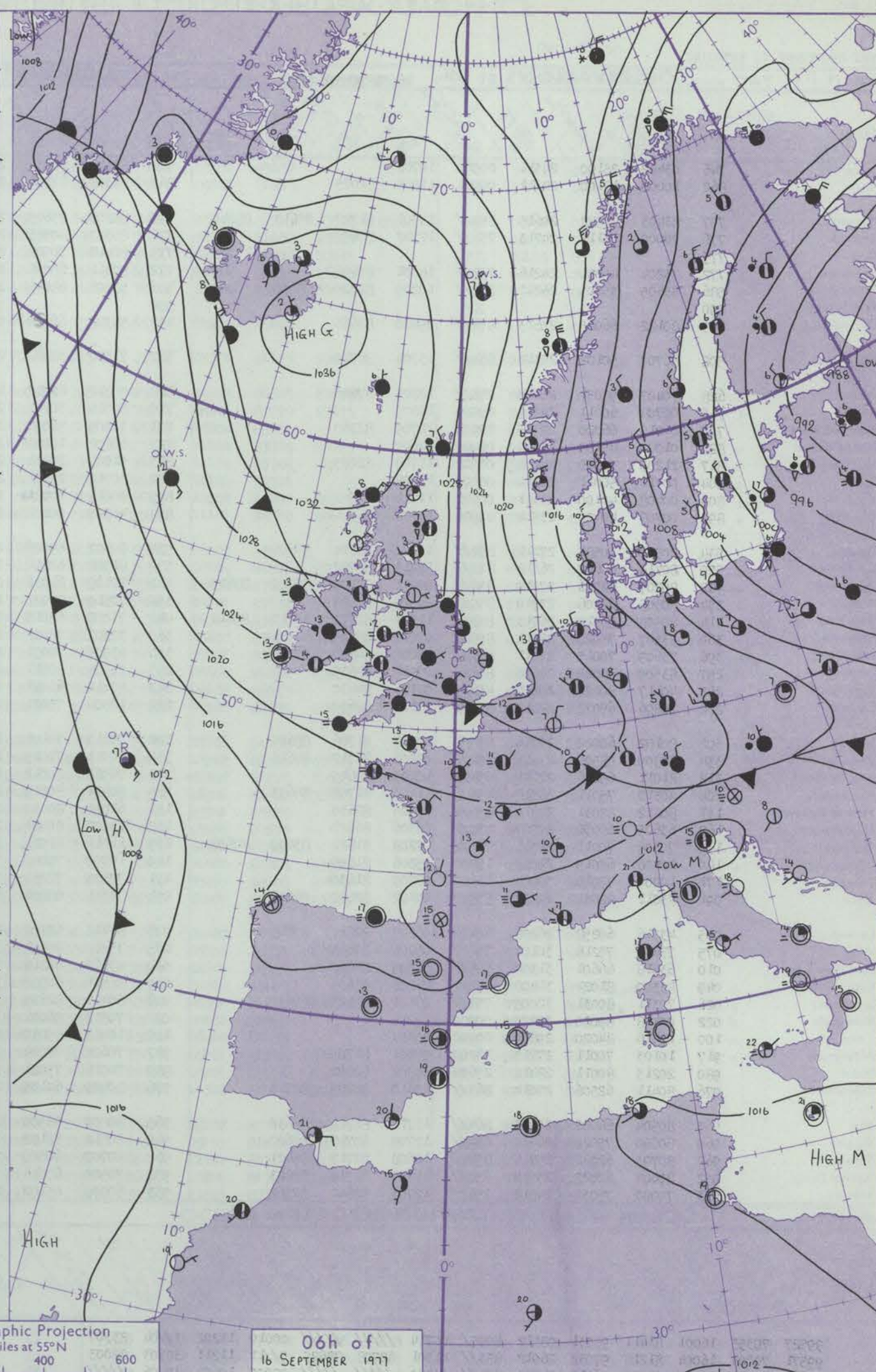
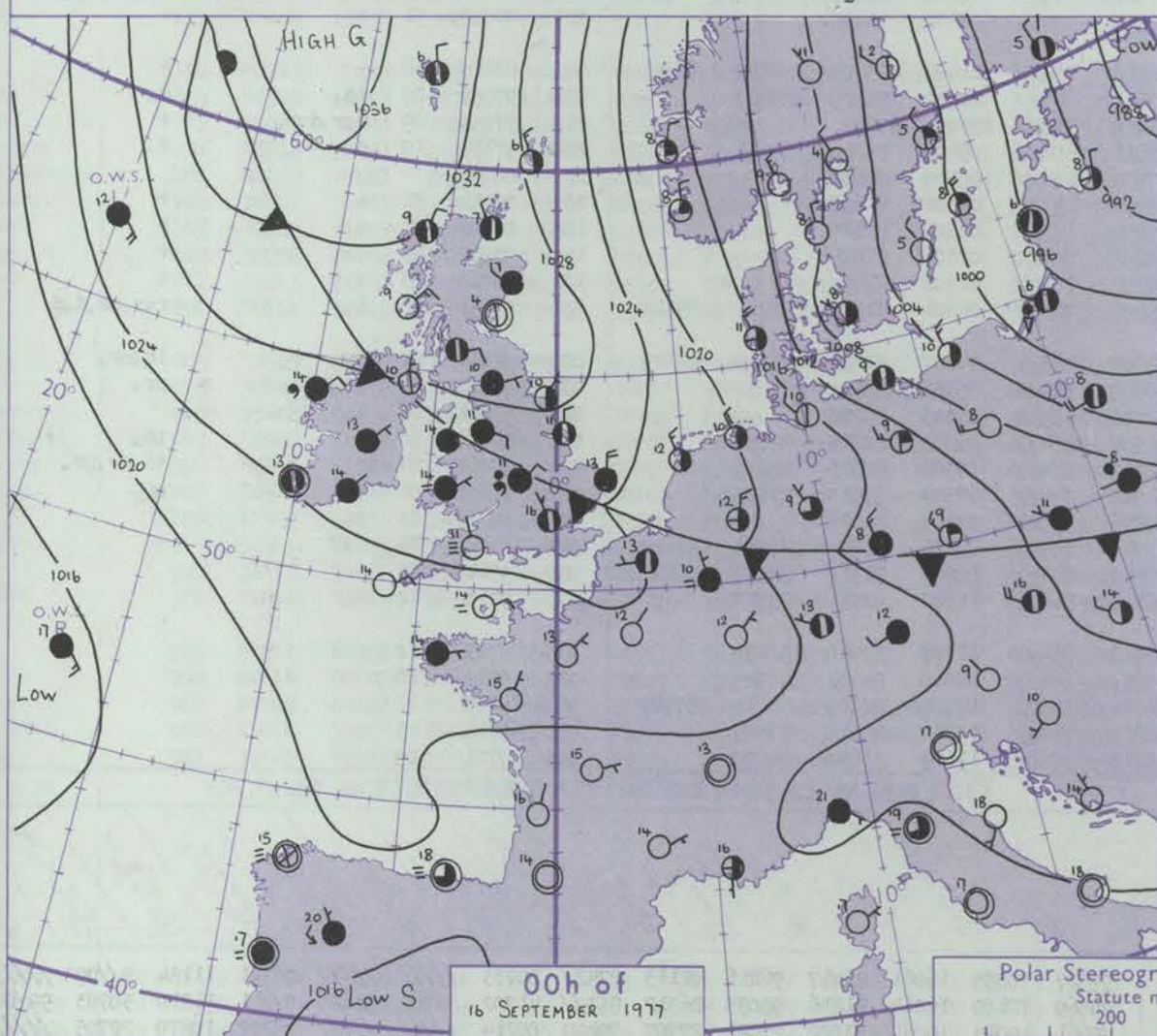
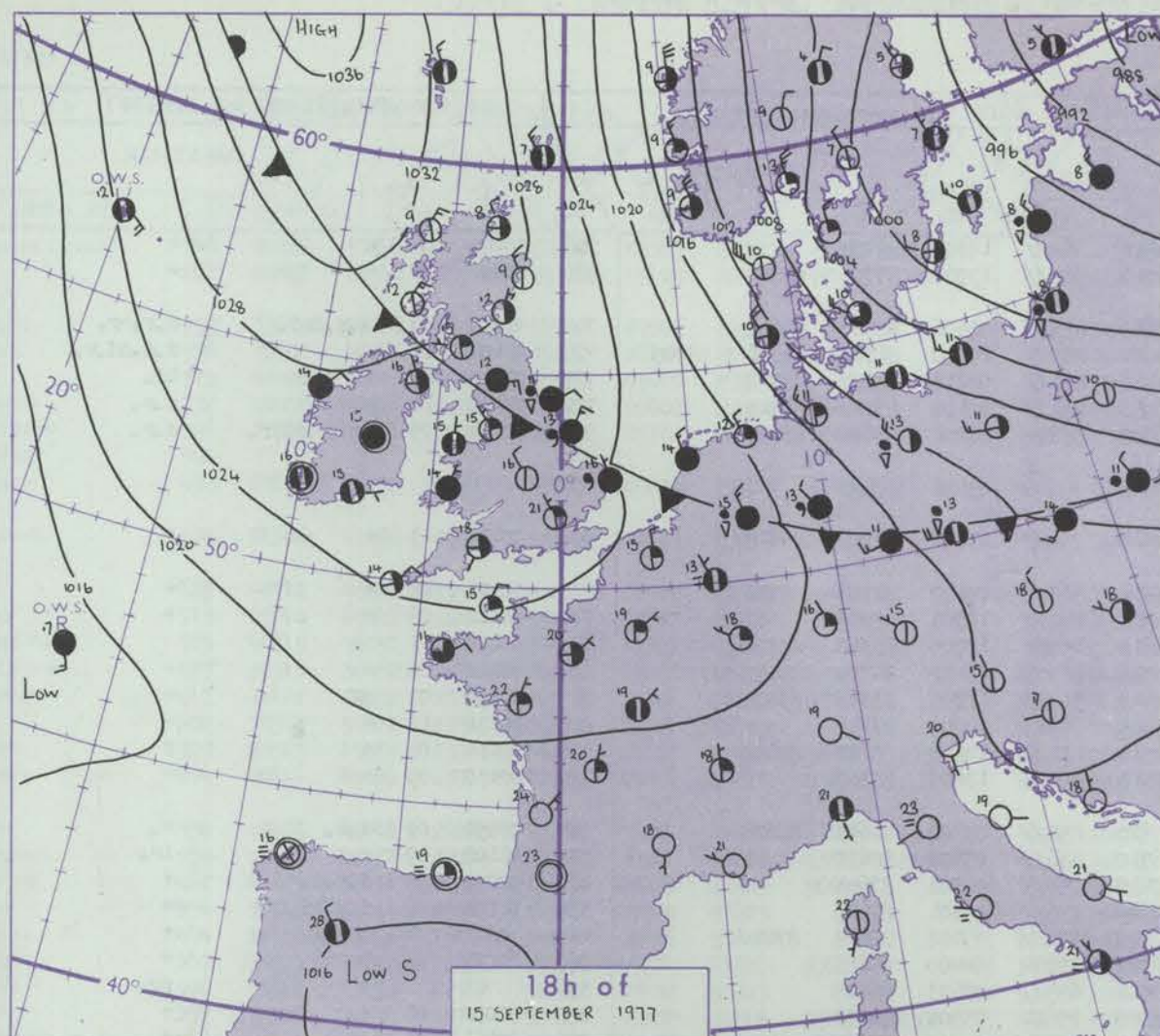
Code FM II.V		OBSERVATIONS at 12h. 15 SEPTEMBER 1977										OBSERVATIONS at 18h. 15 SEPTEMBER 1977										OBSERVATIONS during DAY				
Station	iii	Nddff	VVwww	PPPTT	N _h Ch _M CH	T _d app	8N ₅ Ch ₅ h ₅	8N ₅ Ch ₅ h ₅	8N ₅ Ch ₅ h ₅	iii	Nddff	VVwww	PPPTT	N _h Ch _M CH	T _d app	8N ₅ Ch ₅ h ₅	8N ₅ Ch ₅ h ₅	8N ₅ Ch ₅ h ₅	iii	RRT x x E	SSS	WEATHER				
																						09h.—15h.	15h.—21h.			
Boscombe Down	746	70105	70022	27316	754//	13814	87614			746	03106	58041	24618	00900	14505				746	00200	048 +		+			
Hurn	862	70209	61014	27116	754//	13817	87616			862	11705	59051	24717	00901	13603	81075			862	00200	076 +		+			
Manston	797	43407	57051	26917	48401	13709	83812			797	70705	59031	24716	755//	12705	85625	87640		797	00190	064 +		+			
Gatwick	776	33406	50041	27118	31400	13816	83818			776	12602	57040	24218	15800	15611	81657			776	00210	102 +		+			
Kew	775	40403	65021	27119	41500	13820	84820			775	20000	60020	24418	10939	14608	81365			775	00220	071 +		+			
Heathrow	772	50304	60021	26919	52500	14718	85822			772	33204	62031	23921	00909	15711	82175			772	00220	066 +		+			
Honington	586	63507	70014	26419	51501	13815	85826			586	81202	65021	24117	856//	12808	87635	88650		586	97200	062 +		d.			
Wattisham	590									590									590							
Gorleston	497	43308	60011	26715	45500	13708	84625			497	83405	66505	25116	855//	10702	88625			497		037					
Aberporth	502	80108	65032	28614	853//	13613	81706	86710	88625	502	80206	65032	26214	853//	13706	82708	85712	88620	502	00150	000 +		+			
Filton	628	80206	62022	28216	854//	13711	83711	88615		628	70305	60012	25716	755//	13607	87620			628	00160	000 +		+			
Rhoose	715	21310	66020	27817	21400	13716	82818			715	31108	58051	25616	25401	13704	82617			715	00180	092 +		+			
Hartland Point	703	10510	64050	27815	00901	13816	81075			703	20410	70050	25315	00901	14708	82075			703	00170	109					
Mount Batten	827	12406	64050	27118	11501	14617	81825			827	22203	63050	24815	00901	14710	82075			827	00200	104 +		+			
St. Mawgan	817	13306	65020	27418	00901	14718	81075			817	23605	62020	25117	10941	12607	81360			817	00190	113 +		+			
Scilly	804	10507	56050	27617	00902	14606	81075			804	50511	58021	24414	00909	13713	82073	84175		804	00170	095 +		+			
Culdrose	809	10606	58050	27218	00902	11814	81070			809	30505	50050	24615	00902	13711	83070			809	00181	108 +		+			
Guernsey	894	10505	56050	26918	16300	14714	81708			894	20208	57050	24315	00902	13611	82080			894	00180	107 +		+			
Elmdon	534	32907	62021	27419	31500	13718	83822			534	13308	57040	25716	15400	13603	81618			534	00200	074 +		+			
Cardington	559	12904	66014	26821	11500	15819	81820			559	70102	62031	24421	786//	15606	82830	86640		559	00230	093 +		+			
Wittering	462	13604	70020	26620	11502	13716	81822			462	71502	30041	24618	785//	14702	84825	87635		462	97221	069 +		d.e.			
Watnall	354	42703	75030	26220	11502	13817	81825	83075		354	72905	50051	24719	756//	14603	87645			354	97230	101 +		d.			
Shawbury	414	73408	65015	28116	754//	13815	81712	87614		414	83408	58042	26015	863//	13707	82708	88711		414	97170	000 d.		+			
Finningley	360	33110	65020	26221	11531	13716	81825			360	80511	40031	25416	853//	13308	82708	86612	88624	360	01211	062 +		d.e.d.e.			
Spurn Point	396	70107	68021	26817	756//	12708	87630			396	80314	58505	25913	854//	12306	84715	88630		396		+		id.			
Leeming	257	53313	89021	26421	38542	13713	82822	83656		257	80214	50506	27911	852//	10326	84705	88614		257	97220	070 +		r.d.d.			
Tynemouth	262	73610	66808	26818	6353/	15807	86925			262	80218	80028	28211	855//	08209	88625			262	01181	012 prd.d.		d.d.			
Carlisle	222	72908	80032	27218	784//	14811	81815	83818	85625	222	80913	75032	26712	854//	10311	81714	83625	88640	222	00200	040 +		+			
Valley	302	80106	60206	28715	853//	13619	83708	88613		302	70106	65012	26815	753//	13606	82707	87614		302	97160	000 id.		+			
Ringway	334	83207	62022	27916	864//	13716	88710			334	72905	57031	26216	764//	14503	87711			334	97170	009 +		r.			
Squires Gate	318	83211	75032	28316	863//	14713	82706	88708		318	33207	68021	26115	38300	14605	81708			318	00170	036 +		+			
Ronaldsway	204	63511	80025	28517	58302	13812	81706	83815	85634	204	13205	80021	25916	15231	12710	81705			204	00180	067 +		+			
Mull of Galloway	131	73620	80022	28515	3857/	13813	81825	83630	85460	131	30218	80011	26515	15601	13608	81635	83075		131	00180						
Eskdalemuir	162	72612	80026	27117	784//	13807	83712	85816	85630	162	80211	57618	28009	853//	09214	83708	88620		162	95181	054 +		pr.drr.			
Prestwick	135	82606	65032	28615	853//	13808	81708	85616	86620	135	32707	70011	26715	38400	13604	81710			135	00161	027 +		+			
Abbotsinch	140	82808	70152	27716	854//	13805	83712	88615		140	70813	62151	27013	784//	09306	81715	83622	86630	140	97191	041 jp		id.			
Leuchars	171	70912	70022	27113	753//	11204	82708	85710	86640	171	40207	70011	28012	45600	06206	84630			171	00170	001 +		+			
Dyce	091	73413	75026	27711	754//	06206	81717	85622	87630	091	13314	82021	28109	15600	03203	81630			091	97131	062 d.		+			
Lerwick	005	73224	70021	23008	755//	03501	87622			005	73213	58205	24907	783//	05310	82709	86618		005	92091	048 id.		id.			
Wick	075	13418	84021	28011	18500	03204	81825			075	53312	82031	29008	55600	03207	85640			075	00111	100 +		+			
Sule Skerry	010	13424	82021	29611	11500	03208	81820			010	33422	81030	30009	32500	06102	83820			010	00111						
Cape Wrath	049	43606	82011	29910	38530	06211	81820	83625		049	23605	82010	30908	21500	01303	82820			049	00101	085 +		+			
Stornoway	026	60613	80021	29912	685//	09207	84820	83630		026	10214	83021	31209	15600	0											

Code FM 21.V	OCEAN WEATHER STATION REPORTS at 12h.															OCEAN WEATHER STATION REPORTS at 18h.														
	O.W.S.															O.W.S.														
	99 L _a L _a L _a	Q _c L _o L _o L _o L _o	Y Y G G i w	N d d f f	V V w w W W	P P P T T	N _h C _h C _M C _H	D _s v s a p p	8 N _s C _h s _h s	8 N _s C _h s _h s	O T _s T _s T _d T _d	I T _w T _w T _w T _w T	3 P _w P _w H _w H _w	d _w d _w P _w H _w H _w		99 L _a L _a L _a	Q _c L _o L _o L _o L _o	Y Y G G i w	N d d f f	V V w w W W	P P P T T	N _h C _h C _M C _H	D _s v s a p p	8 N _s C _h s _h s	8 N _s C _h s _h s	O T _s T _s T _d T _d	I T _w T _w T _w T _w T	3 P _w P _w H _w H _w	d _w d _w P _w H _w H _w	
C	99527	70355	15121	62806	98018	07410	24502	00225	////	////	05206	11178	30201	13007		C	99527	70355	15181	22306	98028	09711	21600	00110	////	////	05107	11184	30201	23007
L	99570	70202	15124	71210	97012	27212	5547/	00003	85618	87363	0/11	11223	30501	20804		L	99571	70202	15184	71117	97032	26012	6533/	00511	83708	86630	0/11	11212	30703	20004
M	99663	10013	15124	43425	97022	14308	39460	00237	////	////	00006	10855	31008	////		M	99662	10013	15184	63524	97028	20308	22560	00228	////	////	05004	10842	30907	////
R	99469	70169	15124	81216	97032	20217	884//	00808	83710	88620	0/15	11836	30703	////		R	99470	70170	15184	81314	97032	15617	884//	00619	83816	88640	0/16	11828	30703	////

CHART OF WEATHER IN PART OF NORTHERN HEMISPHERE



CHARTS OF WEATHER IN WESTERN EUROPE



Polar Stereographic Projection
Statute miles at 55°N
200 400 600
Scale is 1:20,000,000 at 60°N.

GENERAL SYNOPTIC DEVELOPMENT

During the past 24 hours, a ridge of high pressure, extending southwards from a high centred over Iceland, covered most of the British Isles. A weak cold front moved slowly southwards from central Scotland to southern Britain. During the next 24 hours the ridge of high

pressure will persist over the British Isles, whilst the cold front will

clear all

Issued at midday FRIDAY 16 SEPTEMBER 1977

DAILY WEATHER REPORT OF THE BRITISH METEOROLOGICAL OFFICE (contd.)

OBSERVATIONS at 00h. 16 SEPTEMBER 1977										OBSERVATIONS at 06h. 16 SEPTEMBER 1977										OBSERVATIONS during NIGHT					
Station	iii	Nddff	VVwww	PPPTT	N _h Ch _h C _h H	T _d app	8N _s Ch _s h _s	8N _s Ch _s h _s	8N _s Ch _s h _s	iii	Nddff	VVwww	PPPTT	N _h Ch _h C _h H	T _d app	8N _s Ch _s h _s	8N _s Ch _s h _s	8N _s Ch _s h _s	iii	ARRT _n FE	T _g T _g	WEATHER			
																						21h.--03h.	03h.--09h.		
Boscombe Down	746	03402	25100	24511	00900	10706				746	80613	60051	24811	862//	10305	88704			746	00100	06	+	+		
Hurn	862	10000	18100	24211	00901	11805	81075			862	80305	17101	24013	862//	13500	83705	88706		862	00090	07	+	+		
Manston	797	83403	40582	24615	853//	13501	81707	85613	88645	797	80210	75605	25112	855//	09306	85620	88635		797	02121	11	d.r.drd.	d.r.-r.		
Gatwick	776	70000	15111	24713	758//	12702	87657			776	80507	40585	25611	872//	10310	81704	86706	88709	776	92101	09	+	d.d.add.r.		
Kew	775									775	80410	70502	26411	873//	08215	84708	88712		775	97110	08	+	id.		
Heathrow	772	73204	45051	24216	757//	14001	87656			772	80411	65026	25912	854//	09109	85710	88615		772	97100	10	+	d.r.		
Honington	586	83605	35605	26211	852//	10209	82705	88630		586	53506	68016	26307	55601	06201	83640	83657		586	02071	05	drd.r.rdir.	d.r.		
Wattisham	590									590										590					
Gorleston	497	80122	66025	25613	856//	09400	88630			497	53308	66022	25610	55600	05400	85630			497						
Aberporth	502	80707	50102	25314	864//	13704	88710			502	71507	30102	24514	754//	13701	82710	87618		502	00130	13	+	+		
Filton	628	70407	58051	25113	755//	12805	87620			628	80812	62012	25611	863//	09107	82706	88708		628	00110	08	+	+		
Rhoose	715	00704	60011	24912	00900	11805				715	80712	30101	24912	862//	12306	88703			715	00110	08	+	+		
Hartland Point	703	21010	66020	24015	20930	12709	82360			703	30909	56050	23613	10931	12005	81360	83075		703	00120	11				
Mount Batten	827	01002	45100	23913	00900	12607				827	60808	18101	23314	46339	13102	84709	84178		827	00120	09	+	+		
St. Mawgan	817	21205	56050	24113	00902	11710	82075			817	51009	20051	23113	30932	12705	83362	83075		817	00120	08	jf	+		
Scilly	804	00711	50011	23214	00900	13708				804	80712	20101	21815	7641	14708	87710			804	00130	12	+	+		
Culdrose	809	00408	40100	23411	00900	11714				809	80611	09461	22514	851//	14606	85702	88640		809	00111	08	+	f		
Guernsey	894	00708	40100	23514	00900	13704				894	40907	50101	22413	30932	13604	83360			894	00130	09	+	+		
Elmdon	534	80509	50581	27111	852//	10212	86704	88614		534	80607	68026	27510	854//	05202	81615	88624		534	97090	09	d.r.	r.		
Cardington	559	80414	60602	26312	873//	12213	88707			559	80308	62216	26710	856//	09302	88630			559	92100	09	r.	ir.		
Wittering	462	80207	62586	27310	852//	09211	82705	85709	88620	462	70108	81036	27410	756//	06302	87645			462	97090	09	d.r.d.	+		
Watnall	354	80308	68206	27710	855//	09005	88622			354	70310	81022	27809	756//	05301	87645			354	91090	08	d.r.id.	+		
Shawbury	414	80808	50512	26413	853//	11501	82707	85710	88614	414	71008	68015	27110	754//	05102	82618	87620		414	97100	08	d.d.d.	+		
Finningley	360	83507	75026	27811	855//	07002	88625			360	33306	78021	28007	35601	04400	83635			360	00070	03	+	+		
Spurn Point	396	73609	70015	27011	4567	06001	84630	87460		396	63505	70031	27011	655//	03603	86625			396				pr.		
Leeming	257	83509	66025	28610	856//	07001	88635			257	23308	80011	28705	25601	03804	82632			257	00050	03	+	+		
Tynemouth	262	40117	80021	29110	45600	07101	84630			262	83412	66021	29107	855//	05005	88625			262	00061	05	+	+		
Carlisle	222	80806	65022	28310	856//	07104	88630			222	10806	75021	28904	15601	02801	81630			222	00030	51	+	+		
Valley	302	80102	60022	25914	853//	12808	81706	88614		302	70713	30101	25112	752//	11602	83705	84620	87635	302	00120	10	+	+		
Ringway	334	80809	58506	27411	854//	09206	81712	88616		334	70711	72015	27610	785//	04202	81820	87628		334	97090	09	id.	d.		
Squires Gate	318	81011	65216	27111	854//	10105	88615			318	70914	80012	28010	756//	05305	87630			318	97090	09	d.r.d.r.	+		
Ronaldsway	204	40310	75011	26514	45300	11400	81708	84633		204	80811	80015	27011	854//	08400	85710	88618		204	97110	10	d.	d.		
Mull of Galloway	131	80812	82031	27812	856//	09305	88630			131	61020	80012	27909	656//	05305	86630			131	00080					
Eskdalemuir	162	63605	60056	29507	655//	06306	86620			162	13507	80021	29903	15501	01601	81627			162	00011	51	+	+		
Prestwick	135	70808	70011	28511	755//	07208	81622	83630	87638	135	11011	81021	29804	15530	03309	81625			135	00041	02	+	+		
Abbotsinch	140	10406	65015	29008	15700	05306	81656			140	10707	70020	30205	00901	02305	81078			140	97031	52	ir.	+		
Leuchars	171	10000	75010	30004	15600	02209	81630			171	72608	70031	30203	755//	01502	87622			171	00010	53	+	+		
Dyce	091	83011	82031	29407	855//	04102	82620	88625		091	73311	68806	29607	783//	06301	81706	83712	85818	091	93051	02	r.	r.r.pr.d.d		
Lerwick	005	43516	60258	26806	48400	06207	82811	83618		005	83412	68808	28607	883//	07207	82708	83812	88625	005	92061	04	pr.	id.pr.		
Wick	075	73410	75216	30107	755//	06206	87623			075	33408	80151	30705	38440	05304	82818			075	97051	02	ir.d.r.	pr.		
Sule Skerry	010	63418	66601	31308	655//	06005	86620			010	43612	66216	32008	42500	06303	84820			010	93061	06				
Cape Wrath	049	83309	81021	31408	855//	03203	88625			049	8														

DAILY WEATHER REPORT OF THE BRITISH METEOROLOGICAL OFFICE

ISSN 0307-2541

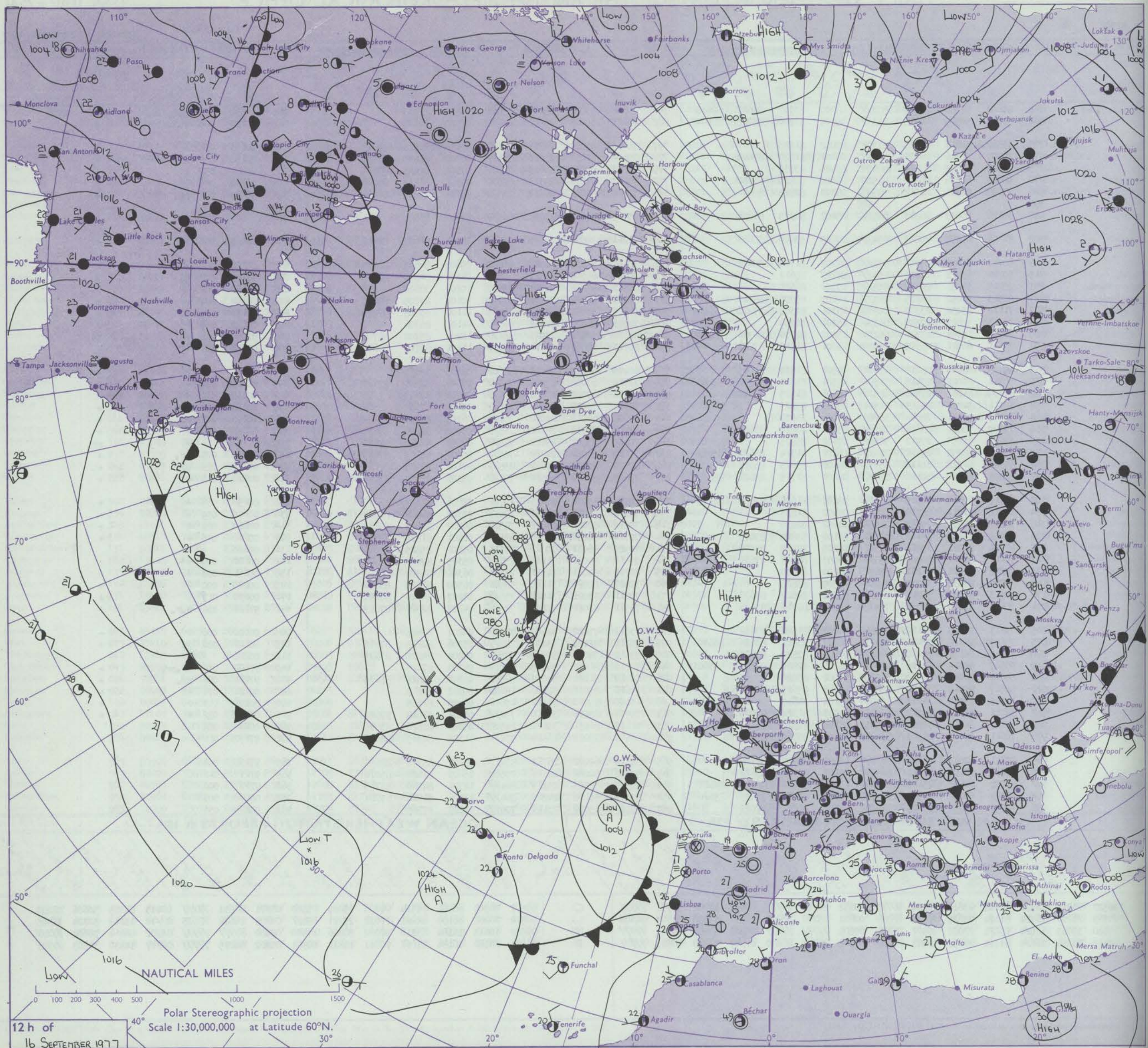
No. 42303

Date of Issue

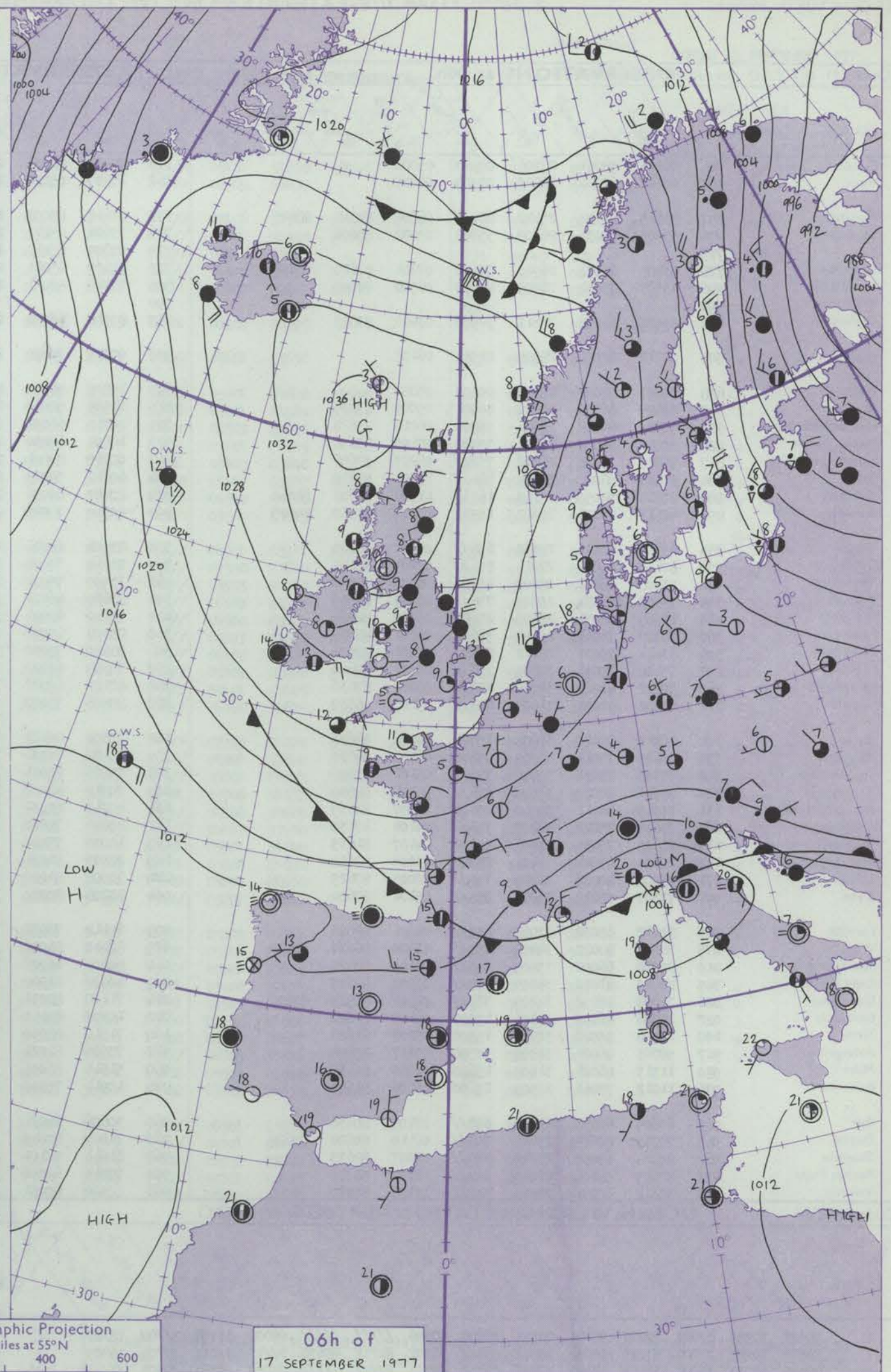
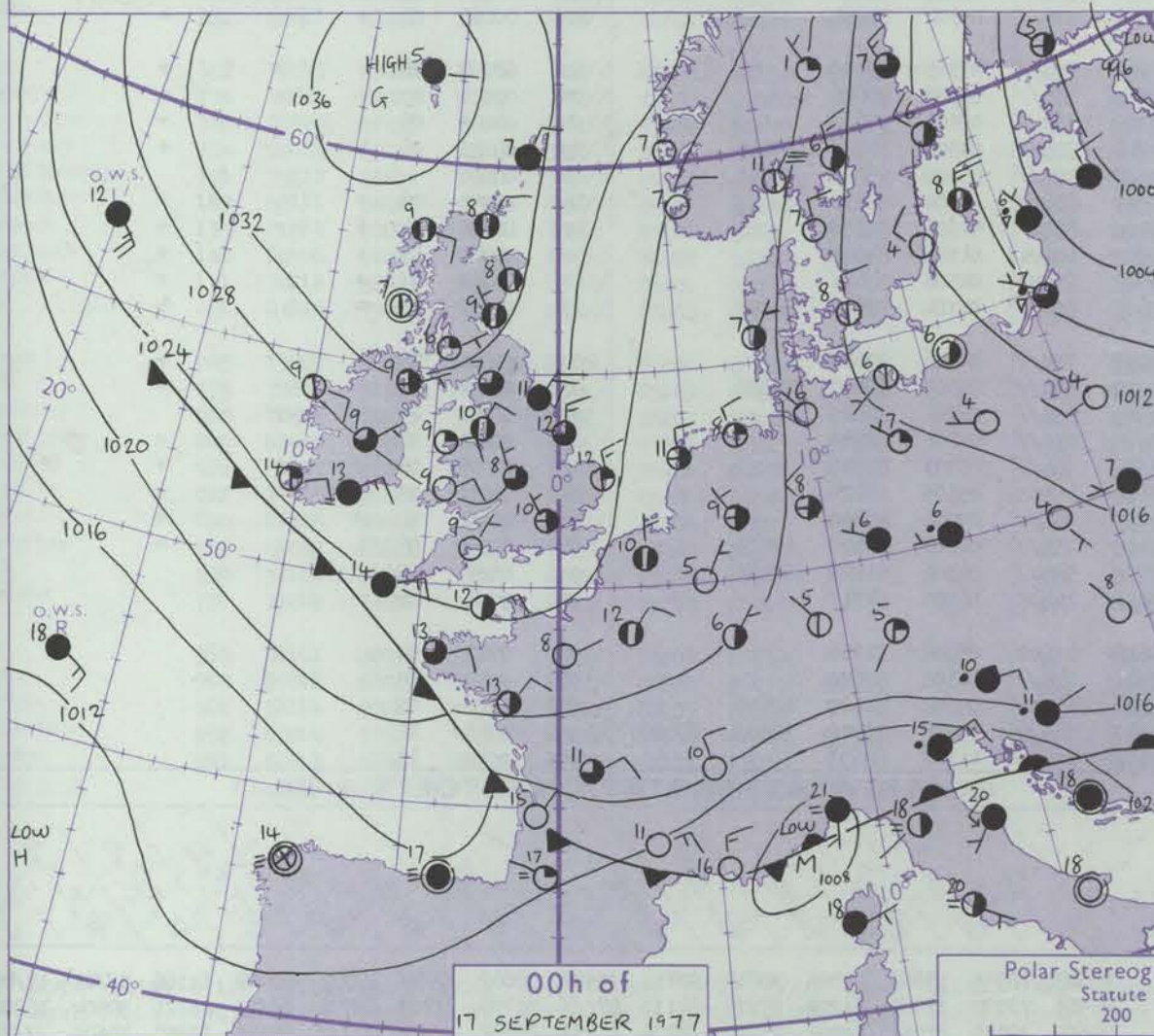
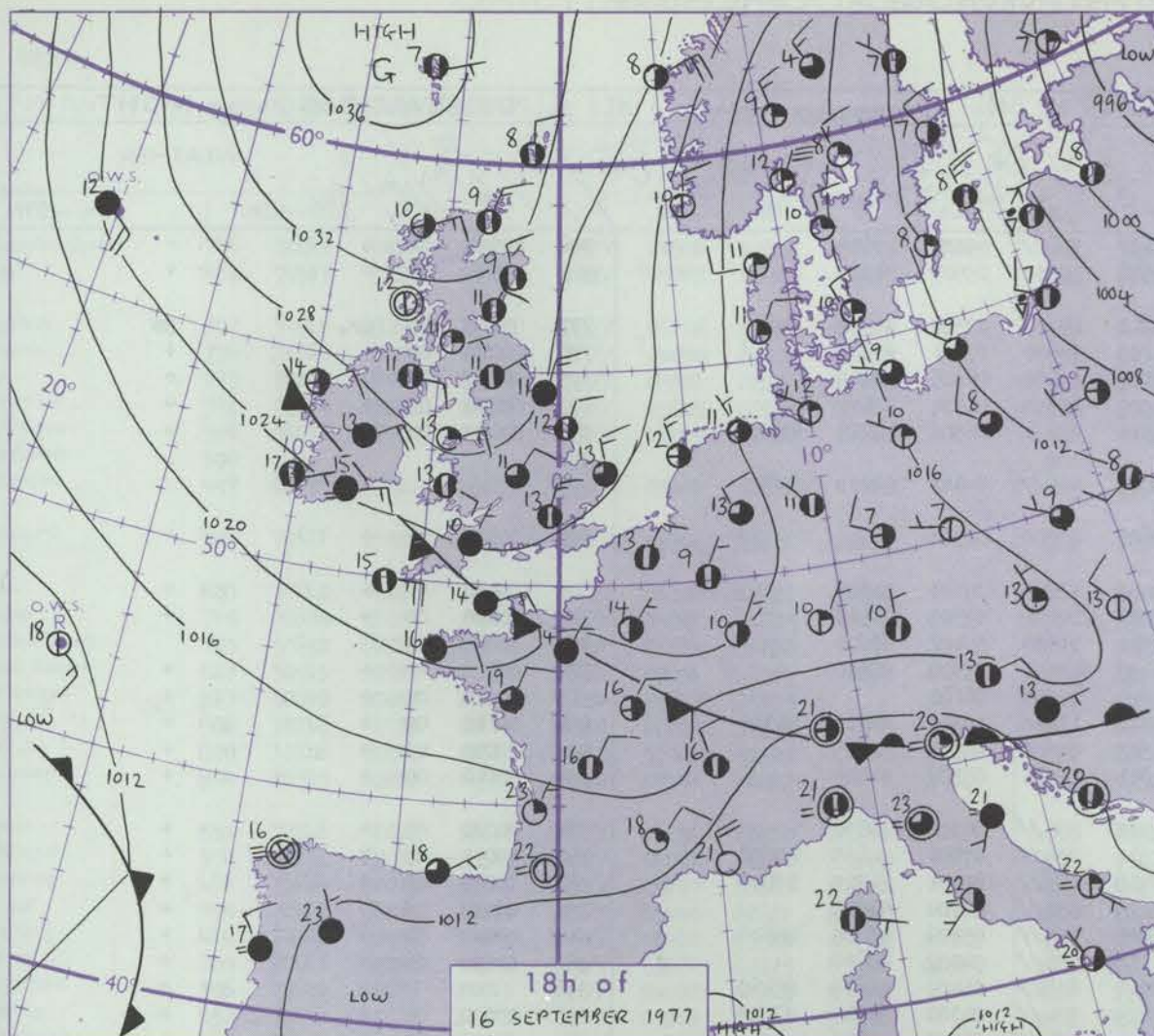
SATURDAY 17 SEPTEMBER 1977

Code FM II.V		OBSERVATIONS at 12h. 16 SEPTEMBER 1977										OBSERVATIONS at 18h. 16 SEPTEMBER 1977										OBSERVATIONS during DAY				
Station	iii	Nddff	VVwww	PPPTT	N _h ChC _M CH	T _d T _d app	8N _s Ch _s h _s	8N _s Ch _s h _s	8N _s Ch _s h _s	iii	Nddff	VVwww	PPPTT	N _h ChC _M CH	T _d T _d app	8N _s Ch _s h _s	8N _s Ch _s h _s	8N _s Ch _s h _s	iii	RRT	T _x E	SSs	WEATHER			
																							09h.—15h.	15h.—21h.		
Boscombe Down	746	80608	57586	26909	853//	08307	83707	85612	88618	746	40308	63026	25613	35801	05502	83657			746	97130	006	r.d.r.d.	+			
Hurn	862	80608	50515	26210	853//	09109	82706	85708	88610	862	60105	60015	25512	656//	09603	86635			862	97130	000	d.d.	+			
Manston	797	33612	84016	25715	18501	07002	81825			797	70113	85021	24813	744//	07603	82818	83626	86638	797	00150	054	+	+			
Gatwick	776	70407	70016	26712	785//	06101	81820	87640		776	70408	62031	25813	756//	06303	81630	87645		776	00150	045	+	+			
Kew	775	40206	70025	27214	48600	05400	83830			775	70312	60021	26613	786//	07305	81835	87645		775	00160	059	+	+			
Heathrow	772	40508	68016	26814	48500	06000	82820	83650		772	70113	62031	26313	68601	07306	81835	86645		772	00160	049	+	+			
Honington	586	73608	84801	26912	785//	08303	82825	86630		586	73510	80038	26212	785//	05701	82820	86635		586	97130	031	pr.	+			
Wattisham	590									590									590							
Gorleston	497	60116	66038	26313	685//	05002	82825	86630		497	63515	66018	25813	655//	04400	86620			497		029					
Aberporth	502	81306	61052	26213	854//	09109	83619	88633		502	71211	70032	26513	755//	08304	81625	87656		502	00140	001	+	+			
Filton	628	80712	65012	27411	854//	07207	81710	88618		628	70405	60052	26312	45631	09603	84645	83075		628	00130	005	+	+			
Rhoose	715	80714	65022	26611	854//	08207	88612			715	70603	68015	26411	7853//	08301	81820	87635		715	97120	000	d.	+			
Hartland Point	703	80815	56051	24315	855//	13302	88620			703	80812	60052	24911	855//	10204	88620			703	00150	004					
Mount Batten	827	80913	30052	24215	863//	14205	85706	88710		827	80813	62022	24712	853//	10104	83709	88625		827	00160	000	+	+			
St. Mawgan	817	71112	58052	23318	20938	13301	82362	87275		817	71115	58052	23914	36378	11101	83708	87270		817	00190	036	+	+			
Silly	804	70813	50022	22517	6633//	16301	86709			804	70923	56022	22415	6637//	14101	86706			804	00180	019	+	+			
Culdrose	809	70813	15054	23316	6623//	15002	82704	86706	87360	809	80716	30102	23913	861//	12204	85702	88703		809	97161	000	+	id.			
Guernsey	894	70611	66021	23318	11478	13001	81815	87275		894	80713	68032	23414	854//	11101	85710	88645		894	00180	034	+	+			
Elmdon	534	40408	68016	28213	18601	04801	81832	83075		534	60409	66021	28011	55602	06205	85635			534	00150	056	+	+			
Cardington	559	50411	80022	27415	31501	07801	81820	83830	85080	559	70310	60052	27212	785//	07104	82826	87645		559	00160	051	+	+			
Wittering	462	60309	81031	27913	685//	05601	81825	86640		462	70106	62042	27611	756//	06400	87645			462	00130	039	+	+			
Watnall	354	50311	82031	28413	51501	05000	85825			354	70208	70022	27911	756//	05101	87632			354	00130	042	+	+			
Shawbury	414	30708	73011	28014	35700	04806	83650			414	30608	68011	28012	35701	06308	83650			414	00150	042	+	+			
Finningley	360	73509	70021	28612	785//	05701	83820	87635		360	73407	70032	28412	785//	05400	82820	87630		360	00120	019	+	+			
Spurn Point	396	53612	75158	27912	52500	07102	85825			396	70111	75258	27612	785//	07501	82820	87630		396			+	pr.			
Leeming	257	73306	68258	29711	784//	06202	81814	85620	85635	257	70113	86022	29711	785//	05500	81820	87635		257	97120	005	pr.	+			
Tynemouth	262	63320	81022	30110	3557//	08106	83625	86358		262	80520	80028	30611	855//	09102	88625			262	97121	023	pr.	+			
Carlisle	222	80405	81031	30111	854//	06101	81715	85624	88628	222	70607	83022	30511	755//	05306	82624	87635		222	00120	010	+	+			
Valley	302	60717	70012	26915	35408	08207	81616	83650	86275	302	20715	80021	27413	15701	07206	81650			302	00150	064	+	+			
Ringway	334	10510	81011	28713	11601	03602	81835			334	70610	70021	28811	784//	05302	81818	87628		334	00140	059	+	+			
Squires Gate	318	30810	84031	29215	21601	06602	82830			318	70710	82011	29411	785//	06207	81825	87635		318	00160	062	+	+			
Ronaldsway	204	50812	84031	29112	38502	06106	83820	83075		204	70714	84031	29012	68511	06301	81825	86633		204	00140	085	+	+			
Mull of Galloway	131	41120	80021	29911	21501	05205	82825	83070		131	70920	86031	30011	68501	05301	85825			131	00120						
Eskdalemuir	162	70111	82011	30509	755//	04003	82622	87630		162	70110	84022	31209	756//	05305	87630			162	00101	009	+	+			
Prestwick	135	70812	84021	31211	75611	05400	87630			135	20705	84011	31311	28501	06301	81828			135	00131	060	+	+			
Abbotsinch	140	30708	86030	31212	38501	03500	83825			140	30907	82021	31112	38501	06500	81825	83636		140	00140	090	+	+			
Leuchars	171	70313	86032	31211	785//	05302	82622	87628		171	70211	83022	31911	755//	03207	84626	87630		171	00130	019	+	+			
Dyce	091	70114	82028	31310	754//	05208	81710	87628		091	73511	80021	32109	785//	04207	82822	87635		091	97121	036	d.r.	+			
Lerwick	005	73613	70028	31110	755//	04207	81622	87632		005	73612	75022	32408	755//	04207	87625			005	00101	000	+	+			
Wick	075	70109	81158	32411	784//	06107	83818	83625	86640	075	70313	82022	33409	784//	05306	82818	87635		075	00111	026	jp	+			
Sule Skerry	010	73612	66151	34110	785//	07108	82820	87625		010	73612	74022	34809	785//	04204	848										

CHART OF WEATHER IN PART OF NORTHERN HEMISPHERE



CHARTS OF WEATHER IN WESTERN EUROPE



Polar Stereographic Projection
Statute miles at 55°N
200 400 600
Scale is 1:20,000,000 at 60°N.

GENERAL SYNOPTIC DEVELOPMENT

During the past 24 hours an anticyclone near Iceland moved slowly south and a ridge of high pressure extending southwards covered the British Isles. A weak trough over southern districts moved south into the English Channel and northern France. During the next 24

hours, a ridge of high pressure from the anticyclone near the Faeroes will persist over the British Isles.

Issued at midday SATURDAY 17 SEPTEMBER 1977

All

All

1

DAILY WEATHER REPORT OF THE BRITISH METEOROLOGICAL OFFICE

ISSN 0307-2541

No. 42304

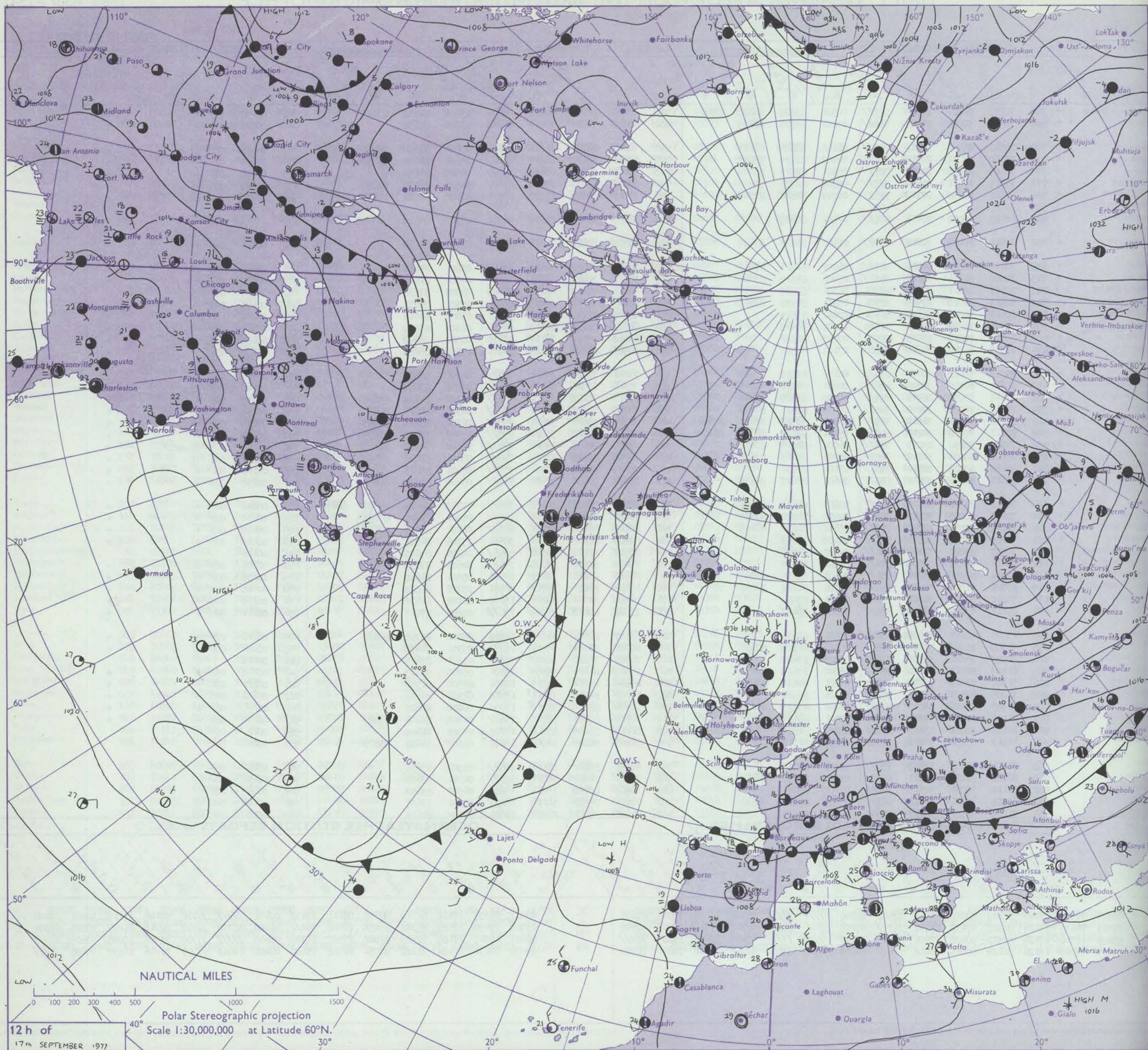
Date of Issue

SUNDAY 18 SEPTEMBER 1977

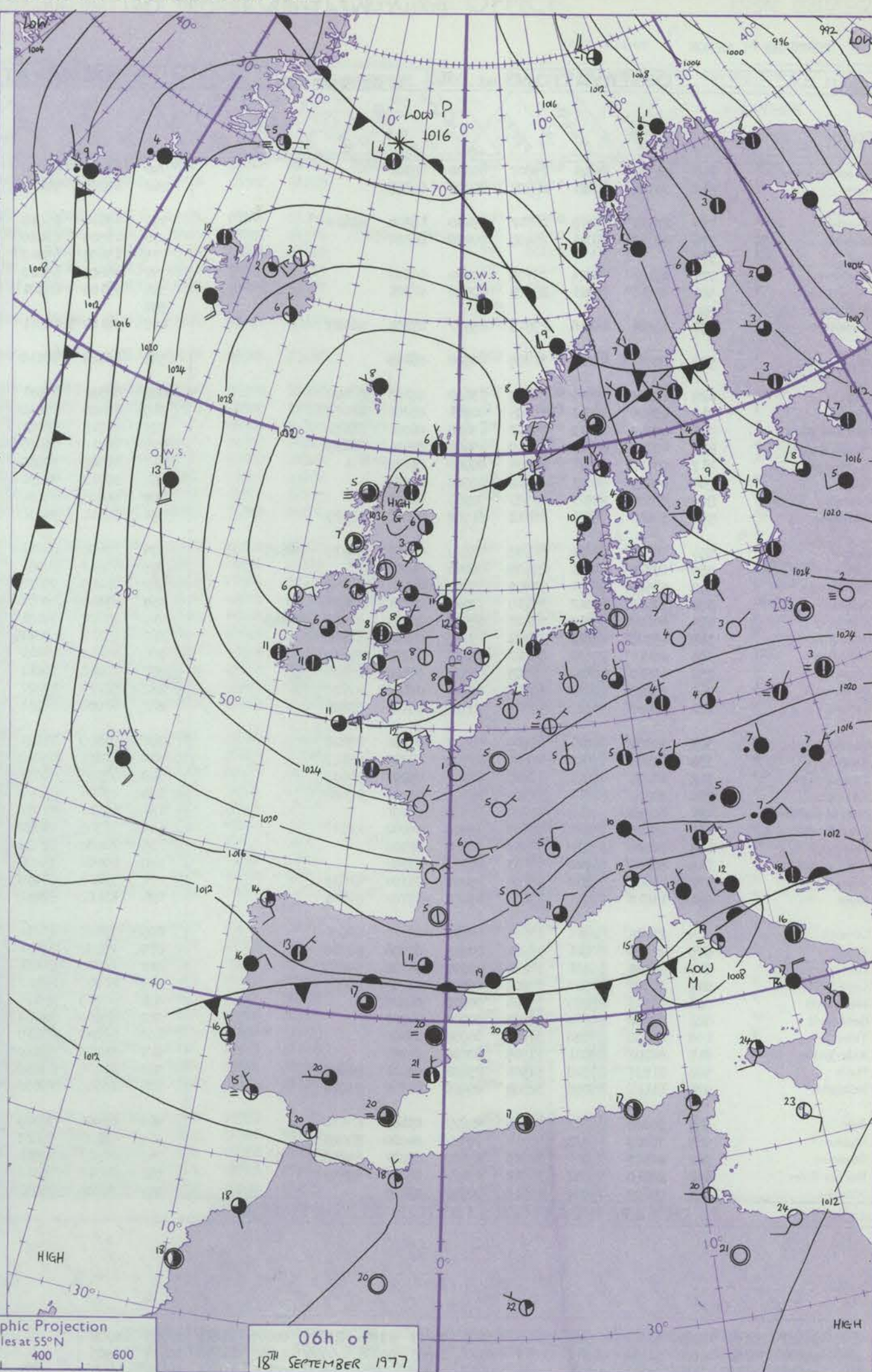
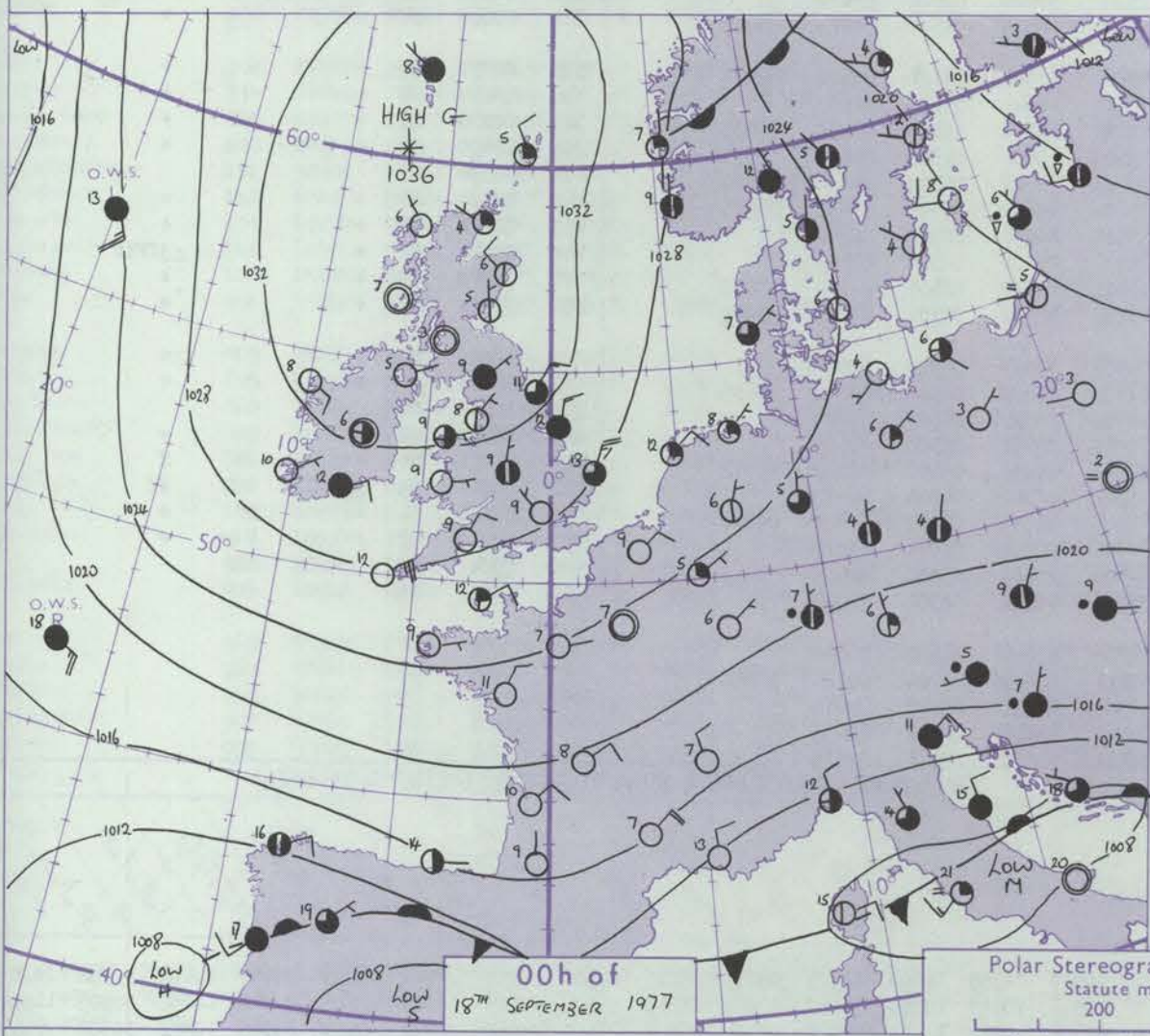
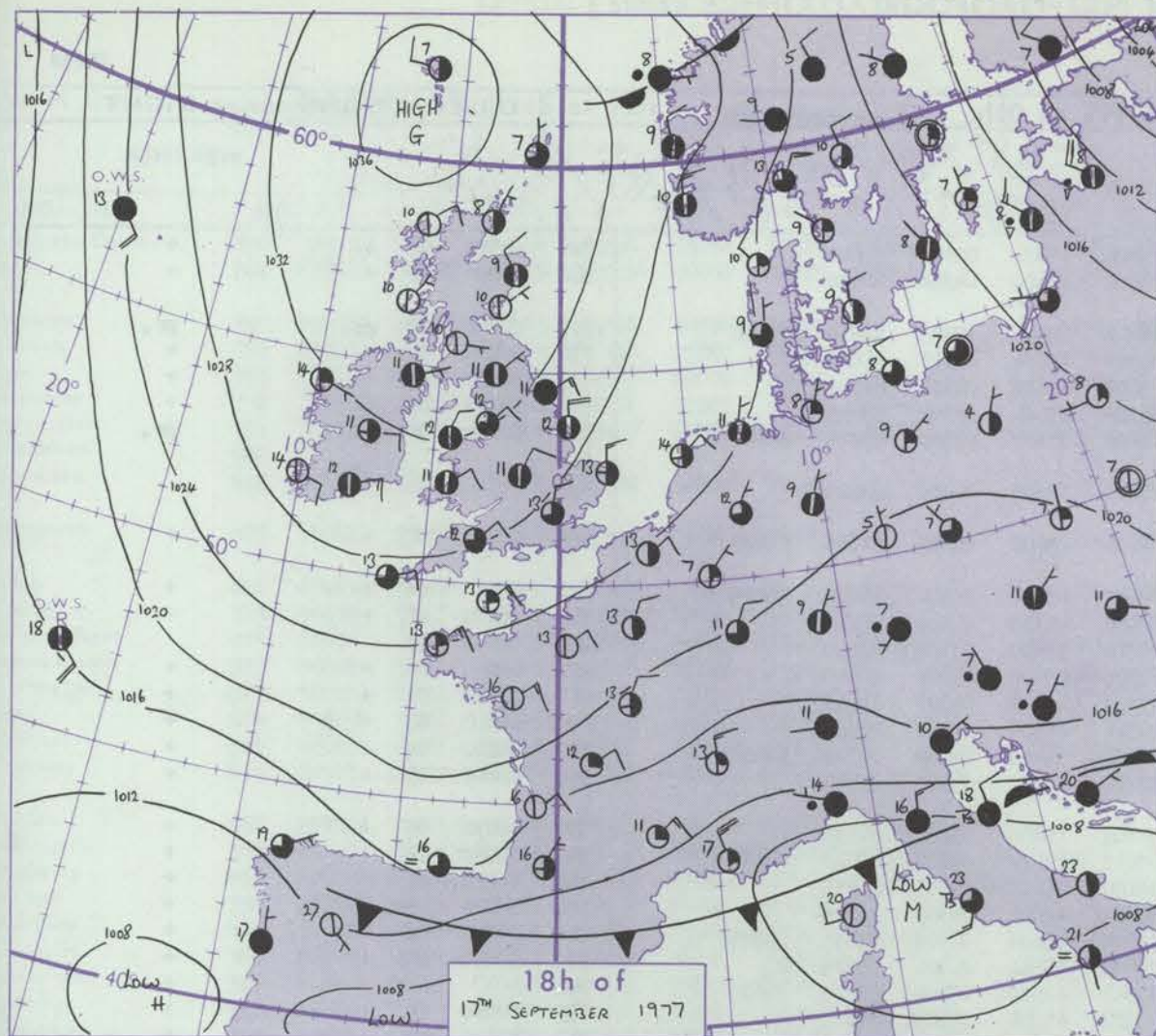
OBSERVATIONS at 12h. 17 SEPTEMBER 1977										OBSERVATIONS at 18h. 17 SEPTEMBER 1977										OBSERVATIONS during DAY				
Station	iii	Nddff	VVwww	PPPTT	N _h Ch _h C _h	T _d app	8N _s Ch _s	8N _s Ch _s	8N _s Ch _s	iii	Nddff	VVwww	PPPTT	N _h Ch _h C _h	T _d app	8N _s Ch _s	8N _s Ch _s	8N _s Ch _s	iii	RRT x E	SSs	WEATHER		
																						09h.—15h.	15h.—21h.	
Boscombe Down	746	70212	84021	27912	785//	04801	82828	84635	87645	746	70306	80022	27412	786//	05101	81830	87645		746	00130	023	+	+	
Hurn	862	70513	70031	27313	785//	05802	83825	86635		862	60311	70011	27013	65600	06500	86638			862	00140	055	+	+	
Manston	797	73518	81258	25413	785//	06102	82828	87645		797	70118	80156	25214	784//	07101	81714	83822	87640	797	93151	020	pr.r.	pr.	
Gatwick	776	70310	82031	27114	786//	04000	83830	85645		776	60206	68012	26613	686//	05601	81840	86650		776	00140	021	+	+	
Kew	775	70109	81021	28013	785//	05801	82825	87645		775	70112	62022	27613	757//	06500	87650			775	00140	004	+	+	
Heathrow	772	73614	80011	27414	785//	05805	82826	87645		772	60112	65012	27213	686//	06502	81830	86645		772	00140	005	+	+	
Honington	586	73612	82252	27312	785//	06003	82822	87640		586	73511	82032	27512	685A	06302	81822	86632		586	97140	014	pr.	+	
Wattisham	590									590										590				
Gorleston	497	60122	66012	26413	655//	07101	86625			497	53617	66012	26913	42501	07302	84825			497		014			
Aberporth	502	70611	80021	30412	785//	05803	83822	87630		502	70512	80022	29911	756//	05601	87630			502	00120	064	+	+	
Filton	628	70612	70021	29411	785//	06002	81823	87642		628	70411	67032	28612	756//	05601	84642	86645		628	00130	035	+	+	
Rhoose	715	70609	81031	29212	785//	05201	81825	87629		715	30511	70011	28611	38501	04501	81824	83647		715	00140	061	+	+	
Hartland Point	703	50622	82011	28712	42601	06301	84830			703	70618	74022	28210	72600	08803	87830			703	00130	081			
Mount Batten	827	30813	82020	27515	38501	05801	81828	83635		827	60708	75031	27413	65631	05301	86635			827	00150	095	+	+	
St. Mawgan	817	50610	80031	28113	51601	07602	85835			817	40610	80021	27812	34641	05305	83640			817	00160	107	+	+	
Scilly	804	30716	78031	27014	32500	10204	83820			804	60712	80021	26613	68500	06504	83820	86628		804	00160	088	+	+	
Culdrose	809	30616	70010	27613	28509	07003	82822			809	60612	75031	27112	45630	06500	84640			809	00150	091	+	+	
Guernsey	894	20515	82011	25615	28500	07101	81822			894	30513	81030	25513	31500	05500	83825			894	00150	081	+	+	
Elmdon	534	70312	70022	30112	786//	04101	83830	87635		534	70212	70022	29811	786//	04501	83831	87645		534	00120	000	+	+	
Cardington	559	80313	62032	28513	886//	06001	84830	88645		559	70316	62026	28412	756//	07500	87640			559	97140	003	ir.	ir.	
Wittering	462	73614	80032	28913	785//	05400	83825	87640		462	70210	70022	29012	786//	05303	81830	87645		462	00130	005	+	+	
Watnall	354	70212	70022	30112	785//	05400	82821	87638		354	70209	70022	30211	785//	06303	81820	87630		354	00130	000	+	+	
Shawbury	414	70212	73032	31011	785//	06802	83822	83630	87642	414	70209	75022	30611	755//	06500	85628	87645		414	00130	001	+	+	
Finningley	360	80113	78022	30212	885//	05001	82825	83634	88645	360	83610	70022	30611	855//	05303	83620	88630		360	00130	001	+	+	
Spurn Point	396	73620	70258	29013	785//	06002	82825	87630		396	73619	70038	29512	785//	06400	84825	87630		396		ir.pr.	+	+	
Leeming	257	70116	80022	31712	785//	05203	82825	87632		257	70215	82022	32011	785//	05301	81820	87627		257	00120	001	+	+	
Tynemouth	262	80124	69022	32511	756//	08104	87630			262	70125	80022	32711	755//	09601	87625			262	00110	001	+	+	
Carlisle	222	80611	81022	32811	855//	04601	82627	88635		222	70404	83032	32811	755//	06400	81628	87634		222	00130	003	+	+	
Valley	302	70713	83022	31514	756//	05803	82630	87636		302	70209	78022	31212	785//	07703	81824	83628	86634	302	00140	011	+	+	
Ringway	334	70613	80022	30912	785//	04802	81820	87630		334	70412	75022	30711	755//	05501	81628	87635		334	00130	007	+	+	
Squires Gate	318	70310	82032	32012	785//	05602	81820	87635		318	60408	80022	31712	685//	06701	84825	84640		318	00140	013	+	+	
Ronaldsway	204	70709	82022	32811	756//	04400	87637			204	60409	80022	32111	58501	05706	81828	85640		204	00120	003	+	+	
Mull of Galloway	131	70812	83022	33411	756//	04802	87630			131	60915	82012	32811	5553//	04806	85625			131	00110				
Eskdalemuir	162	80111	80022	33309	856//	04501	88630			162	70109	80032	33309	756//	04603	87630			162	00101	004	+	+	
Prestwick	135	70914	80021	34711	756A	04601	82634	86645		135	10906	80011	34110	15601	05501	81640			135	00130	093	+	+	
Abbotsinch	140	60706	81021	34512	685//	03702	81828	86638		140	10903	80021	33712	00901	05702	81080			140	00140	094	+	+	
Leuchars	171	70212	82022	34511	755//	04201	87624			171	10504	80021	34210	15602	06202	81630			171	00130	043	+	+	
Dyce	091	83612	75022	34510	855//	05202	88620			091	73312	80012	34909	754//	05202	87617			091	00111	005	+	+	
Lerwick	005	13507	82011	34409	15601	05801	81636			005	63607	82021	34507	30932	05302	83362	85072		005	00110	076	+	+	
Wick	075	70306	82022	35810	755//	05103	81625	87630		075	40207	83021	35908	15772	05301	81650			075	00111	044	+	+	
Sule Skerry	010	70505	74022	37011	755//	05203	87620			010	70505	74022	36909	755//	05301	87625			010	00110				
Cape Wrath	049	61409	81012	36210	5553//	05202	85625	86360		049	20909	81021	35809	25501	05400	82625			049	00110	052	+	+	
Stornoway	026	51307	83012	36110	55600	04201	84630	83656		026	10609	82011	35310	10931	08500	81360			026	00121	071	+	+	
Benbecula	022	31005	82021	35312	25502	08201	82624			022	11202	84010	35211	15600	08302	81630			022	00131</				

OCEAN WEATHER STATION REPORTS at 12h.															OCEAN WEATHER STATION REPORTS at 18h.															
O.W.S.	99L ₃ L ₃ L ₃	Q ₀ L ₀ L ₀ L ₀	YYGGiw	Nddff	VVwww	PPPTT	N _h Ch _h C _h	D _s app	8N ₅ Ch ₅ s	8N ₅ Ch ₅ s	OT ₅ T ₅ T ₅ T ₅	IT _w T _w T _w T _w	3P _w P _w H _w H _w	d _w d _w P _w H _w H _w	O.W.S.	99L ₃ L ₃ L ₃	Q ₀ L ₀ L ₀ L ₀	YYGGiw	Nddff	VVwww	PPPTT	N _h Ch _h C _h	D _s app	8N ₅ Ch ₅ s	8N ₅ Ch ₅ s	OT ₅ T ₅ T ₅ T ₅	IT _w T _w T _w T _w	3P _w P _w H _w H _w	d _w d _w P _w H _w H _w	
C L M R	99527	70355	17121	32109	98020	02211	22540	00308	////	////	00008	11199	30302	20208		99527	70355	17181	61710	98258	03111	33450	00101	////	////	05108	11215	30403	20108	
	99569	70198	17124	81322	97032	24712	3637/	00208	83706	88361	0/12	11216	30805	10805		99569	70199	17184	81322	96032	23412	862//	00608	////	////	0/12	11237	30805	09804	
	99658	10016	17124	82922	97022	27808	8077/	00303	////	////	05105	10884	30605	////		99657	10017	17184	72920	97022	27507	16370	00603	////	////	05206	10888	30605	////	
	99470	70169	17124	81124	96016	16118	854//	00109	84710	88620	0/15	11800	30803	26904		99470	70171	17184	71222	96031	16518	75600	00400	87640	////	////	0/16	11830	30805	////
C L M R																														

CHART OF WEATHER IN PART OF NORTHERN HEMISPHERE



CHARTS OF WEATHER IN WESTERN EUROPE



Polar Stereographic Projection
Statute miles at 55°N
200 400 600
Scale is 1:20,000,000 at 60°N.

GENERAL SYNOPTIC DEVELOPMENT

A large anticyclone centred to the north of Scotland has remained slow-moving during the past 24 hours. A weak trough of low pressure on the northern flank of the anticyclone moved southeast into southern Norway. During the next 24 hours the centre of high

pressure is expected to drift slowly south into northwest Scotland while the weak trough moves south into Germany.

Issued at midday SUNDAY 18 SEPTEMBER 1977

DAILY WEATHER REPORT OF THE BRITISH METEOROLOGICAL OFFICE (contd.)

Code FM II.V		OBSERVATIONS at 00h. 18 SEPTEMBER 1977										OBSERVATIONS at 06h. 18 SEPTEMBER 1977										OBSERVATIONS during NIGHT				
Station	iii	Nddff	VVwww	PPPTT	N _h Ch _h C _h	T _d app	8N _s Ch _s h _s	8N _s Ch _s h _s	8N _s Ch _s h _s	iii	Nddff	VVwww	PPPTT	N _h Ch _h C _h	T _d app	8N _s Ch _s h _s	8N _s Ch _s h _s	8N _s Ch _s h _s	iii	RRT _n E	T _g T _g	WEATHER				
																						21h.—03h.	03h.—09h.			
Boscombe Down	746	03506	75021	29007	00900	05301				746	13609	66020	29306	15601	05302	81640			746	00050	01	+	+			
Hurn	862	00306	70021	28508	00900	06205				862	10205	70110	28804	15600	04302	81640			862	00040	50	+	+			
Manston	797	23614	75018	26712	25400	10203	82614			797	63614	83018	26812	684//	08305	82814	85640		797	01111	09	pr.	pr.			
Gatwick	776	00000	59041	28408	00900	06304				776	13505	63020	28707	15601	05303	81635			776	00030	51	+	+			
Kew	775									775	13605	65010	29207	15600	06301	81640			775	00050	52	+	+			
Heathrow	772	03103	70021	28709	00900	06303				772	33608	65020	28708	35601	06302	83645			772	00070	02	+	+			
Honington	586	03510	70021	28508	00900	06301				586	73105	68801	28209	784//	07500	83818	86640		586	97060	04	+	pr.			
Wattisham	590									590									590							
Gorleston	497	60224	66216	27813	655//	07204	86627			497	30112	66011	27610	32500	06400	83825			497							
Aberporth	502	00806	65021	31409	00900	06105				502	40708	70030	31608	15602	06203	81630	84078		502	00070	01	+	+			
Filton	628	20608	70011	30109	25600	05103	82645			628	60308	65031	30307	15601	05304	81645	86075		628	00070	04	+	+			
Rhoose	715	10505	70011	29908	00901	05202	81075			715	20406	70030	30108	18430	05304	81815			715	00070	02	+	+			
Hartland Point	703	60519	78012	29312	65600	06002	86631			703	30712	80011	29710	35600	07301	83630			703	00090	08					
Mount Batten	827	10707	68011	28410	15600	05001	81635			827	10710	70020	28809	15600	05302	81640			827	00080	05	+	+			
St. Mawgan	817	00510	65021	29109	00900	04103				817	10808	70030	29307	15600	04500	81635			817	00060	03	+	+			
Scilly	804	00623	80021	27912	00900	11203				804	60714	74031	27711	65500	//301	86623			804	00110	08	+	+			
Culdrose	809	00308	80021	28508	00900	04101				809	50408	65031	29007	55400	04304	81710	84630		809	00060	04	+	+			
Guernsey	894	30612	75021	26612	31500	07802	83825			894	30611	70031	26712	31400	09302	83814			894	00110	09	+	+			
Elmdon	534	70107	68022	31209	756//	05201	84635	86645		534	13608	66011	31308	15600	05203	81635			534	00070	05	+	+			
Cardington	559	00210	65021	29609	00900	06301				559	63613	62031	29610	684//	08304	82810	86635		559	00060	02	+	+			
Wittering	462	53509	65031	30009	55600	06601	85635			462	73410	75022	30108	756//	06305	87635			462	00080	07	+	+			
Watnall	354	73609	66012	31110	755//	06001	87626			354	43510	60031	31609	45501	06308	84625			354	00080	05	+	+			
Shawbury	414	50107	78012	32108	55500	05303	81625	85645		414	43607	64101	32205	15604	04305	81645	84075		414	00050	02	+	+			
Finningley	360	13308	78011	31308	15600	05001	81636			360	53211	68011	31608	55541	06306	85625			360	00080	05	+	+			
Spurn Point	396	80114	80032	30012	856//	07002	88630			396	40112	75021	30012	48500	07304	82820	84625		396			+	+			
Leeming	257	63510	80032	32609	655//	05802	86626			257	23410	70011	32907	15501	05305	81625			257	00060	05	+	+			
Tynemouth	262	70220	80022	33611	756//	09102	87630			262	50124	69022	33011	55600	09302	85630			262	00100	08	+	+			
Carlisle	222	80405	70022	34009	855//	05101	88626			222	61002	80031	34104	15544	04305	81625	86075		222	00040	51	+	+			
Valley	302	50704	70011	32409	55500	06204	85626			302	70000	81031	32608	55502	06201	85622	84075		302	00070	02	+	+			
Ringway	334	20305	75011	32109	25500	05202	82627			334	20702	65020	32607	15541	05305	81625			334	00070	01	+	+			
Squires Gate	318	10206	75011	33108	15600	05204	81630			318	60305	70031	33108	15641	05305	81630	86075		318	00070	03	+	+			
Ronaldsway	204	20208	82011	33308	25500	05203	82628			204	20106	82011	33606	15602	04302	81630			204	00050	02	+	+			
Mull of Galloway	131	00920	83011	33709	00900	05001				131	60512	81031	34108	15708	06302	81656	86270		131	00070						
Eskdalemuir	162	43608	75021	34307	45400	04002	84617			162	33508	70020	35104	15642	02305	81630	83075		162	00041	01	+	+			
Prestwick	135	00000	65020	35303	00900	02304				135	10000	62020	35401	10941	01500	81360			135	00011	52	+	+			
Abbotsinch	140	00000	56040	35103	00900	03304				140	10000	35400	35302	15701	02500	81656			140	00011	54	+	ff			
Leuchars	171	13607	70020	35205	15600	03304	81630			171	32106	80030	35003	10932	02303	81364	83070		171	00020	52	+	+			
Dyce	091	13010	80011	35106	15400	05702	81616			091	43112	82031	35206	36432	05304	83715	83075		091	00061	03	+	+			
Lerwick	005	23408	82011	33605	15630	05710	81630			005	73407	82031	34506	755//	04305	87625			005	00040	01	+	+			
Wick	075	22904	80011	35804	20932	03706	82360			075	73202	81031	36307	754//	06307	83616	87635		075	00021	51	+	+			
Sule Skerry	010	40504	66031	36208	45500	06708	84620			010	70505	81031	36808	755//	06307	87620			010	00060	01					
Cape Wrath	049	20907	82020	35208	25500	05705	82625			049	20905	82020	35907	25571	05306	82625			049	00060	04	+	+			
Stornoway	026	03303	82020	35206	00900	06802				026	60000	08461	35905	20932	05307	82360	85072		026	00031	02	+	f			
Benbecula	022	00000	80110	35205	00900	04803				022	40000	02464	35801	00902	01205	84075			022	00011	55	f	ff			
Tiree	100	00000	87020	34707	00900	06400				100	30000	87110	35407	11541	06307	81820	83080		100	00051	51	+	+			
Aldergrove	917	00702	65021	34305	00900	04202				917	30703	65030	34706	00902												

Code FM 21.V OCEAN WEATHER STATION REPORTS at 00h.

O.W.S.	99L ₃ L ₃ L ₃	Q _c L ₀ L ₀ L ₀ L ₀	YYGG _{lw}	Nddff	VVwwwV	PPPTT	N _h L _h C _M C _H	D _s sapp	8N _s Ch _s h _s	8N _s Ch _s h _s	OT _s T _s T _d	IT _w T _w T _{wt}	3P _w P _w H _w H _w	d _w d
C	99527	70355	18001	61609	97808	03412	63400	00103	83914	83639	00009	11223	3//03	20/08
L	99570	70200	18004	81524	96025	24013	863//	00203	88706	////	0//12	11230	30805	18905
M	99656	10020	18004	83018	97022	27508	8077//	00804	////	////	05106	10884	30504	////
R	99471	70171	18004	81125	97022	18417	856//	00209	88630	////	0//14	11856	30805	////

DAILY WEATHER REPORT OF THE BRITISH METEOROLOGICAL OFFICE

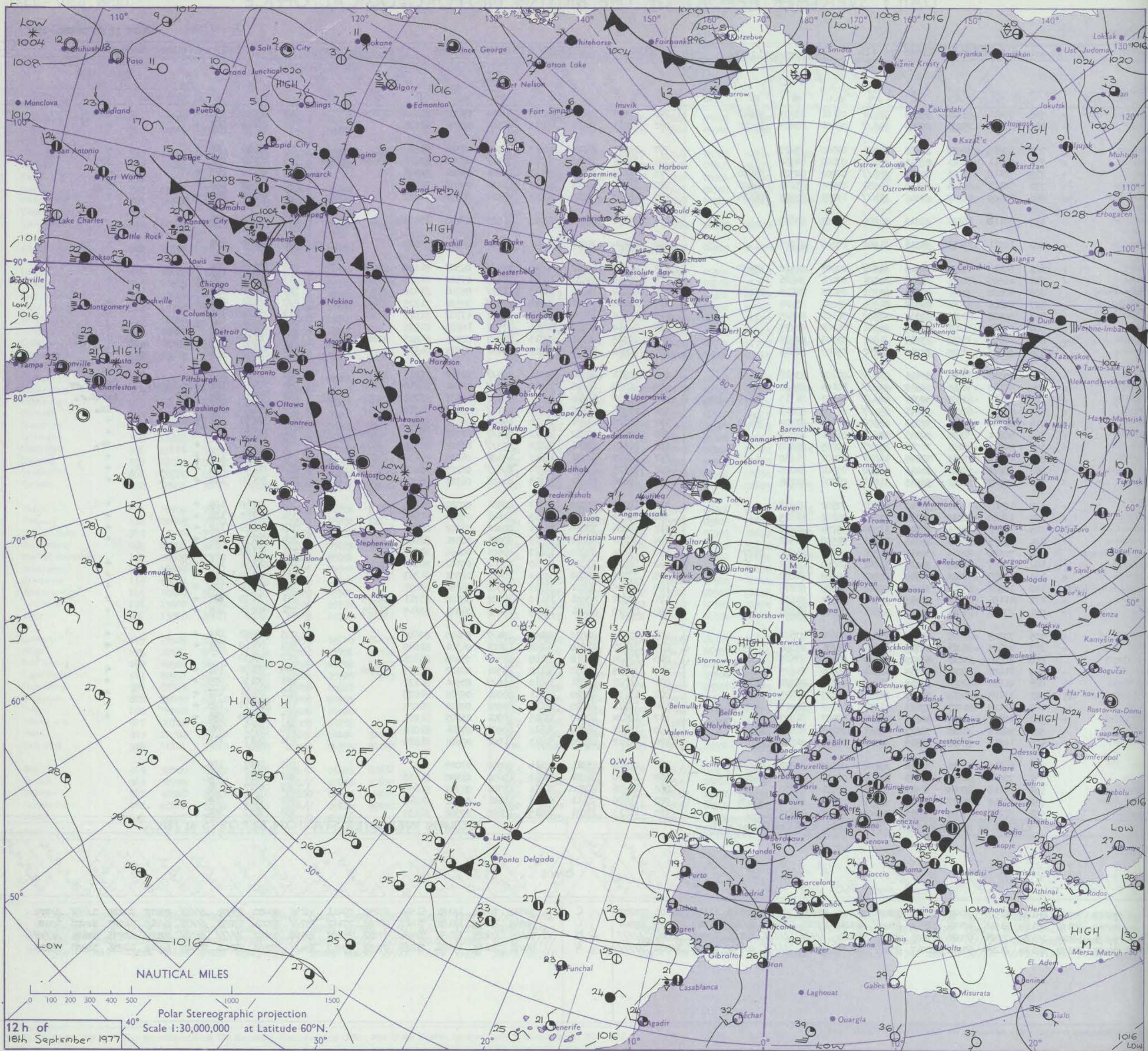
ISSN 0307-2541

No. 42305

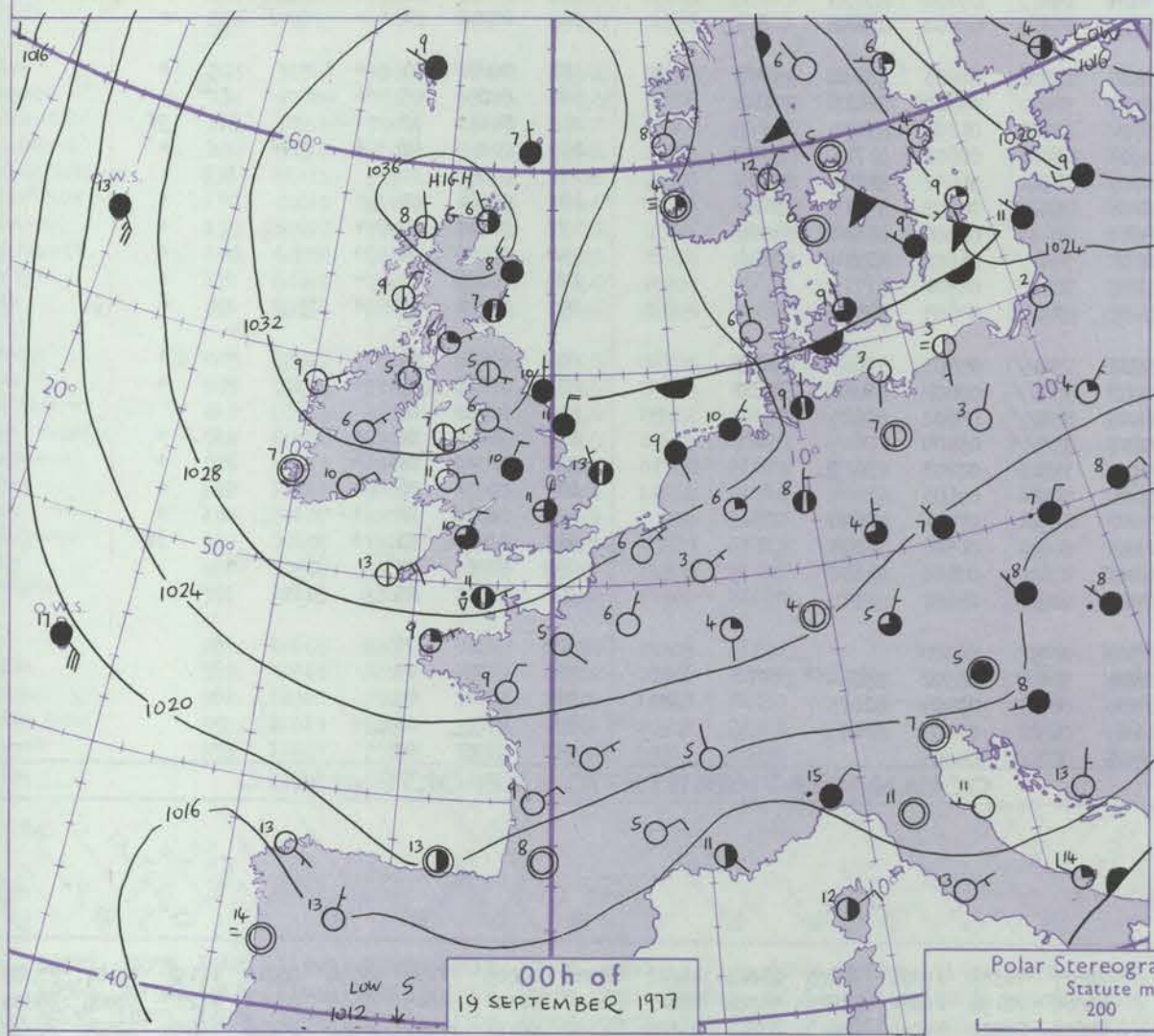
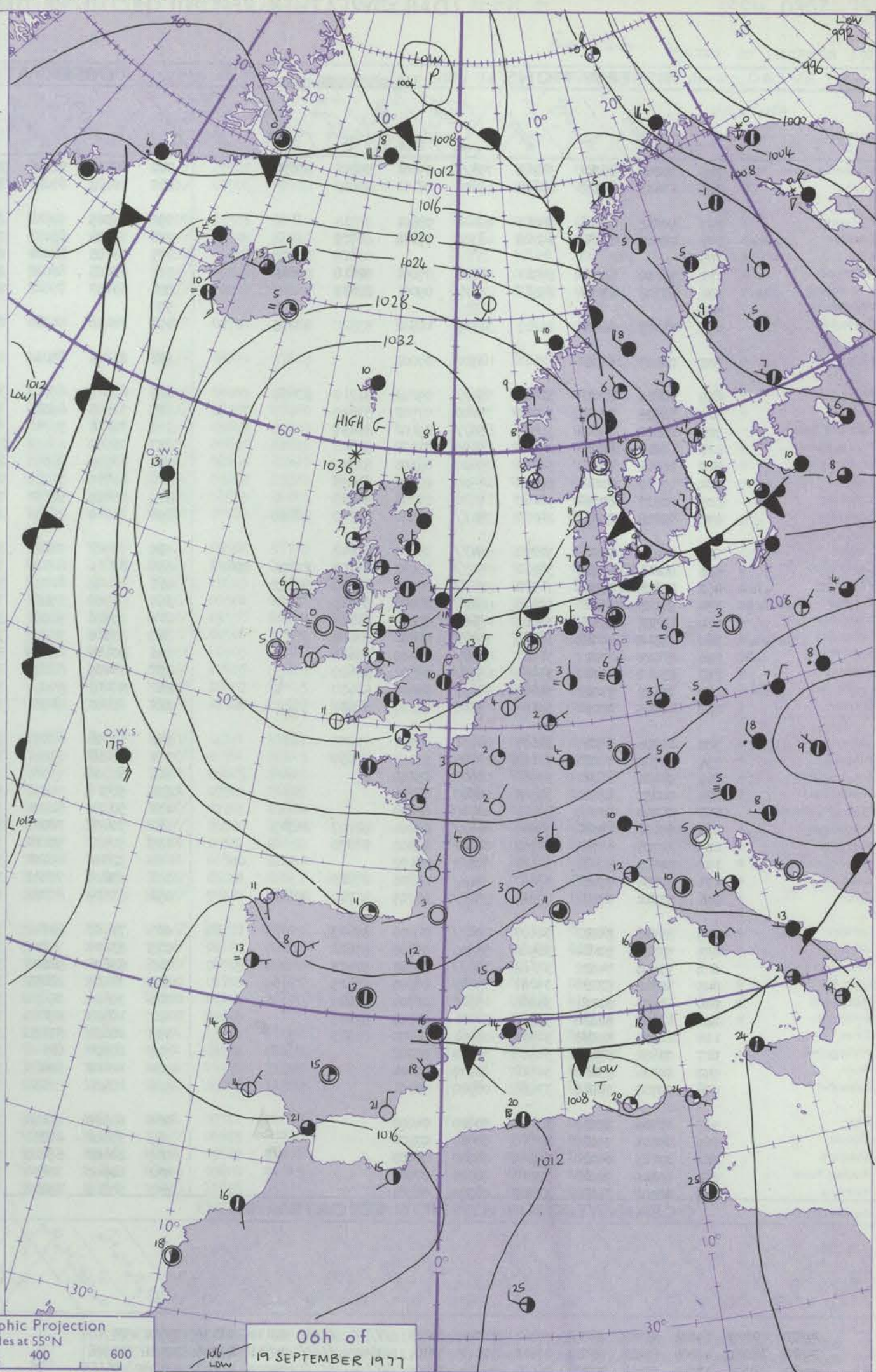
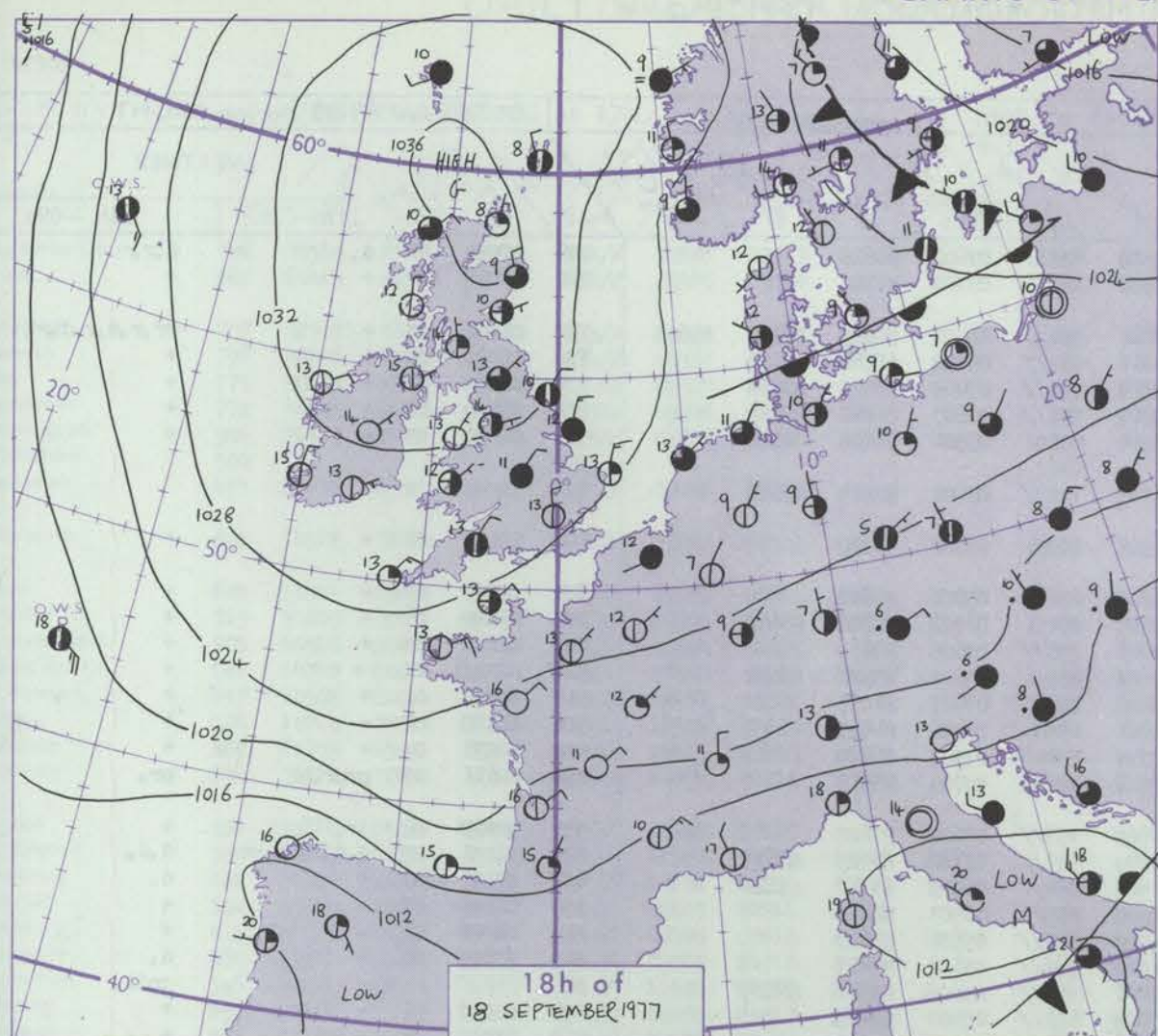
Date of Issue MONDAY 19 SEPTEMBER 1977

OBSERVATIONS at 12h. 18 SEPTEMBER 1977											OBSERVATIONS at 18h. 18 SEPTEMBER 1977											OBSERVATIONS during DAY				
Station	iii	Nddff	VVwww	PPPTT	N _h Ch _h Ch _h	T _d app	8N _s Ch _s h _s	8N _s Ch _s h _s	8N _s Ch _s h _s	iii	Nddff	VVwww	PPPTT	N _h Ch _h Ch _h	T _d app	8N _s Ch _s h _s	8N _s Ch _s h _s	8N _s Ch _s h _s	iii	RRT x E	SSS	WEATHER				
																						09h.—15h.	15h.—21h.			
Boscombe Down	746	70411	83031	29614	785/1	05101	83827	85640		746	60111	75022	29311	68400	09702	81710	85640		746	00140	050	+	+			
Hurn	862	60310	78031	29213	645//	08601	83825	85640		862	10311	70021	28812	18501	08502	81825			862	00140	049	+	+			
Manston	797	43615	80038	27615	34531	09500	83825			797	20213	81020	27513	18501	07500	81820			797	00160	095	+	+			
Gatwick	776	50311	75011	28914	48531	07000	84828			776	73508	70022	28213	784//	08702	81816	83630	87650	776	00150	058	+	jp			
Kew	775	70110	72021	29713	785//	07000	84820	87650		775	10109	72021	29113	18401	09601	81816			775	00140	047	+	+			
Heathrow	772	70113	80021	29414	68531	07203	83824	84656		772	13511	66011	28713	18401	09502	81816			772	00140	045	+	+			
Honington	586	73609	80808	29511	784//	10103	83815	86635		586	40107	82028	28913	48501	08202	83822			586	93150	048	pr.	+			
Wattisham	590									590									590							
Gorleston	497	30118	66021	28813	35500	07102	83625			497	30114	66030	28913	31500	07400	83825			497		078					
Aberporth	502	10311	75011	31813	11501	07806	81825			502	50404	75031	31312	55601	08502	85630			502	00130	100	+	+			
Filton	628	60413	75031	30514	645//	07803	82822	85632		628	80410	60012	30612	885//	08303	81820	88640		628	00150	052	+	+			
Rhoose	715	40509	72031	30814	41501	07001	84826			715	70410	68031	30512	785//	07502	81825	87632		715	00140	056	+	+			
Hartland Point	703	60620	74021	30713	42531	09003	84820	85075		703	60818	74021	29813	1157//	08706	81820	85360		703	00150	060					
Mount Batten	827	40808	82011	29615	31501	08002	83822			827	70409	70021	29214	785//	08502	81825	87638		827	00160	074	+	+			
St. Mawgan	817	50508	80031	30314	41502	06102	84825			817	70508	80022	29813	785//	07302	81825	87640		817	00160	086	+	+			
Silly	804	20613	71021	29615	22501	11208	82825			804	20414	70030	28713	28500	10803	81825			804	00150	103	+	+			
Culdrose	809	40607	75031	30013	21501	08003	82825			809	70305	80031	29013	785//	08704	81825	87640		809	00150	095	+	+			
Guernsey	894	30512	82020	28215	21402	09103	82818			894	50510	68151	27613	42402	08703	84816			894	00160	092	+	jp			
Elmdon	534	80308	72021	32011	884//	07203	83818	88640		534	80311	68216	31511	884//	08502	81815	88624		534	97120	029	r.	r.			
Cardington	559	80110	50586	30610	855//	10104	85620	88625		559	80210	64026	30012	884//	10601	84818	88630		559	02121	012	d.r.d.r.d.	d.d.r.r.r.			
Wittering	462	83612	63505	30911	854//	08003	81713	86615	88625	462	83607	60588	30511	854//	10301	82710	85712	88622	462	97131	005	d.d.r.	pr.d.r.			
Watnall	354	80108	68021	31911	854//	07204	88618			354	80208	62502	31811	854//	09301	84710	88618		354	97120	014	+	id.			
Shawbury	414	60409	72031	32313	68500	07604	83824	86635		414	60603	65031	31314	65600	09804	86630			414	00150	049	+	+			
Finnigley	360	80210	70021	32013	855//	06001	88620			360	70110	72022	32212	784//	07303	84816	87623		360	00130	008	+	+			
Spurn Point	396	80114	66021	31013	855//	09205	88620			396	80116	57216	31012	853//	10302	87708	88625		396			+	ir.			
Leeming	257	10119	75011	33014	11641	05801	81830			257	60113	80031	33611	45602	06305	84630	83078		257	00140	102	+	+			
Tynemouth	262	40223	69021	34411	45500	09304	84625			262	70223	69021	34810	756//	08203	84630			262	00110	055	+	+			
Carlisle	222	10907	82021	34015	11541	06706	81828			222	60406	81031	33413	00902	06302	86075			222	00160	114	+	+			
Valley	302	10507	83011	32915	15502	07802	81625			302	10307	83020	32313	00901	09500	81075			302	00160	104	+	+			
Ringway	334	10410	72010	32314	18500	04802	81825			334	10312	68020	32113	14641	05304	81640			334	00160	109	+	+			
Squires Gate	318	10408	82011	33015	11540	05704	81820			318	40806	77030	32514	00901	06202	84075			318	00170	112	+	+			
Ronaldsray	204	20813	84011	33614	10941	08500	81362			204	20107	86020	33013	00901	06301	82080			204	00150	101	+	+			
Mull of Galloway	131	30306	82011	34413	11501	07400	81825	83075		131	13605	79020	33413	00901	09604	81075			131	00160						
Eskdalemuir	162	10407	80020	34413	10942	06000	81362			162	60303	83021	34210	00902	05302	86075			162	00141	114	+	+			
Prestwick	135	10407	70020	34814	00902	06809	81080			135	33505	68030	34014	10932	06501	81365	83070		135	00170	107	+	+			
Abbotsinch	140	10803	65024	35013	00901	04805	81075			140	50405	70031	33715	00902	06602	85075			140	00180	100	+	+			
Leuchars	171	11106	82020	35213	15502	06705	81625			171	50707	80031	35110	36402	08500	83711	84075		171	00140	102	+	+			
Dyce	091	23414	84021	35512	25501	07802	81620			091	63110	84031	35309	25402	06301	82615	86075		091	00131	095	+	+			
Lerwick	005	73208	82022	35009	756//	05601	87630			005	73411	84022	34408	754//	05605	87618			005	00090	010	+	+			
Wick	075	40105	85011	36709	15731	05001	81656	83358		075	20107	83030	36208	15601	06301	81640			075	00110	061	+	+			
Sule Skerry	010	70504	84022	37410	755//	06301	87625			010	63604	84012	37109	655//	05400	86625			010	00100						
Cape Wrath	049	11407	80010	36409	11501	06400	81825			049	30905	82030	36108	38501	06802	81825	83630		049	00100	108	+	+			
Stornoway	026	41607	82034	36312	11502	09801	81822	84070		026	60508	80031	35910	656//	08501	86630			026	00131	095	+	+			
Benbecula	022	13105	84014	36613	11501	10203	81825			022	10107	82020	35711	00901	09703	81075			022	00141	107	+	+			
Tiree	100	40109	81021	35613	11401	10702	81815	84080		100	13611	89020	34612	00902	09603	81075			100	00130	105	+	+			
Aldergrove	917	10507	70011	34514	12501	07803	81820																			

CHART OF WEATHER IN PART OF NORTHERN HEMISPHERE



CHARTS OF WEATHER IN WESTERN EUROPE



Polar Stereographic Projection
Statute miles at 55°N
200 400 600
Scale is 1:20,000,000 at 60°N.

GENERAL SYNOPTIC DEVELOPMENT

During the past 24 hours an anticyclone remained slow-moving just north of Scotland with a ridge of high pressure extending southwards to northwest France. During the next 24 hours

there will be little change except the anticyclone is expected to move very slowly south over Scotland.

Issued at midday MONDAY 19 SEPTEMBER 1977

DAILY WEATHER REPORT OF THE BRITISH METEOROLOGICAL OFFICE (contd.)

OBSERVATIONS at 00h. 19 SEPTEMBER 1977										OBSERVATIONS at 06h. 19 SEPTEMBER 1977										OBSERVATIONS during NIGHT				
Station	iii	Nddff	VVwwW	PPPTT	N _h Ch _h C _h H	T _d app	8N _s Ch _s h _s	8N _s Ch _s h _s	8N _s Ch _s h _s	iii	Nddff	VVwwW	PPPTT	N _h Ch _h C _h H	T _d app	8N _s Ch _s h _s	8N _s Ch _s h _s	8N _s Ch _s h _s	iii	RRT _n T _n E	TgTg	WEATHER		
																						21h.--03h.	03h.--09h.	
Boscombe Down	746	70208	66011	30210	753//	09101	85708	85630		746	70108	72036	29608	6553//	07602	86628			746	97080	06	d.	d.r.	
Hurn	862	13603	68030	29608	15600	07101	81640			862	30208	60011	28908	35300	08704	81707			862	00070	03	+	+	
Manston	797	50212	80011	28013	48401	08801	83818			797	82005	59612	27611	854//	10500	83615	84628	88645	797	01101	10	+	rr.r.d.r.d.r.	
Gatwick	776	40303	61031	29710	46300	09104	84707			776	73608	62021	28811	784//	09502	81812	87645		776	00090	04	+	+	
Kew	775									775	70108	70021	29510	755//	07400	83625	87650		775	00090	01	+	+	
Heathrow	772	50104	62031	29811	55400	09001	82616	84628		772	73608	68032	28810	754//	07603	81712	87650		772	00100	07	+	+	
Honington	586	83306	63031	29511	856//	09001	88637			586	63407	75012	28910	65602	08501	83645	84656		586	00090	05	+	+	
Wattisham	590									590									590					
Gorleston	497	73303	66021	29213	31508	10802	83828	87275		497	70110	66026	28313	785//	08702	82825	87630		497					
Aberporth	502	00809	65021	32111	00900	07002				502	21006	65030	31808	10931	06502	81360			502	00070	03	+	+	
Filton	628	70610	62022	31011	754//	09203	81710	87634		628	60311	65012	30709	656A	05701	86632			628	00090	07	+	+	
Rhosse	715	30505	72011	30811	35600	07502	83640			715	30507	69011	30609	38431	06702	81816	83640		715	00080	05	+	+	
Hartland Point	703	60620	74012	30513	656//	09102	86637			703	70616	74031	30011	756//	09605	87635			703	00110	09	+	+	
Mount Batten	827	10911	62021	29910	15600	07002	81640			827	70508	65031	29511	685A	08602	83822	84634		827	00090	04	+	+	
St. Mawgan	817	20706	70011	30710	25600	08303	82640			817	10706	68030	29808	00901	07607	81075			817	00070	03	+	+	
Scilly	804	10617	80011	29313	15500	09002	81623			804	10710	62020	28711	15500	09706	81623			804	00100	08	+	+	
Culdrose	809	10307	60051	30109	15600	07304	81635			809	10409	56050	28908	15630	07505	81640			809	00071	04	+	+	
Guernsey	894	70708	70808	29211	784//	11302	85710	87820		894	30410	80038	27511	38400	09704	83818			894	02111	09	prpr.pr	pr.	
Elmdon	534	80209	72026	32210	854//	06203	88618			534	73508	72022	31609	755//	05604	87628			534	97090	08	1r.	+	
Cardington	559	80211	62206	30811	852//	10002	83705	87706	88626	559	83610	64026	30209	855//	07302	83625	88635		559	01091	08	d.d.-d.r.-r.	d.d.	
Wittering	462	83608	75016	31310	854//	07504	82616	88622		462	83408	62032	30509	854//	06503	83712	88624		462	97091	08	+	d.	
Watnall	354	80108	65025	32509	854//	06003	88618			354	83508	65022	31809	855//	06503	88626			354	00090	07	+	+	
Shawbury	414	10508	68021	33008	15600	05208	81635			414	73506	56041	33007	755//	05501	87620			414	00040	51	+	+	
Finningley	360	73310	84022	32709	754//	06001	87618			360	83310	75022	31909	854//	05602	88617			360	97090	07	+	d.	
Spun Point	396	80120	80022	31411	855//	07000	88625			396	80114	68155	30411	884//	08605	85810	88625		396			+	jp.d.	
Leeming	257	63410	70012	33909	655//	05502	86620			257	83409	80022	33009	855//	05400	88625			257	00090	07	+	+	
Tynemouth	262	70318	81022	34709	756//	08802	87630			262	80118	80022	34010	856//	08400	88630			262	00090	08	+	+	
Carlisle	222	11005	70031	35105	15500	04207	81620			222	70702	81021	34208	755//	05604	87622			222	00040	51	+	+	
Valley	302	10706	75020	32607	00901	05301	81075			302	50106	63051	32205	15602	04503	81640	85075		302	00040	01	+	+	
Ringway	334	12502	70021	33109	15700	05301	81650			334	73402	68021	32809	754//	05500	81615	87618		334	00080	05	+	+	
Squires Gate	318	01102	65011	33506	00900	05202				318	30702	35400	33501	00902	01202	83075			318	00010	53	+	jf	
Ronaldsway	204	00207	82020	33508	00900	06201				204	50516	84031	32808	16404	06606	81715	85075		204	00060	02	+	+	
Mull of Galloway	131	01210	82010	33911	00900	08400				131	50811	82031	33708	11501	51602	81825	85075		131	00070				
Eskdalemuir	162	60106	65011	34907	663//	05804	82707	86713		162	70108	70032	34406	754//	04802	85713	87620		162	00061	04	+	+	
Prestwick	135	20703	65020	34906	00901	02302	82070			135	50902	59111	35002	15644	02400	81640	84070		135	00010	53	+	+	
Abbotsinch	140	00503	57101	35106	00900	05102				140	72502	40101	34807	754//	06502	81714	87616		140	00040	51	+	+	
Leuchars	171	70306	70022	35307	764//	05703	87710			171	73605	75022	35108	764//	06501	87713			171	00070	05	+	+	
Dyce	091	83314	75032	35608	854//	06705	81710	88614		091	83309	80022	35108	854//	05603	88616			091	00071	07	+	+	
Lerwick	005	83506	86022	34407	854//	06806	88619			005	73407	84012	33908	754//	05803	81618	87625		005	00070	03	+	+	
Wick	075	53304	80011	36506	55500	05803	85622			075	83304	75032	35907	855//	05601	85620	88630		075	00060	04	+	+	
Sule Skerry	010	73603	74022	37108	755//	05803	87625			010	83606	81022	36409	855//	05602	88625			010	00060	05			
Cape Wrath	049	30912	82020	35707	35500	05805	83625			049	71409	82031	35607	755//	05400	87625			049	00061	06	+	+	
Stornoway	026	13503	80021	36008	15500	07704	81620			026	30610	75030	35409	35500	07703	83622			026	00040	01	+	+	
Benbecula	022	10607	82020	35908	00901	08802	81075			022	10303	85110	35204	00901	04603	81075			022	00031	56	+	+	
Tiree	100	10208	84030	34509	00901	08704	81075			100	20606	87120	33907	15501	07501	81620			100	00060	51	+	+	
Aldergrove	917	03602	65010	34505	00900	02302				917	200													

OCEAN WEATHER STATION REPORTS at 00h.															OCEAN WEATHER STATION REPORTS at 06h.															
Code FM 21.V	O.W.S.	99L _a L _a L _a	QcLoLoLoLo	YYGGIw	Nddff	VVwwW	PPPTT	N _h Ch _h C _h H	D _s vapp	8N _s Ch _s h _s	8N _s Ch _s h _s	OT _s T _s T _d	IT _w T _w T _w T	3P _w P _w H _w H _w	d _w d _w P _w H _w H _w	O.W.S.	99L _a L _a L _a	QcLoLoLoLo	YYGGIw	Nddff	VVwwW	PPPTT	N _h Ch _h C _h H	D _s vapp	8N _s Ch _s h _s	8N _s Ch _s h _s	OT _s T _s T _d	IT _w T _w T _w T	3P _w P _w H _w H _w	d _w d _w P _w H _w H _w
CLMR	C	99527	70355	19001	51707	98018	09011	22550	00203	////	////	00110	11136	3//01	27/07	C	99527	70355	19061	01605	98018	10212	00900	00205	////	////	00010	11191	3//01	27/07
	L	99570	70200	19004	81423	98022	27612	856//	00801	88645	////	0//A1	11246	30906	10806	L	99569	70199	19064	81525	98022	27612	856//	31501	88645	////	0//A1	11237	30906	09805
	M	99655	10027	19004	72923	97022	26108	76300	00805	////	////	05005	10843	30605	////	M	99655	10029	19064	12912	97011	26507	16300	00101	////	////	05206	10855	30504	////
	R	99471	70170	19004	81128	97018	20017	856//	00808	88640	////	0//A2	11783	30807	////	R	99471	70171	19064	81325	97032	18417	884//	00712	85815	88640	0//A3	11772	30807	////

DAILY WEATHER REPORT OF THE BRITISH METEOROLOGICAL OFFICE

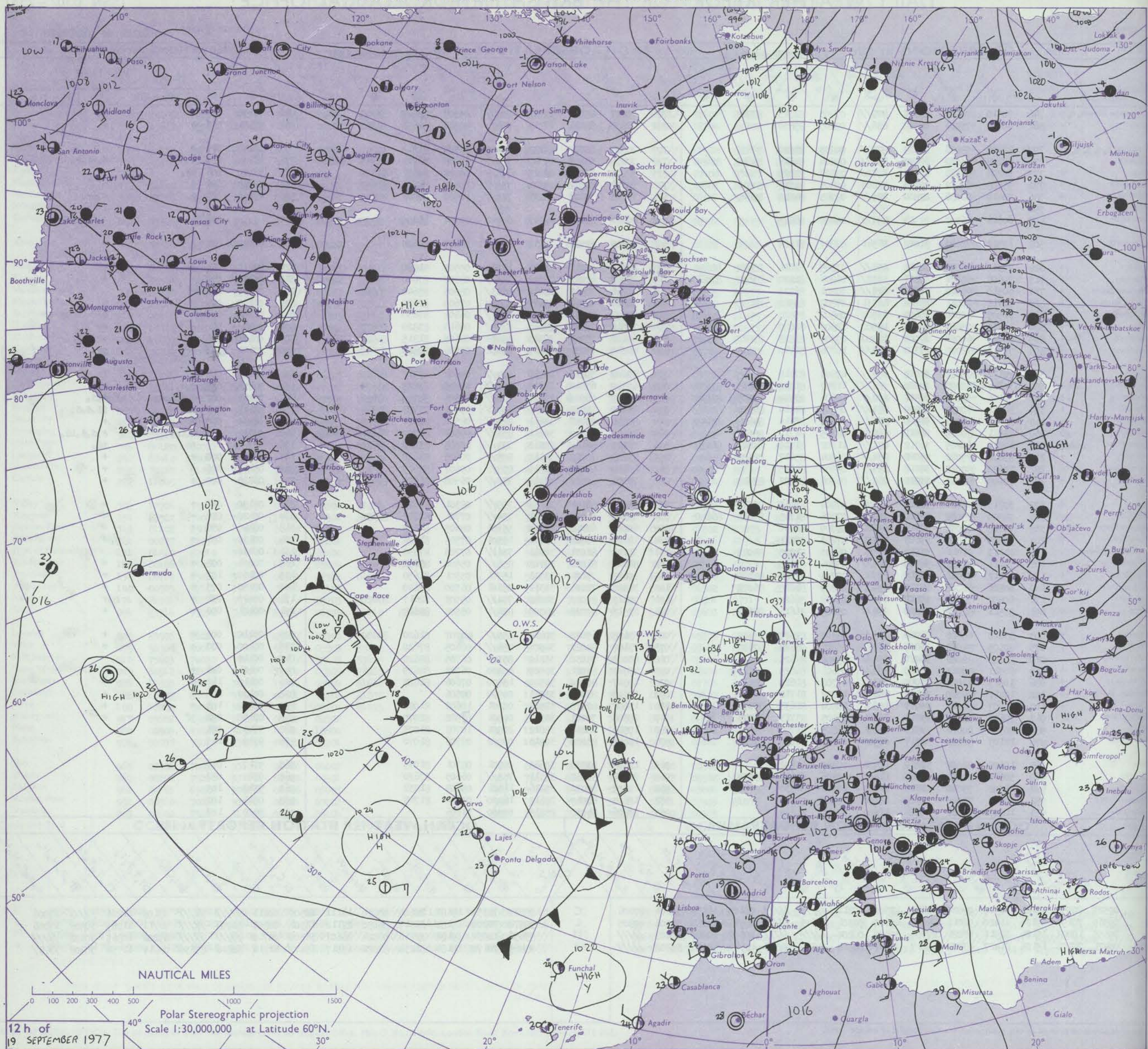
ISSN 0307-2541

No. 42306

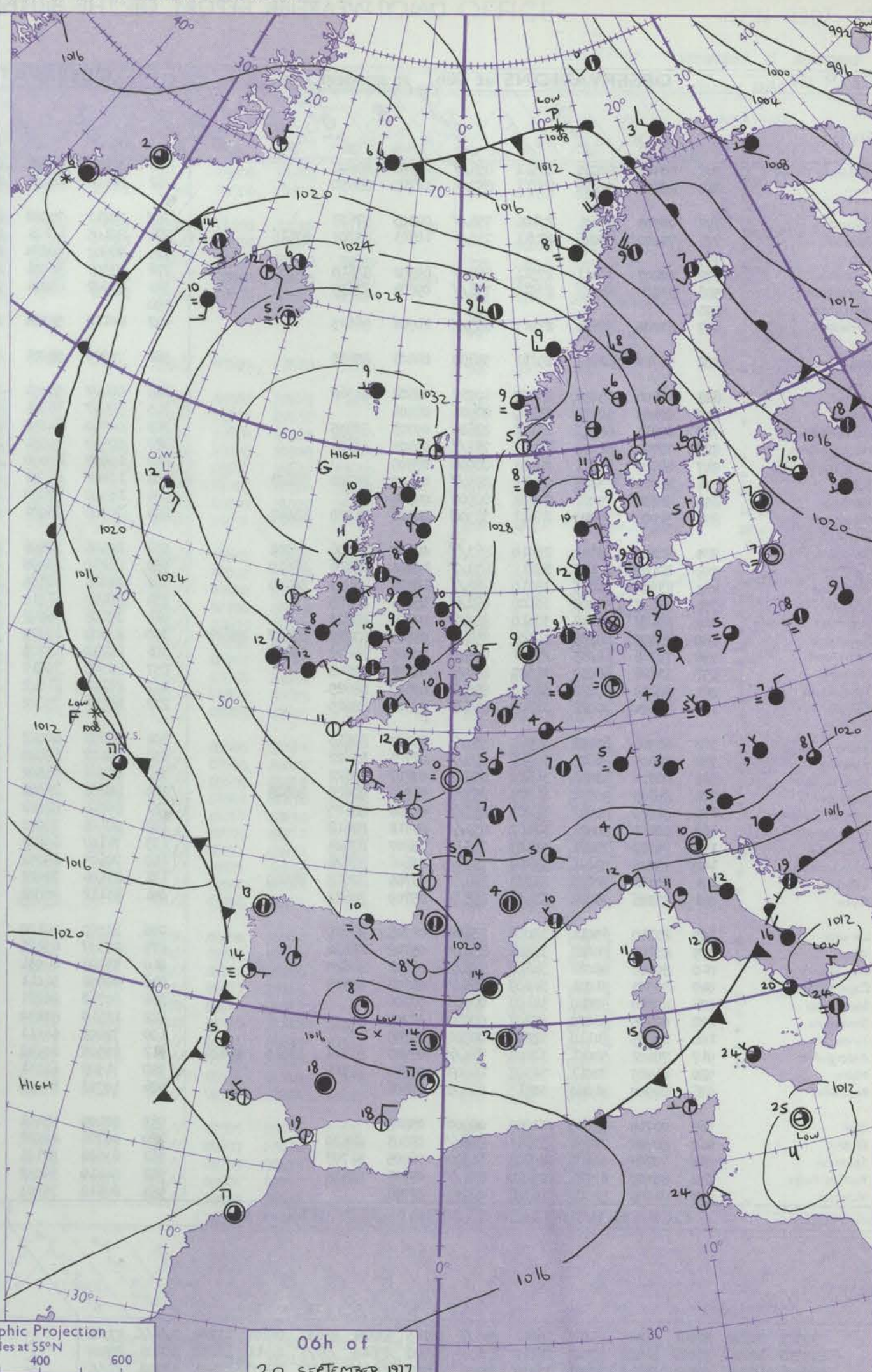
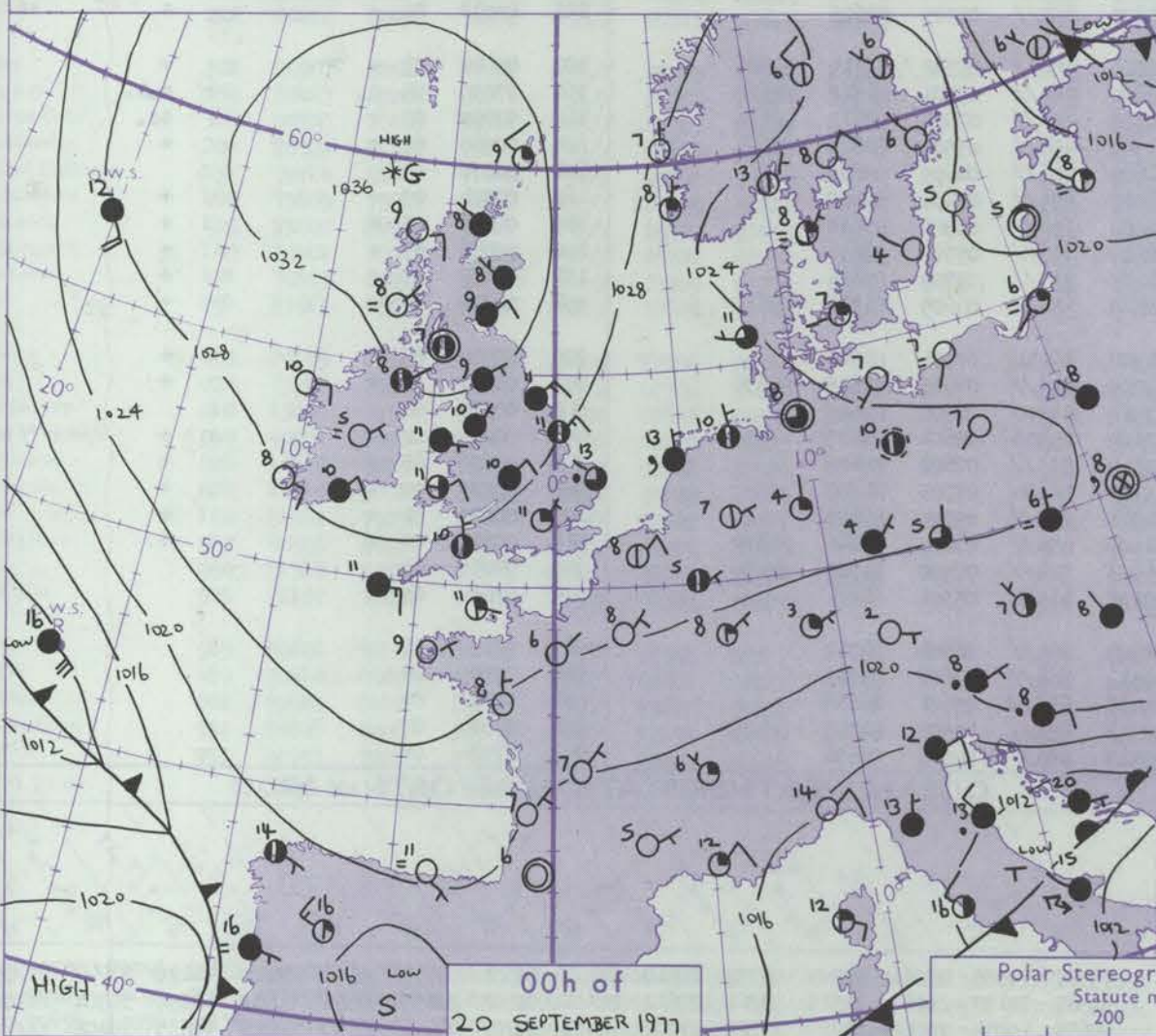
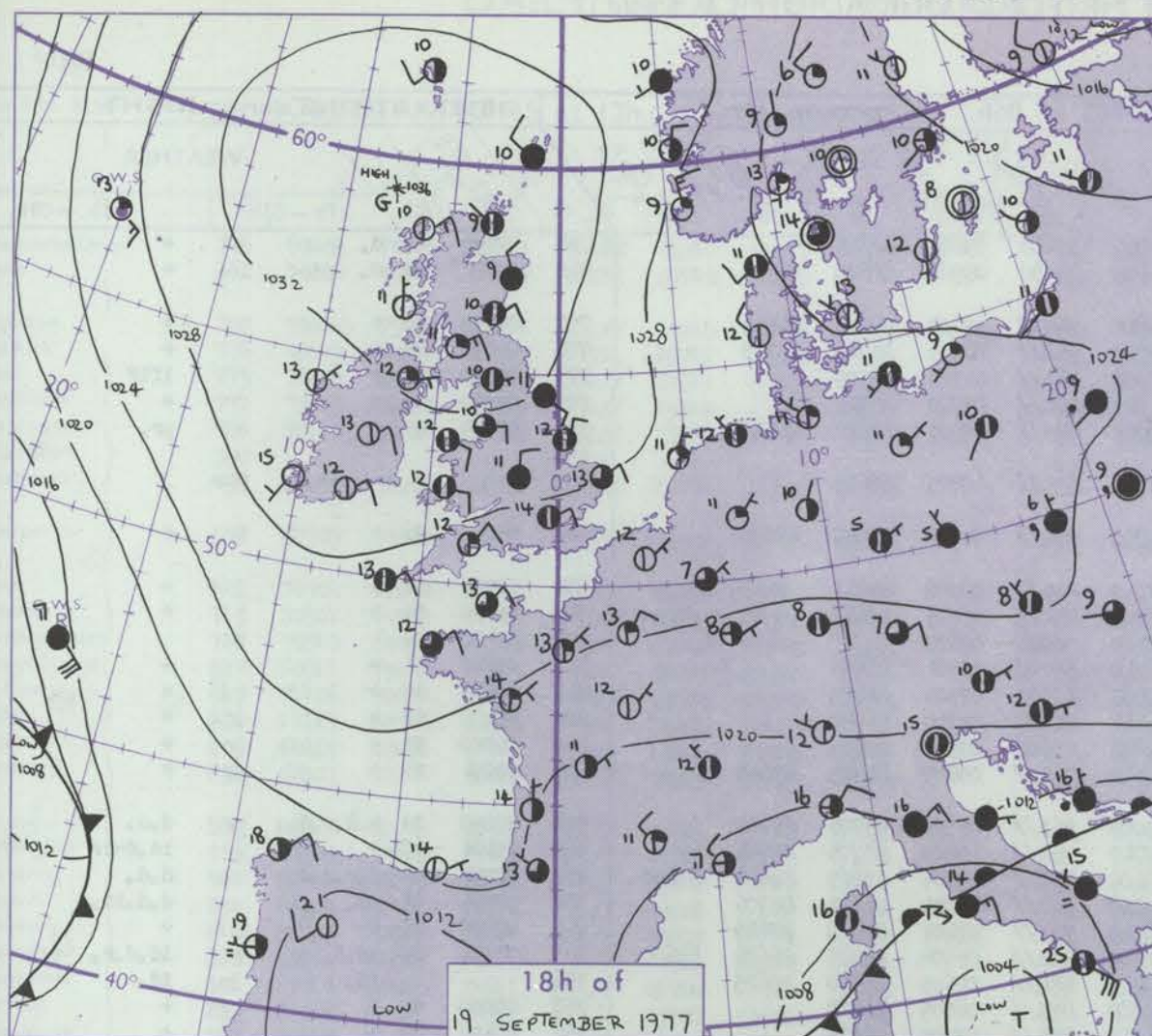
Date of Issue TUESDAY 20 SEPTEMBER 1977

Code FM 11.V		OBSERVATIONS at 12h. 19 SEPTEMBER 1977										OBSERVATIONS at 18h. 19 SEPTEMBER 1977										OBSERVATIONS during DAY				
Station	iii	Nddff	VVwww	PPPTT	N _h Ch _h Ch _h	T _d app	8N _s Ch _s h _s	8N _s Ch _s h _s	8N _s Ch _s h _s	iii	Nddff	VVwww	PPPTT	N _h Ch _h Ch _h	T _d app	8N _s Ch _s h _s	8N _s Ch _s h _s	8N _s Ch _s h _s	iii	RRT x x	SSs	WEATHER				
																						09h.-15h.	15h.-21h.			
Boscombe Down	746	70510	75021	29311	724//	07803	82713	87822		746	70207	65032	27712	755//	09507	86625	87645		746	97130	022	+	d.			
Hurn	862	60412	75031	28713	686//	08805	85830			862	73607	68031	27313	2573//	09506	82650	86360		862	97151	065	+	d.			
Manston	797	82702	58036	28113	885//	09803	83820	88656		797	30608	62011	27212	38400	05503	81812			797	00140	010	+	+			
Gatwick	776	80106	63022	28813	884//	08804	81815	86618	88640	776	70105	50582	27312	754//	10708	81712	85625	86635	776	97130	000	d.	d.	d.r.		
Kew	775	50208	65022	29114	58500	09807	85820			775	70505	56058	28013	755//	09502	85622	87650		775	97140	006	pr.	+			
Heathrow	772	53608	66012	28913	58400	09803	81712	84816		772	70608	58042	27314	755//	10505	84620	87650		772	00150	006	+	+			
Honington	586	70410	81031	28514	785//	08705	84825	85640		586	70310	70806	28211	785//	10500	84822	87645		586	97150	023	r.	r.	pr.		
Wattisham	590									590									590							
Gorleston	497	60616	66022	28913	655//	09400	86625			497	60411	66012	28213	60910	09704	86460			497		008					
Aberporth	502	10512	72020	31012	11541	07807	81828			502	70909	62031	29812	755//	08604	87628			502	00140	087	+	+			
Filton	628	80311	68031	30211	854//	07805	82616	85622	88640	628	20311	63011	28711	18530	09505	81820			628	00130	019	+	+			
Rhoose	715	70608	68031	30311	3857//	06804	81822	83632	87462	715	70507	62012	28612	756//	08707	87640			715	00130	040	+	+			
Hartland Point	703	60510	80012	30312	625//	09801	86825			703	60716	70012	28412	5563//	08005	85640	86360		703	00140	061					
Mount Batten	827	60710	80011	28914	68531	07808	83822	84635		827	30607	62011	27613	25530	07605	82628			827	00150	043	+	+			
St. Mawgan	817	60508	80011	29614	68500	08807	85828			817	70707	80031	27713	756//	06604	87630			817	00150	079	+	+			
Silly	804	10710	75020	28915	15500	12806	81620			804	70512	75021	27413	6853//	09610	83820	86623		804	00150	084	+	+			
Culdrose	809	60708	65051	28913	68400	09809	83818	85625		809	60802	75021	27513	68400	08605	81815	86620		809	00141	076	+	+			
Guernsey	894	70513	72028	27314	784//	10706	81710	85818		894	60310	75031	26213	68432	09506	82818	85645		894	97151	047	pr.	pr.	(047)		
Elmdon	534	70111	65022	31012	754//	07803	87618			534	83609	59216	29911	854//	09602	87710	88620		534	97130	004	r.	ir.			
Cardington	559	70114	60205	29612	784//	11807	81710	85815	87630	559	60310	67012	28413	645//	10503	82625	85635		559	94151	019	d.	d.			
Wittering	462	80106	58605	30311	852//	10604	83704	87705	88620	462	70109	68036	29112	753//	10603	85709	87632		462	92141	002	d.	d.	d.r.		
Watnall	354	80111	70032	31212	884//	08803	84814	88630		354	80107	58505	30411	853//	09502	83708	84714	88620	354	97121	002	id.	id.	id.		
Shawbury	414	80109	66032	31511	884//	07709	82818	84634	88645	414	80310	59042	30611	855//	08500	86624	88645		414	00130	000	+	+			
Finningley	360	83511	80025	31611	854//	08705	84710	88622		360	80109	56516	30611	853//	09501	82709	86711	88615	360	97121	002	d.	ir.	id.		
Spurn Point	396	60211	60205	30712	684//	11002	81710	84820	86630	396	70110	66162	29812	784//	10805	82810	87620		396		id.		id.			
Leeming	257	83614	75022	33011	854//	06804	85617	88622		257	83609	70012	32110	855//	07605	88620			257	00110	000	+	+			
Tynemouth	262	83620	80022	34110	855//	08802	88625			262	80119	69022	32910	855//	09607	88625			262	00110	000	+	+			
Carlisle	222	70609	82032	33811	785//	06806	82822	87628		222	70806	80022	33110	755//	06500	81627	87632		222	00120	000	+	+			
Valley	302	30713	72021	32014	15402	07804	81615	83075		302	71009	66031	31312	755//	08301	87622			302	00150	097	+	+			
Ringway	334	70309	75022	32111	754//	07706	81715	85620	86640	334	70209	58022	31311	754//	07701	84615	87622		334	00120	000	+	+			
Squires Gate	318	70708	75031	32813	65601	08709	86630			318	60808	62012	32010	55501	08605	84625			318	00140	050	+	+			
Ronaldsway	204	50808	81021	33113	58501	07703	83821			204	11106	75021	32211	15501	07508	81628			204	00130	091	+	+			
Mull of Galloway	131	41113	81011	33612	11501	06803	81825	84075		131	71216	82031	32311	756//	07705	87630			131	00130						
Eskdalemuir	162	70111	81022	34109	755//	05806	87625			162	80107	81022	33708	856//	05500	88630			162	00091	008	+	+			
Prestwick	135	40412	70021	34313	15501	07708	81620	84070		135	20613	75021	33311	15701	05301	81650			135	00150	107	+	+			
Abbotsinch	140	60806	62042	34313	15501	06809	81628	86078		140	31007	70021	33312	25601	06500	82640			140	00150	075	+	+			
Leuchars	171	60407																								

CHART OF WEATHER IN PART OF NORTHERN HEMISPHERE



CHARTS OF WEATHER IN WESTERN EUROPE



Polar Stereographic Projection
Statute miles at 55°N
200 400 600
Scale is 1:20,000,000 at 60°N.

GENERAL SYNOPTIC DEVELOPMENT

During the past 24 hours the anticyclone, centred just north of Scotland, remained

slow-moving and little change is expected during the next 24 hours.

Issued at midday TUESDAY 20 SEPTEMBER 1977

No

CON

2

DAILY WEATHER REPORT OF THE BRITISH METEOROLOGICAL OFFICE

ISSN 0307-2541

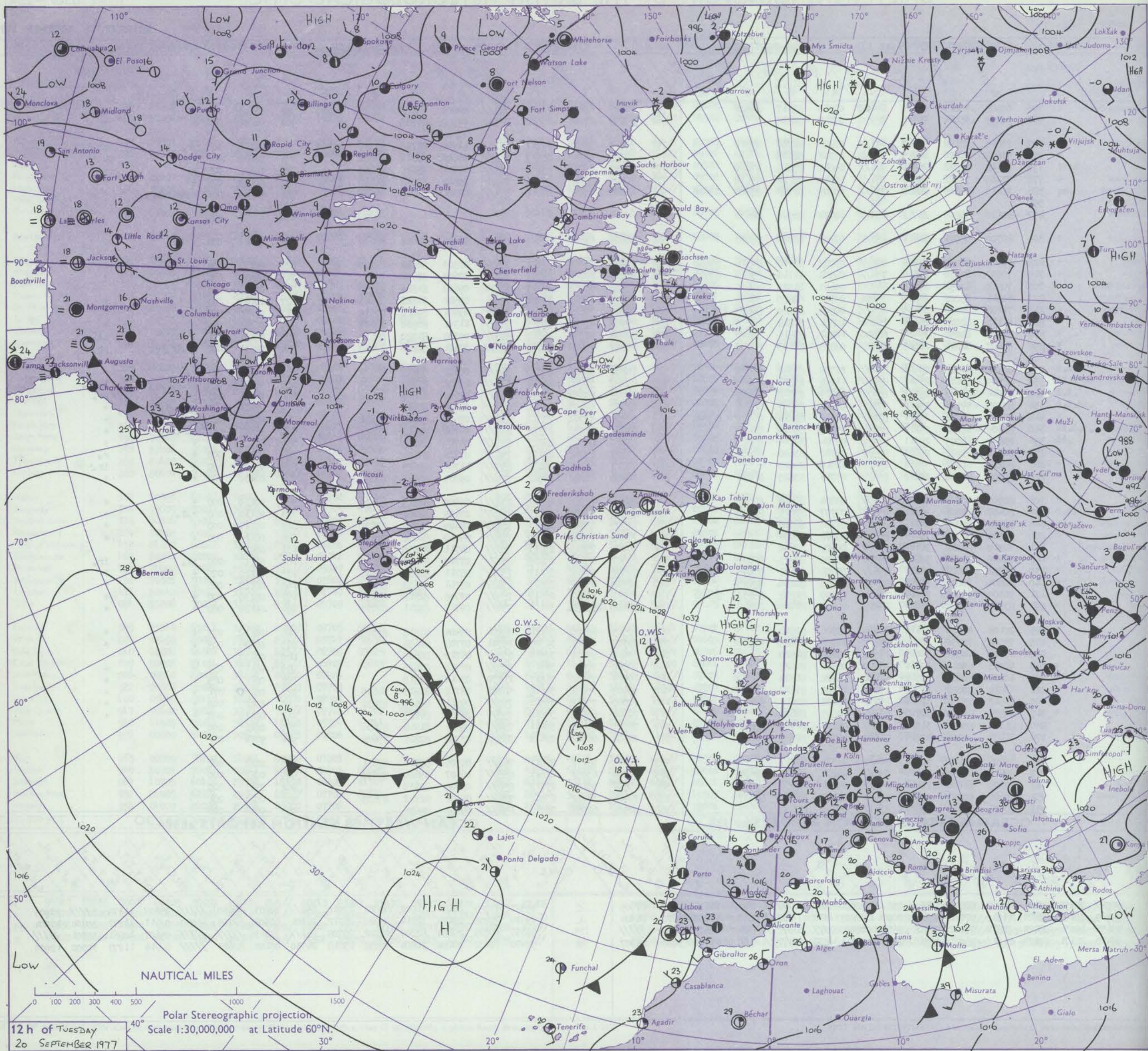
No. 42307

Date of Issue WEDNESDAY 21 SEPTEMBER 1977

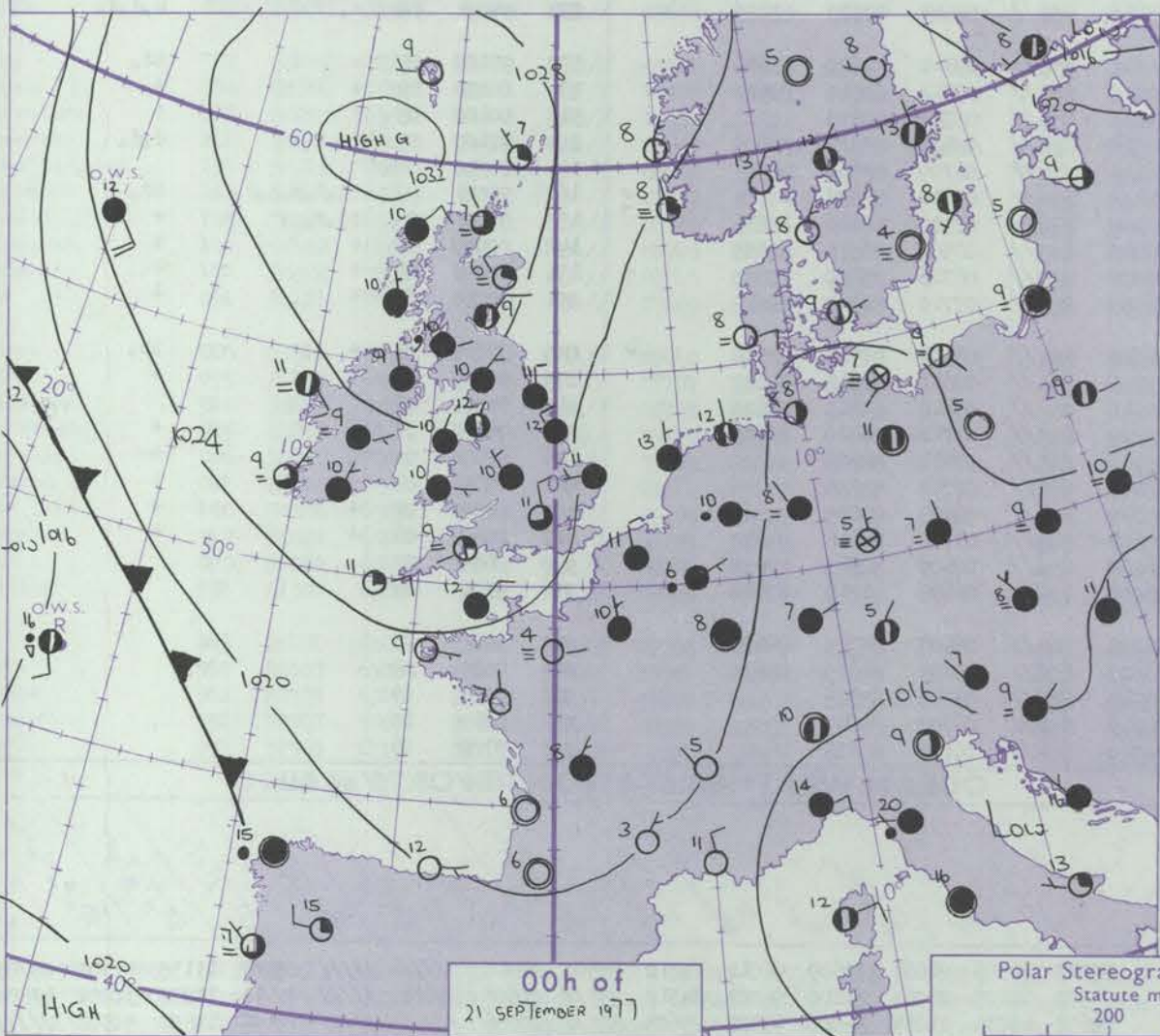
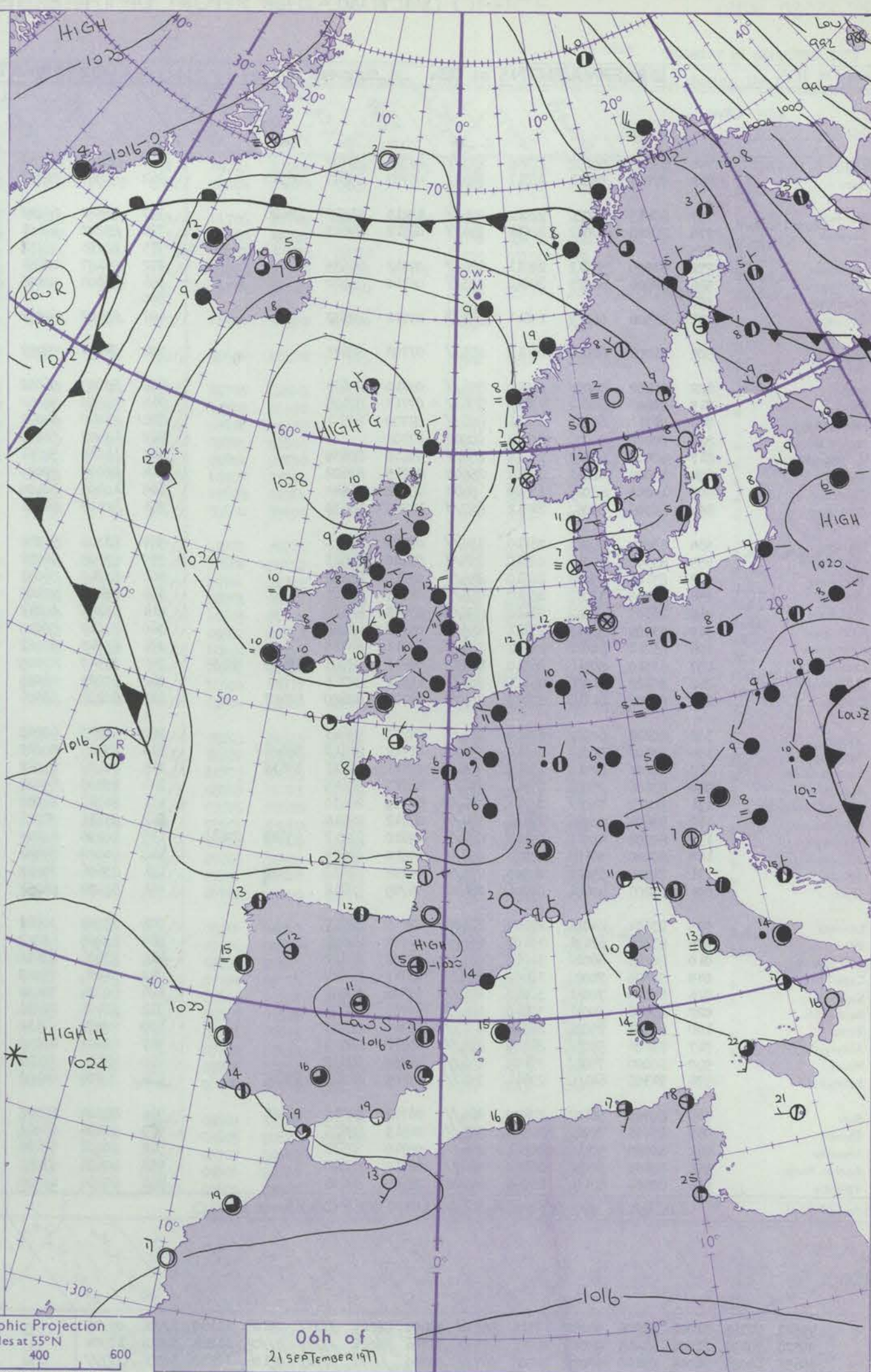
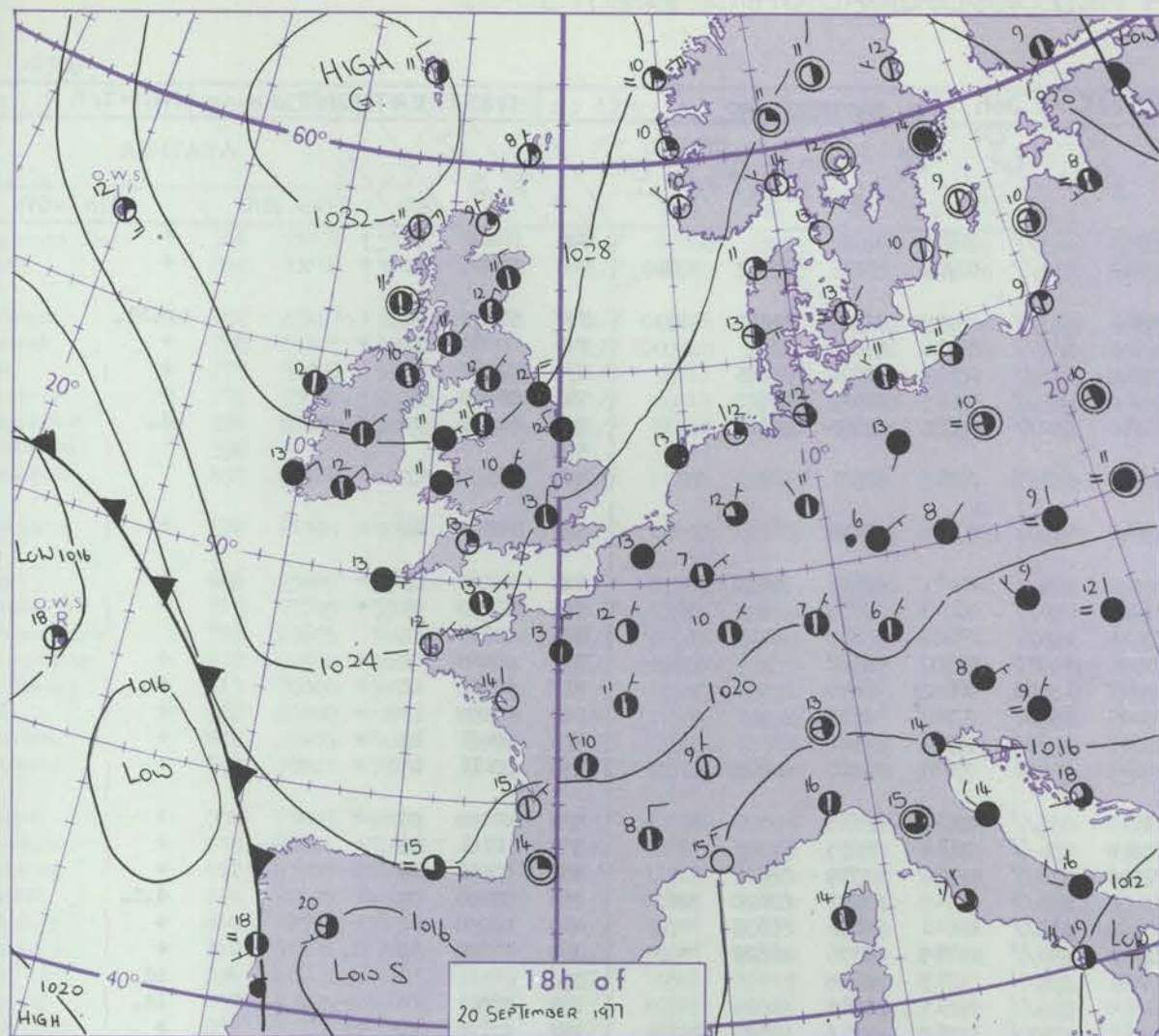
OBSERVATIONS at 12h. 20 SEPTEMBER 1977										OBSERVATIONS at 18h. 20 SEPTEMBER 1977										OBSERVATIONS during DAY				
Station	iii	Nddff	VVwww	PPPTT	N _h Ch _h C _h	T _d app	8N _s Ch _s	8N _s Ch _s	8N _s Ch _s	iii	Nddff	VVwww	PPPTT	N _h Ch _h C _h	T _d app	8N _s Ch _s	8N _s Ch _s	8N _s Ch _s	iii	RRT	T + F	SSS	WEATHER	
																							09h.—15h.	15h.—21h.
Boscombe Down	746	60408	70011	27013	61400	08810	82717	86822		746	70207	60025	26012	784//	09500	81818	84625	87640	746	97140	044	+		d.
Hurn	862	30208	75011	26714	28530	07710	82822			862	20408	65011	25512	18542	09500	81825			862	00160	069	+		+
Manston	797	73614	75158	25413	783//	10808	81706	83810	87630	797	80210	38628	24712	6232/	11500	82706	84710	88540	797	01151	001	pr.		pr.d.arr.
Gatwick	776	43607	64021	26415	38532	08712	82825			776	70207	58041	25513	784//	09500	83816	87650		776	00160	049	+		+
Kew	775	70106	80022	26813	784//	09811	83818	87630		775	80108	65022	25713	854//	09501	85710	88620		775	00140	005	+		+
Heathrow	772	73409	70022	26913	784//	10614	84814	85630		772	70109	65022	26113	784//	09500	82813	84628	85650	772	00140	004	+		+
Honington	586	70110	56806	26812	783//	10705	82708	85812	87620	586	83608	65018	26012	884//	08501	82813	88624		586	97140	002	d.dd r.pr.		+
Wattisham	590									590									590					
Gorleston	497	80120	56808	26712	895//	10704	86920	88630		497									497		003			
Aberporth	502	80709	68022	28811	855//	07803	85620	88635		502	80805	62022	27511	855//	07604	83620	88630		502	00110	000	+		+
Filton	628	70508	62052	27912	784//	09709	81712	84816	87630	628	70407	57052	26911	754//	08503	82618	87630		628	00130	003	+		+
Rhoose	715	70507	64032	27912	754//	08808	81710	85614	87625	715	70408	60012	26612	757//	07602	87650		715	00130	001	+		+	
Hartland Point	703	70810	64051	27813	68570	09603	81825	86635		703	70512	66052	26413	68530	09604	81825	86650		703	00130	045			+
Mount Batten	827	60911	75022	26815	68500	09707	82820	86656		827	31103	61011	25813	38531	09500	81828	83645		827	00160	043	+		+
St. Mawgan	817	71106	70031	27115	785//	09804	84820	84635		817	72002	70028	26313	755//	09601	84620	87630		817	97150	008	pr.		+
Silly	804	11113	62010	26616	12400	12801	81818			804	80905	60021	26013	885//	11301	81820	88625		804	00160	066	+		+
Culdrose	809	60609	60051	27314	68400	10801	83816	85640		809	80404	62052	26313	885//	09303	81820	88630		809	97141	021	+		ir.
Guernsey	894	80807	62216	26012	855//	08805	84625	87650		894	70407	75028	25213	785//	09601	81820	87650		894	92131	001	pr.ir.pr.		pr.
Elmdon	534	80408	61045	28911	884//	07708	83812	87620		534	80206	58046	27810	884//	07602	81814	88624		534	97110	000	r.		+
Cardington	559	80309	59616	27912	884//	11706	83815	88640		559	80310	50606	26811	873//	10602	83707	85709	88712	559	91131	000	ir.r.r.d.r.		ir.r.
Wittering	462	83511	75255	28311	884//	09707	85812	88621		462	83609	60028	27311	884//	07602	81815	88630		462	97121	003	pr.		pr.
Watnall	354	83508	57515	29110	873//	08808	85707	88716		354	83303	57055	27810	854//	08706	88619		354	97110	000	id.d.d.		+	+
Shawbury	414	80309	62042	29111	884//	08607	82814	86630	88640	414	80208	57042	27811	854//	07605	84618	88621		414	00120	000	+		+
Finningley	360	83609	68026	29111	854//	07809	84615	88620		360	83408	62022	27312	854//	08706	82618	88622		360	97121	000	d.r.id.		+
Spurn Point	396	83610	66025	28611	854//	08704	82710	88625		396	83310	60022	26812	855//	08707	88625		396			+		+	+
Leeming	257	80310	65022	29912	855//	05707	83626	88635		257	73607	65042	28112	756//	07706	87634		257	97130	000	+		r.	r.
Tynemouth	262	80219	61022	30312	855//	11810	88625			262	80217	56602	28611	855//	11709	88625		262	97120	000	+		ir.	ir.
Carlisle	222	80208	80032	30212	855//	07713	83625	88637		222	70406	63022	28512	755//	09709	81625	87640		222	00130	005	+		+
Valley	302	80907	80022	29711	854//	08804	82618	88620		302	80603	62022	28311	854//	08505	81615	88620		302	00130	000	+		+
Ringway	334	80407	62206	29711	854//	07707	83615	88630		334	83002	59022	28311	855//	07605	88622		334	97110	000	r.d.		+	+
Squires Gate	318	80308	70025	30311	855//	07708	88626			318	73305	67012	28611	784//	08609	81818	87627		318	00120	000	+		+
Ronaldsday	204	80506	81022	30411	855//	05806	88627			204	70102	70022	28910	756//	05510	81630	87636		204	00110	000	+		+
Mull of Galloway	131	70710	82012	31110	756//	05608	87630			131	70000	75012	29211	756//	06711	87630		131	00120					
Eskdalemuir	162	73609	75012	30610	785//	05809	82825	87645		162	83507	65605	29209	854//	07709	84712	88630		162	97111	000	id.		ir.
Prestwick	135	73202	64022	32111	756//	05808	81638	87645		135	70502	58042	30111	756//	08711	83637	87645		135	00120	000	+		+
Abbotsinch	140	80404	70022	31812	856//	05708	82630	88645		140	82702	65022	29811	856//	07711	85638	88650		140	00120	000	+		+
Leuchars	171	70309	65012	31113	784//	07809	81818	85632	87640	171	70211	65022	29612	784//	07708	82818	87630		171	00130	000	+		+
Dyce	091	83513	65052	31411	854//	08605	81710	88612		091	73412	65052	30111	754//	09707	85711	88730		091	00120	000	+		+
Lerwick	005	20109	65010	31112	21400	10706	82812			005	33505	82020	30008	38401	08804	81818	83623		005	00130	079	+		+
Wick	075	73508	70052	32712	755//	07706	81625	87636		075	23307	65051	31509	15741	07708	81656		075	00130	008	+		+	
Sule Skerry	010	13607	74021	34013	11500	08603	81820			010	83410	84031	32511	855//	06710	88620		010	00130					
Cape Wrath	049	40903	69011	33511	45500	06802																		

OCEAN WEATHER STATION REPORTS at 12h.													OCEAN WEATHER STATION REPORTS at 18h.																
O.W.S.	99L ₃ L ₃ L ₃	Q ₀ L ₀ L ₀ L ₀	YYGGiw	Nddff	VVwww	PPPTT	N _h Ch _h C _h	D _{svs} app	8N ₅ Ch ₅ h ₅	8N ₅ Ch ₅ h ₅	OT ₅ T ₅ T ₅ D ₅	IT ₅ T ₅ T ₅ T ₅	3P ₅ P ₅ P ₅ H ₅ H ₅	d _{wd} d _{wd} P ₅ P ₅ H ₅ H ₅	O.W.S.	99L ₃ L ₃ L ₃	Q ₀ L ₀ L ₀ L ₀	YYGGiw	Nddff	VVwww	PPPTT	N _h Ch _h C _h	D _{svs} app	8N ₅ Ch ₅ h ₅	8N ₅ Ch ₅ h ₅	OT ₅ T ₅ T ₅ D ₅	IT ₅ T ₅ T ₅ T ₅	3P ₅ P ₅ P ₅ H ₅ H ₅	d _{wd} d _{wd} P ₅ P ₅ H ₅ H ₅
C	99527	70355	20121	89902	98038	17910	856//	00400	88630	////	05108	11136	3////	27905	C	99527	70355	20181	81002	98022	17910	856//	00803	88630	////	05207	11178	3////	27905
L	99569	70198	20124	11215	97051	27612	00901	00803	81080	////	0/A0	11255	30704	16904	L	99570	70198	20184	31214	98020	26812	26301	00506	82708	83080	05207	11272	30804	17904
M	99655	10036	20124	72812	97022	27708	76200	00400	////	////	05007	10875	30402	////	M	99657	10029	20184	82207	96022	25708	862//	71713	////	////	05107	10861	30301	////
R	99470	70171	20124	21710	98021	15718	28530	00211	82820	////	0/A5	11740	30000	12907	R	99470	70172	20184	31804	98038	15818	24530	00102	82623	////	0/A6	11773	30000	12905

CHART OF WEATHER IN PART OF NORTHERN HEMISPHERE



CHARTS OF WEATHER IN WESTERN EUROPE



Polar Stereographic Projection
 Statute miles at 55°N
 200 400 600
 Scale is 1:20,000,000 at 60°N.

GENERAL SYNOPTIC DEVELOPMENT

During the past 24 hours an anticyclone north of Scotland has remained almost stationary and during the next 24 hours is expected to remain slow-moving.

Issued at midday WEDNESDAY 21 SEPTEMBER 1977

DAILY WEATHER REPORT OF THE BRITISH METEOROLOGICAL OFFICE (contd.)

OBSERVATIONS at 00h. 21 SEPTEMBER 1977										OBSERVATIONS at 06h. 21 SEPTEMBER 1977										OBSERVATIONS during NIGHT					
Station	iii	Nddff	VVwwwW	PPPTT	N _h Ch _h Ch _h	T _d app	8N _s Ch _s h _s	8N _s Ch _s h _s	8N _s Ch _s h _s	iii	Nddff	VVwwwW	PPPTT	N _h Ch _h Ch _h	T _d app	8N _s Ch _s h _s	8N _s Ch _s h _s	8N _s Ch _s h _s	iii	RRT _n T _n E	T _g T _g	WEATHER			
																						21h.—03h.	03h.—09h.		
Boscombe Down	746	83505	59052	25409	863//	07708	88707			746	83405	58052	23109	855//	07613	88620			746	00090	08	+	+		
Hurn	862	70207	58011	25011	5563//	08707	85643	86360		862	83507	56032	23010	853//	07709	83708	85622	88640	862	00090	09	+	+		
Manston	797	80115	75026	22912	884//	10813	81818	88626		797	83412	65032	20711	883//	09715	82708	85810	88630	797	97110	10	+	r.id.		
Gatwick	776	70206	57042	24511	756//	08812	87643			776	83202	40101	22208	855//	07714	88626			776	00060	00	+	+		
Kew	775									775	83203	48054	22010	855//	08612	82620	88625		775	00060	51	+	+		
Heathrow	772	63509	56012	24811	656//	08712	86635			772	83107	45051	22410	855//	08615	81622	88627		772	00080	02	+	+		
Honington	586	82906	62025	24410	855//	08710	88620			586	83008	40106	21110	852//	09615	85705	88626		586	91090	09	d.-d.r.	d.		
Wattisham	590									590									590						
Gorleston	497	82506	66022	23611	856//	08712	88633			497	83107	64022	20311	856//	08715	88631		497							
Aberporth	502	81006	62022	26610	855//	07708	88625			502	71107	58052	24610	755//	06710	87628		502	00090	08	+	+			
Filton	628	80202	58052	26010	856//	08710	88638			628	83503	56052	23910	854//	07611	82616	88630		628	00090	08	+	+		
Rhoose	715	70507	60012	25810	756//	07710	87635			715	83502	58052	23909	856//	06813	88635		715	00090	08	+	+			
Hartland Point	703	81310	66032	25511	856//	08709	88641			703	81010	64022	23811	856//	08608	88640		703	00100	10					
Mount Batten	827	00402	57050	25408	00900	07808				827	13402	56100	23806	10930	06507	81362		827	00060	02	+	+			
St. Mawgan	817	80000	60022	25612	856//	09810	88630			817	11003	58051	23907	15600	06609	81640		817	00060	02	+	+			
Silly	804	20508	62011	24711	25500	09715	82628			804	20805	70030	23409	25500	07708	82625		804	00090	02	+	+			
Culdrose	809	10205	68026	25309	15600	08712	81645			809	10205	50100	23707	15600	07707	81640		809	97061	02	+	+			
Guernsey	894	80308	63052	24212	857//	11712	88650			894	50307	66011	22611	58400	09608	82815	84645	894	00111	08	+	+			
Elmdon	534	83204	50042	26110	855//	07813	88620			534	83306	50042	23510	855//	07613	88625		534	00090	09	+	+			
Cardington	559	83306	60056	25510	855//	09710	88623			559	83308	32052	22510	856//	09614	88635		559	00101	09	+	+			
Wittering	462	83106	59022	25510	855//	07711	88628			462	83210	56032	22310	853//	08716	83709	88628	462	00091	09	+	+			
Watnall	354	83005	35052	25910	855//	08713	88627			354	83206	48205	23109	853//	08715	83707	83620	354	97090	09	+	d.d.			
Shawbury	414	83305	50042	26610	855//	07713	88620			414	83205	50042	24109	855//	08611	84626	88632	414	00090	08	+	+			
Finningley	360	83309	58042	25311	855//	09713	88626			360	83210	50045	22610	853//	08715	82706	88628	360	97090	09	d.	+			
Spurn Point	396	83211	66022	24812	855//	10711	88625			396	83013	64022	21711	855//	09715	88625		396				id.			
Leeming	257	83310	57516	26510	853//	09810	82708	85615	88635	257	83310	57045	24010	854//	08611	83615	88624	257	97091	09	ir.d.d.	id.			
Tynemouth	262	80122	61506	26911	864//	11812	88715			262	80223	56025	24811	4742/	10710	84715	88525	262	97100	09	id.	+			
Carlisle	222	80306	61212	27910	855//	08709	82620	88627		222	80208	63026	25210	855//	08612	83625	88635	222	97091	09	r.	r.d.d.			
Valley	302	80202	60022	27410	855//	07710	88623			302	80203	60202	24611	855//	09714	82620	88626	302	97100	09	+	id.			
Ringway	334	83102	50042	26610	854//	07712	82617	88626		334	83406	58022	24210	854//	07712	81615	88620	334	00090	09	+	+			
Squires Gate	318	70202	62012	27012	755//	09711	81627	87638		318	80107	65022	24811	856//	08712	88635		318	00100	09	+	+			
Ronaldsray	204	83606	75022	27311	856//	06713	88645			204	80305	65502	25510	884//	08607	82818	88628	204	97100	09	+	d.d.			
Mull of Galloway	131	80811	74032	28211	856//	09709	88630			131	80717	74022	26111	856//	06709	88630		131	00090						
Eskdalemuir	162	83604	50586	28408	874//	07712	88710			162	83511	58026	26108	855//	05611	88622		162	97081	07	id.d.r.d.r.	id.			
Prestwick	135	80702	45515	29210	854//	09610	83717	85620	87630	135	80805	60045	27209	856//	07509	82630	88636	135	97091	08	id.d.d.	+			
Abbotsinch	140	80000	56102	28910	856//	09810	88635			140	80000	57042	27010	855//	08509	83624	88635	140	00090	08	+	+			
Leuchars	171	70308	65022	28909	755//	06708	82620	87630		171	83606	70022	26509	855//	06713	83620	88625	171	00090	08	+	+			
Dyce	091	23208	40101	29006	26400	06709	82712			091	83207	56051	26908	854//	07710	84713	88618	091	00050	01	+	+			
Lerwick	005	23304	84011	28607	22400	07810	82817			005	83508	50021	26708	863//	08809	81706	87710	005	97060	03	+	id.			
Wick	075	63302	62101	30107	655//	06711	86621			075	83205	62052	27808	854//	07611	83618	88622	075	00040	01	+	+			
Sule Skerry	010	80205	66022	31010	855//	07708	88620			010	83608	62031	29010	884//	08610	84815	88620	010	00070	03					
Cape Wrath	049	80504	70022	30609	855//	06711	88620			049	81405	75022	28209	885//	07712	86820	88625	049	00090	07	+	+			
Stornoway	026	80309	70051	30910	856//	07808	88638			026	80706	70052	28410	855//	07611	88626		026	00080	06	+	+			
Benbecula	022	80706	70031	30810	855//	09708	88628			022	80405	70022	28409	855//	07714	88625		022	00091	08	+	+			
Tiree	100	83607	75022	29510	856//	08711	88633			100	80506	64112	27309	856//	08608	88635		100	00090	07	+	+			
Aldergrove	917	83602	59032	28509	855//	06812	88629			917	80402	40042	26608	854//	07710	8									

OCEAN WEATHER STATION REPORTS at 00h.															OCEAN WEATHER STATION REPORTS at 06h.														
O.W.S.	99L _a L _a L _a	QcLoLoLoLo	YYGGiw	Nddff	VVwwwW	PPPTT	N _h L _h C _M C _H	D _s v _s app	8N _s Ch _s h _s	8N _s Ch _s h _s	OT _s T _s T _d	IT _w T _w T _w T _w	3P _w P _w H _w H _w	d _w d _w P _w H _w H _w	O.W.S.	99L _a L _a L _a	QcLoLoLoLo	YYGGiw	Nddff	VVwwwW	PPPTT	N _h L _h C _M C _H	D _s v _s app	8N _s Ch _s h _s	8N _s Ch _s h _s	OT _s T _s T _d	IT _w T _w T _w T _w	3P _w P _w H _w H _w	d _w d _w P _w H _w H _w
C	99527	70355	21001	80806	98022	17511	855//	00804	88629	////	05105	11160	3//01	09/05	C	99527	70355	21061	50609	98012	14210	55500	00714	////	////	05207	11135	3//03	09/05
L	99570	70199	21004	81419	98031	26012	855//	31706	88624	////	07068	11264	30804	17904	L	99570	70205	21064	81210	98022	24312	855//	00605	88620	////	07011	11232	30804	17804
M	99658	10029	21004	83110	97022	24808	863//	00709	////	////	05106	10850	30301	////	M	99657	10030	21064	83012	97022	23608	855//	00706	////	////	01008	10858	30302	////
R	99470	70170	21004	71609	97808	17116	6357/	00103	85923	////	07145	11770	30000	12905	R	99469	70171	21064	13008	98018	16816	12530	00602	81823	////	07145	11777	30000	12904

DAILY WEATHER REPORT OF THE BRITISH METEOROLOGICAL OFFICE

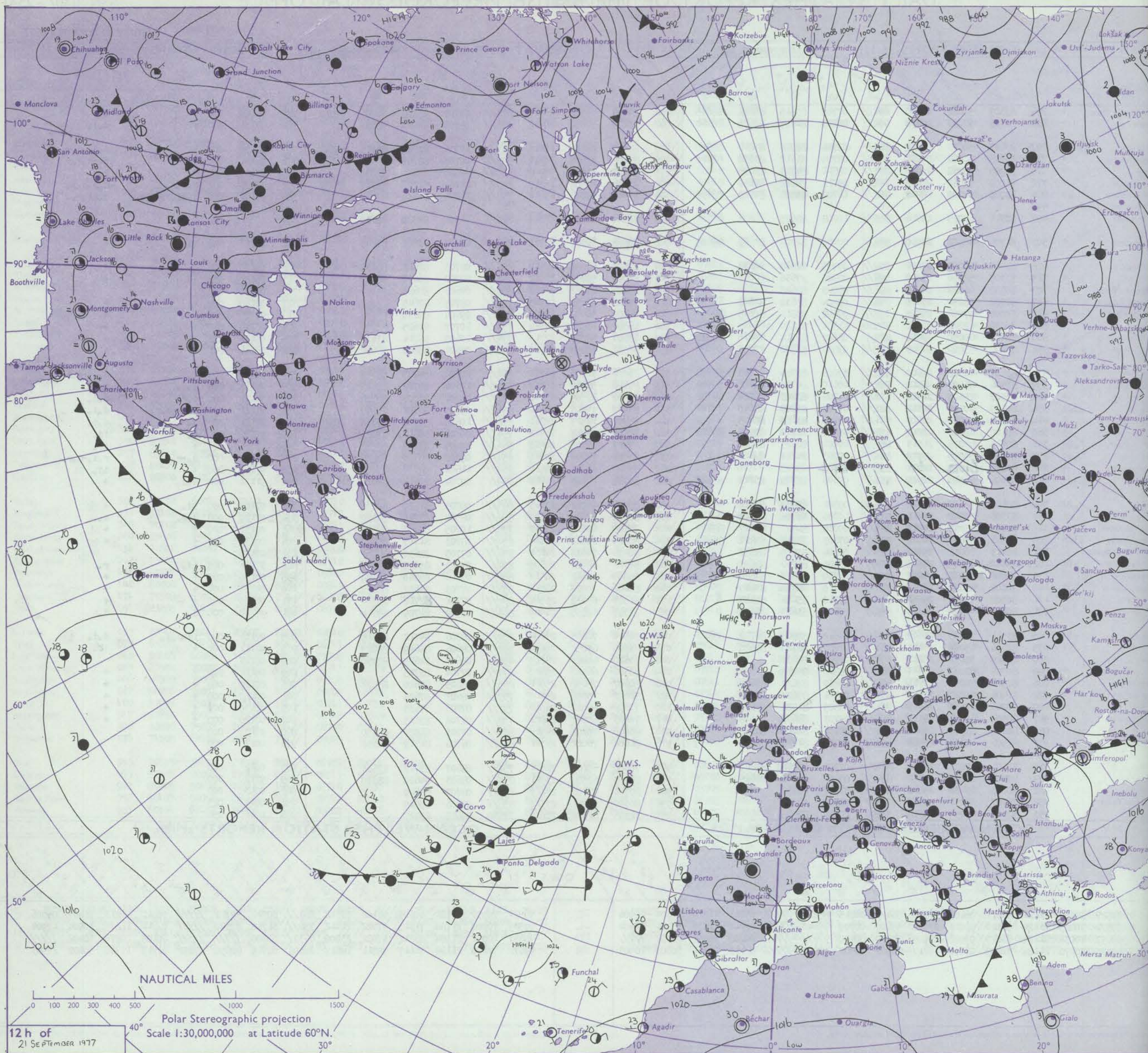
ISSN 0307-2541

No. 42308

Date of Issue THURSDAY 22 SEPTEMBER 1977

OBSERVATIONS at 12h. 21 SEPTEMBER 1977										OBSERVATIONS at 18h. 21 SEPTEMBER 1977										OBSERVATIONS during DAY				
Station	iii	Nddff	VVwww	PPPTT	N _h Ch _M CH	T _d T _d app	8N _s Ch _s	8N _s Ch _s	8N _s Ch _s	iii	Nddff	VVwww	PPPTT	N _h Ch _M CH	T _d T _d app	8N _s Ch _s	8N _s Ch _s	8N _s Ch _s	iii	RRT	T _s E	SSS	WEATHER	
																							09h.—15h.	15h.—21h.
Boscombe Down	746	83307	59052	22111	884//	07705	83815	85628	88645	746	83408	35502	20610	872//	09703	83704	86706	88712	746	97120	000	+		d.
Hurn	862	83308	57052	22212	854//	08805	81715	83635	88640	862	83407	57052	20612	855//	08604	84620	88635		862	97131	000	+		d.d.
Manston	797	83107	50056	20012	864//	09706	83710	83814	88650	797	83207	24215	18113	853//	11706	82708	86615	88640	797	97130	000	+		d.d.d.r.-r.d.
Gatwick	776	83108	50042	21211	854//	08709	81612	83630	88640	776	83106	38502	19511	873//	10708	88707			776	97131	000	+		d.-d.r.d
Kew	775	82905	58052	20813	884//	08811	84818	88635		775	83407	35505	19412	873//	11708	85708	88710		775	97130	001	d.		d.
Heathrow	772	73009	58052	21113	784//	09712	82818	87650		772	83105	30506	19812	873//	11706	82707	85709	88712	772	97130	001	r.d.r.		d.r.d.d.
Honington	586	83008	34205	19812	852//	11709	85703	84709	88630	586	73409	57216	19012	755//	11701	81625	87640		586	95131	000	d.d.d.d.d.r.r		d.d.d.r.
Wattisham	590									590														
Gorleston	497	80311	60025	19014	855//	10708	88625			497	83514	62022	18314	885//	11501	84820	88630		497		000			
Aberporth	502	81305	48502	24410	883//	09400	81708	83815	88625	502	70205	62035	22711	785//	08604	83820	87645		502	92111	000	id.		+
Filton	628	83405	57052	23111	854//	07705	82618	88635		628	83605	56052	21511	854//	08705	82618	88635		628	00120	000	+		+
Rhoose	715	73305	58052	23212	756//	07805	87636			715	83002	58052	21912	856//	07502	86630	88645		715	00130	000	+		+
Hartland Point	703	80603	66022	24111	856//	06003	88645			703	80208	60022	22512	855//	07606	88625			703	00130	000			+
Mount Batten	827	82902	56051	23613	856//	09804	83632	88645		827	73606	57052	22013	756//	08705	87645			827	00140	000	+		+
St. Mawgan	817	70000	57051	23813	784//	09802	83811	87635		817	70000	56058	22512	756//	09604	87630			817	97130	010	pr.		+
Scilly	804	20000	62011	23714	11530	11801	81820			804	73507	62021	22314	755//	10707	87625			804	00170	068	+		+
Culdrose	809	82405	60051	23713	884//	08502	81714	83625	88640	809	73204	58052	22313	754//	10605	82714	87630		809	00150	022	+		+
Guernsey	894	70207	75031	22713	785//	08802	83822	87630		894	83508	59052	21712	856//	08604	85630	88650		894	00141	041	+		+
Elmdon	534	83407	40512	22610	853//	09806	83709	86712	88620	534	83606	30506	21711	852//	10702	86705	88618		534	97121	000	d.d.		d.d.-d.r.d.r.
Cardington	559	83506	56502	21312	853//	10610	84709	85712	88630	559	80110	58056	20312	854//	11604	86712	88615		559	94131	000	d.d.		r.d.
Wittering	462	83507	25515	21411	872//	11708	83703	86704	88706	462	83507	42505	20711	872//	10701	84705	88706		462	94121	000	d.d.		d.d.
Watnall	354	80109	40205	22312	883//	09705	83709	88640		354	83507	35516	21511	854//	09703	86712	88640		354	97120	000	d.d.-d.r.		d.d.
Shawbury	414	83510	56042	23112	856//	09706	83633	88645		414	83406	14515	22211	851//	10605	81702	83706	88616	414	97121	000	d.		d.d.
Finningley	360	80109	62202	22212	854//	09803	82710	85614	88625	360	73510	59042	21412	754//	09802	82612	87623		360	97130	000	d.		id.
Spurn Point	396	80115	64025	21513	6557//	10501	86625	88460		396	83617	64026	20812	864//	10400	88715			396			+		ir.
Leeming	257	80113	59045	23712	854//	09703	84714	88620		257	83512	57046	23011	854//	08802	86710	88620		257	97131	000	d.-r.		r.d.-d.r.
Tynemouth	262	80220	61022	21611	855//	10104	88625			262	83618	61505	23811	864//	11604	88718			262	97120	000	+		id.
Carlisle	222	80406	56515	24910	853//	09604	82709	85713	88623	222	80405	57045	24110	854//	09704	82618	88628		222	91110	000	d.d.		+
Valley	302	80102	72202	24412	855//	09501	85620	88626		302	80403	65022	23113	885//	09703	81820	88626		302	97140	000	id.		+
Ringway	334	83306	30512	23411	873//	10706	83708	88710		334	80108	57025	22612	854//	08502	83715	88620		334	97120	000	d.d.		d.
Squires Gate	318	80208	65032	24212	885//	09704	81823	85627	88635	318	70708	60012	23012	755//	10705	84625	87635		318	00130	000	+		+
Ronaldsray	204	80511	65035	24912	884//	07603	81719	83822	88640	204	80409	64022	23411	854//	08703	81713	88640		204	00130	000	+		+
Mull of Galloway	131	80713	70032	25412	855//	06604	83625	88650		131	80806	74022	24111	856//	07705	88630			131	00120				+
Eskdalemuir	162	83610	65025	25510	854//	07505	86716	88630		162	83602	62022	24609	854//	07603	85710	88627		162	97101	000	id.		r.
Prestwick	135	70904	63032	26212	755//	06709	86626	87650		135	80000	59042	24812	856//	07706	85640	88650		135	00130	003	+		+
Abbotsinch	140	70402	68022	26013	786//	06710	82830	87645		140	80102	70022	24711	856//	07703	86632	88650		140	00130	001	+		+
Leuchars	171	80508	70032	25811	854//	07710	85616	88625		171	80507	63022	24511	864//	07701	82712	88714		171	00120	000	+		+
Dyce	091	80111	66052	26010	854//	07609	83613	88616		091	83307	60055	24909	863//	06702	81709	88714		091	97110	000	d.		d.
Lerwick	005	83511	60505	25409	853//	08610	82708	86712	88617	005	80314	70205	23608	854//	08506	84712	88618		005	97101	000	id.d.d.		d.d.
Wick	075	80306	65052																					

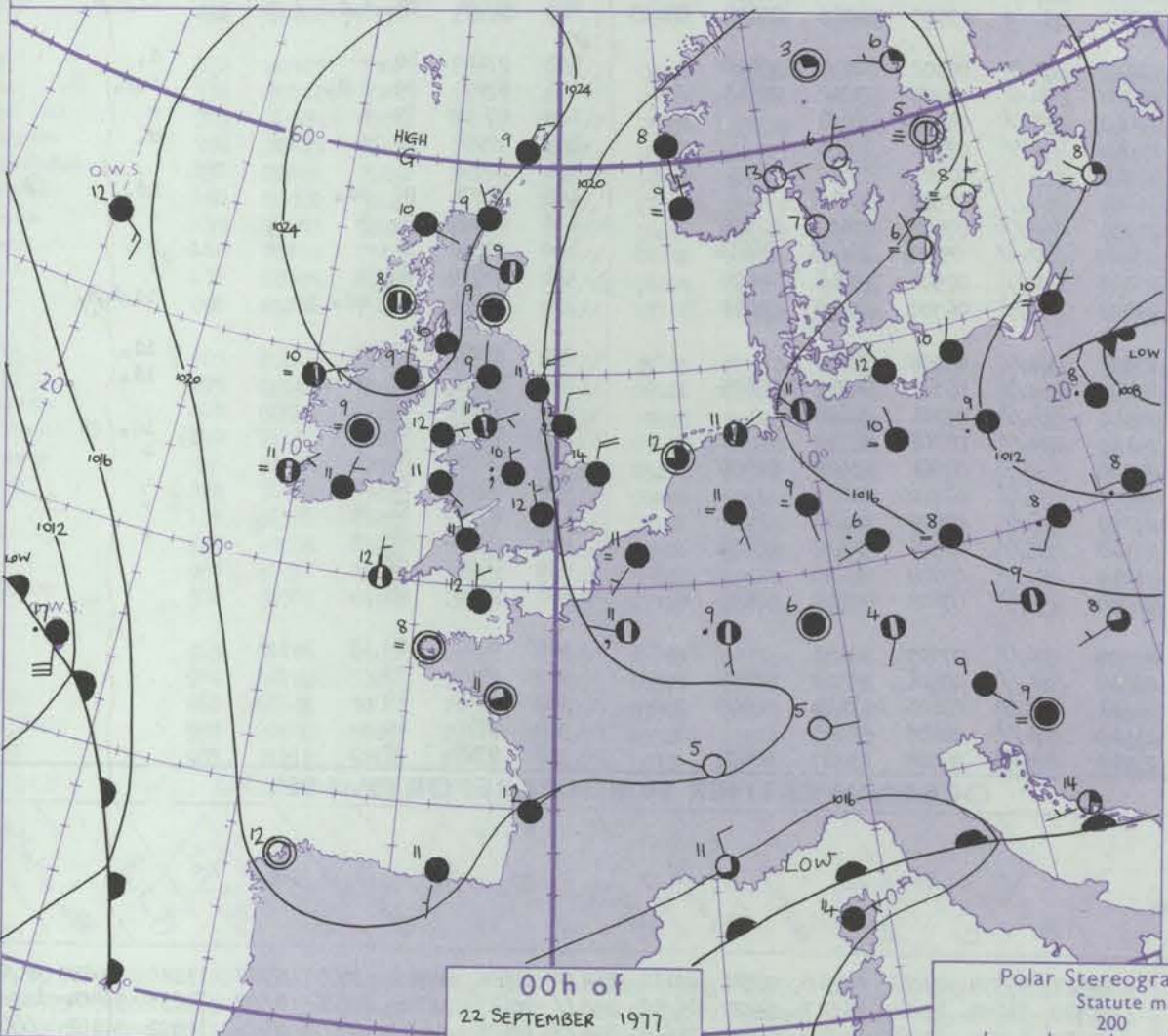
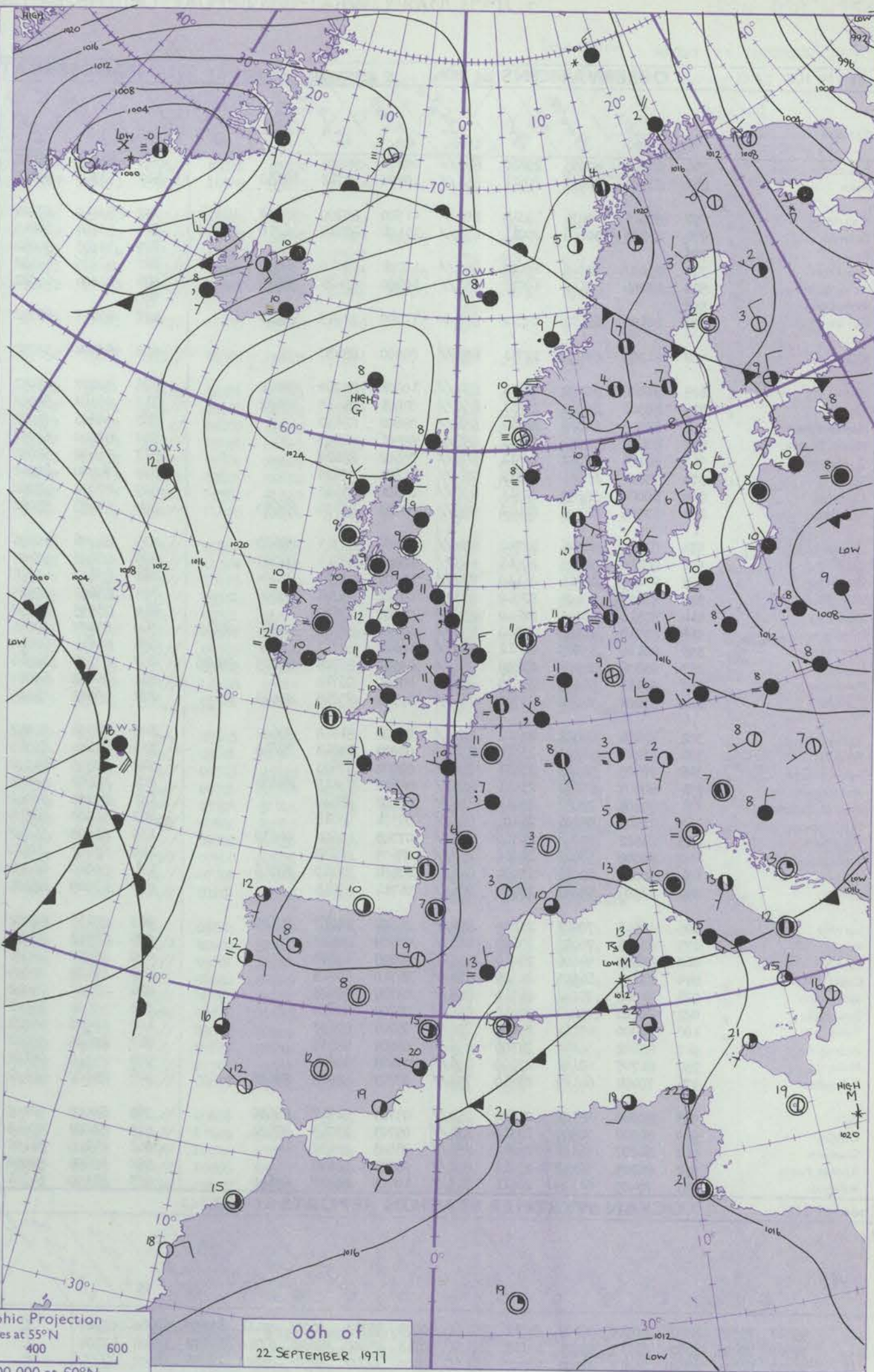
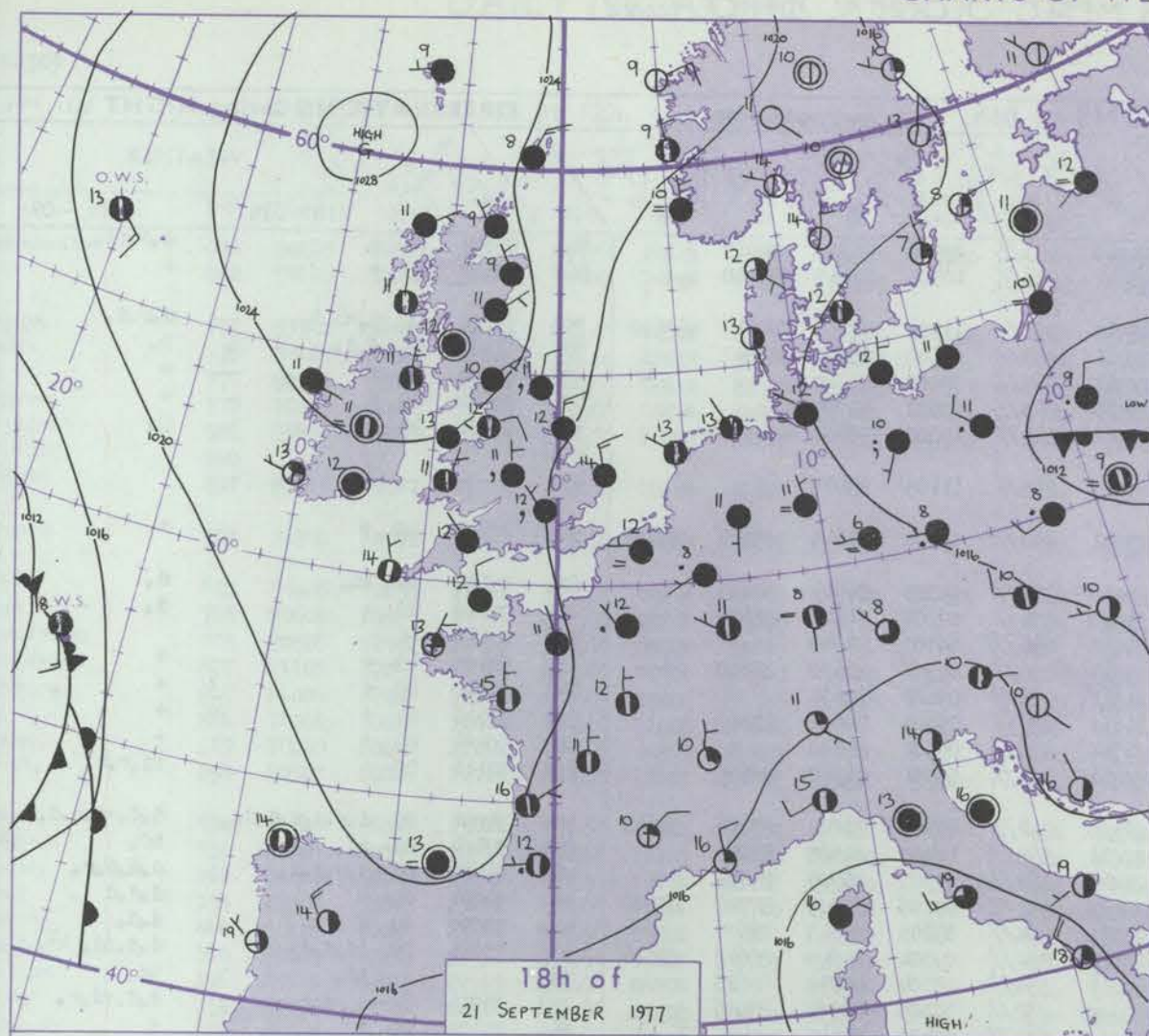
CHART OF WEATHER IN PART OF NORTHERN HEMISPHERE



12 h of
21 SEPTEMBER 1977

Polar Stereographic projection
Scale 1:30,000,000 at Latitude 60°N.

CHARTS OF WEATHER IN WESTERN EUROPE



Polar Stereographic Projection
Statute miles at 55°N
200 400 600
Scale is 1:20,000,000 at 60°N.

GENERAL SYNOPTIC DEVELOPMENT

During the past 24 hours the anticyclone just off northwest Scotland declined a little but remained stationary. During the next 24 hours this anticyclone is expected to decline

further as it moves slowly southeast across Scotland.

Issued at midday THURSDAY 22 SEPTEMBER 1977

DAILY WEATHER REPORT OF THE BRITISH METEOROLOGICAL OFFICE (contd.)

OBSERVATIONS at 00h. 22 SEPTEMBER 1977										OBSERVATIONS at 06h. 22 SEPTEMBER 1977										OBSERVATIONS during NIGHT			
Station	iii	Nddff	VVwwW	PPPTT	N _h Ch _M CH	T _d app	8N ₅ Ch ₅ s	8N ₅ Ch ₅ s	8N ₅ Ch ₅ s	iii	Nddff	VVwwW	PPPTT	N _h Ch _M CH	T _d app	8N ₅ Ch ₅ s	8N ₅ Ch ₅ s	8N ₅ Ch ₅ s	iii	RRT _n T _n E	T _g T _g	WEATHER	
																						21h.-03h.	03h.-09h.
Boscombe Down	746	83203	40055	20810	863//	09801	88709			746	83506	25512	21010	853//	09305	86708	88625		746	97090	09 +	d.d.d.	
Hurn	862	83504	40055	20611	854//	10704	83712	88650		862	83303	56052	20811	854//	10305	87615	88640		862	00100	10 +	+	
Manston	797	83614	60036	18313	853//	11500	83709	83632	88656	797	83410	57206	18712	853//	11302	82707	84710	85630	797	95121	11 d.-d.	d.r.d.	
Gatwick	776	83203	30106	20011	853//	11101	82708	86710	88617	776	83204	50045	20211	853//	09500	85709	88647		776	91101	08 d.d.	d.	
Kew	775									775	73505	50052	20311	764//	09400	87710			775	00110	10 +	+	
Heathrow	772	83407	59025	20412	854//	10001	87710	88650		772	83205	58032	20511	863//	09302	88709			772	00110	10 +	+	
Honington	586	83206	40102	19711	855//	10400	85626	88635		586	83306	60022	19911	856//	10303	88630			586	97101	09 +	d.	
Wattisham	590									590									590				
Gorleston	497	80120	66022	18714	884//	11400	83815	88624		497	83617	66022	19213	855//	11105	88625			497				
Aberporth	502	81205	62022	22711	856//	09400	88630			502	80904	58052	22311	854//	09301	81615	85623	88628	502	00101	09 +	+	
Filton	628	80206	40202	21911	854//	10801	83710	88632		628	80207	45052	21910	854//	08305	86614	88625		628	97100	09 id.	d.	
Rhoose	715	80303	62022	21811	854//	08801	81615	88632		715	80304	50052	21910	854//	09305	81618	88626		715	97100	09 +	d.	
Hartland Point	703	83505	64022	22312	856//	08602	88630			703	80806	74022	21412	856//	09704	88646			703	00110	10		
Mount Batten	827	83602	50105	22011	856//	09801	88647			827	80000	58052	21511	856//	09302	86630	88640		827	00100	10 +	+	
St. Mawgan	817	80103	57052	22511	855//	09602	88629			817	81602	58052	21511	856//	09602	88631			817	00110	09 +	+	
Scilly	804	73604	62031	22312	755//	10601	87625			804	70000	60012	21411	4563//	09503	84632	87360		804	00110	06 +	+	
Culdrose	809	80000	58052	22511	856//	09601	88640			809	80000	57052	21711	856//	09501	88640			809	00101	09 +	+	
Guernsey	894	83505	56052	21412	855//	08703	85620	88640		894	83208	58052	20711	853//	09301	81707	88625		894	02111	09 +	id.r.r.	
Elmdon	534	83505	40586	22210	854//	08801	83713	88620		534	83506	30586	22109	852//	09304	82704	85706	88612	534	91091	09 d.r.d.r.d.	d.d.-d.r.d.	
Cardington	559	80110	50105	20911	863//	10802	87706	88707		559	83608	57102	20811	862//	10400	84705	88708		559	97101	08 id.	id.	
Wittering	462	83406	28516	21110	872//	09703	83703	88704		462	83607	45205	21410	862//	09305	86703	88704		462	01101	09 d.r.d.	d.d.d.	
Watnall	354	83407	50105	22010	863//	09802	83706	88708		354	83606	30515	22109	852//	09305	83705	87708	88620	354	92091	09 +	d.d.	
Shawbury	414	80310	40045	22810	855//	08002	88622			414	83505	45052	22310	854//	08203	84615	88616		414	97090	09 +	d.d.	
Finningley	360	83310	45505	21810	852//	09703	82705	84616	88618	360	83407	38515	21909	852//	09304	84703	83612	88616	360	93091	09 id.d.	d.d.d.	
Spurn Point	396	80110	65505	20812	864//	10604	88713			396	83611	62515	21111	854//	10304	85712	88625		396			id.	
Leeming	257	83306	30586	23209	852//	09500	82704	85708	88616	257	83306	30516	23109	852//	09305	85704	88616		257	96091	09 d.-d.r.	d.d.-d.r.	
Tynemouth	262	80111	66025	23810	864//	10101	88718			262	80212	69022	23210	855//	09400	88625			262	00100	09 +	+	
Carlisle	222	83602	56042	23709	854//	09703	83715	88625		222	80502	58025	23309	854//	07500	81715	85618	88625	222	91091	08 d.d.	id.d.d.	
Valley	302	80704	60022	22912	854//	09702	81618	88622		302	80306	58042	22412	854//	09302	82618	88620		302	97110	10 +	d.	
Ringway	334	83407	56505	23010	854//	08000	84713	88618		334	83604	50515	22710	854//	08003	83712	88615		334	97090	09 d.d.	d.d.	
Squires Gate	318	70605	58042	23311	756//	09002	87633			318	80805	64032	23010	855//	08203	88628			318	00100	09 +	+	
Ronaldsway	204	80607	65032	23411	854//	08602	83618	88622		204	83602	65032	23010	855//	07601	88620			204	97090	09 +	d.	
Mull of Galloway	131	80808	72022	23911	856//	07802	88630			131	80305	60052	23510	856//	06101	88630			131	00090			
Eskdalemuir	162	83503	58206	24408	864//	07301	88712			162	80000	58505	23708	864//	07500	88710			162	97071	07 id.	id.	
Prestwick	135	83502	59042	24310	855//	07703	84624	88632		135	80000	56042	23709	855//	07602	83622	88625		135	00080	06 +	+	
Abbotsinch	140	80000	57042	24010	856//	08605	88630			140	62702	50112	23407	655//	05603	81625	86634		140	00050	01 +	+	
Leuchars	171	80000	62052	23909	864//	07604	82710	88716		171	80000	62052	23309	854//	07501	87716	88620		171	00080	08 +	+	
Dyce	091	72808	58042	23409	754//	06711	87616			091	83009	65205	23009	854//	06500	81710	88613		091	97081	08 id.	id.d.d.	
Lerwick	005	80313	70022	23309	854//	08604	84712	88620		005	80111	62022	23308	864//	08304	88710			005	97081	08 +	id.	
Wick	075	83306	70055	23809	855//	07709	88622			075	80902	75022	23509	854//	06302	84718	88625		075	97081	07 +	id.	
Sule Skerry	010	83605	58606	25010	855//	09708	88620			010	80000	66026	24610	855//	09301	88620			010	91081	08		
Cape Wrath	049	83204	66505	24509	874//	06710	88715			049	81402	70505	24109	874//	08302	88710			049	97081	07 id.	id.	
Stornoway	026	81002	70052	24710	855//	08707	88625			026	83204	70022	23909	855//	08501	83620	88630		026	00080	08 +	+	
Benbecula	022	80000	75022	24410	855//	08709	88624			022	80904	75022	23609	855//	08702	88625			022	00090	08 +	+	
Tiree	100	70000	65012	24008	756//	06706	87633			100	80000	65022	23309	856//	07602	88635			100	00070	51 +	+	
Aldegrove	917	83602	56042	24309	856//	08604	88635			917	80805	59042	23510	855//	07502	81622	88626		917	00090	08 +	+	
Malin	980	81705	68102	23809	856//	07608	88641			980	81510	65102	23210	856//	05704	88640			980	0007	07		
Belmullet	976	70704	64102	23410	754//	07707	82718	87635		976	71207	64102	21910	754//	07608	82719	87635		976	9708	08		
Birr	965	80000	58102	23609	854//	08703	81717	88630		965	80000	58102	22509	856//	07703	88633			965	0008	08		
Dublin	969	80000	70505	23310	854//	09703	83718	87632		969	83002	40615	22610	864//	09501	86712	88716		969	9509	09		
Shannon	962	81207	56102	23211	856//	08503	88637			962	81205	56102	21911	855//	08603	82624	88640		962	0010	10		
Roches Point	952	80305	50052	23211	856//	08703	88648			952	80506	58052	21910	856//	08605	88645			952	0010	10		
Valentia	953	70405	61108	22611	785//	10705	85827	85640		953	81109	61101	20912	885//	08605	83827	88638		953	9707	07		

OCEAN WEATHER STATION REPORTS at 00h.														OCEAN WEATHER STATION REPORTS at 06h.															
O.W.S.	99L ₃ L ₃ L ₃	QcLoLoLoLo	YYGGiw	Nddff	VVwwW	PpPTT	N _h L _h Ch _M CH	D _s vapp	8N ₅ Ch ₅ s	8N ₅ Ch ₅ s	OT ₅ T ₅ T ₅	IT _w T _w T _w T	3P _w P _w H _w H _w	d _w d _w P _w H _w H _w	O.W.S.	99L ₃ L ₃ L ₃	QcLoLoLoLo	YYGGiw	Nddff	VVwwW	PpPTT	N _h L _h Ch _M CH	D _s vapp	8N ₅ Ch ₅ s	8N ₅ Ch ₅ s	OT ₅ T ₅ T ₅	IT _w T _w T _w T	3P _w P _w H _w H _w	d _w d _w P _w H _w H _w
C	99527	70355	22001	80510	96102	05312	864//	00809	88713	////	05111	11250	3//04	08/07	C	99527	70355	22061	80210	96515	03112	864//	00606	88713	////	05011	11220	3//03	08/07
L	99569	70198	22004	81115	98021	19112	856//	00718	85640	88650	0//10	11272	30804	17904	L	99570	70199	22064	81317	98022	16012	853//	00615	84706	88656	0//11	11253	30804	16904
M	99657	10032	22004	83012	97022	22807	863//	00400	////	////	05208	10886	30302	////	M	99657	10032	22064	82614	97022	21608	885//	00606	////	////	05106	10892	30402	////
R	99470	70170	22004	81528	97612	11416	5552/	00722	85620	88459	0//14	11768	30705	////	R	99472	70171	22064	81330	96616	06416	852//	31716	85705	88615	0//15	11753	30709	////

DAILY WEATHER REPORT OF THE BRITISH METEOROLOGICAL OFFICE

ISSN 0307-2541

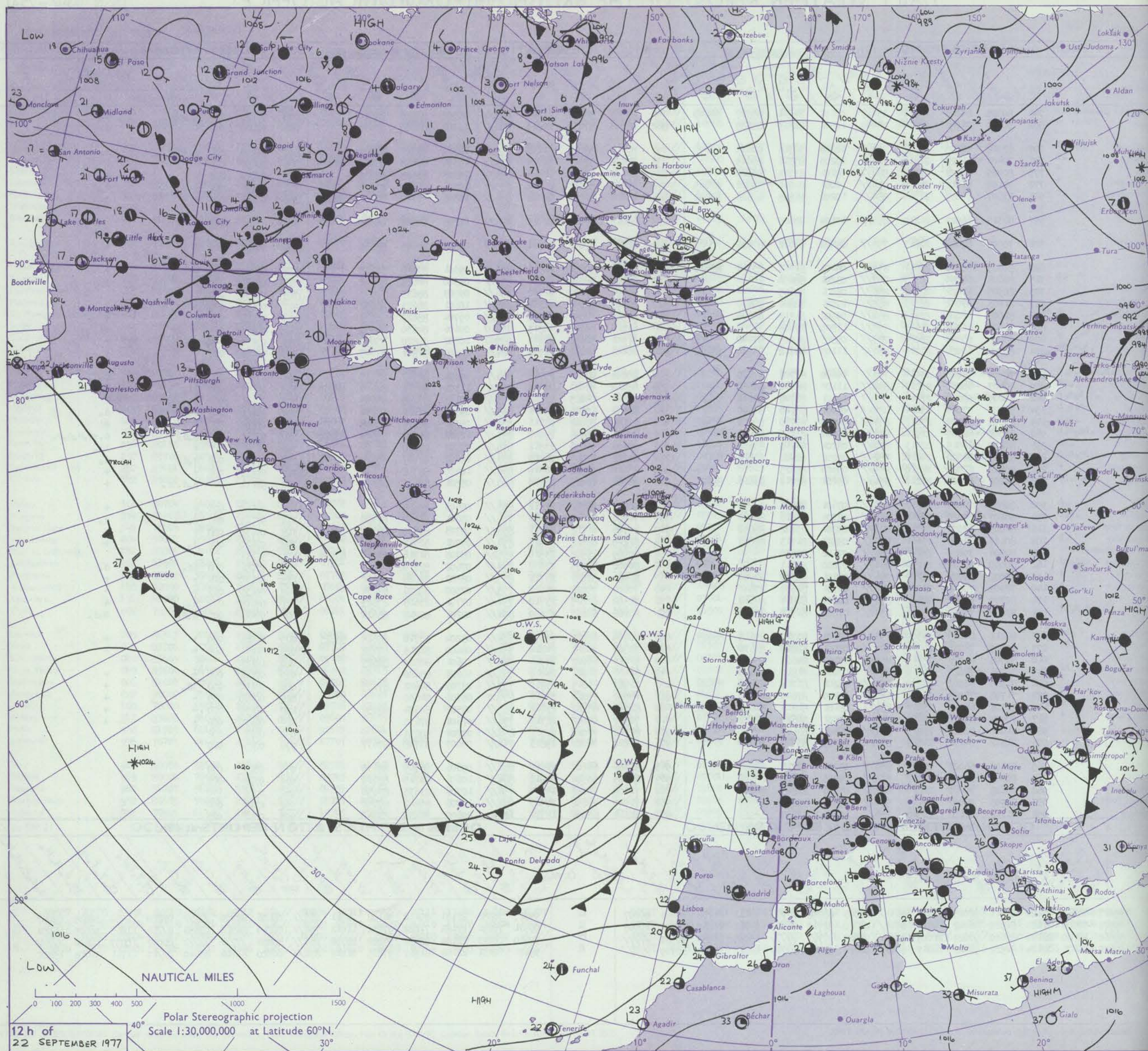
No. 42309

Date of Issue FRIDAY 23 SEPTEMBER 1977

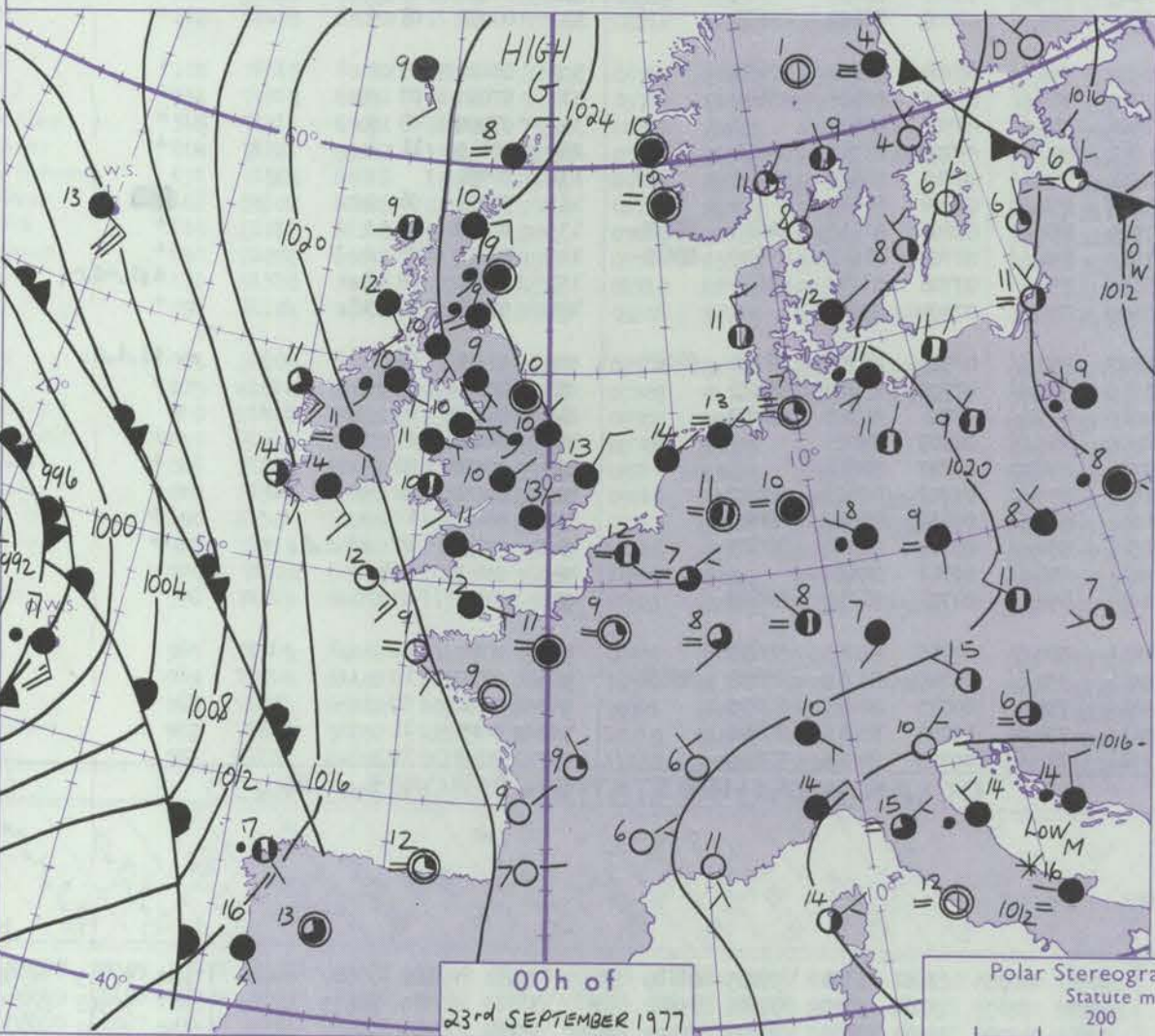
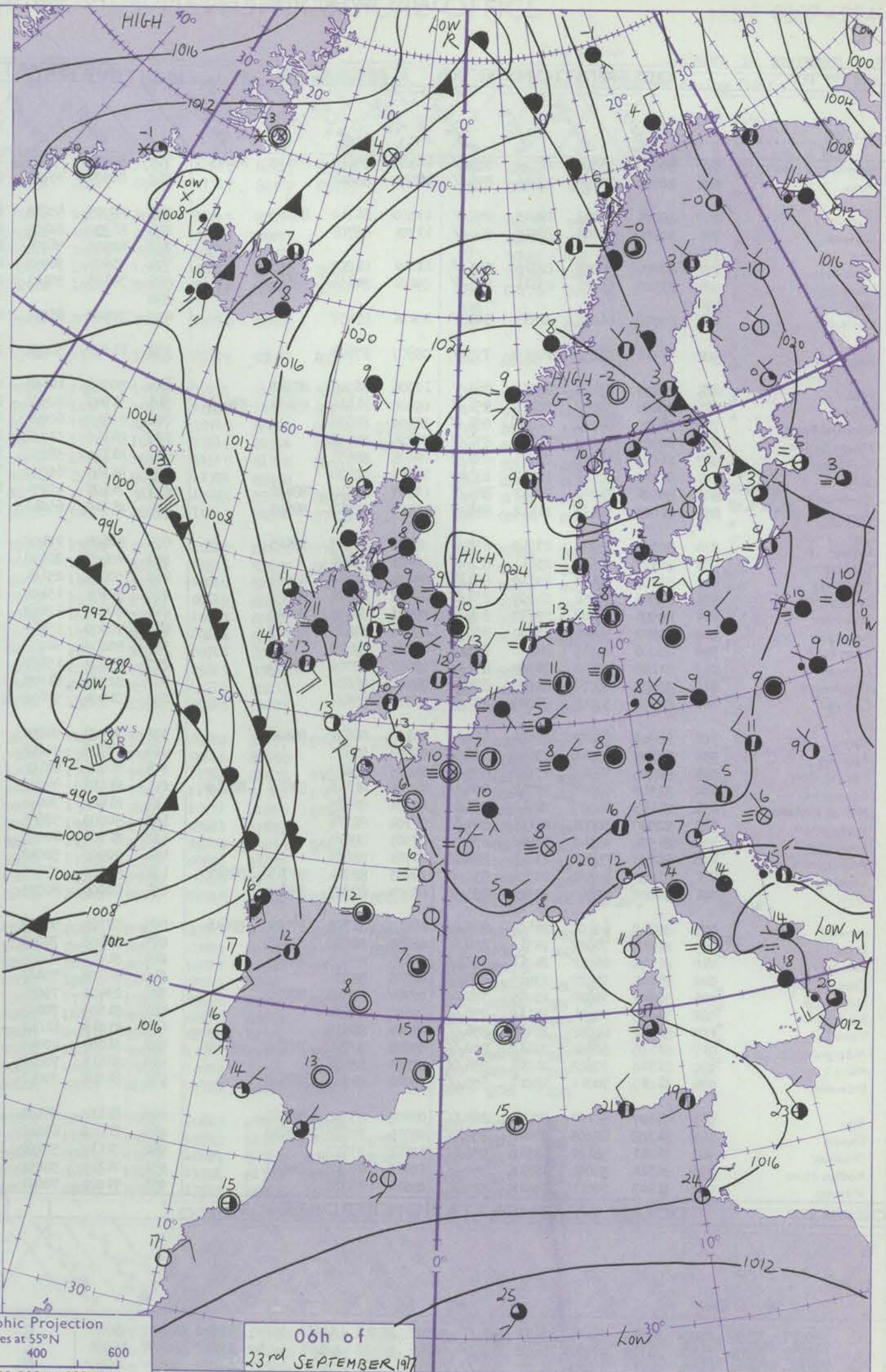
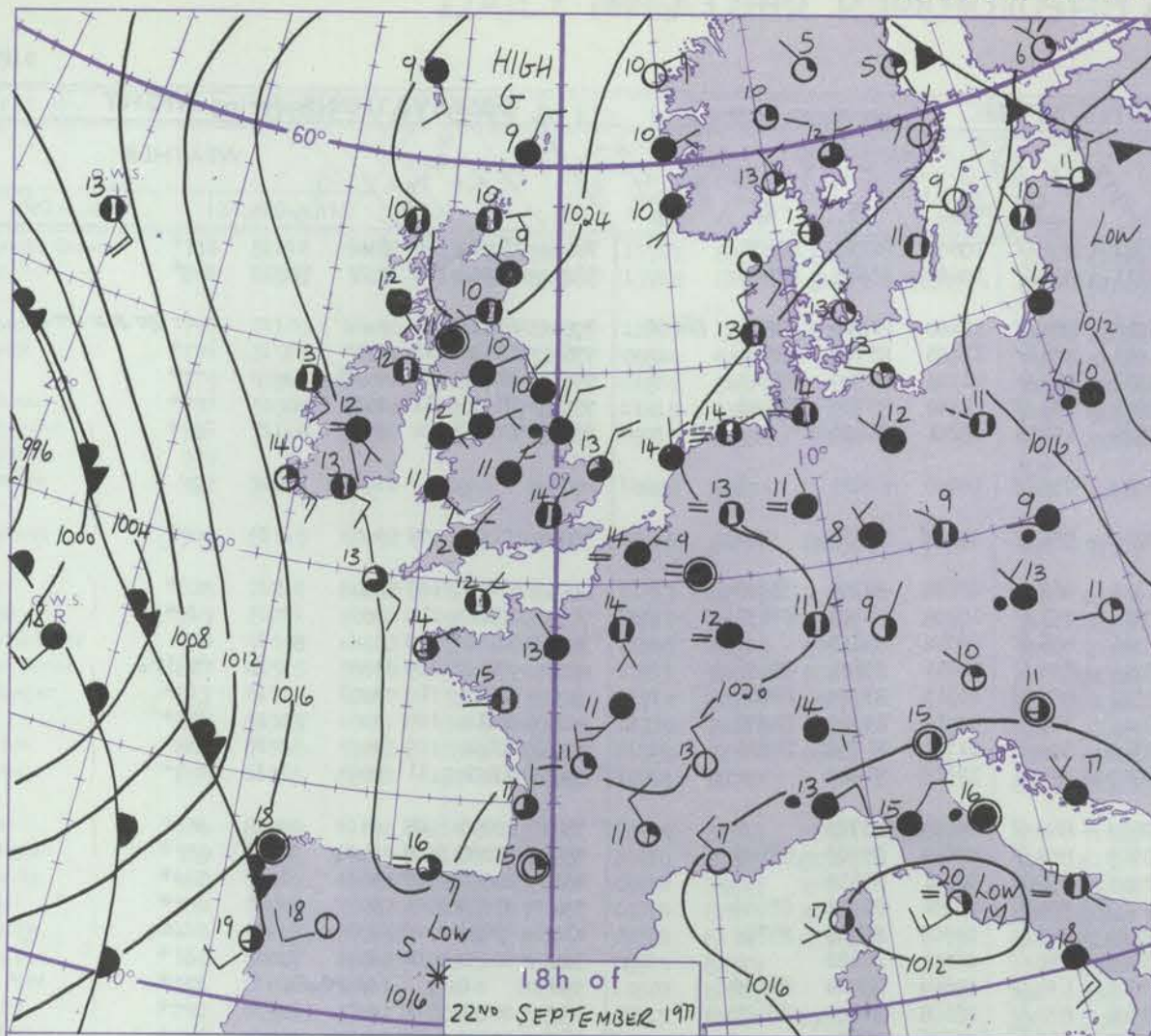
OBSERVATIONS at 12h. 22 SEPTEMBER 1977										OBSERVATIONS at 18h. 22 SEPTEMBER 1977										OBSERVATIONS during DAY				
Station	iii	Nddff	VVwww	PPPTT	N _h Ch _h C _h	T _d app	8N _s Ch _s h _s	8N _s Ch _s h _s	8N _s Ch _s h _s	iii	Nddff	VVwww	PPPTT	N _h Ch _h C _h	T _d app	8N _s Ch _s h _s	8N _s Ch _s h _s	8N _s Ch _s h _s	iii	RRT x E	SSS	WEATHER		
																						09h.—15h.	15h. — 21h.	
Boscombe Down	746	80205	64025	21811	884//	09101	81711	85827	88640	746	83504	56502	21912	855//	09302	83620	88640		746	97130	000	1d.d.d.	d.	
Hurn	862	50110	58052	21614	58400	10801	82815	85635		862	83303	57052	21813	856//	10302	85635	88645		862	97140	008	+	d.	
Manston	797	83512	56585	20513	883//	12206	82706	84635	88656	797	80109	58036	21113	853//	12304	81707	88650		797	91150	001	d.-d.r.	d.	
Gatwick	776	70107	61022	21414	784//	10203	83816	85645		776	80102	57042	21714	854//	10303	82618	85623	88645	776	00150	001	+	+	
Kew	775	80205	57052	21513	884//	09101	83714	88620		775	80302	62022	21714	855//	10303	83625	88650		775	97150	000	+	d.	
Heathrow	772	70105	61012	21714	784//	10001	84816	83622	87645	772	70105	58012	21914	755//	10301	81620	83635	87650	772	97151	004	+	d.	
Honington	586	83607	75035	21314	884//	10202	81818	83628	88638	586	83607	70152	22013	854//	10306	83712	87622	88635	586	00151	000	+	jp	
Wattisham	590									590														
Gorleston	497	80315	66022	21214	855//	10104	88625			497	60215	66022	22013	4857/	11205	84825	84360		497		000			
Aberporth	502	70908	64022	22613	755//	08803	81622	87636		502	81306	57052	22311	855//	08503	84625	88635		502	00130	000	+	+	
Filton	628	80405	50055	22611	853//	09101	81707	83712	88625	628	80406	50052	22511	854//	09301	83616	88628		628	00120	000	+	+	
Rhoose	715	80608	64055	22313	857//	08201	88650			715	80404	56052	22311	855//	08500	86628	88642		715	00130	000	+	+	
Hartland Point	703	80506	62022	22412	856//	09001	88645			703	81104	60022	21912	856//	09703	88635			703	00130	000			
Mount Batten	827	81103	57052	22313	885//	10501	82820	88640		827	81403	58052	21813	855//	10601	86623	88632		827	00150	000	+	+	
St. Mawgan	817	81004	62022	22213	884//	09802	81815	88630		817	81505	57052	21612	855//	09704	88629			817	00150	004	+	+	
Scilly	804	71008	60012	21615	755//	11805	87628			804	61210	60022	20813	45610	09606	84630	86460		804	00170	007	+	+	
Culdrose	809	70000	60052	22014	785//	09803	81825	87640		809	51302	56052	21613	58500	10502	81820	85640		809	00150	004	+	+	
Guernsey	894	80308	60026	21713	884//	11103	84712	83820	88640	894	70403	58052	21712	784//	11400	81811	87645		894	00141	000	+	+	
Elmdon	534	70105	56046	23011	753//	09400	82708	87620		534	80204	48046	23011	854//	09301	86613	88635		534	97120	001	d.-d.r.	r.d.	
Cardington	559	80407	60055	22213	854//	11103	86710	88620		559	80410	58052	22513	854//	11304	84712	84620	88635	559	97141	000	1d.	+	
Wittering	462	80209	59016	22512	853//	10101	86708	88630		462	80306	58025	22912	853//	10103	85709	88635		462	97131	000	d.r.d.	+	
Watnall	354	80207	57045	23011	884//	09301	85710	88640		354	80102	50045	23411	855//	09301	82620	88630		354	97120	000	d.d.	d.	
Shawbury	414	80208	50045	23012	854//	09500	83710	88620		414	80105	50042	23111	854//	09301	86616	88635		414	00130	000	+	+	
Finnigley	360	83609	62205	22911	853//	09602	83708	88628		360	80105	45586	23410	853//	10302	82708	85614	88620	360	97111	000	d.d.	d.-d.r.d.r.	
Spurn Point	396	80110	66015	22713	854//	08204	81715	88630		396	80108	56505	23311	855//	09303	88620			396			+	1d.	
Leeming	257	83407	38506	24210	852//	09202	82704	88615		257	80302	37045	24009	853//	09602	82707	85710	88616	257	97101	000	d.d.	d.	
Tynemouth	262	83612	61022	24510	855//	09400	88625			262	83610	56022	24310	864//	10400	88718			262	00110	000	+	+	
Carlisle	222	81202	62505	24210	854//	08101	82712	83616	88622	222	80702	60025	23710	855//	08501	86625	88630		222	97111	000	d.d.1d.	+	
Valley	302	80805	70025	23213	855//	08601	88624			302	80807	68032	22712	855//	08603	88628			302	00140	004	+	+	
Ringway	334	80207	59025	23311	854//	08704	82616	88620		334	71006	56045	23411	754//	08601	81710	87620		334	97110	000	d.	d.	
Squires Gate	318	81005	67032	23712	885//	09801	83822	88630		318	80706	62012	23311	855//	09703	83620	88625		318	00130	000	+	+	
Ronaldsway	204	80105	66035	23311	884//	08803	81713	88624		204	81210	62022	22911	854//	09701	82712	88621		204	97120	000	d.	+	
Mull of Galloway	131	80806	70022	24210	856//	07102	88630			131	80909	65502	23510	4542/	08703	81716	83620	88459	131	97111				
Eskdalemuir	162	80000	50025	24209	864//	07000	88711			162	80000	58055	23809	864//	07602	88710			162	97091	000	1d.	d.	
Prestwick	135	73002	58042	24212	786//	06801	82830	87640		135	80000	57042	23711	855//	08502	82626	88630		135	00130	014	+	+	
Abbotsinch	140	70303	75031	23912	756//	06701	81630	87640		140	70604	75022	23611	755//	07500	82626	87634		140	00130	033	+	+	
Leuchars	171	80305	66022	24110	854//	06204	82614	88616		171	72504	62025	23710	754//	07701	83618	87623		171	97100	000	d.	+	
Dyce	091	83206	75025	23711	854//	07202	81712	88620		091	83106	65055	23909	854//	08201	82712	88624		091	97111	000	d.d.	d.d.	
Lerwick	005	80211	64025	24309	854//	08103	83710	85618	88625	005	80209	68022	24309	854//	08204	83710	86618	88625	005	00080	000	+	+	
Wick	075	80609	78025	24311	884//	08101	82818	88630		075	70807	70022	24210	784//	08400	81818	87632		075	00111	000	+	+	
Sule Skerry	010	80908	66026	25311	4557//	09102	84625	88458		010	81410	66022	24911	885//	08601	82820	88625		010	00120				
Cape Wrath	049	81403	74025	24510	884//	07400	81810	88615		049														

OCEAN WEATHER STATION REPORTS at 12h.															OCEAN WEATHER STATION REPORTS at 18h.														
O.W.S.	99 L _h L _h L _h	Q _c L _o L _o L _o	YYGGiw	Ndfff	VVwwVV	PPPTT	N _h L _h C _M C _H	D _s sapp	8N _s Ch _s h _s	8N _s Ch _s h _s	OT _s T _s T _d T _d	IT _w T _w T _w T _w	3P _w P _w H _w H _w	d _w d _w P _w H _w H _w	O.W.S.	99 L _h L _h L _h	Q _c L _o L _o L _o	YYGGiw	Ndfff	VVwwVV	PPPTT	N _h L _h C _M C _H	D _s sapp	8N _s Ch _s h _s	8N _s Ch _s h _s	OT _s T _s T _d T _d	IT _w T _w T _w T _w	3P _w P _w H _w H _w	d _w d _w P _w H _w H _w
C	99527	70355	22121	80211	97025	03411	863//	00303	88708	////	05111	11238	30504	09007	C	99527	70355	22181	80112	96102	04511	863//	00106	88709	////	05210	11224	30605	09007
M	99570	70200	22124	81320	96042	14312	6547/	00710	82712	86645	0/11	11265	30807	10905	M	99571	70201	22184	71222	97032	11012	754//	00719	84710	87656	0/11	11265	30805	16904
R	99660	10020	22124	82620	97022	21008	884//	71708	////	////	05005	10853	30503	////	R	99660	10023	22184	82724	97022	20708	863//	00400	////	////	00007	10857	30604	////
	99470	70171	22124	81522	97016	04417	864//	00714	88710	////	0/16	11749	30709	////		99471	70171	22184	81917	97205	01418	874//	00720	85716	88640	0/17	11741	30704	15807

CHART OF WEATHER IN PART OF NORTHERN HEMISPHERE



CHARTS OF WEATHER IN WESTERN EUROPE



Polar Stereographic Projection
Statute miles at 55°N
200 400 600
Scale is 1:20,000,000 at 60°N.

GENERAL SYNOPTIC DEVELOPMENT

During the past 24 hours the anticyclone just northwest of Scotland with a ridge of high pressure extending south to Biscay, moved very slowly east declining a little. During the next 24 hours the anticyclone and its associated ridge of high pressure is expected to

continue moving slowly east whilst a depression over the Atlantic moves towards the British Isles and frontal troughs move northeastwards into western districts.

Issued at midday FRIDAY 23 SEPTEMBER 1977

DAILY WEATHER REPORT OF THE BRITISH METEOROLOGICAL OFFICE (contd.)

Code FM II.V		OBSERVATIONS at 00h. 23 SEPTEMBER 1977										OBSERVATIONS at 06h. 23 SEPTEMBER 1977										OBSERVATIONS during NIGHT				
Station	iii	Nddff	VVwwW	PPPTT	N _h Ch _h C _h	T _d T _d app	8N _s Ch _s h _s	8N _s Ch _s h _s	8N _s Ch _s h _s	iii	Nddff	VVwwW	PPPTT	N _h Ch _h C _h	T _d T _d app	8N _s Ch _s h _s	8N _s Ch _s h _s	8N _s Ch _s h _s	iii	RRT _n E	T _g T _g	WEATHER				
																						21h.—03h.	03h.—09h.			
Boscombe Down	746	80000	35505	22310	854//	10802	85618	83630	88645	746	80808	19105	21211	852//	10604	82703	88650		746	97100	10 d.	+				
Hurn	862	80000	40105	22211	856//	10400	88647			862	80602	35102	21111	856//	10601	83635	88645		862	00100	10 +	+				
Manston	797	80504	60022	22013	854//	11500	81710	88635		797	80903	50218	21713	884//	11400	81710	83811	86650	797	96121	11 r.	r. or r. or r.				
Gatwick	776	80401	40042	22512	863//	11701	88708			776	81002	24102	21911	852//	11503	83704	88656		776	00110	10 +	+				
Kew	775									775	80503	56056	21912	863//	11703	84709	88712		775	93121	11 r. rd.	+				
Heathrow	772	80204	56055	22713	853//	11101	81707	88615		772	70606	50055	22012	753//	11502	83709	87645		772	97121	11 d. d.	+				
Honington	586	83503	60032	23111	856//	09101	84630	88638		586	30105	50111	22808	15730	08201	81650		586	97081	04 +	+					
Wattisham	590									590									590							
Gorleston	497	80310	66032	22813	8082/	10101	88457			497	70410	66031	23013	755//	10400	87625		497								
Aberporth	502	71511	56052	21910	755//	08807	87628			502	81308	50052	20210	856//	09807	88635		502	00100	09 +	+					
Filton	628	80703	25102	22511	863//	10704	86708	88712		628	80906	18105	21311	862//	10604	86705	88708		628	97110	08 d.	+				
Rhoose	715	80604	59052	22211	854//	09803	81616	85632	88650	715	71007	40052	20311	753//	10808	81708	87650		715	00100	10 +	+				
Hartland Point	703	81208	60022	21711	856//	08804	88635			703	80810	60022	19311	856//	09714	88635		703	00110	10						
Mount Batten	827	80905	57052	21611	857//	09806	88656			827	81110	58052	19212	855//	10711	85628	88656		827	97110	09 +	ir.				
St. Mawgan	817	81009	56052	21311	856//	09708	88635			817	81110	56052	18512	853//	10713	83709	88620		817	00110	10 +	+				
Scilly	804	21213	60011	19512	28500	11713	82820			804	41316	60030	16413	30972	10716	83360	84075		804	00110	09 +	+				
Culdrose	809	80906	58052	20912	884//	11707	82812	88640		809	71107	40051	18312	68401	11711	81710	84816		809	00100	09 +	+				
Guernsey	894	81003	70022	21812	884//	11804	82811	88645		894	21310	65011	20213	28400	12605	81810		894	00121	11 +	+					
Elmdon	534	80502	25042	23710	853//	09000	86707	88615		534	80604	22102	22809	862//	09705	88705		534	00090	08 +	+					
Cardington	559	80507	58106	23611	855//	10103	88626			559	80607	28102	22909	852//	09604	85705	88640		559	97090	08 d. r.	+				
Wittering	462	80205	50102	23810	854//	09001	82710	88640		462	50408	25101	23208	55600	08801	85635		462	00081	07 +	+					
Watnall	354	80803	30052	24009	853//	08302	83706	88638		354	50204	15101	23707	55400	06301	82712	85640		354	97060	01 +	+				
Shawbury	414	80903	45042	23210	854//	09503	84616	88625		414	80402	17042	22209	862//	08503	85705	88708		414	97080	07 +	d.				
Finningley	360	83402	50046	23909	855//	08000	85621	88625		360	70000	35111	23507	755//	06501	87622		360	00050	01 +	+					
Spurn Point	396	83406	64515	24010	855//	08400	88620			396	80000	64035	23310	855//	09604	85720	88630		396		id. d. d.	+				
Leeming	257	81202	30042	24409	853//	08602	82709	88620		257	83202	15102	23508	852//	08608	81704	88624		257	00081	08 +	+				
Tynemouth	262	82903	66022	24509	855//	08804	88620			262	82906	61022	23909	856//	08806	88632		262	00090	08 +	+					
Carlisle	222	81203	57042	23709	855//	08703	88624			222	81004	57042	22909	855//	07708	86629	88635		222	00081	08 +	+				
Valley	302	80903	59052	22511	855//	08803	86621	88626		302	70805	56052	20510	756//	08708	82630	87634		302	00100	08 +	+				
Ringway	334	81702	45045	23610	855//	09502	88628			334	70707	40042	22709	755//	07705	85625	85640		334	97090	07 d.	+				
Squires Gate	318	80805	58045	23510	855//	08605	88627			318	81006	28102	22509	855//	09505	88627		318	97090	08 d.	+					
Ronaldsway	204	81310	68022	22712	854//	07704	81711	83616	88619	204	81113	56042	21012	884//	09709	83713	88636		204	00110	11 +	+				
Mull of Galloway	131	81115	66025	22910	855//	09706	88625			131	81411	70022	20811	4552/	08714	84625	88460		131	97091						
Eskdalemuir	162	80000	50052	24108	864//	07704	88712			162	80000	57055	23207	854//	06606	88618		162	97071	06 id.	+					
Prestwick	135	81504	48042	23810	855//	07503	88624			135	81306	60042	22509	854//	07606	81618	84620	88624	135	00090	09 +	+				
Abbotsinch	140	80705	59042	23610	855//	06704	88624			140	80907	50042	22510	854//	07708	81616	85620	88624	140	00090	08 +	+				
Leuchars	171	82402	60502	23709	854//	06803	82714	85716	88622	171	82502	57515	23108	854//	07706	85710	88616		171	02081	08 d.	d. d. d. r.				
Dyce	091	80000	40505	23909	853//	08803	82708	88620		091	80000	80025	23509	855//	07501	88626		091	97081	07 id.	+					
Lerwick	005	80210	60102	24108	853//	07605	81708	87711	88616	005	83306	56502	23807	852//	07503	83704	86708	88620	005	97071	06 +	id. d. d.				
Wick	075	80808	70022	24310	854//	06000	82618	88625		075	81202	70052	23710	854//	07705	83616	88625		075	00090	08 +	+				
Sule Skerry	010	81114	66022	24711	5557/	09603	85625	88360		010	81410	66022	24010	4552/	07706	84625	88459		010	00080	09					
Cape Wrath	049	81404	75022	23809	855//	07703	88620			049	81808	75022	22809	855//	06809	88625		049	00081	07 +	+					
Stornoway	026	72602	75022	23409	754//	07704	82618	87630		026	23403	75031	22306	25400	05707	82616		026	00050	00 +	+					
Benbecula	022	71405	70021	23110	756//	09602	87631			022	81309	70022	21611	855//	09707	82625	88630		022	00050	52 +	+				
Tiree	100	81412	62032	22412	856//	087																				

OCEAN WEATHER STATION REPORTS at 00h.															OCEAN WEATHER STATION REPORTS at 06h.														
O.W.S.	99L _a L _a L _a	QcLoLoLoLo	YYGGIw	Nddff	VVwwW	PPPTT	N _h L _h C _h M _h C _h	D _s sapp	8N _s Ch _s h _s	8N _s Ch _s h _s	OT _s T _s T _d T _d	IT _w T _w T _w T _w	3P _w P _w H _w H _w	d _w d _w P _w H _w H _w	O.W.S.	99L _a L _a L _a	QcLoLoLoLo	YYGGIw	Nddff	VVwwW	PPPTT	N _h L _h C _h M _h C _h	D _s sapp	8N _s Ch _s h _s	8N _s Ch _s h _s	OT _s T _s T _d T _d	IT _w T _w T _w T _w	3P _w P _w H _w H _w	d _w d _w P _w H _w H _w
C	99527	70355	23001	83514	96105	06111	864//	00307	88715	////	05209	11210	3//07	////	C	99527	70355	23061	83312	98025	06609	855//	00201	88622	////	05606	11180	3//05	34/06
L	99572	70202	23004	81128	97032	08012	855//	00716	83620	88650	0//10	11267	30807	15905	L	99570	70199	23064	81228	97616	03512	854//	31722	86710	88635	0//10	11267	30908	22805
M	99660	10024	23004	82918	97022	21707	863//	00210	////	////	05207	10867	30503	////	M	99660	10026	23064	73012	97022	22008	76300	00208	////	////	05106	10850	30503	////
R	99470	70172	23004	81524	96616	96016	854//	00839	84715	88640	0//16	11765	30704	15807	R	99471	70172	23064	22228	97018	91917	18500	00615	81820	////	0//15	11777	30705	15805

DAILY WEATHER REPORT OF THE BRITISH METEOROLOGICAL OFFICE

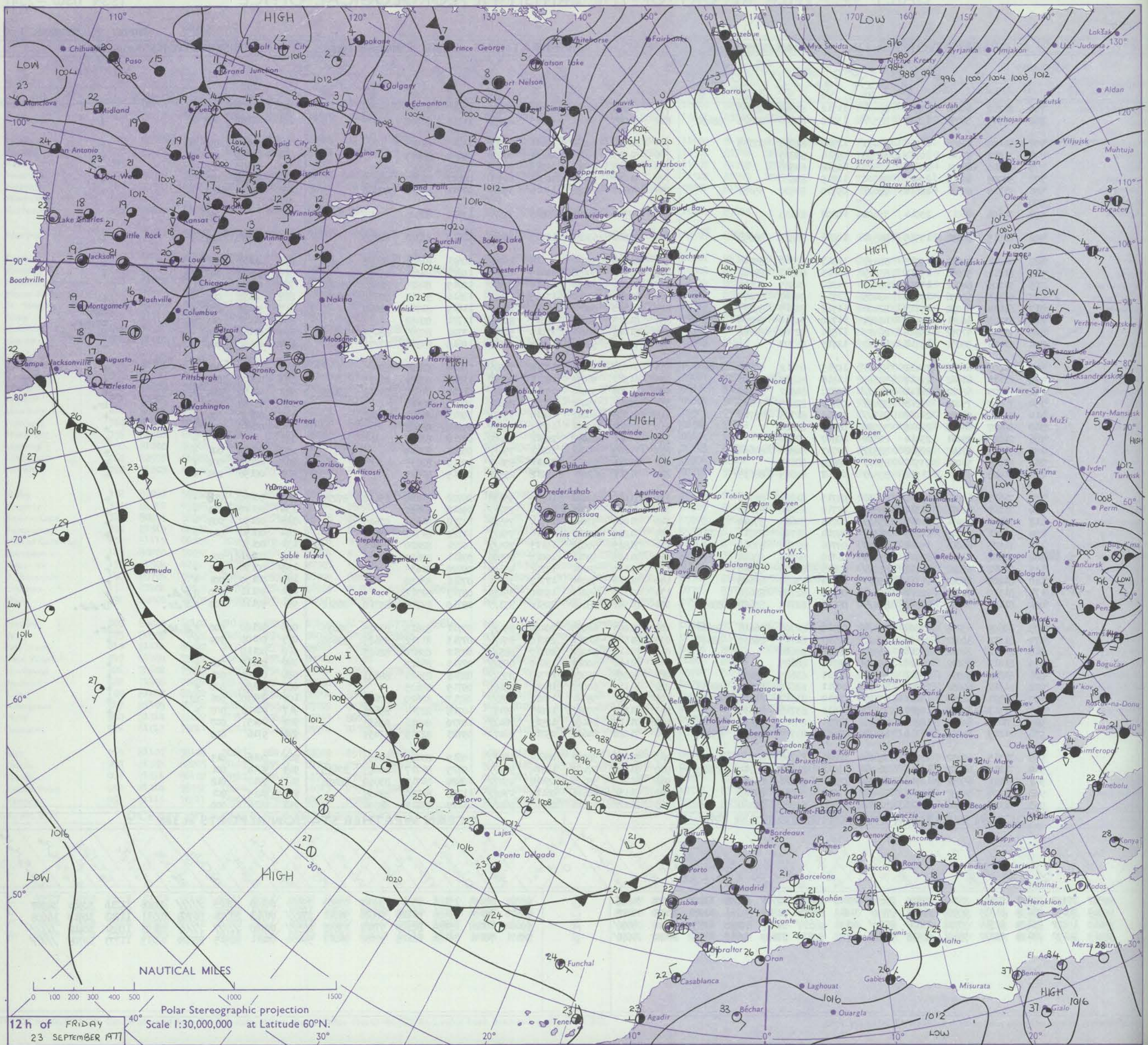
ISSN 0307-2541

No. 42310

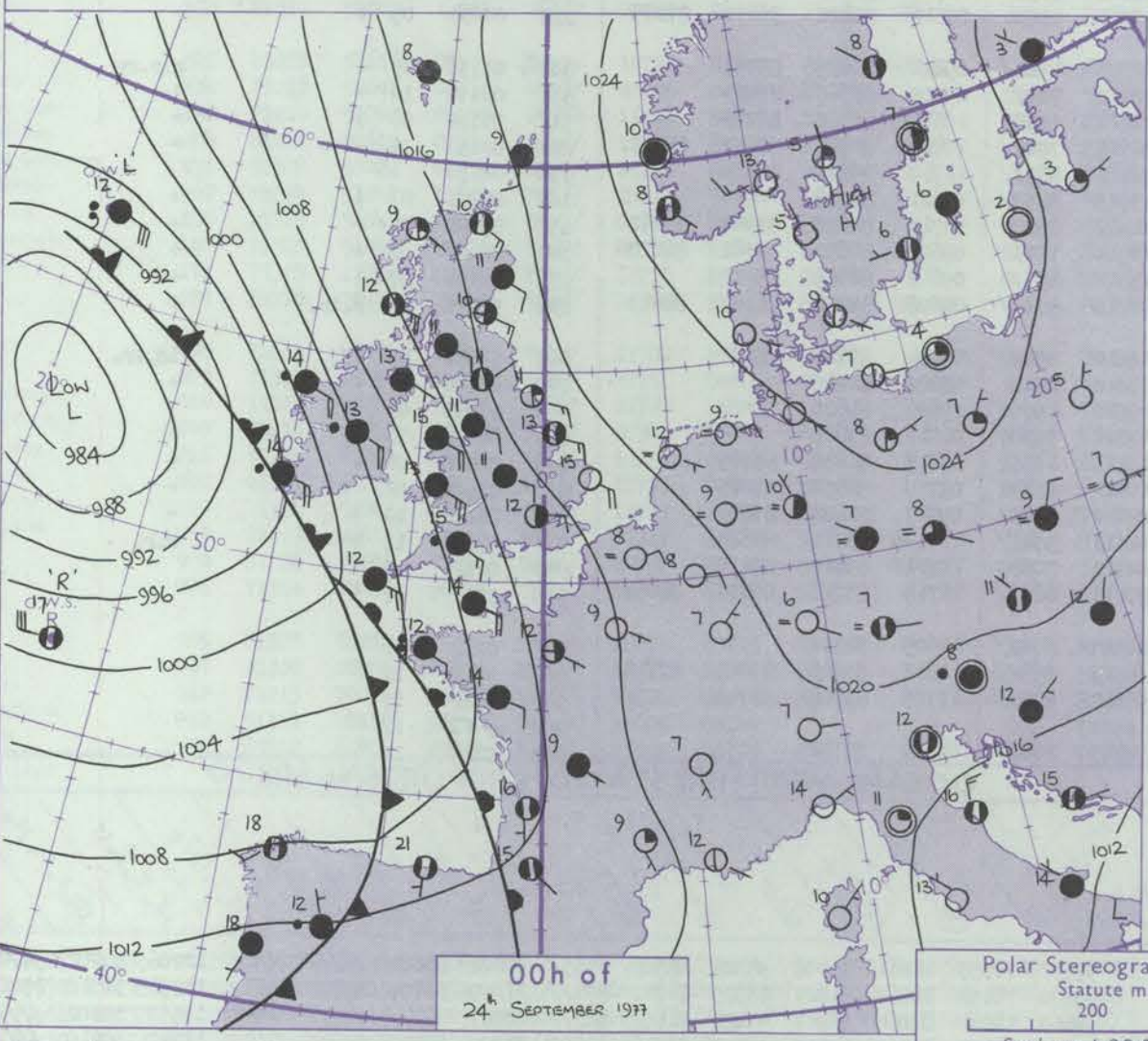
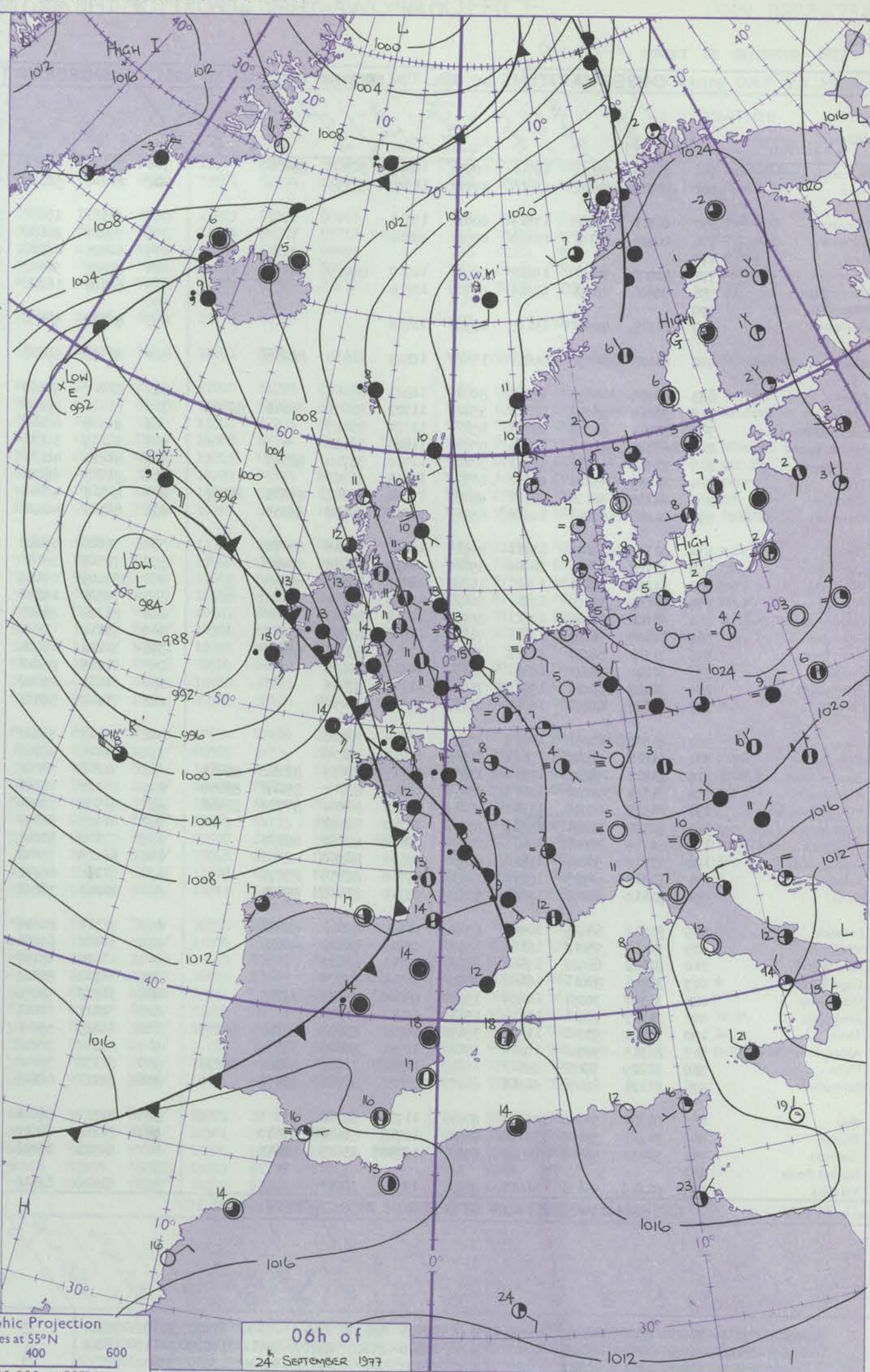
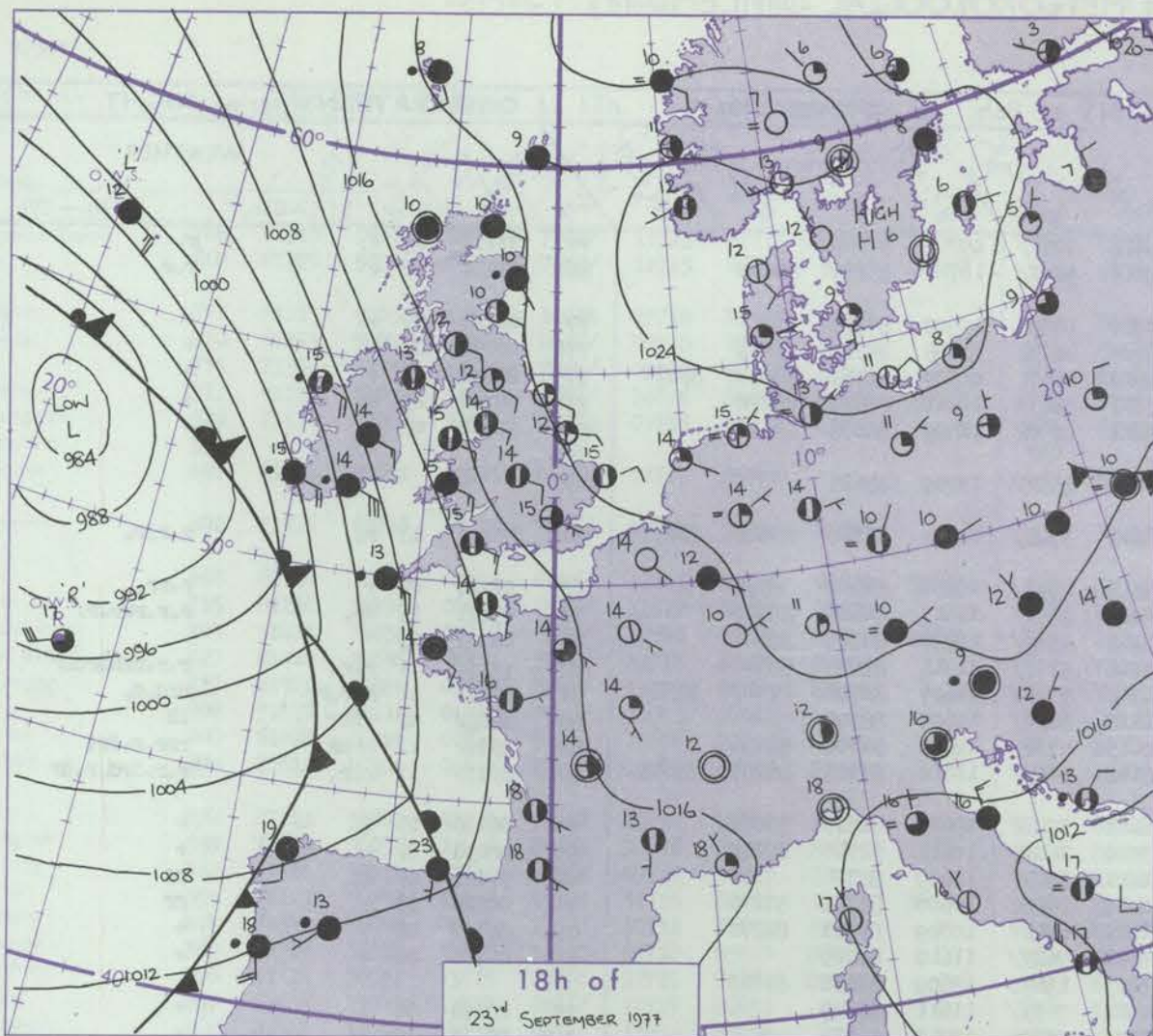
Date of Issue SATURDAY 24 SEPTEMBER 1977

Code FM 11.V		OBSERVATIONS at 12h. 23 SEPTEMBER 1977										OBSERVATIONS at 18h. 23 SEPTEMBER 1977										OBSERVATIONS during DAY								
Station	iii	Nddff	VVwww	PPPTT	N _h Ch _h C _h H	T _d T _d app	8N _s Ch _s h _s	8N _s Ch _s h _s	8N _s Ch _s h _s	iii	Nddff	VVwww	PPPTT	N _h Ch _h C _h H	T _d T _d app	8N _s Ch _s h _s	8N _s Ch _s h _s	8N _s Ch _s h _s	iii	Nddff	VVwww	PPPTT	N _h Ch _h C _h H	T _d T _d app	8N _s Ch _s h _s	8N _s Ch _s h _s	8N _s Ch _s h _s	WEATHER		
																												09h.—15h.	15h.—21h.	
Boscombe Down	746	81212	64031	19815	884//	11712	83818	88650		746	61214	60022	16513	21431	10617	82818	86070		746	00160	027	+								
Hurn	862	80907	56051	19615	885//	13710	81820	84825	88650	862	61005	50051	16313	20931	11717	82362	85075		862	00180	058	+								
Manston	797	71109	46056	21816	2243/	12805	82812	87359		797	20910	30051	19114	00902	11715	82075			797	00170	050	+								
Gatwick	776	31012	57041	20717	32500	09814	83825			776	51007	59041	18214	00902	09612	85075			776	00170	041	+								
Kew	775	40910	62021	20617	42500	11816	84820			775	31205	60011	18215	00902	07610	83075			775	00180	033	+								
Heathrow	772	50909	60012	20917	58500	11815	83820			772	51107	58051	18315	10941	09612	81362	85075		772	00180	021	+								
Honington	586	71110	80031	22216	786//	09710	84830	85657		586	70809	62022	19714	3543/	11711	83616	87360		586	00170	043	+								
Wattisham	590									590																				
Gorleston	497	30608	66011	23014	35600	10802	83635			497	70711	66031	20815	735//	13710	87925			497		059									
Aberporth	502	81515	60052	17515	885//	10816	86825	88656		502	71314	63022	13115	30948	11619	83362	87275		502	00160	028	+								
Filton	628	71214	60052	19515	784//	11813	82710	85814		628	61109	58052	15614	15702	10621	81650	86075		628	00160	001	+								
Rhoose	715	81211	50052	19014	854//	11813	86613	88642		715	71116	59036	14415	40976	10622	84359	87275		715	97160	007	ir.								
Hartland Point	703	71108	64012	17215	785//	11707	84825	87640		703	81214	66032	12814	6857/	10719	81825	86640	88460	703	00170	033									
Mount Batten	827	61515	59056	17516	42405	12711	84817	83275		827	81314	60052	13115	16437	12616	81714	87360	88275	827	00170	043	+								
St. Mawgan	817	61424	62032	15715	22406	11717	82815	85275		817	81320	59056	11114	1647/	11619	81710	88460		817	92181	052	+								
Scilly	804	81325	60031	13415	40977	11720	84360	88275		804	81225	50616	08313	8092/	11721	88458			804	01151	013	r.								
Culdrose	809	71316	57052	15815	2642/	11814	82710	86462		809	81113	30212	11014	5632/	13722	85707	88459		809	01162	049	+								
Guernsey	894	61413	58051	18714	663/2	12713	86707			894	71211	58052	14414	40938	10619	84366	87275		894	00150	044	+								
Elmdon	534	81009	61042	21413	854//	10713	85712	85628	88645	534	71008	50042	17614	755//	10619	82625	87645		534	00160	000	+								
Cardington	559	61111	64012	21517	5853/	11816	84827	83360		559	61311	56052	18814	35702	11813	83650	86075		559	00170	018	+								
Wittering	462	71009	62022	22115	785//	09814	84822	83640		462	71009	56042	19015	785//	10716	81825	84632	87645	462	00160	014	+								
Watnall	354	70910	75022	22213	784//	09713	82815	86656		354	80811	35052	18913	856//	09616	88645			354	97150	007	+								
Shawbury	414	81107	56045	21012	863//	09712	81708	88710		414	61008	50042	16614	3553/	10723	83620	86362		414	00150	000	+								
Finningley	360	30907	66012	22215	38500	08815	82824			360	80908	30041	19313	856//	09614	88635			360	00160	032	+								
Spurn Point	396	21006	70011	23414	22500	10807	82820			396	30911	64030	20812	38600	09716	83630			396											
Leeming	257	71306	57042	22812	785//	07713	84820	87640		257	71205	50042	20212	756//	09613	87640			257	00130	001	+								
Tynemouth	262	81003	56052	23511	856//	08809	88635			262	81215	69022	21011	856//	10716	88635			262	00120	000	+								
Carlisle	222	81408	63022	21512	855//	08812	84625	88635		222	31511	62031	18212	25531	09615	81625			222	00150	028	+								
Valley	302	71613	60022	18416	2853/	08715	81820	86360		302	71111	58042	14215	55638	09722	81630	85650	87270	302	00180	018	+								
Ringway	334	71212	62031	21314	785//	08714	81820	87650		334	70914	35042	17814	757//	09618	87650			334	00140	013	+								
Squires Gate	318	71311	65031	21014	755//	10713	84628	87640		318	71008	57042	17514	755//	11718	81622	87645		318	00150	008	+								
Ronaldsday	204	71221	58042	19213	763//	09714	81708	83711	87714	204	71																			

CHART OF WEATHER IN PART OF NORTHERN HEMISPHERE



CHARTS OF WEATHER IN WESTERN EUROPE



Polar Stereographic Projection
Statute miles at 55°N
200 400 600
Scale is 1:20,000,000 at 60°N.

GENERAL SYNOPTIC DEVELOPMENT

During the past 24 hours a depression between the Azores and southwest Ireland has moved slowly northeast and deepened. The associated fronts have moved east into Biscay and close to southwest England. The anticyclone over northeast Scotland has moved steadily eastwards into southern Scandinavia, and the associated ridge across the North Sea has also moved east.

During the next 24 hours the anticyclone is expected to become slow-moving over the Baltic. The Atlantic low will drift northeast and start to fill, and the associated occluded front will move northeast across western parts of the British Isles.

Issued at midday SATURDAY 24 SEPTEMBER 1977

DAILY WEATHER REPORT OF THE BRITISH METEOROLOGICAL OFFICE (contd.)

OBSERVATIONS at 00h. 24 SEPTEMBER 1977										OBSERVATIONS at 06h. 24 SEPTEMBER 1977										OBSERVATIONS during NIGHT				
Station	iii	Nddff	VVwww	PPPTT	N _h Ch _h C _h	T _d T _d app	8N _s Ch _s s	8N _s Ch _s s	8N _s Ch _s s	iii	Nddff	VVwww	PPPTT	N _h Ch _h C _h	T _d T _d app	8N _s Ch _s s	8N _s Ch _s s	8N _s Ch _s s	iii	RRT T _n E	T _g T _g	WEATHER		
																						21h.—03h.	03h.—09h.	
Boscombe Down	746	81013	59052	13711	8097/	10819	81362	88466		746	71113	60012	10412	7093/	09710	87360			746	97111	09 +		r.	
Hurn	862	81315	59022	13015	8097/	11720	88358			862	81216	56052	09615	5097/	10711	85358	88460		862	01131	11 +		r.r.	
Manston	797	01311	40050	17313	00900	10816				797	71312	40051	14912	00908	10509	87275			797	00120	09 +		+	
Gatwick	776	00808	16101	16110	00900	09816				776	70807	24101	13209	40938	09608	84364	87275		776	00090	07 +		+	
Kew	775									775	61006	40051	12912	40971	09609	82362	83367	86073	775	00120	07 +		+	
Heathrow	772	40908	30041	15912	00901	10717	84075			772	80908	56051	13011	50937	10711	85364	88270		772	00110	09 +		+	
Honington	586	00806	20051	18011	00900	10814				586	61107	16051	15211	00902	11609	86075			586	00100	08 +		+	
Wattisham	590									590														
Gorleston	497	01318	48051	19115	00900	13714				497	81222	48051	16415	855//	12709	88625			497					
Aberporth	502	81423	61052	09213	1562/	10823	81630	88460		502	81525	59616	05012	3542/	11612	81710	83640	88457	502	95121	11 r.		r.r.r.	
Filton	628	81015	45052	12813	8092/	10823	88465			628	81012	57052	09313	1547/	10614	81615	88358		628	01121	09 +		r.r.	
Rhoose	715	81014	56052	11313	5542/	11722	82612	85640	88459	715	81216	48636	08013	855//	11613	84626	88640		715	05121	11 ir.		r.r.r.r.r.	
Hartland Point	703	81014	64636	08713	856//	11724	88635			703	81318	64616	04812	854//	10721	84715	88641		703	08121	11			
Mount Batten	827	81315	62216	08814	8092/	11825	88458			827	81215	30636	06012	5732/	11711	85708	88540		827	13111	11 r.r.		r.r.r.r.r.	
St. Mawgan	817	81325	50616	06413	3742/	11730	83710	88545		817	81424	40636	04312	7722/	11607	83704	87707	88540	817	07111	11 r.r.r.r.		r.r.d.	
Scilly	804	81325	58216	03912	873//	12718	88707			804	81417	56026	01114	863//	14605	88708			804	16122	12 irrr		ir	
Culdrose	809	81118	50636	06814	4532/	13724	82708	84628	88557	809	81318	40616	03413	4722/	12610	84704	88556		809	19112	11 rrrr		rrr.r.r.	
Guernsey	894	81218	60052	10814	6573/	08722	86650	88360		894	81317	40626	08112	872//	11610	83703	86705	88615	894	09111	11 r.r.		r.r.r.r.r.	
Elmdon	534	81110	22041	15711	40917	10716	84465	88270		534	71210	35042	12411	20932	09609	82365	87070		534	00110	09 +		+	
Cardington	559	51108	12101	16909	25610	09719	82640	84460		559	71310	35102	13910	26432	10611	82710	87075		559	00090	07 +		+	
Wittering	462	61206	10101	17411	16206	10715	81703	86275		462	81209	05464	14411	860//	11609	88701			462	97101	09 ff		ff	
Watnall	354	81009	18106	17211	861//	10814	88702			354	70908	10284	14010	26208	10609	82705	87270		354	00100	08 +		ff	
Shawbury	414	81008	20042	14511	8092/	10716	88463			414	81108	28042	11312	60917	10709	84363	88272		414	00110	08 +		+	
Finningley	360	71107	56102	17611	763//	11813	83707	87711		360	71111	13102	14411	762//	11610	87705			360	00100	08 +		+	
Spurn Point	396	71114	64031	18813	753//	12715	85708	87630		396	31216	15101	15813	15670	12609	81630	83360		396					
Leeming	257	81004	60042	18311	854//	09815	88616			257	71209	22042	14912	763//	11611	87709			257	00110	08 +		+	
Tynemouth	262	71408	61021	19511	756//	11711	87635			262	61418	23102	16112	00906	12713	86275			262	00110	10 +		+	
Carlisle	222	70602	60031	16411	6573/	08815	86650			222	71208	59032	13211	55536	09614	81620	85650	87275	222	00090	05 +		+	
Valley	302	81318	60032	11215	8097/	06718	88460			302	81417	59022	07514	1562/	09611	81635	88457		302	01131	09 +		r.r.r.	
Ringway	334	71014	40042	15612	00908	09713	87270			334	71115	30042	12612	70972	09505	81360	87463		334	00110	10 +		+	
Squires Gate	318	81011	58042	14811	2567/	10715	82635	83362	88465	318	71212	50042	11411	20938	10611	82362	87270		318	00110	09 +		+	
Ronaldsway	204	81124	56042	12613	854//	08715	83712	85618	88650	204	81123	32042	08713	7547/	10718	81713	86650	88462	204	00130	12 +		+	
Mull of Galloway	131	81635	60026	11513	5721/	10723	82704	84710	88460	131	81535	58031	08413	885//	11714	85820	86625		131	00130				
Eskdalemuir	162	81507	56051	14410	855//	06710	88622			162	81009	50052	13910	863//	09621	88707			162	00071	03 +		+	
Prestwick	135	81219	50041	15011	3577/	07812	83650	88359		135	71120	57042	11412	25676	08715	82630	83360	85462	135	00090	08 +		+	
Abbotsinch	140	70610	56041	15810	60932	07809	86360			140	60910	58042	12511	15732	08612	81650	83362	86070	140	00090	08 +		+	
Leuchars	171	51313	64012	18210	20932	07710	82359	85075		171	71202	66032	15611	653/2	09612	84709	85630		171	00091	07 +		+	
Dyce	091	81410	65056	19011	855//	08710	81620	88634		091	81205	56051	17210	853//	09608	82706	86707	88645	091	97091	07 r.r.		+	
Lerwick	005	81812	68026	20409	854//	06400	82616	88622		005	81511	80026	19010	854//	09604	83710	88622		005	91081	07 id.		id.r.	
Wick	075	71514	75012	18110	6553/	08709	81622	86628		075	31613	65051	17010	25401	08602	81715			075	00100	07 +		+	
Sule Skerry	010	81122	66022	17611	855//	09713	88620			010	11626	48100	15510	15500	09606	81620			010	00091	08			
Cape Wrath	049	31806	80011	16107	25501	06714	82625			049	31812	80020	13411	35500	06713	83625			049	00080	06 +		+	
Stornoway	026	31307	70051	14909	15630	08716	81630	83362		026	31318	58051	11811	15632	08715	81630	83075		026	00080	06 +		+	
Benbecula	022	21213	70011	13211	15630	097																		

OCEAN WEATHER STATION REPORTS at 00h.														OCEAN WEATHER STATION REPORTS at 06h.															
O.W.S.	99LaLaLa	QcLoLoLoLo	YYGGiw	Nddff	VVwwwW	PPPTT	NChChCh	Dsapp	8NChhs	8NChhs	OTsTdTd	ITwTwTwT	3PwPwHwHw	dwdwPwHwHw	O.W.S.	99LaLaLa	QcLoLoLoLo	YYGGiw	Nddff	VVwwwW	PPPTT	NChChCh	Dsapp	8NChhs	8NChhs	OTsTdTd	ITwTwTwT	3PwPwHwHw	dwdwPwHwHw
C	99527	70355	24001	83409	98258	08909	856//	00303	88637	////	05606	11190	3//03	34/07	C	99527	70355	24061	83408	98028	08508	6555//	00602	86624	////	05705	11206	3//02	34/07
L	99569	70196	24004	81128	95586	95311	872//	00820	85703	88707	0//11	11228	31110	16008	L	99570	70198	24064	81024	95525	91712	872//	21709	86704	88707	0//12	11251	31010	15008
M	99660	10029	24004	62212	97012	23007	68400	00808	////	////	05105	10869	30402	////	M	99660	10031	24064	81814	97028	21608	863//	00707	////	////	00009	10857	30302	////
R	99470	70171	24004	72732	97018	98417	78500	00219	83820	86640	0//13	11761	30809	////	R	99471	70173	24064	62835	97022	00016	68500	71209	83820	85640	0//12	11742	30810	////

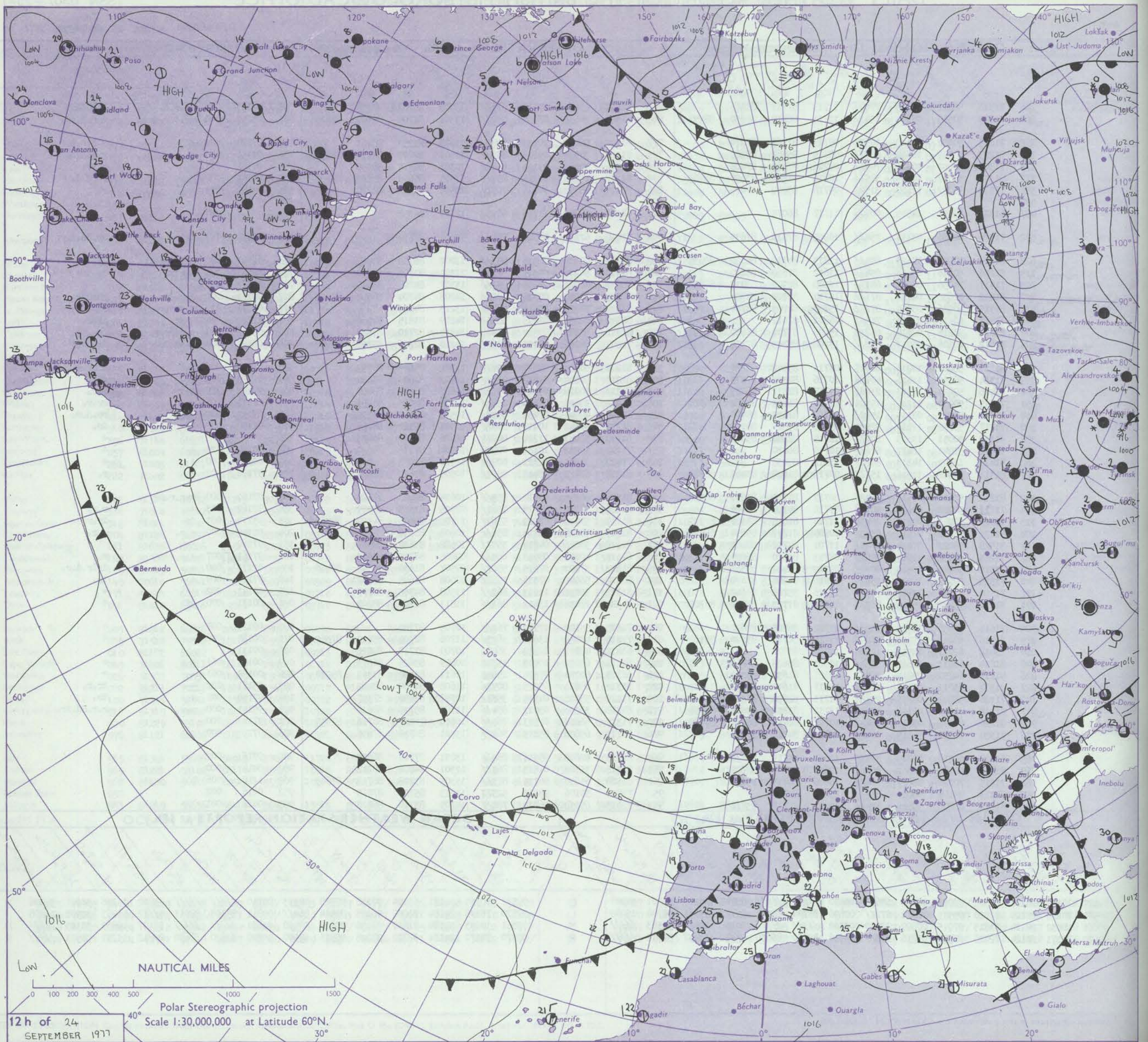
ISSN 0307-2541

Date of Issue SUNDAY 25 SEPTEMBER 1977

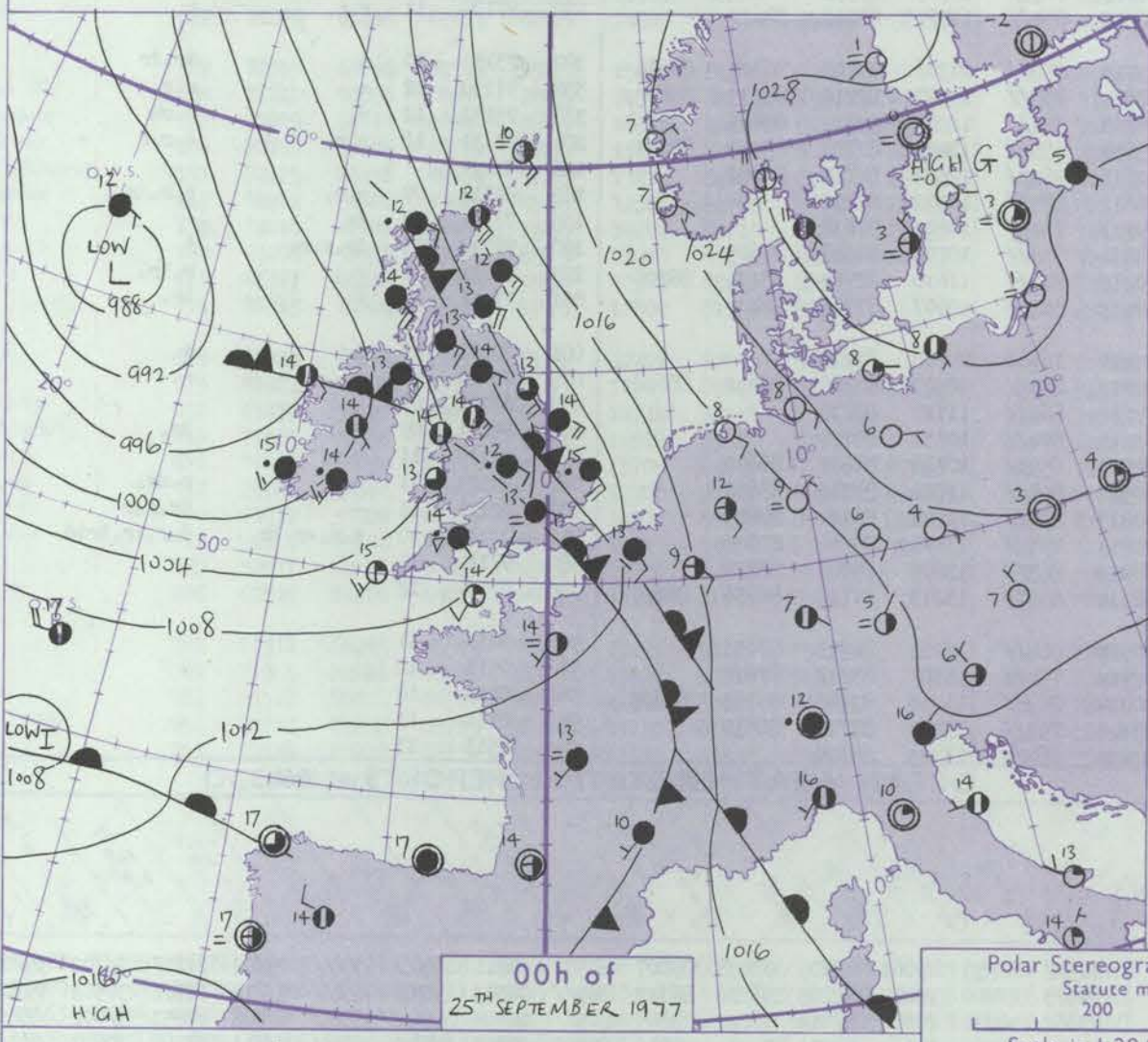
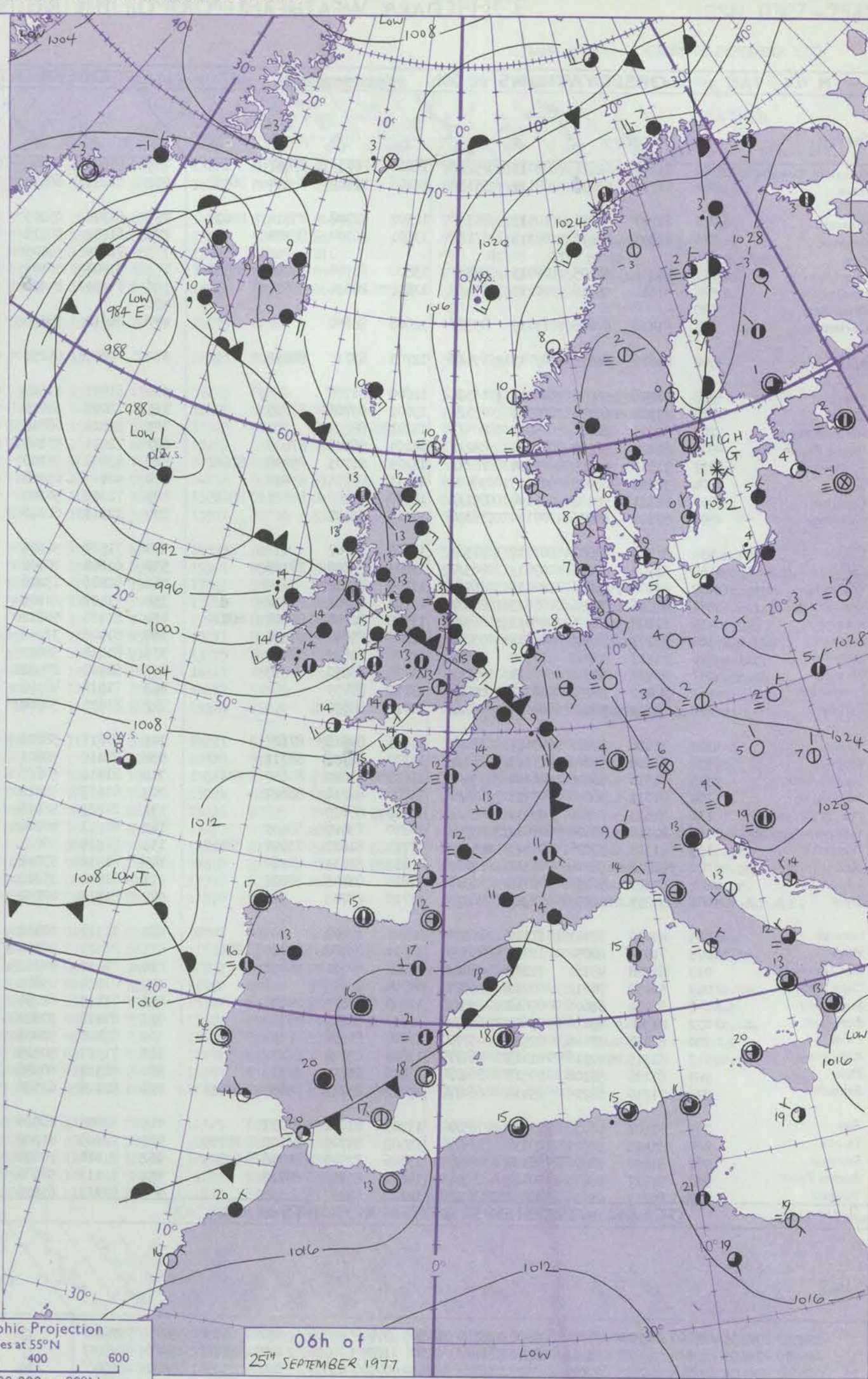
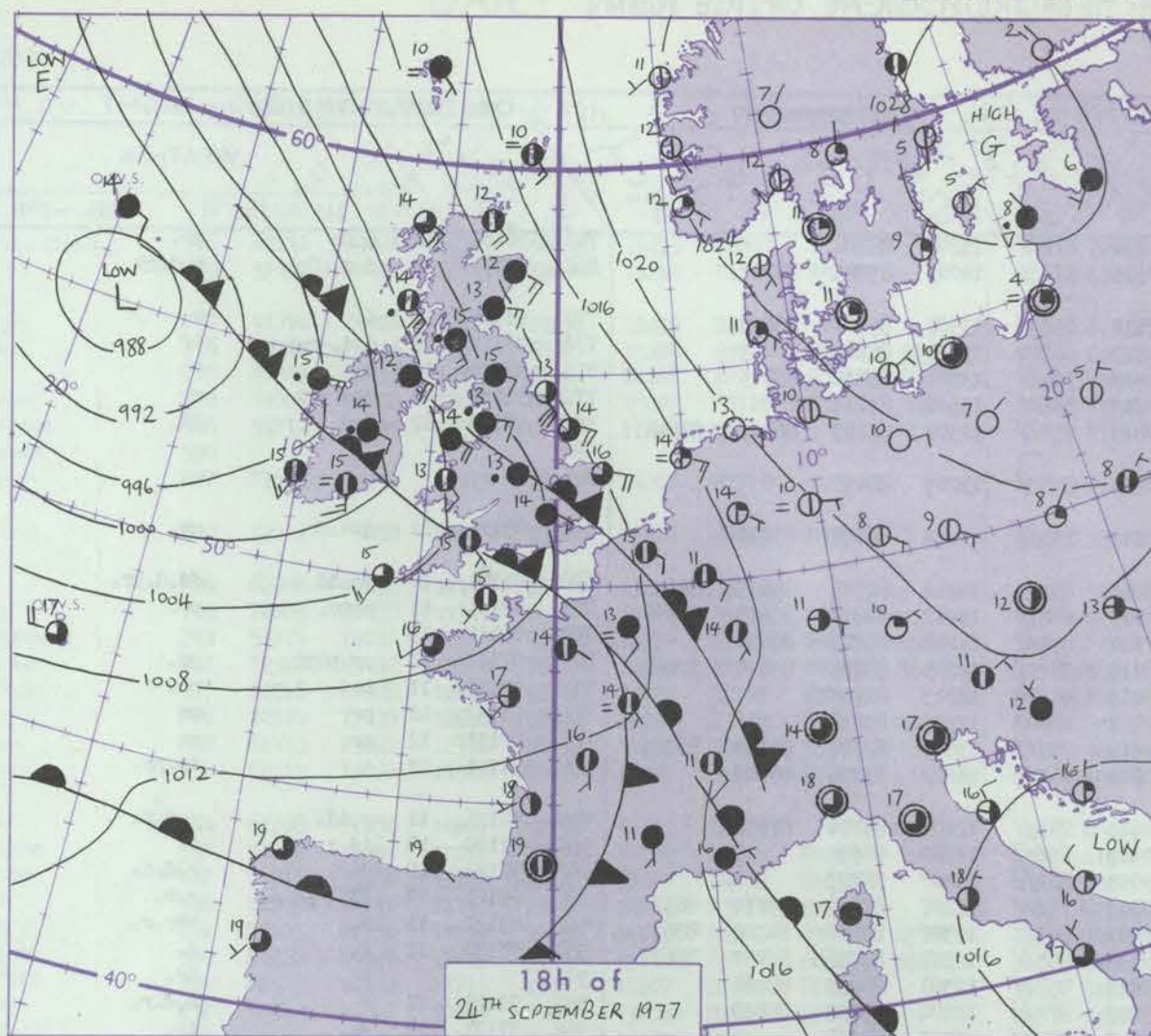
Code FM 21.V	OCEAN WEATHER STATION REPORTS at 12h.														OCEAN WEATHER STATION REPORTS at 18h.														
O.W.S.	99L _a L _a L _a	Q _c L _o L _o L _o L _o	YYGGI _w	Nddff	VVwwVW	PPPTT	N _h C _h C _h C _H	D _s sapp	8N _s Ch _s s	8N _s Ch _s s	OT _s T _s T _d T _d	IT _w T _w T _w T _t	3P _w P _w H _w H _w	d _w d _w P _w H _w H _w	O.W.S.	99L _a L _a L _a	Q _c L _o L _o L _o L _o	YYGGI _w	Nddff	VVwwVW	PPPTT	N _h C _h C _h C _H	D _s sapp	8N _s Ch _s s	8N _s Ch _s s	OT _s T _s T _d T _d	IT _w T _w T _w T _t	3P _w P _w H _w H _w	d _w d _w P _w H _w H _w
C	99527	70355	24121	83505	98258	08608	68652	00400	////	////	05703	11229	30201	34907	C	99527	70355	24181	63104	97158	07508	49333	00710	////	////	05802	11246	30201	34006
L	99570	70198	24124	81020	95515	91712	872//	00806	86704	88707	0//12	11261	30706	15008	L	99570	70198	24184	81008	96285	89514	862//	00811	83705	88711	0//12	11263	30501	16008
M	99661	10032	24124	71815	97015	20809	78400	00702	////	////	00108	10874	30503	////	M	99661	10033	24184	72017	97158	20808	59460	00601	////	////	00107	10859	30503	////
R	99470	70171	24124	72726	97258	03716	785//	00018	83820	86650	0//12	11747	30912	////	R	99470	70170	24184	62722	97018	05916	68500	00209	81820	86650	0//12	11757	30911	////

All times of observation printed in this publication are GREENWICH MEAN TIME.

CHART OF WEATHER IN PART OF NORTHERN HEMISPHERE



CHARTS OF WEATHER IN WESTERN EUROPE



Polar Stereographic Projection
Statute miles at 55°N
200 400 600
Scale is 1:20,000,000 at 60°N.

GENERAL SYNOPTIC DEVELOPMENT

During the past 24 hours an anticyclone has remained slow-moving over Scandinavia. A depression west of Ireland has moved slowly north with associated fronts over southwest England moving slowly northeast across Wales and central and southern areas of England. During the next 24

hours, the high over Scandinavia will drift slowly east. The depression west of Ireland will fill with the fronts continuing to move north, across Scotland and the Northern Isles. A depression in mid-Atlantic will move northeast towards Ireland.

Issued at midday SUNDAY 25 SEPTEMBER 1977

DAILY WEATHER REPORT OF THE BRITISH METEOROLOGICAL OFFICE (contd.)

OBSERVATIONS at 00h. 25 SEPTEMBER 1977										OBSERVATIONS at 06h. 25 SEPTEMBER 1977										OBSERVATIONS during NIGHT													
Station	iii	Nddff	VVwww	PPPTT	N _h C _h M _h C _h	T _d app	8N ₅ Ch ₅ h ₅	8N ₅ Ch ₅ h ₅	8N ₅ Ch ₅ h ₅	iii	Nddff	VVwww	PPPTT	N _h C _h M _h C _h	T _d app	8N ₅ Ch ₅ h ₅	8N ₅ Ch ₅ h ₅	8N ₅ Ch ₅ h ₅	iii	Nddff	VVwww	PPPTT	N _h C _h M _h C _h	T _d app	8N ₅ Ch ₅ h ₅	8N ₅ Ch ₅ h ₅	8N ₅ Ch ₅ h ₅	iii	RR	T _n T _e	T _g T _g	WEATHER	
																																21h.—03h.	03h.—09h.
Boscombe Down	746	71907	62026	08013	752//	13204	86703	87657	86358	746	81607	57602	09214	872//	13208	88704				746	96131	12	d.dr									ir.	
Hurn	862	71704	63038	08114	3533/	14106	82709	83614		862	81911	60635	09315	872//	14003	85705	88707		862	05141	12	d.r.pR ₂									r.drR		
Manston	797	81709	50056	10513	853//	12502	82708	85710	88618	797	81709	25105	11414	852//	13309	85704	88616		797	91130	12	d.									r.		
Gatwick	776	81408	20515	09313	871//	13801	86702	88703		776	61802	50116	10913	66300	12214	86709		776	96111	07	d.d.-r.r									if			
Kew	775									775	71802	56105	10413	764//	13307	83710	86715		775	97120	06	d.								+			
Heathrow	772	81106	38105	09013	853//	13804	81706	86709	88618	772	31303	50106	10713	38402	13311	81712		772	91131	08	d.d.-r.									+			
Honington	586	81511	35516	10213	854//	11802	86614	88626		586	71409	25055	10813	752//	12308	82703	86704	87618	586	97130	12	d.d.								id.			
Wattisham	590									590									590														
Gorleston	497	81422	60606	11415	857//	12606	88650			497	81614	58056	11715	8092/	13205	88459		497															
Aberporth	502	61616	62215	03713	654//	12703	83710	86630		502	72011	65256	05213	753//	12210	86708	87630		502	03121	11	d.r.dr									pr.		
Filton	628	21506	58056	06813	16331	12000	81708			628	81907	61505	08014	853//	14212	81708	85635	88656	628	01131	10	id.dd.									dd.d.pr.		
Rhoose	715	71307	60036	05914	753//	13002	85706	87635		715	72006	64016	07415	6847/	13212	84812	85618	87360	715	02131	11	r.rr.									pr.		
Hartland Point	703	82215	66616	05015	885//	14102	88825			703	82722	66818	07114	853//	14205	85709	88630		703	06131	13												
Mount Batten	827	82119	58808	06414	882//	14204	86705	87625		827	72411	57108	08714	5822/	14215	83705	83640	87460	827	07141	12	pr.pRpr									pr.		
St. Mawgan	817	72110	62028	05814	782//	14209	81703	85706	87622	817	42008	59108	08013	48200	12213	81705		817	02131	11	pr									pr.			
Scilly	804	32215	62028	05215	38400	14111	82815	83630		804	42414	65018	07714	48400	13214	83818		804	01142	12	pr									pr			
Culdrose	809	82111	50108	06114	851//	14210	83702	84705	88625	809	72209	50108	08314	752//	13313	82704	85709	86625	809	02131	12	pr.								+			
Guernsey	894	32111	66016	09114	36330	13105	83707			894	72313	62016	10814	762//	14212	83704	86705		894	01141	13	+								ir.pr.			
Elmdon	534	81309	40602	07912	873//	11705	88707			534	71507	56605	08513	753//	12207	85706	87614		534	94121	11	r.id.									r.d.r.		
Cardington	559	81509	50106	09413	863//	13803	85706	88709		559	61609	20106	10313	656//	13309	86635		559	91120	10	id.r.									+			
Wittering	462	81508	50046	09413	864//	11705	88710			462	81806	13206	09913	862//	13307	88703		462	97121	12	d.r.									r.d.d.			
Watnall	354	81206	45056	08613	863//	11707	86708	88711		354	71407	24106	09013	752//	12207	83705	85714	86620	354	92121	10	r.id.									r.r.		
Shawbury	414	81208	18046	06613	863//	11705	82707	84708	88710	414	81408	50612	06913	853//	12307	82706	84708	88614	414	03121	11	r.								rRr.r.			
Finningley	360	71209	57046	08913	557//	11808	85650	87360		360	81409	37042	09113	853//	12307	85706	85709	88632	360	97130	11	r.									d.		
Spurn Point	396	81219	59022	10114	455//	13706	84625	88460		396	81414	58022	09813	455//	12301	84625	88460		396											ir.			
Leeming	257	81409	40042	08914	857//	11710	88650			257	81409	20582	08313	872//	12104	85703	88708		257	92121	12	+								r.d.r.			
Tynemouth	262	81422	56052	10313	8092/	13712	88459			262	71518	48102	08913	7097/	13705	87358		262	97121	12	+									ir.			
Carlisle	222	81105	56046	07114	857//	10712	88650			222	81610	56602	06313	854//	11500	82712	88622		222	97130	11	r.r.									r.		
Valley	302	71616	62021	03614	754//	11601	84616	87627		302	81817	58606	03915	852//	14306	84705	86710	88614	302	03131	10	+									ir.ir		
Ringway	334	81310	45042	07113	863//	11709	82708	88713		334	81410	50601	07014	854//	12203	82710	85715	88640	334	91130	12	+									r.r.		
Squires Gate	318	71316	56046	06314	755//	11605	81620	83630	87643	318	81412	50606	06213	854//	12304	83712	88645		318	95131	12	r.									r.rR		
Ronaldsray	204	81321	56046	03913	854//	11709	82711	88624		204	81415	50212	03614	853//	12400	81708	85715	88621	204	03131	12	Rir									d.r.r		
Mull of Galloway	131	81535	58606	03013	855//	10710	88625			131	81725	58026	02613	4642/	12500	84710	88460		131	94121													
Eskdalemuir	162	81110	40606	07812	855//	10810	83620	88625		162	8121																						

DAILY WEATHER REPORT OF THE BRITISH METEOROLOGICAL OFFICE

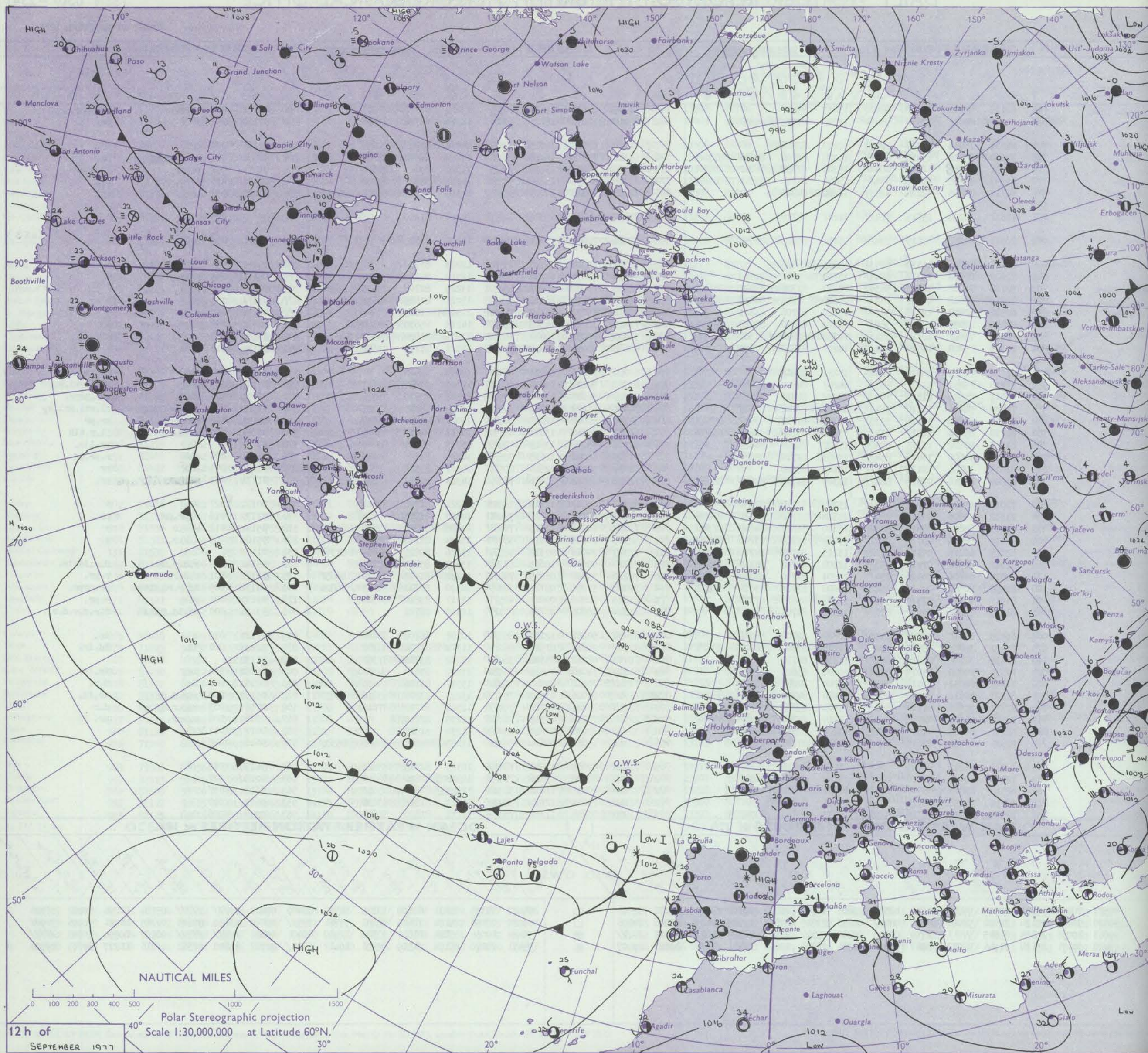
ISSN 0307-2541

No. 42312

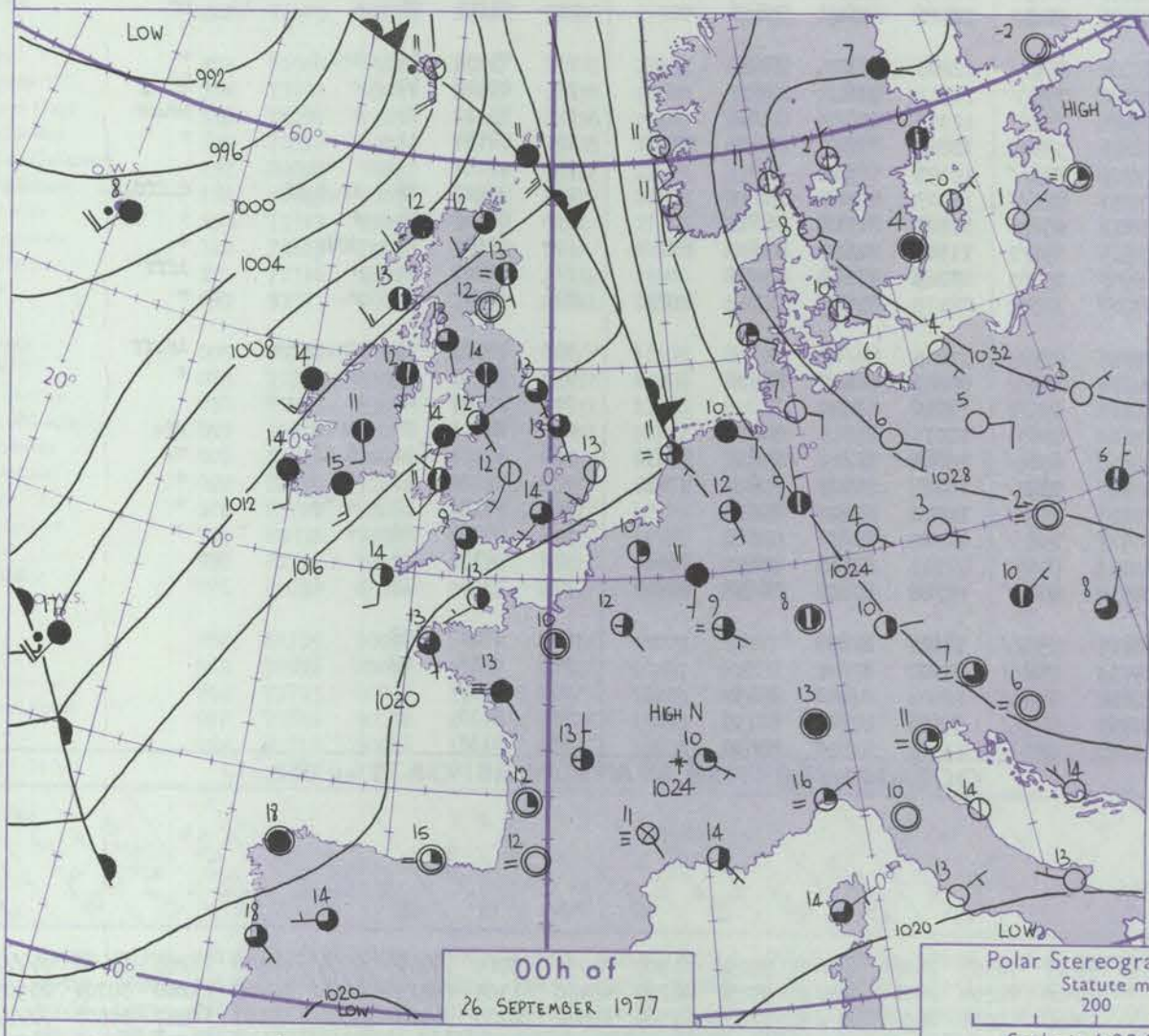
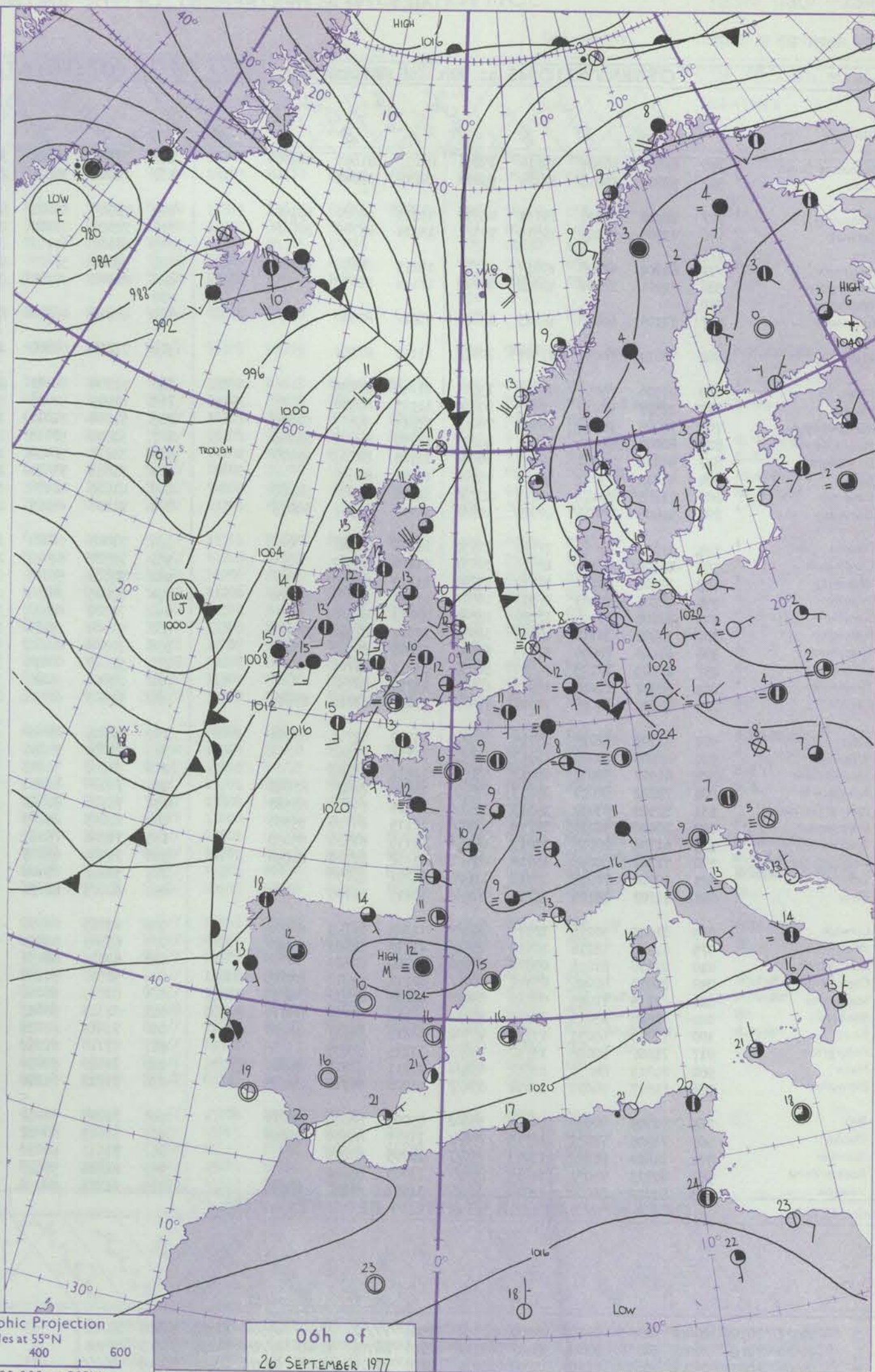
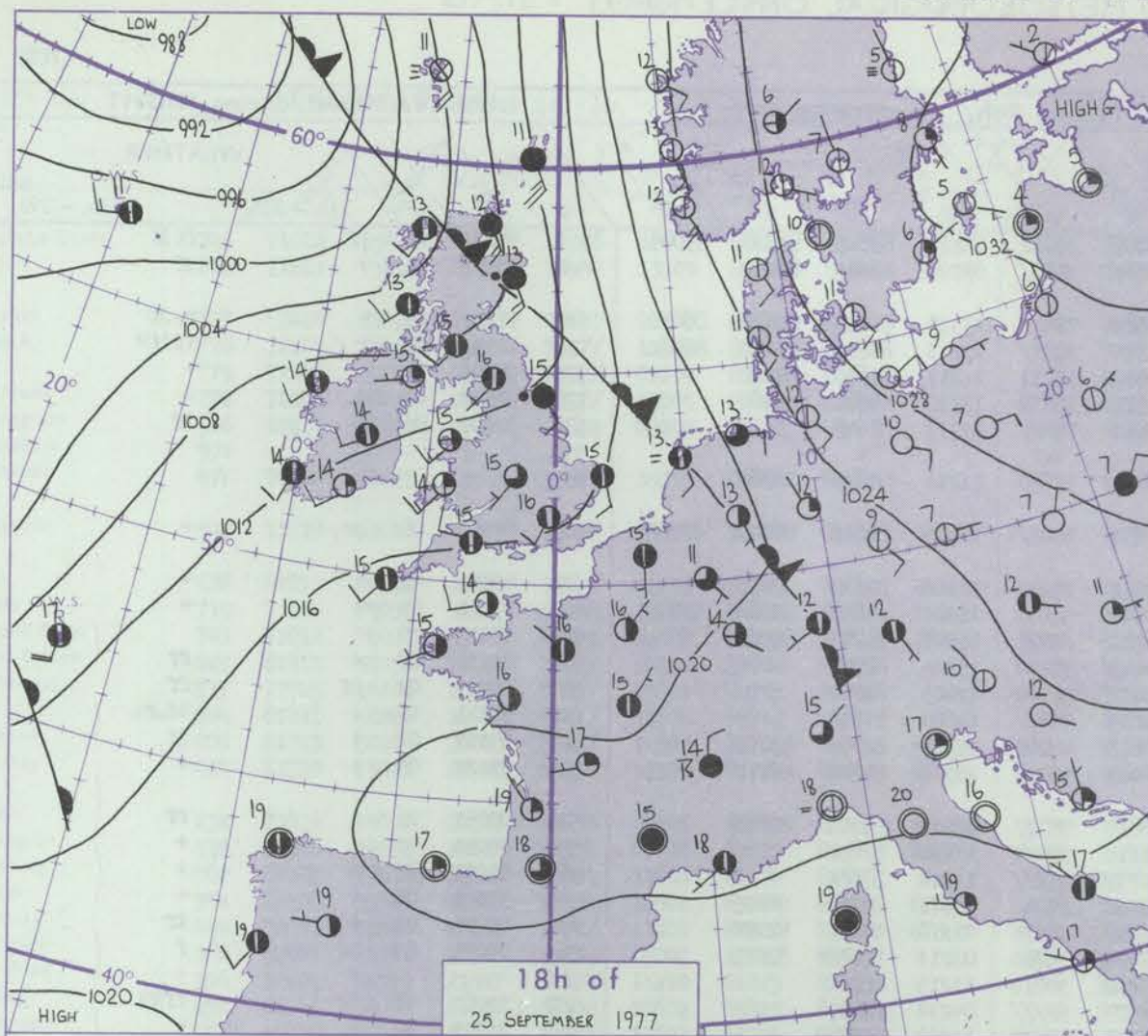
Date of Issue MONDAY 26 SEPTEMBER 1977

Code FM II.V		OBSERVATIONS at 12h. 25 SEPTEMBER 1977										OBSERVATIONS at 18h. 25 SEPTEMBER 1977										OBSERVATIONS during DAY				
Station	iii	Nddff	VVwwWW	PPPTT	N _h Ch _h Ch _h	T _d app	8N ₅ Ch ₅ h ₅	8N ₅ Ch ₅ h ₅	8N ₅ Ch ₅ h ₅	iii	Nddff	VVwwWW	PPPTT	N _h Ch _h Ch _h	T _d app	8N ₅ Ch ₅ h ₅	8N ₅ Ch ₅ h ₅	8N ₅ Ch ₅ h ₅	iii	RRT T _h E	SSS	WEATHER				
																						09h.—15h.	15h.—21h.			
Boscombe Down	746	62112	83016	11717	68400	13213	85817			746	72905	65808	15414	783//	13224	81707	87813		746	06191	034	ir.pr.pr.	pr.pr.pr.			
Hurn	862	52212	80016	12517	58400	13214	81715	85820		862	62410	70012	15716	684//	14219	82716	83820		862	97180	053	+	pr.			
Manston	797	41914	75016	13719	22451	12210	82818			797	61910	67018	16015	48432	14314	81818	84656		797	01191	044	pr.	pr.			
Gatwick	776	72110	58816	13016	6837//	15208	82706	84810	87360	776	62110	75018	15915	68430	13219	82814	85656		776	06181	028	pr.pr.pr.	pr.			
Kew	775	81907	80258	12517	884//	14108	82710	86812	88650	775	72105	80258	15216	785//	13322	83825	87650		775	01191	037	pr.pr.	pr.pr.pr.			
Heathrow	772	81608	58258	12617	884//	15209	81710	85814	88645	772	71908	62258	15216	58532	14221	83826	83650		772	04191	035	d.pr.pr	pr.			
Honington	586	51712	75035	12618	42531	11204	84825			586	71706	70028	14915	6537//	14314	81708	86650	87359	586	91200	039	pr.	pr.			
Wattisham	590									590									590							
Gorleston	497	71612	32258	13915	774//	14207	87710			497	71712	58031	15815	7097//	14215	87360			497		045					
Aberporth	502	72311	65252	09815	784//	15216	86815	86650		502	32214	70011	13914	28430	12325	81815			502	95171	053	pr.	+	(053)		
Filton	628	62508	80038	11118	68531	13211	86825			628	12509	75018	15115	13541	12223	81920			628	05191	059	pr.pr.pr.pr	+			
Rhoose	715	72609	80258	11317	6943//	13218	85810	81916		715	62610	81038	14714	6843//	12319	81810	85645		715	05171	053	pr.pr.pr.	+			
Hartland Point	703	52720	74018	11115	58340	14219	81706	83812	85635	703	72718	78022	15815	55331	13225	81708	85635	86360	703	00150	036					
Mount Batten	827	72316	65018	12716	784//	14220	81715	84818	86648	827	62511	72018	16315	684/1	13220	81815	86635		827	92171	035	pr.	+			
St. Mawgan	817	62516	80028	12416	58332	13222	82708	83813		817	22411	75021	16115	18432	12318	81815			817	00171	060	+	+			
Scilly	804	72414	72038	12616	5857//	14224	81820	85628	86358	804	72112	72021	16315	5567//	14218	85630	85360		804	00171	056	+	+			
Culdrose	809	62413	75022	12716	38432	14222	82816	83362		809	52409	70031	16614	18532	13221	81820	84362		809	00160	043	+	+			
Guernsey	894	72315	75028	14516	784//	14217	81812	87650		894	42608	80031	17914	35432	13317	81710	83656		894	00171	016	+	+			
Elmdon	534	61708	70036	10817	62432	14212	86815			534	62005	70258	13915	49432	143231	81918			534	01191	027	pr.	pr.pr			
Cardington	559	71810	75251	12217	785//	14207	84825	87645		559	61903	50299	15015	694//	15321	83812	84917		559	01191	023	pr.	pr.tl.rtl.r.			
Wittering	462	71911	75016	11819	784//	13207	84818	86650		462	72009	58919	14714	794//	13322	83918	83825		462	02191	004	r.pr.	tl.r.pr.pr.			
Watnall	354	71908	58056	11116	7543//	14212	83712	87616		354	70401	56299	13813	794//	13218	85819	81925		354	23181	004	pr.tl.rtl.r.pr	tl.rtl.rtl.r.R2			
Shawbury	414	72105	62256	10116	59331	15316	81708	83912	85362	414	32105	80018	12015	38540	13012	81820	83645		414	03181	018	pr.pr	pr.pr			
Finningley	360	81710	65026	11017	854//	13210	83712	86614	88650	360	61602	65019	13214	45772	13217	84650	85075		360	02191	005	d.-d.r.	tl.r.tl.r			
Spurn Point	396	61515	40102	11715	68400	15207	84815	86625		396	81711	58258	13615	4347//	13215	84915	88460		396			+	pr.tl.r.			
Leeming	257	81612	40606	10015	354//	132083	87710	88630		257	71507	60046	12615	785//	14319	83825	86656		257	03161	000	r.r	r.pr.pr			
Tynemouth	262	81615	30106	10113	855//	13103	88620			262	81913	30638	12514	8052//	14217	88525			262	08151	001	pr.	pr			
Carlisle	222	81809	63216	07615	884//	14309	81715	84625	88633	222	72204	81038	11016	785//	14324	82822	87636		222	01171	003	pr.	pr.			
Valley	302	72019	65026	07916	753/2	15220	81709	87650		302	52115	63012	11715	58301	14221	81708	85645		302	00171	027	+	+			
Ringway	334	71912	50806	09916	784//	14316	82712	85818	87656	334	31907	80158	12816	39400	14320	81915			334	07171	016	r.pr.pr	pr.			
Squires Gate	318	71809	64616	08817	5847//	16216	81817	84645	87360	318	72407	80036	12415	794//	14323	81918	83820	86645	318	95191	012	r.r.r	+			
Ronaldsray	204	82114	58606	06714	852//	13219	81704	83706	88630	204	52308	70016	10914	58400	13224	81710	85645		204	95161	005	d.r.r.r	+			
Mull of Galloway	131	82125	60216	05114	5722//	13215	82704	84710	88459	131	72323	74016	09314	4857//	13226	82825	84630	87360	131	01141						
Eskdalemuir	162	81412	50606	07413	853//	12308	83708	86710	88620	162	81710	50506	10613	872//	13223	85703	88706		162	05141	000	r.d.r.DR	d.r.id.ir.			
Prestwick	135	72014	61206	04916	754//	14204	81710	84613	85622	135	72112	75028	08715	784//	13222	81712	84624	86637	135	02171	001	r.d.r.	r.pr.			
Abbotsinch	140	81208	50586	04915	854//	13000	82715	83618	87622	140	72008	57256	08115	784//	14320	81711	83815	86821	140	04171	005	id.r.rd.drr.	pr.pr.pr.			
Leuchars	171	81317	45216	07314	5557//	12303	85620	87359		171	71613	70806	09015	42572	13317	83820	86364		171	92151	001	r.r.	r.pr.			
Dyce	091	81315	15606	09012	870//	12802	81701	88702		091	81514	18606	09713	871//	12310	88702			091	93131	000	ir.id.fdd.r.	r.r.d.r.d.r.			
Lerwick	005	61423	60010	13712	6533//	10709	82709	86618		005																

CHART OF WEATHER IN PART OF NORTHERN HEMISPHERE



CHARTS OF WEATHER IN WESTERN EUROPE



Polar Stereographic Projection
Statute miles at 55°N
200 400 600
Scale is 1:20,000,000 at 60°N.

GENERAL SYNOPTIC DEVELOPMENT

During the past 24 hours pressure remained high over the Continent and Scandinavia and low near Iceland. Frontal troughs moved northeastwards over northern parts of Britain whilst a trough of low pressure over the Atlantic moved east towards western Ireland. During the

next 24 hours pressure is expected to remain low near Iceland and high over France whilst a trough of low pressure moves east over central and northern districts and becomes slow-moving over southern districts.

Issued at midday MONDAY 26 SEPTEMBER 1977

DAILY WEATHER REPORT OF THE BRITISH METEOROLOGICAL OFFICE (contd.)

OBSERVATIONS at 00h. 26 SEPTEMBER 1977										OBSERVATIONS at 06h. 26 SEPTEMBER 1977										OBSERVATIONS during NIGHT				
Station	iii	Nddff	VVwww	PPPTT	N _h Ch _M CH	T _d app	8N ₅ Ch ₅ s	8N ₅ Ch ₅ s	8N ₅ Ch ₅ s	iii	Nddff	VVwww	PPPTT	N _h Ch _M CH	T _d app	8N ₅ Ch ₅ s	8N ₅ Ch ₅ s	8N ₅ Ch ₅ s	iii	RR	T _n T _E	T _g T _g	WEATHER	
																							21h.—03h.	03h.—09h.
Boscombe Down	746	61804	80288	19210	15631	09212	81645	84360		746	71705	12284	21408	35632	08210	83645	83360	85075	746	97071	04	1f	ffjf	
Hurn	862	52602	70018	19313	55600	12112	85645			862	70000	30401	21407	3562/	07209	83645	87462		862	00071	05	+	ff	
Manston	797	72210	75021	19114	45532	13213	84620	86358		797	72505	65211	21513	784//	13315	81818	83630	86650	797	97111	09	+	r.jp	
Gatwick	776	72205	57101	19313	753//	13214	83706	87632		776	72001	01464	21811	3527/	11213	82705	83650	86362	776	00101	07	f	ffiff	
Kew	775									775	62101	60112	21412	25731	11217	82650	85362		775	00101	05	+	+	
Heathrow	772	62104	59028	19014	3573/	13213	83650	86362		772	52004	59115	21312	15632	12212	81648	83362		772	97121	08	d.	+	
Honington	586	11904	28101	18012	00902	11114	81072			586	72002	38104	20911	756//	11217	87645			586	97090	06	+	1f	
Wattisham	590									590														
Gorleston	497	12109	66026	18113	10970	13212	81360			497	42510	46050	20711	15670	11216	81630	83360		497					
Aberporth	502	72011	70031	17311	7093/	11111	87362			502	71710	60108	18612	6843/	12303	81815	86640	87360	502	97101	09	pr.	+	
Filton	628	22506	75011	18512	15501	11110	81625			628	71705	70031	20811	7553/	09310	82620	87656		628	00091	02	+	+	
Rhoose	715	22507	75011	18513	20930	12113	82360			715	71505	82021	20112	11431	11307	81812	83360	87075	715	00111	04	+	+	
Hartland Point	703	72008	76258	18513	784//	11211	81815	87635		703	51814	72012	19312	25231	11501	81703	85360		703	97111	10			
Mount Batten	827	80000	56031	19411	6627/	11110	86705	88461		827	31808	57011	20413	35130	13304	82702			827	00111	08	+	ff	
St. Mawgan	817	41806	12401	19012	16202	12108	81703	83070		817	31610	56024	19412	36100	12603	83702			817	00111	07	ff	ff	
Silly	804	41811	75011	18314	45502	14107	84628			804	71613	71031	18015	754//	14604	87618			804	97141	11	+	ld.r.	
Culdrose	809	41805	60101	19013	25730	12108	82650	84360		809	41610	40101	19613	48200	13503	81703	83708		809	97111	07	+	ff	
Guernsey	894	42405	75011	20913	10932	12109	81362	84075		894	71806	68021	22013	58238	13306	84704	87270		894	97121	05	+	+	
Elmdon	534	12106	65011	17912	10932	11115	81362			534	71905	06461	20610	750//	10212	83701	87656		534	00081	06	+	ff	
Cardington	559	42508	56101	18511	30931	11216	83362			559	72505	62021	21211	757/2	11114	87650			559	00091	03	+	+	
Wittering	462	32608	40108	17912	25701	11113	82650			462	72002	50101	20711	757//	11214	87650			462	91091	07	+	+	
Watnall	354	52305	40108	17311	10942	11310	81360	85070		354	62205	20101	20110	10942	10111	81360	86075		354	97101	05	+	+	
Shawbury	414	32204	78111	17109	28541	09213	81820			414	71302	02411	19607	15776	07310	81650	87270		414	00071	03	+	1f	
Finningley	360	32402	30111	16711	10932	10312	81362	83075		360	51905	25284	19108	35742	08211	83650	83075		360	00071	03	1f	f	
Spurn Point	396	61605	70036	16313	6093/	12208	86360			396	32308	40101	19312	30970	11215	83360			396			+	+	
Leeming	257	41003	12108	16311	36030	11211	83701			257	91606	01474	18909	9////	09214	89///			257	91081	07	ff	ffFF	
Tynemouth	262	62007	61026	15813	6097/	13212	86358			262	22006	56021	18211	20930	11209	82358			262	00111	09	+	+	
Carlisle	222	71802	70028	14614	784//	13113	83818	87640		222	61803	60031	17113	58432	12313	81715	85635		222	97111	07	+	pr.	
Valley	302	81909	62026	15714	853//	13112	82706	88624		302	81815	65026	17714	853//	12208	82707	88628		302	97131	12	ir.	+	
Ringway	334	21508	70011	16912	15731	11111	81650			334	71608	70021	19312	755//	11311	83622	87635		334	00111	10	+	+	
Squires Gate	318	61507	80031	16012	5563/	11213	85643			318	71506	58102	18612	755//	12313	83620	87640		318	95111	09	+	pr.pr	
Ronaldsway	204	72802	80021	14813	785//	12110	81825	87650		204	72015	64016	16613	55308	12207	81708	85656	87270	204	97131	11	r.	+	
Mull of Galloway	131	82508	83032	14313	5557/	12214	85625	88360		131	72116	81022	15713	756//	12103	87635			131	00121				
Eskdalemuir	162	70000	40216	14712	5647/	12115	84710	85360		162	81605	25105	17112	861//	12209	86702	88705		162	96121	09	ir.d.rr	d.ffd.r.	
Prestwick	135	61702	80018	14013	6853/	11116	81820	85650		135	71806	75022	16012	6547/	11308	81713	86645		135	00101	06	+	+	
Abbotsinch	140	71302	50048	13412	654/1	11117	81710	86650		140	71504	65025	15613	655/2	11309	81620	83640	86650	140	91101	05	ffd.	+	
Leuchars	171	10000	70018	13412	15600	11221	81630			171	33402	05464	16507	15601	07213	81640	83075		171	00061	04	+	ffff	
Dyce	091	71707	30106	12713	762//	13215	87705			091	62003	82031	16109	15632	08113	81630	84362	85070	091	97081	02	r.	+	
Lerwick	005	81523	50216	12411	862//	11302	86703	88708		005	91715	02456	14611	9////	11215	89/00			005	04101	11	ir.rrrr.r.	ir.rr	
Wick	075	61910	58216	10612	2553/	11218	82625	86360		075	61809	81022	14211	15632	09213	81645	86070		075	97111	07	ir.	+	
Sule Skerry	010	22016	81016	09313	25500	12220	82625			010	42014	81031	13412	35570	11216	83620			010	94102	09			
Cape Wrath	049	81810	80026	08312	5841/	12217	83810	85615	88460	04														

OCEAN WEATHER STATION REPORTS at 00h.														OCEAN WEATHER STATION REPORTS at 06h.															
O.W.S.	99L ₃ L ₃ L ₃	QCL ₀ L ₀ L ₀ L ₀	YYGGIw	Nddff	VVwwVW	PPPTT	N _h C _L hC _M C _H	D _s sapp	8N ₅ Ch _s h _s	8N ₅ Ch _s h _s	OT _s T _s T _d T _d	IT _w T _w T _w T _w	3P _w P _w H _w H _w	d _w d _w P _w H _w H _w	O.W.S.	99L ₃ L ₃ L ₃	QCL ₀ L ₀ L ₀ L ₀	YYGGIw	Nddff	VVwwVW	PPPTT	N _h C _L hC _M C _H	D _s sapp	8N ₅ Ch _s h _s	8N ₅ Ch _s h _s	OT _s T _s T _d T _d	IT _w T _w T _w T _w	3P _w P _w H _w H _w	d _w d _w P _w H _w H _w
C	99527	70355	26001	62410	98028	03809	32552	00808	////	////	05504	11225	3//03	35/06	C	99527	70355	26061	62415	98258	01909	53450	00715	////	////	05505	11203	3//07	////
L	99570	70196	26004	82118	96616	98408	6732/	00603	86708	88540	0//05	11233	30603	27904	L	99568	70204	26064	42818	98258	98209	48460	61308	84815	////	0//05	11260	30704	23905
M	99664	10037	26004	21618	97020	23209	20930	00803	////	////	00107	10841	30503	////	M	99666	10038	26064	21418	97020	22309	10942	00705	////	////	00307	10847	30503	////
R	99470	70170	26004	81920	96616	08817	5557/	00708	85620	88459	0//17	11749	30604	29904	R	99471	70169	26064	52615	97036	10817	55600	00317	85640	////	0//15	11756	30603	18704

DAILY WEATHER REPORT OF THE BRITISH METEOROLOGICAL OFFICE

ISSN 0307-2541

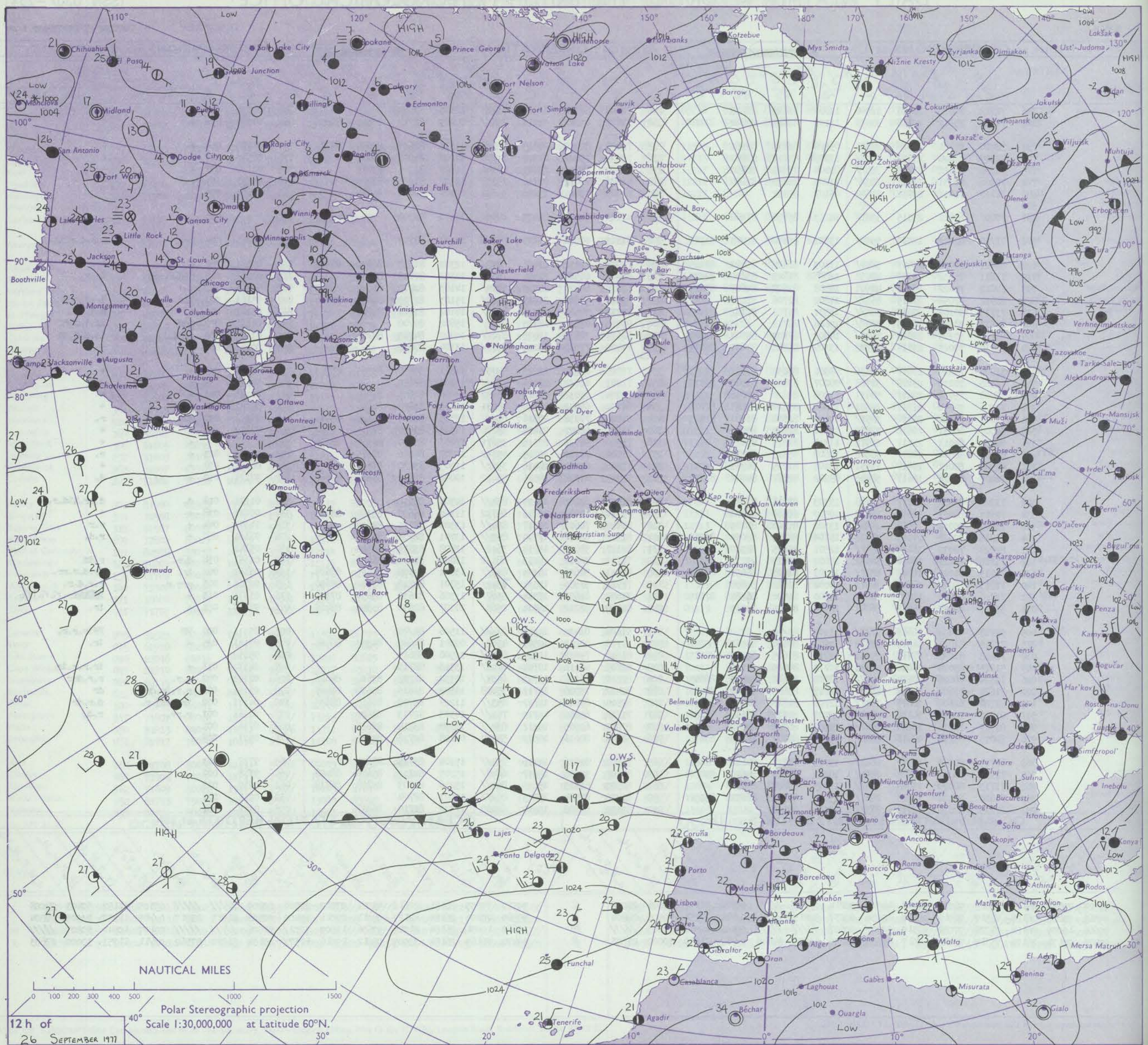
No. 42313

Date of Issue

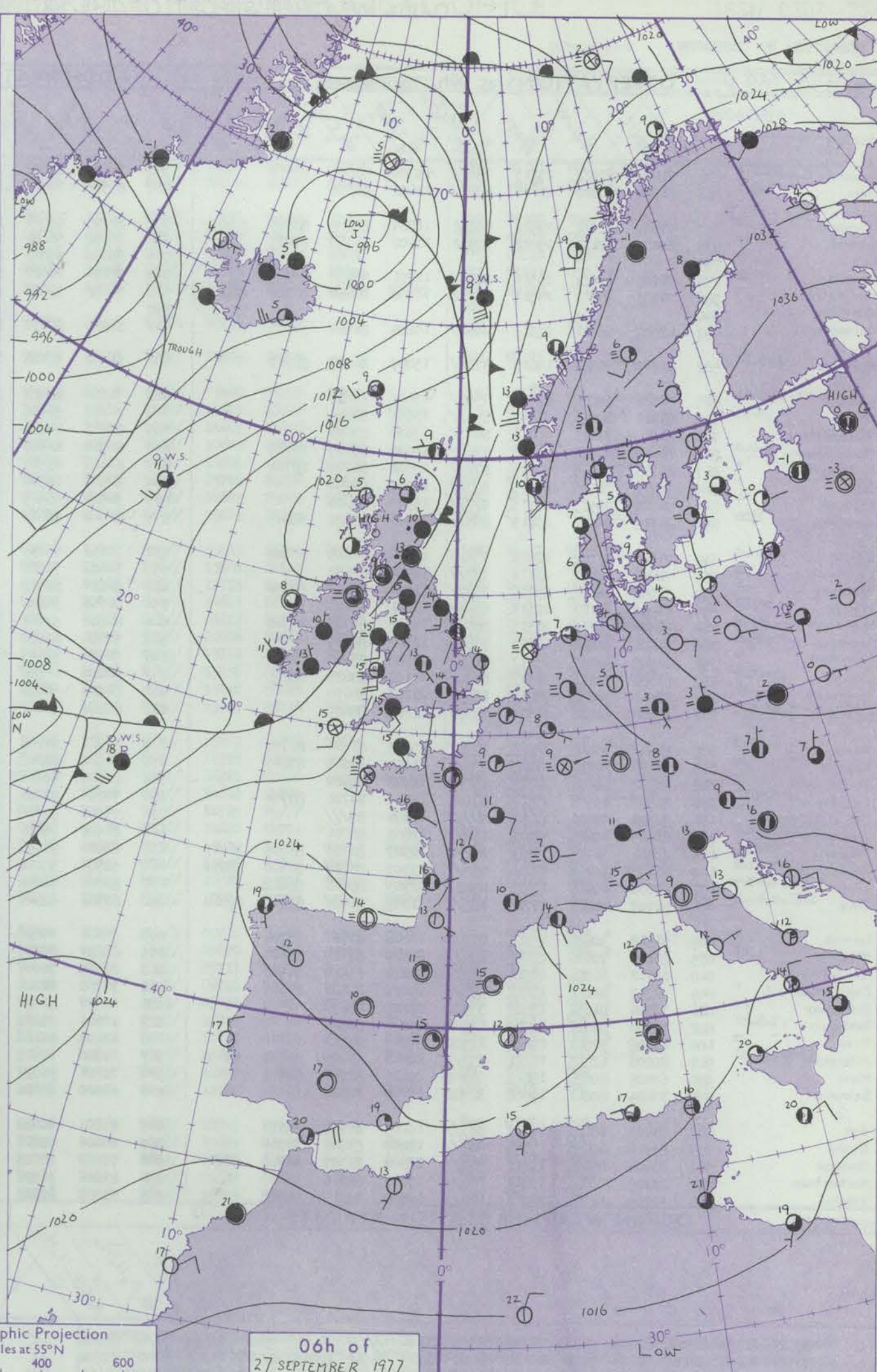
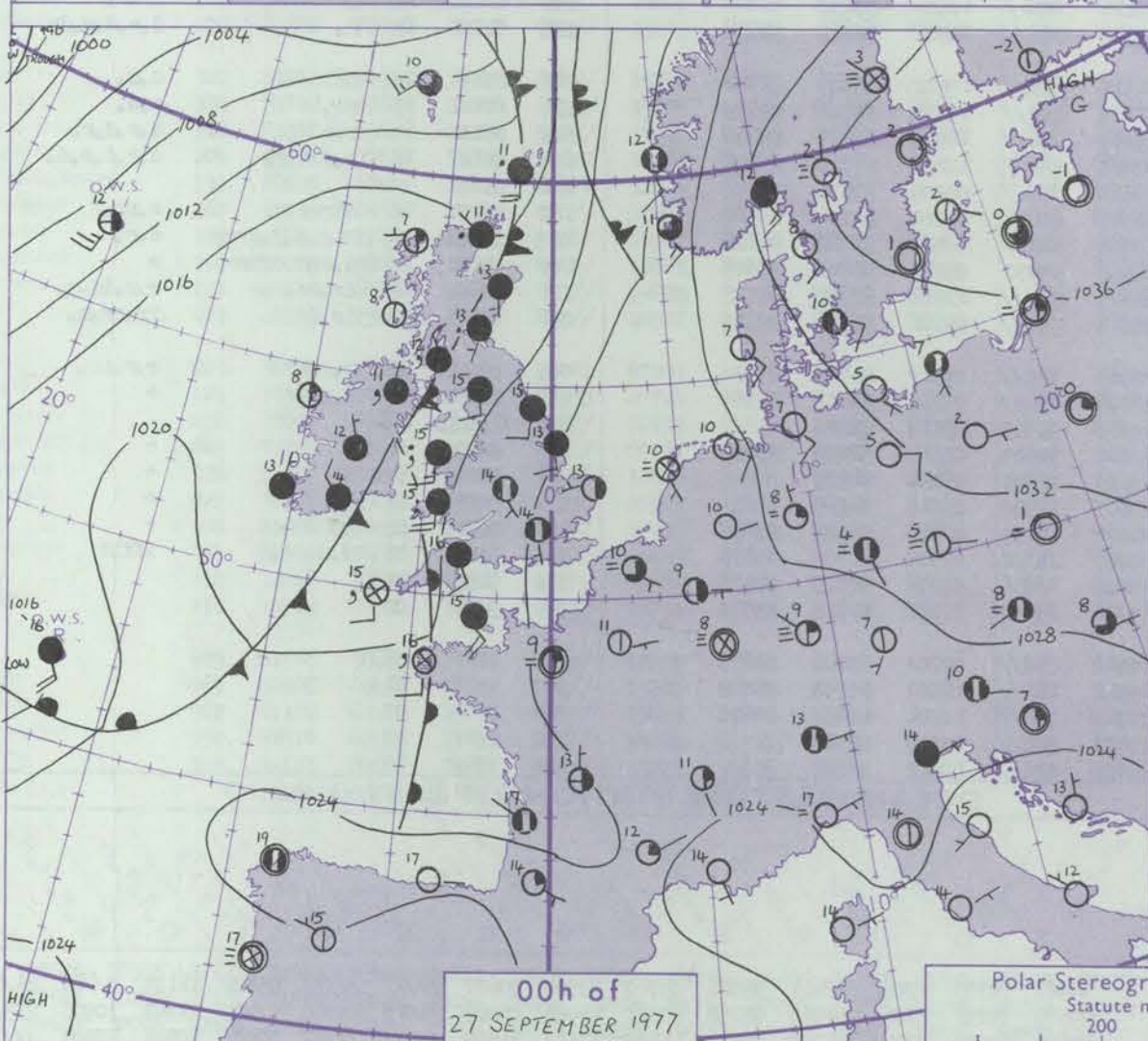
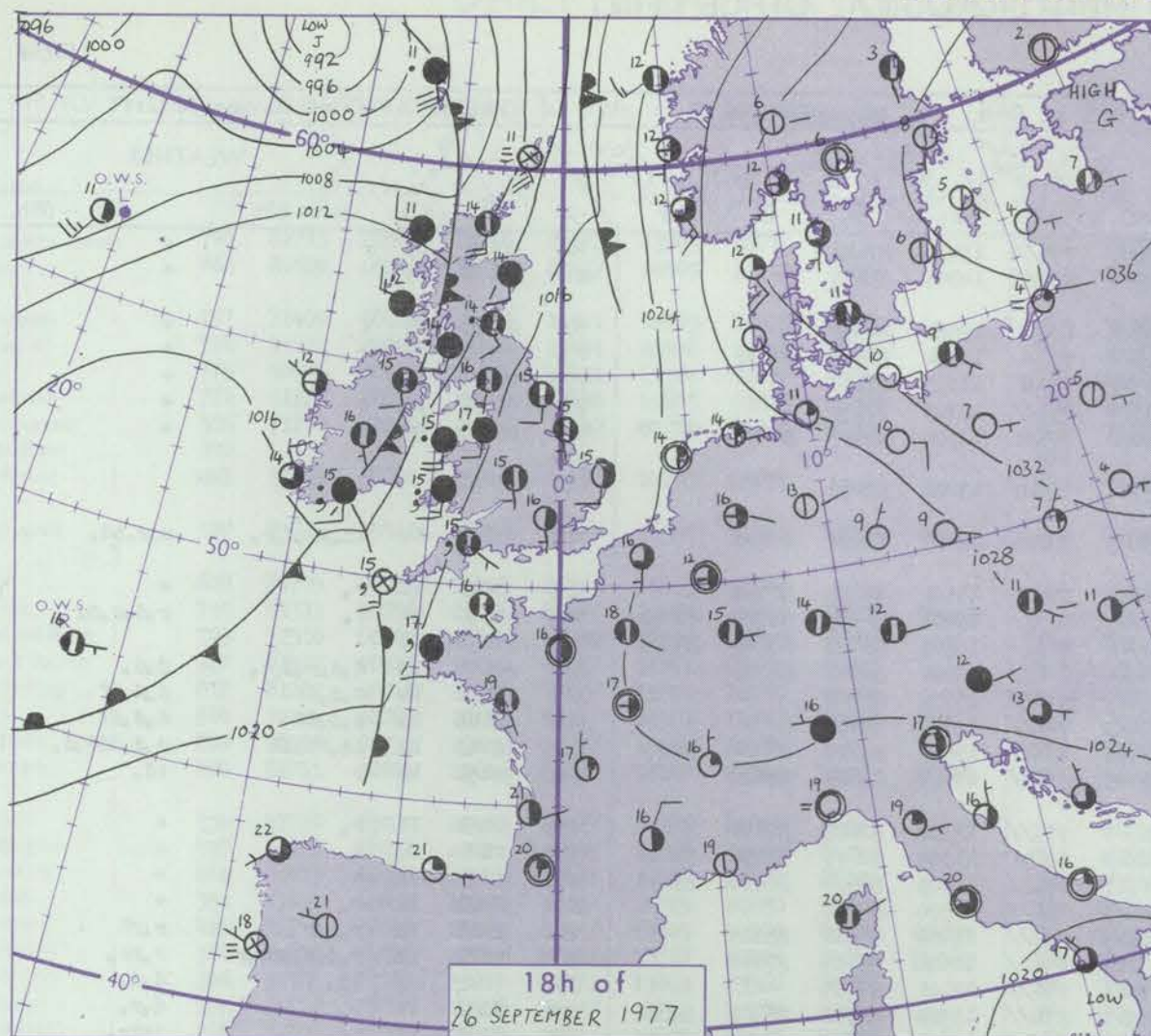
TUESDAY 27 SEPTEMBER 1977

OBSERVATIONS at 12h.										OBSERVATIONS at 18h.										OBSERVATIONS during DAY				
Station	iii	Nddff	VVwww	PPPTT	N _h Ch _h Ch _h	T _d T _d app	8N ₅ Ch ₅ h ₅	8N ₅ Ch ₅ h ₅	8N ₅ Ch ₅ h ₅	iii	Nddff	VVwww	PPPTT	N _h Ch _h Ch _h	T _d T _d app	8N ₅ Ch ₅ h ₅	8N ₅ Ch ₅ h ₅	8N ₅ Ch ₅ h ₅	iii	RRT x x	SSS	WEATHER		
																						09h.—15h.	15h.—21h.	
Boscombe Down	746	71912	75022	22416	12506	11002	81825	87275		746	71709	82022	22915	75111	12303	87650				746	00171	010	+	+
Hurn	862	71811	75012	23118	38538	13109	82825	83640	87270	862	71607	65022	23116	75411	14203	82712	85645	86656		862	00170	034	+	+
Manston	797	52410	82031	23519	28641	09209	82835	83361		797	72005	82022	24515	65618	11311	82635	85645	87272		797	00190	055	+	+
Gatwick	776	72109	75024	23918	78511	11307	82822	87650		776	71805	75022	24314	11548	12207	81826	86275			776	00181	044	+	+
Kew	775	72206	80022	23118	78511	09104	83825	86650		775	71805	75022	24314	11548	12207	81826	86275			775	00180	037	+	+
Heathrow	772	72106	80031	23417	78511	11005	83820	87650		772	71706	70011	23916	15738	12207	81656	83275			772	00191	031	+	+
Honington	586	22110	81011	22719	21602	08107	82832			586	61903	75011	23416	35631	09107	82640	85075			586	00190	035	+	+
Wattisham	590									590										590				
Gorleston	497	70000	60021	23515	55671	14213	85630	87360		497	41909	64011	24215	40950	12210	84360				497		030		
Aberporth	502	71719	62022	19315	55471	13502	83710	85645	87360	502	81813	40586	19715	87211	15309	88703				502	96161	004	ir.	r.r.d.r.id.
Filton	628	82011	80032	21417	38571	11803	81825	83640	88465	628	71908	72012	22116	65471	12302	81618	86630	87360		628	00181	024	+	+
Rhoose	715	71611	75032	21117	48438	12805	81815	83640	87278	715	81409	66506	21416	75471	14302	87618	88462			715	92181	012	r.d.r.-r.	d.-r.
Hartland Point	703	72012	76022	19917	48501	14808	82820	84645	87075	703	82016	66022	20315	54321	14103	82708	85640	88460		703	92151	027		
Mount Batten	827	81912	57054	21615	86311	14802	82706	87708		827	81410	56605	21515	55221	15103	82705	84612	88464		827	95161	001	fd.	d.-d.r.-r.
St. Mawgan	817	71715	50101	20015	76011	15801	84701	87702		817	81714	30505	20315	87111	14102	83702	88704			817	93161	000	d.	d.d.
Scilly	804	81817	58286	18715	87411	15604	88712			804	91714	02515	18415	91111	15602	89700				804	01161	000	ddf	id.d.d.fff
Culdrose	809	81713	50205	20015	86111	14803	82702	84704	88706	809	81613	30515	19815	87211	14802	84703	88706			809	01162	000	id.d.d.	id.d.d.dd
Guernsey	894	71710	75021	23715	45332	13309	81708	84645	86075	894	71409	77022	23216	75771	13304	87650				894	00171	066	+	+
Elmdon	534	71909	75024	21517	48636	09801	84830	83362	87275	534	71705	62032	22215	55752	11301	85650	85365	86075		534	00181	038	+	+
Cardington	559	72306	70032	23018	32578	09007	83825	83360	85278	559	72007	62022	23516	75711	11208	87650				559	00181	035	+	+
Wittering	462	62408	75012	22417	58531	11008	81820	85656		462	71804	62032	23014	25632	11206	82645	86075			462	00181	023	+	+
Watnall	354	72106	59011	21317	38531	12002	83820	83365	87075	354	61704	60042	22214	58531	11206	81825	84656			354	00181	019	+	+
Shawbury	414	72011	77024	20616	38571	11400	82820	83361	87363	414	81808	70032	20916	85411	12305	81615	86623	88645		414	97171	030	+	r.
Finningley	360	52009	80031	20518	22532	09000	82820	85080		360	71602	68022	21414	35778	11303	83650	87275			360	00190	044	+	+
Spurn Point	396	32404	64011	21517	11572	11210	81825	83075		396	71706	56021	22115	35671	12207	83630	86360	87075		396			+	+
Leeming	257	61706	58044	20017	58502	10602	85823	85075		257	71506	70022	20715	45732	10207	84656	87075			257	91181	023	+	r.
Tynemouth	262	41906	69021	19517	13531	13101	81925	84359		262	71809	61021	20416	35671	11305	83630	87359			262	00181	030	+	+
Carlisle	222	72405	82028	18617	58536	09202	82827	84640	87272	222	71905	81022	18516	55672	10000	82630	85645	86360		222	97171	012	+	d.
Valley	302	71920	75022	18717	25448	13303	82616	87275		302	81818	62605	18515	85411	14304	88614				302	01171	018	d.	d.r.r.Rid.r.
Ringway	334	71911	68021	20617	18638	10500	81830	87275		334	71710	70022	20816	65732	11304	86650	85360	86072		334	00171	038	+	+
Squires Gate	318	71909	75038	19618	28536	13102	81820	87275		318	81909	70602	19717	85411	13303	82715	88630			318	91191	044	+	r.r
Ronaldsray	204	71816	62022	17915	38338	13104	81708	83650	86270	204	81812	57016	17714	86211	13701	82704	84706	88708		204	97161	022	+	r.d.
Mull of Galloway	131	82028	78032	16114	55571	12501	85625	88360		131	82127	57616	15914	36421	13808	83710	88520			131	05141			
Eskdalemuir	162	71615	70026	18014	32532	10002	83823	87072		162	71710	70212	18213	68512	11000	81822	86650			162	01151	014	d.r.	r.dd
Prestwick	135	71913	81022	16615	68571	10203	81825	86650	87360	135	81911	50636	16314	85311	13801	81708	84615	85625		135	06161	002	ir.	ir.d.r.r.r.
Abbotsinch	140	71813	75028	16016	78571	09002	81822	87650		140	71912	57586	15514	75421	13701	81710	83712	85650		140	02161	003	rrr.r.	r.r.d.r.
Leuchars	171	71716	68014	17017	28532	13500	82820	84365	87075	171	71609	61606	17314	55671	11306	82630	85650	87359		171	01171	013	+	rrr.r.r.r.r.
Dyce	091	51511	40052	16																				

CHART OF WEATHER IN PART OF NORTHERN HEMISPHERE



CHARTS OF WEATHER IN WESTERN EUROPE



Polar Stereographic Projection
Statute miles at 55°N
200 400 600
Scale is 1:20,000,000 at 60°N.

GENERAL SYNOPTIC DEVELOPMENT

A deep depression southwest of Iceland moved little during the past 24 hours while a further depression southeast of Iceland moved north and deepened. Associated troughs crossing the British Isles were weak in the south. Pressure remained high east of Scandinavia with a ridge to Spain. During the next 24 hours the low southwest of Iceland

will persist and the low east of Iceland will move away north while a developing low north of the Azores will move northeast to near Rockall with its frontal troughs crossing northern and western parts of the British Isles. The European high will persist.

Issued at midday TUESDAY 27 SEPTEMBER 1977

DAILY WEATHER REPORT OF THE BRITISH METEOROLOGICAL OFFICE (contd.)

OBSERVATIONS at 00h. 27 SEPTEMBER 1977										OBSERVATIONS at 06h. 27 SEPTEMBER 1977										OBSERVATIONS during NIGHT									
Station	iii	Nddff	VVwww	PPPTT	N _h Ch _h C _h H	T _d app	8N ₅ Ch ₅ h ₅	8N ₅ Ch ₅ h ₅	8N ₅ Ch ₅ h ₅	iii	Nddff	VVwww	PPPTT	N _h Ch _h C _h H	T _d app	8N ₅ Ch ₅ h ₅	8N ₅ Ch ₅ h ₅	8N ₅ Ch ₅ h ₅	iii	RRT _n T _n E	T _g T _g	WEATHER							
																						21h.—03h.	03h.—09h.						
Boscombe Down	746	71407	62022	23313	756//	13804	83634	87650		746	71408	64022	23014	755//	13400	87628		746	00121	09	+	+							
Hurn	862	61504	70022	23116	6093/	14602	86358			862	81508	70012	22816	857//	14203	88650		862	00150	14	+	+							
Manston	797	71606	72021	24911	60958	11804	82360	85365	87270	797	21705	69024	25211	10932	10501	81362		797	97100	05	f	+							
Gatwick	776	60000	62112	25012	30932	11802	83360	84075		776	70302	56101	24810	756A	10301	81645	87656	776	00101	07	+	+							
Kew	775									775	70000	65022	24312	757A	11303	87650		775	00110	07	+	+							
Heathrow	772	71705	65021	24514	5573/	12501	85650	87359		772	71104	70022	24314	757//	12303	87656		772	00131	10	+	+							
Honington	586	71803	56012	24511	45732	10500	84650	83362	86075	586	71102	58022	25012	755/2	10305	83625	86650	586	00100	07	+	+							
Wattisham	590									590																			
Gorleston	497	42507	66011	25313	40910	10204	84460			497	31804	66030	25714	30910	13204	83460		497											
Aberporth	502	81819	56586	19615	873//	15007	86707	88710		502	51722	58106	18615	55200	14707	82704	83630	502	92141	14	idairdr.	dr.	id.						
Filton	628	71606	65026	22515	756//	13602	87630			628	71204	62022	22015	35538	13501	83628	87360	628	97141	11	r.	+							
Rhoose	715	81411	68016	21915	855//	13501	88620			715	71407	56016	21215	753//	15501	81708	86710	715	92151	14	r.	radr.							
Hartland Point	703	81815	70022	20416	846//	15301	88640			703	81812	74022	19716	883//	15803	83709	83818	703	00150	14									
Mount Batten	827	81612	40506	21516	872//	15502	85705	88709		827	81710	11516	20715	870//	15601	86701	88702	827	02151	15	ddrdr.	dd.							
St. Mawgan	817	81713	20515	20315	870//	15601	86700	88701		817	81609	05515	19915	870//	15704	88700		817	94141	14	ddff	ddff							
Scilly	804	91712	01505	19315	9////	15205	89700			804	91809	01505	19115	9////	15602	89700		804	96142	14	ddff	ddff							
Culdrose	809	91709	03525	20315	9////	15500	89700			809	91908	06515	19815	9////	15502	89700		809	02142	14	idPidd	ddddd.							
Guernsey	894	81519	64022	23015	855//	14803	85620	88645		894	81512	70022	22715	855//	13603	85620	88640	894	97151	14	+	id.							
Elmdon	534	71507	68022	22414	754//	12704	81615	87622		534	71406	70036	22813	755//	12302	82628	87650	534	97131	11	r.	+							
Cardington	559	72006	75022	24414	757//	12301	87650			559	71602	70022	24213	55638	11304	82645	85656	559	00121	09	+	+							
Wittering	462	71908	64032	23714	756//	11801	83635	87650		462	81607	62022	24013	6562//	11203	82635	86650	462	00131	12	+	+							
Watnall	354	81907	62022	22614	854//	11801	88618			354	71706	59042	22613	756//	12500	87640		354	91131	11	r.	+							
Shawbury	414	81906	56216	21515	863//	14302	83708	88710		414	81202	57042	21215	855//	13400	87620	88625	414	96141	13	r.r.r.	r.r.r.							
Finningley	360	81606	50586	22213	856//	12302	88635			360	71608	60026	22114	5567//	12500	85635	87360	360	01131	12	radrdr.	radr.							
Spurn Point	396	81708	40032	23113	8097//	11500	88460			396	71507	56205	23413	756//	12101	87635		396			id.	dd.							
Leeming	257	81306	50216	21113	855//	12102	83625	88635		257	81409	15506	20913	851//	13504	83702	86712	257	01131	11	r.	dr.							
Tynemouth	262	82013	56258	20814	856//	12202	88630			262	81910	56026	20014	7561//	14604	87630		262	01141	12	ir	irir.							
Carlisle	222	81709	62026	18915	855//	12201	88625			222	81804	70212	18815	854//	14301	81712	88624	222	01151	13	r.	drdrdr.							
Valley	302	81817	35596	19015	870//	15503	83701	88702		302	81711	57106	18915	872//	15802	85705	88707	302	03151	15	DR	dd.							
Ringway	334	71712	62216	21415	754//	13204	82615	87645		334	81710	62206	21115	855//	13501	85622	88630	334	01141	13	rd.	rad.							
Squires Gate	318	81712	65036	20315	855//	14208	88620			318	81510	40216	20015	854//	14400	81617	88620	318	93141	14	r.r.	drdr.							
Ronaldsway	204	81913	45506	17914	870//	14804	84701	88702		204	70203	82026	18913	754//	12204	81710	87615	204	04121	11	ddrdr.	drdr.							
Mull of Galloway	131	92324	02626	17314	9////	13204	89700			131	73306	84016	19511	755//	09209	87625		131	03101										
Eskdalemuir	162	81405	15616	18612	870//	12803	88701			162	81909	15636	18813	870//	13304	88701		162	15121	12	ddrrr.	r.rdr.							
Prestwick	135	83411	56516	17612	862//	12307	82703	83705	88713	135	60000	80036	19509	45431	09305	81712	84626	135	04091	05	drdrdrdr.	dr.							
Abbotsinch	140	82907	60216	17214	853//	13307	83707	86710	88630	140	52503	58116	19108	35432	08209	81711	83645	140	01081	02	drdrdrdr.	+							
Leuchars	171	82006	65616	17213	6542//	12703	86616	88460		171	80000	56616	18313	853//	12206	83706	85712	171	02111	11	irrrrr.	r.rdr.							
Dyce	091	81707	70216	17713	853//	11208	81708	85710	88614	091	83306	62616	20010	854//	09211	82710	88615	091	05101	09	irir.	irrrr.							
Lerwick	005	81818	30626	15811	870//	11206	87701	88704		005	72606	70036	18909	784//	09317	81712	87640	005	08081	07	r.r.r.	r.rir.							
Wick	075	83005	70636	17111	854//	10229	82715	88624		075	62807	80026	20106	4563//	06213	84640	86360	075	02051	03	drdr.	+							
Sule Skerry	010	62712	66016	16911	3857//	09229	83820	86360		010	22905	74031	20310	28500	08115	81820		010	95082	03									
Cape Wrath	049	72312	81012																										

DAILY WEATHER REPORT OF THE BRITISH METEOROLOGICAL OFFICE

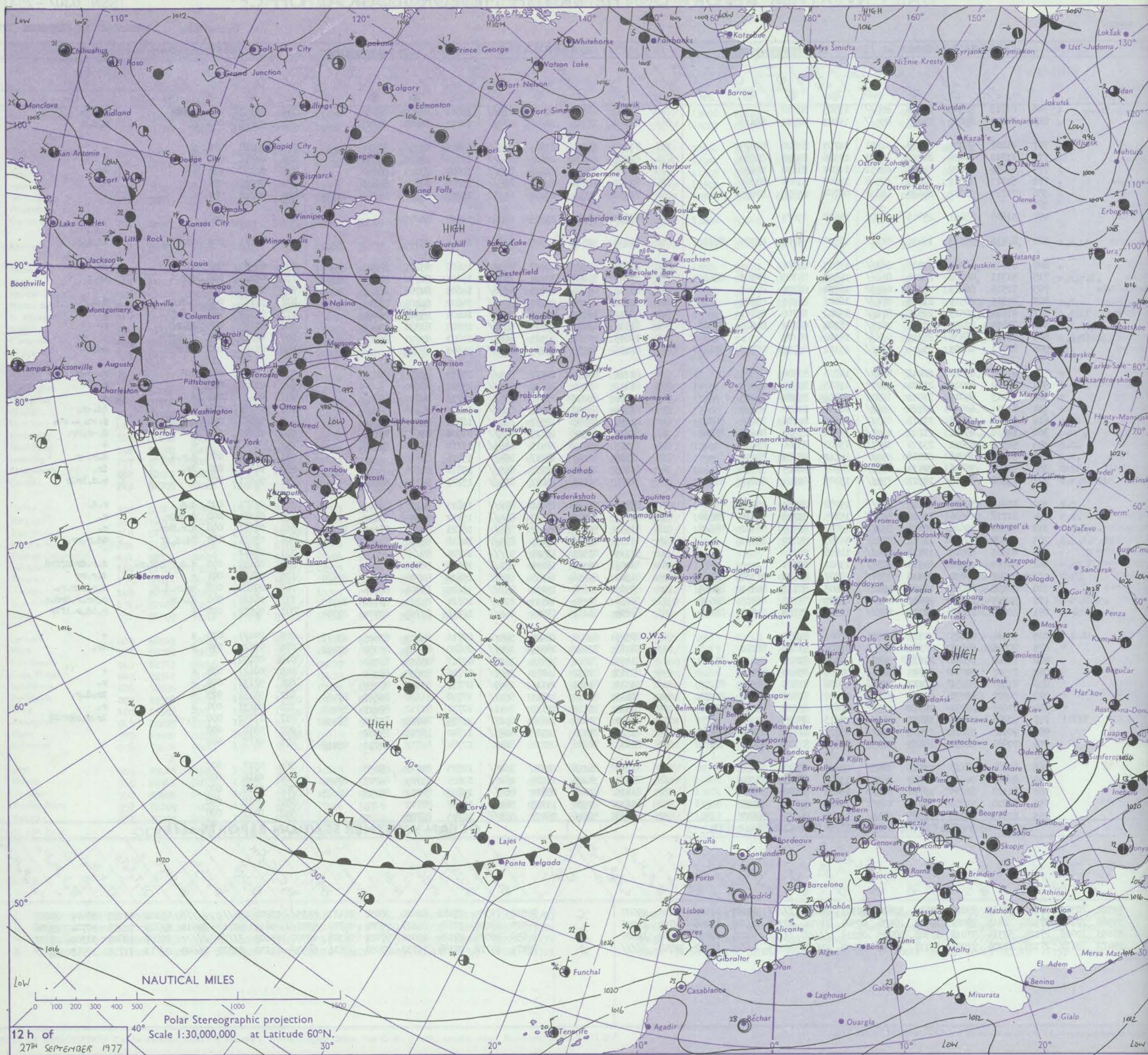
ISSN 0307-2541

No. 42314

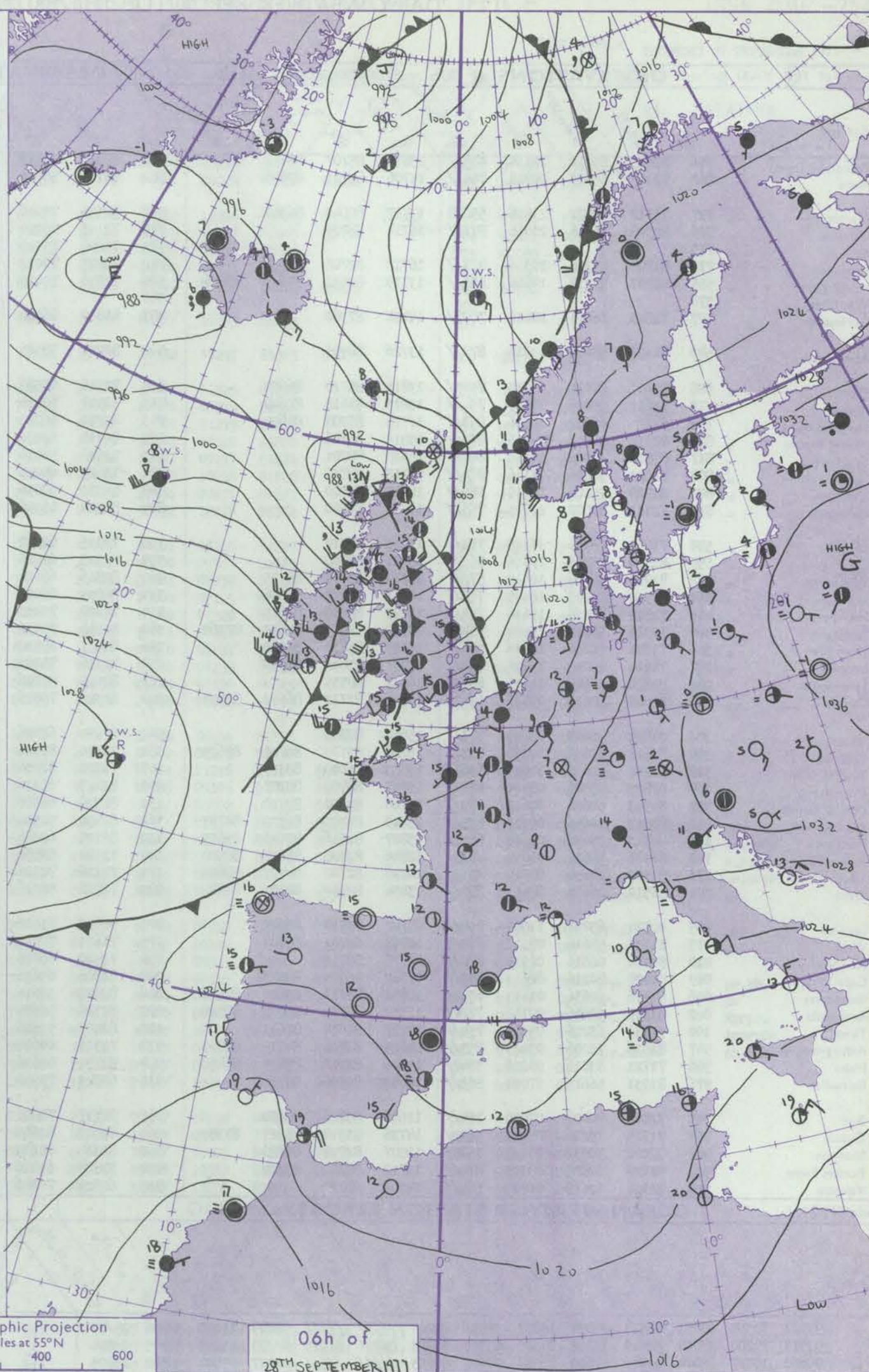
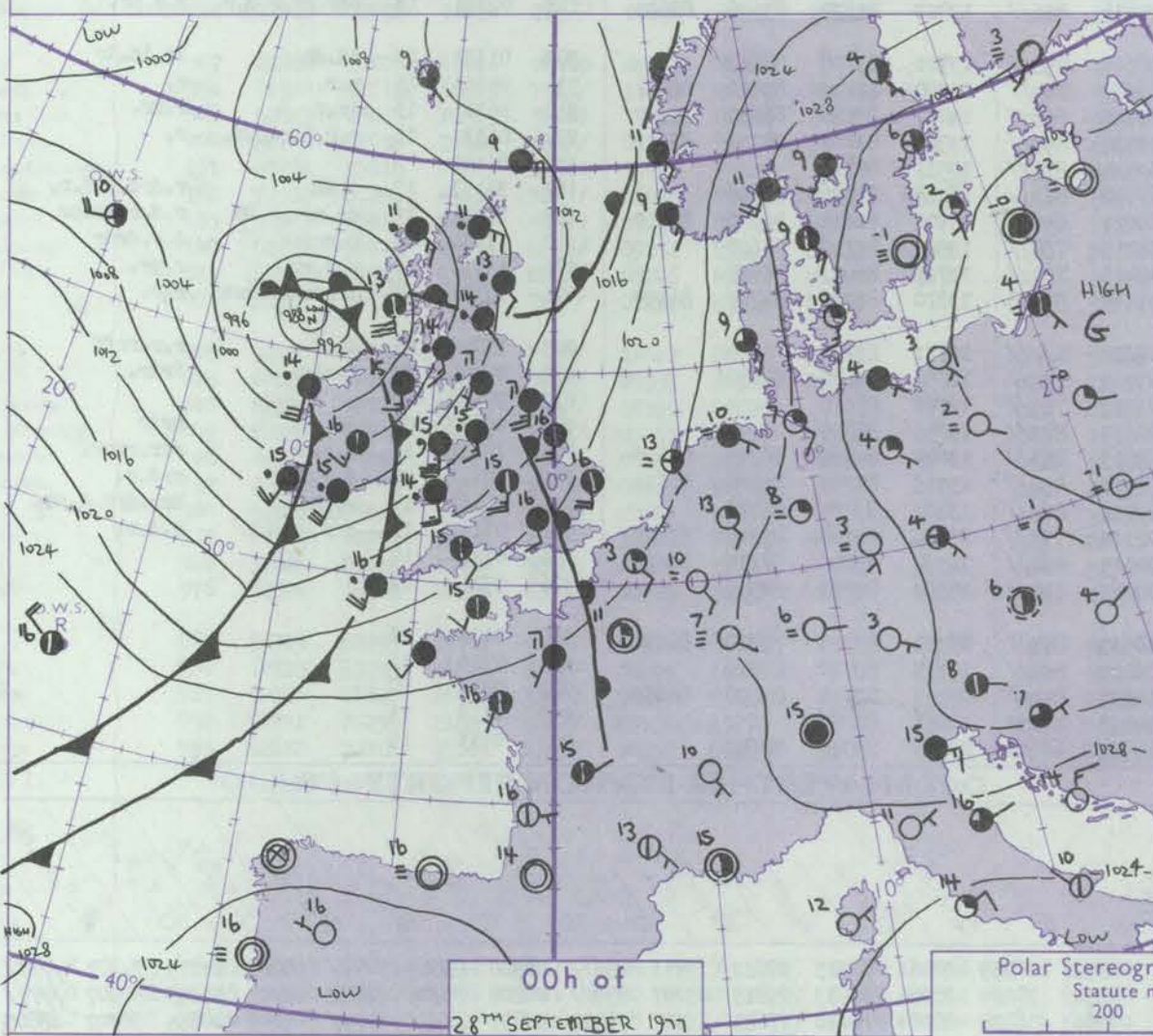
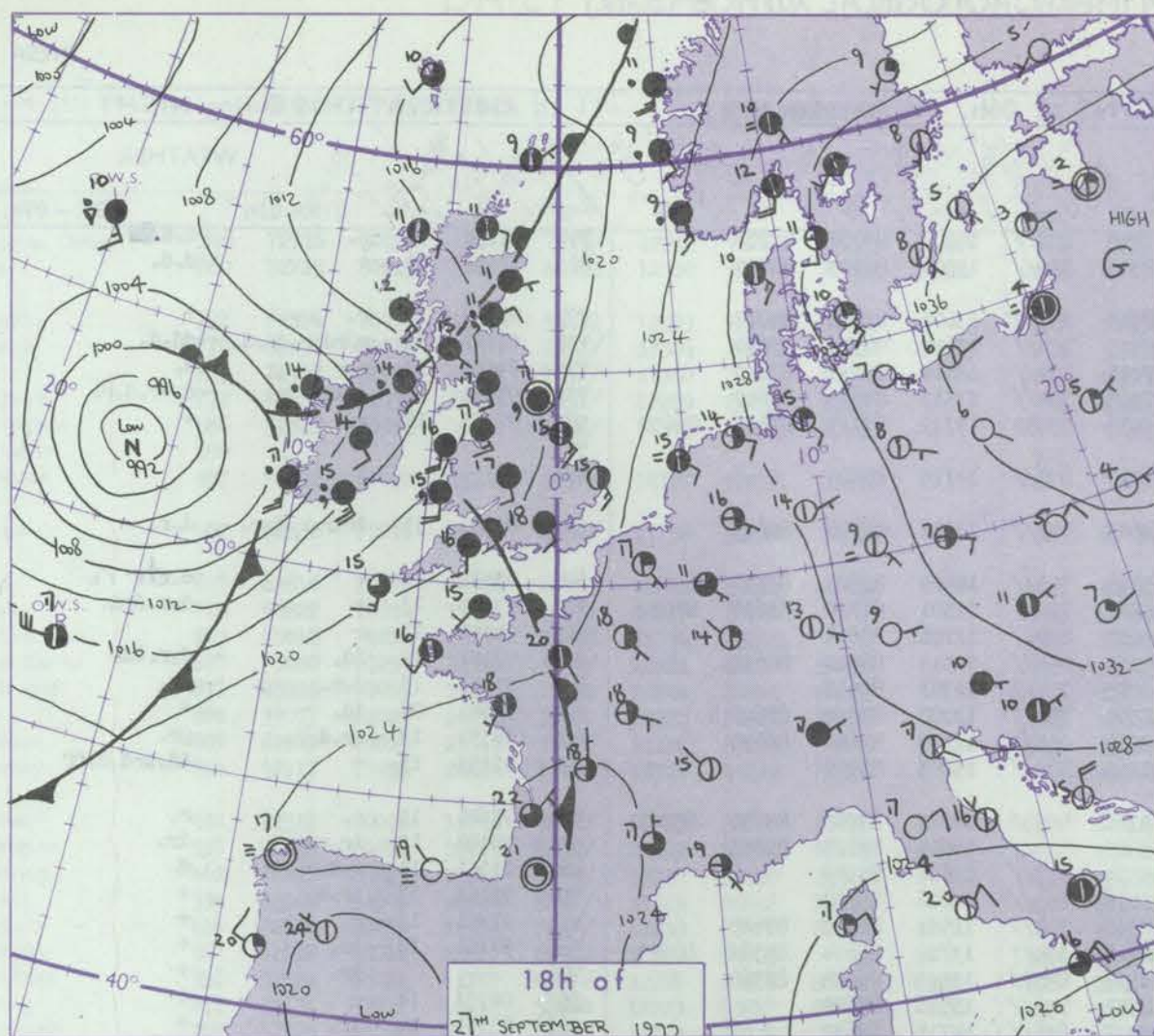
Date of Issue WEDNESDAY 28 SEPTEMBER 1977

Code FM II.V		OBSERVATIONS at 12h. 27 SEPTEMBER 1977										OBSERVATIONS at 18h. 27 SEPTEMBER 1977										OBSERVATIONS during DAY				
Station	iii	Nddff	VVwww	PPPTT	N _h Ch _h C _h	T _d app	8N _s Ch _s h _s	8N _s Ch _s h _s	8N _s Ch _s h _s	iii	Nddff	VVwww	PPPTT	N _h Ch _h C _h	T _d app	8N _s Ch _s h _s	8N _s Ch _s h _s	8N _s Ch _s h _s	iii	RRT x T x E	SSS	WEATHER				
																						09h.—15h.	15h.—21h.			
Boscombe Down	746	81713	72502	23016	864//	13805	88710			746	81709	15515	21415	870//	15606	86700	88701		746	01181	000	d.	d.d.r.			
Hurn	862	81609	65202	23217	854//	14803	82712	88622		862	81907	25515	21616	870//	16705	85701	88703		862	92181	001	d.	d.d.d.			
Manston	797	71409	59021	25218	11501	14703	81820	87075		797	71309	68022	23815	20958	13605	82359	87275		797	00200	095	+	+			
Gatwick	776	71812	70022	24520	18531	11506	81828	87080		776	81507	64032	22817	855//	12704	83623	88636		776	00211	068	+	+			
Kew	775	62006	80022	24120	48631	11504	81830	84656		775	81706	75021	22218	855//	12604	83622	88630		775	00210	038	+	+			
Heathrow	772	51711	70012	24220	18538	13603	81828	83360		772	81609	70032	22318	855//	13705	83622	88625		772	97221	039	+	d.			
Honington	586	71710	81022	24620	18632	09704	81830	87075		586	71512	59022	22218	60972	11709	82359	86362	87075	586	00210	071	+	+			
Wattisham	590									590									590							
Gorleston	497	51509	58051	25916	00901	14400	85075			497	41614	58051	23615	00901	14710	84075			497		051					
Aberporth	502	81816	35512	19416	871//	16500	81702	86704	88712	502	81818	50515	17015	872//	15615	88705			502	97171	000	id.d.d.	id.d.d.			
Filton	628	81709	60025	21917	863//	15803	88707			628	81808	60025	20117	863//	15609	85707	88712		628	04181	000	id.d.d	dd.id.r.r.r.r			
Rhoose	715	81311	48056	21216	852//	15804	84703	87705	88612	715	81609	57606	19416	7537//	15607	81706	87614	88359	715	05171	000	d.f	ir.r			
Hartland Point	703	72316	86022	20118	66332	16704	86706	87360		703	82718	64166	19315	6236//	14605	84706	86825	88360	703	97190	017					
Mount Batten	827	81915	20515	21716	870//	16001	86701	88702		827	82112	25105	20915	870//	14602	86701	88703		827	92161	000	d.d.f	d.d.f			
St. Mawgan	817	81612	20515	20515	870//	15802	82700	88701		817	81910	62035	20115	5637//	14604	85708	88460		817	93171	000	d.d.f	+			
Scilly	804	72214	62285	20116	4617//	16304	84702	84620	87360	804	51915	62022	19015	5857//	15708	81820	85625		804	97171	005	id.ff	+			
Culdrose	809	91710	06435	20815	9////	15102	89/03			809	72013	50104	20315	6603//	14603	83701	86703		809	96161	000	d.d.f	+			
Guernsey	894	81711	30205	23616	851//	15102	82702	86703	87612	894	82406	61205	22815	854//	15603	88611			894	01161	000	id.f	ddff			
Elmdon	534	81710	63022	22418	884//	14706	81818	88625		534	81712	60046	19917	854//	15612	86711	88618		534	95191	001	d.r.	r.-r.r.			
Cardington	559	61910	64022	23821	30938	13806	83360	86278		559	81810	60022	21719	856//	13808	88640			559	97220	065	+	r.			
Wittering	462	61913	64012	23221	10931	12808	81364	86075		462	81808	60032	21018	855//	12713	84627	88645		462	00220	044	+	+			
Watnall	354	71911	62032	22220	5863//	14705	81830	85640		354	81708	62502	20018	854//	14611	86618	88640		354	97201	014	+	id.-r.			
Shawbury	414	81810	57046	21117	853//	15605	81706	83708	86709	414	81507	50585	18517	873//	16812	82708	88710		414	92181	000	r.	d.-r.-r.			
Finningley	360	71810	65022	21719	4857//	13810	81825	84650	87362	360	81813	60502	19719	855//	14506	83622	88626		360	91221	011	+	d.-r.r.r.			
Spurn Point	396	51508	62012	23219	30971	13803	83360	85075		396	71415	58021	20415	6563//	13714	86630	87360		396			+	+			
Leeming	257	81512	38046	20916	853//	14712	83707	88614		257	81510	40206	18217	854//	15816	88615			257	94171	000	d.r.d.r.	d.-r.-r.			
Tynemouth	262	72008	36056	20417	4557//	14807	84625	87358		262	81813	23056	18217	855//	15816	88625			262	91171	010	ir.	ir.			
Carlisle	222	73302	70016	19217	754//	15803	82714	83618	87630	222	81708	56212	16017	854//	15721	86710	88630		222	96171	002	+	r.d.ir.r			
Valley	302	81912	50505	19216	872//	15702	82703	88709		302	81818	59026	15616	872//	15623	81703	88705		302	92171	000	d.d.	r.d.			
Ringway	334	81712	50606	21116	853//	15705	83708	86710	88620	334	81711	58026	18517	854//	15712	81715	88622		334	01181	000	d.d.r.	r.			
Squires Gate	318	81510	15626	20016	852//	15710	86703	86612	88620	318	81614	50046	16617	7557//	16721	82620	86640	88460	318	01181	000	d.r.r.r.	r.			
Ronaldsway	204	81507	09516	19015	870//	14603	85700	88701		204	81713	19516	15015	870//	14618	88700			204	03151	000	Rd.d.if	id.r.r.r.			
Mull of Galloway	131	80805	60515	19112	864//	12806	88710			131	92125	02505	13514	9////	14724	89///			131	05141						
Eskdalemuir	162	81703	08506	19514	870//	13601	88701			162	81407	06536	16014	870//	14620	88701			162	06152	000	d.d.f	d.d.f			
Prestwick	135	80902	77032	19113	1567//	10807	81630	87358	88463	135	81303	64216	14515	853//	15622	81708	83712	85620	135	03161	001	+	d.r.r.r			
Abbotsinch	140	80905	58042	19414	4542//	10803	81712	84645	88465	140	80907	20638	15011	872//	11625	83704	88706		140	09142	002	r.r.d.r.	d.r.r.r.r.			
Leuchars	171	80713	68026	20612	853//	09203	82708	86710	88617	171	80610	30596	16911	870//	10724	81701	86702	87703	171	06122	000	d.r.r.	r.Rr.r.d.r.d.r.			
Dyce	091	80205	75026	20712	883//	10502	81708	85810	88630	091	80804	56212	17911	852//	10716	81703	83704	87705	091	02132	000	+	r.id.r.ifir			
Lerwick	005	30504	75021	20311	28401	07001	82815			005	70505	65021	18409	584/2	09712	82815	85625	87072	005	00121	030	+	+			
Wick	075	70506	84021	20812	18538	07704	81820	87272		075	71109	72022	18011	1547//	09620	81618	85359	87462	075	97121	034	+	ir.			
Sule Skerry	010	70000	66031	21613	5857//	09102	81820	85625	87360	010	81415	74022	17911	3557//	09717	83625	88360		010	00130						

CHART OF WEATHER IN PART OF NORTHERN HEMISPHERE



CHARTS OF WEATHER IN WESTERN EUROPE



Polar Stereographic Projection
Statute miles at 55°N
200 400 600
Scale is 1:20,000,000 at 60°N.

GENERAL SYNOPTIC DEVELOPMENT

During the past 24 hours a depression to the north of the Azores deepened rapidly and moved quickly northeast towards northwest Scotland. A depression over Iceland moved away north, and a further low near southern Greenland moved slowly east and filled a little. The large anticyclone over eastern Russia moved slowly south with little change of central pressure.

During the next 24 hours the low off northwest Scotland will move north into the Norwegian Sea and a weak ridge of high pressure will move east into the British Isles. The low in the Denmark Strait will remain slow-moving while the high over Russia continues to move slowly southeast.

Issued at midday WEDNESDAY 28 SEPTEMBER 1977

DAILY WEATHER REPORT OF THE BRITISH METEOROLOGICAL OFFICE (contd.)

OBSERVATIONS at 00h. 28 SEPTEMBER 1977										OBSERVATIONS at 06h. 28 SEPTEMBER 1977										OBSERVATIONS during NIGHT					
Station	iii	Nddff	VVwww	PPPTT	N _h C _L hC _M CH	T _d T _{app}	8N ₅ Ch ₅ h ₅	8N ₅ Ch ₅ h ₅	8N ₅ Ch ₅ h ₅	iii	Nddff	VVwww	PPPTT	N _h C _L hC _M CH	T _d T _{app}	8N ₅ Ch ₅ h ₅	8N ₅ Ch ₅ h ₅	8N ₅ Ch ₅ h ₅	iii	RRT T _n E	T _g T _g	WEATHER			
																						21h.—03h.	03h.—09h.		
Boscombe Down	746	82013	65026	20114	863//	13613	85707	88710		746	82015	45515	16915	871//	14506	85702	88707		746	91131	12	r.	d.d.		
Hurn	862	72109	65025	20915	754//	14706	85711	87620		862	82115	30515	18315	872//	15506	86703	88705		862	01151	13	+	d.d.		
Manston	797	71712	68022	21416	55678	13717	85645	86360		797	52116	74016	18715	25332	13607	81707	84072		797	91140	13	r.	+		
Gatwick	776	81908	26616	21016	872//	16714	88703			776	72113	75026	18715	754//	13610	86712	87650		776	01141	13	r.r.d.r.d.d.	dd.d.		
Kew	775									775	72210	75026	17316	754//	12614	83712	87645		775	94151	13	r.r	d.		
Heathrow	772	81709	45216	20316	871//	16718	82702	88703		772	72013	70022	17515	754//	13513	84615	87650		772	93151	13	d.r.r.r.	d.-r.d.r.		
Honington	586	81707	57212	19916	856//	13719	82632	85648	88656	586	71916	70022	15416	75432	13719	81711	83616	86630	586	97150	14	r.	+		
Wattisham	590									590									590						
Gorleston	497	71820	66021	20416	7093/	14724	87360			497	81819	66022	16517	855//	14715	88625		497							
Aberporth	502	81727	58616	13314	872//	13726	88705			502	82221	58586	12613	852//	13502	86705	88618		502	01131	13	ir.r.r.d.r.	d.r.		
Filton	628	72011	80036	18415	7543/	13814	85710	86650		628	72716	67586	15715	7533/	14505	82706	83710	85615	628	93131	12	+	d.d.r.r.		
Rhoose	715	71611	68026	17715	754//	13815	81618	87640		715	72517	70026	15915	754//	11501	81710	83616	87622	715	93141	13	+	d.r.d.r.		
Hartland Point	703	82125	66032	16316	853//	16725	86708	88635		703	82732	66025	15615	854//	12206	88614			703	94141	13				
Mount Batten	827	81918	50502	19515	873//	14815	88706			827	82718	62036	19115	854//	12311	86710	88632		827	92141	14	id.	d.r.id.		
St. Mawgan	817	81816	20102	18215	860//	15618	88701			817	72518	58016	18015	754//	12302	87618			817	91141	13	d.r.	pr.		
Scilly	804	82023	56606	17116	874//	16713	88710			804	72623	64026	18315	784//	12209	83814	87620		804	92141	06	id.	+		
Culdrose	809	81920	25102	18515	860//	14715	88700			809	62513	60016	18914	655//	12210	84620	86630		809	94131	13	ir.d.r.	pr.		
Guernsey	894	72111	80022	22715	755//	14703	87620			894	82314	06596	21115	870//	15603	88700			894	01151	13	+	id.d.r.d.d.		
Elmdon	534	71813	68216	17115	774//	13821	87710			534	72115	62212	13316	45332	14612	83708	83650	85365	534	97141	13	r.	r.		
Cardington	559	81910	58216	19416	863//	15721	88708			559	82113	62026	15815	854//	13614	86713	88625		559	95140	12	ir.r.r.	ir.		
Wittering	462	81910	40616	18515	872//	15719	83704	88705		462	82116	66026	14514	873//	13610	88709			462	01141	14	r.d.r.r	d.		
Watnall	354	71910	70215	16415	755//	14823	84628	87656		354	82014	68036	12015	863//	14616	88708			354	93151	13	ir.r	+		
Shawbury	414	71812	70016	15116	754//	14722	85710	87645		414	72420	75031	12316	754//	12501	82715	87618		414	97151	13	r.	+		
Finningley	360	71911	58216	15616	554//	14722	82615	84633	87362	360	81916	70012	10816	554//	13712	85614	85362	88273	360	97151	14	ir.	+		
Spurn Point	396	71816	60026	16516	556//	13725	85630	87360		396	82017	68032	11915	655//	13511	86625	88360		396			ir.	+		
Leeming	257	71614	45042	12916	754//	15837	83618	87650		257	72116	75022	07717	755//	13516	87620			257	00151	14	+	+		
Tynemouth	262	81820	56606	12116	8062/	14842	88535			262	82014	80026	05417	856//	14715	88632			262	93151	14	ir.	+		
Carlisle	222	82006	59616	09417	6542/	15746	81712	86643	88459	222	82323	70026	04416	855//	12813	81620	83626	88635	222	02141	13	rir.r.r.r.d.r.	r.r.pr.		
Valley	302	81834	56505	09815	873//	15844	88708			302	82132	62026	08815	853//	13501	83708	88613		302	01131	13	id.dr	ir.id.ir		
Ringway	334	81816	57616	14216	853//	15726	83708	86710	88625	334	72313	81016	10917	754//	11500	81712	85620	86657	334	94151	15	r.r.	r.		
Squires Gate	318	81717	62616	12015	656//	14833	86640	88359		318	72120	80036	09115	6553/	14001	83620	86630	87359	318	96141	13	ir.r	r.pr.		
Ronaldsway	204	81825	45586	08114	872//	13747	86704	88708		204	82123	62216	05514	853//	13303	81707	84711	88622	204	01131	13	r.r.d.r.d.r.	r.		
Mull of Galloway	131	81948	60606	04613	872//	13760	83704	88710		131	82338	66026	02414	874//	12512	88710			131	02131					
Eskdalemuir	162	81817	32656	09313	872//	13643	84703	86705	88707	162	81830	50596	02513	873//	12816	87706	88708		162	32131	12	rrrR	r.d.r.d.r.		
Prestwick	135	81713	58636	05614	6542/	13847	81616	83620	85635	135	82120	62586	00714	6542/	13504	81615	86620	88460	135	10131	11	ir.r.r.r.r.	r.d.r.pr.pr		
Abbotsinch	140	81107	50636	06214	4532/	12844	82708	83617	88540	140	72124	57586	98915	754//	13509	83710	87620		140	11131	12	r.r.r.r.	d.r.d.r.		
Leuchars	171	81502	18656	08714	851//	14746	82702	84707	88645	171	72116	70026	98415	754//	12731	86617	87628		171	13111	11	r.r.r.r.	r.pr.		
Dyce	091	81512	06636	08613	870//	13854	83700	84701	88702	091	71728	58216	95114	573//	13870	81706	84709	86359	091	10101	10	irrRfffr	rir.		
Lerwick	005	80914	65031	11609	854//	08747	85710	88625		005	91615	01616	95810	91111	10771	89/00			005	13072	05	ir.f	r.r.r.r.f		
Wick	075	81113	58616	07311	872//	10768	86704	88708		075	71621	70056	93013	755//											

||
||
||

DAILY WEATHER REPORT OF THE BRITISH METEOROLOGICAL OFFICE


ISSN 0307-2541

No. 42315

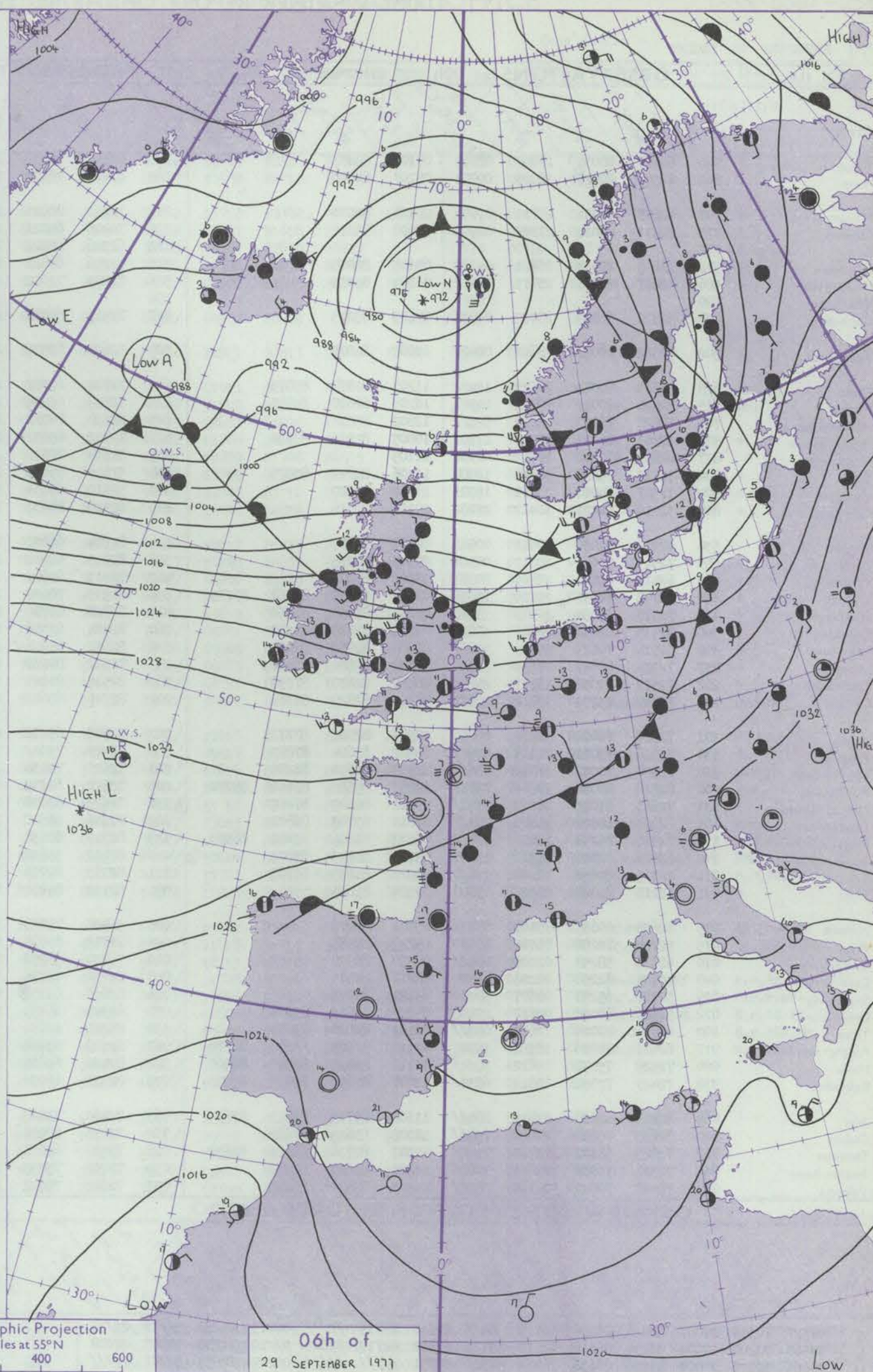
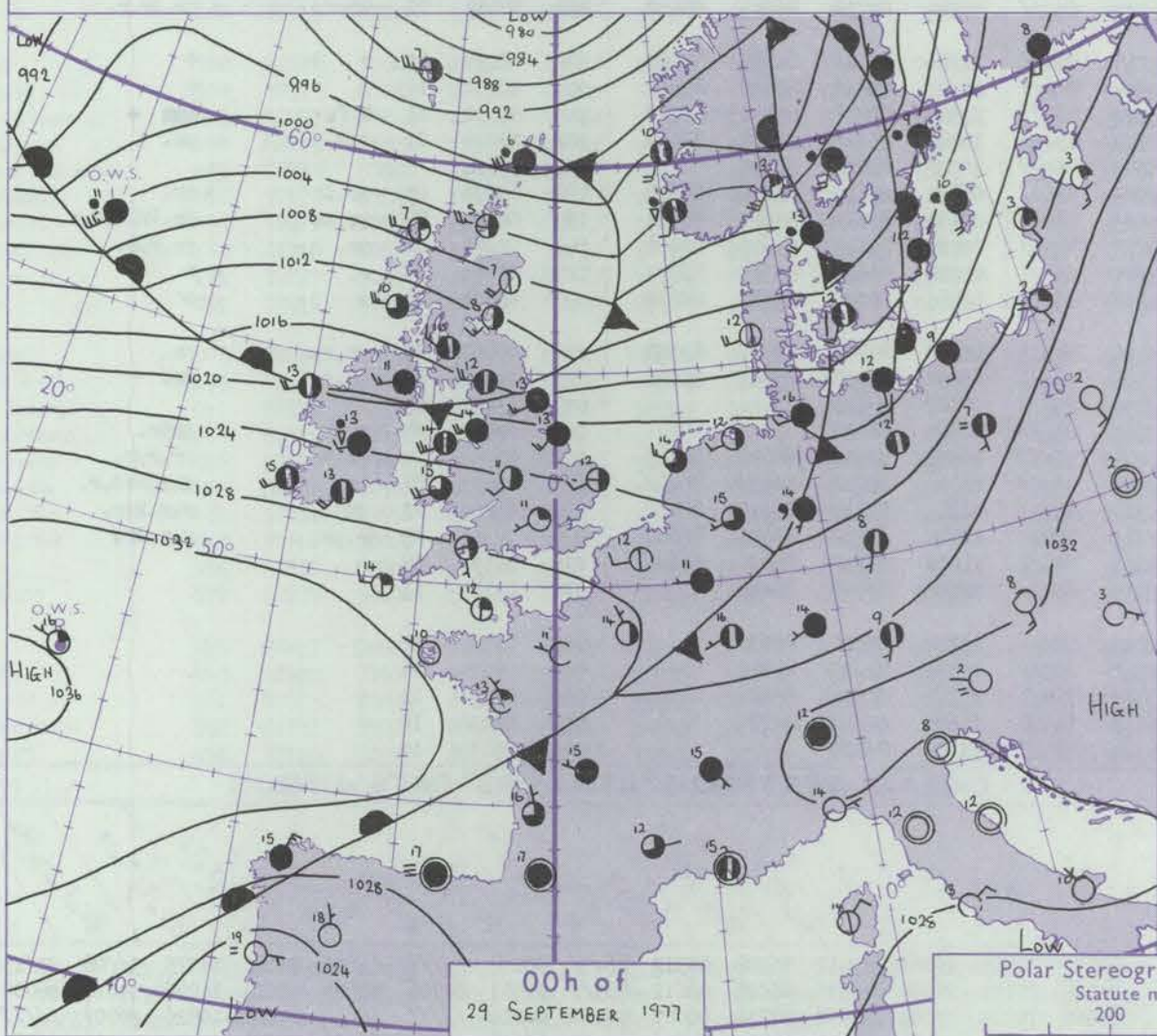
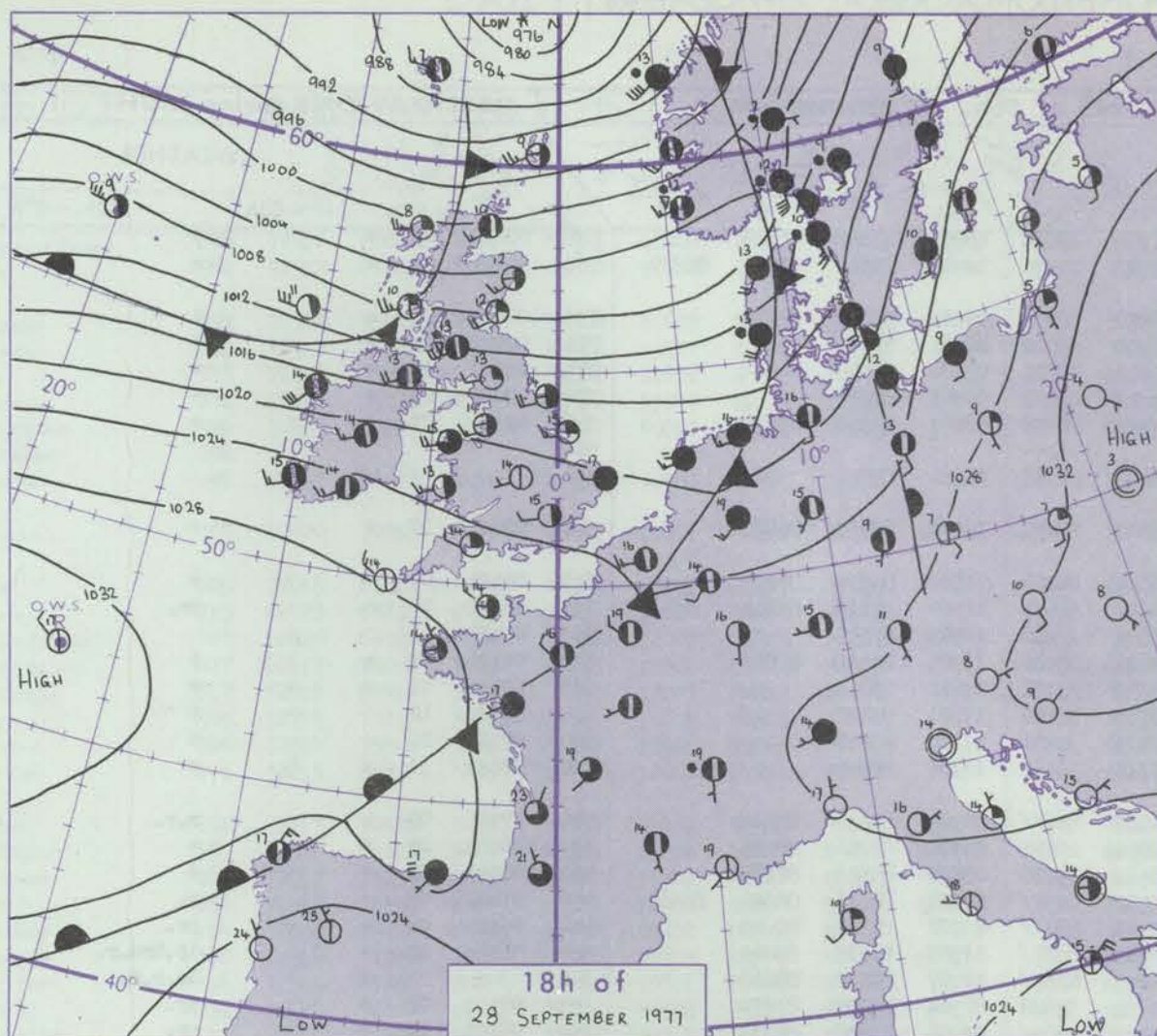
Date of Issue THURSDAY 29 SEPTEMBER 1977

Code FM II.V		OBSERVATIONS at 12h. 28 SEPTEMBER 1977										OBSERVATIONS at 18h. 28 SEPTEMBER 1977										OBSERVATIONS during DAY				
Station	iii	Nddff	VVwww	PPPTT	N _h Ch _h Ch _h	T _d app	8N _s Ch _s h _s	8N _s Ch _s h _s	8N _s Ch _s h _s	iii	Nddff	VVwww	PPPTT	N _h Ch _h Ch _h	T _d app	8N _s Ch _s h _s	8N _s Ch _s h _s	8N _s Ch _s h _s	iii	RRT x T.E	SSS	WEATHER				
																						09h.-15h.	15h.-21h.			
Boscombe Down	746	72716	80255	19115	7843/	12212	81710	84813	86625	746	12711	82011	24413	18509	10228	81825			746	91160	034	pr.	+			
Hurn	862	72715	80015	20117	68432	12210	82818	85625	85360	862	43110	81031	24915	44581	09228	81822	84626		862	00171	030	+	+			
Manston	797	62324	70015	18318	55432	12803	85617	84359		797	72410	67022	22116	5557/	12226	81620	85645	87462	797	97190	012	d.	+			
Gatwick	776	82416	80035	19317	7847/	13306	82817	86626	88359	776	52411	75018	23514	34572	11227	81825	83634		776	92181	007	dd.-pr.	+			
Kew	775	72413	82025	18217	755//	11310	84622	87635		775	42806	82031	23116	45501	07231	84625			775	00180	010	+	+			
Heathrow	772	82410	80036	18417	7857/	12210	83822	87635		772	42608	81018	23215	44501	09331	82825			772	97180	005	pr.	+			
Honington	586	72318	80032	16117	785//	11305	85825	87635		586	52809	80031	21315	58502	09233	81827	85635		586	00190	004	+	+			
Wattisham	590									590									590							
Gorleston	497	72022	66022	15218	785//	14707	83825	87630		497	82710	66022	20517	855//	12233	88625			497		010					
Aberporth	502	62822	75016	20014	685//	11238	84820	84628		502	42514	75031	23413	10932	10217	81365	84075		502	00151	063	+	+			
Filton	628	62816	75016	18916	48431	12216	81818	83630		628	12812	70021	24114	18401	11225	81818			628	97171	044	d.	+			
Rhoose	715	52822	70018	19516	48432	11225	83814			715	22816	78031	24014	21401	09319	82816			715	92161	067	d.-d.r.pr.	+			
Hartland Point	703	43018	74016	22115	32430	11134	83815			703	23115	74020	25614	12501	11215	81825			703	00140	073					
Mount Batten	827	73020	75255	22916	3857/	10221	82820	84360		827	33013	75031	27015	32501	10320	83820			827	97171	054	pr.	+			
St. Mawgan	817	43016	70018	23415	18432	10224	81810	84362		817	12814	75020	27014	11401	09217	81814			817	00161	074	jp	+			
Scilly	804	33017	62021	24716	38570	12226	81820	83635		804	13016	70020	27914	11500	10214	81820			804	00161	069	+	+			
Culdrose	809	62819	70018	23915	31470	11126	83818	85359		809	22810	70021	27813	21530	09217	82825			809	97161	064	pr.	+			
Guernsey	894	52717	75035	24416	11432	13216	81812	85364		894	52914	75012	27414	50932	12218	85362			894	00171	033	+	+			
Elmdon	534	72518	80026	16716	785//	09327	83824	87630		534	12505	82011	22014	14501	07126	81825			534	97180	033	r.	+			
Cardington	559	82418	70036	16717	884//	13109	85816	88625		559	42710	70021	22414	45600	09335	82630	83650		559	00180	023	+	+			
Wittering	462	72517	80025	15216	6853/	12212	85820	85360		462	22711	75011	21213	28601	07230	81830			462	00171	019	+	+			
Watnall	354	82516	82808	14316	884//	11323	86818	88630		354	22509	75018	20713	25600	07125	82635			354	97171	017	pr.	+			
Shawbury	414	72614	80258	16916	785//	11238	82820	87645		414	32512	80038	21313	18544	07320	81824	83074		414	97171	036	pr.	+			
Finningley	360	62620	75012	12817	685//	10319	85825			360	22509	80011	19113	18601	07131	81835			360	00180	025	+	+			
Spurn Point	396	82320	66022	11717	6847/	12207	82818	86620	88360	396	22613	68011	18615	25570	08237	82625			396			+	+			
Leeming	257	52721	80022	10017	58400	12223	83818	84640		257	32610	86021	17213	34501	07223	83628			257	00181	038	+	+			
Tynemouth	262	62723	69258	07316	636//	11324	86935			262	42610	69021	15114	45500	07120	84625			262	97191	040	pr.	+			
Carlisle	222	72919	75038	10014	785//	09350	83820	86640		222	22611	80021	14213	28440	08114	81715			222	92161	052	pr.	pr.			
Valley	302	22824	81026	17416	28460	09249	81816			302	62619	82031	20515	38536	09214	81828	83640	86072	302	00171	063	jp	+			
Ringway	334	72522	67216	14815	784//	11337	81713	83616	86818	334	12513	80011	20114	11602	08228	81830			334	97171	047	r.	+			
Squires Gate	318	52823	68018	14515	58400	11348	82818	84630		318	52517	80031	18914	18544	11216	81820	84073		318	97160	057	pr.	+			
Ronaldsway	204	62720	82038	14414	684//	07255	82817	85636		204	62418	80038	17114	18536	09106	81820	85275		204	97151	068	pr.	+			
Mull of Galloway	131	43220	83016	13013	48500	09265	83825			131	72435	80031	14714	4853/	08802	82825	85360		131	92151						
Kesdalemuir	162	72532	80256	08412	784//	06245	81712	83820	85635	162	62115	81028	13511	685//	07123	83825	85635		162	03131	052	d.r.d.r.pr.	pr.			
Prestwick	135	52923	75018	09914	58500	07254	82822	83640		135	72520	65808	12213	785//	07803	82825	87645		135	03151	038	pr.	pr.pr			
Abbotsinch	140	62725	70808	06213	685//	09251	82822	83632	85640	140	82320	58628	09912	854//	09806	82714	86636		140	02151	052	pr.	r.r.pr.			
Leuchars	171	62531	81808	03015	684//	08246	81712	84824	85630	171	32321	75028	07612	28540	07006	81828			171	91171	073	pr.	pr.pr.			
Dyce	091	72626	84028	99515	784//	07237	83818	85630		091	52215	86028	05012	28641	05001	81830	83360		091	97181	068	ir.pr.	pr.			
Lerwick	005	72130	56036	87513	753//	12622	86706	87625		005	52426	70016	94809	58300	07250	82708	83625		005	01142	004	ffid.ir.	pr			
Wick	075	62638	80258	94813	5843/	09337	81712	83818		075	72317	82258	01110	48532	06002	81820	83635	85070	075	92161	047	ir.pr.	pr.			
Sule Skerry	010	82330	58026	92011	855//	10335	88620			010	72530	66258	98511	785//	08001	83820	87625		010	03132						
Cape Wrath	049	62730	66816	93210	4343/	09361	84912	83360		049	72320	70808	98410	4347/	08112	84915	87360		049	01132	020	ir.pr.	pr.pr			
Stornoway	026	62826	70258	99911	684//																					

CHART OF WEATHER IN PART OF NORTHERN HEMISPHERE



CHARTS OF WEATHER IN WESTERN EUROPE



Polar Stereographic Projection
Statute miles at 55°N
200 400 600
Scale is 1:20,000,000 at 60°N.

GENERAL SYNOPTIC DEVELOPMENT

During the past 24 hours a depression west of Scotland deepened and moved steadily northeast with the associated frontal troughs crossing all districts, leaving the British Isles in a westerly flow. During the next 24 hours the westerlies will continue to affect the British

Isles as a depression in mid-Atlantic deepens and moves northeast between Scotland and Iceland. The associated cold front will move south across Scotland but will become slow-moving over northern England.

Issued at midday THURSDAY 29 SEPTEMBER 1977

DAILY WEATHER REPORT OF THE BRITISH METEOROLOGICAL OFFICE (contd.)

Code FM II.V		OBSERVATIONS at 00h. 29 SEPTEMBER 1977										OBSERVATIONS at 06h. 29 SEPTEMBER 1977										OBSERVATIONS during NIGHT				
Station	iii	Nddff	VVwwW	PPPTT	N _h Ch _h C _h H	T _d T _d app	8N ₅ Ch ₅ h ₅	8N ₅ Ch ₅ h ₅	8N ₅ Ch ₅ h ₅	iii	Nddff	VVwwW	PPPTT	N _h Ch _h C _h H	T _d T _d app	8N ₅ Ch ₅ h ₅	8N ₅ Ch ₅ h ₅	8N ₅ Ch ₅ h ₅	iii	RRR _n T _n E	T _g T _g	WEATHER				
																						21h.--03h.	03h.--09h.			
Boscombe Down	746	62209	80031	27107	00901	07102	86075			746	72109	75031	27509	50936	08001	85360	87272		746	00070	03	+		+		
Hurn	862	42303	80020	28009	00901	08107	84070			862	62409	70031	28312	11536	10303	81820	83362	85270	862	00091	05	+		+		
Manston	797	42608	66031	25711	00902	09108	84070			797	72411	80021	26210	00908	09101	85070	87275		797	00090	05	+		+		
Gatwick	776	52411	70011	27109	00902	09108	85075			776	72406	64021	27408	00902	08501	87075			776	00071	03	+		+		
Kew	775									775	62306	68022	26411	00901	09400	86075			775	00100	05	+		+		
Heathrow	772	22405	70011	26411	00902	09105	82075			772	72206	68021	26711	00908	09301	87275			772	00090	03	+		+		
Honington	586	52413	70021	23911	00902	06104	85075			586	72314	72012	24111	20938	08101	82366	87275		586	00110	07	+		+		
Wattisham	590									590									590							
Gorleston	497	52510	66031	23412	00908	07103	85075			497	72512	66012	23412	00901	08204	87075			497							
Aberporth	502	62522	70031	25613	00902	11002	86075			502	72622	63032	25413	28432	12500	82813	86075		502	00121	10	+		+		
Filton	628	52613	60051	26613	11402	11203	81817	85075		628	72712	65032	26614	48408	11500	81814	87275		628	00121	09	+		+		
Rhoose	715	32814	70011	26713	21501	10205	82820	83075		715	52715	62258	26614	58431	11000	81710	84814		715	97131	10	+		pr.		
Hartland Point	703	52920	78021	28013	525//	12802	85825			703	22828	74021	28014	22500	11303	82825			703	00130	11					
Mount Batten	827	32807	68021	29512	11501	10005	81820	83080		827	72713	65031	29613	15402	12303	81616	87080		827	00111	07	+		+		
St. Mawgan	817	02613	70010	29913	00900	11105				817	32614	70030	29513	31401	11602	83814			817	00131	11	+		+		
Scilly	804	32715	75020	30314	11504	11106	81820	83075		804	32616	75021	29913	32500	11604	83820			804	00131	12	+		+		
Culdrose	809	12507	64010	30412	15501	11107	81620			809	52410	64031	30413	31401	11301	83816			809	00110	10	+		+		
Guernsey	894	32910	80021	30412	21402	09106	82818			894	62910	80031	31213	51402	11306	85815			894	00121	10	+		+		
Elmdon	534	42212	82030	24111	00902	08803	84075			534	82314	66601	24413	856//	09303	83630	88640		534	97100	08	+		r.o.r.		
Cardington	559	72513	57041	25011	00904	09304	87075			559	82415	60022	25011	20937	09104	82366	88275		559	00100	05	+		+		
Wittering	462	62413	80021	23512	00901	07001	86075			462	72513	81022	23611	15738	08500	81656	87275		462	00101	08	+		+		
Watnall	354	72108	70031	22410	15636	08804	81630	83360	87275	354	82313	70602	22412	6552//	09202	81625	86640	88465	354	97101	06	+		r.		
Shawbury	414	72518	75031	22313	35506	09201	83628	87272		414	82708	64808	22913	884//	11207	84814	88640		414	95121	06	+		pr.		
Finningley	360	82115	81031	20612	55607	07503	85630	88270		360	82405	81586	21212	6557//	11307	86625	88465		360	96111	09	+		ir.r.r.d.r.		
Spurn Point	396	82316	70021	20613	20977	08802	82360	88275		396	82611	61616	21213	4562//	10307	84630	88460		396					ir.o.r.o.		
Leeming	257	72519	86021	17514	755//	09603	85620	87630		257	72512	84032	19012	55648	07304	85635	87270		257	91111	07	+		ir.		
Tynemouth	262	72512	81031	15213	2563//	08400	82630	87358		262	82514	81022	17412	5563//	06206	85630	88358		262	97121	10	+		pr.		
Carlisle	222	72719	75251	15712	48532	09312	82820	86360		222	82716	65608	16512	6542//	09305	83710	86645	88460	222	94111	09	prpr.		pr.ir.r.o.		
Valley	302	72527	70022	22414	20958	10204	82362	87272		302	72523	65012	22214	5547//	11701	81712	84635	87362	302	00131	12	+		+		
Ringway	334	72316	75021	21113	655/2	08502	85624	87075		334	72209	75022	21914	784//	10307	83818	83625	85650	334	00130	10	+		+		
Squires Gate	318	82524	70032	20014	656/7	12303	86630	88270		318	72620	70036	20414	784//	12305	83818	85630	86650	318	92131	11	r.o.r		+		
Ronaldsway	204	82520	80036	19413	755/7	10211	83624	86656	88270	204	72520	64252	19213	784//	10101	81712	83618	87650	204	01121	11	r.o.r		pr.		
Mull of Galloway	131	72623	81028	18112	4551//	09217	84625	87460		131	72623	80028	18012	785//	10002	82820	87625		131	97111						
Eskdalemuir	162	72223	60808	14609	783//	07010	83708	86820		162	72116	65808	15909	784//	08305	83712	83820	87630	162	03081	05	pr.pr		pr.		
Prestwick	135	72916	75258	16010	4847//	05222	81816	83640	86363	135	82719	60638	15611	7842//	09702	81712	83625	86650	135	04101	08	pr.pr		pr.ir.r.d.r.		
Abbotsinch	140	62412	82038	13810	45601	05121	84645	83075		140	82412	58618	13711	3541//	09704	81618	83626	88460	140	01091	07	pr.		pr.r.o.r.		
Leuchars	171	42315	80038	10908	15630	03220	81635	83360		171	82213	80026	11809	15547	04000	81628	83360	88272	171	97071	05	r.		+		
Dyce	091	12218	86028	08507	15600	02224	81645			091	82112	84031	09807	45677	02801	84640	85362	88270	091	00061	03	+		+		
Lerwick	005	82628	60638	95406	854//	05501	88618			005	52425	75028	98206	39363	04209	81708	82912	83358	005	07061	04	pr.r.o.r.r		pr.		
Wick	075	52724	70258	05005	49460	03229																				

DAILY WEATHER REPORT OF THE BRITISH METEOROLOGICAL OFFICE

ISSN 0307-2541

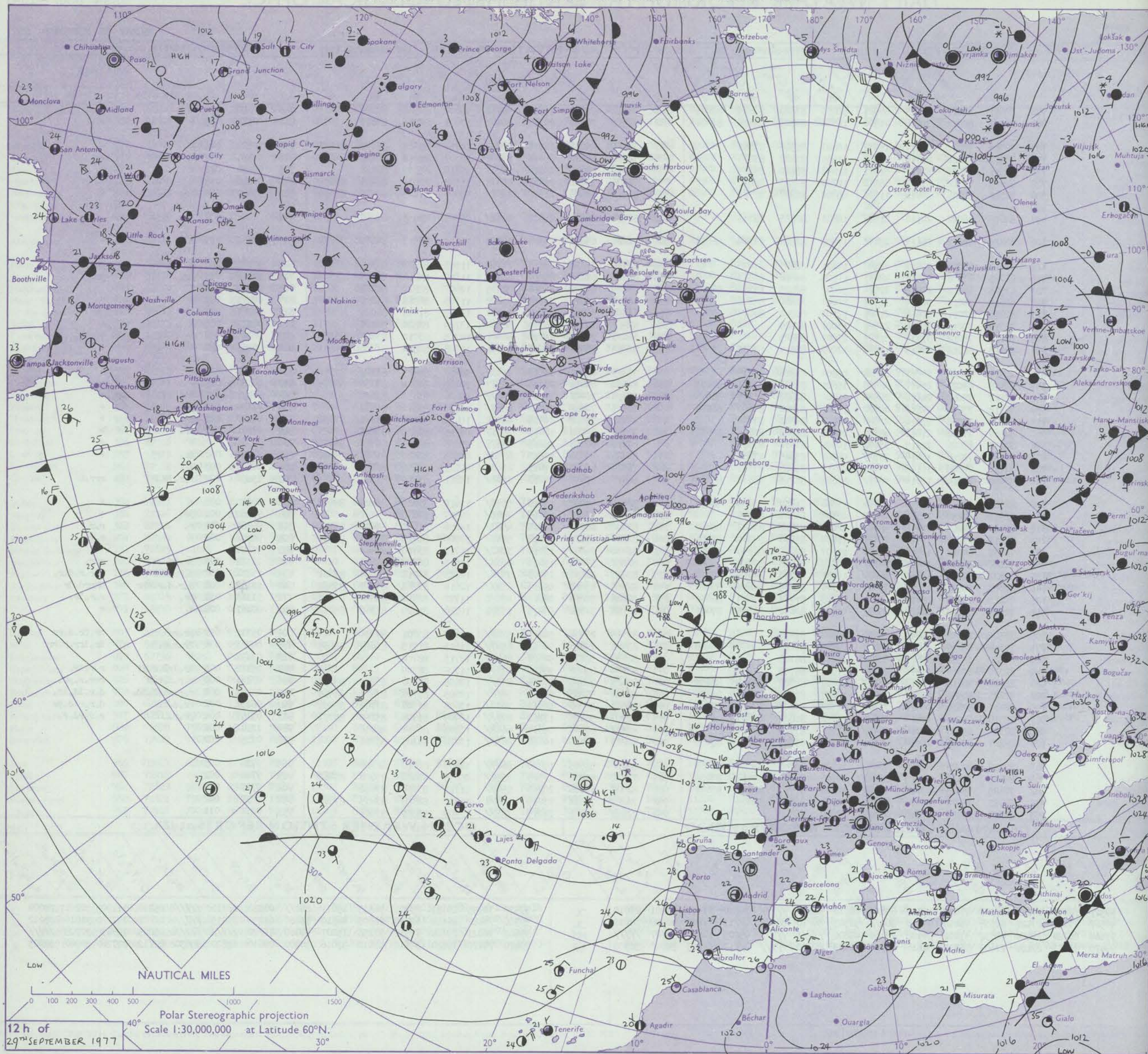
No. 42316

Date of Issue

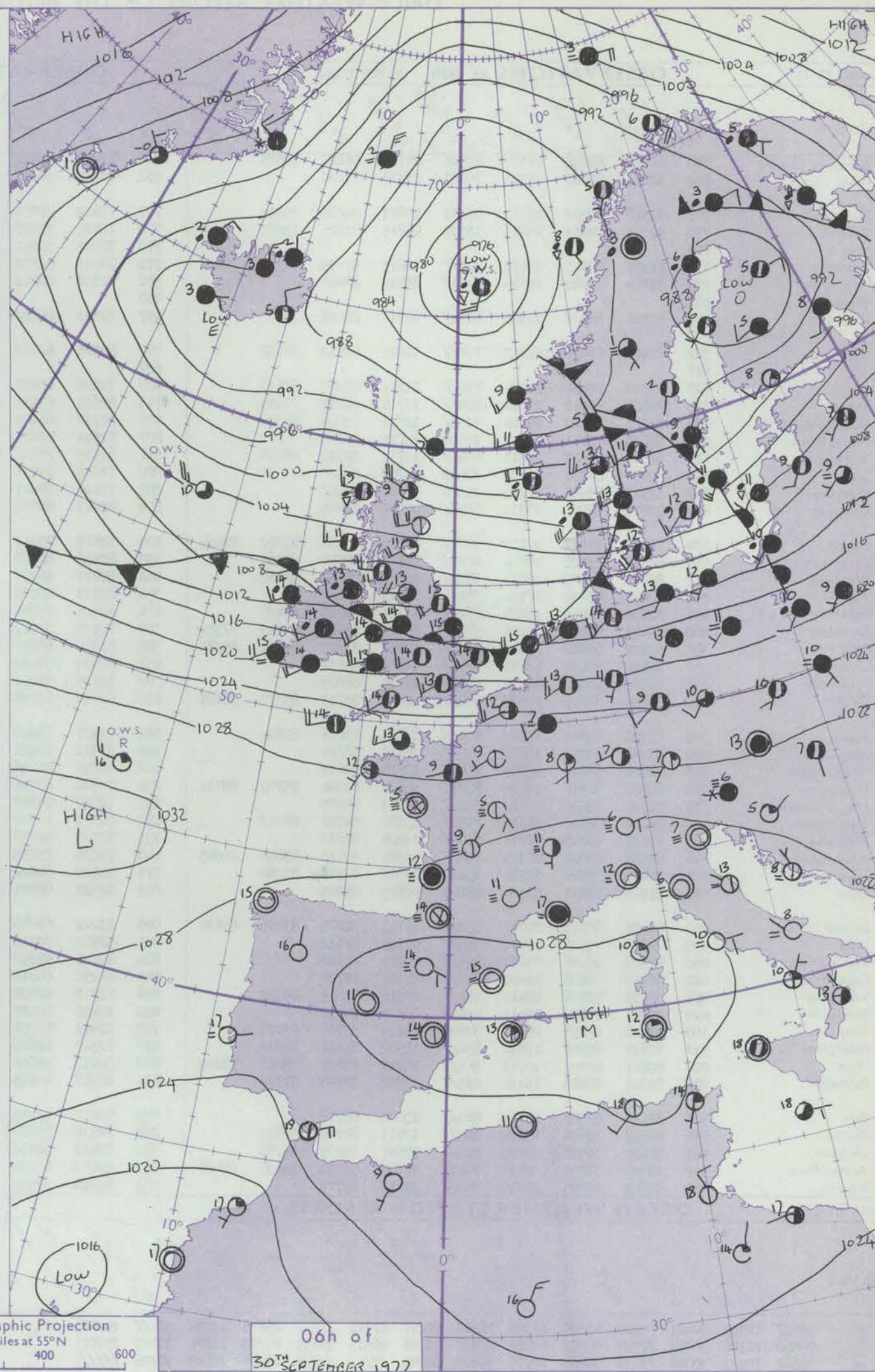
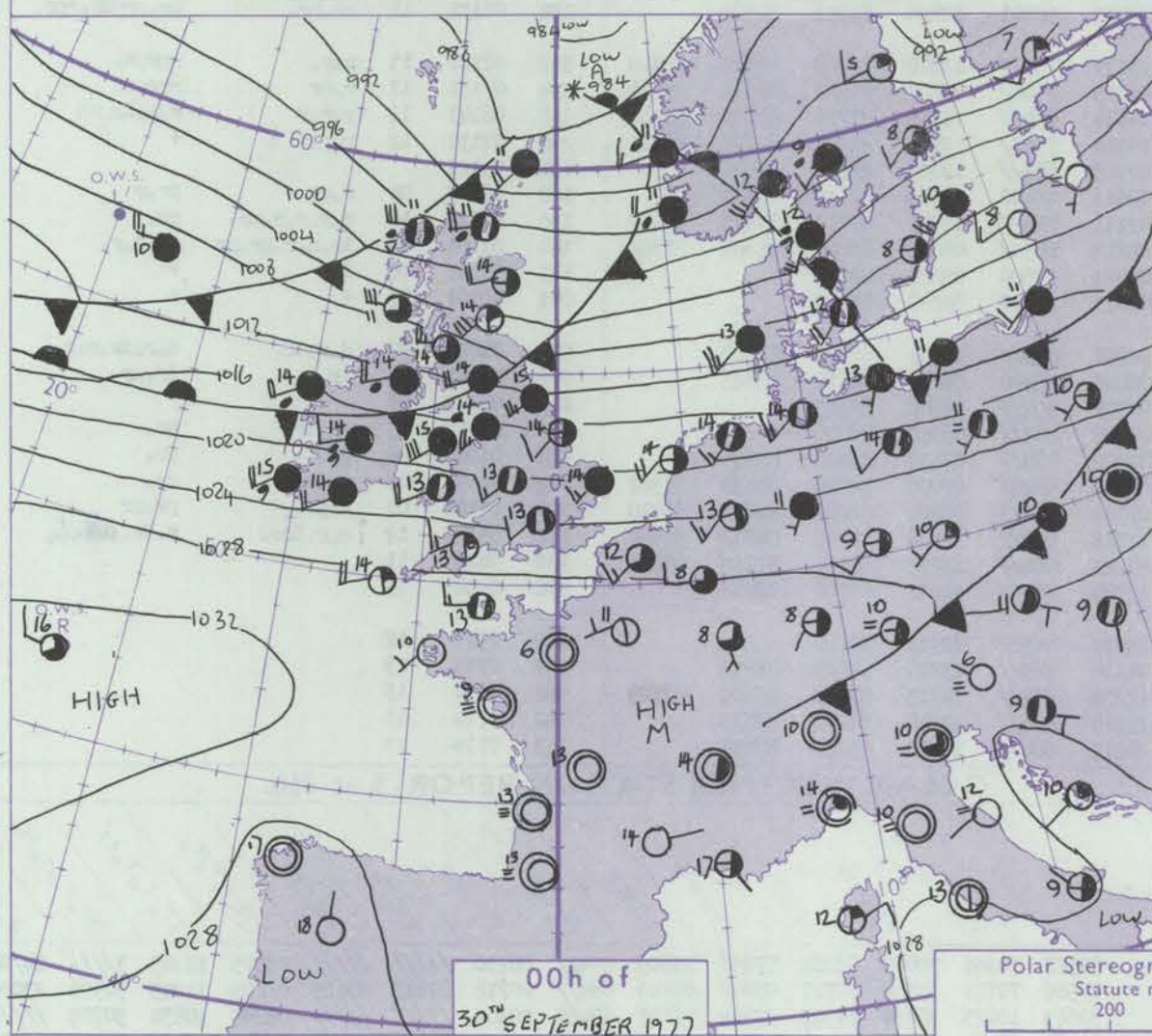
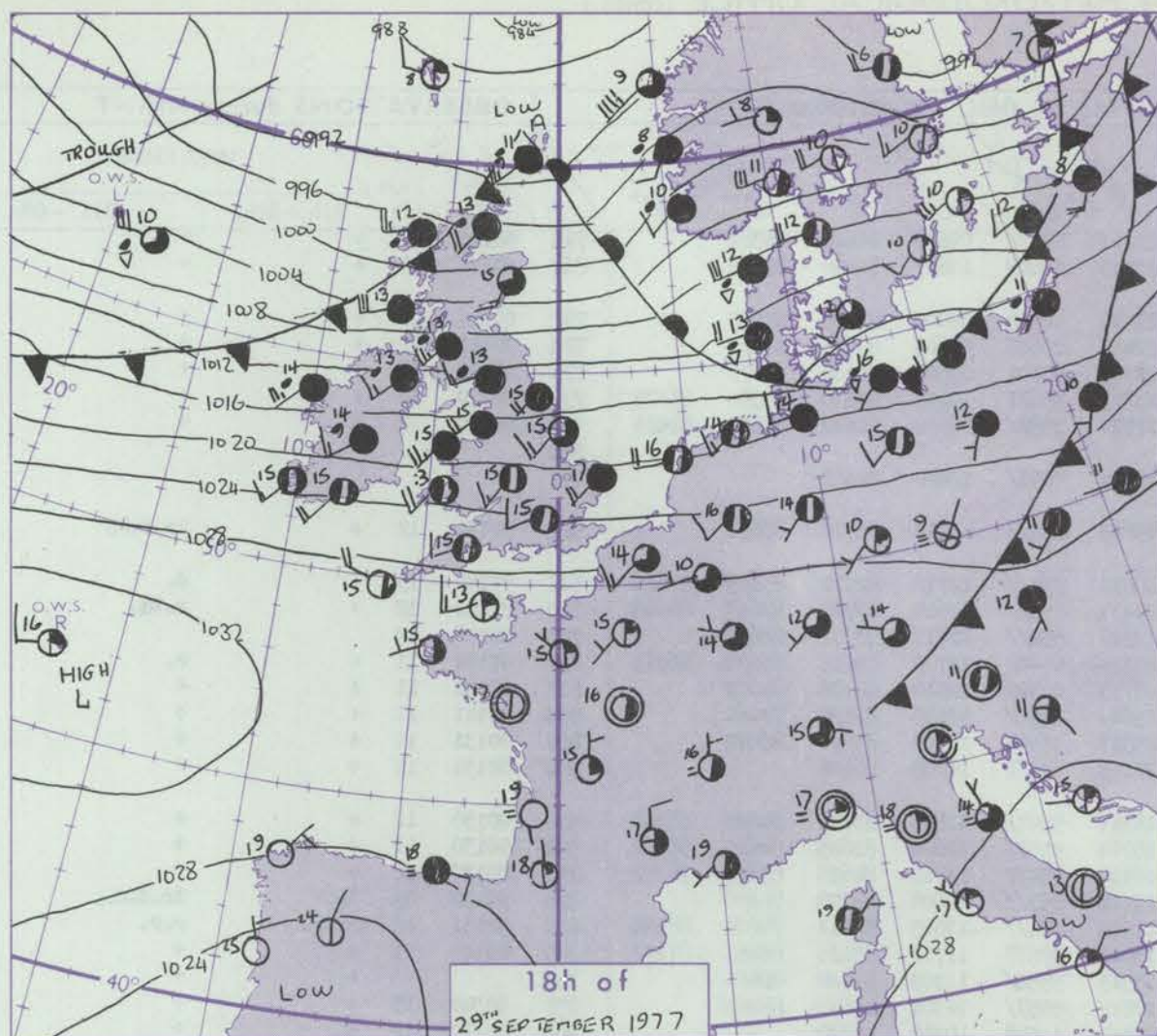
FRIDAY 30 SEPTEMBER 1977

Code FM II.V		OBSERVATIONS at 12h. 29 SEPTEMBER 1977									OBSERVATIONS at 18h. 29 SEPTEMBER 1977									OBSERVATIONS during DAY				
Station	iii	Nddff	VVwwwW	PPPTT	N _h L _h C _M CH	T _d app	8N _s Ch _s h _s	8N _s Ch _s h _s	8N _s Ch _s h _s	iii	Nddff	VVwwwW	PPPTT	N _h L _h C _M CH	T _d app	8N _s Ch _s h _s	8N _s Ch _s h _s	8N _s Ch _s h _s	iii	RR T E	SSS	WEATHER		
																						09h.—15h.	15h.—21h.	
Boscombe Down Hurn	746	72511	80022	27815	685/1	10803	83820	85635	87075	746	72512	75022	25514	38532	09607	82826	87075		746	00180	030	+	+	
	862	72512	80022	29016	41506	11502	84825	85270	87074	862	72413	70022	26315	26402	13608	82715	87075		862	00171	042	+	+	
Manston	797	72515	75022	26817	11572	10603	81825	87363		797	72315	65022	24214	30942	11712	83362	84070	86073	797	00180	042	+	+	
	776	72513	80022	28316	48538	11801	83822	87275		776	72212	64022	25414	14448	12607	81618	87275		776	00181	036	+	+	
Gatwick Kew	775	72511	75022	27117	51531	11802	85820	85075		775	72407	62022	24416	54608	09610	85630	86272		775	00180	047	+	+	
	772	72415	75022	27217	38532	11703	82823	86078		772	72508	72022	24815	45678	11508	84632	86465	87275	772	00180	036	+	+	
Heathrow Honington	586	72518	80036	24416	1153/	09802	81827	87365		586	72418	68022	21915	1567/	08606	81645	85359	87364	586	97180	010	1r.	+	
	590									590									590					
Wattisham Gorleston	497	82615	66022	24116	2153/	10803	82825	88358		497	82420	66022	21217	8092/	09707	88458			497		000			
	502	62420	70012	26115	28432	11801	82818	83365	86073	502	72420	65022	23513	58432	12613	83813	84640	86070	502	00161	015	+	+	
Aberporth	628	72615	65022	27016	22502	12801	82825	87075		628	62720	70252	24614	22532	11513	82825	84362		628	97170	026	+	pr.	
	715	62723	67258	27516	42431	11105	84816	86075		715	62618	68258	25014	42442	11510	84812	86075		715	97170	035	pr.	pr.	
Filton Rhoose	703	62825	64022	29015	22574	12007	82825	83360	86075	703	72729	64022	26514	52535	12607	85820	86075		703	00150	057			
	827	62617	70012	30317	31508	12002	83820	85278		827	62814	70022	28315	41402	11705	84818	85075		827	00171	087	+	+	
Hartland Point Mount Batten	817	52616	80011	30816	21401	12103	82812	84075		817	62516	70022	28514	28302	12709	81708	86075		817	00171	075	+	+	
	804	32718	70011	30916	28501	13001	82820			804	42818	70020	28915	38502	13709	82820	84075		804	00171	089	+	+	
St. Mawgan Scilly	809	52314	75012	31115	51501	13000	85825			809	62413	70031	29214	46401	12705	83710	83615	86070	809	00160	088	+	+	
	894	52613	81012	32015	11432	12003	81814	85075		894	32615	78011	30413	21401	10708	82814			894	00161	084	+	+	
Culdrose Guernsey	534	72417	70026	24517	31558	09804	83826	87275		534	72415	68022	21815	21538	08612	81825	83362	87272	534	00180	028	+	+	
	559	72518	64022	25417	48538	11801	83825	85363	87275	559	82520	60052	22915	65637	10608	84630	85650	88275	559	00180	015	+	+	
Elmdon Cardington	462	72517	75012	24016	28532	10702	82822	83365	86075	462	72414	70022	21715	786//	09606	81830	87640		462	00171	017	+	+	
	354	72312	75256	22815	48572	11803	83822	83360	86078	354	72315	70022	20014	6567/	10710	86640	85360		354	97170	017	pr.	+	
Wittering Watnall	414	72520	75038	23316	22546	09802	82822	87272		414	72311	75012	20915	48572	10612	83822	83645	87070	414	00170	023	+	+	
	360	72516	77026	21017	68501	09805	82828	85645	86078	360	72314	81028	18415	786//	09711	82830	87645		360	97171	012	pr.	+	
Shawbury Finningley	396	72620	68026	21215	3557/	10501	83630	87360		396	62316	66012	18215	25576	09805	82625	84360	86275	396			+	+	
	257	72520	70216	18615	785//	09808	85825	87657		257	82426	70032	14515	6852/	09725	82820	85635	88462	257	97161	000	1r.	+	
Spurn Point Leeming	262	72716	69028	16115	3547/	09713	83618	87358		262	72520	69022	11615	2567/	09721	82630	87358		262	00170	003	+	+	
	222	72618	67216	15614	4847/	11810	81715	83630	85360	222	82617	57656	12713	3542/	12811	81710	88556		222	13152	002	r.r.r.1r.r	rrr.R	
Tynemouth Carlisle	302	82328	70022	22214	4847/	11806	81814	83656	88459	302	82323	68022	19715	5557/	11610	81625	85628	88459	302	00151	000	+	+	
	334	52515	80252	22116	48545	07702	84825	83075		334	72418	70022	19115	7561/	09817	87630			334	97160	001	pr.	+	
Valley Ringway	318	82423	67212	20715	4847/	12000	82818	83622	88460	318	82322	66012	17915	4567/	12616	81630	84650	85359	318	96161	000	r.	r.r	
	204	82419	65022	19114	2547/	11804	81716	87360	88466	204	82320	68032	16215	5547/	10709	81718	85635	88359	204	94151	000	+	r.r.	
Squires Gate Ronaldsway	131	72430	80012	16814	2567/	10707	82630	83359	85462	131	82430	74606	13114	3742/	11713	83710	88460		131	97141				
	162	72122	56808	14411	723//	10807	86708	87818		162	82021	57638	11612	853//	11615	86708	88620		162	21122	003	pr.pr	rrr.	
Mull of Galloway Eskdalemuir	135	72422	60586	13812	6847/	11712	81710	84618	85630	135	82423	56636	09913	7542/	12723	82712	85614	87622	135	11131	000	d.r.d.r.r	rrr.r.d.r.	
	140	82318	59586	11713	7532/	12716	81709	84615	87626	140	82318	45516	08013	853//	12614	83708	85712	87618	140	20142	000	d.r.d.r.d.r	RRrrd.dr	
Prestwick Abbotsinch	171	72223	70028	08414	784//	10723	81714	83625	86640	171	72228	70218	04213	45472	11722	82712	83640	87075	171	91161	034	pr.	r.r.ir.	
	091	72016	82012	06013	2567/	09827	82630	84360	87463	091	62114	84012	00215	15572	10726	81620	83362	85072	091	00161	006	+	+	
Leuchars Dyce	005	32525	80258	98209	12402	06804	81815			005	82325	25586	90211	870//	11652	85701	88704		005	05112	050	pr.rr	1r.fr.d.rr	
	075	72318	75608	02311	45478	09729	81715	83640	86460	075	82318	75616	96613	6547/	11615	81715	83618	85635	075	04131	006	1r.r.r.	1r.1rr.r.rr	
Lerwick Wick	010	82520	32536	00611	873//	10723	88708			010	82126	58025	94912	864//	12713	88710			010	03131				
	049	82320	57616	99411	873//	11834	88709			049	82324	60616	95411	873//	11708	88709			049	05112	000	1r.1rr.r.off	r.r.ir.	
Sule Skerry Cape Wrath	026	82422	58618	00113	6532/	12738	82707	86615	88458	026	82623	57616	97212	853//										

CHART OF WEATHER IN PART OF NORTHERN HEMISPHERE



CHARTS OF WEATHER IN WESTERN EUROPE



GENERAL SYNOPTIC DEVELOPMENT

During the past 24 hours a deep complex low pressure area to the north of the British Isles maintained a strong westerly airstream over all areas with frontal troughs crossing central and northern districts. During the next 24 hours the depression to the north of

Scotland is expected to move very slowly east whilst a frontal trough moves south over southern districts of England and Wales bringing a northwesterly airstream to all parts of the British Isles.

Issued at midday

FRIDAY 30 SEPTEMBER 1977

DAILY WEATHER REPORT OF THE BRITISH METEOROLOGICAL OFFICE (contd.)

Code FM 11.V OBSERVATIONS at 00h. 30 SEPTEMBER 1977										OBSERVATIONS at 06h. 30 SEPTEMBER 1977										OBSERVATIONS during NIGHT					
Station	iii	Nddff	VVwww	PPPTT	N _h Ch _h C _h	T _d T _d app	8N _s Ch _s h _s	8N _s Ch _s h _s	8N _s Ch _s h _s	iii	Nddff	VVwww	PPPTT	N _h Ch _h C _h	T _d T _d app	8N _s Ch _s h _s	8N _s Ch _s h _s	8N _s Ch _s h _s	iii	RRT _n T _n F	T _g T _g	WEATHER			
																						21h.—03h.	03h.—09h.		
Boscombe Down	746	62510	82022	24311	65501	09710	86627	83075		746	72412	81022	22211	65517	09608	86626	86362		746	00110	09	+	+		
Hurn	862	12511	80011	25313	15601	11715	81630			862	72311	80021	23213	15609	11807	81630	85168		862	00121	10	+	+		
Manston	797	72316	70022	23013	25531	10813	82624	85365		797	72414	78031	21012	10932	09000	81365	87075		797	00120	09	+	+		
Gatwick	776	32311	70011	24411	15502	09815	81625	83075		776	72412	75021	22411	25648	09605	82645	87275		776	00111	09	+	+		
Kew	775									775	72213	78022	23013	55601	09607	85630	86075		775	00120	10	+	+		
Heathrow	772	72311	75022	23413	756//	10813	87635			772	72313	82012	21313	35671	10605	83630	85360	86075	772	00120	10	+	+		
Honington	586	82216	70022	19614	8091/	09819	88464			586	72314	80012	17814	1557/	09604	81622	84361	87465	586	00130	12	+	+		
Wattisham	590									590									590						
Gorleston	497	82317	66022	18914	8092/	09717	88458			497	72313	66022	16914	7091/	10400	87458		497							
Aberporth	502	72422	66012	22313	754//	12609	85712	87657		502	82525	62612	19613	854//	13713	86710	88630		502	92131	12	+	ir.r.r.		
Filton	627									627															
Rhoose	628	72618	70032	23214	754//	11711	83617	87634		628	72618	65032	20814	754//	12712	82712	85615	87625	628	97140	13	+	d.		
Hartland Point	715	72620	70012	23114	784//	11718	82814	87634		715	82619	62212	21414	853//	12610	81709	87613	88645	715	97141	12	+	r.id.		
Mount Batten	703	62727	66022	24814	3253/	12713	83825	84360		703	82730	66022	22614	854//	12711	83712	88630		703	00140	12				
St. Mawgan	827	12618	70011	27014	15500	12815	81625			827	72614	70021	25014	65408	12709	83615	85630	86275	827	97131	11	+	r.		
Silly	817	62513	70022	27613	654//	11711	82712	86616		817	62515	75021	25113	46302	12610	84708	84070		817	00131	11	+	+		
Culdrose	804	32620	80031	28114	32500	12708	83820			804	72618	75021	25614	1557/	12610	81620	87460		804	00141	11	+	+		
Guernsey	809	12513	75021	27713	15500	12812	81622			809	72414	70021	25513	35502	12809	83620	86072		809	00131	11	+	+		
	894	72713	75021	29313	714//	10809	87814			894	62613	80012	27113	654/2	10708	86618			894	00131	11	+	+		
Elmdon	534	72316	81022	19713	3577/	09716	83656	83362	87464	534	72415	75012	18314	5547/	11806	83712	84625	87360	534	00130	12	+	+		
Cardington	559	82318	75022	20714	4567/	10717	84640	88362		559	82515	66022	18914	5557/	11606	82625	84640	88362	559	00130	11	+	+		
Wittering	462	82417	66022	19013	3571/	10717	83650	88462		462	82419	66022	16914	45437	11710	84618	85360	88272	462	00130	12	+	+		
Watnall	354	82412	68032	17514	854//	10715	88617			354	82513	80206	15714	853//	12608	86708	88616		354	97130	09	ir.	ir.d.d.		
Shawbury	414	82524	75212	18514	854//	11711	82615	88620		414	82514	75606	17214	854//	13605	82711	84624	88645	414	92131	12	rr.r.	r.r.		
Finningley	360	72413	80032	15715	5557/	09618	83624	84360	87359	360	72415	82022	13015	35578	11717	83621	85465	87270	360	00140	11	+	+		
Spurn Point	396	52312	66022	15314	25578	10712	82625	84360	85275	396	82512	66022	13515	5552/	11303	85620	88460		396				+		
Leeming	257	82416	65022	11915	854//	11808	88618			257	82523	80032	10715	5557/	10304	85622	88462		257	00140	13	+	+		
Tynemouth	262	72518	69022	08315	6557/	11720	86625			262	12725	81021	07514	11540	10310	81820			262	00120	12	+	+		
Carlisle	222	82622	60216	10214	854//	12617	83713	85717	88623	222	62719	65018	09913	58401	12804	81713	84623		222	04131	11	rr.pr.	pr.prPr.rpr.		
Valley	302	82329	65022	17715	854//	12712	83616	88620		302	82421	60636	16114	7537/	13810	83708	86618	88458	302	02141	13	r.r.	rrr.r.		
Ringway	334	82420	80022	16815	855//	10615	88620			334	82312	58636	16013	7542/	13702	81712	87615	88530	334	07131	12	r.rr	rrr.r.		
Squires Gate	318	82424	60616	15314	854//	13714	88615			318	82518	62216	14414	6542/	14803	81710	86615	88460	318	06141	12	r.r.r	r.r.ir.rR		
Ronaldsway	204	82420	62616	14414	872//	12604	82704	85709	88712	204	72314	63016	13314	752//	13705	81704	84708	85711	204	02131	12	r.r.r	+		
Mull of Galloway	131	82430	80028	12213	855//	13502	83625			131	62520	74258	11913	685//	12103	83820	86625		131	03121					
Eskdalemuir	162	82118	58636	09312	873//	12809	84707	88712		162	42221	70016	08611	48400	08715	81710	83645		162	06102	08	r.rr	pr.r		
Prestwick	135	62725	60216	09714	624//	11400	86818			135	72720	58258	09111	784//	11811	81710	84820	87650	135	02111	10	d.r.r.r.pr.	pr.		
Abbotsinch	140	82518	60606	07313	854//	10301	81715	83626	88645	140	72515	75038	07811	6853/	08803	82822	85650	87360	140	01101	09	ir.d.r.pr.pr	pr.d.r.		
Leuchars	171	32430	75016	02214	15430	08811	81714	83360		171	22420	84020	04211	25500	05320	82625			171	97101	08	ir.	+		
Dyce	091	52519	84011	98914	55600	06605	85645			091	12622	86021	02011	18600	04217	81832			091	00101	07	+	+		
Lerwick	005	82422	60216	89011	852//	11711	82705	83706	88614	005	83212	65206	90807	853//											