

# DAILY WEATHER SUMMARY


INCLUDING SUMMARY OF BRITISH WEATHER



**TUESDAY  
1st FEBRUARY  
1994**

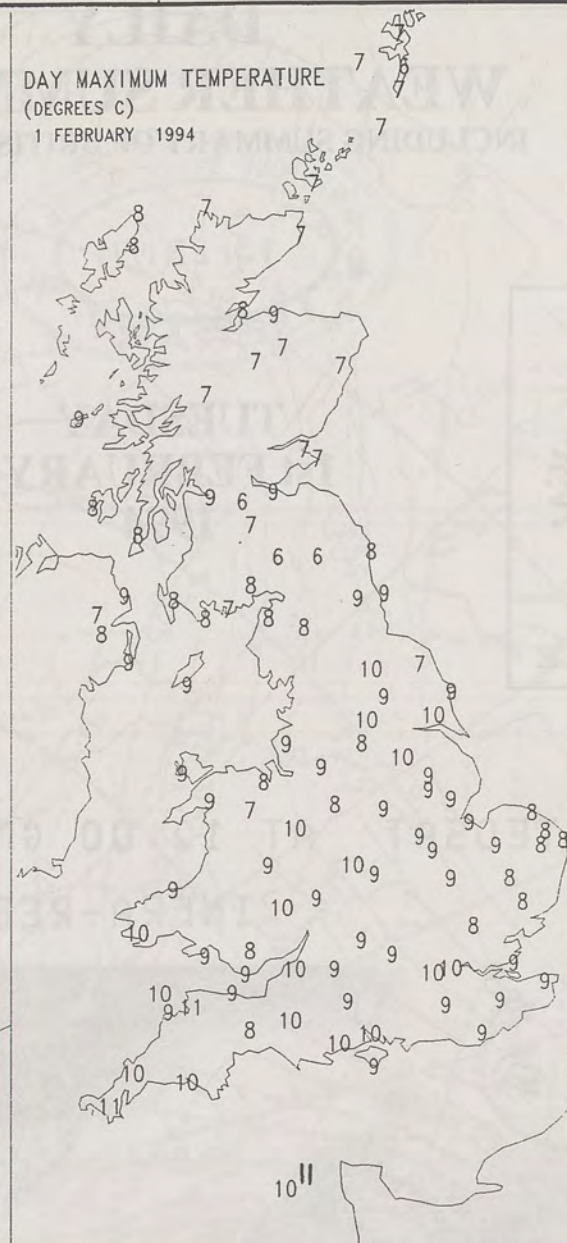


METEOSAT AT 12:00 GMT ON 01/02/94  
INFRA-RED



CLOUD-TOP OR LAND/SEA TEMPERATURE  
COLD WARM





# **EXTREMES FOR TUESDAY 1ST FEBRUARY 1994**

Highest Maximum	: 11.5 C Guernsey / L'Ancrese
Lowest Maximum	: 6.2 C Lerwick [ Shetland ]
Lowest Minimum	: 1.3 C Manston [ Kent ]
Lowest Grass Minimum	: -3.0 C Jubilee Corner [ Kent ]
Most Rain (24 hours from 0900 GMT)	: 18.4 mm Eskdalemuir [ Dumfries and Galloway ]
Most Sun	: 3.4 Hrs Isles of Scilly

All times are GMT

London Weather Centre  
Climate Department  
127 Clerkenwell Road  
London  
EC1R 5DB  
Telephone 071 405 4358  
Fax 071 404 4314 or 071 696 0571

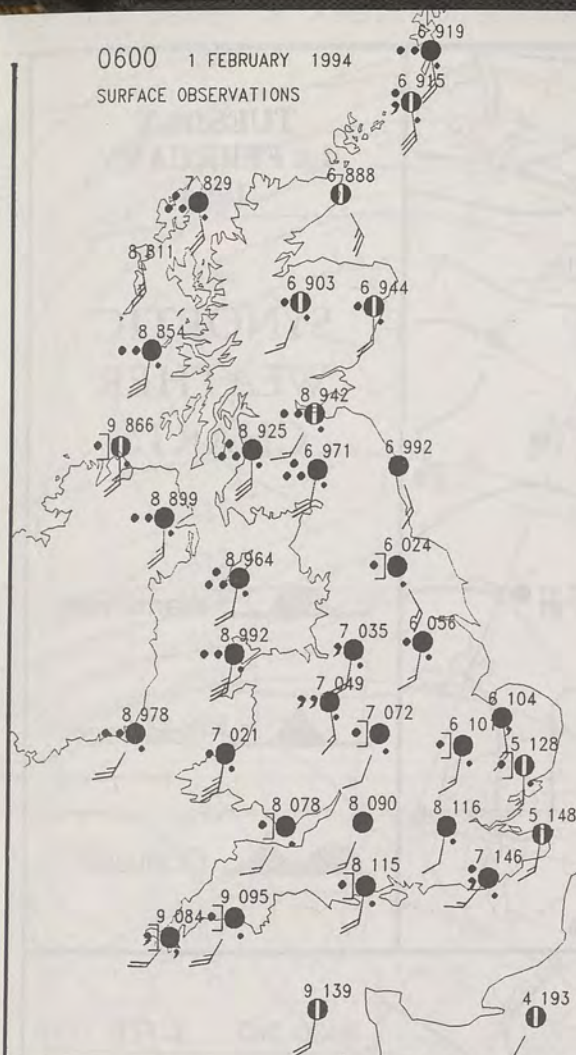
## **DAILY WEATHER SUMMARY**



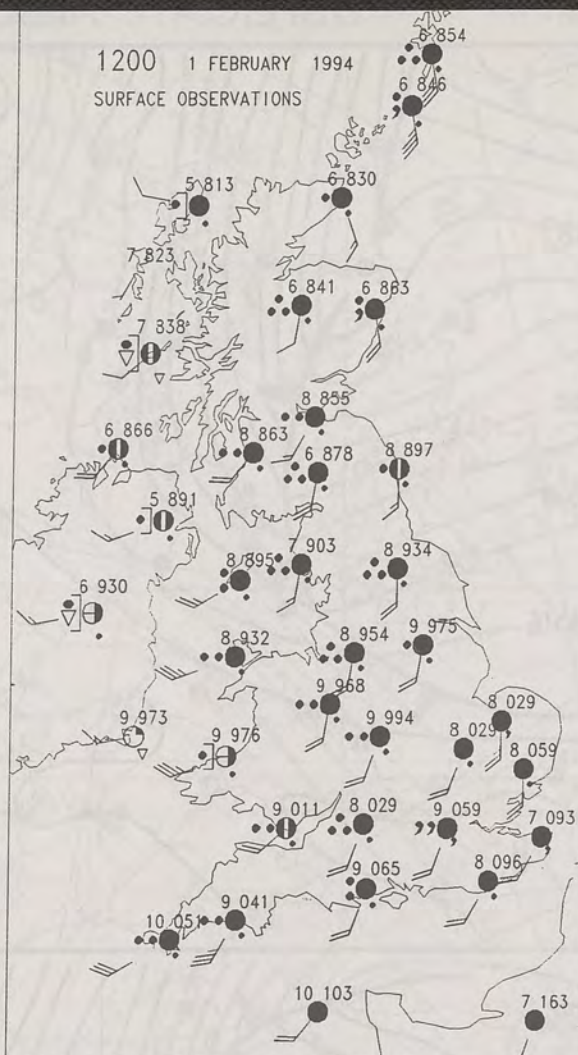
© Crown Copyright  
All rights reserved



0600 1 FEBRUARY 1994  
SURFACE OBSERVATIONS



1200 1 FEBRUARY 1994  
SURFACE OBSERVATIONS

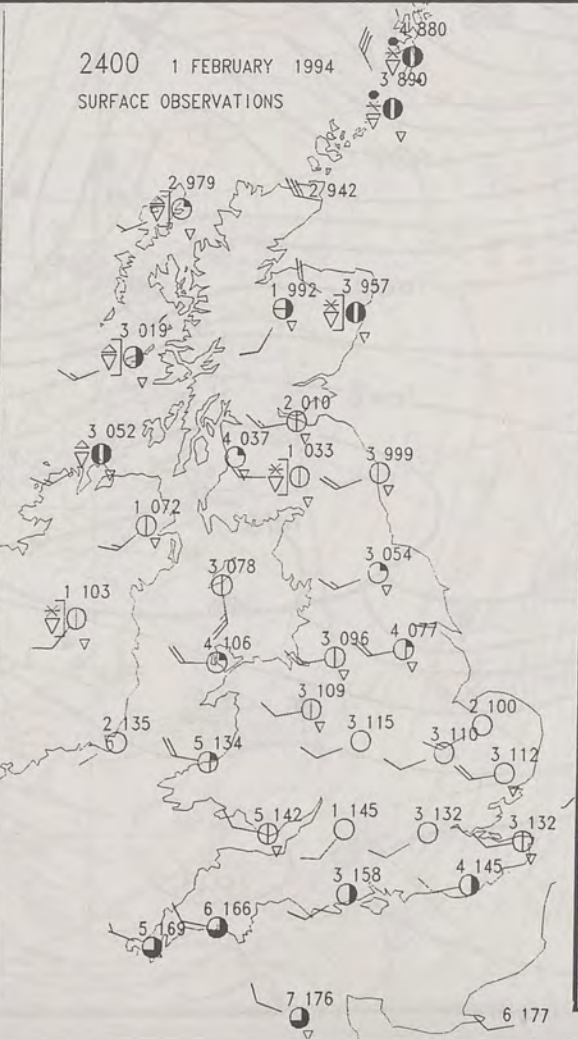


### PLOTTED SURFACE OBSERVATIONS

1800 1 FEBRUARY 1994  
SURFACE OBSERVATIONS



2400 1 FEBRUARY 1994  
SURFACE OBSERVATIONS



### SUMMARY OF UK WEATHER TUESDAY 1st February 1994

It was a cloudy, mild night over most of the country, with fresh winds and patchy rain or drizzle. The rain became heavier and more persistent from the west over northern and western districts during the night.

The day started mostly dull and damp. The band of heavier rain moved steadily eastwards, though, and it cleared up behind it over most western districts around the middle of the day, and in the east later in the afternoon. As a result, most western areas had a little sunshine, but there were quite a few showers as well, with hail and isolated thunder, and a little snow in the north. More persistent rain and drizzle continued through the evening over Orkney and Shetland.

Temperatures were in the mild category over most of the country.

London Weather Centre

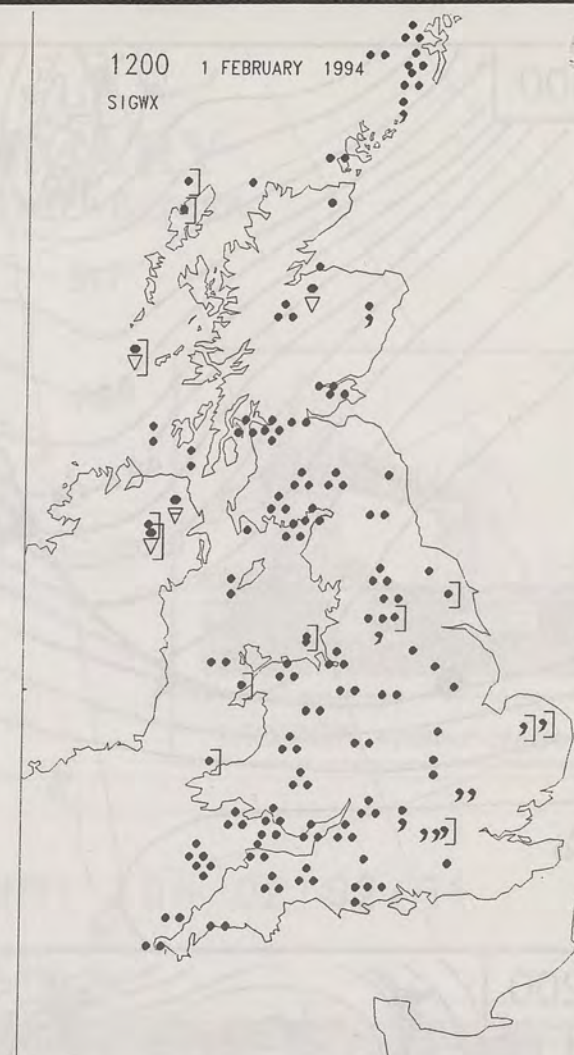
All times are GMT

© Crown Copyright All rights reserved

0600 1 FEBRUARY 1994  
SIGWX

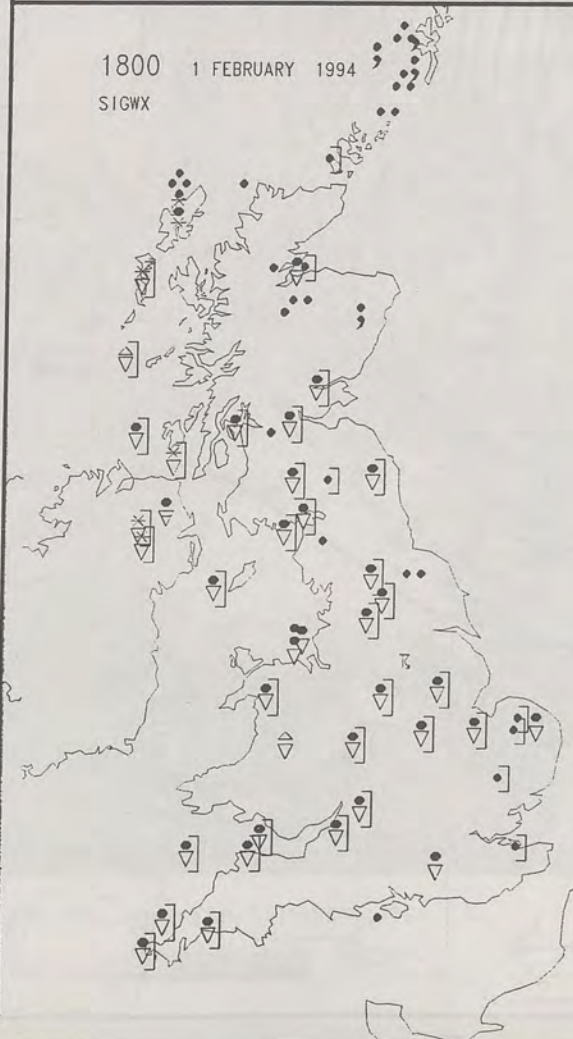


1200 1 FEBRUARY 1994  
SIGWX



### SIGNIFICANT WEATHER CHARTS

1800 1 FEBRUARY 1994  
SIGWX



2400 1 FEBRUARY 1994  
SIGWX



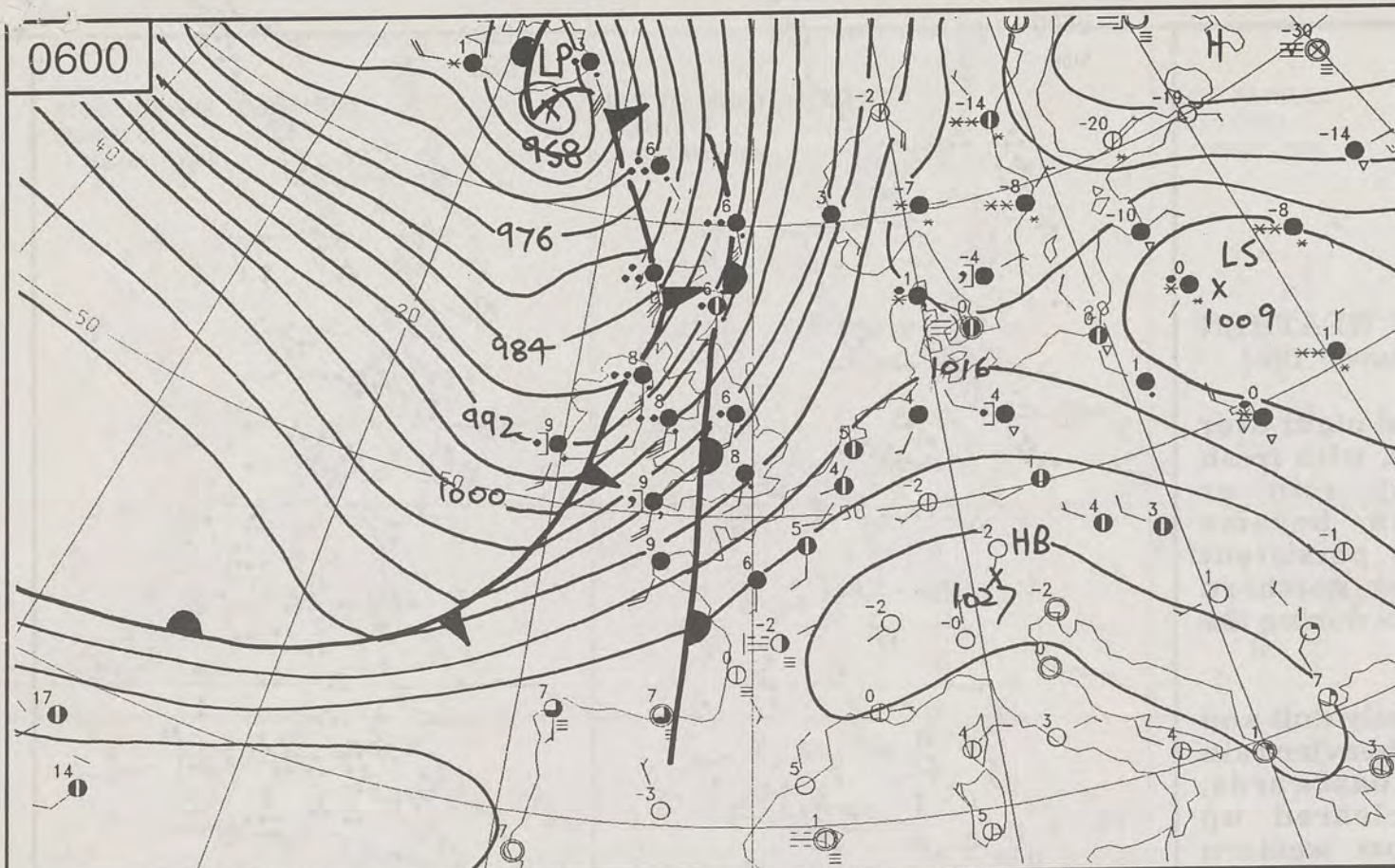


THE JOURNAL OF CLIMATE 15

1997

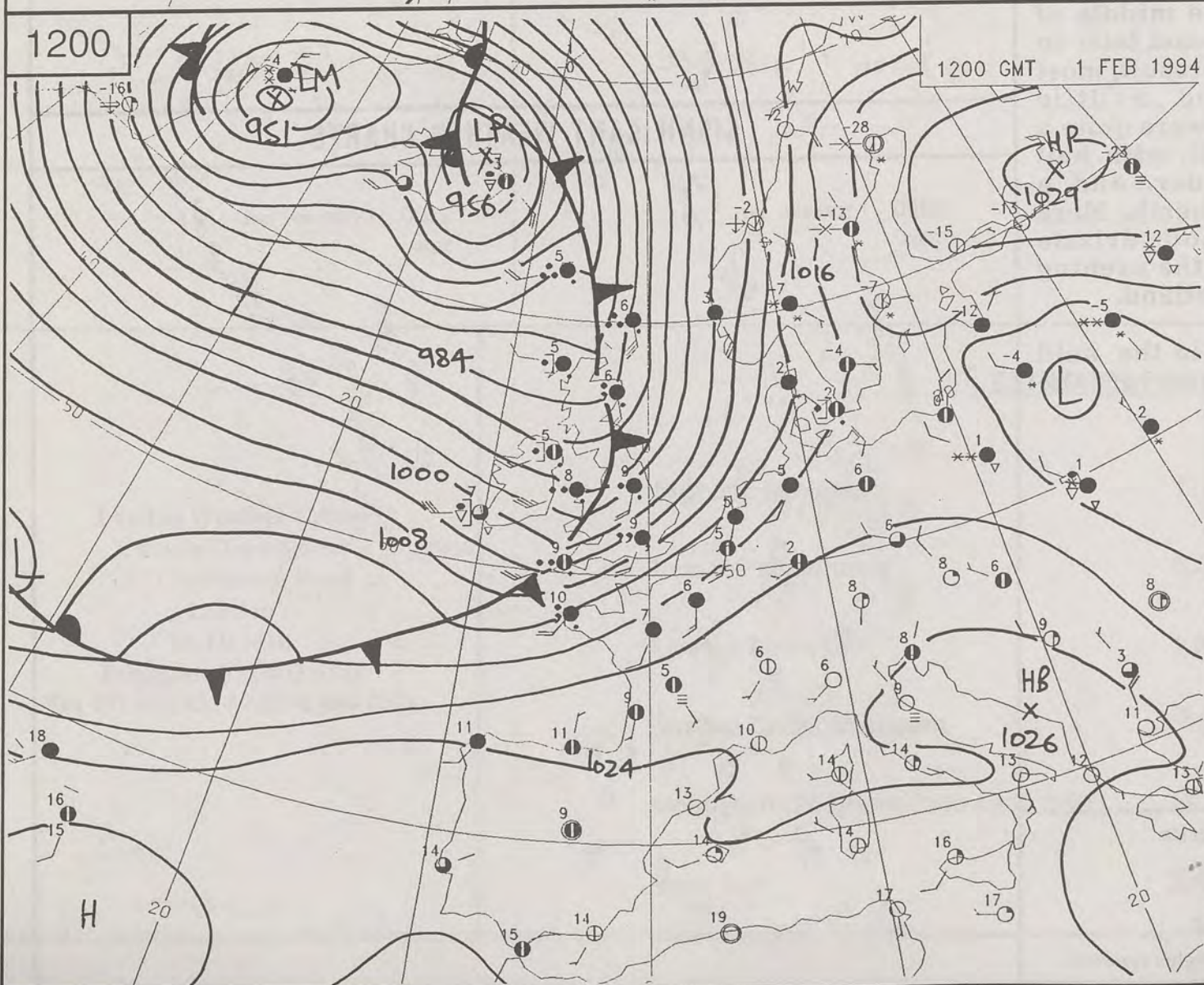
**DUPLICATE ALSO**

0600

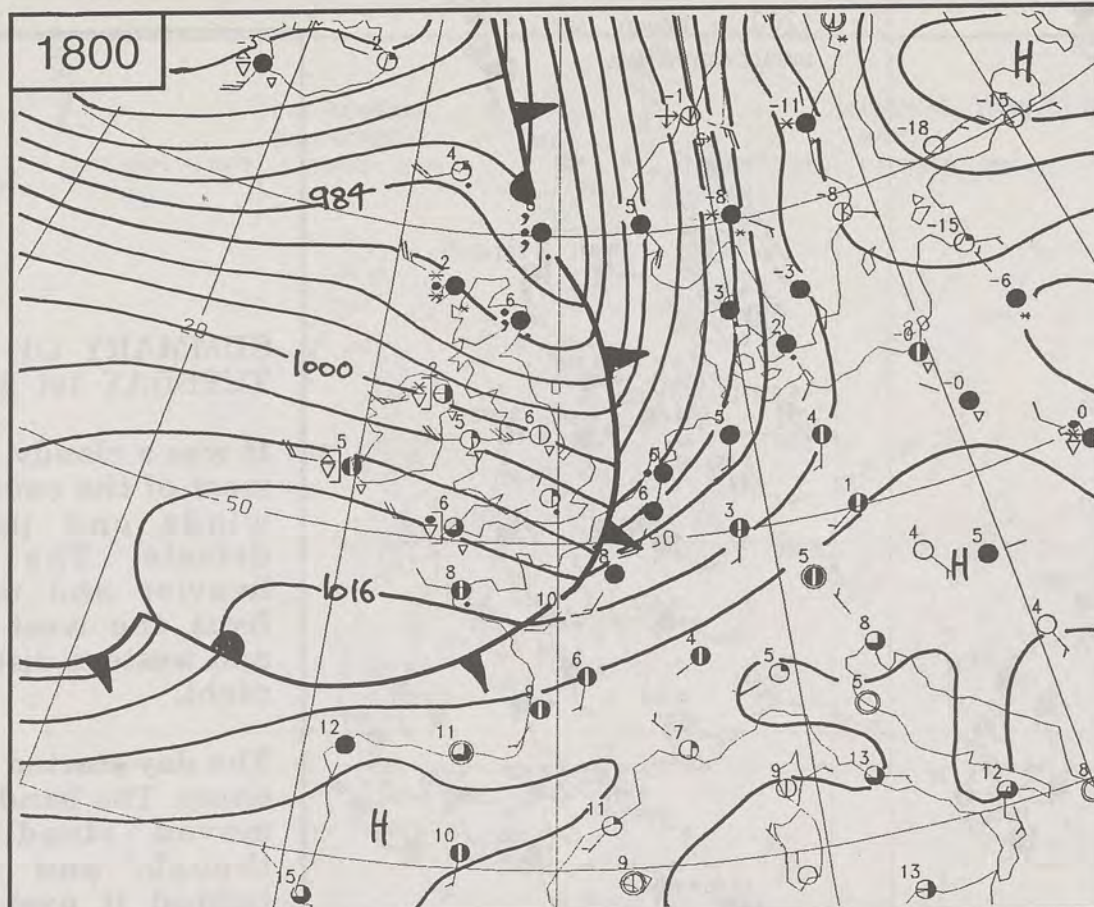


1200

1200 GMT 1 FEB 1994





1800




**TUESDAY  
1st FEBRUARY  
1994**

# SYNOPTIC WEATHER CHARTS

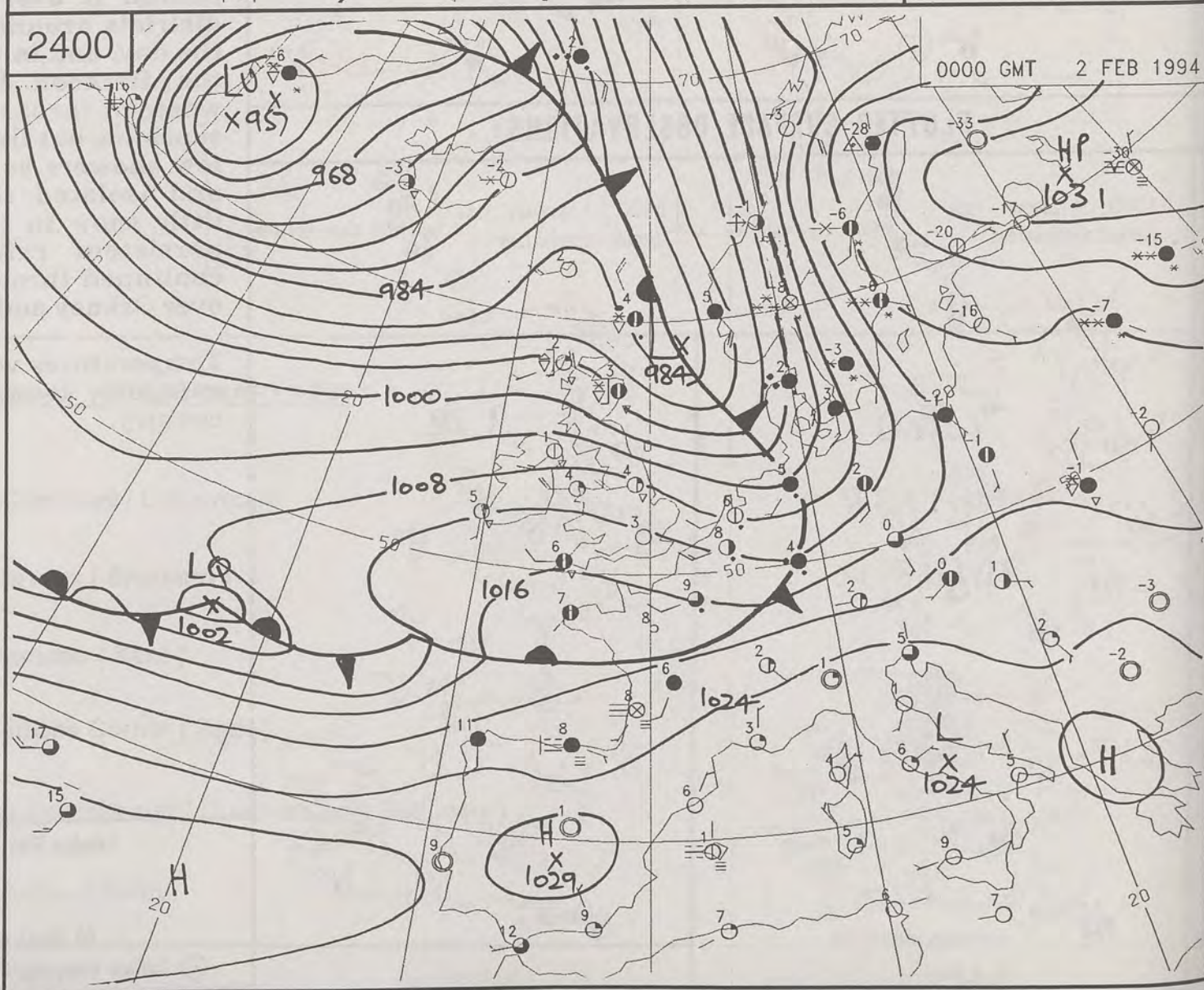
 Warm front

 Cold front

 Occlusion

2400

0000 GMT 2 FEB 1994



500MB

HEIGHT DM.

1

NITELIN

46/2/94

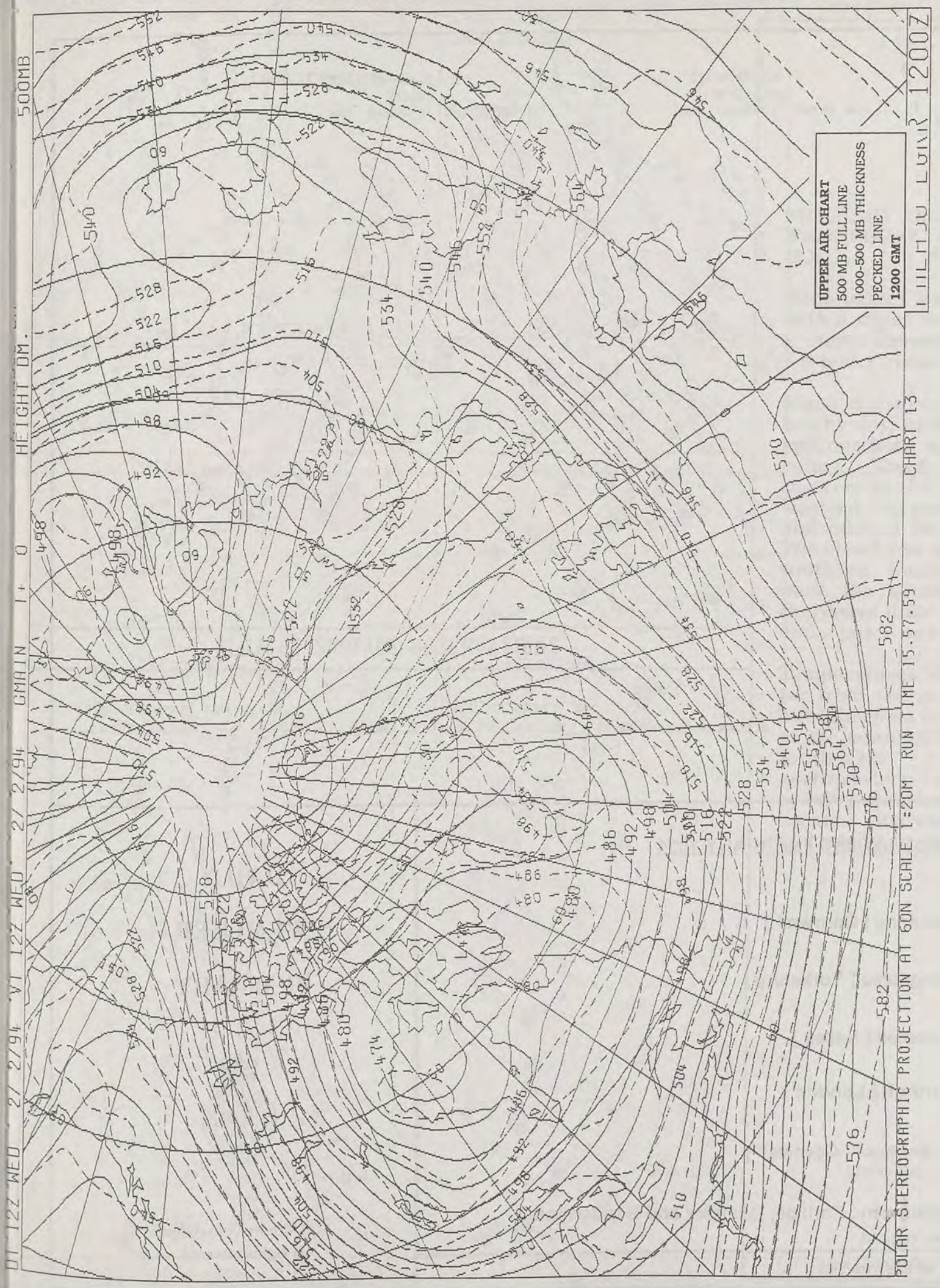
WED

LA. 476

0-21

$$\frac{7211}{\lambda}$$





# DAILY WEATHER SUMMARY


INCLUDING SUMMARY OF BRITISH WEATHER



WEDNESDAY  
2nd FEBRUARY  
1994



METEOSAT AT 12:00 GMT ON 02/02/94  
INFRA-RED



CLOUD-TOP OR LAND/SEA TEMPERATURE  
COLD WARM



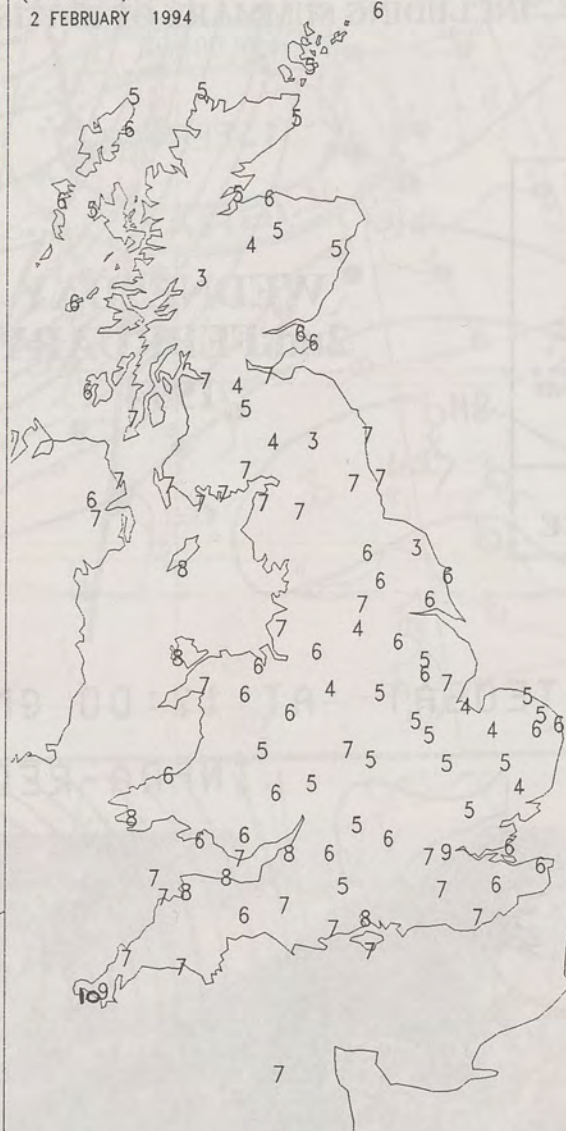
# NIGHT MINIMUM TEMPERATURE (DEGREES C)

2 FEBRUARY 1994



# DAY MAXIMUM TEMPERATURE (DEGREES C)

2 FEBRUARY 1994



# NIGHT RAINFALL (MILLIMETRES)

2 FEBRUARY 1994



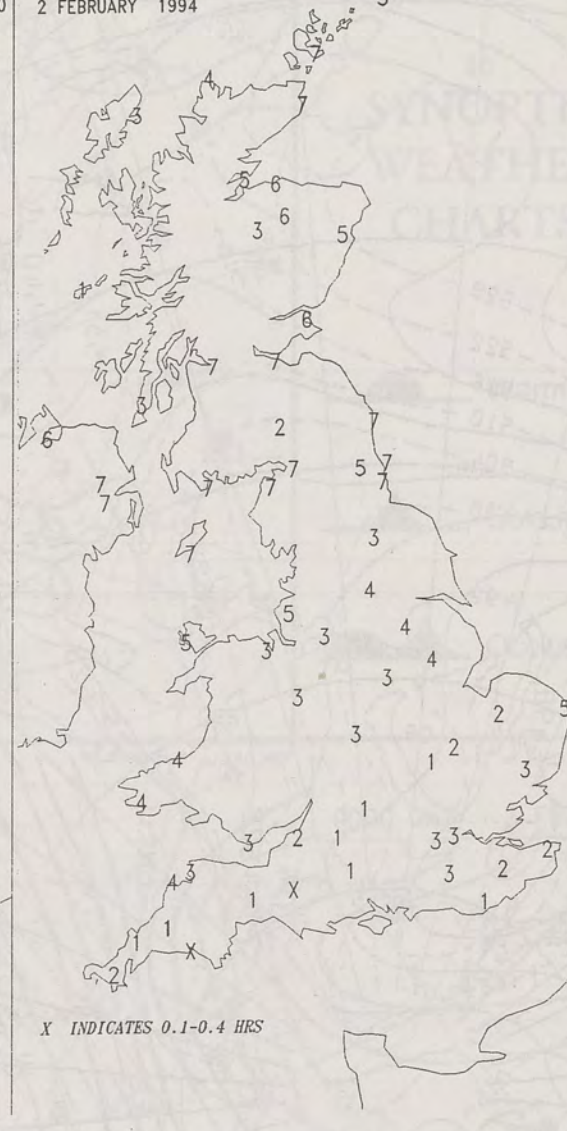
# DAY RAINFALL (MILLIMETRES)

2 FEBRUARY 1994



# SUNSHINE (DAWN TO DUSK) (HOURS)

2 FEBRUARY 1994



## EXTREMES FOR WEDNESDAY 2ND FEBRUARY 1994

Highest Maximum	: 9.7 C Penzance [ Cornwall ]
Lowest Maximum	: 3.0 C Fylingdales [ Yorkshire ]
Lowest Minimum	: -2.5 C Stansted [ Essex ]
Lowest Grass Minimum	: -7.4 C Northolt [ London ]
Most Rain (24 hours from 0900 GMT)	: 27.2 mm Bastreet [ Cornwall ]
Most Sun	: 7.4 Hrs Whithorn , Carlisle, Boulmer and Sunderland .

All times are GMT

## DAILY WEATHER SUMMARY

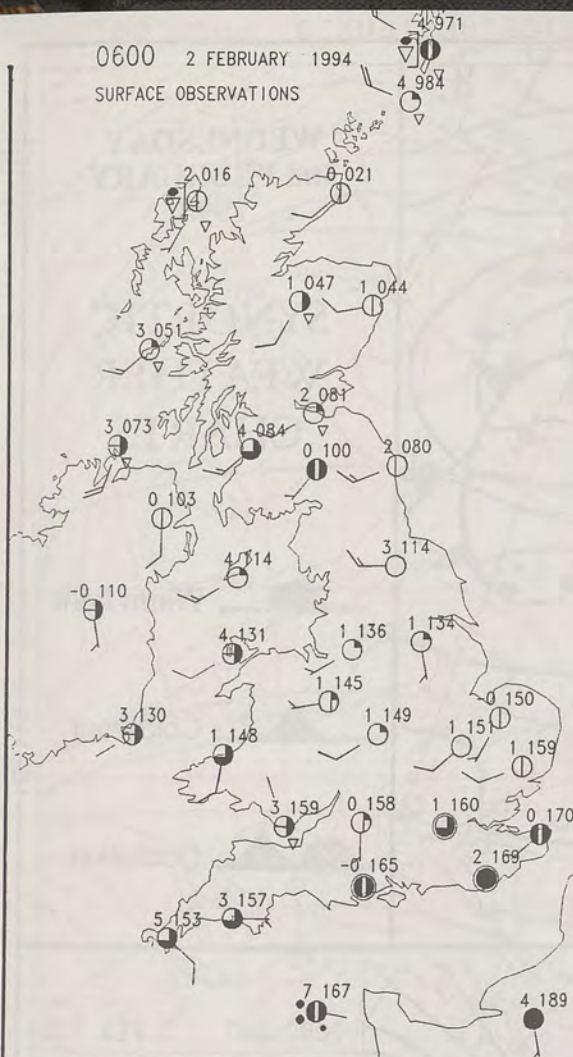


© Crown Copyright  
All rights reserved

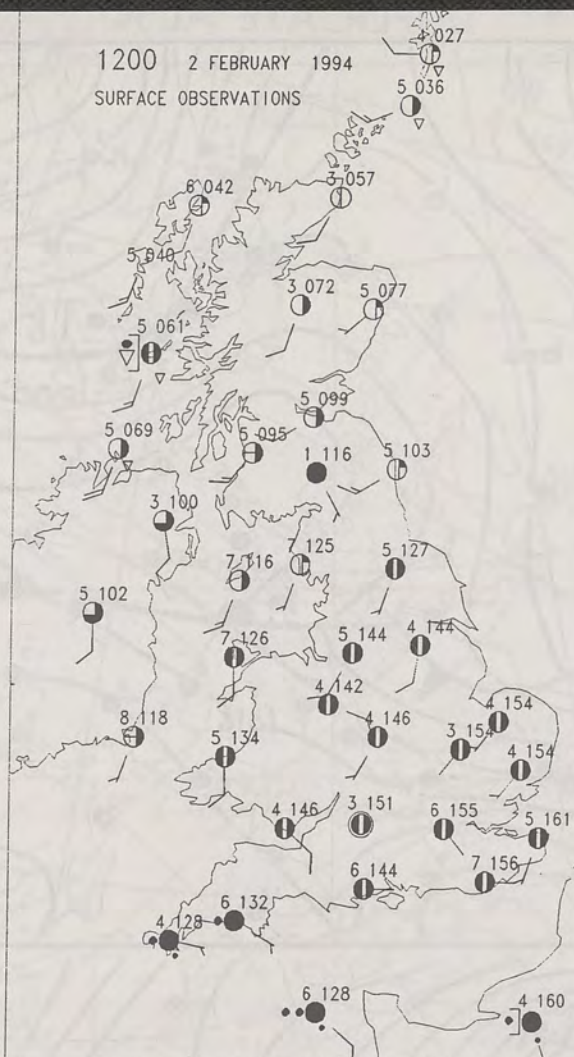
London Weather Centre  
Climate Department  
127 Clerkenwell Road  
London  
EC1R 5DB  
Telephone 071 405 4358  
Fax 071 404 4314 or 071 696 0571



0600 2 FEBRUARY 1994  
SURFACE OBSERVATIONS



1200 2 FEBRUARY 1994  
SURFACE OBSERVATIONS

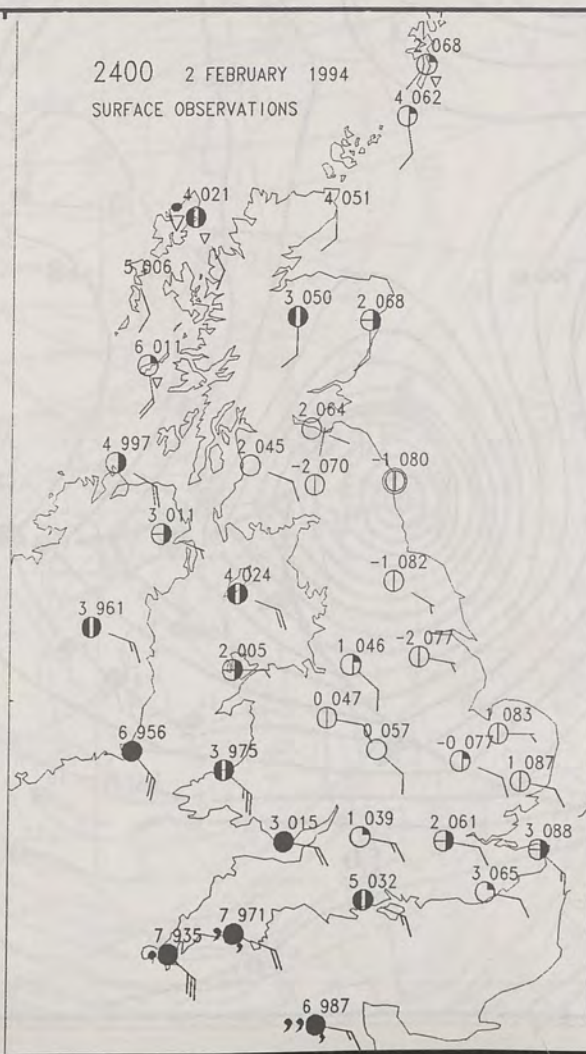


### PLOTTED SURFACE OBSERVATIONS

1800 2 FEBRUARY 1994  
SURFACE OBSERVATIONS



2400 2 FEBRUARY 1994  
SURFACE OBSERVATIONS



### SUMMARY OF UK WEATHER WEDNESDAY 2nd February 1994

Most places had a fine night with a slight frost. There were a few showers, chiefly in western coastal areas.

Much of the country had a dry, bright day, and many eastern and northern areas were quite sunny. There were a few showers in the west, and most western and southern districts had quite a lot of high cloud. The cloud was quite thick over southern England, especially near the south coast where there was little or no sunshine and a patch or two of rain.

Temperatures were mostly not far from the seasonal normal, but it became frosty over much of the country, away from the south-west and some northwestern areas, in the evening. Southwestern Britain became increasingly cloudy and windy during the evening.

London Weather Centre

All times are GMT  
© Crown Copyright All rights reserved

0600 2 FEBRUARY 1994  
SIGWX

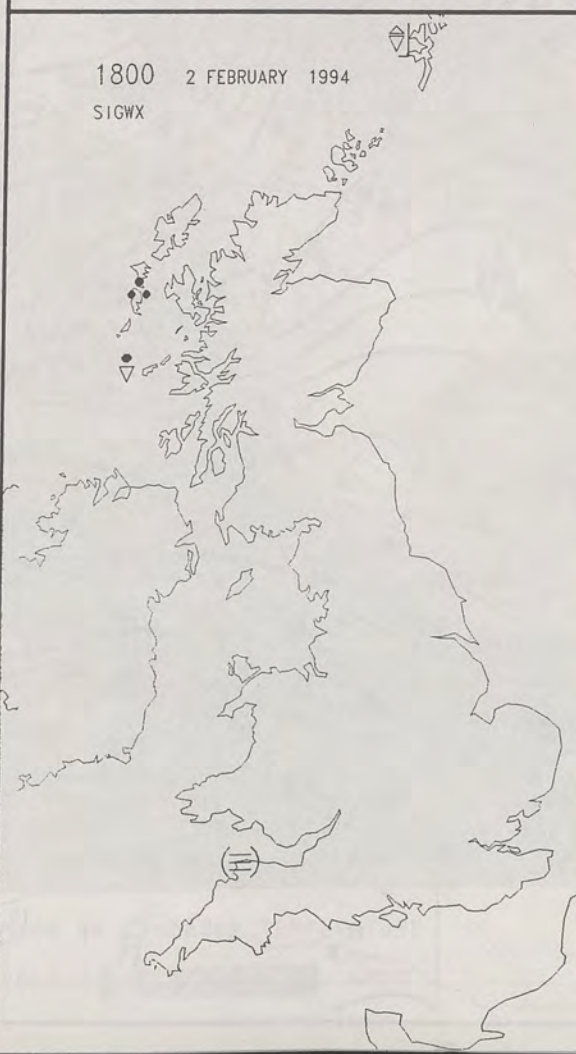


1200 2 FEBRUARY 1994  
SIGWX

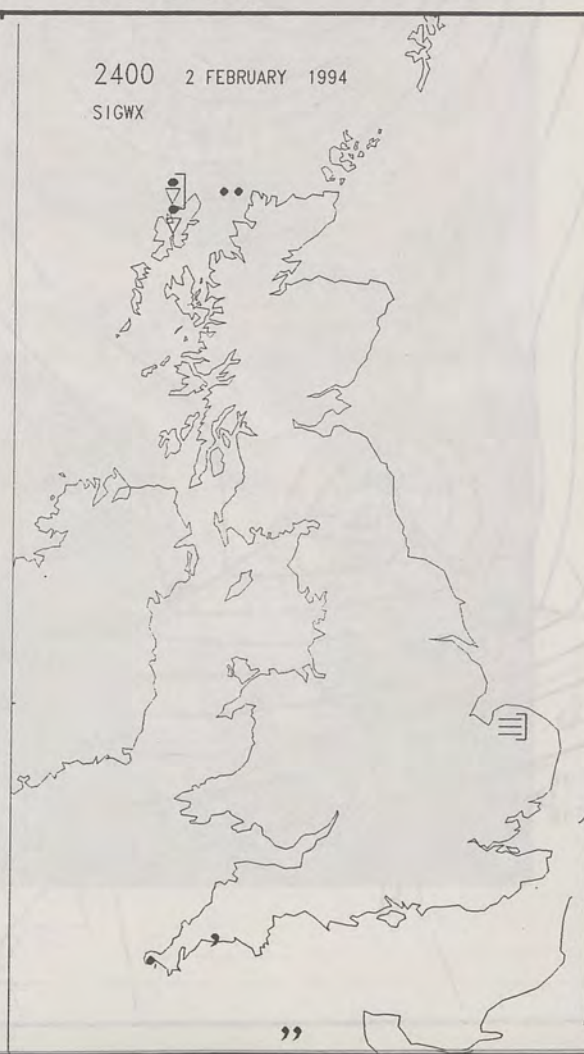


### SIGNIFICANT WEATHER CHARTS

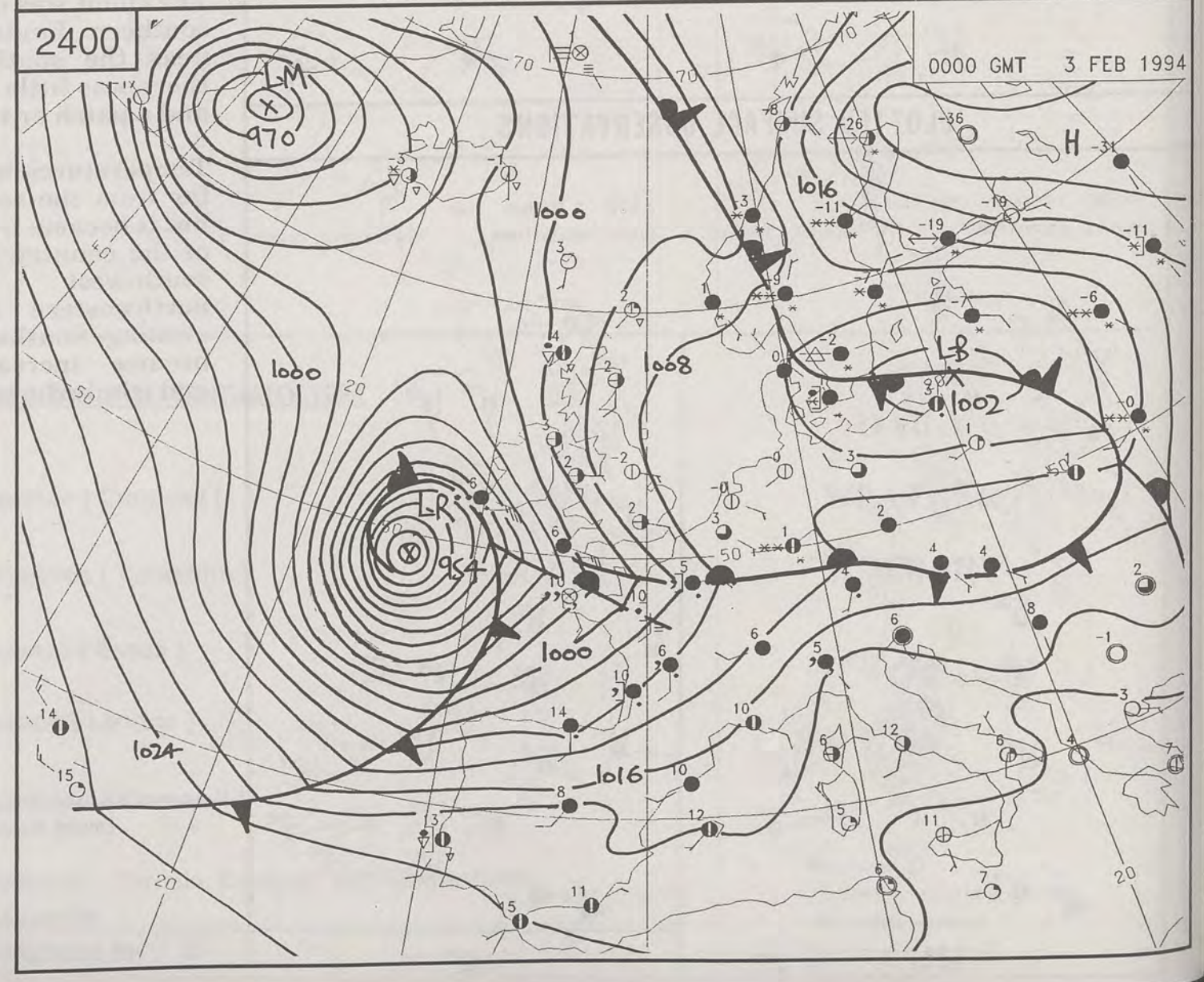
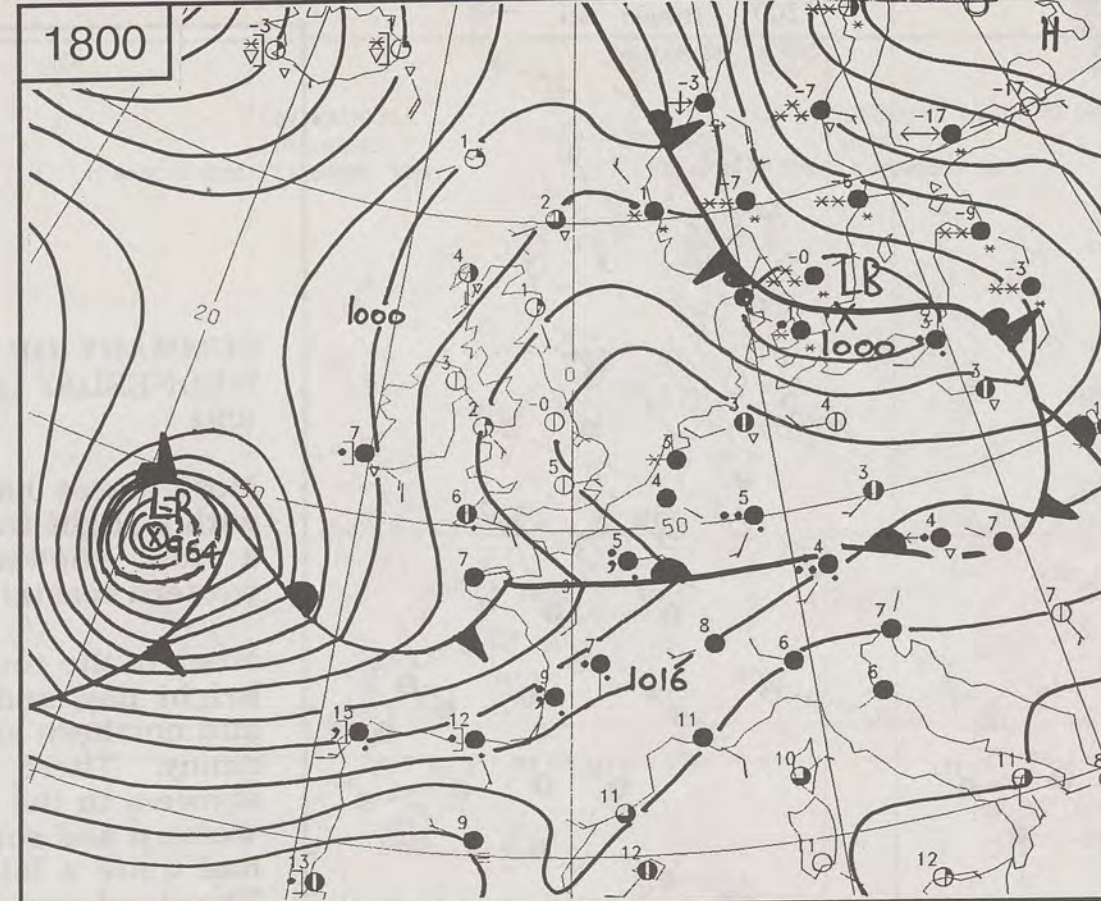
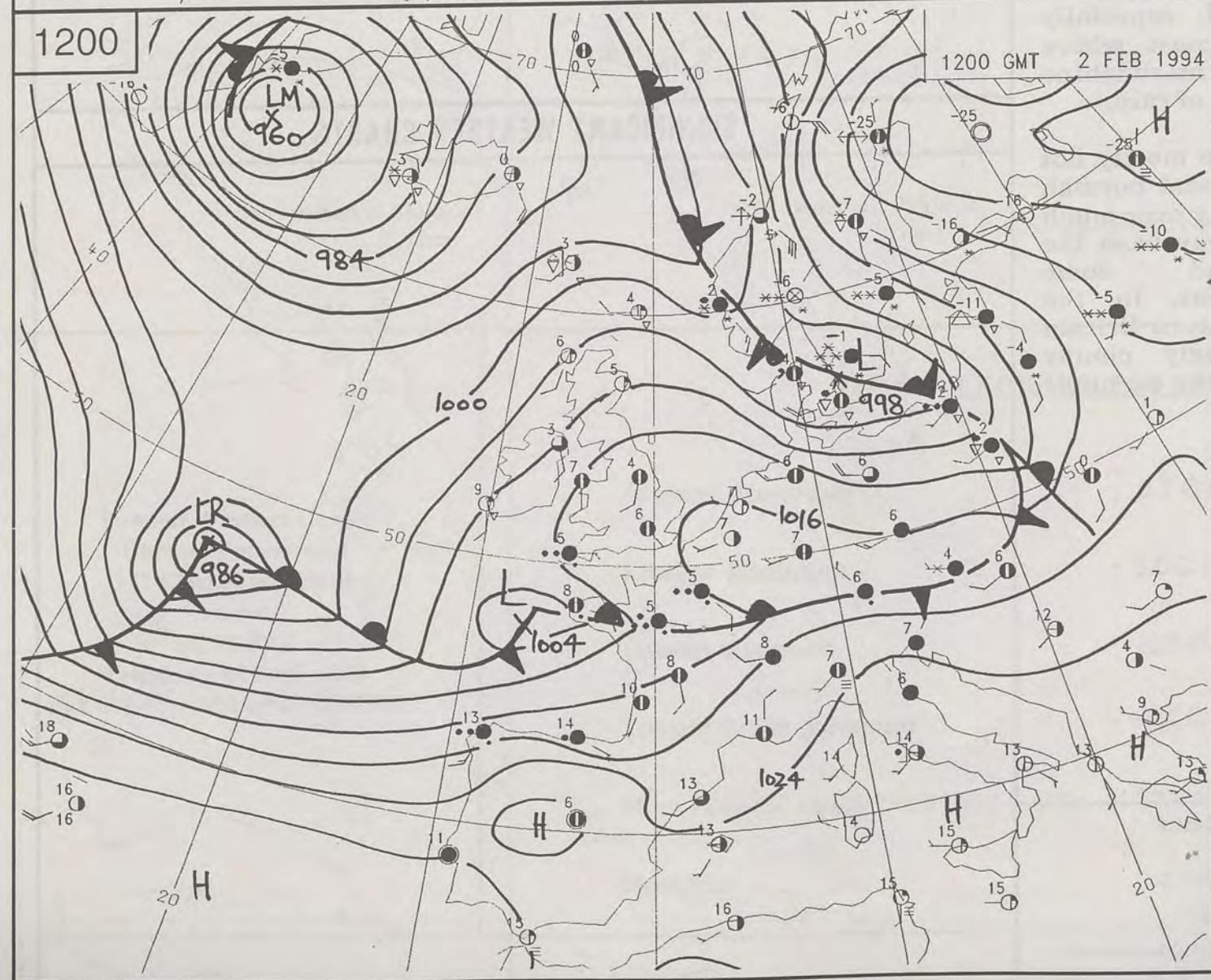
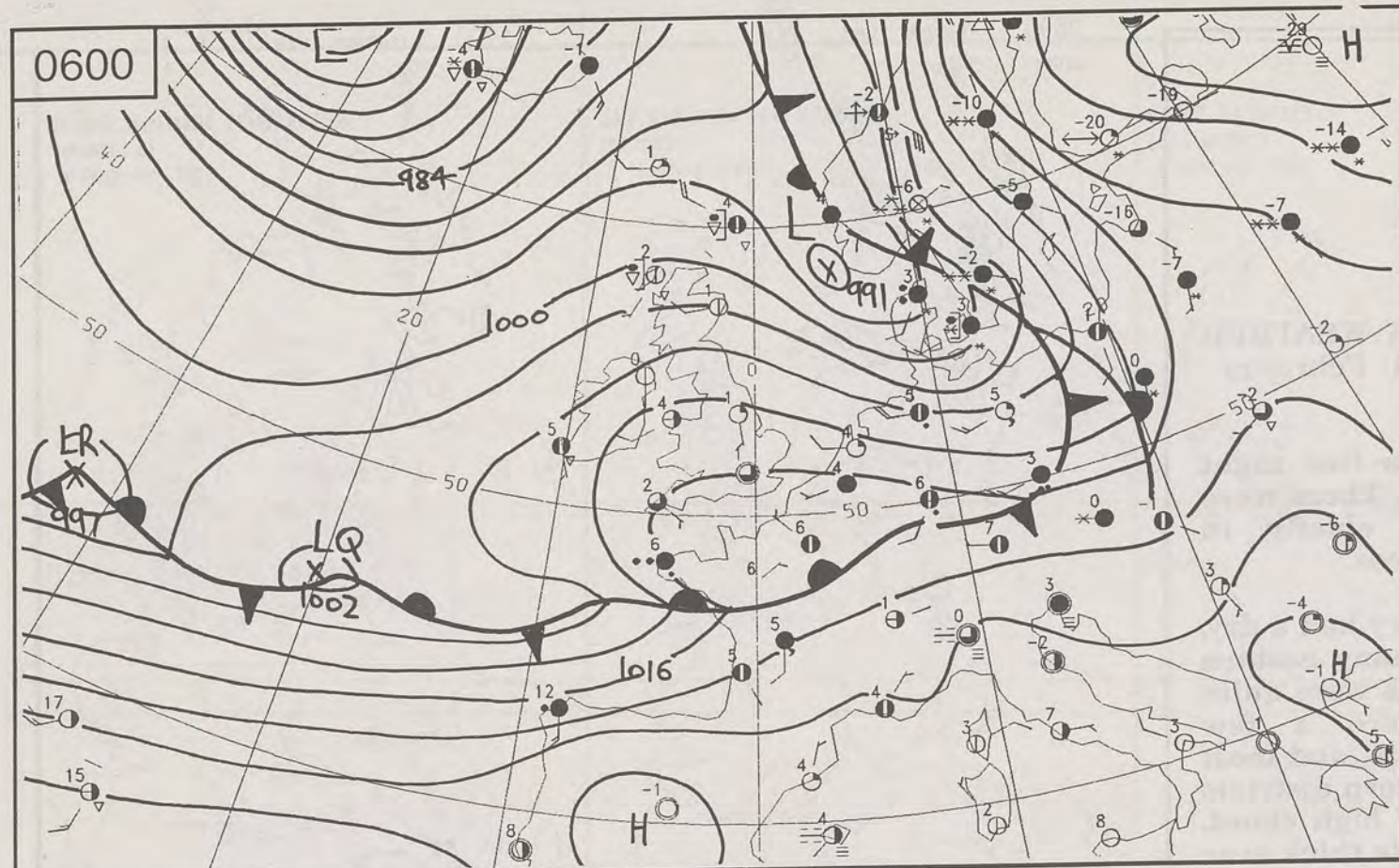
1800 2 FEBRUARY 1994  
SIGWX



2400 2 FEBRUARY 1994  
SIGWX










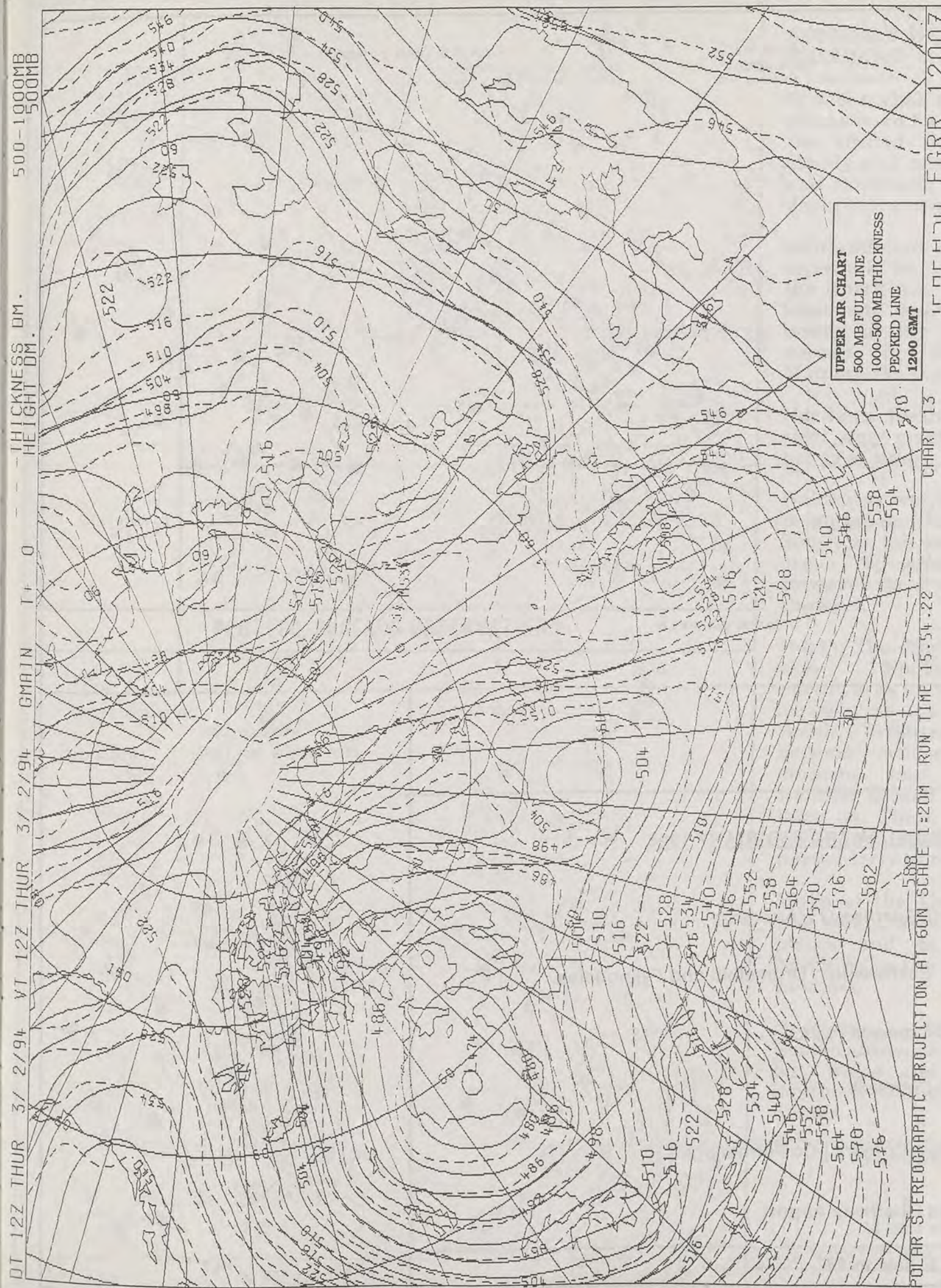
WEDNESDAY  
2nd FEBRUARY  
1994

# SYNOPTIC WEATHER CHARTS

-  Warm front
-  Cold front
-  Occlusion

DT 12Z THUR 3/ 2/94 VT 12Z THUR 3/ 2/94 GMAIN 11 0 THICKNESS DM. 500-1000MB HEIGHT DM. 500MB






# DAILY WEATHER SUMMARY

INCLUDING SUMMARY OF BRITISH WEATHER




THURSDAY  
3rd FEBRUARY  
1994



LONDON weather centre

METEOSAT AT 12:00 GMT ON 03/02/94  
INFRA-RED

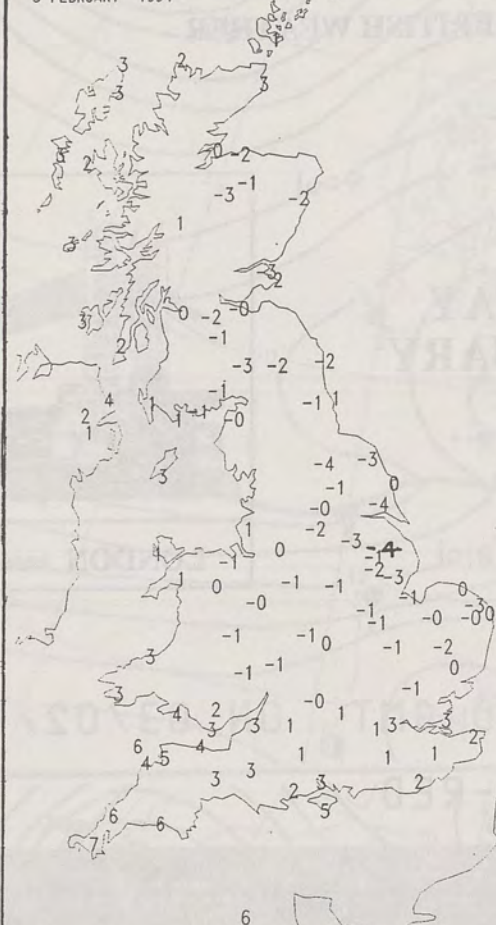


CLOUD-TOP OR LAND/SEA TEMPERATURE

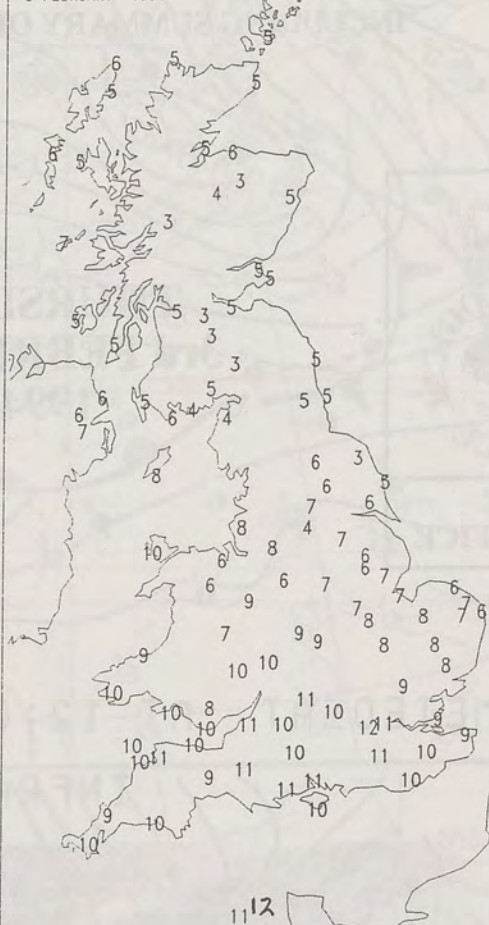
COLD WARM



NIGHT MINIMUM TEMPERATURE  
(DEGREES C)  
3 FEBRUARY 1994



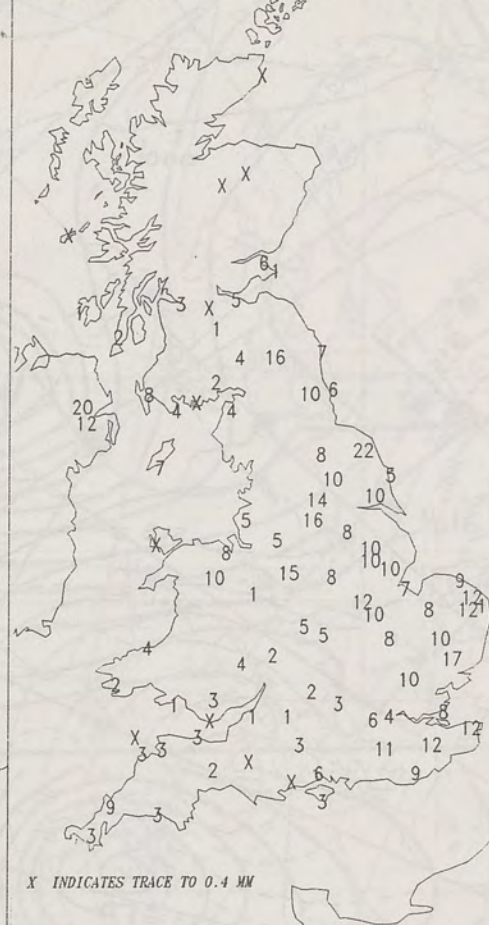
DAY MAXIMUM TEMPERATURE  
(DEGREES C)  
3 FEBRUARY 1994



NIGHT RAINFALL  
(MILLIMETRES)  
3 FEBRUARY 1994



DAY RAINFALL  
(MILLIMETRES)  
3 FEBRUARY 1994



SUNSHINE (DAWN TO DUSK)  
(HOURS)  
3 FEBRUARY 1994



3 FEBRUARY 1994  
TOTAL DEPTH OF SNOW (9GMT)  
(CENTIMETRES)



# EXTREMES FOR THURSDAY 3RD FEBRUARY 1994

London Weather Centre  
Climate Department  
127 Clerkenwell Road  
London  
EC1R 5DB  
Telephone 071 405 4358  
Fax 071 404 4314 or 071 696 0571

Highest Maximum : 12.2 C Guernsey / L'Ancrese  
Lowest Maximum : 2.7 C Eskdalemuir, Drumalbin and Fylingdales.  
Lowest Minimum : -4.3 C Cranwell [ Lincs ]  
Lowest Grass Minimum : -8.8 C Cranwell  
Most Rain (24 hours from 0900 GMT) : 32.4 mm Corgary [ Co Fermanagh ]  
Most Sun : 5.4 Hrs Guernsey Airport

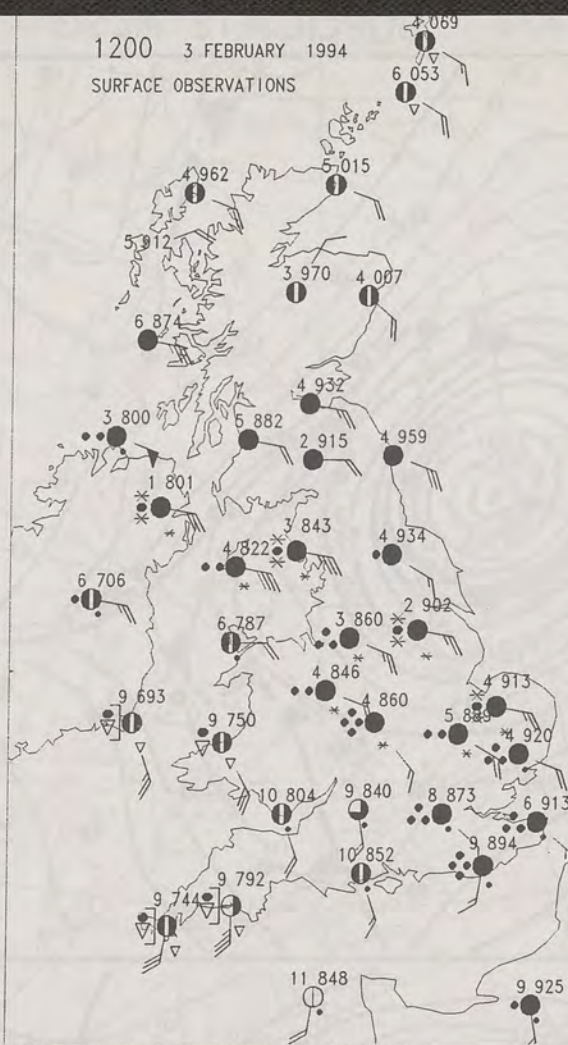
All times are GMT



0600 3 FEBRUARY 1994  
SURFACE OBSERVATIONS



1200 3 FEBRUARY 1994  
SURFACE OBSERVATIONS

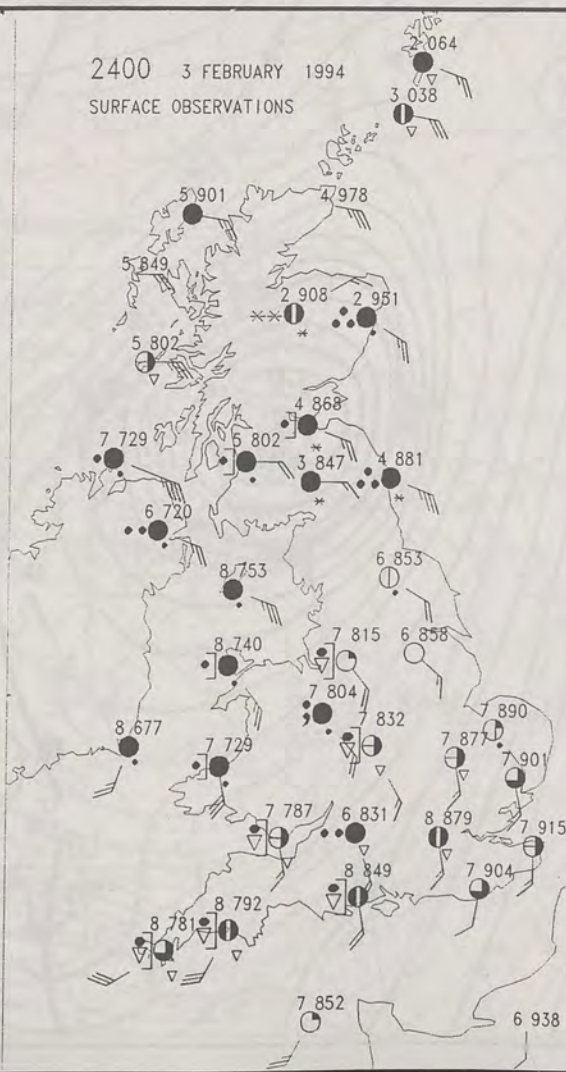


### PLOTTED SURFACE OBSERVATIONS

1800 3 FEBRUARY 1994  
SURFACE OBSERVATIONS



2400 3 FEBRUARY 1994  
SURFACE OBSERVATIONS



### SUMMARY OF UK WEATHER THURSDAY 3rd February 1994

It was a cold night and many places were frosty, but Much of the United Kingdom turned cloudy and rain reached Wales and Southern England before daybreak, some of it heavy.

Scotland had some sunshine, especially in the morning and the North was mostly dry, but sleet and snow reached the South in the afternoon and spread to Much of the Mainland in the evening.

Northern Ireland had rain or sleet for much of the day, heavy at times.

Wales was wet for a while, but brighter weather reached the South in the morning and all areas by early afternoon. However there were still heavy showers.

During the day the heavy rain over England moved northwards and turned to sleet or snow in many places. The South brightened up and became milder during the morning and this clearer weather spread to most places later on. There were showers with the brighter weather, particularly in the Southwest.

Much of the United Kingdom was windy, with gales in many places and at Llanbedr in North Wales the wind gusted to 74 knots.

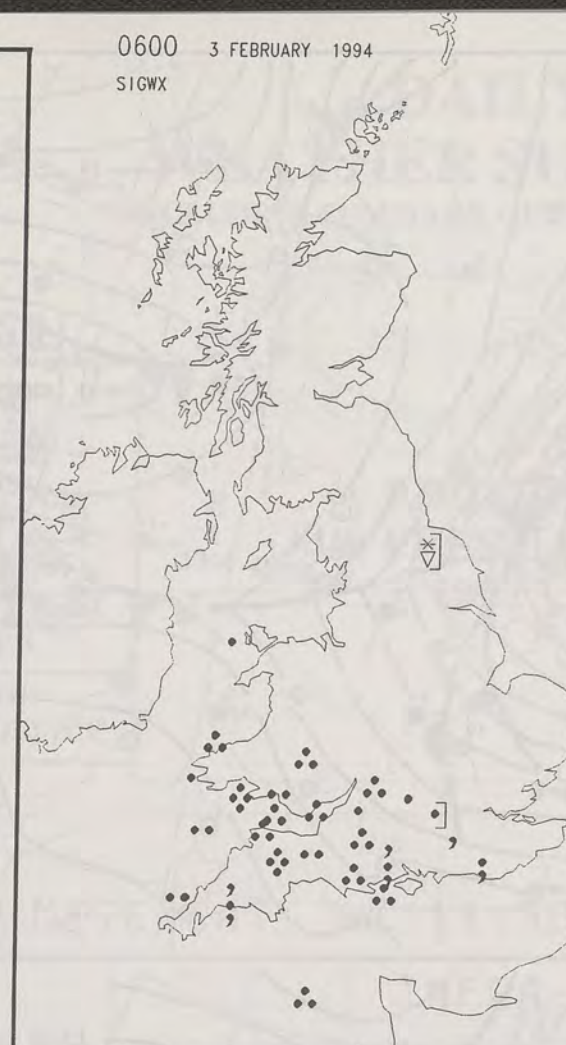
Northern Britain had temperatures close to average, but Wales and Central and Southern England turned milder.

London Weather Centre

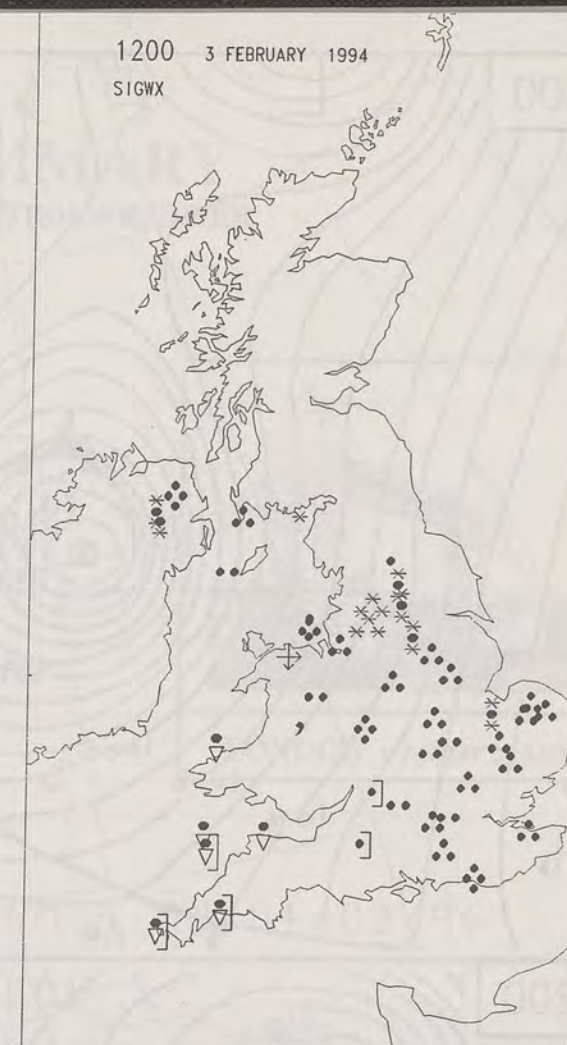
All times are GMT

© Crown Copyright All rights reserved

0600 3 FEBRUARY 1994  
SIGWX



1200 3 FEBRUARY 1994  
SIGWX



### SIGNIFICANT WEATHER CHARTS

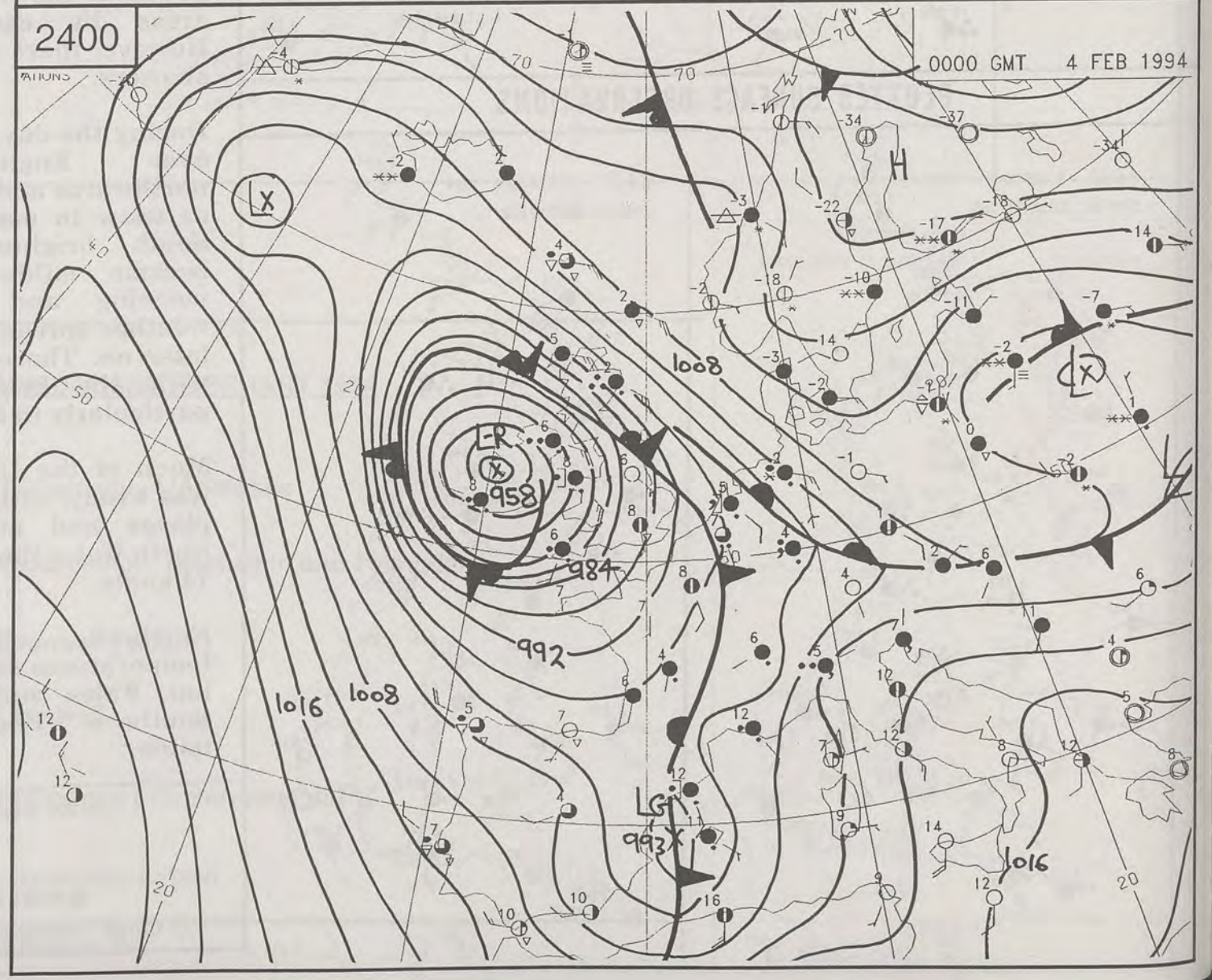
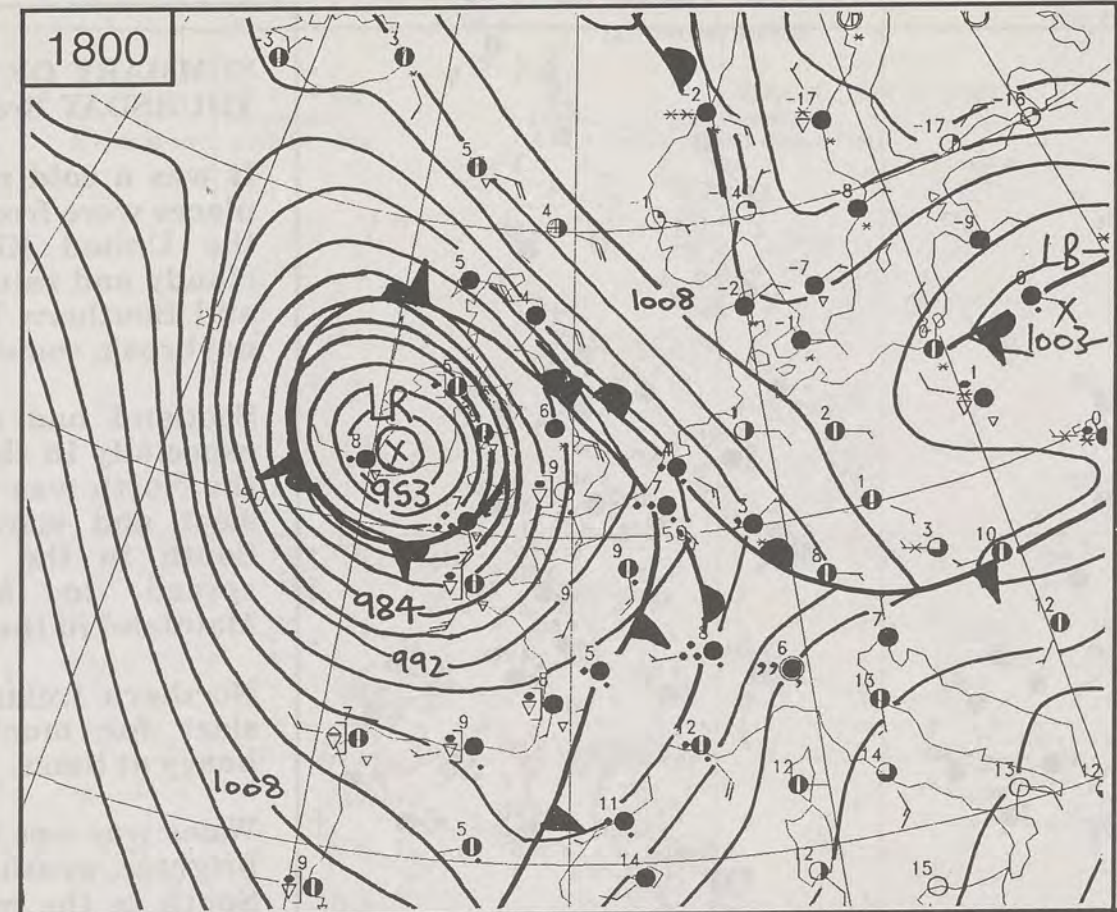
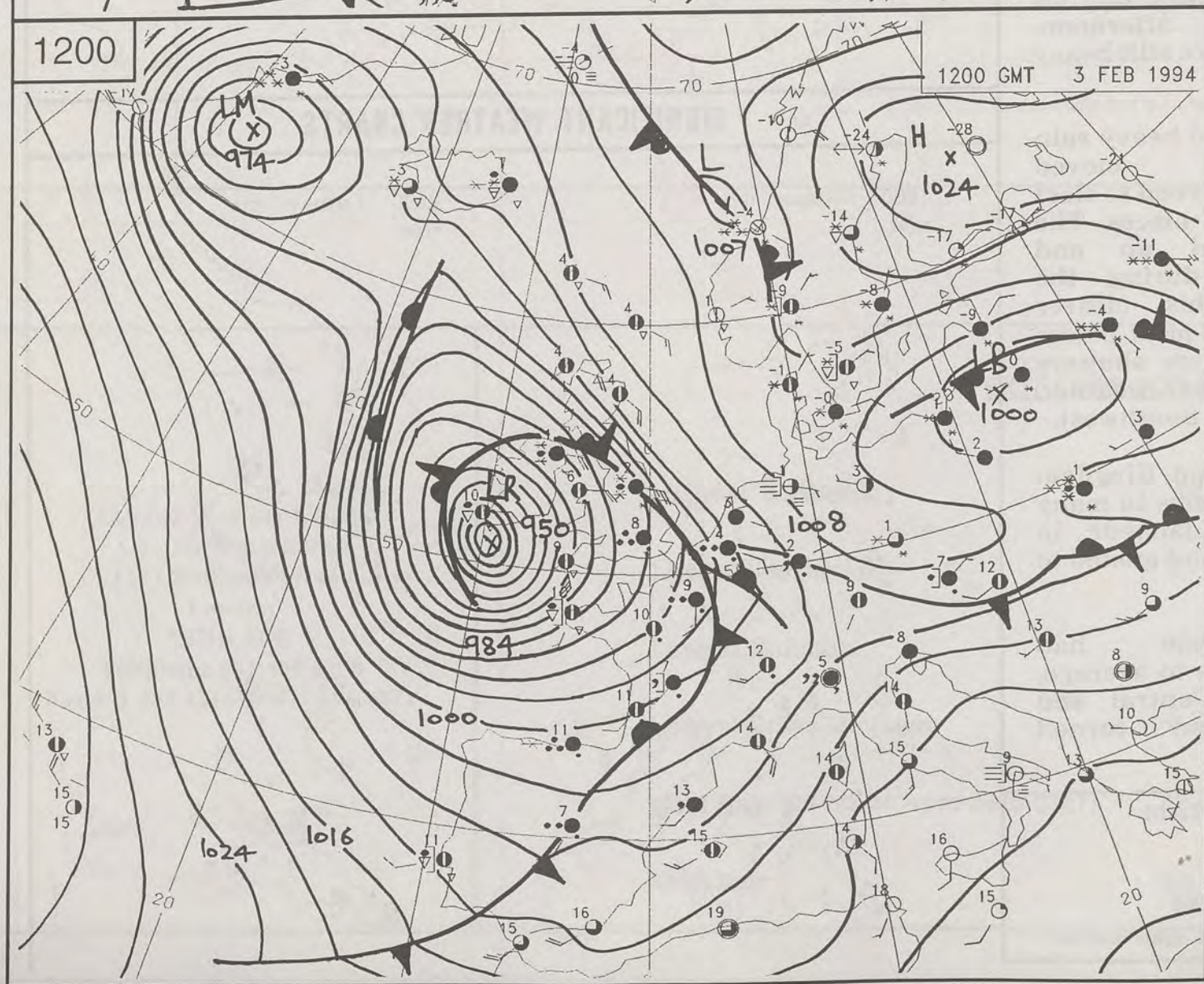
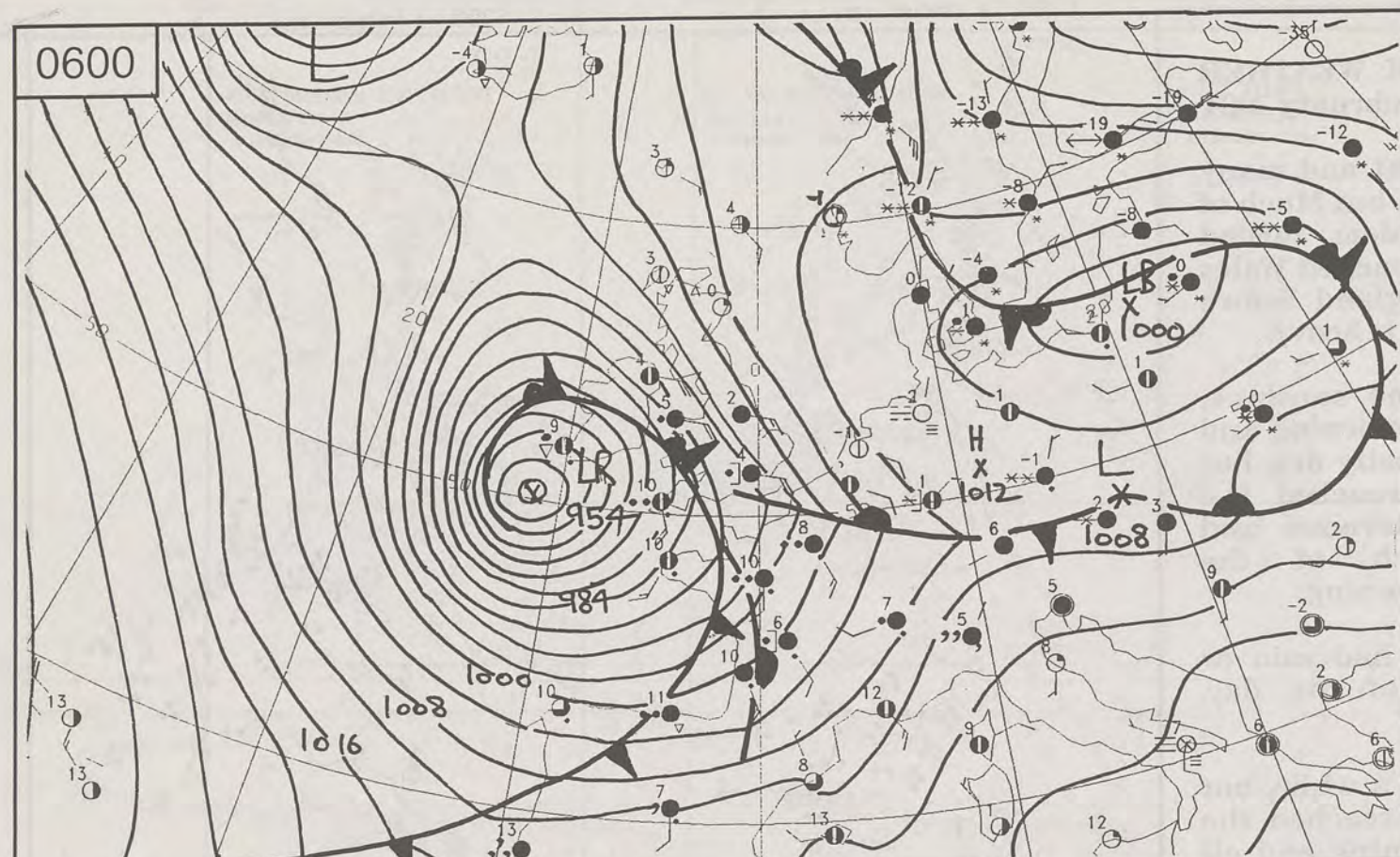
1800 3 FEBRUARY 1994  
SIGWX



2400 3 FEBRUARY 1994  
SIGWX










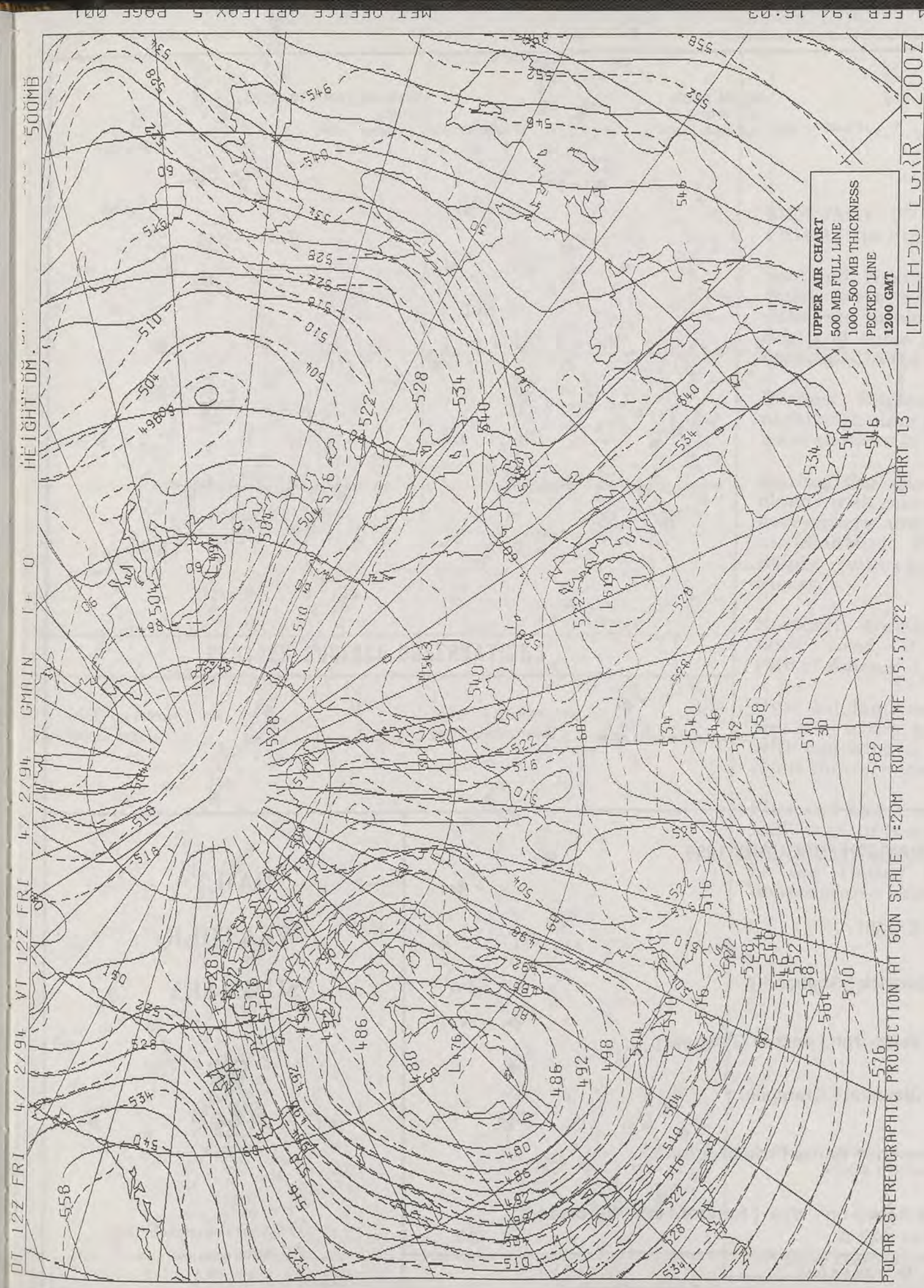
THURSDAY  
3rd FEBRUARY  
1994

# SYNOPTIC WEATHER CHARTS

-  Warm front
-  Cold front
-  Occlusion

500MB  
HEIGHT DM.  
0  
GM IN  
4/2/94  
VT 12Z FRI  
DI 12Z FRI





# DAILY WEATHER SUMMARY

INCLUDING SUMMARY OF BRITISH WEATHER




FRIDAY  
4th FEBRUARY  
1994



LONDON weather centre

METEOSAT AT 11:30 GMT ON 04/02/94  
INFRA-RED



CLOUD-TOP OR LAND/SEA TEMPERATURE

COLD WARM



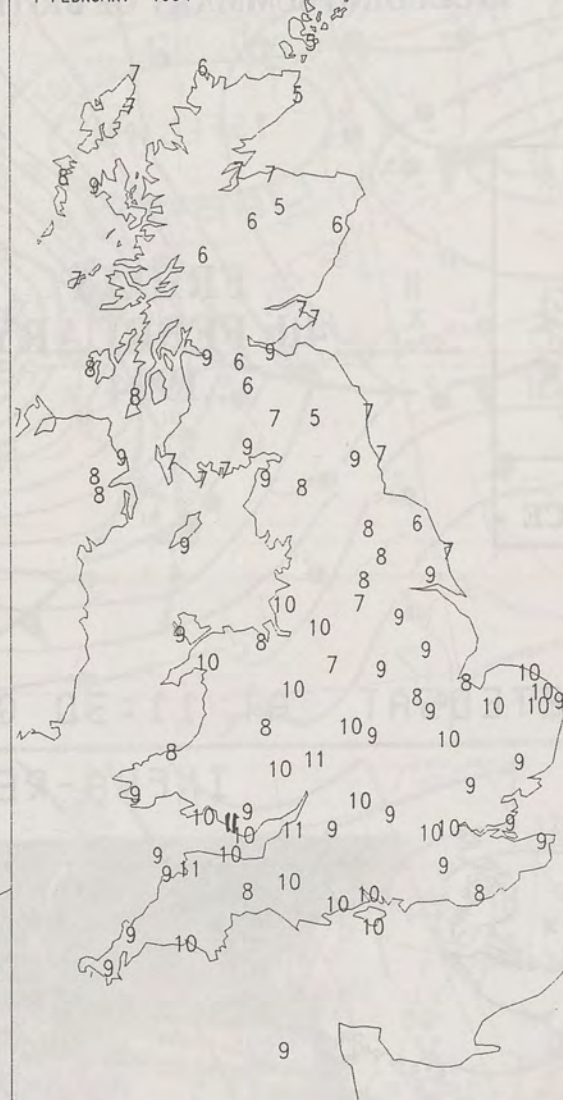
# NIGHT MINIMUM TEMPERATURE (DEGREES C)

4 FEBRUARY 1994



# DAY MAXIMUM TEMPERATURE (DEGREES C)

4 FEBRUARY 1994



# NIGHT RAINFALL (MILLIMETRES)

4 FEBRUARY 1994



X INDICATES TRACE TO 0.4 MM

# DAY RAINFALL (MILLIMETRES)

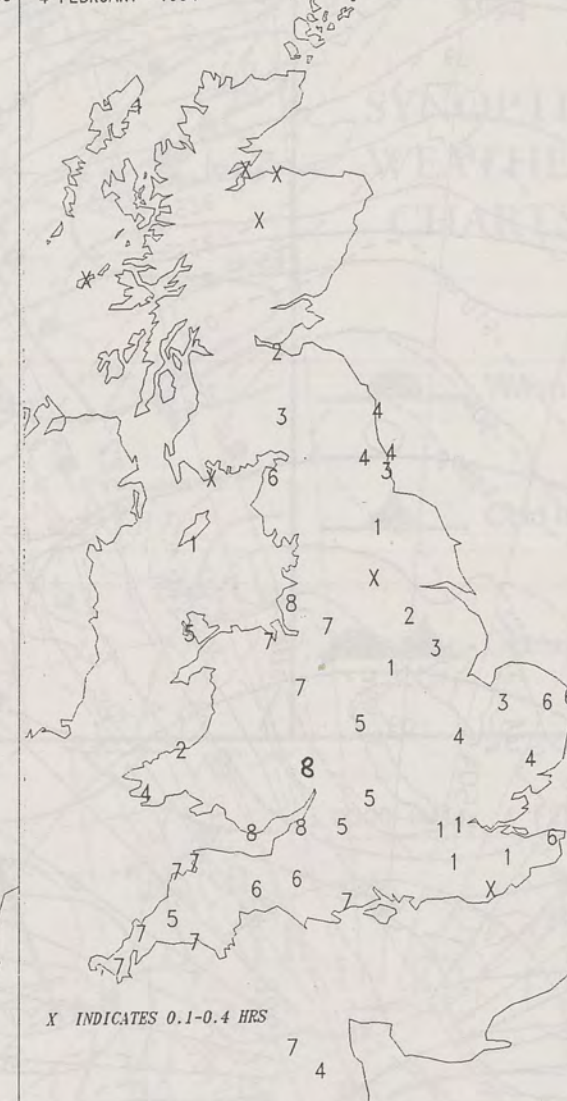
4 FEBRUARY 1994



X INDICATES TRACE TO 0.4 MM

# SUNSHINE (DAWN TO DUSK) (HOURS)

4 FEBRUARY 1994



X INDICATES 0.1-0.4 HRS

## EXTREMES FOR FRIDAY 4TH FEBRUARY 1994

Highest Maximum	: 11.4 C Cardiff
Lowest Maximum	: 2.9 C Lerwick [ Shetland ]
Lowest Minimum	: -0.5 C Salsburgh [ east of Glasgow ]
Lowest Grass Minimum	: -0.5 C Glenlivet [ Grampian ]
Most Rain (24 hours from 0900 GMT)	: 23.5 mm Loch Ranza [ Isle of Arran ]
Most Sun	: 7.8 Hrs Ross - on - Wye [ Hereford and Worcester ]

All times are GMT

London Weather Centre

Climate Department

127 Clerkenwell Road

London

EC1R 5DB

Telephone 071 405 4358

Fax 071 404 4314 or 071 696 0571

## DAILY WEATHER SUMMARY

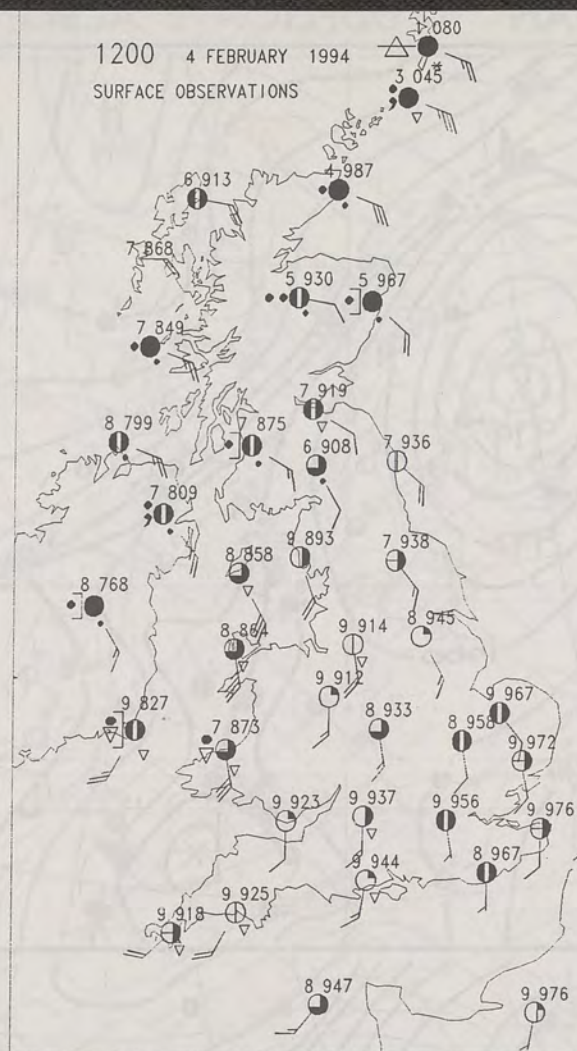
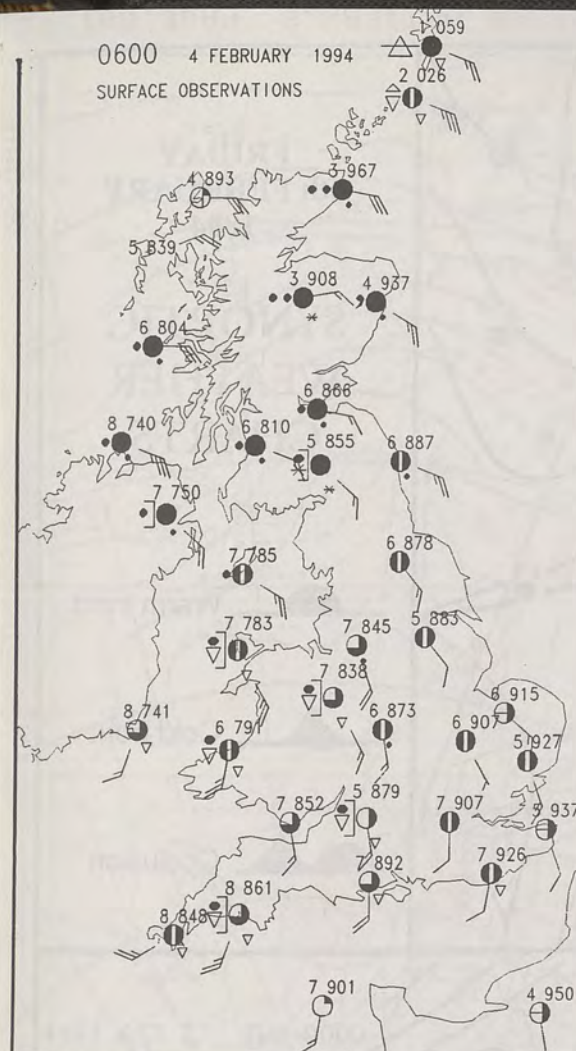


© Crown Copyright  
All rights reserved



0600 4 FEBRUARY 1994  
SURFACE OBSERVATIONS

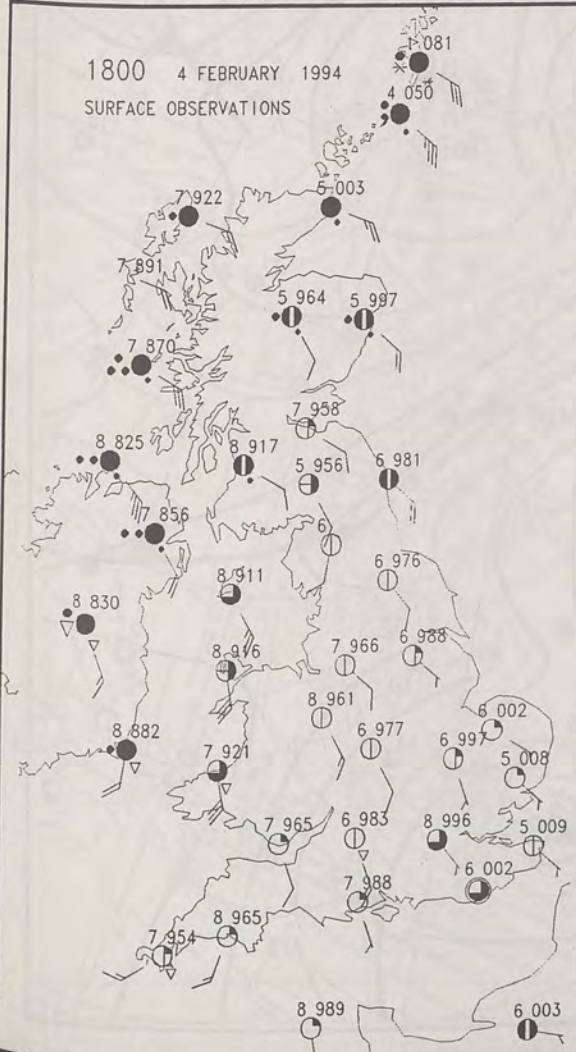
1200 4 FEBRUARY 1994  
SURFACE OBSERVATIONS



### PLOTTED SURFACE OBSERVATIONS

1800 4 FEBRUARY 1994  
SURFACE OBSERVATIONS

2400 4 FEBRUARY 1994  
SURFACE OBSERVATIONS



### SUMMARY OF UK WEATHER FRIDAY 4th February 1994

Scotland, Northern Ireland and Wales were cloudy overnight with rain in most places and in Scotland some sleet and snow, especially in the North.

Eastern England had a dry night with clear spells, but there were showers in the West.

During the day Scotland was cloudy with rain at times nearly everywhere and there was sleet on Shetland. The North was windy with gales in many places.

Northern Ireland had a wet, fairly windy day with heavy rain at times.

Over England and Wales there was a lot of dry, bright weather with sunshine at times and just a few showers scattered about.

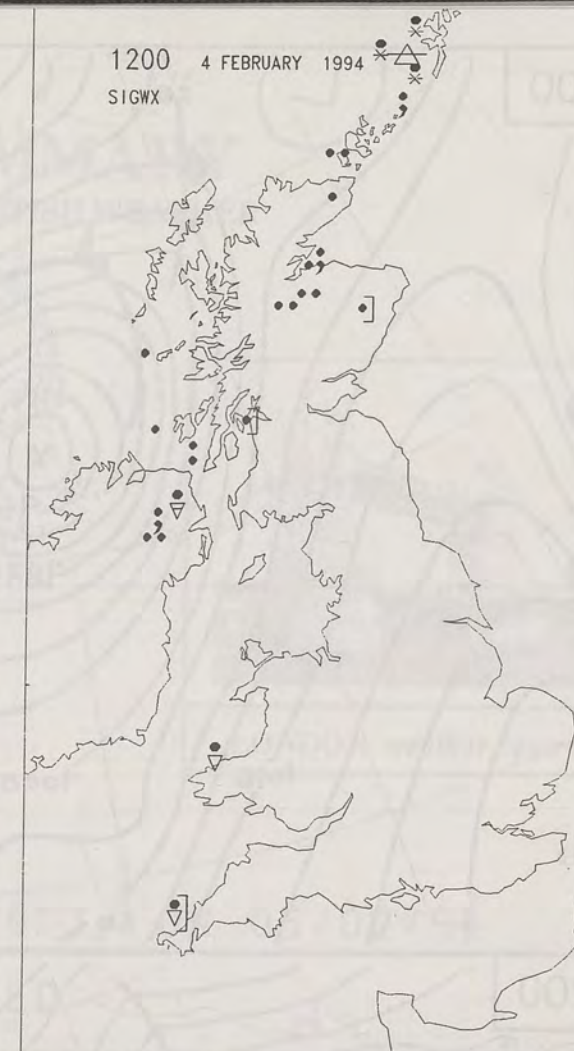
Shetland had a cold, windy day and Much of Northern Scotland was fairly cold, but most places in the United Kingdom had temperatures above normal.

London Weather Centre

All times are GMT  
© Crown Copyright All rights reserved

0600 4 FEBRUARY 1994  
SIGWX

1200 4 FEBRUARY 1994  
SIGWX



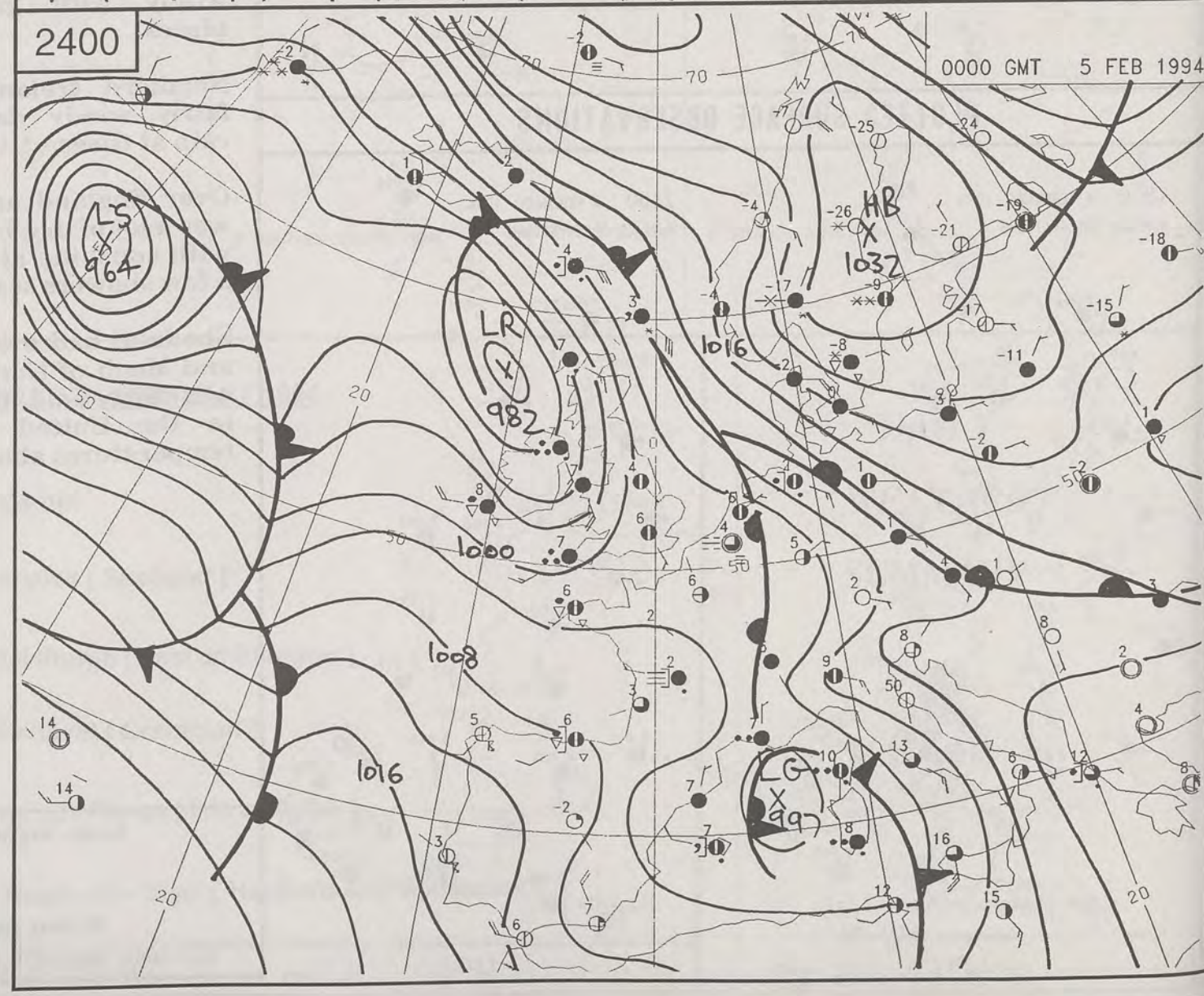
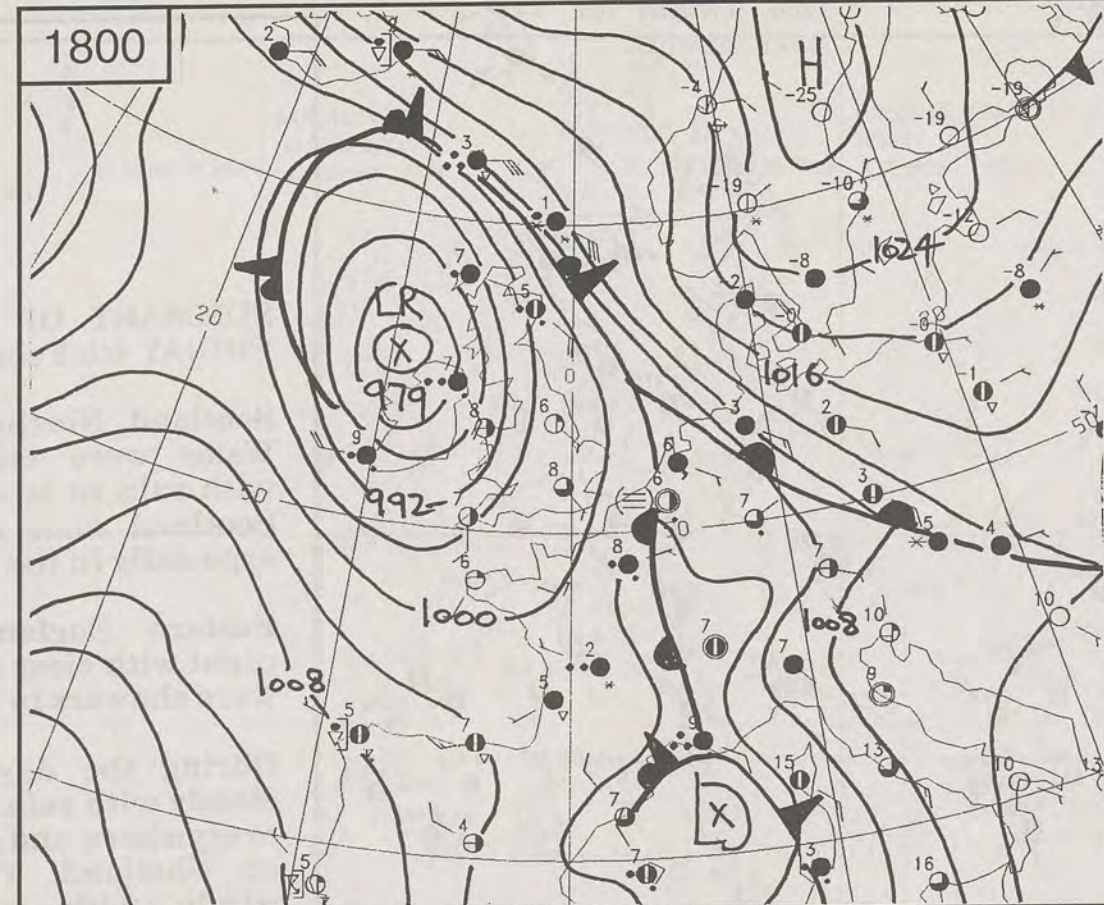
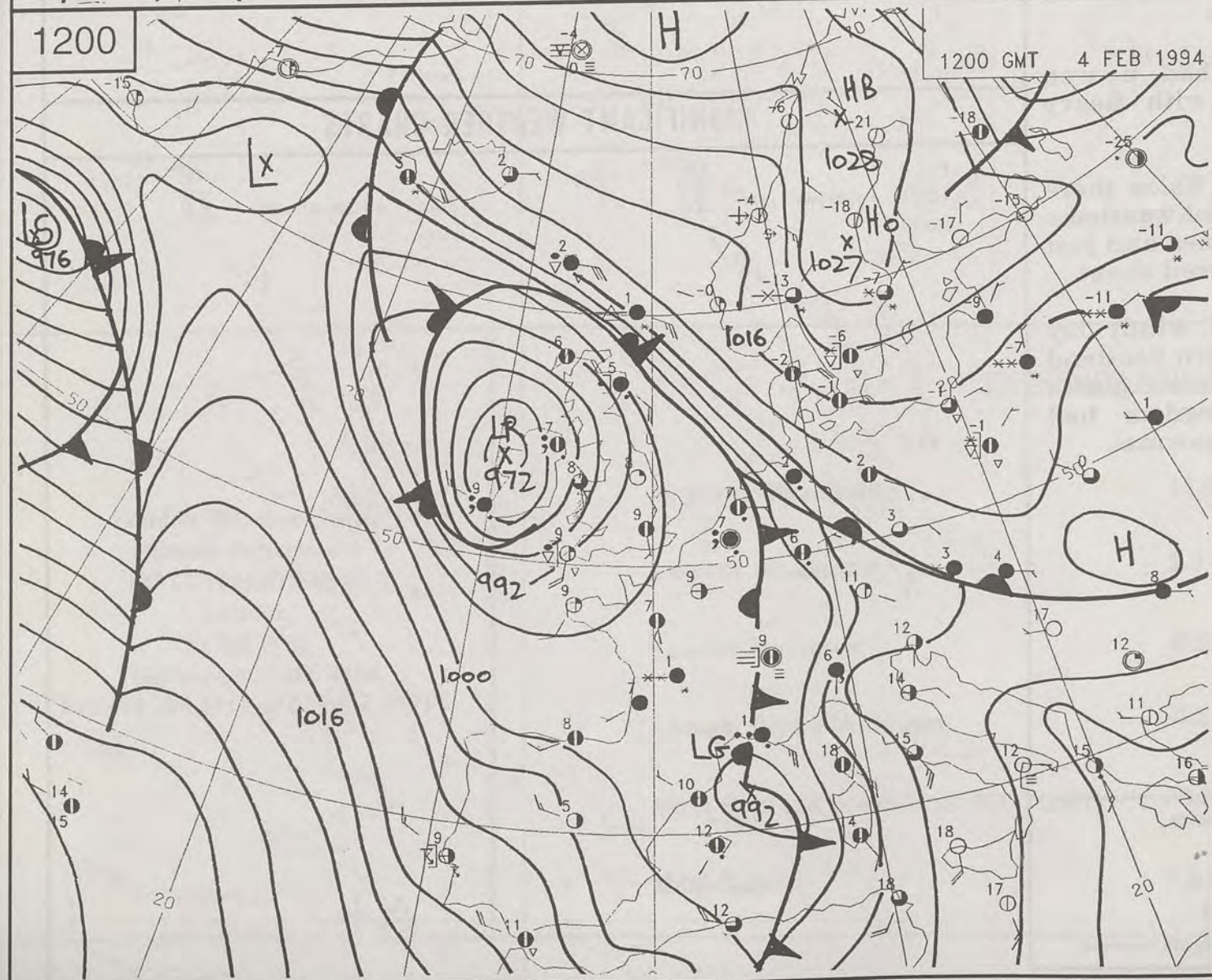
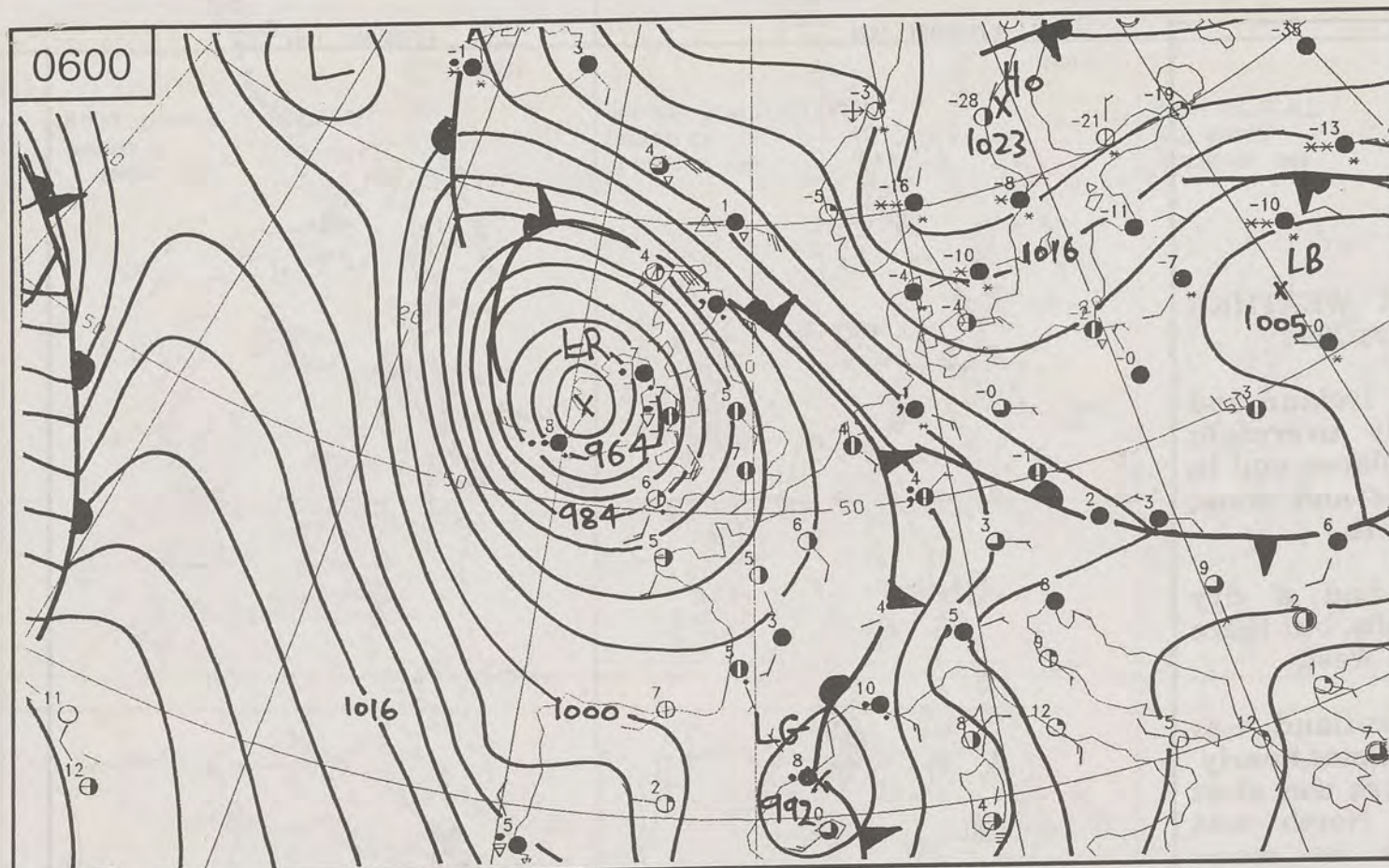
### SIGNIFICANT WEATHER CHARTS

1800 4 FEBRUARY 1994  
SIGWX

2400 4 FEBRUARY 1994  
SIGWX








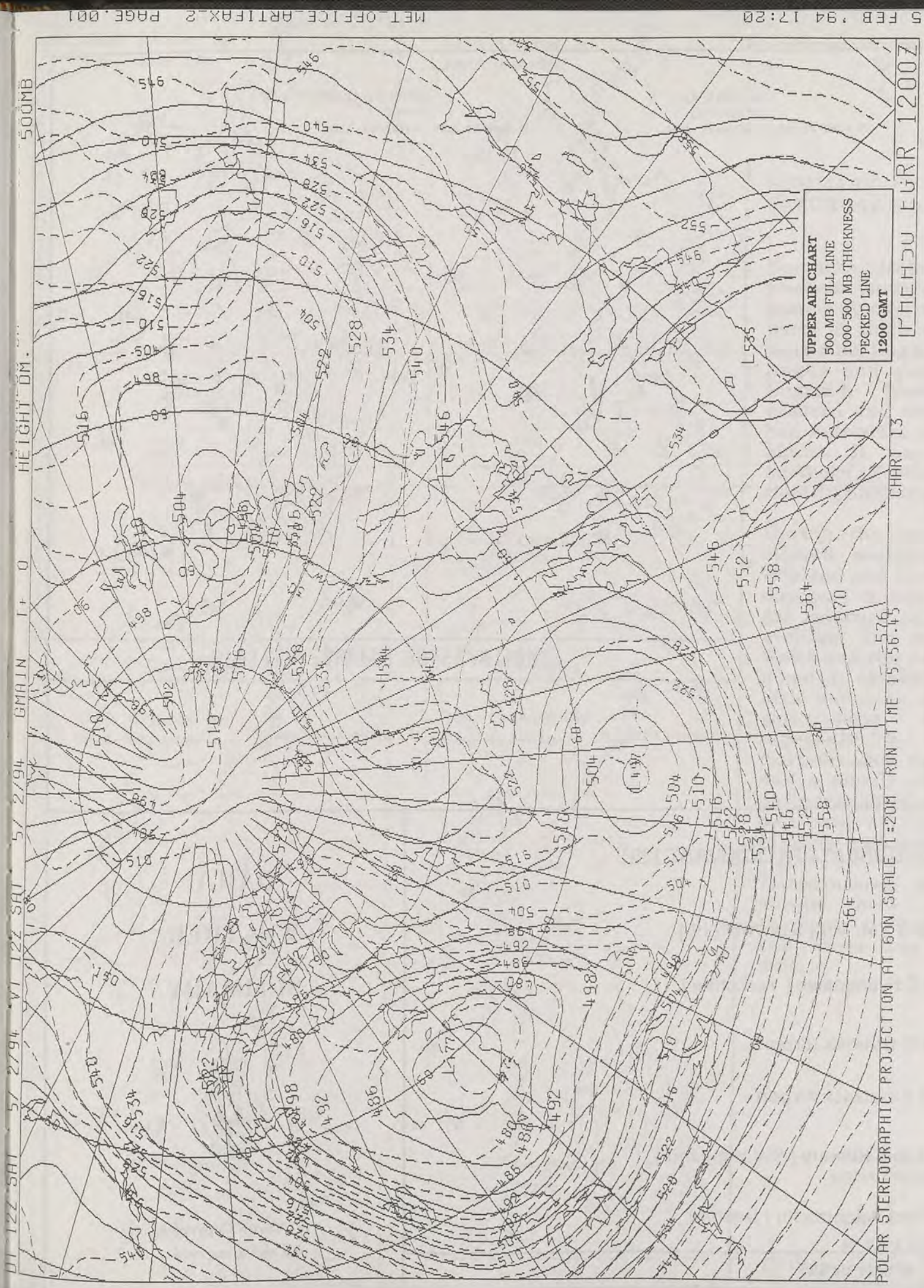


FRIDAY  
4th FEBRUARY  
1994

# SYNOPTIC WEATHER CHARTS

-  Warm front
-  Cold front
-  Occlusion






# DAILY WEATHER SUMMARY

INCLUDING SUMMARY OF BRITISH WEATHER




SATURDAY  
5th FEBRUARY  
1994



LONDON weather centre

METEOSAT AT 11:30 GMT ON 05/02/94  
INFRA-RED



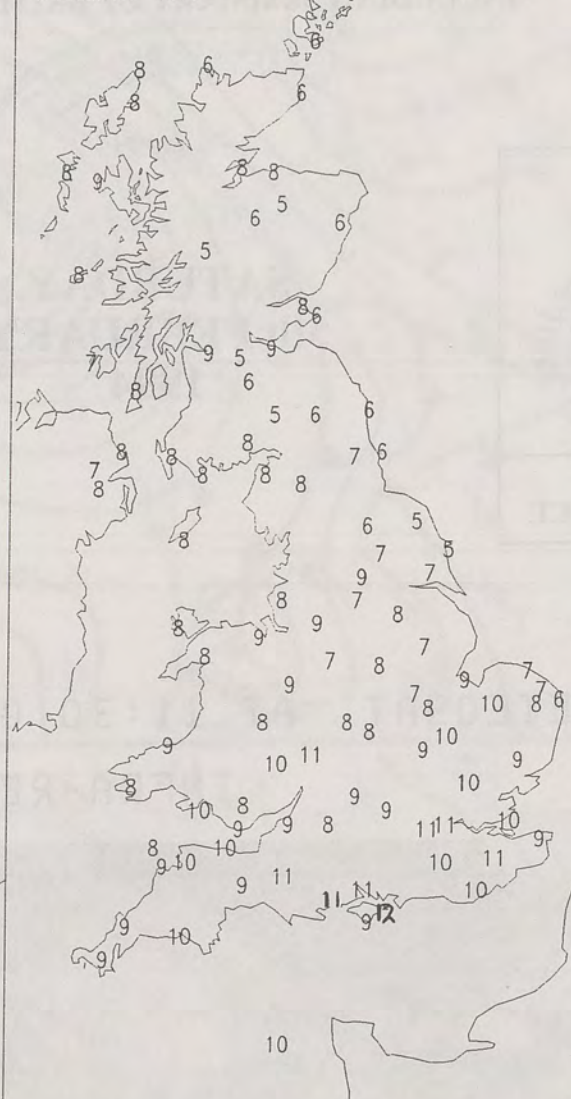
CLOUD-TOP OR LAND/SEA TEMPERATURE  
COLD WARM



NIGHT MINIMUM TEMPERATURE  
(DEGREES C)  
5 FEBRUARY 1994



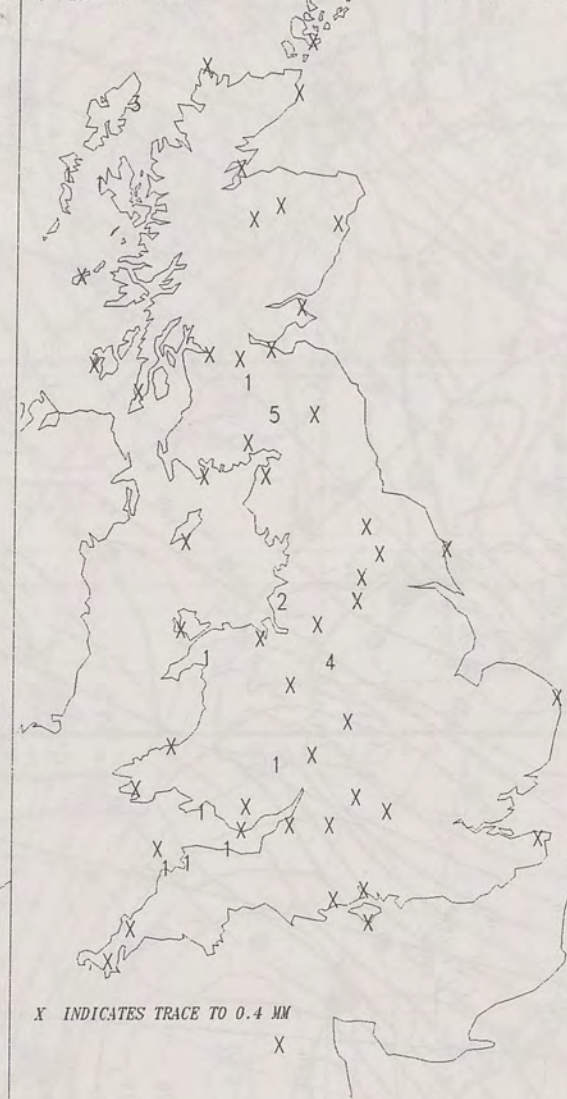
DAY MAXIMUM TEMPERATURE  
(DEGREES C)  
5 FEBRUARY 1994



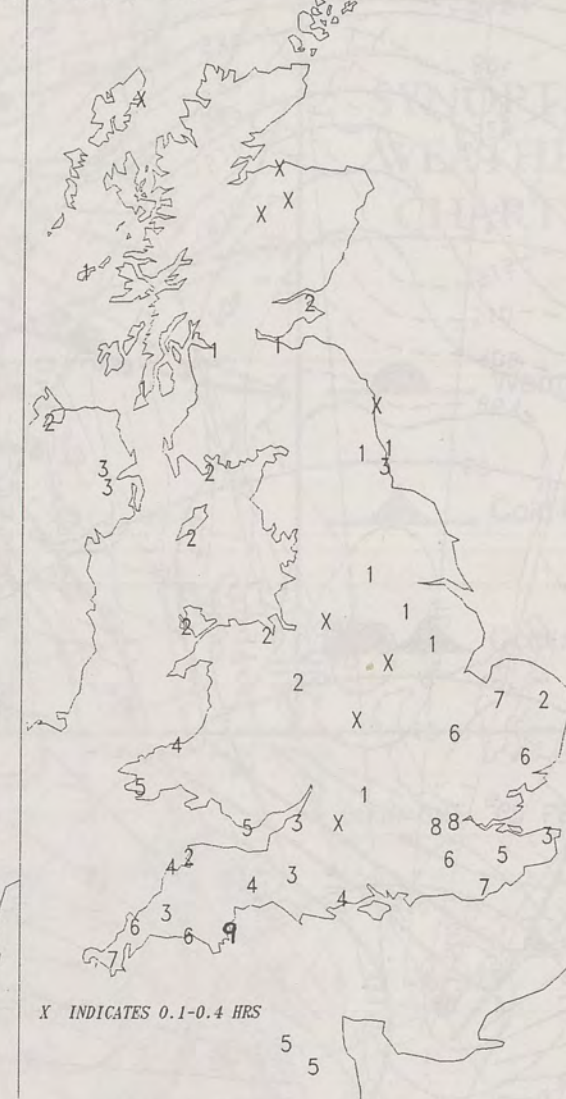
NIGHT RAINFALL  
(MILLIMETRES)  
5 FEBRUARY 1994



DAY RAINFALL  
(MILLIMETRES)  
5 FEBRUARY 1994



SUNSHINE (DAWN TO DUSK)  
(HOURS)  
5 FEBRUARY 1994



# EXTREMES FOR SATURDAY 5TH FEBRUARY 1994

London Weather Centre  
Climate Department  
127 Clerkenwell Road  
London  
EC1R 5DB  
Telephone 071 405 4358  
Fax 071 404 4314 or 071 696 0571

Highest Maximum	: 12.3 C Ventnor [ Isle of Wight ]
Lowest Maximum	: 4.9 C Fylingdales [ Yorkshire ]
Lowest Minimum	: -2.0 C Gatwick Airport
Lowest Grass Minimum	: -5.7 C Gatwick Airport
Most Rain (24 hours from 0900 GMT)	: 18.6 mm Kilmory [ SW Highland ]
Most Sun	: 8.6 Hrs Teignmouth [ Devon ]

All times are GMT

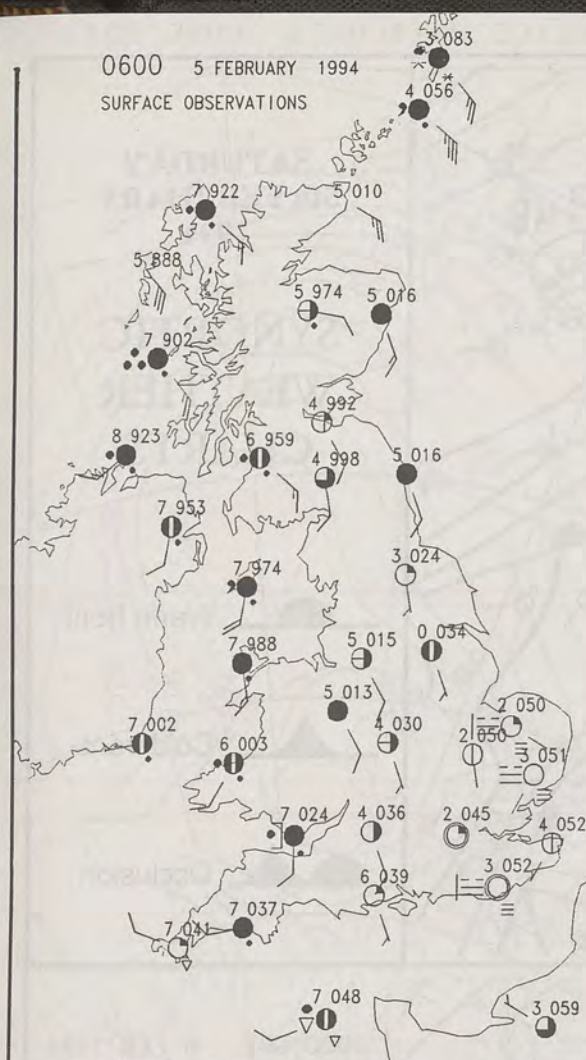
## DAILY WEATHER SUMMARY



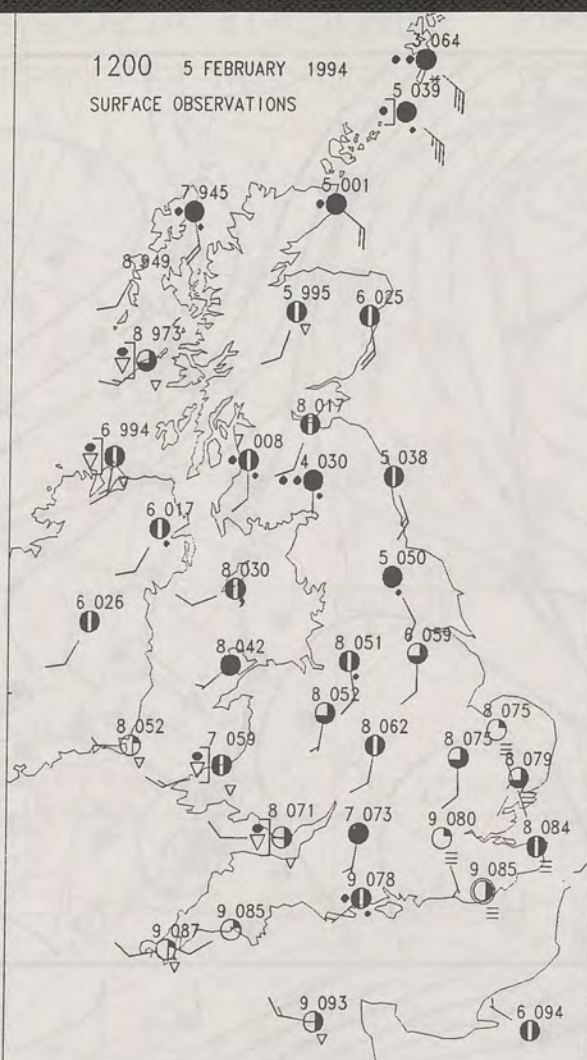
© Crown Copyright  
All rights reserved



0600 5 FEBRUARY 1994  
SURFACE OBSERVATIONS



1200 5 FEBRUARY 1994  
SURFACE OBSERVATIONS

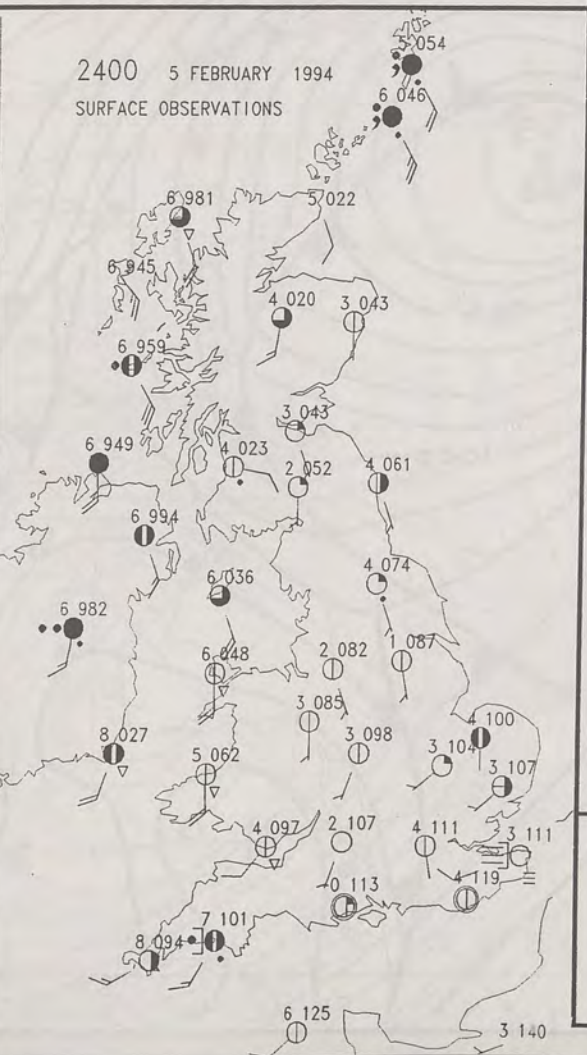


### PLOTTED SURFACE OBSERVATIONS

1800 5 FEBRUARY 1994  
SURFACE OBSERVATIONS



2400 5 FEBRUARY 1994  
SURFACE OBSERVATIONS



### SUMMARY OF UK WEATHER SATURDAY 5th February 1994

Northern Ireland, Wales and western parts of England had some rain overnight but eastern parts of England and Scotland were fine. Fog formed over East Anglia and parts of southeast England. Northern Ireland, western and northern Scotland had outbreaks of rain, heavy in places. It was windy across northern Scotland with some sleet on Shetland.

During the morning, the fog cleared southeastern parts of England and then the rest of the day was mainly sunny. Patchy fog returned to Norfolk in the evening. The rest of England, Wales and Northern Ireland had a mainly cloudy day but with a little sunshine in places. There was some showery rain, especially in the morning. Northern and eastern Scotland had a mostly cloudy day with outbreaks of rain. Western parts had rain at first but became brighter with some showers.

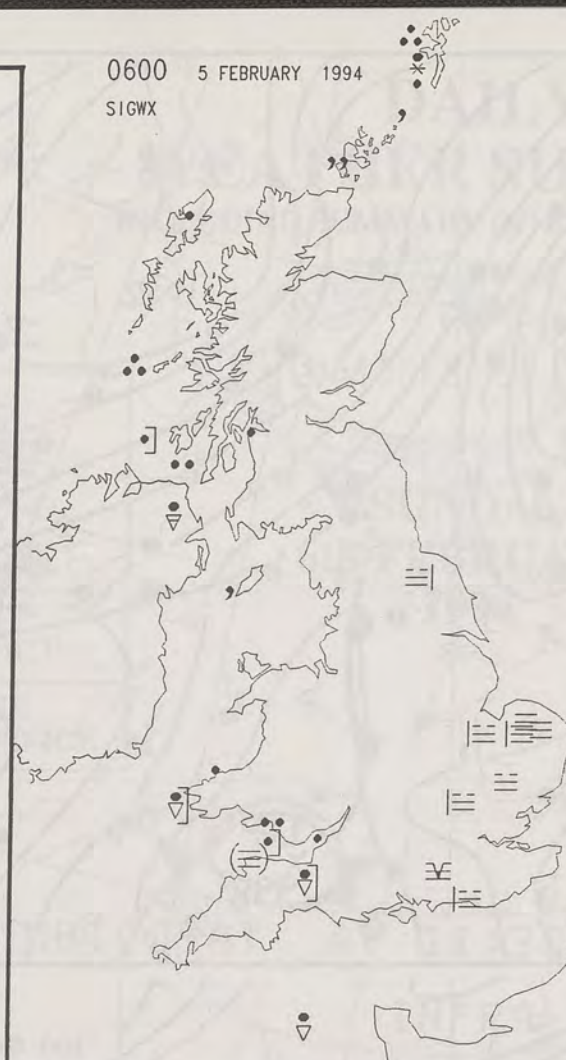
Temperatures were close to normal over Scotland and Northern Ireland but England and Wales was mild or very mild.

London Weather Centre

All times are GMT

© Crown Copyright All rights reserved

0600 5 FEBRUARY 1994  
SIGWX



1200 5 FEBRUARY 1994  
SIGWX



### SIGNIFICANT WEATHER CHARTS


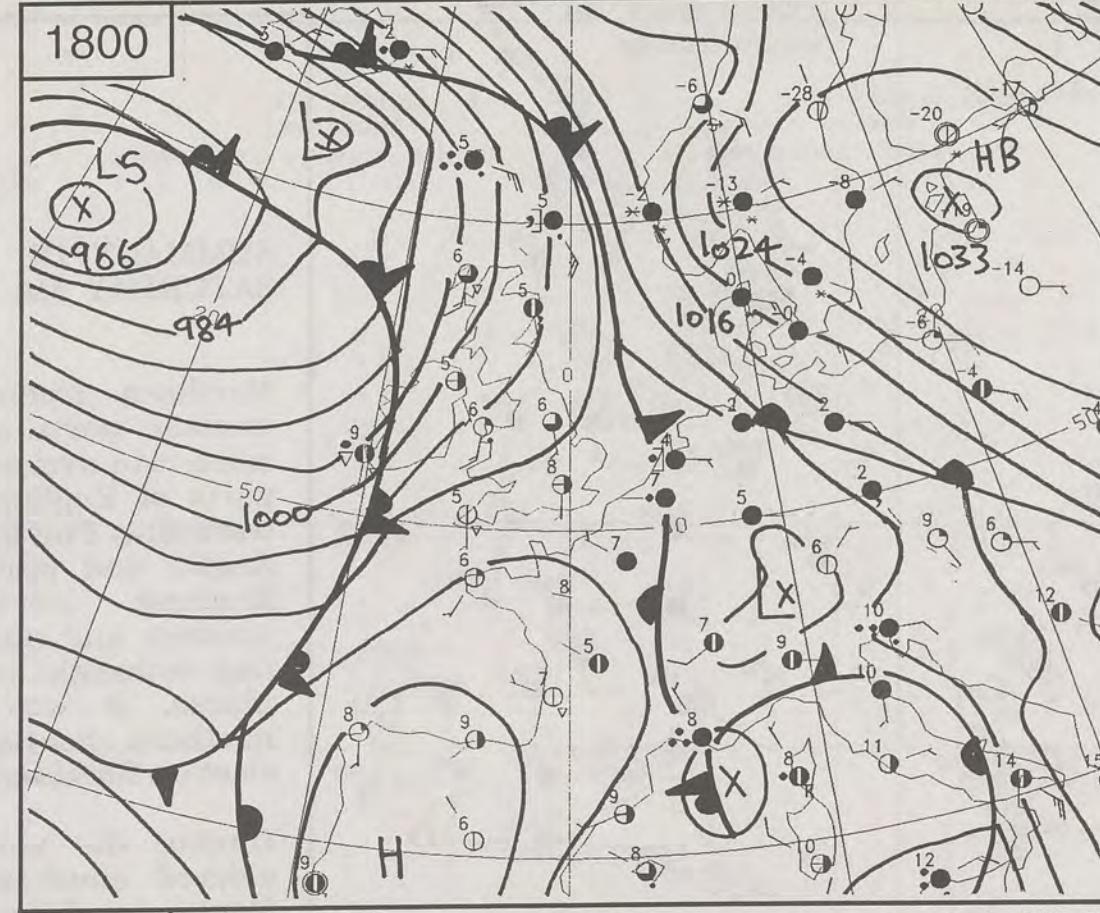
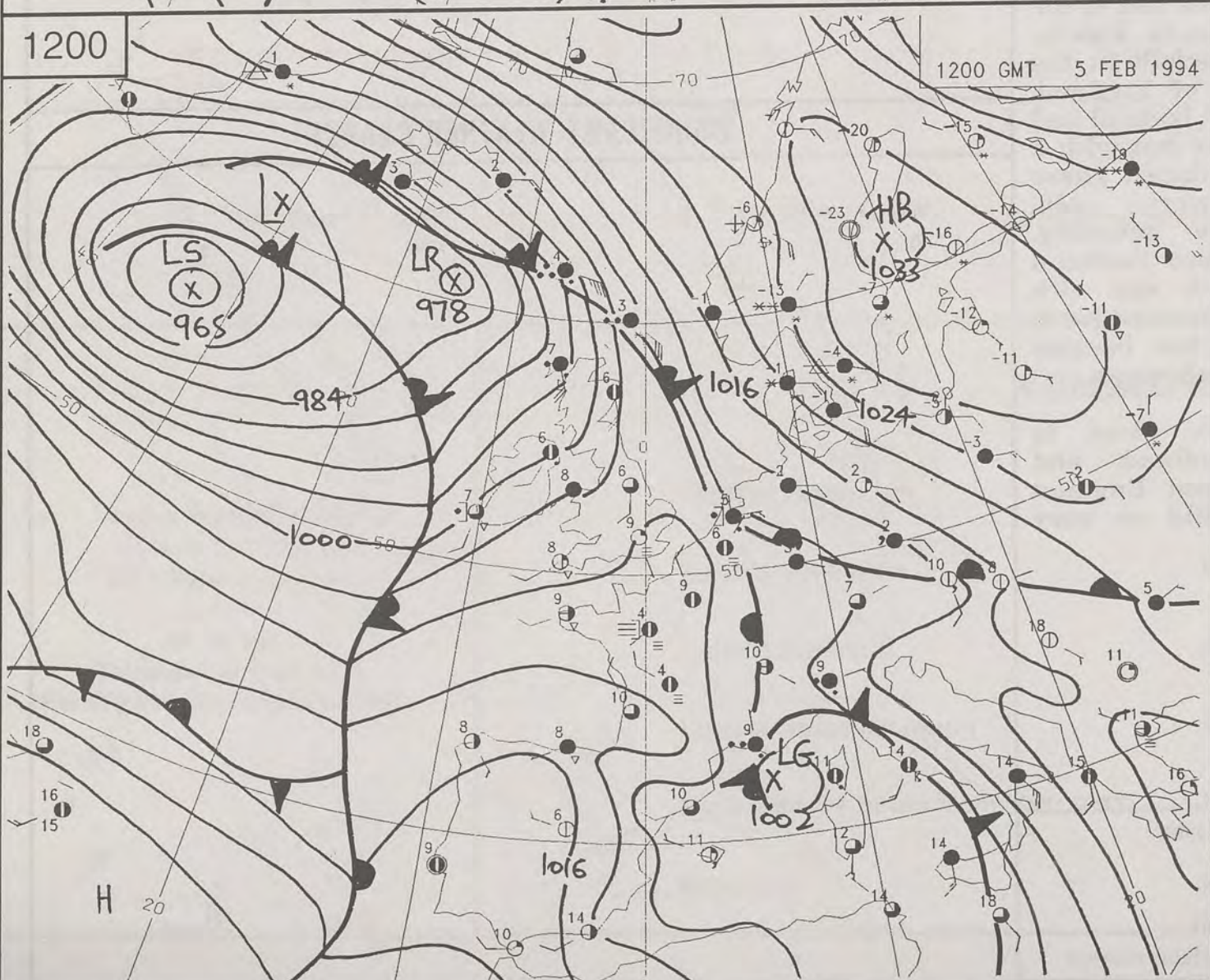
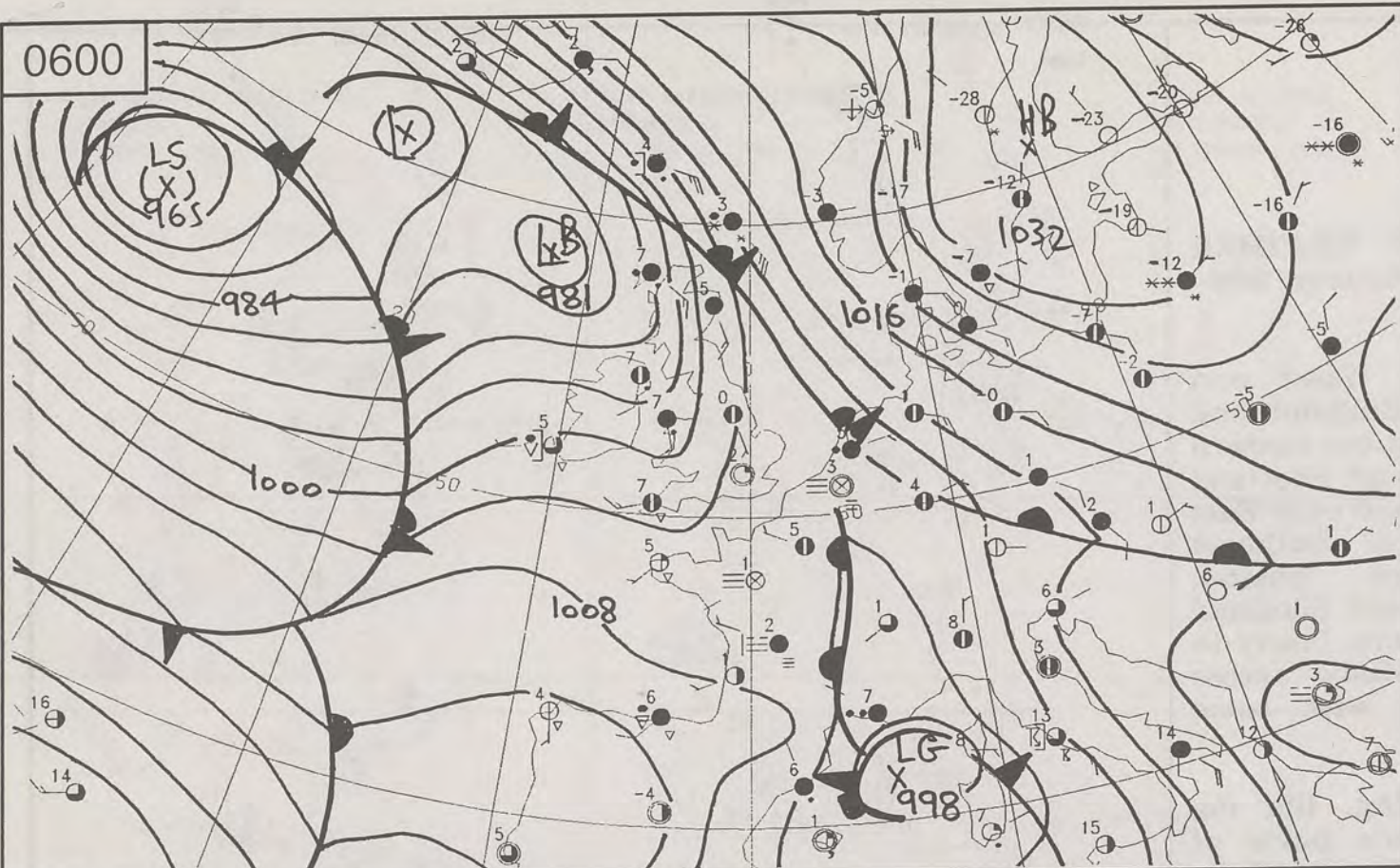
1800 5 FEBRUARY 1994  
SIGWX



2400 5 FEBRUARY 1994  
SIGWX










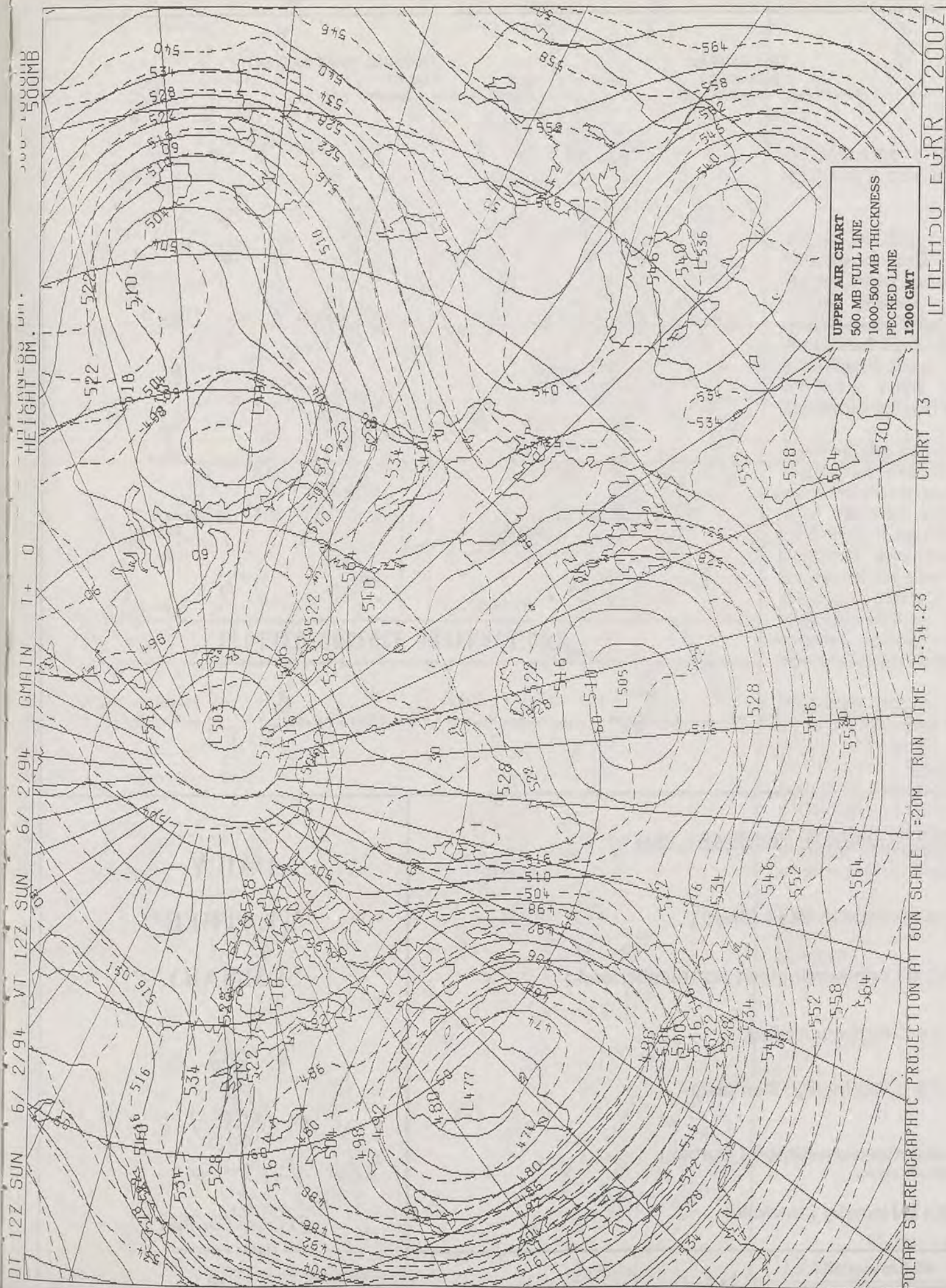
SATURDAY  
5th FEBRUARY  
1994

# SYNOPTIC WEATHER CHARTS

-  Warm front
-  Cold front
-  Occlusion

DT 12Z SUN 6/2/94 VT 12Z SUN 6/2/94 GMT 1+0 HEIGHT DM. 500MB





# DAILY WEATHER SUMMARY

INCLUDING SUMMARY OF BRITISH WEATHER




SUNDAY  
6th FEBRUARY  
1994



LONDON weather centre

METEOSAT AT 11:30 GMT ON 06/02/94  
INFRA-RED

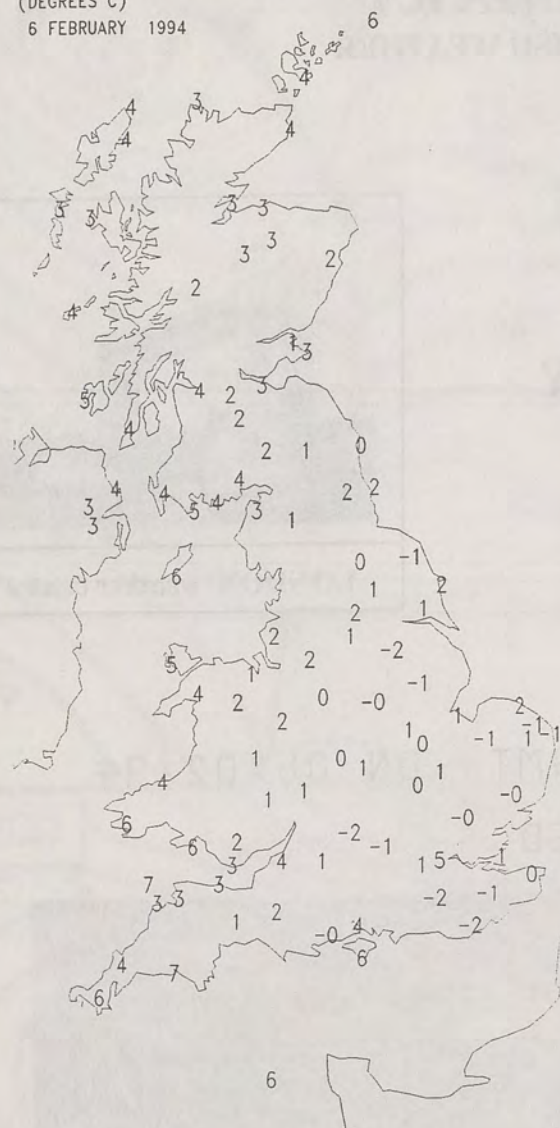


CLOUD-TOP OR LAND/SEA TEMPERATURE

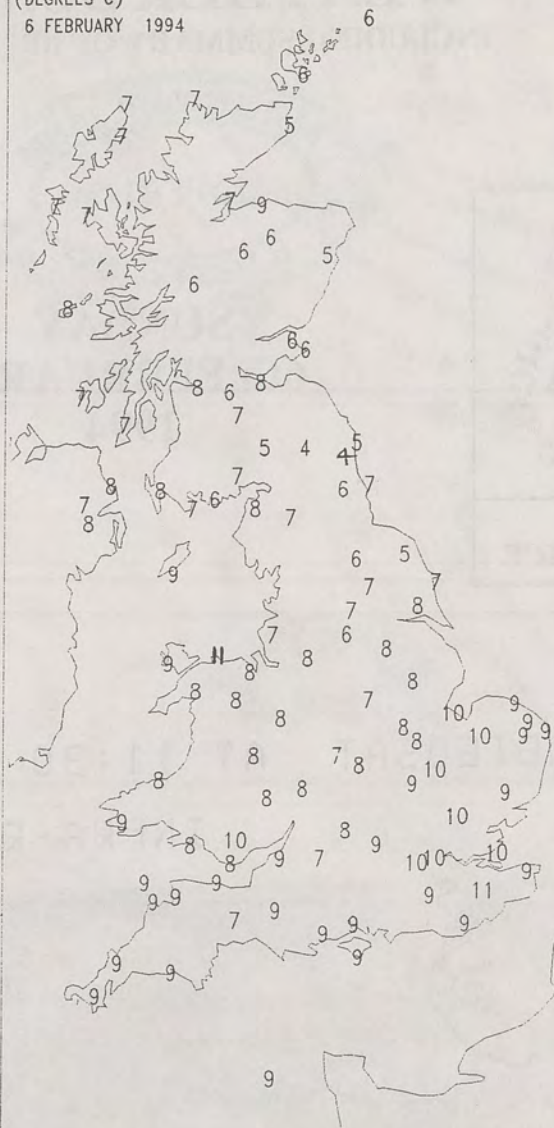
COLD WARM



NIGHT MINIMUM TEMPERATURE  
(DEGREES C)  
6 FEBRUARY 1994



DAY MAXIMUM TEMPERATURE  
(DEGREES C)  
6 FEBRUARY 1994



NIGHT RAINFALL  
(MILLIMETRES)  
6 FEBRUARY 1994



DAY RAINFALL  
(MILLIMETRES)  
6 FEBRUARY 1994



SUNSHINE (DAWN TO DUSK)  
(HOURS)  
6 FEBRUARY 1994



# **EXTREMES FOR SUNDAY 6TH FEBRUARY 1994**

London Weather Centre  
Climate Department  
127 Clerkenwell Road  
London  
EC1R 5DB  
Telephone 071 405 4358  
Fax 071 404 4314 or 071 696 0571

Highest Maximum	: 10.7 C Colwyn Bay [ Clwyd ]
Lowest Maximum	: 4.2 C Longframlington [ Northumberland ]
Lowest Minimum	: -1.9 C Gatwick Airport
Lowest Grass Minimum	: -7.9 C Finningley / Doncaster
Most Rain (24 hours from 0900 GMT)	: 17.0 mm Hurn Airport [ Dorset ]
Most Sun	: 8.1 C Hemsby [ Norfolk ]

All times are GMT

## **DAILY WEATHER SUMMARY**

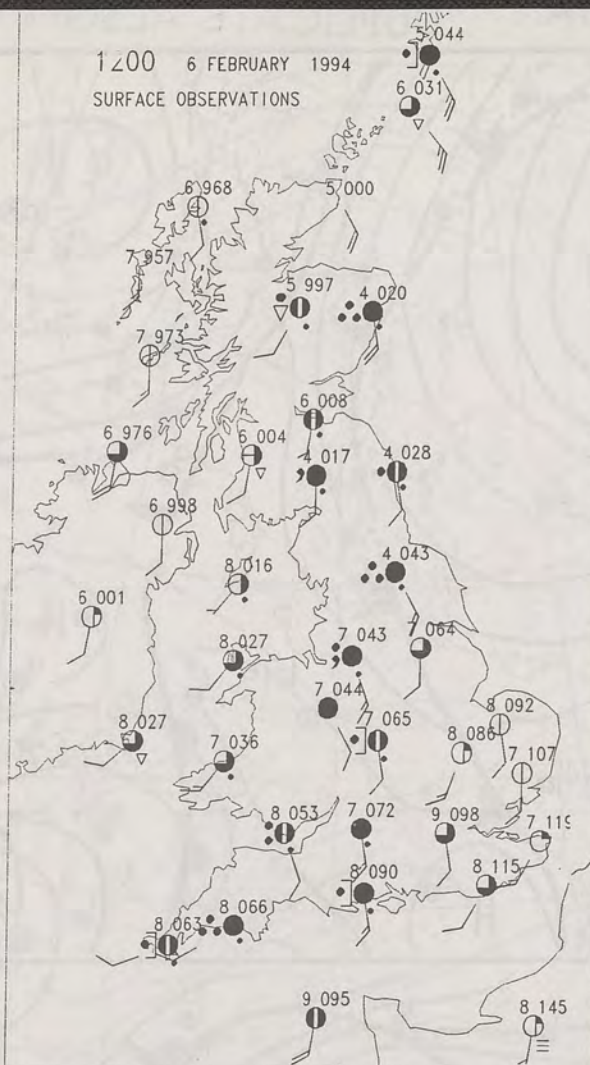
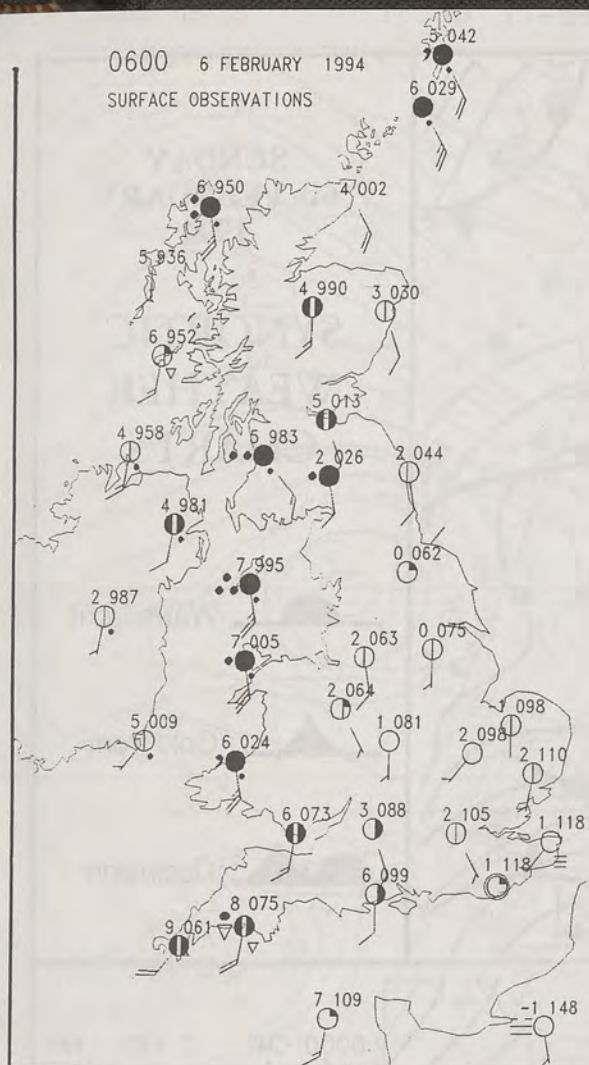


© Crown Copyright  
All rights reserved



0600 6 FEBRUARY 1994  
SURFACE OBSERVATIONS

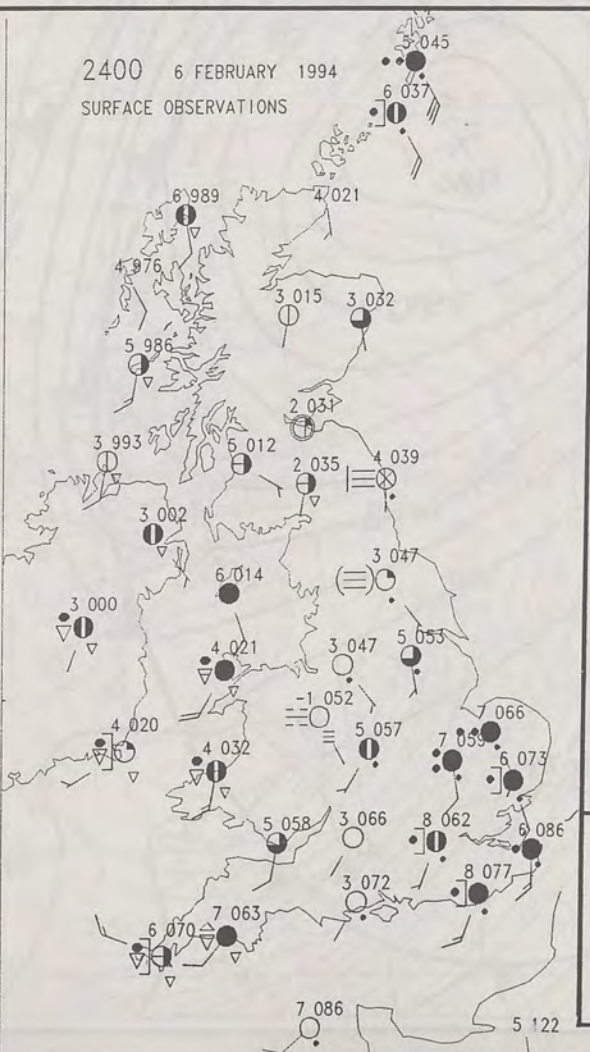
1200 6 FEBRUARY 1994  
SURFACE OBSERVATIONS



### PLOTTED SURFACE OBSERVATIONS

1800 6 FEBRUARY 1994  
SURFACE OBSERVATIONS

2400 6 FEBRUARY 1994  
SURFACE OBSERVATIONS



### SUMMARY OF UK WEATHER SUNDAY 6th February 1994

Most of England, Wales and Scotland had a dry night. By dawn rain had spread across west Wales, into parts of southwest England, southwest Scotland and the western Isles. Shetland had rain at times. Patchy rain over Northern Ireland cleared by morning.

During the morning rain spread right across Scotland, Wales and western parts of England. The rain continued east into central, northeastern and central southern parts of England in the afternoon with heavy rain in places. Southeastern parts had a mostly sunny day but rain in the evening, some heavy.

Western areas brightened up during the day but there were some showers with hail in southwest England. Eastern Scotland became dry by evening although rain lingered in the Shetland Isles. Patchy fog formed during the evening where skies cleared.

Temperatures were generally close to or slightly above normal.

London Weather Centre

All times are GMT

© Crown Copyright All rights reserved

0600 6 FEBRUARY 1994  
SIGWX

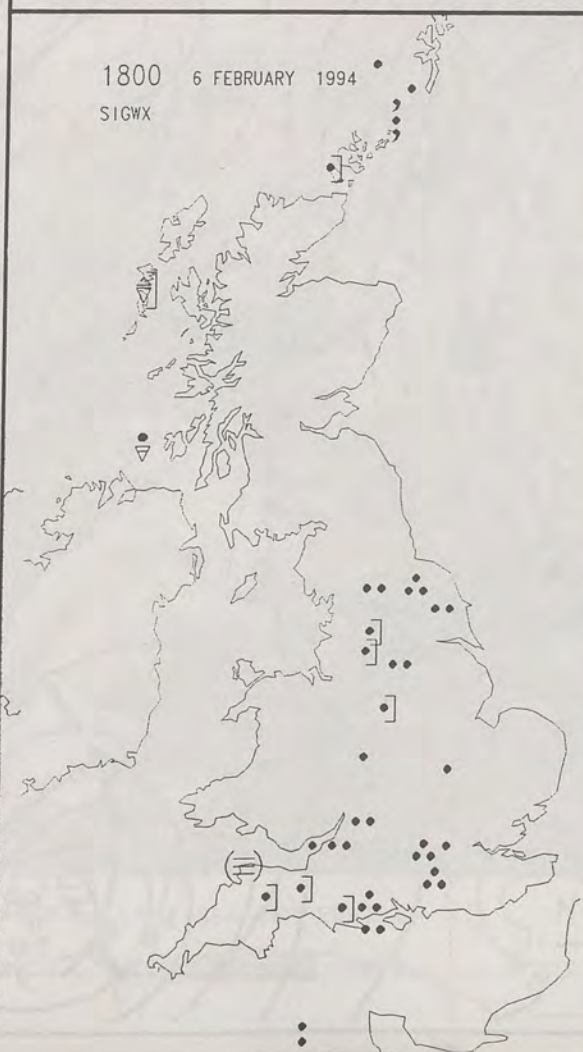
1200 6 FEBRUARY 1994  
SIGWX



### SIGNIFICANT WEATHER CHARTS

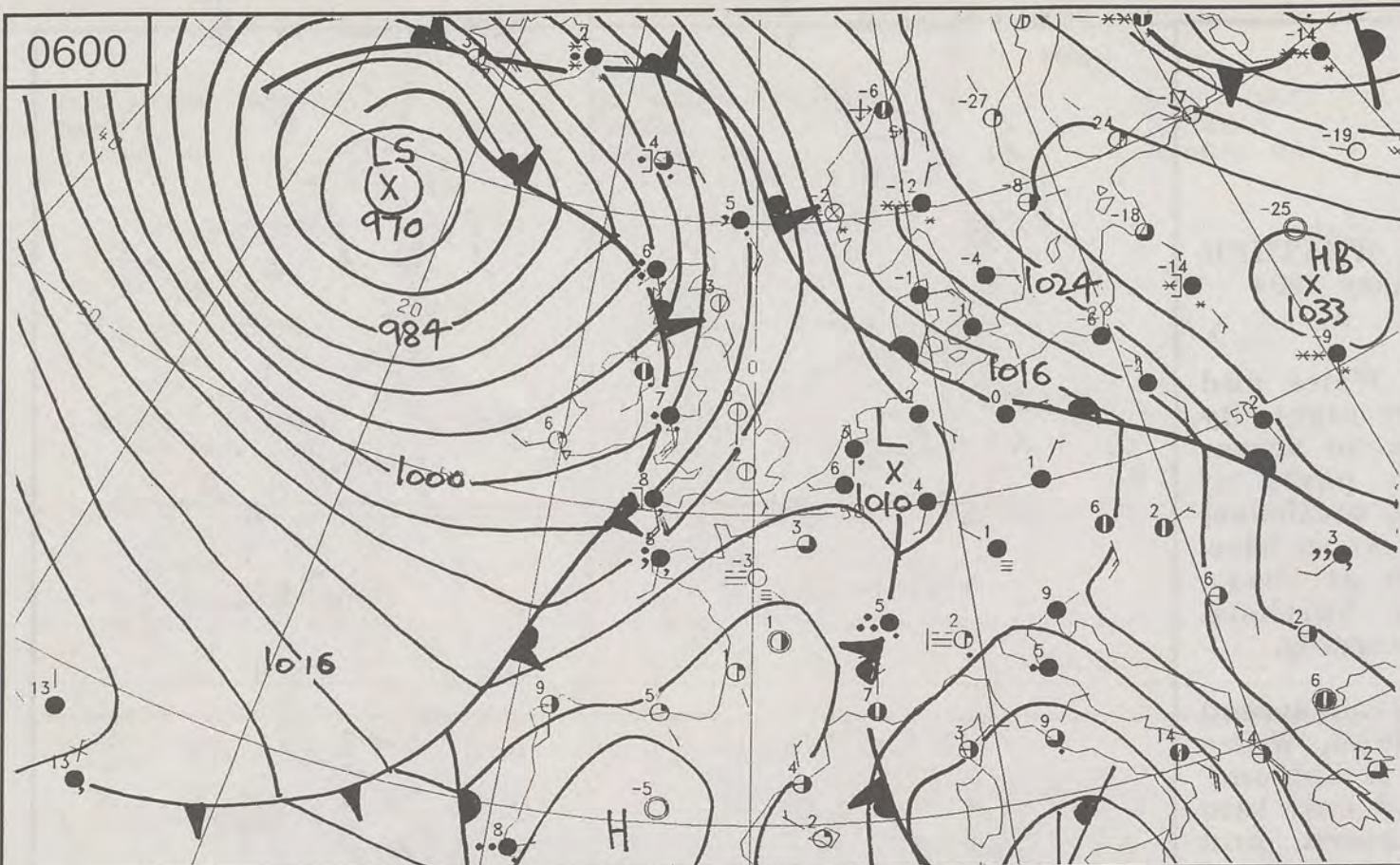
1800 6 FEBRUARY 1994  
SIGWX

2400 6 FEBRUARY 1994  
SIGWX

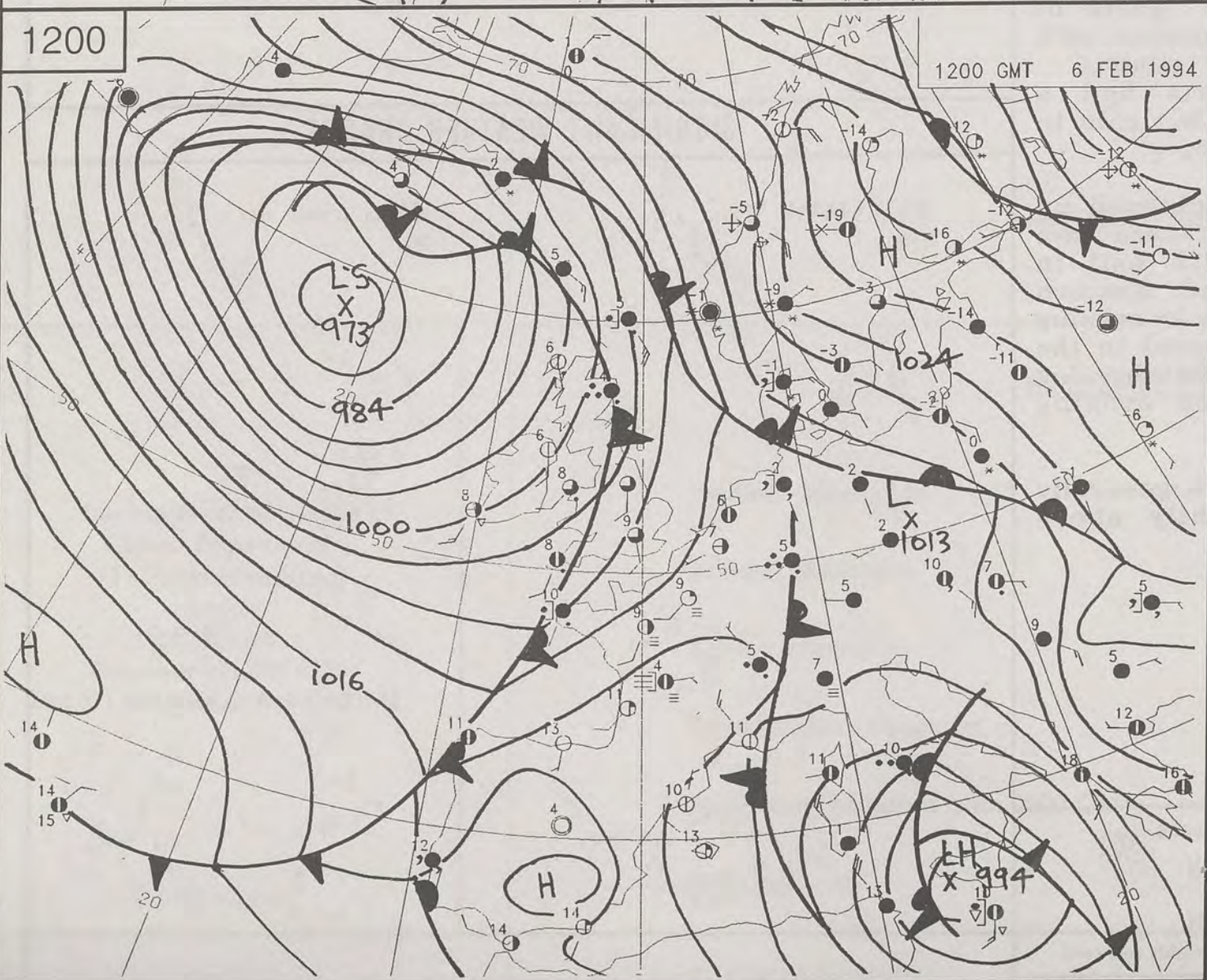




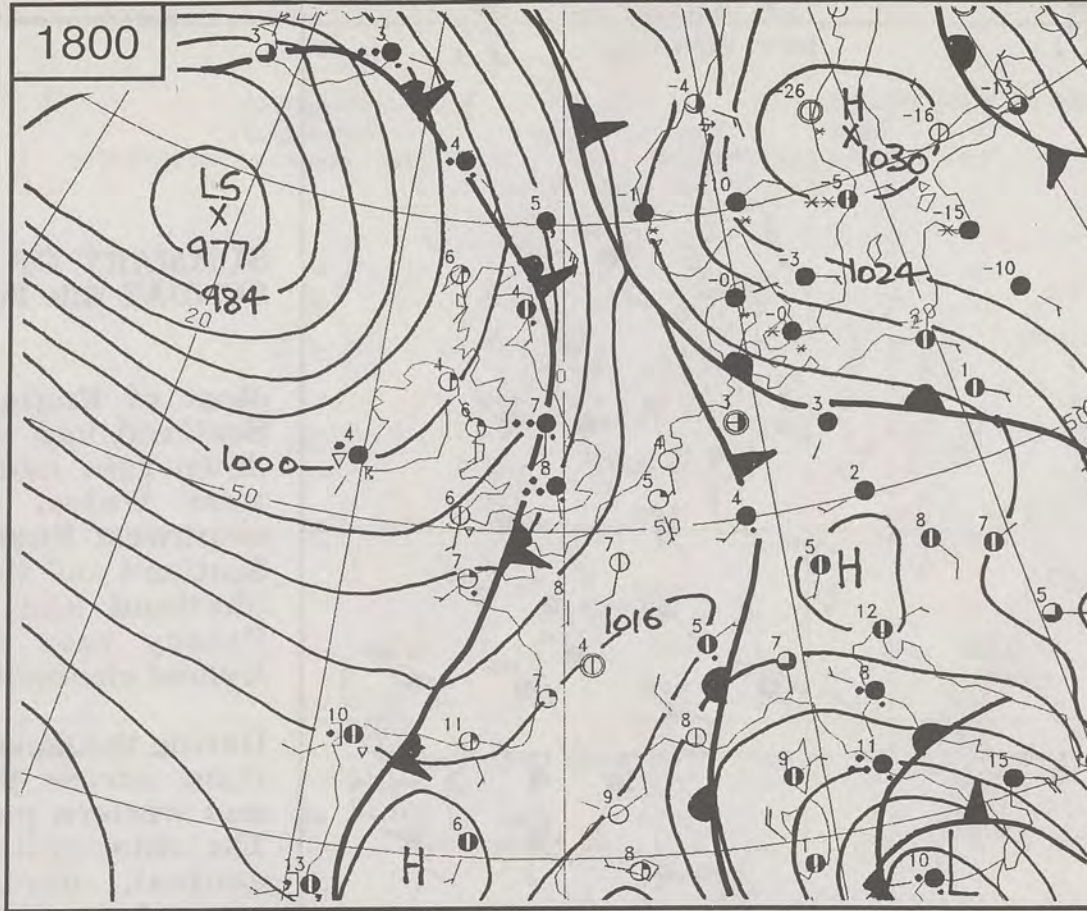
0600



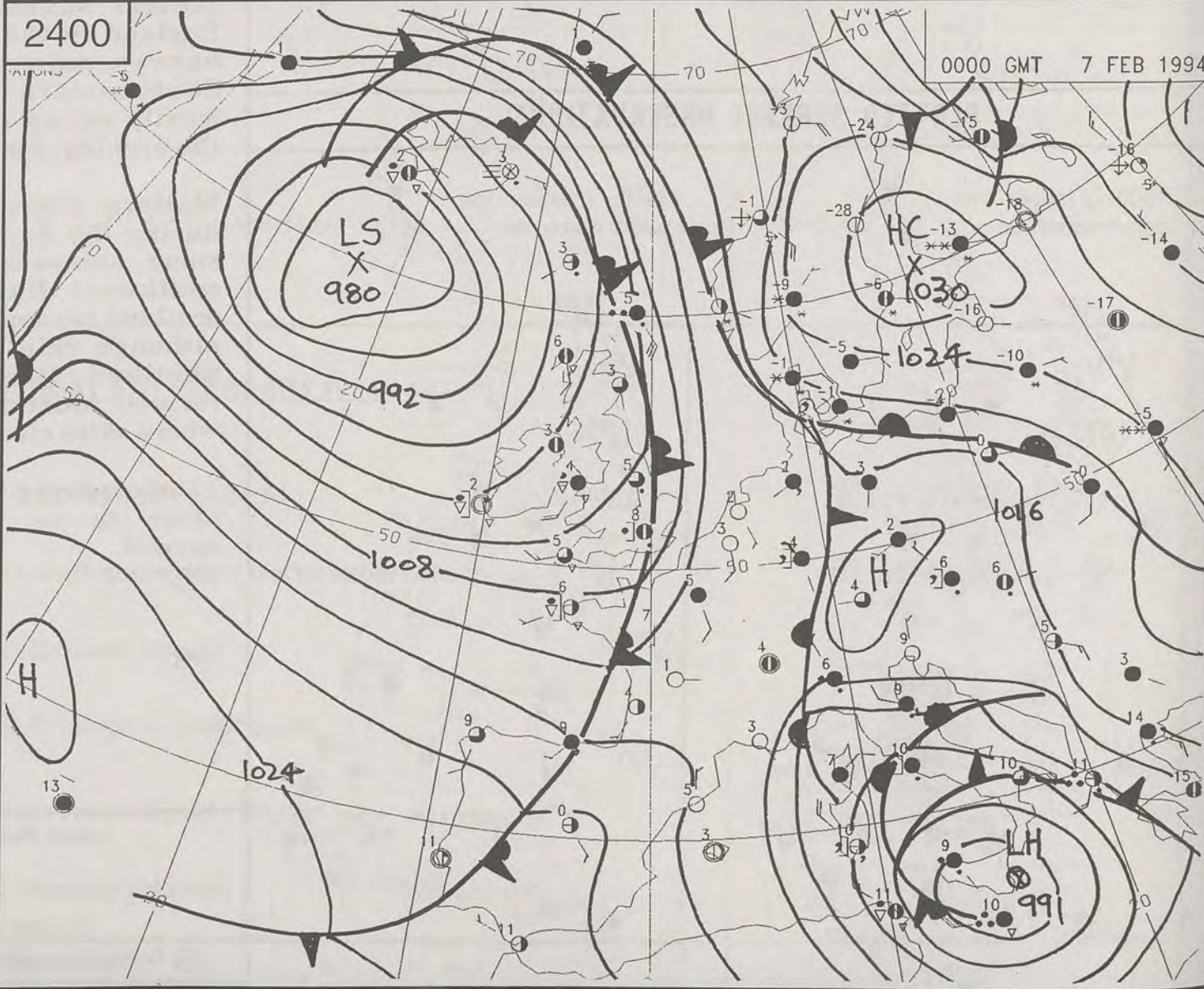
1200



1800






2400



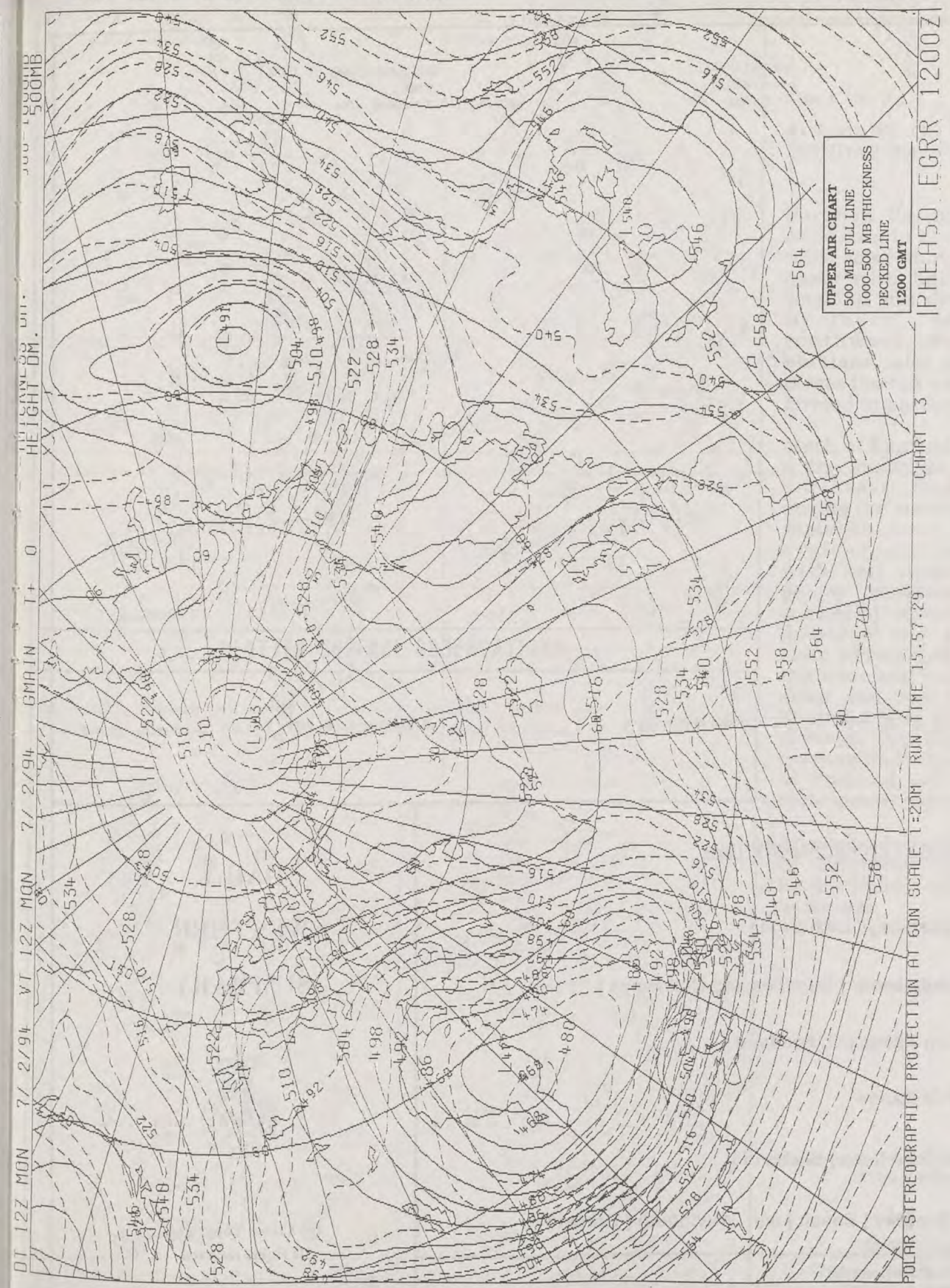
SUNDAY  
6th FEBRUARY  
1994

# SYNOPTIC WEATHER CHARTS

-  Warm front
-  Cold front
-  Occlusion

DT 12Z MON 7/ 2/94 VT 12Z MON 7/ 2/94 GMAT T+ 0 0000 GMT 7 FEB 1994





# DAILY WEATHER SUMMARY


INCLUDING SUMMARY OF BRITISH WEATHER



MONDAY  
7th FEBRUARY  
1994



METEOSAT AT 11:30 GMT ON 07/02/94  
INFRA-RED



CLOUD-TOP OR LAND/SEA TEMPERATURE

COLD WARM



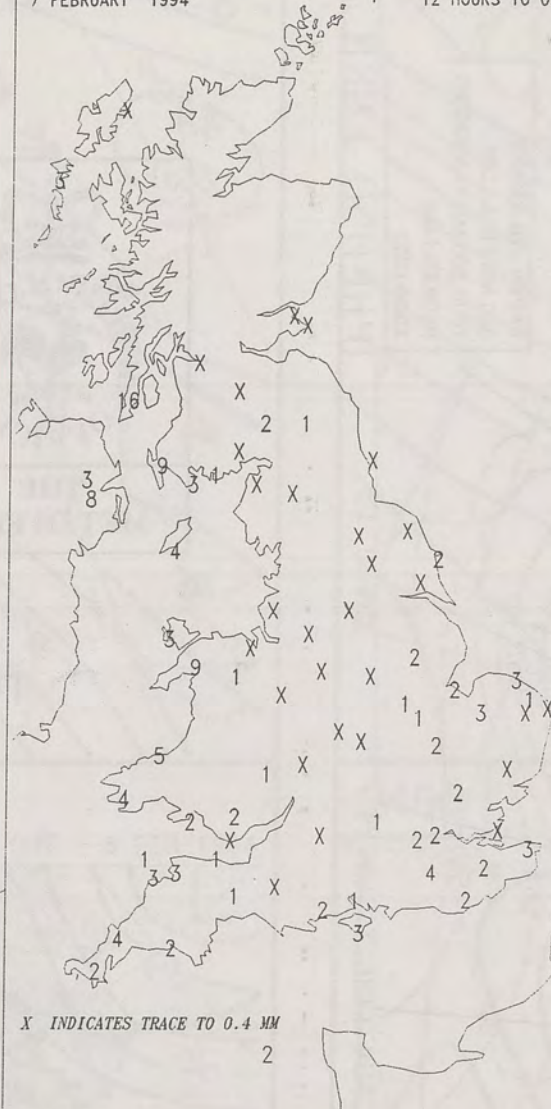
NIGHT MINIMUM TEMPERATURE  
(DEGREES C)  
7 FEBRUARY 1994



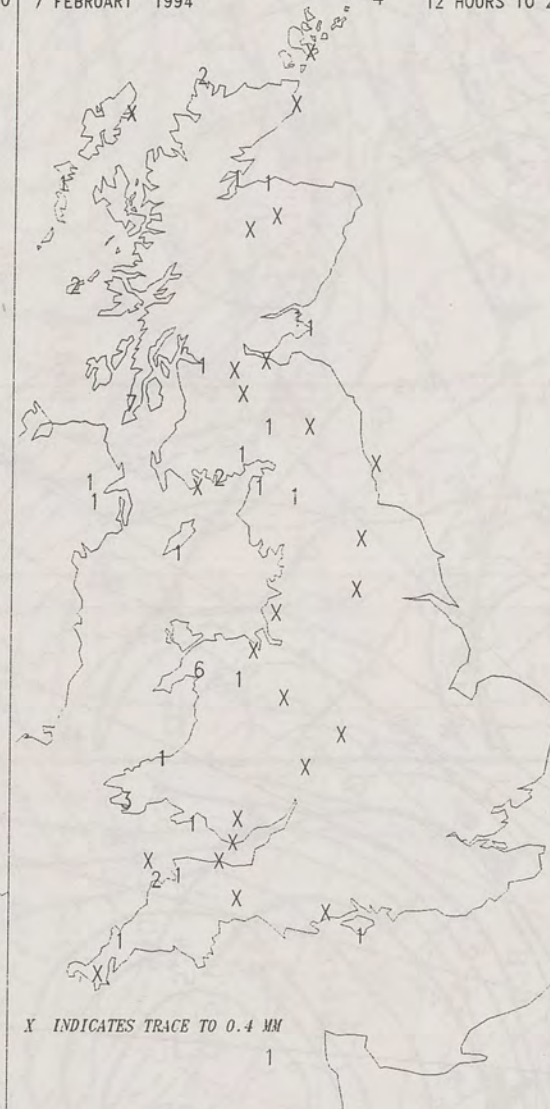
DAY MAXIMUM TEMPERATURE  
(DEGREES C)  
7 FEBRUARY 1994



NIGHT RAINFALL  
(MILLIMETRES)  
7 FEBRUARY 1994



DAY RAINFALL  
(MILLIMETRES)  
7 FEBRUARY 1994



SUNSHINE (DAWN TO DUSK)  
(HOURS)  
7 FEBRUARY 1994



# **EXTREMES FOR MONDAY 7TH FEBRUARY 1994**

London Weather Centre  
Climate Department  
127 Clerkenwell Road  
London  
EC1R 5DB  
Telephone 071 405 4358  
Fax 071 404 4314 or 071 696 0571

Highest Maximum	: 10.7 C Guernsey / L'Ancrese
Lowest Maximum	: 3.2 C Eskdalemuir [ Dumfries and Galloways ]
Lowest Minimum	: -3.0 C Tain Range [ NE Scotland ]
Lowest Grass Minimum	: -8.1 C Tain Range
Most Rain (24 hours from 0900 GMT)	: 12.0 mm Sella Ness [ Shetland ]
Most Sun	: 8.5 Hrs Torquay [ Devon ] and Weymouth [ Dorset ]

All times are GMT

## **DAILY WEATHER SUMMARY**

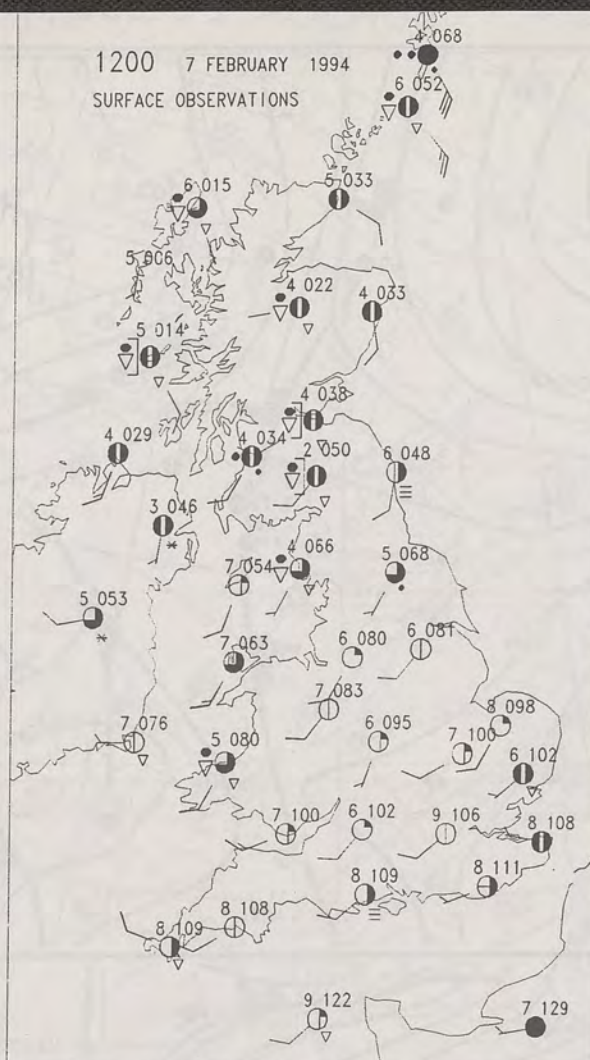
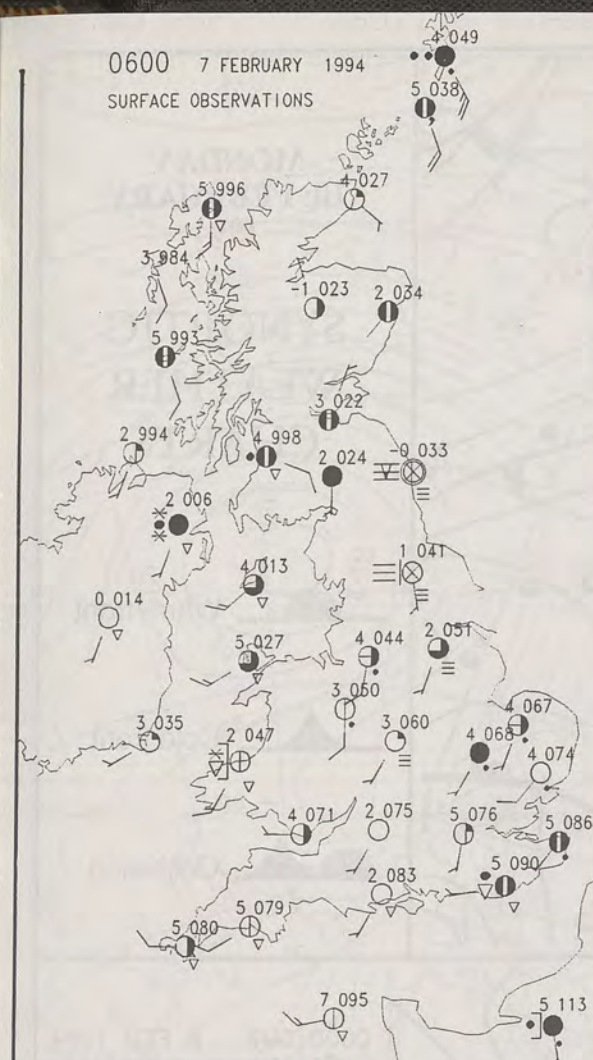


© Crown Copyright  
All rights reserved



0600 7 FEBRUARY 1994  
SURFACE OBSERVATIONS

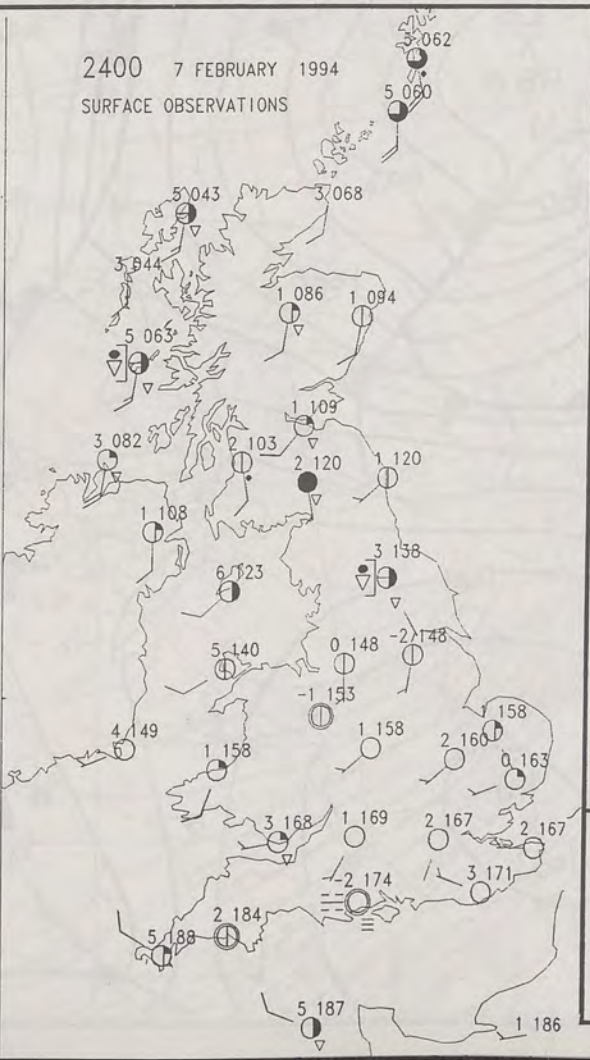
1200 7 FEBRUARY 1994  
SURFACE OBSERVATIONS



### PLOTTED SURFACE OBSERVATIONS

1800 7 FEBRUARY 1994  
SURFACE OBSERVATIONS

2400 7 FEBRUARY 1994  
SURFACE OBSERVATIONS



### SUMMARY OF UK WEATHER MONDAY 7th February 1994

Early in the night there was some rain in East Anglia. There were some showers in western parts with hail in southwest England and sleet and snow in Northern Ireland and southwest Scotland. The Shetland Isles had rain. Many places though were dry and fog formed in northeast England.

Much of England and Wales had a dry, sunny day. The fog over northeast England cleared during the morning. There were some showers in southwest England and parts of Wales with hail reported in a few places. Northern Ireland had scattered showers but over Scotland the showers were more widespread, especially in the west and north, with sleet, snow and hail in places. The Shetland Isles had further rain through the day. During the evening frost formed over parts of England and Wales with a little patchy fog.

It was mild over southern parts of England but elsewhere temperatures were mostly close to normal.

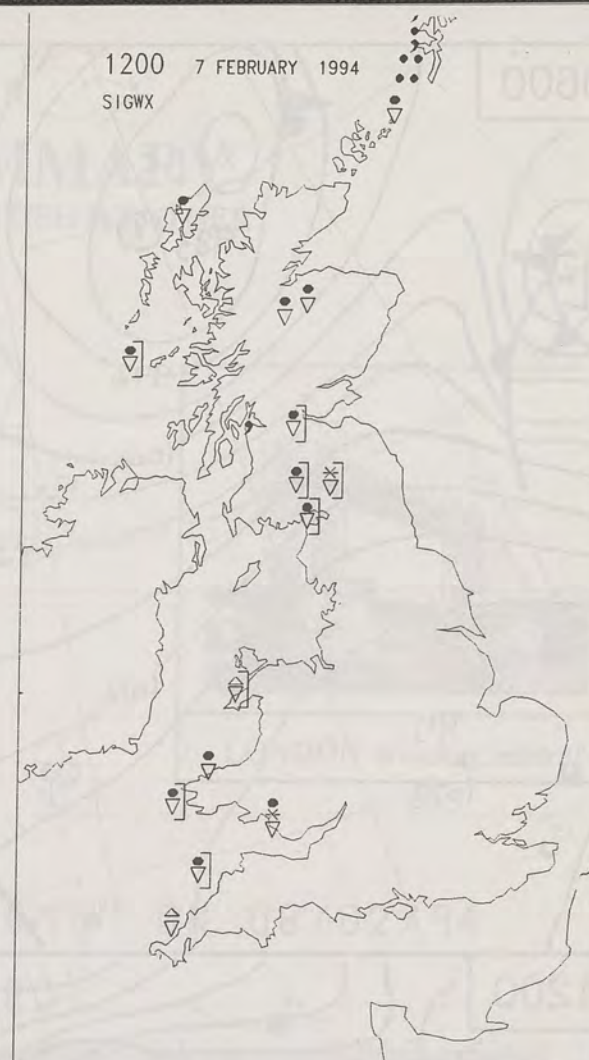
London Weather Centre

All times are GMT

© Crown Copyright All rights reserved

0600 7 FEBRUARY 1994  
SIGWX

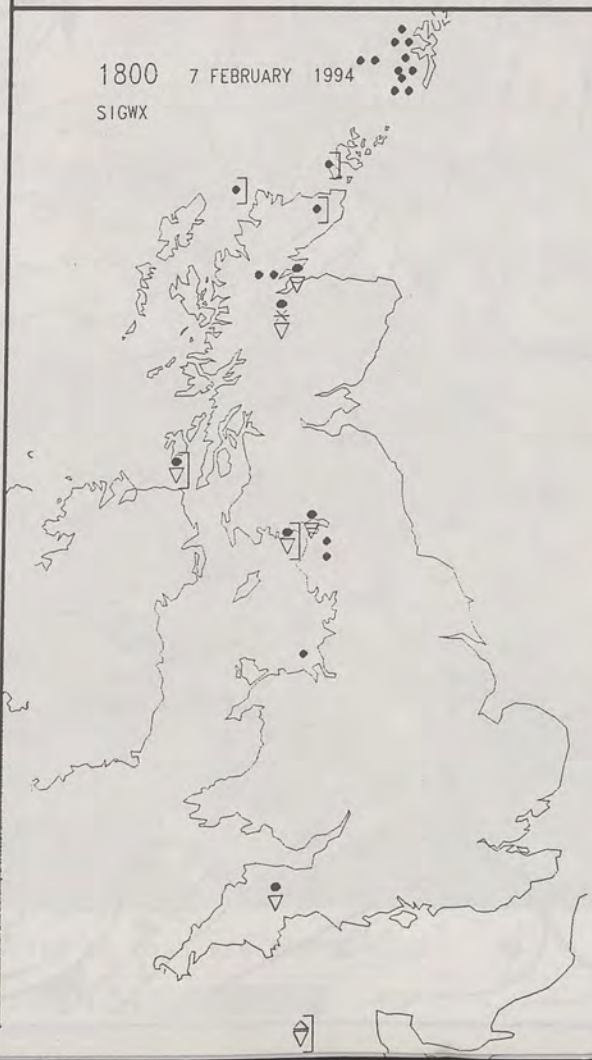
1200 7 FEBRUARY 1994  
SIGWX



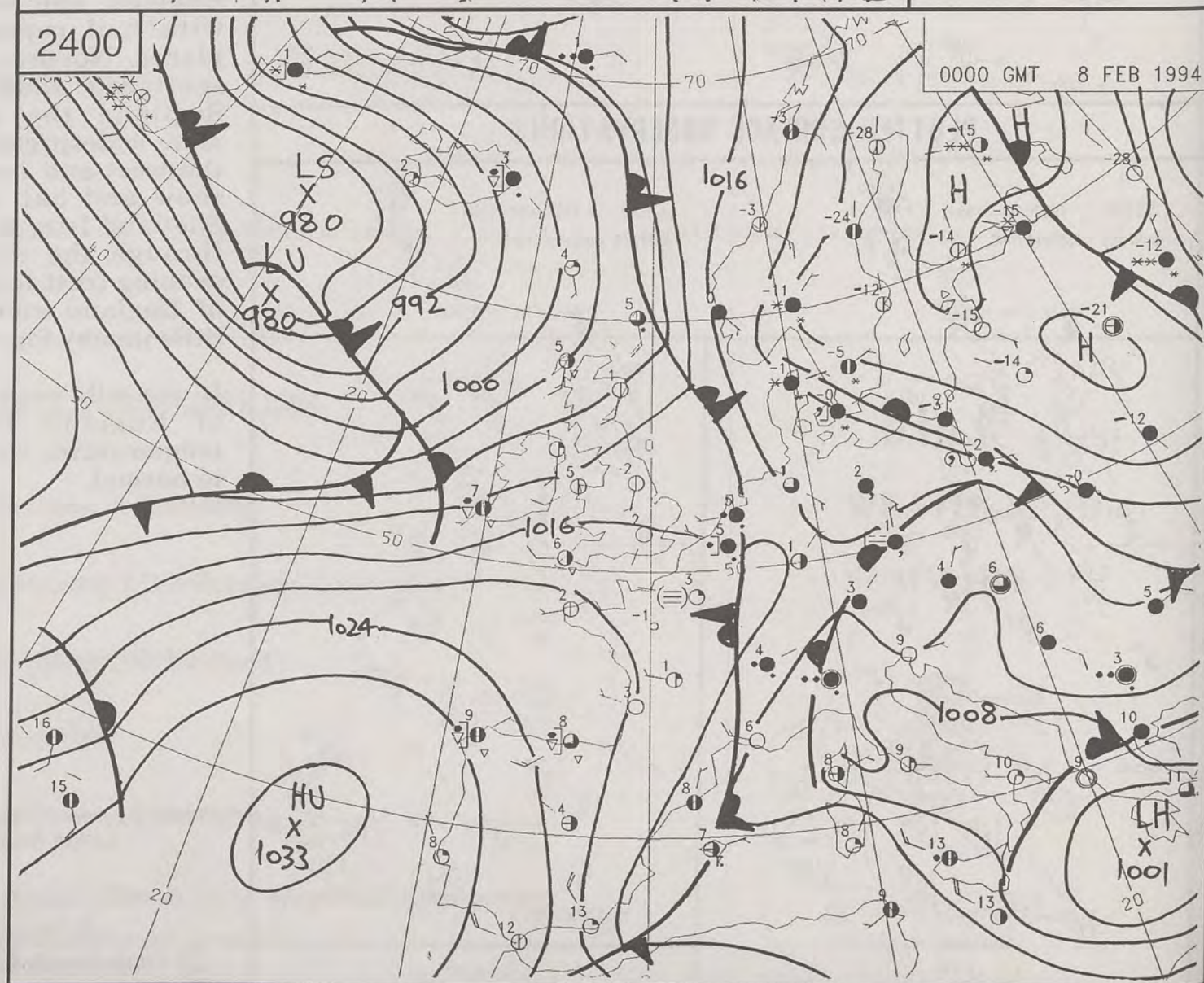
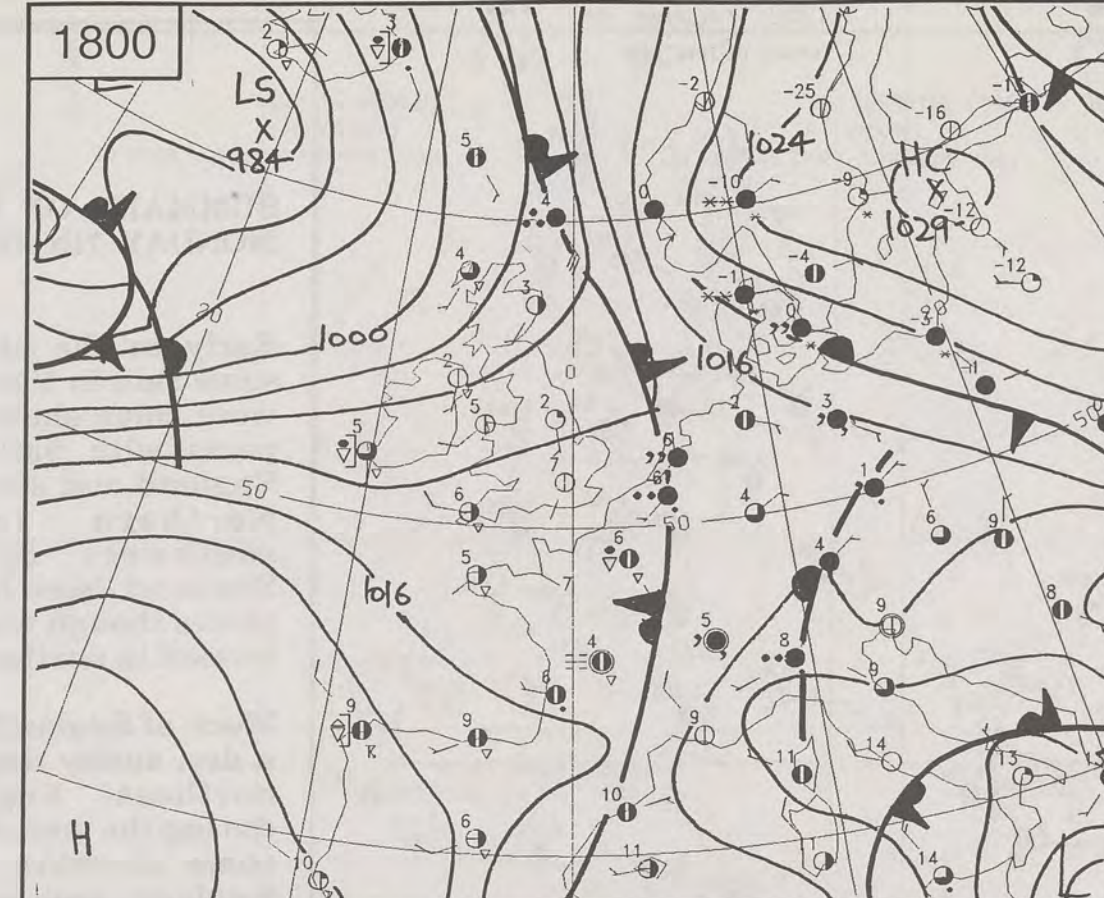
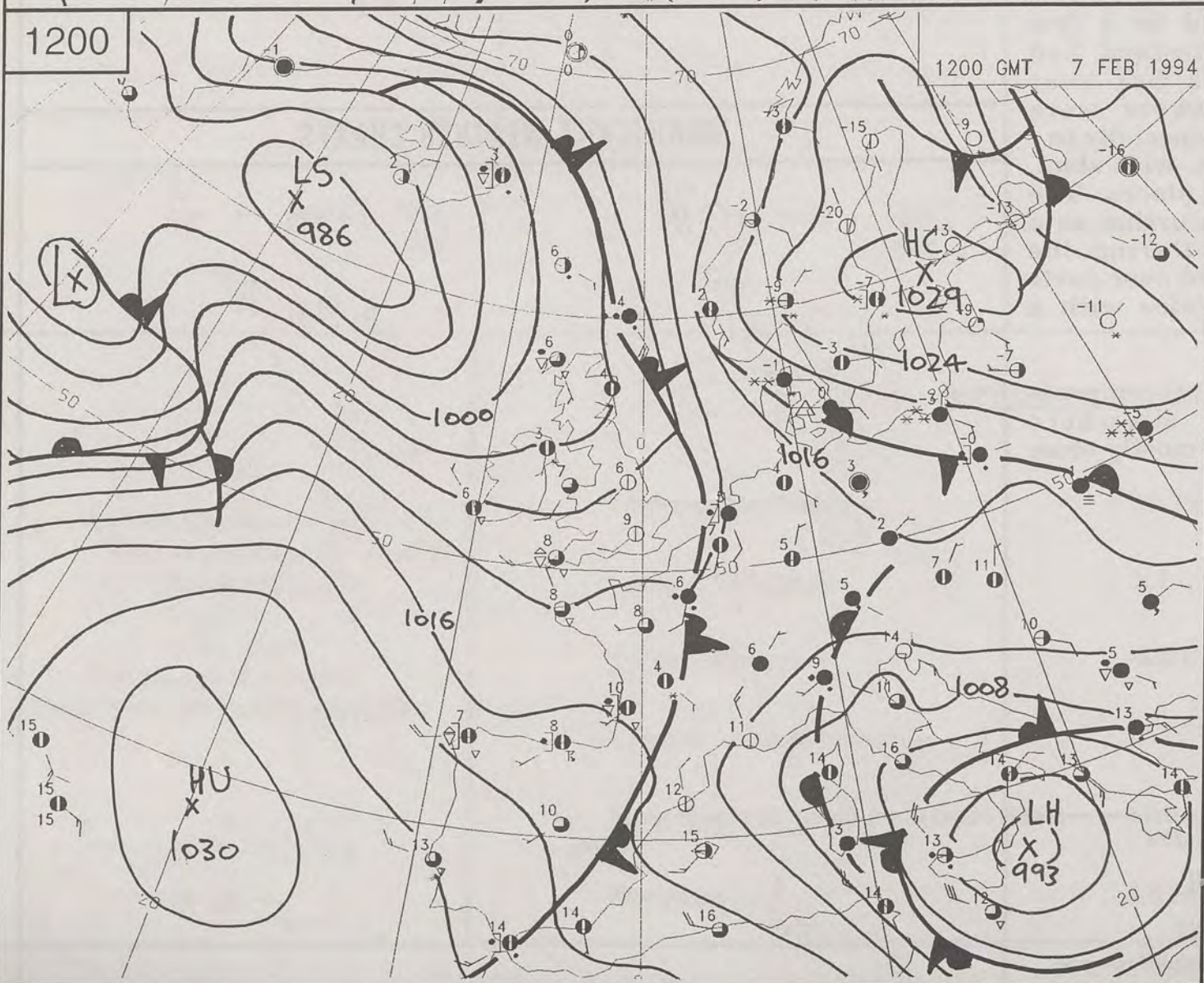
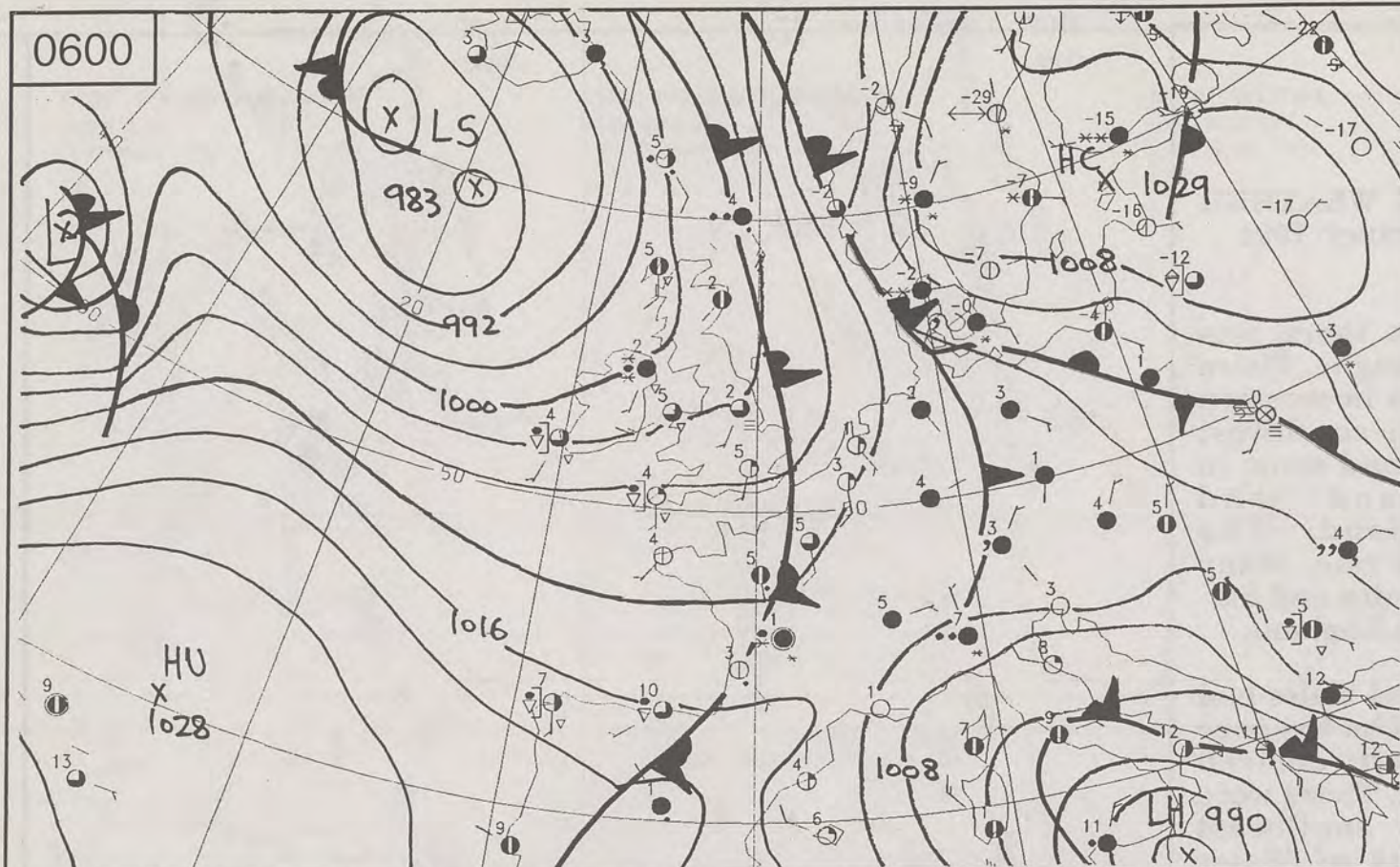
### SIGNIFICANT WEATHER CHARTS

1800 7 FEBRUARY 1994  
SIGWX

2400 7 FEBRUARY 1994  
SIGWX

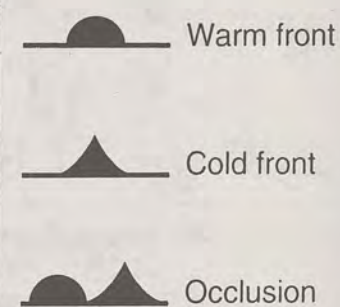




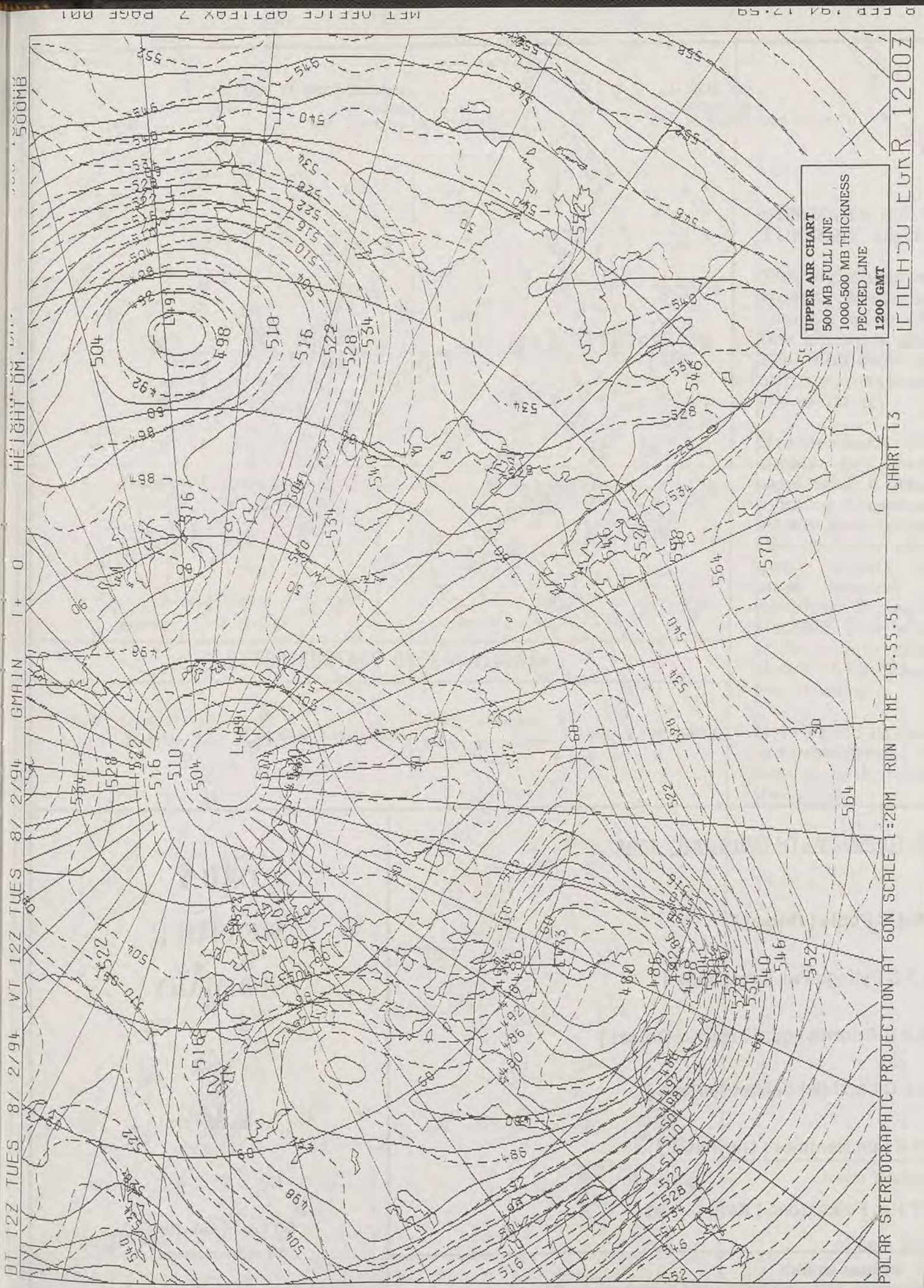


MONDAY  
7th FEBRUARY  
1994

# SYNOPTIC WEATHER CHARTS







# DAILY WEATHER SUMMARY


INCLUDING SUMMARY OF BRITISH WEATHER



**TUESDAY  
8th FEBRUARY  
1994**



METEOSAT AT 11:30 GMT ON 08/02/94  
INFRA-RED



CLOUD-TOP OR LAND/SEA TEMPERATURE

COLD WARM



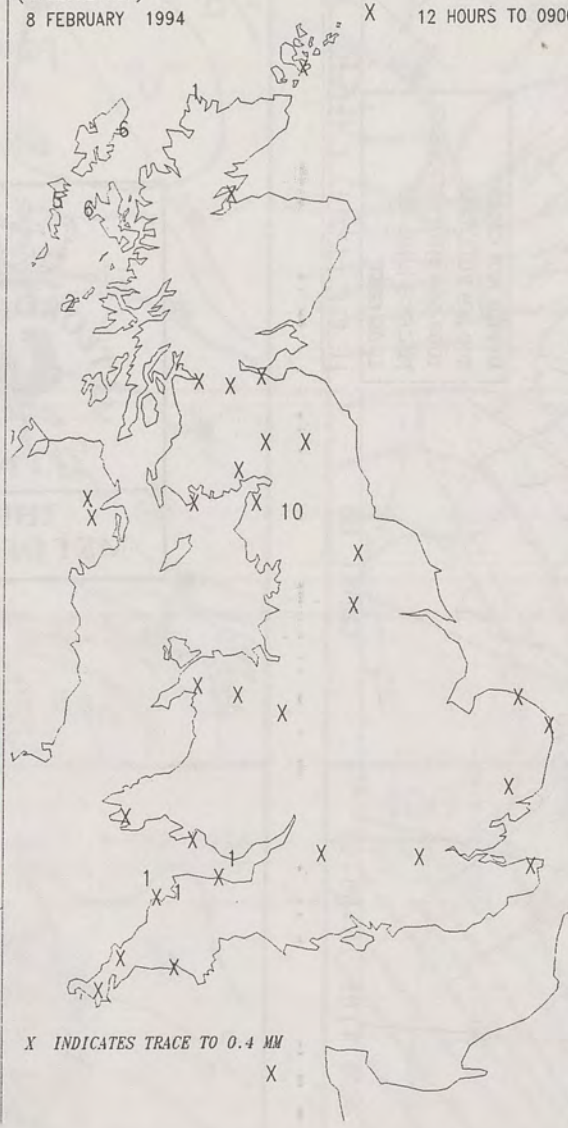
NIGHT MINIMUM TEMPERATURE  
(DEGREES C)  
8 FEBRUARY 1994



DAY MAXIMUM TEMPERATURE  
(DEGREES C)  
8 FEBRUARY 1994



NIGHT RAINFALL  
(MILLIMETRES)  
8 FEBRUARY 1994



DAY RAINFALL  
(MILLIMETRES)  
8 FEBRUARY 1994



SUNSHINE (DAWN TO DUSK)  
(HOURS)  
8 FEBRUARY 1994



# **EXTREMES FOR TUESDAY 8TH FEBRUARY 1994**

Highest Maximum	: 10.4 C Poole [ Dorset ]
Lowest Maximum	: 4.3 C Fylingdales [ Yorkshire ]
Lowest Minimum	: -4.9 C Bournemouth / Hurn [ Dorset ]
Lowest Grass Minimum	: -9.8 C Larkhill [ Salisbury Plain ]
Most Rain (24 hours from 0900 GMT)	: 21.6 mm Nantmor [ Gwynedd ]
Most Sun	: 8.7 Hrs Folkestone [ Kent ]

London Weather Centre  
Climate Department  
127 Clerkenwell Road  
London  
EC1R 5DB  
Telephone 071 405 4358  
Fax 071 404 4314 or 071 696 0571

## **DAILY WEATHER SUMMARY**

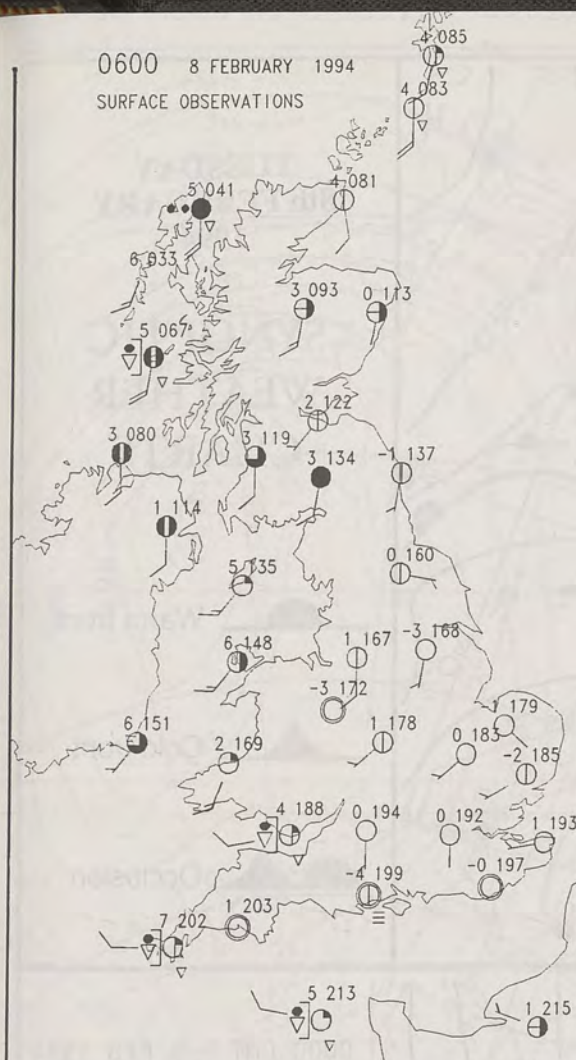


© Crown Copyright  
All rights reserved

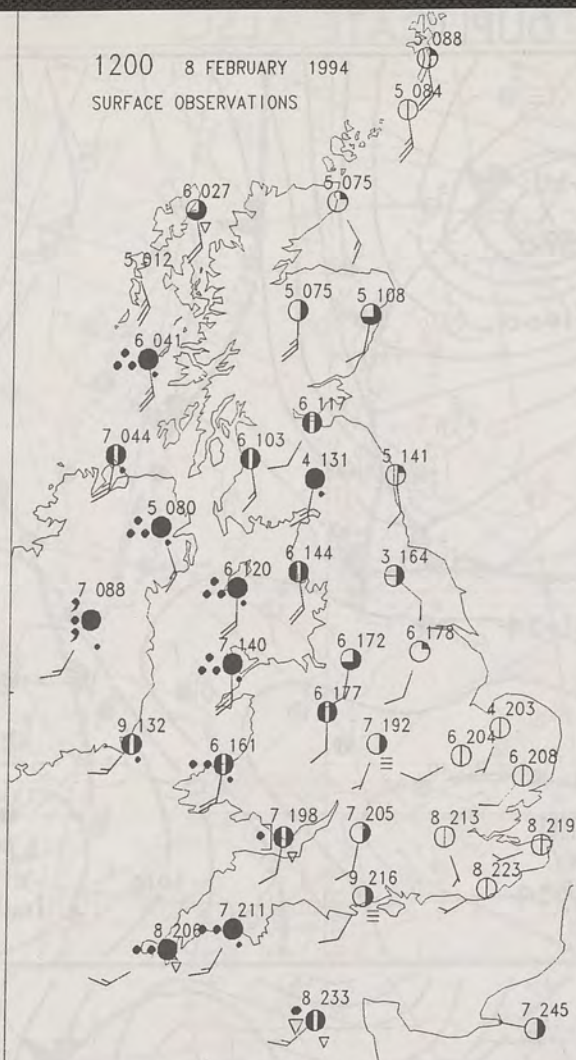
All times are GMT



0600 8 FEBRUARY 1994  
SURFACE OBSERVATIONS

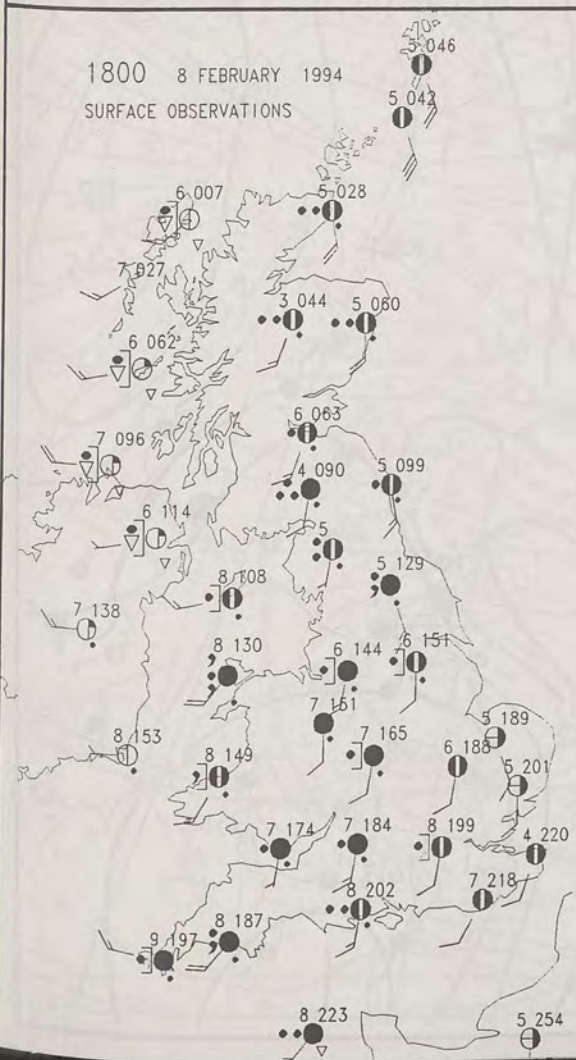


1200 8 FEBRUARY 1994  
SURFACE OBSERVATIONS



### PLOTTED SURFACE OBSERVATIONS

1800 8 FEBRUARY 1994  
SURFACE OBSERVATIONS



2400 8 FEBRUARY 1994  
SURFACE OBSERVATIONS



### SUMMARY OF UK WEATHER TUESDAY 8th February 1994

The night was mostly fine and frosty. Westernmost regions, though, were cloudier with a few showers, and the Western Isles had more persistent rain and a strong southerly wind by the morning.

Southeastern Britain had a sunny day, before clouding over with a little rain in the evening. Cloud and rain moved slowly east across the rest of the country, after a dry and quite bright morning over most central and eastern districts. It was quite windy. Clearer weather, though still with a few showers, spread slowly from the west during the evening.

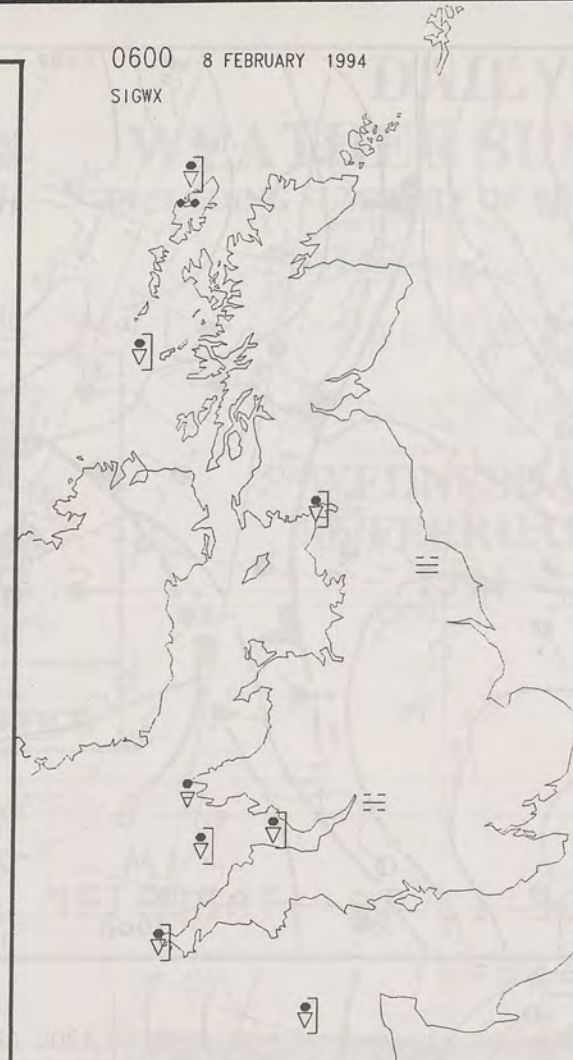
It was mild in the south, whilst temperatures were mostly near or rather above normal in the north.

London Weather Centre

All times are GMT

© Crown Copyright All rights reserved

0600 8 FEBRUARY 1994  
SIGWX



1200 8 FEBRUARY 1994  
SIGWX



### SIGNIFICANT WEATHER CHARTS

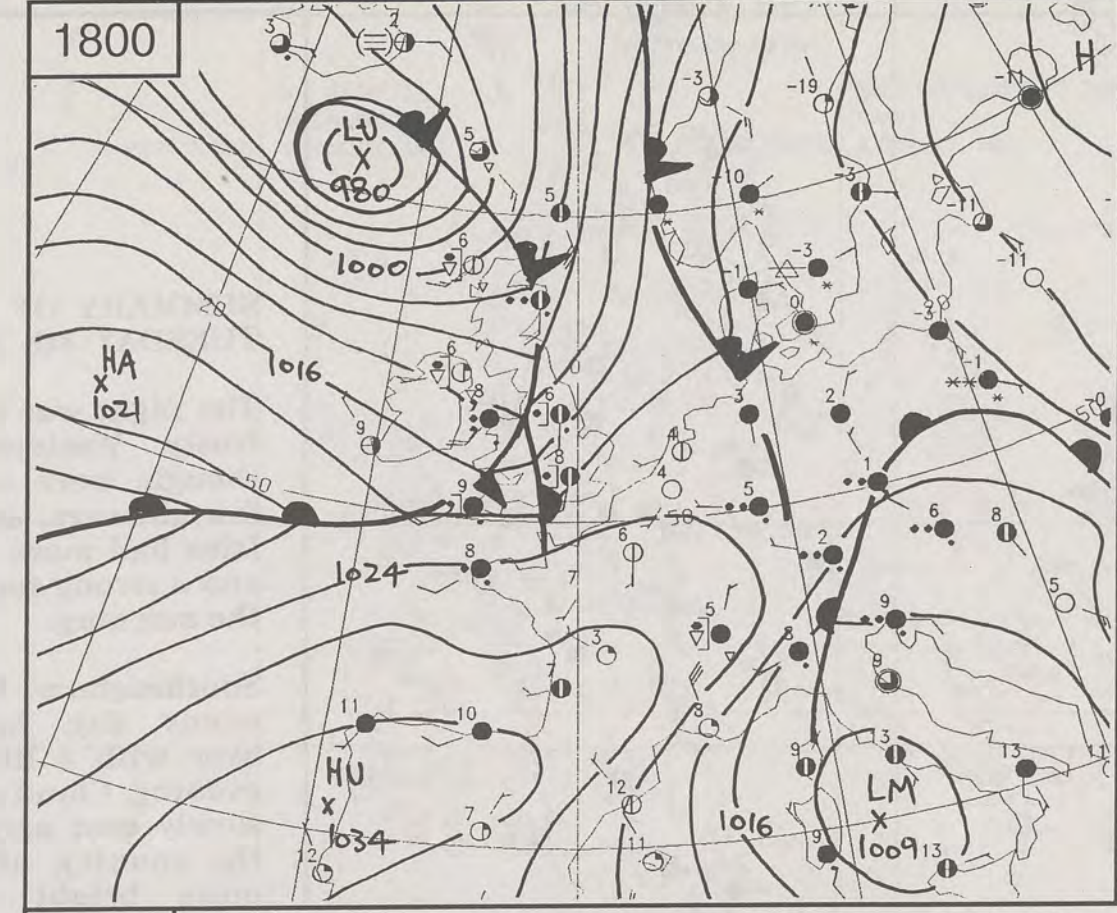
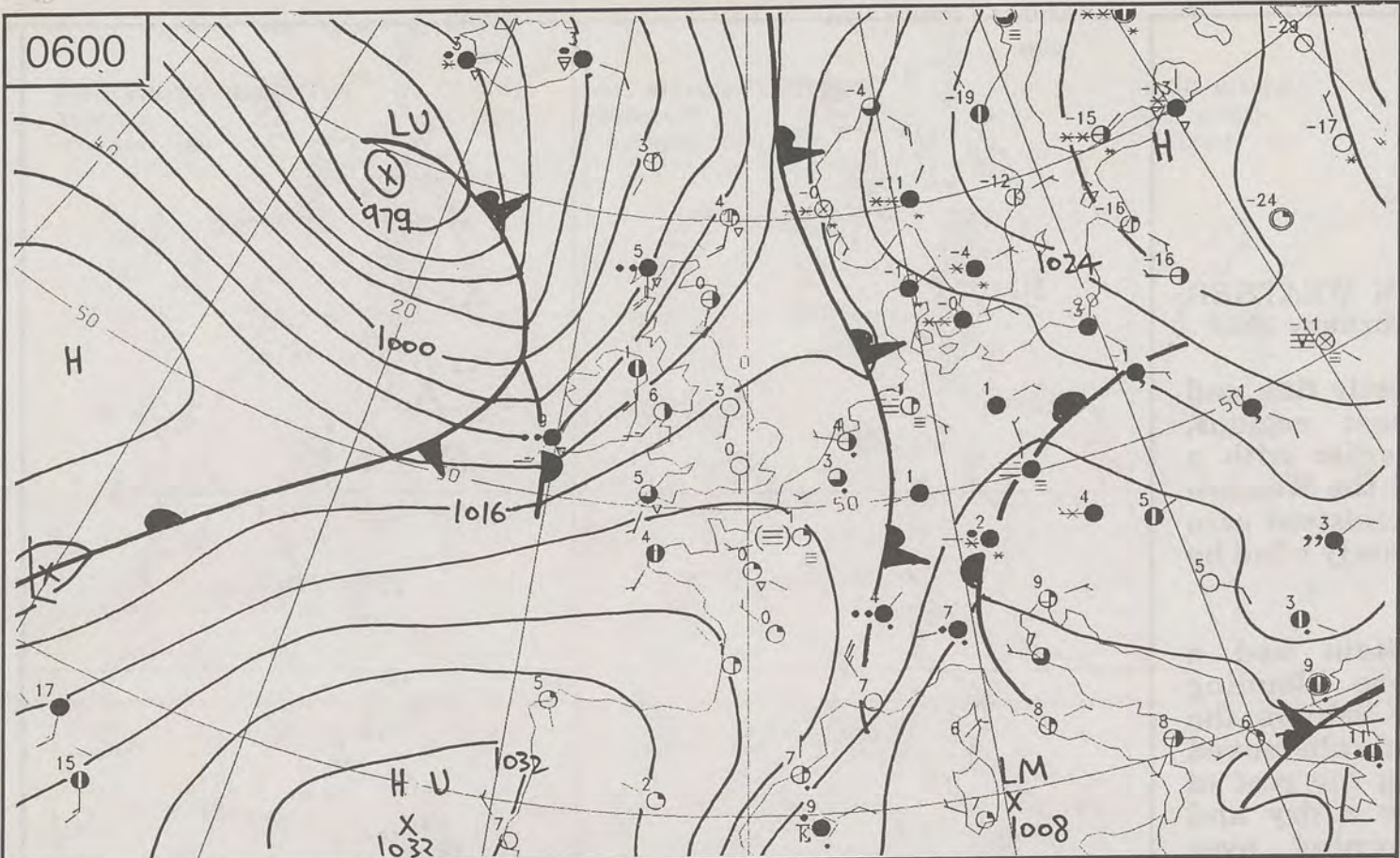
1800 8 FEBRUARY 1994  
SIGWX



2400 8 FEBRUARY 1994  
SIGWX







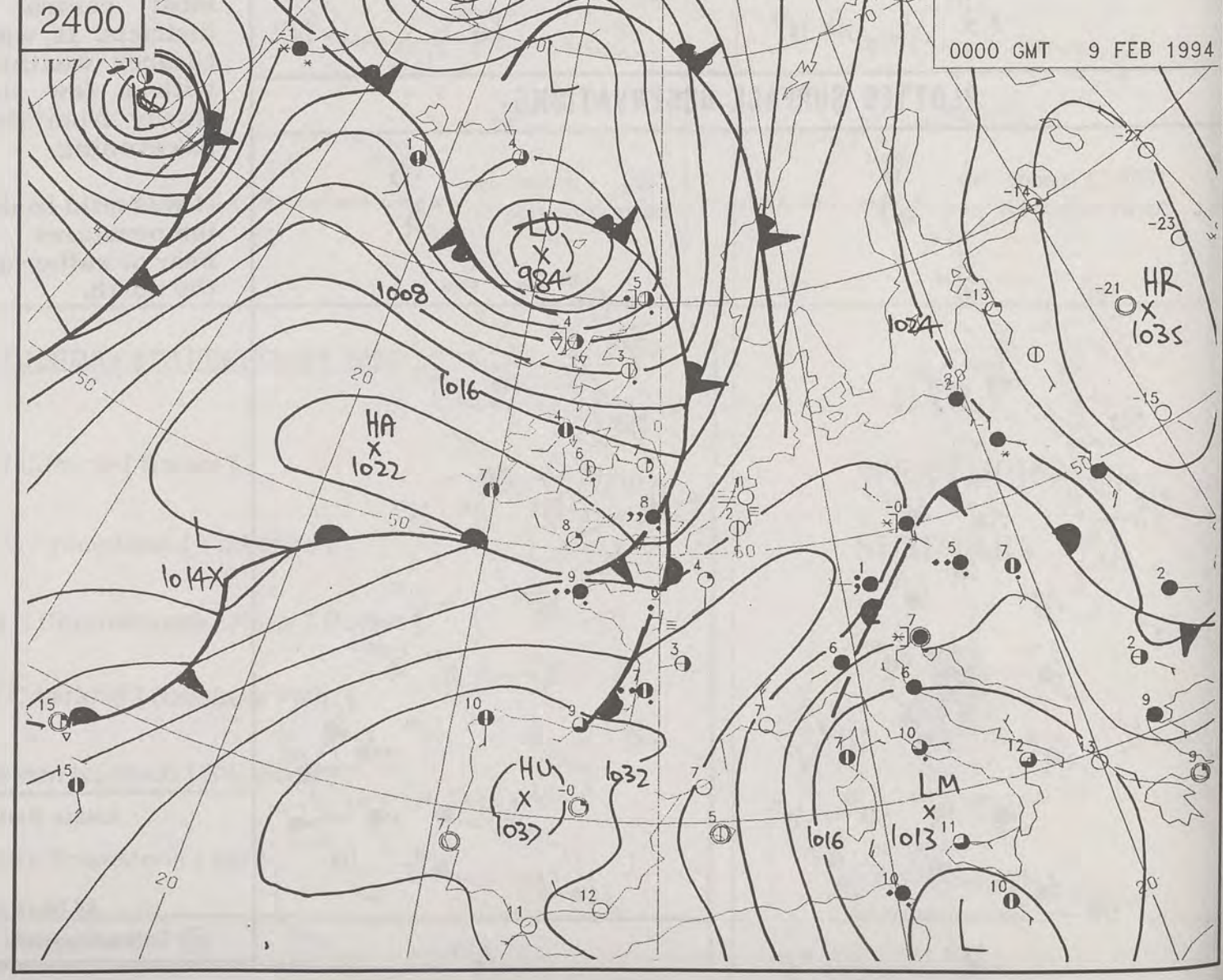
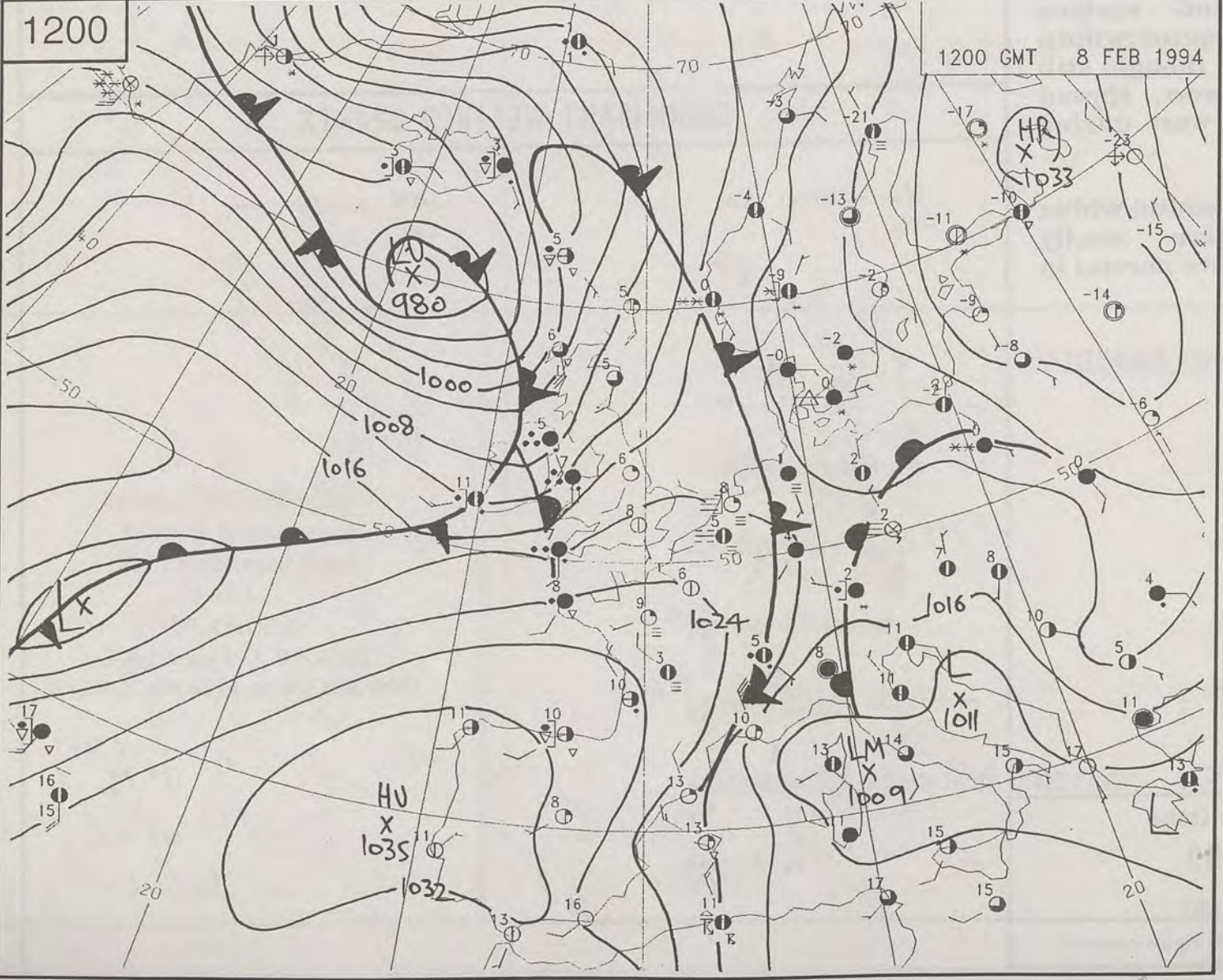
TUESDAY  
8th FEBRUARY  
1994

SYNOPTIC  
WEATHER  
CHARTS

 Warm front

 Cold front

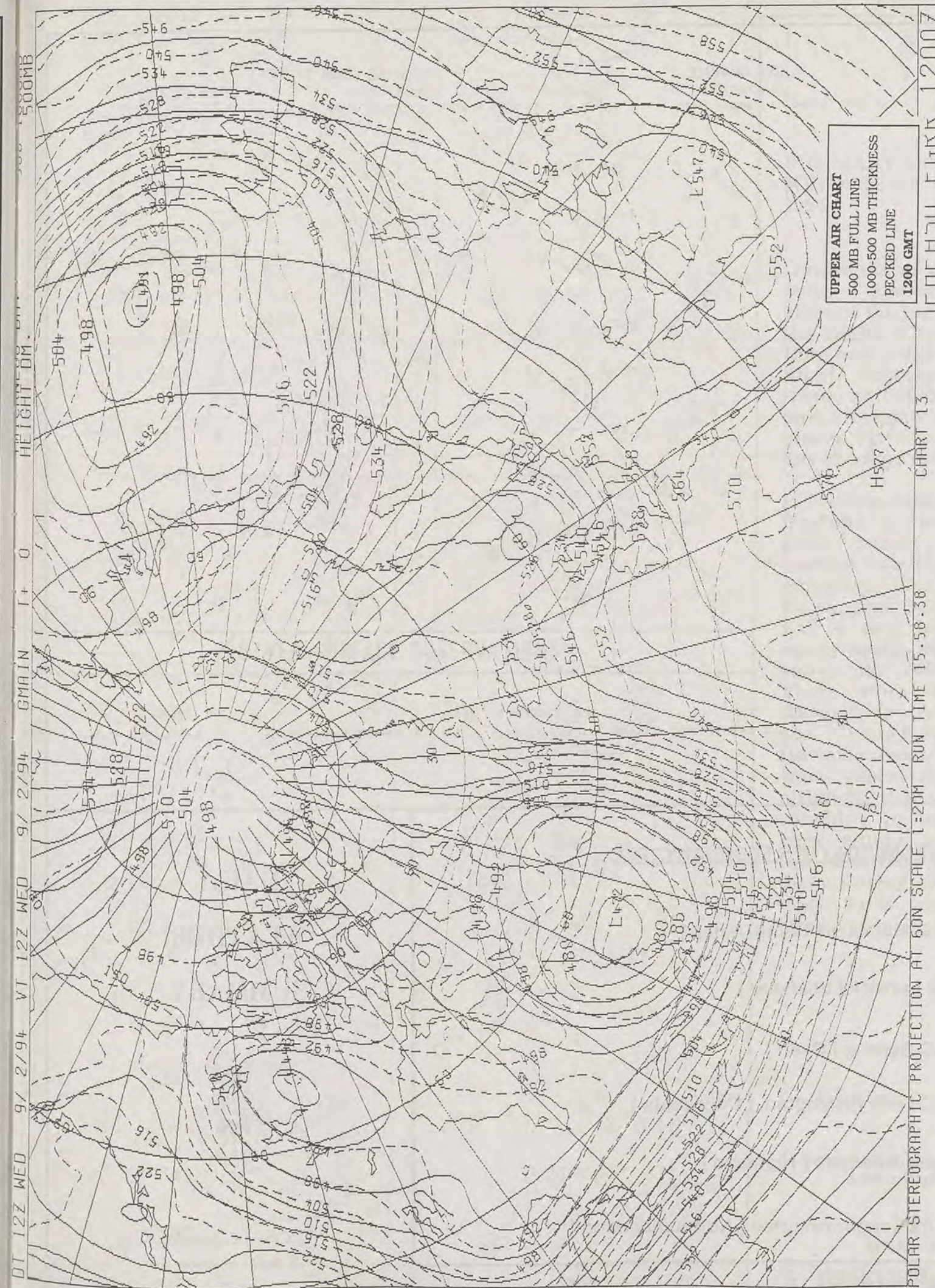
 Occlusion



DI 12Z WED 9/2/94 VT 12Z WED 9/2/94 GMTAIN 1+0

HEIGHT DM. 504





# DAILY WEATHER SUMMARY


INCLUDING SUMMARY OF BRITISH WEATHER



WEDNESDAY  
 9th FEBRUARY  
 1994



METEOSAT AT 11:30 GMT ON 09/02/94  
 INFRA-RED

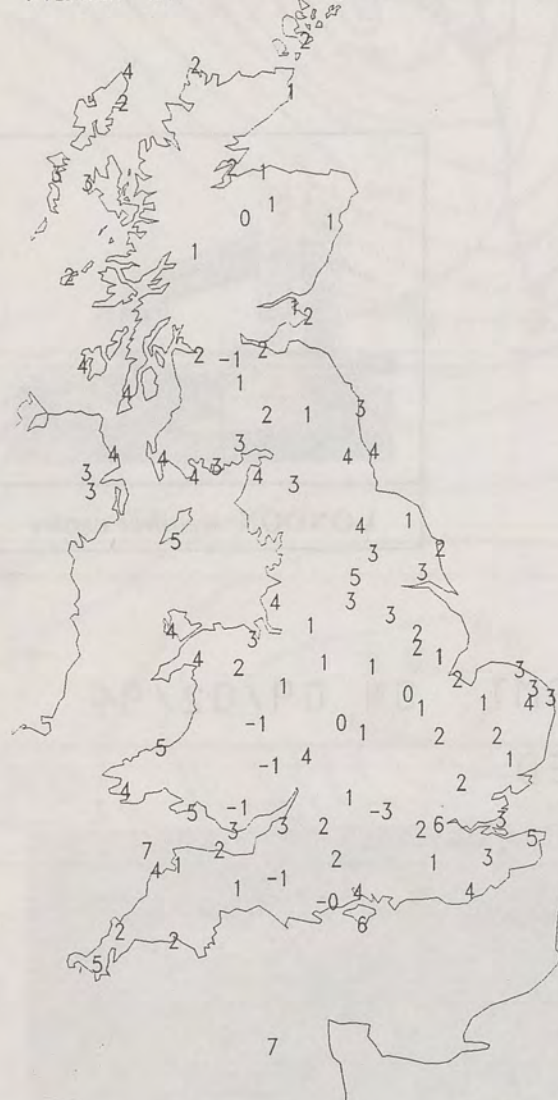


CLOUD-TOP OR LAND/SEA TEMPERATURE

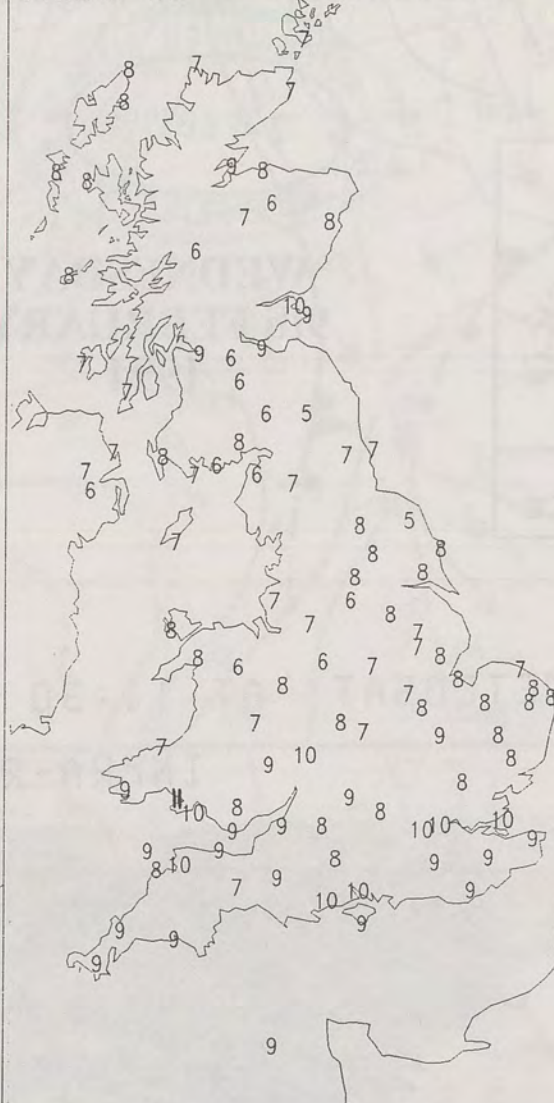
COLD WARM



NIGHT MINIMUM TEMPERATURE  
(DEGREES C)  
9 FEBRUARY 1994



DAY MAXIMUM TEMPERATURE  
(DEGREES C)  
9 FEBRUARY 1994

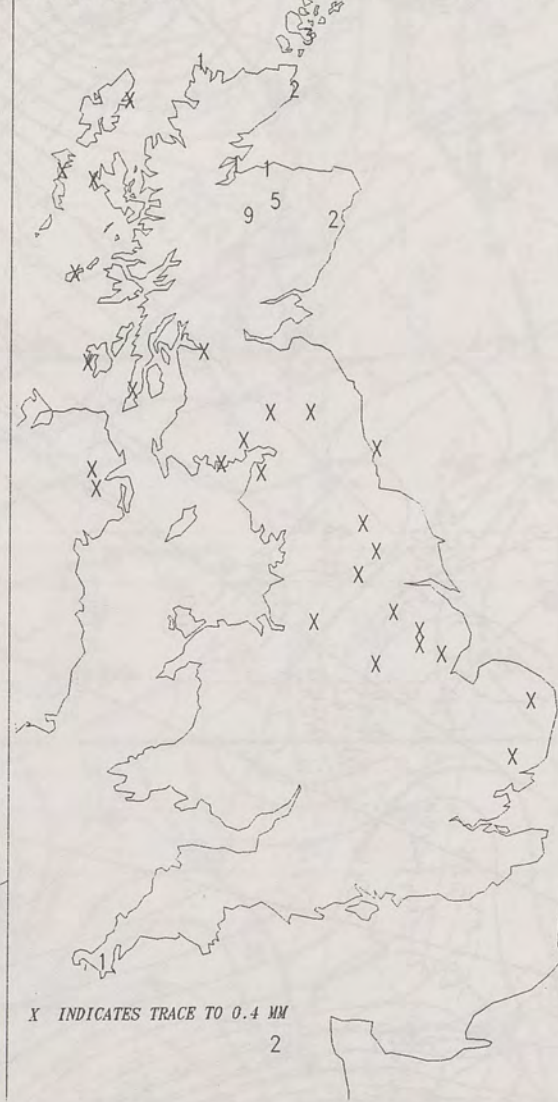


NIGHT RAINFALL  
(MILLIMETRES)  
9 FEBRUARY 1994



X INDICATES TRACE TO 0.4 MM  
1

DAY RAINFALL  
(MILLIMETRES)  
9 FEBRUARY 1994



X INDICATES TRACE TO 0.4 MM  
2

SUNSHINE (DAWN TO DUSK)  
(HOURS)  
9 FEBRUARY 1994



X INDICATES 0.1-0.4 HRS

# **EXTREMES FOR WEDNESDAY 9TH FEBRUARY 1994**

London Weather Centre  
Climate Department  
127 Clerkenwell Road  
London  
EC1R 5DB  
Telephone 071 405 4358  
Fax 071 404 4314 or 071 696 0571

Highest Maximum	: 10.9 C Mumbles [ South Wales ]
Lowest Maximum	: 5.1 C Lerwick [ Shetland ]
Lowest Minimum	: -2.5 C Benson [ Oxon ]
Lowest Grass Minimum	: -5.3 C Little Rissington [ Cotswolds ]
Most Rain (24 hours from 0900 GMT)	: 8.7 mm Aviemore [ Highland ]
Most Sun	: 8.1 Hrs Longframlington [ Northumberland ]

All times are GMT

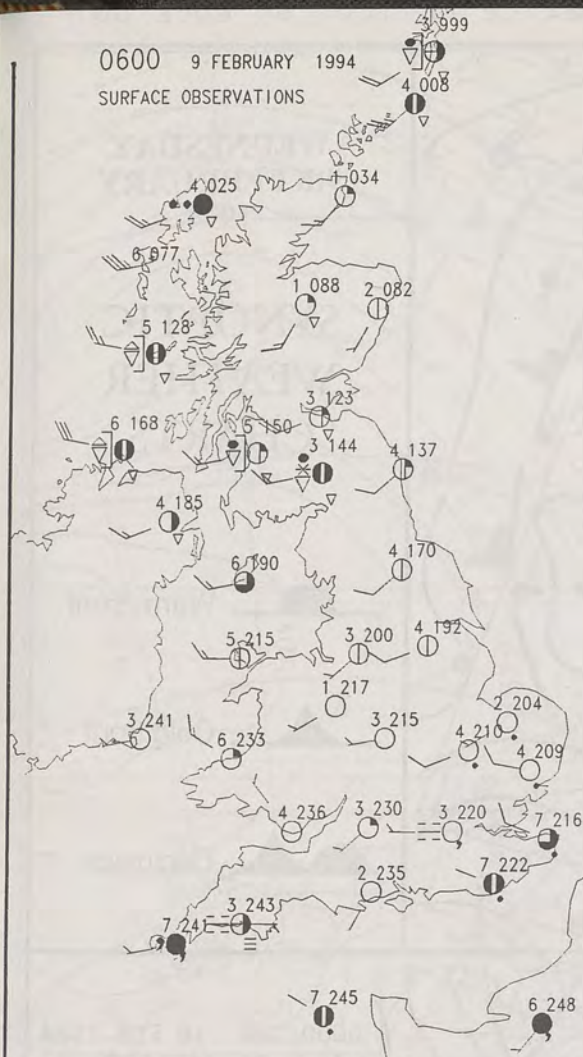
## **DAILY WEATHER SUMMARY**



© Crown Copyright  
All rights reserved



0600 9 FEBRUARY 1994  
SURFACE OBSERVATIONS

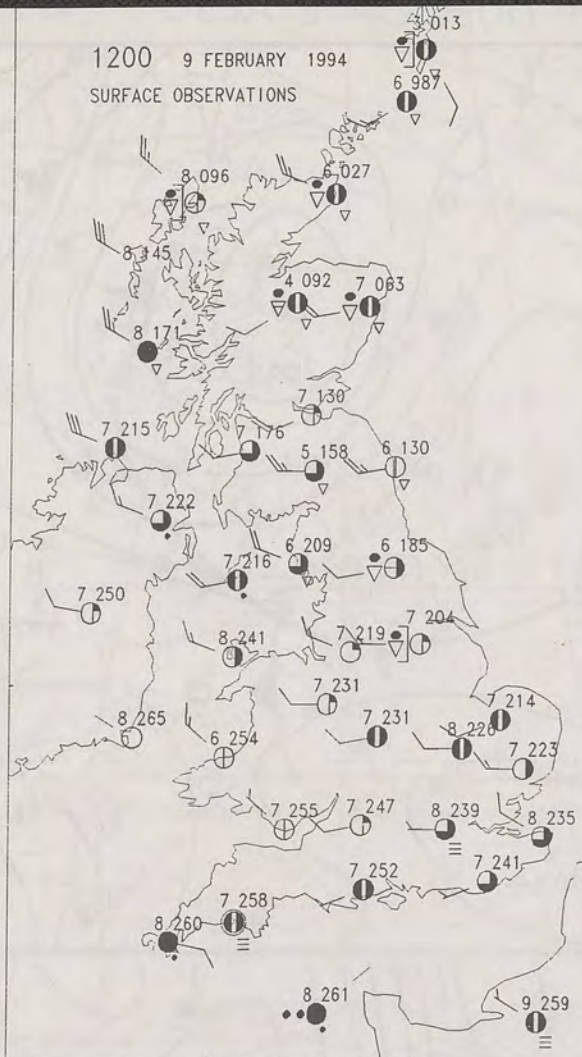


### PLOTTED SURFACE OBSERVATIONS

1800 9 FEBRUARY 1994  
SURFACE OBSERVATIONS



1200 9 FEBRUARY 1994  
SURFACE OBSERVATIONS



2400 9 FEBRUARY 1994  
SURFACE OBSERVATIONS



## SUMMARY OF UK WEATHER WEDNESDAY 9th February 1994

Outbreaks of rain and drizzle over southeast England cleared during the first half of the night. England and Wales then had a dry and fairly clear night. Scotland had quite a windy and showery night, with hail, sleet and snow showers in places. Northern Ireland had a few showers too.

It became misty over southern England towards dawn with some patchy fog. The fog cleared slowly during the morning. Most of England, Wales and Northern Ireland had a dry, bright day with sunny spells. Many areas were sunny for most of the day. There were a few isolated showers in Northern Ireland and northern England. However most of the showers were reserved for Scotland, although there were spells of sunshine in between. It was very windy across Scotland too. Showers gradually died away during the evening, and most parts became dry and clear.

London Weather Centre

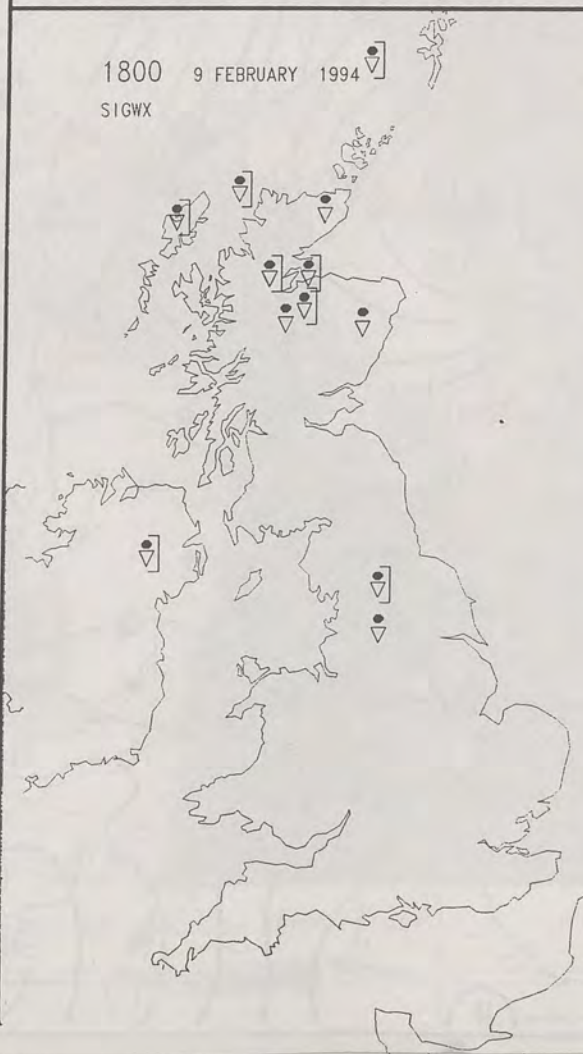
All times are GMT  
© Crown Copyright All rights reserved

0600 9 FEBRUARY 1994  
SIGWX



### SIGNIFICANT WEATHER CHARTS

1800 9 FEBRUARY 1994  
SIGWX



1200 9 FEBRUARY 1994  
SIGWX

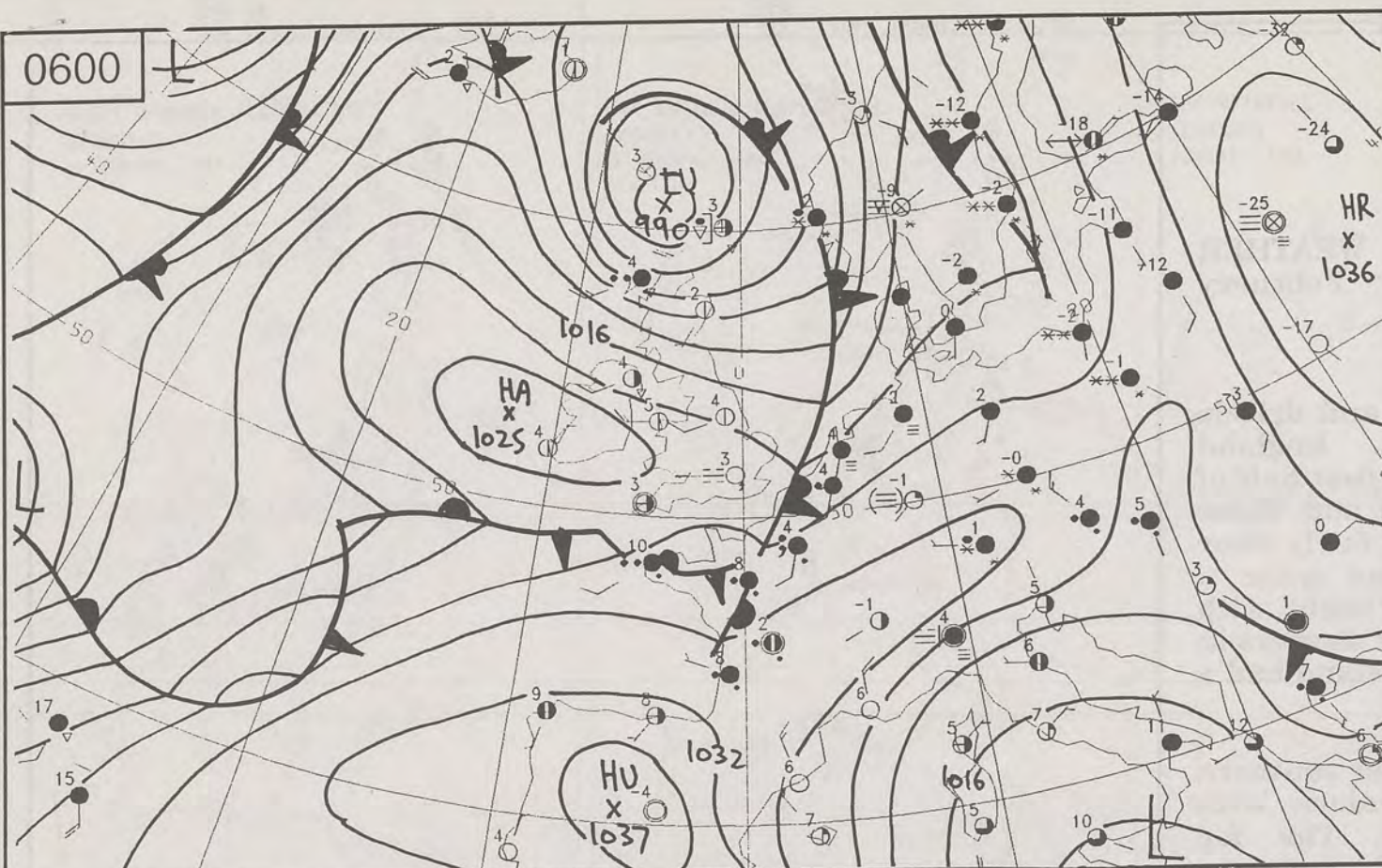


2400 9 FEBRUARY 1994  
SIGWX

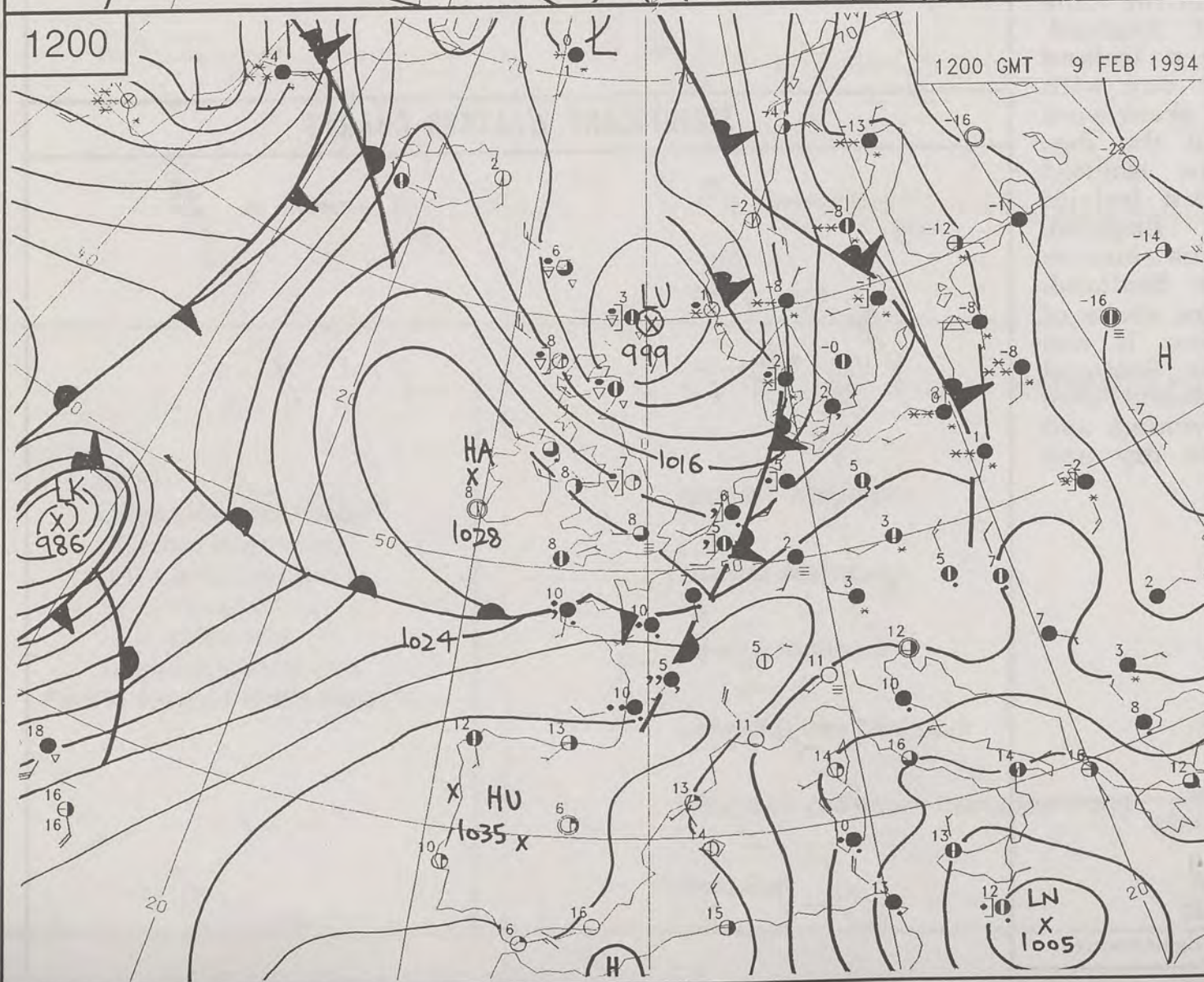




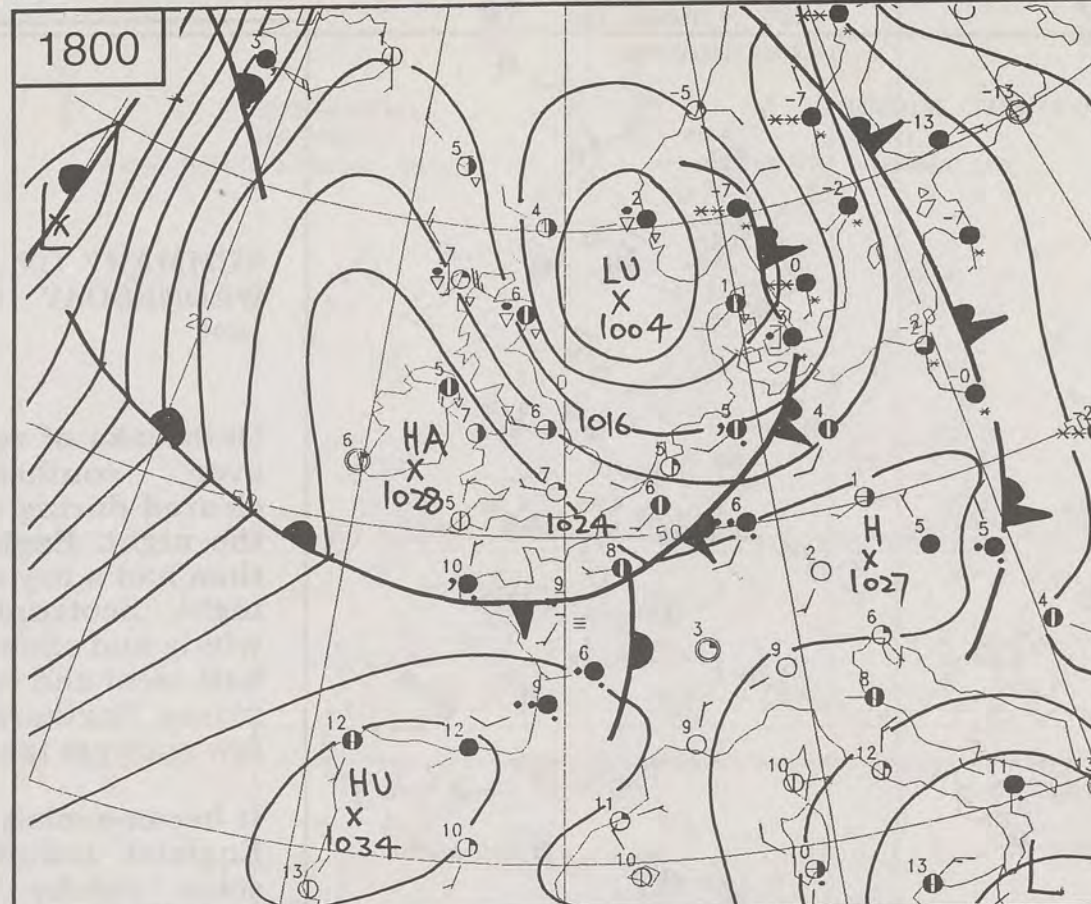
0600



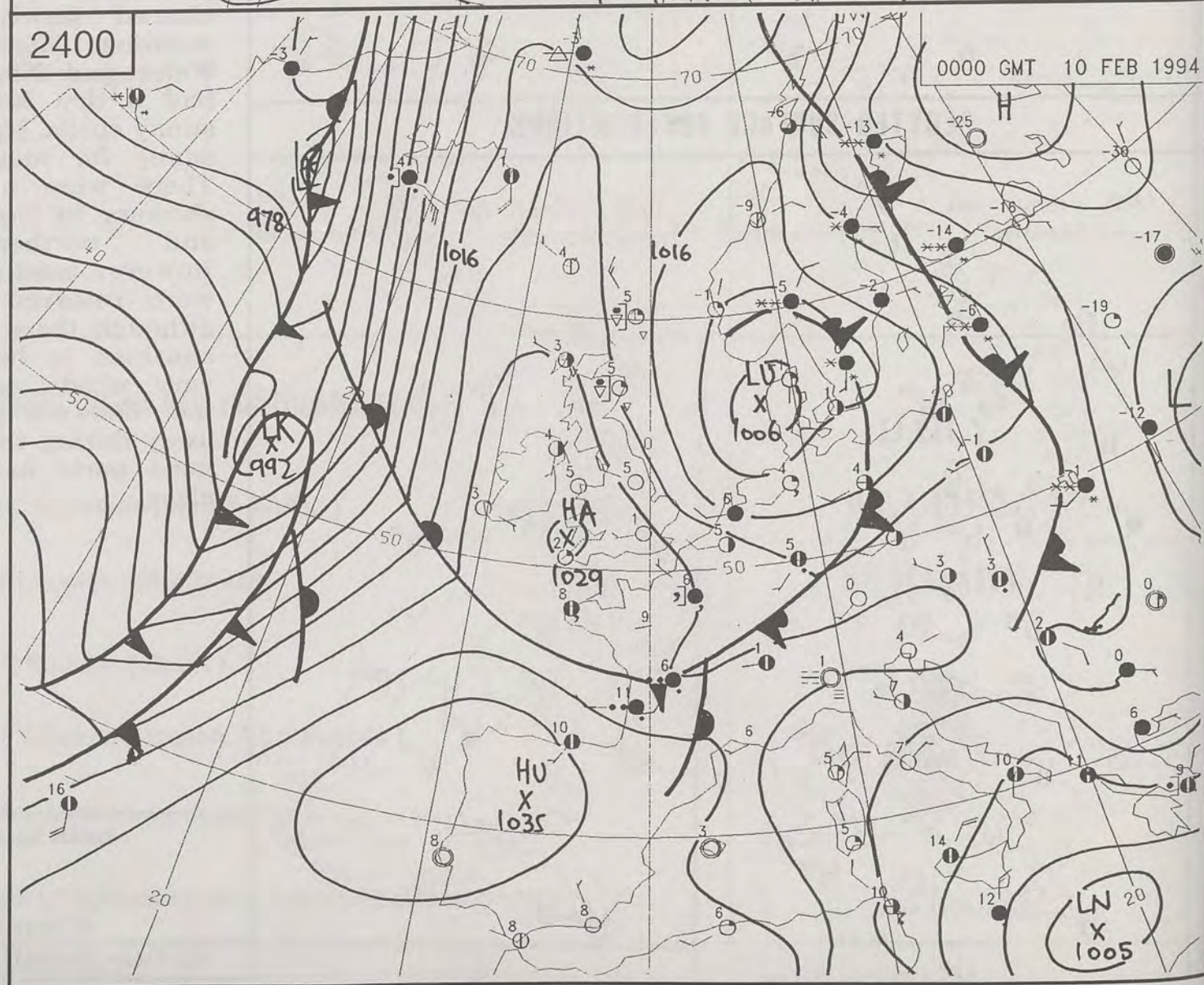
1200



1800

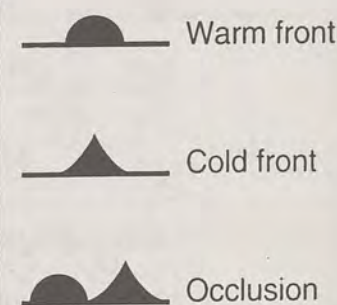


2400

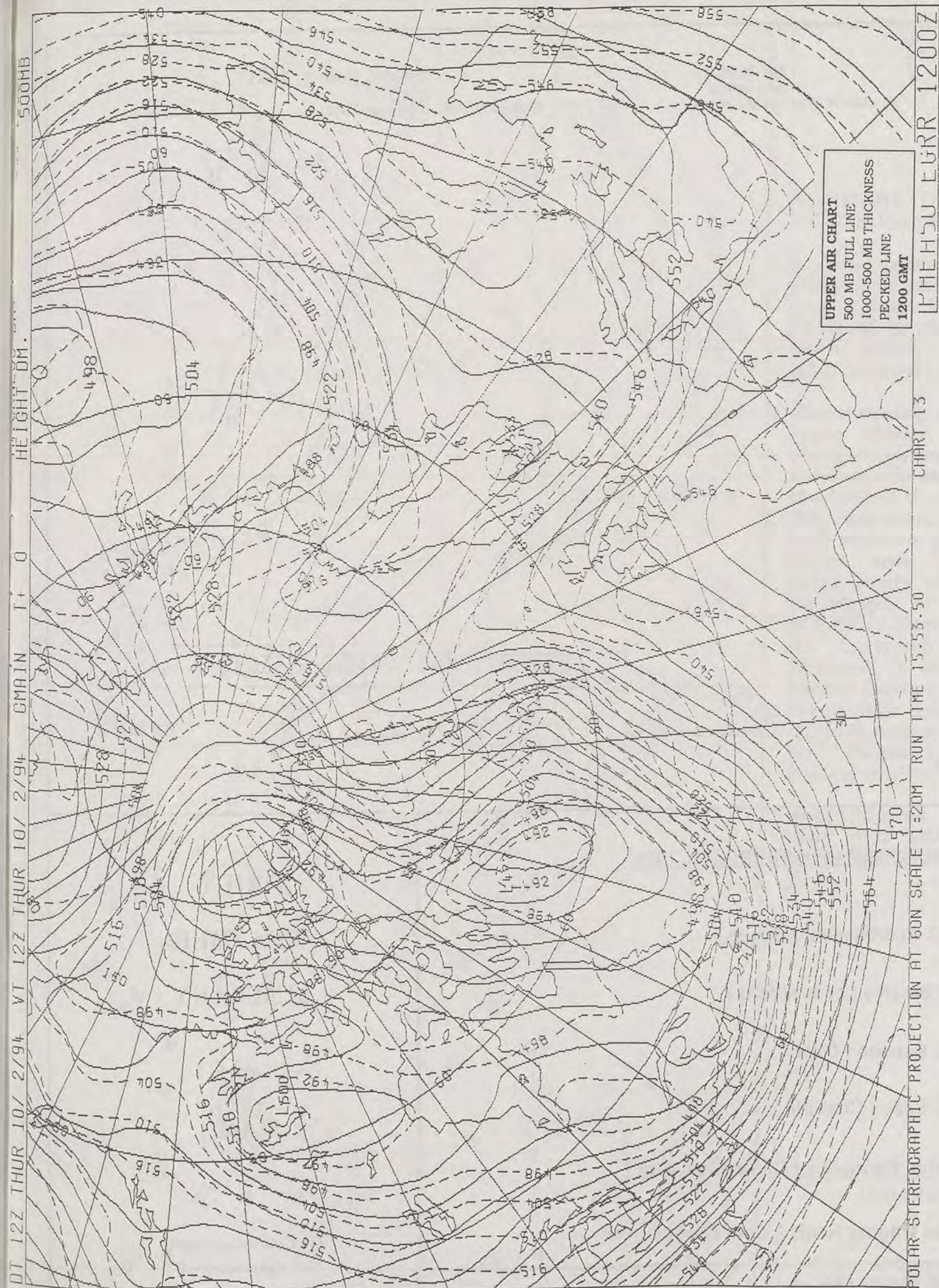


WEDNESDAY  
9th FEBRUARY  
1994

# SYNOPTIC WEATHER CHARTS








# DAILY WEATHER SUMMARY

INCLUDING SUMMARY OF BRITISH WEATHER




THURSDAY  
10th FEBRUARY  
1994



LONDON *weather centre*

METEOSAT AT 11:30 GMT ON 10/02/94  
INFRA-RED



CLOUD-TOP OR LAND/SEA TEMPERATURE

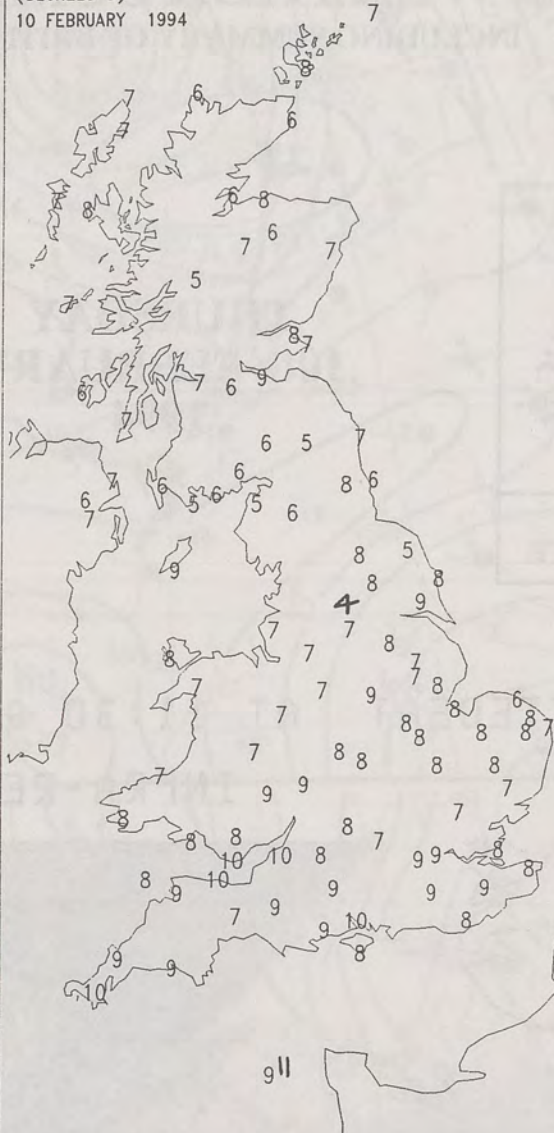
COLD WARM



NIGHT MINIMUM TEMPERATURE  
(DEGREES C)  
10 FEBRUARY 1994



DAY MAXIMUM TEMPERATURE  
(DEGREES C)  
10 FEBRUARY 1994



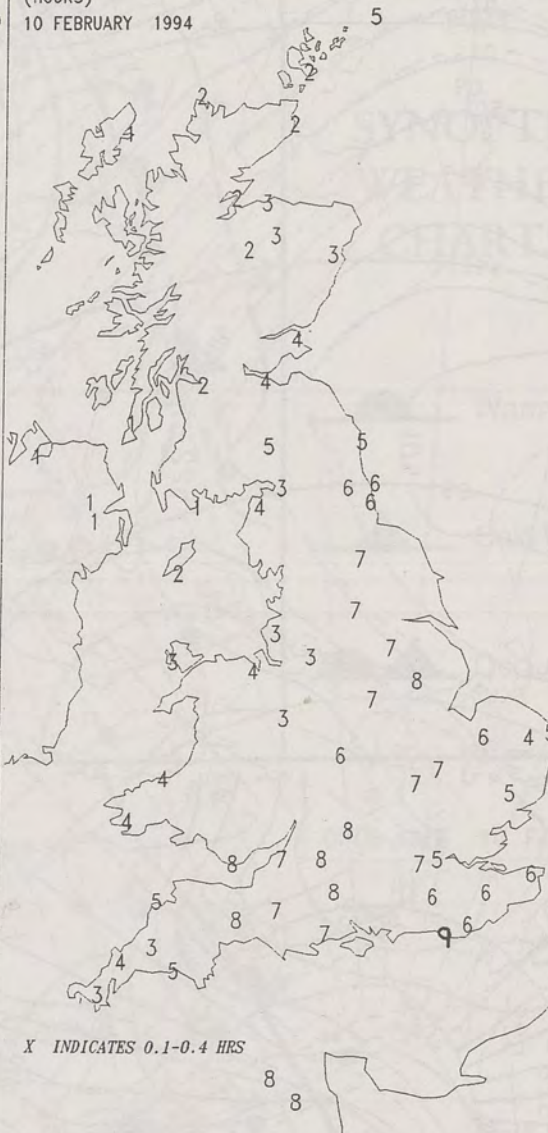
NIGHT RAINFALL  
(MILLIMETRES)  
10 FEBRUARY 1994



DAY RAINFALL  
(MILLIMETRES)  
10 FEBRUARY 1994



SUNSHINE (DAWN TO DUSK)  
(HOURS)  
10 FEBRUARY 1994



#### EXTREMES FOR THURSDAY 10TH FEBRUARY 1994

Highest Maximum	: 10.6 C Guernsey / L'Ancrese
Lowest Maximum	: 4.0 C Bingley [ nr Bradford ]
Lowest Minimum	: -5.0 C Benson [ Oxon ]
Lowest Grass Minimum	: -8.8 C Shap [ Cumbria ]
Most Rain (24 hours from 0900 GMT)	: 23.4 mm Carmoney [ Co Londonderry ]
Most Sun	: 8.8 Hrs Bognor Regis [ West Sussex ]

All times are GMT

London Weather Centre  
Climate Department  
127 Clerkenwell Road  
London  
EC1R 5DB  
Telephone 071 405 4358  
Fax 071 404 4314 or 071 696 0571

#### DAILY WEATHER SUMMARY



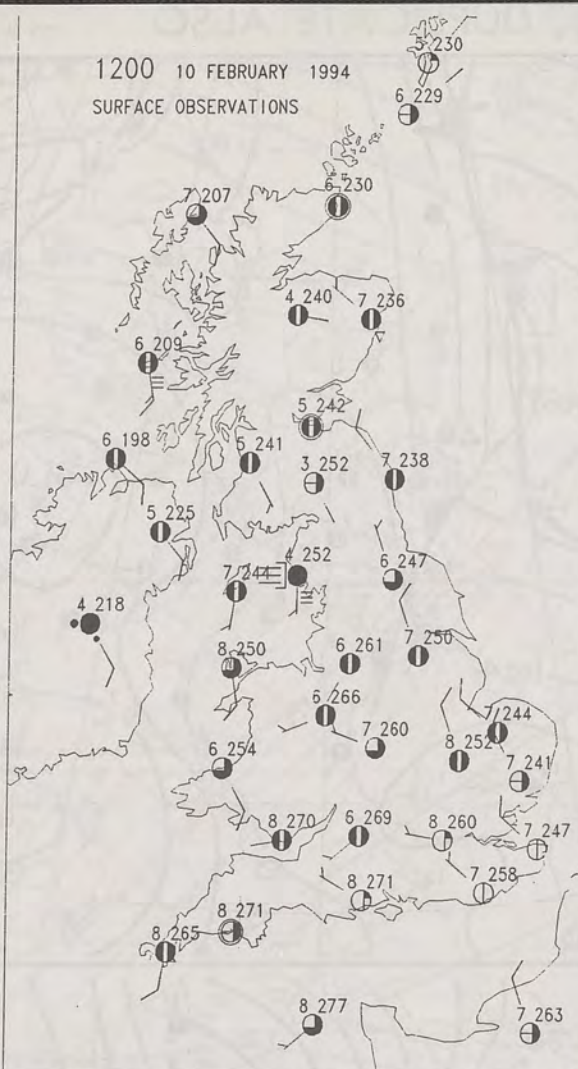
© Crown Copyright  
All rights reserved



0600 10 FEBRUARY 1994  
SURFACE OBSERVATIONS



1200 10 FEBRUARY 1994  
SURFACE OBSERVATIONS



### PLOTTED SURFACE OBSERVATIONS

1800 10 FEBRUARY 1994  
SURFACE OBSERVATIONS



2400 10 FEBRUARY 1994  
SURFACE OBSERVATIONS



### SUMMARY OF UK WEATHER THURSDAY 10th February 1994

It was generally a dry night with clear skies in many areas and a frost in places. Eastern parts of Scotland and England were rather cloudy at times with isolated light showers.

The morning continued on the same theme; as just about everywhere was dry and bright. Central and southern areas had the best of the sunshine. During the afternoon, Northern Ireland and western parts of Scotland, Wales and England became increasingly cloudy. The cloud thickened, bringing outbreaks of rain to Northern Ireland and the extreme southwest of England. In the evening, cloud spread further east across many areas. The rain followed into Wales, western parts of Scotland and England and parts of central southern England.

Temperatures were generally near or a little above normal, but mild in central and southern parts.

London Weather Centre

All times are GMT  
© Crown Copyright All rights reserved

0600 10 FEBRUARY 1994  
SIGWX



1200



### SIGNIFICANT WEATHER CHARTS

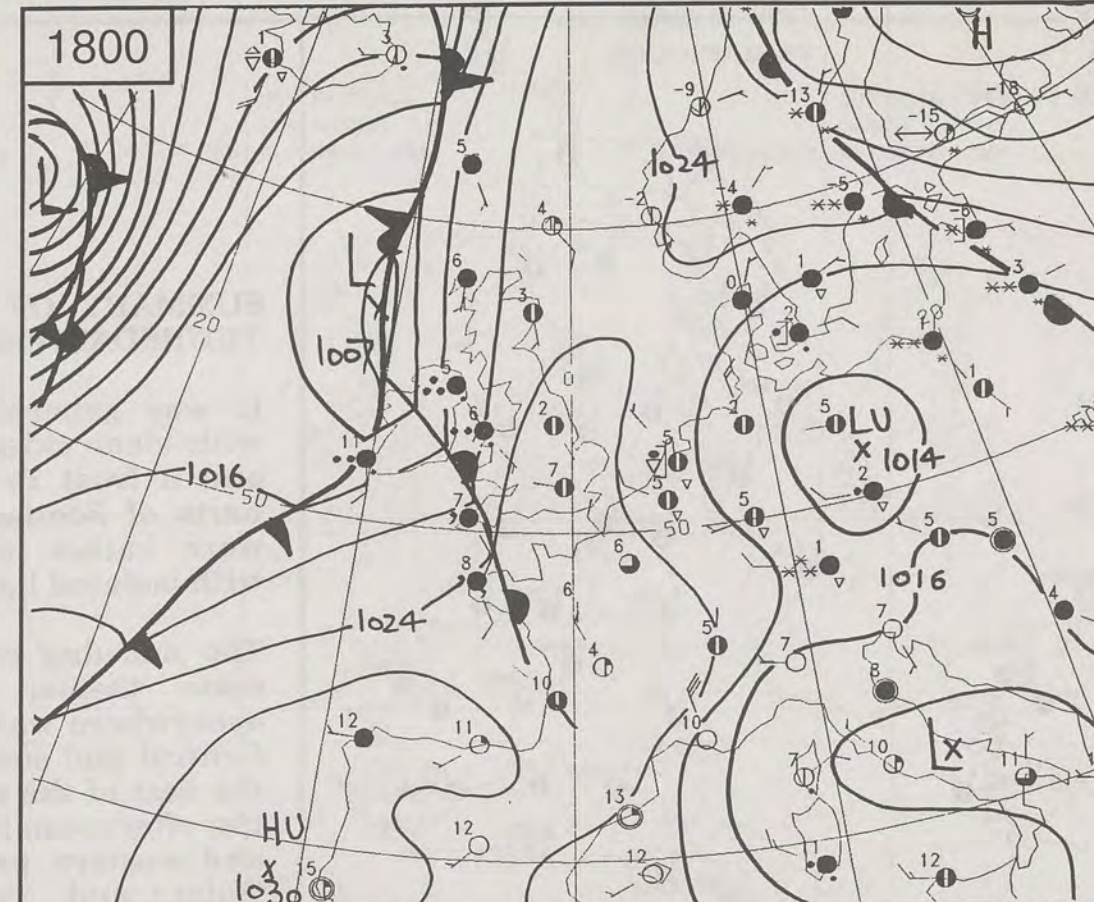
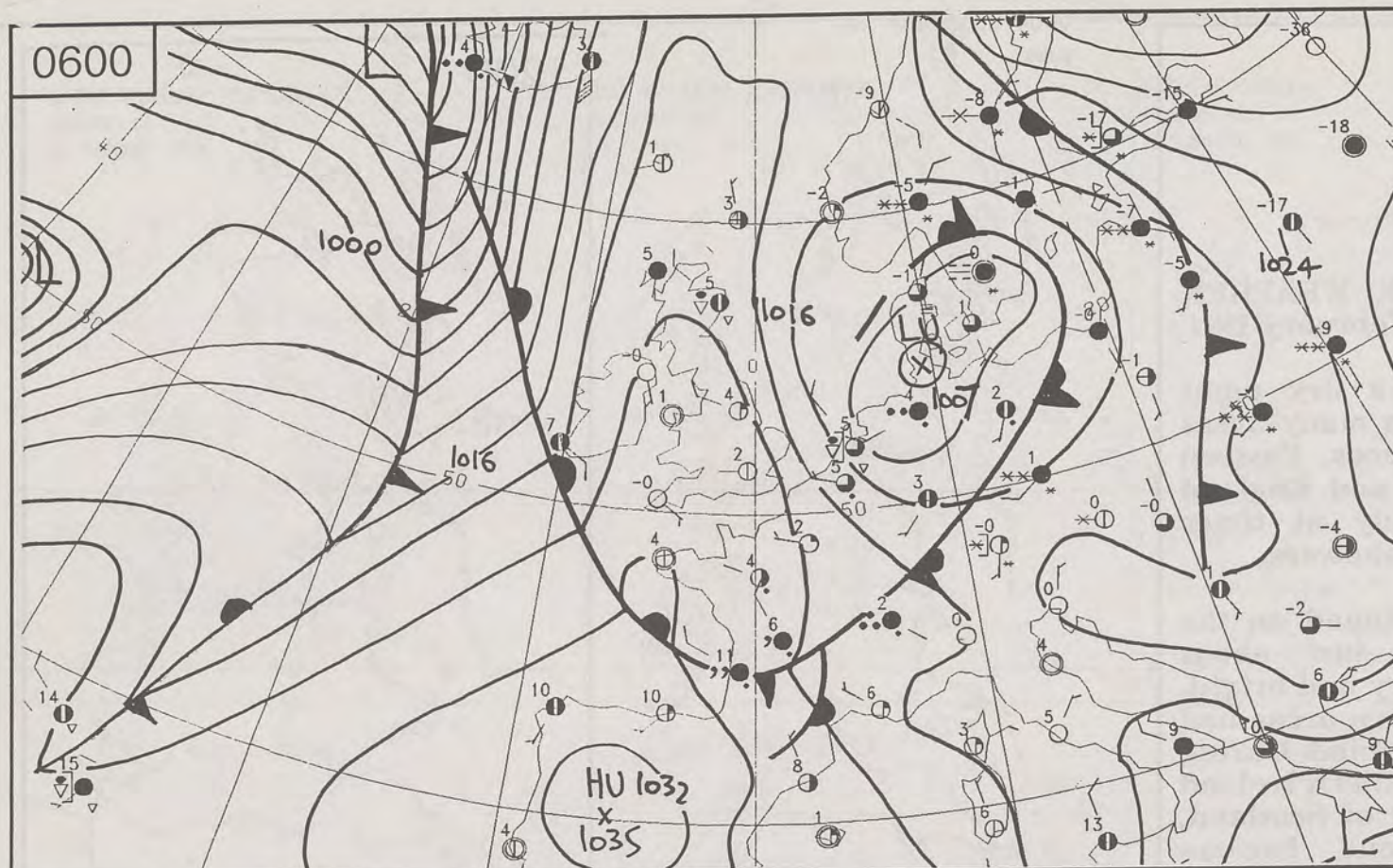
1800 10 FEBRUARY 1994  
SIGWX



2400 10 FEBRUARY 1994  
SIGWX

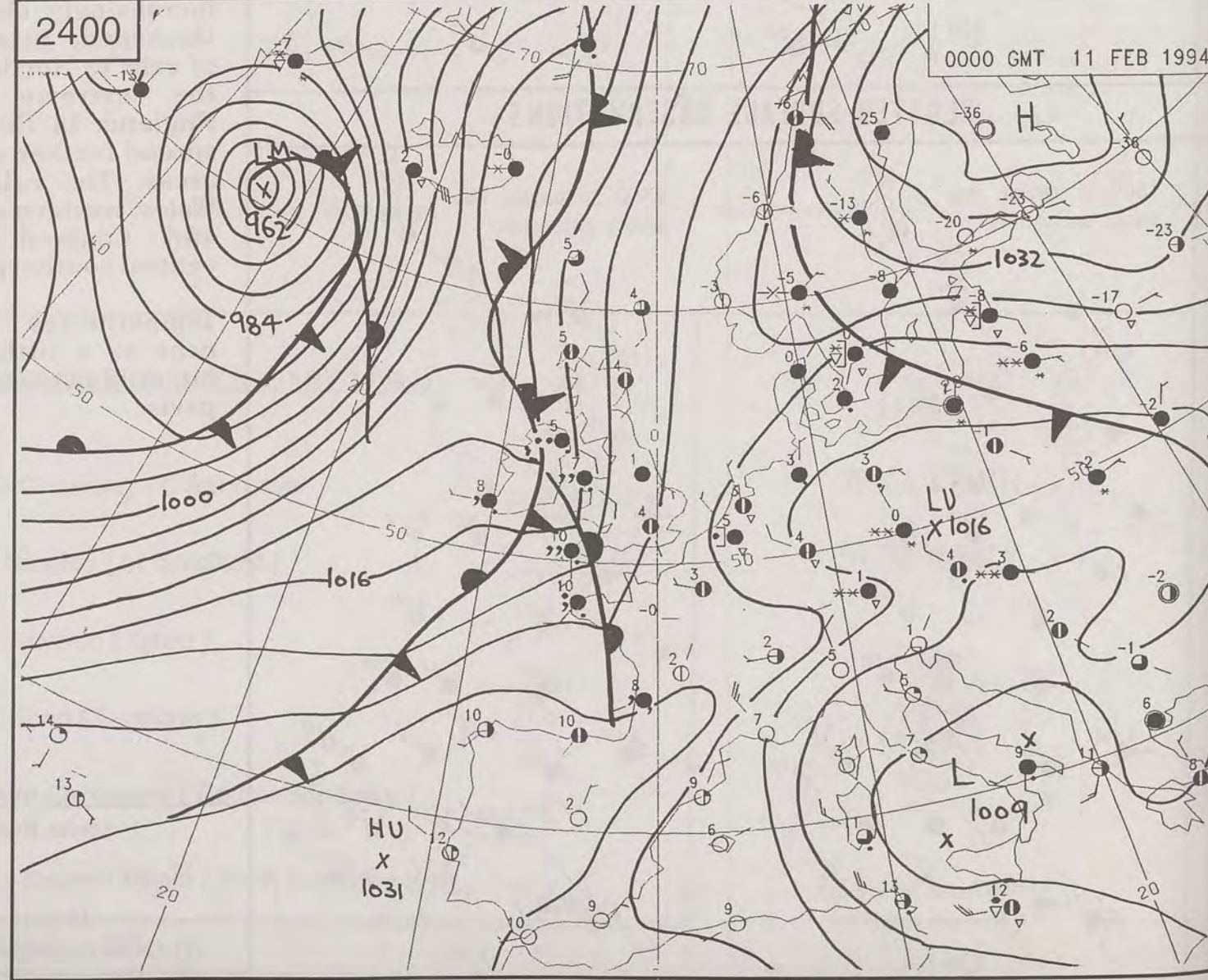
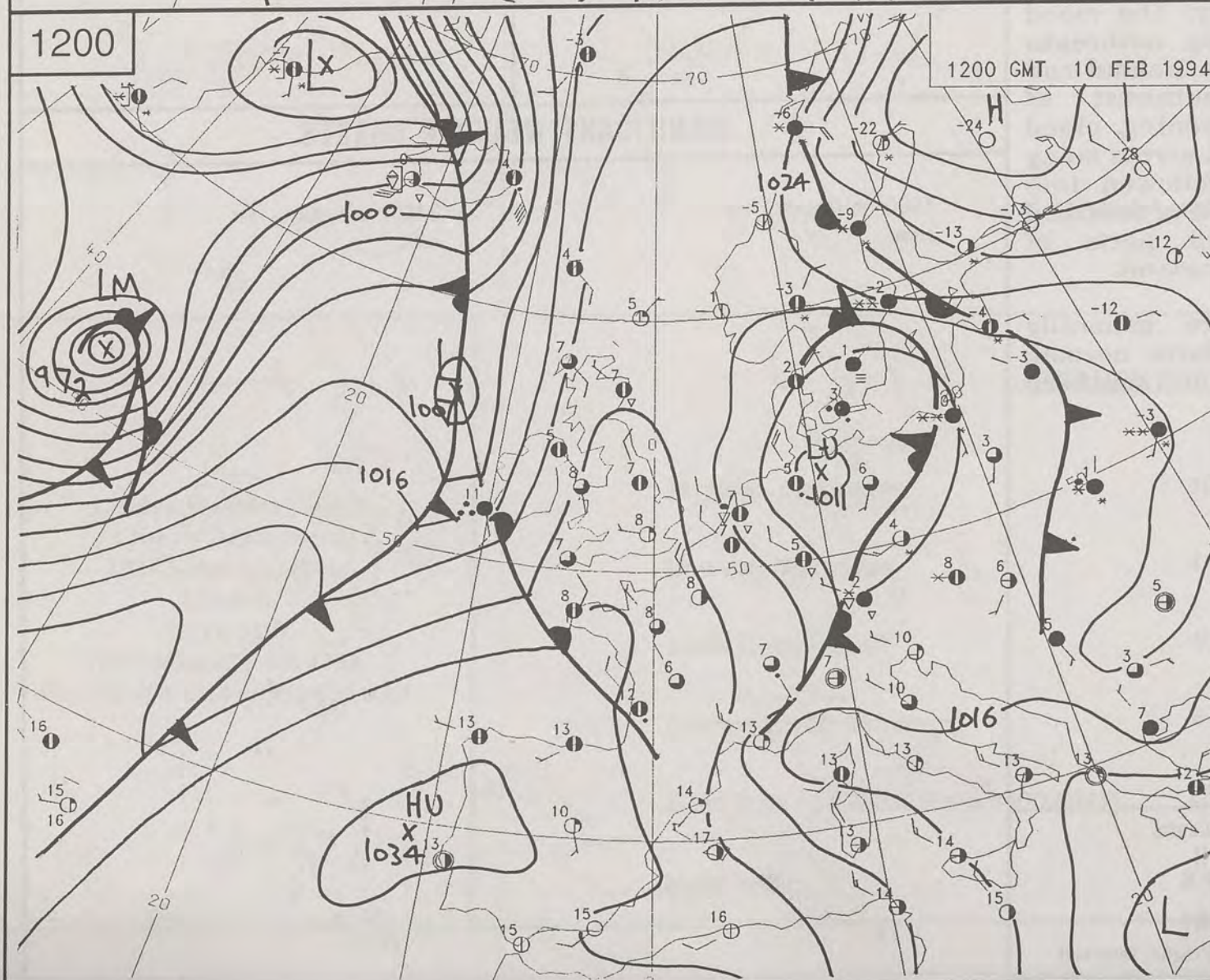
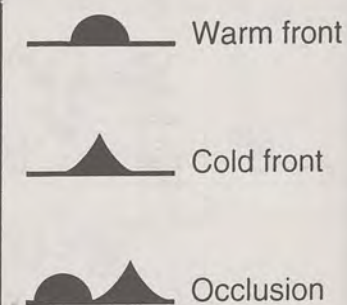






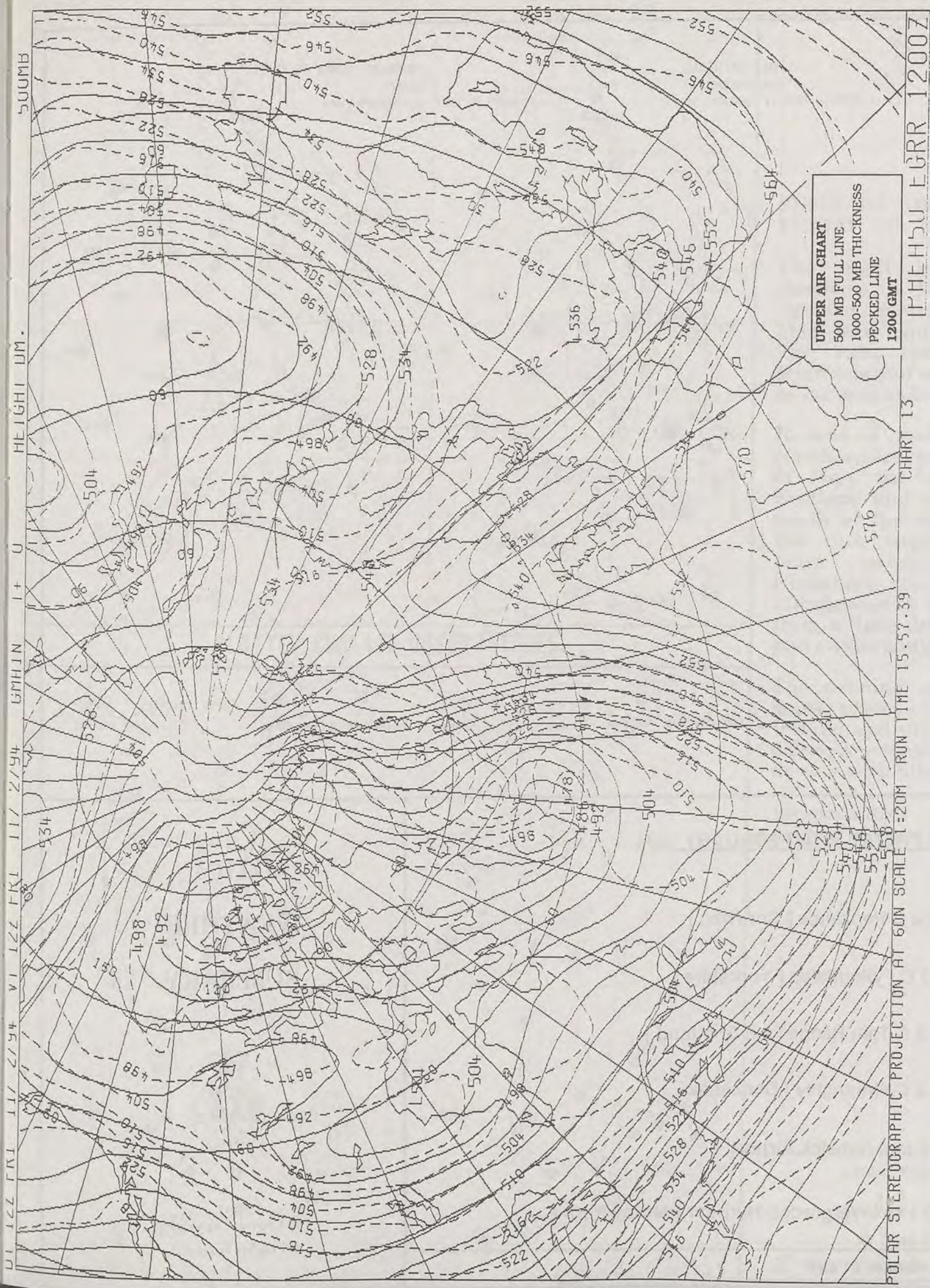
THURSDAY  
10th FEBRUARY  
1994

SYNOPTIC  
WEATHER  
CHARTS



500MB  
HEIGHT DM.  
U  
GMHIN  
11/ 2/94  
534





# DAILY WEATHER SUMMARY


INCLUDING SUMMARY OF BRITISH WEATHER



FRIDAY  
11th FEBRUARY  
1994



METEOSAT AT 11:30 GMT ON 11/02/94  
INFRA-RED



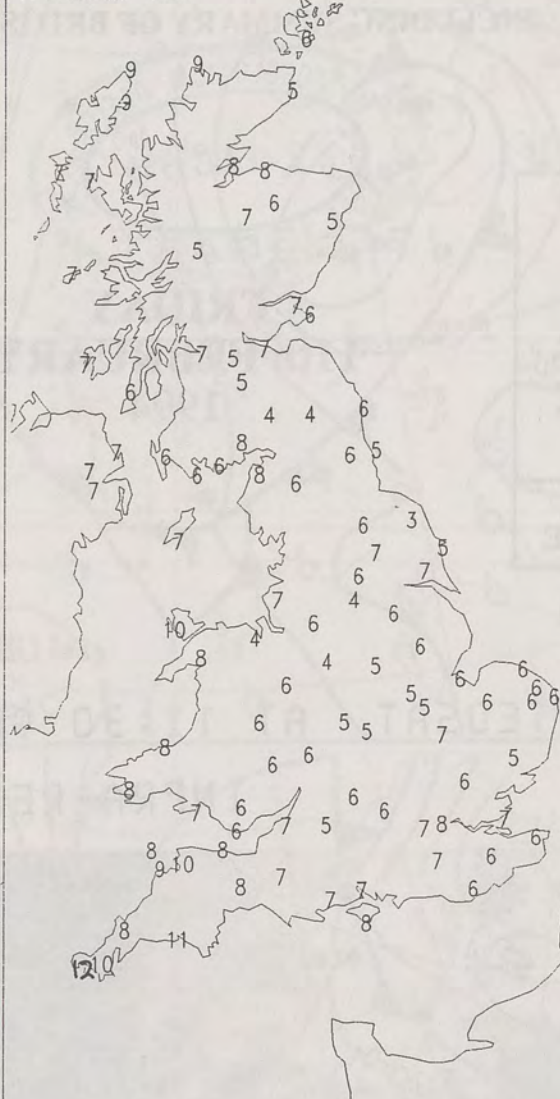
CLOUD-TOP OR LAND/SEA TEMPERATURE  
COLD WARM



NIGHT MINIMUM TEMPERATURE  
(DEGREES C)  
11 FEBRUARY 1994



DAY MAXIMUM TEMPERATURE  
(DEGREES C)  
11 FEBRUARY 1994



NIGHT RAINFALL  
(MILLIMETRES)  
11 FEBRUARY 1994



DAY RAINFALL  
(MILLIMETRES)  
11 FEBRUARY 1994



SUNSHINE (DAWN TO DUSK)  
(HOURS)  
11 FEBRUARY 1994



# **EXTREMES FOR FRIDAY 11TH FEBRUARY 1994**

London Weather Centre  
Climate Department  
127 Clerkenwell Road  
London  
EC1R 5DB  
Telephone 071 405 4358  
Fax 071 404 4314 or 071 696 0571

Highest Maximum	: 12.2 C Penzance [ Cornwall ]
Lowest Maximum	: 3.2 C Fylingdales [ Yorkshire ]
Lowest Minimum	: -1.3 C Tain Range [ NE Scotland ]
Lowest Grass Minimum	: -7.0 C Finningley / Doncaster
Most Rain (24 hours from 0900 GMT)	: 4.2 mm Gatwick Airport
Most Sun	: 6.5 Hrs Invergordon Harbour [ Moray Firth ]

All times are GMT

## **DAILY WEATHER SUMMARY**



© Crown Copyright  
All rights reserved

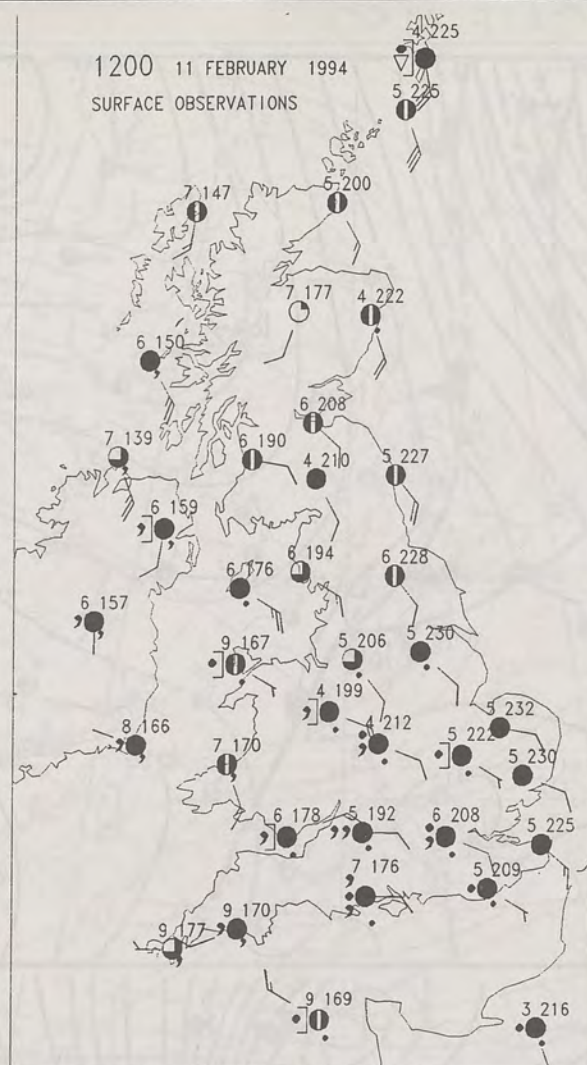
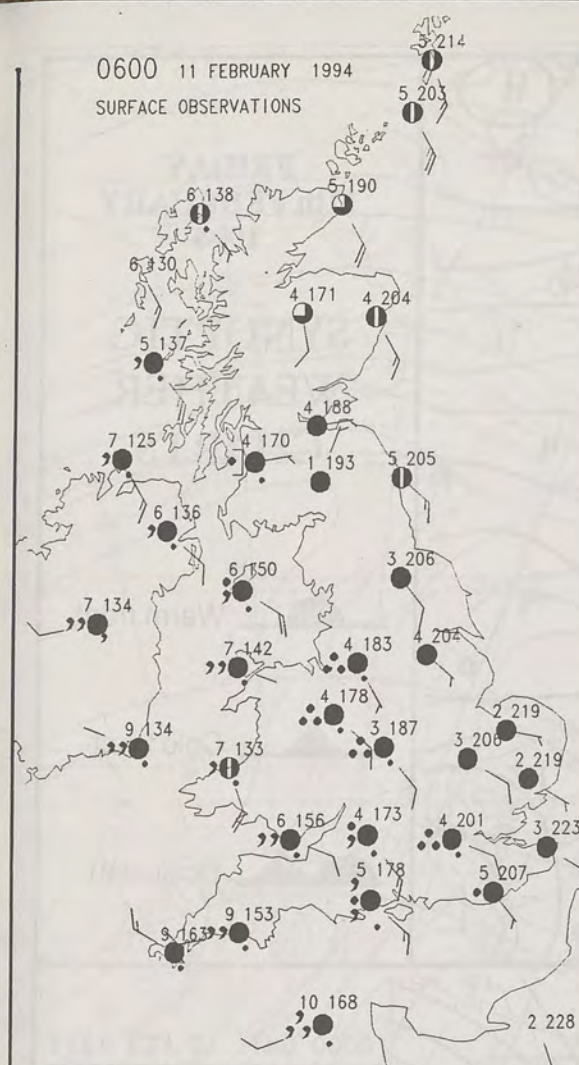


0600 11 FEBRUARY 1994  
SURFACE OBSERVATIONS

1200 11 FEBRUARY 1994  
SURFACE OBSERVATIONS

0600 11 FEBRUARY 1994  
SIGWX

1200 11 FEBRUARY 1994  
SIGWX



### PLOTTED SURFACE OBSERVATIONS

### SIGNIFICANT WEATHER CHARTS

### SUMMARY OF UK WEATHER FRIDAY 11th February 1994

The night began wet over Northern Ireland, Wales, western Scotland, the Isle of Man and southwest England. The rain then reached the Midlands and southern England, as far east as London overnight.

It was a wet morning over Northern Ireland, Wales, the Isle of Man, the extreme west of Scotland and much of England south of the Humber. However the rain became lighter and more patchy with time. Elsewhere it stayed dry. The afternoon was mostly dry, apart from a little drizzle in the west and on the southcoast.

The evening continue fine in many places, though Northern Ireland and some other western districts stayed damp and drizzly with hillfog.

Temperatures were close to normal in most places.

London Weather Centre

All times are GMT

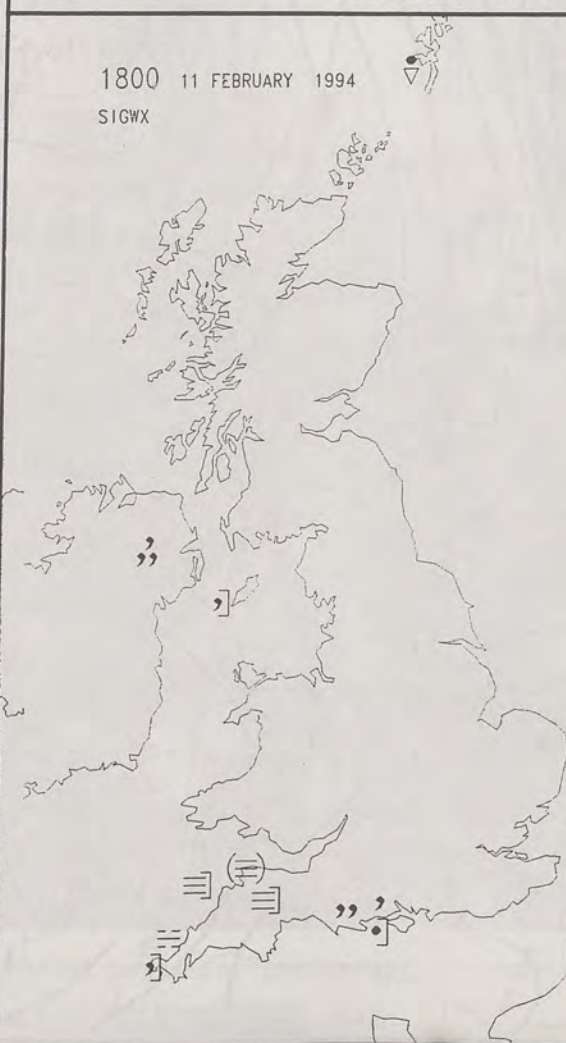
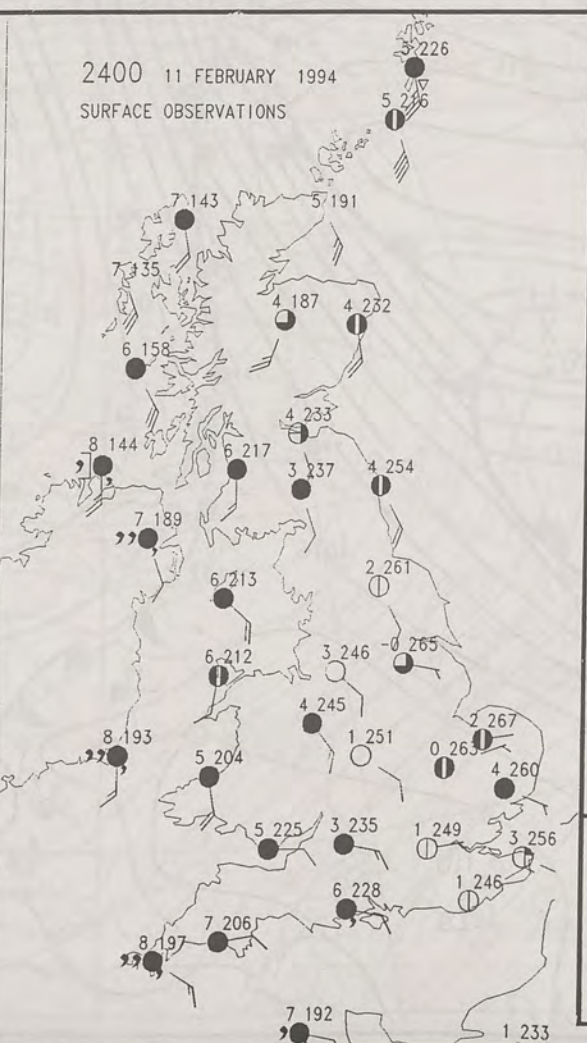
© Crown Copyright All rights reserved

1800 11 FEBRUARY 1994  
SURFACE OBSERVATIONS

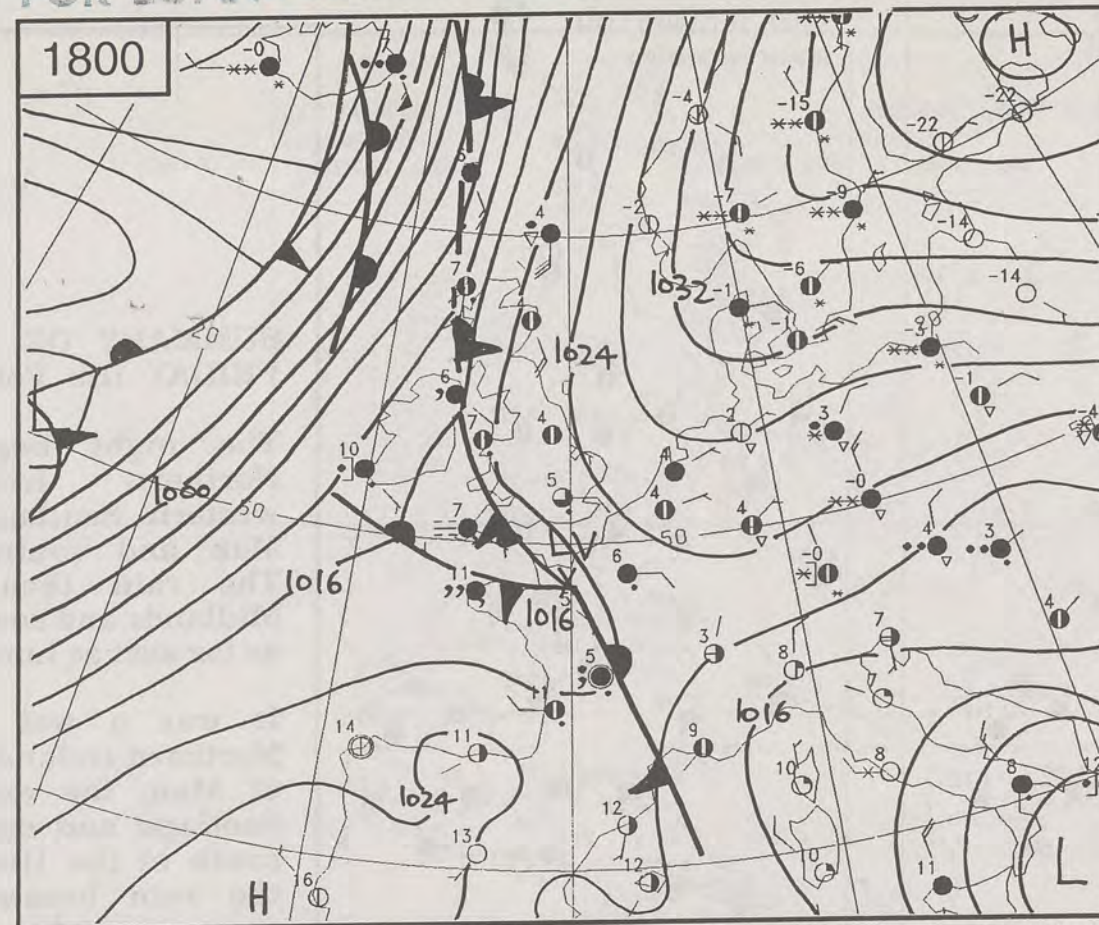
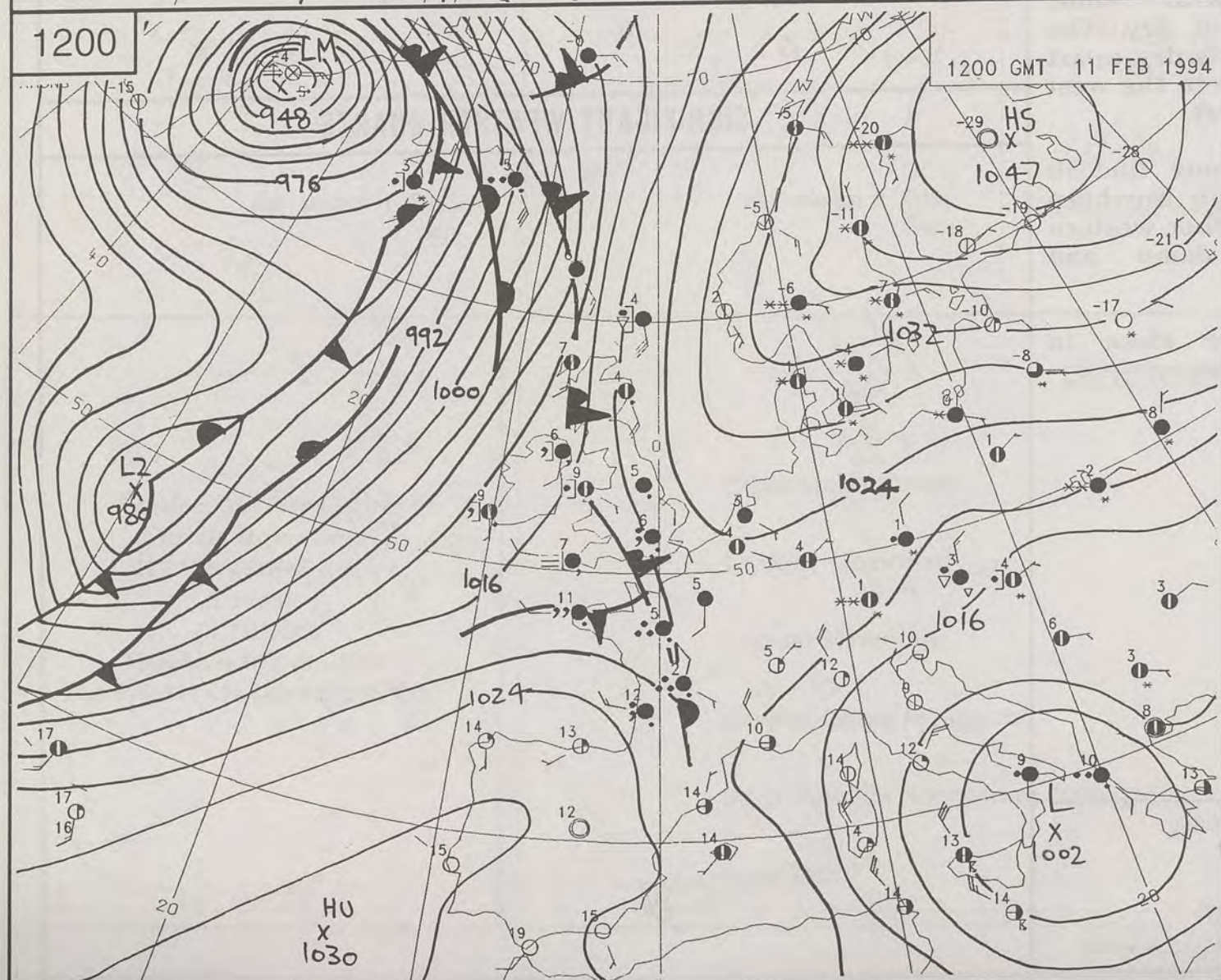
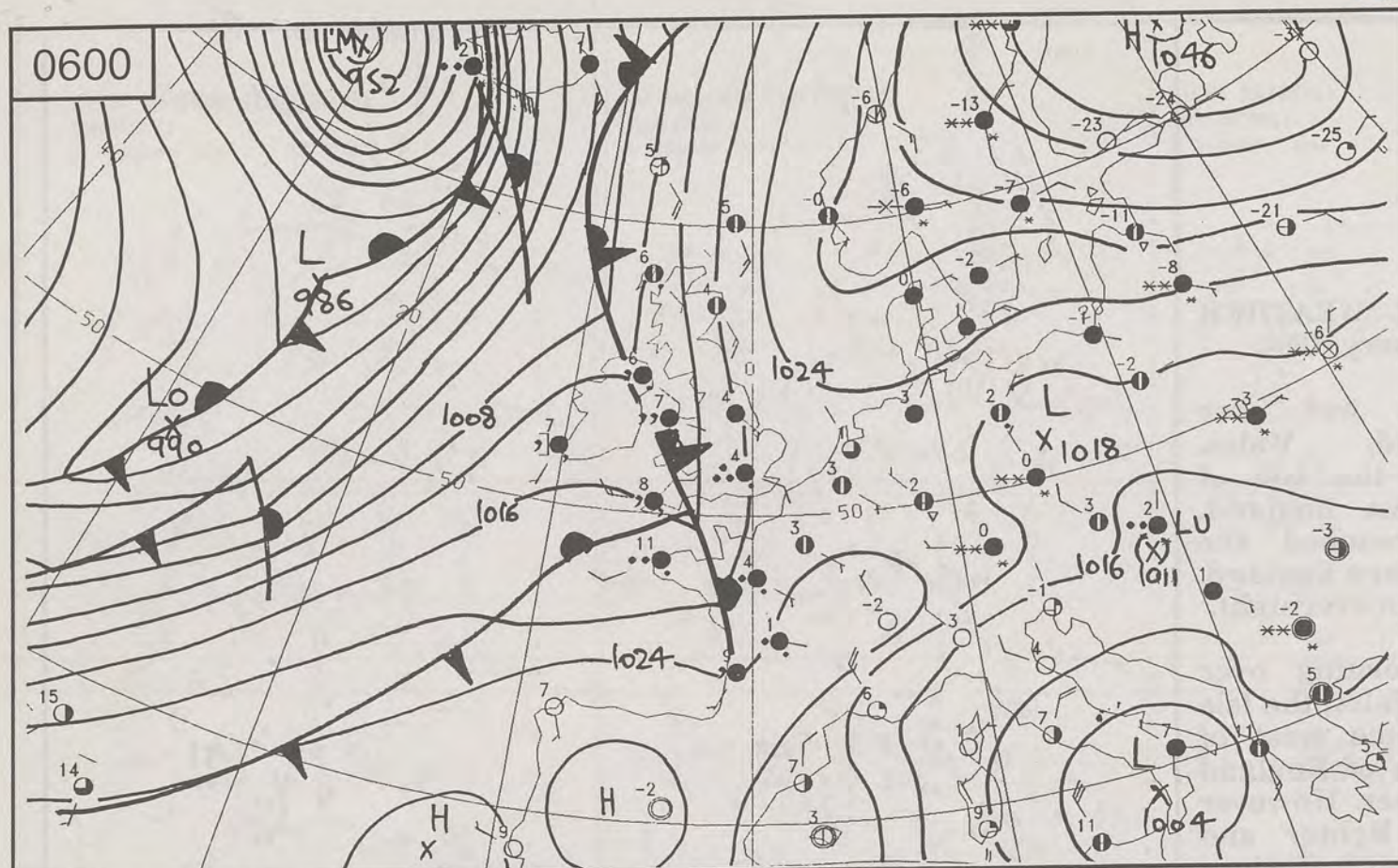
2400 11 FEBRUARY 1994  
SURFACE OBSERVATIONS

1800 11 FEBRUARY 1994  
SIGWX

2400 11 FEBRUARY 1994  
SIGWX










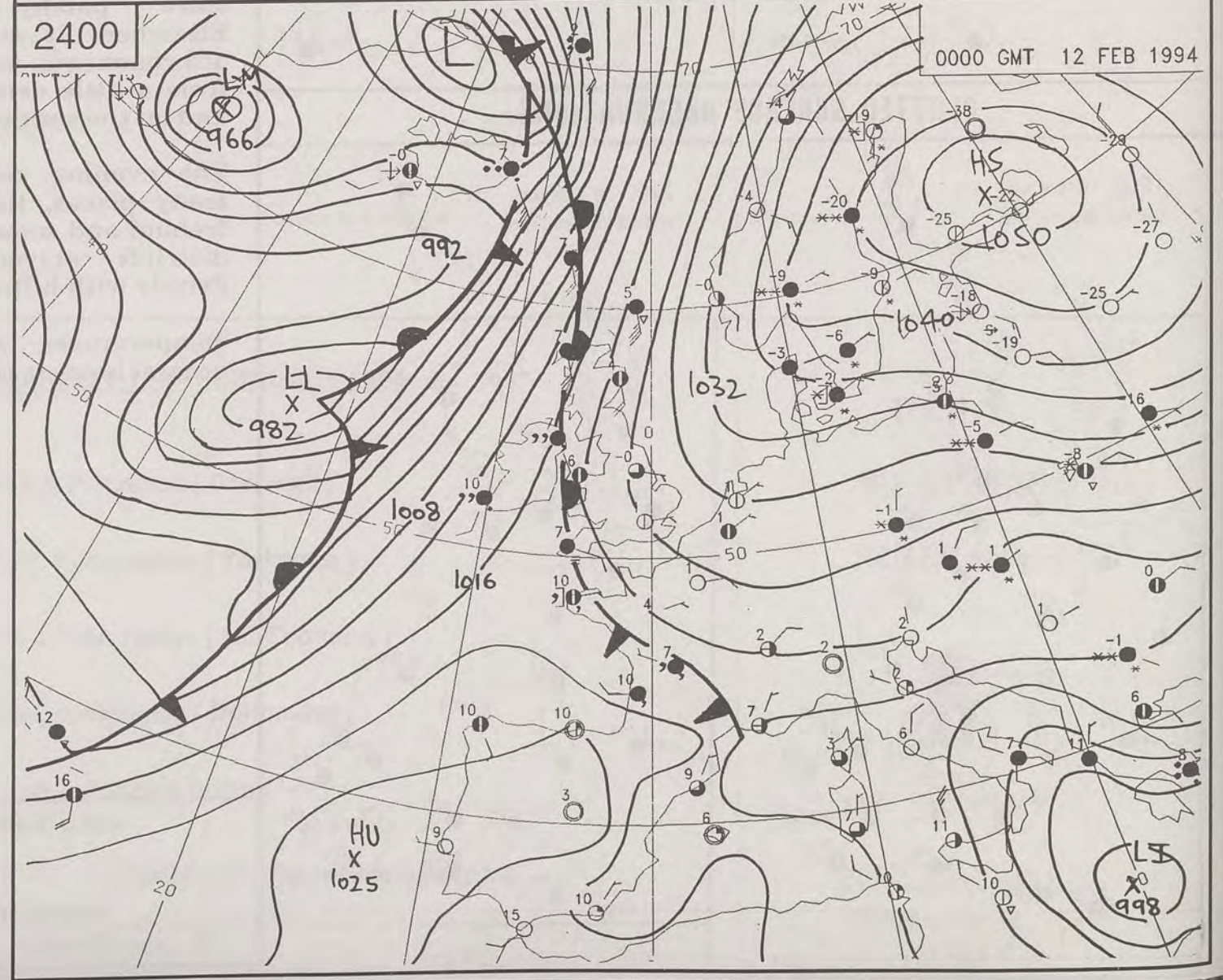
**FRIDAY  
11th FEBRUARY  
1994**

**SYNOPTIC  
WEATHER  
CHARTS**

 Warm front

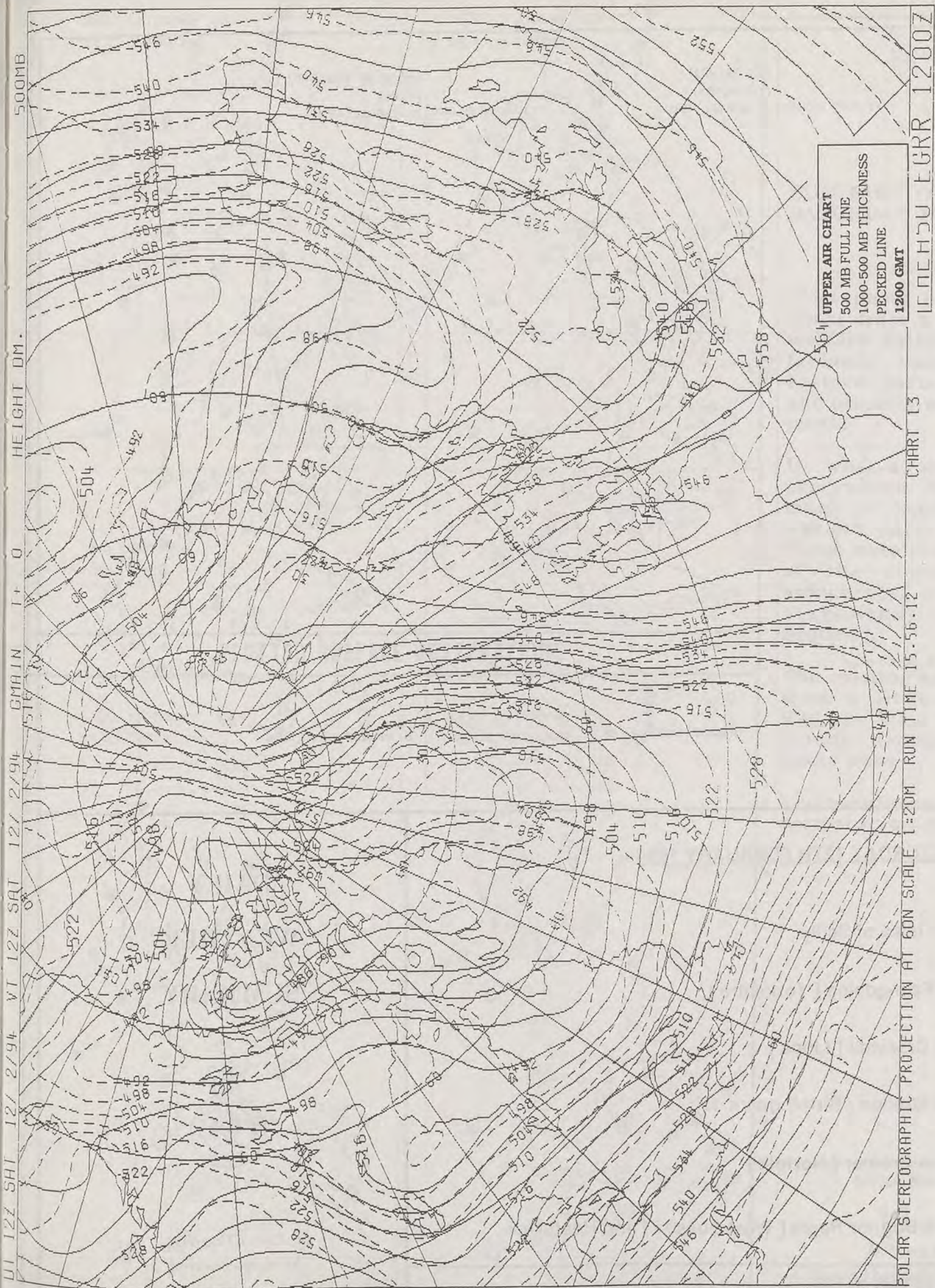
 Cold front

 Occlusion



500MB  
HEIGHT DM.  
1+ 0  
GMT  
12/ 2/94  
VI 12Z SRI  
DI 12Z SHI





# DAILY WEATHER SUMMARY


INCLUDING SUMMARY OF BRITISH WEATHER



SATURDAY  
12th FEBRUARY  
1994



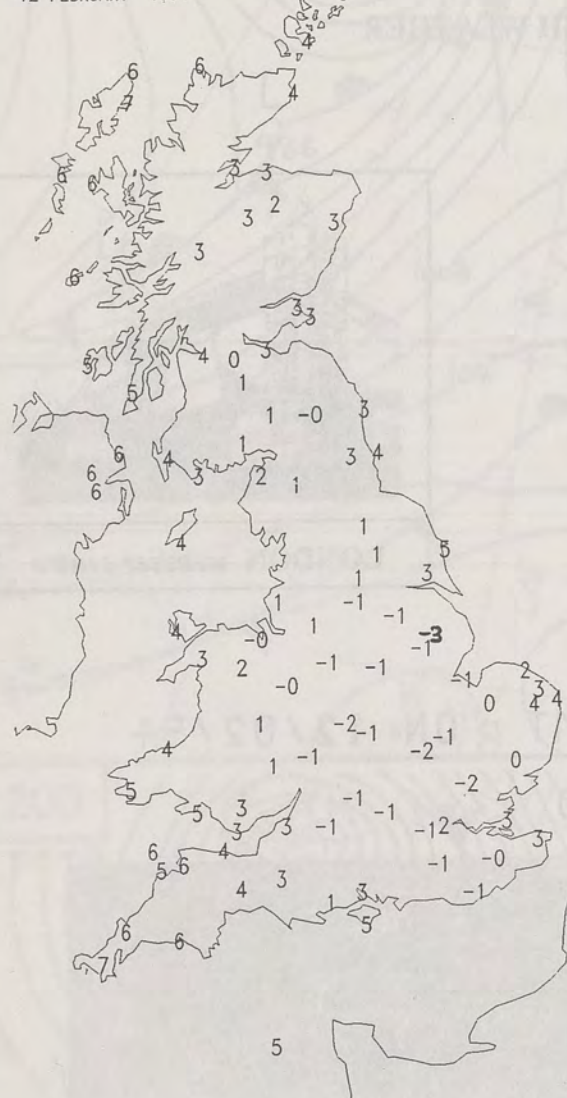
METEOSAT AT 11:30 GMT ON 12/02/94  
INFRA-RED



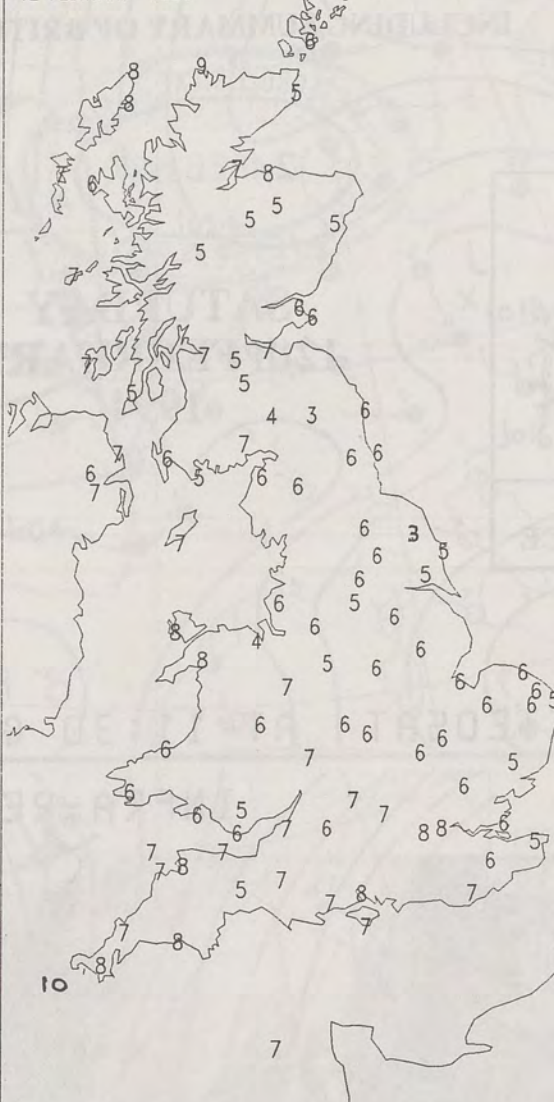
CLOUD-TOP OR LAND/SEA TEMPERATURE  
COLD WARM



NIGHT MINIMUM TEMPERATURE  
(DEGREES C)  
12 FEBRUARY 1994



DAY MAXIMUM TEMPERATURE  
(DEGREES C)  
12 FEBRUARY 1994



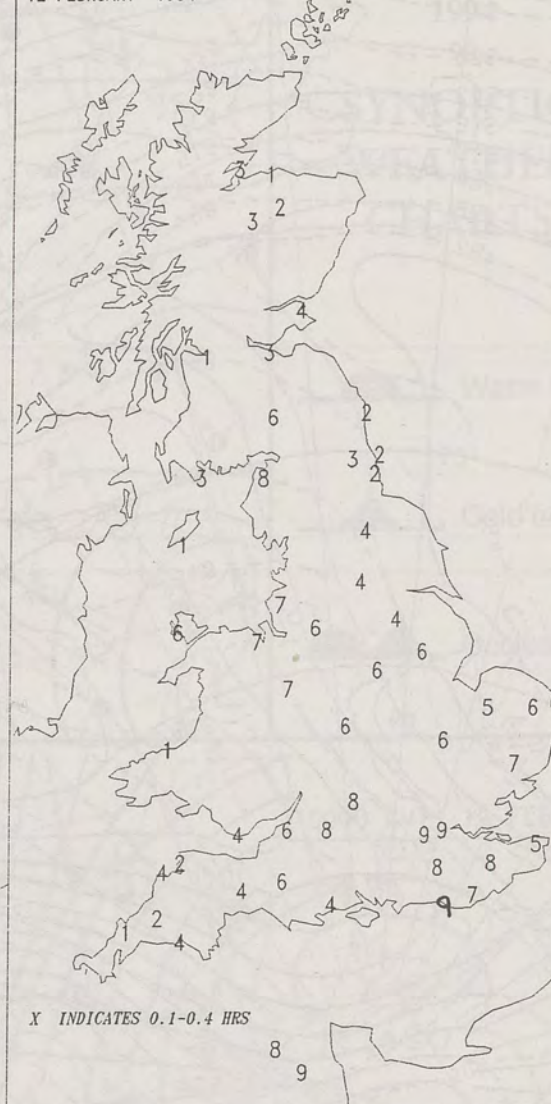
NIGHT RAINFALL  
(MILLIMETRES)  
12 FEBRUARY 1994



DAY RAINFALL  
(MILLIMETRES)  
12 FEBRUARY 1994



SUNSHINE (DAWN TO DUSK)  
(HOURS)  
12 FEBRUARY 1994



# EXTREMES FOR SATURDAY 12TH FEBRUARY 1994

London Weather Centre  
Climate Department  
127 Clerkenwell Road  
London  
EC1R 5DB  
Telephone 071 405 4358  
Fax 071 404 4314 or 071 696 0571

Highest Maximum	: 10.1 C Isles of Scilly
Lowest Maximum	: 3.1 C Fylingdales [ Yorkshire ]
Lowest Minimum	: -2.8 C Cranwell [ Lincs ]
Lowest Grass Minimum	: -8.8 C Elmdon / Birmingham
Most Rain (24 hours from 0900 GMT)	: 1.3 mm Cromer [ Norfolk ]
Most Sun	: 8.9 Hrs Bognor Regis [ West Sussex ] and Heathrow

All times are GMT

## DAILY WEATHER SUMMARY



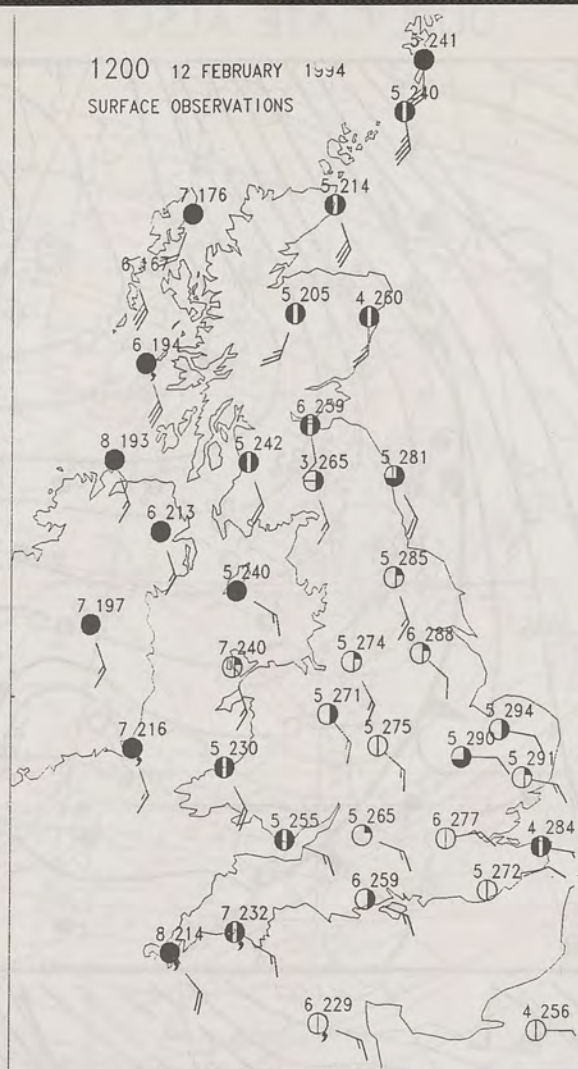
© Crown Copyright  
All rights reserved



0600 12 FEBRUARY 1994  
SURFACE OBSERVATIONS



1200 12 FEBRUARY 1994  
SURFACE OBSERVATIONS

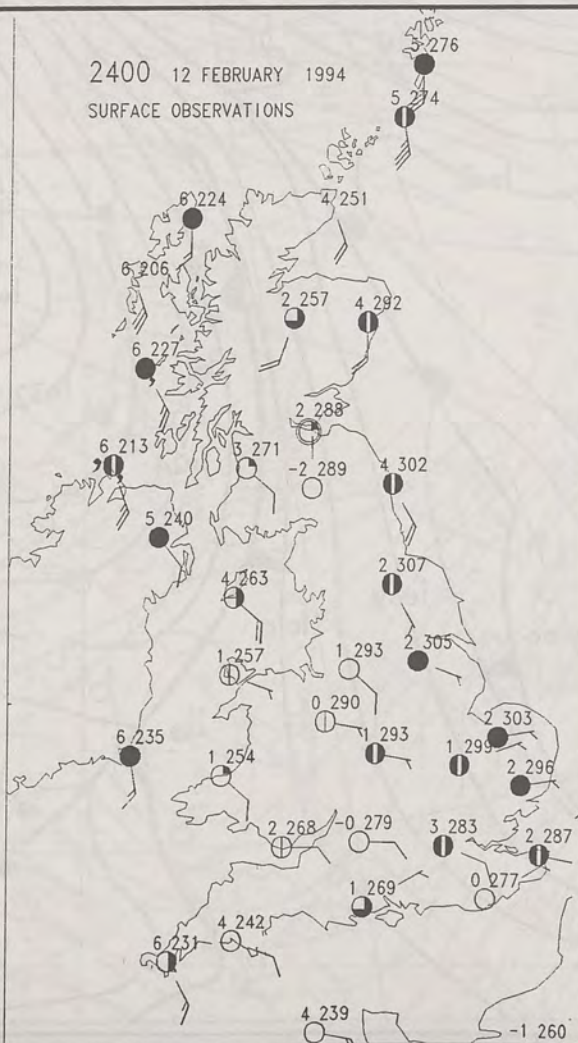


### PLOTTED SURFACE OBSERVATIONS

1800 12 FEBRUARY 1994  
SURFACE OBSERVATIONS



2400 12 FEBRUARY 1994  
SURFACE OBSERVATIONS



### SUMMARY OF UK WEATHER SATURDAY 12th February 1994

Most parts had a dry night, apart from a little drizzle in western Britain and Northern Ireland. Many central and eastern parts became frosty, and blustery winds affected the north.

It was a dry day nearly everywhere. Northern Ireland, much of Scotland and some western parts of England and Wales were cloudy but the rest of the country saw good amounts of sunshine. It was very windy over Northern Scotland.

The evening stayed fine, apart from a little drizzle in the Western Isles. Away from the cloudy northwest, it turned frosty again.

Temperatures were near to normal across the country.

London Weather Centre

All times are GMT

© Crown Copyright All rights reserved

0600 12 FEBRUARY 1994  
SIGWX



1200 12 FEBRUARY 1994  
SIGWX

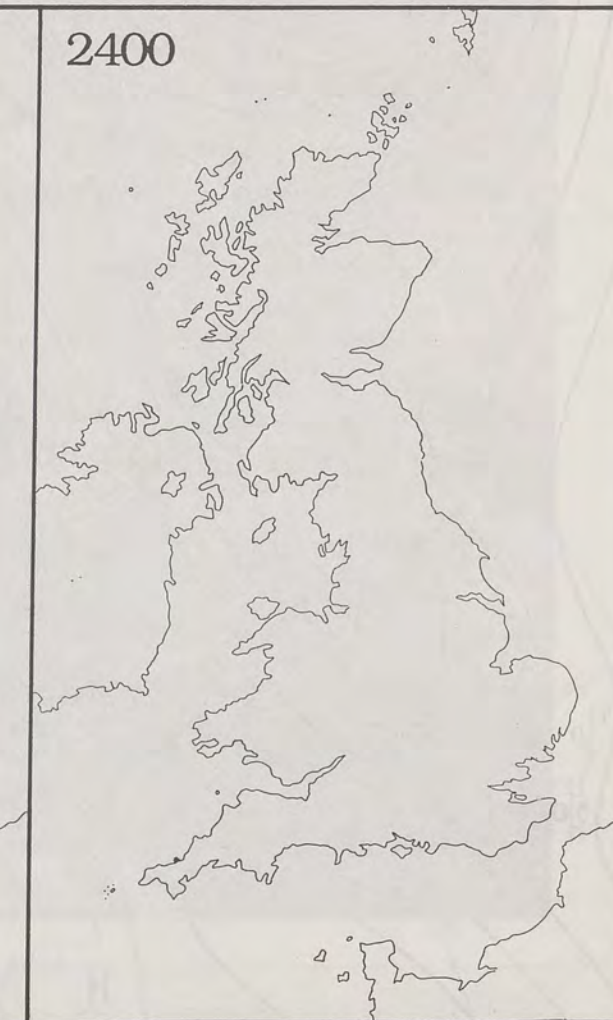


### SIGNIFICANT WEATHER CHARTS

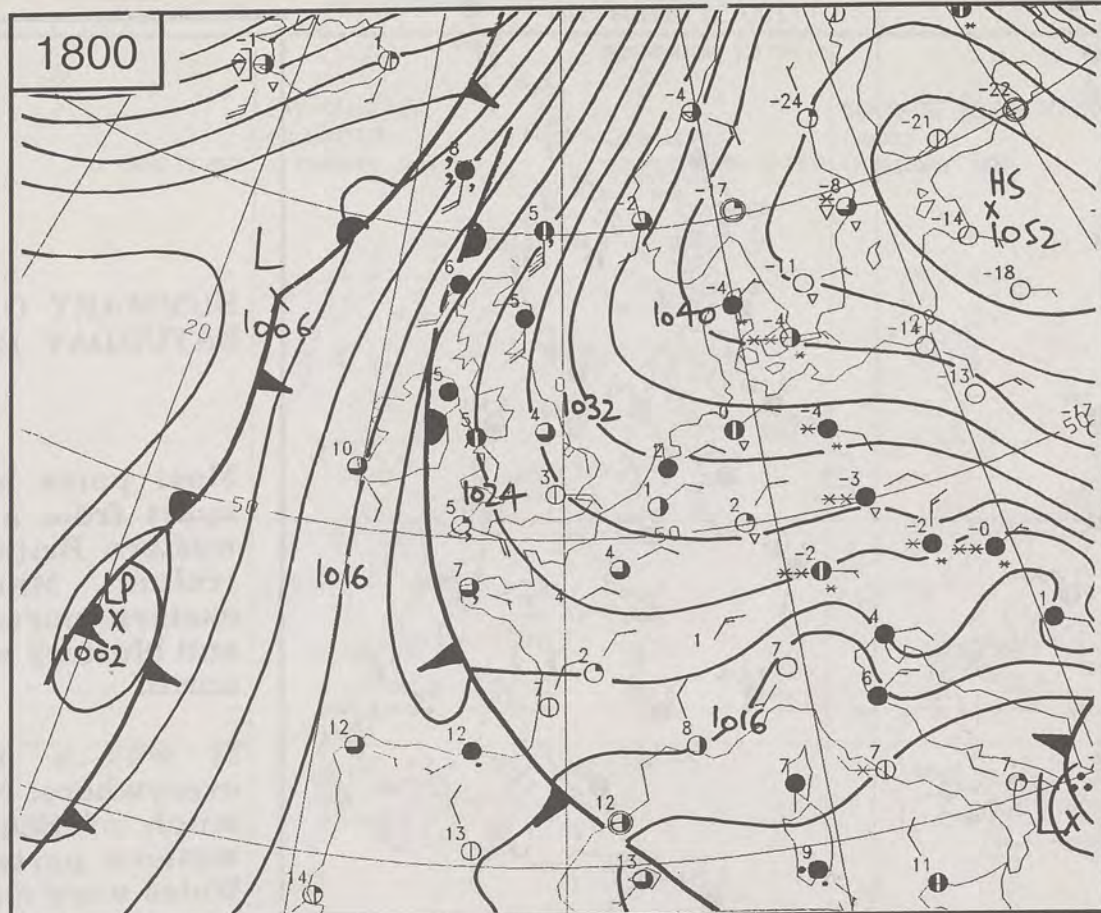
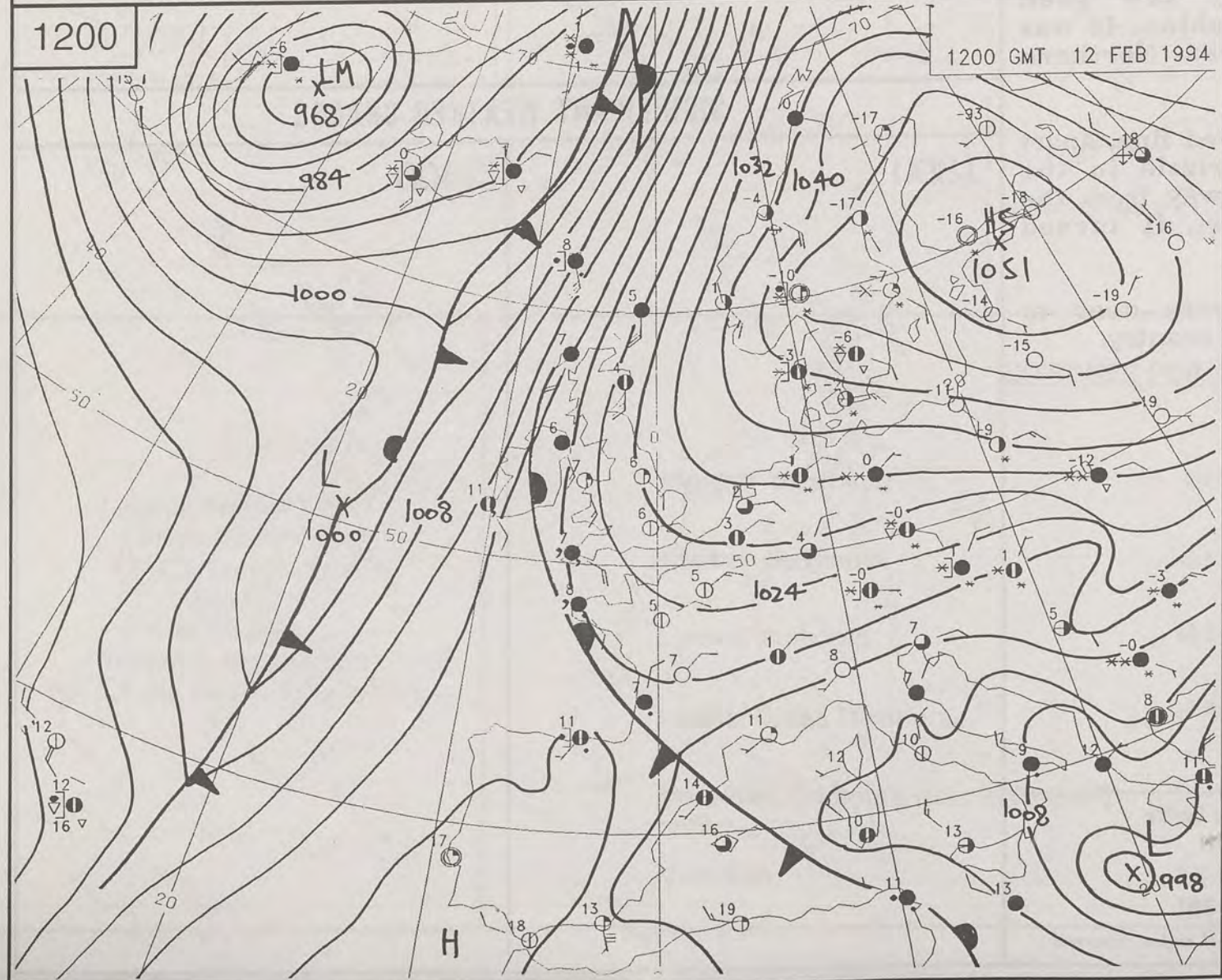
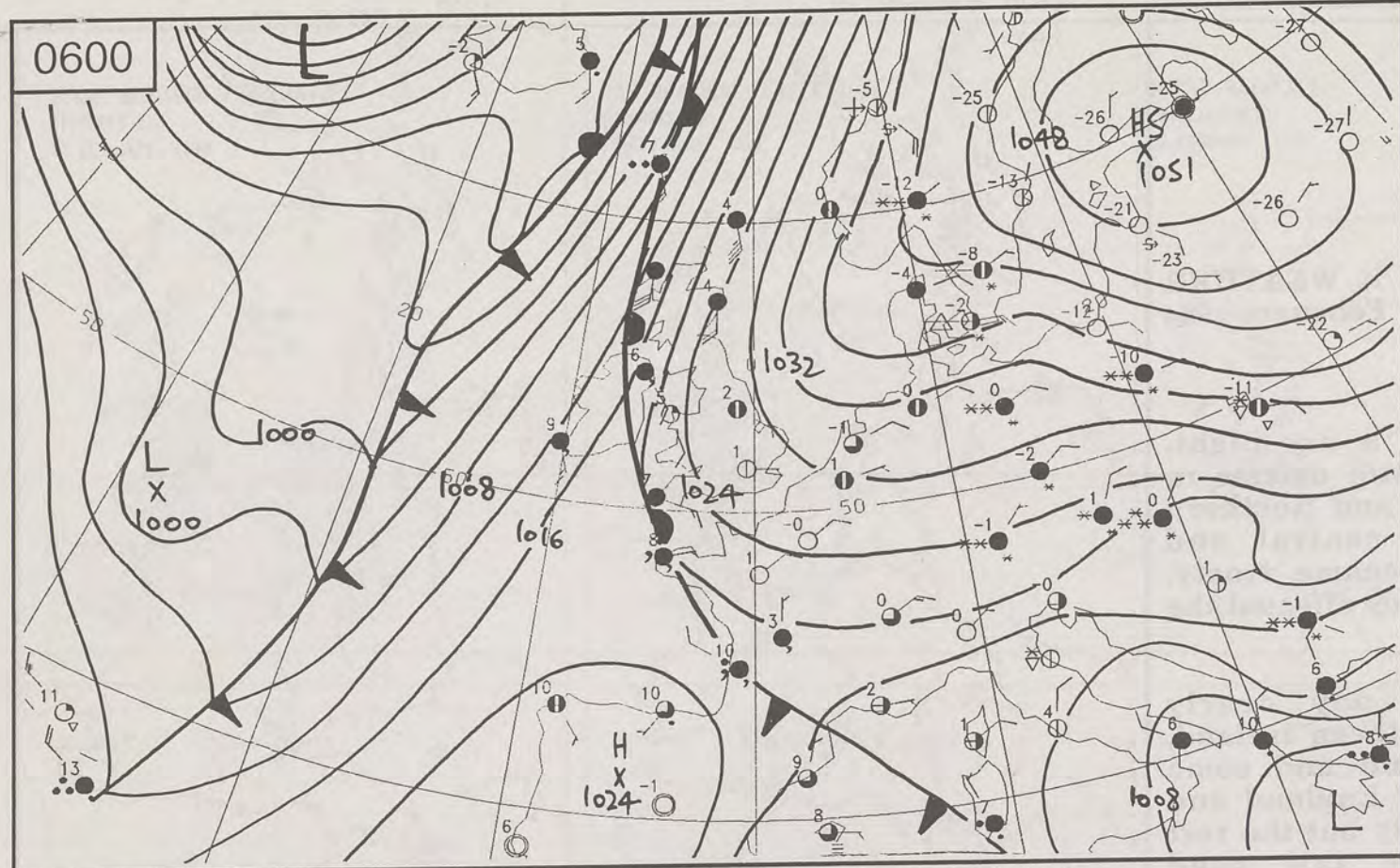
1800



2400










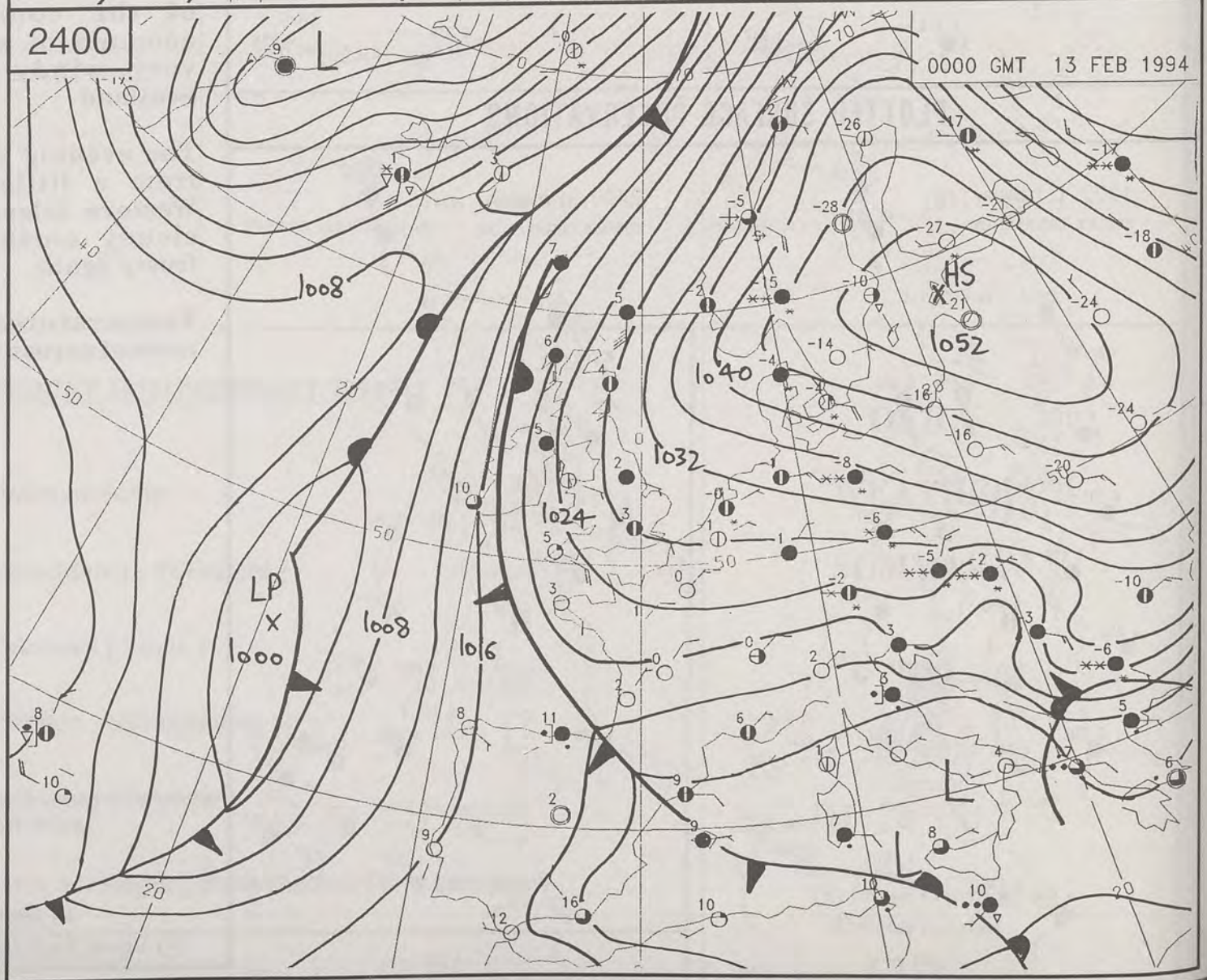
**SATURDAY  
12th FEBRUARY  
1994**

**SYNOPTIC  
WEATHER  
CHARTS**

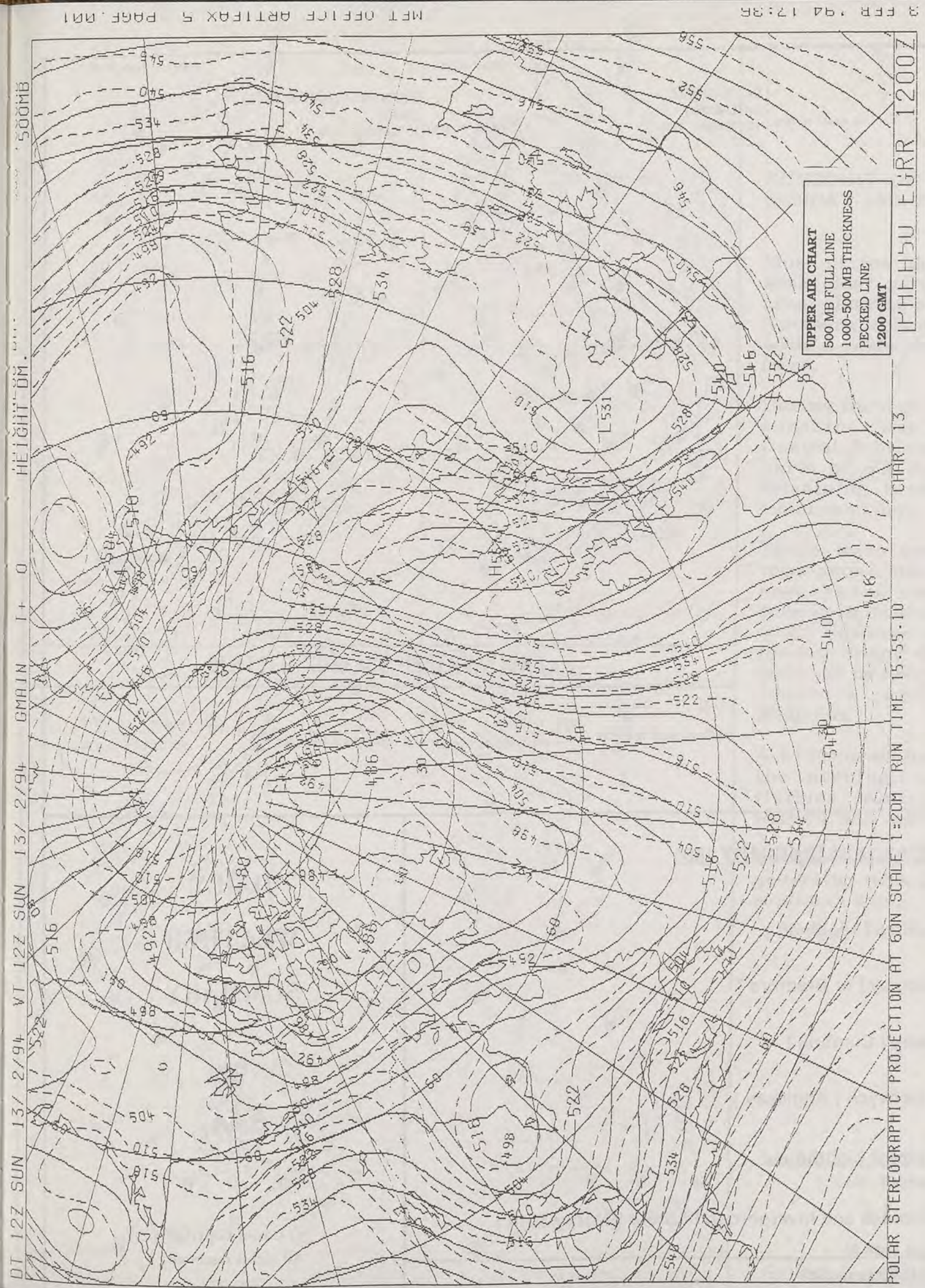
 Warm front

 Cold front

 Occlusion








MET OFFICE ARTIFAX 5 PAGE.001 3 FEB 94 17:35

# DAILY WEATHER SUMMARY

INCLUDING SUMMARY OF BRITISH WEATHER




SUNDAY  
13th FEBRUARY  
1994



LONDON weather centre

METEOSAT AT 11:30 GMT ON 13/02/94  
INFRA-RED



CLOUD-TOP OR LAND/SEA TEMPERATURE

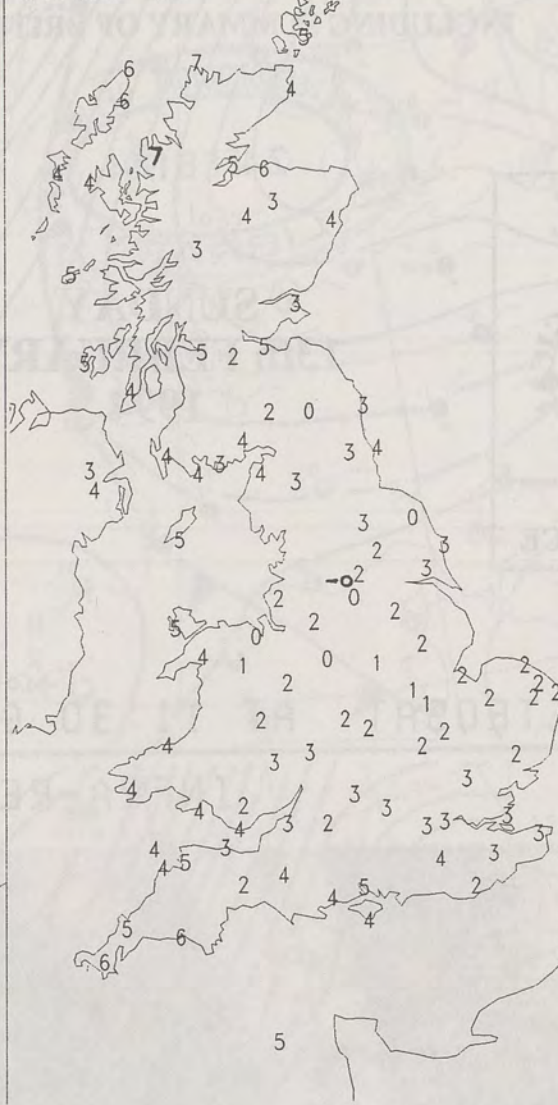
COLD WARM



NIGHT MINIMUM TEMPERATURE  
(DEGREES C)  
13 FEBRUARY 1994



DAY MAXIMUM TEMPERATURE  
(DEGREES C)  
13 FEBRUARY 1994



NIGHT RAINFALL  
(MILLIMETRES)  
13 FEBRUARY 1994



DAY RAINFALL  
(MILLIMETRES)  
13 FEBRUARY 1994



SUNSHINE (DAWN TO DUSK)  
(HOURS)  
13 FEBRUARY 1994



# **EXTREMES FOR SUNDAY 13TH FEBRUARY 1994**

London Weather Centre  
Climate Department  
127 Clerkenwell Road  
London  
EC1R 5DB  
Telephone 071 405 4358  
Fax 071 404 4314 or 071 696 0571

Highest Maximum	: 7.3 C Aultbea [ Highland ]
Lowest Maximum	: -0.2 C Bingley [ nr Bradford ]
Lowest Minimum	: -4.9 C Shap [ Cumbria ]
Lowest Grass Minimum	: -10.6 C Amlwch [ Anglesey ]
Most Rain (24 hours from 0900 GMT)	: 1.0 mm Lizard Lighthouse
Most Sun	: 8.1 Hrs Kinloss and Invergordon harbour [ Moray Firth ]

## **DAILY WEATHER SUMMARY**



© Crown Copyright  
All rights reserved

All times are GMT

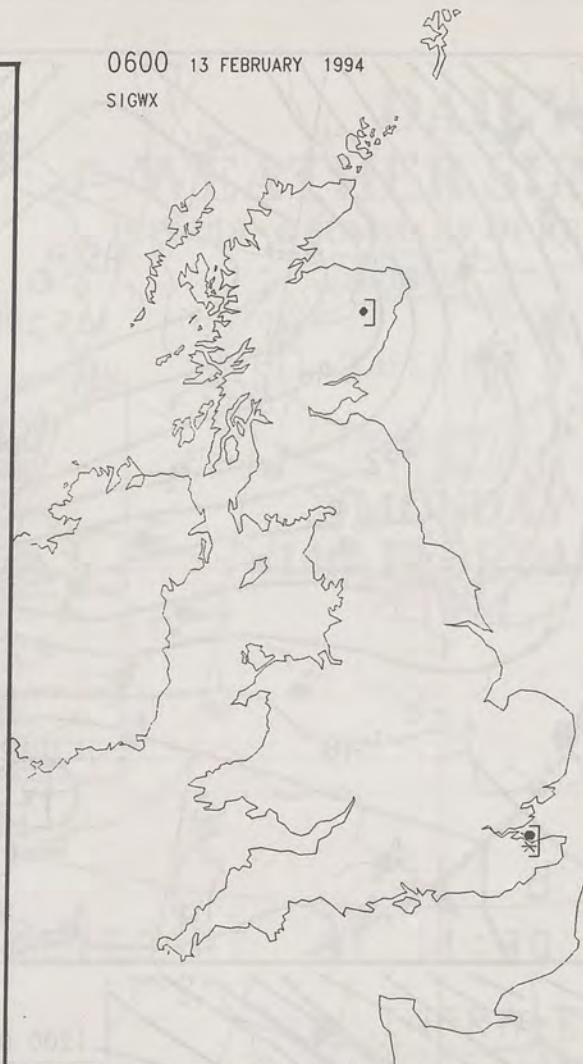
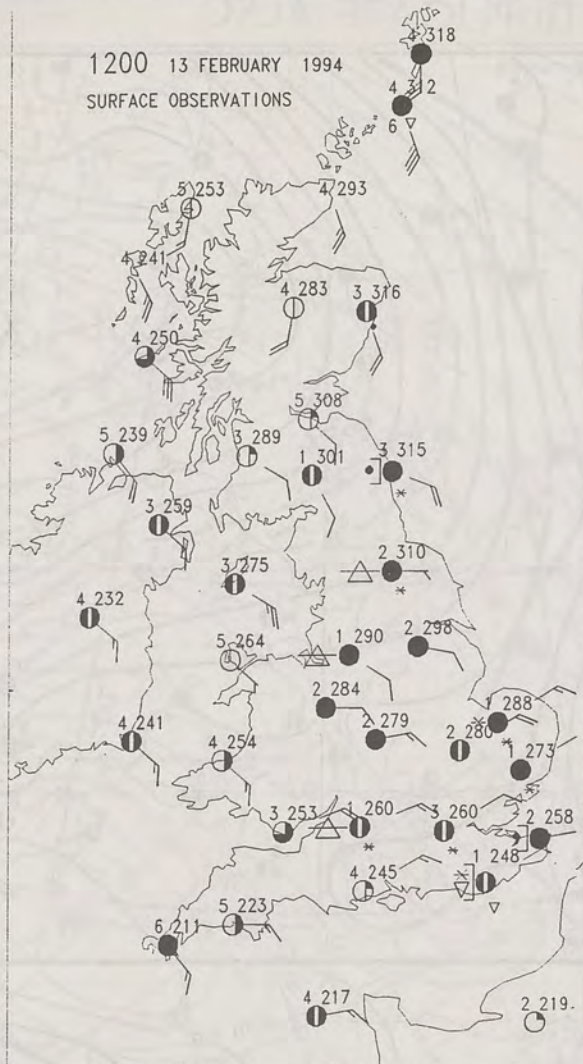
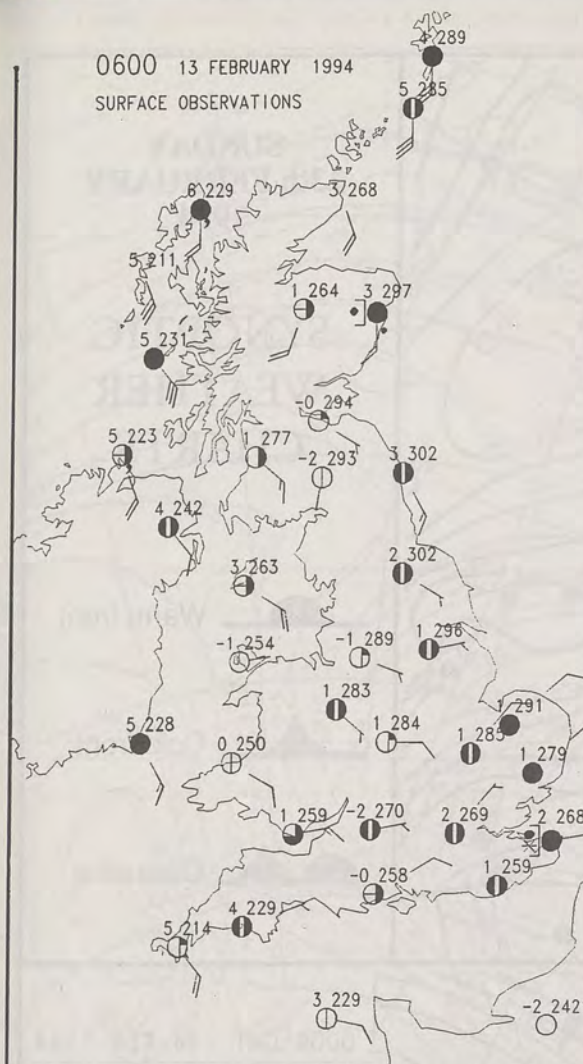


0600 13 FEBRUARY 1994  
SURFACE OBSERVATIONS

1200 13 FEBRUARY 1994  
SURFACE OBSERVATIONS

0600 13 FEBRUARY 1994  
SIGWX

1200 13 FEBRUARY 1994  
SIGWX



### PLOTTED SURFACE OBSERVATIONS

### SUMMARY OF UK WEATHER SUNDAY 13th February 1994

Most places had a dry night, with clear periods in central areas allowing a frost. However, Northern Ireland stayed cloudy with a little drizzle near the coast.

During the day the best of any sunshine was in Cumbria, Central Scotland, Wales and parts of SW England. Most remaining areas were fairly cloudy and dry.

There were some flurries of snow about. Most of these were near the east coast of England, coming in on the brisk easterly wind. However, some did filter further inland during the day, with one or two reaching Avon, Cheshire and the North Midlands.

### SIGNIFICANT WEATHER CHARTS

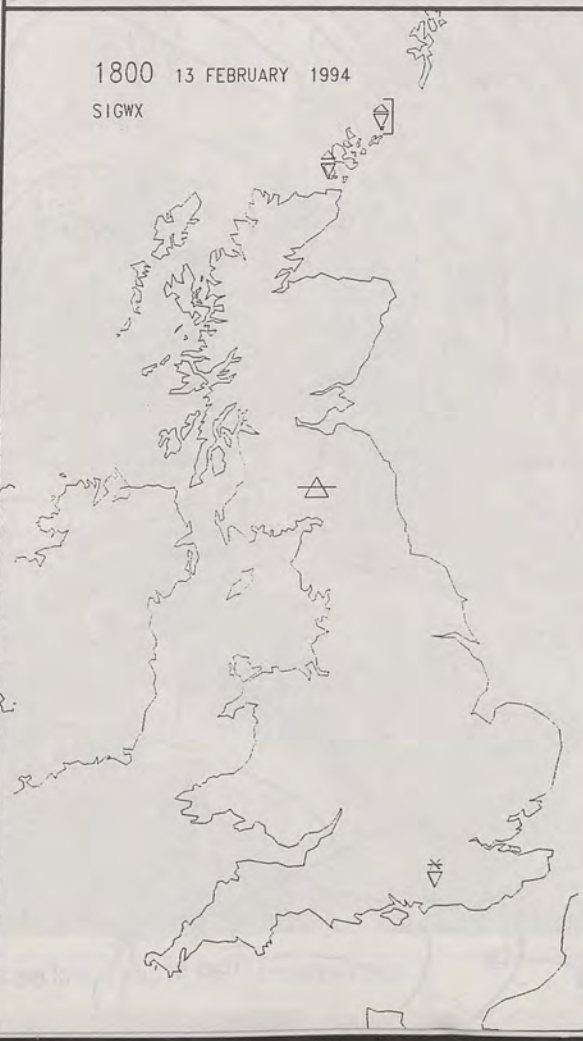
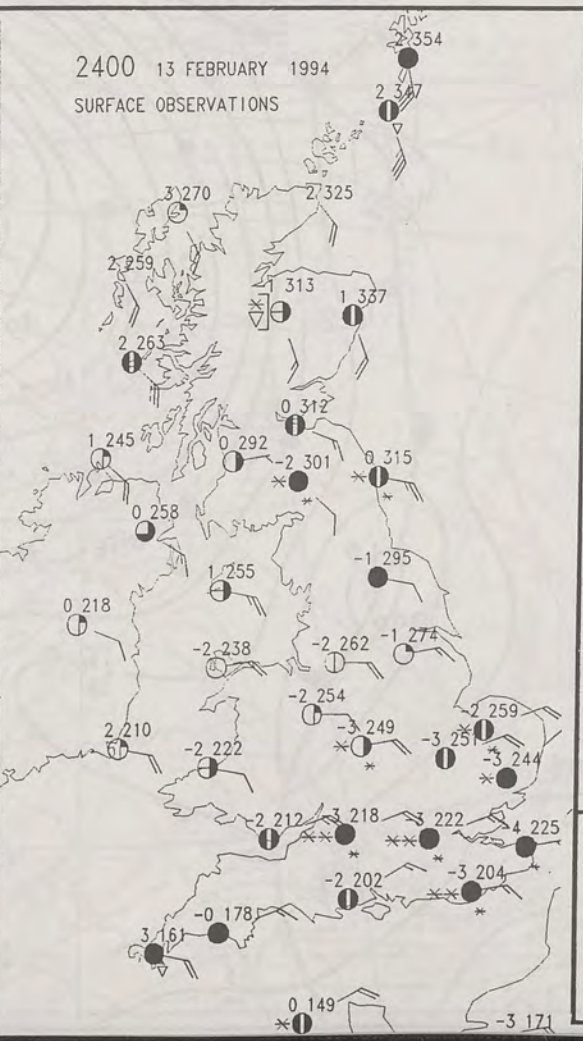
A widespread frost returned in the evening, and the snow flurries continued to affect eastern and southeastern parts.

Temperatures were very cold generally, with a brisk east to southeast wind.

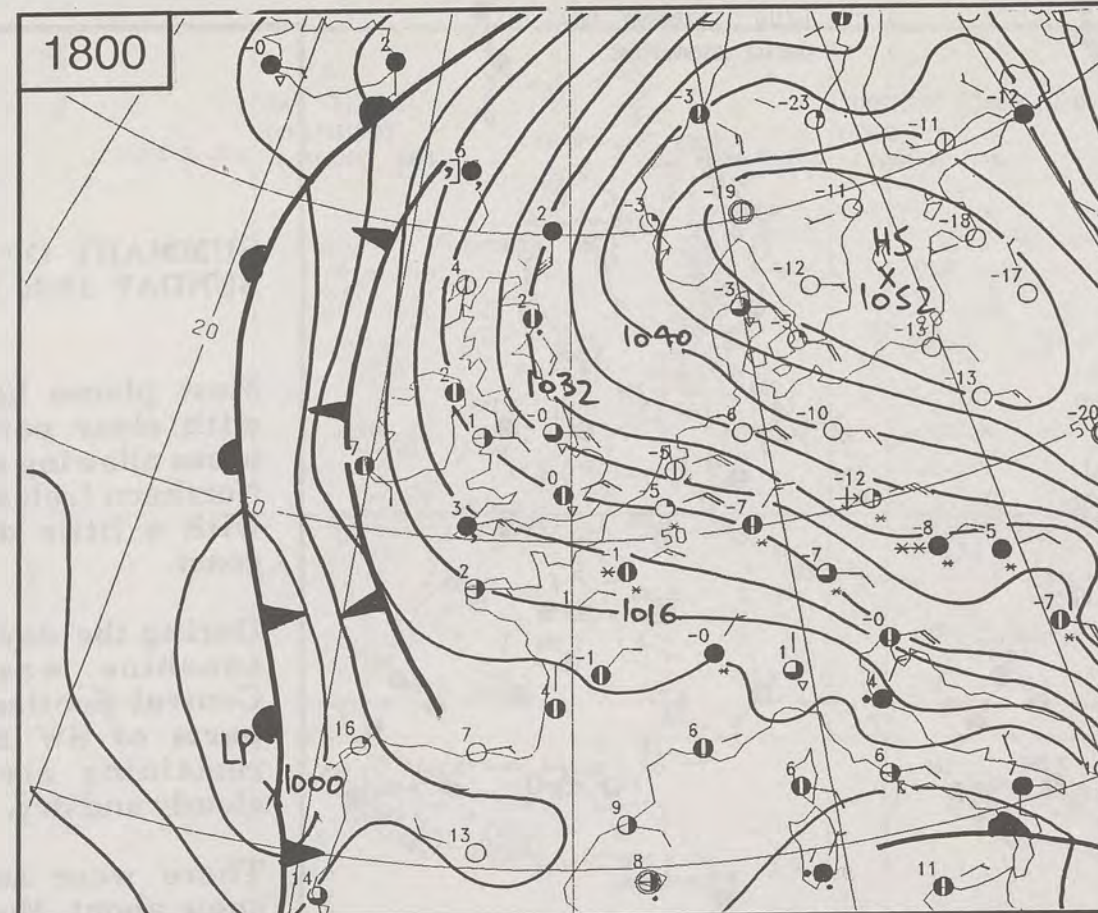
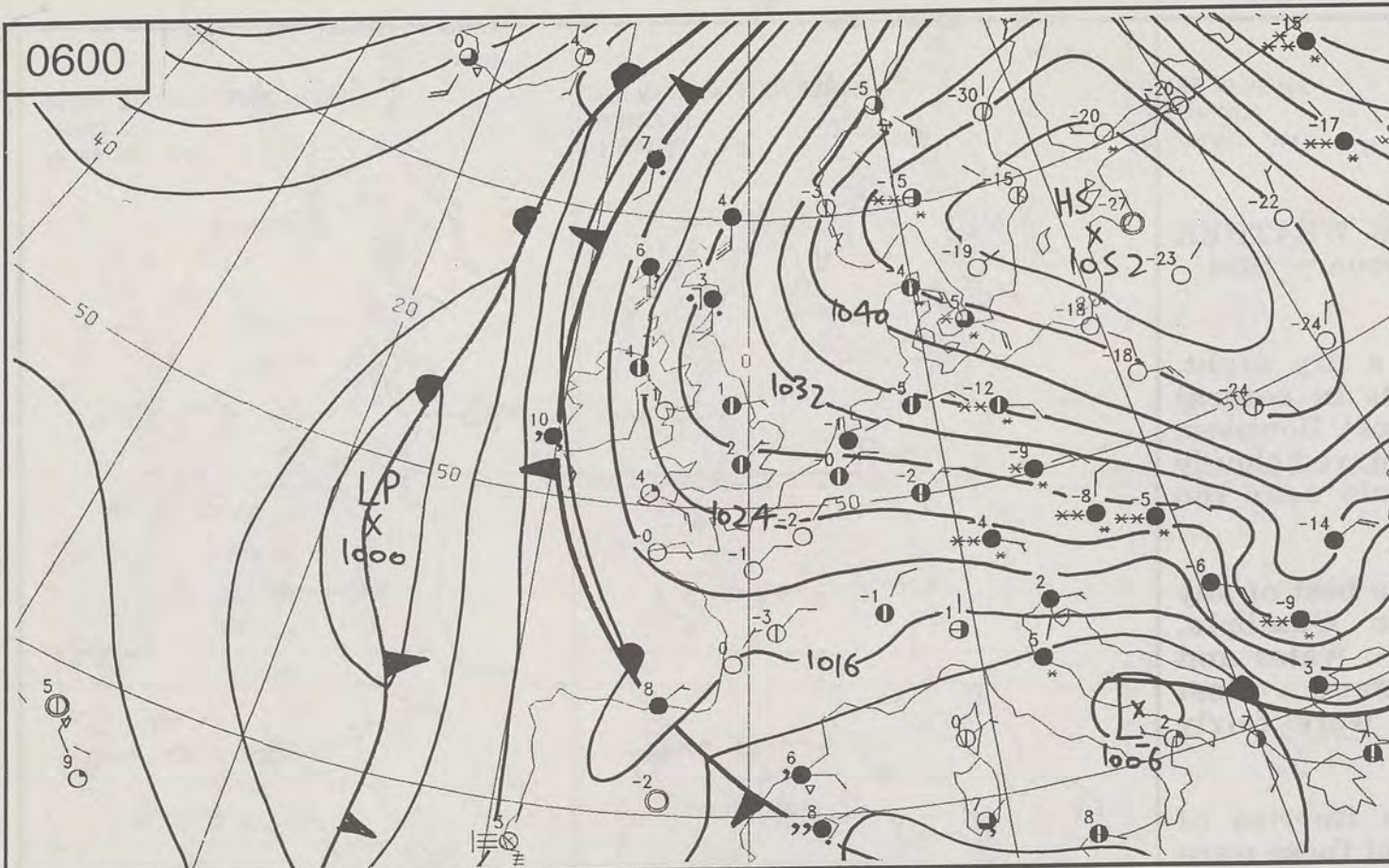
London Weather Centre

All times are GMT

© Crown Copyright All rights reserved

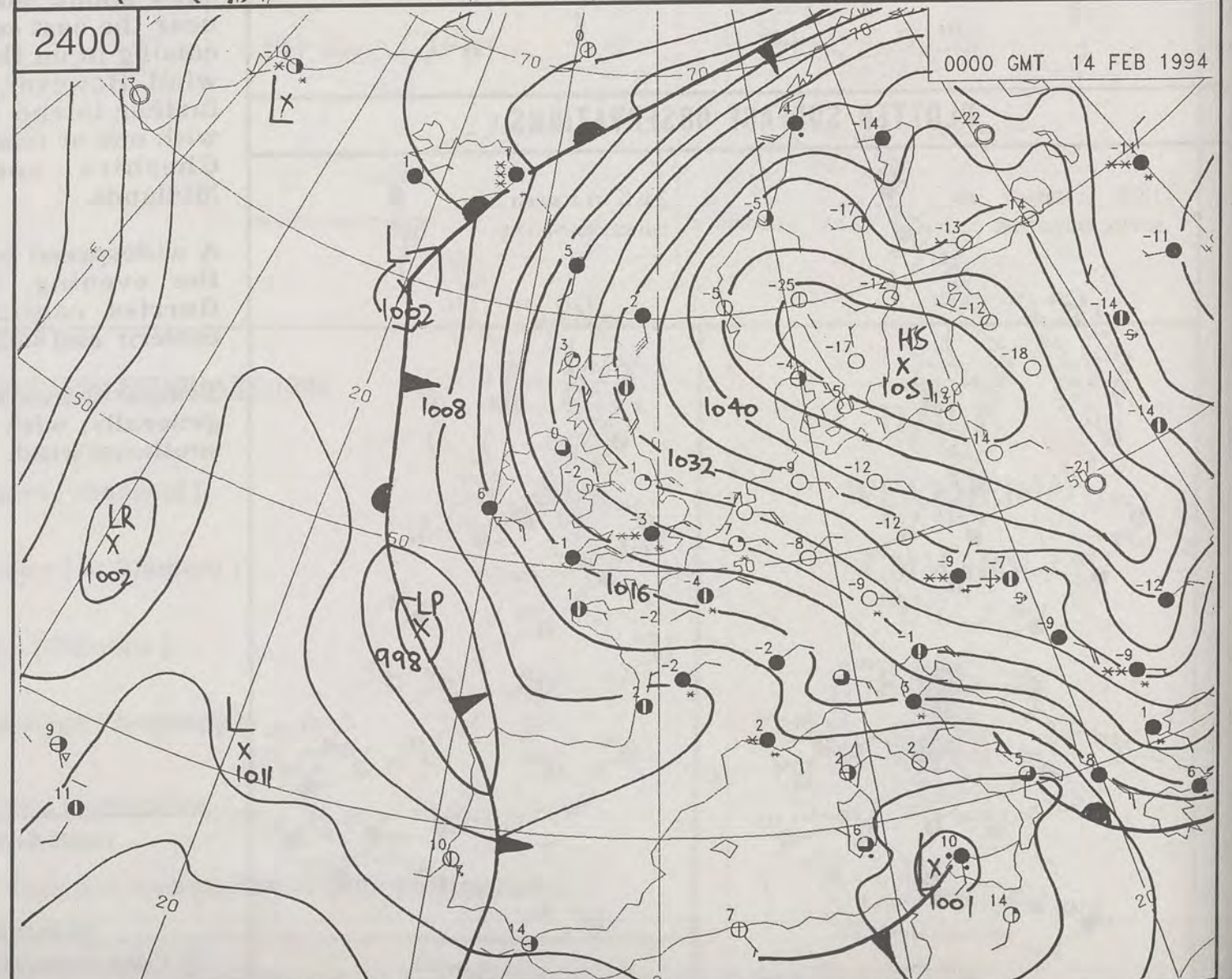
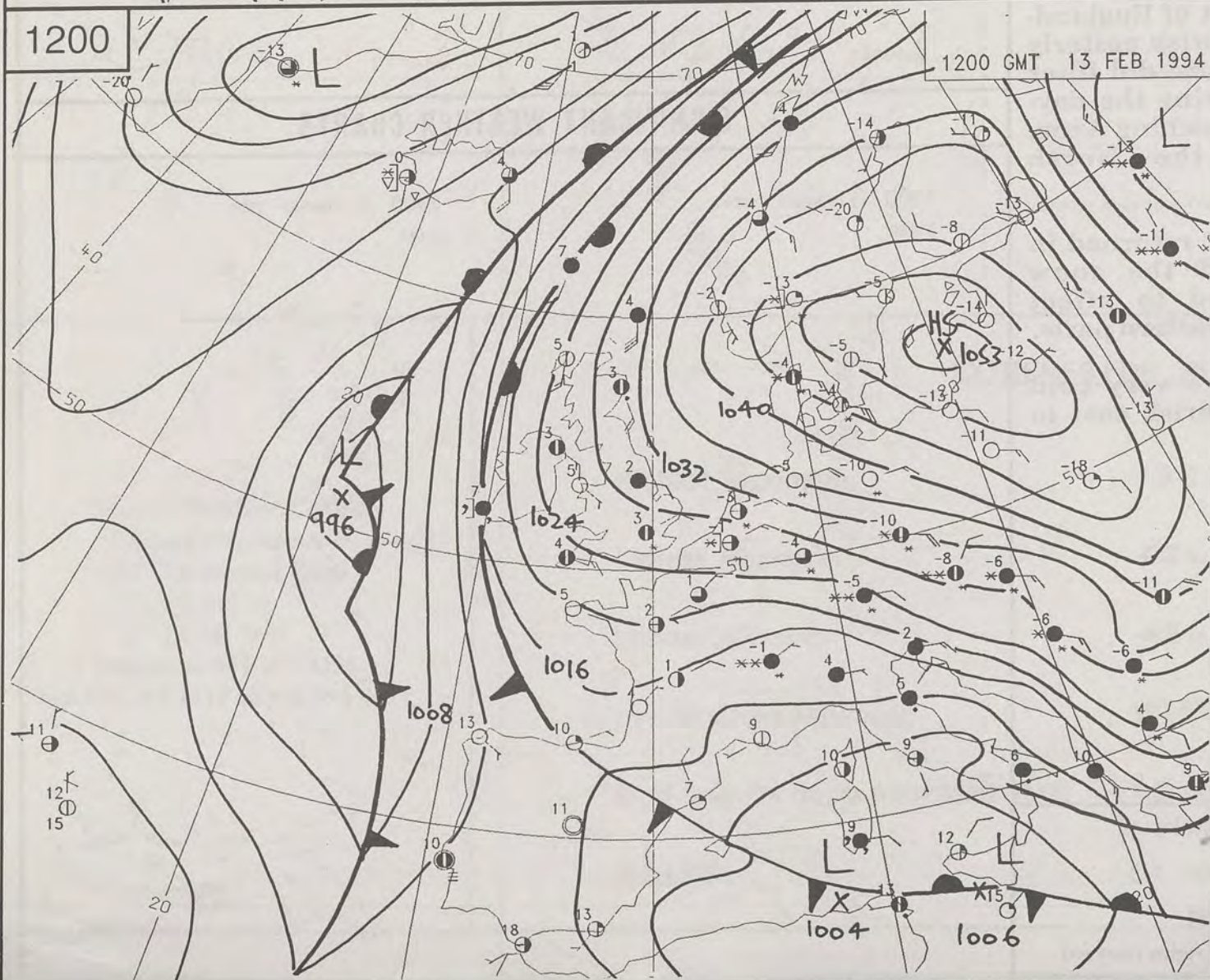
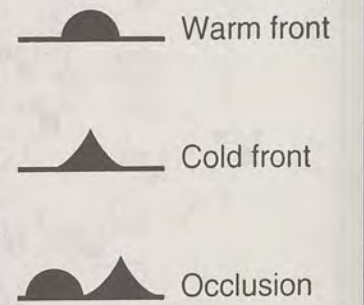




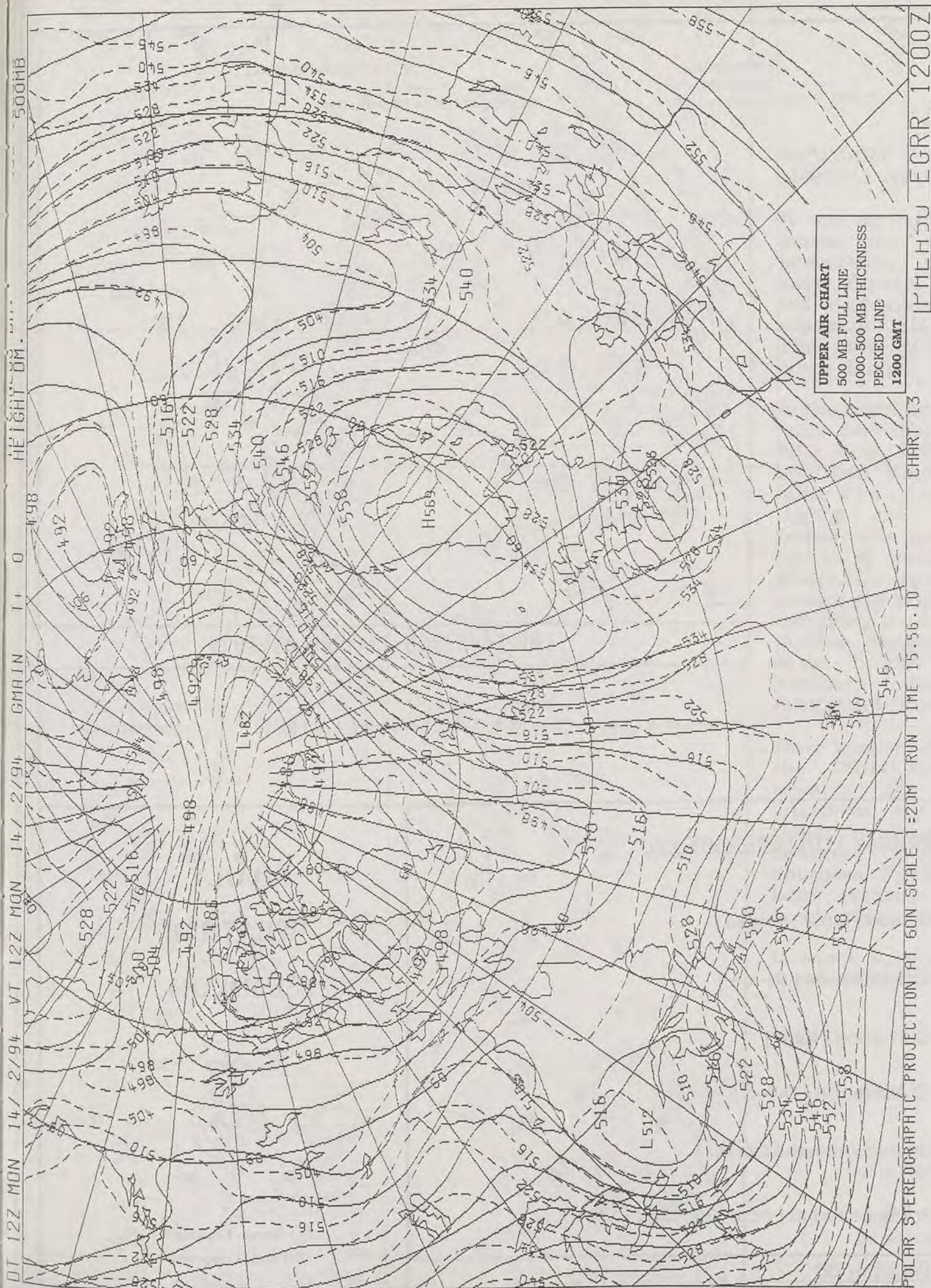


SUNDAY  
13th FEBRUARY  
1994

SYNOPTIC  
WEATHER  
CHARTS








# DAILY WEATHER SUMMARY

INCLUDING SUMMARY OF BRITISH WEATHER




MONDAY  
14th FEBRUARY  
1994



LONDON weather centre

METEOSAT AT 11:30 GMT ON 14/02/94  
INFRA-RED

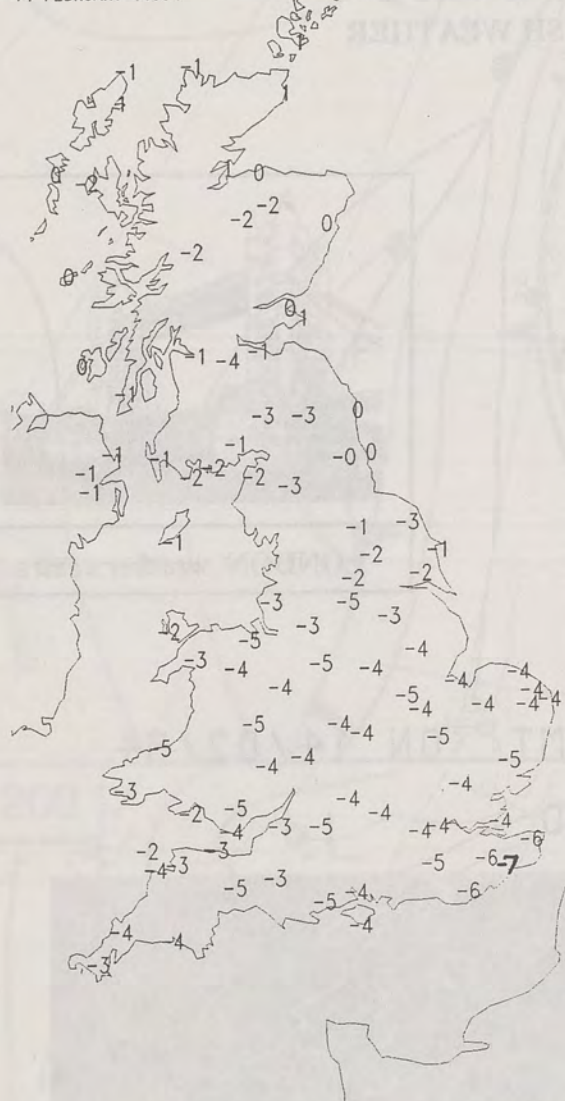


CLOUD-TOP OR LAND/SEA TEMPERATURE

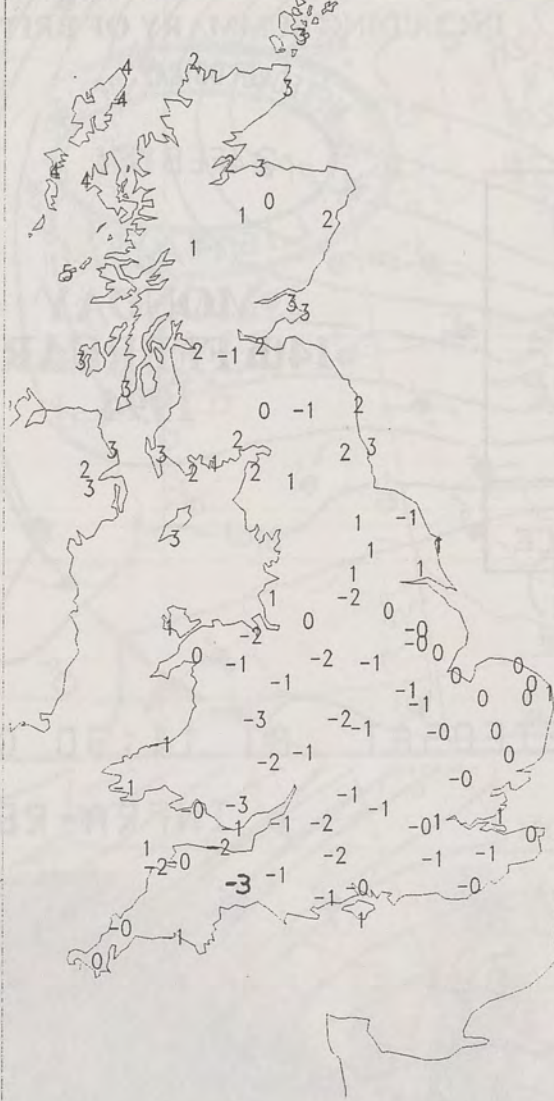
COLD WARM



NIGHT MINIMUM TEMPERATURE  
(DEGREES C)  
14 FEBRUARY 1994



DAY MAXIMUM TEMPERATURE  
(DEGREES C)  
14 FEBRUARY 1994



NIGHT RAINFALL  
(MILLIMETRES)  
14 FEBRUARY 1994



DAY RAINFALL  
(MILLIMETRES)  
14 FEBRUARY 1994



SUNSHINE (DAWN TO DUSK)  
(HOURS)  
14 FEBRUARY 1994



# **EXTREMES FOR MONDAY 14TH FEBRUARY 1994**

London Weather Centre  
Climate Department  
127 Clerkenwell Road  
London  
EC1R 5DB  
Telephone 071 405 4358  
Fax 071 404 4314 or 071 696 0571

Highest Maximum	: 4.5 C Tiree [ Inner Hbrides ]
Lowest Maximum	: -3.5 C Dunkeswell [ Devon ]
Lowest Minimum	: -6.5 C Charing [ Kent ]
Lowest Grass Minimum	: -7.2 C Aberporth [ Dyfed ]
Most Rain (24 hours from 0900 GMT) (or water equivalent of snow)	: 15.5 mm Weymouth [ Dorset ]
Most Sun	: 8.1 Hrs Cape Wrath [ north Scotland ]

All times are GMT

## **DAILY WEATHER SUMMARY**

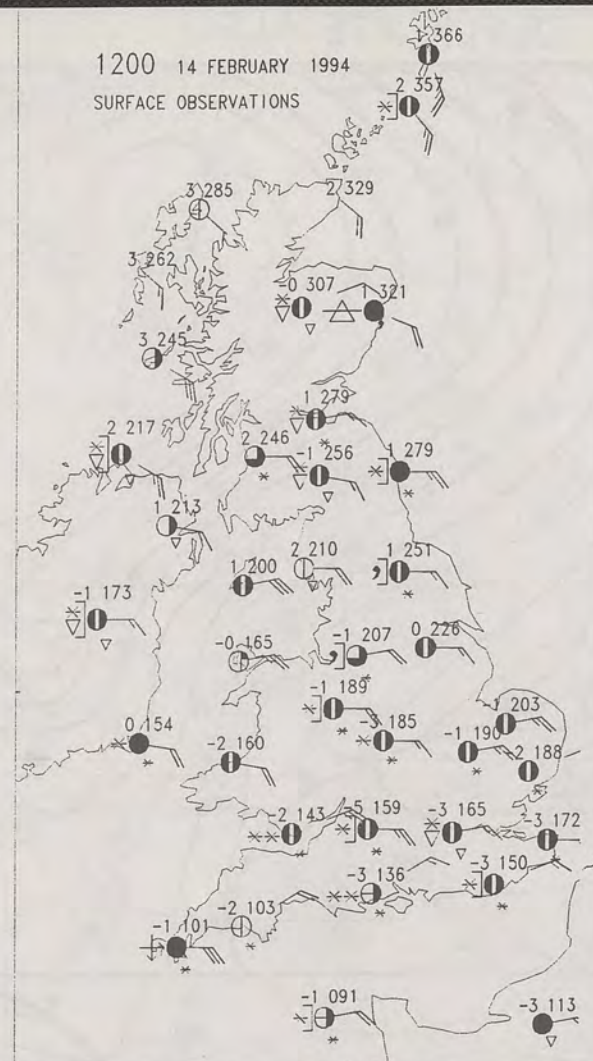


© Crown Copyright  
All rights reserved



0600 14 FEBRUARY 1994  
SURFACE OBSERVATIONS

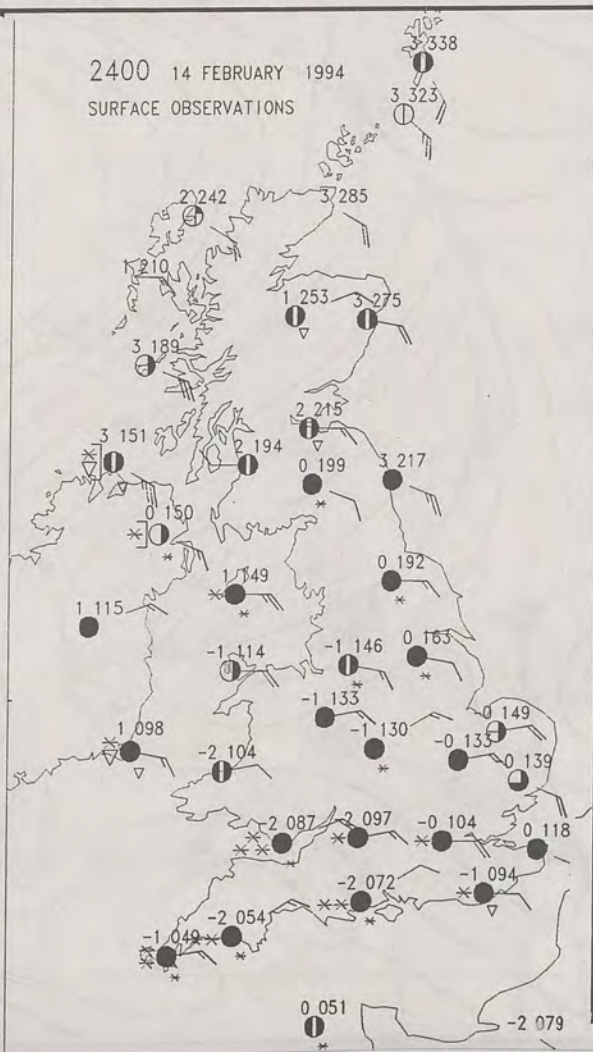
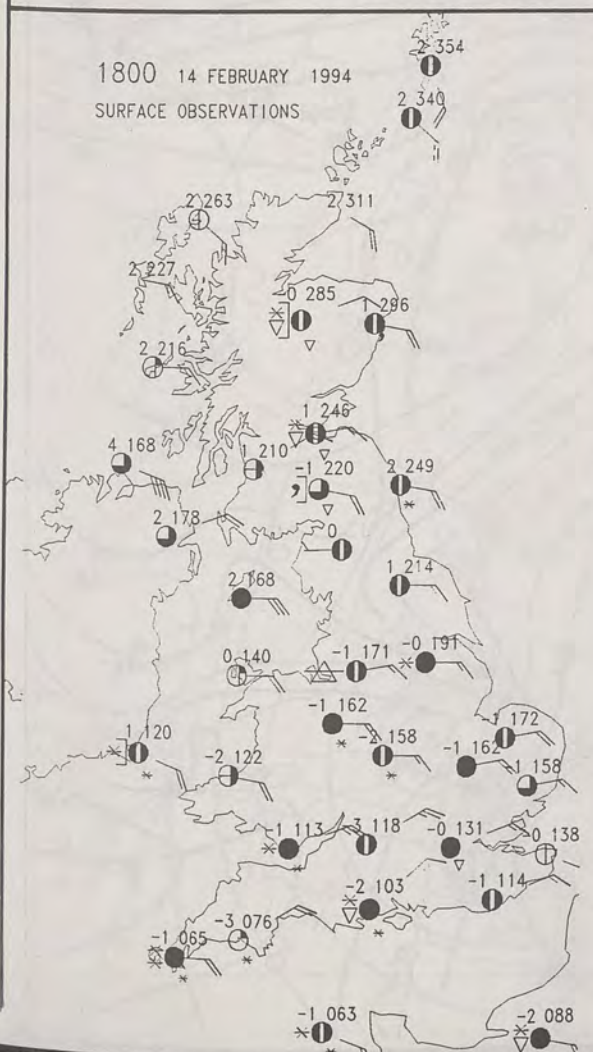
1200 14 FEBRUARY 1994  
SURFACE OBSERVATIONS



### PLOTTED SURFACE OBSERVATIONS

1800 14 FEBRUARY 1994  
SURFACE OBSERVATIONS

2400 14 FEBRUARY 1994  
SURFACE OBSERVATIONS



### SUMMARY OF UK WEATHER MONDAY 14th February 1994

It was an extremely cold night across the country with a penetrating frost and some snow flurries- especially near the east coast and over the southern half of the country. The snow did not amount to much though.

In the morning the snow became more persistent, with moderate falls over Wales, Central and Southern England. There was quite a lot of drifting too in the strong east winds- giving treacherous conditions with a couple of centimetres in many places. The weather turned drier toward the end of the morning- returning to mostly light snow flurries. The only areas to see some bright weather were Northern Ireland and Western Scotland- with some sunshine.

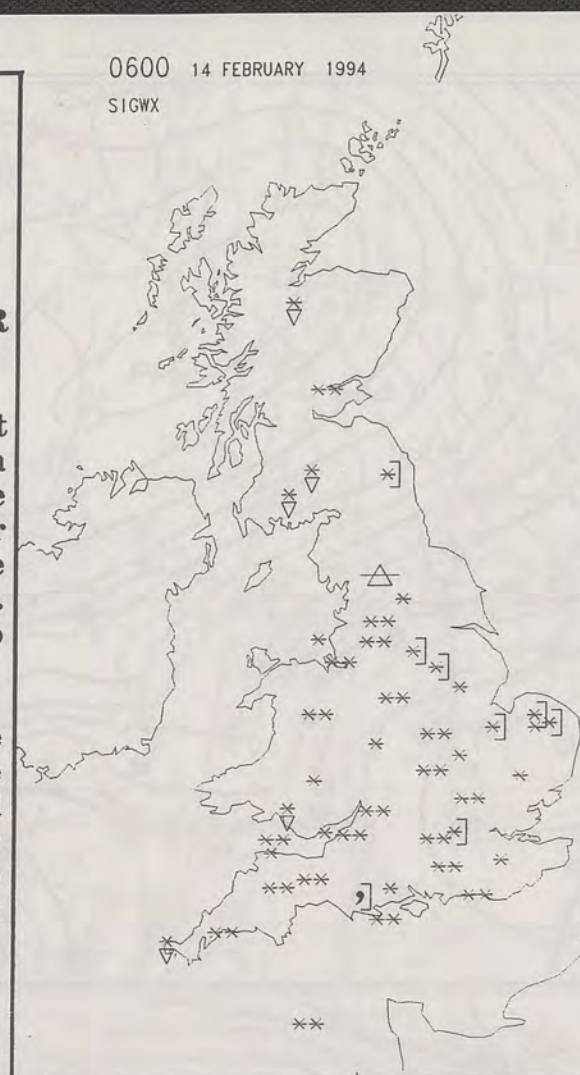
More persistent snow spread to the Southwest Peninsula towards the end of the afternoon, and this continued slowly north and east across Southern Wales and Central Southern England during the late evening reaching the London area around midnight.

It was a very cold day with a severe wind chill.

London Weather Centre

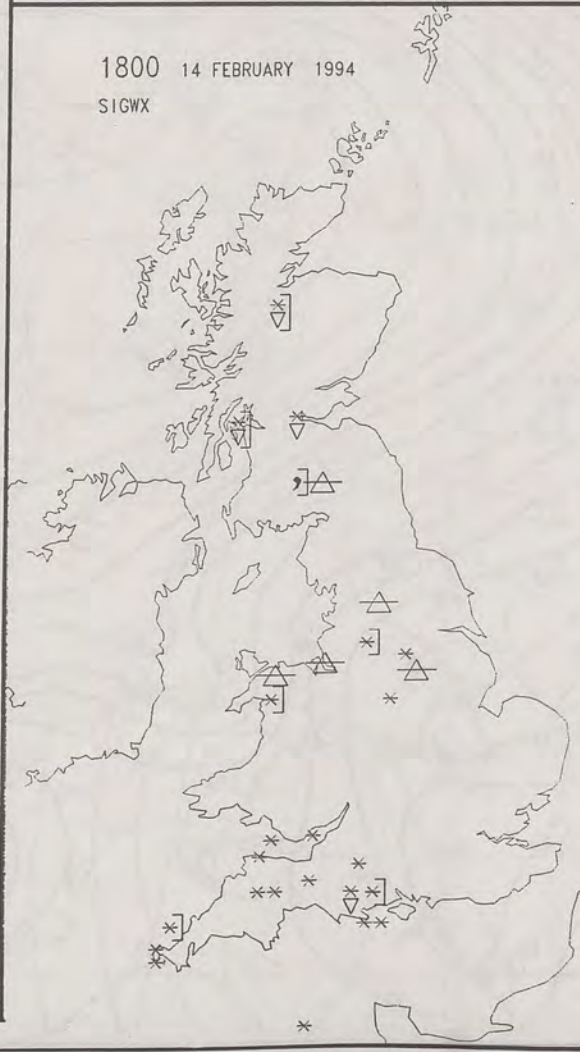
All times are GMT  
© Crown Copyright All rights reserved

0600 14 FEBRUARY 1994  
SIGWX

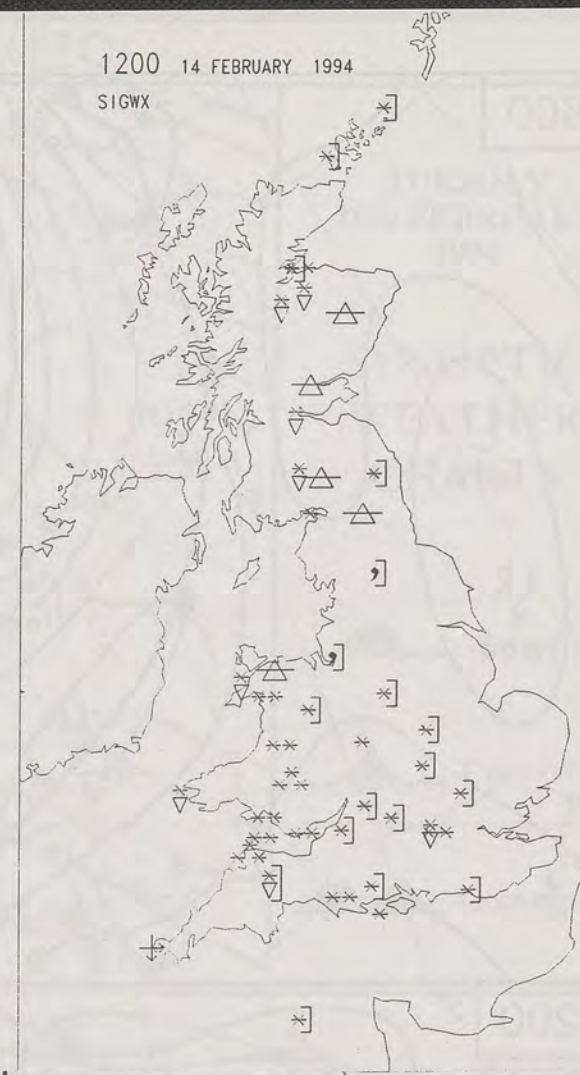


### SIGNIFICANT WEATHER CHARTS

1800 14 FEBRUARY 1994  
SIGWX



1200 14 FEBRUARY 1994  
SIGWX

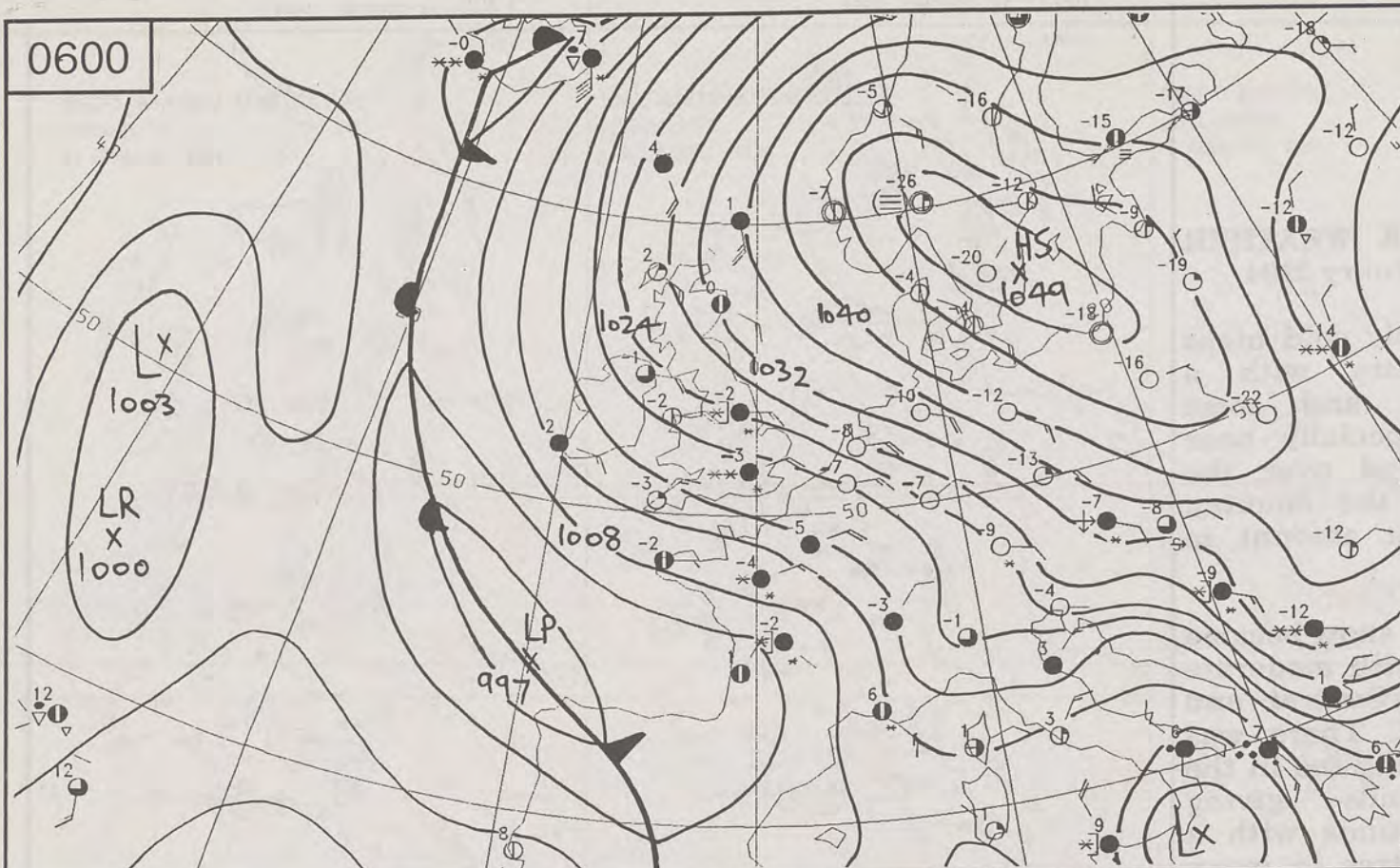


2400 14 FEBRUARY 1994  
SIGWX

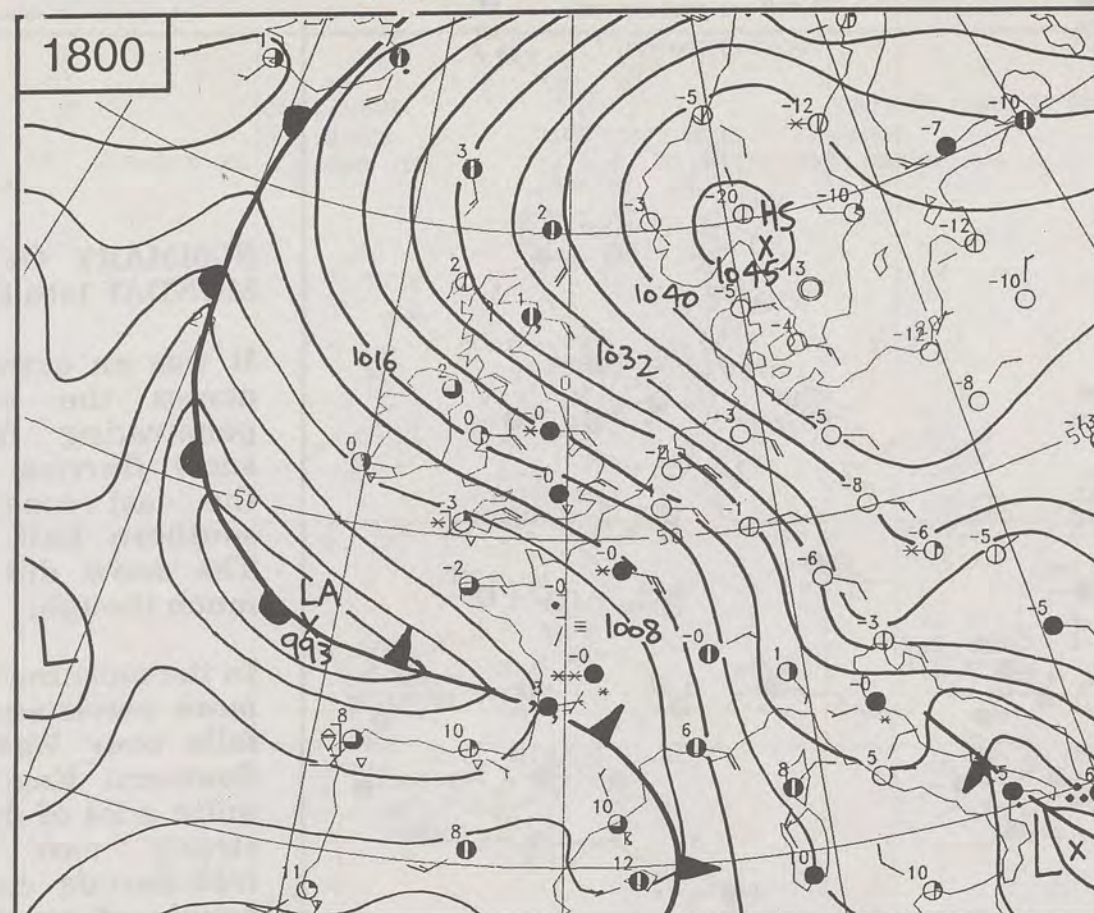




0600

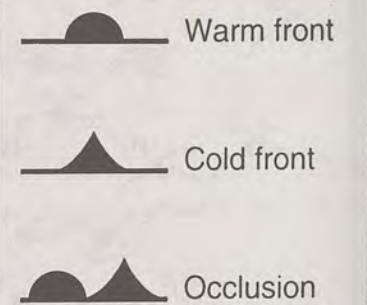


1800

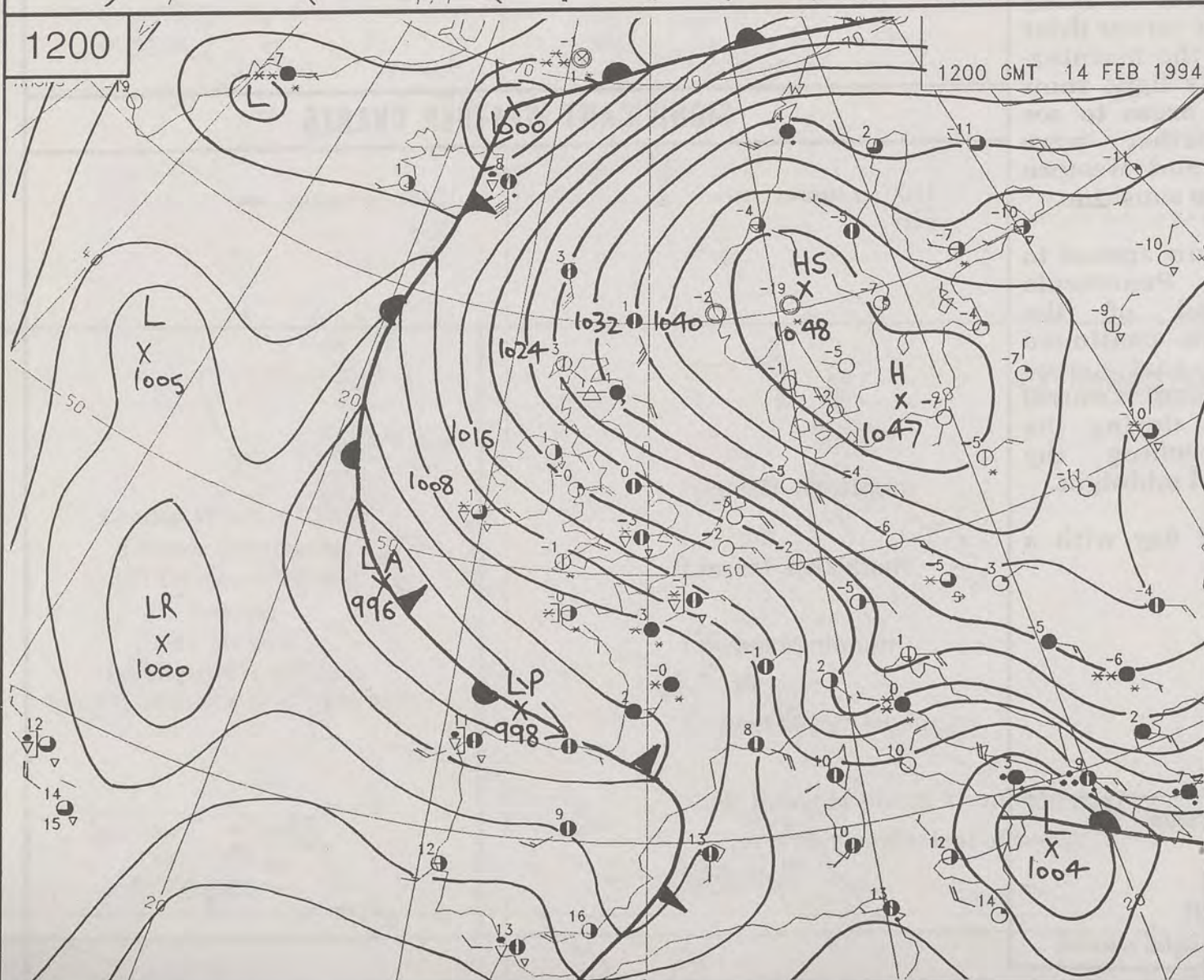


MONDAY  
14th FEBRUARY  
1994

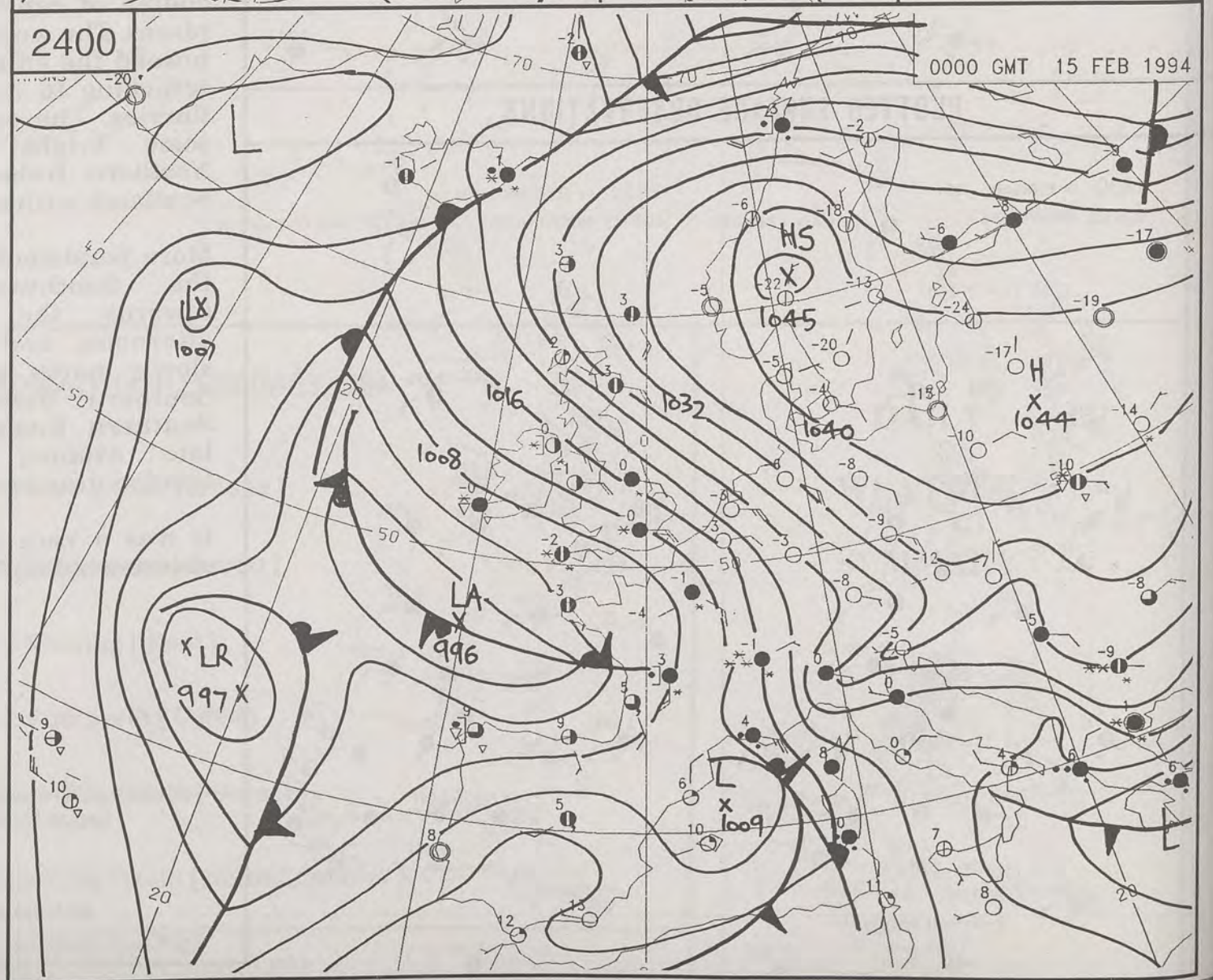
SYNOPTIC  
WEATHER  
CHARTS



1200



2400



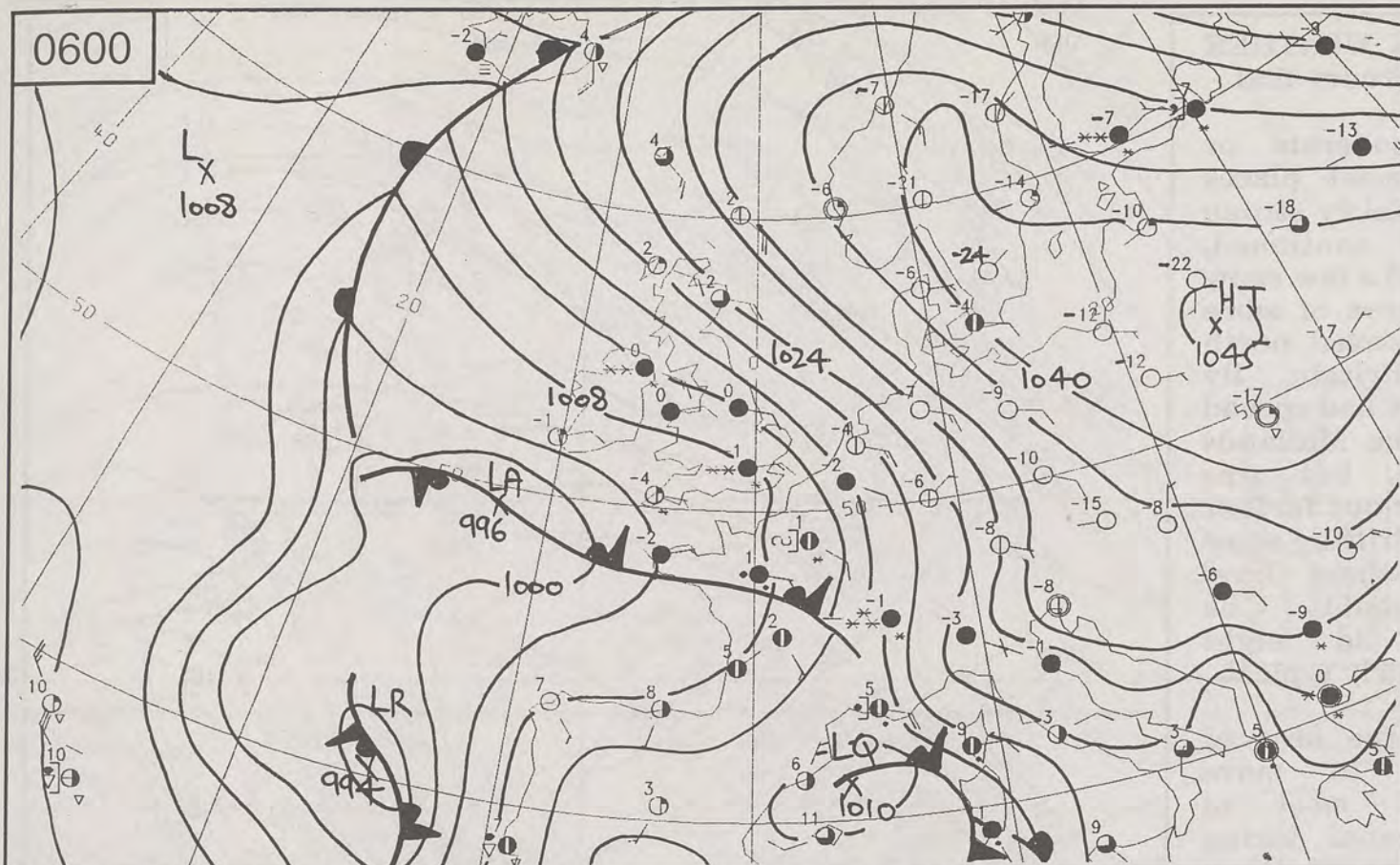
0000 GMT 15 FEB 1994



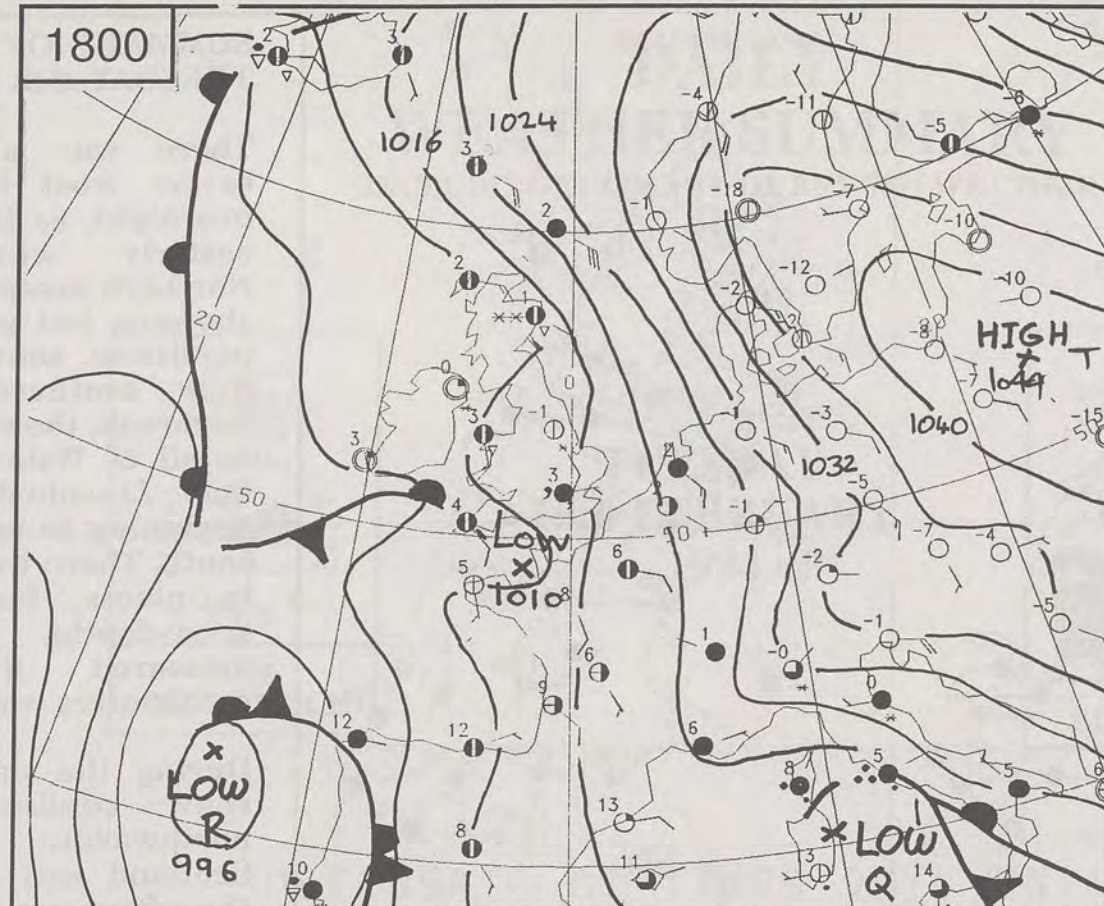
NOT FOR LOAN

DUPLICATE ALSO

0600

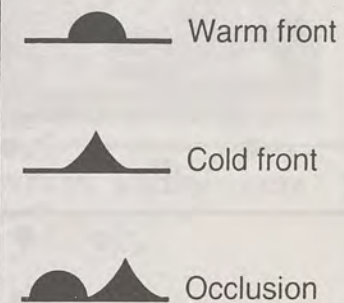


1800

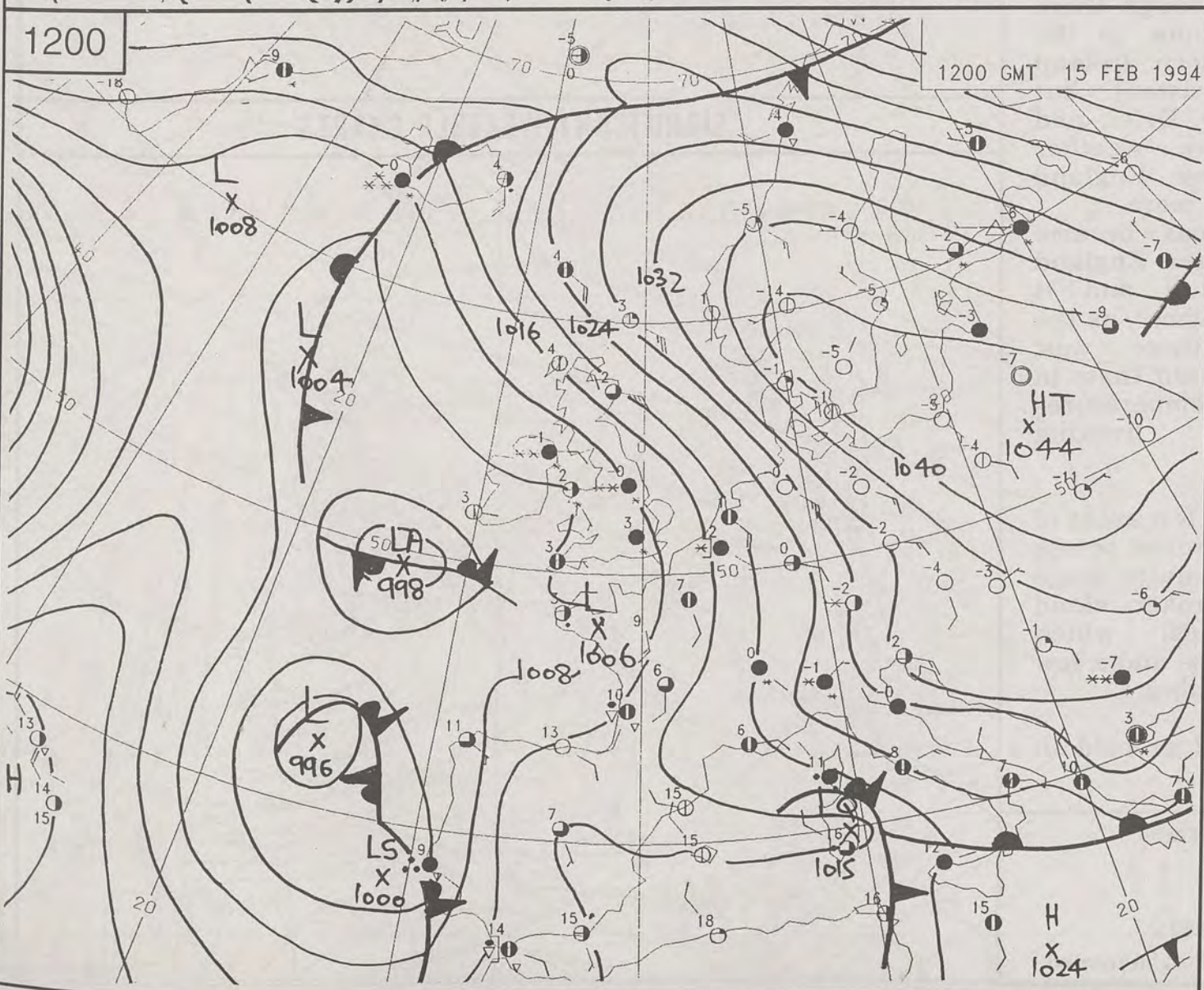


TUESDAY  
15th FEBRUARY  
1994

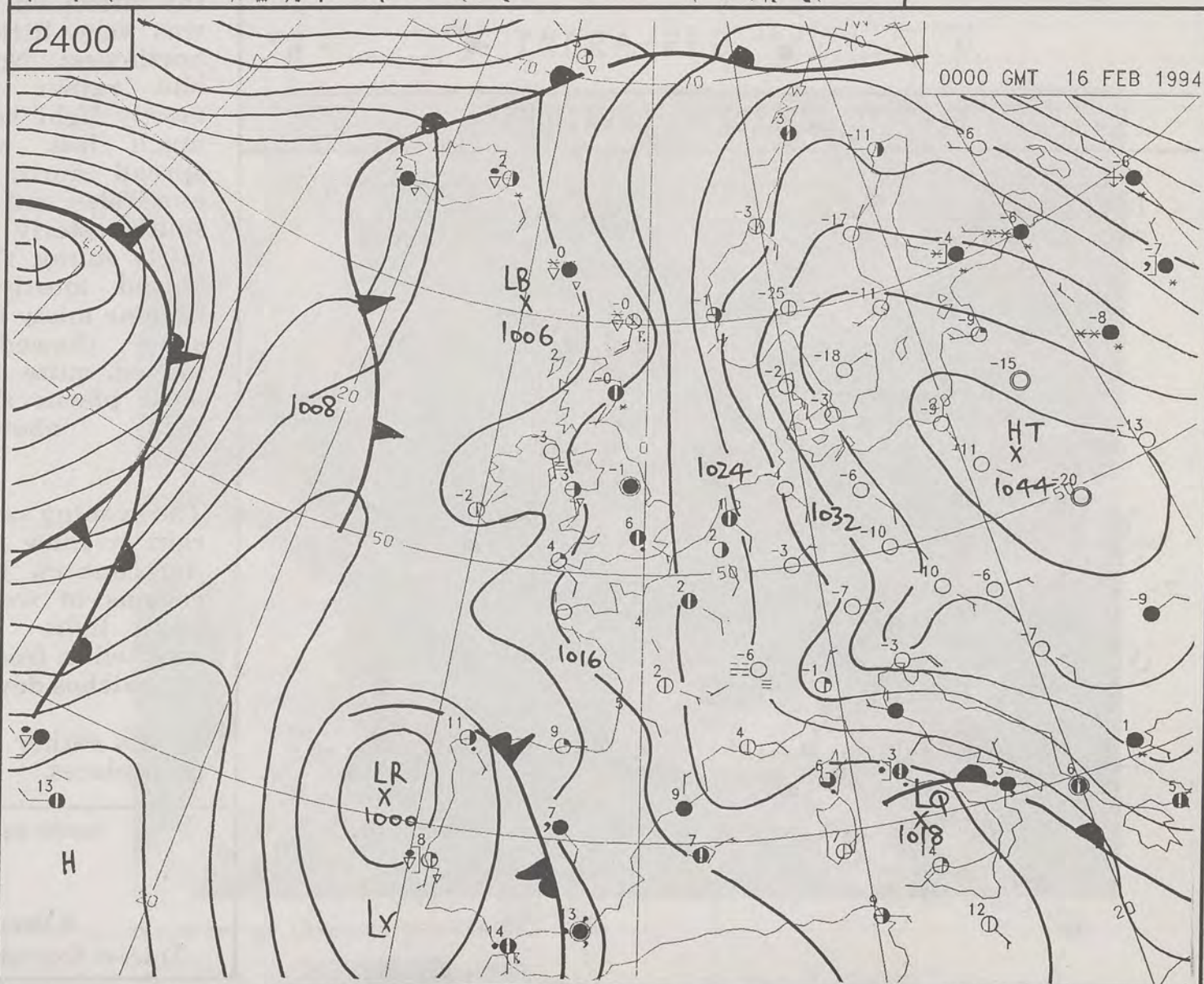
# SYNOPTIC WEATHER CHARTS



1200



2400





0600 15 FEBRUARY 1994  
SURFACE OBSERVATIONS



1200 15 FEBRUARY 1994  
SURFACE OBSERVATIONS



PLOTTED SURFACE OBSERVATIONS

1800 15 FEBRUARY 1994  
SURFACE OBSERVATIONS



2400 15 FEBRUARY 1994  
SURFACE OBSERVATIONS



# SUMMARY OF UK WEATHER TUESDAY 15th February 1994

There was a moderate or severe frost in most places overnight, as the fairly strong easterly wind continued. Northern areas had a few snow showers, but an area of more persistent snow moved north over southern Britain. By daybreak, the snow had spread to all of Wales, the Midlands and Lincolnshire, but was beginning to peter out further south. There was drifting snow in places, but where level snow-depths could be measured, five to eight centimetres was fairly typical.

During the day, the area of snow continued to move northwards, and most of Scotland was affected during the afternoon, although there was very little snow in the north-west. Northern Ireland had rather persistent but mostly light snow. Drier, and much less windy, weather spread north over England and Wales, and the more southwesterly areas became fairly sunny. Eastern England stayed mostly dull and it became misty in places, as the snow thawed; there was, indeed, quite a rapid thaw in most places as temperatures rose above freezing.

The evening saw a few areas of rain or snow scattered across the country, but quite large regions of well-broken cloud and light winds, which resulted in frost, ice and a few fog patches developing.

It was rather cold or cold in most places.

London Weather Centre

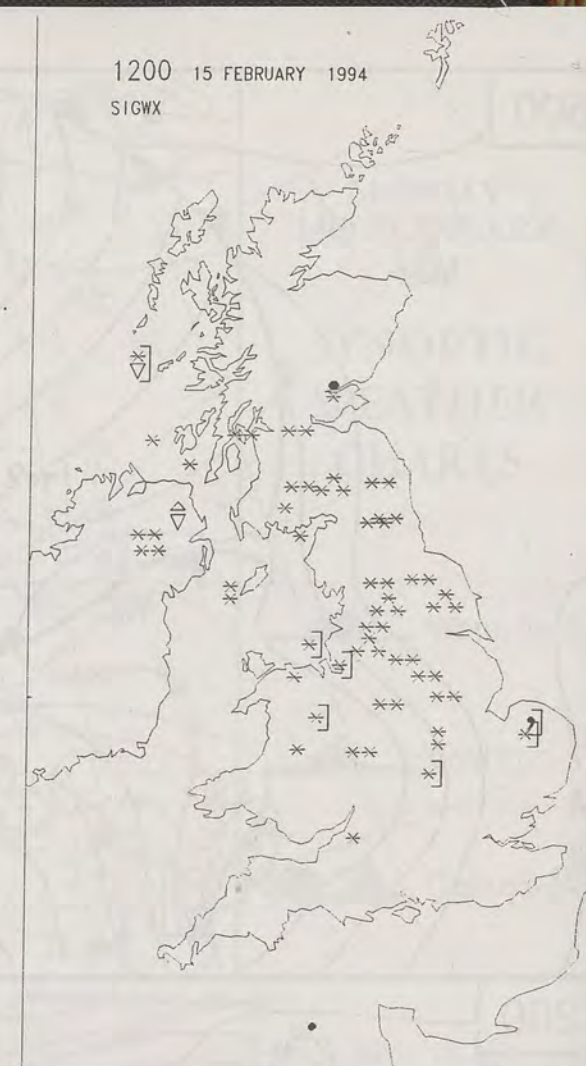
All times are GMT

© Crown Copyright All rights reserved

0600 15 FEBRUARY 1994  
SIGWX



1200 15 FEBRUARY 1994  
SIGWX



SIGNIFICANT WEATHER CHARTS

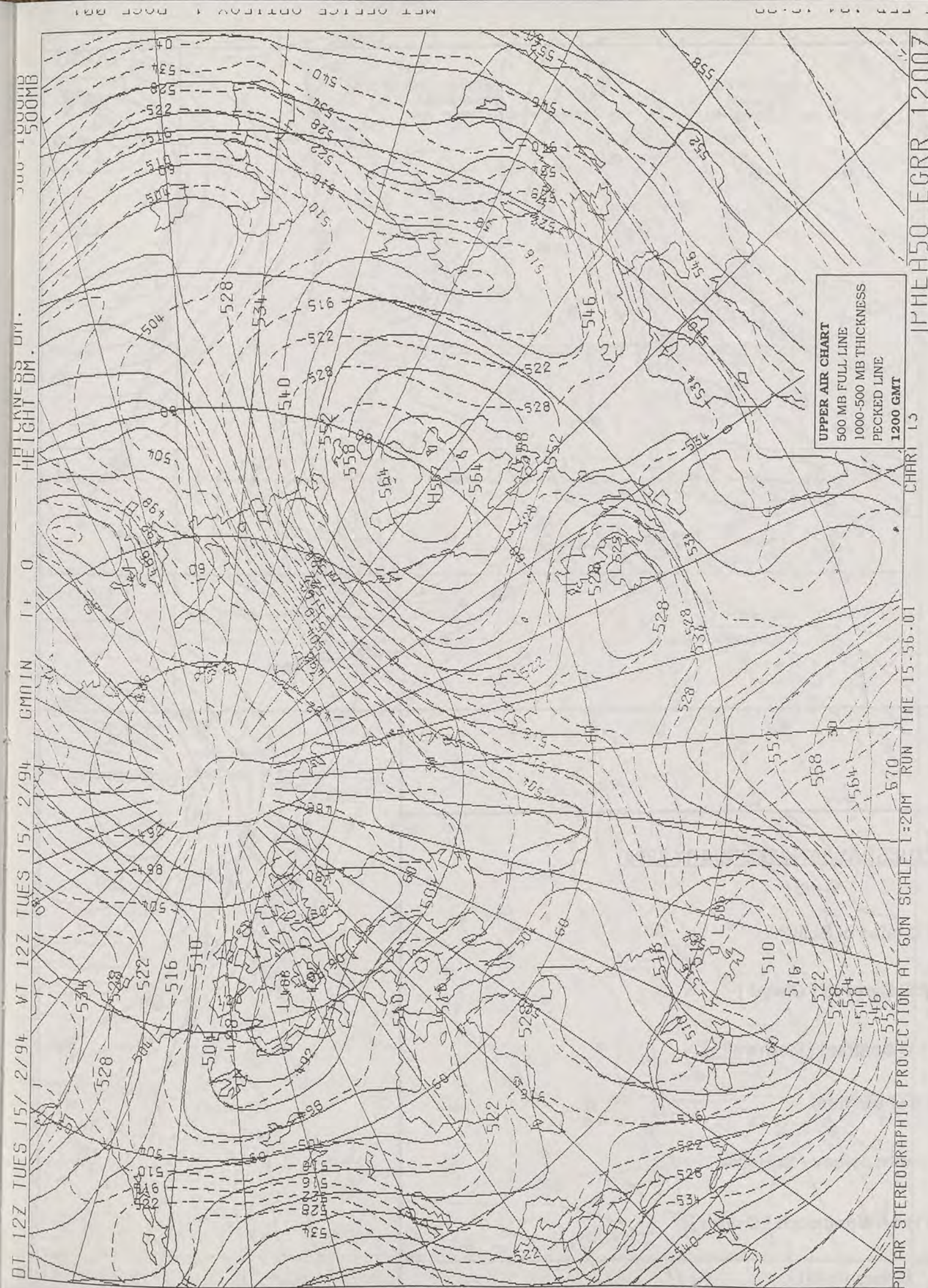
1800 15 FEBRUARY 1994  
SIGWX



2400 15 FEBRUARY 1994  
SIGWX







# DAILY WEATHER SUMMARY

INCLUDING SUMMARY OF BRITISH WEATHER




**TUESDAY  
15th FEBRUARY  
1994**



LONDON *weather centre*

METEOSAT AT 17:30 GMT ON 15/02/94  
INFRA-RED

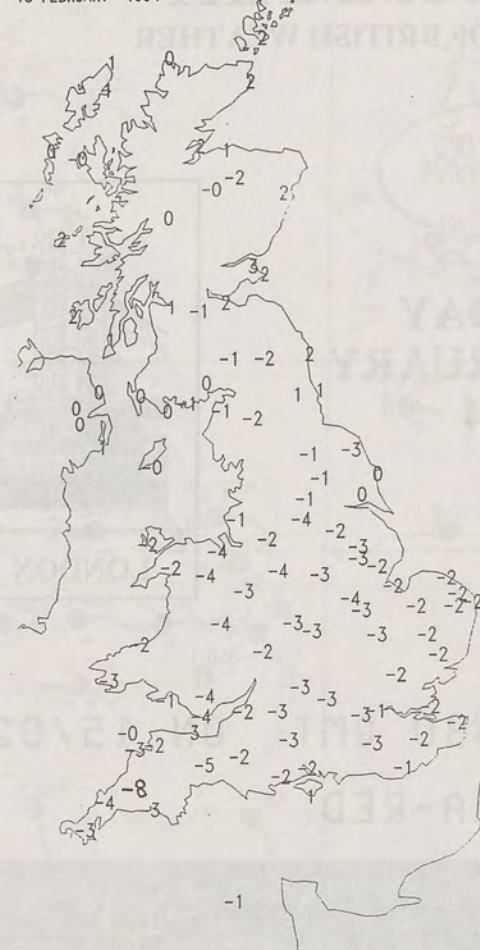


CLOUD-TOP OR LAND/SEA TEMPERATURE

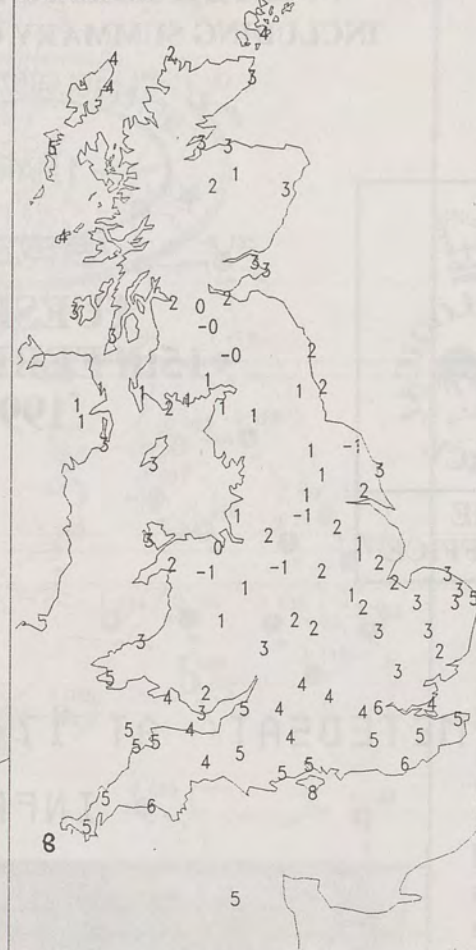
COLD WARM



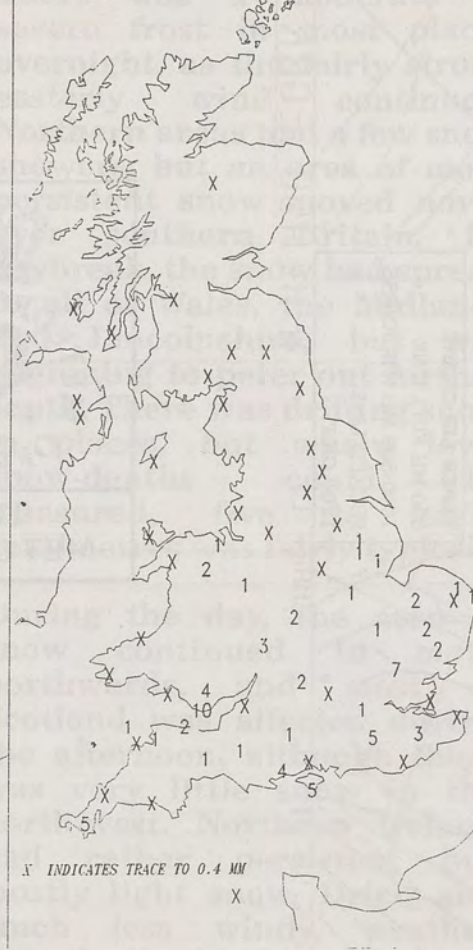
NIGHT MINIMUM TEMPERATURE  
(DEGREES C)  
15 FEBRUARY 1994



DAY MAXIMUM TEMPERATURE  
(DEGREES C)  
15 FEBRUARY 1994



NIGHT RAINFALL  
(MILLIMETRES)  
15 FEBRUARY 1994



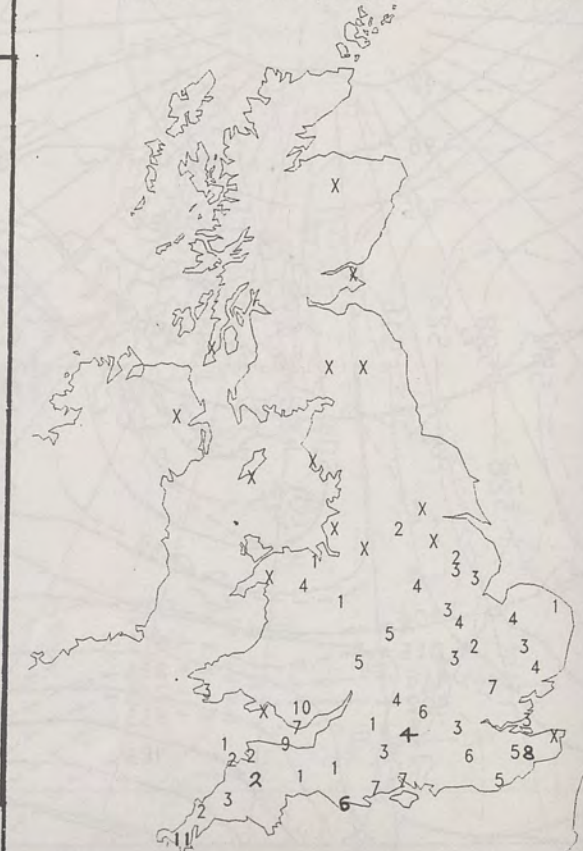
DAY RAINFALL  
(MILLIMETRES)  
15 FEBRUARY 1994



SUNSHINE (DAWN TO DUSK)  
(HOURS)  
15 FEBRUARY 1994



15 FEBRUARY 1994  
TOTAL DEPTH OF SNOW (9GMT)  
(CENTIMETRES)



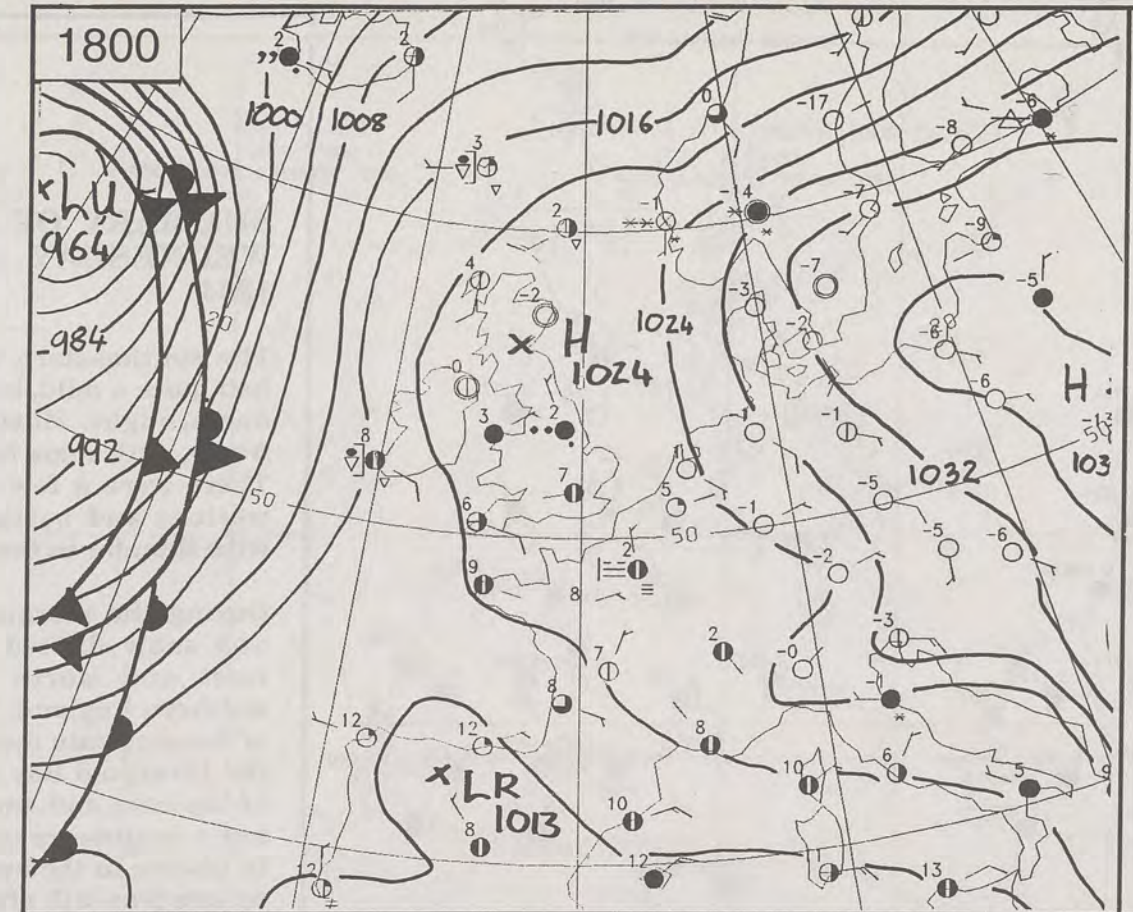
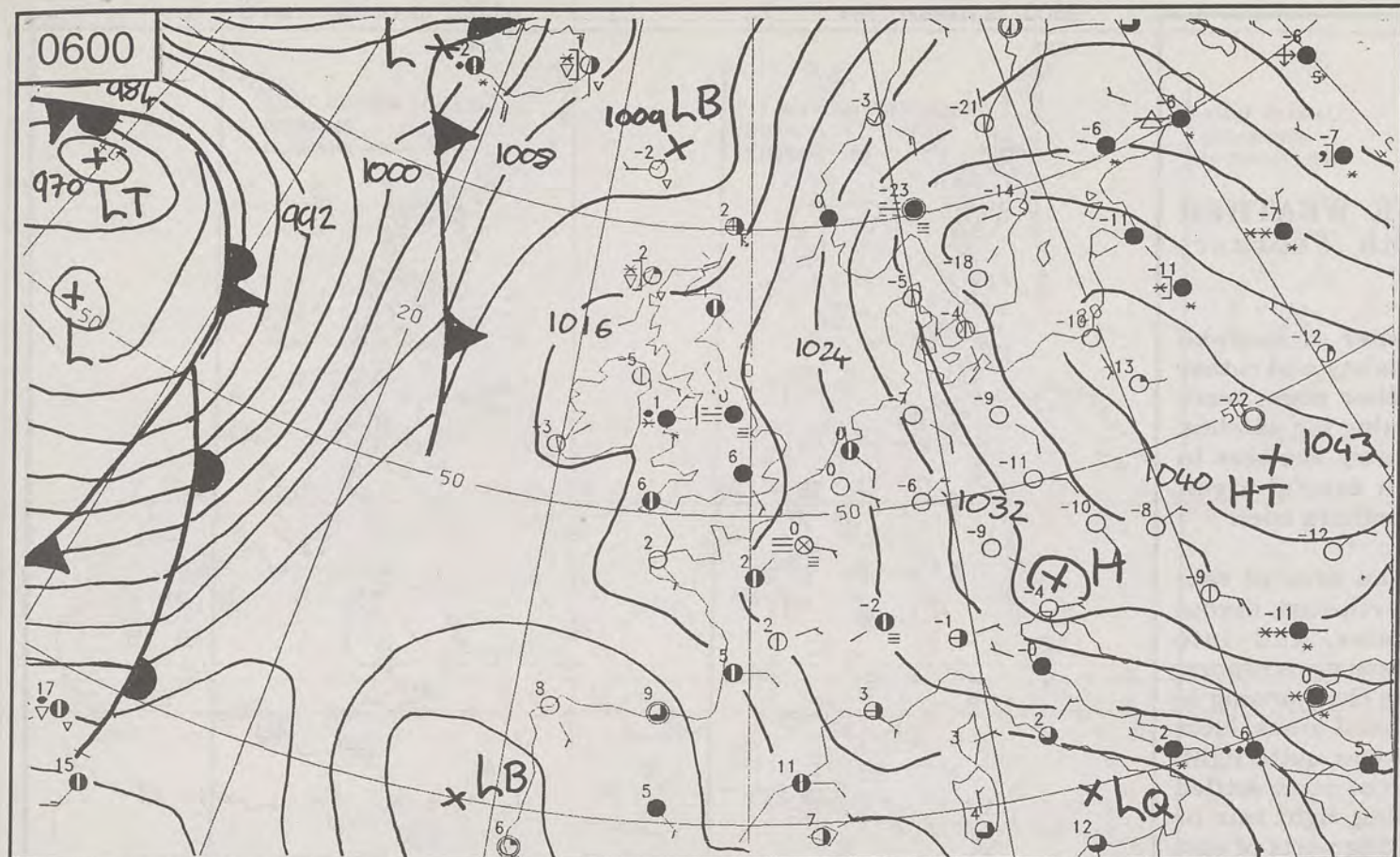
# EXTREMES FOR TUESDAY 15TH FEBRUARY 1994

Highest Maximum	: 8.0 C Isles of Scilly
Lowest Maximum	: -1.2 C Cynwyd [ Clwyd ]
Lowest Minimum	: -8.1 C Bastreet [ Cornwall ]
Lowest Grass Minimum	: -13.9 C Bastreet
Most Rain (24 hours from 0900 GMT)	: 11.1 mm Jersey / St Helier
Most Sun	: 7.3 Hrs Teignmouth [ Devon ]

All times are GMT

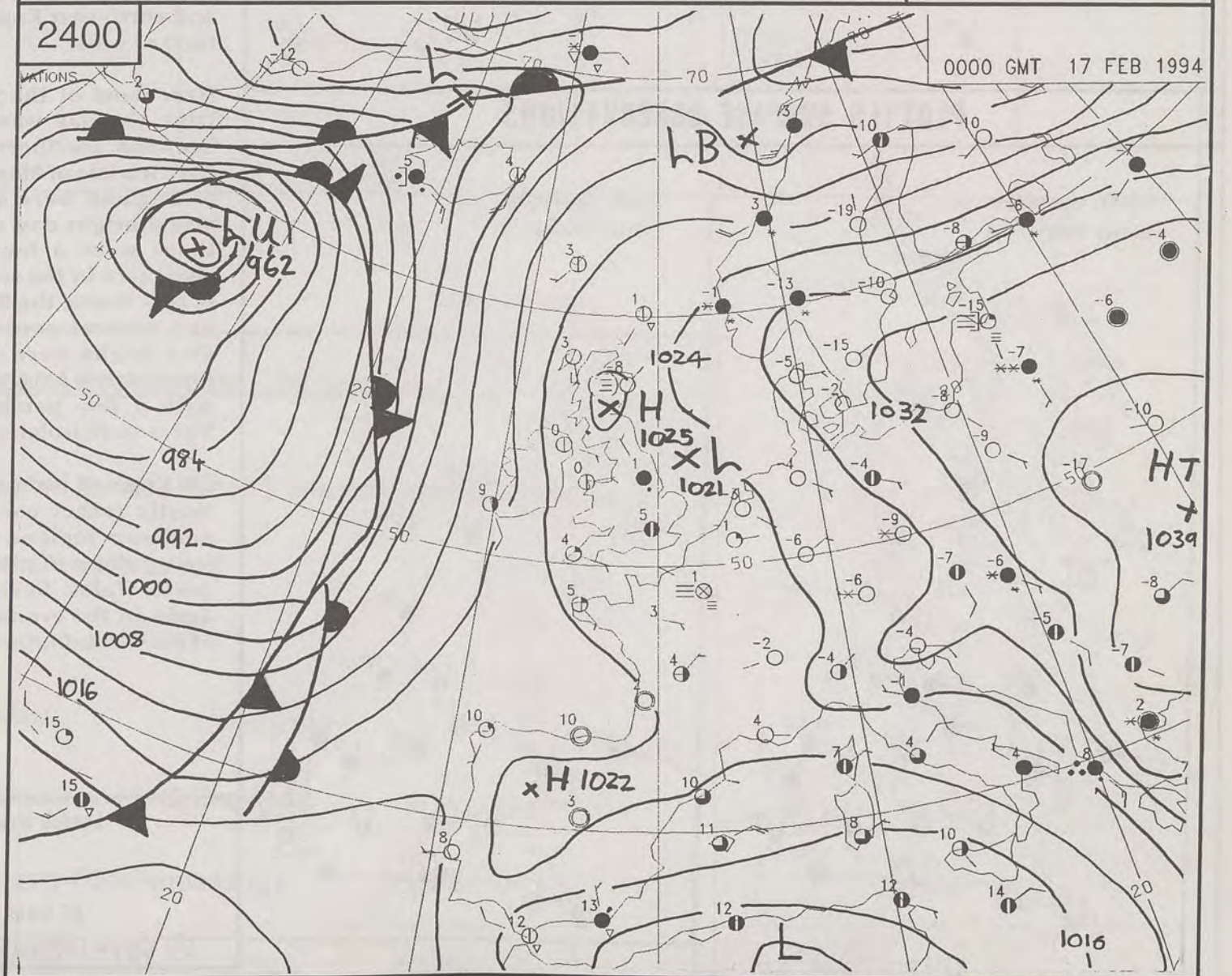
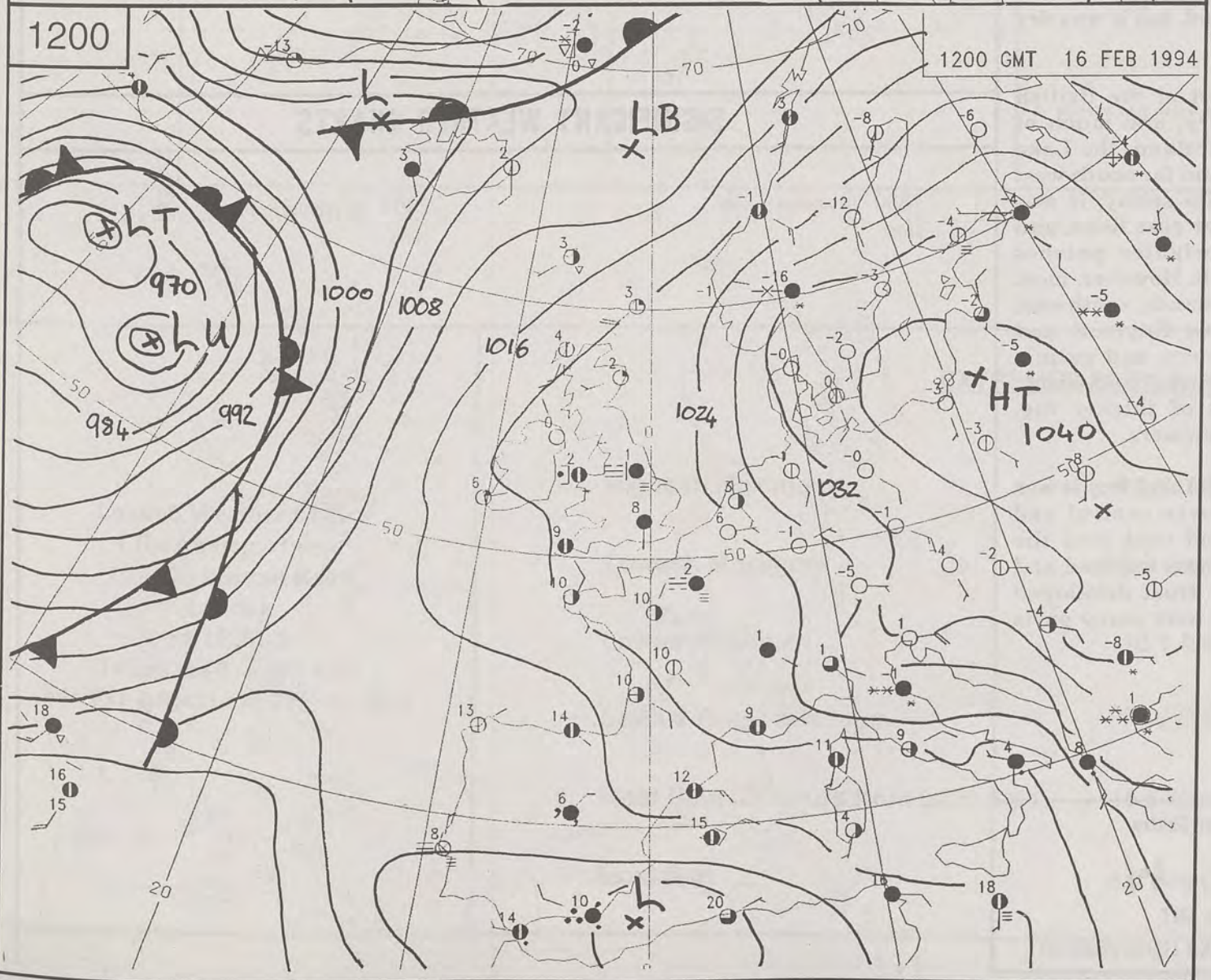
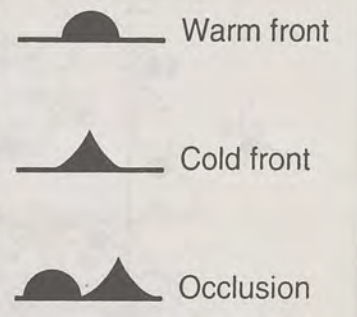
London Weather Centre  
Climate Department  
127 Clerkenwell Road  
London  
EC1R 5DB  
Telephone 071 405 4358  
Fax 071 404 4314 or 071 696 0571





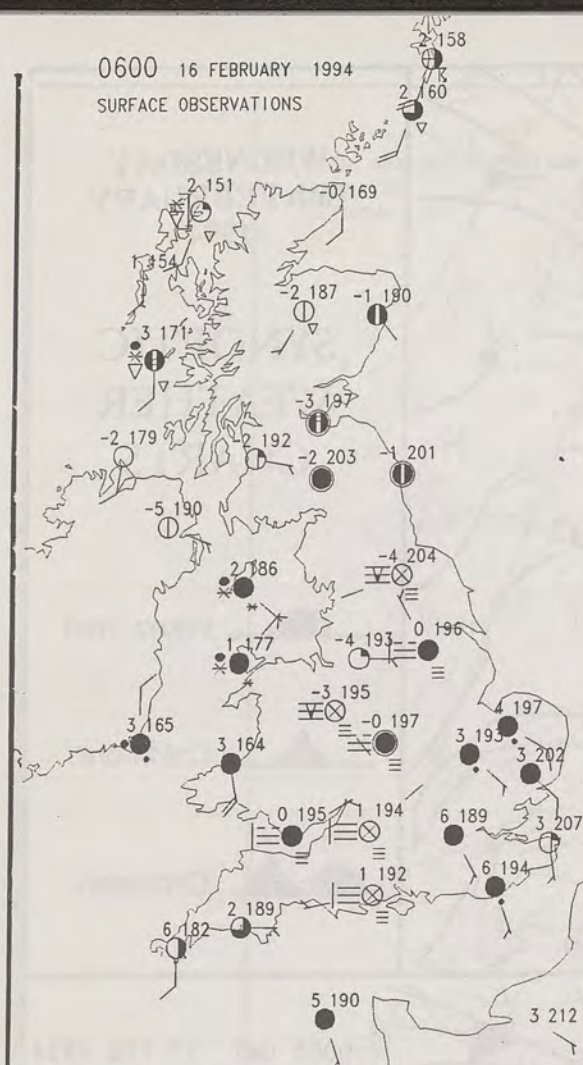
WEDNESDAY  
16th FEBRUARY  
1994

SYNOPTIC  
WEATHER  
CHARTS

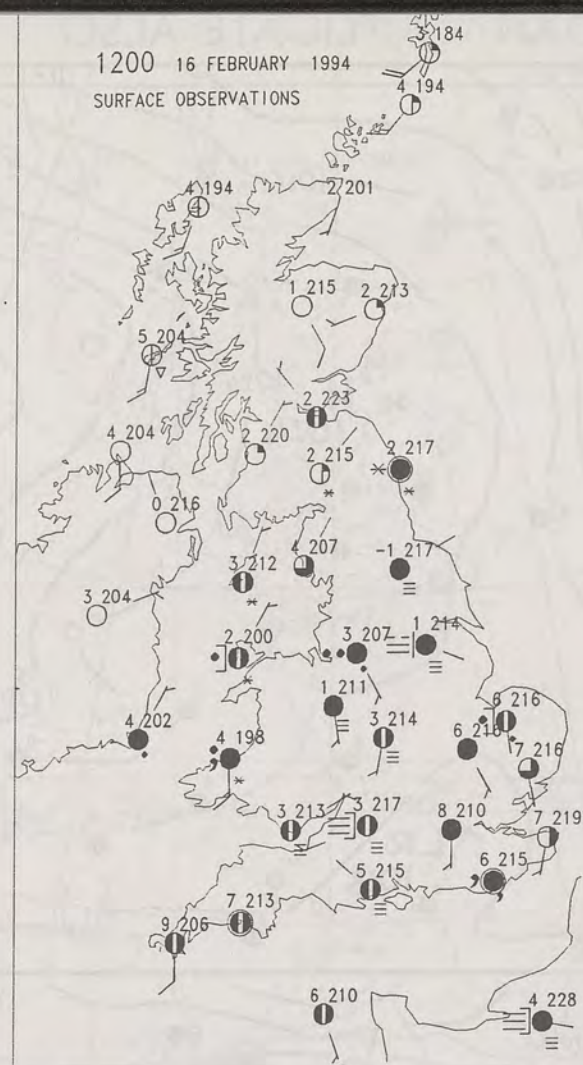




0600 16 FEBRUARY 1994  
SURFACE OBSERVATIONS



1200 16 FEBRUARY 1994  
SURFACE OBSERVATIONS



## SUMMARY OF UK WEATHER WEDNESDAY 16th February 1994

The southeastern corner of England had quite a mild, but misty and rather damp, night. Most other areas were frosty, with some freezing fog patches. There were a few wintry showers in western and northern coastal areas, with thunder in the northern isles.

During the morning an area of rain and snow drifted north-east across west and north Wales, and into northern England. There were reports of freezing rain during the morning in the Liverpool Bay coastal areas. Most of the rain and snow was quite light, but a centimetre or so of snow settled in places; in the evening, light rain or drizzle was still affecting parts of east and north-east England, but it was dry further west.

Over most of the rest of the British Isles, the day was dry, and much of Scotland, Northern Ireland, the Lake District, Isle of Man and far south-west of England were quite sunny; it was also a bright day over east Kent, and there were a few brighter patches elsewhere in the south. However, most of east Wales, the Midlands, south-east and central southern England and East Anglia were cloudy, and quite a few districts here were dull and misty with a few patches of thicker fog. There were isolated showers.

SW England had a mild day, but it was mostly rather cold over central and northern regions, and cold over the snowy areas of northern England and north Wales. Severe frost developed again in the evening over many parts of Scotland.

London Weather Centre

All times are GMT

© Crown Copyright All rights reserved

0600 16 FEBRUARY 1994  
SIGWX

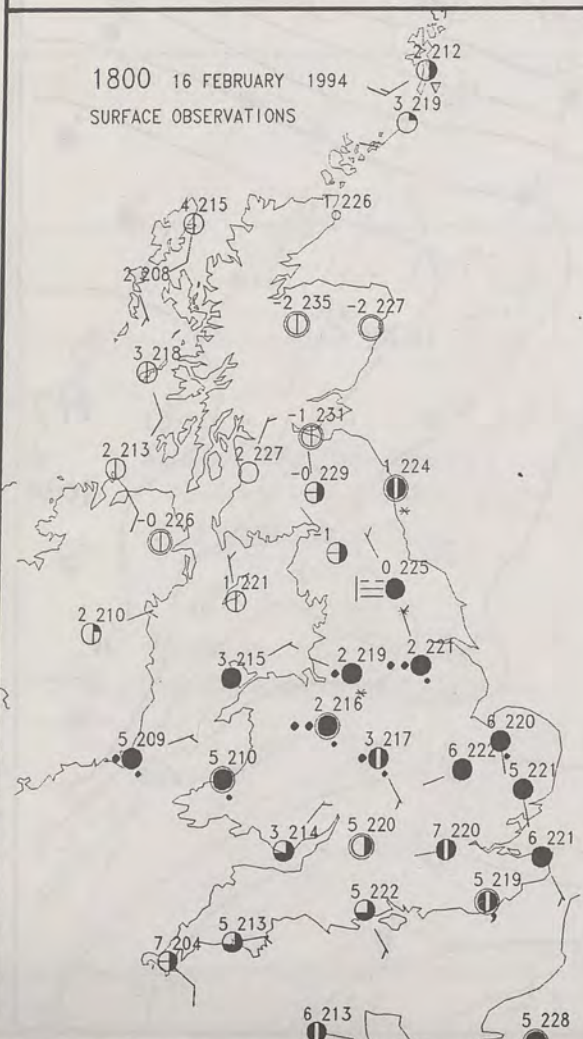


1200 16 FEBRUARY 1994  
SIGWX

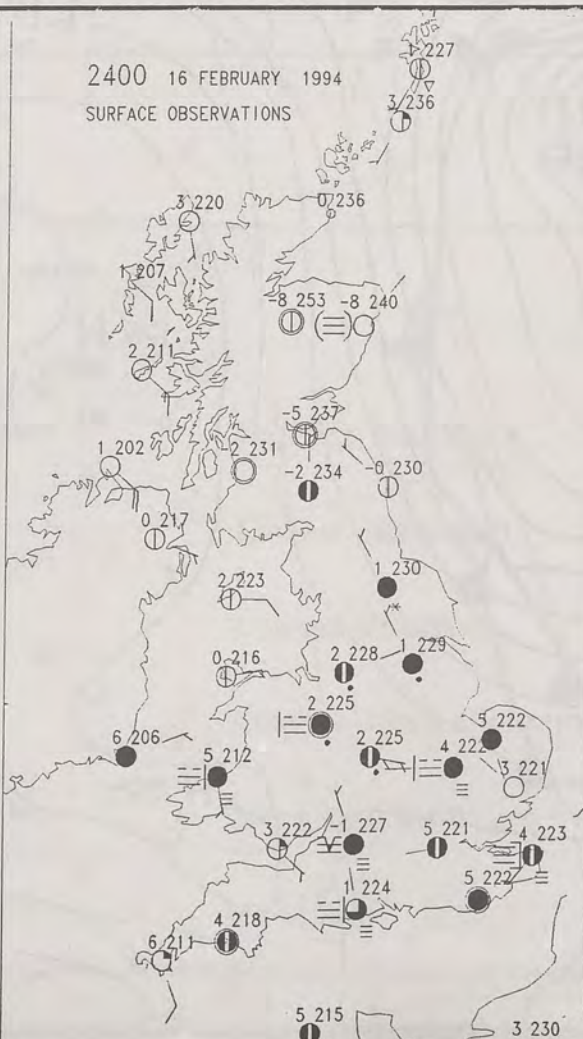


## PLOTTED SURFACE OBSERVATIONS

1800 16 FEBRUARY 1994  
SURFACE OBSERVATIONS



2400 16 FEBRUARY 1994  
SURFACE OBSERVATIONS



## SIGNIFICANT WEATHER CHARTS

1800 16 FEBRUARY 1994  
SIGWX

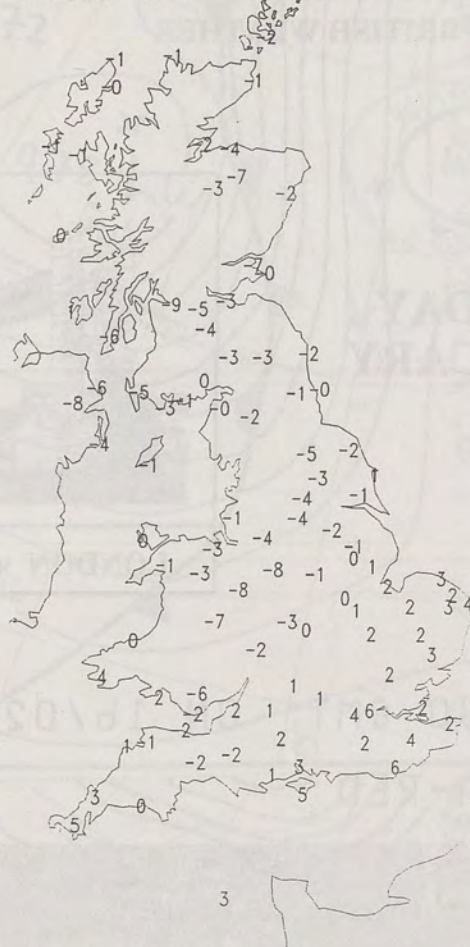


2400 16 FEBRUARY 1994  
SIGWX





NIGHT MINIMUM TEMPERATURE  
(DEGREES C)  
16 FEBRUARY 1994



DAY MAXIMUM TEMPERATURE  
(DEGREES C)  
16 FEBRUARY 1994



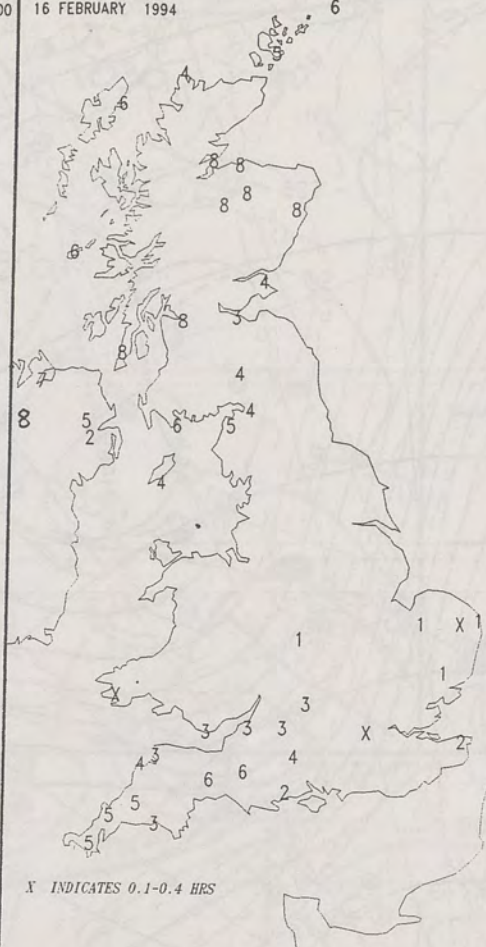
NIGHT RAINFALL  
(MILLIMETRES)  
16 FEBRUARY 1994



DAY RAINFALL  
(MILLIMETRES)  
16 FEBRUARY 1994



SUNSHINE (DAWN TO DUSK)  
(HOURS)  
16 FEBRUARY 1994



**EXTREMES FOR WEDNESDAY 16TH FEBRUARY 1994**

London Weather Centre  
Climate Department  
127 Clerkenwell Road  
London  
EC1R 5DB  
Telephone 071 405 4358  
Fax 071 404 4314 or 071 696 0571

Highest Maximum	: 12.1 C Saunton Sands [ Devon ] and Penzance [ Cornwall ]
Lowest Maximum	: -2.6 C Strathallen [ Tayside ]
Lowest Minimum	: -10.1 C Strathallen
Lowest Grass Minimum	: -13.0 C Belfast
Most Rain (24 hours from 0900 GMT)	: 18.5 mm Sunderland [ NE England ]
Most Sun	: 8.0 Hrs Corgary [ Co Fermanagh ]

All times are GMT

16 FEBRUARY 1994  
TOTAL DEPTH OF SNOW (9GMT) (CENTIMETRES)







# DAILY WEATHER SUMMARY

INCLUDING SUMMARY OF BRITISH WEATHER




WEDNESDAY  
16th FEBRUARY  
1994



LONDON *weather centre*

METEOSAT AT 17:30 GMT ON 16/02/94  
INFRA-RED



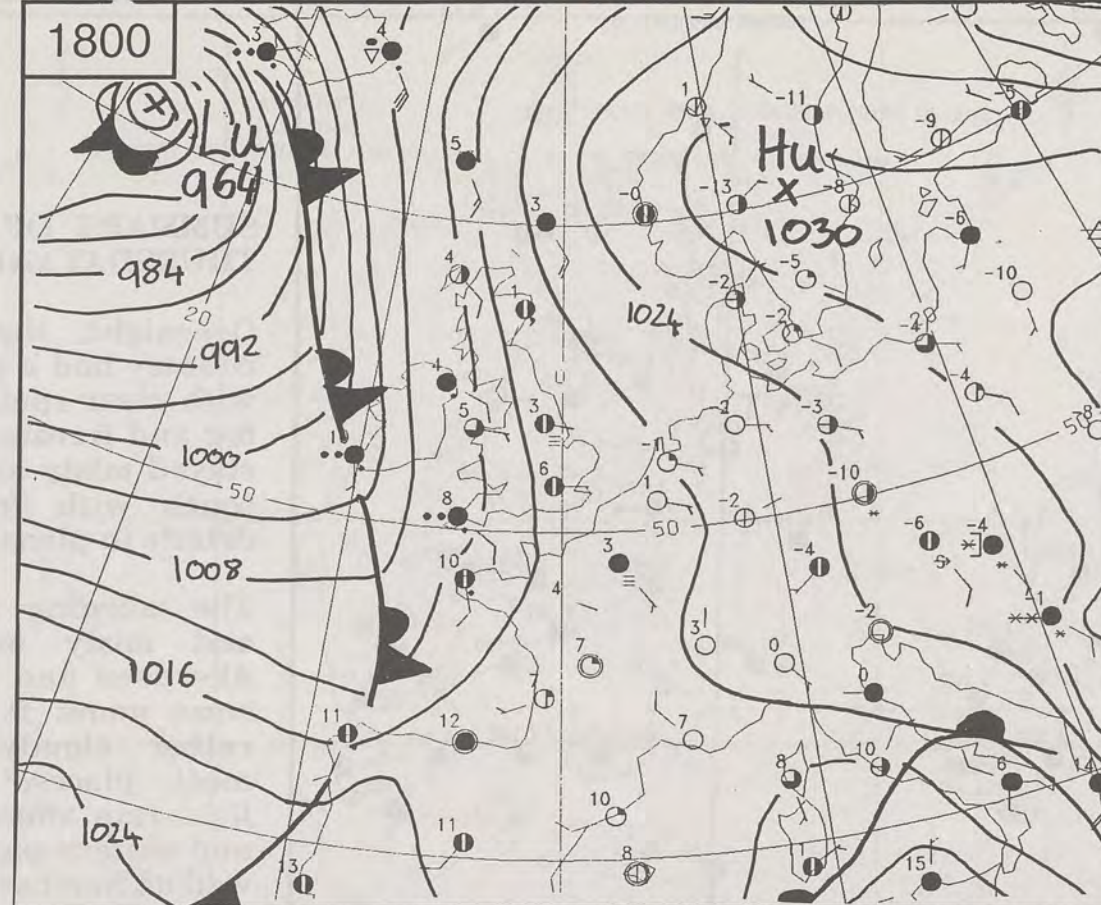
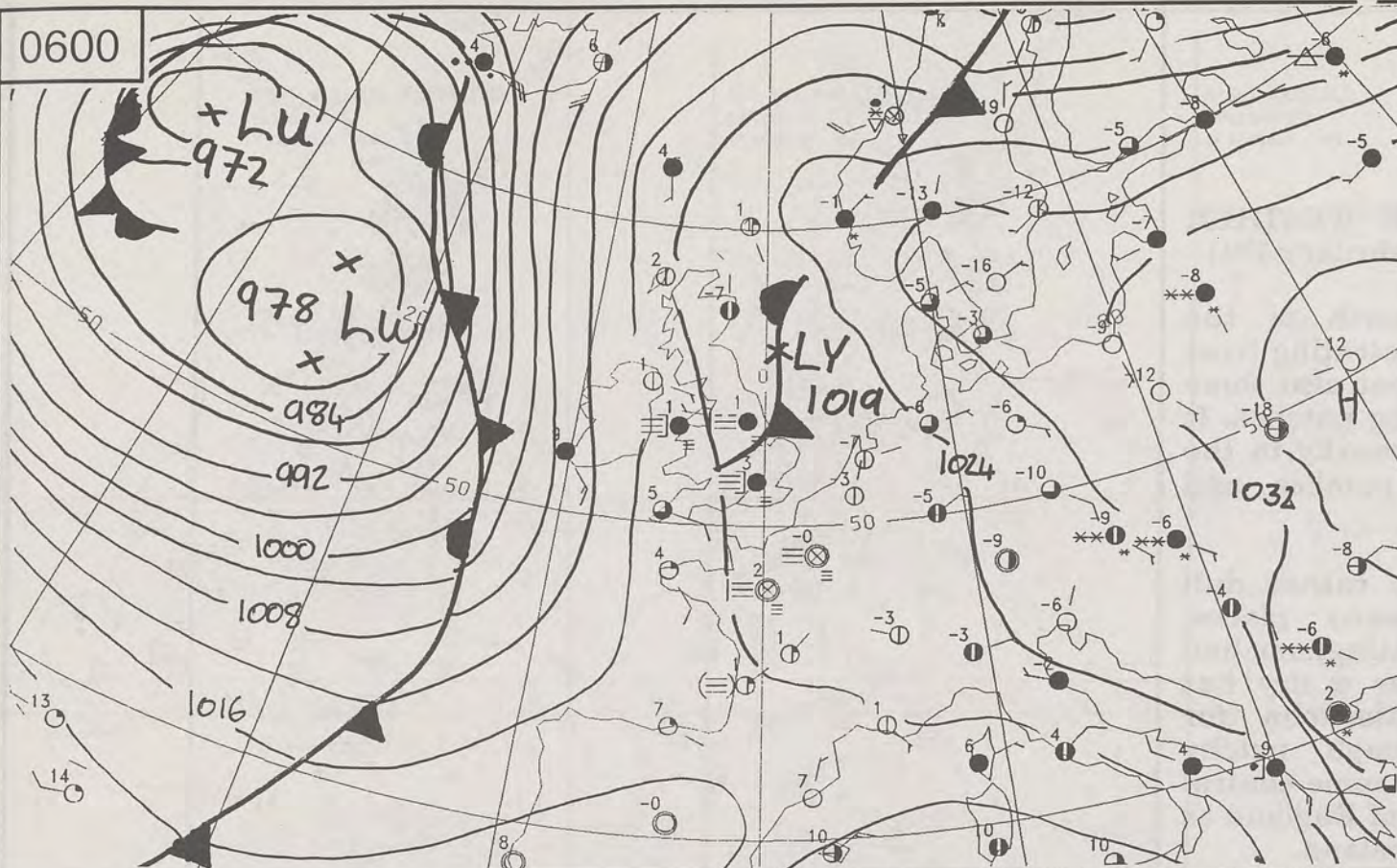
CLOUD-TOP OR LAND/SEA TEMPERATURE

COLD WARM






NOT FOR LOAN

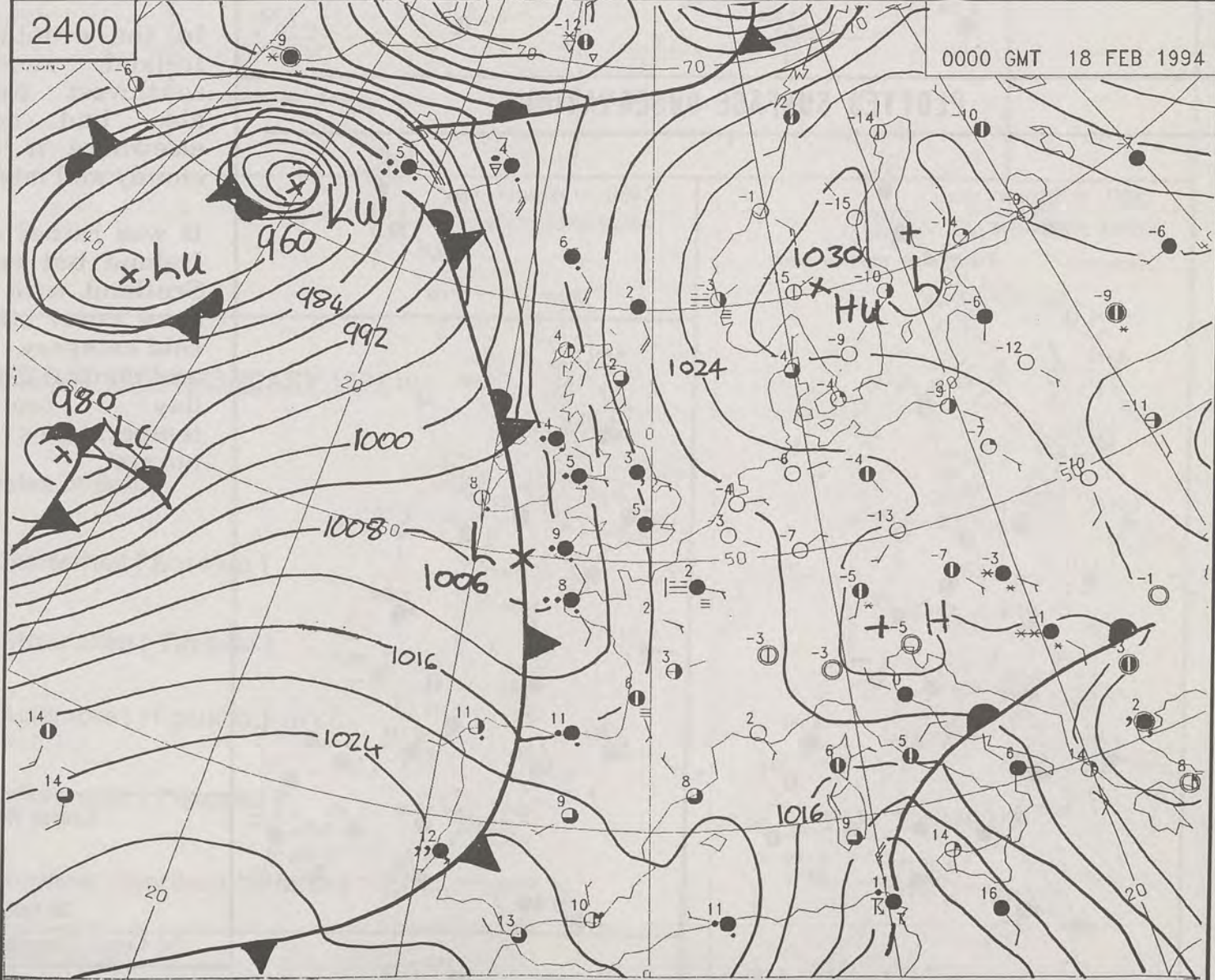
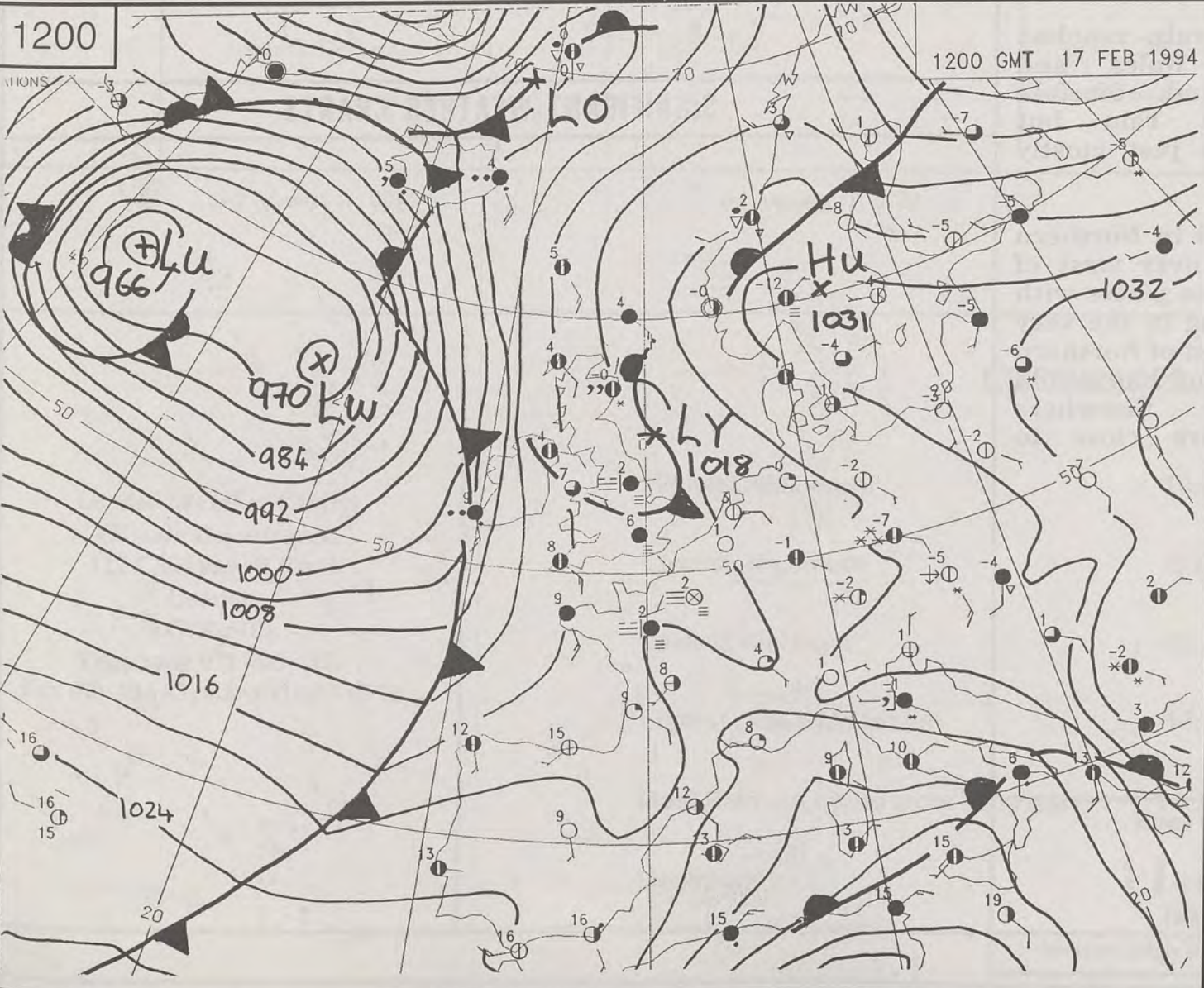
DUPLICATE ALSO



THURSDAY  
17th FEBRUARY  
1994

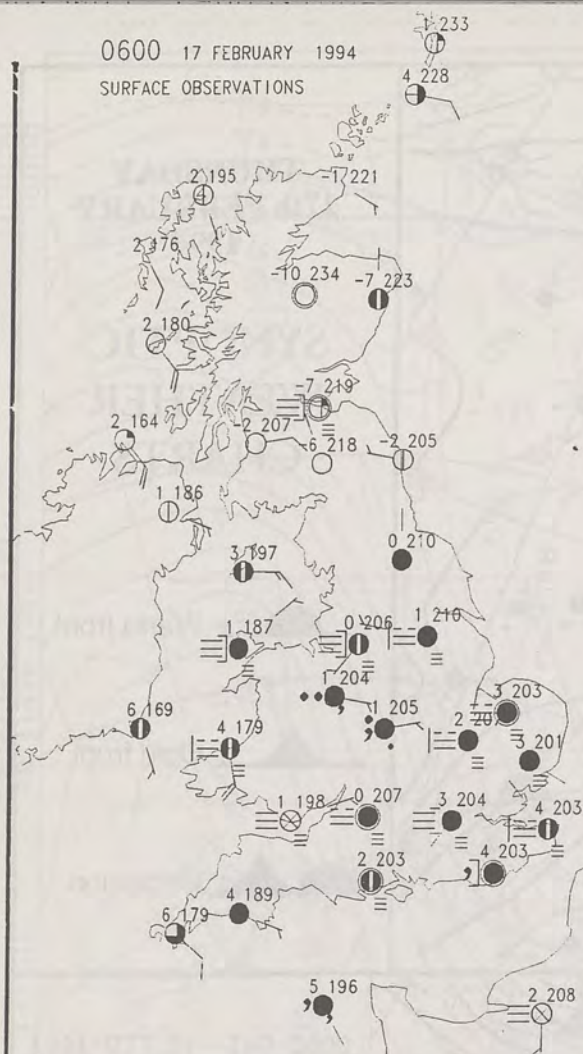
# SYNOPTIC WEATHER CHARTS

-  Warm front
-  Cold front
-  Occlusion





0600 17 FEBRUARY 1994  
SURFACE OBSERVATIONS



1200 17 FEBRUARY 1994  
SURFACE OBSERVATIONS



### PLOTTED SURFACE OBSERVATIONS

1800 17 FEBRUARY 1994  
SURFACE OBSERVATIONS



2400 17 FEBRUARY 1994  
SURFACE OBSERVATIONS



### SUMMARY OF UK WEATHER THURSDAY 17th February 1994

Overnight, the north of the country had a penetrating frost with clear spells but also some fog and freezing fog patches. It stayed misty and murky in the south with fog patches and drizzle in places.

The morning was rather dull and misty in many places. Aberdeen and Nottingham had some snow. It was a dry but rather cloudy afternoon for most places, though patchy light rain affected some central and eastern parts of England as well as Northern Ireland.

In the evening, rain reached Ireland, south Wales and southwest England. Norfolk also had some rain but elsewhere it was just mostly cloudy and misty.

It was rather cold in Northern Ireland but cold over most of Scotland, with some places with snow cover staying in the very cold category. Most of Northern and central England had a cold day too. Elsewhere temperatures were close to normal.

London Weather Centre

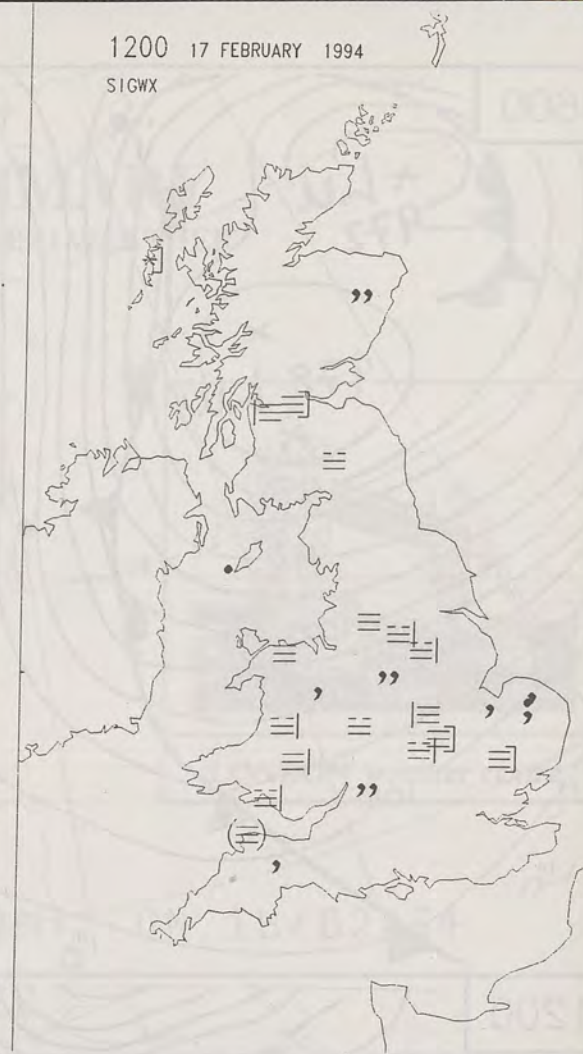
All times are GMT

© Crown Copyright All rights reserved

0600 17 FEBRUARY 1994  
SIGWX

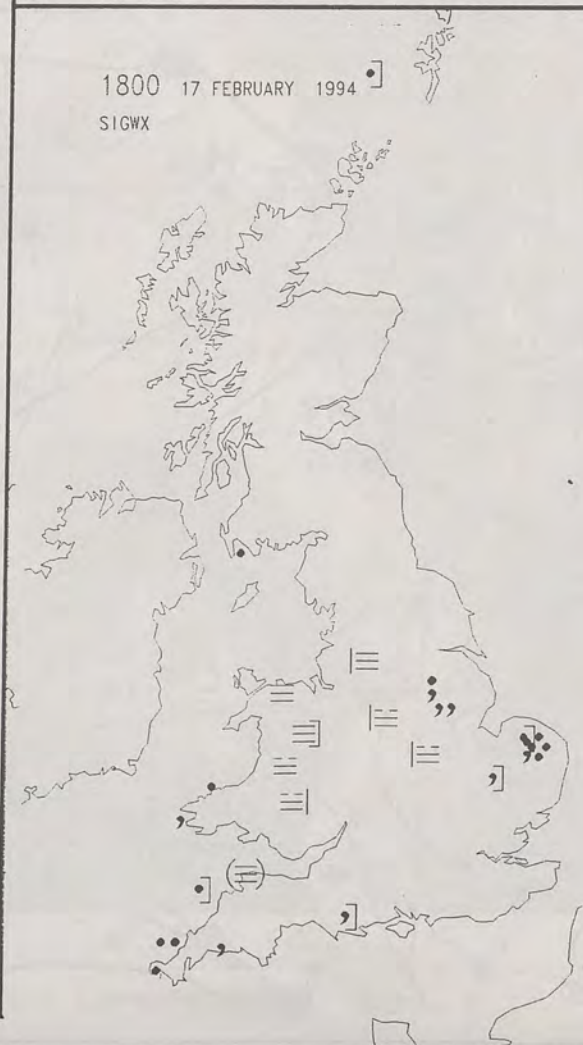


1200 17 FEBRUARY 1994  
SIGWX



### SIGNIFICANT WEATHER CHARTS

1800 17 FEBRUARY 1994  
SIGWX



2400 17 FEBRUARY 1994  
SIGWX





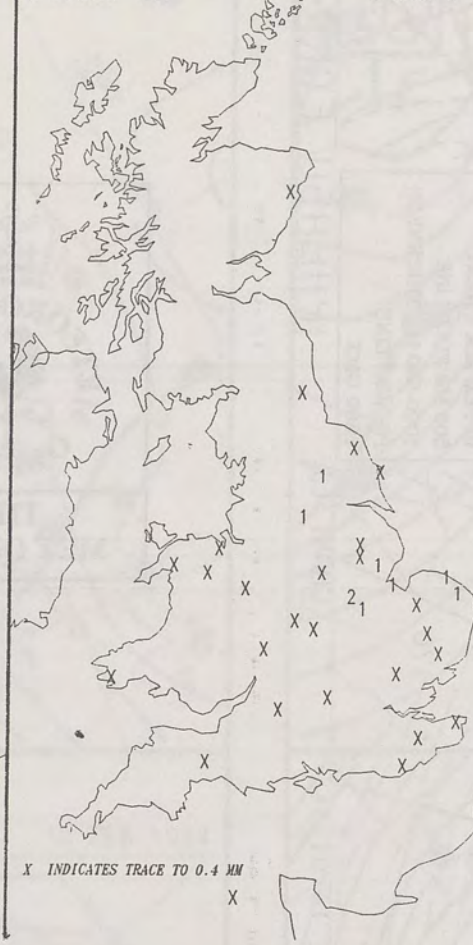
NIGHT MINIMUM TEMPERATURE  
(DEGREES C)  
17 FEBRUARY 1994



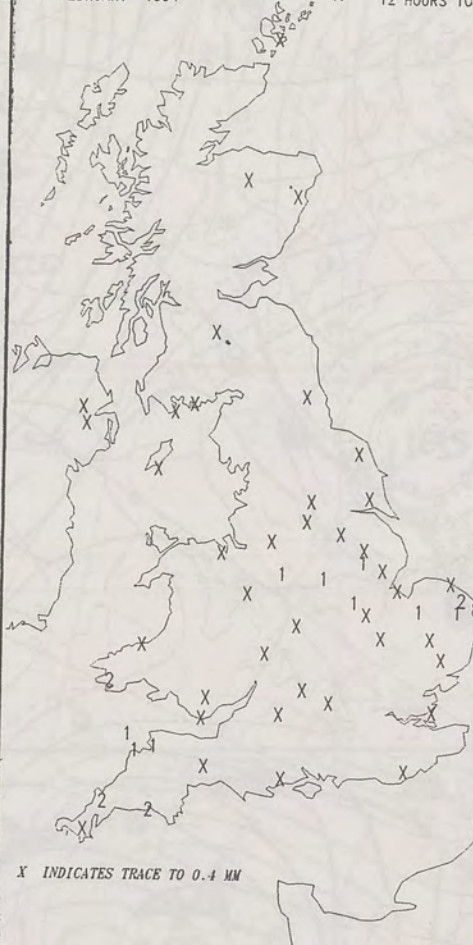
DAY MAXIMUM TEMPERATURE  
(DEGREES C)  
17 FEBRUARY 1994



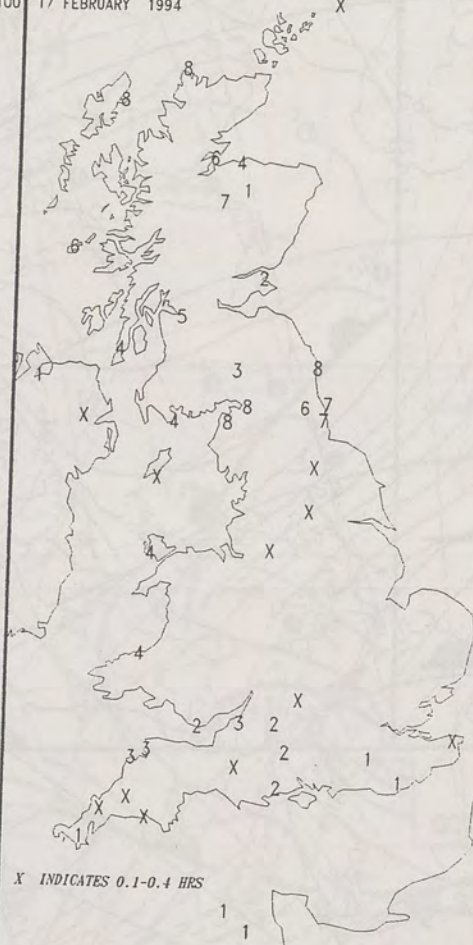
NIGHT RAINFALL  
(MILLIMETRES)  
17 FEBRUARY 1994



DAY RAINFALL  
(MILLIMETRES)  
17 FEBRUARY 1994



SUNSHINE (DAWN TO DUSK)  
(HOURS)  
17 FEBRUARY 1994



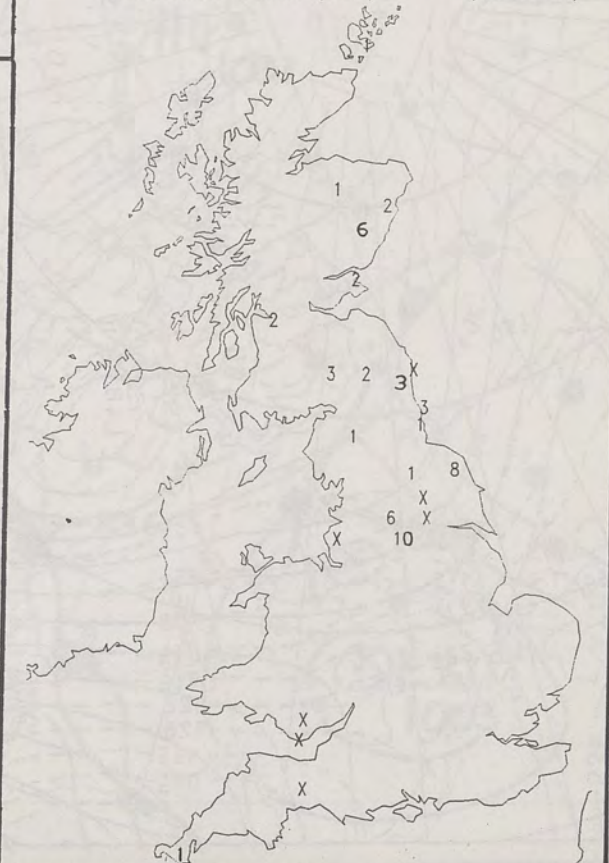
# EXTREMES FOR THURSDAY 17TH FEBRUARY 1994

London Weather Centre  
Climate Department  
127 Clerkenwell Road  
London  
EC1R 5DB  
Telephone 071 405 4358  
Fax 071 404 4314 or 071 696 0571

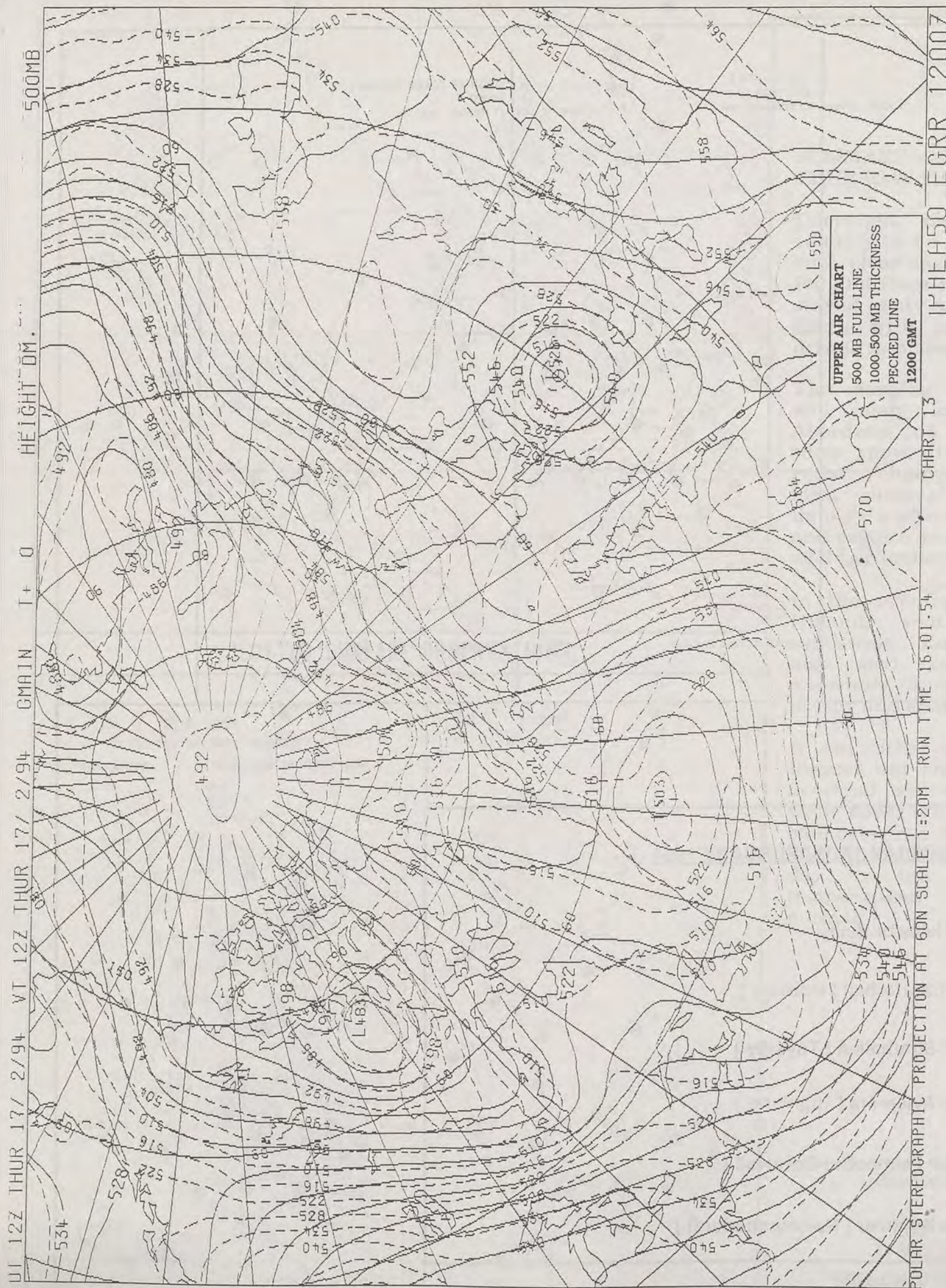
Highest Maximum	: 10.8 C Isles of Scilly
Lowest Maximum	: -0.6 C Charterhall [ Borders ]
Lowest Minimum	: -13.8 C Strathallen [ Tayside ]
Lowest Grass Minimum	: -14.7 C Aviemore [ Highland ]
Most Rain (24 hours from 0900 GMT)	: 19.0 mm Falmouth [ Cornwall ]
Most Sun	: 8.3 Hrs Boulmer [ Northumberland ]

All times are GMT

17 FEBRUARY 1994  
TOTAL DEPTH OF SNOW (9GWT)  
(CENTIMETRES)







# DAILY WEATHER SUMMARY

INCLUDING SUMMARY OF BRITISH WEATHER




THURSDAY  
17th FEBRUARY  
1994



LONDON *weather centre*

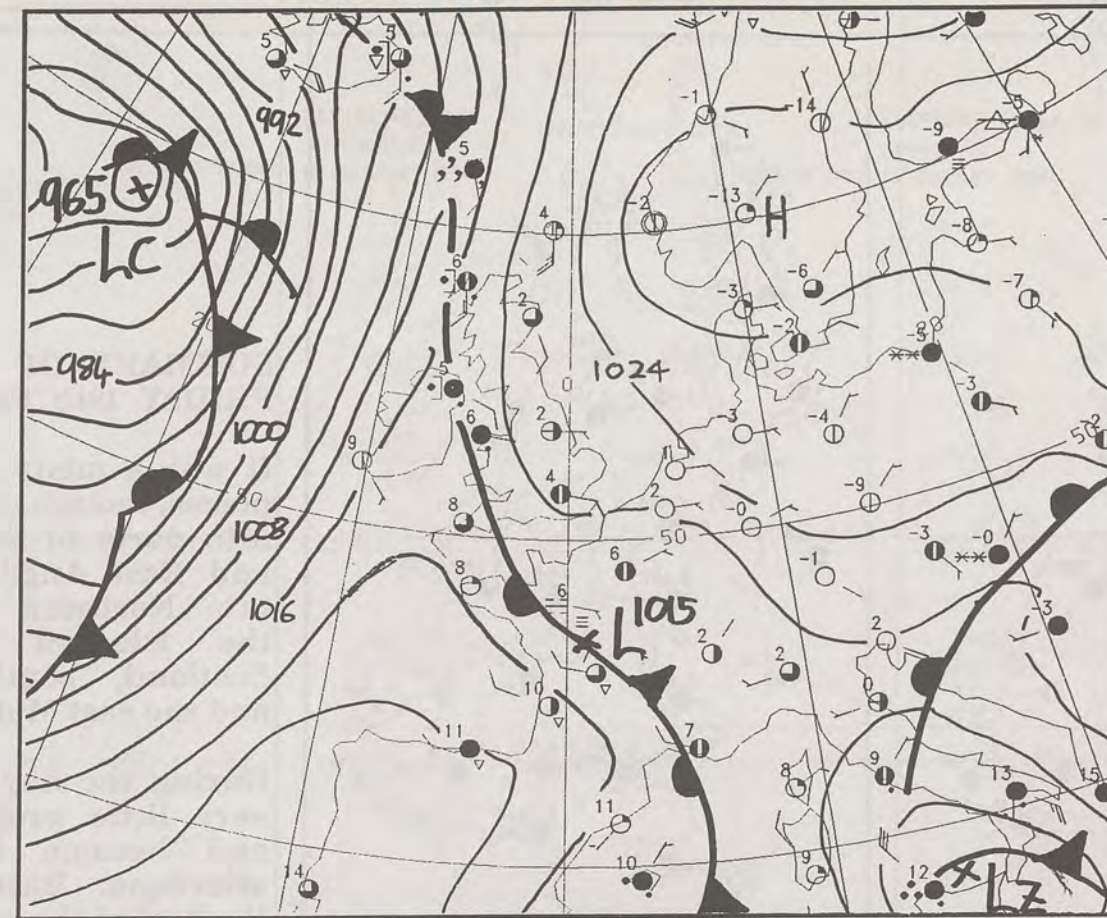
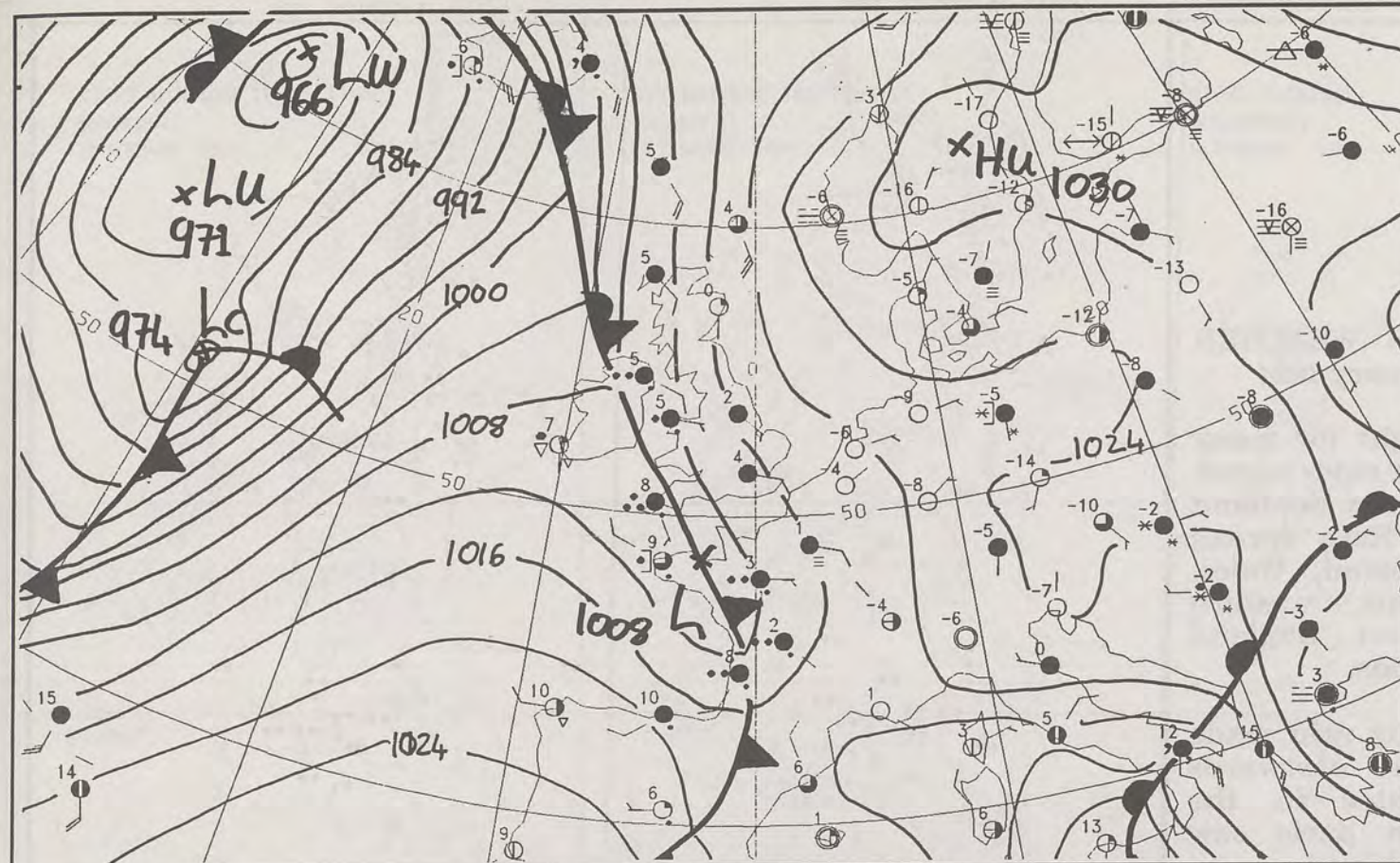
METEOSAT AT 11:30 GMT ON 17/02/94  
INFRA-RED



CLOUD-TOP OR LAND/SEA TEMPERATURE




COLD WARM

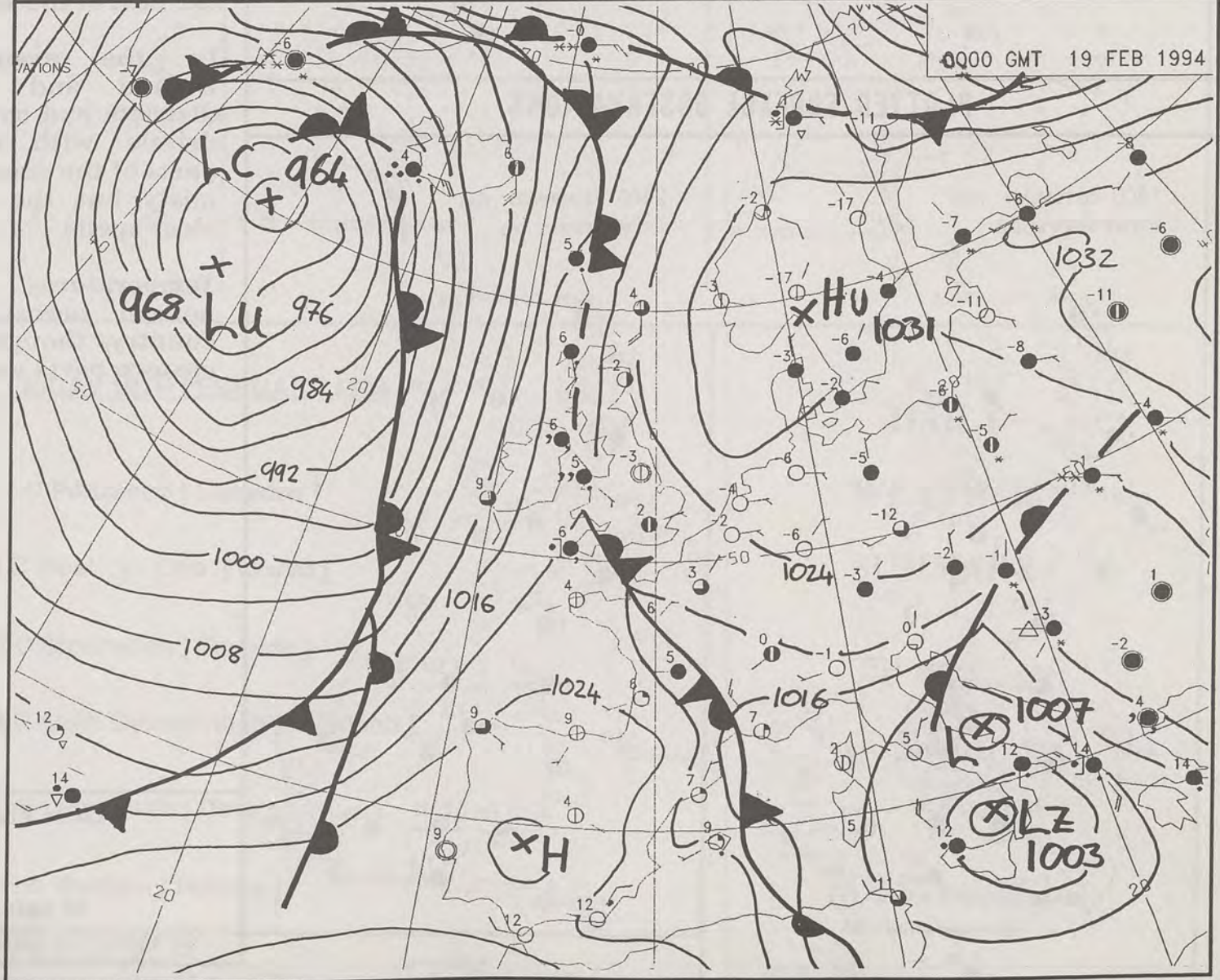
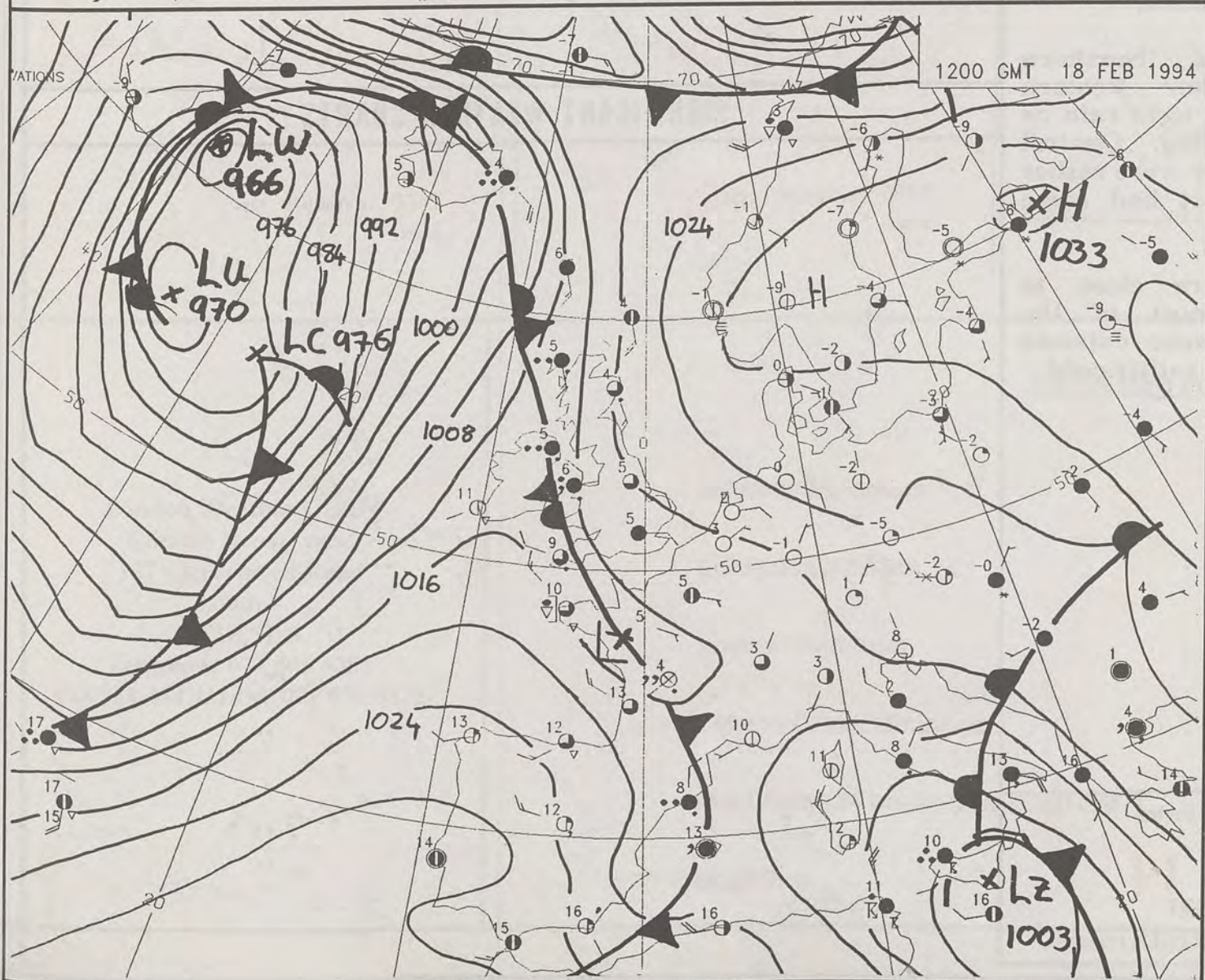




FRIDAY  
18th FEBRUARY  
1994

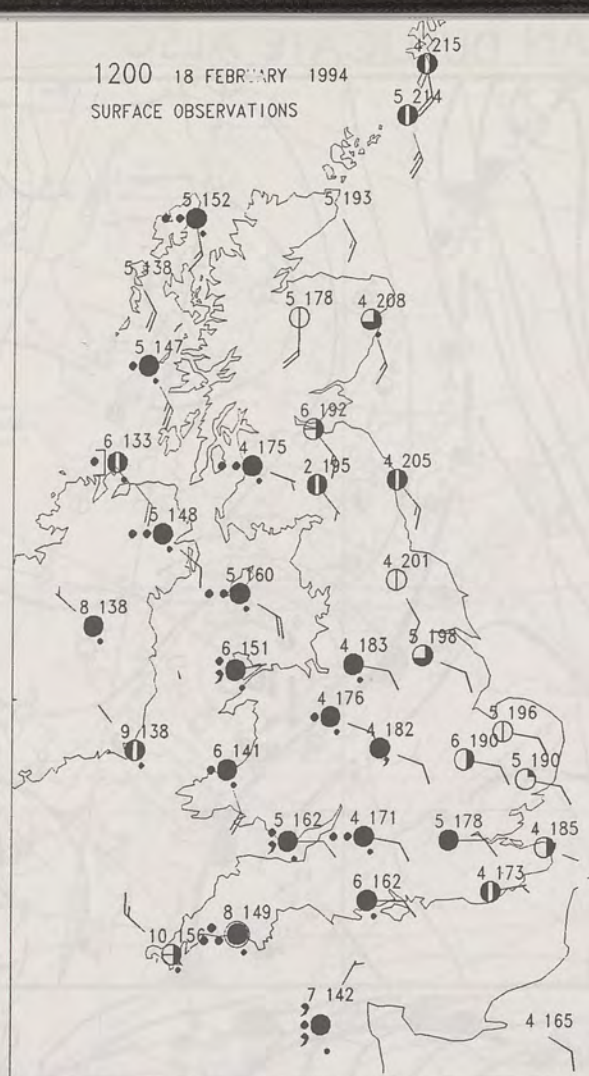
# SYNOPTIC WEATHER CHARTS

-  Warm front
-  Cold front
-  Occlusion

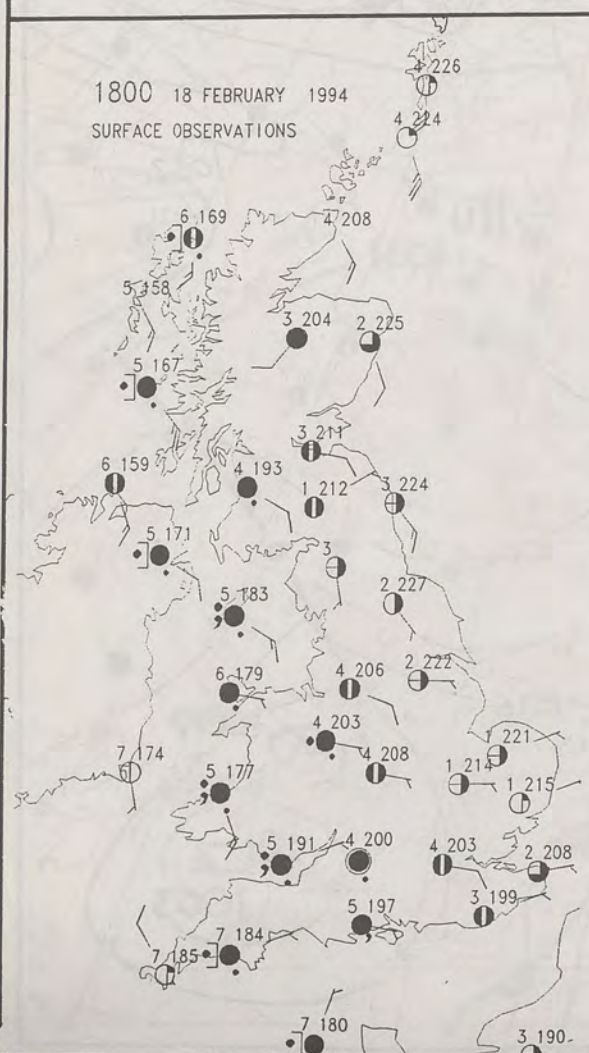


0000 GMT 19 FEB 1994





PLOTTED SURFACE OBSERVATIONS



# SUMMARY OF UK WEATHER FRIDAY 18th February 1994

It was a misty night for many places, though clear skies edged into parts of Eastern Scotland and East Anglia. Rain spread into Northern Ireland, Wales, the Isle of Man, western Scotland, southwest England and the east Midlands.

During the day this rain made very little progress eastwards and became lighter in the afternoon. Eastern parts saw the best of the sunshine.

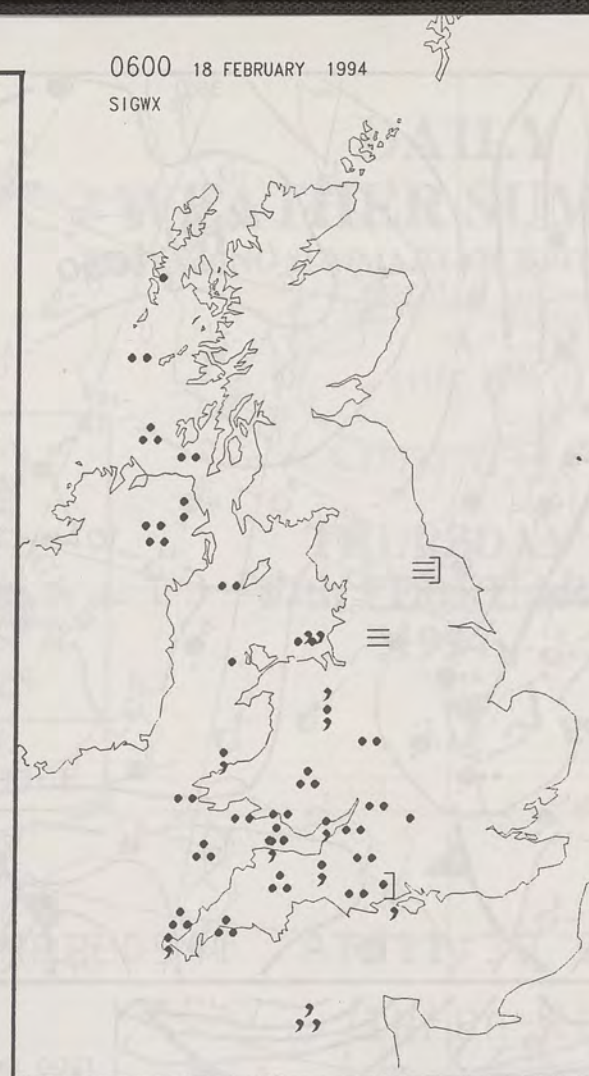
In the evening, Northern Ireland and other western districts had some light rain or drizzle with hillfog. Central parts of the country were rather misty but the east had some clear spells.

Temperatures were close to normal across most of the country, though some extreme eastern parts were rather cold.

London Weather Centre

All times are GMT

© Crown Copyright All rights reserved



SIGNIFICANT WEATHER CHARTS

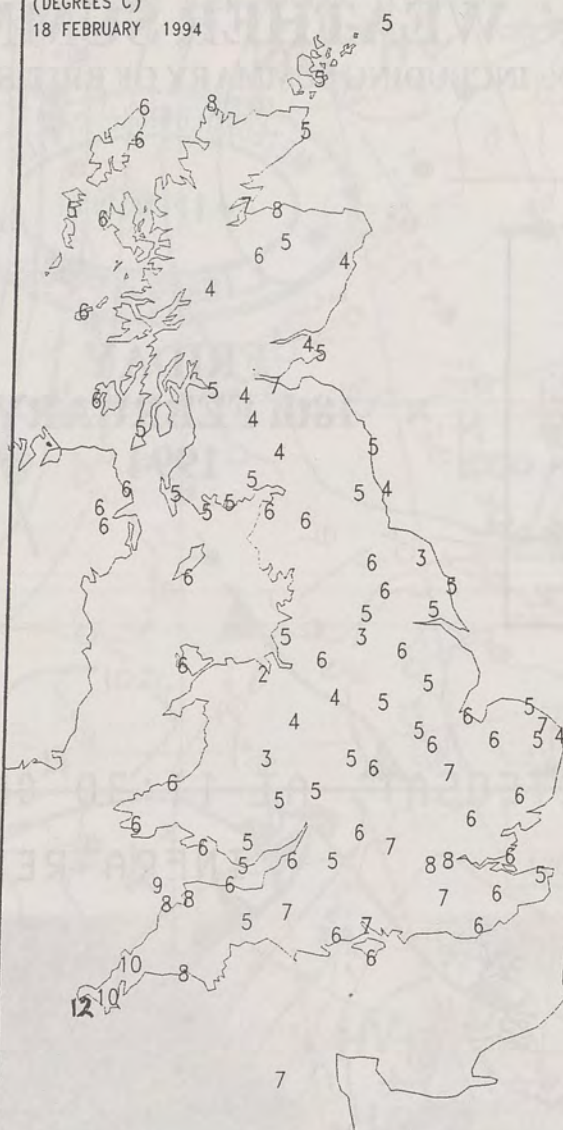




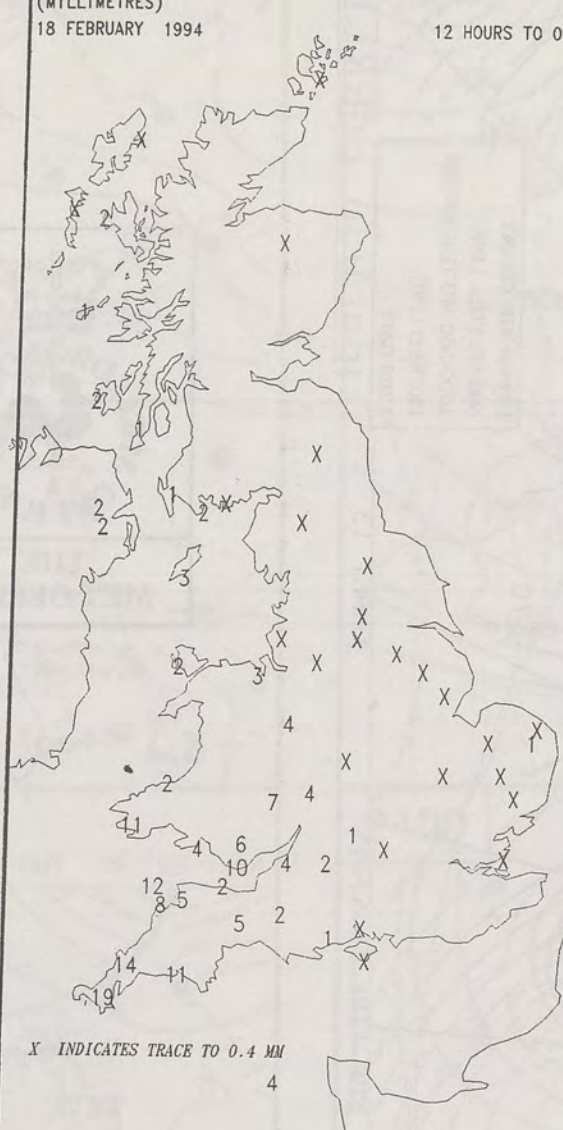
NIGHT MINIMUM TEMPERATURE  
(DEGREES C)  
18 FEBRUARY 1994



DAY MAXIMUM TEMPERATURE  
(DEGREES C)  
18 FEBRUARY 1994



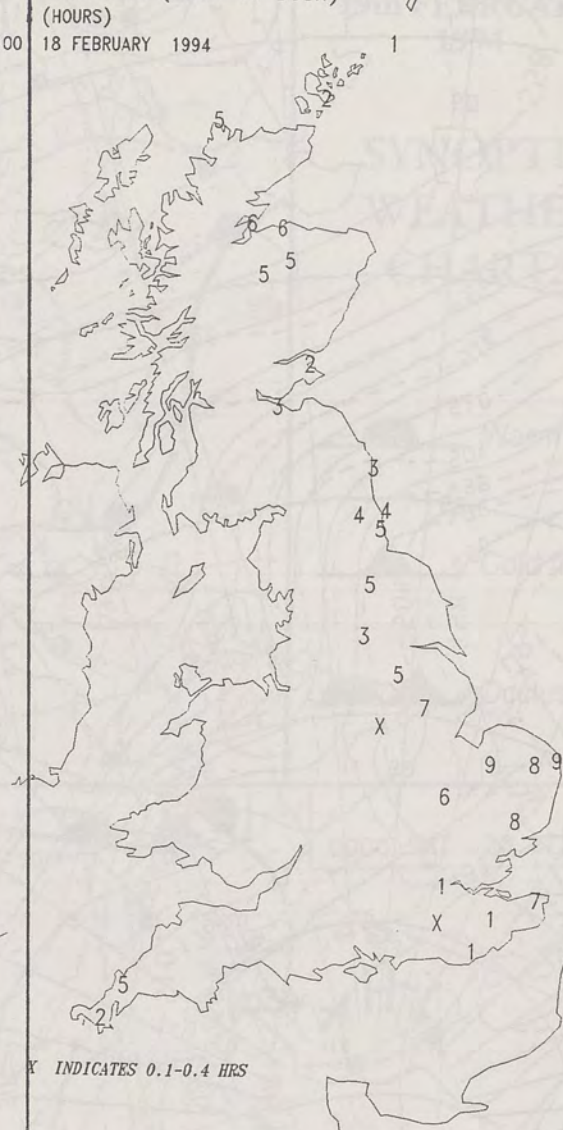
NIGHT RAINFALL  
(MILLIMETRES)  
18 FEBRUARY 1994



DAY RAINFALL  
(MILLIMETRES)  
18 FEBRUARY 1994



SUNSHINE (DAWN TO DUSK)  
(HOURS)  
18 FEBRUARY 1994



# EXTREMES FOR FRIDAY 18TH FEBRUARY 1994

London Weather Centre  
Climate Department  
127 Clerkenwell Road  
London  
EC1R 5DB  
Telephone 071 405 4358  
Fax 071 404 4314 or 071 696 0571

Highest Maximum	: 11.7 C Penzance [ Cornwall ]
Lowest Maximum	: 2.4 C Moel - y - Crio [ Clwyd ]
Lowest Minimum	: -8.9 C Strathallen [ Tayside ]
Lowest Grass Minimum	: -7.8 C Loch Glascarnoch [ Highland ]
Most Rain (24 hours from 0900 GMT)	: 8.4 mm Plymouth [ Devon ]
Most Sun	: 9.2 Hrs Marham [ Norfolk ]

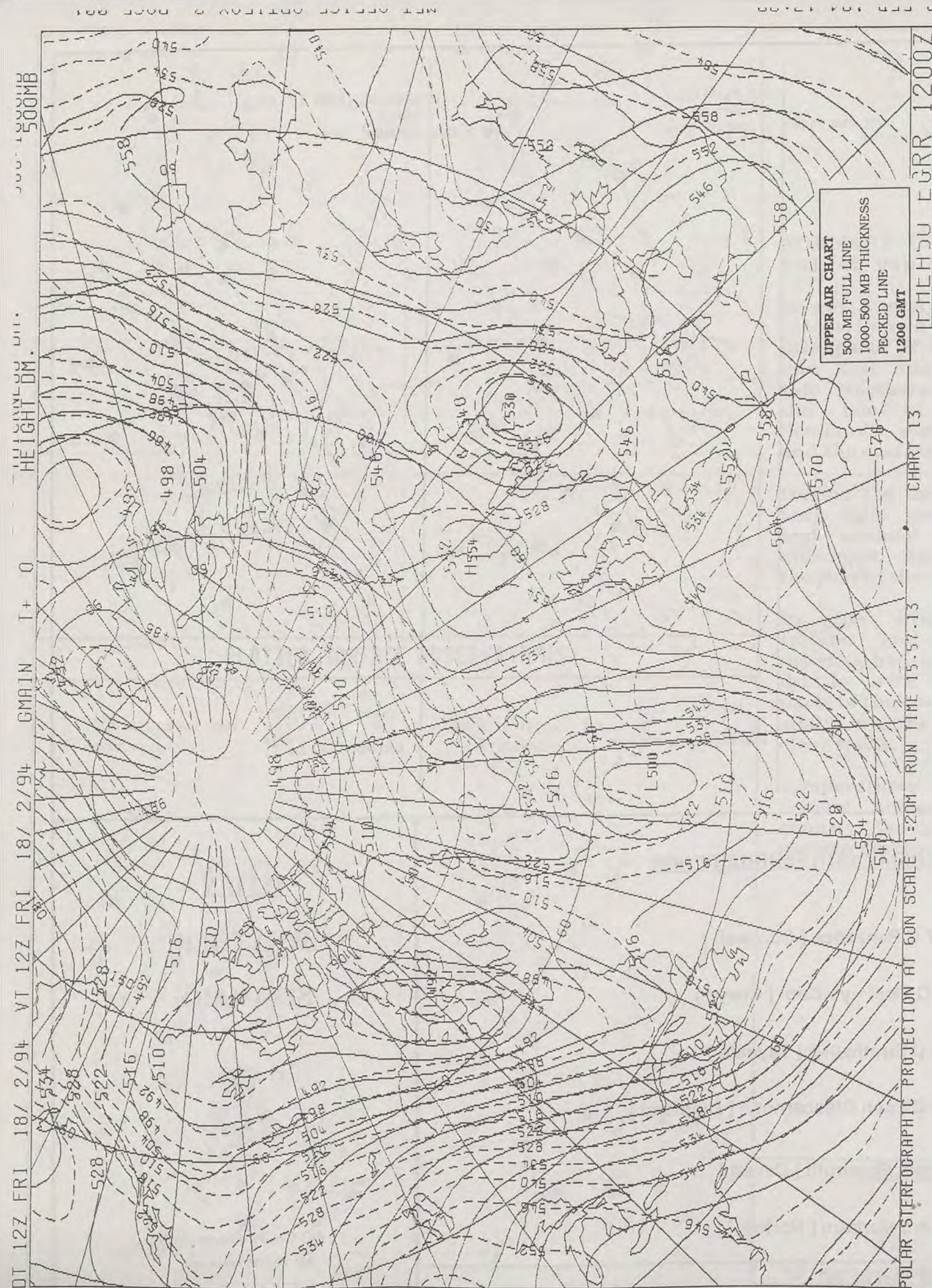
## DAILY WEATHER SUMMARY



© Crown Copyright  
All rights reserved

All times are GMT






# DAILY WEATHER SUMMARY

INCLUDING SUMMARY OF BRITISH WEATHER




FRIDAY  
18th FEBRUARY  
1994



LONDON weather centre

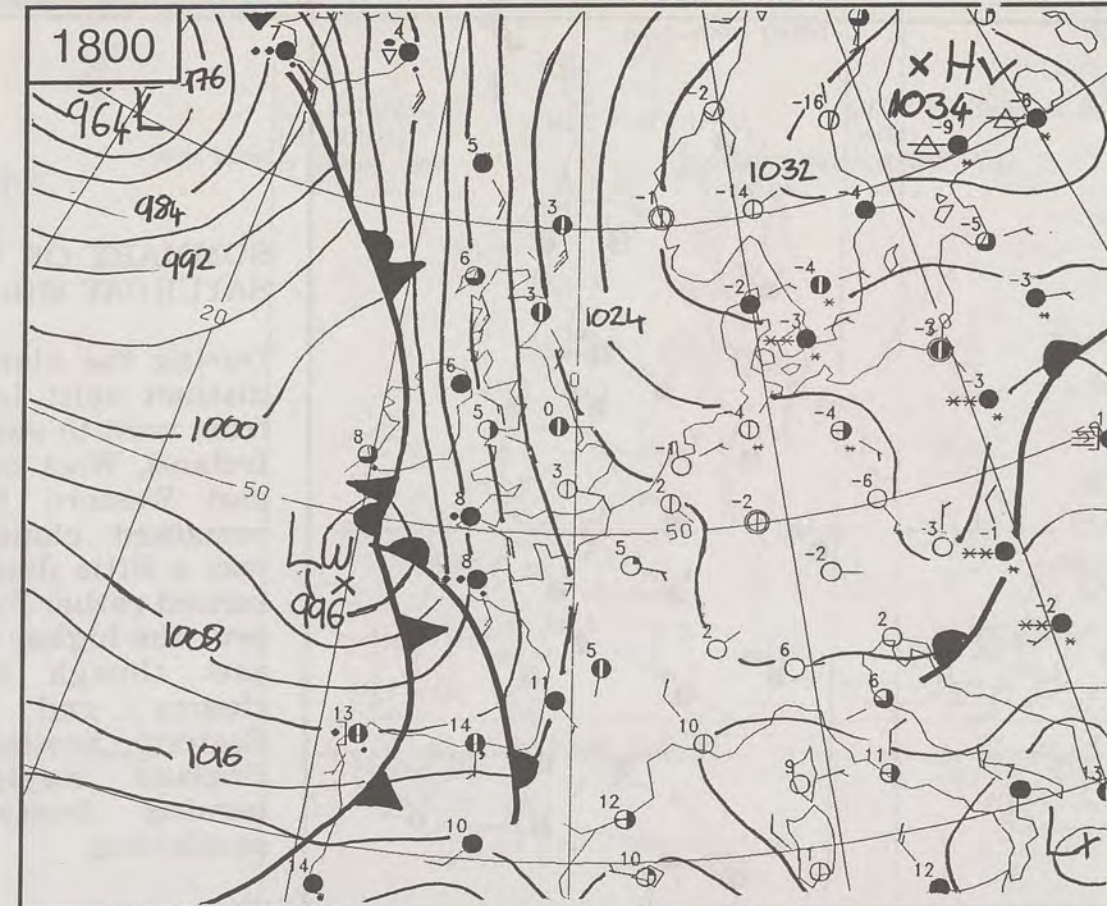
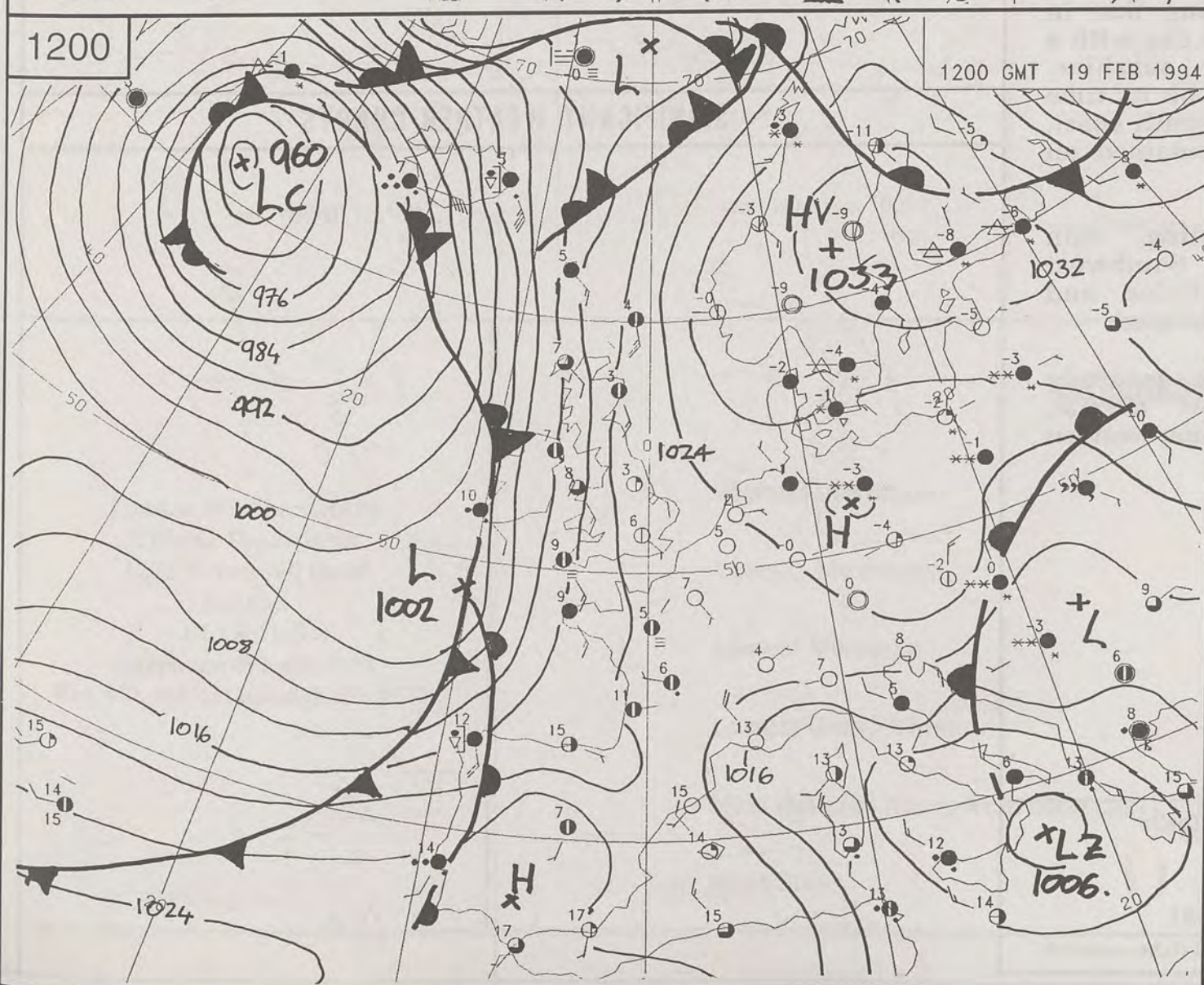
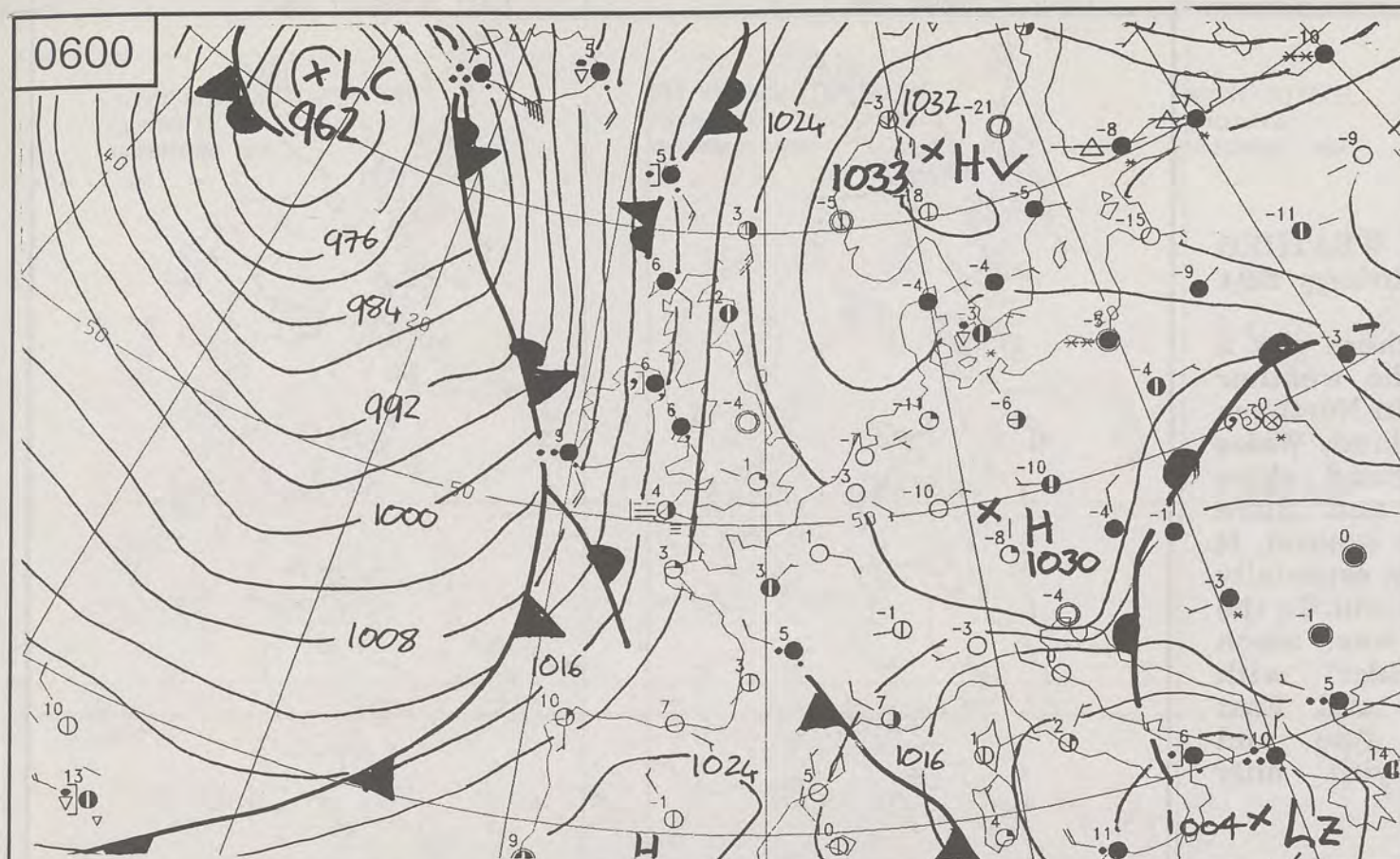
METEOSAT AT 11:30 GMT ON 18/02/94  
INFRA-RED



CLOUD-TOP OR LAND/SEA TEMPERATURE

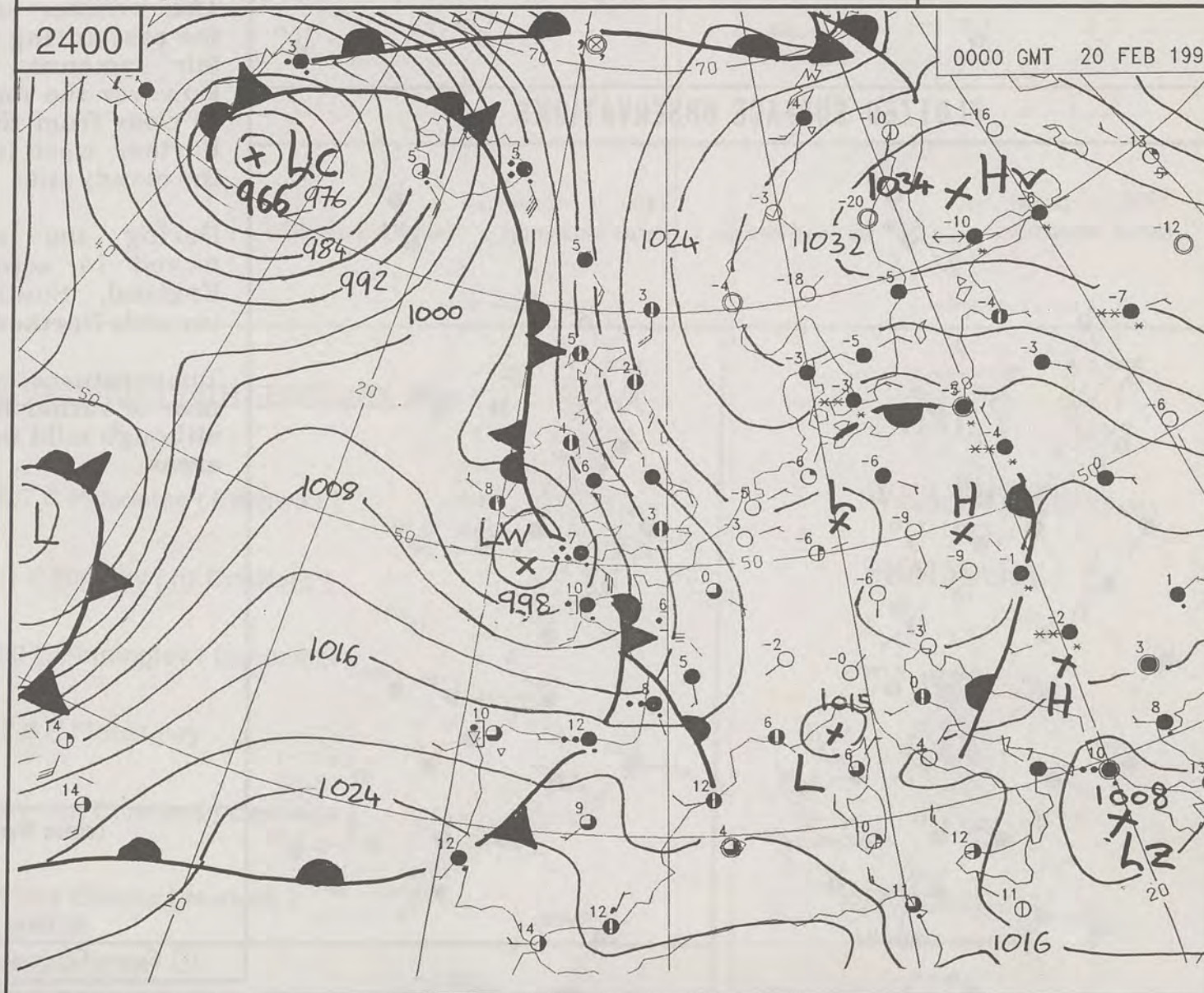
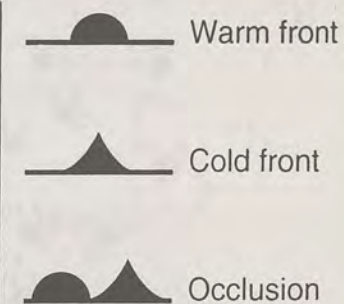
COLD WARM





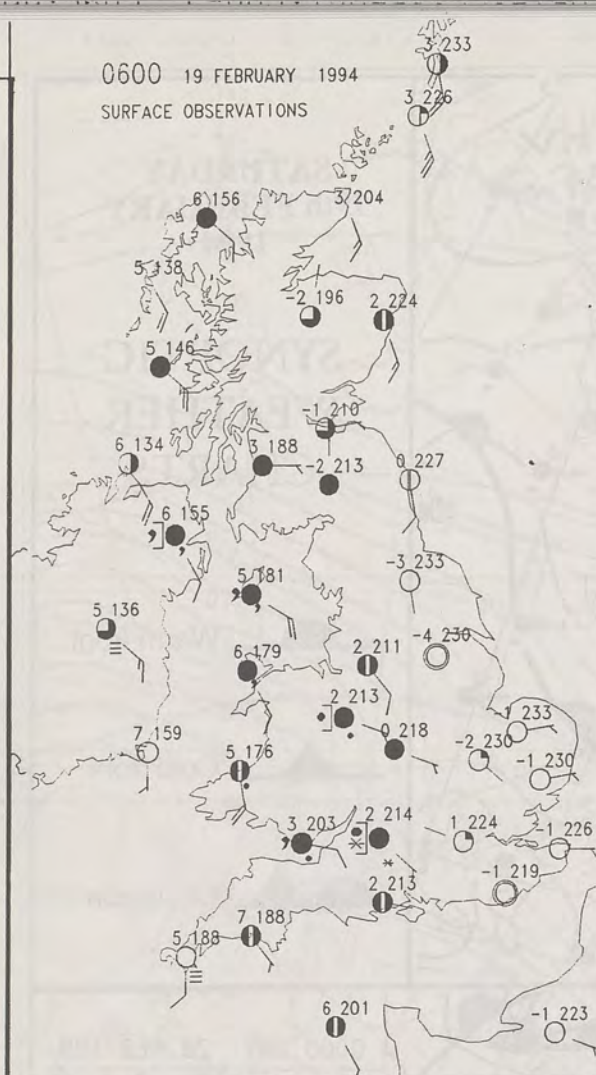
SATURDAY  
19th FEBRUARY  
1994

SYNOPTIC  
WEATHER  
CHARTS

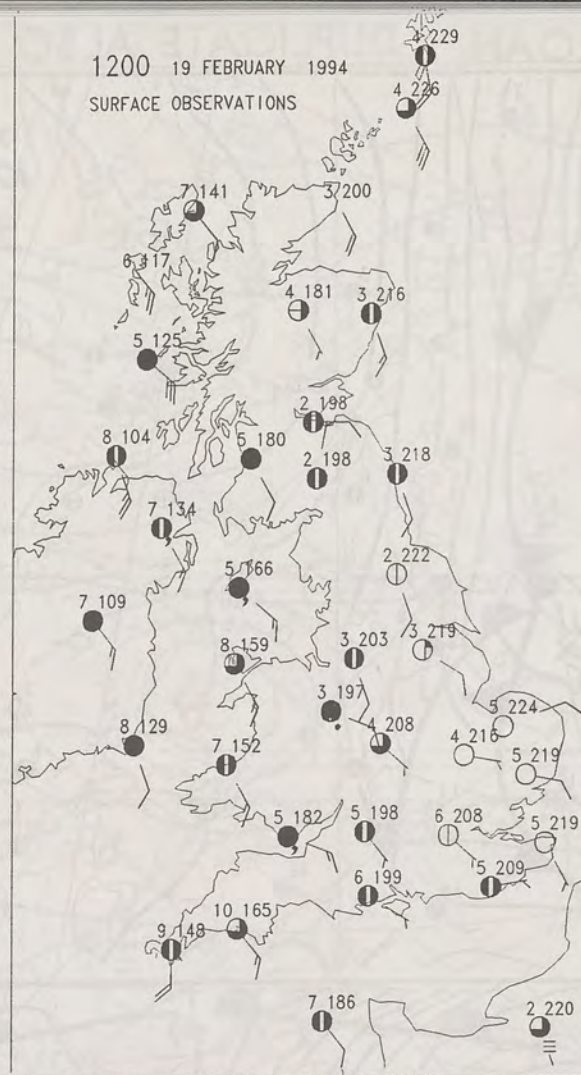




0600 19 FEBRUARY 1994  
SURFACE OBSERVATIONS

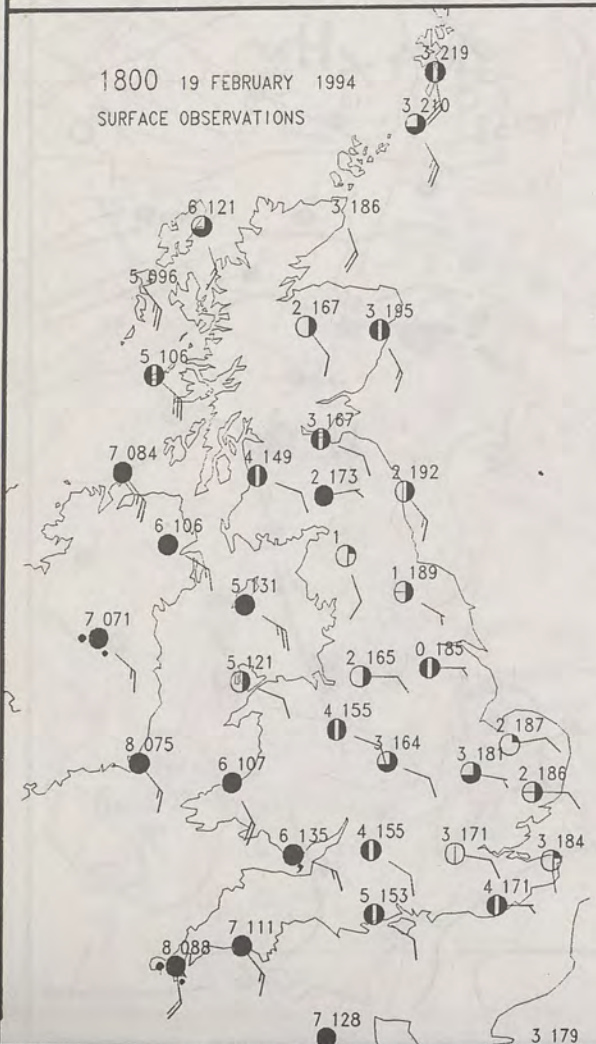


1200 19 FEBRUARY 1994  
SURFACE OBSERVATIONS



### PLOTTED SURFACE OBSERVATIONS

1800 19 FEBRUARY 1994  
SURFACE OBSERVATIONS



2400 19 FEBRUARY 1994  
SURFACE OBSERVATIONS



### SUMMARY OF UK WEATHER SATURDAY 19th February 1994

During the night there was a distinct split in the weather from west to east. In Northern Ireland, West Scotland, Wales and Western England skies remained cloudy, and there was a little drizzle around. It turned rather foggy, especially over the higher ground. To the east though it was much clearer and colder with Eastern Scotland and East England staying fine and turning frosty with only patchy fog.

The weather staying fine in the east during the day with a fair amount of sunshine. However the fog took its time to clear from the south coast. Further west it remained on the cloudy side.

During the evening, rain moved in across Southwest England, South Wales and towards Northern Ireland.

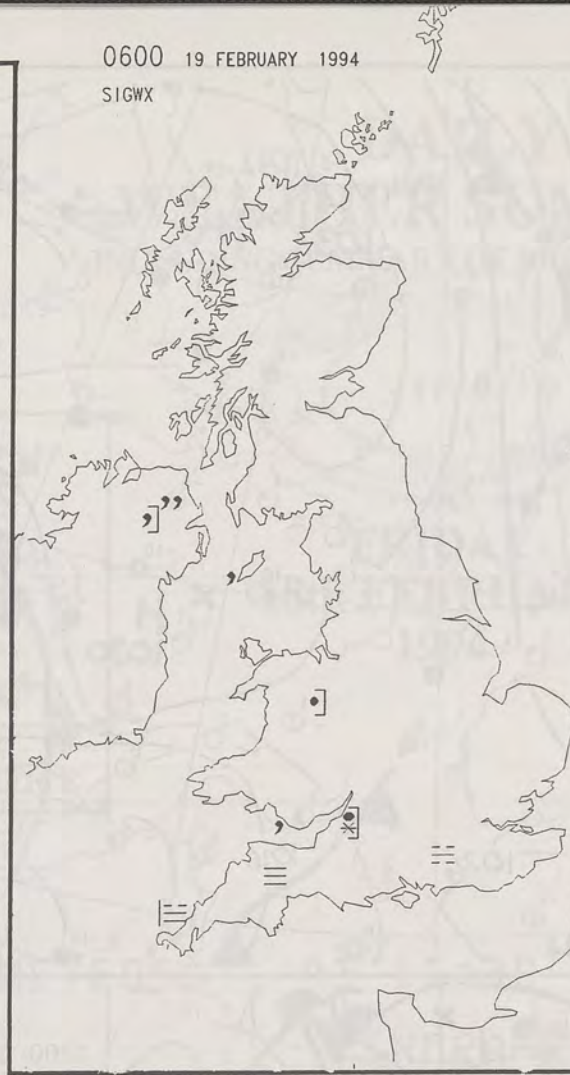
Temperatures were generally near or rather below normal, although mild in some western areas.

London Weather Centre

All times are GMT

© Crown Copyright All rights reserved

0600 19 FEBRUARY 1994  
SIGWX

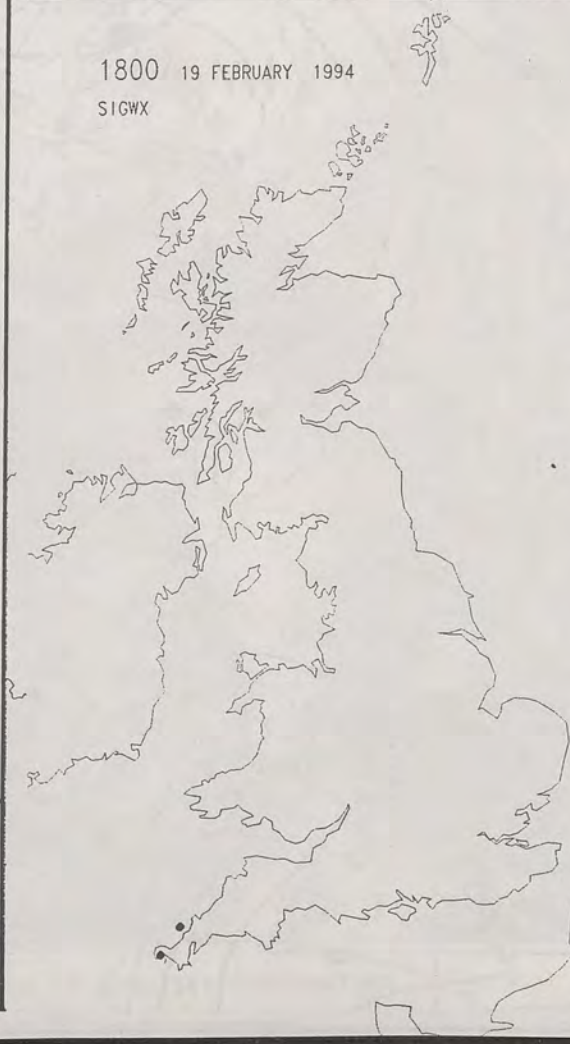


1200 19 FEBRUARY 1994  
SIGWX

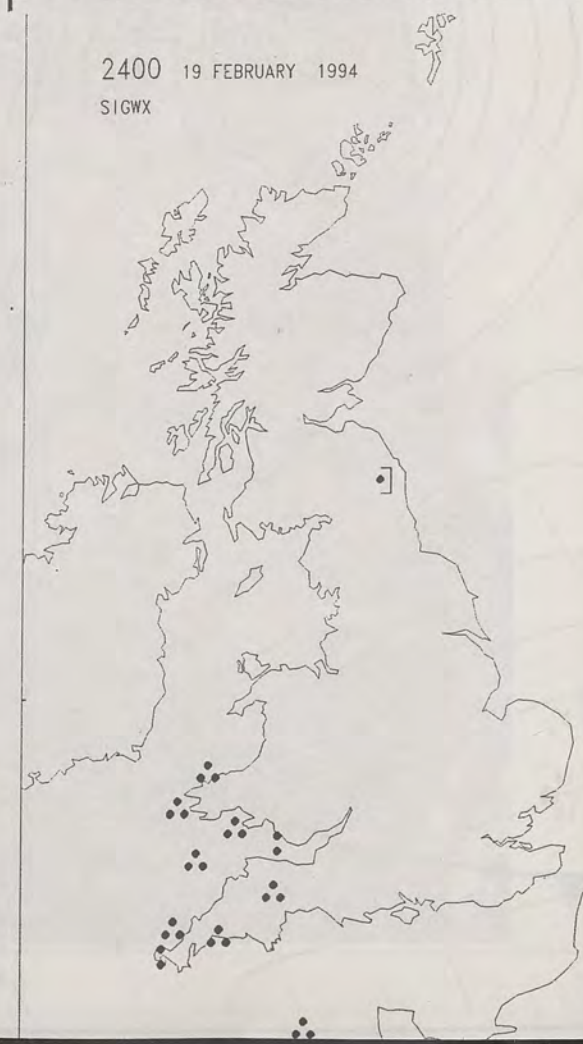


### SIGNIFICANT WEATHER CHARTS

1800 19 FEBRUARY 1994  
SIGWX



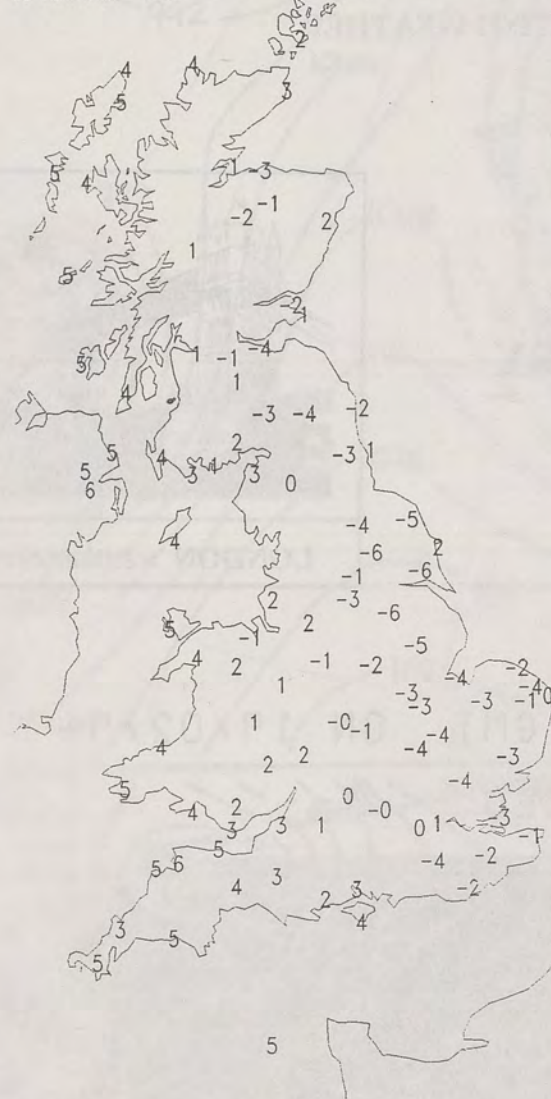
2400 19 FEBRUARY 1994  
SIGWX





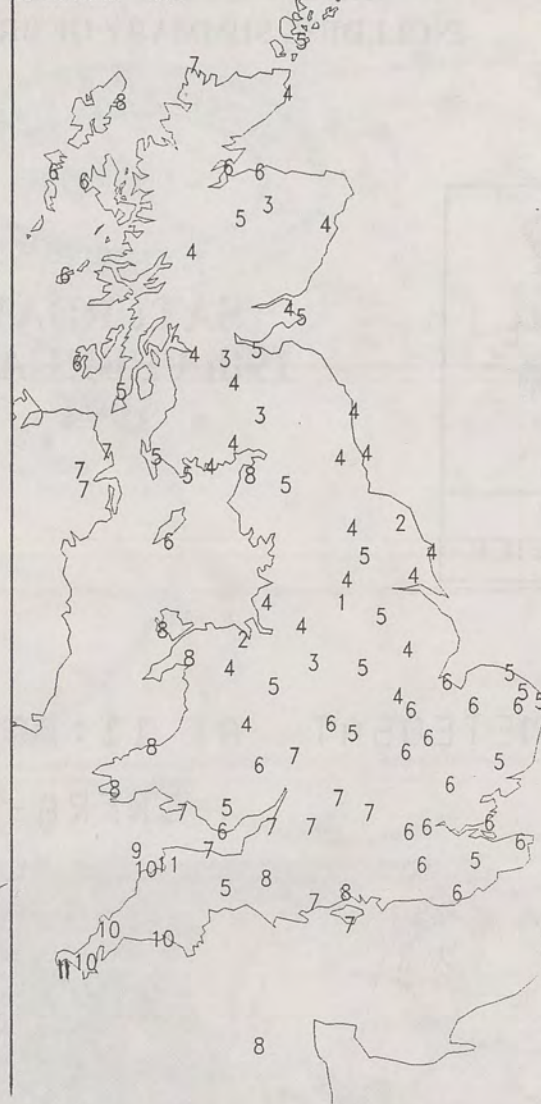
NIGHT MINIMUM TEMPERATURE  
(DEGREES C)

19 FEBRUARY 1994



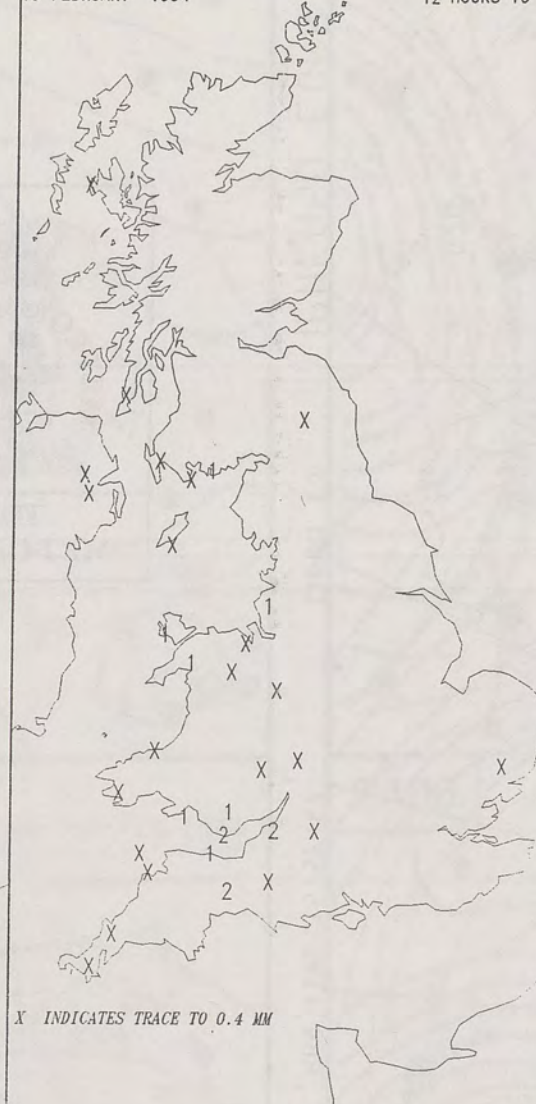
DAY MAXIMUM TEMPERATURE  
(DEGREES C)

19 FEBRUARY 1994



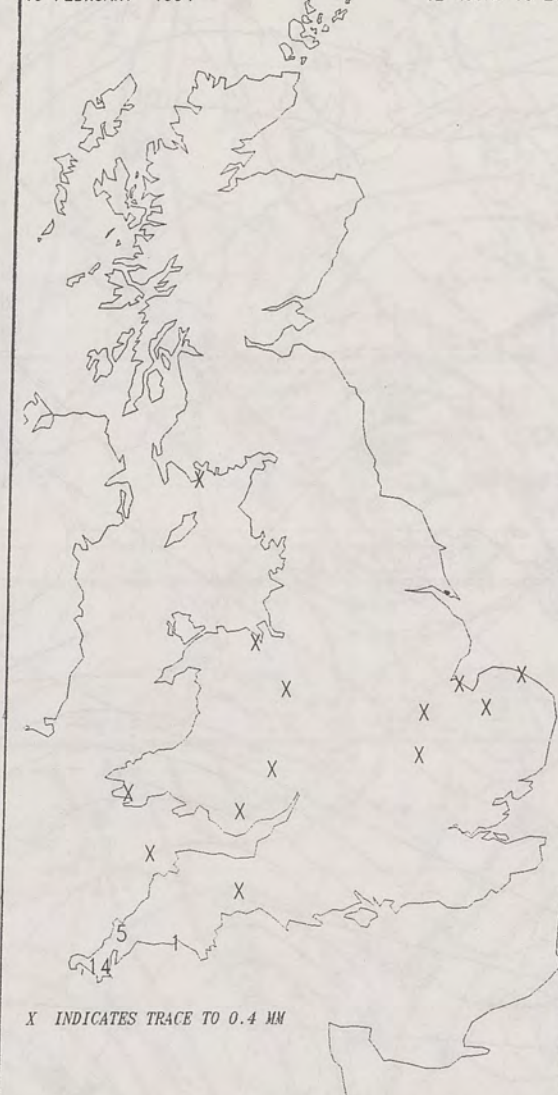
NIGHT RAINFALL  
(MILLIMETRES)

19 FEBRUARY 1994



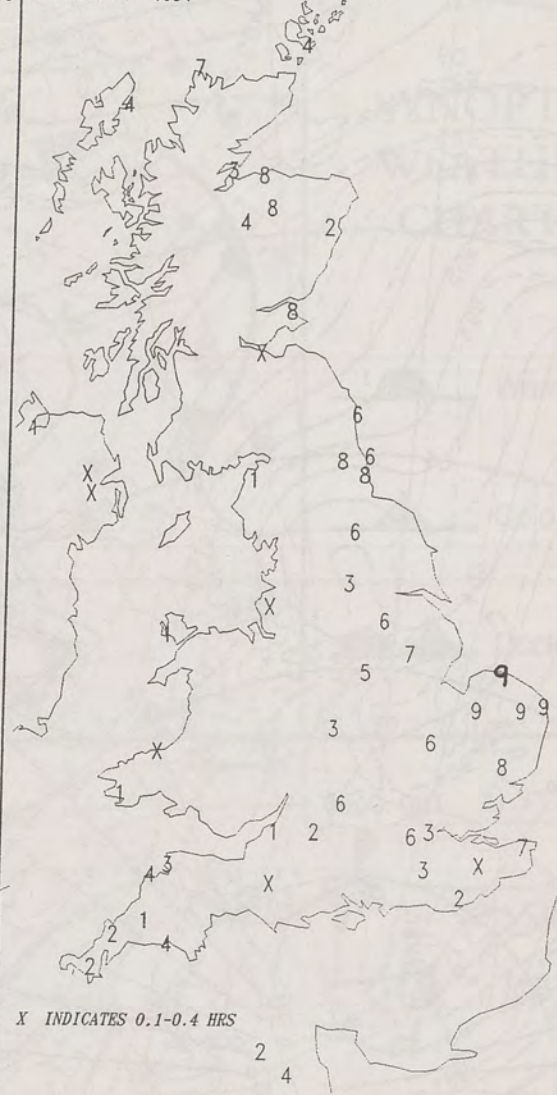
DAY RAINFALL  
(MILLIMETRES)

19 FEBRUARY 1994



SUNSHINE (DAWN TO DUSK)  
(HOURS)

19 FEBRUARY 1994



# EXTREMES FOR SATURDAY 19TH FEBRUARY 1994

London Weather Centre  
Climate Department  
127 Clerkenwell Road  
London  
EC1R 5DB  
Telephone 071 405 4358  
Fax 071 404 4314 or 071 696 0571

Highest Maximum : 10.7 C Penzance [ Cornwall ]  
Lowest Maximum : 1.1 C Bingley [ nr Bradford ]  
Lowest Minimum : -6.0 C Finningley / Doncaster  
Lowest Grass Minimum : -12.0 C Finningley  
Most Rain (24 hours from 0900 GMT) : 29.1 mm Culdrose [ Cornwall ]  
Most Sun : 9.1 Hrs Cromer [ Norfolk ]


All times are GMT

## DAILY WEATHER SUMMARY



© Crown Copyright  
All rights reserved






# DAILY WEATHER SUMMARY

INCLUDING SUMMARY OF BRITISH WEATHER



SATURDAY  
19th FEBRUARY  
1994



LONDON *weather centre*

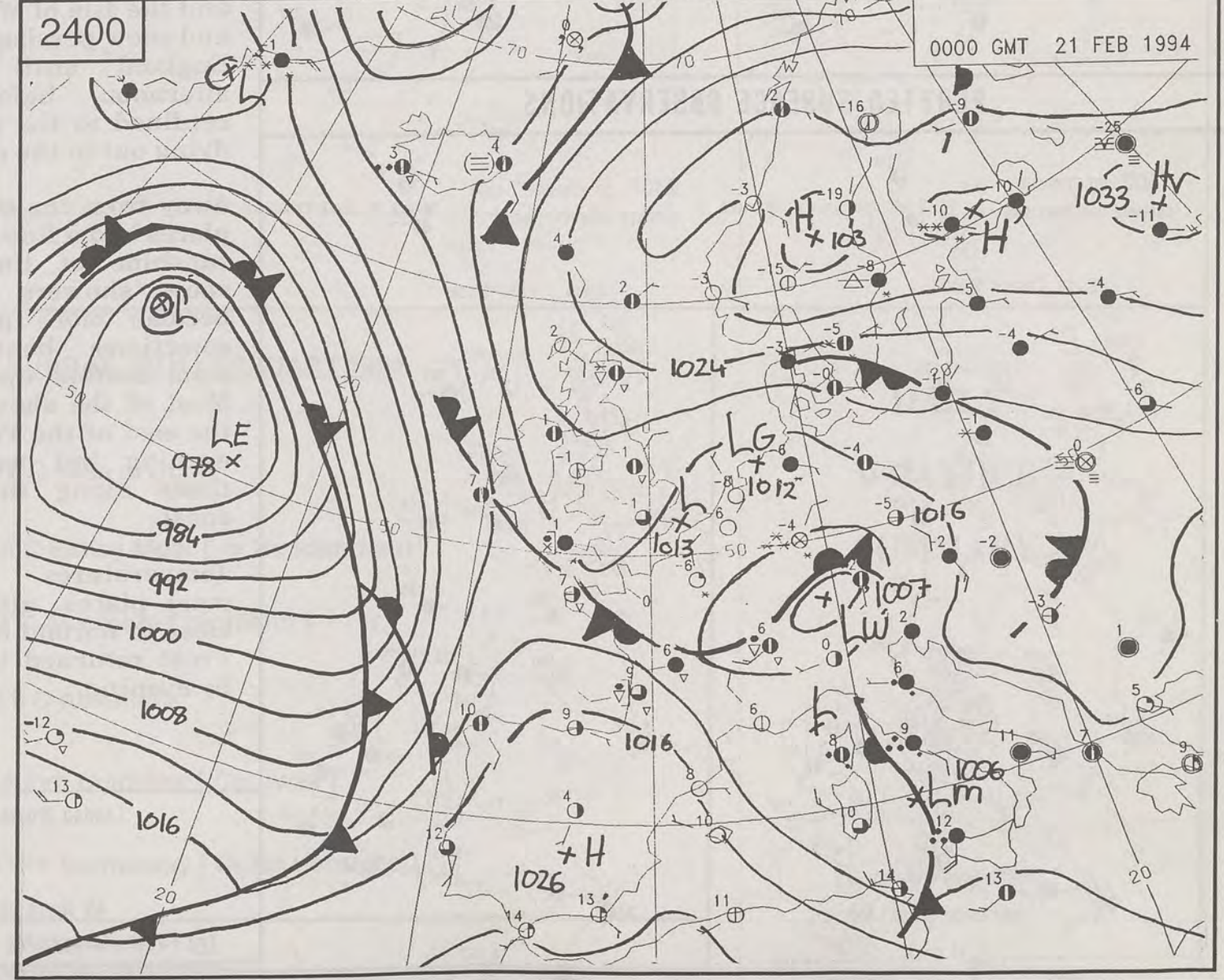
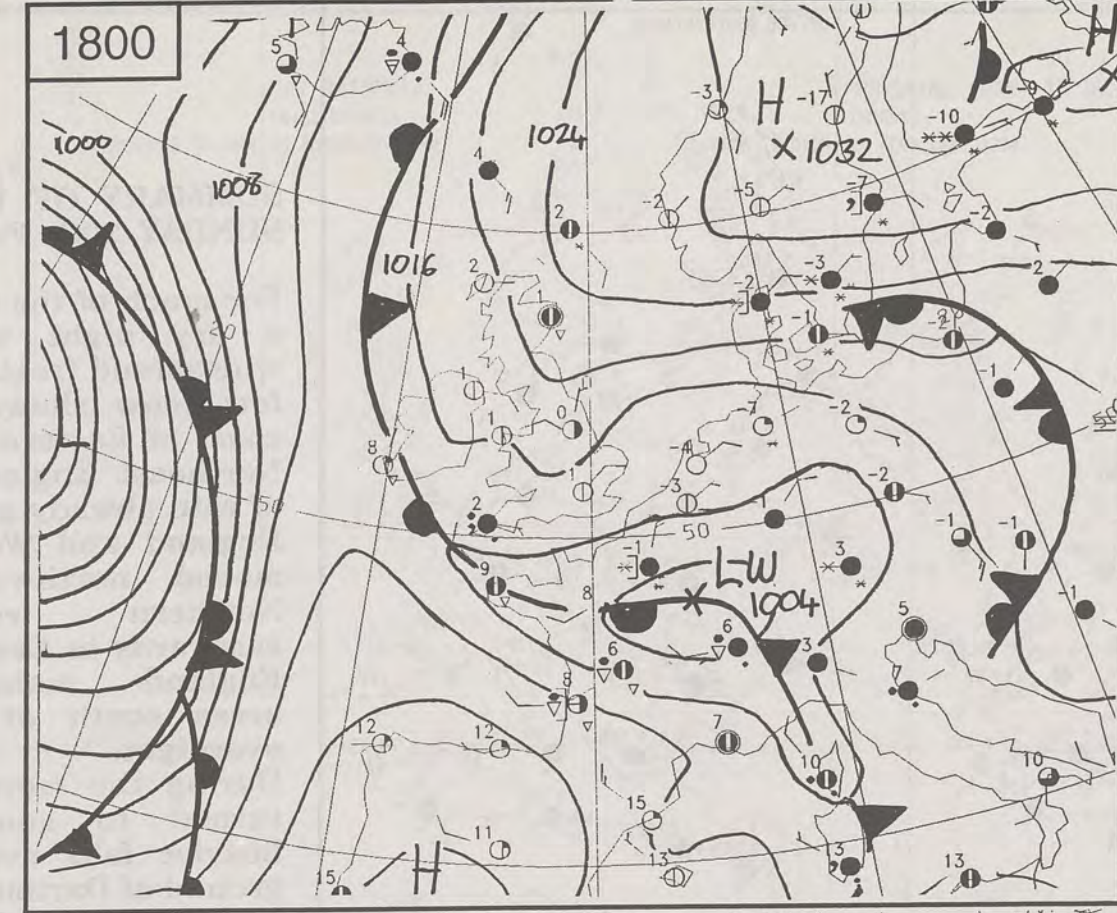
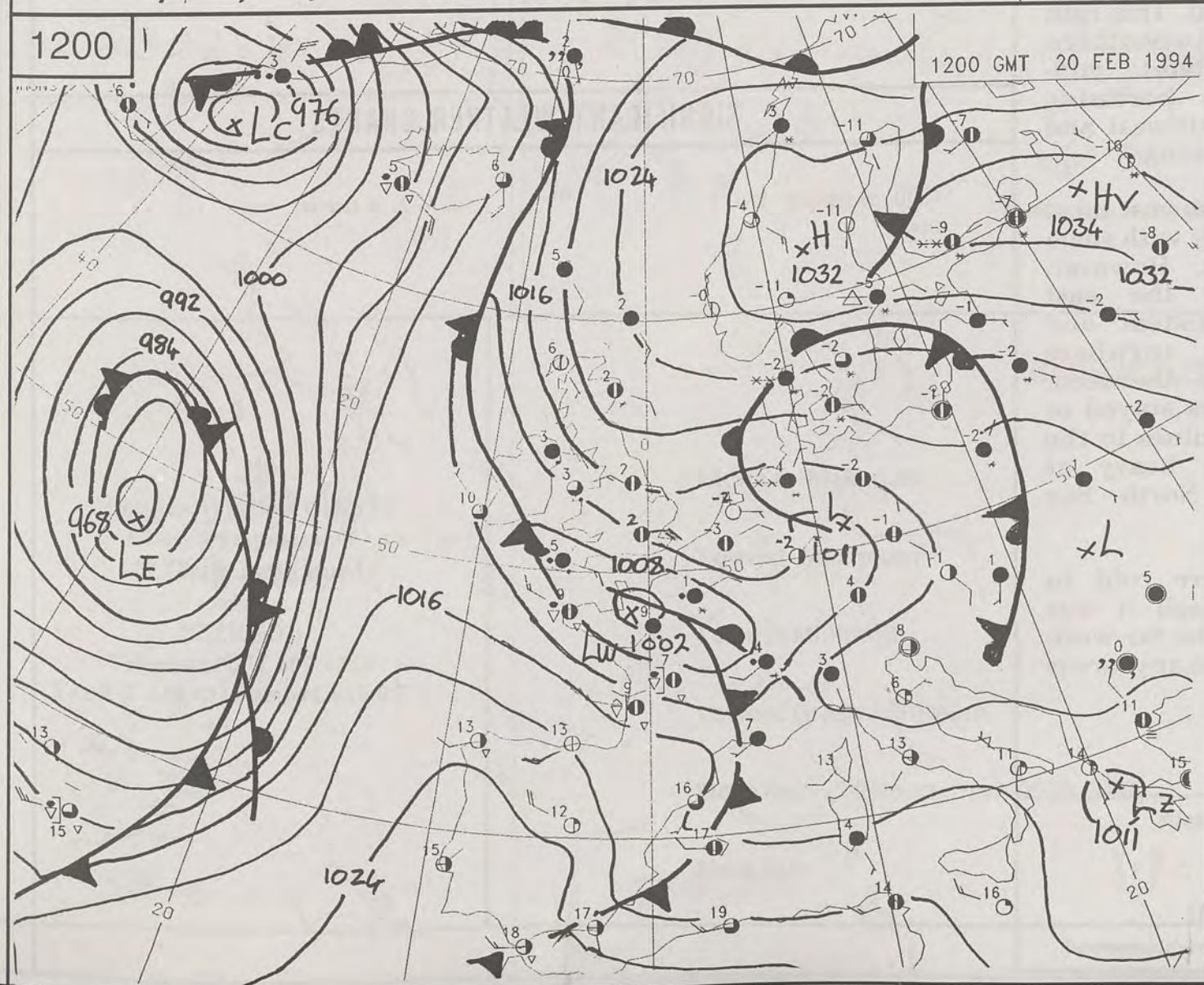
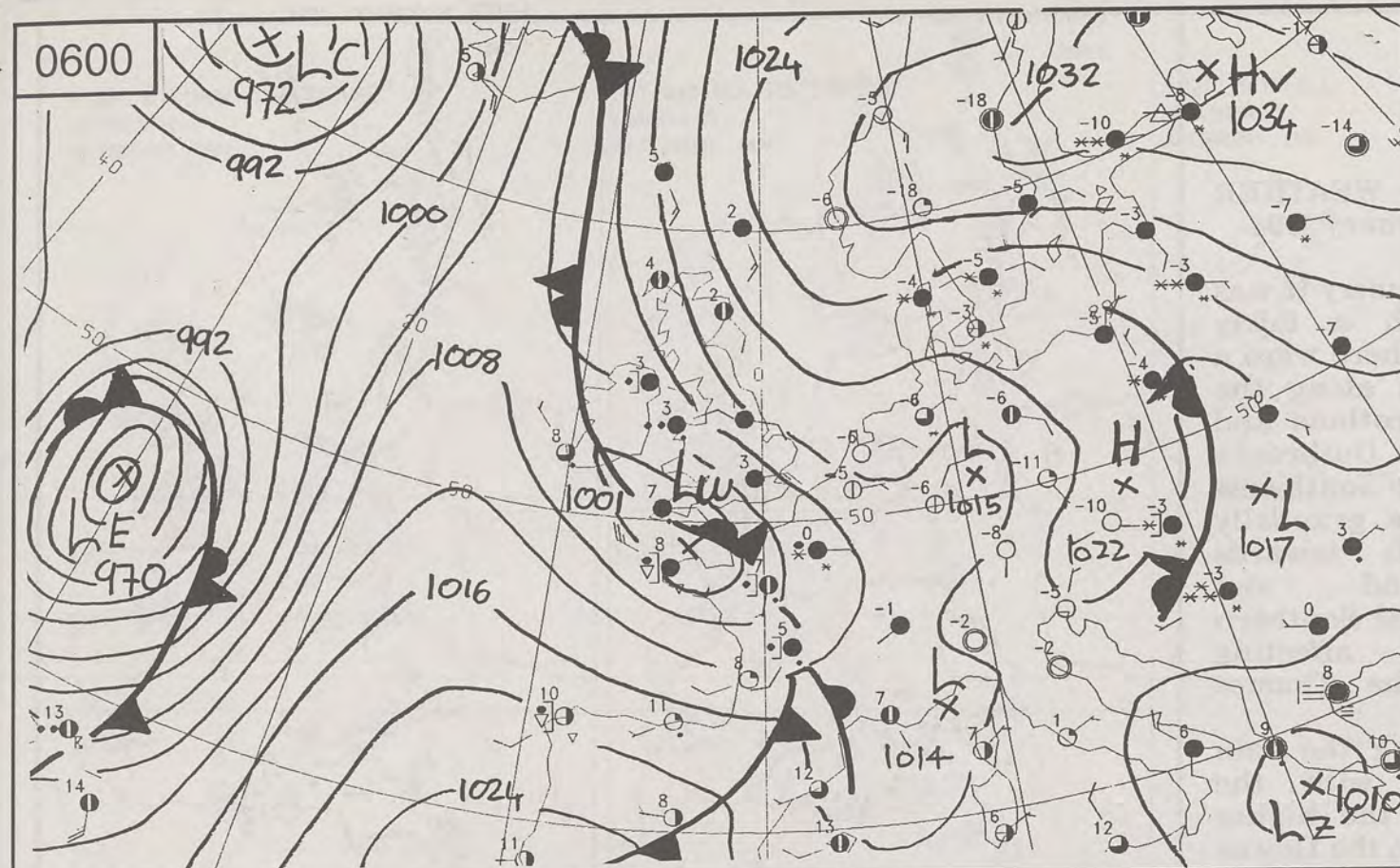
METEOSAT AT 11:30 GMT ON 19/02/94  
INFRA-RED



CLOUD-TOP OR LAND/SEA TEMPERATURE




COLD WARM





SUNDAY  
20th FEBRUARY  
1994

# SYNOPTIC WEATHER CHARTS

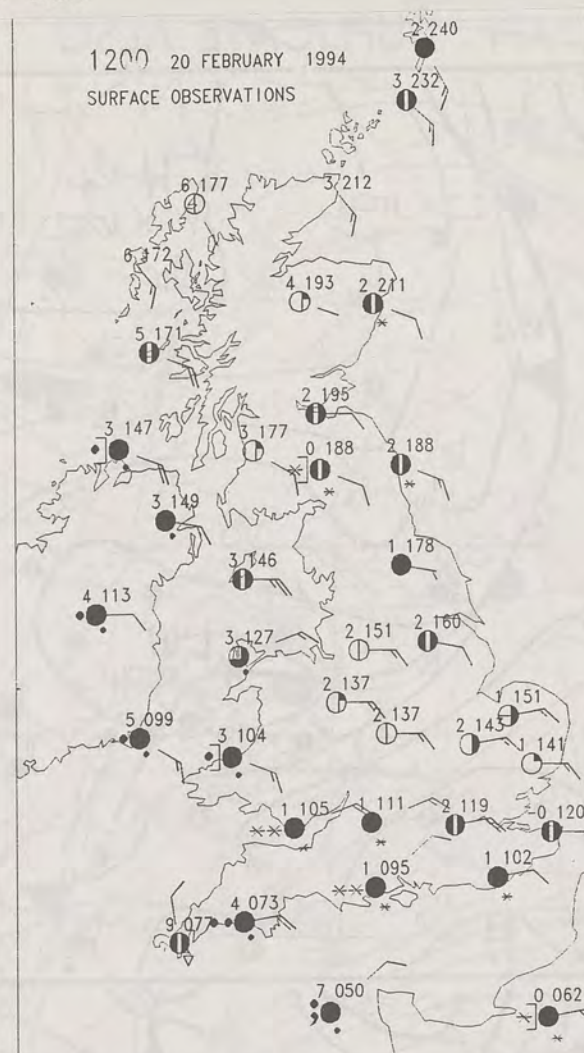
-  Warm front
-  Cold front
-  Occlusion



0600 20 FEBRUARY 1994  
SURFACE OBSERVATIONS



1200 20 FEBRUARY 1994  
SURFACE OBSERVATIONS

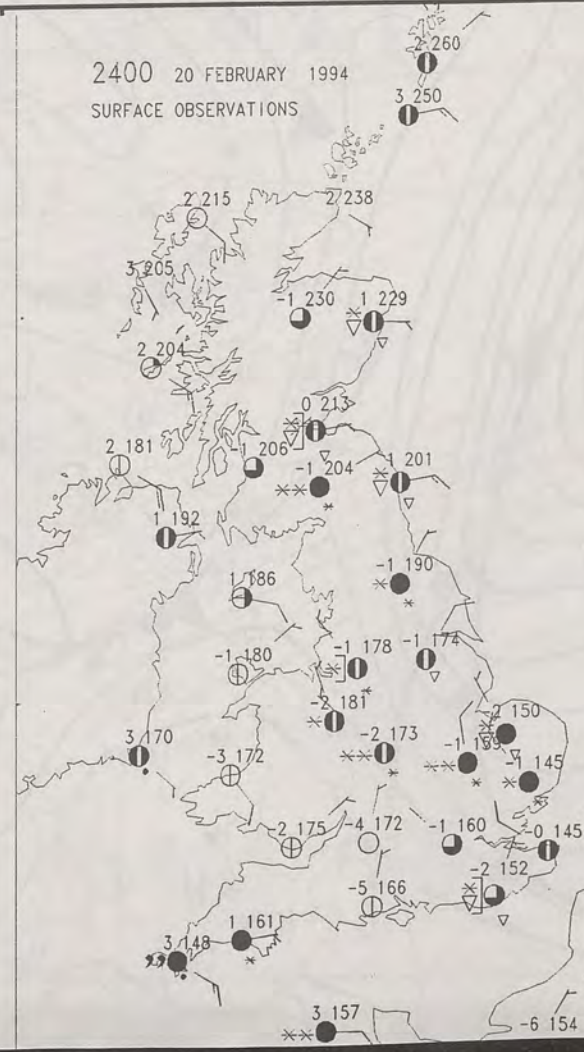


### PLOTTED SURFACE OBSERVATIONS

1800 20 FEBRUARY 1994  
SURFACE OBSERVATIONS



2400 20 FEBRUARY 1994  
SURFACE OBSERVATIONS



### SUMMARY OF UK WEATHER SUNDAY 20th February 1994

For much of the country it was a dry night with a fairly widespread frost. There were a few snow showers along the coast of Eastern Scotland and Northeast England. Outbreaks of rain already over Southwest England and Wales gradually moved northwards towards Northern Ireland and eastwards to Central Southern England - mainly affecting areas south of the Thames overnight.

During the morning the rain turned to snow with the heavier falls over the higher ground of Dartmoor, the Downs and the Isle of Wight. This rain and snow persisted in Southern England until about mid-afternoon, before becoming confined to the southwest and dying out in the evening.

Away from the southwest most places had a fine day with some sunshine at times. However, snow showers in the east became more persistent and sometimes heavy, anywhere from Suffolk up to Aberdeen. Most of the showers stayed to the east of the Pennines in the evening but were heavy at times along the North Sea coast.

Temperatures were cold in most places, although it was close to normal in the far west. Frost returned in many areas by evening.

London Weather Centre

All times are GMT

© Crown Copyright All rights reserved

0600 20 FEBRUARY 1994  
SIGWX



1200 20 FEBRUARY 1994  
SIGWX



### SIGNIFICANT WEATHER CHARTS

1800 20 FEBRUARY 1994  
SIGWX

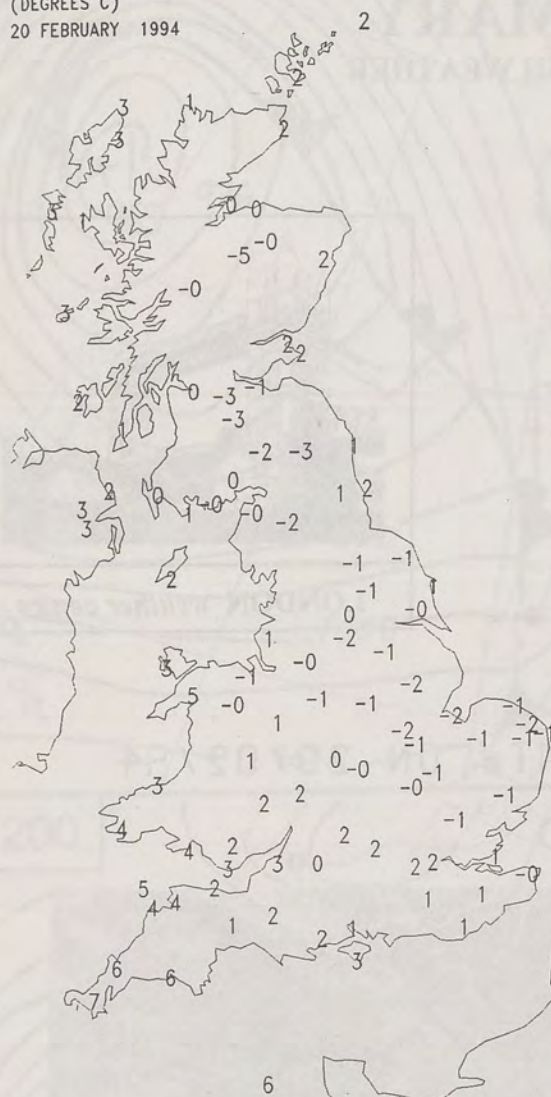


2400 20 FEBRUARY 1994  
SIGWX

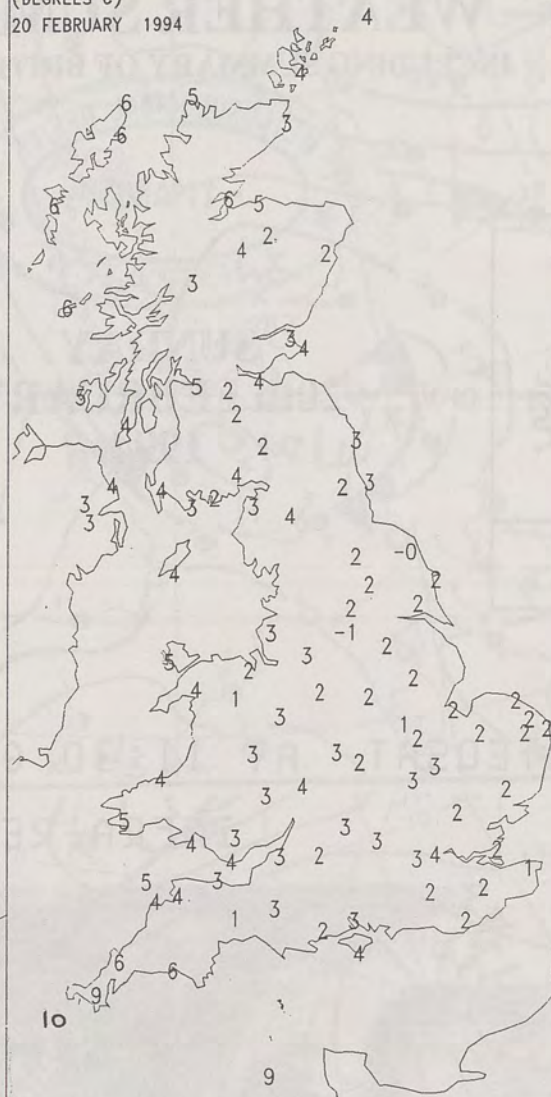




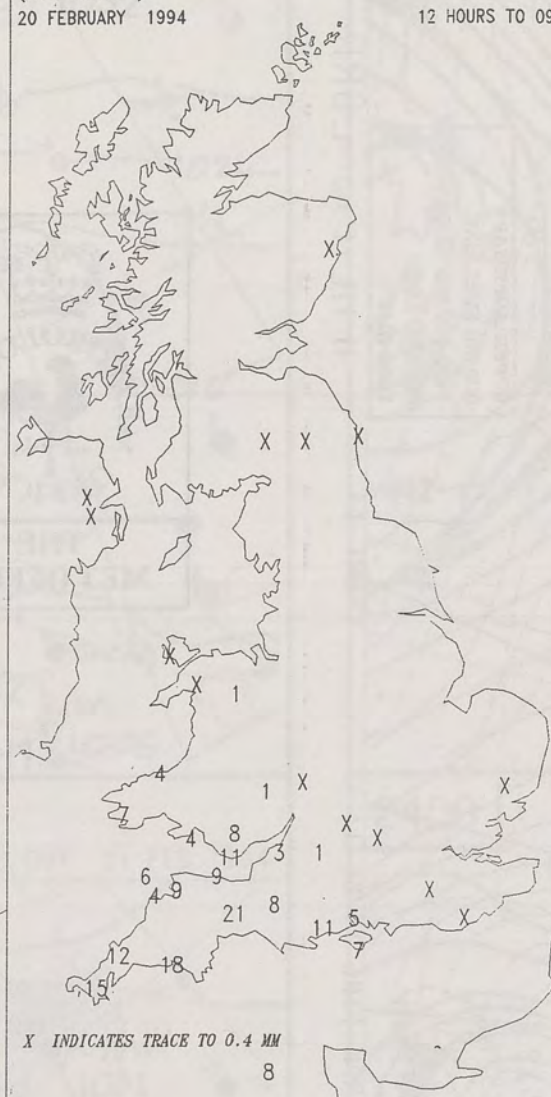
NIGHT MINIMUM TEMPERATURE  
(DEGREES C)  
20 FEBRUARY 1994



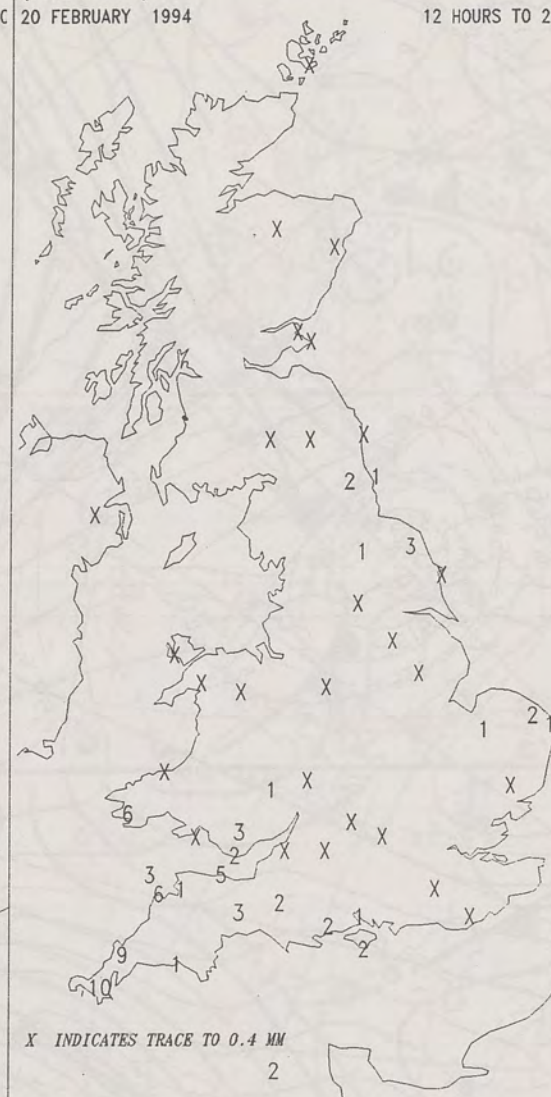
DAY MAXIMUM TEMPERATURE  
(DEGREES C)  
20 FEBRUARY 1994



NIGHT RAINFALL  
(MILLIMETRES)  
20 FEBRUARY 1994



DAY RAINFALL  
(MILLIMETRES)  
20 FEBRUARY 1994



SUNSHINE (DAWN TO DUSK)  
(HOURS)  
20 FEBRUARY 1994



# EXTREMES FOR SUNDAY 20TH FEBRUARY 1994

London Weather Centre  
Climate Department  
127 Clerkenwell Road  
London  
EC1R 5DB  
Telephone 071 405 4358  
Fax 071 404 4314 or 071 696 0571

Highest Maximum	: 10.2 C Isles of Scilly
Lowest Maximum	: -0.5 C Emley Moor [ nr Huddersfield ]
Lowest Minimum	: -4.8 C Aviemore [ Highland ]
Lowest Grass Minimum	: -10.0 C Aviemore
Most Rain (24 hours from 0900 GMT)	: 19.4 mm Culdrose [ Cornwall ]
Most Sun	: 8.8 Hrs Stornoway [ Outer Hebrides ]

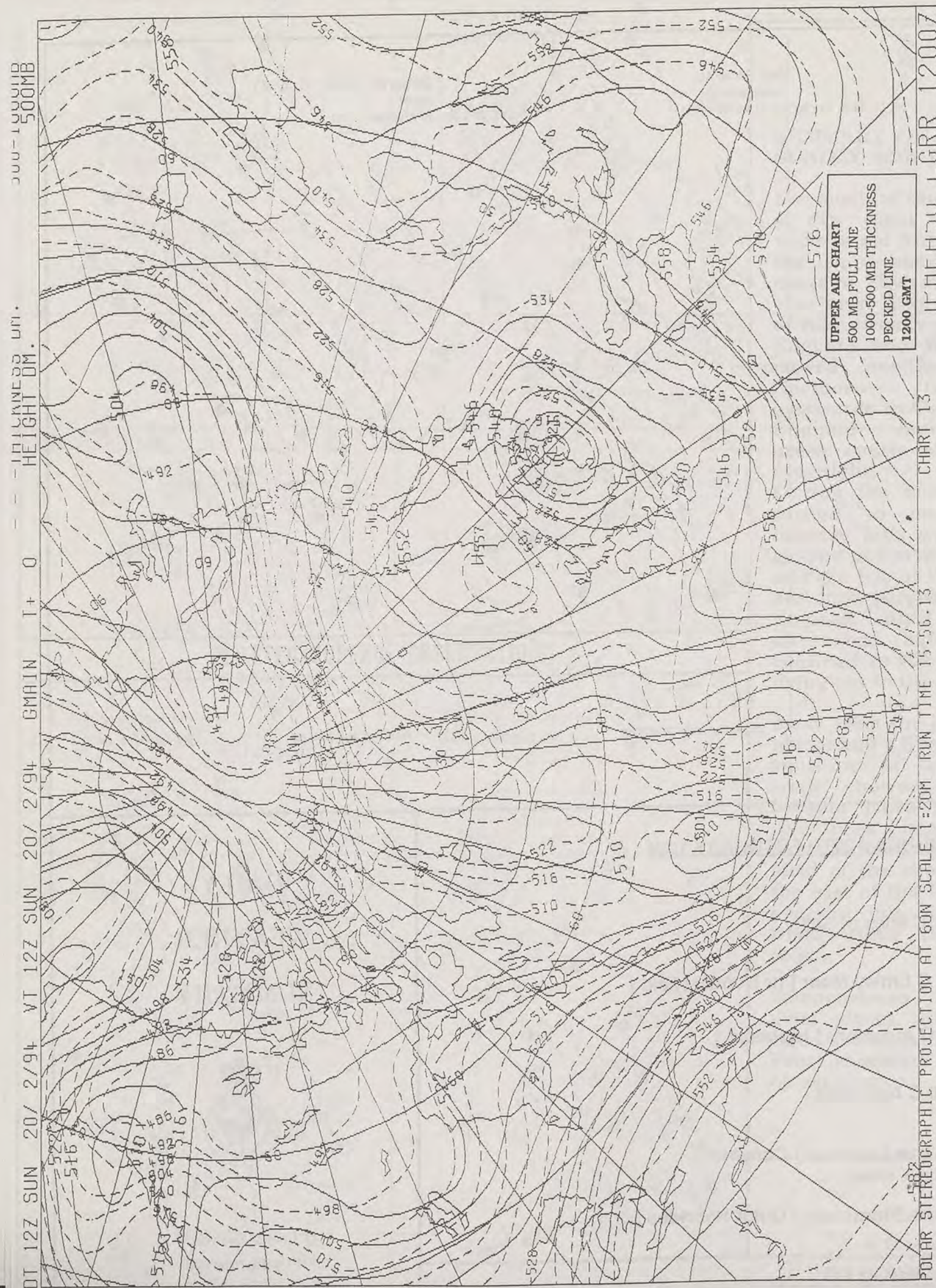
All times are GMT

## DAILY WEATHER SUMMARY



© Crown Copyright  
All rights reserved






# DAILY WEATHER SUMMARY

INCLUDING SUMMARY OF BRITISH WEATHER




SUNDAY  
20th FEBRUARY  
1994



LONDON *weather centre*

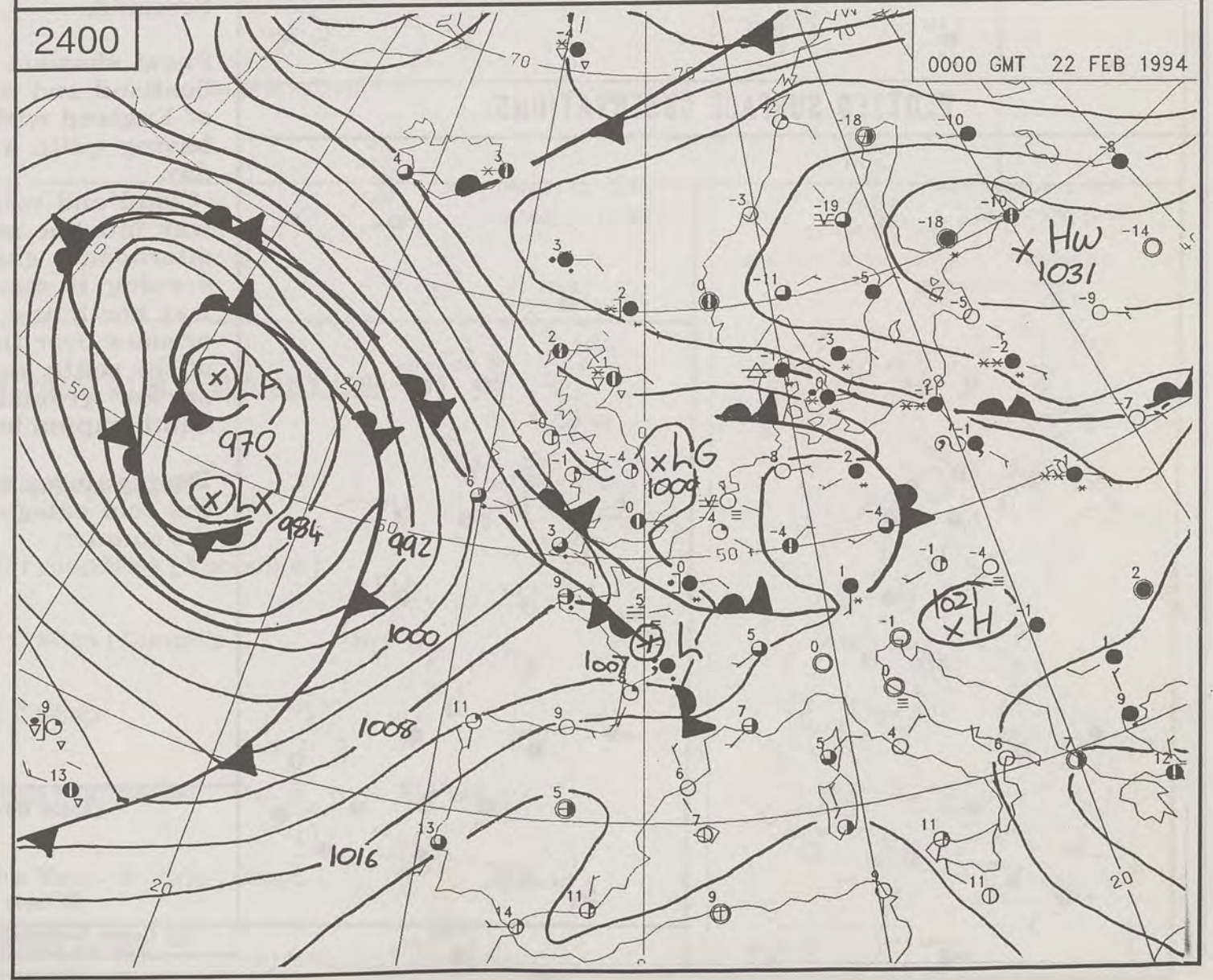
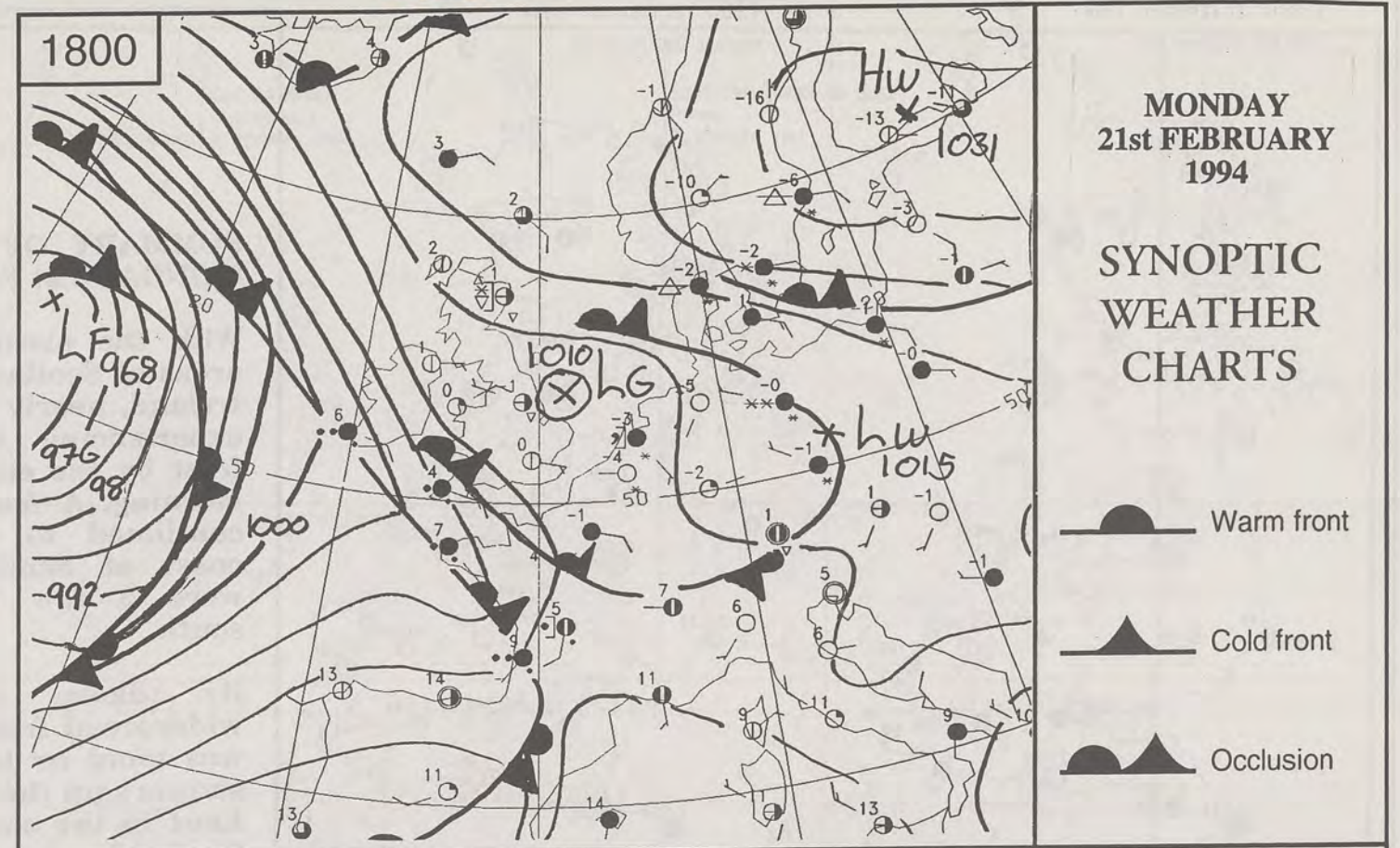
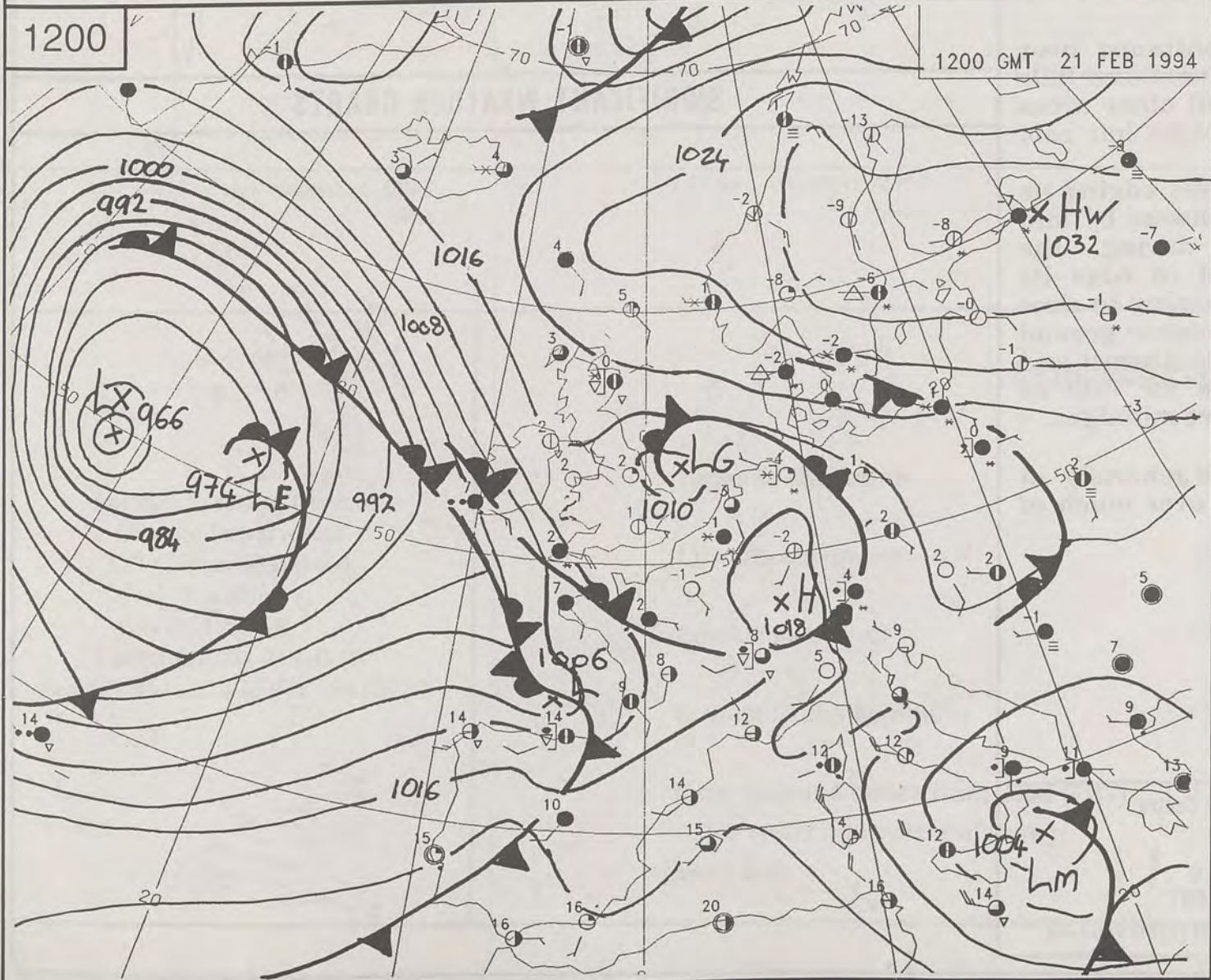
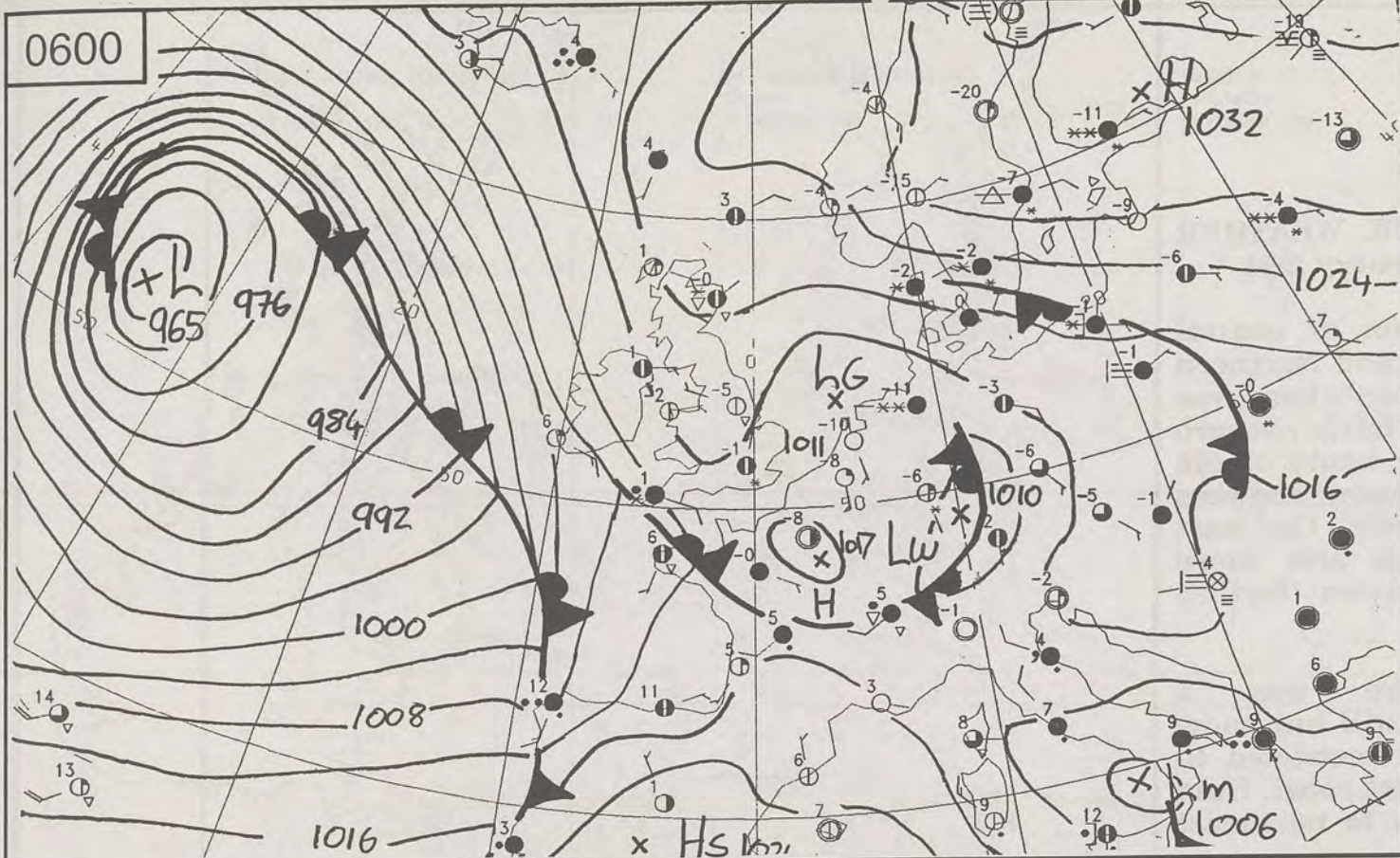
METEOSAT AT 11:30 GMT ON 20/02/94  
INFRA-RED



CLOUD-TOP OR LAND/SEA TEMPERATURE




COLD WARM





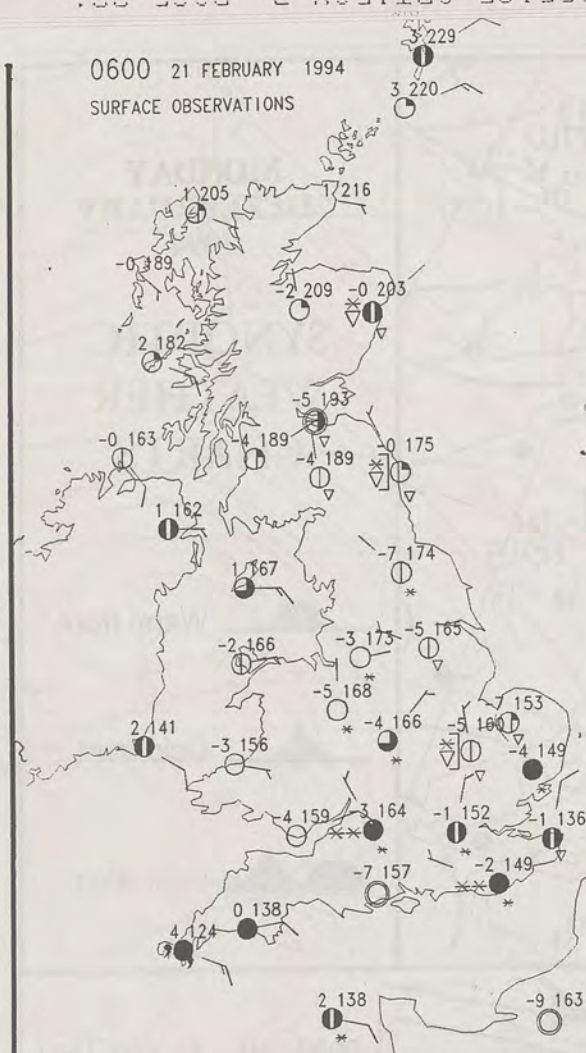
MONDAY  
21st FEBRUARY  
1994

SYNOPTIC  
WEATHER  
CHARTS

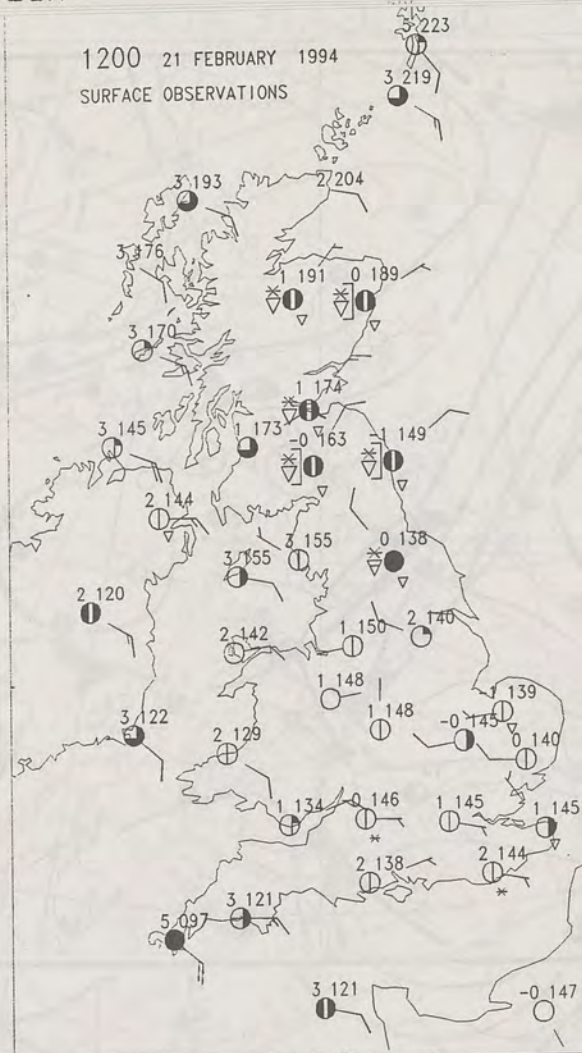
-  Warm front
-  Cold front
-  Occlusion



0600 21 FEBRUARY 1994  
SURFACE OBSERVATIONS

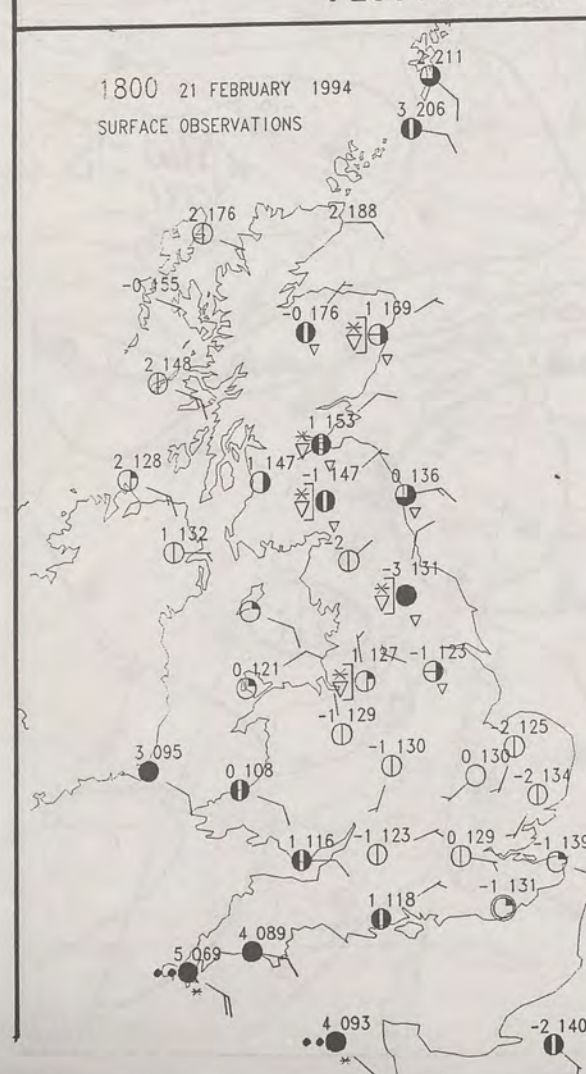


1200 21 FEBRUARY 1994  
SURFACE OBSERVATIONS



### PLOTTED SURFACE OBSERVATIONS

1800 21 FEBRUARY 1994  
SURFACE OBSERVATIONS



2400 21 FEBRUARY 1994  
SURFACE OBSERVATIONS



### SUMMARY OF UK WEATHER MONDAY 21st February 1994

With the exception of coastal areas of Scotland and Northern Ireland, nearly everywhere was experiencing a fairly severe frost by the early hours of the morning. A few snow showers continued to affect the east coast of Scotland and there were a few flurries further south.

By dawn there was a widespread frost still but snow was more or less restricted to showers up the east coast, from Kent in the south to northeast Scotland.

Snow showers continued over Scotland and the northern hills of England with all other areas having quite a bright but cool day.

Cloud and rain was edging its way into the southwest by mid afternoon and during the evening it started to edge its way north east, turning to sleet or snow over the higher ground of the south and southwest and on low ground as far east as Southampton before midnight.

Temperatures were generally in the cold category over much of the country.

London Weather Centre

All times are GMT

© Crown Copyright All rights reserved

0600 21 FEBRUARY 1994  
SIGWX

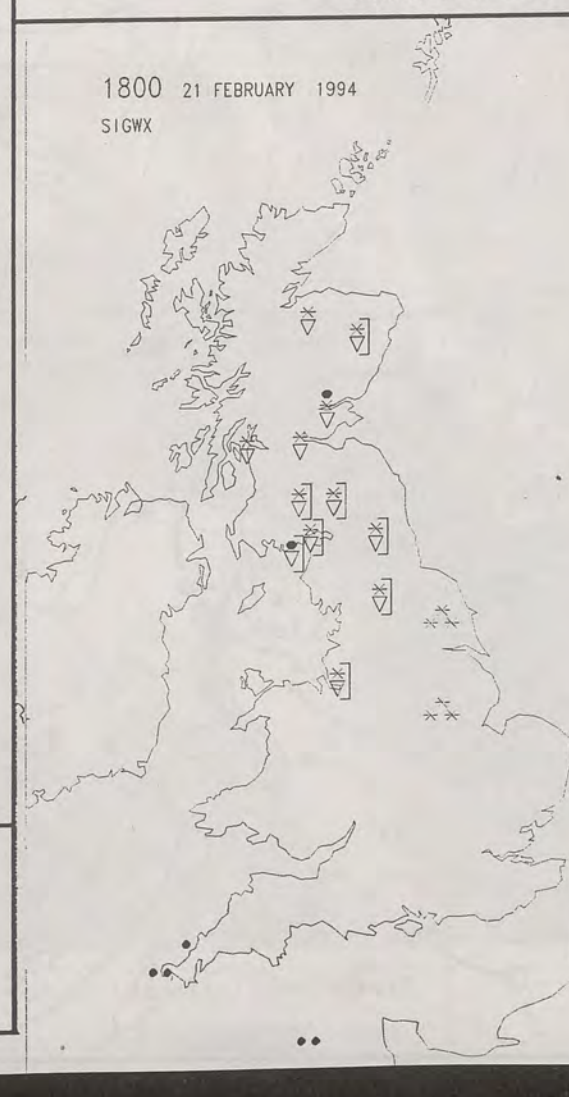


1200 21 FEBRUARY 1994  
SIGWX



### SIGNIFICANT WEATHER CHARTS

1800 21 FEBRUARY 1994  
SIGWX



2400 21 FEBRUARY 1994  
SIGWX

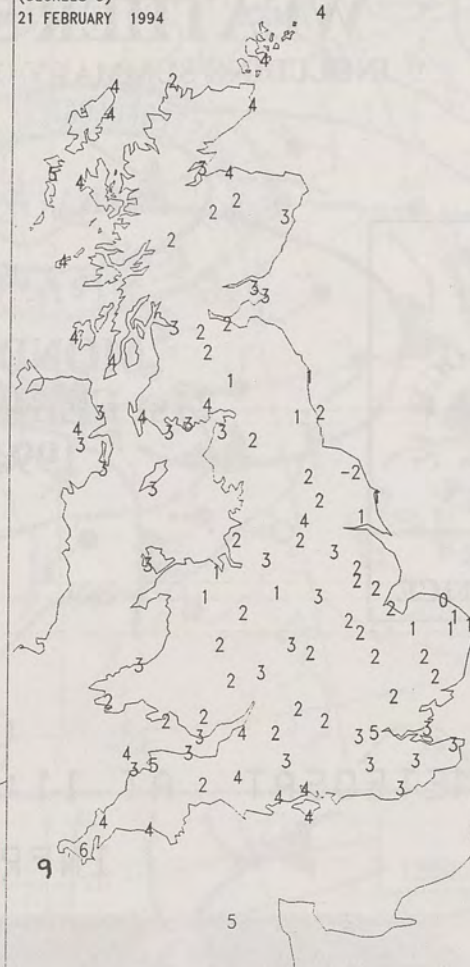




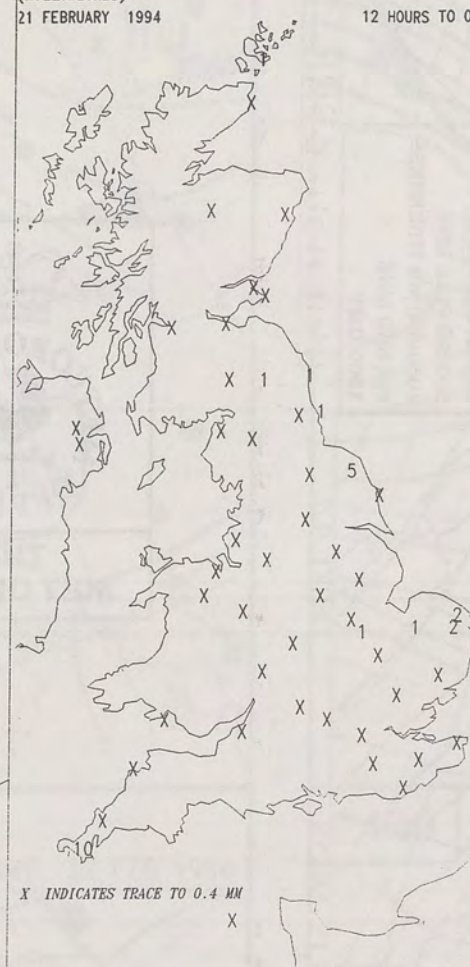
NIGHT MINIMUM TEMPERATURE<sup>2</sup>  
(DEGREES C)  
21 FEBRUARY 1994



DAY MAXIMUM TEMPERATURE  
(DEGREES C)  
21 FEBRUARY 1994



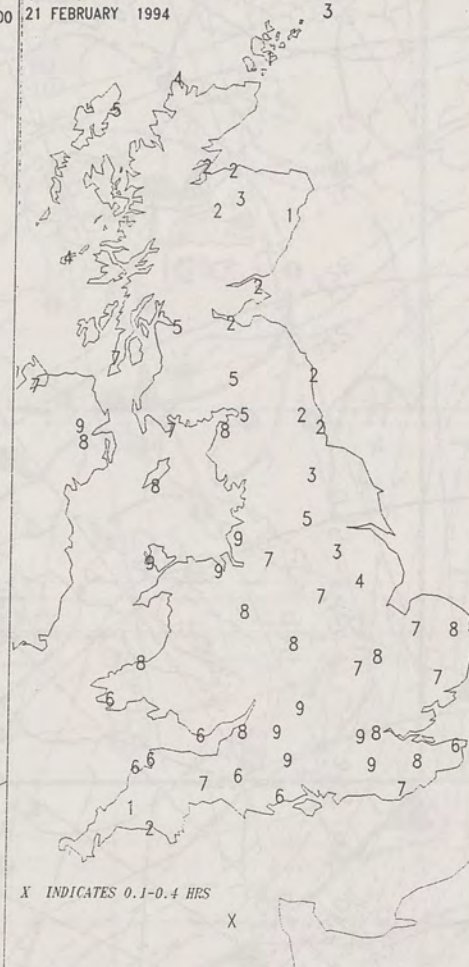
NIGHT RAINFALL  
(MILLIMETRES)  
21 FEBRUARY 1994



DAY RAINFALL  
(MILLIMETRES)  
21 FEBRUARY 1994



SUNSHINE (DAWN TO DUSK)  
(HOURS)  
21 FEBRUARY 1994



21 FEBRUARY 1994  
TOTAL DEPTH OF SNOW (9GMT)  
(CENTIMETRES)



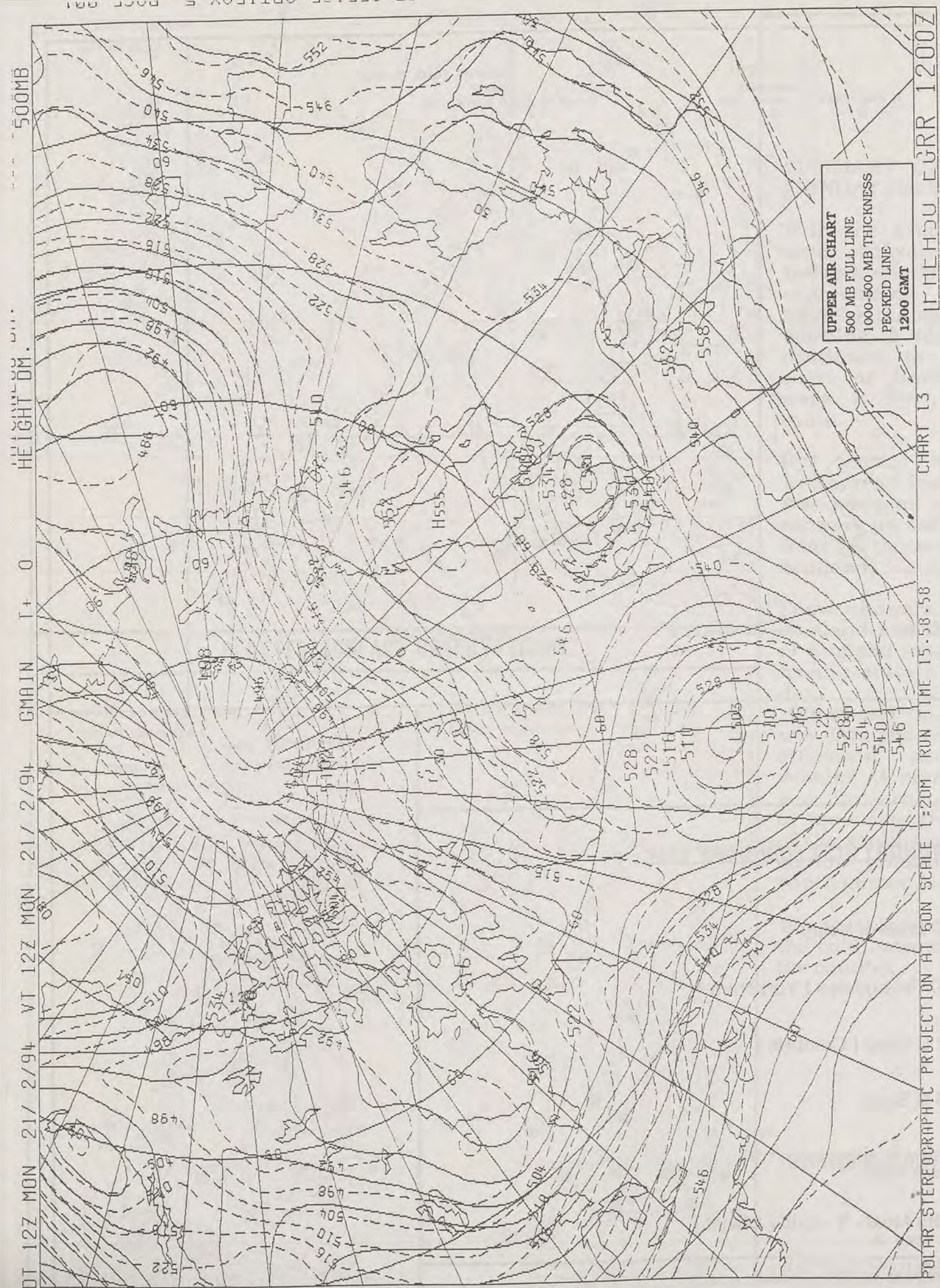
# **EXTREMES FOR MONDAY 21ST FEBRUARY 1994**

London Weather Centre  
Climate Department  
127 Clerkenwell Road  
London  
EC1R 5DB  
Telephone 071 405 4358  
Fax 071 404 4314 or 071 696 0571

Highest Maximum : 9.1 C Isles of Scilly  
Lowest Maximum : -2.0 C Fylingdales [ Yorkshire ]  
Lowest Minimum : -10.7 C Shap [ Cumbria ]  
Lowest Grass Minimum : -14.6 C Shap  
Most Rain (24 hours from 0900 GMT) : 17.4 mm Fylingdales  
(or water equivalent of snow)  
Most Sun : 9.0 Hrs Moel - Y - Crio [ Clwyd ]

All times are GMT






# DAILY WEATHER SUMMARY

INCLUDING SUMMARY OF BRITISH WEATHER




MONDAY  
21st FEBRUARY  
1994



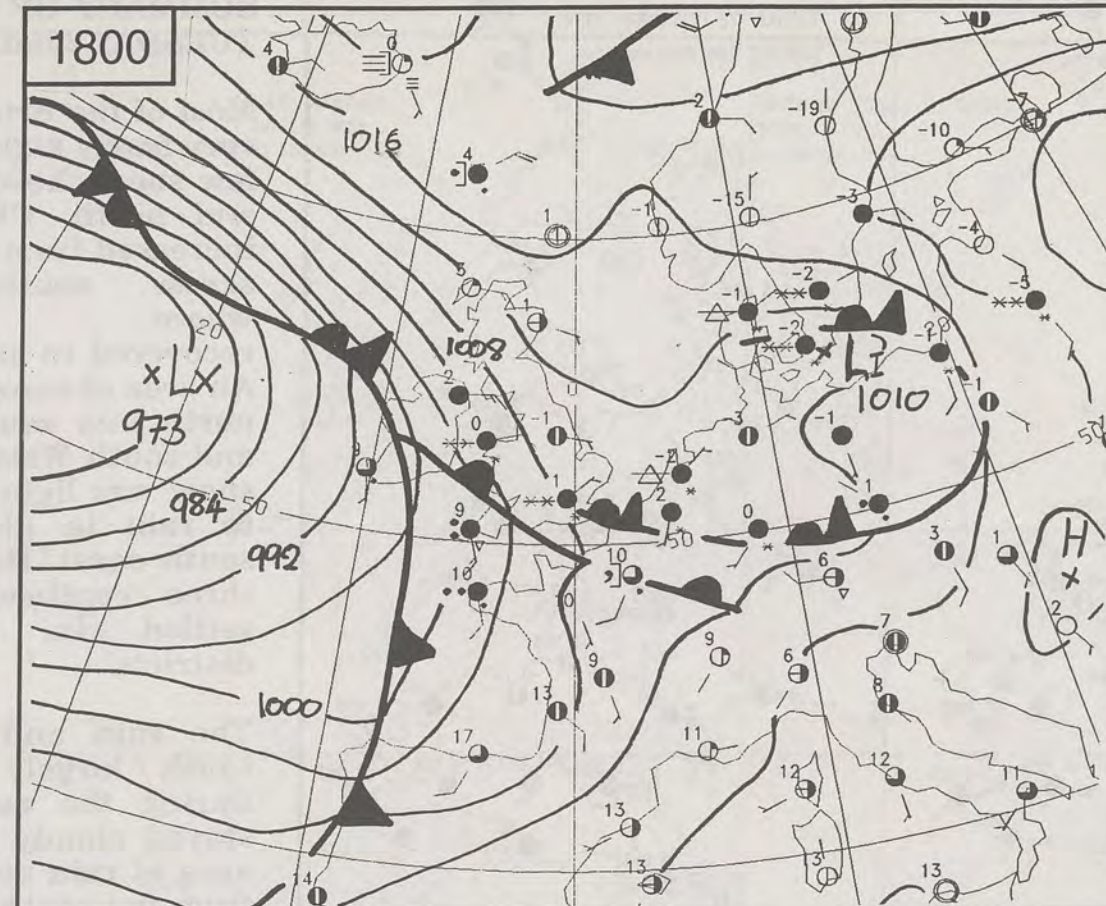
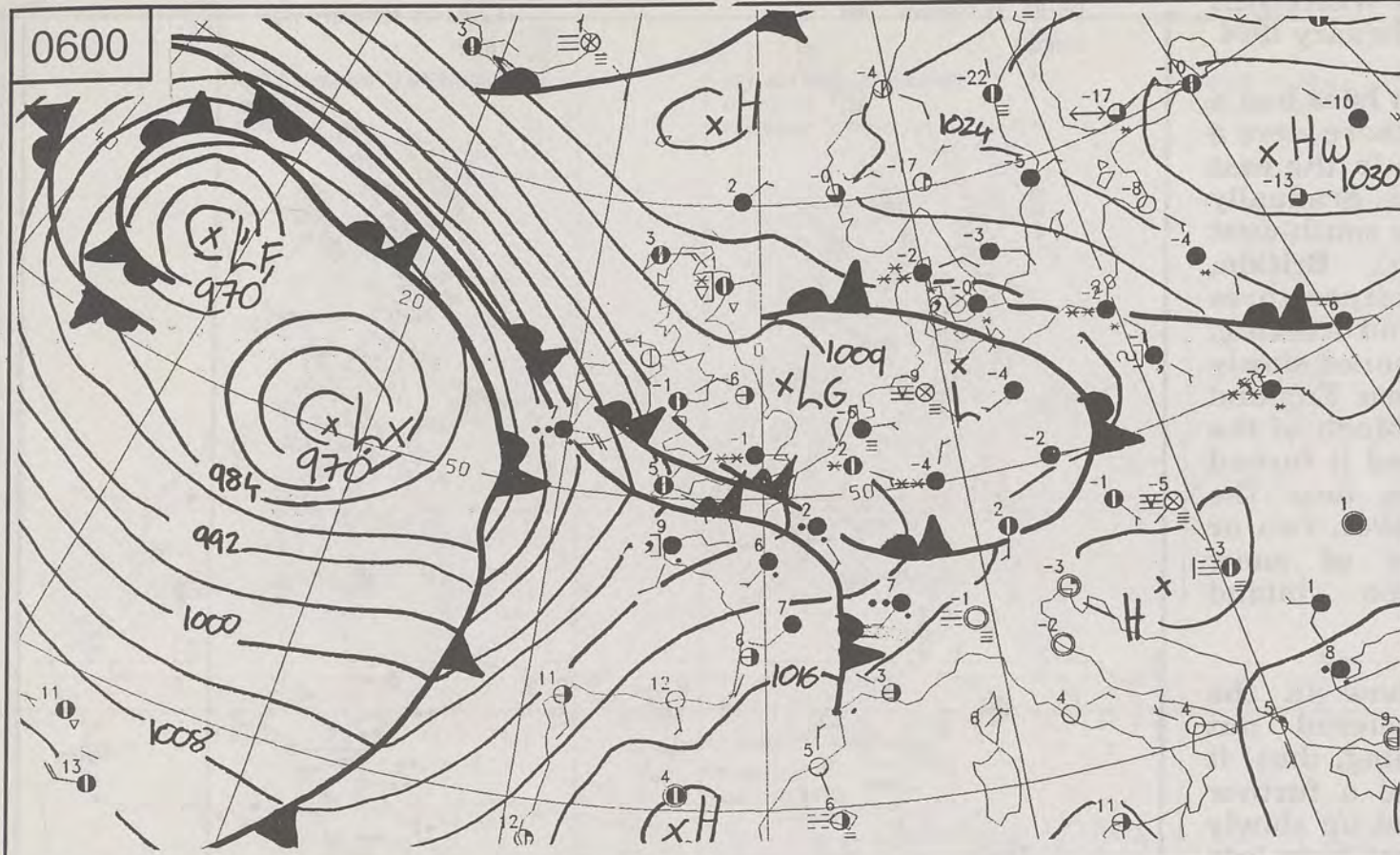
LONDON weather centre

METEOSAT AT 11:30 GMT ON 21/02/94  
INFRA-RED



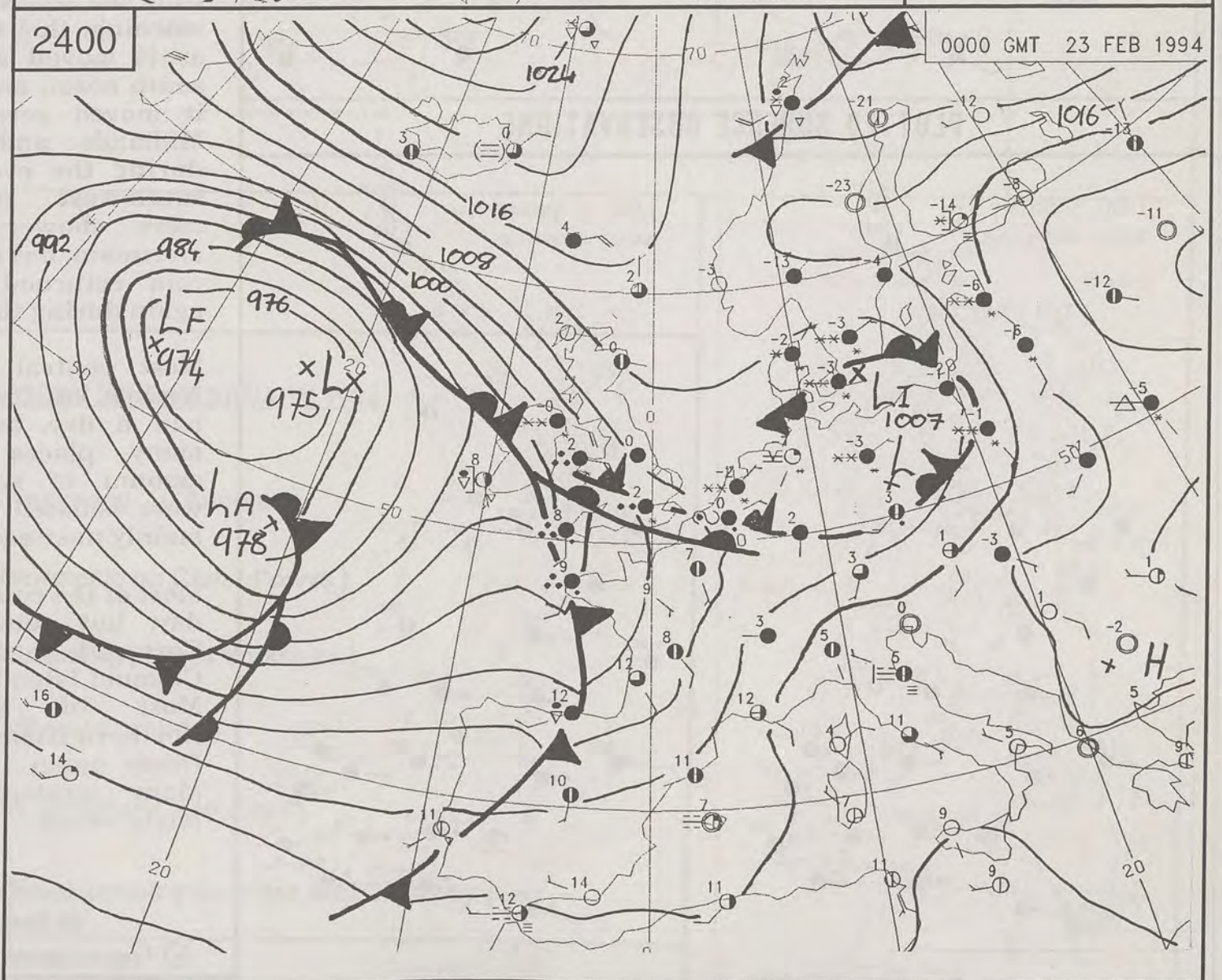
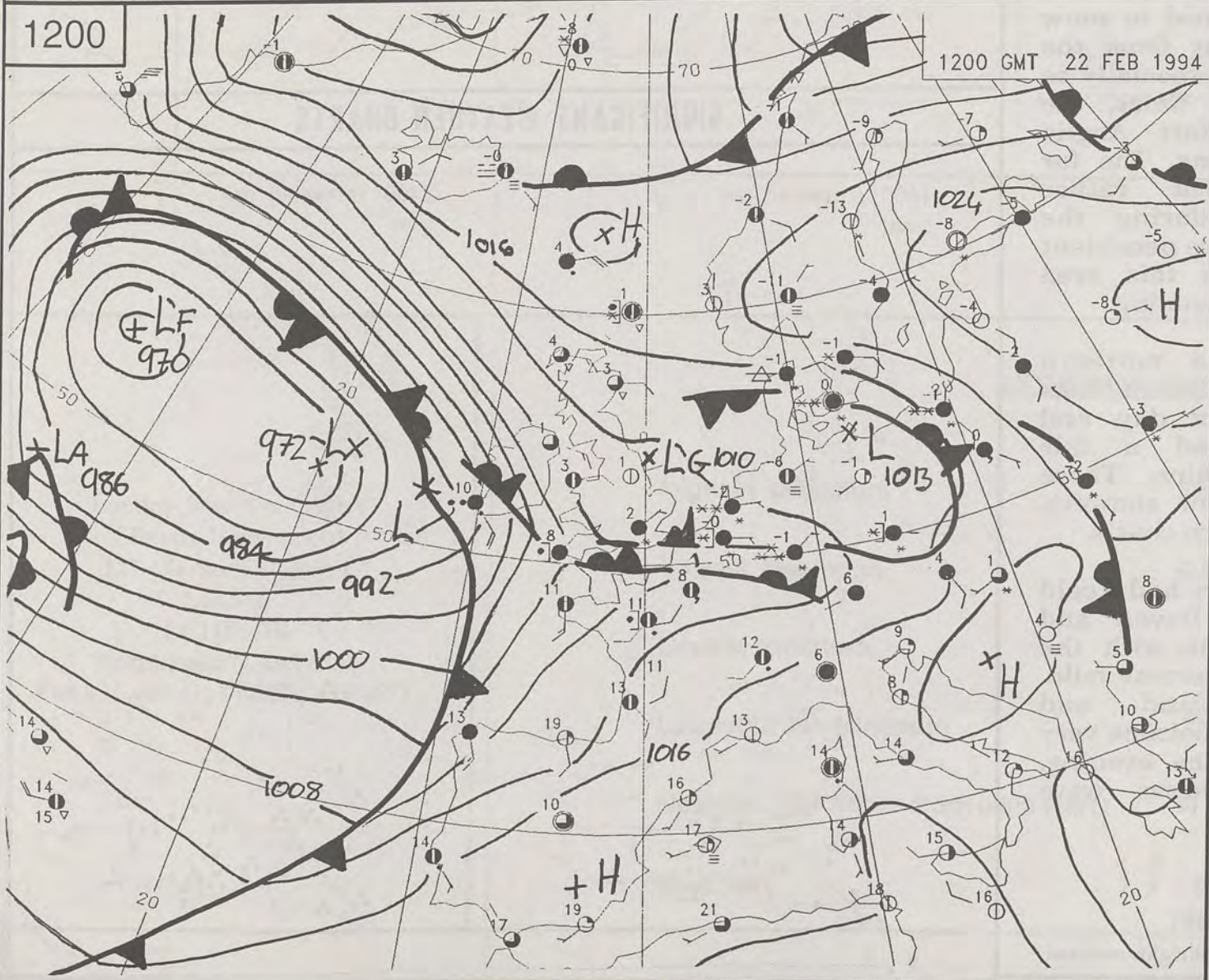
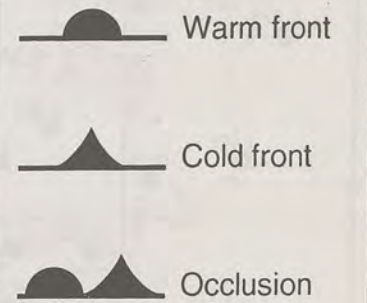
CLOUD-TOP OR LAND/SEA TEMPERATURE  
COLD WARM



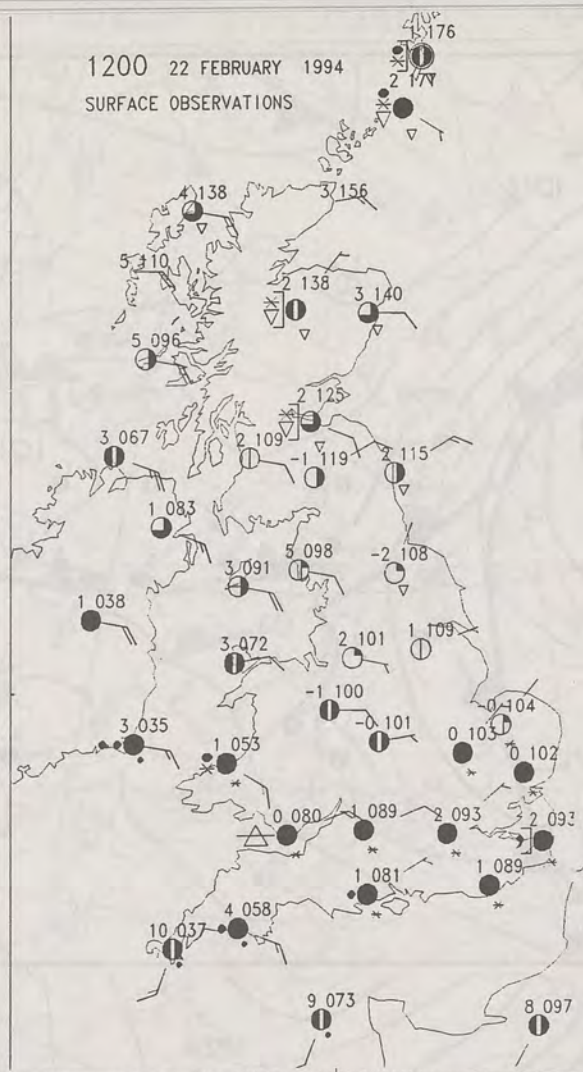
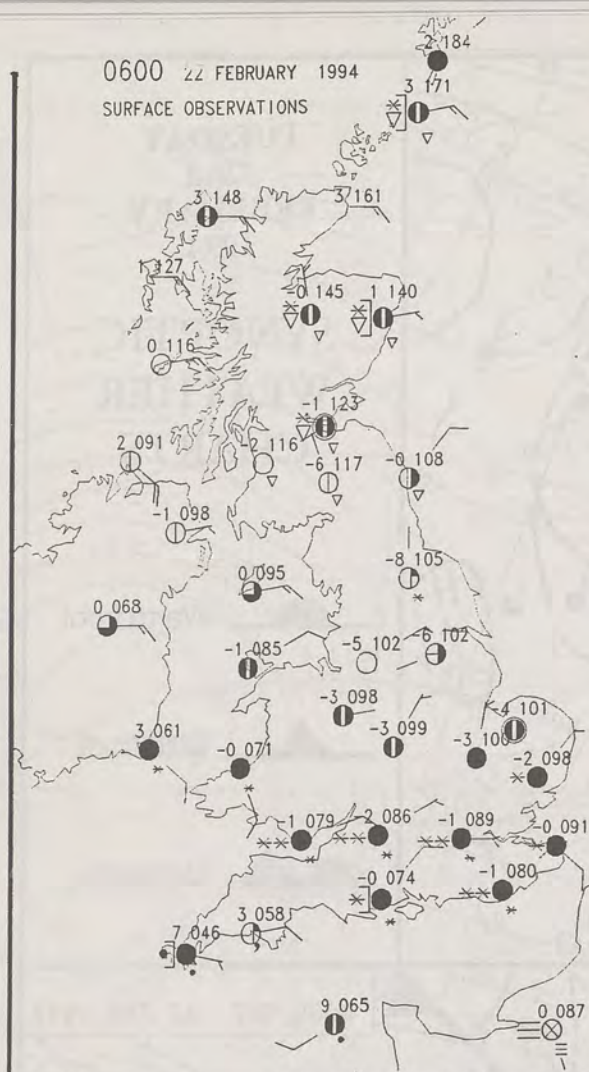


TUESDAY  
22nd  
FEBRUARY  
1994

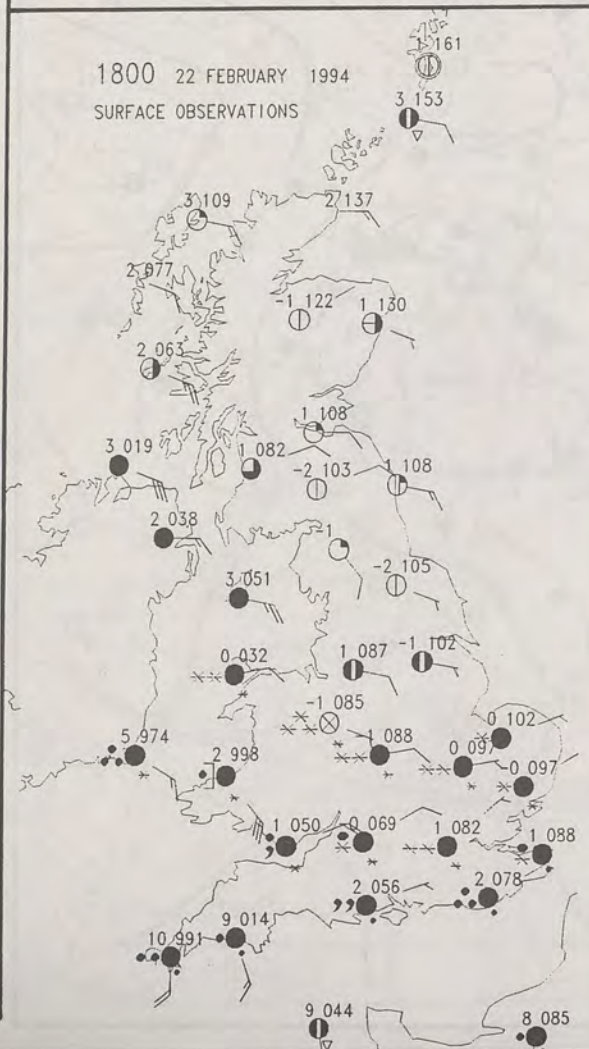
SYNOPTIC  
WEATHER  
CHARTS







### PLOTTED SURFACE OBSERVATIONS



### SUMMARY OF UK WEATHER TUESDAY 22nd February 1994

Most of the British Isles had a very frosty night; there were a few snow showers in the east and north. Cloud gradually increased from the south-west across southern Britain, where temperatures recovered to around freezing. An area of snow moved slowly north into southern England and south Wales. Much of the snow was light, and it turned to rain in places near the south coast. However, two or three centimetres of snow settled in some inland districts.

The rain and snow in the south largely petered out during the morning, but it stayed cloudy, and a further area of rain moved up slowly from the south-west from late morning; this turned to snow as it moved away from the south coast, and especially as it moved across Wales, the Midlands and East Anglia during the evening. The far south-west turned rather more showery during the afternoon, but more persistent rain returned to this area again during the evening.

Most central and northern regions of the British Isles had a dry, bright day, and many places had a fair amount of sunshine. There were isolated snow showers, mainly near eastern coasts.

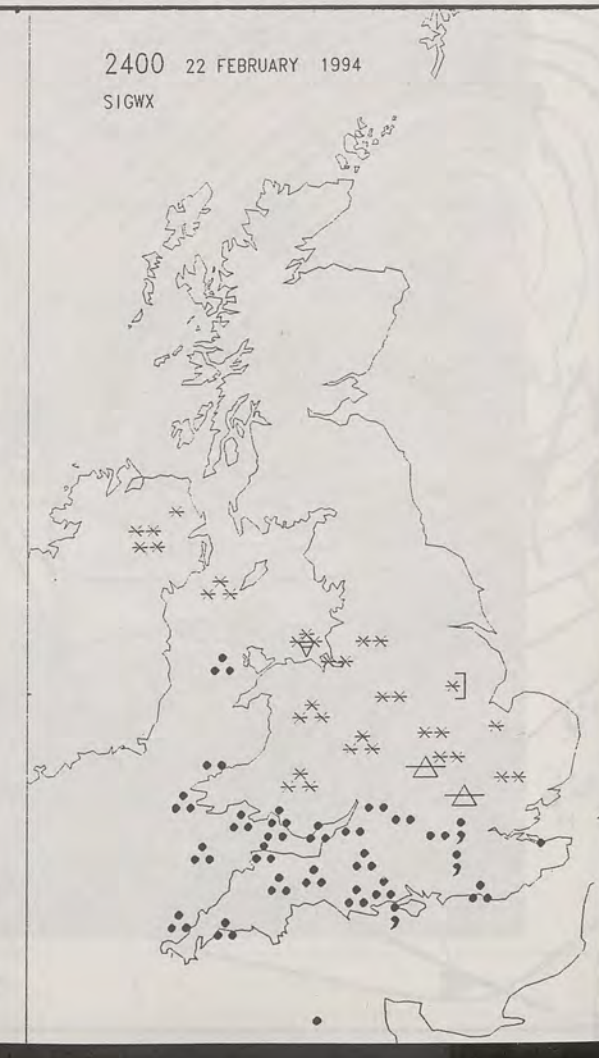
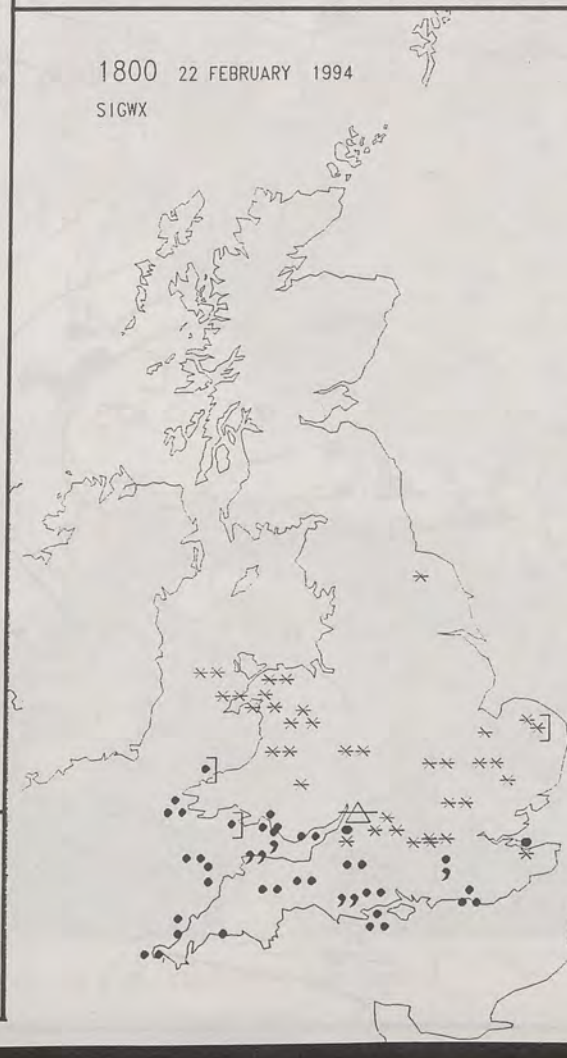
Most of the country had a cold day, but south Devon and Cornwall, together with the Channel Islands became mild. Most of Scotland and Northern Ireland became very frosty again in the evening. Many western areas were fairly windy.

All times are GMT

© Crown Copyright All rights reserved

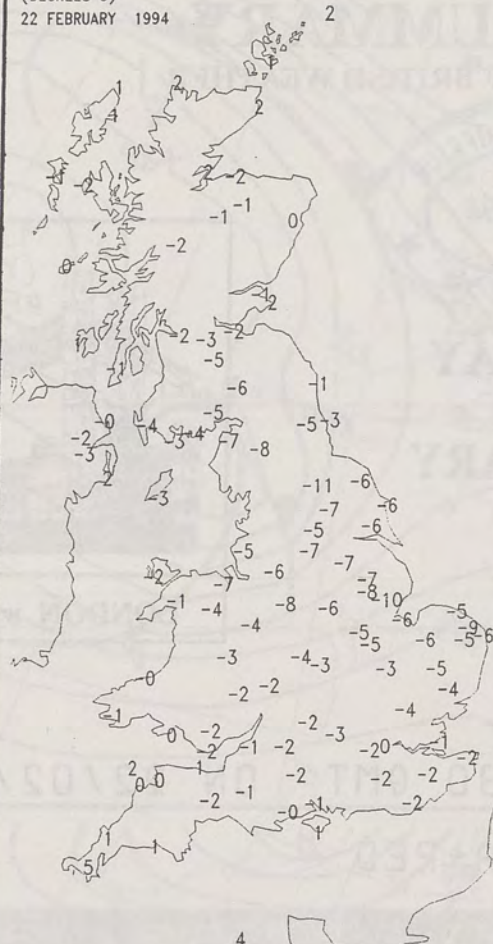


### SIGNIFICANT WEATHER CHARTS

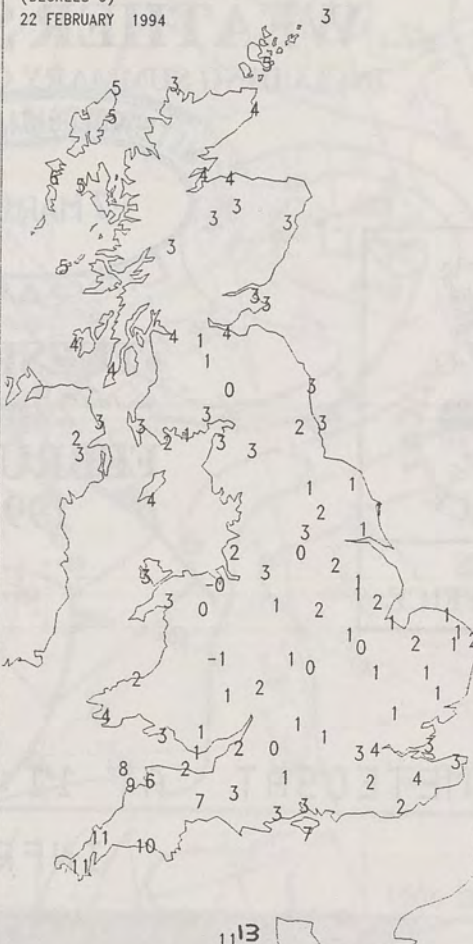




NIGHT MINIMUM TEMPERATURE  
(DEGREES C)  
22 FEBRUARY 1994



DAY MAXIMUM TEMPERATURE  
(DEGREES C)  
22 FEBRUARY 1994



NIGHT RAINFALL  
(MILLIMETRES)  
22 FEBRUARY 1994



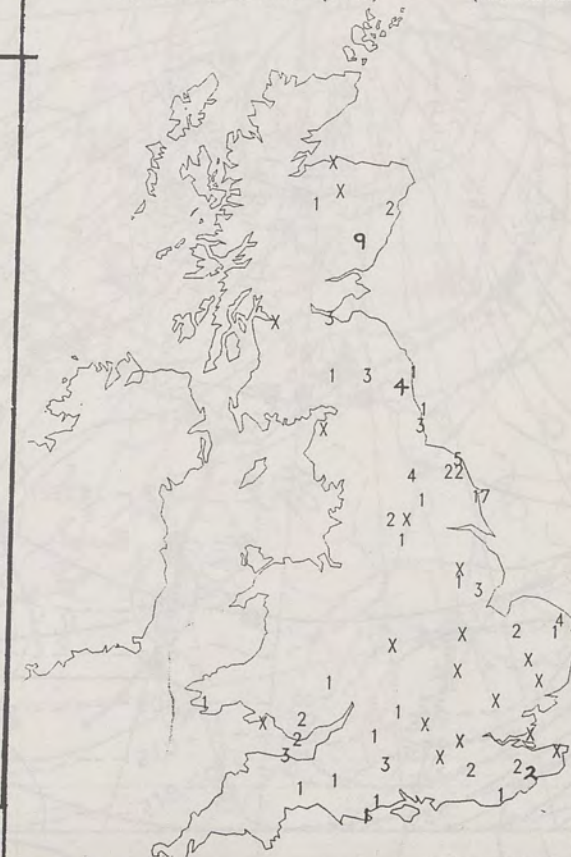
DAY RAINFALL  
(MILLIMETRES)  
22 FEBRUARY 1994



SUNSHINE (DAWN TO DUSK)  
(HOURS)  
22 FEBRUARY 1994



22 FEBRUARY 1994  
TOTAL DEPTH OF SNOW (9GMT)  
(CENTIMETRES)



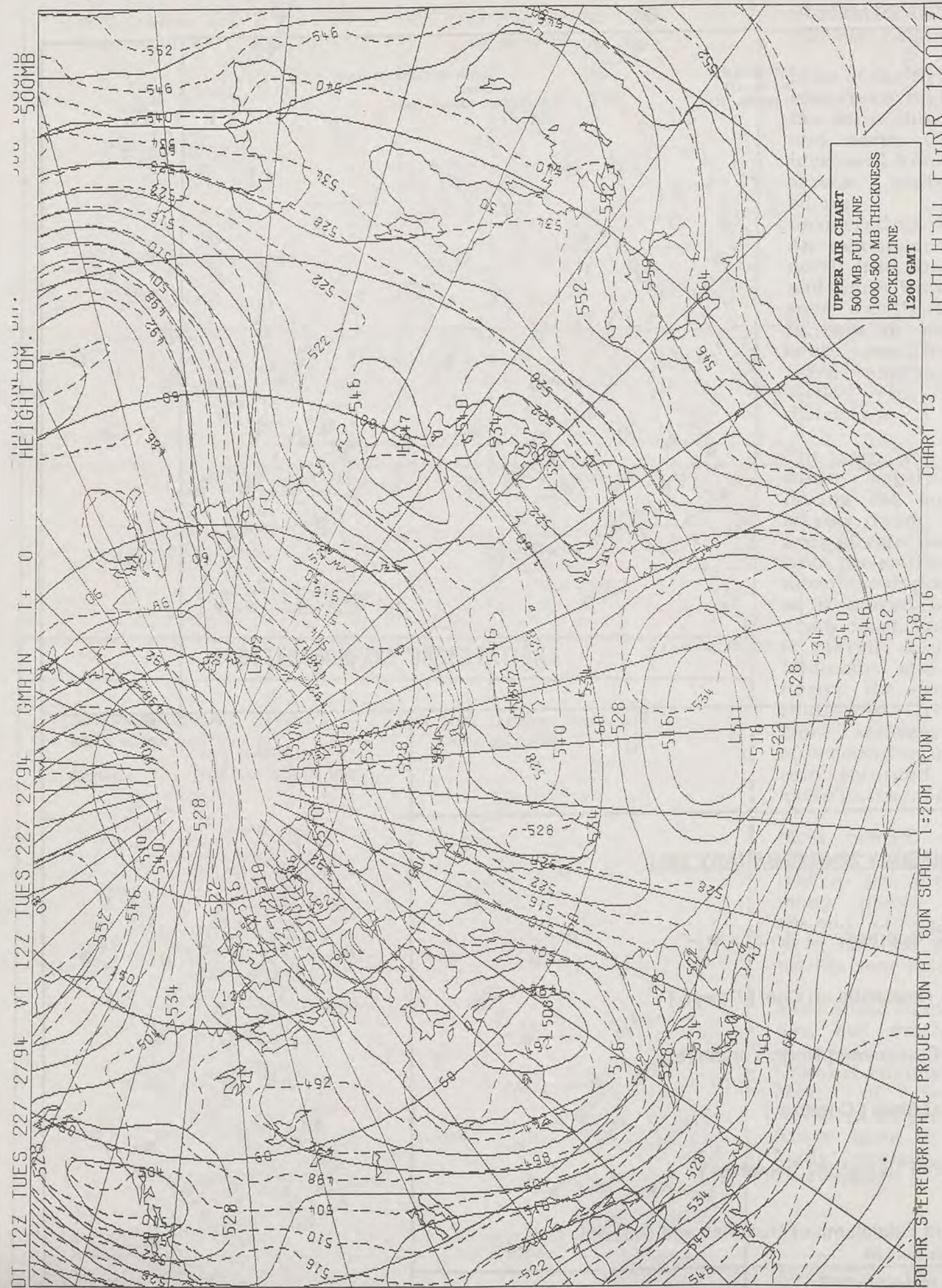
# EXTREMES FOR TUESDAY 22ND FEBRUARY 1994

Highest Maximum	: 12.8 C Guernsey / L'Ancrese
Lowest Maximum	: -0.5 C Newcastle on Clun [ Powys ]
Lowest Minimum	: -11.2 C Leeming [ North Yorkshire ]
Lowest Grass Minimum	: -15.3 C Shap [ Cumbria ]
Most Rain (24 hours from 0900 GMT)	: 34.1 mm Tivington [ Somerset ]
Most Sun	: 7.9 Hrs Eskdalemuir [ Dumfries and Galloway ]

All times are GMT

London Weather Centre  
Climate Department  
127 Clerkenwell Road  
London  
EC1R 5DB  
Telephone 071 405 4358  
Fax 071 404 4314 or 071 696 0571





# DAILY WEATHER SUMMARY

INCLUDING SUMMARY OF BRITISH WEATHER




TUESDAY  
22nd  
FEBRUARY  
1994



LONDON weather centre

METEOSAT AT 11:30 GMT ON 22/02/94  
INFRA-RED

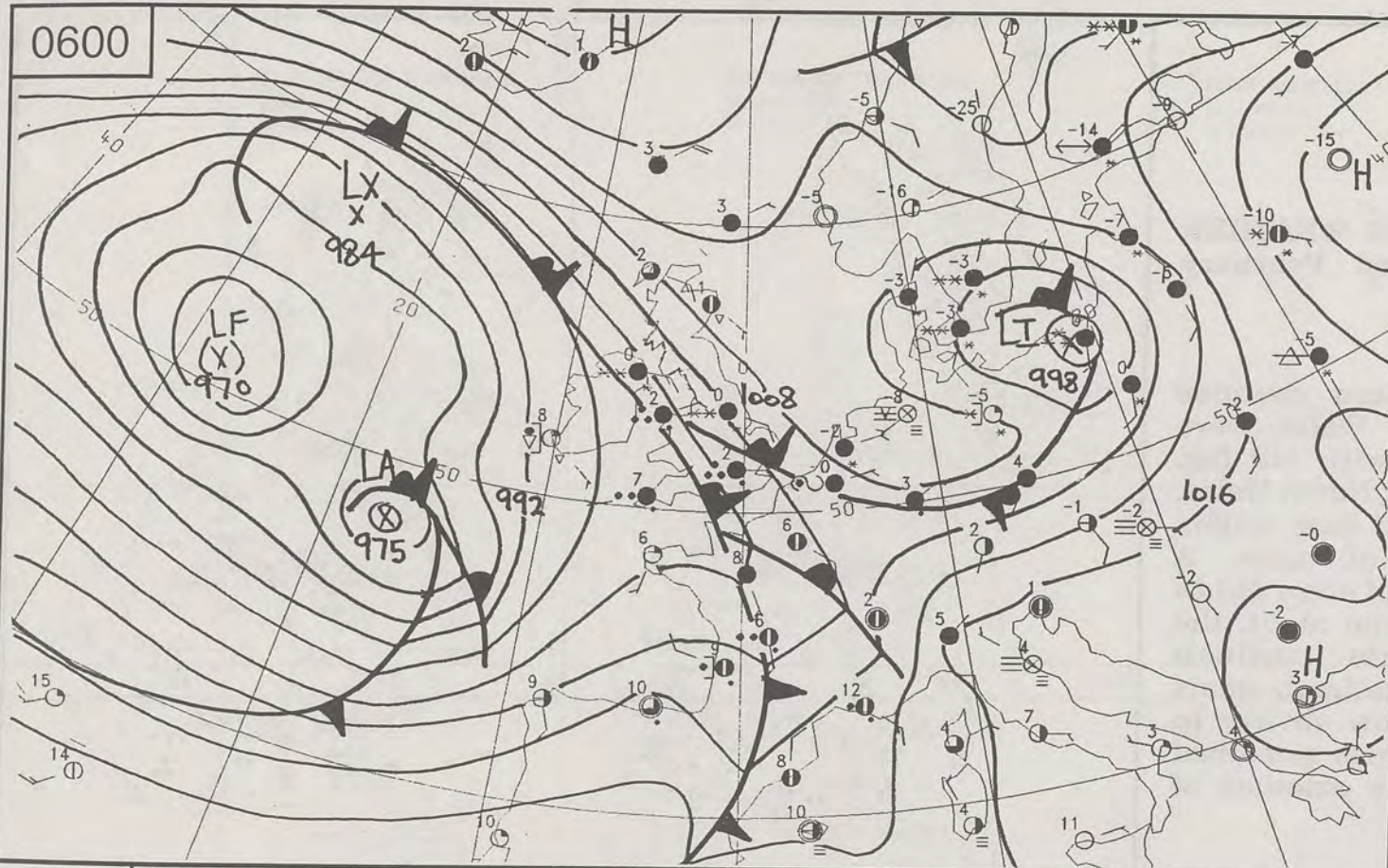


CLOUD-TOP OR LAND/SEA TEMPERATURE

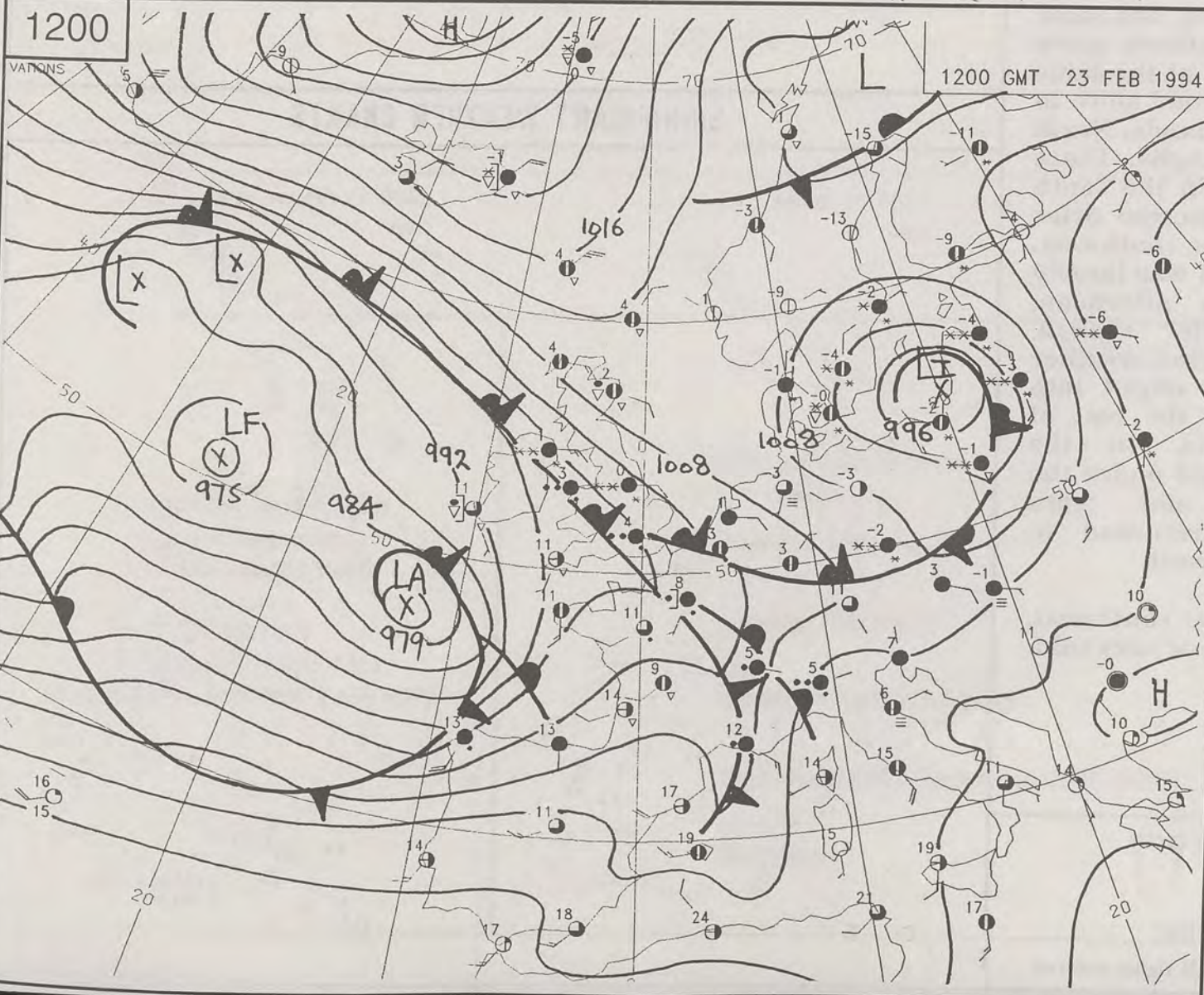
COLD WARM



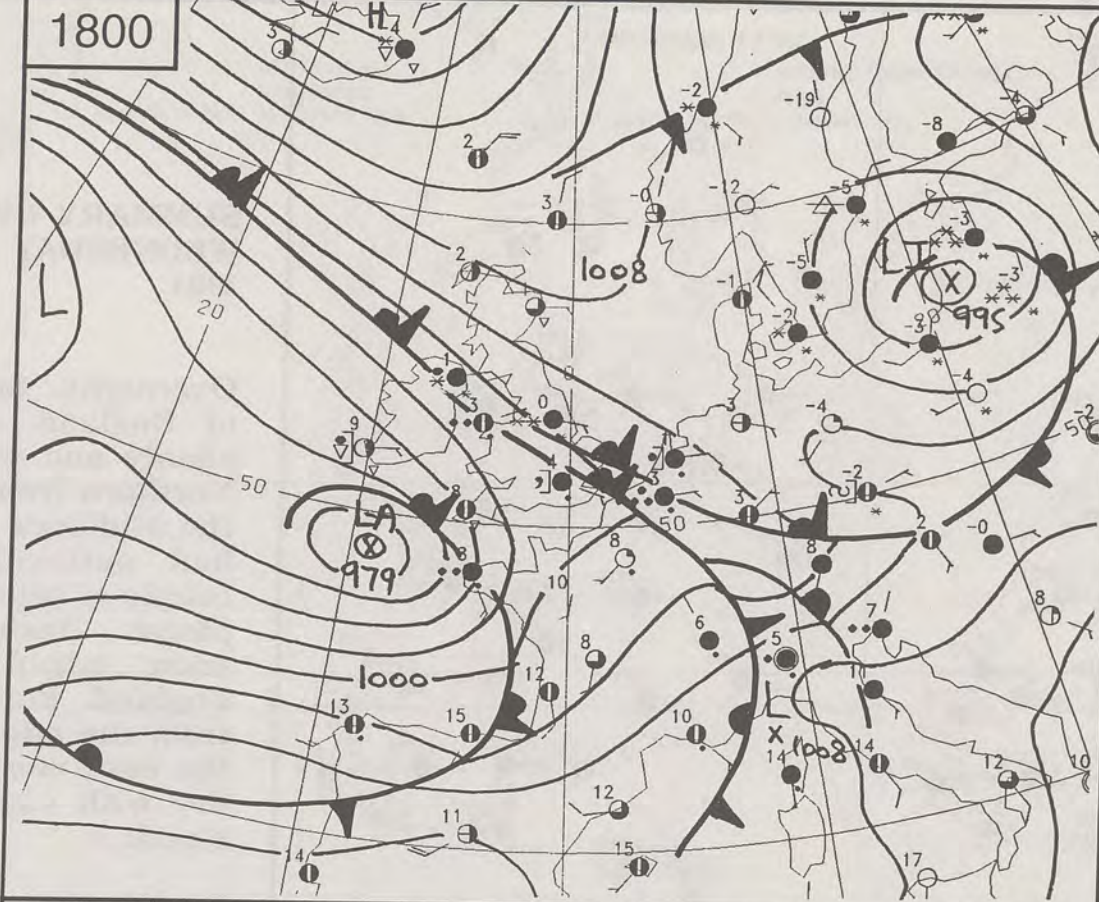
0600



1200

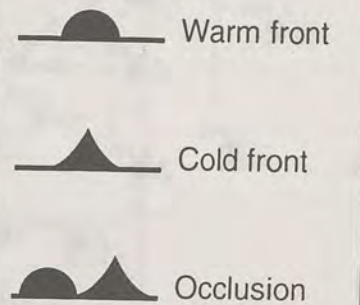


1800

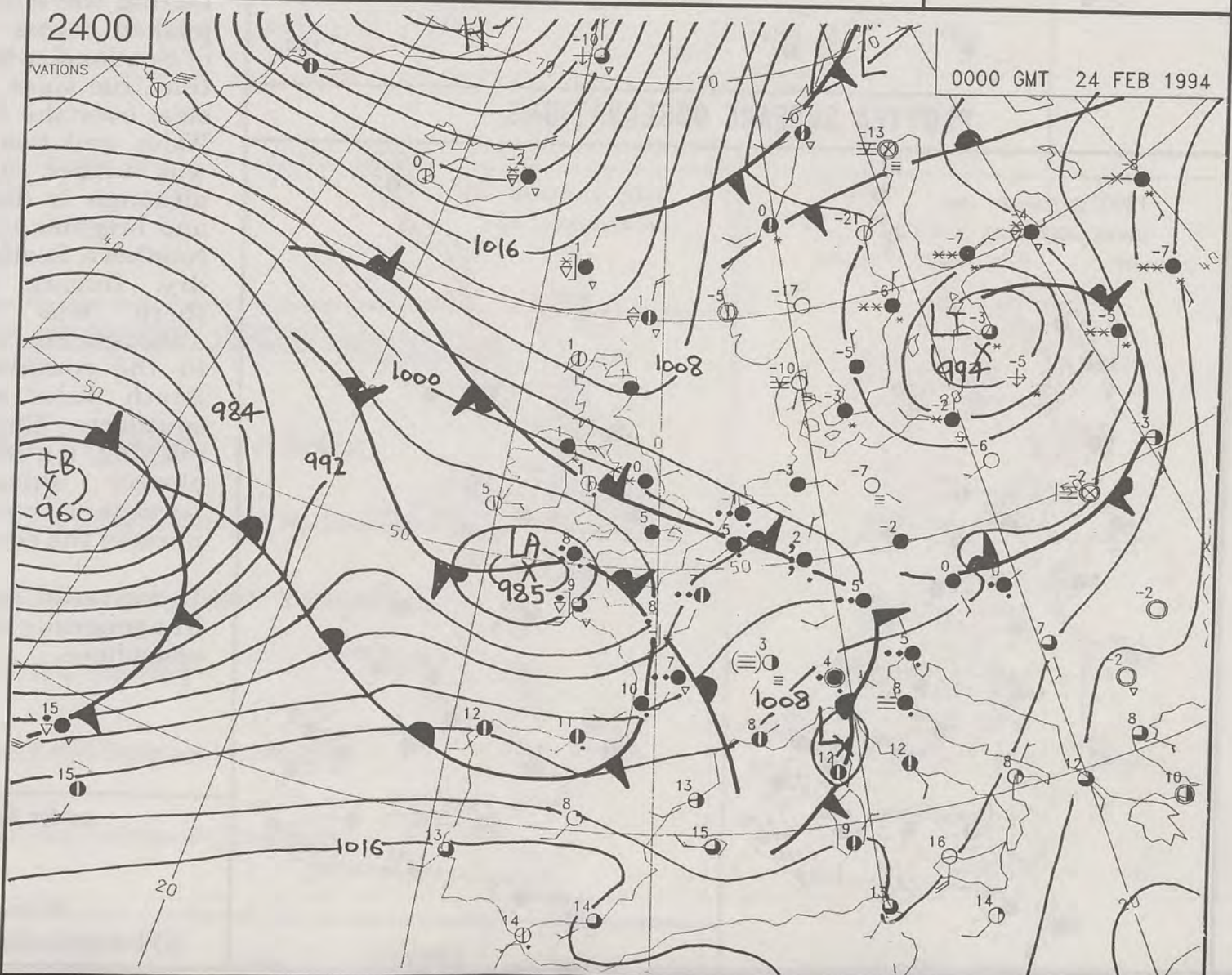


WEDNESDAY  
23rd FEBRUARY  
1994

SYNOPTIC  
WEATHER  
CHARTS



2400

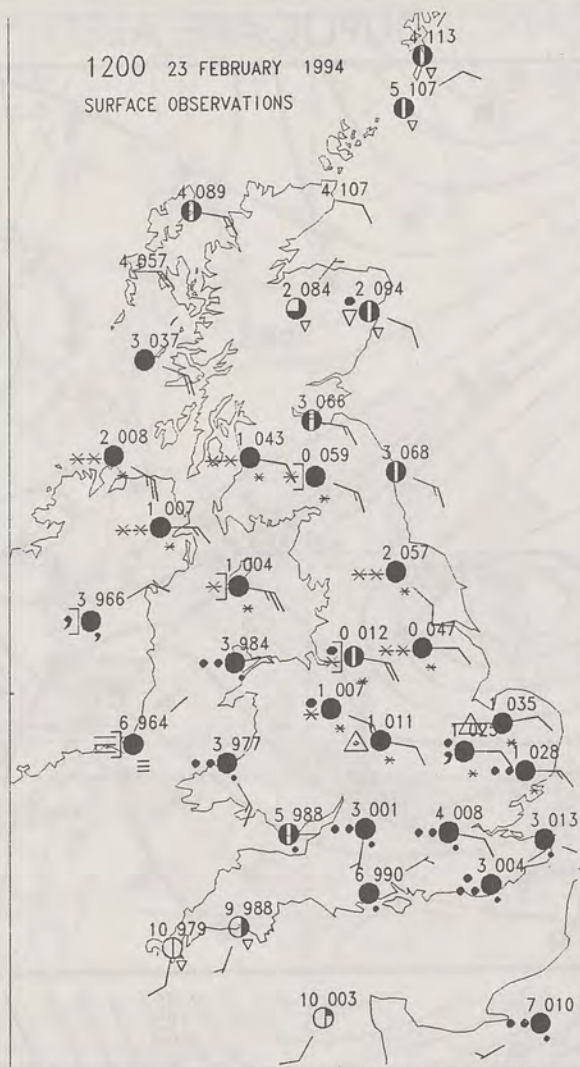




0600 23 FEBRUARY 1994  
SURFACE OBSERVATIONS



1200 23 FEBRUARY 1994  
SURFACE OBSERVATIONS



### PLOTTED SURFACE OBSERVATIONS

1800 23 FEBRUARY 1994  
SURFACE OBSERVATIONS



2400 23 FEBRUARY 1994  
SURFACE OBSERVATIONS



### SUMMARY OF UK WEATHER WEDNESDAY 23rd February 1994

Overnight, southern counties of England and Wales were cloudy and wet with hill fog. Northern Ireland, North Wales, the Midlands and East Anglia had outbreaks of snow. A couple of inches of snow fell in places. During the night, the snow edged into northern England. For Scotland, apart from the odd snow shower in the east, most parts remained dry with variable amounts of cloud.

During the morning, the snow pushed across southern parts of Scotland, whilst at the same time, the snow turned more to sleet over the Midlands, North Wales and East Anglia. There was further rain in the south although it did become drier and brighter in the southwest. Northern Scotland was largely dry. During the afternoon, there was little change, although the clearer weather in the southwest edged into South Wales and the rest of southern England. In the evening, fog formed under the clearer skies, and more persistent rain returned to parts of the southwest.

It was mild in the southwest, but generally cold or very cold elsewhere.

London Weather Centre

All times are GMT  
© Crown Copyright All rights reserved

0600 23 FEBRUARY 1994  
SIGWX



1200 23 FEBRUARY 1994  
SIGWX



### SIGNIFICANT WEATHER CHARTS

1800 23 FEBRUARY 1994  
SIGWX

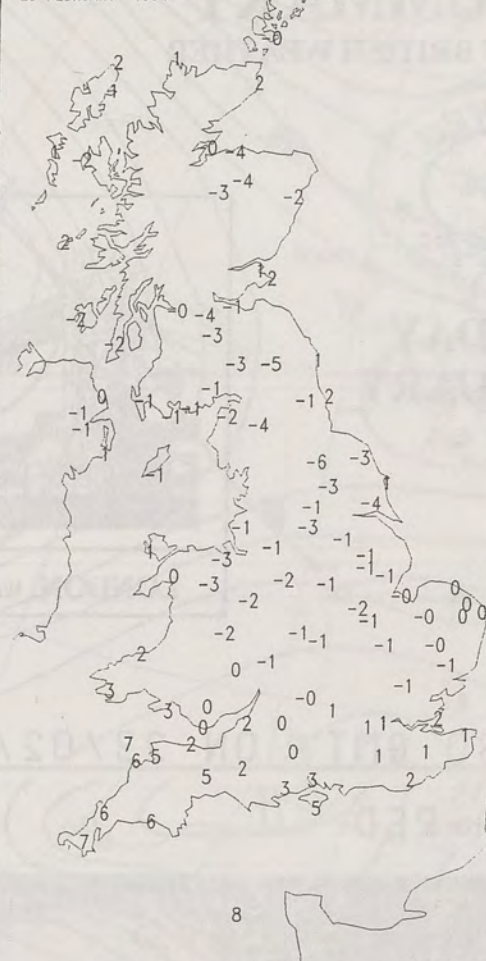


2400 23 FEBRUARY 1994  
SIGWX

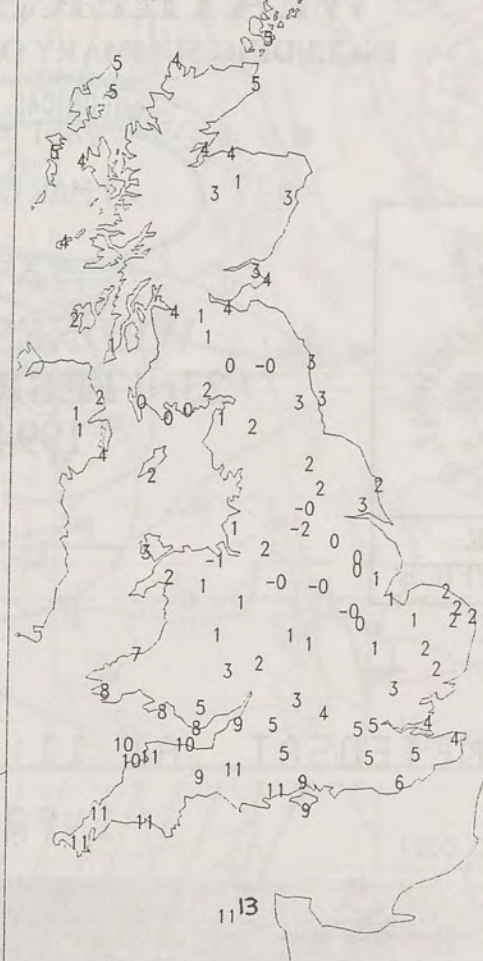




NIGHT MINIMUM TEMPERATURE  
(DEGREES C)  
23 FEBRUARY 1994



DAY MAXIMUM TEMPERATURE  
(DEGREES C)  
23 FEBRUARY 1994



NIGHT RAINFALL  
(MILLIMETRES)  
23 FEBRUARY 1994  
12 HOURS TO 0900



DAY RAINFALL  
(MILLIMETRES)  
23 FEBRUARY 1994  
12 HOURS TO 2100



SUNSHINE (DAWN TO DUSK)  
(HOURS)  
23 FEBRUARY 1994



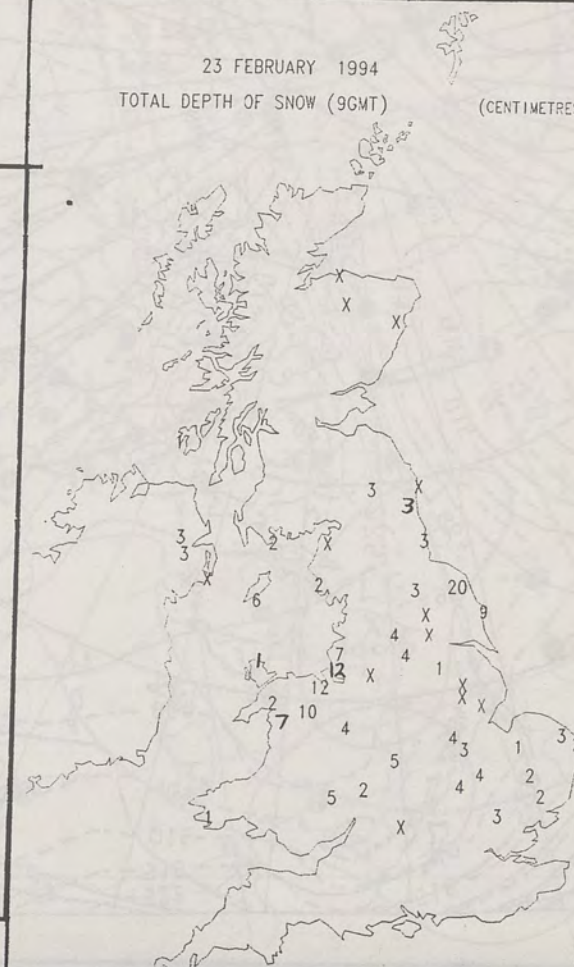
# **EXTREMES FOR WEDNESDAY 23RD FEBRUARY 1994**

London Weather Centre  
Climate Department  
127 Clerkenwell Road  
London  
EC1R 5DB  
Telephone 071 405 4358  
Fax 071 404 4314 or 071 696 0571

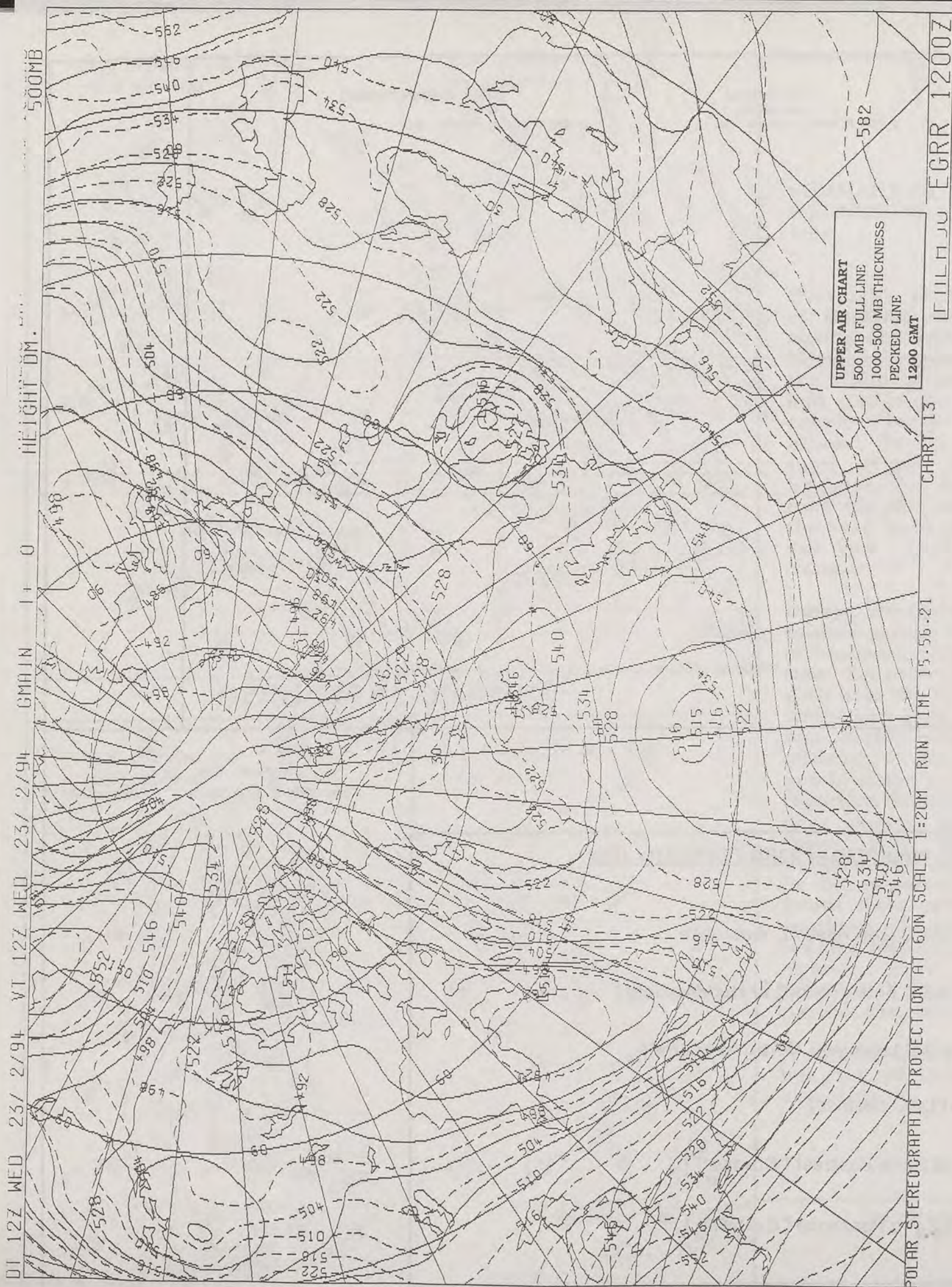
Highest Maximum	: 13.2 C Guernsey / L 'Ancresse
Lowest Maximum	: -1.8 C Emley Moor [ nr Huddersfield ]
Lowest Minimum	: -6.3 C Leeming [ North Yorkshire ]
Lowest Grass Minimum	: -11.0 C Leeming
Most Rain (24 hours from 0900 GMT)	: 20.2 mm Bastreet [ Cornwall ]
Most Sun	: 6.3 Hrs Penzance [ Cornwall ]

All times are GMT

23 FEBRUARY 1994  
TOTAL DEPTH OF SNOW (9GMT)  
(CENTIMETRES)









# DAILY WEATHER SUMMARY

INCLUDING SUMMARY OF BRITISH WEATHER




WEDNESDAY  
23rd FEBRUARY  
1994



LONDON *weather centre*

METEOSAT AT 11:30 GMT ON 23/02/94  
INFRA-RED

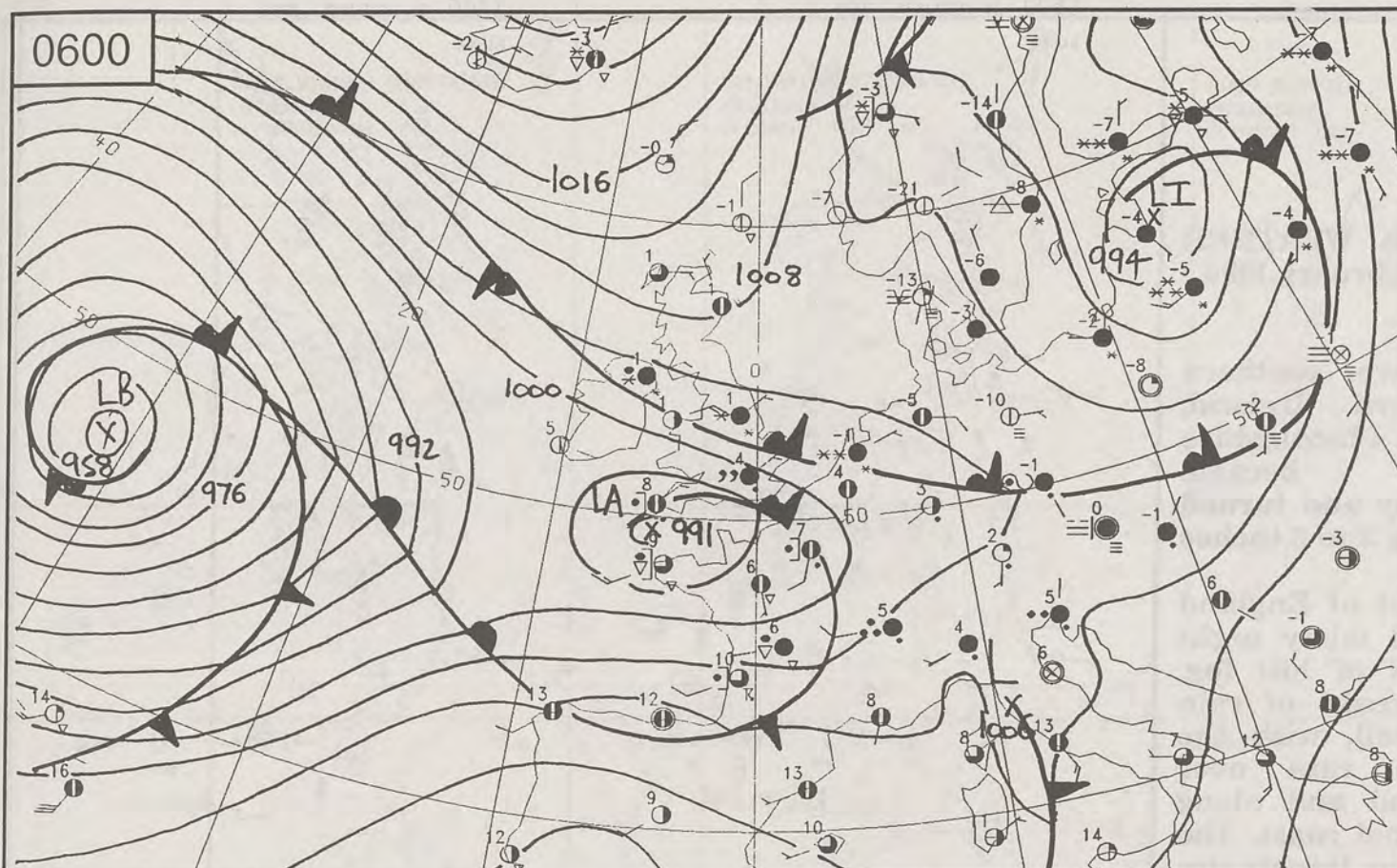


CLOUD-TOP OR LAND/SEA TEMPERATURE

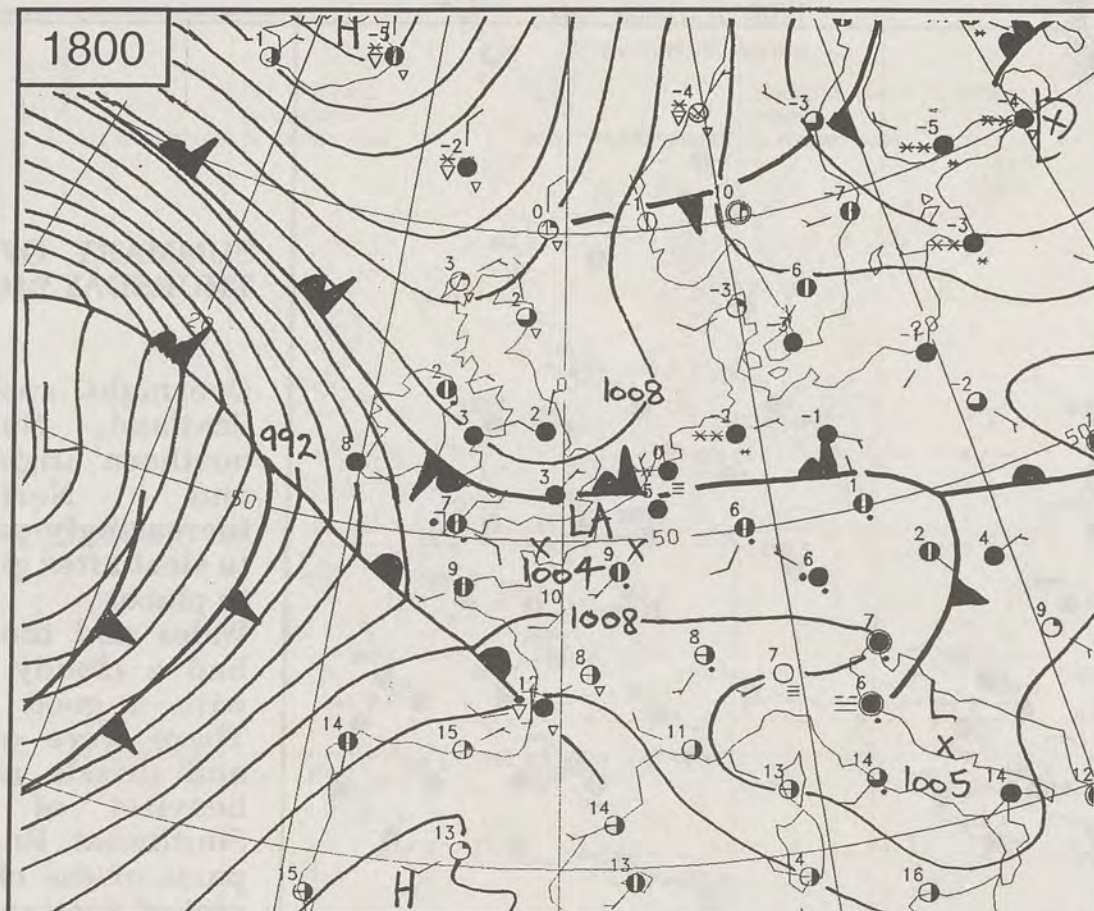
COLD WARM



0600






1800



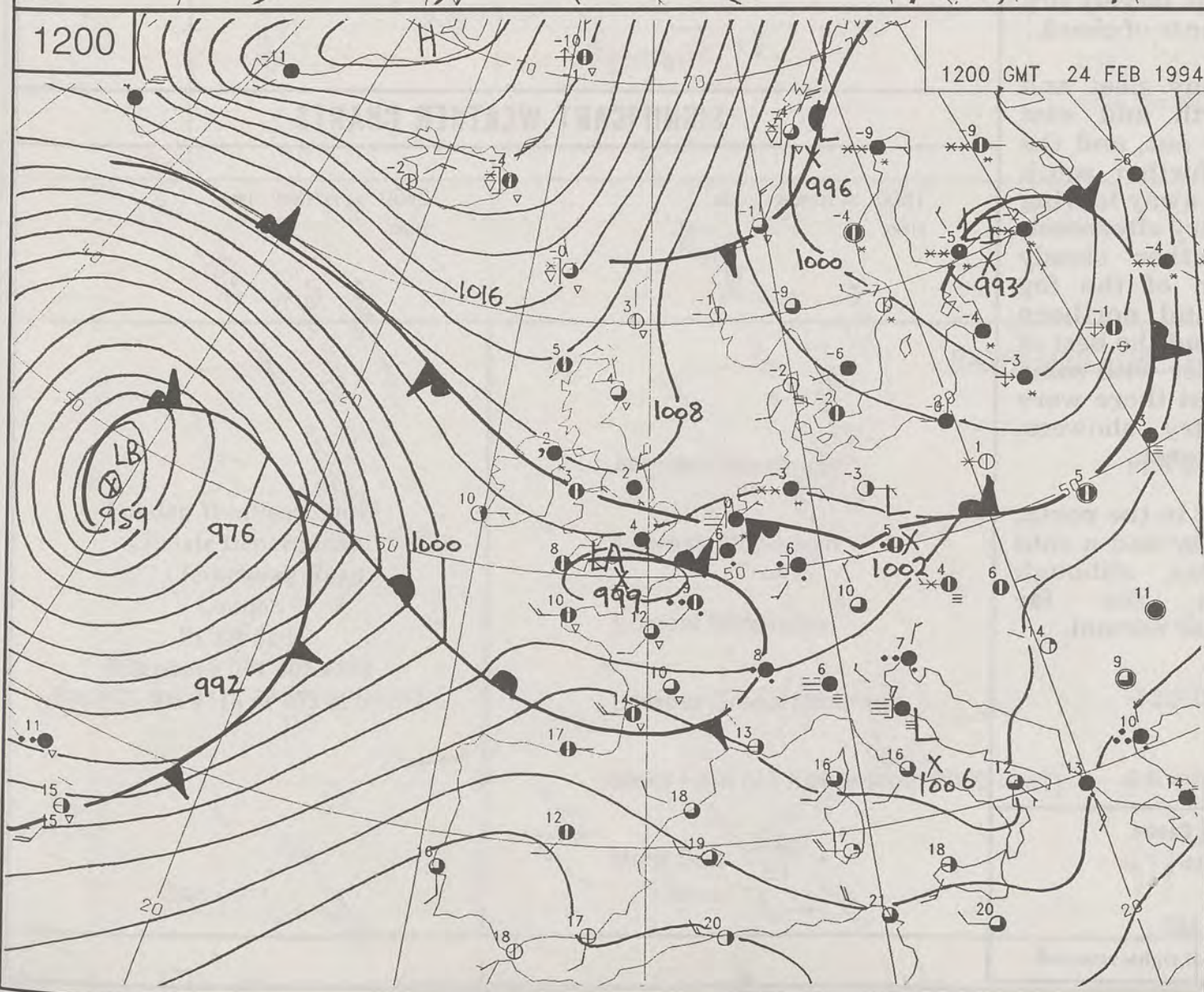
THURSDAY  
24th FEBRUARY  
1994

# SYNOPTIC WEATHER CHARTS

-  Warm front
-  Cold front
-  Occlusion

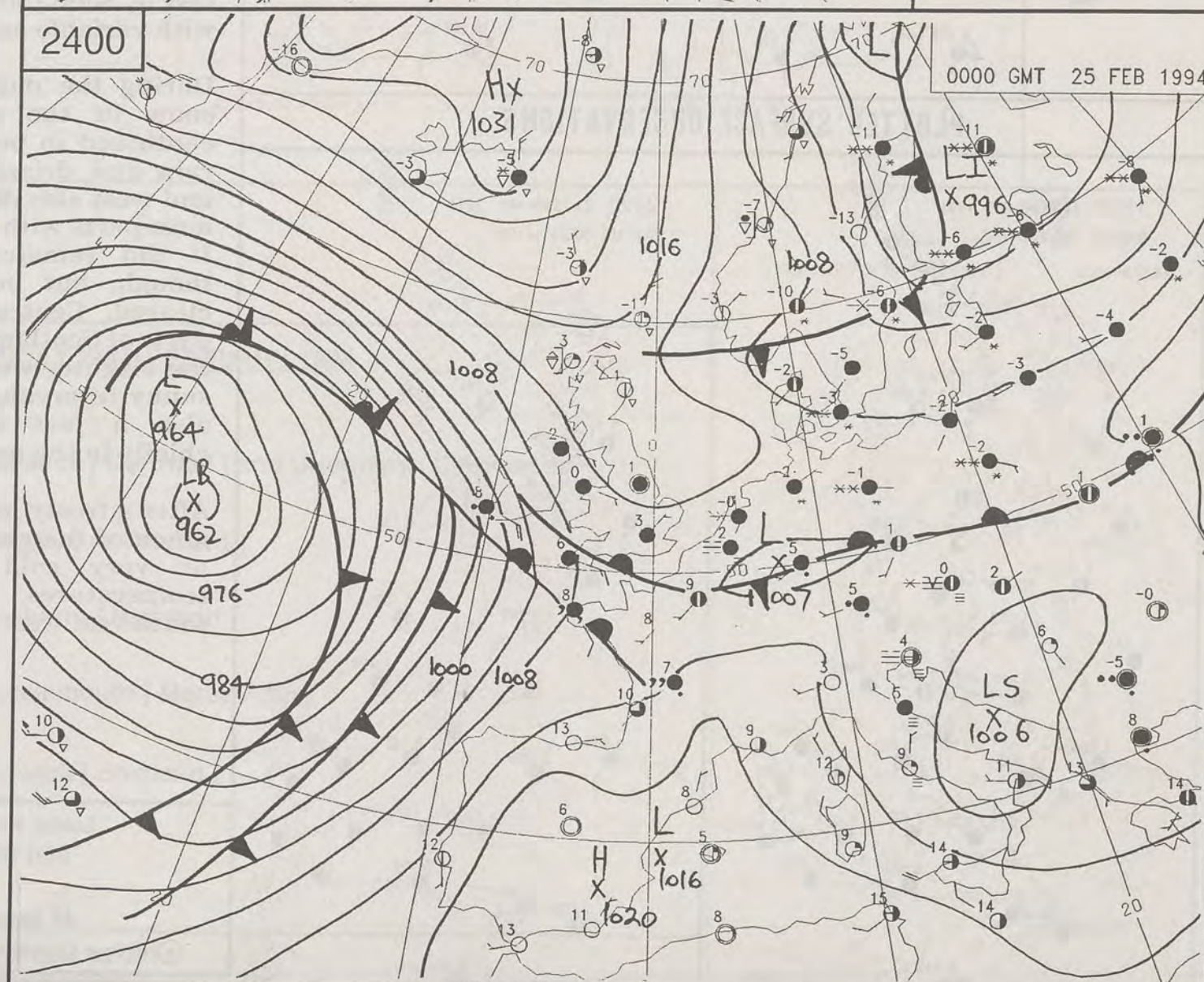
1200

1200 GMT 24 FEB 1994



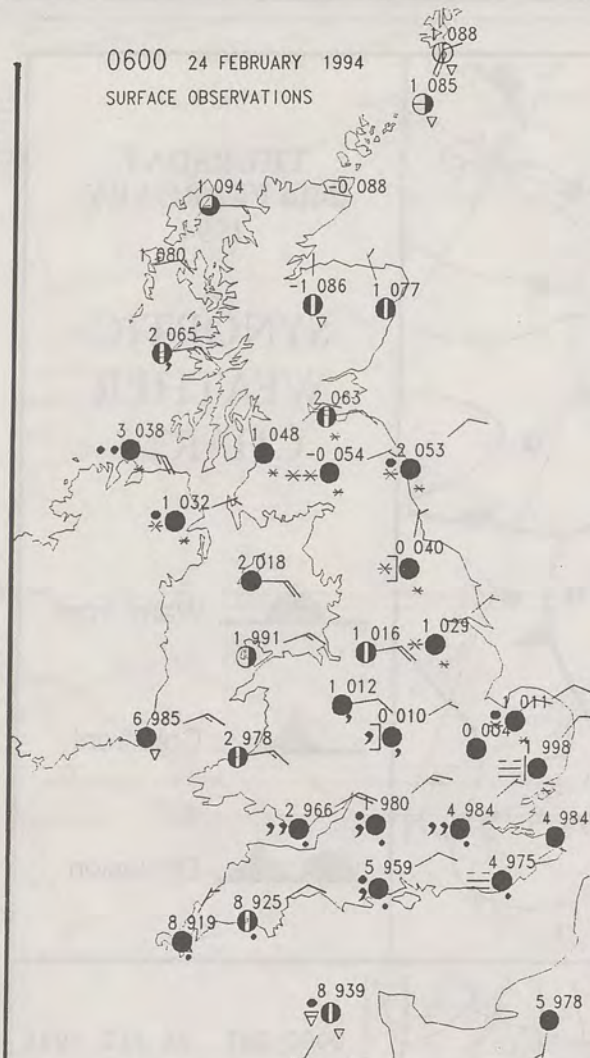
2400

0000 GMT 25 FEB 1994

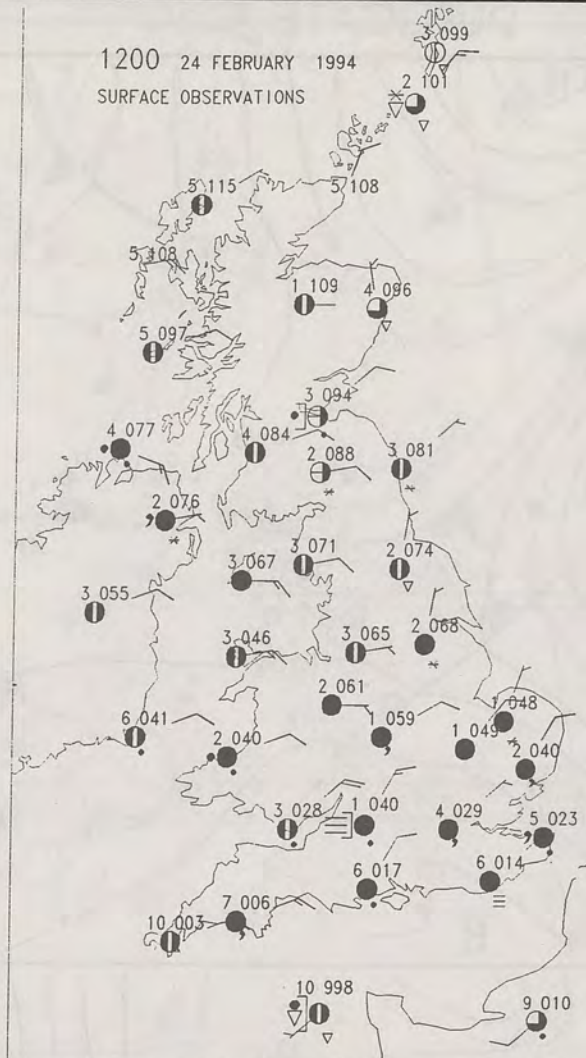




0600 24 FEBRUARY 1994  
SURFACE OBSERVATIONS



1200 24 FEBRUARY 1994  
SURFACE OBSERVATIONS



### PLOTTED SURFACE OBSERVATIONS

1800 24 FEBRUARY 1994  
SURFACE OBSERVATIONS



2400 24 FEBRUARY 1994  
SURFACE OBSERVATIONS



### SUMMARY OF UK WEATHER THURSDAY 24th February 1994

Overnight, snow over southern Scotland, Northern Ireland, northern England, Lincolnshire and Norfolk became increasingly patchy and turned to sleet after giving 3 to 5 inches in places.

Wales and the rest of England had a cloudy and misty night with a good deal of hill fog. There were outbreaks of rain and drizzle as well, with the heaviest of the rain over Southwest England and along parts of the channel coast. The rest of Scotland was largely dry with variable amounts of cloud.

During the day, any sleet and snow in the north and east continued to peter out, and the rain and drizzle further south and west also died away leaving most parts with a dry afternoon. It did remain rather cloudy though, but much of the fog cleared. Central and northern parts of Scotland had the best of the brighter weather with some sunny intervals, but there were also a few wintry showers, chiefly in the northeast.

After a frosty night in the north, much of the country had a cold or very cold day, although temperatures in the far southwest were near normal.

London Weather Centre

All times are GMT

© Crown Copyright All rights reserved

0600 24 FEBRUARY 1994  
SIGWX

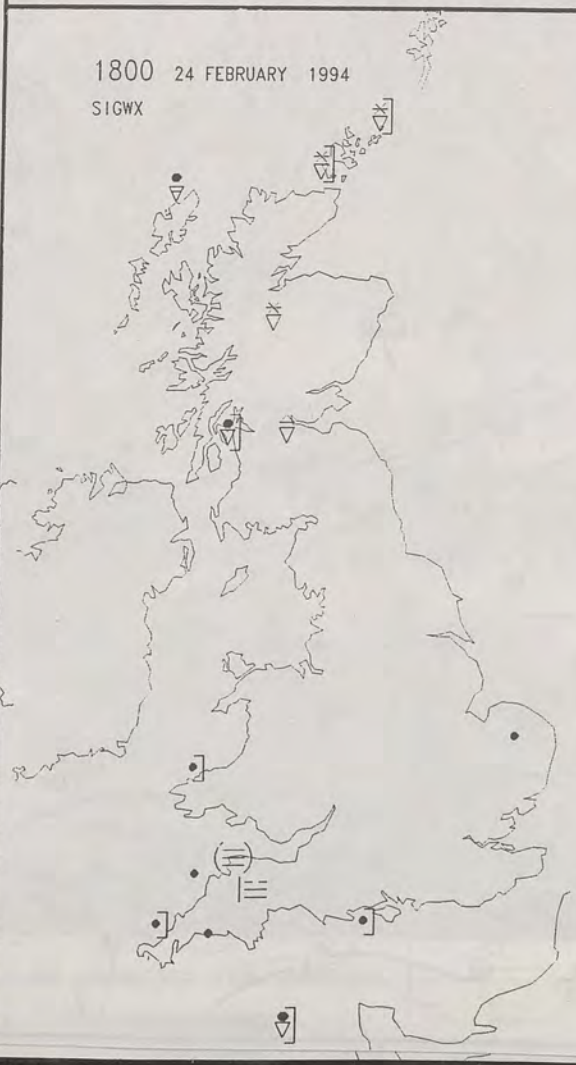


1200 24 FEBRUARY 1994  
SIGWX



### SIGNIFICANT WEATHER CHARTS

1800 24 FEBRUARY 1994  
SIGWX

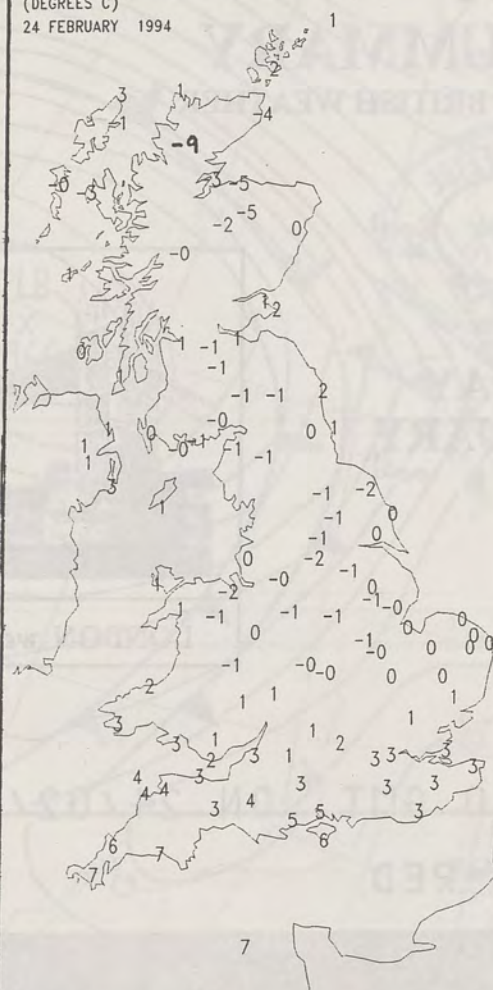


2400 24 FEBRUARY 1994  
SIGWX





NIGHT MINIMUM TEMPERATURE  
(DEGREES C)  
24 FEBRUARY 1994



DAY MAXIMUM TEMPERATURE  
(DEGREES C)  
24 FEBRUARY 1994



NIGHT RAINFALL  
(MILLIMETRES)  
24 FEBRUARY 1994  
12 HOURS TO 0900



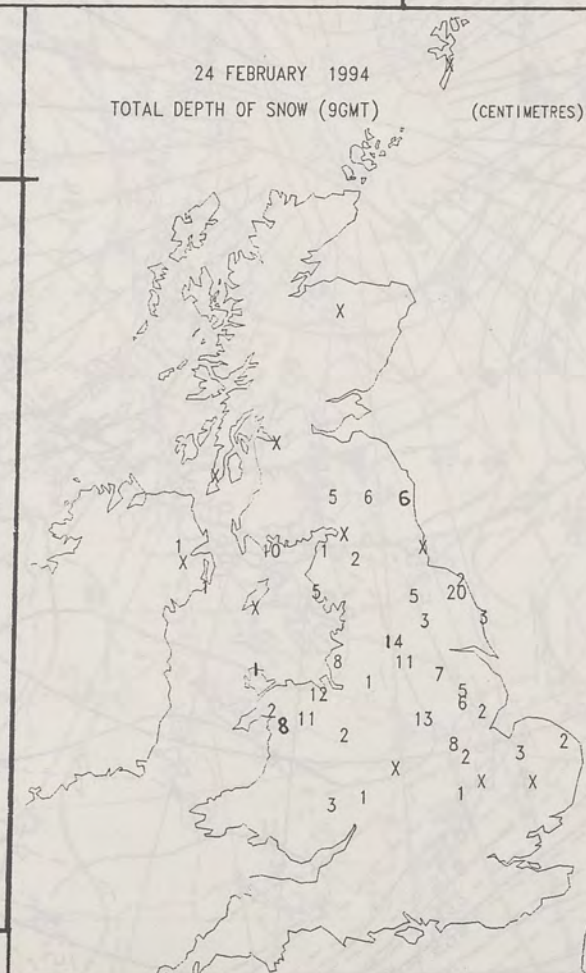
DAY RAINFALL  
(MILLIMETRES)  
24 FEBRUARY 1994  
12 HOURS TO 2100



SUNSHINE (DAWN TO DUSK)  
(HOURS)  
24 FEBRUARY 1994



24 FEBRUARY 1994  
TOTAL DEPTH OF SNOW (9GMT)  
(CENTIMETRES)



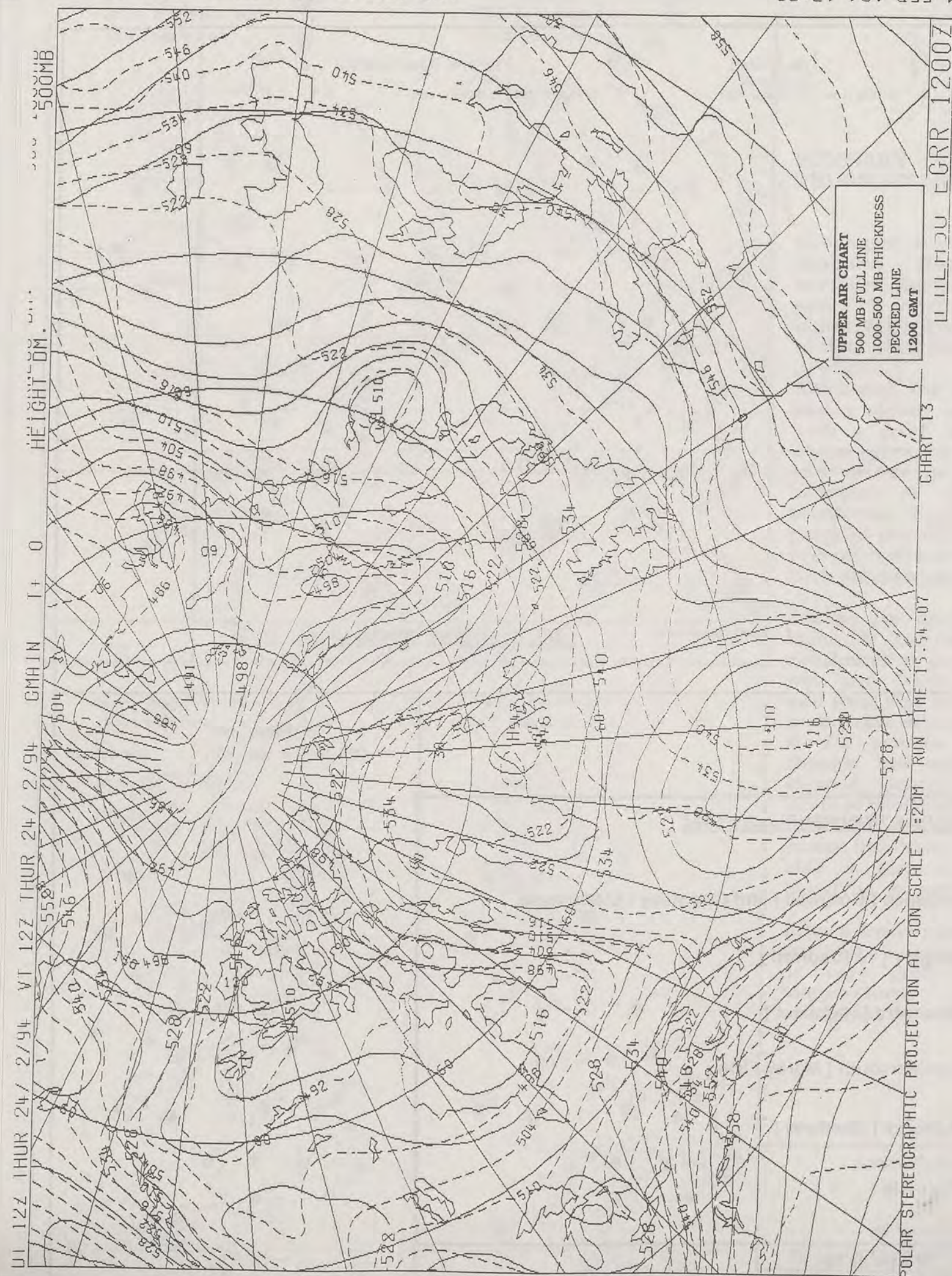
# EXTREMES FOR THURSDAY 24TH FEBRUARY 1994

Highest Maximum	: 11.4 C Penzance [ Cornwall ] and Guernsey / L'Ancrese
Lowest Maximum	: -0.1 C Bingley [ nr Bradford ]
Lowest Minimum	: -9.5 C Altnaharra [ Highland ]
Lowest Grass Minimum	: -12.0 C Lossiemouth [ Moray Firth ]
Most Rain (24 hours from 0900 GMT)	: 6.8 mm Lerwick [ Shetland ]
Most Sun	: 6.1 Hrs Fair Isle

All times are GMT

London Weather Centre  
Climate Department  
127 Clerkenwell Road  
London  
EC1R 5DB  
Telephone 071 405 4358  
Fax 071 404 4314 or 071 696 0571





# DAILY WEATHER SUMMARY

INCLUDING SUMMARY OF BRITISH WEATHER




**THURSDAY  
24th FEBRUARY  
1994**



**LONDON** *weather centre*

METEOSAT AT 11:30 GMT ON 24/02/94  
INFRA-RED



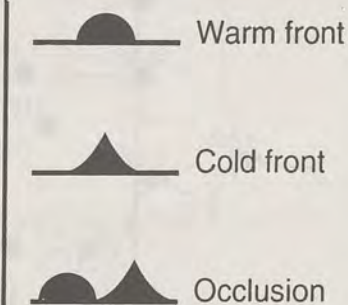
CLOUD-TOP OR LAND/SEA TEMPERATURE

COLD  WARM

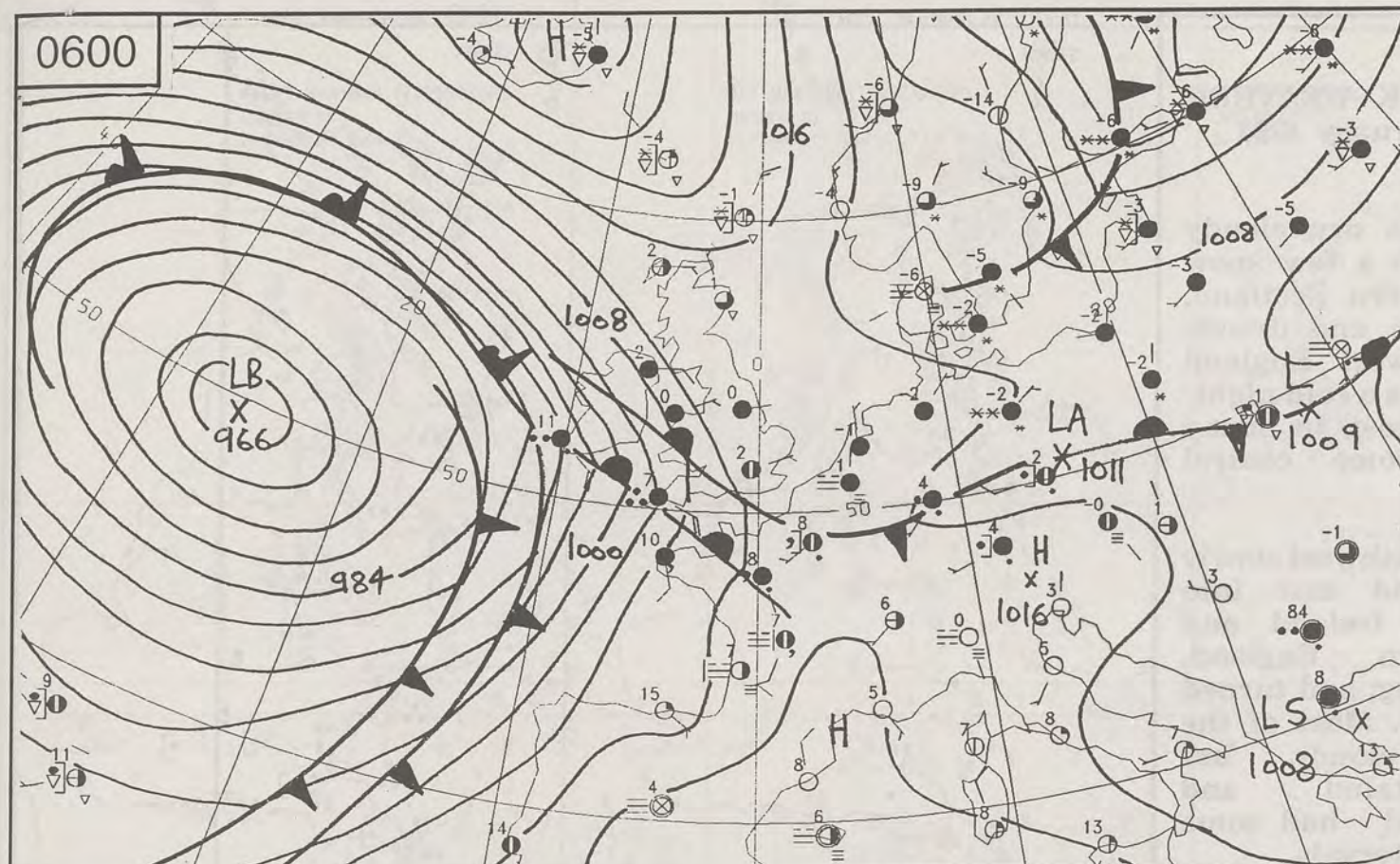


FRIDAY  
25th FEBRUARY  
1994

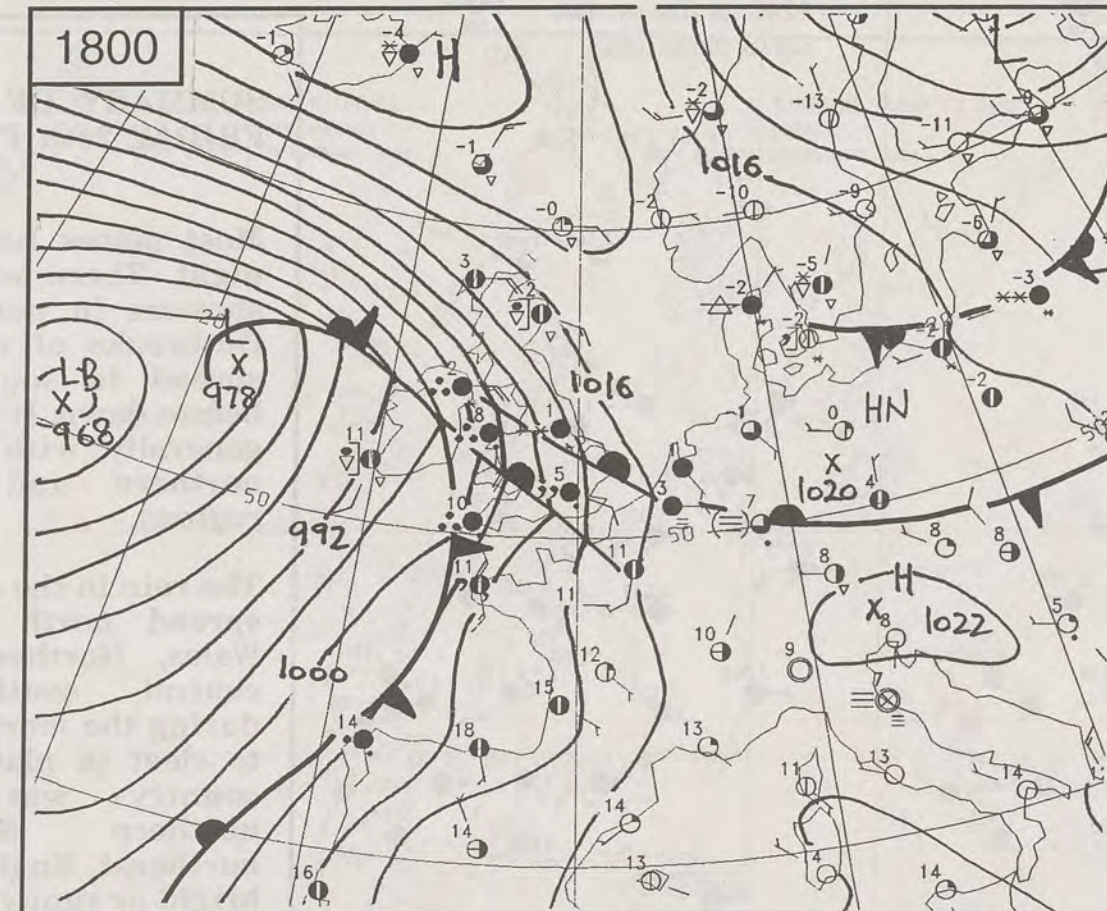
# SYNOPTIC WEATHER CHARTS



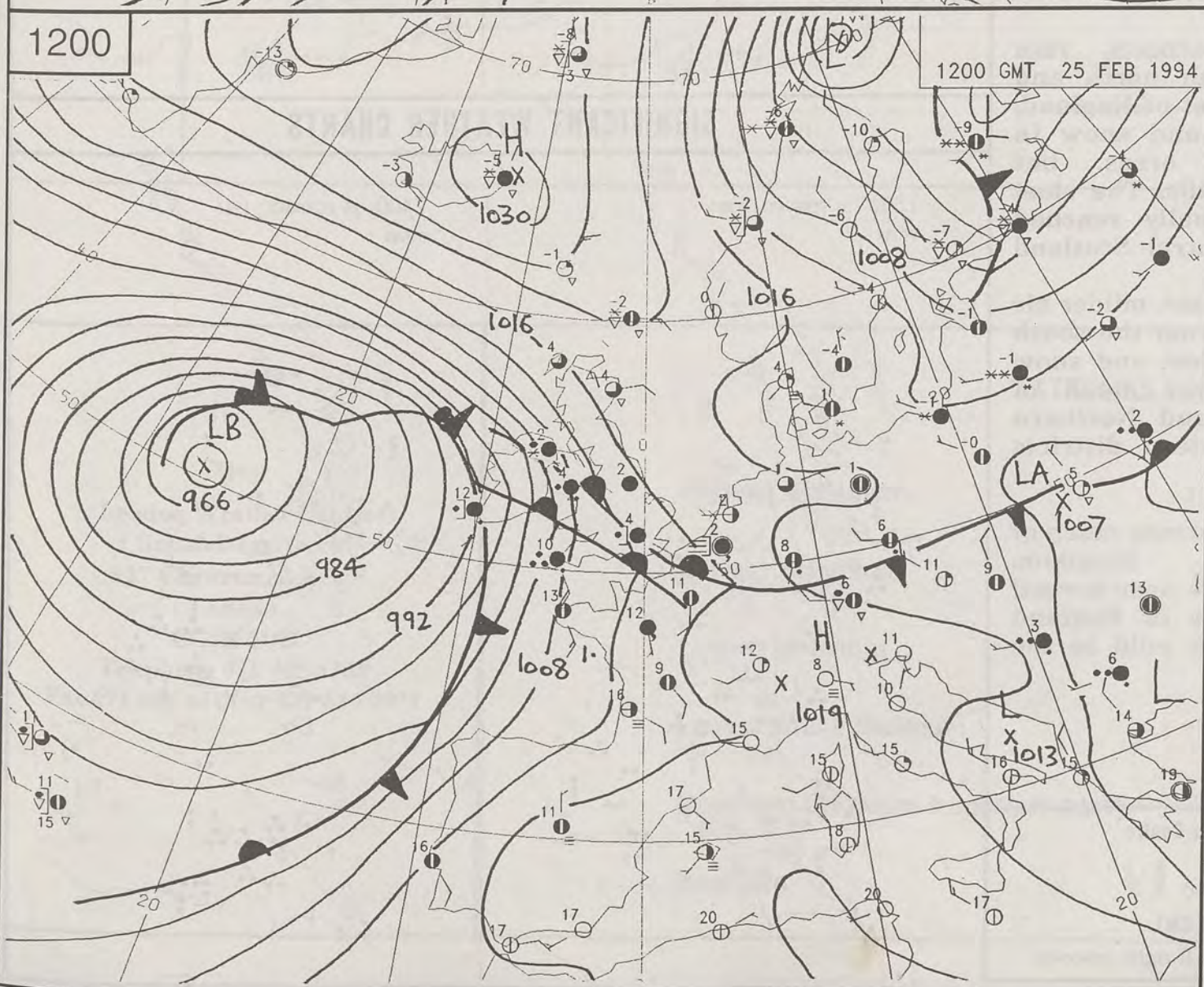
0600



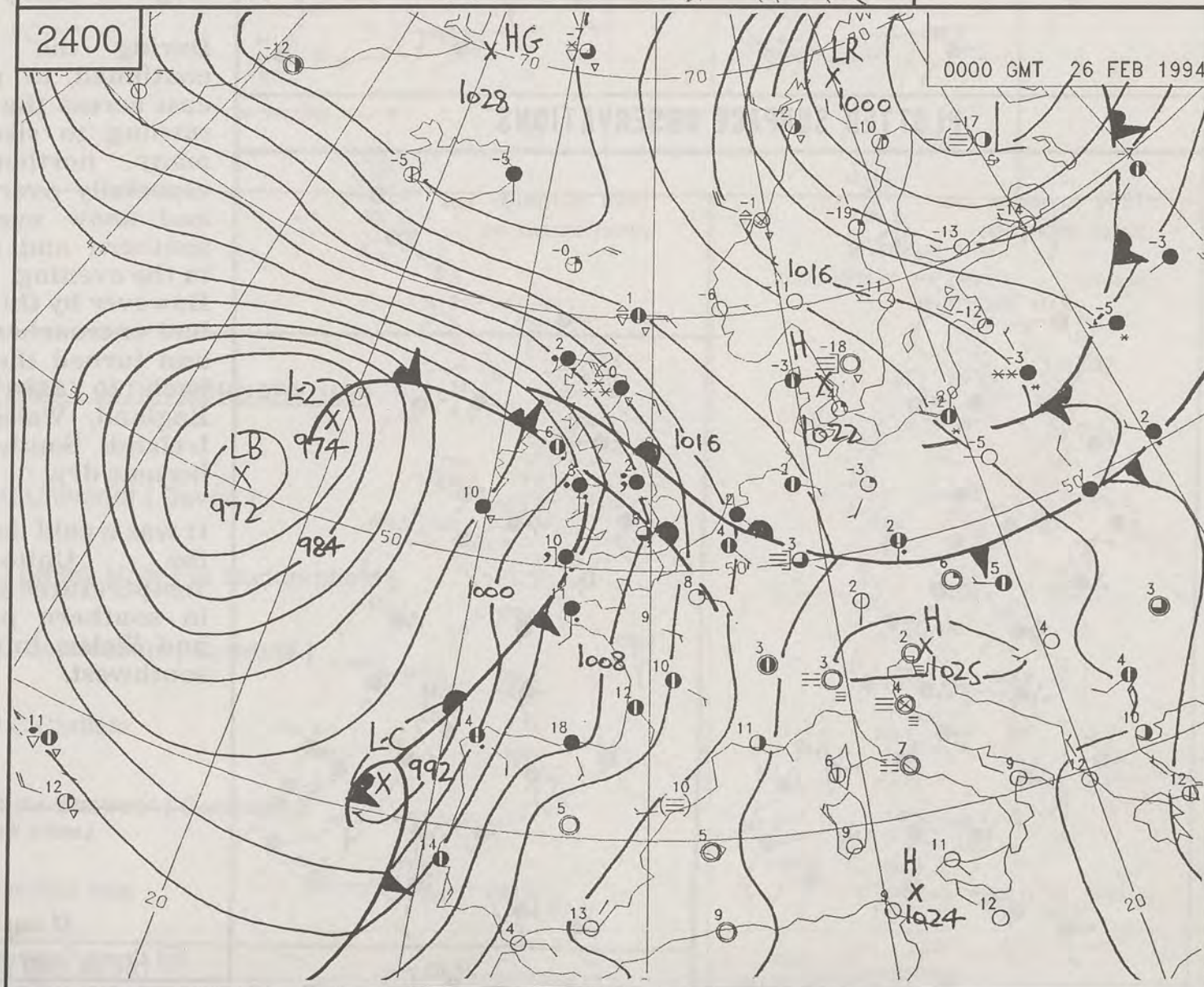
1800



1200



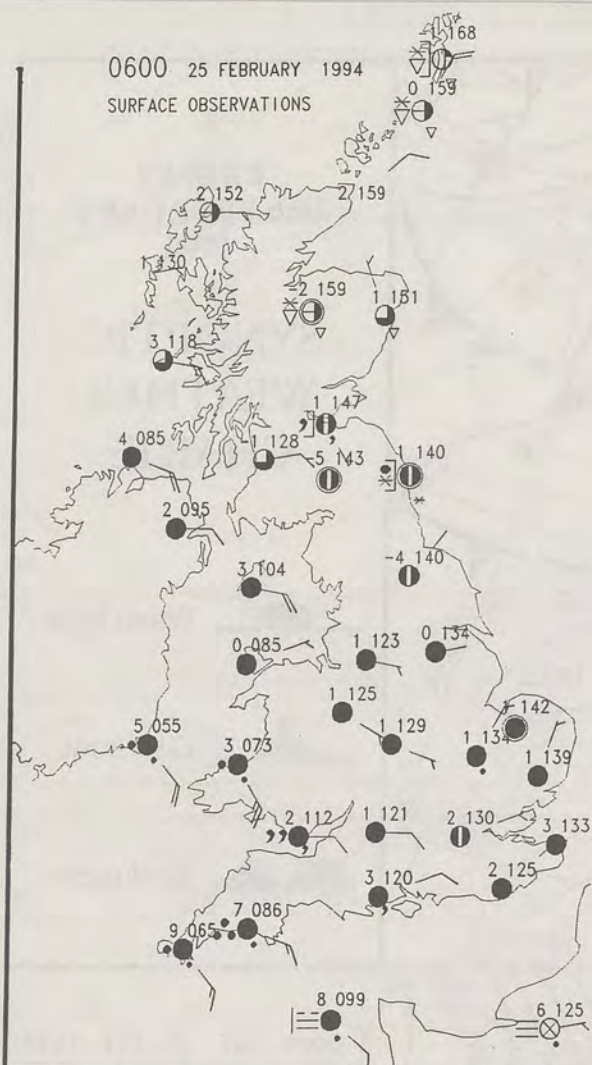
2400



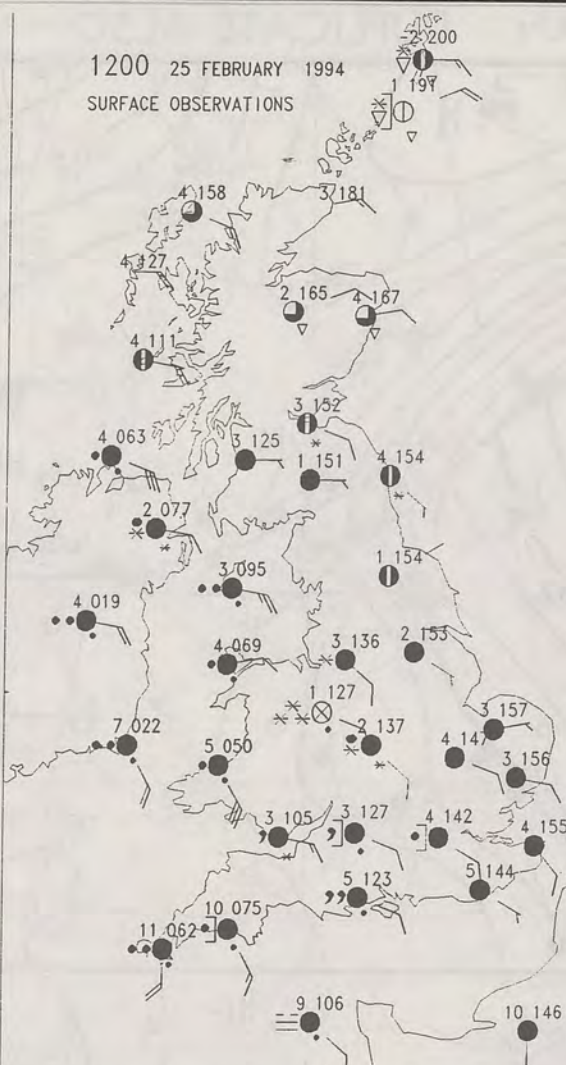
0000 GMT 26 FEB 1994



0600 25 FEBRUARY 1994  
SURFACE OBSERVATIONS



1200 25 FEBRUARY 1994  
SURFACE OBSERVATIONS



### PLOTTED SURFACE OBSERVATIONS

1800 25 FEBRUARY 1994  
SURFACE OBSERVATIONS



2400 25 FEBRUARY 1994  
SURFACE OBSERVATIONS



## SUMMARY OF UK WEATHER FRIDAY 25th February 1994

Most places had a dry, cloudy night. There were a few snow showers in northern Scotland. Outbreaks of rain and drizzle spread to southwest England before dawn. It was a cold night generally with frost in many northern and some central regions.

The rain in the southwest slowly spread north and east into Wales, Northern Ireland and central southern England, during the morning; and turned to sleet in places. Most of the country was cloudy, but northern Scotland and northeast England had some bright or sunny intervals.

During the afternoon, rain continued to push north and east across the rest of England, turning to sleet and snow in many northern areas, but especially over hills. The sleet and snow eventually reached southern and central Scotland in the evening.

However by this time, milder air had encroached from the south and turned the sleet and snow back to rain over much of England, Wales and Northern Ireland. Southeastern districts became dry.

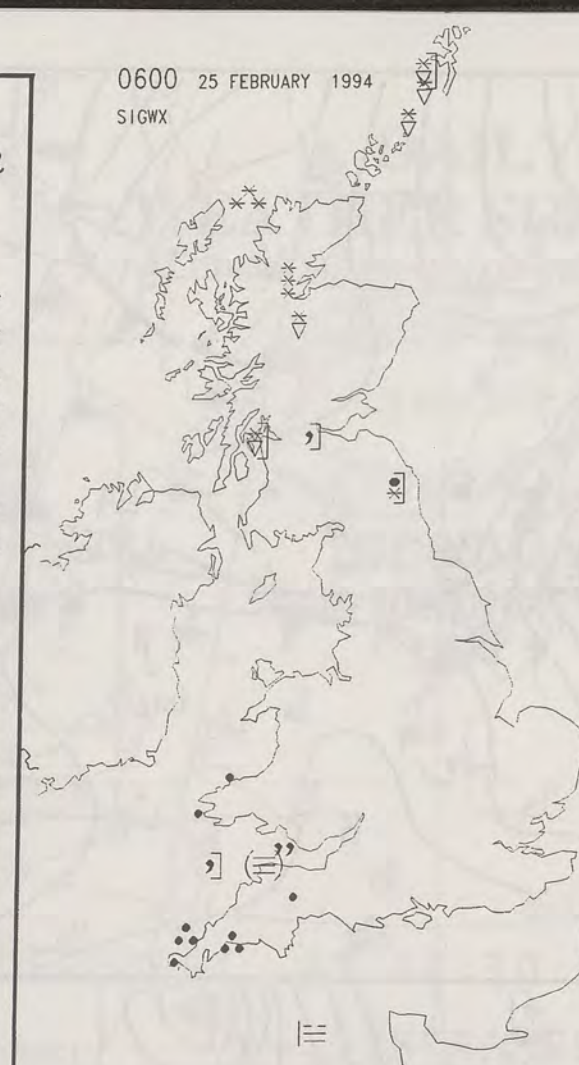
It was a cold day across much of the United Kingdom. Temperatures were near normal in southern parts of England and Wales; in fact mild in the southwest.

London Weather Centre

All times are GMT

© Crown Copyright All rights reserved

0600 25 FEBRUARY 1994  
SIGWX

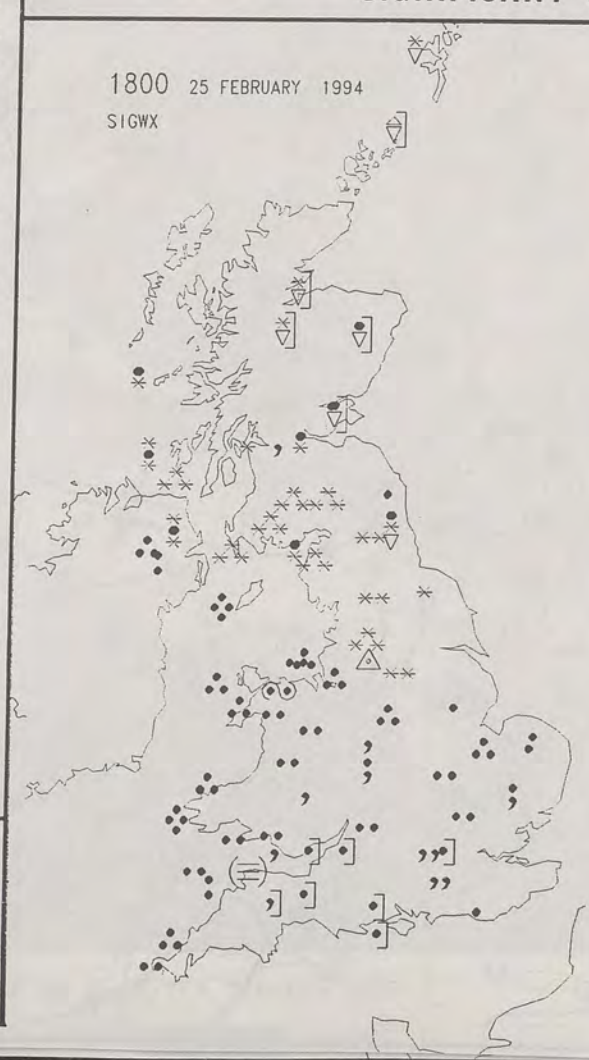


1200 25 FEBRUARY 1994  
SIGWX



### SIGNIFICANT WEATHER CHARTS

1800 25 FEBRUARY 1994  
SIGWX



2400 25 FEBRUARY 1994  
SIGWX

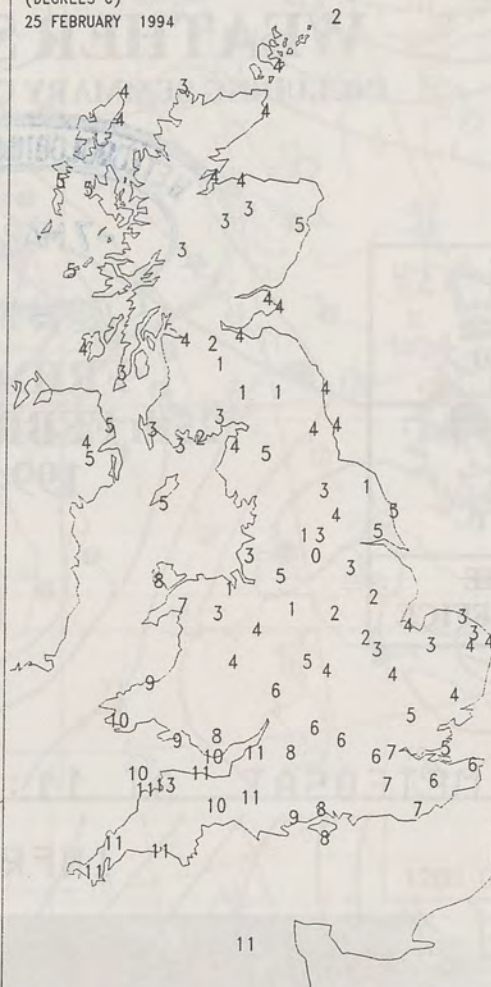




NIGHT MINIMUM TEMPERATURE  
(DEGREES C)  
25 FEBRUARY 1994



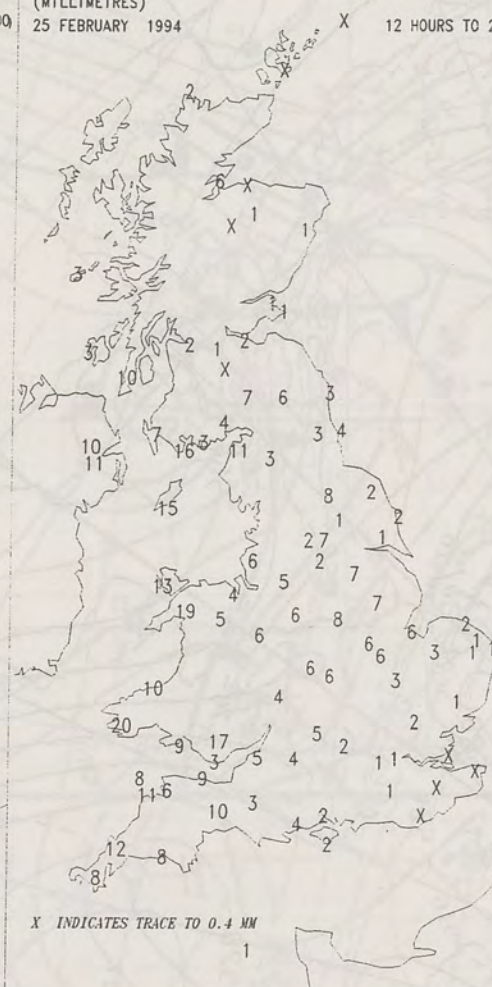
DAY MAXIMUM TEMPERATURE  
(DEGREES C)  
25 FEBRUARY 1994



NIGHT RAINFALL  
(MILLIMETRES)  
25 FEBRUARY 1994



DAY RAINFALL  
(MILLIMETRES)  
25 FEBRUARY 1994



SUNSHINE (DAWN TO DUSK)  
(HOURS)  
25 FEBRUARY 1994



25 FEBRUARY 1994  
TOTAL DEPTH OF SNOW (9GMT)  
(CENTIMETRES)



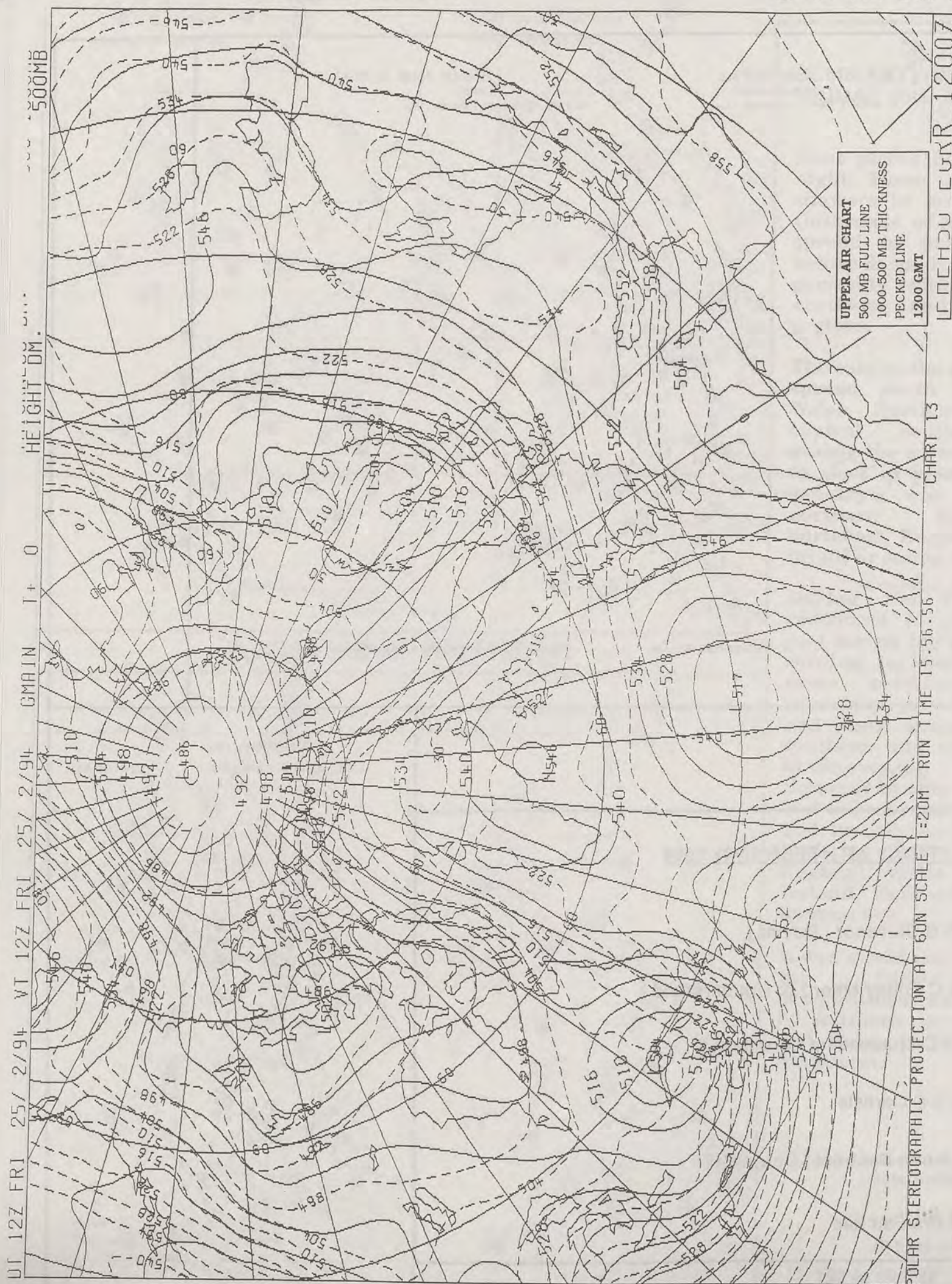
# **EXTREMES FOR FRIDAY 25TH FEBRUARY 1994**

Highest Maximum	: 12.5 C Chivenor [ Devon ]
Lowest Maximum	: 0.4 C Emley Moor [ nr Huddersfield ]
Lowest Minimum	: -7.8 C Spadeadam [ Cumbria ]
Lowest Grass Minimum	: -11.0 C Carlisle
Most Rain (24 hours from 0900 GMT)	: 29.4 mm Bastreet [ Cornwall ]
Most Sun	: 6.5 Hrs Fair Isle

All times are GMT

London Weather Centre  
Climate Department  
127 Clerkenwell Road  
London  
EC1R 5DB  
Telephone 071 405 4358  
Fax 071 404 4314 or 071 696 0571






# DAILY WEATHER SUMMARY

INCLUDING SUMMARY OF BRITISH WEATHER




FRIDAY  
25th FEBRUARY  
1994



LONDON weather centre

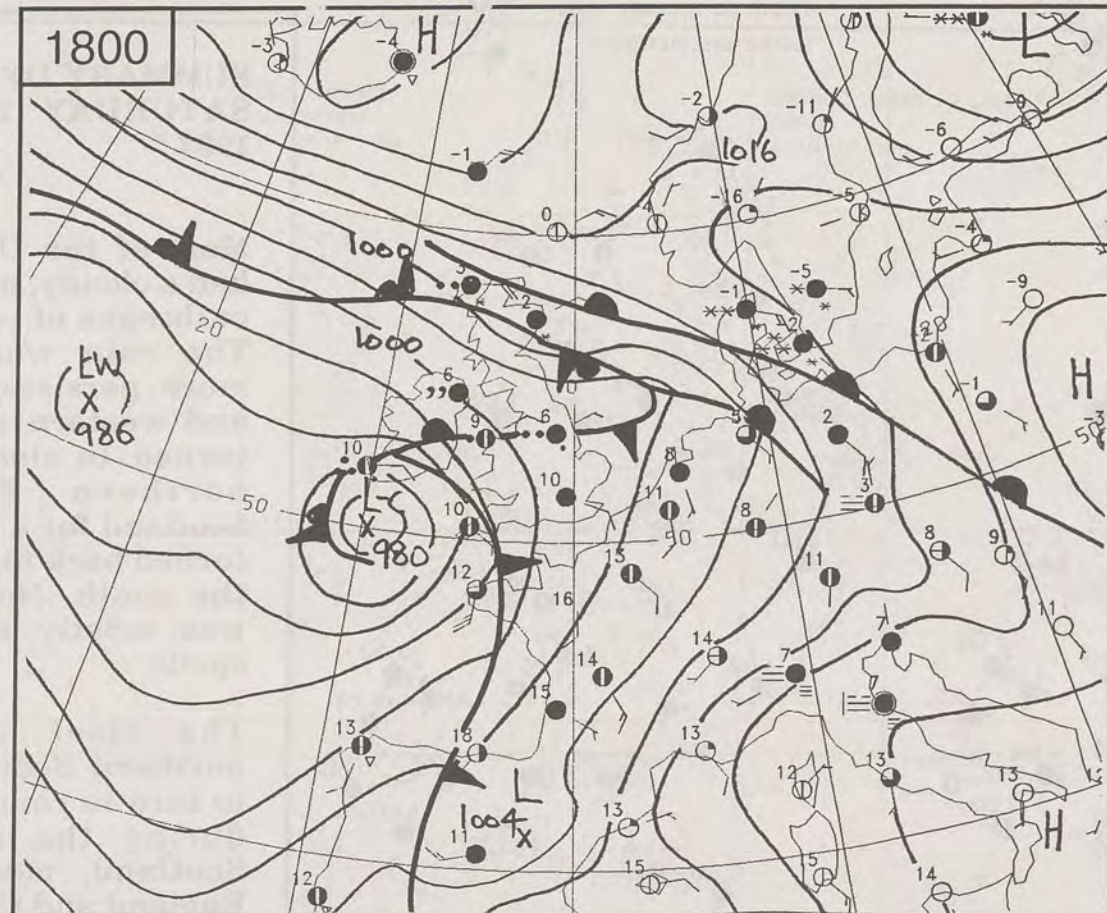
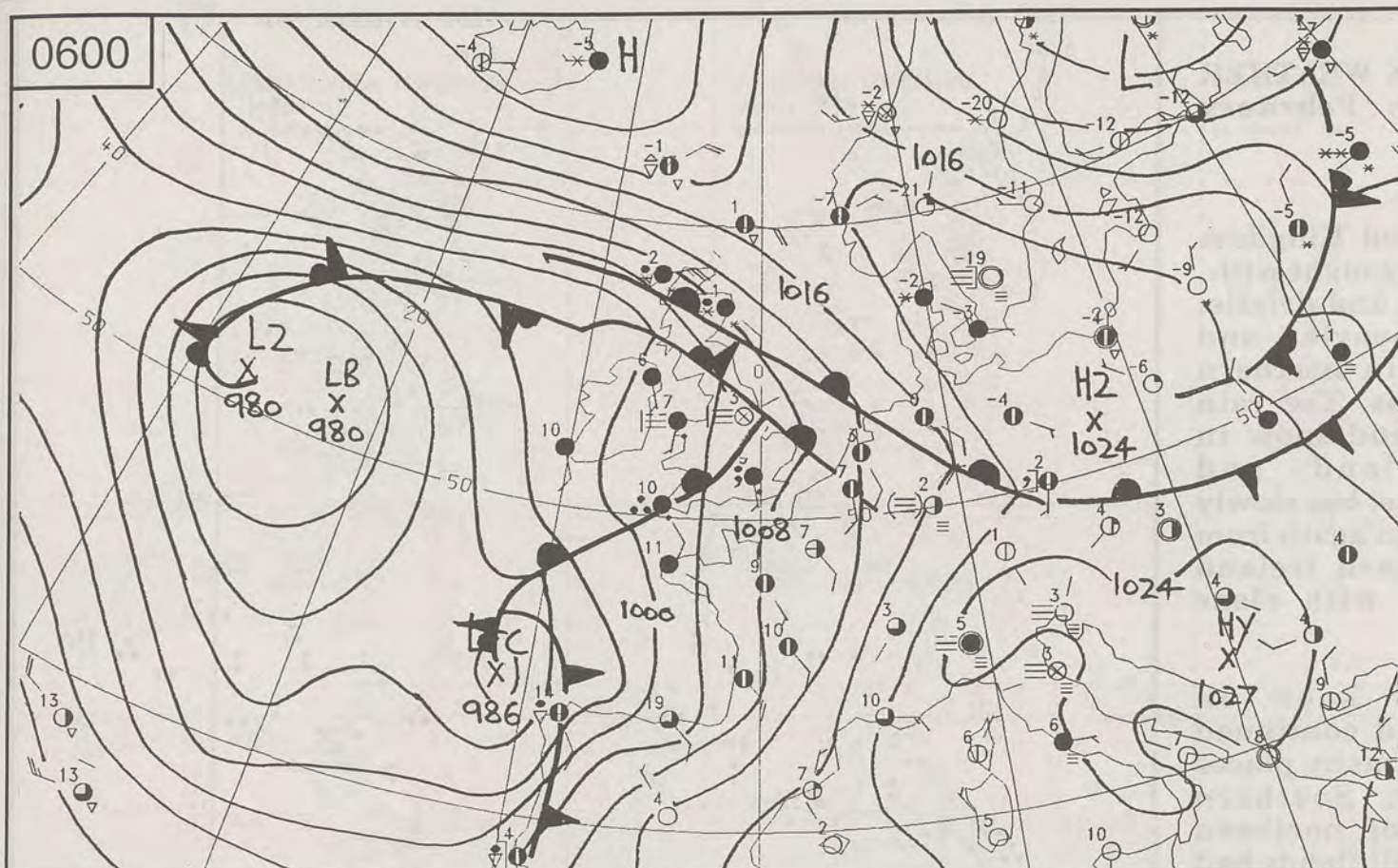
METEOSAT AT 11:30 GMT ON 25/02/94  
INFRA-RED



CLOUD-TOP OR LAND/SEA TEMPERATURE

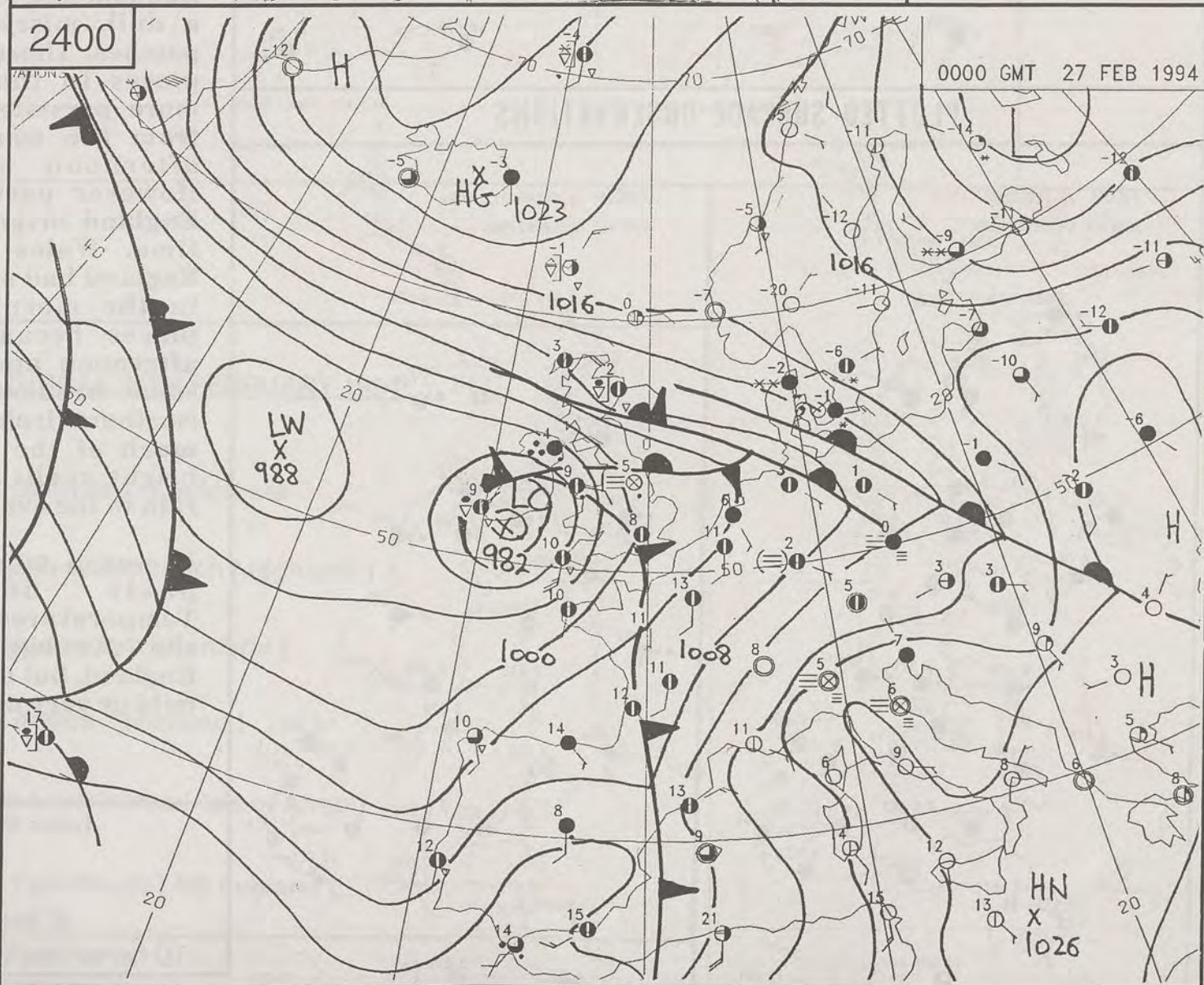
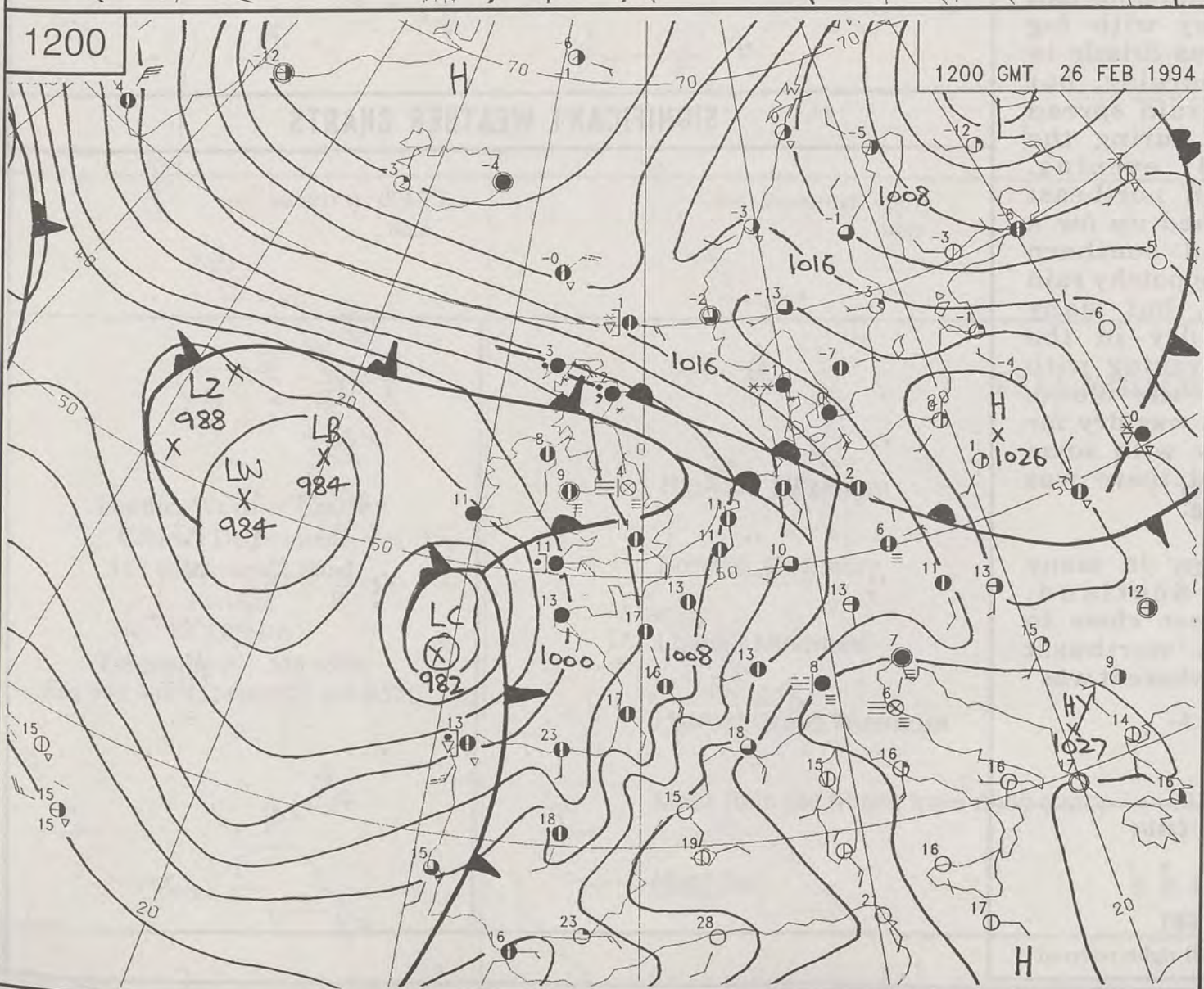
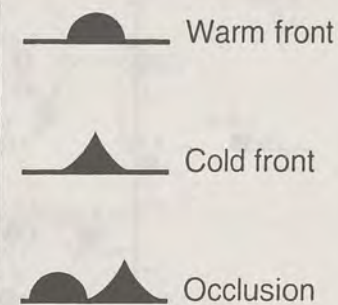
COLD WARM





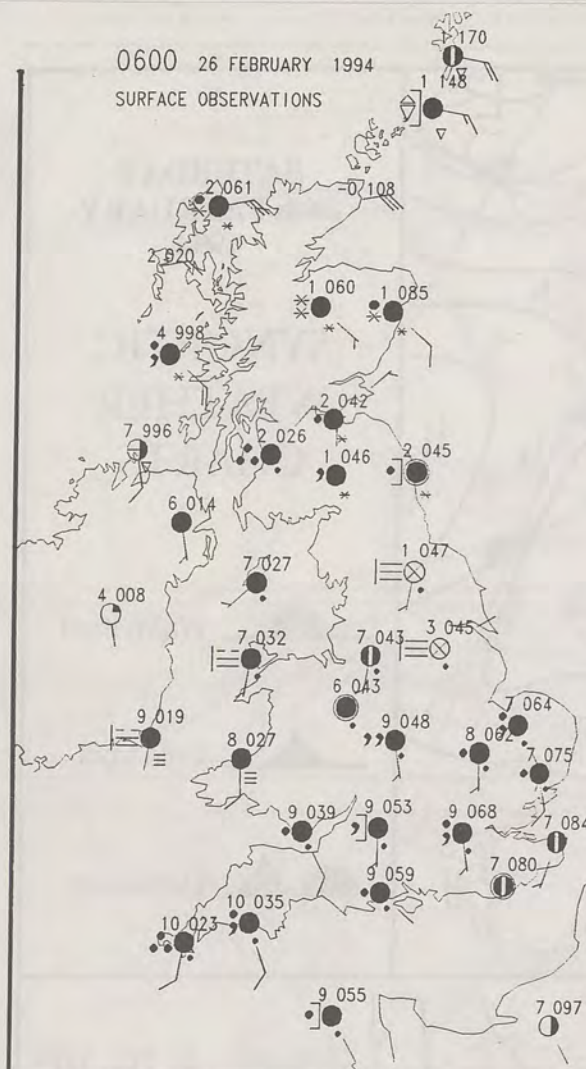
SATURDAY  
26th FEBRUARY  
1994

SYNOPTIC  
WEATHER  
CHARTS





0600 26 FEBRUARY 1994  
SURFACE OBSERVATIONS

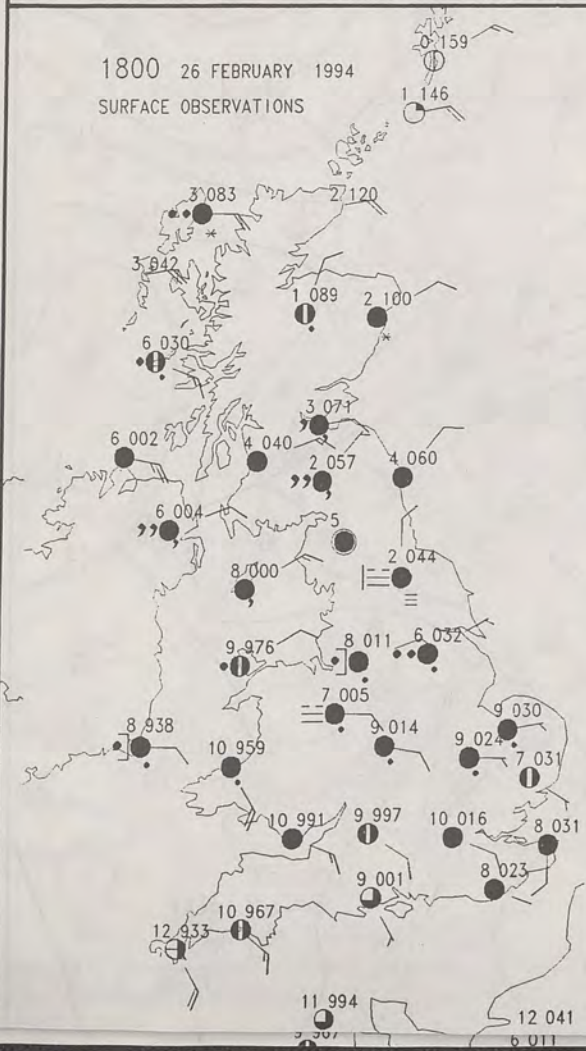


1200 26 FEBRUARY 1994  
SURFACE OBSERVATIONS

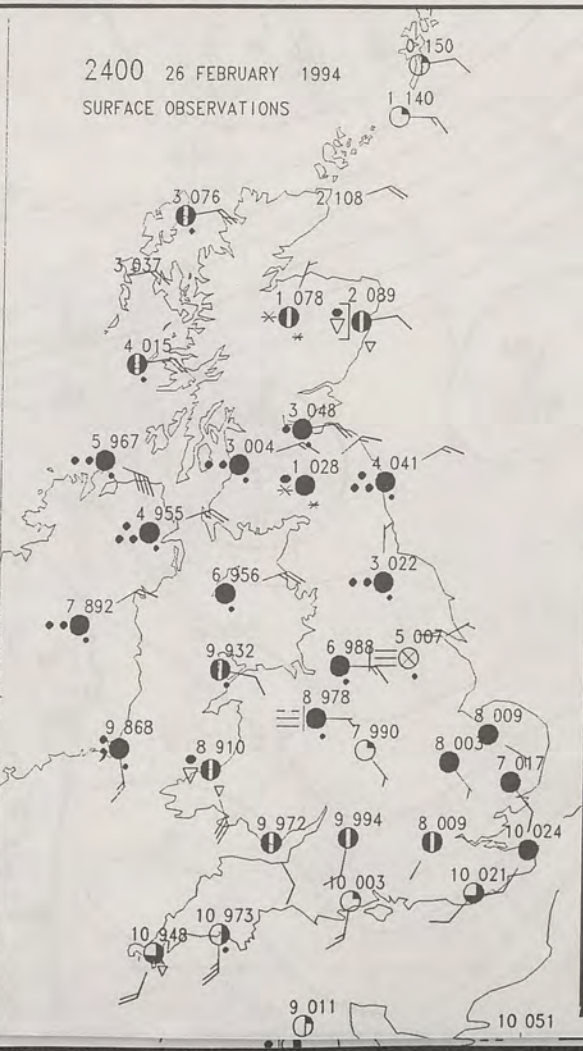


### PLOTTED SURFACE OBSERVATIONS

1800 26 FEBRUARY 1994  
SURFACE OBSERVATIONS



2400 26 FEBRUARY 1994  
SURFACE OBSERVATIONS



## SUMMARY OF UK WEATHER SATURDAY 26th February 1994

Most of the United Kingdom had a cloudy, misty night with outbreaks of rain and drizzle. The rain was heavier and more persistent in northern and western areas. The rain turned to sleet and snow in northern England and Scotland for a time, but slowly turned back to rain again from the south. Northern Ireland was mostly dry with clear spells.

The sleet and snow in northern Scotland continued to turn to rain in many places during the day. Southern Scotland, most of northern England and the Midlands had a dull, misty day with fog patches. There was drizzle in places in the morning, but more persistent rain spread from the south during the afternoon and evening. However parts of northeast England brightened up for a time. Wales and southern England had some patchy rain in the morning, but many places became dry in the afternoon and evening with some breaks in the cloud. Northern Ireland was dry for much of the day with some bright spells, but there was rain in the evening.

It was a cold day in many parts of Scotland. Temperatures were close to the average in northeast England, but elsewhere it was mild or very mild.

London Weather Centre

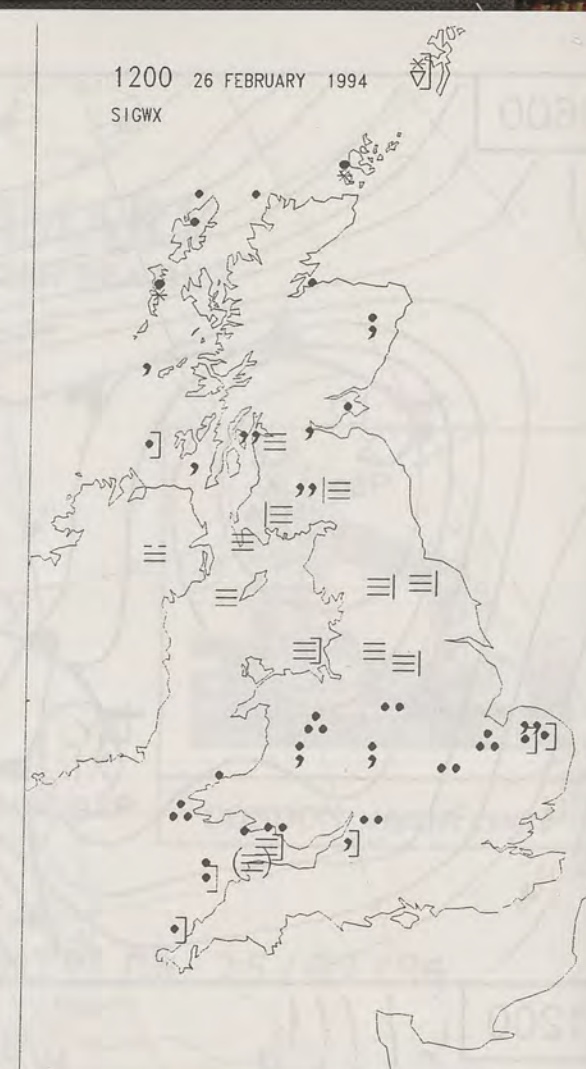
All times are GMT

© Crown Copyright All rights reserved

0600 26 FEBRUARY 1994  
SIGWX

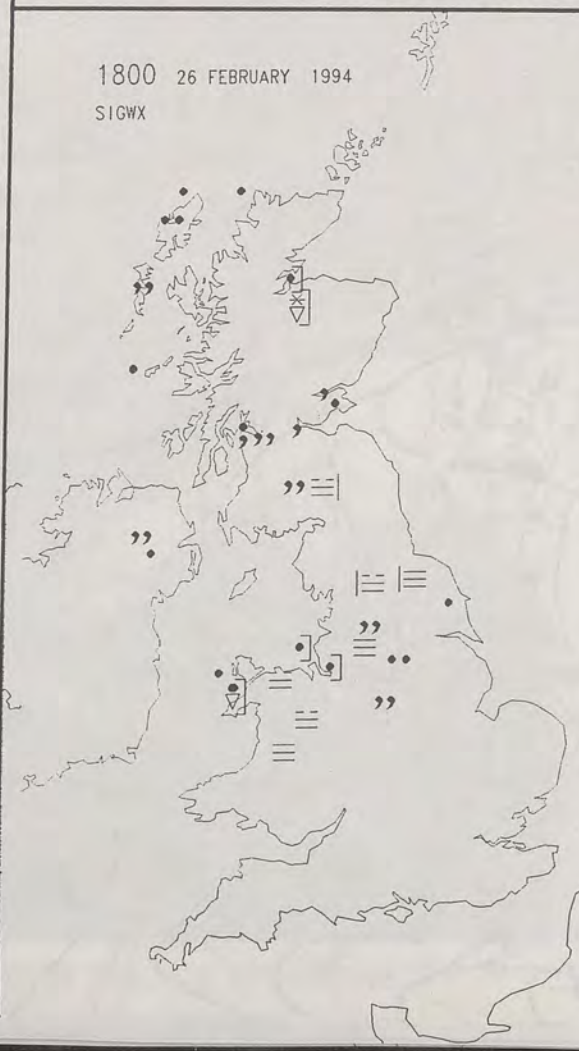


1200 26 FEBRUARY 1994  
SIGWX



### SIGNIFICANT WEATHER CHARTS

1800 26 FEBRUARY 1994  
SIGWX



2400 26 FEBRUARY 1994  
SIGWX

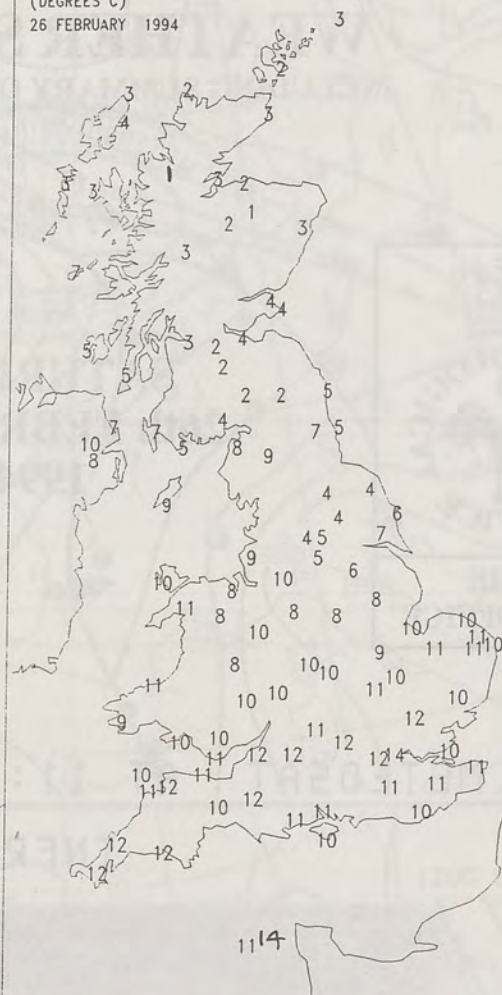




NIGHT MINIMUM TEMPERATURE  
(DEGREES C)  
26 FEBRUARY 1994



DAY MAXIMUM TEMPERATURE  
(DEGREES C)  
26 FEBRUARY 1994



NIGHT RAINFALL  
(MILLIMETRES)  
26 FEBRUARY 1994



DAY RAINFALL  
(MILLIMETRES)  
26 FEBRUARY 1994



SUNSHINE (DAWN TO DUSK)  
(HOURS)  
26 FEBRUARY 1994

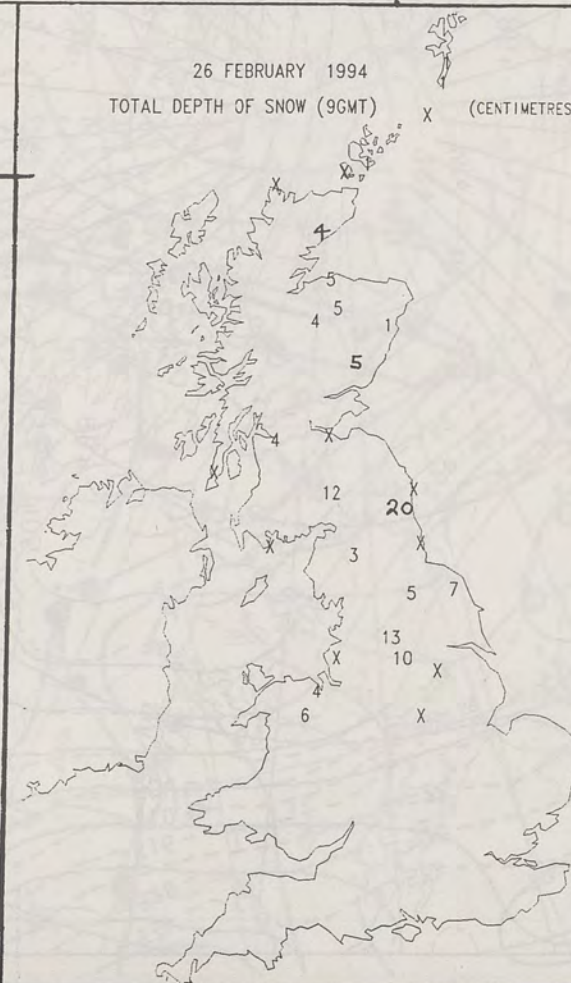


X INDICATES TRACE TO 0.4 MM

X INDICATES TRACE TO 0.4 MM

X INDICATES 0.1-0.4 HRS

26 FEBRUARY 1994  
TOTAL DEPTH OF SNOW (9GMT)  
(CENTIMETRES)



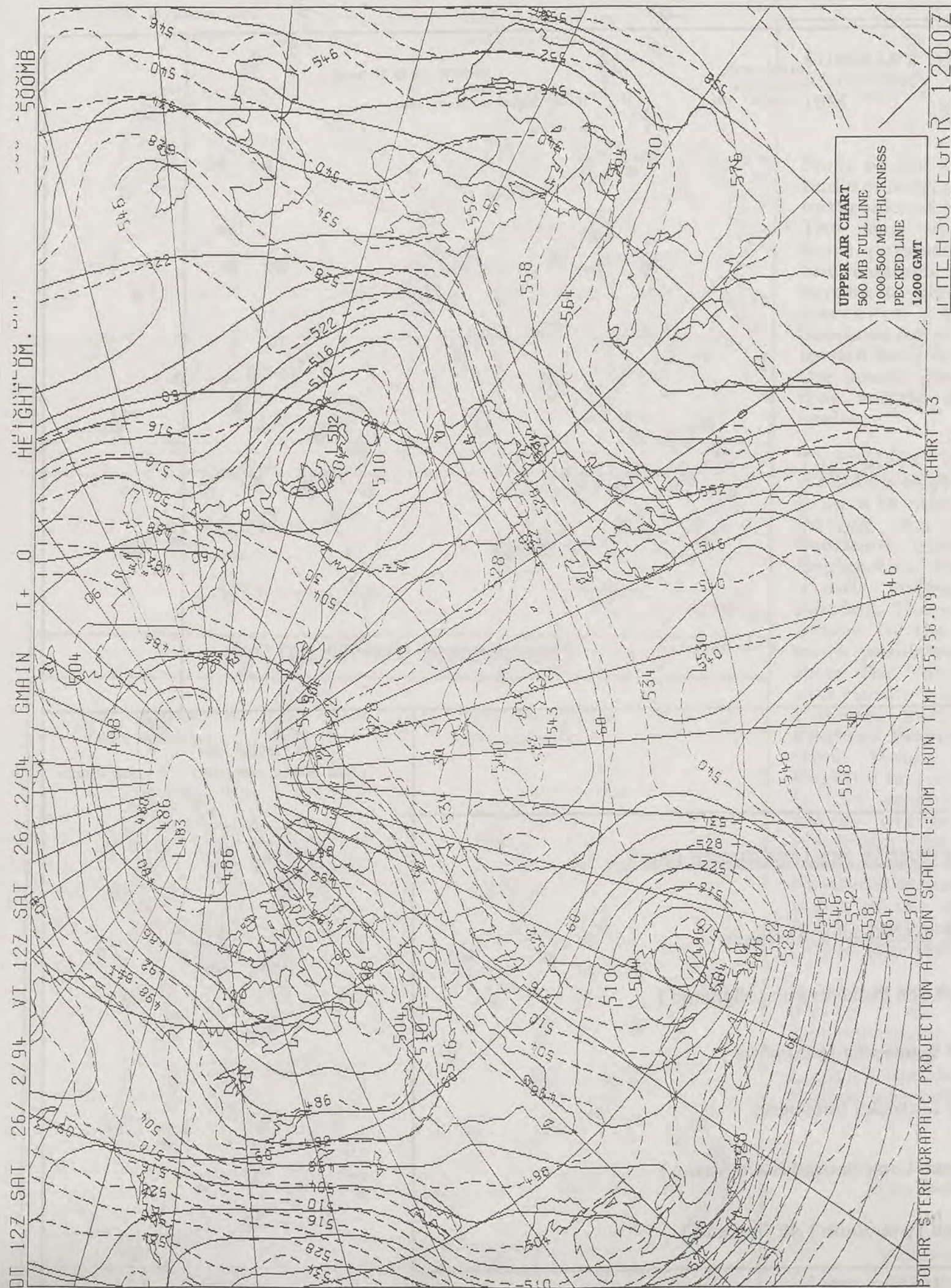
# EXTREMES FOR SATURDAY 26TH FEBRUARY 1994

London Weather Centre  
Climate Department  
127 Clerkenwell Road  
London  
EC1R 5DB  
Telephone 071 405 4358  
Fax 071 404 4314 or 071 696 0571

Highest Maximum : 13.9 C Guernsey / L'Ancrese  
Lowest Maximum : 1.0 C Loch Glascarnoch [ Highland ]  
Lowest Minimum : -1.3 C Spadeadam [ Cumbria ]  
Lowest Grass Minimum : -4.1 C Lerwick [ Shetland ]  
Most Rain (24 hours from 0900 GMT) : 26.0 mm Loch Ranza [ Isle of Arran ]  
Most Sun : 4.4 Hrs Tynemouth [ NE England ]

All times are GMT





# DAILY WEATHER SUMMARY

INCLUDING SUMMARY OF BRITISH WEATHER




SATURDAY  
26th FEBRUARY  
1994



LONDON *weather centre*

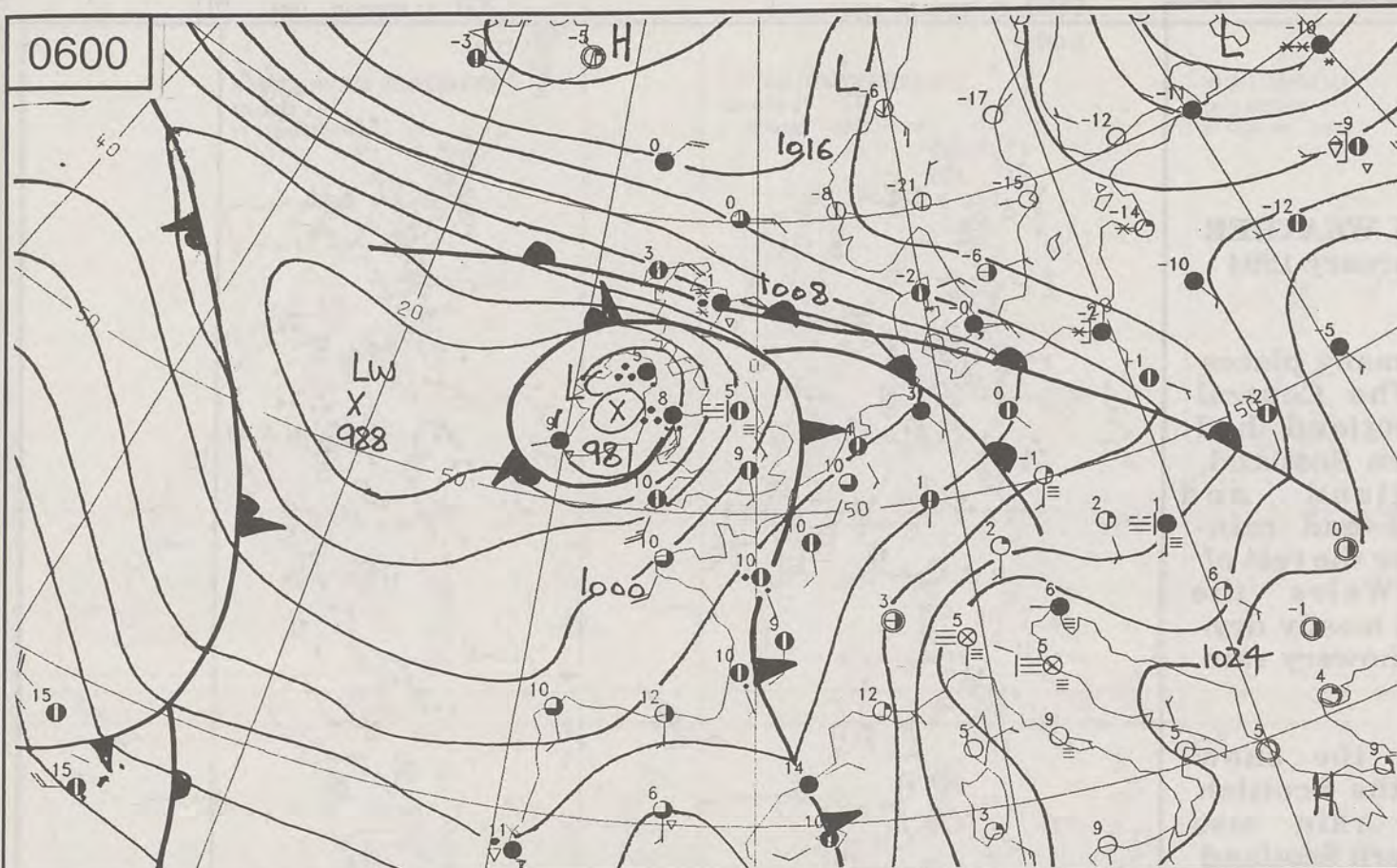
METEOSAT AT 11:30 GMT ON 26/02/94  
INFRA-RED



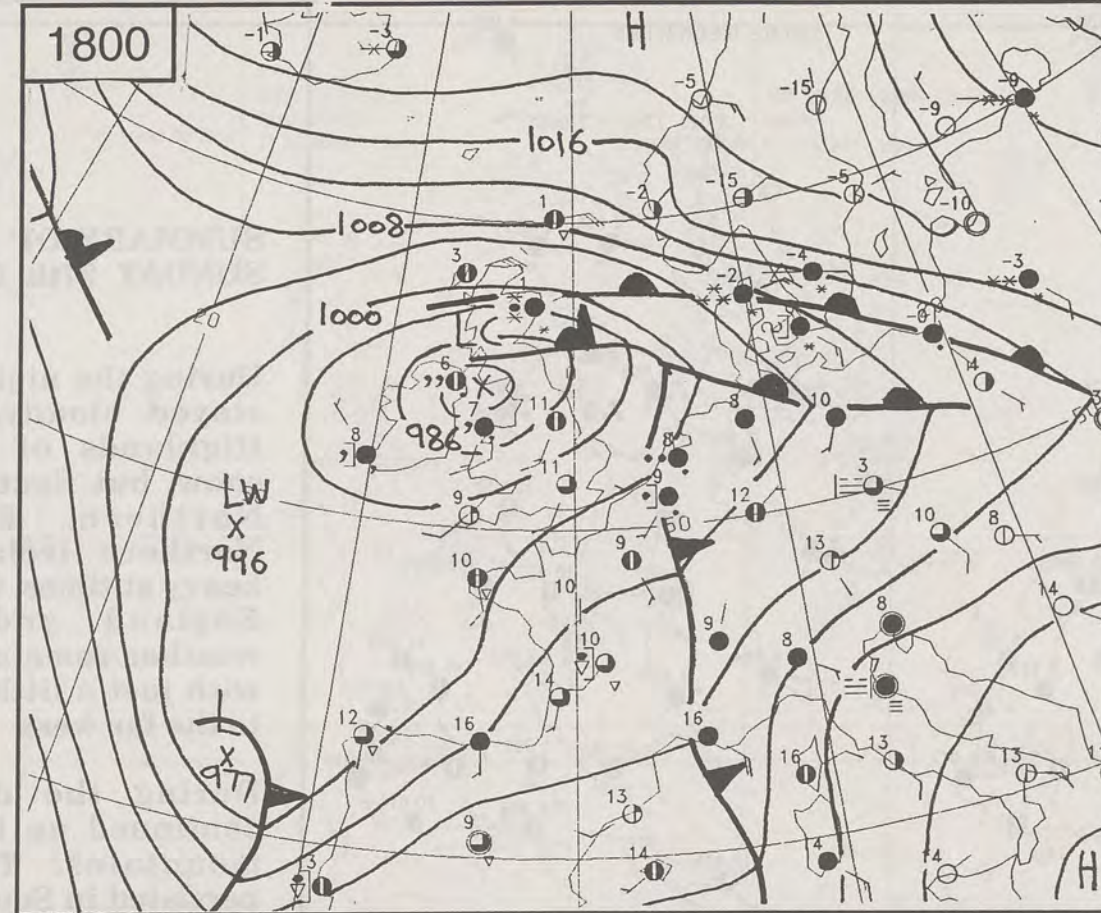
CLOUD-TOP OR LAND/SEA TEMPERATURE  
COLD WARM



0600






1800

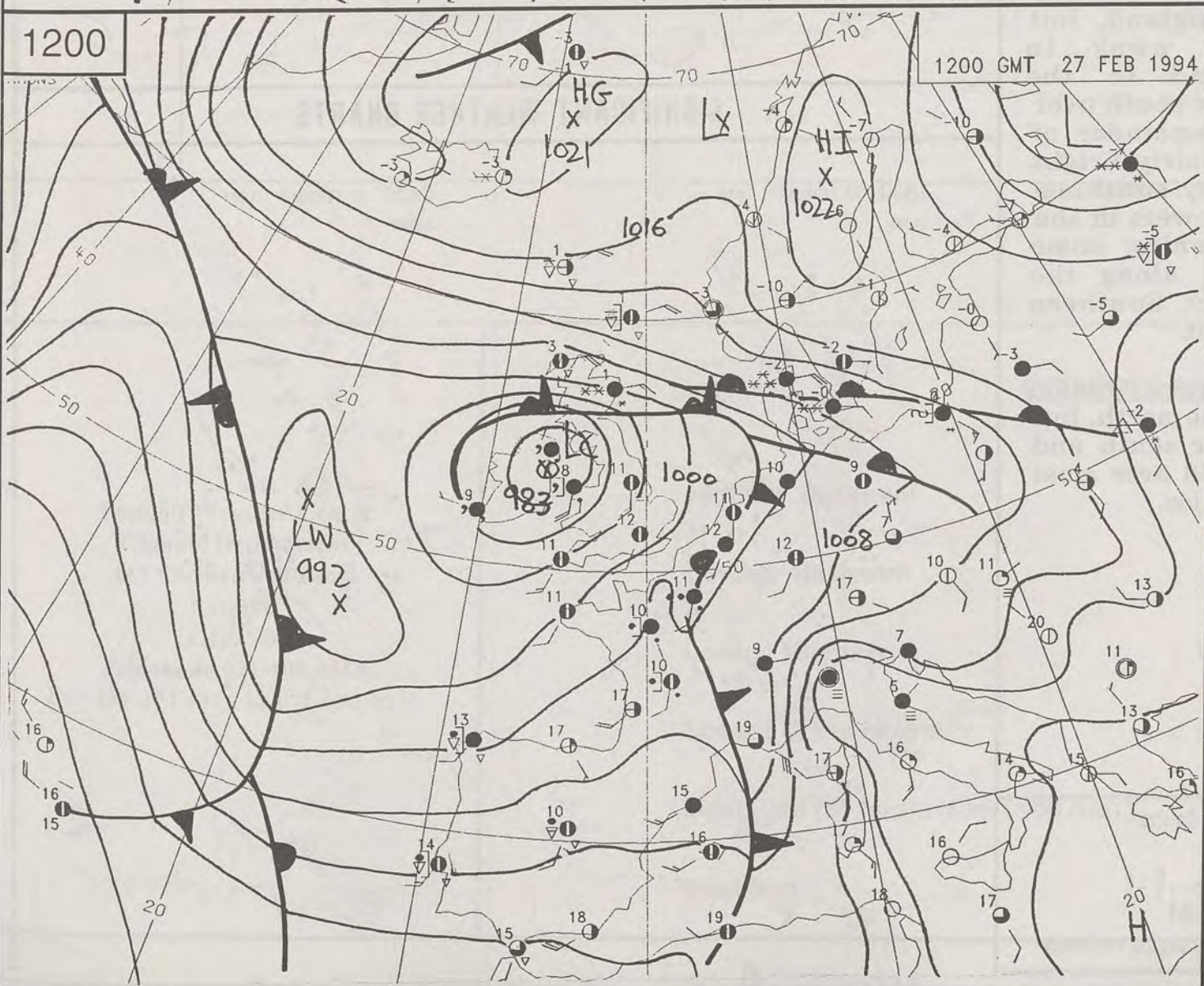


SUNDAY  
27th FEBRUARY  
1994

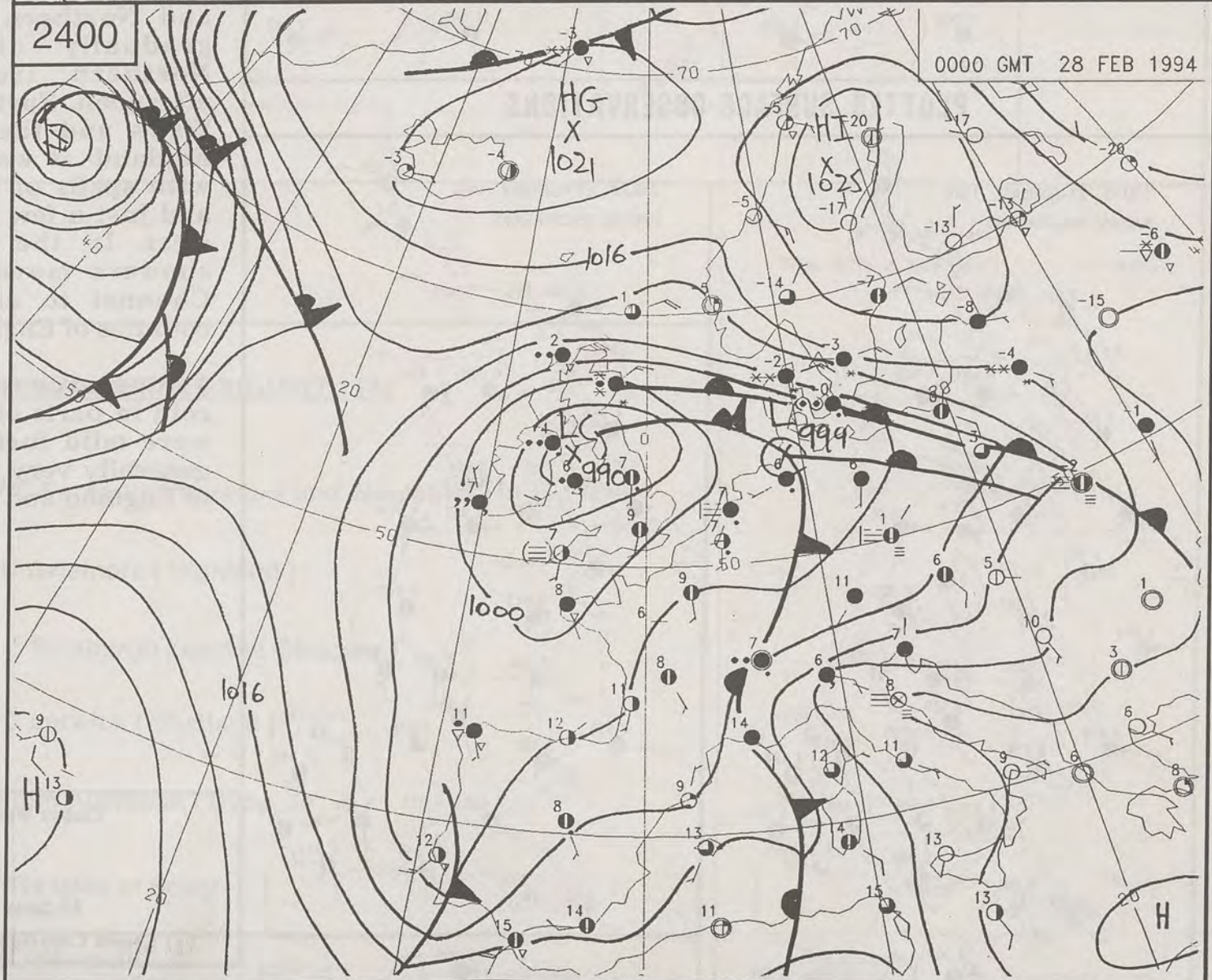
SYNOPTIC  
WEATHER  
CHARTS

-  Warm front
-  Cold front
-  Occlusion

1200

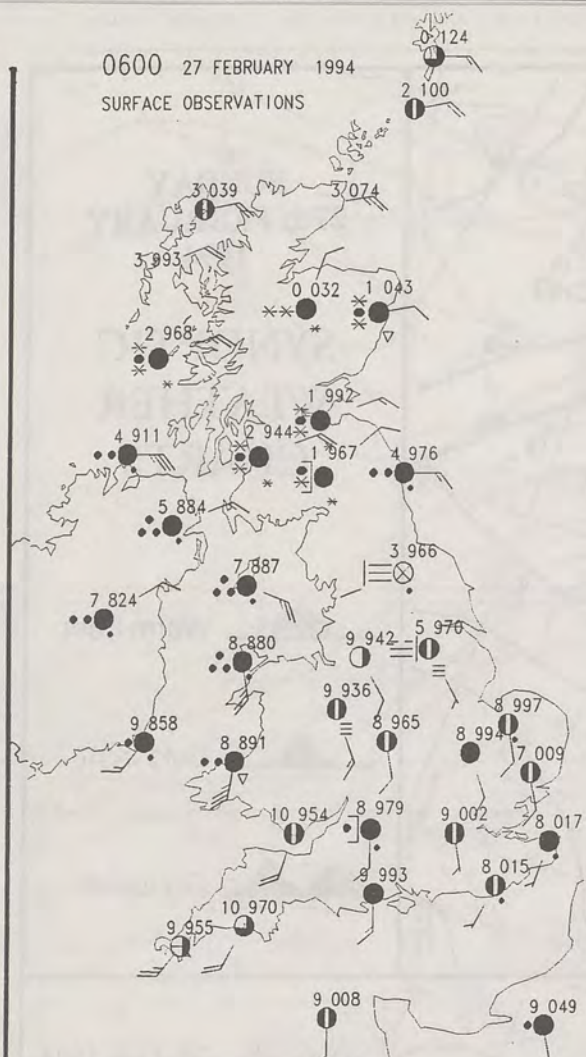


2400

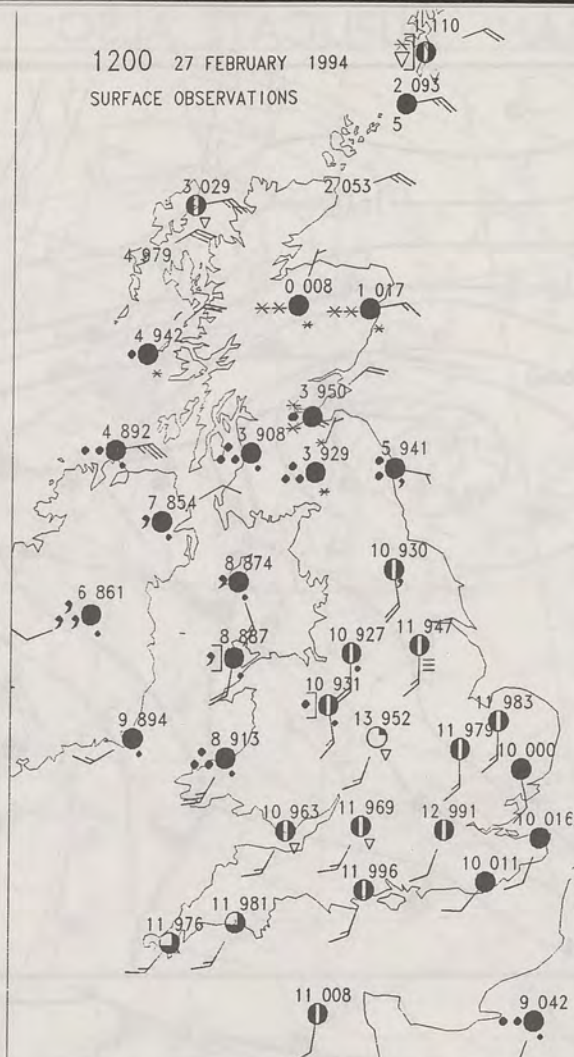




0600 27 FEBRUARY 1994  
SURFACE OBSERVATIONS



1200 27 FEBRUARY 1994  
SURFACE OBSERVATIONS

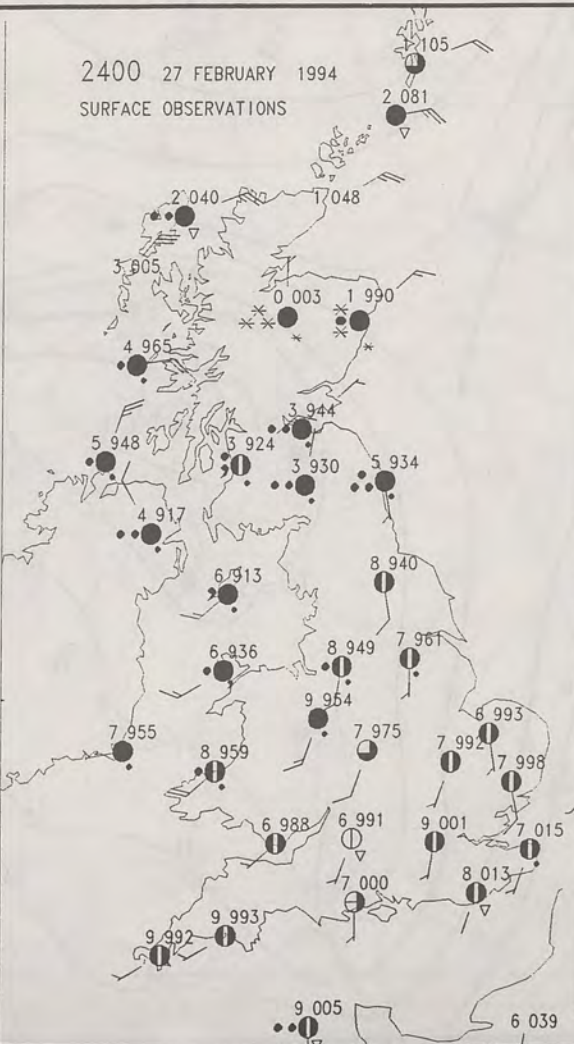


### PLOTTED SURFACE OBSERVATIONS

1800 27 FEBRUARY 1994  
SURFACE OBSERVATIONS



2400 27 FEBRUARY 1994  
SURFACE OBSERVATIONS



### SUMMARY OF UK WEATHER SUNDAY 27th February 1994

During the night many places stayed cloudy. The Central Highlands of Scotland had snow, but Southern Scotland, Northern England and Northern Ireland had rain-heavy at times. Over the rest of England and Wales the weather remained mostly dry-with just a little showery rain to the far west.

During the day the snow continued up in the Scottish mountains. The rain also persisted in Southern Scotland and Northern England, but gradually died away in Northern Ireland in the afternoon. Further south over Wales and the remainder of England- it was fairly bright with spells of hazy sunshine- and just a few showers in the west. In the evening some showers moved along the Channel to affect Southern counties of England.

Temperatures were rather cold in parts of the north, but were mild further south and generally very mild over most of England and Wales.

London Weather Centre

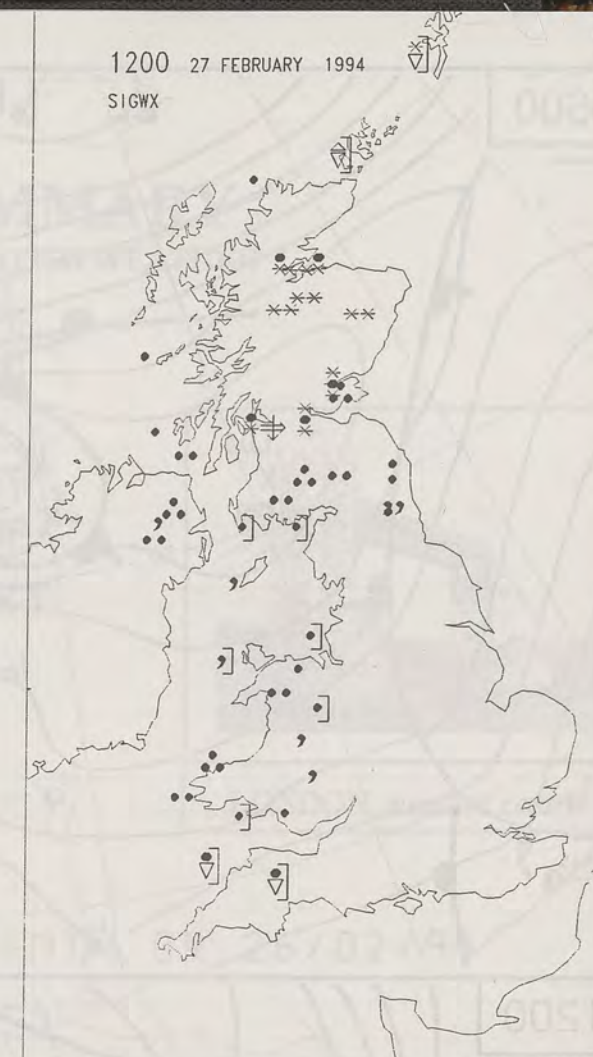
All times are GMT

© Crown Copyright All rights reserved

0600 27 FEBRUARY 1994  
SIGWX



1200 27 FEBRUARY 1994  
SIGWX



### SIGNIFICANT WEATHER CHARTS

1800 27 FEBRUARY 1994  
SIGWX

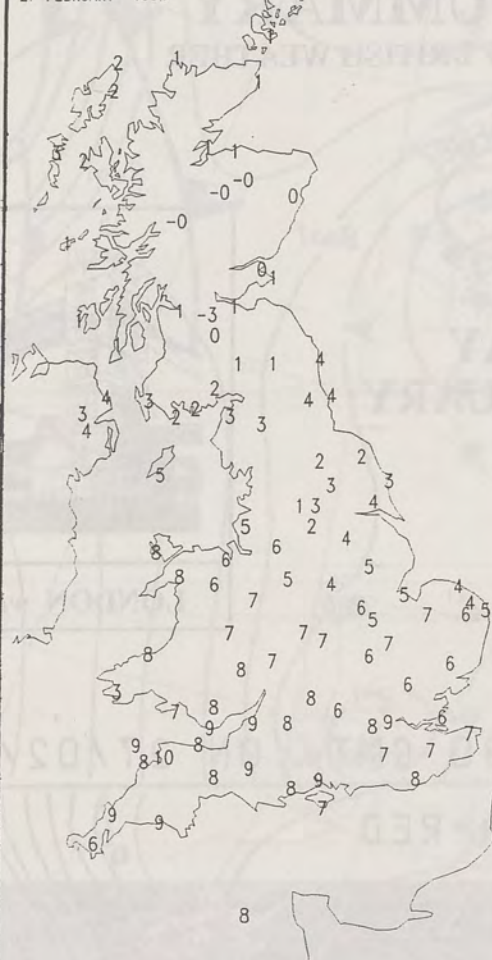


2400 27 FEBRUARY 1994  
SIGWX

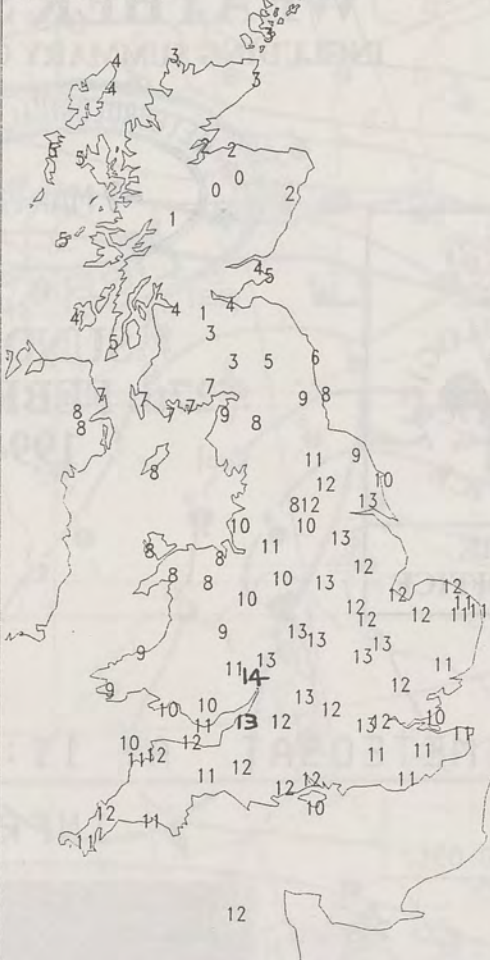




NIGHT MINIMUM TEMPERATURE  
(DEGREES C)  
27 FEBRUARY 1994



DAY MAXIMUM TEMPERATURE  
(DEGREES C)  
27 FEBRUARY 1994



NIGHT RAINFALL  
(MILLIMETRES)  
27 FEBRUARY 1994



DAY RAINFALL  
(MILLIMETRES)  
27 FEBRUARY 1994



SUNSHINE (DAWN TO DUSK)  
(HOURS)  
27 FEBRUARY 1994



# **EXTREMES FOR SUNDAY 27TH FEBRUARY 1994**

London Weather Centre  
Climate Department  
127 Clerkenwell Road  
London  
EC1R 5DB  
Telephone 071 405 4358  
Fax 071 404 4314 or 071 696 0571

Highest Maximum : 13.7 C Pershore [ Hereford and Worcester ]  
Lowest Maximum : 0.2 C Aviemore [ Highland ]  
Lowest Minimum : -3.0 C Salsburgh [ east of Glasgow ]  
Lowest Grass Minimum : -3.4 C Lerwick [ Shetland ]  
Most Rain (24 hours from 0900 GMT) : 49.9 mm Aberdeen / Dyce  
Most Sun : 7.6 HRs Isles of Scilly

All times are GMT

27 FEBRUARY 1994  
TOTAL DEPTH OF SNOW (9GMT)  
(CENTIMETRES)

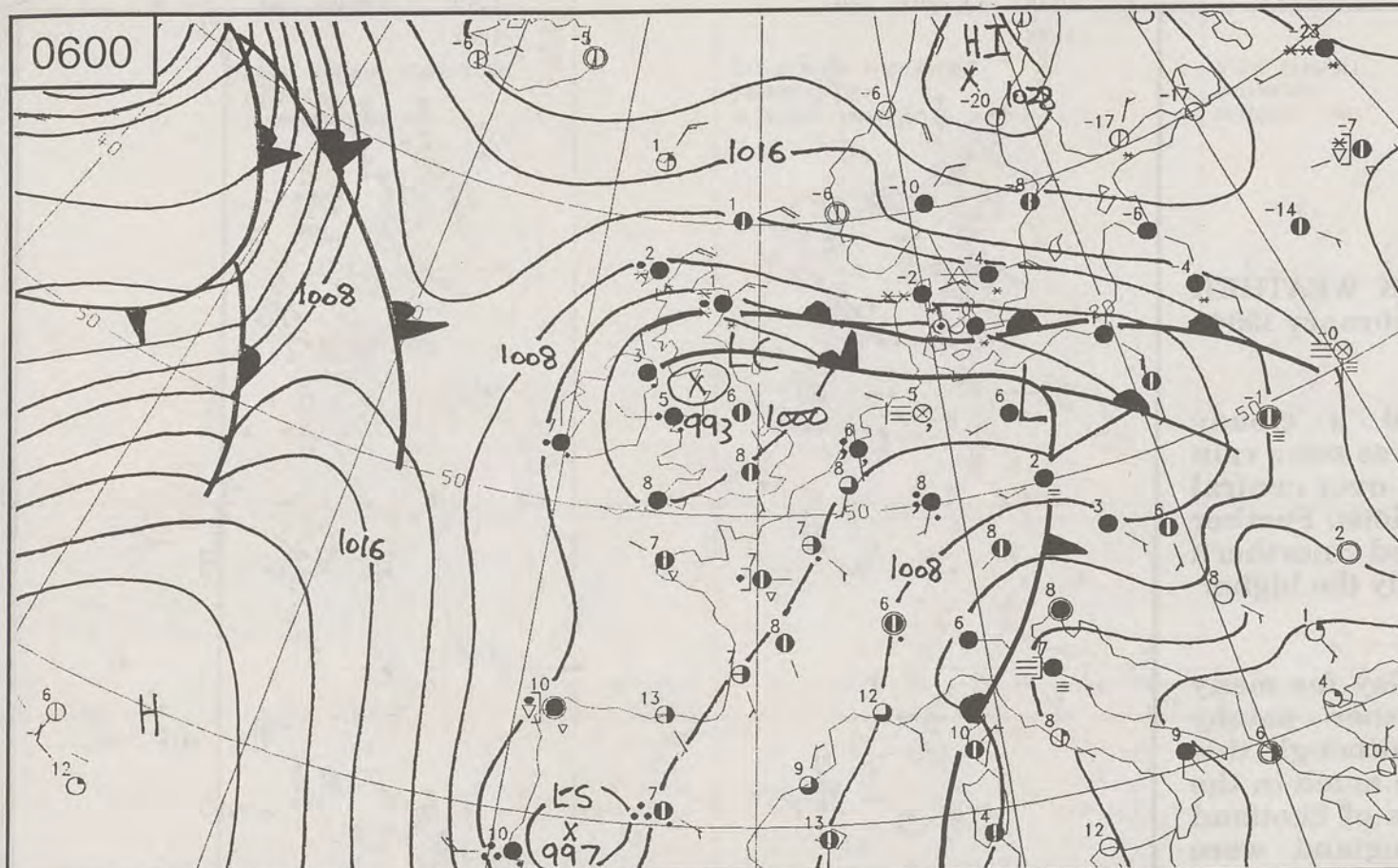




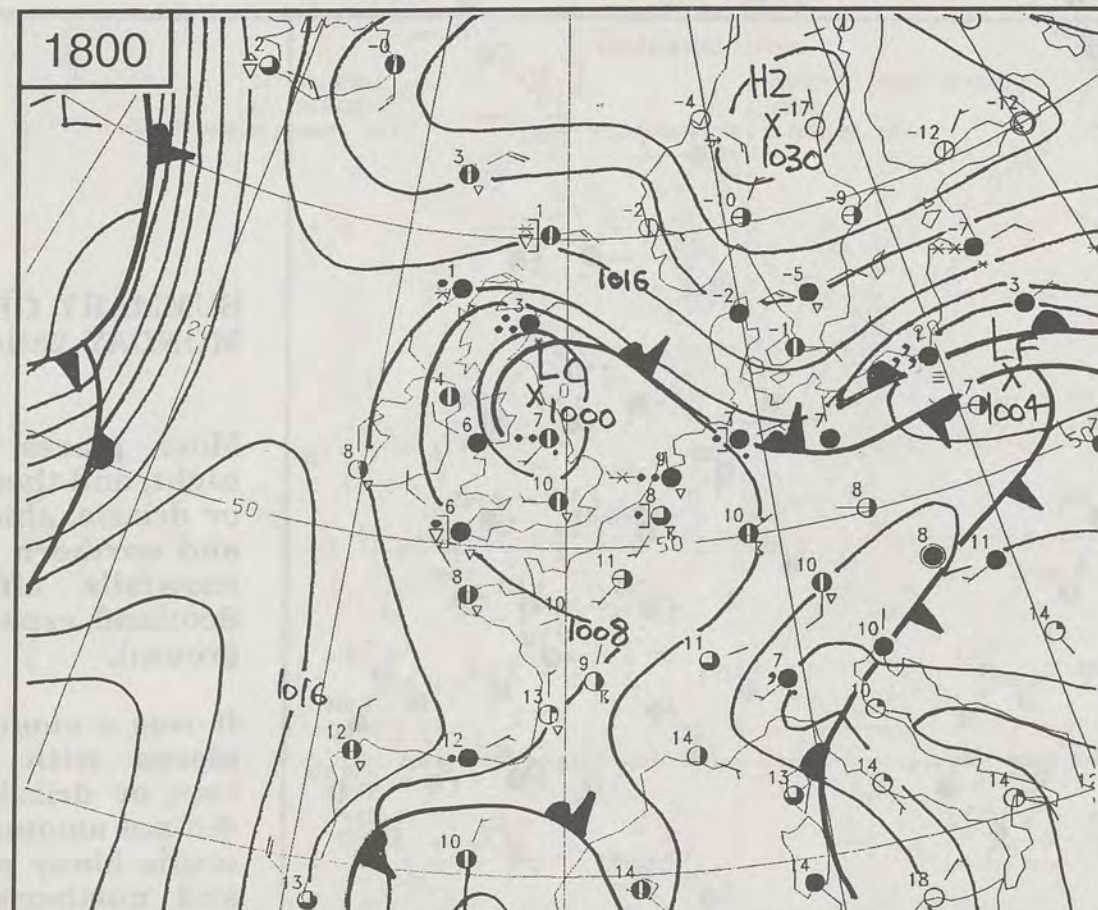




0600





1800



MONDAY  
28th FEBRUARY  
1994

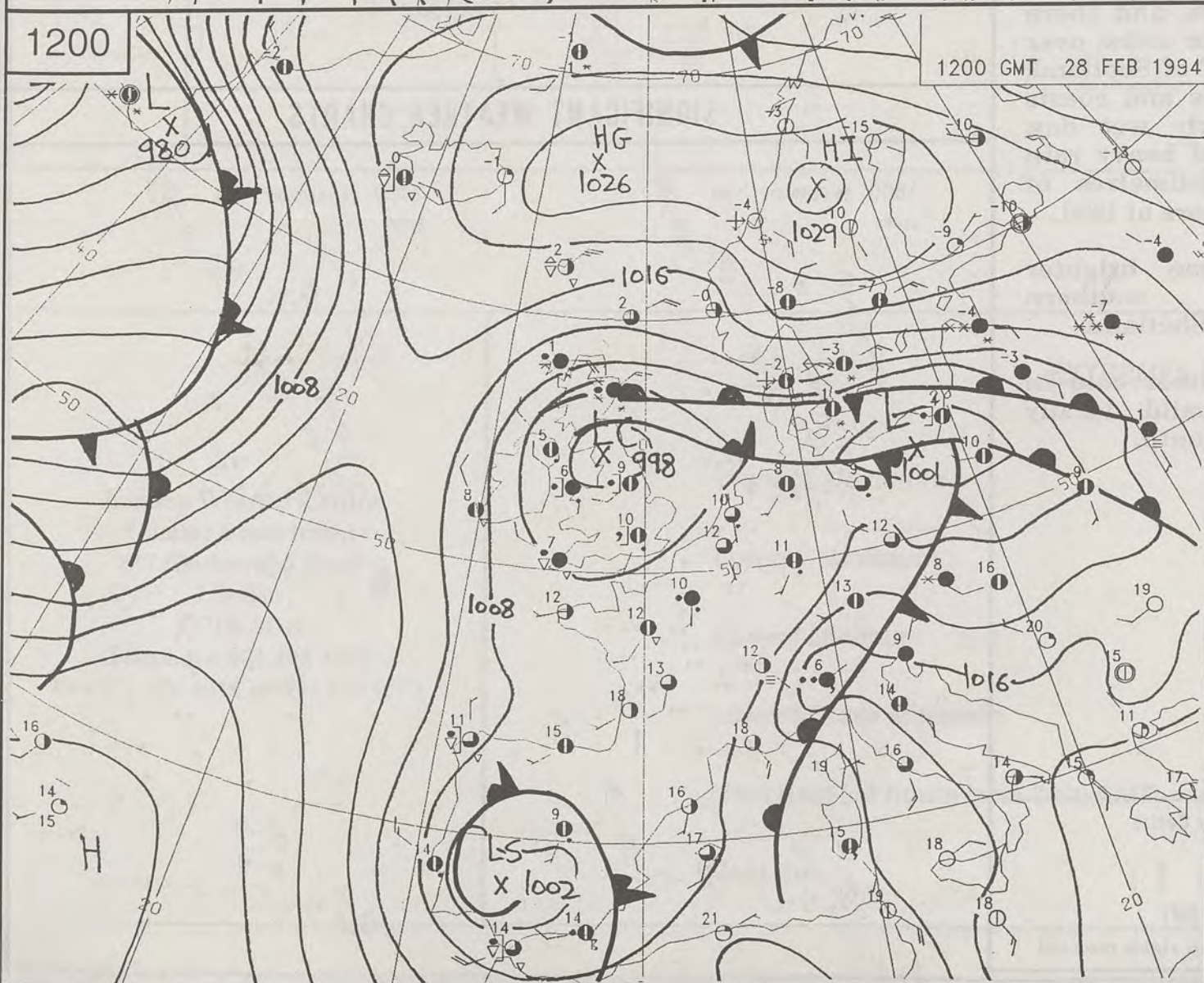
# SYNOPTIC WEATHER CHARTS

 Warm front

 Cold front

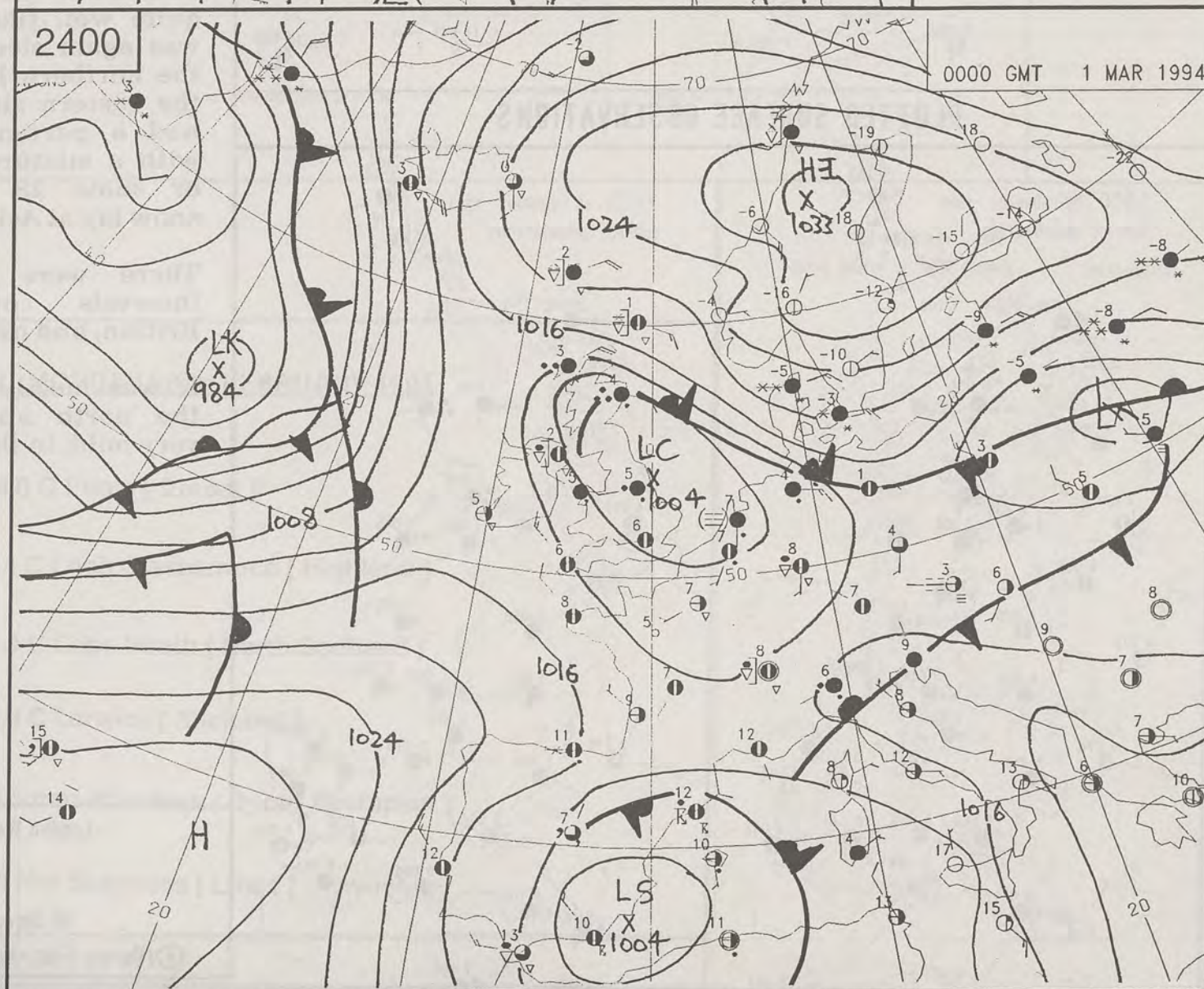
 Occlusion

1200



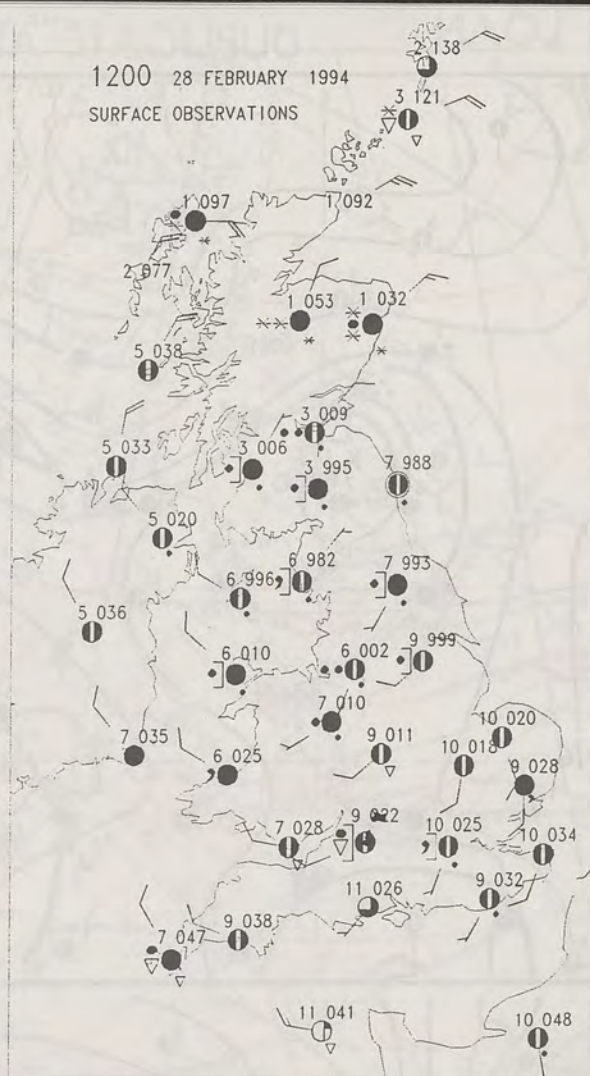
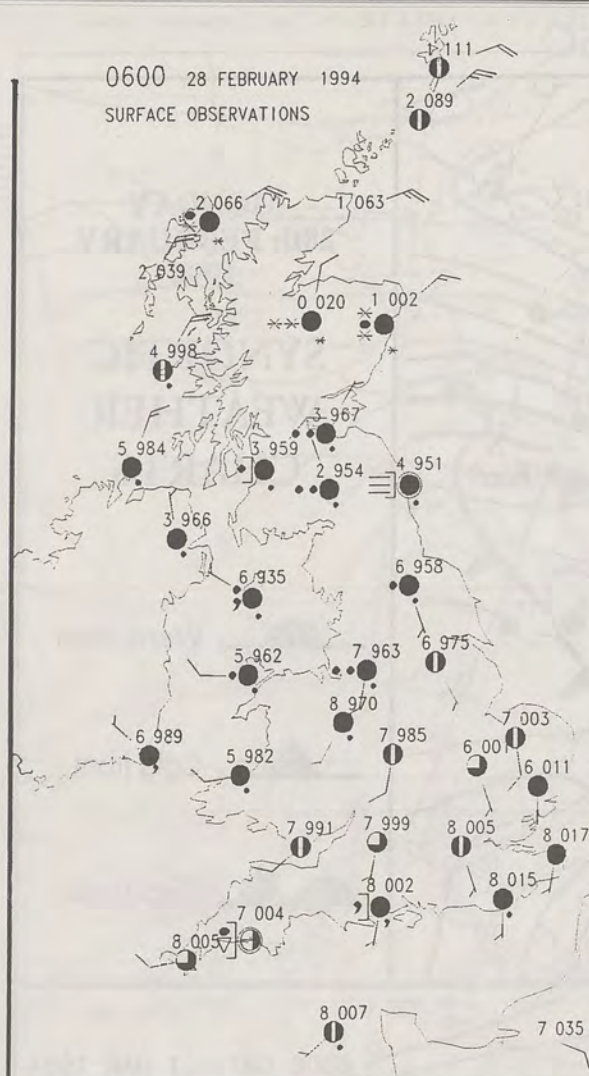
1200 GMT 28 FEB 1994

2400

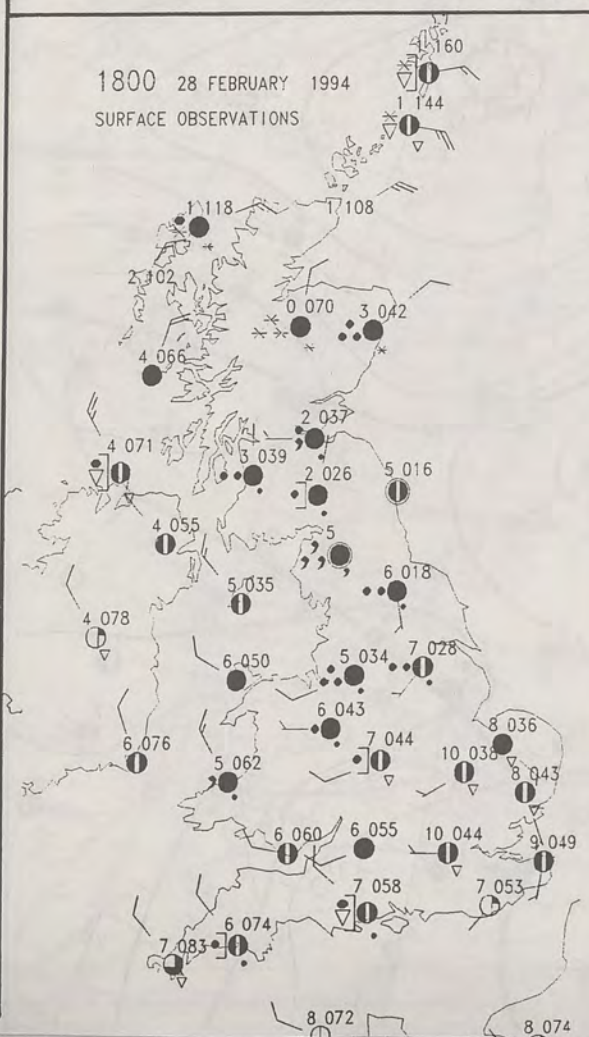


0000 GMT 1 MAR 1994





PLOTTED SURFACE OBSERVATIONS



# SUMMARY OF UK WEATHER MONDAY 28th February 1994

Most places had a cloudy night, and there was some rain or drizzle, chiefly over central and northern regions. Further snowfalls affected northern Scotland, especially the higher ground.

It was a cloudy day for many places with further patchy rain or drizzle, although this did not amount to much in the south. Many parts of Scotland and northern England were quite wet, though, and there was again sleet or snow over the northern half of Scotland; the eastern slopes and coasts had a particularly wet day, with a mixture of heavy rain or snow. 28 centimetres of snow lay at Aviemore at 1800.

There were some brighter intervals over southern Britain, and over Shetland.

It was mostly rather cold in the north and mild, locally very mild, in the south.

London Weather Centre

All times are GMT

© Crown Copyright All rights reserved

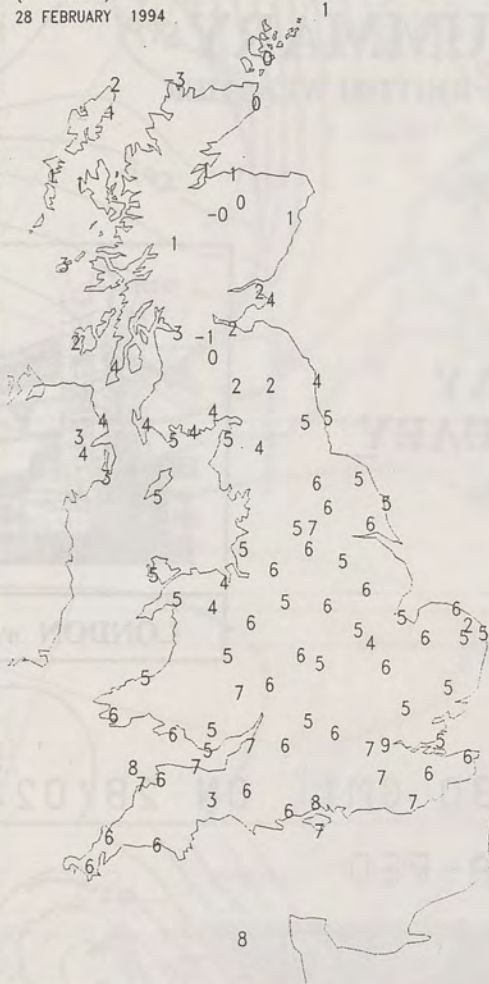


SIGNIFICANT WEATHER CHARTS

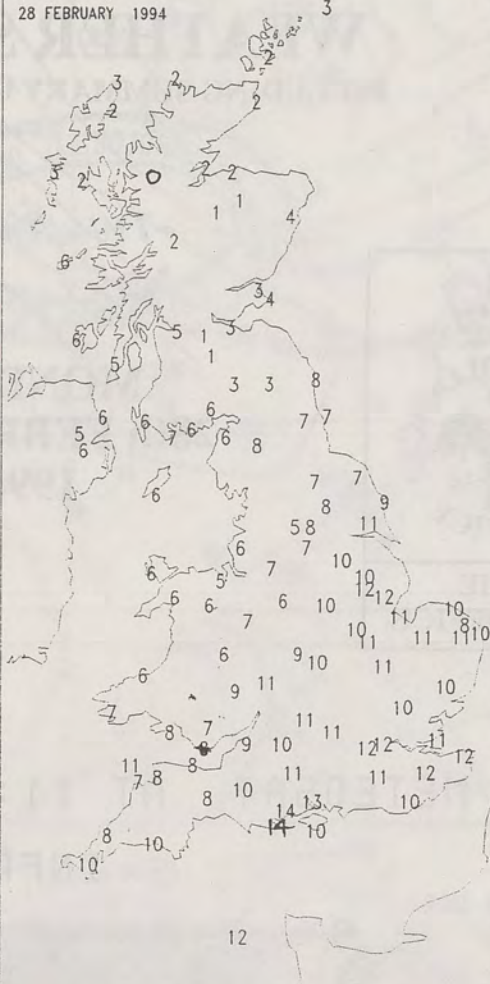




NIGHT MINIMUM TEMPERATURE  
(DEGREES C)  
28 FEBRUARY 1994



DAY MAXIMUM TEMPERATURE  
(DEGREES C)  
28 FEBRUARY 1994



NIGHT RAINFALL  
(MILLIMETRES)  
28 FEBRUARY 1994



DAY RAINFALL  
(MILLIMETRES)  
28 FEBRUARY 1994



SUNSHINE (DAWN TO DUSK)  
(HOURS)  
28 FEBRUARY 1994



X INDICATES TRACE TO 0.4 MM  
2

X INDICATES TRACE TO 0.4 MM  
X

X INDICATES 0.1-0.4 HRS  
4

London Weather Centre  
Climate Department  
127 Clerkenwell Road  
London  
EC1R 5DB  
Telephone 071 405 4358  
Fax 071 404 4314 or 071 696 0571

# **EXTREMES FOR MONDAY 28TH FEBRUARY 1994**

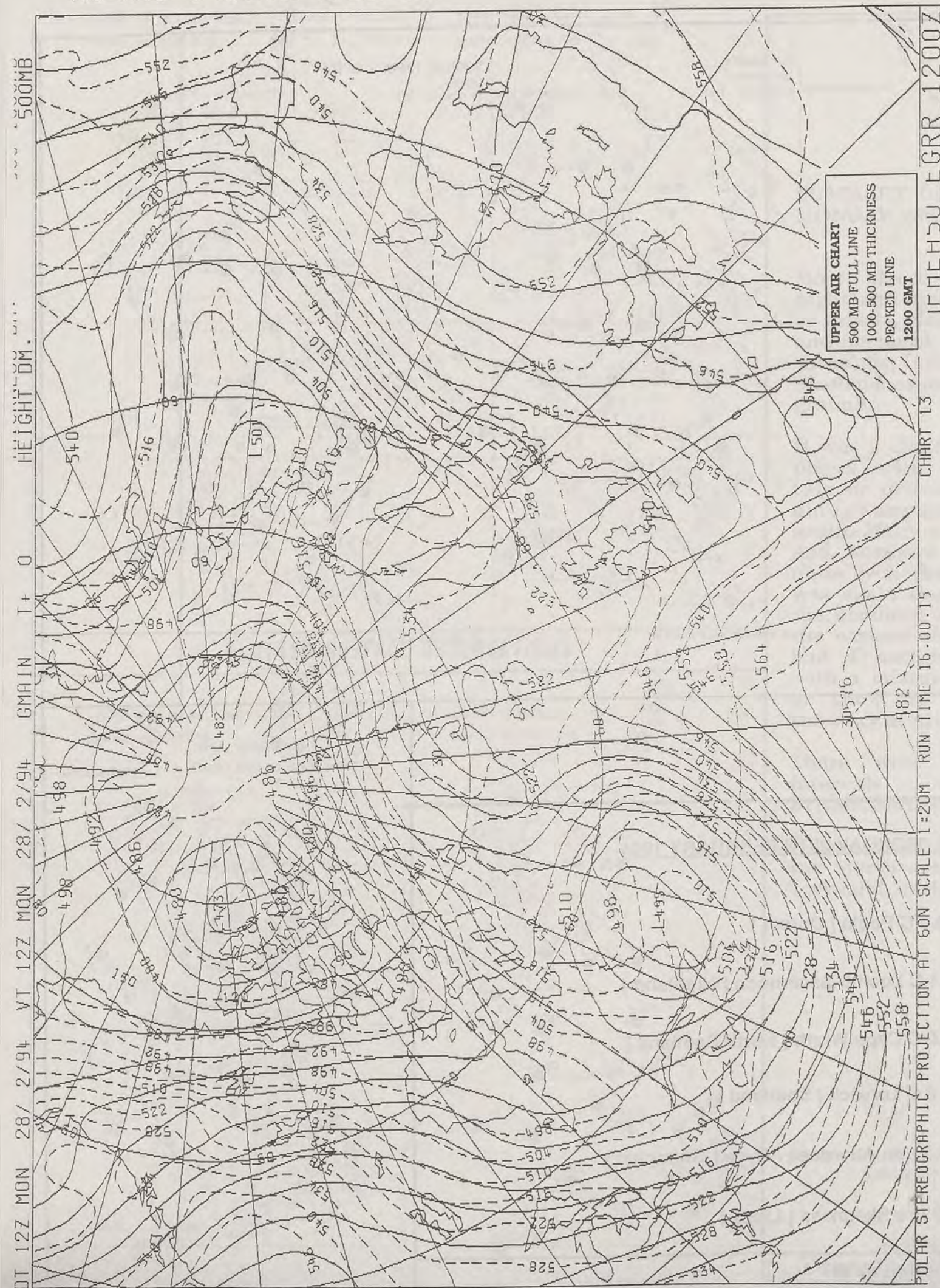
Highest Maximum	: 14.0 C Poole [ Dorset ]
Lowest Maximum	: 0.4 C Loch Glascarnoch [ Highland ]
Lowest Minimum	: -3.0 C Cape Wrath [ North Scotland ]
Lowest Grass Minimum	: -2.0 C Lerwick [ Shetland ]
Most Rain (24 hours from 0900 GMT)	: 45.5 mm Aberdeen / Dyce [ Grampian ]
Most Sun	: 5.0 Hrs Skegness [ Lincs ]

All times are GMT

28 FEBRUARY 1994  
TOTAL DEPTH OF SNOW (9GMT)  
(CENTIMETRES)







# DAILY WEATHER SUMMARY

INCLUDING SUMMARY OF BRITISH WEATHER




MONDAY  
28th FEBRUARY  
1994



LONDON *weather centre*

METEOSAT AT 11:30 GMT ON 28/02/94  
INFRA-RED



CLOUD-TOP OR LAND/SEA TEMPERATURE

COLD WARM