





0600 1 APRIL 1995  
SIGWX



1200 1 APRIL 1995  
SIGWX



## SIGNIFICANT WEATHER CHARTS

1800 1 APRIL 1995  
SIGWX



2400 1 APRIL 1995  
SIGWX



Published by London Weather Centre. All times are GMT.

## SUMMARY OF UK WEATHER SATURDAY 1st April 1995

It was a mild night in most places with a little drizzle and mist; mostly over coasts and hills in the west. However, it was colder in the Shetland Isles with some wintry showers.

A dry day followed across most of the country; though northern Scotland had some rain and there was a little early drizzle here and there. Much of the country brightened up with some sunshine and the mist and fog along coasts in the southwest thinned a little.

A fine evening followed to the majority of the country.

In the brighter spots temperatures were well into the very warm category. Most other places were warm or rather warm.

## EXTREMES

### SATURDAY 1st APRIL 1995

**Highest Maximum**  
: 20.6 C Heathrow and Gatwick Airport  
Jubilee Corner [ Kent ]

**Lowest Maximum**  
: 6.3 C Cape Wrath [ North Scotland ]

**Lowest Minimum**  
: 2.7 C Lerwick [ Shetland ]

**Lowest Grass Minimum**  
: 0.2 C Wick [ NE Scotland ]

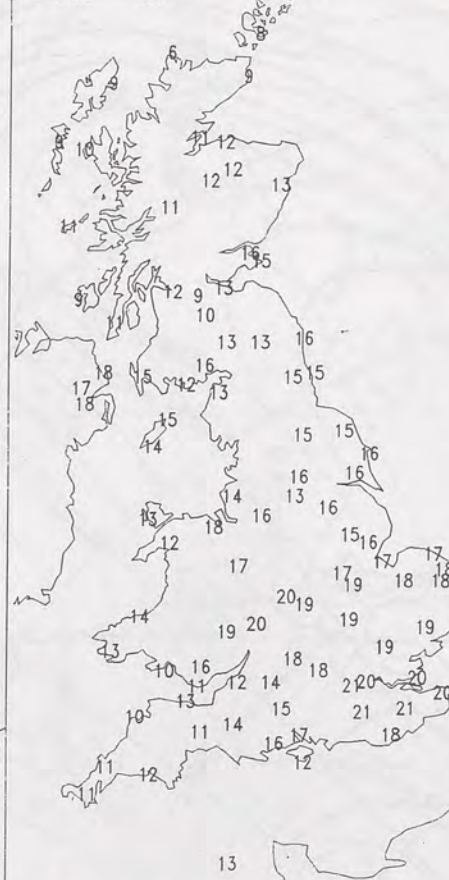
**Most Rain (24 hrs from 0900 GMT)**  
: 17.2 mm Cape Wrath [ North Scotland ]

**Most Sunshine**  
: 10.6 Hrs Shanklin [ Isle of Wight ]

NIGHT MINIMUM TEMPERATURE  
(DEGREES C)  
1 APRIL 1995



DAY MAXIMUM TEMPERATURE  
(DEGREES C)  
1 APRIL 1995



SUNSHINE (DAWN TO DUSK)  
(HOURS)  
1 APRIL 1995



X INDICATES 0.1-0.4 HRS

## DAILY CLIMATE DATA

NIGHT RAINFALL  
(MILLIMETRES)  
1 APRIL 1995



DAY RAINFALL  
(MILLIMETRES)  
1 APRIL 1995



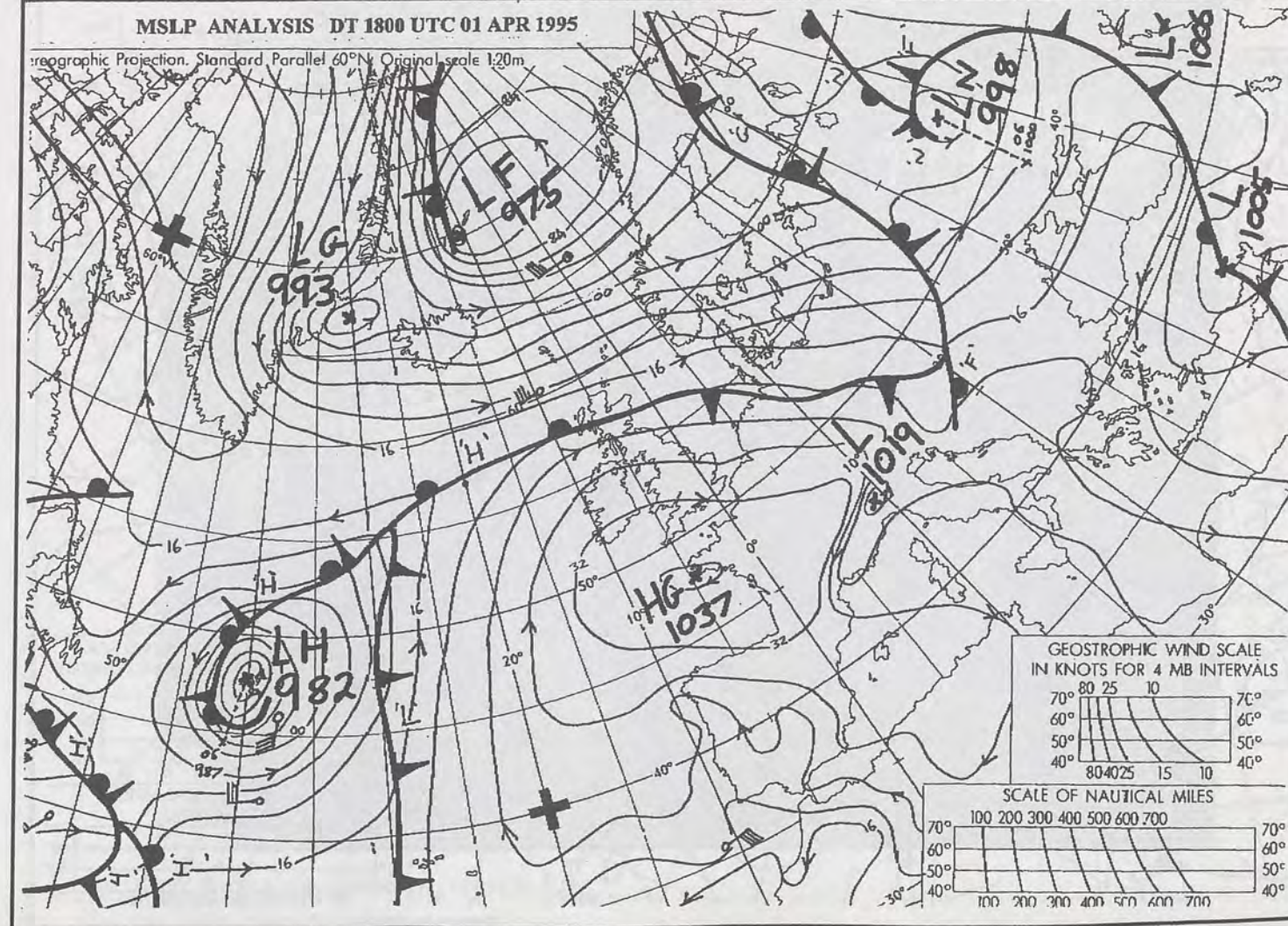
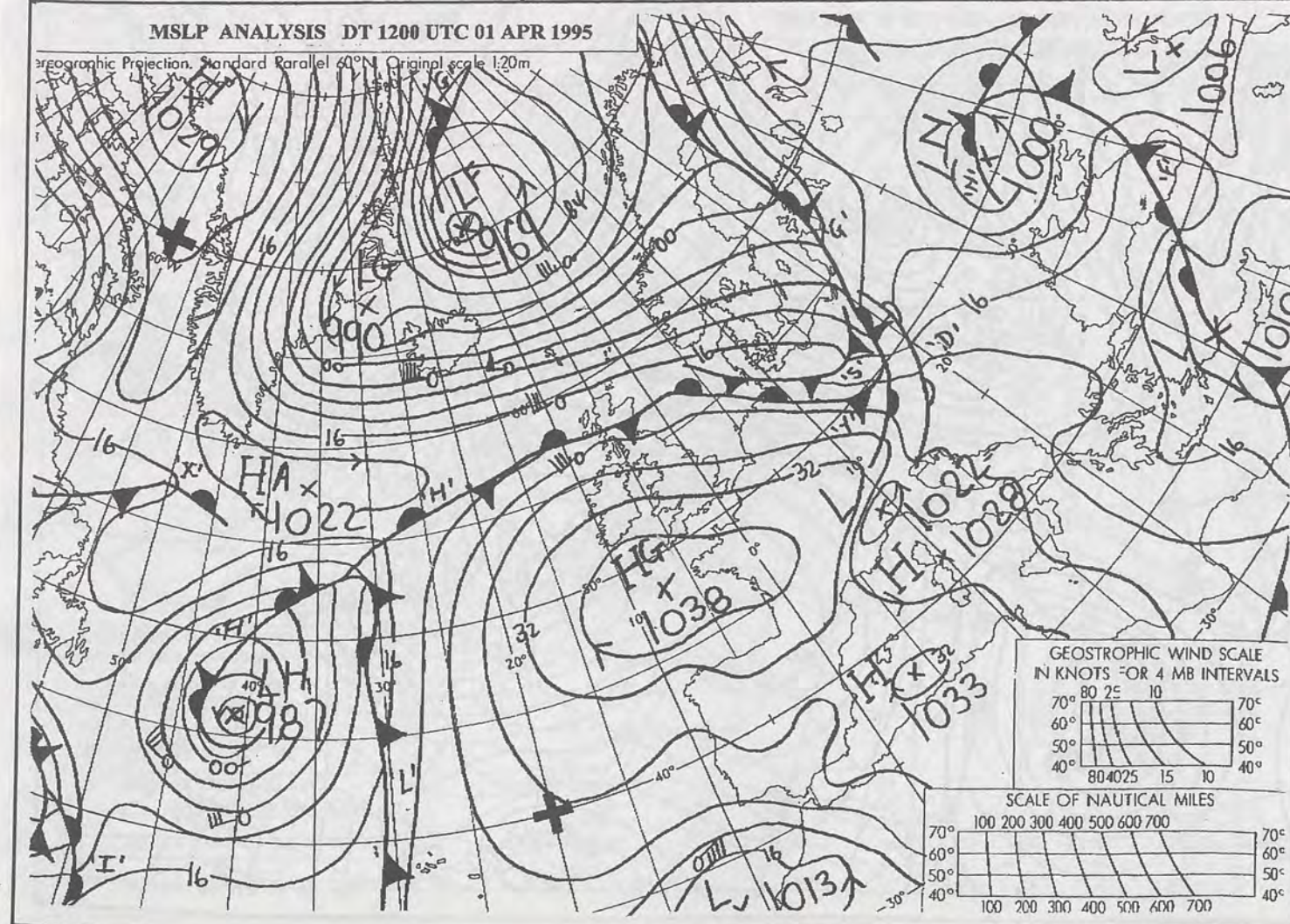
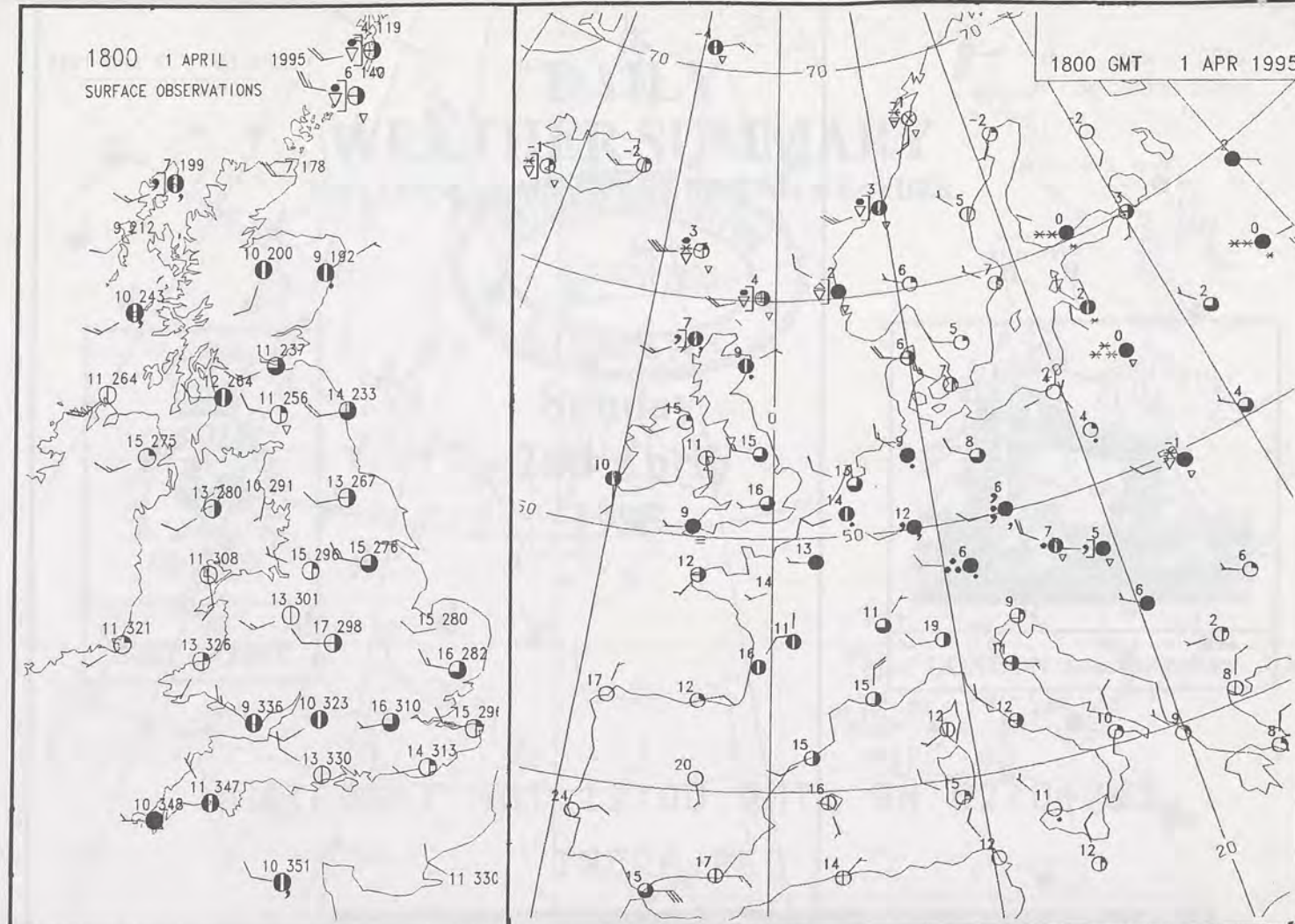
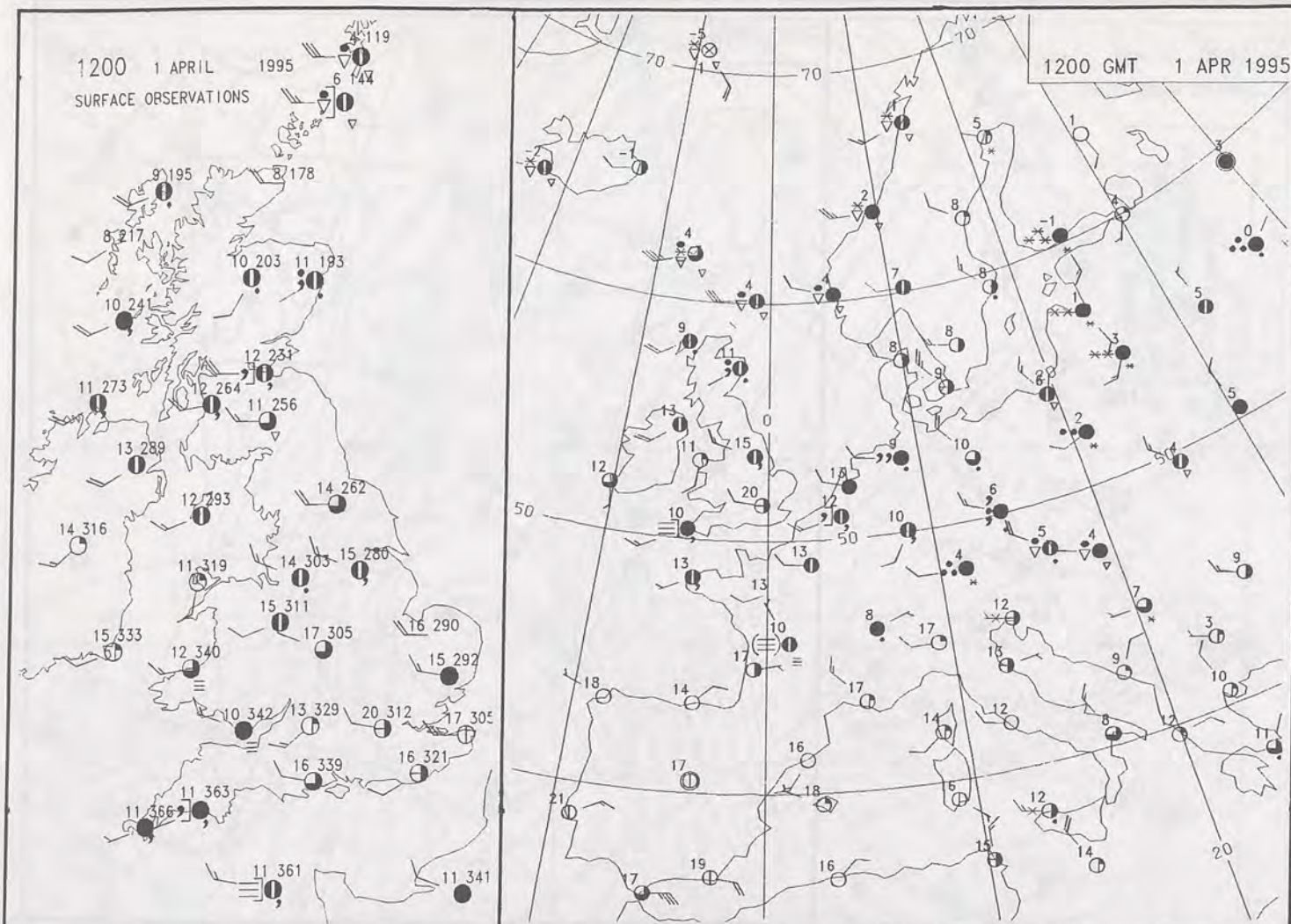
## DAILY WEATHER SUMMARY



For details of other Weather  
Summaries produced by the  
Met. Office please contact:

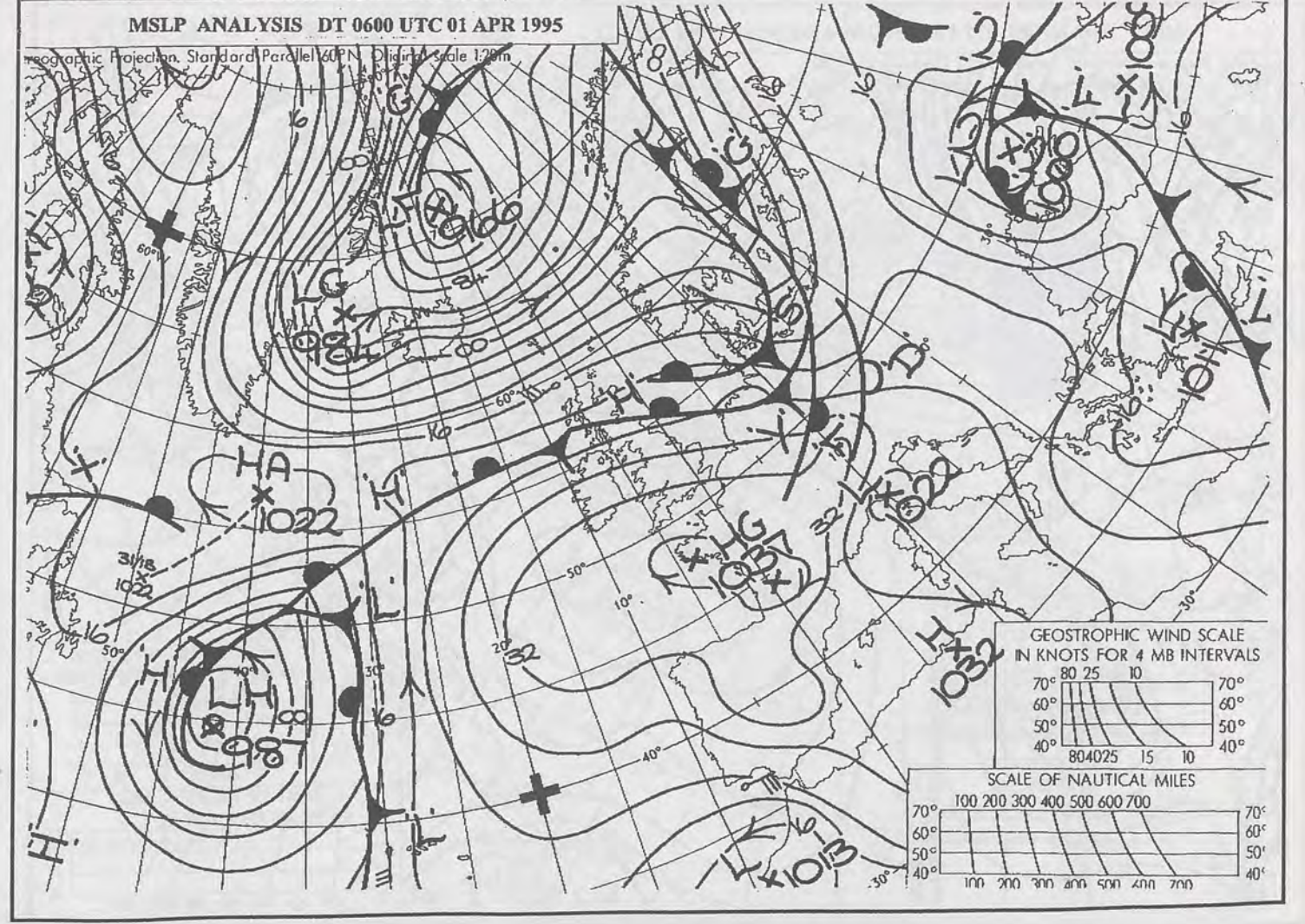
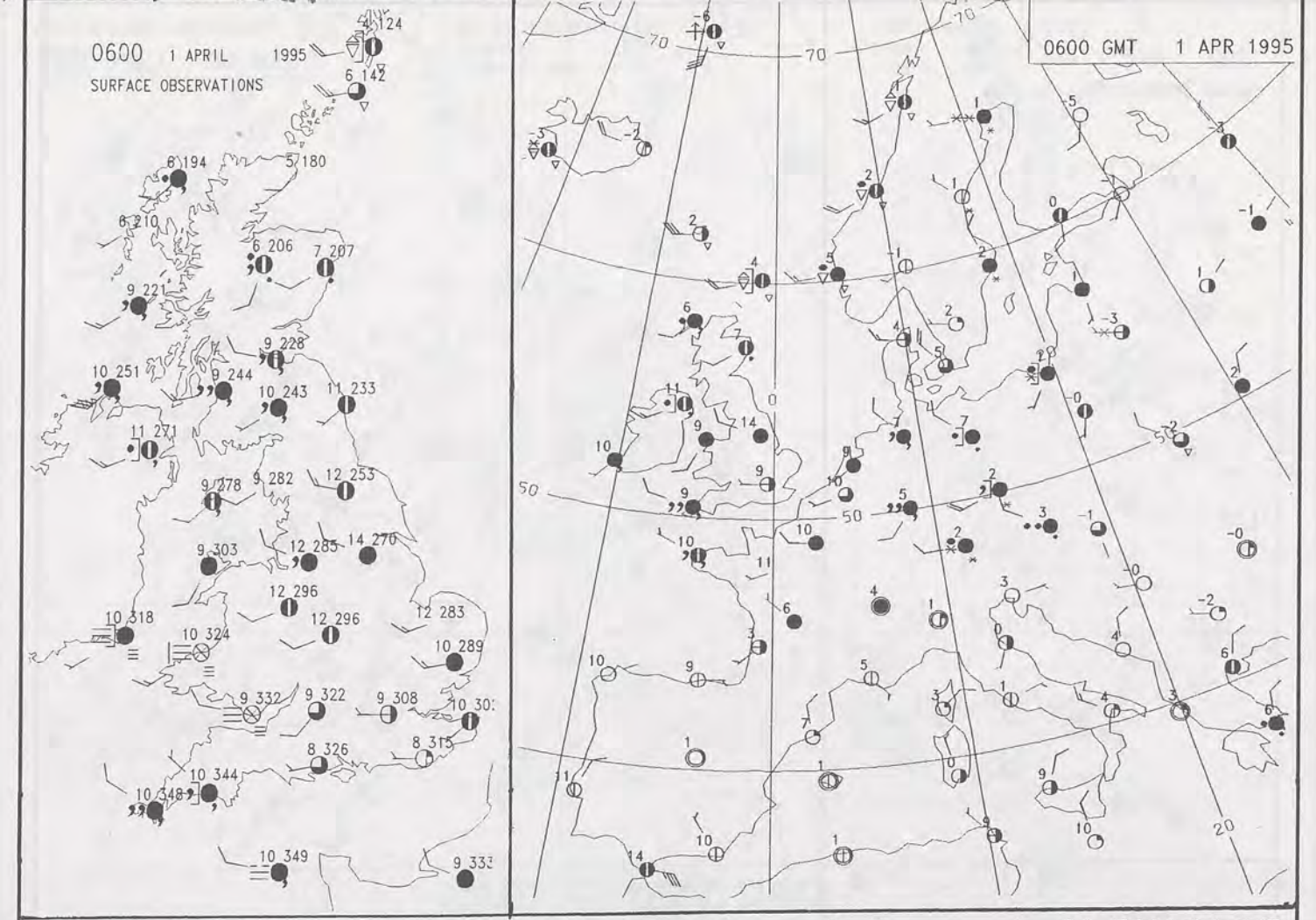
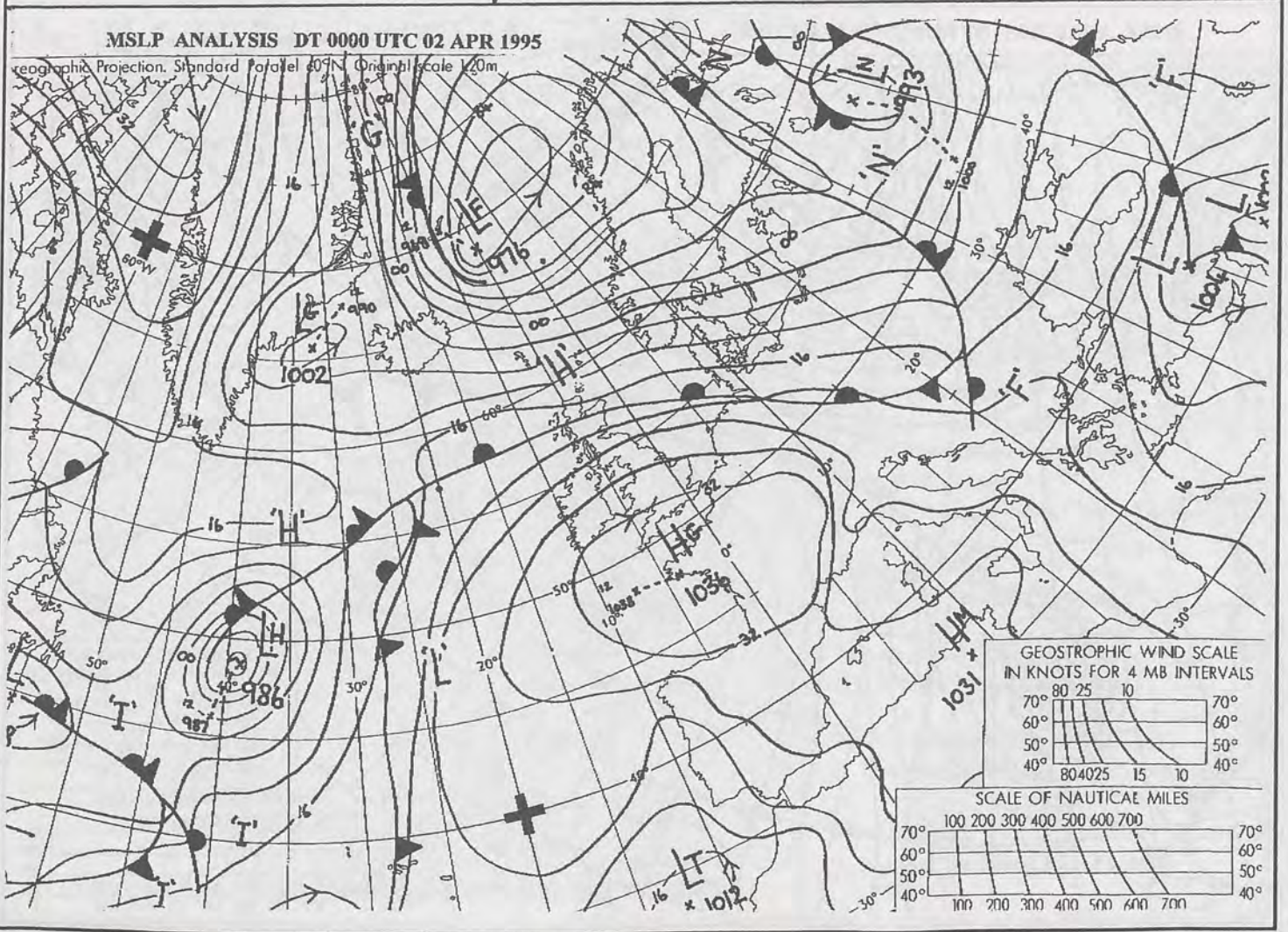
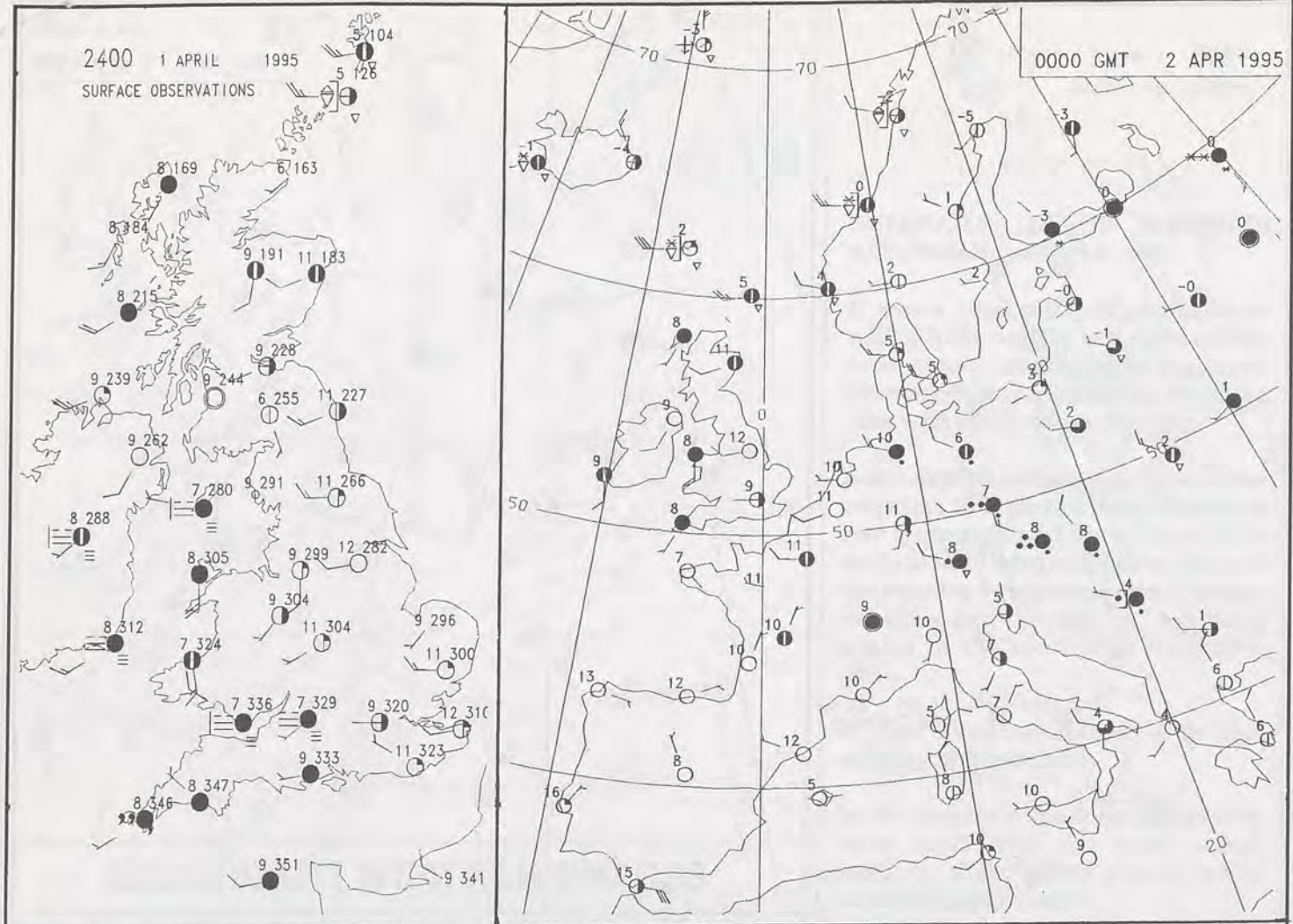
London Weather Centre  
Climate Department  
127 Clerkenwell Road  
London  
EC1R 5DB  
Telephone: 071 405 4358  
Fax: 071 404 4314





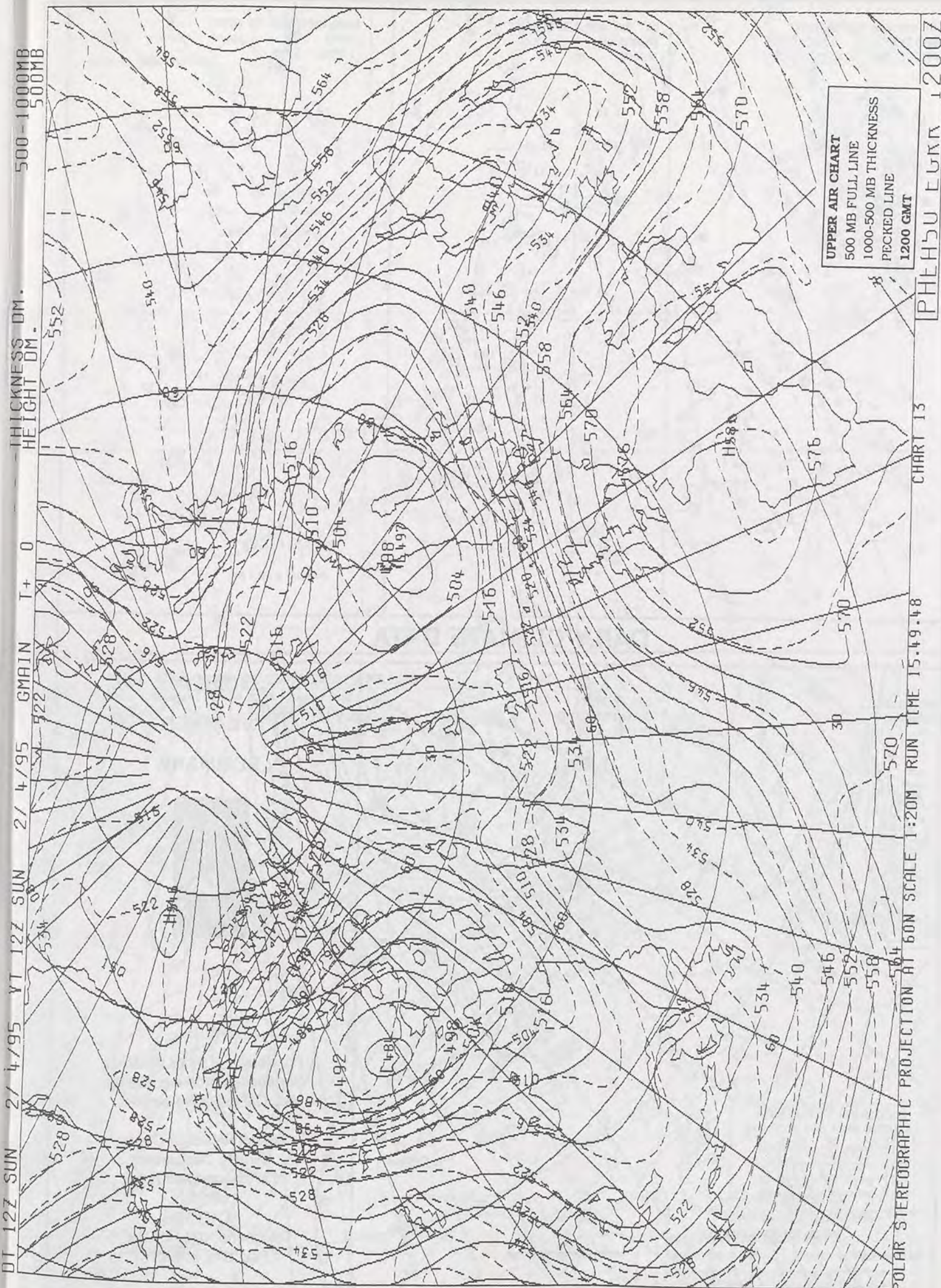


NOT FOR LOAN DUPLICATE ALSO



DI 12Z SUN 2/ 4/95 VT 12Z SUN 2/ 4/95 GMATN T+ 0  
THICKNESS DM. 500-1000MB  
HEIGHT DM. 500MB





# DAILY WEATHER SUMMARY

INCLUDING SUMMARY OF BRITISH WEATHER




Sunday  
2nd April  
1995



LONDON *weather centre*

METEOSAT AT 12:00 GMT ON 02/04/95  
INFRA-RED



CLOUD-TOP OR LAND/SEA TEMPERATURE

COLD WARM



0600 2 APRIL 1995  
SIGWX



1200 2 APRIL 1995  
SIGWX



## SIGNIFICANT WEATHER CHARTS

1800 2 APRIL 1995  
SIGWX



2400 2 APRIL 1995  
SIGWX



Published by London Weather Centre. All times are GMT.

## SUMMARY OF UK WEATHER SUNDAY 2nd April 1995

The weather was dry and clear overnight across much of the United Kingdom. However northern and western Scotland had some rain and drizzle, while England and Wales had fog here and there.

Most places in Scotland stayed dry during the day with some sunshine, but there was rain and drizzle in parts of the north and west.

Northern Ireland was mostly sunny, however the extreme north of the province was more cloudy.

The west of Wales was cloudy with a little coastal drizzle. In the east the weather brightened up with some sunshine.

England was mostly sunny too, although much of the south coast was dull and misty all day with a little drizzle here and there.

It was very warm in the sunshine, but the cloudy districts had temperatures below average.

## EXTREMES

SUNDAY 2nd APRIL 1995

**Highest Maximum**  
: 21.8 C Lowestoft [ Suffolk ]

**Lowest Maximum**  
: 5.0 C Lerwick [ Shetland ]

**Lowest Minimum**  
: -0.8 C Bastreet [ Cornwall ]

**Lowest Grass Minimum**  
: -1.5 C Bastreet

**Most Rain (24 hrs from 0900 GMT)**  
: 31.5 mm Cape Wrath [ North Scotland ]

**Most Sunshine**  
: 11.3 Hrs Moel - y - Crio [ Clwyd ]

NIGHT MINIMUM TEMPERATURE  
(DEGREES C)  
2 APRIL 1995



DAY MAXIMUM TEMPERATURE  
(DEGREES C)  
2 APRIL 1995



SUNSHINE (DAWN TO DUSK)  
(HOURS)  
2 APRIL 1995



X INDICATES 0.1-0.4 HRS

## DAILY CLIMATE DATA

NIGHT RAINFALL  
(MILLIMETRES)  
2 APRIL 1995



X INDICATES TRACE TO 0.4 MM

DAY RAINFALL  
(MILLIMETRES)  
2 APRIL 1995



X INDICATES TRACE TO 0.4 MM

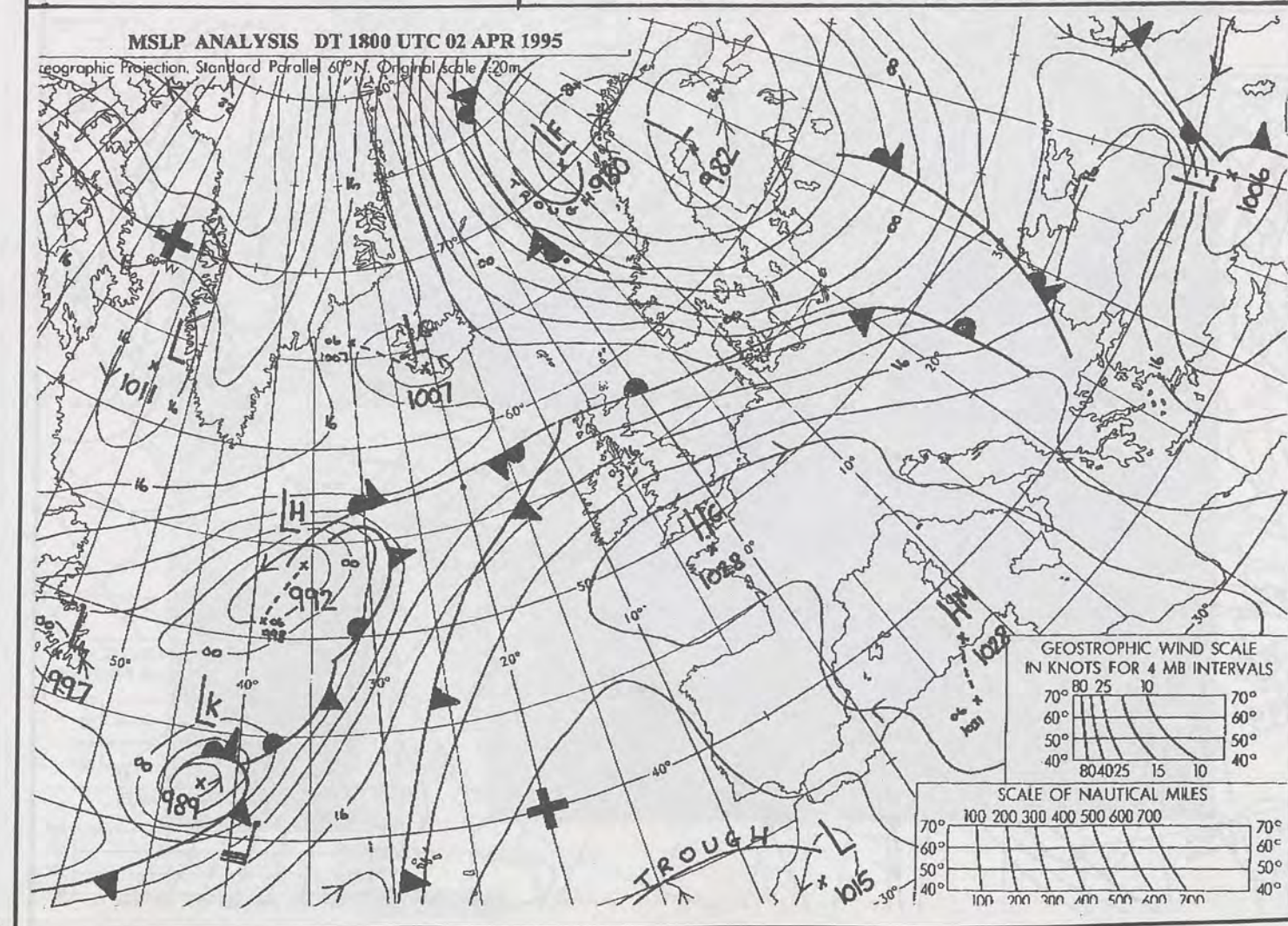
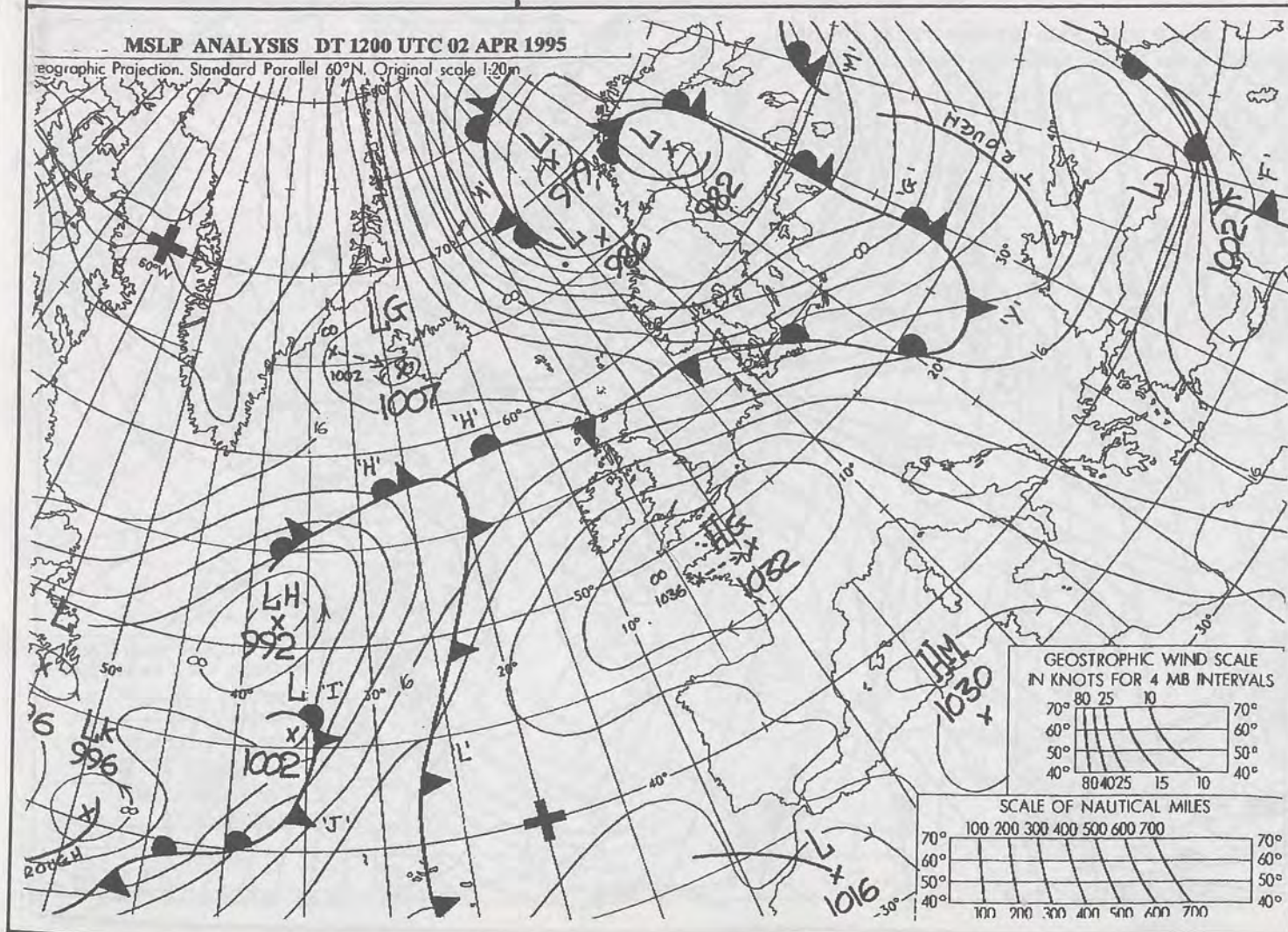
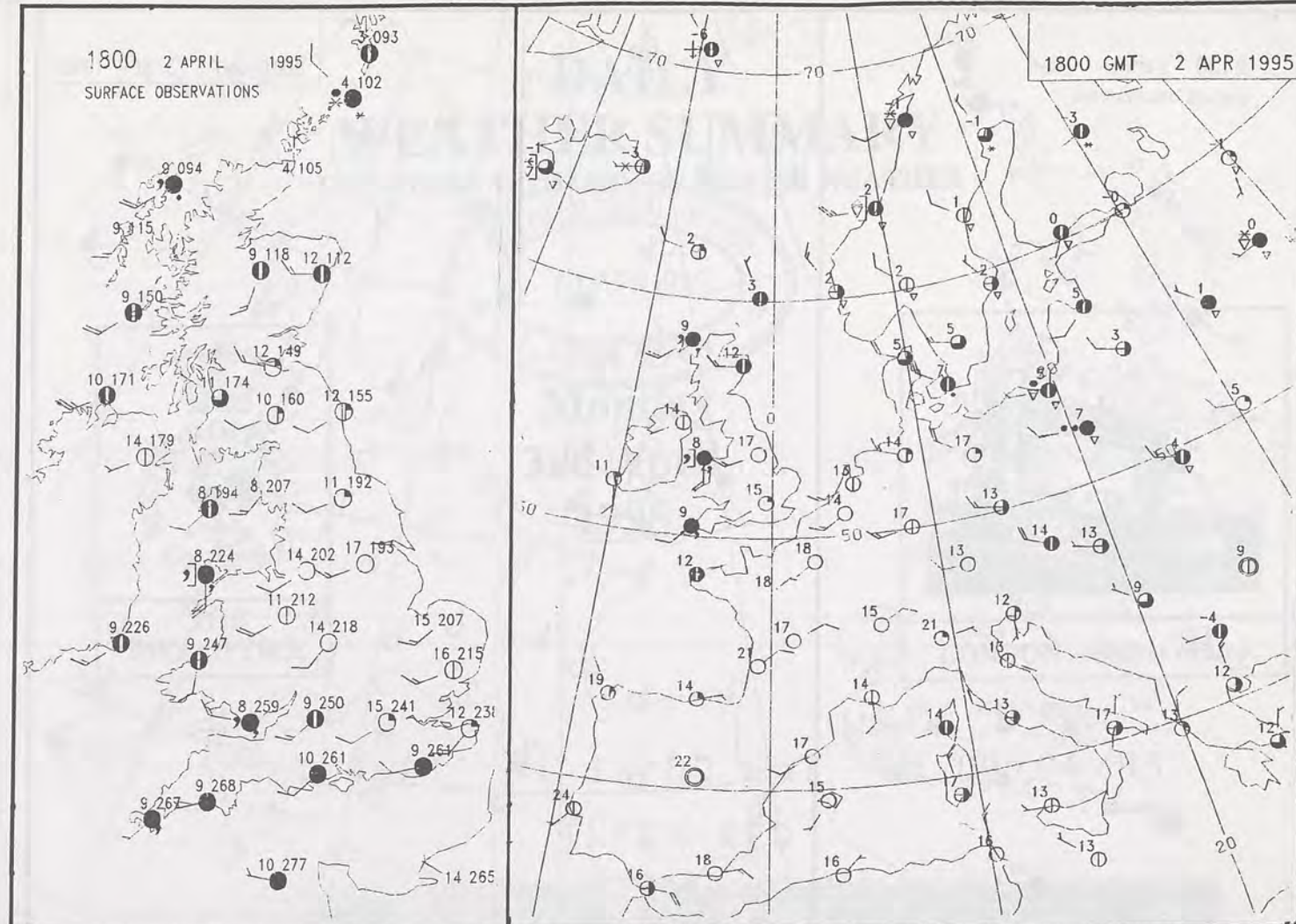
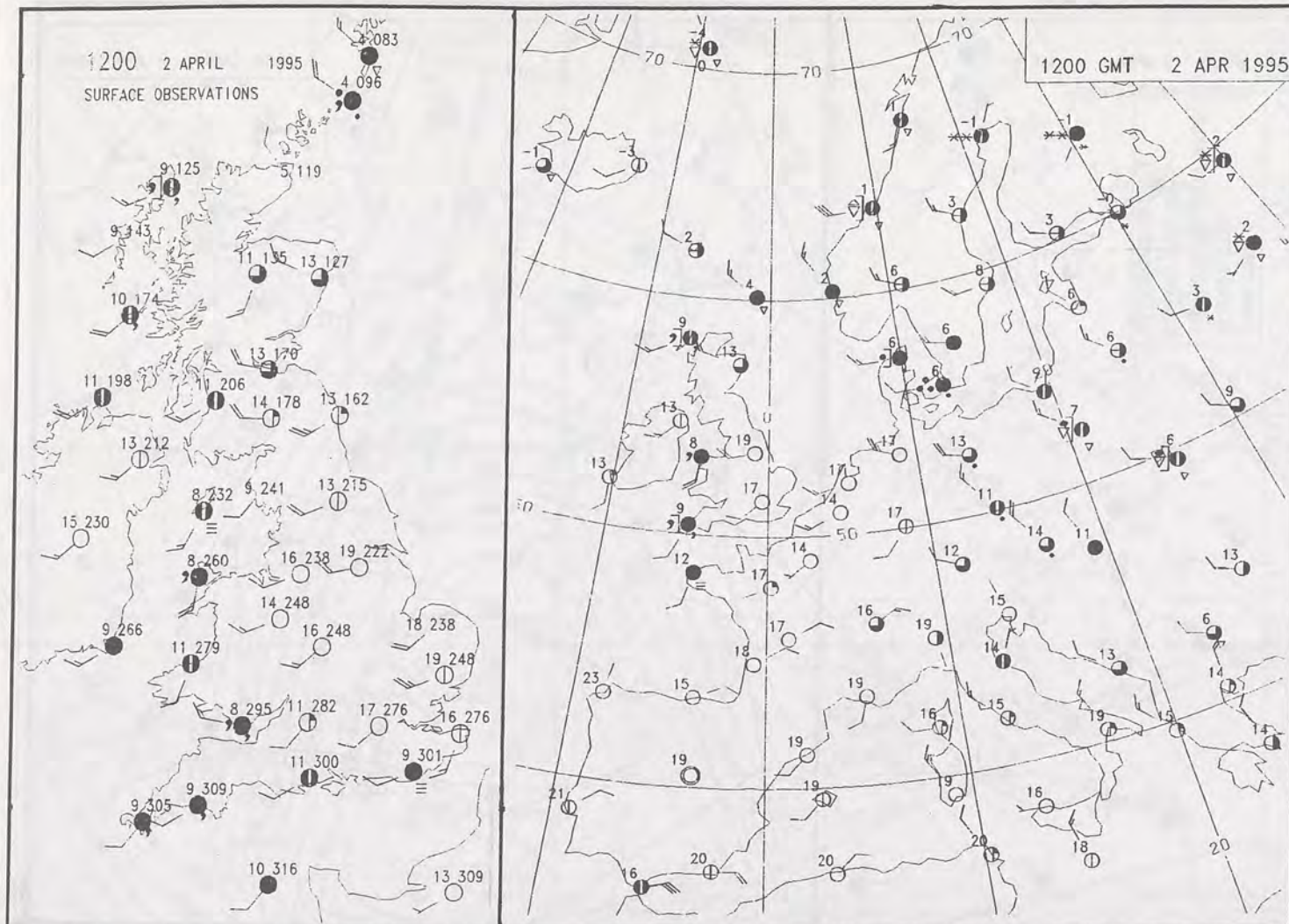
## DAILY WEATHER SUMMARY



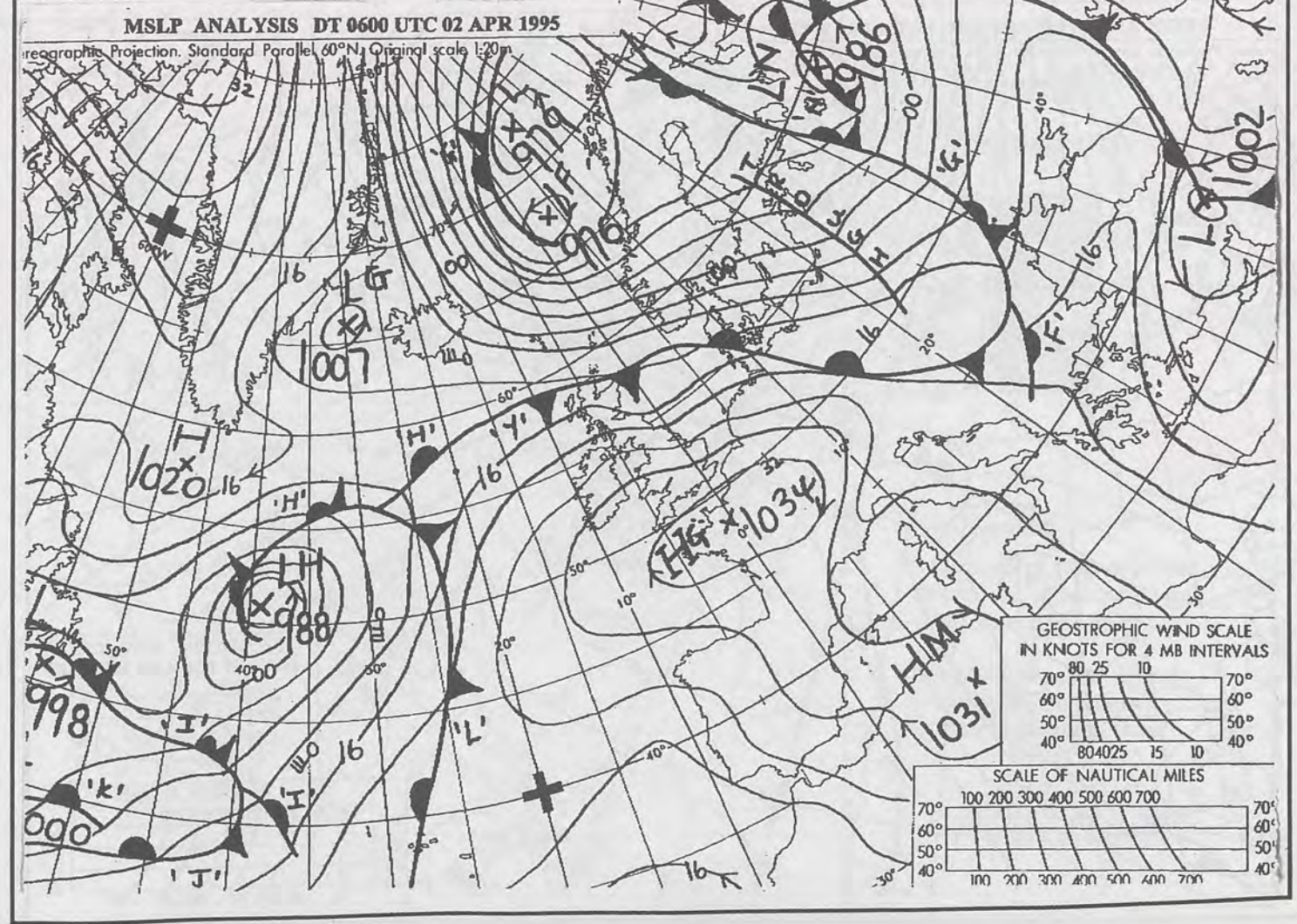
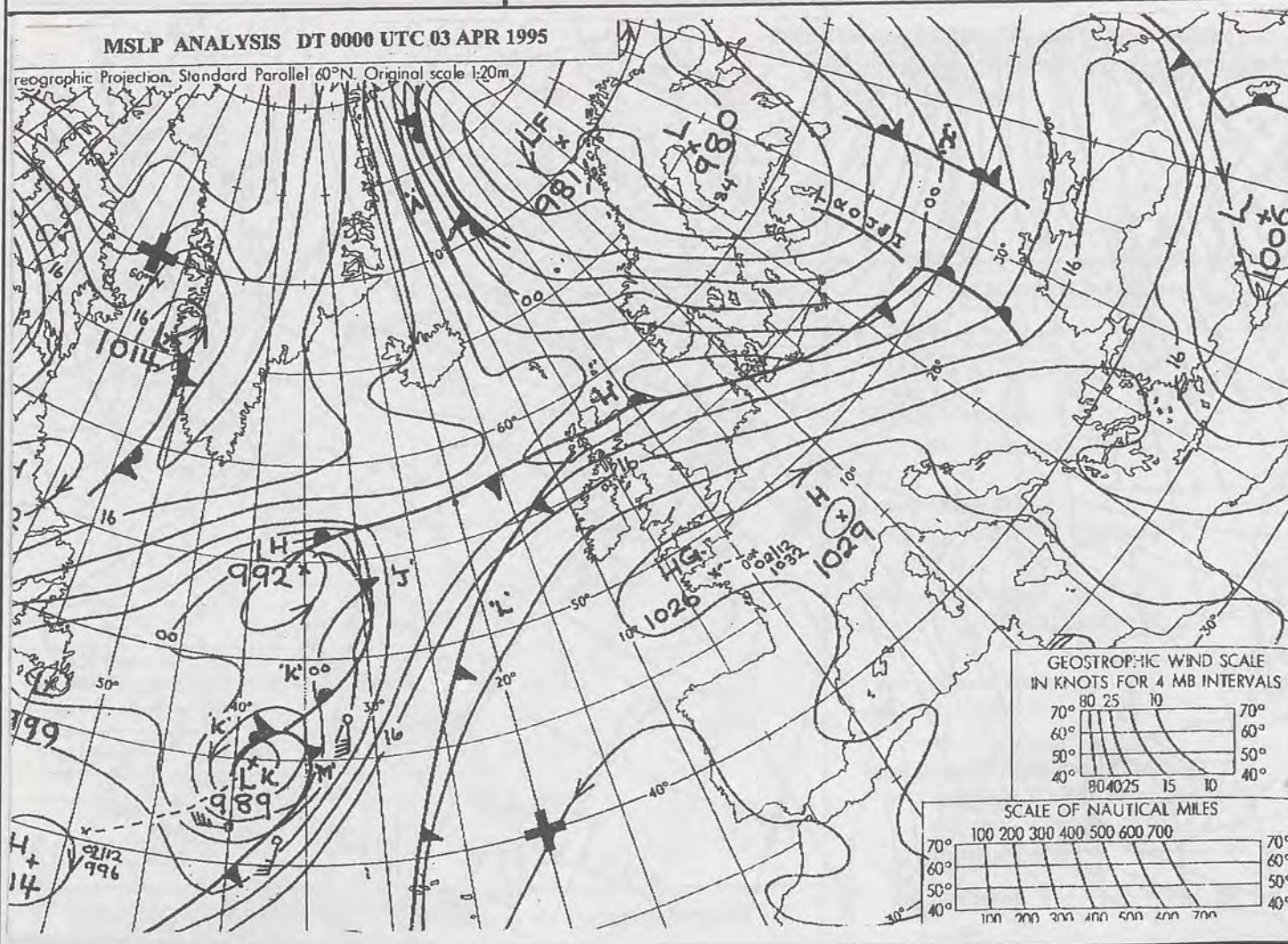
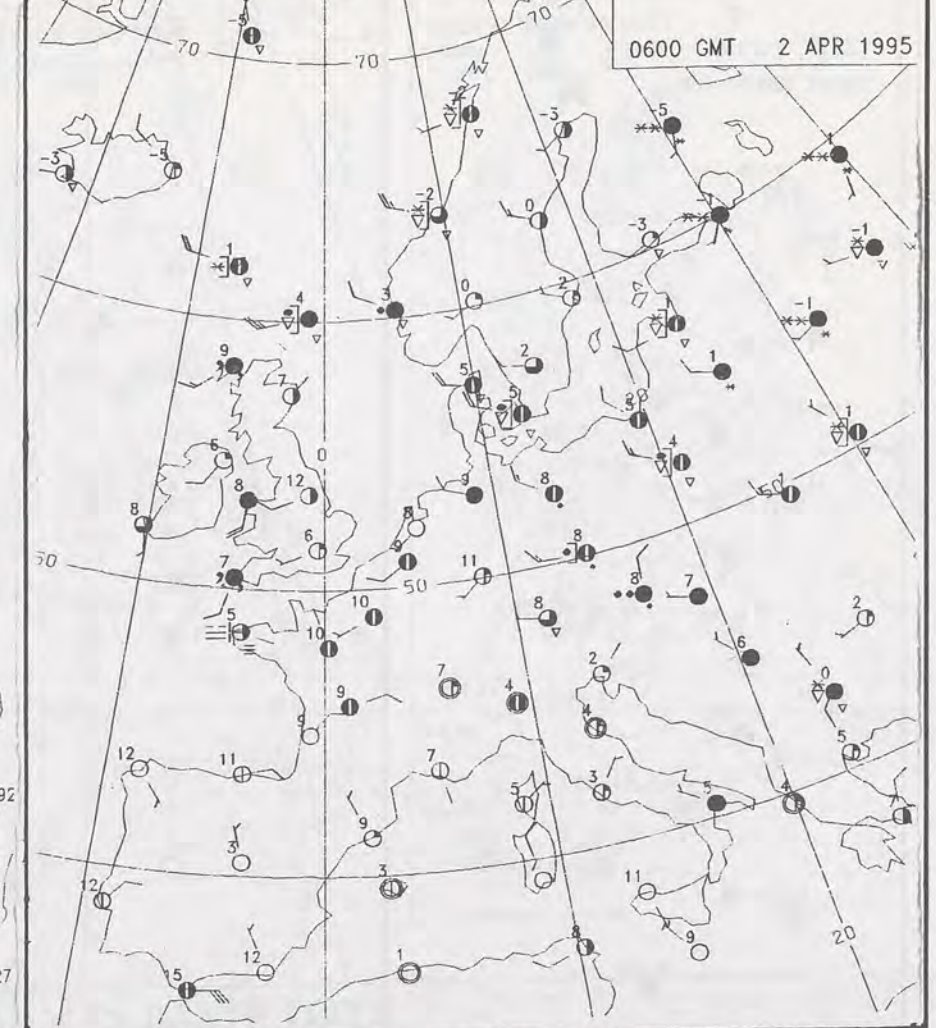
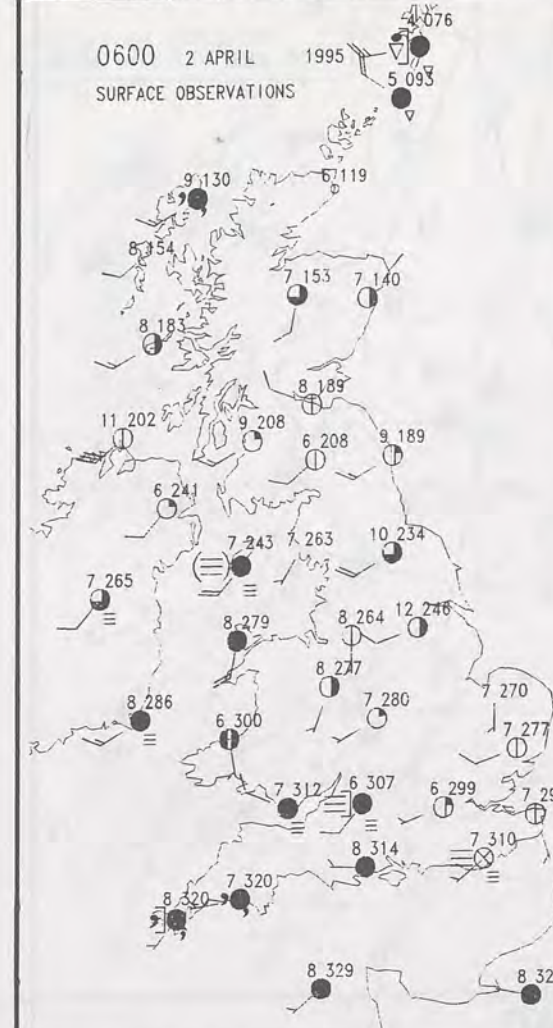
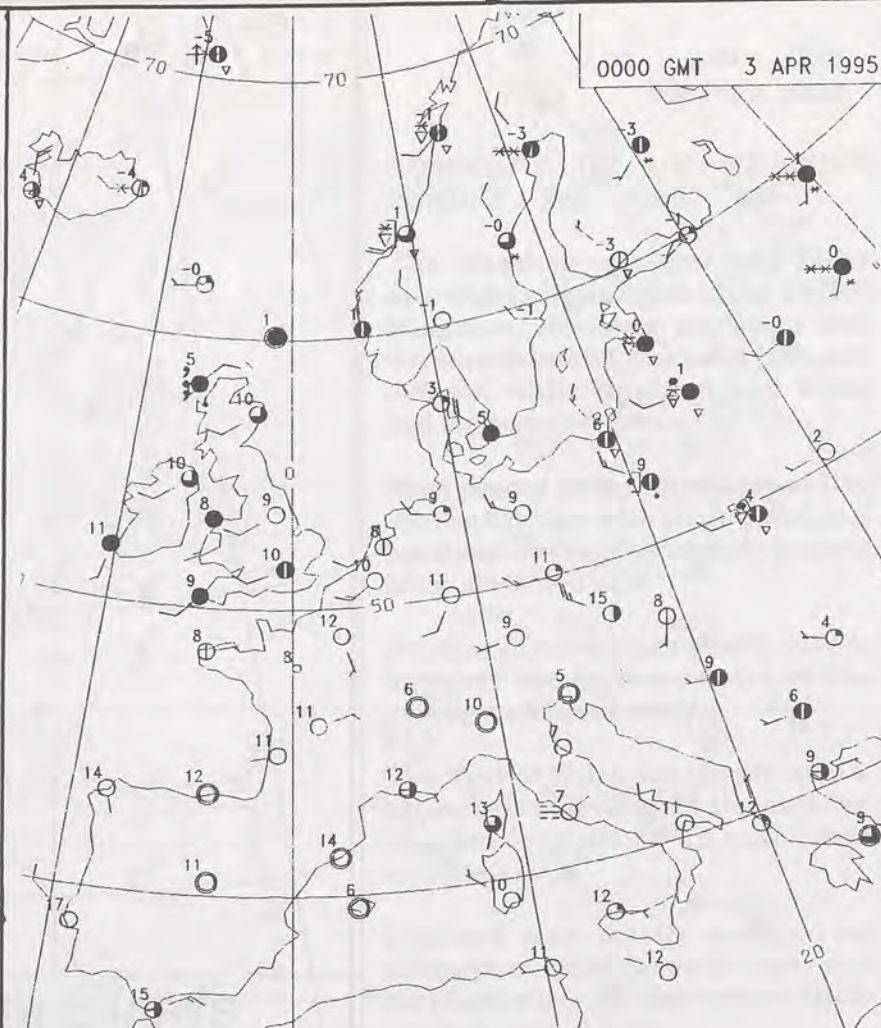
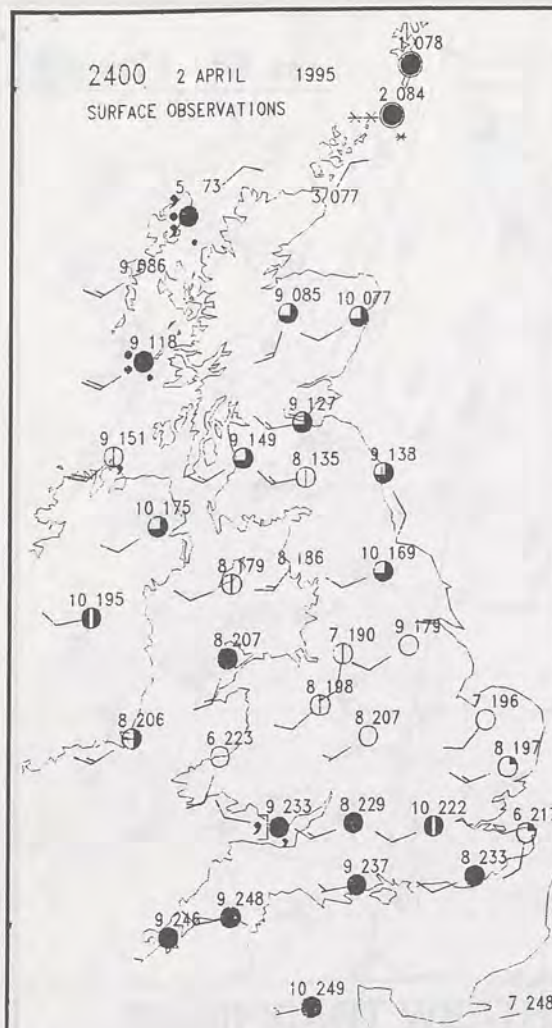
For details of other Weather  
Summaries produced by the  
Met. Office please contact:

London Weather Centre  
Climate Department  
127 Clerkenwell Road  
London  
EC1R 5DB  
Telephone: 071 405 4358  
Fax: 071 404 4314

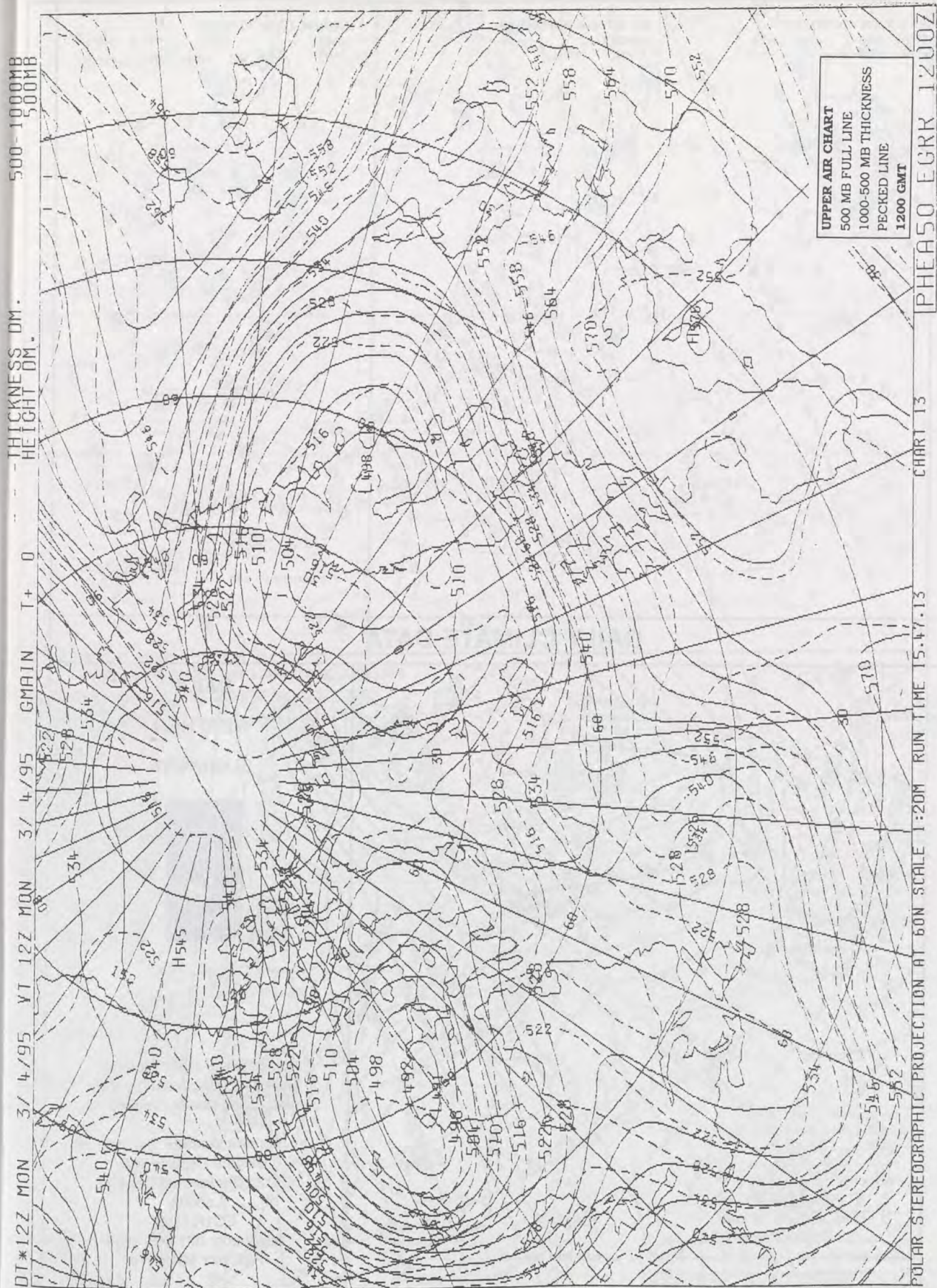













# DAILY WEATHER SUMMARY

INCLUDING SUMMARY OF BRITISH WEATHER



Monday  
3rd April  
1995



LONDON weather centre

METEOSAT AT 12:00 GMT ON 03/04/95  
INFRA-RED

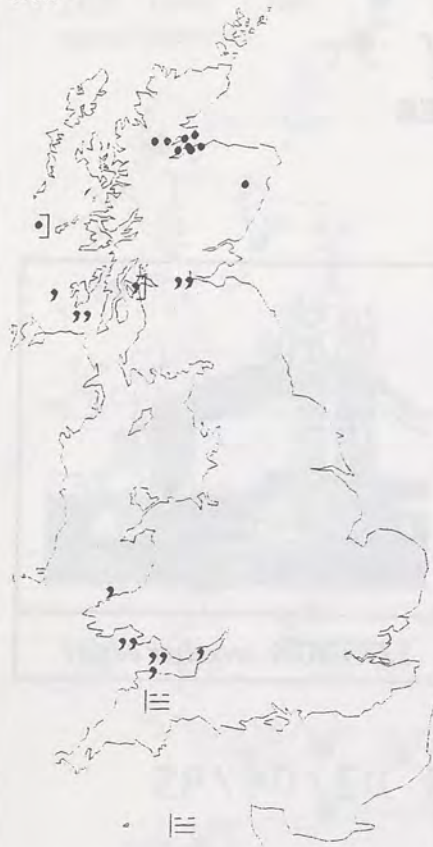


CLOUD-TOP OR LAND/SEA TEMPERATURE

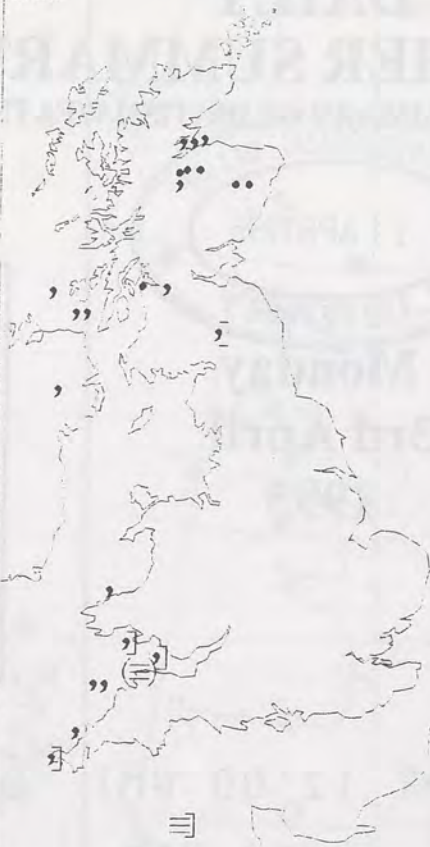
COLD WARM



0600 3 APRIL 1995  
SIGWX



1200 3 APRIL 1995  
SIGWX



## SIGNIFICANT WEATHER CHARTS

1800 3 APRIL 1995  
SIGWX



2400 3 APRIL 1995  
SIGWX



Published by London Weather Centre. All times are GMT.

## SUMMARY OF UK WEATHER MONDAY 3rd April 1995

England, Wales and Northern Ireland had a mainly dry, though rather cloudy night but central and eastern England had long clear spells. Southwest England and the south and west coasts of Wales had drizzle at times. Southern and eastern Scotland had a good deal of dry weather with clear intervals, but the rest of Scotland had rain or drizzle and over northeastern parts there was some sleet or snow.

During the day southwest England, along with south and west Wales, stayed generally cloudy with occasional drizzle. The remainder of England and Wales had bright or sunny spells with the best of the sunshine over southeast England and East Anglia. Northern Ireland was mostly dry with a few sunny intervals. Scotland had plenty of cloud but southeast Scotland had bright or sunny spells. Northern Scotland had sunshine at times but also a few wintry showers. Southwest, central and eastern Scotland was mainly cloudy with occasional rain or drizzle.

Temperatures were rather below normal in southwest England and southwest Wales, rather above normal over Northern Ireland, western England and the rest of Wales. Most of England, however, along with southeast Scotland was rather warm or warm, central and northern Scotland was rather cold or cold.

## EXTREMES

MONDAY 3rd APRIL 1995

Highest Maximum

: 19.0 C Jubilee Corner [ Kent ]

Lowest Maximum

: 5.1 C Foula [ Shetland ]

Lowest Minimum

: -0.2 C Lerwick [ Shetland ]

Lowest Grass Minimum

: -1.7 C Lerwick

Most Rain (24 hrs from 0900 GMT)

: 5.4 mm Foula

Most Sunshine

: 10.8 Hrs London Weather Centre

NIGHT MINIMUM TEMPERATURE  
(DEGREES C)  
3 APRIL 1995



DAY MAXIMUM TEMPERATURE  
(DEGREES C)  
3 APRIL 1995



SUNSHINE (DAWN TO DUSK)  
(HOURS)  
3 APRIL 1995



## DAILY CLIMATE DATA

NIGHT RAINFALL  
(MILLIMETRES)  
3 APRIL 1995



DAY RAINFALL  
(MILLIMETRES)  
3 APRIL 1995



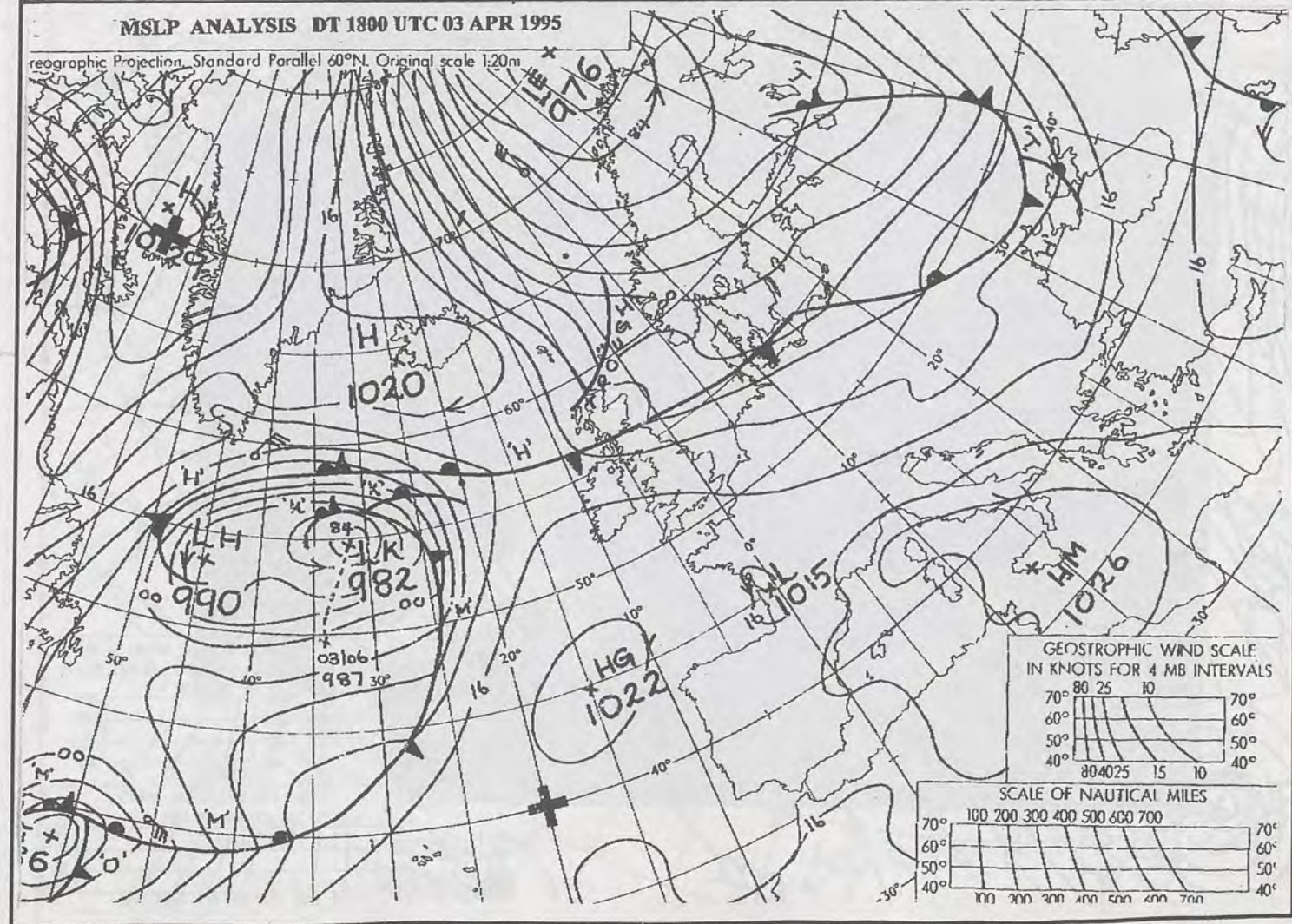
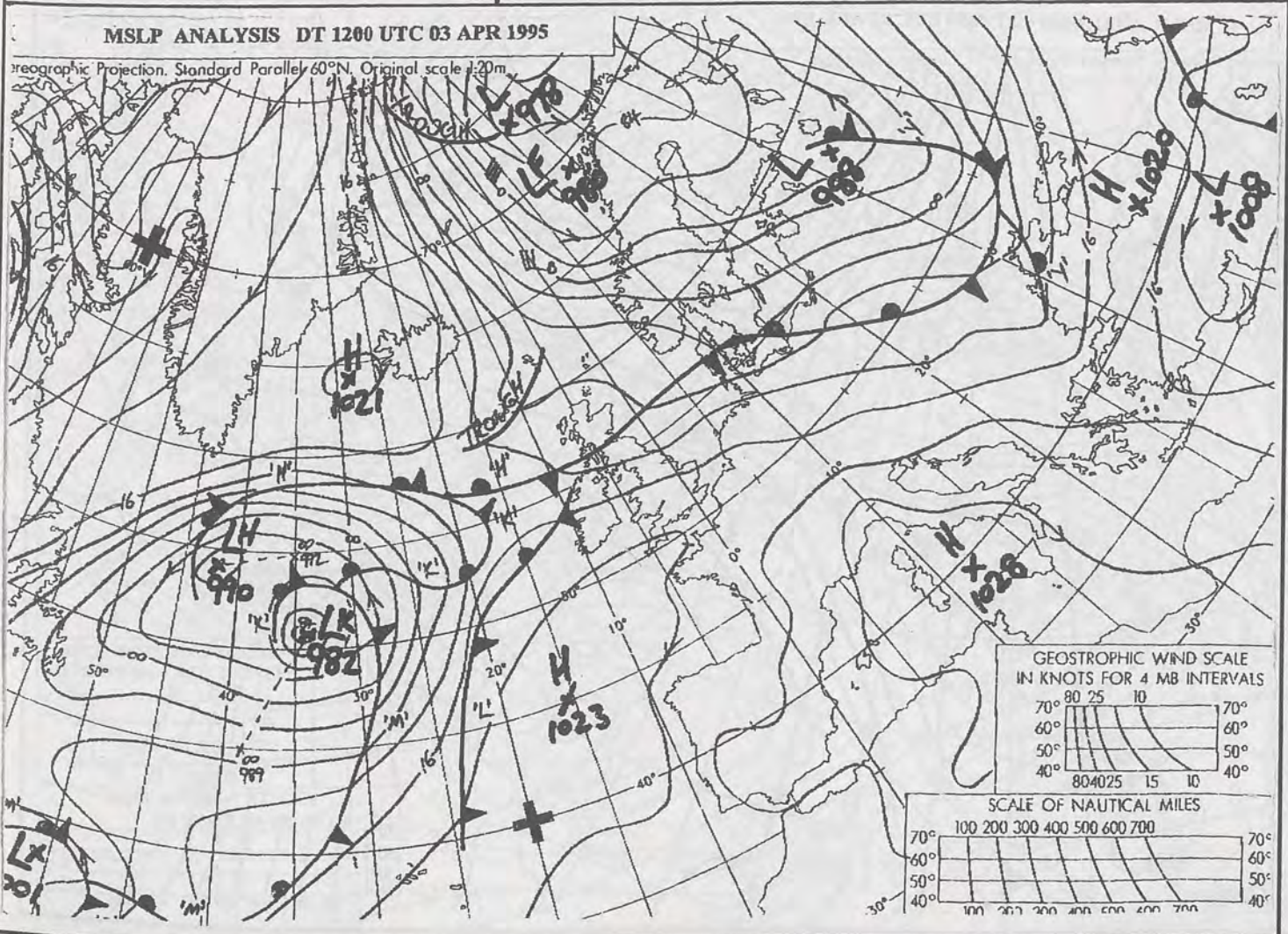
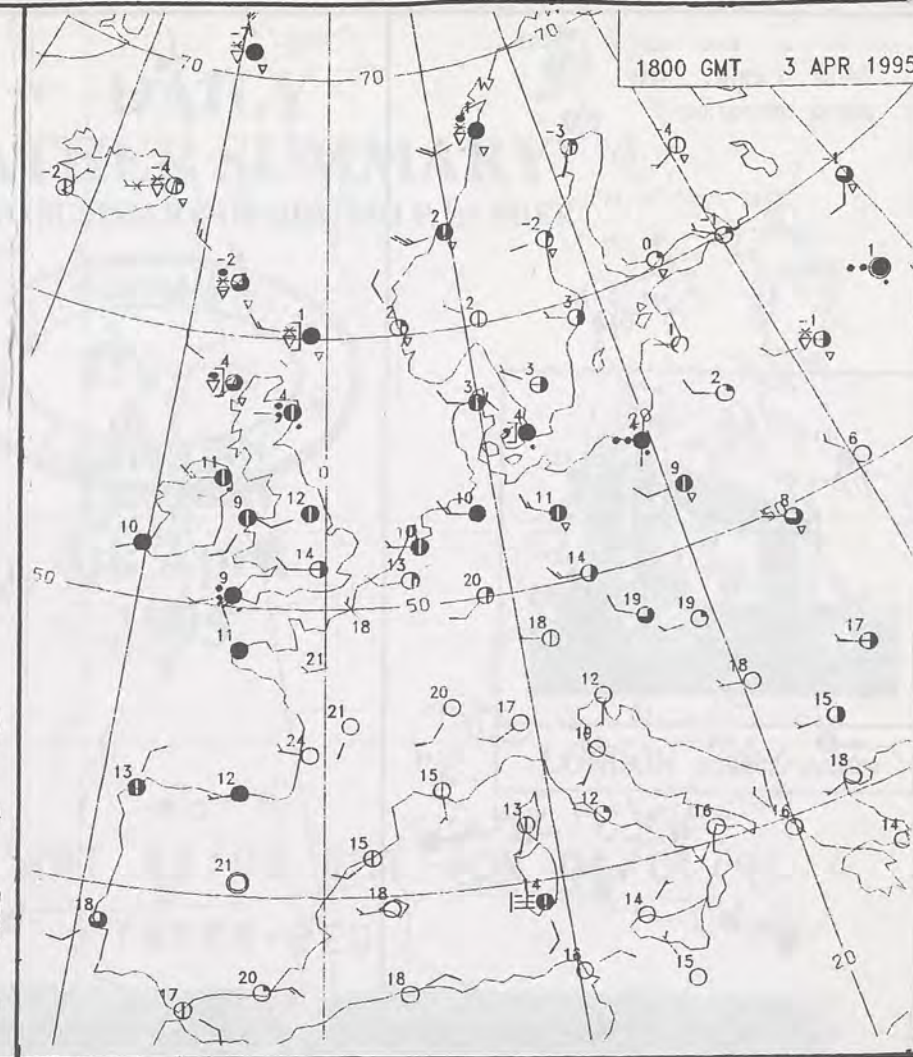
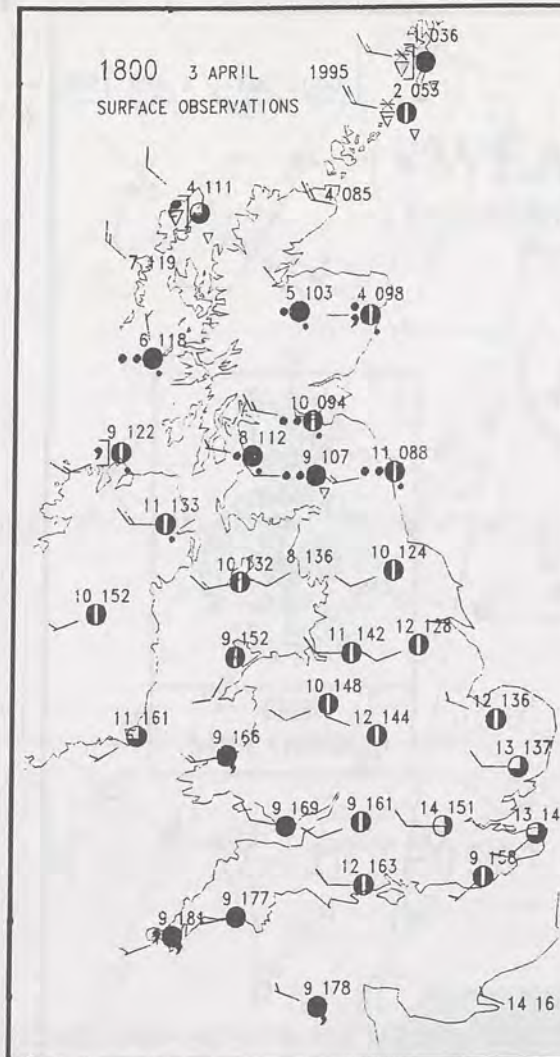
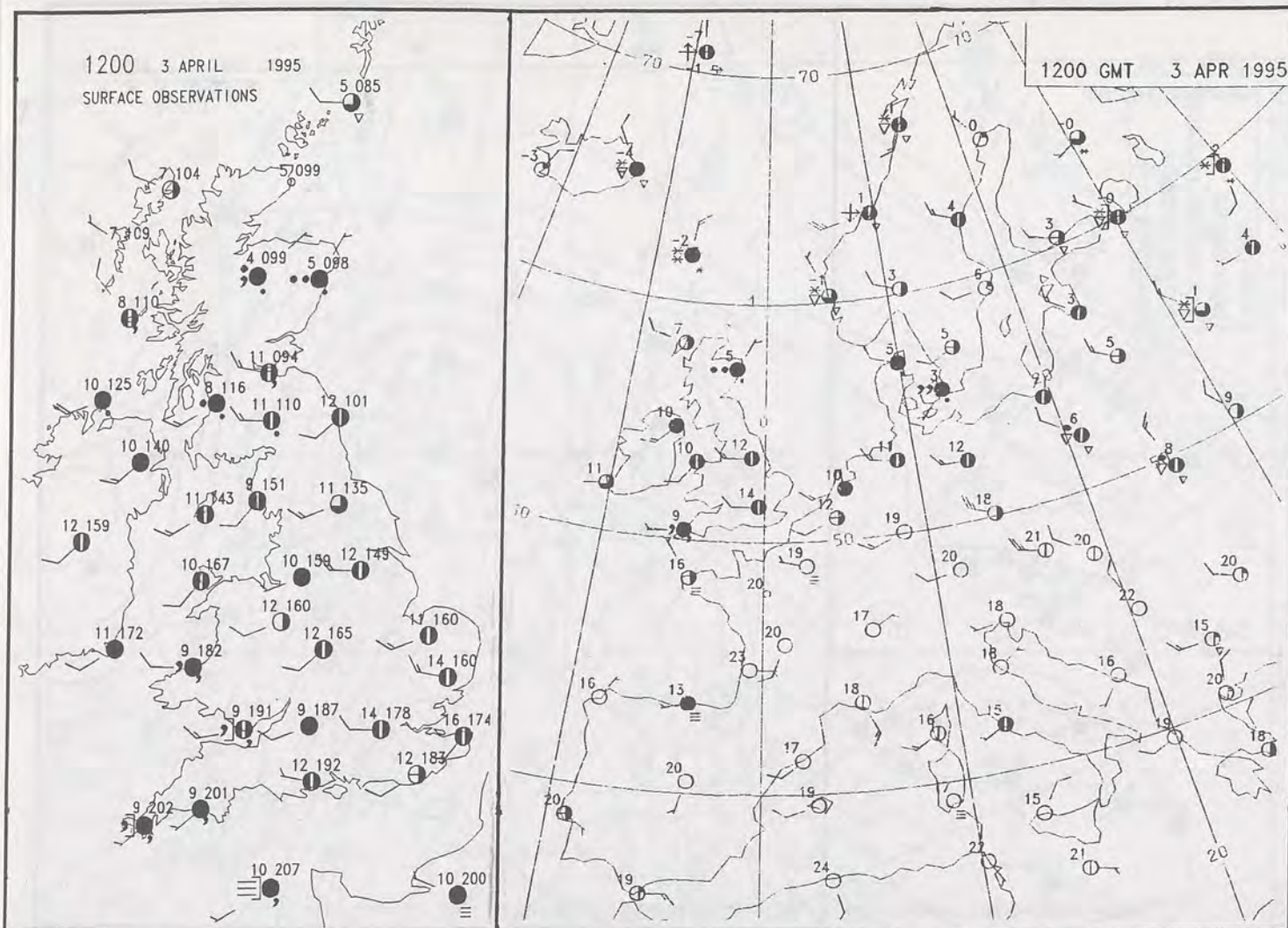
## DAILY WEATHER SUMMARY



For details of other Weather Summaries produced by the Met. Office please contact:

London Weather Centre  
Climate Department  
127 Clerkenwell Road  
London  
EC1R 5DB  
Telephone: 071 405 4358  
Fax: 071 404 4314







[illegible]

0000 GMT 4 APR 1995

[illegible]

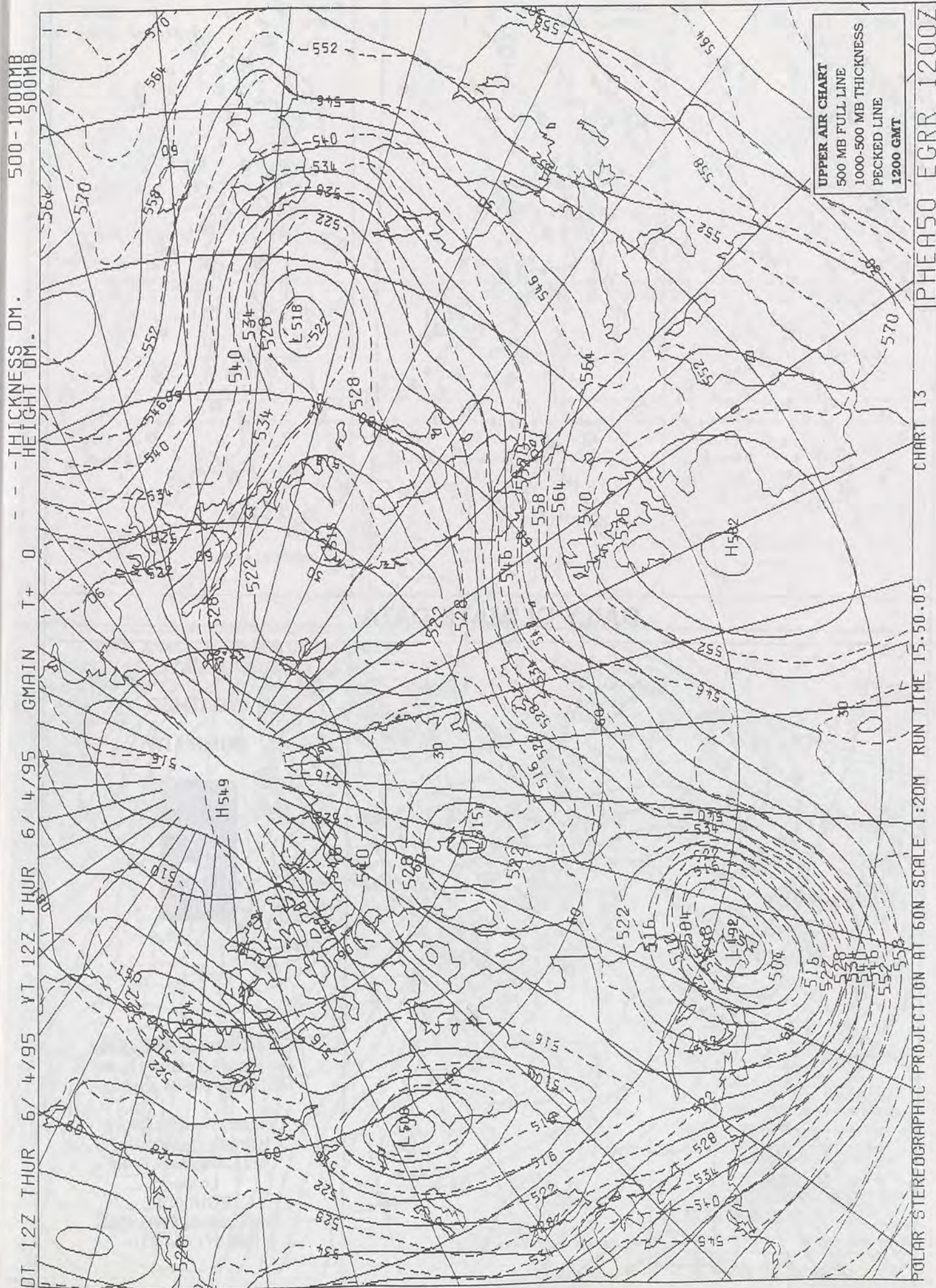
MSLP ANALYSIS DT 0600 UTC 03 APR 1995

Geographic Projection. Standard Parallel 60°N. Original scale 1:20m

Geostrophic Wind Scale in knots for 4 MB intervals


Scale of Nautical Miles






# DAILY WEATHER SUMMARY

INCLUDING SUMMARY OF BRITISH WEATHER



Tuesday  
4th April  
1995



LONDON weather centre

METEOSAT AT 12:00 GMT ON 04/04/95  
INFRA-RED



CLOUD-TOP OR LAND/SEA TEMPERATURE

COLD WARM



0600 4 APRIL 1995  
SIGWX



1200 4 APRIL 1995  
SIGWX



## SIGNIFICANT WEATHER CHARTS

1800 4 APRIL 1995  
SIGWX



2400 4 APRIL 1995  
SIGWX



Published by London Weather Centre. All times are GMT.

## SUMMARY OF UK WEATHER TUESDAY 4th April 1995

England and Wales had a mostly dry night with clear periods although patchy light rain edged south over northeast England. Southwest England stayed misty with low cloud and patchy mist and fog formed over central southern England. Northern Ireland was mainly cloudy but rain and drizzle gradually died out. Much of Scotland had a dry night with clear periods but wintry showers affected parts of the north and east.

On Tuesday, most of the United Kingdom had sunny intervals but generally large amounts of cloud. Northern Ireland had thicker cloud and some patchy rain and drizzle. The rain edged slowly east across Scotland during the afternoon and evening, turning to sleet for a while in parts of the north.

After an overnight frost in much of Scotland, temperatures on Tuesday were rather cold or cold over Scotland, along with northeast England. Northern Ireland, Wales and most of England had near or rather above normal temperatures but southern England had another warm day.

## EXTREMES

### MONDAY 4th APRIL 1995

**Highest Maximum**  
: 17.8 C Southampton Weather Centre

**Lowest Maximum**  
: 2.4 C Lerwick [Shetland]

**Lowest Minimum**  
: -2.6 C Aviemore [Highlands]

**Lowest Grass Minimum**  
: -5.4 C Tulloch Bridge [S.W. Highlands]

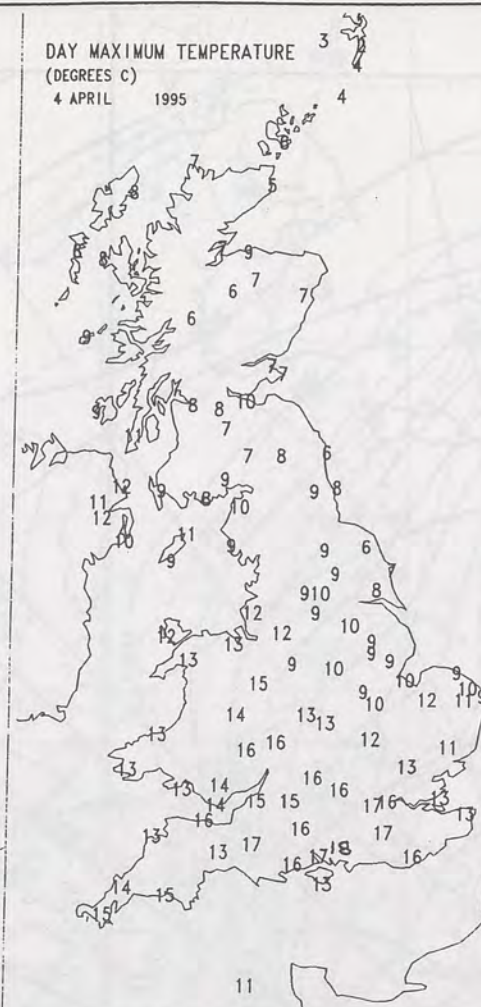
**Most Rain (24 hrs from 0900 GMT)**  
: 18.5mm Lochranza [Isle of Arran]

**Most Sunshine**  
: 11.1 hrs Bognor Regis [West Sussex]

NIGHT MINIMUM TEMPERATURE  
(DEGREES C)  
4 APRIL 1995



DAY MAXIMUM TEMPERATURE  
(DEGREES C)  
4 APRIL 1995



SUNSHINE (DAWN TO DUSK)  
(HOURS)  
4 APRIL 1995



## DAILY CLIMATE DATA

NIGHT RAINFALL  
(MILLIMETRES)  
4 APRIL 1995



DAY RAINFALL  
(MILLIMETRES)  
4 APRIL 1995



## DAILY WEATHER SUMMARY



For details of other Weather Summaries produced by the Met. Office please contact:

London Weather Centre  
Climate Department  
127 Clerkenwell Road  
London  
EC1R 5DB  
Telephone: 071 405 4358  
Fax: 071 404 4314

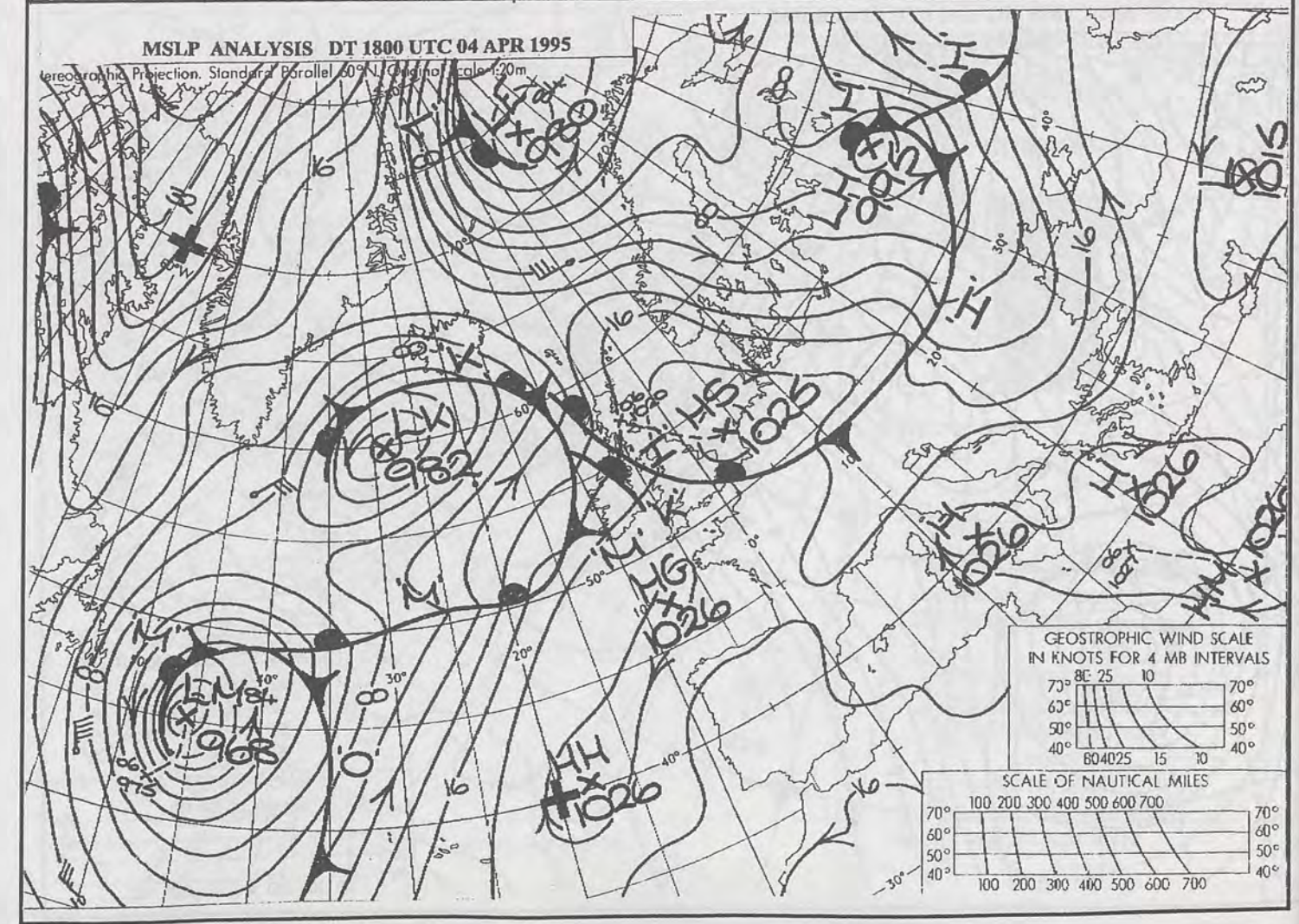
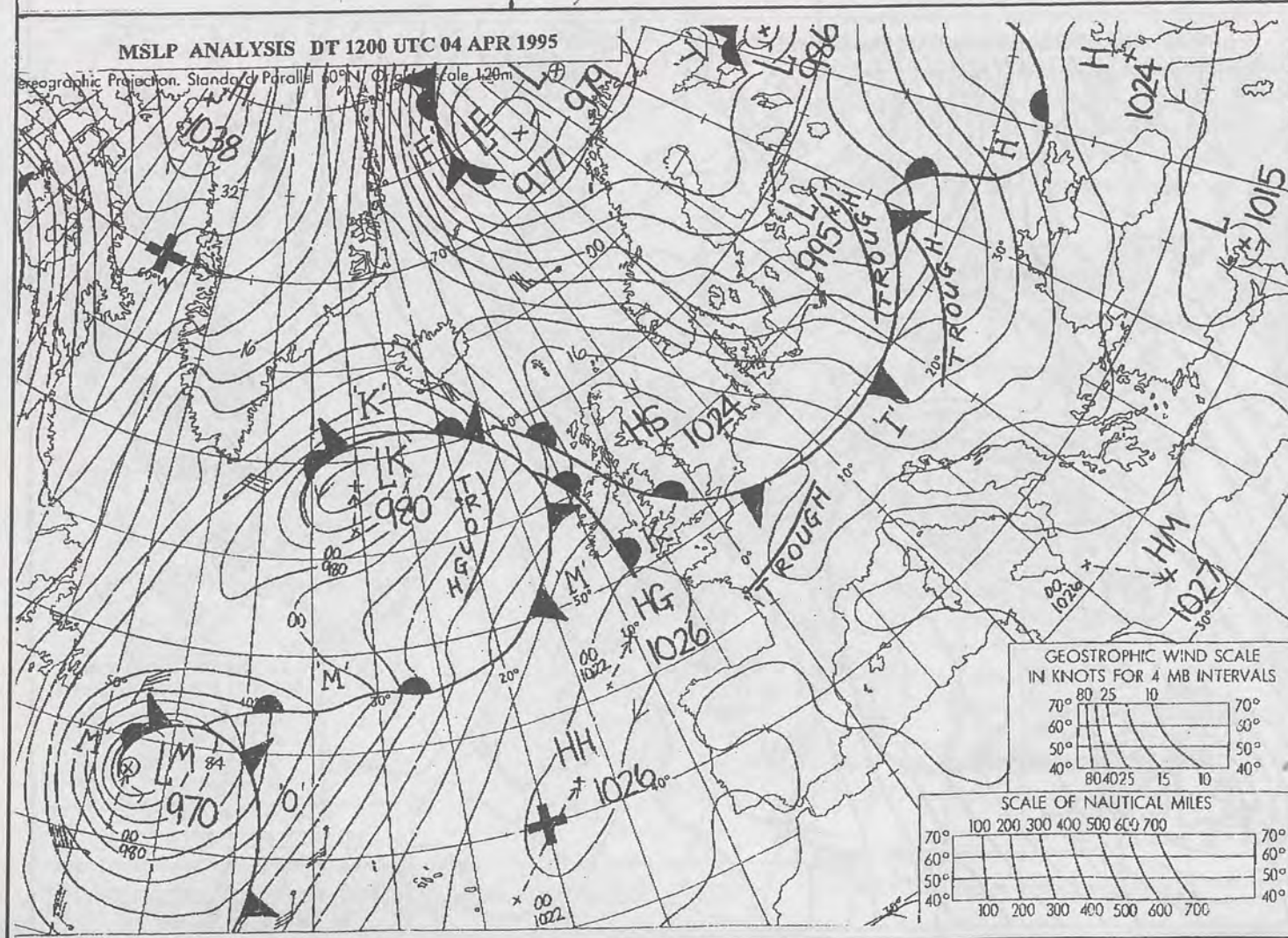
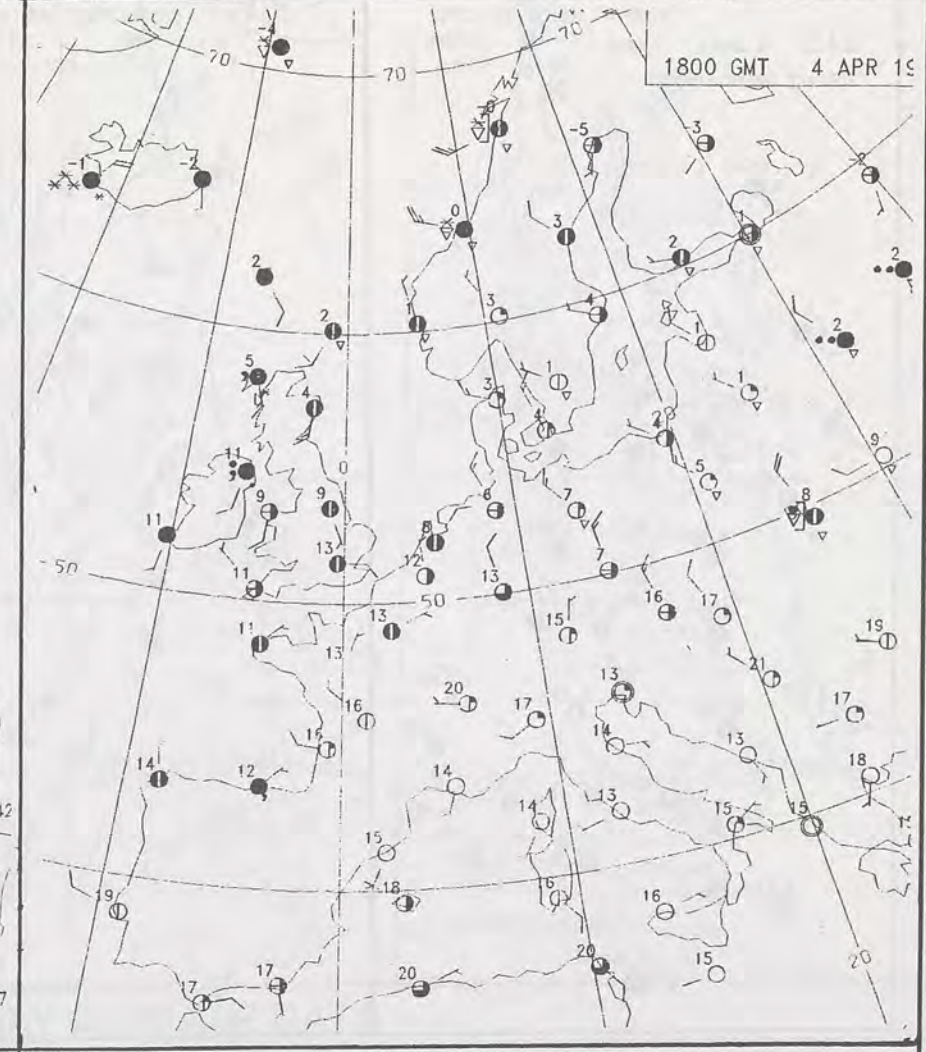
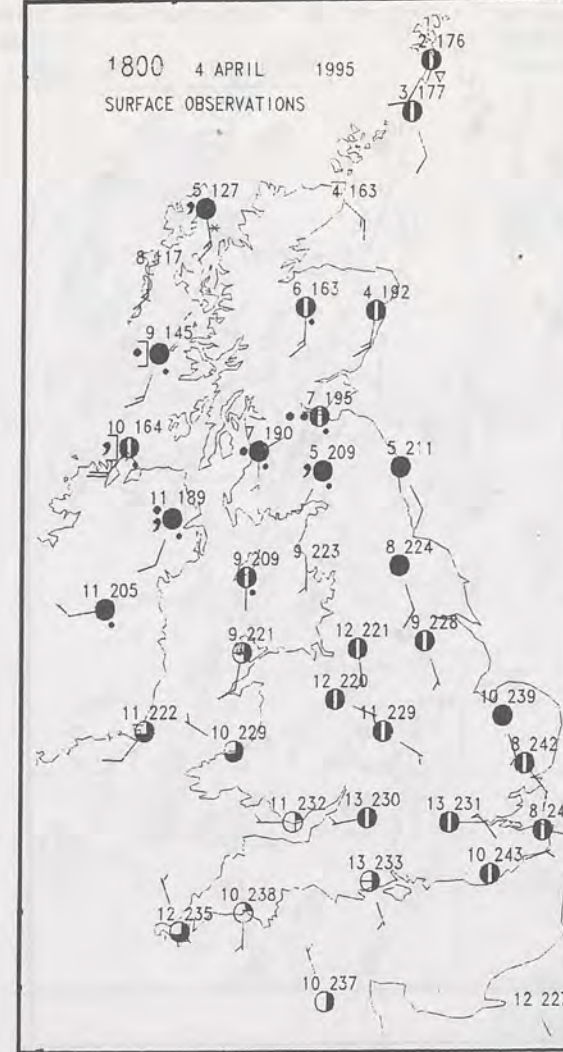
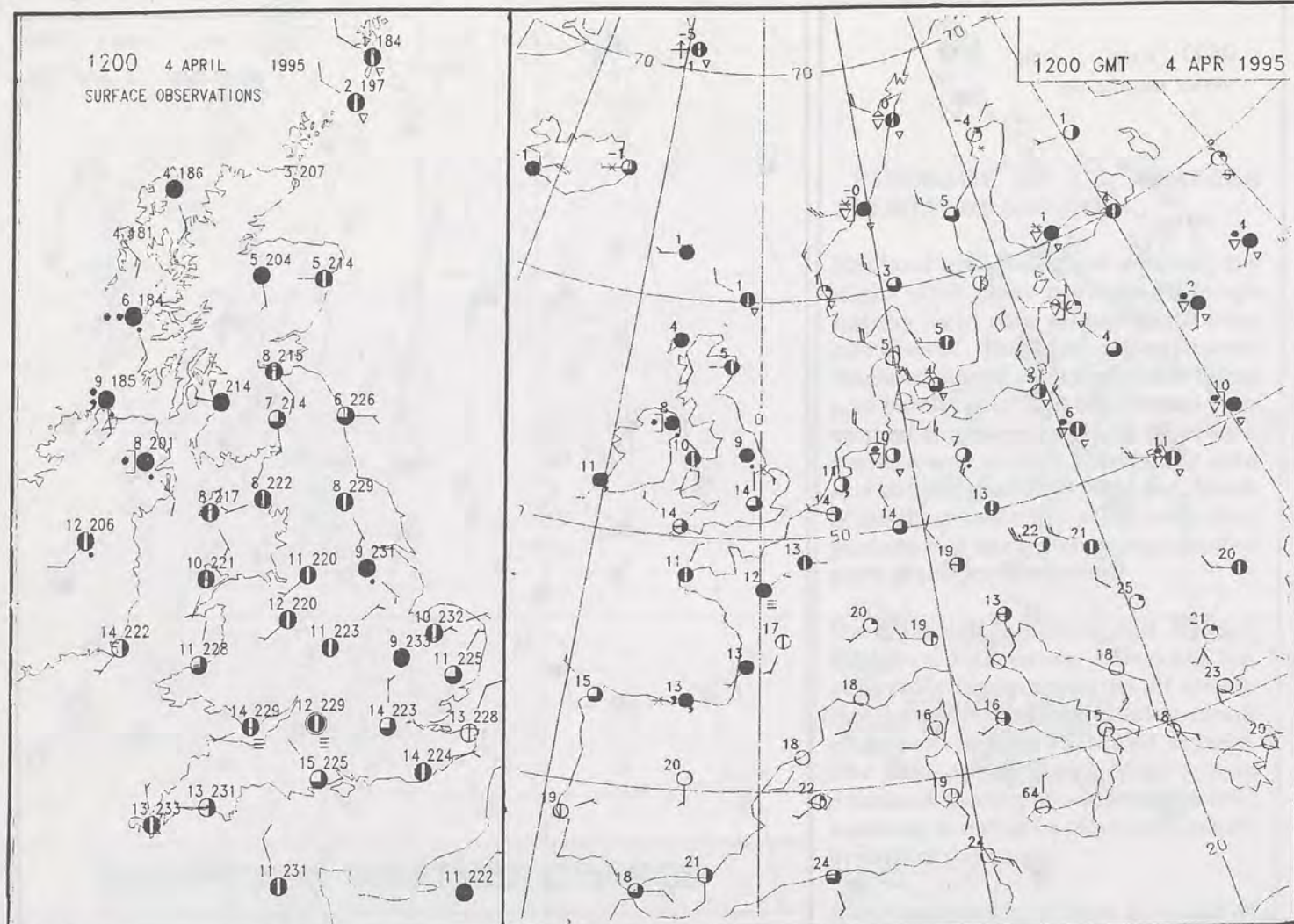




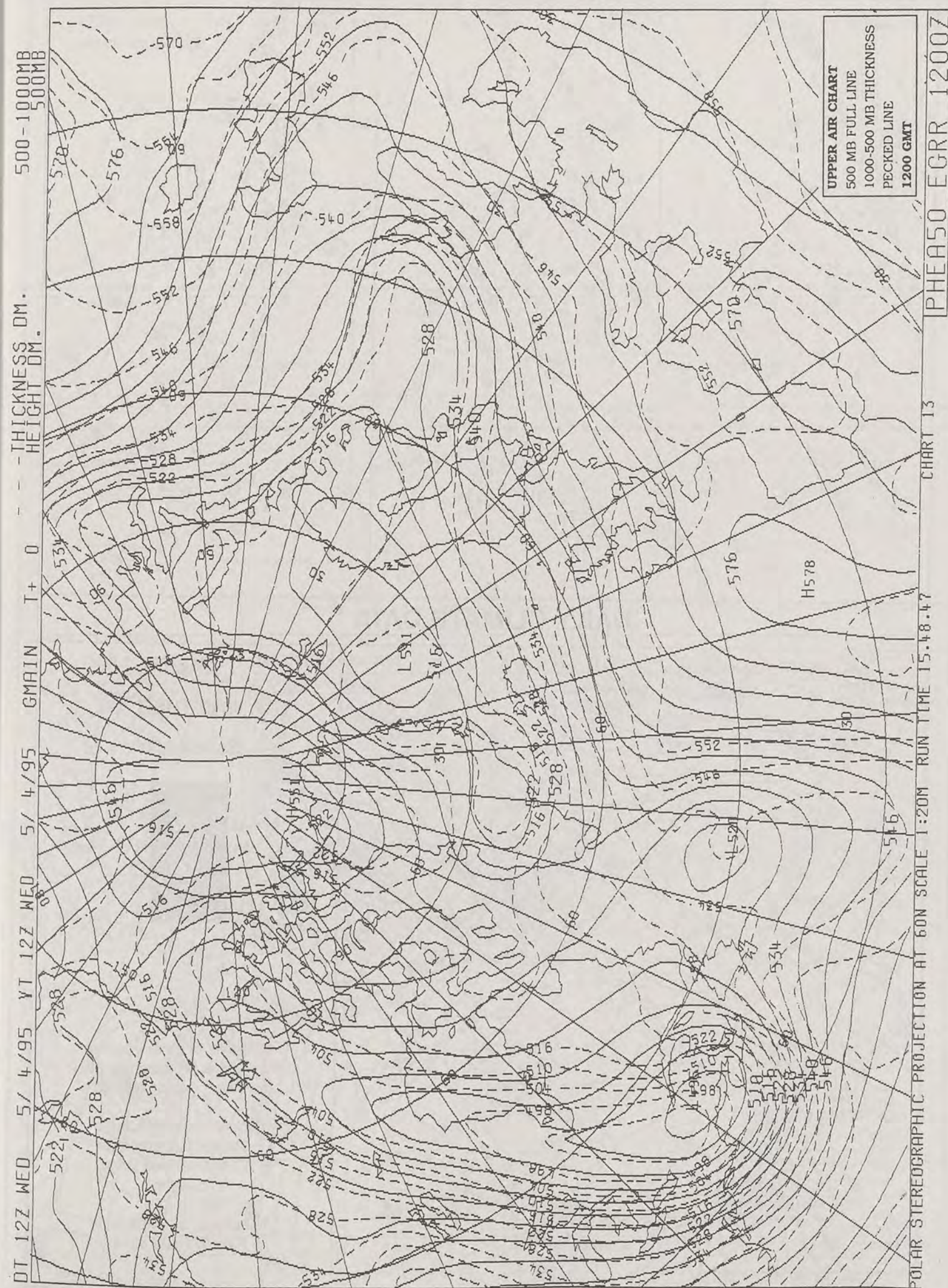


NOT FOR LOAN

DUPLICATE ALSO








# DAILY WEATHER SUMMARY

INCLUDING SUMMARY OF BRITISH WEATHER




Wednesday  
5th April  
1995



LONDON weather centre

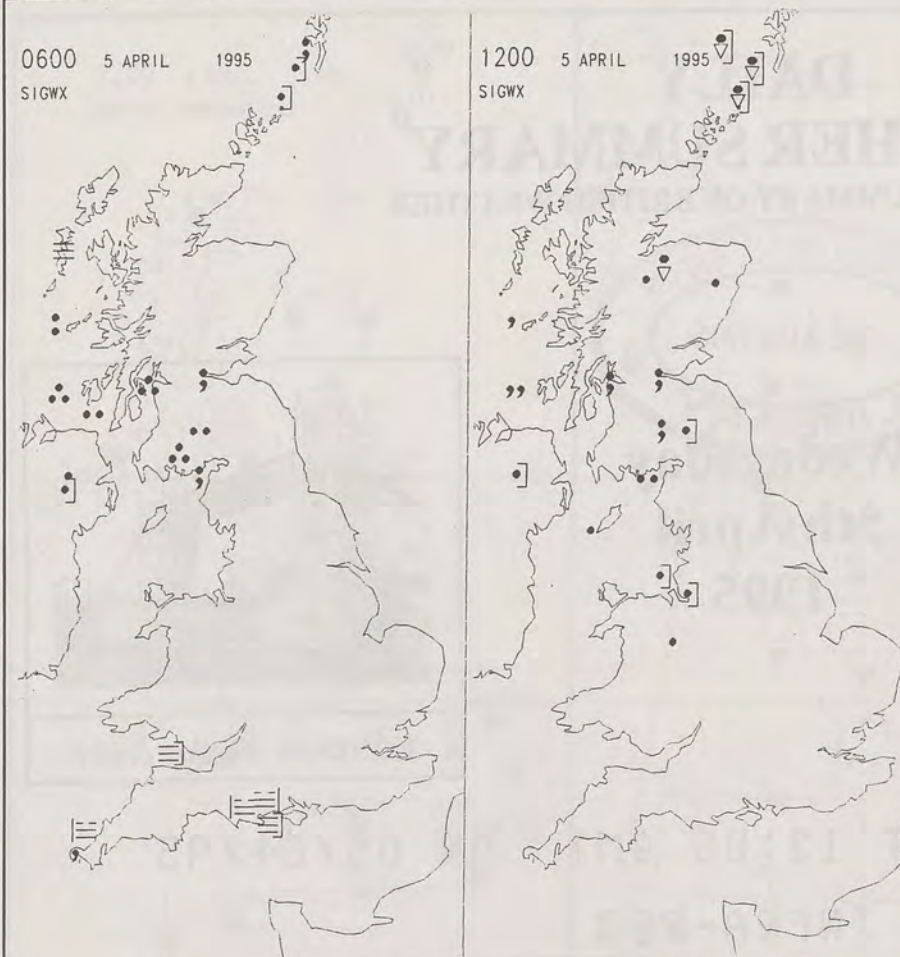
METEOSAT AT 12:00 GMT ON 05/04/95  
INFRA-RED



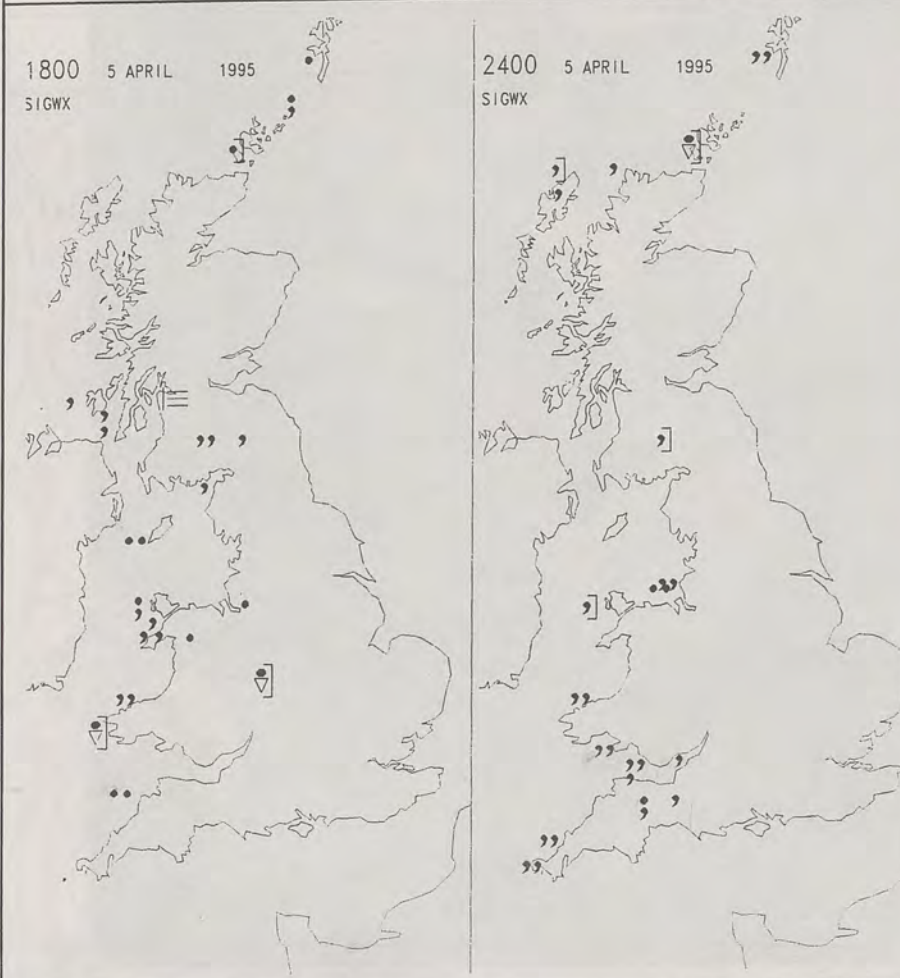
CLOUD-TOP OR LAND/SEA TEMPERATURE

COLD WARM





## SIGNIFICANT WEATHER CHARTS



Published by London Weather Centre. All times are GMT.

## SUMMARY OF UK WEATHER WEDNESDAY 5th April 1995

During the night, rain and drizzle pushed eastwards across Northern Ireland and Scotland followed by somewhat clearer and drier weather in the far north towards dawn. The weather stayed dry across the bulk of England and Wales with some mist. However, fog, low cloud, and drizzle plagued western and southern coasts.

Northeast Scotland stayed dry for much of the day with bright periods. However, the rest of Scotland, along with Northern Ireland and Northern England and Wales had a cloudy day with outbreaks of rain or drizzle.

Western and southern Scotland had rather more persistent rain, but it tended to die away in the evening inland. The rest of England and Wales had a mainly dry day with bright or sunny periods, the best of the sunshine being in the Southeast. However, western and southern districts remained cloudy with drizzly rain.

Temperatures were around normal generally, but warm in the sunnier spots.

## EXTREMES

### WEDNESDAY 5TH APRIL 1995

#### Highest Maximum

: 16.5 C Lowestoft, Suffolk

#### Lowest Maximum

: 8.2 C Fair Isle

#### Lowest Minimum

: 2.2 C Rackwick [Orkney]

#### Lowest Grass Minimum

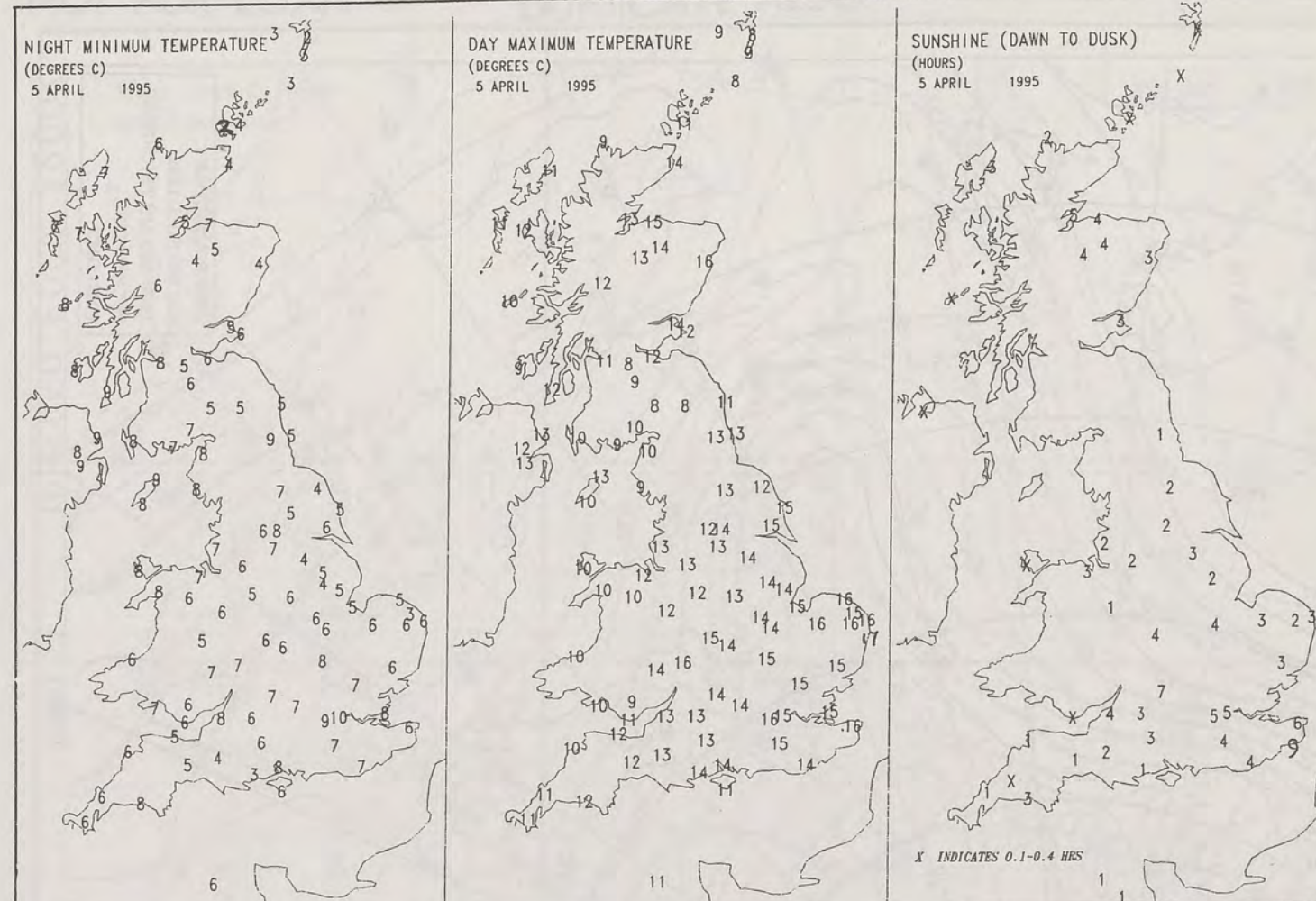
: -5.4 C Tulloch Bridge [S.W. Highlands]

#### Most Rain (24 hrs from 0900 GMT)

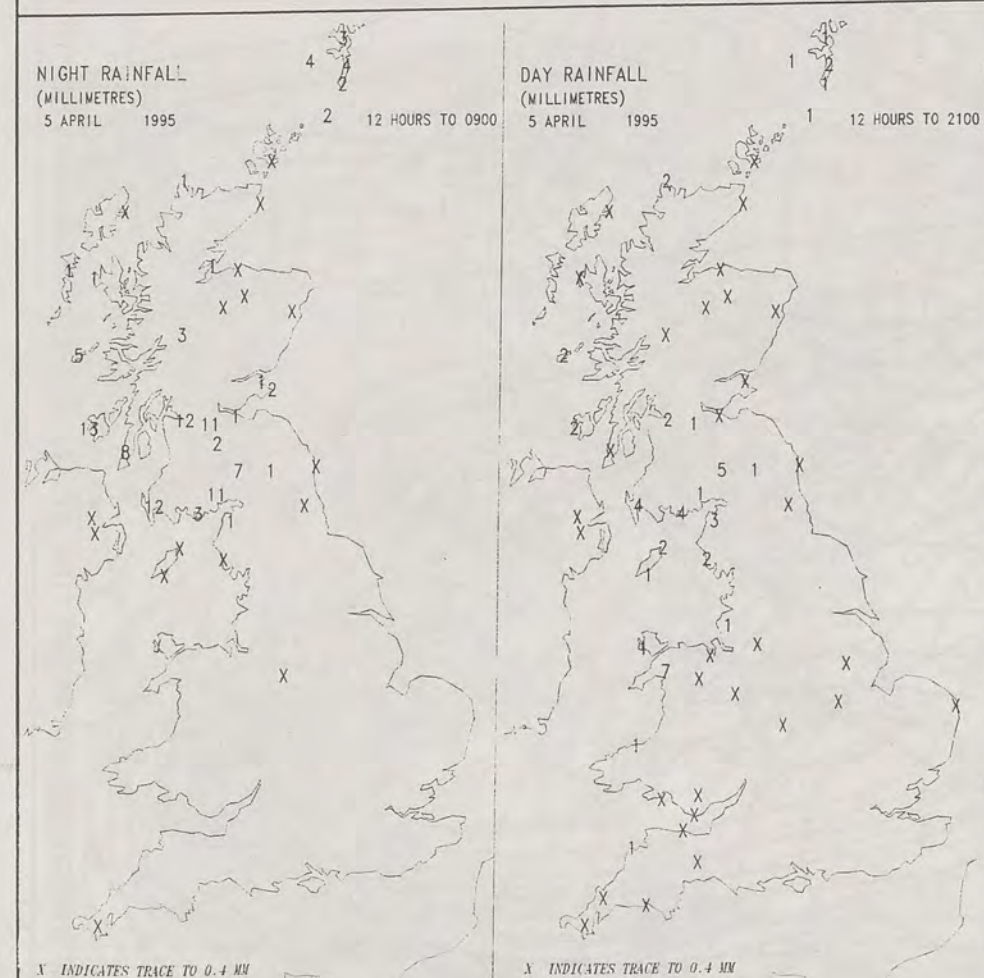
: 6.8 mm Trawsfynedd [Gwynedd]

#### Most Sunshine

: 8.5 hrs Folkestone [Kent]



## DAILY CLIMATE DATA



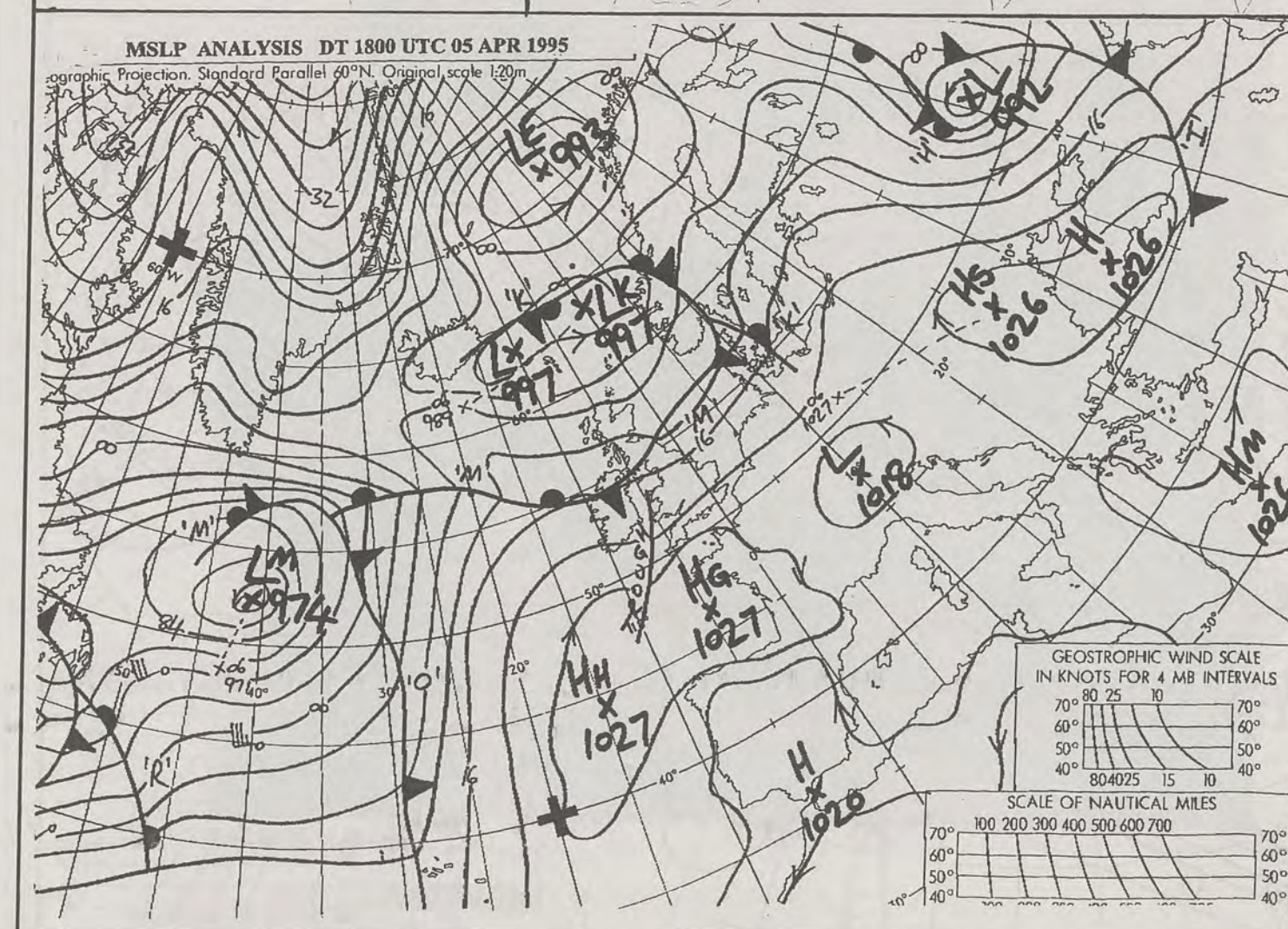
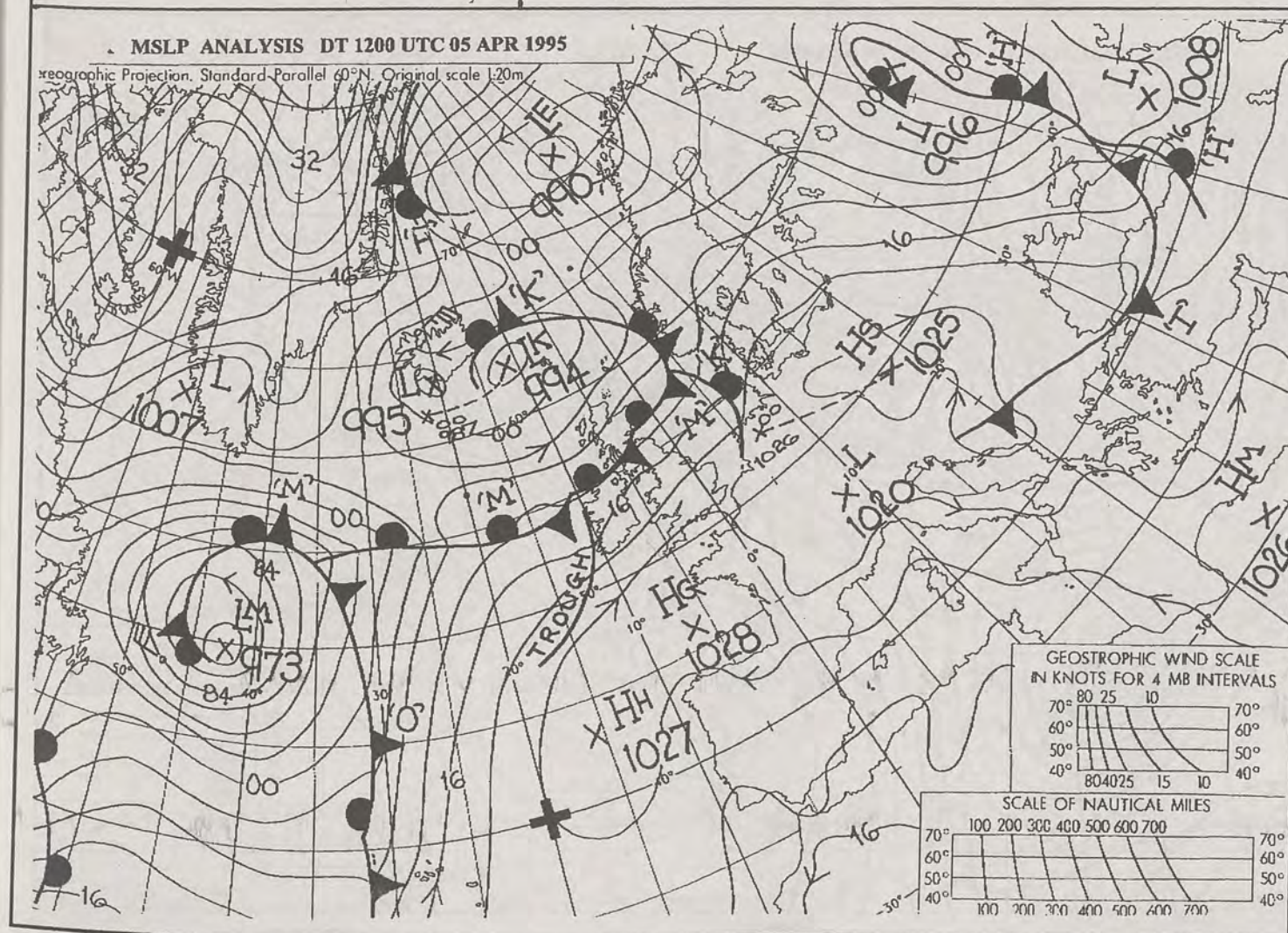
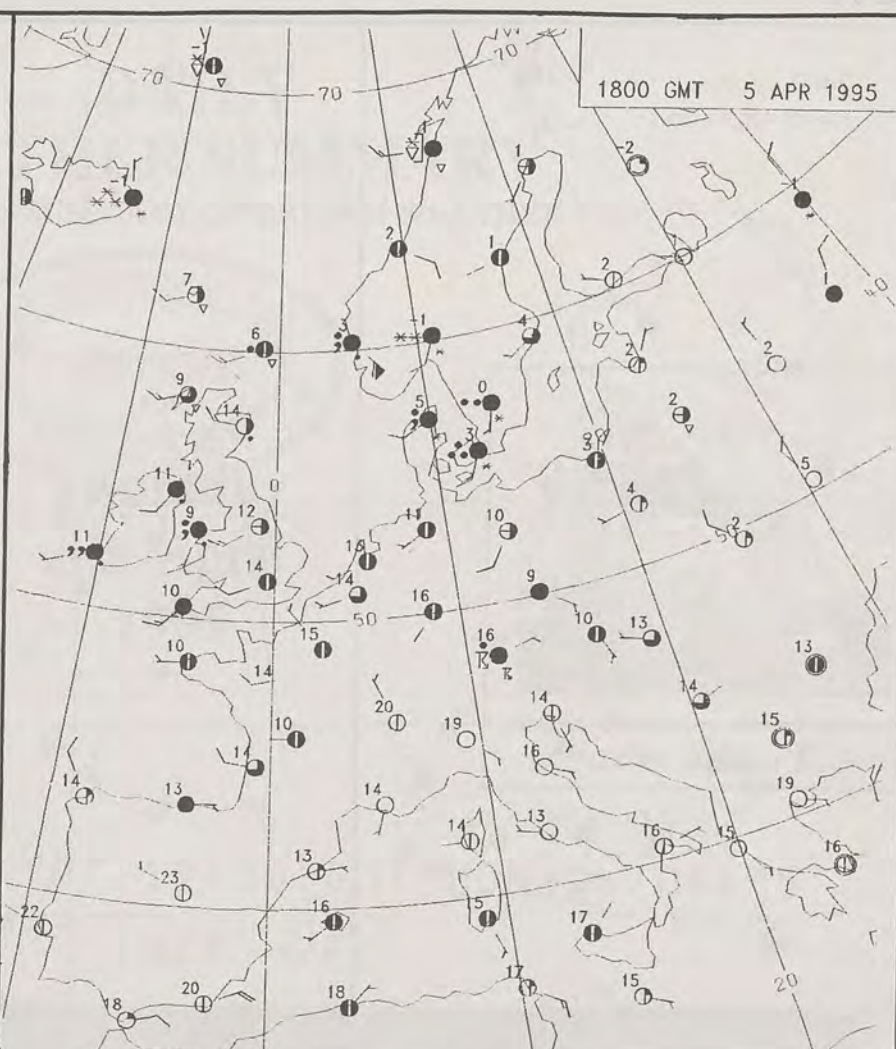
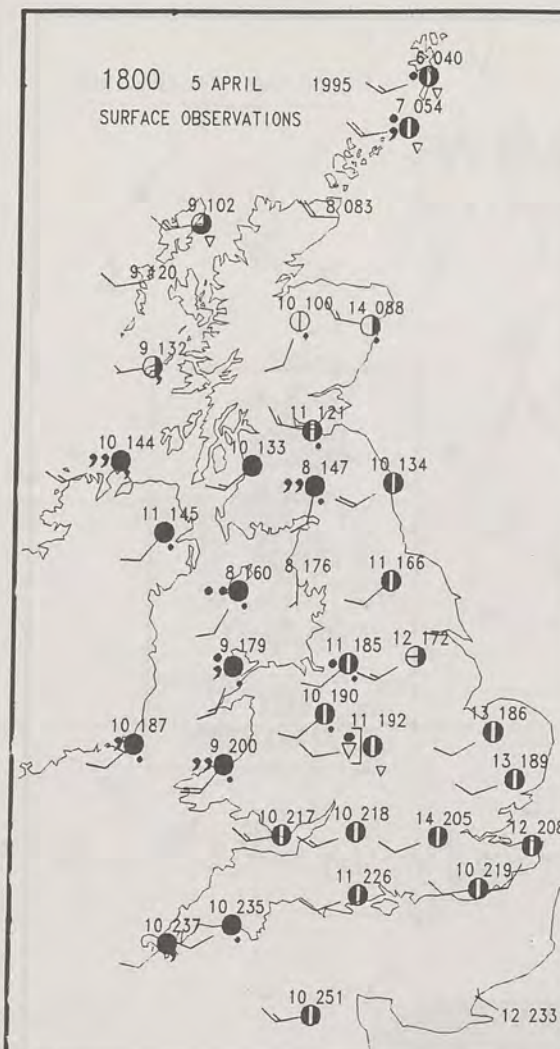
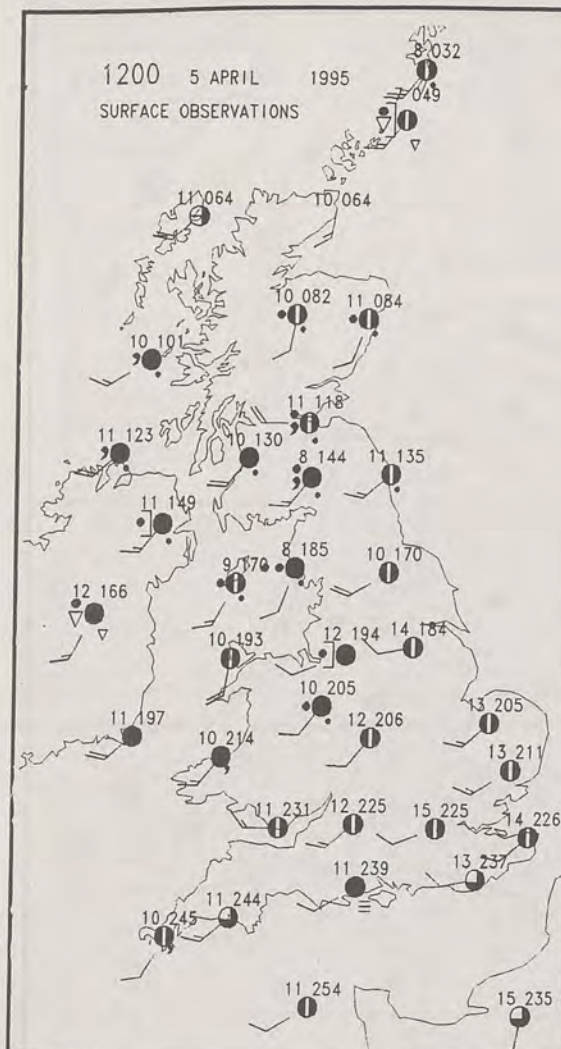
## DAILY WEATHER SUMMARY



For details of other Weather Summaries produced by the Met. Office please contact:

London Weather Centre  
Climate Department  
127 Clerkenwell Road  
London  
EC1R 5DB  
Telephone: 071 405 4358  
Fax: 071 404 4314


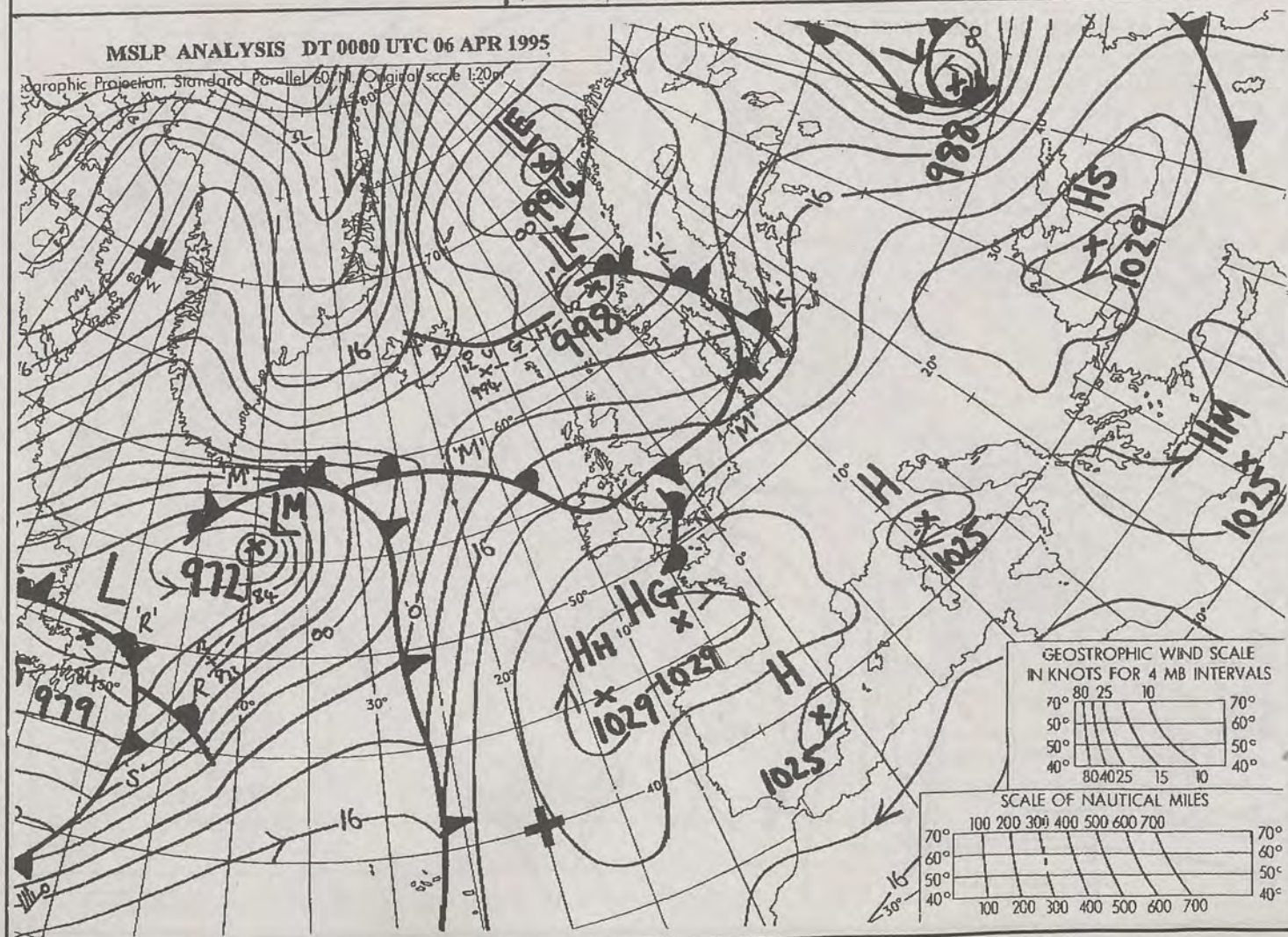
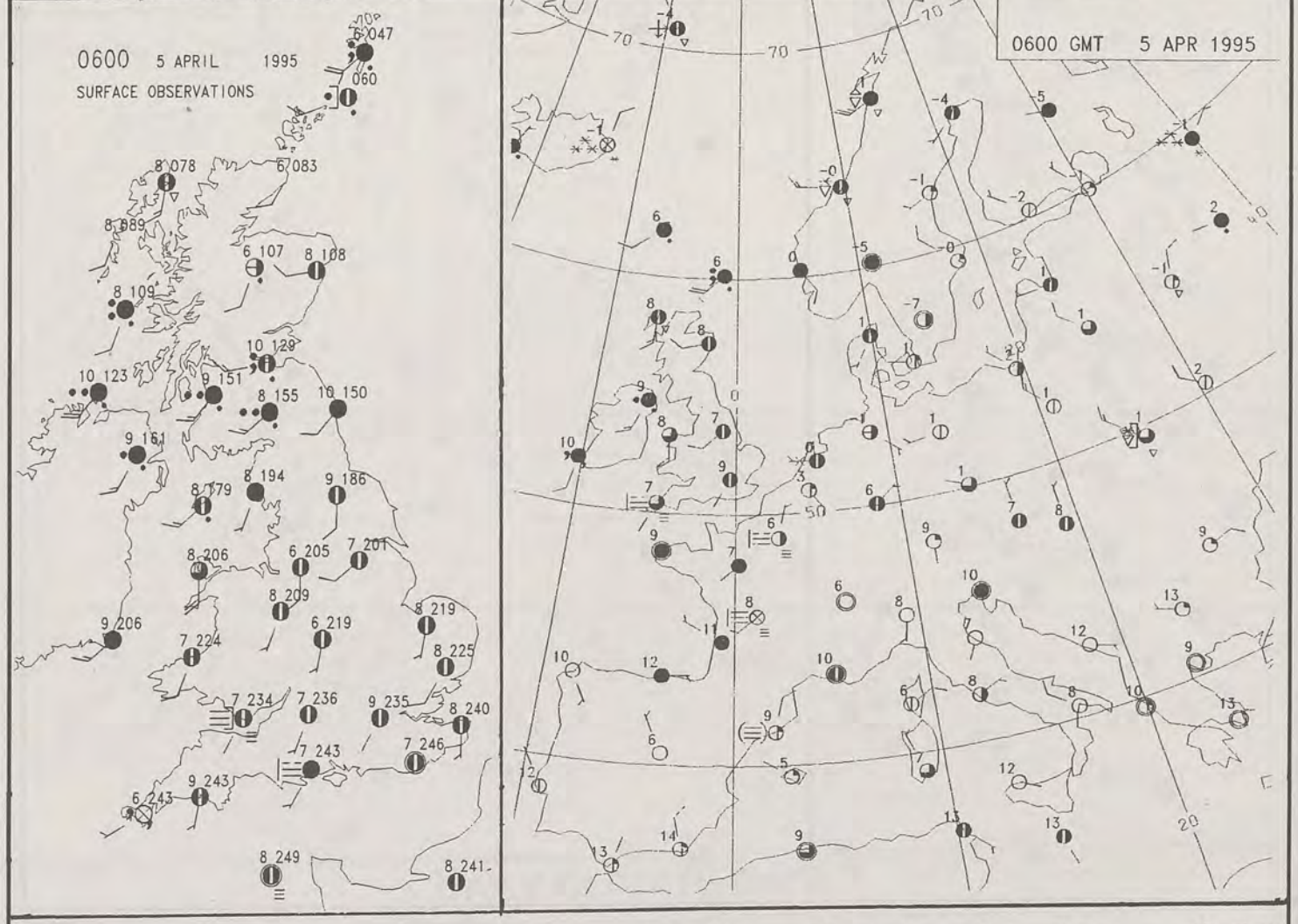
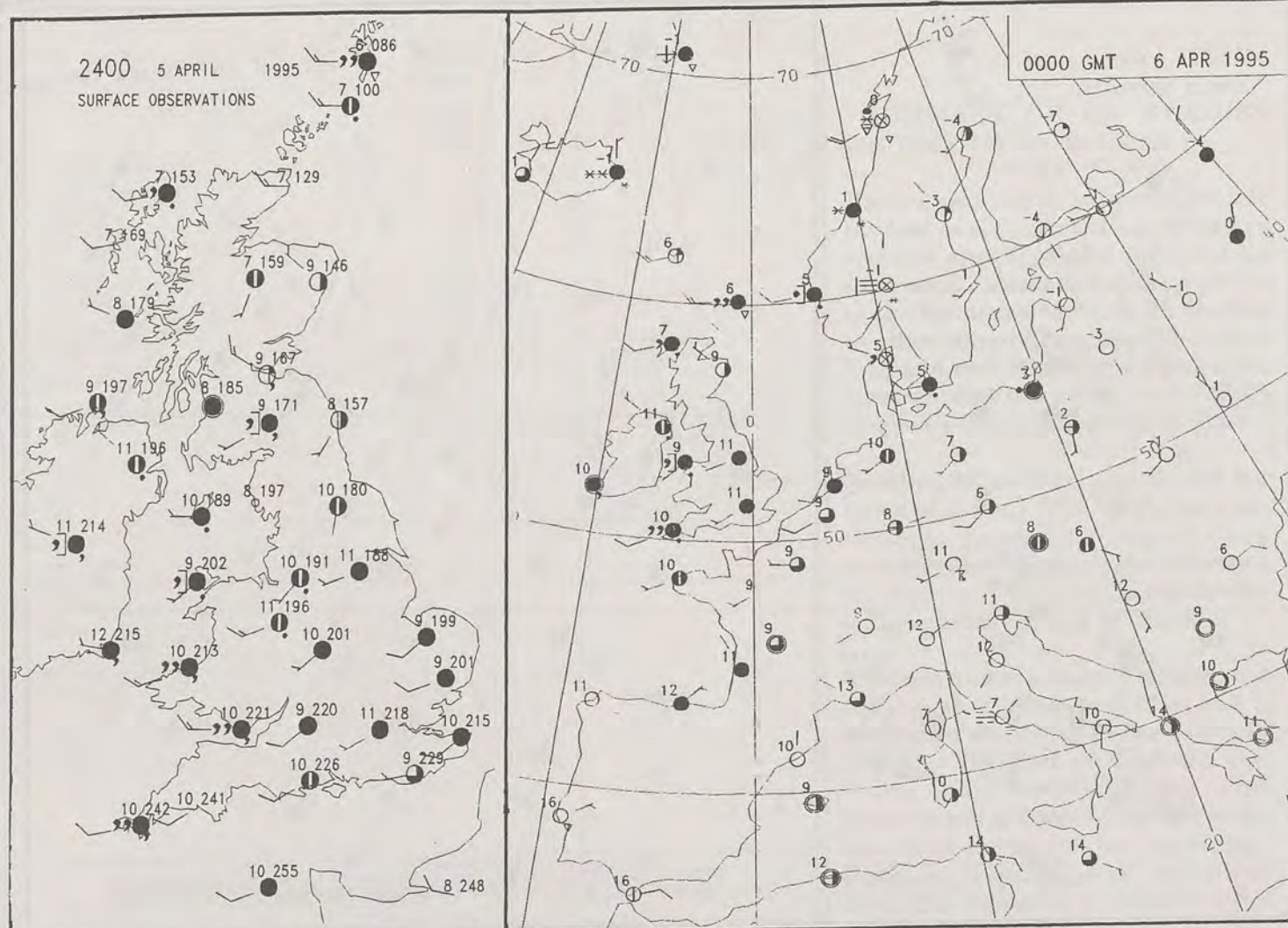




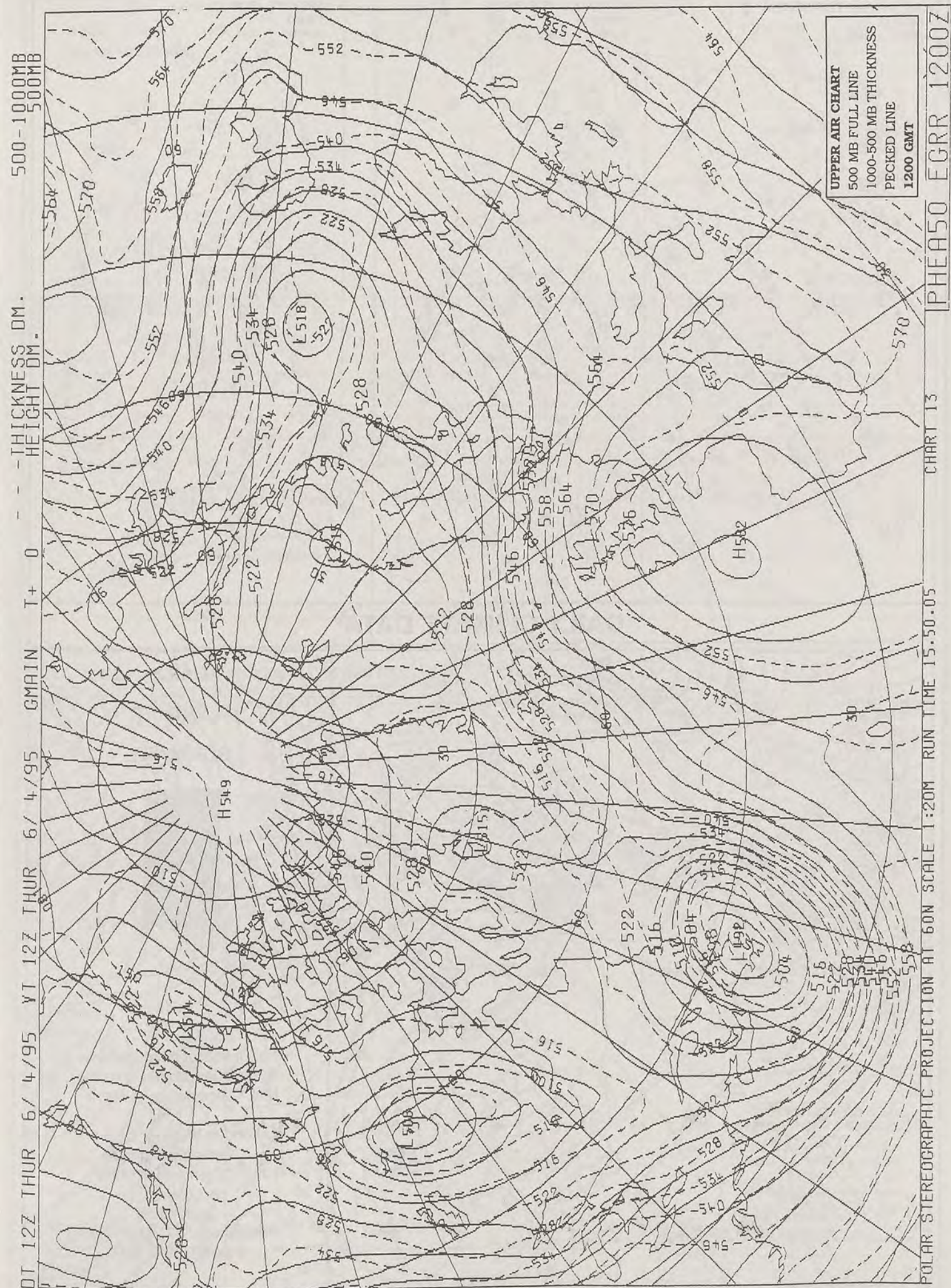


NOT FOR LOAN

DUPLICATE ALSO







# DAILY WEATHER SUMMARY

INCLUDING SUMMARY OF BRITISH WEATHER




Thursday  
6th April  
1995



LONDON *weather centre*

METEOSAT AT 12:00 GMT ON 06/04/95  
INFRA-RED



CLOUD-TOP OR LAND/SEA TEMPERATURE

COLD WARM



0600 6 APRIL 1995  
SIGWX



1200 6 APRIL 1995  
SIGWX



## SIGNIFICANT WEATHER CHARTS

1800 6 APRIL 1995  
SIGWX



2400 6 APRIL 1995  
SIGWX



Published by London Weather Centre. All times are GMT.

## SUMMARY OF UK WEATHER THURSDAY 6th April 1995

It was a mild and generally dry night with variable cloud and patchy mist. Western and some southern coasts were plagued by fog and drizzle, and as cloud thickened up towards morning it produced a few spots of drizzle further inland across Central and Southern England and Wales. Much of England and Wales started grey and murky.

Northern England was bright with sunny spells, and most other areas brightened up as well with sunny spells developing fairly widely, especially in the east. In the west and southwest the weather stayed rather dull with coastal drizzle. Many parts of Scotland and Northern Ireland had a bright morning with sunny spells, whilst western coasts and the Northern Isles had rather a lot of cloud and patchy drizzle.

During the day, cloud increased bringing the odd spot of rain further inland, but on the whole any significant rain or drizzle was confined to the far north and west of Scotland. It was rather windy here too with gusts up to 50 miles per hour.

It was a warm day in many places, very warm in the sunnier east.

## EXTREMES

### THURSDAY 6TH APRIL 1995

**Highest Maximum**  
: 20.5 C Gt. Malvern [Hereford & Worc.]

**Lowest Maximum**  
: 7.6 C Sella Ness [Shetland]

**Lowest Minimum**  
: 2.4 C Aboyne [Grampian]

**Lowest Grass Minimum**  
: -5.4 C Aboyne [Grampian]

**Most Rain (24 hrs from 0900 GMT)**  
: 8.6 mm Fair Isle

**Most Sunshine**  
: 10.2 hrs Scarborough [Yorkshire]

NIGHT MINIMUM TEMPERATURE  
(DEGREES C)  
6 APRIL 1995



DAY MAXIMUM TEMPERATURE  
(DEGREES C)  
6 APRIL 1995



SUNSHINE (DAWN TO DUSK)  
(HOURS)  
6 APRIL 1995



X INDICATES 0.1-0.4 HRS

## DAILY CLIMATE DATA

NIGHT RAINFALL  
(MILLIMETRES)  
6 APRIL 1995



DAY RAINFALL  
(MILLIMETRES)  
6 APRIL 1995



X INDICATES TRACE TO 0.4 MM

X INDICATES TRACE TO 0.4 MM

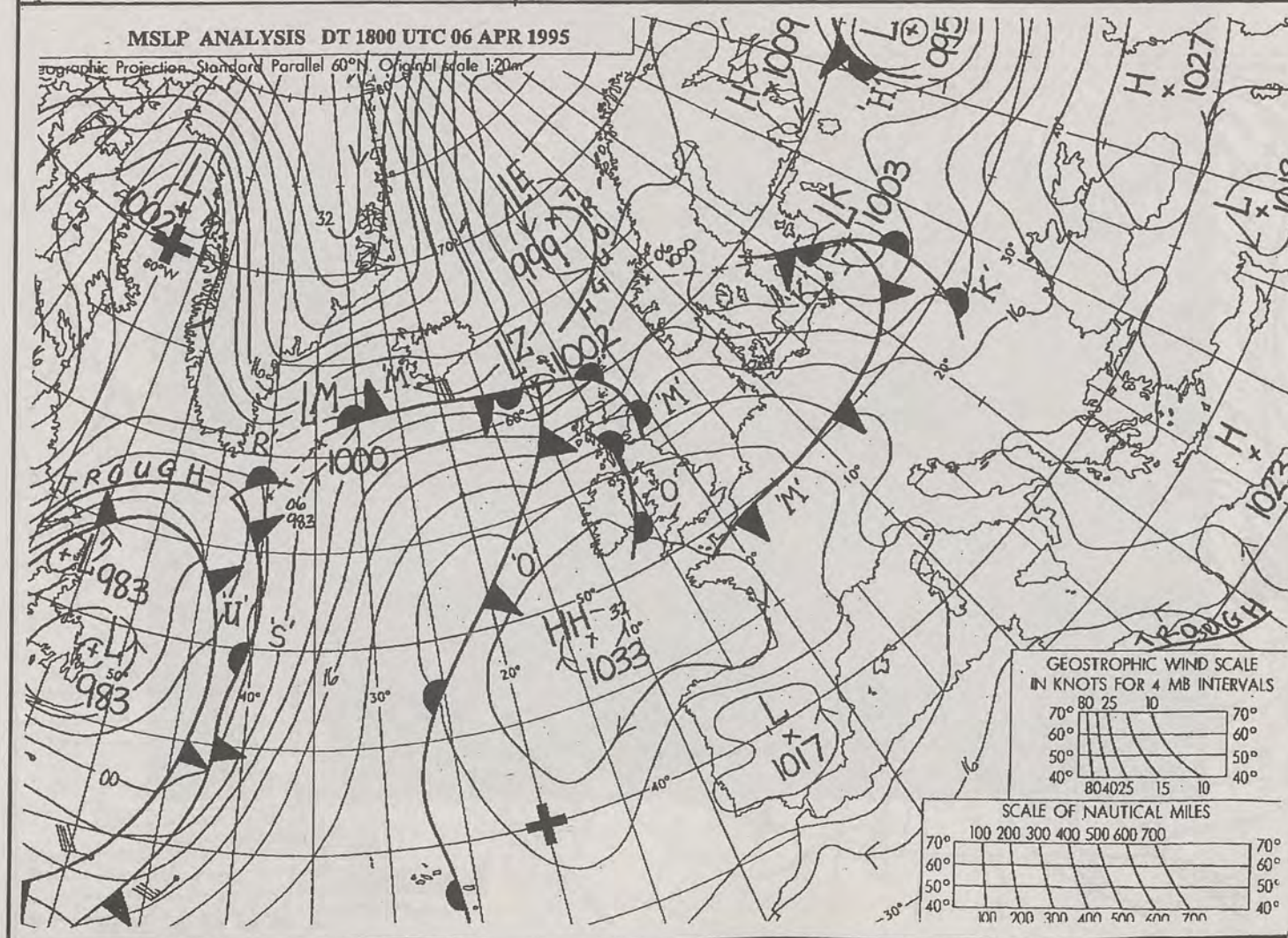
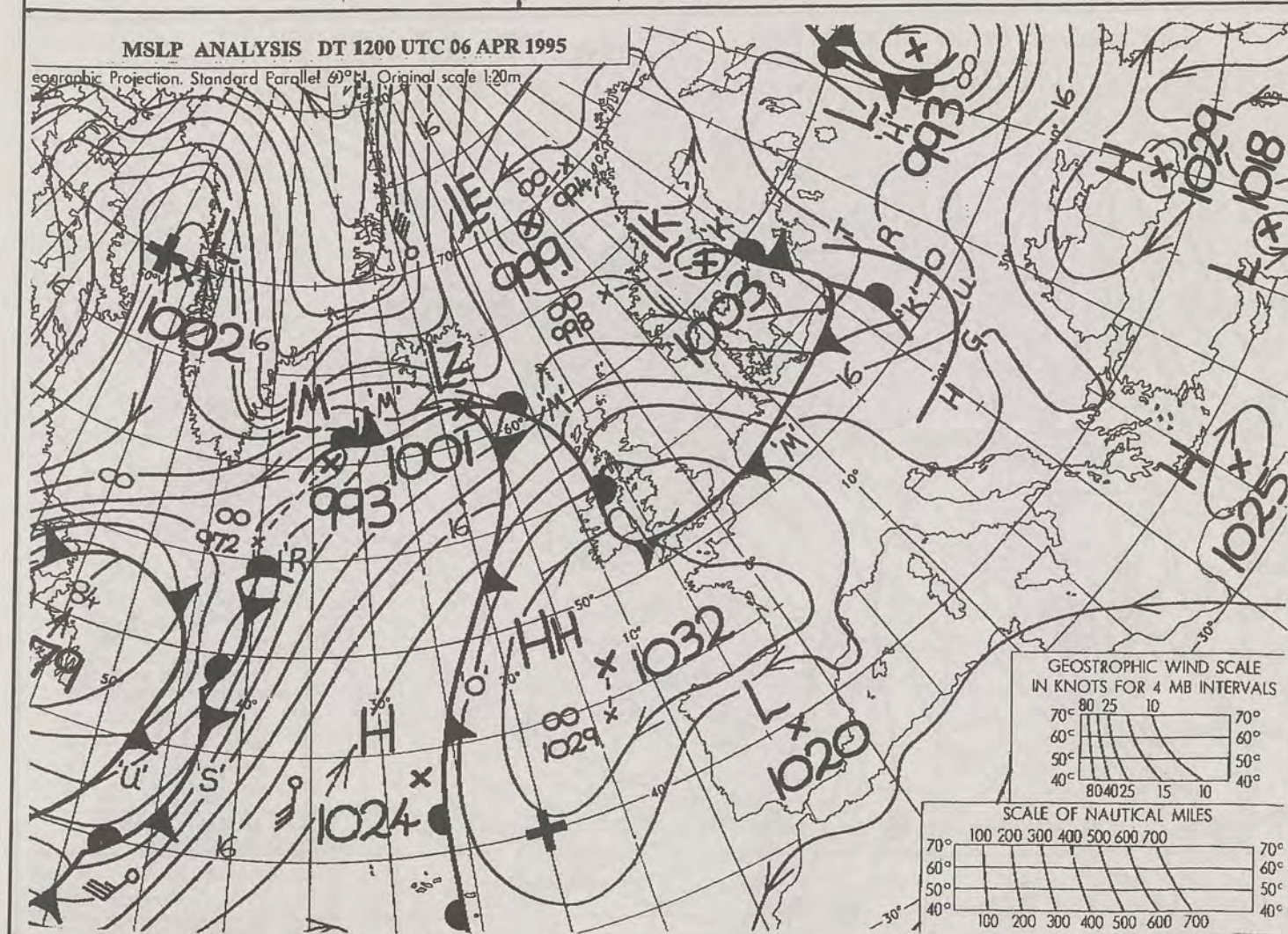
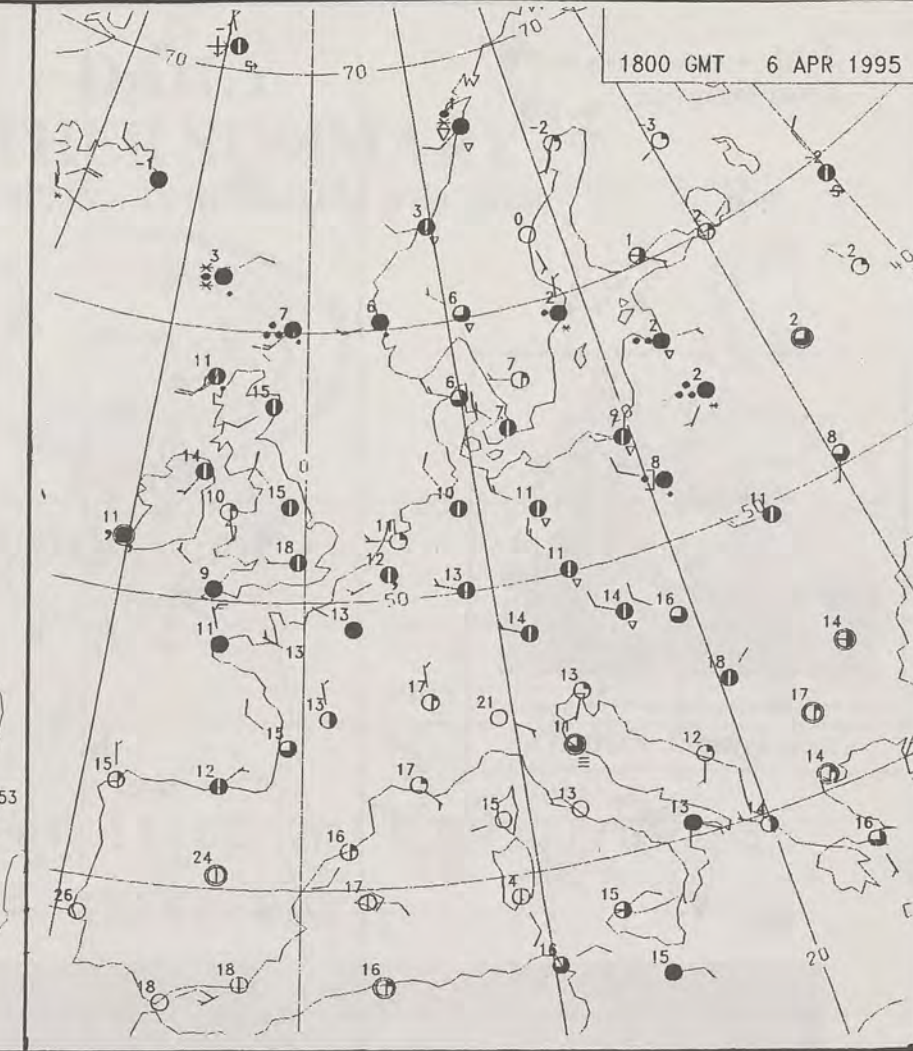
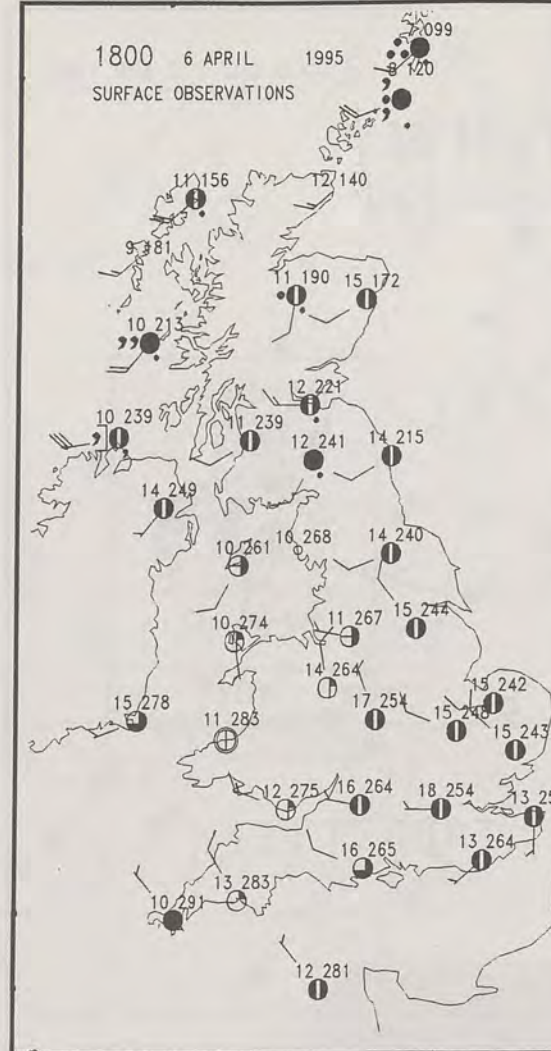
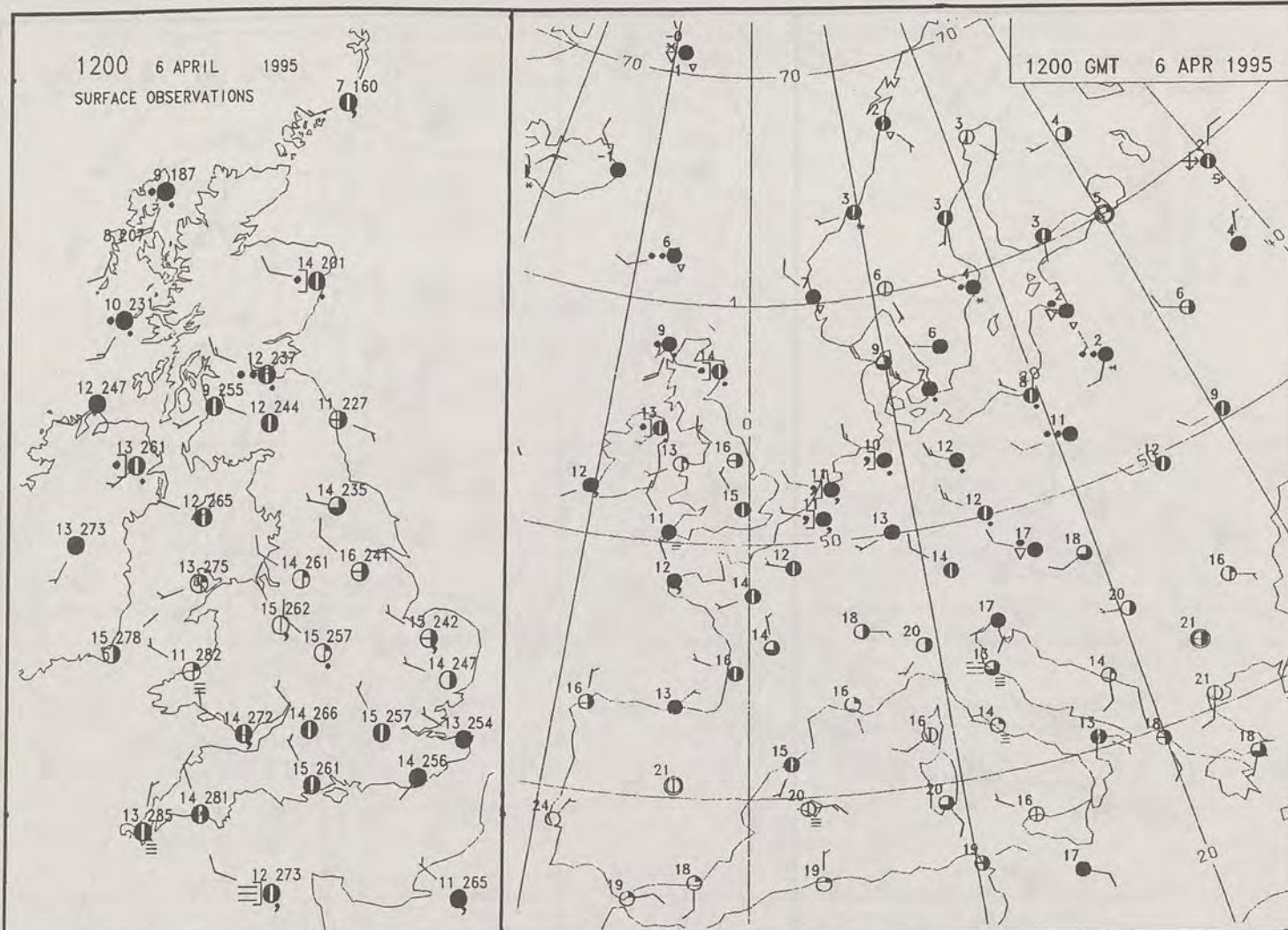
## DAILY WEATHER SUMMARY



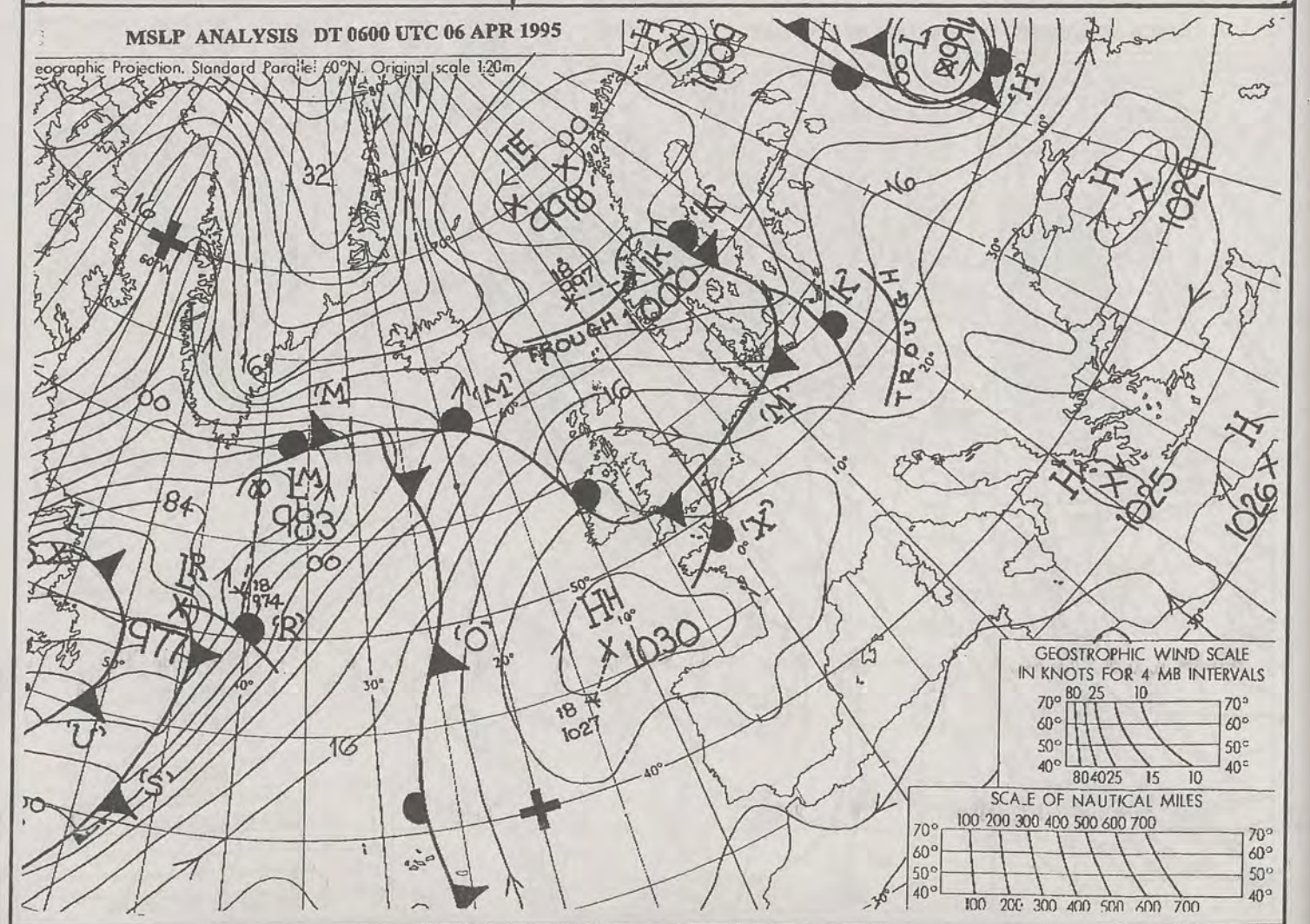
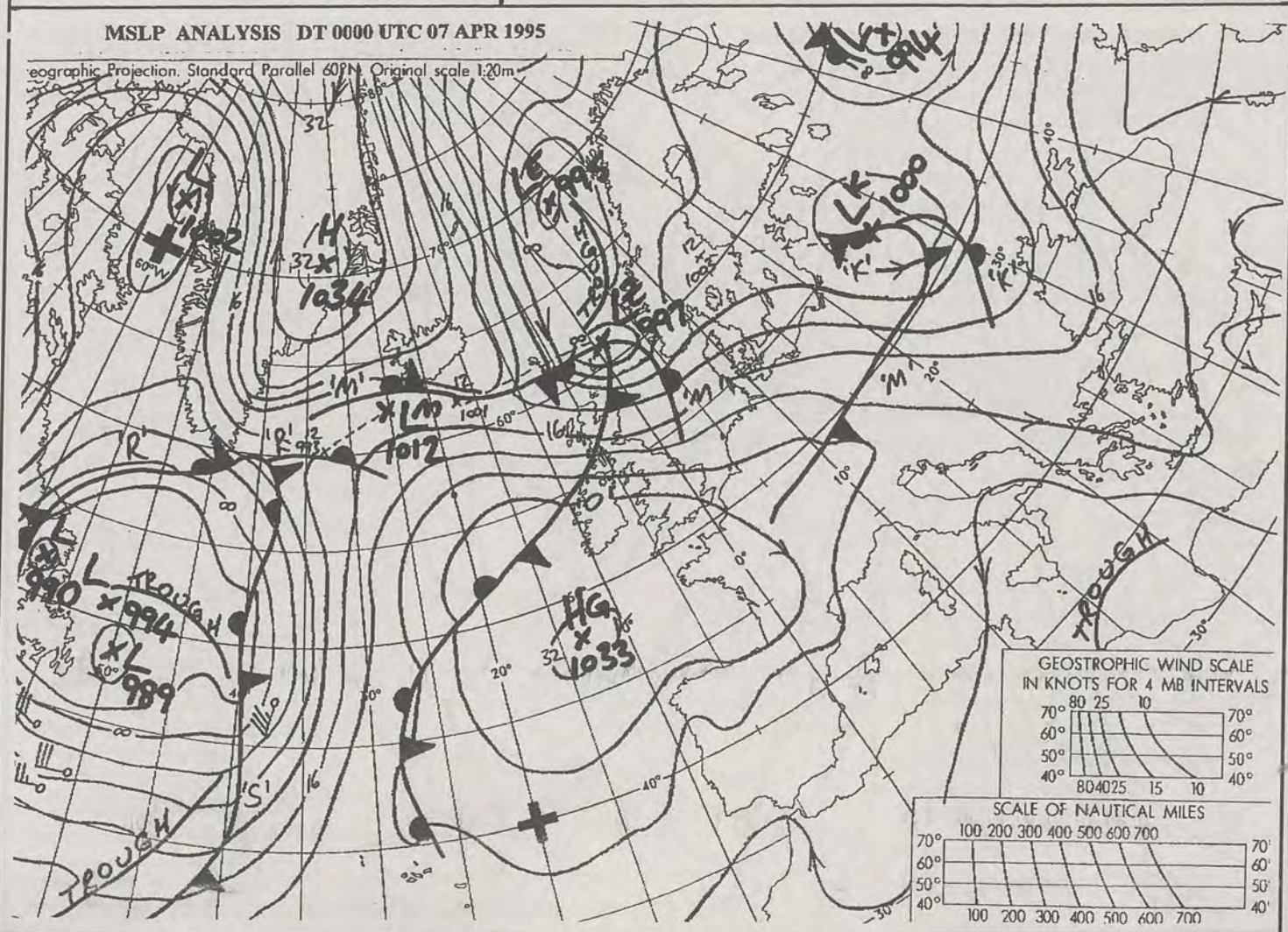
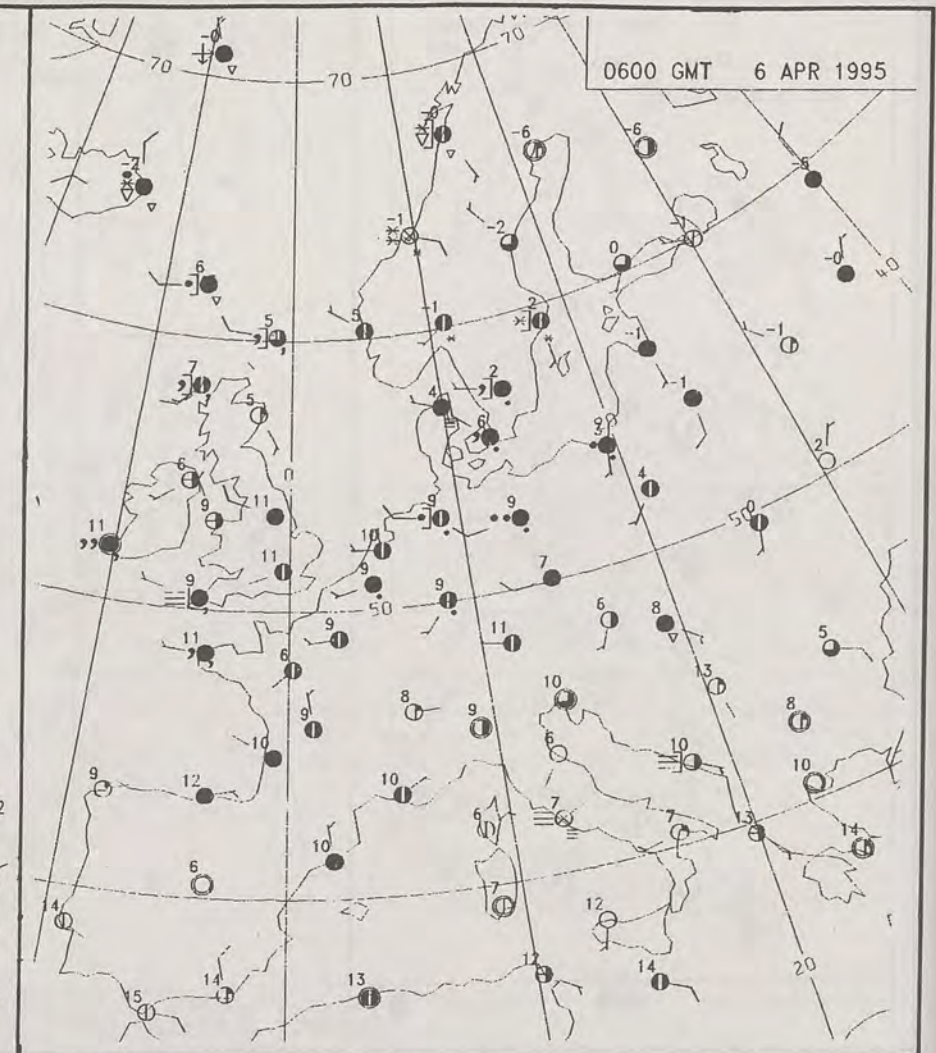
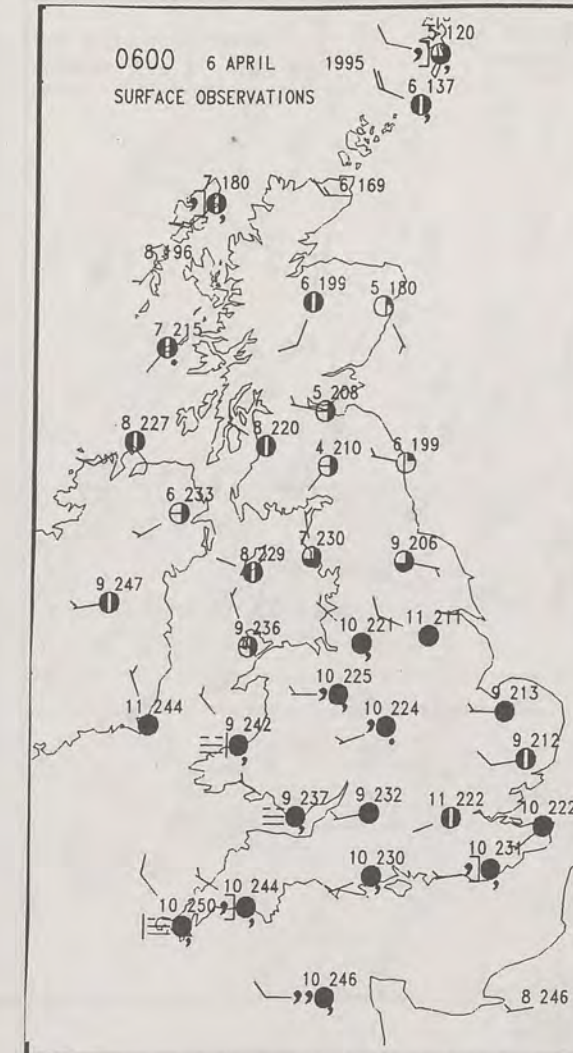
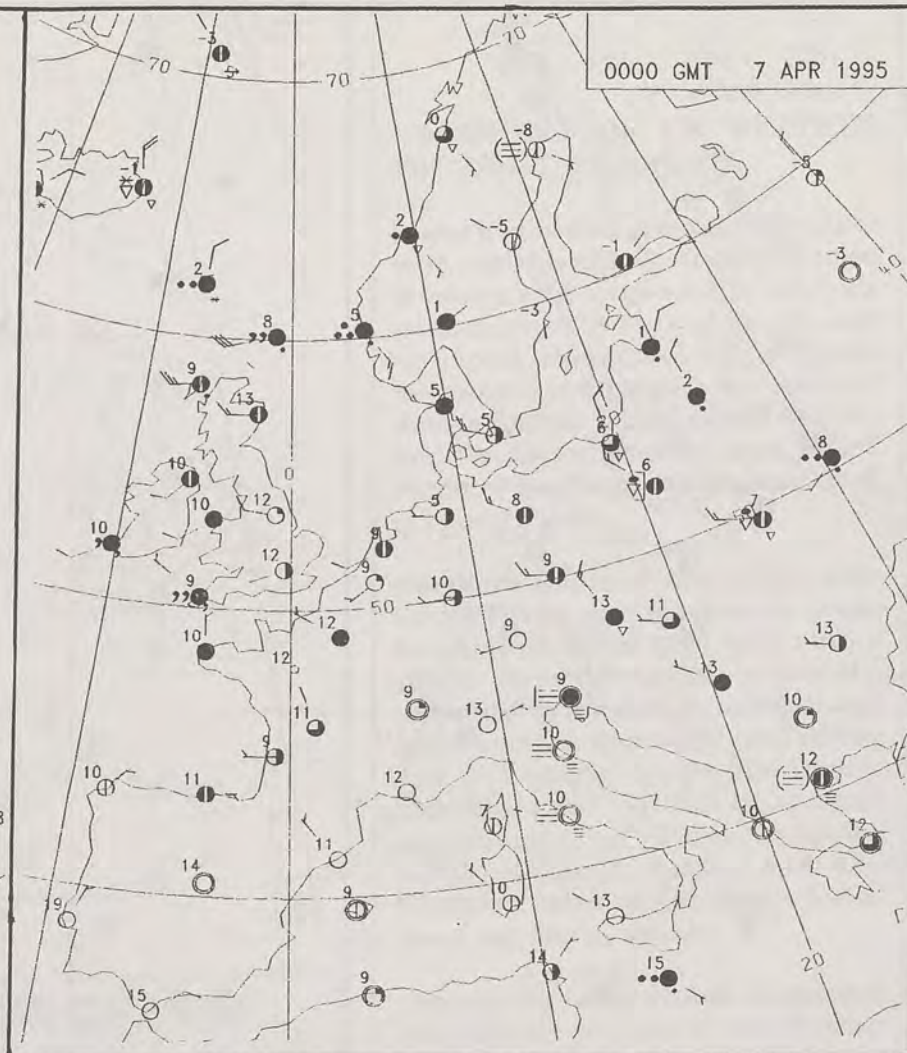
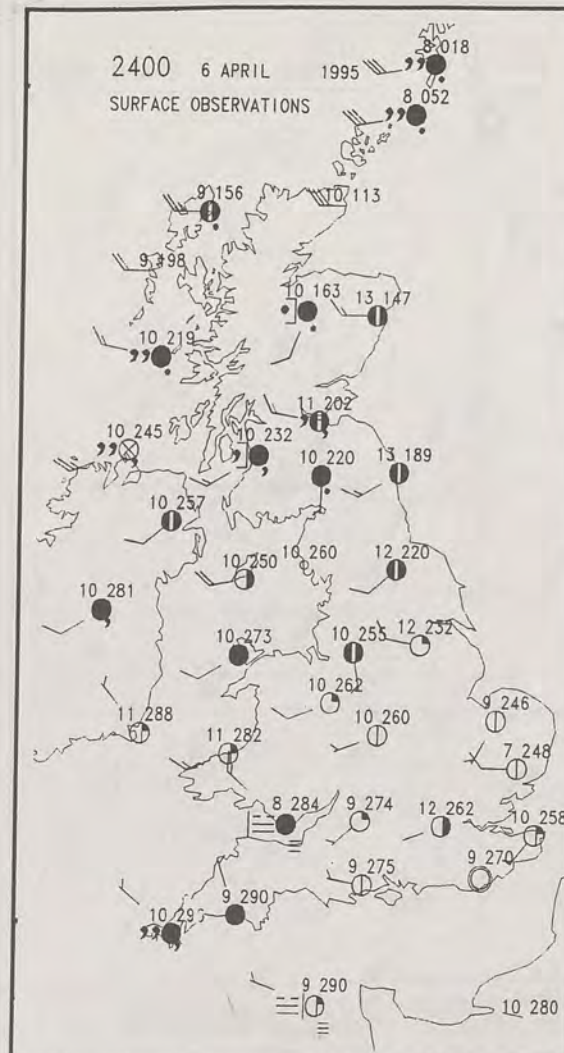
For details of other Weather Summaries produced by the Met. Office please contact:

London Weather Centre  
Climate Department  
127 Clerkenwell Road  
London  
EC1R 5DB  
Telephone: 071 405 4358  
Fax: 071 404 4314















0600 7 APRIL 1995  
SIGWX



1200 7 APRIL 1995  
SIGWX



## SIGNIFICANT WEATHER CHARTS

1800 7 APRIL 1995  
SIGWX



2400 7 APRIL 1995  
SIGWX



Published by London Weather Centre. All times are GMT.

## SUMMARY OF UK WEATHER FRIDAY 7th April 1995

Much of the country had a fine night, though drizzle and mist affected coasts and hills in the west.

Most places had a dry day, although showers affected the north of Scotland, and there was a little drizzle in some central and western parts during the morning.

A fine evening followed to the bulk of the country, though there were some showers in northeast Scotland.

It was a very warm day across much of the southern half of Britain, though some western coasts were a bit cooler. In the north, temperatures were mostly just a couple of degrees above average, though northern Scotland was rather cold in places.

## EXTREMES

### FRIDAY 7TH APRIL 1995

#### Highest Maximum

: 19.8 C Folkestone [Kent]

#### Lowest Maximum

: 5.1 C Lerwick [Shetland]

#### Lowest Minimum

: 2.2 C Lerwick [Shetland]

#### Lowest Grass Minimum

: 0.4 C Hurn Airport [Dorset]

#### Most Rain (24 hrs from 0900 GMT)

: 7.1 mm Cape Wrath [N. Scotland]

#### Most Sunshine

: 11.1 hrs Bognor Regis [West Sussex]

NIGHT MINIMUM TEMPERATURE  
(DEGREES C)  
7 APRIL 1995



DAY MAXIMUM TEMPERATURE  
(DEGREES C)  
7 APRIL 1995



SUNSHINE (DAWN TO DUSK)  
(HOURS)  
7 APRIL 1995



X INDICATES 0.1-0.4 HRS

## DAILY CLIMATE DATA

NIGHT RAINFALL  
(MILLIMETRES)  
7 APRIL 1995



X INDICATES TRACE TO 0.4 MM

DAY RAINFALL  
(MILLIMETRES)  
7 APRIL 1995



X INDICATES TRACE TO 0.4 MM

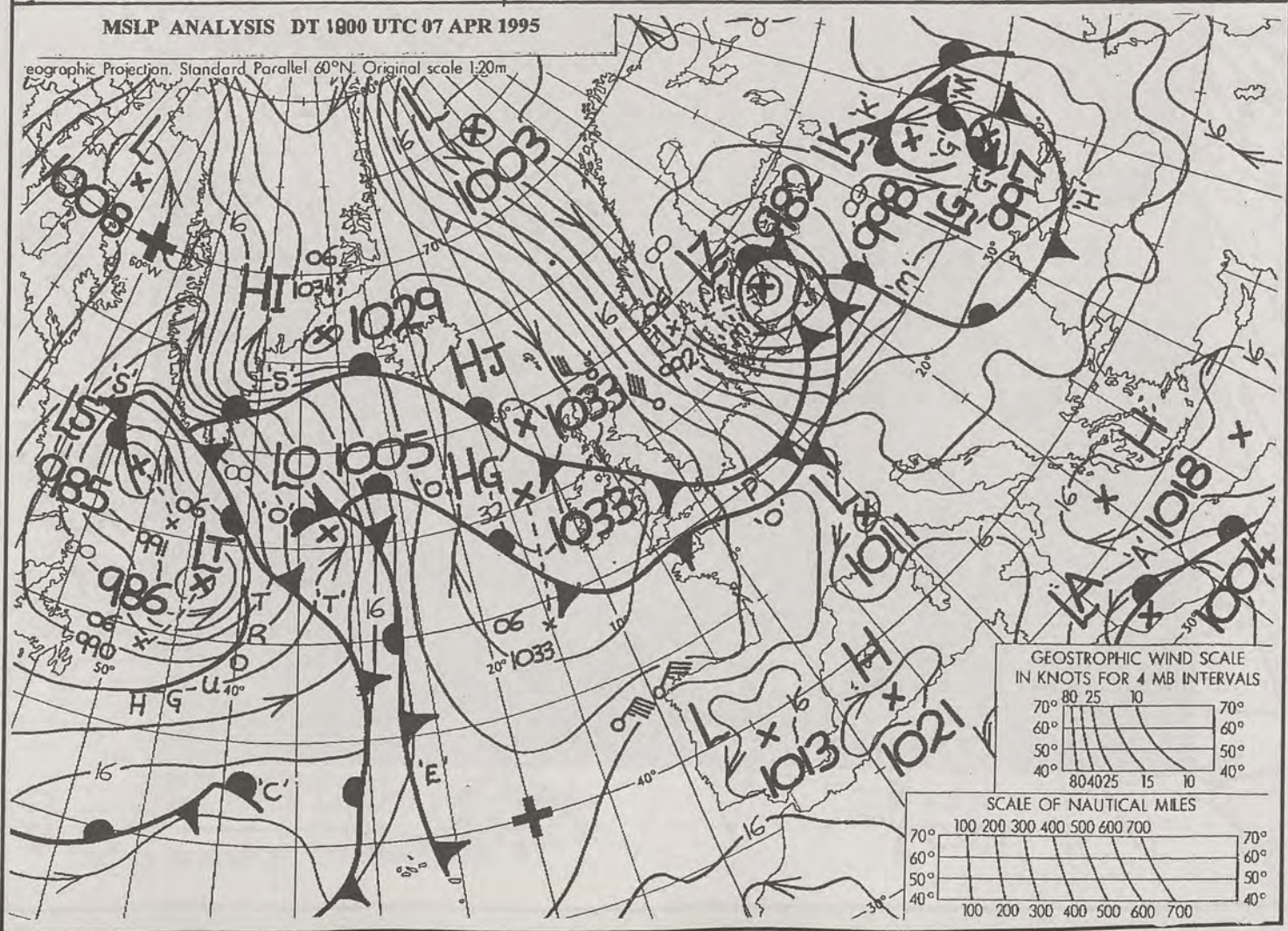
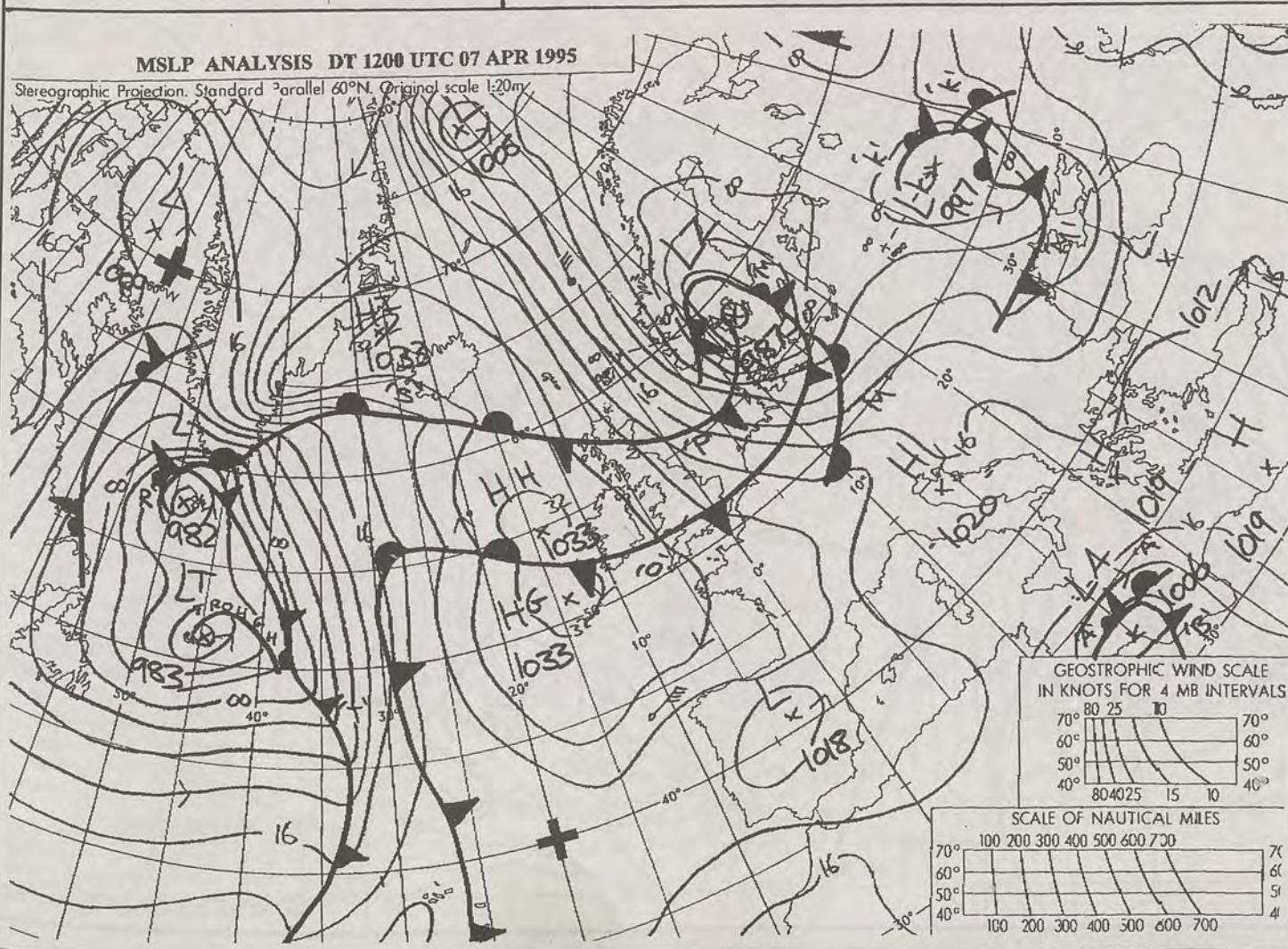
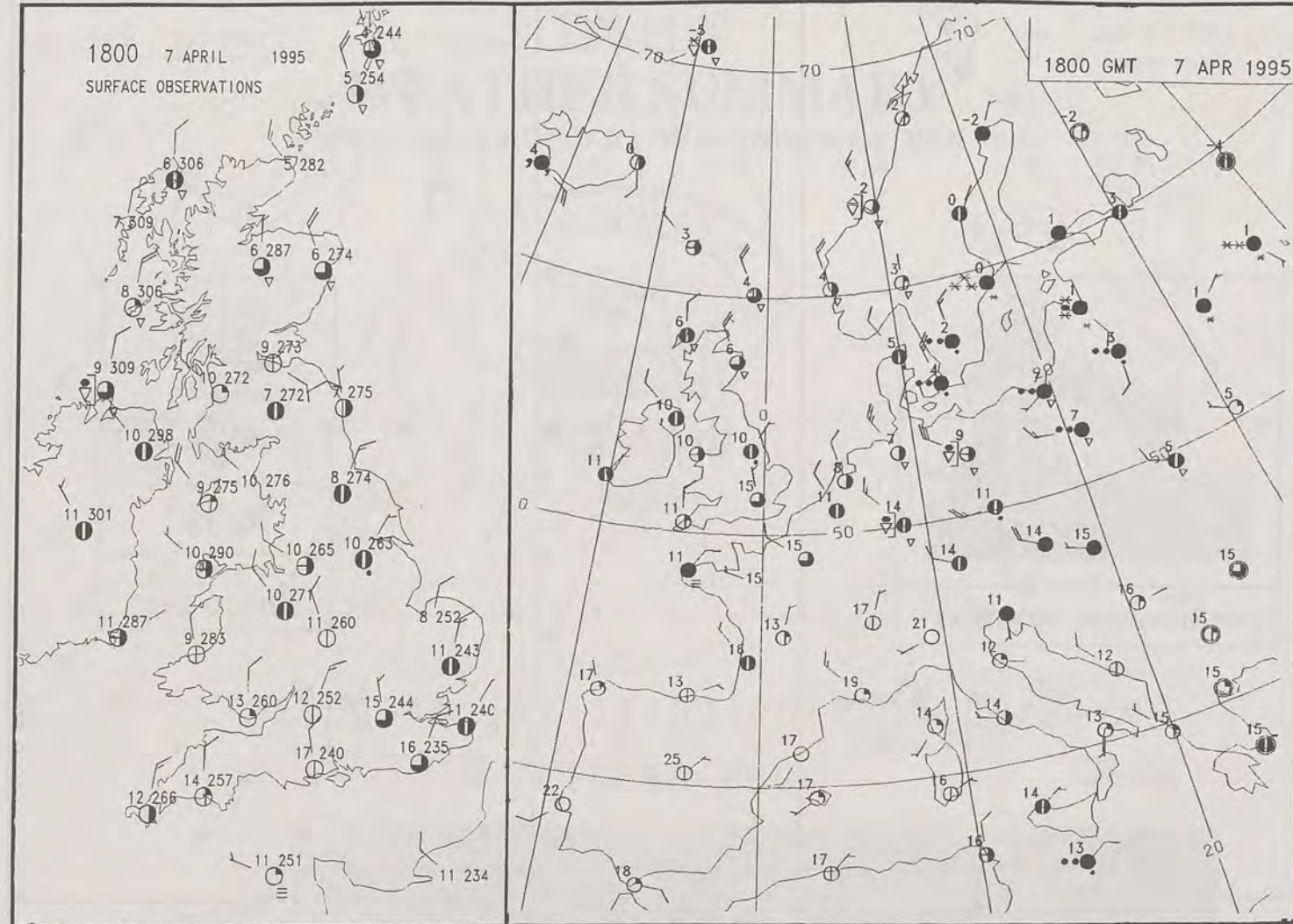
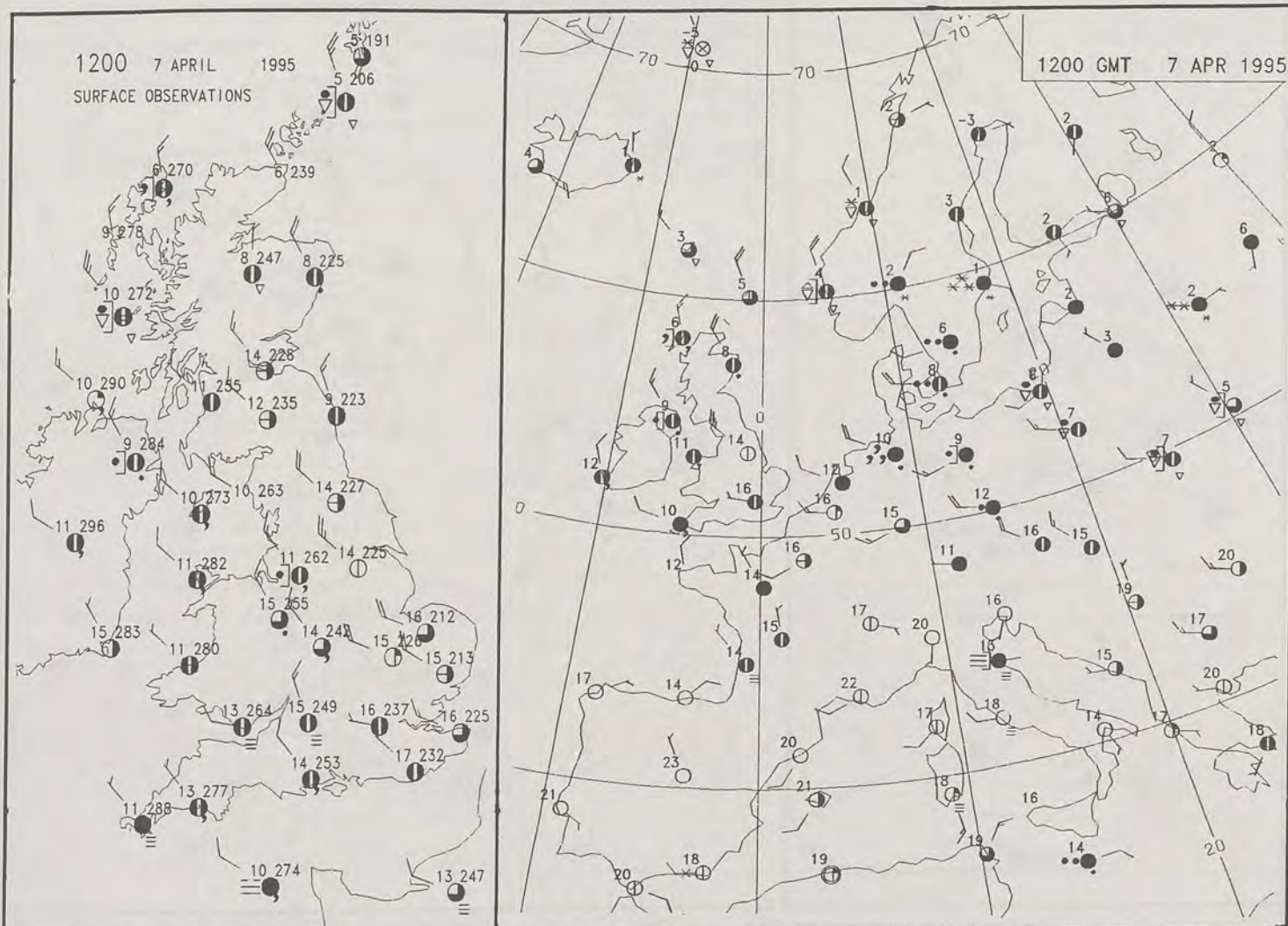
## DAILY WEATHER SUMMARY



For details of other Weather Summaries produced by the Met. Office please contact:

London Weather Centre  
Climate Department  
127 Clerkenwell Road  
London  
EC1R 5DB  
Telephone: 071 405 4358  
Fax: 071 404 4314

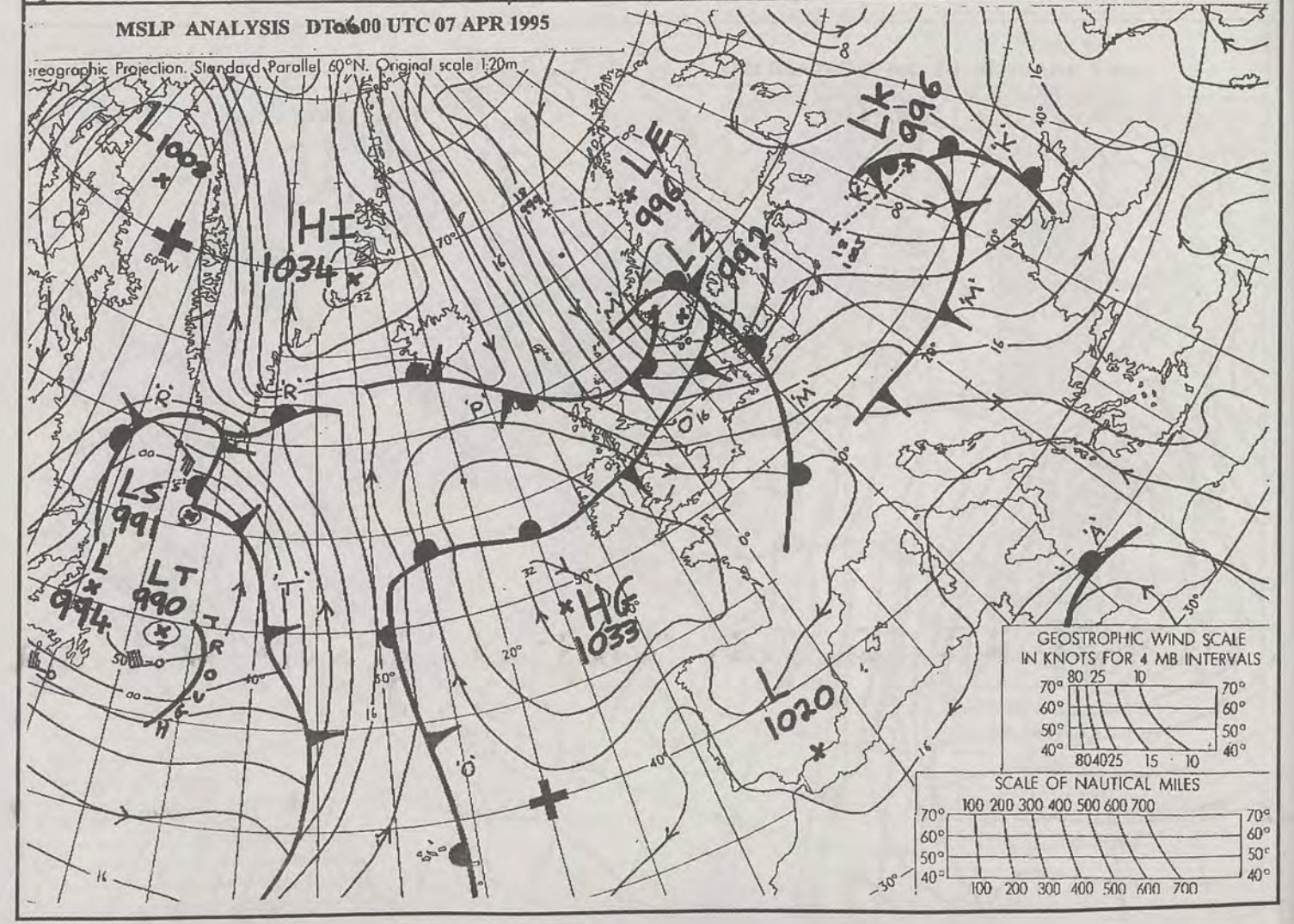
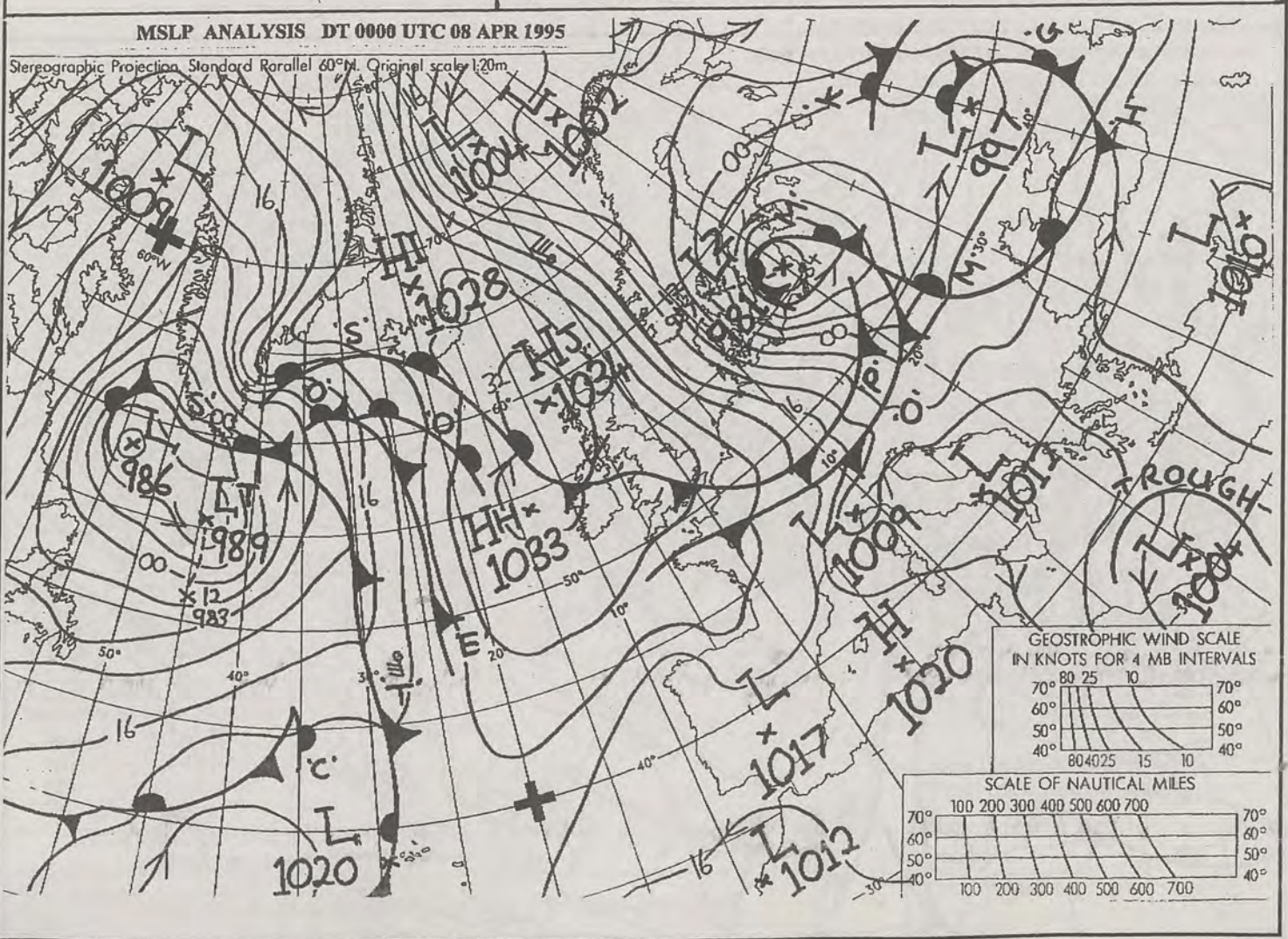
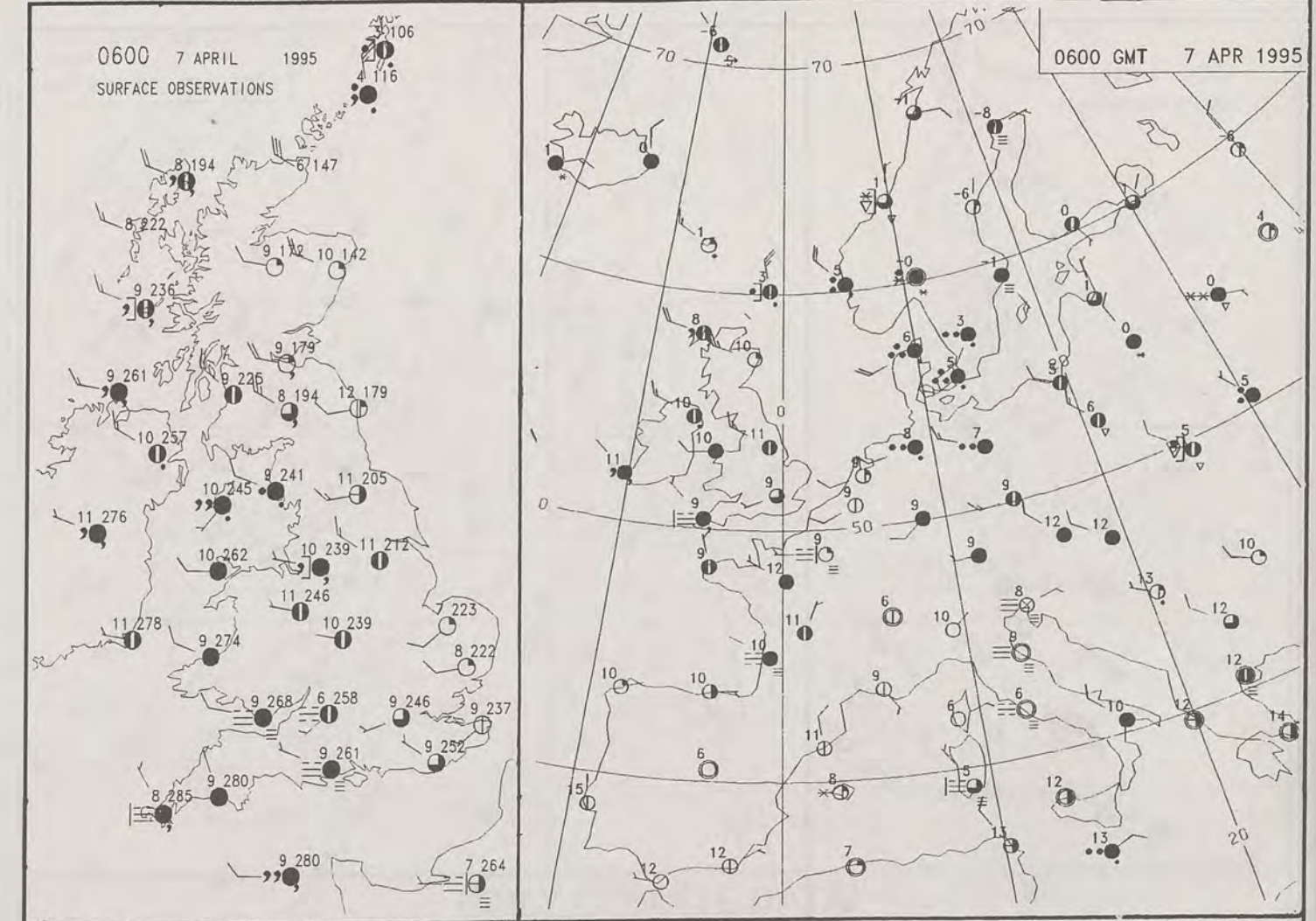
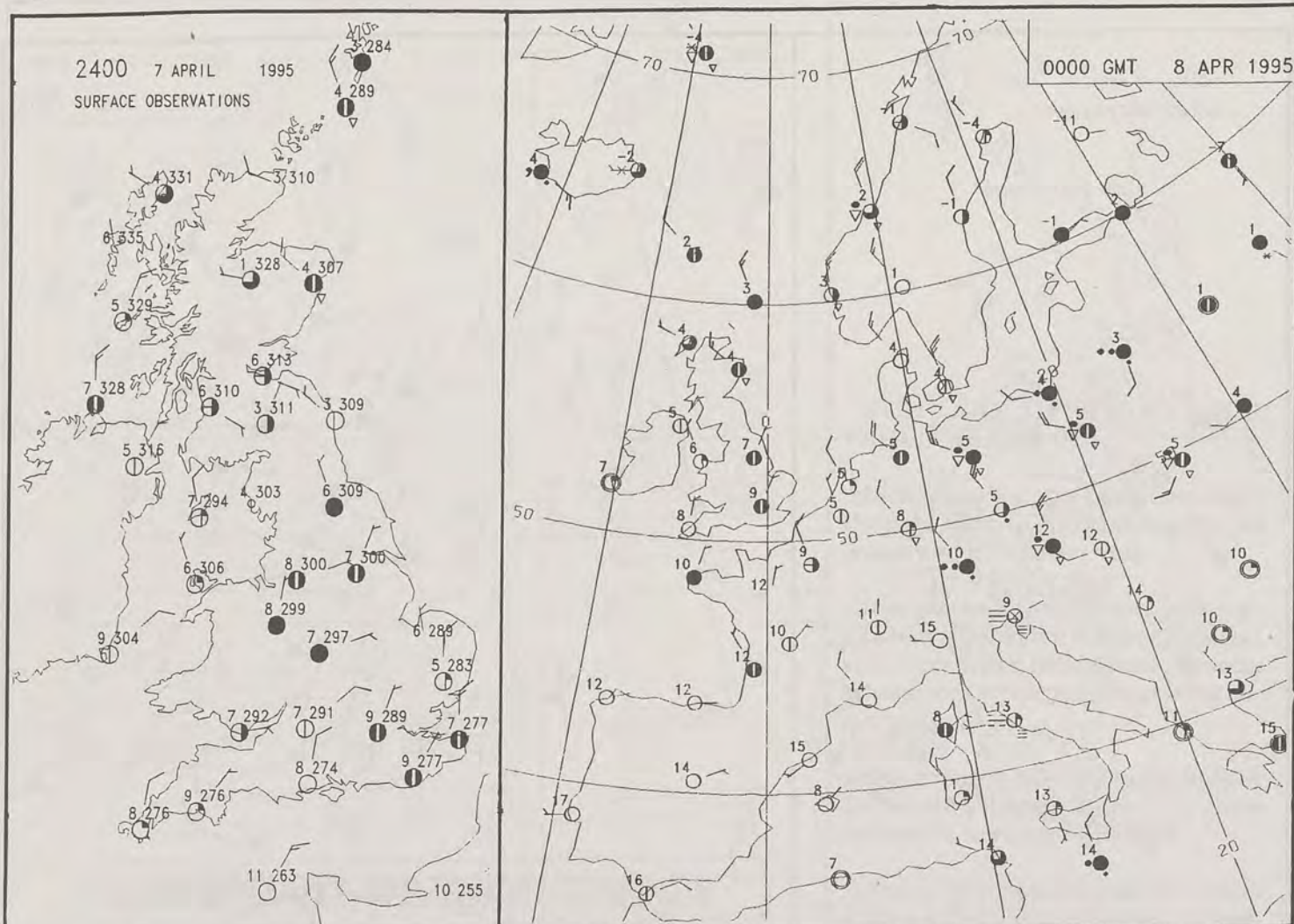






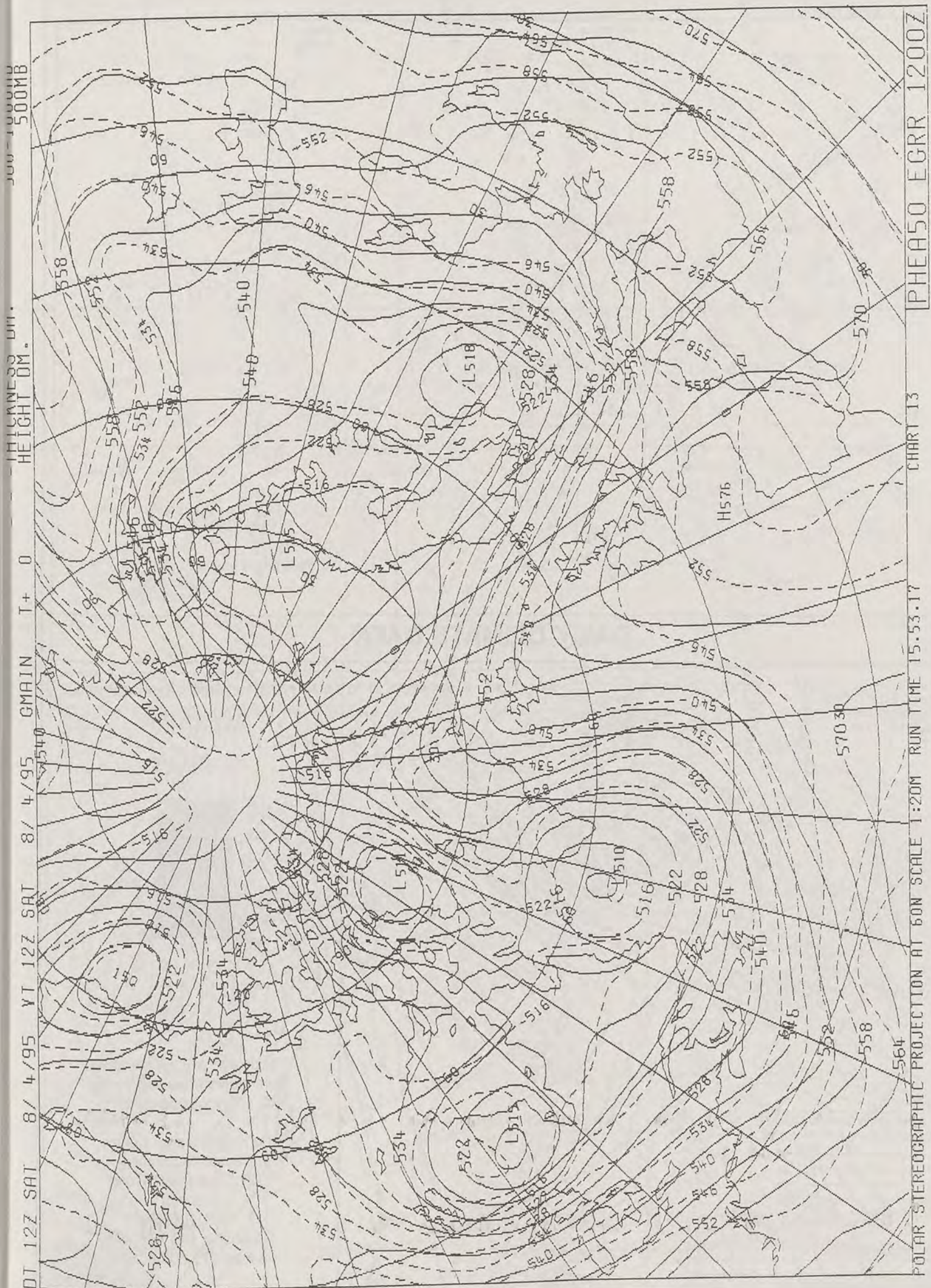
NOT FOR LOAN

DUPLICATE ALSO



DT 12Z SAT 8/ 4/95 VT 12Z SAT 8/ 4/95 GMAIN T+ 0 HEIGHT OM. 500MB





# DAILY WEATHER SUMMARY


INCLUDING SUMMARY OF BRITISH WEATHER



Saturday  
8th April  
1995

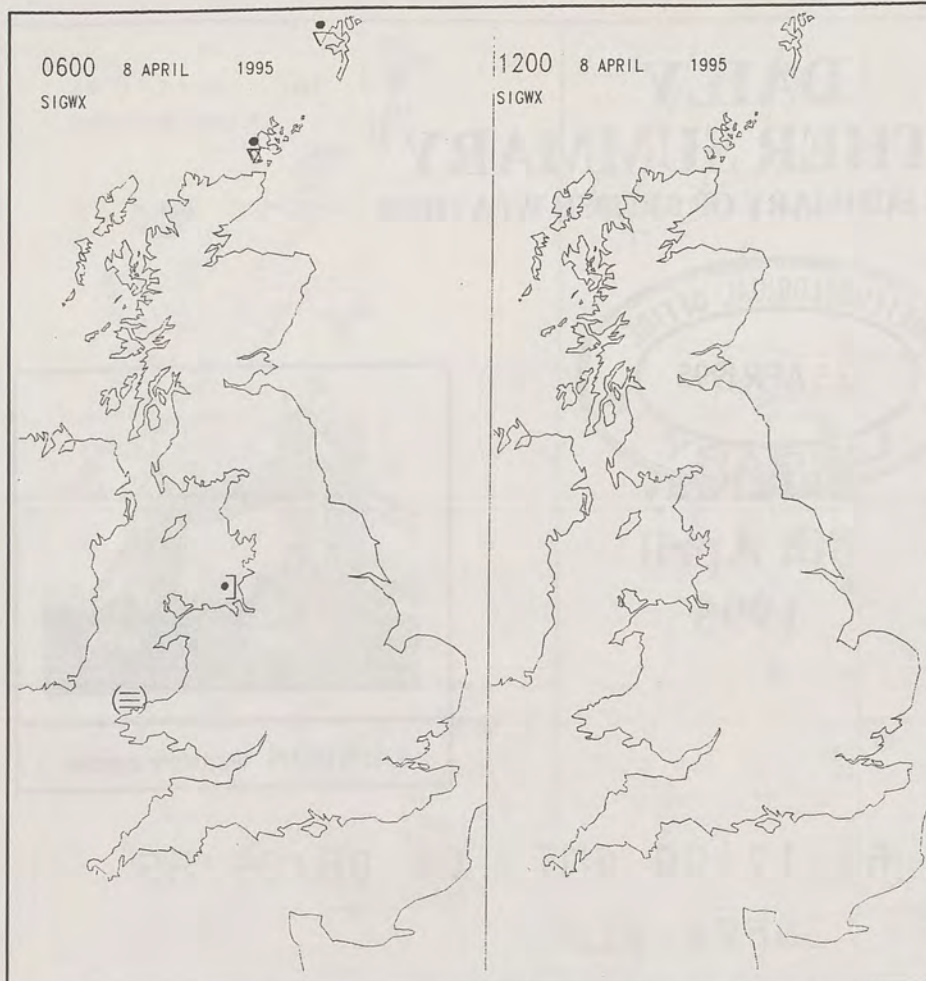


METEOSAT AT 12:00 GMT ON 08/04/95  
INFRA-RED

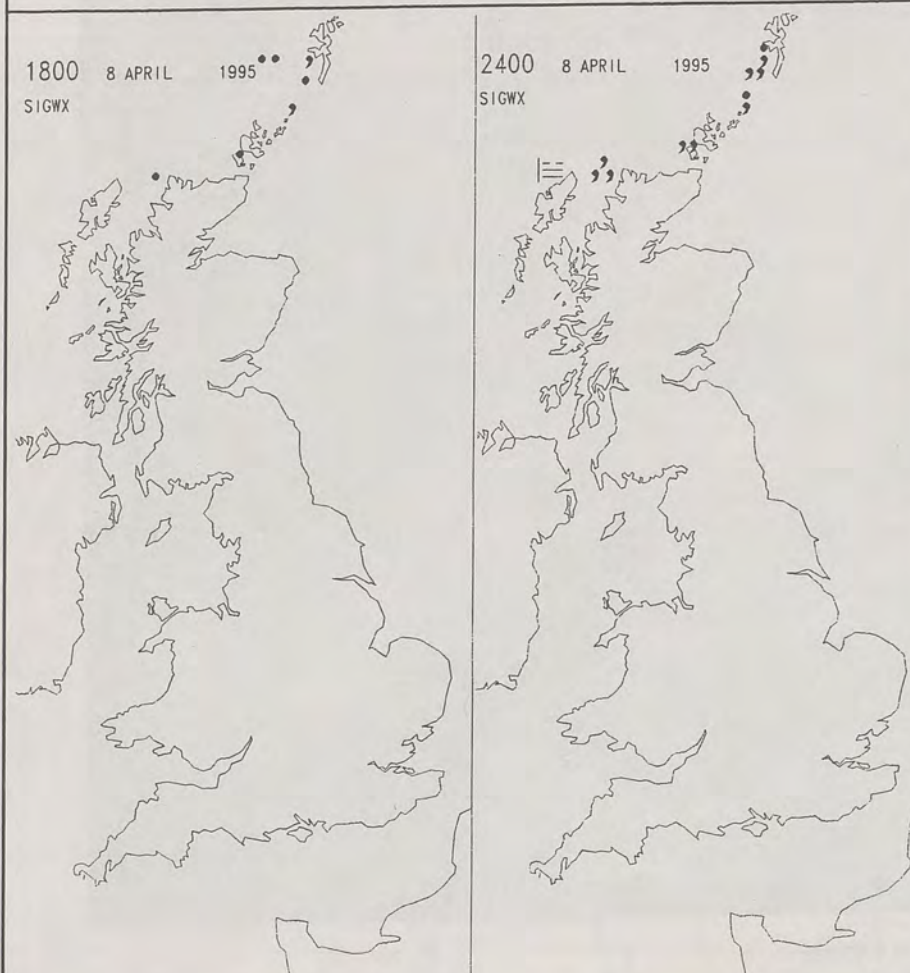


CLOUD-TOP OR LAND/SEA TEMPERATURE  
COLD WARM





## SIGNIFICANT WEATHER CHARTS



Published by London Weather Centre. All times are GMT.

## SUMMARY OF UK WEATHER SATURDAY 8th April 1995

It was a dry night nearly everywhere, and it turned chilly with a widespread ground frost away from exposed coasts.

A fine and dry day then followed across the country with most places having good sunny spells.

The bulk of the country also had a fine evening. However, sleety rain affected Shetland.

The day was rather cold in some North Sea coastal regions; some southwestern districts had rather a warm day. Over the rest of the country temperatures were close to normal

## EXTREMES

### SATURDAY 8TH APRIL 1995

#### Highest Maximum

: 15.4 C Saunton Sands [Devon]

#### Lowest Maximum

: 4.5 C Sella Ness [Shetland]

#### Lowest Minimum

: -3.4 C Aviemore [S. Highlands]

#### Lowest Grass Minimum

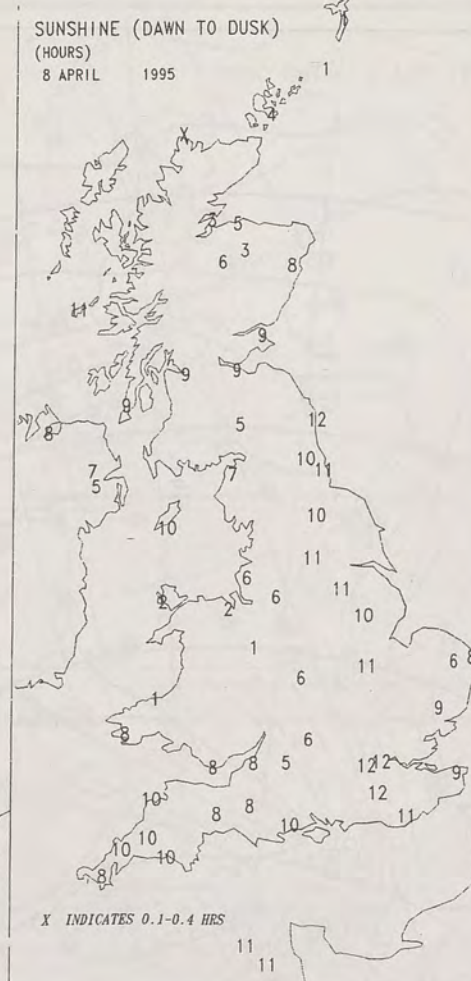
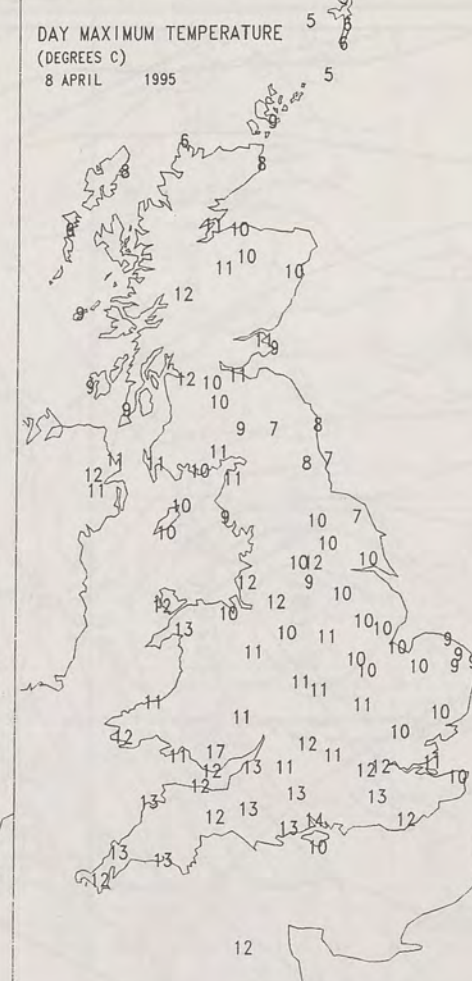
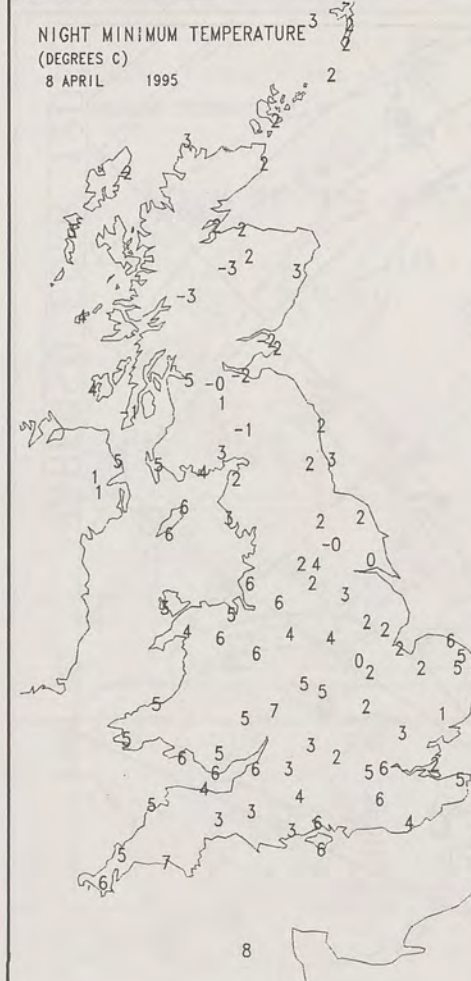
: -6.6 C Aviemore [S. Highlands]

#### Most Rain (24 hrs from 0900 GMT)

: 6.6 mm Foula [Shetland]

#### Most Sunshine

: 12.0 hrs Bognor Regis [West Sussex]



## DAILY CLIMATE DATA



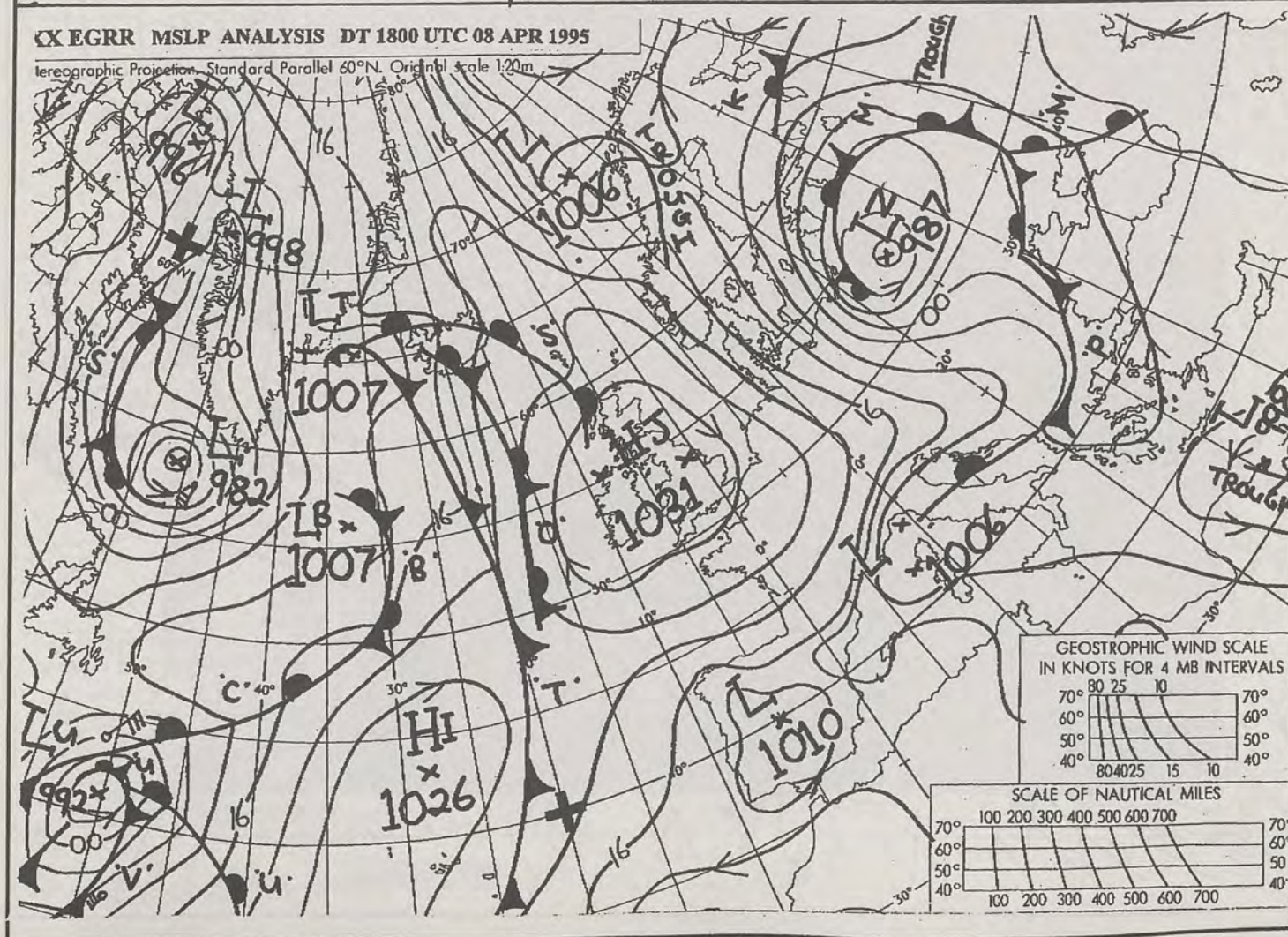
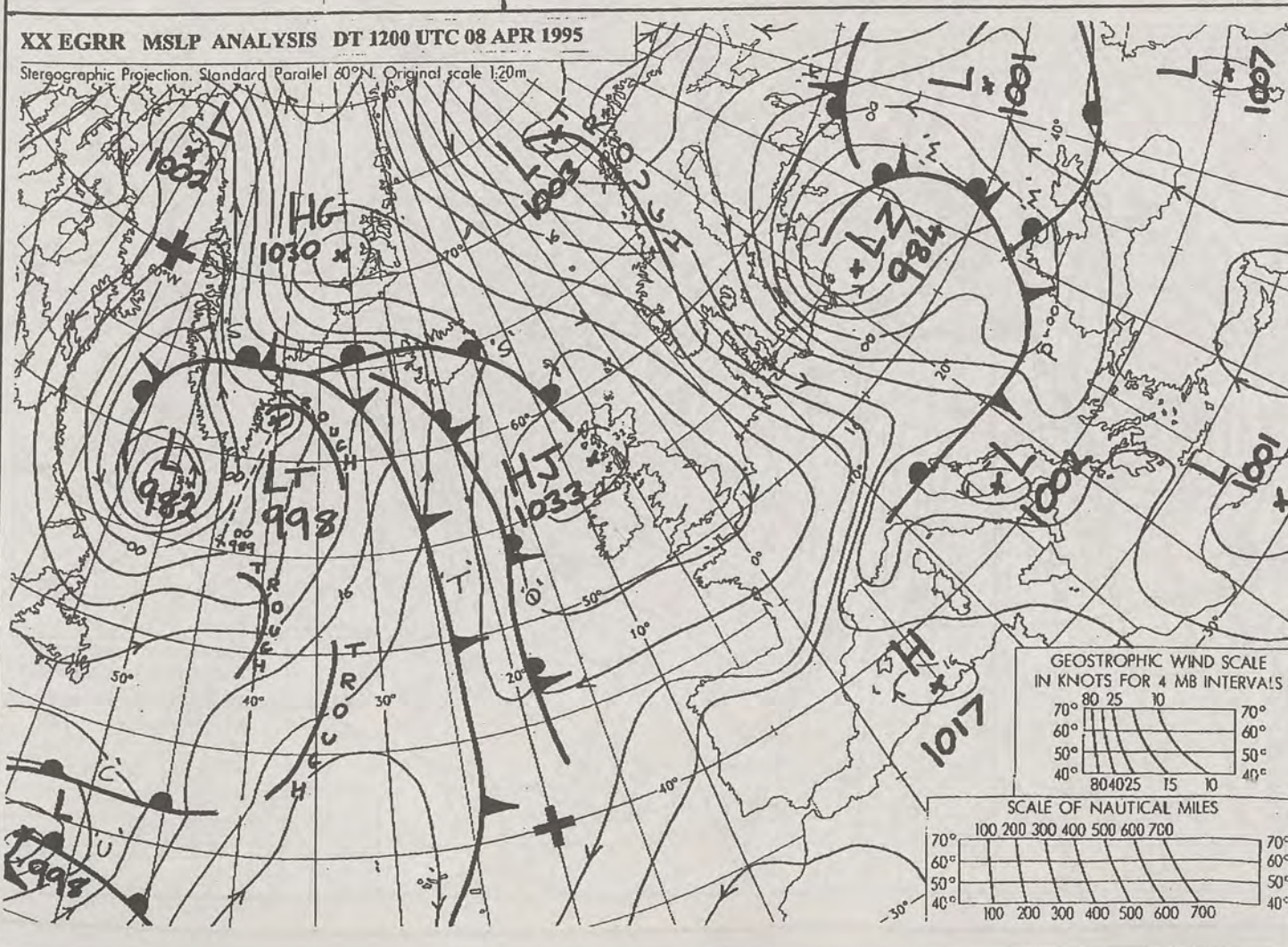
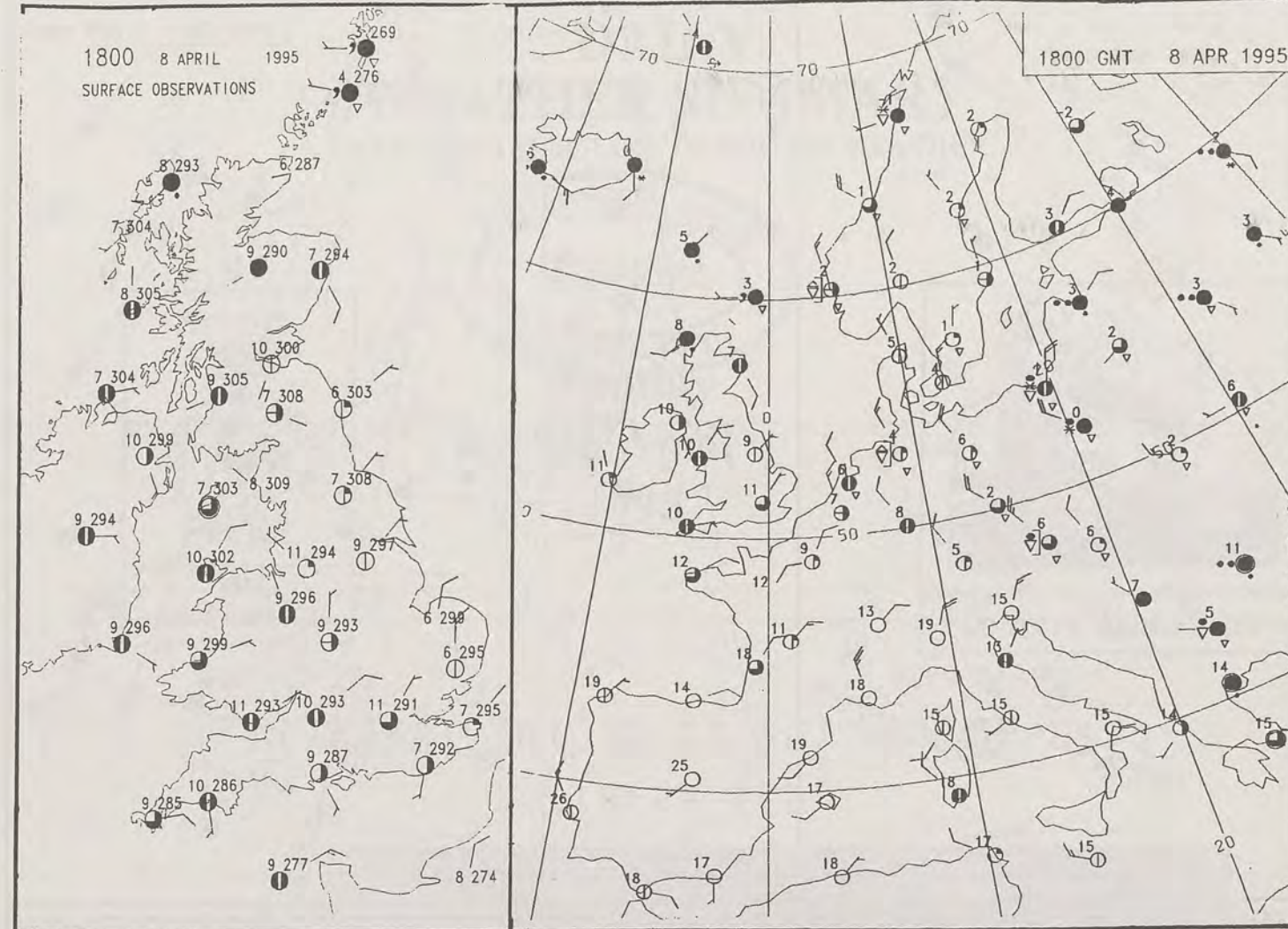
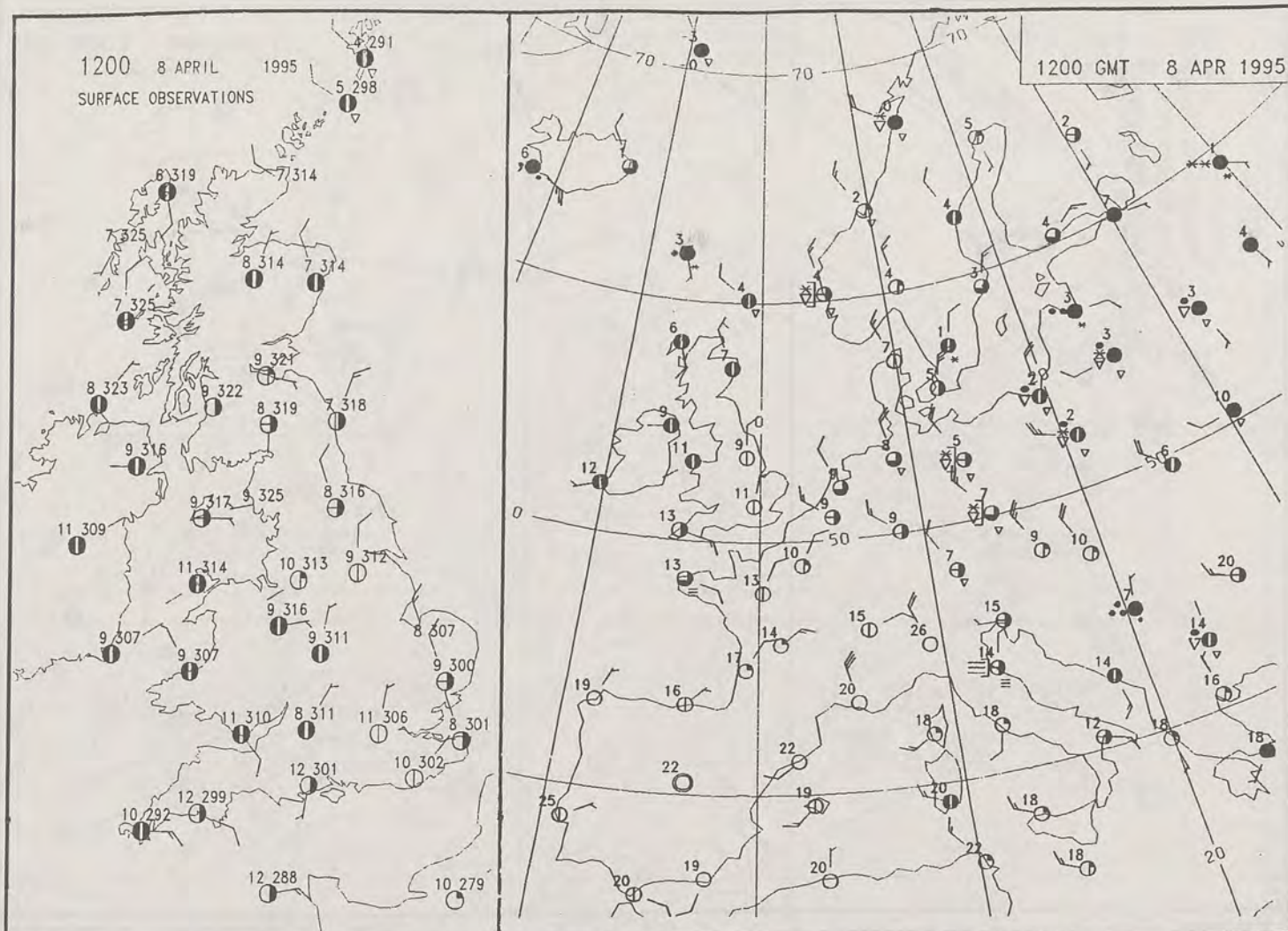
## DAILY WEATHER SUMMARY



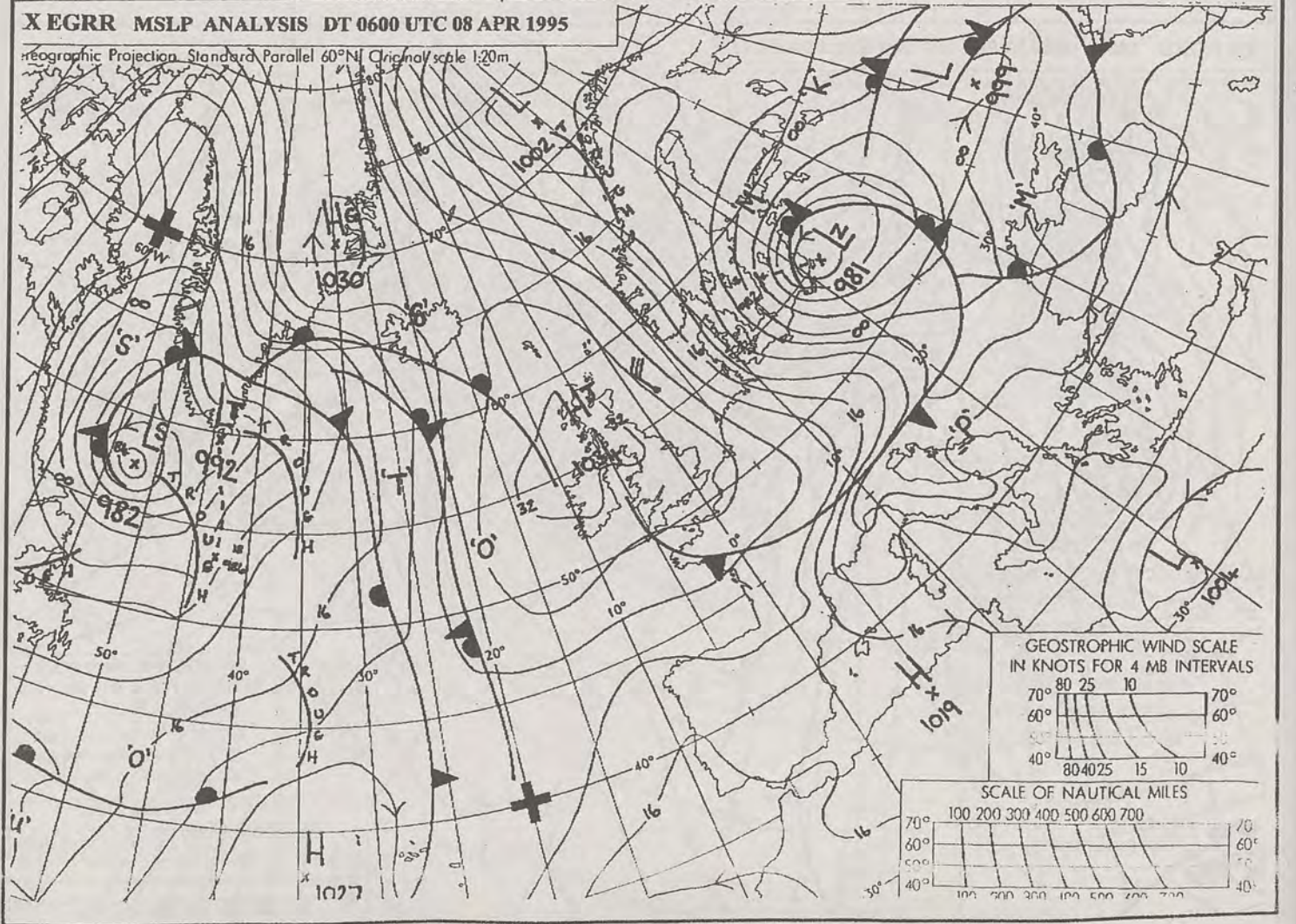
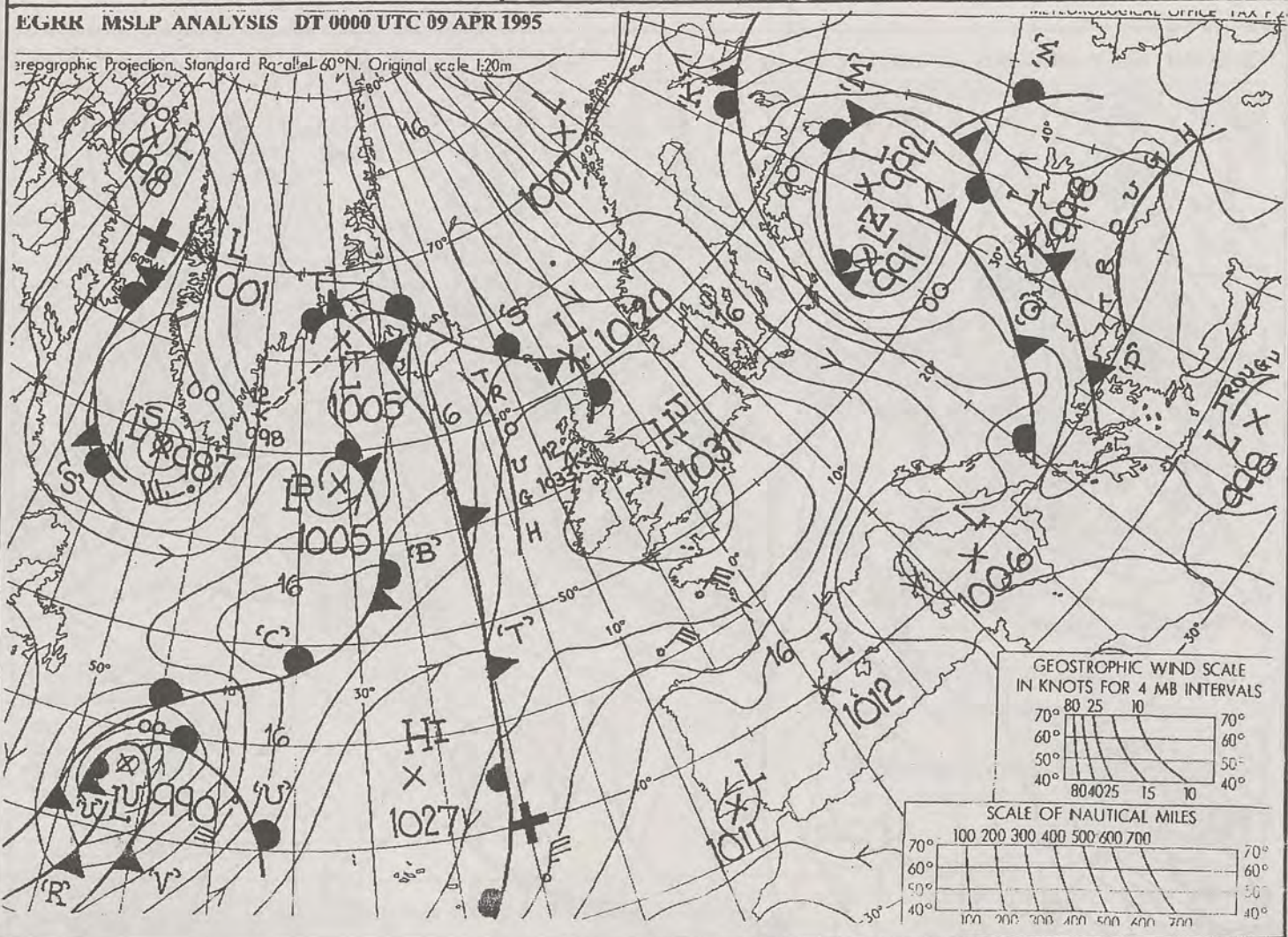
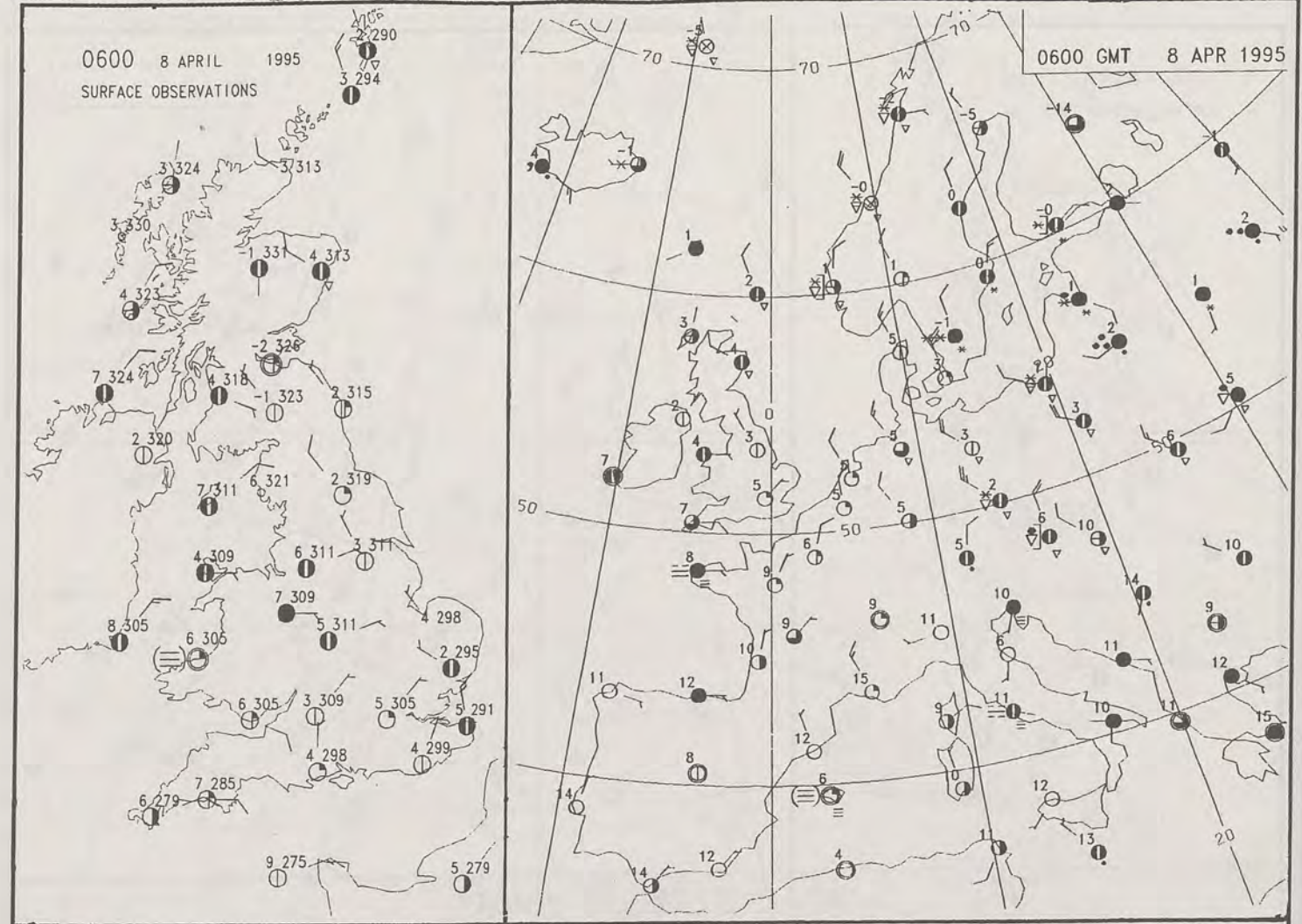
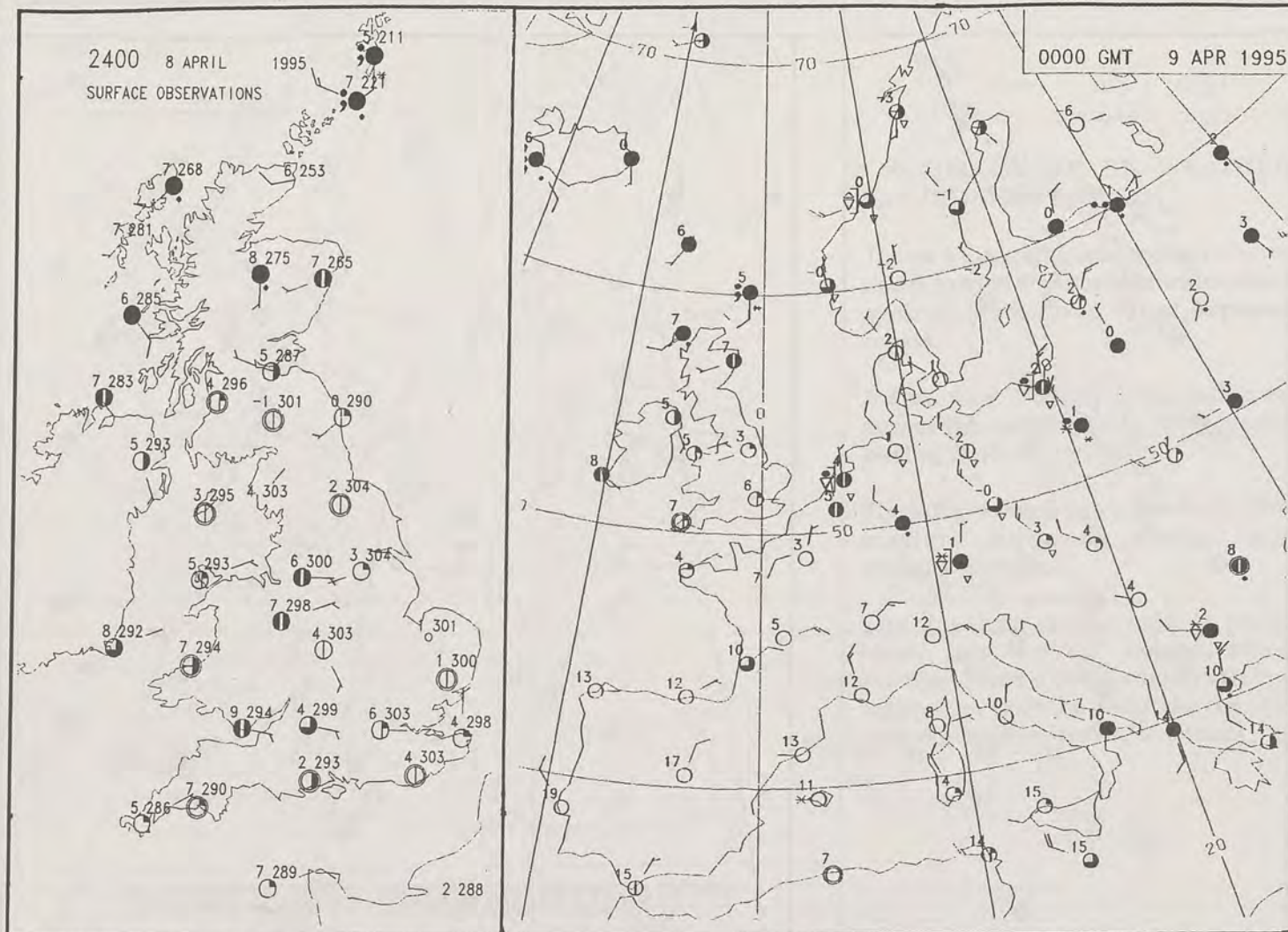
For details of other Weather Summaries produced by the Met. Office please contact:

London Weather Centre  
Climate Department  
127 Clerkenwell Road  
London  
EC1R 5DB  
Telephone: 071 405 4358  
Fax: 071 404 4314

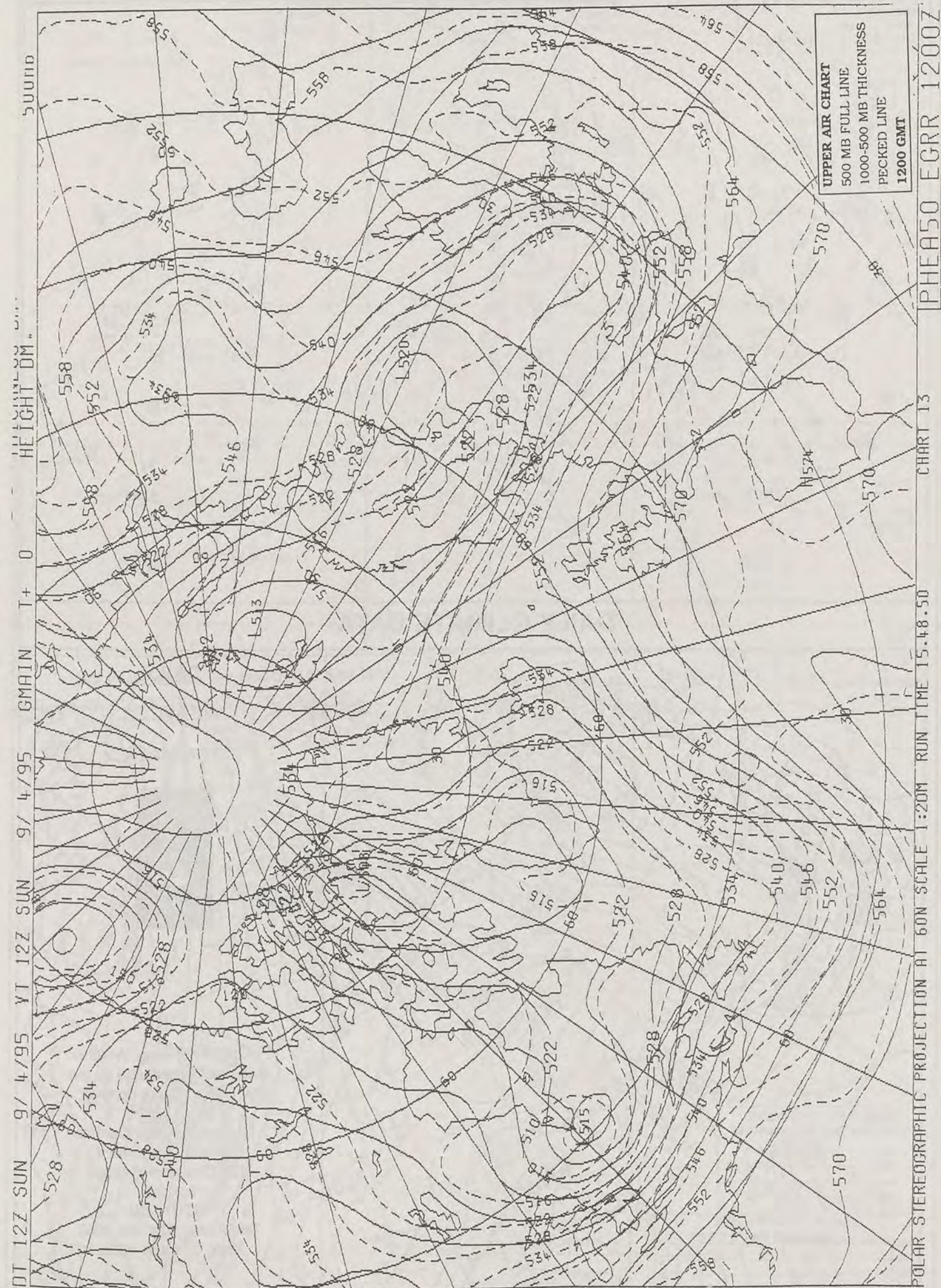












# DAILY WEATHER SUMMARY

INCLUDING SUMMARY OF BRITISH WEATHER




Sunday  
9th April  
1995



LONDON *weather centre*

METEOSAT AT 12:00 GMT ON 09/04/95  
INFRA-RED



CLOUD-TOP OR LAND/SEA TEMPERATURE

COLD WARM



0600 9 APRIL 1995  
SIGWX



1200 9 APRIL 1995  
SIGWX



## SIGNIFICANT WEATHER CHARTS

1800 9 APRIL 1995  
SIGWX



2400 9 APRIL 1995  
SIGWX



Published by London Weather Centre. All times are GMT.

## SUMMARY OF UK WEATHER Sunday 9th April 1995

Much of the country had a dry night. Northern Scotland was mainly cloudy with some patchy rain and drizzle.

Much of England and Wales had a dry day. The morning was largely sunny although high cloud spread southeast turning the sunshine more hazy. During the afternoon many places became cloudy and there were some outbreaks of rain over northeast England. In the evening patchy rain spread across Lincolnshire and parts of East Anglia.

Northern Ireland had a mostly cloudy and essentially dry day, although there was a little rain and drizzle here and there. Most of Scotland also had a cloudy day. There were some patchy outbreaks of mainly light rain and drizzle in the north in the morning, and then more widely across Scotland in the afternoon and evening.

Temperatures were mostly near normal. East Wales, the Midlands and parts of southeast England were rather warm.

## EXTREMES

### SUNDAY 9th APRIL 1995

#### Highest Maximum

: 14.6 C Cardiff Weather Centre  
Gt. Malvern [Hereford & Worcester]

#### Lowest Maximum

: 6.5 C Cape Wrath [N. Scotland]

#### Lowest Minimum

: -2.8 C Eskdalemuir [Dumfries & Galloway]

#### Lowest Grass Minimum

: -7.2 C Hawarden [Cheshire]

#### Most Rain (24 hrs from 0900 GMT)

: 7.2mm Lerwick [Shetland]

#### Most Sunshine

: 11.3 hrs Jersey Airport [Channel Islands]

NIGHT MINIMUM TEMPERATURE  
(DEGREES C)  
9 APRIL 1995



DAY MAXIMUM TEMPERATURE  
(DEGREES C)  
9 APRIL 1995



SUNSHINE (DAWN TO DUSK)  
(HOURS)  
9 APRIL 1995



## DAILY CLIMATE DATA

NIGHT RAINFALL  
(MILLIMETRES)  
9 APRIL 1995



DAY RAINFALL  
(MILLIMETRES)  
9 APRIL 1995



## DAILY WEATHER SUMMARY



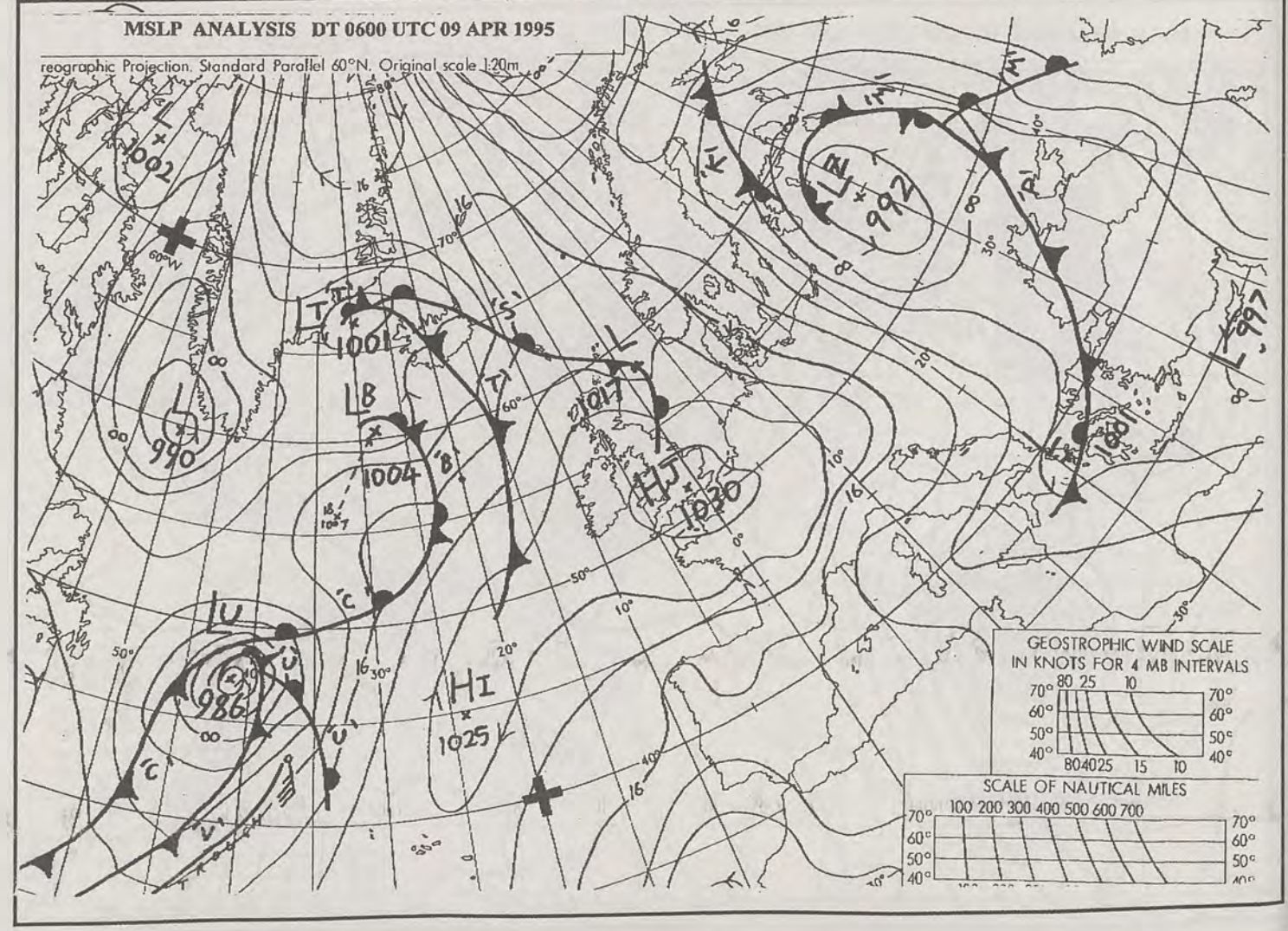
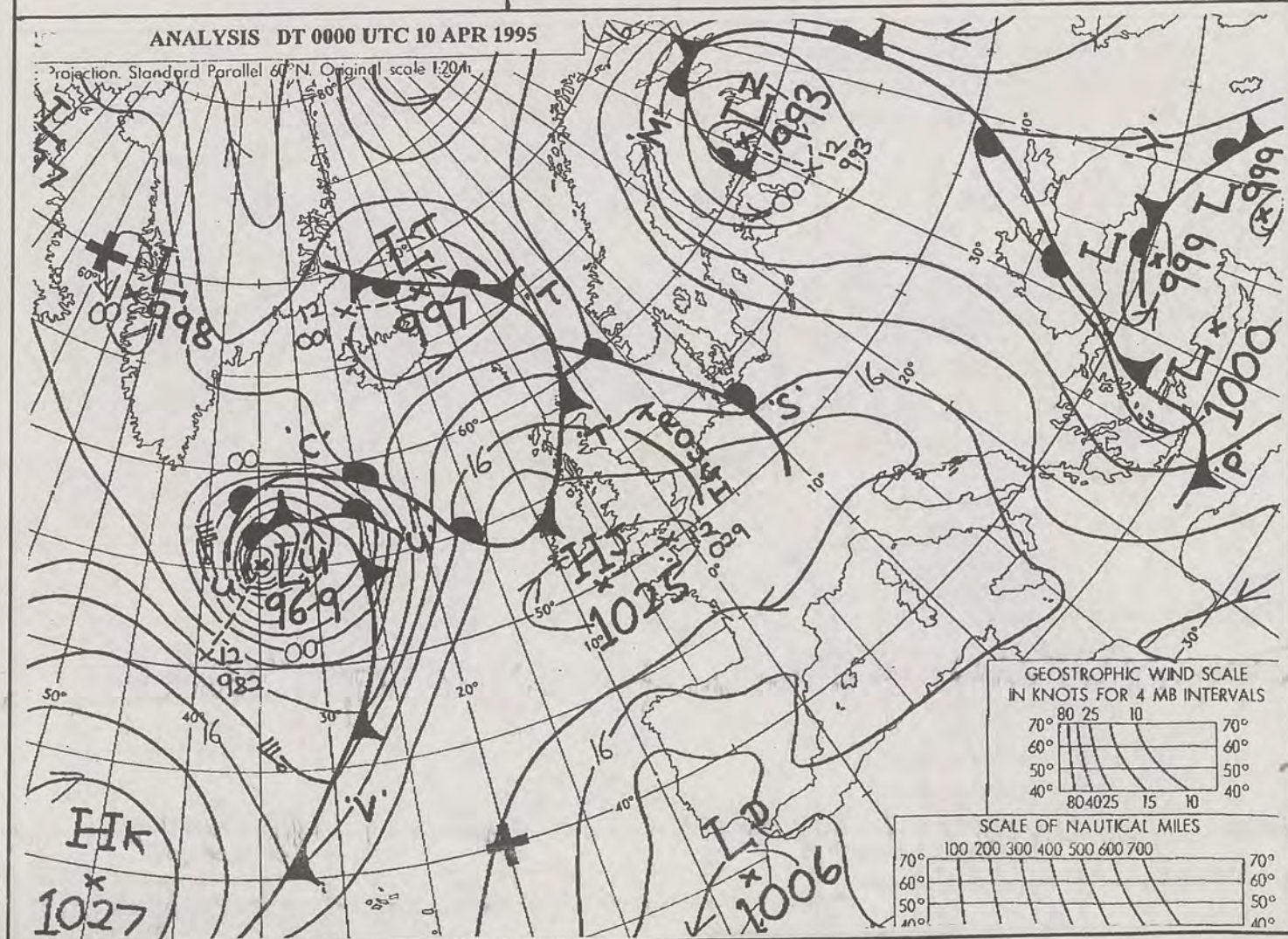
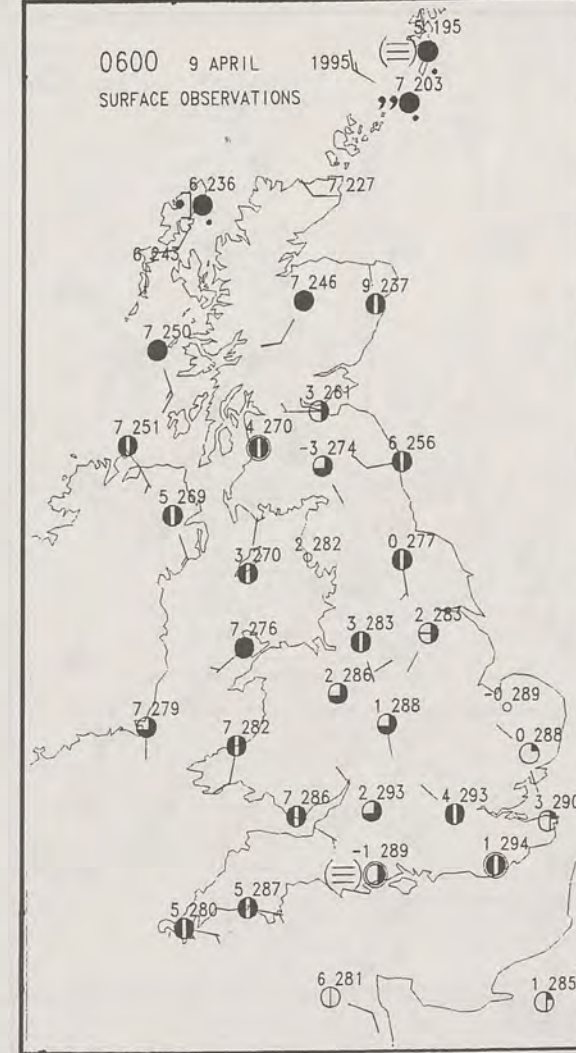
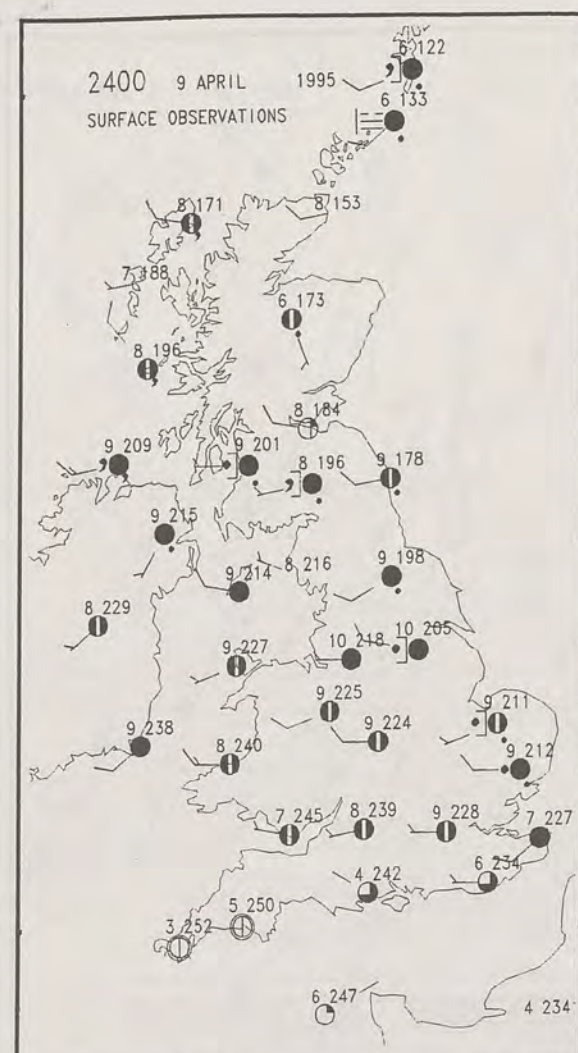
For details of other Weather  
Summaries produced by the  
Met. Office please contact:

London Weather Centre  
Climate Department  
127 Clerkenwell Road  
London  
EC1R 5DB  
Telephone: 071 405 4358  
Fax: 071 404 4314

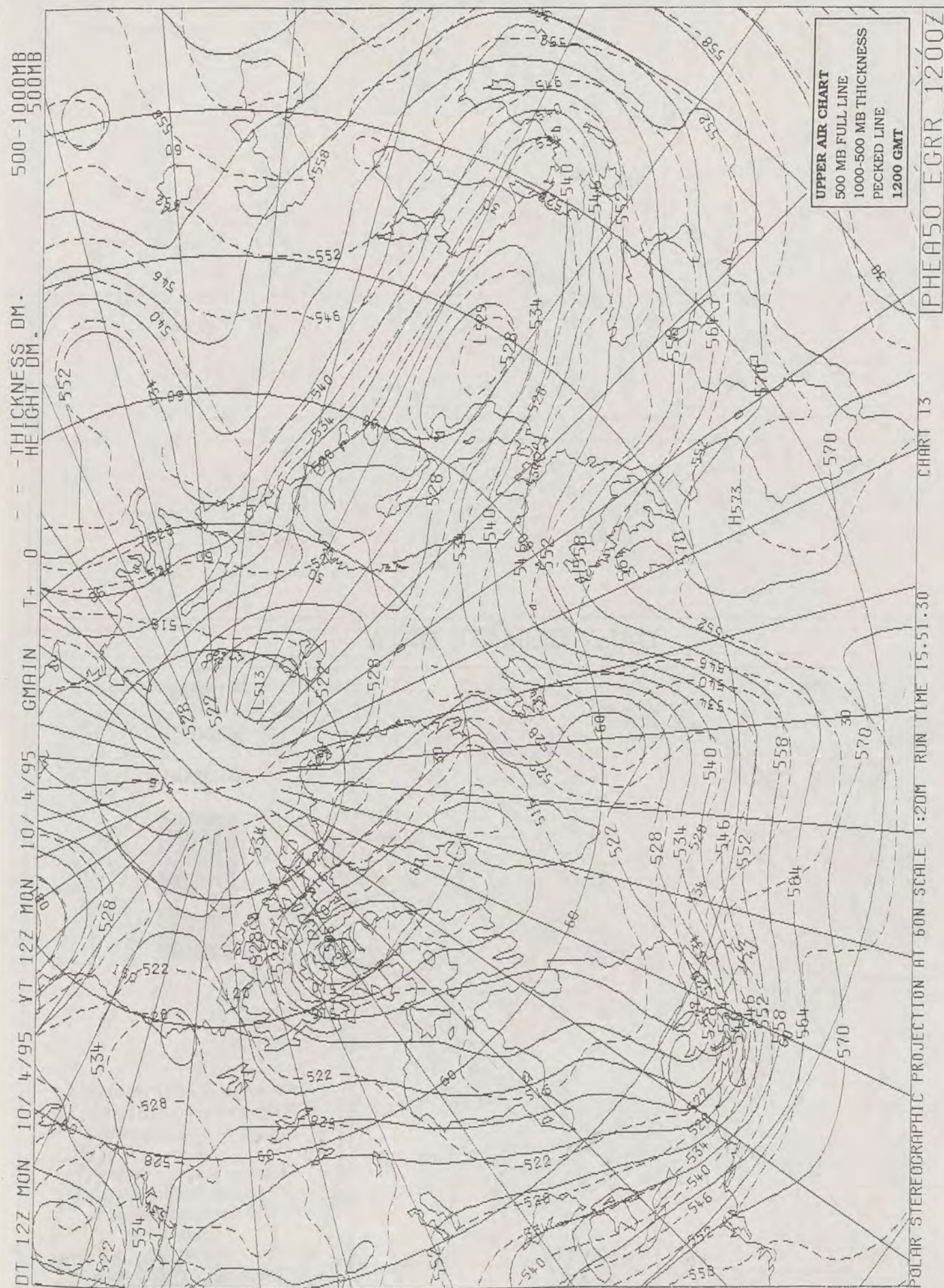












# DAILY WEATHER SUMMARY

INCLUDING SUMMARY OF BRITISH WEATHER




Monday  
10th April  
1995



LONDON weather centre

METEOSAT AT 11:00 GMT ON 10/04/95  
INFRA-RED



CLOUD-TOP OR LAND/SEA TEMPERATURE

COLD WARM



0600 10 APRIL 1995  
SIGWX



1200 10 APRIL 1995  
SIGWX



## SIGNIFICANT WEATHER CHARTS

1800 10 APRIL 1995  
SIGWX



2400 10 APRIL 1995  
SIGWX



Published by London Weather Centre. All times are GMT.

## SUMMARY OF UK WEATHER MONDAY 10th April 1995

It was a rather cloudy and mild night across much of the country, but over southwest England there were clearer skies and lower temperatures. Some light and patchy rain fell in eastern coastal counties of England and over the Northern Isles.

Around dawn most of the rain cleared from the east. During the morning some sunshine developed across much of England, Wales and eastern Scotland, but there was still a fair amount of cloud from time to time as well. The best of the sunshine was in the southwest. After a bright start in Northern Ireland and northwest Scotland it clouded over during the morning, and a little light drizzle arrived in the evening. The Northern Isles were mostly cloudy, with showers from time to time.

Temperatures in the north were close to normal, while in the south it was warm.

## EXTREMES

### MONDAY 10th APRIL 1995

#### Highest Maximum

: 17.0 C Gt. Malvern [Hereford & Worcester]

#### Lowest Maximum

: 7.7 C Fair Isle [between Orkney & Shetland]

#### Lowest Minimum

: -1.0 C Bastreet [Cornwall]

#### Lowest Grass Minimum

: -2.4 C St. Mawgan [Cornwall]

#### Most Rain (24 hrs from 0900 GMT)

: 2.0mm Kilmory [S.W. Highland]

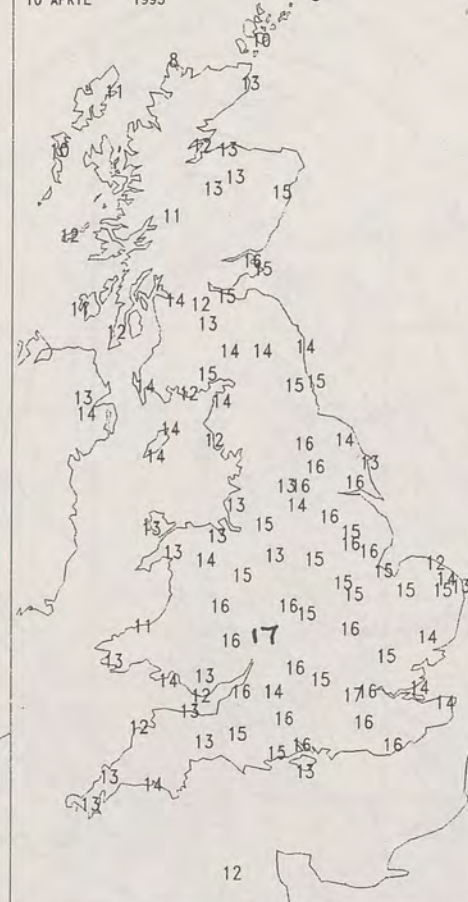
#### Most Sunshine

: 12.1 hrs Penzance [Cornwall]

NIGHT MINIMUM TEMPERATURE  
(DEGREES C)  
10 APRIL 1995



DAY MAXIMUM TEMPERATURE  
(DEGREES C)  
10 APRIL 1995



SUNSHINE (DAWN TO DUSK)  
(HOURS)  
10 APRIL 1995



## DAILY CLIMATE DATA

NIGHT RAINFALL  
(MILLIMETRES)  
10 APRIL 1995



DAY RAINFALL  
(MILLIMETRES)  
10 APRIL 1995



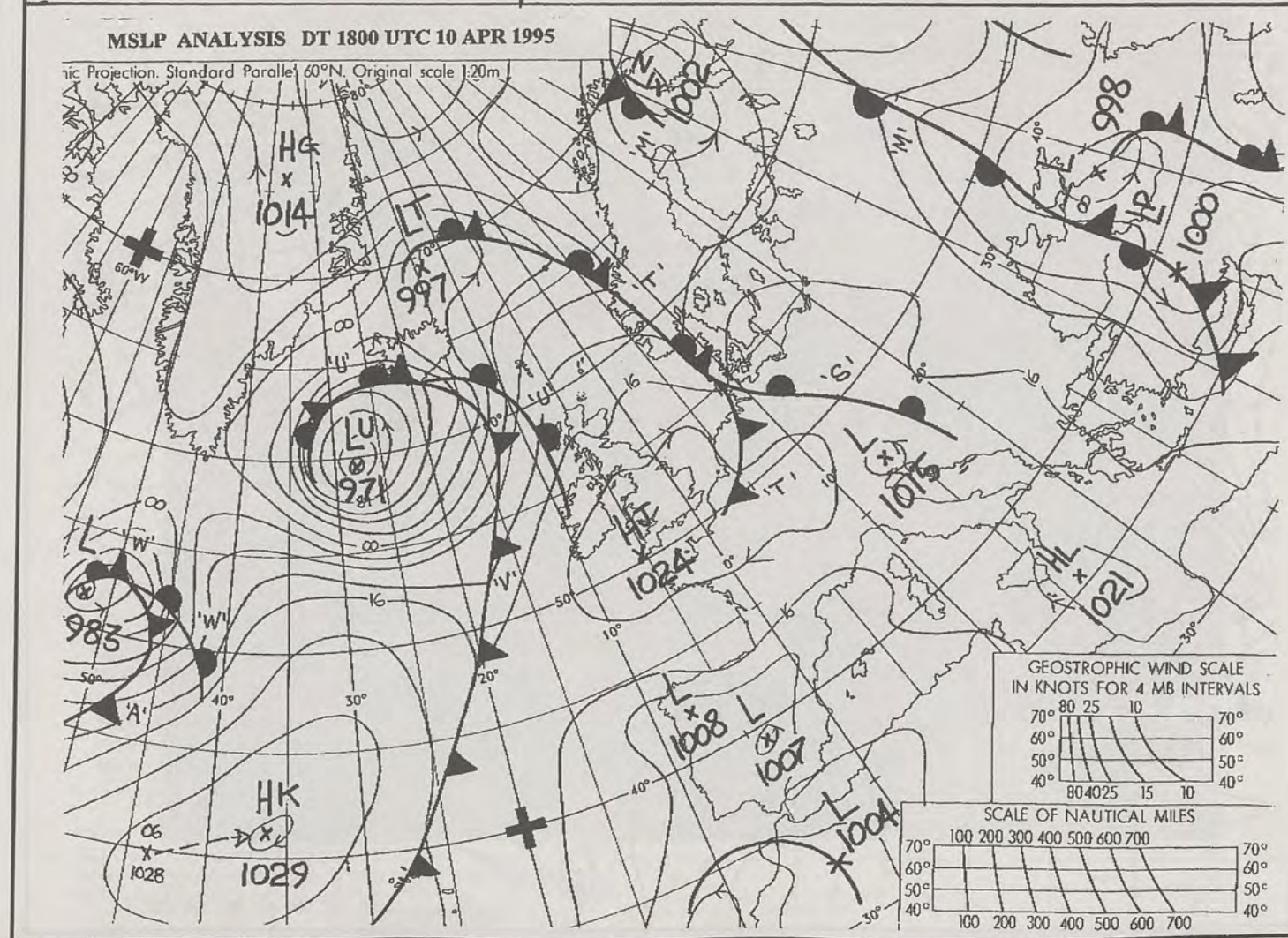
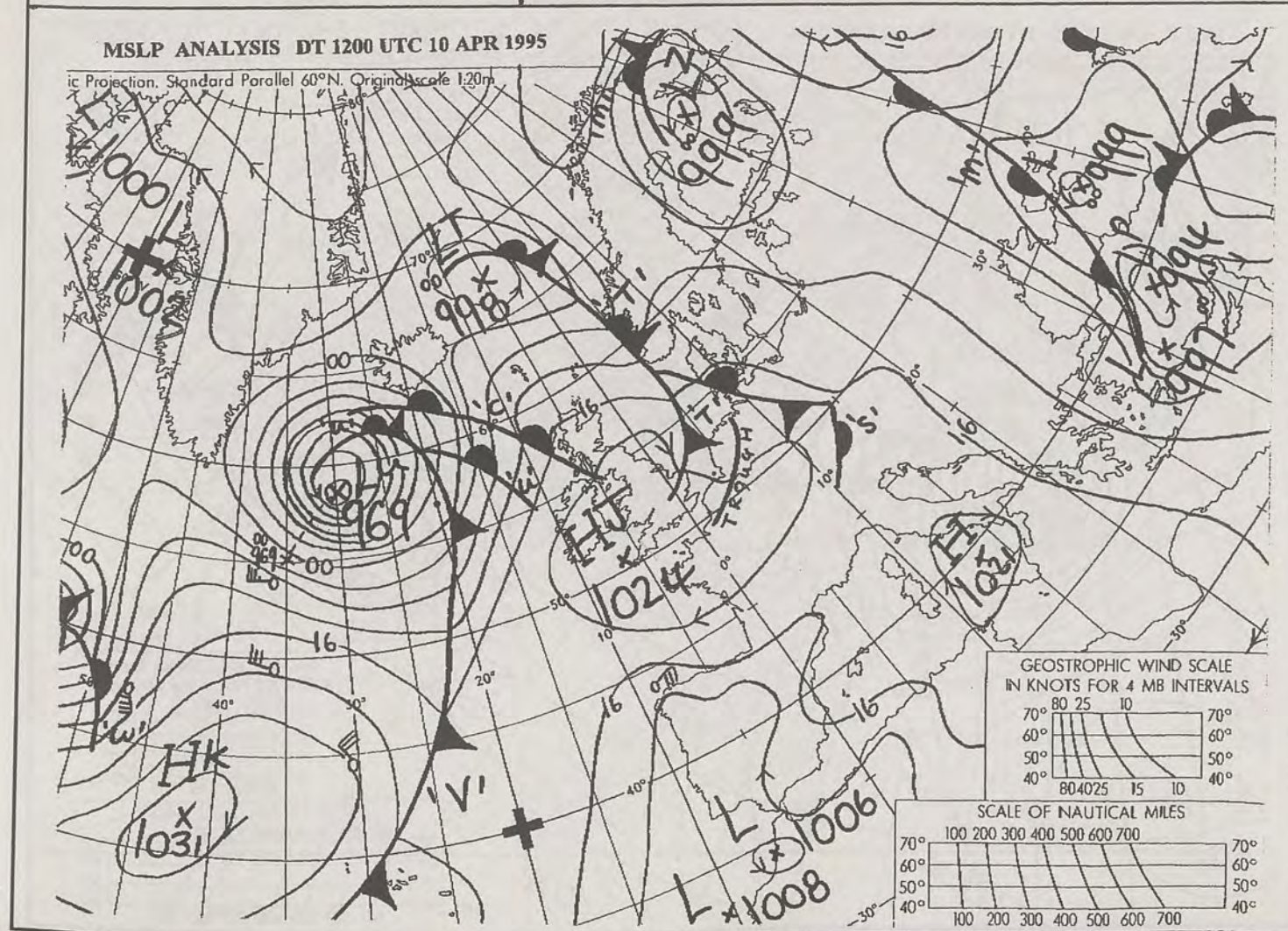
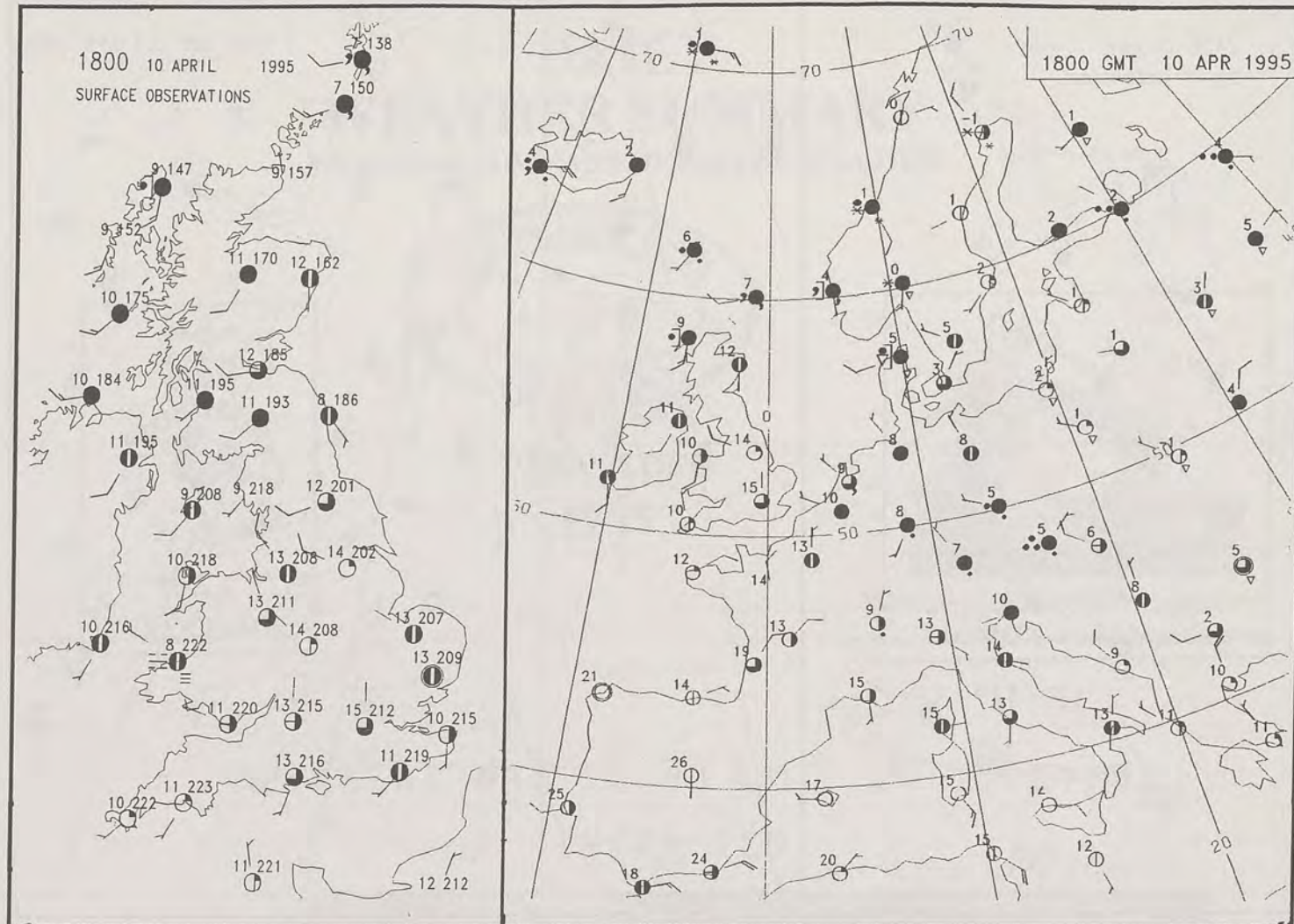
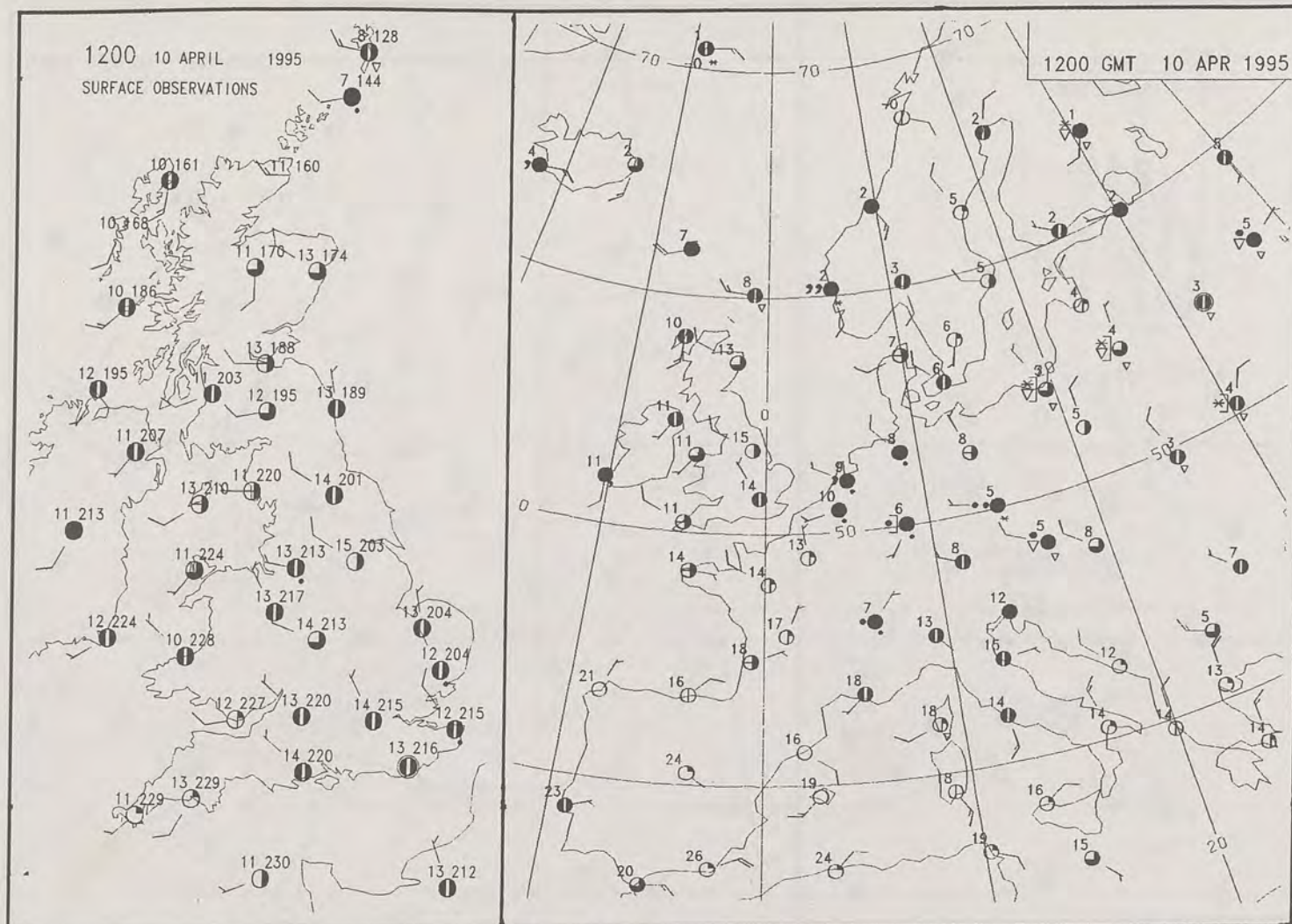
## DAILY WEATHER SUMMARY



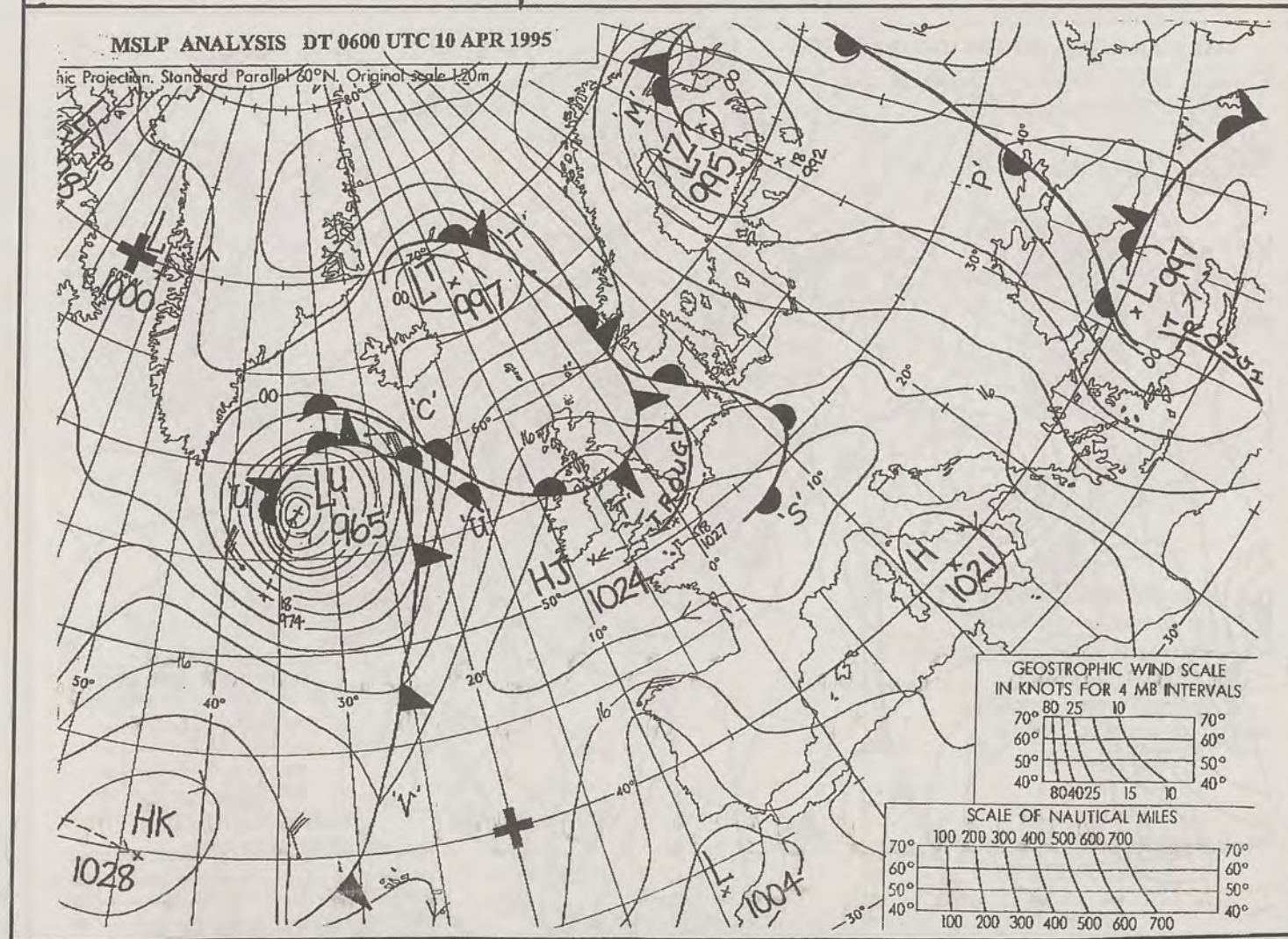
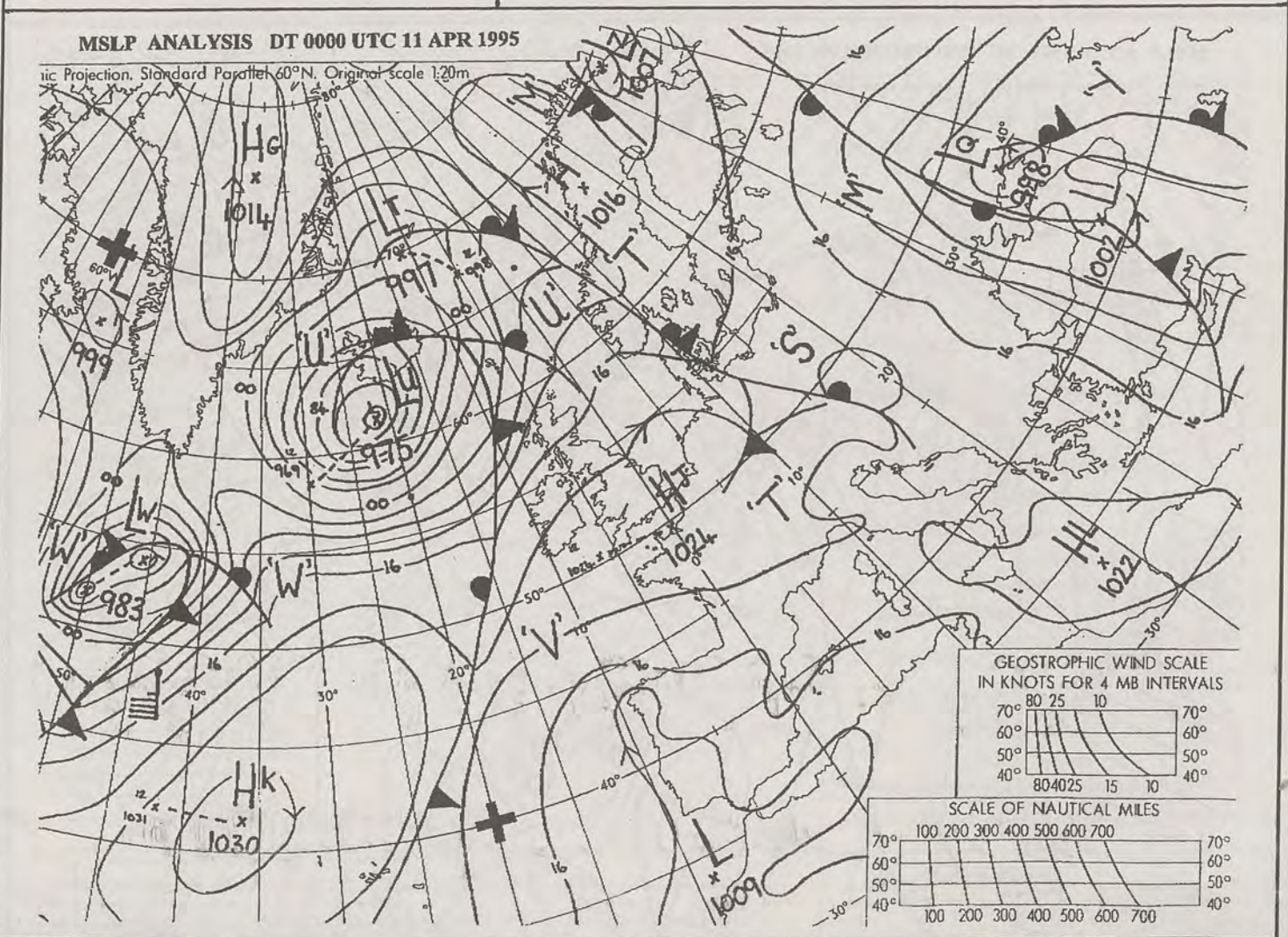
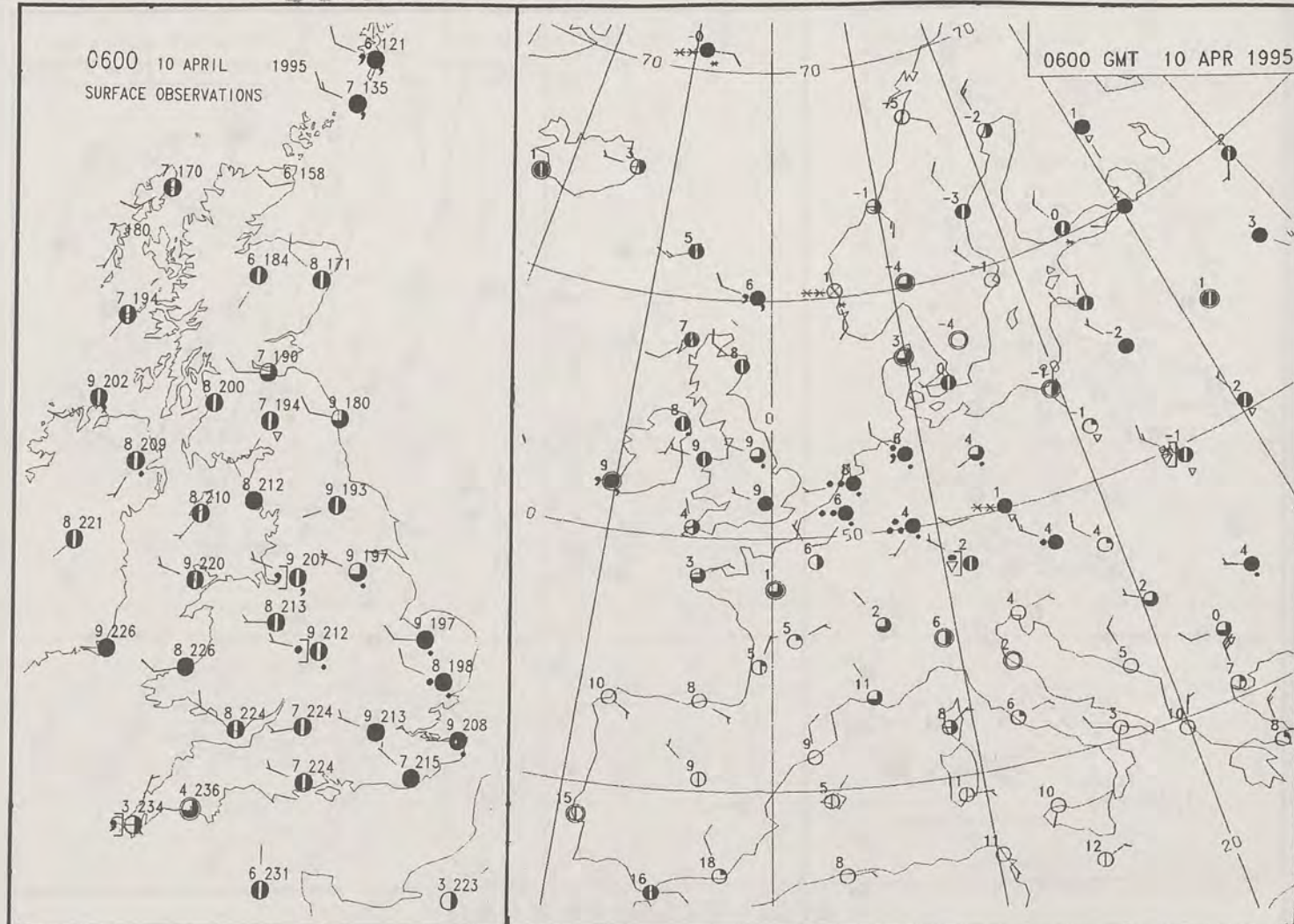
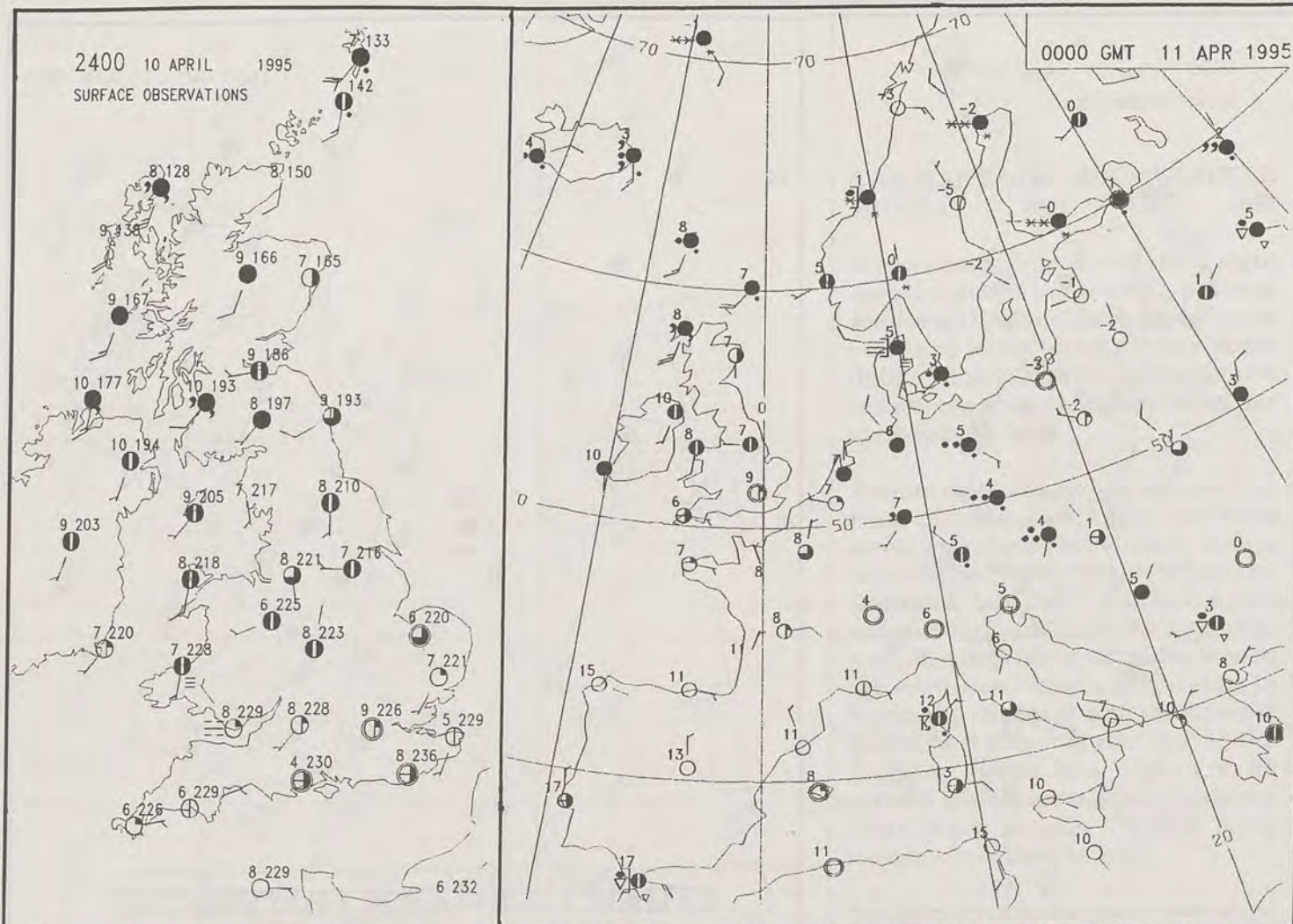
For details of other Weather Summaries produced by the Met. Office please contact:

London Weather Centre  
Climate Department  
127 Clerkenwell Road  
London  
EC1R 5DB  
Telephone: 071 405 4358  
Fax: 071 404 4314

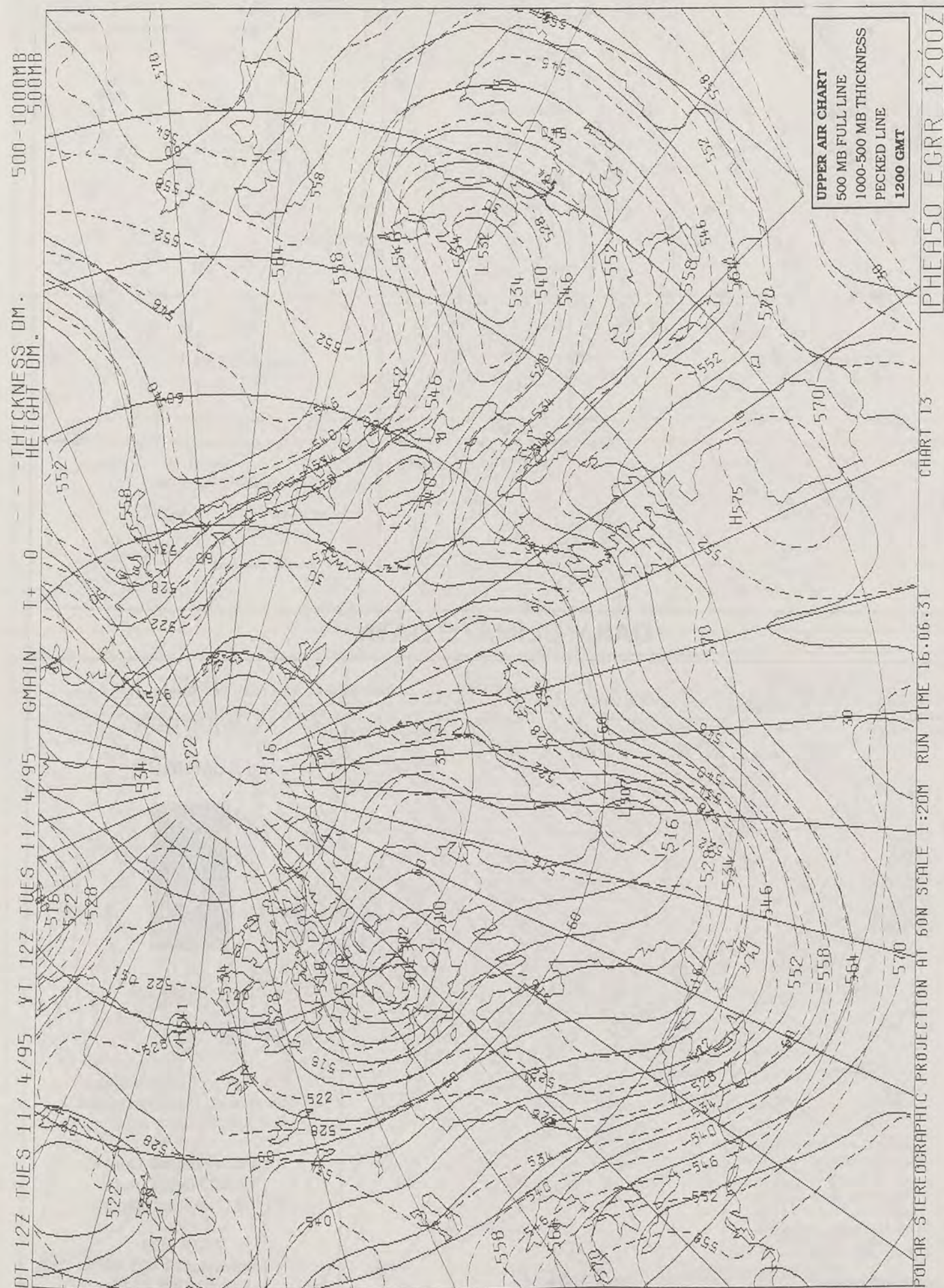












# DAILY WEATHER SUMMARY

INCLUDING SUMMARY OF BRITISH WEATHER




**Tuesday  
11th April  
1995**



LONDON *weather centre*

METEOSAT AT 12:00 GMT ON 11/04/95  
INFRA-RED



CLOUD-TOP OR LAND/SEA TEMPERATURE

COLD WARM



0600 11 APRIL 1995  
SIGWX



1200 11 APRIL 1995  
SIGWX



## SIGNIFICANT WEATHER CHARTS

1800 11 APRIL 1995  
SIGWX



2400 11 APRIL 1995  
SIGWX



Published by London Weather Centre. All times are GMT.

## SUMMARY OF UK WEATHER TUESDAY 11th April 1995

The day started with light rain or drizzle in the Hebrides and the Northern Isles. Elsewhere it was dry with very light winds and only patchy cloud. Around dawn there was a little shallow fog in places.

Much of country had a sunny day with light winds, although a few showers affected Northern Ireland and northern and western Scotland.

The evening remained dry almost everywhere, although there was showery activity in the Outer Hebrides.

Temperatures ranged from very warm in southeast England to around average in western and northern Scotland.

## EXTREMES

TUESDAY 11TH APRIL 1995

### Highest Maximum

: 19.6 C Gt. Malvern  
[ Hereford and Worcester ]

### Lowest Maximum

: 7.9 C Cape Wrath [ N.Scotland ]

### Lowest Minimum

: -1.7 C Bastreet [ Cornwall ]

### Lowest Grass Minimum

: -3.7 C Shawbury [ Shropshire ]

### Most Rain (24 hrs from 0900 GMT)

: 5.0 mm Cape Wrath [ N. Scotland ]

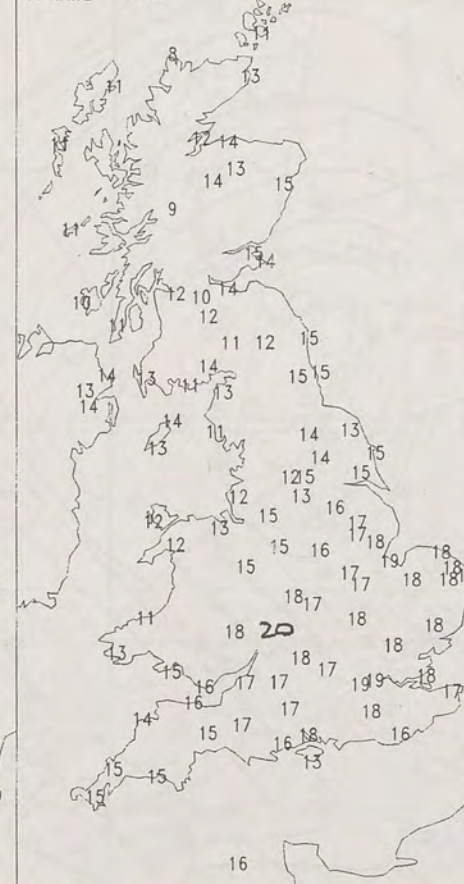
### Most Sunshine

: 12.5 Hrs Weymouth [ Dorset ]

NIGHT MINIMUM TEMPERATURE  
(DEGREES C)  
11 APRIL 1995



DAY MAXIMUM TEMPERATURE  
(DEGREES C)  
11 APRIL 1995



SUNSHINE (DAWN TO DUSK)  
(HOURS)  
11 APRIL 1995



X INDICATES 0.1-0.4 HRS

## DAILY CLIMATE DATA

NIGHT RAINFALL  
(MILLIMETRES)  
11 APRIL 1995



X INDICATES TRACE TO 0.4 MM

DAY RAINFALL  
(MILLIMETRES)  
11 APRIL 1995



X INDICATES TRACE TO 0.4 MM

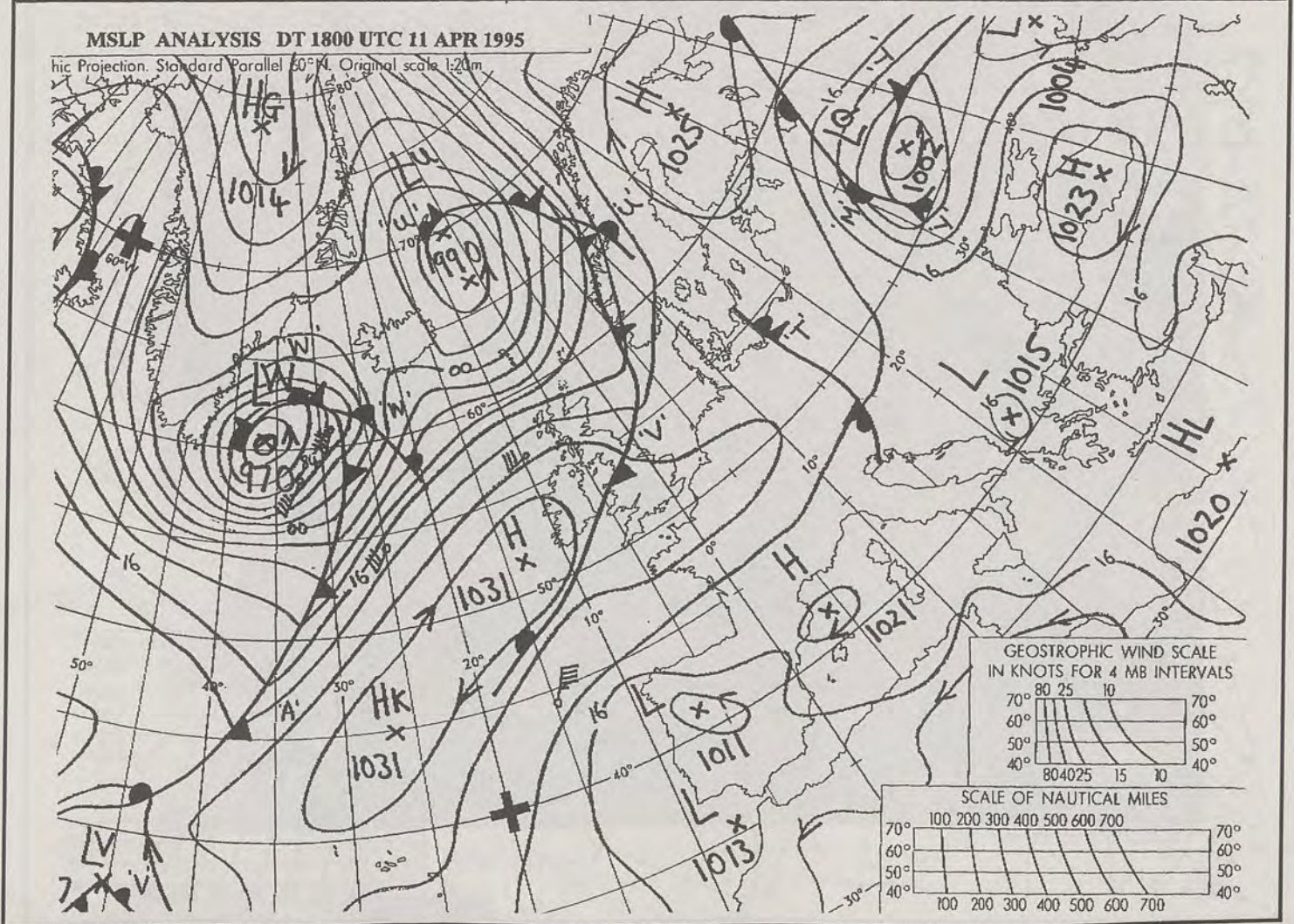
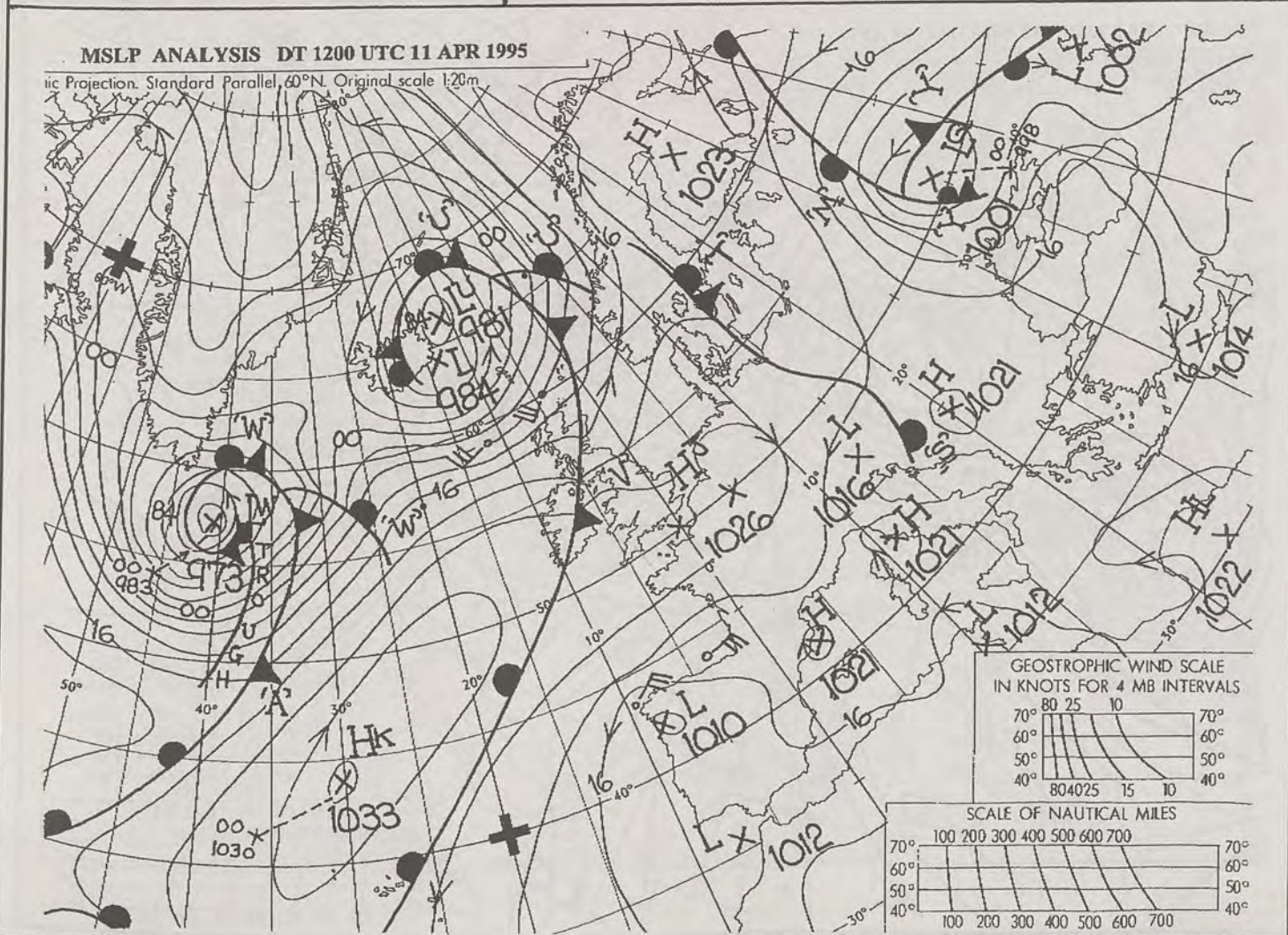
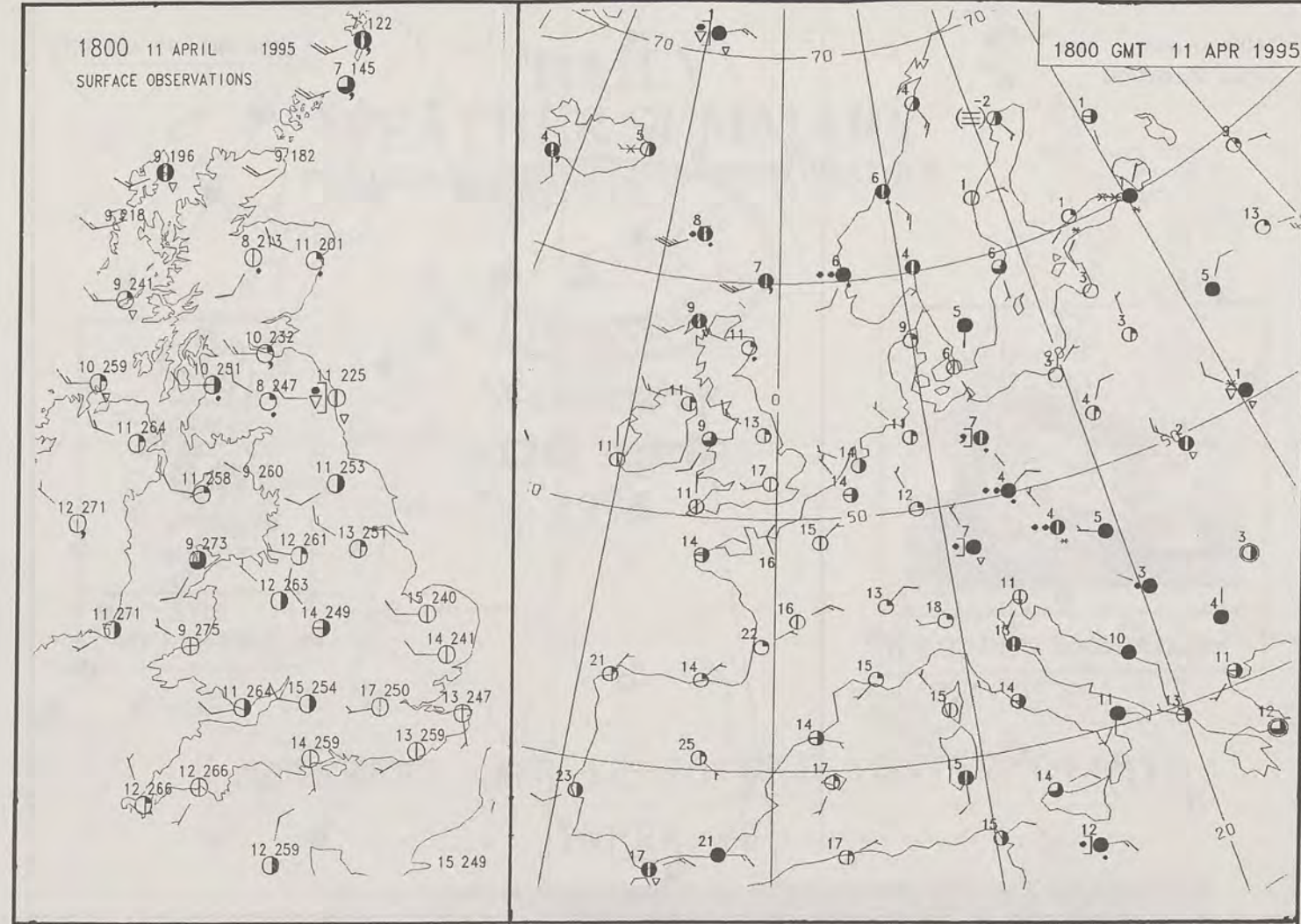
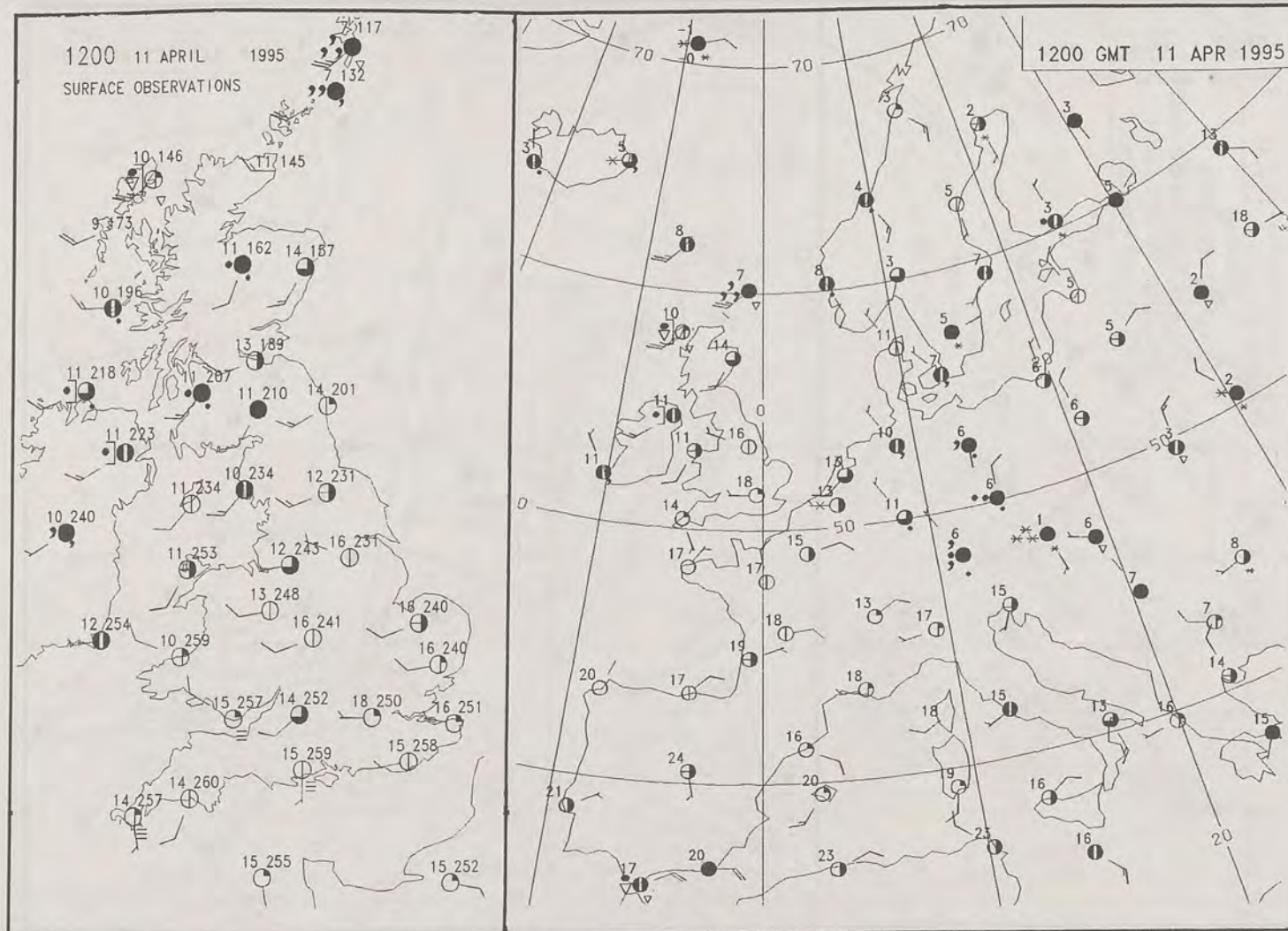
## DAILY WEATHER SUMMARY



For details of other Weather  
Summaries produced by the  
Met. Office please contact:

London Weather Centre  
Climate Department  
127 Clerkenwell Road  
London  
EC1R 5DB  
Telephone: 071 405 4358  
Fax: 071 404 4314











500-1000MB  
500MB

THICKNESS DM.  
HEIGHT DM.

1+ 0

GMAT 12/4/95

VI 12Z WED 12/4/95

DI 12Z WED 12/4/95

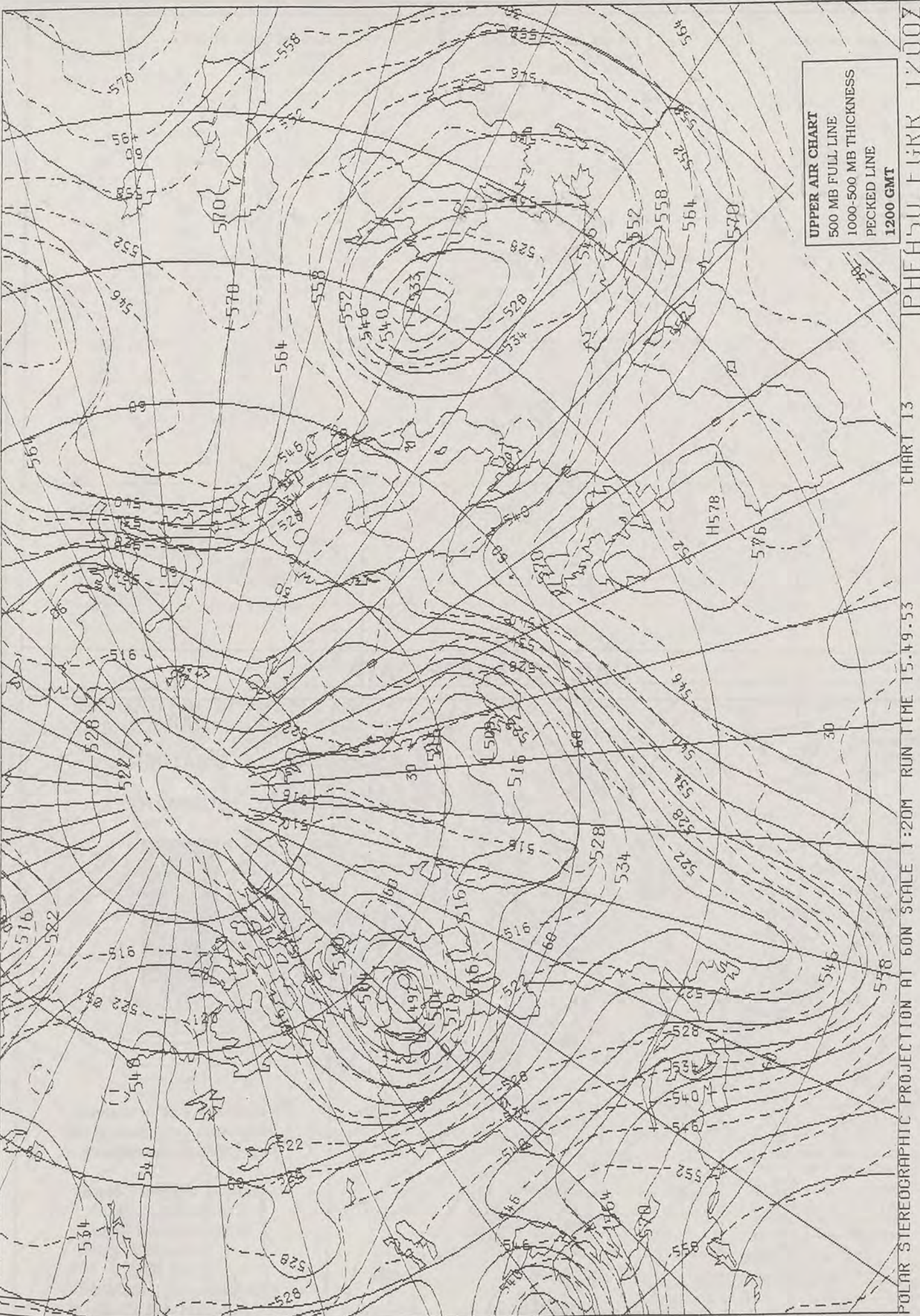


CHART 13


POLAR STEREOGRAPHIC PROJECTION AT 60N SCALE 1:20M RUN TIME 15.49.53

# DAILY WEATHER SUMMARY


INCLUDING SUMMARY OF BRITISH WEATHER



Wednesday  
12th April  
1995



METEOSAT AT 12:00 GMT ON 12/04/95  
INFRA-RED



CLOUD-TOP OR LAND/SEA TEMPERATURE  
COLD WARM



0600 12 APRIL 1995  
SIGWX



1200 12 APRIL 1995  
SIGWX



## SIGNIFICANT WEATHER CHARTS

1800 12 APRIL 1995  
SIGWX



2400 12 APRIL 1995  
SIGWX



Published by London Weather Centre. All times are GMT.

## SUMMARY OF UK WEATHER WEDNESDAY 12th April 1995

Overnight apart from an early shower in the Shetland Isles, most of Britain had mainly clear skies, with shallow fog in places and a widespread ground frost away from southeast England.

With the exception of northwest Scotland and the Northern Isles, where there was patchy cloud and some light drizzle, Britain basked in springtime sunshine, although a northeasterly wind kept the temperatures down near the east coast of England.

The evening continued clear, the only exception being the Outer Hebrides and the Northern Isles where some cloud and patchy light drizzle persisted.

Temperatures ranged from rather warm or warm over much of England away from the east coast, to around average in the Northern Isles.

## EXTREMES

### WEDNESDAY 12TH APRIL 1995

**Highest Maximum**  
: 17.7 C Cardiff [ South Glamorgan ]

**Lowest Maximum**  
: 9.0 C Cape Wrath [ North Scotland ]

**Lowest Minimum**  
: -0.5 C Eskdalemuir  
[ Dumfries and Galloway ]

**Lowest Grass Minimum**  
: -5.9 C Shap [ Cumbria ]

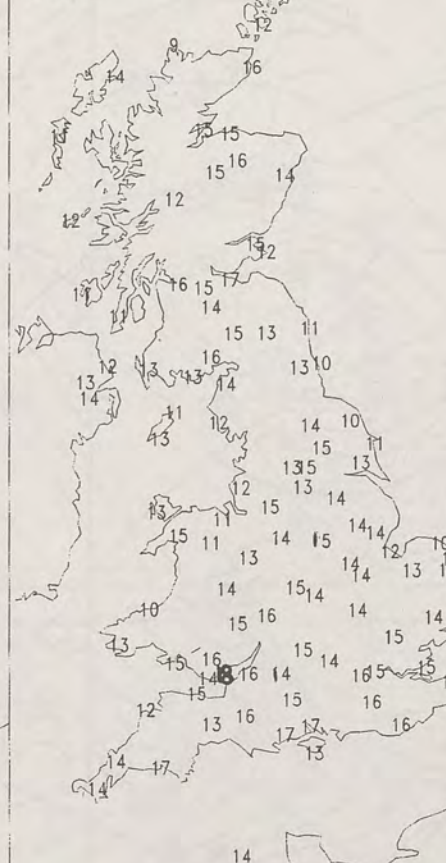
**Most Rain (24 hrs from 0900 GMT)**  
: 1.7 mm Lerwick [ Shetland ]

**Most Sunshine**  
: 12.8Hrs Bastreet [ Cornwall ]  
Moel - y - Crio [ Clwyd ]

NIGHT MINIMUM TEMPERATURE  
(DEGREES C)  
12 APRIL 1995



DAY MAXIMUM TEMPERATURE  
(DEGREES C)  
12 APRIL 1995



SUNSHINE (DAWN TO DUSK)  
(HOURS)  
12 APRIL 1995



## DAILY CLIMATE DATA

NIGHT RAINFALL  
(MILLIMETRES)  
12 APRIL 1995



DAY RAINFALL  
(MILLIMETRES)  
12 APRIL 1995



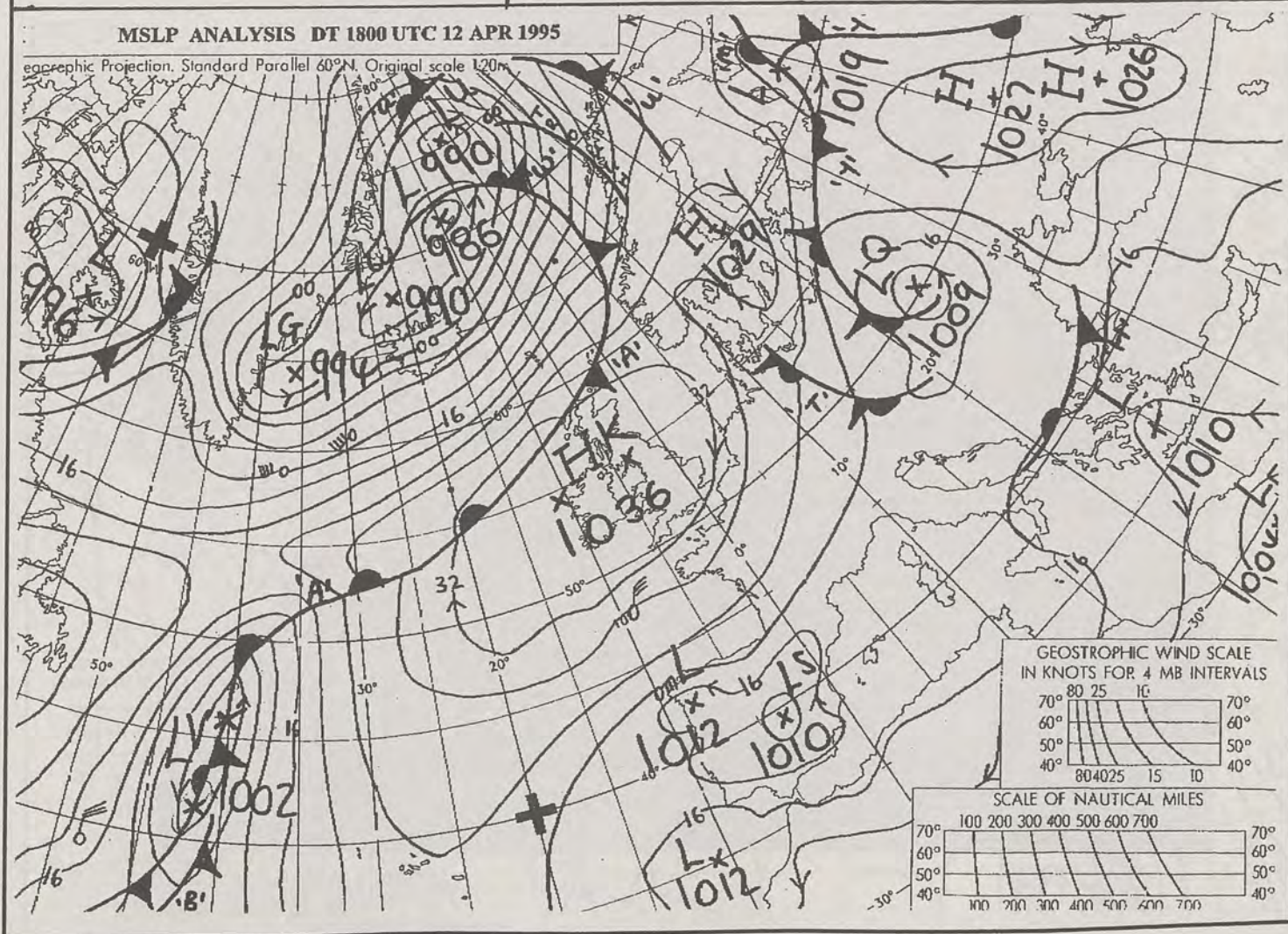
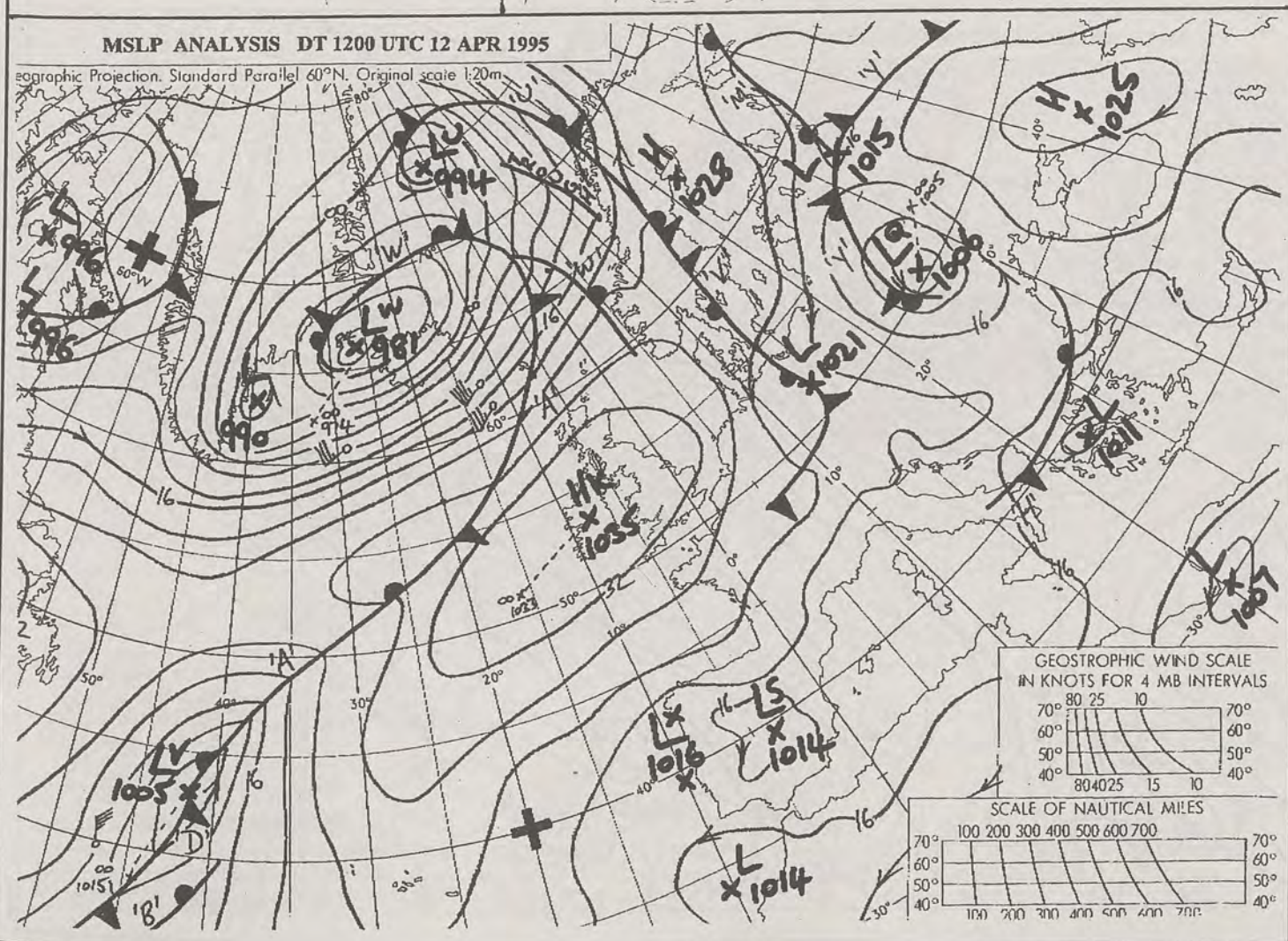
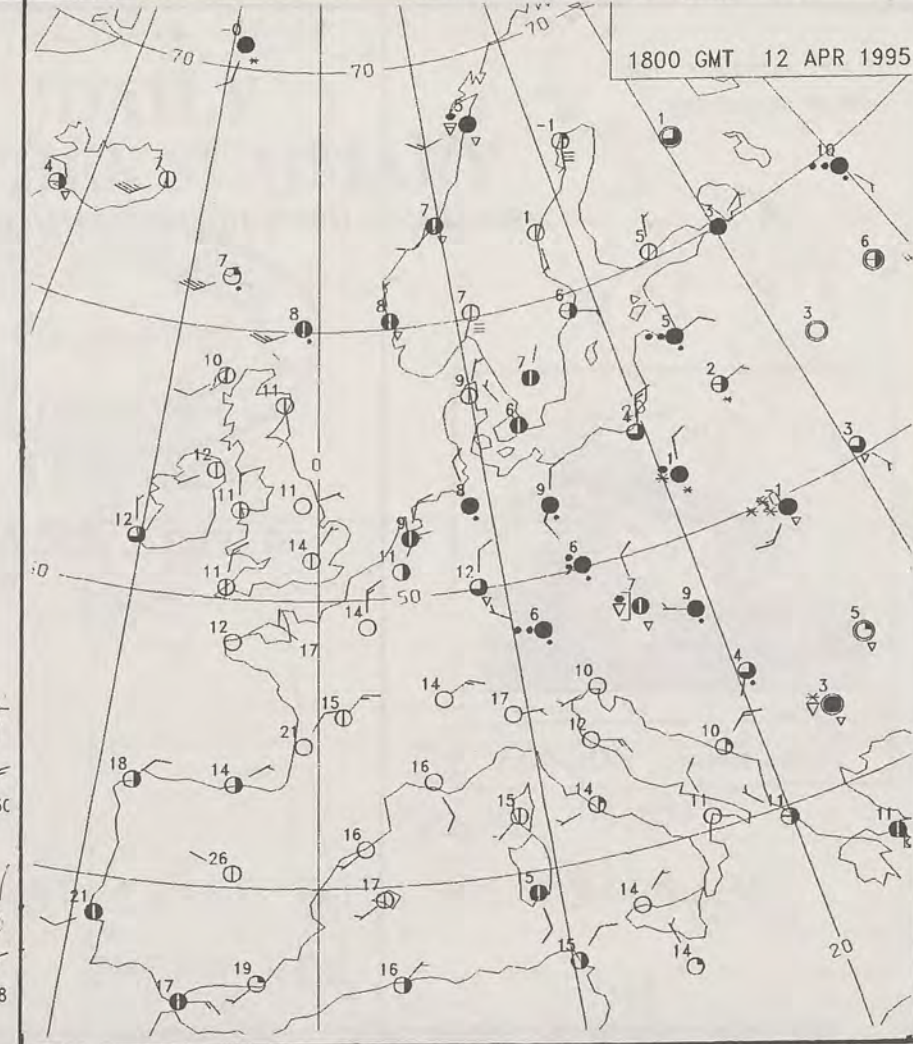
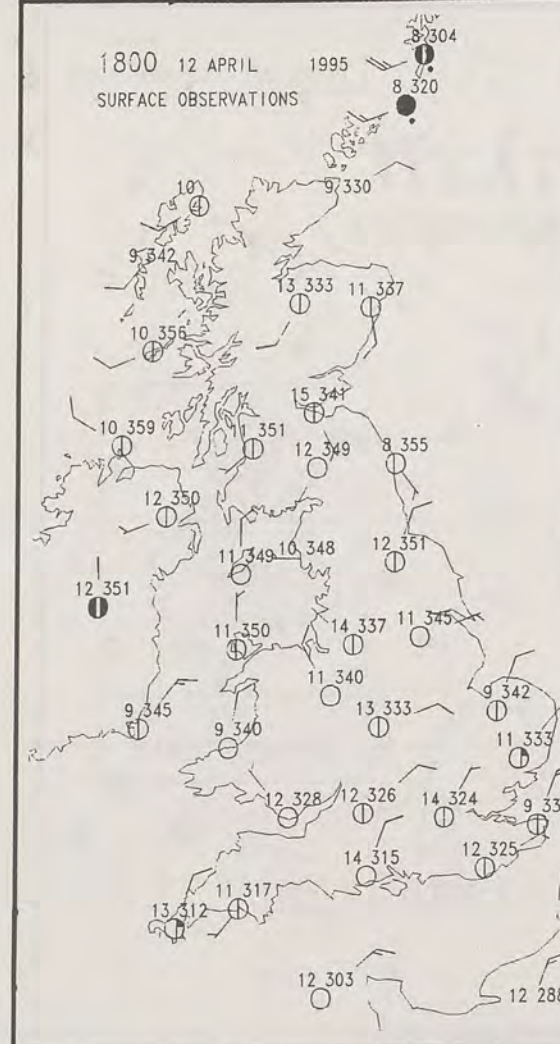
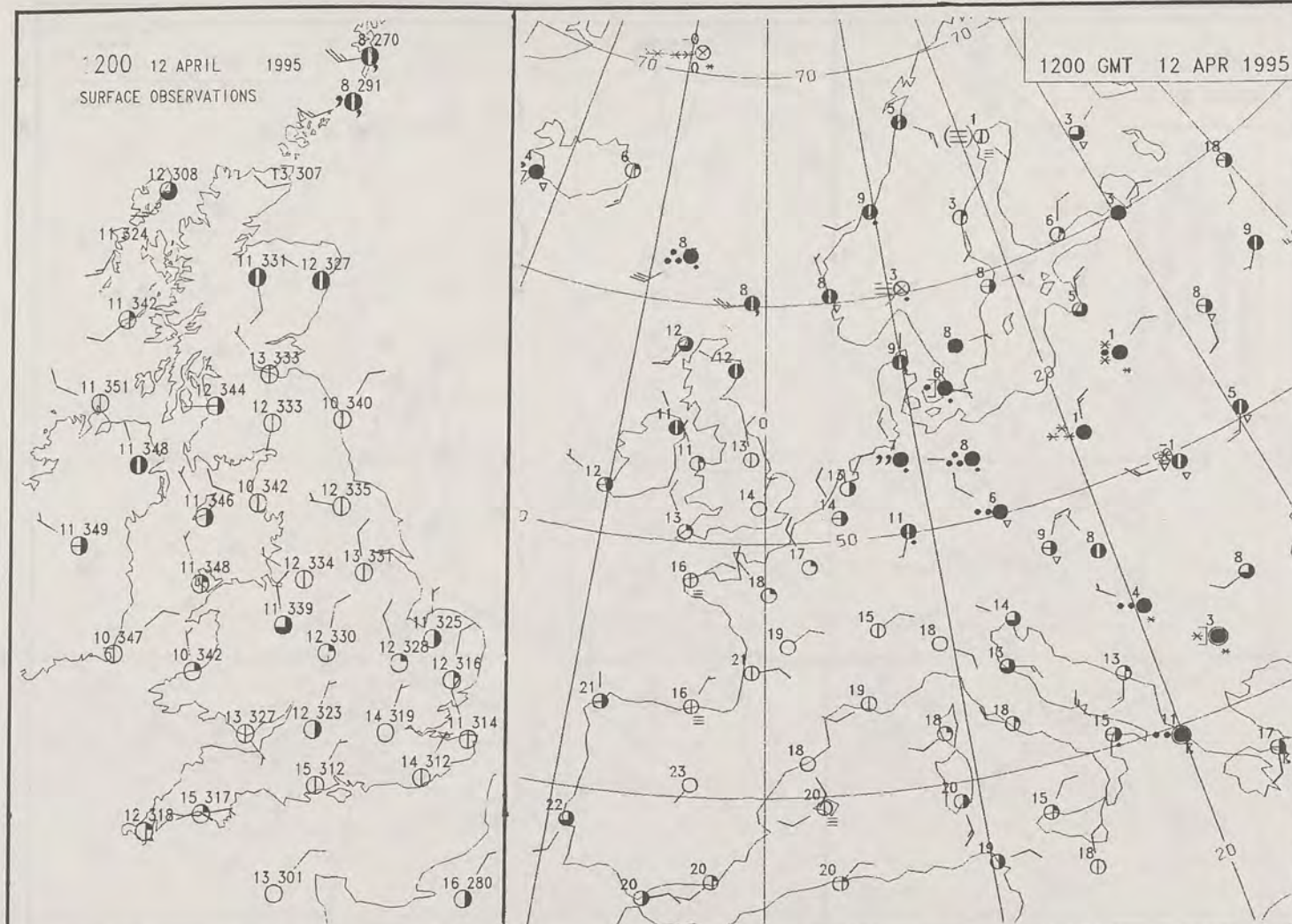
## DAILY WEATHER SUMMARY



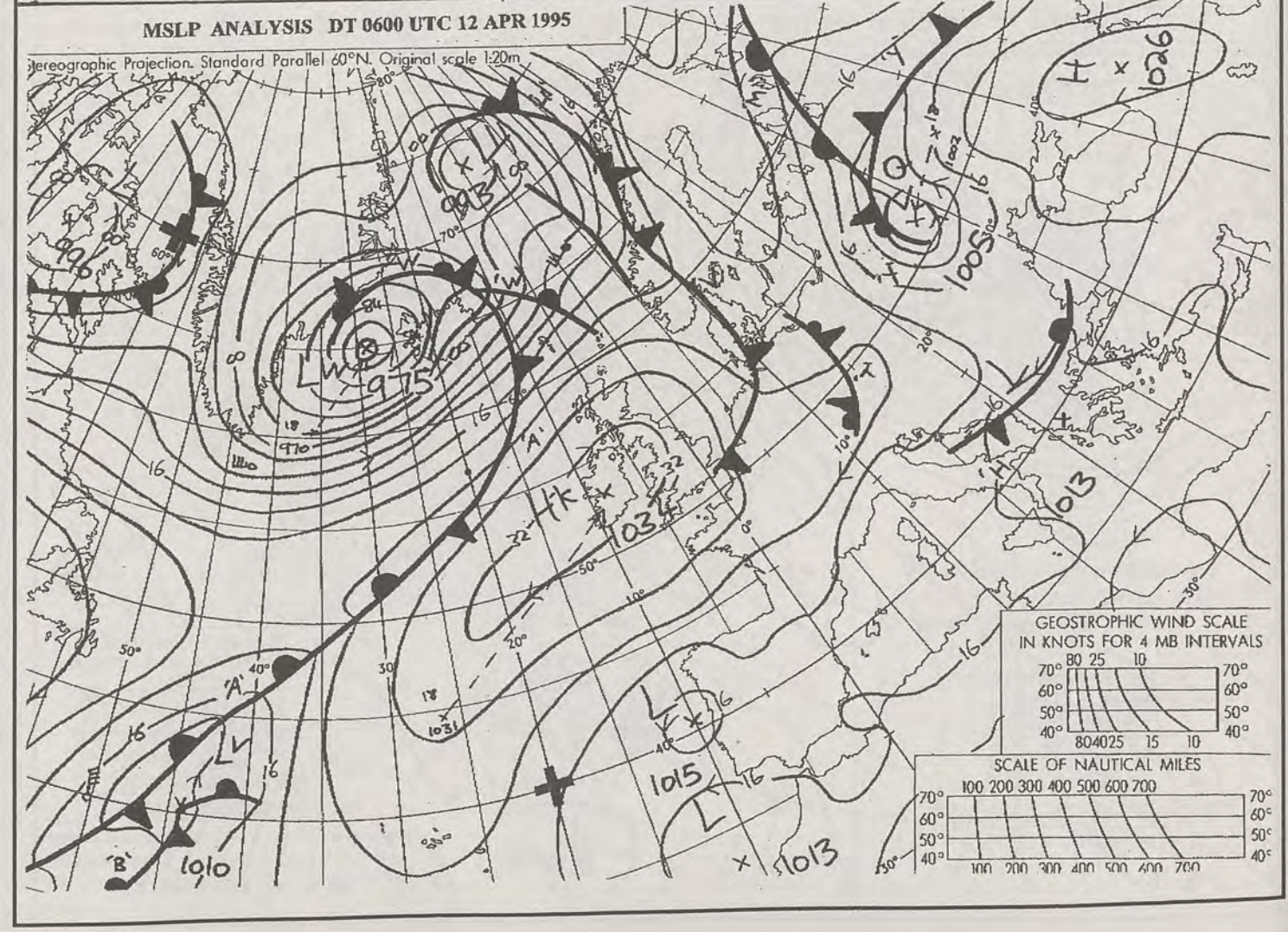
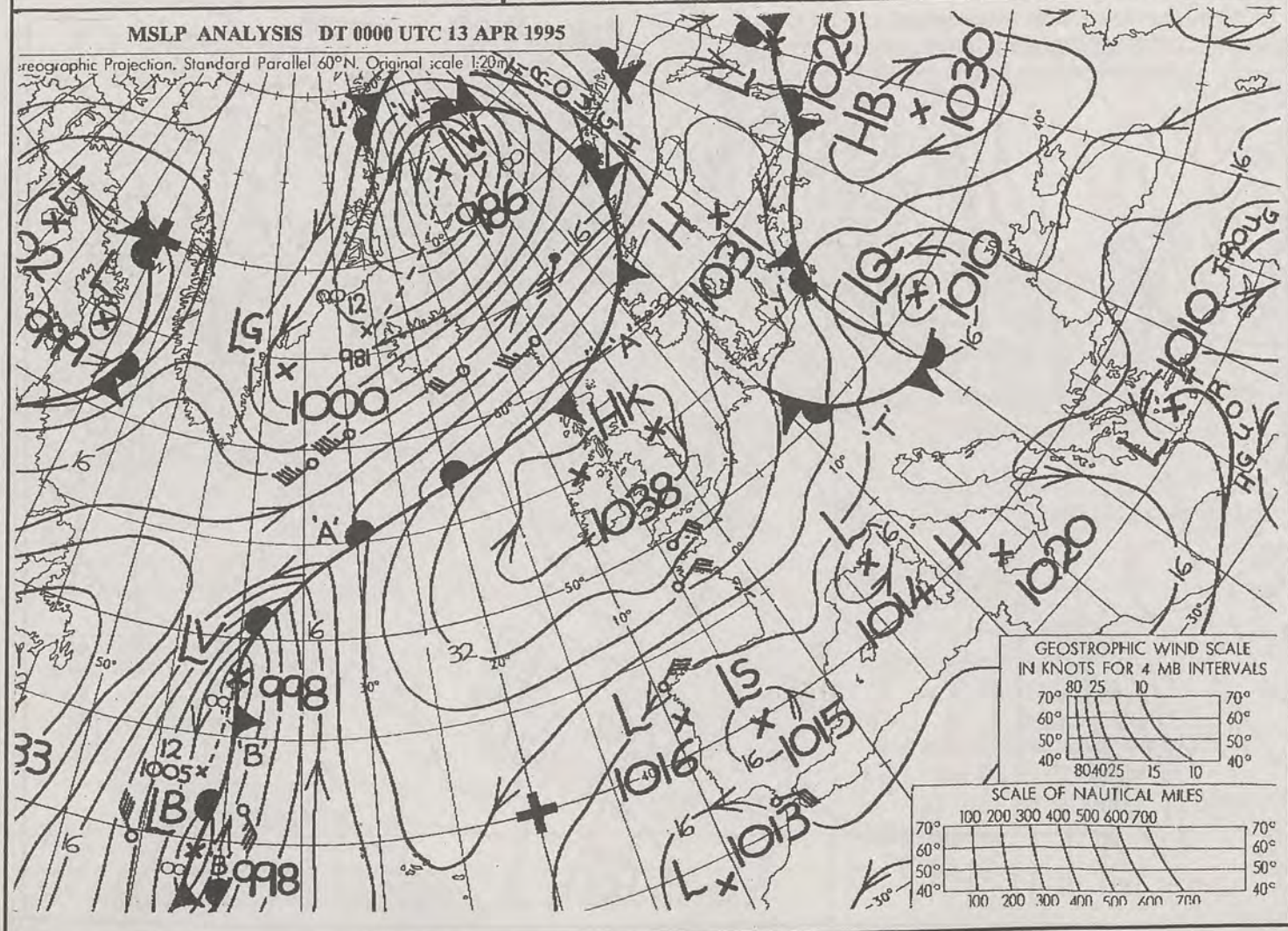
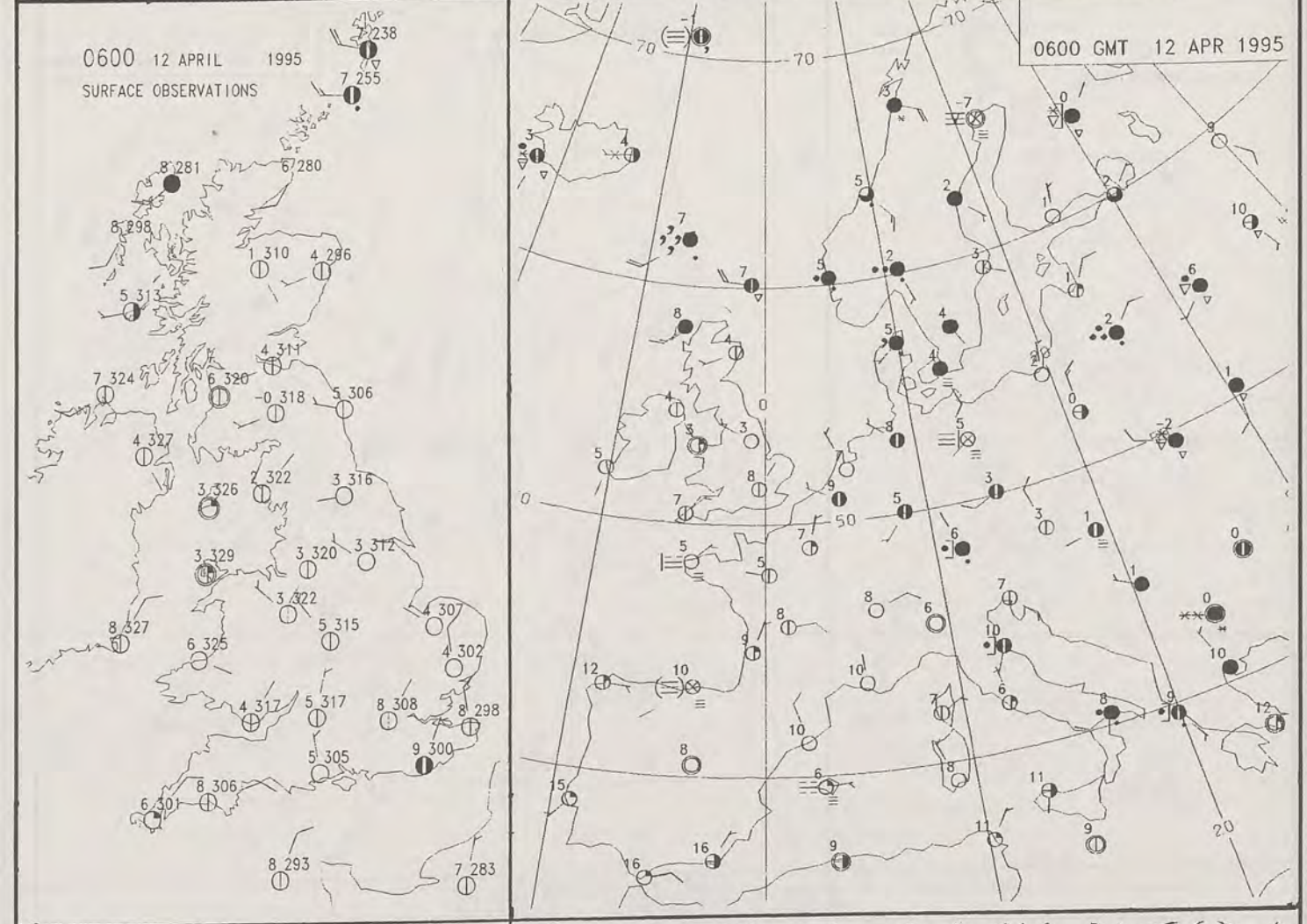
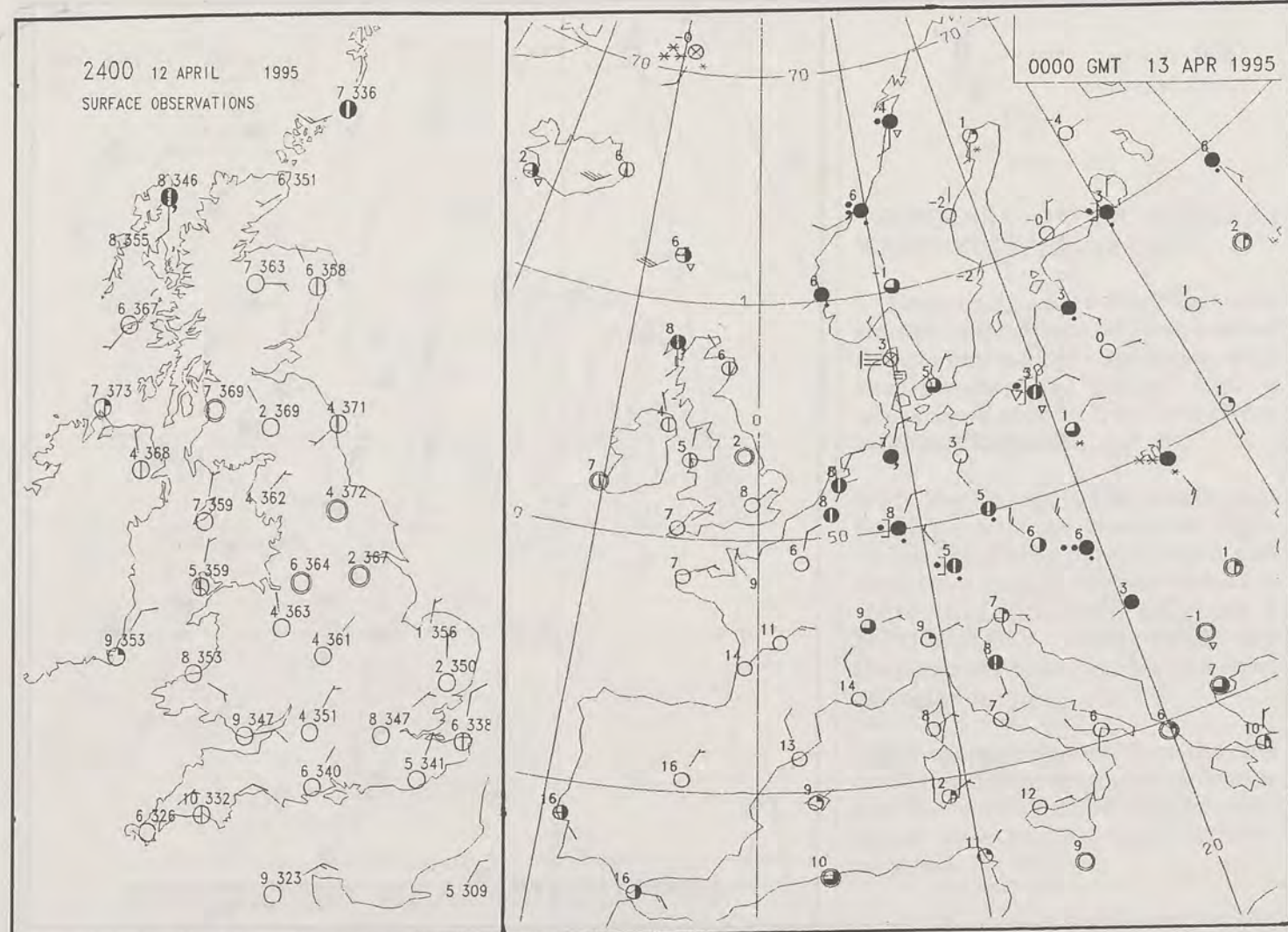
For details of other Weather Summaries produced by the Met. Office please contact:

London Weather Centre  
Climate Department  
127 Clerkenwell Road  
London  
EC1R 5DB  
Telephone: 071 405 4358  
Fax: 071 404 4314

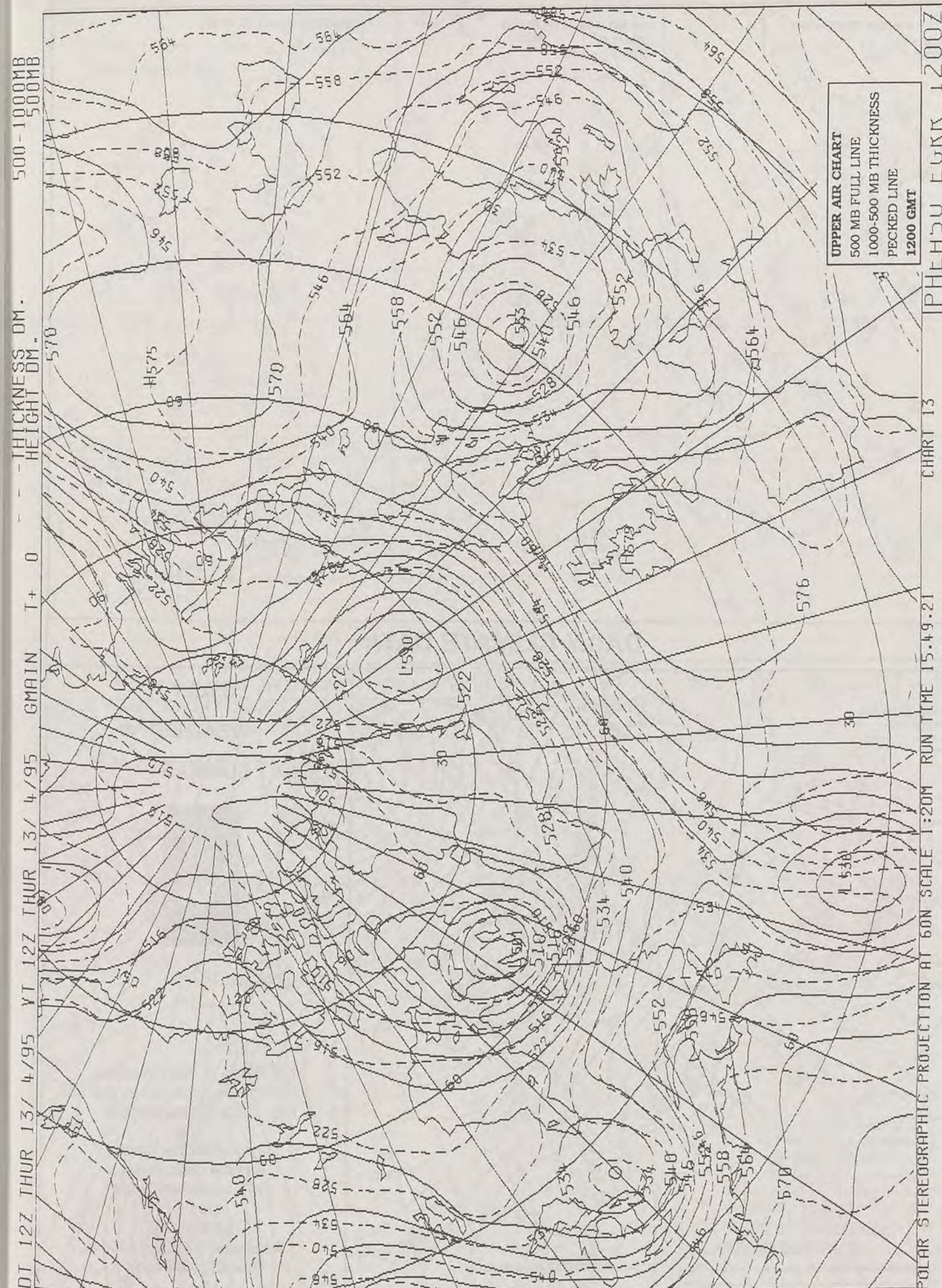












# DAILY WEATHER SUMMARY

INCLUDING SUMMARY OF BRITISH WEATHER




Thursday  
13th April  
1995



LONDON weather centre

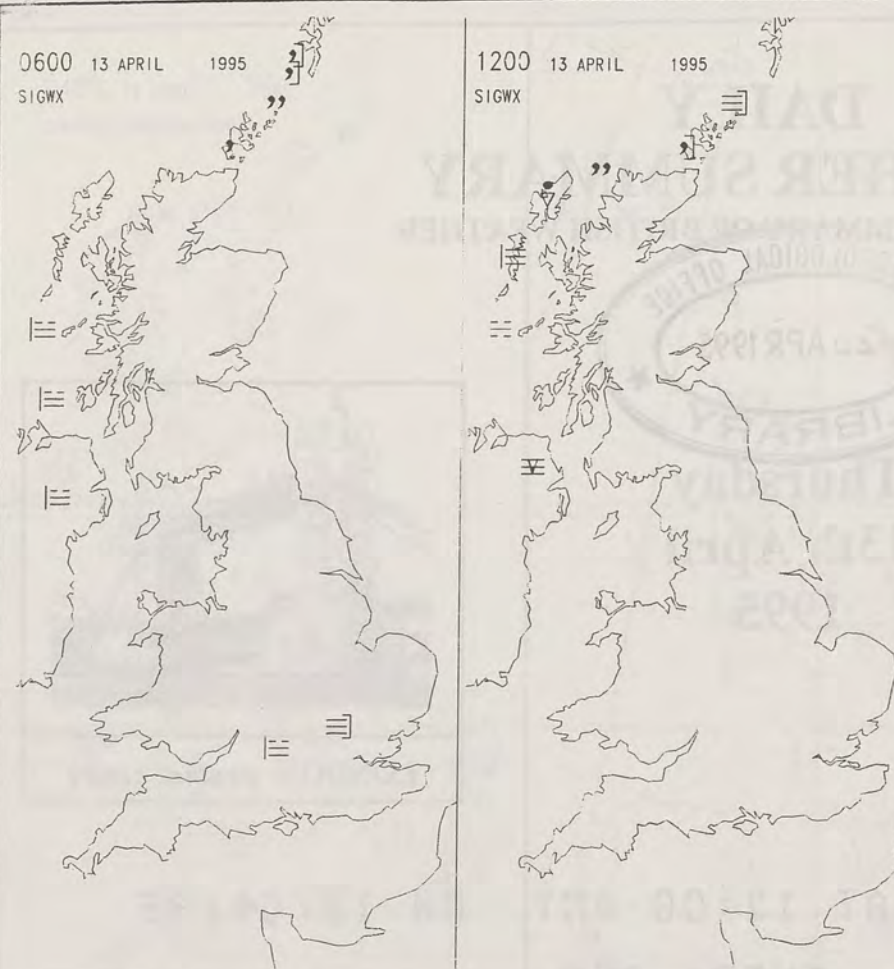
METEOSAT AT 12:00 GMT ON 13/04/95  
INFRA-RED



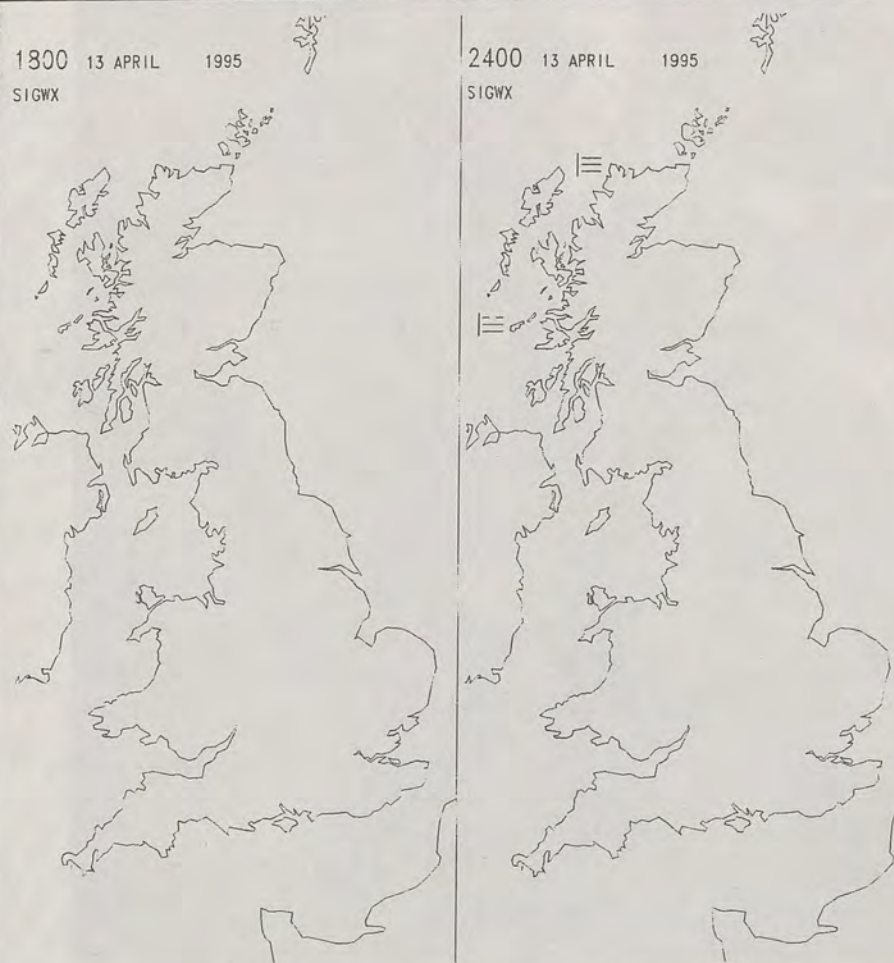
CLOUD-TOP OR LAND/SEA TEMPERATURE

COLD WARM





## SIGNIFICANT WEATHER CHARTS



Published by London Weather Centre. All times are GMT.

## SUMMARY OF UK WEATHER THURSDAY 13th April 1995

Much of the country had a clear, chilly night with a few mist and fog patches. The far southeast, though, had patchy low cloud. The extreme north of Scotland, however, was rather more cloudy with occasional spots of rain and drizzle. The mist and fog soon cleared, as did the patchy cloud in the southeast. The bulk of the United Kingdom then had a fine, sunny day with little cloud.

Again, though the far north of Scotland was more cloudy with occasional rain and drizzle. The evening was fine and clear across the country, except for the extreme north of Scotland where it remained mostly cloudy.

Temperatures were generally rather warm, or locally warm, although the far north of Scotland was nearer normal.

## EXTREMES

THURSDAY 13TH APRIL 1995

### Highest Maximum

: 18.9 C Strathallan [ Tayside ]

### Lowest Maximum

: 7.5 C Cape Wrath [ North Scotland ]

### Lowest Minimum

: -1.6 C Cellarhead [ Staffordshire ]

### Lowest Grass Minimum

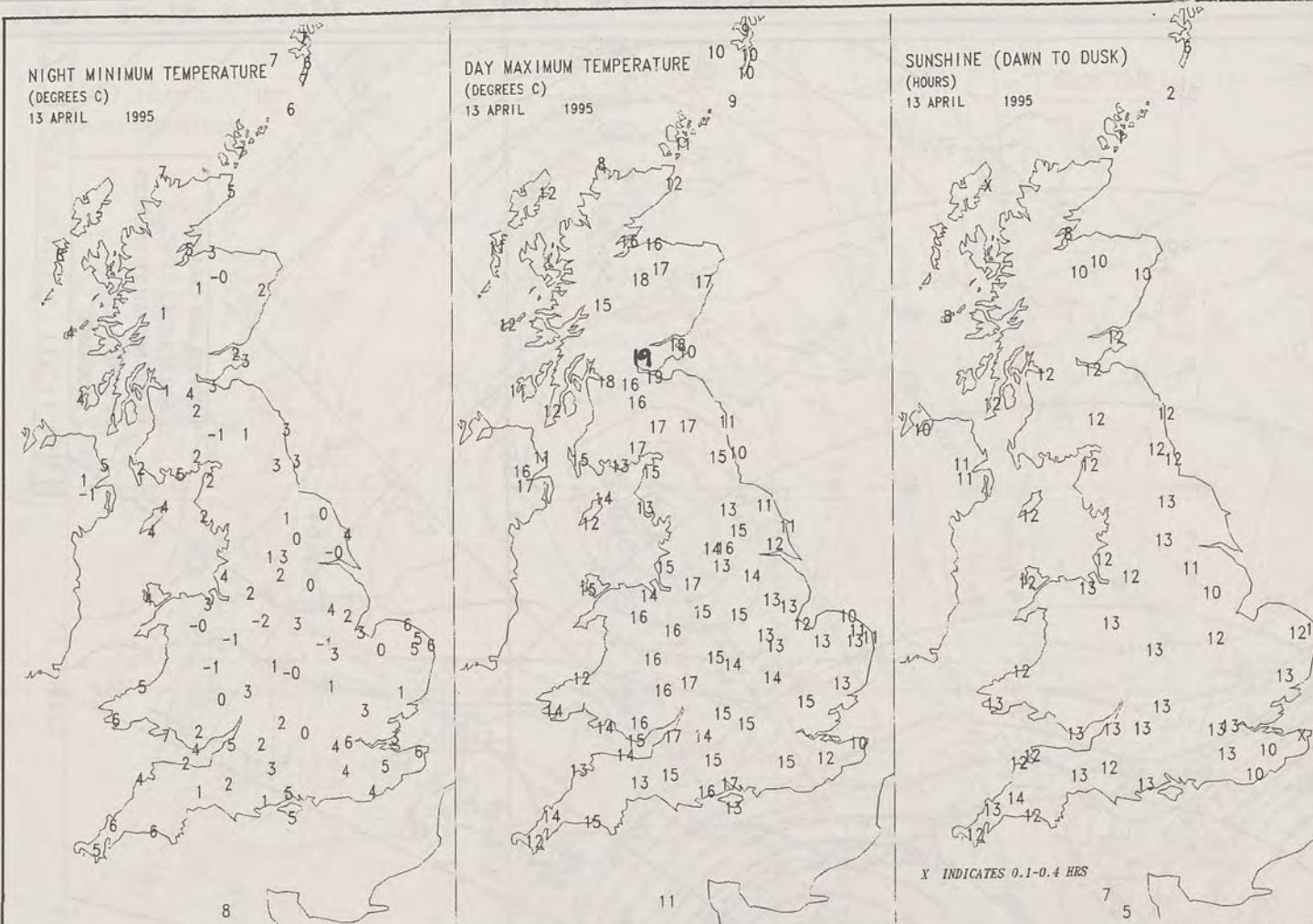
: -7.7 C Shawbury [ Shropshire ]

### Most Rain (24 hrs from 0900 GMT)

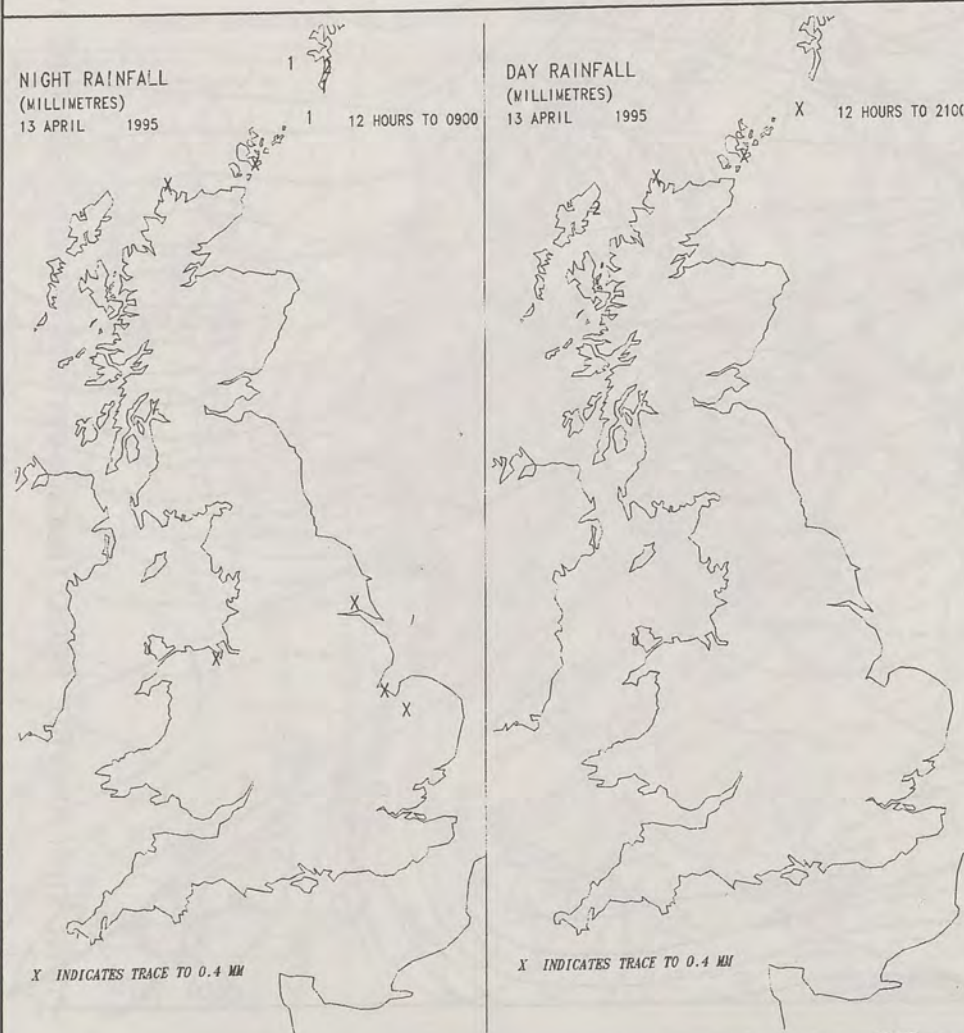
: 1.7 mm Stornoway [ Outer Hebrides ]

### Most Sunshine

: 13.6 Hrs Bastreet [ Cornwall ]



## DAILY CLIMATE DATA



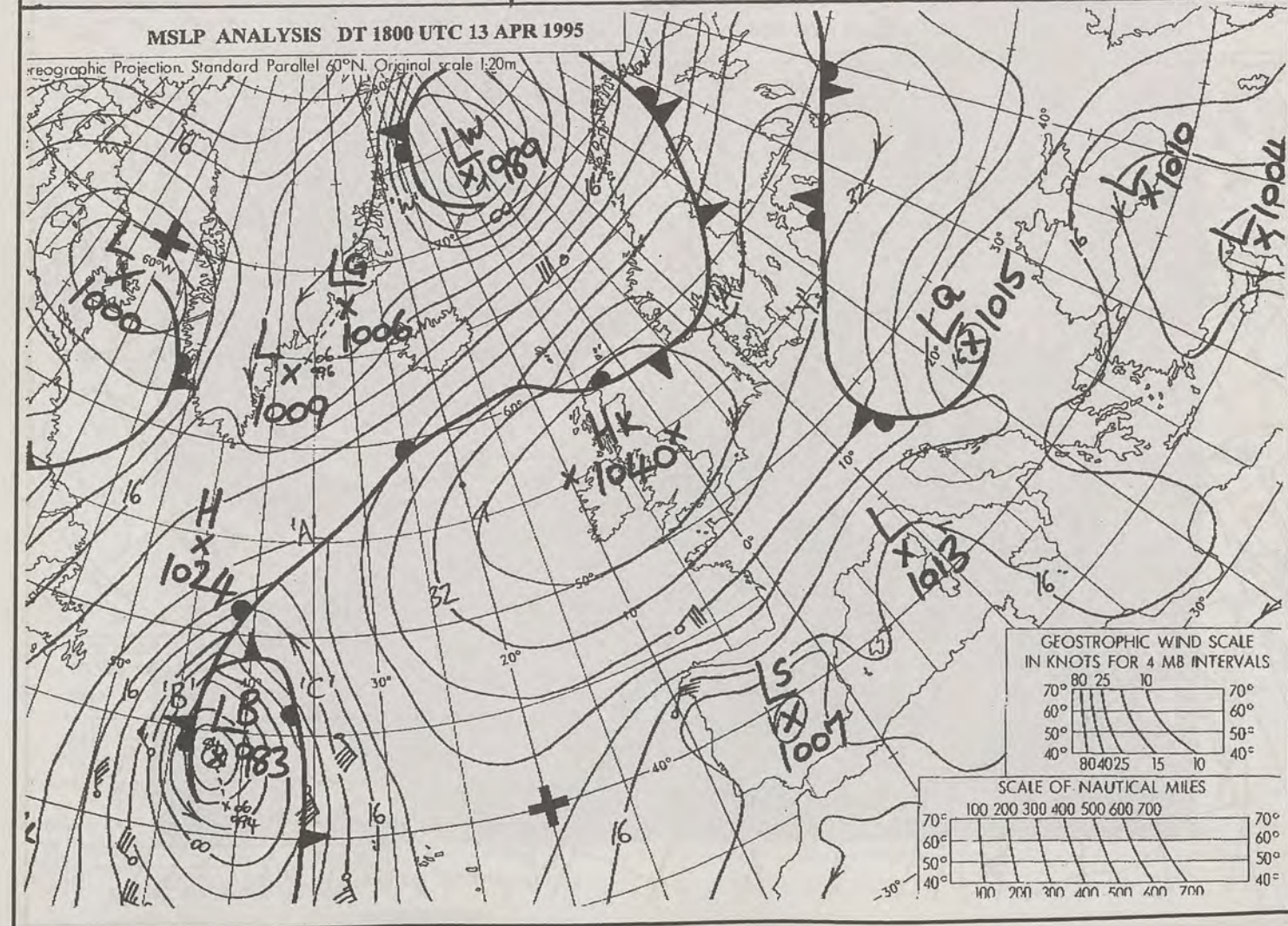
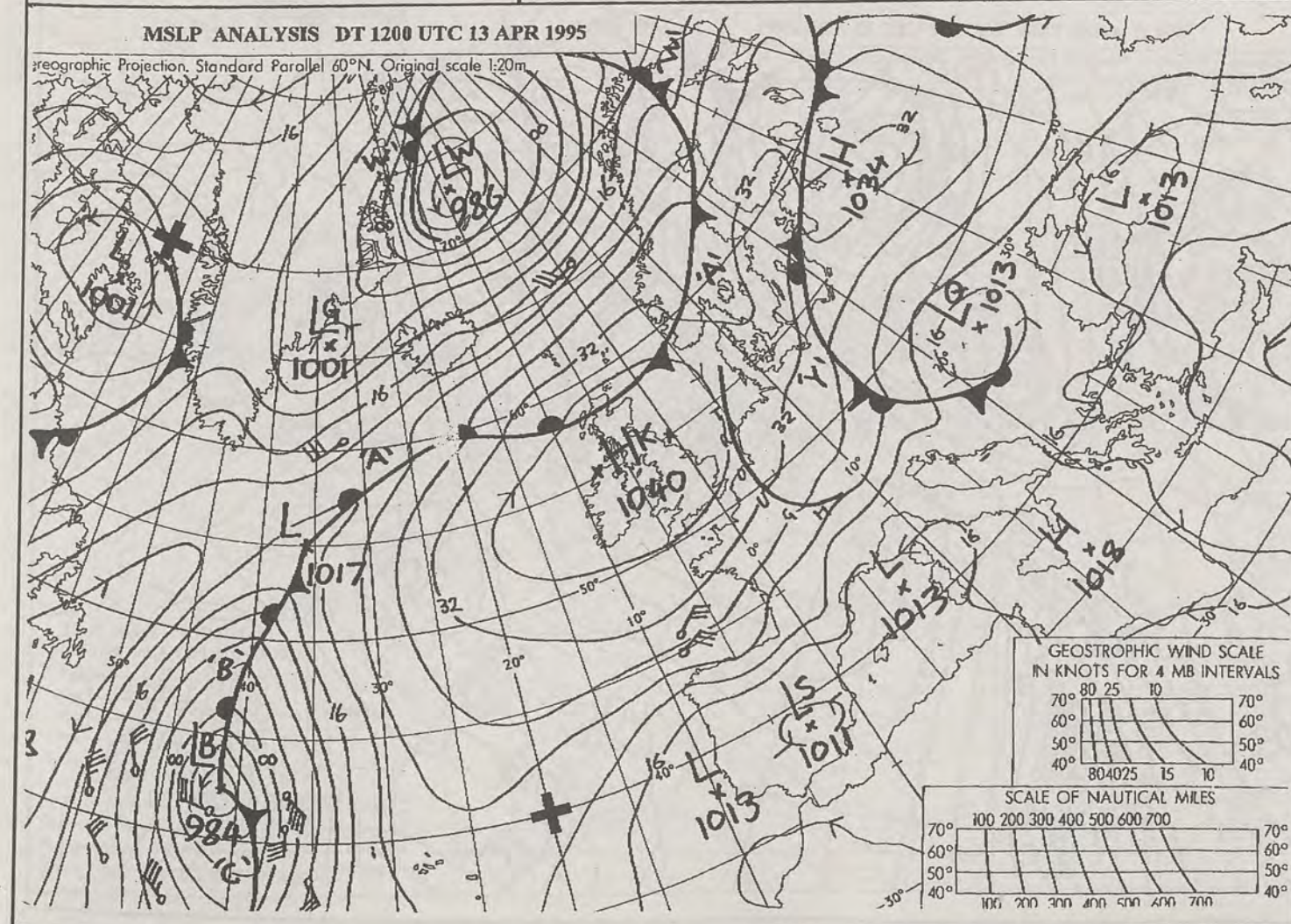
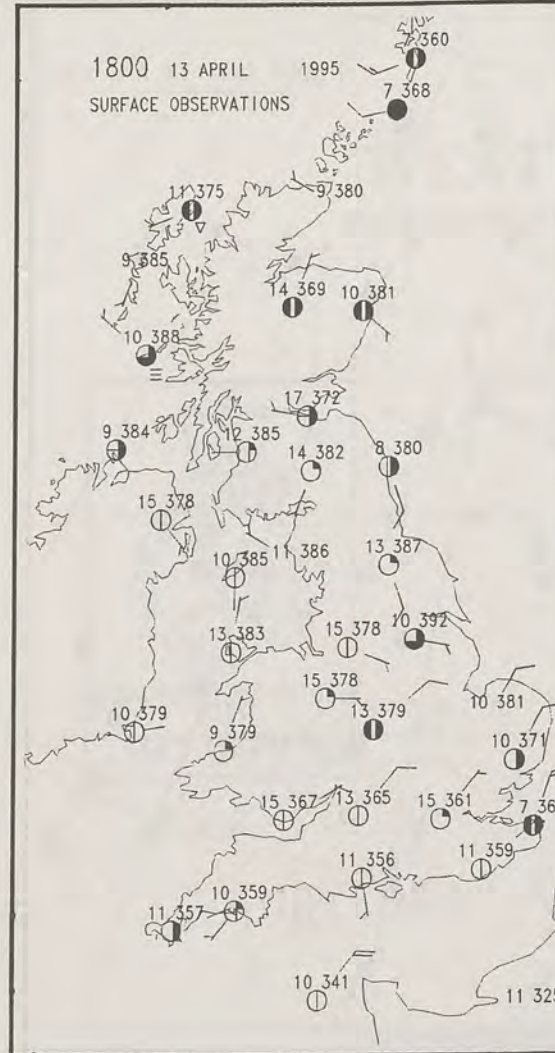
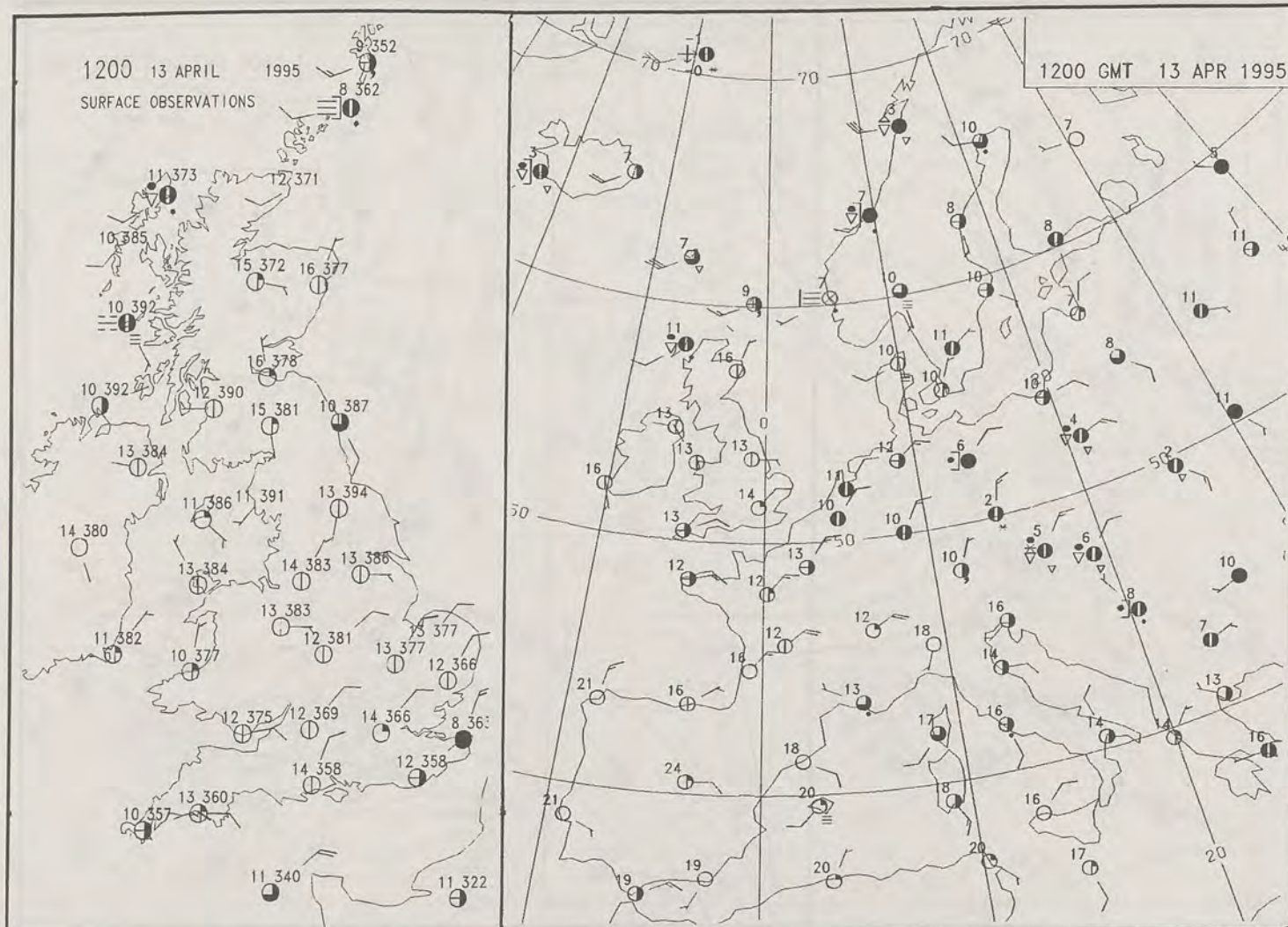
## DAILY WEATHER SUMMARY



For details of other Weather Summaries produced by the Met. Office please contact:

London Weather Centre  
Climate Department  
127 Clerkenwell Road  
London  
EC1R 5DB  
Telephone: 071 405 4358  
Fax: 071 404 4314

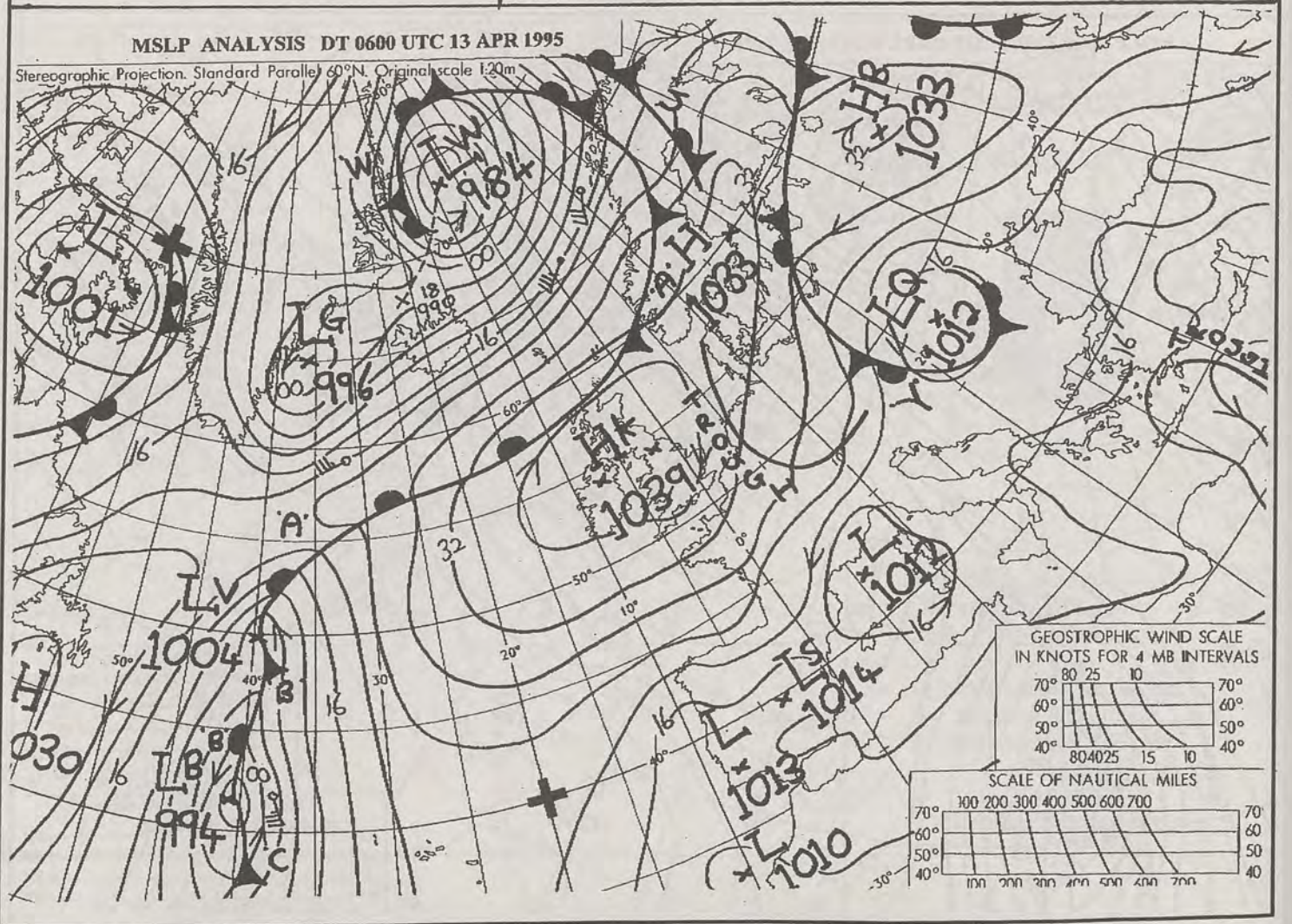
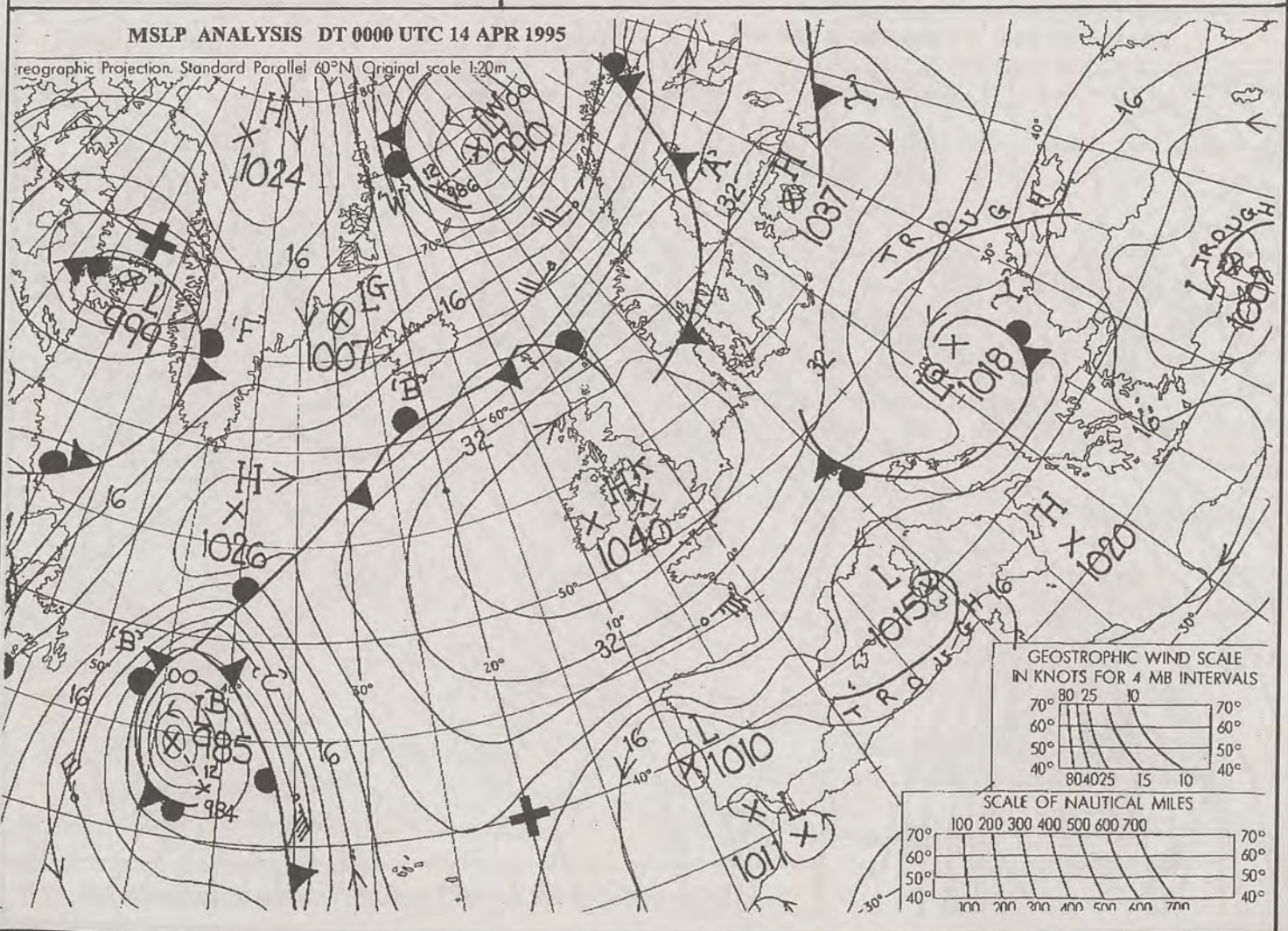
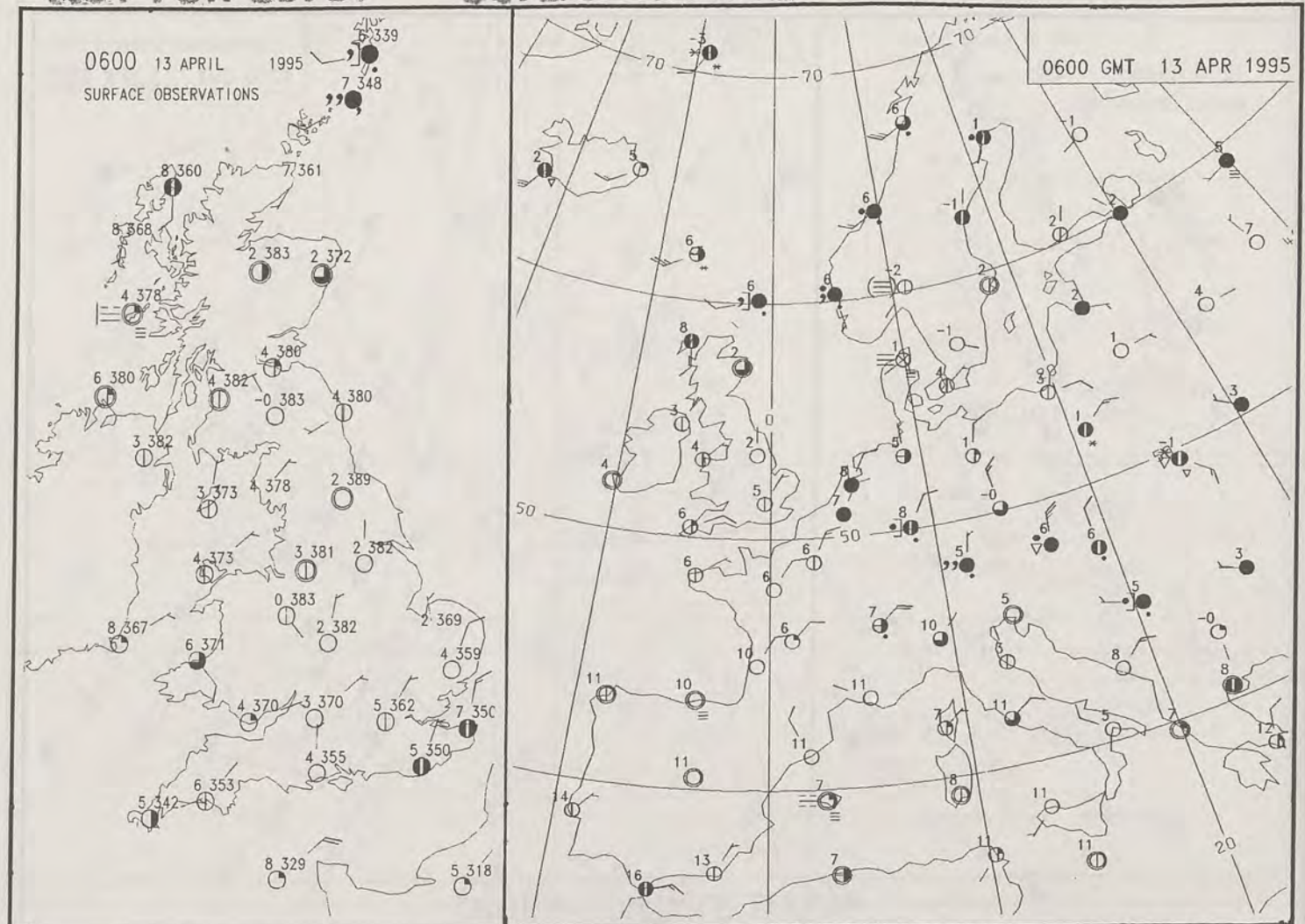
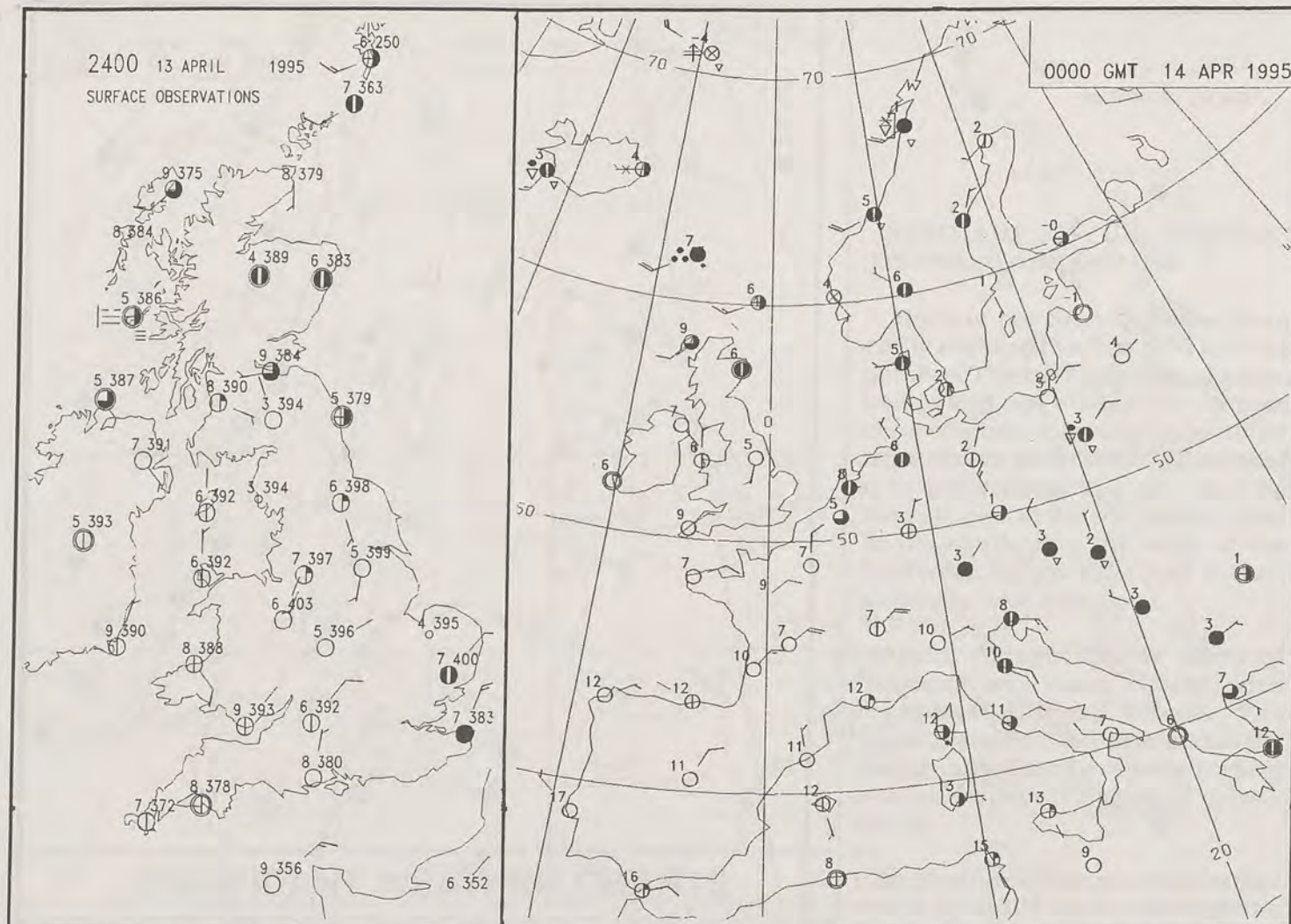






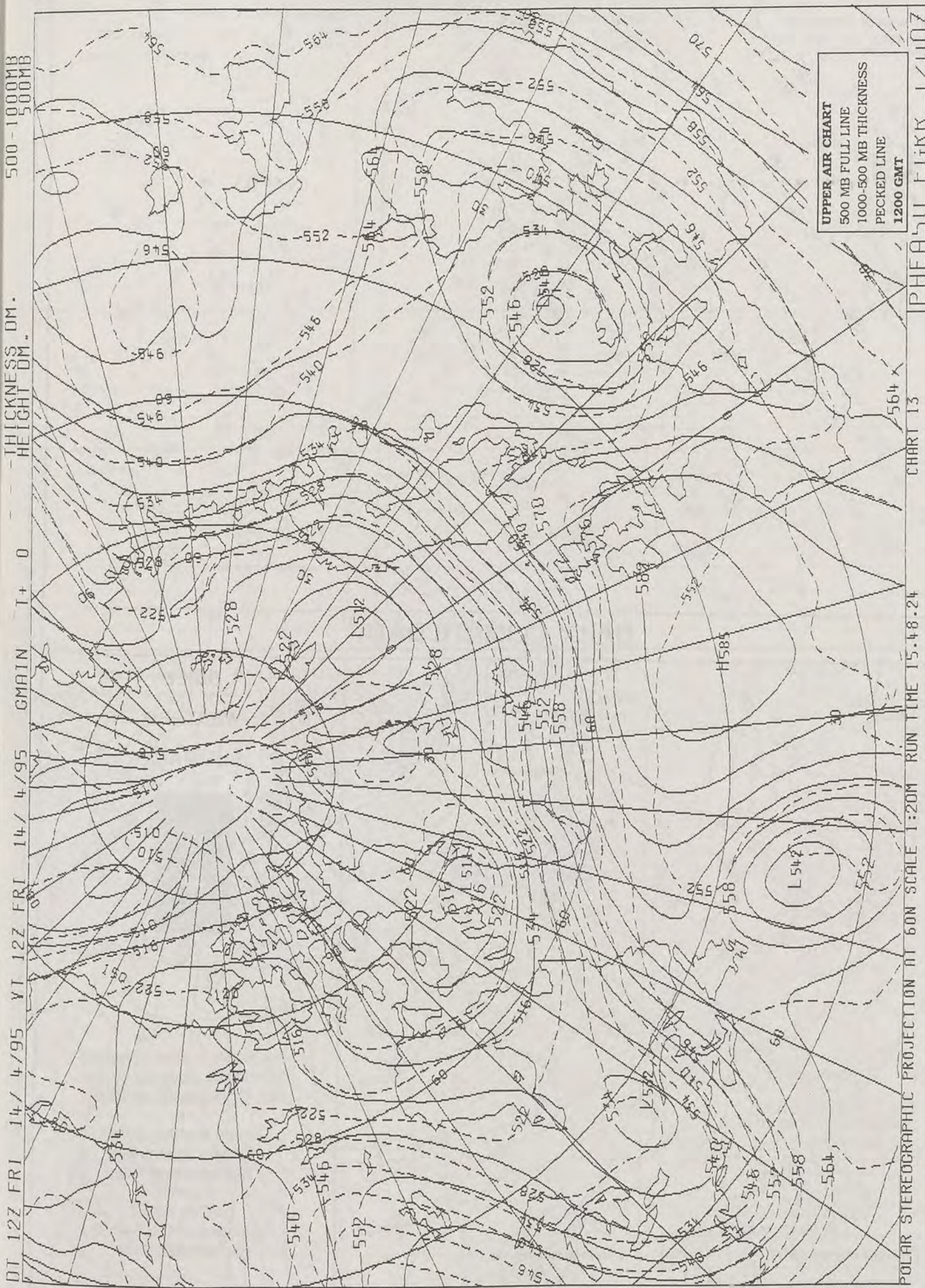
NOT FOR LOAN

DUPLICATE ALSO



DT 12Z FRI 14/ 4/95 VT 12Z FRI 14/ 4/95 GMTIN 1+ 0 -THICKNESS DM. -HEIGHT DM. 500-1000MB





# DAILY WEATHER SUMMARY


INCLUDING SUMMARY OF BRITISH WEATHER



Friday  
14th April  
1995



METEOSAT AT 12:00 GMT ON 14/04/95  
INFRA-RED



CLOUD-TOP OR LAND/SEA TEMPERATURE  
COLD WARM



0600 14 APRIL 1995  
SIGWX



1200 14 APRIL 1995  
SIGWX



## SIGNIFICANT WEATHER CHARTS

1800 14 APRIL 1995  
SIGWX



2400 14 APRIL 1995  
SIGWX



Published by London Weather Centre. All times are GMT.

## SUMMARY OF UK WEATHER FRIDAY 14th April 1995

Over much of the country it was a clear night with mist and fog patches in places. However, the north of Scotland was rather more cloudy. Also an area of low cloud edged in from the North Sea across many south and southeastern counties during the night.

The mist and low cloud cleared during the morning to give the bulk of the United Kingdom a bright day with plenty of hazy sunshine. Northern Scotland and the far north of Northern Ireland were mainly cloudy, though, with a few spots of rain and drizzle in the afternoon.

During the evening Scotland and Northern Ireland were mostly cloudy with patchy rain and drizzle, chiefly in the north. England and Wales were fine and dry.

Temperatures ranged from near normal in the far north to very warm in central and southern parts.

## EXTREMES

### FRIDAY 14TH APRIL 1995

**Highest Maximum**  
: 19.1 C Shobdon [ Hereford & Worcester ]

**Lowest Maximum**  
: 7.3 C Cape Wrath [ North Scotland ]

**Lowest Minimum**  
: -0.5 C Loch Glascarnoch [ Highland ]

**Lowest Grass Minimum**  
: -5.0 C Belfast

**Most Rain (24 hrs from 0900 GMT)**  
: 8.2 mm Lerwick [ Shetland ]

**Most Sunshine**  
: 11.8 Hrs Isles of Scilly

NIGHT MINIMUM TEMPERATURE  
(DEGREES C)  
14 APRIL 1995



DAY MAXIMUM TEMPERATURE  
(DEGREES C)  
14 APRIL 1995



SUNSHINE (DAWN TO DUSK)  
(HOURS)  
14 APRIL 1995



## DAILY CLIMATE DATA

NIGHT RAINFALL  
(MILLIMETRES)  
14 APRIL 1995



DAY RAINFALL  
(MILLIMETRES)  
14 APRIL 1995



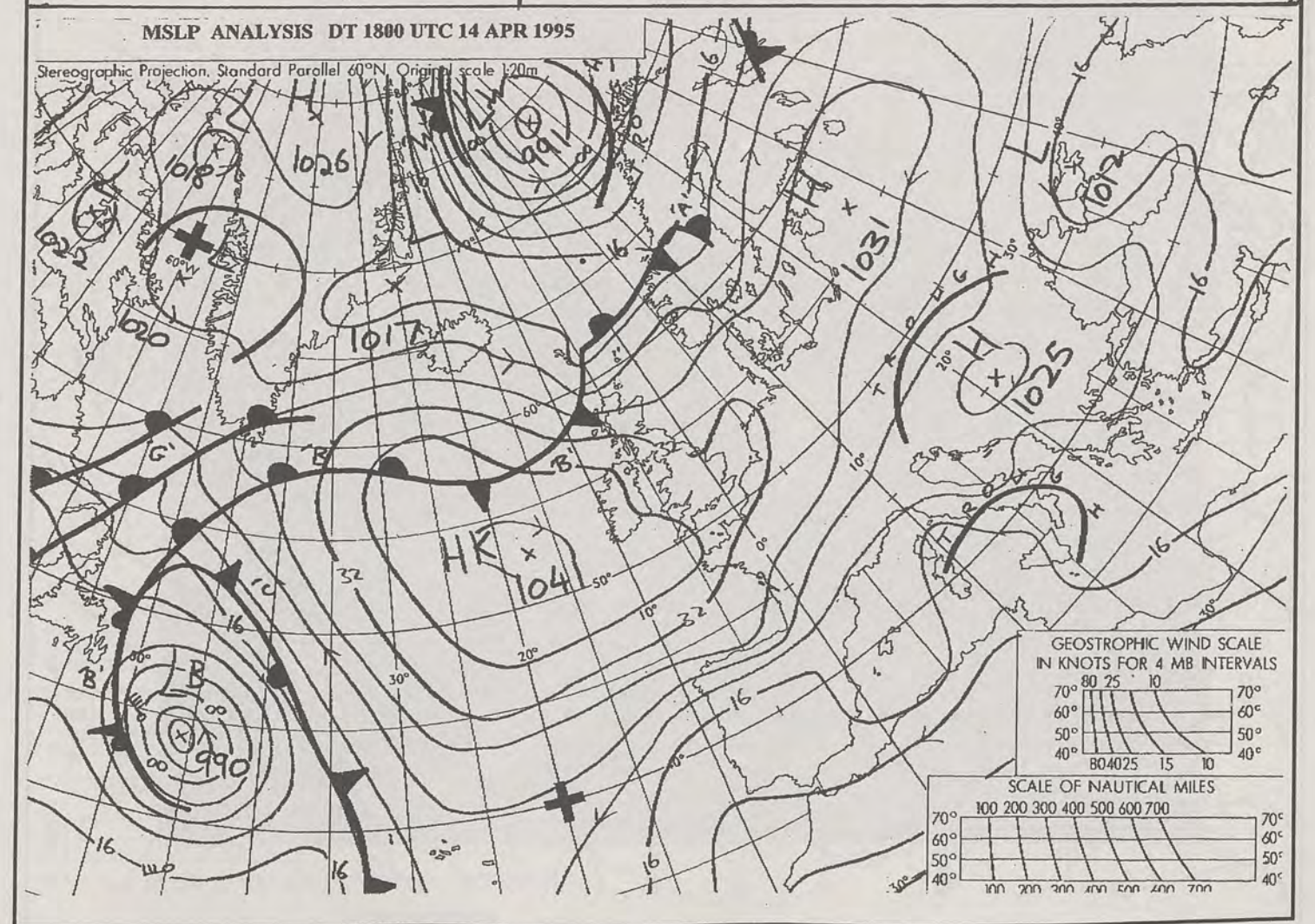
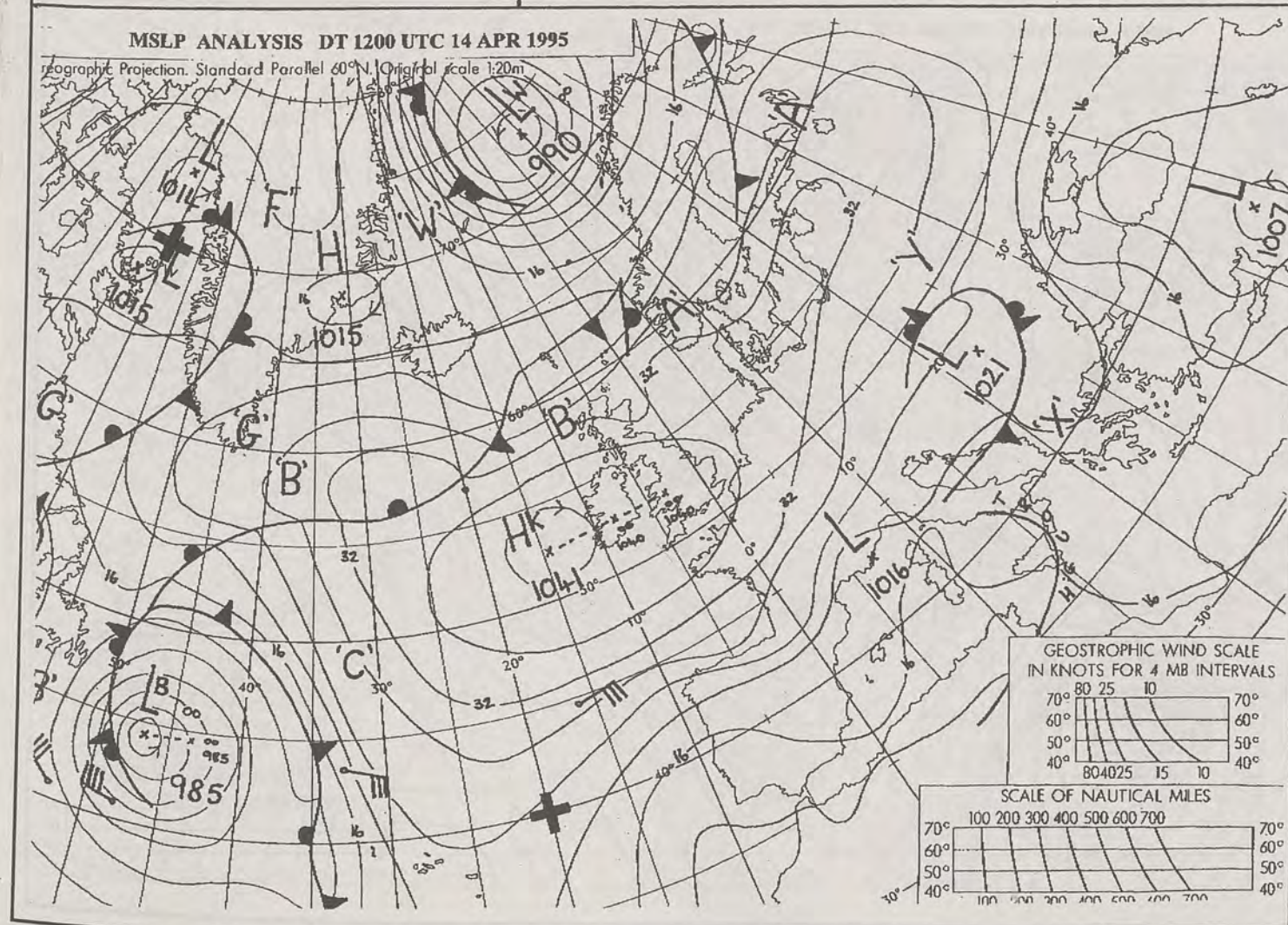
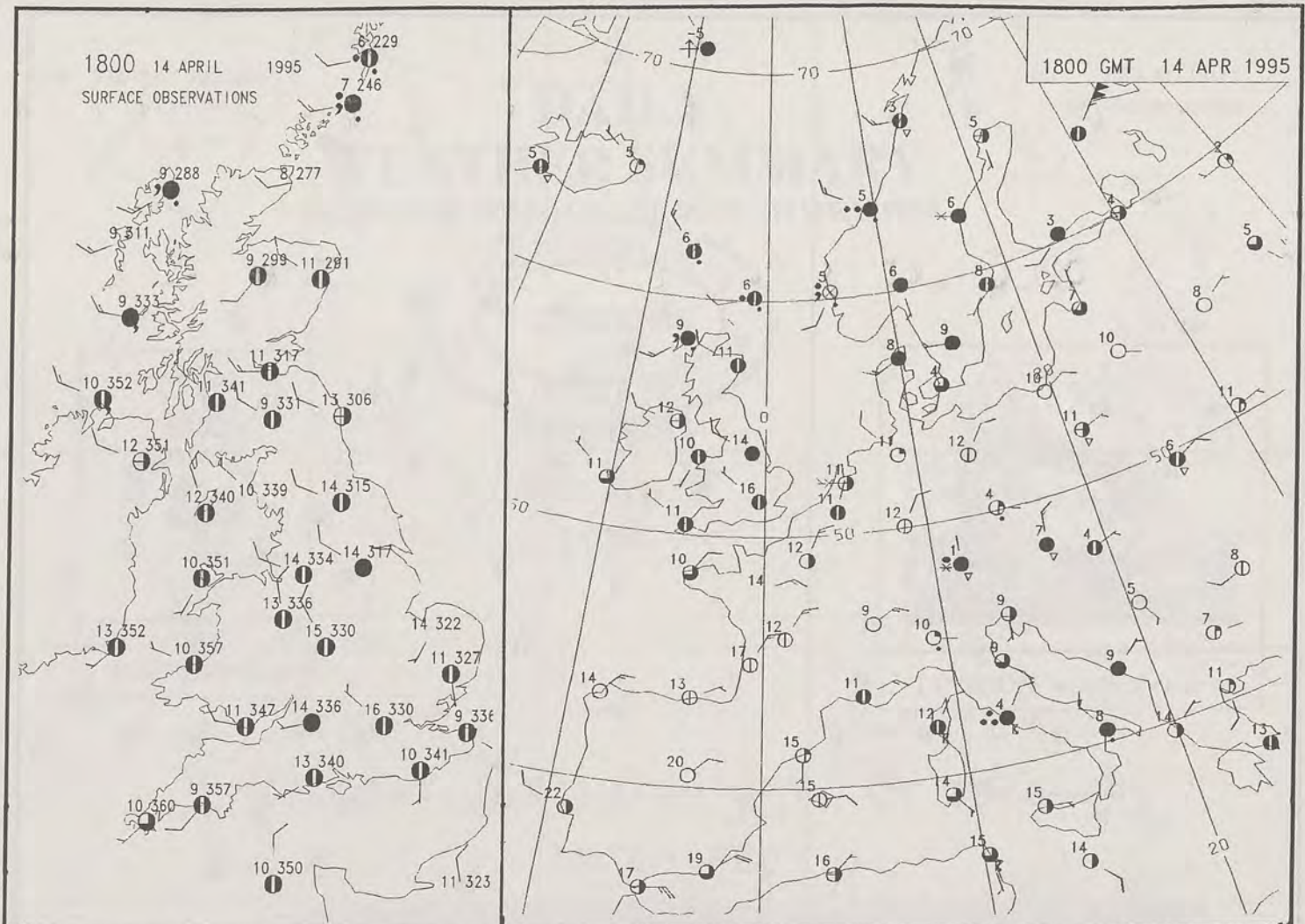
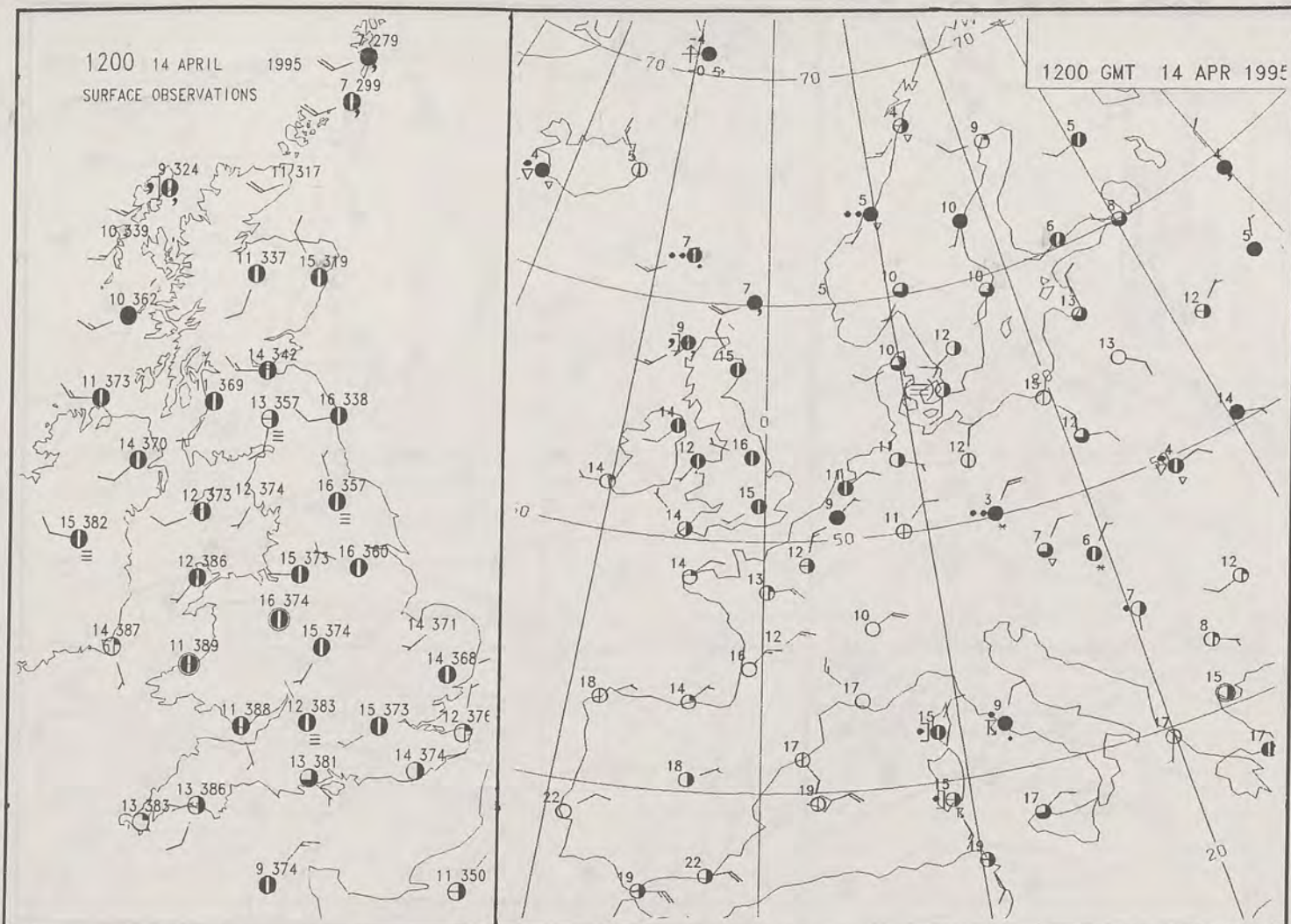
## DAILY WEATHER SUMMARY



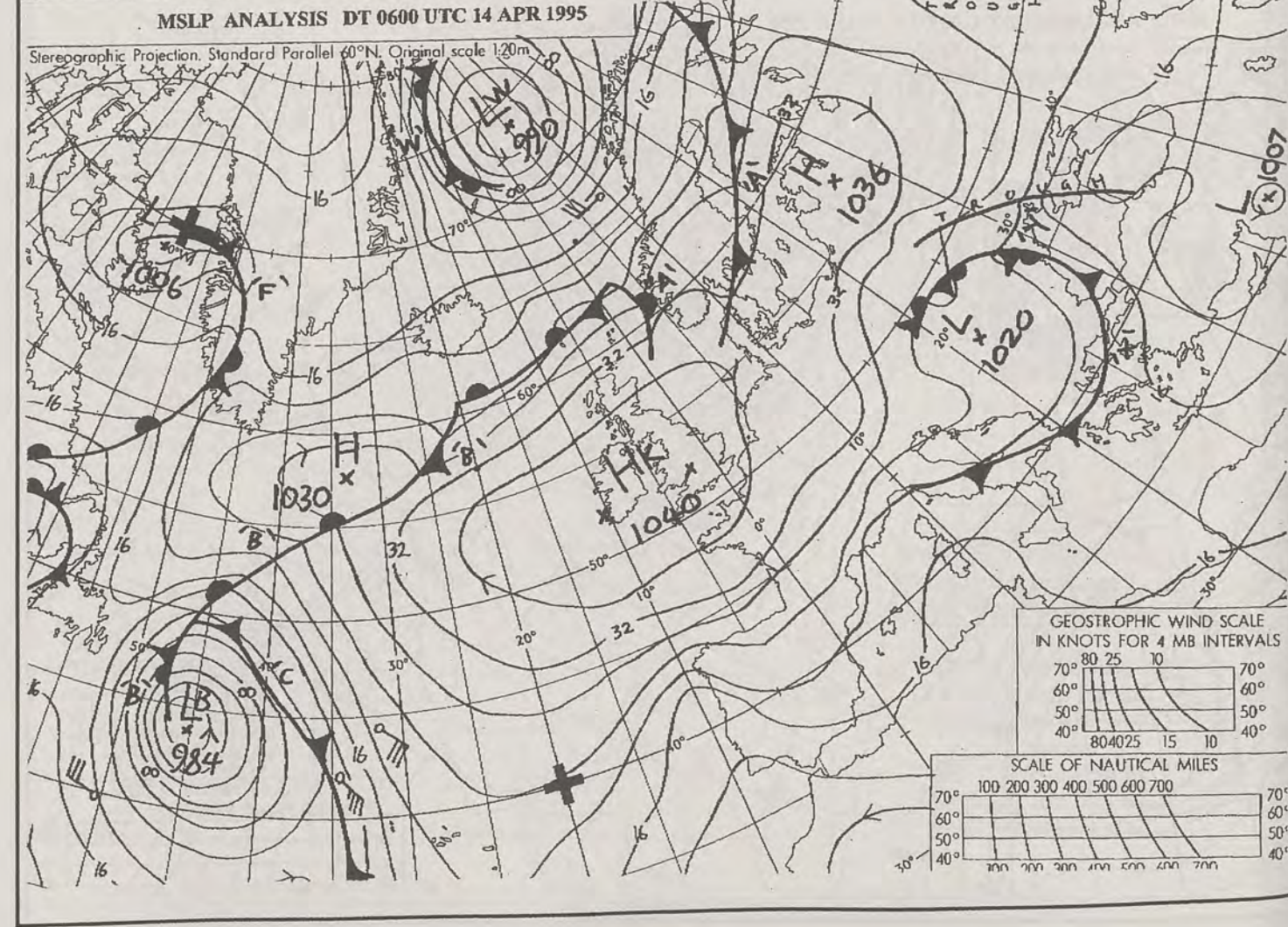
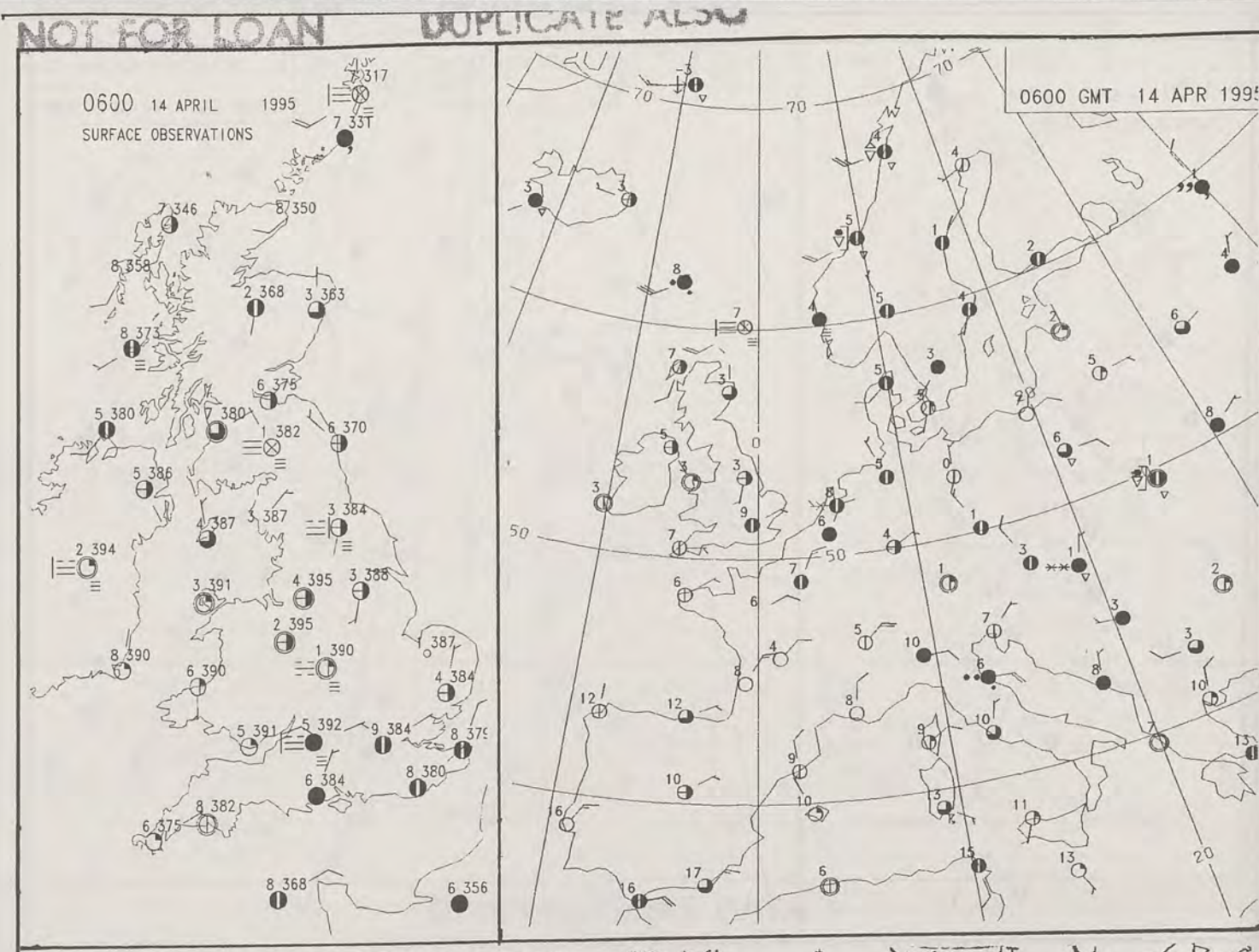
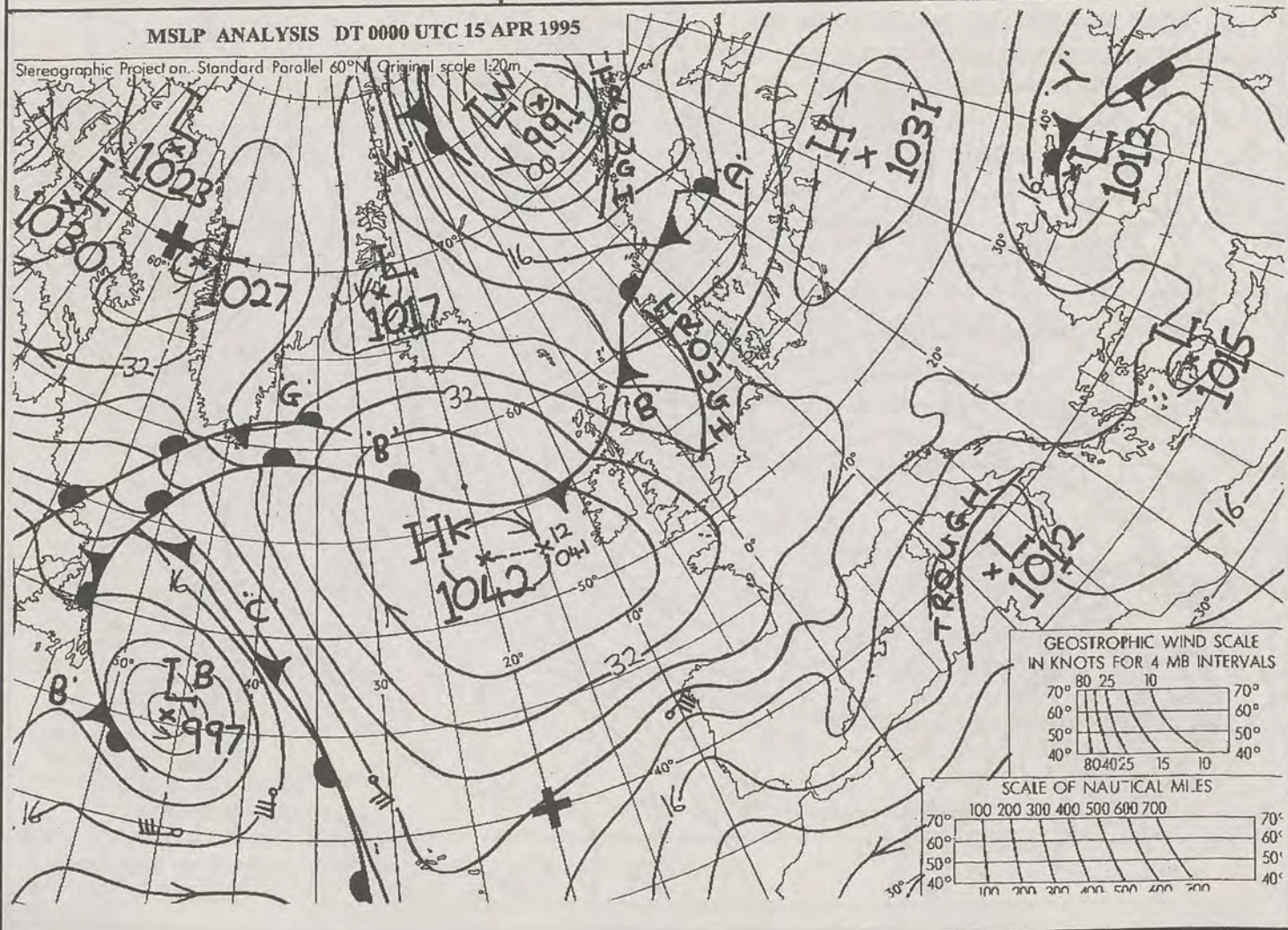
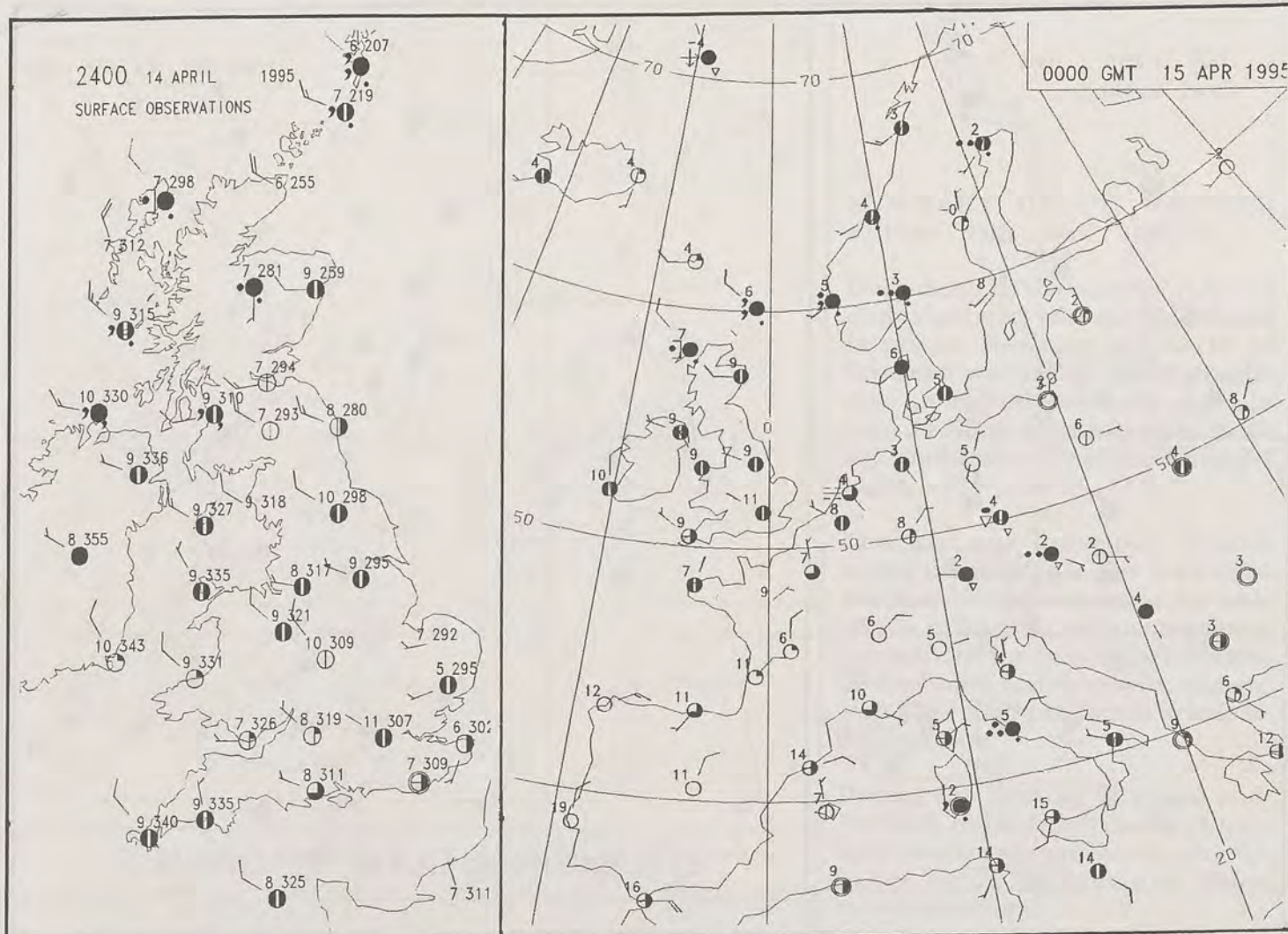
For details of other Weather Summaries produced by the Met. Office please contact:

London Weather Centre  
Climate Department  
127 Clerkenwell Road  
London  
EC1R 5DB  
Telephone: 071 405 4358  
Fax: 071 404 4314

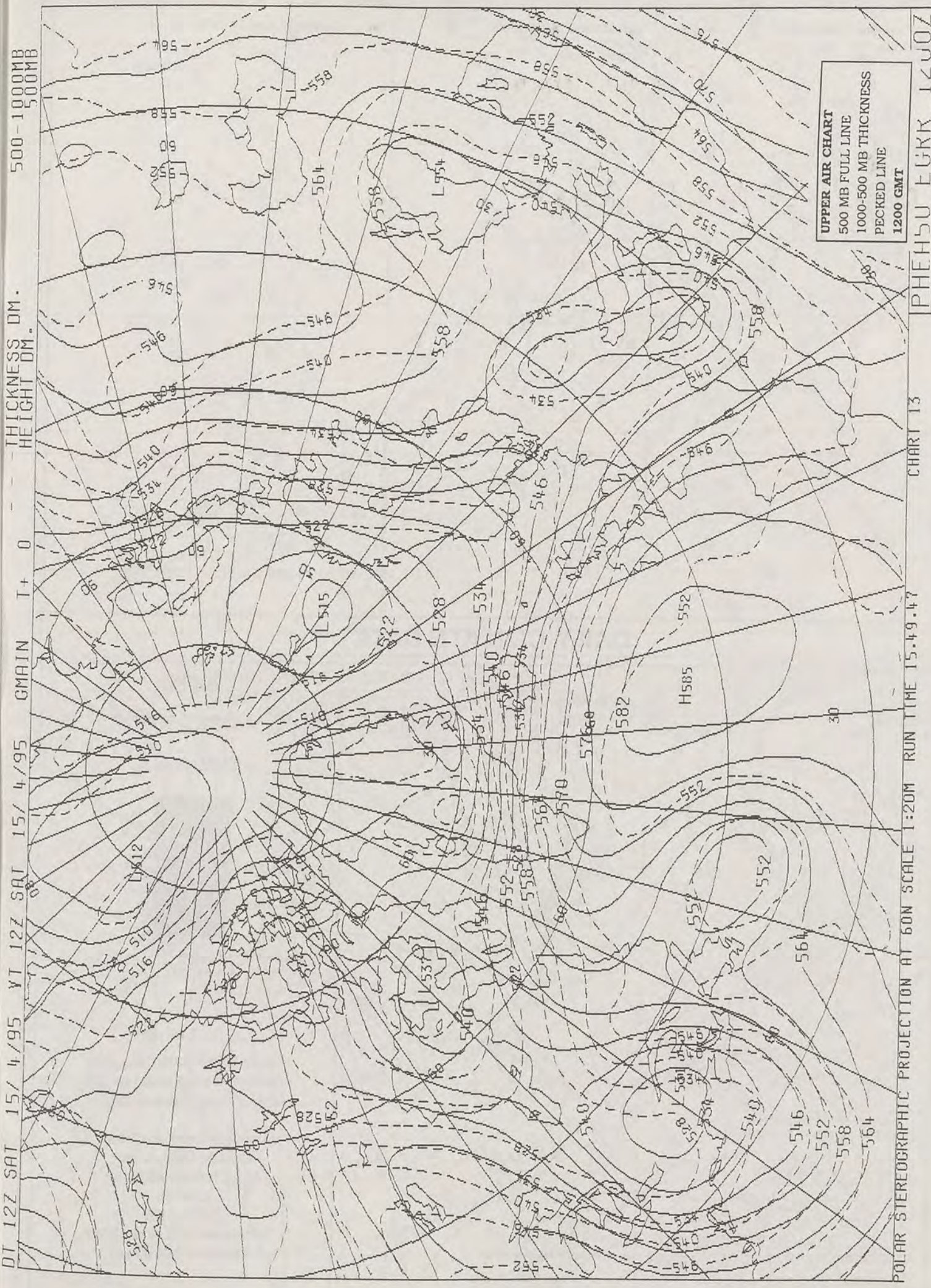













# DAILY WEATHER SUMMARY


INCLUDING SUMMARY OF BRITISH WEATHER



Saturday  
15th April  
1995

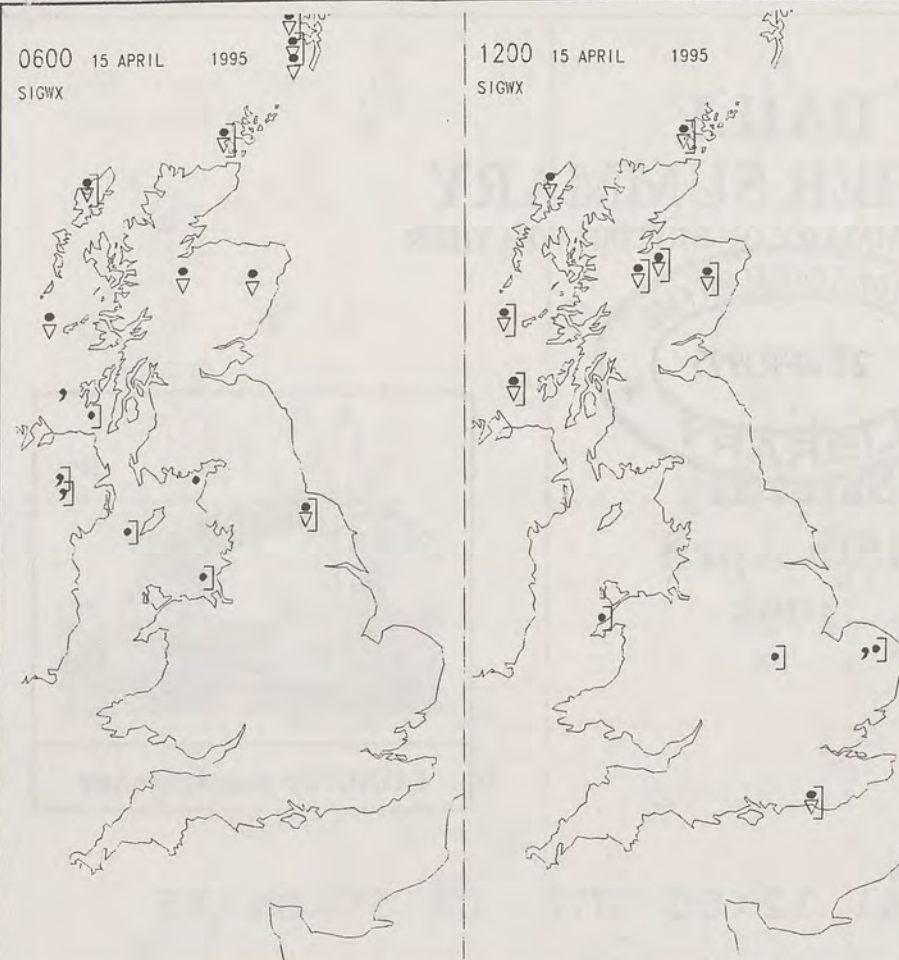


METEOSAT AT 12:00 GMT ON 15/04/95  
INFRA-RED



CLOUD-TOP OR LAND/SEA TEMPERATURE  
COLD WARM





## SUMMARY OF UK WEATHER SATURDAY 15th April 1995

Scotland and Northern Ireland had a mainly cloudy night with light rain or showers although parts of southeast Scotland stayed dry. England and Wales had a largely dry, but cloudy, night. A few clear intervals occurred, especially in the south at first and northeast England later.

During the day the whole of the United Kingdom had variable, often large, amounts of cloud and bright or sunny intervals. The best of the sunshine occurred in southwest England, however much of the country had sunny spells during the afternoon. There were also a few light showers but most of Wales and southwest England stayed dry.

A band of rain developed from the Midlands to west Sussex during the afternoon, most of it light, but a few heavier bursts ran south from the south Midlands during the evening.

Temperatures were near, or rather above, normal but south Wales was warm and northern Scotland was rather cold.

## EXTREMES

### SATURDAY 15TH APRIL 1995

#### Highest Maximum

: 16.0 C Cardiff Weather Centre

#### Lowest Maximum

: 6.0 C Cape Wrath [ North Scotland ]

#### Lowest Minimum

: 2.3 C Trawscoed [ Dyfed ]

#### Lowest Grass Minimum

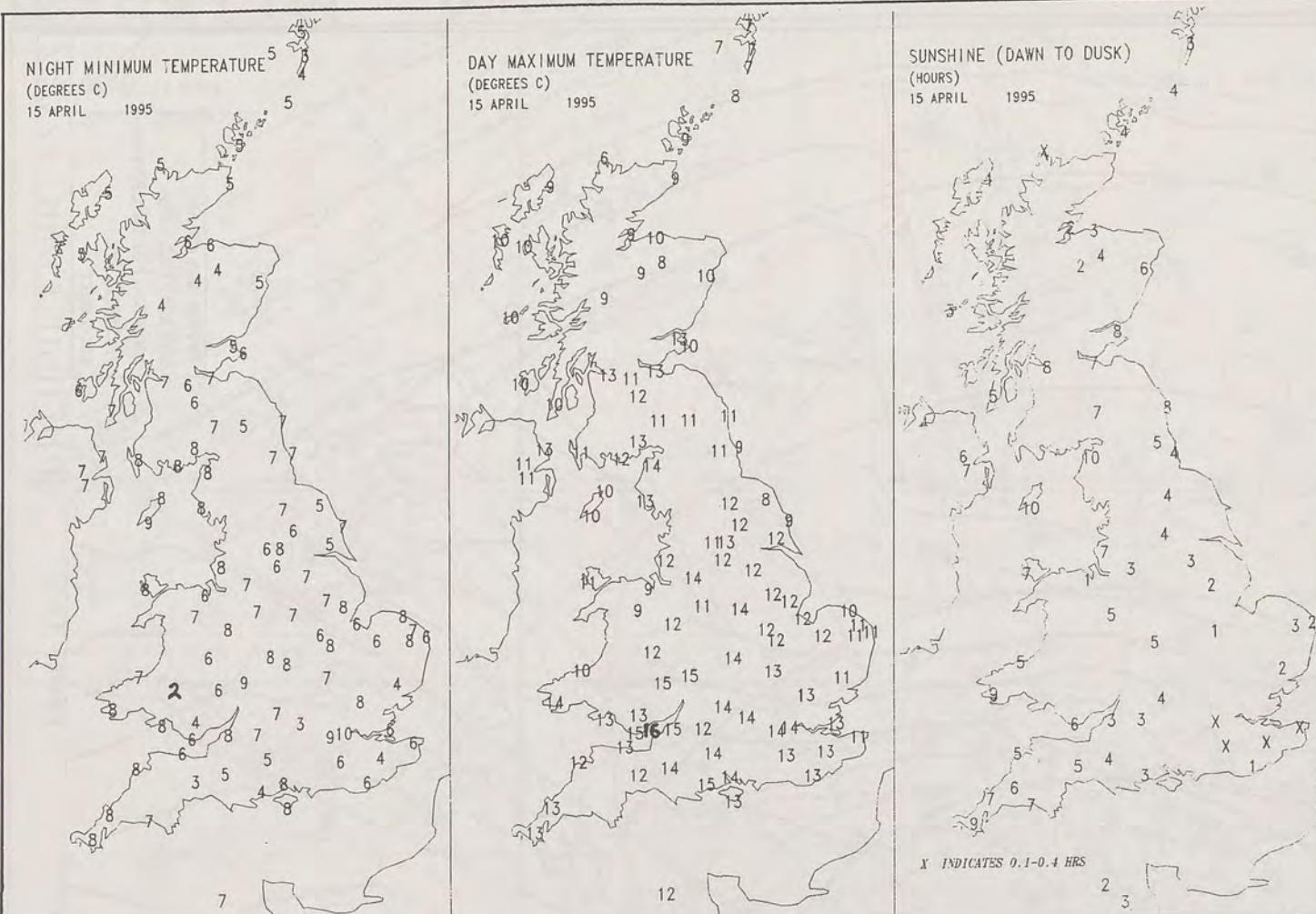
: -1.2 C Leuchars [ Fife ]

#### Most Rain (24 hrs from 0900 GMT)

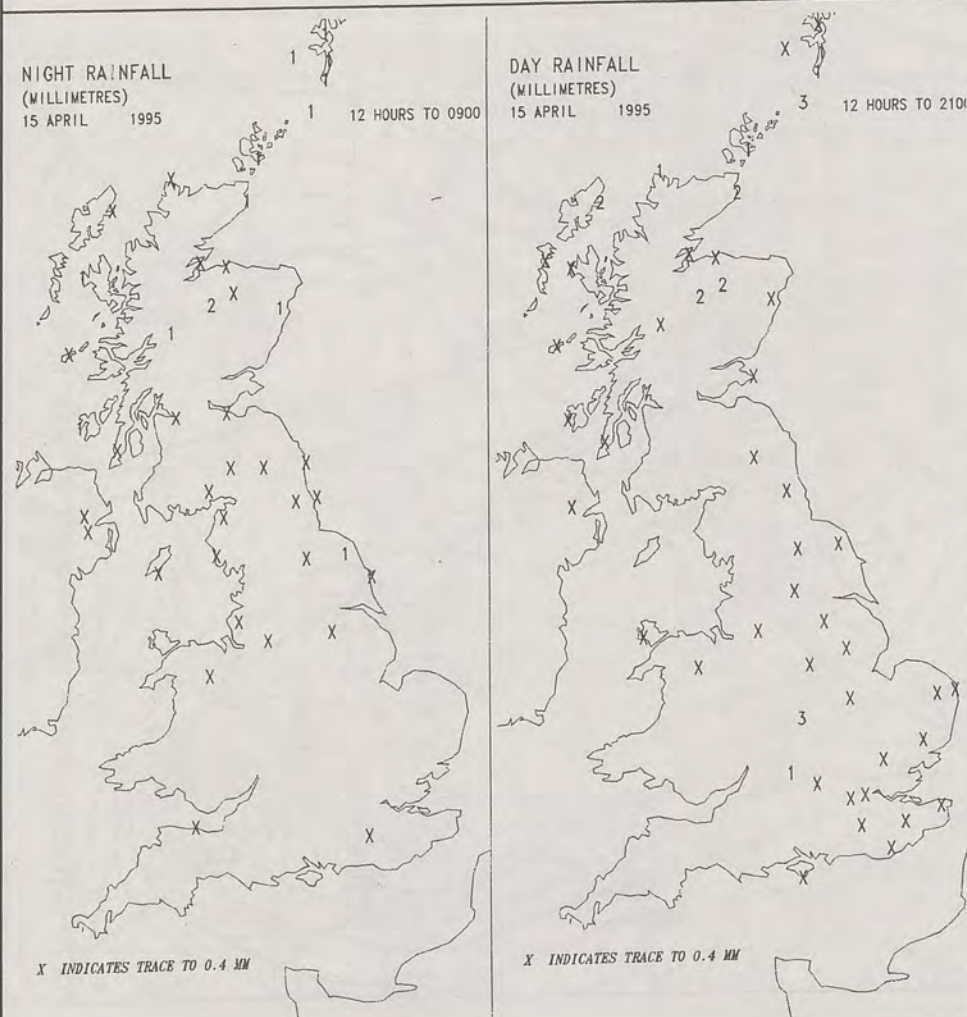
: 5.0 mm Wick [ NE Scotland ]

#### Most Sunshine

: 9.9 Hrs Aspatria [ Cumbria ]



## DAILY CLIMATE DATA



## DAILY WEATHER SUMMARY



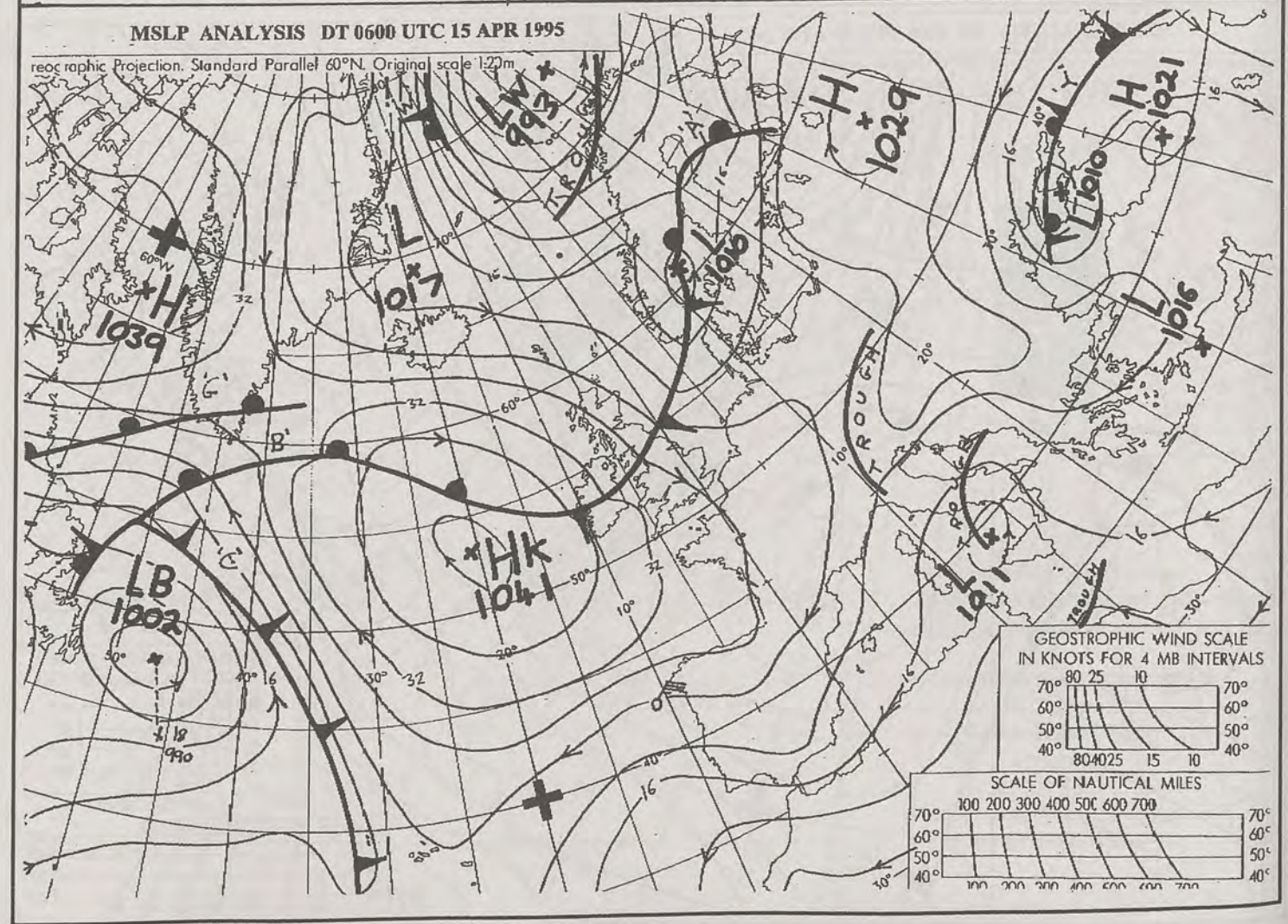
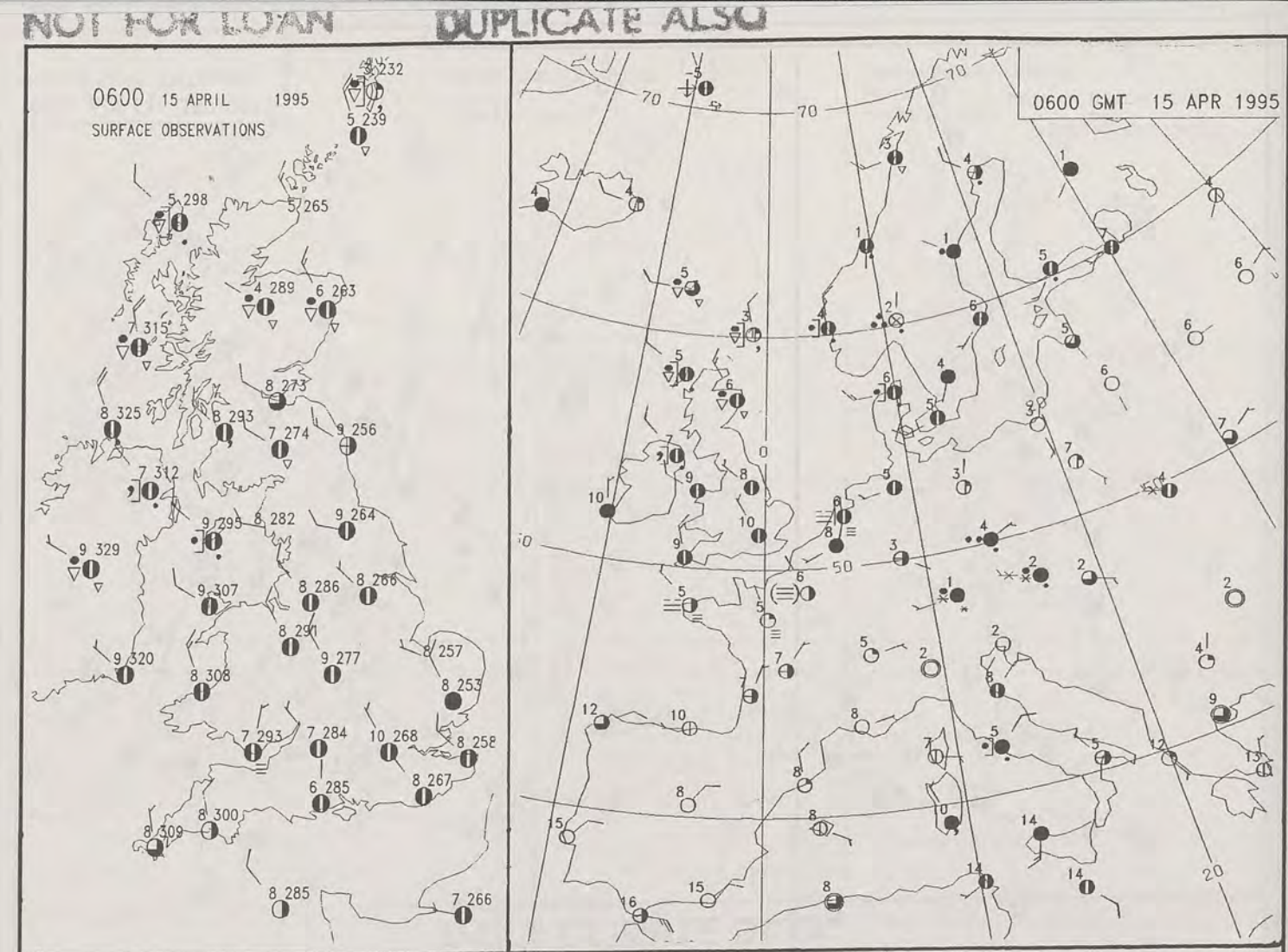
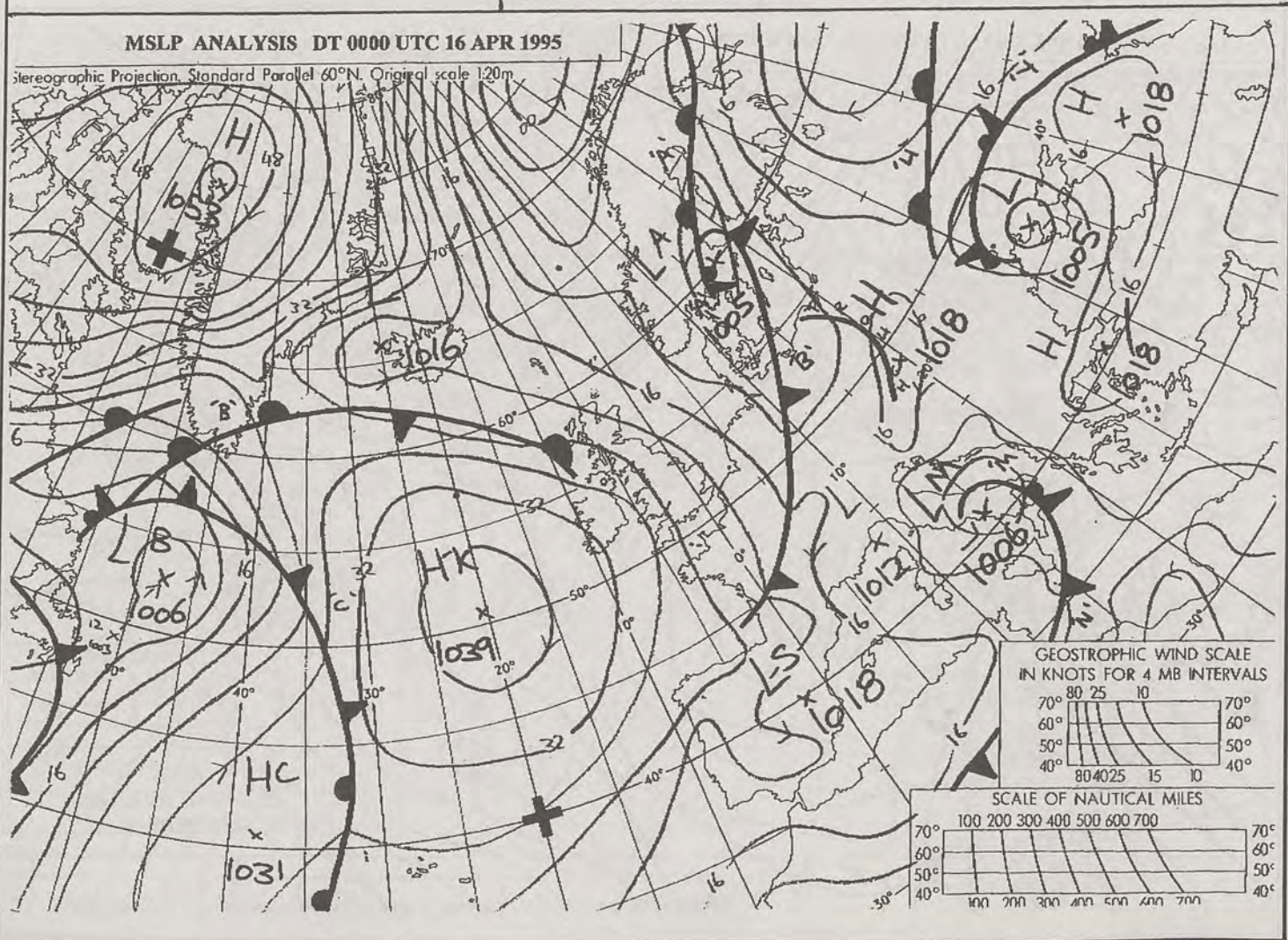
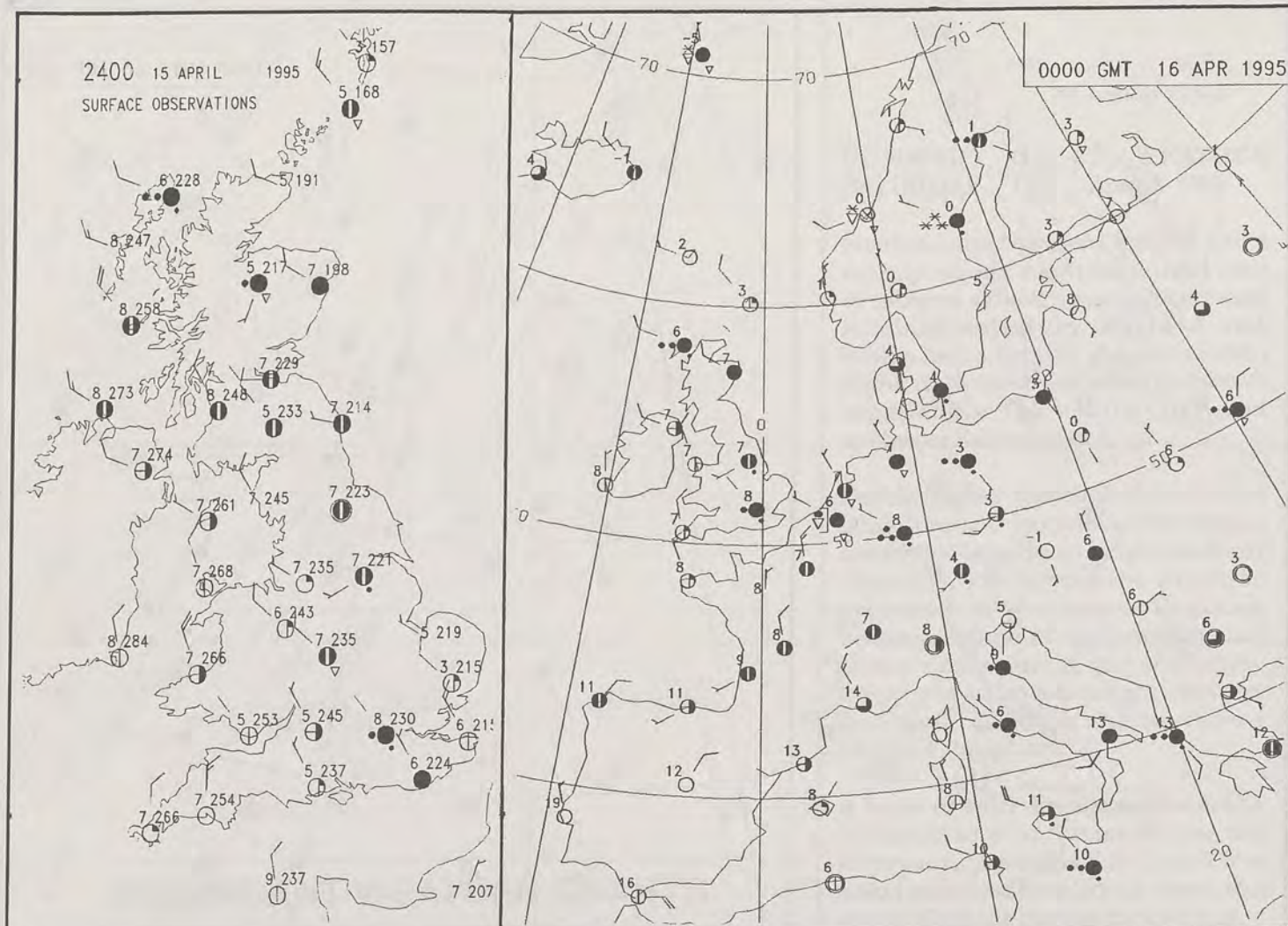
For details of other Weather Summaries produced by the Met. Office please contact:

London Weather Centre  
Climate Department  
127 Clerkenwell Road  
London  
EC1R 5DB  
Telephone: 071 405 4358  
Fax: 071 404 4314

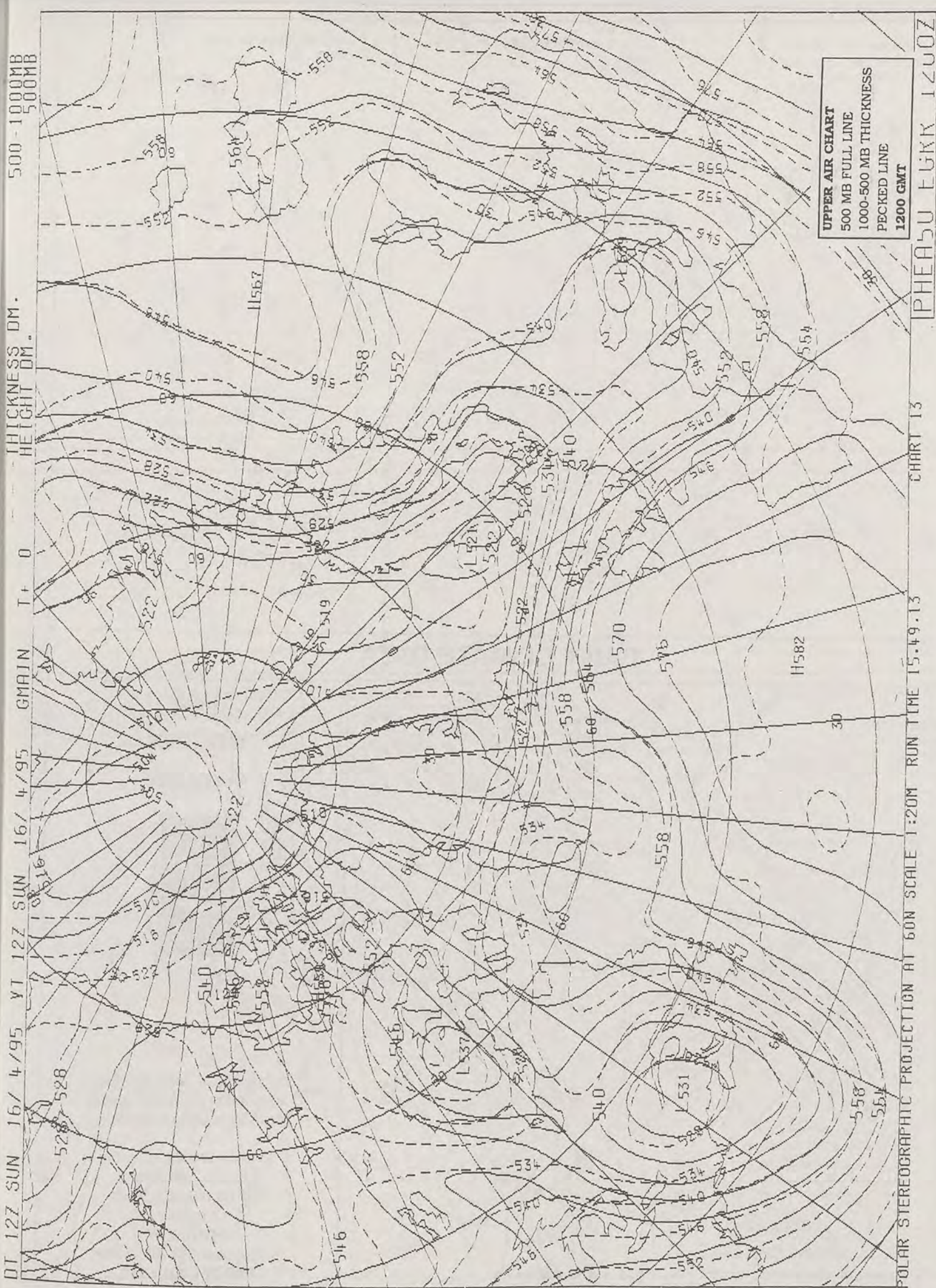






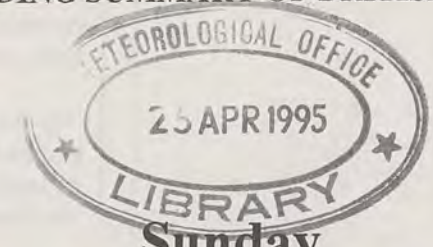








# DAILY WEATHER SUMMARY

INCLUDING SUMMARY OF BRITISH WEATHER



Sunday  
16th April  
1995



LONDON weather centre

METEOSAT AT 12:00 GMT ON 16/04/95  
INFRA-RED



CLOUD-TOP OR LAND/SEA TEMPERATURE  
COLD WARM



0600 16 APRIL 1995  
SIGWX



1200 16 APRIL 1995  
SIGWX



## SIGNIFICANT WEATHER CHARTS

1800 16 APRIL 1995  
SIGWX



2400 16 APRIL 1995  
SIGWX



Published by London Weather Centre. All times are GMT.

## SUMMARY OF UK WEATHER SUNDAY 16th April 1995

The night was fairly cloudy and dry across most of the country, but northern parts of Scotland had a little light rain in places.

By dawn a few wintry showers had pushed into Shetland and some light drizzle was falling in parts of Northern Ireland.

Southwest England and south Wales had quite a sunny day while eastern parts of England and Wales were bright at times, mainly during the morning. Cloud increased generally in the afternoon and some drizzle pushed into northern and western parts.

Scotland and Northern Ireland were rather cloudy for much of the day with some light rain or drizzle, mainly over northern and western coasts and hills. The Northern Isles were brighter with wintry showers.

The evening was cloudy almost everywhere with some light rain in the north and patchy drizzle further south.

It was rather cold over Shetland but temperatures were near normal in most places. Parts of the south coast of England were rather warm.

## EXTREMES

SUNDAY 16TH APRIL 1995

### Highest Maximum

: 15.5 C Salcombe [ Devon ]

### Lowest Maximum

: 4.4 C Sella Ness [ Shetland ]

### Lowest Minimum

: 0.8 C Lerwick [ Shetland ]

### Lowest Grass Minimum

: -3.2 C Marham [ Norfolk ]

### Most Rain (24 hrs from 0900 GMT)

: 9.0 mm Kinloss [ Moray Firth ]

### Most Sunshine

: 9.3 Hrs Salcombe [ Devon ]

NIGHT MINIMUM TEMPERATURE  
(DEGREES C)  
16 APRIL 1995



DAY MAXIMUM TEMPERATURE  
(DEGREES C)  
16 APRIL 1995



SUNSHINE (DAWN TO DUSK)  
(HOURS)  
16 APRIL 1995



## DAILY CLIMATE DATA

NIGHT RAINFALL  
(MILLIMETRES)  
16 APRIL 1995



DAY RAINFALL  
(MILLIMETRES)  
16 APRIL 1995



## DAILY WEATHER SUMMARY



For details of other Weather Summaries produced by the Met. Office please contact:

London Weather Centre  
Climate Department  
127 Clerkenwell Road  
London  
EC1R 5DB  
Telephone: 071 405 4358  
Fax: 071 404 4314



1200 16 APRIL 1995  
SURFACE OBSERVATIONS

1200 GMT 16 APR 1995

1800 16 APRIL 1995  
SURFACE OBSERVATIONS

1800 GMT 16 APR 1995

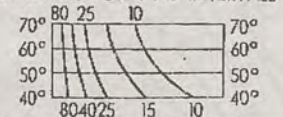
MSLP ANALYSIS DT 1200 UTC 16 APR 1995

Geographic Projection, Standard Parallel 60°N, Original scale 1:20m


MSLP ANALYSIS DT 1800 UTC 16 APR 1995

Geographic Projection, Standard Parallel 60°N, Original scale 1:20m

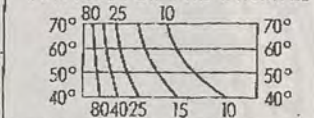
GEOSTROPHIC WIND SCALE  
IN KNOTS FOR 4 MB INTERVALS




SCALE OF NAUTICAL MILES



GEOSTROPHIC WIND SCALE  
IN KNOTS FOR 4 MB INTERVALS



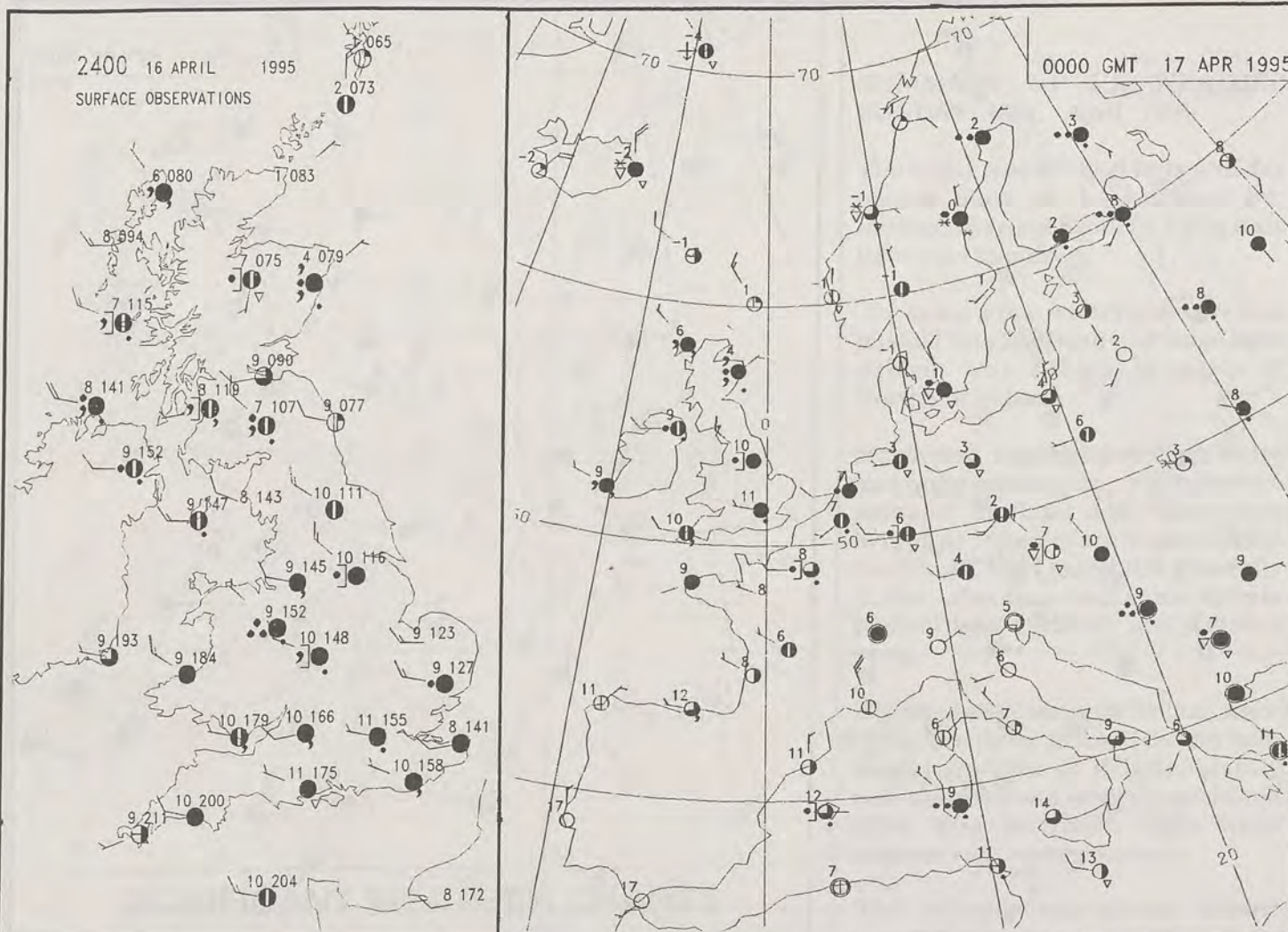
SCALE OF NAUTICAL MILES





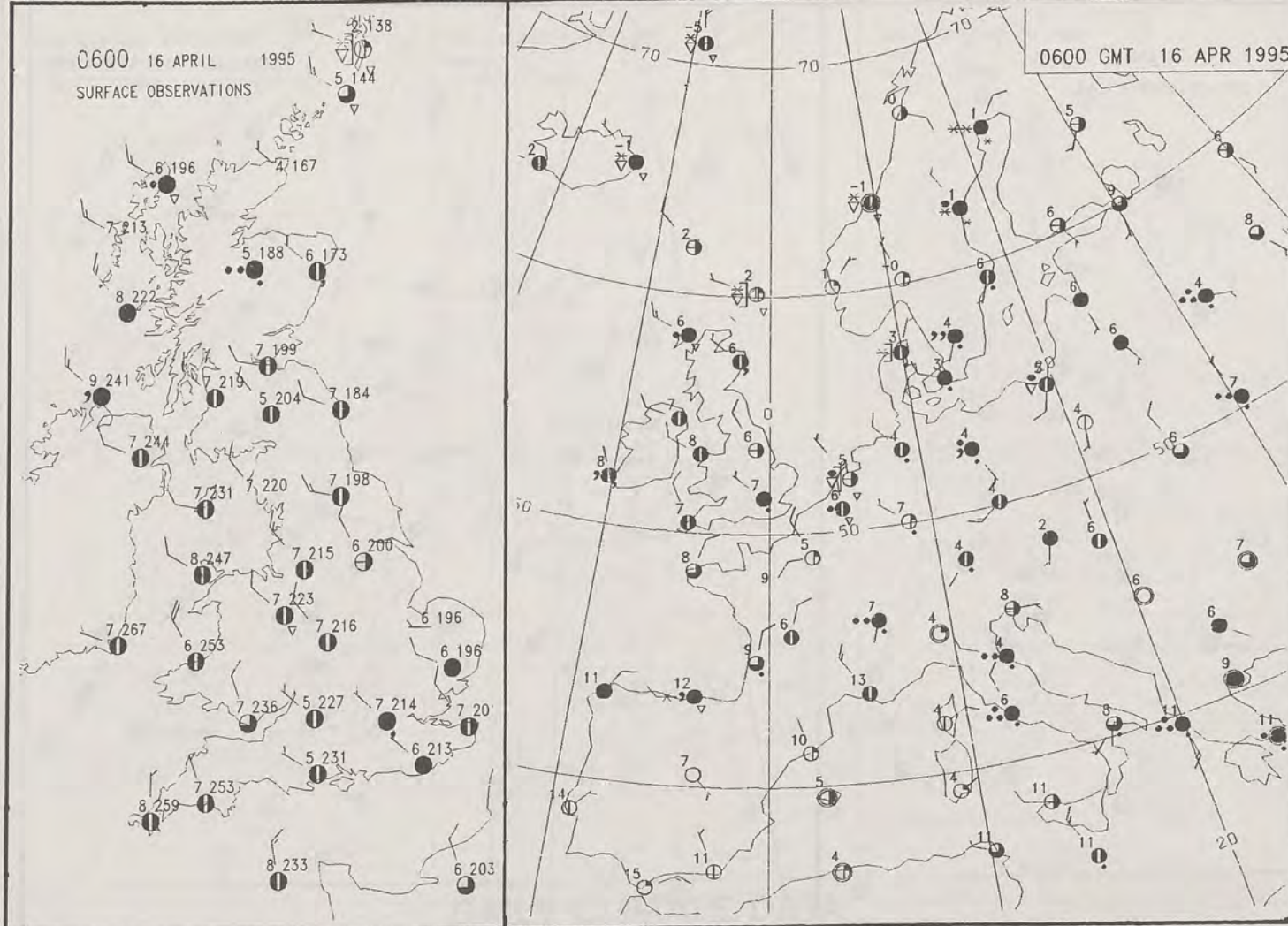
2400 16 APRIL 1995  
SURFACE OBSERVATIONS

0000 GMT 17 APR 1995



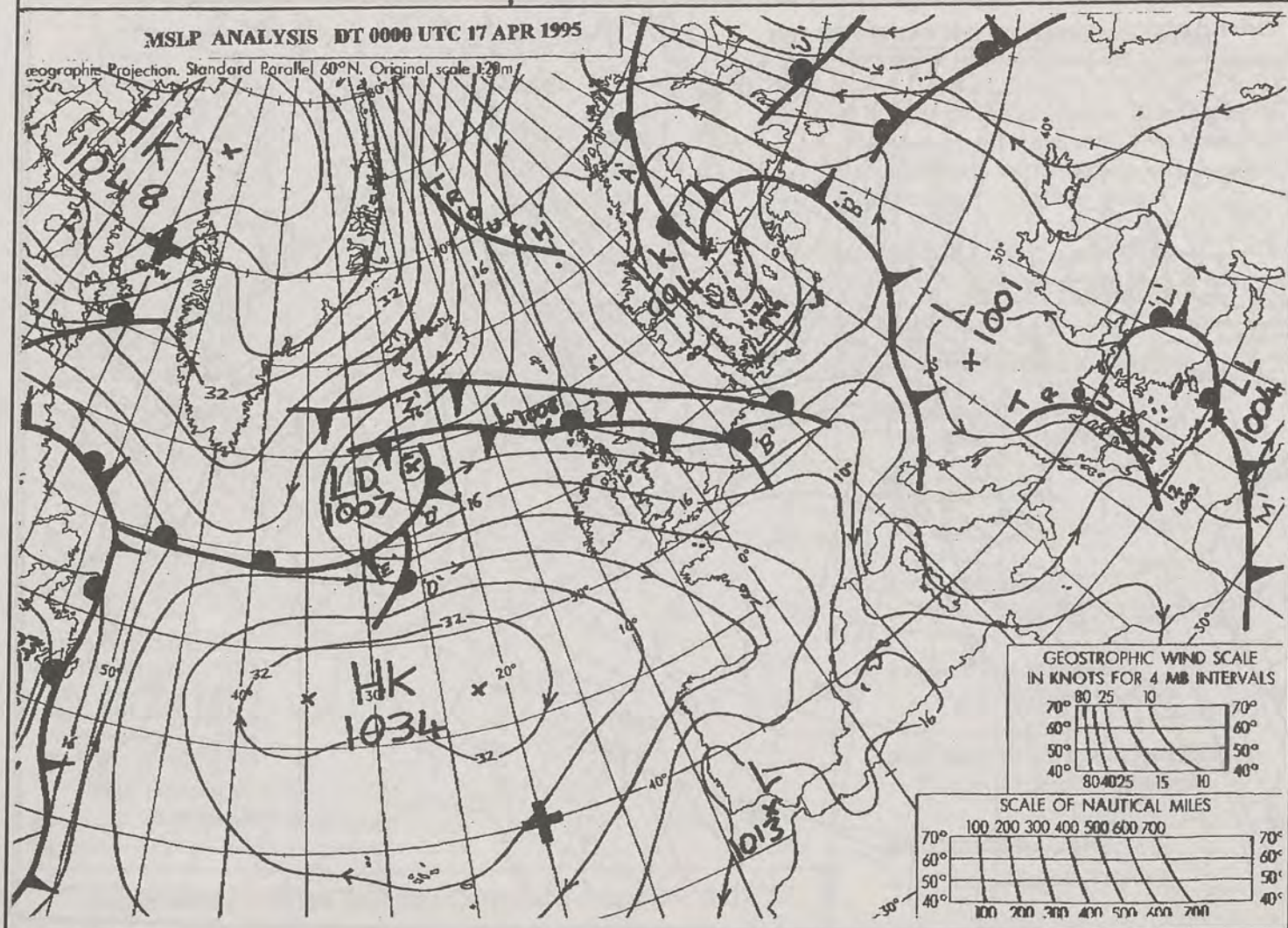
0600 16 APRIL 1995  
SURFACE OBSERVATIONS

0600 GMT 16 APR 1995



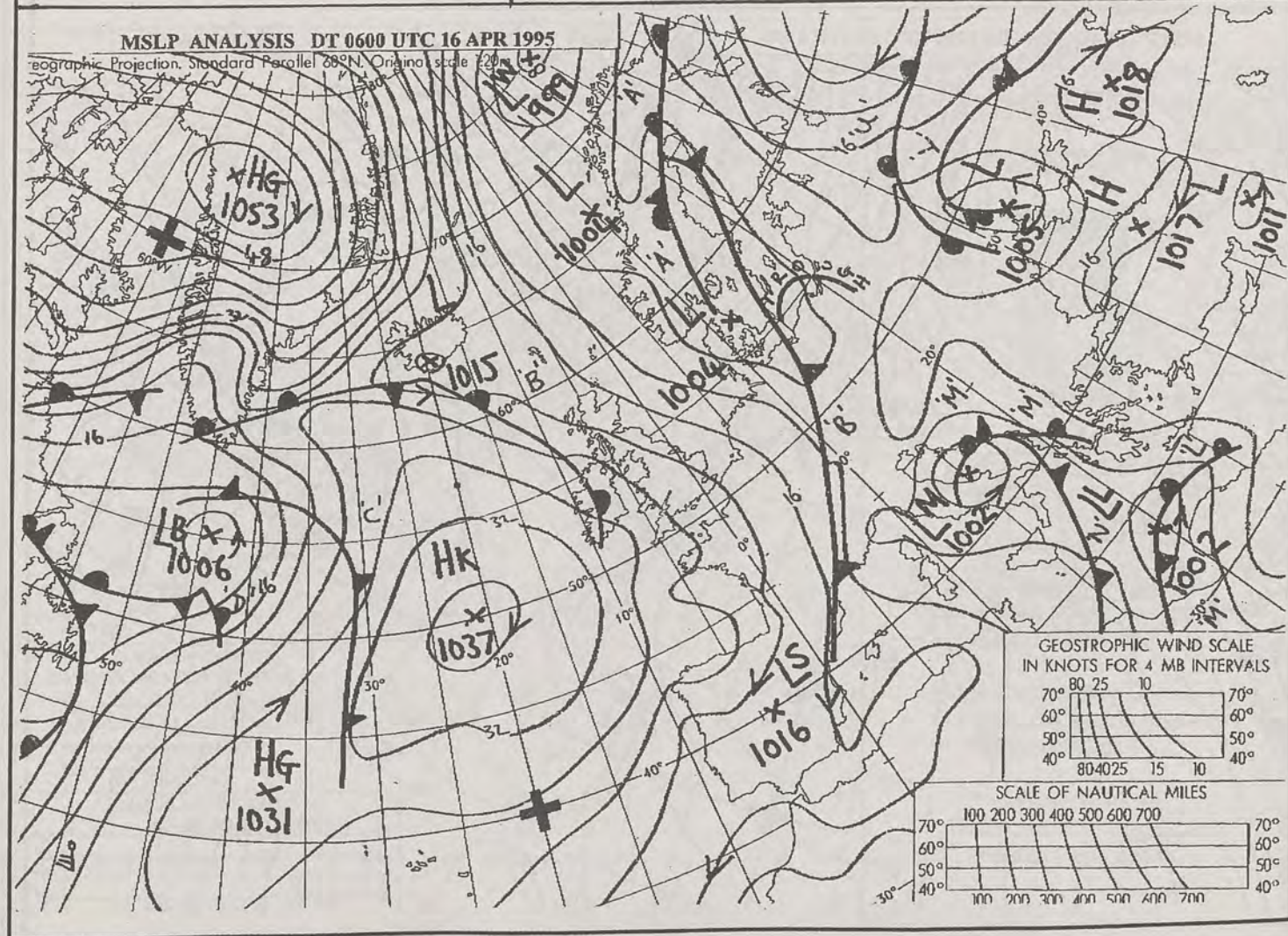
MSLP ANALYSIS DT 0000 UTC 17 APR 1995

Geographic Projection, Standard Parallel 60°N, Original scale 1:200,000

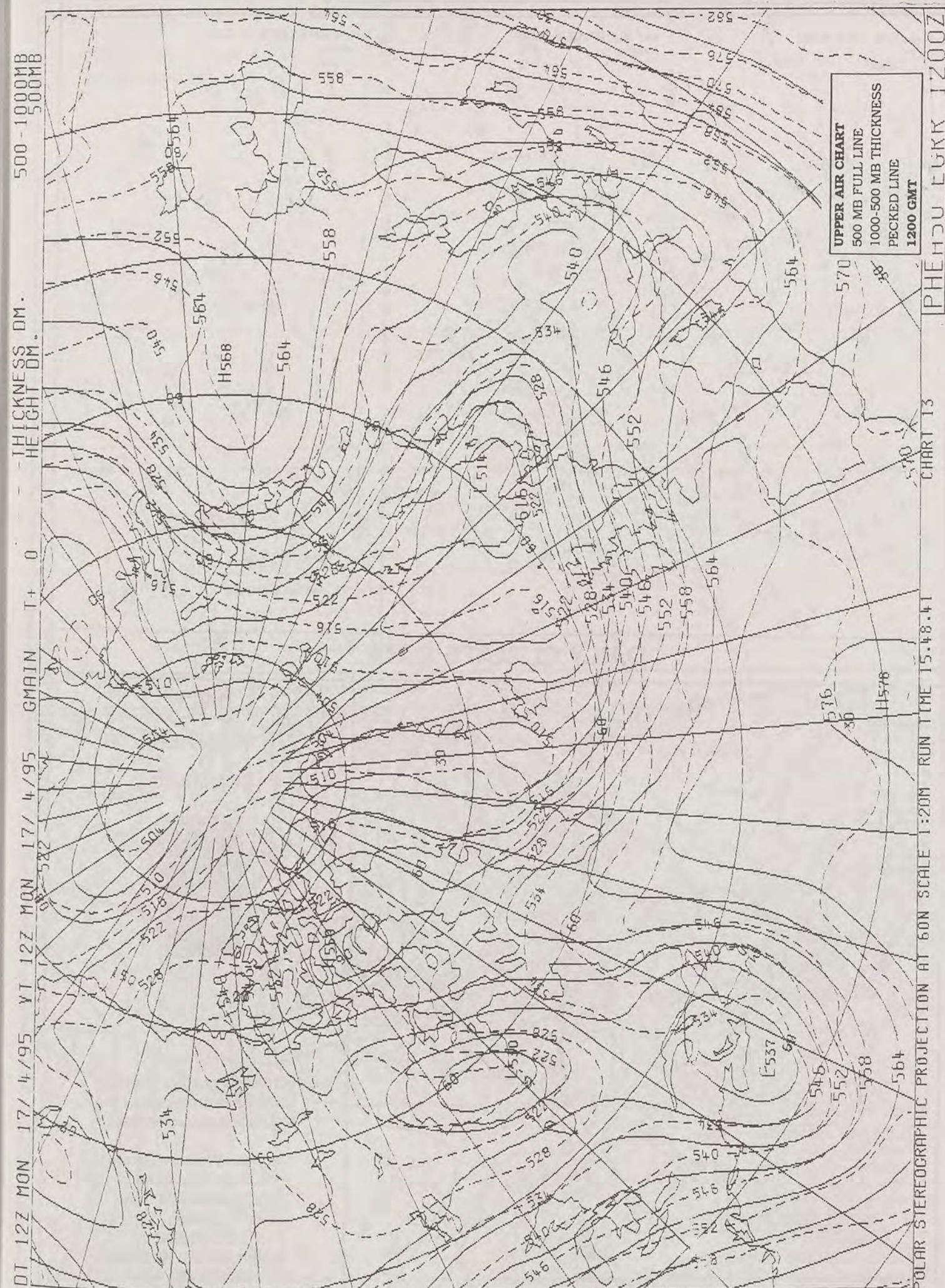


MSLP ANALYSIS DT 0600 UTC 16 APR 1995

Geographic Projection, Standard Parallel 60°N, Original scale 1:200,000








# DAILY WEATHER SUMMARY

INCLUDING SUMMARY OF BRITISH WEATHER




Monday  
17th April  
1995



LONDON *weather centre*

METEOSAT AT 12:00 GMT ON 17/04/95  
INFRA-RED



CLOUD-TOP OR LAND/SEA TEMPERATURE

COLD WARM



0600 17 APRIL 1995

SIGWX



1200 17 APRIL 1995

SIGWX



## SIGNIFICANT WEATHER CHARTS

1800 17 APRIL 1995

SIGWX



2400 17 APRIL 1995

SIGWX



Published by London Weather Centre. All times are GMT.

SUMMARY OF UK WEATHER  
MONDAY 17th April 1995

It was a mild and rather cloudy night across most of the country, with some mainly light rain across Scotland and Northern Ireland and the odd spot of drizzle further south. Over the Northern Isles, there were a few wintry showers.

Snow spread to the mainland of northern Scotland during the morning, with some moderate falls reported over the Highlands.

Meanwhile the rain spread southwards into Wales and northern England. The rest of England was mostly dry and cloudy but there were a few breaks in the southwest.

During the afternoon the rain moved into southern counties of England, while further north it became more lighter and more showery. In the evening some heavier rain moved across southwest England and wintry showers pushed into southern Scotland.

Brighter parts of the southwest were rather warm, but on the whole temperatures were near normal in the south. Northern parts of Scotland were cold.

## EXTREMES

MONDAY 17TH APRIL 1995

## Highest Maximum

: 14.5 C Salcombe [ Devon ]

## Lowest Maximum

: 2.0 C Aboyne [ Grampian ]

## Lowest Minimum

: -0.2 C Lerwick [ Shetland ]

## Lowest Grass Minimum

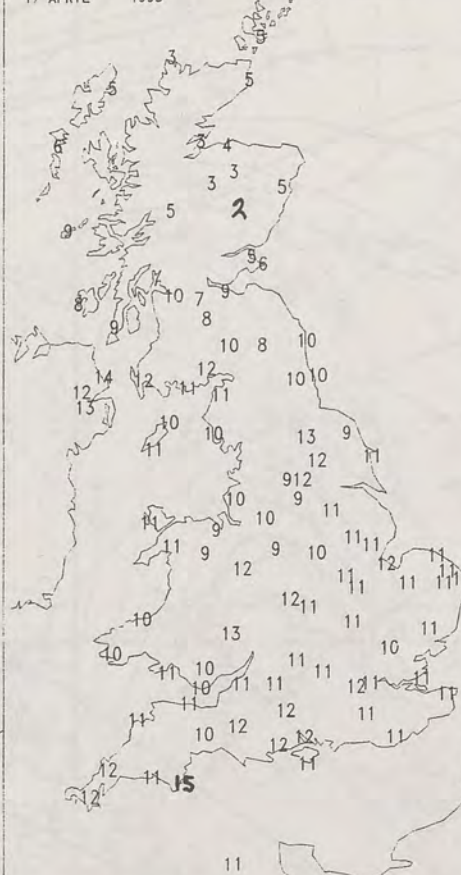
: -2.5 C Lerwick

## Most Rain (24 hrs from 0900 GMT)

: 30.1 mm Nantmor [ Gwynedd ]

## Most Sunshine

: 9.2 Hrs Lerwick

NIGHT MINIMUM TEMPERATURE  
(DEGREES C)  
17 APRIL 1995DAY MAXIMUM TEMPERATURE  
(DEGREES C)  
17 APRIL 1995SUNSHINE (DAWN TO DUSK)  
(HOURS)  
17 APRIL 1995

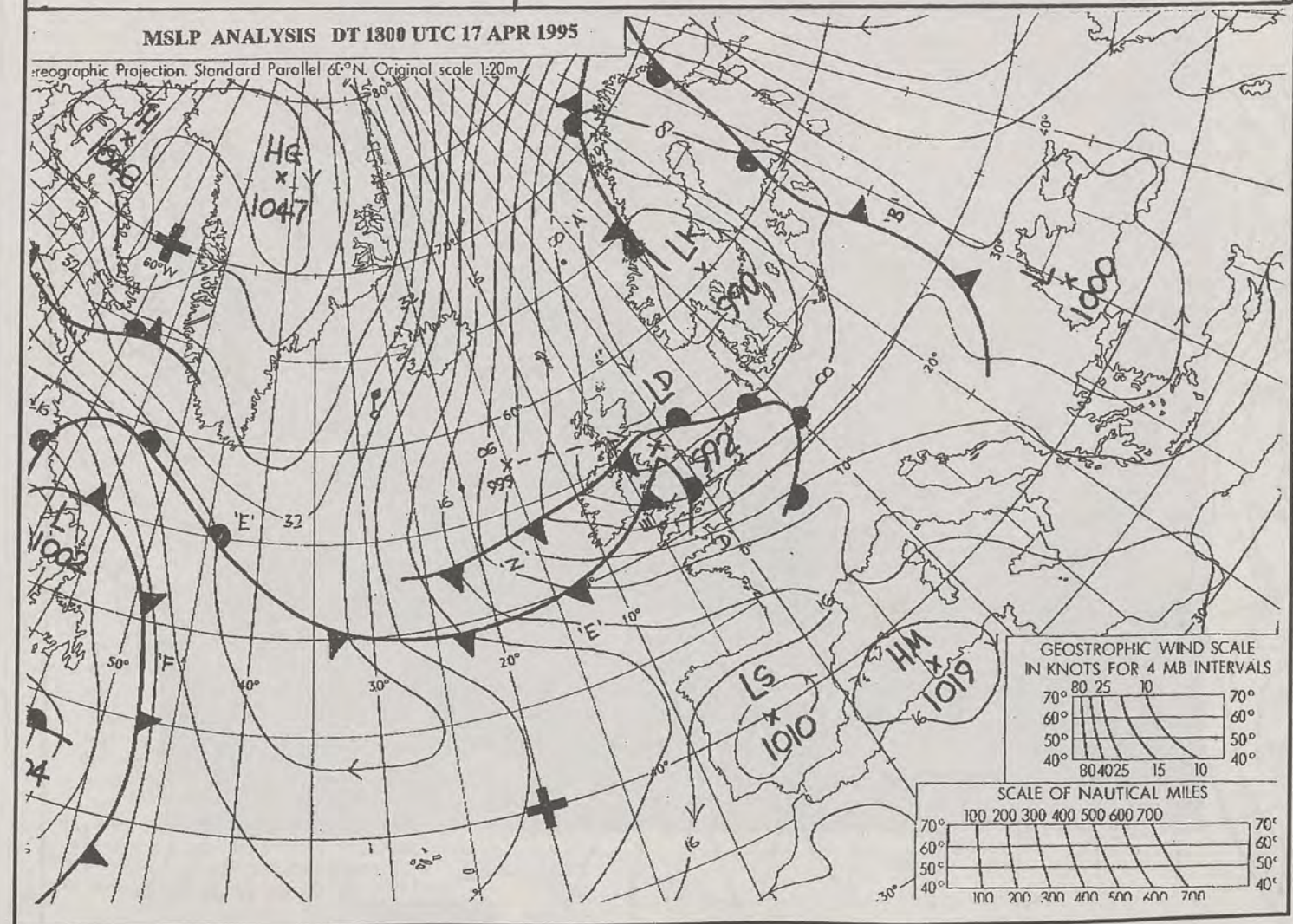
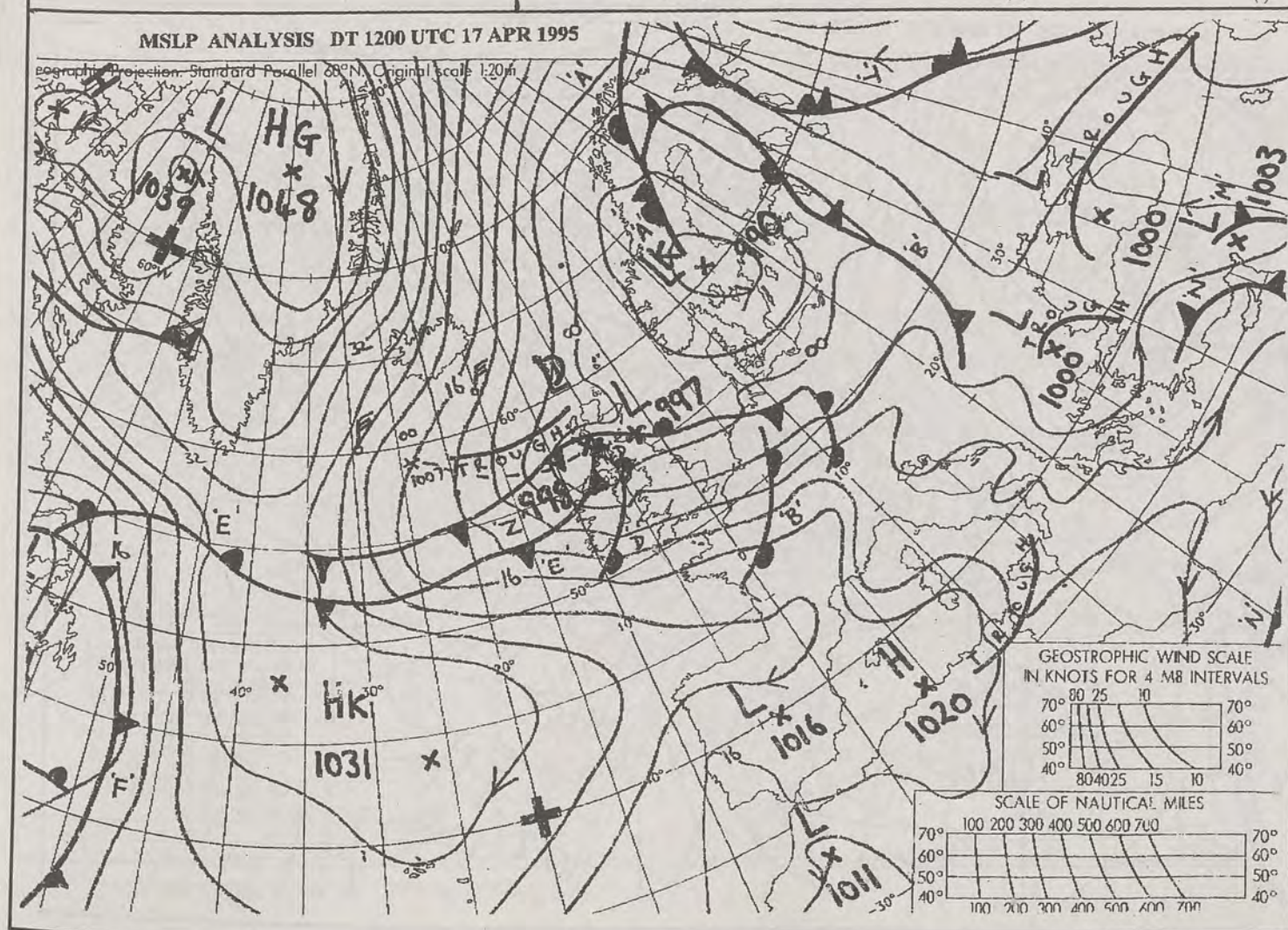
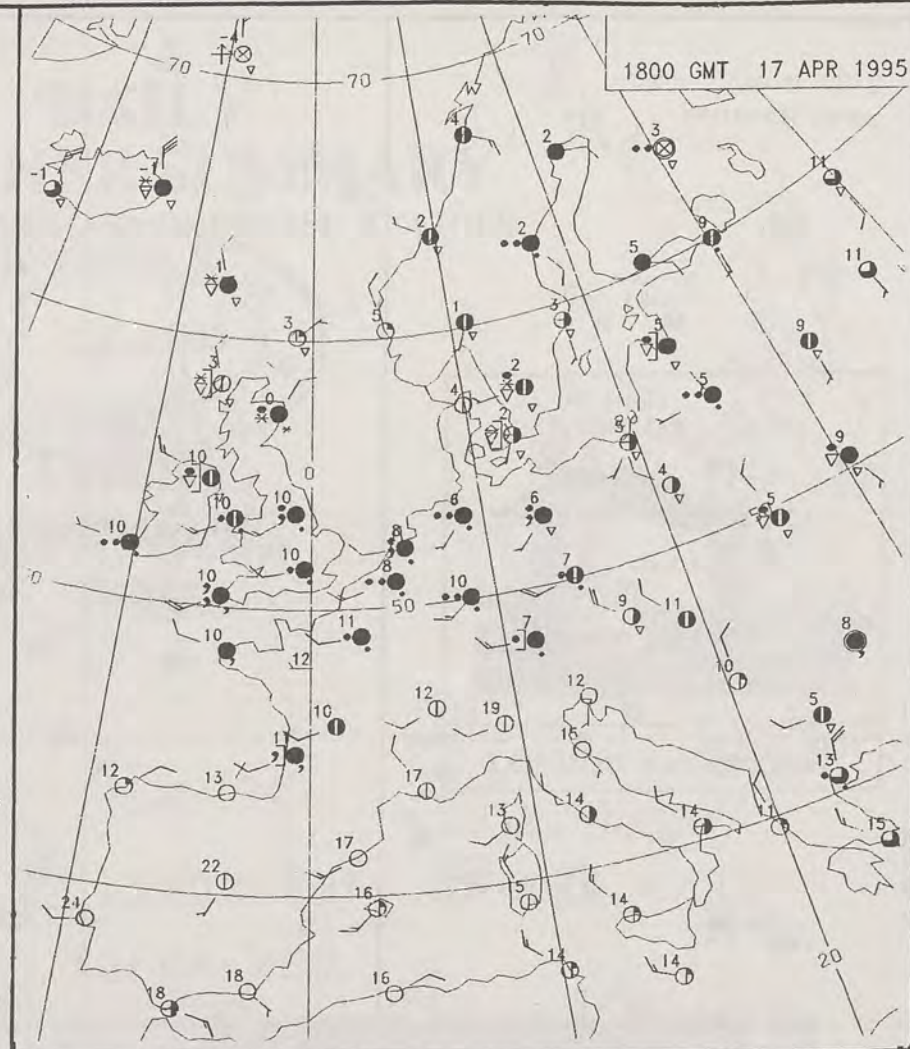
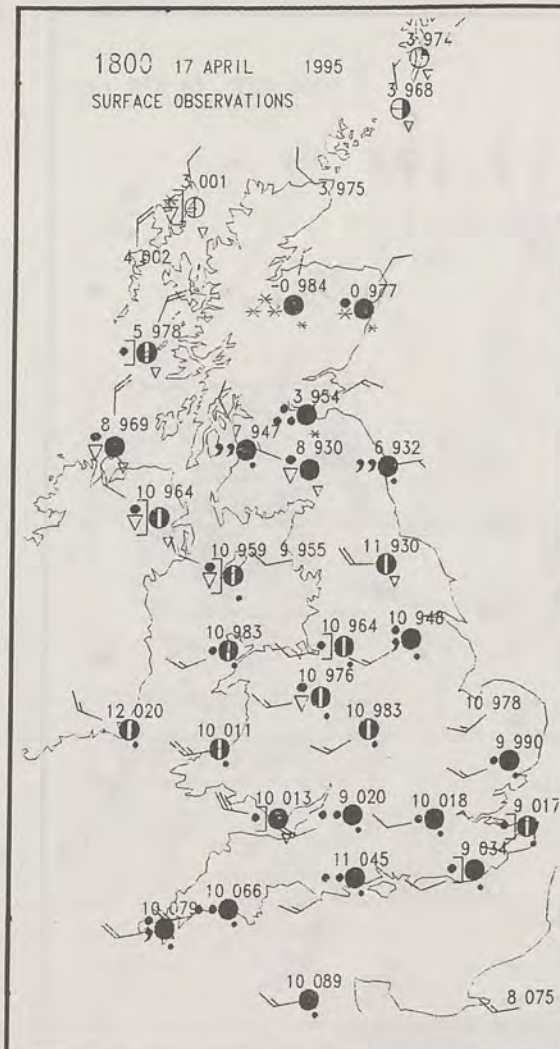
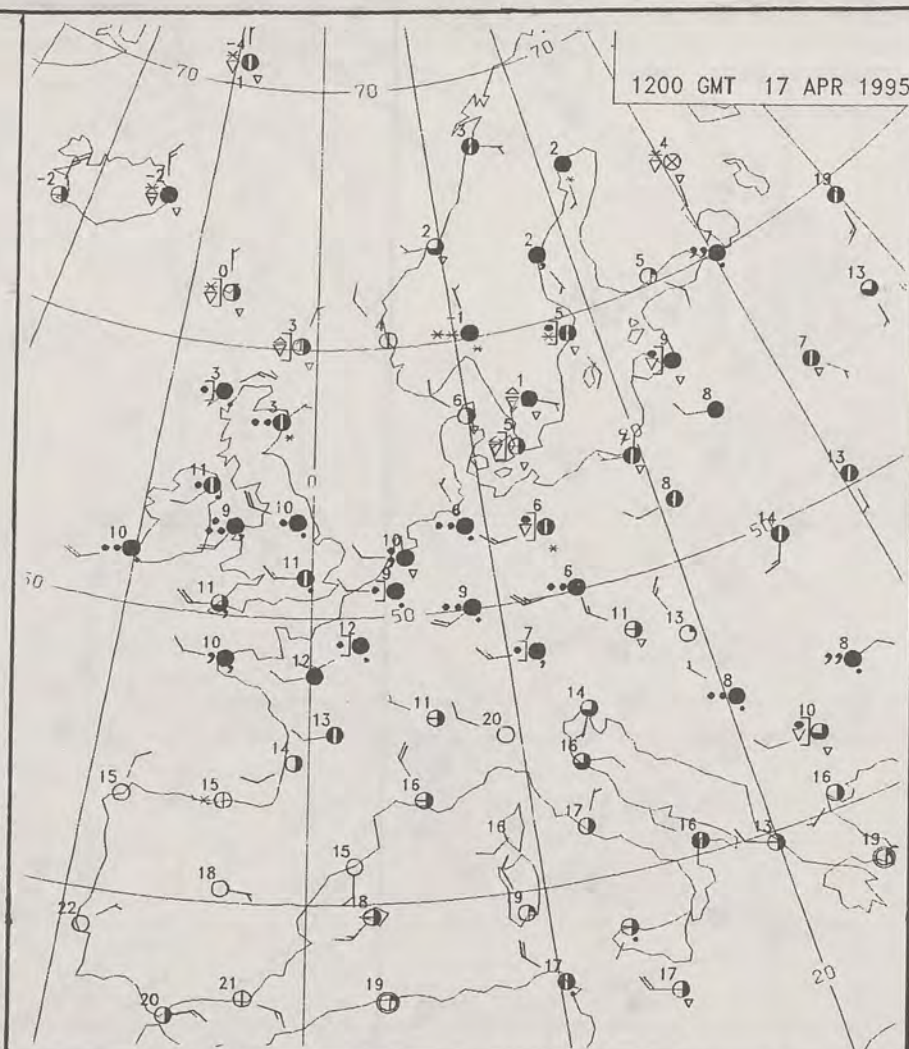
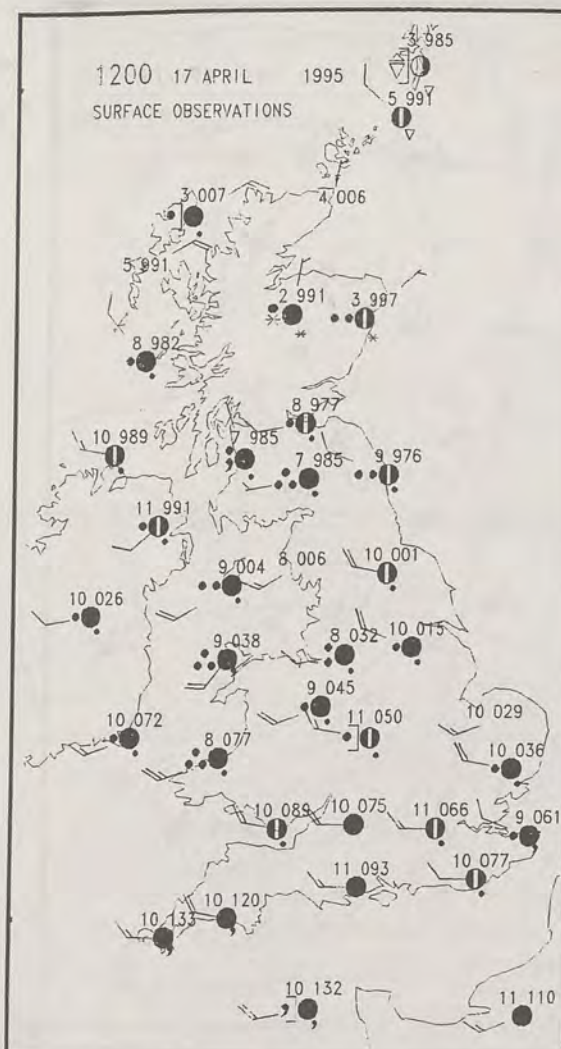
## DAILY CLIMATE DATA

NIGHT RAINFALL  
(MILLIMETRES)  
17 APRIL 1995DAY RAINFALL  
(MILLIMETRES)  
17 APRIL 1995DAILY  
WEATHER  
SUMMARY

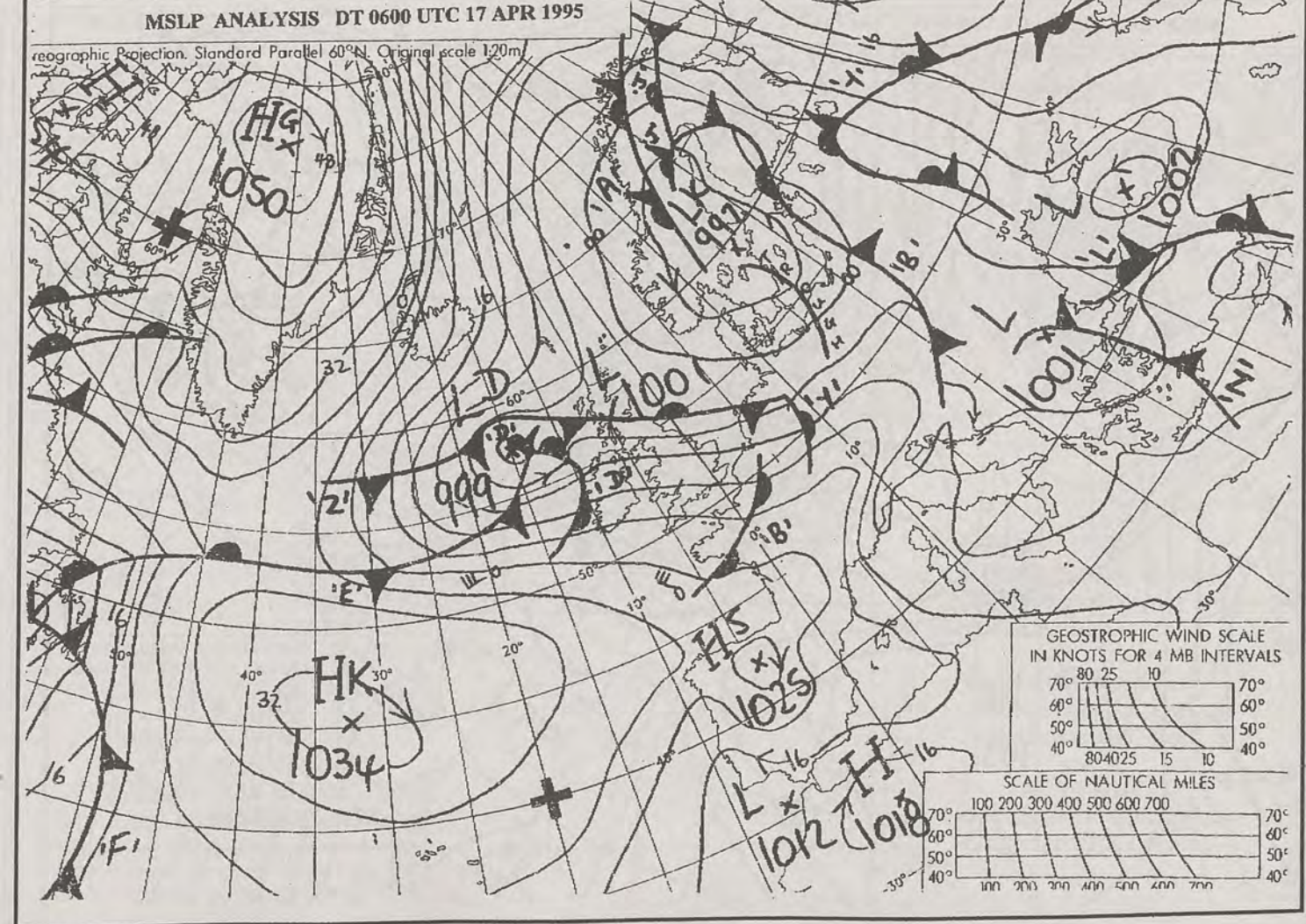
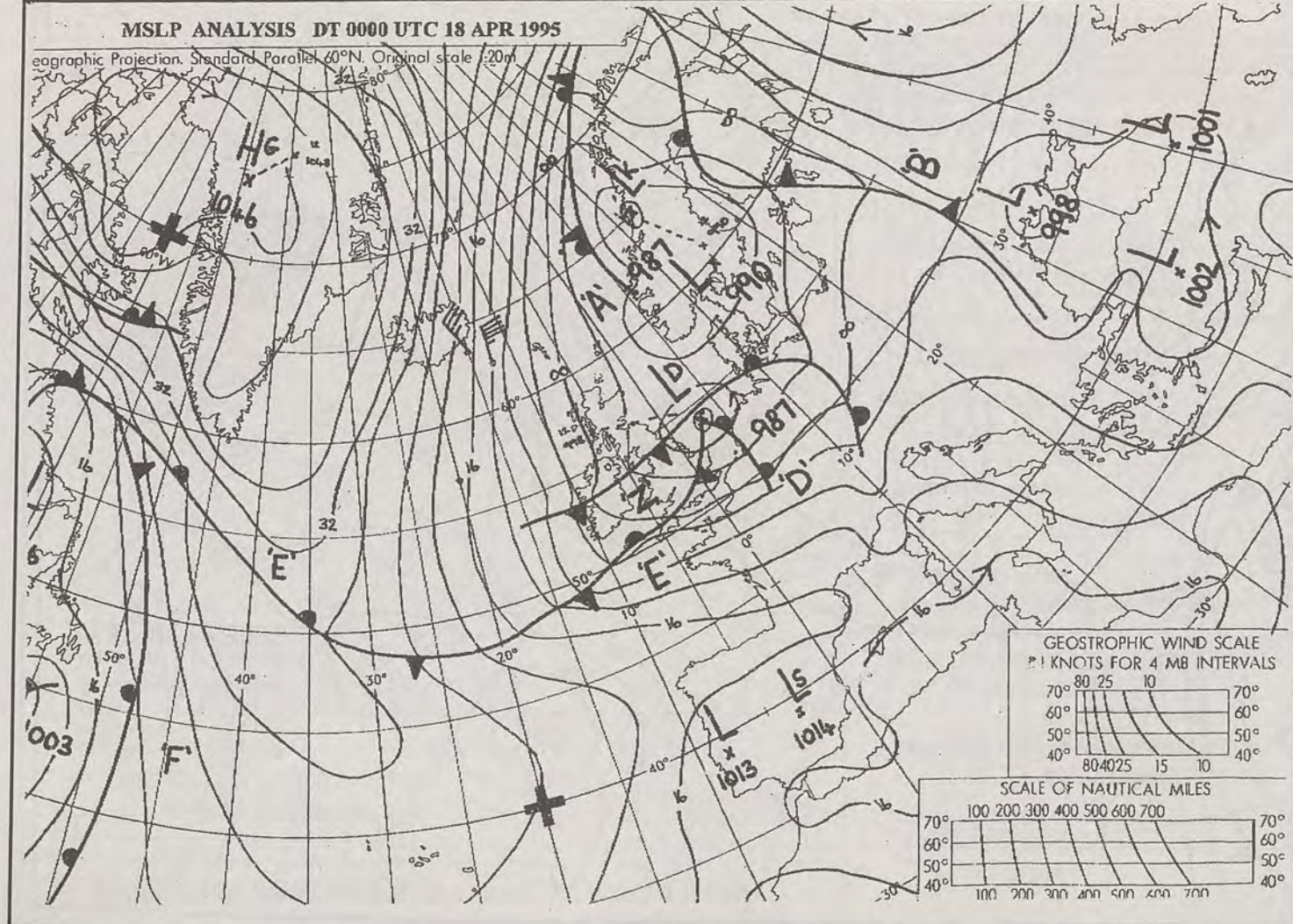
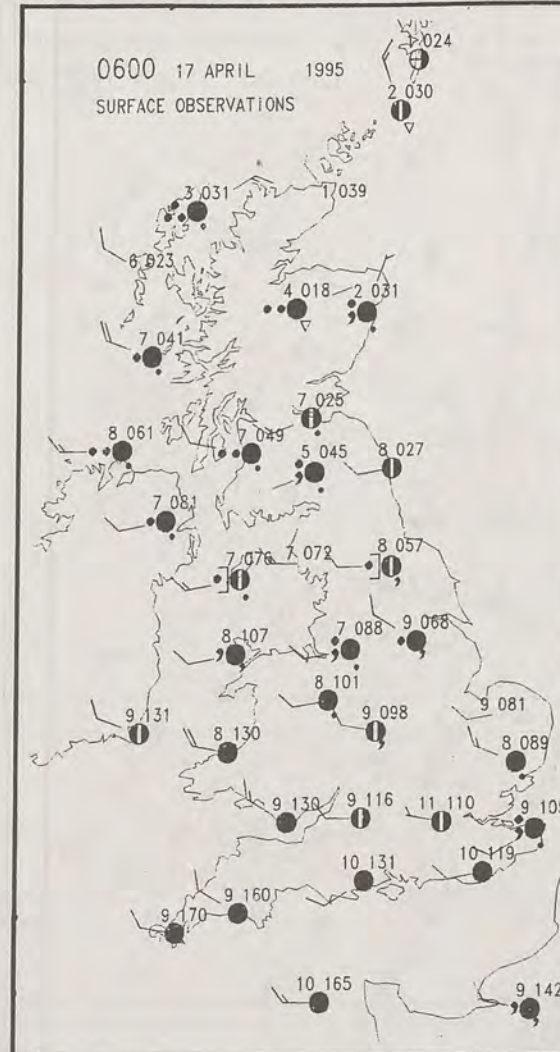
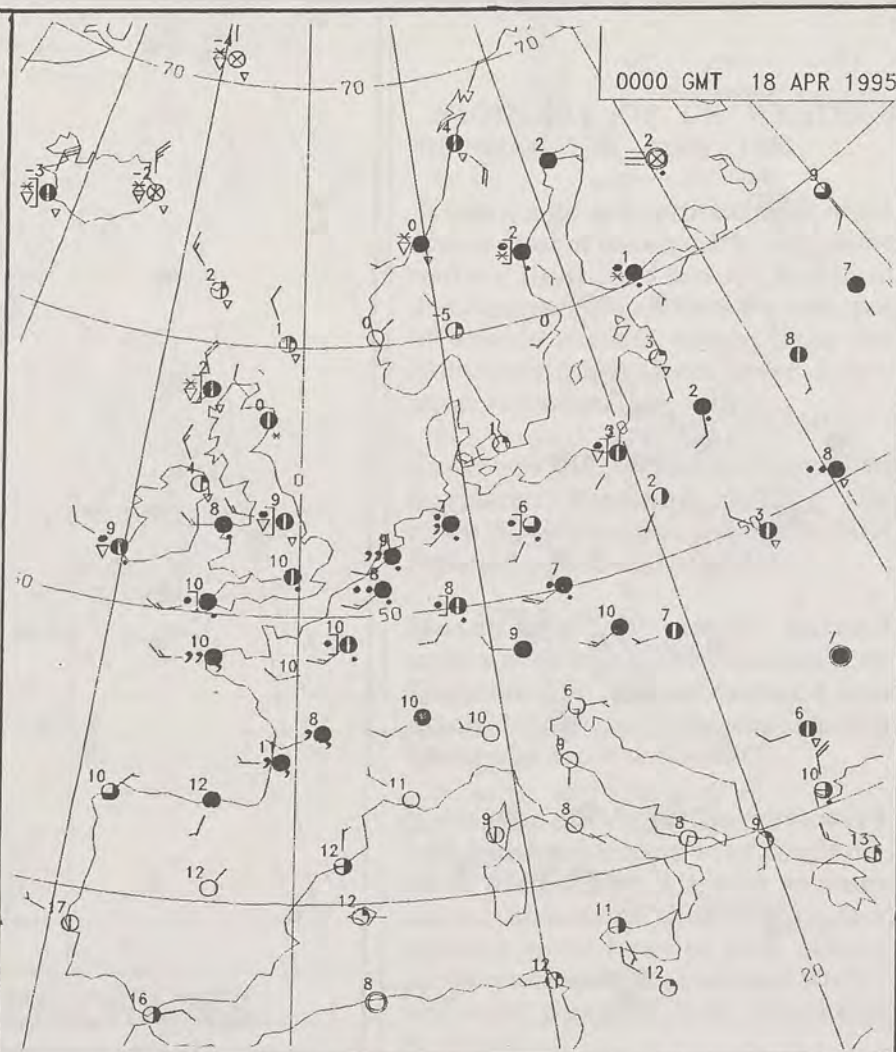
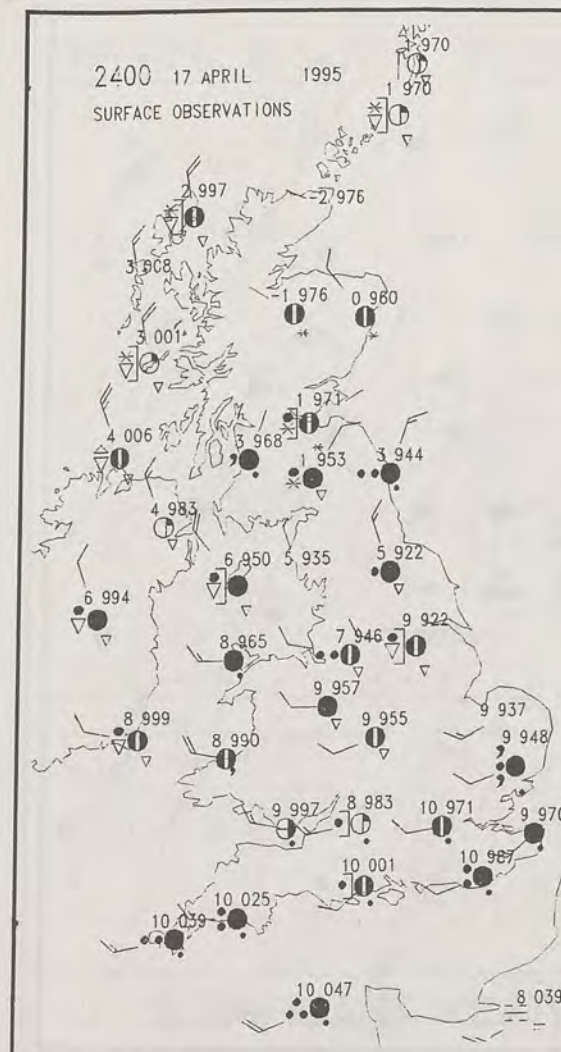
For details of other Weather Summaries produced by the Met. Office please contact:

London Weather Centre  
Climate Department  
127 Clerkenwell Road  
London  
EC1R 5DB  
Telephone: 071 405 4358  
Fax: 071 404 4314



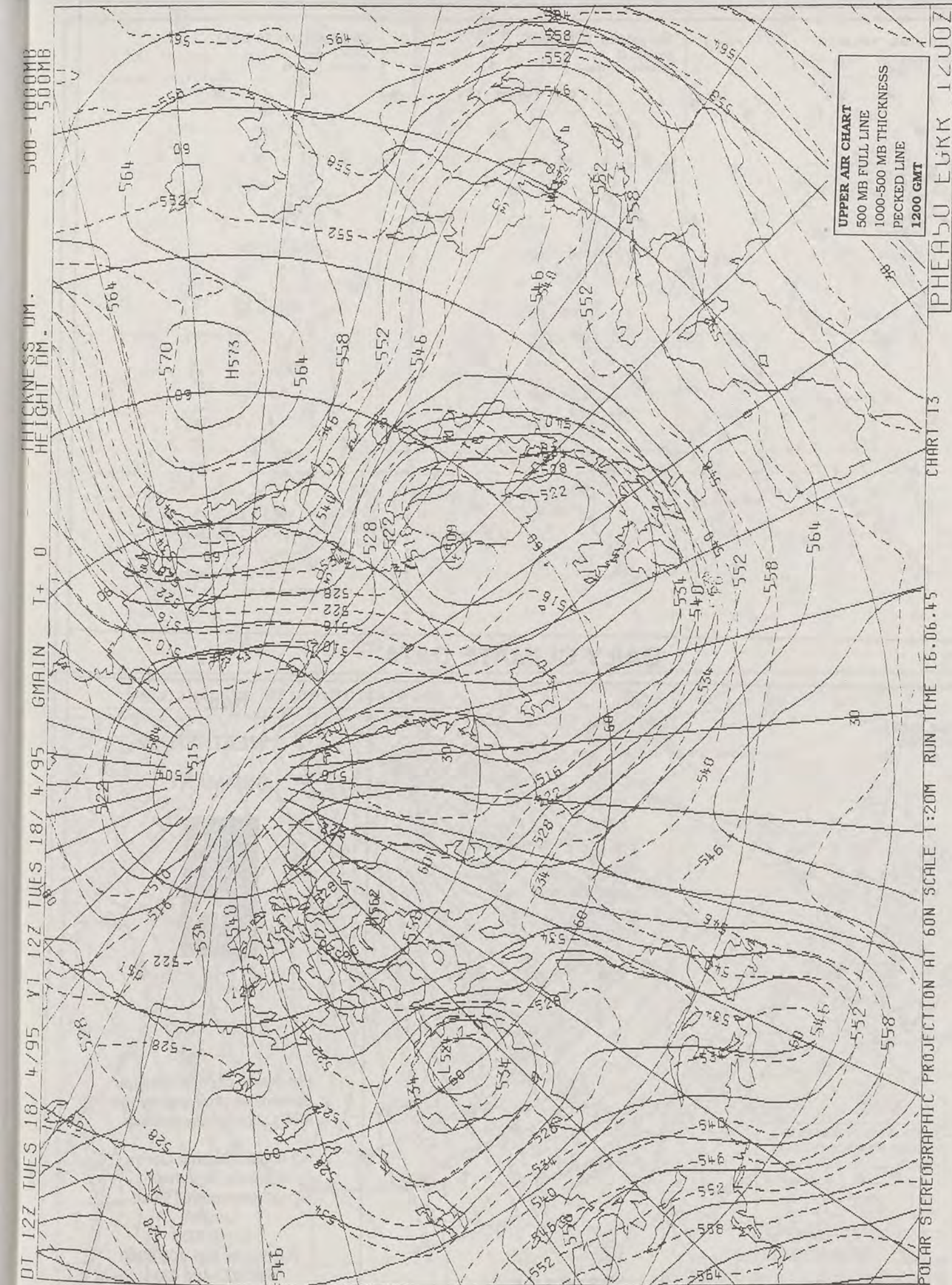







DT 12Z TUES 18/ 4/95 V1 12Z TUES 18/ 4/95 GMAIN T+ 0 THICKNESS DM. 500-1000MB HEIGHT DM. 500MB





# DAILY WEATHER SUMMARY

INCLUDING SUMMARY OF BRITISH WEATHER




Tuesday  
18th April  
1995



LONDON *weather centre*

METEOSAT AT 12:00 GMT ON 18/04/95  
INFRA-RED



CLOUD-TOP OR LAND/SEA TEMPERATURE

COLD WARM



0600 18 APRIL 1995

SIGWX



1200 18 APRIL 1995

SIGWX



## SIGNIFICANT WEATHER CHARTS

1800 18 APRIL 1995

SIGWX



2400 18 APRIL 1995

SIGWX



Published by London Weather Centre. All times are GMT.

SUMMARY OF UK WEATHER  
TUESDAY 18th April 1995

England Wales and Northern Ireland were mostly rather cloudy overnight with outbreaks of rain, turning to snow in the north. Scotland, however, had colder more showery weather pushing in from the north giving significant amounts of snow in places.

During the morning the cloud and rain cleared southwards to be replaced by the more broken cloud and showers over Scotland. Some of these showers were on the heavy side with hail and occasionally thunder, turning to sleet and snow in the north. Away from the north of Scotland, these showers gradually died out from inland areas during the evening. However, there were a few continuing near coasts exposed to the northerly wind.

Temperatures ranged from cold in many areas to near normal in southernmost counties.

## EXTREMES

## TUESDAY 18TH APRIL 1995

## Highest Maximum

: 13.8 C Bognor Regis [ West Sussex ]

## Lowest Maximum

: 3.6 C Cape Wrath [ North Scotland ]

## Lowest Minimum

: -5.5 C Loch Glascarnoch [ Highland ]

## Lowest Grass Minimum

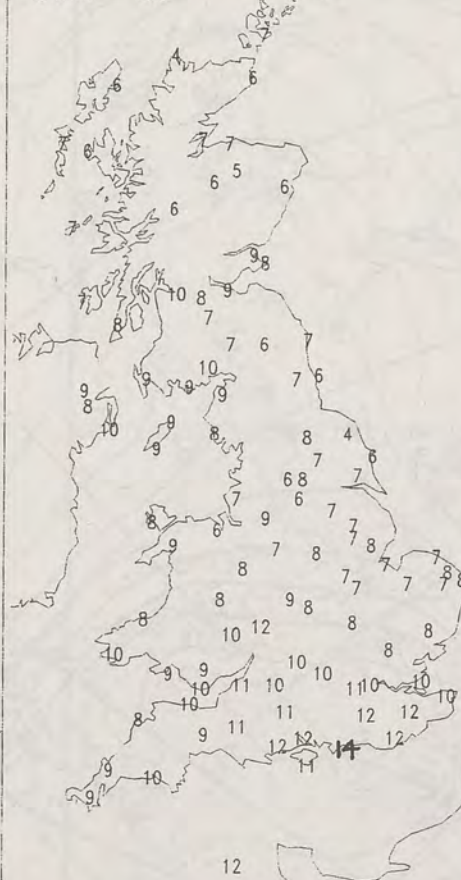
: -6.0 C Aviemore [ Highland ]  
Eskdalemuir [ Dumfries & Gal'way ]

## Most Rain (24 hrs from 0900 GMT)

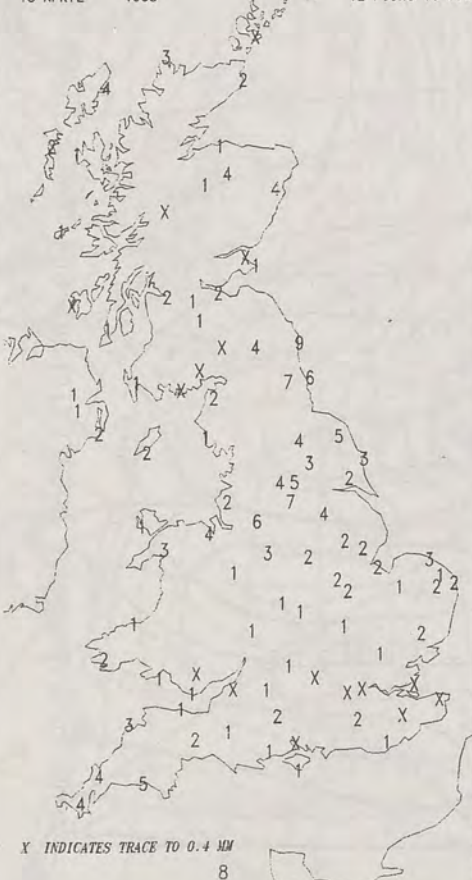
: 13.3 mm Fair Isle

## Most Sunshine

: 13.0 Hrs Machrihanish [ Kintyre ]

NIGHT MINIMUM TEMPERATURE  
(DEGREES C)  
18 APRIL 1995DAY MAXIMUM TEMPERATURE  
(DEGREES C)  
18 APRIL 1995SUNSHINE (DAWN TO DUSK)  
(HOURS)  
18 APRIL 1995

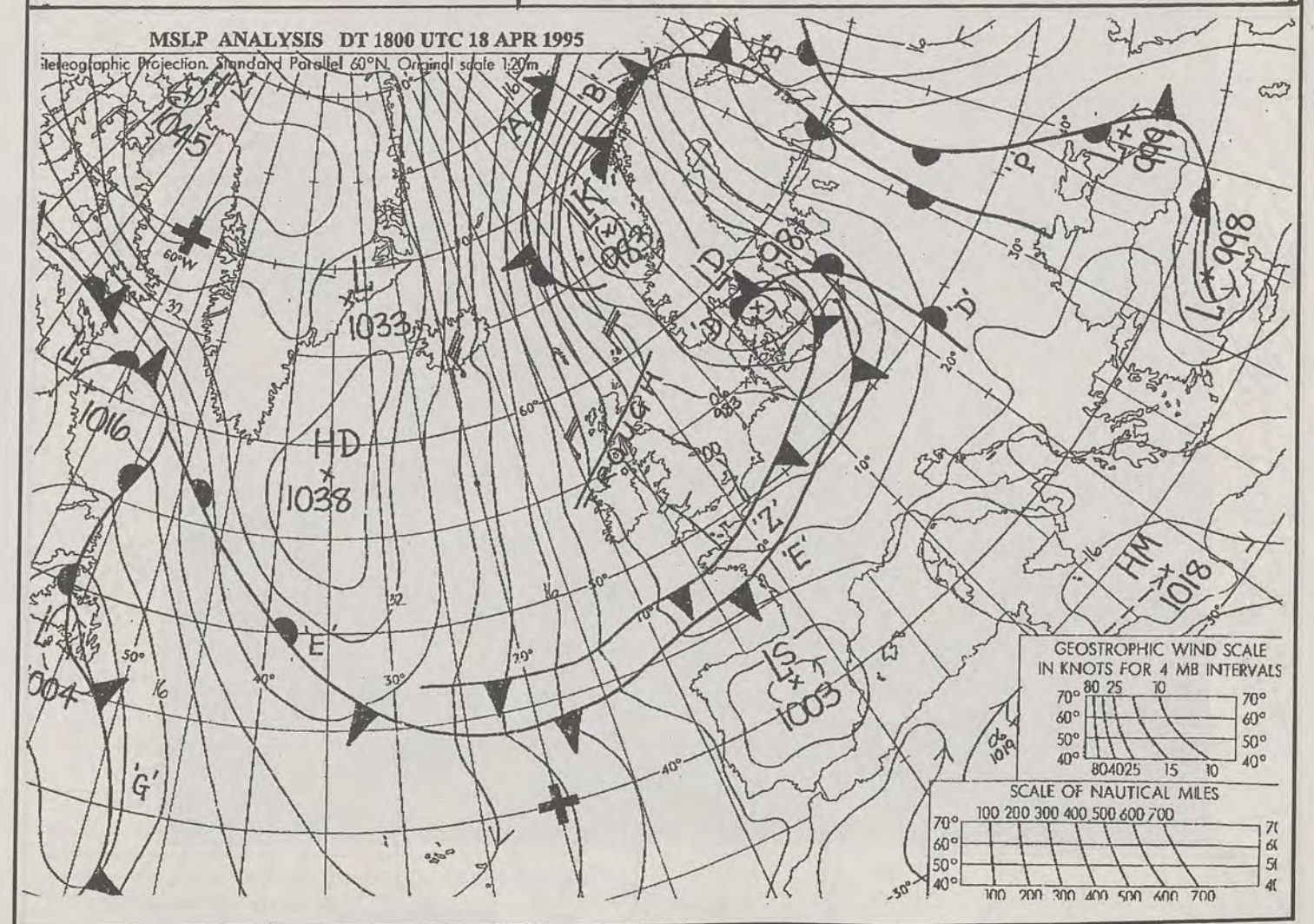
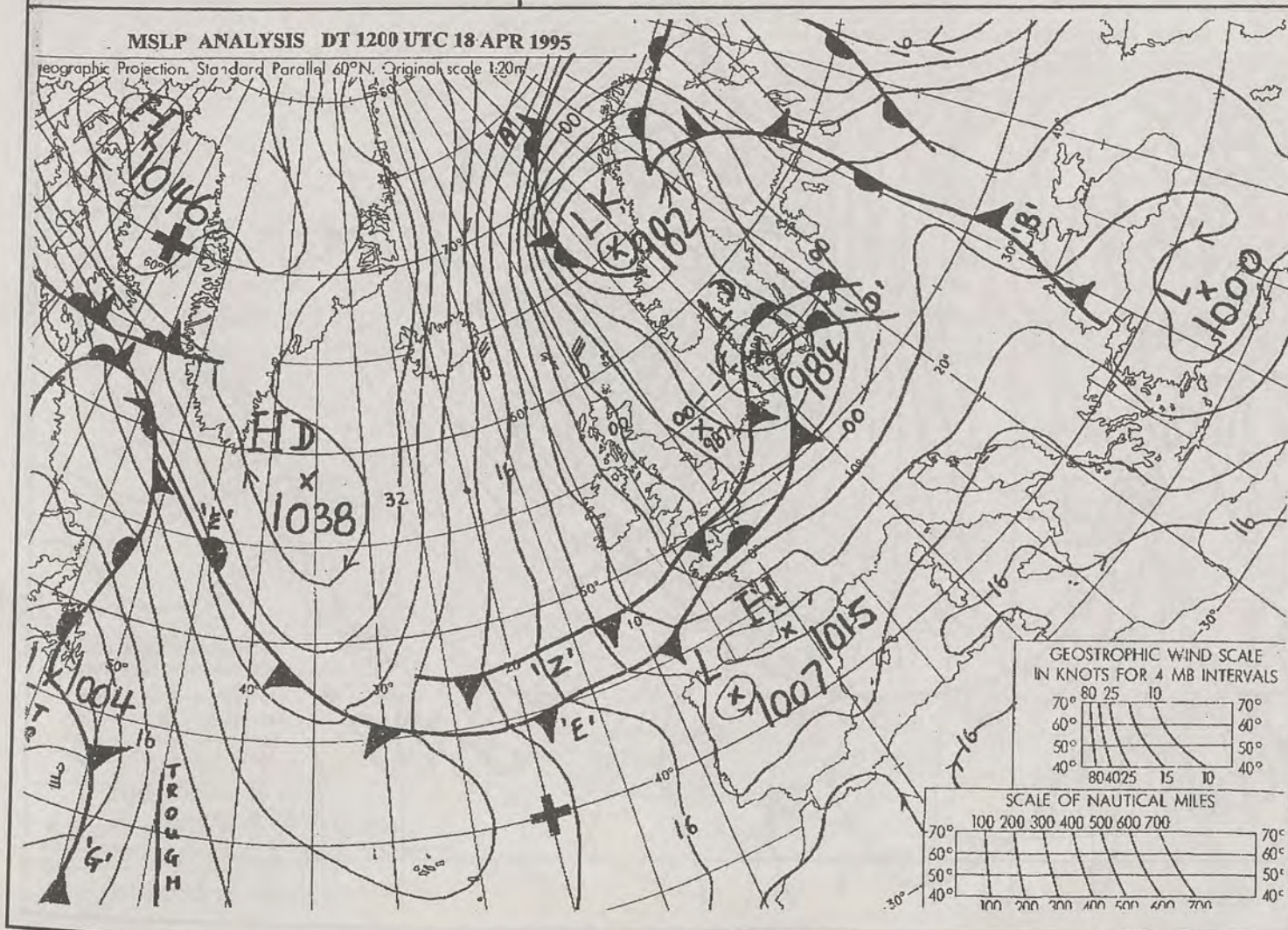
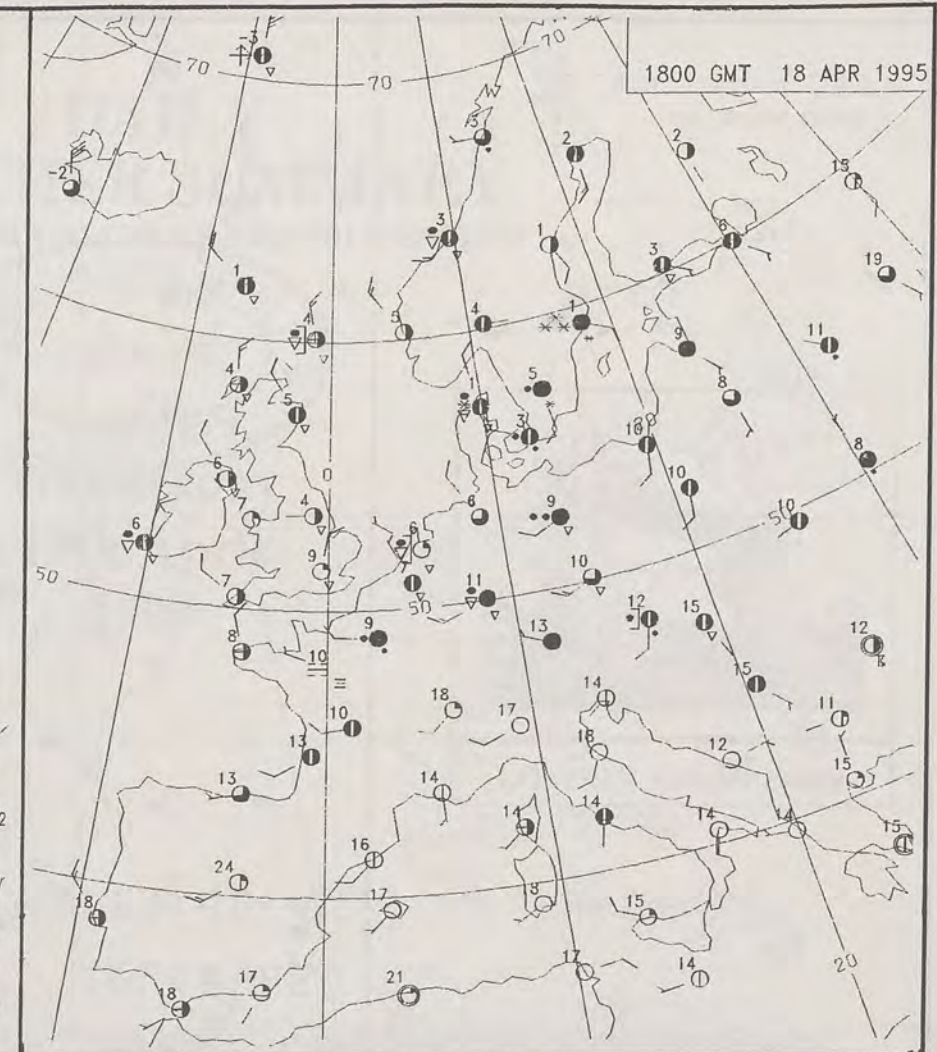
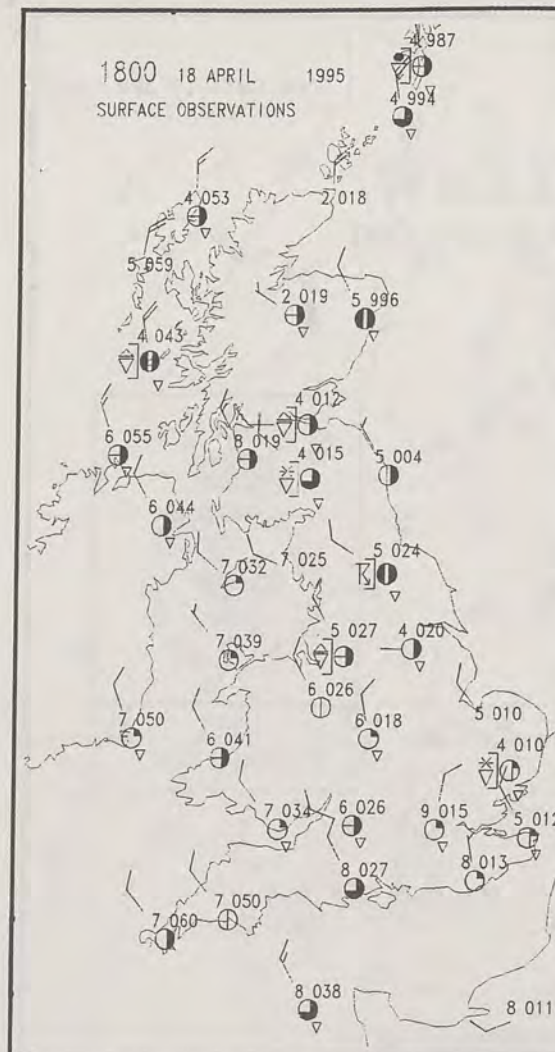
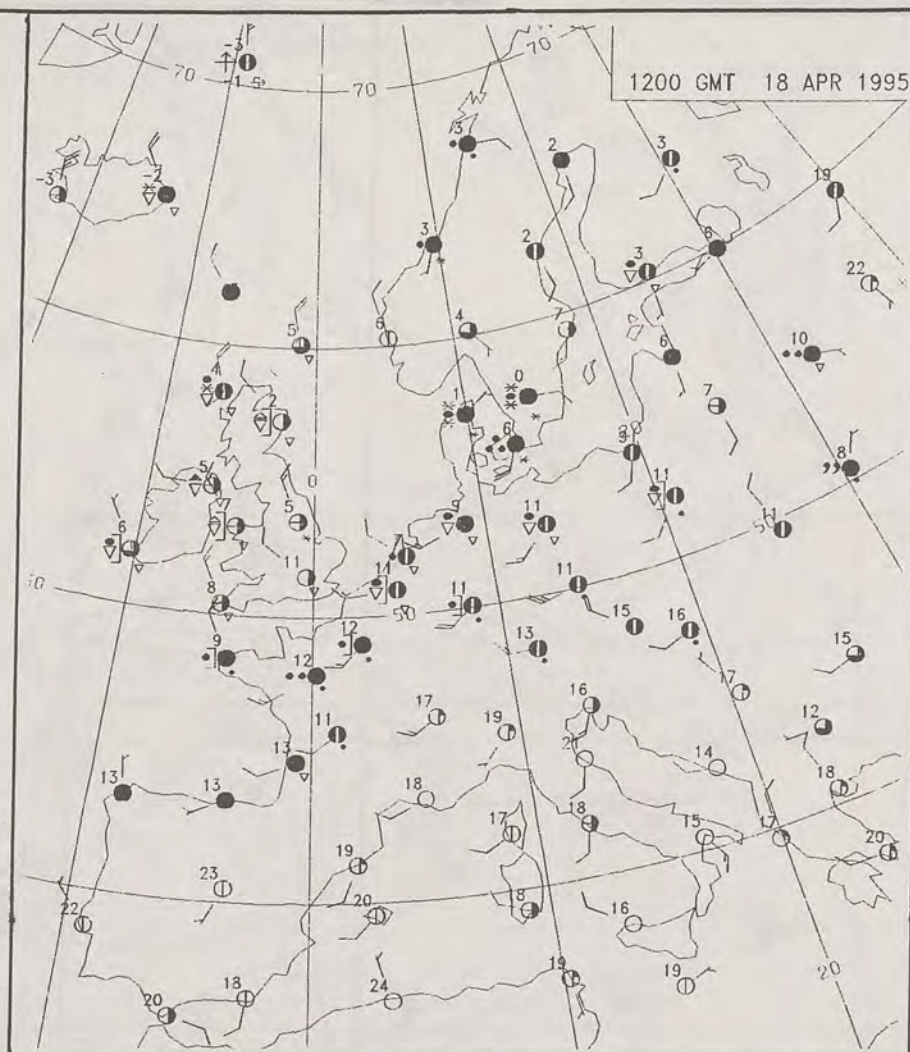
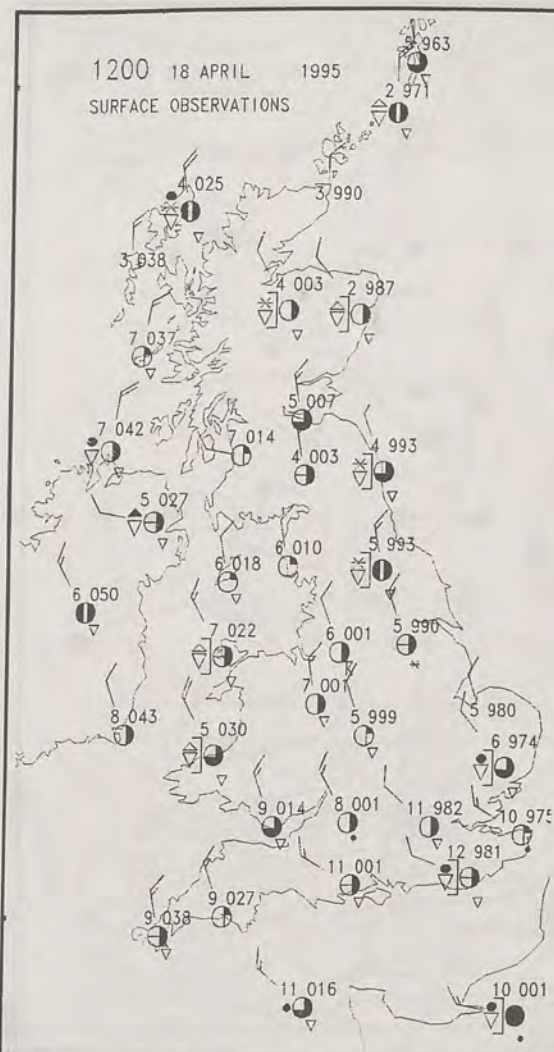
## DAILY CLIMATE DATA

NIGHT RAINFALL  
(MILLIMETRES)  
18 APRIL 1995DAY RAINFALL  
(MILLIMETRES)  
18 APRIL 1995DAILY  
WEATHER  
SUMMARY

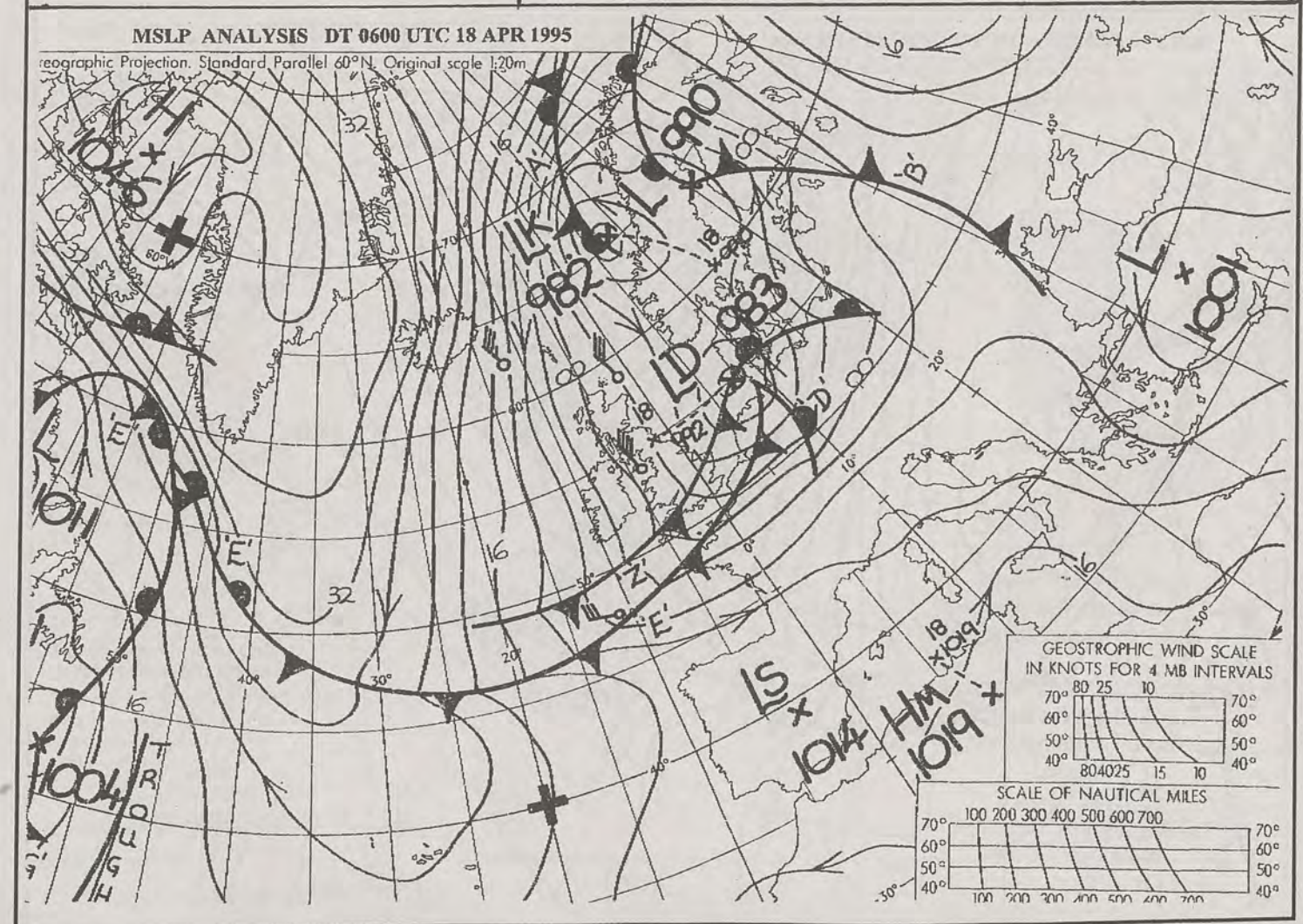
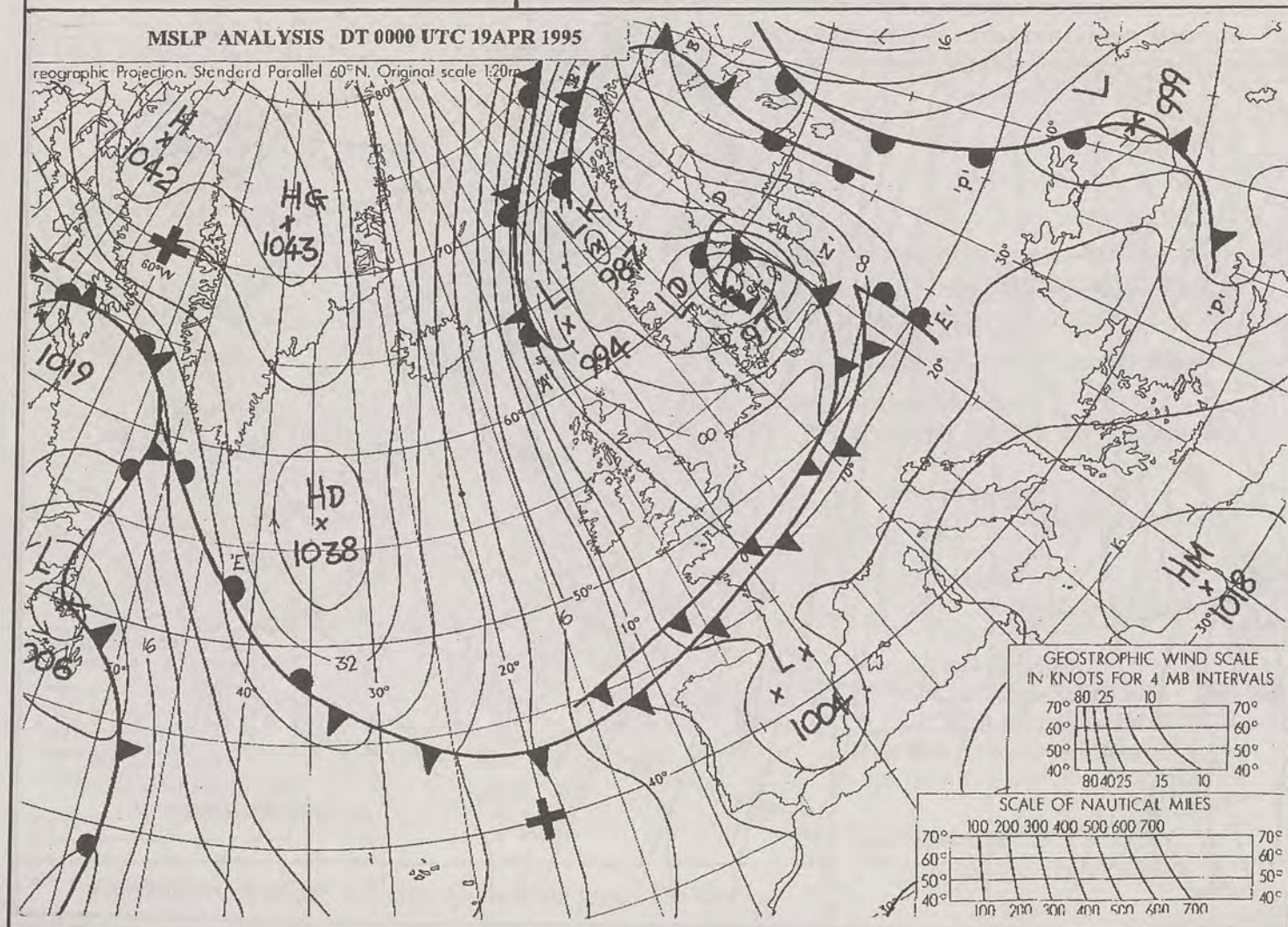
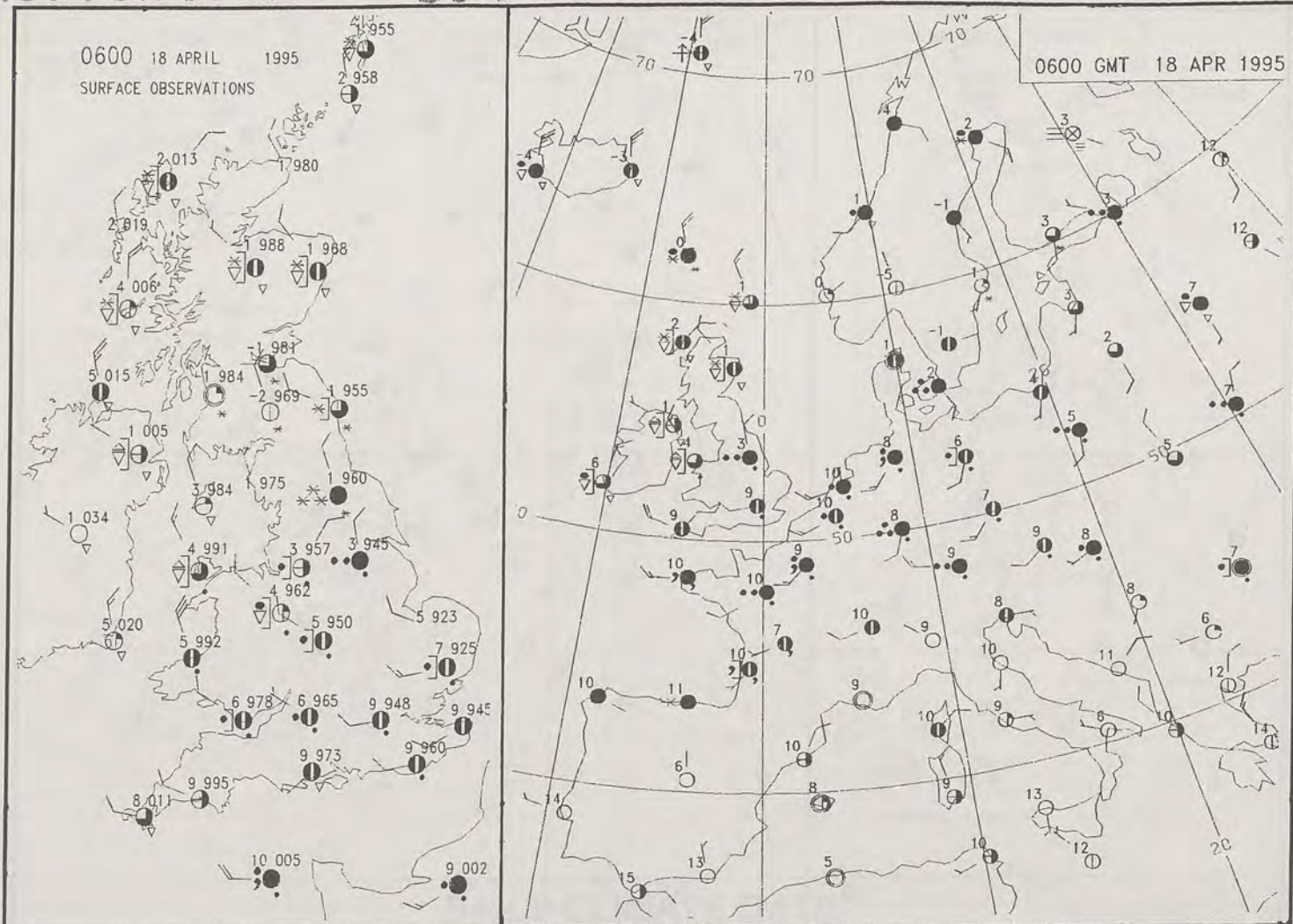
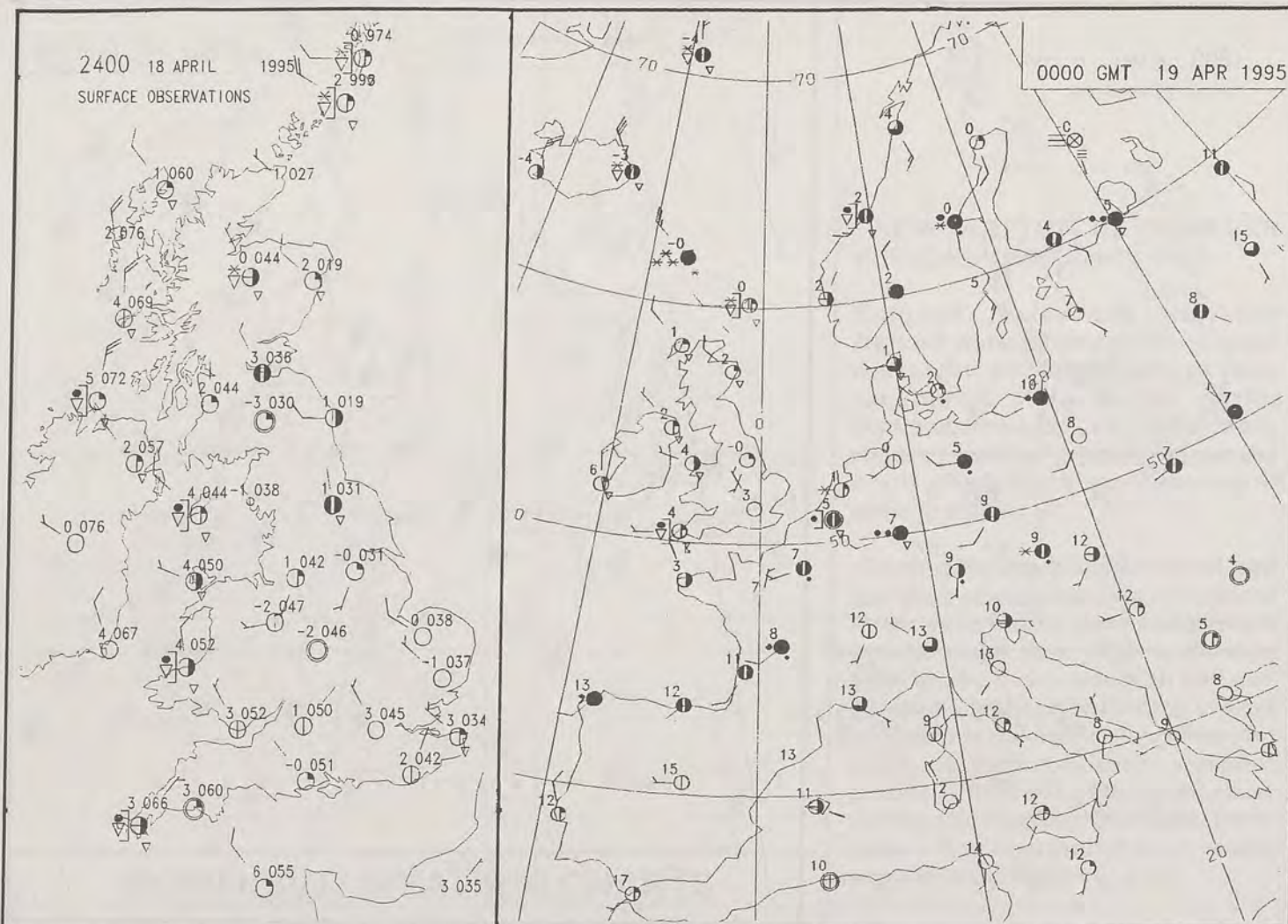
For details of other Weather Summaries produced by the Met. Office please contact:

London Weather Centre  
Climate Department  
127 Clerkenwell Road  
London  
EC1R 5DB  
Telephone: 071 405 4358  
Fax: 071 404 4314

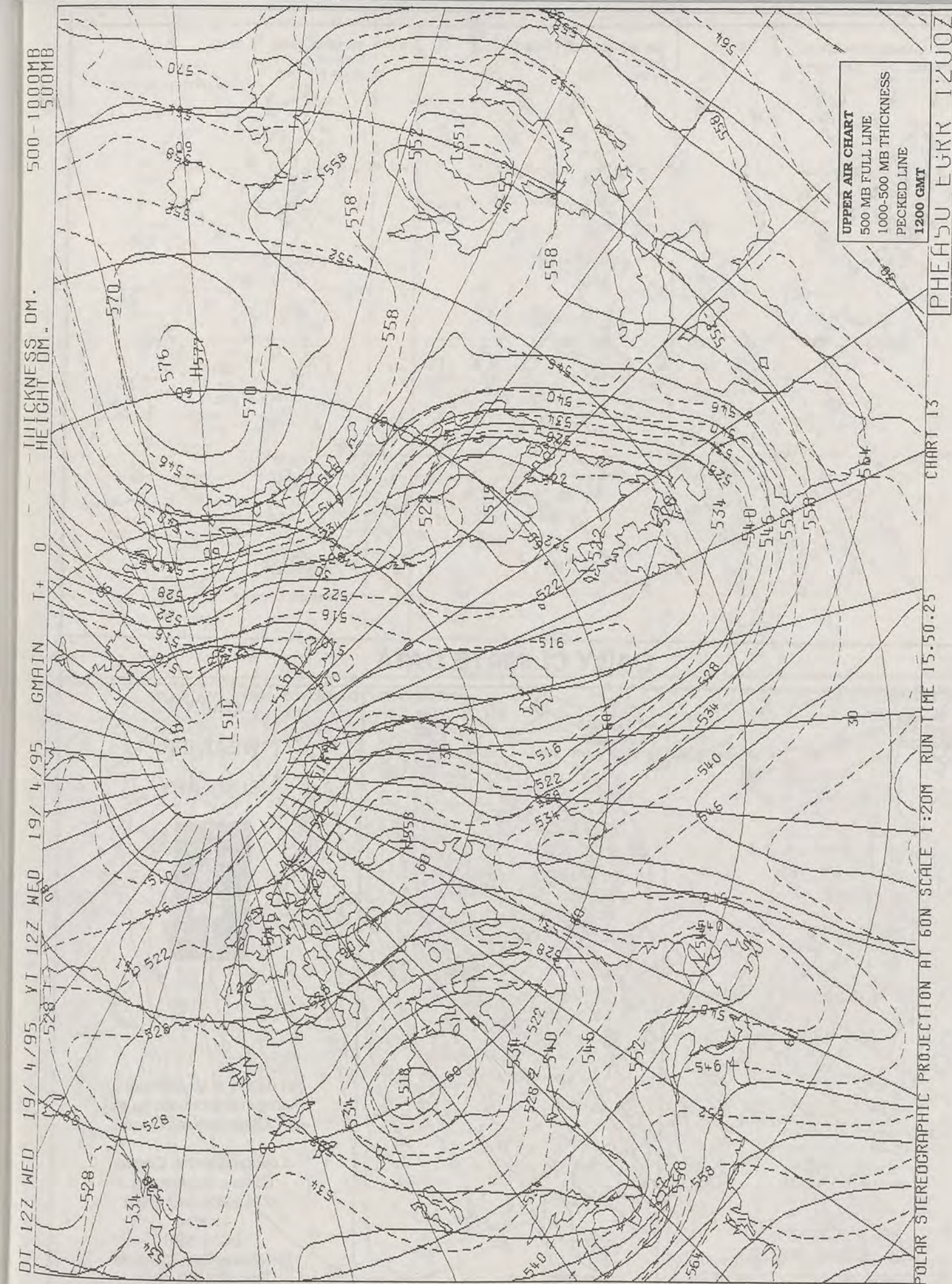












# DAILY WEATHER SUMMARY

INCLUDING SUMMARY OF BRITISH WEATHER




Wednesday  
19th April  
1995



LONDON *weather centre*

METEOSAT AT 12:00 GMT ON 19/04/95  
INFRA-RED



CLOUD-TOP OR LAND/SEA TEMPERATURE

COLD WARM



0600 19 APRIL 1995  
SIGWX



1200 19 APRIL 1995  
SIGWX



## SIGNIFICANT WEATHER CHARTS

1800 19 APRIL 1995  
SIGWX



2400 19 APRIL 1995  
SIGWX



Published by London Weather Centre. All times are GMT.

## SUMMARY OF UK WEATHER WEDNESDAY 19th April 1995

It was a clear, cold night across much of the country with a frost in many areas. There were some showers around, many of sleet or snow, chiefly in northern Scotland but also near western coasts.

During the day the showers in the north and west extended to most parts of the country. Some of these showers were on the heavy side, falling as sleet and snow, with hail and a few rumbles of thunder. Again there were significant amounts of snow reported from many places in Scotland and northern England.

In between, though, there were some good sunny intervals. The north of Scotland was also rather windy with gusts to gale force at times. The showers mostly died out during the evening, becoming largely confined to the north of Scotland.

Temperatures ranged from cold in the north to near normal in the south.

## EXTREMES

WEDNESDAY 19TH APRIL 1995

### Highest Maximum

: 12.2 C Salcombe [ Devon ]

### Lowest Maximum

: 2.3 C Loch Glascarnoch [ Highland ]

### Lowest Minimum

: -5.6 C Shap [ Cumbria ]

### Lowest Grass Minimum

: -11.3 C Hum Airport

### Most Rain (24 hrs from 0900 GMT)

: 16.0 mm Rackwick [ Orkney ]

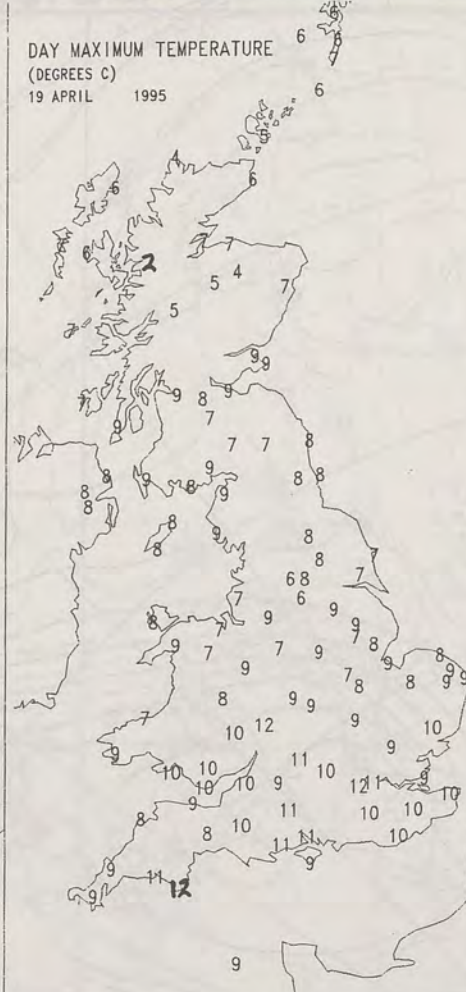
### Most Sunshine

: 12.4 Hrs Liverpool [ Merseyside ]  
Morcambe & Aughton [ Lancs ]

NIGHT MINIMUM TEMPERATURE  
(DEGREES C)  
19 APRIL 1995



DAY MAXIMUM TEMPERATURE  
(DEGREES C)  
19 APRIL 1995



SUNSHINE (DAWN TO DUSK)  
(HOURS)  
19 APRIL 1995



X INDICATES 0.1-0.4 HRS

## DAILY CLIMATE DATA

NIGHT RAINFALL  
(MILLIMETRES)  
19 APRIL 1995



DAY RAINFALL  
(MILLIMETRES)  
19 APRIL 1995



X INDICATES TRACE TO 0.4 MM

X INDICATES TRACE TO 0.4 MM

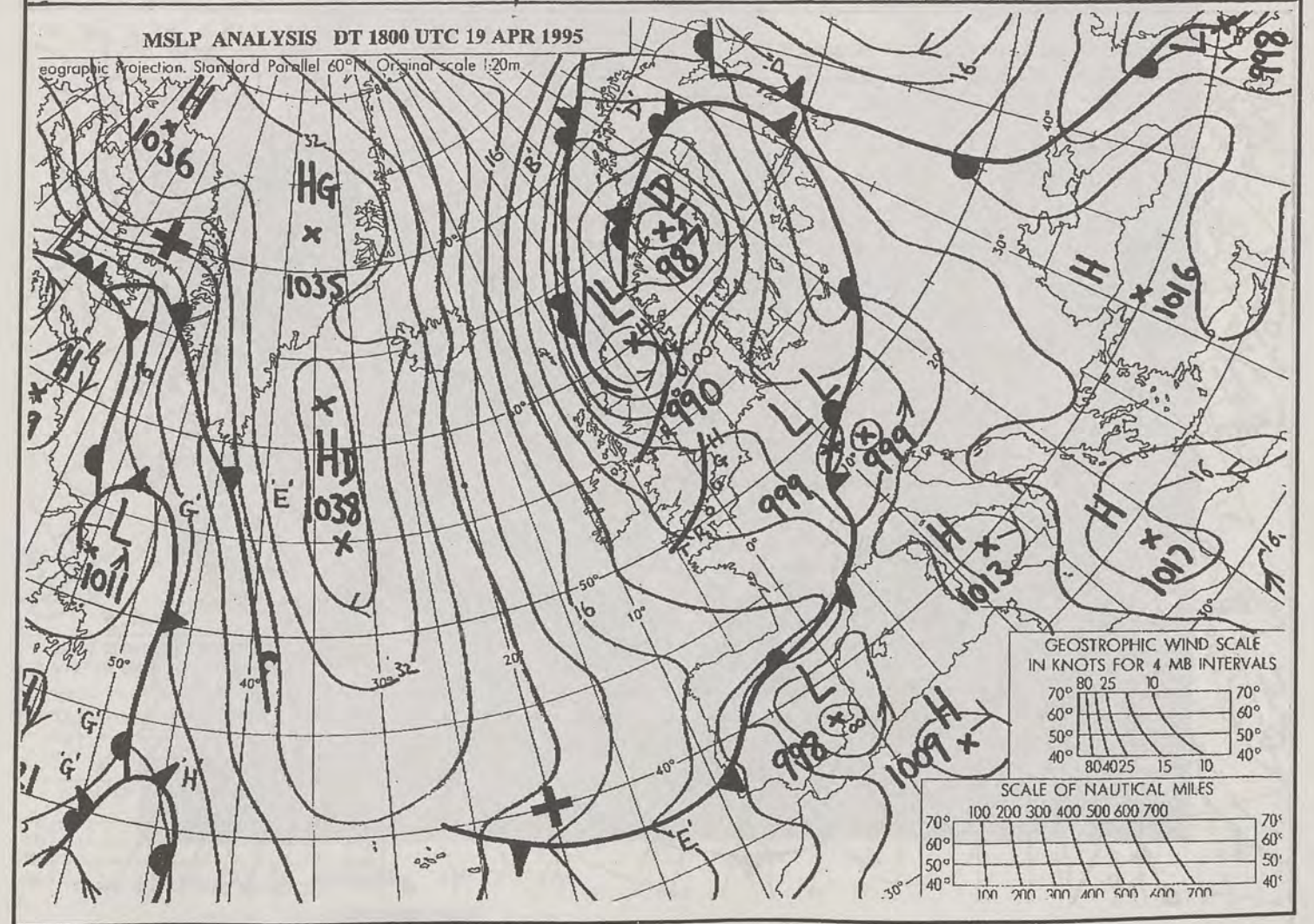
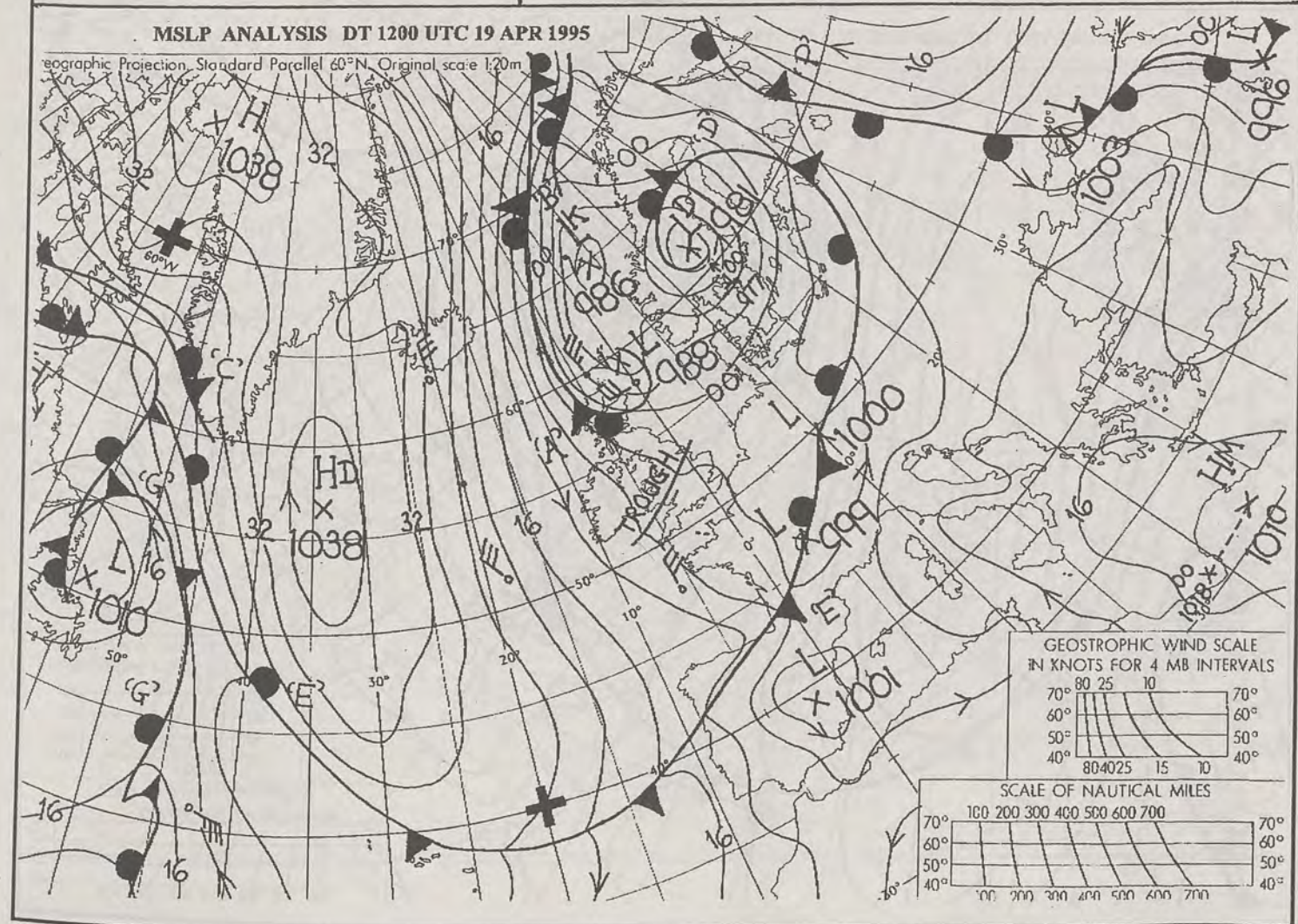
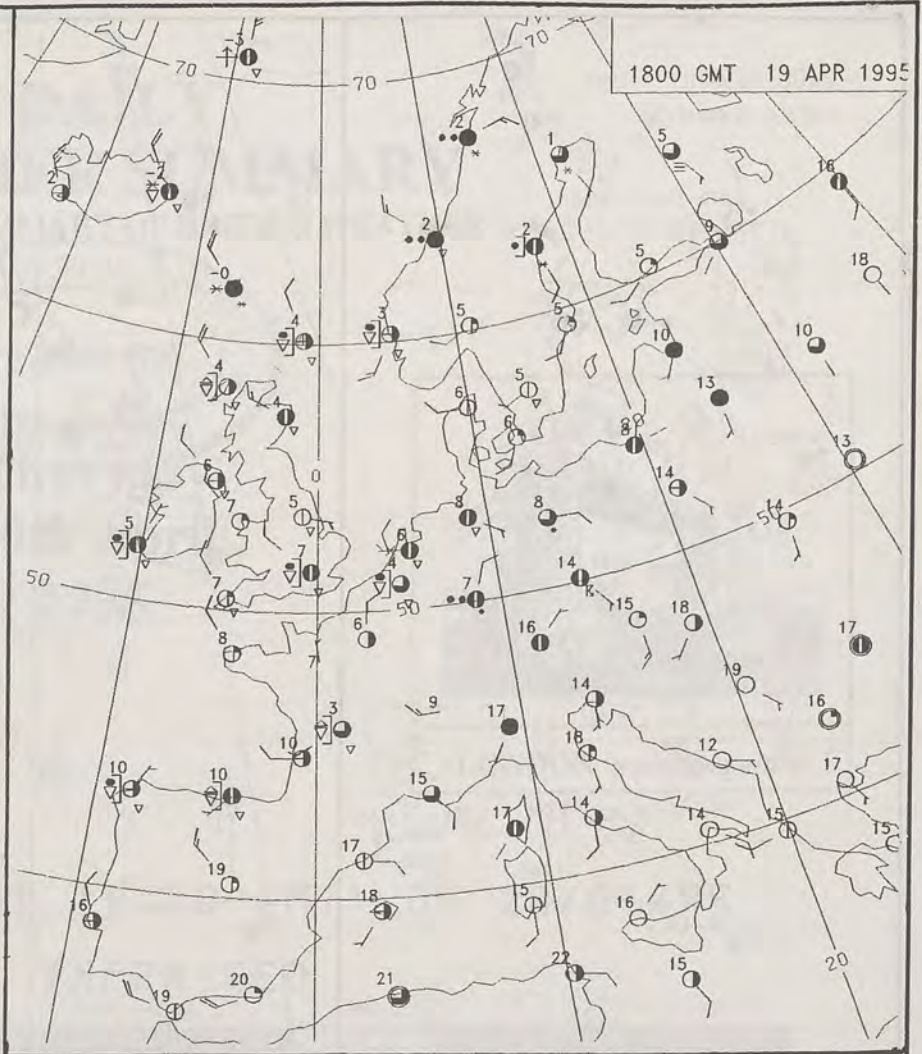
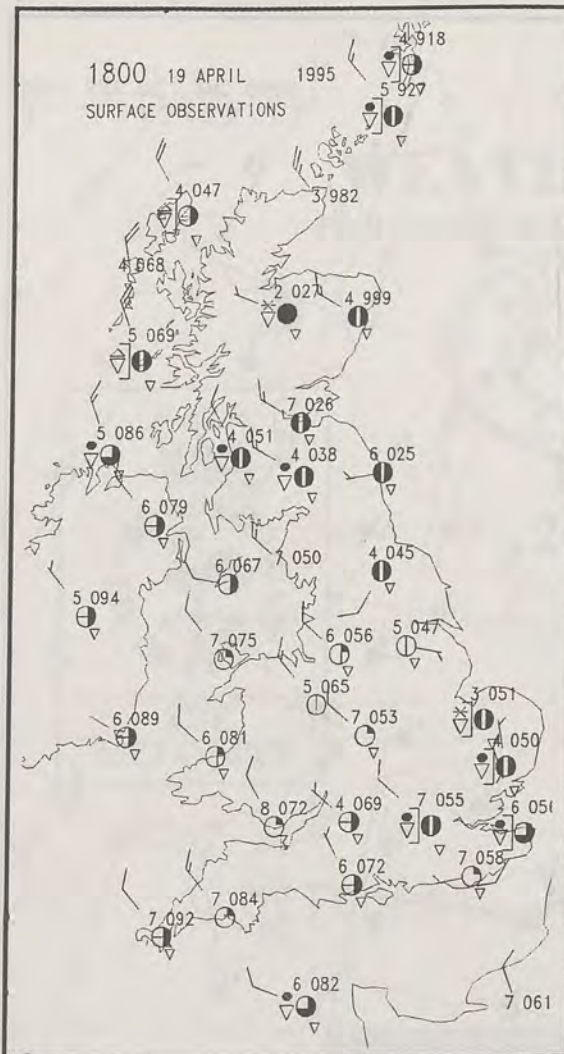
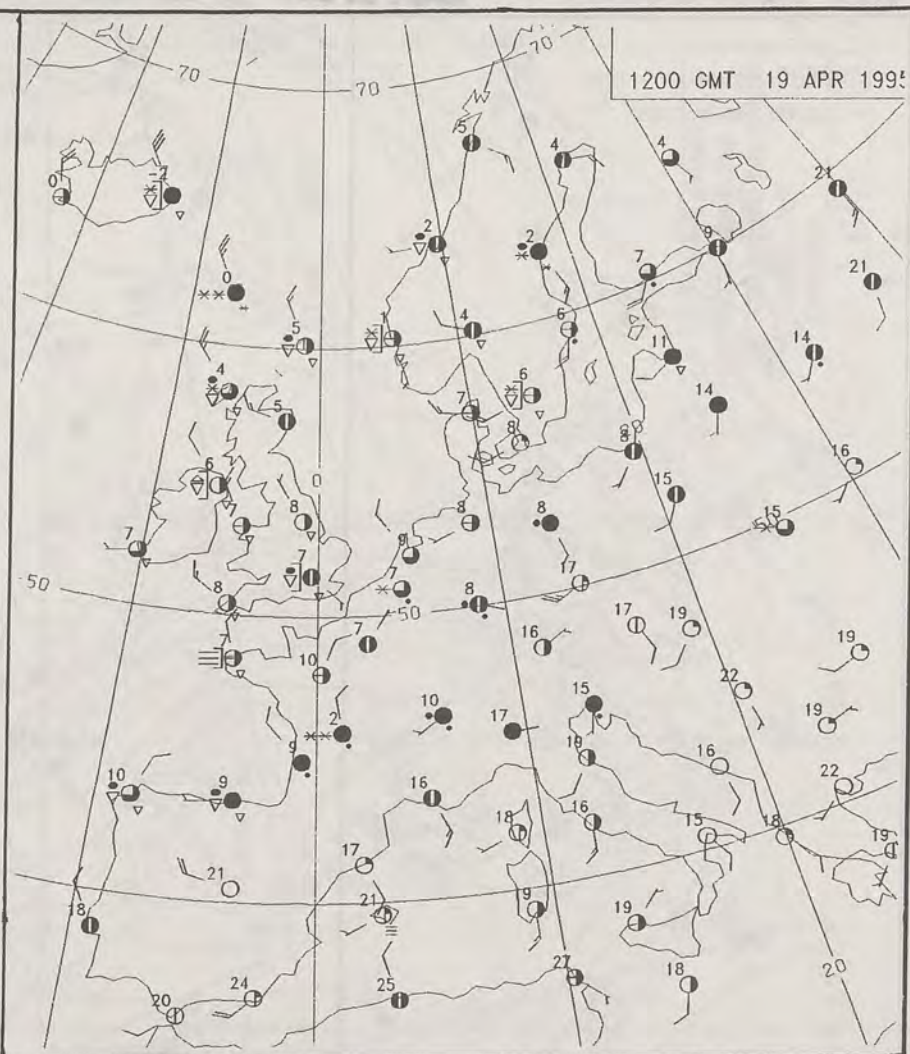
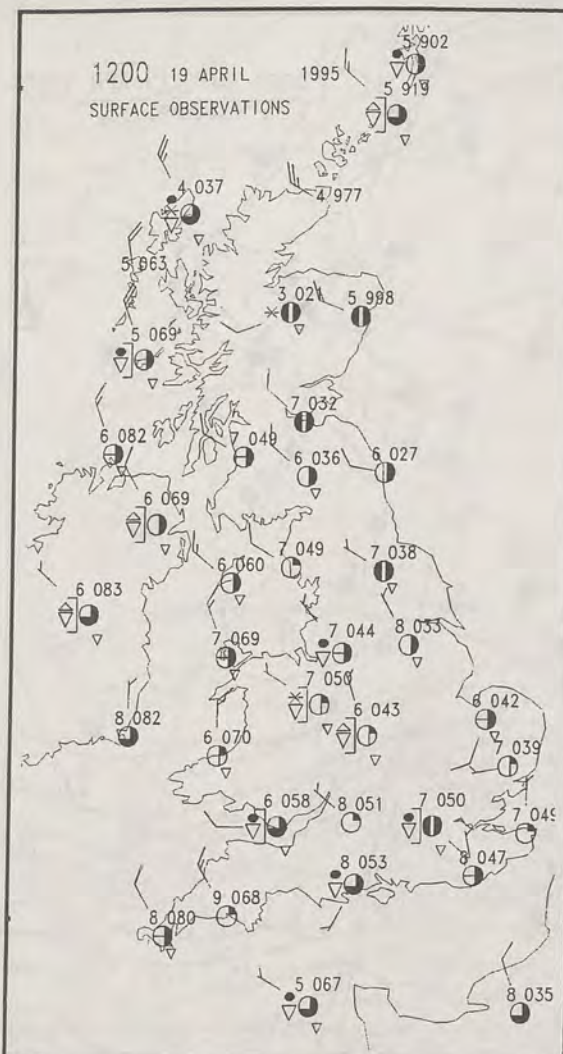
## DAILY WEATHER SUMMARY



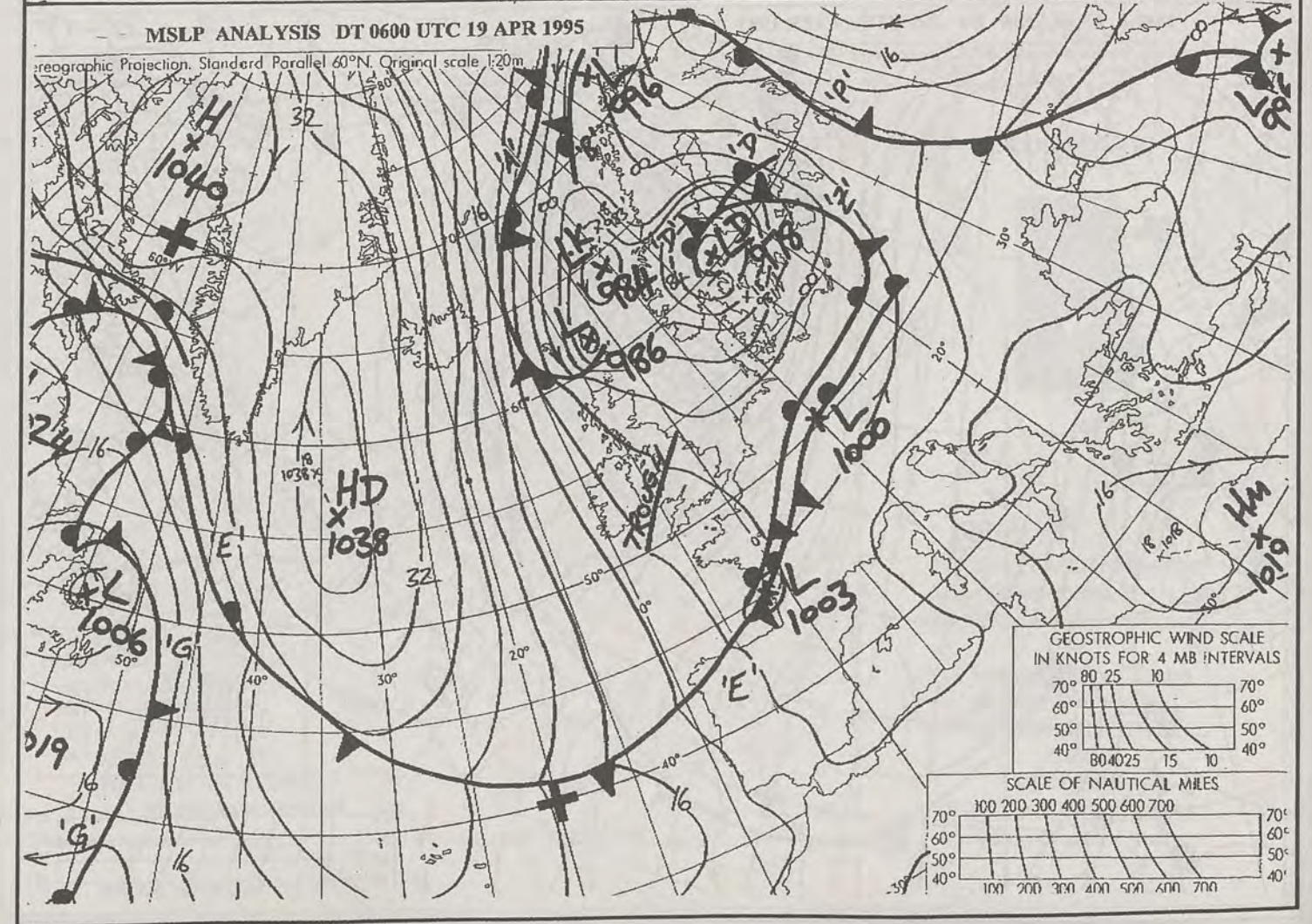
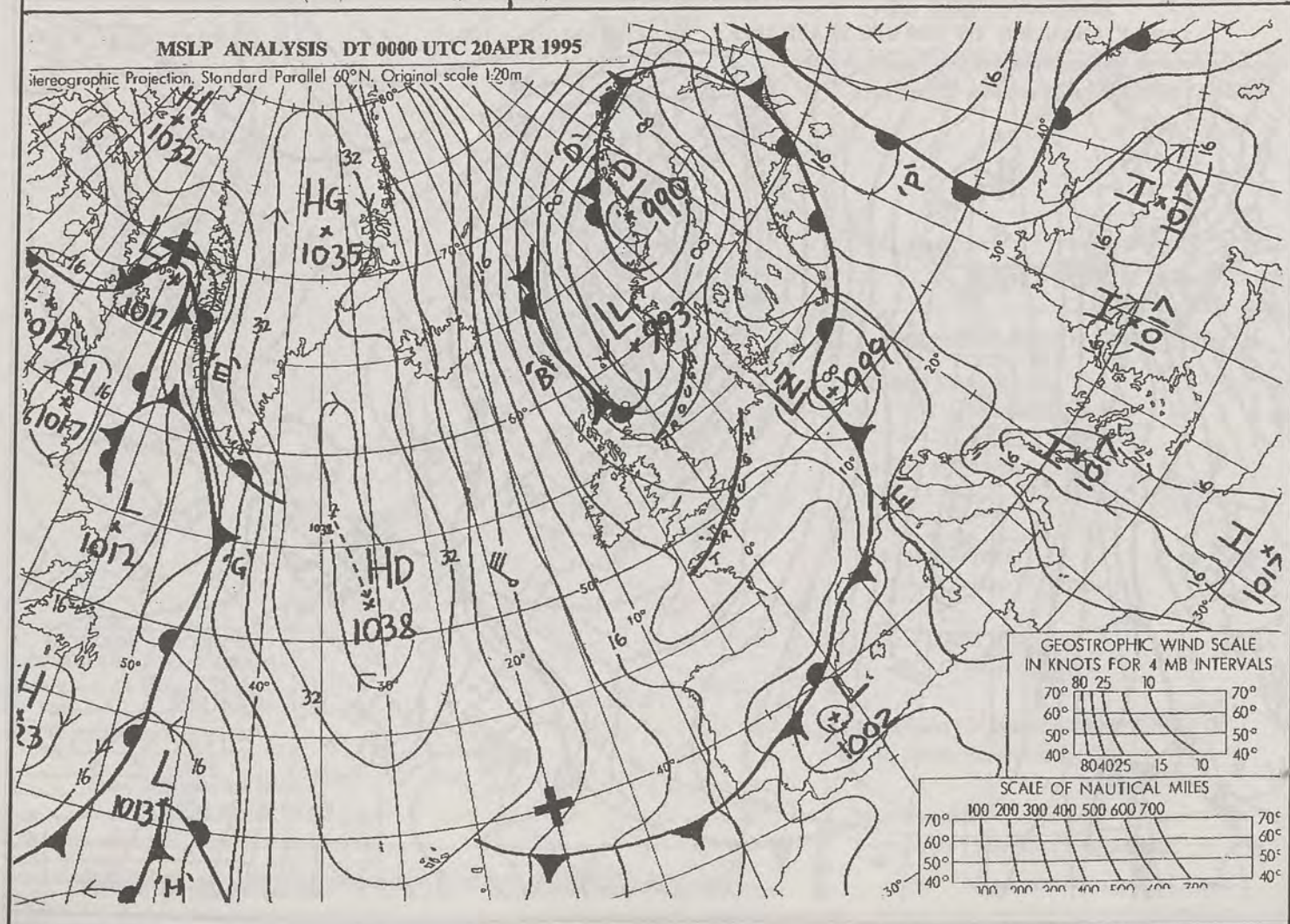
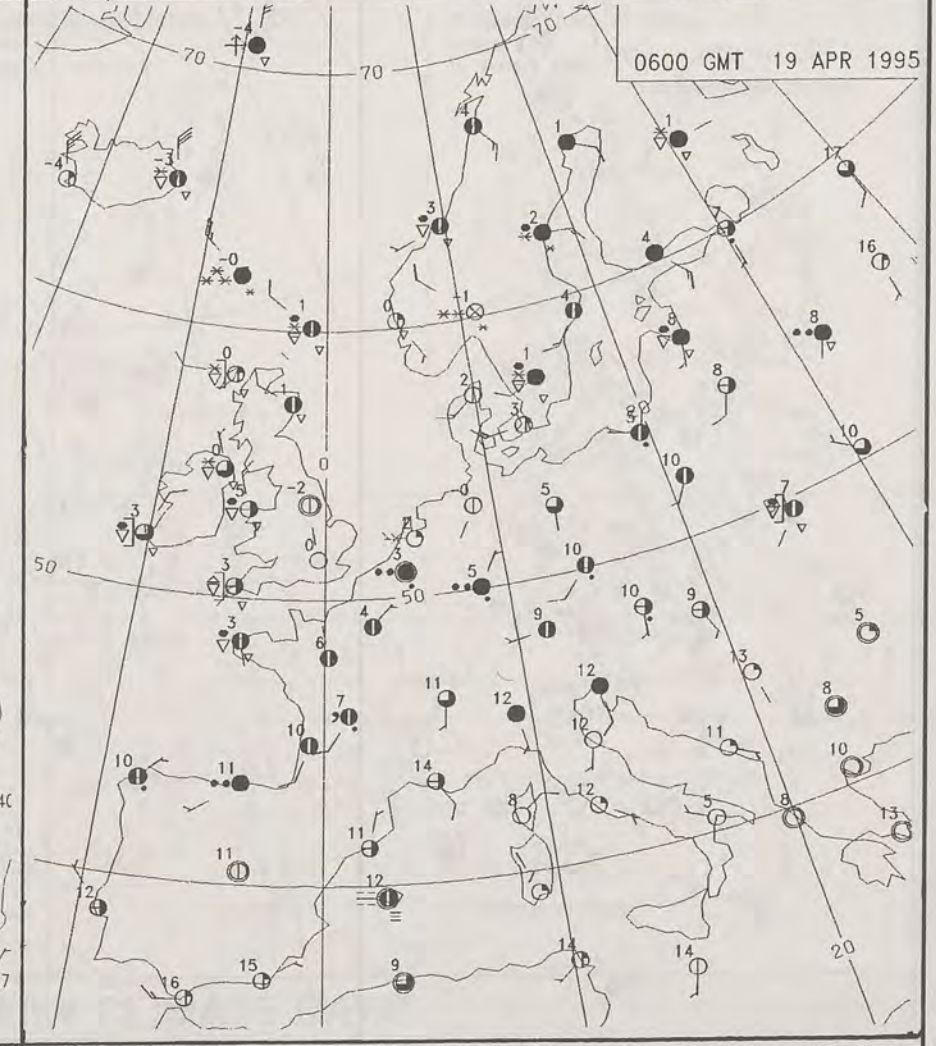
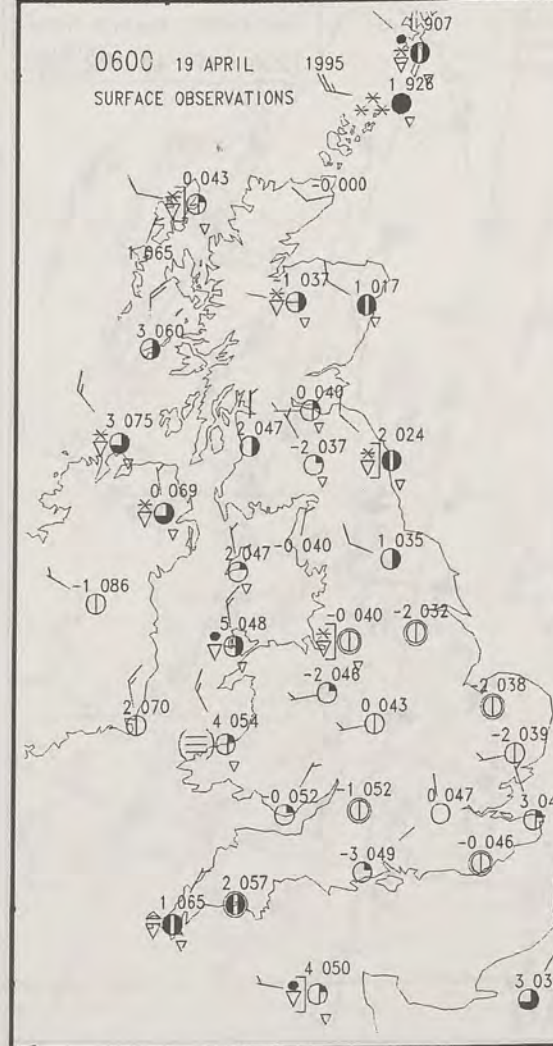
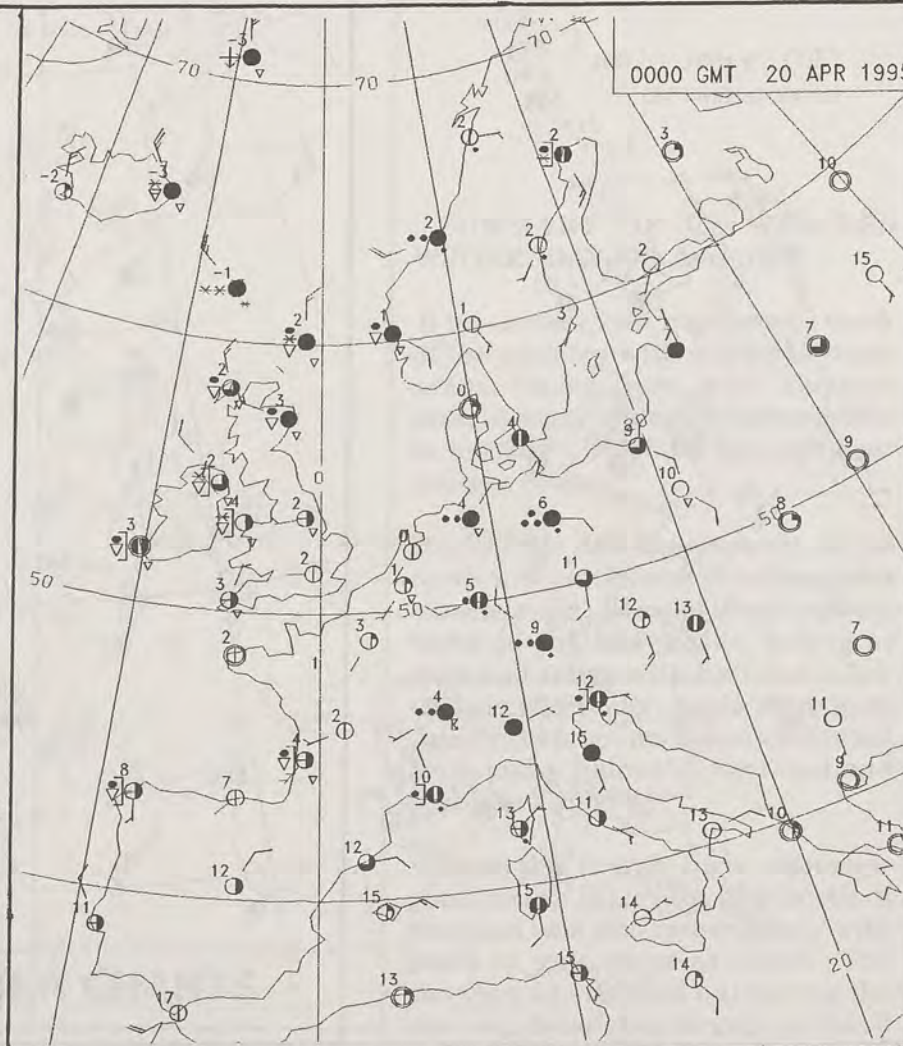
For details of other Weather Summaries produced by the Met. Office please contact:

London Weather Centre  
Climate Department  
127 Clerkenwell Road  
London  
EC1R 5DB  
Telephone: 071 405 4358  
Fax: 071 404 4314

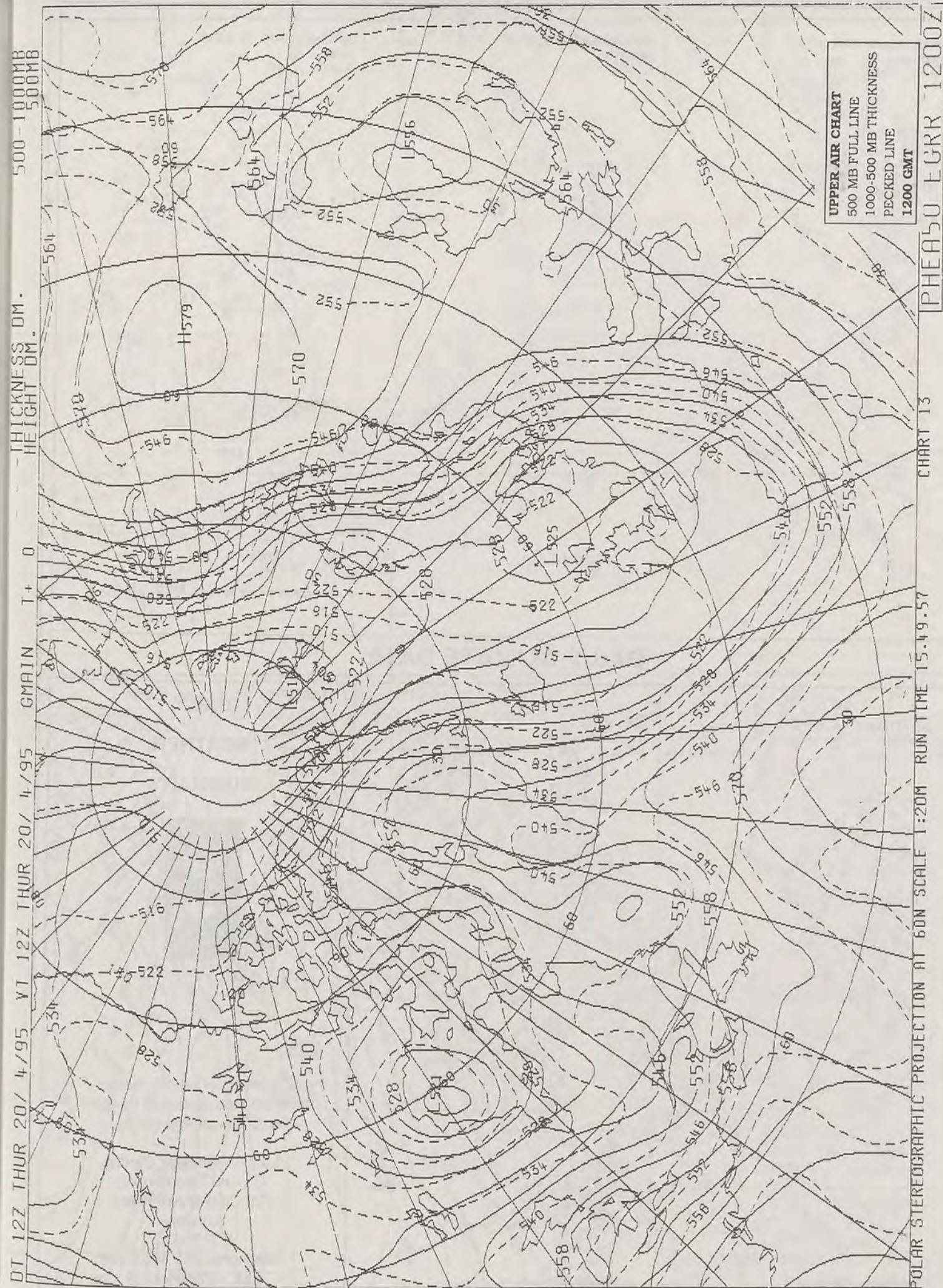












# DAILY WEATHER SUMMARY

INCLUDING SUMMARY OF BRITISH WEATHER




Thursday  
20th April  
1995



LONDON weather centre

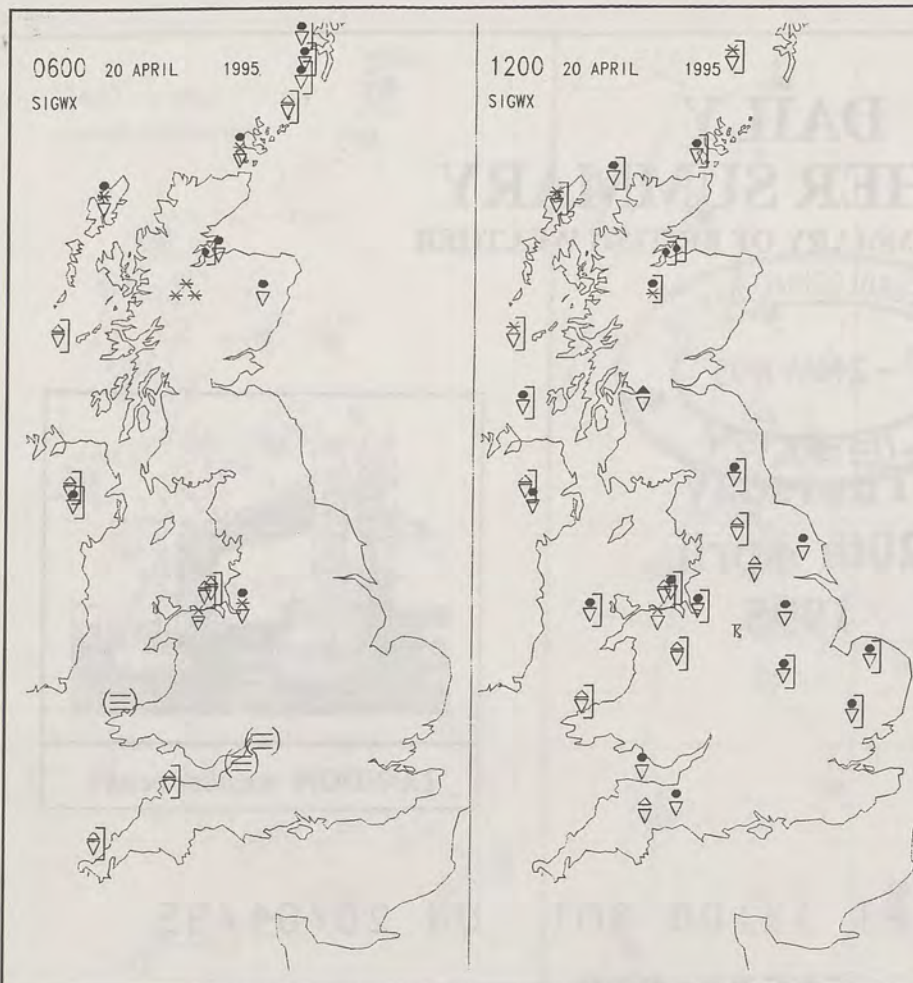
METEOSAT AT 12:00 GMT ON 20/04/95  
INFRA-RED



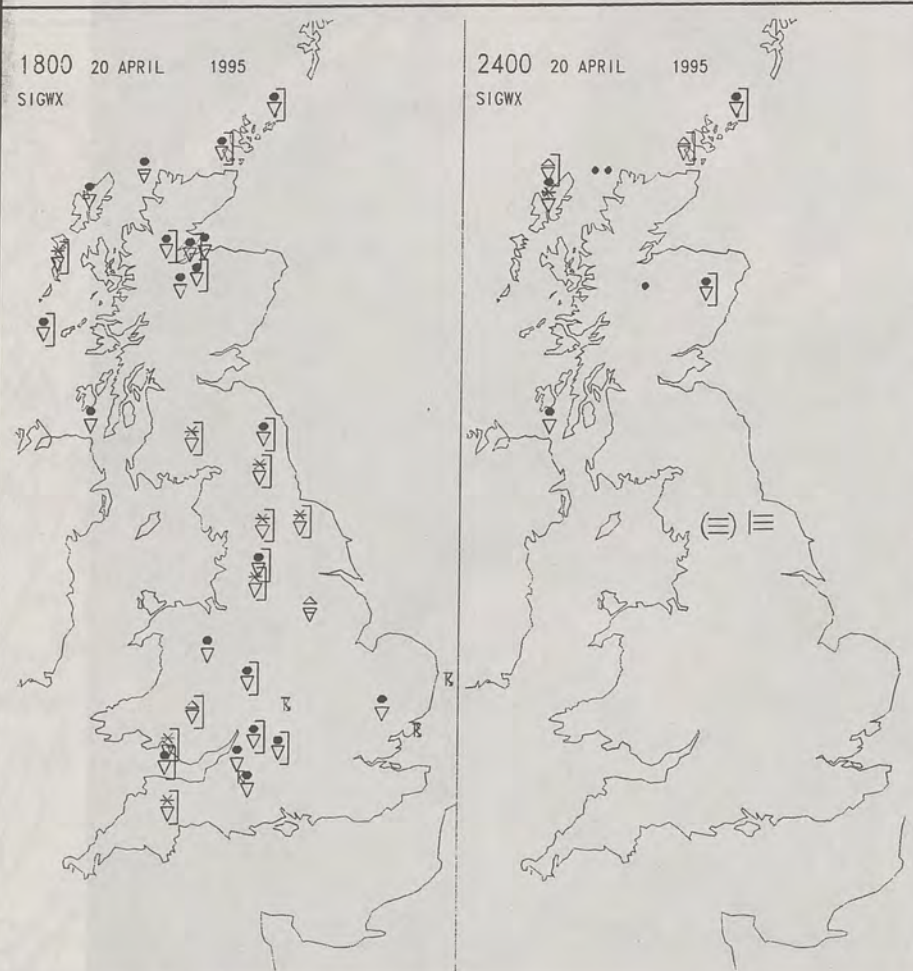
CLOUD-TOP OR LAND/SEA TEMPERATURE

COLD WARM





## SIGNIFICANT WEATHER CHARTS



Published by London Weather Centre. All times are GMT.

## SUMMARY OF UK WEATHER THURSDAY 20th April 1995

Scotland and Northern Ireland had a rather cloudy night, although there were some clear periods in southern areas. To the north, though, there were wintry showers with hail in places. England and Wales were largely clear overnight with a widespread frost. However, there were showers along coasts exposed to the northwest.

During the day the showers continued over Scotland and Northern Ireland, with many falling as sleet, snow and hail. England and Wales had a mostly sunny morning. However, cloud did develop and the showers in the west extended to many parts during the afternoon with thunder reported in places.

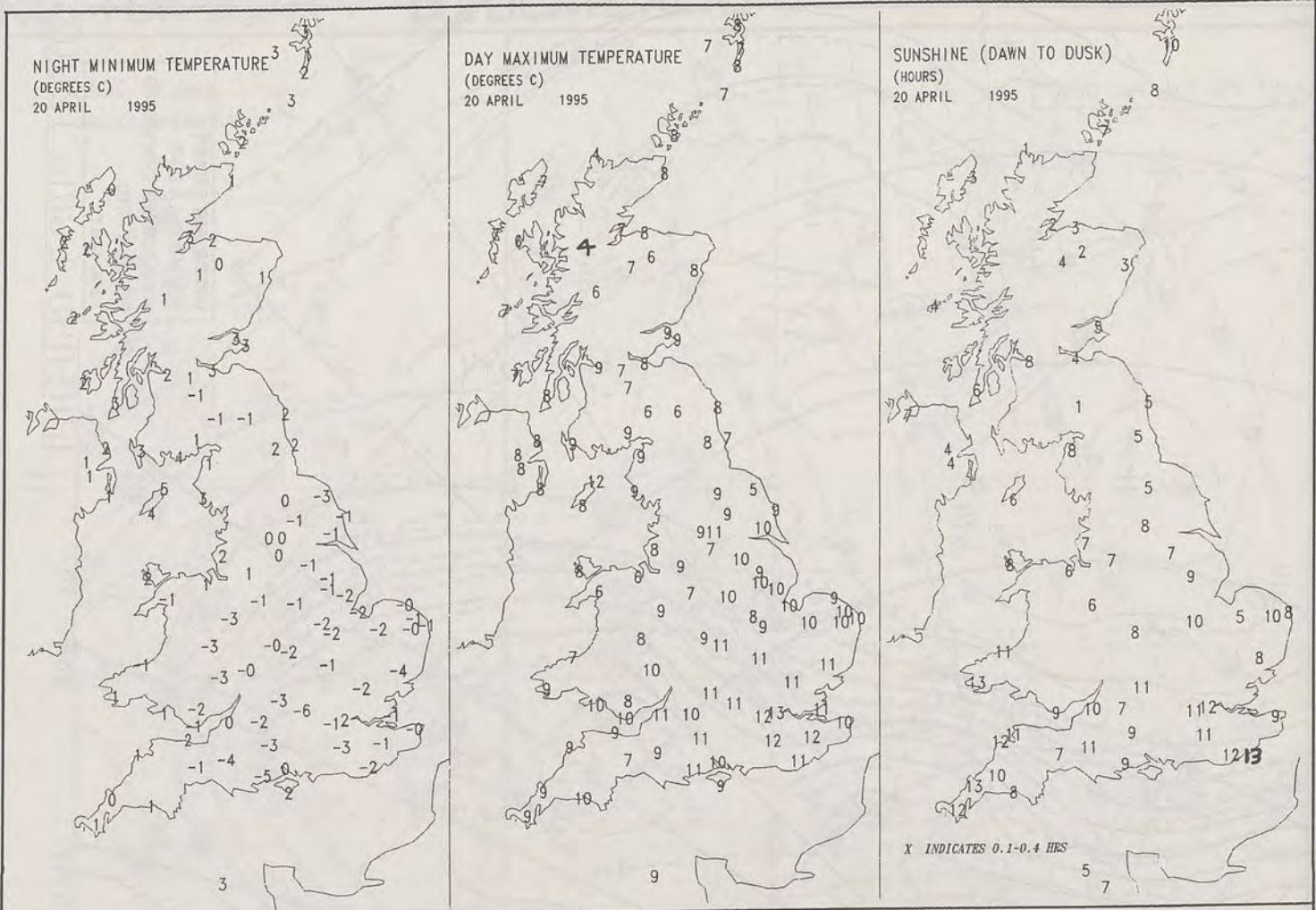
Most of the showers died out during the evening, becoming confined to northern Scotland and Northern Ireland.

Temperatures ranged from rather cold in the north to near normal in the south.

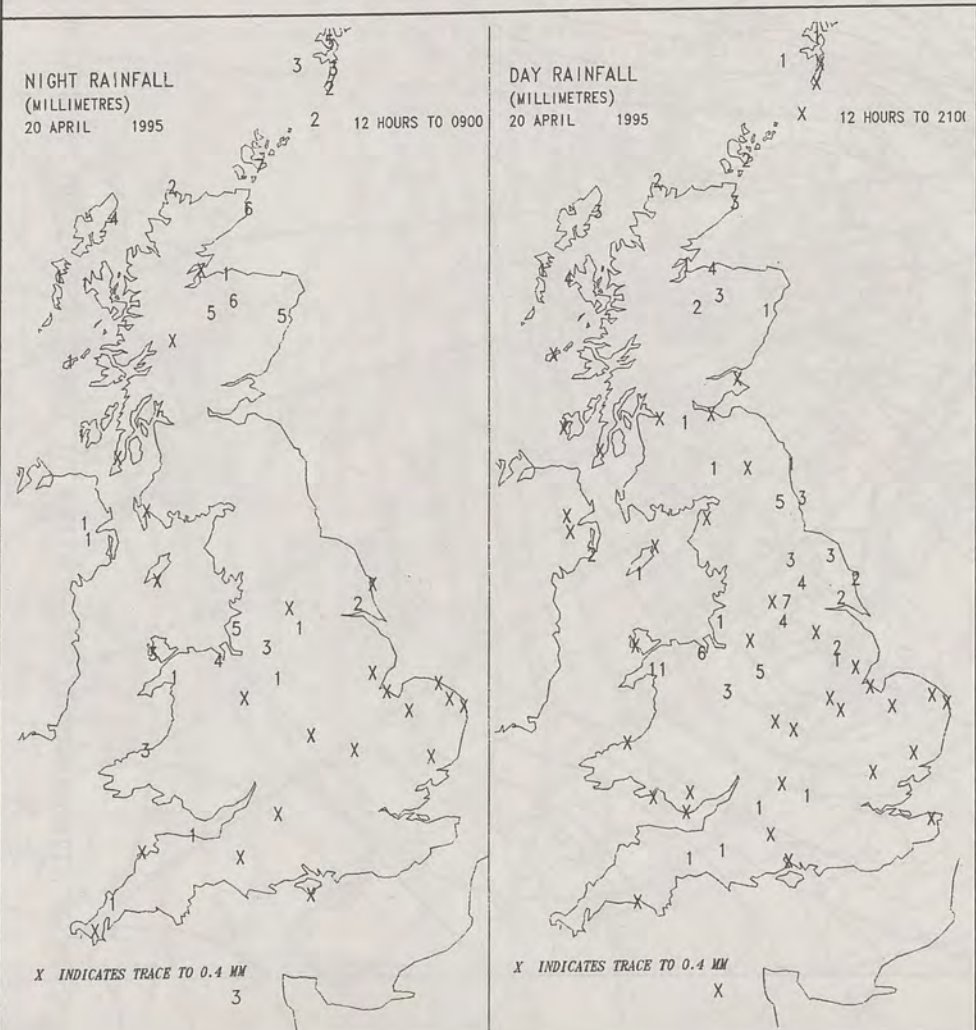
## EXTREMES

### THURSDAY 20TH APRIL 1995

- Highest Maximum**  
: 13.4 C London Weather Centre
- Lowest Maximum**  
: 3.6 C Loch Glascarnoch [ Highland ]
- Lowest Minimum**  
: -4.6 C Hurn Airport [ Dorset ]
- Lowest Grass Minimum**  
: -11.4 C Hurn Airport
- Most Rain (24 hrs from 0900 GMT)**  
: 11.0 mm Nantmor [ Gwynedd ]
- Most Sunshine**  
: 13.5 Hrs Eastbourne [ East Sussex ]



## DAILY CLIMATE DATA



## DAILY WEATHER SUMMARY



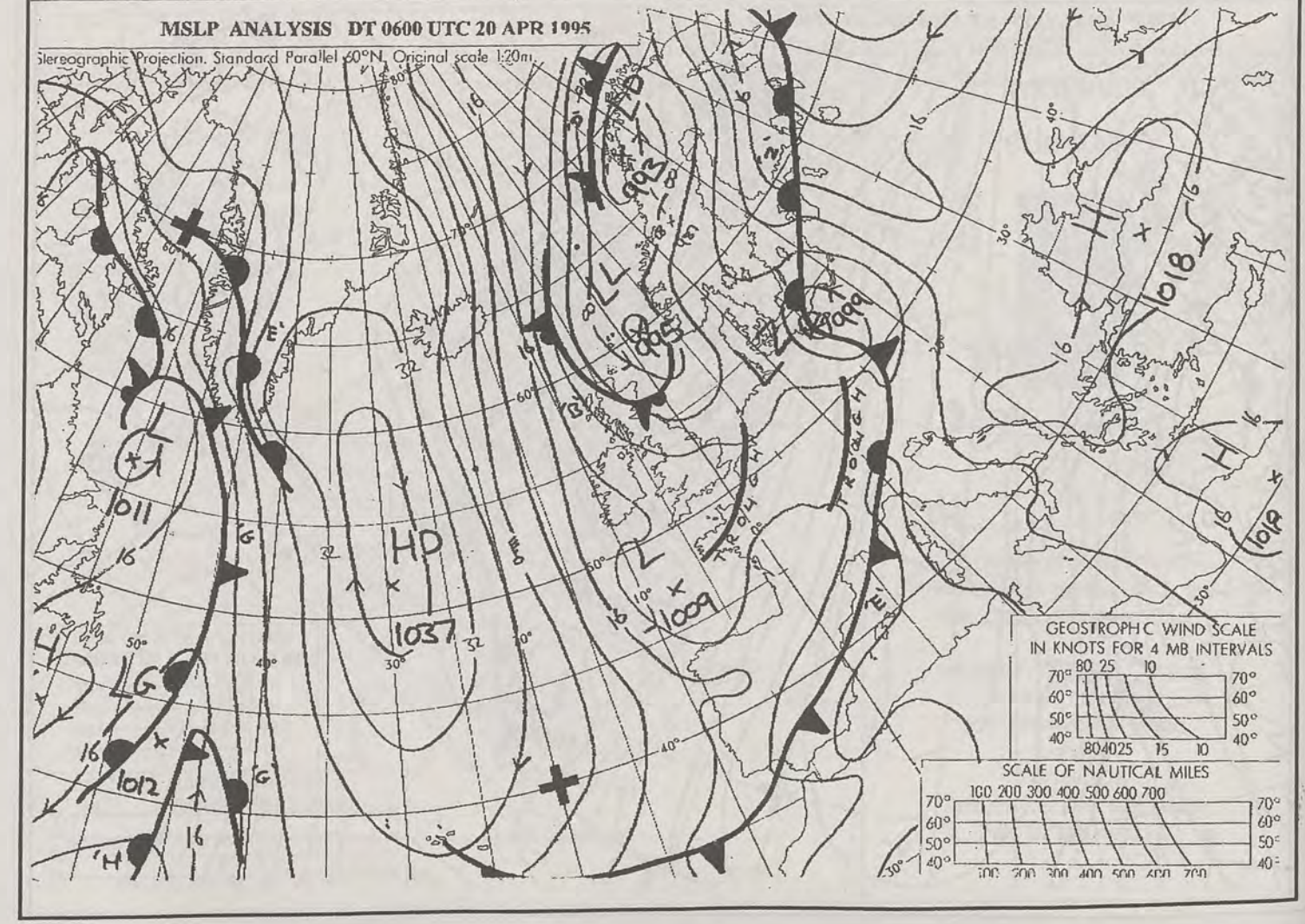
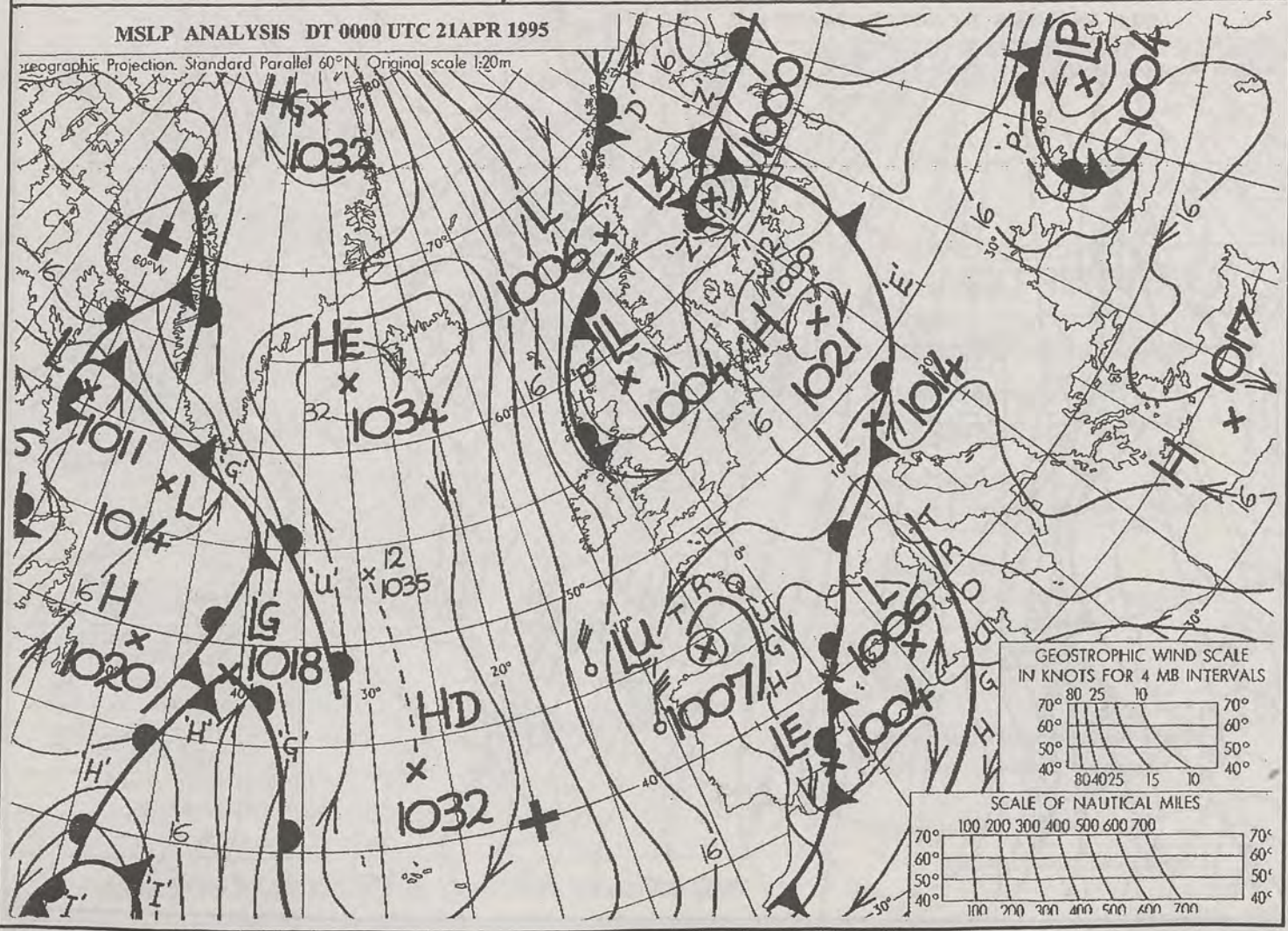
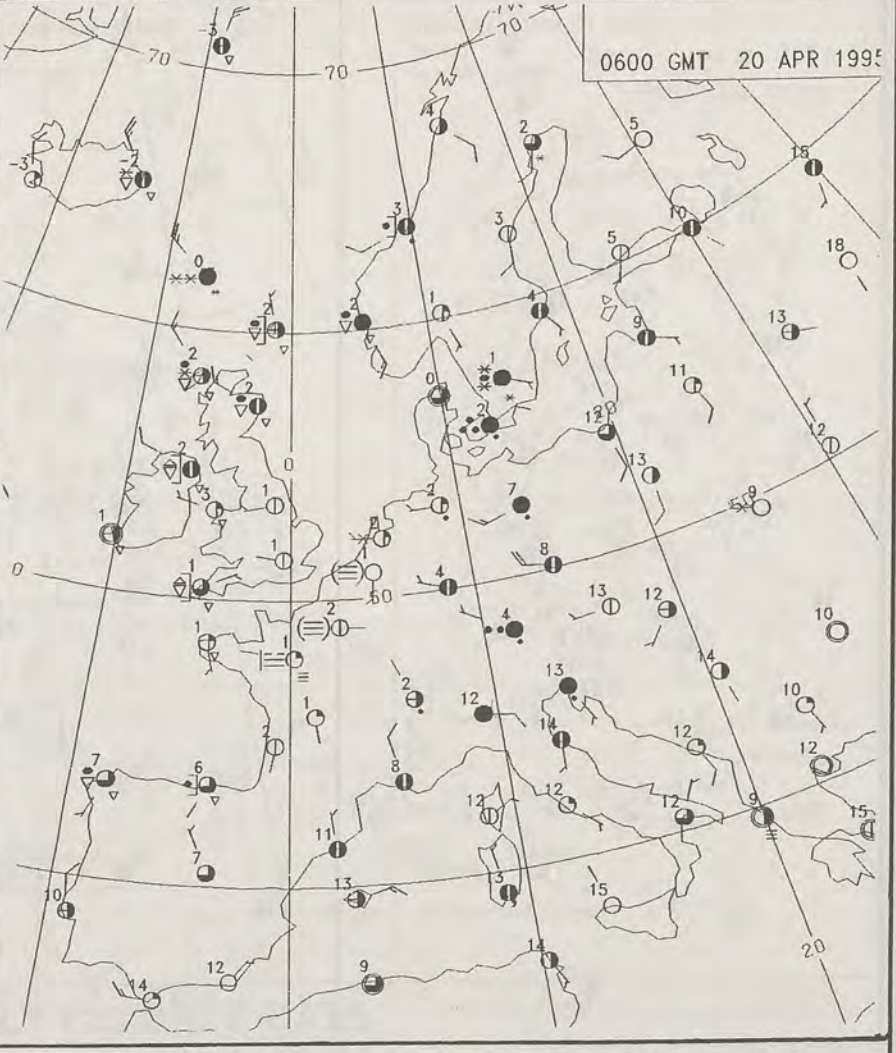
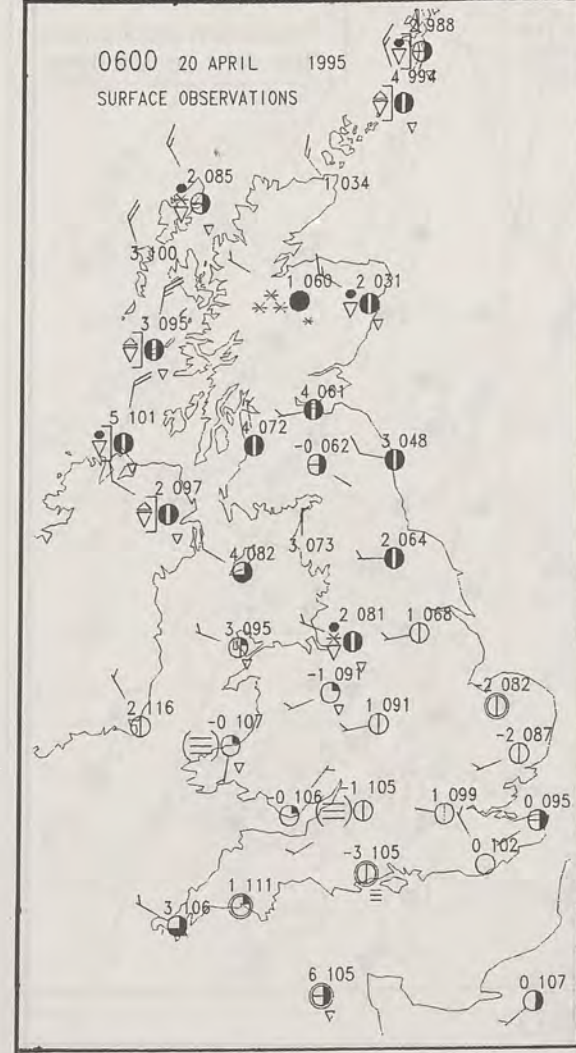
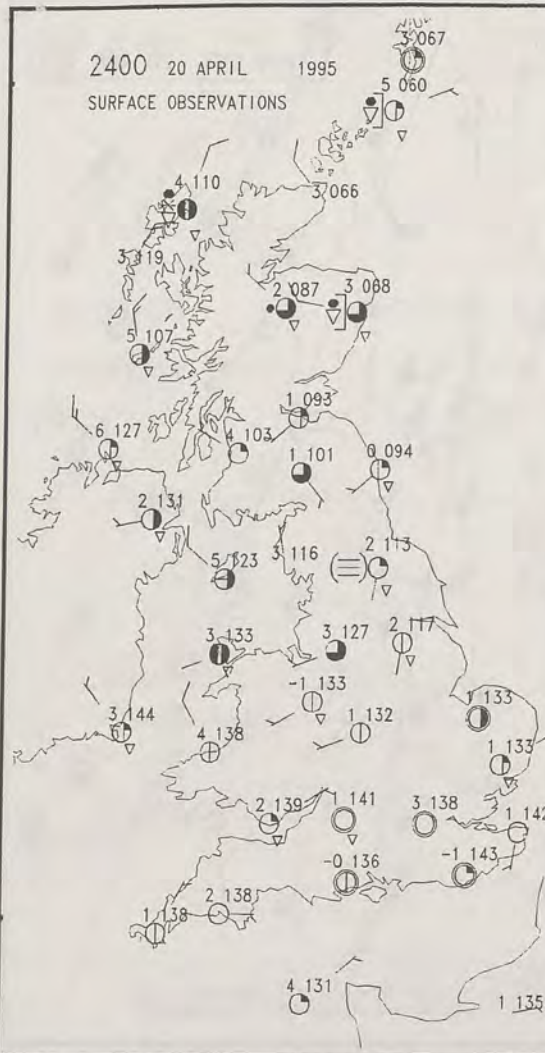
For details of other Weather Summaries produced by the Met. Office please contact:

London Weather Centre  
Climate Department  
127 Clerkenwell Road  
London  
EC1R 5DB  
Telephone: 071 405 4358  
Fax: 071 404 4314

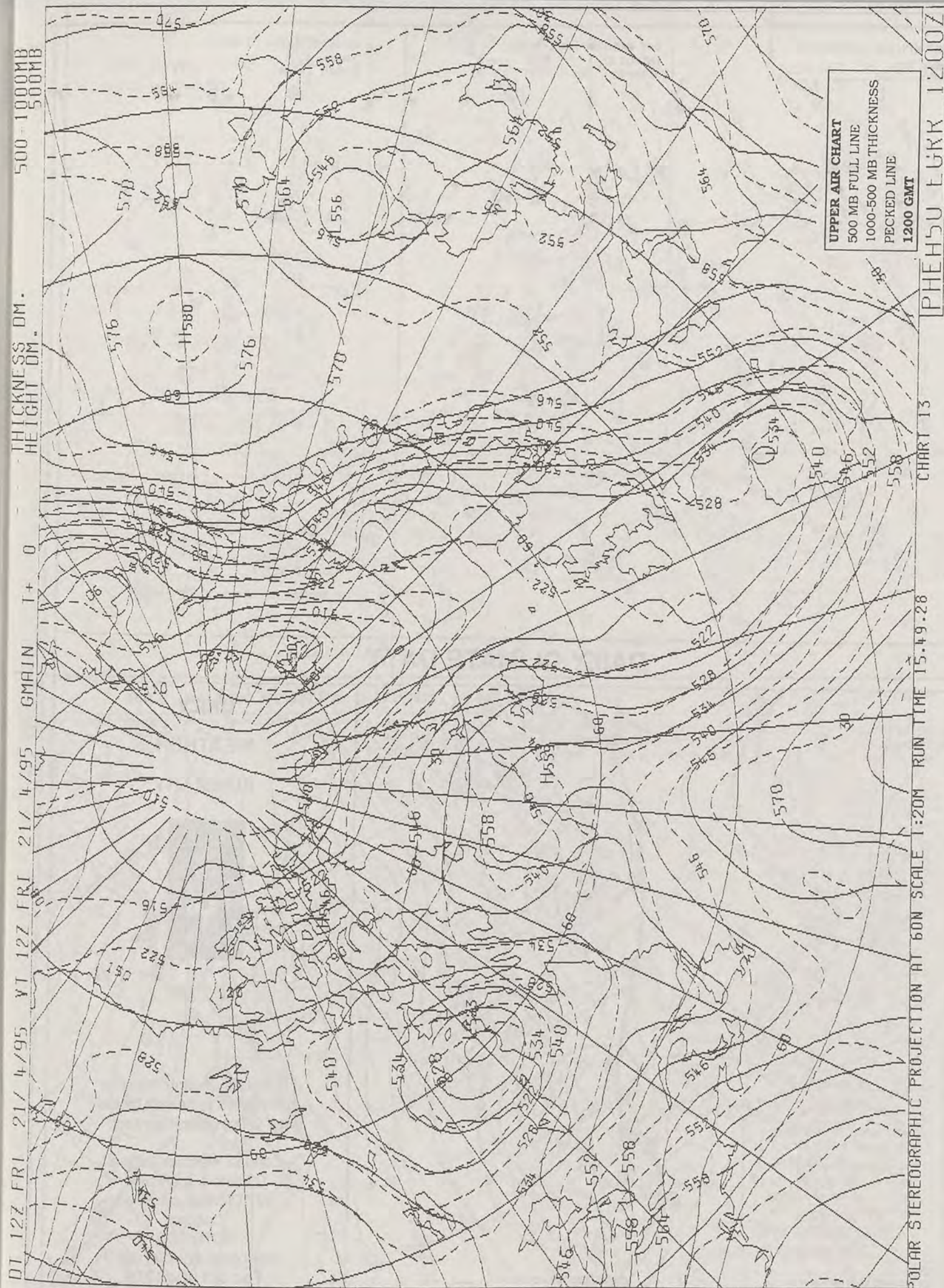













# DAILY WEATHER SUMMARY

INCLUDING SUMMARY OF BRITISH WEATHER




Friday  
21st April  
1995



LONDON *weather centre*

METEOSAT AT 11:00 GMT ON 21/04/95  
INFRA-RED



CLOUD-TOP OR LAND/SEA TEMPERATURE  
COLD WARM



0600 21 APRIL 1995  
SIGWX



1200 21 APRIL 1995  
SIGWX



## SIGNIFICANT WEATHER CHARTS

1800 21 APRIL 1995  
SIGWX



2400 21 APRIL 1995  
SIGWX



Published by London Weather Centre. All times are GMT.

## SUMMARY OF UK WEATHER FRIDAY 21st April 1995

Most places had a fine, chilly night with patchy mist or fog. There were a few showers around, mainly near northern and western coasts of Scotland, Northern Ireland and northern England- with hail and sleet in some of the heavier showers across Scotland.

Most of England and Wales had a sunny day. There were a few sharp showers about, especially in northern England with hail and the odd rumble of thunder. However, most places stayed dry, and any showers died away during the evening as cloud started to thicken up from the southeast. By midnight, a freshening northeast wind brought some rain into southeast England. Northern Ireland had a mainly dry day with sunny spells, although there were one or two showers, with isolated thunder. Scotland had rather more showers, with hail, sleet and thunder especially in the north. There were some good spells of sunshine inbetween though, but mainly in sheltered southern areas.

After a fairly widespread frost, temperatures recovered to around normal during the day.

## EXTREMES

FRIDAY 21st APRIL 1995

**Highest Maximum**

: 14.1 C Southampton [ Hants ]

**Lowest Maximum**

: 5.7 C Cape Wrath [ North Scotland ]

**Lowest Minimum**

: -5.0 C Benson [ Oxon ]  
Bastreet [ Cornwall ]

**Lowest Grass Minimum**

: -11.2 C Hum Airport

**Most Rain (24 hrs from 0900 GMT)**

: 18.2 mm Guernsey Airport

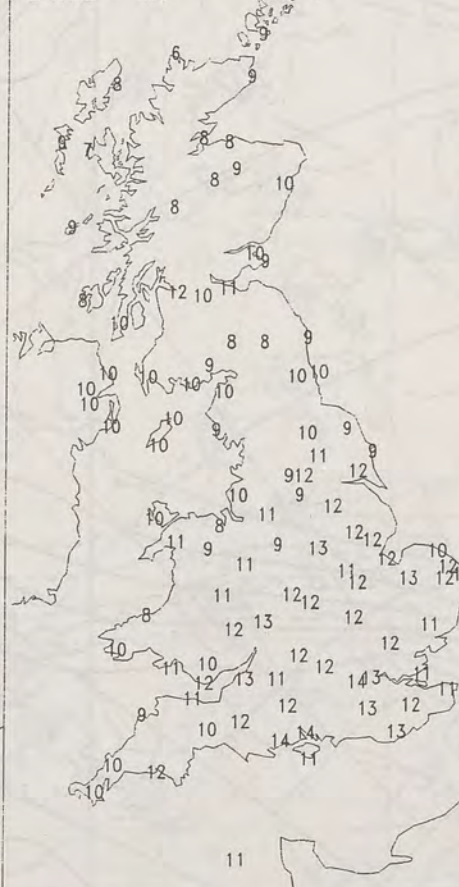
**Most Sunshine**

: 13.8 Hrs Saunton Sands [ Devon ]

NIGHT MINIMUM TEMPERATURE  
(DEGREES C)  
21 APRIL 1995



DAY MAXIMUM TEMPERATURE  
(DEGREES C)  
21 APRIL 1995



SUNSHINE (DAWN TO DUSK)  
(HOURS)  
21 APRIL 1995



## DAILY CLIMATE DATA

NIGHT RAINFALL  
(MILLIMETRES)  
21 APRIL 1995



DAY RAINFALL  
(MILLIMETRES)  
21 APRIL 1995



## DAILY WEATHER SUMMARY



For details of other Weather Summaries produced by the Met. Office please contact:

London Weather Centre  
Climate Department  
127 Clerkenwell Road  
London  
EC1R 5DB  
Telephone: 071 405 4358  
Fax: 071 404 4314



1200 21 APRIL 1995  
SURFACE OBSERVATIONS

1200 GMT 21 APR 1995

1800 21 APRIL 1995  
SURFACE OBSERVATIONS

1800 GMT 21 APR 1995


MSLP ANALYSIS DT 1200 UTC 21 APR 1995

Stereographic Projection, Standard Parallel 60°N, Original scale 1:20m

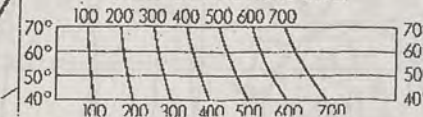
MSLP ANALYSIS DT 1800 UTC 21 APR 1995

Stereographic Projection, Standard Parallel 60°N, Original scale 1:20m

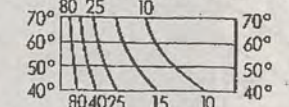
GEOSTROPHIC WIND SCALE  
IN KNOTS FOR 4 MB INTERVALS



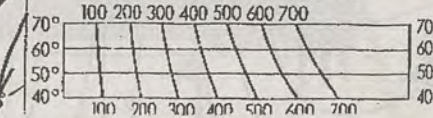
SCALE OF NAUTICAL MILES



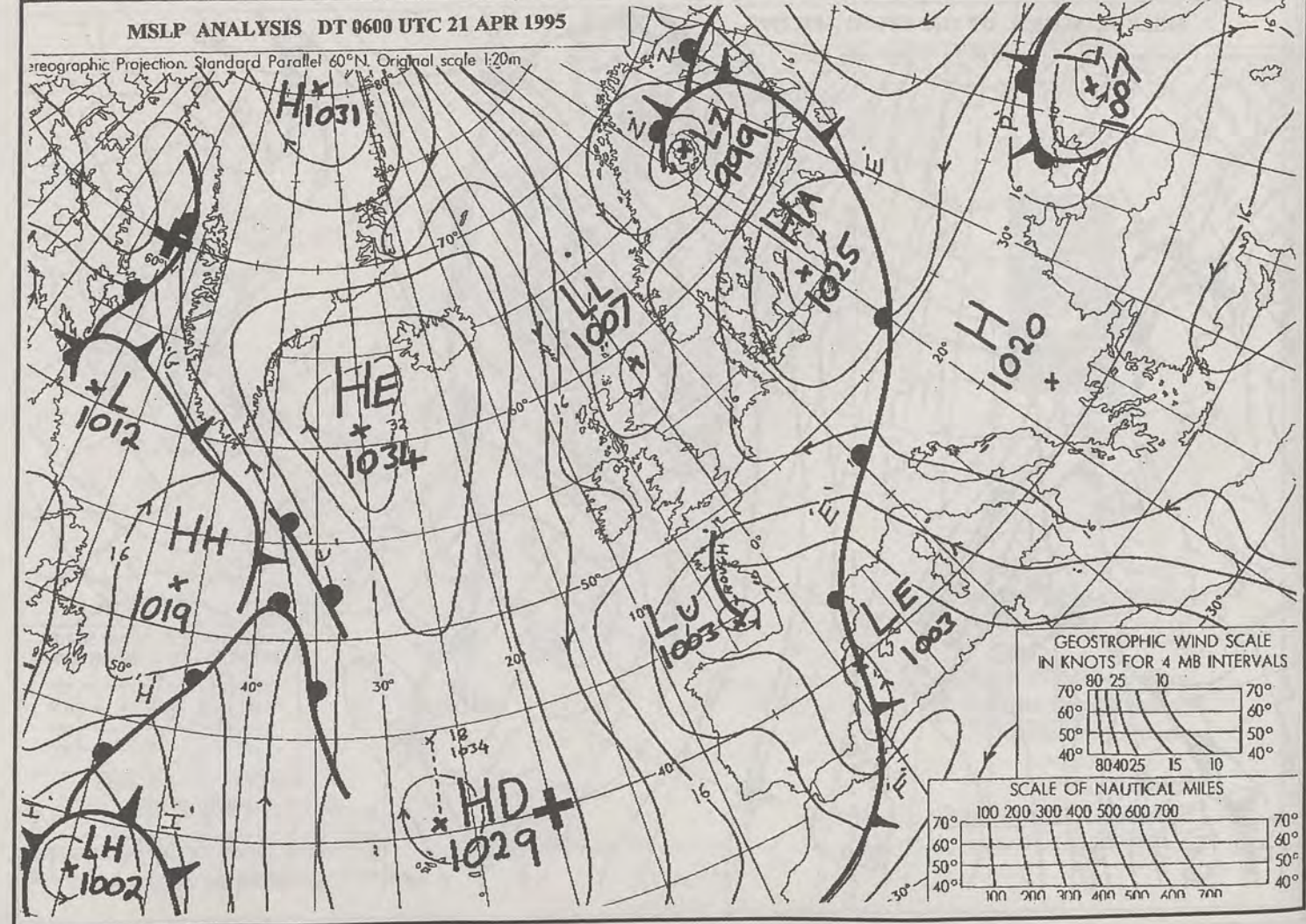
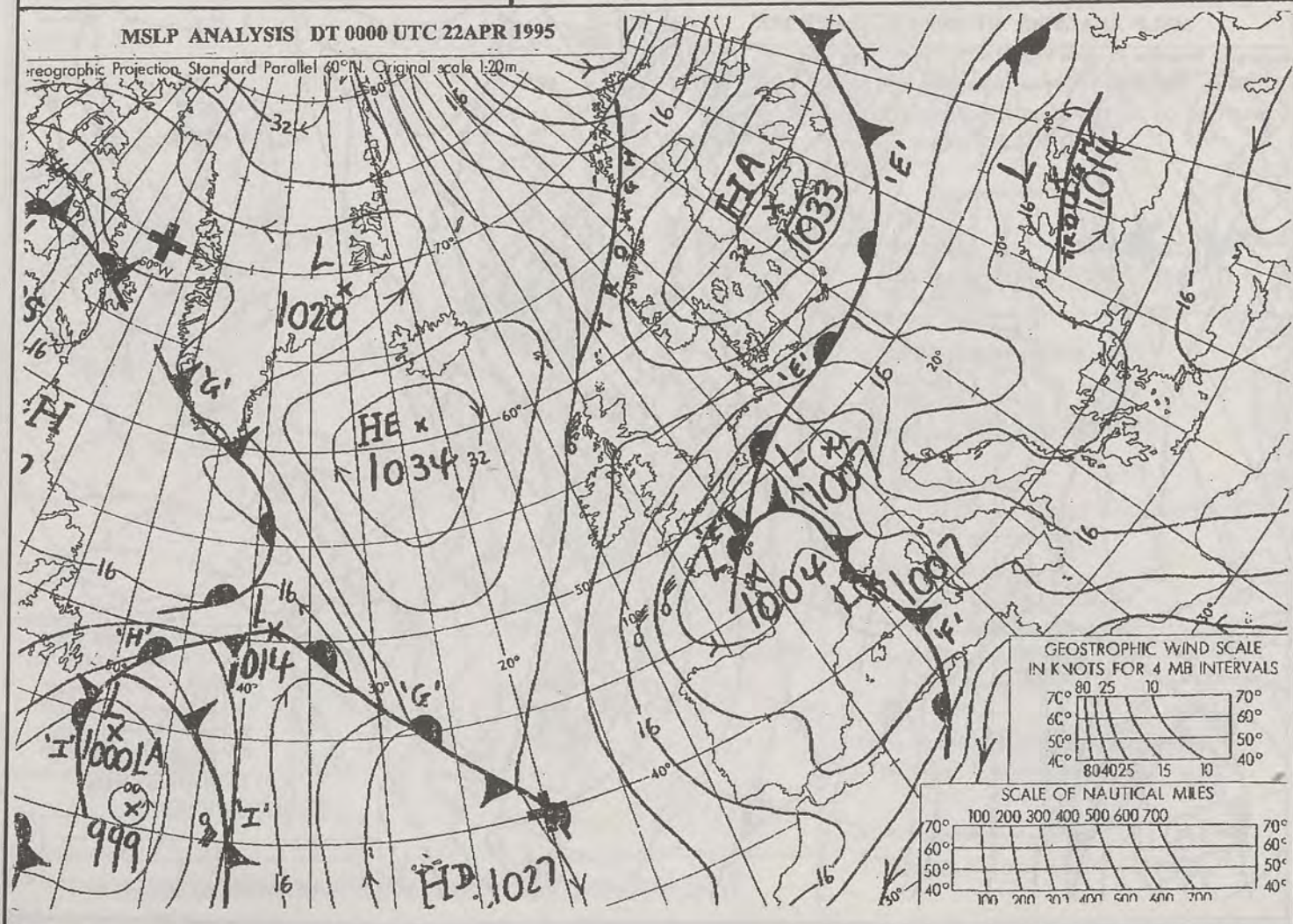
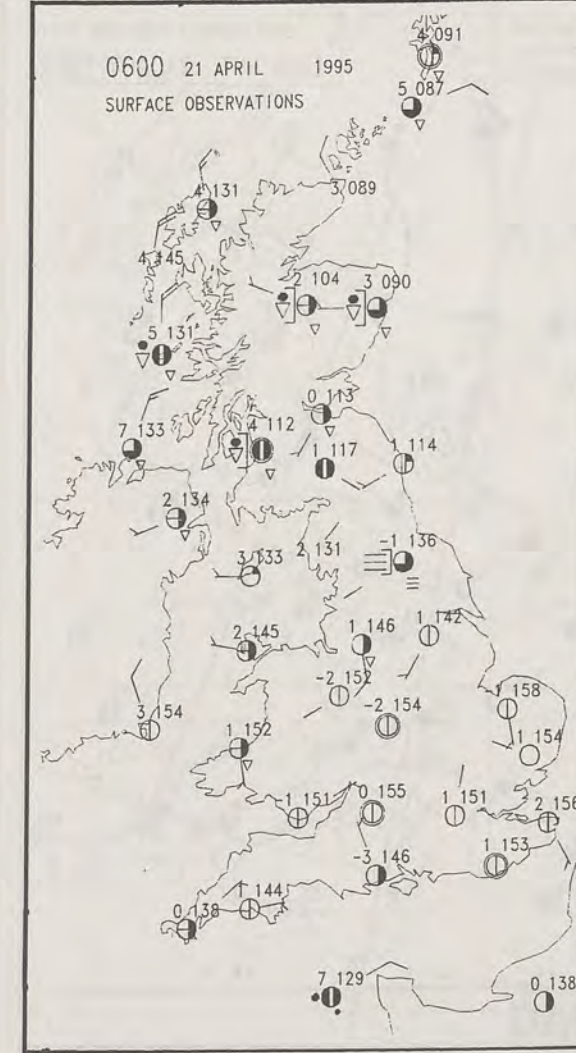
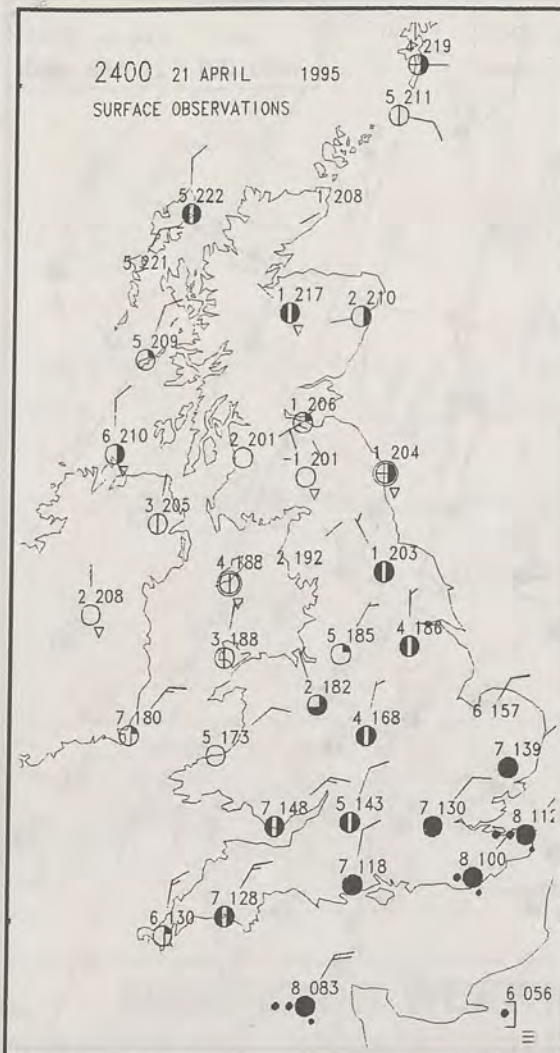
GEOSTROPHIC WIND SCALE  
IN KNOTS FOR 4 MB INTERVALS



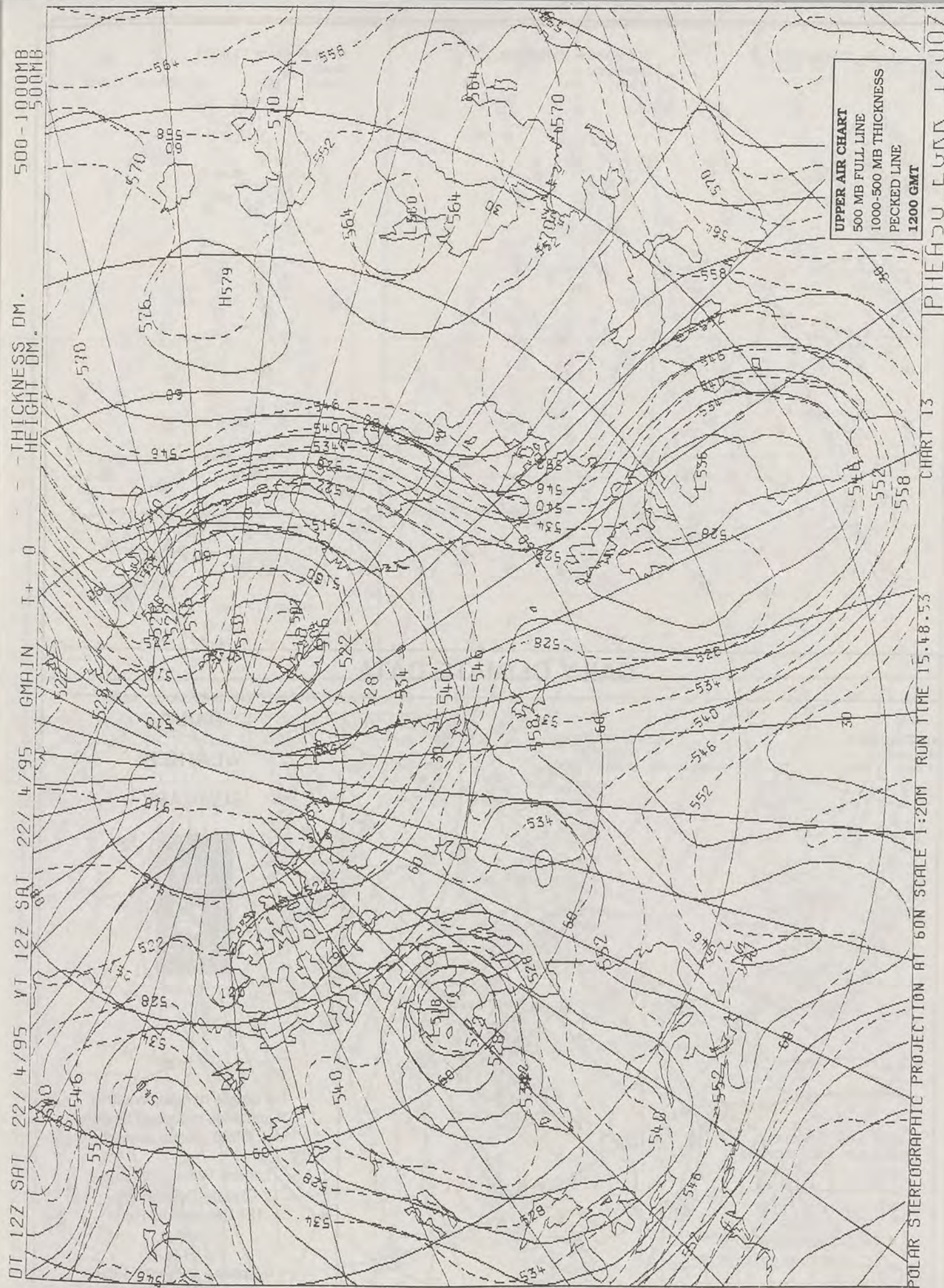
SCALE OF NAUTICAL MILES











# DAILY WEATHER SUMMARY

INCLUDING SUMMARY OF BRITISH WEATHER



Saturday  
22nd April  
1995



LONDON *weather centre*

METEOSAT AT 12:00 GMT ON 22/04/95  
INFRA-RED



CLOUD-TOP OR LAND/SEA TEMPERATURE

COLD WARM



0600 22 APRIL 1995  
SIGWX



1200 22 APRIL 1995  
SIGWX



## SIGNIFICANT WEATHER CHARTS

1800 22 APRIL 1995  
SIGWX



2400 22 APRIL 1995  
SIGWX



Published by London Weather Centre. All times are GMT.

## SUMMARY OF UK WEATHER SATURDAY 22nd April 1995

Most parts started dry, with some frost in the north. Rain pushed into southeast England from the east during the early hours, while a few showers continued to affect the Northern Isles and the Hebrides.

The rain, preceded by sleet or snow in places, spread to most of England and Wales by the middle of the day, while drier and brighter conditions followed into southeast England. During the afternoon the rain continued to edge north and west.

In the evening the rain reached Northern Ireland and southern Scotland, while southwest and central southern England had showers, accompanied by thunder in parts.

Temperatures ranged from around average in southeast England, much of Scotland and Northern Ireland, to cold to very cold in Wales and central, southwestern and northern England.

## EXTREMES

SATURDAY 22nd APRIL 1995

**Highest Maximum**  
: 13.6 C Margate [ Kent ]

**Lowest Maximum**  
: 4.2 C Cynwyd [ Clwyd ]

**Lowest Minimum**  
: -4.9 C Shap [ Cumbria ]

**Lowest Grass Minimum**  
: -9.1 C Belfast

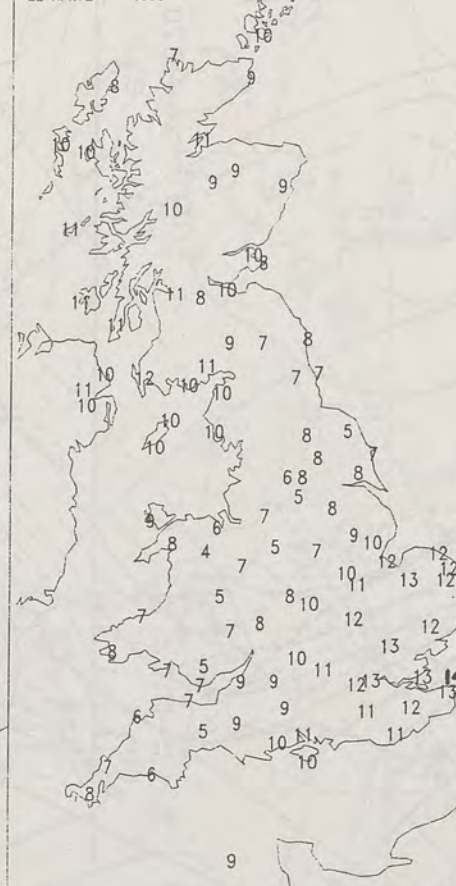
**Most Rain (24 hrs from 0900 GMT)**  
: 21.3 mm Torquay [ Devon ]

**Most Sunshine**  
: 12.9 Hrs Tiree [ Inner Hebrides ]

NIGHT MINIMUM TEMPERATURE  
(DEGREES C)  
22 APRIL 1995



DAY MAXIMUM TEMPERATURE  
(DEGREES C)  
22 APRIL 1995



SUNSHINE (DAWN TO DUSK)  
(HOURS)  
22 APRIL 1995



X INDICATES 0.1-0.4 HRS

## DAILY CLIMATE DATA

NIGHT RAINFALL  
(MILLIMETRES)  
22 APRIL 1995



DAY RAINFALL  
(MILLIMETRES)  
22 APRIL 1995



X INDICATES TRACE TO 0.4 MM

X INDICATES TRACE TO 0.4 MM

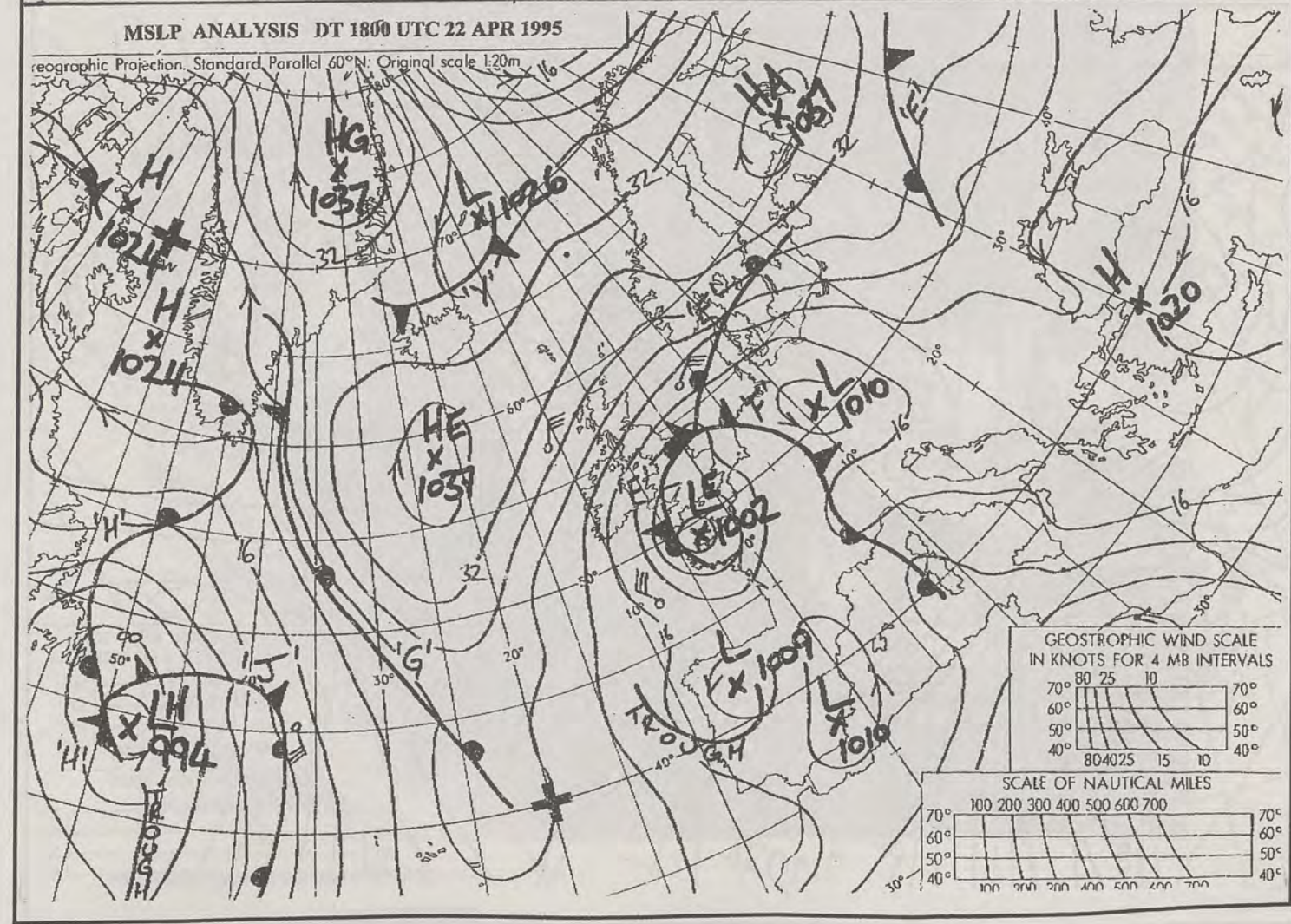
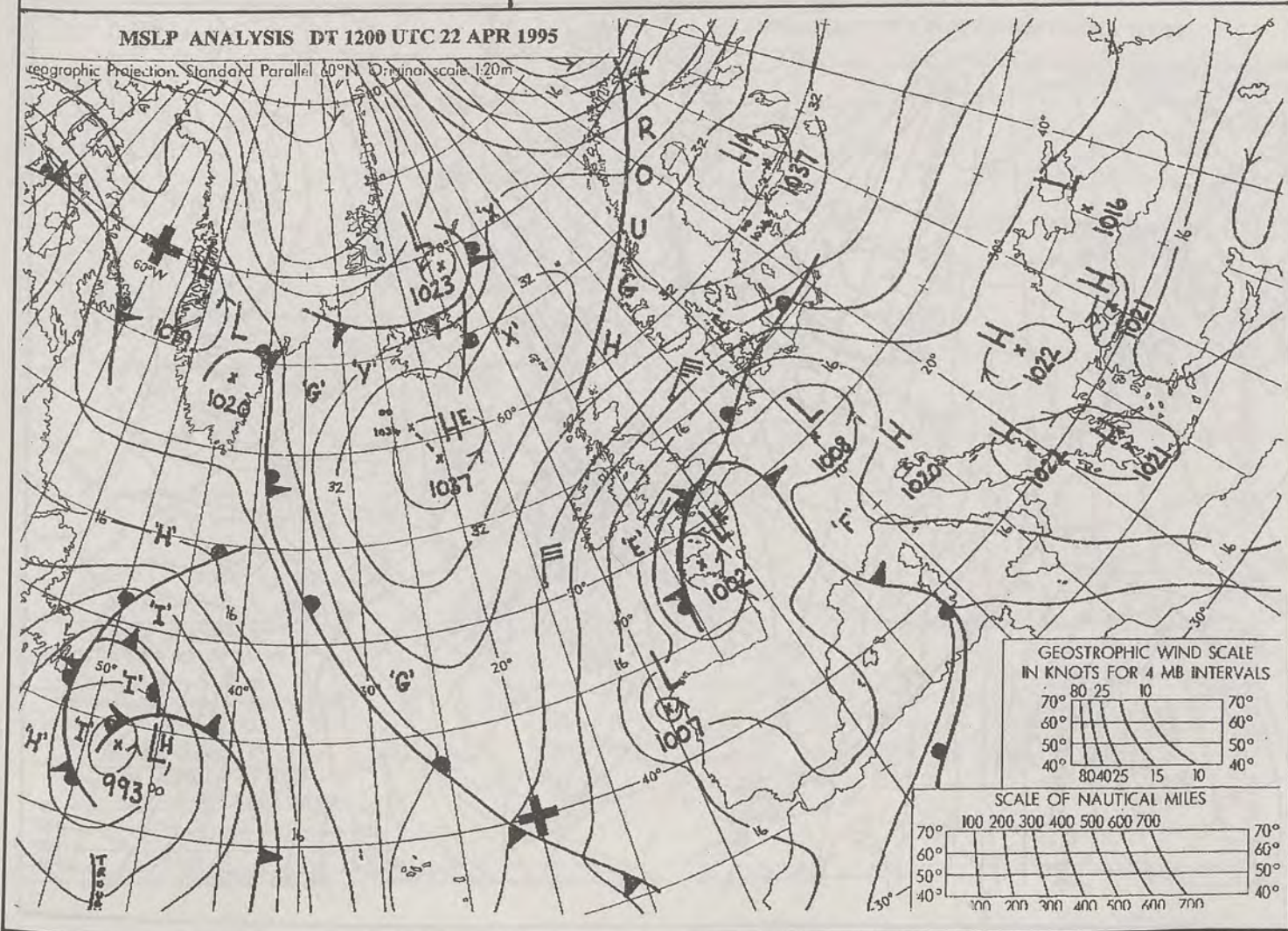
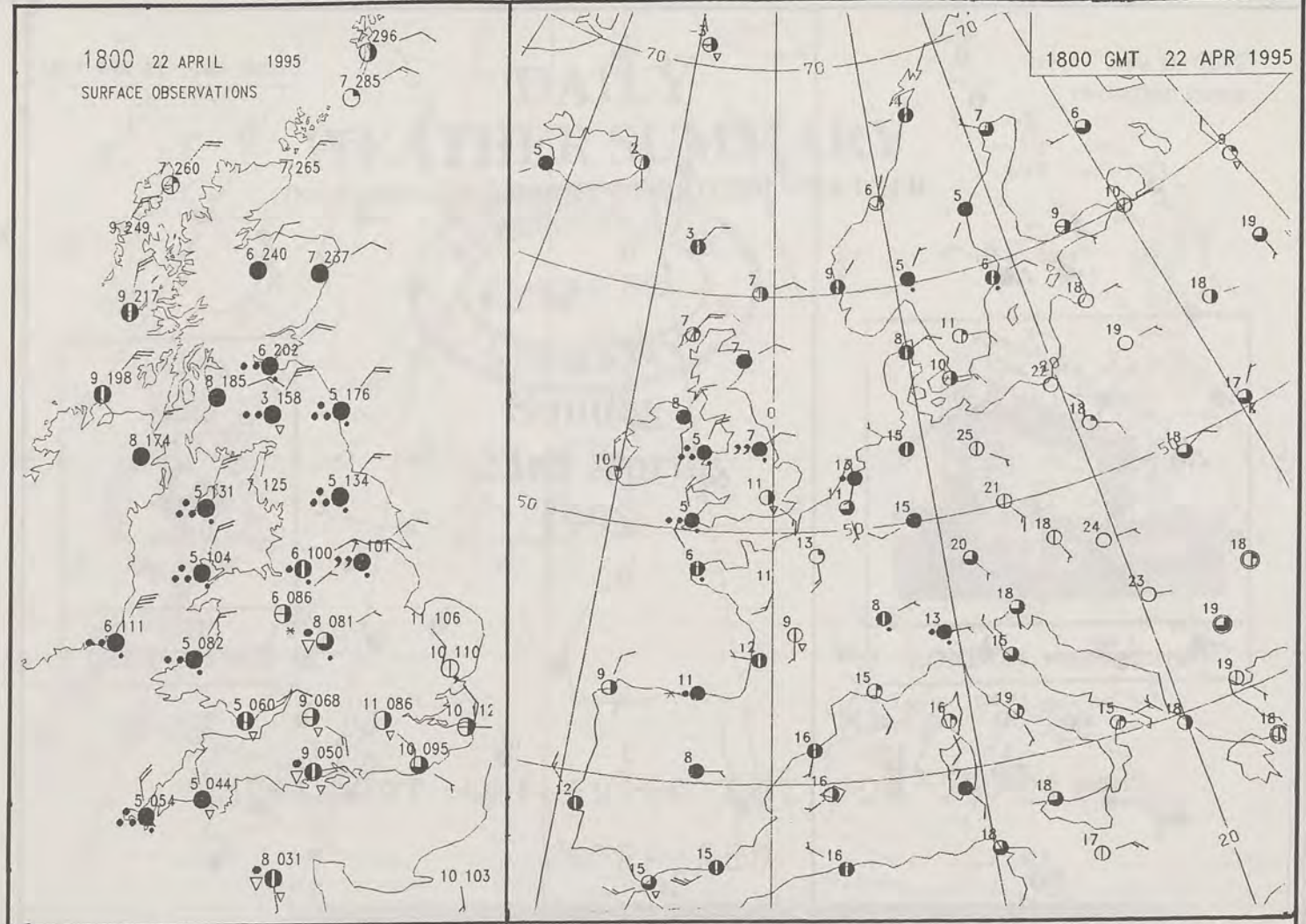
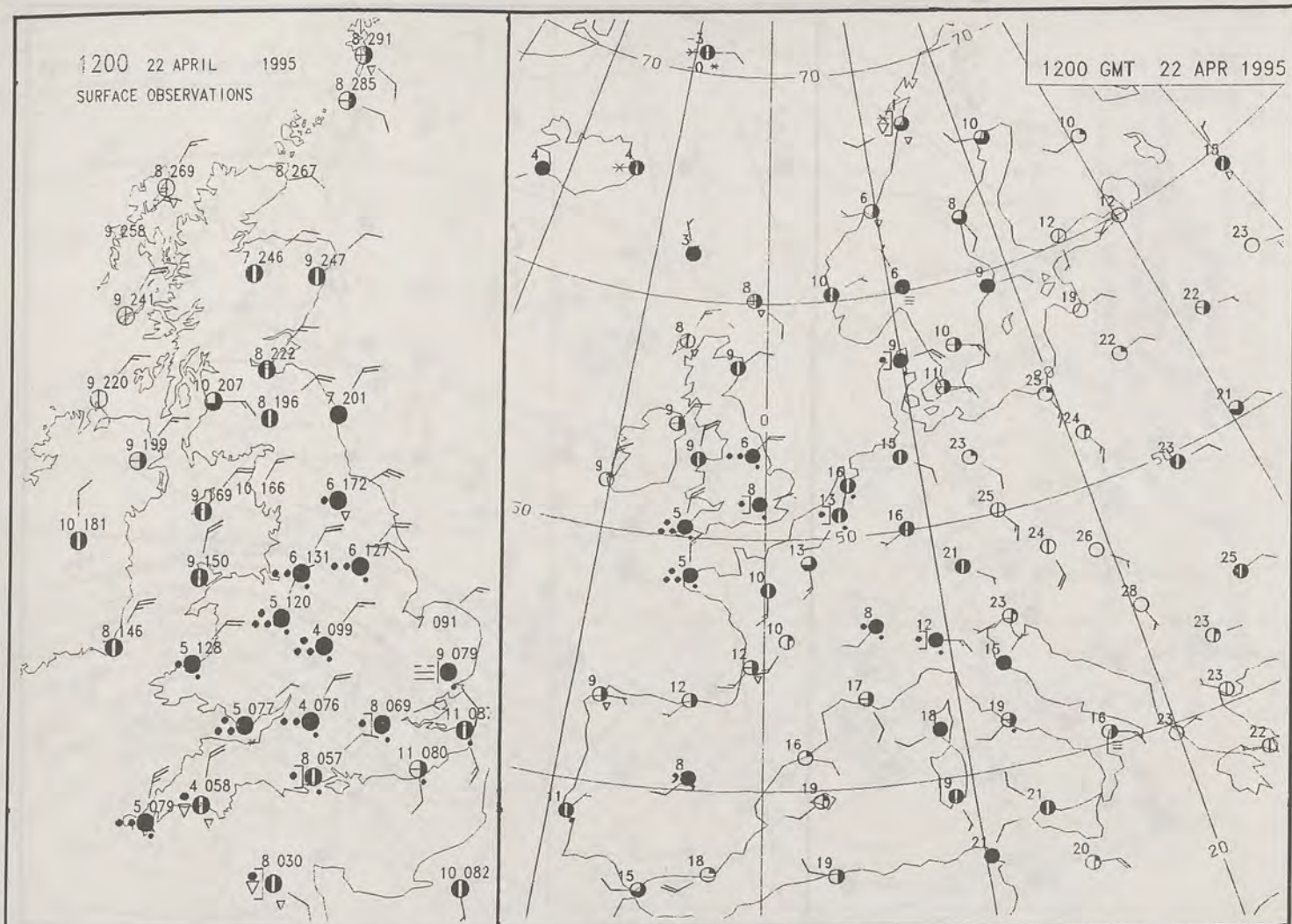
## DAILY WEATHER SUMMARY



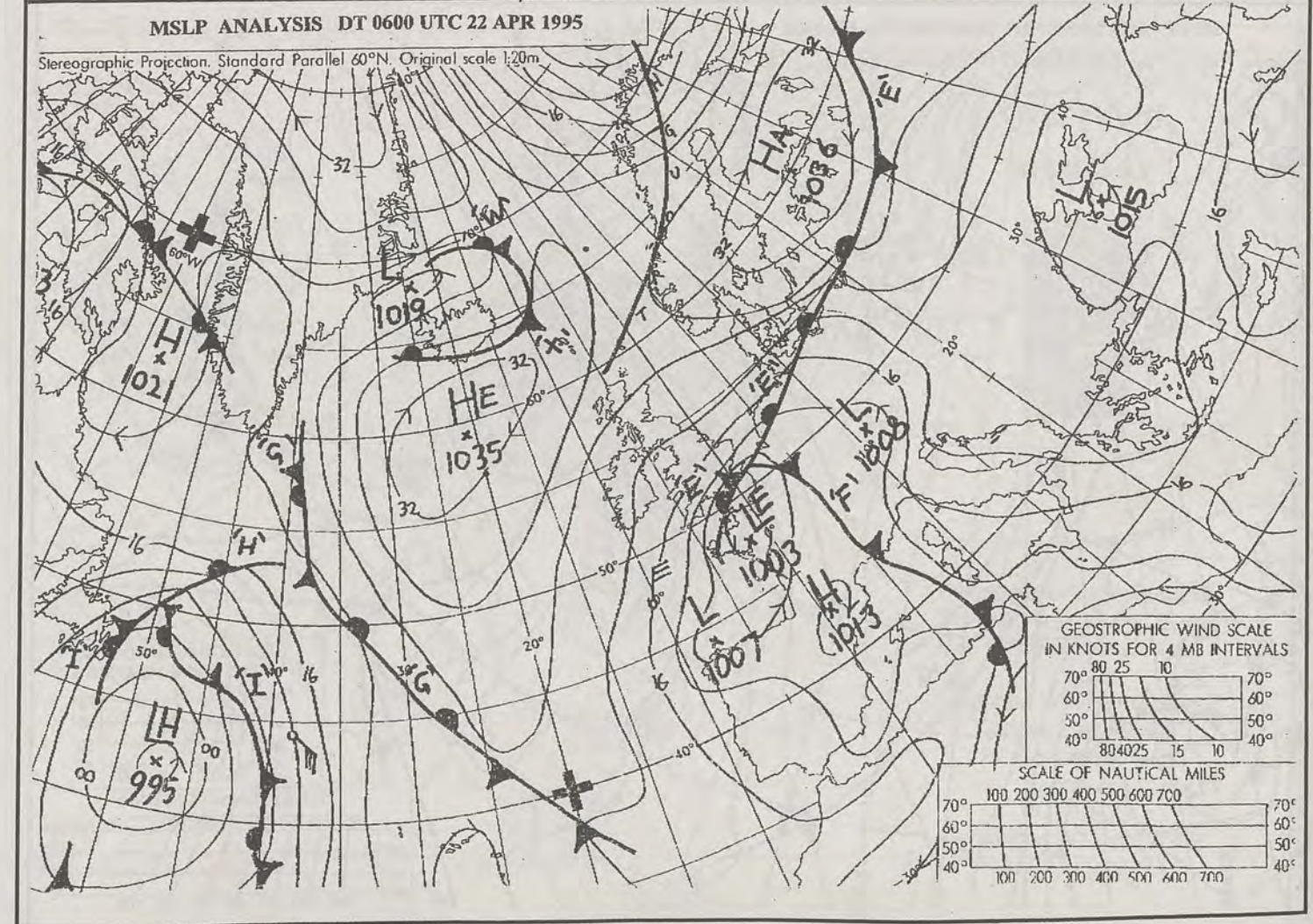
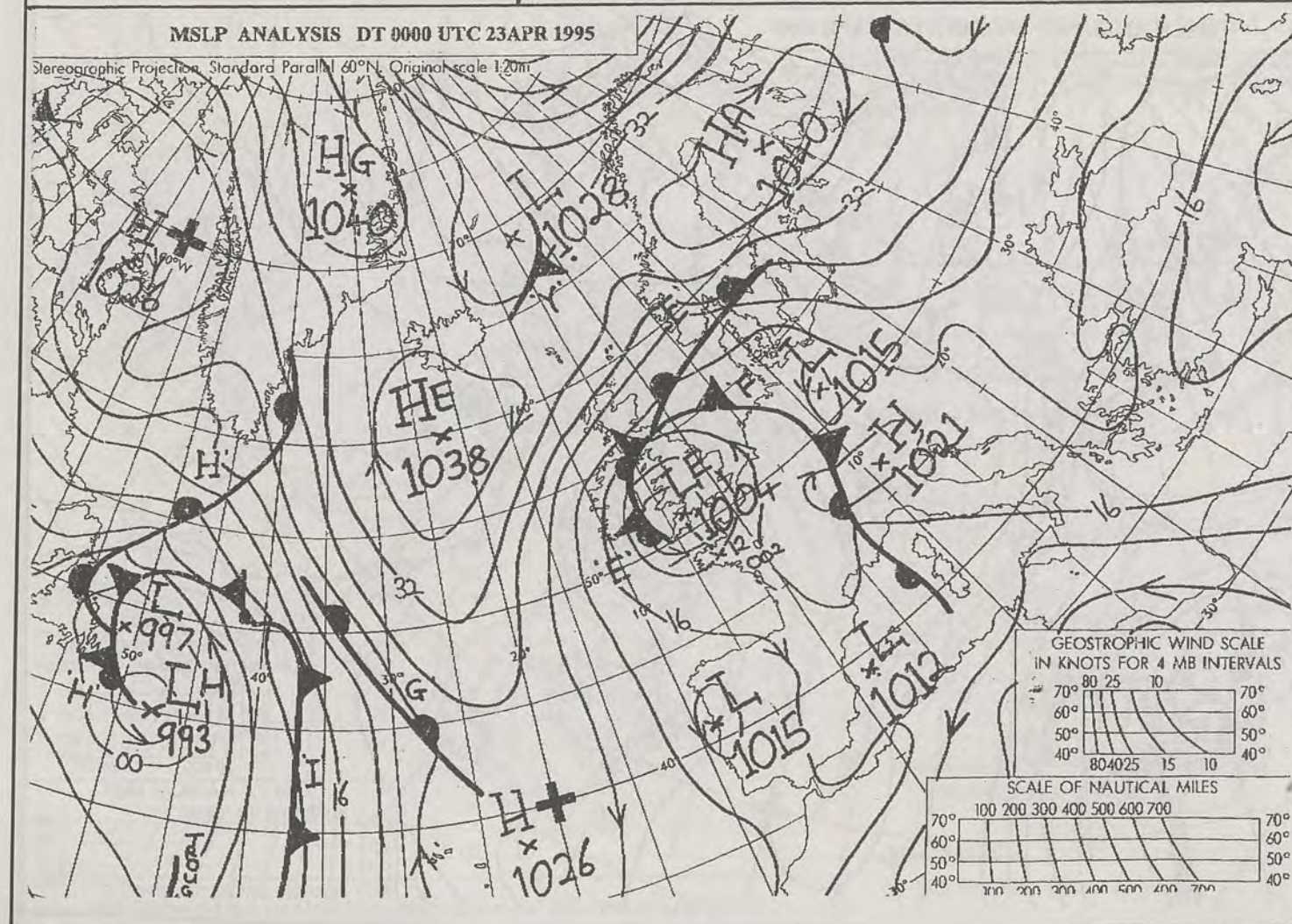
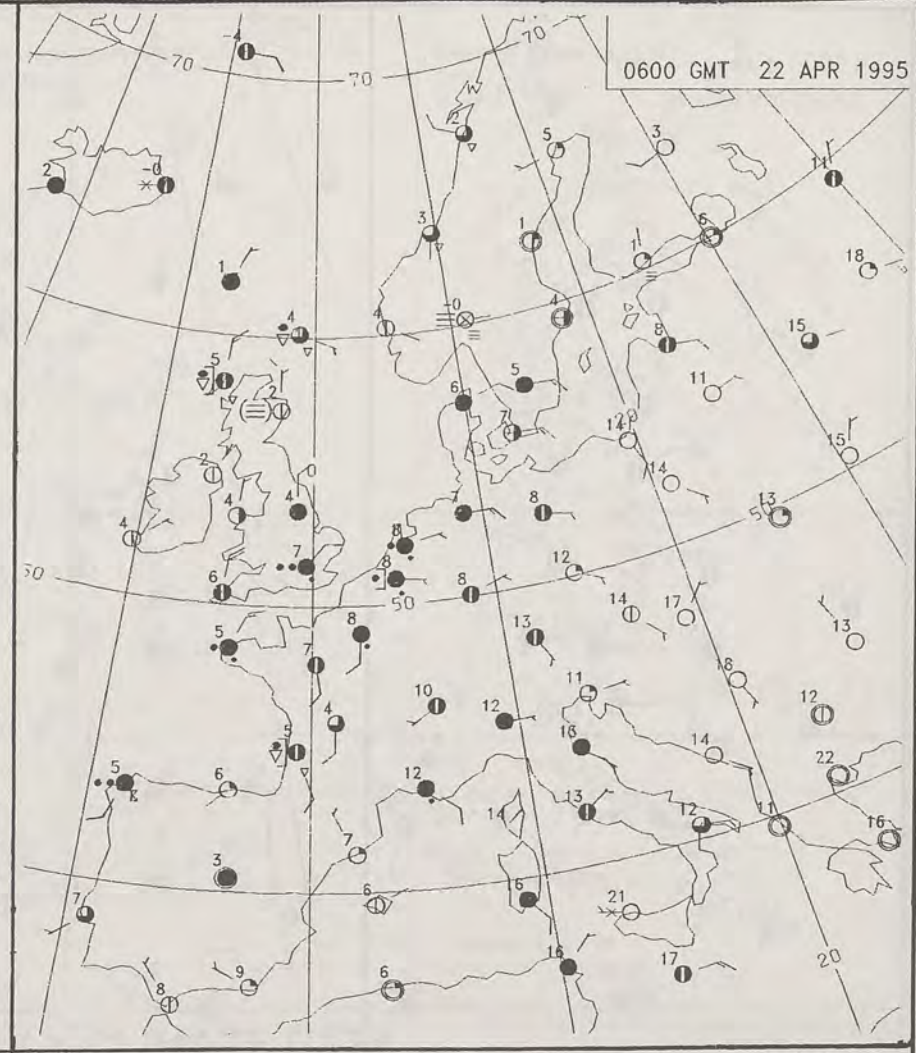
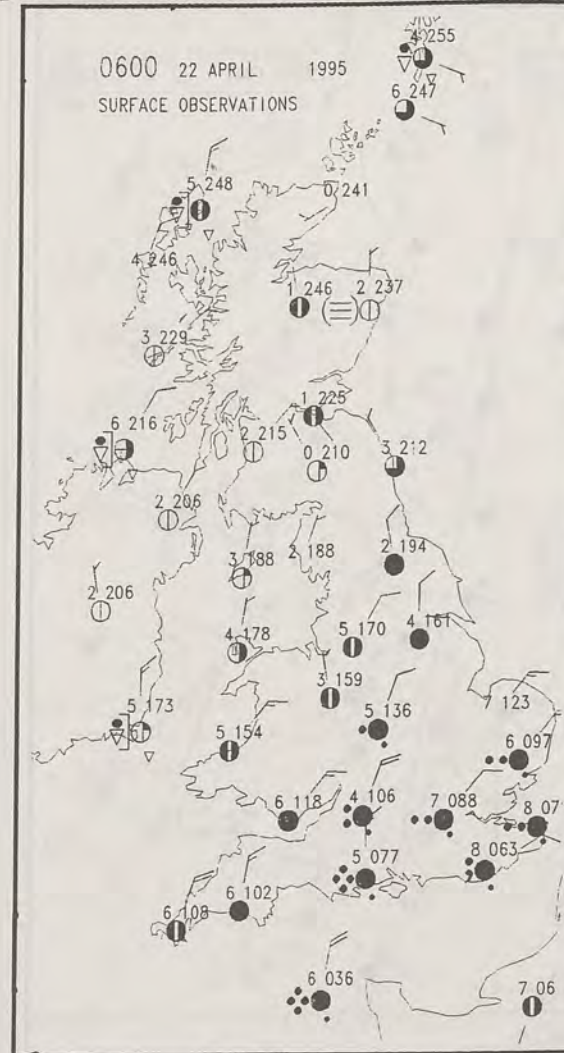
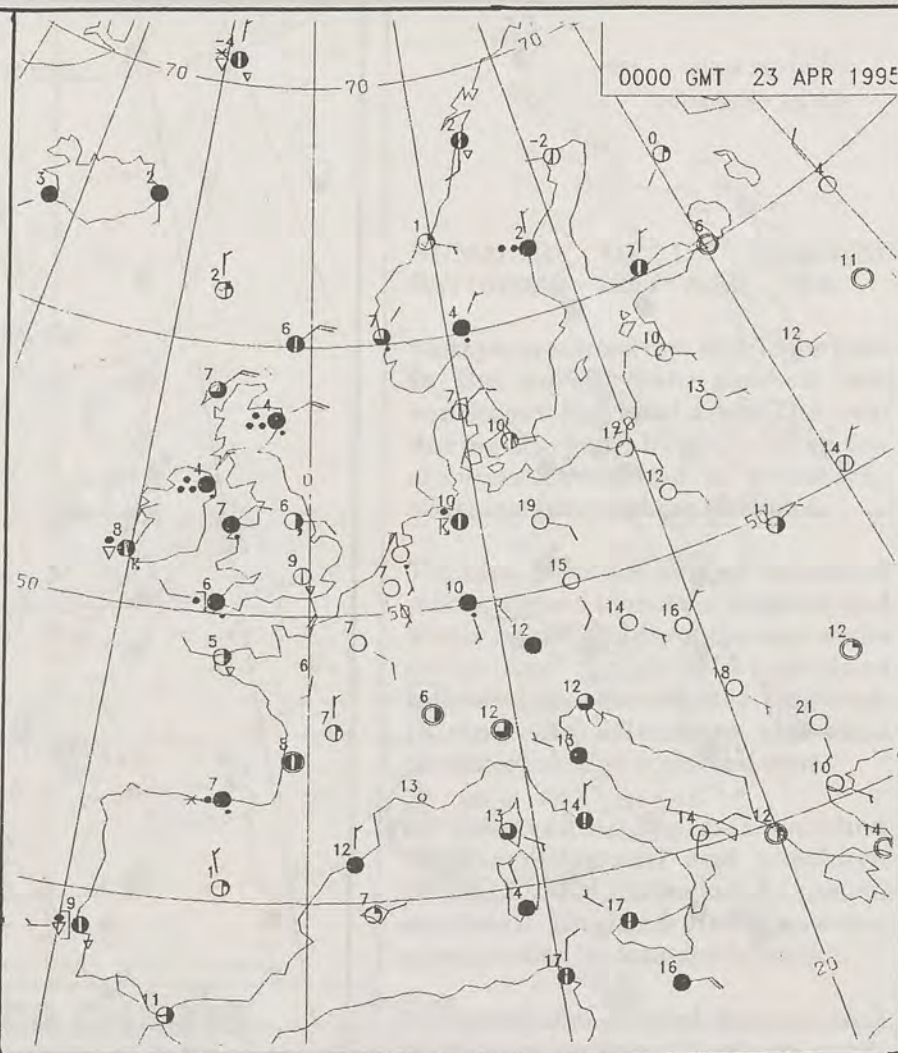
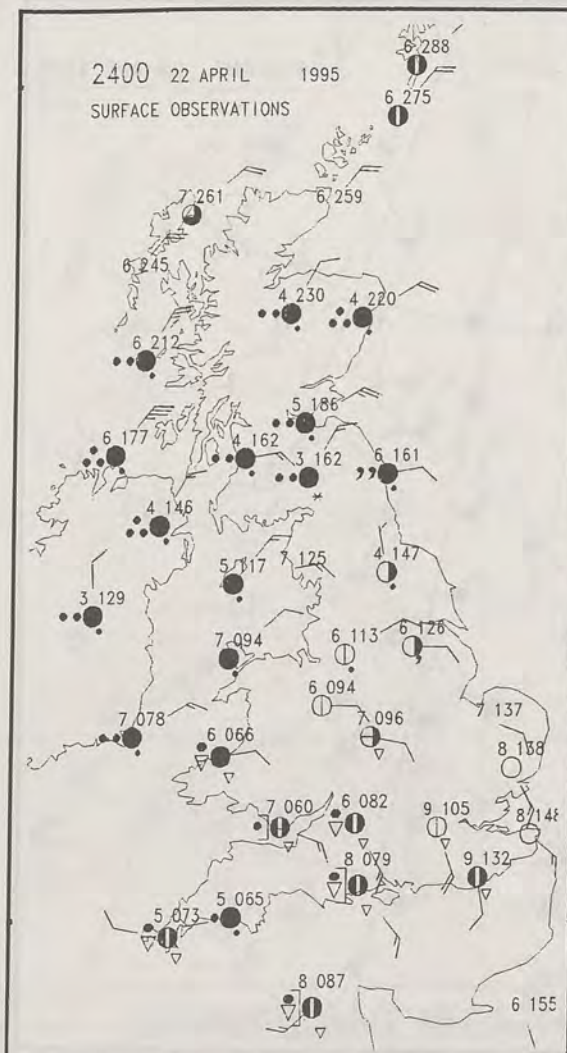
For details of other Weather Summaries produced by the Met. Office please contact:

London Weather Centre  
Climate Department  
127 Clerkenwell Road  
London  
EC1R 5DB  
Telephone: 071 405 4358  
Fax: 071 404 4314

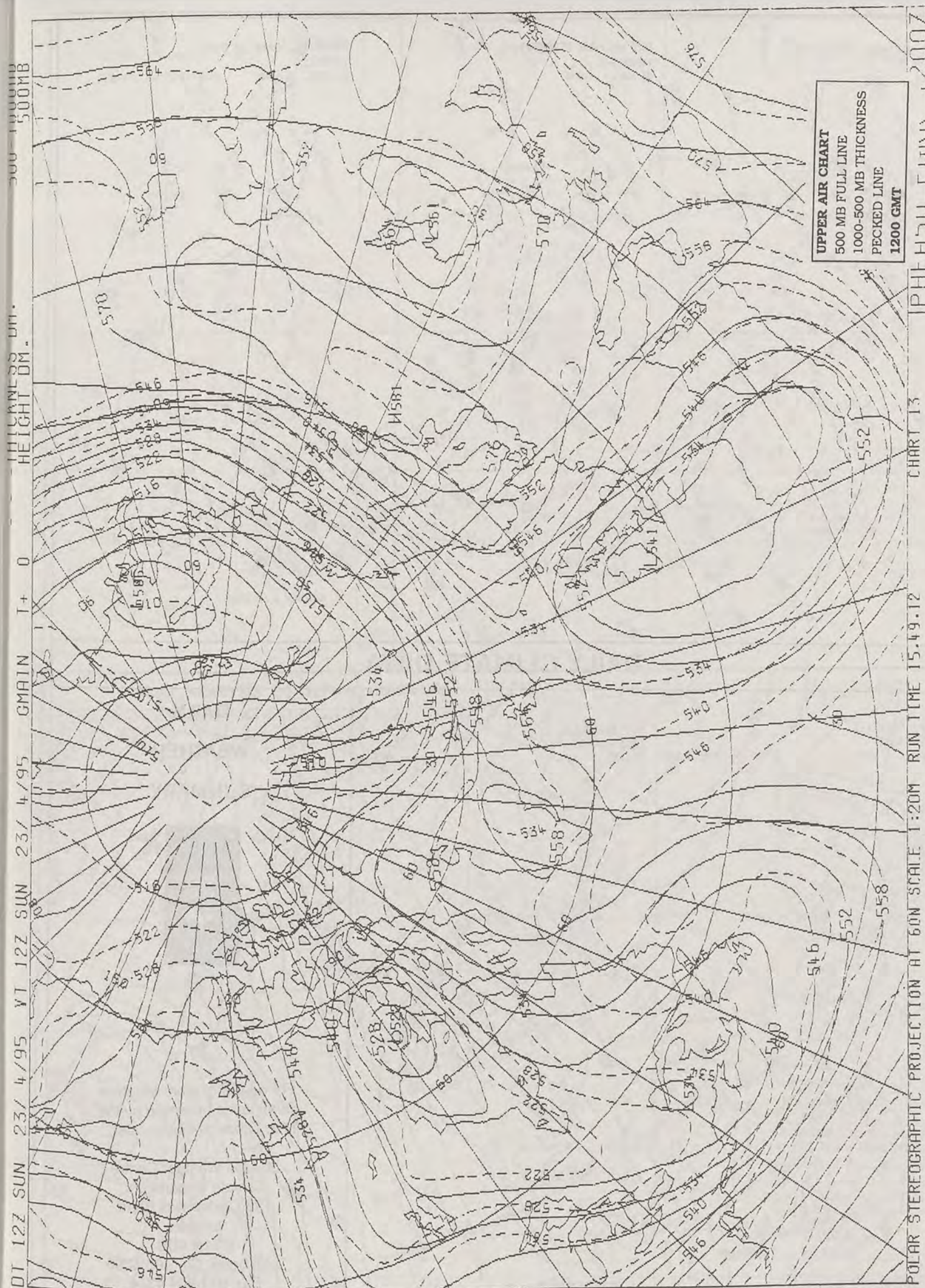













# DAILY WEATHER SUMMARY


INCLUDING SUMMARY OF BRITISH WEATHER



Sunday  
23rd April  
1995

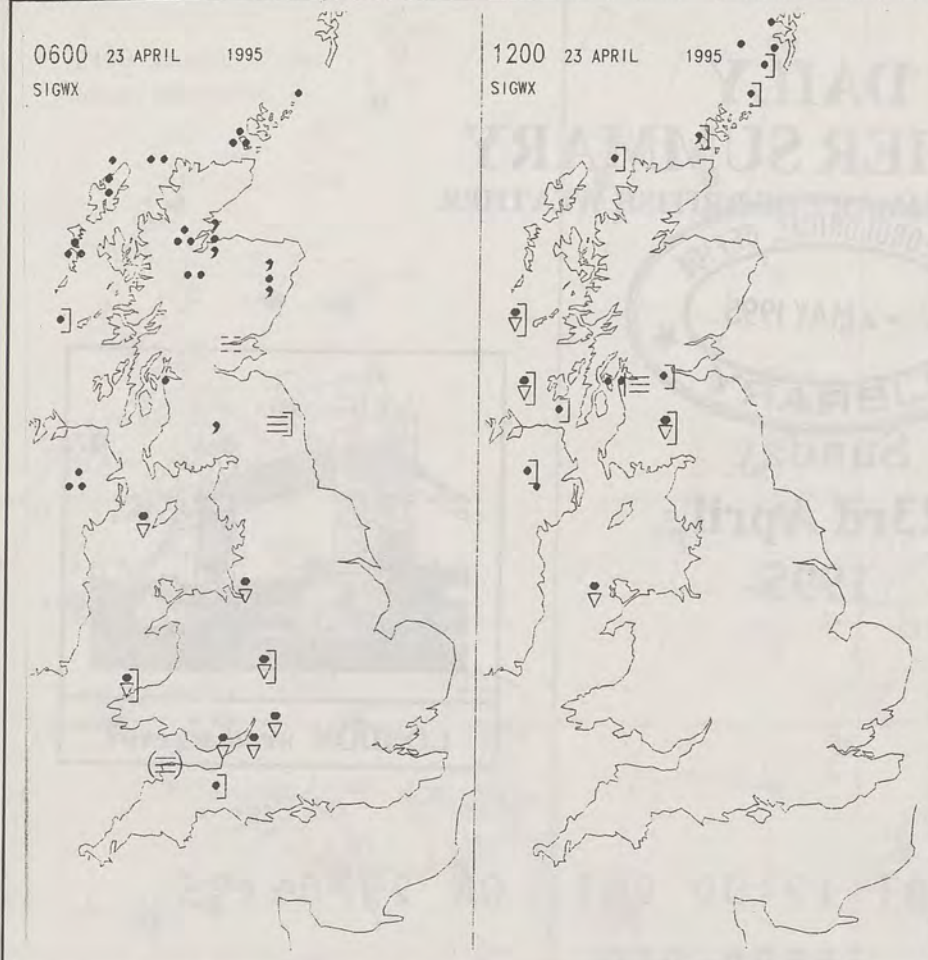


METEOSAT AT 12:00 GMT ON 23/04/95  
INFRA-RED

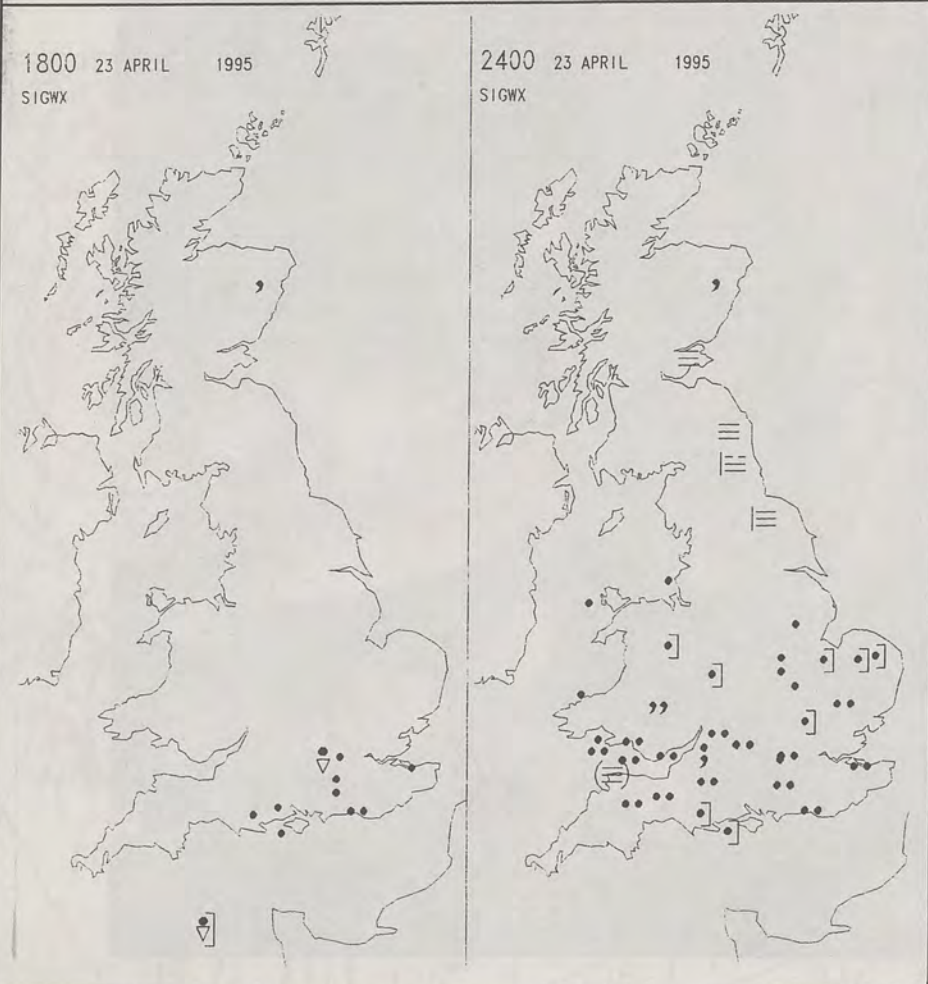


CLOUD-TOP OR LAND/SEA TEMPERATURE  
COLD WARM





## SIGNIFICANT WEATHER CHARTS



Published by London Weather Centre. All times are GMT.

## SUMMARY OF UK WEATHER SUNDAY 23rd April 1995

The day started dry over much of England and Wales, whereas Northern Ireland and most of Scotland had rain. The clearer conditions gradually spread north and west during the morning, only leaving the Northern Isles wet by midday. However, a few light showers did affect Wales and southwest England during the morning.

The afternoon started dry with sunny intervals over most of Britain, but during the late afternoon rain arrived in Kent. This area of precipitation gradually moved north and west to cover much of England and Wales by late evening. There were heavier bursts of rain in some places.

Temperatures varied from normal to rather warm over most of England, Wales and southern Scotland, while in Northern Ireland and parts of northern Scotland it was rather cold.

## EXTREMES

SUNDAY 23rd APRIL 1995

### Highest Maximum

: 15.9 C Morecambe [ Lancs ]

### Lowest Maximum

: 6.7 C Cape Wrath [ North Scotland ]

### Lowest Minimum

: 1.6 C Spadeadam [ Cumbria ]

### Lowest Grass Minimum

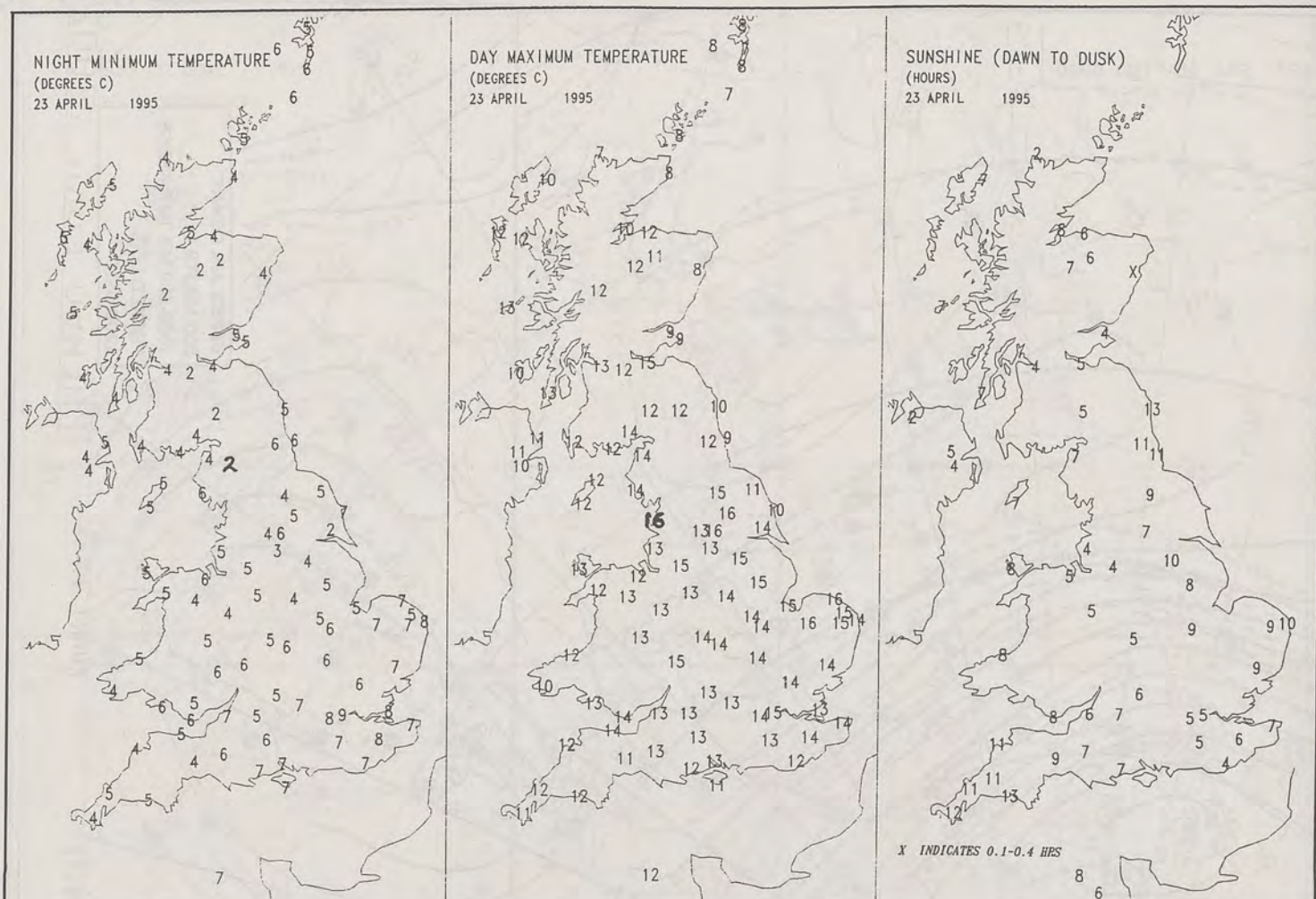
: -1.6 C St Angelo [ Co Fermanagh ]

### Most Rain (24 hrs from 0900 GMT)

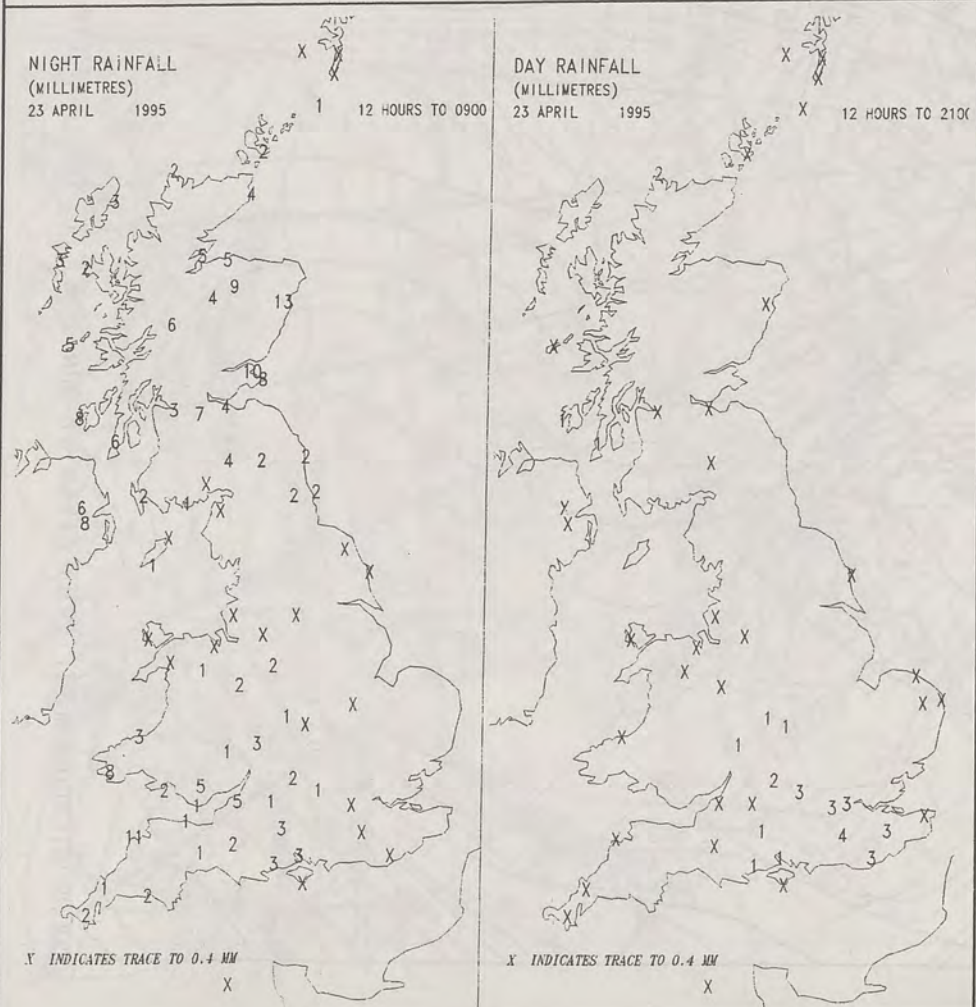
: 10.0 mm Saughall [ Strathclyde ]

### Most Sunshine

: 12.6 Hrs Boulmer [ Nuthumberland ]  
Plymouth [ Devon ]



## DAILY CLIMATE DATA



## DAILY WEATHER SUMMARY



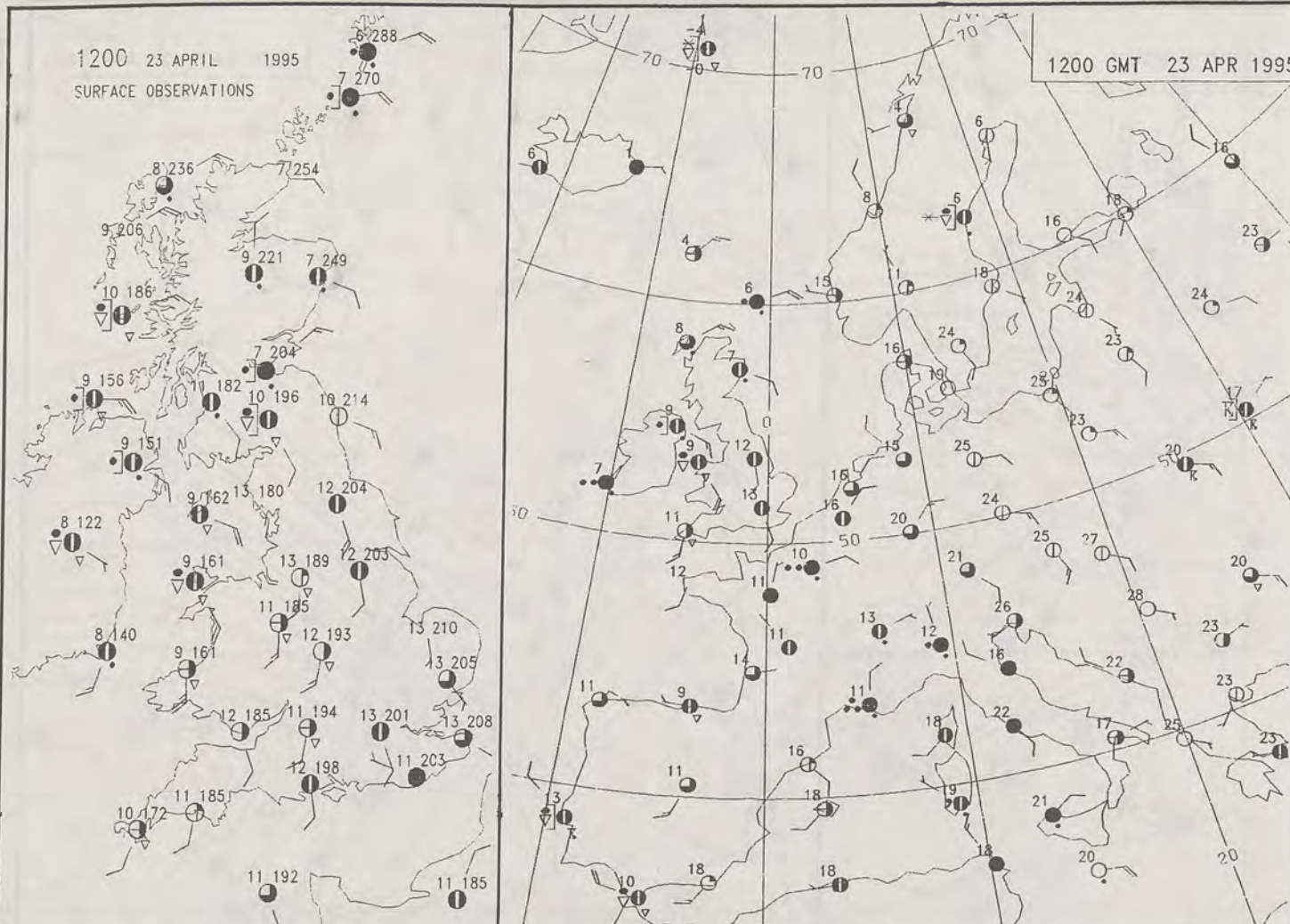
For details of other Weather Summaries produced by the Met. Office please contact:

London Weather Centre  
Climate Department  
127 Clerkenwell Road  
London  
EC1R 5DB  
Telephone: 071 405 4358  
Fax: 071 404 4314



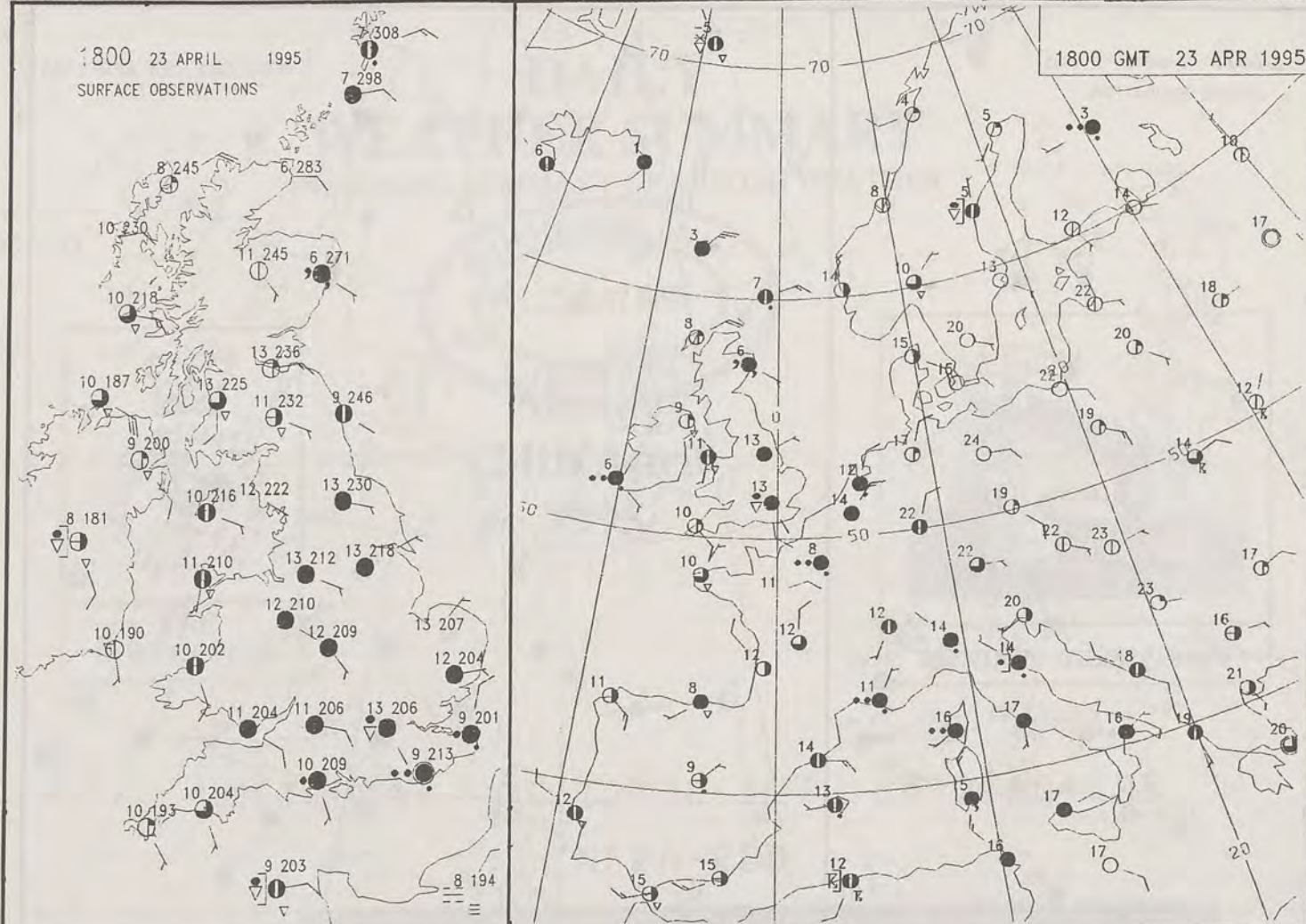
1200 23 APRIL 1995  
SURFACE OBSERVATIONS

1200 GMT 23 APR 1995



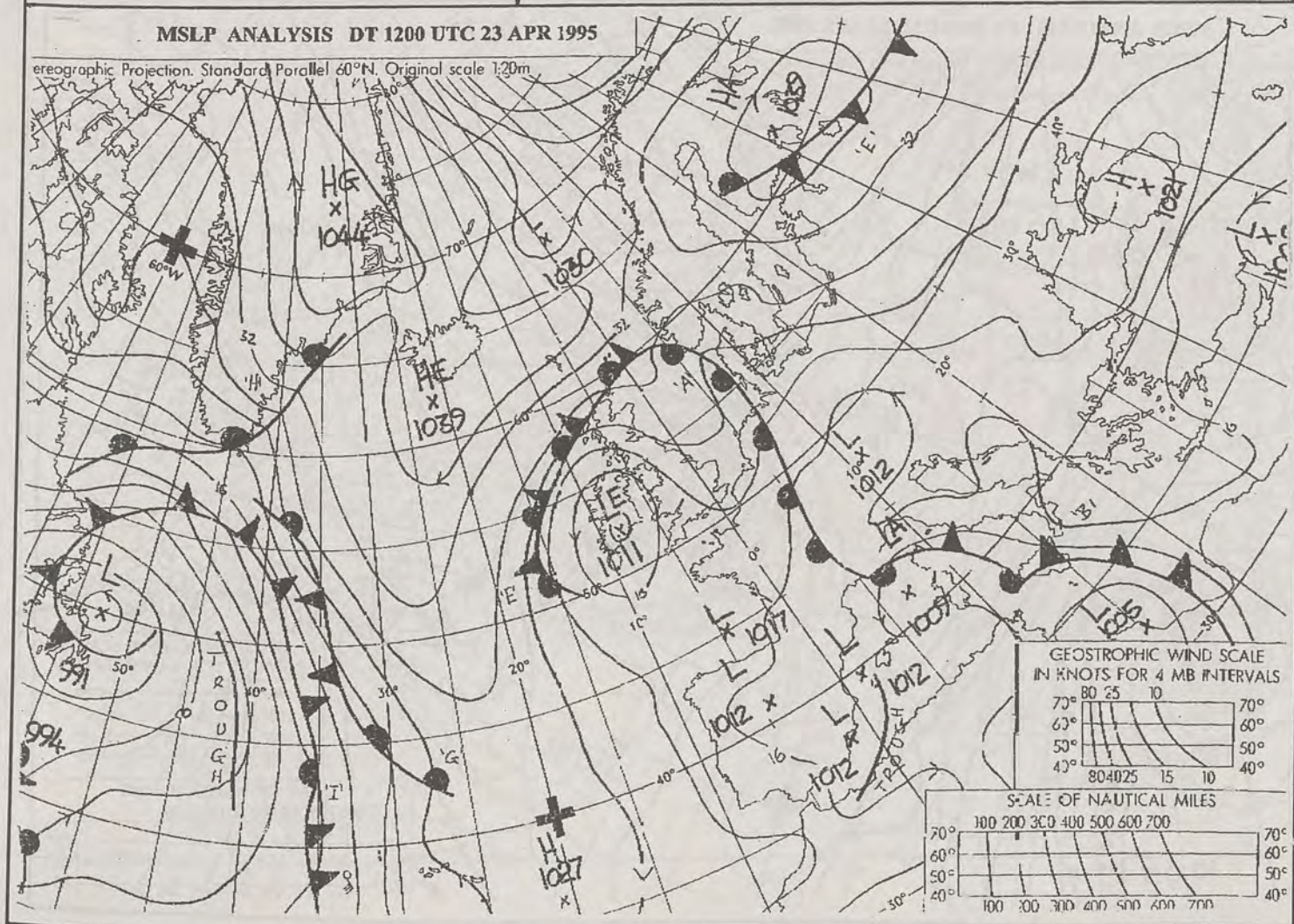
1800 23 APRIL 1995  
SURFACE OBSERVATIONS

1800 GMT 23 APR 1995



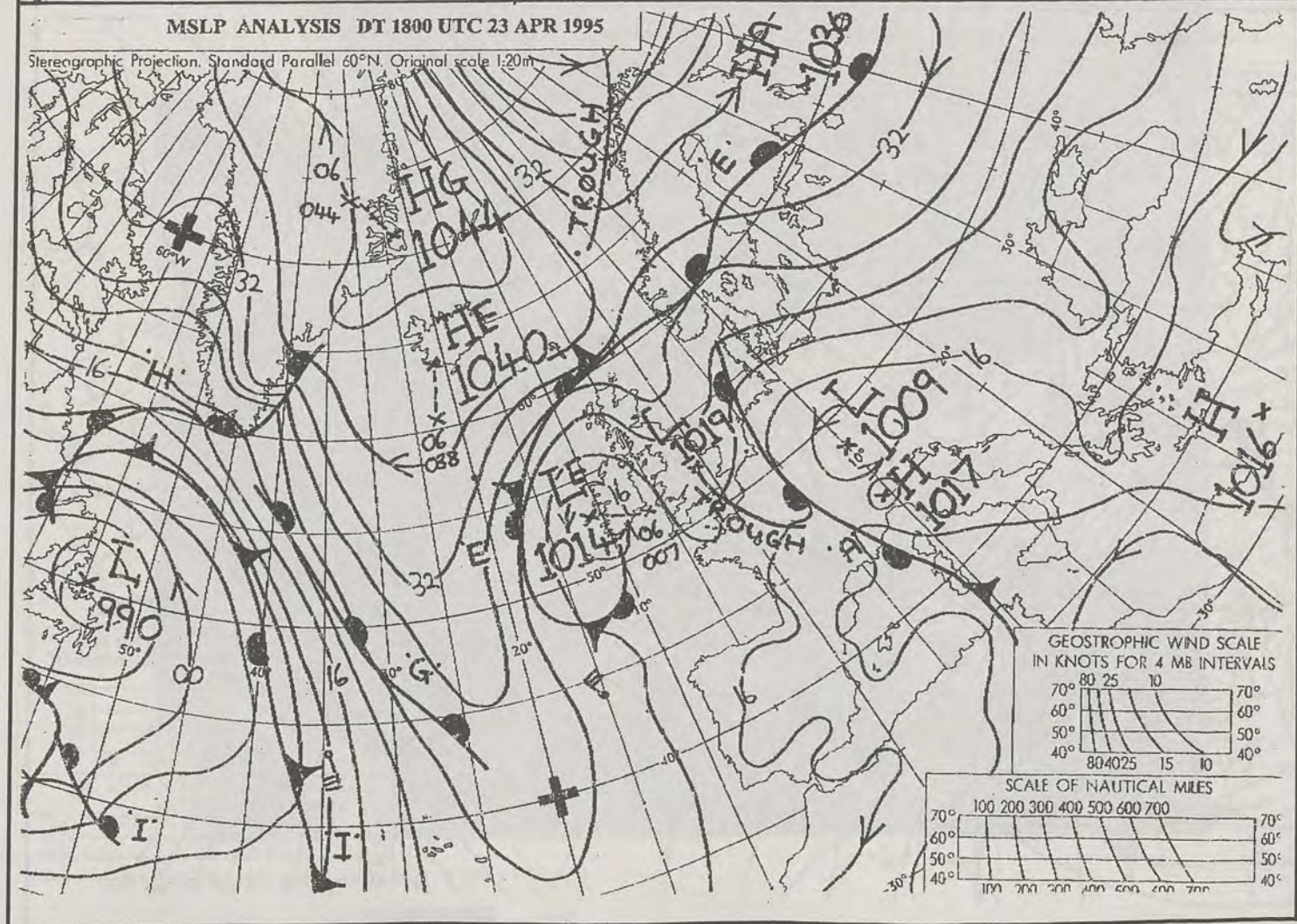
MSLP ANALYSIS DT 1200 UTC 23 APR 1995

Stereographic Projection, Standard Parallel 60°N, Original scale 1:20m

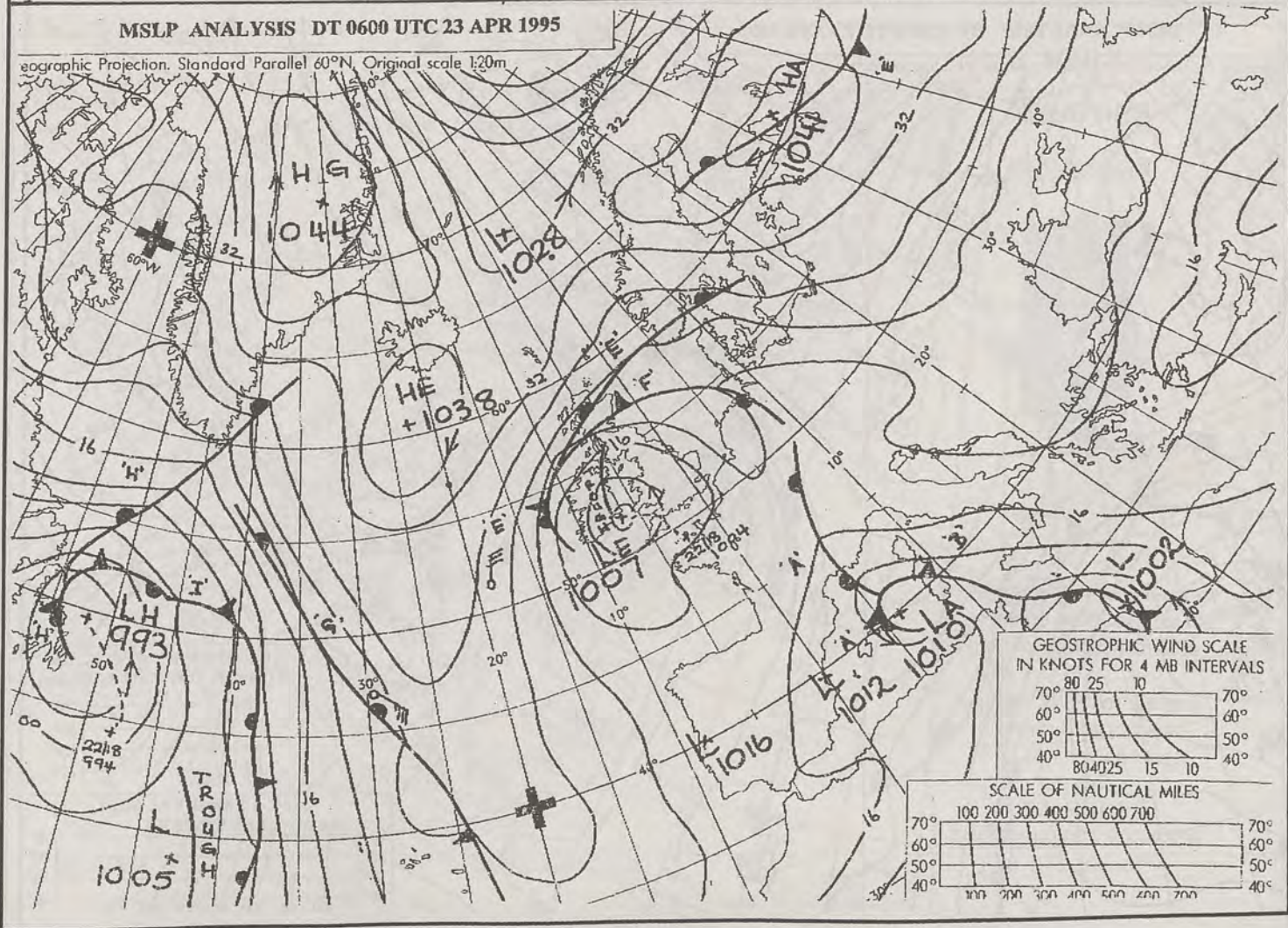
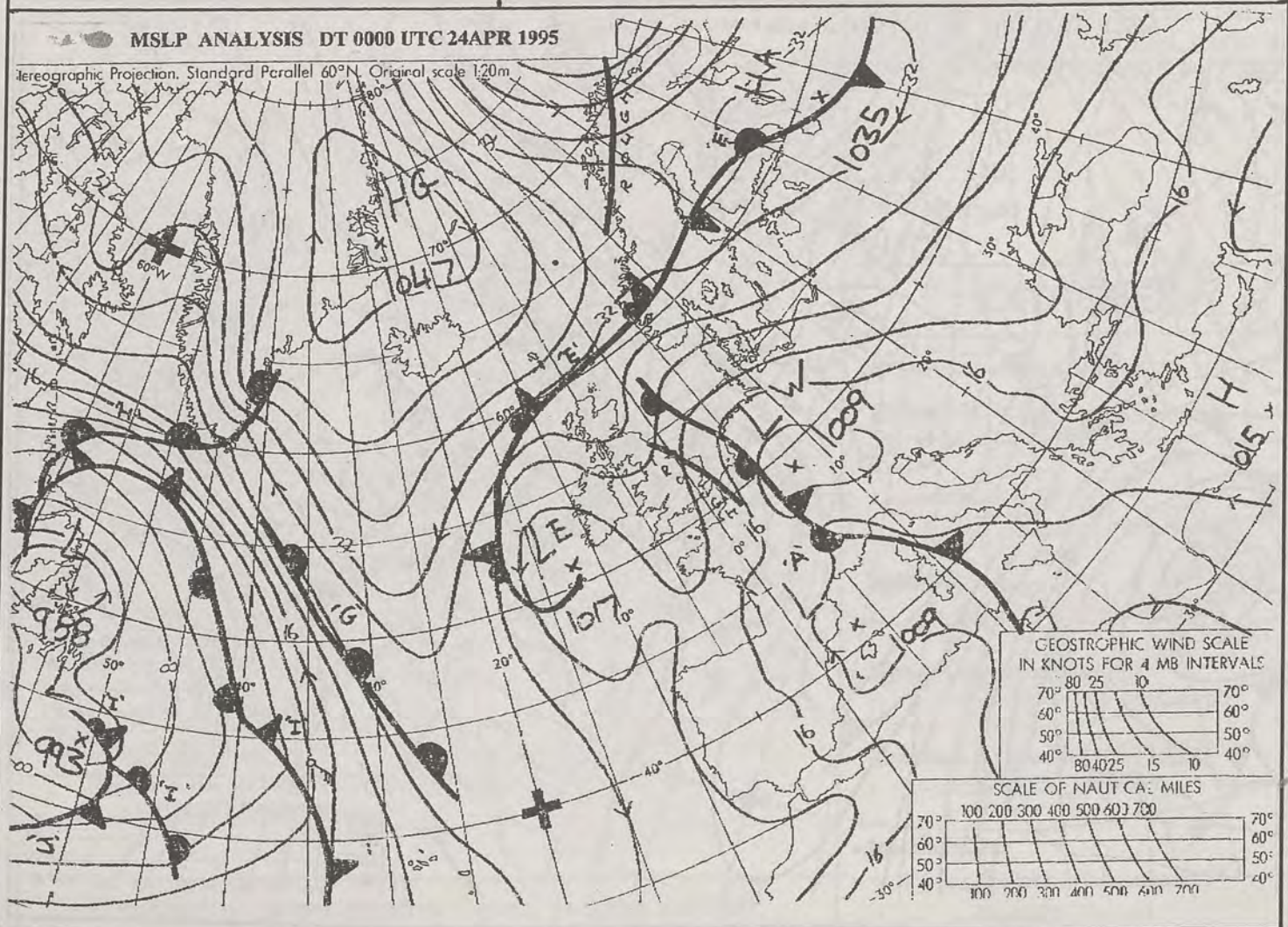
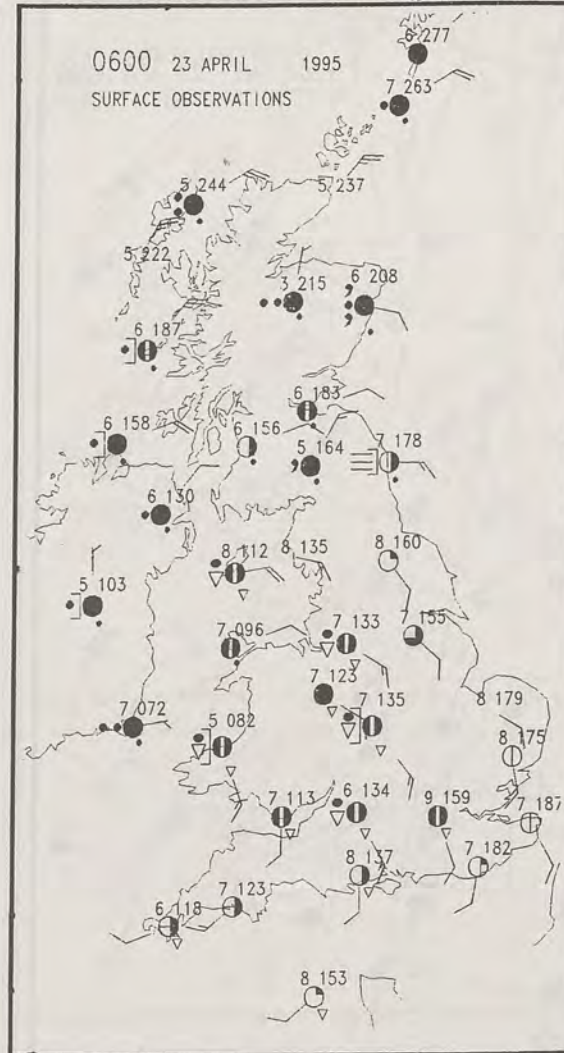
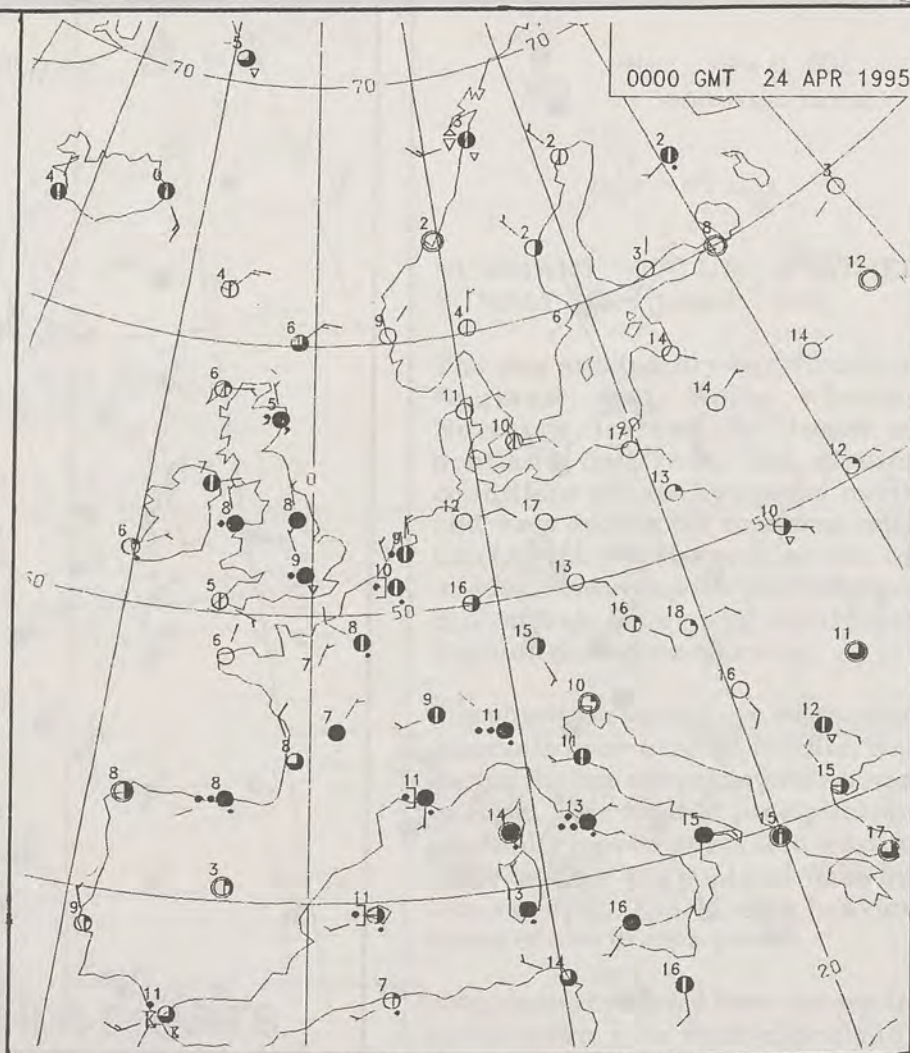
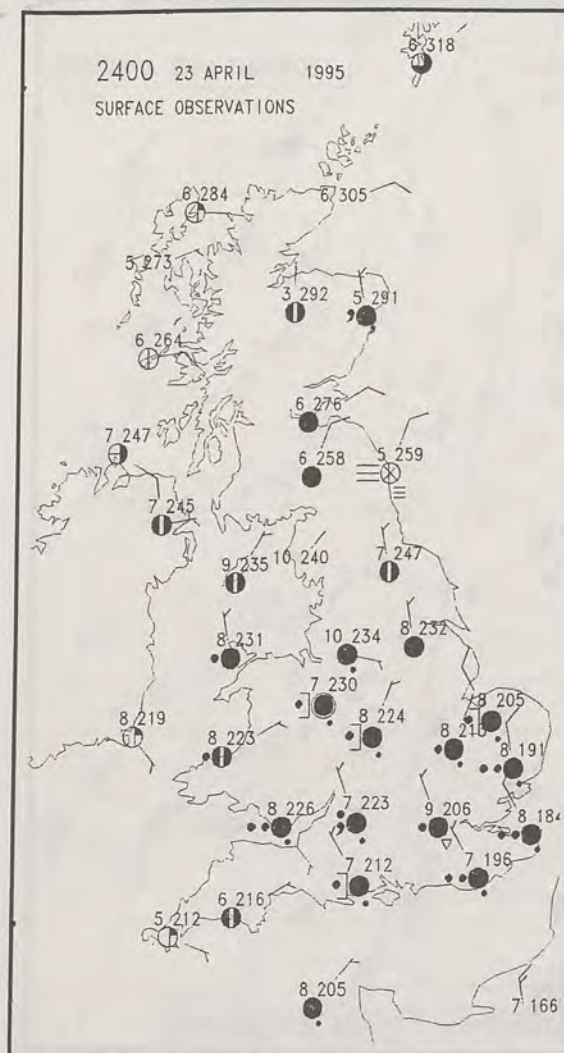


MSLP ANALYSIS DT 1800 UTC 23 APR 1995

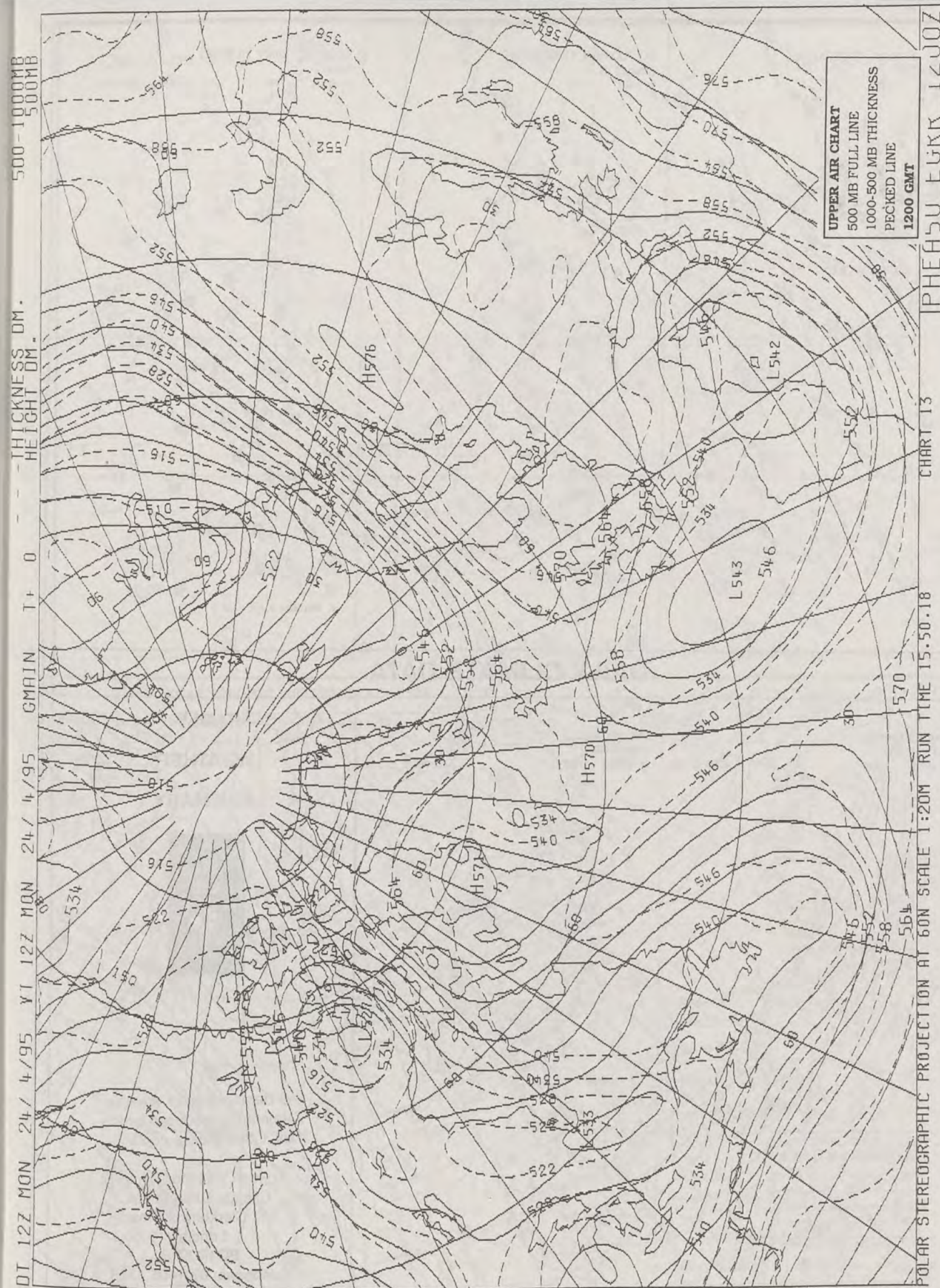
Stereographic Projection, Standard Parallel 60°N, Original scale 1:20m











# DAILY WEATHER SUMMARY

INCLUDING SUMMARY OF BRITISH WEATHER




Monday  
24th April  
1995



LONDON weather centre

METEOSAT AT 12:00 GMT ON 24/04/95  
INFRA-RED



CLOUD-TOP OR LAND/SEA TEMPERATURE

COLD WARM



0600 24 APRIL 1995  
SIGWX



1200 24 APRIL 1995  
SIGWX



## SIGNIFICANT WEATHER CHARTS

1800 24 APRIL 1995  
SIGWX



2400 24 APRIL 1995  
SIGWX



Published by London Weather Centre. All times are GMT.

## SUMMARY OF UK WEATHER Monday 24th April 1995

Most of England and Wales had a cloudy night. There was some mainly light rain or drizzle in the south that edged north to be over northern England and Norfolk by dawn. Eastern Scotland was mainly cloudy with some drizzle. Western Scotland and Northern Ireland stayed mainly dry.

Much of the country had a cloudy day. Parts of Cornwall were mainly sunny as were the Shetland Isles. There was some rain over northern England at first. Pulses of locally heavy rain spread into central southern England from France in the morning crossing to southwest England around midday.

A band of rain reached the east coast of England around dawn and eastern Scotland around midday. This band spread westwards through the day, clearing Wales, southwest England and Northern Ireland by late evening. Thunderstorms were reported from a few places along the band of rain, most notably in East Anglia and around the Moray Firth. Clearer weather spread to East Anglia and northeast England in the evening.

It was rather cold in most places, however temperatures were close to normal in some spots

## EXTREMES

### MONDAY 24th APRIL 1995

#### Highest Maximum

: 14.5 C Pembury Sands [ Dyfed ]  
Church Fenton [ Yorks ]

#### Lowest Maximum

: 6.0 C Aviemore [ Highland ]

#### Lowest Minimum

: -1.5 C Bastreet [ Cornwall ]

#### Lowest Grass Minimum

: -3.0 C Glenlivet [ Grampian ]

#### Most Rain (24 hrs from 0900 GMT)

: 18.4 mm Davidstow Moor [ Cornwall ]

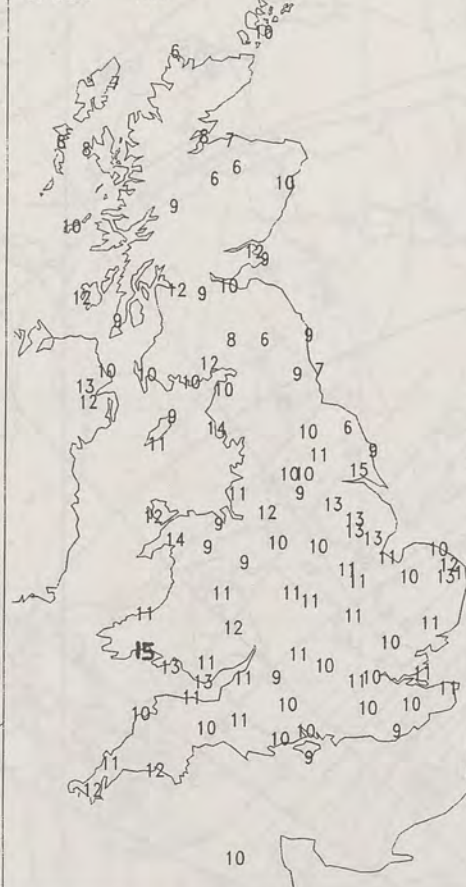
#### Most Sunshine

: 10.7 Hrs Isles of Scilly

NIGHT MINIMUM TEMPERATURE  
(DEGREES C)  
24 APRIL 1995



DAY MAXIMUM TEMPERATURE  
(DEGREES C)  
24 APRIL 1995



SUNSHINE (DAWN TO DUSK)  
(HOURS)  
24 APRIL 1995



## DAILY CLIMATE DATA

NIGHT RAINFALL  
(MILLIMETRES)  
24 APRIL 1995



DAY RAINFALL  
(MILLIMETRES)  
24 APRIL 1995



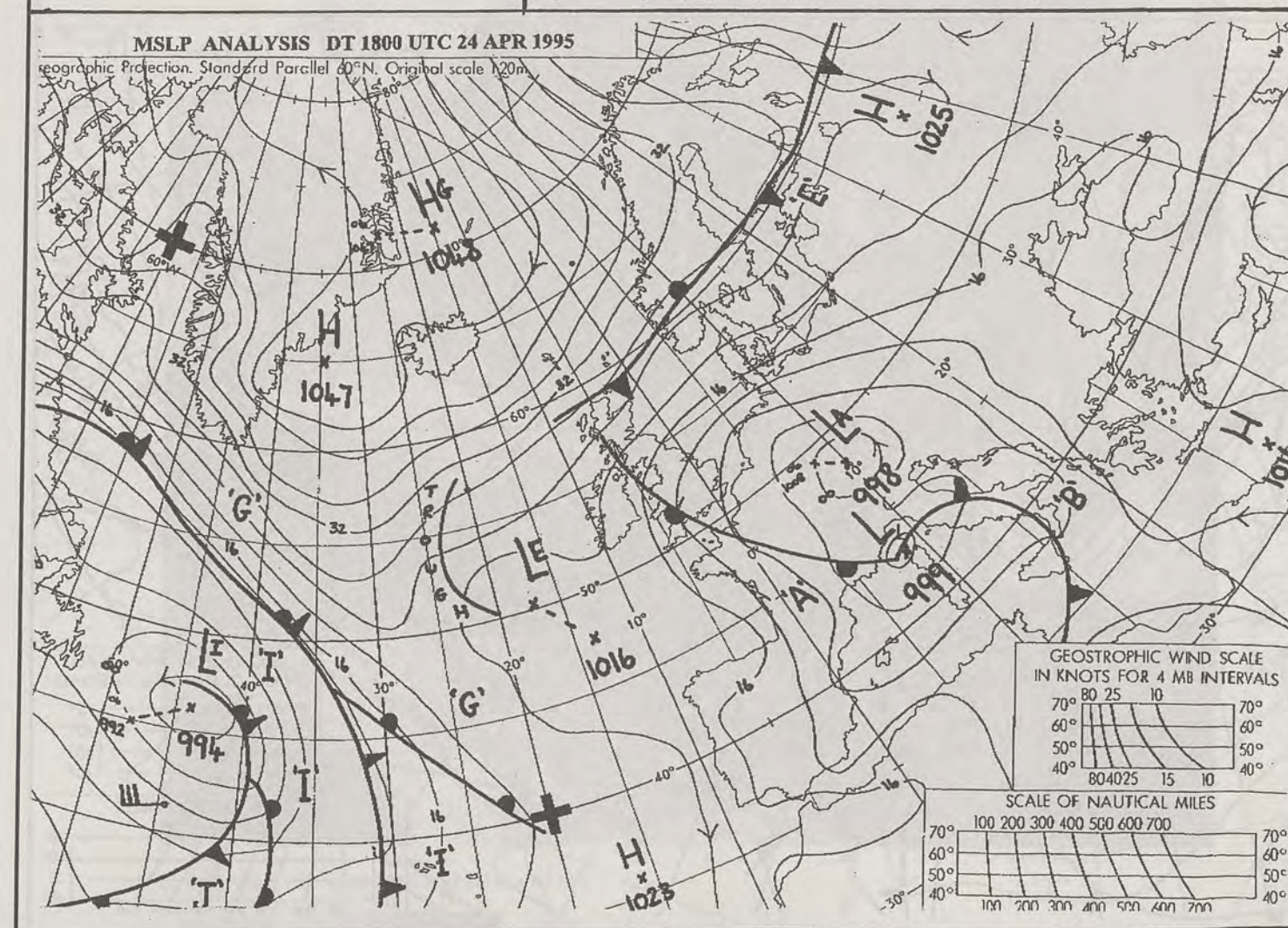
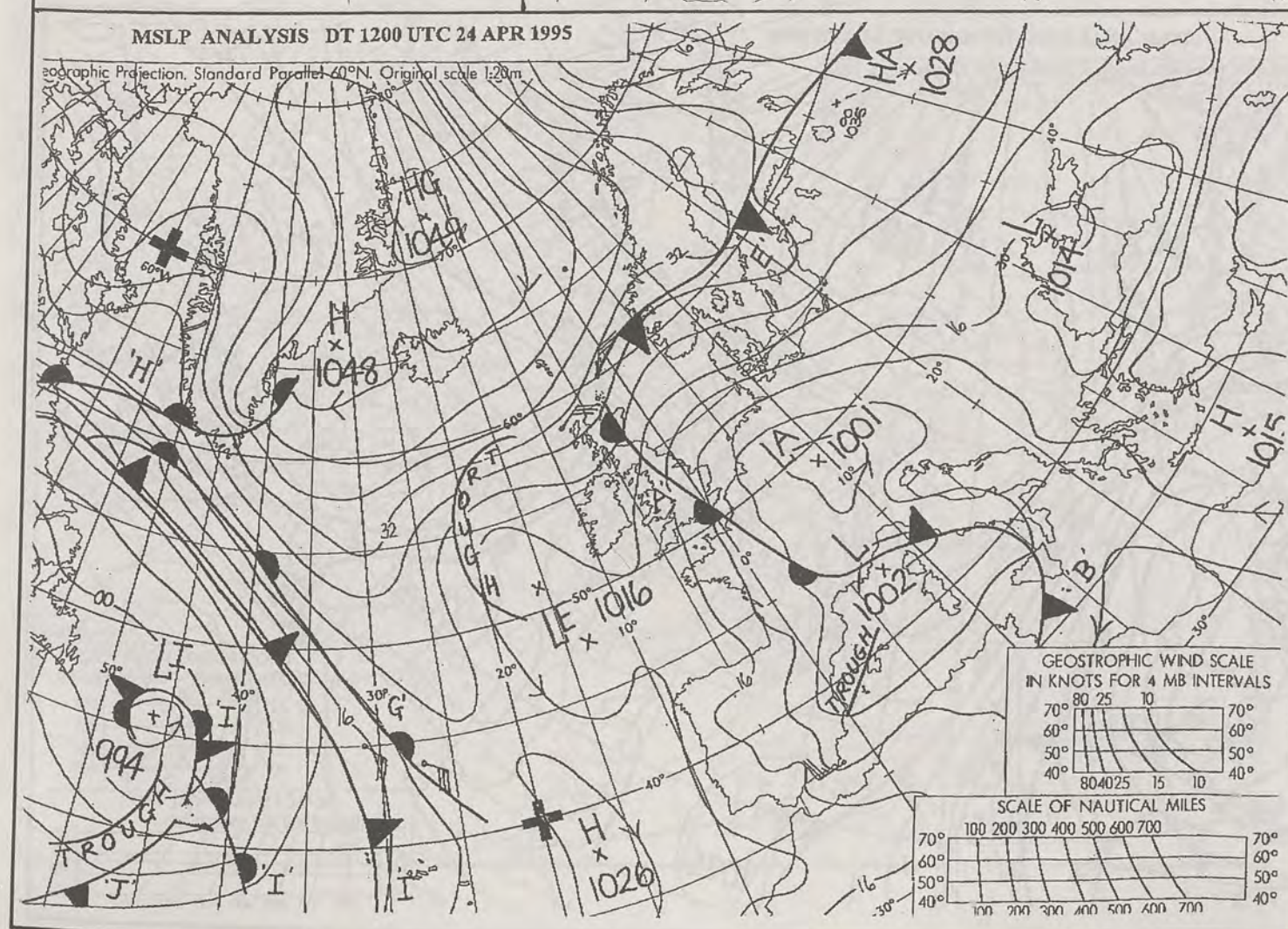
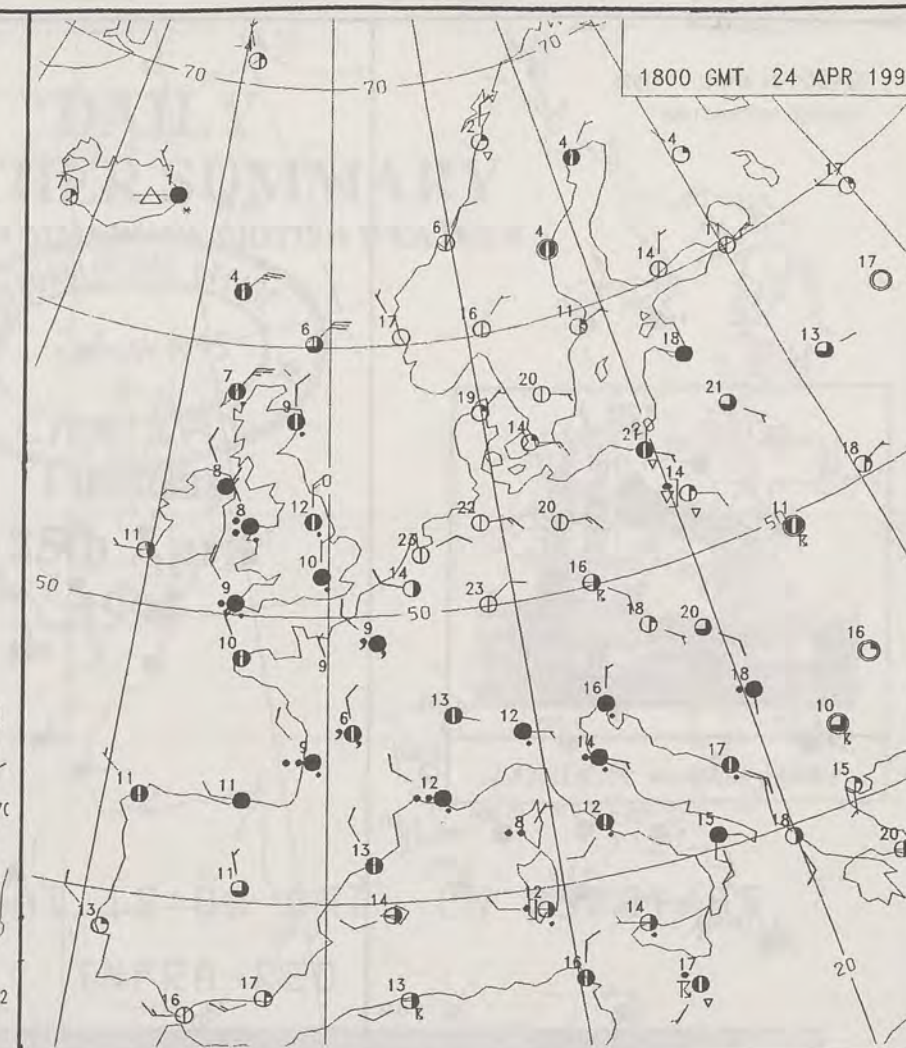
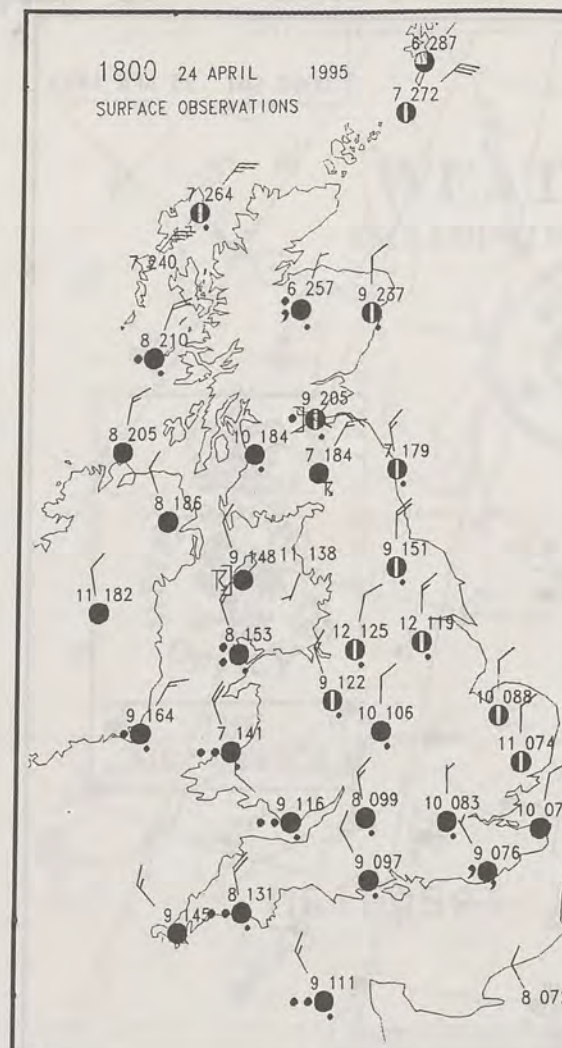
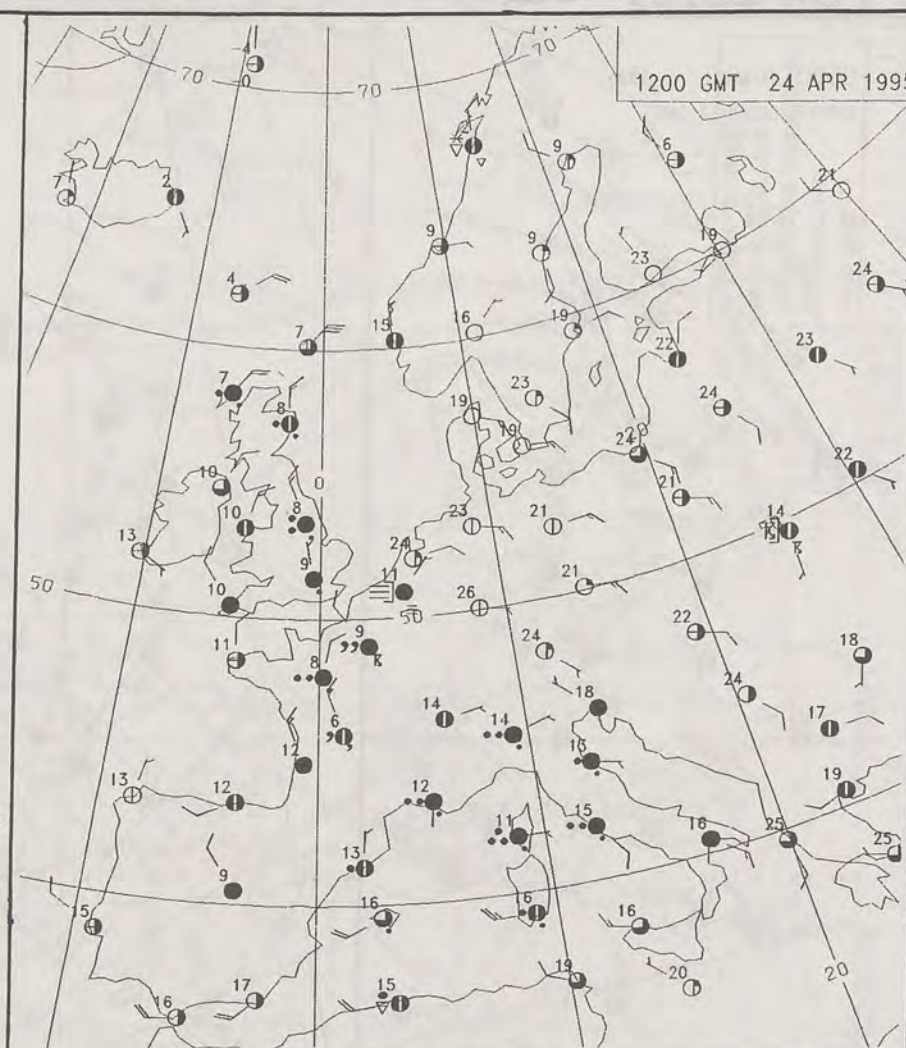
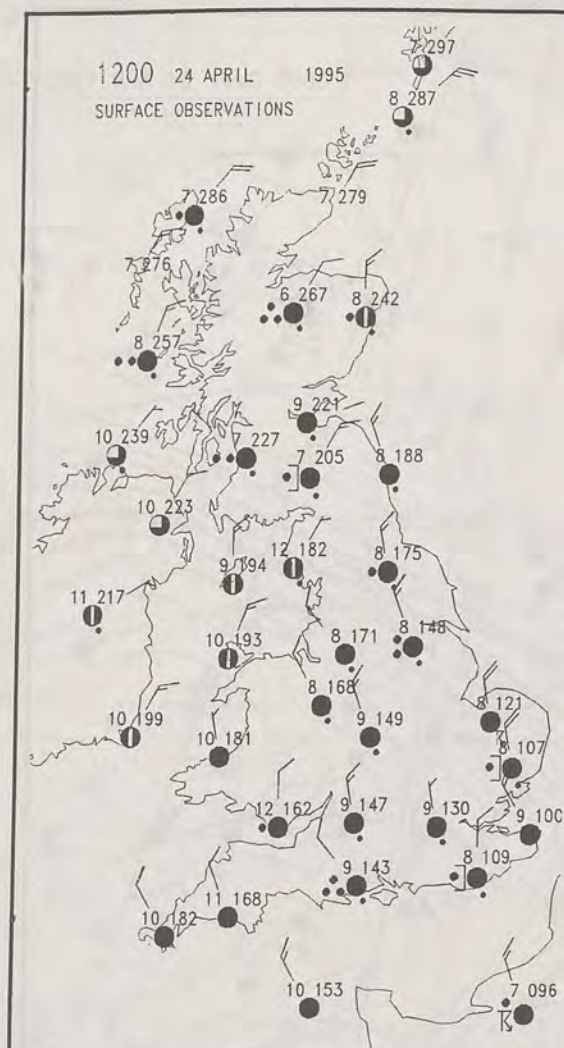
## DAILY WEATHER SUMMARY



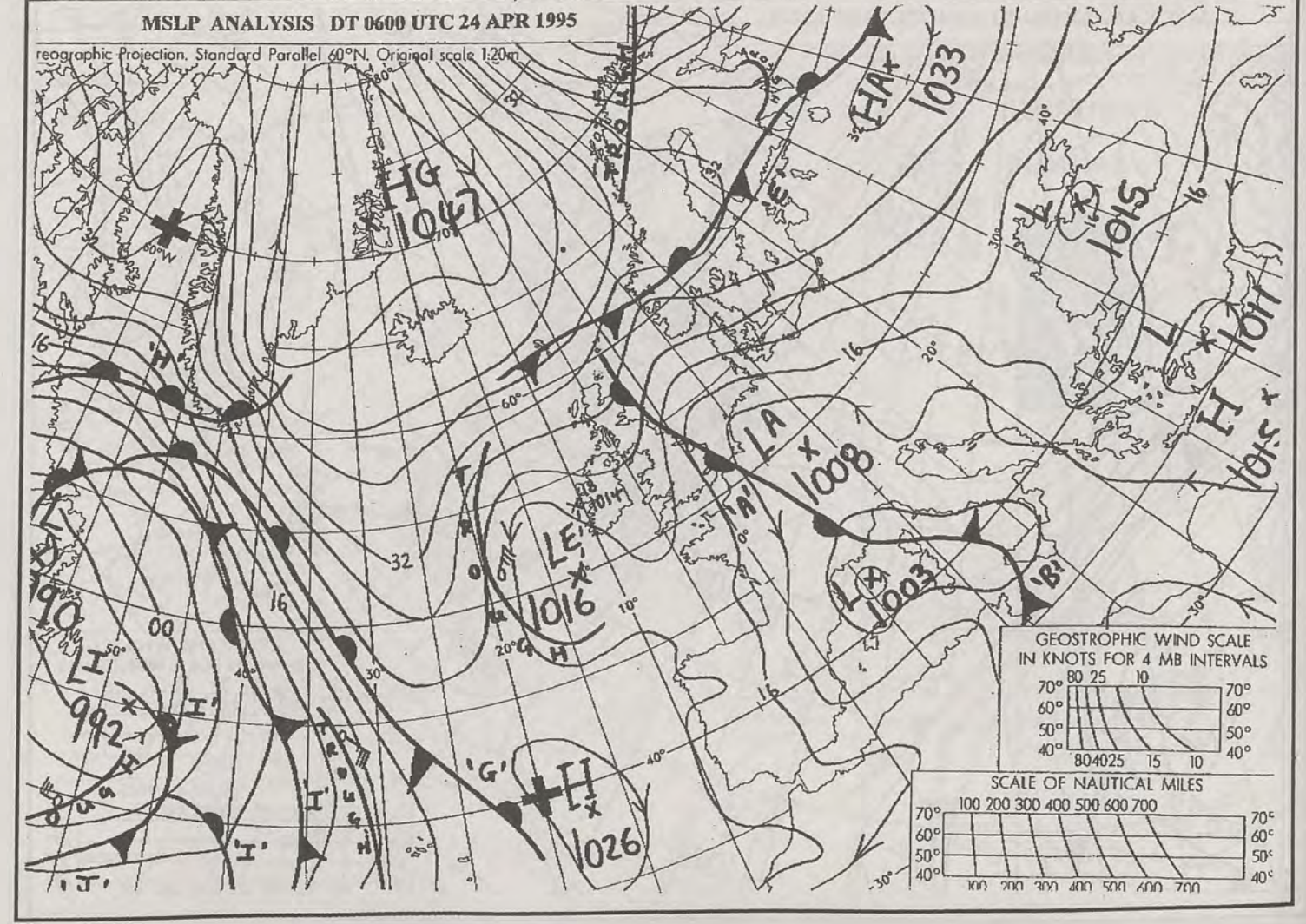
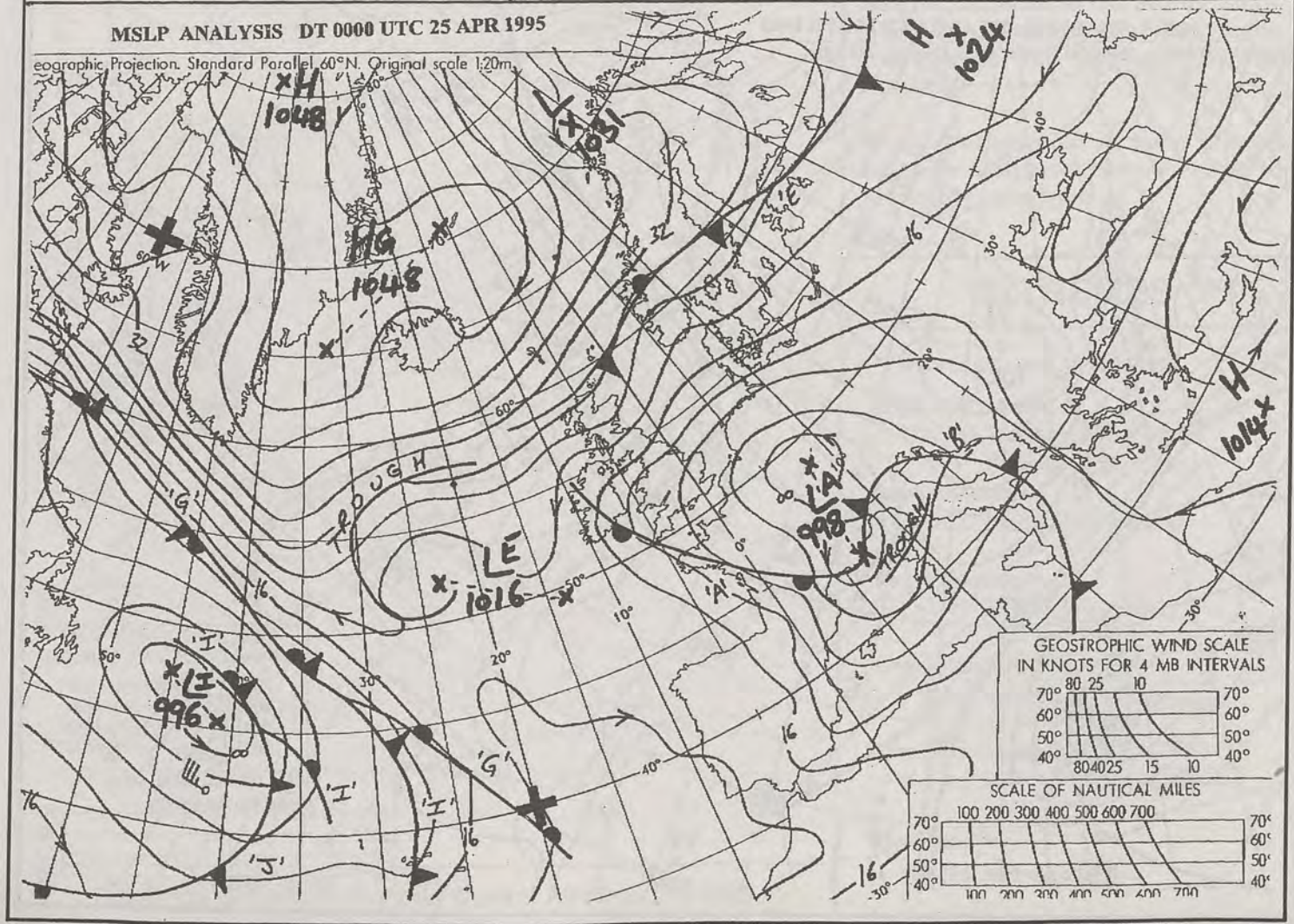
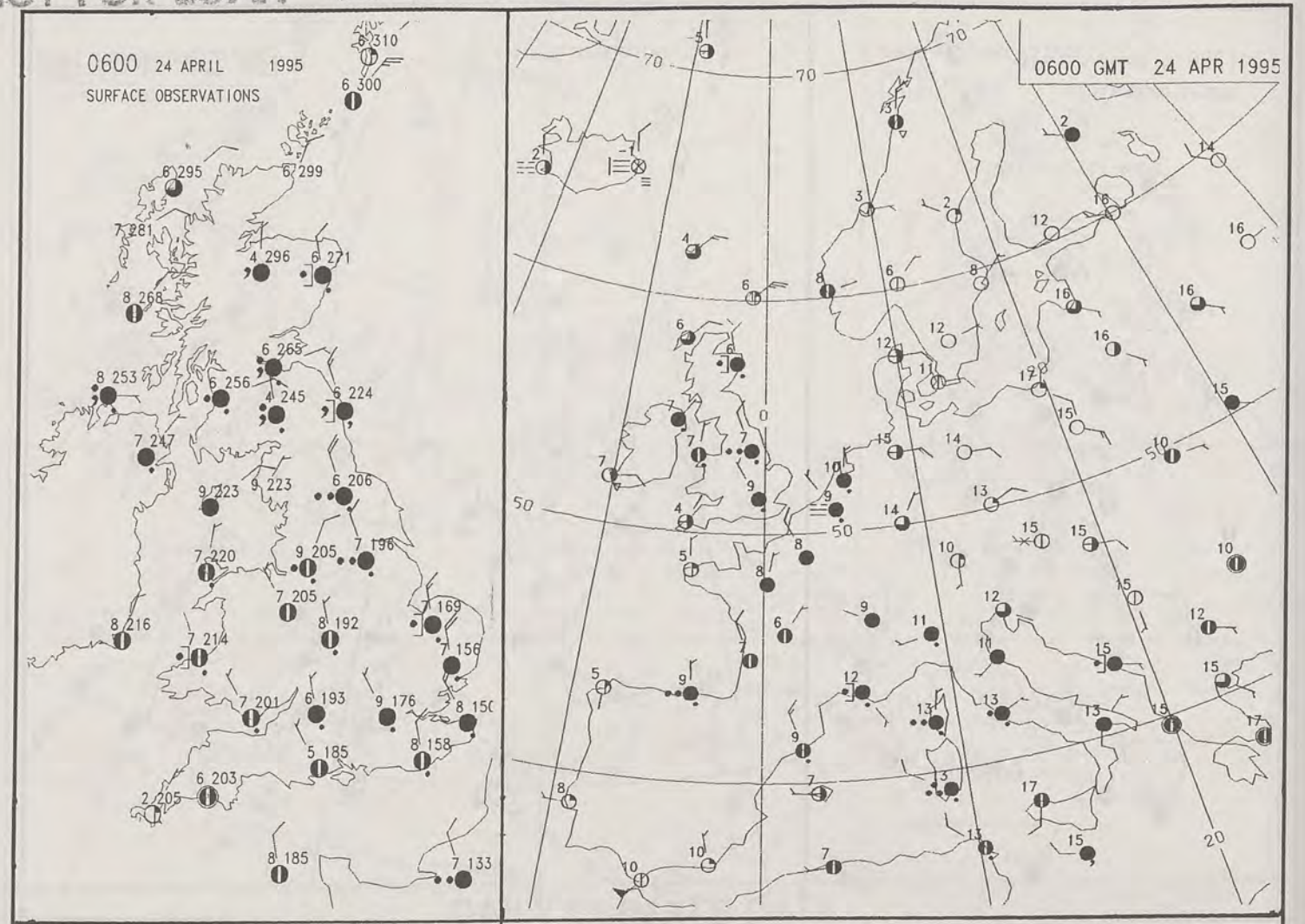
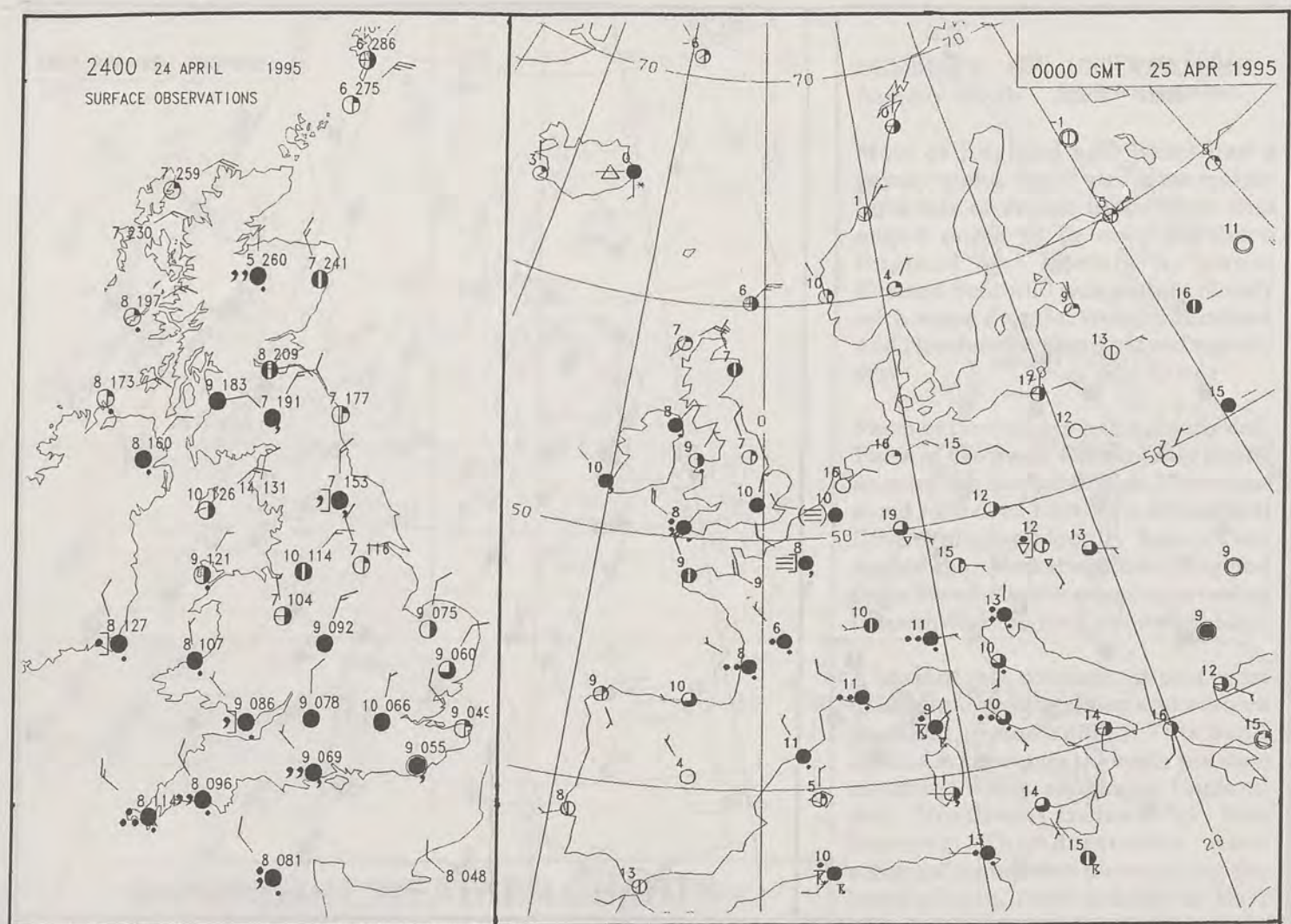
For details of other Weather  
Summaries produced by the  
Met. Office please contact:

London Weather Centre  
Climate Department  
127 Clerkenwell Road  
London  
EC1R 5DB  
Telephone: 071 405 4358  
Fax: 071 404 4314

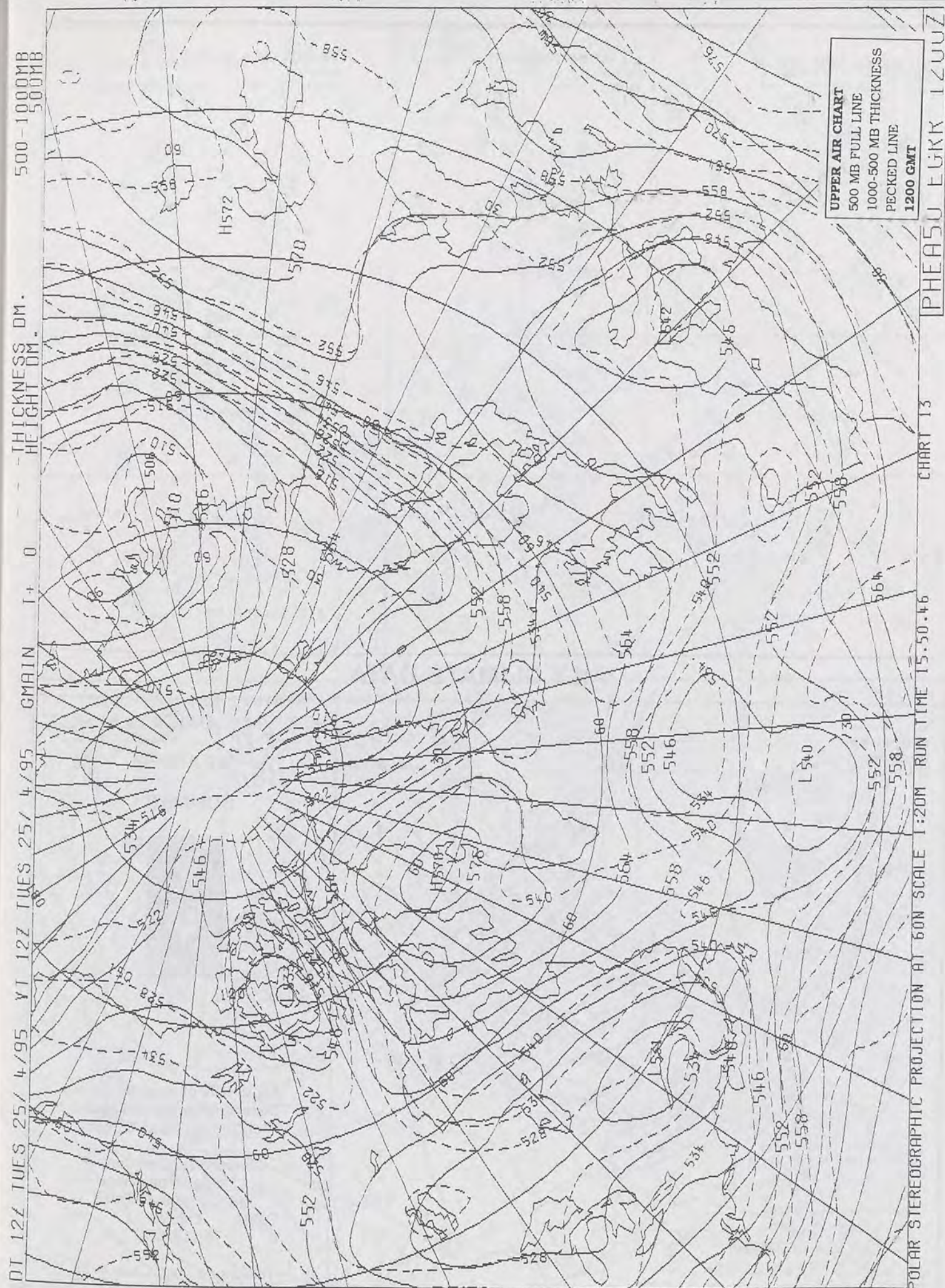












# DAILY WEATHER SUMMARY

INCLUDING SUMMARY OF BRITISH WEATHER




Tuesday  
25th April  
1995



LONDON *weather centre*

METEOSAT AT 12:00 GMT ON 25/04/95  
INFRA-RED



CLOUD-TOP OR LAND/SEA TEMPERATURE  
COLD WARM



0600 25 APRIL 1995  
SIGWX



1200 25 APRIL 1995  
SIGWX



## SIGNIFICANT WEATHER CHARTS

1800 25 APRIL 1995  
SIGWX



2400 25 APRIL 1995  
SIGWX



Published by London Weather Centre. All times are GMT.

## SUMMARY OF UK WEATHER TUESDAY 25th April 1995

Most of the country had a dry night with clear periods. South Wales and southwest England had some mist and drizzle and central and eastern parts of Scotland were also cloudy with some drizzle.

The bulk of England and Wales had a dry, sunny day. Around dawn thunder was reported from Dorset. There were some thunderstorms during the morning in Devon and around Cardiff in the late afternoon. The drizzle and low cloud broke up over southwestern parts of England during the morning but fog, low cloud and drizzle persisted in the Channel Islands until evening.

Northern Ireland and western Scotland had a sunny day. Eastern Scotland and especially the Moray Firth area, was rather cloudy with some patchy drizzle and southern Scotland became more cloudy in the afternoon but stayed largely dry.

Much of the country was warm or very warm. Eastern Scotland and the east coast of England though was cold or rather cold.

## EXTREMES

TUESDAY 25th APRIL 1995

### Highest Maximum

: 21.6 C Pembrey Sands [ Dyfed ]

### Lowest Maximum

: 6.0 C Cape Wrath [ North Scotland ]

### Lowest Minimum

: 2.2 C Stathallan [ Tayside ]

### Lowest Grass Minimum

: 0.5 C Glasgow

### Most Rain (24 hrs from 0900 GMT)

: 9.2 mm Heathrow Airport

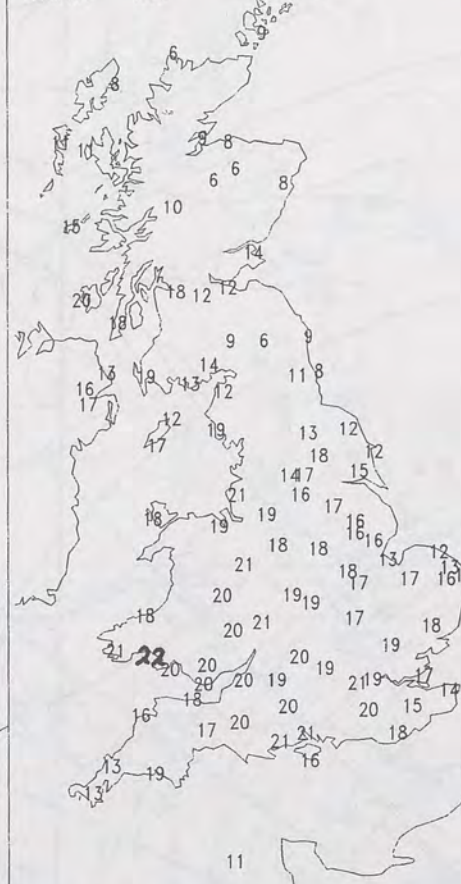
### Most Sunshine

: 12.7 Hrs Valley [ Anglesey ] & Belfast

NIGHT MINIMUM TEMPERATURE  
(DEGREES C)  
25 APRIL 1995



DAY MAXIMUM TEMPERATURE  
(DEGREES C)  
25 APRIL 1995



SUNSHINE (DAWN TO DUSK)  
(HOURS)  
25 APRIL 1995



X INDICATES 0.1-0.4 HRS

## DAILY CLIMATE DATA

NIGHT RAINFALL  
(MILLIMETRES)  
25 APRIL 1995



X INDICATES TRACE TO 0.4 MM  
1

DAY RAINFALL  
(MILLIMETRES)  
25 APRIL 1995



X INDICATES TRACE TO 0.4 MM  
2

## DAILY WEATHER SUMMARY

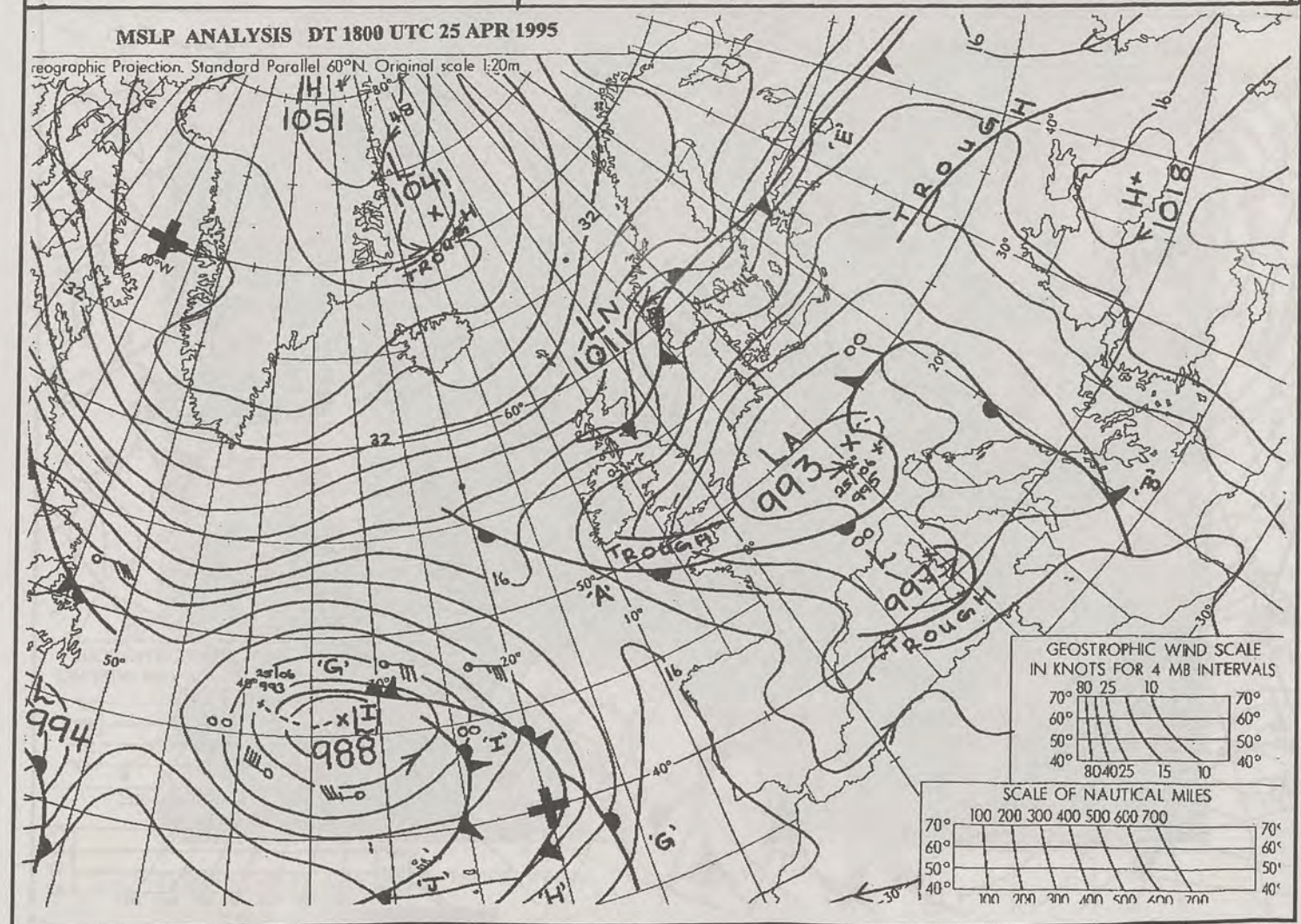
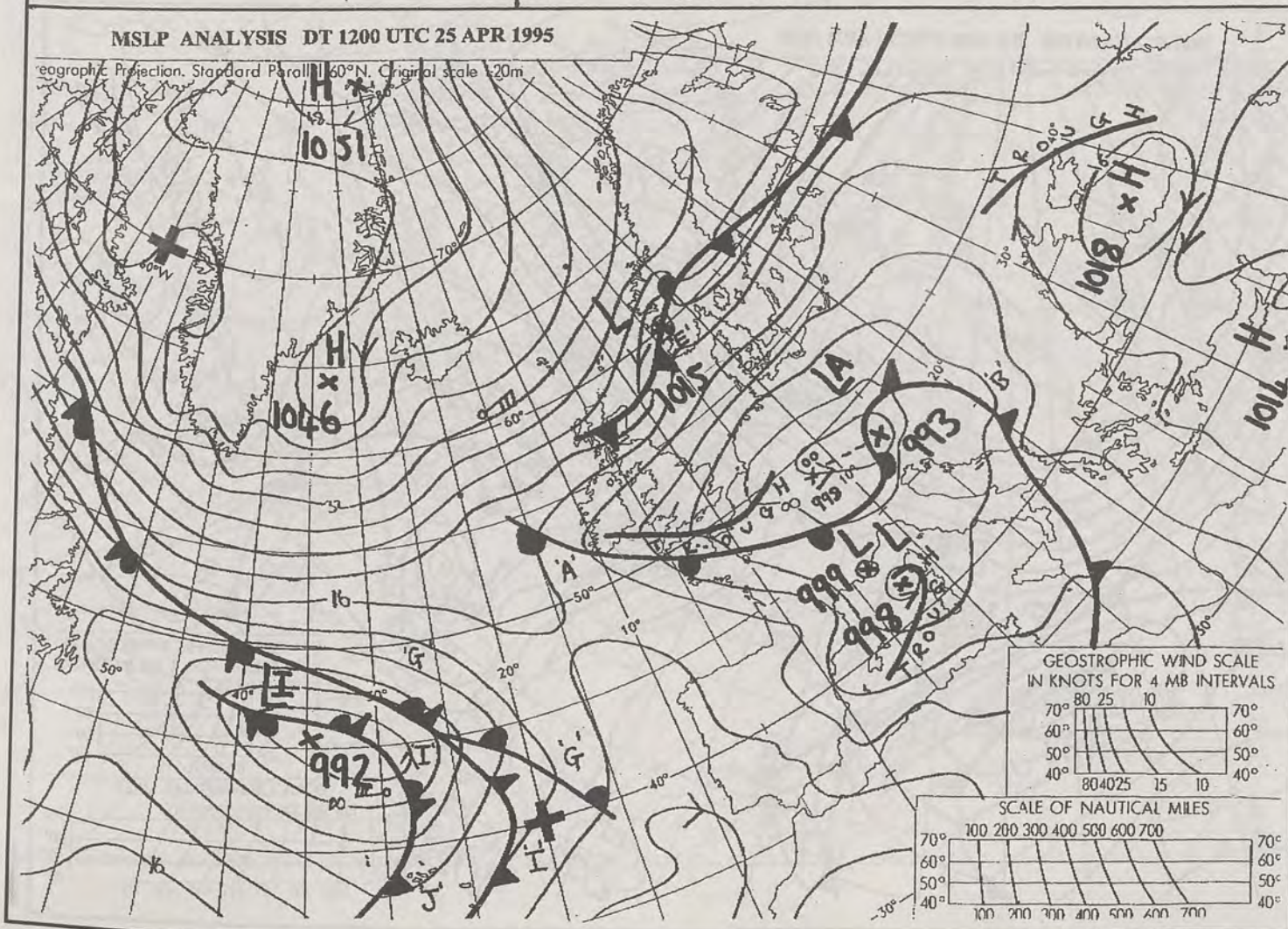
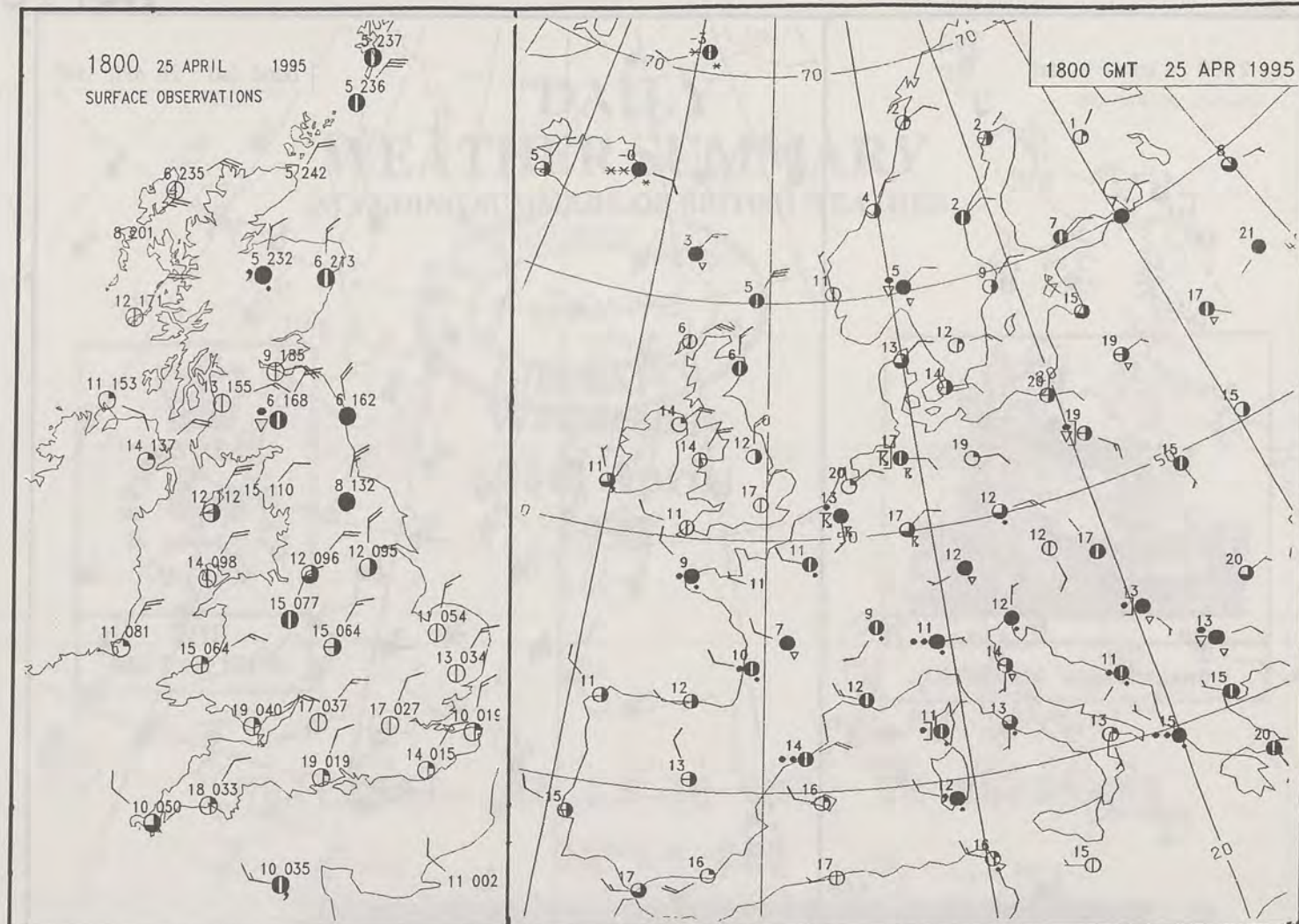
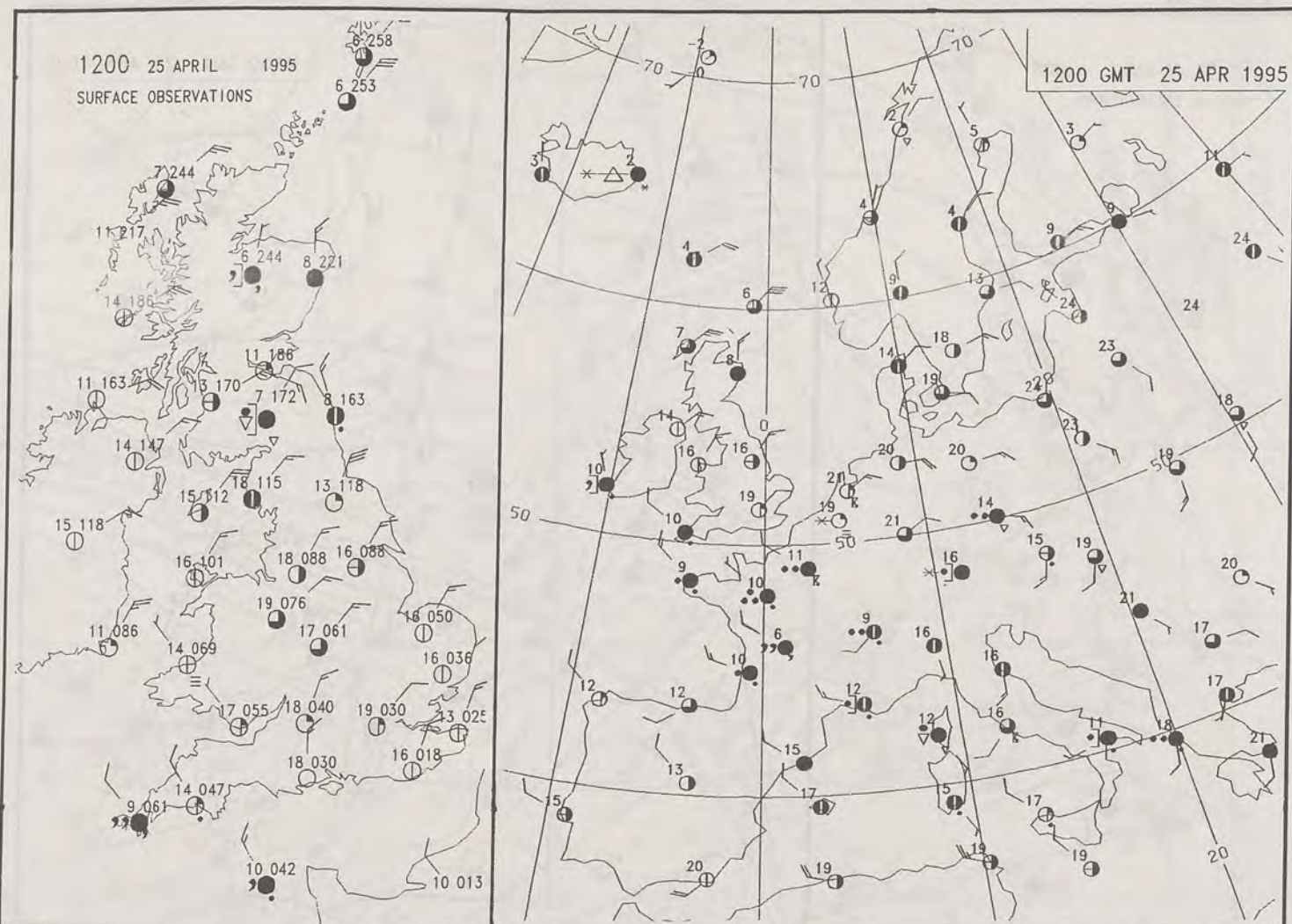


For details of other Weather Summaries produced by the Met. Office please contact:

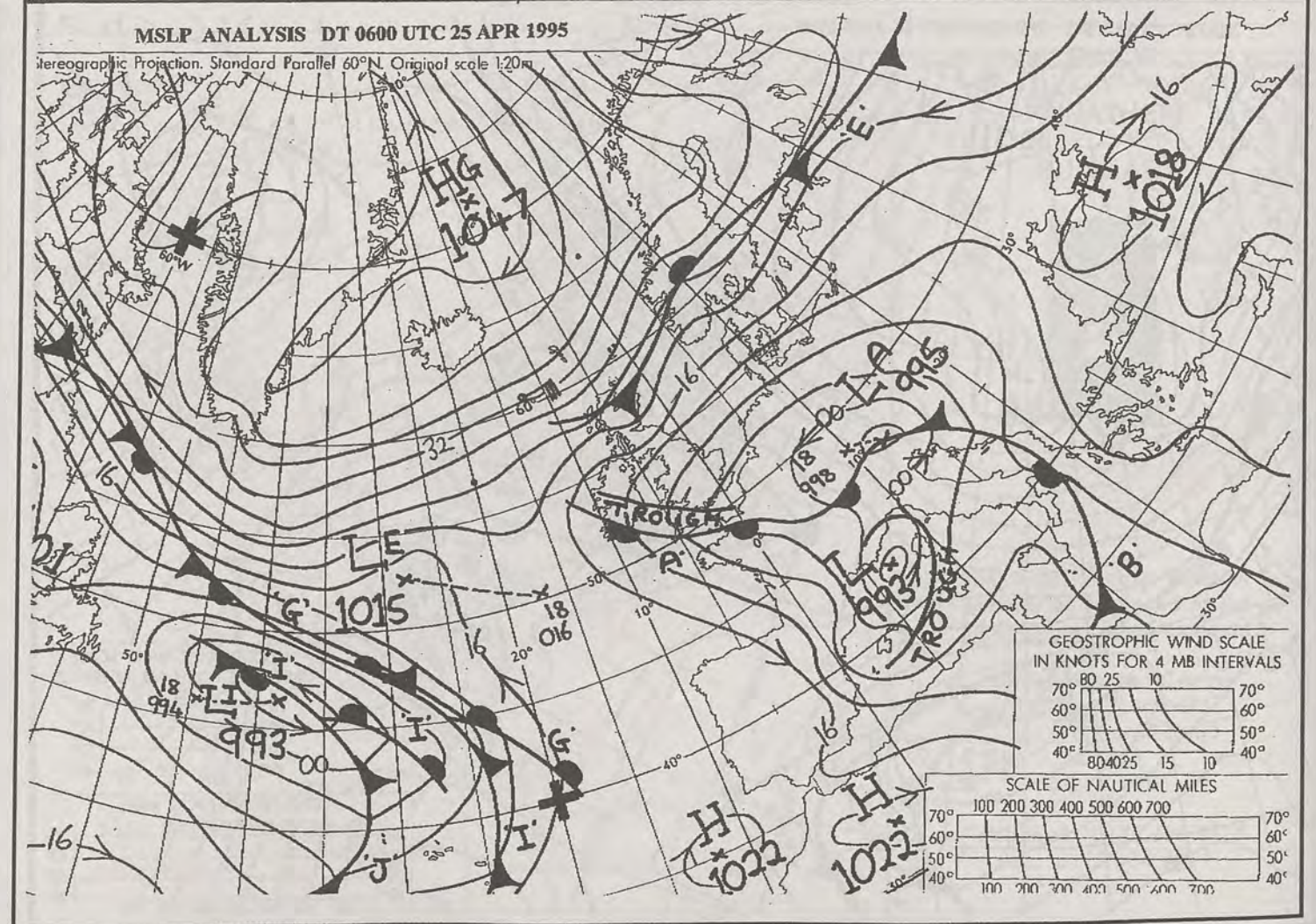
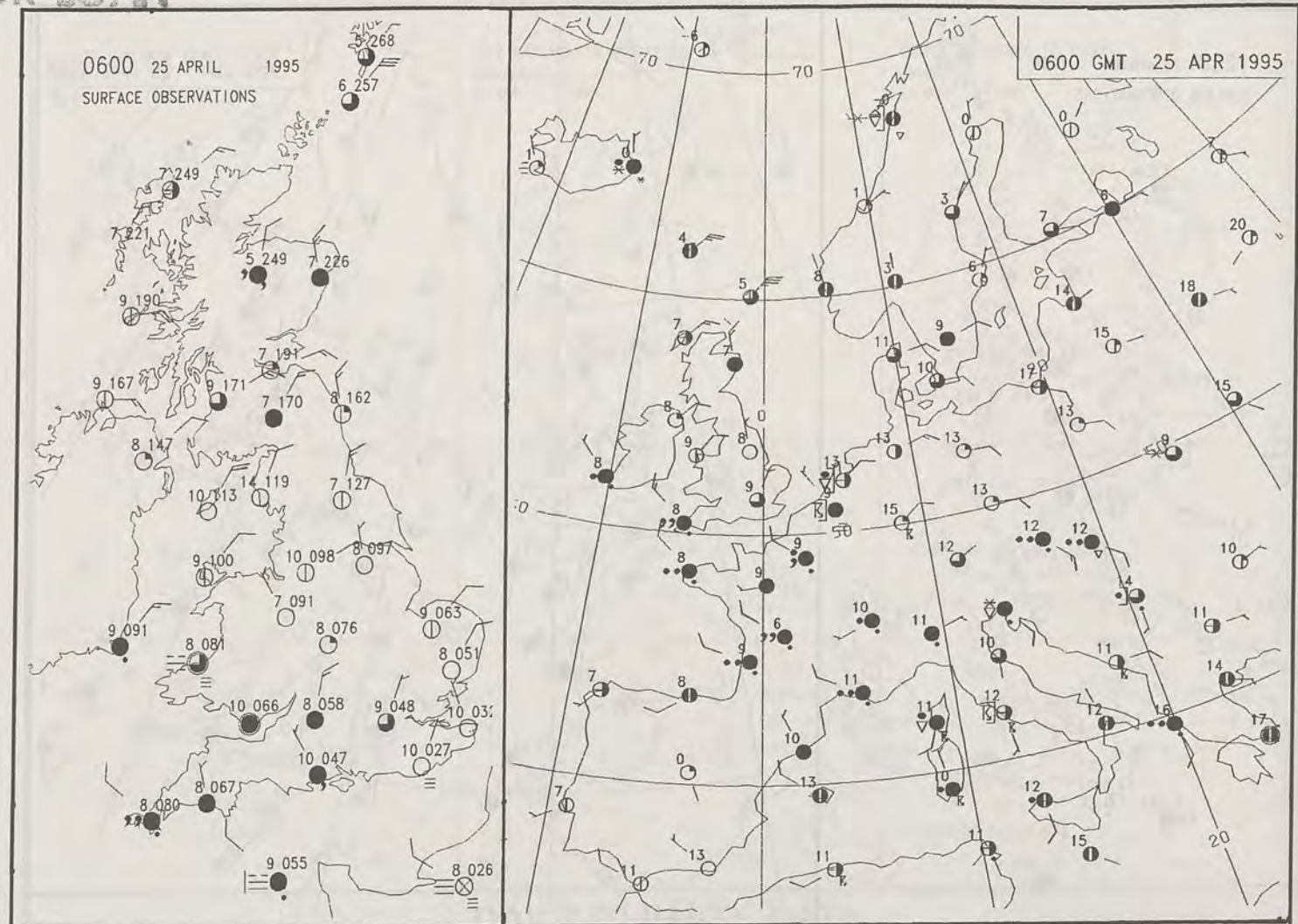
London Weather Centre  
Climate Department  
127 Clerkenwell Road  
London  
EC1R 5DB

Telephone: 0171 405 4358  
Fax: 0171 404 4314

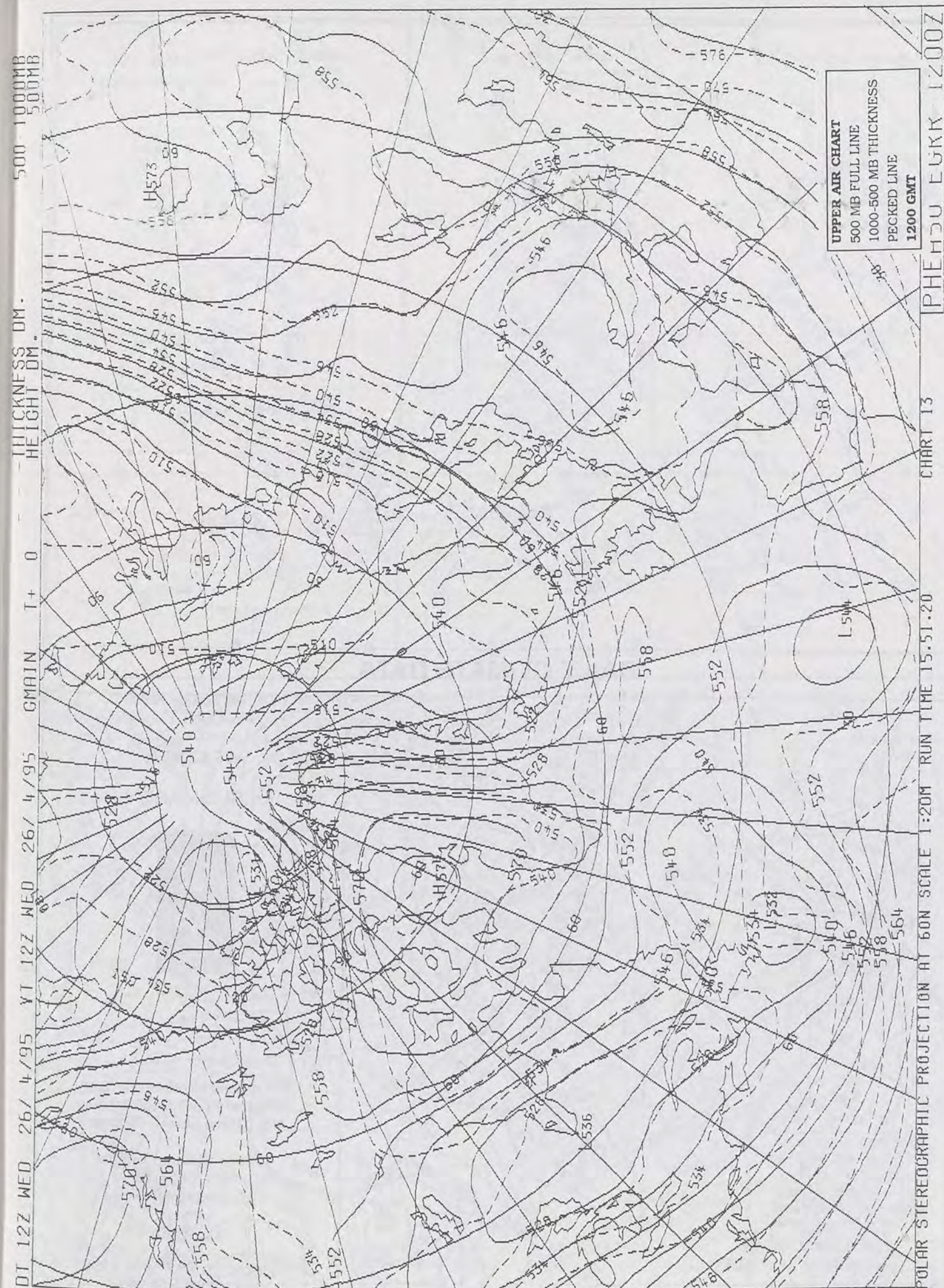














# DAILY WEATHER SUMMARY

INCLUDING SUMMARY OF BRITISH WEATHER




Wednesday  
26th April  
1995



LONDON *weather centre*

METEOSAT AT 11:00 GMT ON 26/04/95  
INFRA-RED



CLOUD-TOP OR LAND/SEA TEMPERATURE

COLD WARM



0600 26 APRIL 1995  
SIGWX



1200 26 APRIL 1995  
SIGWX



## SIGNIFICANT WEATHER CHARTS

1800 26 APRIL 1995  
SIGWX



2400 26 APRIL 1995  
SIGWX



Published by London Weather Centre. All times are GMT.

## SUMMARY OF UK WEATHER WEDNESDAY 26th April 1995

Much of the country had a dry night, but outbreaks of thundery rain affected East Anglia, the Midlands and the southeast, and towards the end of the night other parts of the south.

Apart from the odd shower over northeast Scotland, and a little drizzle in the southeast during the morning, it was essentially a dry day across the country. Central and western parts had some sunshine but eastern districts stayed dull and windy.

Most places stayed dry during the evening as well.

It was a cold day in most eastern districts, elsewhere temperatures were close to normal and in some sheltered parts of the west it was warm.

## EXTREMES

### WEDNESDAY 26th APRIL 1995

#### Highest Maximum

: 17.6 C Knockarevan [ Co Fermanagh ]

#### Lowest Maximum

: 5.0 C Cape Wrath [ North Scotland ]  
Glenlivet [ Grampian ]

#### Lowest Minimum

: 0.9 C Stathallan [ Tayside ]

#### Lowest Grass Minimum

: -1.7 C Tulloch ridge [ Highland ]

#### Most Rain (24 hrs from 0900 GMT)

: 1.1 mm Shanklin [ Isle of Wight ]

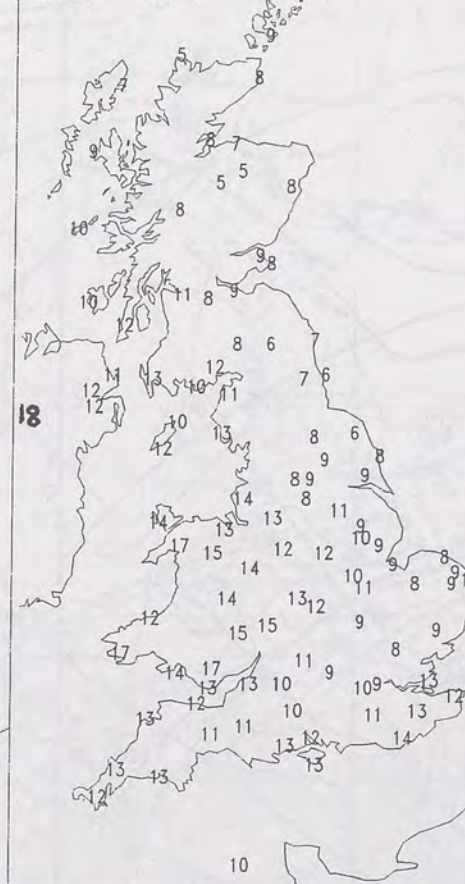
#### Most Sunshine

: 13.3 Hrs Tiree [ Inner Hebrides ]

NIGHT MINIMUM TEMPERATURE  
(DEGREES C)  
26 APRIL 1995



DAY MAXIMUM TEMPERATURE  
(DEGREES C)  
26 APRIL 1995



SUNSHINE (DAWN TO DUSK)  
(HOURS)  
26 APRIL 1995



## DAILY CLIMATE DATA

NIGHT RAINFALL  
(MILLIMETRES)  
26 APRIL 1995



DAY RAINFALL  
(MILLIMETRES)  
26 APRIL 1995



## DAILY WEATHER SUMMARY

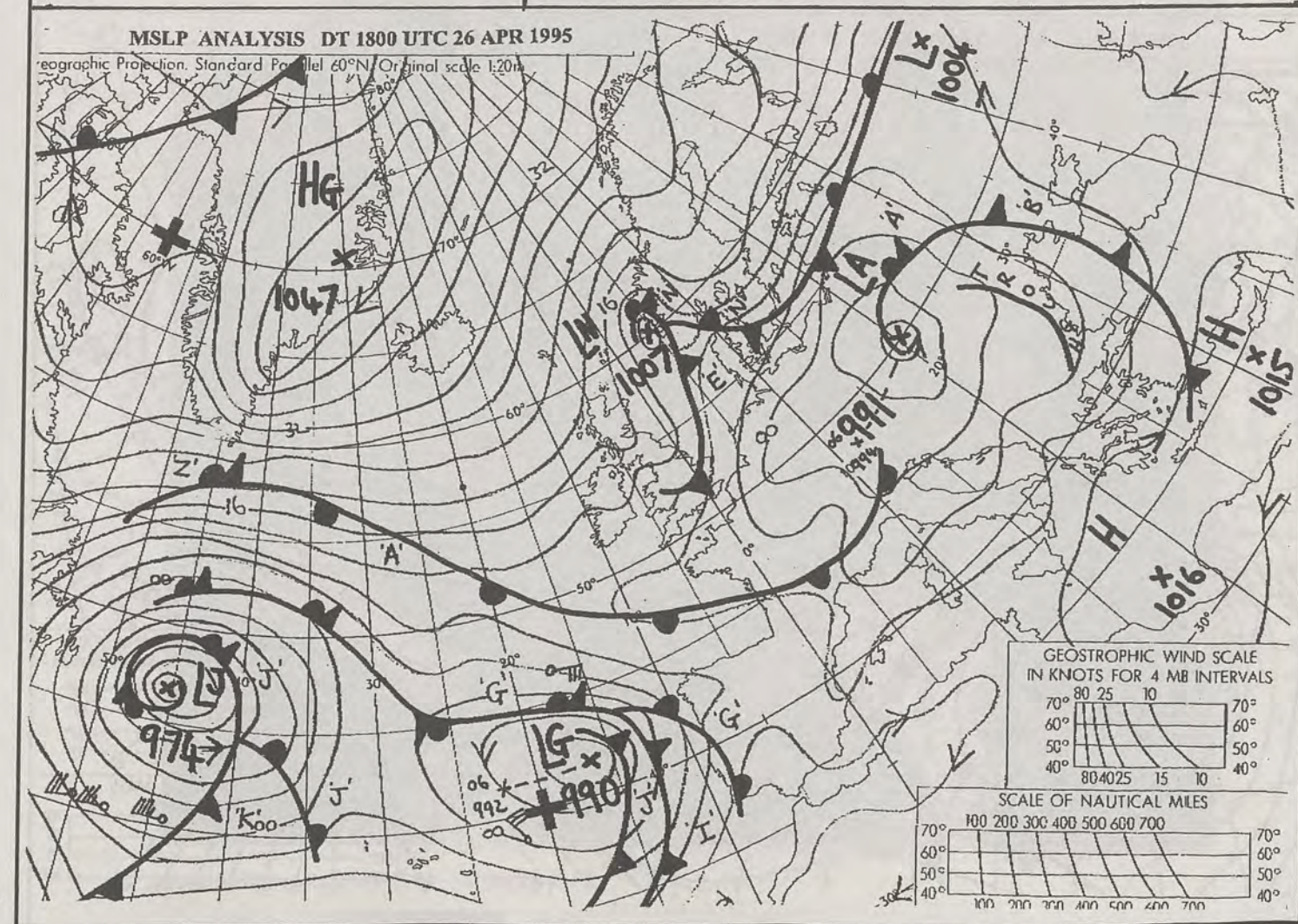
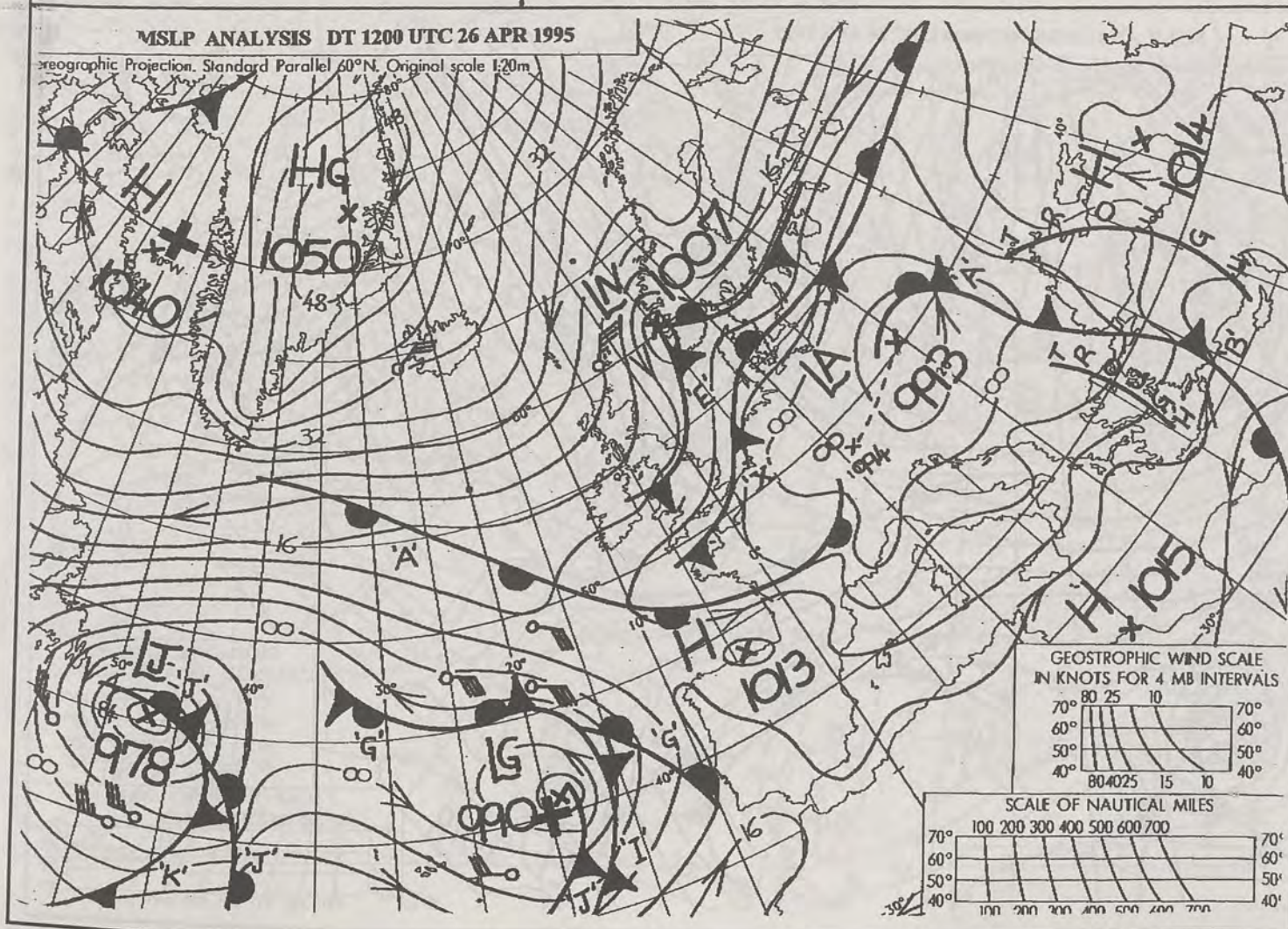
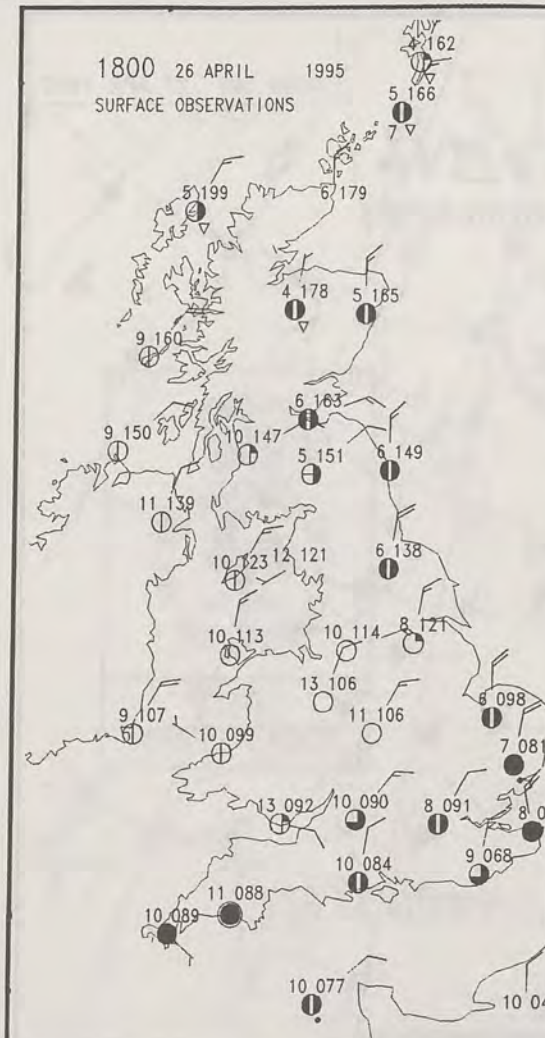
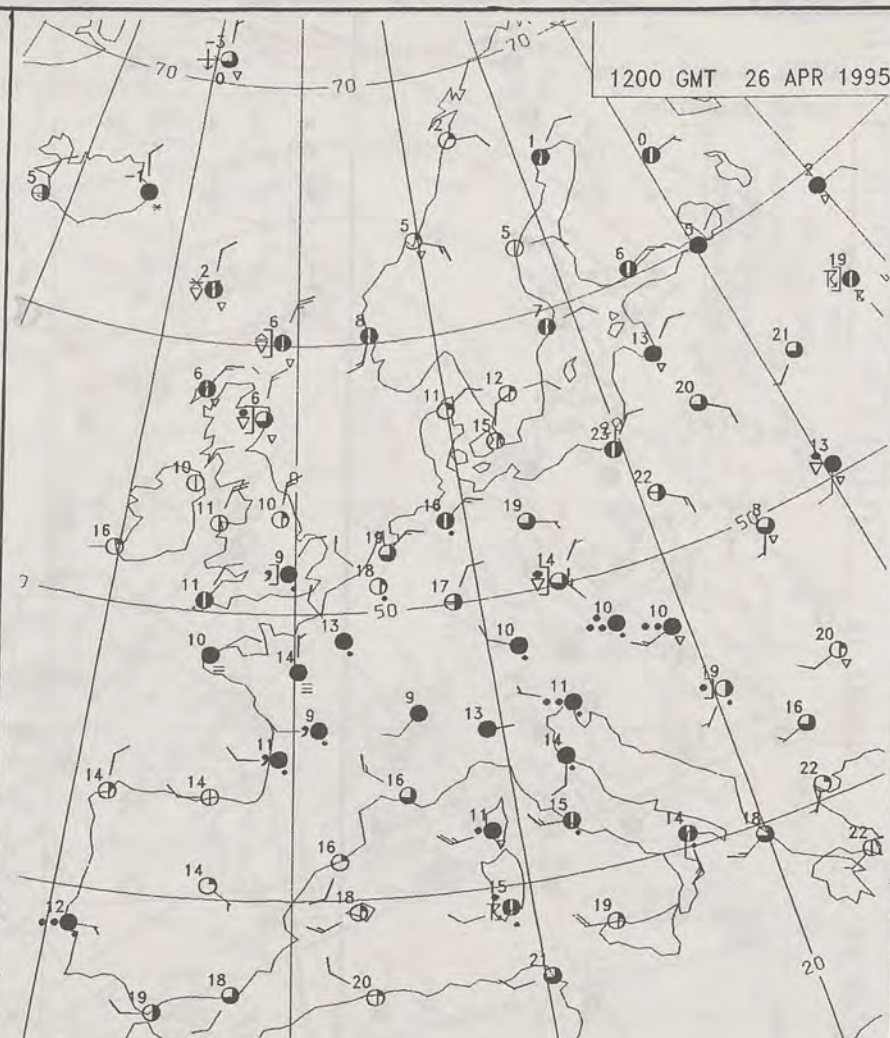
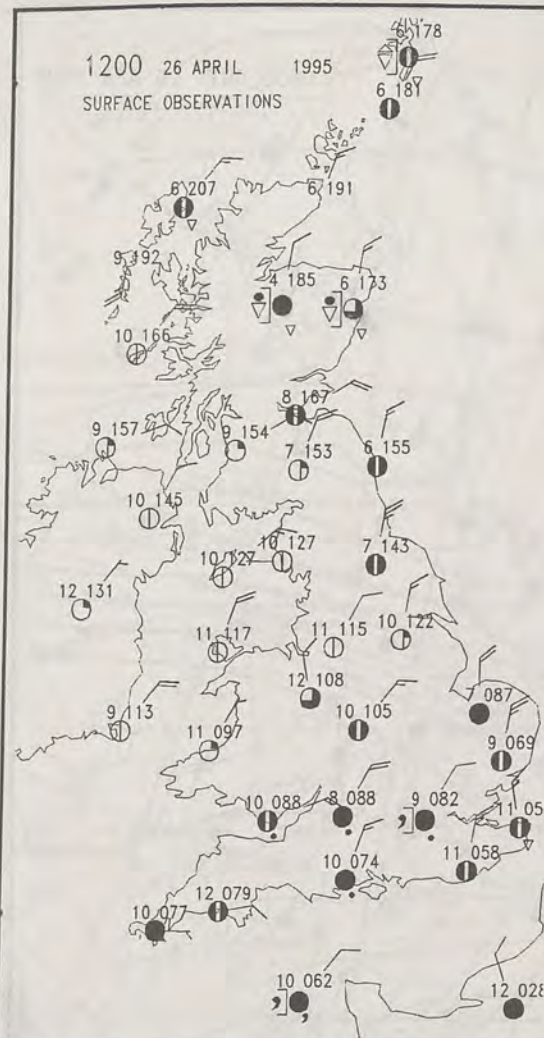


For details of other Weather  
Summaries produced by the  
Met. Office please contact:

London Weather Centre  
Climate Department  
127 Clerkenwell Road  
London  
EC1R 5DB

Telephone: 0171 405 4358  
Fax: 0171 404 4314

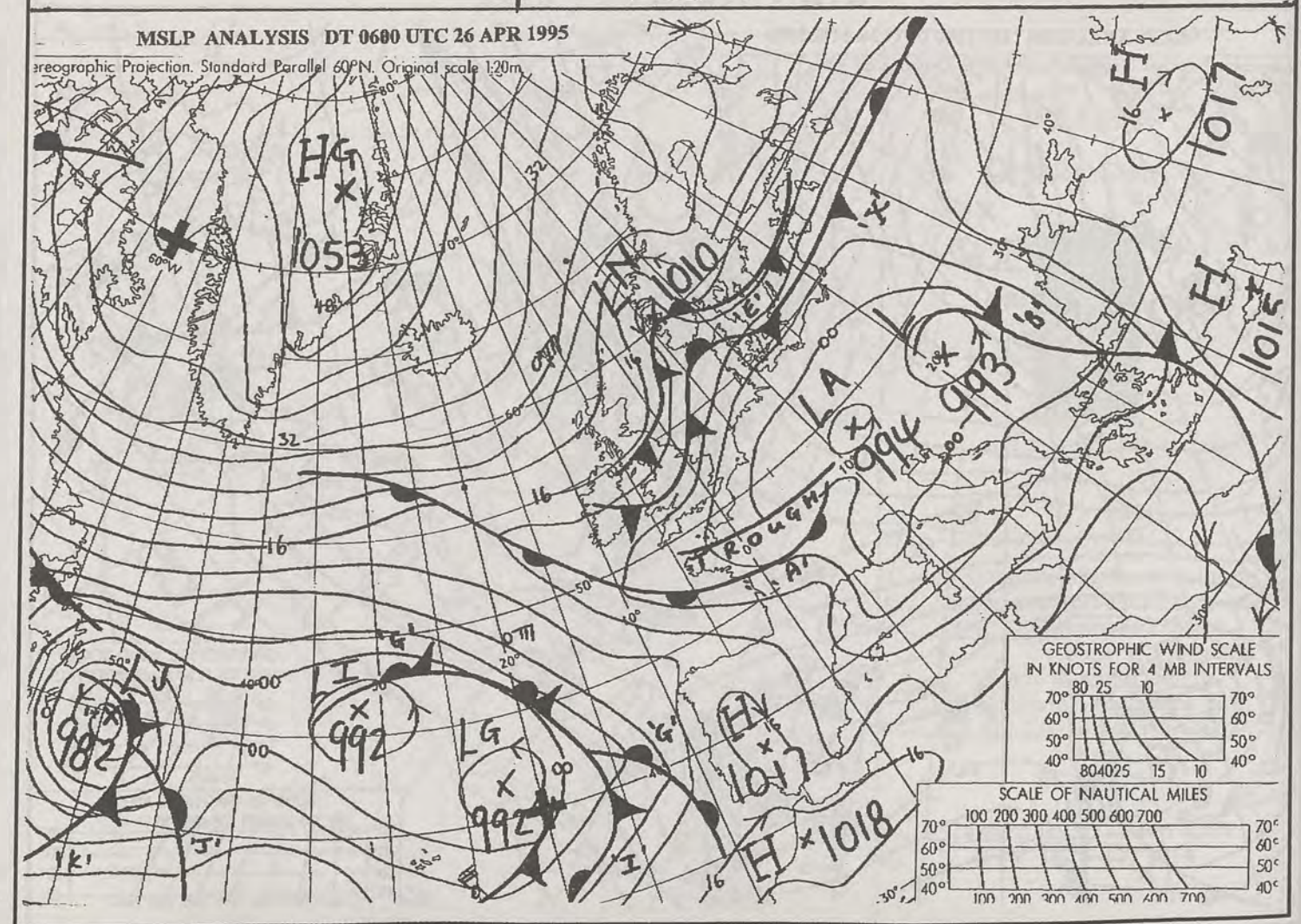
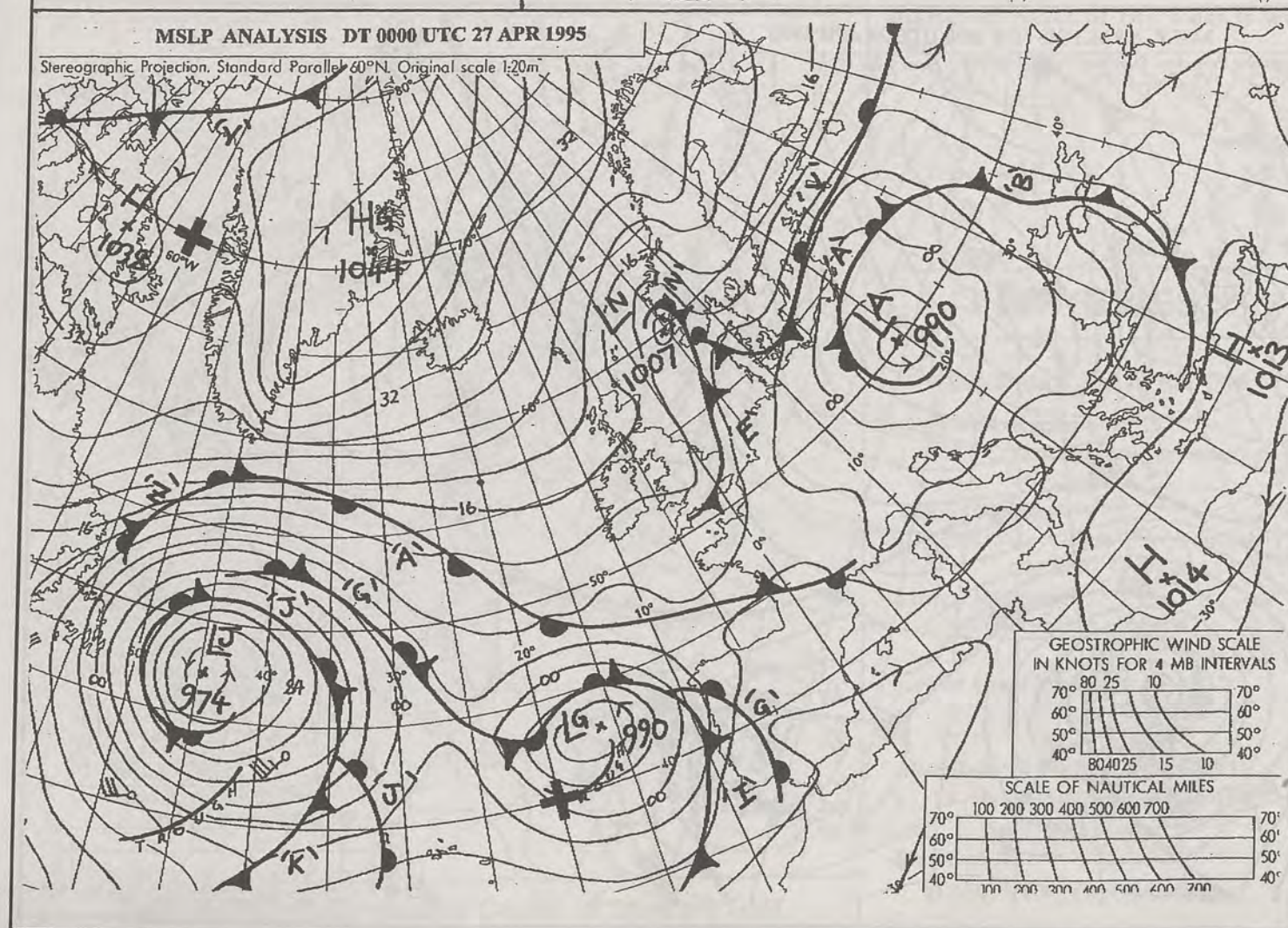
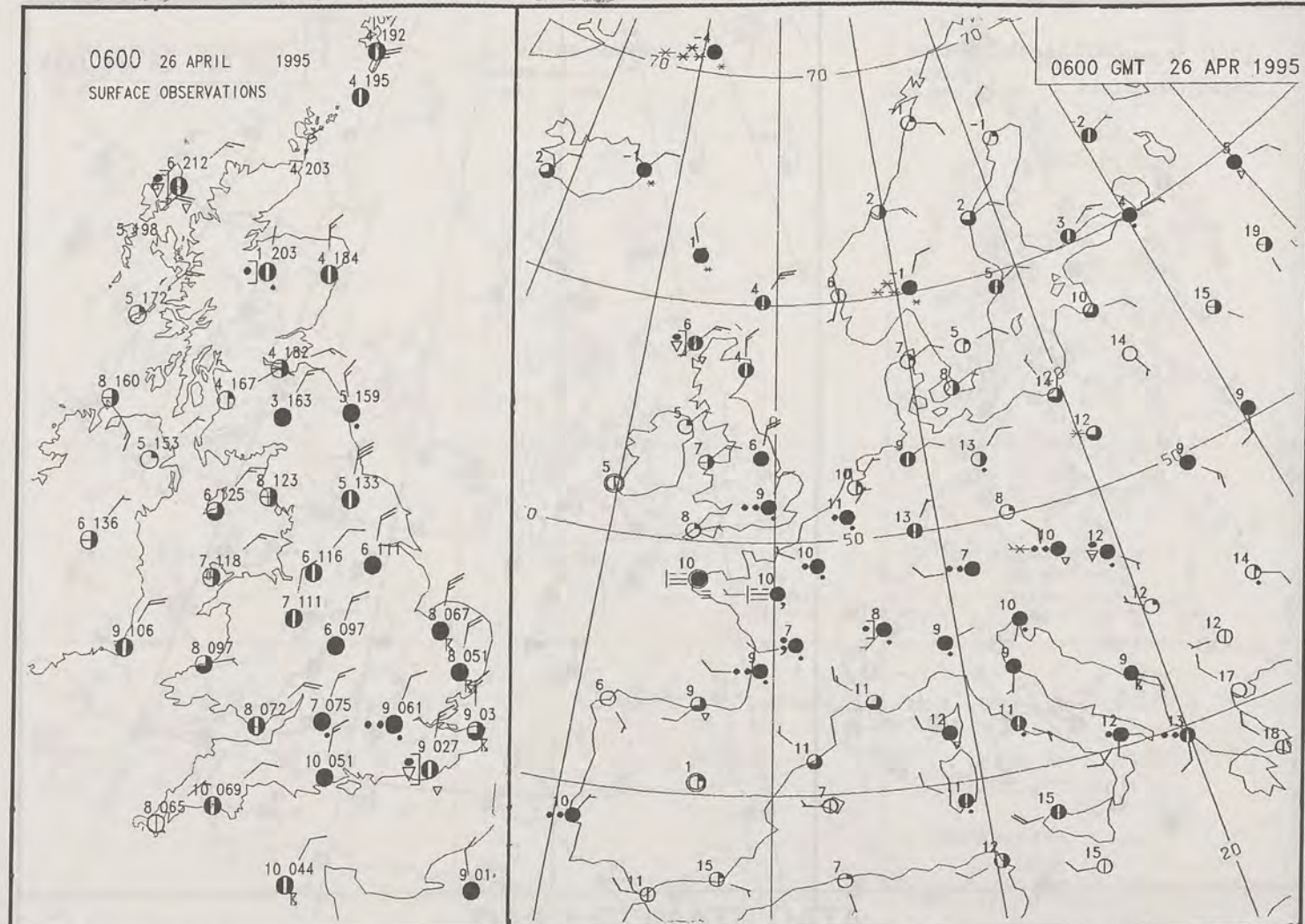
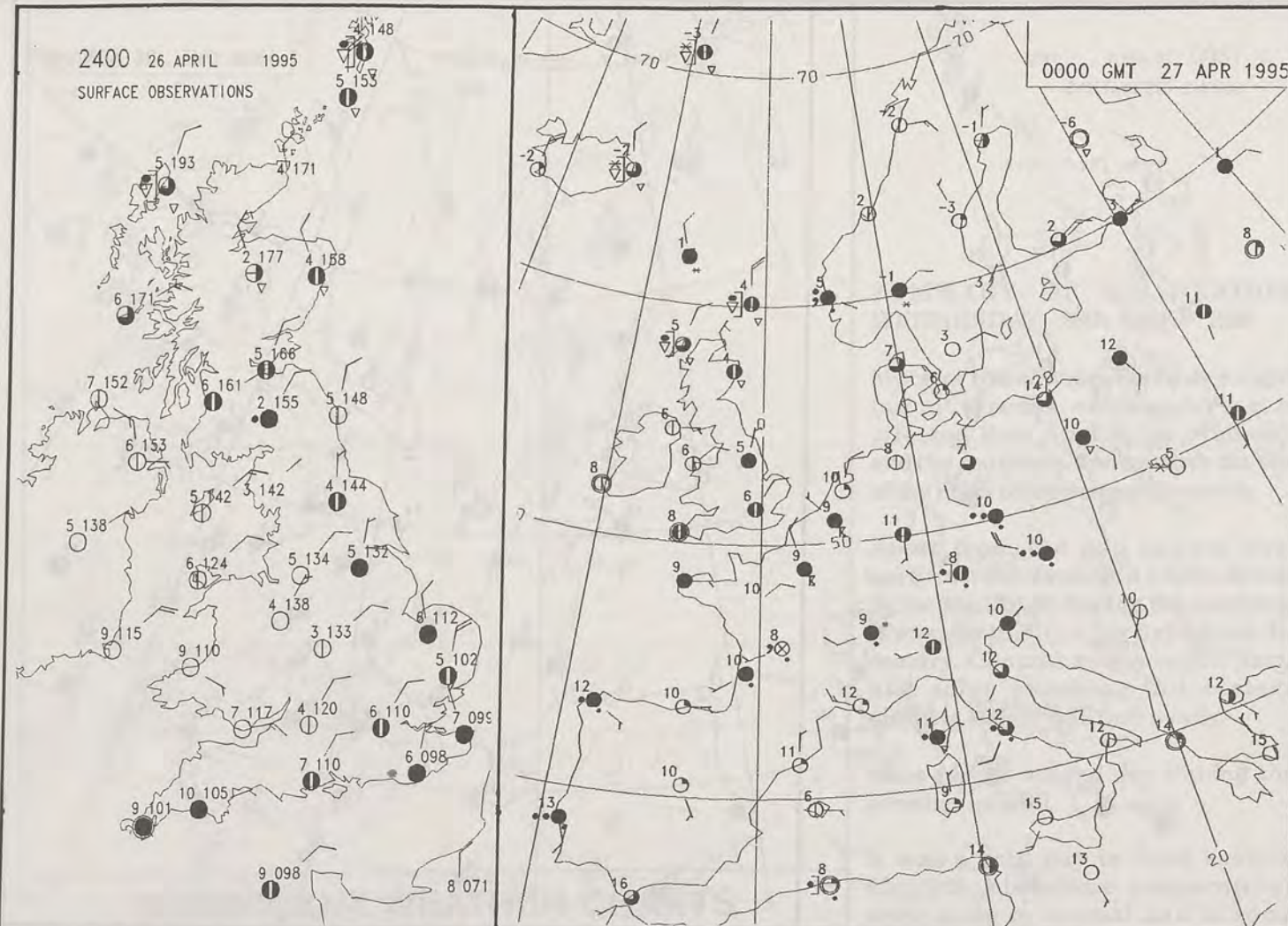




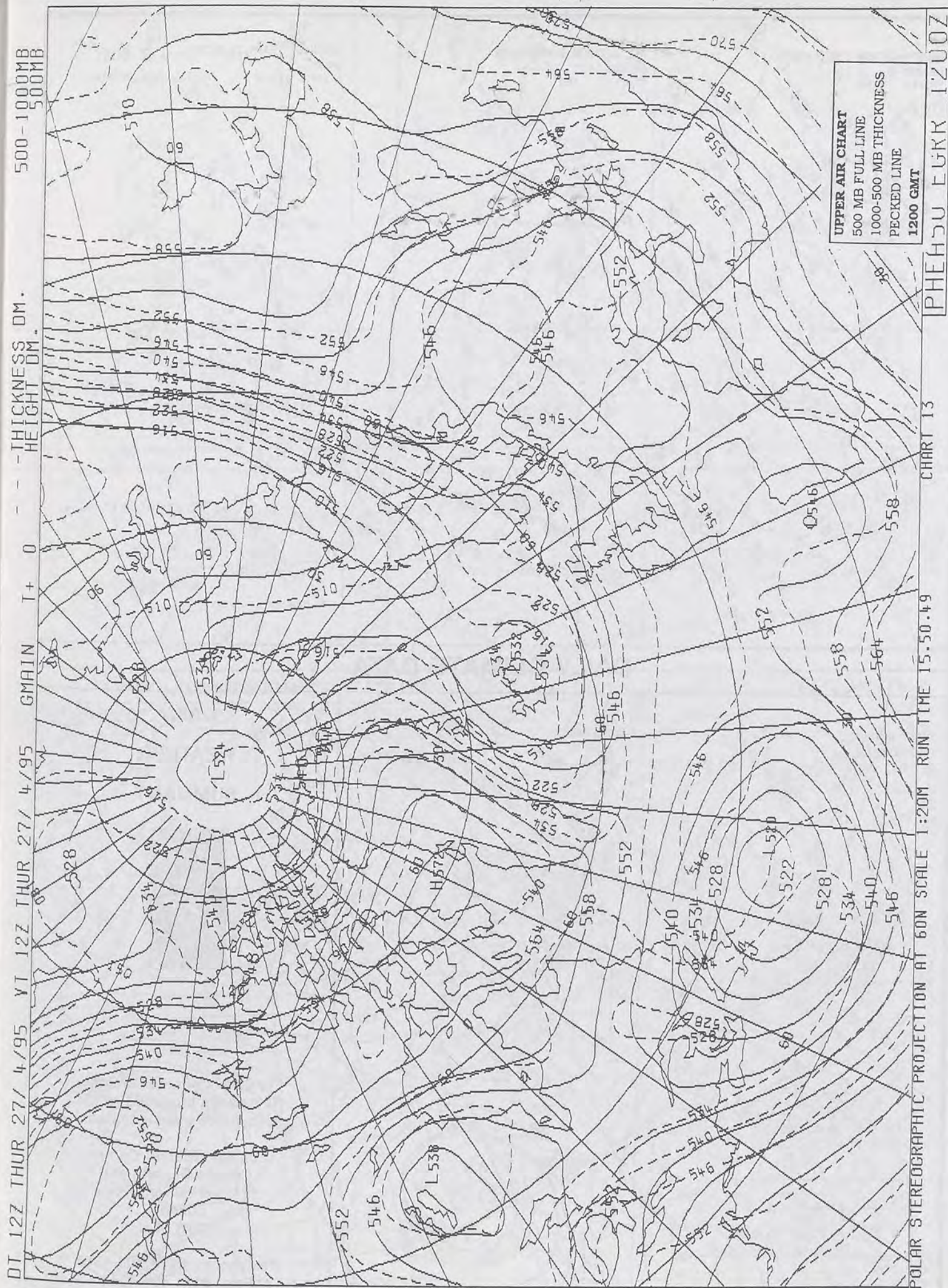


NOT FOR LOAN

DUPLICATE ALSO








# DAILY WEATHER SUMMARY

INCLUDING SUMMARY OF BRITISH WEATHER




Thursday  
27th April  
1995



LONDON *weather centre*

METEOSAT AT 12:00 GMT ON 27/04/95  
INFRA-RED



CLOUD-TOP OR LAND/SEA TEMPERATURE

COLD WARM



0600 27 APRIL 1995  
SIGWX



1200 27 APRIL 1995  
SIGWX



## SIGNIFICANT WEATHER CHARTS

1800 27 APRIL 1995  
SIGWX



2400 27 APRIL 1995  
SIGWX



Published by London Weather Centre. All times are GMT.

## SUMMARY OF UK WEATHER THURSDAY 27th April 1995

Most parts of the country had a dry night, though the odd shower affected northeast Scotland as well as northeast England. It turned chilly with a widespread ground frost in most places away from the far south.

Nearly everywhere had a dry day, though the Shetlands and northeast Scotland caught a few showers. Many places had a good deal of sunshine, though the east coast had more cloud at times.

A fine evening followed over the country.

It was a rather cool day in the north and east and also some central areas, but elsewhere temperatures were close to normal and in some sheltered western parts it was locally warm.

## EXTREMES

THURSDAY 27th APRIL 1995

**Highest Maximum**

: 15.6 C Saunton Sands [ Devon ]

**Lowest Maximum**

: 5.2 C Cape Wrath [ North Scotland ]

**Lowest Minimum**

: -4.1 C Shap [ Cumbria ]

**Lowest Grass Minimum**

: -9.6 C Shap

**Most Rain (24 hrs from 0900 GMT)**

: 1.0 mm Invergordon Harbour [ Highland ]

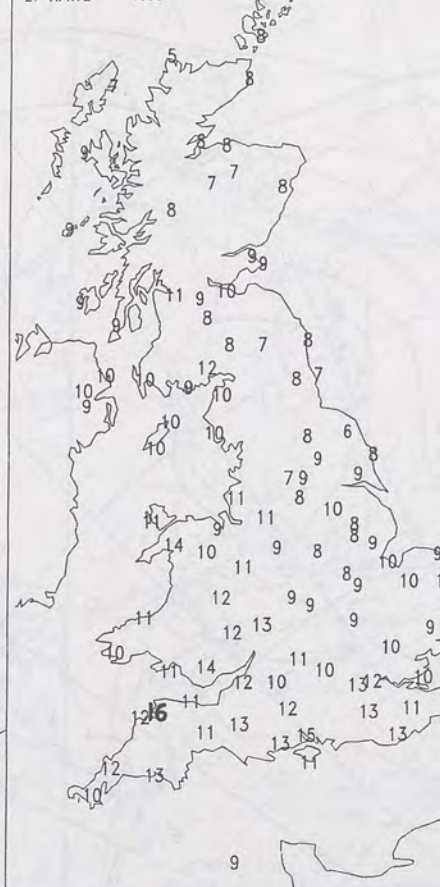
**Most Sunshine**

: 12.6 Hrs Valley [ Anglesey ]

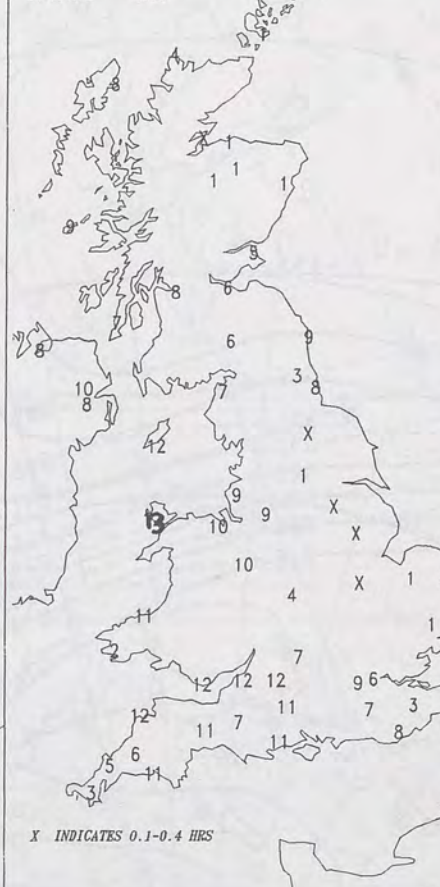
NIGHT MINIMUM TEMPERATURE  
(DEGREES C)  
27 APRIL 1995



DAY MAXIMUM TEMPERATURE  
(DEGREES C)  
27 APRIL 1995



SUNSHINE (DAWN TO DUSK)  
(HOURS)  
27 APRIL 1995



## DAILY CLIMATE DATA

NIGHT RAINFALL  
(MILLIMETRES)  
27 APRIL 1995



DAY RAINFALL  
(MILLIMETRES)  
27 APRIL 1995



## DAILY WEATHER SUMMARY



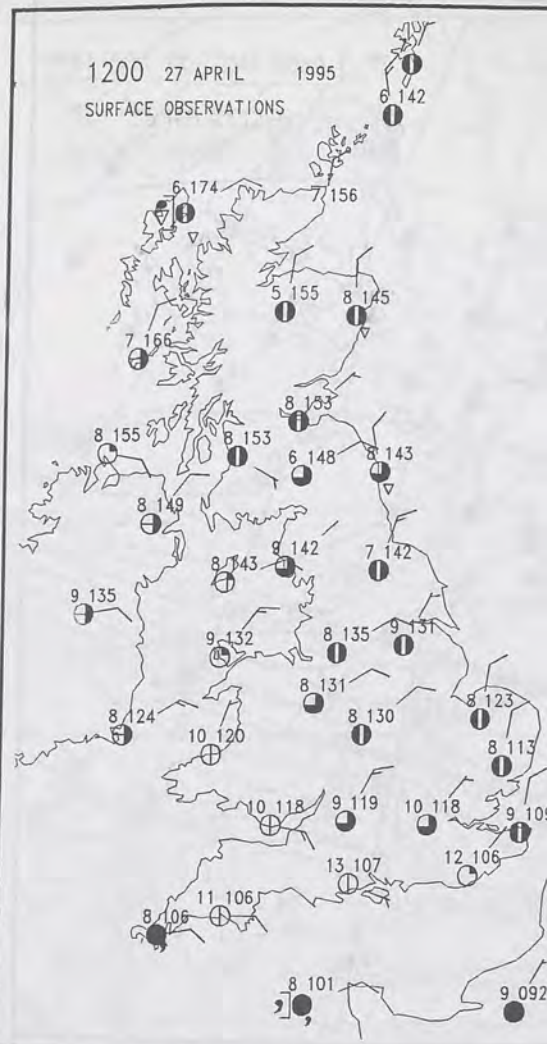
For details of other Weather Summaries produced by the Met. Office please contact:

London Weather Centre  
Climate Department  
127 Clerkenwell Road  
London  
EC1R 5DB

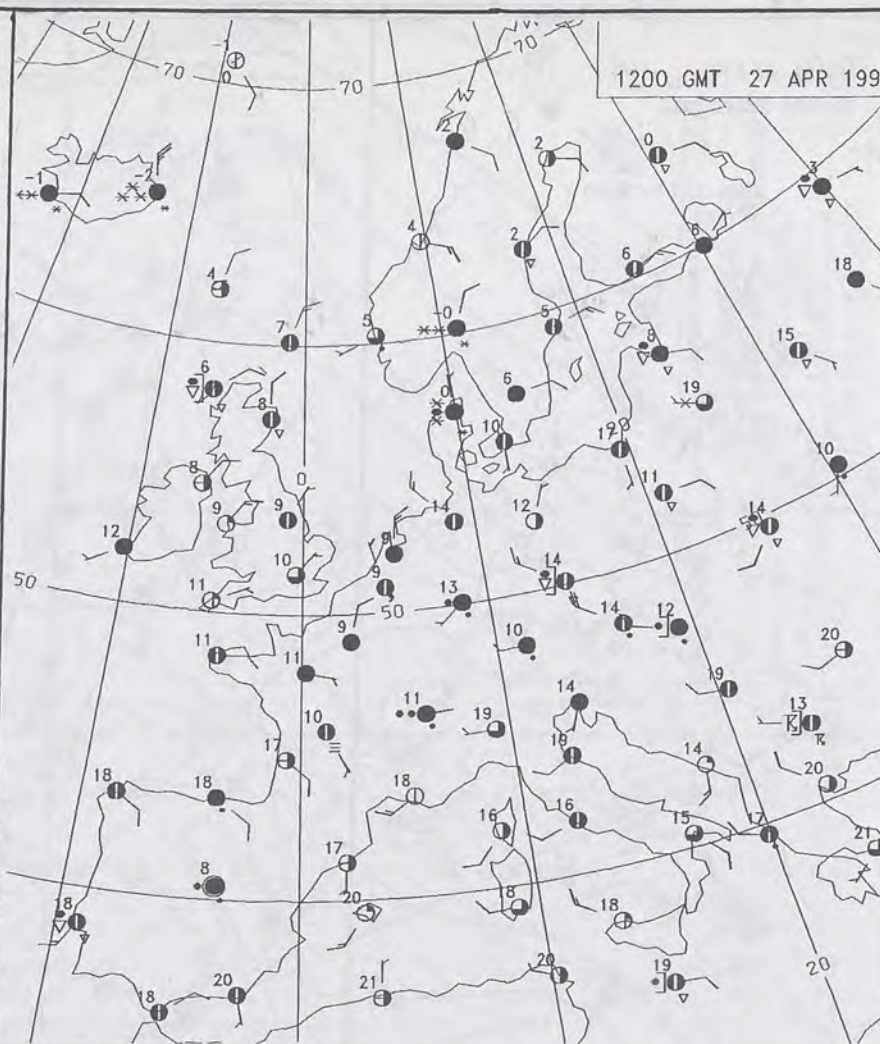
Telephone: 0171 405 4358  
Fax: 0171 404 4314



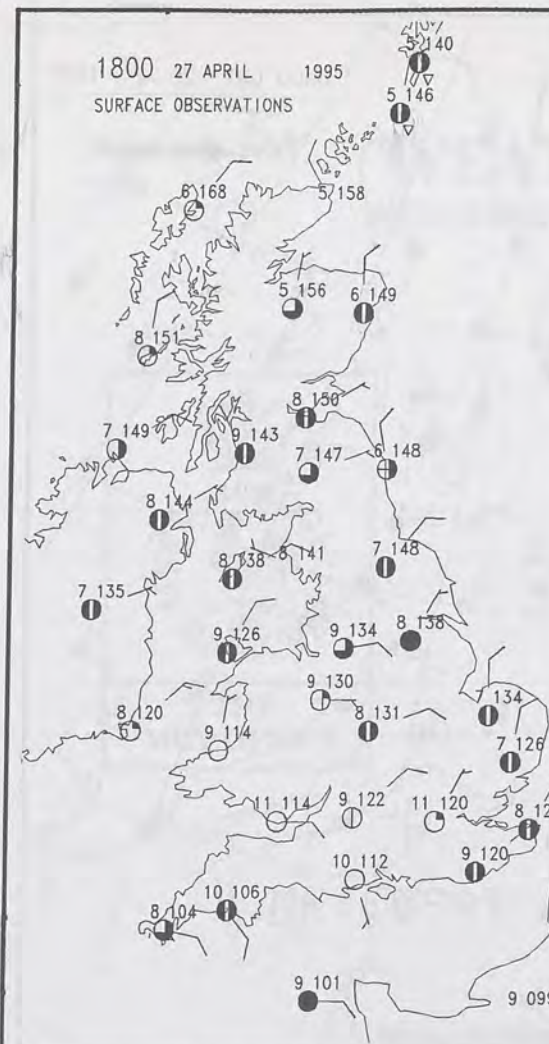
1200 27 APRIL 1995  
SURFACE OBSERVATIONS



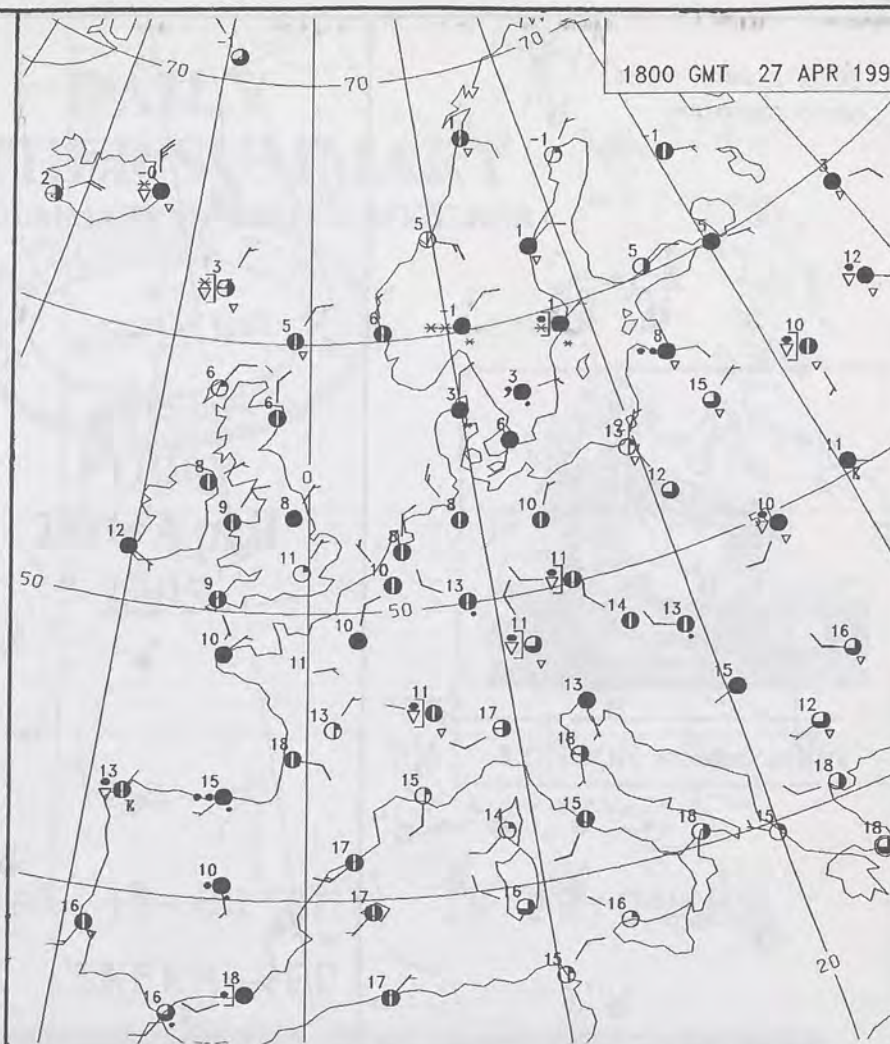
1200 GMT 27 APR 1995



1800 27 APRIL 1995  
SURFACE OBSERVATIONS

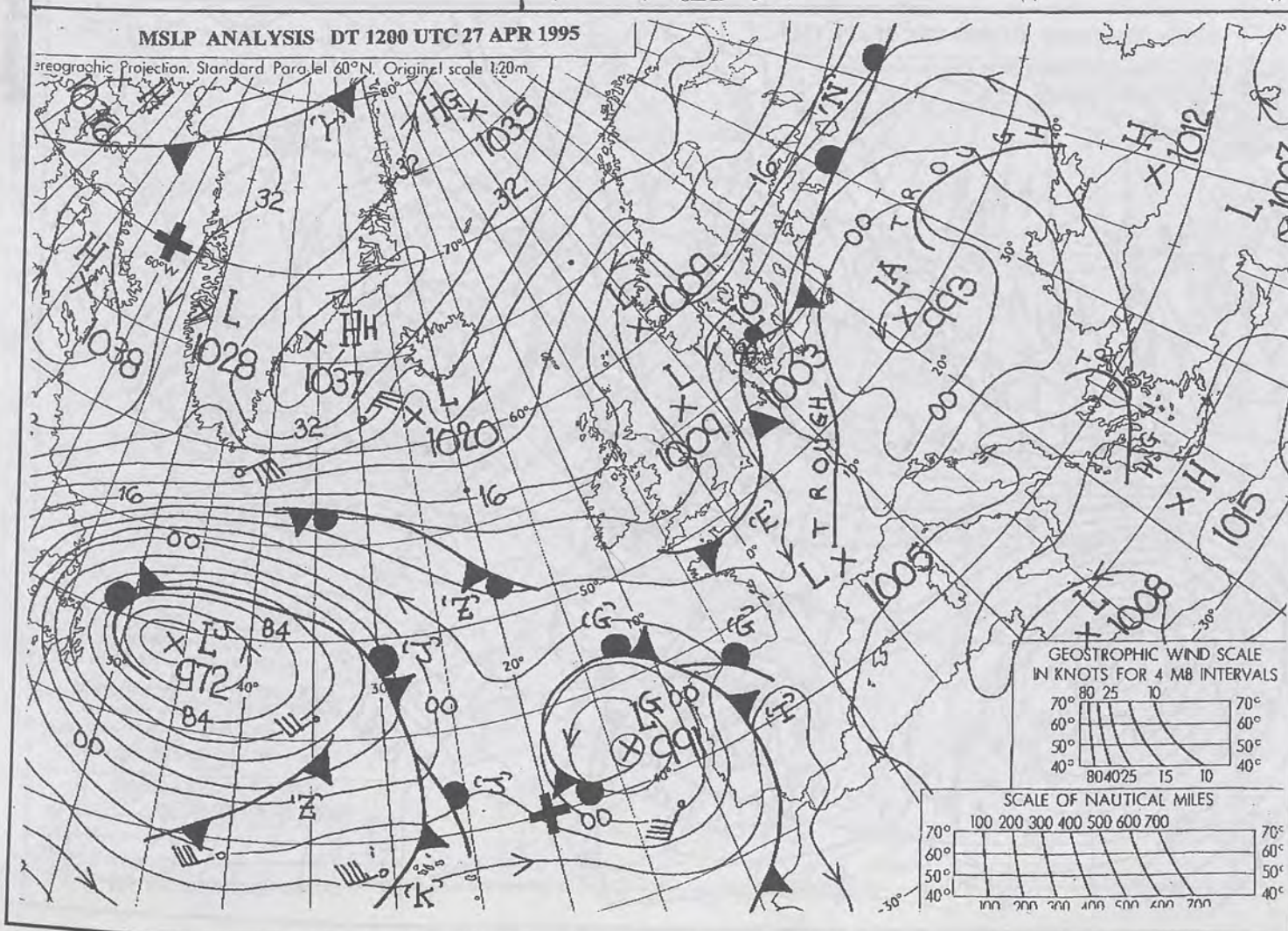


1800 GMT 27 APR 1995



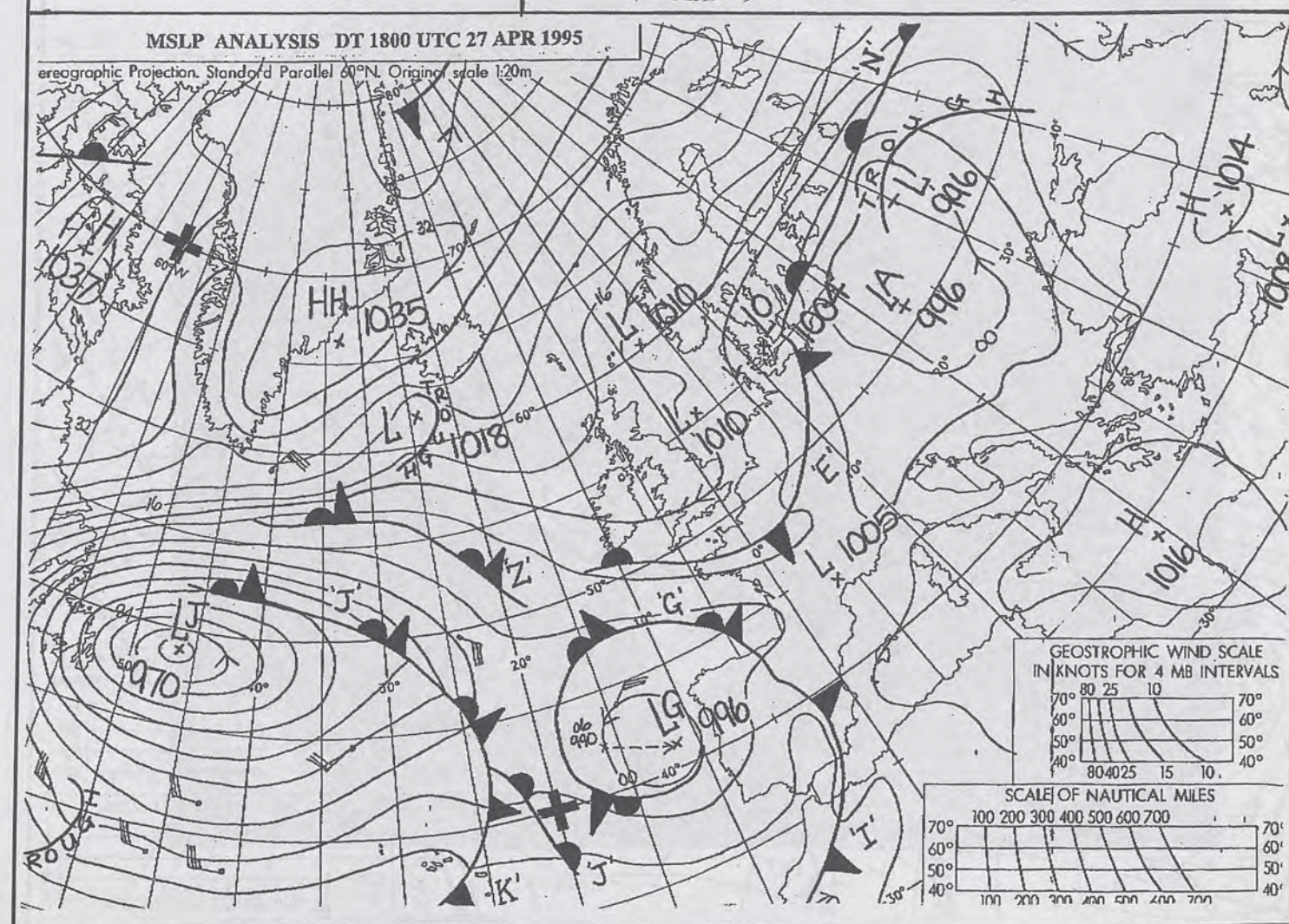
MSLP ANALYSIS DT 1200 UTC 27 APR 1995

Geographic Projection, Standard Parallel 60°N, Original scale 1:20m

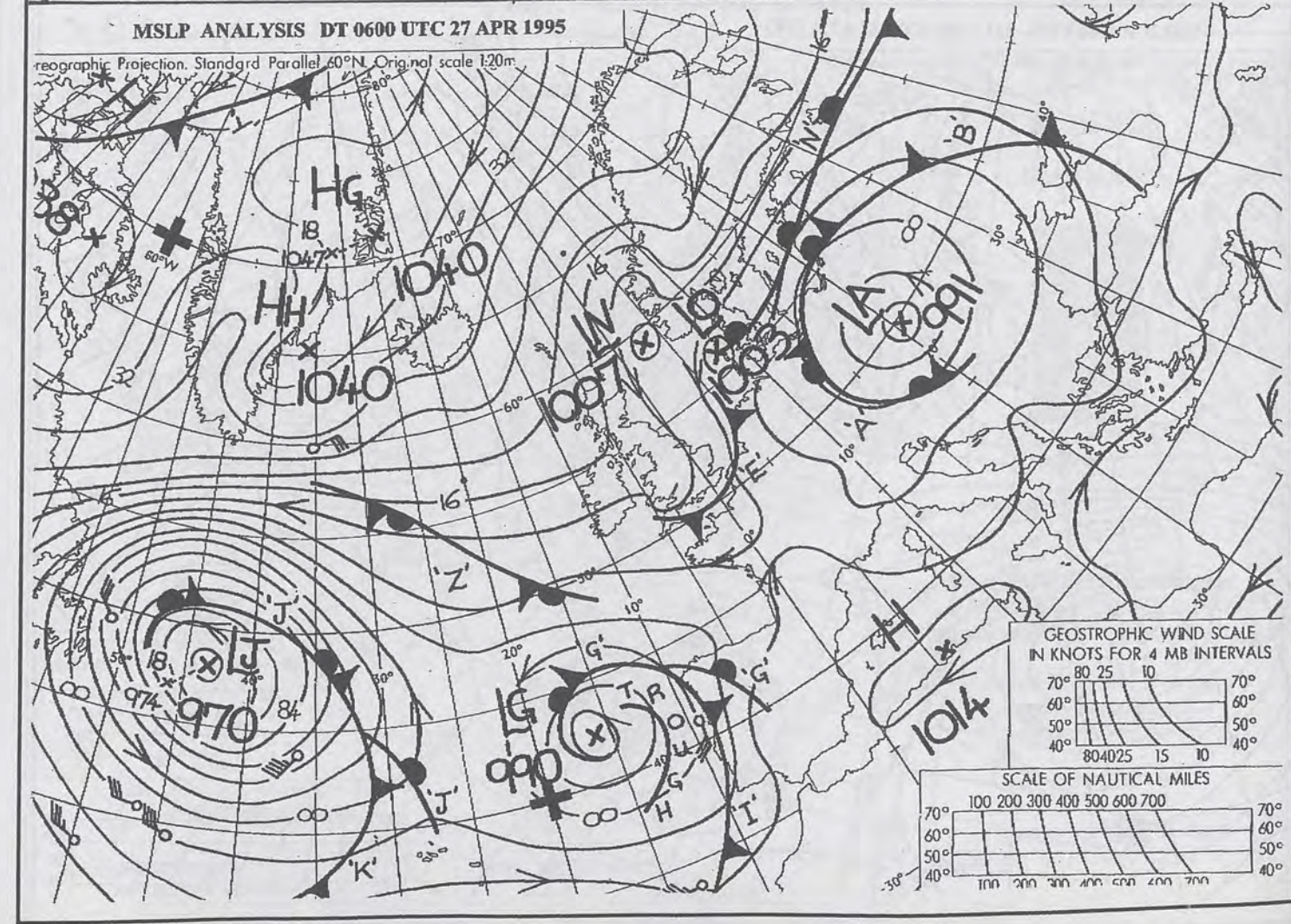
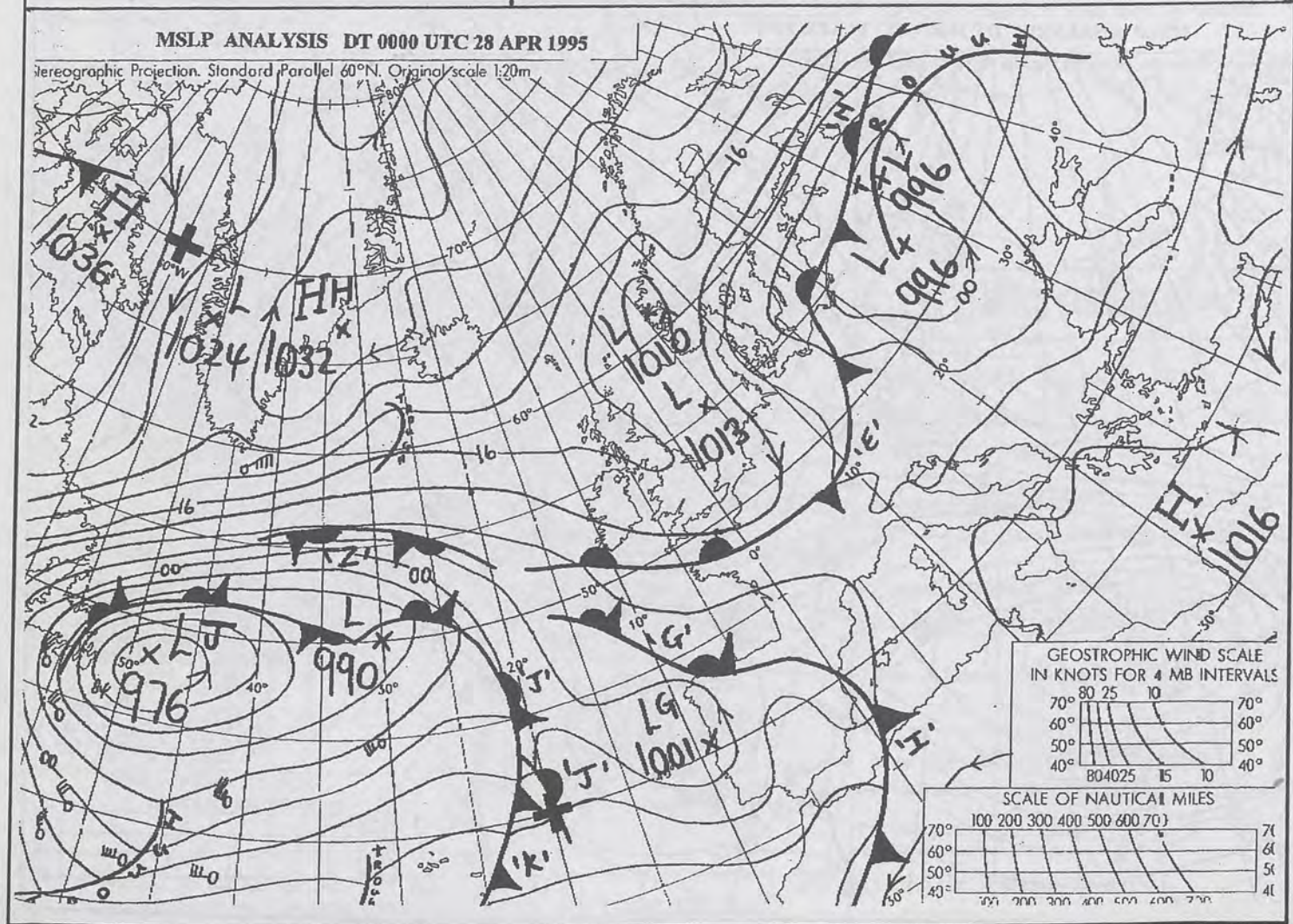
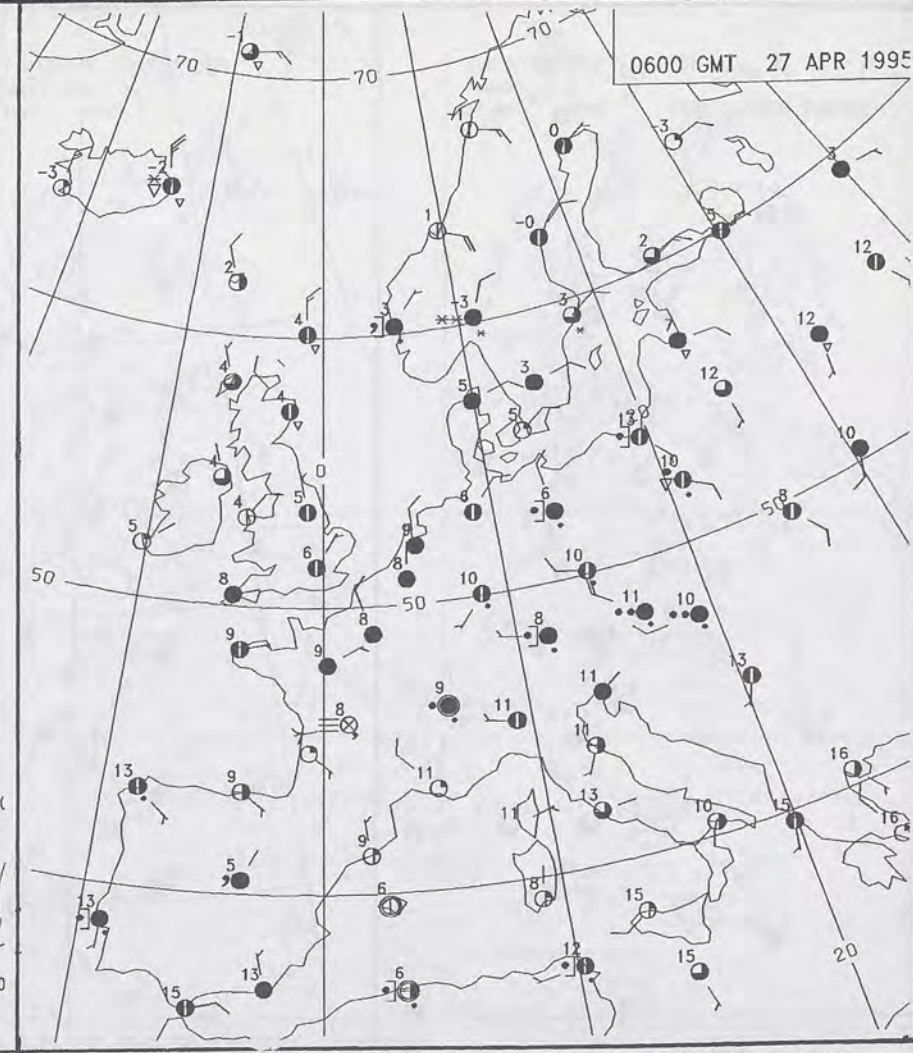
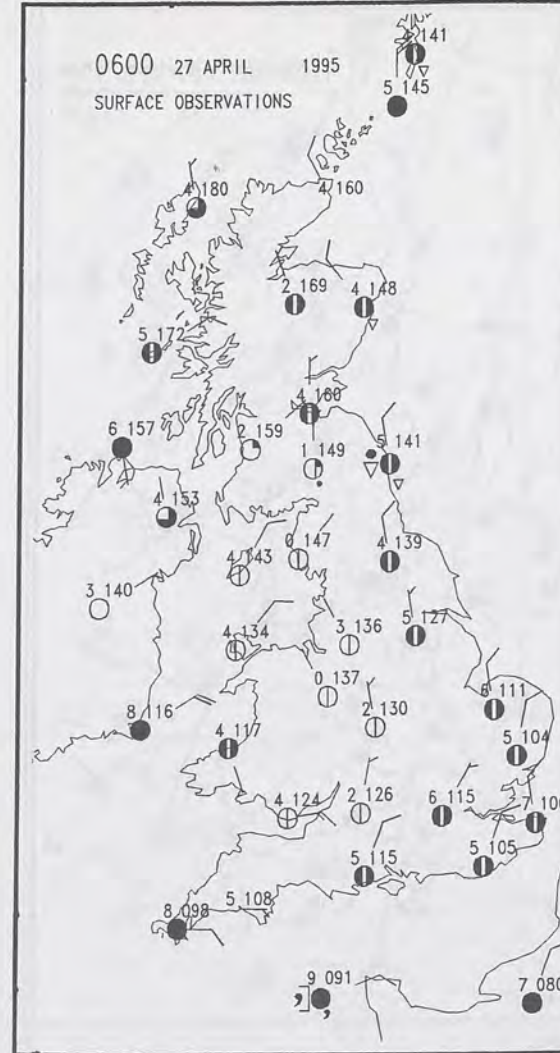
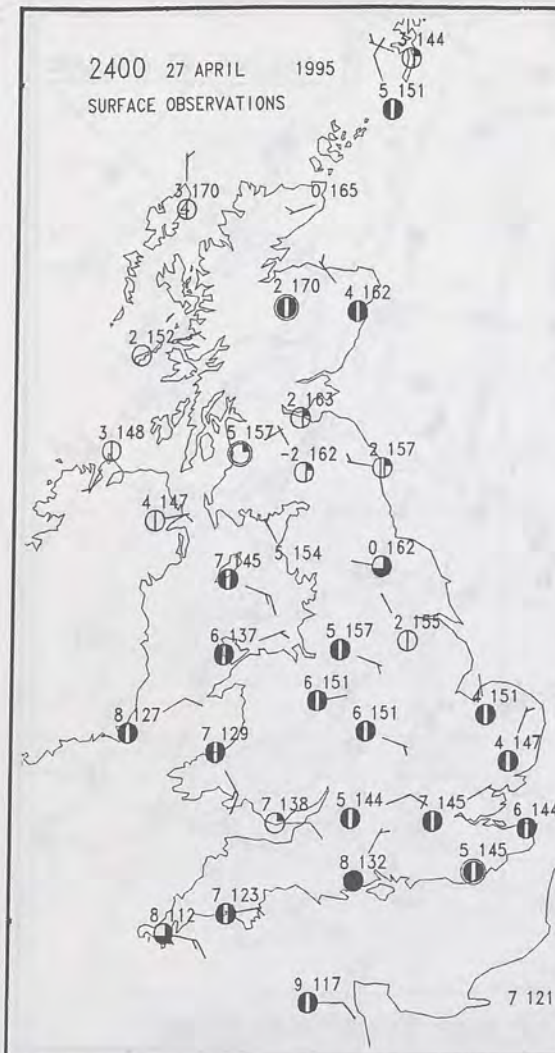


MSLP ANALYSIS DT 1800 UTC 27 APR 1995

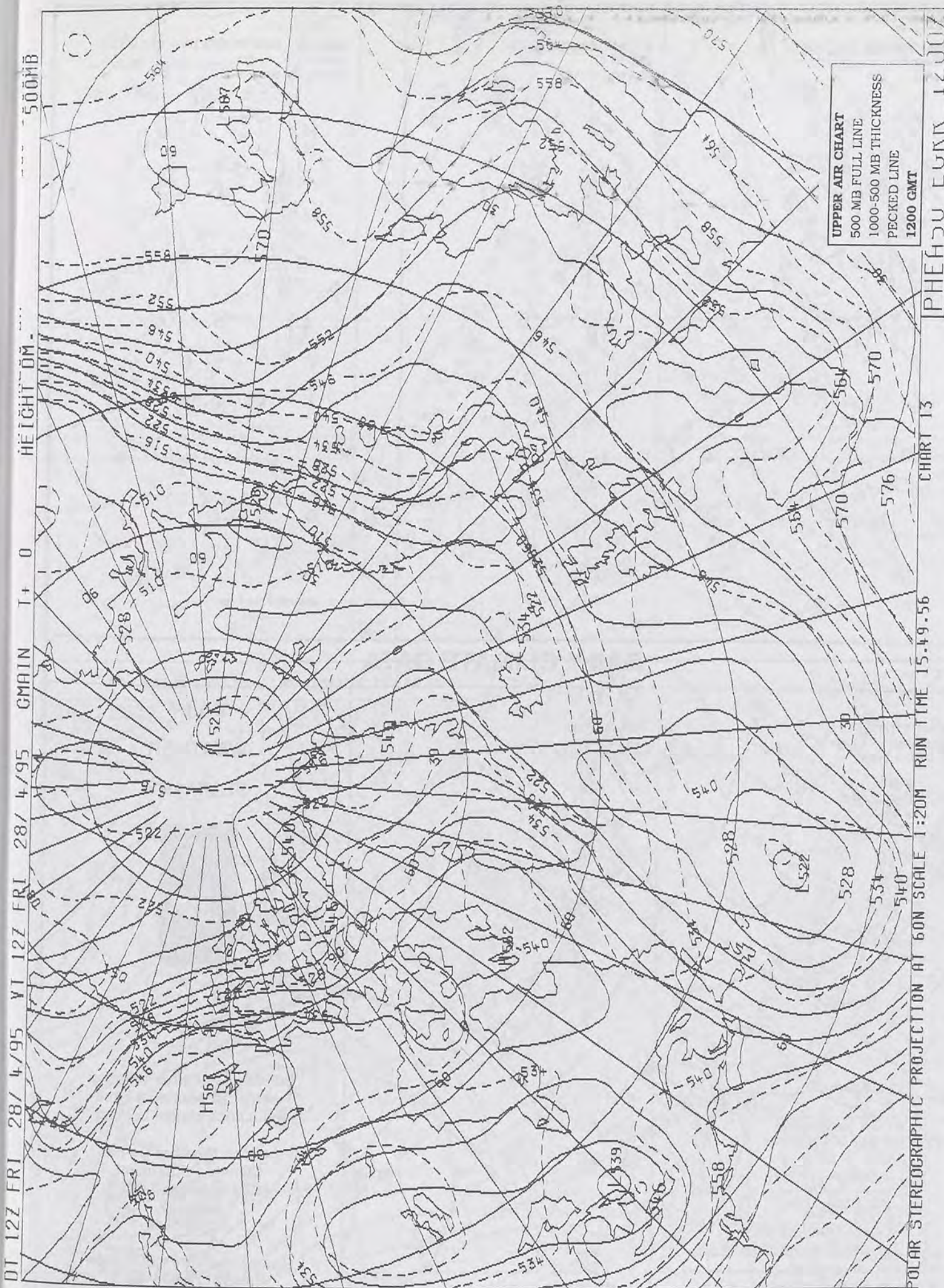
Geographic Projection, Standard Parallel 60°N, Original scale 1:20m












# DAILY WEATHER SUMMARY

INCLUDING SUMMARY OF BRITISH WEATHER




Friday  
28th April  
1995



LONDON *weather centre*

METEOSAT AT 11:00 GMT ON 28/04/95  
INFRA-RED



CLOUD-TOP OR LAND/SEA TEMPERATURE  
COLD WARM



0600 28 APRIL 1995  
SIGWX



1200 28 APRIL 1995  
SIGWX



## SIGNIFICANT WEATHER CHARTS

1800 28 APRIL 1995  
SIGWX



2400 28 APRIL 1995  
SIGWX



## SUMMARY OF UK WEATHER FRIDAY 28th April 1995

It was a mostly fine night, with a frost in many areas north of the Midlands. The Northern Isles had some hail showers, and the cloud was thick enough in East Anglia to bring the odd spot of rain.

It was a bright day in many places with sunny spells, but cloud affected eastern and southern parts of the UK, especially the southwest. The best of the sunshine was in western Scotland and northwest England. Most places stayed dry throughout, although Shetland and Orkney had frequent showers of rain or hail.

Most places had a fine end to the day with increasing high cloud. However, a freshening southeasterly wind brought thick cloud and occasional drizzle to Northern Ireland, southwest England and south Wales during the evening.

Temperatures were around normal, after a cold start in the north.

## EXTREMES

FRIDAY 28th APRIL 1995

### Highest Maximum

: 14.7 C Prestwich [ Stathclyde ]

### Lowest Maximum

: 5.9 C Cape Wrath [ North Scotland ]

### Lowest Minimum

: -5.1 C Shap [ Cumbria ]

### Lowest Grass Minimum

: -10.4 C Shap

### Most Rain (24 hrs from 0900 GMT)

: 6.4 mm Salcombe [ Devon ]  
Jersey Airport

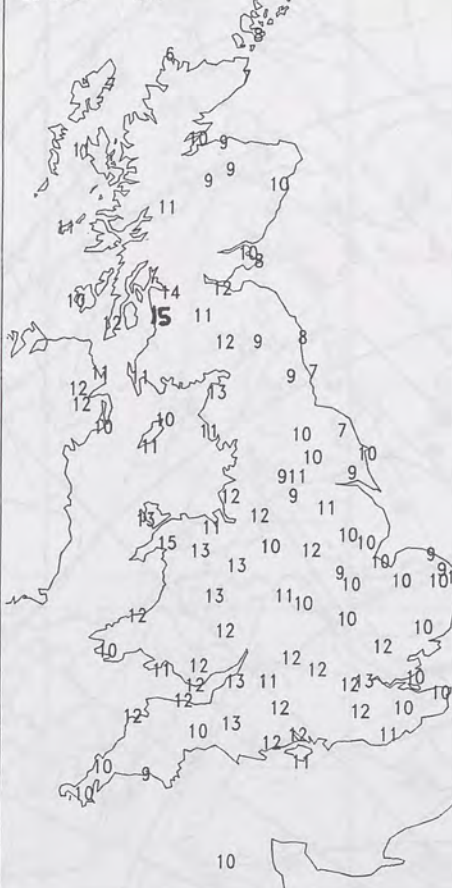
### Most Sunshine

: 13.2 Hrs Edinburgh Airport

NIGHT MINIMUM TEMPERATURE  
(DEGREES C)  
28 APRIL 1995



DAY MAXIMUM TEMPERATURE  
(DEGREES C)  
28 APRIL 1995



SUNSHINE (DAWN TO DUSK)  
(HOURS)  
28 APRIL 1995



## DAILY CLIMATE DATA

NIGHT RAINFALL  
(MILLIMETRES)  
28 APRIL 1995



DAY RAINFALL  
(MILLIMETRES)  
28 APRIL 1995



## DAILY WEATHER SUMMARY



For details of other Weather Summaries produced by the Met. Office please contact:

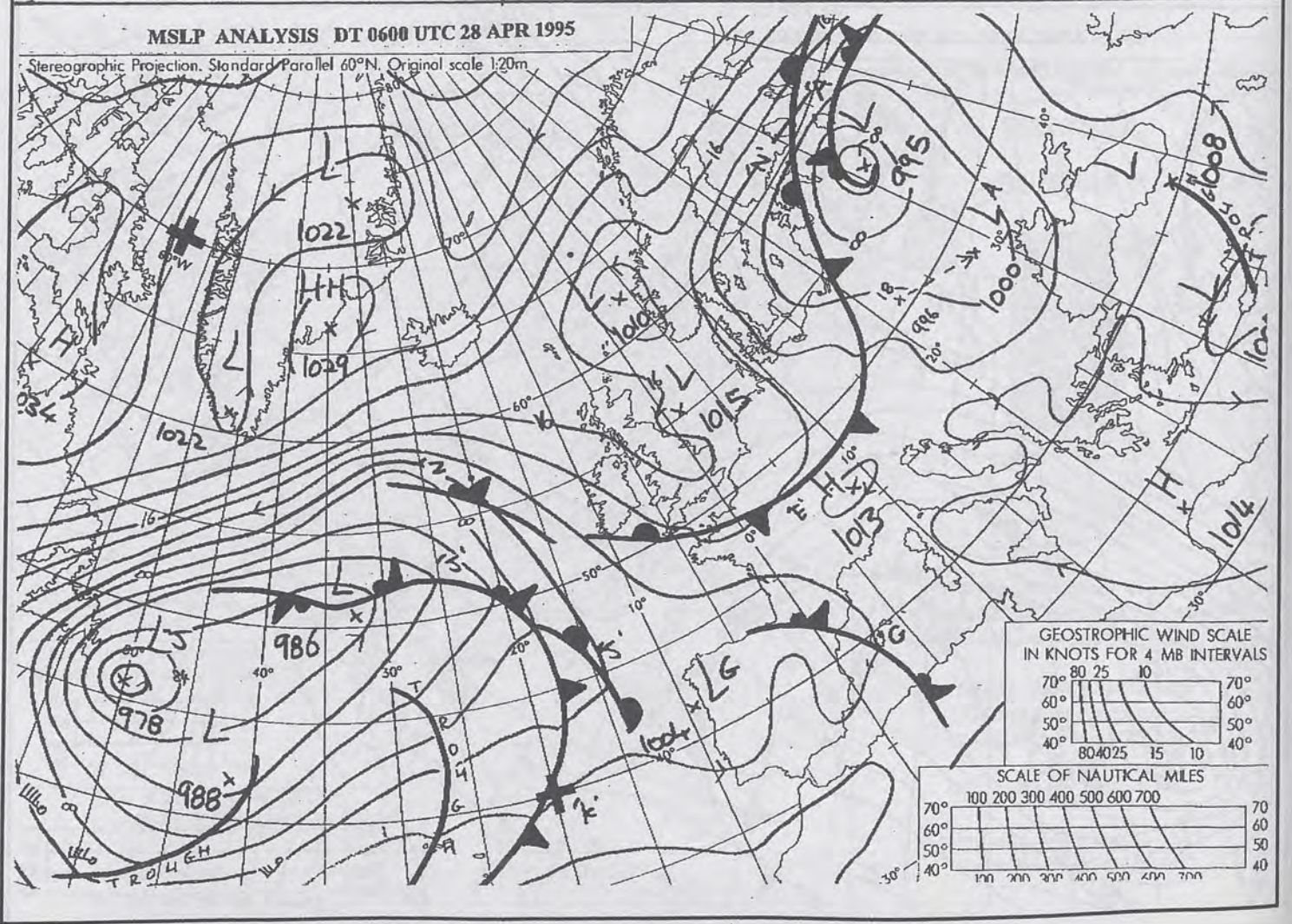
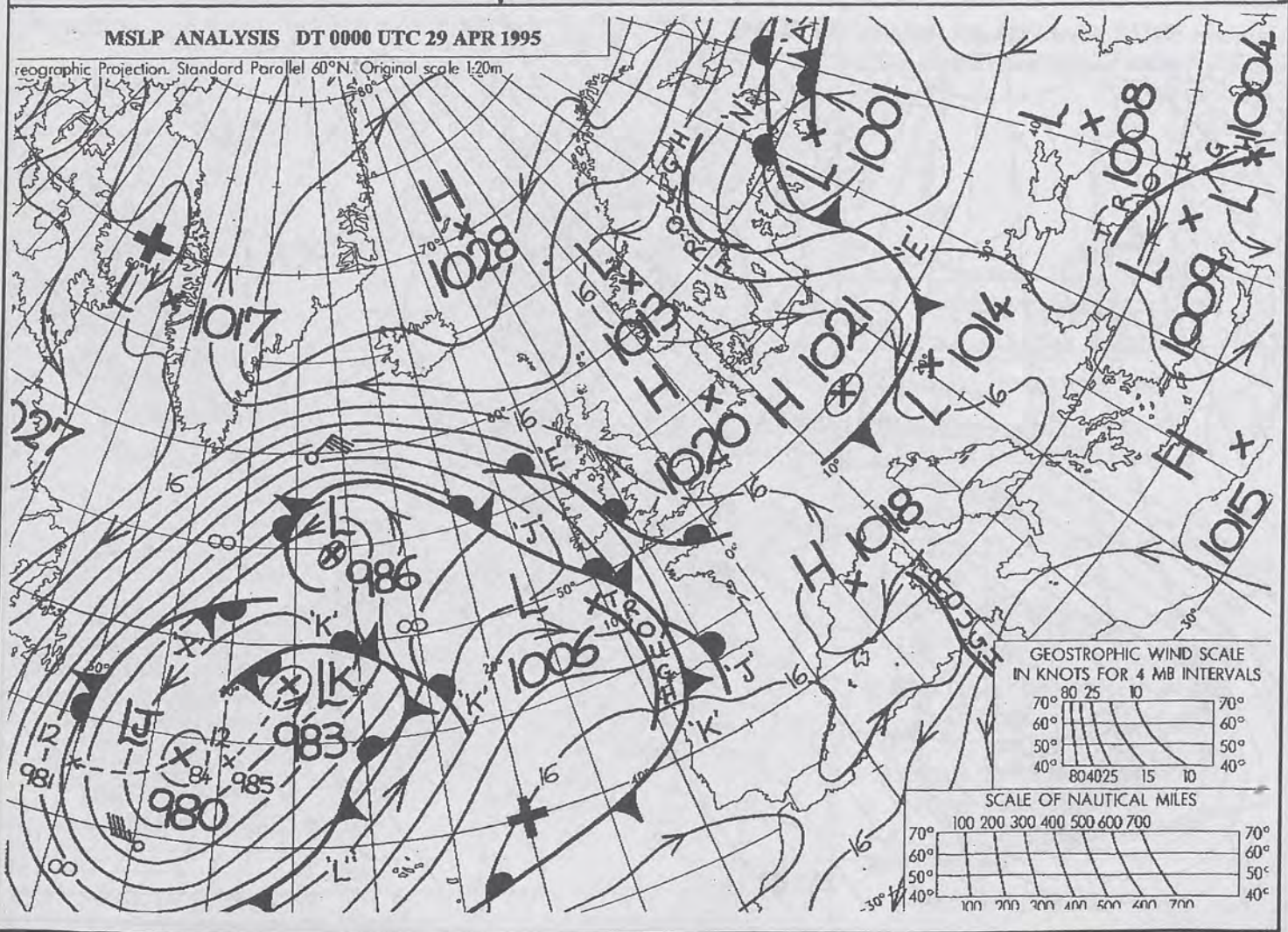
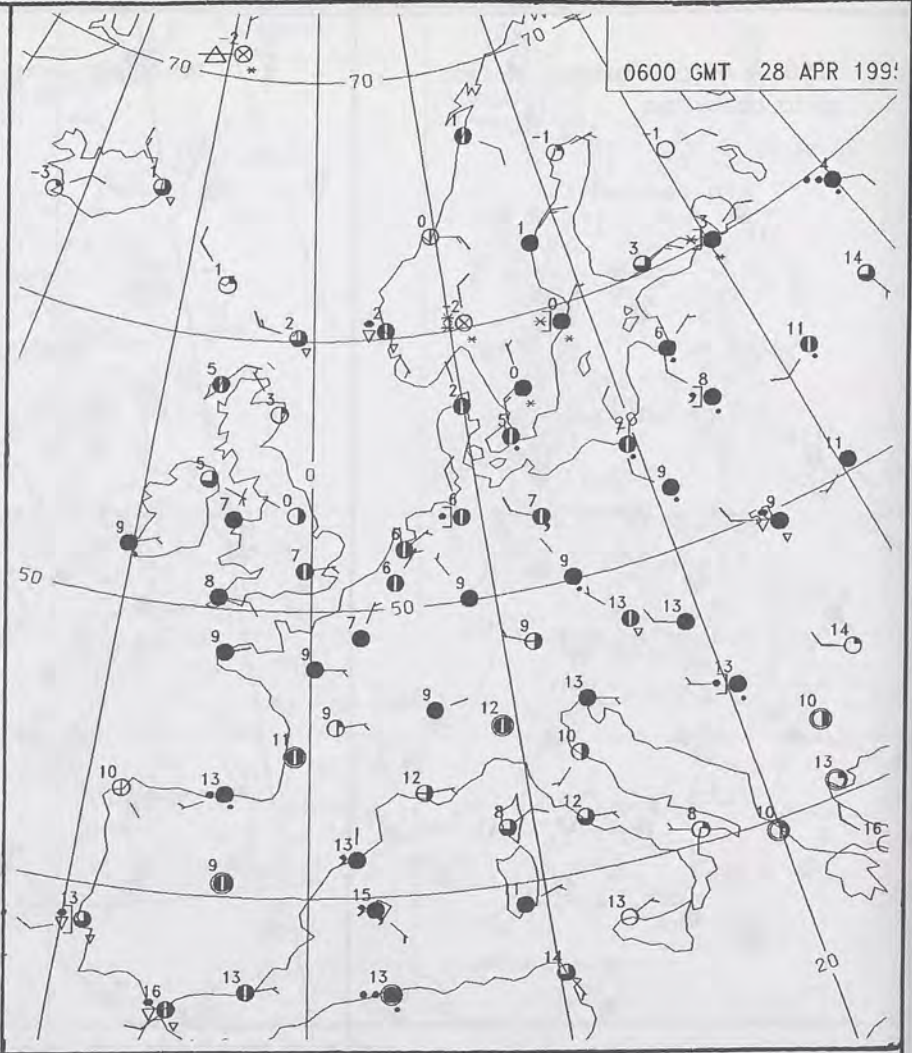
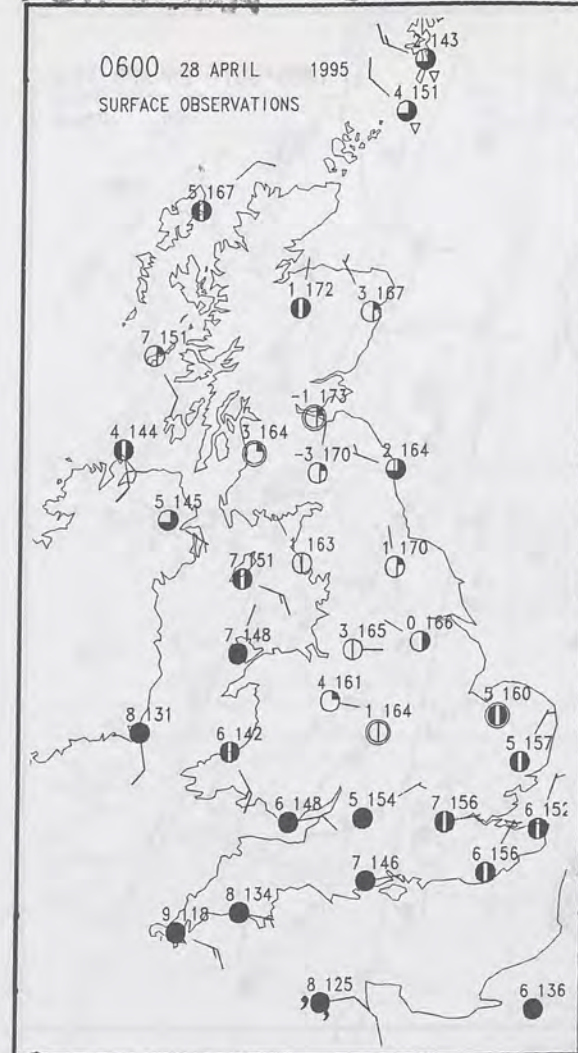
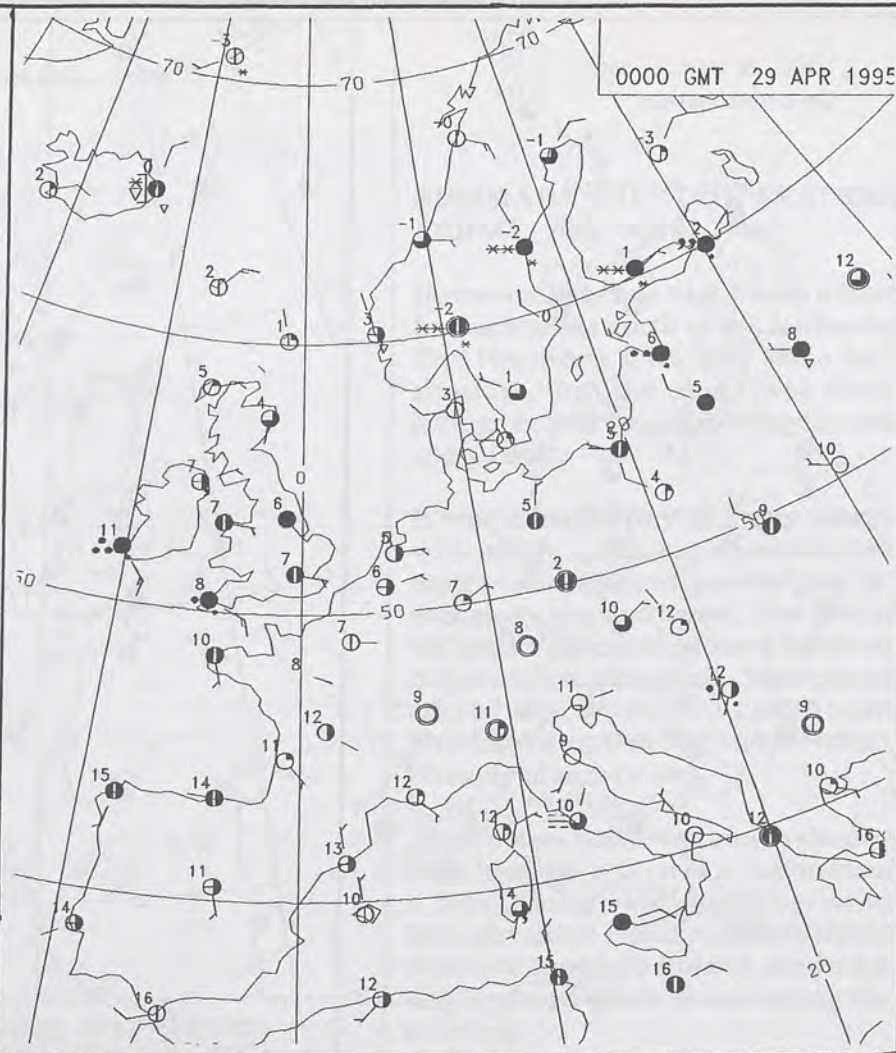
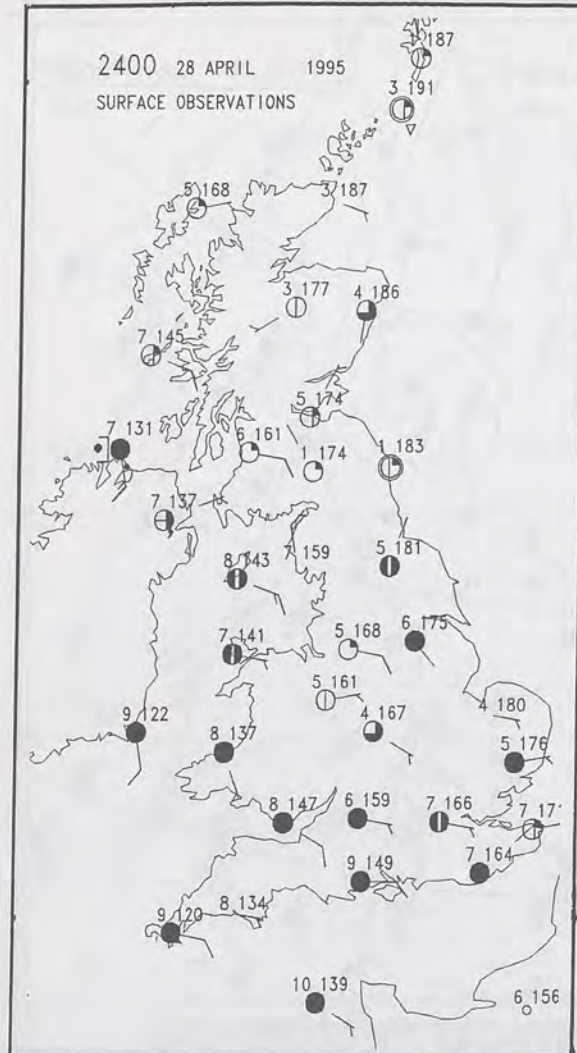
London Weather Centre  
Climate Department  
127 Clerkenwell Road  
London  
EC1R 5DB

Telephone: 0171 405 4358  
Fax: 0171 404 4314

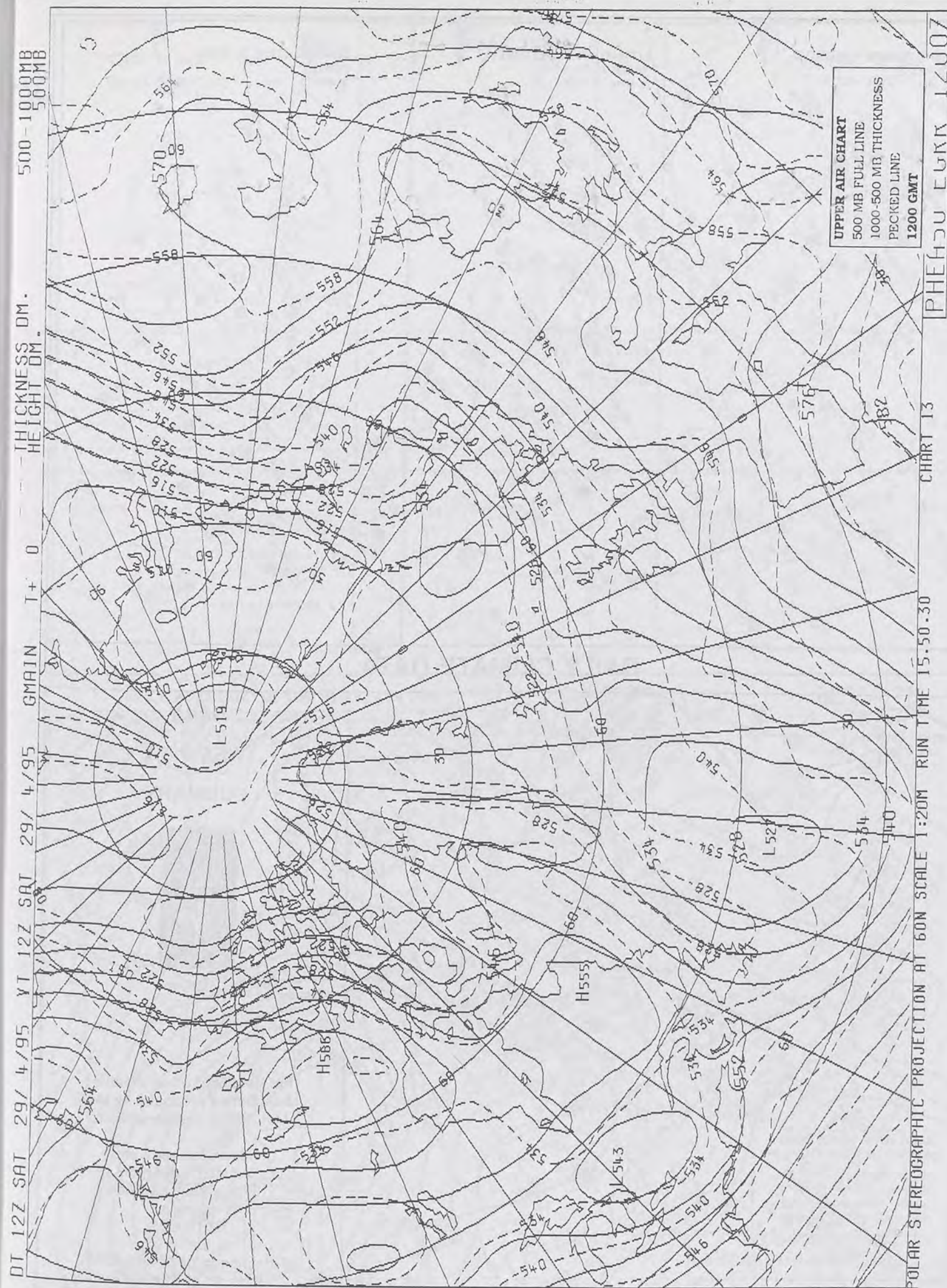













# DAILY WEATHER SUMMARY

INCLUDING SUMMARY OF BRITISH WEATHER




**Saturday  
29th April  
1995**



LONDON *weather centre*

METEOSAT AT 12:00 GMT ON 29/04/95  
INFRA-RED



CLOUD-TOP OR LAND/SEA TEMPERATURE

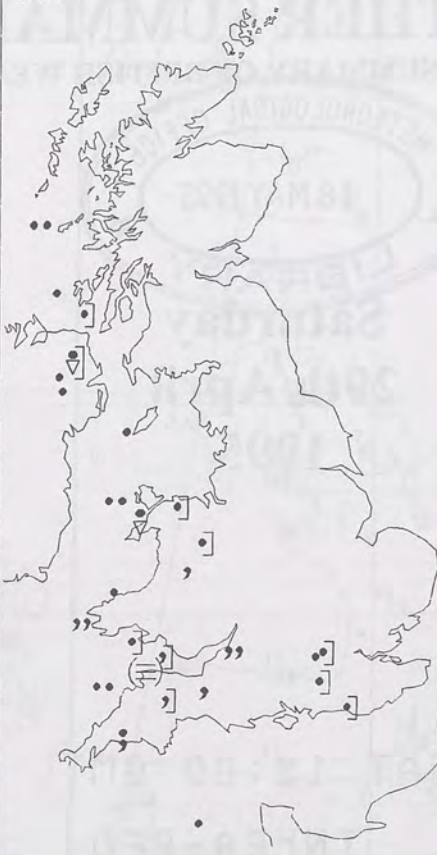
COLD WARM



C600 29 APRIL 1995  
SIGWX



1200 29 APRIL 1995  
SIGWX



## SIGNIFICANT WEATHER CHARTS

1800 29 APRIL 1995  
SIGWX



2400 29 APRIL 1995  
SIGWX



Published by London Weather Centre. All times are GMT.

## SUMMARY OF UK WEATHER SATURDAY 29th April 1995

Rain, light for the most part, over southwest England at midnight, pushed northeast into Northern Ireland, central southern England and south Wales by dawn. Elsewhere there were variable amounts of cloud and local ground frost.

The rain became patchy as it spread across England and Wales during the day, and was situated over western Scotland and east Kent by the late evening. Cloudy conditions, with drizzle near windward coasts, followed in it's wake.

Temperatures were around average throughout much of the country.

## EXTREMES

SATURDAY 29th APRIL 1995

Highest Maximum

: 15.2 C Guernsey / L'Ancrese

Lowest Maximum

: 6.6 C Foula [ Shetland ]

Lowest Minimum

: -4.7 C Altnaharra [ Highland ]

Lowest Grass Minimum

: -7.7 C Aboyne [ Grampian ]

Most Rain (24 hrs from 0900 GMT)

: 4.6 mm Lochboisdale [ Outer Hebrides ]

Most Sunshine

: 11.9 Hrs Fair Isle

NIGHT MINIMUM TEMPERATURE  
(DEGREES C)  
29 APRIL 1995



DAY MAXIMUM TEMPERATURE  
(DEGREES C)  
29 APRIL 1995



SUNSHINE (DAWN TO DUSK)  
(HOURS)  
29 APRIL 1995



## DAILY CLIMATE DATA

NIGHT RAINFALL  
(MILLIMETRES)  
29 APRIL 1995



DAY RAINFALL  
(MILLIMETRES)  
29 APRIL 1995



## DAILY WEATHER SUMMARY



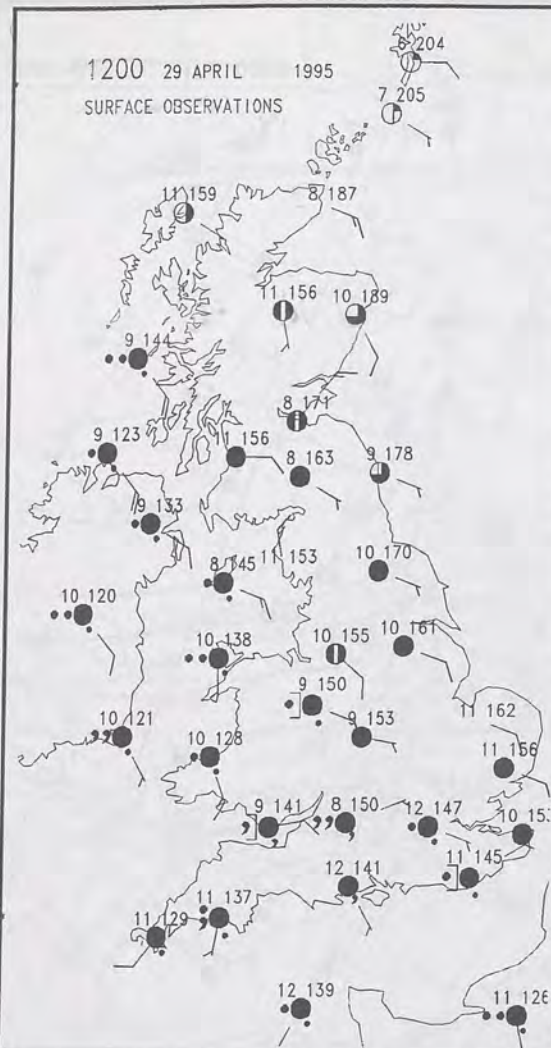
For details of other Weather Summaries produced by the Met. Office please contact:

London Weather Centre  
Climate Department  
127 Clerkenwell Road  
London  
EC1R 5DB

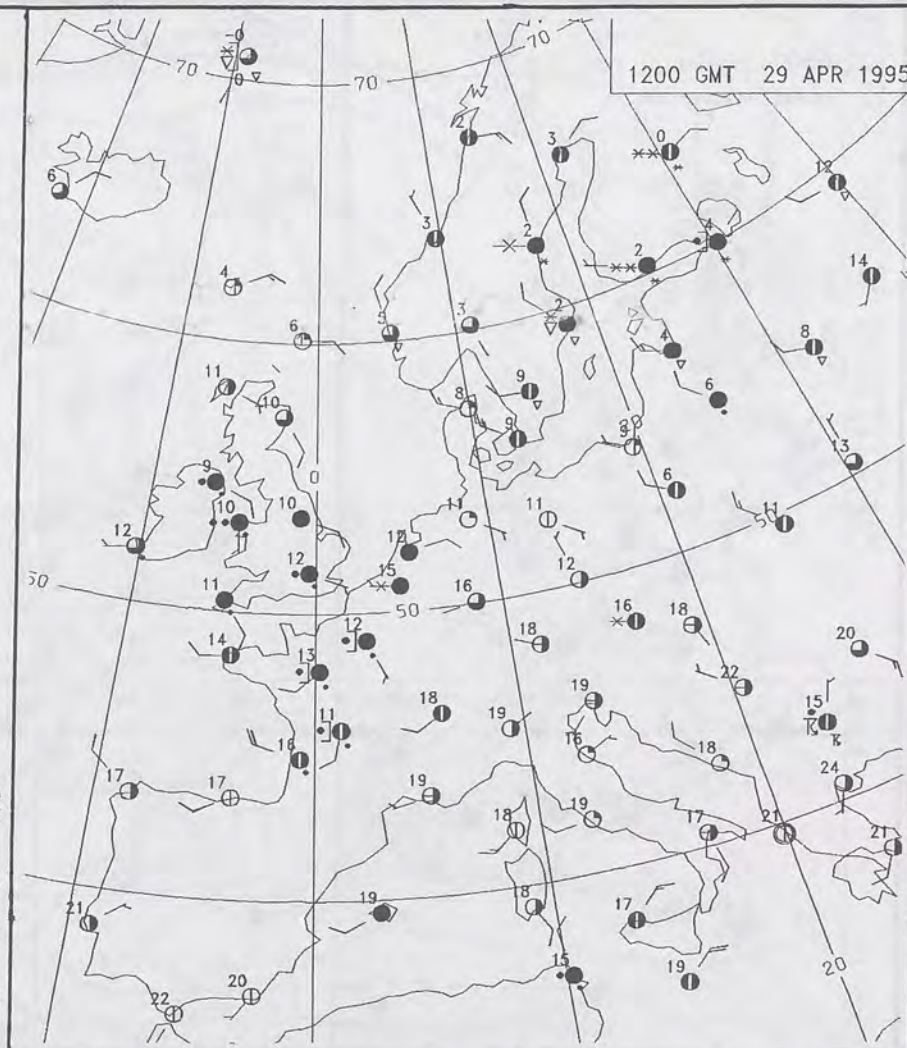
Telephone: 0171 405 4358  
Fax: 0171 404 4314



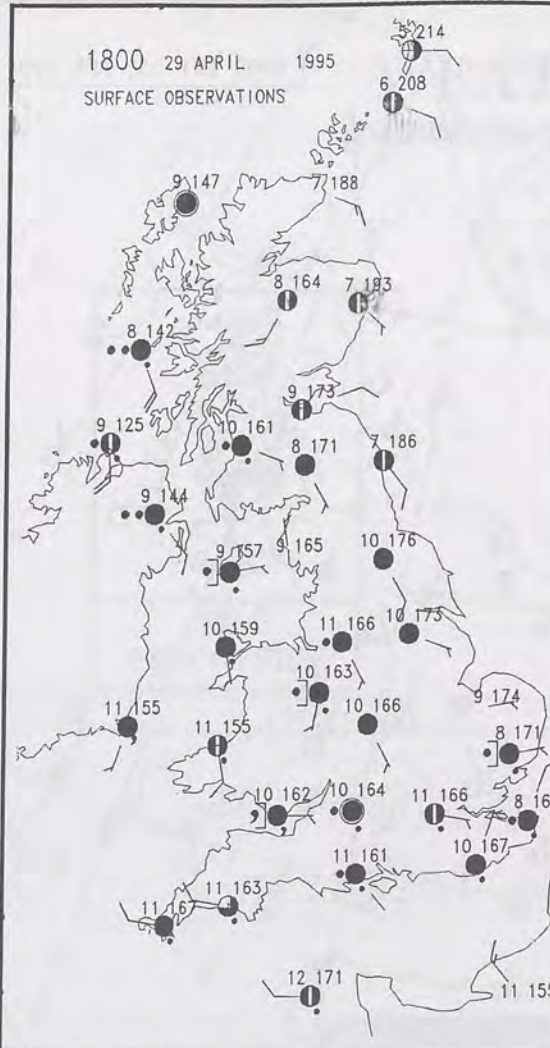
1200 29 APRIL 1995  
SURFACE OBSERVATIONS



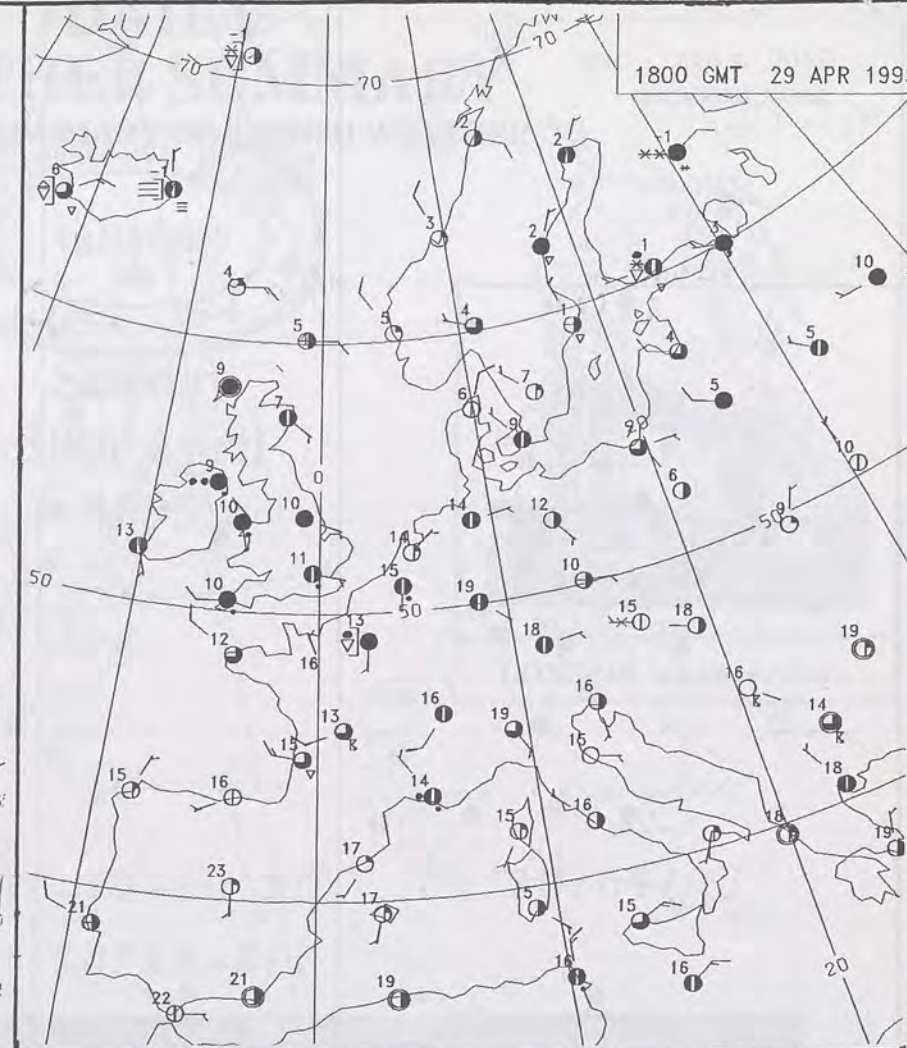
1200 GMT 29 APR 1995



1800 29 APRIL 1995  
SURFACE OBSERVATIONS

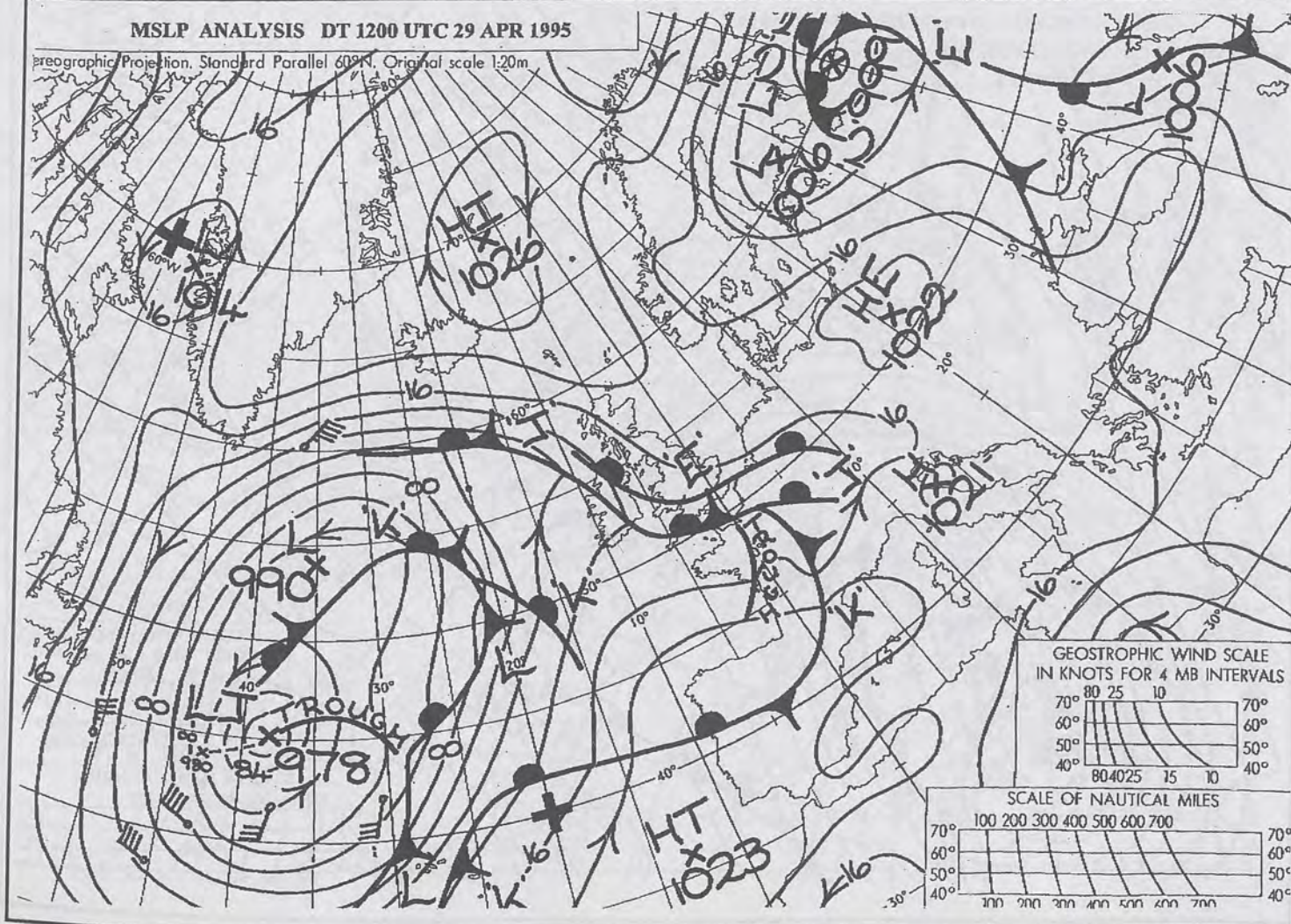


1800 GMT 29 APR 1995



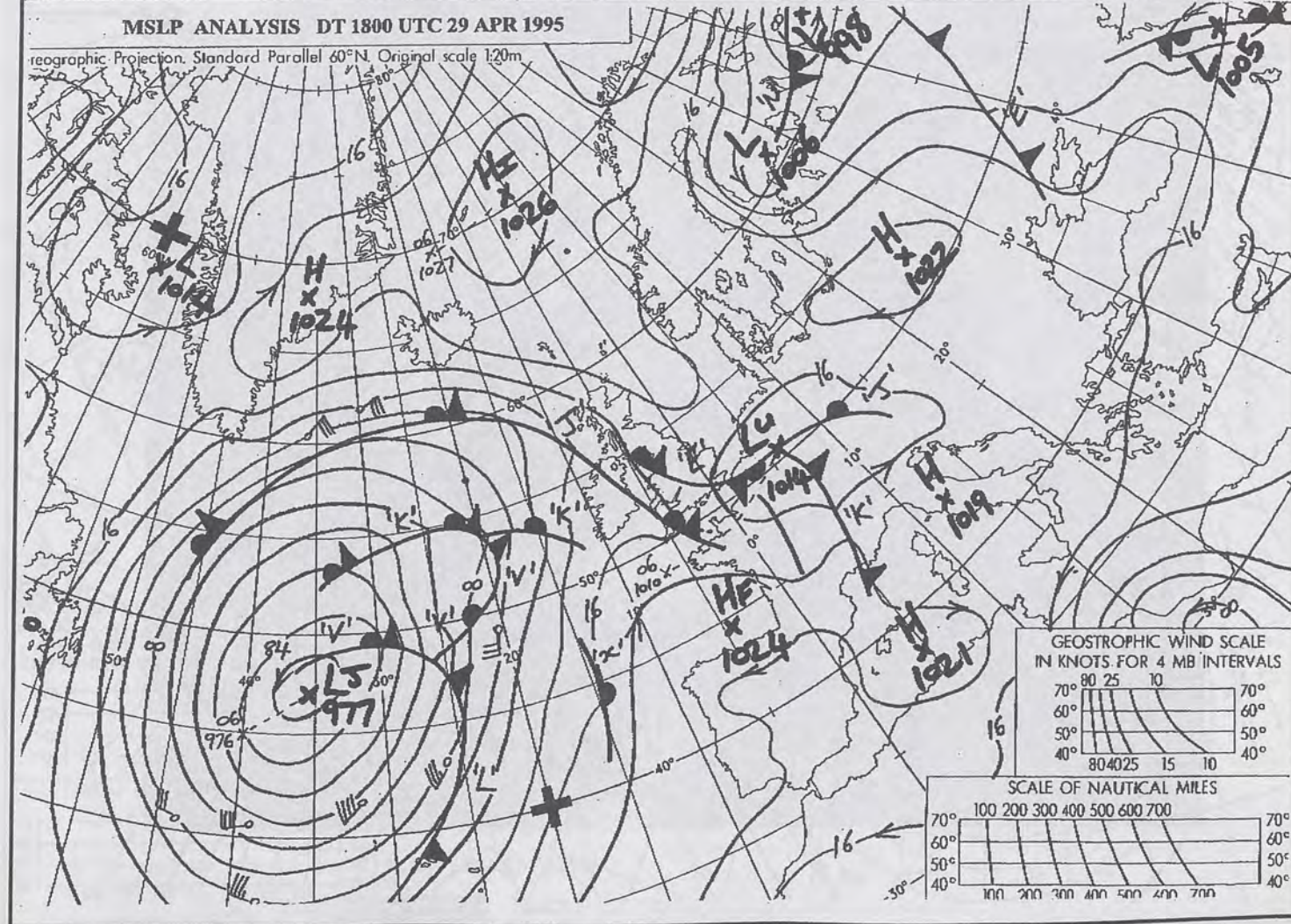
MSLP ANALYSIS DT 1200 UTC 29 APR 1995

Geographic Projection, Standard Parallel 60°N, Original scale 1:20m



MSLP ANALYSIS DT 1800 UTC 29 APR 1995

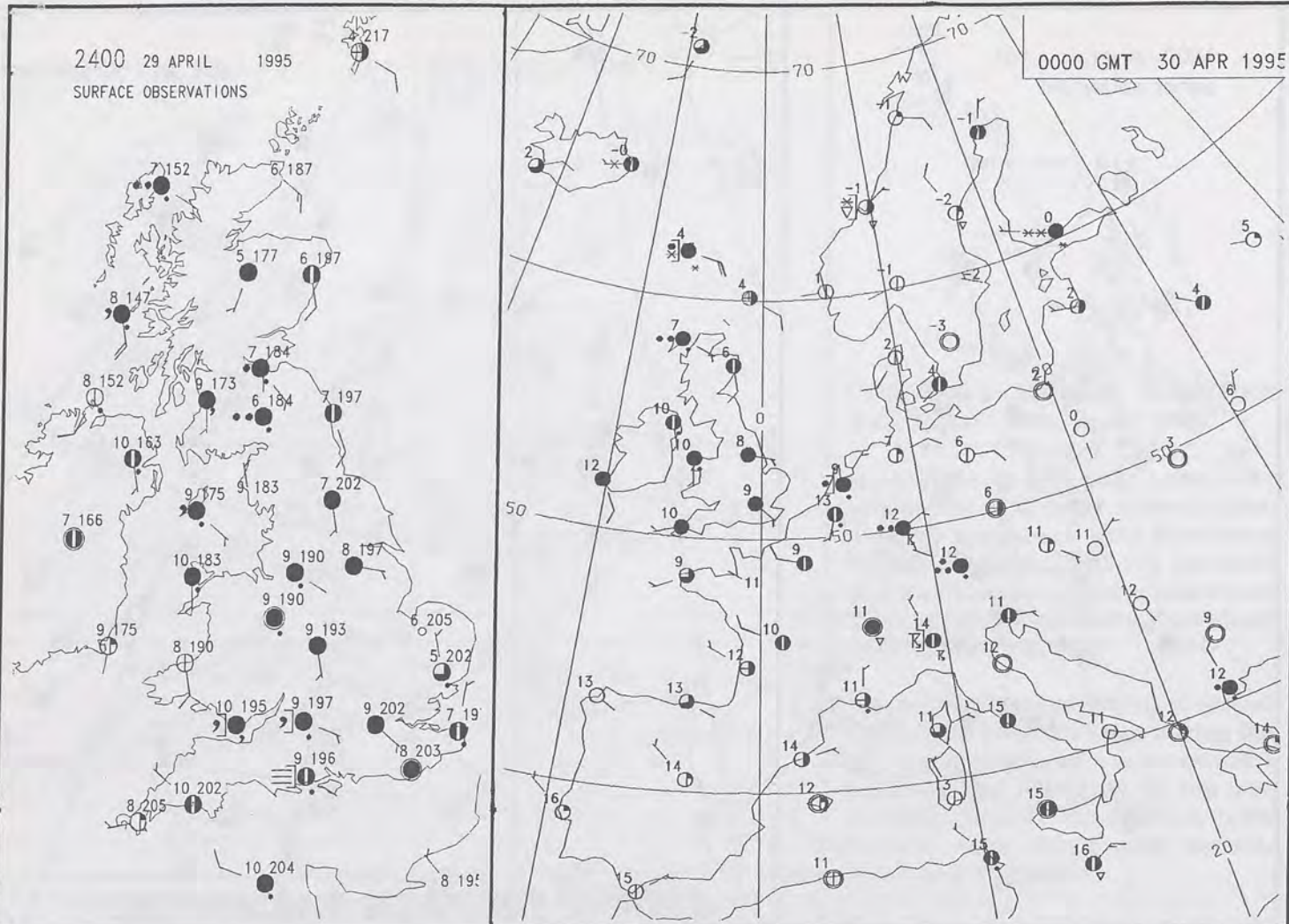
Geographic Projection, Standard Parallel 60°N, Original scale 1:20m





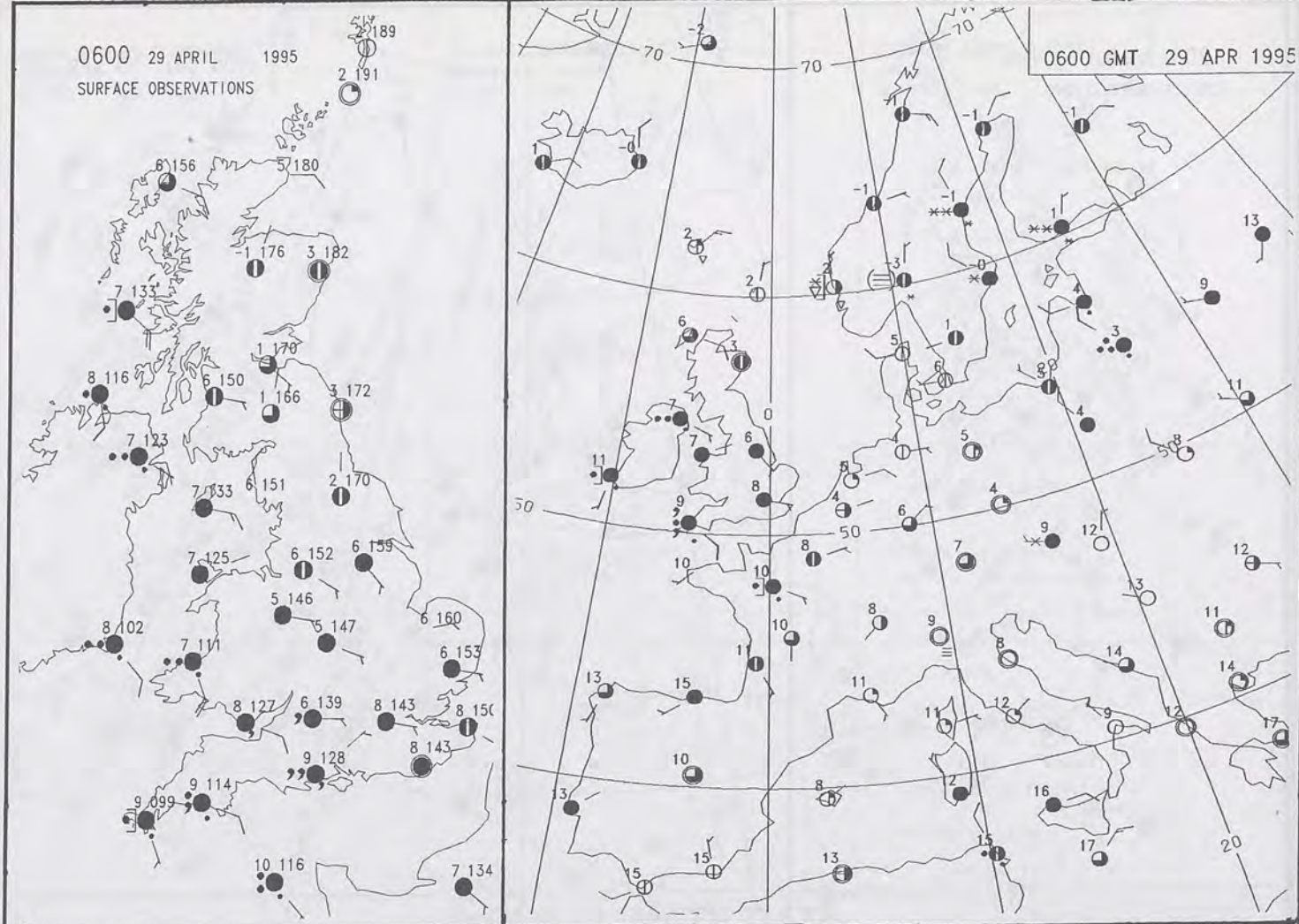
2400 29 APRIL 1995  
SURFACE OBSERVATIONS

0000 GMT 30 APR 1995



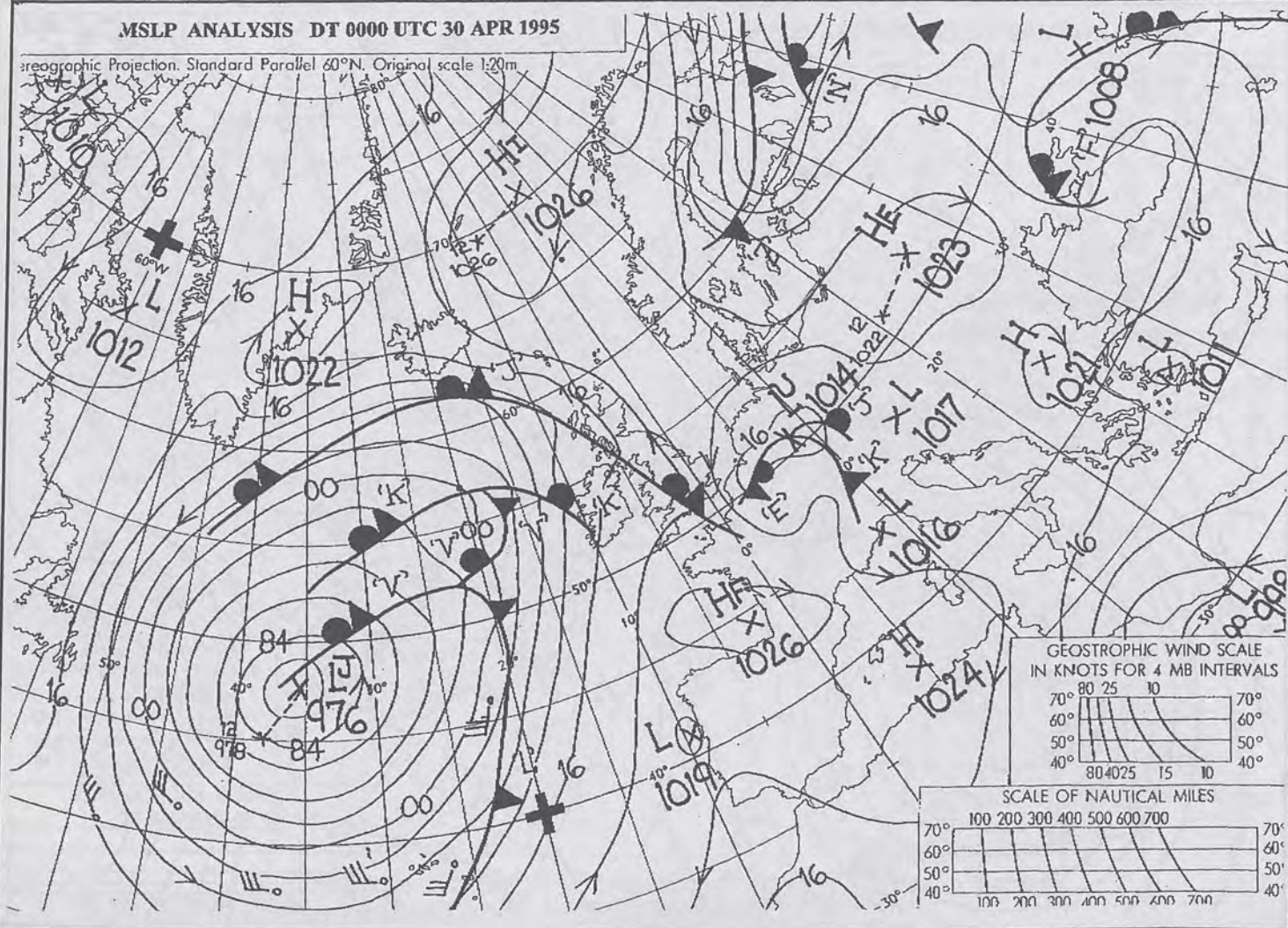
0600 29 APRIL 1995  
SURFACE OBSERVATIONS

0600 GMT 29 APR 1995



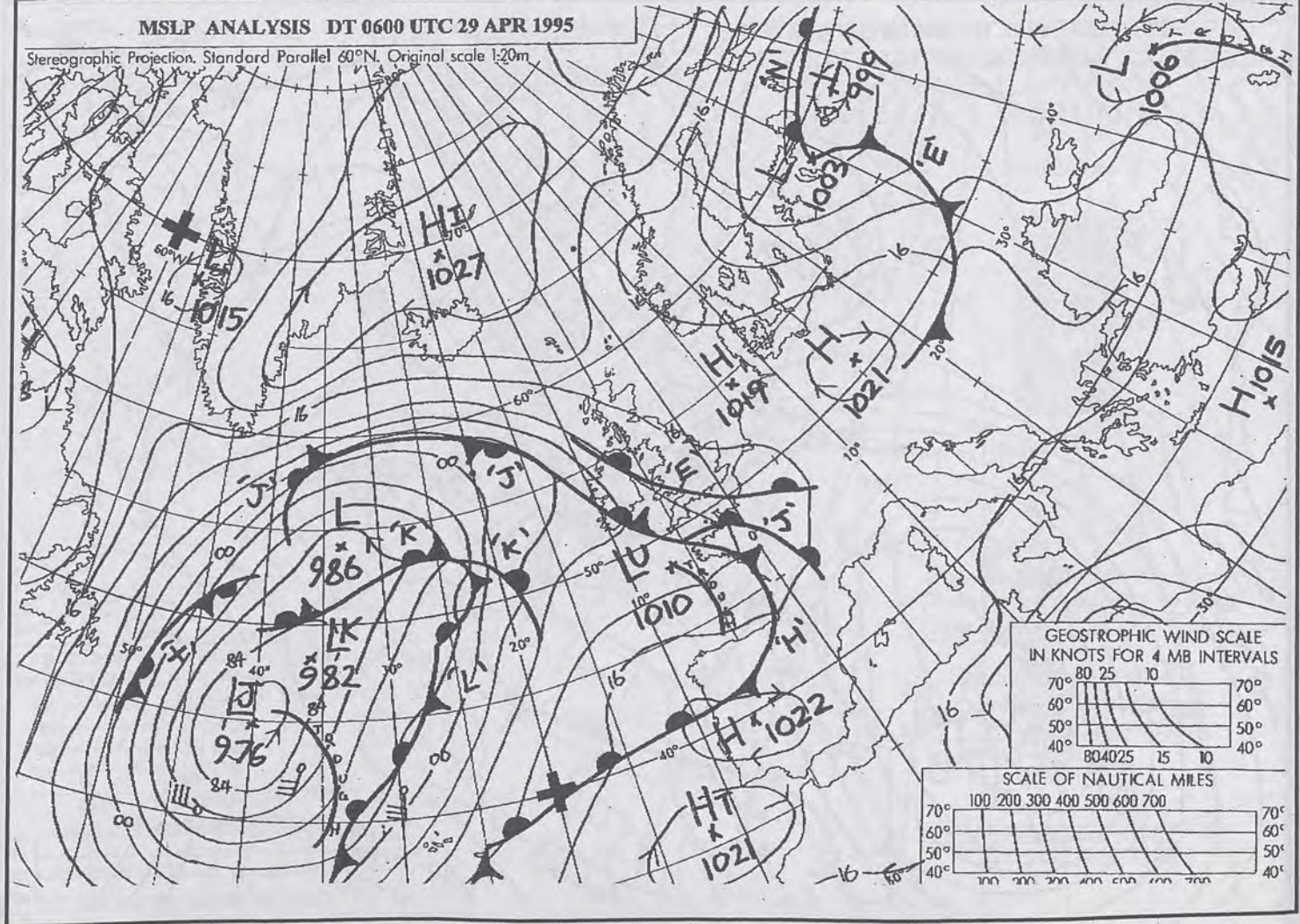
MSLP ANALYSIS DT 0000 UTC 30 APR 1995

Stereographic Projection, Standard Parallel 60°N, Original scale 1:20m



MSLP ANALYSIS DT 0600 UTC 29 APR 1995

Stereographic Projection, Standard Parallel 60°N, Original scale 1:20m









0600 30 APRIL 1995  
SIGWX



1200 30 APRIL 1995  
SIGWX



## SIGNIFICANT WEATHER CHARTS

1800 30 APRIL 1995  
SIGWX



2400 30 APRIL 1995  
SIGWX



Published by London Weather Centre. All times are GMT.

## SUMMARY OF UK WEATHER SUNDAY 30th April 1995

The night was mostly cloudy with some rain and drizzle in Scotland. Fog affected some western coastal areas further south.

It was a benign day for most of the country, with hazy sunshine in much of the south, whereas in the north it was attenuated through thin high cloud. Northern Ireland, northwest and northern Scotland on the other hand were mainly cloudy with rain or drizzle at times.

Temperatures varied from warm to very warm in parts of England and Wales, and the Moray Firth, to normal around many coastal areas, particularly those with onshore winds.

## EXTREMES

SUNDAY 30th APRIL 1995

**Highest Maximum**

: 18.5 C Aughton [ Lanes ]

**Lowest Maximum**

: 6.7 C Lerwick [ Shetland ]

**Lowest Minimum**

: 1.9 C Sella Ness [ Shetland ]

**Lowest Grass Minimum**

: -2.0 C Aboyne [ Grampian ]

**Most Rain (24 hrs from 0900 GMT)**

: 7.1 mm Lochboisdale [ Outer Hebrides ]

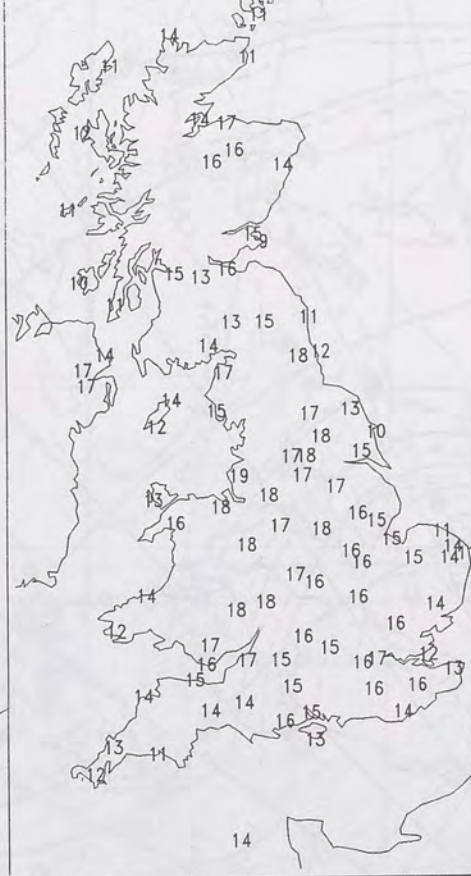
**Most Sunshine**

: 11.9 Hrs Margate [ Kent ]

NIGHT MINIMUM TEMPERATURE  
(DEGREES C)  
30 APRIL 1995



DAY MAXIMUM TEMPERATURE  
(DEGREES C)  
30 APRIL 1995



SUNSHINE (DAWN TO DUSK)  
(HOURS)  
30 APRIL 1995



X INDICATES 0.1-0.4 HRS

## DAILY CLIMATE DATA

NIGHT RAINFALL  
(MILLIMETRES)  
30 APRIL 1995



X INDICATES TRACE TO 0.4 MM

DAY RAINFALL  
(MILLIMETRES)  
30 APRIL 1995



X INDICATES TRACE TO 0.4 MM

## DAILY WEATHER SUMMARY



For details of other Weather Summaries produced by the Met. Office please contact:

London Weather Centre  
Climate Department  
127 Clerkenwell Road  
London  
EC1R 5DB

Telephone: 0171 405 4358  
Fax: 0171 404 4314



