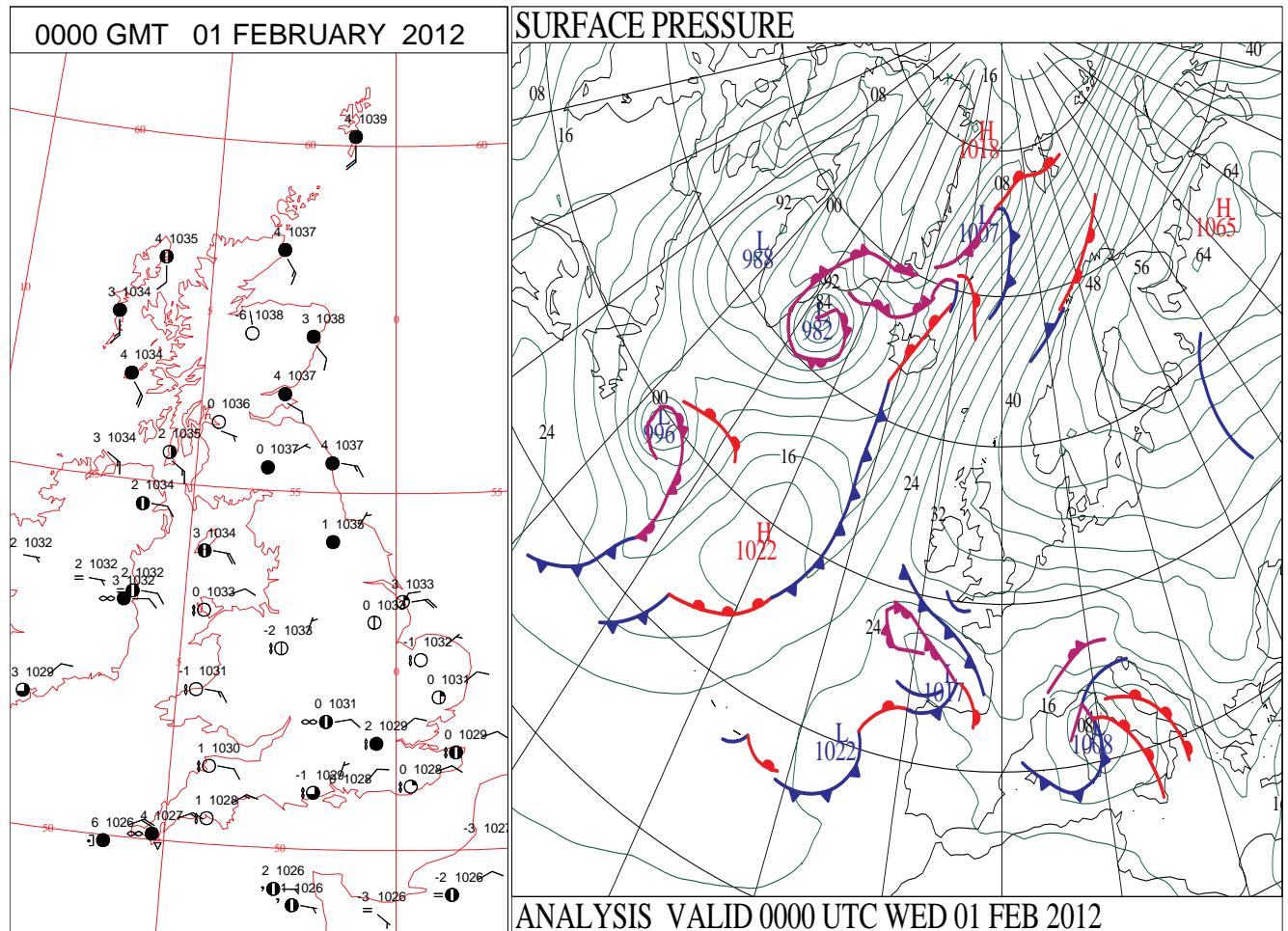
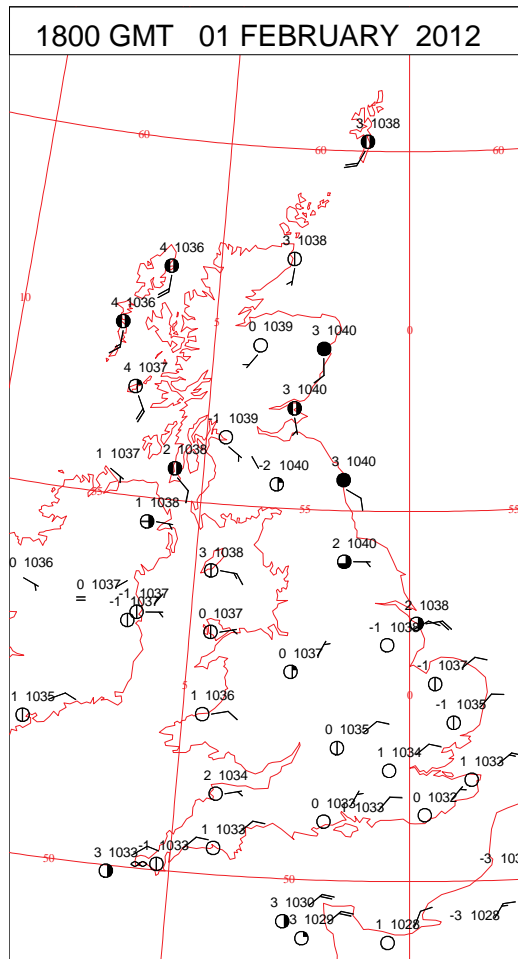
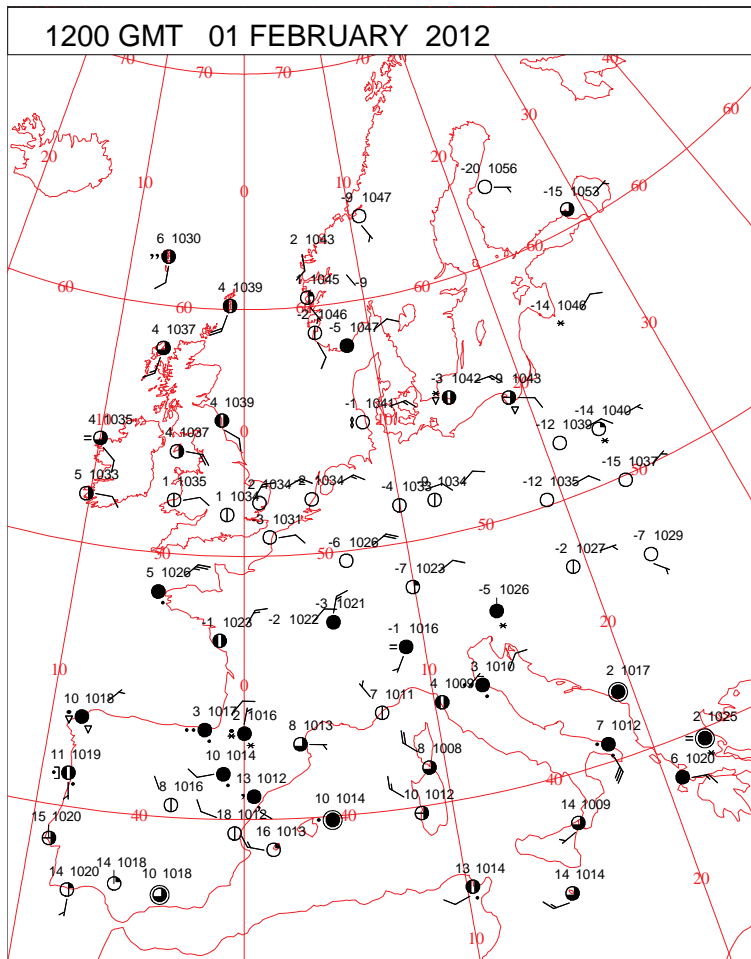
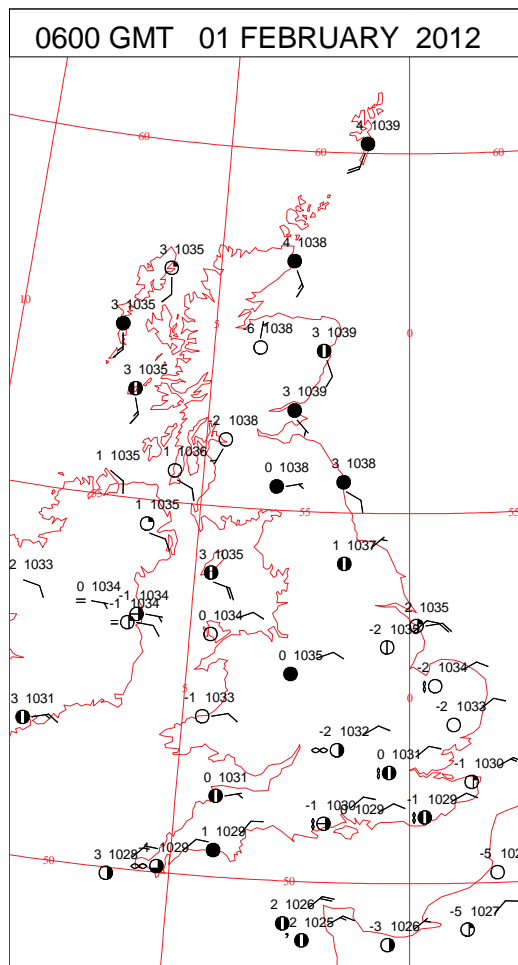
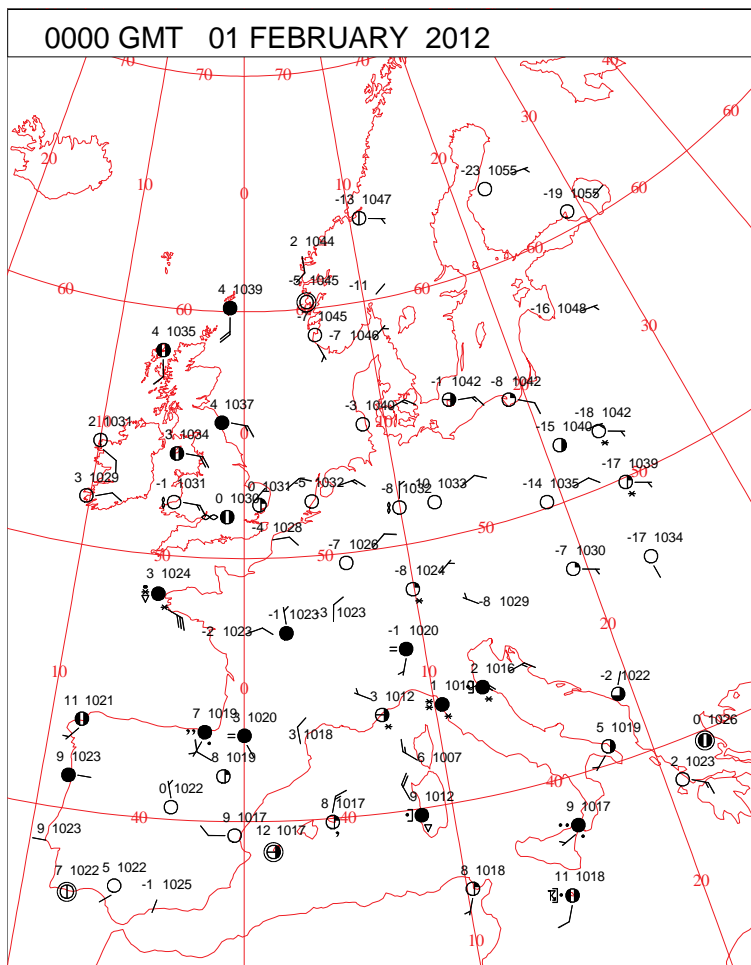


DAILY WEATHER SUMMARY

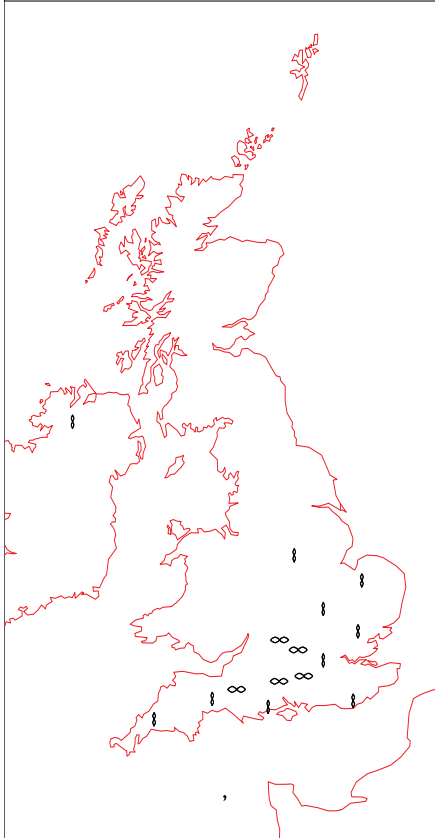
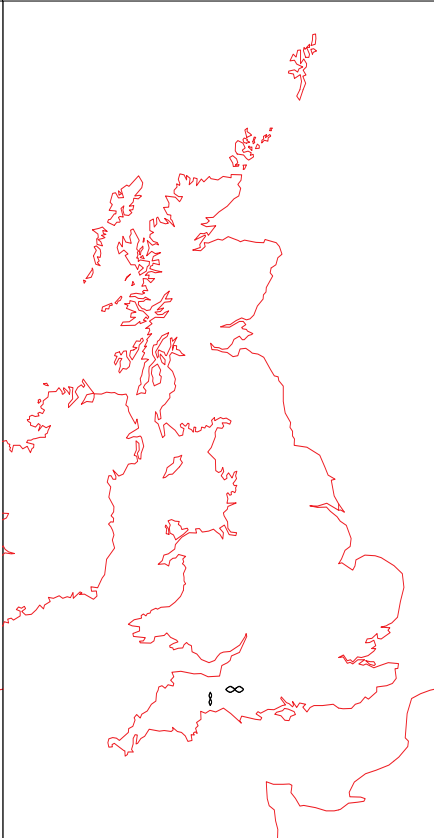
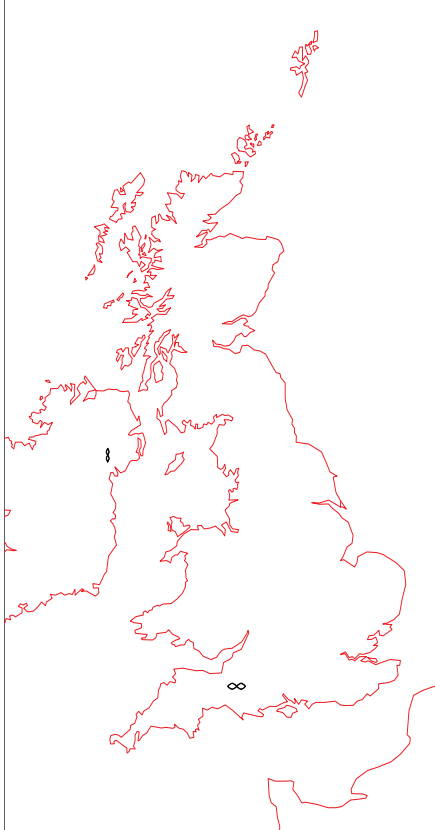
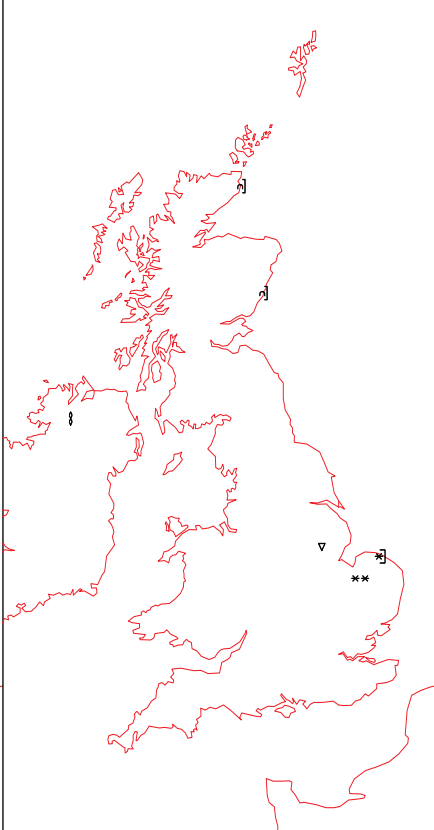


Wednesday 1 February 2012

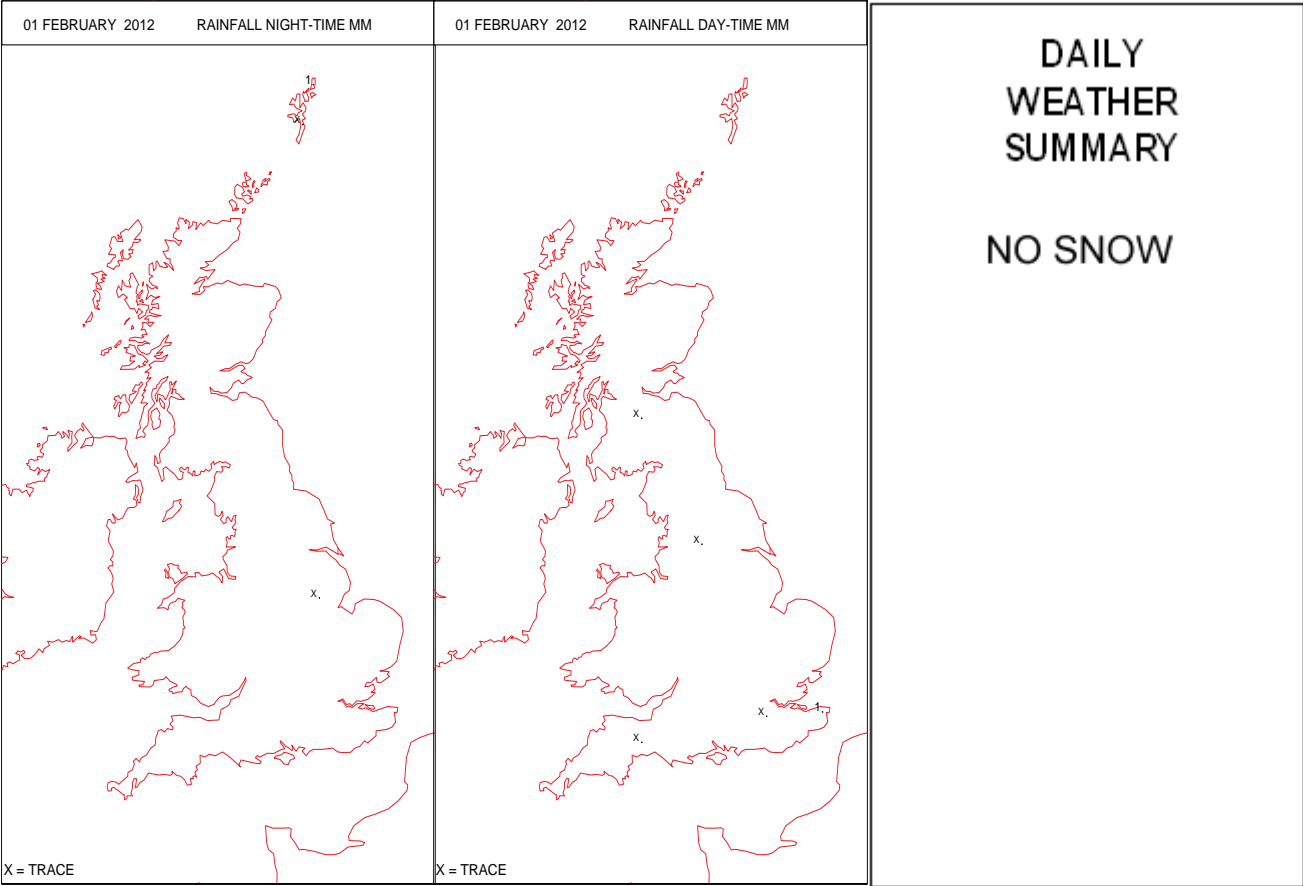
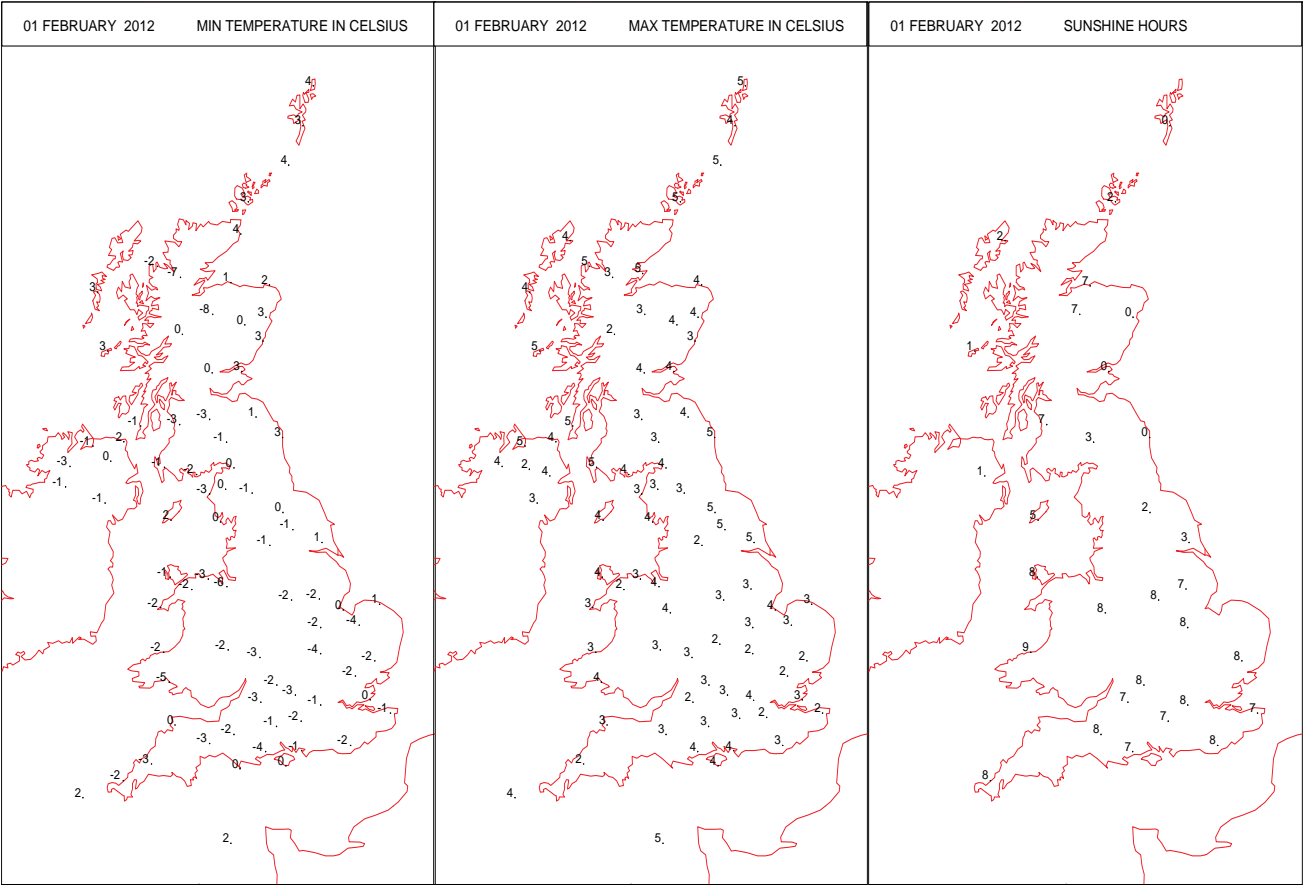
SURFACE REPORTS



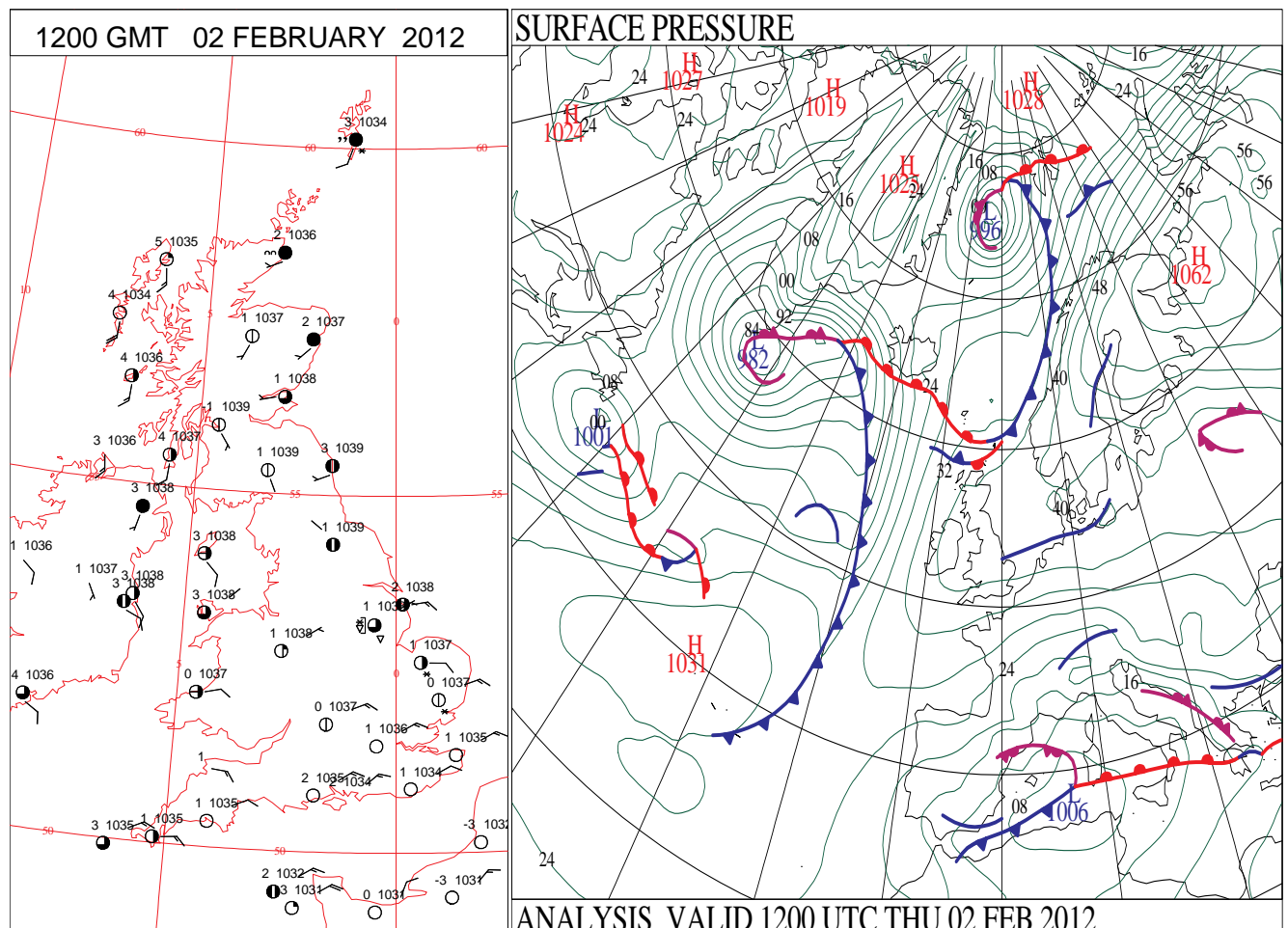
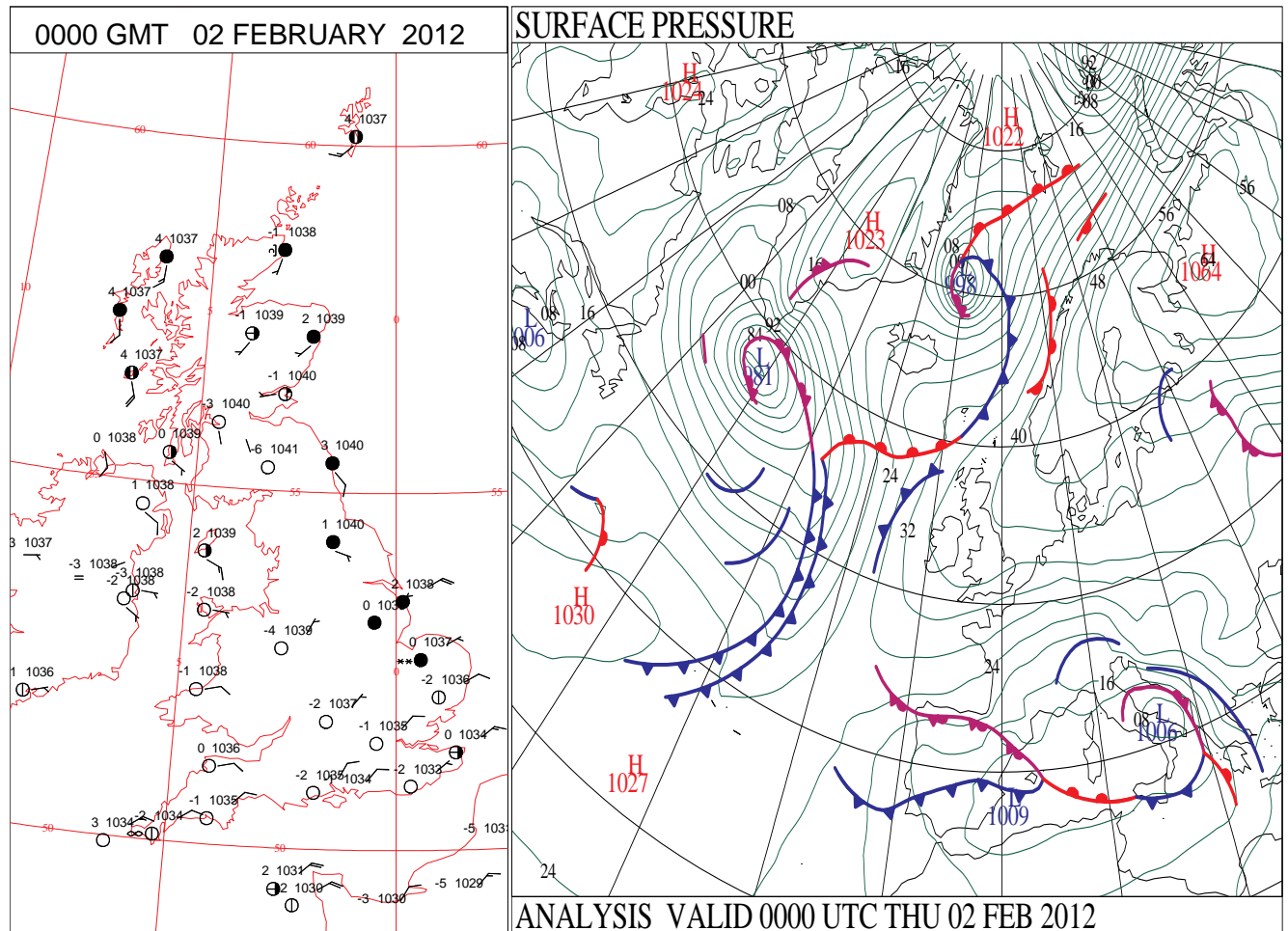
SIGNIFICANT WEATHER

0600 GMT 01 FEBRUARY 2012	SIG WEATHER	1200 GMT 01 FEBRUARY 2012	SIG WEATHER	<p>Summary of UK Weather for Wednesday 01 February 2012.</p> <p>The early hours were largely dry but very cold across the whole of the U.K. There was however a lot of cloud around, especially in the east, where one or two flurries of snow were reported. Further west the cloud tended to be more broken, allowing some prolonged clear spells to develop.</p> <p>The very cold night lead to a frosty start, with some bright spells across the country.</p> <p>Throughout the morning most of the cloud became restricted to north-east England, and northern and eastern Scotland, with elsewhere seeing a very cold and crisp morning, with plenty of sunshine.</p> <p>The afternoon saw little change, with clear skies across much of the country, with just northern and north-eastern parts remaining rather cloudy.</p> <p>Despite the sunshine, temperatures remained very low across the country, and adding on the brisk easterly wind in the south, it felt very raw in places.</p> <p>The clear skies continued into the evening, which allowed temperatures to quickly fall below freezing again across much of the country, with just the far north-west and some eastern coasts staying just above freezing.</p>
				
1800 GMT 01 FEBRUARY 2012	SIG WEATHER	0000 GMT 02 FEBRUARY 2012	SIG WEATHER	<p>EXTREMES</p> <p>Highest Maximum: 5.0 Baltasound No2, Shetland</p> <p>Lowest Maximum: 1.9 Lyneham, Wiltshire</p> <p>Lowest Minimum: -7.6 Aviemore, Inverness-Shire</p> <p>Lowest Grass Minimum: -13.0 Loch Glascarnoch, Ross-Shire</p> <p>Most Rain: 0.6 Manson, Kent</p> <p>Most Sun: 8.6 Aberporth, Dyfed</p>
				

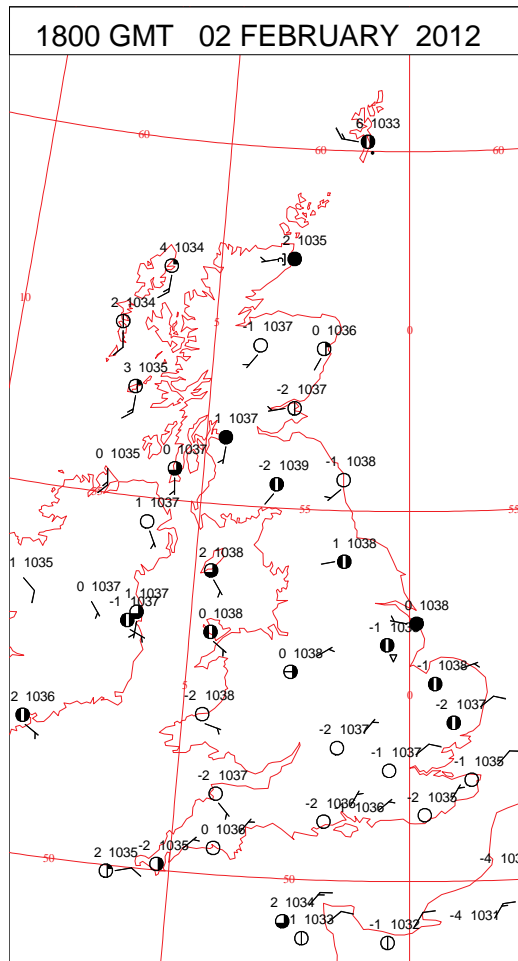
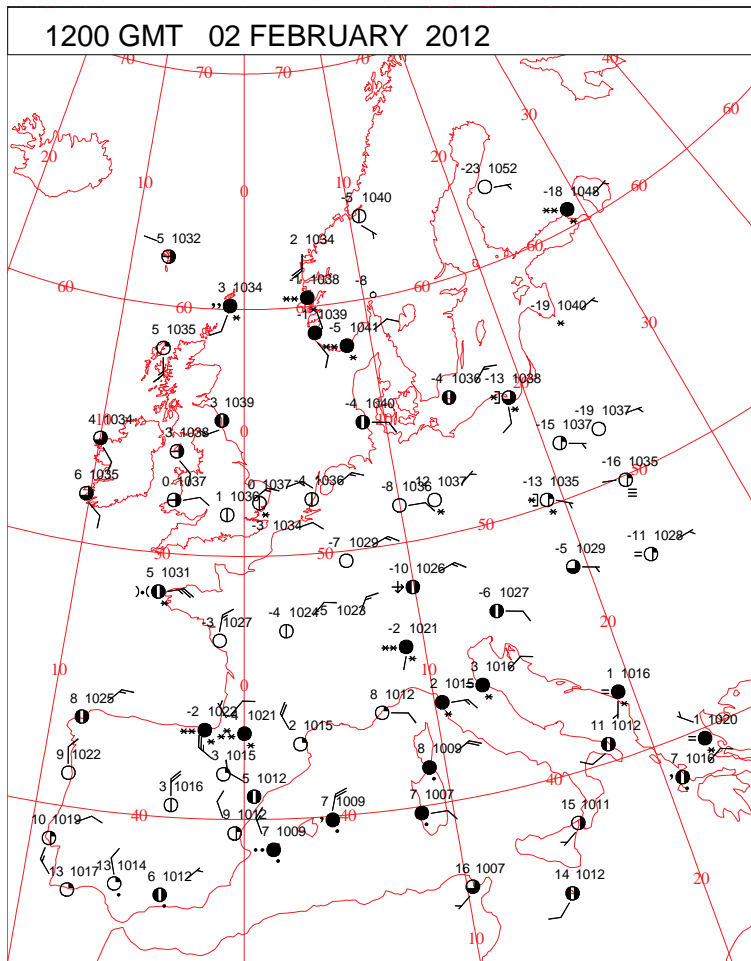
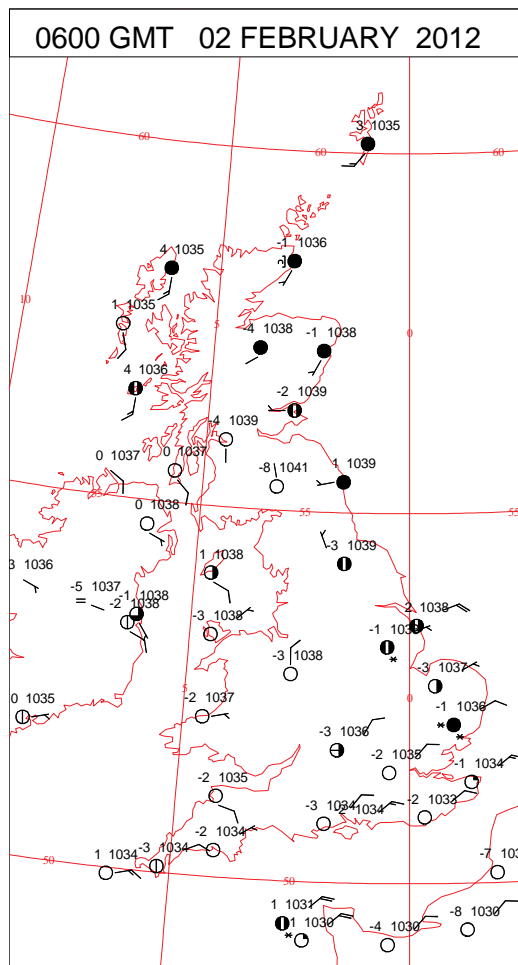
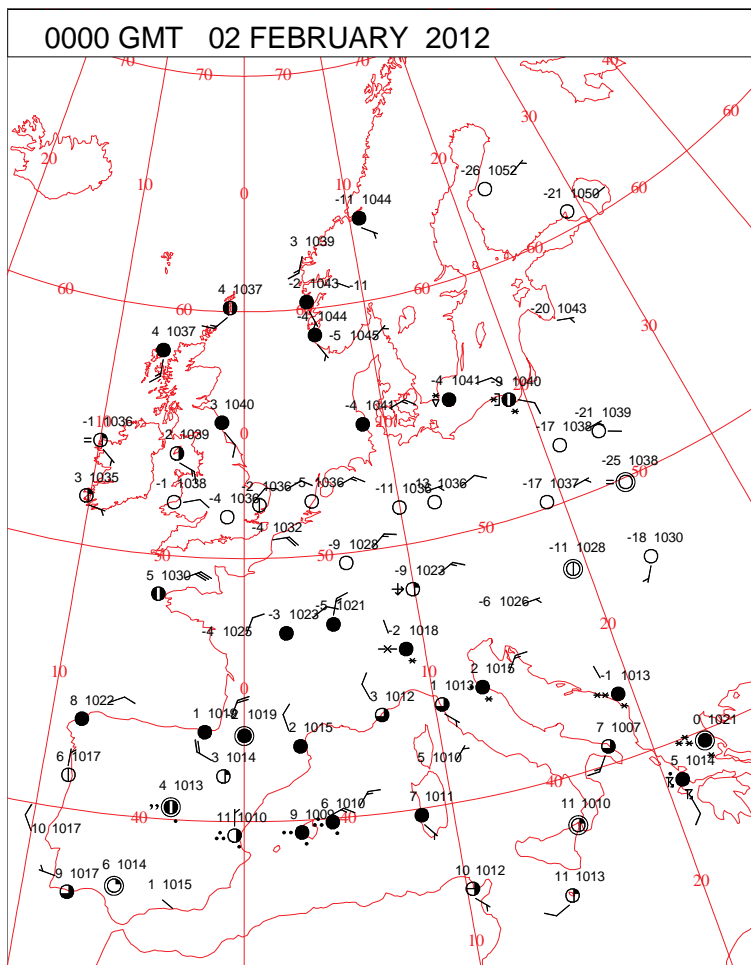
DAILY CLIMATE DATA



DAILY WEATHER SUMMARY



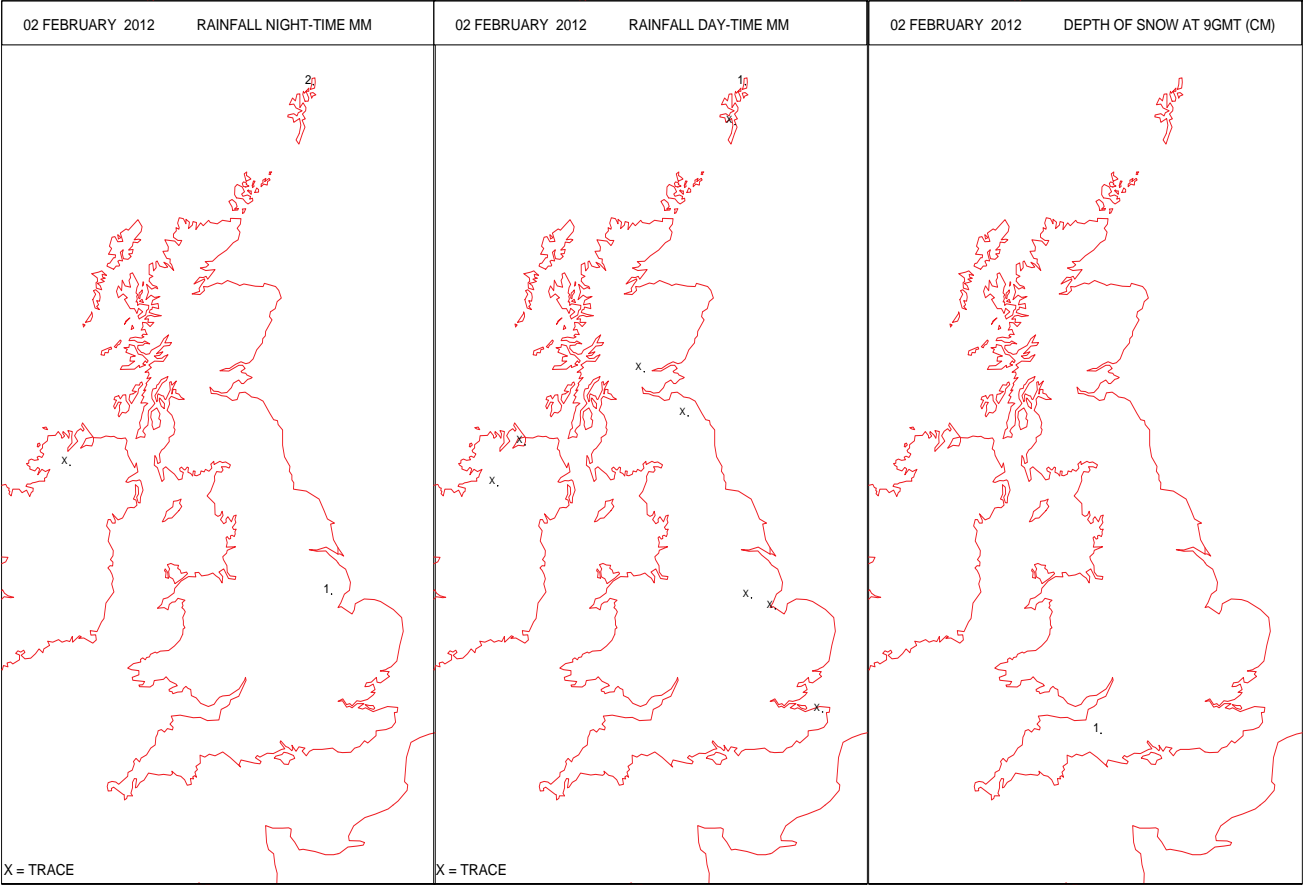
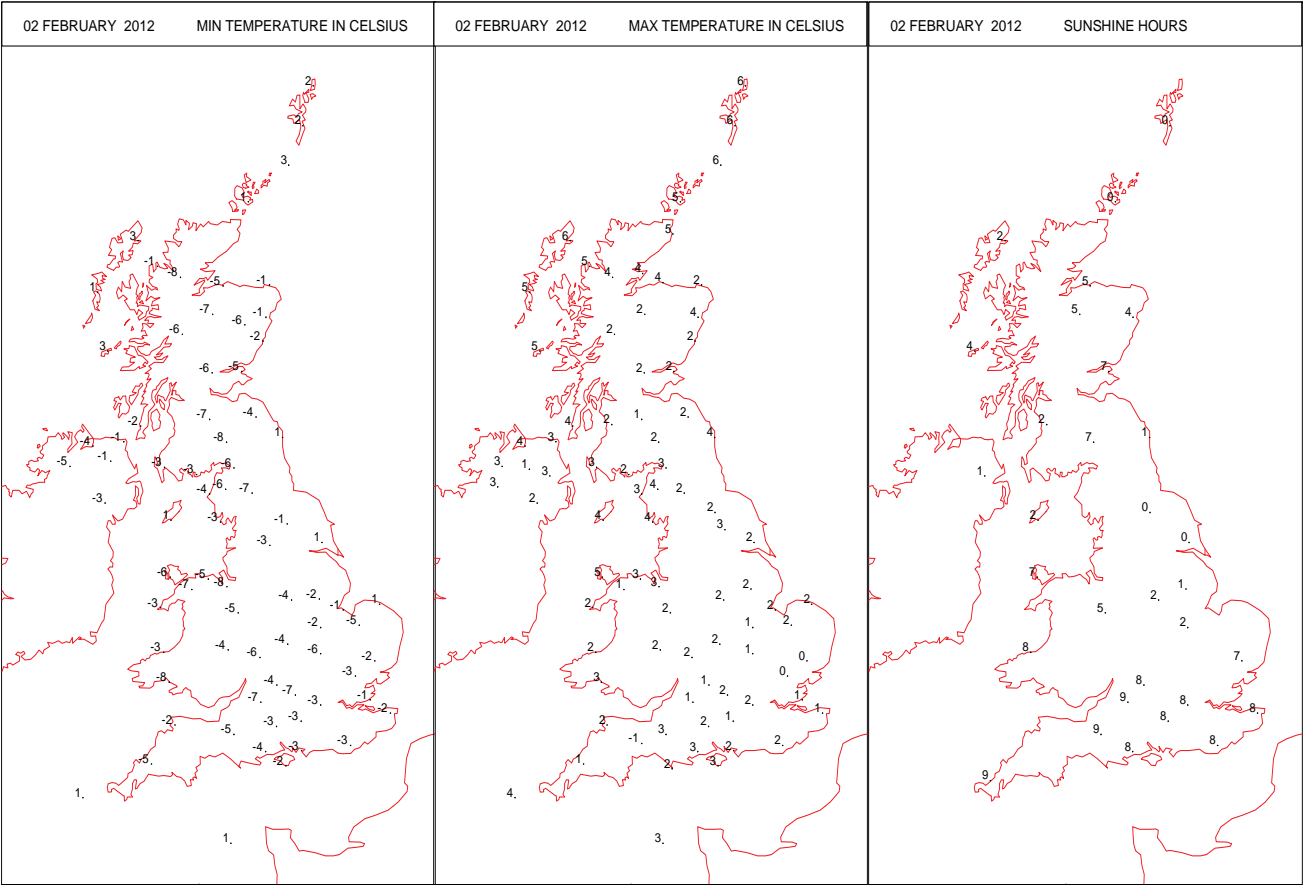
SURFACE REPORTS



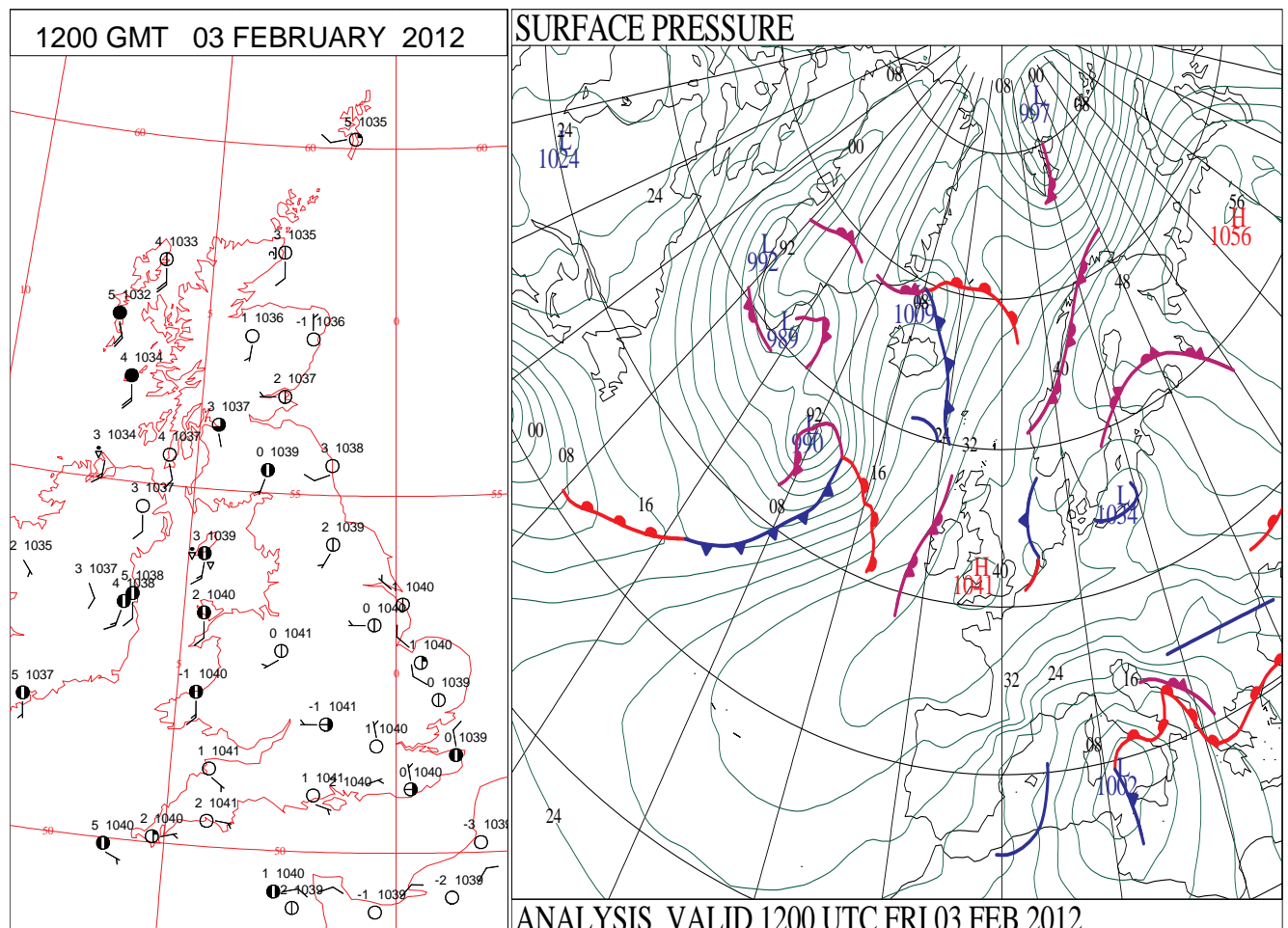
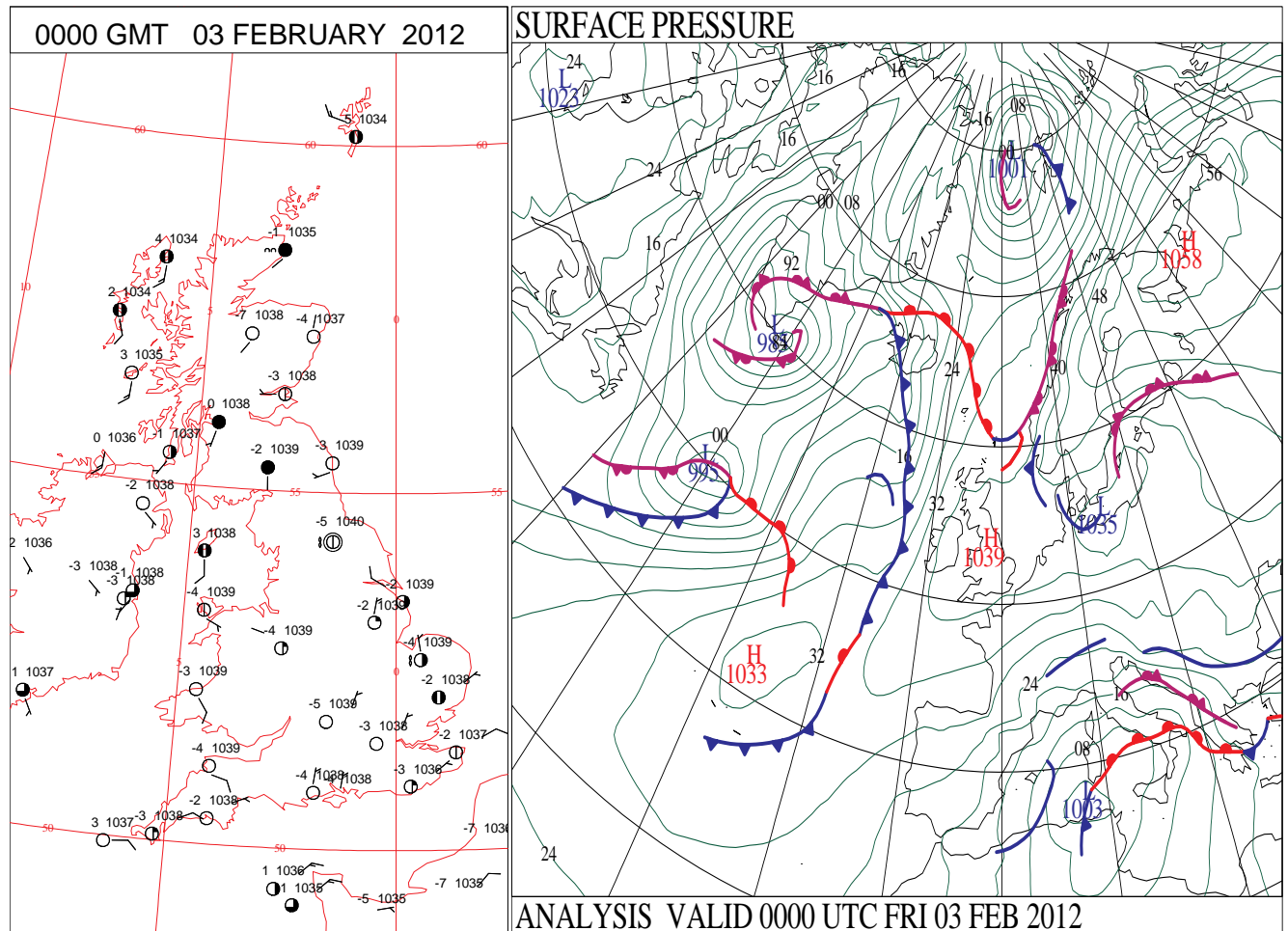
SIGNIFICANT WEATHER

0600 GMT 02 FEBRUARY 2012	SIG WEATHER	1200 GMT 02 FEBRUARY 2012	SIG WEATHER	<p>Summary of UK Weather for Thursday 02 February 2012.</p> <p>It was another very cold start to the day, with temperatures below freezing almost everywhere at dawn, the exception being some east-facing coastal fringes.</p> <p>Snow showers affected eastern coastal areas through the day, mainly around the Wash overnight and during the morning, and then more widely in the afternoon and evening. It also remained fairly cloudy along much of the east coast, with this cloud spreading westward across the Midlands and northern England at times.</p> <p>A warm front fringing the north-west of Scotland brought more cloud to these areas too, along with the highest temperatures of the day.</p> <p>Most other places had a sunny but cold day.</p> <p>Winds were light and variable across much of the country, but north-easterly and somewhat stronger in southern England.</p> <p>Daytime temperatures were around average in north-west Scotland and rather cold across Northern Ireland, while all other parts saw cold or very cold conditions.</p>
1800 GMT 02 FEBRUARY 2012	SIG WEATHER	0000 GMT 03 FEBRUARY 2012	SIG WEATHER	<p>EXTREMES</p> <p>Highest Maximum: 6.1 Baltasound No2, Shetland</p> <p>Lowest Maximum: -0.7 Dunkeswell, Devon</p> <p>Lowest Minimum: -9.4 Shap, Cumbria</p> <p>Lowest Grass Minimum: -13.0 Eskdalemuir, Dumfriess-Shire</p> <p>Most Rain: 1.0 Coningsby, Lincolnshire</p> <p>Most Sun: 8.5 Camborne, Cornwall 8.5 Yeovilton, Somerset 8.5 Lyneham, Wiltshire</p>

DAILY CLIMATE DATA

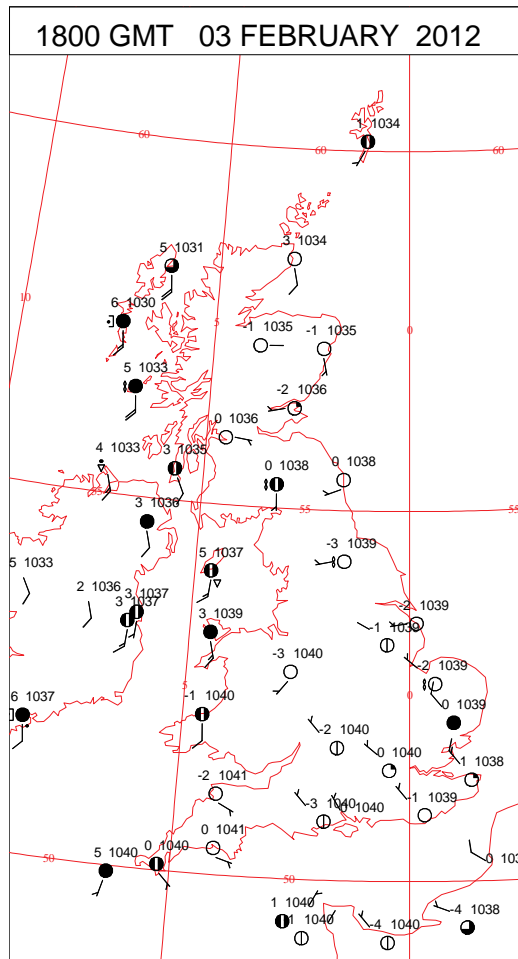
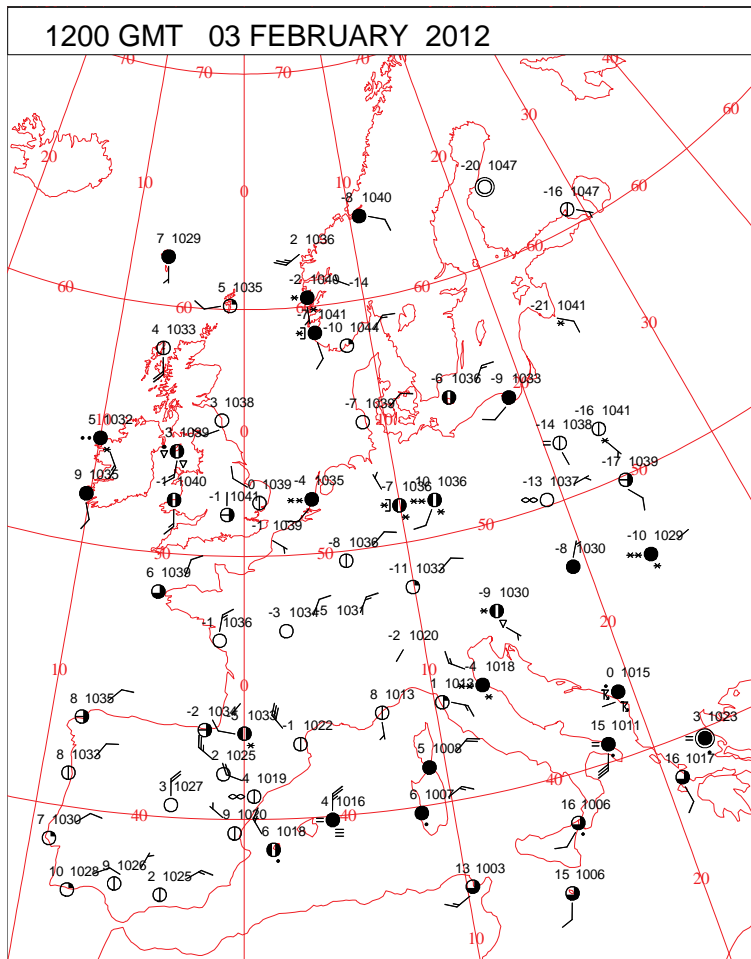
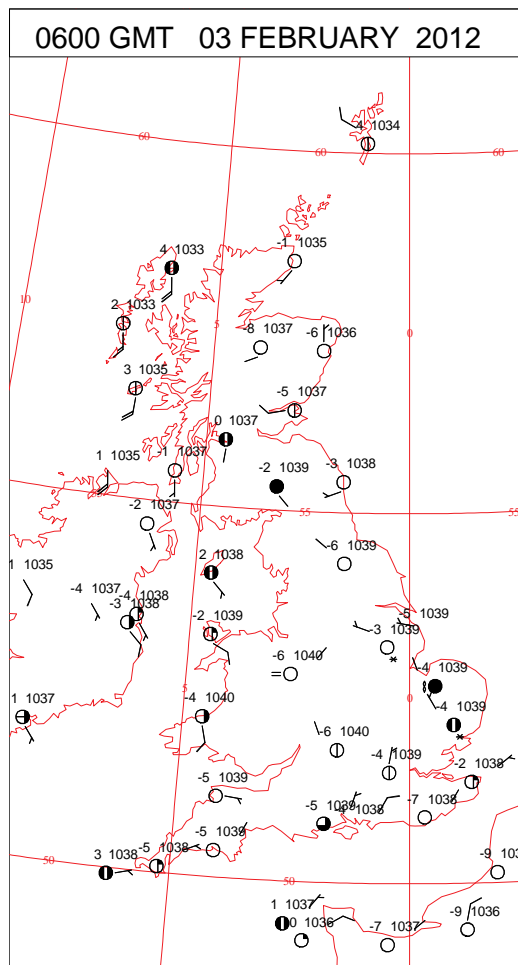
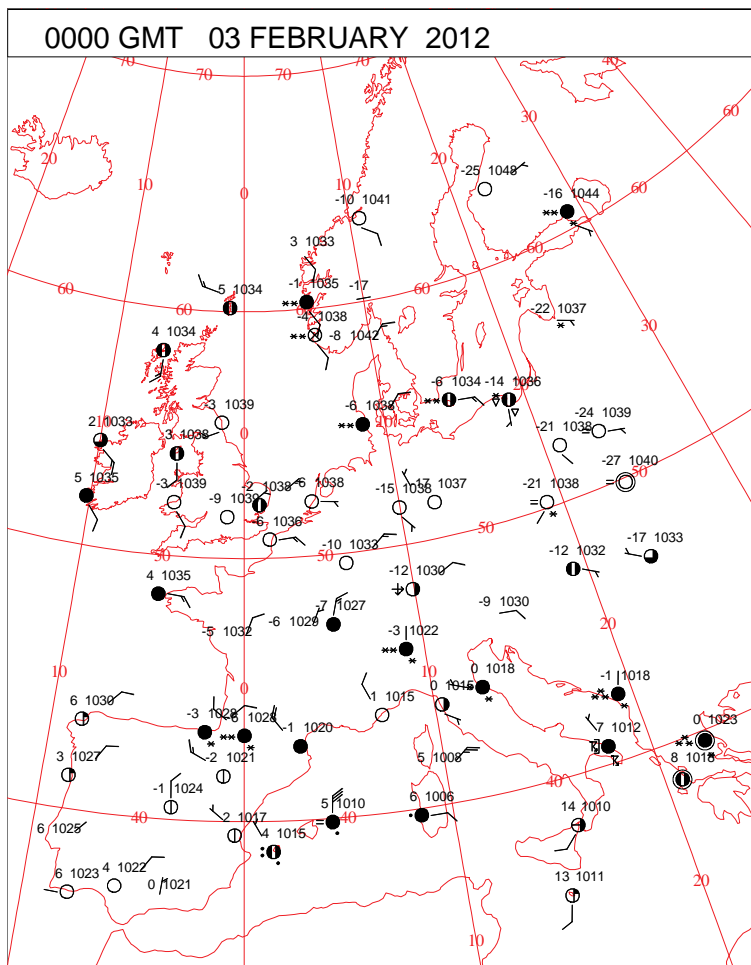


DAILY WEATHER SUMMARY



Friday 3 February 2012

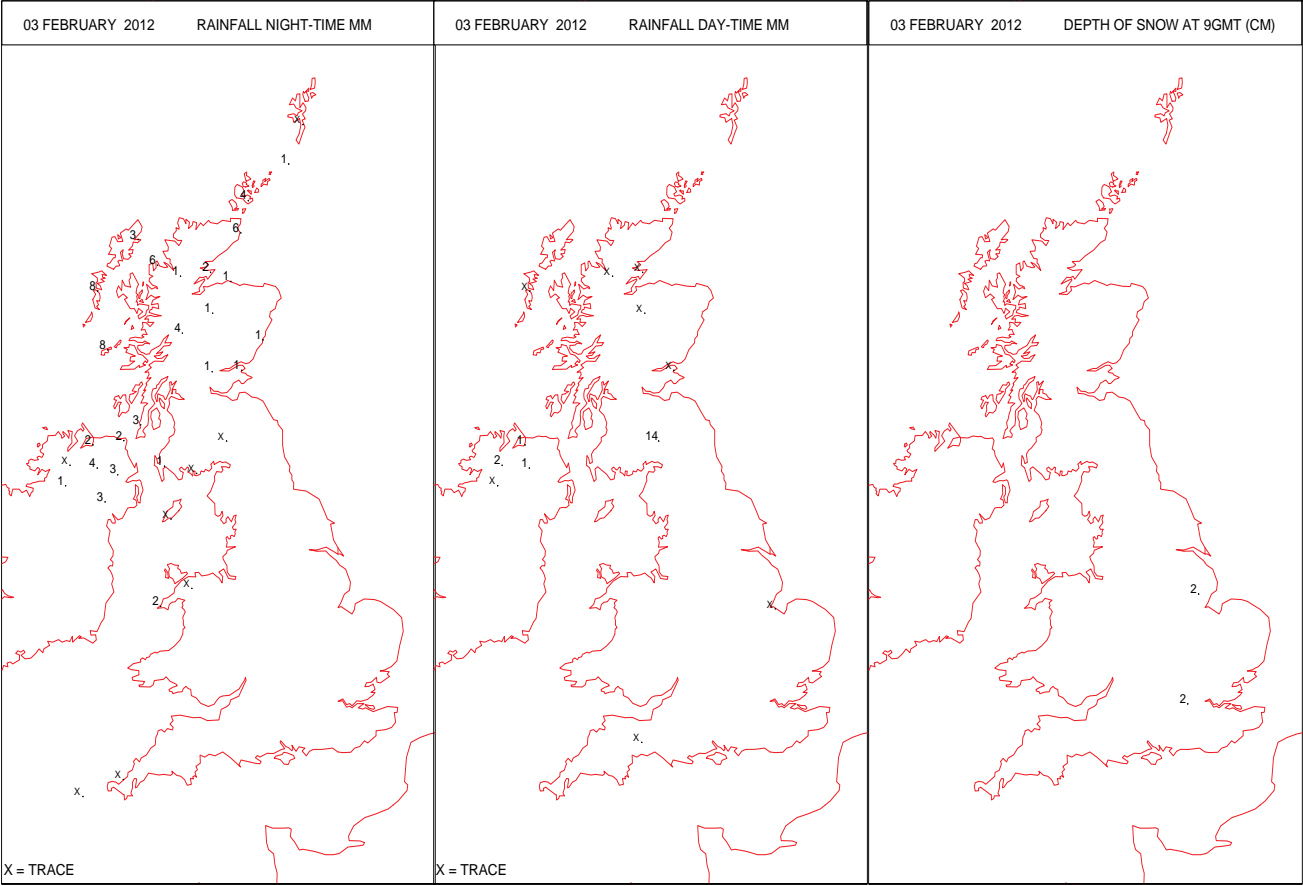
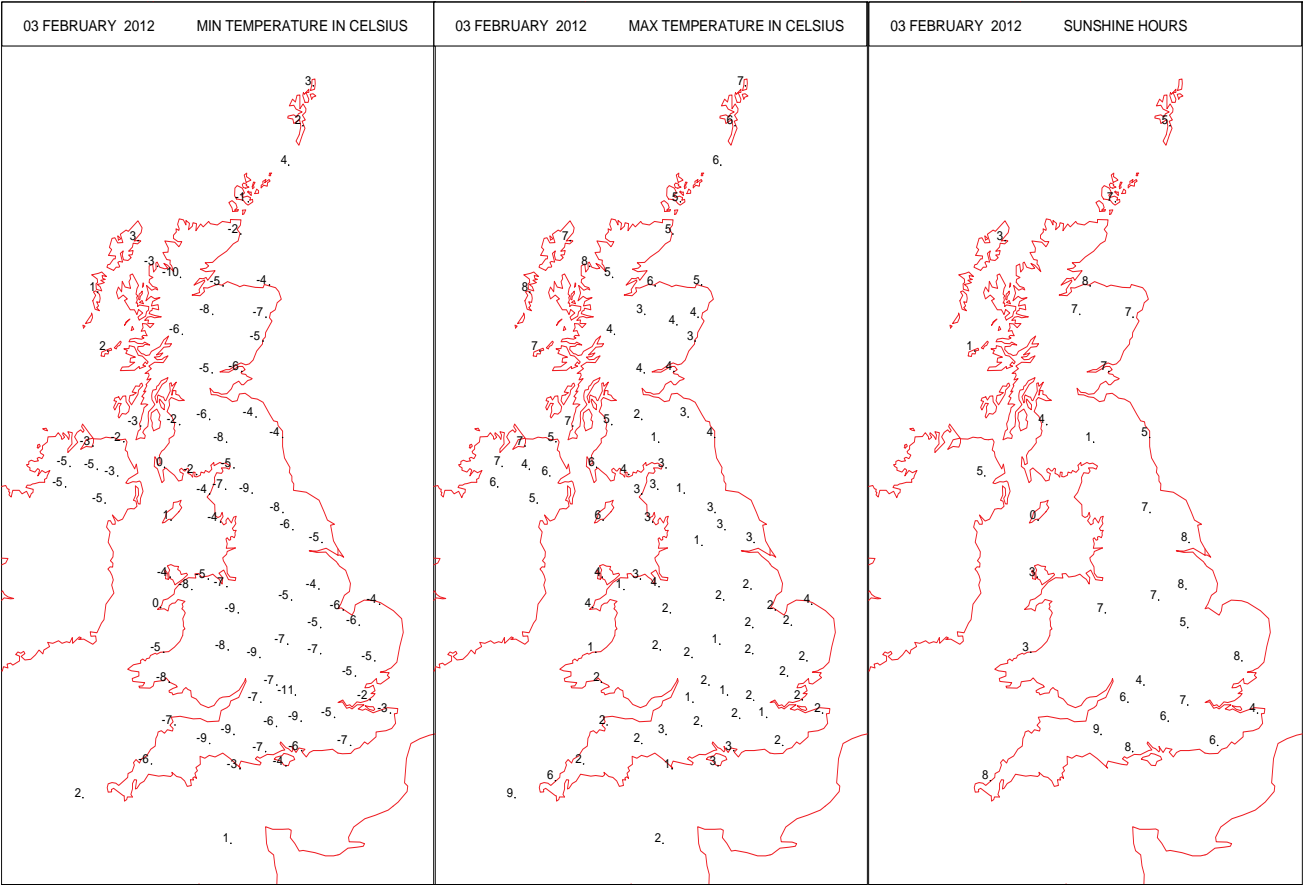
SURFACE REPORTS



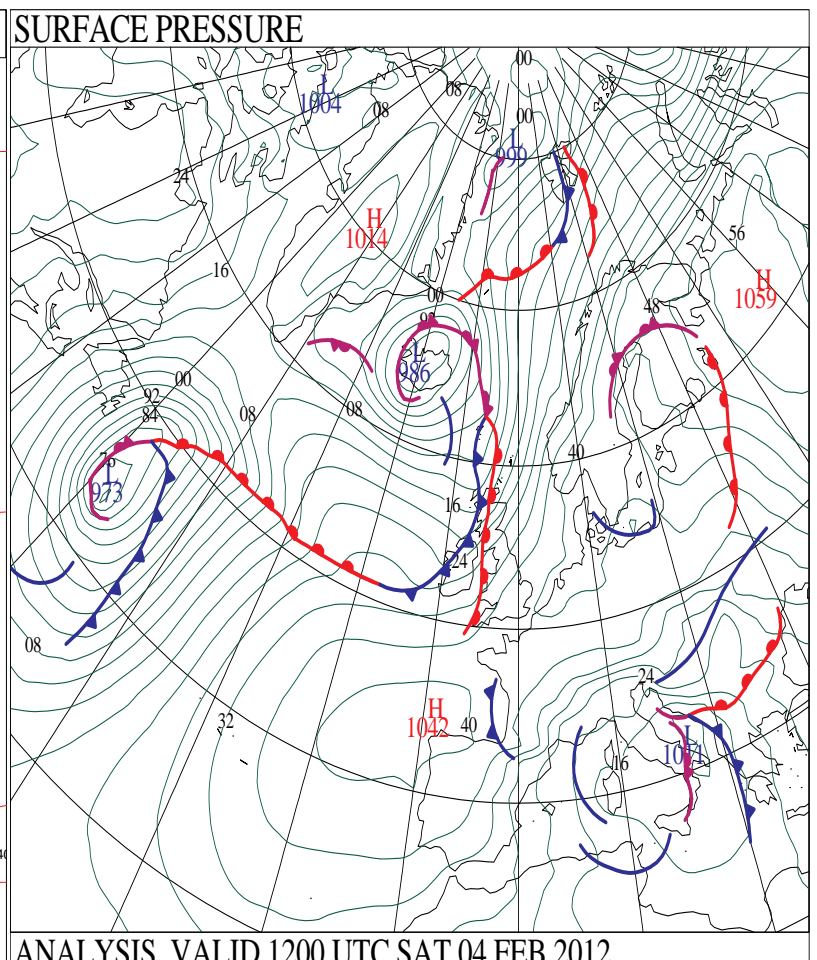
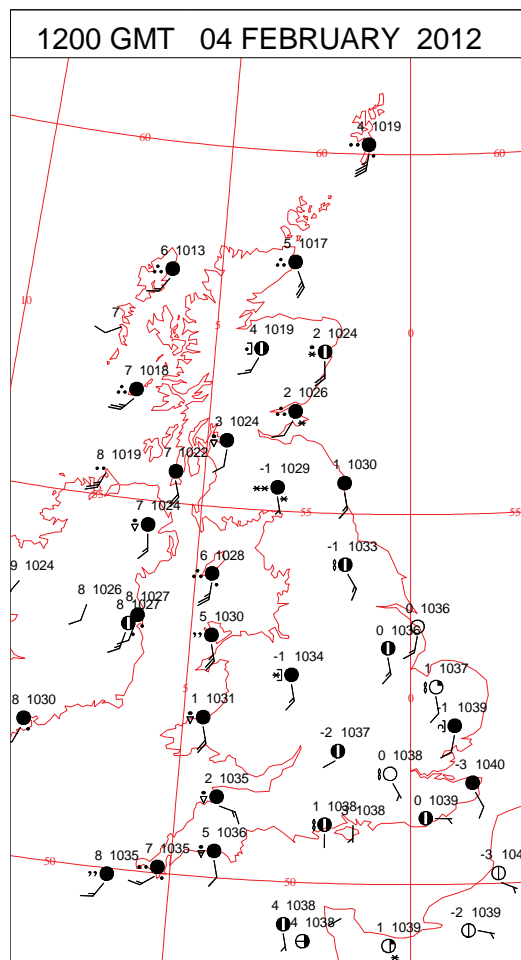
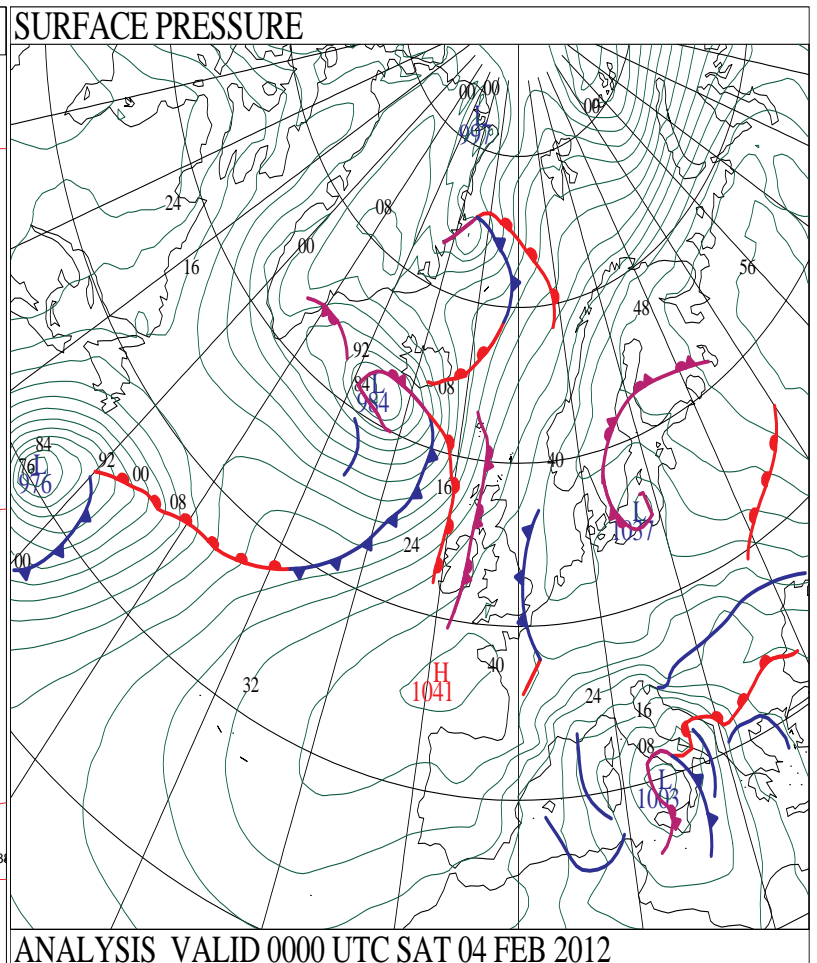
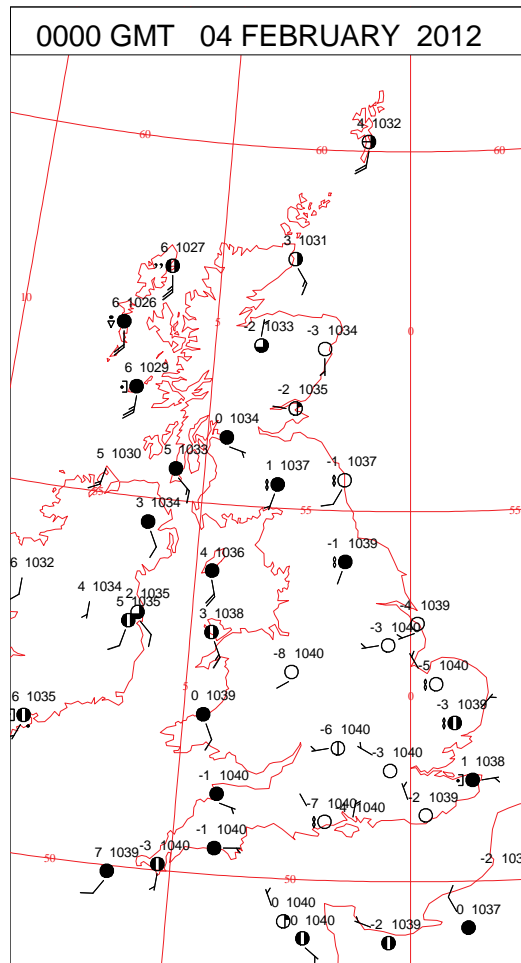
SIGNIFICANT WEATHER

0600 GMT 03 FEBRUARY 2012	SIG WEATHER	1200 GMT 03 FEBRUARY 2012	SIG WEATHER	<p>Summary of UK Weather for Friday 03 February 2012.</p> <p>High pressure continued to dominate the weather across the U.K., with largely settled but very cold conditions in most parts.</p> <p>Most areas had clear skies overnight, and as a result temperatures fell well below freezing over the majority of the country, with many places having their coldest night of the winter so far.</p> <p>Skies remained generally clear into the morning, and most places had a sunny day. In spite of this, temperatures struggled to rise above freezing with only low single figure maximum temperatures recorded.</p> <p>The main exceptions to the generally sunny weather were areas around the Irish Sea, which were rather cloudy at times. Northern Ireland and the Western Isles became generally cloudy during the afternoon, with outbreaks of rain arriving from the west by the evening.</p> <p>Most parts had a clear evening though, and temperatures rapidly fell below freezing once the sun had set.</p> <p>Winds were generally light and variable, and even with largely sunny skies, daytime temperatures were well below average for the time of year. It was especially cold overnight.</p>
1800 GMT 03 FEBRUARY 2012	SIG WEATHER	0000 GMT 04 FEBRUARY 2012	SIG WEATHER	
				<p>EXTREMES</p> <p>Highest Maximum: 8.9 St. Marys Airport, Scilly Isles</p> <p>Lowest Maximum: 0.6 Kenley Airfield, Greater London 0.6 Shap, Cumbria</p> <p>Lowest Minimum: -10.8 Benson, Oxfordshire</p> <p>Lowest Grass Minimum: -14.9 Benson, Oxfordshire</p> <p>Most Rain: 13.8 Eskdalemuir, Dumfriess-Shire</p> <p>Most Sun: 8.5 Yeovilton, Somerset</p>

DAILY CLIMATE DATA

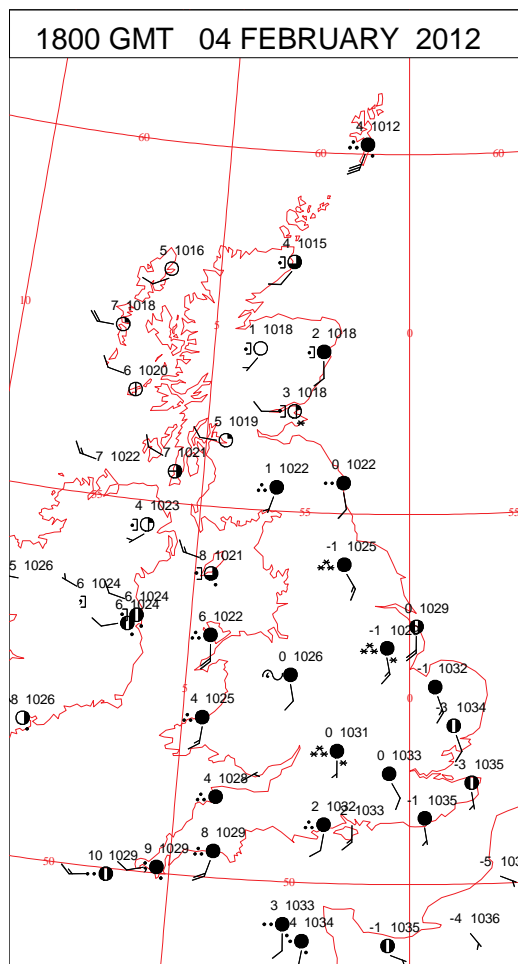
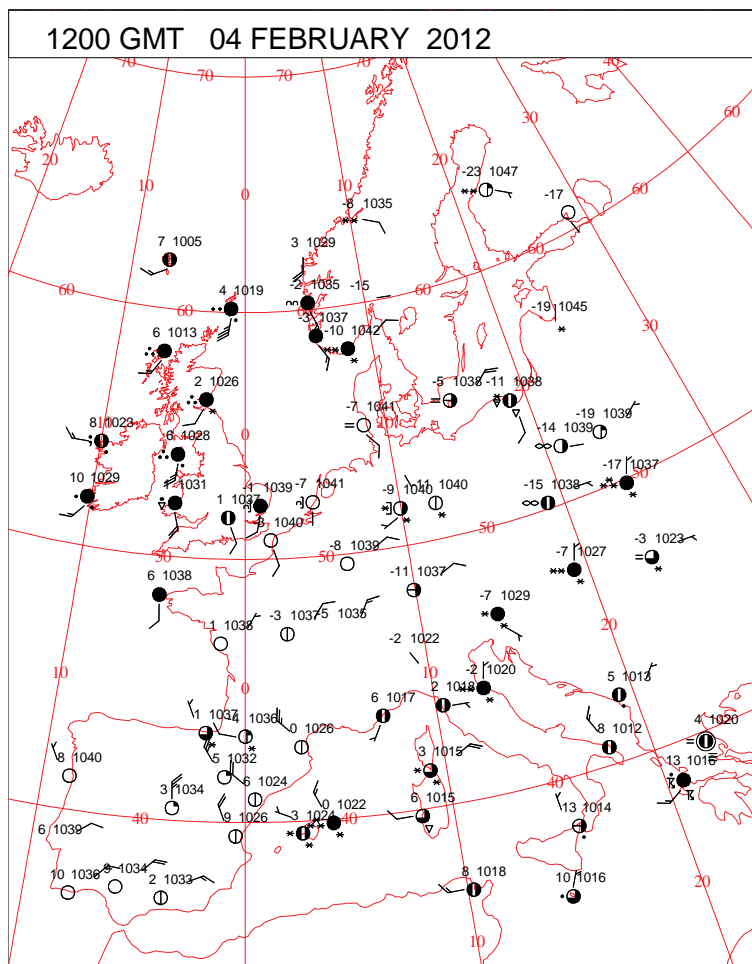
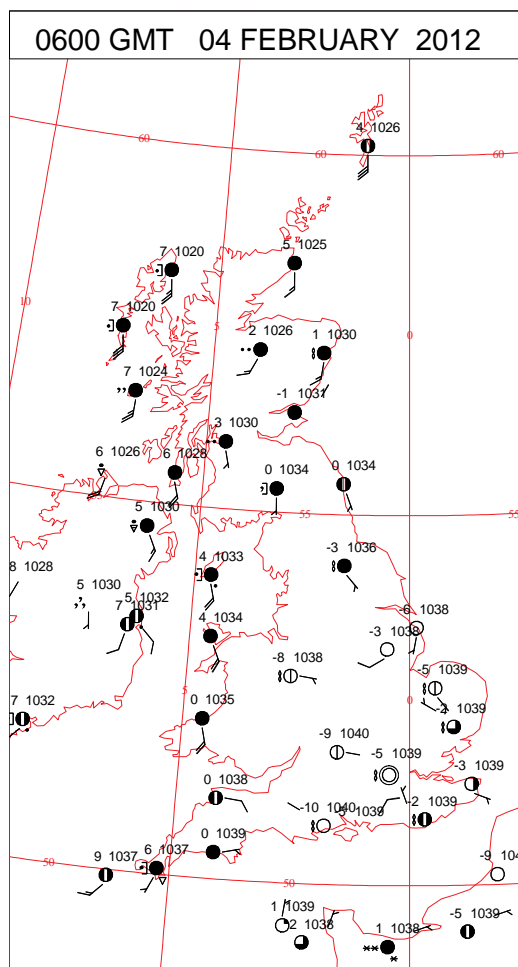
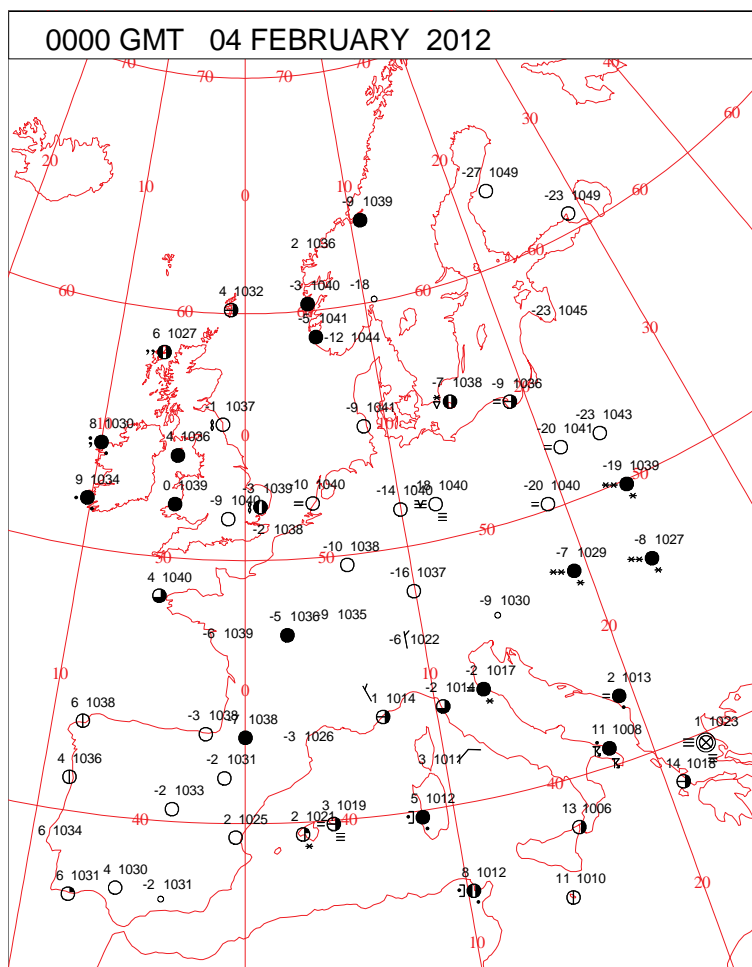


DAILY WEATHER SUMMARY



Saturday 4 February 2012

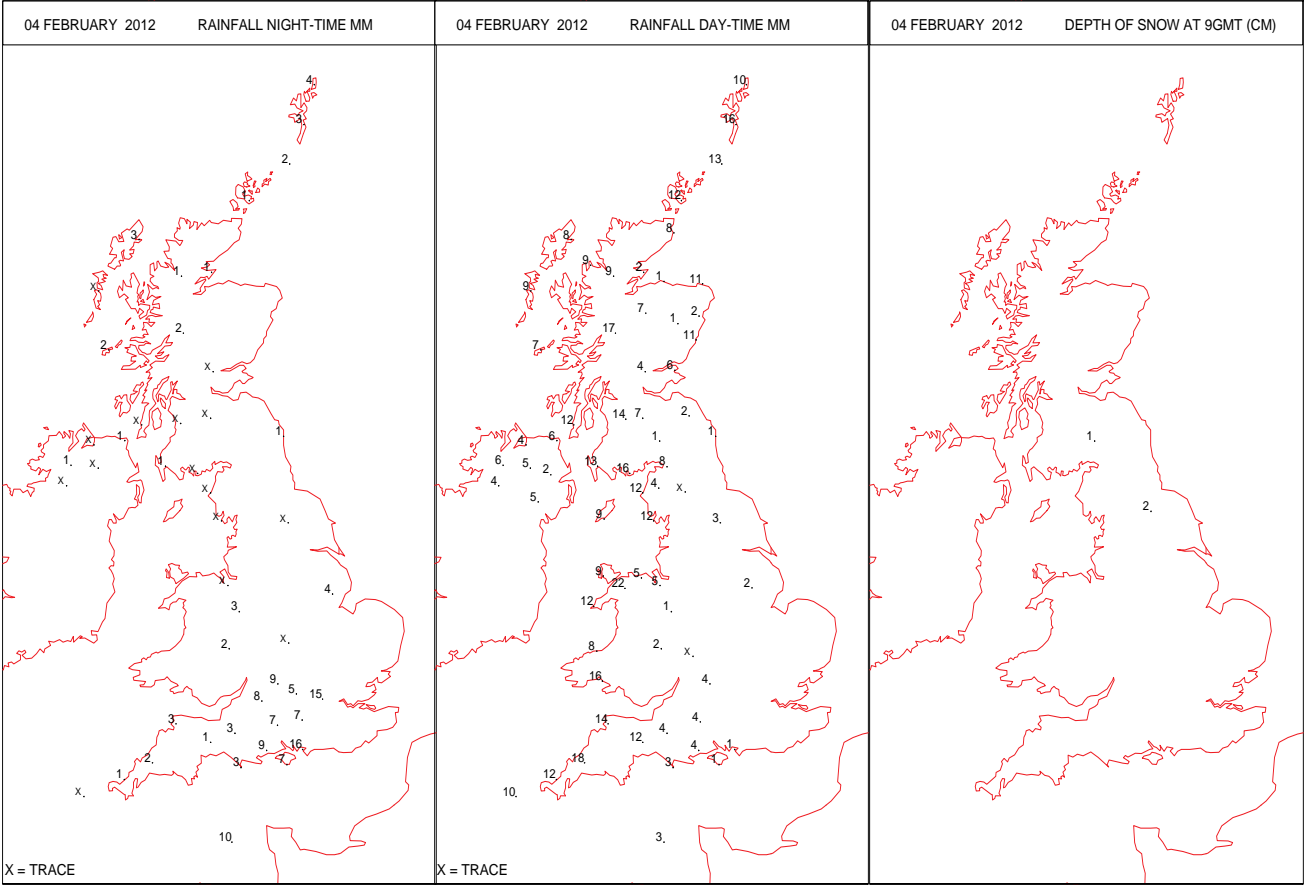
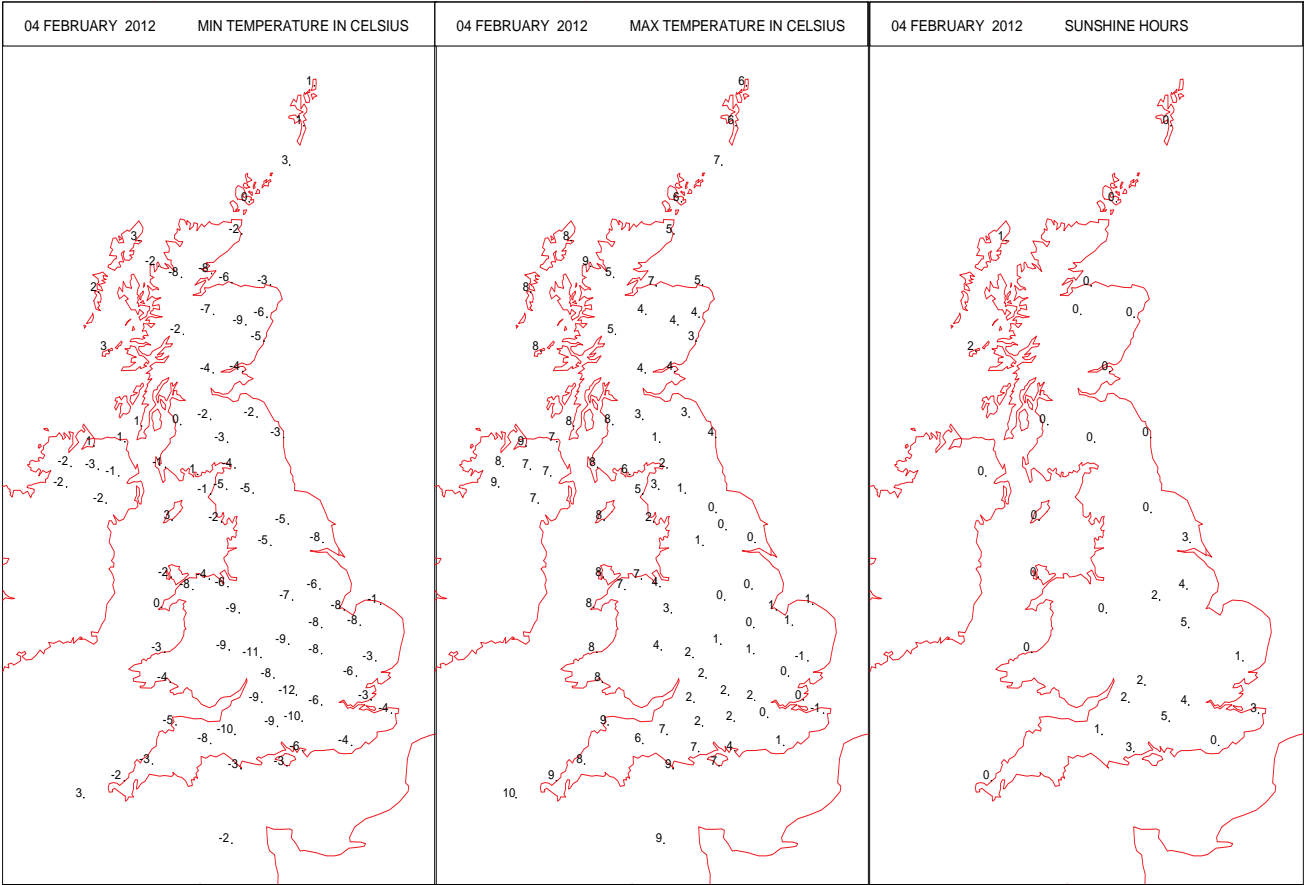
SURFACE REPORTS



SIGNIFICANT WEATHER

0600 GMT 04 FEBRUARY 2012	SIG WEATHER	1200 GMT 04 FEBRUARY 2012	SIG WEATHER	<p>Summary of UK Weather for Saturday 04 February 2012.</p> <p>After another very cold night, the coldest of the winter so far, many places saw their first significant snowfall of the winter during the day.</p> <p>Most of England and Wales were dry overnight, and with generally clear skies, temperatures were well below freezing.</p> <p>Cloud and outbreaks of rain over Northern Ireland and the Western Isles spread east into Scotland, west Wales and south-west England during the early hours, producing some icy conditions on roads.</p> <p>The rain continued to spread eastwards during the morning and afternoon, turning to snow at increasingly low levels. By the afternoon it had reached central and north-east England, where there were some significant accumulations.</p> <p>The snow then spread across southern and south-eastern counties of England during the evening, where there were also significant snow accumulations.</p> <p>Clearer conditions spread into the north-western half of the U.K. from late afternoon onwards, allowing temperatures to fall to around freezing again during the evening.</p> <p>Daytime temperatures were generally well below average in central and eastern parts of the country, but western and south-western England saw temperatures generally recover to around average for the time of year.</p>
1800 GMT 04 FEBRUARY 2012	SIG WEATHER	0000 GMT 05 FEBRUARY 2012	SIG WEATHER	<p>EXTREMES</p> <p>Highest Maximum: 10.1 St. Marys Airport, Scilly Isles</p> <p>Lowest Maximum: -1.0 Wattisham, Suffolk</p> <p>Lowest Minimum: -11.7 Benson, Oxfordshire</p> <p>Lowest Grass Minimum: -14.3 Benson, Oxfordshire</p> <p>Most Rain: 21.6 Capel Curig No3, Gwynedd</p> <p>Most Sun: 4.9 Odiham, Hampshire</p>

DAILY CLIMATE DATA

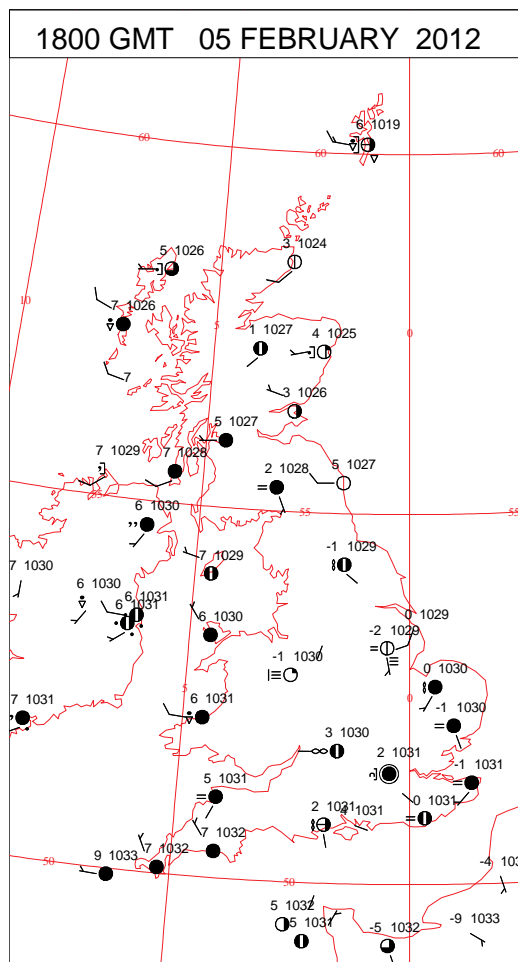
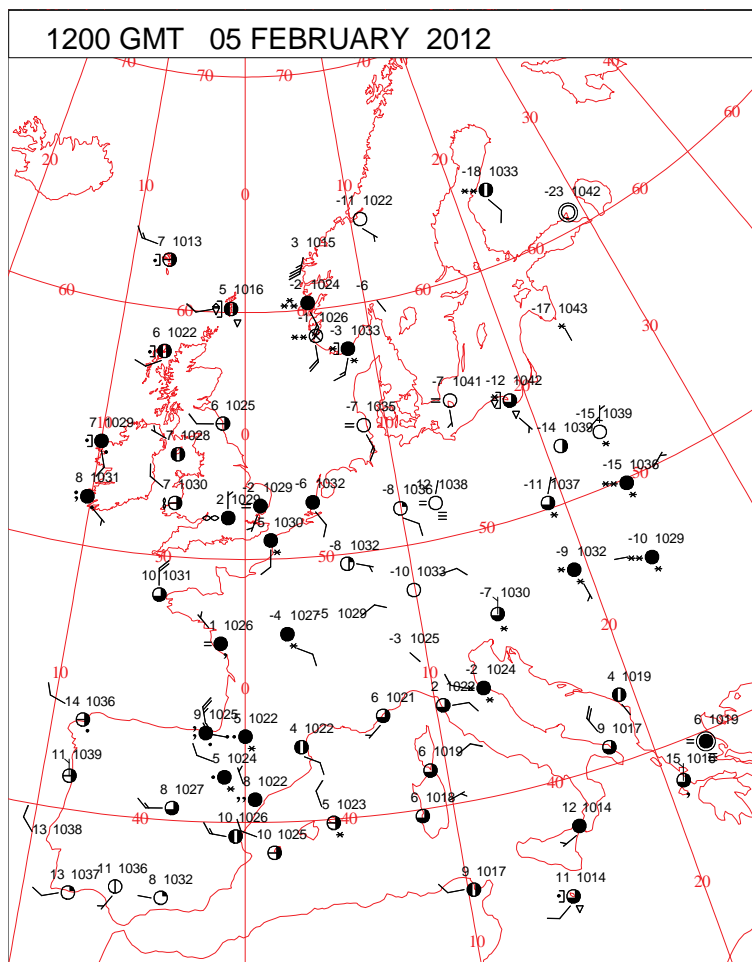
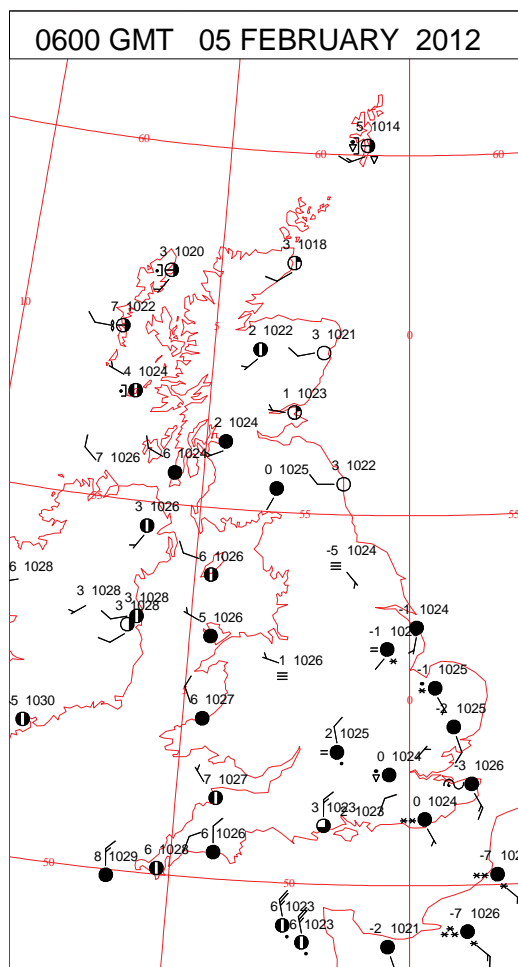
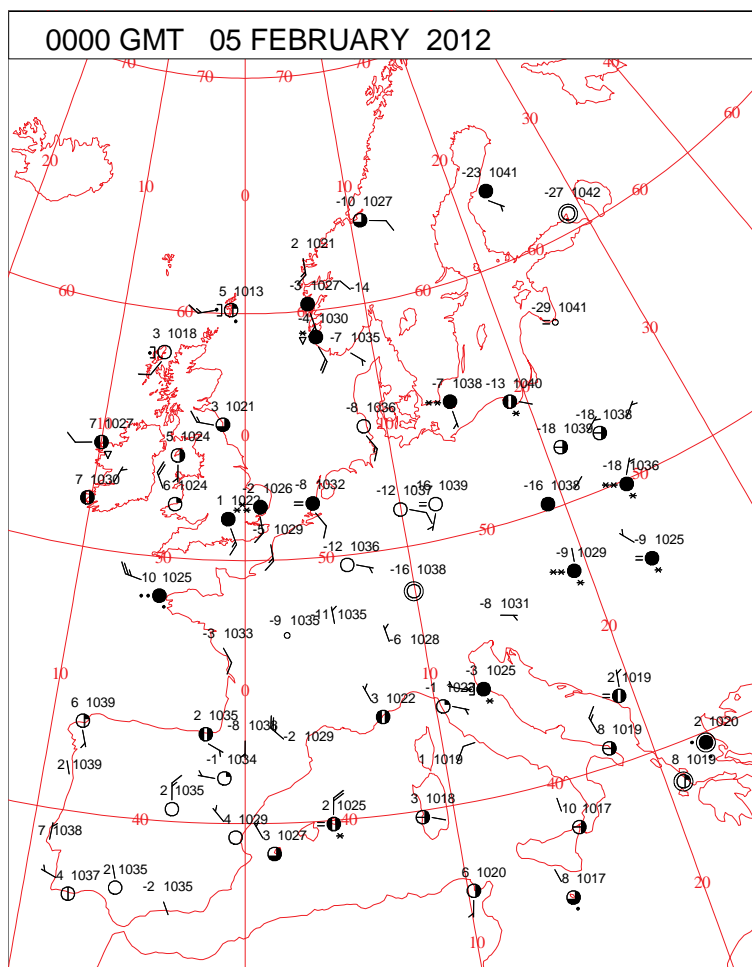


[illegible]

Crown Copyright 2012, All Rights Reserved

Sunday 5 February 2012

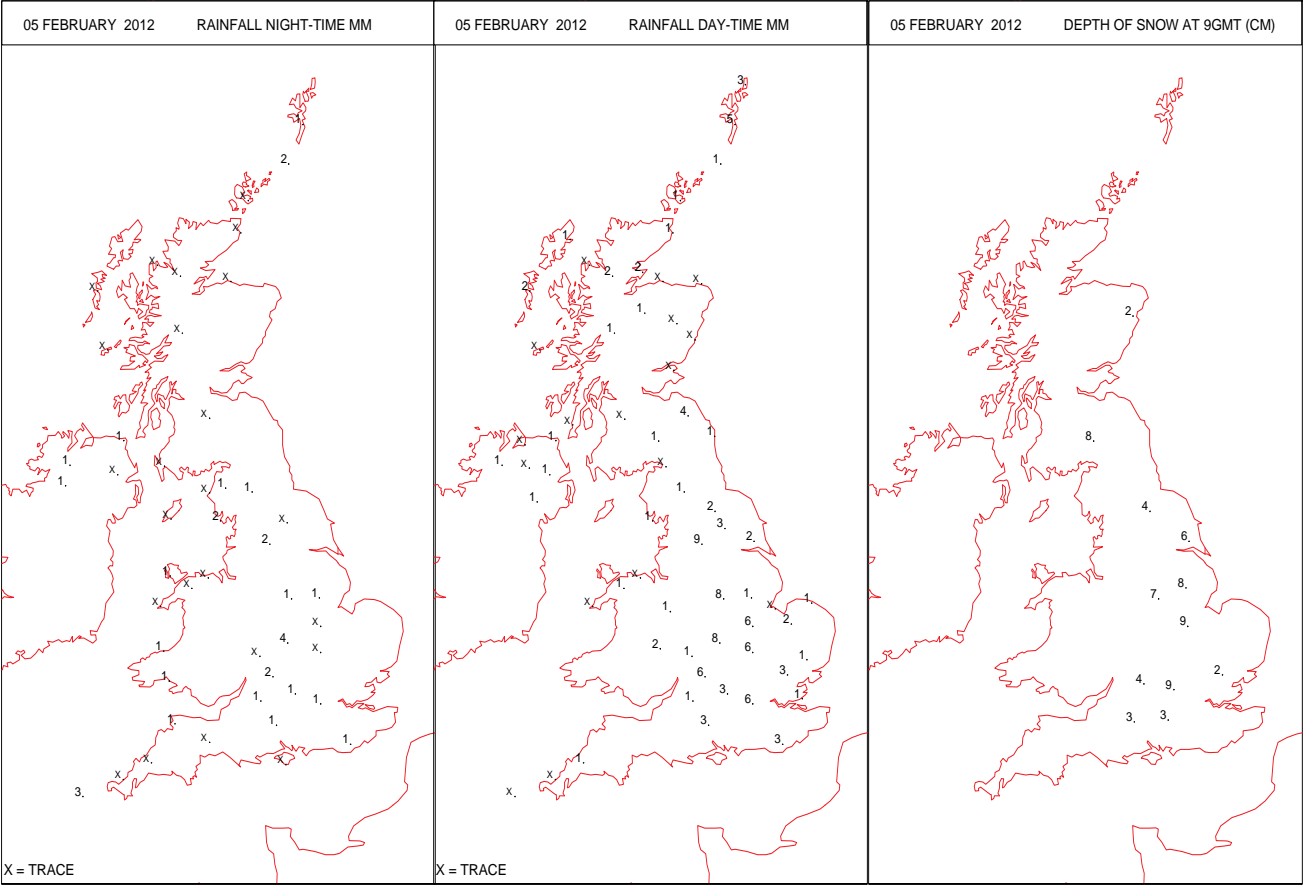
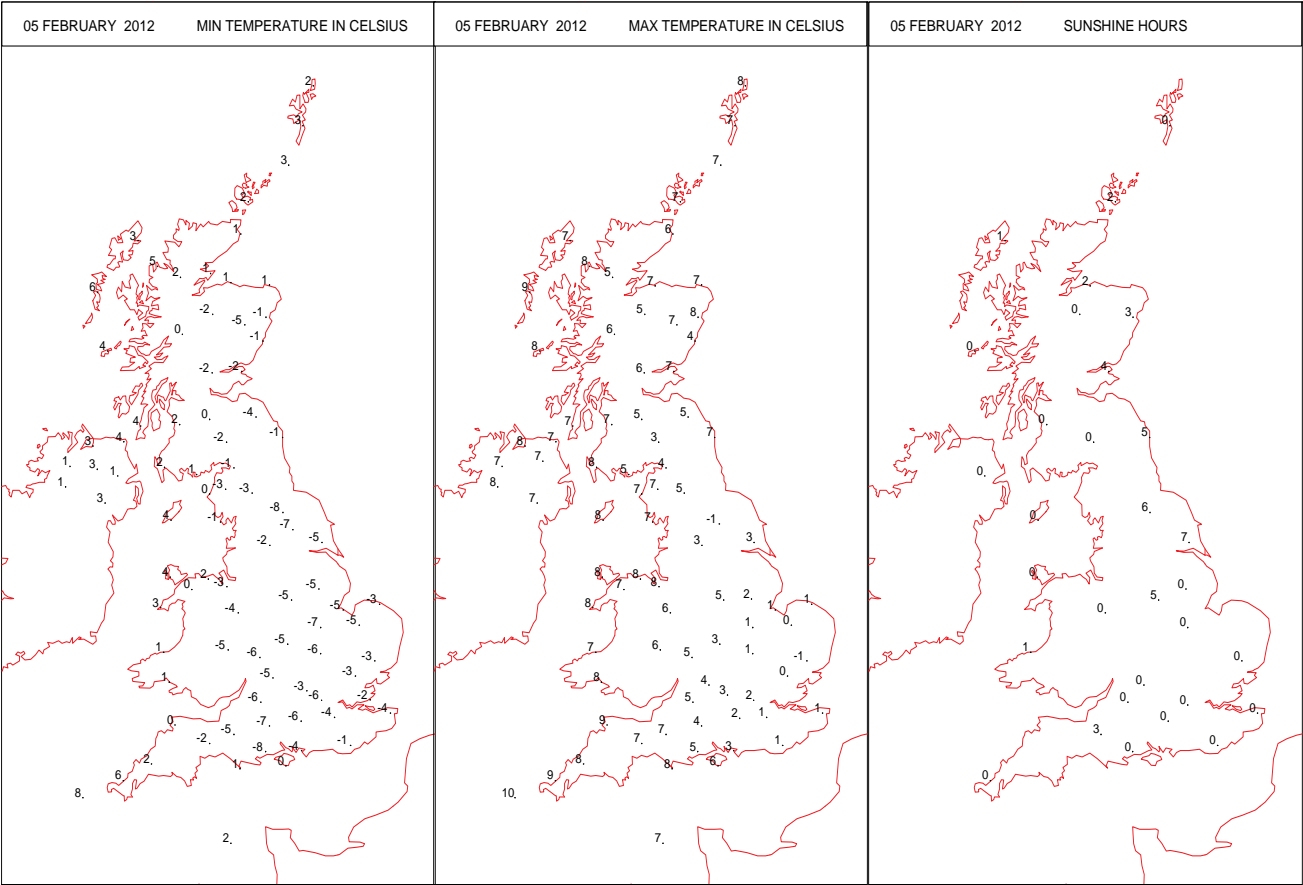
SURFACE REPORTS



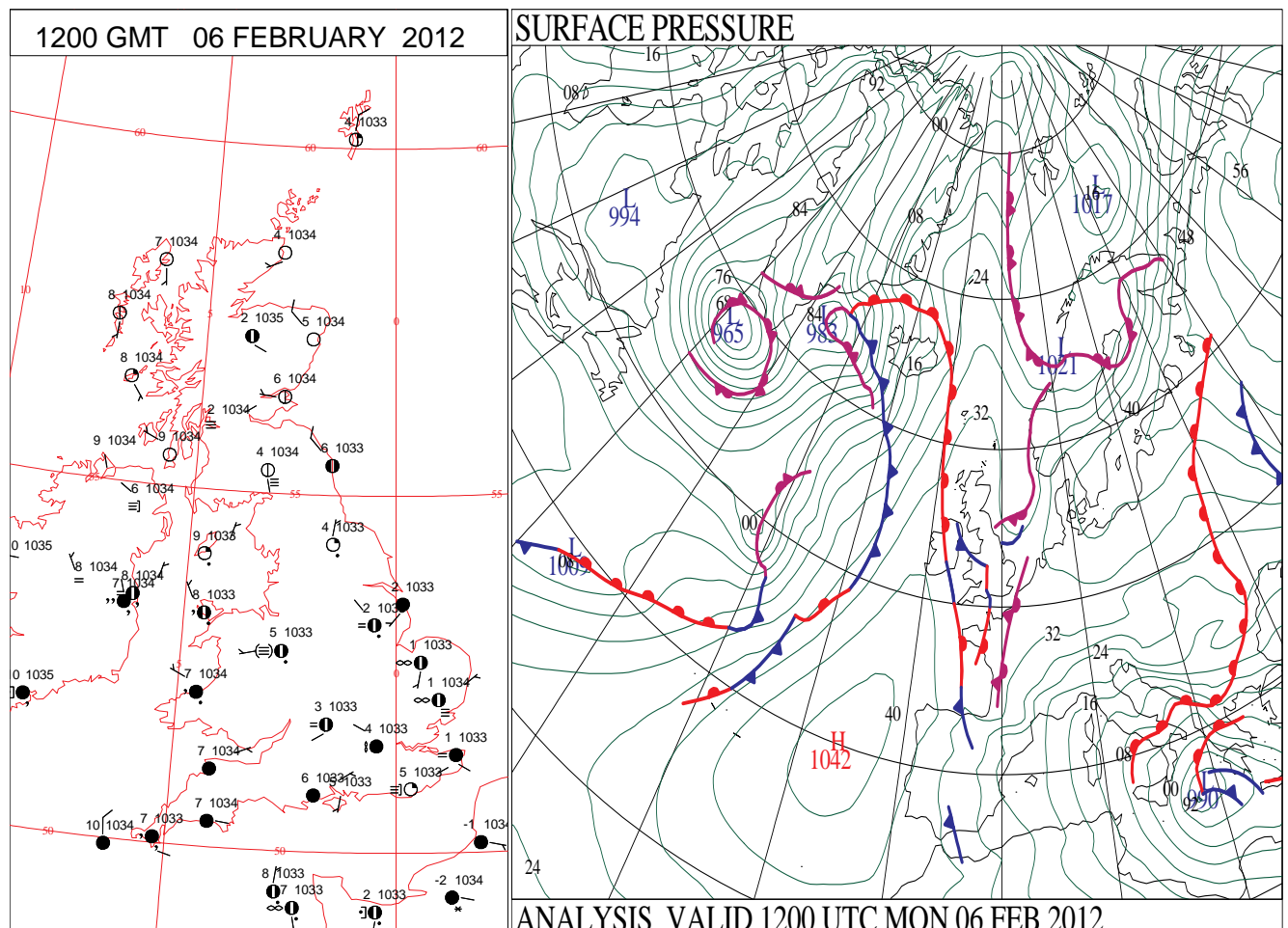
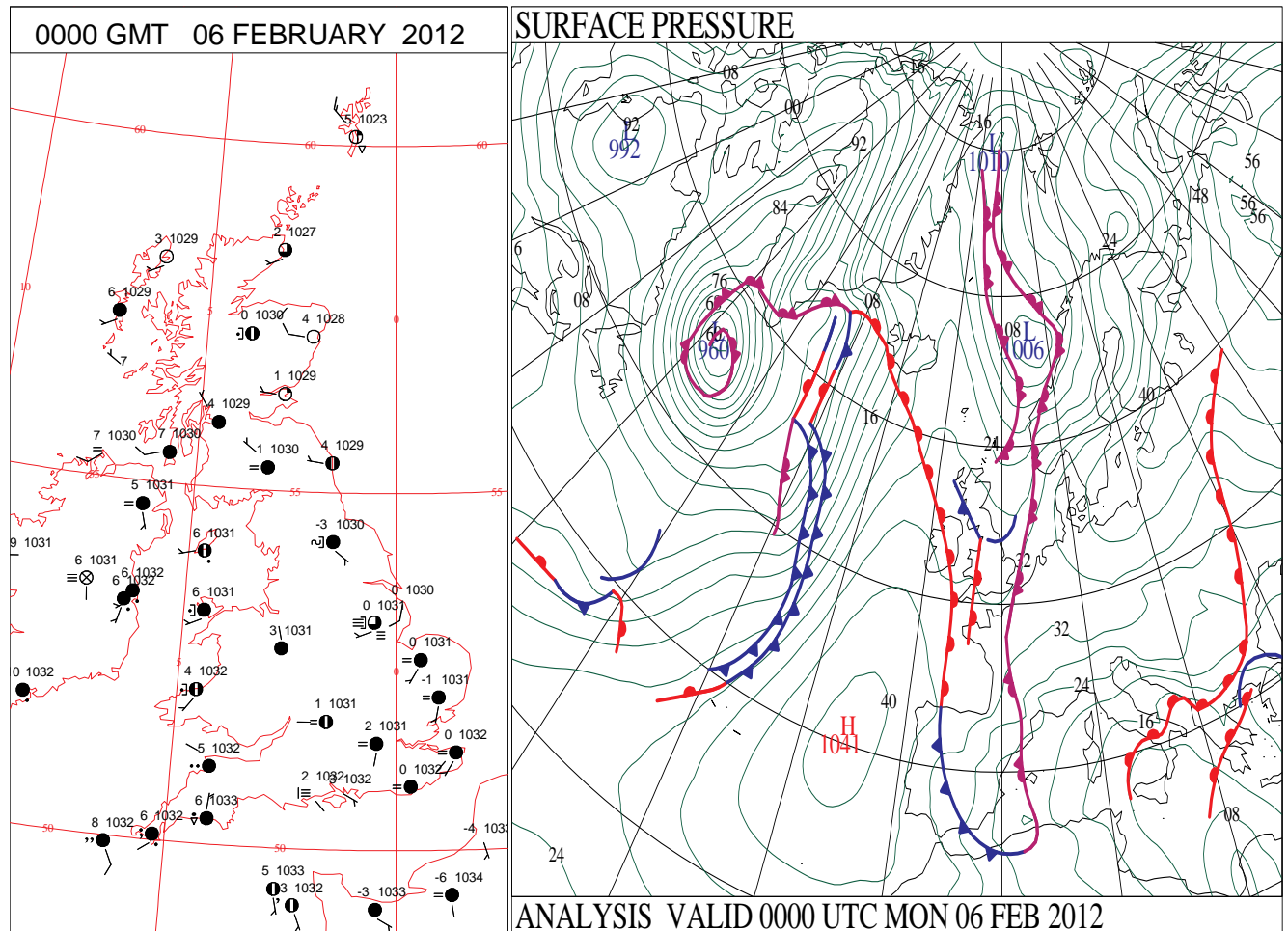
SIGNIFICANT WEATHER

0600 GMT 05 FEBRUARY 2012	SIG WEATHER	1200 GMT 05 FEBRUARY 2012	SIG WEATHER	<p>Summary of UK Weather for Sunday 05 February 2012.</p> <p>The band of rain, sleet and snow that had affected much of the country during the previous day gradually eased and finally cleared the south-east of the country during the morning. This left widespread icy patches, and the first significant snowfall of the winter for many, although areas of ice and snow were more sparse towards the far west as milder air followed the wintry weather.</p> <p>These light westerly winds brought spells of rain to Northern Ireland, and increasingly to the far west of the mainland for much of the day, with north-western Scotland a little brighter with rain showers.</p> <p>It was generally colder in the east, particularly over the fresh lying snow, with the light winds allowing areas of freezing fog to linger. These fog patches persisted in some areas for much of the day, lifting into low cloud in others.</p> <p>During the evening, eastern parts saw areas of fog reform and thicken, with any thawing of the lying snow refreezing to give icy stretches once more.</p> <p>The west stayed generally cloudy and a little less cold, with spells of mostly light rain edging slowly eastwards into the night.</p>
1800 GMT 05 FEBRUARY 2012	SIG WEATHER	0000 GMT 06 FEBRUARY 2012	SIG WEATHER	
				<p>EXTREMES</p> <p>Highest Maximum: 10.1 St. Marys Airport, Scilly Isles</p> <p>Lowest Maximum: -0.5 Wattisham, Suffolk</p> <p>Lowest Minimum: -8.4 Leeming, North Yorkshire -8.4 Dishforth Airfield, North Yorkshire</p> <p>Lowest Grass Minimum: -12.6 Leeming, North Yorkshire</p> <p>Most Rain: 12.6 Coventry Coundon, West Midlands</p> <p>Most Sun: 6.5 Leconfield, Humberside</p>

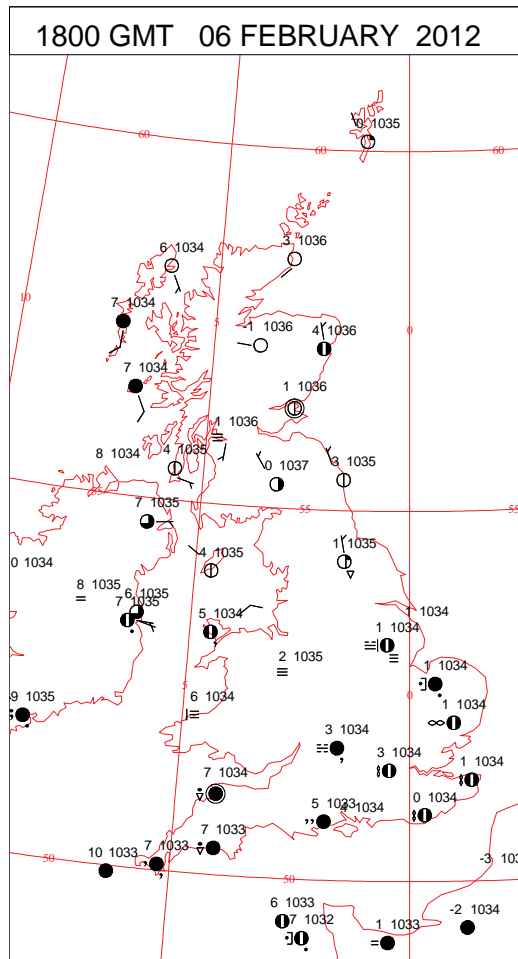
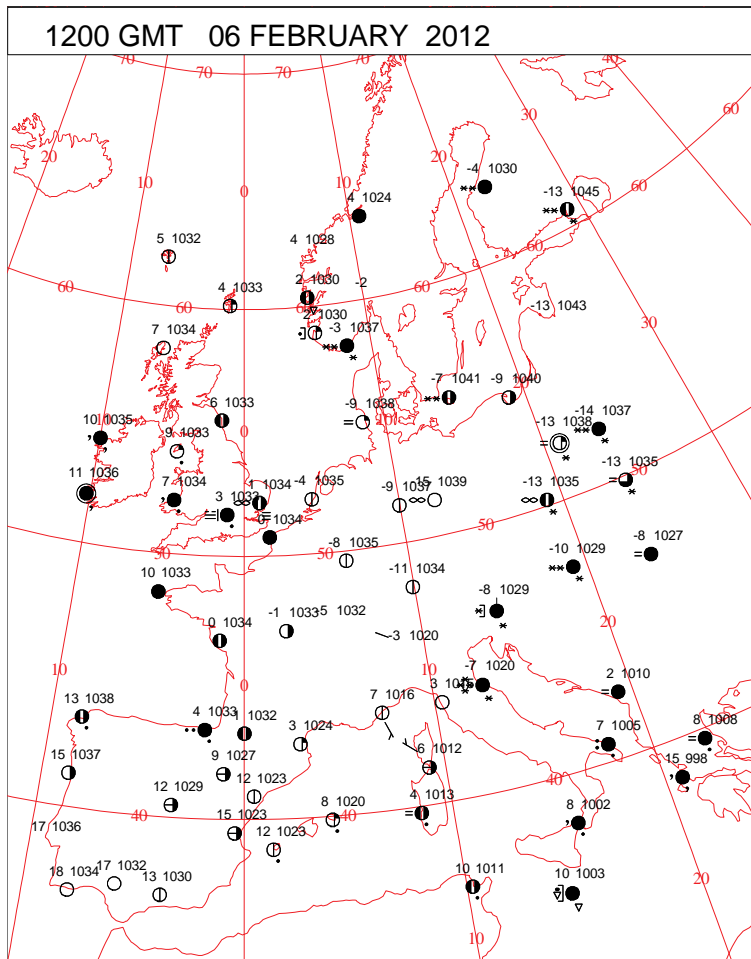
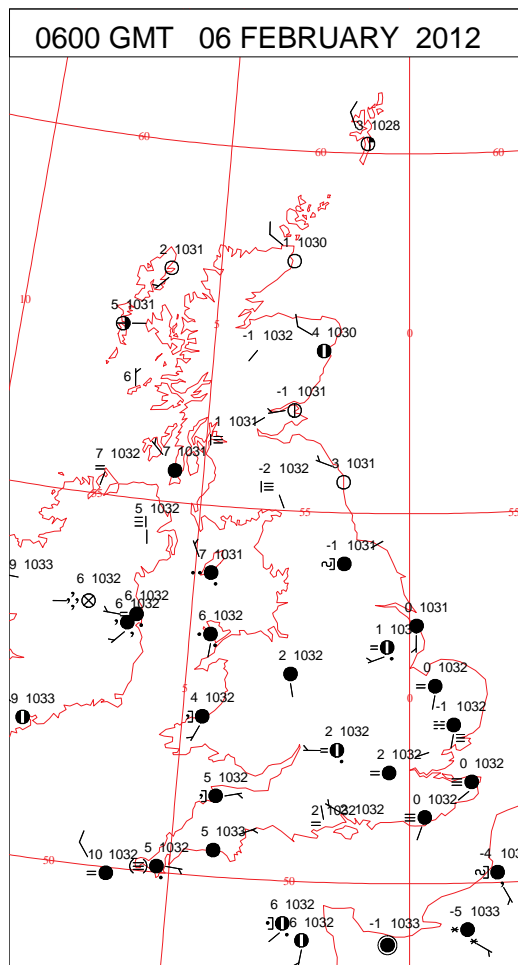
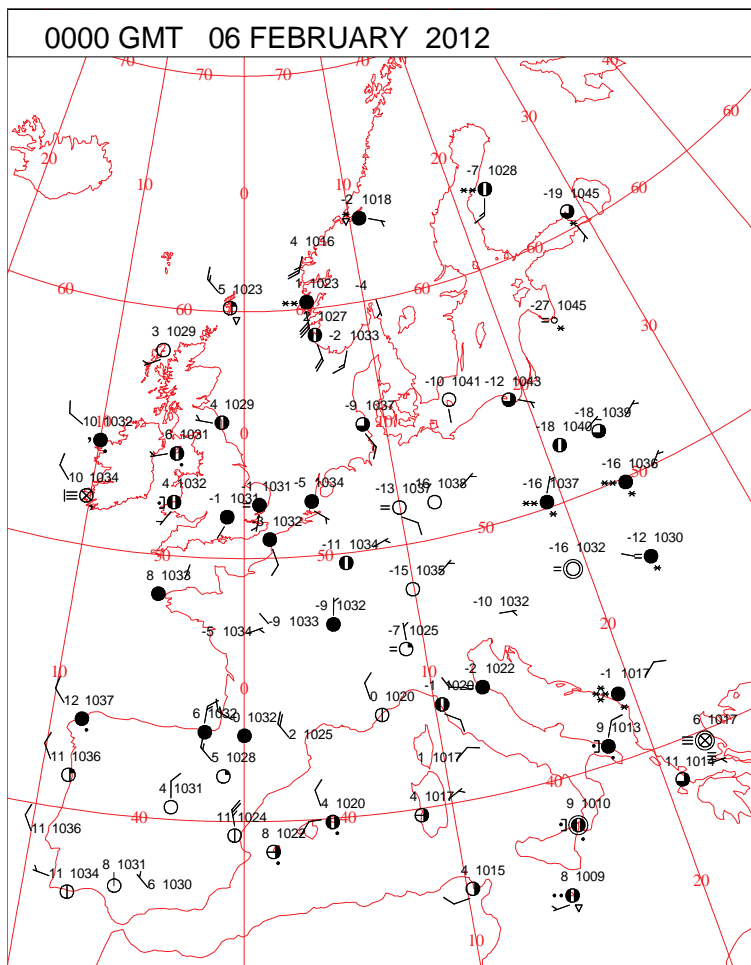
DAILY CLIMATE DATA



DAILY WEATHER SUMMARY



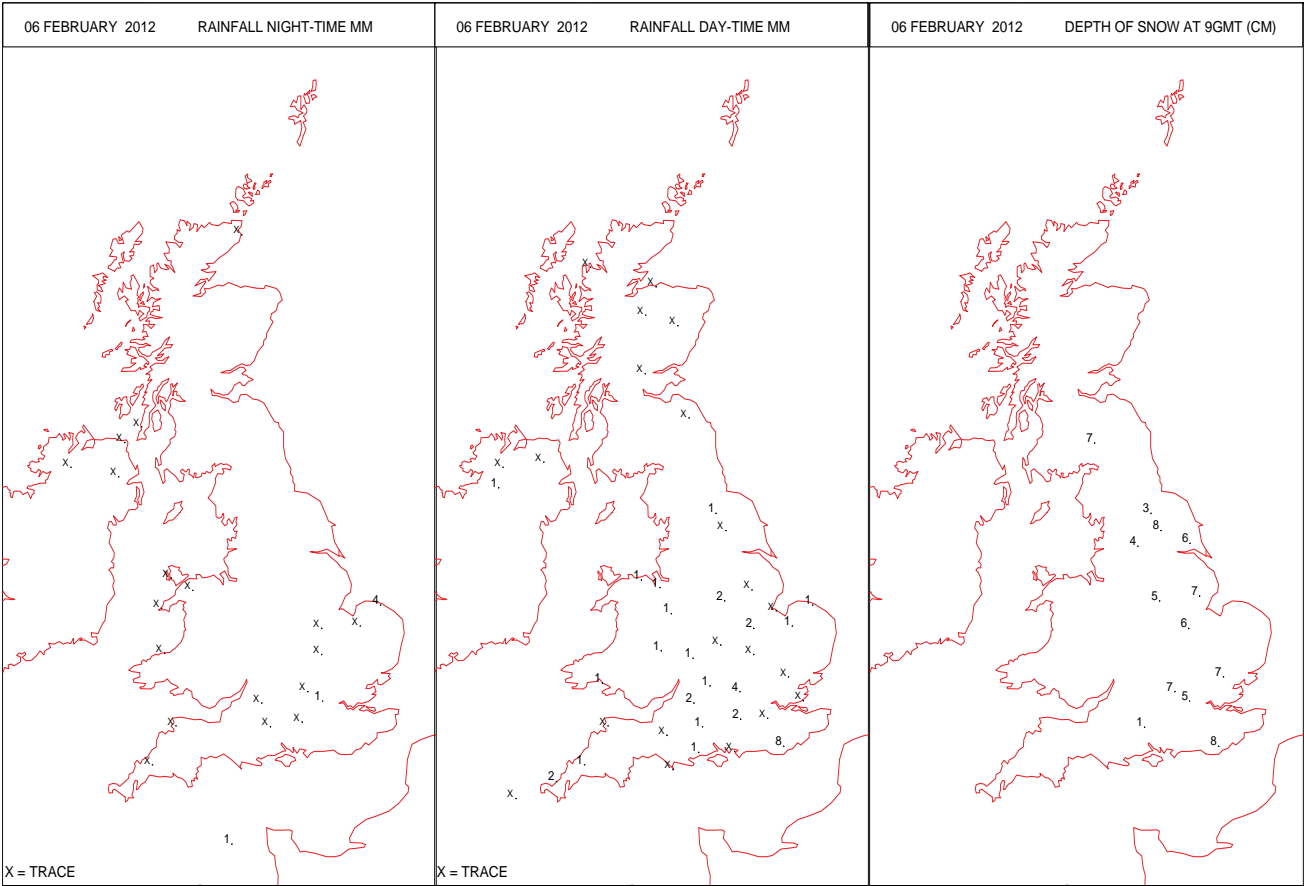
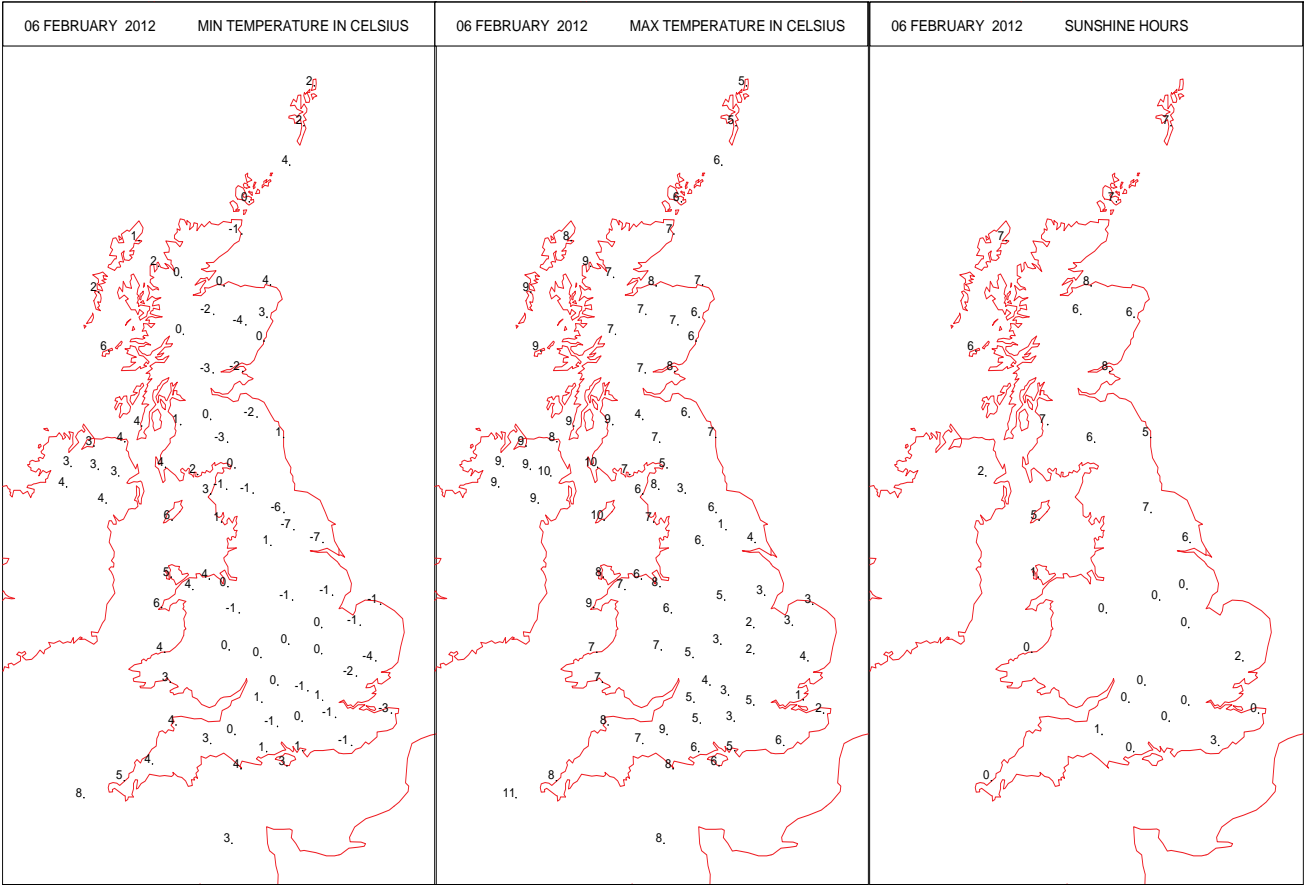
SURFACE REPORTS



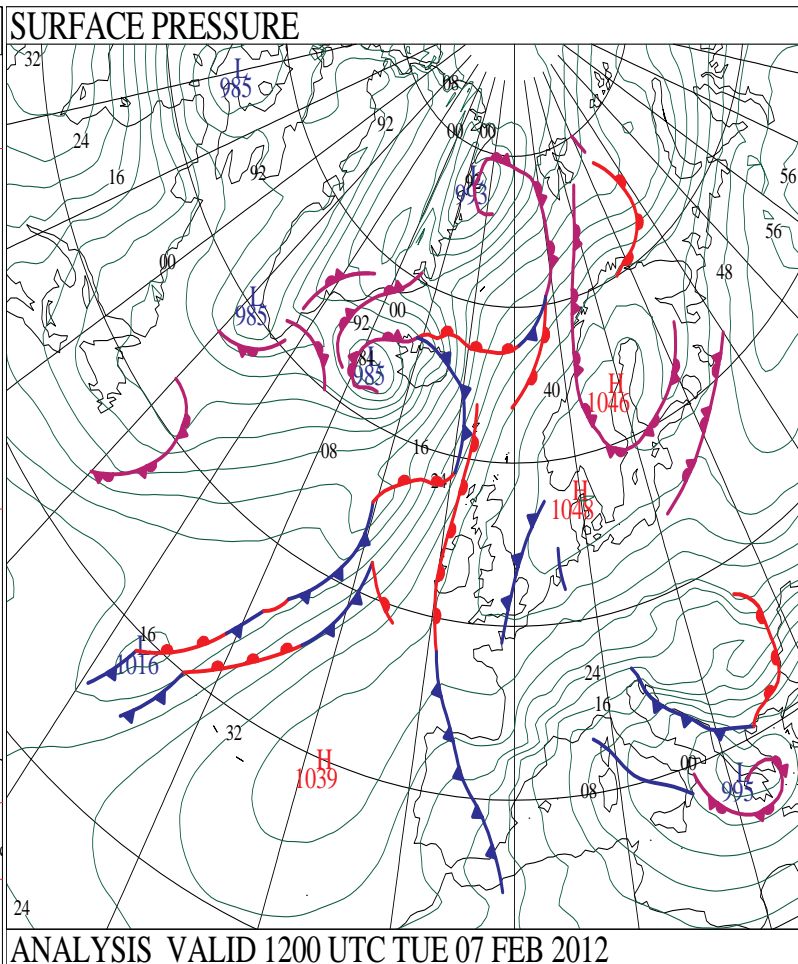
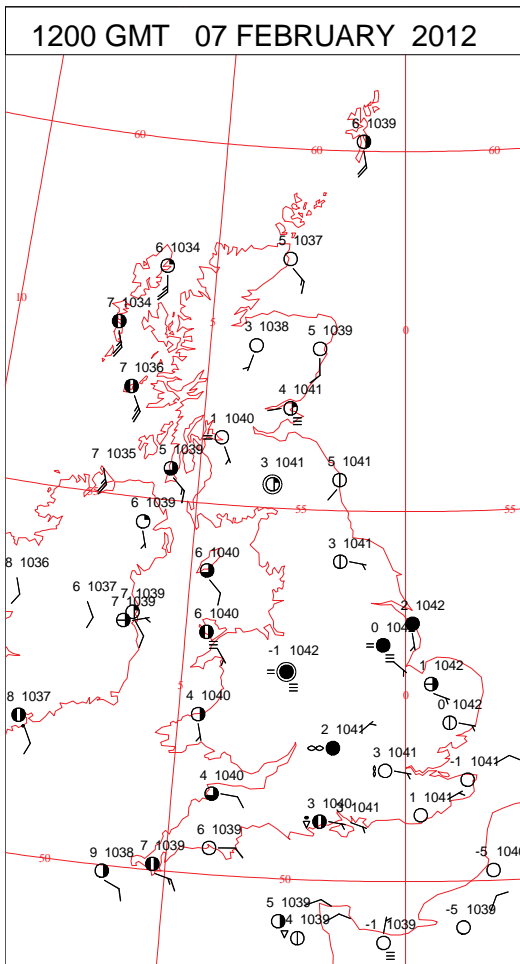
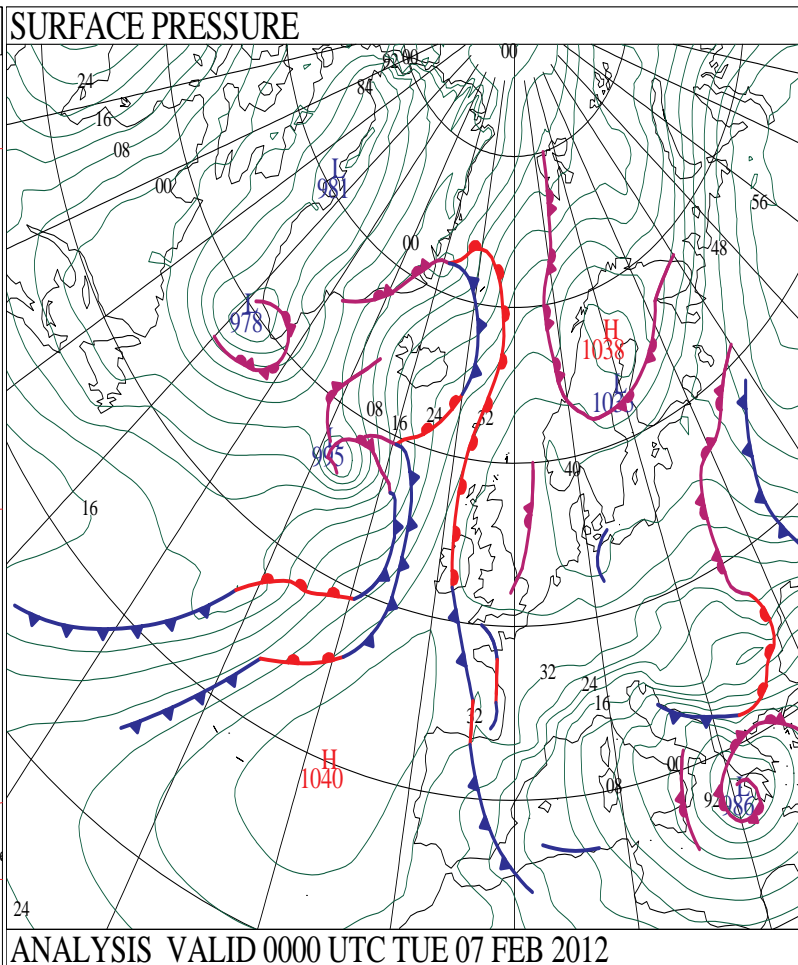
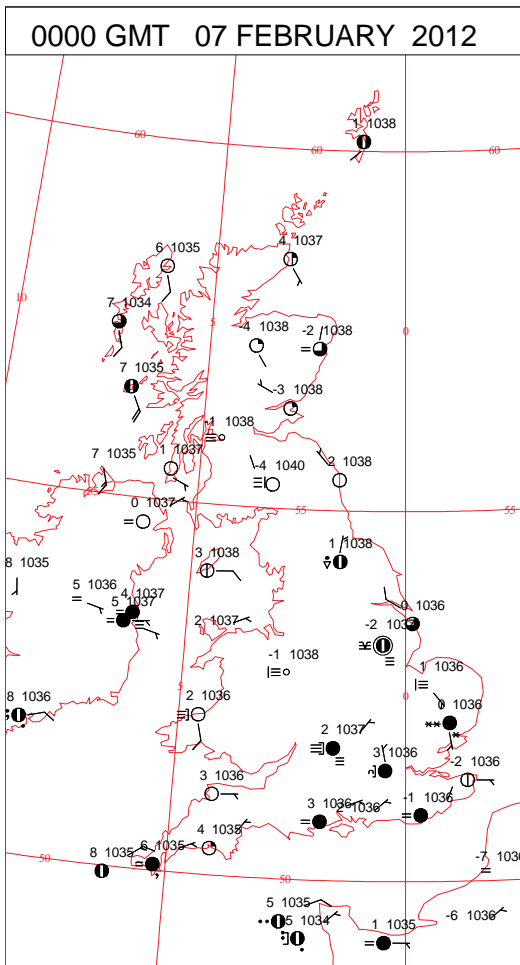
SIGNIFICANT WEATHER

0600 GMT 06 FEBRUARY 2012	SIG WEATHER	1200 GMT 06 FEBRUARY 2012	SIG WEATHER	<p>Summary of UK Weather for Monday 06 February 2012. It was cold overnight towards the eastern U.K., with areas of fog forming in the generally light winds, particularly over the snowfields. Western parts were generally a little less cold, but rather cloudy, with spells of mostly light rain and drizzle, particularly in Northern Ireland, Wales and south-western England. There were a few light snow flurries and some freezing rain in central and eastern parts, giving icy stretches first thing. It was a very mixed day for the U.K. as a whole, with many areas that started in fog staying murky all day. It was brightest in the north throughout, with some sunny spells, whilst the south stayed generally cloudy, with spells of light rain in places gradually petering out towards the evening. During the evening much of the country was dry, with some further snow showers in the far east of England, and with areas of fog thickening once more. Temperatures generally exhibited an east-west split, with the east well-below average over the lying snow, and with persistent fog. The cloud and spells of rain towards some western parts moderated the temperature here somewhat.</p>
1800 GMT 06 FEBRUARY 2012	SIG WEATHER	0000 GMT 07 FEBRUARY 2012	SIG WEATHER	<p>EXTREMES Highest Maximum: 10.5 St. Marys Airport, Scilly Isles Lowest Maximum: 1.0 Shoeburyness Landwick, Essex Lowest Minimum: -7.0 Leconfield, Humberside Lowest Grass Minimum: -7.8 Leeming, North Yorkshire Most Rain: 8.2 Herstmonceux, East Sussex Most Sun: 7.9 Leuchars, Fife</p>

DAILY CLIMATE DATA

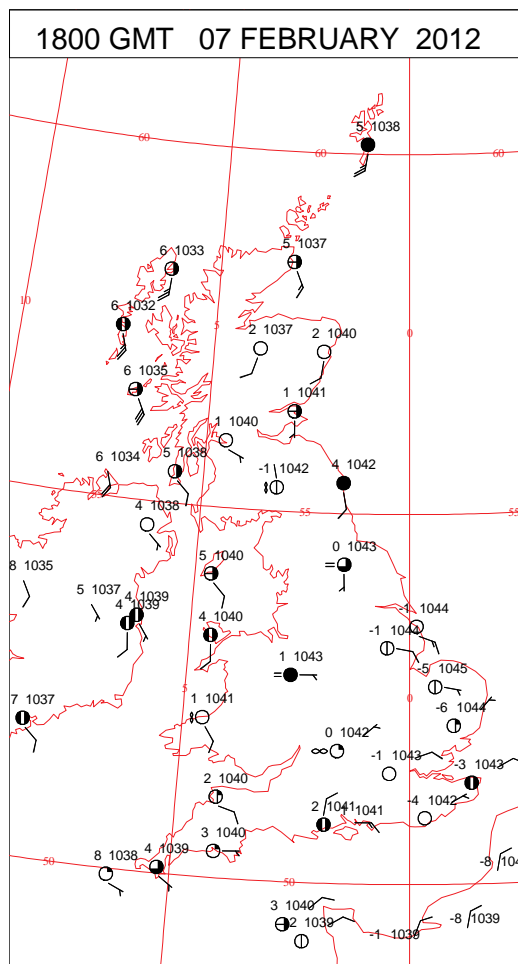
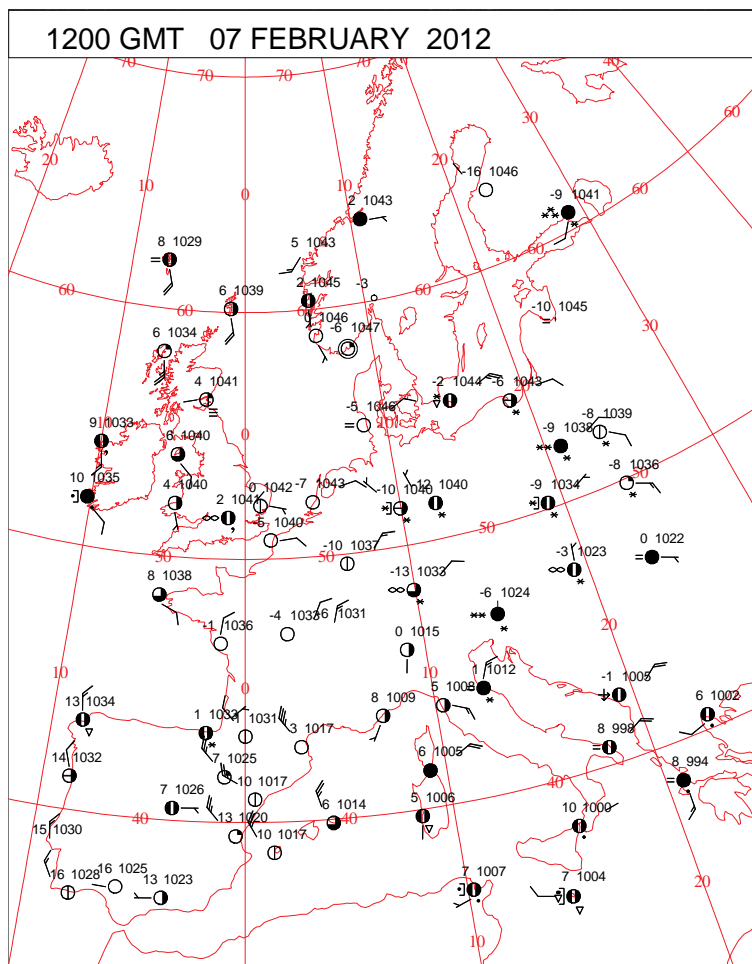
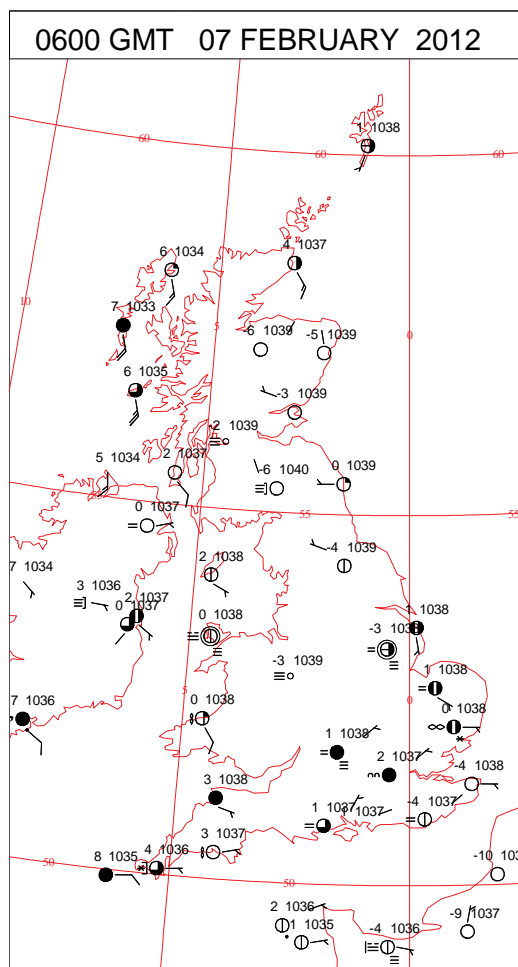
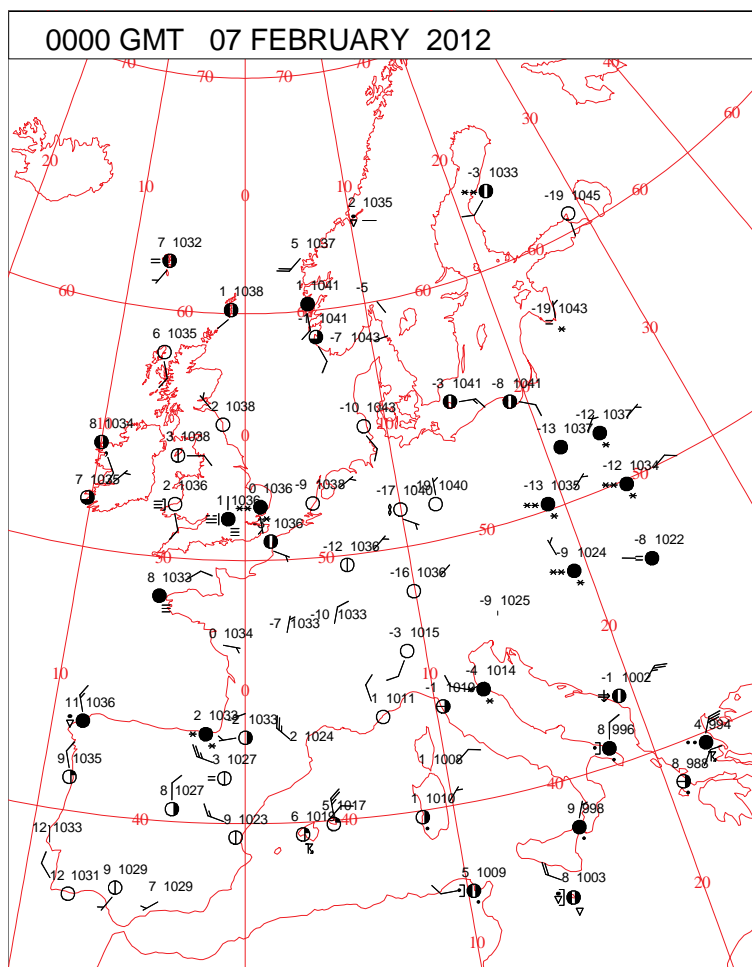


DAILY WEATHER SUMMARY



Tuesday 7 February 2012

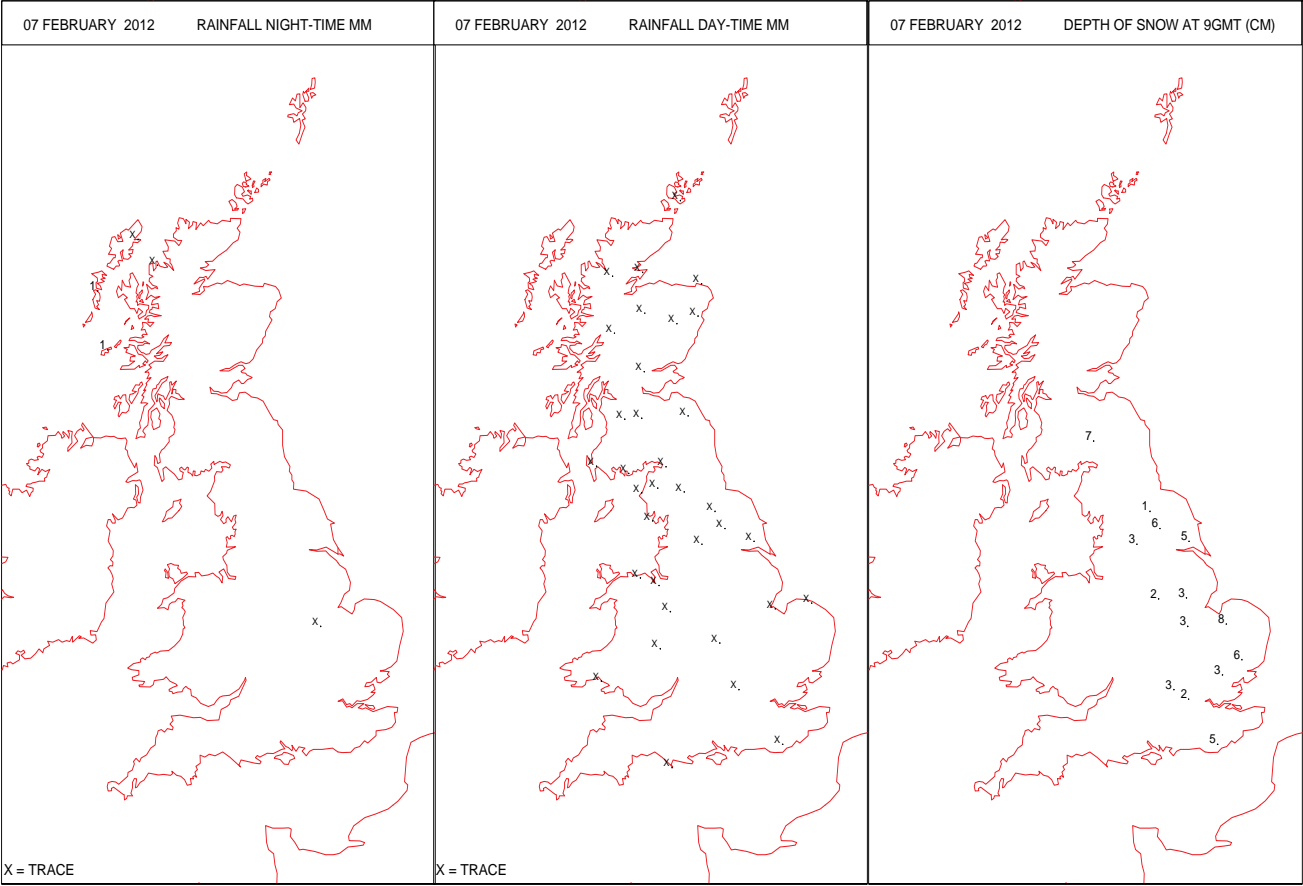
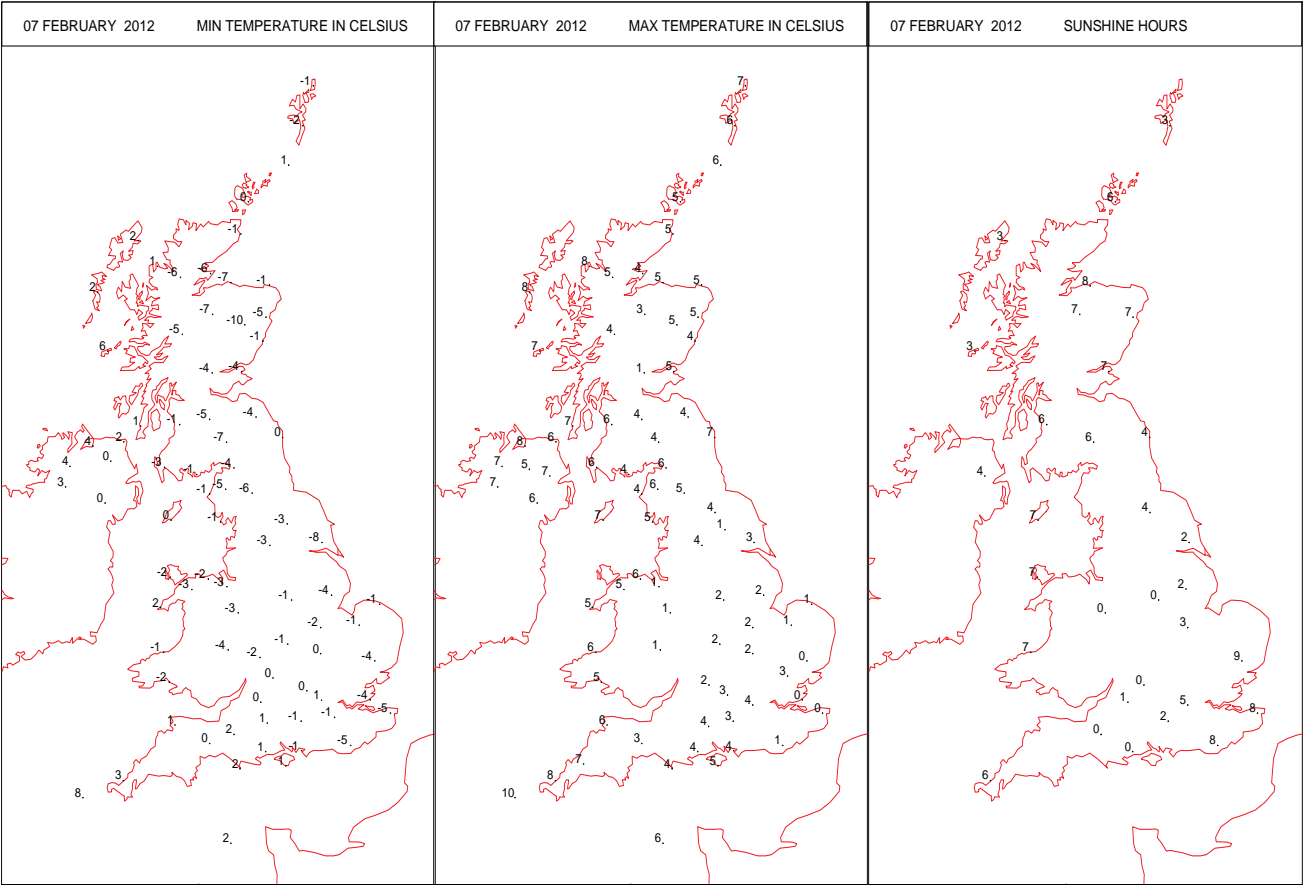
SURFACE REPORTS



SIGNIFICANT WEATHER

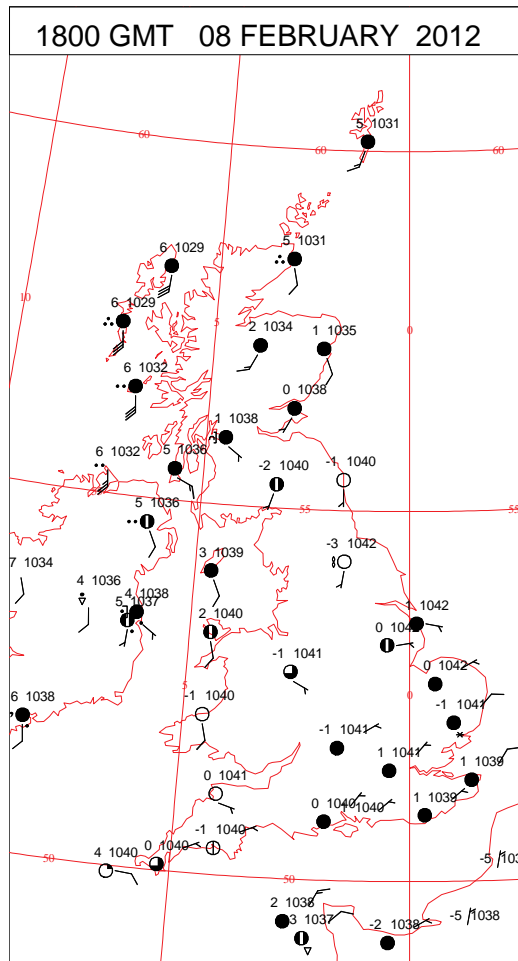
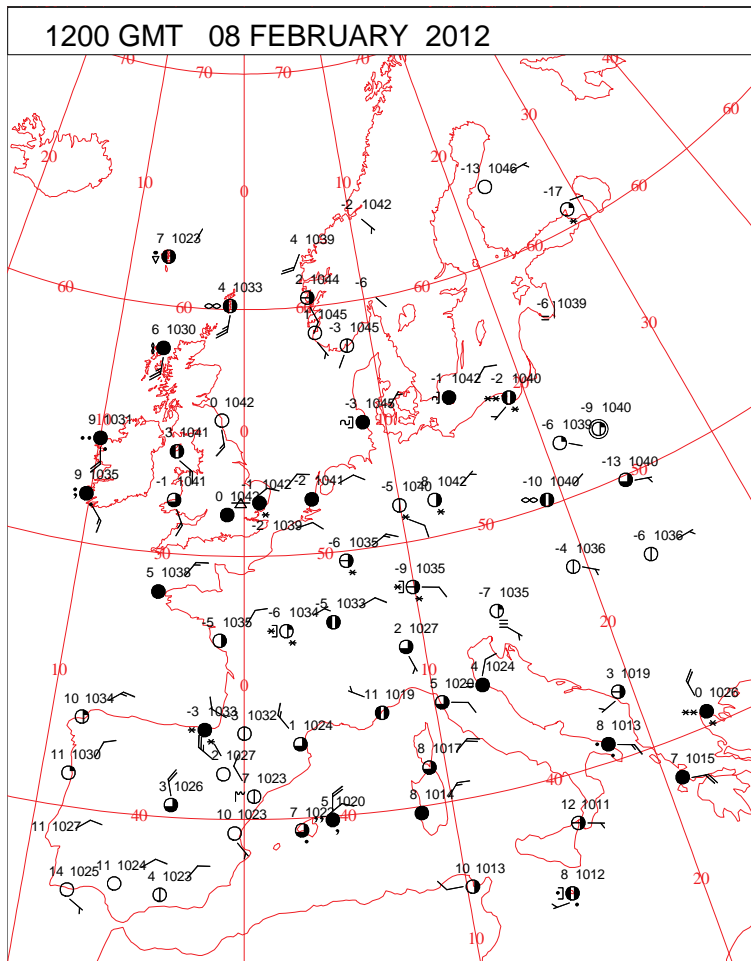
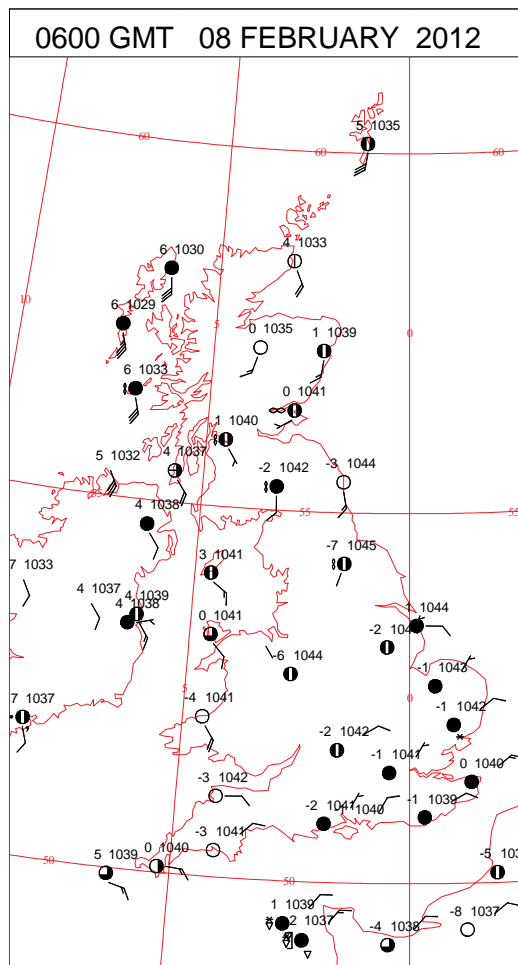
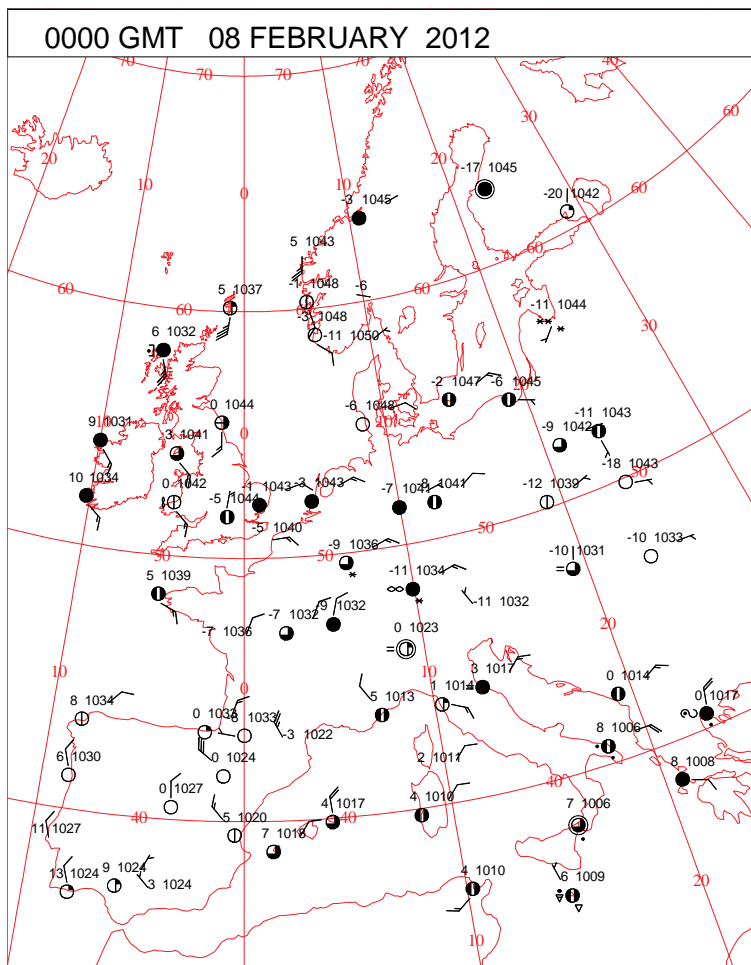
0600 GMT 07 FEBRUARY 2012	SIG WEATHER	1200 GMT 07 FEBRUARY 2012	SIG WEATHER	<p>Summary of UK Weather for Tuesday 07 February 2012.</p> <p>It was another very cold night across much of the U.K., with temperatures widely below freezing. The coldest temperatures were recorded across eastern Scotland and the Vale of York.</p> <p>It also turned out to be a foggy night in many areas, particularly the Glasgow area, around Merseyside, and along the M4 corridor. Fog that had earlier formed across eastern England steadily cleared as drier air worked in from the east.</p> <p>There was also a scattering of light snow showers across eastern England, leading to some further slight accumulations in places.</p> <p>Through the day, the remnants of these showers spread westwards, and died out as they did so, but it did mean that areas that started bright further west became steadily cloudier by the afternoon.</p> <p>Conversely, clearer but colder conditions moved into eastern England through the afternoon.</p> <p>Northern Ireland and western Scotland slowly turned cloudier with rain at times in the evening.</p> <p>A few snow flurries also returned to eastern England by evening.</p> <p>Maximum temperatures reached around average in the far west, but it was another very cold day in many places, with a bitter wind accentuating the cold feel in the south-east.</p>
1800 GMT 07 FEBRUARY 2012	SIG WEATHER	0000 GMT 08 FEBRUARY 2012	SIG WEATHER	
				<p>EXTREMES</p> <p>Highest Maximum: 9.7 St. Marys Airport, Scilly Isles</p> <p>Lowest Maximum: -0.2 Wattisham, Suffolk</p> <p>Lowest Minimum: -9.7 Aboyne No 2, Aberdeenshire</p> <p>Lowest Grass Minimum: -13.7 Aboyne No 2, Aberdeenshire</p> <p>Most Rain: 1.2 South Uist Range, Western Isles</p> <p>Most Sun: 8.8 Wattisham, Suffolk</p>

DAILY CLIMATE DATA



Crown Copyright 2012, All Rights Reserved

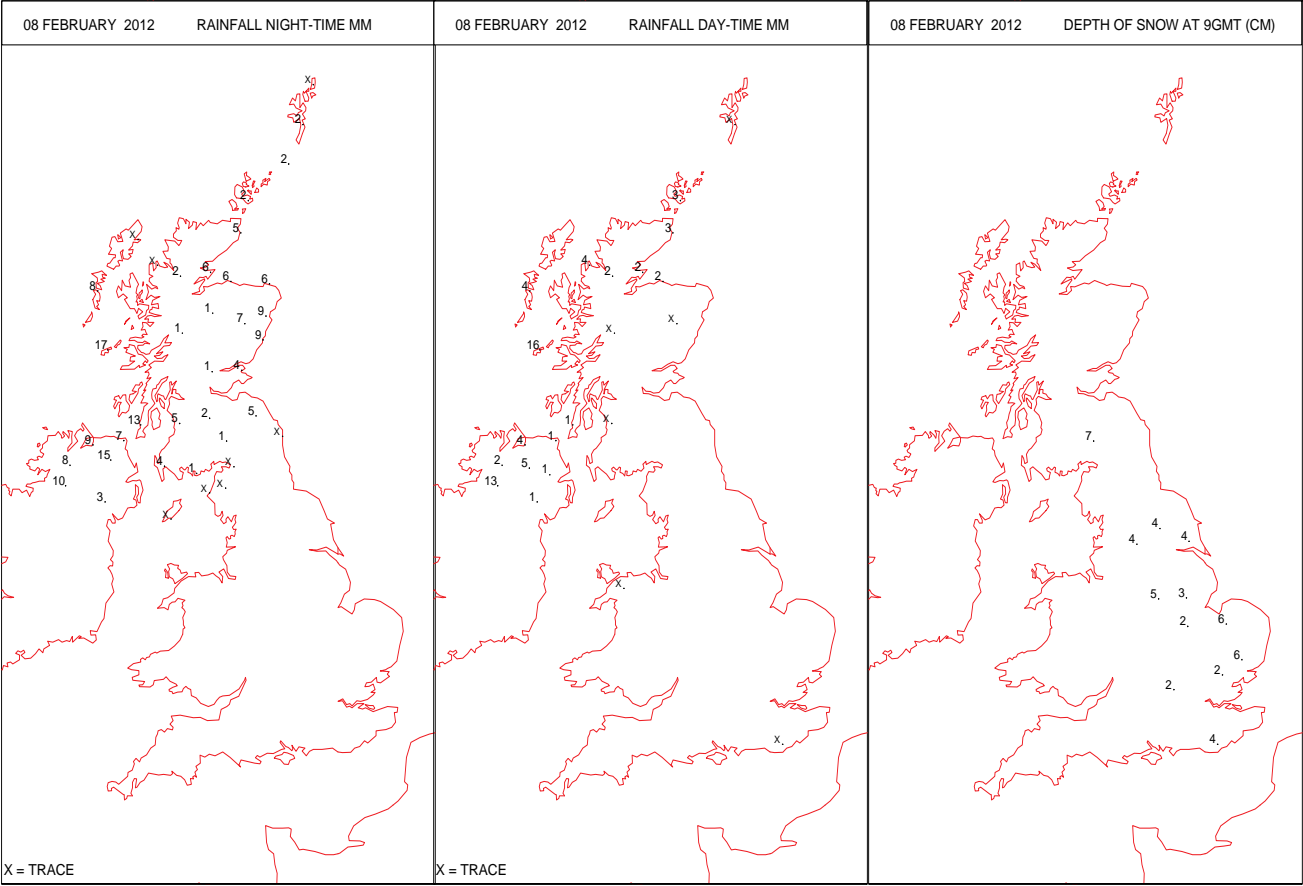
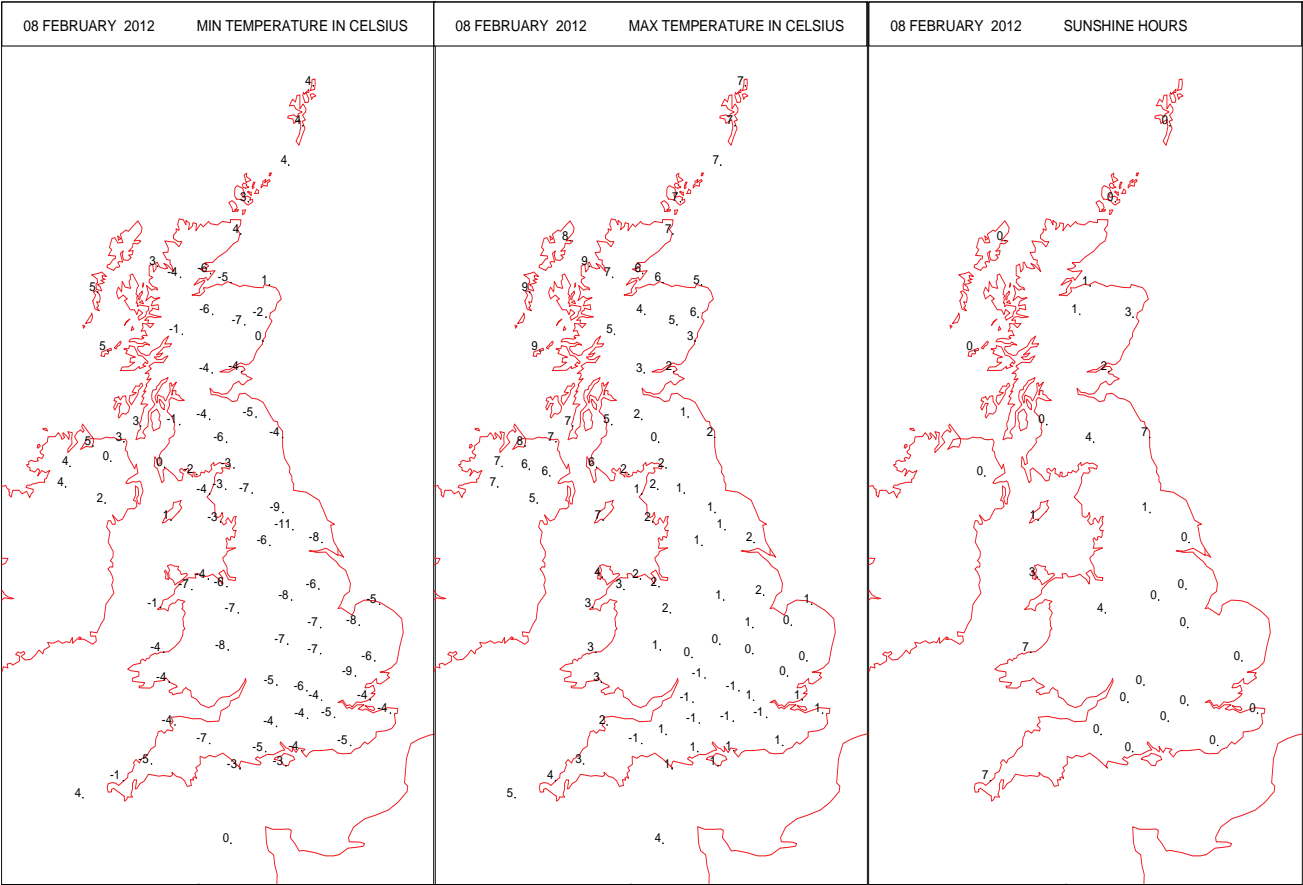
SURFACE REPORTS



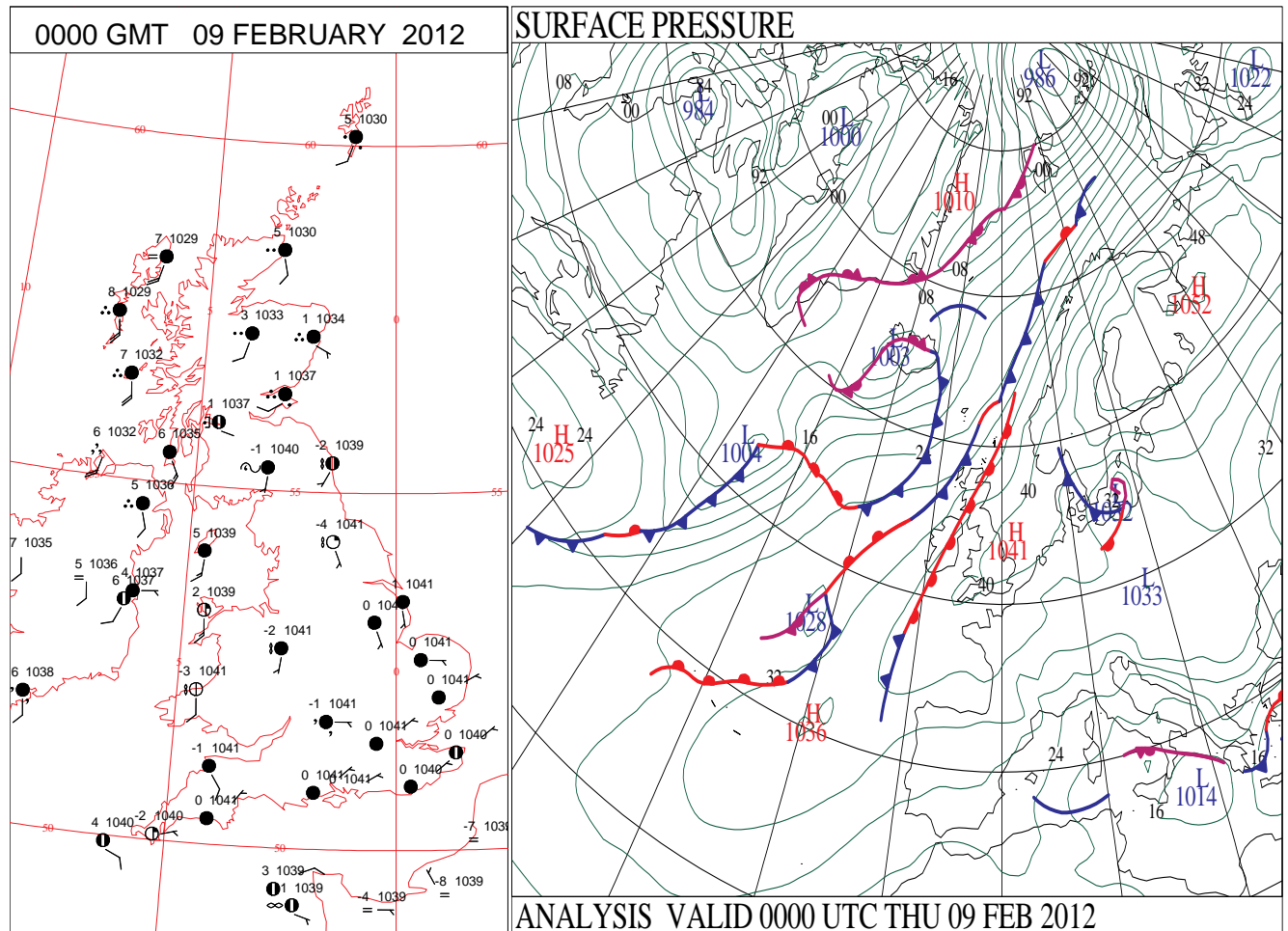
SIGNIFICANT WEATHER

0600 GMT 08 FEBRUARY 2012	SIG WEATHER	1200 GMT 08 FEBRUARY 2012	SIG WEATHER	<p>Summary of UK Weather for Wednesday 08 February 2012.</p> <p>It was a rather cloudy night, but under clear spells, temperatures dropped quickly across much of England and Wales.</p> <p>It was less cold across Scotland and Northern Ireland, with isolated rain.</p> <p>The rain across Scotland and Northern Ireland continued edging south-eastwards during the day, with the odd heavier burst.</p> <p>It remained rather cloudy with further snow flurries across south-eastern parts of England, which reached as far west as Boscombe Down.</p> <p>A few sunny spells developed, the best of which were across western England and Wales.</p> <p>Winds were mainly light, although it became quite windy across the Western Isles during the day.</p> <p>During the evening some of the rain across Scotland and Northern Ireland fell onto sub-zero surfaces giving a risk of ice. Elsewhere it stayed cloudy and cold.</p> <p>Maximum temperatures across Scotland and Northern Ireland were generally near average, but over much of England and Wales it stayed very cold, with temperatures well below average, and a few places stayed sub-zero all day.</p>
1800 GMT 08 FEBRUARY 2012	SIG WEATHER	0000 GMT 09 FEBRUARY 2012	SIG WEATHER	<p>EXTREMES</p> <p>Highest Maximum: 8.8 South Uist, Western Isles 8.8 Tiree, Argyll</p> <p>Lowest Maximum: -1.0 Kenley Airfield, Greater London</p> <p>Lowest Minimum: -10.7 Linton-on-Ouse, North Yorkshire</p> <p>Lowest Grass Minimum: -15.2 Linton-on-Ouse, North Yorkshire</p> <p>Most Rain: 32.6 Tiree, Argyll</p> <p>Most Sun: 7.4 Camborne, Cornwall</p>

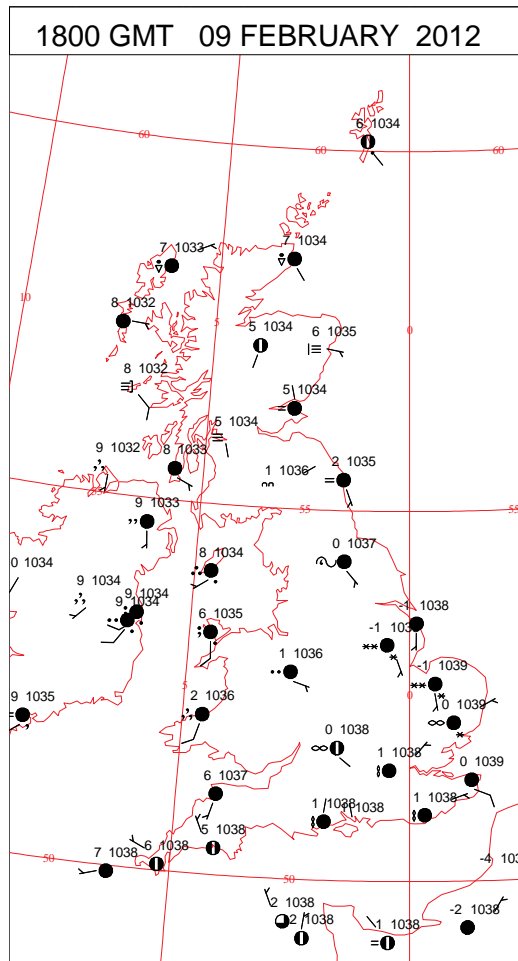
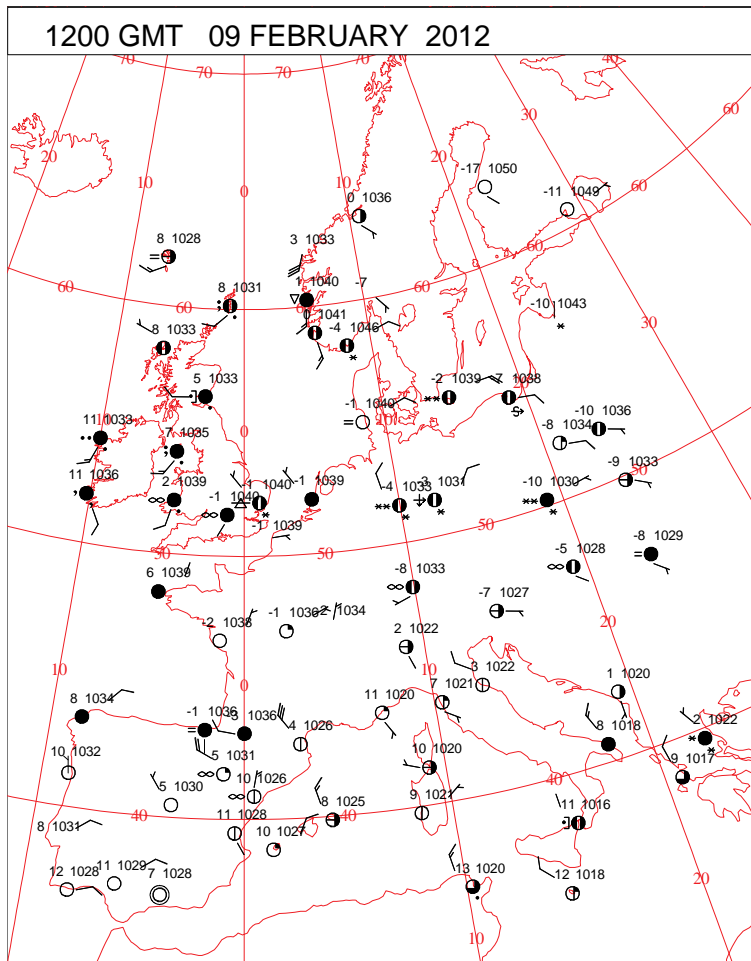
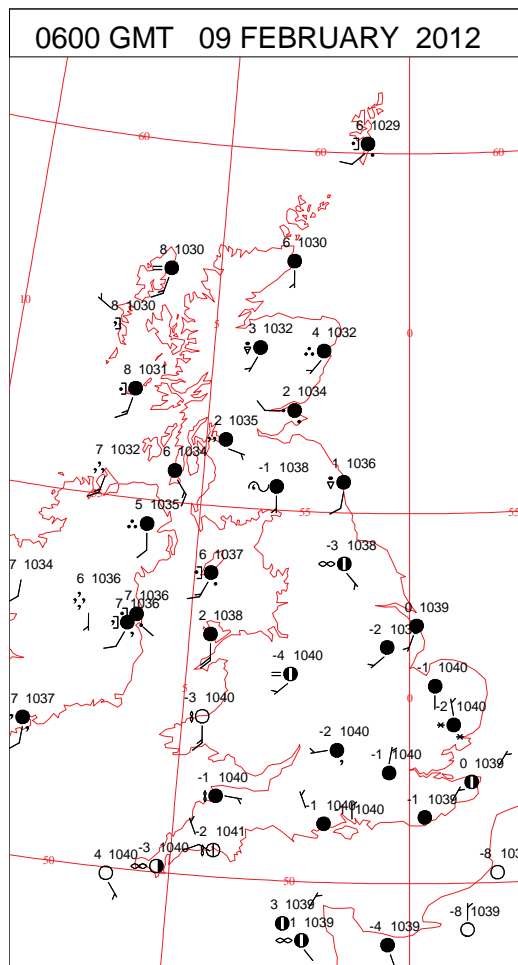
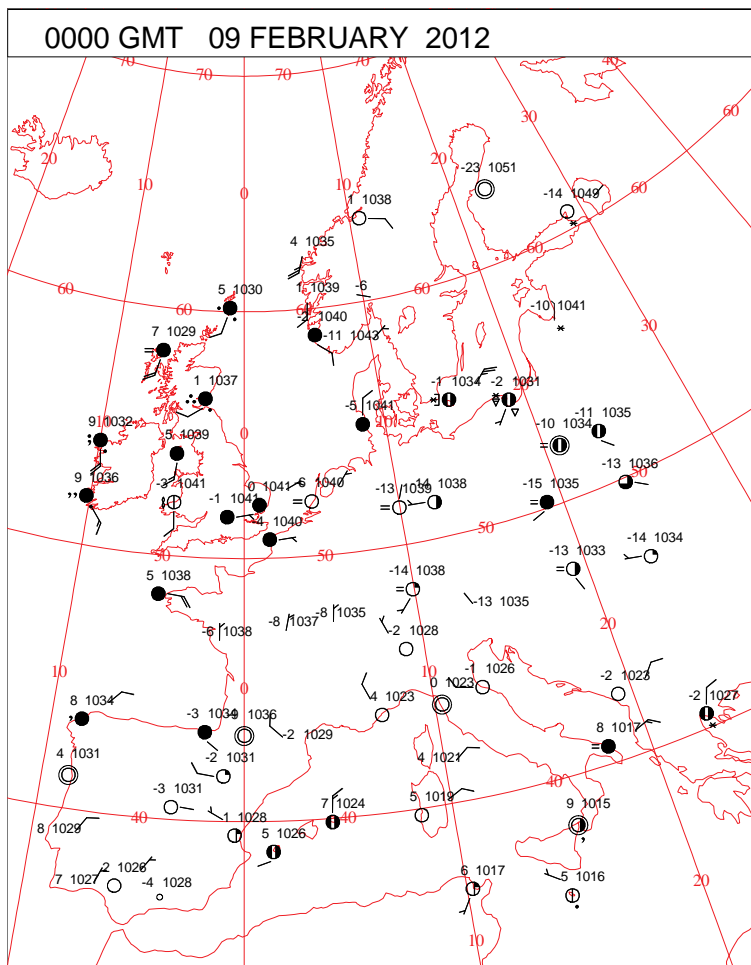
DAILY CLIMATE DATA



DAILY WEATHER SUMMARY



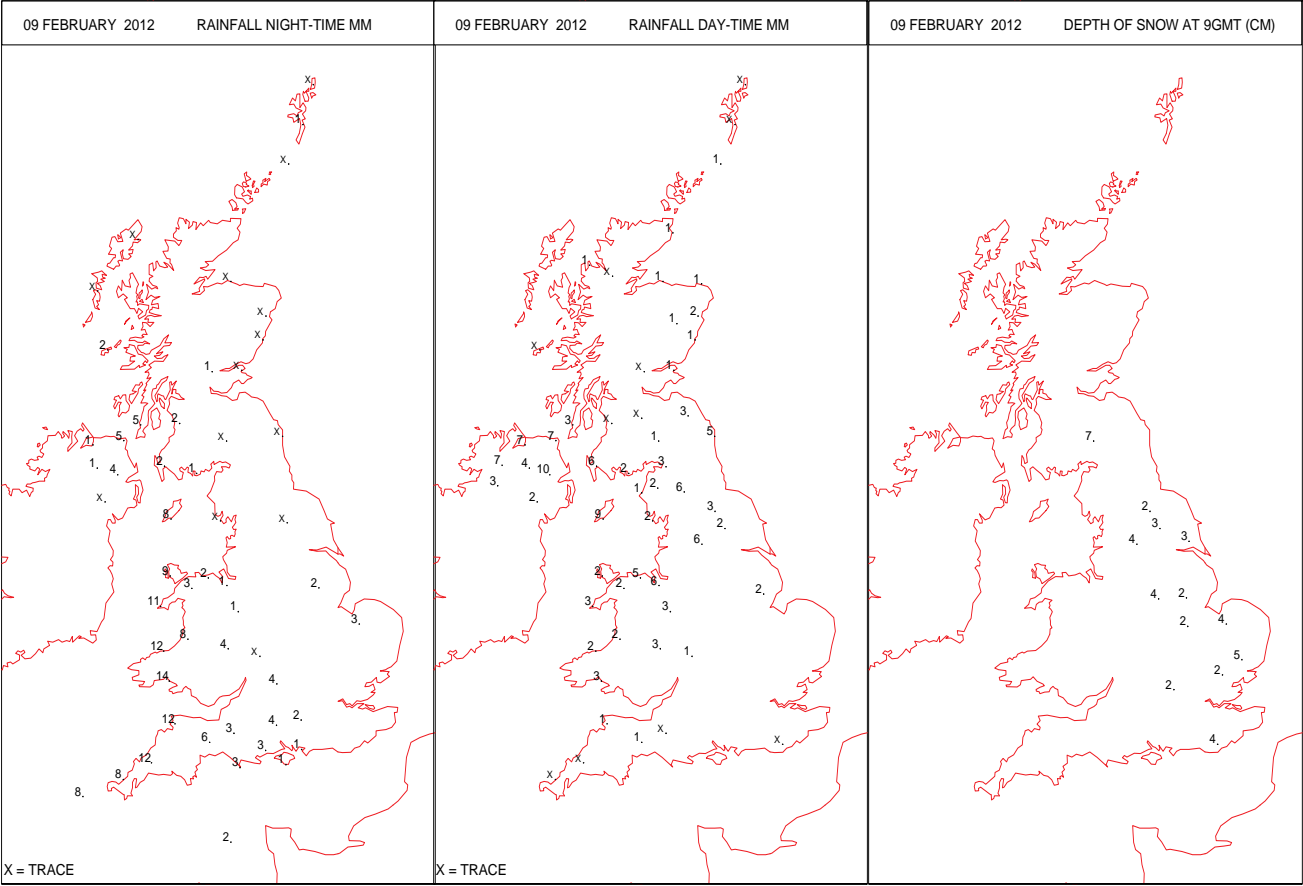
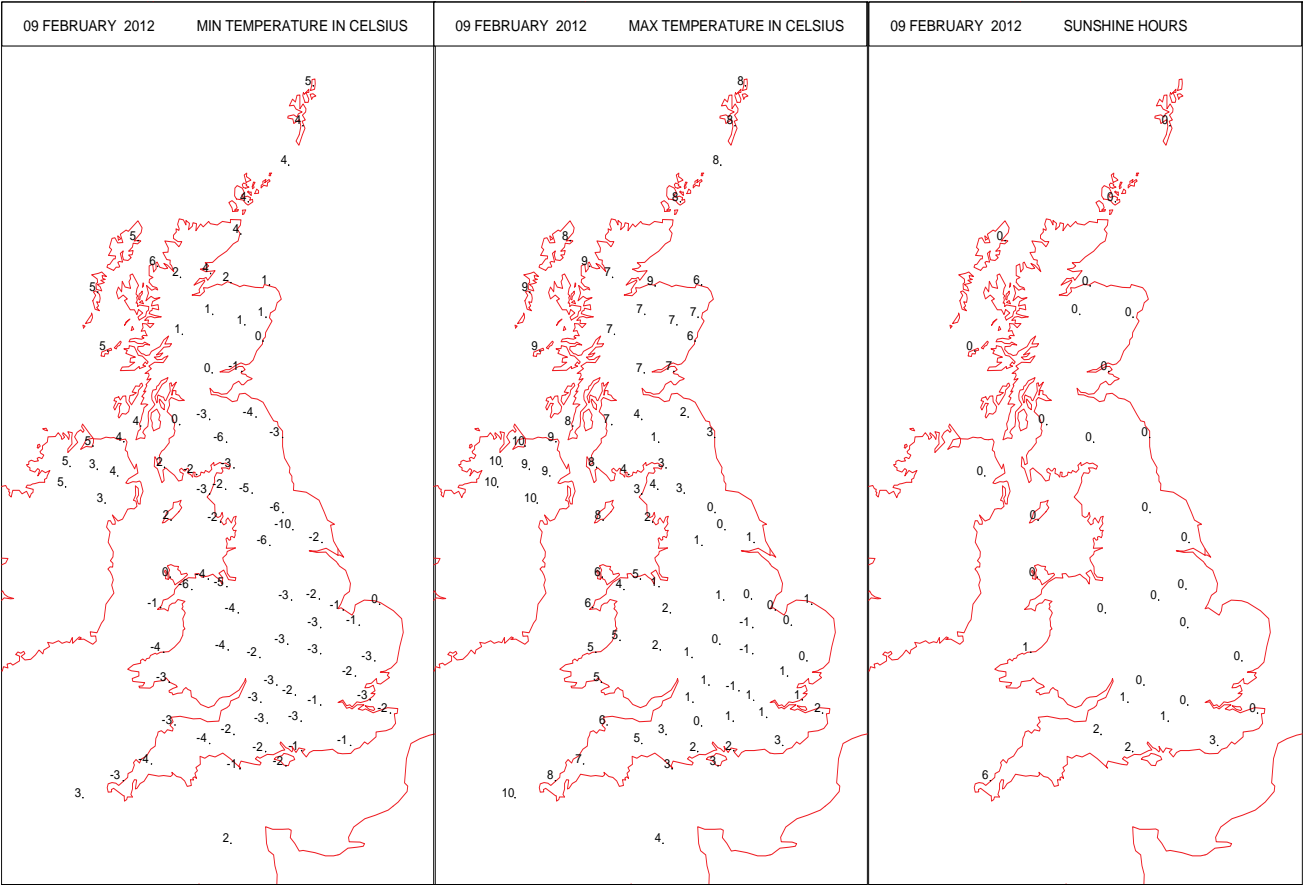
SURFACE REPORTS



SIGNIFICANT WEATHER

0600 GMT 09 FEBRUARY 2012	SIG WEATHER	1200 GMT 09 FEBRUARY 2012	SIG WEATHER	<p>Summary of UK Weather for Thursday 09 February 2012. Another very cold night, with a widespread frost, and once again, the lowest temperatures were recorded in the Vale of York.</p> <p>It was a treacherous morning on the roads across northern England and southern Scotland, with freezing rain leading to widespread icy surfaces.</p> <p>Through the day, this band of rain worked its way southwards across other parts of northern England, with the rain turning to snow, especially across parts of Yorkshire.</p> <p>After a damp start across parts of Scotland, it became drier and brighter through the day, and once again was that bit milder.</p> <p>Conversely, southern England and south Wales became more cloudy as the day progressed, and here it remained very cold, with temperatures remaining below freezing in places.</p> <p>Snow became more extensive through the evening, especially across the Midlands and eastern England, with some moderate falls reported.</p> <p>Northern Ireland saw a milder day, but with outbreaks of rain throughout.</p>
1800 GMT 09 FEBRUARY 2012	SIG WEATHER	0000 GMT 10 FEBRUARY 2012	SIG WEATHER	<p>EXTREMES Highest Maximum: 10.4 Castlederg, Tyrone 10.4 St. Angelo, Fermanagh Lowest Maximum: -0.9 Wittering, Cambridgeshire -0.9 Bedford, Bedfordshire Lowest Minimum: -9.6 Linton-on-Ouse Lowest Grass Minimum: -12.9 Linton-on-Ouse Most Rain: 17.4 Pembrey Sands, Dyfed Most Sun: 6.3 Camborne, Cornwall</p>

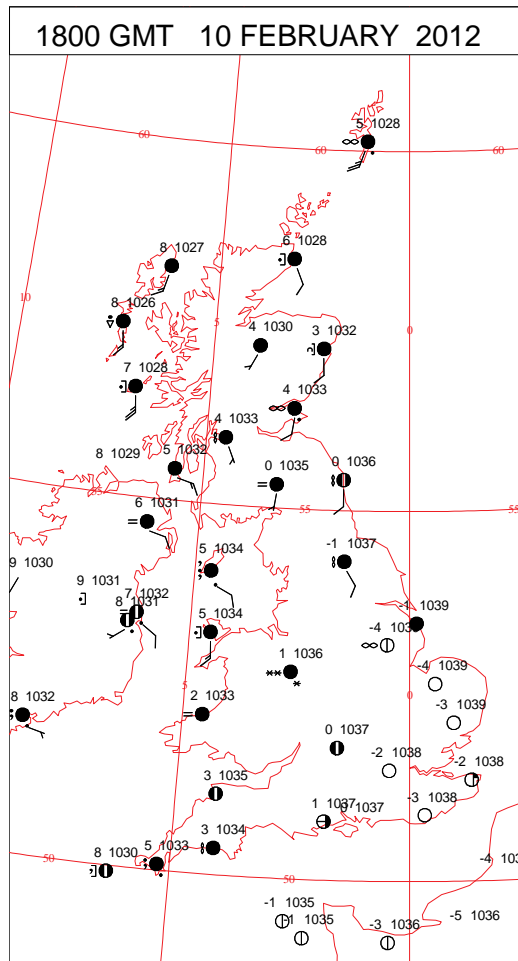
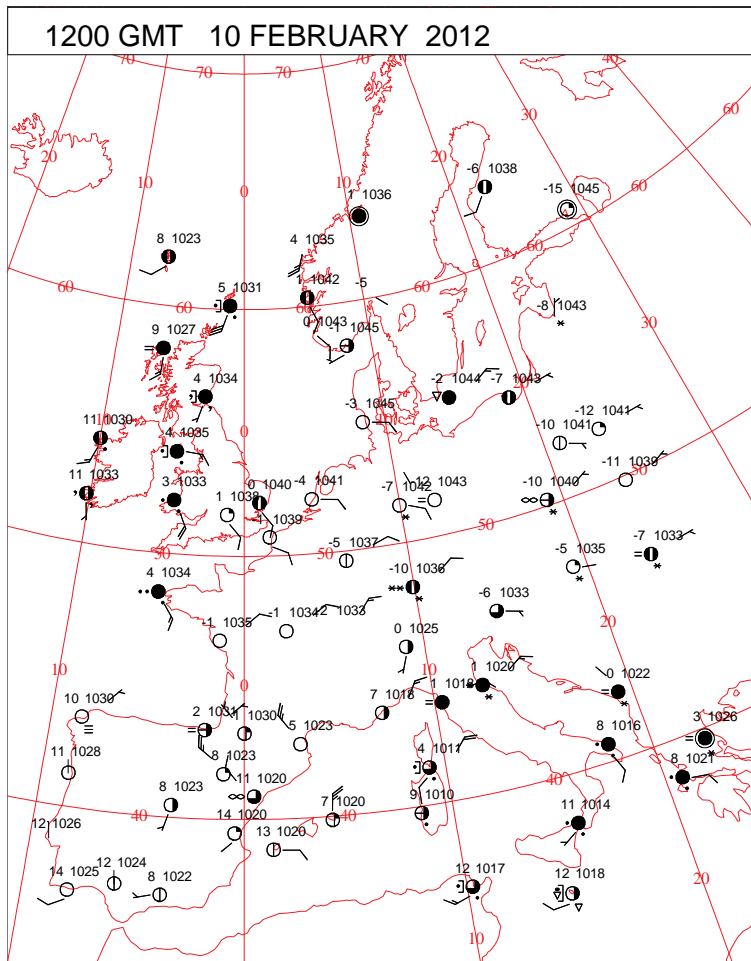
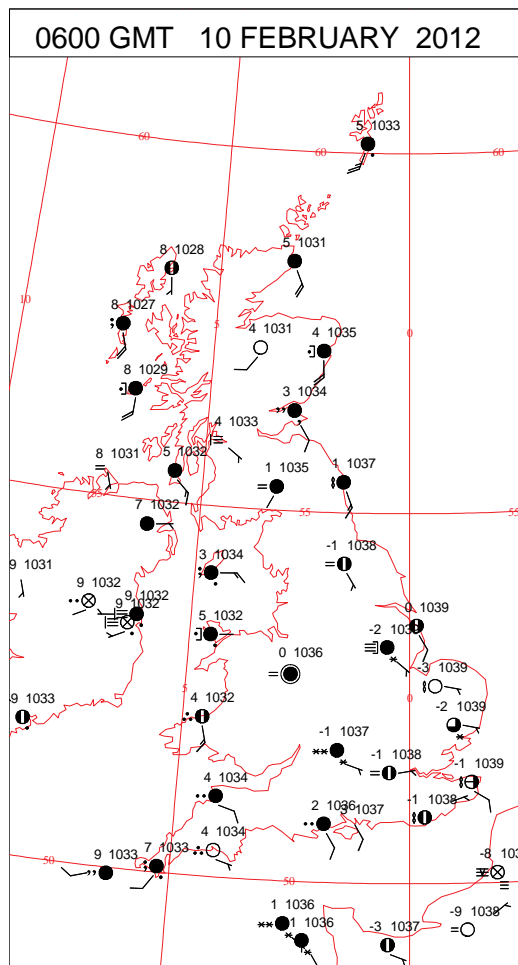
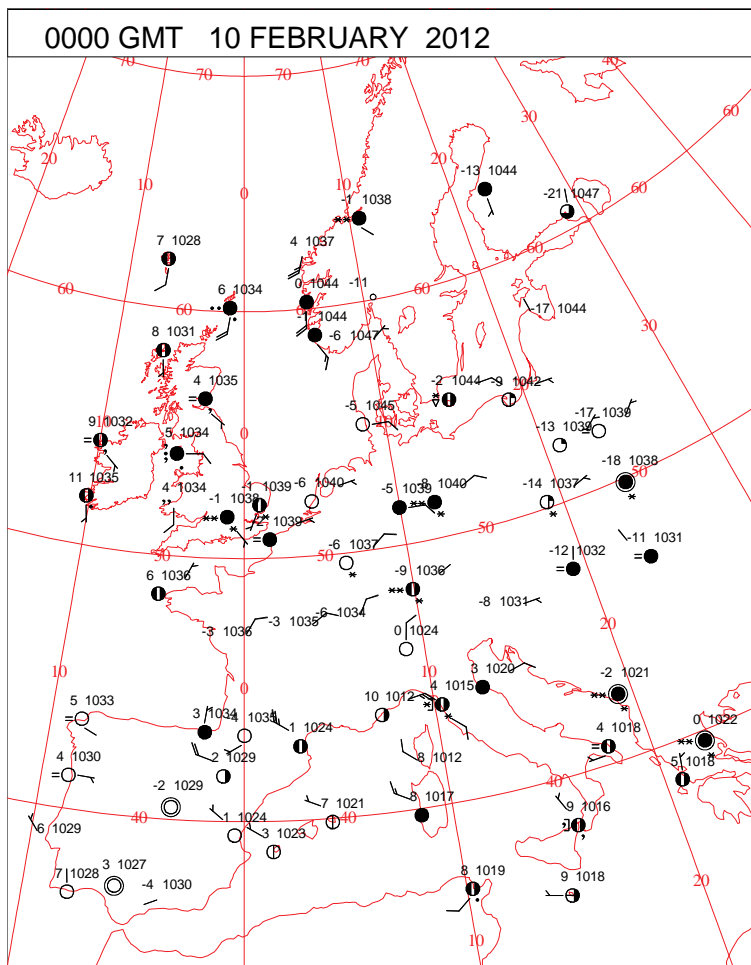
DAILY CLIMATE DATA



Crown Copyright 2012, All Rights Reserved

Friday 10 February 2012

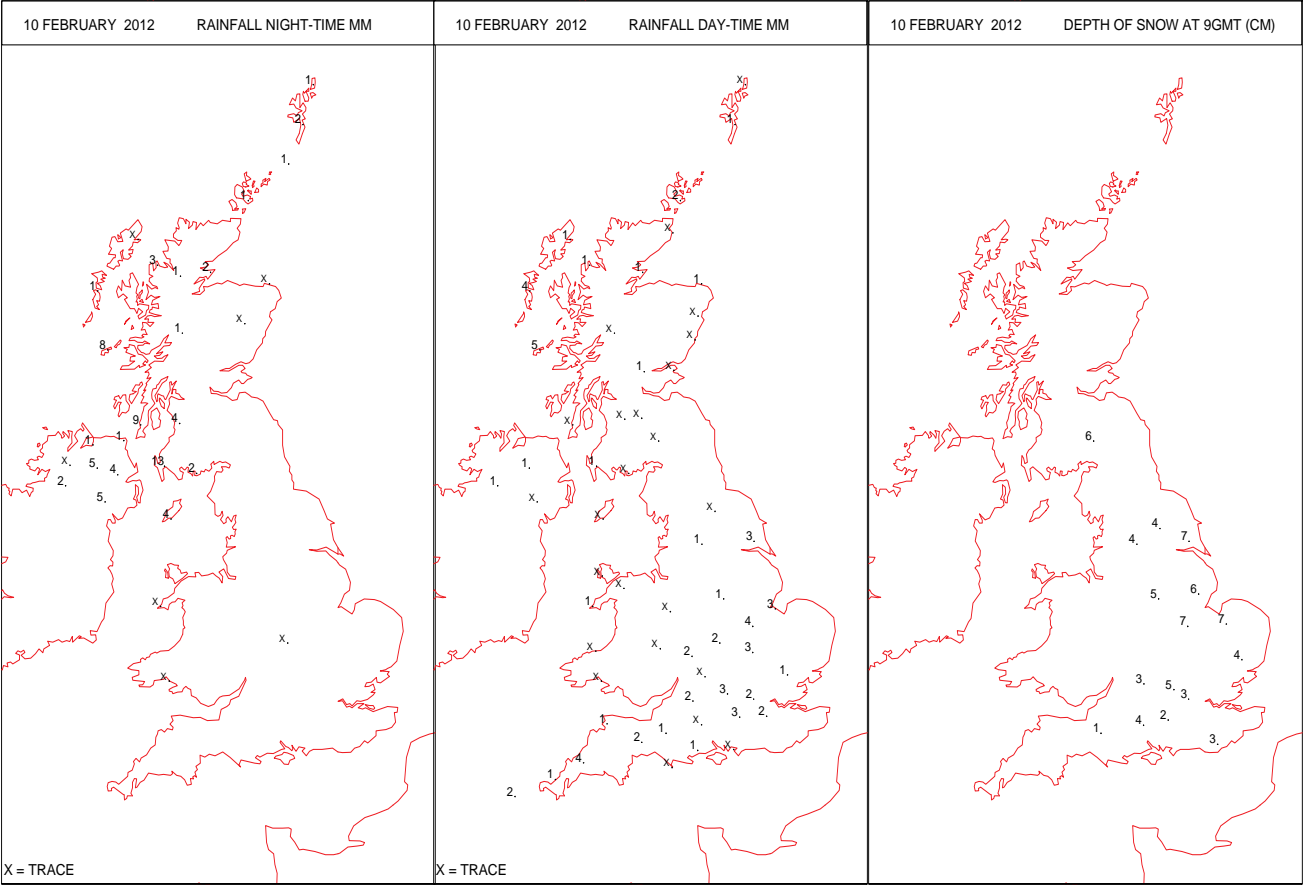
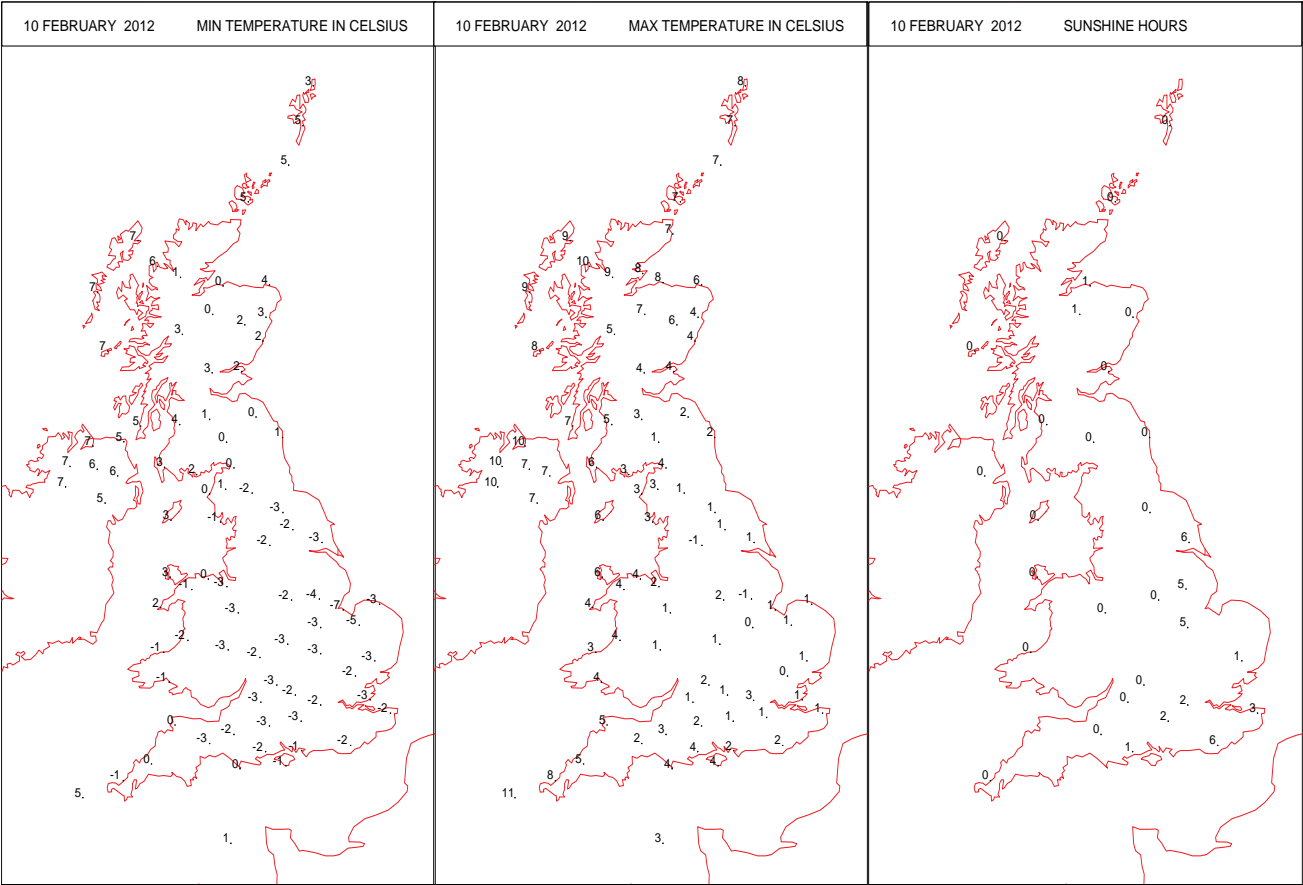
SURFACE REPORTS



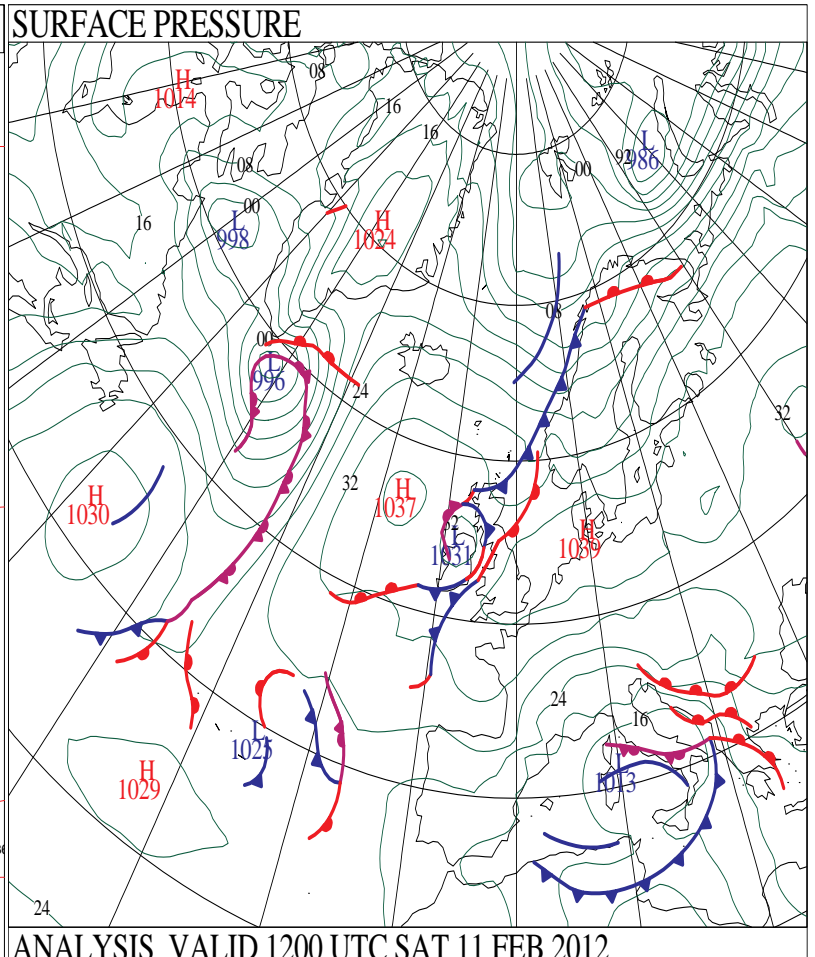
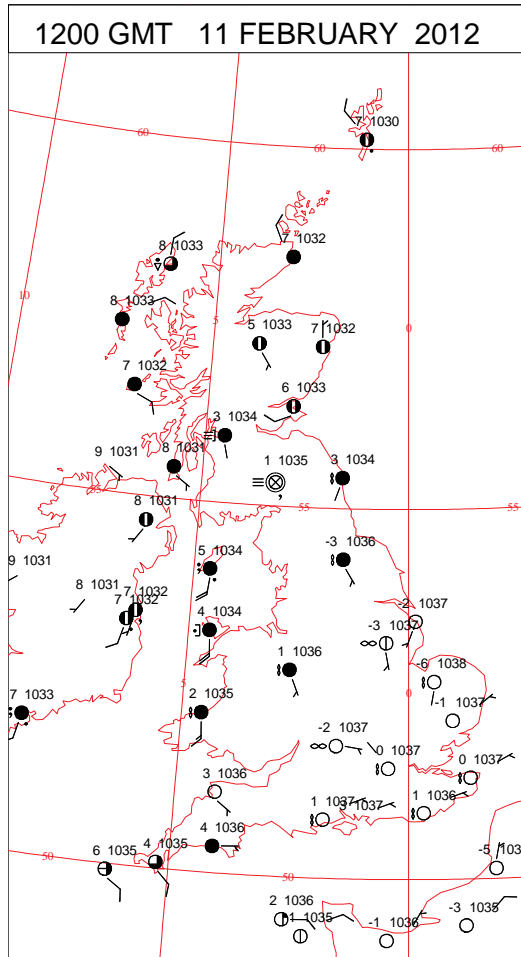
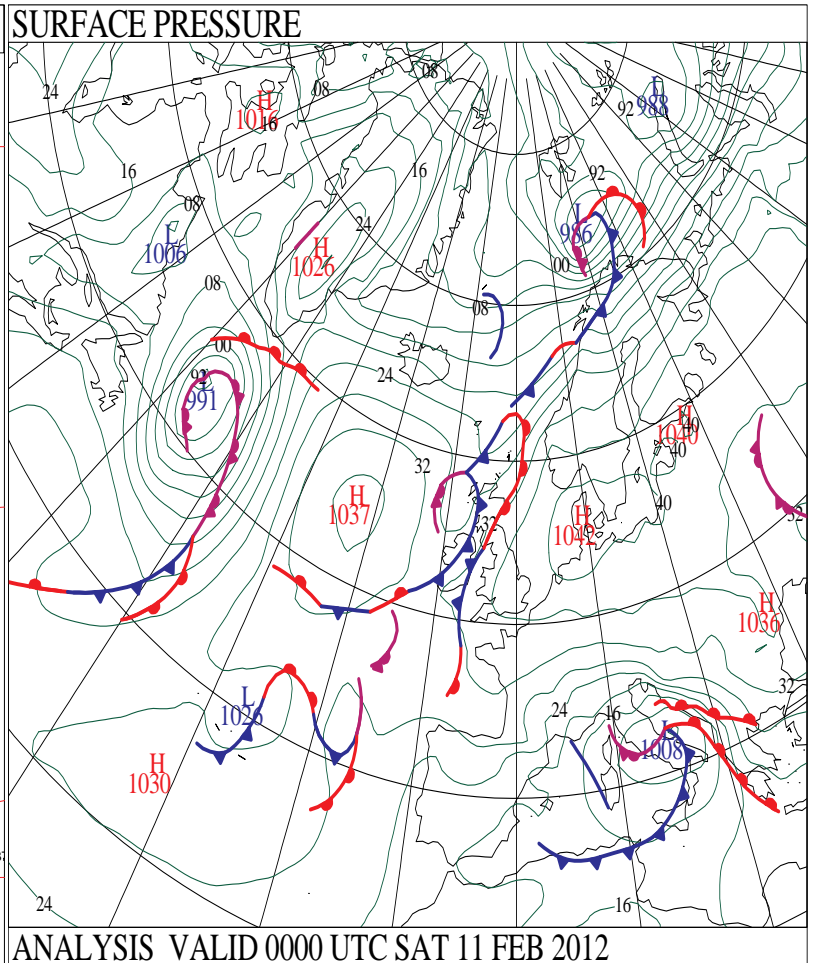
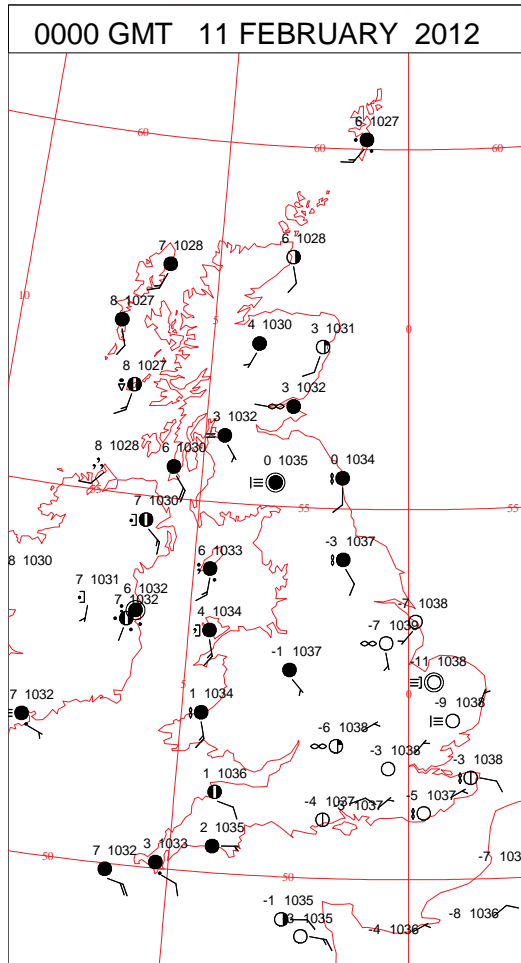
SIGNIFICANT WEATHER

0600 GMT 10 FEBRUARY 2012	SIG WEATHER	1200 GMT 10 FEBRUARY 2012	SIG WEATHER	<p>Summary of UK Weather for Friday 10 February 2012.</p> <p>The day began with an area of snow across much of the Midlands and parts of north-east England and East Anglia, spreading slowly south and west into the Home Counties, Greater London and central southern parts of England.</p> <p>This gave a good covering of snow to many places, with as much as 10cm of fresh snow falling in parts of the south Midlands and Lincolnshire. The snow gradually edged west into parts of the West Country later, although further west across Devon, Cornwall and south Wales, it stayed mainly as rain.</p> <p>Later in the night the skies cleared across East Anglia and south-east England, allowing temperatures to plummet with a moderate to severe frost, and ice forming.</p> <p>Further north and west, across Northern Ireland and Scotland, it was a much quieter and slightly milder night, with patchy low cloud, mist and fog.</p> <p>During the day, the rain slowly eased and cleared from south-west England and Wales, although a few outbreaks of light rain, sleet and snow did continue into the evening.</p> <p>Further east across England, it became brighter, but temperatures quickly plunged well below freezing during the evening, with a severe frost developing over the snow cover.</p> <p>Scotland and Northern Ireland remained cloudy and milder, with outbreaks of rain developing by the evening.</p>
1800 GMT 10 FEBRUARY 2012	SIG WEATHER	0000 GMT 11 FEBRUARY 2012	SIG WEATHER	
				<p>EXTREMES</p> <p>Highest Maximum: 10.5 St. Marys Airport, Scilly Isles</p> <p>Lowest Maximum: -1.0 Waddington, Lincolnshire</p> <p>Lowest Minimum: -7.4 Holbeach No2, Lincolnshire</p> <p>Lowest Grass Minimum: -9.4 Coningsby, Lincolnshire</p> <p>Most Rain: 12.8 Tiree, Argyll</p> <p>Most Sun: 6.2 Herstmonceux, East Sussex</p>

DAILY CLIMATE DATA

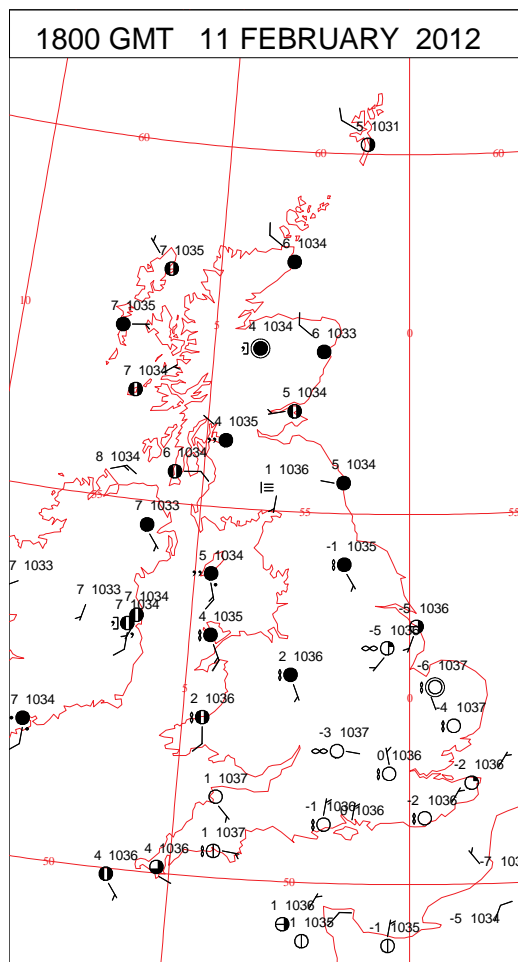
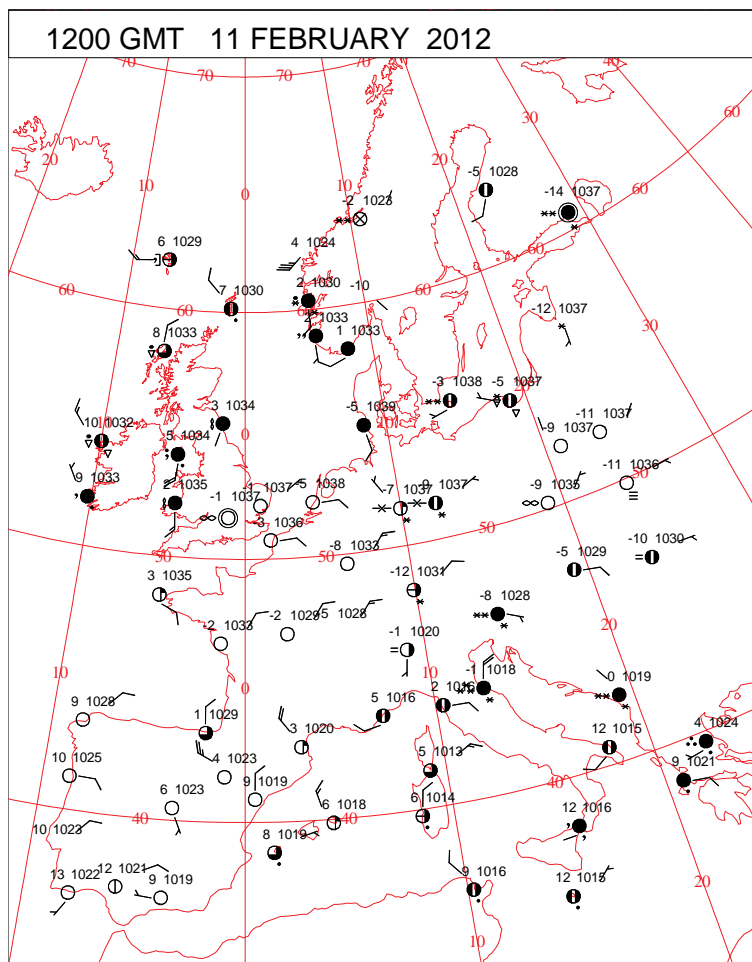
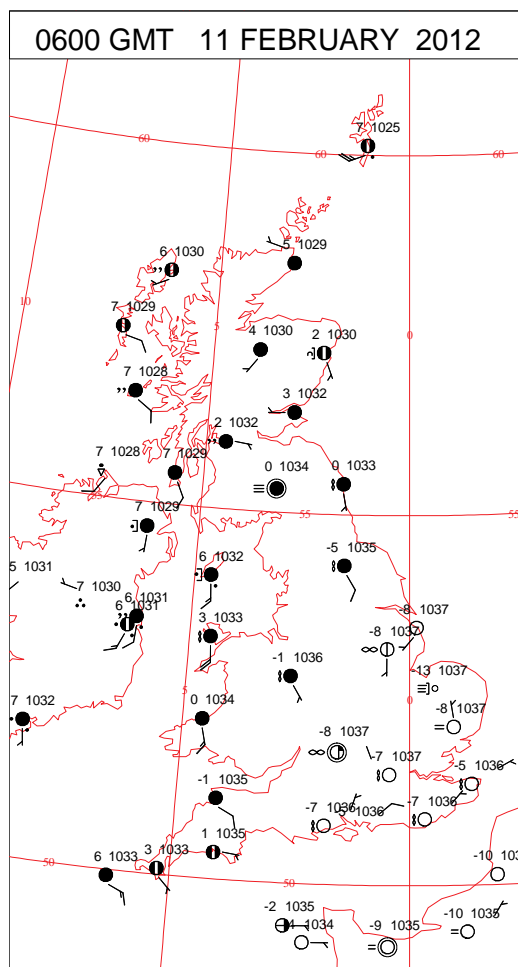
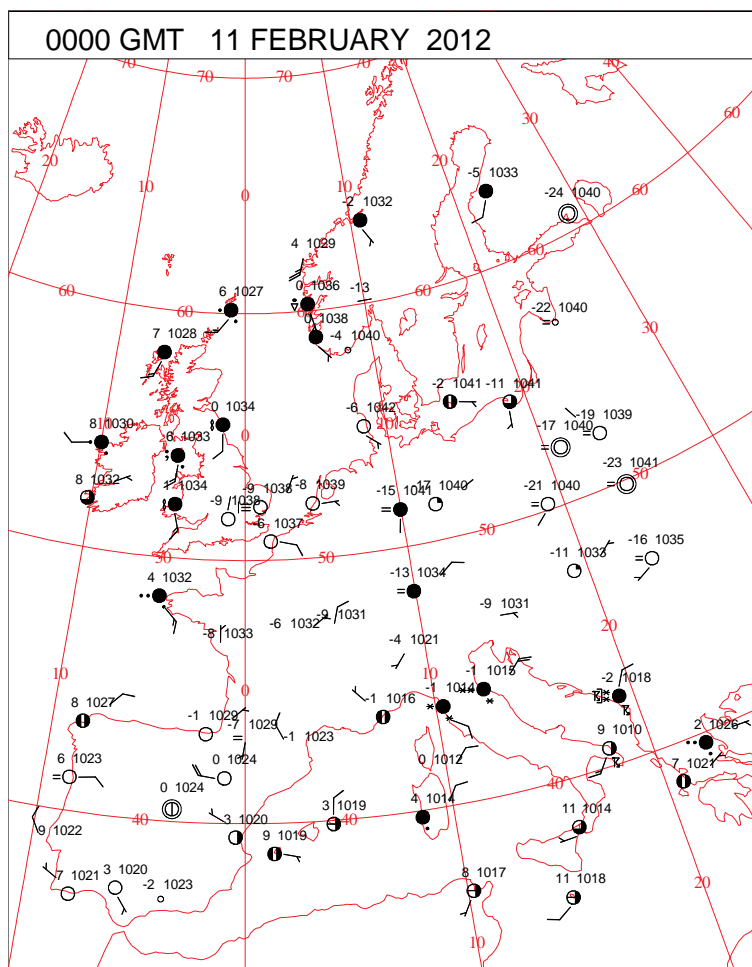


DAILY WEATHER SUMMARY



Saturday 11 February 2012

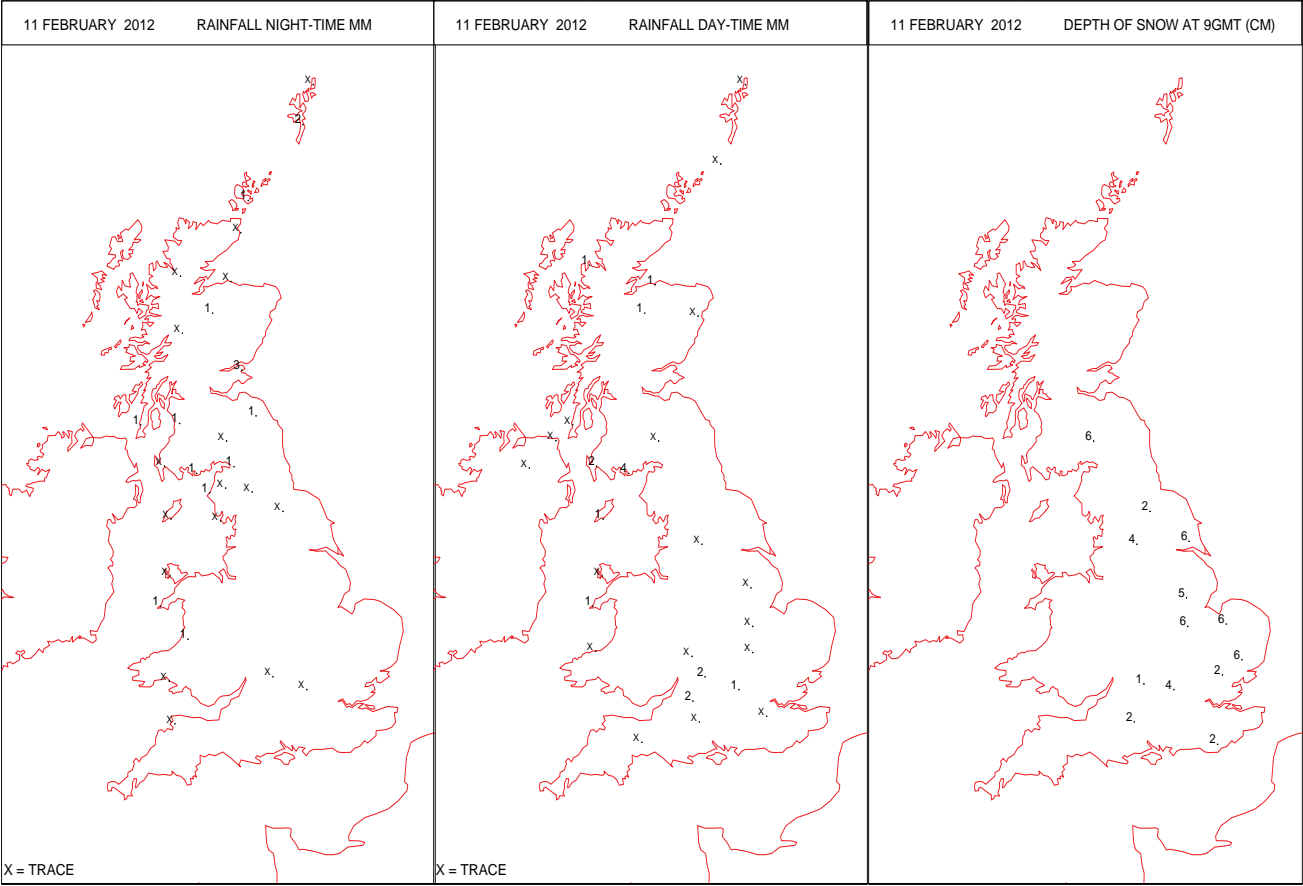
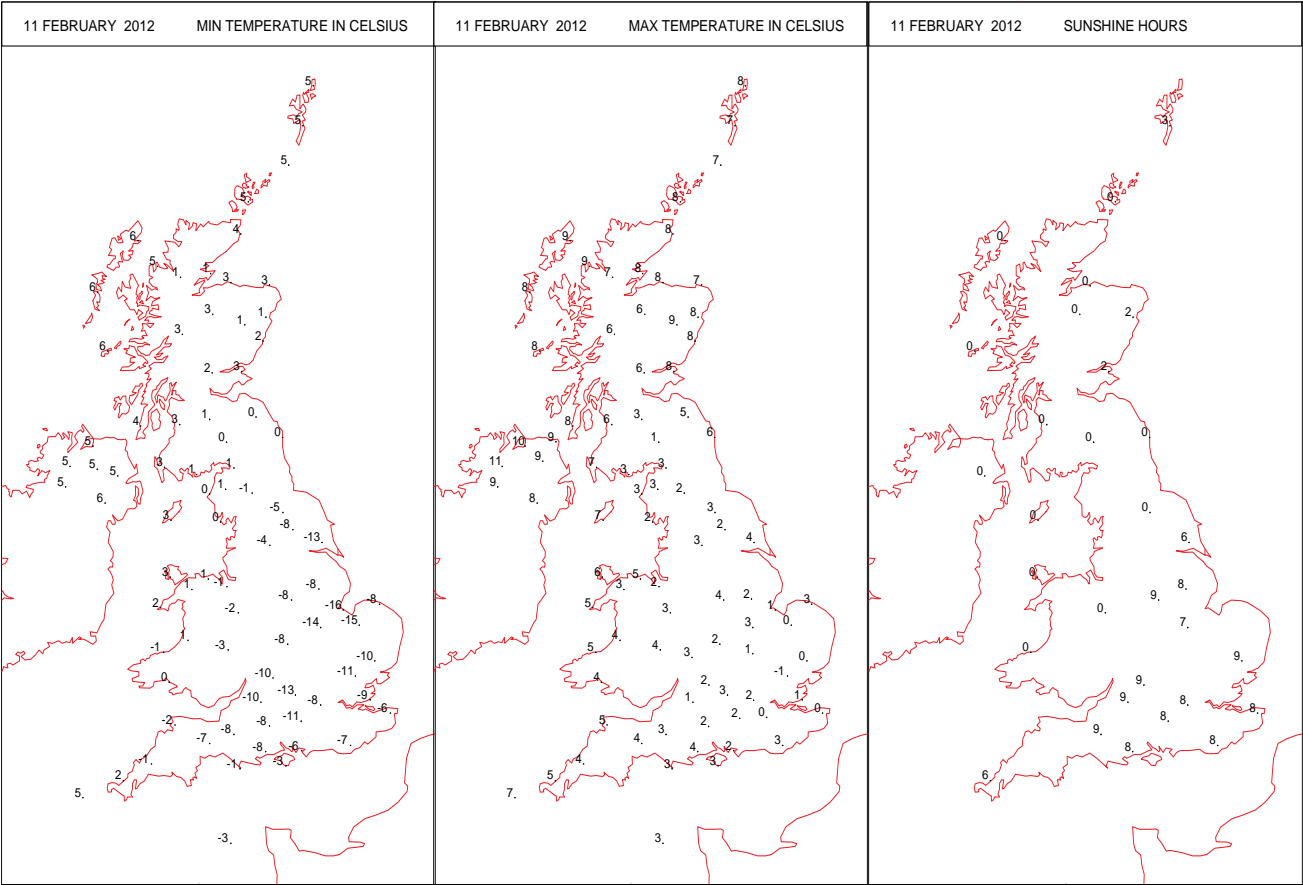
SURFACE REPORTS



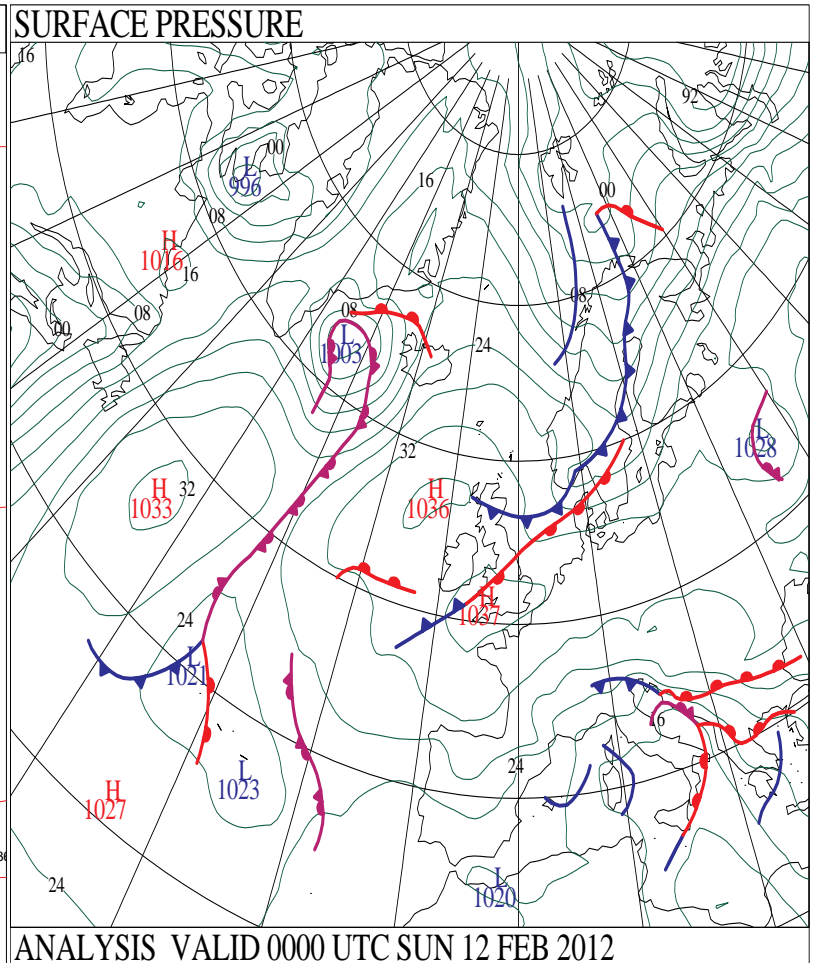
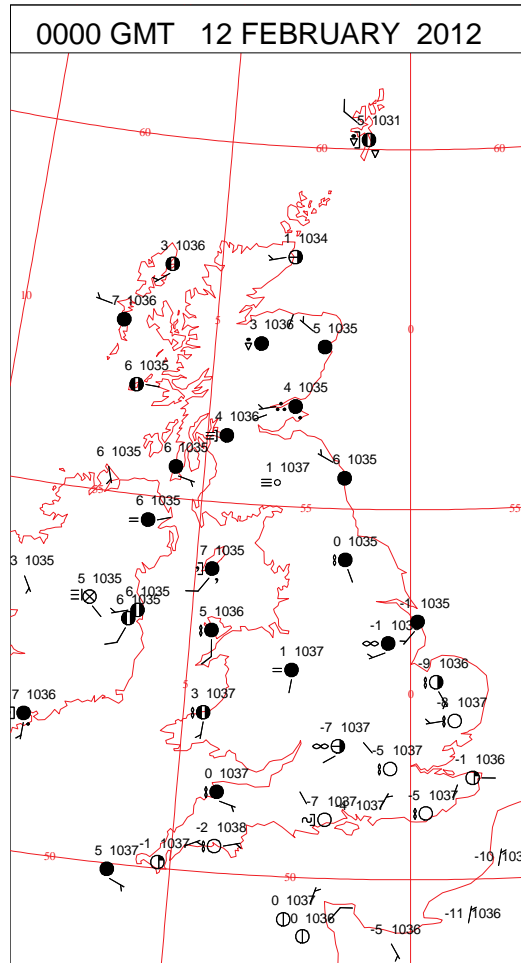
SIGNIFICANT WEATHER

0600 GMT 11 FEBRUARY 2012	SIG WEATHER	1200 GMT 11 FEBRUARY 2012	SIG WEATHER	<p>Summary of UK Weather for Saturday 11 February 2012.</p> <p>There was a distinct contrast in the weather across the U.K., with the southern and eastern areas cold and clear, whilst northern and western areas were cloudier and milder.</p> <p>Clear skies and light winds allowed overnight temperatures to fall well below freezing in southern and eastern parts of England, especially in areas with lying snow, and it was the coldest night of the winter so far.</p> <p>Northern and western areas were cloudier and much warmer though; Northern Ireland was comfortably above freezing for example.</p> <p>This split continued into the day, with the north and west of the U.K. generally cloudy and mild with occasional rain, and the south and east sunnier, but colder. In spite of this sunshine, temperatures remained below freezing throughout the day quite widely across eastern England.</p> <p>The cloud and less cold conditions in the north gradually crept southwards in the afternoon and evening, although southern England and south-east Wales kept their clear skies into the evening, with temperatures rapidly falling after sunset.</p> <p>Daytime temperatures were well below average for the time of year in the south-east, but average or above average in the north-west.</p>
1800 GMT 11 FEBRUARY 2012	SIG WEATHER	0000 GMT 12 FEBRUARY 2012	SIG WEATHER	
				<p>EXTREMES</p> <p>Highest Maximum: 10.5 Castlederg, Tyrone</p> <p>Lowest Maximum: -1.0 Andrewsfield, Essex</p> <p>Lowest Minimum: -15.6 Holbeach No2, Lincolnshire</p> <p>Lowest Grass Minimum: -18.2 Marham, Norfolk</p> <p>Most Rain: 4.8 Dundrennan, Kirkcudbrightshire</p> <p>Most Sun: 9.1 Yeovilton, Somerset 9.1 Lyneham, Wiltshire</p>

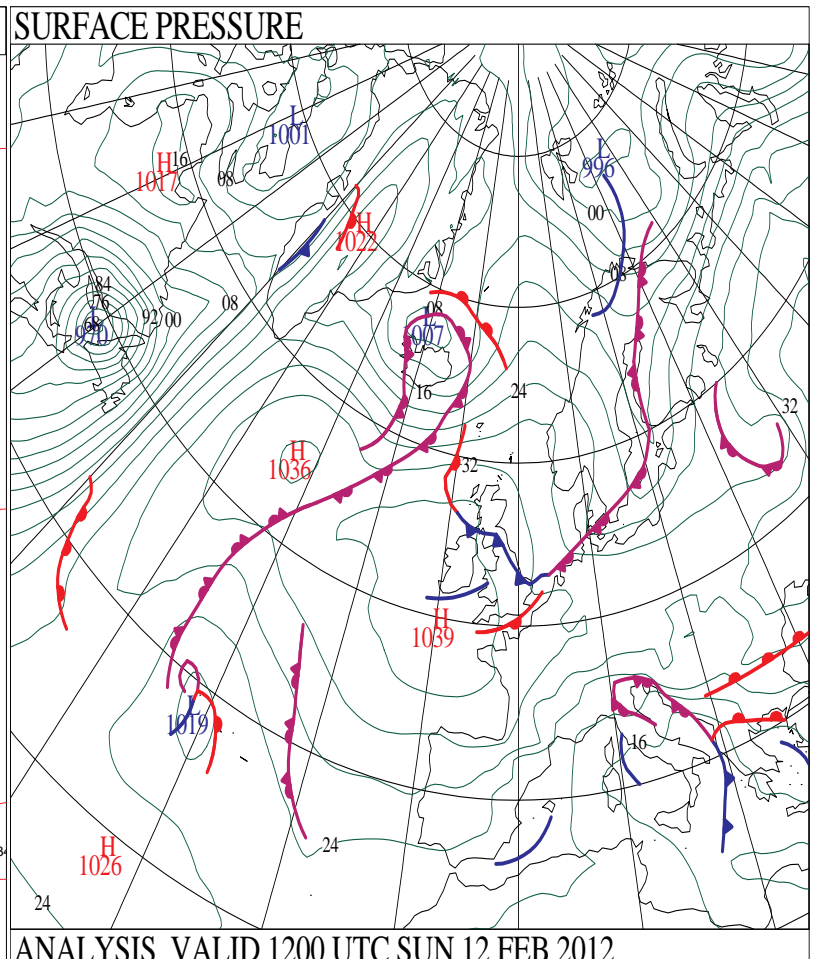
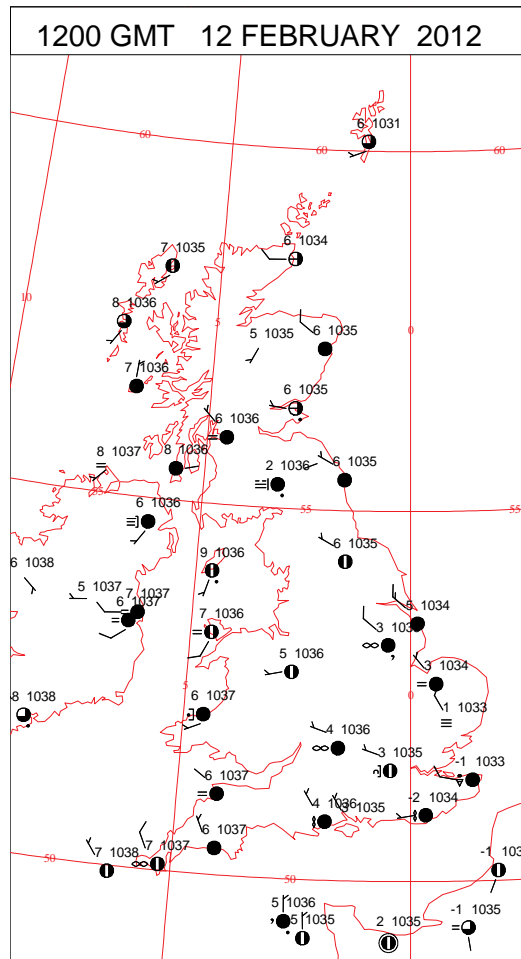
DAILY CLIMATE DATA



DAILY WEATHER SUMMARY



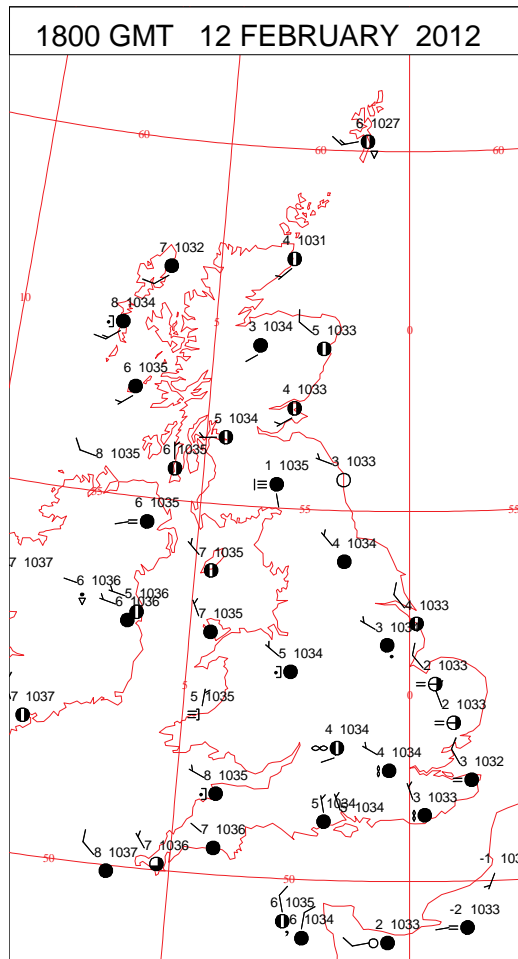
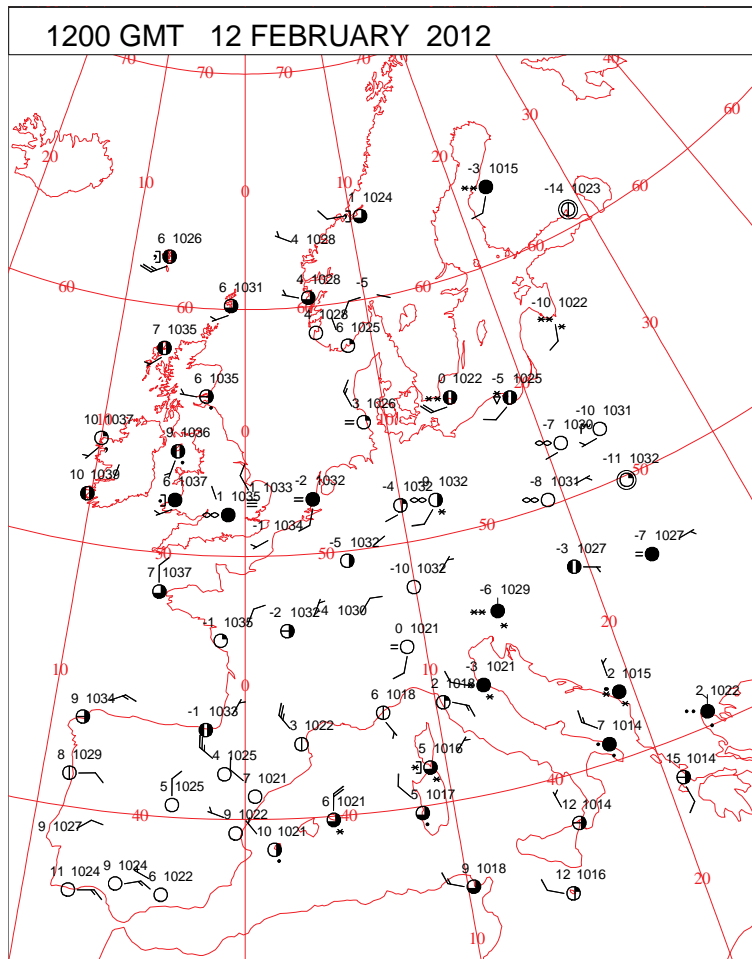
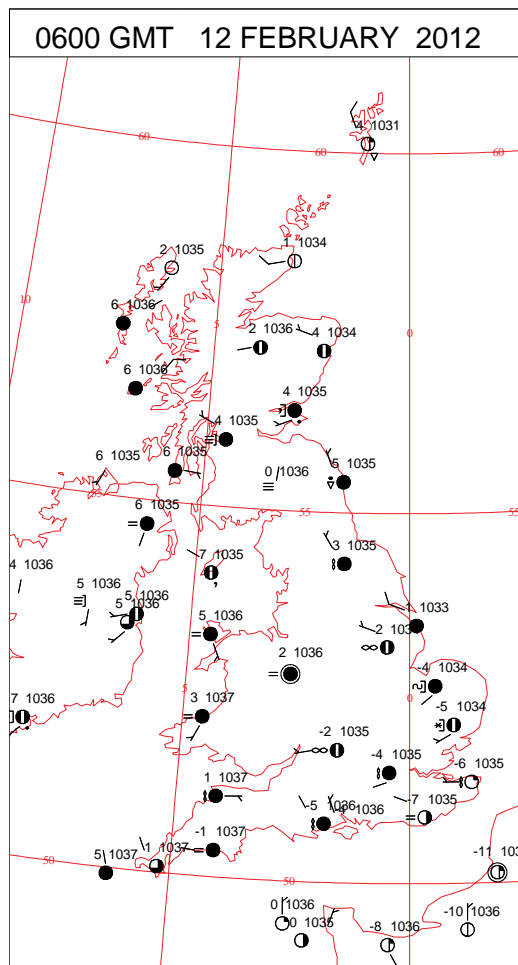
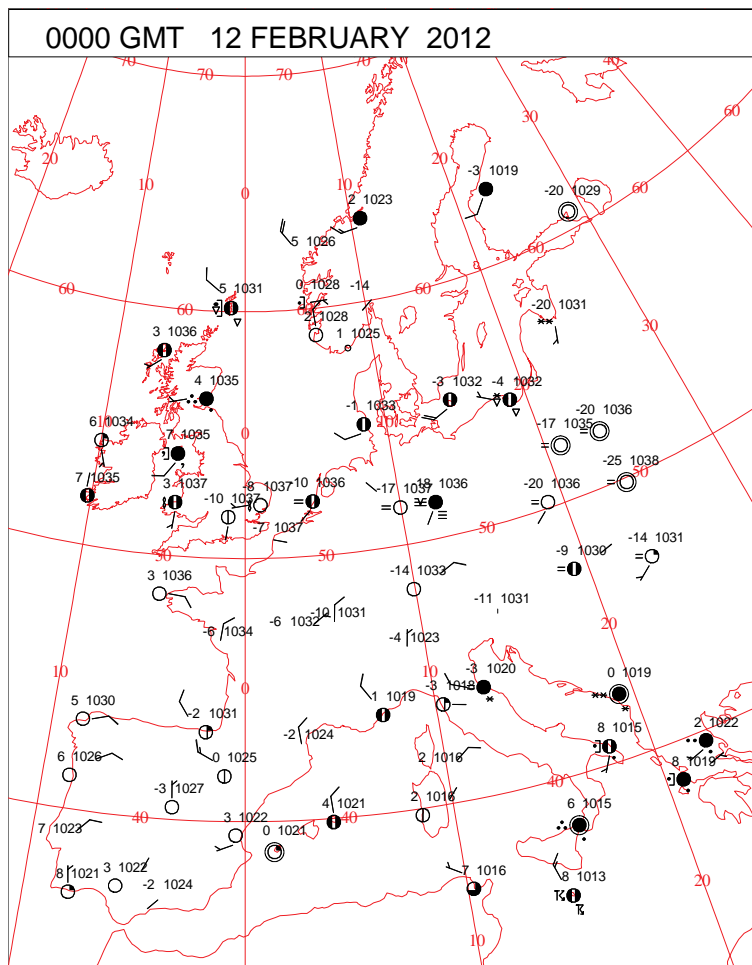
ANALYSIS VALID 0000 UTC SUN 12 FEB 2012



ANALYSIS VALID 1200 UTC SUN 12 FEB 2012

Sunday 12 February 2012

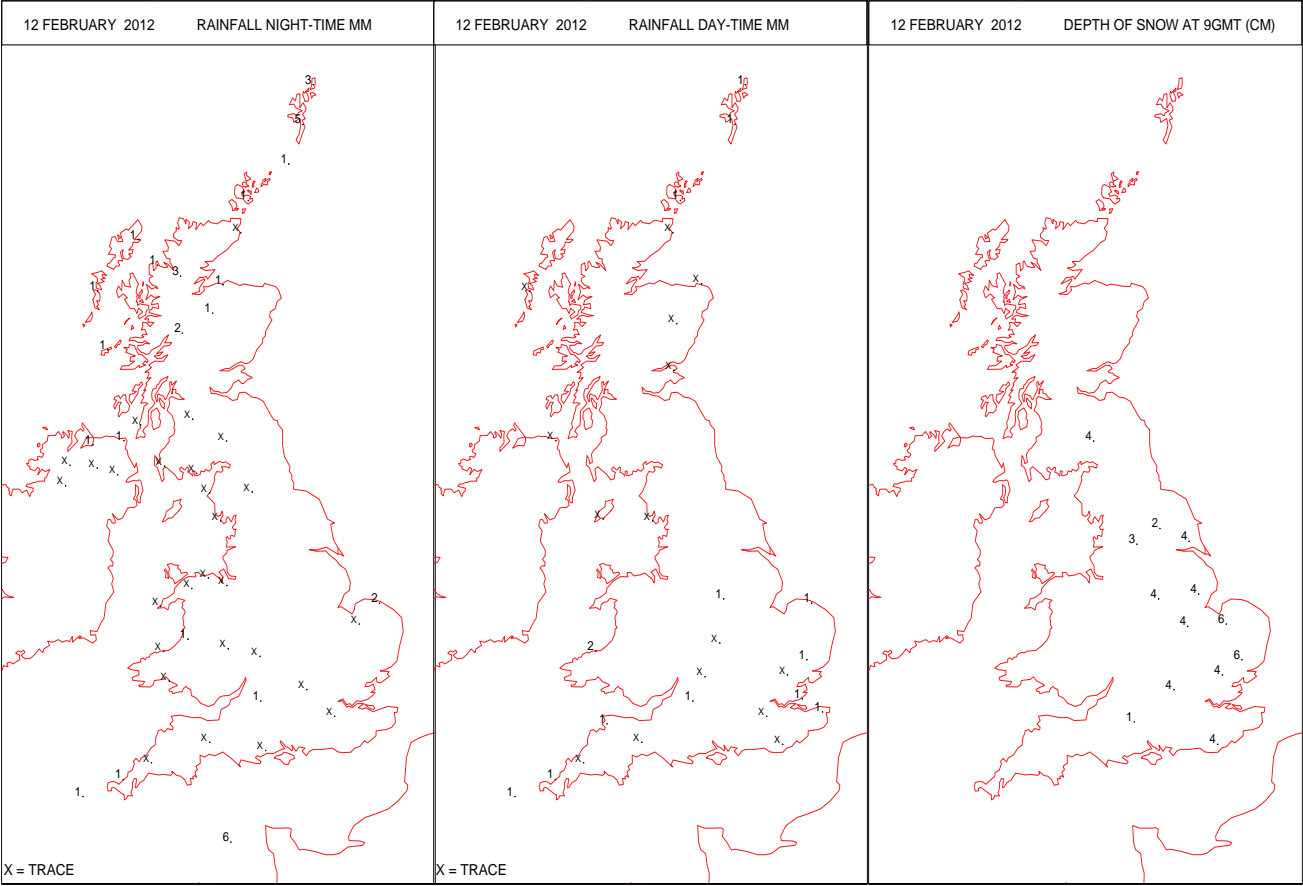
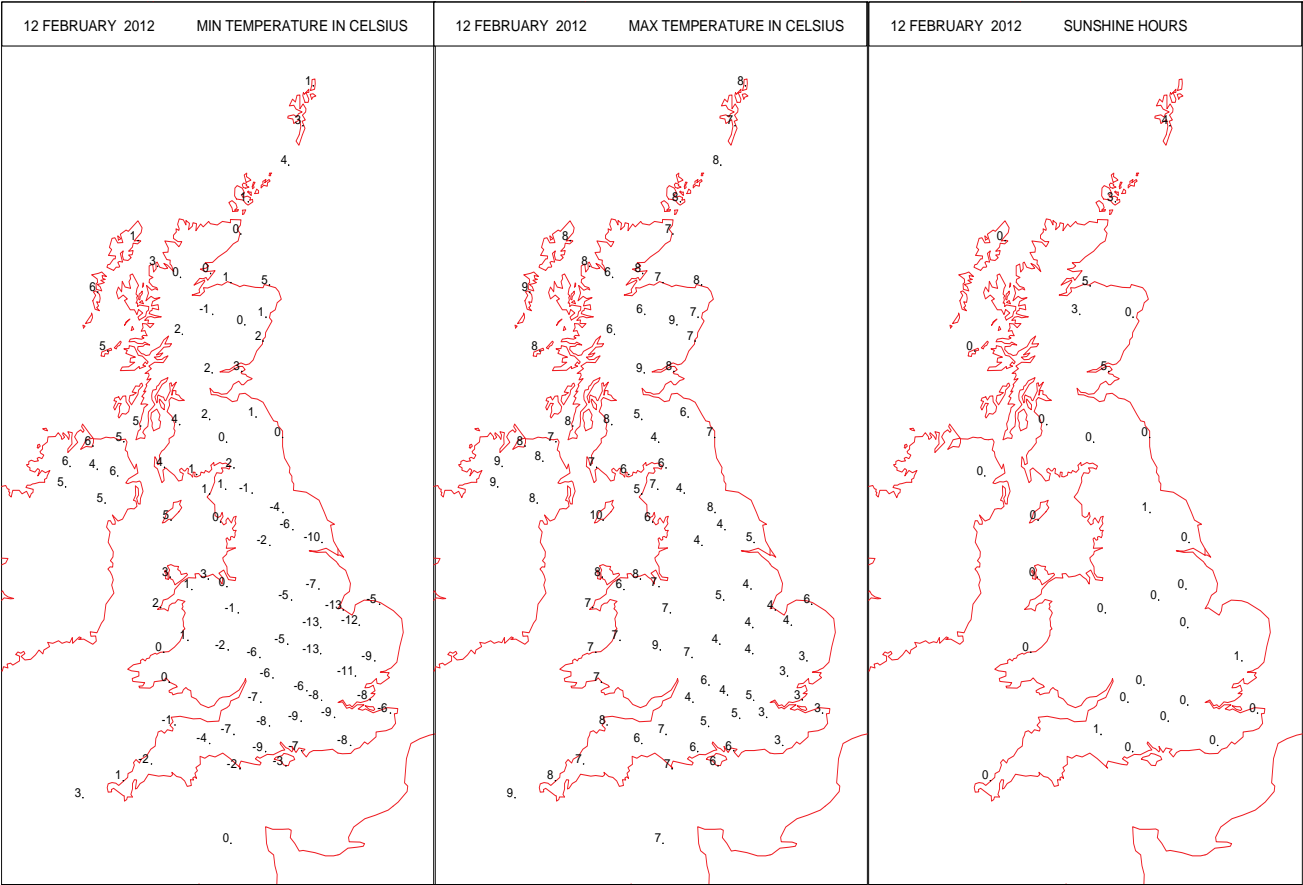
SURFACE REPORTS



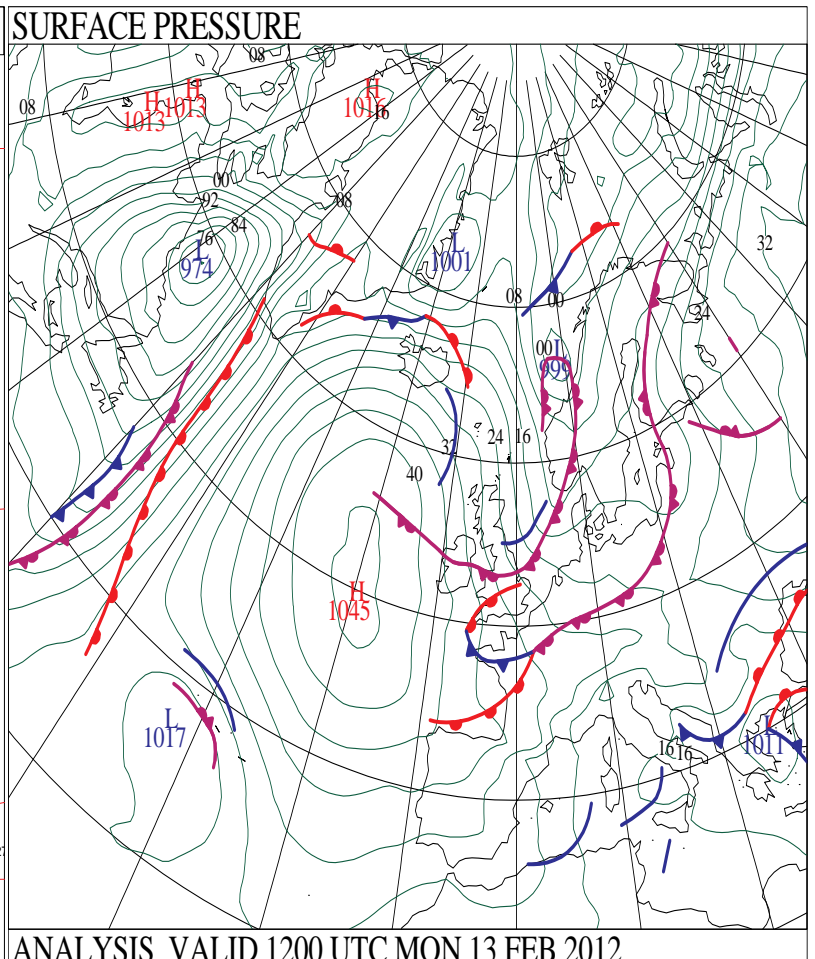
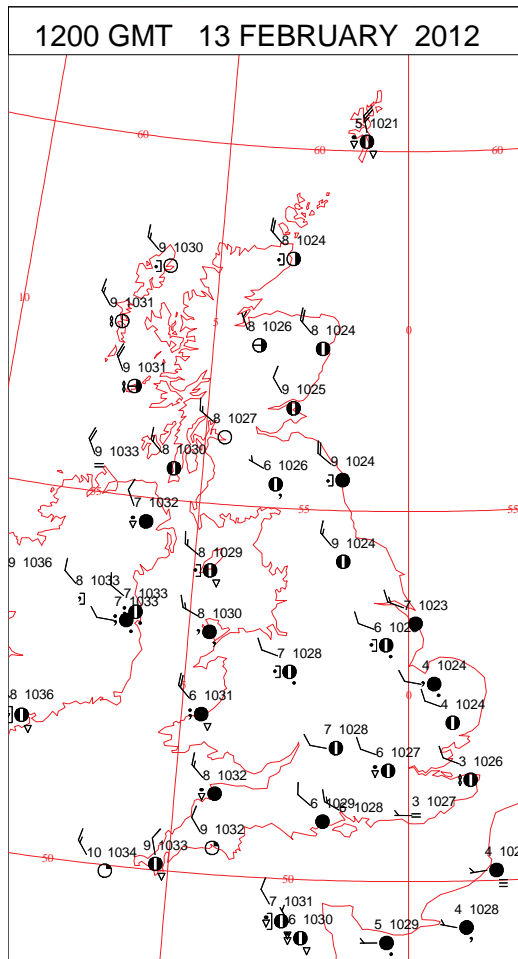
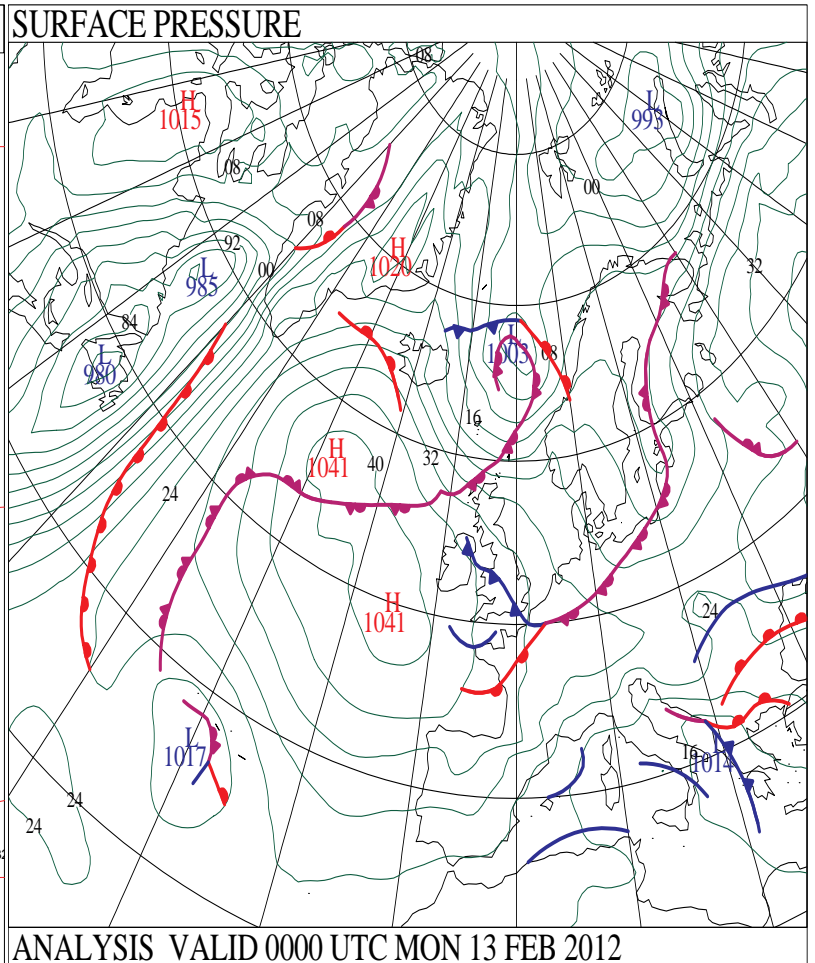
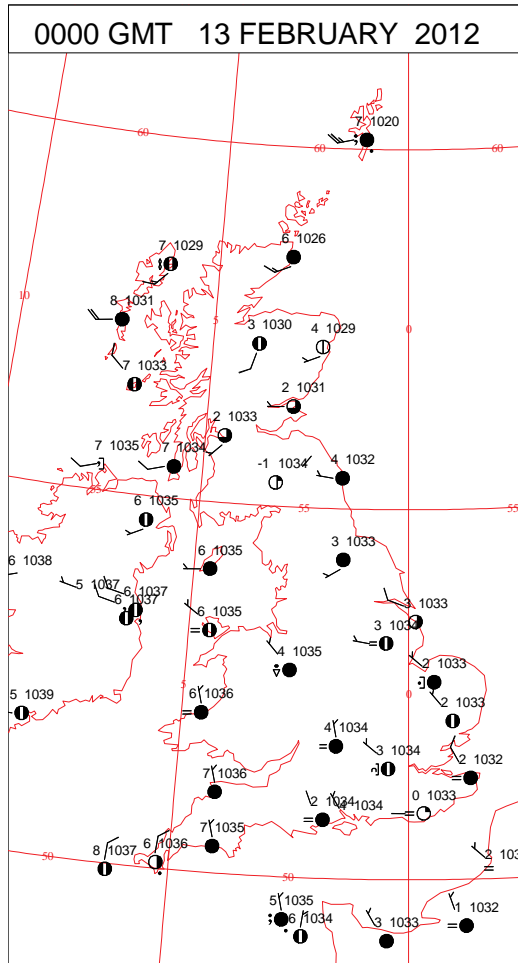
SIGNIFICANT WEATHER

0600 GMT 12 FEBRUARY 2012	SIG WEATHER	1200 GMT 12 FEBRUARY 2012	SIG WEATHER	<p>Summary of UK Weather for Sunday 12 February 2012.</p> <p>Many parts of southern England had yet another very cold night, with temperatures well below freezing. However, due to cloud cover the rest of the U.K. was much less cold with many places remaining above freezing all night. This cloud did bring a few outbreaks of light rain to some parts during the night though.</p> <p>The cloud gradually spread into the south of England during the morning, with temperatures gradually rising, but not before there had been a few snow flurries and some outbreaks of freezing rain in south-east England and East Anglia.</p> <p>Much of England, Wales and Northern Ireland then remained rather cloudy for the rest of the day and into the evening, with outbreaks of mainly light rain in places. As well as the cloud, there was also fog for some, this most persistent in north-west England.</p> <p>However, Scotland saw some sunny spells developing, the best of these to the south and east of the Grampians.</p> <p>By the evening further outbreaks of rain spread into northern Scotland though.</p> <p>Temperatures were generally below average for the time of year in eastern areas, but nearer average in the west.</p>
1800 GMT 12 FEBRUARY 2012	SIG WEATHER	0000 GMT 13 FEBRUARY 2012	SIG WEATHER	
				<p>EXTREMES</p> <p>Highest Maximum: 9.7 Ronaldsway, Isle of Man</p> <p>Lowest Maximum: 2.7 Shoeburyness Landwick, Essex</p> <p>Lowest Minimum: -13.0 Wittering, Cambridgeshire</p> <p>Lowest Grass Minimum: -17.0 Bedford, Bedfordshire</p> <p>Most Rain: 6.8 Lerwick, Shetland</p> <p>Most Sun: 5.4 Kinloss, Moray</p>

DAILY CLIMATE DATA

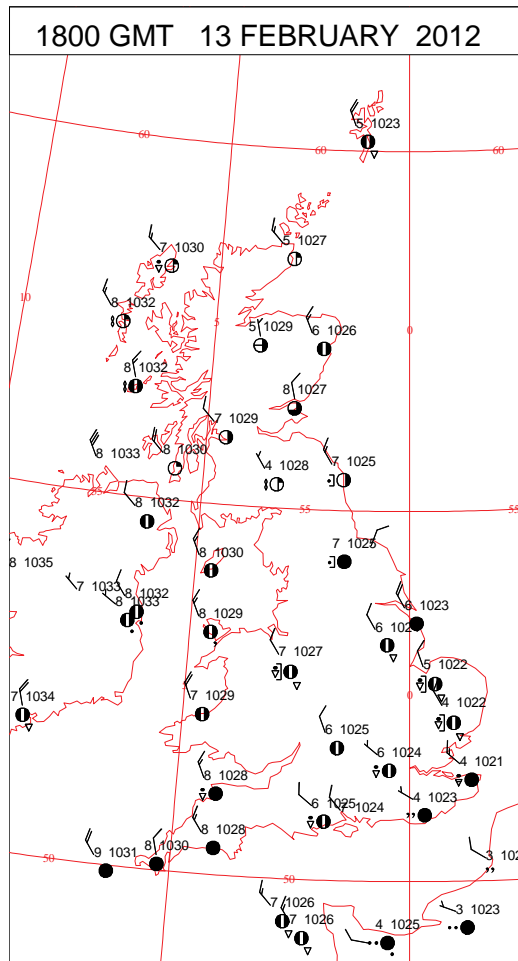
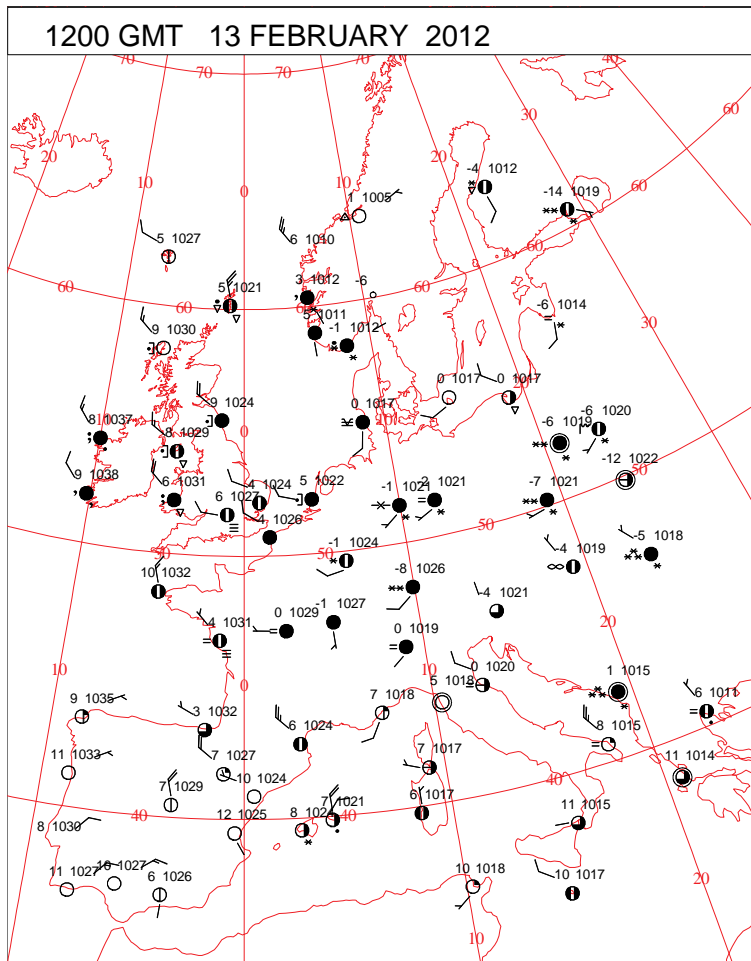
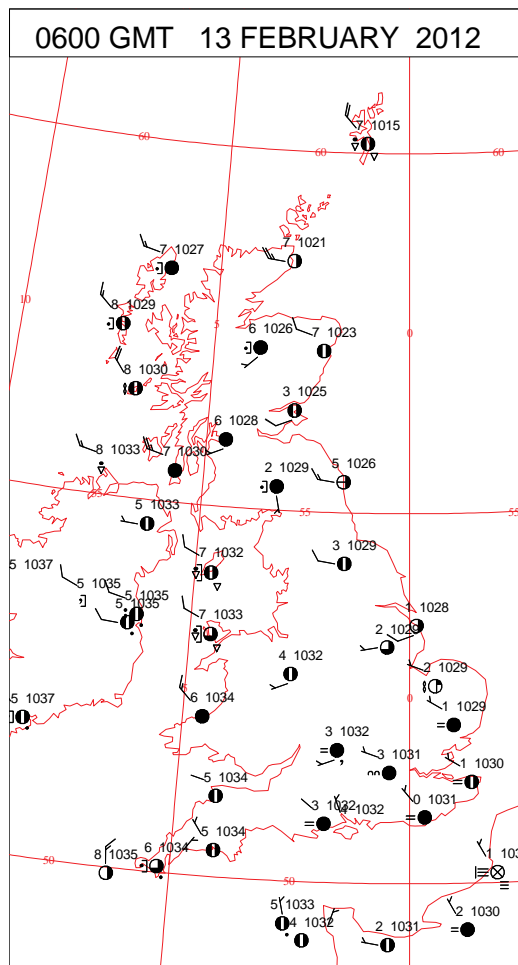
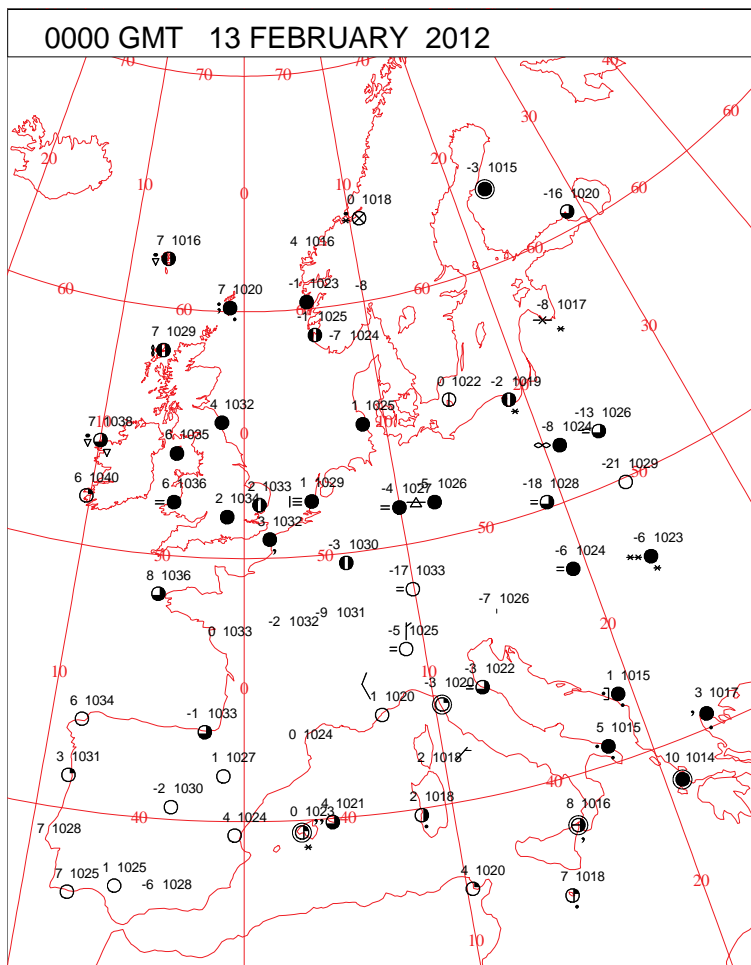


DAILY WEATHER SUMMARY



Monday 13 February 2012

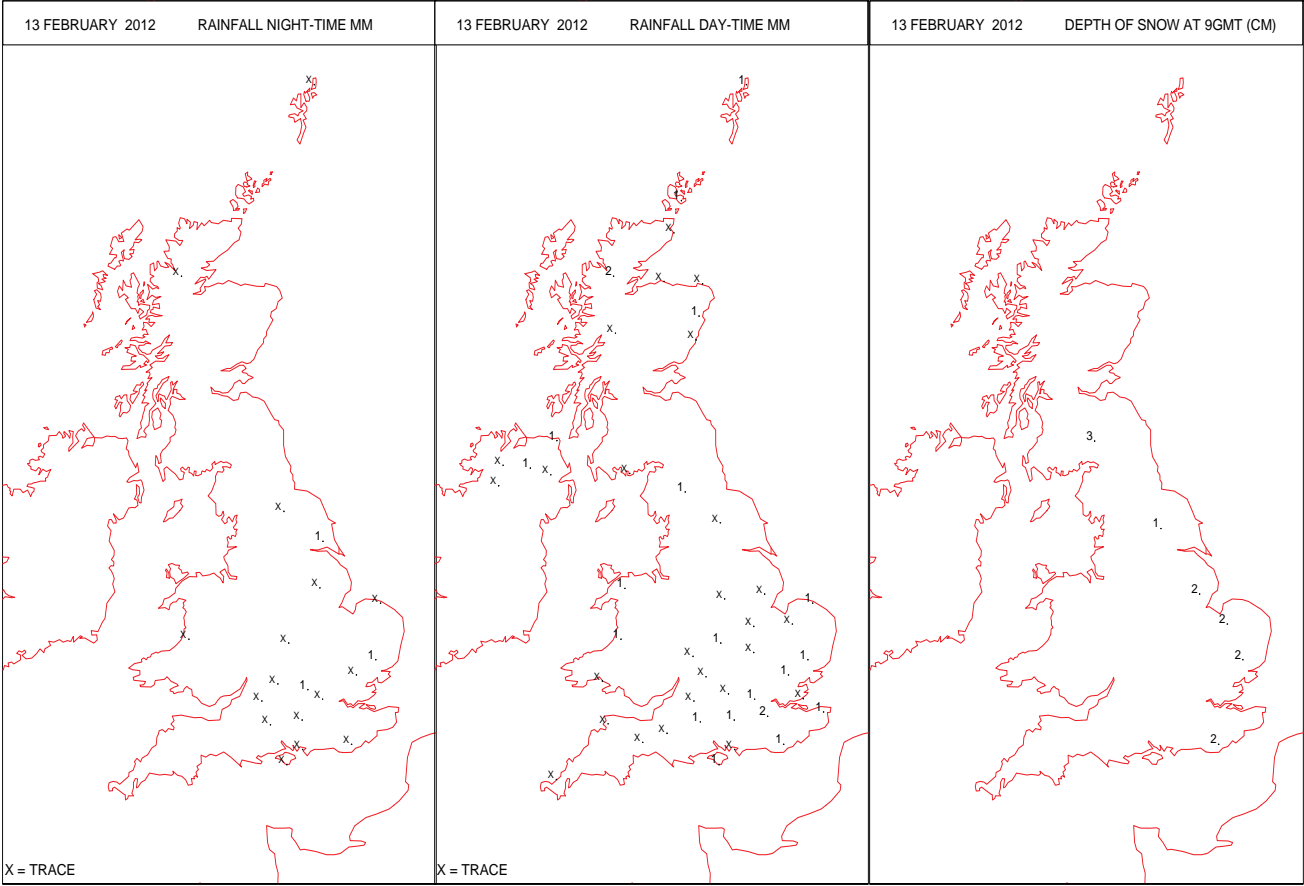
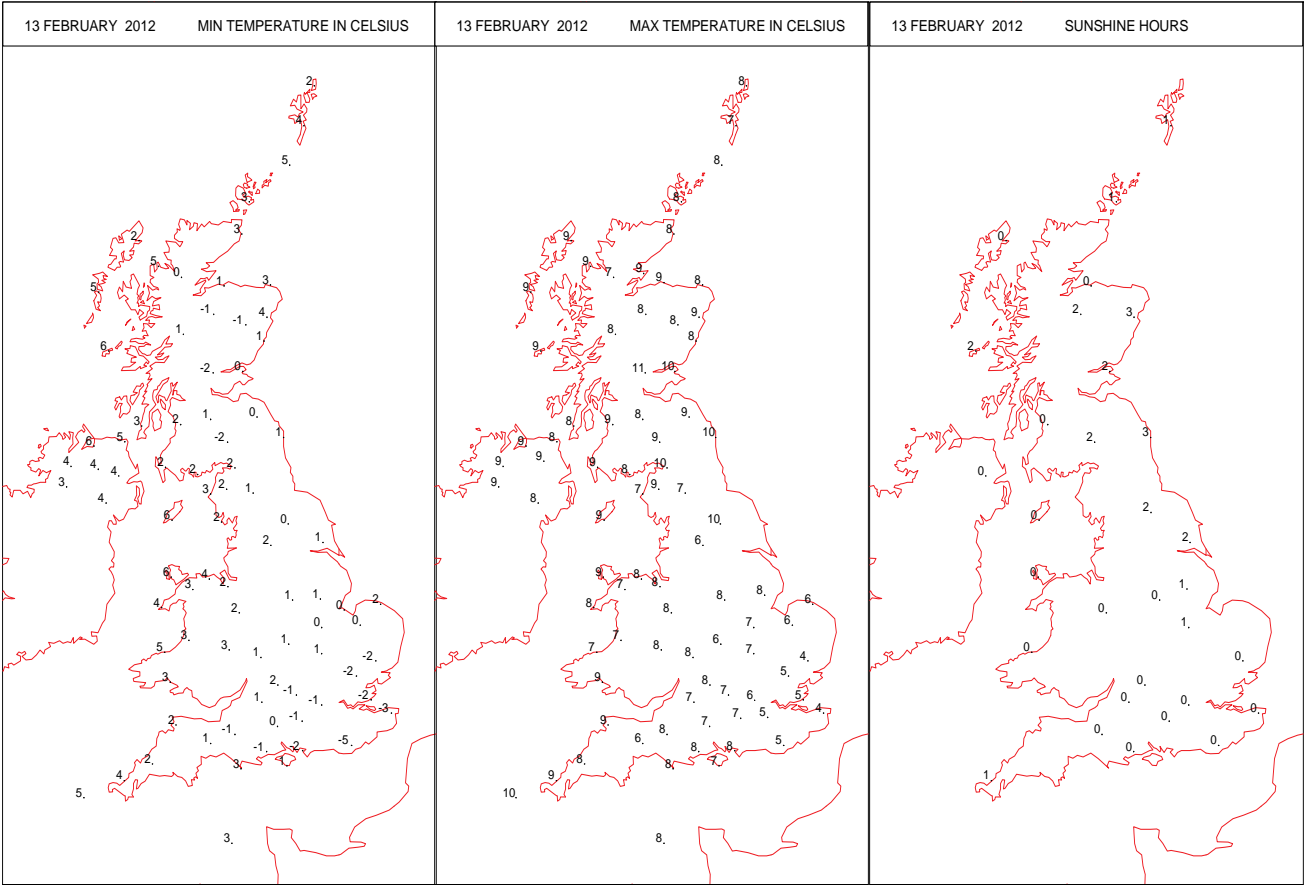
SURFACE REPORTS



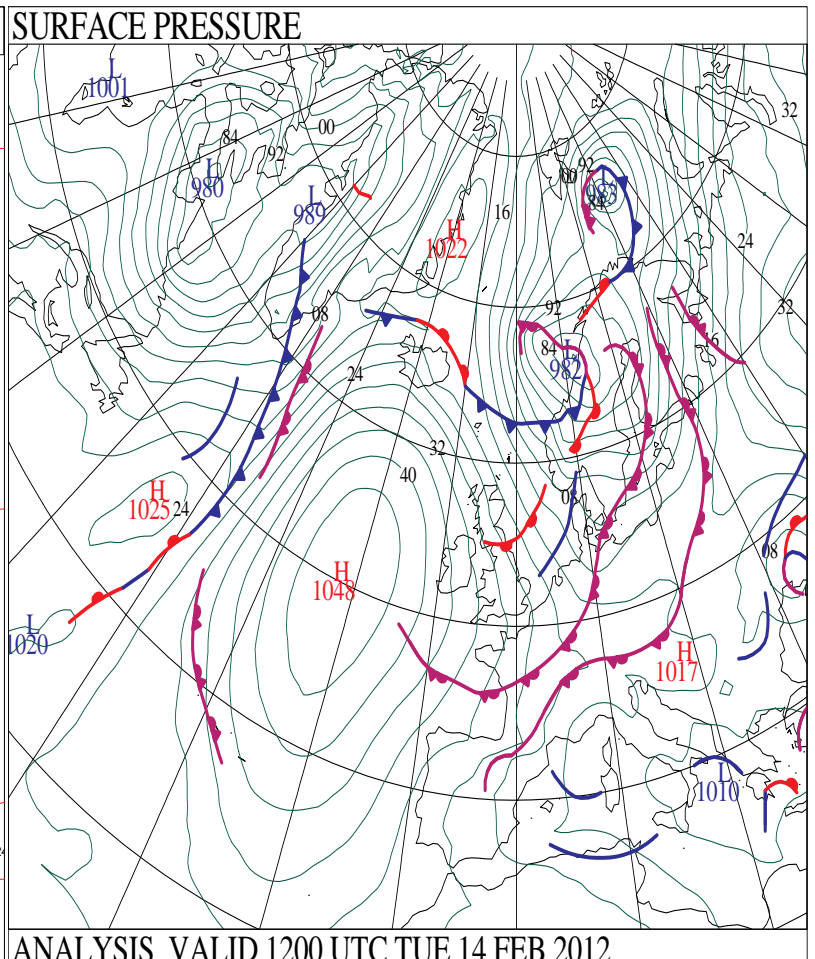
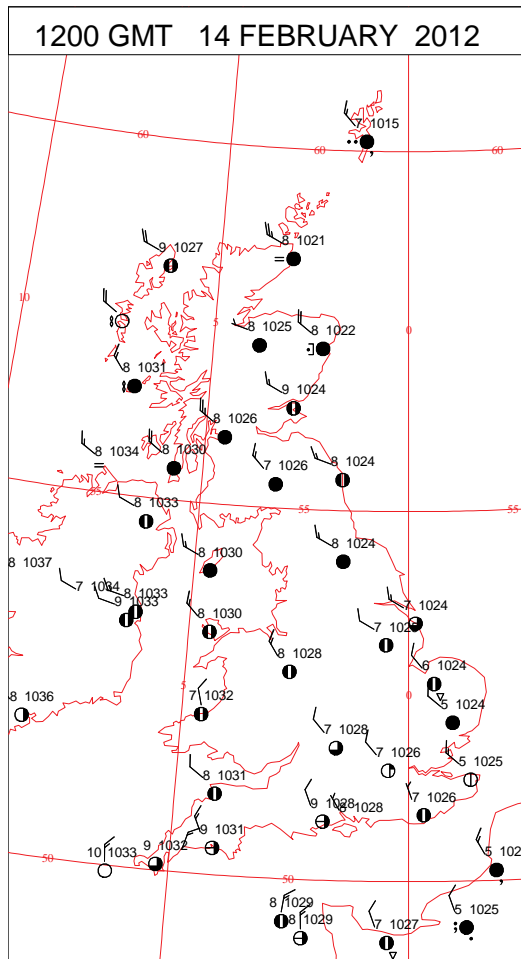
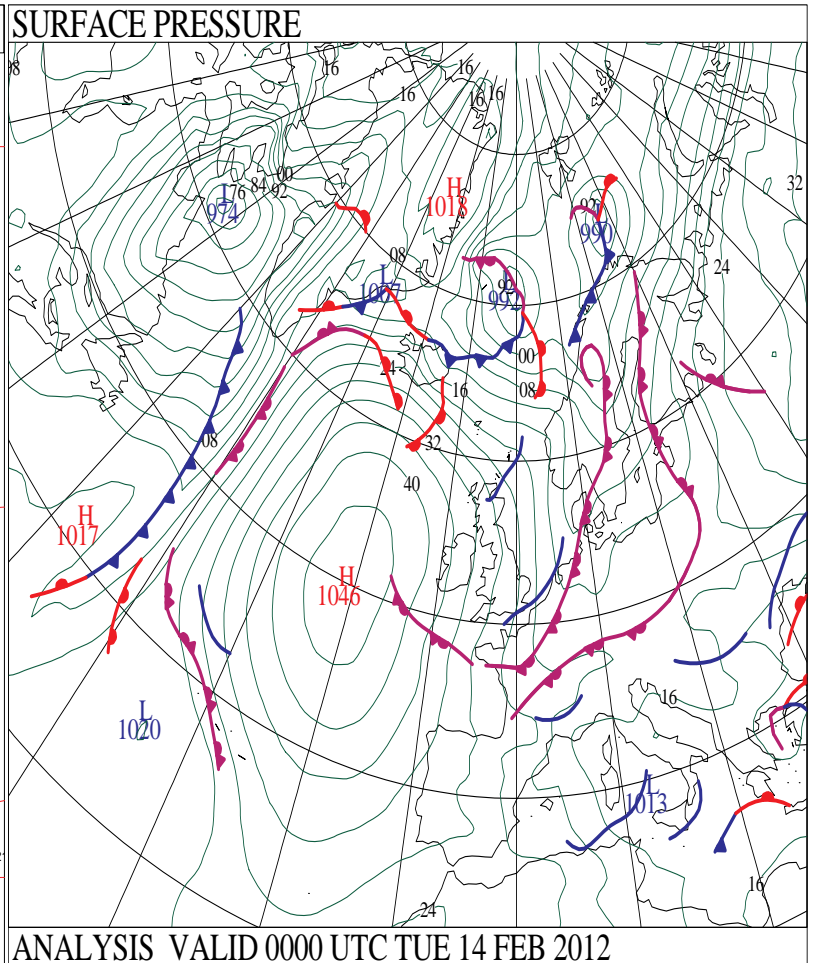
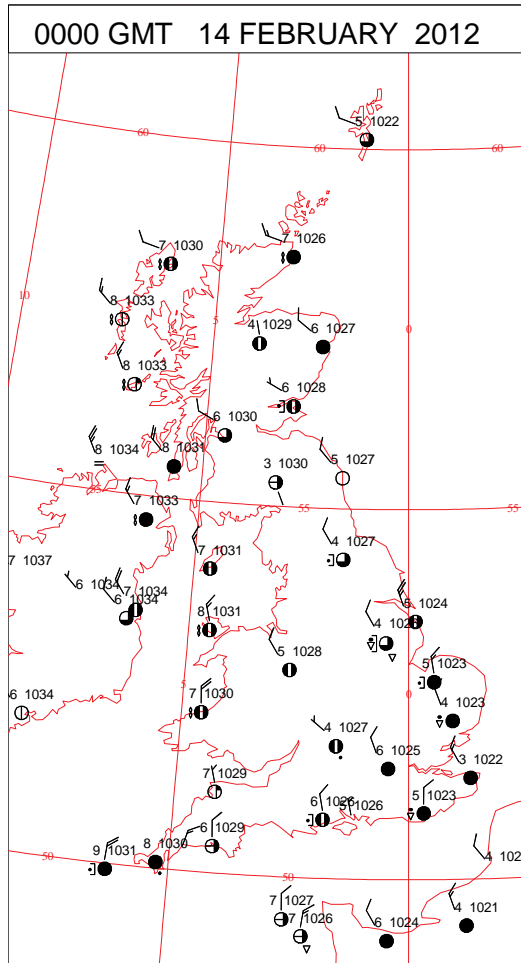
SIGNIFICANT WEATHER

0600 GMT 13 FEBRUARY 2012	SIG WEATHER	1200 GMT 13 FEBRUARY 2012	SIG WEATHER	<p>Summary of UK Weather for Monday 13 February 2012.</p> <p>It was a rather cloudy night with some fog patches. Temperatures were generally much milder than during the weekend, although they did drop low enough in some areas for a slight frost to start the day, particularly across eastern parts of Scotland and England.</p> <p>North-westerly winds continued to bring a good deal of cloud to many areas. This gave outbreaks of light rain or drizzle through the day, particularly across central, eastern and southern England, as well as Wales and Northern Ireland.</p> <p>There were also a few moderate showers that affected coastal areas of the Irish Sea through the early hours of the morning, and then North Sea coasts during the afternoon and evening.</p> <p>Temperatures were generally around average for the time of year, and much warmer than recent days, although this was tempered in most parts by the brisk north-westerly wind. This was strongest across north-east Scotland and the Northern Isles.</p> <p>However with some shelter, mainly to the south and east of higher ground, sunny spells developed, and this allowed temperatures locally to get just into double figures.</p> <p>The colder air was still clinging on to the far south-east of England, with temperatures here struggling to get out of low single figures.</p>
1800 GMT 13 FEBRUARY 2012	SIG WEATHER	0000 GMT 14 FEBRUARY 2012	SIG WEATHER	<p>EXTREMES</p> <p>Highest Maximum: 10.9 Strathallan, Perthshire</p> <p>Lowest Maximum: 4.2 Wattisham, Suffolk</p> <p>Lowest Minimum: -4.5 Herstmonceux, East Sussex</p> <p>Lowest Grass Minimum: -4.9 Herstmonceux, East Sussex</p> <p>Most Rain: 2.2 Loch Glascarnoch</p> <p>Most Sun: 3.3 Boulmer, Northumberland</p>

DAILY CLIMATE DATA

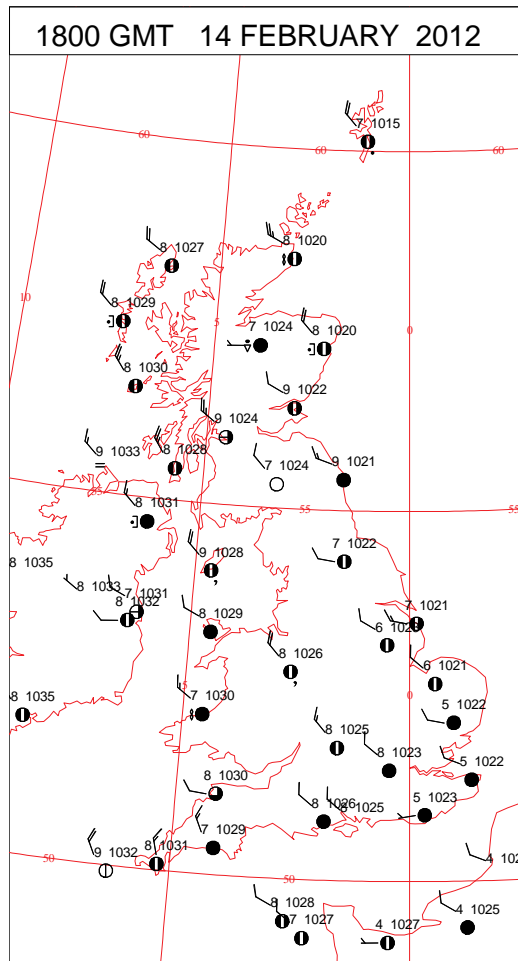
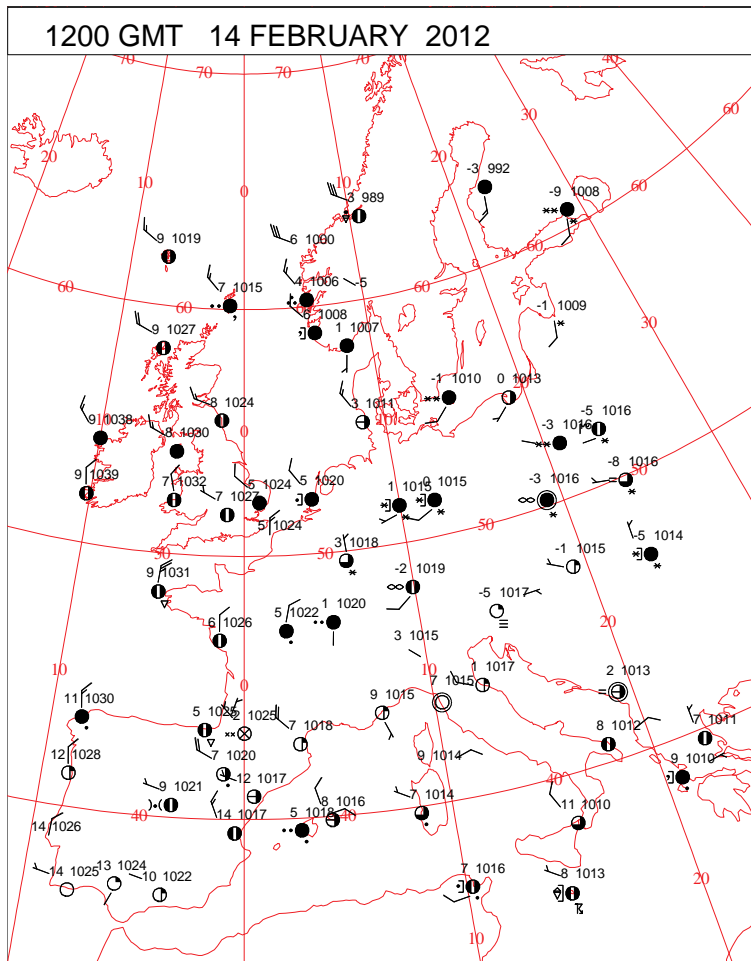
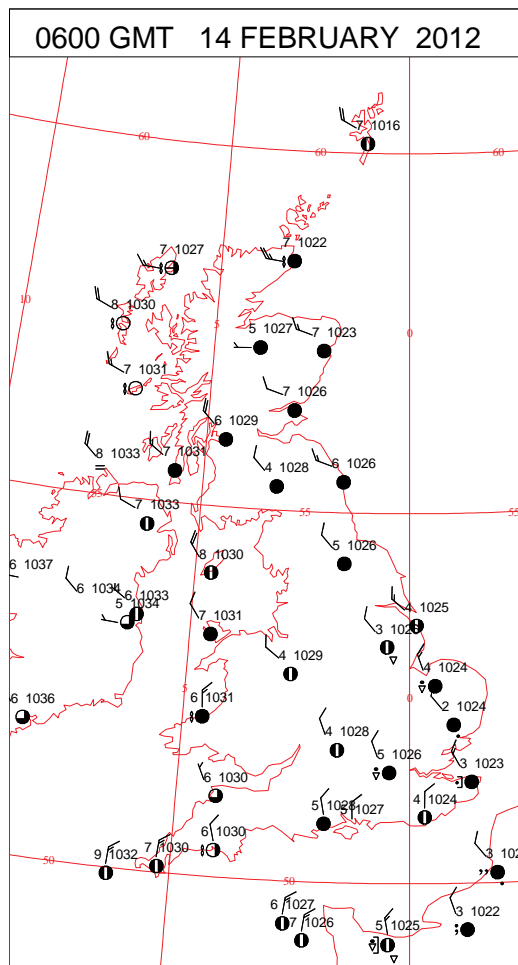
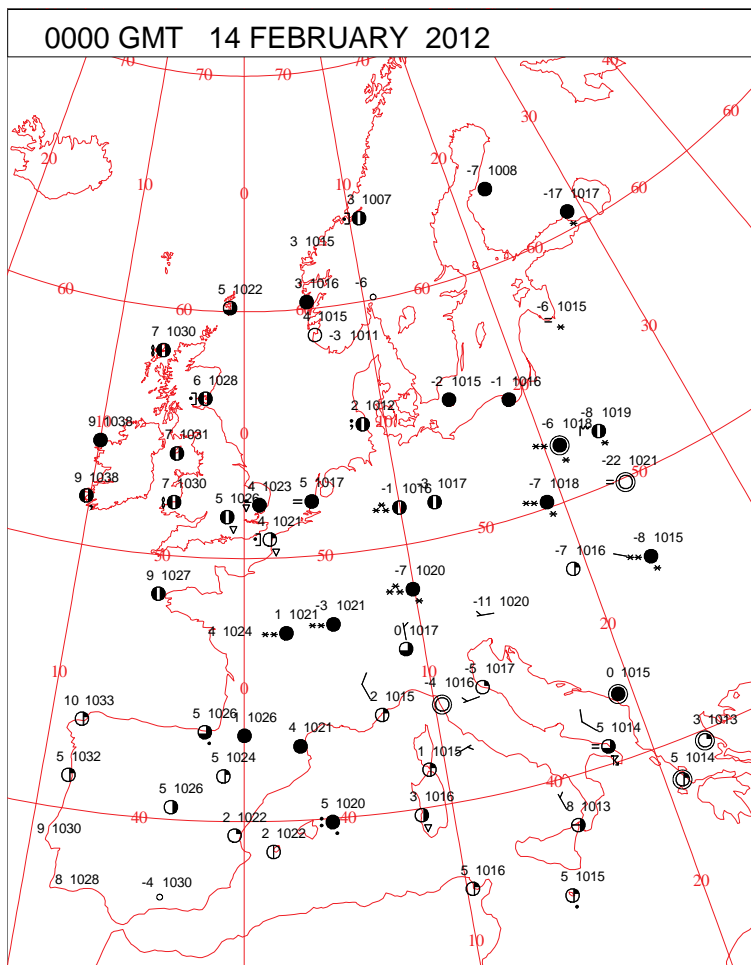


DAILY WEATHER SUMMARY



Tuesday 14 February 2012

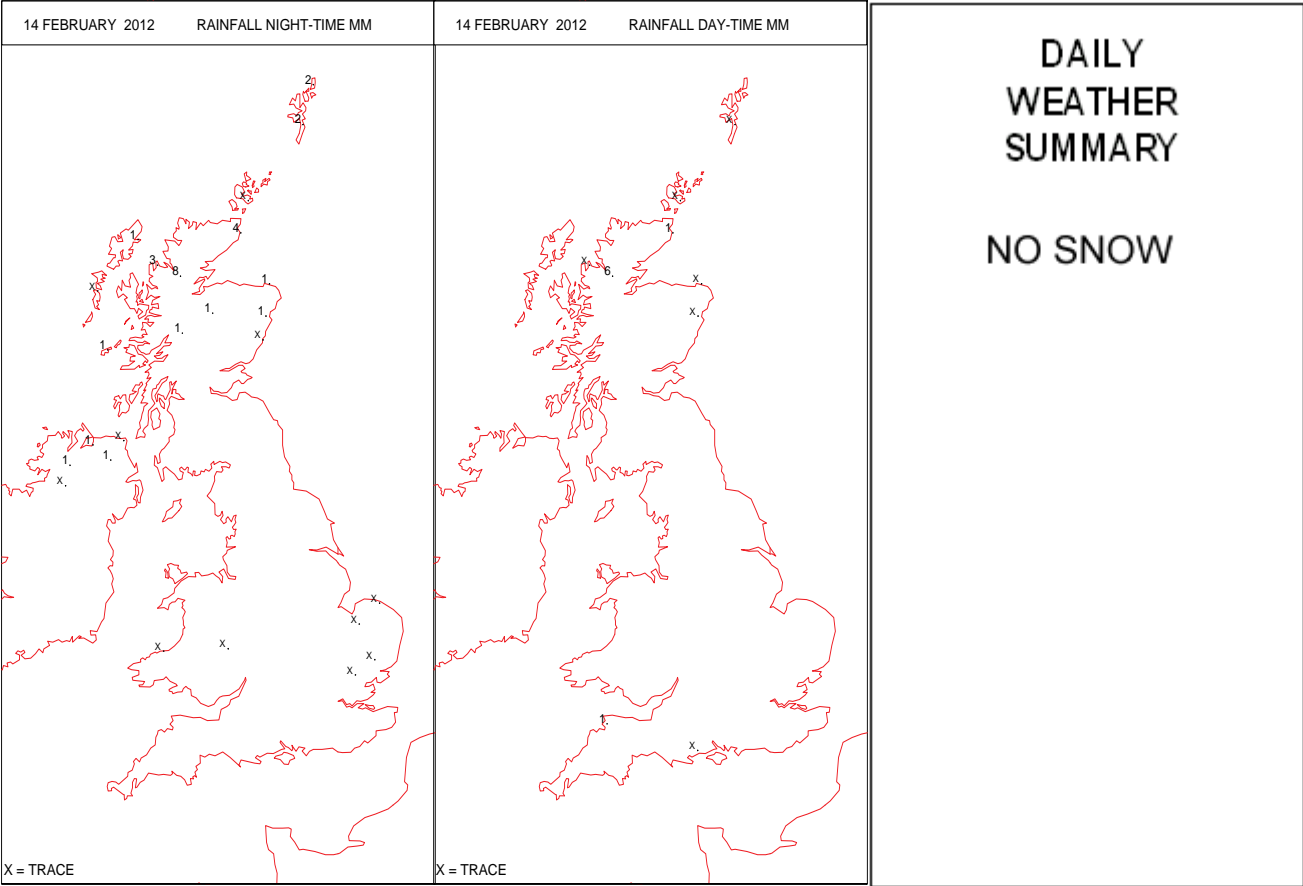
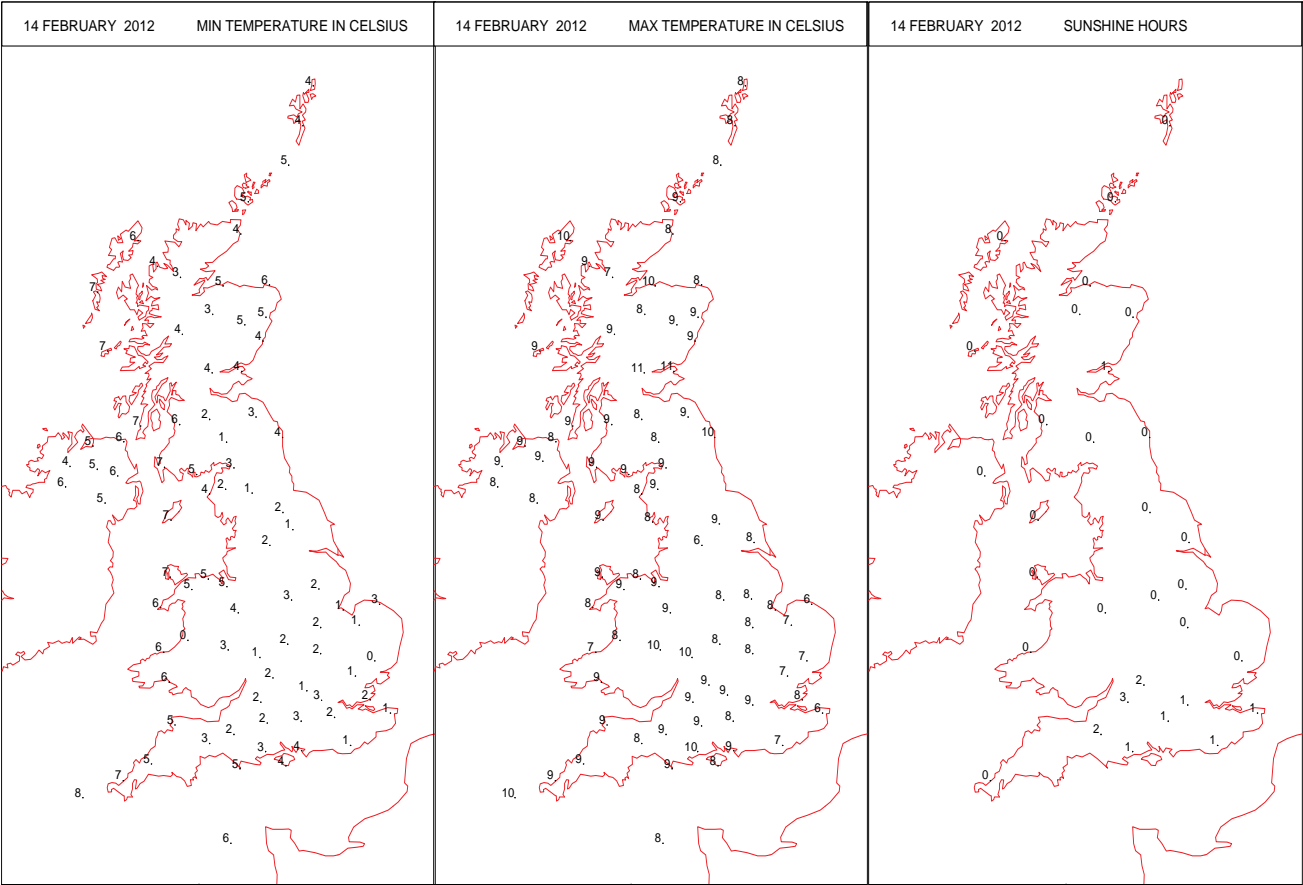
SURFACE REPORTS



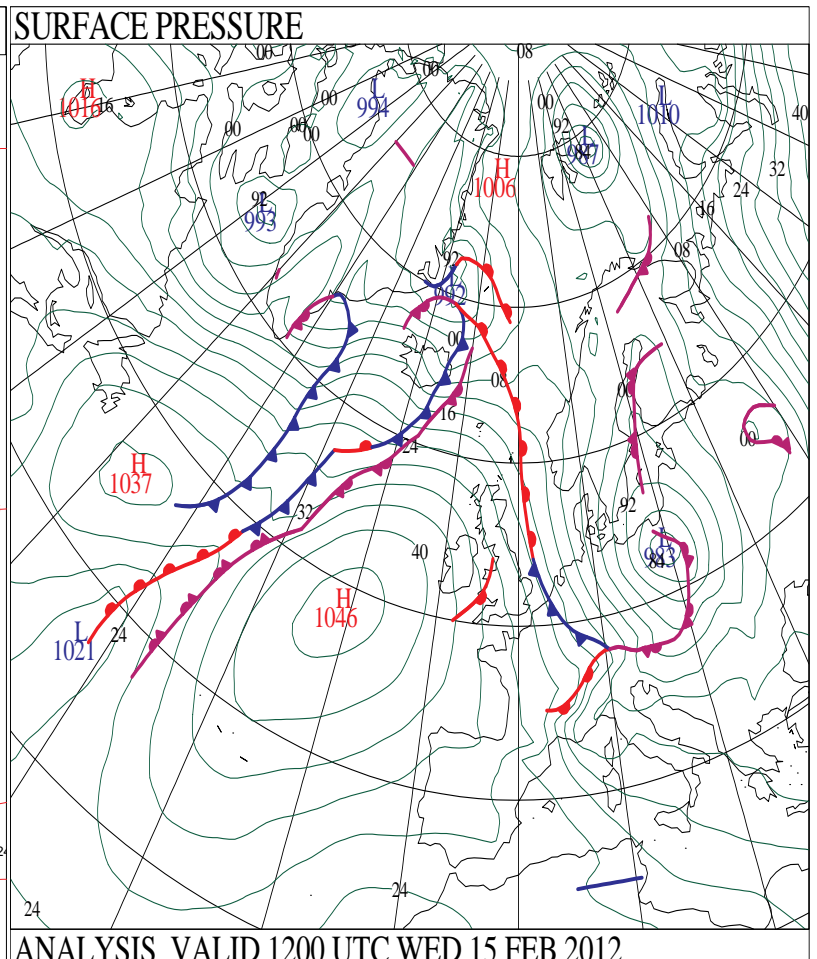
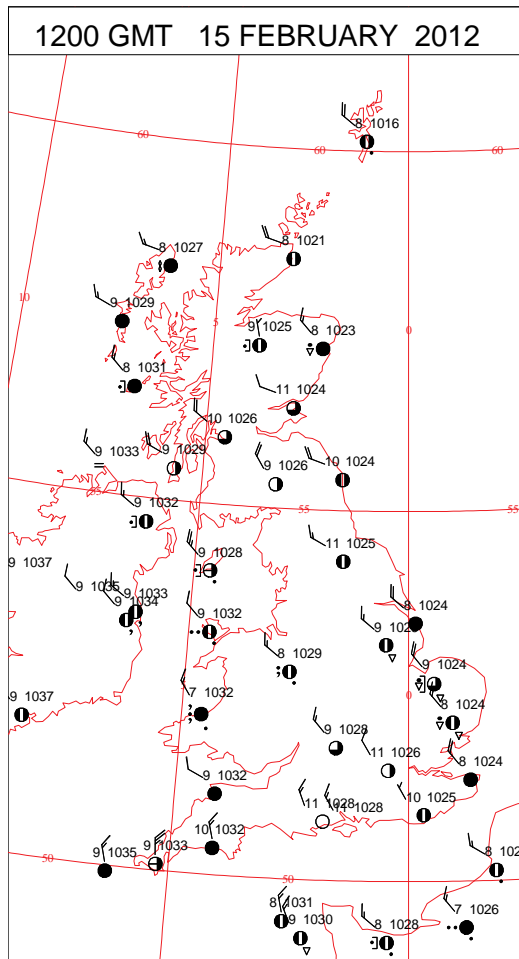
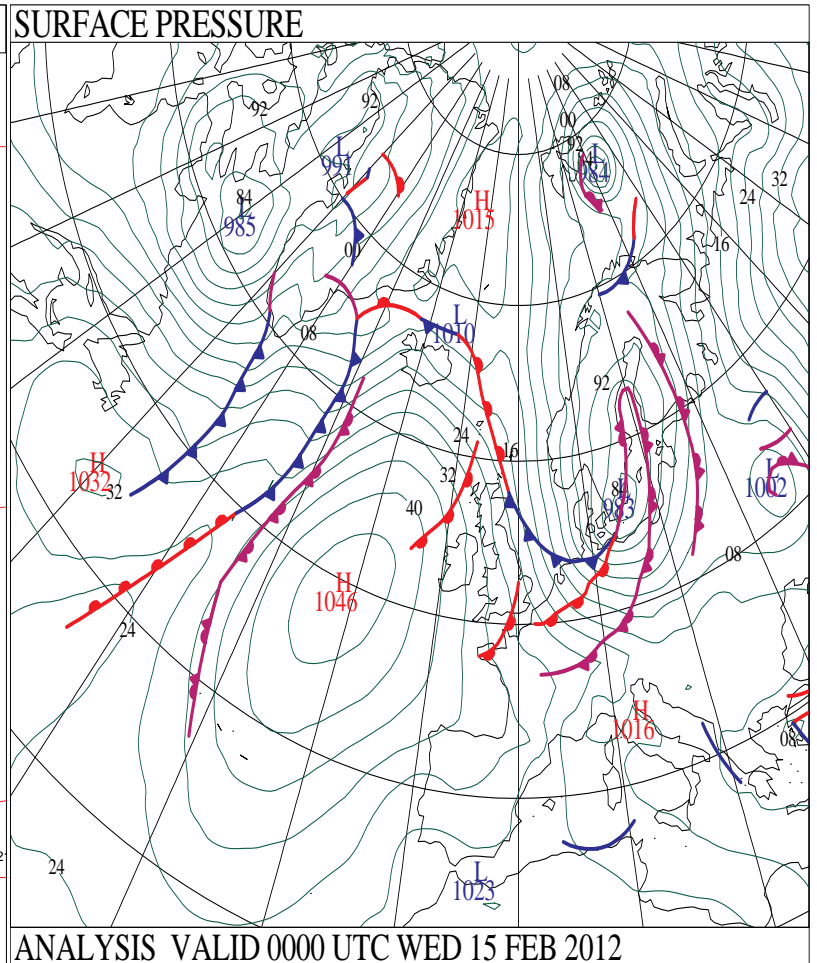
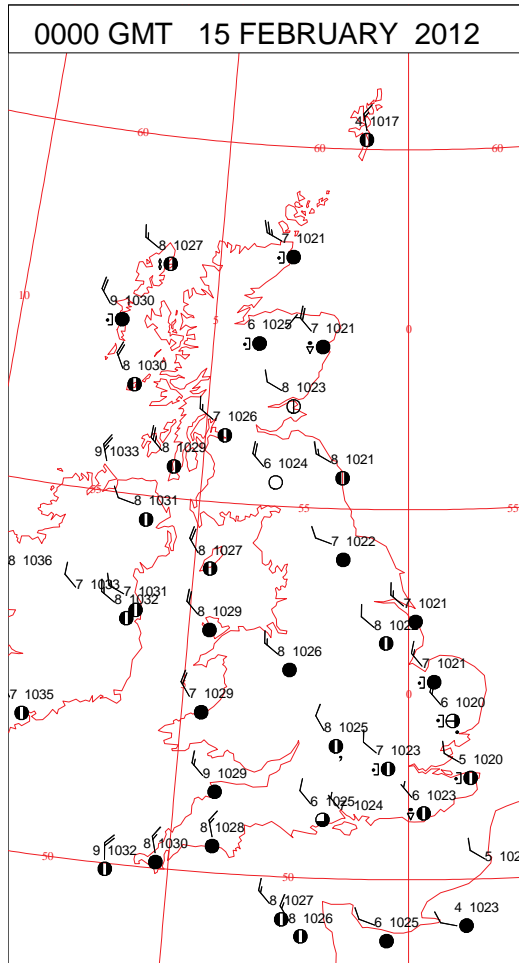
SIGNIFICANT WEATHER

0600 GMT 14 FEBRUARY 2012	SIG WEATHER	1200 GMT 14 FEBRUARY 2012	SIG WEATHER	<p>Summary of UK Weather for Tuesday 14 February 2012.</p> <p>There were a few clear spells around at the start of the day, but for many places cloudy skies predominated. It was generally dry across the country, however a few showers affected eastern areas of England.</p> <p>There were also some damp conditions to start the day across the far north of Scotland.</p> <p>Scattered light showers affected eastern coastal counties of England for much of the day.</p> <p>The rain and drizzle across northern Scotland spread southwards through the day, reaching parts of Wales, and Devon and Cornwall later in the evening.</p> <p>The cloud did break at times, the best of the early sunshine across parts of southern England. Through the day, the best of the brightness, with often rather hazy sunshine, was to be found to the south and east of high ground through the spine of the country, roughly from the Edinburgh area to southern England.</p> <p>It was generally quite a windy day, with gusts to gale force across coastal areas in the far north.</p> <p>Temperatures were generally above average, but it often felt somewhat cooler, given the strength of the wind.</p>
1800 GMT 14 FEBRUARY 2012	SIG WEATHER	0000 GMT 15 FEBRUARY 2012	SIG WEATHER	<p>EXTREMES</p> <p>Highest Maximum: 11.0 Leuchars, Fife</p> <p>Lowest Maximum: 6.2 Manston, Kent</p> <p>Lowest Minimum: -0.4 Trawscoed, Dyfed</p> <p>Lowest Grass Minimum: -3.5 Trawscoed, Dyfed</p> <p>Most Rain: 13.6 Loch Glascarnoch, Ross-Shire</p> <p>Most Sun: 2.6 Lyneham, Wiltshire</p>

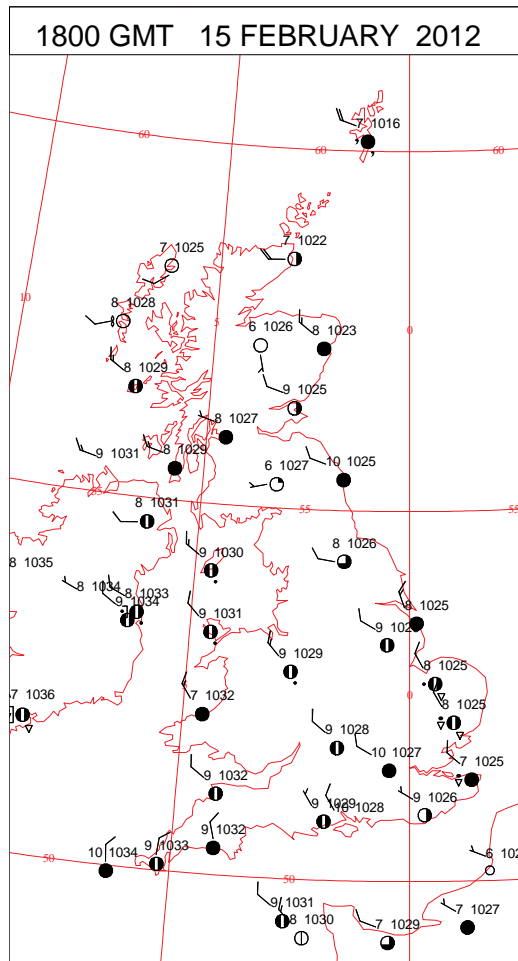
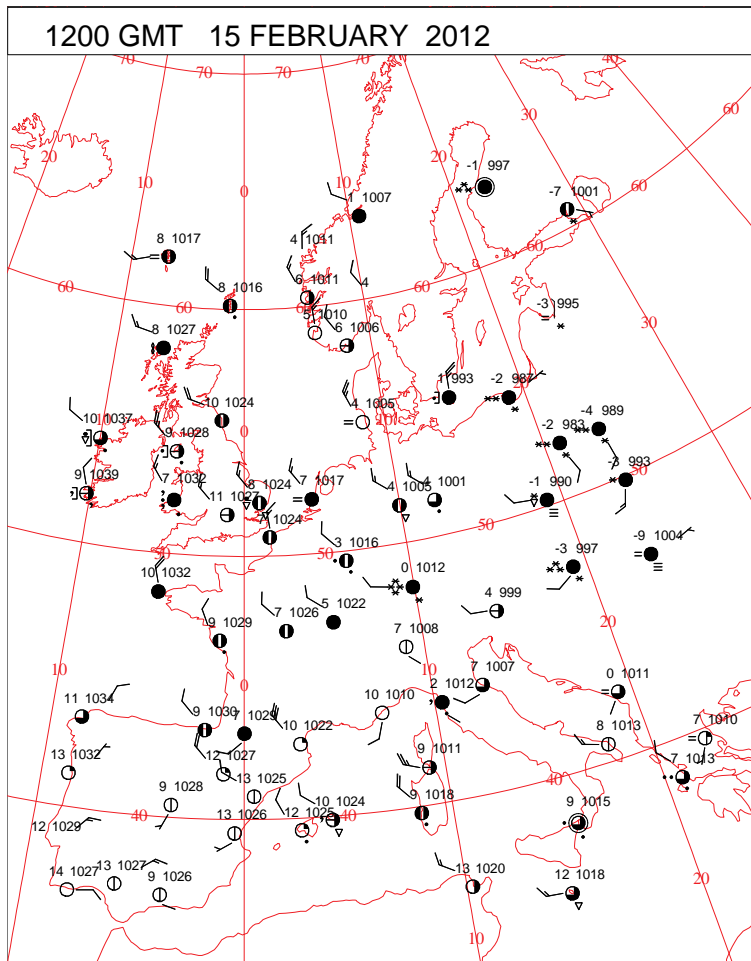
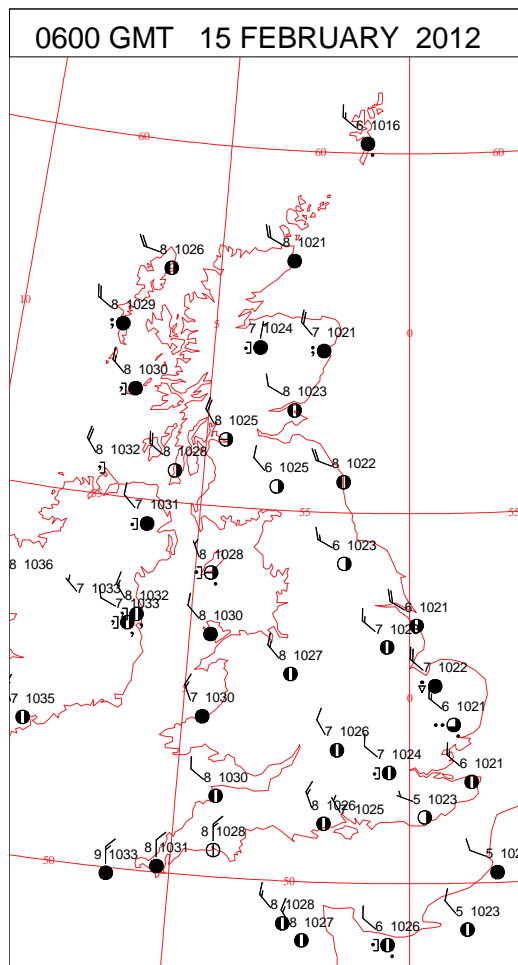
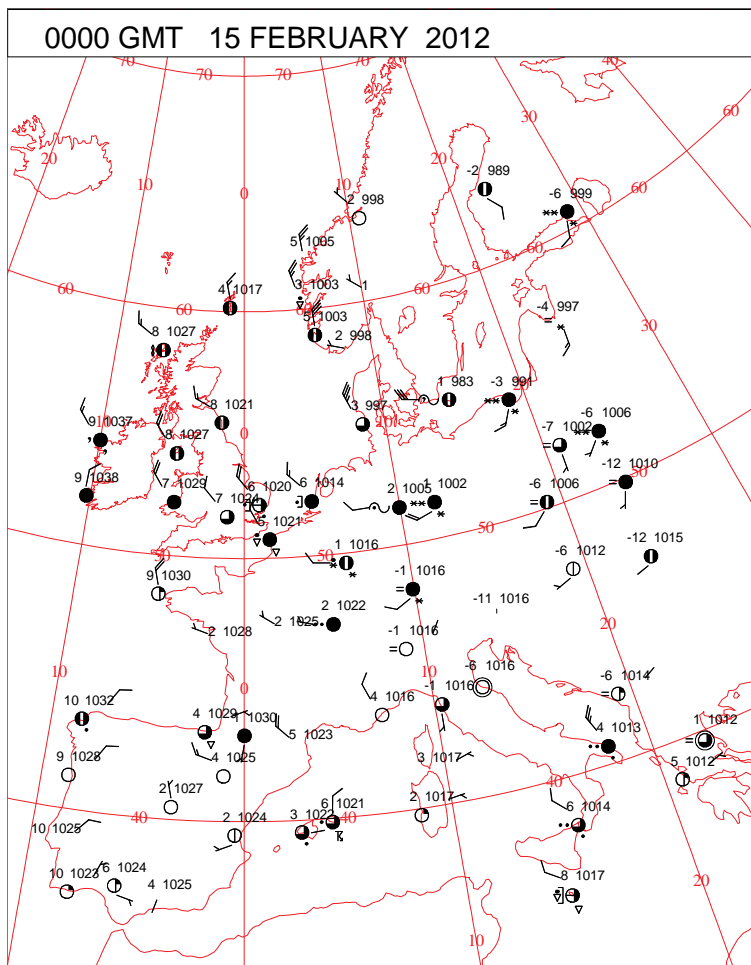
DAILY CLIMATE DATA



DAILY WEATHER SUMMARY



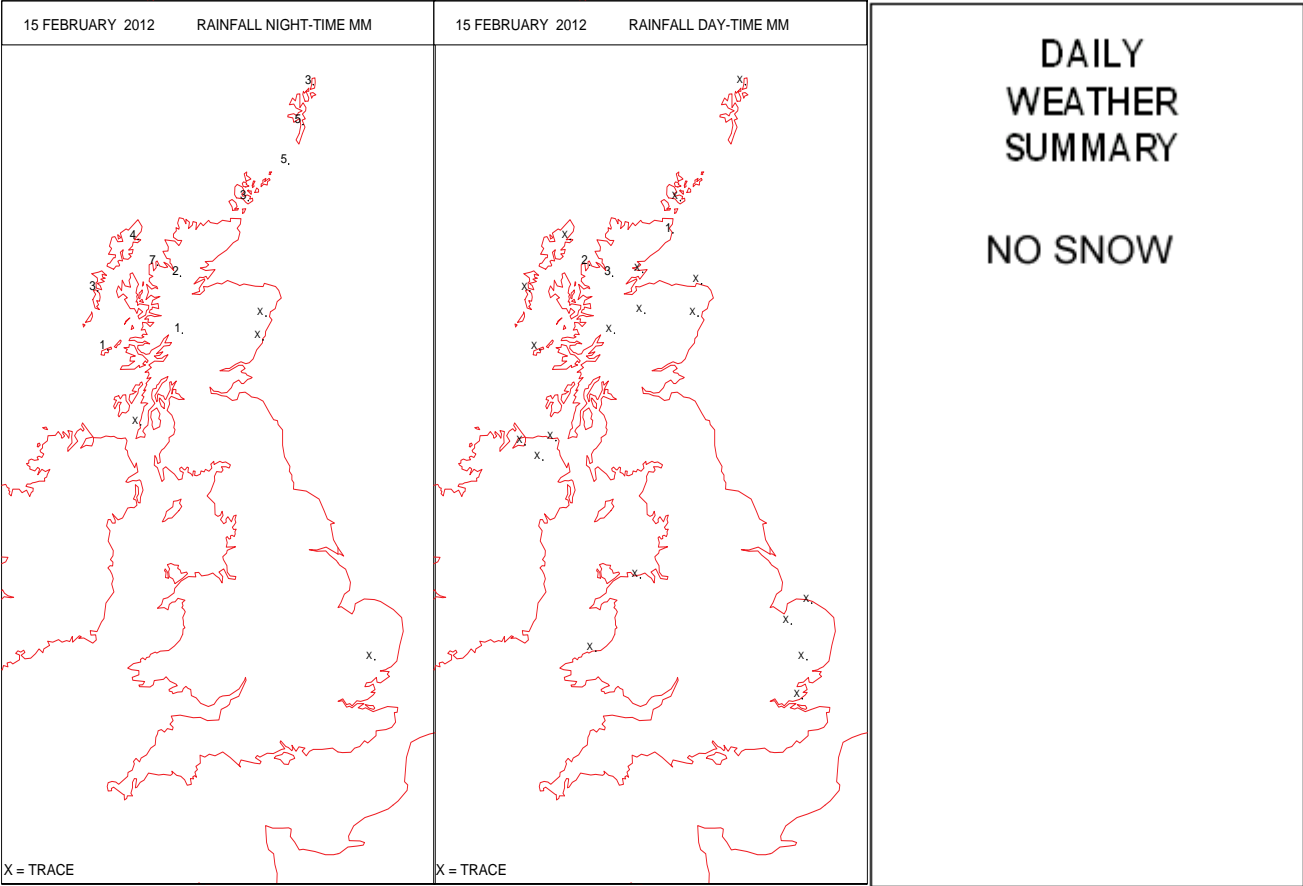
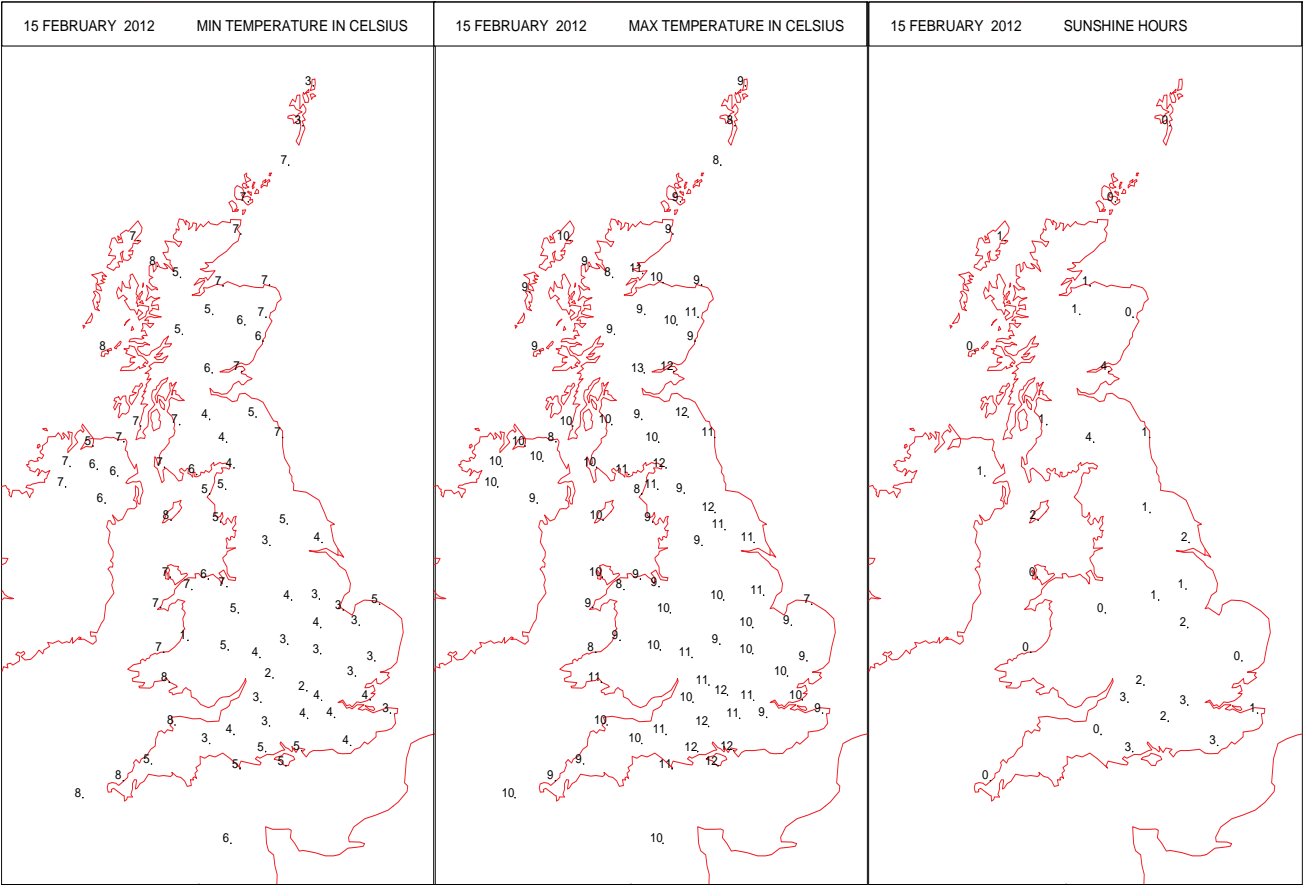
SURFACE REPORTS



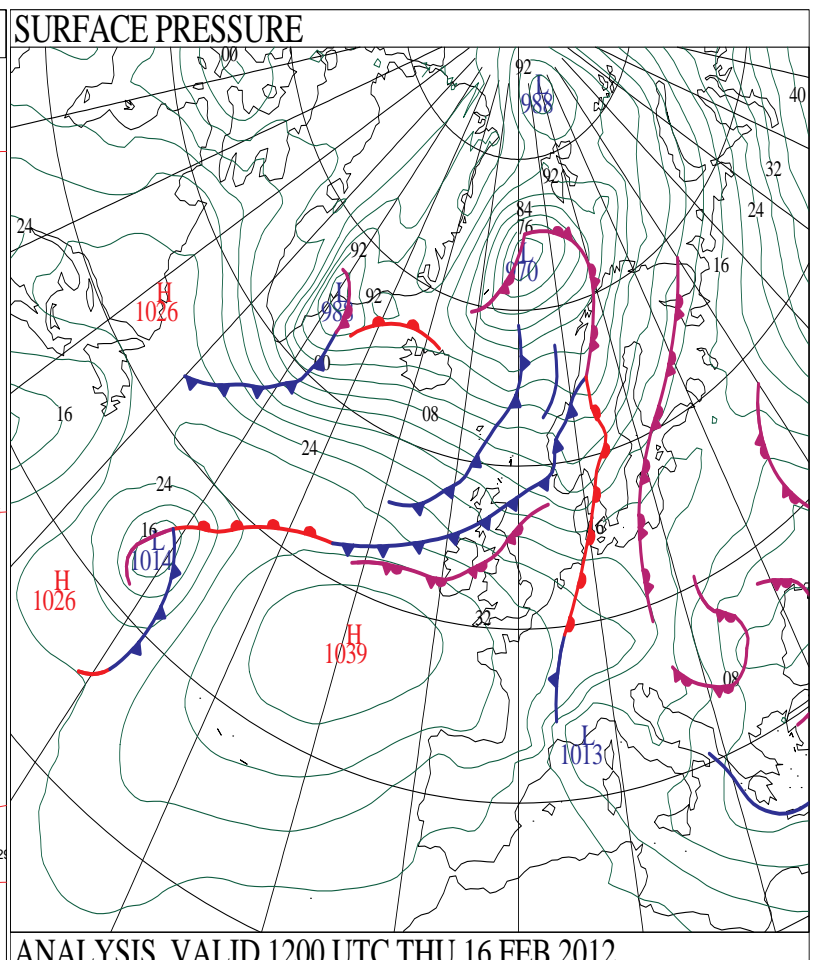
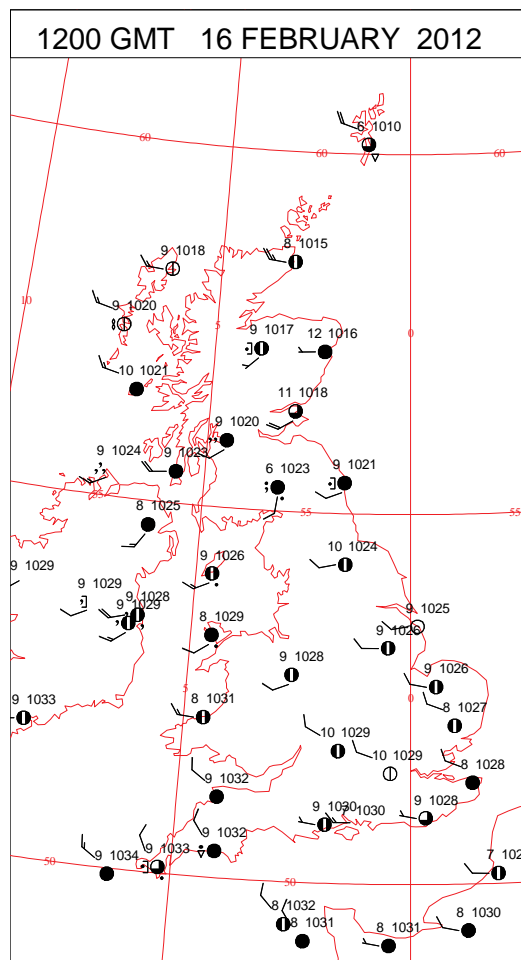
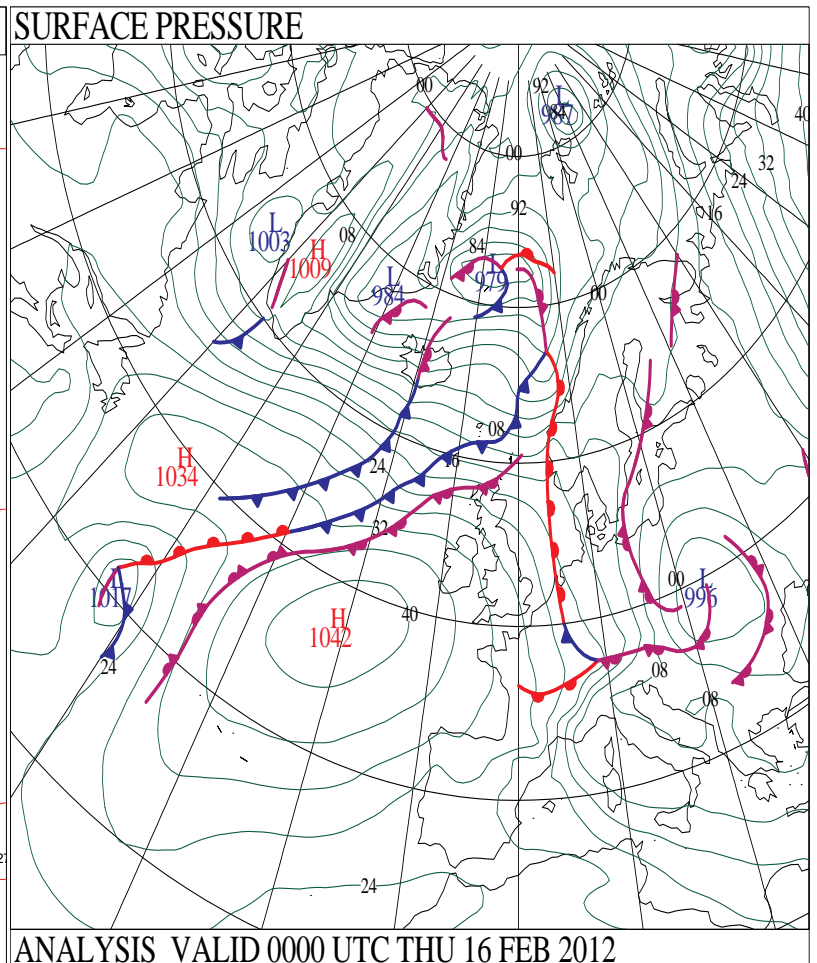
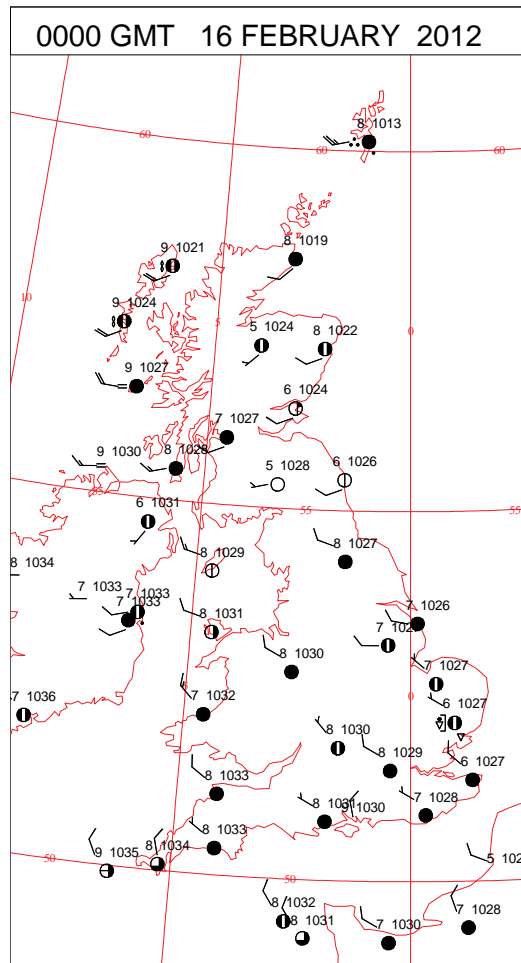
SIGNIFICANT WEATHER

0600 GMT 15 FEBRUARY 2012	SIG WEATHER	1200 GMT 15 FEBRUARY 2012	SIG WEATHER	<p>Summary of UK Weather for Wednesday 15 February 2012. For the first time in a while, it was a relatively mild night nationwide, with all places, barring a couple of mountain stations in Scotland, remaining above freezing. This was despite a broad swathe of clearing skies across southern Scotland and northern England during the early hours.</p> <p>Cloud remained fairly extensive across northern Scotland, and around both eastern and western coasts, with drizzly rain in places, particularly across the high ground of north-west Scotland.</p> <p>Through the day, outbreaks of rain and drizzle continued to affect the eastern, western and northern fringes of the U.K., and again it was north-west Scotland that saw the highest rainfall accumulations.</p> <p>A few light showers also developed across the Midlands for a time.</p> <p>There was also some sunshine however, which developed quite extensively to the south and east of high ground, most notably from Fife south towards Lincolnshire.</p> <p>By midnight, some heavier and more persistent rain had spread into north-west Scotland.</p> <p>It was a mild day across the country, with the highest temperatures recorded across Perthshire and Fife.</p>
1800 GMT 15 FEBRUARY 2012	SIG WEATHER	0000 GMT 16 FEBRUARY 2012	SIG WEATHER	<p>EXTREMES Highest Maximum: 12.8 Strathallan Airfield, Perthshire Lowest Maximum: 6.9 Weybourne, Norfolk Lowest Minimum: 2.2 Little Rissington, Gloucestershire Lowest Grass Minimum: 1.4 Bingley, West Yorkshire Most Rain: 9.2 Aultbea No2, Ross-Shire Most Sun: 4.1 Eskdalemuir, Dumfriess-Shire</p>

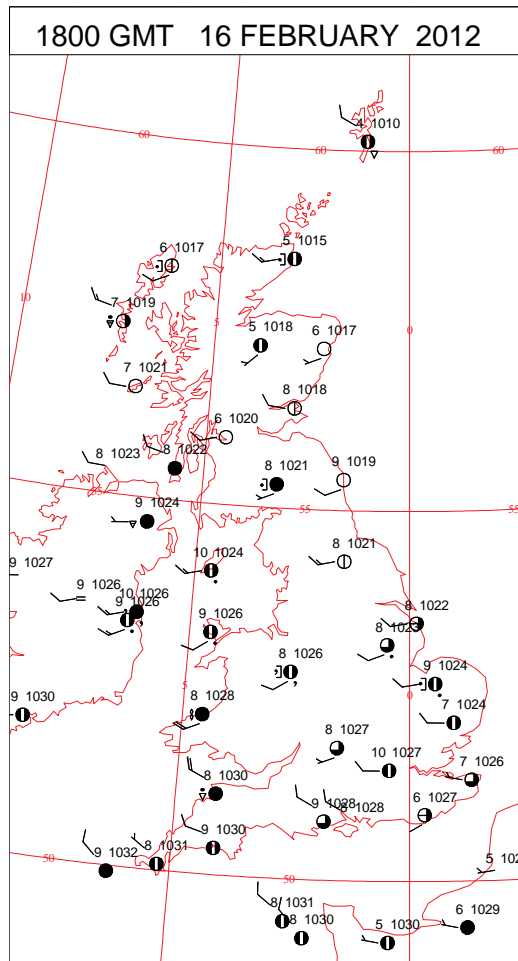
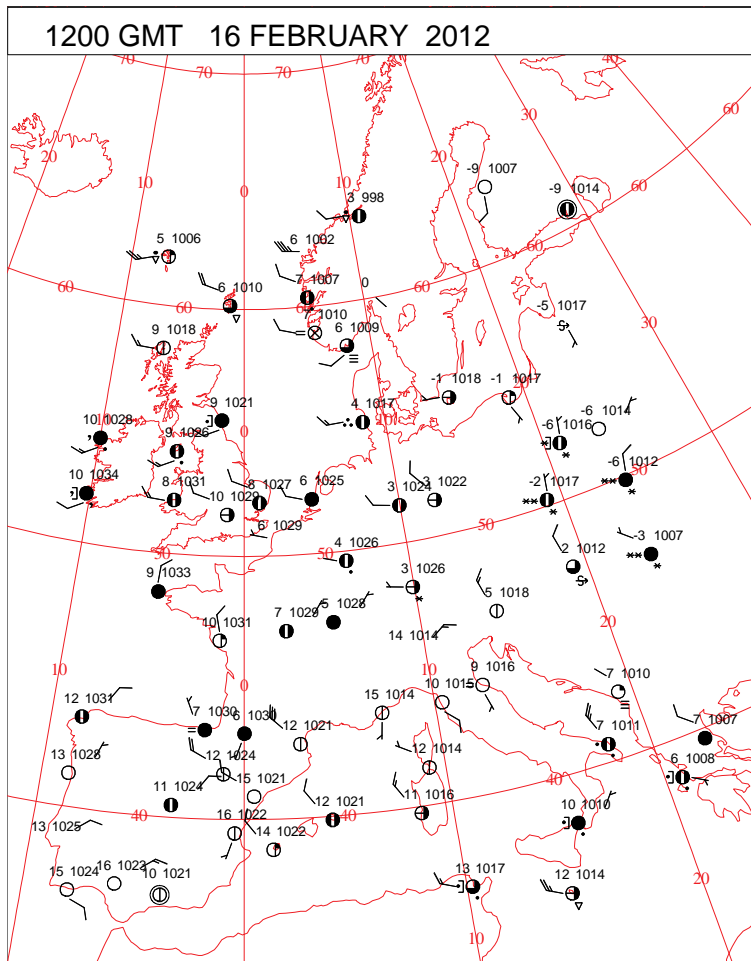
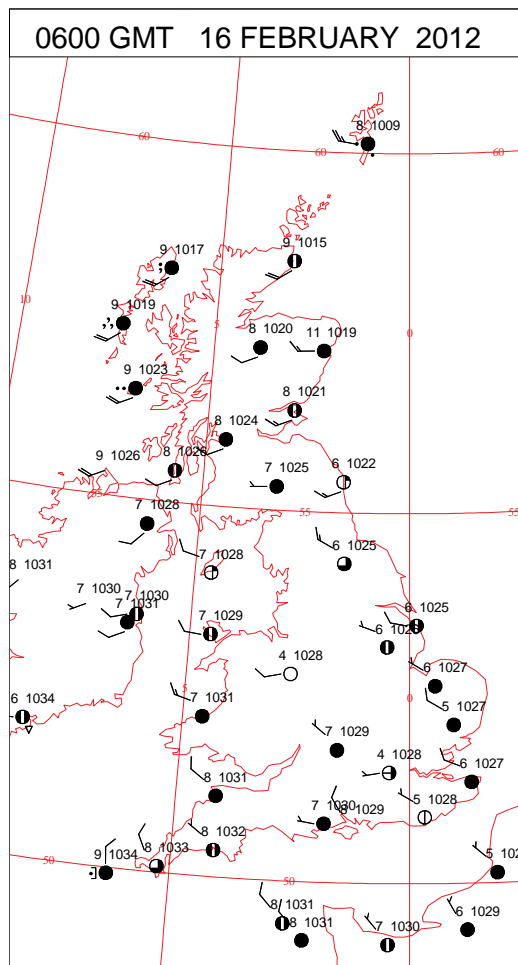
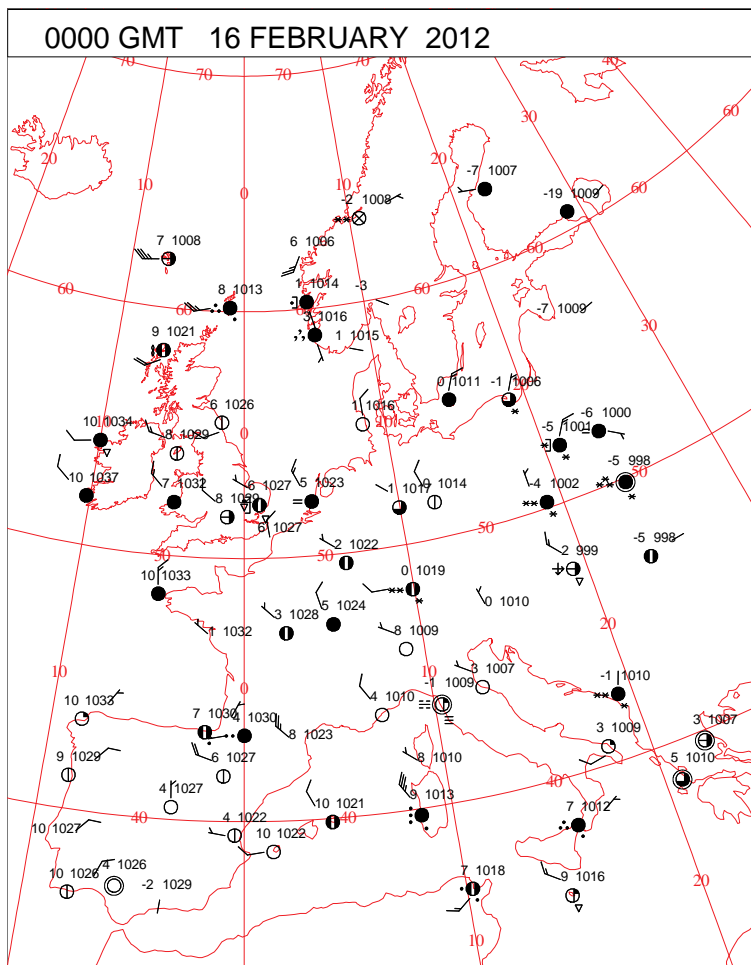
DAILY CLIMATE DATA



DAILY WEATHER SUMMARY



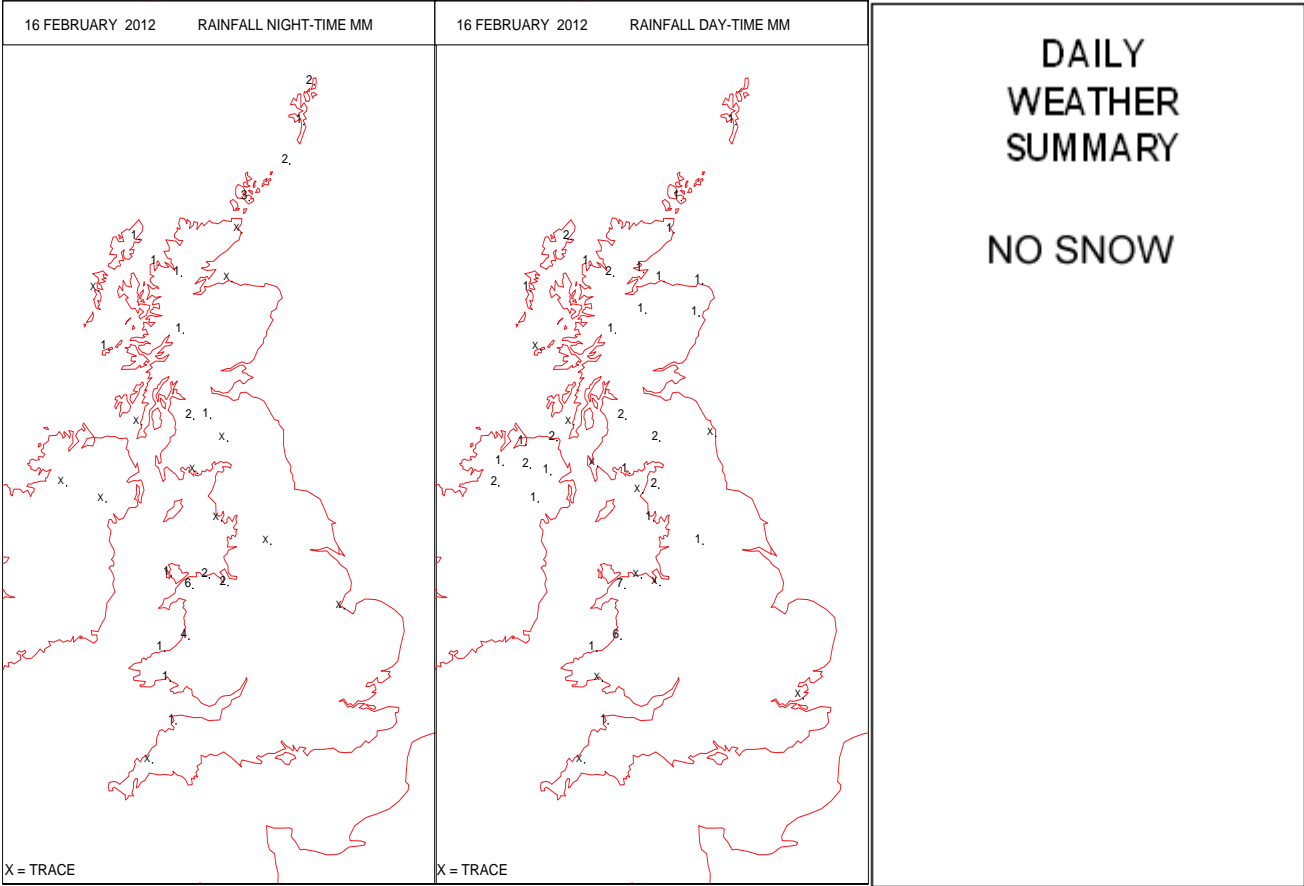
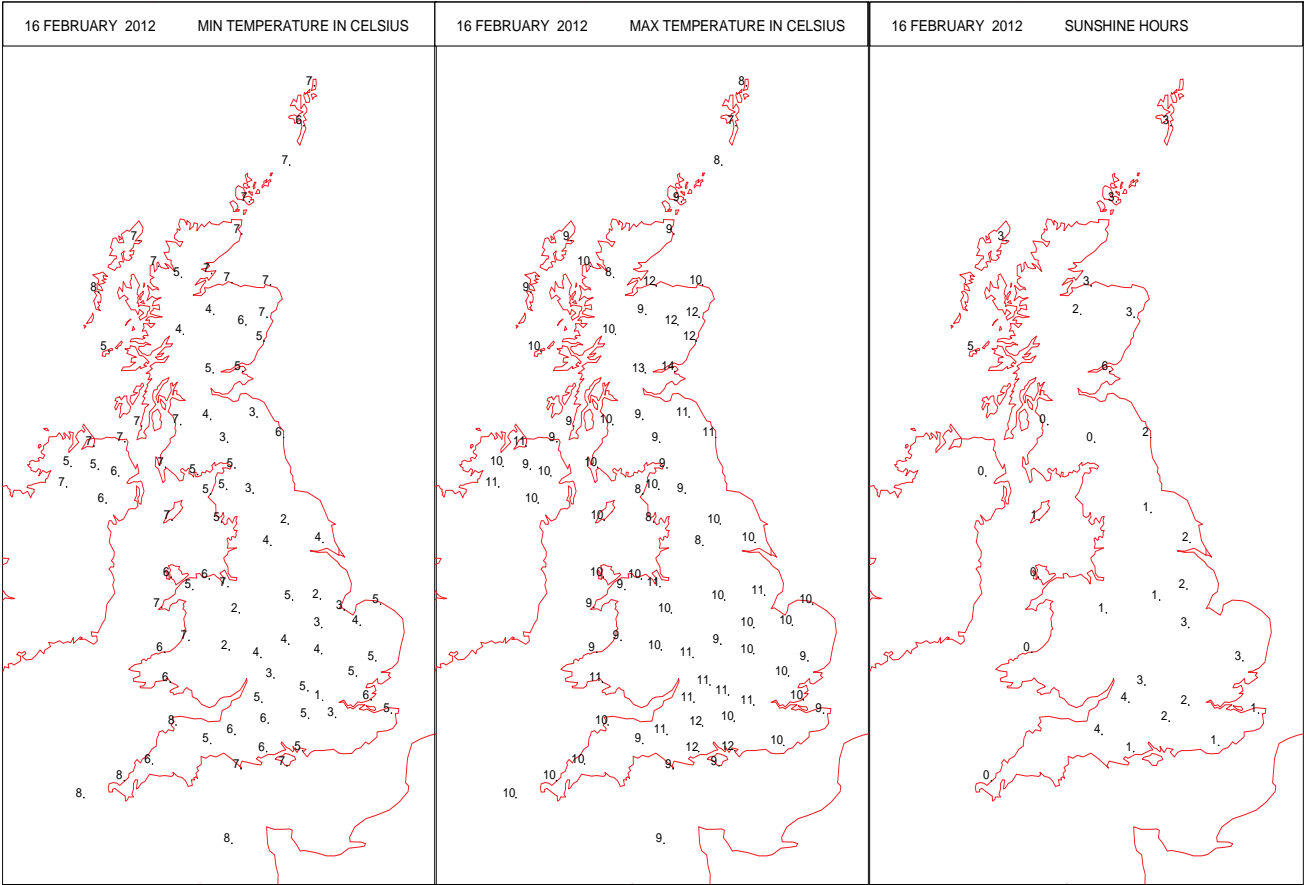
SURFACE REPORTS



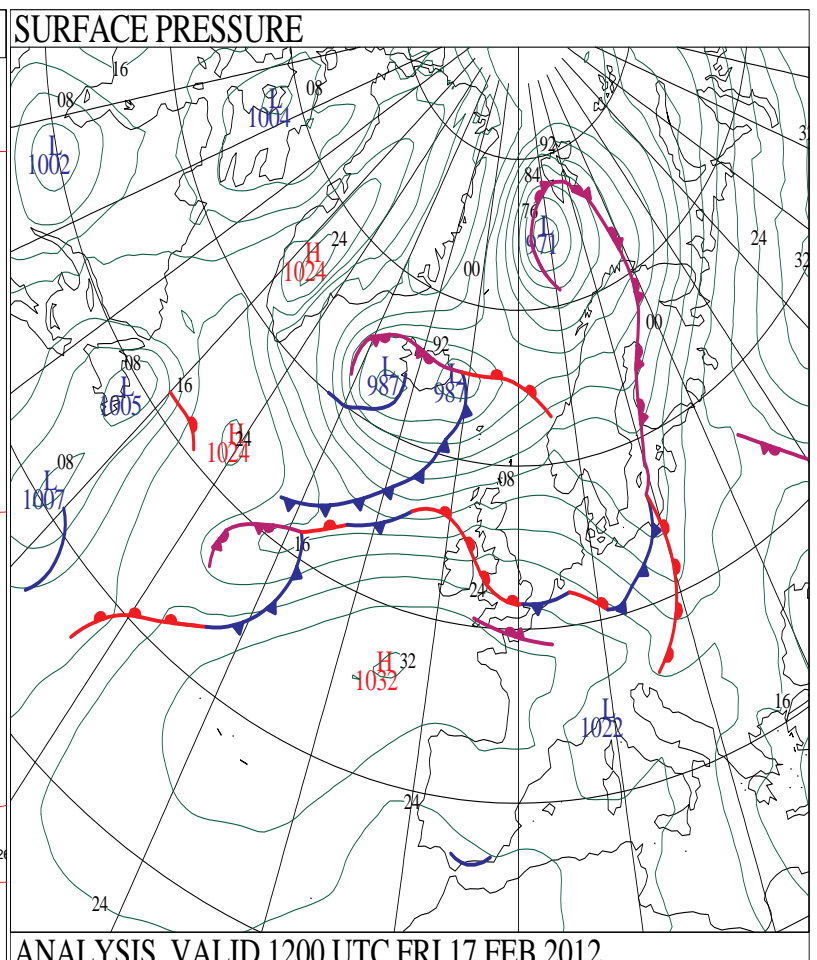
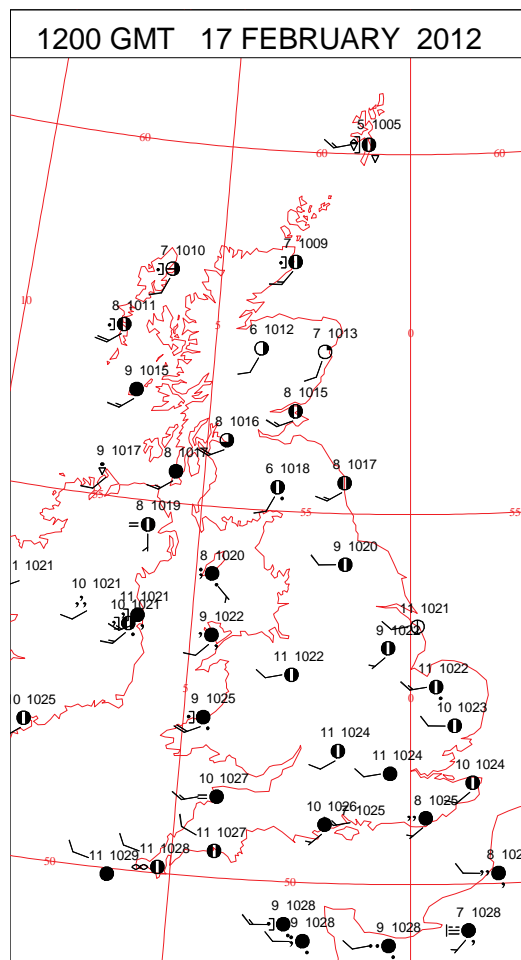
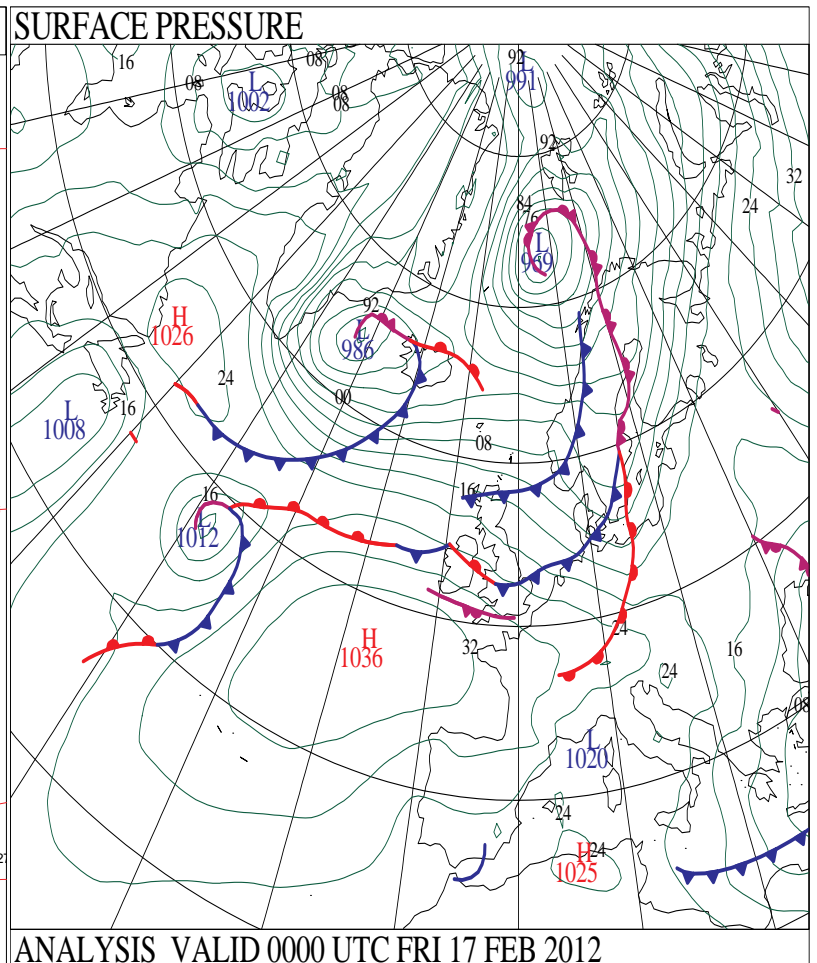
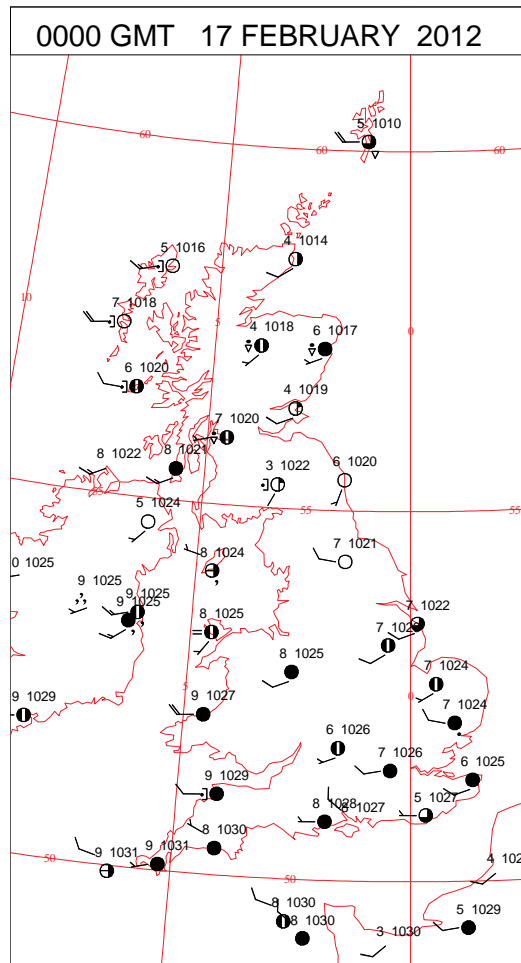
SIGNIFICANT WEATHER

0600 GMT 16 FEBRUARY 2012	SIG WEATHER	1200 GMT 16 FEBRUARY 2012	SIG WEATHER	<p>Summary of UK Weather for Thursday 16 February 2012. It was another generally mild night across the country, with most places remaining frost free.</p> <p>Many areas had a mainly cloudy night, although there were some clear spells in places, particularly across parts of south-east England and in the Vale of York.</p> <p>Later in the night clearer skies also developed across mid and south Wales, and the west Midlands, allowing it to become quite cold locally.</p> <p>Cloud thickened across Scotland and Northern Ireland, with persistent and locally heavy rain developing across north-west Scotland by the end of the night. This rain quickly cleared during the morning, with skies rightening, giving some sunny spells.</p> <p>With brisk westerly to south-westerly winds across Scotland, the highest temperatures were recorded on the east coast, where it became locally very mild, reaching the low teens Celsius in a few places.</p> <p>Across England and Wales, although there was some early brightness in the south, it generally became a cloudy day, with occasional outbreaks of rain and drizzle spreading south. The rain was most persistent on western hills and was accompanied by quite a lot of hill fog.</p> <p>During the evening showers spread to northern Scotland, with clear spells developing across parts of England and Wales. For most places it remained mild through the evening.</p>
1800 GMT 16 FEBRUARY 2012	SIG WEATHER	0000 GMT 17 FEBRUARY 2012	SIG WEATHER	<p>EXTREMES Highest Maximum: 13.5 Leuchars, Fife Lowest Maximum: 7.3 Lerwick, Shetland Lowest Minimum: 1.4 Northolt, Greater London Lowest Grass Minimum: -2.2 Northolt, Greater London Most Rain: 13.0 Capel Curig No3, Gwynedd Most Sun: 5.6 Leuchars, Fife</p>

DAILY CLIMATE DATA

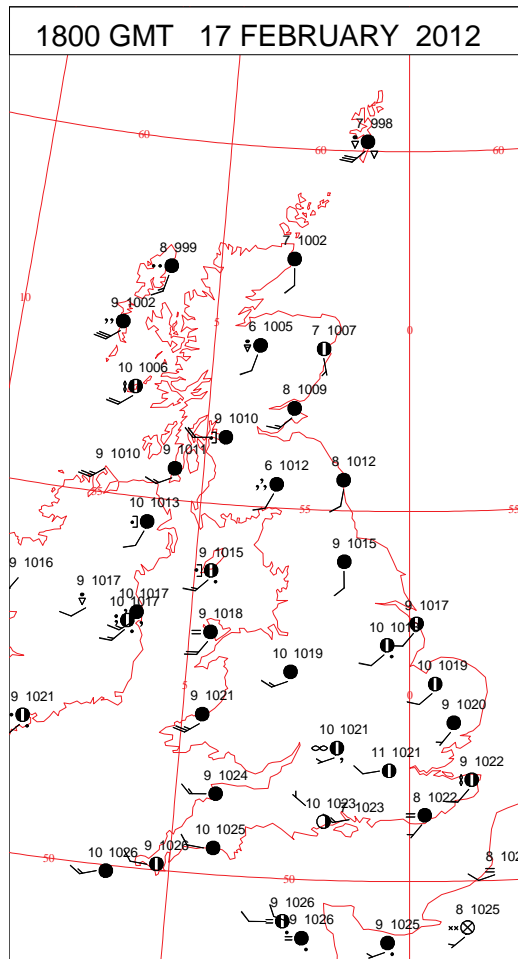
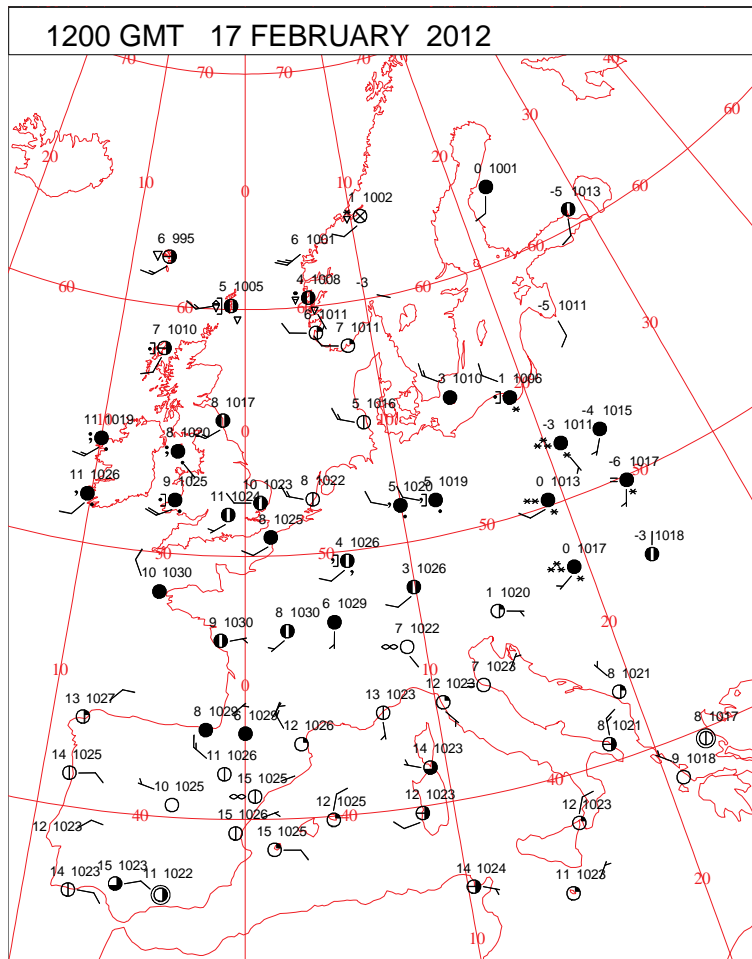
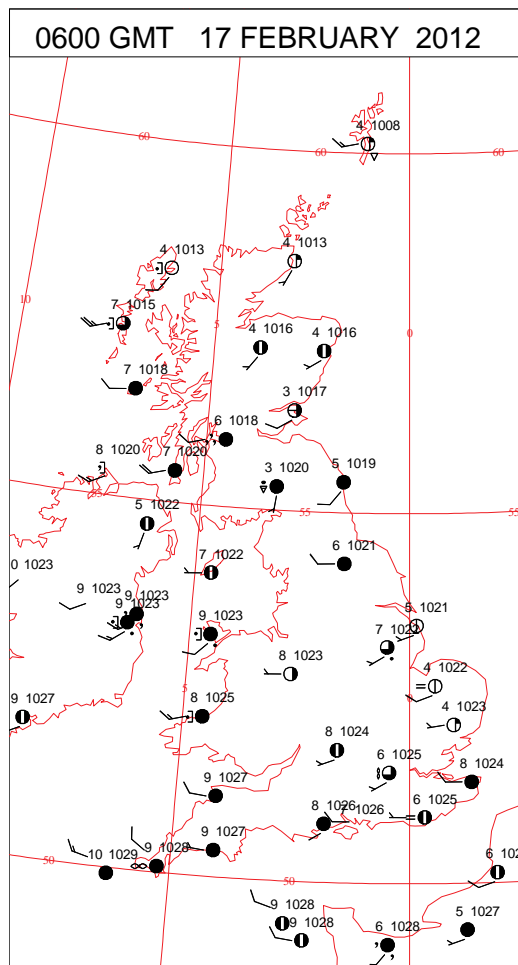
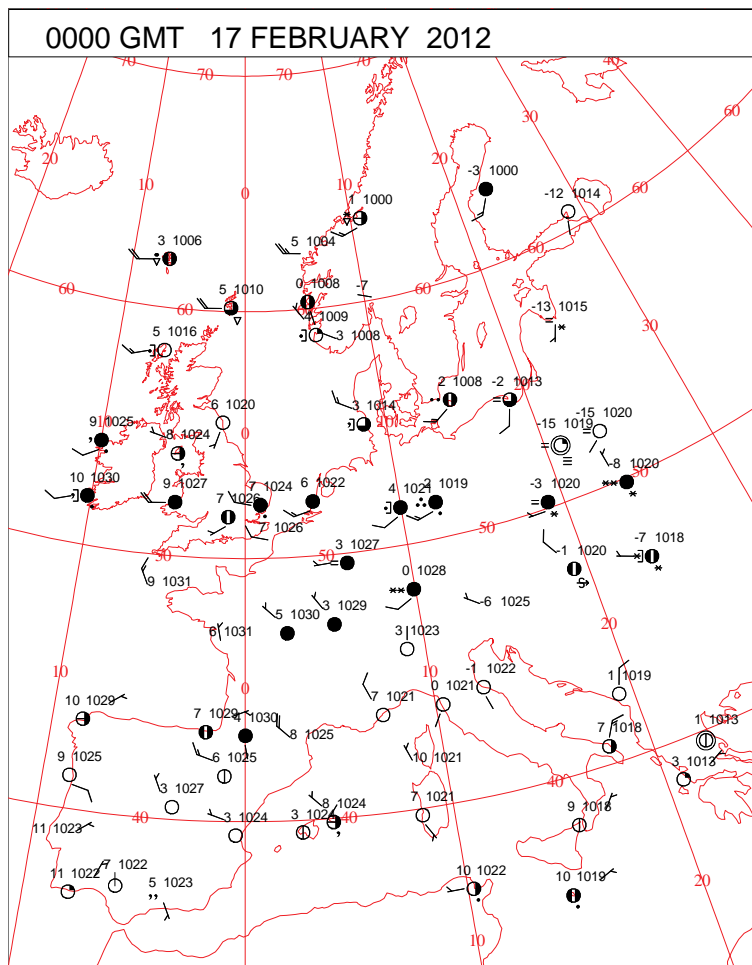


DAILY WEATHER SUMMARY



Friday 17 February 2012

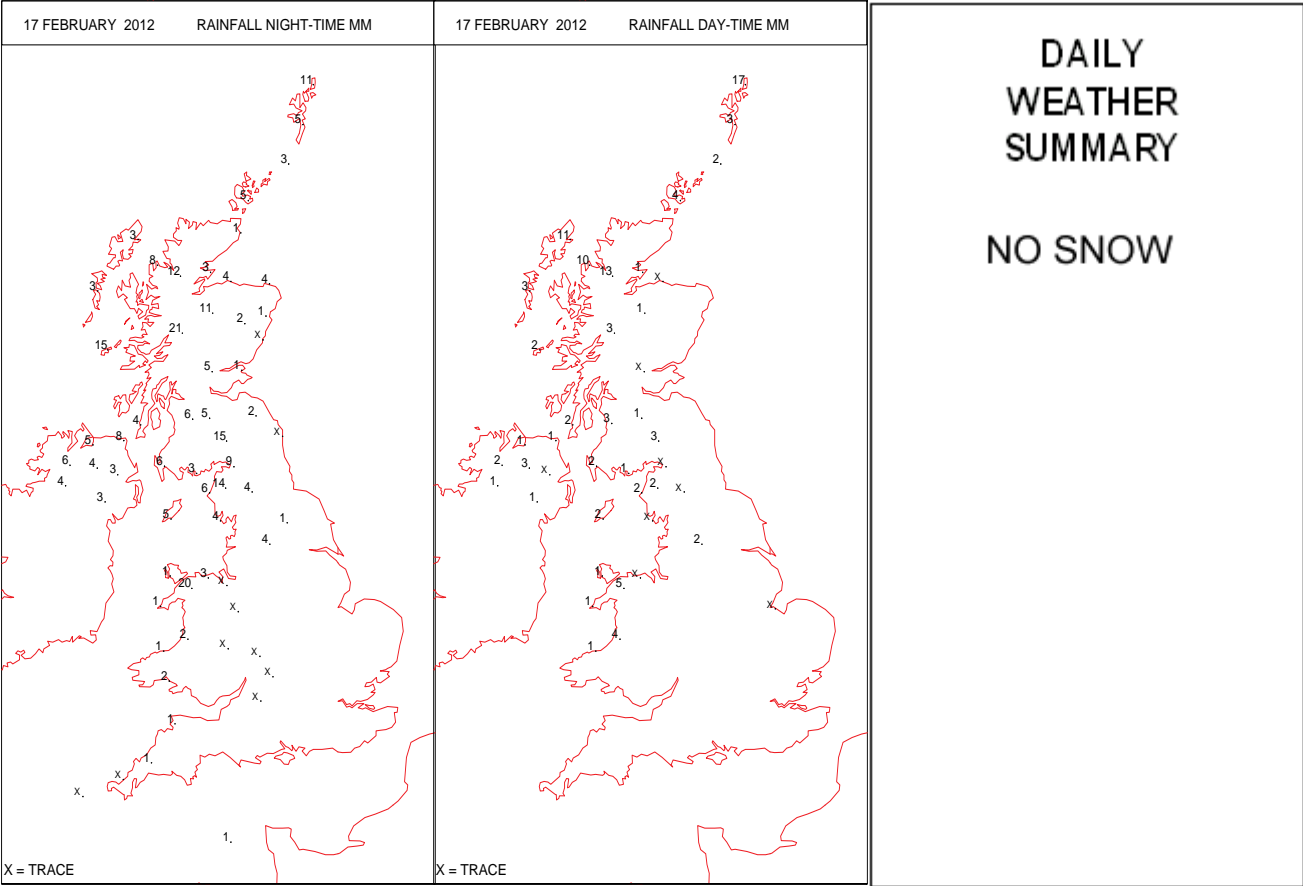
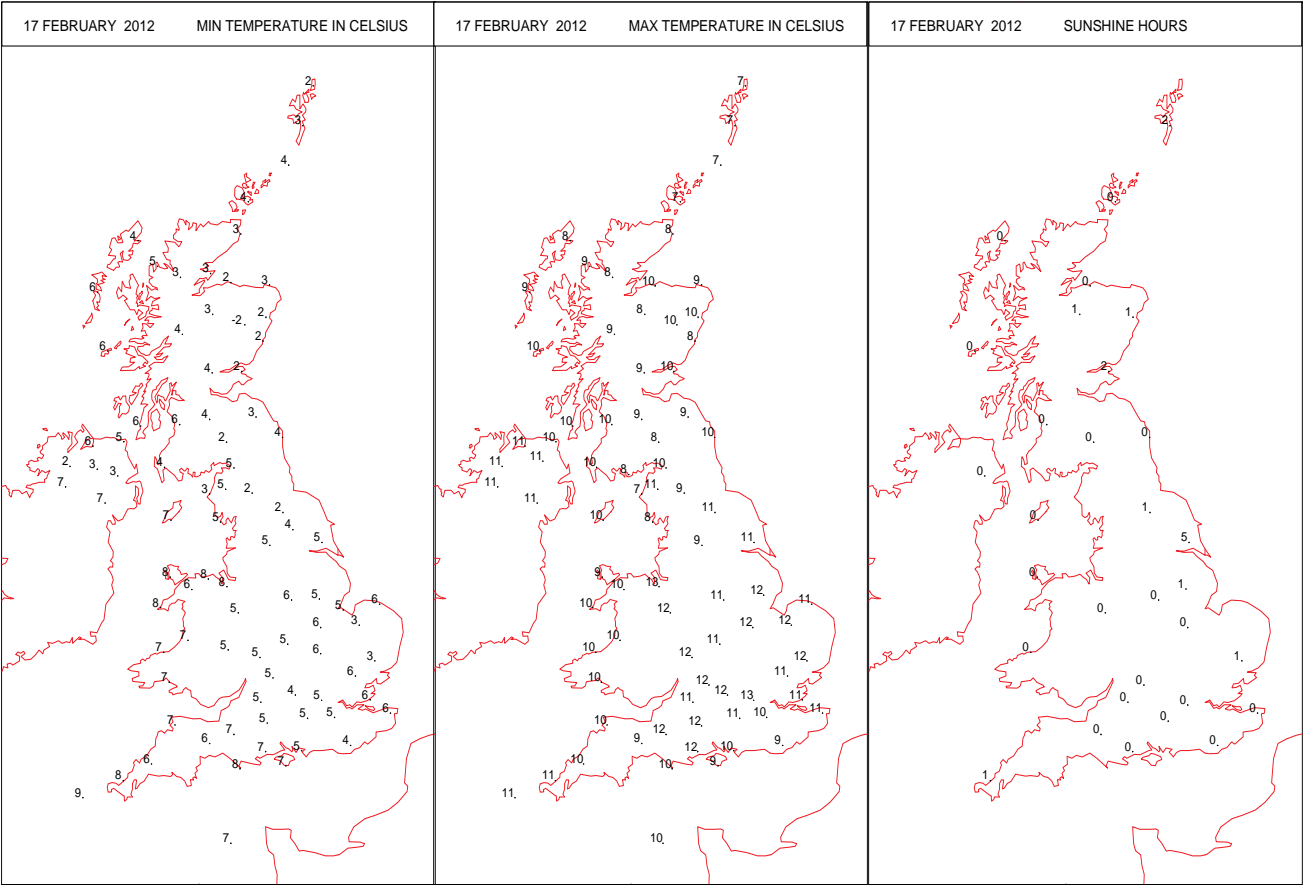
SURFACE REPORTS



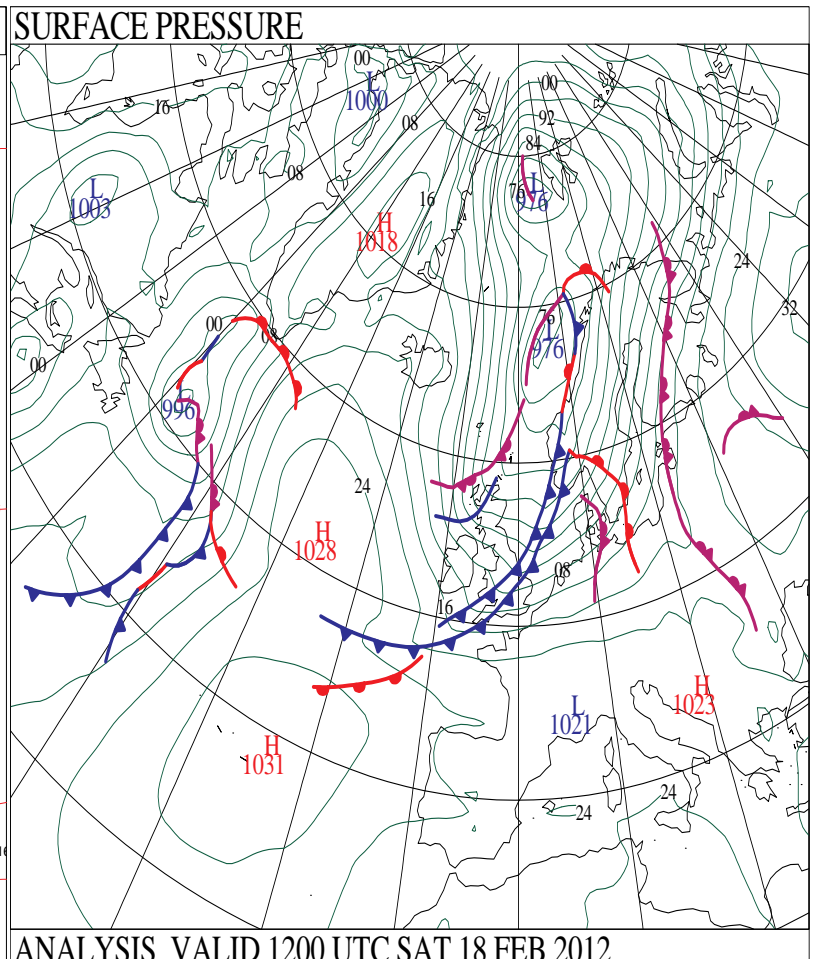
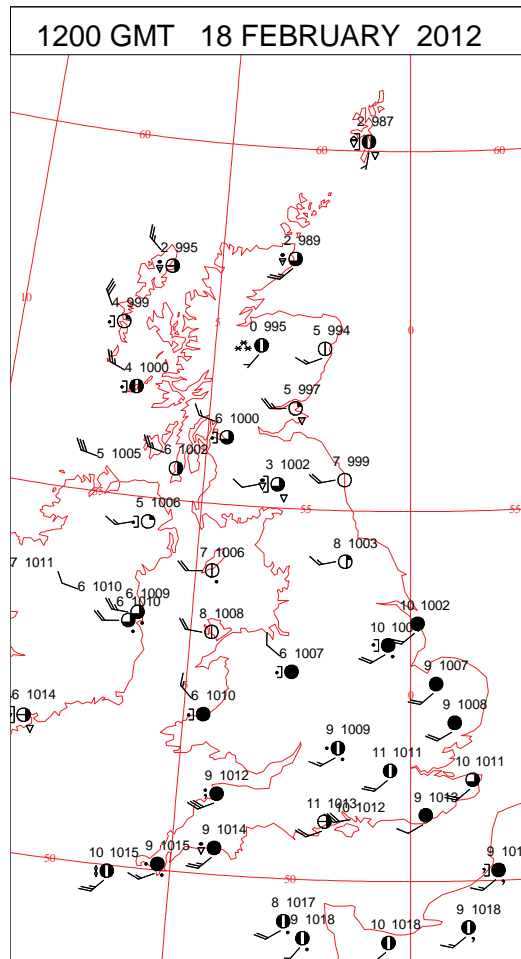
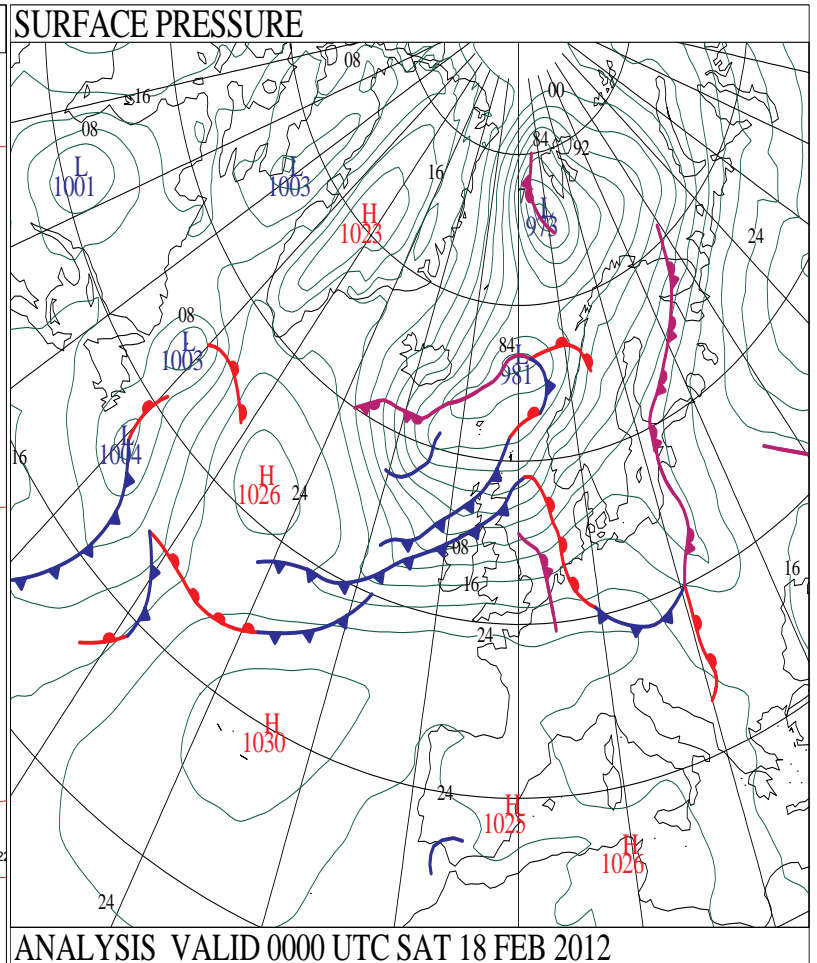
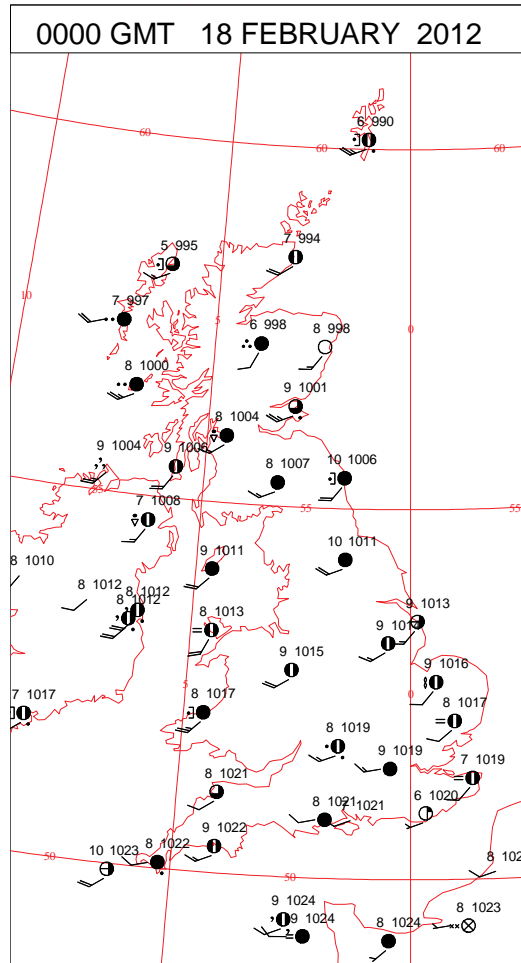
SIGNIFICANT WEATHER

0600 GMT 17 FEBRUARY 2012	SIG WEATHER	1200 GMT 17 FEBRUARY 2012	SIG WEATHER	<p>Summary of UK Weather for Friday 17 February 2012.</p> <p>During the early hours it was mostly cloudy and mild for much of the country, with a few showers affecting the far north-west of Scotland. There was also some patchy light rain across north-western England and Wales.</p> <p>Through the day a few brighter spells developed at times, especially in central and eastern parts of the U.K., where there was some sunshine. However, occasional outbreaks of light rain continued on hills and mountains in the west of the country.</p> <p>Some sunshine broke through across south-west England in the afternoon, making it feel quite warm, despite the breeze. However, the rain over north Wales became heavier for a time.</p> <p>During the evening, a band of more persistent rain approached Scotland from the north-west, giving some heavy downpours. This gradually sank southwards across much of Scotland and northern areas of Northern Ireland by midnight.</p> <p>Temperatures were above average, with the warmest parts of the country across southern England.</p>
1800 GMT 17 FEBRUARY 2012	SIG WEATHER	0000 GMT 18 FEBRUARY 2012	SIG WEATHER	
				<p>EXTREMES</p> <p>Highest Maximum: 12.7 Northolt, Greater London</p> <p>Lowest Maximum: 6.5 Lerwick, Shetland</p> <p>Lowest Minimum: -1.6 Aboyne, Aberdeenshire</p> <p>Lowest Grass Minimum: -5.2 Aboyne, Aberdeenshire</p> <p>Most Rain: 27.8 Baltasound No2, Shetland</p> <p>Most Sun: 4.9 Leconfield, Humberside</p>

DAILY CLIMATE DATA

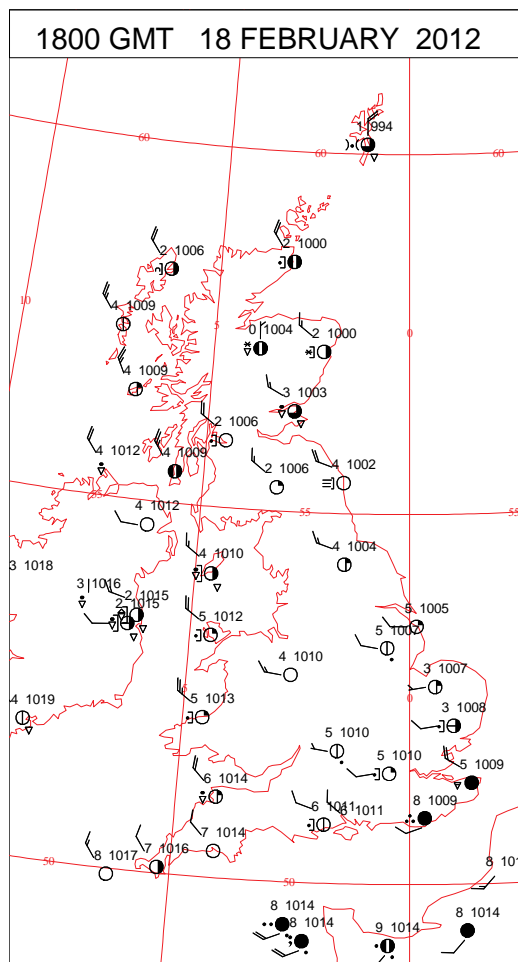
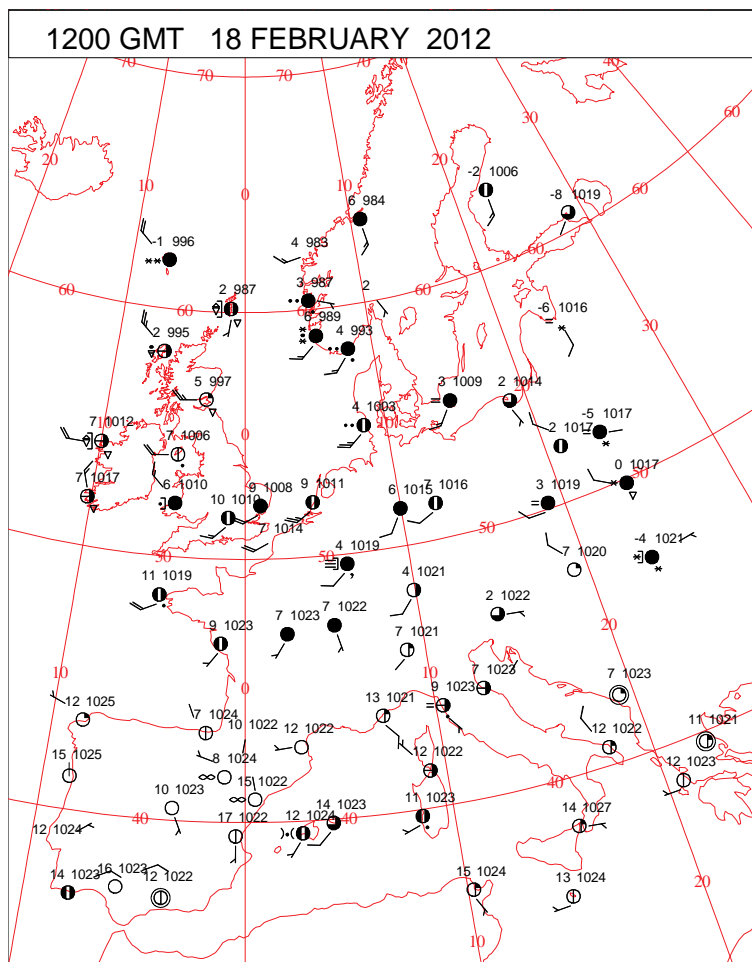
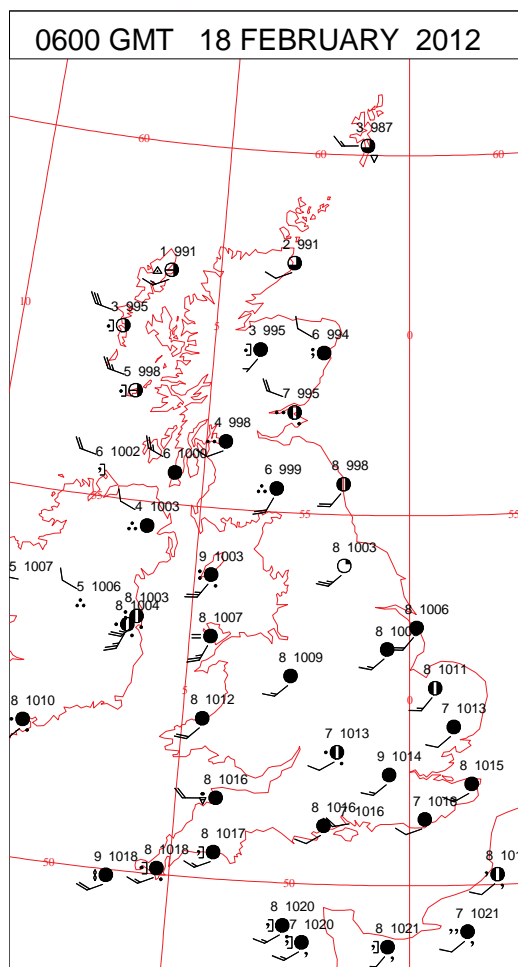
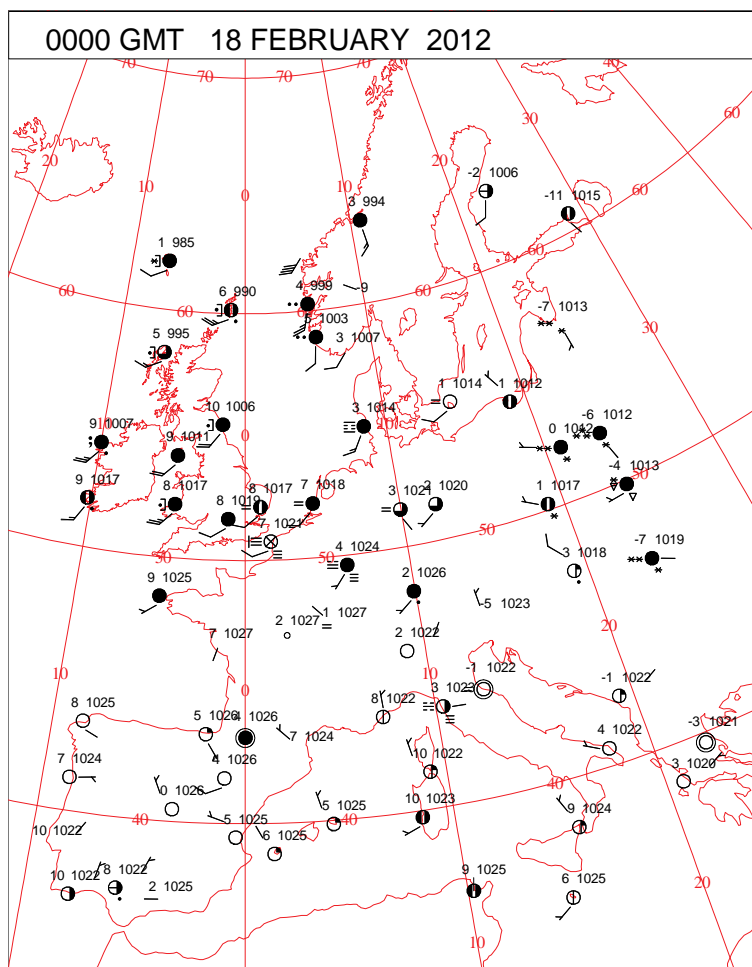


DAILY WEATHER SUMMARY



Saturday 18 February 2012

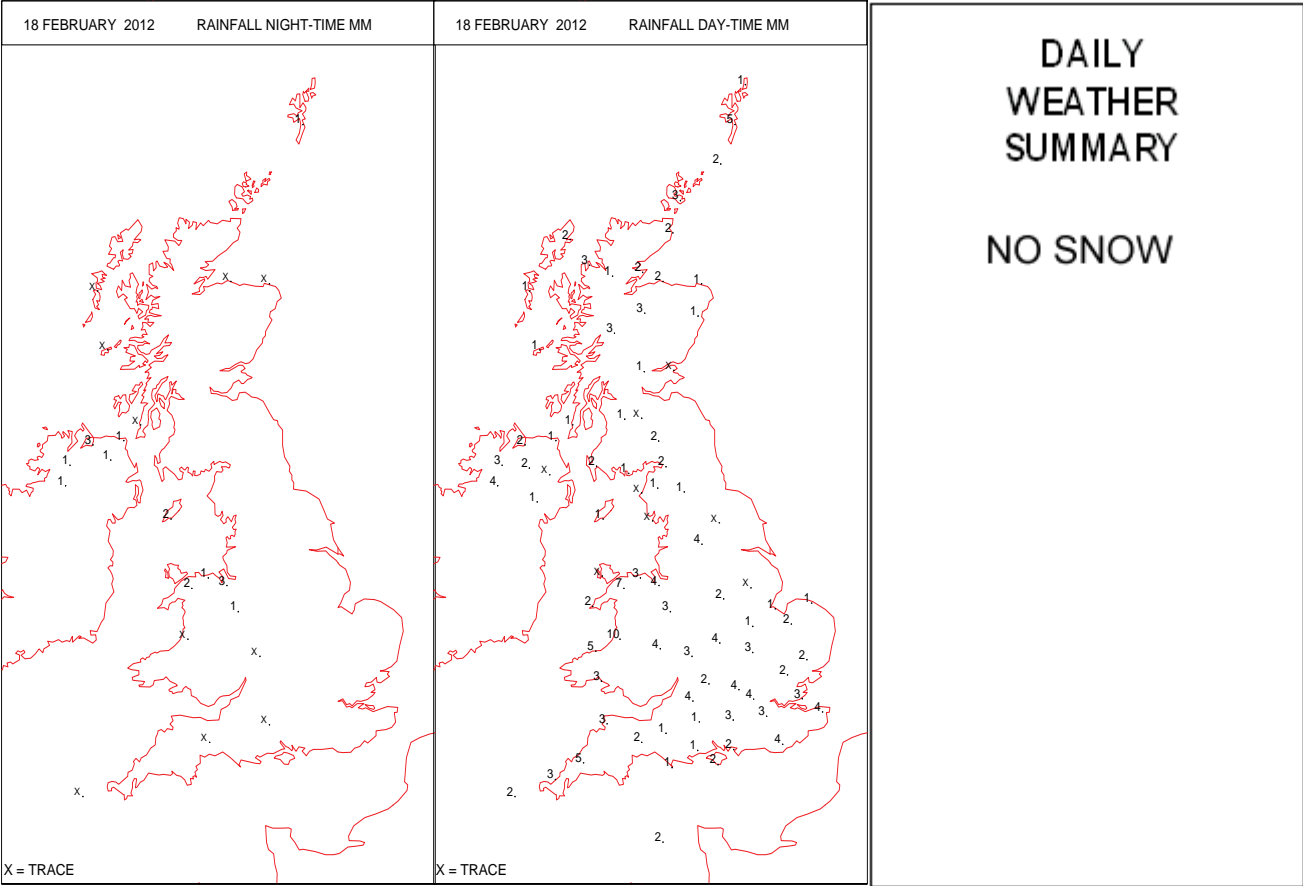
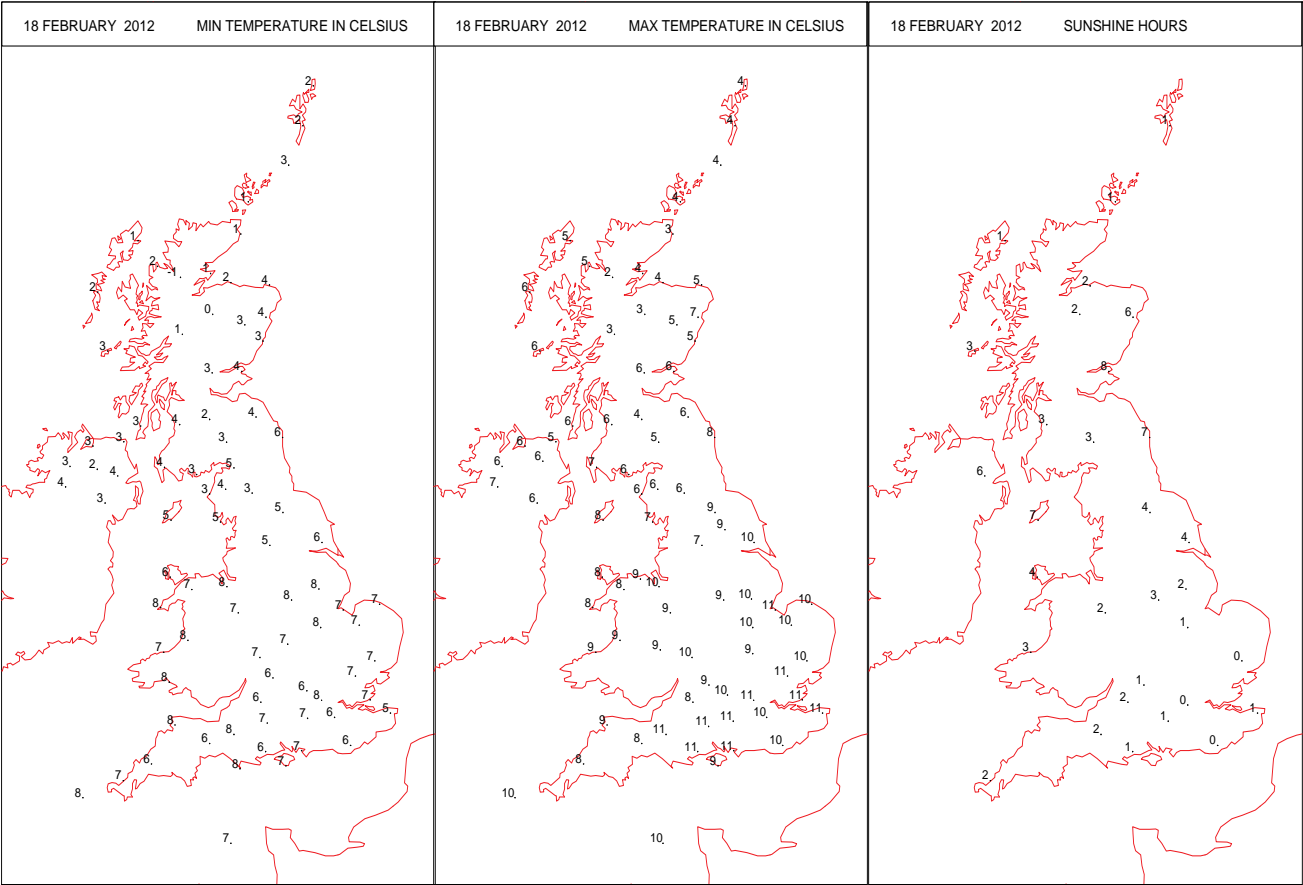
SURFACE REPORTS



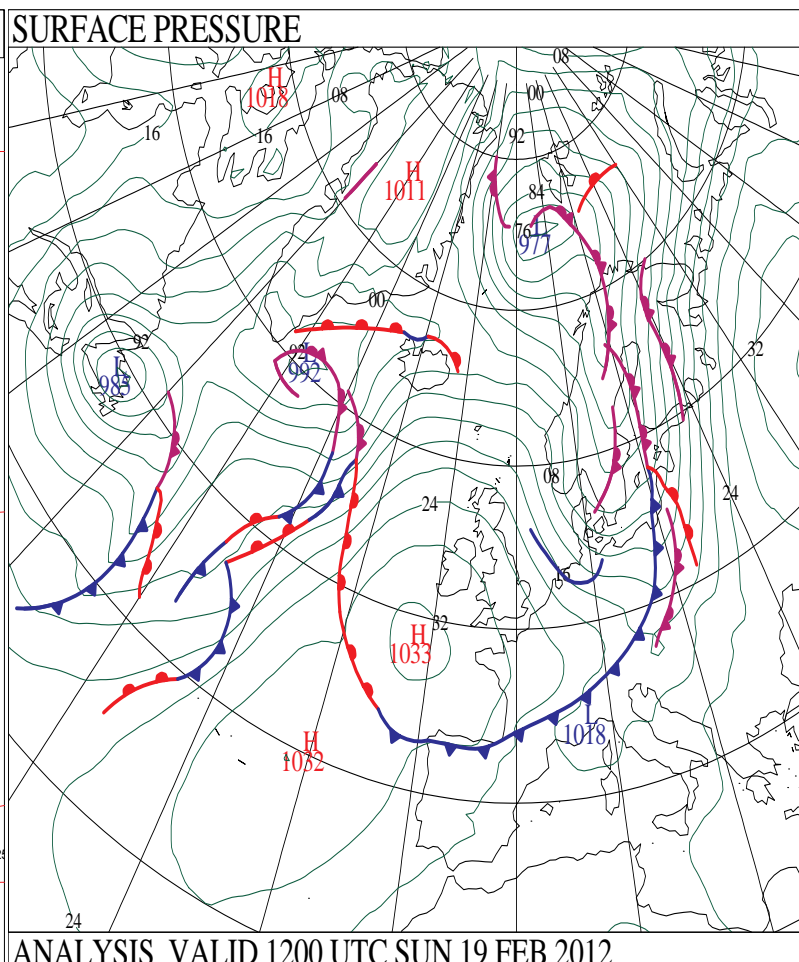
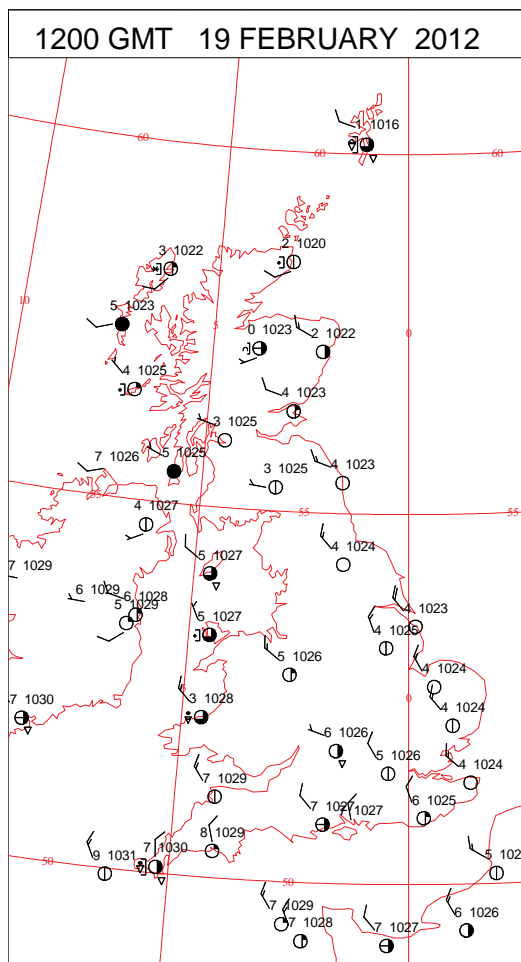
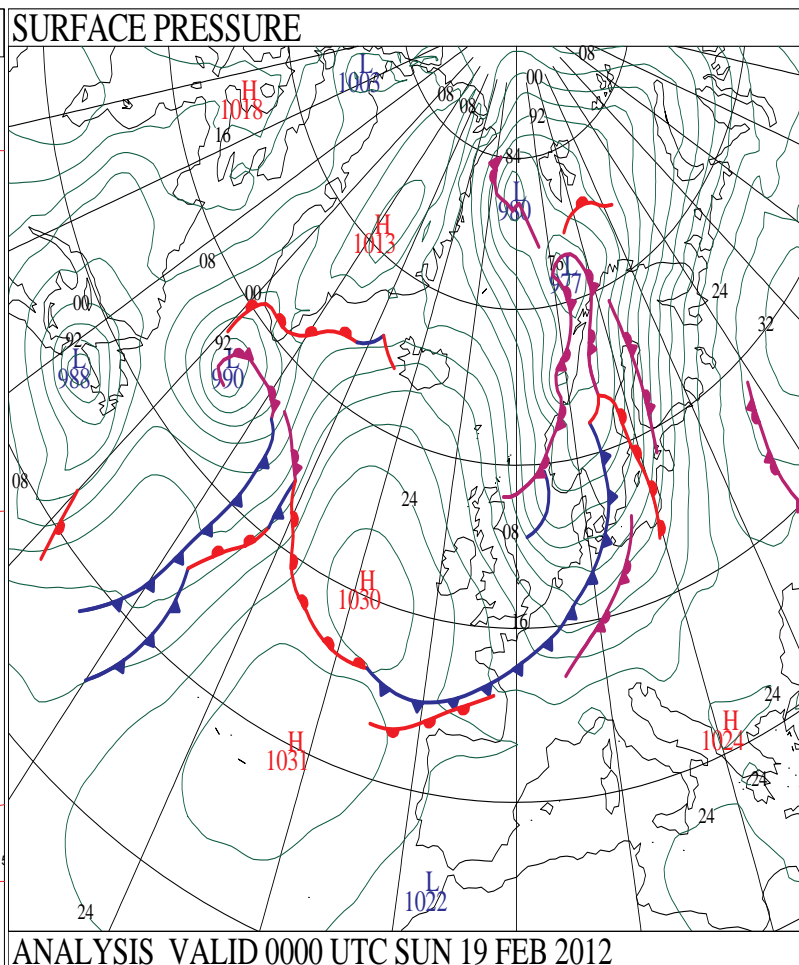
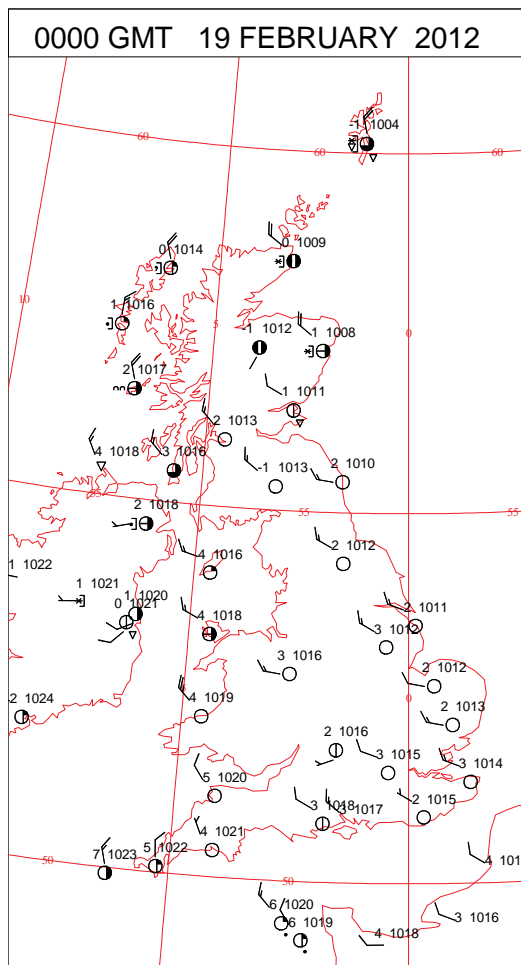
SIGNIFICANT WEATHER

0600 GMT 18 FEBRUARY 2012	SIG WEATHER	1200 GMT 18 FEBRUARY 2012	SIG WEATHER	<p>Summary of UK Weather for Saturday 18 February 2012.</p> <p>It was cloudy and mostly dry for England and Wales through the early hours, with only isolated light rain or drizzle in the west.</p> <p>Further north, a band of heavy and persistent rain spread across Scotland and Northern Ireland, with squally winds and south-westerly gales on hills and coasts. Rain spread to northern England by dawn, while clearer and colder conditions followed into Scotland.</p> <p>Scattered showers soon spread from the north-west, falling as snow, even to low levels, as the day progressed.</p> <p>The band of heavy rain continued to push south-east across the U.K. through the day, clearing the far south of England by late evening.</p> <p>Colder, clearer conditions followed with showers developing across north-west England, Wales and south-west England, turning wintry over hills by the evening.</p> <p>Temperatures were around average for the time of year, but did drop sharply with the passage of the front, leaving the afternoon colder than the morning in many areas.</p>
1800 GMT 18 FEBRUARY 2012	SIG WEATHER	0000 GMT 19 FEBRUARY 2012	SIG WEATHER	
				<p>EXTREMES</p> <p>Highest Maximum: 11.4 Heathrow, Greater London</p> <p>Lowest Maximum: 1.7 Loch Glascarnoch, Ross-Shire</p> <p>Lowest Minimum: -0.6 Loch Glascarnoch, Ross-Shire</p> <p>Lowest Grass Minimum: -1.6 Loch Glascarnoch, Ross-Shire</p> <p>Most Rain: 10.6 Trawscoed, Dyfed</p> <p>Most Sun: 7.7 Leuchars, Fife</p>

DAILY CLIMATE DATA

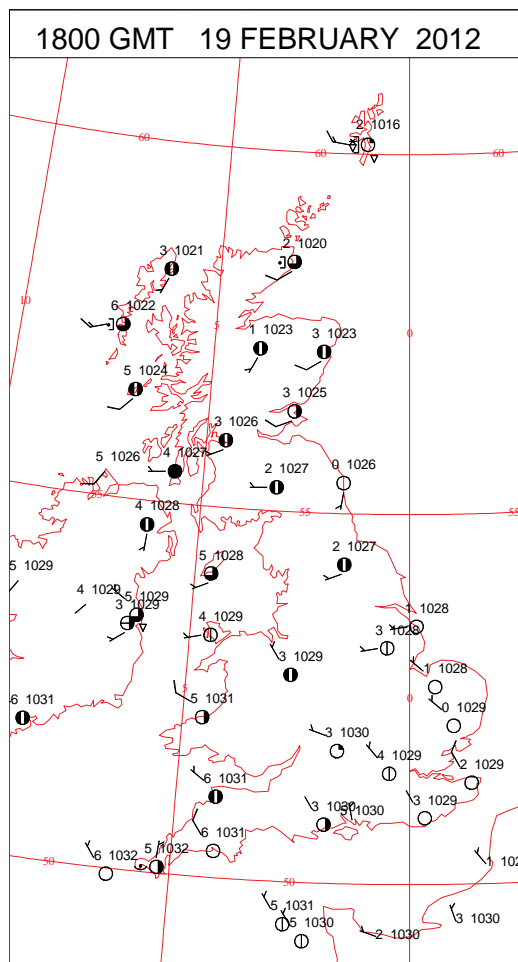
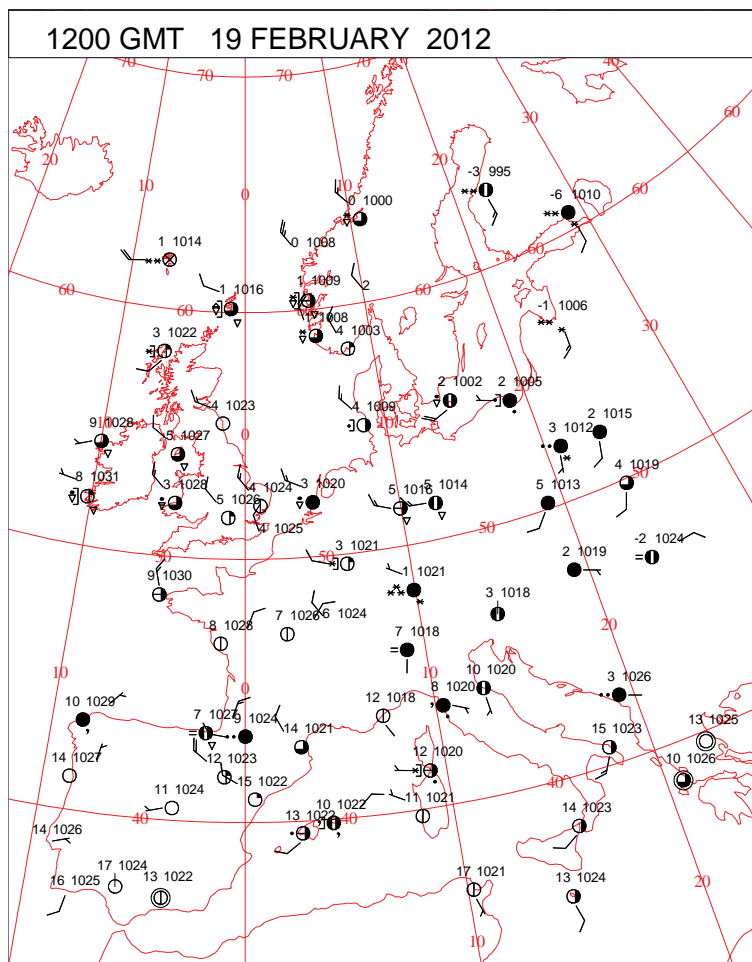
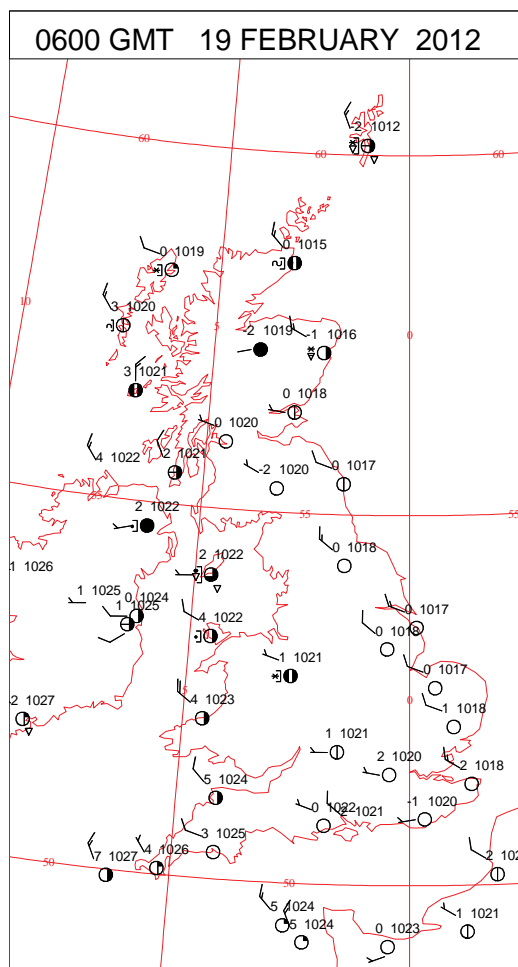
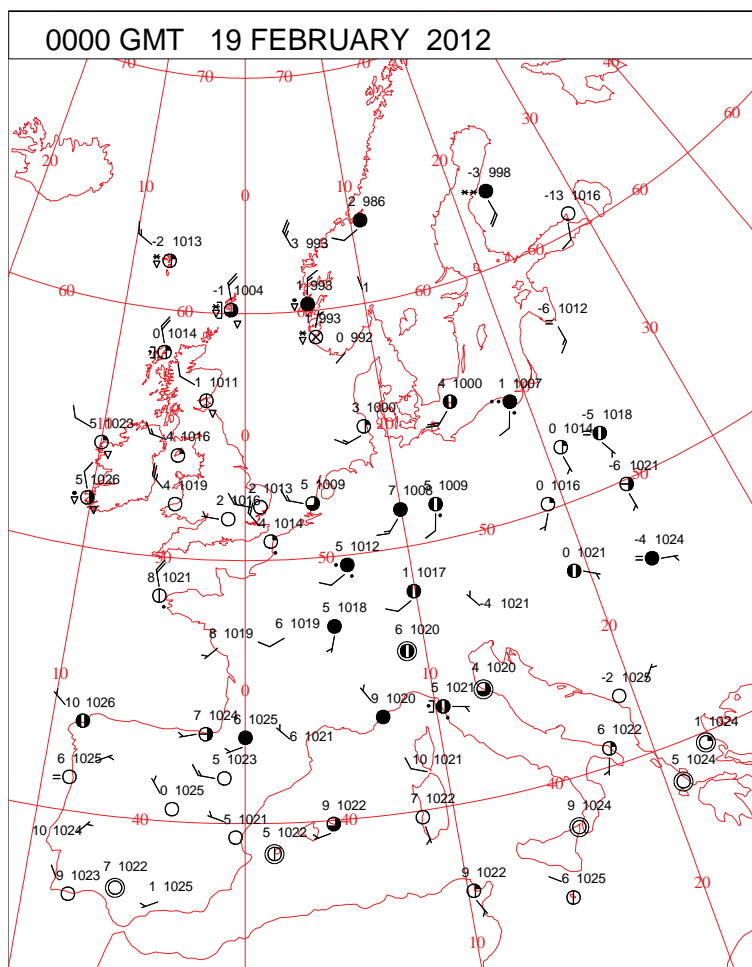


DAILY WEATHER SUMMARY



Sunday 19 February 2012

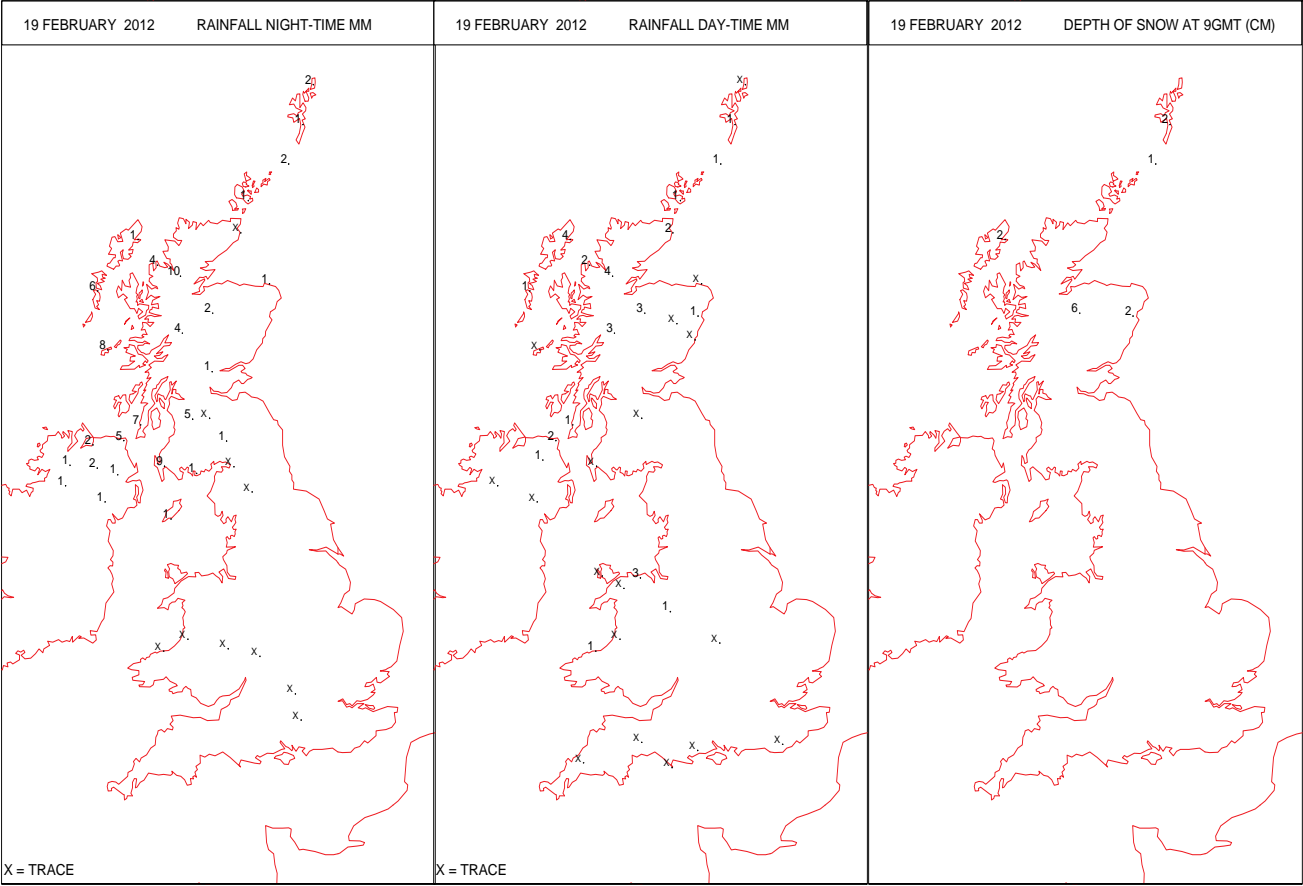
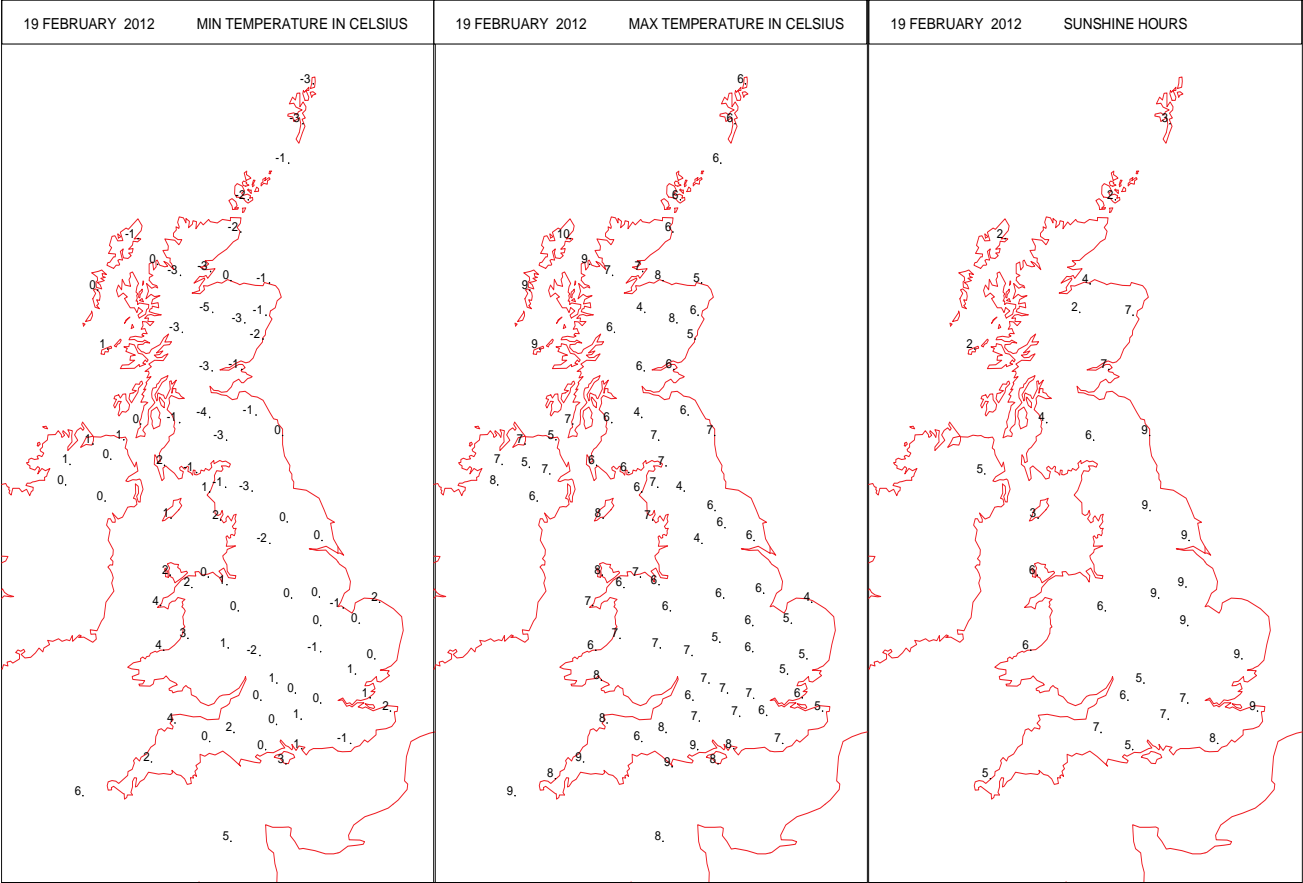
SURFACE REPORTS



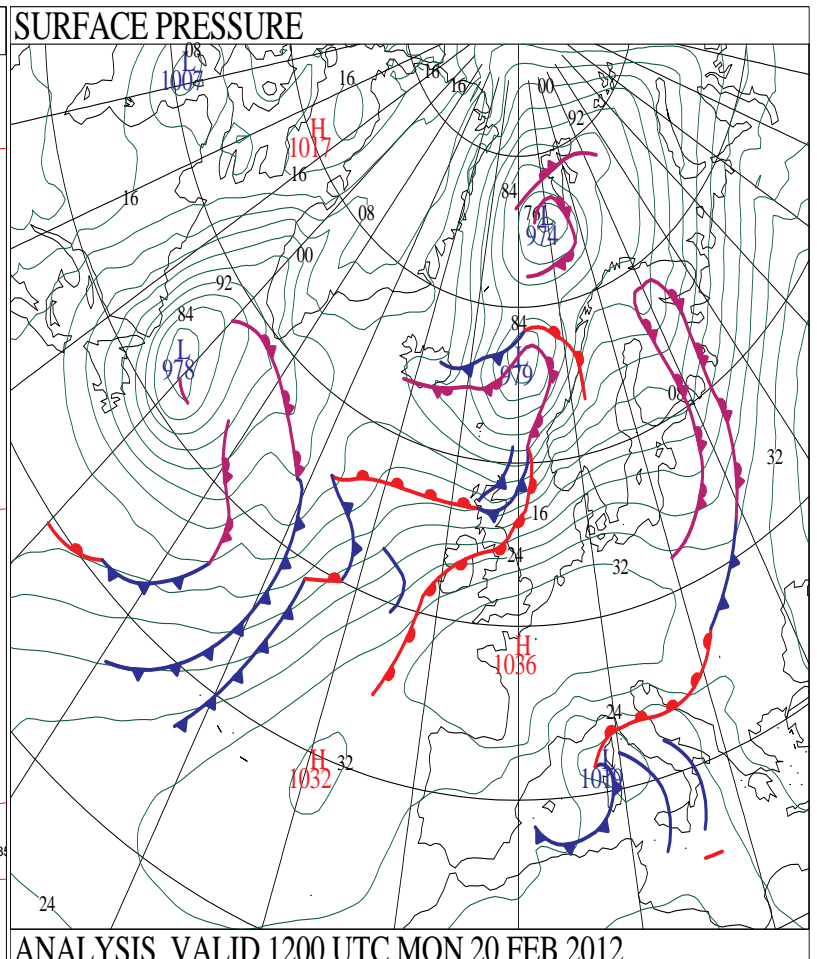
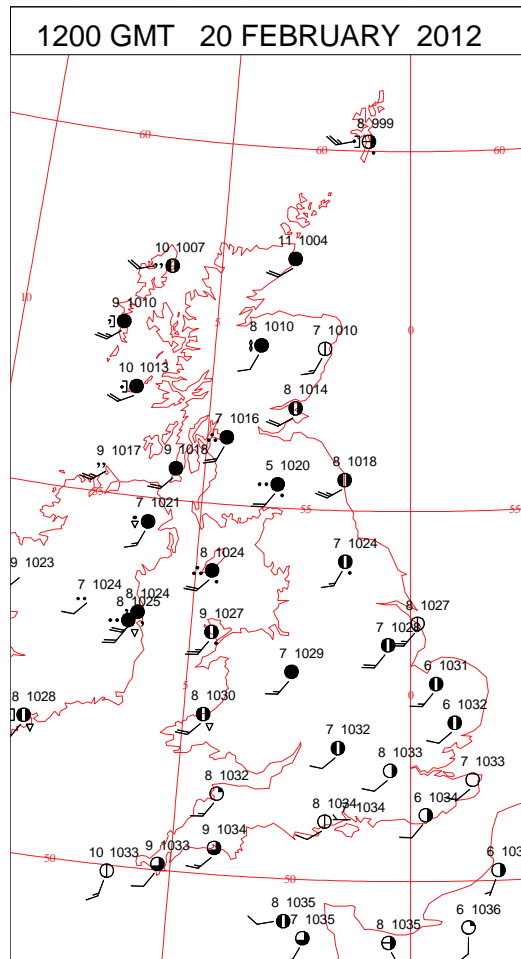
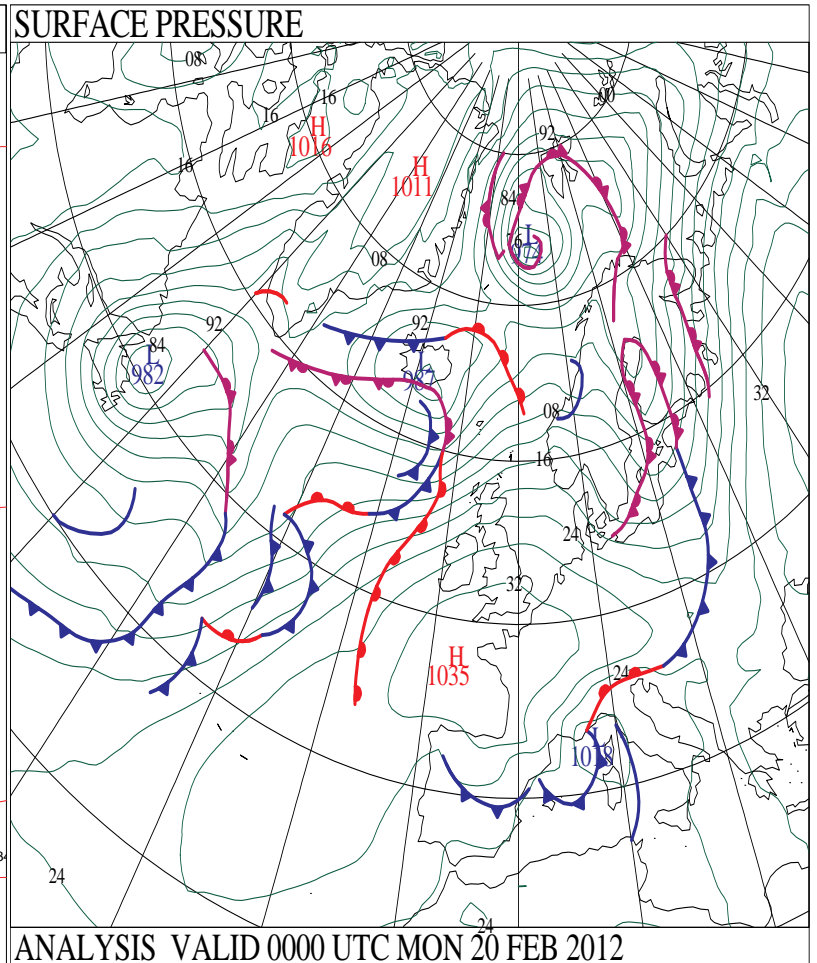
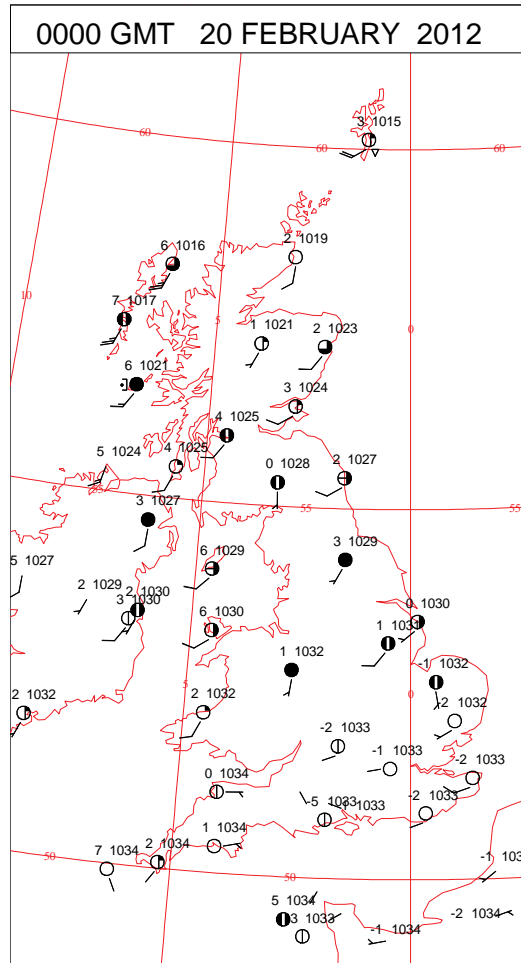
SIGNIFICANT WEATHER

0600 GMT 19 FEBRUARY 2012	SIG WEATHER	1200 GMT 19 FEBRUARY 2012	SIG WEATHER	<p>Summary of UK Weather for Sunday 19 February 2012.</p> <p>Wintry showers continued all night in the north of Scotland and in north Wales, later spreading into the West Midlands.</p> <p>The rest of the U.K. had a clear, cold night, with temperatures dropping below zero widely, and an icy and frosty start in many areas.</p> <p>Daylight hours generally saw a continuation of the showers in western areas, although these lost their wintry element across Wales and western England through the morning.</p> <p>In fact much of England and Wales had a fine and sunny day, with only fair weather clouds in the sky.</p> <p>Temperatures were around average, but it felt warm in the sunshine in the south, in sheltered spots.</p>
1800 GMT 19 FEBRUARY 2012	SIG WEATHER	0000 GMT 20 FEBRUARY 2012	SIG WEATHER	
				<p>EXTREMES</p> <p>Highest Maximum: 9.9 Stornoway Airport, Western Isles</p> <p>Lowest Maximum: 3.5 Bingley No 2, West Yorkshire</p> <p>Lowest Minimum: -5.1 Aviemore, Inverness-Shire</p> <p>Lowest Grass Minimum: -7.7 Eskdalemuir, Dumfriess-Shire</p> <p>Most Rain: 14.2 Loch Glascarnoch, Ross-Shire</p> <p>Most Sun: 9.3 Manston, Kent</p>

DAILY CLIMATE DATA

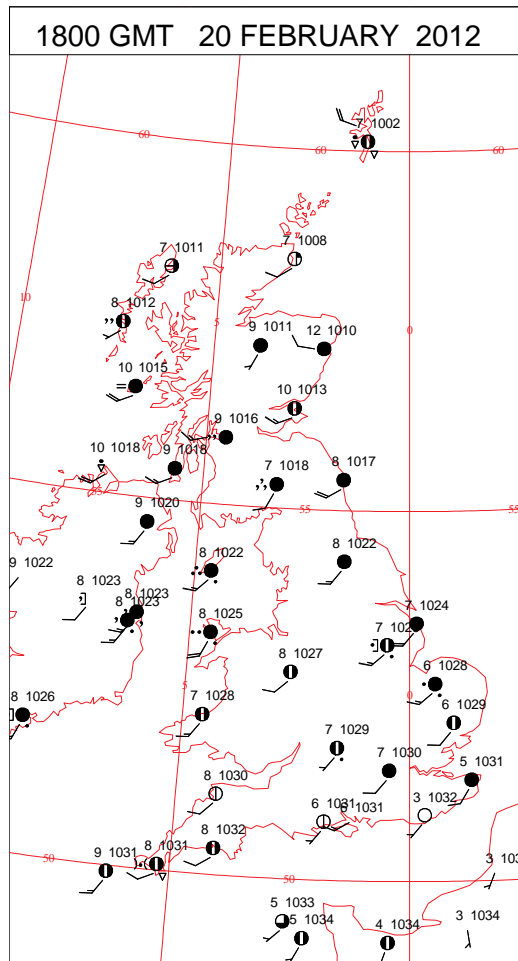
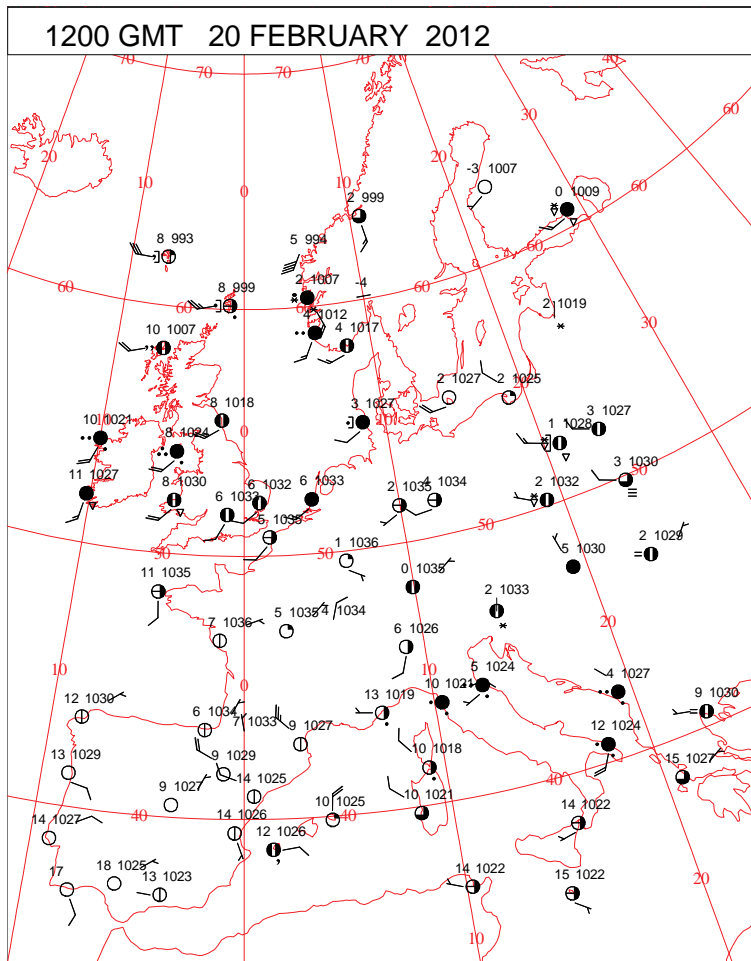
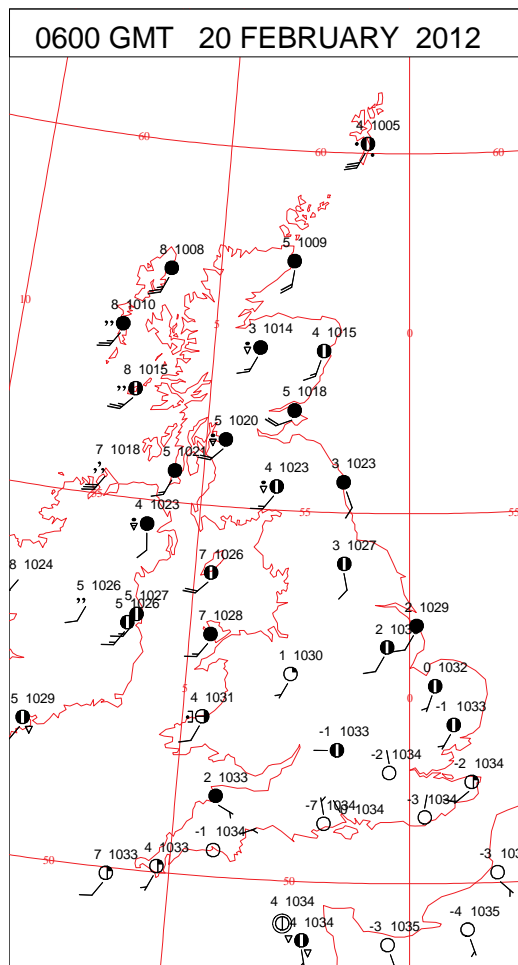
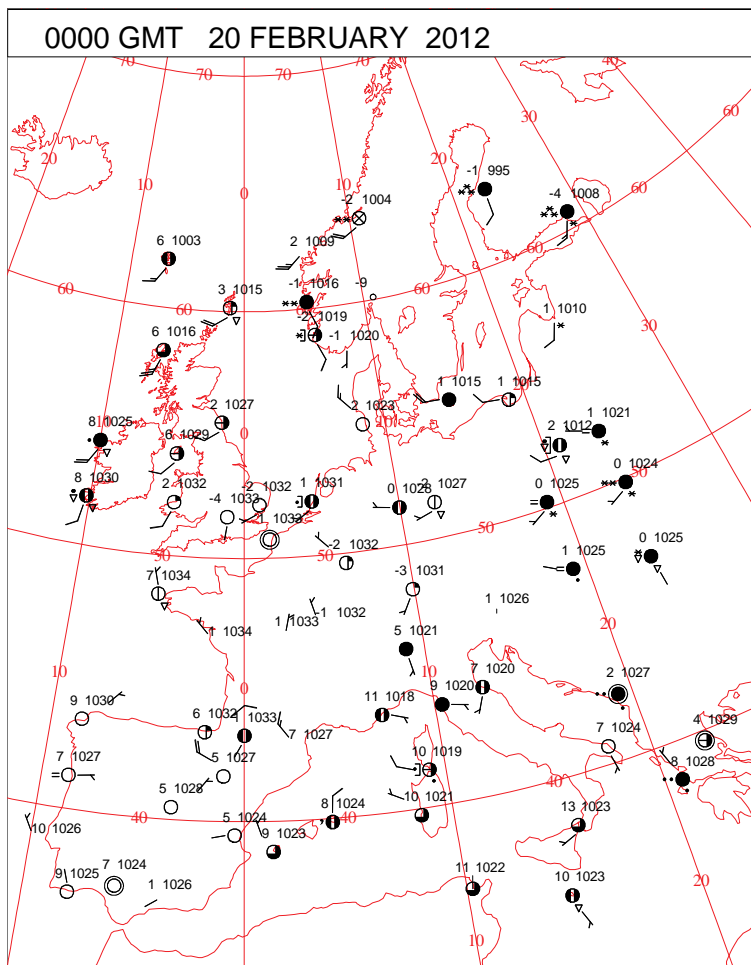


DAILY WEATHER SUMMARY



Monday 20 February 2012

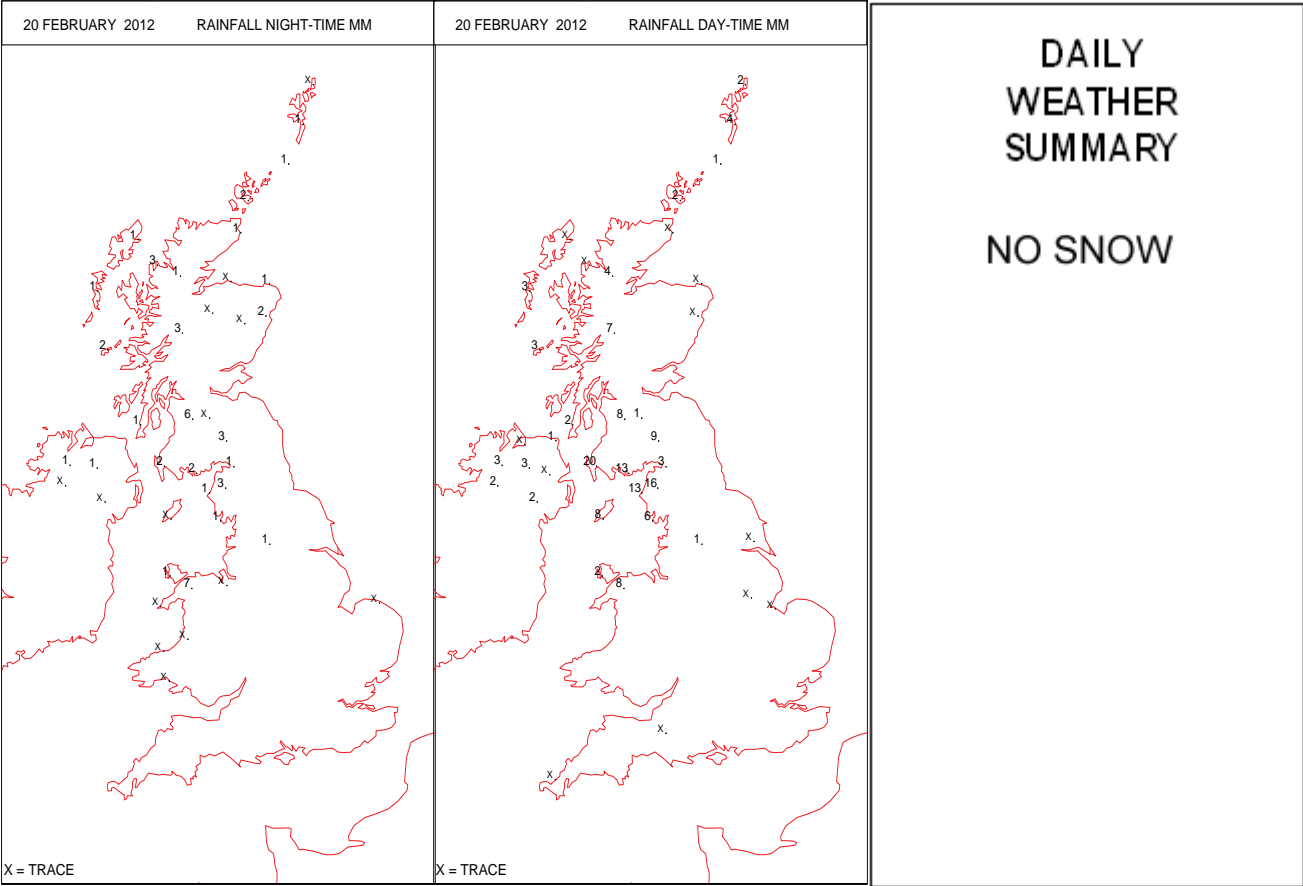
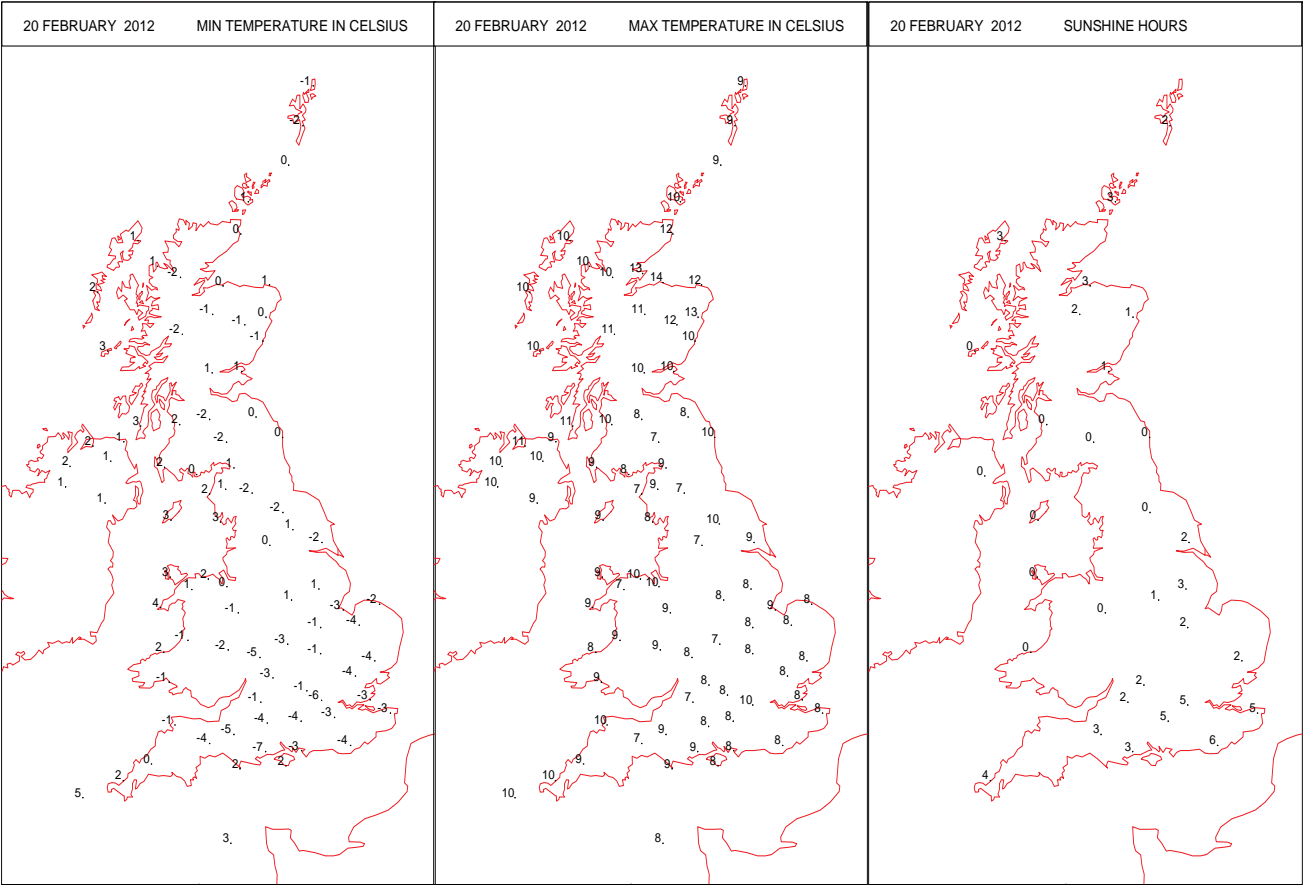
SURFACE REPORTS



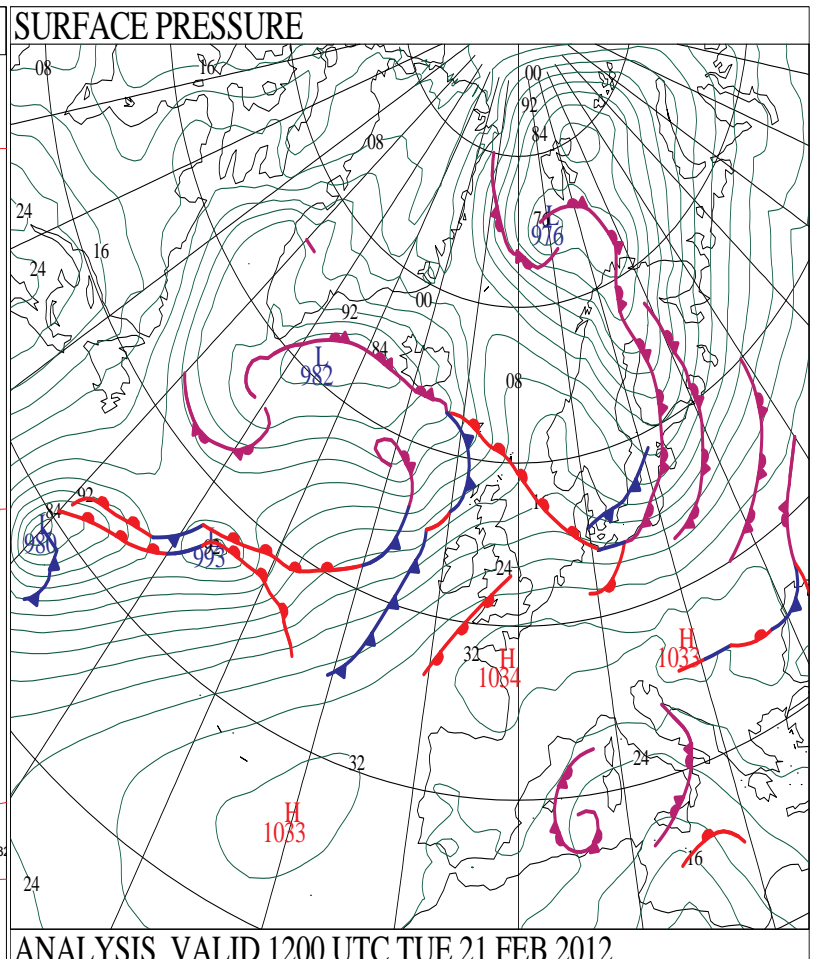
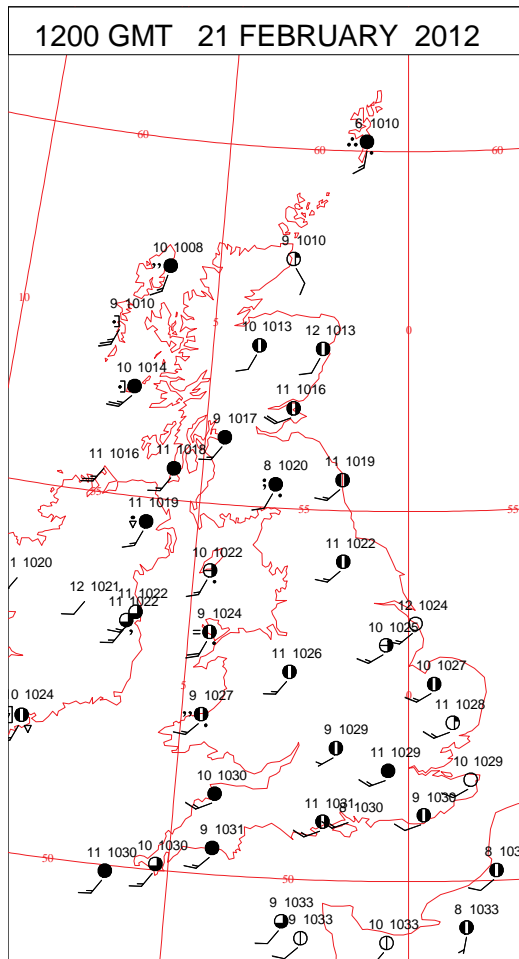
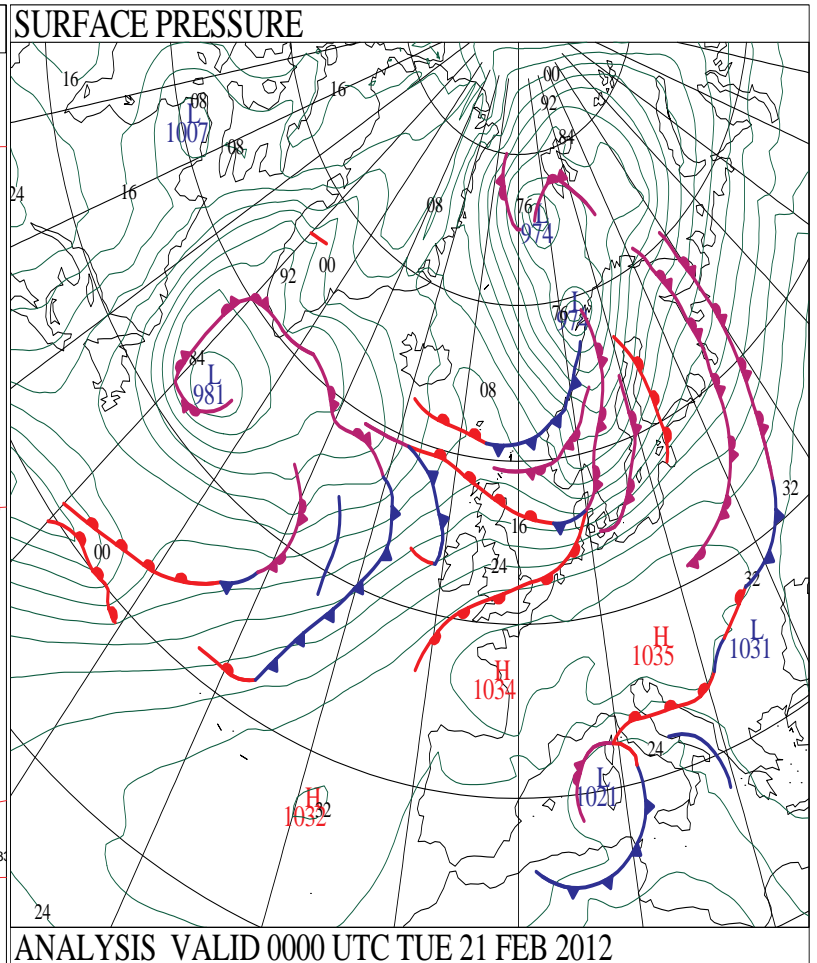
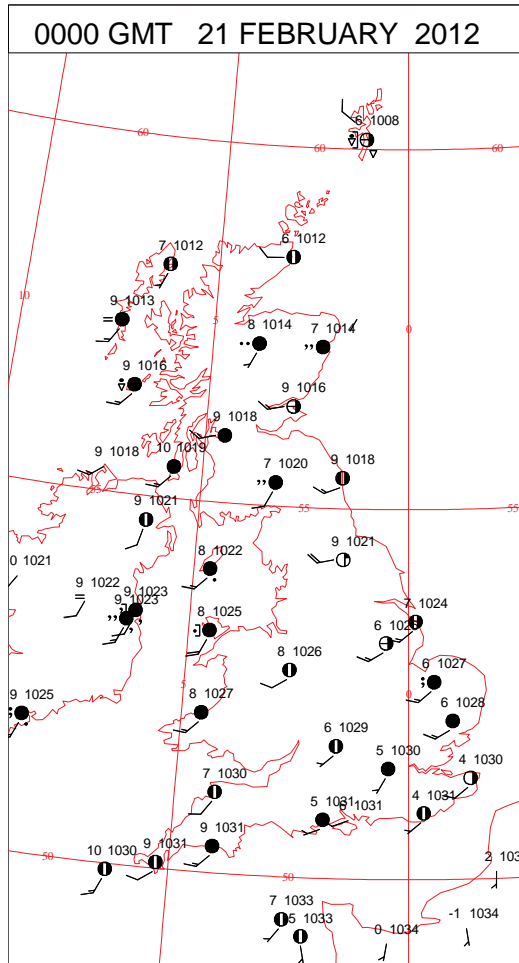
SIGNIFICANT WEATHER

0600 GMT 20 FEBRUARY 2012	SIG WEATHER	1200 GMT 20 FEBRUARY 2012	SIG WEATHER	<p>Summary of UK Weather for Monday 20 February 2012. Much of England and Wales saw a dry night with clear spells. This allowed temperatures to fall below freezing for many places, especially across southern England.</p> <p>Across Scotland and Northern Ireland it was somewhat cloudier and milder, with outbreaks of rain spreading slowly south and east.</p> <p>Through the day northern areas of the U.K. remained rather cloudy, with further spells of rain, although these were largely confined to western parts.</p> <p>Further south, after a largely dry and bright start it became increasingly cloudy, although it remained dry.</p> <p>It was also fairly breezy across the country, with the highest gusts reported across parts of Scotland.</p> <p>Similar conditions continued across the country through the evening, with most areas remaining rather cloudy and breezy.</p> <p>Further spells of rain continued, mainly across northern and western parts.</p> <p>The highest temperatures were recorded across the north of Scotland, which were above average for the time of year.</p>
1800 GMT 20 FEBRUARY 2012	SIG WEATHER	0000 GMT 21 FEBRUARY 2012	SIG WEATHER	<p>EXTREMES Highest Maximum: 13.7 Lossiemouth, Moray Lowest Maximum: 6.7 Bingley No 2, West Yorkshire Lowest Minimum: -7.2 Hurn, Dorset Lowest Grass Minimum: -10.3 Hurn, Dorset Most Rain: 22.6 West Freugh, Wigtownshire Most Sun: 6.1 Herstmonceux, East Sussex</p>

DAILY CLIMATE DATA

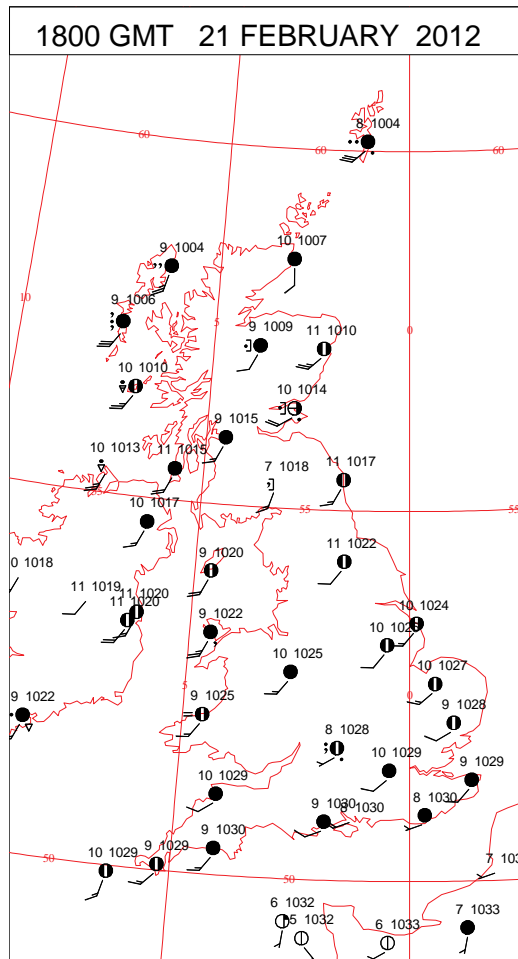
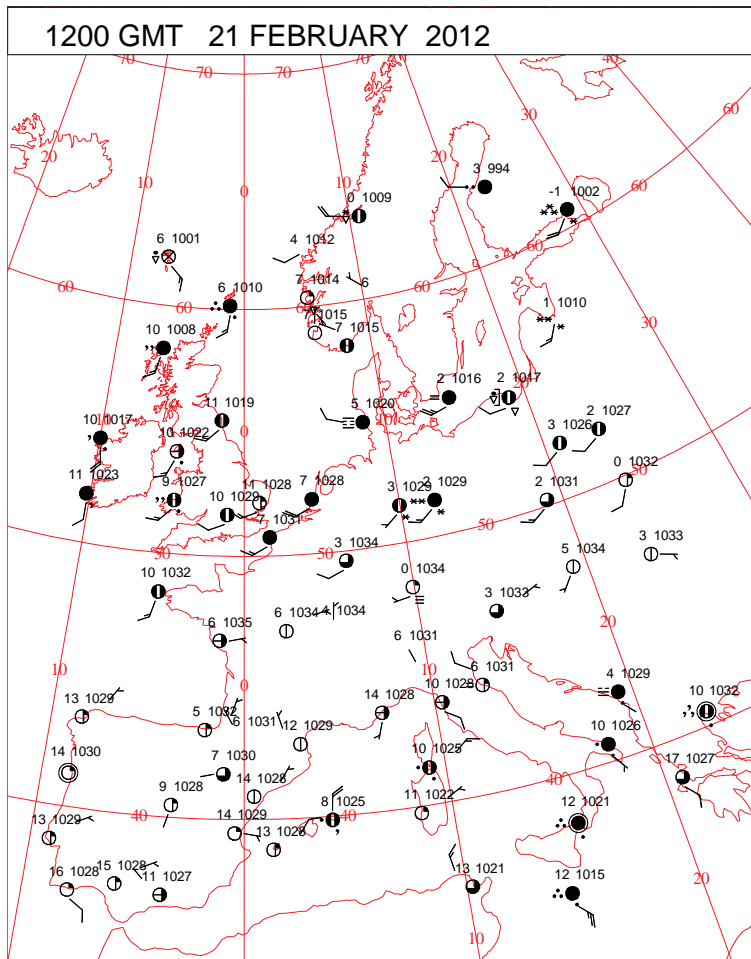
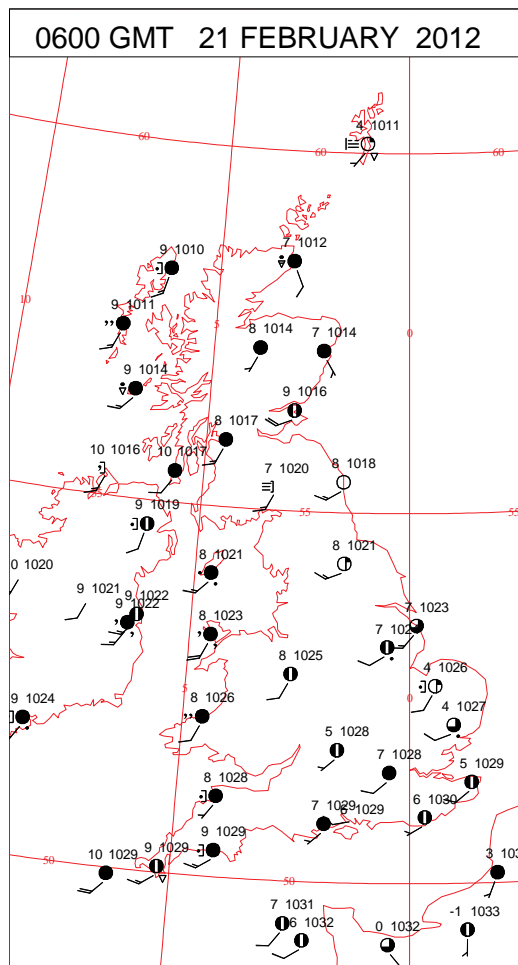
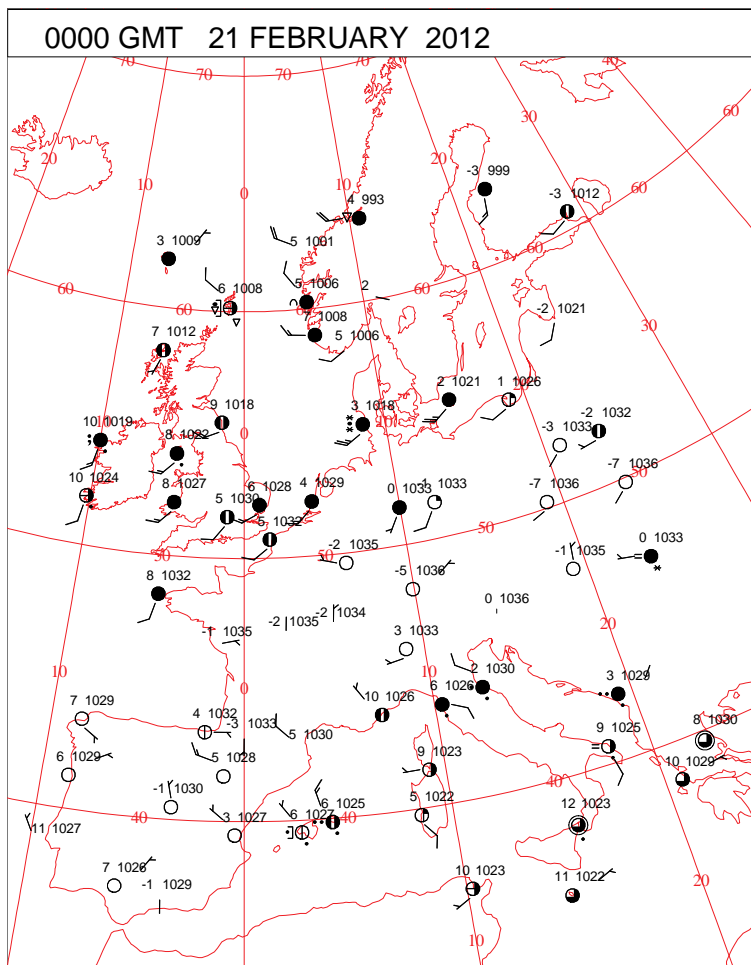


DAILY WEATHER SUMMARY



Tuesday 21 February 2012

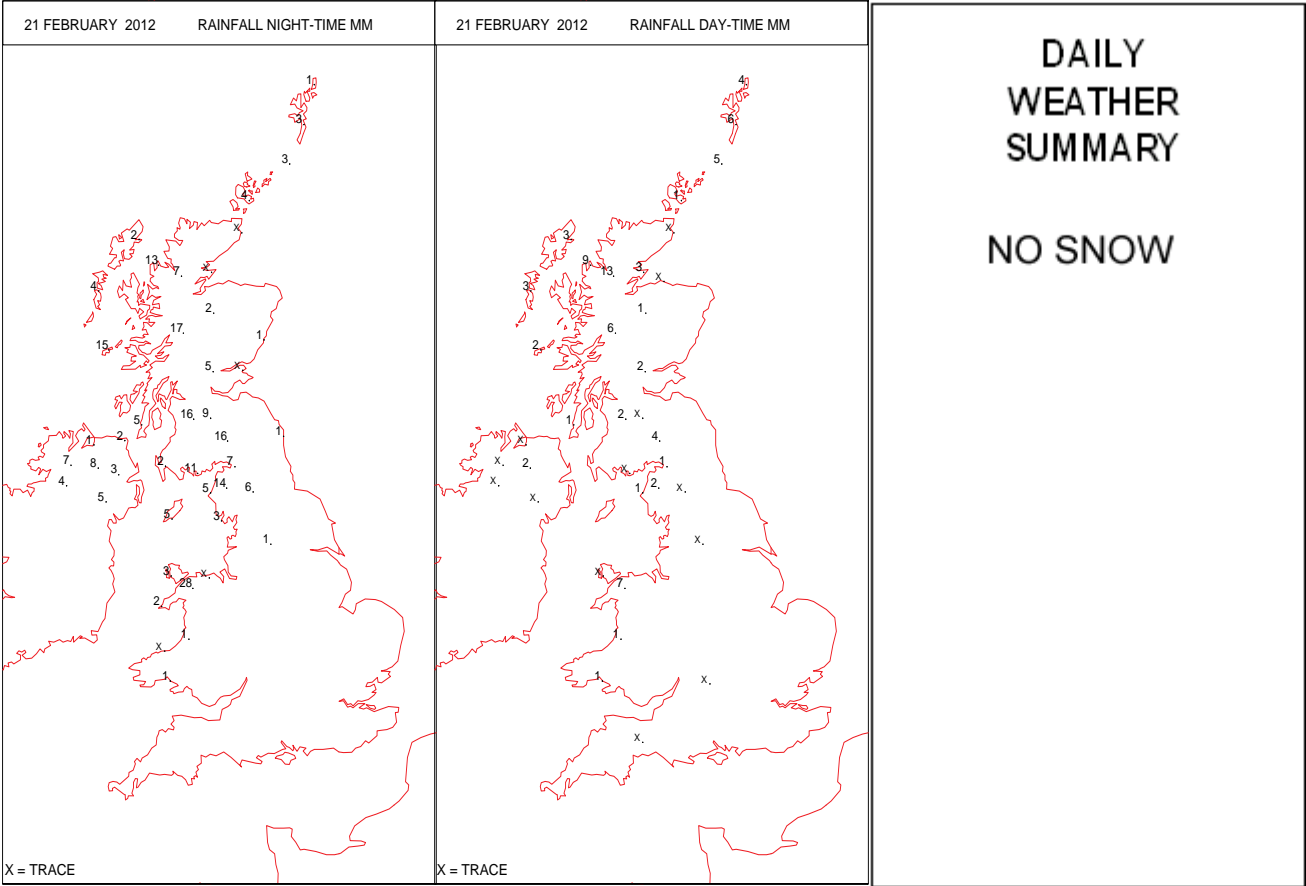
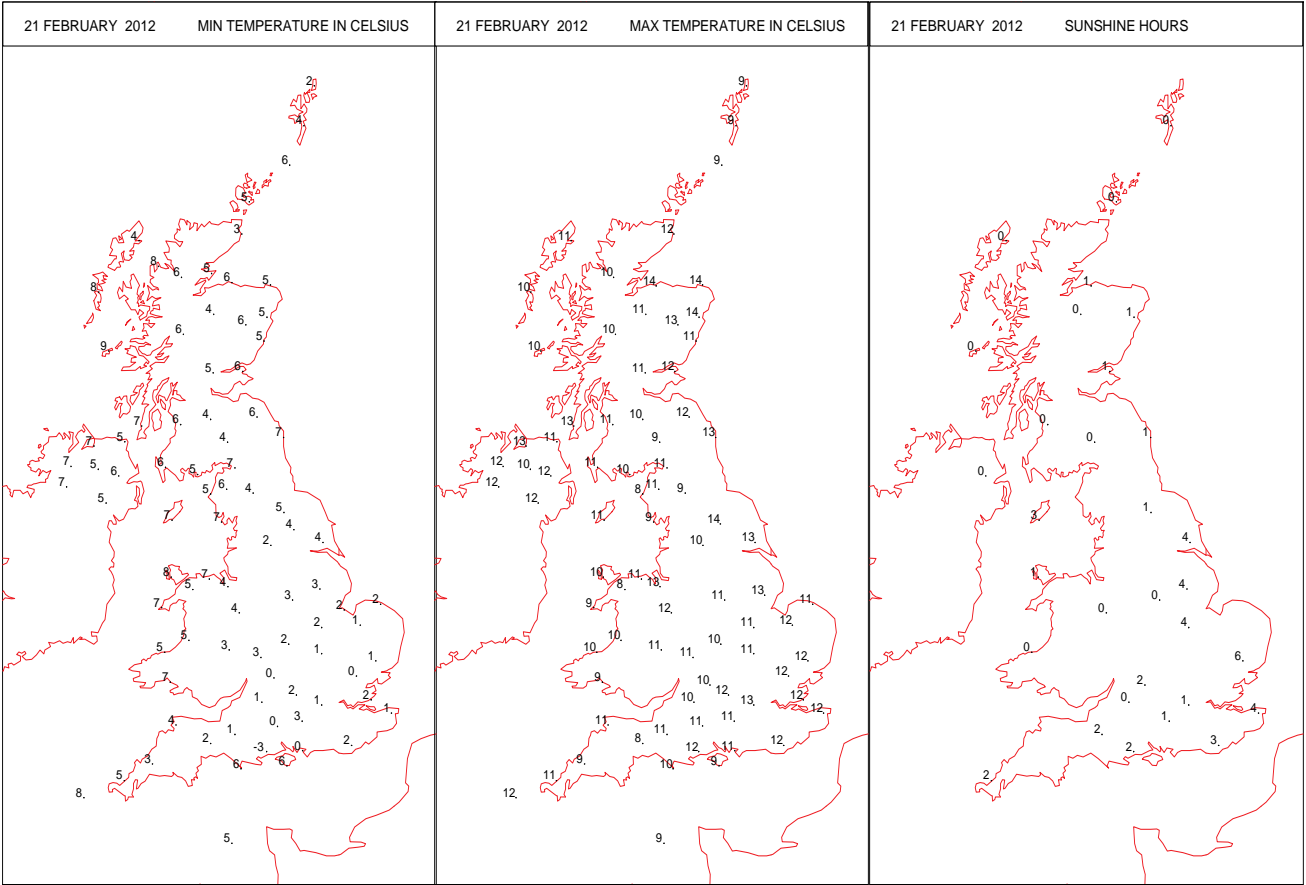
SURFACE REPORTS



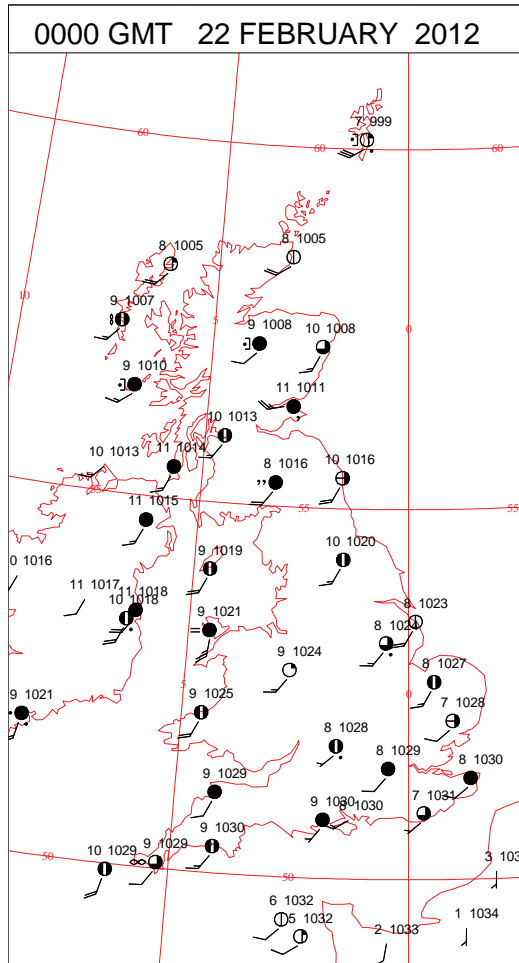
SIGNIFICANT WEATHER

0600 GMT 21 FEBRUARY 2012	SIG WEATHER	1200 GMT 21 FEBRUARY 2012	SIG WEATHER	<p>Summary of UK Weather for Tuesday 21 February 2012. Much of the U.K. remained cloudy overnight with outbreaks of light rain and drizzle across western areas.</p> <p>Temperatures were generally on the mild side, but cloud breaks across south-east England allowed temperatures to fall low enough for a touch of frost in places.</p> <p>During the morning, parts of eastern England saw lengthy periods of sunshine, however it became increasingly cloudy through the afternoon.</p> <p>Western areas, on the other hand, were cloudy throughout with further spells of light rain and drizzle. During the afternoon, spells of more persistent and locally heavy rain developed across western Scotland.</p> <p>South-westerly winds were fairly brisk across the country, but were particularly strong across Northern Ireland, Scotland and northern England.</p> <p>During the evening it remained largely overcast, with further spells of light rain or drizzle in the west, although heavier bursts continued across western Scotland.</p> <p>It was exceptionally mild in some places, particularly to the east or north-east of high ground, with north-eastern Scotland recording the highest temperatures.</p>
1800 GMT 21 FEBRUARY 2012	SIG WEATHER	0000 GMT 22 FEBRUARY 2012	SIG WEATHER	<p>EXTREMES Highest Maximum: 14.2 Kinloss, Moray Lowest Maximum: 7.9 Dunkeswell Aerodrome, Devon Lowest Minimum: -2.8 Hurn, Dorset Lowest Grass Minimum: -0.5 Hurn, Dorset Most Rain: 34.8 Capel Curig No3, Gwynedd Most Sun: 6.4 Wattisham, Suffolk</p>

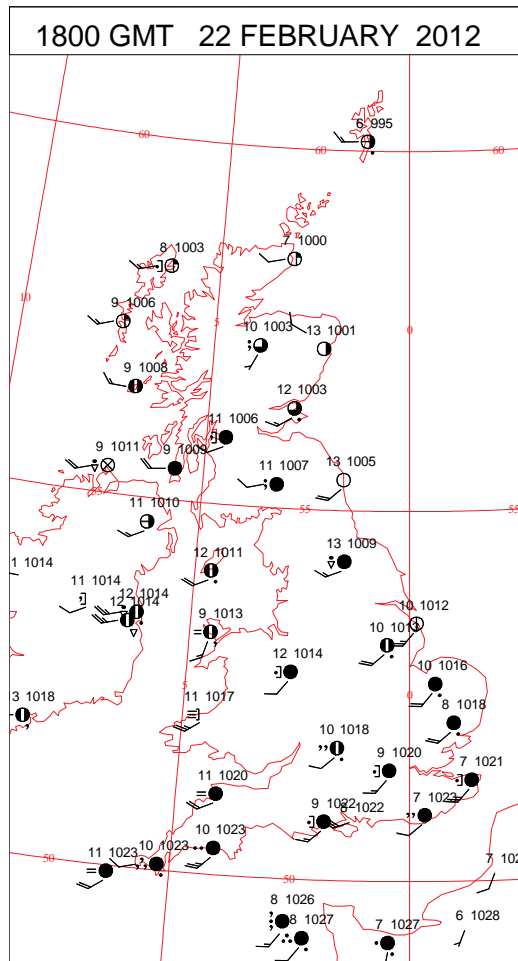
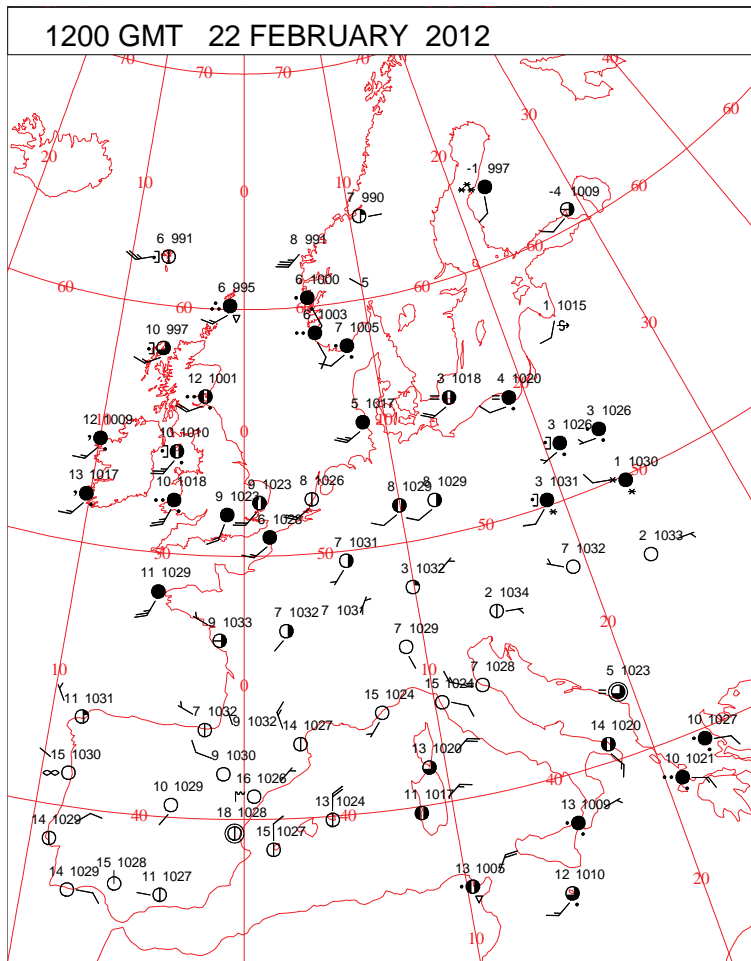
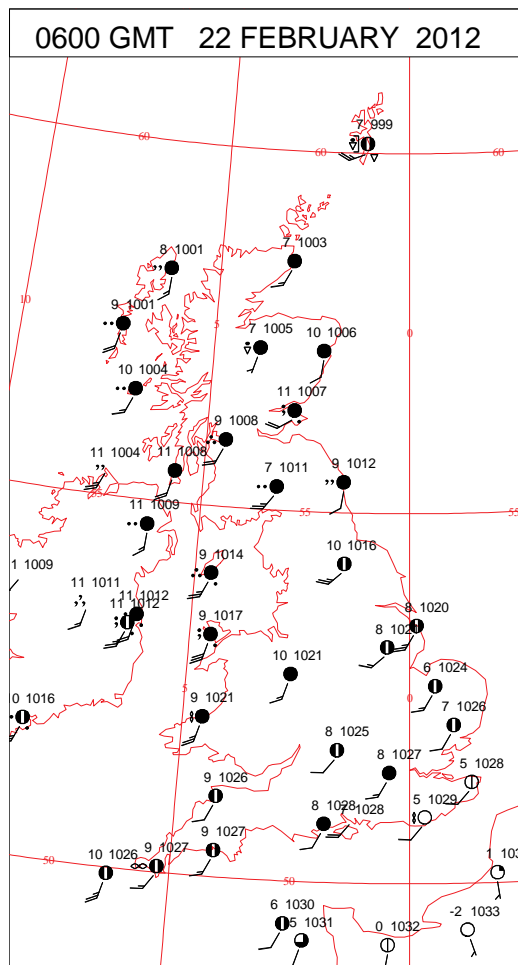
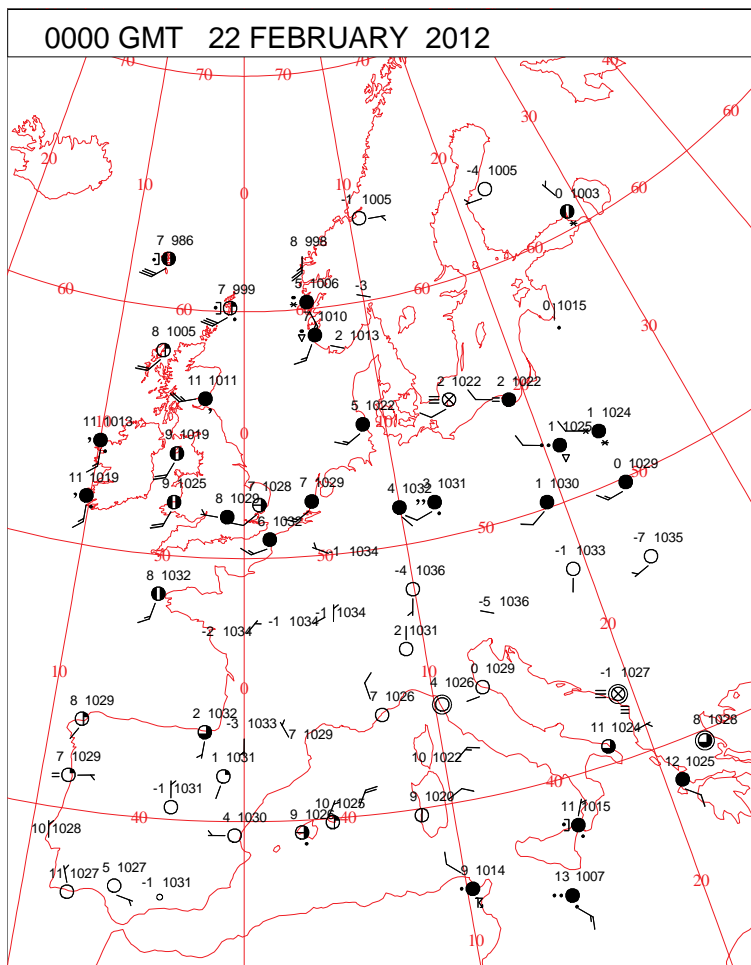
DAILY CLIMATE DATA



DAILY WEATHER SUMMARY



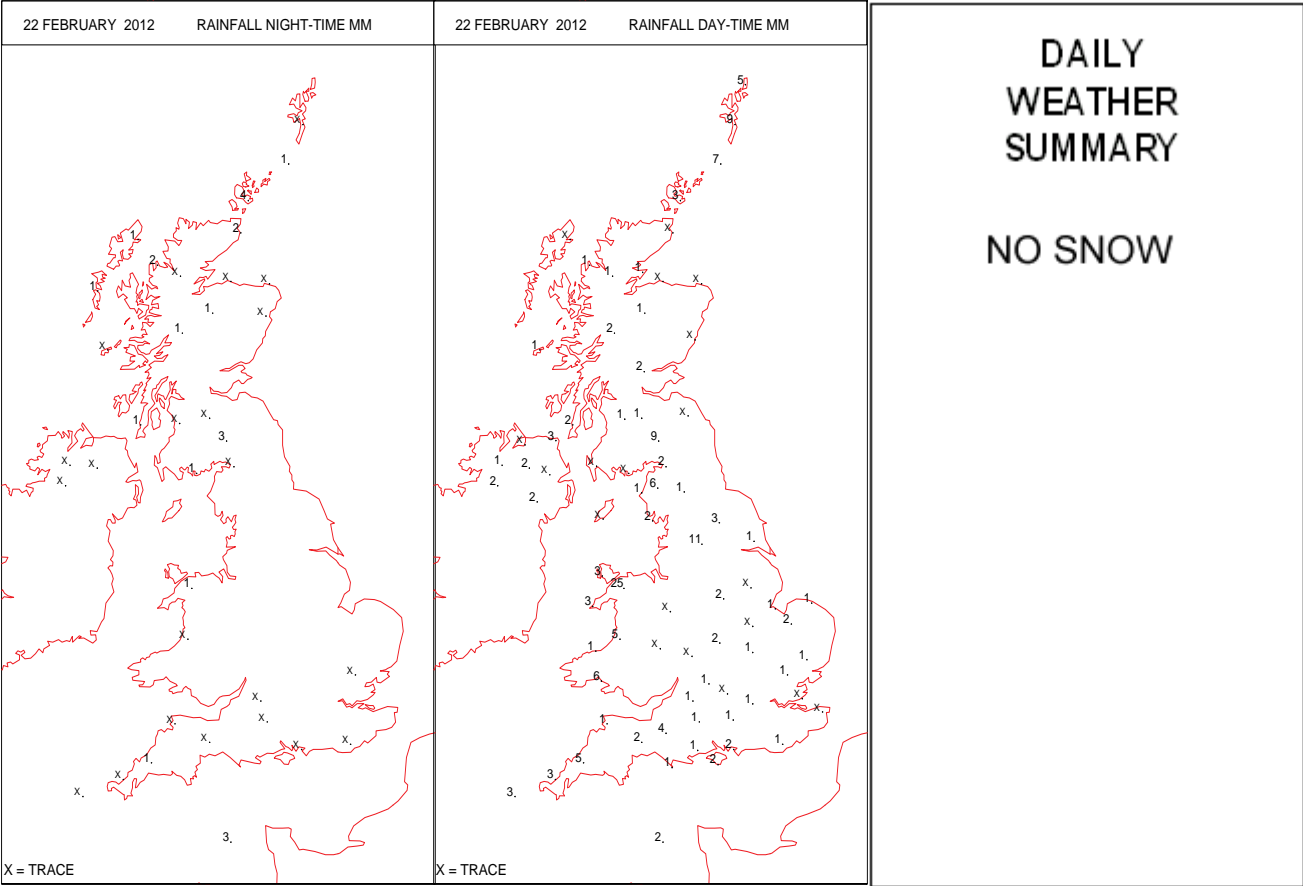
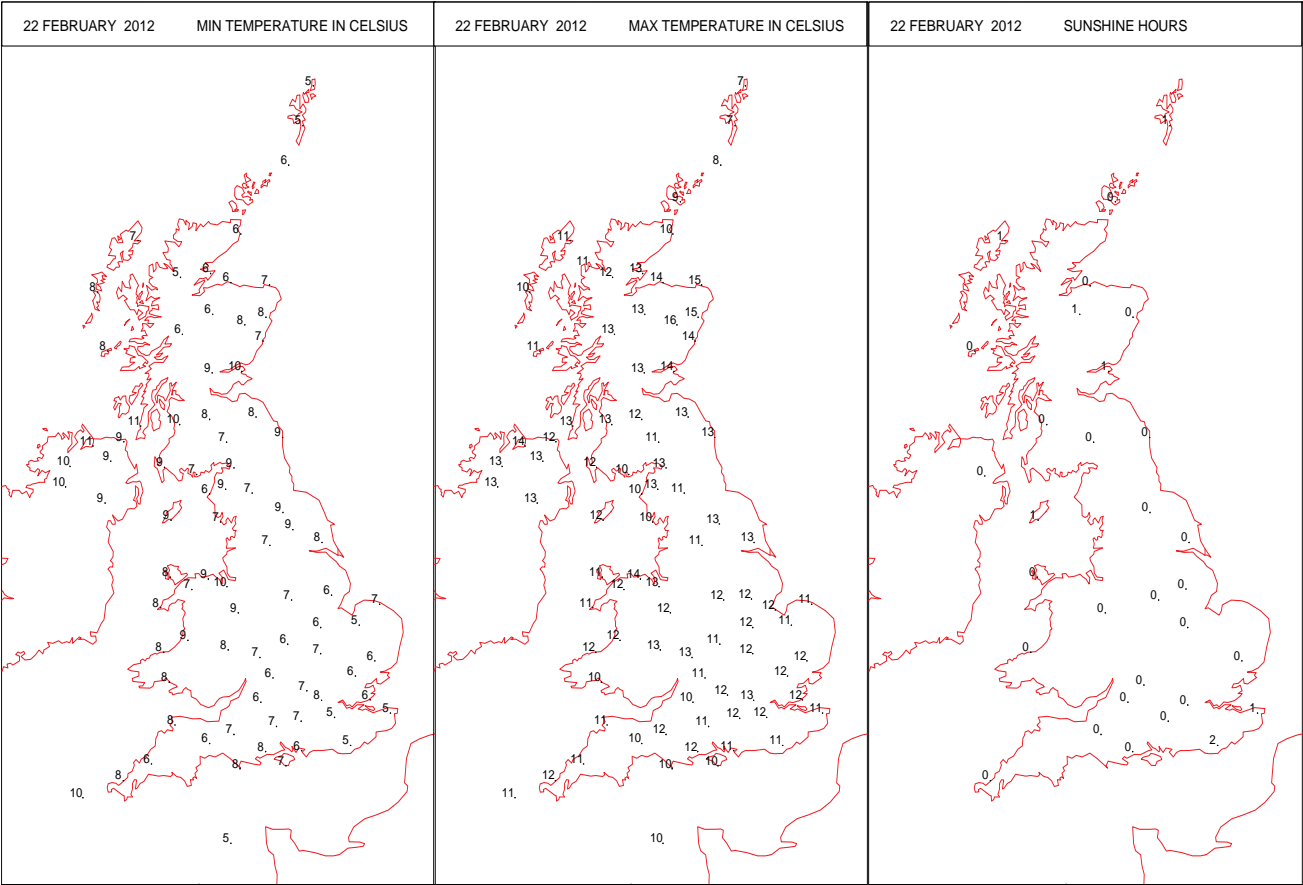
SURFACE REPORTS



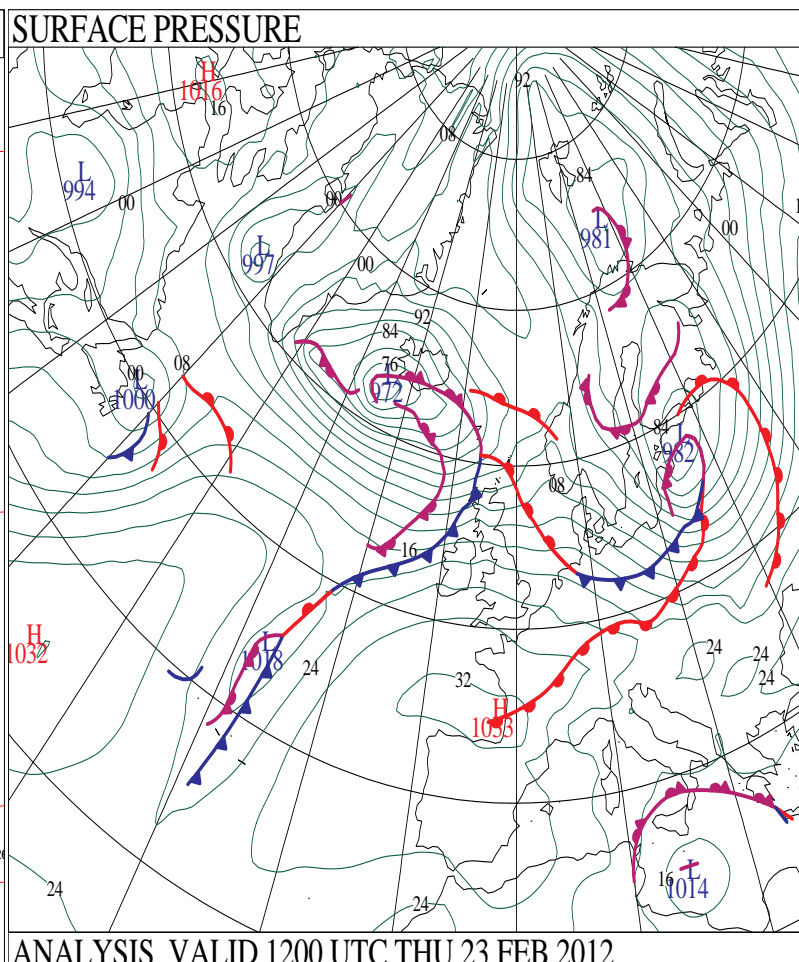
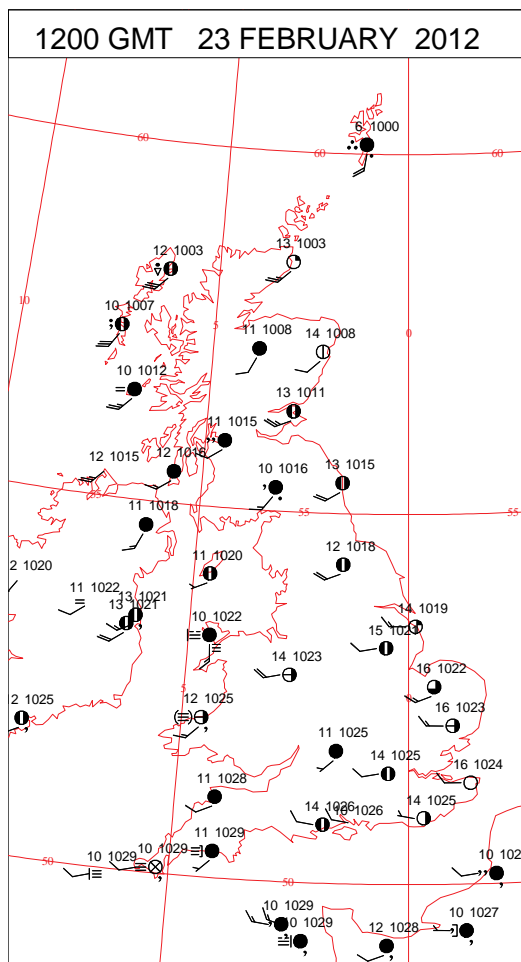
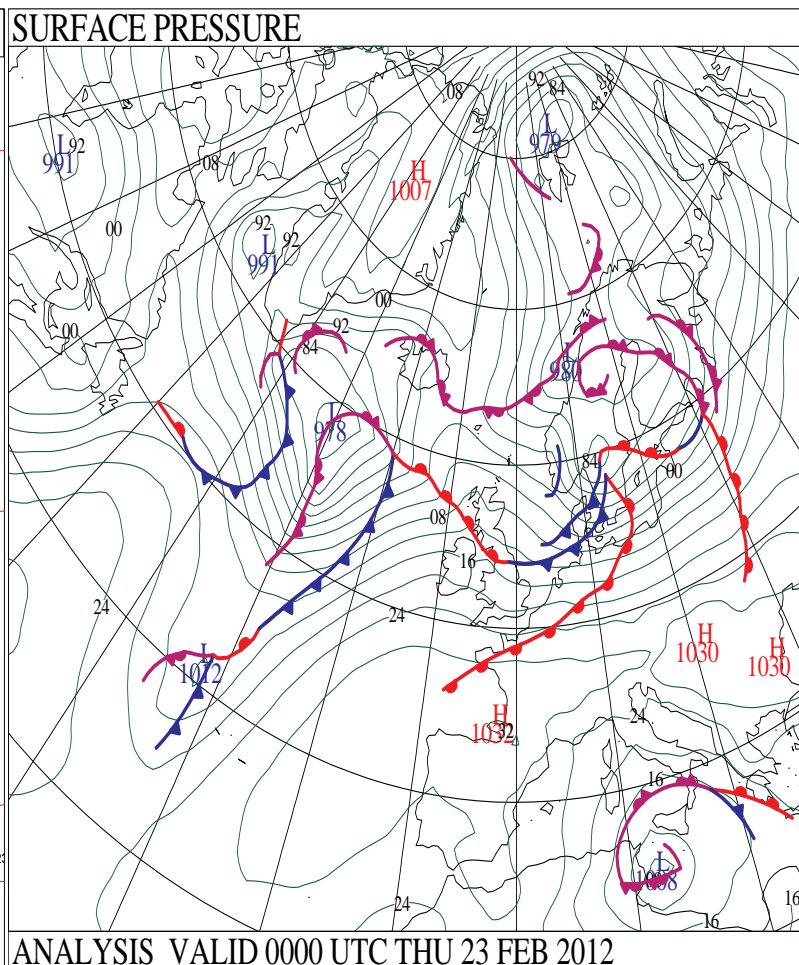
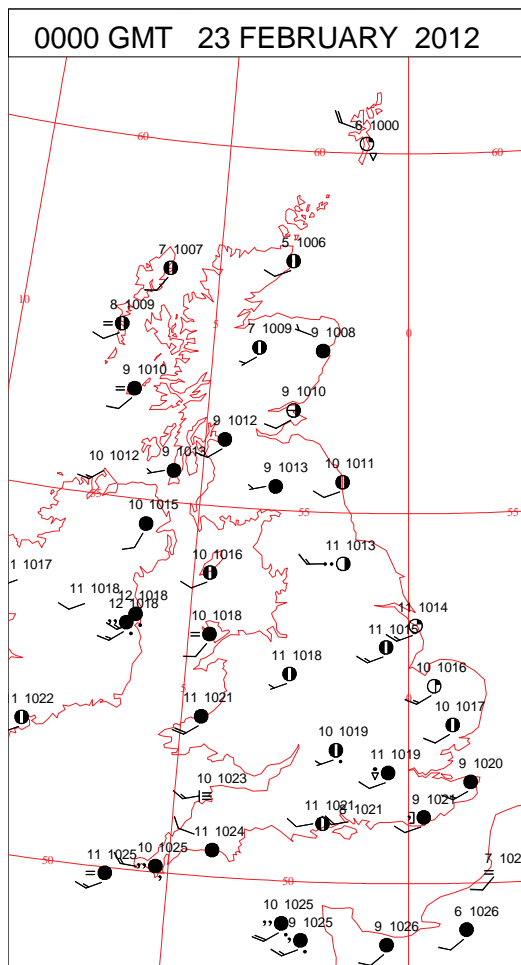
SIGNIFICANT WEATHER

0600 GMT 22 FEBRUARY 2012	SIG WEATHER	1200 GMT 22 FEBRUARY 2012	SIG WEATHER	<p>Summary of UK Weather for Wednesday 22 February 2012. It was a largely cloudy and mild night with outbreaks of rain across Northern Ireland, western Wales, north-west England, and later north-west Wales, with some heavy rain across the Lake District, Pennines and the Highlands.</p> <p>However, south-eastern England was still clinging onto some colder air, with temperatures falling smartly under the clear spells that developed here.</p> <p>During the morning, heavy rain continued in the aforementioned areas, but the main area of rain gradually moved away south-eastwards, reaching south-east England by early afternoon. Behind, it stayed mostly cloudy with lighter rain and drizzle continuing on western high ground in particular.</p> <p>It was also a very windy day, with south-westerly winds reaching gale force across exposed coastal and upland areas of north-west England and western Scotland, but also to the east of the Pennines.</p> <p>Through the evening the main area of rain cleared south-east England, but it remained largely cloudy with further spells of light rain and drizzle in the exposed west.</p> <p>Also, a good deal of low cloud and hill fog developed across western parts, with south-western England and Wales particularly affected.</p> <p>The mildest part of the country was the sheltered north-east of Scotland.</p>
1800 GMT 22 FEBRUARY 2012	SIG WEATHER	0000 GMT 23 FEBRUARY 2012	SIG WEATHER	<p>EXTREMES Highest Maximum: 15.7 Aboyne, Aberdeenshire Lowest Maximum: 6.6 Lerwick, Shetland Lowest Minimum: 4.6 Lerwick, Shetland Lowest Grass Minimum: 2.8 Lerwick, Shetland Most Rain: 26.2 Capel Curig No3, Gwynedd Most Sun: 1.6 Herstmonceux, East Sussex</p>

DAILY CLIMATE DATA

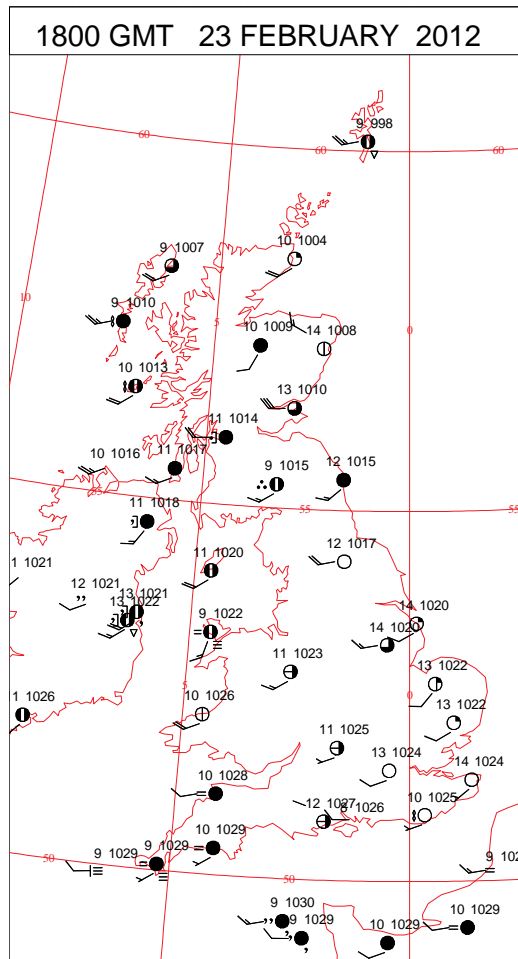
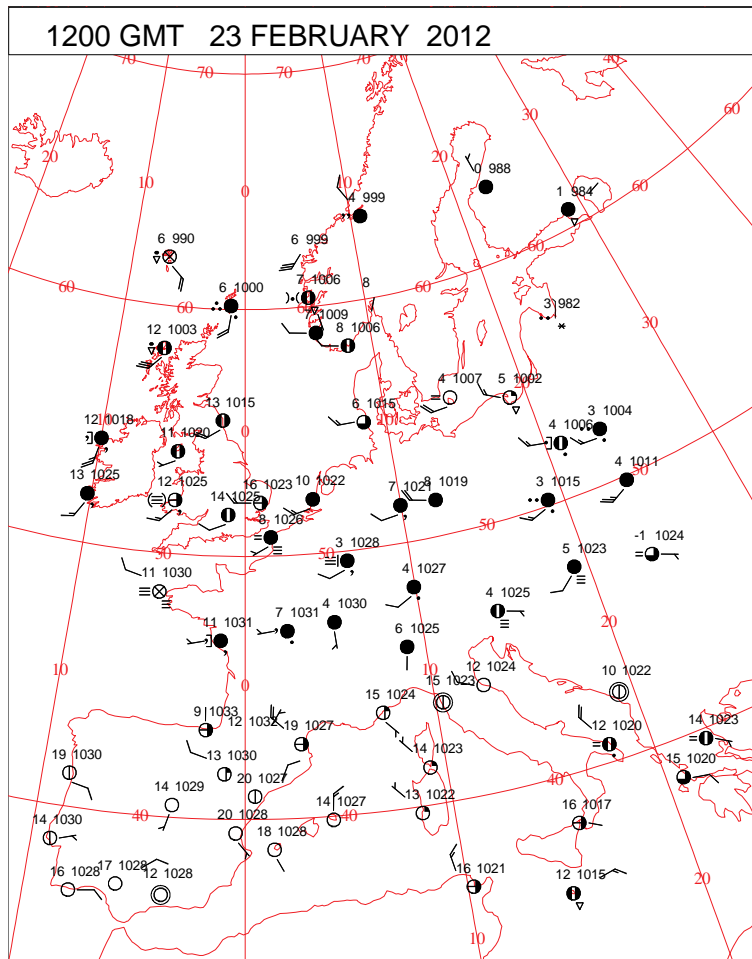
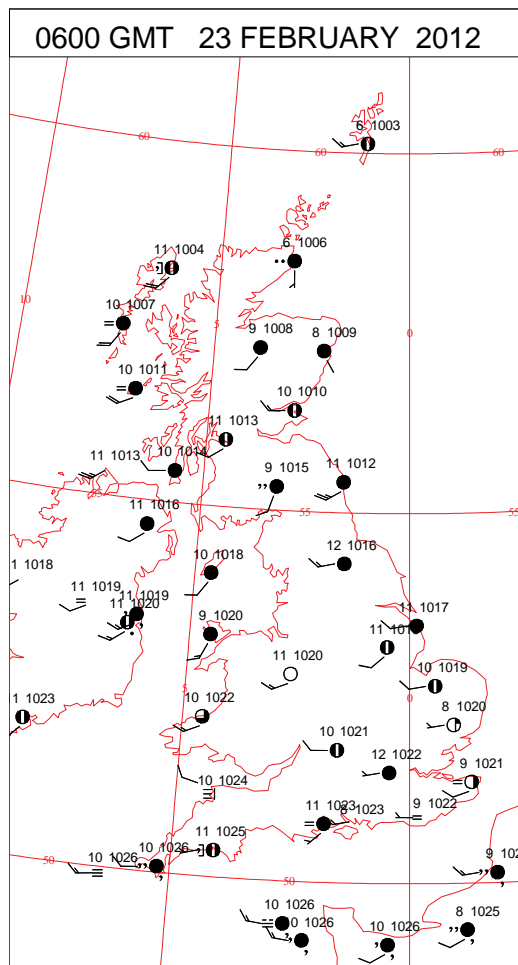
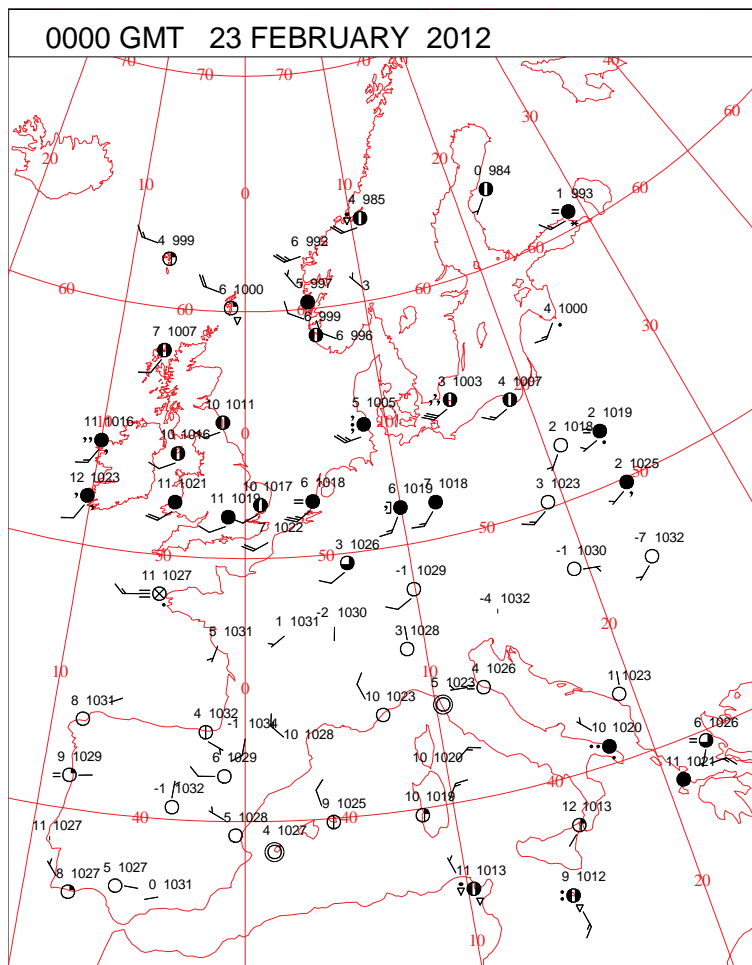


DAILY WEATHER SUMMARY



Thursday 23 February 2012

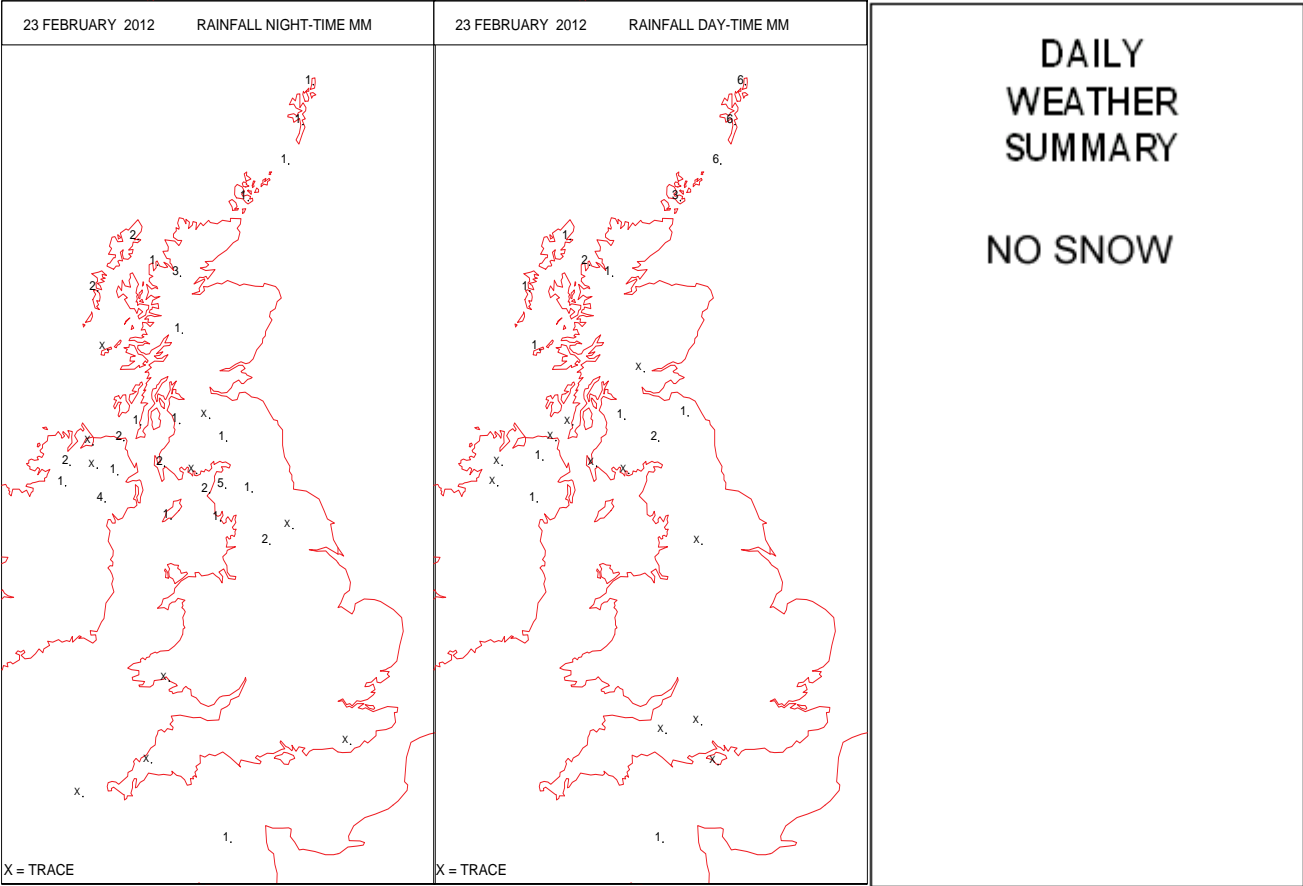
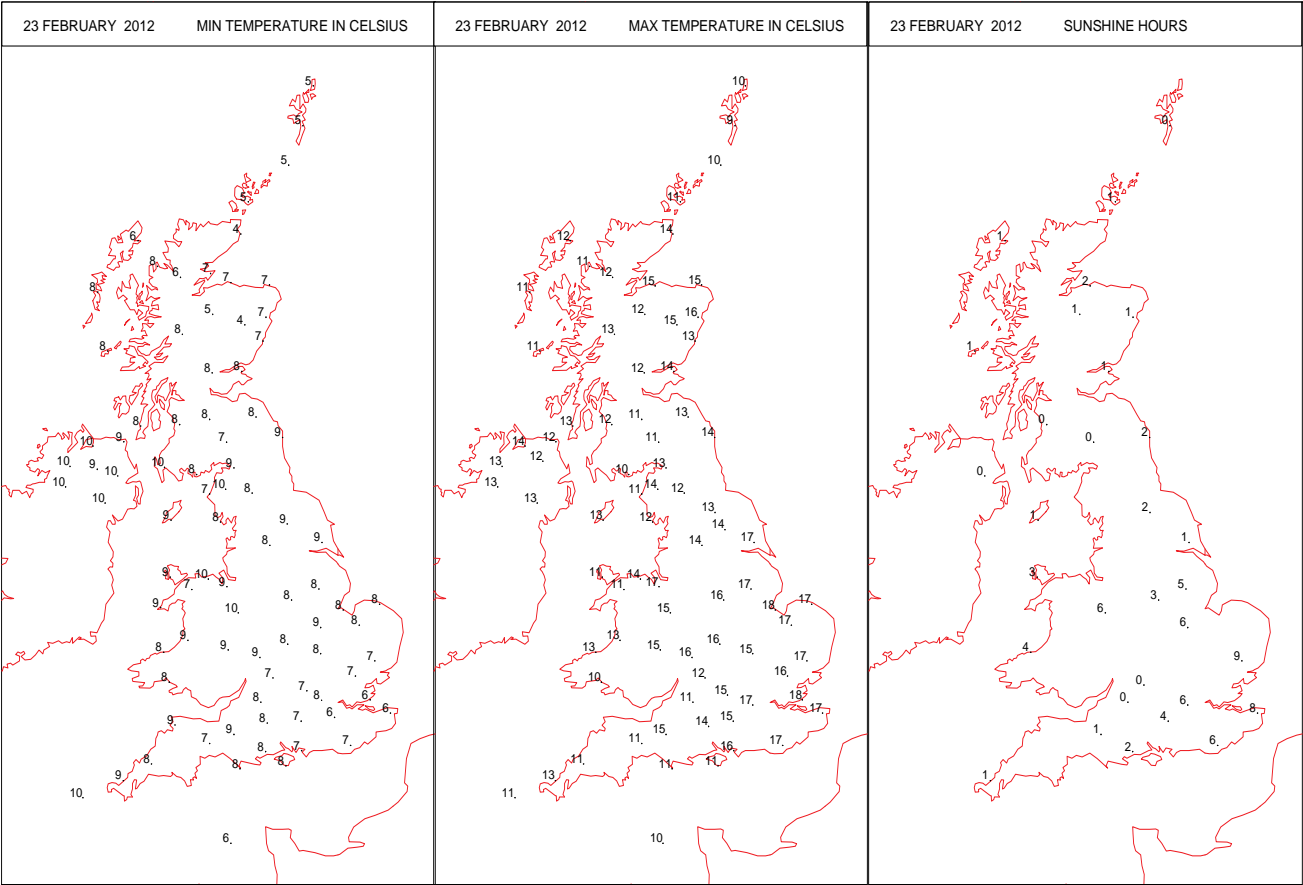
SURFACE REPORTS



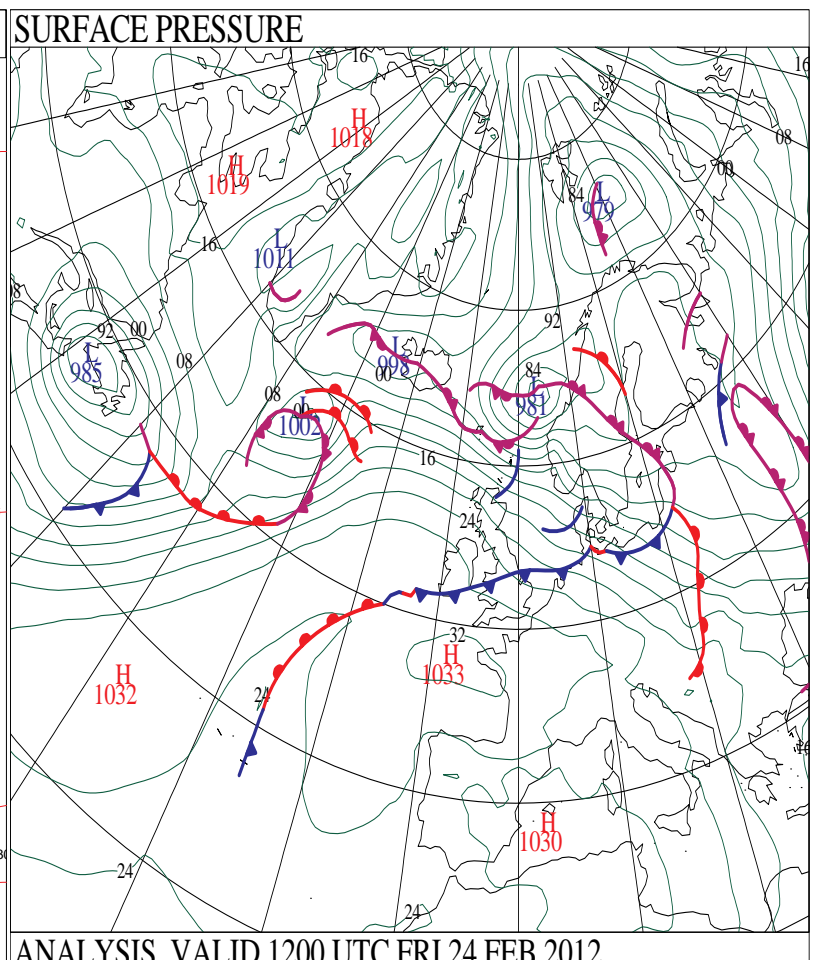
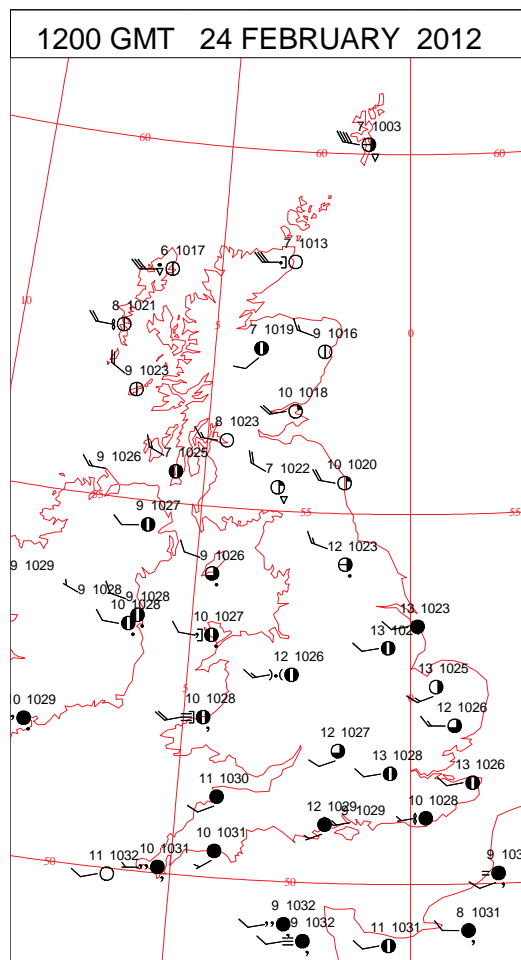
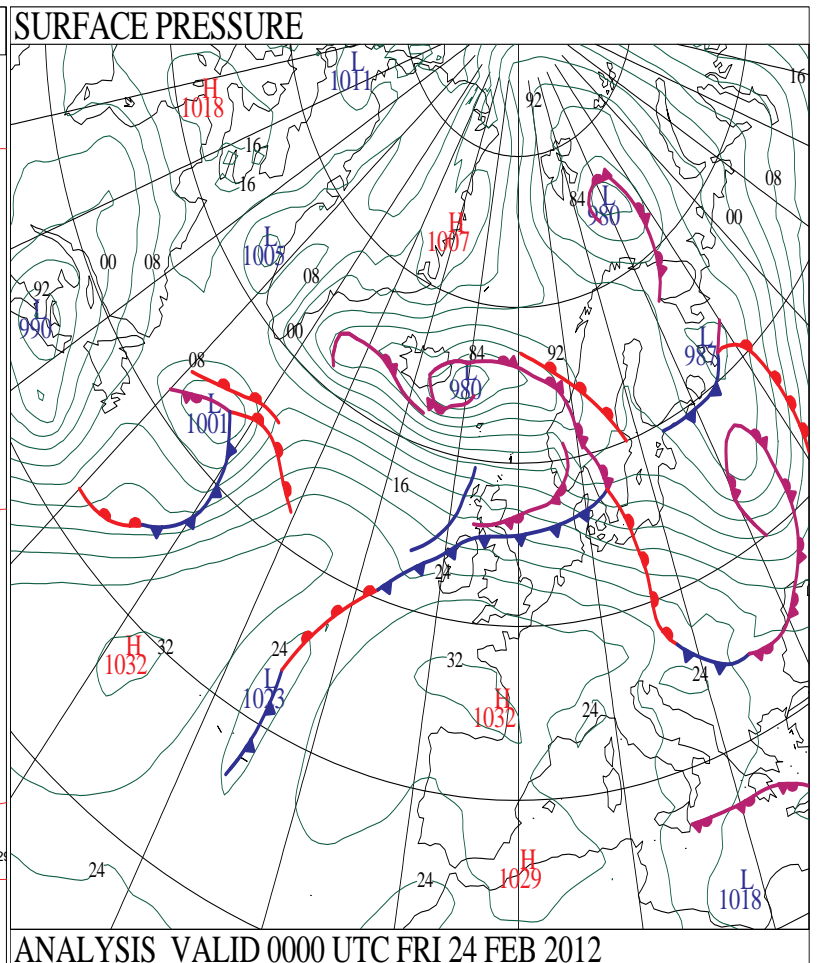
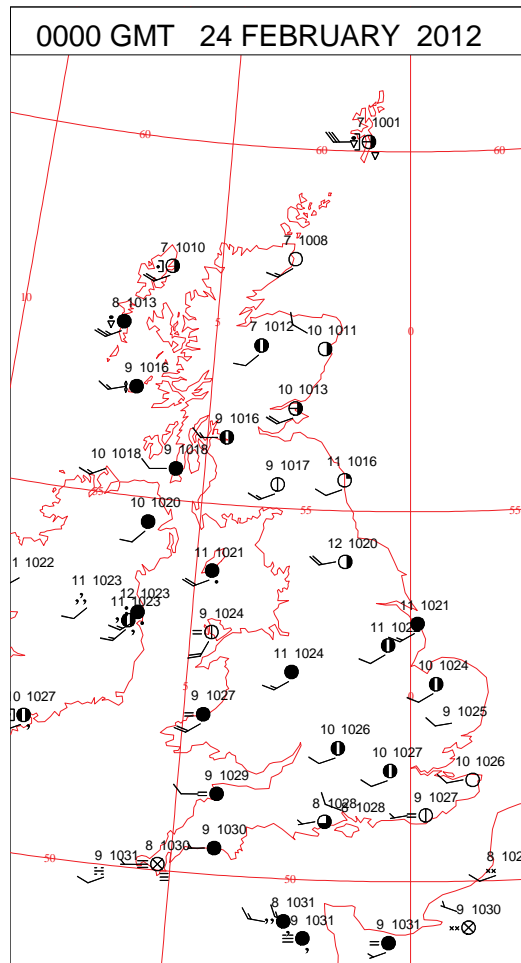
SIGNIFICANT WEATHER

0600 GMT 23 FEBRUARY 2012	SIG WEATHER	1200 GMT 23 FEBRUARY 2012	SIG WEATHER	<p>Summary of UK Weather for Thursday 23 February 2012. It was rather cloudy overnight, with temperatures rising steadily towards morning.</p> <p>Western parts of the U.K., especially south-west England and Wales, saw a good deal of coastal mist and hill fog, together with occasional drizzle. Northern Scotland also had light rain for a time.</p> <p>During the day, the mist, hill fog and intermittent drizzle continued in many western areas, but east of high ground the cloud broke to allow lengthy sunny periods, along with a further rise in temperatures.</p> <p>The best of the sunshine in the afternoon was across the Midlands, East Anglia, south-east England and east Wales.</p> <p>It was also quite a windy day across the northern half of the country, with gales in the far north. A gust of 61 knots was recorded at Loch Glascarnoch at 1500 UTC.</p> <p>During the afternoon and evening, north-west Scotland saw some more persistent, but still mainly light rain, as a weak cold front moved southwards across northern parts.</p> <p>It was an exceptionally mild day across most of the U.K., and generally very mild, even where low cloud persisted.</p>
1800 GMT 23 FEBRUARY 2012	SIG WEATHER	0000 GMT 24 FEBRUARY 2012	SIG WEATHER	<p>EXTREMES Highest Maximum: 18.2 Shoeburyness, Essex Lowest Maximum: 9.2 Lerwick, Shetland Lowest Minimum: 4.1 Wick Airport, Caithness Lowest Grass Minimum: 1.4 Aboyne No2, Aberdeenshire Most Rain: 6.8 Baltasound No2, Shetland 6.8 Lerwick, Shetland Most Sun: 8.7 Wattisham, Suffolk</p>

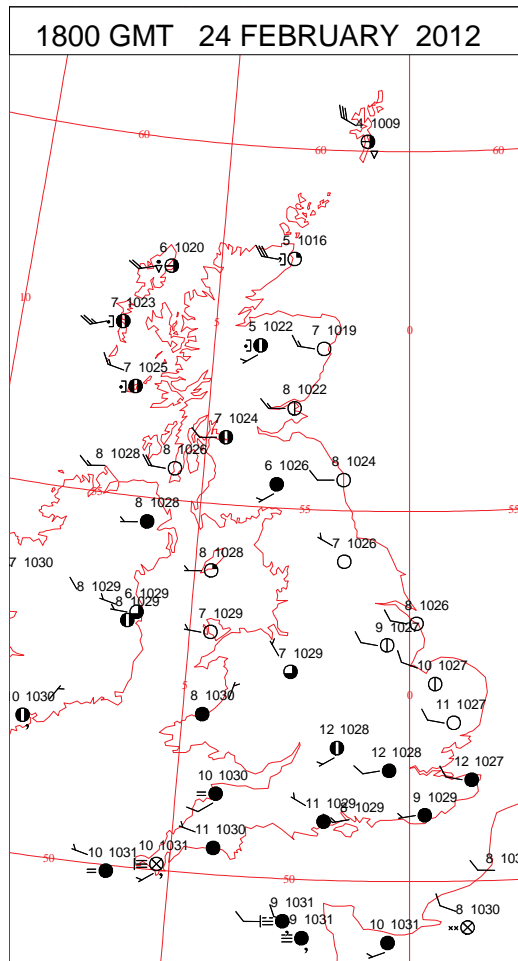
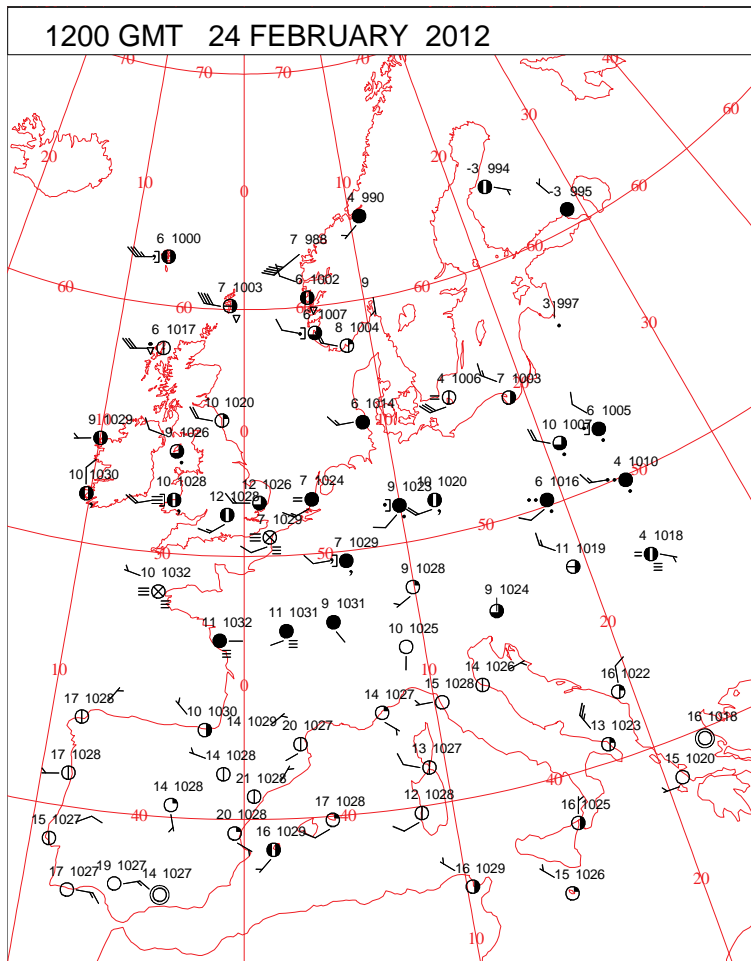
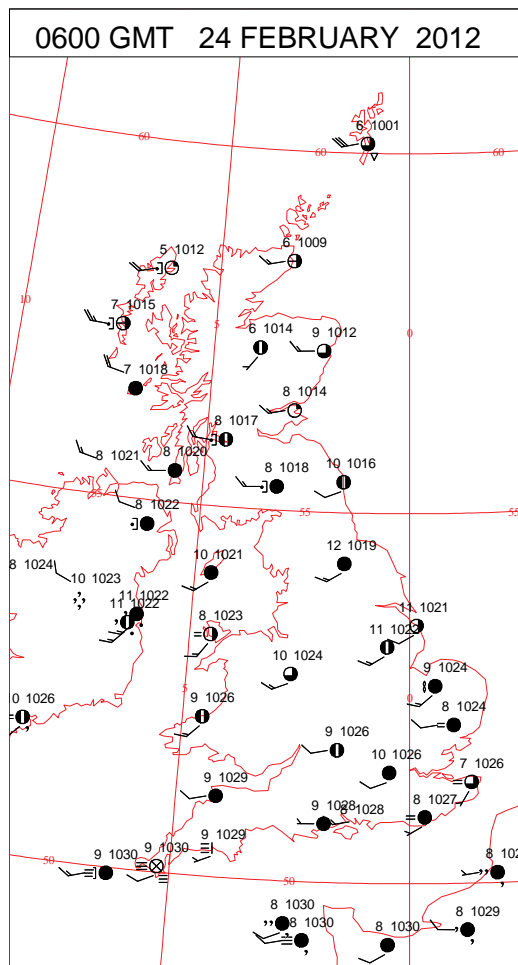
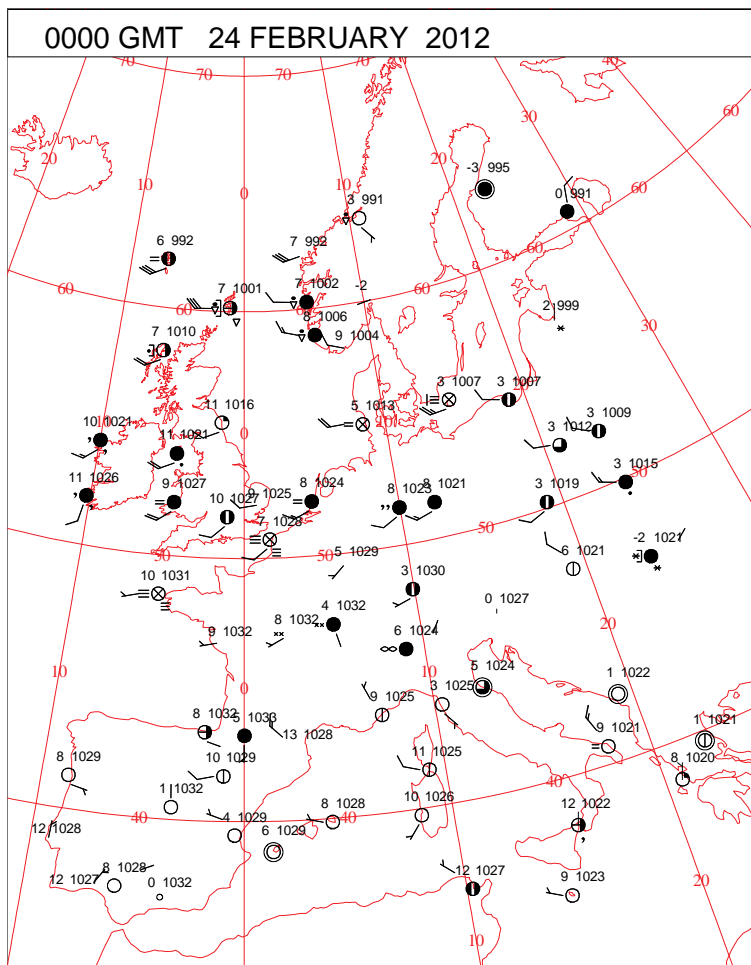
DAILY CLIMATE DATA



DAILY WEATHER SUMMARY



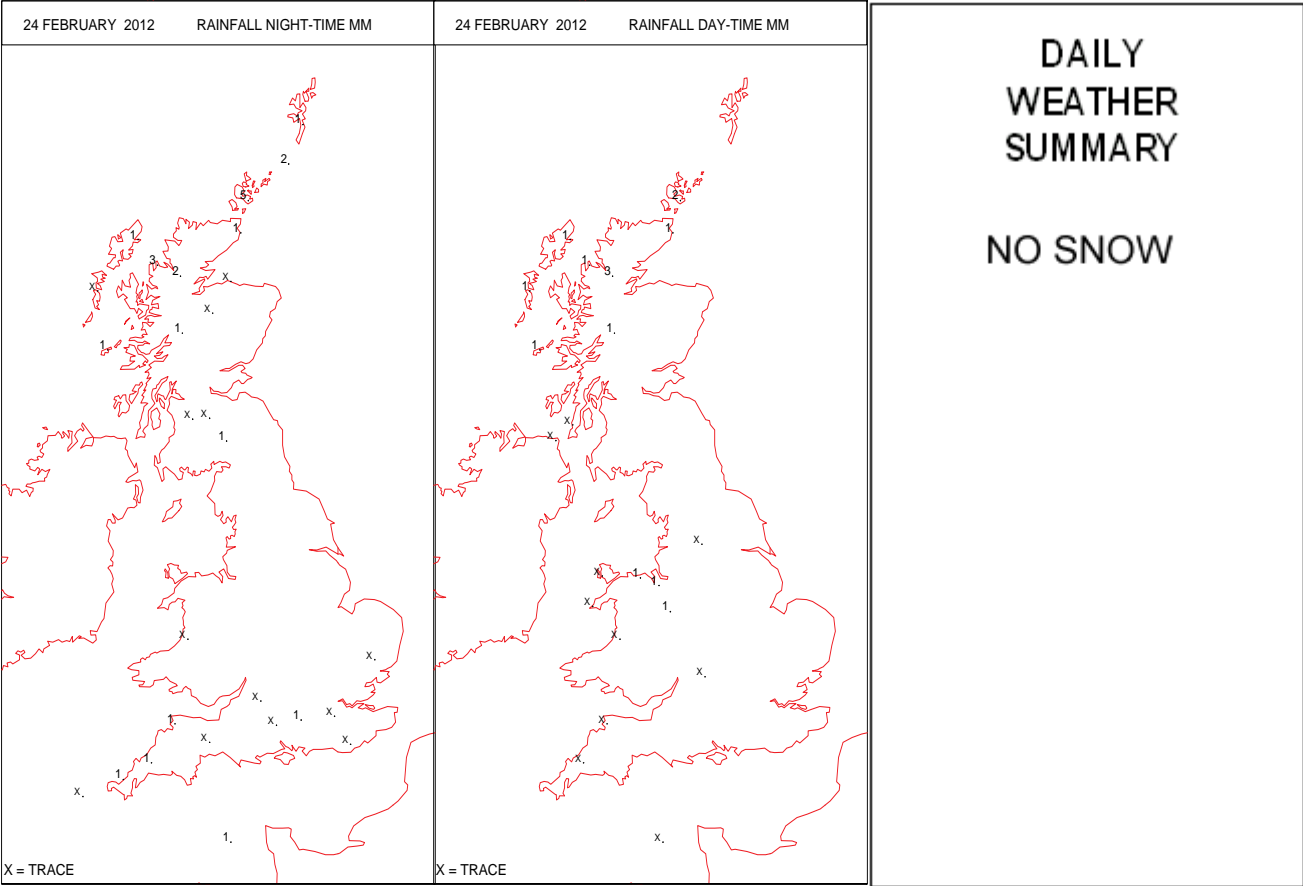
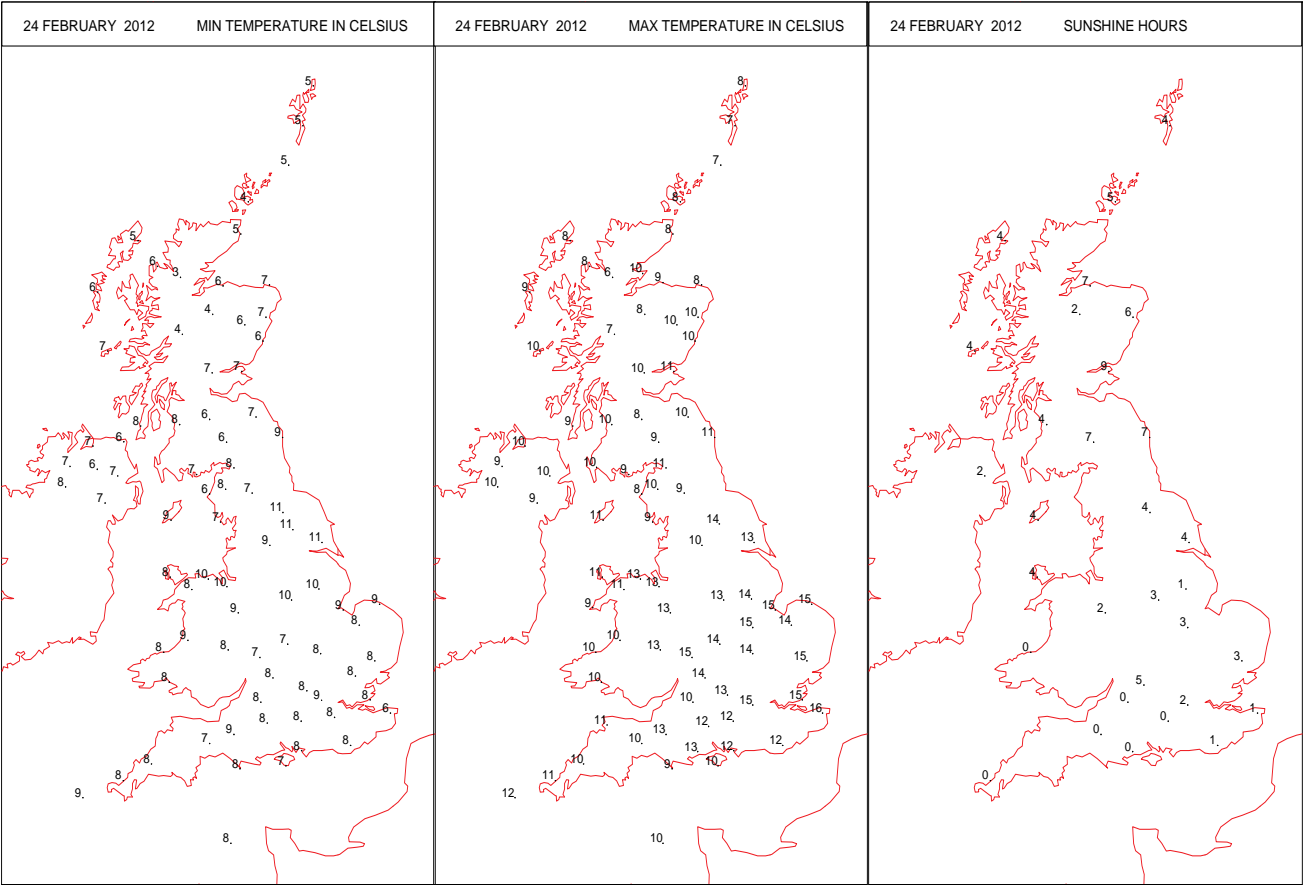
SURFACE REPORTS



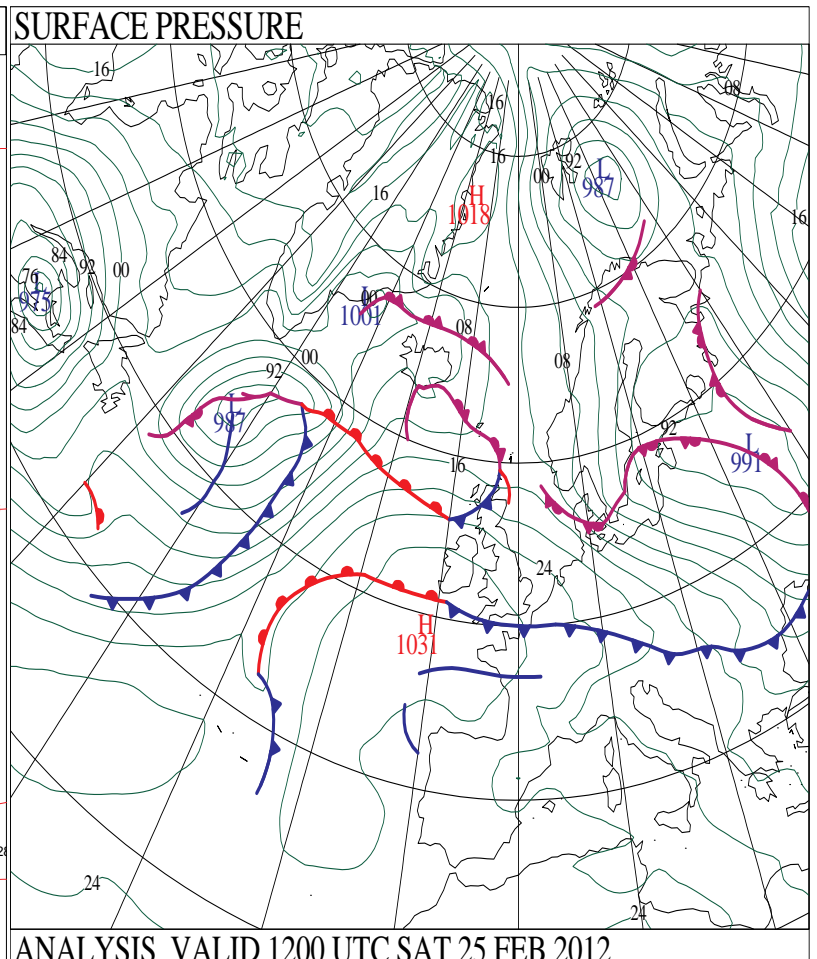
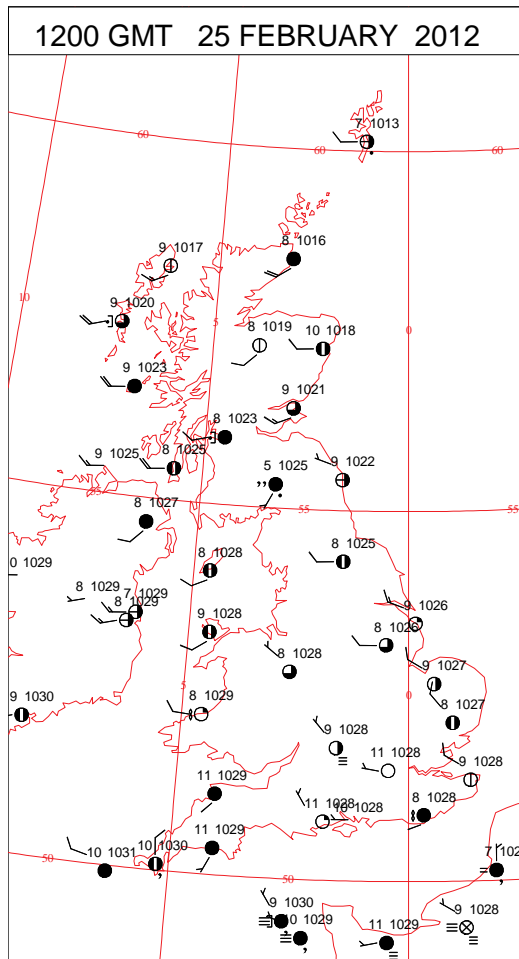
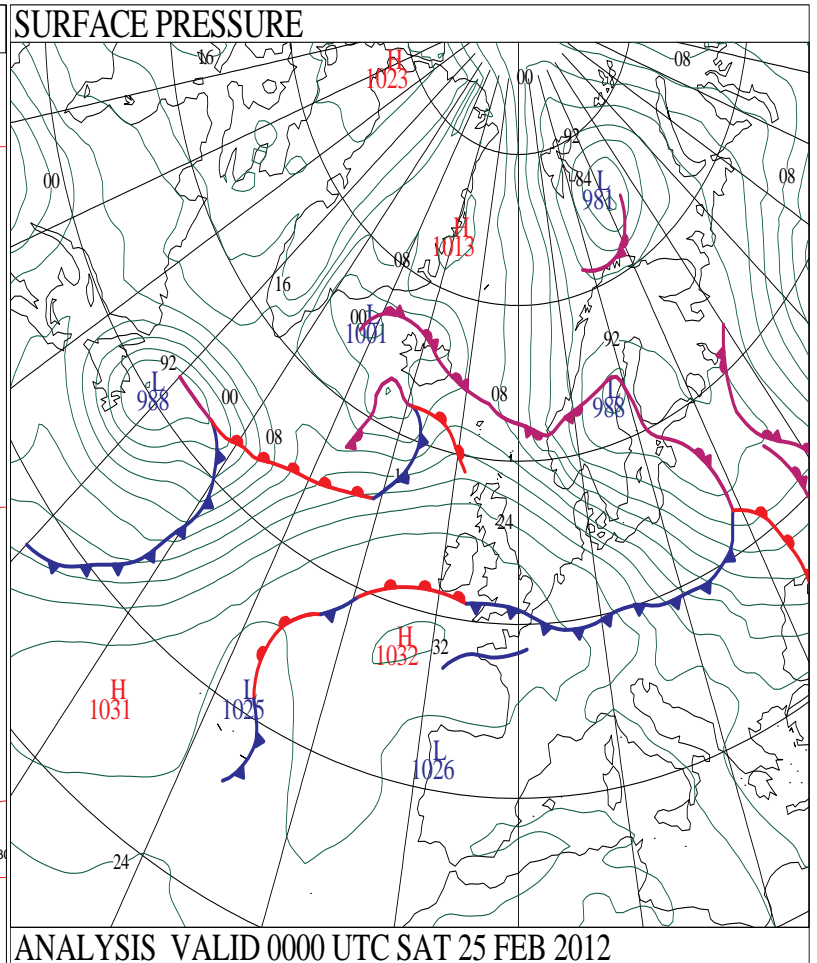
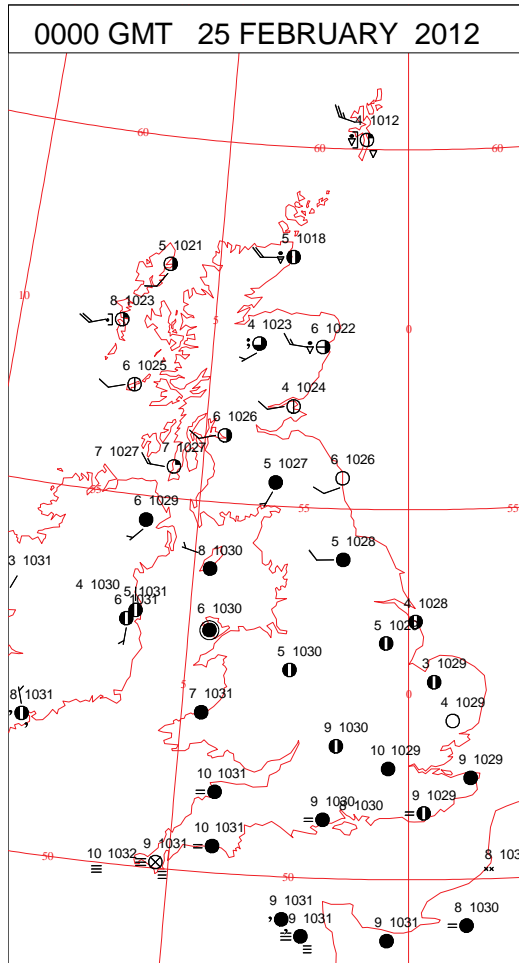
SIGNIFICANT WEATHER

0600 GMT 24 FEBRUARY 2012	SIG WEATHER	1200 GMT 24 FEBRUARY 2012	SIG WEATHER	<p>Summary of UK Weather for Friday 24 February 2012.</p> <p>The southern half of the U.K. was cloudy and mild overnight, with mist and fog affecting western coasts and high ground.</p> <p>By contrast, the northern half of the country was clearer and cooler, and northern Scotland and the Northern Isles were fairly windy, with gusts reaching gale force at times.</p> <p>The colder air in the north only slowly spread southwards during the day, leaving southern England with a very mild day again.</p> <p>Scattered, blustery showers continued in the far north, but there was some prolonged sunshine across the east, especially to the east of high ground. With these extended sunny periods, even northern areas were reasonably mild for the time of year.</p> <p>There was little overall change in the evening. Scattered showers continued across northern parts of Scotland on the strong westerly wind. Cloud, drizzle and hill fog remained across southern parts, and it was largely dry with clear spells elsewhere.</p> <p>The highest temperatures of the day were across south-east England.</p>
1800 GMT 24 FEBRUARY 2012	SIG WEATHER	0000 GMT 25 FEBRUARY 2012	SIG WEATHER	
				<p>EXTREMES</p> <p>Highest Maximum: 15.6 Manston, Kent</p> <p>Lowest Maximum: 5.7 Loch Glascarnoch, Ross-Shire</p> <p>Lowest Minimum: 3.0 Loch Glascarnoch, Ross-Shire</p> <p>Lowest Grass Minimum: 1.8 Loch Glascarnoch, Ross-Shire</p> <p>Most Rain: 6.8 Kirkwall, Orkney</p> <p>Most Sun: 8.6 Leuchars, Fife</p>

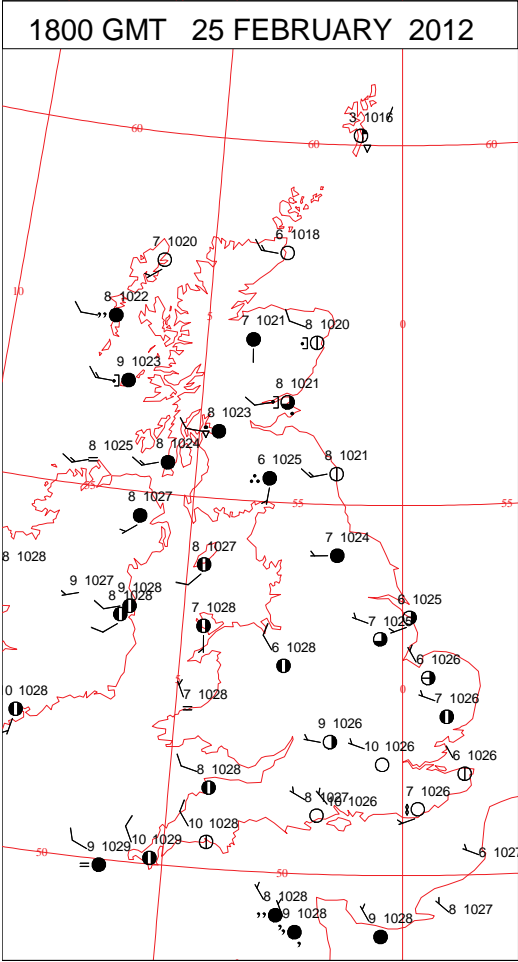
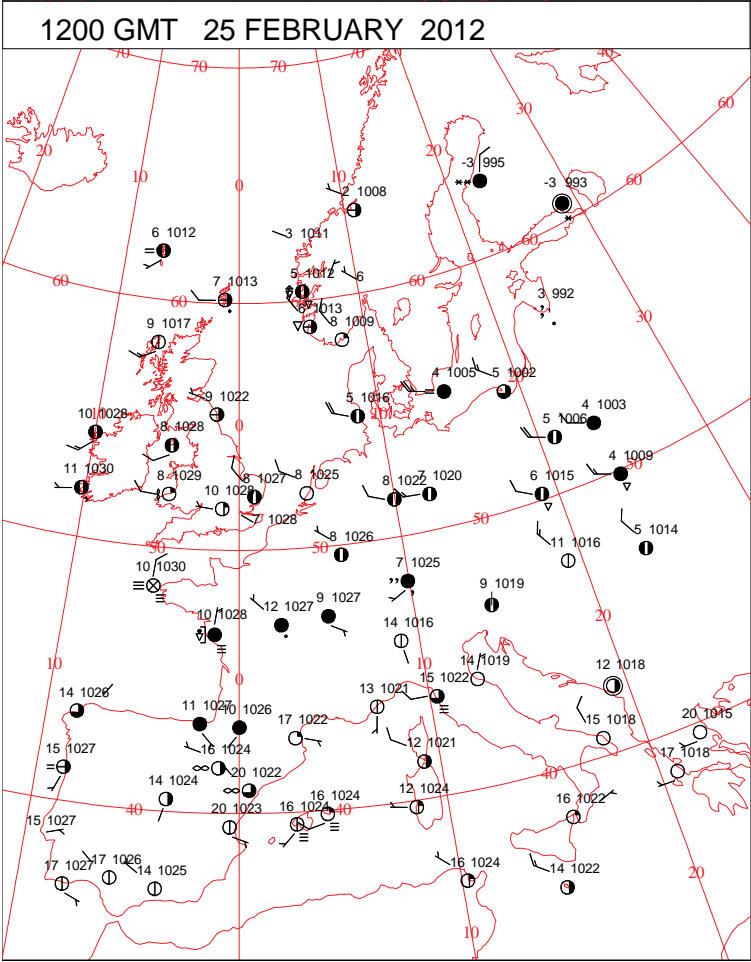
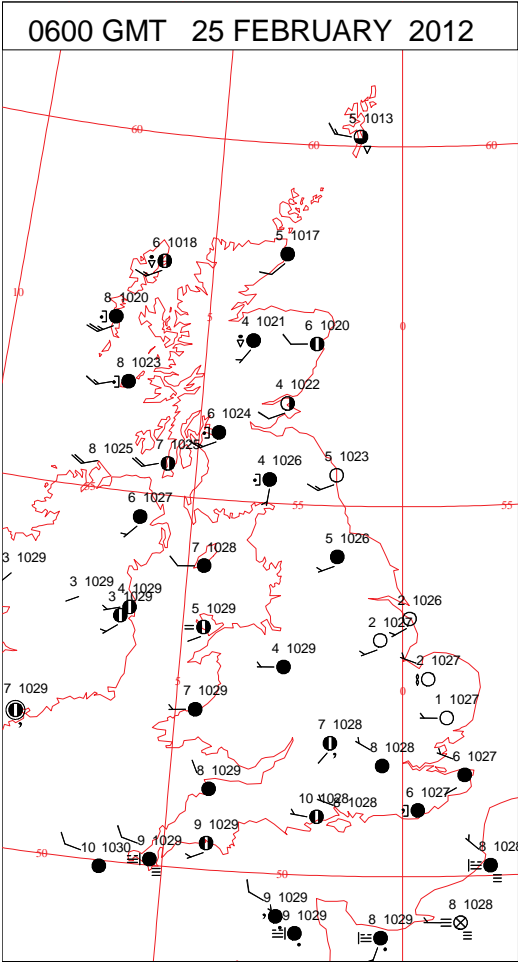
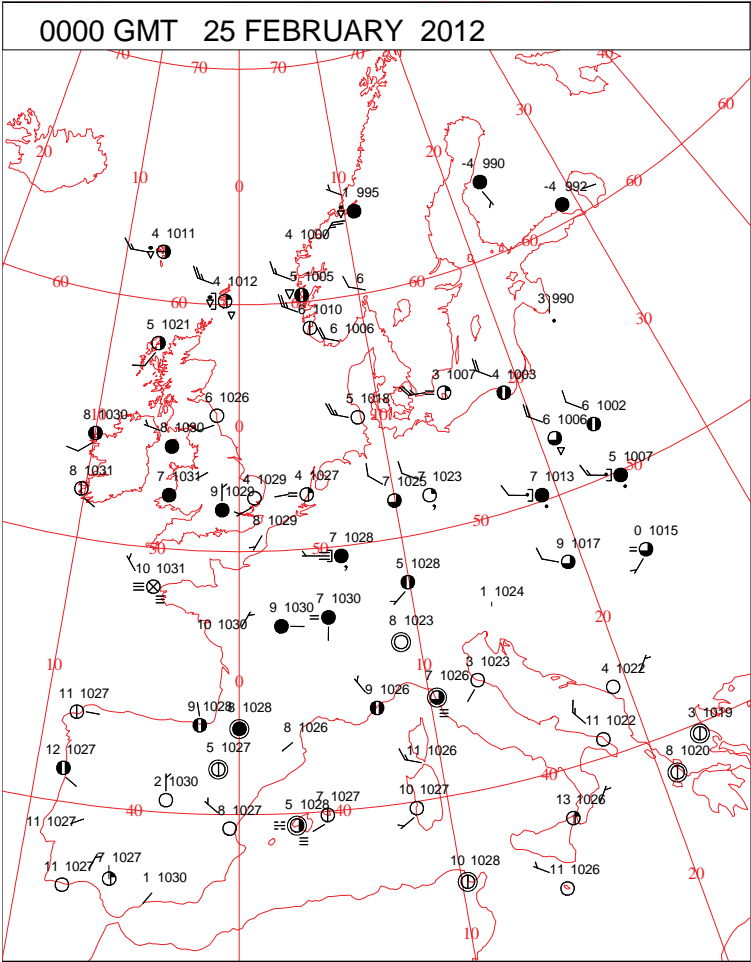
DAILY CLIMATE DATA



DAILY WEATHER SUMMARY



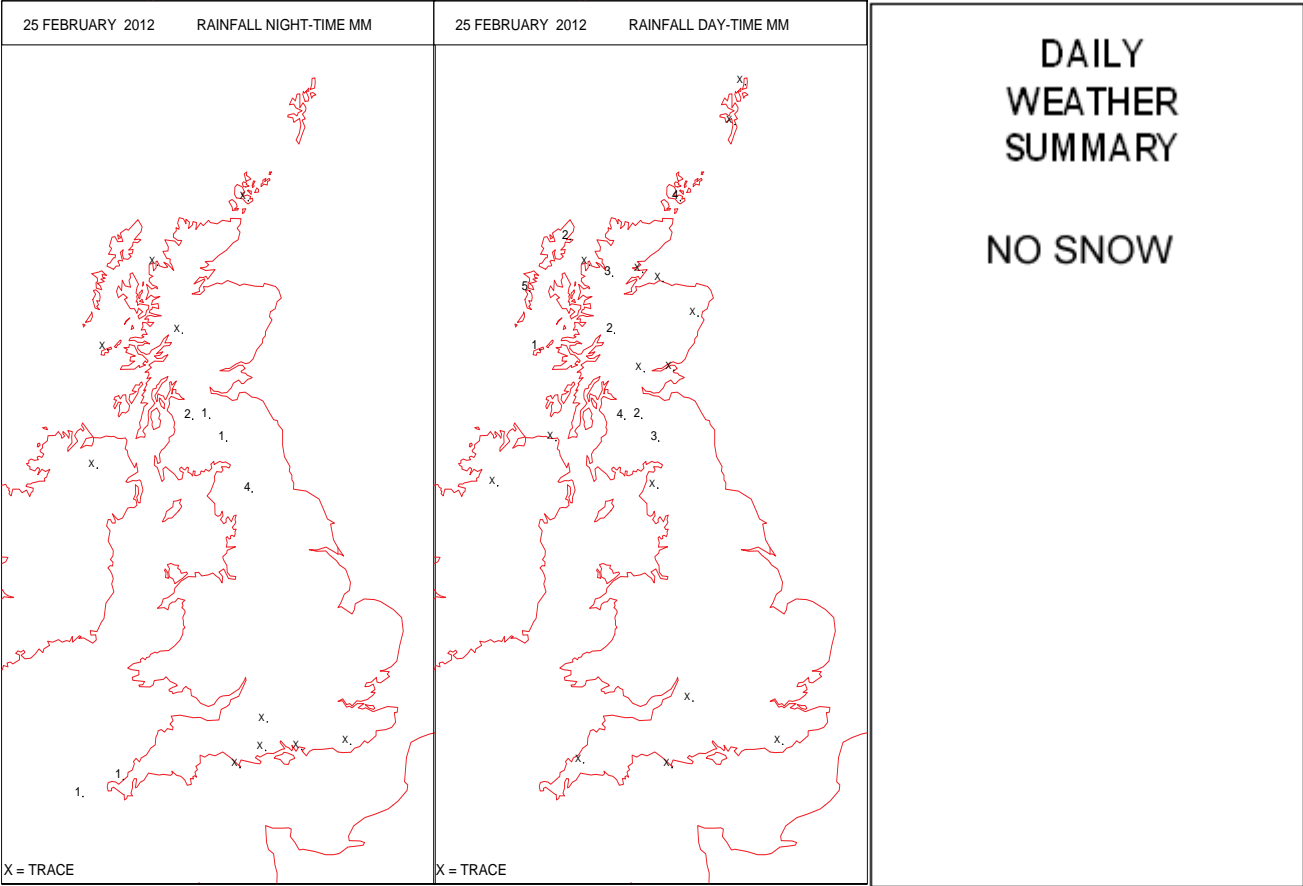
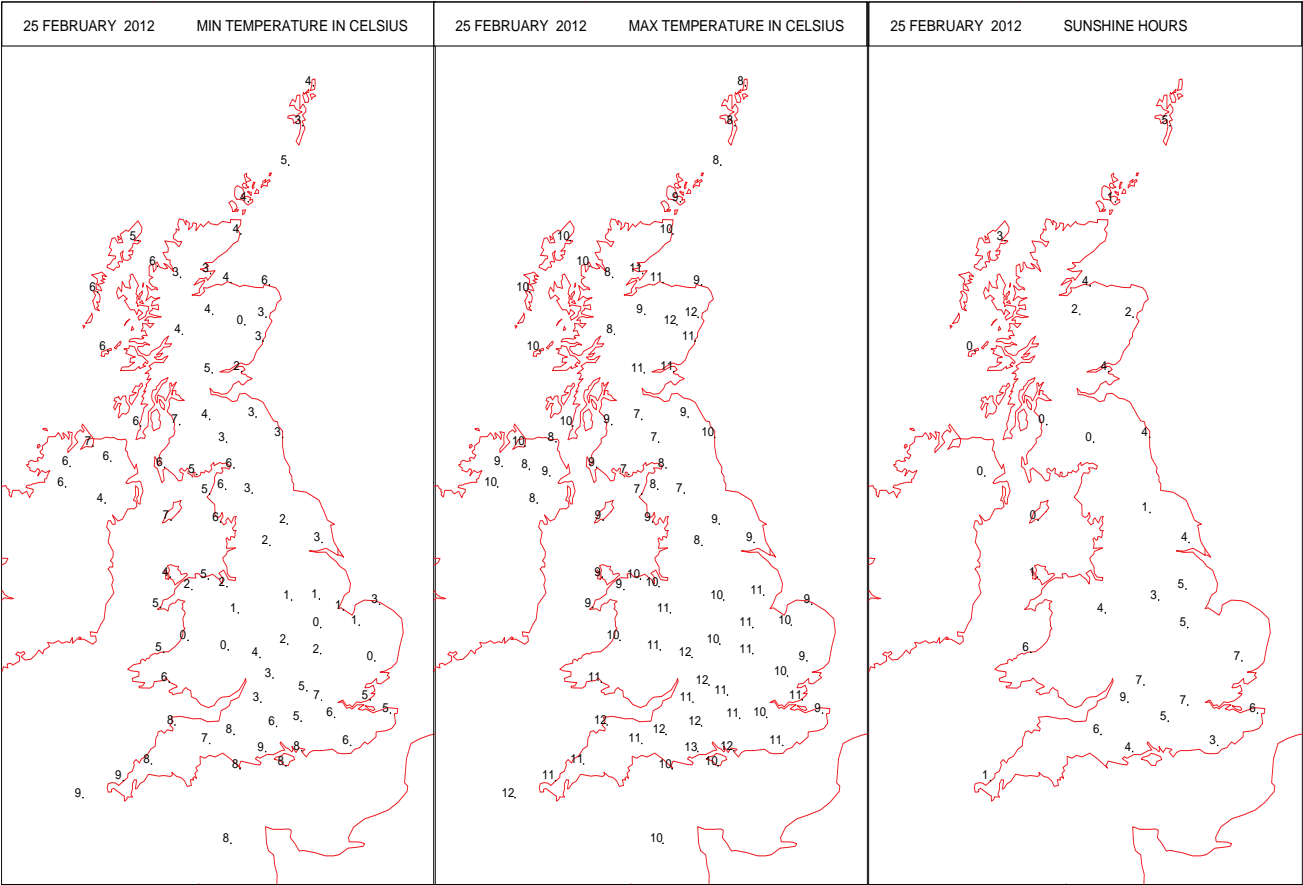
SURFACE REPORTS



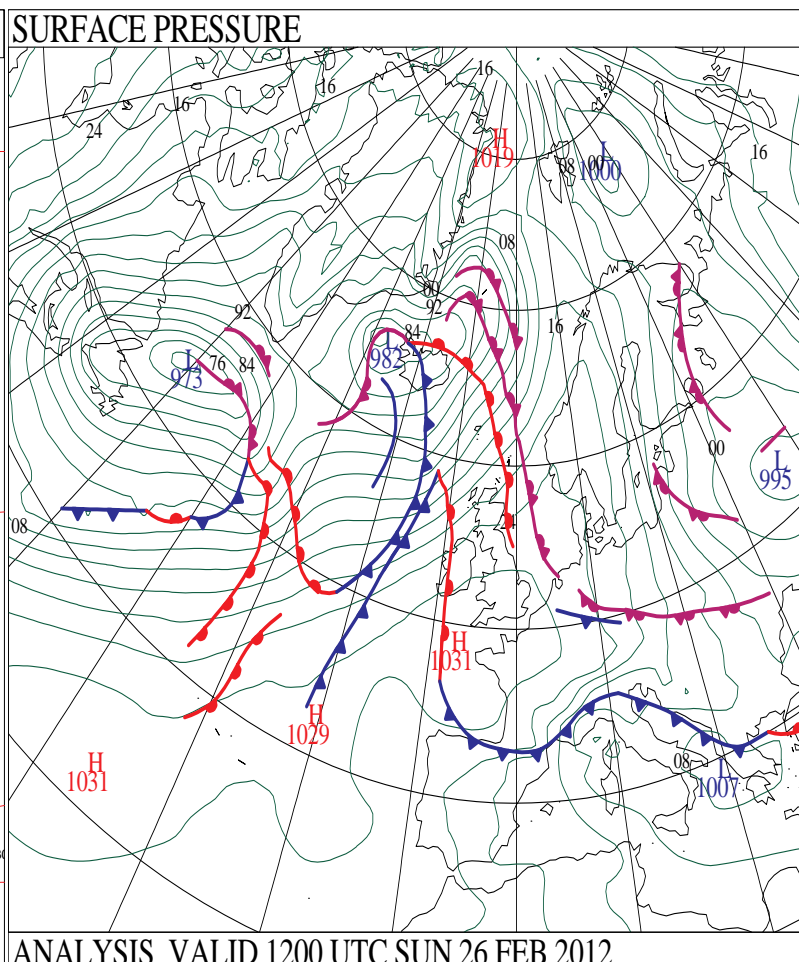
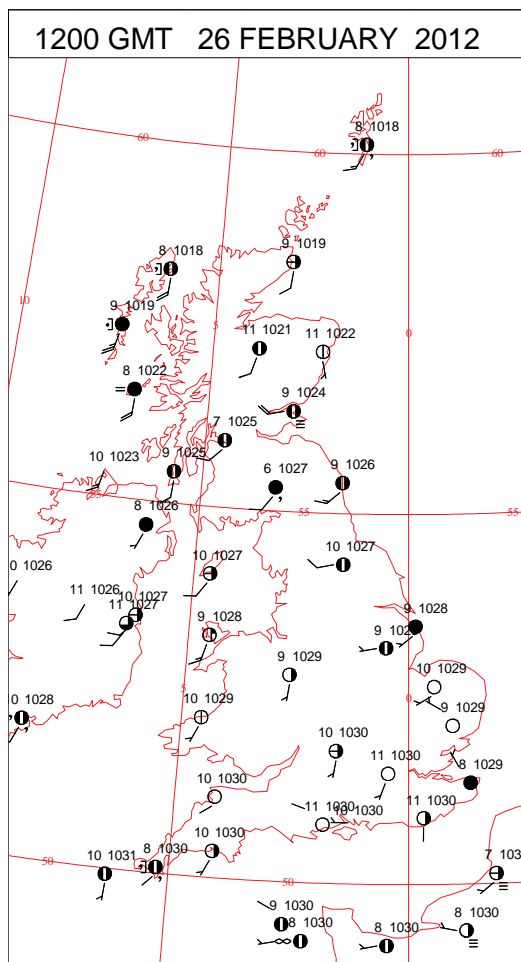
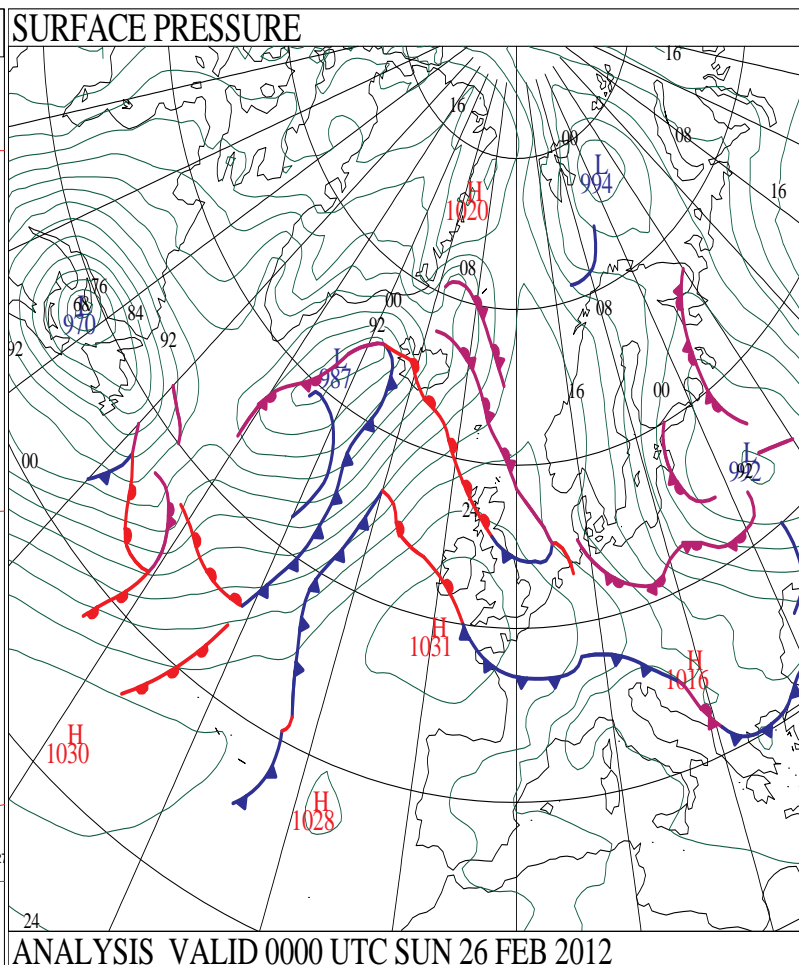
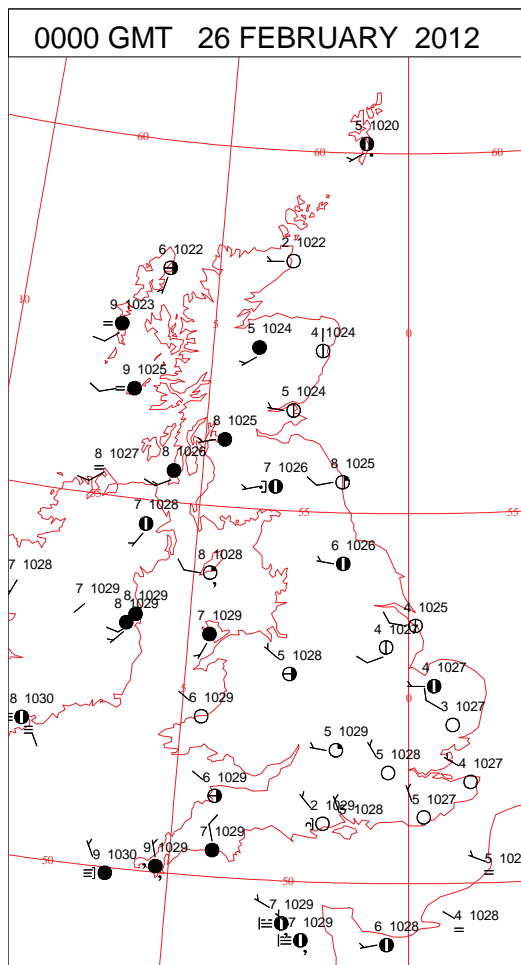
SIGNIFICANT WEATHER

0600 GMT 25 FEBRUARY 2012	SIG WEATHER	1200 GMT 25 FEBRUARY 2012	SIG WEATHER	<p>Summary of UK Weather for Saturday 25 February 2012. Scattered, blustery showers continued to feed across north-west Scotland during the early hours on a strong west to north-westerly wind. These merged into a spell of more persistent and heavy rain around dawn.</p> <p>It was largely cloudy and damp across southern areas overnight, with intermittent drizzle, and patchy mist and fog.</p> <p>Elsewhere it was dry with some prolonged clear spells, allowing for a colder night than of late, with patchy frost.</p> <p>Showers continued across north-western areas through the day, spreading across many parts of Scotland and into northern England at times.</p> <p>Much of England and Wales remained dry, and saw some prolonged sunny periods with temperatures responding, rising well into double figures Celsius.</p> <p>South-west England remained fairly cloudy though, as did Northern Ireland and most of Scotland, but a few brighter spells developed before dusk.</p> <p>Outbreaks of rain continued across western Scotland and north-west England in the evening, but the rest of the U.K. was dry with clear spells.</p> <p>Temperatures were generally a little above the seasonal average.</p>
1800 GMT 25 FEBRUARY 2012	SIG WEATHER	0000 GMT 26 FEBRUARY 2012	SIG WEATHER	
				<p>EXTREMES Highest Maximum: 13.2 Hurn, Dorset Lowest Maximum: 6.8 Drumalbin, Lanarkshire Lowest Minimum: -0.4 Shobdon Airfield, Hereford & Worcester Lowest Grass Minimum: -4.9 Marham, Norfolk Most Rain: 5.6 Saughall, Ayrshire Most Sun: 9.3 Lyneham, Wiltshire</p>

DAILY CLIMATE DATA

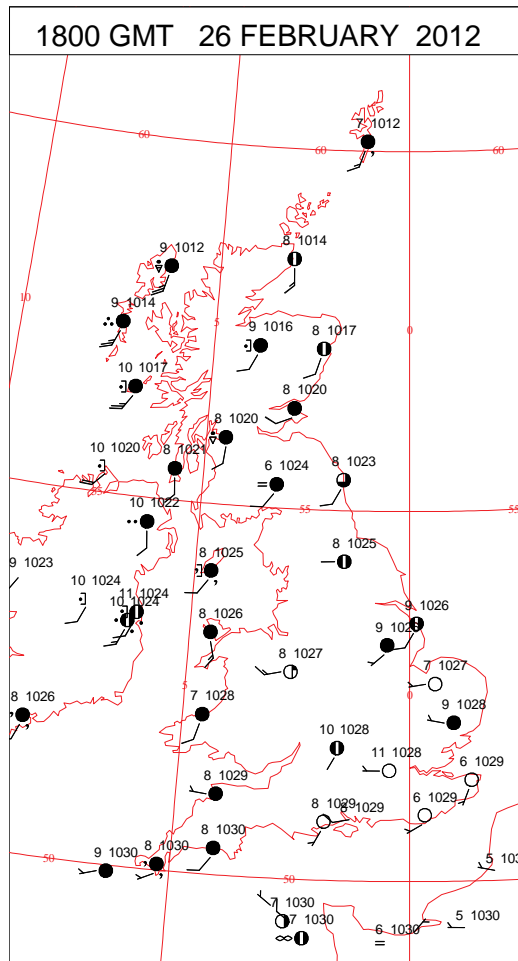
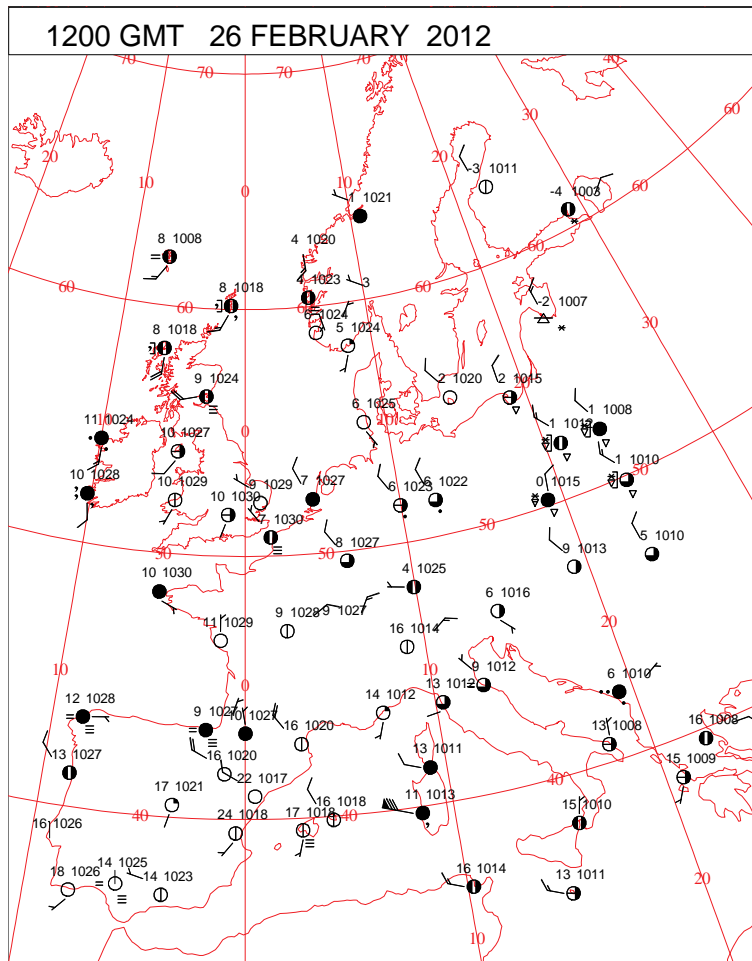
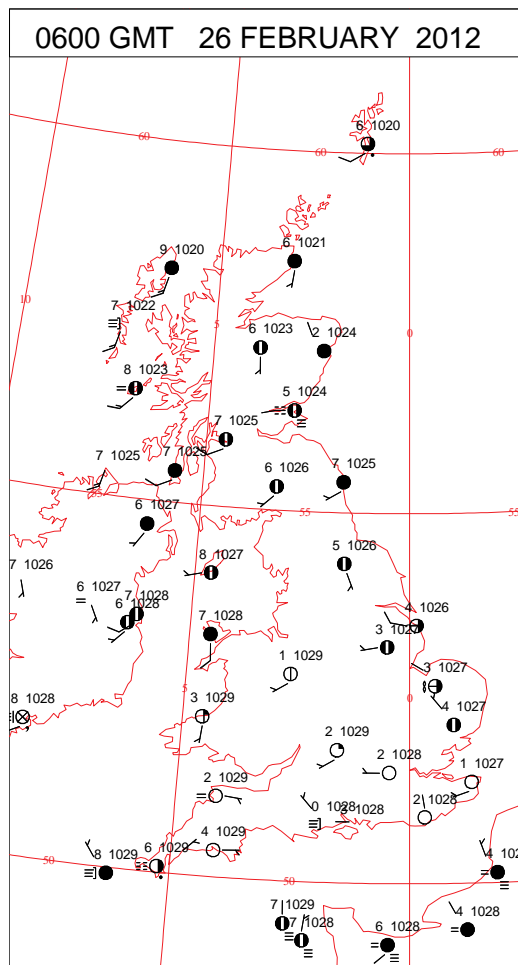
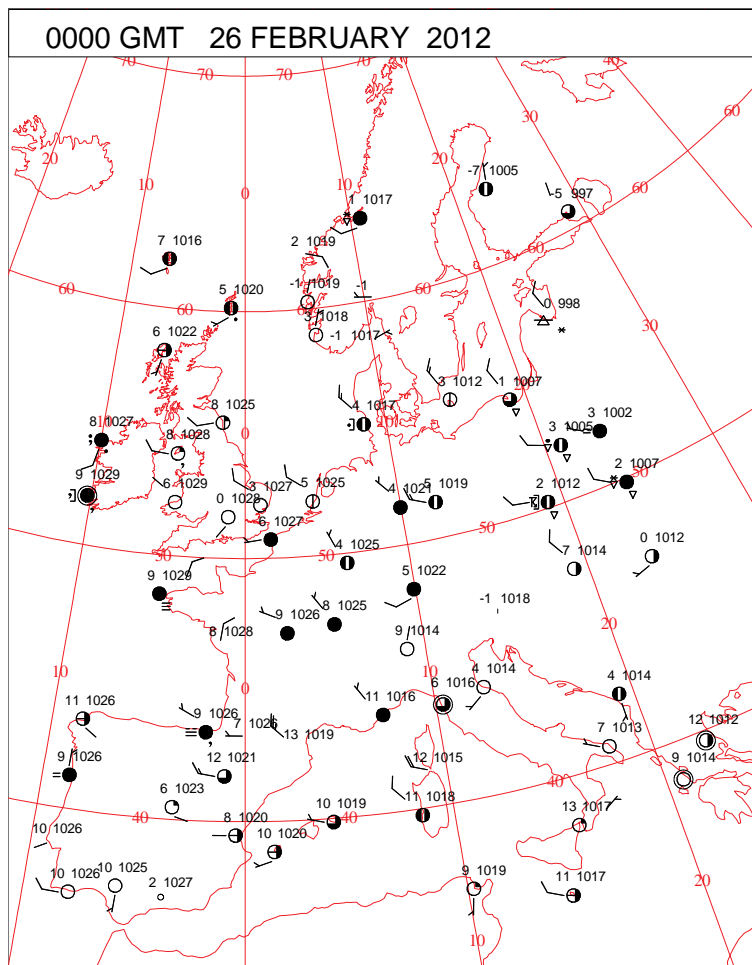


DAILY WEATHER SUMMARY

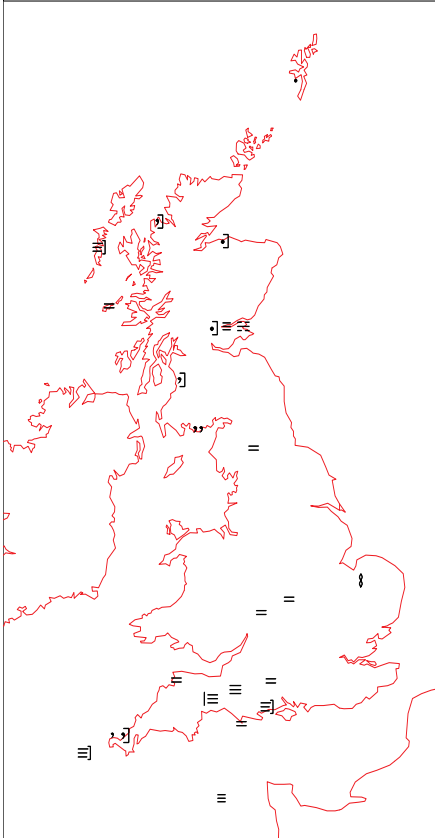
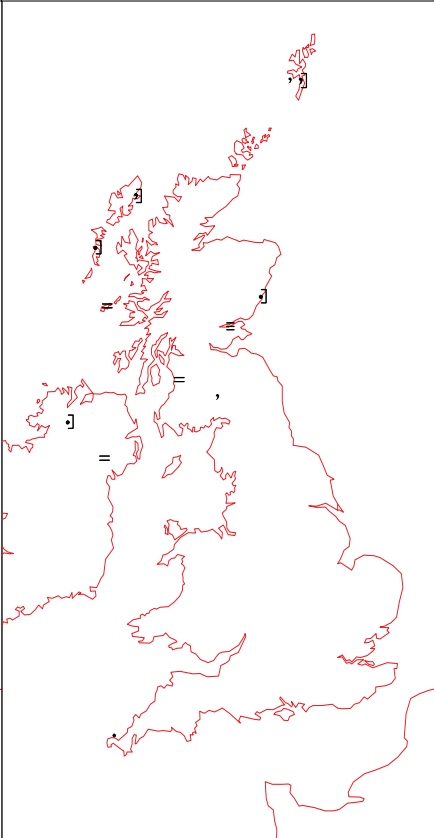
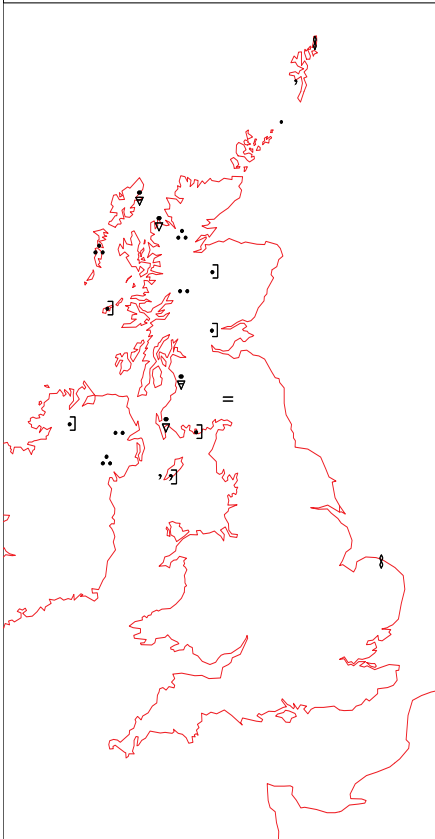
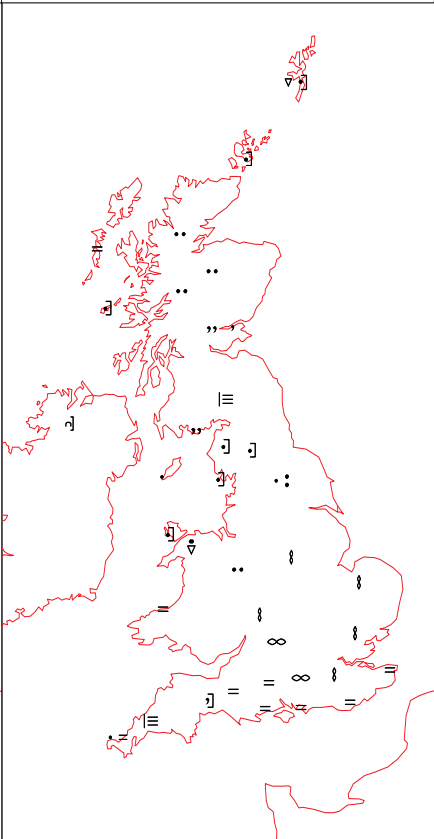


Sunday 26 February 2012

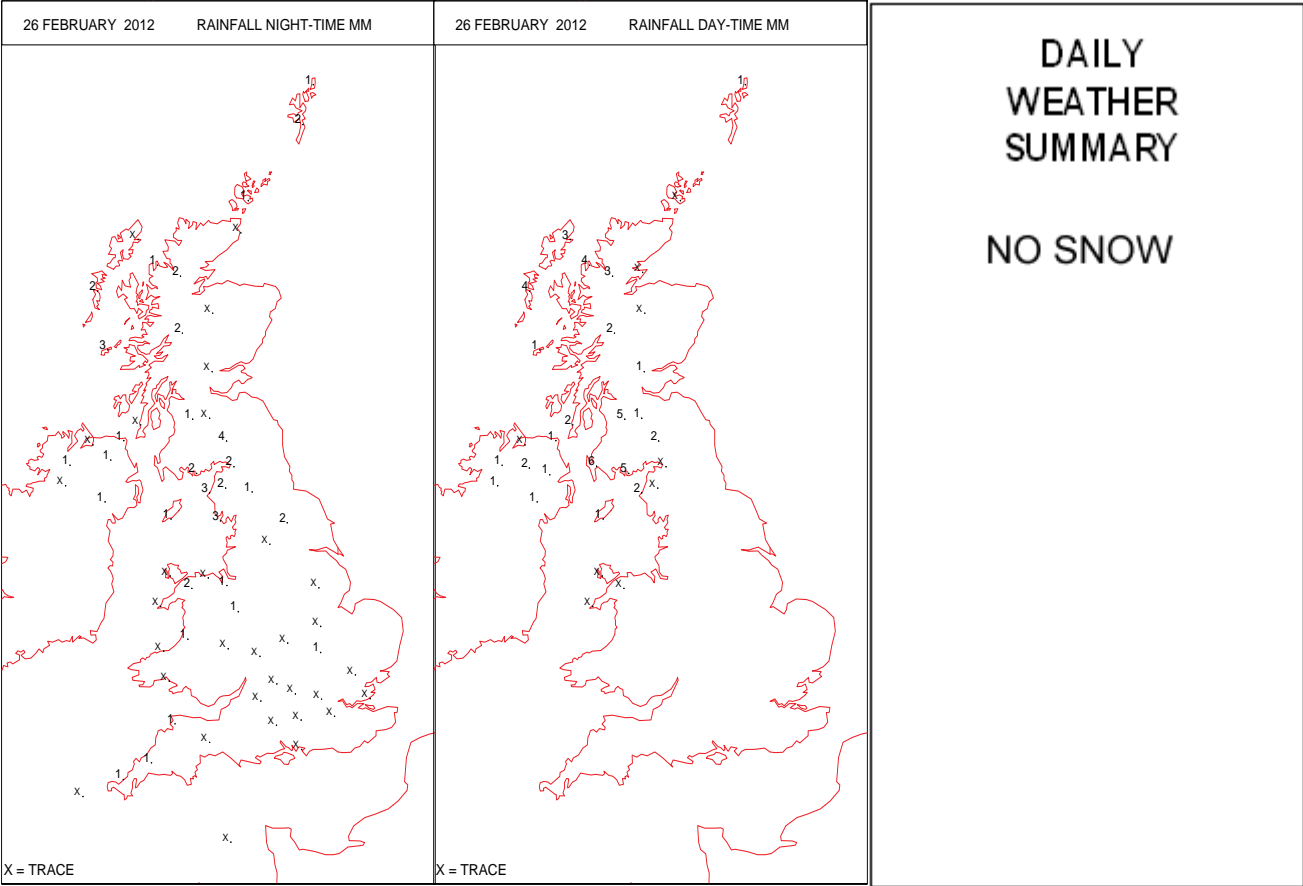
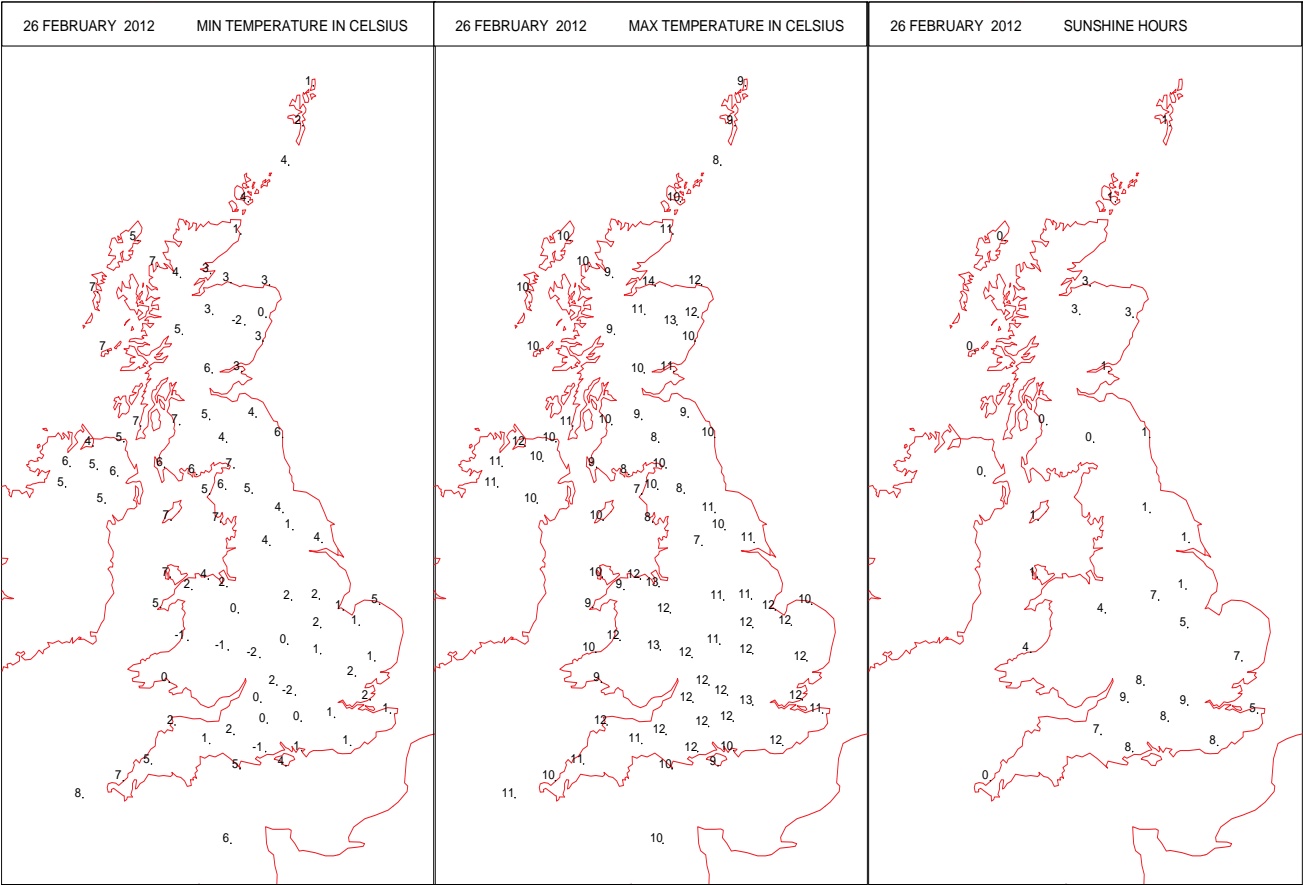
SURFACE REPORTS



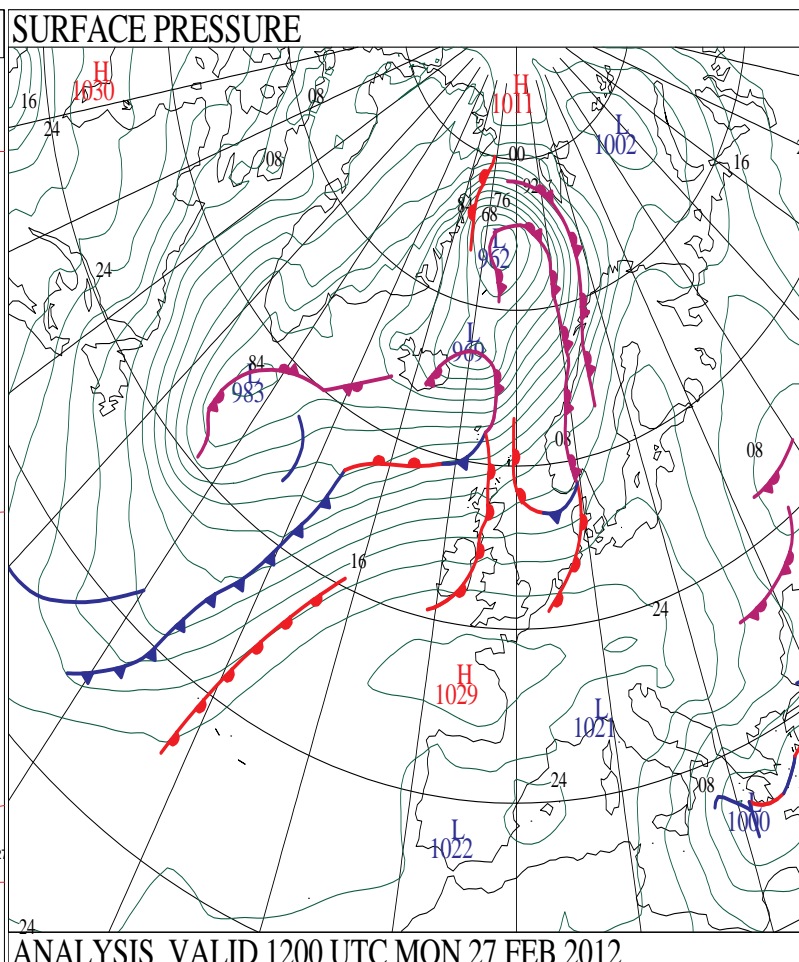
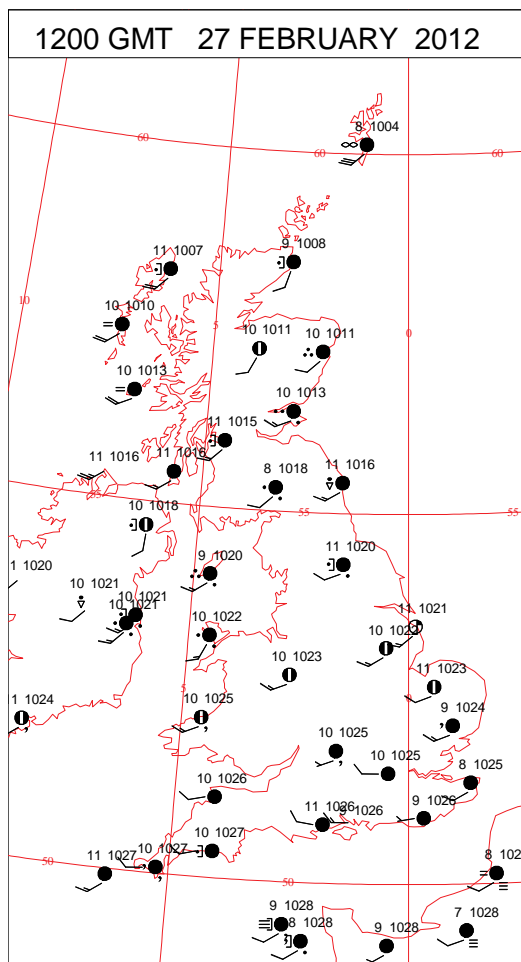
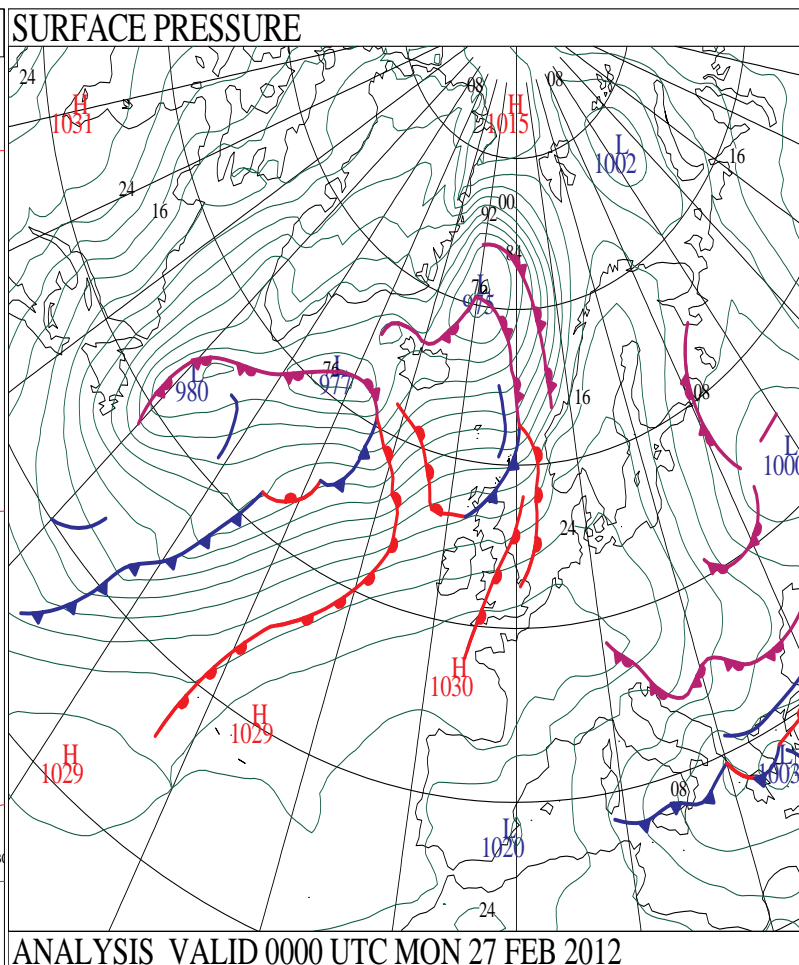
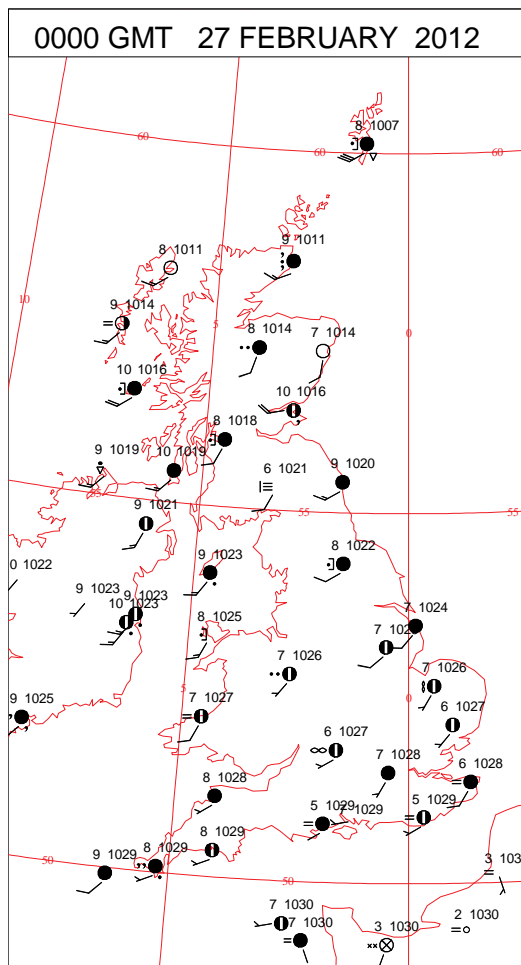
SIGNIFICANT WEATHER

0600 GMT 26 FEBRUARY 2012	SIG WEATHER	1200 GMT 26 FEBRUARY 2012	SIG WEATHER	<p>Summary of UK Weather for Sunday 26 February 2012.</p> <p>Most parts of the U.K. were dry overnight, with Northern Ireland, most of Scotland and western Wales being rather cloudy.</p> <p>However, skies were clearer across central and southern England and Wales, and some eastern parts of Scotland. In these areas temperatures fell to around freezing, and a slight frost formed during the early hours of the morning.</p> <p>Some patches of mist and fog also formed during the night, mainly around south-west England.</p> <p>The split in the weather conditions continued into the morning, with most parts of central and southern England and Wales having a fine, sunny morning.</p> <p>It remained cloudier elsewhere though, with some outbreaks of drizzle and light rain in places.</p> <p>Cloud became more widespread during the afternoon, and by the evening, outbreaks of rain affected Northern Ireland, north-west Scotland and parts of north-west England. This rain continued to spread eastwards during the evening.</p> <p>However, south-eastern England had sunny skies through the afternoon, and remained relatively clear into the evening, allowing a dip in temperatures after sunset.</p> <p>Overall, it was another mild day in most places, with temperatures above average for the time of year.</p>
				
1800 GMT 26 FEBRUARY 2012	SIG WEATHER	0000 GMT 27 FEBRUARY 2012	SIG WEATHER	<p>EXTREMES</p> <p>Highest Maximum: 13.3 Heathrow, Greater London 13.3 Aboyne, Aberdeenshire</p> <p>Lowest Maximum: 7.3 Bingley No2, West Yorkshire</p> <p>Lowest Minimum: -2.1 Benson, Oxfordshire</p> <p>Lowest Grass Minimum: -4.6 Benson, Oxfordshire</p> <p>Most Rain: 6.2 Dundrennan, Kirkcudbrightshire</p> <p>Most Sun: 9.3 Lyneham, Wiltshire</p>
				

DAILY CLIMATE DATA

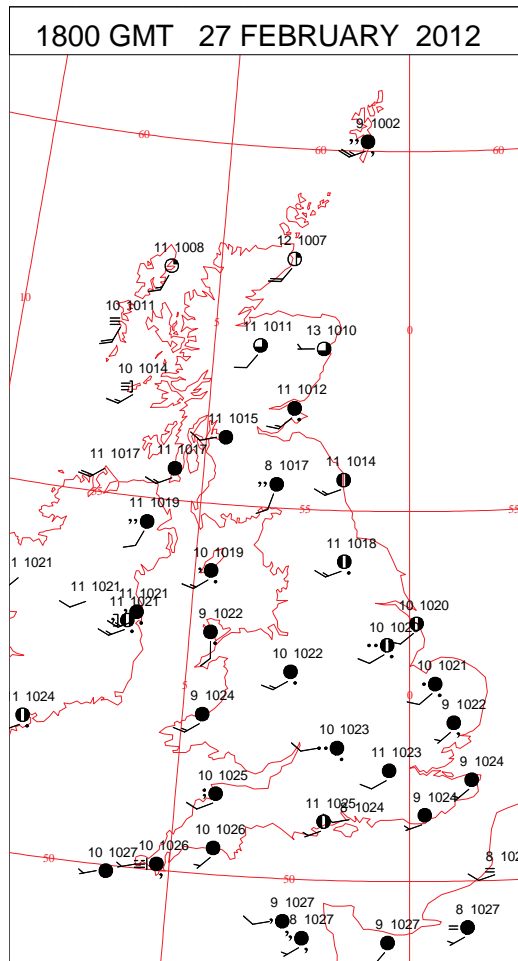
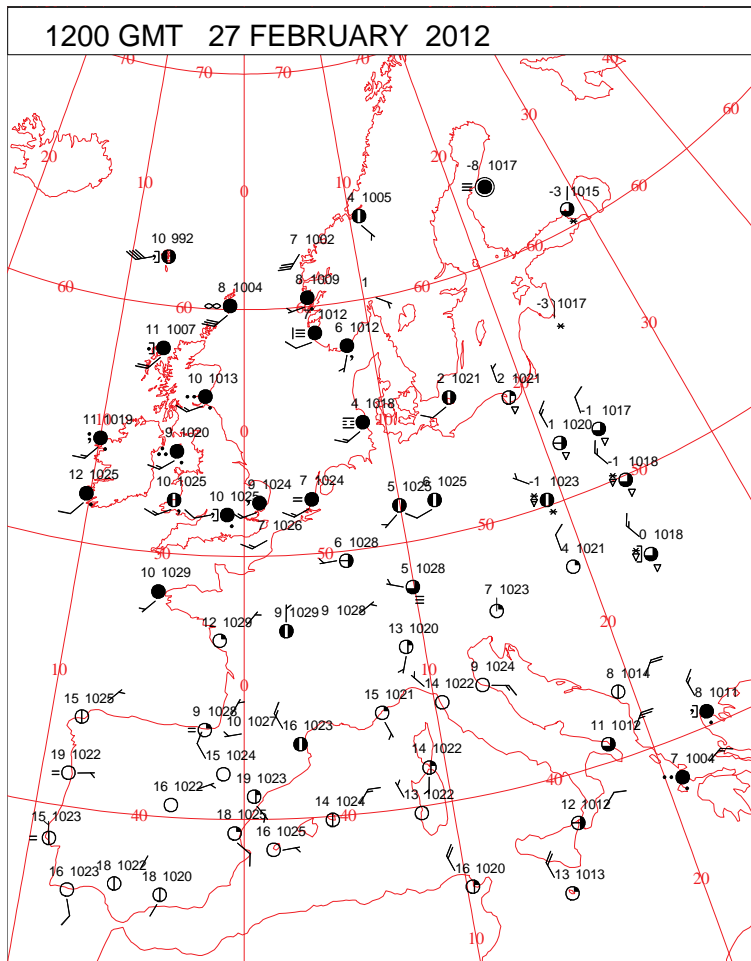
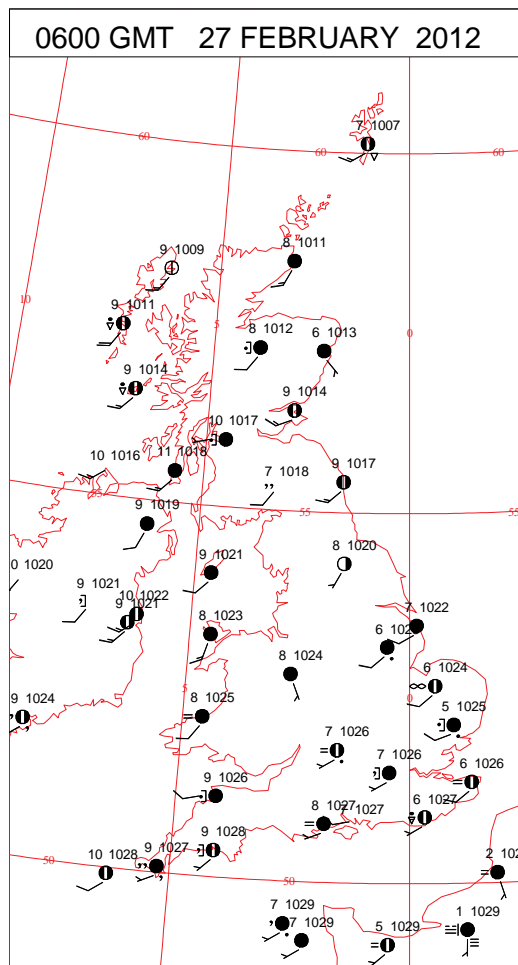
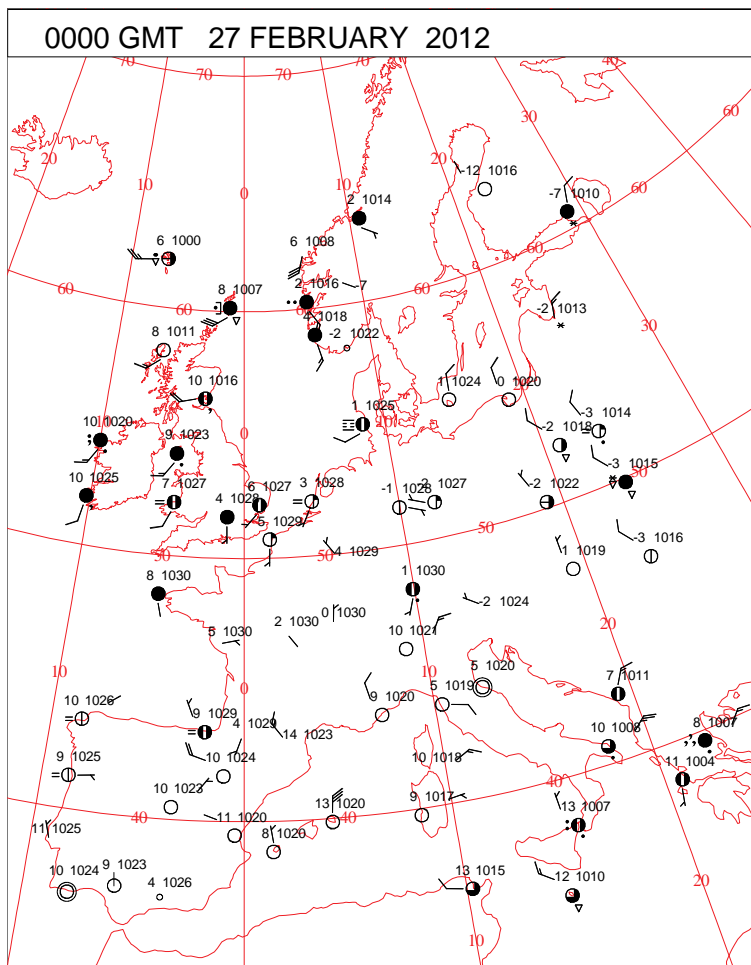


DAILY WEATHER SUMMARY



Monday 27 February 2012

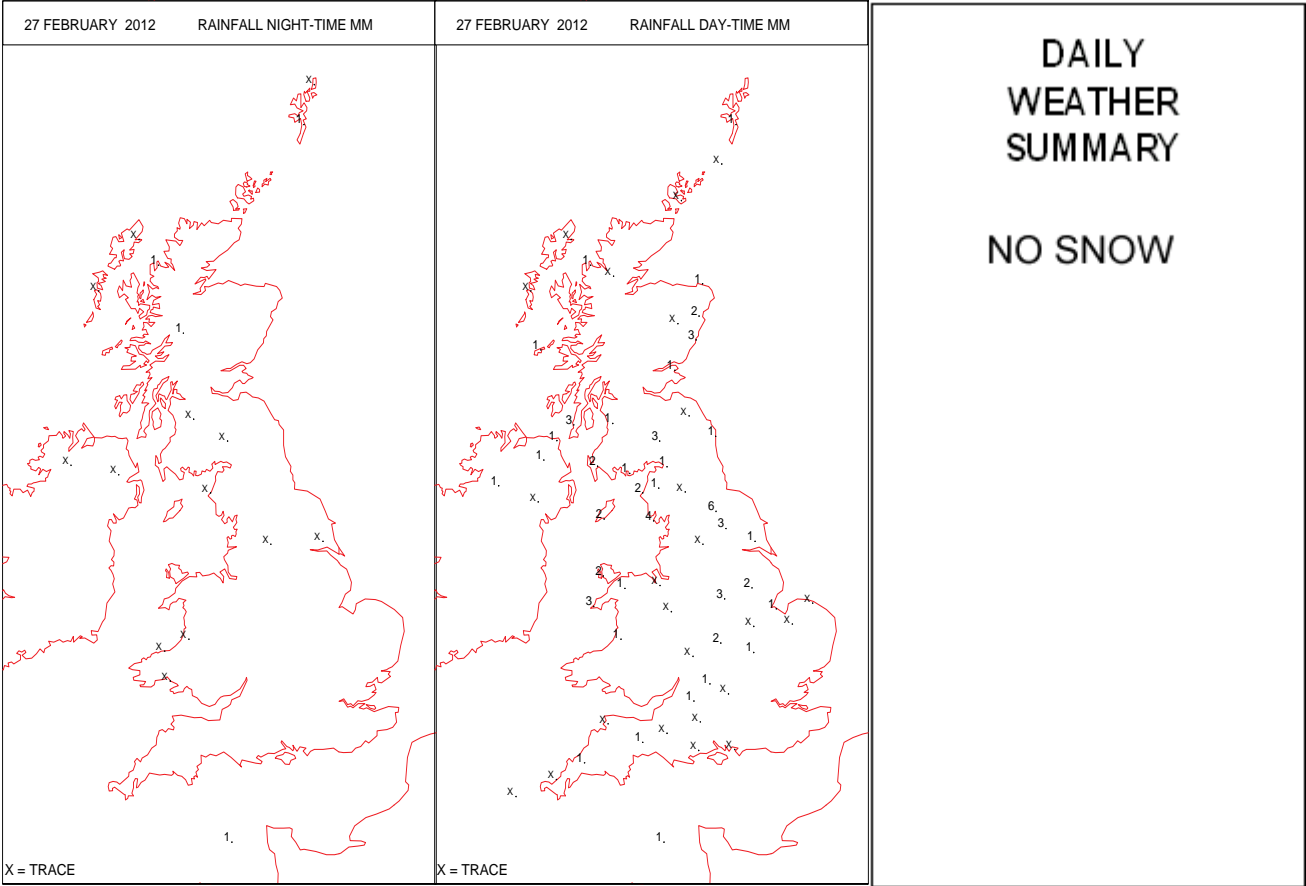
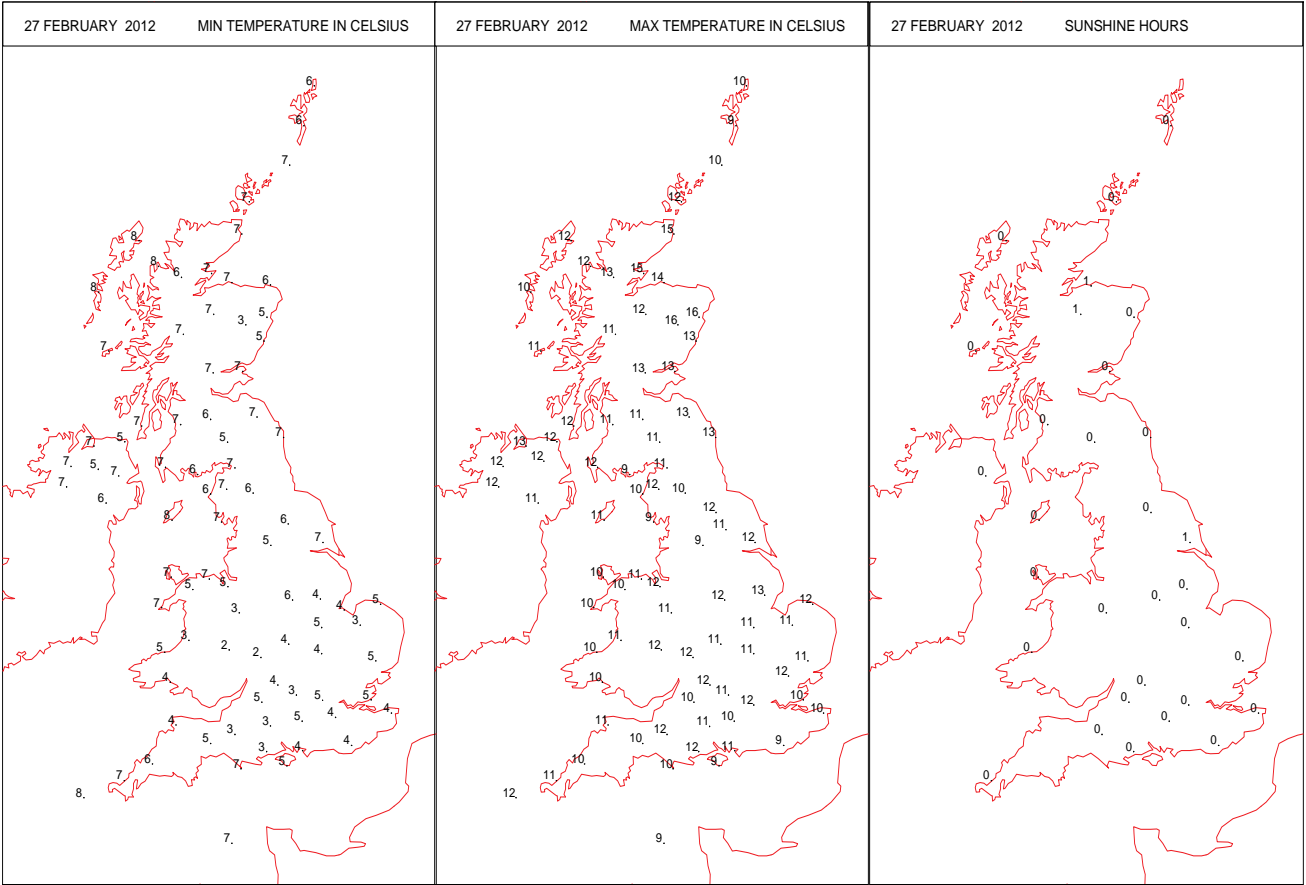
SURFACE REPORTS



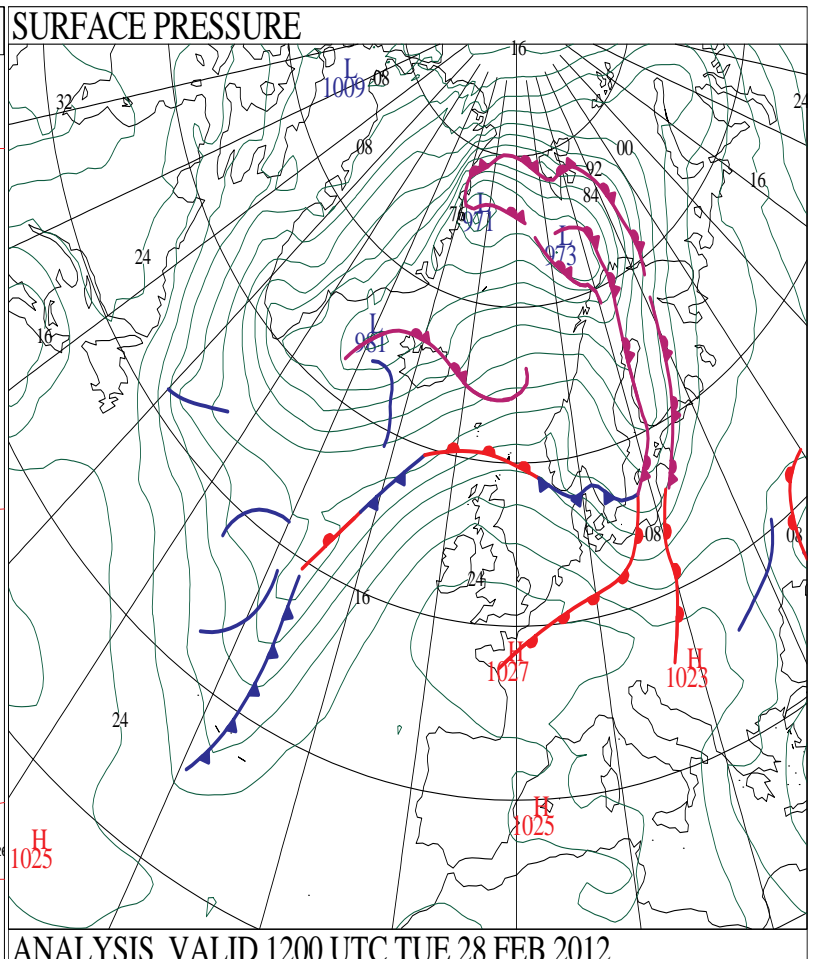
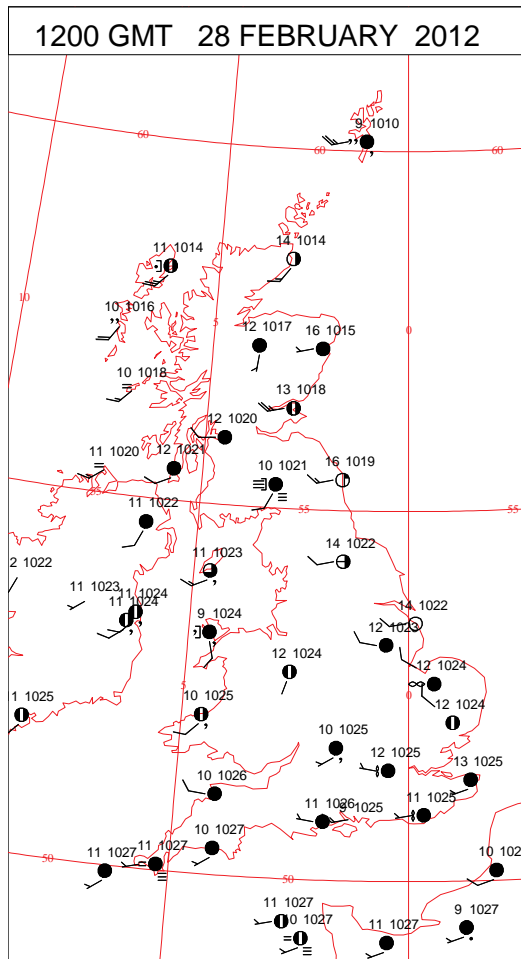
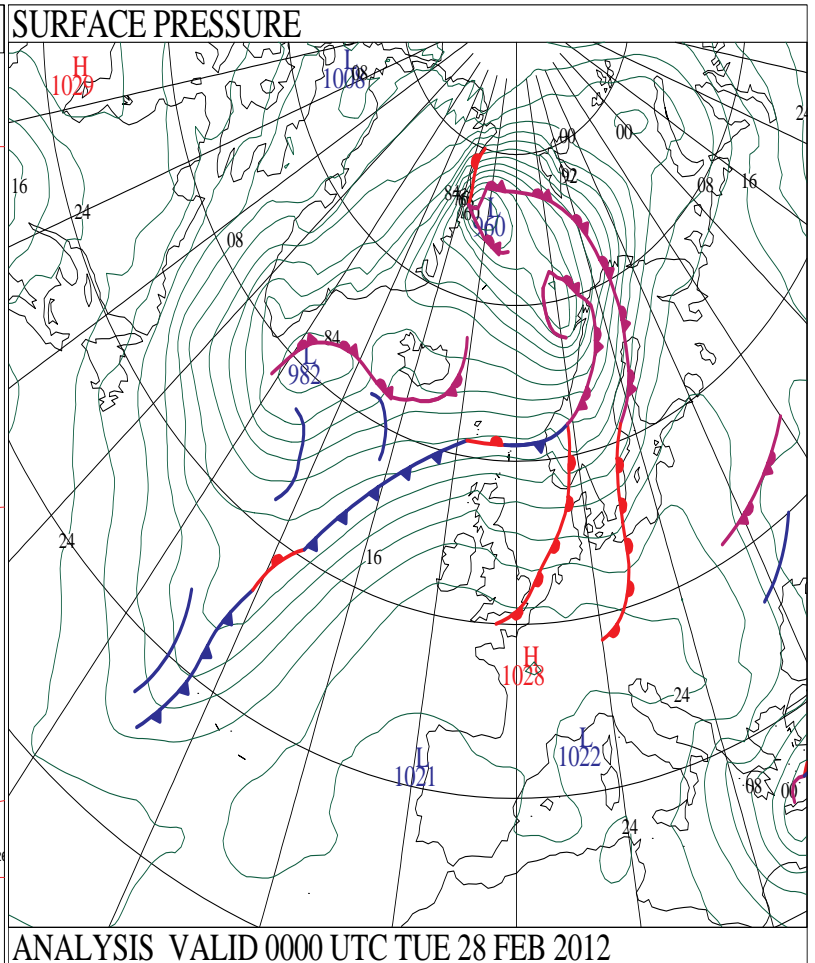
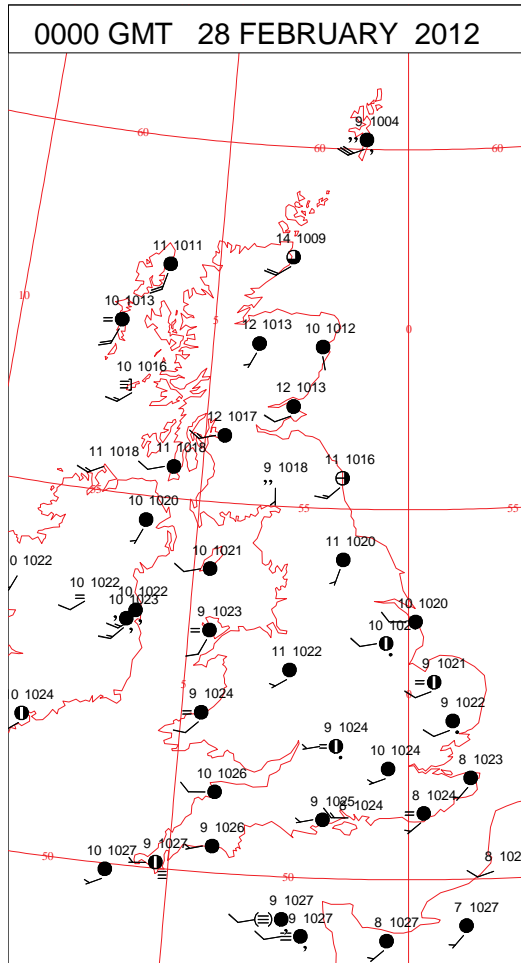
SIGNIFICANT WEATHER

0600 GMT 27 FEBRUARY 2012	SIG WEATHER	1200 GMT 27 FEBRUARY 2012	SIG WEATHER	<p>Summary of UK Weather for Monday 27 February 2012.</p> <p>Scotland and Northern Ireland were mostly cloudy overnight, with occasional light rain and drizzle.</p> <p>A band of more persistent rain arrived from the north-west during the morning, this becoming heavy for a time, especially over the West Highlands.</p> <p>This rain cleared south-eastwards into England and Wales by afternoon, although a little drizzle and light rain continued to affect Northern Ireland and western Scotland, persisting into the evening.</p> <p>However, once the main band of rain had cleared, some clear spells developed across northern Scotland.</p> <p>Scotland also saw some gusty south-westerly winds, especially for northern Scotland and the Northern Isles.</p> <p>There were some outbreaks of rain for parts of England and Wales overnight, and further outbreaks of drizzle and light rain continued through the morning, mainly on western coasts and high ground.</p> <p>More persistent rain spread from the north-west from mid-morning onwards, with this reaching south-east England by evening. Although it was mainly cloudy, a few bright spells did develop in north-east England as this rain cleared.</p> <p>Temperatures were very mild again, and well above average for the time of year.</p> <p>North-east Scotland was warmest.</p>
1800 GMT 27 FEBRUARY 2012	SIG WEATHER	0000 GMT 28 FEBRUARY 2012	SIG WEATHER	<p>EXTREMES</p> <p>Highest Maximum: 16.4 Dyce, Aberdeenshire</p> <p>Lowest Maximum: 8.9 Walney Island, Cumbria</p> <p>Lowest Minimum: 1.8 Shobdon Airfield, Hereford & Worcester</p> <p>Lowest Grass Minimum: 0.7 Benson, Oxfordshire</p> <p>Most Rain: 6.0 Leeming, Oxfordshire</p> <p>Most Sun: 0.7 Leconfield, Humberside</p>

DAILY CLIMATE DATA

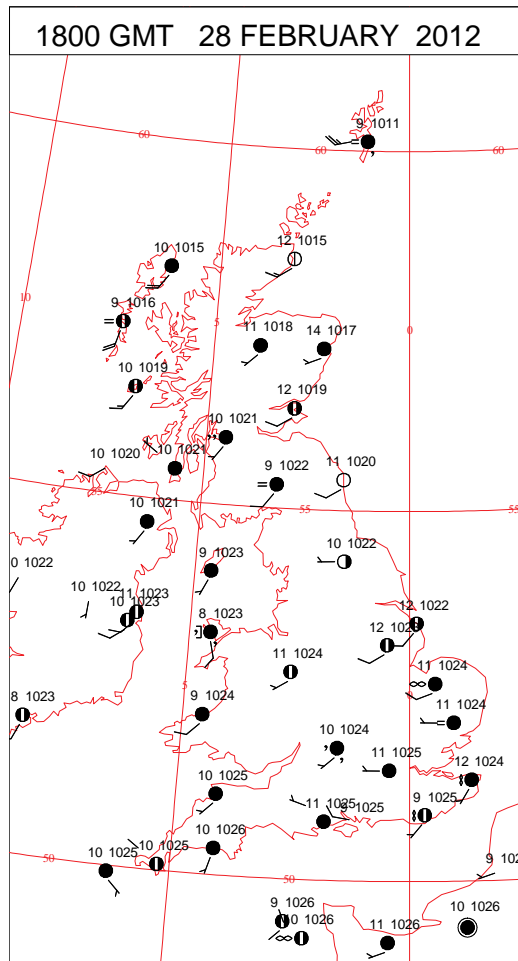
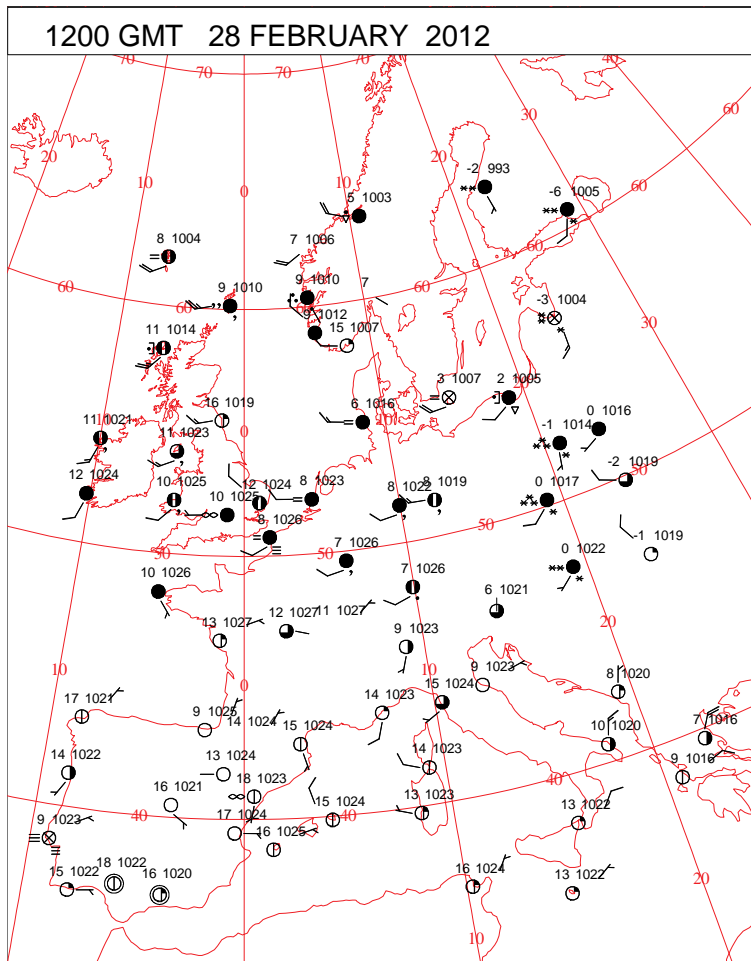
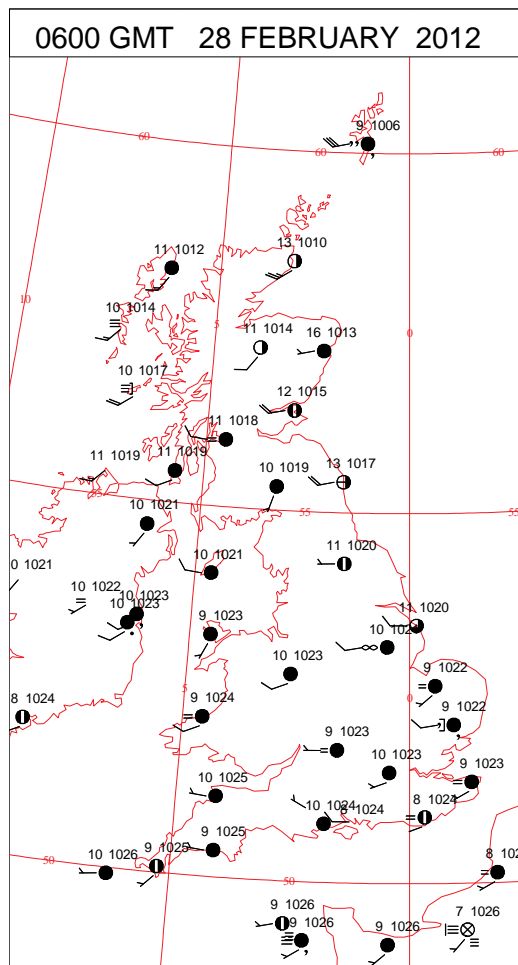
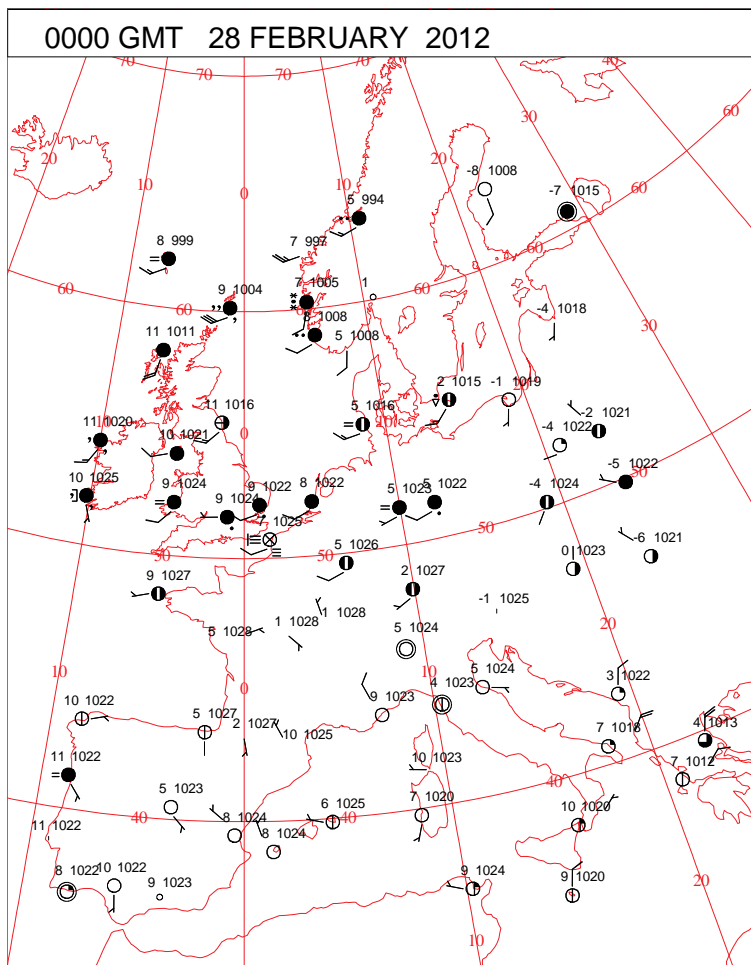


DAILY WEATHER SUMMARY

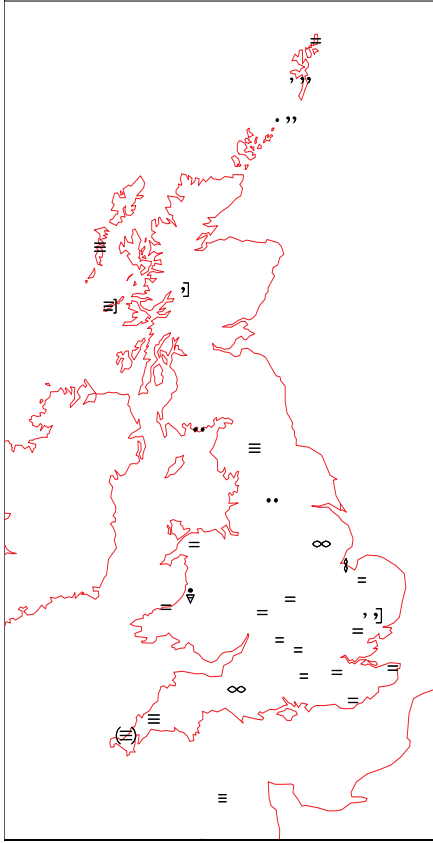
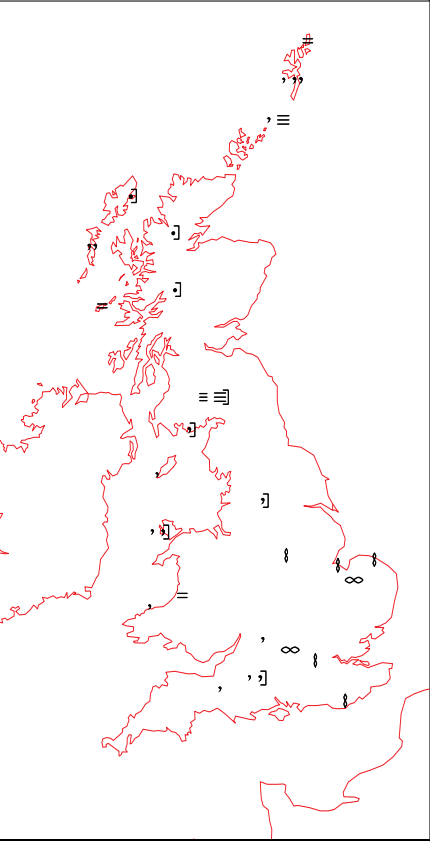
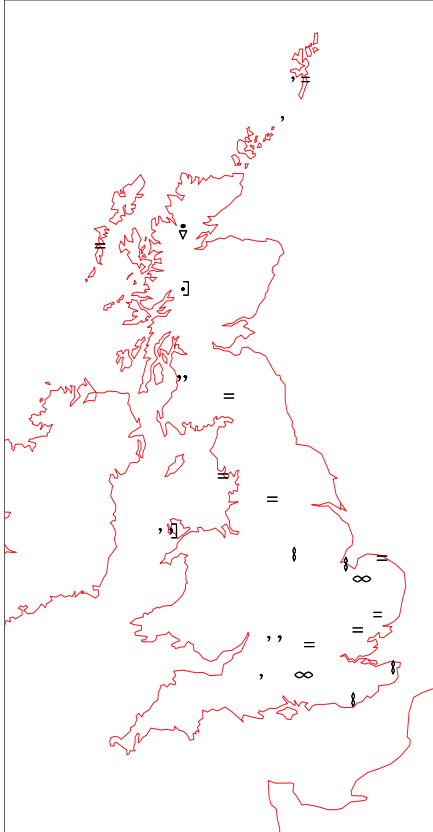
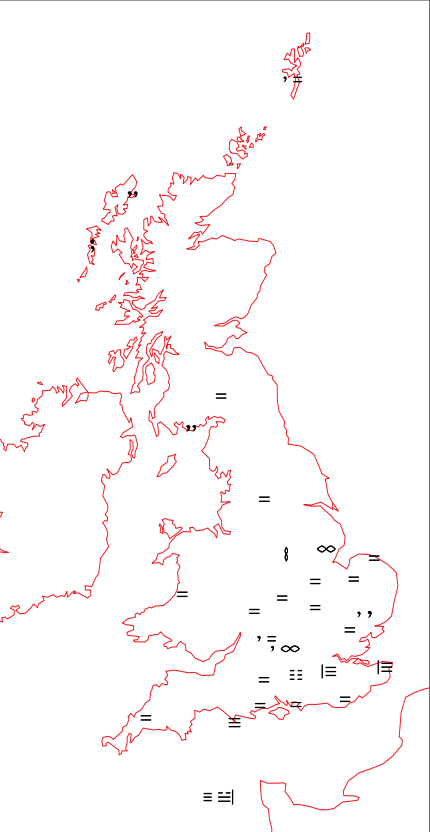


Tuesday 28 February 2012

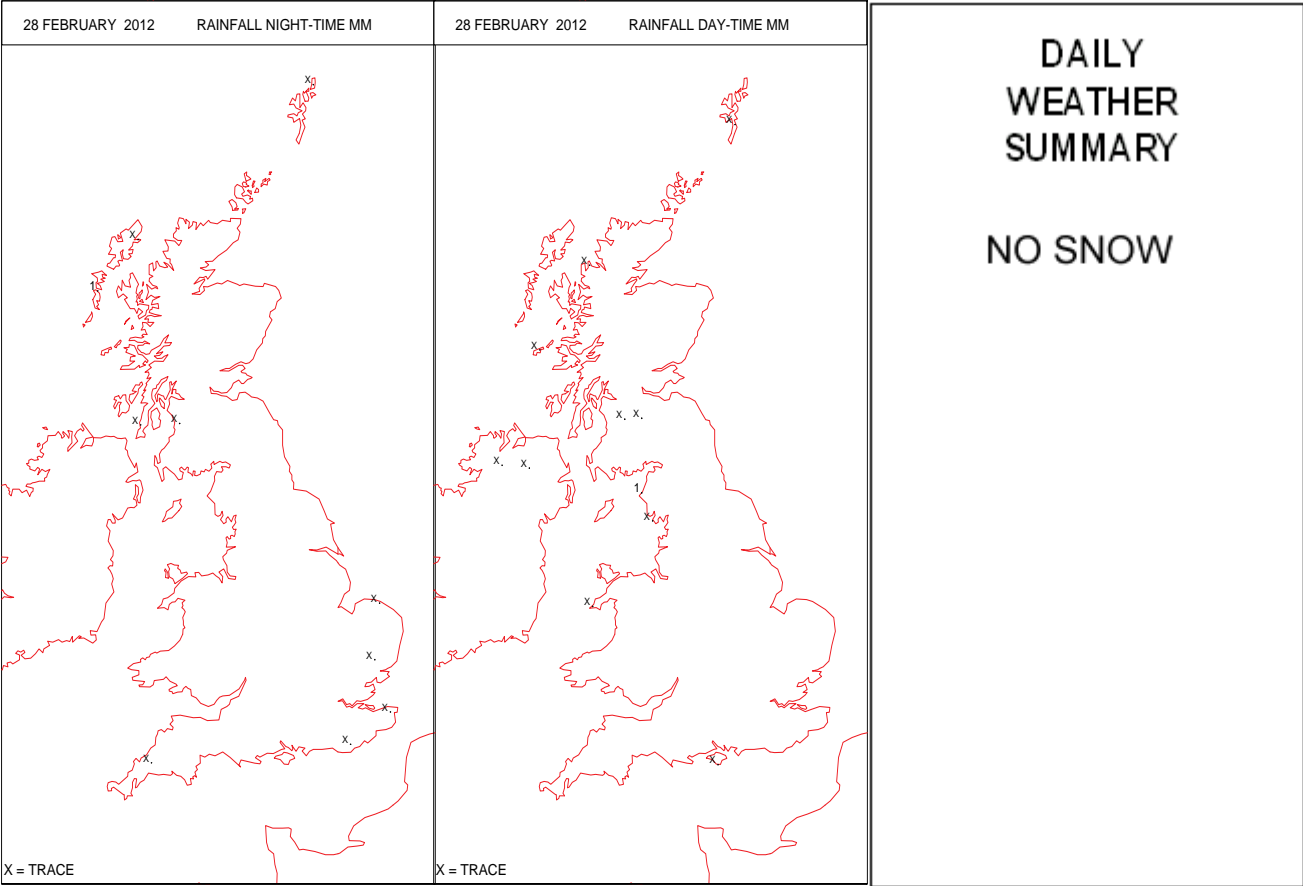
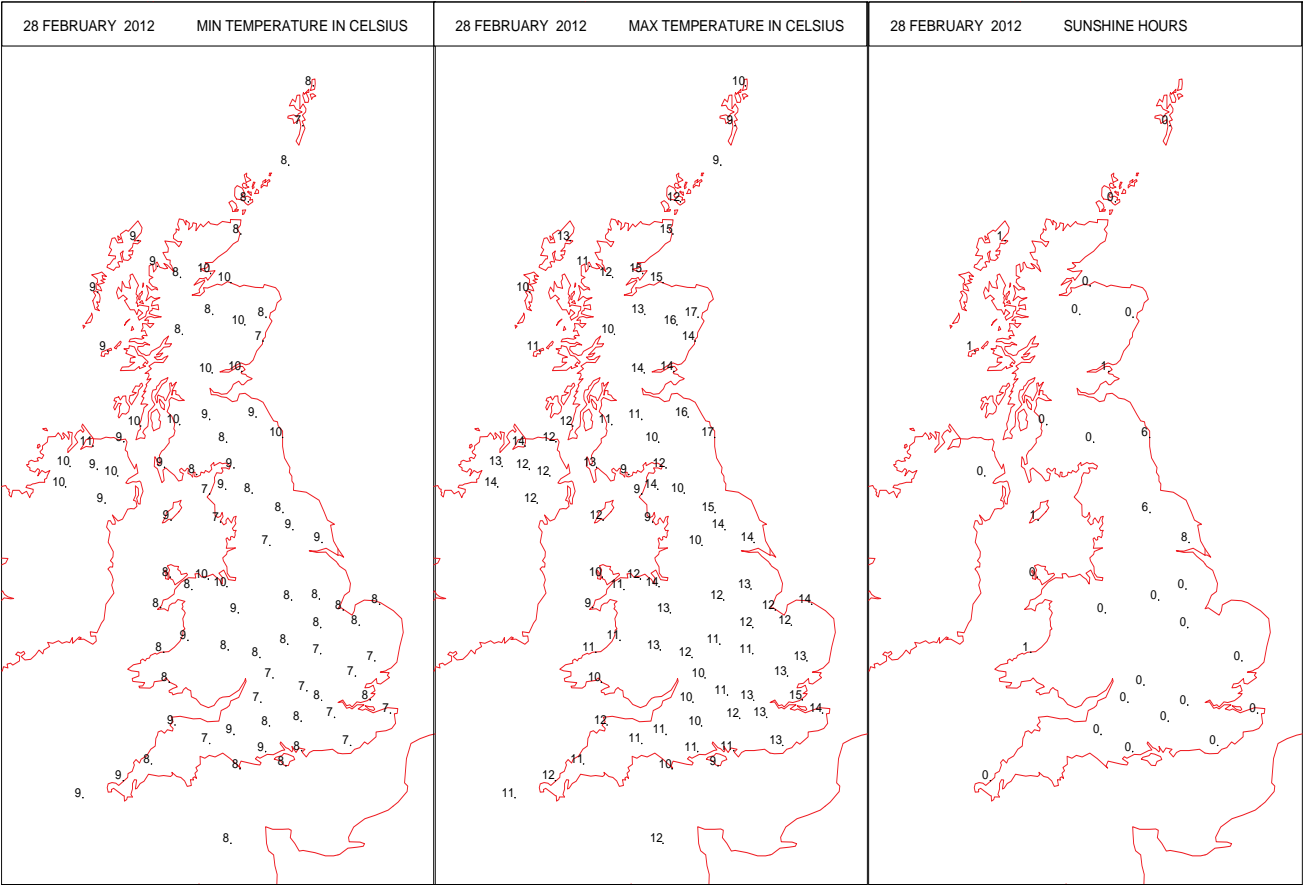
SURFACE REPORTS



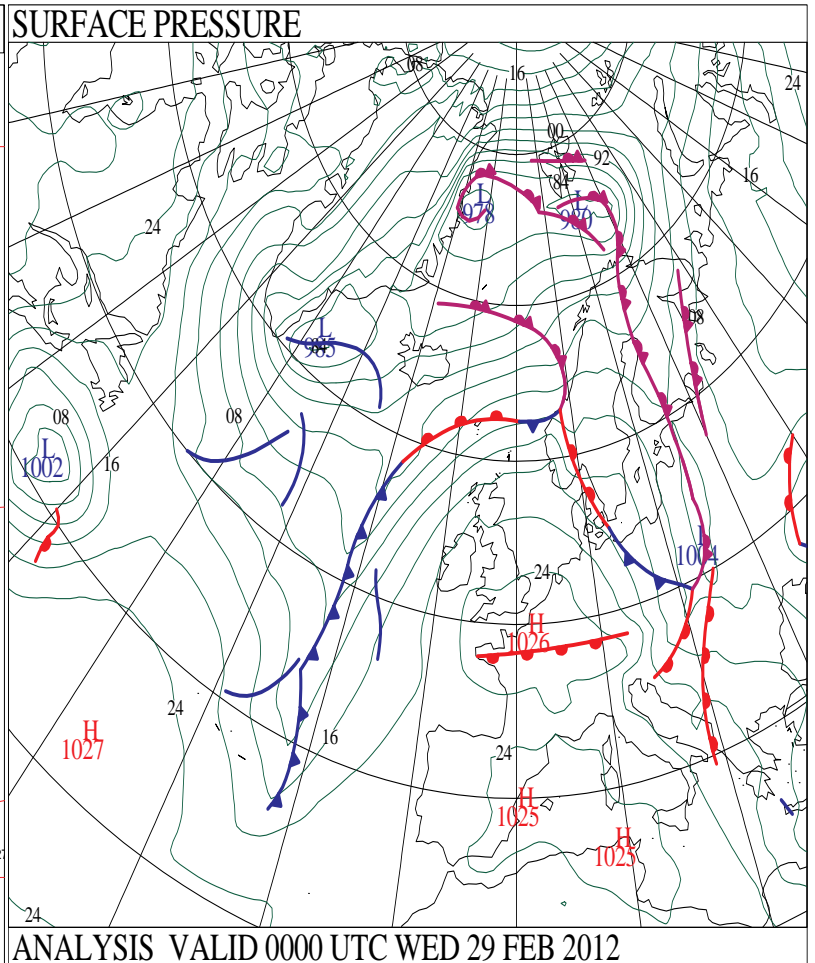
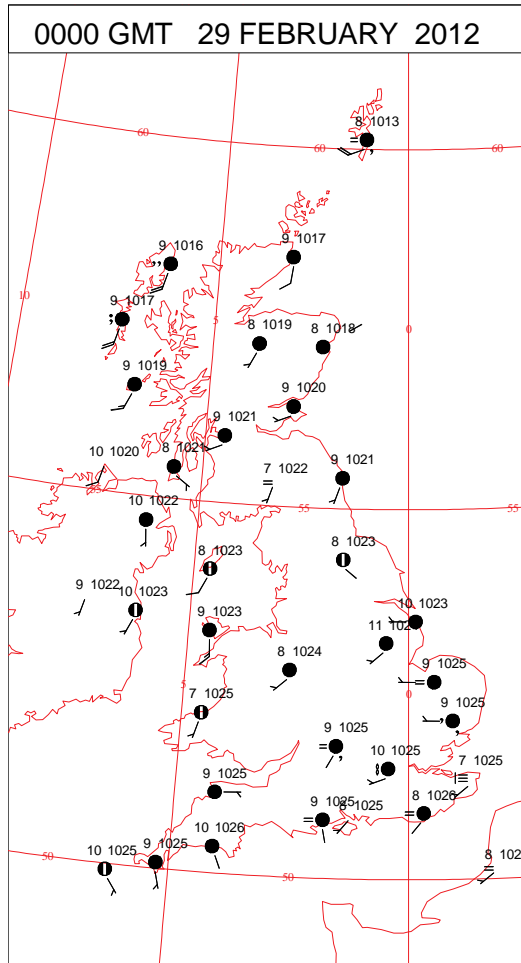
SIGNIFICANT WEATHER

0600 GMT 28 FEBRUARY 2012	SIG WEATHER	1200 GMT 28 FEBRUARY 2012	SIG WEATHER	<p>Summary of UK Weather for Tuesday 28 February 2012.</p> <p>It was a mostly dry and cloudy night across the U.K., with parts of the north-east in particular exceptionally mild for February.</p> <p>Conditions across the country generally saw very little change, with most starting and ending the day dry, but under overcast skies.</p> <p>The main exceptions to this were parts of the far north-west of Scotland, which saw a little drizzle at times. These areas also experienced an occasionally brisk south-westerly breeze.</p> <p>Meanwhile, parts of eastern Scotland saw amongst the brightest conditions in the country, staying dry with some hazy sunny spells developing.</p> <p>Other areas that also saw some lasting brighter weather included north-eastern England, and latterly parts of east Wales and south-east England.</p> <p>Conditions remained similar during the evening, with the blanket of cloud leading to another mild night.</p> <p>The day's highest temperatures were generally in these brighter eastern and especially north-eastern areas, with thicker cloud further west helping to limit the rise in temperatures here, although the whole country enjoyed a very mild February day</p>
				
1800 GMT 28 FEBRUARY 2012	SIG WEATHER	0000 GMT 29 FEBRUARY 2012	SIG WEATHER	<p>EXTREMES</p> <p>Highest Maximum: 17.2 Dyce, Aberdeenshire</p> <p>Lowest Maximum: 8.6 St. Bee's Head, Cumbria</p> <p>Lowest Minimum: 6.8 Wattisham, Suffolk</p> <p>Lowest Grass Minimum: 7.2 St. Bee's Head, Cumbria</p> <p>Most Rain: 1.4 South Uist Range, Western Isles</p> <p>Most Sun: 1.4 Aberporth, Dyfed 1.4 Tiree, Argyll</p>
				

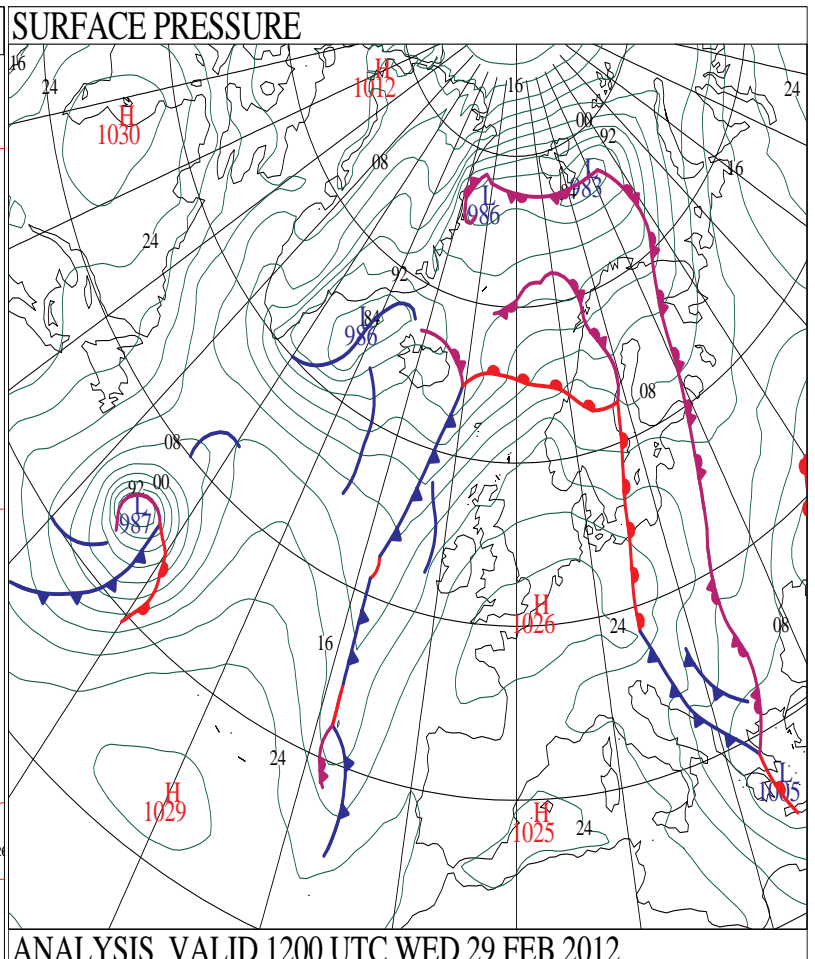
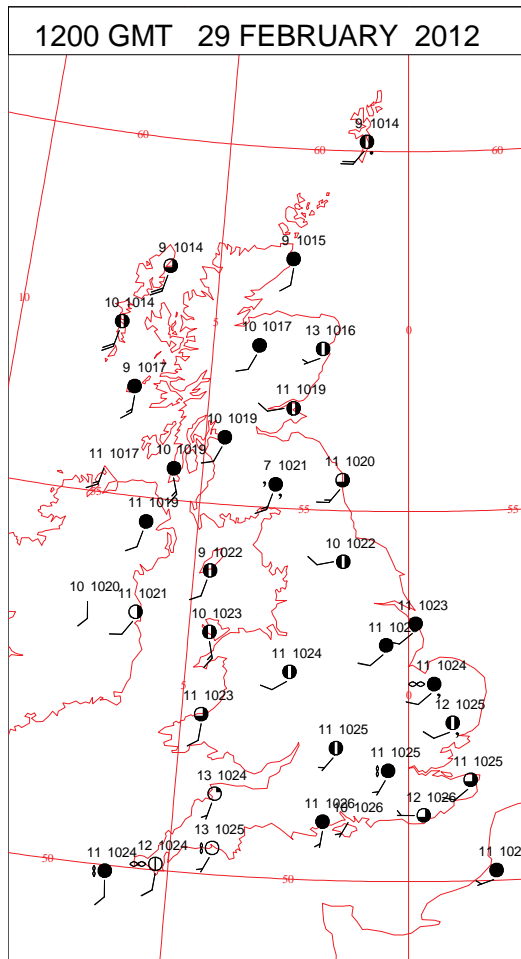
DAILY CLIMATE DATA



DAILY WEATHER SUMMARY

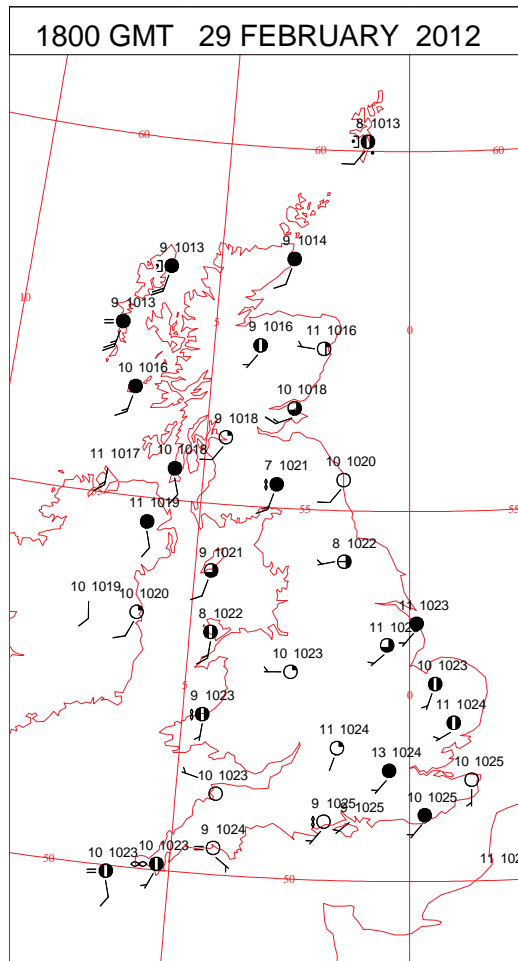
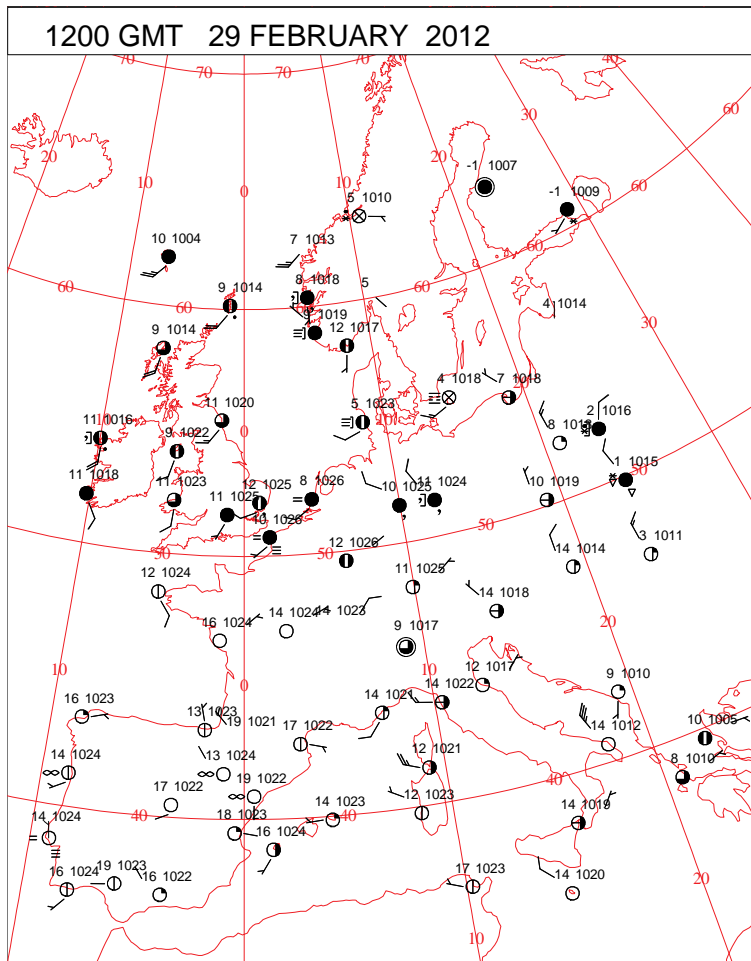
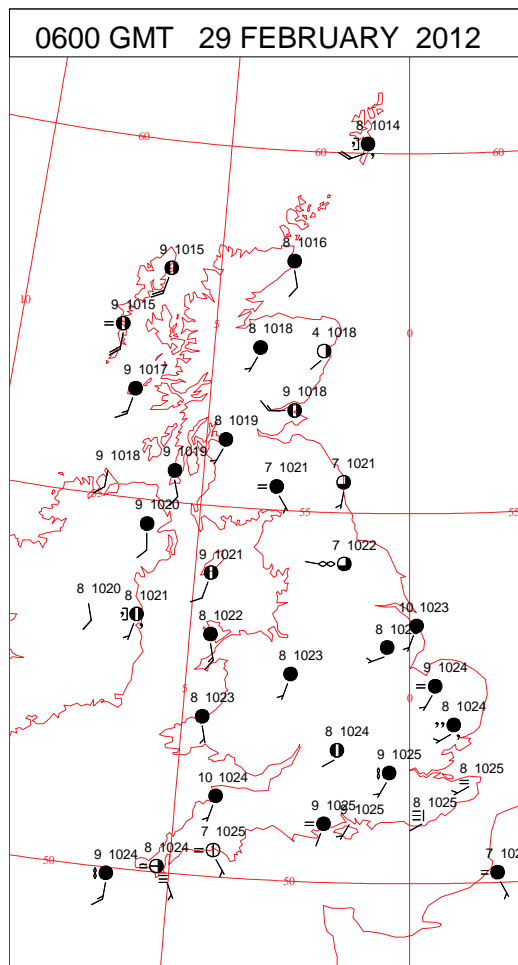
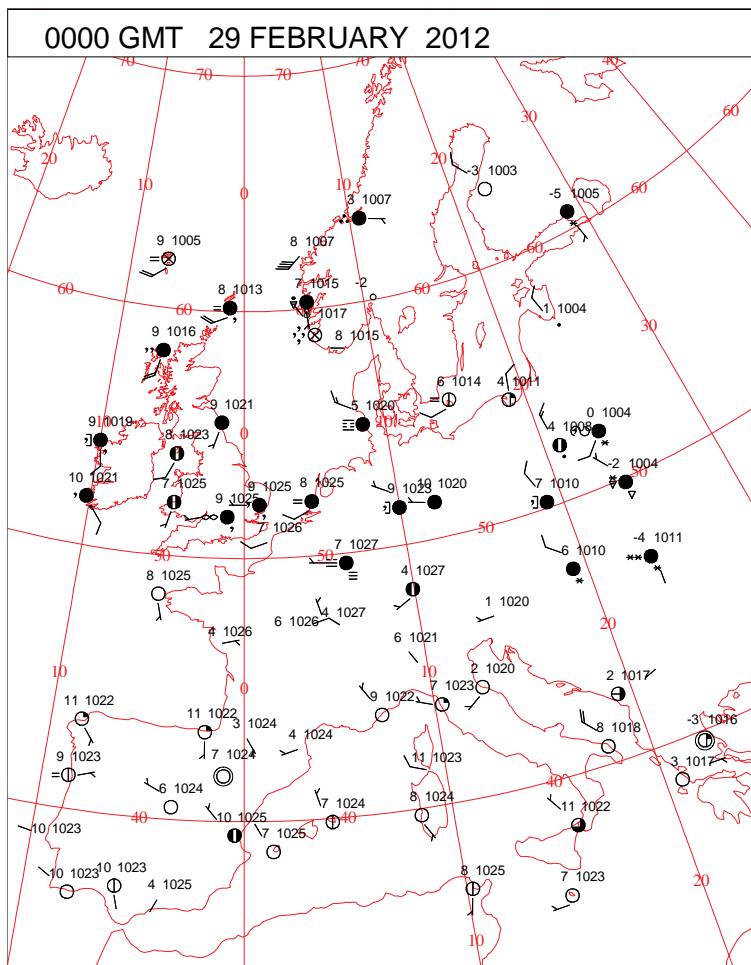


ANALYSIS VALID 0000 UTC WED 29 FEB 2012



ANALYSIS VALID 1200 UTC WED 29 FEB 2012

SURFACE REPORTS



SIGNIFICANT WEATHER

0600 GMT 29 FEBRUARY 2012	SIG WEATHER	1200 GMT 29 FEBRUARY 2012	SIG WEATHER	<p>Summary of UK Weather for Wednesday 29 February 2012. It was yet another unusually mild February night across the U.K., with most areas dry but cloudy by dawn. The one main exception to the dry theme came to the north-west of Scotland, with the brisk south-westerly breeze there bringing occasional light drizzle.</p> <p>Most of the country started rather cloudy, however early cloud breaks in south-western England spread north and east during the day, giving many a much brighter day than of late. Sunny spells eventually stretched from the south-west, all the way to the north-east, although Northern Ireland, parts of Scotland and the south-east of England did stay generally cloudy.</p> <p>Into the evening, many kept their clearer skies, although sea fog drifted onto parts of the south coast of England, whilst cloud crept into west Wales.</p> <p>It was dry for most into the night, although the far north-west of Scotland stayed damp, with further spells of light drizzle.</p> <p>The sunny spells helped many to yet another very mild day, with parts of the West Midlands, and north Devon achieving the day's top temperatures, in the light winds.</p>
1800 GMT 29 FEBRUARY 2012	SIG WEATHER	0000 GMT 01 MARCH 2012	SIG WEATHER	<p>EXTREMES Highest Maximum: 15.7 Chivenor, Devon Lowest Maximum: 7.8 Eskdalemuir, Dumfriesshire Lowest Minimum: 3.2 Dyce, Aberdeenshire Lowest Grass Minimum: -0.8 Jersey Airport, Jersey Most Rain: 6.0 Aultbea No 2, Ross-Shire Most Sun: 9.7 Guernsey Airport, Guernsey</p>

DAILY CLIMATE DATA

