

METEOROLOGICAL OFFICE,
LONDON.

DAILY WEATHER REPORTS

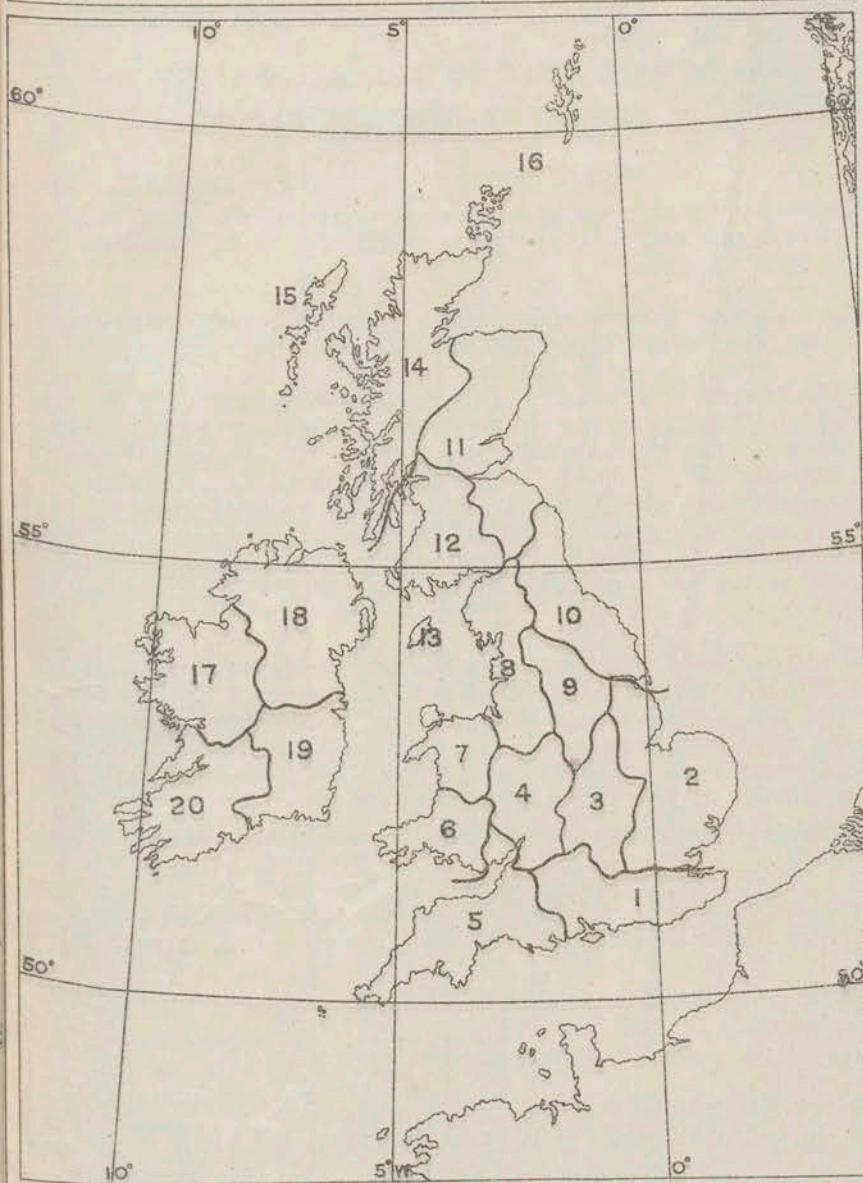
1ST APRIL TO 30TH JUNE, 1919.

METEOROLOGICAL STATIONS.

Scale $1:2 \times 10^7$
 Nautical Miles 0 1 2 3 4 500
 Statute Miles 0 1 2 3 4 500



DISTRICTS.



STATIONS USED FOR UPPER AIR SUPPLEMENT.



SCALE OF SURFACE VISIBILITY.

●	0 Very bad	Objects not visible beyond	200 metres (320 yards).
●	1 Bad	"	500 "
●	2 Very poor	"	1,000 "
●	3 Poor	"	2,000 "
●	4 Indifferent	"	4,000 "
●	5 Fair	"	7,000 "
●	6 Good, above ordinary	"	12,000 "
●	7 Very good, unusual	"	20,000 "
●	8 Exceptionally good	"	30,000 "
○	10 Objects visible beyond 30,000 metres (18.6 miles).		

BEAUFORT NOTATION.

b blue sky (not more than a quarter covered).
bc sky partly cloudy (one half covered).
c generally cloudy (three quarters covered).
d drizzle, or fine rain.
e wet air without rain falling.
f fog. g gloom.
h hail. i lightning.
m mist.
o overcast sky.
p passing showers.
q squalls.
r rain.

BEAUFORT NOTATION.

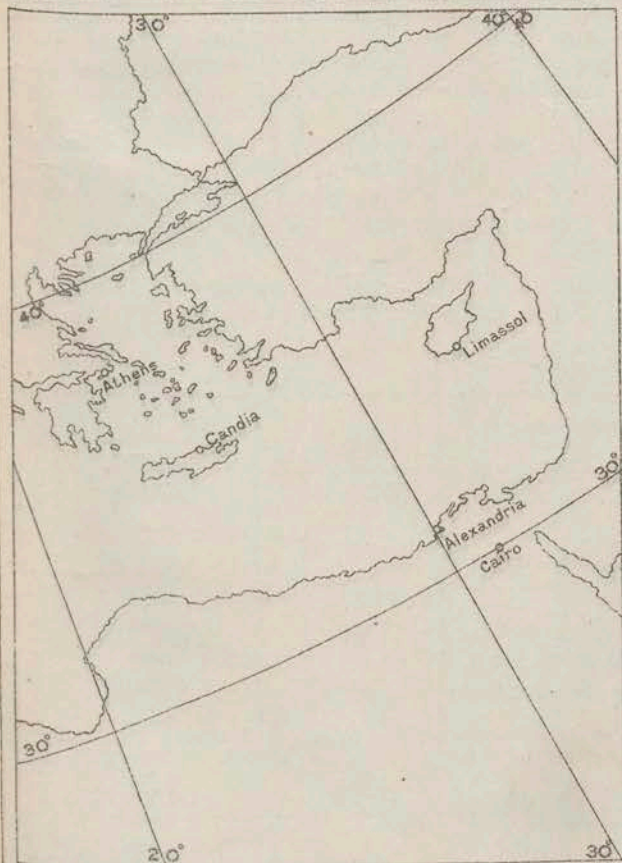
rs sleet, i.e., rain and snow together.
s snow.
t thunder.
u ugly, threatening sky.
v unusual visibility.
w dew.
x hoar frost.
y dry air; humidity less than 60 per cent.
z dust haze; the turbid atmosphere of dry weather.

Suffixes 0, 1 and 2 attached to Beaufort letters signify intensity, 0=slight, 2=heavy. Underlining is used to express continuity.

WEATHER SYMBOLS.

Clear sky ○ Sky ½ clouded ○
Sky ¼ clouded ○ Sky ¾ clouded ○
Overcast sky ● Rain falling ●
Snow ❄ Hail ⚡
Fog ☁ Mist ☁
Thunder ⚡ Thunderstorm ⚡
Lightning ⚡ Gale ⚡
Aurora ☄ Solar halo ☄
Rime ❄ Lunar halo ☄
Glazed frost ☄ Solar corona ☄
Glazed roads ☄ Lunar corona ☄
Snow lying ☄

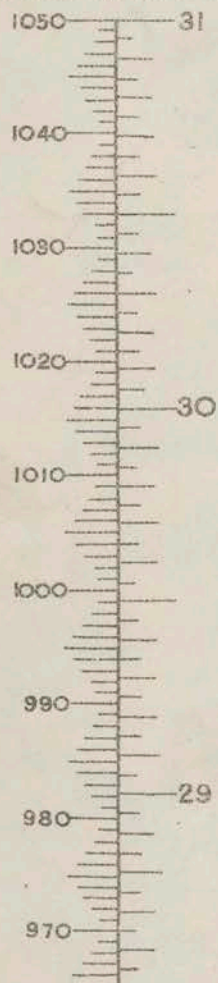
SEA DISTURBANCE.—
Rough ~~~~~ High ~~~~~



METEOROLOGICAL OFFICE, LONDON.

NOTES ON THE INFORMATION CONTAINED IN THE BRITISH AND INTERNATIONAL SECTIONS OF THE DAILY WEATHER REPORT.

Millibars. Inches.



Pressure.—The distribution of barometric pressure at Mean Sea Level is shown by means of isobars which are drawn for intervals of 5 millibars. Values in millibars may be converted to mercury inches by the scale given in the margin.

Temperature.—Temperature is specified in degrees Fahrenheit. Temperatures are shown on the charts by means of figures written alongside the circles which indicate the positions of the stations.

Upper Air Temperature.—Temperature at different levels in the free atmosphere up to 20,000 feet is shown graphically on the Upper Air Supplement. On the diagram, heights are given both in feet and kilometres and temperatures in degrees Fahrenheit and Absolute. The lines marked "Anti-cyclonic," "Cyclonic," "Summer," and "Winter," indicate the normal fall of temperature with height or lapse rate under the conditions indicated. The oblique line marked "Adiabatic" shows the lapse rate for dry air ascending or descending under adiabatic conditions, i.e. without communication of heat from external sources. The lapse rate under these circumstances is very approximately 5.5° F. per 1,000 feet, or 10a per kilometre. A lapse rate greater than this value indicates instability of the atmosphere.

Cloud Types.—In the inset maps of the British Section and in the cloud maps of the Upper Air Supplement the amounts of different types of cloud are shown. The forms, Cumulus (Cu.), Nimbus (Nb.), Strato-cumulus (St.-cu.), Cumulo-nimbus (Cu.-nb.), and Stratus (St.) are set out on the chart of Lower Cloud. The forms, Alto-cumulus (A.-cu.), Alto-stratus (A.-st.), Cirrus (Ci.), Cirro-cumulus (Ci.-cu.), and Cirro-stratus (Ci.-st.) are given under Upper Cloud. The proportion of the sky covered with cloud of the different types is shown by numbers (tenths of the sky covered).

For description of Cloud Types reference may be made to "Meteorological Glossary," M.O. 225 ii, and "Cloud Forms," M.O. 233.

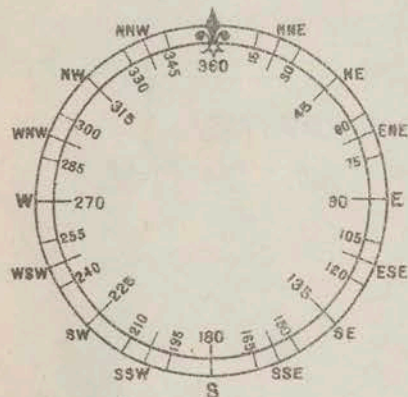
Weather.—In describing the distribution of weather over a district or during an interval of time, such as a day, descriptive adjectives are used with the following meanings, no reference to precipitation being implied.

- Fine—mainly b and bc of the Beaufort notation (*see previous page*).
- Fair or fair generally—mainly bc and c.
- Cloudy—combinations of bc, c and o, c predominating.
- Overcast—mainly c and o.
- Dull—overcast with low heavy cloud.
- Varying or variable cloud—combinations of b, bc, c, and o.

Wind.—All wind directions specified in the reports are true, not magnetic compass bearings. The arrows indicating wind direction are drawn to fly with the wind. Wind velocities are shown on the charts of the British Section and Upper Air Supplement in m.p.h. by the numbers placed within the small circles. In the International Section velocities are not shown. In both Sections the number of feathers on the arrows denotes wind force by Beaufort number.

Upper Winds.—The direction and velocity of the wind are given in the Upper Air Supplement for heights of 1,000 feet, 2,000 feet, 5,000 feet, 8,000 feet, 10,000 feet, 15,000 feet. The data are based on Pilot Balloon ascents made at Stations of the Royal Air Force and of the Meteorological Section, R.E., and also at the Observatories of the Office; supplemented by data from French Stations received by wireless from the Eiffel Tower.

In the forecasts of upper wind, direction is specified in points and in degrees from true north measured through East 90°, South 180°, West 270° to North 360°. (*See diagram in margin.*)



THE BEAUFORT SCALE OF WIND FORCE.

Beaufort Number.	Admiral Beaufort's General Description of Wind.	Specification for use on Land, based on observations made at Land Stations.	Limits of Mean Velocities. Statute Miles per Hour.
0	Calm	Calm; smoke rises vertically	Less than 1
1	Light air	Direction of wind shown by smoke drift, but not by wind vanes	1-3
2	Slight breeze	Wind felt on face; leaves rustle; ordinary vane moved by wind	4-7
3	Gentle breeze	Leaves and small twigs in constant motion; wind extends light flag	8-12
4	Moderate breeze	Raises dust and loose paper; small branches are moved	13-18
5	Fresh breeze	Small trees in leaf begin to sway; crested wavelets form on inland waters	19-24
6	Strong breeze	Large branches in motion; whistling heard in telegraph wires; umbrellas used with difficulty	25-31
7	High Wind	Whole trees in motion; inconvenience felt when walking against wind	32-38
8	Gale	Breaks twigs off trees; generally impedes progress	39-46
9	Strong gale	Slight structural damage occurs (chimney pots and slates removed)	47-54
10	Whole gale	Seldom experienced inland; trees uprooted; considerable structural damage occurs	56-63
11	Storm	Very rarely experienced; accompanied by widespread damage	64-75
12	Hurricane	Above 75

DAILY WEATHER REPORT. APPENDIX I.

NORMAL VALUES FOR PRESSURE, TEMPERATURE, RAINFALL, AND BRIGHT SUNSHINE.

SECOND QUARTER, APRIL TO JUNE.

(Issued as a Supplement to the Daily Weather Report of April 1st.)

STATIONS.	PRESSURE. 1906-1915. 7 a.m. Observations (reduced to M.S. Level).	AIR TEMPERATURE.								RAINFALL. 1881-1915.		BRIGHT SUNSHINE. 1881-1915.	
		Means of				Absolute Extremes.				Days with Rain.	Total Fall.	Daily Mean.	Per Centage of Possible Duration.
		1906-1915.		1881-1915.		1881-1915.							
		Dry Bulb. 7 a.m.	Daily Maximum.	Daily Minimum.		Maximum.		Minimum.					
						Temp.	Year.	Temp.	Year.				
	mb.	°F.	°F.	°F.	°F.		°F.		mm.	in.	hr.	%	
Lerwick	1010.9	40.9	46.0	36.9	59	1901, 14	21	1899	19	53	2.28	—	—
Stornoway	1011.9	41.9	49.5	37.5	67	1893	20	1881	19	77	2.03	5.13	36
Castlebay (Barra Isd.)	1012.6	44.0	48.5	41.1	62	1915	27	1908	20	72	2.84	5.33	38
Eskaudemuir.	1015.9	39.6	50.0	33.9	67	1914	18	1910	17	113	4.44	4.60	33
Malin Head	1012.6	43.4	49.7	40.8	69	1914	26	1908	19	50	1.97	—	—
Blackod Point	1013.9	45.7	51.5	41.9	71	1893	29	1897, 1911	20	74	2.99	—	—
Valencia	1015.9	45.5	53.4	42.6	70	1892	30	1879, 92, 97, 98, 1906	19	93	3.67	5.33	39
Roche's Point	1016.1	45.0	52.9	42.2	72	1893	29	1908	16	68	2.68	—	—
Birr Castle	1015.2	42.2	54.2	38.0	73	1893	21	1892	16	55	2.15	5.13	37
Donaghadee	1014.6	42.6	51.1	40.2	67	1909	28	1908	16	51	2.00	—	—
Liverpool (Observatory)	1015.2	43.1	52.4	40.2	75	1893	28	1908, 11	14	41	1.62	5.77	42
Holyhead	1014.9	45.0	51.2	41.5	75	1893	30	1908	14	53	2.08	6.70	48
Pembroke (St. Ann's Hd.)	1015.4	44.3	50.6	42.0	70	1893	28	1911	15	50	1.95	5.93	43
Seilly (St. Mary's)	1015.9	46.7	52.7	44.5	66	1893	30	1911	15	49	1.91	6.03	44
Falmouth	1016.6	45.7	52.6	42.9	69	1893	29	1911	15	67	2.64	6.13	45
Jersey (St. Aubin's)	1016.5	47.0	54.5	43.7	77	1893	28	1911	15	49	1.94	6.47	47
Portland Bill	1015.6	45.2	51.6	42.3	65	1901, 04	28	1911	13	40	1.58	—	—
Duneness	1015.1	44.5	51.7	40.5	67	1901	24	1903	13	35	1.36	—	—
Dover	1016.1	45.1	52.6	40.0	71	1914	27	1911	13	41	1.60	6.93	51
Wick	1011.7	41.3	49.1	36.8	69	1900	20	1905	18	51	1.99	—	—
Nairn	1012.3	41.0	51.8	35.9	73	1914	18	1908	16	38	1.50	4.83	34
Aberdeen	1013.4	42.2	49.8	37.6	74	1900	22	1908	17	48	1.87	5.27	37
Leith	1013.7	42.9	52.6	38.1	73	1900	17	1908	14	33	1.29	—	—
Tynemouth	1014.4	42.0	50.5	37.7	71	1892	23	1908	15	36	1.42	—	—
Spurn Head	1014.5	43.3	49.8	40.0	70	1915	30	1881, 89, 1903, 05, 11	13	28	1.12	6.60	48
Yarmouth	1015.2	43.3	50.0	39.8	72	1885	27	1911	14	38	1.49	6.63	48
Clacton-on-Sea	1015.5	43.9	50.9	40.2	69	1907, 09, 12	25	1911	11	33	1.28	6.03	44
Nottingham	1015.4	42.4	54.1	37.8	77	1893	23	1888	15	36	1.43	4.97	36
LONDON (Kew Obsv.)	1016.2	43.2	55.0	30.5	80	1893	27	1887, 91, 11	13	37	1.45	5.23	38
Lerwick	1013.7	44.6	49.9	40.5	63	1895	28	1909	18	53	2.09	—	—
Stornoway	1013.7	46.9	53.7	41.3	75	1908	26	1906	19	65	2.56	6.16	37
Castlebay (Barra Isd.)	1014.5	48.2	53.2	44.9	73	1911	32	1909	17	54	2.11	7.23	44
Eskaudemuir	1016.3	45.3	55.7	45.0	73	1915	32	1915	15	72	2.85	7.32	33
Malin Head	1013.1	47.6	54.1	45.0	73	1908	35	1886, 91, 97, 1904, 06, 10	17	50	1.98	—	—
Blackod Point	1013.6	49.7	55.9	45.8	75	1890, 1911	34	1910	19	72	2.82	—	—
Valencia	1014.3	50.6	57.9	46.5	74	1884, 95, 97	34	1885, 96	18	81	3.17	6.55	42
Roche's Point	1015.0	50.2	57.4	46.5	73	1896	35	1920	15	62	2.43	—	—
Birr Castle	1014.5	48.7	59.8	42.7	77	1881, 95, 1911	29	1885, 91, 1909, 14	16	57	2.23	5.87	37
Donaghadee	1014.7	47.5	55.8	44.4	70	1896, 1911	33	1884, 85, 97, 1909	16	58	2.27	—	—
Liverpool (Observatory)	1015.2	49.2	58.2	45.3	80	1895	30	1881	15	48	1.90	6.84	43
Holyhead	1014.8	49.9	56.0	45.6	74	1895	37	1894, 1903, 07, 09	14	50	1.96	7.10	45
Pembroke (St. Ann's Hd.)	1014.7	49.8	55.2	46.1	72	1890, 1912, 11, 15	36	1883, 87, 1904, 05, 06, 10	14	49	1.91	6.97	45
Seilly (St. Mary's)	1014.9	51.0	56.8	48.2	68	1911	38	1883	13	42	1.67	7.35	48
Falmouth	1015.6	51.5	57.7	47.0	75	1915	36	1885, 1892	14	56	2.21	7.45	49
Jersey (St. Aubin's)	1015.9	53.1	60.2	48.1	80	1913	35	1905, 06	13	46	1.82	7.81	51
Portland Bill	1015.2	50.8	56.9	46.8	74	1911, 15	36	1900, 02	11	40	1.59	—	—
Duneness	1015.0	51.2	57.8	46.1	76	1892, 1913	30	1892, 1902	11	33	1.30	—	—
Dover	1016.5	52.2	59.6	46.0	77	1909, 13	35	1909, 10	11	35	1.39	7.94	52
Wick	1011.8	45.9	53.4	40.8	71	1891	27	1886, 1902, 09	18	53	2.07	—	—
Nairn	1013.8	46.7	56.8	40.7	78	1888	26	1894, 1914	17	46	1.80	5.71	35
Aberdeen	1014.6	47.8	54.5	41.8	75	1902	29	1884, 91	17	39	2.33	6.03	37
Leith	1014.5	48.2	57.3	42.8	81	1881	27	1883	14	46	1.83	—	—
Tynemouth	1014.0	48.0	54.9	42.4	73	1903, 11	29	1891, 1909	14	51	1.99	—	—
Spurn Head	1014.9	49.4	55.1	45.0	76	1913	34	1891	12	32	1.55	5.74	36
Yarmouth	1015.3	50.4	55.9	45.2	81	1912	32	1891, 92	13	44	1.73	7.48	48
Clacton-on-Sea	1015.4	51.3	57.5	45.5	75	1909, 13	31	1902	11	34	1.34	7.52	49
Nottingham	1015.4	49.4	60.4	43.2	82	1895	27	1881, 1905	15	48	1.89	5.87	37
LONDON (Kew Obsv.)	1015.8	51.1	61.7	45.0	84	1895	31	1886, 1892	12	44	1.72	6.48	42
Lerwick	1013.6	48.7	51.9	45.0	70	1891	31	1888	15	45	1.78	—	—
Stornoway	1014.3	51.5	58.4	46.4	78	1911	31	1888	17	59	2.32	5.93	33
Castlebay (Barra Isd.)	1015.0	52.2	57.2	49.2	71	1908, 10	41	1913	16	49	1.91	6.37	36
Eskaudemuir	1015.2	51.1	61.2	43.9	78	1911	30	1914	15	77	3.05	5.63	33
Malin Head	1014.1	52.0	58.7	49.7	78	1905	40	1902, 07	16	54	2.14	—	—
Blackod Point	1015.2	53.9	60.6	50.8	82	1887	39	1912	17	71	2.79	—	—
Valencia	1016.2	54.7	62.3	51.1	81	1887, 1902	37	1912	17	81	3.20	6.27	38
Roche's Point	1016.4	54.5	62.4	51.3	80	1887	39	1912	14	68	2.67	—	—
Birr Castle	1015.7	53.2	64.9	48.4	85	1887	32	1881	15	52	2.31	5.47	33
Donaghadee	1015.2	51.8	60.7	49.3	77	1887	37	1885	15	59	2.33	—	—
Liverpool (Observatory)	1015.6	54.0	61.6	51.0	85	1893	40	1903, 07	14	56	2.20	7.00	42
Holyhead	1015.5	54.2	61.0	50.6	78	1888, 96	42	1882, 1912	13	55	2.15	7.17	43
Pembroke (St. Ann's Hd.)	1015.8	53.4	60.0	51.3	79	1893	38	1888	15	50	1.98	7.27	44
Seilly (St. Mary's)	1016.4	54.9	61.4	53.0	75	1893	41	1888	13	43	1.71	7.73	48
Falmouth	1017.0	55.5	62.8	52.0	80	1893	42	1914	13	59	2.31	7.37	46
Jersey (St. Aubin's)	1017.6	57.2	64.8	53.0	84	1893	39	1890	12	54	2.11	7.90	49
Portland Bill	1016.2	55.0	61.6	52.2	78	1903	43	1903	10	34	1.33	—	—
Duneness	1015.8	56.2	62.8	51.7	76	1897, 1902, 03, 08, 14	37	1890, 91, 92, 93, 1909	11	40	1.56	—	—
Dover	1016.1	56.8	63.6	50.3	82	1915	38	1911	12	54	2.11	7.57	47
Wick	1014.0												

* Results for 30 years, 1886-1915.
† " 16 " 1900-1915.
‡ " 15 " 1901-1915.

‡ Results for 9 years, 1907-1915.
§ " 8 " 1908-1915.
|| " 6 "



METEOROLOGICAL OFFICE, LONDON :
DAILY WEATHER REPORT, BRITISH SECTION.

No 20,949 Tuesday, 1st April 1919.

OBSERVATORIES AND STATIONS CONTRIBUTING REPORTS AT 1H, 7H, 13H AND 18H.

STATIONS.	BAROM.	†	WIND.	TEMP.						Low Cloud.	Upper Cloud.	Sea	BAROM.	†	WIND.	TEMP.							Low Cloud.	Upper Cloud.	Sea			
	at	Change											at	Change														
	M.S.L.	in 3	Force	Weather.	% Humidity.	Visibility.	Height	Low Cloud.	Form.	Amt.	Form.	Amt.	0-9.	M.S.L.	in 3	Force	Weather.	% Humidity.	Visibility.	Height	Low Cloud.	Form.	Amt.	Form.	Amt.	0-9.		
	m.b.	hours.	0-12.	°F.	0-10.	Feet.	0-10.	Feet.	0-10.	0-10.	0-10.	0-9.	m.b.	hours.	0-12.	°F.	0-10.	Feet.	0-10.	Feet.	0-10.	0-10.	0-10.	0-10.	0-9.			
13H. G.M.T. of ...31st													18H. G.M.T. of ...31st															
Houton B. (Orkney)	999.5	-0	NNW	7	33	25.9	98	4	1-1500	Nb	7	Ci	2	4	999.0	-1	NNW	4	31	fz	98	0	2500	st	10	-	-	5
Eskdalemuir	1001.4	0	NW	5	41	21	65	5	-	CuNb	3	Fac	1	*	1001.7	0	NNW	2	35	0	65	8	-	CuNb	3	a.st	6	*
Stranraer	1003.4	0	NNW	5	43	V	65	8	3-4000	Cu	3	-	-	-	1003.1	0	NNW	5	40	og	75	8	2-3000	Cu	3	a.st	6	-
Lough Foyle	1007.4	0	N	6	40	C	75	7	2-3000	Cu	7	-	-	4	1007.1	0	NNW	7	35	So	92	4	12-2000	Nb	8	-	-	4
Valencia (Cahire'n)	1009.8	0	NE	3	44	bc	65	0	3-4000	Cu	6	-	-	3	1010.3	+1	NNW	5	42	bc	75	0	3-4000	Cu	4	Ci	2	3
Anglesey (Llangefni)																												
Palmouth	1006.4	0	SW	2	40	og	87	6	-	Nb	10	-	-	*	1005.9	0	NW	3	45	b								*
Calshot (Hants)	1004.9	-2	WSW	5	43	og	87	8	5-7000	CuNb	6	a.st	3	4														
Capel (Folkestone)	1004.6	-2	SW	3	40	bc	75	6	3-4000	st	4	a.st	1	3														
Aberdeen	999.3	+1	NW	4	38	25.9	92	7	-	Nb	10	-	-	3	999.2	0	NNW	4	36	25.0	98	7	-	Nb	10	-	-	3
East Fortune	1001.2	0	NNW	5	41	0	75	8	3-4000	st	5	a.st	6	*	1001.3	0	NW	4	38	0	75	6	3-4000	st	5	a.st	3	*
Fowden	1001.4	0	NNW	3	42	bc	75	5	4-5000	Cu	5	a.st	1	*														*
Felixstowe	1004.2	-1	SSW	3	40	25.9	98	5	-	Nb	9	a.st	1	2	1003.4	0	SSW	5	38	25.9	98	5	-	Nb	9	a.st	1	3
Cranwell (Lines)															1001.1	+1	WSW	3	36	0	92	4	2-3000	Cu	6	a.st	3	*
Benson	1003.3	-2	W	3	44	C	65	5	-	-	-	-	-	*	1002.3	0	W	2	40	C	65	5	-	Cu	5	-	-	*
London (Kew Obs.)	1003.6	-3	WSW	1	44	C	55	7	-	st	6	a.st	2	*	1003.2	0	S	1	38	C	82	5	-	CuNb	6	a.st	2	*
7H. G.M.T. of ...1st													13H. G.M.T. of ...1st															
Houton B. (Orkney)	1005.1	+8	ENE	6	34	0	87	7	2-3000	st	7	-	-	4	1010.6	+6	NE	6	35	b	82	7	5-7000	Cu	2	a.st	1	3
Eskdalemuir	1002.2	0	N	2	32	0	75	6	-	st	10	-	-	*	1004.8	+3	N	2	31	bcz	82	6	-	st	3	a.st	1	*
Stranraer	1002.9	0	N	1	35	bc	92	5	12-2000	st	4	-	-	-	1004.6	+3	NNE	1	33	b	87	8	3-4000	st	2	-	-	-
Lough Foyle															1007.5	+2	NE	7	39	c	82	8	2-3000	Cu	8	-	-	4
Valencia (Cahire'n)	1009.8	-1	NNW	3	38	bc									1008.4	-2	N	4	38	bc	75	0	12-2000	st	5	-	-	3
Anglesey (Llangefni)	1003.6	0	-	0	33	0	87	1	2-3000	st	10	-	-	2														
Palmouth	1006.6	0	NW	3	35	b	92	6	-	st	2	-	-	*	1005.5	-1	NW	2	35	os	92	2	-	Nb	10	-	-	*
Calshot (Hants)															1004.6	0	W	1	32	2	98	4	-	-	-	-	-	2
Capel (Folkestone)															1004.6	0	SSE	2	35	b	82	5	5-7000	Cu	1	-	-	2
Aberdeen	1000.2	+7	-	0	32	bc	98	5	3-4000	st	4	-	-	1	1006.1	+7	NNE	5	37	0	98	7	-	Nb	9	-	-	3
East Fortune	1001.9	0	NW	2	35	os	92	0	12-2000	Nb	10	-	-	*	1004.6	+6	NNE	3	35	C	92	6	3-4000	st	4	a.st	3	*
Fowden																												
Felixstowe	1003.3	0	W	1	33	x	98	-	-	-	-	-	-	2	1004.3	+2	-	0	31	2	98	1	-	-	-	-	2	
Cranwell (Lines)	1002.0	0	W	1	28	b	98	5	2-3000	st	2	-	-	*	1004.4	+2	NNW	1	29	cf	98	3	2-3000	st	7	a.st	1	*
Benson															1003.3	+1	-	0	30	bx	98	4	-	-	-	-	-	*
London (Kew Obs.)															1004.1	+2	-	0	30	fz	98	0	-	-	-	-	-	*

STATIONS CONTRIBUTING REPORTS AT 7H AND 13H.

STATIONS.	BAROM. at M.S.L. m.b.	TEMP. °F.	WIND.		Weather.	BAROMETER.		TEMPERATURE.		WIND.		Direc. of Upper Cloud.	Weather.	Sea 0-9.	Rainfall mm.	TEMP.		WEATHER.			Sunshine Hours.
			Direc.	Force 0-12.		M.S.L. m.b.	Change in 3 hours.	Temp. °F.	Change in 24 hours.	Direc.	Force 0-12.					Max. °F.	Min. °F.	Morning.	Afternoon.	Night.	
18u. G.M.T. of 31st						7h. G.M.T. of 1st						24 HOURS ENDED 7h. 1st						31st			
Derwick	998.9	38	E	4	cm	1010.2	+2	41	+7	NNE	3	N	bc	2	3	41	33	cmpts	cmpts	bc	*
Stornoway	1004.5	35	N	4	o	1011.3	+6	35	0	N	4	-	bc	4	6	36	33	o.cps	c.cps	o.bc	0.9
Castlebay (Barra Is)	1006.1	38	N	4	csp	1009.8	+7	40	+3	N	4	-	b	4	3	40	34	bcsg	cs.pc	cs.tb	4.3
Glasgow	1002.5	38	NNW	2	o	1006.0	+6	34	+1	NE	2	N	c	*	0.2	44	31	bc.c	c	c.osp.c	8.0
Malin Head	1004.8	36	N	5	bcps	1005.3	+3	39	+1	NNE	5	NE	bcq	5	3	41	35	bcqps	bcqps	cqph.	7.0
Blackod Point	1007.4	38	NNW	5	oghs	1008.4	+1	35	+1	N	4	N	bcqps	5	5	41	31	beph	beph	bcghs	*
Loche's Point	1008.0	43	NNW	5	few	1006.9	-1	36	+3	NNW	3	-	o	2	0.1	46	33	b.be.c	cp	c.bx.o	*
Birr Castle	1007.6	40	NW	1	c	1006.4	*	30	+1	NW	1	NW	b	*	2	45	28	cph	cph	cpk.b	5.4
Donaghadee	1003.9	39	N	5	cgm	1004.4	+2	37	-1	N	5	N	bcq	4	Trace	44	34	bcgm	bcq	og.bc	*
Liverpool (Bidston)	1002.5	40	NNW	3	b	1003.5	+2	33	-2	-	0	-	o	1	8	42	32	s.be	b	os	7.6
Polyhead	1003.8	40	NNW	5	bc	1003.4	0	37	-1	NNE	4	N	cps	3	15	45	32	o.cpts	c.be	cps.o.c	5.0
Embroke (St. Ann's Head)	1006.1	41	NNW	2	bv	1004.5	-1	37	+1	NW	3	NW	ov	2	-	43	36	cv	c.o.bv	b.c.v	9.5
Willy (St. Mary's)	1007.5	42	N	3	c	1006.0	-1	39	+4	N	3	N	cq	4	3	47	34	cph	cph	bc.cq	9.2
Ersey (St. Aubin)	1005.0	43	WSW	3	b	1005.1	0	35	-2	NNW	3	NNW	b	2	2	46	32	c.s.b	b.be.b	b.h.b	7.7
Orford Bill	1004.1	41	W	4	bc	1004.0	0	38	-1	NW	3	-	c	2	0.1	44	36	bc	b.be	b.be	*
Dungeness	1003.1	40	WSW	3	bc	1003.6	+1	33	0	NW	2	-	b	2	-	43	28	bc	c.be	c.b.bx	*
Nick	999.2	36	NNW	3	o	1009.1	+6	40	+5	NE	5	-	bc	5	3	40	34	c.ompq	ompq	o.bcmp	*
Sain	1000.9	36	NNW	3	c	1008.1	*	39	+4	N	2	-	bcg	2	4	39	33	cptsq	pts.c	ph.cq	0.0
Leith	1000.7	40	NW	2	c	1004.8	+1	36	0	NNW	2	NE	c	2	-	42	34	b.be.c	c.be.c	c.b.c	*
Lynemouth	999.5	40	NNW	3	cm	1003.0	+4	33	+1	NW	2	-	cm	5	-	44	32	cm	cm	bcm.cm	*
Spurn Head	1001.0	35	SSW	1	cps	1003.5	+1	36	+8	NW	1	-	bcmx	3	2	42	28	cgm	c.c.cps	bmx	2.1
Parmouth (Gorleston)	1002.6	39	SSW	3	bc	1003.9	+2	31	-3	NNW	3	-	bcmx	3	-	47	29	bcmx	bcm	bcm.bcm	10.0
Flacton-on-Sea	1002.9	39	S	4	o	1004.1	+2	32	-1	W	2	-	m	0	0.2	45	30	bc.ogu	og	ogp.bm	4.6
Nottingham	1001.8	37	E	2	ctg	1003.9	*	28	-4	SW	1	-	bmx	*	0.3	46	27	bc	c.ot.ts	op.ch	5.2

† Air Ministry Station.

* Information for these columns not usually received.

‡ The barometric change is expressed in half millibars.

SUMMARY OF CONDITIONS AT 7 A.M.

Tuesday, 1st April, 1919.

Districts.	Wind. Velocity in m.p.h.	Temperature.	Weather, Cloud and Precipitation.	Visibility.	Sea.
1. S.E. England	Variable, 0-5	Cold	Fine; fog locally.	Variable	Smooth
2. E. England	" "	"	" " "	Below Ordinary	Slight
3. E. Midlands	" "	Very cold	" " "	—	—
4. W. Midlands	" "	" "	" " "	—	—
5. S.W. England	N.-N.W., 2-10	Cold	Cloudy, local showers of sleet or snow	Very poor	Slight
6. South Wales	" "	"	" " " "	Very good	"
7. North Wales	N., 10	"	" " " "	—	"
8. N.W. England	Variable airs, up to 5	"	Overcast.	—	Calm
9. N. Midlands	" "	"	Cloudy, mist locally	—	—
10. N.E. England	" "	"	" " "	—	Moderate
11. E. Scotland	N.N.E., 10-15	Rather cold	Fair to overcast.	Good.	Slight.
12. S.W. Scotland	N., up to 10.	" "	Fair.	Very good	Moderate
13. Isle of Man	" "	" "	" "	" "	"
14. N. & N.W. Scotland	N. to N.E. 15-20	" "	" "	" "	"
15. Hebrides	" "	" "	" "	" "	"
16. Orkneys and Shetlands	" "	" "	" "	" "	"
17. N.W. Ireland	N., 10-20.	" "	Variable sky, local showers.	" "	Rather rough
18. N.E. Ireland	" "	" "	" " " "	" "	" "
19. S.E. Ireland	" "	" "	" " " "	" "	Slight
20. S.W. Ireland	" "	" "	" " " "	" "	"

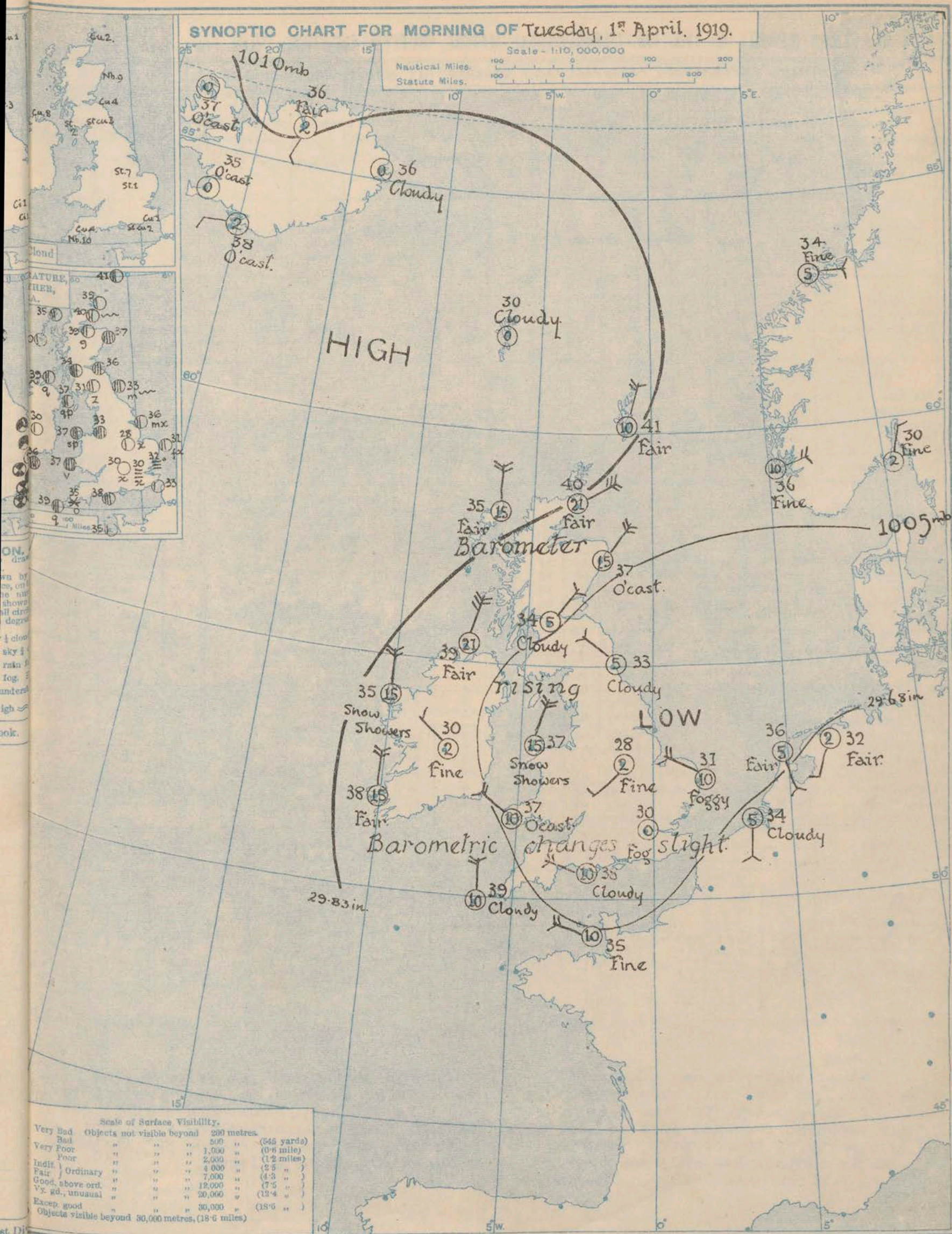

GENERAL INFERENCE from observations received up to 9h. G.M.T.

The depression is now situated over the North Sea with a shallow secondary over the British Isles. Pressure is rising in Scotland and an anticyclone over Faerøe is probably spreading southeastwards, and will cause Northeasterly winds to extend further south, with sleet or snow showers and low temperatures.

EXPLANATION.
BAROMETER.—Isobars are drawn at intervals of five millibars.
WIND.—Direction is shown by flying with the wind. Force, on a 0-12, is indicated by the number of feathers. Mean velocity is shown per hour by figures in small circles.
TEMPERATURE.—Is given in degrees.
WEATHER SYMBOLS.—
 ○ clear sky. ○ sky 1/2 cloud. ○ sky 3/4 cloud. ○ sky 1/2 overcast.
 ● overcast sky. ● rain. * snow. ▲ hail. ≡ fog.
 T thunder. T thunder.
SEA DISTURBANCE.—
 Rough ~~~~~ High ~~~~~

Districts.	Forecasts for the 24 hours commencing 3 p.m. Tuesday, 1st April, 1919.	Further Outlook.
1. S.E. England	Light winds from West; variable cloud, local snow or sleet, some mist; rather cold.	
2. E. England		
3. E. Midlands		
4. W. Midlands	Light winds from North-West; cloudy, sleet or snow showers; cold.	
5. S.W. England		
6. South Wales		
7. North Wales	Moderate wind between North and North-East; cloudy, sleet or snow showers; cold.	
8. N.W. England		
9. N. Midlands		
10. N.E. England	Moderate wind from North-East; cloudy, snow showers; cold.	
11. E. Scotland		
12. S.W. Scotland		
13. Isle of Man	Fresh wind from North-East; cloudy, snow showers; cold.	
14. N. & N.W. Scotland		
15. Hebrides		
16. Orkneys and Shetlands	Moderate or fresh wind from North or North-East; cloudy, sleet or snow showers; cold.	
17. N.W. Ireland		
18. N.E. Ireland		
19. S.E. Ireland		
20. S.W. Ireland		

SYNOPTIC CHART FOR MORNING OF Tuesday, 1st April, 1919.



Scale of Surface Visibility.			
Very Bad	Objects not visible beyond	200 metres.	
Bad	"	500 "	(545 yards)
Very Poor	"	1,000 "	(0.6 mile)
Poor	"	4,000 "	(2.5 miles)
Indist.	"	4,000 "	(2.5 ")
Fair	"	7,000 "	(4.3 ")
Ordinary	"	12,000 "	(7.5 ")
Good, above ord.	"	20,000 "	(12.4 ")
Vy. gd., unusual	"	30,000 "	(18.6 ")
Except. good	"	30,000 "	(18.6 ")
Objects visible beyond	30,000 metres.	(18.6 miles)	

DAILY WEATHER REPORT OF THE METEOROLOGICAL OFFICE, BRITISH SECTION, 1919. No. 91.

TUESDAY
1st APRIL

WEATHER TEMPERATURE, RAINFALL AND SUNSHINE AT HEALTH RESORTS FOR 31st MARCH.

STATIONS.	WEATHER.		TEMPERATURE.		RAINFALL.		SUNSHINE.		STATIONS.	WEATHER.		TEMPERATURE.		RAINFALL.		SUNSHINE.	
	Forenoon.	Afternoon.	Max. F.	Min. F.	Night, 17h-9h. 30th.	Day, 9h-17h. 31st.	to 17h. 31st.	to Sunset. 30th.		Forenoon.	Afternoon.	Max. F.	Min. F.	Night, 17h-9h. 30th.	Day, 9h-17h. 31st.	to 17h. 31st.	to Sunset. 30th.
Scotland, Banff ...	oprs.	oprs.	40	35	2	1	0.7	3.5	England, N.W., Southport ...	o.c.b.c.b	b.	43	35	Trace	-	7.7	*
St. Andrews ...	*	*	40	32	-	-	1.7	*	Buxton ...	*	*	40	30	-	-	6.2	*
England, N.E., Harrogate ...									Leamington Spa ...	b.c.b	p.c.b.b	46	28	6	-	7.7	*
Skegness ...	b.c	b.c.p	45	29	Trace	Trace	6.7	*	Malvern ...	b.c.	b.c.c	43	33	-	1	9.0	*
									Ross-on-Wye ...	b.c.w.	o.r.h.p.	46	31	-	Trace	6.6	9
England, E., Felixstowe ...	*	*	45	32	Trace	-	6.0	7.5	Wales, Rhyl ...	*	s.b.	43	32	6	1	5.8	8
Walton-on-Naze ...	*	*	43	32	-	-	6.2	*	Colwyn Bay ...	*	*	44	33	1	4	4.5	5
Southend-on-Sea ...									Llandudno ...	o.s.	b.	44	32	6	Trace	6.0	7
									Aberystwyth ...	*	*	41	38	-	-	2.0	*
England, S.E., Margate ...	b	s	42	32	-	2	4.3	*	England, S.W., Weymouth ...								
Ramsgate ...	*	q.	44	30	-	1	5.3	7.9	Torquay ...	b.b.c.h	b.c.b	46	33	-	4	1.1	10
Hastings ...									Penzance ...	c.b.	b.c.	46	34	1	-	7.5	*
Eastbourne ...	*	*	44	32	-	-	6.4	10.0	Newquay ...	s	b.	42	32	-	1	2.1	8
Worthing ...	b.c.	b.c.h	45	31	-	-	6.3	10.7	Weston-s-Mare ...	*	*	44	33	1	-	6.5	*
Bournemouth ...	*	*	44	32	-	Trace	6.5	10.5									

SUMMARIES FOR PAST 24 HOURS.

STATIONS.	WEATHER				Max. Temp. F.	Min. Temp. F.	Min. on Grass. F.	RAINFALL.		Sun. Hours.
	7h-13h. 31st.	13h-18h. 31st.	18h-24h. 31st.	1h-7h. 31st.				Day, 7h-18h. 31st.	Night, 18h-7h. 31st.	
†Houton Bay (Orkney)...	c.p.s	s.e.g.	s.b.c.	b.b.c.h.s	35	31	*	*	*	*
Esksdalemuir ...	c.b.c.b	c.c.g.c.o	o.c.b.c.o	b.c.osp	42	28	21	*	*	7.2
†Stranraer ...	v.b.b.c.c	b.b.c.v	q.	x.b.b.c.	44	29	*	*	*	*
†Lough Foyle ...	c.o.m.	p.s.	*	p.	41	33	*	*	*	*
Valencia (Cahirveen) ...	p.s.b.b.c.b.c	b.c.	b.b.c.p.s	45	31	32	3	3	10.2	*
†Anglesey (Llangefni) ...	*	*	7h.2.u.	*	*	*	*	*	*	*
Falmouth ...	c.p.g	c.o.s.b.c	b.c.	s.o	45	32	28	7	7.2	*
†Calshot (Hants) ...	p.h.2.g	*	*	b.b.c.2	44	28	*	*	*	*
†Capel (Folkestone) ...	b.b.c.m.s	*	*	b.b.c.v	41	30	*	*	*	*
Aberdeen ...	c.r.s.h	c.r.s.p	*	s.o.s	41	33	29	5	3.5	*
†East Fortune ...	c.o.m.g	c.o.o	c.o.c.c	c.o.c.p.s	41	32	*	*	*	*
†Howden ...	c.o.m.p	*	*	*	*	*	*	*	*	*
†Felixstowe ...	o.s.	*	b.b.c.e	2.x	45	29	*	*	*	*
†Cranwell (Lines) ...	*	b.b.c.p.h	b.b.c.o.c	b.b.c	45	26	*	*	*	*
Benson ...	b.c.	b.c.	*	p.s.b.c	46	29	16	1	*	*
London (Kew Obs.) ...	2.b.c.c	c.p.r.s.c	c.b.o.s.p	c.p.b.g.c	45	29	21	1	5.6	*

BEAUFORT NOTATION.

b blue sky (not more than a quarter covered).
bc sky partly cloudy (one half covered).
c generally cloudy (three quarters covered).
d drizzle, or fine rain.
e wet air without rain falling.
f fog. g gloom.
h hail. i lightning.
m mist.
o overcast sky.
p passing showers.
q squalls.
r rain.
rs sleet, i.e., rain and snow together.
s snow.
t thunder.
u ugly, threatening sky.
v unusual visibility.
w dew.
x hoar frost.
y dry air; humidity less than 60 per cent.
z dust haze; the turbid atmosphere of dry weather.

THE BEAUFORT SCALE OF WIND FORCE.

No.	Limits of Velocity.	
	Statute miles per hour.	Metres per second.
0	Less than 1	Less than 0.3
1	1-3	0.3-1.0
2	4-7	1.0-3.3
3	8-12	3.3-5.4
4	13-18	5.4-7.9
5	19-24	8.0-10.7
6	25-31	10.8-13.8
7	32-38	13.9-17.1
8	39-46	17.2-20.7
9	47-54	20.8-24.4
10	55-63	24.5-28.4
11	64-75	28.5-33.5
12	Above 75	33.6 or above

Suffixes 0.1 and 2 attached to Beaufort letters signify intensity 0=slight, 2=heavy. Underlined is used to express continuity.

LONDON OBSERVATIONS.

	MORNING.	AFTERNOON.	NIGHT.	1.	2.	3.	MIN.	HOURS.	G.M.T.	G.M.
24 HOURS ENDED 9h G.M.T. 197										
								YESTERDAY.		TO-DAY.
Greenwich (Royal Observatory)	bc.	op	os. bc	48	28	20	1.0	3.9	68	90
City (Bunhill Row) ...	*	*	*	*	*	*	*	1.1	*	*
Westminster (St. James's Park)	*	*	*	48	30	26	4.2	3.5	84	100
.. Roof of Admiralty Arch	b.c.m.	b.c.p.o	c.p.s. b. bc	47	30	*	3.7	2.5	72	91
Cannden Sq. (British Rainfall)	bc. c.	os. bc	*	49	29	27	1.0	4.0	78	96
Kensington Palace ...	bc.	o.	*	47	30	22	0.8	*	*	96
Richmond Park ...	*	*	*	*	*	*	*	6.0	*	*

SOUTH KENSINGTON (Meteorological Office).

Vertical Component of Solar Radiation per Square Centimetre during yesterday.	TABLE SHOWING THE GREENWICH TIMES OF SUNRISE, NOON AND SUNSET FOR STATIONS IN THE UNITED KINGDOM.		
	Stations.	Sunrise.	Noon.
Total 106.7 Joules.	Yarmouth ...	5.30	11.57
	Greenwich ...	5.28	11.57
Average Rate, 23.2 Milliwatts.	Wick ...	5.42	12.16
	Valencia ...	6.14	12.45
Maximum Rate, 57. ...		6.17	12.45

NOTES ON THE WEATHER OF YESTERDAY.

Weather yesterday was changeable with sleet, snow or hail showers in most parts of the country, but the totals of bright sunshine recorded were considerable in most parts of the country, reaching 10.0 hours at Yarmouth and exceeding 9 hours at Pembroke and Scilly. The amount

of precipitation was not large except at Holyhead where 15 mm. fell, mainly in the form of sleet. The cold weather continued, no maximums exceeding 47°F. (Scilly) while the minimum fell below 32° in many parts of the British Isles.



METEOROLOGICAL OFFICE, LONDON:
DAILY WEATHER REPORT, BRITISH SECTION.

No. 20,950 B WEDNESDAY, 2nd APRIL 1919.

OBSERVATORIES AND STATIONS CONTRIBUTING REPORTS AT 1h, 7h, 13h AND 19h.

STATIONS.	BAROM.	Change in 3 hours.	WIND.		TEMP. °F.	Weather.	Humidity. %	Visibility. 0-10.	Height of Low Cloud. Feet.	Low Cloud.		Upper Cloud.		Sea 0-9.	BAROM.	Change in 3 hours.	WIND.		TEMP. °F.	Weather.	Humidity. %	Visibility. 0-10.	Height of Low Cloud. Feet.	Low Cloud.		Upper Cloud.		Sea 0-9.
	at M.S.L. m.b.		Dirce.	Force 0-12.						Form.	Amt. 0-10.	Form.	Amt. 0-10.		at M.S.L. m.b.		Dirce.	Force 0-12.						Form.	Amt. 0-10.	Form.	Amt. 0-10.	
	1st G.M.T. of 1st										1st G.M.T. of 2nd																	
Houton B. (Orkney)	1014.4	+3	NE	3	42	bc	65	7	5-7000	Cu	4	-	3	1016.5	+4	WNW	3	39	C	92	6	7-9000	Cu	5	7a.c	2	3	
Eskdalemuir ...	1009.9	+8	NW	4	40	c	92	6	3-4000	Cu.Nb	6	7a.c	1	1015.1	+6	NNW	3	37	bc	82	8	-	Cu	5	-	-	1	
Stranraer ...	1010.0	+5	ENE	3	44	c	65	6	3-4000	St.Cu	8	-	-	1014.4	+6	NE	1	44	b	65	7	3-4000	St.Cu	4	-	-	1	
Lough Foyle ...	1013.5	+5	NNE	5	41	c	75	8	3-4000	Cu	7	-	-	1017.5	+7	NNE	5	41	b	82	8	4-5000	Cu	1	-	-	4	
Valencia (Cahirc'n)	1009.2	+1	N	5	45	bc	65	0	2-3000	Cu	5	-	-	1013.6	+6	NNE	6	44	b	65	0	2-3000	Cu	3	-	-	4	
Anglesey (Llangefni)																												
Falmouth ...	1005.9	0	SE	2	45	cg	65	3	-	Nb	5	Cl.st	3	1008.4	+3	N	2	36	cp								x	
Calshot (Hants) ...	1006.7	+2	SSW	3	41	c	87	8	4-5000	Nb	4	a.st	3	1009.7	+3	ENE	3	41	c	87	5	4-5000	St.Cu	3	a.st	3	4	
Capel (Folkestone)														1010.1	+4	E	1	38	b	82	5	2-3000	St	3	-	-	4	
Aberdeen ...	1012.7	+6	ENE	3	43	c	82	7	-	St.Cu	8	-	-	1016.2	+4	NE	1	40	b	75	8	-	-	-	-	-	3	
East Fortune ...	1010.3	+6	NE	6	44	c	75	8	2-3000	Cu.Nb	7	-	-	1015.3	+6	NE	4	40	c	82	8	4-5000	Cu.Nb	2	a.st	4	x	
Fowden ...	1008.4	+7	-	0	42	c	75	5	4-5000	St.Cu	6	a.st	2													x		
Felixstowe ...	1007.8	+3	S	2	42	b	87	5	4-5000	Cu	2	-	-	1011.3	+5	-	0	40	bc	92	5	-	St.Cu	3	-	-	1	
Granwell (Lines)														1012.5	+6	ENE	1	38	b	82	6	3-4000	St.Cu	1	a.st	3	x	
Benson ...	1006.0	+3	-	0	44	c	55	5	-	-	-	-	-	1011.1	+6	NE	1	36	c	40	1	-	St	5	-	-	x	
London (Kew Ob.)	1006.9	+3	-	0	38	of.	87	1	-	St	10	-	-	1010.6	+5	ENE	2	39	c	75	4	-	St.Cu	6	a.st	2	x	
1st G.M.T. of 2nd														1st G.M.T. of 2nd														
Houton B. (Orkney)	1014.9	-4	WSW	6	38	0	87	5	4-5000	St.Cu	3	a.st	7	1012.4	-2	W	7	38	of.	92	4	4-1000	St	10	-	-	4	
Eskdalemuir ...	1019.8	+1	-	0	29	bc	98	6	-	St.Cu	6	-	-	1020.9	+1	-	0	25	ox	92	8	-	-	-	-	-	x	
Stranraer ...	1019.9	+3	-	0	30	b	98	5	2-3000	St	1	-	-															
Lough Foyle ...														1022.2	0	WSW	4	39	c	92	7	2-3000	fr.Cu	2	7a.c	4	4	
Valencia (Cahirc'n)	1019.5	+6	NNE	2	39	bc	-	-	-	-	-	-	-	1022.7	+3	SE	1	34	b	82	0	2-3000	St	1	-	-	3	
Anglesey (Llangefni)	1018.8	+4	ENE	1	32	b	98	0	4-5000	St	2	-	-															
Falmouth ...	1014.9	+3	NNE	3	34	b	92	6	-	-	-	-	-	1018.9	+5	N	1	35	om	92	3	-	St	10	-	-	x	
Calshot (Hants) ...														1018.8	+3	NNE	3	35	c	98	3	5-7000	St.Cu	6	a.st	2	3	
Capel (Folkestone)														1017.8	+4	NE	2	35	bc	98	4	4-5000	Cu	5	-	-	1	
Aberdeen ...	1017.3	0	WSW	3	33	b	98	5	4-5000	St	3	-	-	1016.9	-1	WSW	2	36	bz	75	6	-	-	-	-	-	2	
East Fortune ...	1019.2	+2	-	0	31	b	-	-	-	-	-	-	-	1019.3	-1	SW	4	34	b	-	4	-	-	-	-	-	x	
Fowden ...																										x		
Felixstowe ...	1015.9	+2	N	1	32	b	92	-	-	St	1	-	-	1019.5	+5	N	1	31	bx	98	8	3-4000	St	3	-	-	4	
Granwell (Lines)	1017.1	+2	N	1	32	b	92	5	2-3000	St	3	-	-	1019.5	+4	NNW	1	32	bcf	98	2	2-3000	St	2	7a.c	2	x	
Benson ...														1018.8	+4	-	0	30	bcf	98	1	-	7a.c	5	-	-	x	
London (Kew Ob.)														1018.8	+4	NE	1	34	of.	98	2	-	St.Cu	9	a.cu	1	x	

STATIONS CONTRIBUTING REPORTS AT 7h AND 19h.

STATIONS.	BAROM.	TEMP.	WIND.		Weather.	BAROMETER.		TEMPERATURE.		WIND.		Direc. of Upper Cloud.	Weather.	Sea	Rainfall	TEMP.		WEATHER.			Sunshine	
	at M.S.L.	°F.	Direc.	Force 0-12.		at M.S.L.	Change in 3 hours.	Temp. °F.	Change in 24 hours.	Direc.	Force 0-12.					Max. F.	Min. F.	Morning.	Afternoon.	Night.		Hours.
	m b.					m.b.																
1st. G.M.T. of 1st						7th. G.M.T. of 2nd						24 HOURS ENDED 7th. 2nd						1st				
Derwick	1013.8	42	WNW	2	bc	1008.8	-3	41	0	WSW	4	-	F	3	1	46	38	bc	bc	omp	*	
Donoway	1018.4	43	E	1	c	1015.6	-2	39	+4	SW	4	-	O	3	-	46	34	bc	bc.c	bc.o	8.9	
Castlebay (Barra Is)	1018.1	44	NNE	2	b	1018.4	-1	43	+3	WNW	4	NW	bc	4	-	45	37	b	b	bc	11.1	
Glasgow	1016.3	40	NE	3	bc	1019.8	0	33	-1	SW	2	E	CZ	*	1	44	31	esp.bc	crsp	bc.bzx	4.8	
Malin Head	1015.5	42	NNE	5	bcq	1020.4	0	39	0	SW	3	N	bc	2	0.1	43	36	eq	bcq	cm	10.3	
Jack's Point	1016.0	41	NNE	5	bcz	1021.0	+1	39	+4	W	1	-	bzx	4	1	46	33	bcph	bcz	bc.bzx	*	
Loche's Point	1012.4	42	NNE	3	bq	1021.4	+4	34	-2	NNE	2	-	b	1	Trace	47	33	a.bc.c	cpq.b	bx	*	
Port Castle	1013.6	39	NW	1	c	1022.3	*	27	-3	S	1	-	m	*	0.1	45	26	cpth	cpth	cxz	6.9	
Donaghadee	1013.7	42	NE	4	bcmg	1020.6	+3	33	-4	WSW	2	W	bcn	2	-	45	31	bcq	cg.m.bc	bcn.bm	*	
Liverpool (Bidston)	1012.4	37	SE	1	m	1020.7	+3	34	+1	NW	1	-	b	1	2	39	33	og	a.cm	bc.bx	0.1	
Polyhead	1012.6	42	ENE	5	bz	1020.5	+2	34	-3	E	1	-	bz	0	1	45	32	eps	c.bc.b	bxz	10.9	
Embroke (St. Ann's Head)	1011.1	37	NE	3	cv	1020.5	+3	36	-1	NE	2	-	b	2	1	44	34	cvsp	cvtp	c.o.b	2.2	
Illy (St. Mary's)	1008.7	41	ENE	2	bc	1018.1	+3	40	+1	E	3	E	bc	4	1	44	37	cpb	cp.bc	bc.bem	3.7	
Ilsey (St. Aubin)	1008.0	43	ESE	2	b	1015.8	+2	41	+6	NE	4	-	b	3	-	45	34	b	b	bw	9.1	
Portland Bill	1008.4	41	S	2	bc	1017.6	+4	38	0	NE	4	NE	bc	4	-	44	34	bc	bc	bc	*	
Wangenness	1008.9	41	E	3	b	1016.3	+3	35	+2	NE	3	NE	b	2	-	45	30	bc	bc.b	b.bf.c	*	
Wick	1016.3	42	NNW	1	bc	1014.0	-2	38	-2	WNW	2	-	O	1	0.3	44	34	bemp	bc	bc.og	*	
Wain	1016.6	41	NE	1	bc	1016.8	*	36	-3	W	1	-	bc	1	-	46	31	bc.c	c.bc	bex	10.0	
With	1015.2	40	NE	2	b	1018.9	0	34	-2	W	1	-	b	2	0.1	44	31	cup.bc	b	b.bxm.b	*	
Wynmouth	1011.7	43	NE	2	b	1018.8	+1	35	+2	NW	2	-	bcn	3	-	45	33	bm	b	bcn	*	
Wyn Head	1011.5	42	NE	3	bv	1018.0	+1	37	+1	NNE	2	-	bex	2	-	44	33	bcv	bc.bv	bv.bex	9.1	
Wynmouth (Gorleston)	1010.5	40	NE	3	b	1017.4	+3	34	+3	N	2	-	bcn	2	-	43	30	bcf.bc	bcn.b	b.bes	9.3	
Wynmouth on Sea	1010.5	41	E	2	bc	1017.9	+3	33	+1	NNE	3	-	bm	1	-	43	31	b.bem	bcn	bc.bm	9.1	
Wynmouth	1011.5	40	E	2	b	1019.7	*	36	+8	N	2	-	bm	*	-	46	27	bc.c	c.bc	b	4.4	

+ Air Ministry Station.

* Information for these columns not usually received.

* The barometric change is expressed in half millibars.

SUMMARY OF CONDITIONS AT 7 A.M.

Wednesday, 2nd April, 1919.

Districts.	Wind. Velocity in m.p.h.	Temperature.	Weather, Cloud and Precipitation.	Visibility.	Sea.
1. S.E. England	N.~N.E.; calm to 10	Cold.	Variable sky; slight fog locally.	Below ordinary	Smooth.
2. E. England	N.; calm to 10	"	Fair; mist and frost locally.	Variable	"
3. E. Midlands	" " "	"	" " " " "	"	"
4. W. Midlands	" " "	"	" " " " "	"	"
5. S.W. England	N to E.; 2-15	"	Fair generally	Poor	Slight.
6. South Wales	" " " "	"	" "	"	"
7. North Wales	Variable, 0-2	"	Fine.	—	Calm
8. N.W. England	" " " "	"	"	—	"
9. N. Midlands	" " " "	"	"	—	—
10. N.E. England	N.W.; 5	Rather cold.	Fair, misty.	—	Slight.
11. E. Scotland	S.W. to W.; 2-10	" "	Fair generally.	Good.	Smooth
12. S.W. Scotland	" " "	" "	" "	"	"
13. Isle of Man	" " "	" "	" "	"	"
14. N. & N.W. Scotland	S.W. to W.; 15	Moderate	Overcast.	—	Moderate
15. Hebrides	" " "	"	Overcast, showery, misty.	Ordinary	Slight
16. Orkneys and Shetlands	" " 37	"	" " "	"	"
17. N.W. Ireland	W. 2	Rather cold	Fine; frost and haze	—	Moderate
18. N.E. Ireland	S.W. to W.; 5-10	" "	Fair generally.	Good.	Smooth.
19. S.E. Ireland	Light variable	Cold.	Fine.	Exceptionally Good	Calm.
20. S.W. Ireland	" "	"	"	"	"

GENERAL INFERENCE from observations received up to 9 a.m.

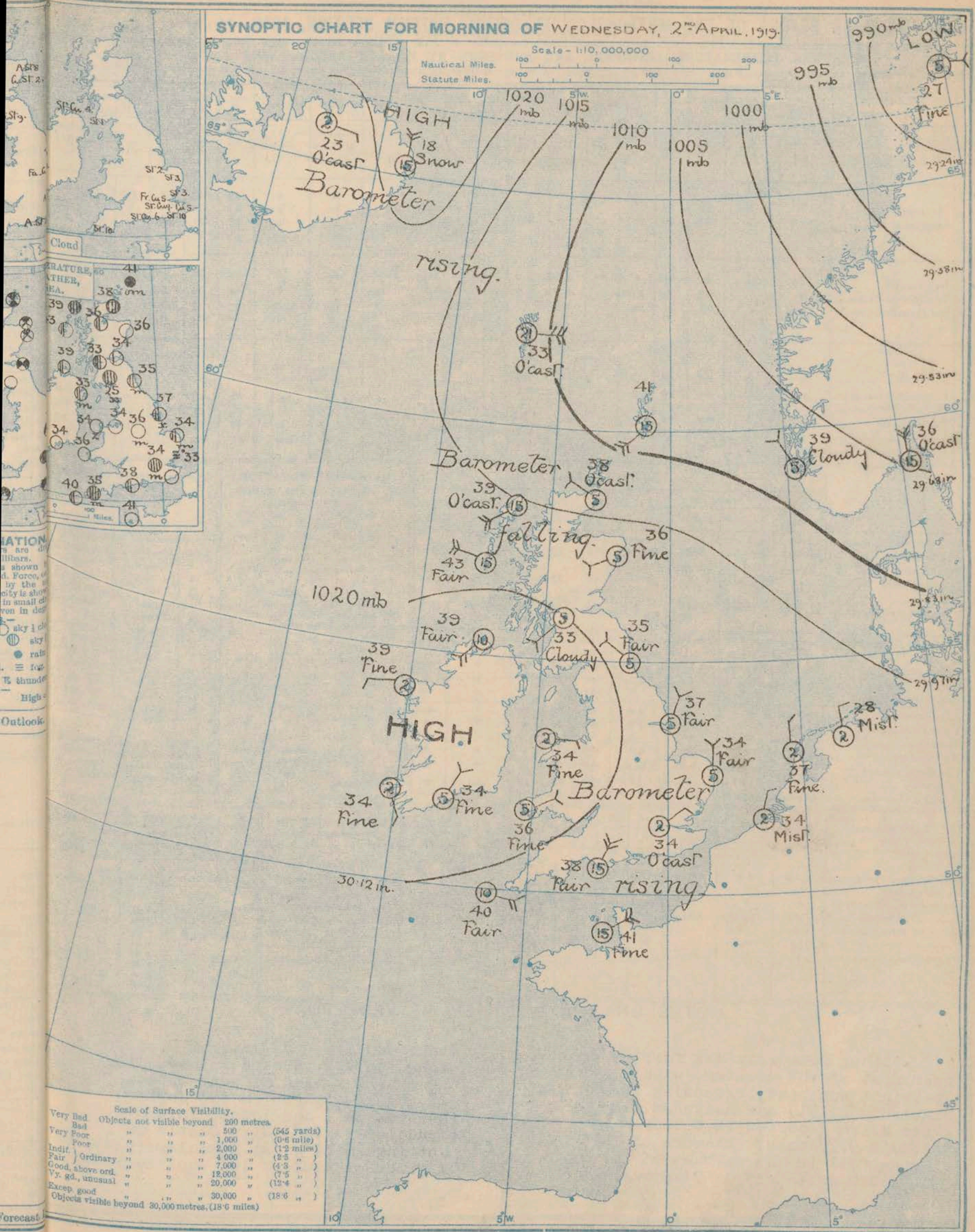
There is an anticyclone over Ireland, while a large depression has developed over Scandinavia, centred near Bodø. Both are moving south, and light, indefinite winds will prevail over most of England and Ireland, becoming Westerly later, while over Scotland the winds will freshen somewhat from West. Fine weather is probable in the South, but less fine in the north. Pressure is again high over Iceland, and the Westerly winds are not likely to be of long duration over these Islands.

EXPLANATION
BAROMETER.—Isobars are drawn at intervals of five millibars.
WIND.—Direction is shown by the arrow, and force by the number of feathers. Force 0-12 is indicated by the number of feathers. Mean velocity is shown per hour by figures in small circles.
TEMPERATURE.—Isotherms are drawn at intervals of 1°.
WEATHER SYMBOLS.—
 ○ clear sky. ○ sky & clouds. ○ sky & rain.
 ⊙ sky & clouds. ⊙ sky & rain.
 ⊙ overcast sky. ⊙ rain.
 * snow. ▲ hail. ≡ fog.
 T thunder. T thunder.
SEA DISTURBANCE.—
 Rough. High.

Districts.	Forecasts for the 24 hours commencing 3 p.m. Wednesday, 2nd April, 1919.	Further Outlook
1. S.E. England	Light Northerly winds, backing and freshening to-morrow; fair generally; cold.	
2. E. England	Light North-Westerly winds, freshening to-morrow; fair to-day, less fair to-morrow; cold.	
3. E. Midlands		
4. W. Midlands		
5. S.W. England	Light indefinite or North-Westerly winds; fine, local mist; cold.	
6. South Wales		
7. North Wales		
8. N.W. England	Moderate West to North-West winds; cloudy, some sleet or snow showers to-morrow; cold.	
9. N. Midlands		
10. N.E. England		
11. E. Scotland	Fresh Westerly winds; dull, some rain, sleet or snow; rather cold.	
12. S.W. Scotland		
13. Isle of Man		
14. N. & N.W. Scotland	Fresh Westerly winds, veering to North-East by to-morrow; dull, some rain at first, snow later; moderate temperature, becoming cold later.	
15. Hebrides		
16. Orkneys and Shetlands		
17. N.W. Ireland	Moderate North-Westerly winds; cloudy, some rain or sleet showers; rather cold.	
18. N.E. Ireland		
19. S.E. Ireland	Light indefinite or North-Westerly winds; fine, cold.	
20. S.W. Ireland		

SYNOPTIC CHART FOR MORNING OF WEDNESDAY, 2ND APRIL, 1919.

Scale - 1:10,000,000
Nautical Miles. 100 0 100 200
Statute Miles. 100 0 100 200



Scale of Surface Visibility.

Very Bad	Objects not visible beyond	200 metres
Bad	"	500 "
Very Poor	"	1,000 "
Poor	"	2,000 "
Indif. Ordinary	"	4,000 "
Fair	"	7,000 "
Good, above ord.	"	12,000 "
Vy. gd., unusual	"	20,000 "
Excep. good	"	30,000 "
Objects visible beyond	30,000 metres, (18.6 miles)	

WEATHER TEMPERATURE, RAINFALL AND SUNSHINE AT HEALTH RESORTS FOR 1st April.

STATIONS.	WEATHER.		TEMPERATURE.		Rainfall.		Sunshine.		STATIONS.	WEATHER.		TEMPERATURE.		Rainfall.		Sunshine.	
	Forenoon.	Afternoon.	Max. °F.	Min. °F.	Night. 17h-9h. 31°	Day. 9h-17h. 51°	to 17h. 15°	to Sunrise 31°		Forenoon.	Afternoon.	Max. °F.	Min. °F.	Night. 17h-9h. 31°	Day. 9h-17h. 51°	to 17h. 15°	to Sunrise 31°
Scotland, Banff	d.c.p	d.	44	35	1-3	-	9.5	0.7	England, N.W., Southport	c.bc.o.c	c.bc.c	46	32	-	-	3.5	9.1
St. Andrews																	
England, N.E., Harrogate	b	b	45	30	-	-	5.9	*	Midlands, Buxton	*	*	39	28	2	0.3	2.0	6.2
Skegness	bc.b	b	43	27	4	-	7.7	6.7	Leamington Spa	bc	bc	47	28	-	-	7.5	7.7
									Malvern	bc	bc	45	31	0.2	-	8.5	9.0
									Ross-on-Wye	xoxoc	c.o.bcy	46	27	-	-	4.9	6.6
England, E., Felixstowe	bcm	bcm	44	28	-	-	8.9	6.0	Wales, Rhyl	bkc	g	42	31	-	6	1.8	6.1
Walton-on-Naze	*	*	43	29	0.1	-	8.9	6.2	Colwyn Bay	*	*	40	33	5	-	2.3	5.5
Southend-on-Sea	f.bm	b	48	31	-	-	7.8	*	Llandudno	b.o	c.b	42	32	6	-	5.6	7.3
									Aberystwyth	*	*	44	37	*	3	3.2	*
England, S.E., Margate	b	b	44	30	3	-	7.9	4.3	England, S.W., Weymouth								
Ramsgate	*	*	44	29	-	-	8.8	5.3	Torquay	c.bc	bc.b	46	32	0.1	-	7.1	1.6
Hastings									Penzance	b.cps	b	46	34	3	1	4.5	8.3
Eastbourne	b	b	47	29	-	-	10.0	9.4	Newquay	phs.b	b	43	33	3	0.3	6.5	3.7
Worthing	b	b	47	28	-	-	9.0	6.3	Weston-s-Mare	bc.b	bcpc	48	34	-	-	5.0	6.5
Bournemouth	*	*	47	29	-	-	1.0	6.8									

SUMMARIES FOR PAST 24 HOURS.

STATIONS.	WEATHER				Max. Temp. ° F.	Min. Temp. ° F.	Min. on Grass. ° F.	RAINFALL.		Sun. Hours.
	7h-12h. ^{15°}	12h-18h. ^{15°}	18h-1h. ^{2°}	1h-7h. ^{2°}				Day. 7h-18h.	Night. 18h-7h.	
†Houton Bay (Orkney)...	b.bc	bc.b.bc	c.o	om.r	43	31	*	*	*	
Eskdalemuir	bc.cps	cp.rh.bc	b.bc	b.bc.cx	42	22	16	*	*	5.7
†Stranraer	bx.c.o	b.bc	b.bc	bc.c	42	33	*	*	*	
†Lough Foyle	c.o	c.b.bc	*	bc.c	46	31	28	Trace		9.7
Valencia (Cahirciveen) ...	bc.b.bc	bcprh.bc	bc	b	46	31	28	Trace		9.7
†Anglesey (Llangefni) ...	*	*	b.bc.~					*		
Falmouth	os.c.os	rsh.bc	c.o.b.bc	b.bcc.o	46	32	28	6		5.0
†Calshot (Hants)	bz.bc.cz	c.bc.c	*	bc.c	44	28	*	*	*	
†Capel (Folkestone)	*	c.b.bcz	*	?	41	29	*	*	*	
Aberdeen	oprh.o	bc.b	*	bx	45	32	28	1		4.0
†East Fortune	c.oq	bc.c.v	b.bcx	bx	44	30	*	*	*	
†Howden	pr.c.o	*	*	zx	44	30	*	*	*	
†Felixstowe	eq.of	bxz	bx	zx	44	30	*	*	*	
†Cranwell (Lines)	om	bc.b.bc	b.bc	b.bcx	45	28	*	*	*	
Benson	b.bcy	bcpsy	*	fex	46	29	19	0.4		*
London (Kew Obs.)	fx.ongf	fo.fncf	bm	c.omp.b.ond	41	30	21	0.3		0.4

BEAUFORT NOTATION.

b blue sky (not more than a quarter covered).
 bc sky partly cloudy (one half covered).
 c generally cloudy (three quarters covered).
 d drizzle, or fine rain.
 e wet air without rain falling.
 f fog. g gloom.
 h hail. i lightning.
 m mist.
 o overcast sky.
 p passing showers.
 q squalls.
 r rain.
 rs sleet, i.e., rain and snow together.
 s snow.
 t thunder.
 u ugly, threatening sky.
 v unusual visibility.
 w dew.
 x hoar frost.
 y dry air; humidity less than 60 per cent.
 z dust haze; the turbid atmosphere of dry weather.

THE BEAUFORT SCALE OF WIND FORCE.

No.	Limits of Velocity.	
	Statute miles per hour.	Metres per second.
0	Less than 1	Less than 0.3
1	1-3	0.3-1.5
2	4-7	1.5-3.3
3	8-12	3.4-5.4
4	13-18	5.5-7.9
5	19-24	8.0-10.7
6	25-31	10.8-13.8
7	32-38	13.9-17.1
8	39-46	17.2-20.7
9	47-54	20.8-24.4
10	55-63	24.5-28.4
11	64-75	28.5-33.5
12	Above 75	33.6 or above

Suffixes 0, 1 and 2 attached to Beaufort letters signify intensity, 0=slight, 2=heavy. Underlining is used to express continuity.

LONDON. OBSERVATIONS.	WEATHER.			Max. Temp. ° F.	Min. Temp. ° F.	Min. on Grass ° F.	Rain- fall. mm.	Sun- shine to Sunset. Hours.	HUMIDITY %		SOUTH KENSINGTON (Meteorological Office).	TABLE SHOWING THE GREENWICH TIMES OF SUNRISE, NOON AND SUNSET FOR STATIONS IN THE UNITED KINGDOM.										
	Morning	Afternoon	Night						15 h. G. M. T.	9 h. G. M. T.		Stations.	Sunrise.	Noon.	Sunset.							
	24 HOURS ENDED 9H G. M. T.								YESTERDAY.	TO-DAY.												
Greenwich (Royal Observatory)	f. cz	cz	bx	47	30	19	-	3.0	66	85	Vertical Component of Solar Radiation per Square Centimetre during yesterday.	Yarmouth ... {	5.28	11.57	6.26							
City (Bunhill Row)	*	*	*	*	*	*	*	1.3	*	*						Greenwich {	5.26	11.57	6.28			
Westminster (St. James's Park)	*	*	*	43	31	26	1	0.0	76	87	Wick ... {									5.36	12.4	6.32
(Admiralty Arch)	fgx	fgops	c.b.c.bx	44	34	*	0.2	0.6	71	84												
Camden Sq. (British Rainfall)	mo	s.o	*	44	29	27	1	0.8	70	87		Average Rate, 45 Milliwatts.	5.40	12.16	6.52							
Kensington Palace	osf	osf	*	41	30	19	*	*	*	*						Maximum Rate, 15 ..	5.38	12.16	6.54			
Richmond Park	*	*	*	*	*	*	*	*	*	*	Total 206 joules.									6.17	12.48	7.13

NOTES ON THE WEATHER OF YESTERDAY.

Weather yesterday was fair or fine over most of the country, with a good deal of bright sunshine, exceeding 10 hours at Castlebay (11.1) and Holyhead (10.9), while Nairn reported 10.0 hours and Valencia 9.7 hours. Showers of rain, hail or snow fell in the north-west but nowhere exceeded 6 mm. (Rhyl). Temperatures

continued low, the maximum nowhere exceeding 47° (Roches Point), while the minima ranged closely about 32°, being highest in the north (Lerwick 38°) and lowest inland (Eskdalemuir 22°, Birr Castle 26°, Nottingham 27°). At Eskdalemuir a grass minimum of 16° was recorded.



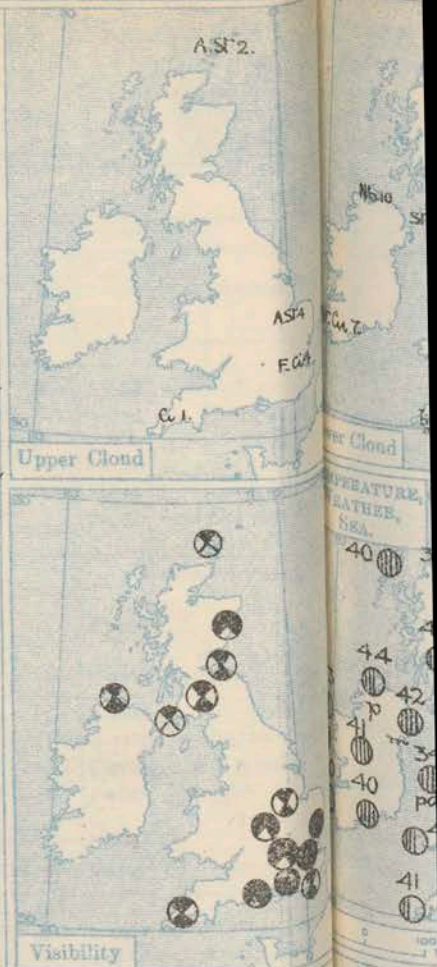
No 20,951 B THURSDAY 3RD APRIL.....1919.

OBSERVATORIES AND STATIONS CONTRIBUTING REPORTS AT 1h, 7h, 13h AND 18h.

‡ The barometric change is expressed in half millibars.

SUMMARY OF CONDITIONS AT 7 A.M. Thursday, 3rd April, 1919.

Districts.	Wind. Velocity in m.p.h.	Temperature.	Weather, Cloud and Precipitation.	Visibility.	Sea.
1. S.E. England	Calm to N.W. 5	Very cold.	Fine; mist locally.	Variable	Smooth.
2. E. England	Calm to W. 5	Cold.	Fine; light fog locally	Poor	"
3. E. Midlands	"	Rather Cold	Overcast, misty	Ordinary	—
4. W. Midlands	"	"	Overcast.	—	—
5. S.W. England	N. 2-5	Cold	Fine; local mist, frost and fog at Plymouth	Variable	Smooth
6. South Wales	W. 2	Moderate	Cloudy	—	Very smooth
7. North Wales	N.W. 15	Cold.	Overcast, misty, showery	—	Smooth.
8. N.W. England	S.W. 5-10	Rather cold.	Overcast.	—	Very smooth
9. N. Midlands	"	"	"	—	—
10. N.E. England	W. 5	Moderate	Overcast, misty.	Ordinary	Slight.
11. E. Scotland	Calm to N.E. 10.	"	Overcast, mist locally	Below ordinary	Smooth.
12. S.W. Scotland	Calm to W. 5.	"	Cloudy to overcast, mist locally	Above ordinary	Slight
13. Isle of Man	"	"	"	"	"
14. N. & N.W. Scotland	E. 2-5.	"	Overcast, misty.	—	Smooth.
15. Hebrides	N.E. 2	"	"	Very good	"
16. Orkneys and Shetlands	E. to N. 10-15	Rather cold	"	—	"
17. N.W. Ireland	W. 5-10	Moderate	Cloudy to overcast; showery	Ordinary	Slight
18. N.E. Ireland	"	"	"	—	—
19. S.E. Ireland	Light variable	Rather cold	Cloudy to overcast.	Ordinary	Smooth.
20. S.W. Ireland	"	"	"	Except. good.	—



GENERAL INFERENCE from observations received up to 10 a.m.

An anticyclone lies north of the Azores, and extends towards these islands, but over Scotland there is a secondary of a large depression over Scandinavia. This secondary is moving S.E. slowly and will cause cloudy weather and slight showers over most of the United Kingdom, but it is filling up, and anticyclonic conditions will probably be re-established gradually.

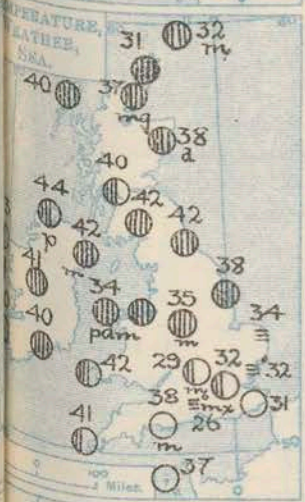
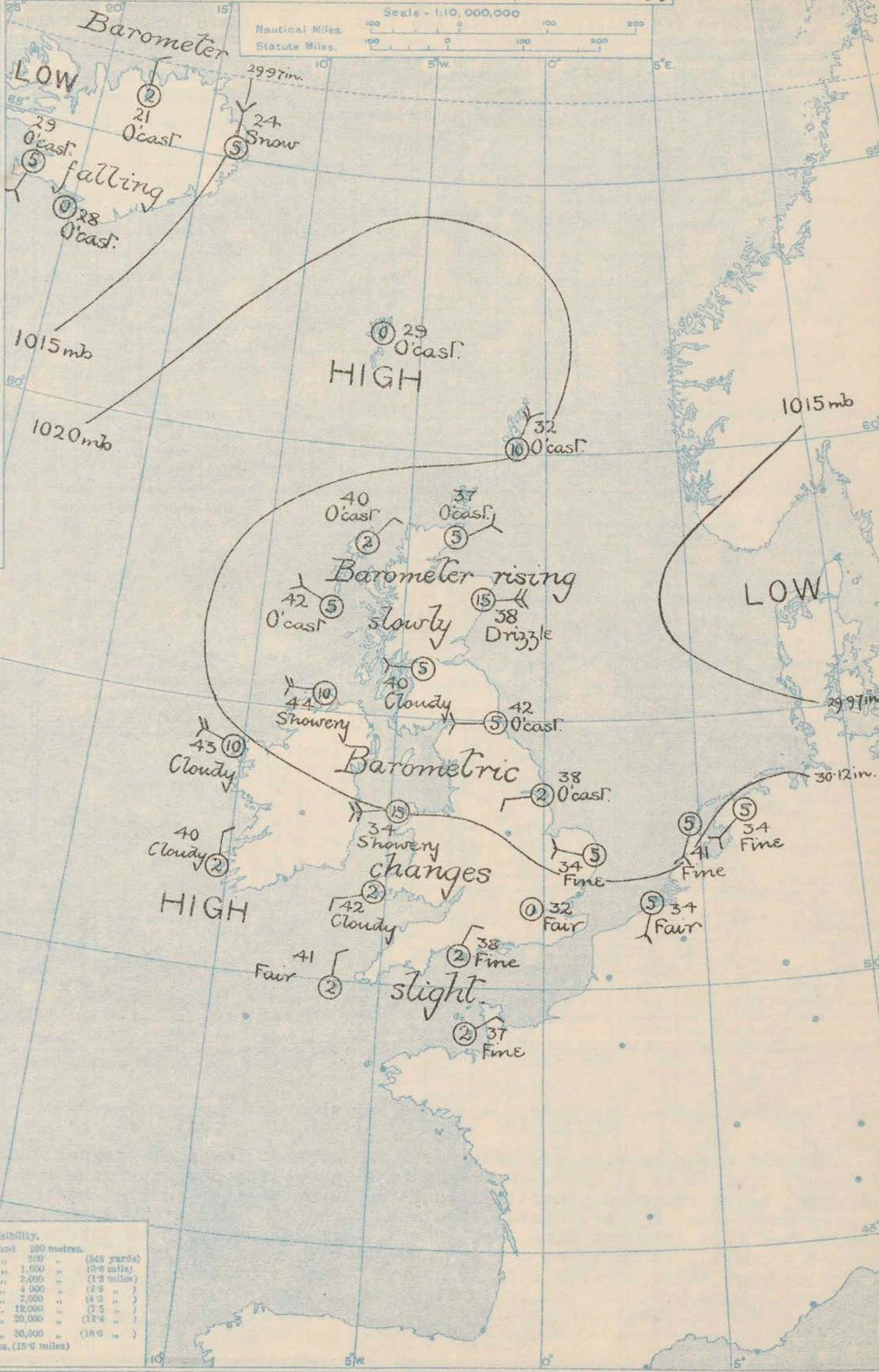
Districts.	Forecasts for the 24 hours commencing 3 p.m. Thursday, 3rd April, 1919.
1. S.E. England	Light indefinite winds; cloudy, occasional drizzling rain, some mist. Rather cold.
2. E. England	
3. E. Midlands	
4. W. Midlands	
5. S.W. England	
6. South Wales	
7. North Wales	Moderate N.W. winds; dull, local rain or sleet showers, some mist. Rather cold.
8. N.W. England	
9. N. Midlands	
10. N.E. England	Light N.E. or E. winds; dull, local showers of rain or snow. Cold.
11. E. Scotland	
12. S.W. Scotland	
13. Isle of Man	
14. N. & N.W. Scotland	
15. Hebrides	
16. Orkneys and Shetlands	
17. N.W. Ireland	
18. N.E. Ireland	Light winds between W. and N.; cloudy, local showers. Rather cold.
19. S.E. Ireland	
20. S.W. Ireland	

Farther Outlook.

Light N.W. breezes and fair but cold weather will probably return over most of the country.

SYNOPTIC CHART FOR MORNING OF THURSDAY, 3RD APRIL, 1919.

Scale - 1:10,000,000
Nautical Miles. 100 0 100 200
Statute Miles. 100 0 100 200



Scale of Surface Visibility.

Very Bad	Objects not visible beyond	200 metres.	
Very Poor	"	500 "	(545 yards)
Poor	"	1,000 "	(1,090 yards)
Indif.	"	2,000 "	(2,180 yards)
Fair	"	4,000 "	(4,360 yards)
Good, above ord.	"	7,000 "	(7,620 yards)
Excep. good	"	12,000 "	(13,120 yards)
	"	20,000 "	(21,600 yards)
	"	30,000 "	(32,400 yards)
	"	40,000 "	(43,200 yards)
	"	50,000 "	(54,000 yards)
	"	60,000 "	(64,800 yards)
	"	70,000 "	(75,600 yards)
	"	80,000 "	(86,400 yards)
	"	90,000 "	(97,200 yards)
	"	100,000 "	(108,000 yards)
	"	120,000 "	(129,600 yards)
	"	150,000 "	(162,000 yards)
	"	200,000 "	(216,000 yards)
	"	300,000 "	(324,000 yards)
	"	400,000 "	(432,000 yards)
	"	500,000 "	(540,000 yards)
	"	600,000 "	(648,000 yards)
	"	700,000 "	(756,000 yards)
	"	800,000 "	(864,000 yards)
	"	900,000 "	(972,000 yards)
	"	1,000,000 "	(1,080,000 yards)
	"	1,200,000 "	(1,296,000 yards)
	"	1,500,000 "	(1,620,000 yards)
	"	2,000,000 "	(2,160,000 yards)
	"	3,000,000 "	(3,240,000 yards)
	"	4,000,000 "	(4,320,000 yards)
	"	5,000,000 "	(5,400,000 yards)
	"	6,000,000 "	(6,480,000 yards)
	"	7,000,000 "	(7,560,000 yards)
	"	8,000,000 "	(8,640,000 yards)
	"	9,000,000 "	(9,720,000 yards)
	"	10,000,000 "	(10,800,000 yards)
	"	12,000,000 "	(12,960,000 yards)
	"	15,000,000 "	(16,200,000 yards)
	"	20,000,000 "	(21,600,000 yards)
	"	30,000,000 "	(32,400,000 yards)
	"	40,000,000 "	(43,200,000 yards)
	"	50,000,000 "	(54,000,000 yards)
	"	60,000,000 "	(64,800,000 yards)
	"	70,000,000 "	(75,600,000 yards)
	"	80,000,000 "	(86,400,000 yards)
	"	90,000,000 "	(97,200,000 yards)
	"	1,000,000,000 "	(1,080,000,000 yards)

WEATHER TEMPERATURE, RAINFALL AND SUNSHINE AT HEALTH RESORTS FOR April 2nd

STATIONS.	WEATHER.		TEMPERATURE.		RAINFALL.		SUNSHINE.		STATIONS.	WEATHER.		TEMPERATURE.		RAINFALL.		SUNSHINE.	
	Forenoon.	Afternoon.	Max. °F.	Min. °F.	Night 17h-19h.	Day 19h-17h.	to 17h.	to Sunset.		Forenoon.	Afternoon.	Max. °F.	Min. °F.	Night 17h-19h.	Day 19h-17h.	to 17h.	to Sunset.
Scotland, Banff	c.o	c.o	46	30	-	-	1.6	10.0	England, N.W. Southport	c.b.c.b	b	45	29	-	-	9.8	3.5
St. Andrews	b	c	48	29	-	-	5.8	1.0	Buxton	b	b	42	28	-	-	6.2	2.0
England, N.E. Harrogate	bc	bc	48	30	-	-	9.9	6.3	Leamington Spa	bc.m.c	bc.c.b	47	31	-	-	6.1	7.5
Skewness	b	b.bc	45	28	-	-	9.1	8.5	Malvern	z	z	46	33	-	-	9.5	9.5
England, E. Felixstowe	bc.m	bc	45	30	0.1	-	9.1	8.9	Ross-on-Wye	x.b.m.c.z	o.b.c.y.z	50	29	0.2	-	7.4	5.0
Walton-on-Naze	b	b	45	30	0.2	-	9.9	8.9	Wales Rhyl	c.b.c.b	b.b.c	44	26	-	-	8.4	1.8
Southend-on-Sea	bc.b	b	42	30	-	-	7.0	*	Colwyn Bay	b	b	45	29	-	-	8.5	2.7
England, S.E. Margate	b	b	45	38	1	-	9.1	8.7	Llandudno	b	b	46	29	-	-	9.1	5.9
Ramsgate	b	b	44	35	-	-	9.5	10.0	Aberystwyth	c.b	b	44	37	*	-	9.0	3.2
Hastings	bc	op.b.c.b	48	32	-	0.2	7.0	10.5	England, S.W. Weymouth	b	b	46	34	-	-	9.2	7.6
Eastbourne	b	b	47	32	-	-	9.5	9.0	Torquay	bc.b	b	50	35	1	-	9.7	5.3
Worthing	b	b	48	30	-	-	3.0	1.0	Penzance	b	b	45	32	2	-	8.7	6.4
Bournemouth	b	b	48	30	-	-	3.0	1.0	Newquay	bc.b	bc.b	50	32	-	-	8.0	5.0
Weston-s-Mare	b	b	48	30	-	-	3.0	1.0									

STATIONS.	SUMMARY FOR PAST 24 HOURS.										BEAUFORT NOTATION. b blue sky (not more than a quarter covered). bc sky partly cloudy (one half covered). c generally cloudy (three quarters covered). d drizzle, or fine rain. e wet air without rain falling. f fog. g gloom. h hail. i lightning. m mist. o overcast sky. p passing showers. q squalls. r rain. rs sleet, i.e., rain and snow together. s snow. t thunder. u ugly, threatening sky. v unusual visibility. w dew. x hear frost. y dry air, humidity less than 60 per cent. z dust haze; the turbid atmosphere of dry weather.	THE BEAUFORT SCALE OF WIND FORCE.		
	WEATHER.				Max. Temp. ° F.	Min. Temp. ° F.	Min. on Grass. ° F.	RAINFALL.		Sun. Hours.		No.	Limits of Velocity.	
	7h-12h 2 nd .	12h-18h 2 nd .	18h 2 nd -7h 3 rd .	7h-12h 3 rd .				Day 7h-12h.	Night 12h-7h.				Statute miles per hour.	Metres per second.
†Horton Bay (Orkney)...	c p _a	r.	5.0m	om.b.c.c	44	31	8	*	*	*	0	Less than 1	Less than 0.5	
†Eskdalemuir	az.c.b.c.c	a.op.c.o	om.op.o	asp.od.m	45	25	35	1	*	5.0	1	1-8	0.5-1.5	
†Stranraer	b.bc	a.o	o	c	51	25	*	*	*	*	2	4-7	1.0-2.3	
†Lough Foyle	bc.c	c.o	b.c W	p.	46	38	*	*	*	*	3	8-12	3.4-5.4	
Valencia (Cahircavan) ...	b.b.c.y	b.b.c.v	bc	b.b.c.op	48	34	34	Trace	Trace	11.4	4	12-18	5.5-7.9	
†Anglesey (Llangefni) ...	*	*	*	*	*	*	*	*	*	*	5	19-24	8.0-10.7	
Falmouth	om.c.bc	bc.b.c.y	b.bc.b	b.b.c.x.m	49	31	21	-	*	9.4	6	25-31	10.8-13.8	
†Calshot (Hants)	bc.c.z.	a	b.z.	b.z.	48	28	*	*	*	*	7	32-38	12.9-17.1	
†Capel (Falkenstein) ...	bc.c.z.	g.c.o	*	b.b.c.z.	44	30	*	*	*	*	8	39-46	13.8-20.7	
Aberdeen	b.z.b.c.c	a.o.o	bc.c.v	om.op.d.	47	35	36	0.4	-	2.5	9	47-54	20.3-24.4	
†East Fortune	b.bc	c.o	bc.c	com	48	31	*	*	*	*	10	55-65	21.5-28.4	
†Howden	b.b.c.f.	b.b.c.v	*	fx	45	29	*	*	*	*	11	66-75	23.5-32.5	
†Felixstowe	b.b.c.p.h	b.b.c.v	b.z.	fx	45	29	*	*	*	*	12	Above 75	33.0 or above	
†Cranwell (Lines)	*	*	*	b.c.c	48	30	*	*	*	*				
Benson	a.bc	bc	*	b.b.c.m.x	48	24	17	-	-	*				
London (Kew Obs.)	om.x.om.c	a.b.c.y	b.m	b.c.z.b.m.x	47	30	21	-	-	4.7				
Suffices 0, 1 and 2 attached to Beaufort letters signify intensity, 0=slight, 2=heavy. Underlining is used to express continuity.														

LONDON. OBSERVATIONS.	WEATHER.			Max. Temp.	Min. Temp.	Min. on Grass.	Rain- fall.	Sun- shine to Sunset.	HUMIDITY %.		SOUTH KENSINGTON (Meteorological Office).	TABLE SHOWING THE GREENWICH TIMES OF SUNRISE, NOON AND SUNSET FOR STATIONS IN THE UNITED KINGDOM.			
	Morning.	Afternoon.	Night.	° F.	° C.	° F.	mm.	Hours.	10 h.	11 h.					
									G.M.T.	G.M.T.					
SE HOURS FROM 24 G.M.T. 3.4										YESTERDAY. TODAY.		Vertical Component of Solar Radiation per Square Centimetre during yesterday.	April 3 rd & 4 th 1919.		
Greenwich (Royal Observatory)	c	c	bm.x	49	27	19	-	5.8	58	63	Sittings.		Sunrise.	Noon.	Sunset.
City (Rushall Row)	*	*	*	*	*	*	*	3.5	62	81		G.M.T.			
Westminster (St. James's Park)	*	*	*	49	28	21	-	3.2	62	81	Total 6.82 Joules.	Yarmouth...	5.26	11.57	6.28
(Admiralty Arch)	om. bc	bc.m	bc.m. x	49	33	*	-	3.7	58	80		Greenwich	5.34	12.4	6.34
Canter Sq. (British Museum)	a. c	bc	*	50	27	26	-	6.6	59	70	Average Rate 14.9 Milli-watts	Wick	5.33	12.16	6.35
Remington Palace	ox	ox. bc	*	47	29	19	-	*	*	77		Valencia	6.15	12.45	7.15
Richmond Park	*	*	*	*	*	*	*	*	*	*	Maximum Rate 51		6.13	12.44	7.16

NOTES ON THE WEATHER OF YESTERDAY.

Weather was very fine yesterday over England, from 10 to 11 hours of bright sunshine being recorded generally except in the north-east (5 to 7 hours). Ireland was rather less fine but Birr Castle recorded 9 hours. In Scotland the weather was cloudy or overcast with slight showers, hail at Lerwick, and only one to three hours of sunshine; the totals of precipitation, however, nowhere exceeded 2 mm. Temperatures

were on the whole higher than those of the preceding day, the rise reaching 14° at Birr Castle; in Ireland the maxima rose to 51°F. and at Tynemouth 50°F. Minima of 25° occurred at Eskdalemuir and Stranraer, and of 24° at Benson; at the latter station the temperature on the grass fell to 17°F. Mist or fog was extensively developed in eastern England



No. 20,952 B. FRIDAY 4th APRIL 1919.

OBSERVATORIES AND STATIONS CONTRIBUTING REPORTS AT 1H, 7H, 13H AND 18H.

† Air Ministry Station.

* Information for these columns not usually received.

‡ The barometric change is expressed in half millibars.

SUMMARY OF CONDITIONS AT 7 A.M. Friday, 4th April, 1919.

Districts.	Wind. Velocity in m.p.h.	Temperature.	Weather, Cloud and Precipitation.	Visibility.	Sea.
1. S.E. England	Calm or NW-NE 5-7	Rather cold	Mainly overcast; mist or fog.	Poor to Ord.	Smooth.
2. E. England	Calm or NNE. 2	Moderate	Overcast; mist or fog	Poor.	"
3. E. Midlands	Variable airs	"	" " "	"	"
4. W. Midlands	" "	"	" " "	"	"
5. S.W. England	NNW. to NE. 5-15	Rather cold.	Variable cloud; local mist and fog.	Variable	Slight.
6. South Wales	N. 2	" "	Fine	Ordinary	Calm.
7. North Wales	N. 5	Moderate	"	"	"
8. N.W. England	W. 2	"	Fine, misty.	Poor	Very smooth
9. N. Midlands	Light airs	"	Overcast, misty.	"	"
10. N.E. England	" "	"	Overcast, mist or fog.	"	Slight.
11. E. Scotland	S. to W. 2-10	"	Variable cloud, mist locally.	Variable	"
12. S.W. Scotland	Calm. or S.W. 5	"	Overcast, fog locally.	Very bad	Smooth.
13. Isle of Man	" "	"	" " "	" "	"
14. N. & N.W. Scot- land	S.W. 15	"	Overcast.	"	Slight.
15. Hebrides	SW to W. 15-20	Rather mild.	Overcast, some drizzle, fog locally	Poor	Moderate.
16. Orkneys and Shetlands	SW. 35-42.	Moderate	Dull, some rain, mist or fog	"	"
17. N.W. Ireland	Light N.W. airs	"	Dull, some mist.	"	Smooth.
18. N.E. Ireland	WSW. to WNWs-15	"	Fair to cloudy, some mist.	Very bad.	"
19. S.E. Ireland	NNW to N. 2-10	"	Variable cloud.	Ordinary	"
20. S.W. Ireland	" " "	"	Cloudy or dull	Good to very good.	Slight.

GENERAL INFERENCE from observations received up to 10 am.

A high anticyclone lies north of the Azores and the isobar of 1025 mb. extends to Western Ireland. A new depression appeared over Iceland last night and moving ESE, now lies north of the Faeröe. Strong Wth winds and rainy weather are probable in the north of Scotland and moderate Wth winds with cloudy weather and some rain as far as Northern Ireland and England. In the south of the United Kingdom light Nth winds and cloudy, misty weather, without rain, will probably continue.

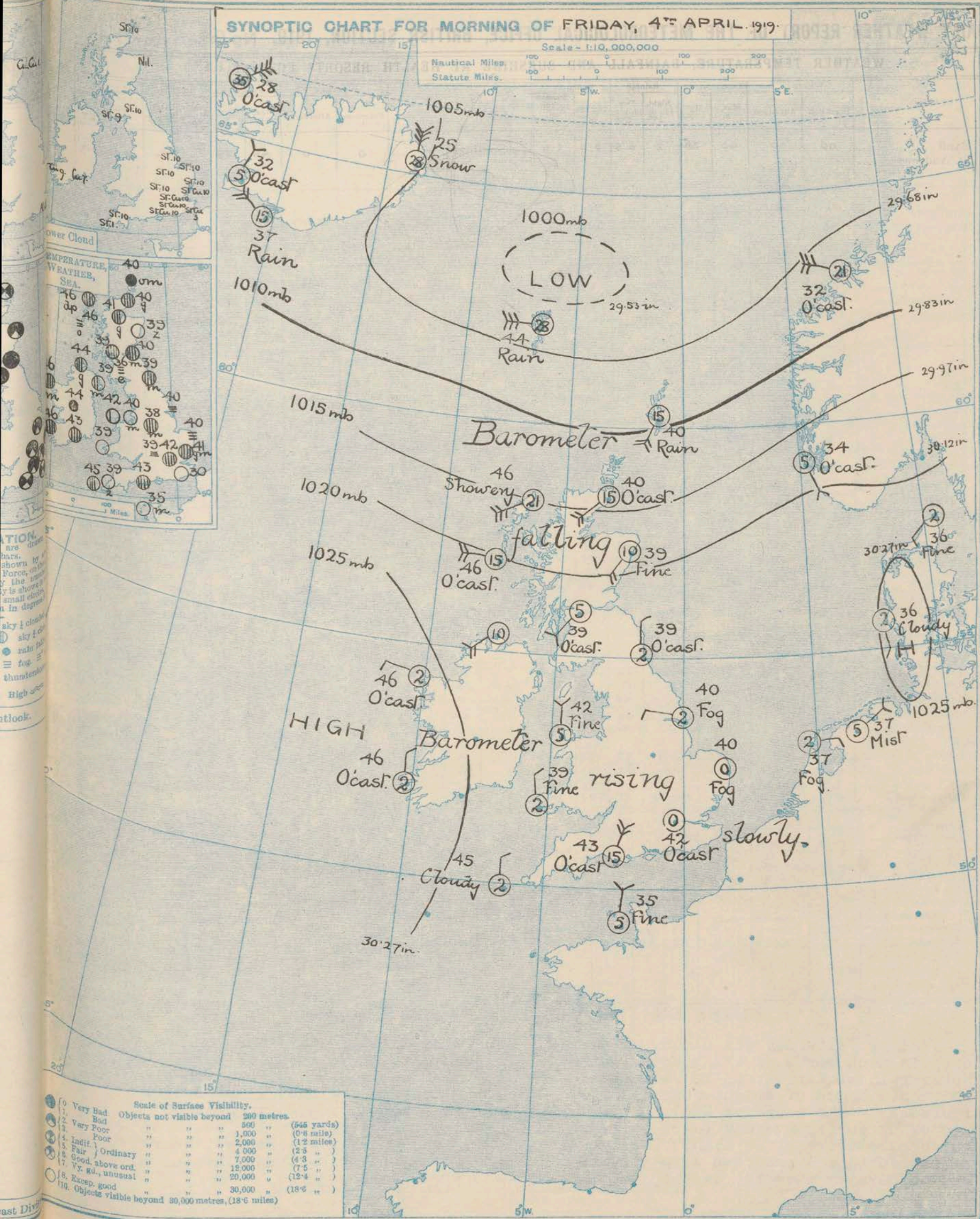
EXPLANATION.
BAROMETER.—Isobars are drawn at intervals of five millibars.
WIND.—Direction is shown by the arrow, force by the number of flags.
TEMPERATURE.—Mean temperature is shown by a circle with the number inside.
WEATHER SYMBOLS.—
 ○ clear sky. ○ sky & clouds.
 ☁ sky & clouds. ☁ sky & clouds.
 ☁ overcast sky. ☁ rain.
 * snow. ▲ hail. ☐ fog.
 T thunder. T thunder.
SEA DISTURBANCE.—
 E rough. H high.

Districts.	Forecasts for the 24 hours commencing 3 p.m. Friday, 4 th April, 1919.	Further Outlook.
1. S.E. England	Light Northerly winds; cloudy, mist locally, increasing at night; rather cold.	
2. E. England		
3. E. Midlands		
4. W. Midlands		
5. S.W. England		
6. South Wales		
7. North Wales	Light winds between North-West and North; cloudy, occasional drizzling rain, mist locally; rather cold.	
8. N.W. England		
9. N. Midlands		
10. N.E. England		
11. E. Scotland	Moderate Westerly winds; dull, some rain, some mist; moderate temperature.	
12. S.W. Scotland		
13. Isle of Man		
14. N. & N.W. Scot- land		
15. Hebrides	Fresh or strong Westerly winds; dull rain at times, mist locally; moderate temperature.	
16. Orkneys and Shetlands		
17. N.W. Ireland		
18. N.E. Ireland		
19. S.E. Ireland	Same as Nos. 7 to 10.	
20. S.W. Ireland		
	Light Northerly winds; cloudy, moderate temperature.	

SYNOPTIC CHART FOR MORNING OF FRIDAY, 4th APRIL 1919.

Scale - 1:10,000,000

Nautical Miles
Statute Miles



WEATHER TEMPERATURE, RAINFALL AND SUNSHINE AT HEALTH RESORTS FOR April 3rd...

STATIONS.	WEATHER.		TEMPERATURE.		RAINFALL.		SUNSHINE.		STATIONS.	WEATHER.		TEMPERATURE.		RAINFALL.		SUNSHINE.	
	Forenoon.	Afternoon.	Max. F.	Min. F.	Night. 17h-9h. 2 nd to 3 rd .	Day. 9h-17h. 3 rd to 4 th .	to 17h. 3 rd to 4 th .	Sunrise to Sunset. 2 nd to 3 rd .		Forenoon.	Afternoon.	Max. F.	Min. F.	Night. 17h-9h. 2 nd to 3 rd .	Day. 9h-17h. 3 rd to 4 th .	to 17h. 3 rd to 4 th .	Sunrise to Sunset. 2 nd to 3 rd .
Scotland.									England, N.E.								
Banff	od	o	40	36	2	0.5	0.0	1.6	Southport	o	o	45	39	-	-	0.0	10.3
St. Andrews																	
England, N.E.									Midlands.								
Harrogate	c	bc	47	35	-	-	0.2	10.5	Buxton								
Skegness	o	o	48	29	-	-	0.0	9.1	Leamington Spa	c.b	c.b.o	50	27	-	-	1.0	6.1
									Malvern	c	c	48	35	-	-	1.5	9.5
									Ross-on-Wye	bx.c.o	oy	52	26	-	-	2.5	7.4
England, E.									Wales.								
Felixstowe	bm	bcw	51	31	0.1	-	8.9	9.6	Rhyl	c.o	c.bc	41	33	-	-	0.4	9.2
Walton-on-Naze	*	*	49	32	0.1	-	9.0	10.6	Colwyn Bay	*	*	47	39	-	-	0.2	9.8
Southend-on-Sea	bz. bc	bc.c	55	32	-	-	8.9	7.0	Llandudno	op	op	45	32	0.5	0.5	0.0	10.3
									Aberystwyth	o.c	o	44	39	*	-	0.0	9.6
England, S.E.									England, S.W.								
Margate	b	b	48	34	-	-	8.8	9.9	Weymouth								
Ramsgate	*	*	47	30	-	-	8.6	10.5	Torquay	b.bc	bc.c.o	50	32	-	-	7.0	10.0
Hastings									Penzance	bc	c.bc.b	53	33	-	-	8.5	10.2
Eastbourne	b	bc	49	27	-	-	9.5	7.5	Newquay	b	b	48	29	0.1	-	8.8	9.3
Worthing	b	b	49	29	-	-	10.2	9.8	Weston-s-Mare	b.bc	bc.c	49	29	-	-	4.5	8.0
Bournemouth	*	*	52	28	-	-	10.5	8.0									

STATIONS.	SUMMARIES FOR PAST 24 HOURS.										BEAUFORT NOTATION.	THE BEAUFORT SCALE OF WIND FORCE.		
	WEATHER				Max. Temp. °F.	Min. Temp. °F.	Min. on Grass. °F.	RAINFALL.		Sun. Hours.		No.	Limits of Velocity.	
	7h-13h 3 rd .	13h-18h 3 rd .	18h 3 rd -1h 4 th .	1h-7h 4 th .				Day. 7h-13h.	Night. 13h-7h.				Statute miles per hour.	Metres per second.
†Houton Bay (Orkney)...	o.ps.	oz.	d	c.o	42	31	*	*	*	b blue sky (not more than a quarter covered).	0	Less than 1	Less than 0.3	
†Eskdalemuir	om.c.o	om.o	o.om	om.offe	47	33	31	0.2	*	bc sky partly cloudy (one half covered).	1	1-3	0.3-1.5	
†Stranraer	c.to	bc.cv	fi.e	fi.e	50	30	*	*	*	c generally cloudy (three quarters covered).	2	4-7	1.0-3.3	
†Lough Foyle	bc.cv			fi	47	40	*	*	*	d drizzle, or fine rain.	3	8-12	3.4-5.4	
Valencia (Cahirciveen) ...	o.p.c.o	c	bc	b.bc.op	50	40	39	1		e wet air without rain falling.	4	13-18	5.5-7.9	
†Anglesey (Llangefni) ...			og							f fog, g gloom.	5	19-24	8.0-10.7	
Falmouth	bc.cyz	c.bcy	b.bc.c.o	b.o.c.bc	52	32	28	-		h hail, i lightning.	6	25-31	10.8-13.8	
†Calshot (Hants)	b.bc	bz.		om	51	29	*	*	*	m mist.	7	32-38	13.9-17.1	
†Capel (Folkestone)...	b.bcz	bc.c.om		bc.c.z.	45	34	*	*	*	o overcast sky.	8	39-46	17.2-20.7	
Aberdeen	od.c.o	opd.o	pdo.o	opd.obz	40	37	31	1		p passing showers.	9	47-54	20.8-24.4	
†East Fortune			om	o	46	39	*	*	*	q squalls.	10	55-63	24.5-28.4	
†Howden	c.of	o.f.	b.bcz.	of.	53	33	*	*	*	r rain.	11	64-75	28.5-33.5	
†Felixstowe	x.f.	b.bcz.	b.bcz.	of.	53	37	*	*	*	rs sleet, i.e., rain and snow together.	12	Above 75	33.6 or above	
†Cranwell (Lincs)		c.f.	om.o	om	48	37	*	*	*	s snow.	Suffixes 0.1 and 2 attached to Beaufort letters signify intensity, 0=slight, 2=heavy. Underlining is used to express continuity.			
Benson	b.bc	b.bc.oy			53	28	34	-		t thunder.				
London (Kew Obsy.)	x.f.	cz.com	o	om.of.	51	32	34	-		u ugly, threatening sky.				
										v unusual visibility.				
										w dew.				
										x hoar frost.				
										y dry air; humidity less than 60 per cent.				
										z dust haze; the turbid atmosphere of dry weather.				

LONDON OBSERVATIONS.	WEATHER.			TEMP.		Rain-fall.	Sun-shine to Sunset.	HUMIDITY %		SOUTH KENSINGTON (Meteorological Office).	TABLE SHOWING THE GREENWICH TIMES OF SUNRISE, NOON AND SUNSET FOR STATIONS IN THE UNITED KINGDOM.			
	Morning.	Afternoon.	Night.	Max. F.	Min. F.			15 h. G.M.T.	9 h. G.M.T.		April 4 th 1919.			
Greenwich (Royal Observatory)	bz	c.o	o.om	50	39	34	-	5.8	59	73	Stations.	Sunrise.	Noon.	Sunset.
City (Banhill Row)	*	*	*	*	*	*	*	1.5	*	*		G.M.T.	G.M.T.	G.M.T.
Westminster (St. James's Park)	*	*	*	53	28	26	-	6.1	59	73	Yarmouth	5.24	11.56	6.29
Admiralty Arch	bm	bc.m	omc	53	41	*	-	4.2	53	70	Greenwich	5.21	11.56	6.31
Camden Sq. (British Rainfall)	b.bc	bc		53	39	37	-	4.9	57	71		5.32	12.3	6.35
Kensington Palace	c	c.o		52	40	35	-	*	*	70	Wick	5.35	12.15	6.36
Richmond Park	*	*	*	*	*	*	*	*	*	*	Valencia	5.32	12.15	6.59
												6.13	12.44	7.16
												6.11	12.44	7.17

NOTES ON THE WEATHER OF YESTERDAY.

Weather yesterday was cloudy or overcast in most parts of the country with however local fair areas as at Castlebay, where 8.1 hours of bright sunshine were recorded. The south of England was fine and sunny during the day (Jersey 11.5 hrs), but became overcast at night. The amounts of precipitation recorded were very slight, due to passing showers, except at Lerwick,

where rain set in this morning and gave 2 mm. A good deal of mist or fog was developed at night, especially in Eastern England. Temperatures remained rather low, maxima of 50° being exceeded only in the south, 53° being recorded at Felixstowe, Benson and London (Charing Cross). Minima nowhere fell below 30°.



METEOROLOGICAL OFFICE, LONDON: DAILY WEATHER REPORT, BRITISH SECTION.

No. 20,953 B ... SATURDAY, APRIL 5TH, 1919.

OBSERVATORIES AND STATIONS CONTRIBUTING REPORTS AT 1H, 7H, 13H AND 19H.

STATIONS.	Barom. at M.S.L. m.b.	Change in 3 hours.	WIND.		TEMP. °F.	Weather.	Humidity. %	Visibility. 0-10. Feet.	Low Cloud.		Upper Cloud.		Sea 0-9.	Barom. at M.S.L. m.b.	Change in 3 hours.	WIND.		TEMP. °F.	Weather.	Humidity. %	Visibility. 0-10. Feet.	Low Cloud.		Upper Cloud.		Sea 0-9.		
			Dir.	Force					Form.	Am.	Form.	Am.				Dir.	Force					Form.	Am.	Form.	Am.			
			13H. G.M.T. of 4 TH													19H. G.M.T. of 4 TH												
Houton B. (Orkney)	1009.6	-2	W	1	44	od.	98	3	4500	St	10	-	-	6	1010.3	+2	WSW	3	43	cf.	98	0	4500	St.	5	A.Cu	2	-
Eskdalemuir ...	1021.7	-1	SW	4	44	om	82	5	2-5000	St.	8	Ci.	1	x	1022.7	-1	WSW	3	46	om	87	5	1 1/2-2000	St.	10	-	-	x
Stranraer ...	1022.9	-2	WSW	1	51	cu	75	8	1 1/2-2000	St	8	A.Cu	1	-	1022.2	-1	NW	3	48	od.	92	5	1 1/2-2000	St.	10	-	-	-
Lough Foyle ...	1024.3	0	W	5	45	od.	98	0	4500	Nb	10	-	-	3	1023.6	0	W	5	44	of.	98	0	-	-	-	-	3	
Valencia (Cahire'n)	1026.8	0	NW	3	52	bc	75	8	2-3000	Cu	6	-	-	3	1026.4	0	NW	2	49	0	98	4	1/2-1000	St.	10	-	-	3
13H. G.M.T. of 5 TH														19H. G.M.T. of 5 TH														
Anglesey (Llangefel)																												
Falmouth ...	1023.8	+1	SSE	1	49	c	65	6	-	Cu.Nb	8	-	-	x	1023.0	0	N	3	48	c	-	-	-	-	-	-	-	x
Calshot (Hants) ...	1022.8	0	-	0	53	om	85	7	1-1500	Fr.Cu	5	A.Cu	9	-	1022.4	0	NE	2	50	om	75	4	5-7000	St.Cu	10	-	-	1
Capel (Folkestone)	1022.2	0	ESE	2	47	om	75	4	-	-	-	-	-	2	1022.7	+1	E	2	43	b	75	5	3-4000	St	1	-	-	2
Aberdeen ...	1016.1	-3	SW	2	56	bc	55	7	-	St.Cu	6	-	-	2	1015.5	-1	WNW	4	53	c	65	7	-	St.Cu	7	-	-	2
East Fortune ...	1019.9	-2	WSW	6	51	c	65	4	5-7000	St.Cu	2	A.Cu	4	x	1018.9	0	WSW	6	49	0	87	4	2-3000	Nb	6	A.St	4	x
Howden ...	1022.3	-2	WSW	2	53	b	65	4	5-7000	Fr.Cu	1	Ci.	2	x	1022.2	0	SW	4	50	c	65	4	5-7000	St	4	Ci	4	x
Felixstowe ...	1023.6	0	-	0	48	0	87	5	5-7000	St	5	A.St	5	2	1023.1	0	SSE	1	43	bc	92	5	-	St.Cu	4	Ci	1	2
Cranwell (Lines)															1021.4	0	-	0	49	b	75	4	3-4000	St.	2	Fr.Cu	1	x
Benson ...	1022.3	-1	-	0	52	c	55	4	-	-	-	-	-	x	1022.2	0	N	1	49	0	65	5	-	St.Cu	8	-	-	x
London (Kew Ob.)	1022.8	-1	NNE	2	52	c	45	5	-	St	3	A.Cu	6	x	1022.5	0	NNE	2	53	0	55	3	-	St.	5	Cu	4	x
13H. G.M.T. of 5 TH														19H. G.M.T. of 5 TH														
Houton B. (Orkney)	1011.0	-1	W	4	42	om	98	6	1 1/2-2000	St	10	-	-	-	999.7	-12	W	11	49	fz.	98	3	1 1/2-1000	Nb	10	-	-	6
Eskdalemuir ...	1019.0	-4	WSW	4	44	om	92	5	-	St.	10	-	-	-	1016.0	-2	WSW	5	44	0	92	5	1 1/2-2000	Nb	10	-	-	-
Stranraer ...															1017.8	-4	W	5	45	0	87	8	1 1/2-2000	St	10	-	-	-
Lough Foyle ...															1018.4	0	W	6	44	0	92	5	1 1/2-2000	St.	10	-	-	3
Valencia (Cahire'n)	1027.0	0	WNW	3	46	omg	-	-	-	-	-	-	-	-	1025.1	-3	-	0	46	0	92	8	2-3000	St.Cu	10	-	-	3
13H. G.M.T. of 6 TH														19H. G.M.T. of 6 TH														
Anglesey (Llangefel)	1023.5	-2	SSW	2	44	0	82	2	4-5000	St.	10	-	-	5														
Falmouth ...	1024.4	-1	NNW	2	41	b	98	5	-	-	-	-	-	x	1023.0	-1	NW	1	41	bz	98	5	-	-	-	-	-	x
Calshot (Hants) ...	1024.2	+1	ESE	2	37	om	98	3	-	-	-	-	-	3	1021.9	-3	-	0	35	f.	92	3	-	-	-	-	-	2
Capel (Folkestone)															1021.1	-1	N	2	41	om	75	4	-	-	-	-	-	2
Aberdeen ...	1012.8	-2	WNW	4	46	od.	87	3	2-3000	Nb	10	-	-	-	1008.7	-2	WSW	2	50	c	75	7	-	St.Cu	6	A.Cu	1	2
East Fortune ...	1016.1	-5	WSW	6	47	0	92	-	-	-	-	-	-	x	1013.0	-5	WSW	6	47	0	87	5	1 1/2-2000	Nb	7	A.St	3	x
Howden ...														x	1018.4	-2	W	1	40	bf.	82	3	1 1/2-2000	-	-	-	-	x
Felixstowe ...	1022.9	-1	-	0	39	b	98	-	-	-	-	-	-	2	1020.7	-1	WNW	2	39	0	98	3	-	St.Cu	9	-	-	2
Cranwell (Lines)	1021.0	-1	WSW	2	37	b	92	4	4-5000	Cu	2	Ci.St	1	x	1019.2	-3	WSW	2	42	bc	92	4	3-4000	St.Cu	2	Ci	3	x
Benson ...														x	1020.5	-2	-	0	33	em	98	2	-	-	-	-	-	x
London (Kew Ob.)														x	1021.2	-2	-	0	36	f.	92	2	-	-	-	-	-	x

STATIONS CONTRIBUTING REPORTS AT 7H AND 13H.

STATIONS.	Barom.	TEMP.	WIND.		Weather.	BAROMETER.		TEMPERATURE.		WIND.		Direc. of Upper Cloud.	Weather.	Sea	Rainfall	TEMP.		WEATHER.			Sunshine
	at M.S.L.		Force	at M.S.L.		Change in 3 hours.	Temp.	Change in 24 hours.	Force	Max. F.	Min. F.					Morning.	Afternoon.	Night.	Hours.		
	m.b.	°F.	Direc.	Force	m.b.	°F.	°F.	0-12.	0-12.	0-9.	mm.	°F.	°F.	°F.	°F.	°F.	°F.	°F.	°F.	°F.	
13H. G.M.T. of 4 TH					7H. G.M.T. of 5 TH					24 HOURS ENDED 7H. 5 TH					4 TH						
Lerwick	1007.1	46	W	6	omg	1002.3	-6	40	0	SSW	1	-	omr	2	6	48	37	omgr	omgr	omr	*
Sornoway	1014.9	49	W	5	org	1006.1	-5	47	+1	W	9	-	org	6	10	49	45	odp	org	org	0.3
Castlebay (Barra's)	1019.0	48	W	5	of	1019.7	-1	47	+1	W	5	-	ogp	4	0.1	49	46	of. om	om. of	of. omp	0.0
Glasgow	1019.4	48	W	4	cu	1014.6	-3	45	+6	WSW	4	-	od	*	Trace	48	39	0	omdp	c. odp	0.1
Malin Head	1022.3	45	WSW	3	om	1016.8	-3	45	+1	WSW	4	-	om	4	0.2	48	43	fe	fe	om	0.0
Blackod Point	1025.5	47	WNW	3	ogm	1021.1	-3	46	0	W	4	-	og	3	Trace	49	44	ofe	ofd	ogm. og	*
Roche's Point	1025.4	51	N	2	0	1024.3	-1	45	+2	NNW	2	-	b	1	Trace	53	43	a.c.o	a.c.o	a.c.b	*
Birr Castle	1024.5	52	NW	1	0	1022.0	*	45	+1	W	1	-	0	*	0.2	53	43	c.o	0	0	0.2
Donaghadee	1021.5	52	WNW	2	ogm	1017.6	-1	46	+7	WNW	3	-	ogm	2	-	54	38	bcm	ogm	bm. ogm	*
Liverpool (Bidston)	1023.4	43	WNW	1	b	1020.2	-1	44	+4	W	4	-	0	3	-	47	39	om.c	bc	0	4.3
Holyhead	1023.9	48	SW	2	cg	1022.8	-1	45	+3	WSW	4	-	og	2	Trace	52	42	b.bc.c	c.bc.b	c.o.cg	9.5
Pembroke (St. Ann's Head)	1024.5	47	NW	2	b	1023.0	-1	45	+6	N	2	-	c	1	-	53	39	bf.b	b	bu.c.o	10.5
Silly (St. Mary's)	1024.3	47	NNE	3	bc	1023.7	-1	44	-1	N	2	-	b	3	-	51	41	c	bc	bc.b	10.7
Jersey (St. Aubin)	1021.2	50	NE	3	b	1021.7	0	44	+9	NE	2	-	b	1	-	54	34	bm.b	b	bw.um	10.8
Portland Bill	1021.6	48	NW	1	c	1021.8	-1	45	+2	NNW	1	-	b	1	-	52	42	o.gm	cm	b	*
Dungeness	1021.3	45	NE	3	b	1020.4	-2	35	-3	NW	2	-	b	2	-	48	31	og	cm	b.bx	*
Wick	1013.0	47	WNW	3	r	1004.2	-5	46	+6	W	4	-	r	3	8	52	40	og	omgd	omr	*
Nairn	1014.4	48	W	2	c	1006.9	*	48	+7	W	4	-	cag	2	1	54	41	c.bca	bc.cg	cagp	1.7
Leith	1018.7	48	W	3	0	1012.6	-1	47	+7	W	5	-	c	3	-	52	40	om.o.c	c.bcy.o	o.cgc	*
Tynemouth	1019.2	52	NW	3	bc	1015.0	-1	47	+8	WNW	3	-	om	3	-	55	39	bcm	bcm	bcm.cm	*
Spurn Head	1021.0	44	S	3	bc	1017.5	-1	43	+3	W	4	-	bcm	4	-	48	39	f.	f.bc	bcm	4.3
Yarmouth (Gorleston)	1021.5	43	S	1	b	1018.5	-2	38	-2	W	1	-	cm	1	-	47	35	f.om	bcf.bm	bcm	4.5
Clacton-on-Sea	1022.7	43	ESE	2	bc	1020.8	-2	39	-2	W	2	-	cm	1	-	46	36	ogm	og.bcm	bc.bcm	3.7
Nottingham	1022.1	51	WNW	2	bm	1019.4	*	43	+5	W	2	-	bcm	*	-	56	37	ogm	c.bcm	bm	1.2

SUMMARY OF CONDITIONS AT 7 A.M. Saturday, 5th April, 1919.

Districts.	Wind. Velocity in m.p.h.	Temperature.	Weather, Cloud and Precipitation.	Visibility.	Sea.
1. S.E. England	Calm or W. 26; under 10	Rather cold.	Variable cloud; mist and fog.	Mainly poor	Smooth.
2. E. England	SE ~ W 26; under 10	"	Cloudy or dull; local mist and fog.	Poor	Calm
3. E. Midlands	Calm or W. 2	Moderate.	Dull; mist or fog.	Poor	—
4. W. Midlands	W ~ 26, 5 ~ 10	"	Cloudy or dull.	—	—
5. S.W. England	W 26 to 26, under 10	"	Fine; local mist or fog.	Variable	Calm.
6. South Wales	W, 5	"	Cloudy.	Ordinary	"
7. North Wales	W.S.W. 15.	"	Dull.	"	"
8. N.W. England	W. 15	"	"	"	Slight.
9. N. Midlands	W.S.W. to W. 5.	"	Fair; some mist.	Poor to ord.	—
10. N.E. England	W.W.W. 10	Rather mild.	Dull; some mist.	Poor.	Slight.
11. E. Scotland	W.S.W. to W. 15-25.	Mild.	Cloudy or dull.	Ord. to V. good.	Smooth to rather rough.
12. S.W. Scotland	" " 15-20	Rather mild.	Dull, some rain.	" "	Calm
13. Isle of Man	" " "	"	" " "	Ordinary	"
14. N. & N.W. Scotland	W, 15.	"	Dull, some rain.	"	Mod. to rough.
15. Hebrides	W 20 in South, W 50 in North	"	" " "	"	"
16. Orkneys and Shetlands	W.S.W. 2 in Shetlands, W.S.W. 57 in Orkneys	Mod. to rather mild.	Dull, rainy.	Poor	Smooth Shetlands, rough Orkneys.
17. N.W. Ireland	W, 15.	Moderate.	Dull.	Ordinary	Slight.
18. N.E. Ireland	W.S.W. to W 10-20.	Rather mild.	Dull, some mist.	"	Smooth to mod.
19. S.E. Ireland	W.W.W. 5-15	"	Variable sky.	Ord. to good.	Smooth.
20. S.W. Ireland	Calm or W.W.W. 5-15	Moderate.	"	Good to V. good.	Slight.

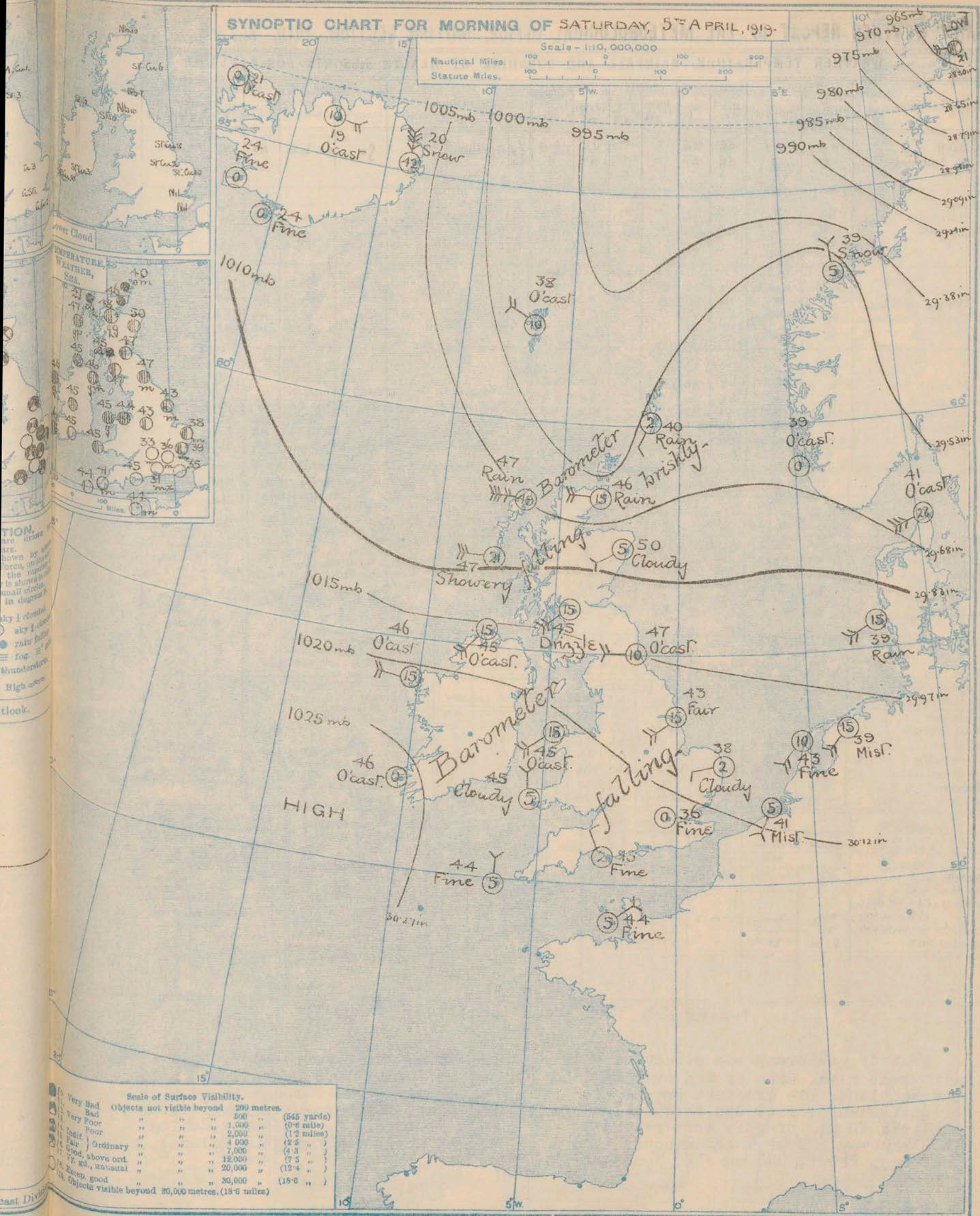
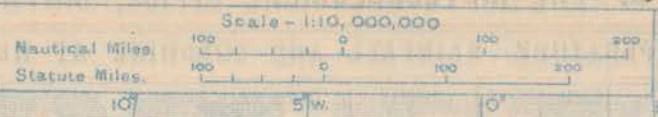
GENERAL INFERENCE from observations received up to

Pressure is still high over the Azores, but during the night a depression over Northern Norway has deepened considerably and developed a large secondary disturbance north of Scotland. Pressure is falling briskly in this latter disturbance and it will probably move S.W. across the North Sea and cause W. gales on the northern coasts of Scotland, but the future course of events is uncertain.

EXPLANATION.
SANDMETER.—Isobars are drawn at intervals of five millibars.
WIND.—Direction is shown by arrow flying with the wind. Force, on Beaufort scale, is indicated by the number of feathers. Mean velocity is shown in feet per hour by figures in small circles.
TEMPERATURE.—is given in degrees.
WEATHER SYMBOLS.—
 ○ clear sky. ○ sky & cloud. ○ sky & rain.
 ⊙ overcast sky. ⊙ rain falling.
 * snow. * hail. = fog.
 T thunder. T thunder.
SEA DISTURBANCE.—
 Rough High

Districts.	Forecasts for the 24 hours commencing 3 p.m. Saturday, 5 th April, 1919	Further Outlook.
1. S.E. England	Moderate West. by winds freshening; cloudy, some showers to-morrow; local mist. Becoming milder	Becoming less settled.
2. E. England		
3. E. Midlands		
4. W. Midlands		
5. S.W. England		
6. South Wales		
7. North Wales	Fresh or strong Westerly winds; dull, some showers, local mist.	
8. N.W. England		
9. N. Midlands		
10. N.E. England	Moderate temperature.	
11. E. Scotland	Strong or high W. winds; dull, some rain, local mist. Rather mild	
12. S.W. Scotland		
13. Isle of Man		
14. N. & N.W. Scotland	W. gales; rainy. Rather mild	
15. Hebrides		
16. Orkneys and Shetlands		
17. N.W. Ireland	Fresh or strong W. winds; dull, some rain. Moderate temperature.	
18. N.E. Ireland		
19. S.E. Ireland	Moderate W. winds; cloudy, some showers. Moderate temperature.	
20. S.W. Ireland		

SYNOPTIC CHART FOR MORNING OF SATURDAY, 5TH APRIL, 1919.

Scale of Surface Viability.

State of surface visibility.				
	Objects not visible beyond	200 metres.		
Very Bad	"	"	500	(545 yards)
Bad	"	"	1,000	(1,094 miles)
Very Poor	"	"	2,000	(2,188 miles)
Poor	"	"	4,000	(4,375 "
Indif.	"	"	7,000	(7,590 "
Fair	"	"	12,000	(12,994 "
Ordinary	"	"	20,000	(21,621 "
Good, above ord.	"	"	30,000	(32,432 "
V. gd., unusual	"	"	30,000	(32,432 "
Except, good	"	"	30,000	(32,432 "
Objects visible beyond	20,000 metres.	(21,621 miles)		

WEATHER TEMPERATURE, RAINFALL AND SUNSHINE AT HEALTH RESORTS FOR April 4th.

STATIONS.	WEATHER.		TEMPERATURE.		RAINFALL.		SUNSHINE.		STATIONS.	WEATHER.		TEMPERATURE.		RAINFALL.		SUNSHINE.	
	Forenoon.	Afternoon.	Max. F.	Min. F.	Night. 17h-9h.	Day. 9h-17h.	to 17h.	Sunrise to Sunset.		Forenoon.	Afternoon.	Max. F.	Min. F.	Night. 17h-9h.	Day. 9h-17h.	to 17h.	Sunrise to Sunset.
Scotland.									England, N.W.								
Banff ...	o.c.	c.o.	55	34	-	-	1.5	0.0	Southport ...	fo.	o.c. b.c.m.	42	37	-	-	0.2	0.0
St. Andrews ...	x.	x.	55	37	-	-	5.9	x.									
England, N.E.									Midlands.								
Harrogate ...	bc	bc	53	35	-	-	9.6	0.2	Buxton ...	x.	x.	50	37	-	-	0.7	x.
Skegness ...	o.bc	bc	49	38	-	-	x.	0.0	Leamington Spa ...	bc. b.m.	c. b.m.	54	34	-	-	5.5	1.0
									Malvern ...								
									Ross-on-Wye ...	o.c. bc.	c. b.c.y. c.	57	38	-	-	6.0	2.5
England, E.									Wales.								
Felixstowe ...	om.	om. bc.	49	38	-	-	2.9	3.9	Rhyl ...	c. bc.	bc.	46	39	-	-	7.4	0.4
Walton-on-Naze ...	x.	x.	46	38	-	-	3.2	9.0	Colwyn Bay ...	x.	x.	49	40	-	-	6.0	0.2
Southend-on-Sea ...	g.	o.c. b.c.y.	50	42	-	-	1.3	8.9	Llandudno ...	b.	b.	49	42	-	-	8.3	0.0
									Aberystwyth ...	x.	x.	45	40	-	-	1.5	0.0
England, S.E.									England, S.W.								
Margate ...	b.	b.	48	33	-	-	8.2	9.2	Weymouth ...								
Ramsgate ...	x.	x.	48	36	-	-	9.7	8.6	Torquay ...	o.c. bc.	bc. c.o.	52	38	-	-	2.2	7.0
Hastings ...	b.	b.	51	36	-	-	10.0	9.0	Penzance ...	b.	b. bc.	53	41	-	-	10.5	9.2
Eastbourne ...	x.	x.	50	31	-	-	8.2	9.5	Newquay ...	b.	b.	48	36	-	-	9.5	4.5
Worthing ...	o.c. bc.	o.c. bc.	54	37	-	-	3.2	10.9	Weston-s-Mare ...	c. bc. b.	bc. m.	53	36	-	-	4.0	4.5
Bournemouth ...	x.	x.	54	36	-	-	2.0	10.5									

STATIONS.	SUMMARIES FOR PAST 24 HOURS.										BEAUFORT NOTATION.	THE BEAUFORT SCALE OF WIND FORCE.		
	WEATHER.				Max. Temp. ° F.	Min. Temp. ° F.	Min. on Grass. P.	RAINFALL.		Sun. Hours.		No.	Limits of Velocity.	
	7h-13h. 4 th	13h-18h. 4 th	18h-24h. 5 th	1h-7h. 5 th				Day. 7h-15h.	Night. 15h-7h.				Statute miles per hour.	Metres per second.
†Houton Bay (Orkney)...	d. ✓	o _g d.	o _g r.	r. o. y.	49	43	x.	x.	x.	b blue sky (not more than a quarter covered).	0	Less than 1	Less than 0.8	
Eskdalemuir ...	g. om.	o _g y.	o	o	49	36	4.4	-	1.8	bc sky partly cloudy (one half covered).	1	1-3	0.8-1.5	
†Stranraer ...	bc. c. v.	o.	x.	o	53	43	x.	x.	x.	c generally cloudy (three quarters covered).	2	4-7	1.6-3.3	
†Lough Foyle ...	o _g	g. p. d.	x.	o	46	43	x.	x.	x.	d drizzle, or fine rain.	3	8-12	3.4-5.4	
Valencia (Cahirciveen) ...	c. o. bc. c.	bc. c. o.	g	o.	52	45	4.4	Trace	3.3	e wet air without rain falling.	4	13-18	5.5-7.9	
†Anglesey (Llangefni) ...	x.	x.	o. u.	x.	x.	x.	x.	x.	x.	f fog. g gloom.	5	19-24	8.0-10.7	
Falmouth ...	b. b. bc.	o _g y. d.	o _g b.	o _g bc.	53	38	x.	-	5.0	h hail. i lightning.	6	25-31	10.9-13.8	
†Calshot (Hants) ...	om.	om.	bc. c. f.	om. f.	52	42	x.	x.	x.	m mist.	7	32-39	13.9-17.1	
†Capel (Folkestone) ...	b. o. g.	o. g.	b.	b. bc.	48	36	x.	x.	x.	o overcast sky.	8	40-46	17.2-20.7	
Aberdeen ...	b. bc. bc.	bc. c. y.	x.	b.	58	39	4.4	-	3.9	p passing showers.	9	47-54	20.8-24.4	
†East Fortune ...	o	3. y.	3. y.	q. o.	53	47	x.	x.	x.	q squalls.	10	55-63	24.5-28.4	
†Howden ...	b. bc. f.	b. bc. f.	x.	bc. c. f.	56	36	x.	x.	x.	r rain.	11	64-75	28.5-33.6	
†Felixstowe ...	o. g.	b. g.	b.	3. x.	48	36	x.	x.	x.	rs sleet, i.e., rain and snow together.	12	Above 75	33.6 or above	
†Cranwell (Lincs) ...	x.	bc. c. f.	bc. c. bc.	b. bc. g.	55	36	x.	x.	x.	s snow.				
Benson ...	b. o.	ce.	x.	b.	53	27	2.1	-	x.	t thunder.				
London (Kew Obs.) ...	om. b. g.	o. o. g.	b. bc. m.	om. g.	53	34	2.4	Trace	2.3	u ugly, threatening sky.				
										v unusual visibility.				
										w dew.				
										x hoar frost.				
										y dry air; humidity less than 60 per cent.				
										z dust haze; the turbid atmosphere of dry weather.				

Suffixes 0, 1 and 2 attached to Beaufort letters signify intensity, 0=slight, 2=heavy. Underlining is used to express continuity.

LONDON OBSERVATIONS.	WEATHER.		Max. Temp. F.		Min. Temp. F.		Rainfall.		Sunshine to Sunset.		Humidity %		SOUTH KENSINGTON (Meteorological Office).	TABLE SHOWING THE GREENWICH TIMES OF SUNRISE, NOON AND SUNSET FOR STATIONS IN THE UNITED KINGDOM.			
	Morning.	Afternoon.	Night.	Temp. F.	Temp. F.	Temp. F.	mm.	Hours.	15 h. G.M.T.	18 h. G.M.T.	15 h. G.M.T.	18 h. G.M.T.		APRIL 5 th & 6 th 1919.			
	24 HOURS ENDED ON GMT.	24 HOURS ENDED ON GMT.	24 HOURS ENDED ON GMT.	24 HOURS ENDED ON GMT.	24 HOURS ENDED ON GMT.	24 HOURS ENDED ON GMT.	24 HOURS ENDED ON GMT.	24 HOURS ENDED ON GMT.	YESTERDAY.	TO-DAY.	YESTERDAY.	TO-DAY.		Stations.	Sunrise.	Noon.	Sunset.
Greenwich (Royal Observatory)	bc.	bc. c.	cm. bc.	53	31	22	-	2.3	54	71			Vertical Component of Solar Radiation per Square Centimetre during yesterday.				
City (Banhill Row) ...	x.	x.	x.	x.	x.	x.	x.	0.8	x.	x.							
Westminster (St. James's Park)	x.	x.	x.	54	33	26	-	0.8	64	77.							
Admiralty Arch	bm. g.	bc. m. g.	bc. m. b.	55	37	x.	-	1.1	58	73							
Camden Sq. (British Rainfall)	bc.	bc.	x.	55	34	31	-	2.4	57	74							
Kensington Palace ...	c. bc.	bc. c.	x.	57	34	23	-	x.	70	72			Total 7.57 Joules.				
Richmond Park ...	x.	x.	x.	x.	x.	x.	x.	2.1	x.	x.			Average Rate. 16.4 Milliwatts.				
													Maximum Rate. 34.1.				

NOTES ON THE WEATHER OF YESTERDAY.

Weather yesterday was cloudy or dull with some rain, mist or fog over England and Scotland, the greatest amount of bright sunshine recorded being 1.7 hours at Wick; 10 mm. of rain were recorded at Stornoway. Over England conditions were much finer, and more 10 hours of

bright sunshine were experienced in the south (Jersey 10.8 hours), but mist or fog persisted through the day in the east. Temperatures were higher than of late, the maximum reaching 57° at London (Kensington Palace).

METEOROLOGICAL OFFICE, LONDON:
DAILY WEATHER REPORT, BRITISH SECTION.

No 20,954 B.

Sunday, 6th April.....1919.

OBSERVATORIES AND STATIONS CONTRIBUTING REPORTS AT 1h, 7h, 13h AND 18h.																																								
STATIONS.	BAROM. at M.S.L. m.b.	† Change in 3 hours.	WIND.		TEMP. °F.	Weather.	Humidity. %	Visibility. 0-10.	Height of Low Cloud. Feet.	Low Cloud.		Upper Cloud.		Sea	BAROM. at M.S.L. m.b.	† Change in 3 hours.	WIND.		TEMP. °F.	Weather.	Humidity. %	Visibility. 0-10.	Height of Low Cloud. Feet.	Low Cloud.		Upper Cloud.		Sea												
			Force	Dir.						Form.	Amt.	Form.	Amt.				Form.	Amt.																						
			0-12.							0-10.	0-10.	0-10.	0-10.				0-10.	0-10.																						
13h. G.M.T. of 5th April.....															18h. G.M.T. of 5th April.....																									
Houton B. (Orkney)	1003.6	+7	WNW	7	44	om	98	4	1-1000	St.	8	-	-	5	1006.3	+3	WNW	7	41	bc	87	5	2-3000	St.	4	Ast.	2	5												
Esksdalemuir	1014.6	-1	WSW	5	46	om	75	6	2-3000	St.	10	-	-	8	1013.5	-1	W	5	46	om	87	8	1-1000	St.	7	Ast.	1	8												
Straoraer	1015.8	-4	WSW	3	49	o	75	7	<500	St.	10	-	-	8	1015.2	-1	WSW	4	47	od.	98	4	1-1000	Nb	10	-	-	8												
Lough Foyle	1016.7	-2	W	8	45	od.	98	3	<500	Nb	10	-	-	5																										
Valencia (Cahire'n)	1024.0	-1	NW	2	49	o	75	8	2-3000	St.	8	Ast	2	3	1022.8	-2	W	1	50	c	75	8	2-3000	St.	7	Ci-st.	1	2												
Anglesey (Llangefnol)																																								
Falmouth	1022.2	-1	NW	2	50	og	87	7	-	St.	10	-	-	8	1020.4	-1	NW	2	48	og	-	-	-	-	-	-	-	8												
Calshot (Hants)	1019.8	-3	SSW	3	56	bm	75	6	5-7000	Cu	2	-	-	4	1017.8	-1	NW	2	51	om	75	6	5-7000	St.	5	Ast.	4	3												
Capel (Folkestone)	1019.6	-2	WSW	1	46	om	75	3	-	?	?	?	?	2																										
Aberdeen	1006.4	-1	WNW	7	57	bc	55	8	-	Cu	6	Faci	1	3	1009.6	+5	WNW	3	50	bc	65	7	-	St.	6	-	-	3												
East Fortune	1009.2	-2	WSW	6	50	o	75	6	3-4000	St.	9	-	-	8	1011.2	+1	WSW	4	52	c	75	5	3-4000	St.	7	-	-	8												
Howden														8	1015.5	o	WSW	3	48	c	75	5	3-4000	St.	6	Ci	2	8												
Felixstowe														8																										
Cranwell (Lines)														8																										
Benion	1018.8	-2	W	1	54	o	65	6	-	-	-	-	-	8	1017.3	-1	NW	2	50	c	65	-	-	St.	5	-	-	8												
London (Kew Ob.)	1019.3	-3	WNW	1	52	o	65	5	-	St.	7	Ast.	3	8	1017.1	-1	-	o	52	o	65	5	-	St.	9	Ast.	1	8												
1h. G.M.T. of 6th April.....															7h. G.M.T. of 6th April.....																									
Houton B. (Orkney)	1010.0	+1	NNW	1	38	o	98	5	1-2000	St.	8	-	-	3	1007.1	-4	SSE	3	36	rfz	98	o	-	Nb	10	-	-	3												
Esksdalemuir	1014.3	o	W	2	45	om	75	7	-	CuNb	9	-	-	8	1013.4	-1	WSW	4	45	c	82	7	2-3000	St.	4	Ast.	4	8												
Straoraer	1015.3	-1	W	1	46	o	98	4	<500	St.	9	-	-	8	1013.8	-1	WSW	2	46	o	87	7	1-1500	St.	8	Ast.	1	8												
Lough Foyle														8	1014.4	o	WSW	6	45	o	92	6	3-4000	St.	5	-	-	4												
Valencia (Cahire'n)	1021.5	-1	-	o	47	bc	-	-	-	-	-	-	-	2	1019.9	-2	WSW	2	48	o	87	8	1-2000	St.	10	-	-	3												
Anglesey (Llangefnol)	1017.9	-3	WNW	1	46	o	98	1	2-3000	St.	10	-	-	2																										
Falmouth	1020.4	-1	NW	2	46	bc	92	5	-	Cu	5	-	-	8	1019.7	-3	NW	1	o	47	98	6	-	-	-	Ast.	10	8												
Calshot (Hants)	1019.2	+2	NW	1	45	o	98	7	2-3000	St.	10	-	-	4	1018.5	-1	NW	1	o	44	92	6	3-4000	St.	10	-	-	5												
Capel (Folkestone)														4	1017.9	+1	NNW	1	o	45	87	5	3-4000	St.	10	-	-	2												
Aberdeen														4	1009.0	-2	WSW	2	om.	43	87	4	-	St.	2	Ast.	7	1												
East Fortune	1013.4	-1	SW	3	44	6	87	-	3-4000	St.	2	-	-	8	1011.3	-4	WSW	4	o	47	87	5	3-4000	St.	4	Ast.	5	8												
Howden														8																										
Felixstowe	1017.4	-1	W	1	45	o	75	-	-	St.	10	-	-	2	1017.5	+1	W	1	2	45	75	3	2-3000	St.	10	-	-	2												
Cranwell (Lines)	1015.9	-1	W	1	45	bc	92	5	3-4000	St.	3	Ast.	3	8	1017.8	o	SW	1	o	43	98	4	-	St.	10	-	-	8												
Benion														8	1017.9	+2	W	1	om	45	87	4	-	St.	9	Ast.	1	8												
London (Kew Ob.)	1017.6	o	-	o	49	o	-	-	-	-	-	-	-	8																										
STATIONS CONTRIBUTING REPORTS AT 7h AND 13h.																																								
STATIONS.	BAROM. at M.S.L. m.b.	TEMP. °F.	WIND.		Weather.	BAROMETER.		TEMPERATURE.		WIND.		Direc. of Upper Cloud.	Weather.	Sea	Rainfall mm.	TEMP.		WEATHER.			Sunshine Hours.																			
			Force	Dir.		at M.S.L. m.b.	† Change in 3 hours.	Temp. °F.	Change in 24 hours.	Force	Dir.					Max. °F.	Min. °F.	Morning.	Afternoon.	Night.																				
			0-12.							0-12.																														
13h. G.M.T. of 5th April.....															7h. G.M.T. of 6th April.....															24 HOURS ENDED 7th. 6th April.										5th April.
Lerwick	1002.1	42	WNW	4	om	1008.4	-2	34	-6	E	2	-	oms	1	3	47	33	omr	om	omps	*																			
Stornoway	1011.2	46	NW	3	b	1004.6	-4	47	o	SW	6	-	org	5	4	51	41	or.cgp	c.b	b.org	4.7																			
Castlebay (Barra's)	1013.2	48	WNW	4	o	1008.9	-2	47	o	SW	5	-	or	5	1	49	46	op.r.o	o	omr	2.5																			
Glasgow	1012.7	48	W	4	bc	1012.4	o	45	o	W	4	-	o	8	1	48	43	odpm	odpm.c	b.c.op	0.5																			
Malin Head	1014.9	47	W	5	fe	1011.5	-3	45	o	WSW	4	W	bc	3	0.2	47	43	omq	fe	bc.m	0.6																			
Blacksod Point	1018.7	48	WNW	5	orgm	1015.2	-1	45	-1	SW	4	-	og	3	9	50	42	opm	opm	cm.cpm	*																			
Roche's Point	1021.9	49	N	2	o	1020.4	o	45	o	NNW	1	-	o	7	-	51	43	o	o	o.b.o	*																			
Birt Castle	1019.8	49	W	2	o	1018.2	+	46	+1	SW	1	-	o	8	-	52	44	c.o	c.o	o	0.2																			
Donaghadee	1015.5	49	W	4	odpm	1015.0	+1	46	o	W	3	W	c	2	Trace	53	44	ogm	ogmq	ogm.cq	*																			
Liverpool (Bidston)	1016.6	47	W	4	o	1016.7	+1	45	+1	W	3	-	o	3	1	50	41	bc	o	op	0.5																			
Holyhead	1017.7	48	WSW	4	og	1015.7	o	46	+1	WSW	4	W	c	2	Trace	52	45	og	c.d.cog	ogm.c	0.8																			
Pembroke (St Ann's Head)	1020.5	46	WNW	2	o	1018.9	+1	47	+2	NNW	2	-	o	1	-	50	44	c.o	c.o	c.o	1.2																			
Scilly (St. Mary's)	1021.5	48	WNW	4	o	1020.1	-1	47	+3	NNW	2	N	o	3	0.3	51	43	bc.cod	o	o	1.3																			
Jersey (St. Aubin)	1018.9	50	NW	2	b	1018.9	o	46	+2	NW	2	-	o	2	-	54	43	bm.b	b	bc.o	10.7																			
Portland Bill	1018.4	49	W	4	c	1017.7	-2	47	+2	NW	1	-	o	2	-	54	42	bc.o.c	bc.o.c	c.o	*																			
Dungeness	1016.3	46	SW	2	c	1016.6	+1	44	+9	WSW	2	-	c	1	-	50	35	bc.c	bc.c	c.o.c	*																			
Wick	1008.0	45	NW	4	bc	1006.0	-5	42	-4	S	4	-	o	3	1	50	37	om.cqm	cqm.bc	bc.ogm	*																			
Nairn	1009.6	47	W	3	c	1006.7	*	45	-3	W	2	-	cq	1	0.4	56	40	cq.bc	bc.c	c.bc.op	4.1																			
Leith	1011.8	52	W	3	c	1011.5	o	47	o	WSW	3	-	o	2	-	55	44	cq.bc	cq.bc	bc.b.o	*																			
Tyneworth	1011.9	50	WNW	3	cm	1012.8	o	45	-2	WNW	1	-	bm	3	-	52	43	cm	cm	bc.m.bm	*																			
Spurn Head	1014.5	48	WNW	4	bc	1014.8	o	43	o	W	3	-	om	3	-	50	41	cqm	bc.m.bc	c.o	1.5																			
Yarmouth (Gorleston)	1016.0	50	NW	2	o	1015.2	+1	49	+11	WNW	3	-	om	2	-	57	37	cm.om	om	om.b.c	3.4																			
Clacton-on-Sea	1016.6	51	W	3	o	1017.0	o	45	+6	W	3	-	c2	1	-	54	39	c.om	o.c.om	o.cm.2	1.0																			
Nottingham	1016.9	50	NW	3	c	1016.3	*	47	+4	WSW	2	-	o	*	-	52	43	c.o	c.o	c.o	1.6																			

† Air Ministry Station.

* Information for these columns not usually received.

‡ The barometric change is expressed in half millibars.

SUMMARY OF CONDITIONS AT 7 A.M. Sunday, 6th April, 1919.

Districts.	Wind. Velocity in m.p.h.	Temperature.	Weather, Cloud and Precipitation.	Visibility.	Sea.
1. S.E. England	W-NW 2-7	Rather mild	Overcast local mist.	Ordinary	Smooth
2. E. England	W- 2-10	" "	" " "	"	"
3. E. Midlands	SW-W 2	" "	" " "	"	"
4. W. Midlands	W- NW 2	" "	" " "	"	"
5. S.W. England	NNW 2-5	Moderate	"	Good	"
6. South Wales	NNW 5	Rather mild	"	-	Smooth
7. North Wales	WSW 15	Moderate	Cloudy	-	"
8. N.W. England	W 10	Rather mild	Overcast	-	Slight
9. N. Midlands	W 5- 10	" "	"	Poor	-
10. N.E. England	W 2-10	" "	Variable cloud, misty	"	Slight
11. E. Scotland	SW-W 5-15	" "	Overcast, local mist	Good	Smooth
12. S.W. Scotland	WSW 12-15	" "	"	v.good	"
13. Isle of Man	W 10- 15	" "	Cloudy or overcast	-	"
14. N.&N.W.Scot- land	S-SW 10-15	" "	Overcast	-	Moderate
15. Hebrides	SW 21-28	" "	Overcast, rainy	Poor	rather rough
16. Orkneys and Shetlands	E-SE 5-15	Rather cold	Rain or snow, mist or fog	v.bad	Slight
17. N.W. Ireland	SW-15	Moderate	Gloomy	Ordinary	slight
18. N.E. Ireland	SW-W 10-20	"	Fair to overcast	Good	Slight
19. S.E. Ireland	NW 2-5	Moderate	Overcast	Ordinary	very smooth
20. S.W. Ireland	WSW-NNW 2-5	"	"	exptly good	Slight

GENERAL INFERENCE from observations received up to 10 a.m.

The anticyclone over the Azores is decreasing in intensity and moving southwards, and a large depression in mid-Atlantic south of Iceland is moving slowly eastwards. West or southwest winds and mild weather with rain in the north are probable over most of the country.

EXPLANATION.
BAROMETER.—Isobars are drawn at intervals of five millibars.
WIND.—Direction is shown by the arrow flying with the wind. Force, on the Beaufort scale, is indicated by the number of feathers. Mean velocity is shown in small circles per hour by figures in small circles.
TEMPERATURE.—Temperature is given in degrees Fahrenheit.
WEATHER SYMBOLS.—
 ○ clear sky. ○ sky & clouds.
 ⊙ sky & clouds. ⊙ sky & clouds.
 ⊕ overcast sky. ⊕ rain falling.
 * snow. ▲ hail. = fog. = thunder.
 T thunder. T thunderstorm.
SEA DISTURBANCE.—
 Rough. High.

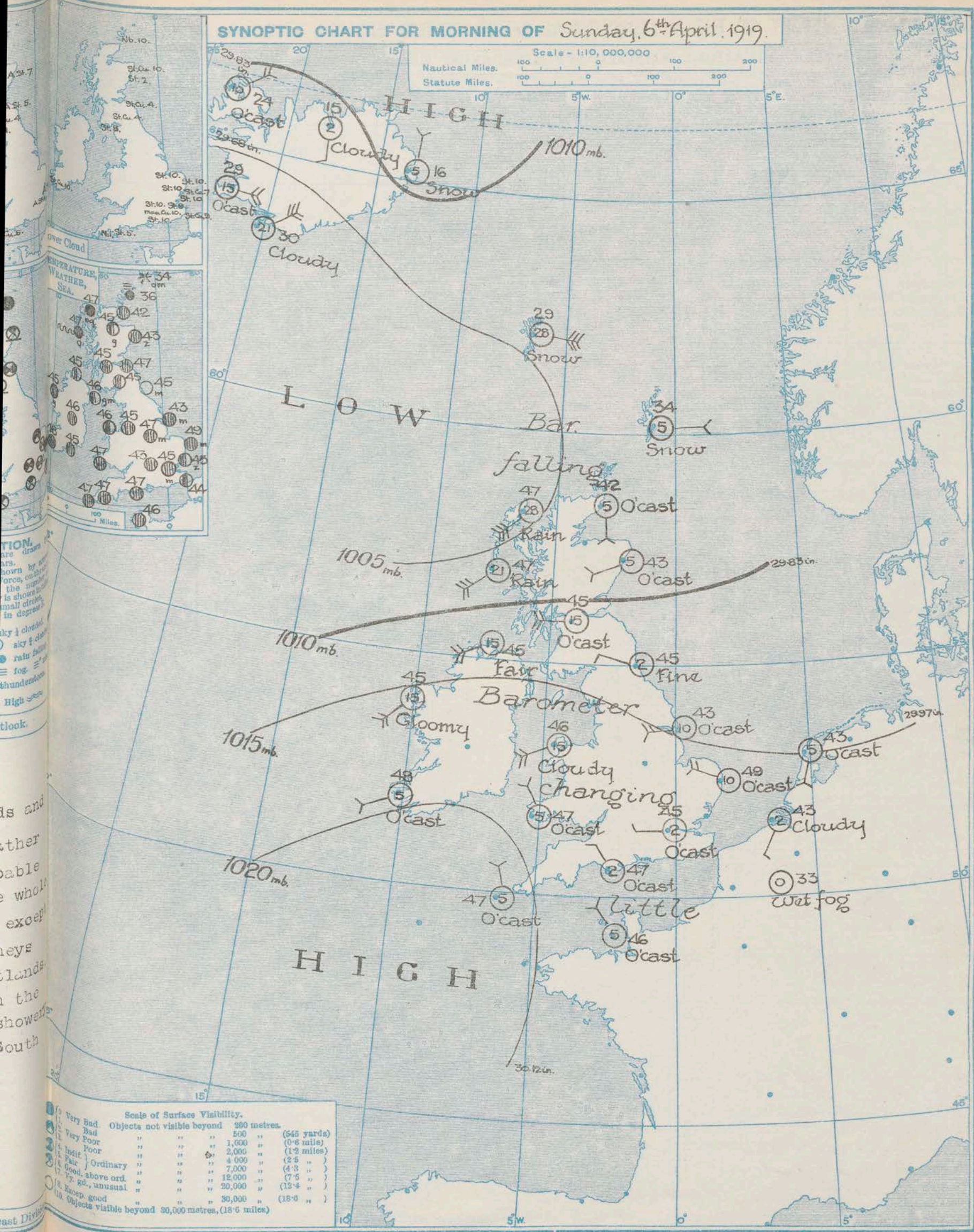
Further Outlook.

Districts.	Forecasts for the 24 hours commencing 3 p.m. Sunday, 6th April, 1919
1. S.E. England	Moderate or fresh westerly winds. Dull, some showers, local mist. Rather mild.
2. E. England	
3. E. Midlands	
4. W. Midlands	Moderate NW. winds backing to W. or S.W. Dull, rain at times, rather mild.
5. S.W. England	
6. South Wales	
7. North Wales	Fresh S.W. or W. winds. Dull, rain at times, rather mild.
8. N.W. England	
9. N. Midlands	
10. N.E. England	Fresh W. winds. Dull, rain at times. Rather mild.
11. E. Scotland	
12. S.W. Scotland	
13. Isle of Man	Strong S.W. winds. Dull, rainy, rather mild.
14. N.&N.W.Scot- land	
15. Hebrides	
16. Orkneys and Shetlands	Moderate E. or S.E. winds. Dull, some rain or snow. Rather cold.
17. N.W. Ireland	
18. N.E. Ireland	
19. S.E. Ireland	Fresh S.W. winds. Dull some rain. Rather mild.
20. S.W. Ireland	
	Moderate S.W. wind. Dull, some showers. Rather mild.

SW winds and mild weather are probable over the whole country except the Orkneys and Shetlands. Rainy in the North, showers in the South.

SYNOPTIC CHART FOR MORNING OF Sunday, 6th April, 1919.

Scale - 1:10,000,000
Nautical Miles. 100 0 100 200
Statute Miles. 100 0 100 200



Scale of Surface Visibility.

Very Bad	Bad	Objects not visible beyond	200 metres.
Very Poor	"	"	500 "
Poor	"	"	1,000 "
Indist.	"	"	2,000 "
Fair	"	"	4,000 "
Ordinary	"	"	7,000 "
Good, above ord.	"	"	12,000 "
Very good, unusual	"	"	20,000 "
Exceptional good	"	"	30,000 "
Objects visible beyond	"	"	30,000 metres, (18.6 miles)

DAILY WEATHER REPORT OF THE METEOROLOGICAL OFFICE, BRITISH SECTION, 1919. No. 96. Sunday, 6th April, 1919

WEATHER TEMPERATURE, RAINFALL AND SUNSHINE AT HEALTH RESORTS FOR 5th April.

STATIONS.	WEATHER.		TEMPERATURE.		RAINFALL.		SUNSHINE.		STATIONS.	WEATHER.		TEMPERATURE.		RAINFALL.		SUNSHINE.	
	Forenoon.	Afternoon.	Max. °F.	Min. °F.	Night. 17h-9h. 4th.	Day. 9h-17h. 5th.	to 17h. 5th.	Sunrise to Sunset. 4th.		Forenoon.	Afternoon.	Max. °F.	Min. °F.	Night. 17h-9h. 4th.	Day. 9h-17h. 5th.	to 17h. 5th.	Sunrise to Sunset. 4th.
Scotland, Banff	bcq	bcq, c	55	47	0.2	-	4.9	1.5	England, N.W., Southport	o	o	47	40	-	-	0.0	0.5
St. Andrews	*	*	57	46	-	-	2.1	*	Midlands, Buxton	o	o	45	38	-	-	0.1	6.8
Monroese	*	*	57	46	-	-	2.1	*	Leamington Spa	o, c, b, o	o, c, b, o	53	34	-	-	0.7	5.5
England, N.E., Harrogate	c	bc	52	40	-	-	1.6	9.6	Malvern	bc, bc, o	o, c, ov	56	30	-	-	2.2	6.5
Skegness	c	bc	52	40	-	-	1.6	9.6	Ross-on-Wye	bc, bc, o	o, c, ov	56	30	-	-	2.2	6.5
England, E., Felixstowe	om	om, cm	54	35	-	-	0.9	3.2	Wales, Rhyl	*	*	45	42	-	-	0.0	*
Walton-on-Naze	o, c	o, c, bc	56	37	-	-	3.1	1.3	Colwyn Bay	*	*	45	42	-	-	0.0	*
Southend-on-Sea	o, c	o, c, bc	56	37	-	-	3.1	1.3	Llandudno	*	*	45	42	-	-	0.0	*
England, S.E., Littlehampton	b	b	50	32	-	-	9.0	*	Aberystwyth	*	*	45	42	-	-	0.0	*
Margate	bc	bc, c	52	37	-	-	4.5	8.8	England, S.W., Weymouth	bc, c	c, o	54	51	-	-	2.6	11.1
Ramsgate	*	*	53	34	-	-	4.7	10.0	Torquay	bc, c	c, o	54	51	-	-	2.6	11.1
Hastings	bc, b	b	53	37	-	-	9.4	10.3	Penzance	bc, c	c, o	54	51	-	-	2.6	11.1
Eastbourne	b	b	53	31	-	-	10.5	8.3	Newquay	bc, c	c, o	54	51	-	-	2.6	11.1
Worthing	*	*	60	?	-	-	8.5	2.0	Weston-s-Mare	bc, c	c, o	54	51	-	-	2.6	11.1
Bournemouth	*	*	60	?	-	-	8.5	2.0									

STATIONS.	SUMMARIES FOR PAST 24 HOURS.										BEAUFORT NOTATION.	THE BEAUFORT SCALE OF WIND FORCE.		
	WEATHER.				Max. Temp. ° F.	Min. Temp. ° F.	Min. on Grass. ° F.	RAINFALL.		Sun. Hours.		No.	Limits of Velocity.	
	7h-18h 5th.	18h-18h 5th.	18h 5th-18h 6th.	1h-7h 6th.				Day. 7h-18h 5th.	Night. 18h-7h.				Statute miles per hour.	Metres per second.
†Houton Bay (Orkney)...	of, pd,	c.o.m	og	o. d,	45	34	*	*	*	b blue sky (not more than a quarter covered).	0	Less than 1	Less than 0.3	
Esksdalemuir	o, q	og, o. c	cb, uo	c, bc, ope	47	42	39	0.2	0.0	bc sky partly cloudy (one half covered).	1	1-3	0.3-1.5	
†Stranraer	c	om, d	pd, a	c	53	43	*	*	*	c generally cloudy (three quarters covered).	2	4-7	1.0-3.3	
†Lough Foyle	o			pd,	45	40	*	*	*	d drizzle, or fine rain.	3	8-12	3.4-5.4	
Valencia (Cahirciveen)	o	o. c	bc	c. o	50	46	45	-	1.0	e wet air, without rain falling.	4	13-18	5.5-7.9	
†Anglesev (Llangefni)										f fog.	5	19-24	8.0-10.7	
Falmouth	bc, c, og	og	og, bc	og, bc	54	40	44	-	4.1	g gloom.	6	25-31	10.8-13.8	
†Calshot (Hants)	z	bc, c, o	zom	b, bc, o	56	32	-	-	-	h hail.	7	32-38	13.9-17.1	
†Capel (Folkestone)	c, om			c, o, om	56	32	-	-	-	i lightning.	8	39-46	17.2-20.7	
Aberdeen	c, bc, q	c, bc, q		c, bc, c, o	58	38	31	-	5.2	m mist.	9	47-54	20.8-24.4	
†East Fortune	c, q	c, q	b, bc	b, bc	54	41	-	*	*	o overcast sky.	10	55-63	24.5-28.4	
†Howden		c, q			54	34	-	*	*	p passing showers.	11	64-75	28.5-33.5	
†Felixstowe										q squalls.	12	Above 75	33.6 or above	
†Cranwell (Lincs)										r rain.				
Benson	bc	bc	-	o	54	33	-	-	-	rs sleet, i.e., rain and snow together.				
London (Kew Obs.)	cm, om, o	o, c, bc, o	bc, o	o, cm, om	54	36	34	-	1.2	s snow.				

Suffixes 0, 1 and 2 attached to Beaufort letters signify intensity. 0=slight, 2=heavy. Underlining is used to express continuity.

LONDON. OBSERVATIONS.	WEATHER.			Max. Temp. ° F.	Min. Temp. ° F.	Min. on Grass. ° F.	Rain- fall. mm.	Sun- shine to Sunset. Hours.	Humidity %.		SOUTH KENSINGTON (Meteorological Office).	TABLE SHOWING THE GREENWICH TIMES OF SUNRISE, NOON AND SUNSET FOR STATIONS IN THE UNITED KINGDOM.			
	Morning	Afternoon.	Night						15 h. G. M. T.	9 h. G. M. T.					
	24 HOURS ENDED 9h G. M. T. 9th								YESTERDAY.	TO-DAY.	Vertical Component of Solar Radiation per Square Centimetre during yesterday. 6th and 7th April, 1919.			
										Stations.		Sunrise.	Noon.	Sunset.	
Greenwich (Royal Observatory)	*	*	*	*	*	*	*	*	*	*	Total..... Joules.	Yarmouth...	5.18	11.56	6.31
City (Bunhill Row)	*	*	*	*	*	*	*	*	*	*			5.18	11.55	6.31
Westminster (St. James's Park)	*	*	*	*	*	*	*	*	*	*			5.27	12.3	6.3
„ (Admiralty Arch)	*	*	*	*	*	*	*	*	*	*			5.25	12.2	6.4
Camden Sq. (British Rainfall)	*	*	*	*	*	*	*	*	*	*			5.29	12.15	7.1
Kensington Palace	0	bc	*	56	46	33	-	*	2	93	Average Rate. Milliwatts.	Wick ...	5.26	12.14	7.3
Richmond Park	*	*	*	*	*	*	*	*	*	*	Maximum Rate. „	Valencia ...	6.8	12.44	7.15
													6.5	12.43	7.1

NOTES ON THE WEATHER OF YESTERDAY.

Weather yesterday was cloudy or dull and misty over most of the country, but fair or fine in the middle and Eastern parts of the English Channel, 10.7 hrs. of bright sunshine being recorded at Jersey, while up to 5 p.m. 10.5 hrs. were recorded

at Eastbourne. The amounts of rain recorded were small, except at Blacksd- where 9 mm fell.

Temperatures remained moderate, but maxima were well above 50° at many stations, reaching 57° at Yarmouth & 58° at Aberdeen.

† Air Ministry Station

* Information for these columns not usually received.



METEOROLOGICAL OFFICE, LONDON:
DAILY WEATHER REPORT, BRITISH SECTION.

No 20,955 B .. Monday, 7th April, 1919.

OBSERVATORIES AND STATIONS CONTRIBUTING REPORTS AT 1H, 7H, 12H AND 18H.

STATIONS.	13H. G.M.T. of 6th April														18H. G.M.T. of 6th April													
	Barom. at M.S.L. m.b.	Change in 3 hours	WIND. Direc.	Force 0-12.	Temp. °F.	Weather.	Humidity. %	Visibility. 0-10.	Height of Low Cloud. Feet.	Low Cloud. Form.	Amt. 0-10.	Upper Cloud. Form.	Amt. 0-10.	Sea 0-9.	Barom. at M.S.L. m.b.	Change in 3 hours	WIND. Direc.	Force 0-12.	Temp. °F.	Weather.	Humidity. %	Visibility. 0-10.	Height of Low Cloud. Feet.	Low Cloud. Form.	Amt. 0-10.	Upper Cloud. Form.	Amt. 0-10.	Sea 0-9.
Houton B. (Orkney)	1002.0	-2	W	7	46	om	92	3	1-1000	Sr Cu	10	-	-	4	1002.4	+1	W	7	45	do	93	1	<500	Sr	10	-	-	0
Esksdalemuir ...	1013.0	-2	WSW	5	49	0	85	7	2-3000	Sr Cu	10	-	-	4	1012.6	-1	SSW	4	45	od	87	6	-	Sr	10	-	-	4
Stranraer ...	1013.9	-2	SSW	2	54	0	75	8	2-3000	Sr Cu	9	-	-	4	1012.7	-1	SW	0	50	0	82	8	2-3000	Sr	10	-	-	4
Lough Foyle ...	1013.8	0	SW	6	48	0	75	5	2-3000	Sr Cu	10	-	-	4	1012.4	-2	WSW	5	46	0	92	6	2-3000	Sr Cu	10	-	-	4
Valencia (Cahire'n)	1018.5	-1	NW	2	54	bc	8	8	-	-	-	-	-	2	1016.7	-4	SW	3	51	c	82	7	<500	cu	7	a. cu	1	3
Anglesey (Llangefni)																												
Falmouth ...	1018.7	-1	NNW	2	55	CZ	75	6	-	Sr Cu	7	-	-	4	1017.3	-1	NNW	0	50	bcz	8	8	-	-	-	-	-	4
Calshot (Hants) ...	1018.2	-1	NNW	1	51	0	87								1016.9	-1	SW	2	48	0	92	6	4-5000	Sr Cu	10	-	-	4
Capel (Polestone)	1018.0	0	WSW	1	46	fz	87	4	2-3000	Sr Cu	10	-	-	2	1016.9	-1	W	1	47	0	87	3	2-3000	Sr	10	-	-	2
Aberdeen ...	1007.1	-2	SW	4	54	0	55	7	-	Sr Cu	10	-	-	2	1007.1	+1	WSW	3	53	om	85	4	-	Sr Cu	10	-	-	2
East Fortune ...	1007.0	-3	WSW	5	53	0	65	6	3-4000	Nb	4	a. Sr	4		1014.7	0	SW	4	50	bc	85	5	2-4000	Sr Cu	6	-	-	4
Howden ...															1016.4	-1	SW	0	49	0	87	3	4-5000	Sr	10	-	-	2
Felixstowe ...	1017.3	-1	SSW	2	53	0	75	6	3-4000	Sr Cu	9	-	-	3														
Cranwell (Lincs)															1016.1	-1	-	0	52	0	87	4	-	Sr	10	-	-	4
Benson ...	1017.4	-1	NW	1	55	c	45	6	-	-	-	-	-		1016.1	0	-	0	53	om	75	5	-	Sr Cu	6	a. Sr	4	
London (Kew Obs.)	1017.5	-2	SW	1	54	0	75	5	-	Sr Cu	6	a. Sr	3															
Houton B. (Orkney)	1001.9	-1	SW	5	43	Pt m	98	5	1 1/2-2000	Sr	10	-	-	4	1001.4	0	W	4	43	Pt f	98	0	<500	Sr	10	-	-	4
Esksdalemuir ...	1011.2	-1	SSW	3	41	om	98	4	1 1/2-1000	Sr	10	-	-	4	1008.7	-2	SW	4	43	om	98	5	1 1/2-1000	Sr	10	-	-	4
Stranraer ...	1010.4	-1	WSW	1	46	0	98	5	1 1/2-2000	Sr	10	-	-	4	1007.9	-2	SSW	2	48	0	87	7	1 1/2-2000	Sr	10	-	-	4
Lough Foyle ...																												
Valencia (Cahire'n)	1012.5	-3	SW	3	49	cg	-	-	-	-	-	-	-	2	1009.3	-5	S	4	49	0	92	7	1 1/2-1000	Sr	5	a. Sr	5	3
Anglesey (Llangefni)																												
Falmouth ...	1016.7	-2	NNW	1	46	0	98	6	-	cu. Nb	10	-	-	4	1014.1	-1	NW	1	45	oz	98	5	-	cu	9	-	-	4
Calshot (Hants) ...	1016.3	-2	SW	0	45	0	98	7	4-5000	Sr	10	-	-	2	1014.8	-2	SSW	0	45	c	98	4	2-3000	Sr Cu	-	cu	-	2
Capel (Polestone)																												
Aberdeen ...	1005.5	0	SSW	3	47	fz	98	5	1 1/2-1000	Nb	10	-	-	4	1004.9	-1	S	2	48	om	92	4	-	-	-	a. Sr	10	2
East Fortune ...	1008.8	-2	SW	4	48	0	75	-	4-5000	Sr Cu	5	a. Sr	5		1006.0	-4	SW	4	48	0	75	6	3-4000	Sr Cu	8	-	-	4
Howden ...	1013.7	-2	SSW	1	46	0	75	5	3-4000	Sr Cu	10	-	-	4	1012.1	-2	S	0	46	om	75	3	3-4000	Sr	10	-	-	4
Felixstowe ...	1015.9	-1	SW	0	47	fz	92	-	-	-	-	-	-	2	1014.5	-1	WSW	0	45	fz	92	1	-	-	-	-	2	
Cranwell (Lincs)	1014.9	-2	-	0	44	0	98	4	2-3000	Sr	10	-	-	4	1012.7	-4	-	0	48	c	98	6	4-5000	Sr Cu	8	a. cu	3	
Benson ...															1012.4	-1	-	0	46	om	98	4	-	cu	10	-	-	4
London (Kew Obs.)	1015.2	-1	W	1	50	0	-	-	-	-	-	-	-	4	1014.3	0	-	0	46	em	92	2	-	Sr Cu	3	a. cu	4	

STATIONS CONTRIBUTING REPORTS AT 7H AND 12H.

STATIONS.	7th G.M.T. of 7th April													12th G.M.T. of 7th April												
	Barom.		Wind.		Weather.	Barometer.		Temperature.		Wind.		Direc. of Upper Cloud.	Weather.	Sea.	Rainfall.	Temp.		Weather.			Sunshine.					
	at M.S.L.	m.b.	Temp.	Force		at M.S.L.	Change in 3 hours.	Temp.	Change in 24 hours.	Direc.	Force					Max. F.	Min. F.	Morning.	Afternoon.	Night.		Hours.				
1st G.M.T. of 6th April													24 HOURS ENDED 7th April													6th April
Lerwick	1001.1	41	N	3	omr	999.6	-1	44	+10	SW	3	-	omr	3	19	44	34	omr	omr	omr	*					
Stornoway	1004.0	49	WSW	6	org	1001.0	0	45	-2	SW	1	-	odp	1	4	50	45	org	org	odp	0.0					
Castlebay (Barra)	1007.5	48	SW	4	0	1001.9	-2	45	-2	NW	2	-	od	3	3	49	45	ro	0	prd	0.0					
Glasgow	1011.0	48	WSW	4	cm	1006.7	-3	46	+1	SSW	4	-	om	4	1	49	44	oc. odp	odp. cm	comdp	0.4					
Main Head	1009.7	47	SSW	5	cg	1004.3	-3	47	+2	SSW	4	SW	cg	4	-	50	43	cg	cg	cg	2.7					
Blackod Point	1011.2	48	SSW	5	omg	1003.9	-4	48	+3	SSW	6	-	omr	4	2	50	44	cm	ogm	om. omr	*					
Roches Point	1017.4	50	SW	3	0	1012.4	-3	47	+2	SW	3	W	c	3	0.3	51	45	op. o	0	ocpc	*					
Bur Castle	1015.1	51	WSW	1	0	1009.3	4	47	+1	S	1	-	c	1	1	52	45	0	0	op. c	0.0					
Donaghadee	1012.5	51	W	2	m	1008.2	-2	46	0	SW	2	-	ogm	2	-	55	45	cg. m	cg. m	cg. m	*					
Liverpool (Bidston)	1015.1	47	W	2	0	1011.6	-2	46	+1	SW	2	-	0	2	-	53	44	c	0	0	3.5					
Holyhead	1015.1	47	SW	4	og	1010.0	-2	45	-1	SW	3	-	cg. m	2	-	53	44	c	og	og. d. m	1.0					
Pembroke (St. Ann's Head)	1018.1	46	NW	1	c	1013.7	-2	45	-2	SW	2	-	0	1	-	51	45	o. c	0	c. o	0.8					
Silly (St. Mary's)	1019.0	51	N	2	bc	1015.5	-1	47	0	W	1	W	0	2	-	54	45	o. c	c. bc	0	5.6					
Jersey (St. Aubin)	1017.6	49	NNW	2	c	1015.0	0	38	-6	N	2	N	cm	1	-	53	35	0	oc. o. bc	bw. cm.	0.6					
Portland Bill	1017.4	47	W	1	0	1015.0	-1	46	-1	WSW	1	-	c	2	-	57	43	o. c	c. o	o. c	*					
Dunnet	1016.2	46	SW	3	c	1014.4	-1	43	-1	SW	2	SW	bc	1	-	53	41	c	c	cb. bc	*					
Wick	1003.9	50	W	3	omp	1000.8	0	45	-3	SSW	3	-	0	2	1	54	41	ogm	opm	opogm	*					
Nairn	1006.0	51	-	0	c	1002.3	4	48	+3	WSW	3	-	cg	2	-	58	44	c. bc. c	cg. c	cg. o	2.1					
Leith	1010.3	50	SW	3	0	1006.6	-1	48	+1	SW	2	SW	c	2	-	54	47	oug. c	oc. b	oc. bc.	*					
Tynemouth	1011.9	52	WNW	1	cm	1009.4	-1	46	+1	SW	2	-	om	3	-	57	43	c	cm	om	*					
Spurn Head	1014.7	46	WNW	1	cm	1012.4	-1	45	+2	WSW	3	-	c	3	-	53	42	om	acm	c	0.5					
Yarmouth (Gorleston)	1015.1	44	S	1	c	1013.5	-1	47	-2	W	2	-	adm	2	-	57	43	om. bc	bc. cm	cm. om	3.0					
Clacton-on-Sea	1016.2	46	SSW	2	0	1014.3	-1	45	0	SW	1	-	cm	0	-	52	43	om. c	og. m	oc. m	0.1					
Nottingham	1015.5	53	W	2	c	1013.0	*	47	0	W	2	W	om	*	0.1	56	44	od. c	o. c	c. o	0.6					

SUMMARY OF CONDITIONS AT 7 A.M. Monday, 7th April, 1919

Districts.	Wind. Velocity in m.p.h.	Temperature.	Weather, Cloud and Precipitation.	Visibility.	Sea.
1. S.E. England	S-SW under 10	Rather mild	Fair to cloudy, mist inland.	Variable	Smooth
2. E. England	SW-W up to 10	"	Dull, mist locally.	"	"
3. E. Midlands	Calm or W 5	"	Dull, light mist.	Ordinary	"
4. W. Midlands	SW-W 5	"	Dull, some mist	"	"
5. S.W. England	Variable 2-5	Moderate	Cloudy or dull, local mist or fog.	Ordinary	Smooth
6. South Wales	SW. 5	"	Dull	"	"
7. North Wales	SW. 10	"	Cloudy, some mist	Poor to ordinary	"
8. N.W. England	SW. 5	Rather mild	Dull	"	"
9. N. Midlands	SW-W 5	"	Dull, light mist	"	"
10. N.E. England	SW. 5	"	Dull, misty.	Poor	Slight
11. E. Scotland	S-SW. 5-15	"	Dull, mist locally	Ordinary	Smooth
12. S.W. Scotland	SW. 5-15	"	Dull, mist inland	Variable	"
13. Isle of Man	SW. 5-10	"	Dull, some mist	"	"
14. N. & N.W. Scotland	SSW-WSW. 2-5	"	Dull	"	"
15. Hebrides	SW-NW. 2-5	"	Dull, some rain	Ordinary	Smooth
16. Orkneys and Shetlands	SW-W. 10-15	"	Dull; rain, mist or fog	Bad	to slight Slight
17. N.W. Ireland	SSW. 25-30	"	Dull, some rain and mist	Poor	Moderate
18. N.E. Ireland	SSW-SW. 5-15	"	Cloudy or dull, mist locally	Ordinary	Smooth
19. S.E. Ireland	S-SW. up to 10	"	Cloudy	Ordinary	to mod. Smooth
20. S.W. Ireland	S-SW. 10-15	"	Cloudy or dull	Very good	Slight

GENERAL INFERENCE from observations received up to 10 a.m.

Depressions centred on the Atlantic some distance to the westward of Ireland appear likely to move in a general east-north-easterly direction and to spread more over the British Isles. The Southerly to South-Westerly winds are consequently likely to continue, with gradually worsening weather.

EXPLANATION.
BAROMETER.—Isobars are drawn at intervals of five millibars.
WIND.—Direction is shown by arrow flying with the wind. Force, on the Beaufort scale, is indicated by the number 0-12, is indicated by the number of feathers. Mean velocity is shown in small circles per hour by figures in small circles.
TEMPERATURE.—Temperature is given in degrees F.
WEATHER SYMBOLS.—
 ○ clear sky. ○ sky & clouded. ○ sky & clouded.
 ○ overcast sky. ● rain falling.
 * snow. ▲ hail. ≡ fog. ≡ mist.
 T thunder. R thunderstorm.
SEA DISTURBANCE.—
 Rough High

Upper Cloud

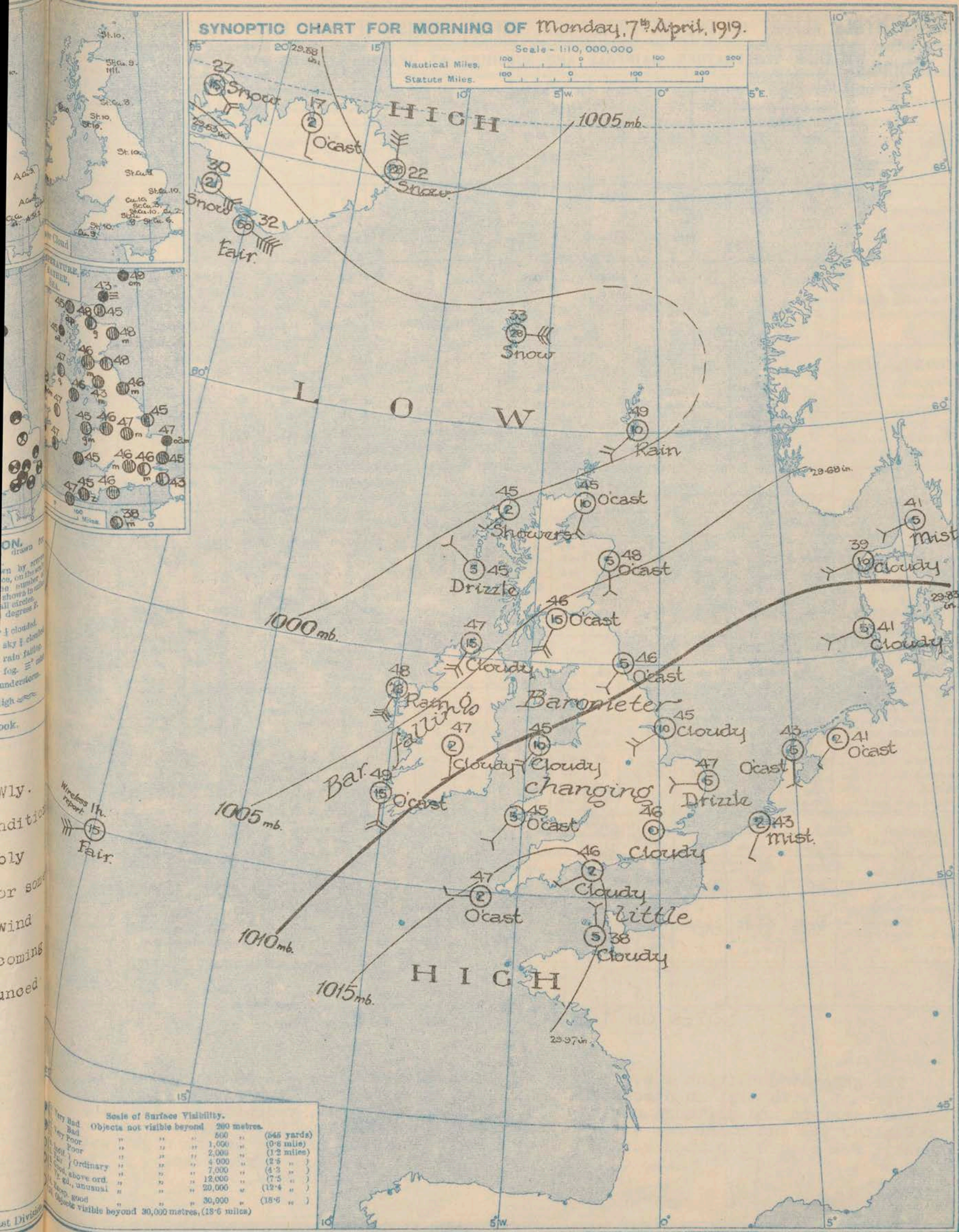
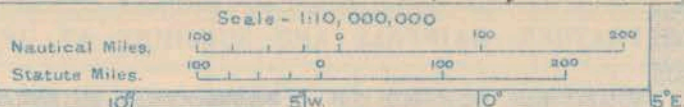
Visibility

Districts. Forecasts for the 24 hours commencing 3 p.m. Monday, 7th April, 1919

Further Outlook.

1. S.E. England	Wind SW. or S, light. Mostly dull, slight rain locally, misty, Rather mild.
2. E. England	
3. E. Midlands	
4. W. Midlands	
5. S.W. England	Wind S or SW., light or moderate. Dull, some showers or rain, Mist locally. Mild
6. South Wales	
7. North Wales	
8. N.W. England	
9. N. Midlands	
10. N.E. England	
11. E. Scotland	Wind S or SW., light to moderate or fresh Dull, some rain, mist locally. Rather mild.
12. S.W. Scotland	
13. Isle of Man	
14. N. & N.W. Scotland	
15. Hebrides	
16. Orkneys and Shetlands	
17. N.W. Ireland	Wind S. or SW, moderate, fresh or strong locally. Dull, rain at times, mist locally. Little change of temperature.
18. N.E. Ireland	
19. S.E. Ireland	
20. S.W. Ireland	

A Sly to SWly. type of condition will probably continue for some days, the wind current becoming more pronounced gradually.



Scale of Surface Visibility.			
Objects not visible beyond	200 metres.		
"	"	500	" (545 yards)
"	"	1,000	" (0.6 mile)
"	"	2,000	" (1.2 miles)
"	"	4,000	" (2.5 "
Binary	"	7,000	" (4.3 "
3rd ord.	"	12,000	" (7.5 "
Usual	"	20,000	" (12.4 "
"	"	30,000	" (18.6 "
Visible beyond 30,000 metres, (18.6 miles)			

DAILY WEATHER REPORT OF THE METEOROLOGICAL OFFICE, BRITISH SECTION, 1919. No. 97B

Monday
7th April

WEATHER TEMPERATURE, RAINFALL AND SUNSHINE AT HEALTH RESORTS FOR 6th April

STATIONS.	WEATHER.		TEMPERATURE.		RAINFALL.		SUNSHINE.		STATIONS.	WEATHER.		TEMPERATURE.		RAINFALL.		SUNSHINE.	
	Forenoon.	Afternoon.	Max. F.	Min. F.	Night. 17h-19h.	Day. 9h-17h.	to 17h.	to Sun.		Forenoon.	Afternoon.	Max. F.	Min. F.	Night. 17h-19h.	Day. 9h-17h.	to 17h.	to Sun.
Scotland, Banff	oc	bc	57	39	-	-	1.2	4.9	England, N.W. Southport	cbe, b, bc	co	57	43	0.2	-	2.2	0.0
St. Andrews																	
England, N.E. Harrogate	cbe	bc, b	56	43	-	-	5.1	1.6	Midlands. Buxton								
Skegness									Leamington Spa								
									Malvern	0	0	56	39	-	-	0.3	2.2
									Ross-on-Wye								
England, E. Felixstowe	em, bc	cm	56	42	-	-	1.2	0.9	Wales. Rhyl	bc, c	bc, c, 0	52	46	-	-	5.6	1.2
Walton-on-Naze									Colwyn Bay	-	-	53	48	-	-	4.2	*
Southend-on-Sea	oz	oz	54	44	-	-	0.0	3.1	Llandudno	bc	0	57	44	-	-	2.4	*
									Aberystwyth								
England, S.E. Littlehampton	-	-	50	33	-	-	0.0	9.0	England, S.W. Weymouth	0	0	57	43	-	-	0.0	*
Margate	-	-	54	42	-	-	0.3	4.9	Torquay	0	0	57	43	-	-	0.0	*
Ramsgate	0	0	54	44	-	-	0.0	9.4	Penzance	c	c	50	33	-	-	0.0	!
Hastings	0	0	53	41	-	-	0.4	10.9	Newquay								
Eastbourne	0	0	53	43	-	-	0.0	*	Weston-s-Mare								
Worthing	0	0	57	43	Trace	-	1.1	8.5									
Bournemouth	-	-															

STATIONS.	SUMMARIES FOR PAST 24 HOURS.										BEAUFORT NOTATION.	THE BEAUFORT SCALE OF WIND FORCE.		
	WEATHER.				Max. Temp. ° F.	Min. Temp. ° F.	Min. on Grass. ° F.	RAINFALL.		Sun. Hours.		No.	Limits of Velocity.	
	7h-13h ^{6h} .	13h-18h ^{6h} .	18h ^{6h} -1h ^{7h} .	1h-7h ^{7h} .				Day. 7h-18h.	Night. 18h-7h.				Statute miles per hour.	Metres per second.
†Houton Bay (Orkney)...	To f.	Cf.	d, f.	2.	48	34	*	*	*	*	b blue sky (not more than a quarter covered).	0	Less than 1	Less than 0.3
†Eskdalemuir	c, bc, c, d	c, bc, c, 0	od, bc, me	om	50	40	39	-	-	9.9	bc sky partly cloudy (one half covered).			
†Stranraer	c, 0	0, r	0, r	c, 0	54	43	*	*	*	*	c generally cloudy (three quarters covered).			
†Lough Foyle	0	c	-	-	48	40	*	*	*	*	d drizzle, or fine rain.			
Valencia (Cahireveen) ...	bc	0c	cg	c, 0	54	48	48	-	-	0.7	e wet air without rain falling.	1	1-3	0.3-1.5
†Anglesey (Llangefni) ...	-	-	0, q	-	-	-	-	*	*	*	f fog.	2	4-7	1.0-5.5
Falmouth	accz	c, bc, cz	0	0	56	44	43	-	-	3.6	g gloom.	3	8-12	3.4-5.4
†Calshot (Hants)	-	0	0, p, 0	0	53	42	*	*	*	*	h hail.	4	13-18	5.6-7.9
†Capel (Polestone)	omz	0z	-	-	-	-	-	*	*	*	i lightning.	5	19-24	8.0-10.7
Aberdeen	oz, oz	oz, oz	c, 0, r	r, c	55	43	39	-	1	0.0	m mist.	6	25-31	10.8-13.8
†East Fortune	0, q	0, q	0, q	0, q	54	41	*	*	*	*	o overcast sky.	7	32-38	13.9-17.1
†Howden	c, oz	c, oz	c, q	c, 0, 0	56	43	*	*	*	*	p passing showers.	8	39-46	17.2-20.7
†Felixstowe	c, oz	cz	oz	f, 1	58	42	*	*	*	*	q squalls.	9	47-54	20.8-24.4
†Cranwell (Lincs)	-	c, 0	0, c, 0	0, c, 0	55	43	*	*	*	*	r rain.	10	55-63	24.5-28.4
Benson	bc	c	-	-	56	43	42	-	-	*	rs sleet, i.e., rain and snow together.	11	64-75	28.5-32.5
London (Kew Obs.)	om, c, 0, 0	0	-	-	55	44	41	-	-	0.2	s snow.	12	Above 75	33.6 or above
											t thunder.	Suffixes 0, 1 and 2 attached to Beaufort letters signify intensity, 0=slight, 1=heavy. Underlining is used to express continuity.		
											u ugly, threatening sky.			
											v unusual visibility.			
											w dew.			
											x hoar frost.			
											y dry air; humidity less than 60 per cent.			
											z dust haze; the turbid atmosphere of dry weather.			

LONDON OBSERVATIONS.	WEATHER.				Max. Temp. F.		Min. Temp. F.		Min. on Grass F.		Rainfall.		Sunshine to Sunset.		Humidity %		SOUTH KENSINGTON (Meteorological Office).		TABLE SHOWING THE GREENWICH TIMES OF SUNRISE, NOON AND SUNSET FOR STATIONS IN THE UNITED KINGDOM.		
	Morning.	Afternoon.	Night.	24 Hours.	7h-13h.	13h-18h.	18h-24h.	24h-7h.	7h-13h.	13h-18h.	18h-24h.	24h-7h.	15h.	9h.	15h.	9h.	Vertical Component of Solar Radiation per Square Centimetre during yesterday.		Stations.		
	7h-13h.	13h-18h.	18h-24h.	24h-7h.	7h-13h.	13h-18h.	18h-24h.	24h-7h.	7h-13h.	13h-18h.	18h-24h.	24h-7h.	7h-13h.	9h.	7h-13h.	9h.					
Greenwich (Royal Observatory)	0	oc	0, r, 0	57	44	38	-	0.0	72	81	-	0.0	72	81	-	0.0	Total 5.38 Joules.		Yarmouth		
City (Bunhill Row)	*	*	*	*	*	*	*	0.0	79	82	-	0.2	79	82	-	0.2					
Westminster (St. James's Park)	*	*	*	*	56	46	42	-	0.2	73	83	-	0.2	73	83	-					
(Admiralty Arch)	omd	cm, bc	c, op, cm	56	46	44	-	0.3	-	80	-	0.3	-	80	-	0.3					
Camden Sq. (British Rainfall)	-	-	*	56	46	41	-	-	*	*	-	-	*	*	-	-	Average Rate. 11.3 Milliwatts.		Greenwich		
Kensington Palace	*	*	*	56	46	41	-	-	*	*	-	-	*	*	-	-					
Richmond Park	*	*	*	56	46	41	-	-	*	*	-	-	*	*	-	-					
																	Maximum Rate. 40 ...		Wick		
																			Valencia		

NOTES ON THE WEATHER OF YESTERDAY.

The general condition was cloudy or overcast, with mist in places, but in some western and northern parts of England the sun shone for 4 or 5 hours. Few places reported rain, but

at Erwick there was 19 mm. and at Stornoway 4 mm. Temperature was moderately high, reaching or exceeding 55° in several parts of England and Scotland. The minimum of the night was high for the time of year except at Jersey and Lérwick.



METEOROLOGICAL OFFICE, LONDON:
DAILY WEATHER REPORT, BRITISH SECTION.

No. 20,956.8 Tuesday, 8th April, 1919.

OBSERVATORIES AND STATIONS CONTRIBUTING REPORTS AT 1h, 7h, 13h AND 19h.

STATIONS.	1st G.M.T. of 7th April														1st G.M.T. of 8th April													
	Barom. at M.S.L. m.b.	Change in 3 hours.	Wind. Direc.	Force 0-12.	Temp. F.	Weather.	Humidity. %	Visibility. 0-10.	Height of Low Cloud. Feet.	Low Cloud.		Upper Cloud.		Sea 0-9.	Barom. at M.S.L. m.b.	Change in 3 hours.	Wind. Direc.	Force 0-12.	Temp. F.	Weather.	Humidity. %	Visibility. 0-10.	Height of Low Cloud. Feet.	Low Cloud.		Upper Cloud.		Sea 0-9.
										Form.	Amt. 0-10.	Form.	Amt. 0-10.											Form.	Amt. 0-10.	Form.	Amt. 0-10.	
Houton B. (Orkney)	1001.5	0	W	3	47	0	87	5	2-3000	St	10	-	-	2	1001.5	-1	WSW	3	50	bc	75	8	1-2000	Cu	2	6-10	3	3
Eskdalemuir	1006.1	-2	SSW	4	47	d	87	6	1-2000	Nb	10	-	-	4	1006.1	-2	WSW	3	48	bc	-	-	-	-	-	-	-	x
Stranraer	1005.8	-3	SSW	3	51	o	82	8	?	?	?	?	?	4	1005.8	-3	SSW	1	48	b	87	7	-	-	A.St	4	4	
Lough Foyle	1004.0	-2	SSW	5	47	To f.	98	4	1-1000	Nb	10	-	-	4	1004.0	-2	SSW	1	47	b	75	6	6-1000	St	4	-	2	
Valencia (Cahire'n)	1006.3	-1	WSW	3	50	o	75	2	1-1500	Cu	3	A.Cu	6	3	1006.3	-1	WSW	3	50	bc	75	8	1-2000	Cu	2	6-10	3	3
Anglesey (Llangefni)																												
Falmouth	1011.3	-4	SSW	3	51	c	82	5	-	Cu	7	Cu	1	x	1011.3	-4	SSW	3	48	bc	-	-	-	-	-	-	-	x
Calshot (Hants)	1012.1	-3	SW	1	53	om	75	8	6-7000	Nb	8	A.Cu	2	2	1012.1	-3	SW	1	48	b	87	7	-	-	A.St	4	4	
Capel (Folkestone)	1012.0	-4	SSW	1	50	b	75	-	1-1000	-	-	-	-	2	1012.0	-4	SSW	1	47	b	75	6	6-1000	St	4	-	2	
Aberdeen	1002.8	-1	SW	2	57	bcz	55	5	-	St	7	-	-	2	1002.8	-1	SW	3	54	bcz	65	6	-	St	5	-	2	
East Fortune	1004.9	-2	SW	4	50	o	65	6	3-4000	St	9	-	-	x	1004.9	-2	SW	3	52	o	65	6	3-4000	St	9	-	x	
Howden	1009.8	-3	S	2	53	om	65	4	4-5000	St	10	-	-	x	1009.8	-3	S	1	51	o	65	4	4-5000	St	10	-	x	
Felixstowe	1012.3	-3	SSE	1	52	o	75	4	5-6000	Cu	7	A.St	2	2	1012.3	-3	SSE	1	45	o	92	3	5-7000	St	9	-	3	
Cranwell (Lincs)																												
Benson	1010.1	-5	S	2	55	c	65	4	-	-	-	-	-	x	1010.1	-5	S	1	51	o	65	6	4-5000	St	7	A.St	2	x
London (Kew Obs.)	1010.7	-5	SW	1	59	bc	55	6	-	Cu	5	-	-	x	1010.7	-5	SW	1	57	bcz	55	6	-	Cu	1	-	-	x
Houton B. (Orkney)	998.1	-2	NW	1	42	o	98	5	3-4000	St	3	A.St	7	2	998.1	0	W	1	41	F.m	98	5	1-1000	St	7	A.St	3	2
Eskdalemuir	1001.0	-4	S	5	42	om	98	1	1-1000	Nb	10	-	-	4	1001.0	-4	S	3	41	om	92	5	1-2000	St	4	A.St	6	2
Stranraer	991.1	-1	-	0	43	d	98	5	2-3000	St	10	-	-	4	991.1	-1	-	0	41	bc	92	7	2-3000	St	2	A.St	2	4
Lough Foyle																												
Valencia (Cahire'n)	1003.0	0	NW	2	45	bc	-	-	-	-	-	-	-	2	1003.0	0	-	0	40	bcw	92	8	1-3000	Cu	6	-	3	
Anglesey (Llangefni)	1003.3	-4	SSW	3	44	F.	98	0	1-1000	Nb	10	-	-	4	1003.3	-4	SSW	3	45	b	92	5	-	A.Nb	3	-	-	x
Falmouth	1005.6	-3	W	2	47	F.	98	4	-	Nb	10	-	-	x	1005.6	-3	W	1	46	o	98	7	3-4000	St	10	-	3	
Calshot (Hants)	1007.6	-2	SW	0	44	o	98	7	1-2000	St	10	-	-	2	1007.6	-2	SW	1	46	bc	92	5	3-4000	Cu	7	A.Cu	2	
Capel (Folkestone)																												
Aberdeen	999.2	-1	S	3	44	z	92	3	3-4000	St	7	-	-	4	999.2	-1	S	2	46	F.m	98	3	-	Nb	10	-	-	x
East Fortune	1000.6	-2	SSW	3	46	c	87	-	3-4000	A.Nb	7	-	-	x	1000.6	-2	SSW	1	43	ofz	98	2	4-5000	St	5	A.Cu	2	
Howden	1004.5	-3	?	1	45	o	65	4	4-5000	St	10	-	-	x	1004.5	-3	?	1	43	o	92	3	4-5000	Cu	7	-	3	
Felixstowe	1006.6	-1	S	1	43	o	92	-	-	St	8	-	-	3	1006.6	-1	S	0	44	o	92	4	3-4000	St	10	-	-	x
Cranwell (Lincs)	1004.7	-4	-	0	46	o	92	4	3-4000	St	10	-	-	x	1004.7	-4	-	0	44	o	98	4	-	St	10	-	-	x
Benson																												
London (Kew Obs.)	1006.5	-2	W	2	47	o	-	-	-	-	-	-	-	x	1006.5	-2	W	1	45	cz	87	4	-	St	7	A.Cu	1	x

STATIONS CONTRIBUTING REPORTS AT 7h AND 19h.

STATIONS.	BAROM.		TEMP.		WIND.		Weather.	BAROMETER.		TEMPERATURE.		WIND.		Direc. of Upper Cloud.	Weather.	Sea 0-3.	TEMP.		WEATHER.			Sunshine Hours.
	at M.S.L.	m.b.	°F.	Direc.	Force 0-12.	at M.S.L.		Change in 3 hours.	Temp. °F.	Change in 24 hours.	Direc.	Force 0-12.	Max. °F.				Min. °F.	Morning.	Afternoon.	Night.		
	1st H. G.M.T. of 7th April							7th G.M.T. of 8th April							24 HOURS ENDED 7th April							7th April
Lerwick	1000.4	46	SSW	3	cm	997.1	-2	44	0	S	2	-	om	1	6	47	42	omd	cm	omp	*	
Stornoway	998.8	45	S	1	o	995.4	-2	42	-3	S	1	-	b	1	1	48	40	op	o	c.b	0.0	
Castlebay (Barra)	999.7	46	SW	3	od	995.3	-1	45	0	S	4	9	bc	4	1	47	43	od	od	d.o.bc	0.0	
Glasgow	1002.5	50	S	4	omg	999.6	0	42	-4	WSW	2	S	c	0.2	54	42	om.ou.c	odp	omd.pc	1.1		
Malin Head	1000.2	44	SW	2	cp	997.2	-2	40	-7	SSE	4	-	b	3	4	51	39	omgr	omgr	b	*	
Blackod Point	1001.5	47	SW	4	bcv	998.1	-1	43	-5	SW	5	SW	bcgph	4	8	49	41	ogr	bcv	bcgph	*	
Ruche's Point	1005.6	47	WSW	3	p	1004.2	0	39	-8	-	0	NW	b	1	5	49	37	cog	p	o.bx	*	
Bar Castle	1001.5	47	W	1	c	1001.7	-2	37	-10	S	1	S	bc	1	55	34	c	opc	c.bx	2.8		
Donaghadee	1002.9	49	SW	4	ogmqb	1000.6	-1	38	-8	SW	2	-	bm	2	0.2	57	37	ogm.cg	cmq.og	og.bmw	*	
Liverpool (Bidston)	1006.4	49	SW	2	o	1000.8	-3	42	-4	S	2	S	r	2	3	54	42	r	capd	c.or	0.5	
Holyhead	1005.4	46	SSW	5	cm	1001.4	0	43	-2	WNW	3	-	b	1	9	51	42	bcm	cm	opr.pc	6.6	
Pembroke (St. Ann's Head)	1008.0	46	S	3	ov	1004.1	+2	44	-1	W	3	-	b	2	7	47	43	orf	ov	op.o.r.c	0.2	
Silly (St. Mary's)	1003.2	49	SW	2	c	1006.3	0	45	-2	WNW	4	W	bc	4	2	52	44	opc	c.o	op.bcp	1.9	
Jersey (St. Aubin)	1010.3	48	ENE	1	b	1005.6	-2	47	+9	W.	3	-	b	3	1	51	37	cm.b.o	o.c.o	op.b	0.4	
Portland Bill	1009.5	46	SW	1	b	1003.2	-6	48	+2	SW	2	-	or	2	3	50	45	c.b	b	c.or	*	
Dungeness	1008.6	48	S	2	b	1004.4	-1	43	0	W	2	-	b	1	-	53	37	bc.b	b.bc	bc.c	*	
Wick	999.9	43	E	2	om	997.6	0	43	-2	WNW	1	-	omr	1	6	48	42	omd	omd	omr	*	
Nairn	999.0	51	W	3	c	996.8	-2	41	-7	WSW	1	-	cg	1	2	56	40	cg	c.bc.cg	cg.up	1.0	
Leith	1002.3	52	SW	2	c	998.5	0	45	-3	SW	2	-	o	2	-	57	44	c.o.c	cp.o.cd	cm.og.o	*	
Tynemouth	1005.2	52	SW	2	om	1000.1	-1	45	-1	SW	2	-	bm	3	-	54	44	om	om	omr	*	
Spurn Head	1007.6	52	SW	2	o	1002.3	-1	43	-2	S	1	-	c	2	-	54	41	c	c	o.c	0.0	
Yarmouth (Gorleston)	1009.5	44	S	3	bc	1004.5	-2	44	-3	W	2	-	bcm	2	-	51	40	omd.bc	bcm	bcm	4.0	
Clacton-on-Sea	1008.9	45	ESE	2	bc	1004.2	-2	43	-2	SW	2	-	om	2	-	54	41	om.	c.o.bcz	bc.c.om	7.5	
Nottingham	1007.4	52	S	2	o	1002.3	-2	45	-2	WSW	2	SW	o	1	56	43	o.c	c.o	o.c	o.c	6.3	

SUMMARY OF CONDITIONS AT 7 A.M.

Tuesday, 8th April, 1919

Districts.	Wind. Velocity in m.p.h.	Temperature.	Weather, Cloud and Precipitation.	Visibility.	Sea.
1. S.E. England	SW-W. 2-10	Moderate	Fair to dull, local rain and mist.	Variable	Slight
2. E. England	SW-W. 5-10	"	Fair to dull, some mist.	Poor to ordinary	Smooth
3. E. Midlands	SSW-WSW. 10	Rather mild.	Dull, some mist	"	"
4. W. Midlands	SW-W. 5	Moderate	Fair to dull.	Ordinary	"
5. S.W. England	WNW-SW. 5-15	"	Variable sky, local rain.	"	Slight
6. South Wales	W. 10	"	Fine.	"	Smooth
7. North Wales	WNW. 10	"	Fine.	"	"
8. N.W. England	S-SW. 5	"	Dull, some rain.	"	"
9. N. Midlands	WSW. 5	Rather mild.	Dull.	Ordinary	"
10. N.E. England	S-SW. up to 5	"	Dull, local rain, mist & fog.	V. poor	Slight
11. E. Scotland	S-W. up to 10	"	Dull, local rain & mist.	Variable	Smooth
12. S.W. Scotland	Calm or SW. 5-10	"	Fair to dull, local mist.	"	"
13. Isle of Man	SW. 5	Moderate	Variable cloud.	"	"
14. N. & N.W. Scotland	S-W. 2	"	Variable cloud, local mist and rain.	Variable	"
15. Hebrides	S. 2-15	"	Fine or fair.	Ordinary	Smooth or moderate
16. Orkneys and Shetlands	S-W. under 10	Rather mild.	Dull, misty & rainy.	"	Smooth
17. N.W. Ireland	SW. 20	Moderate	Fair, local showers.	Good	Moderate
18. N.E. Ireland	SE-SW. up to 20	Rather cold.	Fine, local mist	Variable	Slight
19. S.E. Ireland	S-W. up to 10	"	Fair	Ordinary	Smooth
20. S.W. Ireland	Calm or W. under 10	"	Fine or fair.	Variable	Slight

GENERAL INFERENCE from observations received up to 10 a.m.

Pressure is still low to the north-westwards of the British Isles, and shallow secondary depressions are now passing eastward across Great Britain. An unsettled type of weather with local showers and winds between S. and W. is consequently to be expected.

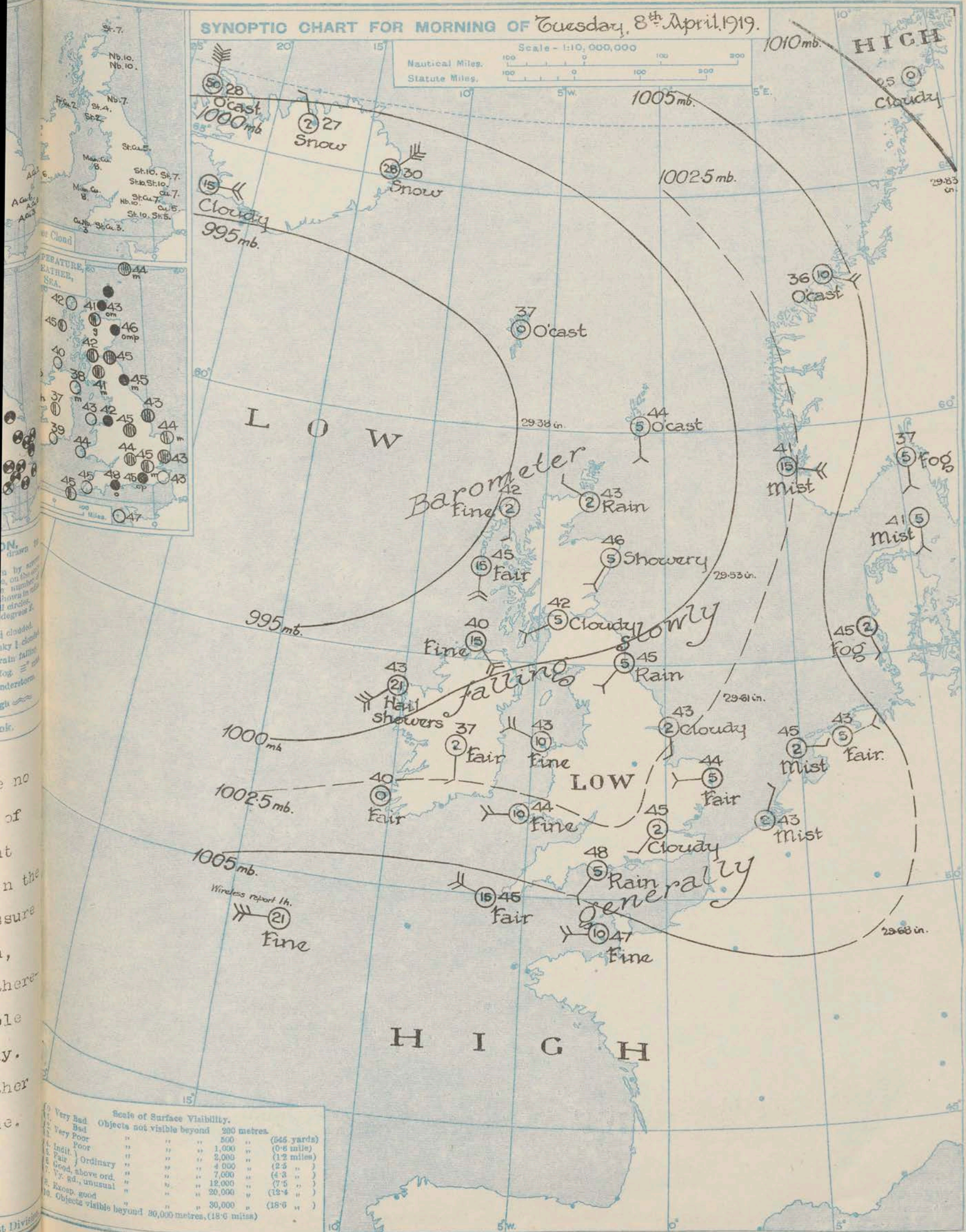

EXPLANATION.
BAROMETER.—Isobars are drawn at intervals of five millibars.
WIND.—Direction is shown by arrow flying with the wind. Force, on the Beaufort scale, is indicated by the number of feathers. Mean velocity is shown in small circles per hour by figures in small circles.
TEMPERATURE. is given in degrees F.
WEATHER SYMBOLS.—
 ○ clear sky. ○ sky 1/4 clouded.
 ⊙ sky 1/2 clouded. ⊙ sky 3/4 clouded.
 ⊕ overcast sky. ● rain falling.
 * snow. ▲ hail. ≡ fog. ≡ mist.
 T thunder. T thunderstorm.
SEA DISTURBANCE.—
 Rough High

Districts.	Forecasts for the 24 hours commencing 3 p.m. Tuesday, 8th April, 1919
1. S.E. England 2. E. England 3. E. Midlands	Wind from S. and SW. or W, light. Cloudy or overcast, local showers, fairer intervals. Mild.
4. W. Midlands 5. S.W. England 6. South Wales 7. North Wales 8. N.W. England 9. N. Midlands 10. N.E. England	Wind between S. and W, light generally, moderate locally. Cloudy or variable sky, some local showers. Little change of temperature.
11. E. Scotland 12. S.W. Scotland 13. Isle of Man 14. N. & N.W. Scotland 15. Hebrides 16. Orkneys and Shetlands	Wind S. or SW. light to moderate. Cloudy or dull, some rain and mist. Mild.
17. N.W. Ireland 18. N.E. Ireland 19. S.E. Ireland 20. S.W. Ireland	Wind S. to SW. or W, light to moderate. Variable sky, some showers. Little change of temperature.

Further Outlook.

There are no indications of any important alteration in the general pressure distribution, and it is, therefore, probable that the SWly. type of weather will continue.

SYNOPTIC CHART FOR MORNING OF Tuesday, 8th April, 1919.



Scale of Surface Visibility.

	Objects not visible beyond	200 metres
1. Very Bad	"	500 "
2. Very Poor	"	1,000 "
3. Poor	"	2,000 "
4. Indist.	"	4,000 "
5. Fair	"	7,000 "
6. Good	"	12,000 "
7. Good, above ord.	"	20,000 "
8. Excep. good	"	30,000 "
9. Objects visible beyond	30,000 metres, (18.6 miles)	

DAILY WEATHER REPORT OF THE METEOROLOGICAL OFFICE, BRITISH SECTION, 1919. No. 98B.

Tuesday
8th April

WEATHER TEMPERATURE, RAINFALL AND SUNSHINE AT HEALTH RESORTS FOR APRIL 7th

STATIONS.	WEATHER.		TEMPERATURE.		RAINFALL.		SUNSHINE.		STATIONS.	WEATHER.		TEMPERATURE.		RAINFALL.		SUNSHINE.	
	Forenoon.	Afternoon.	Max. °F.	Min. °F.	Night, 17h-18h.	Day, 18h-17h.	to 17h.	to 17h.		Forenoon.	Afternoon.	Max. °F.	Min. °F.	Night, 17h-18h.	Day, 18h-17h.	to 17h.	to 17h.
Scotland, Banff ...	cc	bcc	57	45	1	-	2.6	1.6	England, N.W. Southport ...	b.c.c.c	b.c.c.c	56	45	-	0.1	1.4	2.2
St. Andrews ...	-	-	56	44	-	-	4.0	1	Buxton ...	-	-	50	41	-	-	0.6	1
Montrose ...	-	-	54	44	-	-	3.1	1	Leamington Spa ...	0	0	54	42	-	-	0.0	1
England, N.E. Harrogate ...	0	o.c.	51	41	-	-	1.2	6.3	Malvern ...	-	-	56	43	-	-	0.6	0.3
Skegness ...	bc	0	55	41	-	-	5.3	1	Ross-on-Wye ...	omcc	-	56	43	-	-	0.6	0.3
England, E. Felixstowe ...	ombrn	bc.bm	53	43	-	-	7.0	1.2	Wales, Rhyl ...	c.b.c.c	-	52	45	-	-	1.8	5.8
Walton-on-Naze ...	bc.bm	bc.c.o	61	43	-	-	6.4	0.0	Colwyn Bay ...	-	-	56	50	-	-	5.4	4.2
Southend-on-Sea ...	bc.bm	bc.c.o	61	43	-	-	6.4	0.0	Llandudno ...	c	c.b	54	45	-	-	1.4	2.4
England, S.E. Littlehampton ...	-	-	-	-	-	-	4.0	1	Aberystwyth ...	-	-	47	45	-	-	0.0	1
Margate ...	-	-	56	44	-	-	7.8	1	England, S.W. Weymouth ...	bcb	b	57	44	-	-	7.0	1
Ramsgate ...	-	-	54	42	-	-	7.8	0.3	Torquay ...	cc	c.b.c.c	56	46	0.4	0.1	2.4	0.0
Hastings ...	b.b.c.o	b	56	40	-	-	6.6	0.0	Penzance ...	c.b.c	bc.c	53	45	-	-	1.4	1
Eastbourne ...	bc.	bc	54	36	-	-	6.5	0.4	Newquay ...	c	c.o	50	42	-	-	0.6	1.3
Worthing ...	bc.	b	55	36	-	-	4.8	0.0	Weston-s-Mare ...	c.c.	bc.c	54	43	-	-	1.0	1
Bournemouth ...	-	-	56	42	-	-	10.0	1.1									

STATIONS.	SUMMARY FOR PAST 24 HOURS.								BEAUFORT NOTATION.	THE BEAUFORT SCALE OF WIND FORCE.		
	7h-13h.	13h-18h.	18h-17h.	17h-16h.	Max. Temp. °F.	Min. Temp. °F.	Min. on Grass °F.	Sun. Hours.		No.	Statute miles per hour.	Metres per second.
†Horton Bay (Orkney)...	c. om	pd.c	1.c	2.1	48	40	*	*	b blue sky (not more than a quarter covered).	0	Less than 1	Less than 0.3
†Eskdalemuir ...	omcc	pd.c	2.c	2.1	50	39	*	*	bc sky partly cloudy (one half covered).	1	1-8	0.3-1.5
†Stranraer ...	c.pd	0.p	c	bc.c	52	39	*	*	c generally cloudy (three quarters covered).	2	4-7	1.0-3.3
†Lough Foyle ...	bc.	bc	bc.c	bc.c	49	38	*	*	d drizzle, or fine rain.	3	8-12	3.4-5.4
Valencia (Cahirelveen) ...	cc.o	actc	bc.p	b.c.c.c	51	38	3.4	3	e wet air without rain falling.	4	13-18	5.5-7.9
†Anglesey (Llanfyllin) ...	-	-	0.p	-	-	-	*	*	f fog, g gloom, h hail, i lightning.	5	19-24	8.0-10.7
Falmouth ...	ccgc	c.b.c	or	or bc	56	43	4.1	4	m mist.	6	25-31	10.8-13.8
†Calshot (Hants) ...	fc.o	b	0	0.p	57	39	*	*	o overcast sky.	7	32-38	13.9-17.1
†Capel (Polestone) ...	cz	b.c.c	-	b.c.c	53	40	*	*	p passing showers.	8	39-46	17.2-20.7
Aberdeen ...	cz.bcz	c.bcz	z.	bc.om	58	44	4.1	5.0	q squalls.	9	47-54	20.8-24.4
†East Fortune ...	c.o	c.o	bc.c	c.o	58	43	*	*	r rain.	10	55-63	24.5-28.4
†Howden ...	o.c.o	o.om	om.p	f.p	54	30	*	*	rs sleet, i.e., rain and snow together.	11	64-75	28.5-33.5
†Felixstowe ...	bc.c.b	bc.c	bc.c	bc.c	53	45	*	*	s snow.	12	Above 75	33.6 or above
†Cranwell (Lines) ...	-	c	c.o	bc	56	42	*	*	t thunder.			
Benson ...	0.b	c	c.o	bc	58	37	2.8	*	u ugly, threatening sky.			
London (Kew Obs.) ...	c.m.b	bc.c	c.b.c	bc.m	60	42	3.3	6.1	v unusual visibility.			
									w dew.			
									x hoar frost.			
									y dry air; humidity less than 60 per cent.			
									z dust haze; the turbid atmosphere of dry weather.			

LONDON. OBSERVATIONS.	WEATHER.			Max. Temp. °F.	Min. Temp. °F.	Min. on Grass. °F.	Rain- fall. in.	Sun- shine to Sunset. Hours.	Humidity %		SOUTH KENSINGTON (Meteorological Office).	TABLE SHOWING THE GREENWICH TIMES OF SUNRISE, NOON AND SUNSET FOR STATIONS IN THE UNITED KINGDOM.			
	Morning	Afternoon	Night						15 h.	9 h.		Stations.	Sunrise. G.M.T.	Noon. G.M.T.	Sunset. G.M.T.
	24 HOURS ENDED 9h G.M.T. ... 8 ³⁰ ...								YESTERDAY	TO-DAY.					
Greenwich (Royal Observatory)	0.c	0	b.c.o	63	41	28	-	5.3	53	80	Vertical Component of Solar Radiation per Square Centimetre during yesterday.	Yarmouth ... {	5.12	11.55	6.37
City (Bunhill Row)	*	*	*	*	*	*	*	3.1	*	*					
Westminster (St. James's Park)	*	*	*	62	43	40	-	4.5	60	83	Total ... 1019 ... Joules.	Wick ... {	5.23	12.2	6.41
" (Admiralty Arch)	omz	bc	bc.c	61	43	*	-	3.8	54	81					
Camden Sq. (British Rainfall)	c.bc	bc	*	63	42	34	-	3.8	46	79	Average Rate. 214 Milliwatts.	Wick ... {	5.23	12.14	4.7
Kensington Palace	bc	c.bc	*	63	42	33	-	*	*	80					
Richmond Park	*	*	*	*	*	*	*	6.3	*	*	Maximum Rate. 68				

NOTES ON THE WEATHER OF YESTERDAY.

Rain fell over the greater part of the Kingdom, but most of the measurements were slight or moderate. Temperature was again rather high generally, the maximum being above 55° over a very wide area, 59° at Eastbourne, 60° at Kew, and 61° at Southend-on-Sea. Bright sunshine

was more prevalent in the south-east and south than elsewhere, but some places in North Wales recorded between 5 and 7 hours. In Ireland and the English Midlands the day was mostly dull.



METEOROLOGICAL OFFICE, LONDON:
DAILY WEATHER REPORT, BRITISH SECTION.

No. 29572. Wednesday, 9th April, 1919.

OBSERVATORIES AND STATIONS CONTRIBUTING REPORTS AT 3h, 7h, 13h AND 18h.																												
STATIONS.	BAROM. at M.S.L. m.b.	Change in 3 hours.	WIND.		TEMP. °F.	Weather.	Humidity. %	Visibility. 0-10. Fect.	Height of Low Cloud. Fect.	Low Cloud.		Upper Cloud.		Sea.	BAROM. at M.S.L. m.b.	Change in 3 hours.	WIND.		TEMP. °F.	Weather.	Humidity. %	Visibility. 0-10. Fect.	Height of Low Cloud. Fect.	Low Cloud.		Upper Cloud.		Sea.
			Dir.	Force						Form.	Amt.	Form.	Amt.				Dir.	Force						Form.	Amt.			
			0-12.	0-12.						0-10.	0-10.	0-10.	0-10.				0-12.	0-12.						0-10.	0-10.			
18h G.M.T. of 8th April.																												
Houton B. (Orkney)	996.3	0	-	0	45	0	40	8	3-4000	Cu	6	A. Cu	3	1	996.5	0	ENE	3	42	C	92	6	7-9000	Cu	1	A. St	4	1
Esksdalemuir	999.0	0	SW	3	48	C	45	8	-	Cu	6	Ci	1	X	1000.4	+2	SSE	1	40	bc	87	8	4-5000	Cu Nb	4	-	-	X
Stranraer	1000.0	0	SEW	2	52	b	65	8	3-4000	Sc Cu	3	-	-	X	999.8	0	WSW	3	45	b ₁	75	8	3-4000	Cu Nb	4	A. Cu	1	0
Lough Foyle	998.4	-2	SW	7	40	rs ₂	98	3	1-1500	Nb	8	-	-	4	998.5	+1	WSW	6	43	bc	92	6	2-2000	Cu	6	-	-	4
Valencia (Cahire'n)	1003.4	0	WSW	4	48	b	65	10	2-3000	Cu	2	Cu	1	4	1004.5	+2	W	4	45	C	75	8	15-7000	Sc	7	-	-	4
Anglesey (Llangefni)	1002.3	0	WSW	3	48	bc	75	7	5-6000	Cu	5	-	-	4	1002.4	0	WSW	4	46	bc	87	8	2-1000	Nb	4	A. St	2	4
Falmouth	1005.7	0	WSW	6	53	bc	65	6	-	Cu Nb	6	-	-	X	1005.9	0	WSW	5	48	b	-	-	-	-	-	-	-	X
Calshot (Hants)	1003.8	0	WNW	5	54	Y	82	6	4-5000	Sc Cu	5	-	-	3	1004.7	0	W	3	49	bc	87	5	2-2000	Sc Cu	5	-	-	4
Capel (Folkestone)	1004.1	0	WSW	3	45	0	98	4	2-3000	Sc	10	-	-	2	1003.9	0	N	3	46	bc	87	5	2-3000	Sc	5	-	-	2
Aberdeen	997.4	0	SE	2	51	0	75	7	-	Cu	4	Cu St	10	2	996.7	+1	S	2	49	Z ₁	65	5	-	Cu	6	-	-	2
East Fortune	997.4	0	SE	2	51	0	75	7	-	Cu	4	Cu St	10	2	996.7	+1	S	2	49	Z ₁	65	5	-	Cu	6	-	-	2
Howden	1001.0	0	WSW	3	47	8 ₂ m	87	2	2-3000	Sc	10	-	-	X	998.2	+1	WNW	4	51	bc	58	6	3-4000	Nb	3	A. St	2	X
Felixstowe	1003.0	-1	SSW	3	50	0	75	5	3-4000	Nb	10	-	-	3	1001.2	+7	WSW	3	48	bc	65	6	5-7000	Sc Cu	3	A. Cu	2	X
Cranwell (Lincs)	1003.0	-1	SSW	3	50	0	75	5	3-4000	Nb	10	-	-	3	1002.2	+1	NW	2	47	b ₁	82	6	-	Cu	2	A. St	1	2
Benson	1002.5	+1	NNW	2	46	bc	98	7	-	-	-	-	-	X	1002.2	+1	-	0	44	Z ₂	92	4	3-4000	Sc	4	Cu	2	X
London (Kew Obs.)	1002.5	-2	S	2	52	C	87	5	-	Sc Cu	8	-	-	X	1004.0	0	W	2	48	b ₁	75	8	-	Cu	2	-	-	X
7h G.M.T. of 9th April.																												
Houton B. (Orkney)	996.3	0	WSW	2	38	b ₁	87	6	5-7000	Cu	2	-	-	1	996.6	0	WSW	4	33	C	92	6	1-1500	Sc Cu	4	-	-	2
Esksdalemuir	1001.0	0	SSW	2	35	C	92	6	-	Cu Nb	8	-	-	X	1002.1	+2	SW	3	37	om	92	6	15-2000	Sc	4	-	-	X
Stranraer	1001.1	+1	SW	3	39	b ₁	98	5	2-3000	Sc	2	-	-	X	1001.5	+4	W	3	41	b ₁	92	7	3-4000	Sc	1	Cu St	1	4
Lough Foyle	1000.9	+3	WNW	5	45	bc	-	-	-	-	-	-	-	5	1003.9	+5	WNW	5	40	rs ₂	87	5	2-4000	Sc	6	-	-	3
Valencia (Cahire'n)	1006.9	+3	WNW	5	45	bc	-	-	-	-	-	-	-	5	1010.3	+5	WNW	4	42	bc	75	10	2-2000	Cu	4	-	-	4
Anglesey (Llangefni)	1003.2	0	WSW	2	40	b ₁	92	1	7-9000	Nb	2	-	-	2	1005.0	+4	W	1	42	C	92	6	2-4000	Sc Cu	8	-	-	3
Falmouth	1007.3	+1	W	1	40	b ₁	98	7	-	Cu Nb	2	-	-	X	1005.7	+2	WNW	4	42	b ₁	87	6	-	Cu Nb	3	-	-	X
Calshot (Hants)	1006.3	0	WSW	1	42	0	98	8	3-4000	Sc Cu	9	-	-	3	1007.3	0	NW	1	40	0	92	0	4-5000	Sc Cu	4	-	-	2
Capel (Folkestone)	1006.3	0	WSW	1	42	0	98	8	3-4000	Sc Cu	9	-	-	3	1006.3	+5	NNW	3	43	0	75	5	3-4000	Sc	9	-	-	2
Aberdeen	997.1	+1	SW	3	39	b ₁	92	5	-	-	-	A. St	1	X	998.3	+2	-	0	39	b ₂ W	98	3	-	Sc Cu	1	-	-	2
East Fortune	997.1	+1	SW	3	39	b ₁	92	5	-	-	-	A. St	1	X	998.3	+2	-	0	39	b ₂ W	98	3	-	Sc Cu	1	-	-	2
Howden	995.1	0	SW	2	40	b ₁	75	-	-	-	-	A. St	1	X	1000.0	+2	WSW	4	40	q	82	7	4-5000	Sc Cu	4	-	-	X
Felixstowe	1002.9	0	SSW	2	38	X	87	5	5-7000	Sc Cu	2	A. St	2	X	1003.8	+2	S	2	36	X	98	3	-	-	-	A. Cu	2	X
Cranwell (Lincs)	1005.2	0	WNW	1	40	b	92	-	-	-	-	-	-	2	1006.6	+2	W	2	40	b	92	3	-	-	-	-	-	X
Benson	1004.0	+3	W	2	38	b ₁	82	5	4-5000	Cu	1	Cu	1	X	1004.5	+1	W	2	39	b ₁	92	4	4-5000	Cu	1	Cu	1	X
London (Kew Obs.)	1005.5	+1	W	1	43	bc	-	-	-	-	-	-	-	X	1000.3	+2	-	0	36	0	98	5	-	Sc Cu	10	-	-	X
															1006.8	+3	-	0	39	b ₂ m	87	2	-	Sc Cu	1	A. Cu	2	X

STATIONS CONTRIBUTING REPORTS AT 7h AND 13h.																								
STATIONS.	BAROM. at M.S.L. m.b.	TEMP. °F.	WIND.		Weather	BAROMETER.		TEMPERATURE.		WIND.		Dir. of Upper Cloud.	Weather.	Sea	Rainfall mm.	TEMP.		WEATHER.			Sunshine Hours			
			Dir.	Force		at M.S.L. m.b.	Change in 3 hours.	Temp. °F.	Change in 24 hours.	Dir.	Force 0-12.					Max. °F.	Min. °F.	Morning.	Afternoon.	Night.				
18h. G.M.T. of 8th April						7h. G.M.T. of 9th April						24 HOURS ENDED 7h. 9th April						2nd April						
Lerwick	996.8	46	SW	2	CZ	996.7	+1	41	-3	SSW	1	-	bc m	1	1	47	39	amd	cm	f. bc	*			
Stornoway	993.2	46	SSW	4	bc	997.7	+4	39	-3	W	5	-	op q	4	3	48	37	b. bc	bc	op q	10.0			
Castlebay (Barra Is)	994.9	46	WSW	4	bc	1000.1	+2	41	-3	NW	3	-	C	3	2	47	40	b. bc	cm. bc	bc pc	9.0			
Glasgow	999.1	45	SW	3	C	1001.1	+3	40	-2	WSW	2	W	C	X	1	51	38	C. bc	bc. c	a. bc p	6.8			
Malin Head	997.2	44	WSW	4	bc q	1001.1	+2	39	-1	WNW	4	W	op p	4	2	49	38	bc q	bc q p	bc q	8.9			
Blackod Point	999.5	45	WSW	4	bc v	1006.0	+2	41	-2	WNW	4	NW	bc q	4	3	48	36	bc q p	bc q p	cp. bc p	*			
Roche's Point	1004.1	48	W	2	C	1008.8	+4	39	0	WNW	3	-	b	2	2	51	38	bc p	cp. bc	C. bc	4			
Bur Castle	1001.4	48	W	2	C	1007.3	X	37	0	WSW	1	W	bc	2	1	52	34	cp	C	C. bc	8.9			
Donaghadee	1000.0	42	W	4	bc q	1002.8	+2	37	-1	WSW	3	-	bc m	2	2	55	36	bc m	bc q	b. bc	*			
Liverpool (Bldston)	1001.8	48	WNW	3	b	1004.2	+2	42	0	WSW	2	-	C	2	-	50	40	op. bc	b	C.0	8.1			
Holyhead	1001.5	46	SW	4	cp v	1004.6	+2	42	-1	W	4	W	bc	2	Trace	50	41	b. bc. c	b. bc. c	C.0	10.4			
Pembroke (St. Ann's Head)	1004.8	46	WSW	3	bc v	1007.1	+4	44	0	WNW	3	NW	b	2	-	49	42	bc	bc	b. b	11.9			
Scilly (St. Mary's)	1006.5	48	W	3	bc	1009.0	+1	45	0	NW	4	NW	C	4	1	53	43	bc	bc p	bc	10.1			
Jersey (St. Aubin)	1007.5	49	WNW	3	b	1008.3	0	44	-3	WSW	2	-	o c	1	1	53	42	b. bc b	b	bc. ope	11.2			
Portland Bill	1004.5	47	WSW	4	b	1006.6	+1	44	-4	WNW	3	-	C	2	0.2	48	42	C. bc	bc	bc. cw	*			
Dungeness	1003.1	48	WSW	4	b	1006.3	+1	39	-4	WSW	2	W	bc	2	-	50	37	bc	C. bc	C. b. bc	*			
Wick	996.2	44	S	3	bc	997.2	+3	39	-4	WNW	1	-	bc	2	0.4	50	34	amd. bc	bc	bc	*			
Nairn	995.4	48	W	1	bc	997.7	4	40	-1	-	0	-	bc	1	-	54	31	C. bc	bc	bc	8.4			
Leith	997.9	48	SW	2	b	999.9	0	41	-4	SW	2	SW	b	2	-	55	39	o. c. bc	bc. c. b	b. bc. b	*			
Tynemouth	999.1	45	SSW	2	om	1000.9	+2	41	-4	SW	2	-	f	3	2	49	37	om p	om	bm f	*			
Spurn Head	1001.1	46	-	0	cm	1003.8	0	48	-5	SW	3	-	b. cm	3	2	51	37	om	op. gm	b. cm	0.0			
Yarmouth (Gor- leston)	1002.2	46	WNW	3	0	1005.3	+1	39	-5	WNW	3	-	bm	3	2	56	34	bc m	bc. omr	om p. bc	5.5			
Clacton-on-Sea	1003.2	47	WNW	3	bc	1005.9	+2	39	-4	WNW	3	-	bc z	2	2	54	36	om. cm.	C. op. bc	bc. b. z	4.6			
Nottingham	1002.1	51	W	2	C	1004.9	X	37	-8	W	1	-	bm x	X	1	51	33	od	C. op. bc	bc. b	0.1			

SUMMARY OF CONDITIONS AT 7 A.M. Wednesday, 9th April, 1919

Districts.	Wind. Velocity in m.p.h.	Temperature.	Weather, Cloud and Precipitation.	Visibility.	Sea.
1. S.E. England	W-NNW. 2-10	Moderate	Cloudy or dull, mist at Kew.	Ordinary	Smooth
2. E. England	W. 5-10	Rather cold	Fair to fine, local mist	Variable	"
3. E. Midlands	W. 0-5	"	" " " " " "	"	"
4. W. Midlands	W. up to 10	Moderate	Fair to fine.	Ordinary	"
5. S.W. England	W-NW. 5-15	"	Variable cloud, fog at Plymouth.	Variable	Smooth
6. South Wales	WNW. 10	"	Fine	Good	"
7. North Wales	W. 5-15	"	Fair or cloudy.	"	"
8. N.W. England	WSW-WNW. 5	"	Cloudy	"	"
9. N. Midlands	SW W. 2-5	"	Fair or fine	Ordinary	"
10. N.E. England	SW. 2-10	"	Fine, fog at Tynemouth	Ordinary	Slight
11. E. Scotland	SW. up to 10	"	Fair or fine.	Variable	Smooth
12. S.W. Scotland	SW. 5-10	"	Fair to dull, local mist	Good	"
13. Isle of Man	W. up to 10	"	Cloudy to fine.	"	"
14. N. & N.W. Scotland	SW W. up to 10	"	Fair	"	Slight
15. Hebrides	W-NW. 10-20	"	Cloudy; snow showers & squalls at Stornoway.	"	Moderate
16. Orkneys and Shetlands	SW. 5-15	"	Fair to cloudy, local mist.	Good	Smooth
17. N.W. Ireland	WNW. 15	Rather cold.	Fair squally.	Ordinary	Moderate
18. N.E. Ireland	WSW-WNW. 10	"	Fair or fine, local showers, mist & squalls.	"	Slight
19. S.E. Ireland	WNW. 10-15	"	Fair or fine.	Good	Smooth
20. S.W. Ireland	WNW. 10-15	"	Fair or fine.	Exceptly good	Smooth to mod.

GENERAL INFERENCE from observations received up to 10 a.m.

A depression off the north of Scotland and very slight irregularities in pressure over our northern districts may be expected to cause local showers in their neighbourhood today, but there are no indications of the immediate approach of any other disturbing influence.

EXPLANATION
 BAROMETER.—Isobars are drawn at intervals of five millibars.
 WIND.—Direction is shown by the arrow pointing in the direction from which the wind is blowing. Force is indicated by the number of feathers. Mean velocity is shown in small circles per hour by figures in small circles.
 TEMPERATURE.—Isobars are drawn at intervals of five millibars.
 WEATHER SYMBOLS.—
 ☉ clear sky. ☁ sky 1/4 clouded. ☂ sky 1/2 clouded. ☄ overcast sky. ⚡ rain. ⚡⚡ heavy rain. * snow. ▲ hail. ≡ fog. T thunder. ⚡⚡⚡ thunderstorm.
 SEA DISTURBANCE.—
 ~~~~~ Rough. ~~~~~ High sea.

Further Outlook

The rise of the barometer in progress is likely to continue for a time with winds between W. and N. and generally fair weather, but another depression from the Atlantic will probably bring the wind back to the S. with less fair weather, before 48 hours have elapsed.

| Districts.                | Forecasts for the 24 hours commencing 3 p.m. Wednesday, 9th April, 1919                             |
|---------------------------|-----------------------------------------------------------------------------------------------------|
| 1. S.E. England           | Wind light between W. and NW. Fair generally, cloudy at times. Cooler than of late.                 |
| 2. E. England             |                                                                                                     |
| 3. E. Midlands            |                                                                                                     |
| 4. W. Midlands            |                                                                                                     |
| 5. S.W. England           |                                                                                                     |
| 6. South Wales            |                                                                                                     |
| 7. North Wales            | Wind light between W. and NW. Fair generally, but some local showers. Cooler than of late.          |
| 8. N.W. England           |                                                                                                     |
| 9. N. Midlands            |                                                                                                     |
| 10. N.E. England          |                                                                                                     |
| 11. E. Scotland           | Wind from W. or NW. light. Variable sky, local showers. Rather cold.                                |
| 12. S.W. Scotland         |                                                                                                     |
| 13. Isle of Man           |                                                                                                     |
| 14. N. & N.W. Scotland    |                                                                                                     |
| 15. Hebrides              |                                                                                                     |
| 16. Orkneys and Shetlands |                                                                                                     |
| 17. N.W. Ireland          | Wind from W. or NW. Fair generally, but local showers in north. Moderate or rather low temperature. |
| 18. N.E. Ireland          |                                                                                                     |
| 19. S.E. Ireland          |                                                                                                     |
| 20. S.W. Ireland          |                                                                                                     |



# SYNOPTIC CHART FOR MORNING OF Wednesday, 9<sup>th</sup> April.

Scale - 1:10,000,000  
Nautical Miles. 100 0 100 200  
Statute Miles. 100 0 100 200  
5°W 0° 5°E



## Scale of Surface Visibility.

| Objects not visible beyond               | 200 metres | (546 yards) |
|------------------------------------------|------------|-------------|
| 1. Very Bad                              | "          | "           |
| 2. Very Poor                             | "          | "           |
| 3. Poor                                  | "          | "           |
| 4. Indif.                                | 1,000 "    | (0.6 miles) |
| 5. Fair                                  | 2,000 "    | (1.2 miles) |
| 6. Ordinary                              | 4,000 "    | (2.5 "      |
| 7. Yx. gd., unusual                      | 7,000 "    | (4.3 "      |
| 8. Excep. good                           | 12,000 "   | (7.5 "      |
| 9. Objects visible beyond 20,000 metres  | 20,000 "   | (12.4 "     |
| 10. Objects visible beyond 30,000 metres | 30,000 "   | (18.6 "     |



# DAILY WEATHER REPORT OF THE METEOROLOGICAL OFFICE, BRITISH SECTION, 1919. No 29B

Wednesday  
April 24

## WEATHER TEMPERATURE, RAINFALL AND SUNSHINE AT HEALTH RESORTS FOR April 23

| STATIONS.          | WEATHER.  |            | TEMPERATURE. |         | RAINFALL.      |              | SUNSHINE.   |             | STATIONS.         | WEATHER.  |            | TEMPERATURE. |         | RAINFALL.      |              | SUNSHINE.   |             |
|--------------------|-----------|------------|--------------|---------|----------------|--------------|-------------|-------------|-------------------|-----------|------------|--------------|---------|----------------|--------------|-------------|-------------|
|                    | Forenoon. | Afternoon. | Max. F.      | Min. F. | Night. 17h-9h. | Day. 9h-17h. | to 17h. 8h. | to 17h. 8h. |                   | Forenoon. | Afternoon. | Max. F.      | Min. F. | Night. 17h-9h. | Day. 9h-17h. | to 17h. 8h. | to 17h. 8h. |
| Scotland.          |           |            |              |         |                |              |             |             | England, N.W.     |           |            |              |         |                |              |             |             |
| Banff ... ..       | c         | c          | 50           | 45      | -              | -            | 5.5         | 2.6         | Southport ...     | a.c.b.c.b | b.c.b      | 51           | 43      | 2              | -            | 6.8         | 1.7         |
| St. Andrews ...    | -         | -          | -            | -       | -              | -            | -           | -           |                   |           |            |              |         |                |              |             |             |
| Montrose ...       | -         | -          | 57           | 42      | -              | -            | 5.1         | 3.1         |                   |           |            |              |         |                |              |             |             |
| England, N.E.      |           |            |              |         |                |              |             |             | Midlands.         |           |            |              |         |                |              |             |             |
| Harrogate ...      | c.c       | c.b.c      | 52           | 40      | -              | -            | 2.9         | 1.2         | Buxton ...        | -         | -          | 49           | 38      | 0.2            | -            | 2.0         | 0.6         |
| Skegness ...       | c.b.c     | or         | 53           | 41      | -              | 2            | 1.6         | 5.3         | Leamington Spa... | c.b.c     | c.b.c      | 54           | 43      | 1              | 1            | 2.5         | 0.6         |
|                    |           |            |              |         |                |              |             |             | Malvern ...       | c.b.c     | b.c        | 54           | 42      | 3              | 1            | 5.0         | 0.6         |
|                    |           |            |              |         |                |              |             |             | Ross-on-Wye ...   | c.b.c     | c.b.c      | 57           | 42      | 4              | 3            | 4.4         | 0.6         |
| England, E.        |           |            |              |         |                |              |             |             | Wales.            |           |            |              |         |                |              |             |             |
| Felixstowe ...     | b.c.m     | b.c.or     | 52           | 41      | -              | 0.3          | 2.7         | 7.2         | Rhyl ...          | c.b.c     | b.c.c      | 50           | 42      | 5              | -            | 8.3         | 1.8         |
| Walton-on-Naze...  | -         | -          | 54           | 41      | -              | 2            | 3.9         | 7.1         | Colwyn Bay ...    | -         | -          | 52           | 43      | 4              | -            | 7.8         | 0.6         |
| Southend-on-Sea... | b.c.c     | or b.c     | 55           | 41      | -              | 3            | 4.8         | 6.4         | Llandudno ...     | b         | b          | 57           | 43      | 2              | -            | 8.2         | 0.6         |
|                    |           |            |              |         |                |              |             |             | Aberystwyth ...   | -         | c.b.c      | 48           | 43      | *              | *            | 8.5         | *           |
| England, S.E.      |           |            |              |         |                |              |             |             | England, S.W.     |           |            |              |         |                |              |             |             |
| Littlehampton ...  | -         | -          | 53           | 45      | -              | -            | 5.1         | *           | Weymouth ...      | b.c.c     | b.c        | 56           | 45      | 2              | -            | 8.0         | 0.6         |
| Margate ...        | b.c       | b.c        | 56           | 44      | -              | -            | 3.9         | 8.0         | Torquay ...       | b.c       | b.c.b      | 54           | 45      | 1              | -            | 9.2         | 0.6         |
| Ramsgate ...       | b         | b          | 54           | 50      | -              | -            | 5.4         | 8.4         | Penzance ...      | b.c       | b.c.p.c    | 53           | 45      | 7              | 0.1          | 6.8         | 0.6         |
| Hastings ...       | b.c.c     | b.c        | 53           | 41      | -              | -            | 5.3         | 6.8         | Newquay ...       | b         | b          | 52           | 44      | 3              | 0.1          | 9.2         | 0.6         |
| Eastbourne ...     | b.c       | b.c        | 57           | 41      | -              | -            | 5.5         | 5.5         | Weston-s-Mare ... | b.c.b     | b          | 57           | 44      | 4              | -            | 8.6         | 1.0         |
| Worthing ...       | o         | b.c.b      | 55           | 42      | -              | -            | 5.5         | 4.8         |                   |           |            |              |         |                |              |             |             |
| Bournemouth ...    | -         | -          | 56           | 41      | 2              | 3            | 8.0         | 10.0        |                   |           |            |              |         |                |              |             |             |

### SUMMARIES FOR PAST 24 HOURS.

| STATIONS.                  | WEATHER. |          |          |        | Max. Temp. F. | Min. Temp. F. | Min. on Grass. F. | RAINFALL.    |                | Sun. Hours. |
|----------------------------|----------|----------|----------|--------|---------------|---------------|-------------------|--------------|----------------|-------------|
|                            | 7h-13h.  | 13h-18h. | 18h-24h. | 1h-7h. |               |               |                   | Day. 7h-18h. | Night. 18h-7h. |             |
| †Horton Bay (Orkney)...    | c.c      | b.c.c    | b.c.cw   | b.b.c  | 47            | 36            | *                 | *            | *              | 3.8         |
| †Eskdalemuir ...           | c.c      | b.c.c    | b.c.cw   | b.b.c  | 51            | 32            | 2.6               | 2            | 0.2            | 3.8         |
| †Stranraer ...             | b.b.c    | b.p.c    | b.p.c    | b.b.c  | 52            | 39            | *                 | *            | *              | *           |
| †Lough Foyle ...           | b.b.c    | b.p.c    | b.p.c    | b.b.c  | 50            | 36            | *                 | *            | *              | *           |
| Valencia (Cahirciveen) ... | b.c.b    | b.b.c    | b.c      | b.b.c  | 50            | 39            | 3.5               | 0.3          | 0.3            | 9.3         |
| †Anglesey (Llangefni) ...  | b.c.c    | b.c.c    | b.c.c    | b.c.c  | 50            | 39            | *                 | *            | *              | *           |
| Falmouth ...               | b.b.c    | b.c.c    | b.c.c    | b.b.c  | 54            | 38            | 3.2               | 1            | 2              | 8.4         |
| †Calshot (Hants) ...       | b.b.c    | b.c.c    | b.c.c    | b.b.c  | 56            | 39            | *                 | *            | *              | *           |
| †Capel (Folkestone)...     | b.c.c    | b.c.c    | b.c.c    | b.c.c  | 52            | 40            | *                 | *            | *              | *           |
| Aberdeen ...               | b.c.c    | b.c.c    | b.c.c    | b.b.c  | 55            | 34            | 2.2               | -            | -              | 3.3         |
| †East Fortune ...          | -        | b.c.c    | b.c.c    | b.c.c  | 54            | 39            | *                 | *            | *              | *           |
| †Howden ...                | b.c.c    | b.c.c    | b.c.c    | b.c.c  | 57            | 29            | *                 | *            | *              | *           |
| †Felixstowe ...            | b.c.c    | b.c.c    | b.c.c    | b.c.c  | 53            | 36            | *                 | *            | *              | *           |
| †Cranwell (Lincs) ...      | -        | b.c.c    | b.c.c    | b.c.c  | 48            | 35            | *                 | *            | *              | *           |
| Benson ...                 | or       | b.c.c    | b.c.c    | b.c.c  | 50            | 31            | 2.3               | -            | 4              | *           |
| London (Kew Obs.) ...      | c.m.c    | b.c.c    | b.c.c    | b.c.c  | 52            | 36            | 2.5               | 1            | -              | 3.7         |

### BEAUFORT NOTATION.

b blue sky (not more than a quarter covered).  
bc sky partly cloudy (one half covered).  
c generally cloudy (three quarters covered).  
d drizzle, or fine rain.  
e wet air without rain falling.  
f fog.  
g gloom.  
h hail.  
i lightning.  
m mist.  
o overcast sky.  
p passing showers.  
q squalls.  
r rain.  
rs sleet, i.e., rain and snow together.  
s snow.  
t thunder.  
u ugly, threatening sky.  
v unusual visibility.  
w dew.  
x hoar frost.  
y dry air; humidity less than 60 per cent.  
z dust haze; the turbid atmosphere of dry weather.

### THE BEAUFORT SCALE OF WIND FORCE.

| No. | Limits of Velocity.     |                    |
|-----|-------------------------|--------------------|
|     | Statute miles per hour. | Metres per second. |
| 0   | Less than 1             | Less than 0.3      |
| 1   | 1-3                     | 0.3-1.5            |
| 2   | 4-7                     | 1.5-3.5            |
| 3   | 8-12                    | 3.5-5.5            |
| 4   | 13-18                   | 5.5-7.5            |
| 5   | 19-24                   | 8.0-10.5           |
| 6   | 25-31                   | 10.5-13.5          |
| 7   | 32-38                   | 13.5-17.5          |
| 8   | 39-46                   | 17.5-20.5          |
| 9   | 47-54                   | 20.5-24.5          |
| 10  | 55-63                   | 24.5-28.5          |
| 11  | 64-75                   | 28.5-33.5          |
| 12  | Above 75                | 33.5 or above      |

Suffixes 0, 1 and 2 attached to Beaufort letters signify intensity. 0=slight, 1=heavy. Underlining is used to express continuity.

### LONDON OBSERVATIONS.

|                                | WEATHER. |            |        | Max. Temp. F. | Min. Temp. F. | Min. on Grass. F. | Rain-fall. mm. | Sun-shine to Sunset. Hours. | Humidity %   |             |
|--------------------------------|----------|------------|--------|---------------|---------------|-------------------|----------------|-----------------------------|--------------|-------------|
|                                | Morning. | Afternoon. | Night. |               |               |                   |                |                             | 15 h. G.M.T. | 9 h. G.M.T. |
| Greenwich (Royal Observatory)  | o        | b.c.p.c    | r.b.w. | 55            | 37            | 2.6               | 1              | 3.7                         | 74           | 79          |
| City (Bunhill Row) ...         | *        | *          | *      | 53            | 23            | 2.9               | 1              | 2.9                         | *            | *           |
| Westminster (St. James's Park) | *        | *          | *      | 53            | 23            | 2.9               | 1              | 3.2                         | 79           | 85          |
| " (Admiralty Arch)             | o.m.c    | c.m.c      | b.c.b  | 54            | 39            | *                 | 1              | 3.0                         | 76           | 77          |
| Camden Sq. (British Rainfall)  | o.m.c    | b.c.c      | *      | 53            | 35            | 3.1               | 1              | 3.0                         | 72           | 81          |
| Kensington Palace ...          | o        | b.c.c      | *      | 57            | 37            | 2.6               | *              | *                           | *            | *           |
| Richmond Park ...              | *        | *          | *      | *             | *             | *                 | *              | 4.6                         | *            | *           |

### SOUTH KENSINGTON (Meteorological Office).

|                                                                               |      |
|-------------------------------------------------------------------------------|------|
| Vertical Component of Solar Radiation per Square Centimetre during yesterday. | 7.71 |
| Total Joules.                                                                 | 7.71 |
| Average Rate. 16.1 Milliunits.                                                |      |
| Maximum Rate. 66 ..                                                           |      |

### TABLE SHOWING THE GREENWICH TIMES OF SUNRISE, NOON AND SUNSET FOR STATIONS IN THE UNITED KINGDOM.

| Stations.    | Sunrise. |        | Noon. | Sunset. |
|--------------|----------|--------|-------|---------|
|              | G.M.T.   | G.M.T. |       |         |
| Yarmouth...  | 5.10     | 11.55  | 6.30  | 6.30    |
| Greenwich    | 5.8      | 11.54  | 6.25  | 6.25    |
| Wick         | 5.18     | 12.1   | 6.25  | 6.25    |
| Valencia ... | 5.20     | 12.13  | 6.25  | 6.25    |

### NOTES ON THE WEATHER OF YESTERDAY.

Passing showers were experienced in most parts of the Kingdom, but the condition as a whole was fair and the sunshine records moderate to high. In the south-west of England, Wales and the Hebrides, some stations recorded 0 hour or more. In the Midlands and

NE. of England, however, the day was dull. Temperatures exceeded 55° in various parts of the Kingdom but generally the maxima were less high than on the preceding day, and the minimum readings of the night were considerably lower, slight frost occurring locally inland.





METEOROLOGICAL OFFICE, LONDON:  
DAILY WEATHER REPORT, BRITISH SECTION.

No 20,958 B. Thursday, 10<sup>th</sup> April, 1919.

OBSERVATORIES AND STATIONS CONTRIBUTING REPORTS AT 1H, 7H, 13H AND 19H.

| STATIONS.                             | BAROM.<br>at<br>M.S.L.<br>m.b. | Change<br>in 3<br>hours. | WIND.<br>Direc.<br>Force<br>0-12. | TEMP.<br>°F. | Weather. | Humidity.<br>%  | Visibility.<br>0-10. | Height<br>of Low<br>Cloud<br>Feet. | Low Cloud. |               | Upper Cloud. |               | Sea<br>0-9. | BAROM.<br>at<br>M.S.L.<br>m.b.        | Change<br>in 3<br>hours. | WIND.<br>Direc.<br>Force<br>0-12. | TEMP.<br>°F. | Weather. | Humidity.<br>% | Visibility.<br>0-10.          | Height<br>of Low<br>Cloud.<br>Feet. | Low Cloud. |               | Upper Cloud. |               | Sea<br>0-9. |   |   |
|---------------------------------------|--------------------------------|--------------------------|-----------------------------------|--------------|----------|-----------------|----------------------|------------------------------------|------------|---------------|--------------|---------------|-------------|---------------------------------------|--------------------------|-----------------------------------|--------------|----------|----------------|-------------------------------|-------------------------------------|------------|---------------|--------------|---------------|-------------|---|---|
|                                       |                                |                          |                                   |              |          |                 |                      |                                    | Form.      | Amt.<br>0-10. | Form.        | Amt.<br>0-10. |             |                                       |                          |                                   |              |          |                |                               |                                     | Form.      | Amt.<br>0-10. | Form.        | Amt.<br>0-10. |             |   |   |
| 18h. G.M.T. of 9 <sup>th</sup> April. |                                |                          |                                   |              |          |                 |                      |                                    |            |               |              |               |             | 18h. G.M.T. of 9 <sup>th</sup> April. |                          |                                   |              |          |                |                               |                                     |            |               |              |               |             |   |   |
| Houton B. (Orkney)                    | 998.1                          | +2                       | W                                 | 4            | 44       | bc              | 75                   | 6                                  | 1 1/2-2000 | St            | 2            | A. Cu         | 2           | 3                                     | 999.9                    | +3                                | WSW          | 6        | 39             | b <sub>1</sub>                | 82                                  | 6          | 2-1000        | Fr. Cl.      | 3             | Pa. Cu      | 1 | 3 |
| Esksdalemuir                          | 1002.7                         | +1                       | SW                                | 5            | 47       | bc              | 55                   | 10                                 | 4-5000     | Cu. Nb        | 5            | Fr. Cu        | 1           | 4                                     | 1005.8                   | +3                                | W            | 4        | 40             | b <sub>1</sub>                | 65                                  | 10         | -             | Cu. Nb       | 2             | Pa. Cu      | 1 | 4 |
| Stranraer                             | 1005.4                         | +3                       | WNW                               | 5            | 47       | q               | 65                   | 8                                  | 3-4000     | St. Cu        | 2            | A. St         | 1           | 4                                     | 1007.4                   | +3                                | NW           | 3        | 42             | h <sub>1</sub>                | 87                                  | 8          | 1-1500        | Nb           | 2             | -           | - | 4 |
| Lough Foyle                           | 1006.7                         | +2                       | WNW                               | 6            | 45       | c               | 75                   | 8                                  | 2-3000     | Cu            | 6            | -             | -           | 4                                     | 997.7                    | +2                                | W            | 5        | 41             | c                             | 92                                  | 5          | 2-3000        | Cu           | 8             | -           | - | 4 |
| Valencia (Cahire'n)                   | 1012.2                         | +1                       | SW                                | 4            | 46       | o               | 75                   | 10                                 | 2-3000     | St            | 10           | -             | -           | 4                                     | 1010.1                   | -2                                | S            | 4        | 45             | ot <sub>o</sub>               | 92                                  | 7          | 1-1500        | St           | 10            | -           | - | 4 |
| Anglesey (Llangefni)                  | 1007.5                         | +2                       | WNW                               | 3            | 45       | c               | 75                   | 8                                  | 7-9000     | Cu            | 7            | -             | -           | 5                                     | 1009.1                   | +2                                | WSW          | 3        | 45             | bc                            | 75                                  | 8          | 5-7000        | Cu           | 4             | -           | - | 4 |
| Falmouth                              | 1011.3                         | +2                       | NW                                | 4            | 51       | c               | 65                   | 7                                  | -          | Cu. Nb        | 7            | -             | -           | 4                                     | 1013.7                   | +2                                | WNW          | 4        | 46             | b                             | -                                   | -          | -             | -            | -             | -           | - | 4 |
| Calshot (Hants)                       | 1008.3                         | +1                       | WSW                               | 2            | 52       | q               | 82                   | 8                                  | 1 1/2-2000 | St. Cu        | 8            | -             | -           | 3                                     | 1009.3                   | +3                                | NNW          | 4        | 50             | c                             | 65                                  | 8          | 3-4000        | St. Cu       | 8             | -           | - | 4 |
| Capel (Folkestone)                    | 1008.1                         | +1                       | W                                 | 4            | 42       | r <sub>2</sub>  | 98                   | 5                                  | 3-4000     | St. Cu        | 10           | -             | -           | 3                                     | 1009.0                   | +2                                | WNW          | 5        | 43             | c                             | 75                                  | 4          | 3-4000        | St. Cu       | 6             | A. St       | 7 | 4 |
| Aberdeen                              | 999.7                          | +1                       | SE                                | 2            | 47       | bc              | 65                   | 8                                  | -          | Cu            | 6            | -             | -           | 2                                     | 1002.1                   | +3                                | WNW          | 1        | 46             | bc                            | 55                                  | 8          | -             | Cu. Nb       | 6             | -           | - | 4 |
| East Fortune                          | 1001.6                         | -2                       | W                                 | 4            | 49       | bc              | 65                   | 6                                  | 3-4000     | Cu. Nb        | 4            | A. St         | 1           | 4                                     | 1001.8                   | +3                                | WNW          | 5        | 46             | v                             | 65                                  | 8          | 5-7000        | St. Cu       | 3             | -           | - | 4 |
| Howden                                | 1004.4                         | +1                       | SW                                | 4            | 53       | c               | 55                   | 6                                  | 4-5000     | St. Cu        | 5            | A. St         | 2           | 4                                     | 1006.4                   | +4                                | WSW          | 5        | 47             | b <sub>1</sub>                | 65                                  | 6          | 4-5000        | Cu. Nb       | 3             | -           | - | 4 |
| Felixstowe                            | 1006.9                         | 0                        | WNW                               | 1            | 51       | o               | 65                   | 5                                  | -          | Cu            | 9            | -             | -           | 3                                     | 1008.2                   | +2                                | WNW          | 3        | 47             | u                             | 75                                  | 5          | 2-3000        | Nb           | 7             | -           | - | 4 |
| Cranwell (Lincs)                      | 1006.1                         | -1                       | W                                 | 3            | 53       | c               | 55                   | 7                                  | -          | -             | -            | -             | -           | 4                                     | 1007.4                   | +4                                | NW           | 3        | 46             | b <sub>1</sub>                | 65                                  | 6          | 2-3000        | St           | 2             | Cl          | 1 | 4 |
| Benson                                | 1007.2                         | 0                        | SSW                               | 2            | 50       | c               | 65                   | 7                                  | -          | Cu            | 5            | A. St         | 3           | 4                                     | 1009.2                   | +3                                | WSW          | 1        | 44             | c                             | 92                                  | 8          | -             | Cu           | 5             | -           | - | 4 |
| London (Kew Obs.)                     | 1007.2                         | 0                        | SSW                               | 2            | 50       | c               | 65                   | 7                                  | -          | Cu            | 5            | A. St         | 3           | 4                                     | 1009.3                   | +5                                | WNW          | 1        | 48             | c                             | 65                                  | 7          | -             | Cu           | 6             | -           | - | 4 |
| 1h. G.M.T. of 10 <sup>th</sup> April. |                                |                          |                                   |              |          |                 |                      |                                    |            |               |              |               |             | 7h. G.M.T. of 10 <sup>th</sup> April. |                          |                                   |              |          |                |                               |                                     |            |               |              |               |             |   |   |
| Houton B. (Orkney)                    | 1000.8                         | +1                       | WSW                               | 8            | 38       | bc              | 92                   | 6                                  | 2-3000     | St. Cu        | 4            | -             | -           | 4                                     | 1001.6                   | +1                                | SW           | 4        | 38             | bc                            | 87                                  | 6          | -             | -            | -             | A. St       | 5 | 2 |
| Esksdalemuir                          | 1008.6                         | +2                       | WSW                               | 1            | 29       | x               | 92                   | 6                                  | -          | Cu            | 1            | G. St         | 1           | 4                                     | 1007.3                   | -1                                | -            | 0        | 32             | ot <sub>o</sub>               | 92                                  | 5          | 1-1000        | St           | 10            | -           | - | 4 |
| Stranraer                             | 1008.1                         | +1                       | -                                 | 0            | 31       | x               | 98                   | 6                                  | 1-4000     | St            | 3            | G. St         | 3           | 4                                     | 1005.4                   | -3                                | SSW          | 3        | 42             | r <sub>1</sub>                | 98                                  | 6          | 1-1500        | Nb           | 10            | -           | - | 4 |
| Lough Foyle                           | 1008.1                         | 0                        | SSW                               | 4            | 49       | omr             | -                    | -                                  | -          | -             | -            | -             | -           | 4                                     | 1001.4                   | -1                                | SSW          | 6        | 47             | r <sub>1</sub> f <sub>1</sub> | 98                                  | 4          | 1-1000        | Nb           | 10            | -           | - | 4 |
| Valencia (Cahire'n)                   | 1008.1                         | 0                        | SSW                               | 4            | 49       | omr             | -                    | -                                  | -          | -             | -            | -             | -           | 4                                     | 1010.8                   | +2                                | SW           | 4        | 52             | o                             | 92                                  | 6          | <500          | St           | 10            | -           | - | 6 |
| Anglesey (Llangefni)                  | 1010.0                         | 0                        | SW                                | 2            | 40       | o               | 92                   | 6                                  | -          | -             | -            | A. St         | 10          | 3                                     | 1007.6                   | -2                                | SSW          | 4        | 43             | r <sub>1</sub> f <sub>1</sub> | 98                                  | 2          | <500          | Nb           | 10            | -           | - | 4 |
| Falmouth                              | 1014.7                         | -1                       | SSW                               | 4            | 44       | ot <sub>o</sub> | 98                   | 4                                  | -          | Nb            | 10           | -             | -           | 4                                     | 1013.7                   | +2                                | W            | 6        | 50             | dmq                           | 92                                  | 4          | -             | Nb           | 10            | -           | - | 4 |
| Calshot (Hants)                       | 1015.2                         | +3                       | WNW                               | 2            | 38       | b <sub>1</sub>  | 98                   | 7                                  | 5-7000     | St. Cu        | 2            | -             | -           | 4                                     | 1014.5                   | 0                                 | SW           | 3        | 42             | fo m                          | 92                                  | 6          | 1-1000        | Nb           | 10            | -           | - | 4 |
| Capel (Folkestone)                    | 1003.4                         | +2                       | W                                 | 3            | 35       | b               | 92                   | 7                                  | -          | -             | -            | -             | -           | 4                                     | 1015.5                   | +5                                | WNW          | 6        | 38             | o                             | 82                                  | 6          | 3-4000        | St           | 10            | -           | - | 4 |
| Aberdeen                              | 1006.3                         | +1                       | WSW                               | 4            | 37       | b               | 87                   | -                                  | -          | -             | -            | -             | -           | 4                                     | 1004.5                   | 0                                 | SW           | 2        | 40             | b <sub>2</sub> z <sub>2</sub> | 75                                  | 3          | -             | -            | -             | G. St       | 8 | 2 |
| East Fortune                          | 1009.3                         | +1                       | SSW                               | 4            | 36       | b               | 92                   | 4                                  | -          | -             | -            | -             | -           | 4                                     | 1005.9                   | -2                                | -            | 0        | 40             | bc                            | 75                                  | 8          | -             | -            | -             | G. St       | 6 | 4 |
| Howden                                | 1012.6                         | +3                       | WNW                               | 3            | 39       | b               | 87                   | -                                  | -          | -             | -            | -             | -           | 4                                     | 1010.1                   | +1                                | S            | 2        | 35             | f <sub>1</sub>                | 92                                  | 5          | 3-4000        | St           | 10            | -           | - | 4 |
| Felixstowe                            | 1011.0                         | +2                       | WSW                               | 2            | 35       | b               | 92                   | 6                                  | -          | -             | -            | -             | -           | 4                                     | 1013.6                   | +2                                | WSW          | 3        | 39             | z <sub>2</sub>                | 87                                  | -          | 2-3000        | St           | 10            | A. St       | 4 | 4 |
| Cranwell (Lincs)                      | 1013.2                         | +4                       | SW                                | 1            | 40       | b               | -                    | -                                  | -          | -             | -            | -             | -           | 4                                     | 1012.3                   | +1                                | WSW          | 2        | 39             | o                             | 92                                  | 5          | 2-3000        | St           | 2             | A. St       | 5 | 4 |
| Benson                                | 1014.0                         | +1                       | SW                                | 1            | 41       | om              | 87                   | 4                                  | -          | -             | -            | -             | -           | 4                                     | 1012.7                   | +1                                | S            | 3        | 39             | r <sub>o</sub>                | 92                                  | 4          | -             | Nb           | 10            | -           | - | 4 |
| London (Kew Obs.)                     | 1014.0                         | +1                       | SW                                | 1            | 41       | om              | 87                   | 4                                  | -          | -             | -            | -             | -           | 4                                     | 1014.0                   | +1                                | SW           | 1        | 41             | om                            | 87                                  | 4          | -             | St           | 10            | -           | - | 4 |

STATIONS CONTRIBUTING REPORTS AT 7H AND 19H.

| STATIONS.                 | BAROM.<br>at<br>M.S.L.                | TEMP.<br>°F.                          | WIND.                                      |                      | Weather | BAROMETER.               |              | TEMPERATURE.              |        | WIND.          |             | Direc.<br>of<br>Upper<br>Cloud. | Weather.               | Sea<br>0-9. | Rainfall<br>mm. | TEMP.       |          | WEATHER.   |           |           | Sunshine<br>Hours. |
|---------------------------|---------------------------------------|---------------------------------------|--------------------------------------------|----------------------|---------|--------------------------|--------------|---------------------------|--------|----------------|-------------|---------------------------------|------------------------|-------------|-----------------|-------------|----------|------------|-----------|-----------|--------------------|
|                           | m.b.                                  |                                       | Force<br>0-12.                             | at<br>M.S.L.<br>m.b. |         | Change<br>in<br>3 hours. | Temp.<br>°F. | Change<br>in<br>24 hours. | Direc. | Force<br>0-12. | Max.<br>°F. |                                 |                        |             |                 | Min.<br>°F. | Morning. | Afternoon. | Night.    |           |                    |
|                           | 18h. G.M.T. of 9 <sup>th</sup> April. | 7h. G.M.T. of 18 <sup>th</sup> April. | 24 HOURS ENDED 7a. 10 <sup>th</sup> April. |                      |         |                          |              |                           |        |                |             |                                 | 9 <sup>th</sup> April. |             |                 |             |          |            |           |           |                    |
| Lerwick                   | 999.4                                 | 45                                    | WSW                                        | 3                    | bc      | 1000.8                   | +1           | 42                        | +1     | W              | 2           | -                               | bc                     | 1           | -               | 49          | 39       | bc         | bc        | bc        | *                  |
| Stornoway                 | 1001.0                                | 43                                    | WSW                                        | 3                    | cph     | 999.0                    | -4           | 42                        | +3     | SSE            | 5           | -                               | op                     | 4           | 3               | 47          | 36       | c          | cph       | bc. op    | 8.1                |
| Castlebay (Barra Is.)     | 1003.7                                | 41                                    | W                                          | 3                    | cp      |                          |              |                           |        |                |             |                                 |                        |             |                 |             |          | c. op. bc  | bc. cph   | bc. op    |                    |
| Glasgow                   | 1005.1                                | 43                                    | WNW                                        | 3                    | bc      | 1005.6                   | -1           | 40                        | 0      | S              | 2           | -                               | omd                    | *           | 1               | 47          | 34       | c. op. bc  | bc. cph   | bc. op    | 7.9                |
| Main Head                 | 1005.3                                | 42                                    | W                                          | 4                    | bc      | 1000.0                   | -5           | 45                        | +6     | SSW            | 4           | -                               | omr                    | 3           | 6               | 49          | 39       | bc         | bc        | omr       | 8.4                |
| Blackod Point             | 1006.9                                | 45                                    | SW                                         | 4                    | bc      | 1002.5                   | 0            | 49                        | +8     | SW             | 6           | -                               | ofe                    | 4           | 7               | 49          | 38       | bc         | bc        | omr       | *                  |
| Roche's Point             | 1011.8                                | 47                                    | WSW                                        | 4                    | o       | 1010.6                   | +2           | 52                        | +13    | W              | 3           | -                               | o                      | 3           | 1               | 52          | 39       | bc. cu     | bc        | omr       | 11.6               |
| Birr Castle               | 1009.6                                | 49                                    | WSW                                        | 3                    | c       | 1006.9                   | +            | 51                        | +14    | SW             | 3           | -                               | r                      | 3           | 5               | 51          | 36       | cph        | c         | omr       | 8.3                |
| Donaghadee                | 1007.6                                | 45                                    | WNW                                        | 4                    | bc      | 1004.8                   | -3           | 42                        | +5     | S              | 2           | -                               | omr                    | 2           | 3               | 50          | 35       | bc. cu     | bc        | omr       | *                  |
| Liverpool (Widston)       | 1008.2                                | 45                                    | W                                          | 3                    | b       | 1008.8                   | -1           | 41                        | -1     | SSE            | 2           | -                               | r                      | 2           | 1               | 47          | 39       | c. bc      | b         | b. op     | 9.6                |
| Holyhead                  | 1008.7                                | 46                                    | WSW                                        | 4                    | cg      | 1006.7                   | -2           | 45                        | +3     | SEW            | 5           | -                               | om                     | 3           | 3               | 50          | 42       | bc. b      | b. bc     | b. bc. or | 7.9                |
| Pembroke (St. Ann's Head) | 1011.8                                | 45                                    | W                                          | 4                    | bc      | 1010.2                   | +1           | 47                        | +3     | SW             | 5           | -                               | om                     | 4           | 2               | 48          | 43       | b          | b         | b. c. op  | 11.4               |
| Scilly (St. Mary's)       | 1014.6                                | 46                                    | WNW                                        | 5                    | c       | 1014.2                   | 0            | 50                        | +5     | W              | 6           | -                               | om                     | 6           | 5               | 51          | 45       | bc         | bc. c     | om. om    | 9.1                |
| Jersey (St. Aubin)        | 1013.0                                | 49                                    | WNW                                        | 4                    | b       | 1016.3                   | 0            | 44                        | 0      | S              | 4           | -                               | or                     | 3           | 4               | 52          | 41       | oed. o. b  | b         | b. or     | 7.2                |
| Portland Bill             | 1010.1                                | 46                                    | W                                          | 4                    | bcx     | 1012.1                   | -2           | 45                        | +1     | SW             | 4           | -                               | or                     | 4           | 2               | 50          | 43       | bc         | bc        | or        | *                  |
| Dungeness                 | 1008.6                                | 47                                    | WSW                                        | 2                    | bc      | 1014.4                   | +3           | 41                        | +2     | WSW            | 3           | SW                              | c                      | 3           | -               | 50          | 31       | cp. c      | c         | c. b. bc  | *                  |
| Wick                      | 1000.8                                | 43                                    | WNW                                        | 2                    | bc      | 1002.1                   | 0            | 39                        | 0      | SSW            | 3           | -                               | b                      | 1           | 0.4             | 47          | 34       | bc. omp    | opb. cp   | b         | *                  |
| Nairn                     | 1002.1                                | 42                                    | W                                          | 2                    | bc      | 1003.9                   | +            | 37                        | -3     | -              | 0           | -                               | cg                     | 1           | 0.2             | 49          | 30       | bc         | bc        | bcx       | 7.8                |
| Leith                     | 1003.7                                | 46                                    | W                                          | 3                    | b       | 1005.5                   | 0            | 42                        | +1     | SW             | 2           | -                               | o                      | 2           | -               | 50          | 34       | b. bc. b   | bc. bc. b | ?         | *                  |
| Tynemouth                 | 1003.7                                | 48                                    | NW                                         | 2                    | bc      | 1006.9                   | 0            | 39                        | -2     | W              | 2           | -                               | bc                     | 3           | -               | 43          | 36       | cm         | bc        | bc. bc    | *                  |
| Spurn Head                | 1005.7                                | 46                                    | WNW                                        | 4                    | bc      | 1010.2                   | 0            | 38                        | -10    | WSW            | 3           | -                               | c                      | 4           | trace           | 48          | 35       | bc         | bc        | b. bc. c  | 5.7                |
| Yarmouth (Gorleston)      | 1006.7                                | 45                                    | SW                                         | 2                    | bc      | 1011.8                   | +2           | 37                        | -2     | W              | 4           | -                               | bcx                    | 3           | 3               | 53          | 34       | bc. cph    | cph. bc   | op. bcx   | 7.9                |
| Clacton-on-Sea            | 1008.2                                | 44                                    | W                                          | 1                    | c       | 1013.8                   | +3           | 39                        | 0      | W              | 3           | -                               | ogm                    | 2           | 3               | 53          | 35       | bc. c. t   | ct. bc. t | bc. ogm   | 8.7                |
| Nottingham                | 1008.0                                | 47                                    | WNW                                        | 4                    | bc      | 1011.2                   | +            | 39                        | +2     | SW             | 1           | SW                              | omr                    | *           | 0.2             | 52          | 34       | bc. c      | bc. b     | b         | 5.5                |



# SUMMARY OF CONDITIONS AT 7 A.M. Thursday, 10th April, 1919

| Districts.                | Wind.<br>Velocity in m.p.h. | Temperature. | Weather, Cloud and Precipitation.             | Visibility. | Sea.     |
|---------------------------|-----------------------------|--------------|-----------------------------------------------|-------------|----------|
| 1. S.E. England           | S-W. 10-15                  | Moderate     | Overcast, local mist & rain                   | Variable    | Slight   |
| 2. E. England             | SW-W. 5-10                  | Rather cold. | Cloudy to overcast.                           | "           | "        |
| 3. E. Midlands            | " "                         | Moderate     | " " , rain & mist                             | Ordinary    | -        |
| 4. W. Midlands            | " "                         | "            | " " "                                         | "           | -        |
| 5. S.W. England           | SW-W. 15-28                 | Rather "warm | Overcast, mist & drizzle; squally at Falmouth | Indifferent | Rough    |
| 6. South Wales            | SW. 20                      | "            | Overcast, misty.                              | "           | Moderate |
| 7. North Wales            | SSW. 15-20                  | Moderate     | Overcast, mist & drizzle.                     | Poor        | Slight   |
| 8. N.W. England           | SSE. 5                      | "            | Overcast, mist & drizzle                      | "           | "        |
| 9. N. Midlands            | " "                         | "            | " " "                                         | "           | -        |
| 10. N.E. England          | W. 5-10                     | Rather cold. | Fair to cloudy.                               | Ordinary    | Moderate |
| 11. E. Scotland           | Calm to SW.                 | Moderate     | Variable sky.                                 | Variable    | Smooth   |
| 12. S.W. Scotland         | Calm to SSE.                | Rather cold. | Overcast, mist & drizzle.                     | Good        | Slight   |
| 13. Isle of Man           | " 10                        | "            | " " "                                         | "           | "        |
| 14. N. & N.W. Scotland    | SSW. 10-15                  | "            | Variable sky                                  | Good        | Smooth   |
| 15. Hebrides              | SSE. 20                     | Moderate     | Overcast, rainy.                              | -           | Moderate |
| 16. Orkneys and Shetlands | SSW-W. 5-15                 | "            | Fair.                                         | Good        | "        |
| 17. N.W. Ireland          | SW. 28                      | Rather warm  | Overcast, fog.                                | -           | "        |
| 18. N.E. Ireland          | S. 5-15                     | Moderate     | Overcast, mist & rain.                        | -           | Slight   |
| 19. S.E. Ireland          | SW. 10                      | Warm         | Overcast, rain                                | -           | -        |
| 20. S.W. Ireland          | SW-W. 10-15                 | "            | Overcast.                                     | Good        | Slight   |

GENERAL INFERENCE from observations received up to 10 a.m.

A depression lies to the south-westward of Iceland and a secondary depression covers a large portion of the British Isles. These systems will probably move eastward and cause a prolongation of the unsettled SW'y. type of weather.

**EXPLANATION.**  
**BAROMETER.**—Isobars are intervals of five millibars.  
**WIND.**—Direction is shown by flying with the wind. Force, 0-12, is indicated by the number of feathers. Mean velocity is shown per hour by figures in small circles.  
**TEMPERATURE.**—Isobars are intervals of five millibars.  
**WEATHER SYMBOLS.**  
 ○ clear sky. ○ sky & clouds. ○ overcast sky. ○ rain. \* snow. ▲ hail. T thunder. T thunder.  
**SEA DISTURBANCE.**—Rough. High.

Further Outlook.

| Districts.                | Forecasts for the 24 hours commencing 3 p.m. Thursday, 10th April, 1919                           |
|---------------------------|---------------------------------------------------------------------------------------------------|
| 1. S.E. England           | Wind SW. to W. light or moderate. Dull, some rain, then improving.                                |
| 2. E. England             | Temperature rising somewhat.                                                                      |
| 3. E. Midlands            |                                                                                                   |
| 4. W. Midlands            |                                                                                                   |
| 5. S.W. England           | Wind SW. and W. light or moderate, fresh locally. Changeable, some showers. Moderate temperature. |
| 6. South Wales            |                                                                                                   |
| 7. North Wales            |                                                                                                   |
| 8. N.W. England           |                                                                                                   |
| 9. N. Midlands            | Same as for Nos. 1 to 3                                                                           |
| 10. N.E. England          |                                                                                                   |
| 11. E. Scotland           |                                                                                                   |
| 12. S.W. Scotland         | S. and SW. winds, light or moderate, fresh locally. Mainly dull, rain at times. Milder.           |
| 13. Isle of Man           |                                                                                                   |
| 14. N. & N.W. Scotland    |                                                                                                   |
| 15. Hebrides              |                                                                                                   |
| 16. Orkneys and Shetlands |                                                                                                   |
| 17. N.W. Ireland          |                                                                                                   |
| 18. N.E. Ireland          | Wind between S. and W, moderate, fresh locally. Changeable, some shower. Moderate temperature.    |
| 19. S.E. Ireland          |                                                                                                   |
| 20. S.W. Ireland          |                                                                                                   |

With the pressure distribution now obtaining it is probable that further depressions will arrive shortly from the Atlantic. Winds from both S. and W. are frequently likely to continue, with unsettled weather.

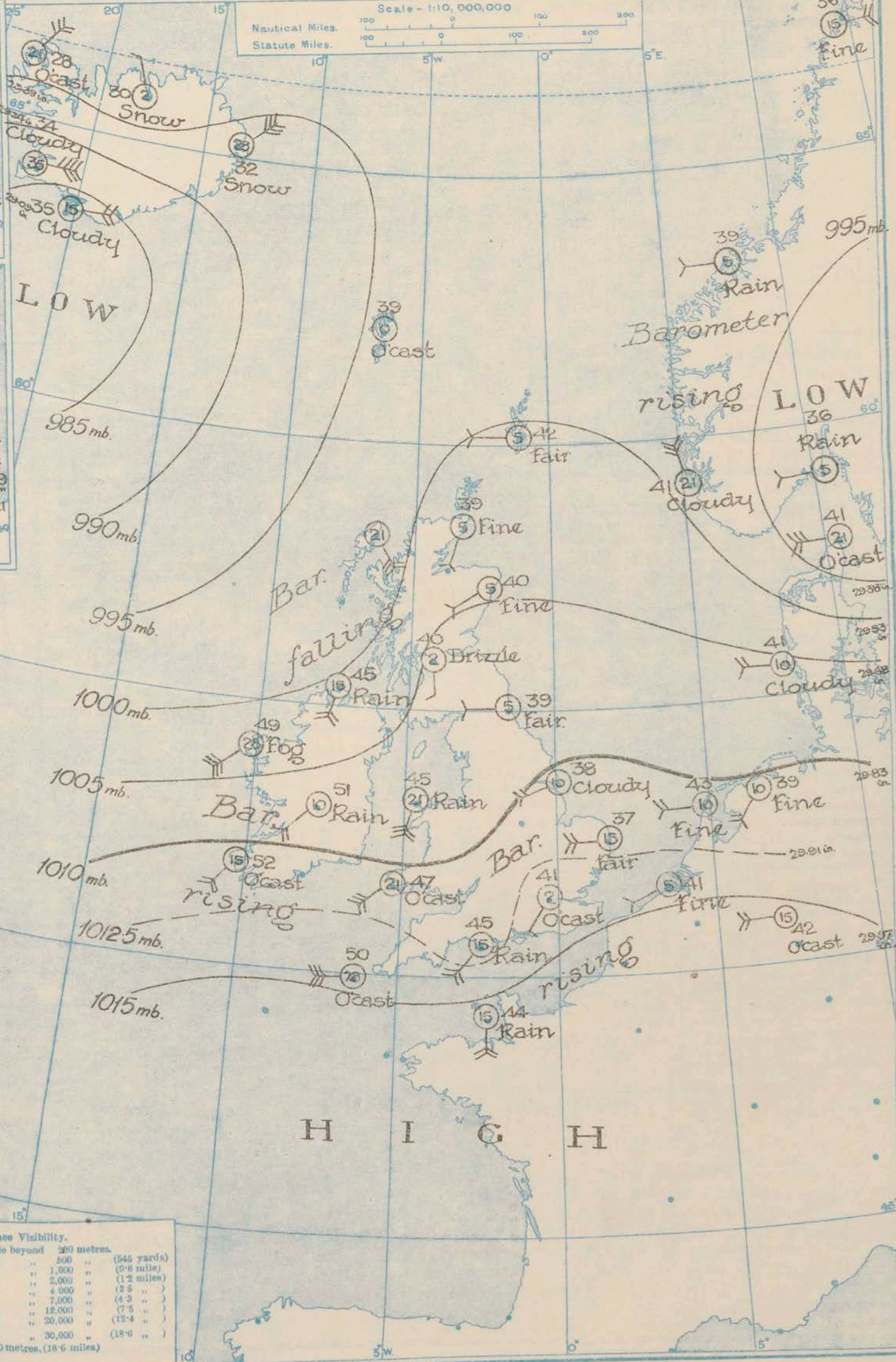


# SYNOPTIC CHART FOR MORNING OF Thursday, 10<sup>th</sup> April, 1919.

Scale - 1:10,000,000  
Nautical Miles. 100 0 100 200  
Statute Miles. 100 0 100 200

ANATION.  
Bara are  
millibars.  
is shown by  
wind. Force, in  
ed by the  
velocity is shown  
res in small  
given in de  
sky & cloud  
sky & cloud  
rain  
fog  
thunder  
high sea  
er Outlook

the  
e distr  
now ob  
is prob  
urther  
ions wi  
shortly  
e Atlan  
From be  
W. are  
likely  
e, with  
ed weat  
ent Forecast



## Scale of Surface Visibility.

|     | Very Bad | Bad | Poor | Indist. | Fair | Ordinary | Good, above ord. | Vy. gd., unusual | Except. good | Objects visible beyond 30,000 metres (18.6 miles) |
|-----|----------|-----|------|---------|------|----------|------------------|------------------|--------------|---------------------------------------------------|
| 1.  | Very Bad | Bad | Poor | Indist. | Fair | Ordinary | Good, above ord. | Vy. gd., unusual | Except. good | Objects visible beyond 30,000 metres (18.6 miles) |
| 2.  | Very Bad | Bad | Poor | Indist. | Fair | Ordinary | Good, above ord. | Vy. gd., unusual | Except. good | Objects visible beyond 30,000 metres (18.6 miles) |
| 3.  | Very Bad | Bad | Poor | Indist. | Fair | Ordinary | Good, above ord. | Vy. gd., unusual | Except. good | Objects visible beyond 30,000 metres (18.6 miles) |
| 4.  | Very Bad | Bad | Poor | Indist. | Fair | Ordinary | Good, above ord. | Vy. gd., unusual | Except. good | Objects visible beyond 30,000 metres (18.6 miles) |
| 5.  | Very Bad | Bad | Poor | Indist. | Fair | Ordinary | Good, above ord. | Vy. gd., unusual | Except. good | Objects visible beyond 30,000 metres (18.6 miles) |
| 6.  | Very Bad | Bad | Poor | Indist. | Fair | Ordinary | Good, above ord. | Vy. gd., unusual | Except. good | Objects visible beyond 30,000 metres (18.6 miles) |
| 7.  | Very Bad | Bad | Poor | Indist. | Fair | Ordinary | Good, above ord. | Vy. gd., unusual | Except. good | Objects visible beyond 30,000 metres (18.6 miles) |
| 8.  | Very Bad | Bad | Poor | Indist. | Fair | Ordinary | Good, above ord. | Vy. gd., unusual | Except. good | Objects visible beyond 30,000 metres (18.6 miles) |
| 9.  | Very Bad | Bad | Poor | Indist. | Fair | Ordinary | Good, above ord. | Vy. gd., unusual | Except. good | Objects visible beyond 30,000 metres (18.6 miles) |
| 10. | Very Bad | Bad | Poor | Indist. | Fair | Ordinary | Good, above ord. | Vy. gd., unusual | Except. good | Objects visible beyond 30,000 metres (18.6 miles) |



## WEATHER TEMPERATURE, RAINFALL AND SUNSHINE AT HEALTH RESORTS FOR April 9th.

| STATIONS.           | WEATHER.    |             | TEMPERATURE. |          | RAINFALL.      |              | SUNSHINE. |         | STATIONS.          | WEATHER.  |            | TEMPERATURE. |          | RAINFALL.      |              | SUNSHINE. |         |
|---------------------|-------------|-------------|--------------|----------|----------------|--------------|-----------|---------|--------------------|-----------|------------|--------------|----------|----------------|--------------|-----------|---------|
|                     | Forenoon.   | Afternoon.  | Max. °F.     | Min. °F. | Night. 17h-9h. | Day. 9h-17h. | to 17h.   | to Sun. |                    | Forenoon. | Afternoon. | Max. °F.     | Min. °F. | Night. 17h-9h. | Day. 9h-17h. | to 17h.   | to Sun. |
| Scotland.           |             |             |              |          |                |              |           |         | England, N.E.      |           |            |              |          |                |              |           |         |
| Banff ...           | abc         | ctbc        | 54           | 32       | -              | -            | 3.9       | 5.5     | Southport ...      | abc, bc   | b          | 48           | 41       | -              | -            | 8.5       | 7.8     |
| St. Andrews ...     | b           | c           | 53           | 35       | -              | -            | 10.2      | 7       | Buxton ...         | -         | -          | -            | -        | -              | -            | -         | -       |
| Montrose ...        | -           | -           | 55           | 32       | -              | -            | 7.6       | 5.8     | Leamington Spa ... | c, bc     | bc         | 51           | 34       | -              | 0.1          | 8.3       | 2.5     |
| England, N.E.       |             |             |              |          |                |              |           |         | Malvern ...        | bc        | bc         | 50           | 38       | -              | 1            | 8.0       | 6.5     |
| Harrogate ...       | bc, pc      | c, bc, b    | 50           | 35       | 0.3            | 0.1          | 7.8       | 4.2     | Ross-on-Wye ...    | bc, ch    | prbc, y    | 54           | 34       | -              | 0.4          | 7.8       | 6.5     |
| Skegness ...        | bc          | bc          | 52           | 32       | 0.1            | -            | 7.8       | 1.6     | Wales.             |           |            |              |          |                |              |           |         |
| England, E.         |             |             |              |          |                |              |           |         | Rhyl ...           | abc, bc   | bc         | 46           | 40       | 0.3            | -            | 7.3       | 8.5     |
| Felixstowe ...      | bc, n       | bc, t       | 53           | 34       | 0.2            | 0.5          | 8.9       | 3.3     | Colwyn Bay ...     | -         | -          | -            | -        | -              | -            | -         | -       |
| Walton-on-Naze ...  | -           | -           | 52           | 36       | -              | 0.2          | 8.0       | 4.6     | Llandudno ...      | cb        | b          | 48           | 42       | -              | -            | 6.2       | 9.4     |
| Southend-on-Sea ... | b, bc, c, o | bc, c, o, p | 54           | 38       | -              | -            | 6.0       | 4.8     | Aberystwyth ...    | cb        | b          | 47           | 44       | -              | -            | 8.0       | 9.0     |
| England, S.E.       |             |             |              |          |                |              |           |         |                    |           |            |              |          |                |              |           |         |
| Littlehampton ...   | -           | b           | 52           | 42       | -              | -            | 3.8       | 5.1     | Weymouth ...       | c, bc, p  | p, bc      | 56           | 37       | -              | 1            | 7.0       | 8.7     |
| Margate ...         | bc          | or, bp      | 51           | 39       | -              | 2            | 2.3       | 4.7     | Torquay ...        | b, bc     | bc, b      | 53           | 38       | -              | 0.3          | 9.7       | 9.5     |
| Ramsgate ...        | -           | p, bc       | 52           | 35       | -              | 0.2          | 3.2       | 5.8     | Penzance ...       | bc        | bc         | 52           | 40       | 2              | -            | 9.0       | 7.2     |
| Hastings ...        | bc, o       | o, bc       | 49           | 38       | -              | -            | 2.2       | 5.3     | Newquay ...        | b, p, b   | b          | 49           | 42       | 1              | 0.2          | 9.7       | 10.7    |
| Eastbourne ...      | bc          | bc          | 51           | 39       | -              | -            | 5.2       | 6.5     | Weston-s-Mare ...  | bc, p, bc | bc, bc     | 50           | 40       | 1              | 0.4          | 8.0       | 9.0     |
| Worthing ...        | bc          | bc, c       | 53           | 34       | -              | -            | 5.2       | 6.1     |                    |           |            |              |          |                |              |           |         |
| Bournemouth ...     | -           | -           | 52           | 40       | -              | 2            | 5.5       | 8.0     |                    |           |            |              |          |                |              |           |         |

## SUMMARIES FOR PAST 24 HOURS.

| STATIONS.                  | WEATHER.  |            |            |          | Max. Temp. °F. | Min. Temp. °F. | Min. on Grass °F. | RAINFALL.    |                | Sun. Hours. |
|----------------------------|-----------|------------|------------|----------|----------------|----------------|-------------------|--------------|----------------|-------------|
|                            | 7h-13h.   | 13h-18h.   | 18h-24h.   | 24h-7h.  |                |                |                   | Day. 7h-18h. | Night. 18h-7h. |             |
| †Houton Bay (Orkney)...    | c, o, p   | b, bc      | bc, c, p   | b, bc    | 45             | 36             | 4                 | 0.4          | 0.1            | 7.8         |
| †Eskdalemuir ...           | cp, bc, p | or, sp, bc | cp, sp, bc | bc, p    | 48             | 28             | 21                | 0.4          | 0.1            | 7.8         |
| †Stranraer ...             | p, r      | bc         | bc         | bc       | 48             | 31             | 4                 | 0.4          | 0.1            | 7.8         |
| †Lough Foyle ...           | bc, c, p  | p, r       | bc         | bc       | 48             | 36             | 4                 | 0.4          | 0.1            | 7.8         |
| Valencia (Cahirciveen) ... | b, bc, o  | odr        | odr        | odr      | 52             | 41             | 43                | 1            | 0              | 5.1         |
| †Angiesev (Llangefni) ...  | c, o, p   | b, bc, p   | bc, c, o   | bc, p    | 49             | 36             | 4                 | 0.4          | 0.1            | 7.8         |
| Falmouth ...               | bc, c, p  | bc, bc     | bc, c, o   | c, o, p  | 51             | 41             | 34                | 3            | 6              | 9.5         |
| †Calshot (Hants) ...       | c, p      | bc, ct     | bc         | b, bc, p | 54             | 35             | 4                 | 0.4          | 0.1            | 7.8         |
| †Capel (Folkestone) ...    | b, p      | c, o, t    | -          | c, o, t  | 47             | 36             | 4                 | 0.4          | 0.1            | 7.8         |
| Aberdeen ...               | bc, c, p  | cp, bc     | b, bc      | b, bc    | 50             | 33             | 21                | trace        | -              | 5.4         |
| †East Fortune ...          | bc, c, p  | bc         | b, bc      | b, bc    | 52             | 34             | 4                 | 0.4          | 0.1            | 7.8         |
| †Howden ...                | p, r      | bc, c, p   | b, bc      | b, bc    | 54             | 29             | 4                 | 0.4          | 0.1            | 7.8         |
| †Felixstowe ...            | q, o, z   | q, p, r    | c, o, p    | b, bc    | 51             | 35             | 4                 | 0.4          | 0.1            | 7.8         |
| †Cranwell (Lines) ...      | -         | bc, c, p   | b, bc      | b, bc    | 53             | 34             | 4                 | 0.4          | 0.1            | 7.8         |
| Beaconsfield ...           | c, bc     | bc, h      | -          | bc, o    | 54             | 30             | 23                | 1            | 3              | 6.5         |
| London (Kew Obsv.) ...     | cm, c, p  | c, p, bc   | c, bc, t   | cm, o, m | 52             | 35             | 25                | trace        | -              | 6.5         |

## BEAUFORT NOTATION.

b blue sky (not more than a quarter covered).  
 bc sky partly cloudy (one half covered).  
 c generally cloudy (three quarters covered).  
 d drizzle, or fine rain.  
 e wet air without rain falling.  
 f fog.  
 h hail.  
 m mist.  
 o overcast sky.  
 p passing showers.  
 q squalls.  
 r rain.  
 rs sleet, i.e., rain and snow together.  
 s snow.  
 t thunder.  
 u ugly, threatening sky.  
 v unusual visibility.  
 w dew.  
 x hoar frost.  
 y dry air; humidity less than 60 per cent.  
 z dust haze; the turbid atmosphere of dry weather.

## THE BEAUFORT SCALE OF WIND FORCE.

| No. | Limits of Velocity.     |                    |
|-----|-------------------------|--------------------|
|     | Statute miles per hour. | Metres per second. |
| 0   | Less than 1             | Less than 0.3      |
| 1   | 1-3                     | 0.3-1.0            |
| 2   | 4-7                     | 1.0-2.0            |
| 3   | 8-12                    | 2.0-3.3            |
| 4   | 13-18                   | 3.3-5.0            |
| 5   | 19-24                   | 5.0-6.7            |
| 6   | 25-31                   | 6.7-8.3            |
| 7   | 32-38                   | 8.3-10.0           |
| 8   | 39-46                   | 10.0-12.7          |
| 9   | 47-54                   | 12.7-15.0          |
| 10  | 55-63                   | 15.0-17.8          |
| 11  | 64-75                   | 17.8-20.8          |
| 12  | Above 75                | 20.8 or above      |

Suffixes 0, 1 and 2 attached to Beaufort letters signify intensity. 0=slight, 2=heavy. Underlining is used to express continuity.

## LONDON OBSERVATIONS.

| STATIONS.                      | WEATHER. |             |              | Max. Temp. °F. | Min. Temp. °F. | Min. on Grass °F. | Rain-fall. in. | Sun-shine to Sunset. Hours. | HUMIDITY %  |            |
|--------------------------------|----------|-------------|--------------|----------------|----------------|-------------------|----------------|-----------------------------|-------------|------------|
|                                | Morning. | Afternoon.  | Night.       |                |                |                   |                |                             | 15h. G.M.T. | 9h. G.M.T. |
| Greenwich (Royal Observatory)  | c, o     | c, o, c     | o, b, c      | 56             | 36             | 27                | 1              | 0.3                         | 57          | 87         |
| City (Bunhill Row) ...         | *        | *           | *            | 54             | 35             | 28                | 1              | 0.2                         | 48          | 89         |
| Westminster (St. James's Park) | *        | *           | *            | 54             | 35             | 28                | 1              | 0.1                         | 66          | 87         |
| Admiralty Arch ...             | bc, m    | bc, p       | bc, p, bc, r | 51             | 37             | 26                | 1              | 0.1                         | 63          | 83         |
| Camden Sq. (British Rainfall)  | bc       | bc, c, o, r | *            | 53             | 35             | 30                | 5              | 5.9                         | 63          | 86         |
| Kensington Palace ...          | c        | r, bc       | *            | 54             | 35             | 26                | 1              | 0.1                         | 63          | 86         |
| Richmond Park ...              | *        | *           | *            | *              | *              | *                 | *              | *                           | *           | *          |

## SOUTH KENSINGTON (Meteorological Office).

|                                                                               |      |
|-------------------------------------------------------------------------------|------|
| Vertical Component of Solar Radiation per Square Centimetre during yesterday. | 1200 |
| Average Rate. 249 Milliwatts.                                                 | 63   |
| Maximum Rate.                                                                 | 63   |

## TABLE SHOWING THE GREENWICH TIMES OF SUNRISE, NOON AND SUNSET FOR STATIONS IN THE UNITED KINGDOM.

| Stations.     | Sunrise. G.M.T. | Noon. G.M.T. | Sunset. G.M.T. |
|---------------|-----------------|--------------|----------------|
| Yarmouth ...  | 5.8             | 11.54        | 6.40           |
| Greenwich ... | 5.6             | 11.54        | 6.40           |
| Wick ...      | 5.17            | 12.15        | 7.0            |
| Valencia ...  | 6.58            | 12.42        | 7.28           |

## NOTES ON THE WEATHER OF YESTERDAY.

Showers were again prevalent in nearly all parts of the Kingdom and local thunderstorms occurred in the east of England. Bright sunshine records were moderate in the south of England, rather high to high in most other regions - more

than 10 hours at St. Andrews and Pembroke. Temperature remained below 50° at many stations in the west and north and below 55° generally elsewhere.





METEOROLOGICAL OFFICE, LONDON:  
DAILY WEATHER REPORT, BRITISH SECTION.

No. 20,252. B. Friday, 11th April, 1919.

OBSERVATORIES AND STATIONS CONTRIBUTING REPORTS AT 1h, 7h, 13h AND 19h.

| STATIONS.                  | BAROM.    | ↑                  | WIND. |        | TEMP. | Weather. | Humidity. | Visibility. | Height of Low Cloud. | Low Cloud. |       | Upper Cloud. |       | Sea. | BAROM.                     | ↑         | WIND.              |      | TEMP.  | Weather. | Humidity. | Visibility. | Height of Low Cloud. | Low Cloud. |       | Upper Cloud. |       | Sea. |           |                    |      |        |       |       |       |      |
|----------------------------|-----------|--------------------|-------|--------|-------|----------|-----------|-------------|----------------------|------------|-------|--------------|-------|------|----------------------------|-----------|--------------------|------|--------|----------|-----------|-------------|----------------------|------------|-------|--------------|-------|------|-----------|--------------------|------|--------|-------|-------|-------|------|
|                            | at M.S.L. | Change in 3 hours. | Dir.  | Force. | °F.   |          |           |             |                      | Form.      | Am't. | Form.        | Am't. |      | 0-9.                       | at M.S.L. | Change in 3 hours. | Dir. | Force. |          |           |             |                      | °F.        | Form. | Am't.        | 0-9.  |      | at M.S.L. | Change in 3 hours. | Dir. | Force. | °F.   | Form. | Am't. | 0-9. |
|                            | m.b.      |                    |       | 0-12.  |       |          |           |             |                      |            | 0-10. | Feet.        | 0-10. |      |                            | m.b.      |                    |      | 0-12.  |          |           |             |                      |            |       | 0-10.        | Feet. |      | 0-10.     |                    |      |        | 0-10. | Feet. | 0-10. |      |
| 1st. G.M.T. of 10th April. |           |                    |       |        |       |          |           |             |                      |            |       |              |       |      | 1st. G.M.T. of 10th April. |           |                    |      |        |          |           |             |                      |            |       |              |       |      |           |                    |      |        |       |       |       |      |
| Houton B. (Orkney) ...     | 999.0     | -4                 | SSE   | 7      | 42    | 0        | 82        | 5           | 2-3000               | Pe Cu      | 1     | A. St        | 9     | 3    | 995.8                      | -3        | SSE                | 4    | 42     | 72 m     | 98        | 3           | 1-1500               | Nb         | 10    | -            | -     | 3    |           |                    |      |        |       |       |       |      |
| Eskdalemuir ...            | 1005.8    | 0                  | SSW   | 4      | 43    | 05.9     | 98        | 4           | 1-1000               | Nb         | 10    | -            | -     | 8    | 1005.2                     | 0         | SW                 | 5    | 50     | om       | 98        | 4           | 1-1000               | St.        | 10    | -            | -     | 8    |           |                    |      |        |       |       |       |      |
| Stranraer ...              | 1004.9    | +1                 | SW    | 4      | 53    | 0        | 92        | 5           | 1-1500               | St         | 10    | -            | -     | 8    | 1006.2                     | +3        | SW                 | 4    | 52     | 0        | 87        | 7           | 1-2000               | St.        | 10    | -            | -     | 8    |           |                    |      |        |       |       |       |      |
| Lough Foyle ...            | 1003.1    | 0                  | WSW   | 9      | 49    | 0        | 98        | 4           | 1-1000               | Nb         | 10    | -            | -     | 4    | 1003.2                     | 0         | WSW                | 9    | 50     | 0d,      | 98        | 5           | 1-1000               | Nb         | 10    | -            | -     | 5    |           |                    |      |        |       |       |       |      |
| Valencia (Cahire'n) ...    | 1013.1    | +2                 | SW    | 4      | 53    | 0        | 92        | 7           | 1-1000               | St         | 10    | -            | -     | 4    | 1013.6                     | +1        | SW                 | 5    | 53     | 0        | 87        | 6           | 1-1000               | St         | 10    | -            | -     | 4    |           |                    |      |        |       |       |       |      |
| Anglesey (Llangefni) ...   | 1009.3    | +4                 | SW    | 5      | 49    | 0        | 92        | 5           | 1-1500               | St         | 10    | -            | -     | 4    | 1011.3                     | +2        | SW                 | 4    | 49     | 0        | 92        | 2           | 1-7000               | St.        | 6     | A. St.       | 4     | 5    |           |                    |      |        |       |       |       |      |
| Falmouth ...               | 1016.8    | +3                 | W     | 6      | 55    | omq      | 92        | 4           | -                    | St         | 10    | -            | -     | 8    | 1019.0                     | +3        | W                  | 4    | 53     | 0        | -         | -           | -                    | -          | -     | -            | 8     |      |           |                    |      |        |       |       |       |      |
| Calshot (Hants) ...        | 1013.8    | 0                  | WSW   | 2      | 50    | d,       | 93        | 6           | 1-1000               | Nb         | 10    | -            | -     | 3    | 1015.4                     | +3        | WNW                | 3    | 56     | 0        | 87        | 7           | 2-3000               | St.        | 6     | A. St.       | 3     | 3    |           |                    |      |        |       |       |       |      |
| Capel (Folkestone) ...     | 1015.2    | 0                  | SW    | 5      | 42    | P,       | 92        | 4           | 2-3000               | St         | 10    | -            | -     | 4    | -                          | -         | -                  | -    | -      | -        | -         | -           | -                    | -          | -     | -            | -     |      |           |                    |      |        |       |       |       |      |
| Aberdeen ...               | 1003.2    | -1                 | S     | 4      | 43    | omr,     | 98        | 4           | -                    | Nb         | 10    | -            | -     | 2    | 1000.1                     | -3        | SSW                | 3    | 46     | om       | 98        | 3           | -                    | St. Cu     | 9     | -            | -     | 2    |           |                    |      |        |       |       |       |      |
| East Fortune ...           | 1003.8    | -4                 | SW    | 4      | 48    | 0        | 92        | 7           | 2-3000               | Nb         | 2     | A. St        | 8     | 8    | 1002.6                     | -7        | SW                 | 5    | 54     | od,      | 82        | 5           | 2-3000               | Nb         | 7     | A. St.       | 3     | 8    |           |                    |      |        |       |       |       |      |
| Howden ...                 | 1008.9    | -1                 | SSE   | 4      | 46    | P, f,    | 92        | 3           | -                    | St         | 10    | A. Cu        | 8     | 8    | 1009.0                     | +1        | SW                 | 4    | 52     | om       | 92        | 2           | 1-1500               | St. Cu     | 10    | -            | -     | 8    |           |                    |      |        |       |       |       |      |
| Felixstowe ...             | 1014.1    | -1                 | SW    | 5      | 46    | P, q,    | 98        | 5           | -                    | Nb         | 10    | -            | -     | 3    | 1013.5                     | 0         | SSW                | 2    | 46     | od,      | 98        | 4           | -                    | Nb         | 10    | -            | -     | 3    |           |                    |      |        |       |       |       |      |
| Cranwell (Lincs) ...       | 1011.5    | 0                  | SSW   | 3      | 49    | 0        | 98        | 5           | -                    | -          | -     | -            | -     | 8    | 1010.8                     | +1        | W                  | 1    | 52     | om       | 92        | 4           | 1-2000               | St.        | 10    | -            | -     | 8    |           |                    |      |        |       |       |       |      |
| Benson ...                 | 1011.5    | 0                  | SSW   | 3      | 49    | 0        | 98        | 5           | -                    | -          | -     | -            | -     | 8    | 1013.2                     | 0         | SW                 | 1    | 53     | c        | 87        | 4           | -                    | -          | 2     | -            | 5     | 8    |           |                    |      |        |       |       |       |      |
| London (Kew Obs.) ...      | 1012.7    | -2                 | SSW   | 2      | 48    | 0        | 87        | 7           | -                    | St Cu      | 8     | A. St        | 2     | 8    | 1013.3                     | +2        | W                  | 2    | 55     | c        | 75        | 5           | -                    | St. Cu     | 2     | A. Cu        | 5     | 8    |           |                    |      |        |       |       |       |      |
| 7th. G.M.T. of 11th April. |           |                    |       |        |       |          |           |             |                      |            |       |              |       |      | 7th. G.M.T. of 11th April. |           |                    |      |        |          |           |             |                      |            |       |              |       |      |           |                    |      |        |       |       |       |      |
| Houton B. (Orkney) ...     | 999.2     | 0                  | WSW   | 6      | 47    | P, m     | 98        | 3           | 1-2000               | St.        | 10    | -            | -     | 3    | 993.3                      | -1        | SW                 | 6    | 48     | P, m     | 98        | 3           | 1-1000               | St.        | 10    | -            | -     | 3    |           |                    |      |        |       |       |       |      |
| Eskdalemuir ...            | 1006.6    | 0                  | SW    | 5      | 49    | om       | 92        | 5           | -                    | St.        | 10    | -            | -     | 8    | 1006.4                     | 0         | SSW                | 6    | 44     | ome      | 98        | 1           | 1-1000               | St.        | 10    | -            | -     | 8    |           |                    |      |        |       |       |       |      |
| Stranraer ...              | 1006.9    | 0                  | SW    | 5      | 51    | 0q       | 87        | 5           | 1-1500               | St.        | 10    | -            | -     | 8    | 1005.2                     | -2        | SSW                | 6    | 50     | 0q       | 87        | 6           | 2-3000               | St.        | 8     | A. St.       | 1     | 8    |           |                    |      |        |       |       |       |      |
| Lough Foyle ...            | 1006.9    | 0                  | SW    | 5      | 51    | 0q       | 87        | 5           | 1-1500               | St.        | 10    | -            | -     | 8    | 1001.0                     | -2        | SW                 | 9    | 50     | 0r,      | 98        | 3           | 1-500                | Nb         | 10    | -            | -     | 5    |           |                    |      |        |       |       |       |      |
| Valencia (Cahire'n) ...    | 1011.9    | 0                  | WSW   | 5      | 51    | 0q       | -         | -           | -                    | -          | -     | -            | -     | 6    | 1010.8                     | +1        | SW                 | 6    | 53     | 0r,      | 98        | 4           | 1-500                | St.        | 10    | -            | -     | 6    |           |                    |      |        |       |       |       |      |
| Anglesey (Llangefni) ...   | 1012.9    | +1                 | SSW   | 5      | 47    | 0        | 92        | 5           | 2-3000               | St.        | 10    | -            | -     | 5    | 1011.6                     | 0         | SW                 | 6    | 47     | om       | 98        | 2           | 1-500                | St.        | 10    | -            | -     | 6    |           |                    |      |        |       |       |       |      |
| Falmouth ...               | 1021.4    | 0                  | WSW   | 6      | 51    | 0        | 92        | 5           | -                    | Nb         | 10    | -            | -     | 8    | 1021.0                     | 0         | SW                 | 6    | 50     | 0f q,    | 98        | 4           | -                    | Nb         | 10    | -            | -     | 8    |           |                    |      |        |       |       |       |      |
| Calshot (Hants) ...        | 1019.2    | +2                 | NW    | 2      | 51    | bc       | 92        | 8           | 1-2000               | St. Cu     | 6     | -            | -     | 4    | 1020.6                     | +3        | W                  | 4    | 47     | 0        | 98        | 6           | 2-3000               | St. Cu     | 10    | -            | -     | 3    |           |                    |      |        |       |       |       |      |
| Capel (Folkestone) ...     | 1019.2    | +2                 | NW    | 2      | 51    | bc       | 92        | 8           | 1-2000               | St. Cu     | 6     | -            | -     | 4    | 1019.8                     | +5        | W                  | 4    | 45     | efz      | 98        | 0           | -                    | -          | -     | -            | -     | -    |           |                    |      |        |       |       |       |      |
| Aberdeen ...               | 998.7     | 0                  | S     | 4      | 47    | 0        | 98        | 4           | 5-7000               | Cu         | 7     | St. Cu       | 2     | -    | 999.6                      | 0         | SSW                | 3    | 52     | om       | 92        | 4           | -                    | St. Cu     | 10    | -            | -     | 2    |           |                    |      |        |       |       |       |      |
| East Fortune ...           | 1003.3    | 0                  | WSW   | 6      | 54    | 0        | 75        | -           | 2-3000               | Cu. Nb     | 6     | -            | -     | 8    | 1003.0                     | +1        | SW                 | 6    | 54     | 0        | 75        | 6           | 2-3000               | St. Cu     | 8     | A. St.       | 2     | 8    |           |                    |      |        |       |       |       |      |
| Howden ...                 | 1011.3    | +2                 | SSW   | 5      | 53    | 0q       | 82        | 5           | 1-2000               | St. Cu     | 10    | -            | -     | 8    | 1011.5                     | +1        | SSW                | 5    | 52     | 0        | 82        | 4           | 1-2000               | St. Cu     | 10    | -            | -     | 8    |           |                    |      |        |       |       |       |      |
| Felixstowe ...             | 1015.7    | +1                 | W     | 2      | 51    | 0        | 92        | -           | -                    | -          | -     | -            | -     | 3    | 1017.7                     | +4        | W                  | 4    | 51     | cq,      | 87        | 4           | 1-2000               | St         | 7     | 6            | 1     | 4    |           |                    |      |        |       |       |       |      |
| Cranwell (Lincs) ...       | 1012.8    | +1                 | W     | 3      | 51    | 0fz      | 92        | 5           | 2-3000               | St.        | 7     | -            | -     | 8    | 1013.6                     | +1        | SW                 | 4    | 50     | 0        | 87        | 6           | 2-3000               | St         | 3     | A. Cu        | 2     | 8    |           |                    |      |        |       |       |       |      |
| Benson ...                 | 1012.8    | +1                 | W     | 3      | 51    | 0fz      | 92        | 5           | 2-3000               | St.        | 7     | -            | -     | 8    | 1017.0                     | +1        | SW                 | 4    | 50     | 0        | 82        | 6           | -                    | St. Cu     | 10    | -            | -     | 8    |           |                    |      |        |       |       |       |      |
| London ...                 | 1016.8    | +2                 | W     | 1      | 53    | 0        | -         | -           | -                    | -          | -     | -            | -     | 8    | 1018.2                     | +2        | WSW                | 3    | 52     | 0        | 75        | 5           | -                    | St. Cu     | 8     | A. St.       | 2     | 8    |           |                    |      |        |       |       |       |      |

STATIONS CONTRIBUTING REPORTS AT 7h AND 19h.

| STATIONS.                  | BAROM.    | TEMP. | WIND. |             | Weather                   | BAROMETER. | TEMPERATURE.        |       | WIND.               |      | Dir. of Upper Cloud. | Weather. | Sea   | Rainfall | TEMP.                          |      | WEATHER. |          |            | Sunshine |            |
|----------------------------|-----------|-------|-------|-------------|---------------------------|------------|---------------------|-------|---------------------|------|----------------------|----------|-------|----------|--------------------------------|------|----------|----------|------------|----------|------------|
|                            | at M.S.L. |       |       |             |                           | at M.S.L.  | Change in 24 hours. | Temp. | Change in 24 hours. | Dir. |                      |          |       |          | Force 0-12.                    | Max. | Min.     | Morning. | Afternoon. |          | Night.     |
|                            | m.b.      | °F.   | Dir.  | Force 0-12. |                           | m.b.       |                     | °F.   |                     |      |                      |          |       |          |                                | °F.  | °F.      |          |            |          |            |
| 18th. G.M.T. of 10th April |           |       |       |             | 7th. G.M.T. of 11th April |            |                     |       |                     |      |                      |          |       |          | 24 HOURS ENDED 7th. 11th April |      |          |          |            |          | 10th April |
| Lerwick                    | 997.0     | 43    | S     | 7           | omr                       | 993.4      | -1                  | 47    | +5                  | SW   | 4                    | -        | mid   | 4        | 6                              | 48   | 41       | bc       | 0          | omr      | *          |
| Stornoway                  | 993.6     | 52    | WSW   | 6           | 0r q                      | 992.5      | 0                   | 52    | +10                 | W    | 6                    | -        | 0r q  | 5        | 19                             | 52   | 42       | or       | 0r q       | 0r q     | 0.0        |
| Castlebay (Barra)          | 997.8     | 50    | W     | 5           | 0r                        | 996.0      | -1                  | 49    | ?                   | SW   | 5                    | -        | P     | 6        | 4                              | 50   | 43       | or       | 0r         | P. d.    | 0.0        |
| Glasgow                    | 1003.1    | 50    | SW    | 4           | omd                       | 1002.9     | -1                  | 49    | +9                  | SSW  | 4                    | -        | odp   | 8        | 9                              | 51   | 40       | ormg     | ormg       | 0r p q   | 0.0        |
| Main Head                  | 1001.2    | 50    | SW    | 6           | omq d                     | 999.4      | -2                  | 50    | +5                  | SSW  | 5                    | -        | omq p | 5        | 5                              | 52   | 45       | omr      | omq d      | omq p    | 0.0        |
| Blackod Point              | 1004.6    | 49    | SSW   | 6           | 0f r                      | 1001.8     | +2                  | 49    | 0                   | SSW  | 8                    | -        | 0f d. | 6        | 2                              | 51   | 47       | ofe      | of         | omomp    | 8          |
| Roche's Point              | 1014.5    | 54    | W     | 4           | C                         | 1013.1     | -1                  | 50    | -2                  | SW   | 5                    | -        | P     | 5        | 1                              | 56   | 49       | 0        | o. c       | od.      | 8          |
| Barr Castle                | 1011.3    | 54    | SW    | 3           | 0                         | 1007.9     | 8                   | 52    | +1                  | SSW  | 4                    | -        | P     | 6        | 5                              | 55   | 50       | od o     | 0          | od o z.  | 0.0        |
| Doughlahee                 | 1006.2    | 56    | W     | 5           | 0r mg                     | 1005.0     | 0                   | 52    | +10                 | WSW  | 5                    | -        | omq   | 4        | 2                              | 59   | 41       | om p q   | omq        | omq      | 8          |
| Liverpool (Bidston)        | 1009.5    | 54    | W     | 5           | C                         | 1011.2     | +1                  | 50    | +9                  | SW   | 6                    | -        | cq    | 5        | 2                              | 56   | 41       | op       | op. c      | c. oq    | 0.0        |
| Holyhead                   | 1010.3    | 50    | SW    | 4           | cg                        | 1010.4     | -2                  | 48    | +3                  | SW   | 6                    | -        | fq    | 5        | 1                              | 53   | 39       | od om    | om. cg     | c. omf   | 0.0        |
| Pembroke (St. Ann's Head)  | 1015.5    | 48    | WSW   | 4           | om                        | 1016.3     | -2                  | 48    | +1                  | SW   | 5                    | -        | 0     | 4        | -                              | 49   | 45       | of       | of gm      | 0        | 0.0        |
| Silly (St. Mary's)         | 1019.3    | 51    | W     | 5           | om                        | 1020.2     | -1                  | 50    | 0                   | SW   | 5                    | -        | omr   | 6        | -                              | 52   | 49       | omf      | omf        | om. o    | 0.0        |
| Jersey (St. Aubin)         | 1019.9    | 50    | W     | 4           | odm                       | 1024.3     | +1                  | 49    | +5                  | W    | 3                    | -        | oem   | 3        | 6                              | 51   | 43       | 0f. oem  | oem. dm    | odem     | 0.0        |
| Portland Bill              | 1015.9    | 49    | WSW   | 4           | 0                         | 1020.2     | +1                  | 48    | +3                  | WSW  | 5                    | -        | 0     | 4        | 1                              | 50   | 44       | ro       | o. c       | 0        | 8          |
| Dungeness                  | 1013.4    | 46    | WSW   | 3           | C                         | 1018.7     | +3                  | 46    | +5                  | WSW  | 4                    | -        | C     | 4        | 1                              | 47   | 40       | cpct     | P. c       | C.       | 8          |
| Wick                       | 996.2     | 44    | SSW   | 4           | om p                      | 994.7      | -1                  | 49    | +10                 | SSW  | 4                    | -        | cm    | 4        | 0.3                            | 49   | 39       | bc. ag   | om p       | omq. cm  | *          |
| Nairn                      | 996.4     | 53    | WSW   | 4           | C                         | 995.3      | 8                   | 52    | +15                 | WSW  | 3                    | -        | bcq   | 2        | 3                              | 56   | 37       | cdp      | c. bcq. c  | cpq. q   | 1.8        |
| Leith                      | 1002.3    | 55    | SW    | 3           | 0                         | 1001.9     | 0                   | 53    | +11                 | WSW  | 5                    | -        | 0     | 3        | 1                              | 55   | 41       | om d     | o. c d o   | oq. dgo  | 8          |
| Lymington                  | 1005.3    | 51    | SW    | 2           | om                        | 1006.2     | 0                   | 50    | +11                 | W    | 4                    | -        | cq m  | 3        | -                              | 55   | 37       | om       | om         | cmq. cm  | 8          |
| Spinn Head                 | 1009.8    | 48    | SW    | 4           | om                        | 1012.5     | 0                   | 49    | +11                 | WSW  | 4                    | -        | 0     | 4        | 0.2                            | 51   | 38       | 0        | odm        | 0        | 0.0        |
| Falmouth (Marine)          | 1011.8    | 45    | SW    | 3           | 0                         | 1014.9     | +2                  | 51    | +14                 | WNW  | 4                    | -        | bcm   | 4        | 3                              | 53   | 37       | bcx. om  | omq p.     | bcm. op  | 2.0        |
| Clacton-on-Sea             | 1012.9    | 47    | WSW   | 3           | 0                         | 1017.3     | +3                  | 49    | +10                 | WSW  | 3                    | -        | bc    | 2        | -                              | 50   | 39       | og m. og | og m       | og m. bc | 0.1        |
| Rottingham                 | 1010.5    | 56    | WSW   | 3           | 0                         | 1013.9     | 8                   | 50    | +11                 | WSW  | 3                    | -        | C     | 8        | 1                              | 56   | 36       | ro       | opm        | o. c     | 0.0        |



# SUMMARY OF CONDITIONS AT 7 A.M. Friday, 11th April, 1919

| Districts.                | Wind.<br>Velocity in m.p.h. | Temperature. | Weather, Cloud and Precipitation. | Visibility. | Sea.          |
|---------------------------|-----------------------------|--------------|-----------------------------------|-------------|---------------|
| 1. S.E. England           | WSW. 10-20                  | Rather mild  | Dull, local fog in S. Kent.       | Variable    | Moderate      |
| 2. E. England             | SW-W. 10-20                 | Mild         | Fair to dull, some mist.          | Ordinary    | "             |
| 3. E. Midlands            | WSW. 10-15                  | "            | Dull, local mist.                 | Good        | -             |
| 4. W. Midlands            | WSW. 10-15                  | "            | Dull.                             | Good        | -             |
| 5. S.W. England           | SW. 15-21                   | Rather mild  | Dull, local fog & rain.           | Variable    | Rather rough  |
| 6. South Wales            | SW. 21                      | "            | Dull.                             | -           | Moderate      |
| 7. North Wales            | SW. 21-28                   | "            | Dull, local mist, fog & squalls.  | Poor        | Rather rough  |
| 8. N.W. England           | SW. 21-28                   | Mild         | Cloudy, squally.                  | -           | "             |
| 9. N. Midlands            | SW. 15-21                   | "            | Cloudy or dull.                   | Variable    | -             |
| 10. N.E. England          | SW-W. 15-21                 | "            | Cloudy, local mist & squalls.     | Ordinary    | Slight        |
| 11. E. Scotland           | S-SW. 10-21                 | "            | Fair to dull, local mist.         | "           | "             |
| 12. S.W. Scotland         | SSW. 15-28                  | "            | Dull, local squalls & drizzle.    | Variable    | Mod.          |
| 13. Isle of Man           | SW. 21-28                   | "            | Dull, local mist & fog.           | -           | "             |
| 14. N. & N.W. Scotland    | SW. 15-21                   | "            | Cloudy, local mist.               | -           | Rather rough. |
| 15. Hebrides              | SW-W. 21-28                 | "            | Dull, rainy, squally.             | -           | Rough         |
| 16. Orkneys and Shetlands | SW. 15-30                   | Rather mild. | Dull, misty, some drizzle.        | Poor        | Mod.          |
| 17. N.W. Ireland          | SSW. 42                     | "            | Dull, fog & drizzle.              | "           | Rough         |
| 18. N.E. Ireland          | SW-W. 21-30                 | Mild         | Dull, misty, squally, showery.    | "           | Rather rough. |
| 19. S.E. Ireland          | SW. 15-25                   | "            | Dull, local rain.                 | -           | "             |
| 20. S.W. Ireland          | SW. 21-28                   | "            | Dull, local rain.                 | Ordinary    | Rough         |

GENERAL INFERENCE from observations received up to 10 a.m.

A depression lies to the southward of Iceland, and appears to be moving slowly eastward. The barometric changes over the British Isles are slight and irregular and indicate the development of very slight secondary depressions.

**EXPLANATION.**  
**BAROMETER.**—Isobars are drawn at intervals of five millibars.  
**WIND.**—Direction is shown by the arrow, and force by the number of feathers. Mean velocity is shown by a small circle with a number inside per hour by figures in small circles.  
**TEMPERATURE.**—Mean temperature is shown by a small circle with a number inside.  
**WEATHER SYMBOLS.**—  
 ☉ clear sky. ☁ sky & cloud. ☂ rain. ☄ overcast sky. ☇ fog. ✕ snow. ▲ hail. T thunder. ⚡ lightning.  
**SEA DISTURBANCE.**—  
 ~~~~~ Rough. ~~~~~ High sea.

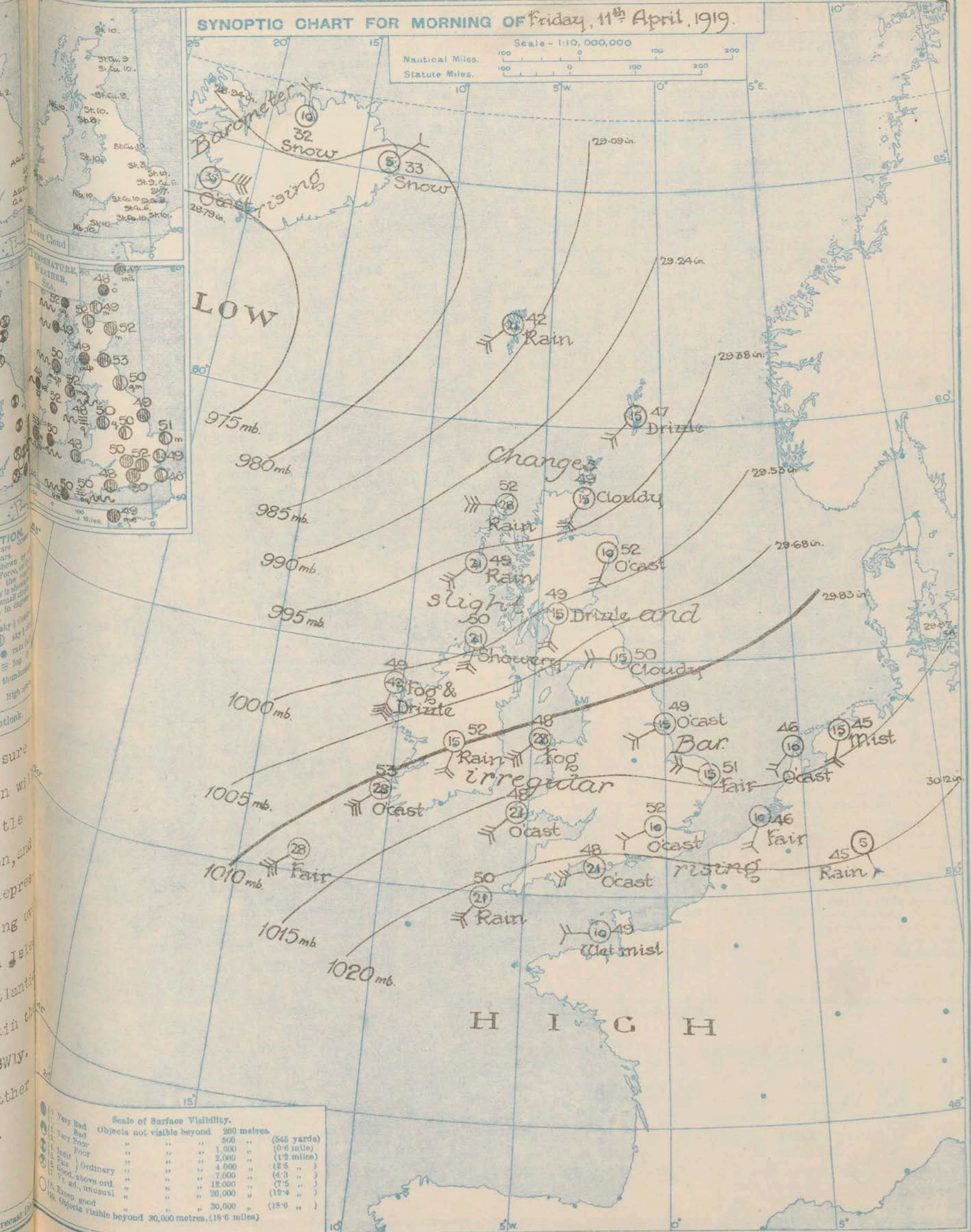
Further Outlook

| Districts. | Forecasts for the 24 hours commencing 3 p.m. Friday, 11th April, 1919. |
|---------------------------|---|
| 1. S.E. England | Wind between SW. and W. light or moderate. Overcast or variable sky, some local showers. Mild. |
| 2. E. England | |
| 3. E. Midlands | |
| 4. W. Midlands | Wind from South-westward, light or moderate, fresh or strong in places. Variable sky, some showers. Mild, mist locally. |
| 5. S.W. England | |
| 6. South Wales | |
| 7. North Wales | |
| 8. N.W. England | |
| 9. N. Midlands | Wind S. or SW. veering later, light to fresh. Changeable, showery, some mist. Mild. |
| 10. N.E. England | |
| 11. E. Scotland | |
| 12. S.W. Scotland | |
| 13. Isle of Man | |
| 14. N. & N.W. Scotland | S. or SW. winds, fresh or strong. Changeable, showery, some mist or fog on coast. Mild. |
| 15. Hebrides | |
| 16. Orkneys and Shetlands | |
| 17. N.W. Ireland | |
| 18. N.E. Ireland | |
| 19. S.E. Ireland | |
| 20. S.W. Ireland | |

The pressure distribution will undergo little modification, and secondary depressions passing over the British Isles from the Atlantic will maintain the unsettled SWly. type of weather conditions.

SYNOPTIC CHART FOR MORNING OF Friday, 11th April, 1919.

Scale - 1:10,000,000
Nautical Miles. 100 0 100 200
Statute Miles. 100 0 100 200



DAILY WEATHER REPORT OF THE METEOROLOGICAL OFFICE, BRITISH SECTION, 1919. No 1013

Friday
April 11th

WEATHER TEMPERATURE, RAINFALL AND SUNSHINE AT HEALTH RESORTS FOR April 10th.

| STATIONS. | WEATHER. | | TEMPERATURE. | | RAINFALL. | | SUNSHINE. | | STATIONS. | WEATHER. | | TEMPERATURE. | | RAINFALL. | | SUNSHINE. | |
|---------------------------------|-----------|------------|--------------|----------|-----------------|---------------|-----------|--------------------|-----------------------------|-----------|------------|--------------|----------|-----------------|---------------|-----------|--------------------|
| | Forenoon. | Afternoon. | Max. °F. | Min. °F. | Night. 17h-19h. | Day. 10h-17h. | to 17h. | Sunrise to Sunset. | | Forenoon. | Afternoon. | Max. °F. | Min. °F. | Night. 17h-19h. | Day. 10h-17h. | to 17h. | Sunrise to Sunset. |
| Scotland, Banff ... | bco | c.o | 51 | 53 | - | - | 4.2 | 3.0 | England, N.W. Southport ... | ot | r.o | 51 | 39 | 1 | 1 | 0.0 | ? |
| St. Andrews ... | - | - | - | - | - | - | - | - | Buxton ... | - | - | 48 | 35 | 1 | 2 | 0.0 | 6.3 |
| Montrose ... | - | - | 48 | 32 | - | 1 | 1.6 | 7.6 | Leamington Spa ... | opcb | cb | 60 | 34 | 1 | 0.4 | 0.7 | 6.3 |
| England, N.E. Harrogate ... | opb | opb | 51 | 34 | - | 1 | 0.1 | 3.0 | Malvern ... | - | - | - | - | - | - | - | - |
| Skegness ... | o | bc.op | 48 | 31 | - | 0.3 | ? | 7.8 | Ross-on-Wye ... | r.o | ov.co | 64 | 37 | 1 | 0.1 | 1.3 | 9.0 |
| England, E. Felixstowe ... | om | om | 47 | 34 | - | - | 0.0 | 8.9 | Wales, Rhyl ... | po | c | 67 | 37 | 2 | 1 | 0.3 | 8.1 |
| Walton-on-Naze ... | - | - | - | - | - | - | - | - | Colwyn Bay ... | - | - | 56 | 40 | 2 | - | 0.0 | 9 |
| Southend-on-Sea ... | o | ov.o | 48 | 35 | 3 | 0.4 | 0.0 | 6.0 | Llandudno ... | op | o | 54 | 40 | 2 | 0.2 | 0.0 | 7.8 |
| England, S.E. Littlehampton ... | - | - | 50 | 42 | 1 | 1 | 0.5 | 8.8 | Aberystwyth ... | - | - | 37 | 44 | * | * | 1.0 | 6.0 |
| Margate ... | o | p | 48 | 36 | 3 | 0.1 | 0.0 | 3.0 | England, S.W. Weymouth ... | to | c | 55 | 41 | 4 | 0.2 | 0.1 | 9.0 |
| Ramsgate ... | - | - | - | - | - | - | - | 3.4 | Torquay ... | oc | o | 58 | 41 | 2 | - | 1.0 | 9.8 |
| Hastings ... | ap | ov.o | 49 | 35 | 0.2 | 1 | 0.0 | 2.5 | Penzance ... | oc | of | 54 | 44 | 7 | - | 0.0 | 11.1 |
| Eastbourne ... | ocp | opbc | 50 | 37 | 1 | ? | 0.1 | 5.3 | Newquay ... | o | o | 51 | 43 | 6 | 0.1 | 0.0 | 9.0 |
| Worthing ... | d | o.c | 49 | 34 | 1 | 1 | 0.2 | 5.5 | Weston-s-Mare ... | md | m | 49 | 40 | 1 | 1 | 0.0 | 9.0 |
| Bournemouth ... | - | - | 59 | 37 | 5 | 2 | 2.0 | 6.5 | | | | | | | | | |

SUMMARIES FOR PAST 24 HOURS.

| STATIONS. | WEATHER. | | | | Max. Temp. °F. | Min. Temp. °F. | Min. on Grass °F. | RAINFALL. | | Sun. Hours. |
|---------------------------|----------|----------|----------|------|----------------|----------------|-------------------|--------------|----------------|-------------|
| | 7h-13h. | 13h-18h. | 18h-24h. | 24h. | | | | Day. 7h-18h. | Night. 18h-7h. | |
| †Houton Bay (Orkney)... | o | om | om | om | 48 | 36 | * | * | * | * |
| Eskdalemuir ... | ot.otm | odm | omdg | omfe | 51 | 32 | 42 | 7 | 0.2 | 0.0 |
| †Stranraer ... | om | opdo | o | c | 55 | 31 | * | * | * | * |
| †Lough Foyle ... | dz | dz | - | 2 | 48 | 38 | * | * | * | * |
| Valencia (Cheshire) ... | o | o | og | or | 53 | 52 | 50 | - | 0.4 | 0.0 |
| †Anglesey (Llangefni) ... | pa,q | og | og | - | 50 | 37 | * | * | * | * |
| Falmouth ... | eg.og | om | og | eg | 55 | 40 | 48 | trace | trace | 0.10 |
| †Calshot (Hants) ... | dz.o | c.o | opb | - | 57 | 36 | * | * | * | * |
| †Capel (Folkestone) ... | c.op | efz | do | efz | 45 | 35 | * | * | * | * |
| Aberdeen ... | c.zom | omrom | c | om | 52 | 40 | 43 | - | 2 | 2.6 |
| †East Fortune ... | or | od | og | og | 55 | 34 | * | * | * | * |
| †Howden ... | f. of | omf | og | og | 54 | 31 | * | * | * | * |
| †Felixstowe ... | c.th | th | th | c.og | 52 | 36 | * | * | * | * |
| †Cranwell (Lincs) ... | - | fo | c.o | cq | 53 | 34 | * | * | * | * |
| Benson ... | or | bc | - | or | 58 | 37 | 47 | - | 2 | * |
| London (Kew Obs.) ... | omoto | oe | c.o | o | 56 | 40 | 48 | 1 | trace | 0.2 |

BEAUFORT NOTATION.

b blue sky (not more than a quarter covered).
bc sky partly cloudy (one half covered).
c generally cloudy (three quarters covered).
d drizzle, or fine rain.
e wet air without rain falling.
f fog.
g gloom.
h hail.
i lightning.
m mist.
o overcast sky.
p passing showers.
q squalls.
r rain.
rs sleet, i.e., rain and snow together.
s snow.
t thunder.
u ugly, threatening sky.
v unusual visibility.
w dew.
x hoar frost.
y dry air; humidity less than 60 per cent.
z dust haze; the turbid atmosphere of dry weather.

THE BEAUFORT SCALE OF WIND FORCE.

| No. | Limits of Velocity. | |
|-----|-------------------------|--------------------|
| | Statute miles per hour. | Metres per second. |
| 0 | Less than 1 | Less than 0.3 |
| 1 | 1-3 | 0.3-1.3 |
| 2 | 4-7 | 1.3-3.3 |
| 3 | 8-12 | 3.3-5.4 |
| 4 | 13-18 | 5.4-7.9 |
| 5 | 19-24 | 8.0-10.7 |
| 6 | 25-31 | 10.8-13.8 |
| 7 | 32-38 | 13.9-17.1 |
| 8 | 39-46 | 17.2-20.7 |
| 9 | 47-54 | 20.8-24.4 |
| 10 | 55-63 | 24.5-29.4 |
| 11 | 64-75 | 29.5-33.5 |
| 12 | Above 75 | 33.6 or above |

Suffixes 0, 1 and 2 attached to Beaufort letters signify intensity, 0=slight, 1=moderate, 2=heavy. Underlining is used to express continuity.

LONDON OBSERVATIONS.

| | WEATHER. | | | Max. Temp. °F. | Min. Temp. °F. | Min. on Grass °F. | Rain-fall. mm. | Sun-shine to Sunset. Hours. | HUMIDITY %. | |
|---|----------|------------|---------|----------------|----------------|-------------------|----------------|-----------------------------|-------------|------------|
| | Morning. | Afternoon. | Night. | | | | | | 15h. G.M.T. | 9h. G.M.T. |
| 24 HOURS ENDED 9h G.M.T. 11th April 1919. | | | | | | | | | | |
| Greenwich (Royal Observatory) | oc.c | to tq.o | od | 58 | 43 | 45 | - | - | 90 | 74 |
| City (Bunhill Row) | * | * | * | * | * | * | * | 0.0 | * | * |
| Westminster (St. James's Park) | * | * | * | 57 | 43 | 45 | trace | 0.0 | 80 | 78 |
| " (Admiralty Arch) | om.op | cpc.bc | bcg.bcg | 57 | 43 | * | trace | 0.0 | 89 | 75 |
| Camden Sq. (British Rainfall) | ad.o | c.c | * | 58 | 43 | 46 | trace | 0.0 | 87 | 72 |
| Kensington Palace | o | o | * | 56 | 42 | 46 | trace | * | * | * |
| Richmond Park | * | * | * | * | * | * | * | - | * | * |

SOUTH KENSINGTON (Meteorological Office).

Vertical Component of Solar Radiation per Square Centimetre during yesterday.
Total ... Joules.
Average Rate, 7.9 Milliwatts.
Maximum Rate, 22 "

TABLE SHOWING THE GREENWICH TIMES OF SUNRISE, NOON AND SUNSET FOR STATIONS IN THE UNITED KINGDOM.

| Stations. | 11th April 1919. | | |
|--------------|------------------|--------------|----------------|
| | Sunrise. G.M.T. | Noon. G.M.T. | Sunset. G.M.T. |
| Yarmouth... | 5.6 | 11.54 | 6.41 |
| Greenwich | 5.16 | 12.1 | 6.48 |
| Wick | 5.14 | 12.13 | 7.28 |
| Valencia ... | 5.33 | 12.42 | 7.33 |

NOTES ON THE WEATHER OF YESTERDAY.

Rain or passing showers occurred in nearly all parts of the Kingdom. As a rule the measurement was slight or moderate, but at Stornoway it was 19 mm. Thunder was heard in the morning at Weymouth and a thunder squall passed over Greenwich at 10h. Bright sunshine records were low very generally, few parts of the Kingdom

having more than 2 hours. Mist or fog was rather prevalent on the western and south-western seaboard. Temperature exceeded 55° over a very large area; in some parts of the English Midlands the thermometer rose to 60° and above. The night was mild.



METEOROLOGICAL OFFICE, LONDON:
DAILY WEATHER REPORT, BRITISH SECTION.

No. 20,960 B SATURDAY... 12TH APRIL... 1919.

OBSERVATORIES AND STATIONS CONTRIBUTING REPORTS AT 1H, 7H, 13H AND 18H.

| STATIONS. | 18H. G.M.T. of ... 11 TH | | | | | | | | | | | | | | 18H. G.M.T. of ... 11 TH | | | | | | | | | | | | | | | |
|----------------------|-------------------------------------|----|--------------------|-------|-------------|-----------|----------|-------------|-------------------|---------------------------|------------|------------|--------------|------------|-------------------------------------|------------------|------|--------------------|-------|------|-----------|----------|-------------|-------------------|---------------------------|-------------|-------|--------------|------|------|
| | BAROM. at M.S.L. | | Change in 3 hours. | WIND. | | TEMP. °F. | Weather. | % Humidity. | Visibility. 0-10. | Height of Low Cloud Feet. | Low Cloud. | | Upper Cloud. | | Sea. | BAROM. at M.S.L. | | Change in 3 hours. | WIND. | | TEMP. °F. | Weather. | % Humidity. | Visibility. 0-10. | Height of Low Cloud Feet. | Low Cloud. | | Upper Cloud. | | Sea. |
| | m.b. | | | Dir. | Force 0-12. | | | | | | Form. | Amt. 0-10. | Form. | Amt. 0-10. | | 0-9. | m.b. | | | Dir. | | | | | | Force 0-12. | Form. | Amt. 0-10. | 0-9. | |
| Horton B. (Orkney) | 993.4 | +1 | W | 8 | 49 | bc | 87 | 5 | 5-1000 | Str. | 6 | - | - | 4 | 991.7 | -2 | WSW | 9 | 45 | bc | 82 | 5 | 3-4000 | Fr. | 2 | A. Cu | 2 | 5 | * | |
| Edalemuir | 1004.7 | 0 | SW | 6 | 49 | om | 98 | 3 | 2-1000 | St. | 10 | - | - | * | 1006.3 | +3 | WSW | 6 | 49 | oc | 65 | 7 | - | Fr. | 5 | C. St | 1 | 5 | * | |
| Stranraer | 1006.6 | +3 | SW | 3 | 51 | cy | 92 | 8 | 1-1500 | St. | 8 | - | - | * | 1007.6 | +4 | W | 6 | 52 | q | 65 | 8 | 2-3000 | Str. | 3 | C. St | 2 | 5 | * | |
| Lough Foyle | 1003.4 | +2 | WSW | 10 | 48 | c | 87 | 5 | 12-2000 | Fr. Cu | 5 | - | - | 5 | | | | | | | | | | | | | | | | |
| Valencia (Cahire'n) | 1014.6 | +2 | SW | 5 | 55 | c | 75 | 6 | 2-3000 | Str | 7 | A. Cu | 1 | 6 | 1014.7 | 0 | SW | 4 | 50 | 0 | 92 | 7 | 1-1500 | Str | 10 | - | - | - | 5 | |
| Anglesey (Llangefni) | 1011.1 | 0 | SW | 8 | 50 | om | 98 | 2 | 4500 | St. | 10 | - | - | 6 | 1012.5 | +2 | SW | 5 | 48 | 0 | 92 | 5 | 3-4000 | Str. | 7 | A. Cu | 2 | 5 | | |
| Palmouth | 1020.9 | 0 | WSW | 6 | 52 | em | 98 | 2 | - | Nb | 10 | - | - | * | 1020.3 | 0 | SW | 3 | 51 | dm | - | - | - | - | - | - | - | - | * | |
| Calshot (Hants) | 1020.6 | 0 | WSW | 6 | 49 | od | 98 | 5 | 4500 | Nb | 10 | - | - | 6 | 1019.2 | 0 | W | 5 | 49 | of | 98 | 0 | <500 | Nb | 10 | - | - | - | 0 | |
| Capel (Folkestone) | 1019.2 | -2 | W | 6 | 48 | om | 98 | 3 | 4500 | Nb | 10 | - | - | - | 1018.7 | 0 | W | 5 | 48 | do | 98 | 0 | - | - | - | - | - | - | - | |
| Aberdeen | 998.1 | -1 | SSW | 6 | 59 | c | 65 | 7 | - | St. Cu | 7 | - | - | 2 | 1000.0 | +2 | SW | 5 | 54 | bcy | 45 | 7 | - | Fr. Cu | 1 | C. St | 3 | 2 | * | |
| East Fortune | 1001.5 | 0 | SW | 7 | 58 | 0 | 75 | 6 | 2-3000 | Cu. Nb | 9 | - | - | * | 1003.6 | +1 | WSW | 7 | 53 | c | 65 | 6 | 3-4000 | Cu. Nb | 4 | C. St | 3 | 2 | * | |
| Howden | 1010.3 | -1 | SSW | 6 | 57 | 0 | 82 | 5 | 12-2000 | St. | 10 | - | - | * | 1010.9 | +2 | SW | 7 | 55 | bc | 75 | 5 | 2-3000 | Str. | 2 | C. St | 2 | 2 | * | |
| Peckstone | 1016.7 | -1 | WSW | 5 | 59 | 09 | 75 | 3 | 2-3000 | St. | 10 | - | - | 1 | 1015.5 | -2 | SW | 7 | 51 | q | 98 | 4 | 12-2000 | Cu | 6 | C. St | 4 | 5 | | |
| Cranwell (Lincs) | | | | | | | | | | | | | | | 1012.6 | +2 | W | 5 | 56 | bc | 75 | 6 | 2-4000 | Str | 3 | C. St | 2 | * | | |
| Benson | 1016.5 | -1 | SW | 6 | 56 | 0 | 87 | 6 | - | - | - | - | - | * | 1016.6 | 0 | SSW | 5 | 55 | c | 82 | 7 | - | Cu | 3 | C. St | 3 | 2 | * | |
| London (Kew Ob.) | 1018.3 | -2 | SW | 4 | 55 | 0 | 75 | 6 | - | St. Cu | 8 | - | - | * | 1016.8 | -1 | SW | 2 | 56 | bc | 82 | 6 | - | Str. | 4 | C. St | 2 | * | * | |

| STATIONS. | 11H. G.M.T. of ... 12 TH | | | | | | | | | | | | | | 11H. G.M.T. of ... 12 TH | | | | | | | | | | | | | | | |
|----------------------|-------------------------------------|----|--------------------|-------|-------------|----------------|----------|-------------|-------------------|---------------------------|------------|------------|--------------|------------|-------------------------------------|------------------|------|--------------------|-------|-------------------------------|-----------|----------|-------------|-------------------|---------------------------|-------------|-------|--------------|------|------|
| | BAROM. at M.S.L. | | Change in 3 hours. | WIND. | | TEMP. °F. | Weather. | % Humidity. | Visibility. 0-10. | Height of Low Cloud Feet. | Low Cloud. | | Upper Cloud. | | Sea. | BAROM. at M.S.L. | | Change in 3 hours. | WIND. | | TEMP. °F. | Weather. | % Humidity. | Visibility. 0-10. | Height of Low Cloud Feet. | Low Cloud. | | Upper Cloud. | | Sea. |
| | m.b. | | | Dir. | Force 0-12. | | | | | | Form. | Amt. 0-10. | Form. | Amt. 0-10. | | 0-9. | m.b. | | | Dir. | | | | | | Force 0-12. | Form. | Amt. 0-10. | 0-9. | |
| Horton B. (Orkney) | 994.2 | +1 | WSW | 7 | 40 | bc | <40 | 6 | 3-4000 | Fr. Cu | 3 | - | - | 5 | 997.6 | +5 | SW | 6 | 40 | 0 | <40 | 6 | 2-3000 | Fr. Cu | 6 | C. St | 2 | 6 | * | |
| Edalemuir | 1008.7 | +3 | SW | 4 | 43 | c | 82 | 6 | - | Str | 1 | A. Cu | 6 | * | 1007.6 | -1 | WSW | 5 | 43 | c | 87 | 5 | 12-2000 | Fr. Cu | 4 | C. St | 4 | 5 | * | |
| Stranraer | | | | | | | | | | | | | | | 1008.0 | -3 | SW | 1 | 45 | 0 | 87 | 7 | 2-3000 | Str | 10 | - | - | - | * | |
| Lough Foyle | | | | | | | | | | | | | | | 1007.2 | 0 | WSW | 7 | 47 | c | 92 | 6 | 2-3000 | Cu | 3 | C. St | 6 | 4 | | |
| Valencia (Cahire'n) | 1013.0 | -3 | SW | 3 | 48 | bc | - | - | - | - | - | - | - | 4 | 1014.2 | +4 | WNW | 5 | 46 | bc | 82 | 8 | 12-2000 | Cu | 4 | - | - | - | 5 | |
| Anglesey (Llangefni) | 1012.9 | 0 | WSW | 4 | 46 | P ₂ | 98 | 5 | 12-2000 | Str | 10 | - | - | 3 | 1011.3 | 0 | SSW | 4 | 45 | 0 | 98 | 2 | 2-1000 | Str | 10 | - | - | - | 4 | |
| Palmouth | 1018.5 | -2 | W | 4 | 50 | d ₁ | 98 | 5 | - | Nb | 10 | - | - | * | 1017.3 | +1 | SW | 3 | 48 | em | 92 | 4 | - | Str | 10 | - | - | - | * | |
| Calshot (Hants) | 1010.9 | -1 | W | 4 | 49 | d ₂ | 98 | 3 | <500 | Nb | 10 | - | - | 5 | | | | | | | | | | | | | | | | |
| Capel (Folkestone) | | | | | | | | | | | | | | | 1015.5 | -4 | W | 4 | 46 | P ₂ | 98 | 0 | - | - | - | - | - | - | | |
| Aberdeen | 1001.4 | +2 | WSW | 4 | 40 | b | 82 | 5 | - | - | - | - | - | * | 1002.7 | 0 | SW | 3 | 45 | b | 65 | 7 | - | - | - | - | - | - | 32 | |
| East Fortune | 1006.5 | -1 | WSW | 6 | 48 | b ₁ | 75 | - | 5-6000 | Str. Cu | 2 | - | - | * | 1006.3 | 0 | SW | 5 | 44 | q | 82 | 8 | 12-2000 | Str. Cu | 4 | C. St | 1 | 5 | * | |
| Howden | | | | | | | | | | | | | | | 1011.1 | -1 | E | 2 | 45 | c | 92 | 2 | <500 | Str | 5 | A. Cu | 2 | 5 | * | |
| Peckstone | 1012.2 | 0 | S | 2 | 45 | c | 92 | 4 | 4-5000 | Str | 3 | A. Cu | 4 | * | 1014.6 | -3 | SW | 3 | 48 | P ₂ f ₁ | 98 | - | 12-2000 | - | - | - | - | - | 4 | |
| Cranwell (Lincs) | 1016.9 | -1 | WSW | 2 | 49 | 0 | 98 | - | 12-2000 | Str | 10 | - | - | 5 | 1012.0 | -2 | SW | 3 | 47 | 0 | 92 | 5 | 2-3000 | Str | 4 | C. Cu | 2 | 5 | * | |
| Benson | 1014.0 | -1 | SW | 2 | 47 | 0 | 87 | 5 | 2-3000 | Str | 4 | A. St | 4 | * | 1014.0 | -1 | SW | 2 | 47 | 0 | 98 | 4 | - | Str | 10 | - | - | - | * | |
| London (Kew Ob.) | 1017.2 | -1 | WSW | 2 | 39 | 0 | - | - | - | - | - | - | - | * | 1015.0 | 0 | WSW | 1 | 49 | om r | 92 | 4 | - | Str | 10 | - | - | - | * | |

STATIONS CONTRIBUTING REPORTS AT 7H AND 18H.

| STATIONS. | 18H. G.M.T. of 11 TH | | | | | 7H. G.M.T. of 12 TH | | | | | 24 HOURS ENDED 7H. 12 TH | | | | | 1 TH | | | | | |
|---------------------------|---------------------------------|--------------------|-----------|---------------------|----------|--------------------------------|-------------|--------------|----------|----------|-------------------------------------|----------------------|----------|------|--------------|-----------------|----|---------------|------------|---------------|-----------------|
| | BAROM. | | WIND. | | Weather. | BAROMETER. | | TEMPERATURE. | | WIND. | | Dir. of Upper Cloud. | Weather. | Sea. | Rainfall mm. | TEMP. | | WEATHER. | | | Sunshine Hours. |
| | at M.S.L. | Change in 3 hours. | Temp. °F. | Change in 24 hours. | | Dir. | Force 0-12. | Max. °F. | Min. °F. | Morning. | Afternoon. | | | | | Night. | | | | | |
| | m b. | °F. | Dir. | Force 0-12. | | m.b. | °F. | °F. | °F. | °F. | °F. | | | | | °F. | | | | | |
| Lerwick | 993.1 | 47 | SW | 5 | om | 994.6 | +3 | 42 | -5 | SW | 7 | SW | cmg | 5 | 5 | 49 | 39 | omr | om | cmg | * |
| Sornoway | 993.7 | 48 | WSW | 6 | cpq | 997.8 | +1 | 41 | -9 | WSW | 4 | - | bc | 3 | 2 | 53 | 40 | o. cq | cpq | bc | - |
| Castell Bay (Barra Is) | 999.1 | 49 | W | 6 | bc | 1001.9 | -1 | 45 | -4 | W | 5 | W | op | 5 | 1 | 50 | 39 | ro. bcm | bcpc | bc. rop | 7.1 |
| Glasgow | 1004.8 | 50 | SW | 5 | o | 1006.4 | 0 | 41 | -8 | SSW | 4 | SW | cp | * | 3 | 54 | 40 | op. cq | c. opq | op. cq | 2.1 |
| Main Head | 1003.6 | 48 | WSW | 7 | bcmg | 1004.6 | 0 | 42 | -8 | SW | 5 | W | cq | 5 | 1 | 51 | 39 | bcmg | bcmg | bcq | 2.9 |
| Blackod Point | 1008.2 | 48 | SW | 5 | om | 1008.6 | +2 | 43 | -6 | W | 5 | W | bcph | 5 | 2 | 49 | 40 | cm | om | bcmp | * |
| Archie's Point | 1015.5 | 51 | SW | 4 | o | 1013.5 | -1 | 47 | -3 | W | 4 | - | b | 3 | 1 | 56 | 41 | d. o. bc | bc. o | o. o. b | * |
| Port Castle | 1011.5 | 53 | WSW | 4 | c | 1010.7 | -1 | 43 | -9 | W | 2 | - | o | * | 2 | 57 | 42 | od. c | c | c. op | 6.5 |
| Longhaddie | 1007.5 | 55 | W | 6 | bczq | 1008.4 | +1 | 42 | -10 | SSW | 1 | - | ogm | 1 | 1 | 59 | 42 | bcmg | bcmg | ogp. om | * |
| Liverpool (Bidston) | 1011.9 | 52 | WSW | 3 | b | 1010.7 | -2 | 46 | -4 | SSW | 2 | - | o | 2 | 1 | 57 | 45 | o. bc | bc. b | op | 3.9 |
| Holyhead | 1011.9 | 49 | SW | 5 | cg | 1010.3 | -1 | 46 | -2 | SW | 4 | - | cf | 3 | 2 | 55 | 45 | f. c. fg | f. c. f. c | opd. cf | 1.3 |
| Pembroke (St. Ann's Head) | 1017.2 | 48 | WSW | 5 | c | 1013.9 | -1 | 46 | -2 | WSW | 4 | - | o | 5 | 2 | 50 | 45 | o. c | c. b | of. o. c | 3.3 |
| Selly (St. Mary's) | 1020.1 | 50 | WSW | 4 | fe | 1017.9 | -2 | 48 | -2 | WSW | 4 | W | o | 5 | 4 | 53 | 47 | omf | fe | f. c. l. m | 0.0 |
| Jersey (St. Aubin) | 1023.9 | 50 | WSW | 3 | odm | 1018.7 | -1 | 50 | -1 | WSW | 3 | - | odm | 3 | 4 | 53 | 49 | o. cm | o. cm. dm | odm | 0.0 |
| Portland Bill | 1019.4 | 48 | SW | 6 | f | 1016.1 | -3 | 46 | -2 | SW | 3 | - | or | 5 | 4 | 50 | 44 | q. po | of | or | * |
| Wexness | 1018.4 | 47 | WSW | 5 | m | 1014.7 | -3 | 47 | -1 | SW | 4 | - | r | 4 | 5 | 52 | 45 | c. o | om | of. o. r | * |
| Wick | 995.4 | 42 | W | 3 | bc | 999.0 | 0 | 40 | -9 | WSW | 4 | - | bc | 3 | 1 | 56 | 36 | c. omp | omg. bc | bc. c. bc | * |
| Sarn | 996.2 | 50 | WSW | 5 | bc | 1000.7 | -1 | 42 | -10 | WSW | 3 | - | bcq | 2 | 3 | 59 | 37 | q. bc | bcq | bc. r. co | 6.2 |
| Leith | 1002.7 | 54 | WSW | 6 | bc | 1005.9 | 0 | 44 | -9 | WSW | 3 | W | c | 2 | 0.3 | 58 | 42 | o. c. q. o. c | bcq. bc | bcq. bc | * |
| Plymouth | 1006.3 | 56 | W | 4 | cmg | 1008.3 | 0 | 45 | -5 | W | 2 | - | bm | 3 | - | 59 | 43 | cmg | cmg | bm | * |
| Spartan Head | 1011.2 | 54 | WSW | 5 | cq | 1011.5 | -1 | 45 | -4 | SW | 2 | - | cm | 4 | 2 | 57 | 44 | c | bc. c | c. o. r. c. l | 1.8 |
| Plymouth (Gardn.) | 1013.3 | 58 | W | 4 | bc | 1014.0 | -1 | 48 | -3 | SW | 4 | - | omr | 4 | 1 | 63 | 47 | bcmg | bcq | bcmg | 4.2 |
| Clacton-on-Sea | 1015.4 | 50 | SW | 5 | bc | 1014.4 | -2 | 48 | -1 | SW | 3 | - | ogm | 2 | 5 | 60 | 47 | bc. c. og | og. c. bc | bc. og | 4.1 |
| Nottingham | 1012.7 | 57 | W | 4 | c | 1013.2 | -1 | 48 | -2 | SW | 2 | W | o | * | 0.3 | 60 | 46 | c. o | og. c. o | c. b | 2.4 |

† Air Ministry Station.

* Information for these columns not usually received.

‡ The barometric change is expressed in half millibars.

SUMMARY OF CONDITIONS AT 7 A.M. Saturday, 12th April, 1919

| Districts. | Wind.
Velocity in m.p.h. | Temperature. | Weather, Cloud and Precipitation. | Visibility. | Sea. |
|---------------------------|-----------------------------|--------------|-----------------------------------|-------------|---------------|
| 1. S.E. England | SSW-WSW. 5-21 | Rather mild | Dull, rainy, coastal fog. | Variable | Mod. |
| 2. E. England | SW. 10-15 | Mild | Dull, rainy, local mist. | Ordinary | " |
| 3. E. Midlands | SW. 5 | " | Dull, local mist. | " | " |
| 4. W. Midlands | SW. 5-10 | Rather mild | Dull, local rain. | " | " |
| 5. S.W. England | SW. 10-15 | Moderate | Dull, local rain or mist | " | Mod. |
| 6. South Wales | SW. 15 | " | Dull. | " | Rather rough. |
| 7. North Wales | SW. 10-15 | " | Cloudy or dull, local fog | Very poor | Slight |
| 8. N.W. England | S-SW. 5-10 | Rather mild | Dull. | " | Smooth |
| 9. N. Midlands | SW. 5-10 | " | Cloudy or dull. | Very poor. | " |
| 10. N.E. England | SW. 5 | " | Cloudy to fine, misty. | " | Slight |
| 11. E. Scotland | SW. 10-21 | " | Fair or fine, squally. | Very good | Smooth |
| 12. S.W. Scotland | SW. 10-21 | " | Cloudy or dull, local showers. | Good. | " |
| 13. Isle of Man | SW. 2-10 | Moderate | Dull, local mist. | " | " |
| 14. N. & N.W. Scotland | WSW. 10-21 | " | Variable sky, local showers. | " | Slight |
| 15. Hebrides | SW-W. 15-21 | " | " " " | " | Mod. |
| 16. Orkneys and Shetlands | SW. 30-35 | " | Dull, local mist & squalls. | Good | Rough |
| 17. N.W. Ireland | W. 21 | " | Fair, hail showers. | " | Rather rough |
| 18. N.E. Ireland | S.-SW. 10-21 | " | Cloudy, local mist or showers. | " | Slight |
| 19. S.E. Ireland | SW-W. 15 | " | Dull. | Ordinary | Mod. |
| 20. S.W. Ireland | W. 15-21 | " | Cloudy to fine. | Very good. | Slight |

GENERAL INFERENCE from observations received up to 10 a.m.

A large depression to the northward of Scotland and slight secondary depressions passing eastward over the British Isles will cause variable weather very generally - occasional showers in many localities.

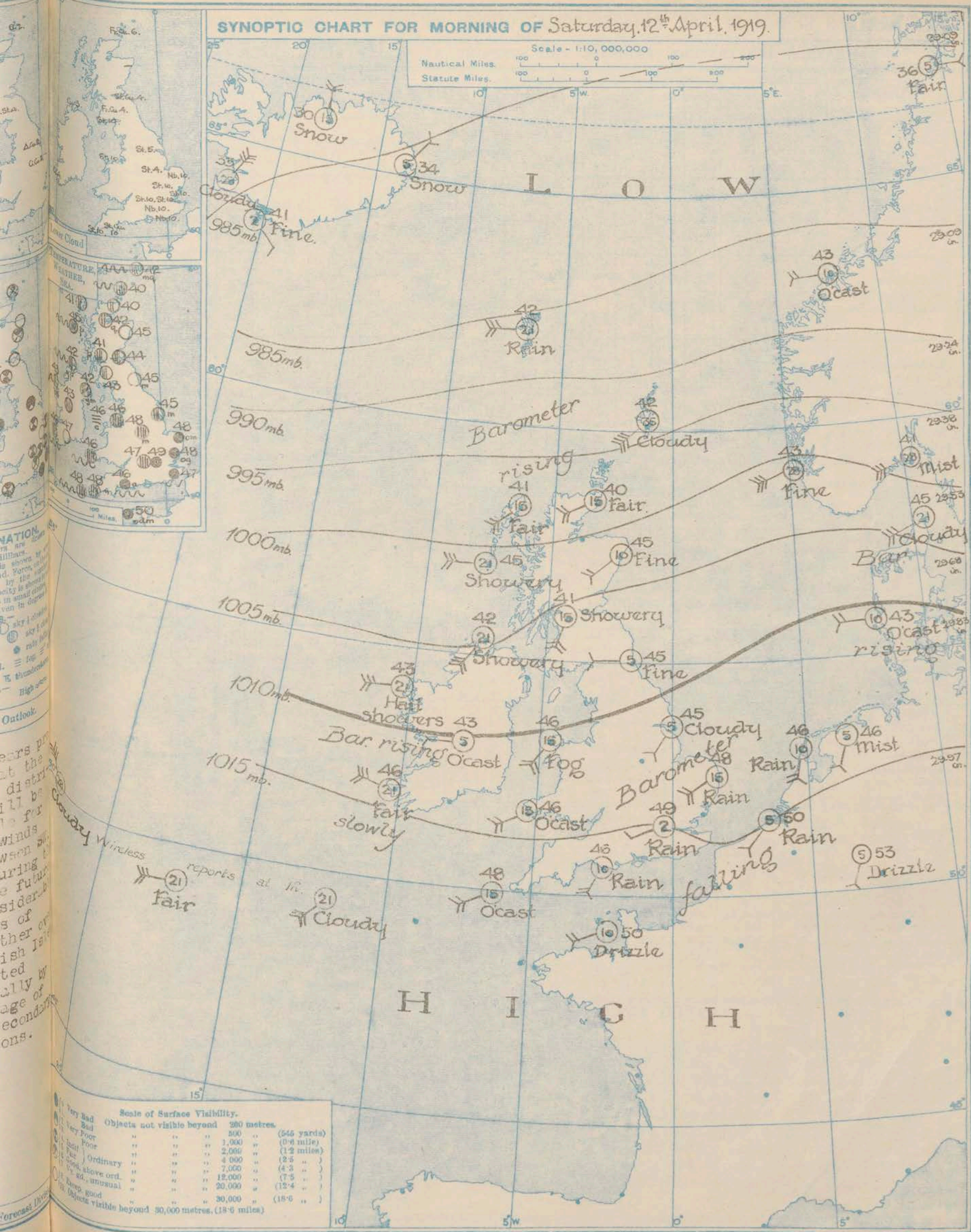
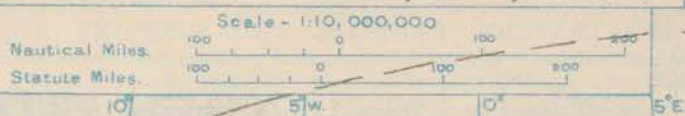
EXPLANATION.
BAROMETER.—Isobars are drawn at intervals of five millibars.
WIND.—Direction is shown by the arrow lying with the wind. Force in knots is indicated by the number of feathers. Mean velocity is shown in small circles per hour by figures in small circles.
TEMPERATURE.—Isobars are drawn at intervals of one degree.
WEATHER SYMBOLS.
 ☉ clear sky. ☁ sky & clouded. ☂ overcast sky. * snow. ▲ hail. T thunder. R thunder.
SEA DISTURBANCE.—High sea. Rough.

Further Outlook

| Districts. | Forecasts for the 24 hours commencing 3 p.m. Saturday, 12th April, 1919 |
|---------------------------|--|
| 1. S.E. England | Wind from SW. or W. light or moderate. Variable sky, local showers. Temperature falling somewhat. |
| 2. E. England | |
| 3. E. Midlands | |
| 4. W. Midlands | |
| 5. S.W. England | Wind SW. or W. light or moderate, fresh in exposed places. Variable sky, local showers, mist at times. Temperature falling somewhat. |
| 6. South Wales | |
| 7. North Wales | |
| 8. N.W. England | |
| 9. N. Midlands | Wind from SW. or W. light or moderate, fresh locally. Cloudy or variable sky, some showers. Moderate temperature. |
| 10. N.E. England | |
| 11. E. Scotland | |
| 12. S.W. Scotland | |
| 13. Isle of Man | Wind W. to SW, light or moderate, fresh locally. Changeable, some showers, mist at times on coast. Moderate temperature. |
| 14. N. & N.W. Scotland | |
| 15. Hebrides | |
| 16. Orkneys and Shetlands | |
| 17. N.W. Ireland | Wind W. to SW, light or moderate, fresh locally. Changeable, some showers, mist at times on coast. Moderate temperature. |
| 18. N.E. Ireland | |
| 19. S.E. Ireland | |
| 20. S.W. Ireland | |

It appears probable that the pressure distribution will be favourable for surface winds from between SW. and W. during the immediate future with considerable intervals of fair weather over the British Isles interrupted occasionally by the passage of slight secondary depressions.

SYNOPTIC CHART FOR MORNING OF Saturday, 12th April, 1919.



Scale of Surface Visibility.

| Objects not visible beyond | 200 metres. | 500 yards |
|----------------------------|-----------------------------|-----------|
| Very Bad | " | " |
| Bad | " | " |
| Very Poor | " | " |
| Poor | " | " |
| Ordinary | " | " |
| Good above ord. | " | " |
| Ex. gd., unusual | " | " |
| Ex. gd., good | " | " |
| Objects visible beyond | 30,000 metres. (18.6 miles) | " |

WEATHER TEMPERATURE, RAINFALL AND SUNSHINE AT HEALTH RESORTS FOR April 11th

| STATIONS. | WEATHER. | | TEMPERATURE. | | RAINFALL. | | SUNSHINE. | | STATIONS. | WEATHER. | | TEMPERATURE. | | RAINFALL. | | SUNSHINE. | |
|---------------------------------|-----------|------------|--------------|---------|-----------------|---------------|-----------|---------|-----------------------------|-----------|------------|--------------|---------|-----------------|---------------|-----------|---------|
| | Forenoon. | Afternoon. | Max. F. | Min. F. | Night, 17h-18h. | Day, 18h-19h. | to 17h. | to 19h. | | Forenoon. | Afternoon. | Max. F. | Min. F. | Night, 17h-18h. | Day, 18h-19h. | to 17h. | to 19h. |
| Scotland, Banff ... | rc | bc | 61 | 45 | - | 0.2 | 4.5 | 4.2 | England, N.W. Southport ... | o.c. bc.c | c. o.c. | 59 | 49 | 1 | - | 2.6 | 0.0 |
| St. Andrews ... | - | - | - | - | - | - | - | - | Buxton ... | - | - | 53 | 46 | 0.2 | - | 0.6 | 0.0 |
| Montrose ... | - | - | 60 | 44 | - | - | 2.7 | 1.6 | Leamington Spa ... | ct | c. b. bc | - | - | - | - | - | - |
| England, N.E. Harrogate ... | b | c.c | 58 | 48 | - | - | 1.3 | 0.1 | Malvern ... | c | bc. b | 58 | 52 | - | - | 5.0 | 1.3 |
| Skegness ... | abc. | bc. o. bc. | 60 | 47 | - | - | 2.3 | - | Ross-on-Wye ... | og. c.g. | ocg. tg. | 59 | 50 | - | - | 3.7 | - |
| England, E. Felixstowe ... | bc | bc | 61 | 43 | - | - | 3.8 | 0.0 | Wales. Rhyl ... | - | - | - | - | - | - | - | - |
| Walton-on-Naze ... | - | - | - | - | - | - | - | - | Colwyn Bay ... | - | - | 60 | 49 | - | - | 5.1 | 0.0 |
| Southend-on-Sea ... | o.c | o | 56 | 44 | - | - | 2.3 | 0.0 | Liandudno ... | o | c | 57 | 50 | - | - | 3.4 | 0.0 |
| England, S.E. Littlehampton ... | - | o | - | - | - | - | 0.0 | 0.5 | Aberystwyth ... | - | roc | 50 | 46 | - | - | 2.5 | - |
| Margate ... | bc | bc | 60 | 45 | - | - | 4.7 | 0.0 | England, S.W. Weymouth ... | co | om | 52 | 48 | - | - | 0.4 | 0.3 |
| Ramsgate ... | - | bc | 58 | 43 | - | - | 4.8 | - | Torquay ... | of | o | 53 | 51 | 0.1 | 0.3 | 0.0 | 0.0 |
| Hastings ... | or. bc | o | 55 | 47 | 0.2 | - | 0.9 | 0.0 | Penzance ... | orc. | om | 54 | 51 | 1 | 0.4 | 0.0 | 0.0 |
| Eastbourne ... | og. bc | oc | 57 | 43 | 1 | - | 1.3 | 0.2 | Newquay ... | adg. | odg. | 53 | 40 | - | 0.4 | 0.0 | 0.0 |
| Worthing ... | o | o | 50 | 47 | - | - | 0.0 | 0.2 | Weston-s-Mare ... | roc | bc. c | 54 | 45 | - | trace | 1.3 | 0.0 |
| Bournemouth ... | - | - | 59 | 47 | 2 | - | 0.0 | 2.0 | | | | | | | | | |

SUMMARIES FOR PAST 24 HOURS.

| STATIONS. | WEATHER. | | | | Max. Temp. F. | Min. Temp. F. | Min. on Grass. F. | RAINFALL. | | Sun. Hours. |
|----------------------------|-----------|-----------|-----------|-----------|---------------|---------------|-------------------|--------------|----------------|-------------|
| | 7h-13h. | 13h-18h. | 18h-19h. | 19h-7h. | | | | Day, 7h-18h. | Night, 18h-7h. | |
| Horton Bay (Orkney) ... | rc | bc | bc.c | bc.c | 49 | 37 | - | - | - | 2 |
| Eskdalemuir ... | odmof. | op. bc. | op. bc. | c. oc. | 53 | 30 | - | - | - | 0.7 |
| Stranraer ... | ca. o | c. og | - | c | 58 | 42 | - | - | - | - |
| Lough Foyle ... | rc | - | - | c. og | 50 | 38 | - | - | - | - |
| Valencia (Cahirciveen) ... | op. bc. o | c. op | bc | cp | 46 | 43 | - | 0.2 | 2 | 5.5 |
| Anglesey (Llangefni) ... | om. p. do | bc. c | or. | oc | 52 | 45 | - | - | - | - |
| Falmouth ... | eg. dm. | dm | o. af. | om | 52 | 47 | - | 2 | 5 | 0.0 |
| Calshot (Hants) ... | om. d. | om. d. | om. d. | - | 59 | 42 | - | - | - | - |
| Capel (Folkestone) ... | c. ef. | ef. | - | ef. r. | - | - | - | - | - | - |
| Aberdeen ... | om. eg. | c. bc. g. | b. bc. g. | bc. b. | 63 | 40 | - | - | - | 4.2 |
| East Fortune ... | cg | c. og | b. bc. g. | b. bc. g. | 59 | 41 | - | - | - | - |
| Howden ... | og | g. c. o | bc. c. | f. p. | 61 | 43 | - | - | - | - |
| Felixstowe ... | qz | qz | o. q | z. r. | 60 | 45 | - | - | - | - |
| Cranwell (Lincs) ... | - | o. c. o | b. bc. o | o. c. | 61 | 45 | - | - | - | - |
| Benson ... | o | bc | - | bc. r | 58 | 46 | - | - | - | - |
| London (Kew Obsy.) ... | o | bc | o | om. r | 58 | 48 | - | - | - | 1.4 |

BEAUFORT NOTATION.

b blue sky (not more than a quarter covered).
 bc sky partly cloudy (one half covered).
 c generally cloudy (three quarters covered).
 d drizzle, or fine rain.
 e wet air without rain falling.
 f fog.
 g gloom.
 h hail.
 i lightning.
 m mist.
 o overcast sky.
 p passing showers.
 q squalls.
 r rain.
 rs sleet, i.e., rain and snow together.
 s snow.
 t thunder.
 u ugly, threatening sky.
 v unusual visibility.
 w dew.
 x hoar frost.
 y dry air; humidity less than 60 per cent.
 z dust haze; the turbid atmosphere of dry weather.

THE BEAUFORT SCALE OF WIND FORCE.

| No. | Limits of Velocity. | |
|-----|-------------------------|--------------------|
| | Statute miles per hour. | Meters per second. |
| 0 | Less than 1 | Less than 0.3 |
| 1 | 1-3 | 0.3-1.2 |
| 2 | 4-7 | 1.2-3.5 |
| 3 | 8-12 | 3.5-6.4 |
| 4 | 13-18 | 6.4-7.9 |
| 5 | 19-24 | 8.0-10.7 |
| 6 | 25-31 | 10.8-13.8 |
| 7 | 32-38 | 13.9-17.1 |
| 8 | 39-46 | 17.2-20.7 |
| 9 | 47-54 | 20.8-24.4 |
| 10 | 55-63 | 24.5-28.4 |
| 11 | 64-75 | 28.5-33.5 |
| 12 | Above 75 | 33.6 or above |

Suffices 0, 1 and 2 attached to Beaufort letters signify intensity. 0=slight, 2=heavy. Underlining is used to express continuity.

LONDON OBSERVATIONS.

| | 24 HOURS ENDED 9h G.M.T. ...12 th | | | | | | | YESTERDAY. | | TO-D. |
|--------------------------------|--|----------|--------|----|----|----|---|------------|----|-------|
| Greenwich (Royal Observatory) | 0 | o.c.0 | or | 60 | 47 | 46 | 7 | 2.0 | 83 | 70 |
| City (Banhill Row) | * | * | * | * | * | * | * | 1.1 | * | * |
| Westminster (St. James's Park) | * | * | * | 59 | 48 | 48 | 7 | 1.7 | 87 | 73 |
| (Admiralty Arch) | og.v. bcq | cgpe. bc | c. otm | 58 | 48 | * | 7 | 1.3 | 85 | 75 |
| Camden Sq. (British Rainfall) | b.c. | b.c.c | * | 59 | 47 | 47 | 7 | 1.2 | ? | 88 |
| Kensington Palace | 0 | o.b.c | * | 58 | 47 | 47 | 7 | * | * | 89 |
| Richmond Park | * | * | * | * | * | * | * | 1.3 | * | * |

SOUTH KENSINGTON (Meteorological Office).

| | Vertical Component of Solar Radiation per Square Centimetre during yesterday. | |
|--|---|--------------------|
| | Total | Average Rate. |
| | 72.8 Joules. | 15.0 Milliwatts. |
| | | Maximum Rate. 58 " |

TABLE SHOWING THE GREENWICH TIMES OF SUNRISE, NOON AND SUNSET FOR STATIONS IN THE UNITED KINGDOM.

| Stations. | 12th & 13th April 1919. | | |
|---------------|-------------------------|-------------|---------------|
| | Sunrise G.M.T. | Noon G.M.T. | Sunset G.M.T. |
| Yarmouth ... | 5.4 | 11.54 | 6.43 |
| Greenwich ... | 5.2 | 11.54 | 6.43 |
| Wick ... | 5.11 | 12.0 | 7.14 |
| Valencia ... | 5.54 | 12.42 | 7.30 |

NOTES ON THE WEATHER OF YESTERDAY.

Showers were again general, but were mostly slight, and many parts of the Kingdom had fairly good sunshine records. At Castlebay the figure was 7.1 hours. In south-western and in some parts of southern England, however, the day was mostly sunless. Lightning was observed at Spurn Head before 7 a.m. today and a thunderstorm occurred at

Felixstowe. Temperature rose to about 60° over a large portion of the eastern half of Great Britain and in the east of Ireland, but at Eastbourne and Worthing, the highest temperature was about 50°. The minima of the night were high generally.

† Air Ministry Station

* Information for these columns not usually received.



METEOROLOGICAL OFFICE, LONDON:
DAILY WEATHER REPORT, BRITISH SECTION.

No 20,961 B. Sunday, 13th April, 1919.

OBSERVATORIES AND STATIONS CONTRIBUTING REPORTS AT 1H, 7H, 13H AND 19H.

| STATIONS. | BAROM. | † | WIND. | TEMP. | Weather. | Humidity. | Visibility. | Height of Low Cloud. | Low Cloud. | Upper Cloud. | Sea | BAROM. | † | WIND. | TEMP. | Weather. | Humidity. | Visibility. | Height of Low Cloud. | Low Cloud. | Upper Cloud. | Sea | | | | | | | | | | | | | | | | | | | | | | | | | | | | | | | |
|--|-----------|--------------------|-------------|----------|------------|--------------|---------------------|----------------------|------------|--------------|-------------------|----------------------|-------------|----------------------|-------------|----------|-----------|--------------------------|----------------------|------------|--------------|------------|---------|---------------------------|--------|--------|----|---|--|--|--|--|--|--|--|-------------------------------|--|--|--|--|--|--|--|--|--|--|--|--|--|--|--|--|--|
| | at M.S.L. | Change in 3 hours. | Force 0-12. | °F. | | % | 0-10. | Feet. | Form. | Amt. 0-10. | Form. | 0-9. | at M.S.L. | Change in 3 hours. | Force 0-12. | | °F. | % | 0-10. | Feet. | Form. | Amt. 0-10. | Form. | 0-9. | | | | | | | | | | | | | | | | | | | | | | | | | | | | | |
| | m.b. | | | | | | | | | | | | m.b. | | | | | | | | | | | | | | | | | | | | | | | | | | | | | | | | | | | | | | | | |
| 13H G.M.T. of 12th April. | | | | | | | | | | | | | | | | | | | | | | | | 19H G.M.T. of 12th April. | | | | | | | | | | | | | | | | | | | | | | | | | | | | | |
| Horton B. (Orkney) | 998.7 | +1 | WSW | 8 | 40 | Tg. | 82 | 5 | 2-3000 | St. Cu | 5 | A. Cu | 3 | 5 | 999.5 | +1 | WSW | 6 | 40 | bc | 87 | 5 | 3-1000 | Cu. Nb | 2 | A. St | 2 | 5 | | | | | | | | | | | | | | | | | | | | | | | | | |
| Exdalemuir | 1007.1 | -1 | W | 4 | 45 | bc | 55 | 6 | 2-3000 | Cu. Nb | 5 | A. Cu | 1 | 4 | 1007.6 | 0 | WSW | 6 | 42 | bcq | 65 | 7 | - | Cu. Nb | 5 | Fa. Cu | 1 | 4 | | | | | | | | | | | | | | | | | | | | | | | | | |
| Stranraer | 1009.1 | +1 | W | 2 | 46 | CV | 75 | 8 | 1-1500 | St. Cu | 7 | - | - | 4 | 1008.6 | 0 | WNW | 3 | 46 | bcv | 75 | 8 | 2-3000 | Cu | 3 | A. St | 2 | 4 | | | | | | | | | | | | | | | | | | | | | | | | | |
| Lough Foyle | 988.5 | 0 | W | 7 | 45 | bc | 87 | 6 | 3-1000 | Cu | 6 | - | - | 4 | 1008.0 | +1 | W | 7 | 43 | Tg. | 82 | 6 | 3-1000 | Cu | 7 | - | - | 4 | | | | | | | | | | | | | | | | | | | | | | | | | |
| Valencia (Cahire'n) | 1016.5 | 0 | WSW | 5 | 49 | b | 65 | 10 | 2-3000 | Cu | 3 | - | - | 5 | 1015.2 | -2 | SW | 6 | 48 | b | 65 | 10 | 3-1000 | Cu | 2 | A. Cu | 1 | 4 | | | | | | | | | | | | | | | | | | | | | | | | | |
| Anglesey (Llangefni) | 1012.2 | +2 | WNW | 4 | 49 | bc | 75 | 8 | 12-2000 | St. | 5 | - | - | 4 | 1011.7 | 0 | SW | 4 | 46 | bc | 82 | 8 | 4-5000 | Cu | 3 | A. St | 1 | 4 | | | | | | | | | | | | | | | | | | | | | | | | | |
| Plymouth | 1017.6 | -1 | WNW | 5 | 55 | c | 65 | 6 | - | Cu | 4 | Cu | 3 | 4 | 1017.3 | 0 | WNW | 4 | 48 | bc | - | - | - | - | - | - | - | 4 | | | | | | | | | | | | | | | | | | | | | | | | | |
| Calshot (Hants) | 1015.9 | -1 | WSW | 5 | 52 | bc | 92 | 6 | - | Nb | 4 | - | - | 5 | 1014.8 | -1 | W | 4 | 50 | og | 98 | 7 | 2-3000 | St. | 2 | Cu | 8 | 5 | | | | | | | | | | | | | | | | | | | | | | | | | |
| Capel (Folkestone) | 1015.1 | 0 | W | 3 | 48 | om | 98 | 3 | 12-2000 | St. | 10 | - | - | - | - | - | - | - | - | - | - | - | - | - | - | - | - | - | | | | | | | | | | | | | | | | | | | | | | | | | |
| Aberdeen | 1002.8 | 0 | WSW | 4 | 54 | bc | 45 | 8 | - | Cu | 4 | - | - | 2 | 1003.2 | +1 | WSW | 3 | 48 | bc | 45 | 8 | - | Cu | 4 | - | - | 2 | | | | | | | | | | | | | | | | | | | | | | | | | |
| East Fortune | 1005.9 | -2 | W | 6 | 51 | bc | 55 | 7 | 5-7000 | St. Cu | 2 | A. St | 2 | 4 | 1006.0 | 0 | W | 6 | 47 | bc | 65 | 4 | 4-5000 | St. Cu | 5 | - | - | 4 | | | | | | | | | | | | | | | | | | | | | | | | | |
| Howden | 1009.6 | -1 | SSW | 6 | 49 | 0 | 75 | 5 | 4-5000 | St. Cu | 10 | - | - | 4 | 1010.1 | +2 | W | 5 | 47 | bc | 65 | 6 | 4-5000 | St. Cu | 4 | - | - | 4 | | | | | | | | | | | | | | | | | | | | | | | | | |
| Elkstone | 1013.3 | -1 | WSW | 3 | 55 | 0 | 75 | 5 | 4-5000 | St. Cu | 10 | - | - | 3 | 1012.2 | -1 | WNW | 4 | 52 | c | 75 | 6 | 2-3000 | Nb | 7 | A. St | 1 | 3 | | | | | | | | | | | | | | | | | | | | | | | | | |
| Cranwell (Lines) | 1013.7 | -1 | WSW | 3 | 52 | 0 | 87 | 5 | - | - | - | - | - | 4 | 1011.2 | +4 | NW | 4 | 49 | b | 65 | 7 | 3-1000 | St. | 1 | Cu | 2 | 4 | | | | | | | | | | | | | | | | | | | | | | | | | |
| Senson | 1013.8 | -1 | W | 2 | 55 | 0 | 65 | 7 | - | St. Cu | 8 | A. St | 2 | 4 | 1013.1 | 0 | W | 4 | 51 | c | 65 | 8 | - | Cu | 3 | - | - | 4 | | | | | | | | | | | | | | | | | | | | | | | | | |
| London (Kew Obs.) | 1013.8 | -1 | W | 2 | 55 | 0 | 65 | 7 | - | St. Cu | 8 | A. St | 2 | 4 | 1012.9 | -1 | W | 2 | 55 | bc | 55 | 7 | - | Cu | 1 | Cu | 4 | 4 | | | | | | | | | | | | | | | | | | | | | | | | | |
| 1H G.M.T. of 13th April. | | | | | | | | | | | | | | | | | | | | | | | | 7H G.M.T. of 13th April. | | | | | | | | | | | | | | | | | | | | | | | | | | | | | |
| Horton B. (Orkney) | 999.2 | -1 | SE | 4 | 35 | 0 | 87 | 7 | 3-1000 | St. | 9 | - | - | 4 | 999.9 | -5 | S | 6 | 36 | c | 87 | 8 | 5-7000 | St. Cu | 2 | A. Cu | 5 | 5 | | | | | | | | | | | | | | | | | | | | | | | | | |
| Exdalemuir | 1006.9 | -2 | WSW | 4 | 36 | c | 87 | 6 | - | Cu | 8 | - | - | 4 | 1003.3 | -4 | SW | 5 | 37 | 0 | 87 | 7 | 2-3000 | St. Cu | 7 | Cu | 2 | 4 | | | | | | | | | | | | | | | | | | | | | | | | | |
| Stranraer | 1003.7 | -3 | SW | 4 | 40 | og | 87 | 8 | 3-1000 | St. | 8 | - | - | 4 | 1003.7 | -3 | SW | 4 | 40 | og | 87 | 8 | 3-1000 | St. | 8 | - | - | 4 | | | | | | | | | | | | | | | | | | | | | | | | | |
| Lough Foyle | 1001.7 | -4 | SW | 8 | 39 | 154gm | 97 | 4 | 4-500 | Nb | 10 | - | - | 5 | 1001.7 | -4 | SW | 8 | 39 | 154gm | 97 | 4 | 4-500 | Nb | 10 | - | - | 5 | | | | | | | | | | | | | | | | | | | | | | | | | |
| Valencia (Cahire'n) | 1012.9 | -2 | WSW | 3 | 42 | cp | - | - | - | - | - | - | - | 4 | 1009.7 | -2 | WSW | 4 | 42 | b | 82 | 10 | 12-2000 | Cu | 3 | - | - | 4 | | | | | | | | | | | | | | | | | | | | | | | | | |
| Anglesey (Llangefni) | 1012.0 | -2 | SW | 2 | 40 | ofz | 92 | 5 | 5-1000 | - | - | A. St | 3 | 3 | 1007.5 | -4 | WSW | 3 | 42 | 0 | 87 | 8 | 3-1000 | St. Cu | 5 | Cu. St | 4 | 4 | | | | | | | | | | | | | | | | | | | | | | | | | |
| Plymouth | 1015.5 | -2 | W | 2 | 43 | 0 | 87 | 7 | - | - | - | A. St | 10 | 4 | 1012.8 | -1 | W | 3 | 42 | b | 87 | 6 | - | Cu. Nb | 2 | - | - | 4 | | | | | | | | | | | | | | | | | | | | | | | | | |
| Calshot (Hants) | 1013.4 | -3 | W | 1 | 44 | 0 | 92 | 8 | 5-6000 | St. | 10 | - | - | 2 | 1011.4 | -2 | W | 1 | 43 | 0 | 92 | 8 | - | - | Cu. St | 3 | 3 | 3 | | | | | | | | | | | | | | | | | | | | | | | | | |
| Capel (Folkestone) | 1012.1 | 0 | S | 3 | 34 | 0 | 87 | 5 | 3-1000 | St. Cu | 8 | - | - | 4 | 1010.8 | -3 | N | 1 | 44 | 0 | 87 | 6 | 2-3000 | Cu | 5 | A. Cu | 5 | 2 | | | | | | | | | | | | | | | | | | | | | | | | | |
| Aberdeen | 1002.1 | 0 | S | 3 | 34 | 0 | 87 | 5 | 3-1000 | St. Cu | 8 | - | - | 4 | 999.3 | -2 | S | 2 | 36 | bc | 95 | 7 | - | - | P. Cu | 4 | 2 | 4 | | | | | | | | | | | | | | | | | | | | | | | | | |
| East Fortune | 1004.2 | -4 | SW | 6 | 40 | bc | 75 | - | 2-3000 | St. Cu | 4 | - | - | 4 | 1001.6 | -3 | SW | 4 | 41 | b | 75 | 8 | 4-5000 | St. Cu | 2 | A. St | 1 | 4 | | | | | | | | | | | | | | | | | | | | | | | | | |
| Howden | 1010.1 | -1 | SW | 3 | 38 | bc | 55 | 5 | - | - | - | Cu. St | 6 | 4 | 1007.5 | -1 | S | 1 | 40 | bc | 87 | 5 | - | - | Cu. Cu | 5 | 4 | 4 | | | | | | | | | | | | | | | | | | | | | | | | | |
| Elkstone | 1012.1 | -1 | W | 1 | 45 | b | 92 | - | - | - | - | - | - | 2 | 1010.1 | -1 | ? | 2 | 43 | c | 92 | 3 | - | - | Cu | 7 | 39 | 4 | | | | | | | | | | | | | | | | | | | | | | | | | |
| Cranwell (Lines) | 1012.6 | -1 | W | 2 | 46 | c | - | - | - | - | - | - | - | 4 | 1008.6 | -2 | SSW | 1 | 41 | bc | 87 | 6 | 2-3000 | St. | 2 | Cu. St | 2 | 4 | | | | | | | | | | | | | | | | | | | | | | | | | |
| Senson | 1012.6 | -1 | W | 2 | 46 | c | - | - | - | - | - | - | - | 4 | 1010.4 | -1 | W | 2 | 41 | 0 | 98 | 4 | - | St | 10 | - | - | 4 | | | | | | | | | | | | | | | | | | | | | | | | | |
| London (Kew Obs.) | 1012.6 | -1 | W | 2 | 46 | c | - | - | - | - | - | - | - | 4 | 1010.8 | 0 | SW | 1 | 43 | bcz | 87 | 4 | - | - | A. St | 5 | 4 | 4 | | | | | | | | | | | | | | | | | | | | | | | | | |
| STATIONS CONTRIBUTING REPORTS AT 7H AND 19H. | | | | | | | | | | | | | | | | | | | | | | | | | | | | | | | | | | | | | | | | | | | | | | | | | | | | | |
| STATIONS. | BAROM. | TEMP. | WIND. | Weather. | BAROMETER. | TEMPERATURE. | WIND. | Dir. of Upper Cloud. | Weather. | Sea 0-9. | Rainfall in 1001. | TEMP. | | | WEATHER. | | | Sunshine Hours. | | | | | | | | | | | | | | | | | | | | | | | | | | | | | | | | | | | |
| | at M.S.L. | °F. | Force 0-12. | | at M.S.L. | °F. | Change in 24 hours. | | | | | Dir. of Upper Cloud. | Force 0-12. | Dir. of Upper Cloud. | Max. °F. | Min. °F. | Morning. | | Afternoon. | Night. | | | | | | | | | | | | | | | | | | | | | | | | | | | | | | | | | |
| | m.b. | | | | m.b. | | | | | | | | | | | | | | | | | | | | | | | | | | | | | | | | | | | | | | | | | | | | | | | | |
| 19H G.M.T. of 12th April. | | | | | | | | | | | | | | | | | | 7H G.M.T. of 13th April. | | | | | | | | | | | | | | | | | | 24 HOURS ENDED 7H 13th April. | | | | | | | | | | | | | | | | | |
| Lerwick | 998.0 | 43 | W | 5 | bc | 996.3 | -2 | 45 | +3 | SW | 3 | SW | bc | 2 | 0.2 | 47 | 38 | bcmg | bc | bc | 9.1 | | | | | | | | | | | | | | | | | | | | | | | | | | | | | | | | |
| Stornoway | 1000.3 | 43 | WSW | 6 | bcpg | 999.7 | -7 | 39 | -2 | SW | 3 | - | op | 2 | 5 | 48 | 37 | bcpg | bcpg | cop | 6.9 | | | | | | | | | | | | | | | | | | | | | | | | | | | | | | | | |
| Castlebay (Barra's) | 1003.3 | 44 | WSW | 5 | c | 995.7 | -1 | 40 | -5 | W | 5 | - | op | 5 | 2 | 46 | 37 | cp, bc | bcpg, bc | bch, cp | 6.9 | | | | | | | | | | | | | | | | | | | | | | | | | | | | | | | | |
| Glasgow | 1006.7 | 44 | WSW | 4 | c | 1001.7 | -3 | 39 | -2 | SW | 4 | W | c | 4 | 2 | 48 | 36 | crhpg | bcph | cb, bcp | 5.8 | | | | | | | | | | | | | | | | | | | | | | | | | | | | | | | | |
| Malin Head | 1006.0 | 42 | WSW | 5 | bcpg | 999.8 | -3 | 40 | -2 | WSW | 5 | W | bcph | 5 | 1 | 51 | 38 | bcpg | bcpg | bc, gph | 4.5 | | | | | | | | | | | | | | | | | | | | | | | | | | | | | | | | |
| Blackod Point | 1008.3 | 43 | SW | 6 | bc | 1003.5 | -3 | 38 | -5 | W | 5 | W | bcph | 6 | 4 | 51 | 36 | bcpg | bcph | cp, hgh | 4.5 | | | | | | | | | | | | | | | | | | | | | | | | | | | | | | | | |
| Bea's Point | 1015.7 | 49 | W | 4 | bc | 1010.3 | -1 | 43 | -4 | W | 3 | - | b | 3 | 1 | 53 | 42 | bcpg | bc | bc, b | 4.5 | | | | | | | | | | | | | | | | | | | | | | | | | | | | | | | | |
| Warr Castle | 1012.7 | 45 | W | 2 | c | 1007.1 | -1 | 40 | -3 | SW | 1 | S | c | 3 | 3 | 52 | 36 | c | c | cp | 1.9 | | | | | | | | | | | | | | | | | | | | | | | | | | | | | | | | |
| Donaghadee | 1008.5 | 49 | WNW | 5 | bcq | 1003.5 | -2 | 37 | -5 | SW | 4 | SW | cmg | 3 | 1 | 52 | 34 | omp, bc | bcpg | bcpg | 4.5 | | | | | | | | | | | | | | | | | | | | | | | | | | | | | | | | |
| Liverpool (Bidston) | 1011.0 | 49 | W | 4 | b | 1007.0 | -3 | 40 | -6 | SW | 1 | W | bc | 1 | - | 53 | 38 | op | b | b, bc | 8.5 | | | | | | | | | | | | | | | | | | | | | | | | | | | | | | | | |
| Holyhead | 1011.5 | 49 | SW | 3 | bc | 1006.8 | -3 | 43 | -3 | WSW | 4 | W | cq | 3 | Trace | 52 | 41 | cf, bc, b | b, bc, b | b, bc, c | 7.6 | | | | | | | | | | | | | | | | | | | | | | | | | | | | | | | | |
| Pembroke (St. Ann's Head) | 1015.0 | 46 | W | 4 | c | 1009.7 | -3 | 44 | -2 | W | 4 | - | ogp | 4 | 1 | 49 | 42 | c, b | b | c | 8.2 | | | | | | | | | | | | | | | | | | | | | | | | | | | | | | | | |
| Scilly (St. Mary's) | 1018.8 | 49 | WNW | 3 | c | 1013.9 | -1 | 47 | -1 | W | 4 | W | c | 5 | 0.4 | 54 | 45 | om, c | bc, c | c, bc, c | 6.0 | | | | | | | | | | | | | | | | | | | | | | | | | | | | | | | | |
| Isle of Wight (St. Aubin) | 1018.1 | 50 | W | 5 | c | 1013.0 | -1 | 45 | -5 | NW | 3 | NW | c | 3 | 1 | 53 | 44 | adm, om | om, c, o, c | c, o, c | 0.3 | | | | | | | | | | | | | | | | | | | | | | | | | | | | | | | | |
| Portland Bill | 1015.2 | 48 | WSW | 4 | c | 1011.7 | -1 | 46 | 0 | W | 4 | - | b | 4 | 0.3 | 50 | 32 | o, c | c | oc | 4.5 | | | | | | | | | | | | | | | | | | | | | | | | | | | | | | | | |
| Wexham | 1013.3 | 47 | WSW | 4 | c | 1010.1 | -1 | 41 | -6 | W | 2 | W | c | 2 | 1 | 49 | 39 | r, c | c | c | 4.5 | | | | | | | | | | | | | | | | | | | | | | | | | | | | | | | | |
| Wick | 1000.9 | 45 | WNW | 4 | bc | 995.8 | -5 | 39 | -1 | SSW | 4 | W | c | 3 | 0.3 | 51 | 35 | c, bc | cp, bc | c | 4.5 | | | | | | | | | | | | | | | | | | | | | | | | | | | | | | | | |
| Wain | 1002.3 | 42 | WSW | 3 | bc | 996.3 | -3 | 38 | -4 | WSW | 4 | - | bcq | 3 | 1 | 50 | 34 | p, bcq | bcpgg | bcpg | 10.2 | | | | | | | | | | | | | | | | | | | | | | | | | | | | | | | | |
| Leth | 1005.9 | 44 | NW | 2 | bc | 1000.8 | -1 | 40 | -4 | SW | 4 | SW | b | 3 | 3 | 51 | 36 | cbq, c | cp, bc | bcpg | 4.5 | | | | | | | | | | | | | | | | | | | | | | | | | | | | | | | | |
| Plymouth | | | | | | | | | | | | | | | | | | | | | | | | | | | | | | | | | | | | | | | | | | | | | | | | | | | | | |

SUMMARY OF CONDITIONS AT 7 A.M. Sunday 13th April, 1919.

| Districts. | Wind.
Velocity in m.p.h. | Temperature. | Weather, Cloud and Precipitation. | Visibility. | Sea. |
|---------------------------|-----------------------------|--------------|-----------------------------------|-------------|--------------|
| 1. S.E. England | Calm to W. 10 | Mild | Fine to Overcast; mist | V. Good | Slight |
| 2. E. England | W. 5-10 | " | Fine - cloudy. mist | Ordinary | Smooth |
| 3. E. Midlands | Calm-SW. 5 | " | Fine, hazy | Good | - |
| 4. W. Midlands | " " | " | " " | " | - |
| 5. S.W. England | W. Lo-15 | " | " cloudy at Scilly | " | Moderate |
| 6. South Wales | " " | " | Overcast, squally & showery - | " | " |
| 7. North Wales | WSW. 10-15 | " | Cloudy - overcast | V. Good | " |
| 8. N.W. England | SW. 2 | " | Fair. | - | Smooth |
| 9. N. Midlands | SW. 2 | " | " hazy | - | - |
| 10. N.E. England | SW. 5-10 | " | Fair to cloudy. | Good | Slight |
| 11. E. Scotland | S - W. 5-15 | Rather cold | Fair | V. Good | Slight |
| 12. S.W. Scotland | SW. 15-20 | " | Cloudy to overcast | " | " |
| 13. Isle of Man | " " | " | " " | " | " |
| 14. N. & N.W. Scotland | SW. 15 | Moderate | Cloudy | - | " |
| 15. Hebrides | SW. - W 10-20 | Rather cold | Overcast showery | - | Moderate |
| 16. Orkneys and Shetlands | S-SW. 10-30 | Moderate | Fair to cloudy | Ex. good | " |
| 17. N.W. Ireland | W. 20 | Rather cold | " , hail showers | Ordinary | Rather rough |
| 18. N.E. Ireland | SW. 15 | " " | Cloudy, squalls & mist | - | Slight |
| 19. S.E. Ireland | SW. 2 | Moderate | Cloudy | - | - |
| 20. S.W. Ireland | WSW - W 10-15 | " | Fine | V. Good | Slight. |

GENERAL INFERENCE from observations received up to 10 a.m.

A depression to the Northwest of Scotland appears to be moving eastward, and slight secondary disturbances are likely to pass over the British Isles from the westward.

EXPLANATION.
BAROMETER.—Isobars are intervals of five millibars.
WIND.—Direction is shown by flying with the wind. Force, 0-12, is indicated by the number of feathers. Mean velocity is shown per hour by figures in degrees.
TEMPERATURE.—Isobars are intervals of five millibars.
WEATHER SYMBOLS.
 ☉ clear sky. ☁ sky & clouded. ☁ overcast sky. * snow. ▲ hail. T thunder. F thunder. SEA DISTURBANCE. — Rough. — High.

| Districts. | Forecasts for the 24 hours commencing 3 p.m. Sunday, 13th April, 1919. |
|---------------------------|--|
| 1. S.E. England | Wind from SW. or W. Light to moderate. Variable or cloudy sky, some rain. Temperature rising somewhat. |
| 2. E. England | |
| 3. E. Midlands | |
| 4. W. Midlands | |
| 5. S.W. England | |
| 6. South Wales | |
| 7. North Wales | Wind from SW. or W. moderate to strong. Changeable, showery. Milder. |
| 8. N.W. England | |
| 9. N. Midlands | Same as 1 - 6. |
| 10. N.E. England | |
| 11. E. Scotland | Wind from SW. or W. moderate to fresh or strong. Changeable, showery. Milder. |
| 12. S.W. Scotland | |
| 13. Isle of Man | |
| 14. N. & N.W. Scotland | |
| 15. Hebrides | |
| 16. Orkneys and Shetlands | |
| 17. N.W. Ireland | |
| 18. N.E. Ireland | |
| 19. S.E. Ireland | Wind SW. or W. Moderate or fresh. Changeable, showery. Milder. |
| 20. S.W. Ireland | |

DAILY WEATHER REPORT OF THE METEOROLOGICAL OFFICE, BRITISH SECTION, 1919. No. 123.8

Sunday
April 13th

WEATHER TEMPERATURE, RAINFALL AND SUNSHINE AT HEALTH RESORTS FOR April 13th

| STATIONS. | WEATHER. | | TEMPERATURE. | | RAINFALL. | | SUNSHINE. | | STATIONS. | WEATHER. | | TEMPERATURE. | | RAINFALL. | | SUNSHINE. | |
|-------------------------------------|-------------|------------|--------------|----------|-----------------|--------------|-----------|---------|---------------------------------|-----------|------------|--------------|----------|-----------------|--------------|-----------|---------|
| | Forenoon. | Afternoon. | Max. °F. | Min. °F. | Night. 17h-19h. | Day. 9h-17h. | To 17h. | to Sun. | | Forenoon. | Afternoon. | Max. °F. | Min. °F. | Night. 17h-19h. | Day. 9h-17h. | To 17h. | to Sun. |
| Scotland, Banff | b | b | 52 | 40 | - | - | 3.6 | 5.0 | England, N.W., Southport | o, cp, bc | b | 50 | 45 | 2 | 0.6 | 5.7 | 2.6 |
| St. Andrews | - | - | 60 | 41 | - | - | 8.1 | 3.1 | Buxton | bc | bc | 48 | 42 | 4 | 6 | 0.6 | 0.6 |
| Montrose | - | - | 60 | 41 | - | - | 8.1 | 3.1 | Leamington Spa | o, c, bc | c, bc, bc | 56 | 46 | 0.3 | 4 | 3.3 | 3.8 |
| England, N.E., Harrogate | o, cp, bc | bc | 51 | 42 | 0.3 | 1 | 6.8 | 2.5 | Malvern | c, bc | bc | 58 | 47 | 0.1 | 1 | 4.7 | 4.5 |
| Skegness | o, cp, bc | bc | 51 | 42 | 0.3 | 1 | 6.8 | 2.5 | Ross-on-Wye | c, bc | bc | 58 | 47 | 0.1 | 1 | 4.7 | 4.5 |
| England, E., Felixstowe | o, bc | o, bc | 57 | 47 | 4 | 0.3 | 1.7 | 4.2 | Wales, Rhyl | - | - | - | - | - | - | - | - |
| Walton-on-Naze | o, c | c | 55 | 48 | 7 | - | 1.4 | 2.3 | Colwyn Bay | - | - | - | - | - | - | - | - |
| Southend-on-Sea | o, c | c | 55 | 48 | 7 | - | 1.4 | 2.3 | Llandudno | - | - | - | - | - | - | - | - |
| Clacton-on-Sea | o, cp, o, o | o, cp, bc | 57 | 47 | 5 | 2 | 1.6 | ? | Aberystwyth | r, c | c | 48 | 45 | * | * | 3.0 | ? |
| England, S.E., Littlehampton | - | - | 52 | 47 | 8 | - | 4.7 | 0.0 | England, S.W., Weymouth | - | - | - | - | - | - | - | - |
| Margate | or | c | 57 | 48 | 9 | 1 | 1.0 | 5.2 | Torquay | - | - | - | - | - | - | - | - |
| Ramsgate | or | c | 57 | 48 | 9 | 1 | 1.0 | 5.2 | Penzance | om, c | bc | 56 | 49 | 4 | - | 5.8 | 0.0 |
| Hastings | or | bc | 51 | 46 | 9 | 0.3 | 1.9 | 0.9 | Newquay | - | - | - | - | - | - | - | - |
| Eastbourne | o, bc, b | o, bc, o | 51 | 47 | 16 | - | 1.8 | 1.3 | Weston-s-Mare | - | - | - | - | - | - | - | - |
| Worthing | - | - | 56 | 47 | 5 | - | 5.5 | 0.0 | | | | | | | | | |
| Bournemouth | - | - | 56 | 47 | 5 | - | 5.5 | 0.0 | | | | | | | | | |

SUMMARIES FOR PAST 24 HOURS.

| STATIONS. | WEATHER. | | | | Max. Temp. °F. | Min. Temp. °F. | Min. on Grass. °F. | RAINFALL. | | Sun. Hours. |
|-------------------------------|--------------------------|---------------------------|---------------------------|-------------------------|----------------|----------------|--------------------|--------------|----------------|-------------|
| | 7h-13h 12 ^h . | 13h-18h 12 ^h . | 18h-24h 12 ^h . | 1h-7h 12 ^h . | | | | Day. 7h-18h. | Night. 18h-7h. | |
| † Houton Bay (Orkney) | q, p, o | q, p, o | bc, c, q | pd, o | 49 | 33 | * | * | * | * |
| † Eskdalemuir | pr, s, p, h | pr, h, o, q | bc, b | c, o, c | 49 | 35 | * | * | * | 4.5 |
| † Stranraer | p, c, o | p, q | q, o | q, o | 57 | 38 | * | * | * | * |
| † Lough Foyle | b, bc | pr, h, s | pr, s | pr, s | 52 | 38 | * | * | * | * |
| Valencia (Cahirciveen) | bc, c, b, bc | b, bc, c, b | cp | c, o, bc, cp | 49 | 41 | 38 | 1 | 3 | 1.0 |
| † Anglesey (Llangefni) | c, o, q | p, q | b, bc | bc, c | 52 | 39 | * | * | * | * |
| Falmouth | c, o, om | c, q, bc | b, bc, o | c, o | 56 | 39 | 30 | trace | - | 5.8 |
| † Calshot (Hants) | c, r, h | c, q | b, bc, o | o | 53 | 37 | * | * | * | * |
| † Capel (Folkestone) | c, ef | cp, d, s | c, o, o, f | c, o, o, f | 49 | 46 | * | * | * | * |
| Aberdeen | b, bc, q | b, bc, q, b | b, bc, q | b, bc | 55 | 34 | 26 | - | - | 11.1 |
| † East Fortune | bc, c, q | bc, c, q | b, bc, q | b, bc | 57 | 38 | * | * | * | * |
| † Howden | cp, h, b, bc | q, p | c, o, o | b, bc, q | 58 | 32 | * | * | * | * |
| † Felixstowe | pr, o, z | c, q | c, o, o | c, o, o | 58 | 41 | * | * | * | * |
| † Cranwell (Lincs) | bc, o | b, bc, b | bc, c | bc, c | 58 | 34 | * | * | * | * |
| Benson | bc, o | b, bc, v | bc, c | bc, c | - | 32 | - | 0.4 | * | * |
| London (Kew Obs.) | o, pd | o, p, cp, bc | c, bc, o | bc, c, bc, o | 56 | 40 | 32 | 1 | trace | 3.7 |

BEAUFORT NOTATION.

b blue sky (not more than a quarter covered).
bc sky partly cloudy (one half covered).
c generally cloudy (three quarters covered).
d drizzle, or fine rain.
e wet air without rain falling.
f fog. g gloom.
h hail. i lightning.
m mist.
o overcast sky.
p passing showers.
q squalls.
r rain.
rs sleet, i.e. rain and snow together.
s snow.
t thunder.
u ugly, threatening sky.
v unusual visibility.
w dew.
x hoar frost.
y dry air; humidity less than 60 per cent.
z dust haze; the turbid atmosphere of dry weather.

THE BEAUFORT SCALE OF WIND FORCE.

| No. | Limits of Velocity. | |
|-----|-------------------------|--------------------|
| | Statute miles per hour. | Metres per second. |
| 0 | Less than 1 | Less than 0.3 |
| 1 | 1-8 | 0.3-1.6 |
| 2 | 4-7 | 1.6-3.0 |
| 3 | 8-12 | 3.0-5.4 |
| 4 | 13-18 | 5.4-7.9 |
| 5 | 19-24 | 8.0-10.7 |
| 6 | 25-31 | 10.8-13.8 |
| 7 | 32-38 | 13.9-17.1 |
| 8 | 39-46 | 17.2-20.7 |
| 9 | 47-54 | 20.8-24.4 |
| 10 | 55-63 | 24.5-28.1 |
| 11 | 64-75 | 28.2-33.5 |
| 12 | Above 75 | 33.6 or above |

Suffixes 0, 1 and 2 attached to Beaufort letters signify intensity. 0=slight, 2=heavy. Underlining is used to express continuity.

LONDON OBSERVATIONS.

| | WEATHER. | | | Max. Temp. °F. | Min. Temp. °F. | Min. on Grass. °F. | Rain-fall. in. | Sun-shine to Sunset. Hours. | Humidity % | |
|--------------------------------|----------|------------|--------|----------------|----------------|--------------------|----------------|-----------------------------|--------------|-------------|
| | Morning. | Afternoon. | Night. | | | | | | 16 h. G.M.T. | 9 h. G.M.T. |
| Greenwich (Royal Observatory) | o, bc | bc, p | o | 58 | 39 | 32 | 0.3 | 2.1 | 80 | 72 |
| City (Bunhill Row) | * | * | * | * | * | * | * | * | * | * |
| Westminster (St. James's Park) | * | * | * | * | * | * | * | * | * | * |
| " (Admiralty Arch) | * | * | * | * | * | * | * | * | * | * |
| Camden Sq. (British Rainfall) | bc | c, o, bc | * | 58 | 39 | 36 | 1 | 3.3 | 57 | 59 |
| Kensington Palace | pr, o | bc | * | 56 | 40 | 35 | 1 | * | * | 73 |
| Richmond Park | * | * | * | * | * | * | * | * | * | * |

24 HOURS ENDED 9H G.M.T. 13th April.

| | WEATHER. | | | Max. Temp. °F. | Min. Temp. °F. | Min. on Grass. °F. | Rain-fall. in. | Sun-shine to Sunset. Hours. | Humidity % | |
|--------------------------------|----------|------------|--------|----------------|----------------|--------------------|----------------|-----------------------------|--------------|-------------|
| | Morning. | Afternoon. | Night. | | | | | | 16 h. G.M.T. | 9 h. G.M.T. |
| Greenwich (Royal Observatory) | o, bc | bc, p | o | 58 | 39 | 32 | 0.3 | 2.1 | 80 | 72 |
| City (Bunhill Row) | * | * | * | * | * | * | * | * | * | * |
| Westminster (St. James's Park) | * | * | * | * | * | * | * | * | * | * |
| " (Admiralty Arch) | * | * | * | * | * | * | * | * | * | * |
| Camden Sq. (British Rainfall) | bc | c, o, bc | * | 58 | 39 | 36 | 1 | 3.3 | 57 | 59 |
| Kensington Palace | pr, o | bc | * | 56 | 40 | 35 | 1 | * | * | 73 |
| Richmond Park | * | * | * | * | * | * | * | * | * | * |

YESTERDAY.

| | WEATHER. | | | Max. Temp. °F. | Min. Temp. °F. | Min. on Grass. °F. | Rain-fall. in. | Sun-shine to Sunset. Hours. | Humidity % | |
|--------------------------------|----------|------------|--------|----------------|----------------|--------------------|----------------|-----------------------------|--------------|-------------|
| | Morning. | Afternoon. | Night. | | | | | | 16 h. G.M.T. | 9 h. G.M.T. |
| Greenwich (Royal Observatory) | o, bc | bc, p | o | 58 | 39 | 32 | 0.3 | 2.1 | 80 | 72 |
| City (Bunhill Row) | * | * | * | * | * | * | * | * | * | * |
| Westminster (St. James's Park) | * | * | * | * | * | * | * | * | * | * |
| " (Admiralty Arch) | * | * | * | * | * | * | * | * | * | * |
| Camden Sq. (British Rainfall) | bc | c, o, bc | * | 58 | 39 | 36 | 1 | 3.3 | 57 | 59 |
| Kensington Palace | pr, o | bc | * | 56 | 40 | 35 | 1 | * | * | 73 |
| Richmond Park | * | * | * | * | * | * | * | * | * | * |

TO-DAY.

| | WEATHER. | | | Max. Temp. °F. | Min. Temp. °F. | Min. on Grass. °F. | Rain-fall. in. | Sun-shine to Sunset. Hours. | Humidity % | |
|--------------------------------|----------|------------|--------|----------------|----------------|--------------------|----------------|-----------------------------|--------------|-------------|
| | Morning. | Afternoon. | Night. | | | | | | 16 h. G.M.T. | 9 h. G.M.T. |
| Greenwich (Royal Observatory) | o, bc | bc, p | o | 58 | 39 | 32 | 0.3 | 2.1 | 80 | 72 |
| City (Bunhill Row) | * | * | * | * | * | * | * | * | * | * |
| Westminster (St. James's Park) | * | * | * | * | * | * | * | * | * | * |
| " (Admiralty Arch) | * | * | * | * | * | * | * | * | * | * |
| Camden Sq. (British Rainfall) | bc | c, o, bc | * | 58 | 39 | 36 | 1 | 3.3 | 57 | 59 |
| Kensington Palace | pr, o | bc | * | 56 | 40 | 35 | 1 | * | * | 73 |
| Richmond Park | * | * | * | * | * | * | * | * | * | * |

SOUTH KENSINGTON (Meteorological Office).

| | Vertical Component of Solar Radiation per Square Centimetre during yesterday. | |
|---------------|---|---------------|
| | Total | Average Rate. |
| Joules. | ... | ... |
| Milliwatts. | ... | ... |
| Maximum Rate. | ... | ... |

TABLE SHOWING THE GREENWICH TIMES OF SUNRISE, NOON AND SUNSET FOR STATIONS IN THE UNITED KINGDOM.

| Stations. | 13 th & 14 th April 1919. | | |
|------------------|---|-------|---------|
| | Sunrise. | Noon. | Sunset. |
| G.M.T. | | | |
| Yarmouth | 5.2 | 11.54 | 6.45 |
| Greenwich | 4.59 | 11.53 | 6.41 |
| Wick | 5.12 | 12.1 | 6.55 |
| Valencia | 5.9 | 12.13 | 7.4 |

NOTES ON THE WEATHER OF YESTERDAY.

Temperature rose to 55° and above over a large area, but only to about 50° at some stations in the West, North-west and North. Bright sunshine was more abundant in Scotland than elsewhere

In the East of England the values were low. Showers were again experienced generally, but were mostly slight.

† Air Ministry Station * Information for these columns not usually received.



METEOROLOGICAL OFFICE, LONDON:
DAILY WEATHER REPORT, BRITISH SECTION.

No 22,942B MONDAY, 14th APRIL, 1919.

OBSERVATORIES AND STATIONS CONTRIBUTING REPORTS AT 12h, 7h, 15h AND 18h.

| STATIONS. | Barom. | Change
in 3
hours | WIND. | | TEMP.
°F. | Weather. | % Humidity. | Visibility.
0-10.
Feet. | Height
of Low
Cloud. | | Sea. | Barom. | Change
in 3
hours | WIND. | | TEMP.
°F. | Weather. | % Humidity. | Visibility.
0-10.
Feet. | Height
of Low
Cloud. | | Sea. | | | | | |
|-------------------------|--------------------------|-------------------------|-------|-------|--------------|----------|-------------|-------------------------------|----------------------------|--------|------|----------------------|-------------------------|-------|-------|--------------|----------|-------------|-------------------------------|----------------------------|--------|------|--------|--------|---|---|---|
| | at
M.S.L.
m.b. | | Dir. | Force | | | | | 0-10.
Feet. | Form. | | at
M.S.L.
m.b. | | Dir. | Force | | | | | 0-10.
Feet. | Form. | | | | | | |
| | 12h G.M.T. of 13th APRIL | | | | | | | | | | | | | | | | | | | | | | | | | | |
| Houton B. (Orkney) | 990.5 | -3 | WSW | 7 | 40 | o | 87 | 6 | 1-2000 | fr. cu | 8 | 991.0 | 0 | WSW | 7 | 39 | o | 87 | 4 | 1-1500 | st | 10 | - | - | 4 | | |
| Iskdalemuir ... | 999.7 | -1 | SW | 5 | 44 | om | 85 | 6 | - | cu. n | 8 | 999.1 | -2 | SW | 4 | 37 | o | 87 | 7 | 1-2000 | st | 2 | al. st | 7 | - | 4 | |
| Stranraer ... | 1001.2 | -3 | WSW | 4 | 41 | cg | 92 | 8 | 1-1500 | nb | 7 | 998.3 | -3 | - | 0 | 39 | ov | 98 | 8 | 1-1500 | st | 9 | al. st | 7 | - | 4 | |
| Lough Foyle ... | 1000.6 | -1 | SW | 6 | 41 | c | 92 | 6 | 1-1000 | cu. n | 4 | 997.7 | -4 | W | 6 | 39 | pd | 98 | 4 | 1-1500 | nb | 9 | - | - | 5 | | |
| Valencia (Cahire'n) | 1005.6 | -5 | SW | 5 | 43 | o | 75 | 0 | 3-4000 | st. cu | 6 | 998.2 | -11 | S | 5 | 45 | to | 87 | 8 | 1-1500 | st | 7 | al. st | 3 | - | 4 | |
| Anglesey (Llangefell) | 1004.9 | -5 | SW | 5 | 43 | bc | 75 | 8 | 4-5000 | ? | ? | 1002.6 | -2 | WSW | 6 | 43 | Th. q | 87 | 5 | 1-2000 | st | 10 | - | - | 5 | | |
| Falmouth ... | 1011.1 | -2 | W | 5 | 44 | bc. q | 75 | 6 | - | cu. n | 5 | 1007.7 | -4 | SW | 5 | 47 | ov | - | - | - | - | - | - | - | 4 | | |
| Calshot (Hants) ... | 1009.9 | -2 | WSW | 6 | 51 | bc. q | 87 | 8 | 3-4000 | nb | 4 | 1007.9 | -1 | WSW | 5 | 47 | T. q | 92 | 8 | 1-1000 | st | 3 | al. st | 4 | - | 6 | |
| Capel (Folkestone) | 1009.2 | -1 | SW | 3 | 46 | c | 92 | 5 | 1-2000 | fr. cu | 7 | 1005.7 | +1 | WNW | 5 | 42 | c | 87 | 5 | 1-1000 | cu. n | 5 | - | - | 5 | | |
| Aberdeen ... | 995.9 | -2 | SW | 4 | 49 | c | 45 | 7 | - | cu | 1 | 994.8 | -1 | SW | 2 | 47 | bc. q | 45 | 7 | - | cu | 2 | fr. cu | 2 | - | 4 | |
| East Fortune ... | 999.2 | -2 | W | 5 | 46 | cg | 65 | 7 | 4-5000 | st. cu | 4 | 997.4 | -2 | WNW | 3 | 42 | c | 75 | 8 | 4-5000 | cu. n | 4 | al. st | 3 | - | 4 | |
| Howden ... | 1003.9 | -3 | SW | 4 | 51 | o | 85 | 5 | 4-5000 | cu | 6 | 1003.0 | +1 | W | 3 | 47 | b | 98 | 6 | 4-5000 | cu | 2 | cl | 1 | - | 4 | |
| Felixstowe ... | 1008.1 | -1 | SSW | 3 | 51 | ov | 75 | 6 | 3-4000 | cu | 8 | 1006.3 | -1 | WSW | 3 | 46 | bc | 65 | 7 | - | - | cl | 4 | - | 4 | | |
| Cranwell (Lincs) | 1008.0 | -2 | WSW | 3 | 47 | c | 87 | 7 | - | - | - | 1006.7 | -2 | SW | 3 | 49 | bc | 75 | 8 | - | - | cu | 3 | al. st | 3 | - | 4 |
| Benson ... | 1007.7 | -4 | WSW | 2 | 54 | bc | 85 | 8 | - | cu | 6 | 1006.7 | -2 | SW | 3 | 49 | bc | 75 | 8 | - | - | cu | 3 | al. st | 3 | - | 4 |
| London (Kew Obs.) | 1007.7 | -4 | WSW | 2 | 54 | bc | 85 | 8 | - | cu | 6 | 1006.7 | -2 | SW | 3 | 49 | bc | 75 | 8 | - | - | cu | 3 | al. st | 3 | - | 4 |
| 7h G.M.T. of 14th APRIL | | | | | | | | | | | | | | | | | | | | | | | | | | | |
| Houton B. (Orkney) | 990.5 | -1 | SW | 5 | 35 | b | 92 | 6 | 3-4000 | fr. cu | 1 | 987.3 | -4 | SE | 4 | 37 | b | 92 | 7 | 2-3000 | fr. cu | 3 | - | - | 2 | | |
| Iskdalemuir ... | 994.2 | -3 | S | 1 | 33 | so | 98 | 3 | 1-1000 | st | 10 | 984.3 | -11 | ESE | 3 | 36 | od. | 87 | 5 | 1-2000 | st | 10 | - | - | 4 | | |
| Stranraer ... | - | - | - | - | - | - | - | - | - | - | - | 979.3 | -12 | SE | 7 | 41 | T. q | 92 | 4 | 1-1000 | nb | 10 | - | - | 4 | | |
| Lough Foyle ... | - | - | - | - | - | - | - | - | - | - | - | 973.9 | -8 | SE | 7 | 40 | ps. | 98 | 4 | 1-1000 | nb | 10 | - | - | 5 | | |
| Valencia (Cahire'n) | 985.7 | -4 | SSW | 5 | 44 | om. q | - | - | - | - | - | 973.8 | -6 | WSW | 5 | 45 | cp | 82 | 8 | 1-2000 | st | 8 | - | - | 6 | | |
| Anglesey (Llangefell) | 994.8 | -8 | S | 6 | 43 | T. q | 87 | 5 | 1-1500 | st | 10 | - | - | - | - | - | - | - | - | - | - | - | - | - | - | | |
| Falmouth ... | 995.8 | -14 | SSW | 7 | 45 | T. q | 98 | 5 | - | nb | 10 | 987.6 | -4 | SW | 6 | 48 | UT. q | 98 | 5 | - | nb | 10 | - | - | 4 | | |
| Calshot (Hants) ... | 1002.5 | -7 | W | 6 | 45 | d. | 98 | 6 | 1-2000 | nb | 10 | 989.2 | -13 | SSW | 7 | 46 | p. | 98 | 3 | 0 | nb | 10 | - | - | 6 | | |
| Capel (Folkestone) | - | - | - | - | - | - | - | - | - | - | - | 984.8 | -6 | SSW | 8 | 48 | T. q | 98 | 4 | 1-1500 | st | 10 | - | - | - | | |
| Aberdeen ... | 993.3 | 0 | S | 3 | 35 | bc | 92 | 6 | 1-2000 | st. cu | 3 | 987.8 | -6 | SSE | 2 | 40 | o | 92 | 7 | - | st | 9 | - | - | 4 | | |
| East Fortune ... | 993.4 | -4 | SSW | 2 | 39 | o | 82 | - | 5-7000 | st. cu | 4 | 985.8 | -7 | ESE | 4 | 40 | o | 82 | 8 | 5-7000 | st. cu | 4 | al. st | 5 | - | 4 | |
| Howden ... | 998.8 | -6 | S | 3 | 39 | b | 82 | 5 | 3-4000 | st. cu | 2 | 987.7 | -9 | ESE | 6 | 42 | T. q | 92 | 4 | 2-3000 | cu. n | 10 | - | - | 4 | | |
| Felixstowe ... | 1004.0 | -3 | SW | 4 | 44 | o | 92 | - | 2-3000 | st | 9 | 993.6 | -2 | S | 7 | 44 | T. q | 98 | - | - | - | - | - | - | 5 | | |
| Cranwell (Lincs) | 999.1 | -6 | SSW | 3 | 40 | c | 92 | 6 | 2-3000 | st | 2 | 987.8 | -5 | ESE | 4 | 42 | T. q | 98 | 6 | 1-1500 | nb | 8 | - | - | 4 | | |
| Benson ... | - | - | - | - | - | - | - | - | - | - | - | 986.6 | -15 | SSE | 6 | 44 | T. q | 98 | 3 | - | cu. n | 10 | - | - | 4 | | |
| London (Kew Obs.) | 1002.5 | -5 | SW | 1 | 45 | c | - | - | - | - | - | 990.2 | -12 | S | 5 | 45 | T. q | 98 | 4 | - | fr. cu | 5 | al. st | 5 | - | 4 | |

STATIONS CONTRIBUTING REPORTS AT 7h AND 18h.

| STATIONS. | BAROM. | TEMP. | WIND. | | Weather. | BAROMETER. | | TEMPERATURE. | | WIND. | | Direc. of Upper Cloud. | Weather. | Sea. | Rainfall. | TEMP. | | WEATHER. | | | Sunshine Hours. | | | | | | | | | | | | |
|----------------------------|-----------|-------|-----------|--------------------|----------|------------|---------------------|--------------|-------------|----------|----------------------------|------------------------|----------|------|-----------|----------|------------|-----------|-----------|-----------|-----------------|---------------------------------|--|--|--|--|--|--|--|--|--|--|-------------|
| | at M.S.L. | | at M.S.L. | Change in 8 hours. | | Temp. °F. | Change in 24 hours. | Direc. | Force 0-12. | Max. °F. | Min. °F. | | | | | Morning. | Afternoon. | Night. | | | | | | | | | | | | | | | |
| | m.b. | °F. | Direc. | Force 0-12. | m.b. | °F. | °F. | °F. | °F. | °F. | °F. | °F. | °F. | °F. | °F. | °F. | °F. | °F. | °F. | °F. | °F. | | | | | | | | | | | | |
| 1st. G.M.T. of 13th APRIL. | | | | | | | | | | | 7th. G.M.T. of 14th APRIL. | | | | | | | | | | | 24 HOURS ENDED 7th. 13th APRIL. | | | | | | | | | | | 13th APRIL. |
| Lerwick | 990.4 | 40 | SSW | 4 | bc | 1000.2 | 0 | 40 | -5 | S | 3 | S | bcz | 2 | 5 | 46 | 35 | bc | bc | omp | * | | | | | | | | | | | | |
| Stornoway | 991.4 | 44 | W | 5 | bc | 983.2 | -5 | 40 | +1 | S | 2 | - | b | 1 | 2 | 46 | 35 | of. q | c. bcq | bc. b | 3.6 | | | | | | | | | | | | |
| Castlebay (Barra Is) | 993.7 | 43 | WSW | 5 | op | 978.9 | -9 | 41 | +1 | E | 5 | - | o | 6 | 2 | 46 | 38 | op. c | c. op | op. op. o | 4.0 | | | | | | | | | | | | |
| Glasgow | 997.6 | 41 | SW | 4 | c | 984.0 | -10 | 36 | -3 | ENE | 3 | - | ogm | * | 1 | 39 | 34 | cqb | c. bc. q | c. bc. q | 7.7 | | | | | | | | | | | | |
| Main Head | 995.7 | 40 | W | 5 | cqb | 973.3 | -12 | 41 | +1 | ESE | 5 | - | omqr | 6 | 3 | 45 | 37 | bcyb | cqb | omqr | 4.4 | | | | | | | | | | | | |
| Blackall Point | 995.3 | 44 | SSW | 4 | cqb | 973.6 | -4 | 42 | +4 | SW | 6 | - | cqb | 5 | 2 | 46 | 36 | cq | cqb | om. cqb | 3.1 | | | | | | | | | | | | |
| Roche's Point | 1002.4 | 45 | SW | 4 | o | 977.7 | -4 | 46 | +3 | SW | 3 | - | c | * | 3 | 40 | 42 | bc. o | op. op. o | od. op. o | 5.4 | | | | | | | | | | | | |
| Port Castle | 998.7 | 41 | S | 1 | c | 977.7 | -4 | 44 | +4 | SW | 1 | SW | c | * | 4 | 40 | 39 | op. q | op. q | op. q | 5.4 | | | | | | | | | | | | |
| Donaghadee | 998.0 | 42 | W | 4 | omp | 979.5 | -14 | 41 | +4 | SSE | 5 | - | omqr | 4 | 7 | 45 | 36 | omqr | bcqb | omqr | 7.9 | | | | | | | | | | | | |
| Liverpool (Birkenhead) | 1002.0 | 45 | WSW | 4 | o | 981.5 | -12 | 42 | +2 | SE | 5 | S | og | 4 | 1 | 49 | 40 | bc. b | b. op. c | op | 7.9 | | | | | | | | | | | | |
| Holyhead | 1001.1 | 44 | SW | 5 | opq | 979.4 | -12 | 45 | +2 | SSW | 5 | - | omqr | 5 | 3 | 50 | 42 | c. bcq | b. bc. q | op. op. o | 5.9 | | | | | | | | | | | | |
| Pembroke (St. Ann's Head) | 1005.2 | 45 | SW | 5 | op | 983.6 | -4 | 46 | +2 | WSW | 5 | W | cq | 6 | 3 | 47 | 42 | opq | op | op. op. o | 7.7 | | | | | | | | | | | | |
| Seilly (St. Mary's) | 1008.6 | 48 | WSW | 4 | c | 987.6 | -3 | 49 | +2 | WSW | 6 | - | omqr | 6 | 8 | 52 | 46 | c. bc | bc. q | op. op. o | 10.7 | | | | | | | | | | | | |
| Jersey (St. Aubin) | 1011.9 | 49 | W | 4 | c | 993.4 | -5 | 46 | +3 | SSW | 6 | - | or | 4 | 6 | 52 | 45 | c. b | bc | c. op. o | 10.7 | | | | | | | | | | | | |
| Portland Bill | 1008.1 | 47 | SW | 6 | o | 988.2 | -6 | 48 | +2 | SSW | 7 | - | or | 6 | 5 | 49 | 44 | qbc | op. c. o | or | * | | | | | | | | | | | | |
| Dungeness | 1007.3 | 47 | WSW | 5 | bc | 994.7 | -12 | 45 | +4 | S | 6 | - | or | 6 | 1 | 51 | 41 | c. bc | bc | c. bc. q | * | | | | | | | | | | | | |
| Wick | 996.6 | 41 | WSW | 3 | c | 987.1 | -3 | 41 | +2 | SE | 3 | - | b | 3 | 3 | 48 | 34 | c | c | bc. q | * | | | | | | | | | | | | |
| Wain | 993.4 | 41 | W | 2 | c | 985.6 | -3 | 38 | 0 | - | 0 | - | bc | 0 | 1 | 46 | 29 | cqb | rs. q. bc | uc. bc. q | * | | | | | | | | | | | | |
| Leith | 997.0 | 44 | WSW | 3 | c | 985.2 | -2 | 39 | -1 | E | 2 | - | o | 2 | 1 | 49 | 37 | cqb | op. bc. q | c. bc. q | * | | | | | | | | | | | | |
| Lynmouth | 999.3 | 44 | NW | 2 | om | 987.6 | -8 | 41 | +1 | SSE | 4 | - | omqr | 3 | - | 52 | 39 | om | om | omqr | * | | | | | | | | | | | | |
| Spurn Head | 1002.7 | 45 | SW | 3 | c | 985.7 | -9 | 43 | +3 | SSE | 5 | - | or | 4 | - | 51 | 38 | bc | bc. c | c. op | 7.6 | | | | | | | | | | | | |
| Falmouth (Mar. Station) | 1004.9 | 47 | WNW | 5 | bcqb | 994.9 | -8 | 44 | +3 | S | 6 | - | omqr | 6 | 2 | 55 | 40 | bc. n. bc | bcqb | c. omp. q | 8.1 | | | | | | | | | | | | |
| Clacton-on-Sea | 1006.4 | 47 | SW | 4 | bc | 994.5 | -10 | 45 | +2 | S | 1 | - | or | 4 | 4 | 52 | 42 | c. bc | bc. q | c. bc. q | 8.3 | | | | | | | | | | | | |
| Nottingham | 1007.4 | 48 | W | 4 | bc | 987.0 | -8 | 43 | +4 | SSE | 4 | S | or | 4 | 3 | 53 | 39 | c. bc. q | op. c | c | 7.1 | | | | | | | | | | | | |

* Air Ministry Station.

* Information for these columns not usually received.

* The barometric change is expressed in half millibars.

SUMMARY OF CONDITIONS AT 7 A.M. Monday, 14th April, 1919

| Districts. | Wind.
Velocity in m.p.h. | Temperature. | Weather, Cloud and Precipitation. | Visibility. | Sea. |
|---------------------------|-----------------------------|--------------|-----------------------------------|-------------|---------------|
| 1. S.E. England | S. 25-40 | Rather mild | Dull, rainy, squally. | Ordinary | Rough |
| 2. E. England | S. 21-35 | Moderate | " " local mist. | " | Rather rough |
| 3. E. Midlands | SSE-SW 15-28 | " | Dull, rainy, squally. | Variable | " |
| 4. W. Midlands | SE-SW 15-28 | " | Cloudy, local rain. | " | " |
| 5. S.W. England | SW. 21-35 | Rather mild | Dull, rainy, squally. | Ordinary | Variable |
| 6. South Wales | SW. 21 | " | Cloudy, squally. | " | Rough |
| 7. North Wales | SSW. 21 | Moderate | Dull, misty. | Poor | Rather rough |
| 8. N.W. England | SE. 21 | " | Dull, local rain. | Ordinary | Mod. |
| 9. N. Midlands | S-SE. 15-25 | " | Dull, squally, local rain | " | " |
| 10. N.E. England | SSE. 15-21 | " | " " " " | " | Slight |
| 11. E. Scotland | S-E. 5-15 | " | Dull, local rain. | Good | " |
| 12. S.W. Scotland | SE-E. 10-30 | " | Dull, squally, local rain | Ord. | Moderate |
| 13. Isle of Man | SE. 21 | " | Dull, local rain & mist. | " | " |
| 14. N. & N.W. Scotland | SE-E. 10-15 | " | Fair to fine. | Good | Slight |
| 15. Hebrides | SE-E. 10-21 | " | Variable sky. | " | Variable |
| 16. Orkneys and Shetlands | SSE-ESE. | " | Fair to fine. | Good. | Smooth |
| 17. N.W. Ireland | SW. 28 | " | Cloudy, squally, showery. | Ordinary | Rather rough |
| 18. N.E. Ireland | SE-E. 21-28 | " | Squally, rainy, misty. | " | " |
| 19. S.E. Ireland | S-SW. 10-21 | " | Cloudy or dull. | " | Moderate |
| 20. S.W. Ireland | SW. 10-21 | " | Cloudy, local showers. | Good | Rather rough. |

GENERAL INFERENCE from observations received up to 10 a.m.

A deep depression off the north-west of Ireland is moving eastward and will cause very unsettled conditions over the British Isles generally. Southerly gales are probable in the Central and Southern North Sea and the English Channel.

EXPLANATION.
BAROMETER.—Isobars are drawn at intervals of five millibars.
WIND.—Direction is shown by the arrow flying with the wind. Force, on the Beaufort scale, is indicated by the number of feathers. Mean velocity is shown in small circles per hour by figures in degrees.
TEMPERATURE.—Isobars are drawn at intervals of five millibars.
WEATHER SYMBOLS.
 ○ clear sky. ○ sky & clouds.
 ● sky & clouds. ● rain.
 ○ overcast sky. ● rain.
 * snow. ▲ hail. ☼ fog.
 T thunder. T thunder.
SEA DISTURBANCE.—Rough. High seas.

Further Outlook.

| Districts. | Forecasts for the 24 hours commencing 3 p.m. Monday, 14th April, 1919 |
|---------------------------|--|
| 1. S.E. England | Wind S. to SW, strong to a gale, raining at first probably some improvement later, squally. Temperature moderate. |
| 2. E. England | |
| 3. E. Midlands | |
| 4. W. Midlands | |
| 5. S.W. England | Fresh to strong Wly. winds. Changeable, fair intervals, some showers. Moderate temperature. |
| 6. South Wales | |
| 7. North Wales | |
| 8. N.W. England | Strong winds between SE. and SW. Raining at first, probably improving somewhat later. Squally. Moderate temperature. |
| 9. N. Midlands | |
| 10. N.E. England | |
| 11. E. Scotland | Fresh to strong SE. winds, probably backing later. Dull, some rain, mist locally. Rather cold. |
| 12. S.W. Scotland | |
| 13. Isle of Man | |
| 14. N. & N.W. Scotland | |
| 15. Hebrides | Same as for 5-7 |
| 16. Orkneys and Shetlands | |
| 17. N.W. Ireland | |
| 18. N.E. Ireland | |
| 19. S.E. Ireland | |
| 20. S.W. Ireland | |

Some temporary improvement in weather will follow the passage of the depression off the north-west of Ireland but general conditions over the Atlantic favour the development of further disturbances.

11 HIGH

Nautical Miles.
Statute Miles.



| | | | |
|----------------------------|-----------------------------|--------|-------------|
| Objects not visible beyond | 200 metres. | | |
| " | " | 500 | (645 yards) |
| " | " | 1,000 | (0.6 miles) |
| " | " | 2,000 | (1.2 miles) |
| Binary | " | 4,000 | (2.5 " |
| Ord. | " | 7,000 | (4.3 " |
| Usual | " | 12,000 | (7.5 " |
| " | " | 20,000 | (12.4 " |
| " | " | 30,000 | (18.6 " |
| Visible beyond | 80,000 metres, (18.6 miles) | | |

DAILY WEATHER REPORT OF THE METEOROLOGICAL OFFICE, BRITISH SECTION, 1919. No. 10442

MONDAY
14th APRIL

WEATHER TEMPERATURE, RAINFALL AND SUNSHINE AT HEALTH RESORTS FOR APRIL 14th.

| STATIONS. | WEATHER. | | TEMPERATURE. | | RAINFALL. | | SUNSHINE. | | STATIONS. | WEATHER. | | TEMPERATURE. | | RAINFALL. | | SUNSHINE. | |
|------------------------------------|-----------|------------|--------------|----------|---------------------|-------------------|--------------|--------------|--------------------------------|-----------|------------|--------------|----------|---------------------|-------------------|--------------|--------------|
| | Forenoon. | Afternoon. | Max. °F. | Min. °F. | Night. 17h-9h. 12h. | Day. 9h-17h. 12h. | to 17h. 12h. | to 17h. 12h. | | Forenoon. | Afternoon. | Max. °F. | Min. °F. | Night. 17h-9h. 12h. | Day. 9h-17h. 12h. | to 17h. 12h. | to 17h. 12h. |
| Scotland, Banff | bc | bc | 49 | 23 | - | - | 3.9 | 9.7 | England, N.W. Southport | abc | bc bcc | 50 | 41 | 0.6 | - | 8.7 | 6.9 |
| St. Andrews | | | | | | | | | Midlands. Buxton | | | | | | | | |
| England, N.E. Harrogate | abc | bc | 50 | 34 | - | - | 8.6 | 8.2 | Leamington Spa | | | | | | | | |
| Skegness | | | | | | | | | Malvern | | | | | | | | |
| England, E. Felixstowe | bc | bc bcc | 54 | 33 | - | - | 8.5 | 1.9 | Ross-on-Wye | q | q | 52 | 38 | - | 1.3 | 7.1 | 5.0 |
| Walton-on-Naze | | | | | | | | | Wales. Rhyl | bc | bc bcc | 52 | 37 | - | - | 9.2 | * |
| Southend-on-Sea | | | | | | | | | Colwyn Bay | b | b | 51 | 42 | - | - | 6.3 | * |
| England, S.E. Littlehampton | - | - | 51 | 40 | - | - | 0.2 | 4.7 | Llandudno | c | bc | 48 | 42 | - | - | 7.5 | * |
| Margate | | | | | | | | | Aberystwyth | | | | | | | | |
| Ramsgate | bc | bc | 53 | 40 | 6 | - | 8.2 | * | England, S.W. Weymouth | | | | | | | | |
| Hastings | bc b | b | 52 | 40 | - | - | 8.4 | 1.9 | Torquay | | | | | | | | |
| Eastbourne | b | b | 51 | 41 | - | - | 0.0 | 1.8 | Penzance | | | | | | | | |
| Worthing | bcc | bcc | 52 | 40 | - | - | 0.5 | * | Newquay | bp | bp | 51 | 43 | - | 0.7 | 6.3 | * |
| Bournemouth | | | 52 | 40 | - | 1 | 0.0 | 5.5 | Weston-s-Mare | | | | | | | | |

SUMMARIES FOR PAST 24 HOURS.

| STATIONS. | WEATHER. | | | | Max. Temp. °F. | Min. Temp. °F. | Min. on Grass. °F. | RAINFALL. | | Sun. Hours. |
|-----------------------------|--------------|---------------|--------------|-----------|----------------|----------------|--------------------|--------------|----------------|-------------|
| | 7h-13h. G.T. | 13h-18h. G.T. | 18h-3-1h. H. | 1h-7h. H. | | | | Day. 7h-18h. | Night. 18h-7h. | |
| † Houton Bay (Orkney) ... | pnbg | capn | bccr | bccr | 42 | 32 | * | * | * | * |
| Esksdalemuir | capn | capn | osm | rgomd | 45 | 32 | 32 | * | 8 | 5.2 |
| † Stranraer | pnbg | q.p. | * | q.p. | 50 | 37 | * | * | * | * |
| † Lough Foyle | cap | pnbg | * | q.p. | 46 | 32 | * | * | * | * |
| Valencia (Cahirciveen) ... | cpo | capn | omg | capn | 49 | 40 | 42 | 3 | 7 | 2.8 |
| † Anglesey (Llangefni) ... | o | b | q | * | 43 | 38 | * | * | * | * |
| Falmouth | capn | capn | q.p. | omg | 51 | 41 | 43 | 2 | 5 | 7.5 |
| † Calshot (Hants) | bccg | * | p.c. | omg | 52 | 42 | * | * | * | * |
| † Capel (Folkestone) | cap | cp | * | cap | 49 | 40 | * | * | * | * |
| Aberdeen | capn | capn | bccv | bccv | 50 | 36 | 32 | - | - | 5.3 |
| † East Fortune | bccv | bccv | bccv | cap | 51 | 36 | * | * | * | * |
| † Howden | cap | * | cap | cap | 52 | 32 | * | * | * | * |
| † Felixstowe | cap | bccp | p.c. | q.p. | 52 | 43 | * | * | * | * |
| † Cranwell (Lines) | * | capn | cap | q.p. | 51 | 36 | * | * | * | * |
| Benson | bccp | bc | * | cap | 53 | 41 | 36 | * | * | * |
| London (Kew Obs.) | bccv | bccv | bccv | capn | 54 | 42 | 38 | 2 | 2 | 8.2 |

BEAUFORT NOTATION.

b blue sky (not more than a quarter covered).
bc sky partly cloudy (one half covered).
c generally cloudy (three quarters covered).
d drizzle, or fine rain.
e wet air without rain falling.
f fog. g gloom.
h hail. i lightning.
m mist.
o overcast sky.
p passing showers.
q squalls.
r rain.
rs sleet, i.e., rain and snow together.
s snow.
t thunder.
u ugly, threatening sky.
v unusual visibility.
w dew.
x hoar frost.
y dry air; humidity less than 60 per cent.
z dust haze; the turbid atmosphere of dry weather.

THE BEAUFORT SCALE OF WIND FORCE.

| No. | Limits of Velocity. | |
|-----|-------------------------|--------------------|
| | Statute miles per hour. | Meters per second. |
| 0 | Less than 1 | Less than 0.3 |
| 1 | 1-3 | 0.3-1.5 |
| 2 | 4-7 | 1.5-3.0 |
| 3 | 8-12 | 3.0-4.5 |
| 4 | 13-18 | 4.5-7.9 |
| 5 | 19-24 | 8.0-10.7 |
| 6 | 25-31 | 10.8-13.8 |
| 7 | 32-38 | 13.9-17.1 |
| 8 | 39-46 | 17.2-20.7 |
| 9 | 47-54 | 20.8-24.4 |
| 10 | 55-63 | 24.5-28.1 |
| 11 | 64-75 | 28.2-33.6 |
| 12 | Above 75 | 33.7 or above |

Suffixes 0, 1 and 2 attached to Beaufort letters signify intensity. 0=slight, 2=heavy. Underlining is used to express continuity.

LONDON OBSERVATIONS.

| | WEATHER. | | | 24 HOURS ENDED BY G. M. T. | 14th APRIL | | | YESTERDAY. | | To-day. |
|---------------------------------------|----------|------------|--------|----------------------------|----------------|----------------|--------------------|----------------|-----------------------------|---------|
| | Morning. | Afternoon. | Night. | | Max. Temp. °F. | Min. Temp. °F. | Min. on Grass. °F. | Rain-fall. mm. | Sun-shine to Sunset. Hours. | |
| 24 HOURS ENDED BY G. M. T. 14th APRIL | | | | | | | | | | |
| Greenwich (Royal Observatory) | cc | o.c | ocp | 57 | 42 | 35 | 5 | 8.8 | 79 | 93 |
| City (Bunhill Row) | * | * | * | * | * | * | * | 6.8 | * | * |
| Westminster (St. James's Park) | * | * | * | 57 | 43 | 39 | 5 | 8.2 | 88 | 93 |
| Admiralty Arch | bccv | bccp | bccv | 56 | 43 | * | 4 | 7.4 | 78 | 95 |
| Camden Sq. (British Rainfall) | * | * | * | 58 | 43 | 38 | 8 | 7.1 | - | 91 |
| Kensington Palace | cp | o | * | 55 | 42 | 37 | 6 | * | - | 93 |
| Richmond Park | * | * | * | * | * | * | * | * | * | * |

SOUTH KENSINGTON (Meteorological Office).

Vertical Component of Solar Radiation per Square Centimetre during yesterday.
Total ... 1524 Joules.
Average Rate, 31.0 Milliwatts.
Maximum Rate, 82 +

TABLE SHOWING THE GREENWICH TIMES OF SUNRISE, NOON AND SUNSET FOR STATIONS IN THE UNITED KINGDOM.

| Stations. | 14th, 15th, 16th APRIL 1919. | | |
|------------------|------------------------------|--------|--------|
| | G.M.T. | G.M.T. | G.M.T. |
| Yarmouth | 4.59 | 11.53 | 6.07 |
| Greenwich | 4.57 | 11.53 | 6.07 |
| Wick | 5.7 | 12.0 | 6.23 |
| Valencia | 5.6 | 12.13 | 6.23 |
| | 5.3 | 12.12 | 6.23 |
| | 5.43 | 12.41 | 6.23 |
| | 5.47 | 12.41 | 6.23 |

NOTES ON THE WEATHER OF YESTERDAY.

The day was again generally showery but rainy conditions supervened at night in the west of Ireland and extended rapidly eastward. Precipitation reached 8mm. at Scilly and 7 mm. at Donaghadee. Good sunshine records were

obtained in nearly all localities, as much as 10.7 hours being recorded at Jersey. Air temperature differed little from the normal.



METEOROLOGICAL OFFICE, LONDON:
DAILY WEATHER REPORT, BRITISH SECTION.

No 24,9630TUESDAY...15th APRIL.....1919.

OBSERVATORIES AND STATIONS CONTRIBUTING REPORTS AT 1H, 7H, 13H AND 19H.

| STATIONS. | BAROM. | † | WIND. | | TEMP. | Weather. | Humidity. | Visibility. | Height of Low Cloud. | Low Cloud. | | Upper Cloud. | | Sea | BAROM. | † | WIND. | | TEMP. | Weather. | Humidity. | Visibility. | Height of Low Cloud. | Low Cloud. | | Upper Cloud. | | Sea | | |
|---------------------------|-----------|--------------------|-------|-------------|-------|----------|-----------|-------------|----------------------|------------|------------|--------------|------------|-----|--------|-----------|--------------------|------|-------------|----------|-----------|-------------|----------------------|------------|-------|--------------|-------|-----|------------|------|
| | at M.S.L. | Change in 3 hours. | Dir. | Force 0-12. | °F. | | | | | Form. | Amt. 0-10. | Form. | Amt. 0-10. | | 0-9. | at M.S.L. | Change in 3 hours. | Dir. | Force 0-12. | | | | | °F. | Form. | Amt. 0-10. | Form. | | Amt. 0-10. | 0-9. |
| | m.b. | | | | | | | | | | | | | | | m.b. | | | | | | | | | | | | | | |
| 13H G.M.T. of 14th April. | | | | | | | | | | | | | | | | | | | | | | | | | | | | | | |
| Houton B. (Orkney) | 983.4 | -4 | ESE | 6 | 40 | o | 92 | 7 | 2-3000 | ST | 10 | - | - | 4 | 981.9 | -1 | E | 6 | 40 | o | 92 | 5 | 2-3000 | ST | 10 | - | - | 4 | | |
| Esdalemuir ... | 975.6 | -8 | NNE | 1 | 38 | orm | 92 | 5 | 1-1500 | Nb | 10 | - | - | 4 | 972.5 | -4 | SSW | 5 | 40 | orm | 87 | 4 | 1-2000 | Nb | 6 | A-ST | 4 | 4 | | |
| Stranraer ... | 972.8 | -4 | SSW | 5 | 51 | bc | 65 | 8 | 2-3000 | Cu | 3 | A-ST | 2 | 4 | 970.3 | -2 | SE | 2 | 44 | c | 82 | 8 | 1-2000 | STCu | 6 | A-Cu | 1 | 4 | | |
| Lough Foyle ... | 972.3 | -2 | ENE | 5 | 43 | o | 97 | 6 | 1-1500 | CuNb | 4 | - | - | 3 | | | | | | | | | | | | | | | | |
| Valencia (Cahire'n) | 972.8 | 0 | W | 8 | 45 | c | 87 | 6 | 1-1000 | ST | 8 | - | - | 6 | 977.0 | -5 | W | 9 | 44 | ogr | 82 | 5 | 1-1500 | ST | 10 | - | - | 7 | | |
| Anglesey (Llangefni) | 975.2 | -8 | SSW | 6 | 48 | d | 75 | 5 | 2-3000 | CuNb | 10 | - | - | 6 | | | | | | | | | | | | | | | | |
| Falmouth ... | 985.3 | 0 | WSW | 8 | 51 | rq | 65 | 4 | - | Nb | 10 | - | - | 4 | 983.1 | -3 | WSW | 9 | 47 | opq | - | - | - | - | - | - | 4 | | | |
| Calshot (Hants) ... | 984.3 | -2 | W | 6 | 51 | o | 92 | 8 | 2-2000 | ST | 10 | - | - | 6 | 983.2 | -1 | W | 6 | 45 | q | 92 | 8 | 3-4000 | ST | 6 | Nb | 2 | 6 | | |
| Capel (Folkestone) | 985.9 | -7 | SSW | 9 | 44 | orm | 97 | 3 | 1-1500 | ST | 10 | - | - | 6 | 983.4 | -2 | WSW | 6 | 45 | bc | 87 | 5 | 3-4000 | Cu | 4 | - | - | 7 | | |
| Aberdeen ... | 981.3 | -6 | ESE | 5 | 44 | op | 92 | 7 | - | Nb | 10 | - | - | 3 | 976.2 | -5 | E | 5 | 41 | r | 92 | 6 | - | Nb | 10 | - | - | 3 | | |
| East Fortune ... | 976.6 | -8 | SE | 5 | 43 | do | 82 | 5 | 2-3000 | Nb | 6 | - | - | 4 | 975.1 | -1 | SE | 2 | 46 | bc | 82 | 5 | 3-4000 | STCu | 4 | - | - | 4 | | |
| Howden ... | 977.7 | -6 | S | 4 | 48 | o | 98 | 3 | 2-3000 | ST | 10 | - | - | 4 | 980.9 | -2 | W | 6 | 46 | rq | 92 | 5 | - | Nb | 9 | - | - | 6 | | |
| Felixstowe ... | 984.2 | -7 | SSW | 6 | 47 | rq | 97 | 5 | - | Nb | 10 | - | - | 6 | 975.6 | -4 | SW | 5 | 48 | bc | 75 | 6 | 4-5000 | Cu | 3 | Ci | 2 | 4 | | |
| Cranwell (Lines) | | | | | | | | | | | | | | | 980.4 | 0 | WSW | 3 | 45 | c | 75 | 8 | - | Cu | 5 | - | 0 | 4 | | |
| Benson ... | 980.8 | -5 | SW | 4 | 51 | o | 92 | 6 | 2-3000 | - | - | - | - | 4 | 981.0 | 0 | SW | 2 | 49 | bc | 75 | 7 | - | CuNb | 4 | A-Cu | 1 | 4 | | |
| London (Kew Obs.) | 982.6 | -5 | SW | 3 | 53 | o | 87 | 8 | - | STCu | 7 | A-Cu | 2 | 4 | | | | | | | | | | | | | | | | |
| 7H G.M.T. of 15th April. | | | | | | | | | | | | | | | | | | | | | | | | | | | | | | |
| Houton B. (Orkney) | 979.9 | -2 | NE | 6 | 39 | rq | 97 | 4 | 1-2000 | Nb | 10 | - | - | 4 | 980.8 | +2 | NNE | 6 | 39 | r | 97 | 4 | 1-1500 | Nb | 10 | - | - | 4 | | |
| Esdalemuir ... | 972.8 | 0 | NNE | 1 | 38 | o | 87 | 6 | - | STCu | 8 | Nb | 1 | 4 | 975.6 | +4 | N | 2 | 36 | or | 87 | 5 | 1-2000 | ST | 10 | - | - | 4 | | |
| Stranraer ... | | | | | | | | | | | | | | | 977.5 | +7 | NW | 4 | 42 | q | 87 | 8 | 2-3000 | ST | 10 | - | - | 4 | | |
| Lough Foyle ... | | | | | | | | | | | | | | | 994.6 | +12 | N | 7 | 43 | o | 97 | 5 | 2-1000 | ST | 10 | - | - | 5 | | |
| Valencia (Cahire'n) | 983.7 | +12 | NW | 6 | 45 | ormq | - | - | - | - | - | - | - | 6 | 993.5 | +11 | NW | 7 | 46 | or | 75 | 7 | 1-2000 | ST | 10 | - | - | 7 | | |
| Anglesey (Llangefni) | 970.3 | +3 | WNW | 3 | 43 | o | 92 | 3 | 1-1500 | ST | 10 | - | - | 4 | 977.6 | +9 | NW | 4 | 43 | rq | 92 | 5 | 1-1500 | ST | 10 | - | - | 5 | | |
| Falmouth ... | 981.5 | -2 | W | 9 | 45 | rq | 75 | 4 | - | Nb | 10 | - | - | 4 | 984.7 | +4 | WNW | 6 | 45 | og | 87 | 5 | - | Nb | 10 | - | - | 4 | | |
| Calshot (Hants) ... | 979.2 | -3 | W | 6 | 46 | o | 92 | 6 | 2-1000 | Nb | 10 | - | - | 6 | 979.7 | +1 | W | 5 | 45 | o | 92 | 6 | 1-1000 | ST | 9 | - | - | 6 | | |
| Capel (Folkestone) | | | | | | | | | | | | | | | 979.1 | -5 | SW | 9 | 42 | rq | 97 | 5 | 1-2000 | ST | 10 | - | - | 7 | | |
| Aberdeen ... | 974.8 | 0 | E | 1 | 40 | do | 97 | 2 | 1-2000 | Nb | 10 | - | - | 4 | 976.0 | +2 | N | 3 | 42 | r | 92 | 4 | - | Nb | 10 | - | - | 4 | | |
| East Fortune ... | 972.6 | +1 | NE | 3 | 41 | r | 97 | - | 1-2000 | Nb | 9 | - | - | 4 | 975.0 | +5 | N | 4 | 39 | r | 92 | 4 | 2-3000 | Nb | 9 | - | - | 4 | | |
| Howden ... | | | | | | | | | | | | | | | 976.7 | 0 | SW | 3 | 43 | rq | 97 | 3 | - | Nb | 10 | - | - | 5 | | |
| Felixstowe ... | 978.0 | -6 | SSW | 6 | 44 | rq | 97 | - | - | - | - | - | - | 6 | 973.3 | +2 | WSW | 1 | 41 | c | 97 | 3 | - | Nb | 10 | - | - | 4 | | |
| Cranwell (Lines) | 972.4 | -5 | S | 3 | 39 | bc | 97 | 6 | 2-3000 | ST | 3 | Ci | 2 | 4 | 976.1 | +2 | WSW | 3 | 43 | o | 92 | 5 | - | Cu | 10 | - | - | 4 | | |
| Benson ... | | | | | | | | | | | | | | | 976.8 | +2 | SW | 3 | 43 | o | 87 | 6 | - | STCu | 9 | - | - | 4 | | |
| London (Kew Obs.) | 977.0 | -3 | WSW | 4 | 46 | c | - | - | - | - | - | - | - | 4 | | | | | | | | | | | | | | | | |

STATIONS CONTRIBUTING REPORTS AT 7H AND 13H.

| STATIONS. | BAROM. | TEMP. | | WIND. | | Weather. | BAROMETER. | | TEMPERATURE. | | WIND. | | Dir. of Upper Cloud. | Weather. | Sea 0-9. | Rainfall mm. | TEMP. | | WEATHER. | | | Sunshine Hours. |
|---------------------------------|-----------|-------|------|-------------|-----------|--------------------------------|--------------------|-----------|---------------------|------|-------------|-------------------------------------|----------------------|----------|----------|--------------|------------|------------------|----------|---------|-----|-----------------|
| | at M.S.L. | °F. | Dir. | Force 0-12. | at M.S.L. | | Change in 3 hours. | Temp. °F. | Change in 24 hours. | Dir. | Force 0-12. | Morning. | | | | | Afternoon. | Night. | | | | |
| | m b. | | | | m b. | | | | | | | | | | | | | | m b. | | | |
| 18H. G.M.T. of 14 th | | | | | | 7H. G.M.T. of 15 th | | | | | | 24 HOURS ENDED 7H. 15 th | | | | | | 14 th | | | | |
| Lerwick | 987.4 | 41 | SE | 4 | cm | 983.7 | 41 | 42 | +2 | SE | 6 | - | omqr | 6 | 4 | 46 | 36 | bc | cm | omqr | * | |
| Stornoway | 978.0 | 45 | E | 4 | c | 984.3 | 43 | 43 | +3 | NNE | 6 | - | bcpr | 6 | 1 | 48 | 40 | b.be | c | bcpr | 8.1 | |
| Castlebay (Barrals) | 977.4 | 43 | NE | 5 | o | 985.1 | 44 | 43 | +2 | N | 4 | - | c | 5 | 2 | 44 | 41 | p | r.c | o.c | 0.0 | |
| Glasgow | 972.2 | 42 | ENE | 3 | cu | 977.1 | 43 | 42 | +6 | NW | 2 | - | o | 3 | 3 | 43 | 36 | odgm | od.o.c | cadpr | 0.5 | |
| Malin Head | 970.0 | 43 | ENE | 3 | cp | 980.8 | 47 | 44 | +3 | NNE | 6 | N | cq | 6 | 4 | 46 | 40 | cmp | cp | cqr | * | |
| Blackod Point | 972.5 | 43 | N | 3 | bcpr | 989.9 | 45 | 45 | +3 | N | 6 | - | bcpr | 6 | 3 | 49 | 39 | bcpr | bcpr | om.bcp | * | |
| Roche's Point | 977.4 | 45 | W | 7 | o | 987.6 | 44 | 46 | 0 | NW | 7 | N | c | 6 | 7 | 49 | 40 | acp | o.c.p.o | op.o.c | * | |
| Birt Castle | 968.5 | 44 | W | 2 | c | 986.1 | 44 | 44 | 0 | NW | 4 | - | o | 4 | 7 | 48 | 39 | cqr | cqr | cqr.o | 2.9 | |
| Donaghadee | 969.9 | 42 | SE | 2 | ogp | 978.4 | 45 | 42 | +1 | NW | 5 | - | omqr | 4 | 4 | 52 | 40 | of.cmp | cgmp | bymq | * | |
| Liverpool (Bidston) | 972.3 | 47 | SSW | 5 | bc | 975.4 | 46 | 42 | 0 | NW | 4 | NW | o | 3 | 2 | 54 | 40 | b | c | op | 3.5 | |
| Holyhead | 969.4 | 45 | SSW | 4 | opg | 977.9 | 45 | 44 | -1 | NW | 5 | NW | opgm | 4 | 3 | 51 | 41 | of.bc | c.be.og | bc.cpr | 5.1 | |
| Pembroke (St. Ann's Head) | 973.2 | 44 | WSW | 8 | cqr | 981.6 | 48 | 44 | -2 | NW | 5 | NW | cq | 7 | 3 | 48 | 42 | cqr | cqr | cqr | 5.2 | |
| Scilly (St. Mary's) | 983.5 | 47 | W | 10 | cqr | 986.9 | 47 | 47 | -2 | NW | 8 | NW | opg | 8 | 5 | 51 | 39 | or.cqr | cqr | cqr.o | 5.1 | |
| Jersey (St. Aubin) | 989.2 | 50 | W | 6 | c | 986.5 | 47 | 44 | -4 | W | 8 | - | opg | 5 | 7 | 52 | 43 | or.c.or | or.c | op.ph | 2.9 | |
| Portland Bill | 983.3 | 45 | SW | 8 | cq | 980.3 | 47 | 46 | -2 | W | 7 | W | cqr | 6 | 4 | 49 | 36 | or.c | cqr | cqr | * | |
| Dungeness | 983.0 | 48 | WSW | 6 | bq | 977.3 | 44 | 44 | -1 | SW | 9 | - | Y | 9 | 14 | 50 | 42 | q.c | q.c | bcqr | * | |
| Wick | 980.6 | 42 | E | 5 | ompr | 979.5 | 43 | 42 | -1 | NNE | 4 | - | omd | 4 | 1 | 43 | 39 | bc | om.omp | ompr | * | |
| Warr | 976.4 | 42 | E | 4 | o | 979.2 | 41 | 41 | +3 | ENE | 3 | - | od | 3 | 4 | 48 | 37 | bc | cq | pg.d.v | 4.7 | |
| Leith | 972.3 | 43 | E | 1 | c | 975.6 | 40 | 40 | +1 | W | 1 | - | Y | 2 | 1 | 45 | 39 | omdo | od.o.c | c.or | * | |
| Lynmouth | 972.6 | 45 | SE | 1 | om | 974.0 | 42 | 41 | 0 | N | 1 | - | omg | 3 | 9 | 48 | 39 | omr | omp | odp.omp | * | |
| Spurn Head | 976.2 | 46 | WSW | 3 | cp | 972.9 | 0 | 42 | -1 | S | 3 | - | o | 3 | 5 | 52 | 36 | cq | cqr | bcqr | 1.3 | |
| Wormouth (Gor. Linton) | 978.0 | 46 | S | 5 | bcpr | 977.2 | 0 | 42 | -2 | SSW | 4 | - | c | 4 | 8 | 49 | 40 | omqr | omqr | bcqr | 0.0 | |
| Clacton-on-Sea | 981.0 | 50 | SW | 5 | bc | 976.4 | 41 | 44 | -1 | SW | 5 | SW | ogr | 4 | 6 | 50 | 42 | ogr.og | og.c.be | bcqr | 1.4 | |
| Nottingham | 976.1 | 48 | SW | 4 | b | 972.4 | 41 | 41 | -2 | W | 2 | W | opm | 5 | 5 | 55 | 40 | r.o.c | cqr | op | 3.4 | |

† Air Ministry Station.

* Information for these columns not usually received.

‡ The barometric change is expressed in half millibars.

SUMMARY OF CONDITIONS AT 7 A.M. Tuesday, 15th April, 1919

| Districts. | Wind.
Velocity in m.p.h. | Temperature. | Weather, Cloud and Precipitation. | Visibility. | Sea. |
|---------------------------|-----------------------------|--------------|-----------------------------------|-------------|---------------|
| 1. S.E. England | SW. 21-42 | Moderate | Dull, squally, showery | Ordinary | Rough |
| 2. E. England | SSW-WSW 10-21 | " | " " " | Variable | Med. |
| 3. E. Midlands | W. 5-15 | " | Dull, showery, misty. | Ordinary | - |
| 4. W. Midlands | W-NW. 5-15 | " | Dull, showery. | " | - |
| 5. S.W. England | W-NW. 21-42 | " | Dull, showery, squally. | Fair | Rough |
| 6. South Wales | NW. 21 | " | " " " | Ordinary | High |
| 7. North Wales | NW. 15-21 | " | " " " | Fair | Med. |
| 8. N.W. England | NW. 10-15 | " | " " " | " | Slight |
| 9. N. Midlands | W-NW. 5-15 | " | Dull, showery, local mist | " | - |
| 10. N.E. England | SSW-N. 2-10 | " | " " " " | - | Slight |
| 11. E. Scotland | N-NE. 5-15 | " | Dull, showery. | Variable | " |
| 12. S.W. Scotland | NW-N. 5-15 | " | Dull, squally, showery. | " | Med. |
| 13. Isle of Man | NW. 5-21 | " | " " " | Ordinary | " |
| 14. N. & N.W. Scotland | N-NE. 10-15 | " | Dull, showery, misty. | - | " |
| 15. Hebrides | N-NE. 15-28 | " | Cloudy, local showers. | - | Rather rough |
| 16. Orkneys and Shetlands | NE-SE. 28-35 | " | Dull, local rain & mist. | Ordinary | " |
| 17. N.W. Ireland | N. 28 | " | Fair, showery. | " | Rough |
| 18. N.E. Ireland | NW-N. 21-28 | " | Dull, showery, squally. | Fair | Med. |
| 19. S.E. Ireland | NW. 15-28 | " | Fair to dull. | " | Rather rough. |
| 20. S.W. Ireland | NW. 35 | " | Cloudy or dull, showery. | Good | High. |

GENERAL INFERENCE from observations received up to 10 a.m.

A depression now centred over Yorkshire will move eastward over the North Sea and winds will be mainly between NW. and NE. over the British Isles. While showers are probable in all districts prolonged fair or fine intervals may be anticipated especially in the western districts.

EXPLANATION.
BAROMETER.—Isobars are drawn at intervals of five millibars.
WIND.—Direction is shown by the arrow pointing in the direction from which the wind is blowing with the wind force indicated by the number of feathers. Mean velocity is shown in small circles per hour by figures in degrees.
TEMPERATURE.—Temperature is given in degrees.
WEATHER SYMBOLS.
 ☉ clear sky. ☁ sky & clouds. ☁ overcast sky. ☁ with rain. ☁ with snow. ☁ with hail. ☁ with thunder. ☁ with high sea.
SEA DISTURBANCE.—Rough.

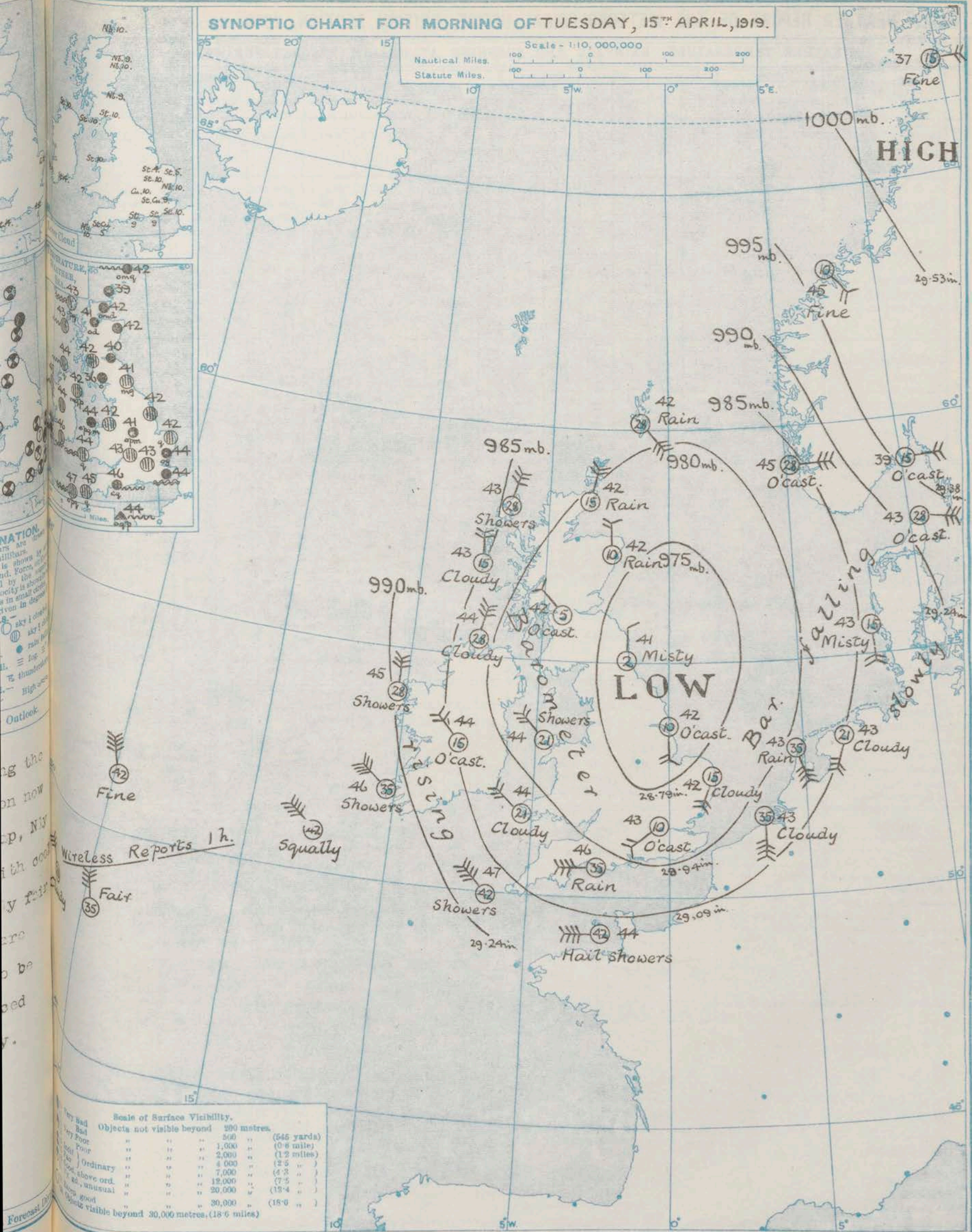
Further Outlook

| Districts. | Forecasts for the 24 hours commencing 3 p.m. Tuesday, 15th April, 1919 |
|---------------------------|---|
| 1. S.E. England | Wind W. veering to NW. or N, Changeable, showery, squally. |
| 2. E. England | Temperature moderate to rather cold. |
| 3. E. Midlands | |
| 4. W. Midlands | Fresh to strong NW. to N. winds. Showery at first, fair or or fine later. Squally. Temperature moderate to rather cold. |
| 5. S.W. England | |
| 6. South Wales | |
| 7. North Wales | Fresh Nly. winds. Changeable, some showers with fair intervals. Squally. Rather cold. |
| 8. N.W. England | |
| 9. N. Midlands | |
| 10. N.E. England | Moderate Nly. winds. Some rain early, improving later. Rather cold. |
| 11. E. Scotland | |
| 12. S.W. Scotland | |
| 13. Isle of Man | Same as for 7-9 |
| 14. N. & N.W. Scotland | Fresh to strong winds between N. and NE. Changeable, rain locally, squally. Rather cold. |
| 15. Hebrides | |
| 16. Orkneys and Shetlands | |
| 17. N.W. Ireland | |
| 18. N.E. Ireland | Same as for 4-6. |
| 19. S.E. Ireland | |
| 20. S.W. Ireland | |

Following the depression now on the map, NW winds, with occasional showers, but mostly fair weather are likely to be experienced generally.

SYNOPTIC CHART FOR MORNING OF TUESDAY, 15TH APRIL, 1919.

Scale - 1:10,000,000
Nautical Miles. 100 0 100 200
Statute Miles. 100 0 100 200



DAILY WEATHER REPORT OF THE METEOROLOGICAL OFFICE, BRITISH SECTION, 1919. No. 1052

TUESDAY

15th APRIL

WEATHER TEMPERATURE, RAINFALL AND SUNSHINE AT HEALTH RESORTS FOR 14th APRIL

| STATIONS. | WEATHER. | | TEMPERATURE. | | RAINFALL. | | SUNSHINE. | | STATIONS. | WEATHER. | | TEMPERATURE. | | RAINFALL. | | SUNSHINE. | |
|--------------------|-----------|------------|--------------|----------|----------------|--------------|-----------|--------------------|-------------------|-----------|------------|--------------|----------|----------------|--------------|-----------|--------------------|
| | Forenoon. | Afternoon. | Max. °F. | Min. °F. | Night. 12h-1h. | Day. 9h-12h. | to 17h. | Sunrise to Sunset. | | Forenoon. | Afternoon. | Max. °F. | Min. °F. | Night. 12h-1h. | Day. 9h-12h. | to 17h. | Sunrise to Sunset. |
| Scotland. | | | | | | | | | England, N.W. | | | | | | | | |
| Banff ... | bc | c.or | 46 | 33 | - | 1 | 4.1 | 5.1 | Southport ... | or | rc. bc. c | 53 | ? | 6 | 2 | 3.0 | 8.7 |
| St. Andrews ... | - | - | - | - | - | - | - | - | | | | | | | | | |
| Montrose ... | - | - | - | - | - | - | - | - | | | | | | | | | |
| England, N.E. | | | | | | | | | Midlands. | | | | | | | | |
| Harrogate ... | or | otlpc | 51 | 36 | 5 | 7 | 1.3 | 10.1 | Buxton ... | bc | d.c.r | 51 | 37 | 6 | 4 | 1.0 | ? |
| Skegness ... | or | bc.or | 55 | 39 | 1 | 5 | 1.8 | ? | Leamington Spa... | oc.bp | op.bc | 55 | 41 | 3 | trace | 3.1 | ? |
| | | | | | | | | | Malvern ... | bcg | bcg | 54 | 41 | 2 | trace | 3.0 | 7.1 |
| | | | | | | | | | Ross-on-Wye ... | cr.bop | bc.bgc | 56 | 42 | 3 | 1 | 5.2 | ? |
| England, E. | | | | | | | | | Wales. | | | | | | | | |
| Felixstowe ... | org | org.bc | 49 | 43 | 4 | 6 | 0.8 | 8.8 | Rhyl ... | o.c.bc | c.bc | 53 | 40 | 1 | - | 5.5 | 9.2 |
| Walton-on-Naze... | - | - | - | - | - | - | - | - | Colwyn Bay ... | - | - | 53 | 41 | 3 | 1 | 4.3 | 0.3 |
| Southend-on-Sea... | OTC | bc.c | 52 | 42 | 3 | 1 | 1.7 | ? | Llandudno ... | cp | c.b. | 53 | 41 | 4 | trace | 4.4 | 7.5 |
| | | | | | | | | | Aberystwyth ... | - | TC.C. | 48 | 44 | * | * | 3.5 | - |
| England, S.E. | | | | | | | | | England, S.W. | | | | | | | | |
| Littlehampton ... | - | - | 52 | 44 | 0 | 1 | 4.0 | 0.2 | Weymouth ... | rc.pc | c.p.bc | 53 | 44 | 0 | 1 | 3.4 | ? |
| Margate ... | OT | p | 52 | 42 | 2 | 3 | 0.6 | ? | Torquay ... | oc.bcp | bc.p.h | 53 | 43 | 10 | 3 | 3.2 | ? |
| Ramsgate ... | - | r | 48 | 41 | 4 | 4 | 0.8 | 8.2 | Penzance ... | cpr.bc | pr.h.tl | 53 | 46 | 11 | 3 | 7.0 | 6.3 |
| Hastings ... | OT | ot.bc | 49 | 44 | 5 | 4 | 0.0 | 0.2 | Newquay ... | cphilg | cp.bhg | 51 | 43 | 7 | 7 | 3.3 | ? |
| Eastbourne ... | org | org.bc | 50 | 44 | 5 | 5 | 0.0 | 0.0 | Weston-s-Mare ... | r.bcp | bc.p.bc | 55 | 44 | 2 | 1 | 4.0 | ? |
| Worthing ... | r | bc | 51 | 45 | 0 | 3 | 1.6 | 0.5 | | | | | | | | | |
| Bournemouth ... | - | - | 53 | 43 | 0 | 1 | 4.0 | 0.0 | | | | | | | | | |

SUMMARIES FOR PAST 24 HOURS.

| STATIONS. | WEATHER. | | TEMPERATURE. | | RAINFALL. | | SUNSHINE. | |
|----------------------------|----------|----------|--------------|----------|--------------|----------------|-----------|------|
| | 7h-13h. | 13h-18h. | Max. °F. | Min. °F. | Day. 7h-18h. | Night. 18h-7h. | Hours. | Sun. |
| †Houton Bay (Orkney)... | C | C | 42 | 38 | 4.2 | 3.8 | 3.0 | 2.0 |
| Eskdalemuir ... | OT | OT | 47 | 34 | 4.7 | 3.4 | 3.0 | 2.0 |
| †Stranraer ... | og | o.o | 46 | 40 | 4.6 | 4.0 | 3.0 | 2.0 |
| †Lough Foyle ... | og | - | 46 | 40 | 4.6 | 4.0 | 3.0 | 2.0 |
| Valencia (Cahirciveen) ... | og.p.h | og.p.h | 48 | 43 | 4.8 | 4.3 | 4.1 | 3.3 |
| †Anglesey (Llangefni) ... | C.og | C.og | 51 | 40 | 5.1 | 4.0 | 4.0 | 3.0 |
| Falmouth ... | bc.p.h | bc.p.h | 51 | 41 | 5.1 | 4.1 | 3.0 | 4.0 |
| †Calshot (Hants) ... | op | bc.cq | 52 | 42 | 5.2 | 4.2 | 3.0 | 4.0 |
| †Capel (Folkestone)... | om.r | bc.cq | 48 | 42 | 4.8 | 4.2 | 3.0 | 4.0 |
| Aberdeen ... | C.O.O.P | OT | 48 | 40 | 4.8 | 4.0 | 3.0 | 0.6 |
| †East Fortune ... | op | of.r | 46 | 38 | 4.6 | 3.8 | 3.0 | 3.0 |
| †Howden ... | h.c | g.r | 50 | 43 | 5.0 | 4.3 | 3.0 | 3.0 |
| †Felixstowe ... | og | bc.c.b.c | 55 | 38 | 5.5 | 3.8 | 3.0 | 3.0 |
| †Cranwell (Lincs) ... | ro | bc.c.b.c | 52 | 39 | 5.2 | 3.9 | 3.0 | 3.0 |
| Benson ... | ro | bc.c.b.c | 52 | 39 | 5.2 | 3.9 | 3.0 | 3.0 |
| London (Kew Obsy.) ... | om.r.og | op.b.c | 54 | 42 | 5.4 | 4.2 | 3.0 | 0.8 |

BEAUFORT NOTATION.

b blue sky (not more than a quarter covered).
 bc sky partly cloudy (one half covered).
 c generally cloudy (three quarters covered).
 d drizzle, or fine rain.
 e wet air without rain falling.
 f fog. g gloom.
 h hail. i lightning.
 m mist.
 o overcast sky.
 p passing showers.
 q squalls.
 r rain.
 rs sleet, i.e., rain and snow together.
 s snow.
 t thunder.
 u ugly, threatening sky.
 v unusual visibility.
 w dew.
 x hoar frost.
 y dry air; humidity less than 60 per cent.
 z dust haze; the turbid atmosphere of dry weather.

THE BEAUFORT SCALE OF WIND FORCE.

| No. | Limits of Velocity. | |
|-----|-------------------------|--------------------|
| | Statute miles per hour. | Metres per second. |
| 0 | Less than 1 | Less than 0.3 |
| 1 | 1-3 | 0.3-1.5 |
| 2 | 4-7 | 1.6-5.3 |
| 3 | 8-12 | 5.4-7.9 |
| 4 | 13-18 | 8.0-10.7 |
| 5 | 19-24 | 10.8-13.5 |
| 6 | 25-31 | 13.6-17.1 |
| 7 | 32-38 | 17.2-20.7 |
| 8 | 39-46 | 20.8-24.4 |
| 9 | 47-54 | 24.5-28.4 |
| 10 | 55-63 | 28.5-32.5 |
| 11 | 64-75 | 32.6-35.5 |
| 12 | Above 75 | 35.6 or above |

Suffixes 0, 1 and 2 attached to Beaufort letters signify intensity, 0=slight, 2=heavy. Underlining is used to express continuity.

LONDON OBSERVATIONS.

| LONDON.
OBSERVATIONS. | WEATHER. | | | Max | Min. | Min. on | fail. | shine to
Sunset. | HUMIDITY % | |
|--------------------------------|---|------------|-----------|-------|------|---------|-------|---------------------|------------|------|
| | Morning | Afternoon. | Night. | Temp. | Temp | Grass | | | 15 h. | 9 h. |
| | | | | ° F. | ° F. | ° F. | | | | |
| | 24 HOURS ENDED 9h G.M.T. ..15 th | | | | | | | YESTERDAY. | TO-DAY. | |
| Greenwich (Royal Observatory) | opg | opg | opg | 56 | 42 | 36 | 6 | 2.5 | 75 | 80 |
| City (Bunhill Row) | * | * | * | * | * | * | * | 0.4 | * | * |
| Westminster (St. James's Park) | * | * | * | 55 | 42 | 37 | 6 | 1.0 | 75 | 83 |
| " (Admiralty Arch) | orguncp | cpg. bcg | bcgp. cgp | 54 | 42 | * | 6 | 0.6 | 80 | 86 |
| Camden Sq. (British Rainfall) | or. c | c. or | * | 54 | 40 | 37 | 6 | 0.7 | 72 | 85 |
| Kensington Palace | op | r. bc | * | 55 | 42 | 35 | 6 | * | * | 80 |
| Richmond Park | * | * | * | * | * | * | * | - | * | * |

SOUTH KENSINGTON (Meteorological Office).

| | |
|---|-----|
| Vertical Component of Solar Radiation per Square Centimetre during yesterday. | 552 |
| Average Rate. 11.2 Milliwatts. | |
| Maximum Rate. 68 | |

TABLE SHOWING THE GREENWICH TIMES OF SUNRISE, NOON AND SUNSET FOR STATIONS IN THE UNITED KINGDOM.

| 15th 8.15th APRIL 1919. | | | |
|-------------------------|----------|--------|---------|
| Stations. | Sunrise. | Noon. | Sunset. |
| | G.M.T. | G.M.T. | G.M.T. |
| Yarmouth... | 4.57 | 11.53 | 6.48 |
| Greenwich | 5.7 | 12.0 | 6.53 |
| Wick | 5.3 | 12.12 | 7.22 |
| Valencia ... | 5.47 | 12.41 | 7.37 |

NOTES ON THE WEATHER OF YESTERDAY.

Rain fell in all districts, the highest measurement being 15mm. at Dungeness. While little sunshine was registered in the east and south-east some of the western stations had good records, eight hours

being enjoyed at Stornoway. Temperature was rather low for the season, the maximum being below 50°F. at most stations.

ESDAY,
APRIL



METEOROLOGICAL OFFICE, LONDON: DAILY WEATHER REPORT, BRITISH SECTION.

No 20,964 B WEDNESDAY, 16TH APRIL, 1919.

OBSERVATORIES AND STATIONS CONTRIBUTING REPORTS AT 1h, 7h, 15h AND 18h.

| OBSERVATORIES AND STATIONS CONTRIBUTING REPORTS AT 1h, 7h, 15h AND 19h. | | | | | | | | | | | | | | | | | | | | | | | | | | | | |
|---|------------------------|-------------------------------|----------------|-----|-------|----------|----------------|----------------------|-------------------------------------|---------------|-------|---------------|------|--------------------------------|------------------------|-------------------------------|----------------|-----|-------|----------|----------------|----------------------|-------------------------------------|---------------|-------|---------------|------|-----|
| STATIONS. | BAROM.
at
M.S.L. | ↓
Change
in 3
hours. | WIND. | | TEMP. | Weather. | Humidity.
% | Visibility.
0-10. | Height
of Low
Cloud.
Feet. | Low Cloud. | | Upper Cloud. | | Sea | BAROM.
at
M.S.L. | ↓
Change
in 3
hours. | WIND. | | TEMP. | Weather. | Humidity.
% | Visibility.
0-10. | Height
of Low
Cloud.
Feet. | Low Cloud. | | Upper Cloud. | | Sea |
| | m.b. | Dir. | Force
0-12. | °F. | Form. | | | | | Amt.
0-10. | Form. | Amt.
0-10. | 0-9. | | m.b. | Dir. | Force
0-12. | °F. | Form. | | | | | Amt.
0-10. | Form. | Amt.
0-10. | 0-9. | |
| 15h G.M.T. of 15 th | | | | | | | | | | | | | | 19h G.M.T. of 15 th | | | | | | | | | | | | | | |
| Hutton B. (Orkney) | 983.5 | +5 | NE | 3 | 42 | o.f.c. | 97 | 1 | 1500 | SC | 10 | - | - | 3 | 987.3 | +5 | NE | 4 | 41 | o.f.c. | 97 | 3 | 1500 | SC | 10 | - | - | 3 |
| Esdailemuir | 983.0 | +4 | N | 5 | 38 | o.f.c. | 87 | 5 | 1500 | Nb | 10 | - | - | - | 985.6 | +6 | NNW | 5 | 39 | o.f.c. | 82 | 6 | 1500 | Nb | 1 | A-st | 9 | * |
| Stranraer | 983.1 | +5 | NNW | 7 | 47 | o.f.c. | 75 | 7 | 2300 | SC | 10 | - | - | - | 989.5 | +4 | NNW | 8 | +6 | bcq | 75 | 7 | 1500 | SC | 3 | Cl-st | 2 | * |
| Lough Foyle | 990.4 | +5 | N | 8 | 45 | o | 87 | 6 | 1500 | SC | 8 | - | - | 5 | 996.0 | +8 | N | 8 | +5 | c | 75 | 6 | 2300 | Cu | 5 | Cl-st | 2 | 5 |
| Valencia (Cahire'n) | 1003.7 | +6 | NW | 7 | 48 | c | 73 | 7 | 2300 | Cu | 6 | A-st | 1 | 6 | 1005.0 | +4 | WNW | 6 | 48 | cph | 82 | 5 | 2300 | Cu | 7 | - | - | 6 |
| Anglesey (Llangefni) | | | | | | | | | | | | | | | 990.4 | +8 | NW | 7 | 45 | o.f.c. | 82 | 5 | 1500 | Nb | 10 | - | - | 6 |
| Plymouth | 993.2 | +8 | NW | 8 | 51 | cq | 75 | 6 | - | Fr-cu | 3 | Cl | 4 | * | 992.4 | +5 | NW | 8 | 48 | bcq | - | - | - | - | - | - | - | * |
| Calshot (Hants) | 984.6 | +6 | WNW | 5 | 50 | o | 82 | 7 | 2300 | SC | 10 | - | - | 5 | 990.1 | +8 | WNW | 6 | +9 | oq | 92 | 7 | 2300 | Nb | 9 | - | - | 6 |
| Capel (Folkestone) | 983.5 | +5 | W | 4 | 45 | o.f.c. | 92 | 5 | 1500 | SC | 9 | - | - | 5 | 986.6 | +3 | NW | 3 | +6 | o | 87 | 6 | 2300 | SC | 9 | - | - | 5 |
| Aberdeen | 980.7 | +5 | ENE | 1 | 45 | o.f.c. | 82 | 6 | - | - | - | A-st | 9 | 3 | 985.2 | +5 | NE | 2 | 43 | om | 87 | 6 | ? | SC | 3 | A-st | 7 | 3 |
| East Fortune | 980.4 | +7 | NNE | 3 | 44 | o | 92 | 5 | 1500 | Cu-Nb | 9 | - | - | * | 985.2 | +5 | N | 4 | 42 | o.f.c. | 87 | 6 | 1500 | Cu-Nb | 9 | - | - | * |
| Howden | | | | | | | | | | | | | | * | 983.0 | +7 | NW | 4 | 44 | o.f.c. | 82 | 5 | 3400 | SC | 10 | - | - | * |
| Felixstowe | 980.5 | +4 | ? | 3 | 48 | c | 97 | 5 | 2300 | Cu-Nb | 8 | A-st | 2 | 5 | 984.4 | +4 | WSW | 3 | +6 | o | 97 | 3 | 3400 | Cu-Nb | 9 | - | - | 5 |
| Canwell (Lincs) | | | | | | | | | | | | | | * | | | | | | | | | | | | | | * |
| Benson | 981.9 | +5 | WNW | 4 | 48 | o | 75 | 7 | - | - | - | - | - | * | 987.2 | +7 | W | 4 | 45 | bc | 82 | 8 | - | Cu | 5 | - | - | * |
| London (Kew Obs.) | 982.4 | +5 | W | 2 | 46 | c | 87 | 5 | ? | SC | 6 | A-st | 2 | * | 986.6 | +5 | W | 3 | 47 | cu | 75 | 7 | - | Fr-cu | 5 | A-st | 2 | * |
| 15h G.M.T. of 16 th | | | | | | | | | | | | | | 7h G.M.T. of 16 th | | | | | | | | | | | | | | |
| Hutton B. (Orkney) | 995.0 | +5 | ENE | 2 | 39 | bc | 97 | 6 | 2300 | SC | 6 | - | - | 2 | 1003.2 | +7 | NW | 3 | 40 | o | 97 | 6 | 4500 | SC | 3 | Cu-St | 5 | 2 |
| Esdailemuir | 992.4 | +6 | NW | 5 | 37 | o.f.c. | 92 | 5 | 1500 | Nb | 5 | A-st | 5 | * | 999.3 | +2 | NNW | 5 | 40 | bc | 75 | 6 | - | Cu-Nb | 2 | Cl | 1 | * |
| Stranraer | | | | | | | | | | | | | | | 1004.0 | +10 | NNW | 7 | 43 | q | 75 | 8 | 2300 | SC | 1 | A-st | 1 | * |
| Lough Foyle | | | | | | | | | | | | | | | 1011.2 | +9 | N | 8 | 44 | o | 87 | 6 | 2100 | Cu-Nb | 4 | - | - | 5 |
| Valencia (Cahire'n) | 1013.6 | +5 | NNW | 6 | 44 | bcq | - | - | - | - | - | - | - | 6 | 1018.8 | +7 | NW | 4 | 47 | c | 82 | 8 | 1500 | SC | 7 | - | 0 | 3 |
| Anglesey (Llangefni) | 998.8 | +8 | NNW | 7 | 42 | c | 82 | 5 | 2300 | Fr-cu | 7 | - | - | 6 | 1005.8 | +9 | WNW | 7 | 43 | o | 75 | 5 | 2300 | SC | 10 | - | - | 6 |
| Plymouth | 1005.8 | +5 | NW | 7 | 45 | bcq | 87 | 6 | - | Cu | 4 | - | - | * | 1012.3 | +7 | NW | 7 | 46 | cq | 75 | 6 | - | Cu-Nb | 8 | - | - | * |
| Calshot (Hants) | 997.6 | +4 | W | 5 | 47 | o | 87 | 7 | 2300 | SC | 10 | - | - | 5 | 1000.7 | +5 | WNW | 4 | 44 | c | 87 | 7 | 3400 | SC | 6 | - | - | 5 |
| Capel (Folkestone) | | | | | | | | | | | | | | | 1000.3 | -6 | NNW | 5 | +2 | o | 87 | 5 | 2300 | SC | 10 | - | - | 5 |
| Aberdeen | 990.8 | +5 | NE | 4 | 40 | Y | 97 | 3 | 1500 | Nb | 10 | - | - | * | 1000.0 | +9 | N | 3 | 45 | op | 87 | 7 | - | Nb | 8 | A-st | 1 | 3 |
| East Fortune | 991.7 | +5 | NNE | 3 | 40 | o | 92 | ? | 1500 | Cu-Nb | 9 | - | - | * | 999.6 | +7 | N | 3 | 42 | Y | 87 | 7 | 1500 | Nb | 10 | - | - | * |
| Howden | | | | | | | | | | | | | | * | 996.3 | +6 | NW | 5 | 42 | Y | 87 | 6 | 2300 | SC | 10 | - | - | * |
| Felixstowe | 991.8 | +5 | WNW | 3 | 41 | cq | 97 | ? | - | Cu | 8 | - | - | 5 | 997.3 | +6 | WNW | 3 | 44 | o | 97 | 3 | 1500 | Cu-Nb | 10 | - | - | 5 |
| Canwell (Lincs) | 990.8 | +5 | NW | 2 | 40 | o.f.c. | 97 | 4 | 1500 | Nb | 9 | - | - | * | 996.8 | +6 | NW | 3 | 44 | omo | 87 | 5 | 2300 | SC | 4 | Cu | 1 | * |
| Benson | | | | | | | | | | | | | | * | 1000.8 | +5 | WNW | 4 | 43 | bc | 77 | 5 | - | Cu | 5 | A-st | 0 | * |
| London (Kew Obs.) | 994.3 | +3 | W | 3 | 45 | o | - | - | - | - | - | - | - | * | 1000.5 | +5 | WNW | 4 | 44 | o | 65 | 5 | - | SC | 9 | A-st | ? | * |

STATIONS CONTRIBUTING REPORTS AT 7h AND 15h.

| STATIONS. | BAROM. | | TEMP. | | WIND. | | BAROMETER. | | TEMPERATURE. | | WIND. | | DIREC. OF UPPER CLOUD. | | SEA. | TEMP. | | WEATHER. | | | Sunshine Hours. | |
|---------------------------|--------------------------------|-------|-------|--------|-------------|----------|--------------------------------|--------------------|--------------|---------------------|--------|-------------|-------------------------------------|---------|------|---------|----------|------------|--------|--------|-----------------|-----|
| | at M.S.L. | in b. | °F. | Direc. | Force 0-12. | Weather. | M.S.L. in b. | Change in 3 hours. | Temp. °F. | Change in 24 hours. | Direc. | Force 0-12. | Upper Cloud. | Max. F. | | Min. F. | Morning. | Afternoon. | Night. | | | |
| | 1st G.M.T. of 15 TH | | | | | | 7th G.M.T. of 16 TH | | | | | | 24 HOURS ENDED 7th 16 TH | | | | | | | | | |
| Lerwick | 989.9 | | +3 | SE | 5 | o | 1001.4 | +4 | +3 | +1 | N | 1 | - | om | 1 | 5 | 44 | 40 | omq | omq | om | * |
| Stornoway | 991.4 | | +3 | NNW | 6 | cph | 1006.6 | +8 | +3 | 0 | N | 6 | - | bcq | 5 | 4 | 47 | 41 | bcq | cph | op bcq | 3.4 |
| Castell Bay (Barra) | 995.7 | | +6 | NW | 5 | c | 1009.8 | +8 | +3 | 0 | NW | 5 | NW | b | 5 | - | 18 | 42 | cq | cq | c b | 8.4 |
| Glasgow | 988.0 | | +3 | NW | 3 | od | 1001.4 | +6 | 44 | +2 | NW | 4 | N | c | * | 6 | 44 | 40 | oq | r | o c | 0.0 |
| Main Head | 994.2 | | +5 | NNW | 7 | bcq | 1007.5 | +7 | 44 | 0 | N | 8 | N | bcq p | 7 | 0.3 | 48 | 40 | bcq | bcq | cq p | 7.8 |
| Blackod Point | 1000.3 | | +6 | NNW | 6 | bcq | 1014.8 | +6 | 44 | -1 | NNW | 5 | NW | bc | 6 | 0.3 | 48 | 40 | bcq | bcq | bcq p | * |
| Roche's Point | 1000.3 | | 47 | NW | 6 | o | 1014.7 | +7 | 45 | -1 | NW | 5 | - | b | 4 | 0.3 | 50 | 44 | o.c.o. | o.c.o. | bc b | 4.2 |
| Brit Castle | 997.2 | | 47 | NW | 5 | c | 1014.0 | * | 42 | -2 | NW | 5 | E | c | * | 1 | 51 | 39 | cph r | cph r | c | 4.2 |
| Donaghadee | 990.4 | | +6 | NNW | 7 | omq | 1009.4 | +7 | 43 | +1 | NNW | 7 | NW | bcq | 6 | 1 | 49 | 42 | omq | omq | bcq | * |
| Liverpool (Biston) | 986.5 | | 43 | WNW | 6 | o | 1000.3 | +8 | 42 | 0 | WNW | 7 | NW | oq | 6 | 4 | 45 | 41 | oq | oq | oq | 0.1 |
| Holyhead | 990.4 | | +6 | NW | 8 | cq | 1005.0 | +4 | 41 | 0 | NW | 9 | N | cq | 8 | 2 | 47 | 42 | cq | cq | c bc cq | 0.1 |
| Pembroke (St. Ann's Head) | 995.8 | | 48 | NW | 5 | cq | 1009.9 | +6 | 44 | 0 | NW | 5 | NW | cq | 5 | 0.2 | 49 | 43 | cq | cq | bcq cq | 0.9 |
| Sally (St. Mary's) | 1001.6 | | 49 | WNW | 8 | c | 1014.7 | +8 | 47 | 0 | NW | 7 | NW | c | 7 | - | 47 | 45 | o.cq | cq | bc c | 4.2 |
| Jersey (St. Aubin) | 996.7 | | 49 | W | 6 | c | 1008.5 | +4 | 46 | -2 | W | 4 | W | bc | 3 | 3 | 50 | 44 | oq | oq | c bc c | 4.0 |
| Portland Bill | 991.4 | | +8 | W | 6 | bcq | 1004.9 | +5 | 46 | 0 | NW | 6 | NW | bcq | 6 | 1 | 50 | 43 | oq | oq | bcq | * |
| Dungeness | 986.5 | | 44 | W | 3 | bcq | 999.0 | +6 | 44 | 0 | W | 4 | W | c | 4 | 6 | 49 | 42 | oq | cq | q bcq | * |
| Wick | 987.3 | | 41 | SE | 2 | omq | 1002.0 | +8 | 42 | 0 | NNW | 2 | N | om | 2 | 6 | 43 | 39 | omq | omq | or bcq | * |
| Nairn | 987.1 | | 42 | NNW | 5 | Y | 1003.0 | * | 42 | +1 | NNW | 2 | - | cq | 3 | 11 | 44 | 39 | d.r.o | r.o | q pron | 0.0 |
| Leith | 986.0 | | 41 | NW | 3 | Y | 1000.0 | +5 | 43 | +1 | NNW | 4 | NE | c | 3 | 20 | 44 | 38 | r | r | r q u c | * |
| Lynmouth | 981.1 | | 44 | NNW | 2 | bcq | 995.9 | +8 | 42 | +1 | NNE | 3 | - | o | 4 | 2 | 48 | 40 | om | c | omp om | * |
| Spurn Head | 982.2 | | 43 | NW | 2 | or | 993.8 | +5 | 42 | 0 | WNW | 6 | - | oq | 4 | 8 | 46 | 40 | oq | bcq | c oq r | 0.4 |
| Plymouth (Kew Obs.) | 983.1 | | 45 | WNW | 3 | omq | 994.6 | +5 | 44 | -1 | NW | 5 | - | cq | 4 | 3 | 50 | 37 | bcq | bcq | omp oq | 3.7 |
| Clacton-on-Sea | 984.4 | | 43 | WNW | 4 | c | 997.2 | +7 | 44 | 0 | NNW | 5 | NW | oq | 4 | 5 | 50 | 43 | oq | oq | c oq p | 2.2 |
| Nottingham | 983.4 | | 44 | NW | 3 | oq | 997.3 | 0 | 44 | +3 | NW | 4 | NW | oq | * | 1 | 48 | 40 | oq | oq | o q c | 0.0 |

SUMMARY OF CONDITIONS AT 7 A.M. Wednesday, 16th April, 1919

| Districts. | Wind.
Velocity in m.p.h. | Temperature. | Weather, Cloud and Precipitation. | Visibility. | Sea. |
|---------------------------|-----------------------------|--------------|-----------------------------------|-------------|--------------|
| 1. S.E. England | WNW. 15-25 | Moderate | Fair or dull, squally. | Good | Rather rough |
| 2. E. England | W-NW. 10-21 | " | Dull, local rain & squalls | Ord. | Moderate |
| 3. E. Midlands | WNW-NNW. 10-15 | " | Fair to dull. | Variable | " |
| 4. W. Midlands | NW. 15-21 | " | Fair to dull, squally. | Ord. | " |
| 5. S.W. England | NW. 28-35 | " | Fair or cloudy, squally. | Good. | Rough |
| 6. South Wales | NW. 21 | " | Cloudy, squally. | " | Rather rough |
| 7. North Wales | NW. 35-50 | " | " | Fair | High |
| 8. N.W. England | NW. 35 | " | Dull, local squalls. | " | Rough |
| 9. N. Midlands | NW. 15-21 | " | Dull, local squalls & rain | " | " |
| 10. N.E. England | NW-N. 15-28 | " | Dull, local rain & mist. | Good | Moderate |
| 11. E. Scotland | NW-N. 5-15 | Rather mild. | Cloudy, local showers | " | Slight |
| 12. S.W. Scotland | NNW. 15-21 | Moderate | Fair to cloudy. | " | Moderate |
| 13. Isle of Man | NW-N. 5-15 | " | Fair to dull. | Fair | Rough |
| 14. N. & N.W. Scotland | NW-N. 5-15 | " | Cloudy, local mist. | " | Moderate |
| 15. Hebrides | NW-N. 21-28 | " | Fair or fine | " | Rather rough |
| 16. Orkneys and Shetlands | NW-N. 5-15 | " | Dull, local mist. | Good | Smooth |
| 17. N.W. Ireland | NNW. 21 | " | Fair, showery, squally. | " | Rather rough |
| 18. N.E. Ireland | NNW-N. 35-42 | " | " | " | High |
| 19. S.E. Ireland | NW. 10-21 | " | Variable sky. | " | Rather rough |
| 20. S.W. Ireland | NW. 15-28 | " | Cloudy to fine. | V. good | Slight |

GENERAL INFERENCE from observations received up to 10 a.m.

The barometer is rising briskly over the United Kingdom, Northern France and the North Sea. A new depression is, however, approaching from the Atlantic and will probably begin to affect our western coasts during the day. Changeable and rather cold weather, with passing showers is probable generally.

EXPLANATION.
BAROMETER.—Isobars are drawn at intervals of five millibars.
WIND.—Direction is shown by the arrow pointing in the direction from which the wind is blowing. Force, on the Beaufort scale, is indicated by the number of the arrow. Mean velocity is shown in feet per hour by figures in small circles.
TEMPERATURE.—Isobars are drawn at intervals of one degree.
WEATHER SYMBOLS.
 ☉ clear sky. ☁ sky 1/4 clouded. ☁ sky 1/2 clouded. ☁ sky 3/4 clouded. ☁ overcast sky. * snow. ▲ hail. T thunder. ⚡ lightning. SEA DISTURBANCE.—Rough. High.

| Districts. | Forecasts for the 24 hours commencing 3 p.m. Wednesday, 16th April, 1919 |
|---------------------------|--|
| 1. S.E. England | Fresh NW. winds, strong at times. Changeable, some showers with fair intervals. Squally, Rather cold. |
| 2. E. England | |
| 3. E. Midlands | |
| 4. W. Midlands | |
| 5. S.W. England | Fresh or strong NW. or N. winds backing later. Changeable, some showers with fair intervals, Squally. Rather cold. |
| 6. South Wales | |
| 7. North Wales | |
| 8. N.W. England | |
| 9. N. Midlands | Moderate or fresh Nly. winds. Changeable, some showers with fair intervals. Rather cold. |
| 10. N.E. England | |
| 11. E. Scotland | |
| 12. S.W. Scotland | |
| 13. Isle of Man | Same as for 5-8 |
| 14. N. & N.W. Scotland | |
| 15. Hebrides | |
| 16. Orkneys and Shetlands | |
| 17. N.W. Ireland | Fresh W. wind backing SW. or S. Fair but local showers, probably some rain later. Squally, Moderate temperature. |
| 18. N.E. Ireland | |
| 19. S.E. Ireland | |
| 20. S.W. Ireland | |

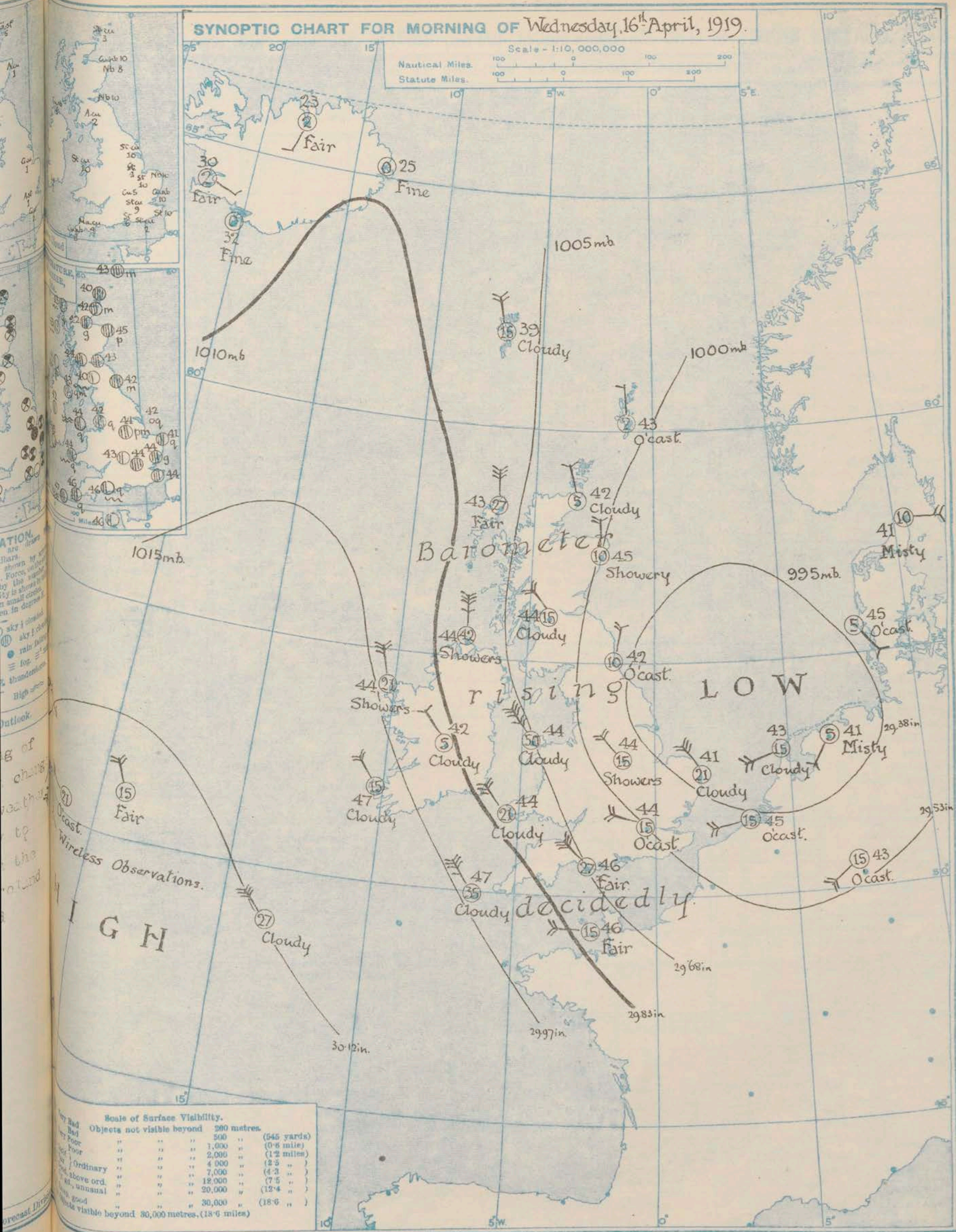
Further Outlook.

A backing of wind and a change to rainy weather are likely to develop in the west of Ireland and extend eastward.

Scale - 1:10,000,000

Nautical Miles. 100 0 100 200

Statute Miles. 100 0 100 200



DAILY WEATHER REPORT OF THE METEOROLOGICAL OFFICE, BRITISH SECTION, 1919. No 126B

Wednesday
April 16th

WEATHER TEMPERATURE, RAINFALL AND SUNSHINE AT HEALTH RESORTS FOR April 15th

| STATIONS. | WEATHER. | | TEMPERATURE. | | RAINFALL. | | SUNSHINE. | | STATIONS. | WEATHER. | | TEMPERATURE. | | RAINFALL. | | SUNSHINE. | |
|------------------------------------|-----------|------------|--------------|----------|----------------------|-------------------|--------------|-------------------------|--------------------------------|-----------|------------|--------------|----------|----------------------|-------------------|--------------|-------------------------|
| | Forenoon. | Afternoon. | Max. °F. | Min. °F. | Night. 17h-19h. 14h. | Day. 9h-17h. 15h. | to 17h. 15h. | Sunrise to Sunset. 14h. | | Forenoon. | Afternoon. | Max. °F. | Min. °F. | Night. 17h-19h. 14h. | Day. 9h-17h. 15h. | to 17h. 15h. | Sunrise to Sunset. 14h. |
| Scotland, Banff | or | or | 43 | 41 | 1 | 8 | 0.0 | 4.1 | England, N.W. Southport | or | or | 44 | 40 | 4 | 3 | 0.4 | 3.6 |
| St. Andrews | - | - | 46 | 39 | 10 | 5 | 0.0 | * | Buxton | or | or | 41 | 36 | 6 | 3 | 1.0 | 1.9 |
| England, N.E. Harrogate | or | or | 46 | 37 | 0.2 | 0.2 | 0.5 | 2.2 | Leamington Spa | or | or | 49 | 40 | 2 | 2 | 0.5 | 3.9 |
| Skegness | or | or | 47 | 39 | 0.3 | 2 | 0.9 | 1.7 | Malvern | or | or | 49 | 39 | 6 | 2 | 1.0 | 4.0 |
| England, E. Felixstowe | or | or | 50 | 42 | 4 | Trace | 2.7 | 1.2 | Ross-on-Wye | or | or | 50 | 41 | 4 | 0.2 | 1.9 | 5.2 |
| Walton-on-Naze | or | or | 51 | 44 | 4 | 4 | 2.8 | 1.7 | Wales. Rhyll | or | or | 45 | 39 | 10 | 1 | 0.0 | 6.8 |
| Southend-on-Sea | or | or | 51 | 44 | 4 | 4 | 2.8 | 1.7 | Colwyn Bay | or | or | 45 | 40 | 6 | 1 | 0.0 | 5.0 |
| England, S.E. Littlehampton | - | - | 52 | 44 | 2 | 2 | 4.2 | 4.0 | Llandudno | or | or | 45 | 40 | 4 | 1 | 0.0 | 5.6 |
| Margate | p | or | 52 | 41 | 5 | 4 | 2.2 | 1.1 | Aberystwyth | or | or | 47 | 43 | * | * | 0.0 | 4.4 |
| Ramsgate | or | or | 51 | 42 | 5 | 2 | 3.9 | 0.7 | England, S.W. Weymouth | or | or | 52 | 42 | 1 | 2 | 5.0 | 3.7 |
| Hastings | or | or | 50 | 42 | 4 | 1 | 5.2 | 0.7 | Torquay | or | or | 51 | 41 | 8 | 1 | 6.3 | 3.2 |
| Eastbourne | or | or | 52 | 44 | 4 | 3 | 4.8 | 3.1 | Penzance | or | or | 53 | 43 | 3 | - | 5.5 | 7.0 |
| Worthing | or | or | 52 | 42 | 3 | - | 5.0 | 4.0 | Newquay | or | or | 50 | 42 | 4 | 1 | 2.3 | 3.3 |
| Bournemouth | or | or | 52 | 42 | 3 | - | 5.0 | 4.0 | Weston-s-Mare | or | or | 49 | 41 | 5 | Trace | 1.5 | 4.0 |

SUMMARIES FOR PAST 24 HOURS.

| STATIONS. | WEATHER. | | TEMPERATURE. | | RAINFALL. | | SUNSHINE. | |
|-------------------------------|-----------|------------|--------------|----------|----------------|------------------|-----------|--------|
| | 7h-12h 15 | 12h-18h 15 | Max. °F. | Min. °F. | Day. 7h-18h 15 | Night. 18h-7h 15 | Hours. | Hours. |
| †Houton Bay (Orkney) | or | or | 42 | 38 | * | * | * | * |
| Eskdalemuir | or | or | 41 | 35 | 5 | 4 | 0.0 | * |
| †Stranraer | or | or | 52 | 39 | * | * | * | * |
| †Lough Foyle | or | or | 47 | 40 | * | * | * | * |
| Valencia (Cahirciveen) | or | or | 50 | 43 | 1 | Trace | 5.2 | * |
| †Anglesey (Llangefni) | or | or | 46 | 39 | * | * | * | * |
| Falmouth | or | or | 52 | 44 | 39 | 1 | 5.9 | * |
| †Calshot (Hants) | or | or | 52 | 41 | * | * | * | * |
| †Capel (Folkestone) | or | or | 48 | 40 | * | * | * | * |
| Aberdeen | or | or | 46 | 42 | 38 | 8 | 0.0 | * |
| †East Fortune | or | or | 45 | 38 | * | * | * | * |
| †Howden | or | or | 51 | 38 | * | * | * | * |
| †Felixstowe | or | or | 48 | 43 | * | * | * | * |
| †Cranwell (Lincs) | or | or | 49 | 38 | * | * | * | * |
| Benson | or | or | 50 | 42 | 39 | 5 | * | * |
| London (Kew Obs.) | or | or | 52 | 43 | 40 | 3 | 2 | 1.6 |

BEAUFORT NOTATION.

b blue sky (not more than a quarter covered).
bc sky partly cloudy (one half covered).
c generally cloudy (three quarters covered).
d drizzle, or fine rain.
e wet air without rain falling.
f fog. g gloom.
h hail. i lightning.
m mist.
o overcast sky.
p passing showers.
q squalls.
r rain.
rs sleet, i.e., rain and snow together.
s snow.
t thunder.
u ugly, threatening sky.
v unusual visibility.
w dew.
x hoar frost.
y dry air; humidity less than 60 per cent.
z dust haze; the turbid atmosphere of dry weather.

THE BEAUFORT SCALE OF WIND FORCE.

| No. | Limits of Velocity. | |
|-----|-------------------------|--------------------|
| | Statute miles per hour. | Metres per second. |
| 0 | Less than 1 | Less than 0.3 |
| 1 | 1-3 | 0.3-1.5 |
| 2 | 4-7 | 1.5-3.3 |
| 3 | 8-12 | 3.3-5.4 |
| 4 | 13-18 | 5.4-7.9 |
| 5 | 19-24 | 8.0-10.7 |
| 6 | 25-31 | 10.8-13.8 |
| 7 | 32-38 | 13.9-17.1 |
| 8 | 39-46 | 17.2-20.7 |
| 9 | 47-54 | 20.8-24.4 |
| 10 | 55-63 | 24.5-28.4 |
| 11 | 64-75 | 28.5-32.6 |
| 12 | Above 75 | 33.8 or above |

Suffixes 0, 1 and 2 attached to Beaufort letters signify intensity, 0=slight, 2=heavy. Underlining is used to express continuity.

LONDON OBSERVATIONS.

| | WEATHER. | | TEMPERATURE. | | RAINFALL. | | SUNSHINE. | | HUMIDITY % | |
|--------------------------------|----------|-----------|--------------|----------|-----------|-----|-----------|--------|-------------|------------|
| | Morning | Afternoon | Max. °F. | Min. °F. | mm. | mm. | Hours. | Hours. | 15h. G.M.T. | 9h. G.M.T. |
| 24 HOURS ENDED 9h G.M.T. 16th | | | | | | | | | | |
| Greenwich (Royal Observatory) | or | or | 53 | 43 | 38 | 5.0 | 2.1 | 7.4 | 7.8 | * |
| City (Buckhill Row) | * | * | * | * | * | * | 1.3 | * | * | * |
| Westminster (St. James's Park) | * | * | 54 | 43 | 36 | 8.3 | 1.7 | 9.0 | 7.9 | * |
| " (Admiralty Arch) | or | or | 53 | 44 | 7.0 | 1.5 | 7.7 | 7.9 | * | * |
| Camden Sq. (British Rainfall) | or | or | 52 | 42 | 3.0 | 2.3 | * | 10.0 | 7.3 | * |
| Kensington Palace | or | or | 51 | 43 | 3.0 | * | * | * | 5.1 | * |
| Richmond Park | * | * | * | * | * | * | * | * | * | * |

SOUTH KENSINGTON (Meteorological Office).

Vertical Component of Solar Radiation per Square Centimetre during yesterday.
Total 77.8 Joules.
Average Rate 15.7 Milliwatts.
Maximum Rate 71

TABLE SHOWING THE GREENWICH TIMES OF SUNRISE, NOON AND SUNSET FOR STATIONS IN THE UNITED KINGDOM.

| Stations. | 16th April 1919. | | |
|------------------|------------------|-------|---------|
| | Sunrise. | Noon. | Sunset. |
| Yarmouth | 4.58 | 11.53 | 6.50 |
| Greenwich | 5.5 | 12.0 | 6.53 |
| Wick | 5.1 | 12.12 | 7.24 |
| Valencia | 5.45 | 12.41 | 7.39 |

NOTES ON THE WEATHER OF YESTERDAY.

Except in parts of Scotland where several stations reported heavy rain (20 mm. at Leith) the day was generally showery, thunder occurring locally in the south-east of England. Sunshine was most abundant in the west and

north-west, the highest record being 8.4 hours at Malin Head. Air temperature again failed to reach 50°F. in most localities.



METEOROLOGICAL OFFICE, LONDON:
DAILY WEATHER REPORT, BRITISH SECTION.

No 29365.B

THURSDAY, 17th APRIL, 1919.

OBSERVATORIES AND STATIONS CONTRIBUTING REPORTS AT 1h, 7h, 13h AND 19h.

| STATIONS. | Barom. | Change | WIND. | TEMP. | Weather. | Humidity. | Visibility | Height of Low Cloud | Low Cloud. | Upper Cloud. | Sea | Barom. | Change | WIND. | TEMP. | Weather. | Humidity. | Visibility. | Height of Low Cloud. | Low Cloud. | Upper Cloud. | Sea | | | | | | |
|--|-----------|--------------------|-----------|-------------|---------------------|-----------|--------------|---------------------|------------|------------------------|----------|----------|--------------|-------------|------------|----------|-------------|-------------|----------------------|------------|--------------|------------|------------|-------|------|------|---|---|
| | at M.S.L. | in 3 hours. | Dirac. | Force 0-12. | | % | 0-10. | Feet. | Form. | Amt. 0-10. | Form. | 0-9. | at M.S.L. | in 3 hours. | Dirac. | | Force 0-12. | % | 0-10. | Feet. | Form. | Amt. 0-10. | Form. | 0-9. | | | | |
| | m.b. | | | | | | | | | | | | m.b. | | | | | | | | | | | | | | | |
| 18h. G.M.T. of 16 th | | | | | | | | | | | | | | | | | | | | | | | | | | | | |
| Houston B. (Orkney) | 1008.4 | +6 | NW | 5 | 42 | o | 92 | 5 | 2-3000 | St-cu | 7 | Ast | 2 | 4 | 1013.4 | +6 | WNW | 6 | 40 | a | 75 | 6 | 3-4000 | St-cu | 9 | - | - | 4 |
| Eskdalemuir | 1009.6 | +9 | NNW | 4 | 47 | o | 65 | 7 | 4-5000 | St-cu | 9 | - | - | 8 | 1015.0 | +6 | NNW | 4 | 46 | bc | 65 | 8 | - | St-cu | 3 | Cl | 2 | * |
| Stranraer | 1012.9 | +10 | NNW | 7 | 49 | bq | 65 | 8 | 2-3000 | Cu | 1 | Ast | 1 | 4 | 1016.0 | +8 | NW | 4 | 45 | cq | 75 | 8 | 1 1/2-2000 | St-cu | 1 | clst | 7 | * |
| Lough Foyle | 1017.2 | +6 | NNW | 5 | 48 | bc | 75 | 6 | 2-3000 | Cu | 6 | - | - | 5 | 1020.7 | +8 | NNW | 2 | 45 | c | 87 | 6 | 3-4000 | St | 9 | - | - | 4 |
| Valencia (Cahira'n) | 1023.1 | +4 | WNW | 5 | 50 | b | 65 | 10 | 2-3000 | Cu | 3 | - | - | 5 | 1025.3 | +3 | W | 3 | 49 | bc | 75 | 8 | 2-3000 | Cu | 2 | A-cu | 4 | 4 |
| Anglesey (Bangor) | 1014.0 | +9 | N | 4 | 45 | o | 75 | 7 | 4-5000 | St-cu | 10 | - | - | 6 | 1018.1 | +8 | N | 5 | 45 | c | 75 | 8 | 5-7000 | Nb | 6 | clst | 2 | 5 |
| Falmouth | 1018.2 | +4 | NW | 3 | 51 | bq | 65 | 6 | - | Cu | 6 | - | - | 8 | 1021.6 | +4 | NW | 6 | 49 | bcz | - | - | - | - | - | - | - | 8 |
| Calshot (Hants) | 1010.1 | +6 | NW | 5 | 49 | o | 87 | 8 | 2-3000 | St-cu | 10 | - | - | 6 | 1015.6 | +8 | NNW | 4 | 49 | o | 87 | 8 | 3-4000 | St | 9 | A-cu | 1 | 6 |
| Capel (Porkstone) | 1005.5 | +6 | NNW | 4 | 45 | o | 82 | 4 | 1-1500 | St-cu | 9 | - | - | 4 | - | - | - | - | - | - | - | - | - | - | - | - | - | - |
| Aberdeen | 1008.3 | +7 | NW | 4 | 50 | bq | 55 | 8 | - | Cu-nb | 6 | - | - | 2 | 1014.2 | +7 | NW | 4 | 45 | bc | 75 | 8 | - | Cu-nb | 4 | - | - | 3 |
| East Fortune | 1009.9 | +5 | NW | 4 | 47 | 79 | 92 | 5 | 1-1500 | Nb | 10 | - | - | 5 | 1014.7 | +7 | N | 2 | 48 | c | 82 | 8 | 2-3000 | St-cu | 9 | - | - | * |
| Hewden | 1003.9 | +5 | NW | 4 | 47 | 79 | 92 | 5 | 1-1500 | Nb | 10 | - | - | 5 | 1014.7 | +7 | N | 2 | 48 | c | 82 | 8 | 2-3000 | St-cu | 9 | - | - | * |
| Felixstowe | 1003.9 | +5 | NW | 4 | 47 | 79 | 92 | 5 | 1-1500 | Nb | 10 | - | - | 5 | 1014.7 | +7 | N | 2 | 48 | c | 82 | 8 | 2-3000 | St-cu | 9 | - | - | * |
| Cranwell (Lincs) | 1003.9 | +5 | NW | 4 | 47 | 79 | 92 | 5 | 1-1500 | Nb | 10 | - | - | 5 | 1014.7 | +7 | N | 2 | 48 | c | 82 | 8 | 2-3000 | St-cu | 9 | - | - | * |
| Benson | 1007.2 | +8 | NW | 5 | 46 | o | 75 | 6 | - | - | - | - | - | 8 | 1017.2 | +4 | N | 4 | 46 | o | 87 | 5 | 1 1/2-2000 | St | 9 | - | - | * |
| London (Kew Obs.) | 1007.3 | +6 | NW | 4 | 49 | a | 65 | 6 | - | St-cu | 7 | Ast | 2 | 8 | 1013.8 | +8 | NW | 3 | 48 | om. | 75 | 5 | - | Nb | 8 | Ast | 2 | * |
| 7h. G.M.T. of 17 th | | | | | | | | | | | | | | | | | | | | | | | | | | | | |
| Houston B. (Orkney) | 1015.3 | o | SW | 3 | 37 | o | 87 | 8 | 5-7000 | St-cu | 2 | clst | 6 | 1 | 1011.5 | -5 | SSE | 6 | 38 | r,f | 97 | 5 | 1 1/2-2000 | St | 10 | - | - | 4 |
| Eskdalemuir | 1020.2 | +3 | - | 2 | 37 | o | 75 | 8 | - | - | - | clst | 9 | 1 | 1020.1 | o | 3 | 3 | 37 | adm | 97 | 4 | <500 | St | 10 | - | - | * |
| Stranraer | 1017.8 | o | SW | 6 | 47 | d | 97 | 5 | <500 | Nb | 10 | - | - | 5 | 1019.6 | -1 | SW | 2 | 44 | f | 97 | 5 | 1-1000 | Nb | 10 | - | - | * |
| Lough Foyle | 1024.9 | -1 | NNW | 1 | 48 | om | - | - | - | - | - | - | - | 2 | 1017.8 | o | SW | 6 | 47 | d | 97 | 5 | <500 | Nb | 10 | - | - | 5 |
| Valencia (Cahira'n) | 1024.9 | -1 | NNW | 1 | 48 | om | - | - | - | - | - | - | - | 2 | 1024.9 | +1 | SW | 4 | 50 | o | 92 | 7 | <500 | St | 10 | - | - | 3 |
| Anglesey (Bangor) | 1022.8 | +5 | SSW | 6 | 38 | c | 92 | 2 | 7-9000 | Nb | 2 | A-cu | 5 | 3 | 1023.8 | +1 | SW | 3 | 44 | r | 92 | 6 | 1 1/2-2000 | St | 10 | - | - | 3 |
| Falmouth | 1026.0 | +2 | NW | 2 | 48 | bq | 92 | 7 | - | - | - | A-cu | 2 | 8 | 1028.5 | +3 | W | 2 | 44 | o | 97 | 6 | - | - | A-St | 9 | * | |
| Calshot (Hants) | 1022.1 | +3 | SW | 2 | 40 | b | 97 | 7 | 5-7000 | Cu | 2 | - | - | 4 | 1025.9 | +3 | NW | 1 | 42 | b | 95 | 5 | 7-9000 | - | - | A-St | 3 | 4 |
| Capel (Porkstone) | 1015.7 | +3 | SW | 2 | 38 | b | 82 | 5 | 2-3000 | St | 2 | - | - | 8 | 1019.7 | +7 | N | 3 | 43 | b | 92 | 6 | 3-4000 | St-cu | 2 | - | - | 4 |
| Aberdeen | 1015.7 | +3 | SW | 2 | 38 | b | 82 | 5 | 2-3000 | St | 2 | - | - | 8 | 1015.6 | -1 | SSW | 2 | 40 | r,f | 87 | 3 | - | Nb | 10 | - | - | 2 |
| East Fortune | 1019.9 | +3 | SW | 2 | 40 | b | 82 | 5 | 2-3000 | St | 2 | - | - | 8 | 1015.6 | -1 | SSW | 2 | 40 | r,f | 87 | 3 | - | Nb | 10 | - | - | 2 |
| Hewden | 1019.9 | +3 | SW | 2 | 40 | b | 82 | 5 | 2-3000 | St | 2 | - | - | 8 | 1015.6 | -1 | SSW | 2 | 40 | r,f | 87 | 3 | - | Nb | 10 | - | - | 2 |
| Felixstowe | 1019.9 | +3 | SW | 2 | 40 | b | 82 | 5 | 2-3000 | St | 2 | - | - | 8 | 1015.6 | -1 | SSW | 2 | 40 | r,f | 87 | 3 | - | Nb | 10 | - | - | 2 |
| Cranwell (Lincs) | 1019.9 | +3 | SW | 2 | 40 | b | 82 | 5 | 2-3000 | St | 2 | - | - | 8 | 1015.6 | -1 | SSW | 2 | 40 | r,f | 87 | 3 | - | Nb | 10 | - | - | 2 |
| Benson | 1019.6 | +3 | N | 2 | 41 | b | 92 | 5 | - | - | - | - | - | 8 | 1021.8 | +4 | WSW | 1 | 39 | b | 97 | 3 | 4-5000 | St-cu | 4 | A-St | 5 | * |
| London (Kew Obs.) | 1020.4 | +2 | NW | 2 | 45 | bc | 8 | 8 | - | - | - | - | - | 8 | 1023.5 | +7 | NNW | 2 | 43 | bc | 92 | 5 | - | Cu | 2 | Cl | 2 | 2 |
| STATIONS CONTRIBUTING REPORTS AT 7h AND 19h. | | | | | | | | | | | | | | | | | | | | | | | | | | | | |
| STATIONS. | Barom. | TEMP. | WIND. | Weather. | BAROMETER. | | TEMPERATURE. | | WIND. | Dirac. of Upper Cloud. | Weather. | Sea 0-9. | Rainfall in. | TEMP. | | WEATHER. | | | Sunshine Hours. | | | | | | | | | |
| | at M.S.L. | Change in 3 hours. | Temp. °F. | | Change in 24 hours. | Dirac. | Force 0-12. | Max. °F. | Min. °F. | | | | | Morning. | Afternoon. | Night. | | | | | | | | | | | | |
| | m.b. | | | | | | | | | | | | | | | | | | | | | | | | | | | |
| 18h. G.M.T. of 16 th | | | | | | | | | | | | | | | | | | | | | | | | | | | | |
| Lerwick | 1013.1 | 42 | NW | 4 | om | 1012.9 | -1 | 42 | -1 | S | 3 | - | om | 2 | 0.1 | 49 | 33 | om. | om. | om | * | | | | | | | |
| Stornoway | 1016.0 | 45 | W | 3 | c | 1009.2 | 0 | 48 | +5 | WSW | 6 | - | org | 5 | 13 | 48 | 40 | bcq. | bc.c. | om | 6.8 | | | | | | | |
| Castlebay (Barra's) | 1017.5 | 46 | W | 3 | o | 1013.5 | 0 | 48 | +5 | SW | 5 | - | od | 5 | 2 | 48 | 43 | b. | b.o | c.org | 9.4 | | | | | | | |
| Glasgow | 1015.9 | 46 | WNW | 4 | c | 1018.2 | -1 | 46 | +2 | SW | 2 | - | omr | 8 | 1 | 53 | 40 | c.bc.c.o | c.bc.c | bc.c.or | 7.1 | | | | | | | |
| Maha Head | 1028.9 | 46 | WNW | 4 | bc | 1016.4 | 0 | 48 | +4 | SW | 4 | - | og | 4 | 2 | 48 | 42 | bcq. | bcq. | omyp | 8.8 | | | | | | | |
| Blackod Point | 1021.2 | 47 | WSW | 4 | cqv. | 1018.4 | 0 | 48 | +4 | SW | 5 | - | ofe | 5 | 8 | 50 | 43 | bcq. | bcz. | or.ofp | * | | | | | | | |
| Roche's Point | 1023.3 | 49 | W | 4 | c | 1025.5 | 0 | 48 | +3 | SW | 3 | - | om | 7 | 0.3 | 53 | 45 | b.bc.cq. | cq.bc.c | c.om | * | | | | | | | |
| Lrr Castle | 1021.4 | 50 | W | 2 | c | 1022.5 | -1 | 48 | +6 | SW | 1 | - | o | 8 | - | 55 | 42 | c | c | c.o | 10.6 | | | | | | | |
| Donaghadee | 1018.2 | 46 | NNW | 4 | bc.m | 1019.2 | +1 | 44 | +1 | WSW | 3 | - | ogm | 2 | 0.3 | 49 | 39 | bcq. | bcq. | bc.omp | * | | | | | | | |
| Liverpool (Bldston) | 1016.1 | 45 | WNW | 4 | b | 1023.2 | +2 | 44 | +2 | WSW | 2 | W | bc | 2 | - | 48 | 39 | o.cq. | c.bc. | bc | 3.6 | | | | | | | |
| Holyhead | 1015.4 | 46 | W | 6 | bc | 1022.9 | +1 | 45 | +1 | SW | 4 | - | od/m | 3 | 0.1 | 51 | 40 | cq. | cq. | bc.pd | 7.6 | | | | | | | |
| Fernbrook (St. Ann's Head) | 1020.9 | 50 | NNW | 2 | bc | 1026.5 | +2 | 46 | +2 | - | 0 | - | o | 3 | - | 52 | 44 | bcq. | bcq. | b.bc | 10.8 | | | | | | | |
| Scilly (St. Mary's) | 1023.4 | 49 | NW | 6 | bc | 1028.6 | +1 | 48 | +1 | W | 4 | NW | c | 5 | - | 52 | 45 | c | bc.b | b.bc.c | 10.1 | | | | | | | |
| Jersey (St. Aubin) | 1019.1 | 50 | W | 5 | b | 1027.0 | +2 | 47 | +1 | NW | 2 | - | b | 2 | - | 52 | 43 | b.bc.o. | o.bc.b | o.kw | 11.0 | | | | | | | |
| Portland Bill | 1016.7 | 49 | NW | 6 | cq | 1026.1 | +4 | 47 | +1 | NW | 3 | - | bc | 4 | - | 50 | 42 | bcq. | cq. | bc | * | | | | | | | |
| Dunagness | 1010.6 | 47 | WNW | 2 | c | 1022.8 | +5 | 43 | -1 | NW | 3 | NW | b | 3 | - | 51 | 40 | cq. | cq.c | cq.bc | * | | | | | | | |
| Wick | 1013.9 | 43 | WNW | 5 | bc | 1011.6 | -4 | 41 | +1 | SSW | 5 | - | r | 4 | 1 | 49 | 36 | c.omp. | of.bm | bc.omr | * | | | | | | | |
| Nairn | 1014.8 | 45 | NNW | 2 | bc | 1012.2 | 8 | 42 | 0 | W | 1 | - | odg | 1 | 2 | 47 | 31 | chg. | c.bc. | bc.cdg | 2.3 | | | | | | | |
| Leith | 1014.9 | 48 | NNW | 2 | c | 1017.4 | 0 | 43 | 0 | SW | 2 | - | o | 2 | 0.4 | 49 | 39 | bc.c | c.bc.c | c.b.od. | * | | | | | | | |
| Tynemouth | 1011.2 | +6 | N | 3 | bc.m | 1020.6 | +2 | 40 | | | | | | | | | | | | | | | | | | | | |

† Air Ministry Station.

* Information for these columns not usually received.

‡ The barometric change is expressed in half millibars.

SUMMARY OF CONDITIONS AT 7 A.M. Thursday, 17th April, 1919.

| Districts. | Wind.
Velocity in m.p.h. | Temperature. | Weather, Cloud and Precipitation. | Visibility. | Sea. |
|---------------------------|-----------------------------|--------------|-----------------------------------|-------------|--------------|
| 1. S.E. England | W-NW 2-15 | Moderate | Fine | Good | slight |
| 2. E. England | NW-N 5-10 | Moderate | Variable sky; mist locally | Ord. | slight |
| 3. E. Midlands | Calm-W 5 | Moderate | Fine, mist and haze | Ord. | - |
| 4. W. Midlands | W-NW. 5-15 | Moderate | Variable sky | Good | Moderate |
| 5. S.W. England | SSW 15 | Moderate | Overcast | - | Slight |
| 6. South Wales | SW 15 | Moderate | Overcast; mist & drizzle | Good | slight |
| 7. North Wales | W 5 | Moderate | Fair | - | Smooth |
| 8. N.W. England | W 5 | Moderate | Fair | - | - |
| 9. N. Midlands | W 5 | Moderate | Var. sky; local mist & fog | Poor | Slight |
| 10. N.E. England | SSW-W 5-10 | Moderate | Overcast; slight rain, misty. | Poor | Smooth |
| 11. E. Scotland | S-SW 5-10 | Moderate | Overcast; slight rain, misty. | Ord. | Smooth |
| 12. S.W. Scotland | S-SW 5-10 | Moderate | Overcast; slight rain, misty. | Ord. | Smooth |
| 13. Isle of Man | S-SW 5-10 | Moderate | Overcast; slight rain, misty. | Ord. | Smooth |
| 14. N. & N.W. Scotland | S 20 | Moderate | Overcast; rainy | - | Moderate |
| 15. Hebrides | WSW 20 | Mild | Overcast; drizzle & squally | - | Rather rough |
| 16. Orkneys and Shetlands | S 10-28 | Moderate | Overcast, mist & rain | Ord. | Moderate |
| 17. N.W. Ireland | SW 15-25 | Rather mild | Overcast; local drizzle & fog | " | " |
| 18. N.E. Ireland | SW 15 | Moderate | Overcast; misty. | " | Slight |
| 19. S.E. Ireland | SW 2 | mild | Overcast | " | " |
| 20. S.W. Ireland | SW 10-15 | " | Overcast, misty | Good | " |

GENERAL INFERENCE from observations received up to 10 a.m.

A small depression off NW Scotland is moving eastward and causing disturbed weather in the north. Further disturbances arriving from the Atlantic will probably produce rain in Ireland, Scotland and the west of England, but the south and east of England are not immediately threatened.

EXPLANATION.
BAROMETER.—Isobars are drawn at intervals of five millibars.
WIND.—Direction is shown by the arrow flying with the wind. Force, on the Beaufort scale, is indicated by the number of feathers. Mean velocity is shown in small circles per hour by figures in degrees.
TEMPERATURE.—Isobars are drawn at intervals of five millibars.
WEATHER SYMBOLS.
 ○ clear sky. ○ sky & clouds. ○ sky & clouds.
 ☉ overcast sky. ☉ rain falling.
 * snow. ▲ hail. ☉ fog.
 T thunder. ☉ thunder.
SEA DISTURBANCE.—Rough. High.

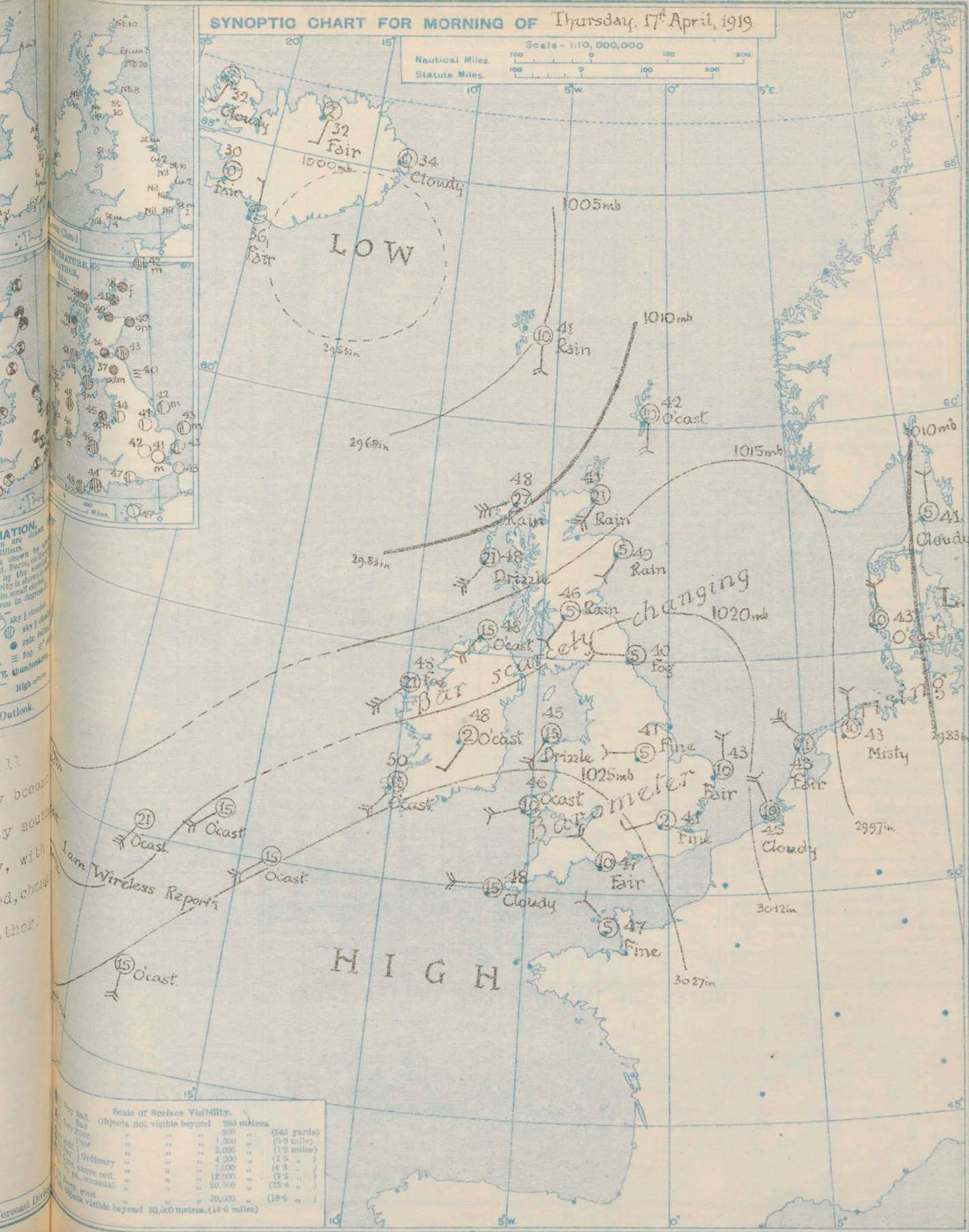
Further Outlook

| Districts. | Forecasts for the 24 hours commencing 3 p.m. Thursday 17th April, 1919 |
|---------------------------|---|
| 1. S.E. England | Light or moderate W or NW winds. Mainly fair or fine, rather cold. |
| 2. E. England | |
| 3. E. Midlands | |
| 4. W. Midlands | |
| 5. S.W. England | Moderate to fresh SW winds, cloudy or dull, tendency to rain later, milder than of late. |
| 6. South Wales | |
| 7. North Wales | Fresh SW wind, dull, some rain, mist locally, milder than of late. |
| 8. N.W. England | |
| 9. N. Midlands | |
| 10. N.E. England | Light or moderate W wind backing to SW. Fair at first, tendency to rain later, milder. |
| 11. E. Scotland | Fresh SW to W wind, dull, rain at times, some mist, moderate temperature. |
| 12. S.W. Scotland | |
| 13. Isle of Man | Same as for 7-9 |
| 14. N. & N.W. Scotland | Fresh to strong winds between south and west, unsettled, some rain, local mist or fog, temperature moderate to rather mild. |
| 15. Hebrides | |
| 16. Orkneys and Shetlands | |
| 17. N.W. Ireland | |
| 18. N.E. Ireland | |
| 19. S.E. Ireland | |
| 20. S.W. Ireland | |

Winds will probably become generally southerly, with westerly, with unsettled, changeable weather.

SYNOPTIC CHART FOR MORNING OF Thursday, 17th April, 1919

Scale - 1:10,000,000
Nautical Miles. 100 0 100 200
Statute Miles. 100 0 100 200



Scale of Surface Visibility.

| Objects not visible beyond | metres | (yards) |
|--------------------------------------|--------|----------------|
| Very poor | 500 | (545 yards) |
| Poor | 1,000 | (1,090 yards) |
| Ordinary | 2,000 | (2,180 yards) |
| Good | 4,000 | (4,370 yards) |
| Very good | 12,000 | (13,120 yards) |
| Excellent | 20,000 | (21,870 yards) |
| Objects visible beyond 30,000 metres | 30,000 | (32,800 yards) |

WEATHER TEMPERATURE, RAINFALL AND SUNSHINE AT HEALTH RESORTS FOR APRIL 16th

| STATIONS. | WEATHER. | | TEMPERATURE. | | RAINFALL. | | SUNSHINE. | | STATIONS. | WEATHER. | | TEMPERATURE. | | RAINFALL. | | SUNSHINE. | |
|------------------------|-----------|------------|--------------|----------|----------------|--------------|-----------|---------|-----------------------|-----------|------------|--------------|----------|----------------|--------------|-----------|---------|
| | Forenoon. | Afternoon. | Max. °F. | Min. °F. | Night. 17h-9h. | Day. 9h-17h. | to 17h. | to Sun. | | Forenoon. | Afternoon. | Max. °F. | Min. °F. | Night. 17h-9h. | Day. 9h-17h. | to 17h. | to Sun. |
| Scotland. | | | | | | | | | England, N.W. | | | | | | | | |
| Banff | oc | brc | 48 | 41 | 5 | 1 | 1.7 | 0.0 | Southport | oc cgo | cbe | 49 | 42 | Trace | - | 2.5 | 0.4 |
| St. Andrews | - | - | 52 | 33 | 4 | 1 | 1.3 | 0.0 | England, N.E. | | | | | | | | |
| MONTROSE | - | - | 49 | 40 | 1 | 1 | 5.9 | * | Buxton | | | | | | | | |
| Harrogate | opc | opc | 48 | 38 | 4 | 1 | 1.2 | 0.5 | Leamington Spa | ocb | cb | 49 | 41 | 3 | - | 0.5 | 0.5 |
| Skegness | op | cbcb | 47 | 37 | 4 | 2 | 1.8 | 0.9 | Malvern | | | | | | | | |
| England, E. | | | | | | | | | Ross-on-Wye | cbe | c | 51 | 41 | Trace | - | 2.2 | 1.9 |
| Felixstowe | omcp | bccp | 50 | 41 | 1 | 1 | 1.5 | 2.7 | Wales. | | | | | | | | |
| Walton-on-Naze | | | | | | | | | Rhyl | - | - | 47 | 42 | 3 | - | 2.1 | 0.3 |
| Southend-on-Sea | ocp | op | 49 | 43 | 1 | 1 | 1.0 | 2.8 | Colwyn Bay | - | - | 48 | 44 | 2 | - | 2.5 | 0.0 |
| | | | | | | | | | Llandudno | o | cb | 48 | 40 | 1 | - | 2.6 | 0.0 |
| | | | | | | | | | Aberystwyth | - | - | 47 | 44 | * | * | 2.5 | 0.0 |
| England, S.E. | | | | | | | | | England, S.W. | | | | | | | | |
| LITTLEHAMPTON | - | - | 51 | 43 | 2 | - | 4.3 | 4.2 | Weymouth | bc | c | 52 | 42 | 1 | - | 6.8 | 5.9 |
| Margate | o | o | 48 | 43 | 1 | Trace | 0.1 | 2.5 | Torquay | bcb | bcb | 53 | 44 | - | - | 10.8 | 7.1 |
| Ramsgate | u | ou | 50 | 42 | - | - | 0.8 | * | Penzance | bcb | bcb | 54 | 46 | Trace | - | 10.5 | 5.8 |
| Hastings | orcb | bcb | 50 | 43 | 1 | - | 4.0 | 4.0 | Newquay | bc | bc | 51 | 44 | - | - | 3.5 | 2.3 |
| Eastbourne | bcb | bcb | 52 | 42 | 1 | - | 5.4 | 5.2 | Weston-s-Mare | bcb | bcb | 50 | 43 | - | - | 4.5 | 1.5 |
| Worthing | cbe | cbe | 52 | 44 | - | - | 6.0 | 5.3 | | | | | | | | | |
| Bournemouth | - | - | 52 | 41 | - | - | 7.1 | 5.0 | | | | | | | | | |

| STATIONS. | SUMMARY FOR PAST 24 HOURS. | | | | | | | | | BEAUFORT NOTATION. | THE BEAUFORT SCALE OF WIND FORCE. | | | |
|-------------------------------|----------------------------|------------|-----------|----------|----------------|----------------|----------------|-------------|---------------|---|-----------------------------------|-------------|-------------------------|--------------------|
| | WEATHER. | | | | Max. Temp. °F. | Min. Temp. °F. | Min. Wind. °F. | RAINFALL. | | | Sun. Hours. | No. | Limits of Velocity. | |
| | 7h-13h... | 13h-18h... | 18h-1h... | 1h-7h... | | | | Day, 7h-13h | Night, 18h-7h | | | | Statute miles per hour. | Metres per second. |
| †Horton Bay (Orkney)... | cb | cb | cb | cb | 46 | 37 | * | * | * | b blue sky (not more than a quarter covered). | 0 | Less than 1 | Less than 0.3 | |
| †Eskdalemuir | bcb | bc | bcb | odm | 50 | 33 | 27 | 2 | 3 | bc sky partly cloudy (one half covered). | 1 | 1-8 | 0.3-1.5 | |
| †Stranraer | gno | bcb | * | om | 50 | 35 | * | * | * | c generally cloudy (three quarters covered). | 2 | 4-7 | 1.5-3.3 | |
| †Lough Foyle | po | bcb | * | pd | 47 | 40 | * | * | * | d drizzle, or fine rain. | 3 | 8-12 | 3.3-5.4 | |
| Valencia (Cahirciveen) | cbcb | bcb | om | bcb | 50 | 45 | 44 | 0.4 | - | e wet air without rain falling. | 4 | 13-18 | 5.4-7.9 | |
| †Anglesey (Llangefni) | cof | cog | bcb | opd | 50 | 35 | * | * | * | f fog. | 5 | 19-24 | 8.0-10.7 | |
| Falmouth | bcb | bcb | bcb | bcb | 53 | 42 | 32 | - | - | g gloom. | 6 | 25-31 | 10.6-13.8 | |
| †Calshot (Hants) | cq | bcb | o | bcb | 52 | 37 | * | * | * | h hail. | 7 | 32-38 | 12.3-17.1 | |
| †Capel (Folkestone) | bcb | cb | * | cop | 45 | 40 | * | * | * | i lightning. | 8 | 39-46 | 17.2-20.7 | |
| Aberdeen | opoc | cbcb | bcb | om | 51 | 37 | 27 | Trace | 1 | m mist. | 9 | 47-54 | 20.5-24.4 | |
| †East Fortune | * | pc | zco | og | 51 | 40 | * | * | * | o overcast sky. | 10 | 55-63 | 24.5-28.4 | |
| †Howden | * | cog | * | xf | 49 | 33 | * | * | * | p passing showers. | 11 | 64-75 | 28.5-33.5 | |
| †Felixstowe | rg | pc | * | bcb | 50 | 40 | * | * | * | q squalls. | 12 | Above 75 | 33.6 or above | |
| †Cranwell (Lines) | * | oc | bcb | bcb | 47 | 35 | * | * | * | r rain. | | | | |
| Benson | * | bcb | * | bcb | 47 | 34 | 27 | nr | - | rs sleet, i.e. rain and snow together. | | | | |
| London (New Obs.) | pc | omp | bc | bm | 45 | 39 | 30 | - | - | s snow. | | | | |

| LONDON.
OBSERVATIONS. | WEATHER. | | | Max.
Temp. | Min.
Temp. | Min. on
Grass. | Rain-
fall. | Sun-
shine to
Sunset. | Humidity %. | | SOUTH KENSINGTON
(Meteorological Office). | TABLE SHOWING THE GREENWICH
SUNRISE, NOON AND SUNSET FOR
STATIONS IN THE UNITED KINGDOM. | TIMES OF
STATIONS | | |
|--------------------------------|---|-----------|-------|---------------|---------------|-------------------|----------------|-----------------------------|-----------------|----------------|---|--|----------------------|--------|---------|
| | Morning | Afternoon | Night | °F. | °F. | °F. | inches. | Hours | 15 h.
G.M.T. | 9 h.
G.M.T. | | | | | |
| | 24 HOURS ENDED BY G.M.T. APRIL 17 th . | | | | | | | | YESTERDAY. | TO-DAY. | | | | | |
| Greenwich (Royal Observatory) | o | oc | bc | 50 | 39 | 31 | Trace | 0.4 | 7.4 | 7.2 | Vertical Component
of
Solar Radiation
per Square Centimetre
during yesterday. | Stations. | Sunrise. | Noon. | Sunset. |
| City (Banhill Row) | * | * | * | * | * | * | * | 0.8 | * | * | | G.M.T. | G.M.T. | G.M.T. | |
| Westminster (St. James's Park) | * | * | * | 51 | 39 | 33 | 0.4 | 0.7 | 7.8 | 7.3 | | 4.53 | 11.53 | 6.53 | |
| " (Admiralty Arch) | opcb | cbgo | cbcm | 51 | 41 | * | 0.2 | 0.8 | 8.0 | 7.5 | | 4.51 | 11.52 | 6.52 | |
| Camden Sq. (British Rainfall) | oc | bc | * | 51 | 38 | 35 | Trace | 0.7 | 7.4 | 6.9 | | 5.1 | 12.0 | 6.58 | |
| Kensington Palace | o | cb | * | 49 | 39 | 31 | - | - | - | 6.8 | Average Rate, 2.8 Milliwatts. | Greenwich | 5.1 | 11.39 | 7.20 |
| Richmond Park | * | * | * | * | * | * | * | * | * | * | Maximum Rate, 7.1 | Wick | 4.38 | 12.12 | 7.28 |
| | | | | | | | | | | | | Valencia | 4.53 | 12.41 | 7.30 |
| | | | | | | | | | | | | | | | |

NOTES ON THE WEATHER OF YESTERDAY.

In the western and south-western districts the day was generally fine and nearly all stations returned good sunshine records, as much as 11 hours being enjoyed at Jersey. Rainy condi-

tions supervened on the western seaboard during the night, 13mm. of rain being measured at Stornoway. Air temperature rose to 55°F at Birr Castle but again failed to reach 50° at many stations.

No 20,966 B. Friday, 18th April, 1919.

| OBSERVATORIES AND STATIONS CONTRIBUTING REPORTS AT 1h, 7h, 12h AND 18h. | | | | | | | | | | | | | | | | | | | | | | | | | | | | | | |
|---|--------------------------------|--------------------------|---------------|----------------|--------------|------------------------------------|--------------------------|----------------------|-------------------------------------|---------------|-------------------|---------------------------------|----------------|------|--------------------------------|--------------------------|---------------|----------------|--------------|----------|-----------------------|----------------------|-------------------------------------|------------|----------------|--------------|----------------|------|---|--|
| STATIONS. | 1h G.M.T. of ... | | | | | | | | | | | | | | 7h G.M.T. of ... | | | | | | | | | | | | | | | |
| | Barom.
at
M.S.L.
m.b. | Change
in 3
hours. | Wind.
Dir. | Force
0-12. | Temp.
°F. | Weather. | Humidity.
% | Visibility.
0-10. | Height
of Low
Cloud.
Feet. | Low Cloud. | | Upper Cloud. | | Sea. | Barom.
at
M.S.L.
m.b. | Change
in 3
hours. | Wind.
Dir. | Force
0-12. | Temp.
°F. | Weather. | Humidity.
% | Visibility.
0-10. | Height
of Low
Cloud.
Feet. | Low Cloud. | | Upper Cloud. | | Sea. | | |
| | | | | | | | | | | Form. | Am't.
0-10. | Form. | Am't.
0-10. | | | | | | | | | | | Form. | Am't.
0-10. | Form. | Am't.
0-10. | | | |
| Houton B. (Orkney) | 1010.5 | 0 | WSW | 5 | 46 | or | 47 | 6 | 1-1500 | Nb. | 10 | - | - | - | 1010.3 | -1 | W | 8 | 48 | 0 | 97 | 6 | 1-1000 | St. | 10 | - | - | - | 5 | |
| Bakdalemuir | 1019.3 | 0 | SW | 5 | 46 | adm | 47 | 3 | 1-1000 | St. | 10 | - | - | - | 1019.4 | +2 | W | 4 | 51 | 0 | 97 | 0 | 1-1000 | St. | 10 | - | - | - | 5 | |
| Stranraer | 1019.7 | +1 | WSW | 3 | 51 | od | 52 | 4 | 1-1000 | Nb. | 10 | - | - | - | 1019.8 | +2 | WSW | 1 | 52 | od | 98 | 7 | 1-1500 | St. | 10 | - | - | - | 5 | |
| Lough Foyle | 1019.7 | +3 | WSW | 7 | 48 | org | 47 | 5 | 1-500 | Nb. | 10 | - | - | - | 1019.5 | +1 | WSW | 6 | 49 | om | 98 | 5 | 1-1500 | St. | 10 | - | - | - | 5 | |
| Valencia (Cahire'n) | 1026.4 | +1 | SSW | 4 | 54 | 0 | 52 | 7 | 1-1500 | St. | 8 | A-500 | 2 | 4 | 1026.4 | 0 | 3 | 2 | 52 | od | 92 | 5 | 1-500 | St. | 10 | - | - | - | 4 | |
| Anglesey (Llangefni) | | | | | | | | | | | | | | | 1024.4 | +2 | SW | 3 | 48 | 0 | 92 | 4 | 2-300 | St. | 9 | - | - | - | 4 | |
| Falmouth | 1029.4 | +1 | NW | 5 | 54 | og | 75 | 6 | - | Ca-Nb | 10 | - | - | * | 1029.5 | 0 | WNW | 4 | 52 | cf | - | - | - | - | - | - | - | - | x | |
| Calshot (Hants) | 1026.7 | +1 | WNW | 4 | ? | 0 | 75 | 8 | 5-4000 | St-Cu | 8 | A-Cu | 2 | 4 | 1026.5 | +1 | WSW | 3 | 48 | 0 | 97 | 7 | 4-5000 | St. | 10 | - | - | - | 4 | |
| Capel (Folkestone) | 1025.3 | +1 | NW | 3 | 52 | 0 | 65 | 5 | 2-3000 | St. | 10 | - | - | 3 | 1026.9 | 0 | WNW | 2 | 48 | 7/8 | 92 | 5 | 1-1000 | Nb. | 10 | - | - | - | 2 | |
| Aberdeen | 1014.0 | -1 | S | 3 | 51 | om | 75 | 3 | - | St-Cu | 9 | - | - | 2 | 1014.2 | -1 | W | 1 | 51 | om | 65 | 5 | - | St-Cu | 10 | - | - | - | 2 | |
| East Fortune | 1017.0 | 0 | W | 5 | 52 | 0 | 82 | 6 | 1-2000 | Ca-Nb | 10 | - | - | * | 1017.0 | +1 | WSW | 4 | 53 | 0 | 97 | 5 | 1-2000 | St-Cu | 4 | - | - | - | x | |
| Howden | 1022.9 | +1 | SSW | 3 | 47 | cf | 87 | 3 | 5-4000 | St-Cu | 10 | - | - | * | 1022.9 | 0 | WNW | 2 | 51 | cf | 87 | 2 | 1-2000 | - | - | - | - | - | x | |
| Felixstowe | 1002.5 | 0 | WNW | 3 | 53 | 0 | 65 | 5 | 4-5000 | Cu | 10 | - | - | 4 | 1002.5 | +3 | W | 1 | 49 | cf | 97 | 4 | 4-5000 | Nb. | 8 | - | - | - | 4 | |
| Cranwell (Lines) | | | | | | | | | | | | | | * | 1002.5 | -1 | W | 3 | 50 | om | 92 | 5 | 2-2000 | St. | 8 | - | - | - | x | |
| Benson | 1025.3 | 3 | W | 3 | 52 | 0 | 65 | 5 | - | - | - | - | - | * | 1025.4 | 0 | W | 1 | 50 | 9 | 92 | 5 | - | St. | 10 | - | - | - | x | |
| London (Kew Obs.) | 1025.0 | 0 | W | 3 | 53 | 0 | 55 | 8 | - | St-Cu | 0 | A-500 | 4 | * | 1025.0 | 0 | SW | 2 | 50 | od | 87 | 0 | - | St-Cu | 7 | A-500 | 3 | - | x | |
| 1h G.M.T. of ... | | | | | | | | | | | | | | | | | | | | | | | | | | | | | | |
| Houton B. (Orkney) | 1011.2 | +2 | WSW | 3 | 48 | cf | 97 | 4 | 1-1500 | St | 10 | - | - | 5 | 1011.0 | +5 | W | 8 | 47 | cf | 98 | 1 | 1-500 | St. | 10 | - | - | - | 5 | |
| Bakdalemuir | 1023.4 | +2 | S | 2 | 46 | cf | 97 | 1 | 1-1000 | St | 10 | - | - | 5 | 1023.6 | +3 | S | 2 | 46 | om | 98 | 0 | 1-1000 | St. | 10 | - | - | - | x | |
| Stranraer | | | | | | | | | | | | | | | 1026.1 | +4 | WSW | 3 | 50 | 0 | 92 | 8 | 1-2000 | St. | 9 | - | - | - | x | |
| Lough Foyle | | | | | | | | | | | | | | | 1025.5 | +3 | WSW | 6 | 48 | od | 98 | 5 | 1-500 | Nb. | 10 | - | - | - | 5 | |
| Valencia (Cahire'n) | 1023.5 | +1 | SSW | 3 | 50 | cgd | - | - | - | - | - | - | - | 2 | 1023.7 | +2 | S | 2 | 51 | om | 92 | 4 | 1-500 | St. | 10 | - | - | - | 3 | |
| Anglesey (Llangefni) | 1027.2 | +2 | SSW | 2 | 48 | 0 | 92 | 5 | 1-2000 | St | 10 | - | - | 2 | 1028.3 | +2 | SSW | 2 | 49 | 0 | 92 | 6 | 2-3000 | St. | 10 | - | - | - | 2 | |
| Falmouth | 1030.7 | 0 | WNW | 3 | 47 | bc | 97 | 4 | - | - | - | - | - | * | 1031.3 | +1 | WNW | 2 | 49 | C | 98 | 6 | - | St | 2 | A-Cu | 5 | - | x | |
| Calshot (Hants) | 1025.4 | 0 | WNW | 2 | 50 | d | 92 | 7 | 1-2000 | Nb | 10 | - | - | 2 | 1029.8 | +0 | NW | 3 | 47 | om | 98 | 6 | - | St | 10 | - | - | - | 3 | |
| Capel (Folkestone) | | | | | | | | | | | | | | | 1029.9 | +1 | WNW | 3 | 48 | 0 | 98 | 5 | - | St | 10 | - | - | - | 3 | |
| Aberdeen | 1015.5 | +2 | WSW | 4 | 51 | 0 | 92 | 4 | 4-5000 | St-Cu | 10 | - | - | - | 1019.7 | +5 | SW | 1 | 55 | b | 65 | 7 | - | - | - | - | - | 2 | x | |
| East Fortune | 10211 | +2 | SW | 3 | 51 | d | 92 | 9 | 1-2000 | St-Cu | 5 | - | - | * | 1022.6 | +1 | W | 5 | 53 | C | 87 | 6 | 1-2000 | Ca-Nb | 2 | A-Cu | 6 | - | x | |
| Howden | | | | | | | | | | | | | | * | 1026.3 | +3 | W | 4 | 52 | C | 87 | 5 | 3-4000 | St-Cu | 4 | A-Cu | 3 | - | x | |
| Felixstowe | 1023.2 | 0 | - | 0 | 47 | cf | 97 | 2 | - | - | - | - | - | 1 | 1025.6 | +1 | WNW | 2 | 51 | od | 98 | 3 | - | St-Cu | 10 | - | - | - | 2 | |
| Cranwell (Lines) | 1024.5 | +2 | W | 2 | 49 | C | 92 | 3 | 2-3000 | St | 1 | - | - | * | 1027.3 | +3 | WNW | 1 | 51 | bc | 92 | 4 | 4-5000 | Cu | 3 | Cu | 2 | - | x | |
| Benson | | | | | | | | | | | | | | * | 1028.9 | +2 | W | 2 | 47 | 0 | 98 | 3 | - | St. | 10 | - | - | - | x | |
| London (Kew Obs.) | 1027.1 | 0 | W | 1 | 50 | 0 | - | - | - | - | - | - | - | * | 1028.7 | +2 | W | 2 | 50 | om | 87 | 4 | - | St-Cu | 10 | - | - | - | x | |
| STATIONS CONTRIBUTING REPORTS AT 7h AND 18h. | | | | | | | | | | | | | | | | | | | | | | | | | | | | | | |
| STATIONS. | 7h G.M.T. of ... | | | | | | | | | | 18h G.M.T. of ... | | | | | | | | | | 24 HOURS ENDED 7h ... | | | | | | | | | |
| | Barom.
at
M.S.L.
m.b. | Temp.
°F. | Wind.
Dir. | Force
0-12. | Weather. | Barometer.
at
M.S.L.
m.b. | Change
in 3
hours. | Temp.
°F. | Change
in
24 hours. | Wind.
Dir. | Force
0-12. | Direc.
of
Upper
Cloud. | Weather. | Sea. | Rainfall
in.
in. | Temp. | | | Weather. | | | Sunshine
Hours | | | | | | | | |
| | | | | | | | | | | | | | | | | Max.
°F. | Min.
°F. | Morning. | Afternoon. | Night. | | | | | | | | | | |
| Lerwick | 1028.5 | 46 | SW | 5 | om | 1012.4 | +6 | 47 | +5 | WSW | 5 | - | om | 3 | 10 | 47 | 41 | om | om | fe | x | | | | | | | | | |
| Stornoway | 1016.5 | 52 | WSW | 6 | om | 1018.2 | +4 | 51 | +3 | SW | 5 | - | od | 4 | 4 | 53 | 48 | om | om | op | 0.0 | | | | | | | | | |
| Castlebay (Barra) | 1016.6 | 49 | WSW | 4 | od | 1022.6 | +3 | 48 | 0 | WSW | 4 | - | od | 5 | Trace | 49 | 48 | om | om | od | 0.0 | | | | | | | | | |
| Glasgow | 1019.6 | 43 | SW | 4 | om | 1024.9 | +4 | 49 | +3 | SW | 2 | - | om | 2 | 2 | 50 | 41 | om | om | od | 0.0 | | | | | | | | | |
| Main Head | 1015.8 | 49 | WSW | 5 | om | 1023.3 | +2 | 49 | +1 | WSW | 5 | - | om | 5 | 1 | 51 | 46 | om | om | om | 0.0 | | | | | | | | | |
| Blackod Point | 1021.2 | 50 | SSW | 5 | om | 1024.7 | +1 | 48 | 0 | SSW | 4 | SW | bc | 4 | 0.2 | 53 | 46 | om | om | of | x | | | | | | | | | |
| Roche's Point | 1025.9 | 52 | WSW | 4 | 0 | 1029.6 | +2 | 49 | +1 | SW | 1 | - | 0 | 2 | Trace | 56 | 48 | om | om | of | x | | | | | | | | | |
| Port Castle | 1024.0 | 55 | SW | 2 | 0 | 1027.7 | +4 | 52 | +2 | SW | 1 | - | 0 | 2 | 0 | 56 | 48 | om | om | of | 0.0 | | | | | | | | | |
| Loughadee | 1023.6 | 56 | W | 4 | om | 1025.6 | +4 | 51 | +7 | SW | 3 | - | om | 2 | 1 | 56 | 44 | om | om | om | x | | | | | | | | | |
| Liverpool (Bidston) | 1025.1 | 50 | WSW | 4 | 0 | 1027.4 | +2 | 50 | +6 | WSW | 1 | - | 0 | 1 | 1 | 53 | 44 | om | om | om | 0.0 | | | | | | | | | |
| Holyhead | 1024.7 | 49 | WSW | 4 | 0 | 1027.8 | +2 | 47 | +2 | SW | 4 | - | CG | 2 | 2 | 51 | 44 | om | om | om | 0.0 | | | | | | | | | |
| Wembroke (St. Ann's Head) | 1027.7 | 47 | W | 3 | C | 1030.1 | +2 | 47 | +1 | W | 2 | - | 0 | 2 | Trace | 48 | 45 | om | om | om | 0.0 | | | | | | | | | |
| Billy (St. Mary's) | 1024.8 | 50 | W | 4 | C | 1031.2 | 0 | 49 | +1 | W | 1 | - | 0 | 3 | Trace | 54 | 46 | om | om | om | 2.5 | | | | | | | | | |
| Jersey (St. Aubin) | 1024.3 | 50 | W | 4 | C | 1030.8 | 0 | 48 | +1 | NW | 2 | - | C | 2 | - | 53 | 46 | om | om | om | 7.8 | | | | | | | | | |
| Portland Bill | 1027.5 | 47 | W | 1 | C | 1029.2 | +1 | 46 | -1 | WSW | 2 | - | bc | 3 | - | 50 | 43 | om | om | om | x | | | | | | | | | |
| Dunagness | 1025.0 | 37 | WSW | 3 | C | 1027.6 | +2 | 48 | +5 | WSW | 2 | - | C | 2 | 1 | 57 | 43 | om | om | om | x | | | | | | | | | |
| Wick | 1011.7 | 34 | W | 4 | om | 1017.6 | +4 | 53 | +12 | W | 3 | - | 0 | 2 | 2 | 56 | 41 | om | om | om | x | | | | | | | | | |
| Wain | 1013.3 | 55 | W | 3 | C | 1019.7 | +4 | 52 | +10 | W | 1 | - | bc | 1 | 0.2 | 58 | 42 | om | om | om | 1.2 | | | | | | | | | |
| Leith | 1017.5 | 51 | WSW | 3 | 0 | 1022.5 | +1 | 52 | +9 | W | 2 | - | 0 | 2 | 1 | 56 | 43 | om | om | om | x | | | | | | | | | |
| Fynmouth | 1021.4 | 54 | WSW | 3 | bc | 1024.6 | +3 | 52 | +12 | WNW | 1 | - | 0 | 3 | 1 | 53 | 40 | om | om | om | x | | | | | | | | | |
| Spurn Head | 1022.6 | 48 | SW | 2 | om | 1025.8 | +2 | 48 | +6 | WNW | 3 | - | C | 3 | - | 49 | 41 | om | om | om | 1.1 | | | | | | | | | |
| Falmouth (Gorleston) | 1023.2 | 49 | W | 2 | 0 | 1025.8 | ? | 50 | +7 | NW | 2 | - | om | 2 | 1 | 55 | 42 | om | om | om | 2.9 | | | | | | | | | |
| Clacton-on-Sea | 1025.3 | 49 | W | 2 | 0 | 1027.8 | +2 | 49 | +6 | W | 3 | - | 0 | 1 | 2 | 54 | 42 | om | om | om | 5.4 | | | | | | | | | |
| Nottingham | 1023.5 | 51 | SW | 2 | 0 | 1027.4 | +4 | 49 | +8 | W | 1 | - | bc | 1 | 1 | 52 | 41 | om | om | om | 0.7 | | | | | | | | | |

† Air Ministry Station.

* Information for these columns not usually received.

‡ The barometric change is expressed in half millibars.

SUMMARY OF CONDITIONS AT 7 A.M. Friday, 18th April, 1919

| Districts. | Wind.
Velocity in m.p.h. | Temperature. | Weather, Cloud and Precipitation. | Visibility. | Sea. |
|---------------------------|-----------------------------|--------------|-----------------------------------|-------------|--------|
| 1. S.E. England | W-NW, 2-10 | Mild | overcast, misty. | Ord. | Slight |
| 2. E. England | Calms to NW | " | Overcast, mist & haze | Indiff. | " |
| 3. E. Midlands | Calms | " | Variable cloud | " | " |
| 4. W. Midlands | W, 2 | " | Overcast | Poor | " |
| 5. S.W. England | Calms to W 5 | Moderate | Overcast, fog at Plymouth | Variable | Slight |
| 6. South Wales | W, 5 | " | Overcast, hazy | " | " |
| 7. North Wales | SW, 5-15 | " | Overcast. | Good | " |
| 8. N.W. England | W, 2 | Mild | Overcast. | " | Calms |
| 9. N. Midlands | W, 2 | " | Fair. | " | " |
| 10. N.E. England | W-WNW, 2-10 | V. mild | Cloudy to overcast. | Ord. | Slight |
| 11. E. Scotland | W, 2-10 | V. mild | Variable cloud | V. good | " |
| 12. S.W. Scotland | S-WSW, 5-10 | Mild | Overcast, drizzle & fog | Variable | " |
| 13. Isle of Man | S-WSW, 5-10 | " | " " " | " | " |
| 14. N. & N.W. Scotland | W, 2-10 | V. mild | Variable cloud | " | Mod. |
| 15. Hebrides | WSW, 5-20 | Mild | Overcast, drizzle & fog. | " | " |
| 16. Orkneys and Shetlands | WSW, 20-42 | " | " " " | Bad | " |
| 17. N.W. Ireland | SSW, 5 | Mod. | Fair, misty. | " | " |
| 18. N.E. Ireland | SW, 10-20 | Mild | Overcast, mist & drizzle | Good | " |
| 19. S.E. Ireland | SW, 2 | V. mild | Overcast | " | " |
| 20. S.W. Ireland | Light variable | Mild | Overcast, fog. | Variable | Slight |


GENERAL INFERENCE from observations received up to 10 a.m.

The anticyclone which lies over the Bay of Biscay will spread slowly northward and cause fair, warm weather in the south of this country.

EXPLANATION.
BAROMETER.—Isobars are drawn at intervals of five millibars.
WIND.—Direction is shown by the arrow flying with the wind. Force, on the Beaufort scale, is indicated by the number of feathers. Mean velocity is shown in figures per hour by figures in small circles.
TEMPERATURE.—Mean temperature is given in degrees Fahrenheit.
WEATHER SYMBOLS.
 ○ clear sky. ☁ sky & cloud.
 ☁ sky & cloud. ☁ sky & cloud.
 ☁ overcast sky. ☁ overcast sky.
 * snow. ▲ hail. ≡ fog.
 T thunder. T thunder.
SEA DISTURBANCE.—
 Rough High seas

| Districts. | Forecasts for the 24 hours commencing 3 p.m. Friday, 18th April, 1919 | Further Outlook. |
|---------------------------|--|------------------|
| 1. S.E. England | Light or moderate Wly. winds, variable later. Fair generally, local mist. Cool night, warmer tomorrow. | |
| 2. E. England | | |
| 3. E. Midlands | | |
| 4. W. Midlands | | |
| 5. S.W. England | | |
| 6. South Wales | | |
| 7. North Wales | Moderate Wly. or SWly. winds. Cloudy, occasional drizzling rain, improving. Moderate temperature. | |
| 8. N.W. England | | |
| 9. N. Midlands | | |
| 10. N.E. England | | |
| 11. E. Scotland | Moderate SWly. winds. Cloudy, occasional drizzling rain. Moderate temperature. | |
| 12. S.W. Scotland | | |
| 13. Isle of Man | | |
| 14. N. & N.W. Scotland | | |
| 15. Hebrides | | |
| 16. Orkneys and Shetlands | | |
| 17. N.W. Ireland | Same as Nov. 7 to 10 | |
| 18. N.E. Ireland | | |
| 19. S.E. Ireland | | |
| 20. S.W. Ireland | | |

SYNOPTIC CHART FOR MORNING OF Friday, 18th April, 1919.



are shown by...
Force, in...
by the...
city is shown...
in small circles...
on in degrees...
sky & clouds...
sky & clouds...
fog...
thunder...
High...
Outlook.

Scale of Surface Visibility.
Objects not visible beyond 200 metres (545 yards)
" " " 1,000 " (0.6 mile)
" " " 2,000 " (1.2 miles)
" " " 4,000 " (2.5 ")
" " " 7,000 " (4.3 ")
" " " 12,000 " (7.5 ")
" " " 20,000 " (12.4 ")
" " " 30,000 " (18.6 ")
Objects visible beyond 30,000 metres (18.6 miles)



WEATHER TEMPERATURE, RAINFALL AND SUNSHINE AT HEALTH RESORTS FOR APRIL 17th.

| STATIONS. | WEATHER. | | TEMPERATURE. | | RAINFALL. | | SUNSHINE. | | STATIONS. | WEATHER. | | TEMPERATURE. | | RAINFALL. | | SUNSHINE. | |
|--------------------|-----------|------------|--------------|----------|---------------------|-------------------|--------------|--------------|-------------------|-----------|------------|--------------|----------|---------------------|-------------------|--------------|--------------|
| | Forenoon. | Afternoon. | Max. °F. | Min. °F. | Night. 17h-9h. 16h. | Day. 9h-17h. 17h. | to 17h. 17h. | to 17h. 17h. | | Forenoon. | Afternoon. | Max. °F. | Min. °F. | Night. 17h-9h. 16h. | Day. 9h-17h. 17h. | to 17h. 17h. | to 17h. 17h. |
| Scotland. | | | | | | | | | England, N.W. | | | | | | | | |
| Banff ... | op | ro | 57 | 35 | 4 | 2 | 0.0 | 1.8 | Southport ... | ro | odo | 43 | 41 | Trace | Trace | 0.0 | 4.2 |
| St. Andrews ... | o | obeb | 58 | 36 | Trace | - | 1.2 | 2.4 | | | | | | | | | |
| Montrose ... | - | - | 56 | 35 | 3 | 2 | 0.1 | 4.3 | | | | | | | | | |
| England, N.E. | | | | | | | | | Midlands. | | | | | | | | |
| Harrogate ... | bc | op | 48 | 35 | Trace | 1 | 0.5 | 1.3 | Buxton ... | cbop | g | 52 | 36 | - | 0.1 | 2.0 | 1.0 |
| Skegness ... | | | | | | | | | Leamington Spa... | cbop | g | 52 | 36 | - | 0.1 | 2.0 | 1.0 |
| | | | | | | | | | Malvern ... | bcxco | c | 53 | 33 | - | - | 1.4 | 2.3 |
| England, E. | | | | | | | | | Ross-on-Wye ... | | | | | | | | |
| Felixstowe ... | bc | bco | 54 | 39 | - | - | 4.9 | 1.6 | | | | | | | | | |
| Walton-on-Naze... | obco | oz | 55 | 40 | - | ? | 4.2 | 1.0 | Wales. | | | | | | | | |
| Southend-on-Sea... | | | | | | | | | Rhyl ... | | | | | | | | |
| | | | | | | | | | Colwyn Bay ... | | | | | | | | |
| | | | | | | | | | Llandudno ... | o | op | 51 | 40 | - | 1 | 0.0 | 3.8 |
| | | | | | | | | | Aberystwyth ... | - | | 47 | 44 | - | - | 0.0 | 0.0 |
| England, S.E. | | | | | | | | | | | | | | | | | |
| Margate ... | bc | bc | 52 | 43 | Trace | - | 4.3 | 0.1 | England, S.W. | | | | | | | | |
| Ramsgate ... | | | | | | | | | Weymouth ... | | | | | | | | |
| Hastings ... | opbc | bco | 56 | 38 | Trace | - | 6.1 | 4.0 | Torquay ... | co | co | 55 | 38 | - | - | 1.5 | 1.3 |
| Eastbourne ... | bco | o | 56 | 40 | - | - | 4.3 | 5.4 | Penzance ... | cb | cb | 56 | 45 | - | - | 2.6 | 1.9 |
| Worthing ... | bco | bco | 58 | 39 | - | - | 6.2 | 5.3 | Newquay ... | | | | | | | | |
| Bournemouth ... | - | - | 55 | 37 | - | - | 5.3 | 7.1 | Weston-s-Mare ... | bco | cb | 50 | 42 | - | - | 1.3 | 4.0 |

SUMMARIES FOR PAST 24 HOURS.

| STATIONS. | WEATHER. | | | | Max. Temp. °F. | Min. Temp. °F. | Min. on Grass °F. | RAINFALL. | | Sun. Hours. |
|---------------------------|-------------------------|--------------------------|--------------------------|--------------------------|----------------|----------------|-------------------|-------------|---------------|-------------|
| | 7h-13h 17 th | 13h-18h 17 th | 18h-17h 18 th | 17h-18h 18 th | | | | Day. 7h-18h | Night. 18h-7h | |
| †Horton Bay (Orkney)... | o | pd f | coz | o f | 48 | 36 | * | * | * | * |
| †Eskdalemuir ... | odm | pd am | oomb | o f | 52 | 37 | 43 | 1 | Trace | 0.0 |
| †Stranraer ... | amd | dom | * | c | 53 | 37 | * | * | * | * |
| †Lough Foyle ... | d ₂ | d ₂ f | * | H ₂ | 43 | 42 | * | * | * | * |
| Valencia (Cahirciveen)... | od | od | ogd | oz | 54 | 50 | 50 | - | - | 0.0 |
| †Anglesey (Llangefni)... | o g | d o g | co | o f | 50 | 35 | * | * | * | * |
| Falmouth ... | og | co | bc | co | 55 | 43 | 38 | - | - | 0.8 |
| †Calshot (Hants) ... | bco | qpc | qbd | co | 54 | 37 | * | * | * | * |
| †Capel (Folkestone)... | z b | qpc | * | c | 52 | 40 | * | * | * | * |
| Aberdeen ... | om | om | o o | co p | 57 | 40 | 46 | 3 | 1 | 0.1 |
| †East Fortune ... | oy | co g | op d | co g | 56 | 40 | * | * | * | * |
| †Howden ... | * | fpu | * | wo | 52 | 33 | * | * | * | * |
| †Felixstowe ... | g p | bco | o f | d o z | 54 | 41 | * | * | * | * |
| †Cranwell (Lincs) ... | * | ado | oom | obco | 52 | 47 | * | * | * | * |
| Benson ... | * | bco p | * | bco | 53 | 42 | 42 | - | 0.3 | - |
| London (Kew Obs.) ... | o | ad | o | om | 54 | 40 | 46 | - | Trace | 4.8 |

BEAUFORT NOTATION.

b blue sky (not more than a quarter covered).
 bc sky partly cloudy (one half covered).
 c generally cloudy (three quarters covered).
 d drizzle, or fine rain.
 e wet air without rain falling.
 f fog. g gloom.
 h hail. i lightning.
 m mist.
 o overcast sky.
 p passing showers.
 q squalls.
 r rain.
 rs sleet, i.e., rain and snow together.
 s snow.
 t thunder.
 u ugly, threatening sky.
 v unusual visibility.
 w dew.
 x hoar frost.
 y dry air; humidity less than 60 per cent.
 z dust haze; the turbid atmosphere of dry weather.

THE BEAUFORT SCALE OF WIND FORCE.

| No. | Limits of Velocity. | |
|-----|-------------------------|--------------------|
| | Statute miles per hour. | Metres per second. |
| 0 | Less than 1 | Less than 0.3 |
| 1 | 1-3 | 0.3-0.8 |
| 2 | 4-7 | 0.8-1.9 |
| 3 | 8-12 | 1.9-3.3 |
| 4 | 13-18 | 3.3-5.1 |
| 5 | 19-24 | 5.1-6.7 |
| 6 | 25-31 | 6.7-8.5 |
| 7 | 32-38 | 8.5-10.7 |
| 8 | 39-46 | 10.7-12.8 |
| 9 | 47-54 | 12.8-14.0 |
| 10 | 55-63 | 14.0-17.7 |
| 11 | 64-76 | 17.7-21.5 |
| 12 | Above 76 | 21.5 or above |

Suffixes 0, 1 and 2 attached to Beaufort letters signify intensity, 0=slight, 1=heavy. Underlining is used to express continuity.

LONDON OBSERVATIONS.

| LONDON.
OBSERVATIONS. | WEATHER. | | | Max.
Temp. | Min.
Temp. | Min. on
Grass. | Rain-
fall. | Sun-
shine to
Sunset. | HUMIDITY % | |
|--------------------------------|---|------------|-------|---------------|---------------|-------------------|----------------|-----------------------------|-----------------|--------------|
| | Morning | Afternoon. | Night | ° F. | ° F. | ° F. | mm. | Hours. | 15 h.
G.M.T. | 9 h.
G.M. |
| | 24 HOURS ENDED 9H G.M.T. ... 18 th ... | | | | | | | YESTERDAY. | | |
| Greenwich (Royal Observatory) | oc | bc | bc | 57 | 48 | 45 | Trace | 3.3 | 65 | 74 |
| City (Sunhill Row) ... | * | * | * | * | * | * | * | 2.9 | * | * |
| Westminster (St. James's Park) | * | * | * | 53 | 49 | 46 | Trace | 3.7 | 75 | 75 |
| „ (Admiralty Arch) | bcm | qpc | obsc | 57 | 48 | * | 0.3 | 3.1 | 69 | 76 |
| Camden Sq. (British Rainfall) | * | * | * | 53 | 42 | 46 | Trace | 3.6 | 65 | 70 |
| Kensington Palace ... | c | bc | * | 53 | 42 | 46 | 0.1 | * | * | * |
| Richmond Park ... | * | * | * | * | * | * | * | * | * | * |

SOUTH KENSINGTON (Meteorological Office).

Vertical Component of Solar Radiation per Square Centimetre during yesterday.
 Total 122.50 Joules.
 Average Rate 27.7 Milliwatts.
 Maximum Rate 75 "

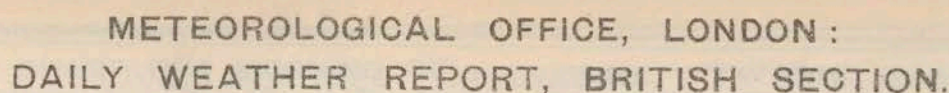
TABLE SHOWING THE GREENWICH TIMES OF SUNRISE, NOON AND SUNSET FOR STATIONS IN THE UNITED KINGDOM.

| Stations. | 18 th 19 th 20 th APRIL. | | |
|-------------|---|--------|--------|
| | G.M.T. | G.M.T. | G.M.T. |
| Yarmouth... | 4.51 | 11.52 | 6.53 |
| Greenwich | 4.43 | 11.52 | 6.53 |
| Wick | 4.55 | 12.11 | 7.28 |
| Valencia | 4.52 | 12.00 | 7.40 |

NOTES ON THE WEATHER OF YESTERDAY.

Moderate sunshine measurements were recorded in the south and south-east of England, the longest duration being 7.8 hours at Jersey. In other parts the day was dull. Slight rain

fell generally; the only considerable measurement was 10 mm. at Lerwick. Temperature rose to about 50° or 55° in most districts.



No. 29,967B. ... SATURDAY, 19TH APRIL, 1919.

OBSERVATORIES AND STATIONS CONTRIBUTING REPORTS AT 1H, 7H, 13H AND 18H.

† Air Ministry Station. * Information for these columns not usually received. ‡ The barometric change is expressed in half millibars.

SUMMARY OF CONDITIONS AT 7 A.M. Saturday, 19th April, 1919

| Districts. | Wind.
Velocity in m.p.h. | Temperature. | Weather, Cloud and Precipitation. | Visibility. | Sea. |
|---------------------------|-----------------------------|--------------|-----------------------------------|-------------|--------|
| 1. S.E. England | Light variable | Mild | Variable sky, light fog locally. | Poor | Slight |
| 2. E. England | " | Moderate | Fair; light fog locally. | " | Smooth |
| 3. E. Midlands | " | Mild | Overcast, light fog " | V. poor | - |
| 4. W. Midlands | " | Moderate | " " " " | " | - |
| 5. S.W. England | NNE. 5-10 | " | Fair; local fog. | Variable | Slight |
| 6. South Wales | NW. 2 | " | Fine, local fog | - | Smooth |
| 7. North Wales | Calm | " | Overcast, hazy. | V. good | Calm. |
| 8. N.W. England | Calm. | " | Fair, mist locally. | - | Calm |
| 9. N. Midlands | Calm | " | " " " " | V. good | - |
| 10. N.E. England | Calm to W. 10 | Mild | Fine, much fog | V. poor | Slight |
| 11. E. Scotland | W. 5-15 | V. mild | Cloudy, fine locally | Good | Slight |
| 12. S.W. Scotland | WSW. 10-15 | " | Overcast. | V. good | " |
| 13. Isle of Man | " | " | " | " | " |
| 14. N. & N.W. Scotland | W. 15 | " | " | - | " |
| 15. Hebrides | W. 15 | Mild | Overcast, fog & drizzle | " | Mod. |
| 16. Orkneys and Shetlands | SW-W. 20-40 | Mod. | Overcast, mist & drizzle | Indiff. | " |
| 17. N.W. Ireland | SW. 10-15 | " | Overcast, drizzle and fog. | " | " |
| 18. N.E. Ireland | SW-WSW. 5-10 | Mild | Overcast, misty. | - | Calm |
| 19. S.E. Ireland | W. 2 | " | Cloudy | - | - |
| 20. S.W. Ireland | Light variable | Mod. | Cloudy to overcast. | V. good | Smooth |

GENERAL INFERENCE from observations received up to 10 A.M.

The anticyclone over England and Ireland is spreading slowly northward and a depression to the north of Scotland is passing away eastward. Fair conditions are likely to be maintained over most of the country.

EXPLANATION.
BAROMETER.—Isobars are drawn at intervals of five millibars.
WIND.—Direction is shown by the flying with the wind. Force, on the 0-12, is indicated by the number of feathers. Mean velocity is shown in per hour by figures in small circles.
TEMPERATURE.—Isobars are drawn at intervals of five millibars.
WEATHER SYMBOLS.
 ○ clear sky. ○ sky & cloud. ○ sky & rain.
 ● overcast sky. ● rain falling.
 * snow. * hail. = fog. = thunder.
SEA DISTURBANCE.—Rough. High.

Further Outlook.

| Districts. | Forecasts for the 24 hours commencing 3 p.m. Saturday, 19th April, 1919 |
|---------------------------|---|
| 1. S.E. England | Light breezes mainly between N. and E. Fair or fine with mist and fog locally. Rather warm in day. |
| 2. E. England | |
| 3. E. Midlands | |
| 4. W. Midlands | |
| 5. S.W. England | |
| 6. South Wales | |
| 7. North Wales | |
| 8. N.W. England | Moderate W. winds. Cloudy, some mist. Moderate temperature. |
| 9. N. Midlands | |
| 10. N.E. England | |
| 11. E. Scotland | |
| 12. S.W. Scotland | |
| 13. Isle of Man | Fresh W.-NW. winds. Cloudy, occasional drizzling rain, then improving. Moderate temperature or rather cool. |
| 14. N. & N.W. Scotland | |
| 15. Hebrides | |
| 16. Orkneys and Shetlands | Light variable breezes. Fair generally. Local mist and fog. Moderate temperature. Rather warm in day. |
| 17. N.W. Ireland | |
| 18. N.E. Ireland | |
| 19. S.E. Ireland | |
| 20. S.W. Ireland | |

WEATHER TEMPERATURE, RAINFALL AND SUNSHINE AT HEALTH RESORTS FOR APRIL 18th.

| STATIONS. | WEATHER. | | TEMPERATURE. | | Rainfall. | | SUNSHINE. | | STATIONS. | WEATHER. | | TEMPERATURE. | | Rainfall. | | SUNSHINE. | |
|---------------------|-----------|------------|--------------|----------|----------------------------------|--------------------------------|---------------------------|--|--------------------|-----------|------------|--------------|----------|----------------------------------|--------------------------------|---------------------------|--|
| | Forenoon. | Afternoon. | Max. °F. | Min. °F. | Night. 17h-9h. 17h-17h. 17h-17h. | Day. 9h-17h. 17h-17h. 17h-17h. | to 17h. 17h-17h. 17h-17h. | to Sun-set. 17h-17h. 17h-17h. 17h-17h. | | Forenoon. | Afternoon. | Max. °F. | Min. °F. | Night. 17h-9h. 17h-17h. 17h-17h. | Day. 9h-17h. 17h-17h. 17h-17h. | to 17h. 17h-17h. 17h-17h. | to Sun-set. 17h-17h. 17h-17h. 17h-17h. |
| Scotland. | | | | | | | | | England, N.W. | | | | | | | | |
| Banff ... | c.bc | b.c | 67 | 42 | - | - | 7.5 | 0.0 | Southport ... | c.bc | c.o | 53 | 47 | - | - | ? | 0.0 |
| St. Andrews ... | x | x | 64 | 49 | - | - | 8.0 | 1.2 | | | | | | | | | |
| Montrose ... | x | x | 66 | 49 | 1 | - | 7.2 | 0.1 | | | | | | | | | |
| England, N.E. | | | | | | | | | Midlands. | | | | | | | | |
| Harrogate ... | c.bc | b. | 60 | 42 | Trace | - | 6.8 | 0.5 | Buxton ... | | | | | | | | |
| Skegness ... | | | | | | | | | Leamington Spa ... | | | | | | | | |
| | | | | | | | | | Malvern ... | | | | | | | | |
| | | | | | | | | | Ross-on-Wye ... | b | b | 69 | 42 | - | - | 9.6 | 1.6 |
| England, E. | | | | | | | | | Wales. | | | | | | | | |
| Felixstowe ... | cm.bc | bcm. | 58 | 43 | 1 | - | 5.0 | 4.9 | Rhyl ... | c.bc | c. | 54 | 47 | - | - | 5.0 | ? |
| Walton-on-Naze ... | | | | | | | | | Colwyn Bay ... | x | x | 61 | 51 | Trace | - | 6.2 | x |
| Southend-on-Sea ... | | | | | | | | | Llandudno ... | b.c | b.c | 59 | 48 | - | - | 6.7 | 0.0 |
| | | | | | | | | | Aberystwyth ... | x | x | 50 | 45 | x | x | 1.3 | 0.0 |
| England, S.E. | | | | | | | | | England, S.W. | | | | | | | | |
| Margate ... | | | | | | | | | Weymouth ... | | | | | | | | |
| Ramsgate ... | x | x | 57 | 45 | ? | - | 2.1 | x | Torquay ... | | | | | | | | |
| Hastings ... | or.bc | b.c | 59 | 47 | 1 | - | 1.7 | 6.1 | Penzance ... | b.c | c.bc | 57 | 47 | - | - | 2.0 | 3.3 |
| Eastbourne ... | x | x | 61 | 46 | - | - | 0.2 | 4.3 | Newquay ... | | | | | | | | |
| Worthing ... | c. | c.bc | 60 | 46 | - | - | 1.8 | 6.2 | Weston-s-Mare ... | | | | | | | | |
| Bournemouth ... | x | x | 65 | 45 | - | - | 3.0 | 6.3 | | | | | | | | | |

SUMMARIES FOR PAST 24 HOURS.

| STATIONS. | WEATHER. | | | | TEMPERATURE. | | Rainfall. | Sun. |
|----------------------------|--------------|---------------|---------------|-------------|--------------|----------|-----------|-------|
| | 7h-13h. 18h. | 13h-18h. 18h. | 18h-24h. 18h. | 1h-7h. 19h. | Max. °F. | Min. °F. | | |
| †Houton Bay (Orkney) ... | c.fz | d.o | cy | o.d | 50 | 38 | x | x |
| Eskdalemuir ... | of om. | b.c.cz | b.c. om. | om. o.b.c | 61 | 46 | 4.5 | Trace |
| †Stranraer ... | b.c.cz | c.o | x | c | 62 | 50 | x | x |
| †Lough Foyle ... | b.c.cq. | c | x | c.o | 54 | 46 | x | x |
| Valencia (Cahirciveen) ... | pd.o. | c | om. | c.c.o | 55 | 45 | 4.2 | Trace |
| †Anglesey (Llangefni) ... | c.o | c.o.v | b.bc.w | c | 57 | 42 | x | x |
| Falmouth ... | c.o.bc | c.z.o.cz | ofe | ofe.cw | 51 | 43 | 4.0 | - |
| †Calshot (Hants) ... | b.c | b.bc | b | b.c | 64 | 45 | x | x |
| †Capel (Folkestone) ... | o.z | z.b.bc | x | b.bc | 55 | 44 | x | x |
| Aberdeen ... | by.v | b.bc.bq | x | c.bc.bw | 71 | 46 | 3.4 | - |
| †East Fortune ... | cq. | c.oq. | c.o | b.c.cz | 57 | ? | x | x |
| †Howden ... | x | b.bc | x | 52 | 62 | 34 | x | x |
| †Felixstowe ... | c.o.z | b.c.c | b.o.z | 51 | 59 | 45 | x | x |
| †Cranwell (Lincs) ... | | c.bc.c | c. om. | om.z | 67 | 42 | x | x |
| Beacon ... | b.c | x | x | 55 | 66 | 40 | 3.5 | - |
| Lough (New Obsy.) ... | b.c.c | b.c.bc | b | b.c.b.c | 67 | 48 | 3.9 | - |

BEAUFORT NOTATION.

b blue sky (not more than a quarter covered).
bc sky partly cloudy (one half covered).
c generally cloudy (three quarters covered).
d drizzle, or fine rain.
e wet air without rain falling.
f fog. g gloom.
h hail. i lightning.
m mist.
o overcast sky.
p passing showers.
q squalls.
r rain.
rs sleet, i.e., rain and snow together.
s snow.
t thunder.
u ugly, threatening sky.
v unusual visibility.
w dew.
x hoar frost.
y dry air; humidity less than 60 per cent.
z dust haze; the turbid atmosphere of dry weather.

THE BEAUFORT SCALE OF WIND FORCE.

| No. | Limits of Velocity. | |
|-----|-------------------------|--------------------|
| | Statute miles per hour. | Metres per second. |
| 0 | Less than 1 | Less than 0.3 |
| 1 | 1-8 | 0.3-1.6 |
| 2 | 4-7 | 1.0-3.3 |
| 3 | 8-12 | 3.4-5.4 |
| 4 | 13-18 | 5.5-7.9 |
| 5 | 19-24 | 8.0-10.7 |
| 6 | 25-31 | 10.8-13.8 |
| 7 | 32-38 | 13.9-17.1 |
| 8 | 39-46 | 17.2-20.7 |
| 9 | 47-54 | 20.8-24.4 |
| 10 | 55-63 | 24.5-28.1 |
| 11 | 64-75 | 28.2-33.5 |
| 12 | Above 75 | 33.6 or above |

Suffixes 0, 1 and 2 attached to Beaufort letters signify intensity, 0=slight, 2=heavy. Underlining is used to express continuity.

| LONDON.
OBSERVATIONS. | WEATHER. | | | Max.
Temp.
°F. | Min.
Temp.
°F. | Min. on
Grass.
°F. | Rain-
fall.
mm. | Sun-
shine to
Sunset.
Hours. | HUMIDITY % | | SOUTH KENSINGTON
(Meteorological Office). | TABLE SHOWING THE GREENWICH TIMES OF
SUNRISE, NOON AND SUNSET FOR STATIONS
IN THE UNITED KINGDOM. | | | |
|--------------------------------|---------------------------------------|------------|--------|----------------------|----------------------|--------------------------|-----------------------|---------------------------------------|------------|---------|---|---|--------------------|-----------------|-------------------|
| | Morning | Afternoon. | Night. | | | | | | 15 h. | 9 h. | | Stations. | Sunrise.
G.M.T. | Noon.
G.M.T. | Sunset.
G.M.T. |
| | 24 HOURS ENDED 9H G.M.T. ... 19th ... | | | | | | | | YESTERDAY. | TO-DAY. | 19th AND 20th APRIL ... 1919. | | | | |
| Greenwich (Royal Observatory) | bc | c. | bc | 67 | 49 | 37 | - | 3.6 | 61 | 74 | Vertical Component
of
Solar Radiation
per Square Centimetre
during yesterday. | Yarmouth... | 4.49 | 11.52 | 6.54 |
| City (Banhill Row) | x | x | x | x | x | x | x | x | x | x | | | | | |
| Westminster (St. James's Park) | x | x | x | 65 | 55 | 44 | - | 5.3 | 71 | 70 | Total ... 1281 Joules. | Wick ... | 4.59 | 11.59 | 7.30 |
| " (Admiralty Arch) | bm | bc | bcm | 69 | 54 | x | - | 6.8 | 56 | 68 | | | | | |
| Camden Sq. (British Rainfall) | x | x | x | 70 | 51 | 45 | - | x | x | 68 | Average Rate, 27.5 Milliwatts. | Richmond Park | 5.39 | 12.40 | 7.41 |
| Kensington Palace | b bc | bc | x | 65 | 51 | 40 | - | x | 72 | 81 | | | | | |
| Richmond Park | x | x | x | x | x | x | x | x | x | x | | | | | |

NOTES ON THE WEATHER OF YESTERDAY.

There was a good deal of cloud over most of Scotland but on the east coast the day was fine, 9.8 hours of bright sunshine being recorded at Aberdeen. Sunshine measurements were also moderately good in many parts of England. There was a good deal of

mist and fog over the country. A little rain fell in the north of Scotland, none elsewhere. Temperatures rose to a high level, 71° being reached at Aberdeen.

† Air Ministry Station

* Information for these columns not usually received.

SUMMARY OF CONDITIONS AT 7 A.M. Sunday, 20th April, 1919

| Districts. | Wind.
Velocity in m.p.h. | Temperature. | Weather, Cloud and Precipitation. | Visibility. | Sea. |
|---------------------------|-----------------------------|--------------|-----------------------------------|-------------|--------|
| 1. S.E. England | NNE-ENE. 15-28 | Moderate | Overcast, mist locally. | V. good | Mod. |
| 2. E. England | NNE-NE. 15-20 | " | Cloudy to overcast, local mist. | " | " |
| 3. E. Midlands | ENE-NE. 15 | " | Variable cloud. | " | " |
| 4. W. Midlands | ENE-NE. 5 | " | " " | " | " |
| 5. S.W. England | NE-N. 10-20 | Mild | Variable cloud, mist locally. | Good | Slight |
| 6. South Wales | NNE. 10 | Mod. | Fair | - | " |
| 7. North Wales | ENE. 15-20 | " | Fine | Good | " |
| 8. N.W. England | ENE. 15 | " | Overcast | - | Smooth |
| 9. N. Midlands | NE. 10 | " | Cloudy. | Ord. | - |
| 10. N.E. England | NNE-NE. 10-15 | " | Fair, local mist. | " | Slight |
| 11. E. Scotland | WNW.-NNW. 15 | " | Variable cloud. | V. good | Smooth |
| 12. S.W. Scotland | Light 5-10 variable | Cool. | Fine. | " | Slight |
| 13. Isle of Man | " | " | " | " | " |
| 14. N. & N.W. Scotland | W. 2-5 | " | Fair to cloudy. | - | Smooth |
| 15. Hebrides | N. 2-5 | Mod. | " " " | - | " |
| 16. Orkneys and Shetlands | NW-WNW. 15-28 | " | Cloudy to overcast. | V. good | Mod. |
| 17. N.W. Ireland | NE. 15 | Cool. | Fair; hazy. | - | Slight |
| 18. N.E. Ireland | E. 10-20 | Mod. | Fair. | Good | Mod. |
| 19. S.E. Ireland | NNE. 2 | Cool. | Fine | - | - |
| 20. S.W. Ireland | E. 10 | Mild | Variable cloud. | V. good | Slight |

GENERAL INFERENCE from observations received up to 10 a.m.

An anticyclone which lies over the NE. Atlantic and Scotland is increasing in intensity and is likely to cause a continuance of fair weather over most of the British Isles.

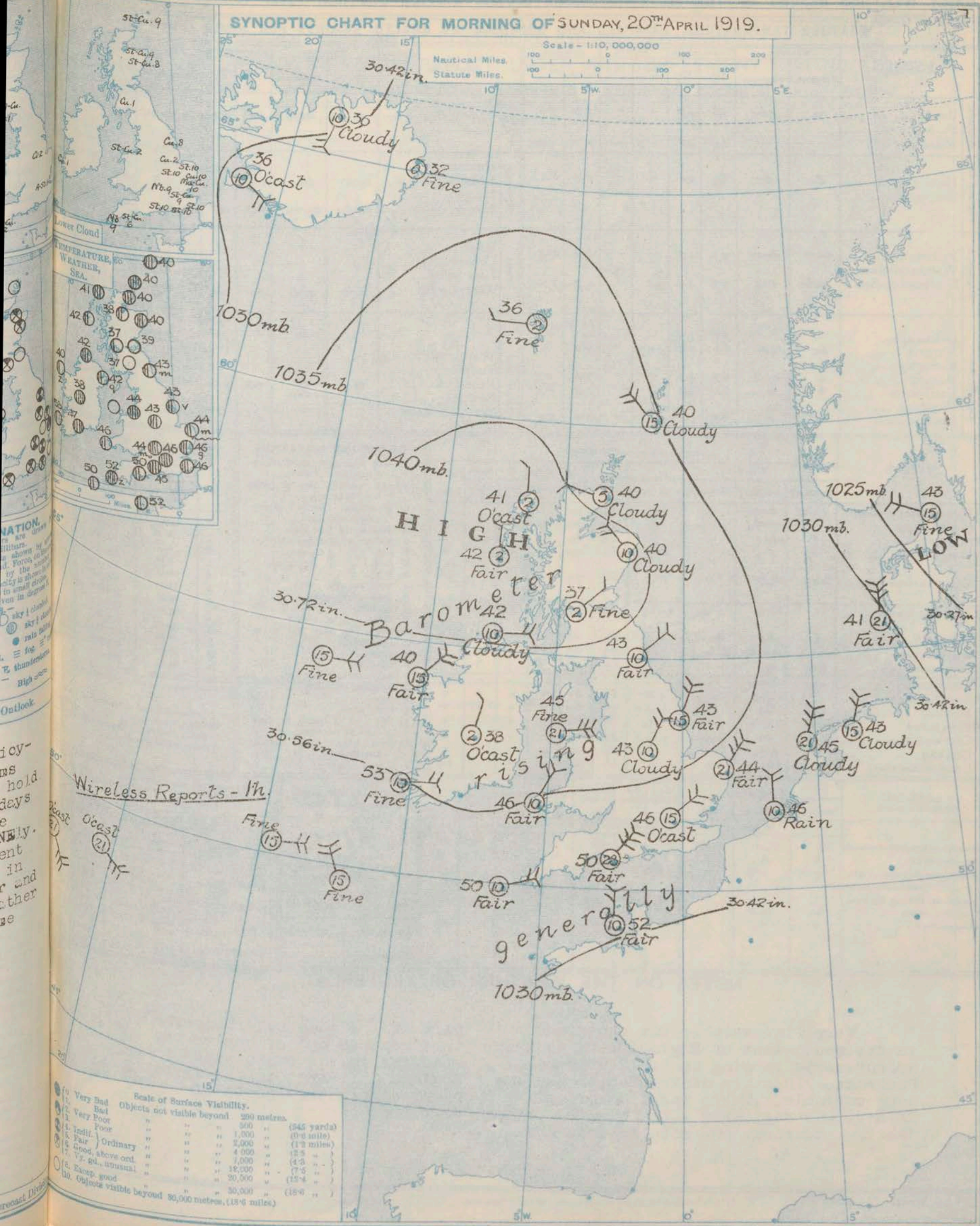
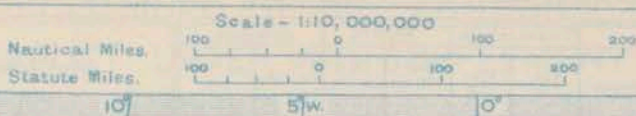
EXPLANATION.
BAROMETER.—Isobars are drawn at intervals of five millibars.
WIND.—Direction is shown by the flying with the wind. Force is shown by the number of feathers. Mean velocity is shown in small circles per hour by figures in degrees.
TEMPERATURE.—Isobars are drawn at intervals of five millibars.
WEATHER SYMBOLS.
 ○ clear sky. ○ sky 1/2 cloud. ○ sky 3/4 cloud. ○ overcast sky. ● rain falling. * snow. ▲ hail. ≡ fog. T thunder. R thunder. SEA DISTURBANCE.—High waves. Rough.

Further Outlook

| Districts. | Forecasts for the 24 hours commencing 3 p.m. Sunday, 20th April, 1919 |
|---------------------------|--|
| 1. S.E. England | Moderate NE. winds, fresh at times.
Cloudy. Rather cold today, warmer tomorrow. |
| 2. E. England | |
| 3. E. Midlands | |
| 4. W. Midlands | |
| 5. S.W. England | |
| 6. South Wales | |
| 7. North Wales | Moderate NE. winds, decreasing. Fair. Rather cold today, warmer tomorrow. |
| 8. N.W. England | |
| 9. N. Midlands | |
| 10. N.E. England | |
| 11. E. Scotland | Light airs. Fair or cloudy.
Rather cold, then milder. |
| 12. S.W. Scotland | |
| 13. Isle of Man | |
| 14. N. & N.W. Scotland | |
| 15. Hebrides | |
| 16. Orkneys and Shetlands | |
| 17. N.W. Ireland | Light or moderate Ely. winds. Fair.
Moderate temperature. |
| 18. N.E. Ireland | |
| 19. S.E. Ireland | |
| 20. S.W. Ireland | |

The anticyclone seems likely to hold for some days and as the Nly. and NEly. wind current decreases in force fair and warmer weather will become general.

SYNOPTIC CHART FOR MORNING OF SUNDAY, 20TH APRIL 1919.



Wireless Reports - 1h.

Scale of Surface Visibility.

| Visibility | Objects not visible beyond | Scale |
|----------------------------|-----------------------------|-------------|
| 1. Very Bad | 200 metres | (246 yards) |
| 2. Bad | 300 " | (328 " |
| 3. Very Poor | 500 " | (546 " |
| 4. Poor | 1,000 " | (1,093 " |
| 5. Indif. | 2,000 " | (2,186 " |
| 6. Fair | 4,000 " | (4,372 " |
| 7. Good, above ord. | 8,000 " | (8,744 " |
| 8. V. gd., unusual | 16,000 " | (17,488 " |
| 9. Except good | 32,000 " | (34,976 " |
| 10. Objects visible beyond | 80,000 metres, (13.6 miles) | |

WEATHER TEMPERATURE, RAINFALL AND SUNSHINE AT HEALTH RESORTS FOR APRIL 19th.

| STATIONS. | WEATHER. | | TEMPERATURE. | | RAINFALL. | | SUNSHINE. | | STATIONS. | WEATHER. | | TEMPERATURE. | | RAINFALL. | | SUNSHINE. | |
|------------------------------------|-----------|------------|--------------|----------|----------------|--------------|-----------|------------|--------------------------------|-----------|------------|--------------|----------|----------------|--------------|-----------|------------|
| | Forenoon. | Afternoon. | Max. °F. | Min. °F. | Night, 17h-9h. | Day, 9h-17h. | to 17h. | to Sunset. | | Forenoon. | Afternoon. | Max. °F. | Min. °F. | Night, 17h-9h. | Day, 9h-17h. | to 17h. | to Sunset. |
| Scotland, Banff | co | rbc. | 56 | 45 | - | - | 23 | 75 | England, N.W. Southport | o | ocb | 55 | 44 | - | - | 17 | ? |
| St. Andrews | - | - | 66 | 48 | - | - | 37 | 72 | Midlands. Buxton | - | - | 57 | 45 | - | - | 20 | * |
| Montrose | - | - | 66 | 48 | - | - | 37 | 72 | Leamington Spa ... | bco | bc | 64 | 56 | - | - | 36 | * |
| England, N.E. Harrogate | bc | bc. | 59 | 46 | - | - | 19 | 82. | Malvern | cmbo | bcmj | 63 | 47 | - | - | 46 | 107 |
| Skegness | - | - | - | - | - | - | - | - | Ross-on-Wye | - | - | - | - | - | - | - | - |
| England, E. Felixstowe | bcm | bcm | 57 | 45 | - | - | 69 | 52 | Wales. Rhyl | - | - | - | - | - | - | - | - |
| Walton-on-Naze ... | ocbc | coz | 67 | 50 | - | - | 67 | 0.0 | Colwyn Bay | - | - | - | - | - | - | - | - |
| Southend-on-Sea ... | - | - | - | - | - | - | - | - | Llandudno | - | - | - | - | - | - | - | - |
| England, S.E. Littlehampton | bc | bc | 68 | 44 | - | - | 48 | 0.0 | Aberystwyth | ocb | ocb | 50 | 44 | - | - | 45 | * |
| Margate | - | - | 56 | 48 | - | - | 9.6 | * | England, S.W. Weymouth | - | - | - | - | - | - | - | - |
| Ramsgate | - | - | - | - | - | - | - | - | Torquay | - | - | - | - | - | - | - | - |
| Hastings | b | bcb. | 67 | 45 | - | - | 7.6 | 17 | Penzance | b | b | 63 | 45 | - | - | 11.2 | 20 |
| Eastbourne | b | b | 64 | 42 | - | - | 7.3 | 0.2 | Newquay | - | - | - | - | - | - | - | - |
| Worthing | - | - | - | - | - | - | - | - | Weston-s-Mare | - | - | - | - | - | - | - | - |
| Bournemouth | - | - | 63 | 44 | - | - | 8.0 | 30 | | | | | | | | | |

| STATIONS. | SUMMARIES FOR PAST 24 HOURS. | | | | | | | | | | BEAUFORT NOTATION. | THE BEAUFORT SCALE OF WIND FORCE. | | |
|----------------------------|------------------------------|------------|--------------|----------|----------------|----------------|--------------------|-------------|---------------|-------------|--------------------|-----------------------------------|-------------------------|--------------------|
| | WEATHER | | | | Max. Temp. °F. | Min. Temp. °F. | Min. on Grass. °F. | RAINFALL. | | Sun. Hours. | | No. | Limits of Velocity. | |
| | 7h-18h/24 | 18h-18h/24 | 18h/24-7h/24 | 1h-7h/24 | | | | Day, 7h-18h | Night, 18h-7h | | | | Statute miles per hour. | Metres per second. |
| †Houton Bay (Orkney)... | copd | bcb | c.o | c | 50 | 37 | 8 | * | * | * | b | 0 | Less than 1 | Less than 0.3 |
| Eskdalemuir | o | upd | o.c.bcb | b | 59 | 30 | 26 | - | - | 1.5 | bc | 1 | 1-8 | 0.3-1.5 |
| †Stranraer | * | ubbc | - | b | 59 | 34 | * | * | * | * | c | 2 | 4-7 | 1.5-2.5 |
| †Lough Foyle | d, | c | - | b.bcb | 54 | 40 | * | * | * | * | d | 3 | 8-12 | 2.5-3.4 |
| Valencia (Cahirciveen) ... | bcco | bcc | bc | bcb | 58 | 49 | 45 | - | - | 7.8 | e | 4 | 13-18 | 3.5-5.0 |
| Anglesey (Llangefni) ... | c | bcb | o dp | bcb | 59 | 41 | * | * | * | * | f | 5 | 19-24 | 5.0-6.7 |
| Falmouth | b | bz | bc.c | c.o3 | 64 | 43 | 46 | - | - | 11.9 | g | 6 | 25-31 | 6.7-8.5 |
| †Calshot (Hants) | bccz | bcbz | b.bcb | c.o | 69 | 42 | * | * | * | * | h | 7 | 32-38 | 8.5-10.7 |
| †Capel (Folkestone) | bcb | bcc | - | c.o | 69 | 46 | * | * | * | * | i | 8 | 39-46 | 10.7-12.8 |
| Aberdeen | og | bcb. | - | - | 64 | 37 | 29 | - | - | 6.4 | m | 9 | 47-54 | 12.8-15.0 |
| †East Fortune | oq | d.o | bc.c | v.x | 59 | 32 | * | * | * | * | o | 10 | 56-63 | 15.0-17.4 |
| †Howden | caf | co | - | bc.cx | 63 | 34 | * | * | * | * | p | 11 | 64-75 | 17.4-20.8 |
| †Felixstowe | bcb | bcbz | - | c.o | 59 | 45 | * | * | * | * | q | 12 | Above 75 | 20.8 or above |
| †Cranwell (Lincs) | efom | co | bc.c.o | o.bcb | 63 | 41 | * | * | * | * | r | | | |
| Benson | * | bcb | - | - | 67 | 44 | 43 | - | - | * | rs | | | |
| London (Kew Obsy.) | bcy | bcbz | o | o | 67 | 46 | 45 | - | - | 6.4 | s | | | |

| | |
|----|--|
| b | blue sky (not more than a quarter covered). |
| bc | sky partly cloudy (one half covered). |
| c | generally cloudy (three quarters covered). |
| d | drizzle, or fine rain. |
| e | wet air without rain falling. |
| f | fog. |
| g | gloom. |
| h | hail. |
| i | lightning. |
| m | mist. |
| o | overcast sky. |
| p | passing showers. |
| q | squalls. |
| r | rain. |
| rs | sleet, i.e., rain and snow together. |
| s | snow. |
| t | thunder. |
| u | ugly, threatening sky. |
| v | unusual visibility. |
| w | dew. |
| x | hoar frost. |
| y | dry air; humidity less than 60 per cent. |
| z | dust haze; the turbid atmosphere of dry weather. |

| | | |
|---|--|--|
| Suffixes 0, 1 and 2 attached to Beaufort letters signify intensity. 0=slight, 2=heavy. Underlining is used to express continuity. | | |
|---|--|--|

| LONDON.
OBSERVATIONS. | WEATHER. | | | Max.
Temp.
° F. | Min.
Temp.
° F. | Min. on
Grass.
° F. | Rain-
fall.

mm. | Sun-
shine to
Sunset.
Hours. | HUMIDITY % | | SOUTH KENSINGTON
(Meteorological Office). | TABLE SHOWING THE GREENWICH
SUNRISE, NOON AND SUNSET FOR
STATIONS
IN THE UNITED KINGDOM. | | | |
|--------------------------------|---|-----------|-------|-----------------------|-----------------------|---------------------------|---------------------------|---------------------------------------|-----------------|----------------|---|---|----------|---|---------|
| | Morning | Afternoon | Night | | | | | | 15 h.
G.M.T. | 9 h.
G.M.T. | | TIMES OF
STATIONS | | | |
| | 24 HOURS ENDED 9h G.M.T. 22 nd | | | | | | | | YESTERDAY. | | | TO-DAY. | | 20 th & 21 st April 1919. | |
| Greenwich (Royal Observatory) | b | c, o | o, dp | 70 | 45 | 45 | - | 71 | 56 | 81 | Vertical Component
of
Solar Radiation
per Square Centimetre
during yesterday. | Stations. | Sunrise. | Noon. | Sunset. |
| City (Bushill Row) ... | * | * | * | * | * | * | * | * | * | * | | G.M.T. | G.M.T. | G.M.T. | |
| Westminster (St. James's Park) | * | * | * | * | * | * | * | * | * | * | | 11-52 | 11-52 | 6-56 | |
| " (Admiralty Arch) | * | * | * | * | * | * | * | * | * | * | Total Joules. | Yarmouth... | 4-47 | 11-52 | 7-1 |
| Camden Sq. (British Rainfall) | - | - | * | 71 | 46 | 46 | - | * | 58 | 76 | | Greenwich | 4-45 | 11-52 | 7-1 |
| Kensington Palace ... | bc | bc, o | * | 72 | 45 | 46 | - | * | * | * | | 4-57 | 11-59 | 7-3 | |
| Richmond Park ... | * | * | * | * | * | * | * | * | * | * | Average Rate. Milliwatts. | Wick ... | 4-55 | 11-59 | 7-34 |
| | | | | | | | | | | | | 4-50 | 12-11 | 7-34 | |
| | | | | | | | | | | | | 4-47 | 12-11 | 7-34 | |
| | | | | | | | | | | | Maximum Rate. | Valencia ... | 5-37 | 12-40 | 7-44 |
| | | | | | | | | | | | | 5-35 | 12-40 | 7-44 | |

NOTES ON THE WEATHER OF YESTERDAY.

Very fine weather was experienced in the south-west of England with sunshine measurements ranging up to 12.8 hours at Penbroke. In other districts the sky was more variable. There was a good deal of mist and fog early which cleared during the day. Scarcely any rain fell in any

part of the country. Temperature reached 69° at one or two stations in the south-east of England. It fell to the freezing point at night in parts of Scotland.

† Air Ministry Station

* Information for these columns not usually received.



METEOROLOGICAL OFFICE, LONDON:
DAILY WEATHER REPORT, BRITISH SECTION.

No. 29,969B. MONDAY... 21st APRIL... 1919.

| OBSERVATORIES AND STATIONS CONTRIBUTING REPORTS AT 1H, 7H, 13H AND 19H. | | | | | | | | | | | | | | | | | | | | | | | | | | | | | | |
|---|--------|--------|-------|-------|----------|------------|-------------|--------------|--------------|------------|--------------|--------------|--------------|----------------------------|--------|--------|--------------|-----------|------------|----------|-----------|-------------|--------|------------|--------|--------------|--------|------|--------|--------|
| STATIONS. | BAROM. | Change | WIND. | | TEMP. | Weather. | Humidity. | Visibility. | Height | Low Cloud. | | Upper Cloud. | | Sea | BAROM. | Change | WIND. | | TEMP. | Weather. | Humidity. | Visibility. | Height | Low Cloud. | | Upper Cloud. | | Sea | | |
| | at | in 3 | Dir. | Force | °F. | | % | 0-10. | Feet. | Form. | Amt. | Form. | Amt. | 0-2. | at | in 3 | Dir. | Force | °F. | | % | 0-10. | Feet. | Form. | Amt. | Form. | Amt. | 0-2. | | |
| | M.S.L. | hours. | | | | | | | | | | | | | M.S.L. | hours. | | | | | | | | | | | | | M.S.L. | hours. |
| 13H. G.M.T. of 20th APRIL. | | | | | | | | | | | | | | 19H. G.M.T. of 20th APRIL. | | | | | | | | | | | | | | | | |
| Houton B. (Orkney) | 1039.8 | +1 | NNW | 5 | +3 | bc | 65 | 6 | 3-4000 | Fr. cu | 3 | Al. st | 2 | 3 | 1039.2 | 0 | NNW | 2 | +2 | b | 65 | 7 | 4-5000 | Fr. cu | 1 | Al. st | 3 | 2 | * | |
| Eskdalemuir | 1040.8 | 0 | NE | 3 | +7 | by | 55 | 7 | - | Fr. cu | 1 | - | - | * | 1040.2 | 0 | ESE | 2 | +6 | bvy | 55 | 10 | - | - | - | Al. st | 2 | * | | |
| Stranraer | 1040.9 | +1 | SSE | 2 | +8 | b | 65 | 8 | 3-4000 | Fr. cu | 1 | - | - | * | 1040.2 | -1 | - | 0 | +7 | b | 65 | 8 | 3-4000 | Fr. cu | 1 | - | - | * | | |
| Lough Foyle | 1041.9 | 0 | E | 4 | +5 | b | 92 | 6 | - | - | - | - | - | 3 | 1040.7 | 0 | E | 4 | +4 | b | 75 | 8 | - | - | Al. st | 2 | 2 | * | | |
| Valencia (Cahire'n) | 1036.2 | +1 | SW | 3 | 59 | bc | 75 | 10 | 3-4000 | Cu | 4 | Al. cu | 1 | 3 | 1036.3 | +1 | W | 2 | 51 | c | 92 | 8 | 2-3000 | Cu | 8 | - | - | 2 | * | |
| Anglesey (Llanegfa) | 1036.5 | +2 | ENE | 5 | +9 | b | 65 | 5 | - | - | - | Al. st | 1 | 5 | 1038.6 | 0 | ENE | 4 | +5 | b | 75 | 5 | - | - | - | Al. st | 2 | 4 | * | |
| Falmouth | 1035.1 | +3 | ESE | 3 | 53 | cm | 82 | 5 | - | St. cu | 7 | - | - | * | 1035.0 | -1 | ESE | 3 | 50 | cm | - | - | - | - | - | - | - | * | | |
| Calshot (Hants) | 1036.0 | 0 | NE | 5 | 53 | a | 75 | 5 | 3-4000 | St. cu | 9 | - | - | 6 | 1036.6 | +1 | NE | 4 | +9 | bvy | 75 | 7 | 3-4000 | St. cu | 3 | Al. st | 2 | 6 | * | |
| Capel (Folkestone) | 1035.6 | +2 | NE | 5 | 45 | c | 75 | 8 | 2-3000 | St. cu | 7 | - | - | 5 | 1037.0 | +1 | NE | 6 | +1 | 0 | 75 | 8 | 3-4000 | St. cu | 5 | - | - | 5 | * | |
| Aberdeen | 1040.2 | +1 | NNW | 4 | +9 | cy | 45 | 8 | - | St. cu | 8 | - | - | 2 | 1040.4 | +1 | N | 2 | +7 | by | 55 | 8 | - | - | - | - | - | 2 | * | |
| East Fortune | 1041.4 | 0 | W | 2 | +8 | b | 65 | 8 | 5-7000 | St. cu | 1 | - | - | * | 1040.2 | -1 | - | 0 | 50 | bvy | 55 | 8 | - | - | - | Al. st | 4 | * | | |
| Howden | 1041.4 | 0 | W | 2 | +8 | b | 65 | 8 | 5-7000 | St. cu | 1 | - | - | * | 1040.3 | +1 | NE | 4 | +4 | bvy | 55 | 7 | 3-4000 | St. cu | 3 | Al. st | 1 | * | | |
| Felixstowe | 1037.8 | +3 | E | 5 | +6 | bvy | 92 | 7 | 3-4000 | Cu | 8 | - | - | 5 | 1038.4 | 0 | ENE | 4 | +3 | bc | 75 | 7 | 4-5000 | St. cu | 6 | - | - | 5 | * | |
| Cranwell (Lincs) | 1037.8 | +3 | E | 5 | +6 | bvy | 92 | 7 | 3-4000 | Cu | 8 | - | - | 5 | 1039.5 | +1 | NE | 2 | +2 | bvy | 75 | 8 | 3-4000 | St. cu | 4 | Al. st | 1 | * | | |
| Benson | 1037.0 | 0 | NE | 3 | 51 | c | 65 | 7 | - | - | - | - | - | * | 1037.0 | 0 | NE | 3 | +7 | bc | 65 | 8 | - | - | Cu | 3 | - | - | * | |
| London (Kew Ob.) | 1036.5 | 0 | NE | 4 | 50 | cy | 55 | 5 | - | St. cu | 4 | Al. cu | 5 | * | 1037.3 | +1 | NE | 4 | +8 | cy | 55 | 5 | - | - | St. cu | 8 | - | - | * | |
| 13H. G.M.T. of 21st APRIL. | | | | | | | | | | | | | | 19H. G.M.T. of 21st APRIL. | | | | | | | | | | | | | | | | |
| Houton B. (Orkney) | 1039.2 | -2 | S | 4 | 37 | 0 | 97 | 8 | 5-7000 | St. cu | 3 | Al. st | 6 | 4 | 1036.8 | -2 | S | 4 | 39 | 0 | 98 | 6 | 5-7000 | St. cu | 5 | Al. st | 5 | 3 | * | |
| Eskdalemuir | 1042.3 | +1 | - | 0 | 26 | b | 92 | 7 | - | - | - | - | - | * | 1042.2 | 0 | - | 0 | 30 | bvx | 87 | 7 | - | - | - | Al. st | 5 | 3 | * | |
| Stranraer | 1040.9 | 0 | - | 0 | 26 | b | 92 | 7 | - | - | - | - | - | * | 1040.2 | -1 | ESE | 1 | 43 | z | 82 | 7 | - | - | - | Al. st | 1 | 3 | * | |
| Lough Foyle | 1040.9 | 0 | - | 0 | 26 | b | 92 | 7 | - | - | - | - | - | * | 1040.4 | 0 | S | 6 | 44 | c | 87 | 5 | - | - | - | Al. cu | 3 | 3 | * | |
| Valencia (Cahire'n) | 1036.2 | 0 | - | 0 | 46 | bc | - | - | - | - | - | - | - | 2 | 1037.6 | 0 | ESE | 3 | 48 | bcw | 75 | 8 | 3-4000 | Cu | 5 | - | - | 3 | * | |
| Anglesey (Llanegfa) | 1039.9 | 0 | ENE | 1 | 37 | b | 82 | 4 | 4-5000 | St. cu | 2 | - | - | 1 | 1041.0 | +3 | - | 0 | 38 | b | 82 | 8 | - | - | - | - | - | 1 | * | |
| Falmouth | 1037.5 | 0 | E | 4 | 46 | bc | 82 | 6 | - | Nb | 6 | - | - | * | 1038.3 | +2 | NE | 3 | 42 | bc | 87 | 5 | - | - | - | - | - | * | | |
| Calshot (Hants) | 1036.7 | 0 | ENE | 3 | +1 | 0 | 82 | 6 | 3-4000 | St. cu | 10 | - | - | 5 | 1039.4 | 0 | NE | 4 | 41 | b | 87 | - | - | - | - | - | - | 4 | * | |
| Capel (Folkestone) | 1035.6 | +2 | NE | 5 | 45 | c | 75 | 8 | 2-3000 | St. cu | 7 | - | - | 5 | 1038.1 | 0 | NE | 4 | 41 | 0 | 65 | 8 | - | - | St. cu | 7 | - | - | 5 | * |
| Aberdeen | 1040.2 | +1 | NNW | 4 | +9 | cy | 45 | 8 | - | St. cu | 8 | - | - | 2 | 1038.5 | -1 | SSW | 3 | 42 | cm | 75 | 6 | - | - | St. cu | 5 | Al. st | 5 | 2 | * |
| East Fortune | 1041.4 | 0 | W | 2 | +8 | b | 65 | 8 | 5-7000 | St. cu | 1 | - | - | * | 1040.2 | 0 | - | 0 | 39 | x | 75 | 7 | - | - | - | Al. st | 2 | * | | |
| Howden | 1041.4 | 0 | W | 2 | +8 | b | 65 | 8 | 5-7000 | St. cu | 1 | - | - | * | 1041.0 | 0 | - | 0 | 35 | bc | 75 | 4 | 5-7000 | Fr. cu | 4 | - | - | 3 | * | |
| Felixstowe | 1037.8 | +3 | E | 5 | +6 | bvy | 92 | 7 | 3-4000 | Cu | 8 | - | - | 5 | 1039.7 | +1 | NNE | 2 | 40 | 0 | 92 | 4 | - | - | Nb | 9 | - | 3 | * | |
| Cranwell (Lincs) | 1037.8 | +3 | E | 5 | +6 | bvy | 92 | 7 | 3-4000 | Cu | 8 | - | - | 5 | 1041.0 | +2 | M | 1 | 39 | 6 | 82 | 4 | 4-5000 | Cu | 1 | Al. st | 2 | * | | |
| Benson | 1037.0 | 0 | NE | 3 | 51 | c | 65 | 7 | - | - | - | - | - | * | 1039.7 | +1 | NE | 2 | 36 | z | 82 | 4 | - | - | - | Al. st | 1 | * | | |
| London (Kew Ob.) | 1036.5 | 0 | NE | 4 | 50 | cy | 55 | 5 | - | St. cu | 4 | Al. cu | 5 | * | 1039.7 | +1 | NE | 3 | 39 | z | 82 | 4 | - | - | St. cu | 1 | - | - | * | |
| STATIONS CONTRIBUTING REPORTS AT 7H AND 19H. | | | | | | | | | | | | | | | | | | | | | | | | | | | | | | |
| STATIONS. | BAROM. | TEMP. | WIND. | | Weather. | BAROMETER. | | TEMPERATURE. | | WIND. | | Dir. | Upper Cloud. | Weather. | Sea. | TEMP. | | WEATHER. | | | Sunshine. | | | | | | | | | |
| | at | °F. | Dir. | Force | | at | Change | Temp. | Change | Dir. | Force | | | | | Max. | Min. | Morning. | Afternoon. | Night. | | | | | | | | | | |
| | M.S.L. | °F. | | | | M.S.L. | in 3 hours. | °F. | in 24 hours. | °F. | in 24 hours. | | | | | °F. | in 24 hours. | °F. | °F. | °F. | | °F. | Hours. | | | | | | | |
| 19H. G.M.T. of 20th APRIL. | | | | | | | | | | | | | | 7H. G.M.T. of 21st APRIL. | | | | | | | | | | | | | | | | |
| Lerwick | 1039.4 | 43 | NW | 4 | c | 1035.1 | -3 | 41 | +1 | SW | 4 | - | 0 | 0 | 2 | 45 | 36 | c | c | 0 | * | | | | | | | | | |
| Stornoway | 1040.2 | 45 | S | 2 | c | 1034.9 | -2 | 45 | +4 | S | 5 | - | 0 | 0 | 4 | 51 | 41 | c. bc. | bc. c | c. og | 6.5 | | | | | | | | | |
| Castlebay (Barra Is) | 1040.2 | 45 | SSE | 3 | b | 1036.8 | 0 | 46 | +4 | S | 4 | - | 0 | 0 | 4 | 47 | 41 | bc. b | b | b. o | 8.0 | | | | | | | | | |
| Glasgow | 1040.2 | 47 | SE | 1 | bz | 1040.6 | 0 | 36 | -1 | ESE | 1 | - | 0 | c | * | 52 | 34 | b. | bz. | b. bcx | 11.9 | | | | | | | | | |
| Malin Head | 1039.0 | 45 | E | 4 | bc | 1035.9 | -4 | 42 | -1 | SSE | 4 | - | bcu | 3 | - | 47 | 38 | bc | bc | bc | 12.2 | | | | | | | | | |
| Blacksod Point | 1036.9 | 54 | SE | 3 | bz | 1036.8 | 0 | 45 | +5 | S | 3 | - | bcx | 3 | - | 56 | 39 | bcz. | bcz. | bcz. bz | * | | | | | | | | | |
| Roche's Point | 1037.5 | 50 | E | 4 | b | 1038.9 | +2 | 46 | -1 | E | 2 | - | b | * | 0.1 | 55 | 41 | o. b. oz. | o. bc. b. | bc | * | | | | | | | | | |
| Birr Castle | 1038.2 | 51 | NE | 1 | bc | 1044.9 | x | 44 | +6 | SE | 1 | - | bc | * | - | 57 | 31 | c. | bc | bc | * | | | | | | | | | |
| Donaghadee | 1039.7 | 45 | ENE | 1 | bz | 1039.4 | 0 | 39 | -3 | SSW | 2 | - | bm | 1 | - | 48 | 36 | bcz. | bcz. | bz. bmw | * | | | | | | | | | |
| Liverpool (Bidston) | 1038.6 | 50 | ENE | 3 | b | 1041.2 | +1 | 41 | -3 | SE | 1 | - | b | 1 | - | 51 | 36 | bm. | bm. | b | 10.4 | | | | | | | | | |
| Holyhead | 1038.3 | 46 | ENE | 6 | bz | 1040.2 | +1 | 46 | +1 | SW | 4 | - | bz | 2 | - | 49 | 36 | bz | bz | bz. x | 12.4 | | | | | | | | | |
| Pembroke (St. Ann's Head) | 1037.0 | 49 | SE | 3 | bc | 1040.4 | +3 | 41 | -9 | ENE | 2 | - | b | 1 | - | 65 | 38 | c. bc. | bc | b | 5.8 | | | | | | | | | |
| Scilly (St. Mary's) | 1034.7 | 50 | ESE | 3 | c | 1037.5 | +1 | 45 | -7 | ESE | 5 | - | bc | 5 | - | 57 | 44 | bc. cm. | o. c. | c. bc | 5.8 | | | | | | | | | |
| Jersey (St. Aubin) | 1033.8 | 49 | ENE | 6 | b | 1036.0 | +1 | 44 | -8 | E | 6 | - | 0 | 4 | - | 54 | 42 | b. o. b. | b | bc. o | 5.8 | | | | | | | | | |
| Portland Bill | 1035.0 | 48 | E | 4 | c | 1038.3 | +1 | 41 | -9 | ENE | 4 | - | c | 4 | - | 53 | 39 | bc. c. | c. | bc. c. | * | | | | | | | | | |
| Dungeness | 1035.0 | 44 | NE | 5 | bc | 1037.0 | 0 | 42 | -4 | NE | 4 | - | c | 4 | - | 56 | 40 | c. bc. | bc | cg. cgc | * | | | | | | | | | |
| Wick | 1040.5 | 45 | NNE | 2 | bc | 1036.5 | -1 | 42 | +2 | S | 3 | - | 0 | 3 | - | 48 | 38 | bc | bc | b. og | * | | | | | | | | | |
| Nairn | 1039.6 | 47 | E | 1 | bc | 1036.5 | 0 | 44 | +6 | W | 1 | - | cgz | 1 | - | 53 | 31 | bc | b. bc | bc | 10.1 | | | | | | | | | |
| Leith | 1039.8 | 50 | E | 1 | b | 1039.8 | 0 | 39 | 0 | W | 1 | - | c | 1 | - | 53 | | | | | | | | | | | | | | |

SUMMARY OF CONDITIONS AT 7 A.M. Monday, 21st April, 1919

| Districts. | Wind.
Velocity in m.p.h. | Temperature. | Weather, Cloud and Precipitation. | Visibility. | Sea. |
|------------------------------|-----------------------------|---------------|-----------------------------------|-------------|----------|
| 1. S.E. England | NNE-NE. 10- | Rather | Mainly fine. Hazy. | V. good | Moderate |
| 2. E. England | NNE-NE. 5-15 | " cold | Cloudy to overcast. | Ordinary | " |
| 3. E. Midlands | Calm to SSE. 2 | " | Fine | " | - |
| 4. W. Midlands | ENE. 5 | " | Fine, haze. | " | - |
| 5. S.W. England | E-NE. 5-20 | Moderate | Variable cloud. | Good | Moderate |
| 6. South Wales | E. 5 | " | Fine | - | Smooth |
| 7. North Wales | SW. 15 | " | Fine, hazy. | V. good | " |
| 8. N.W. England | SE. 2 | " | Fine | - | " |
| 9. N. Midlands | SE. 2 | " | Fine | - | - |
| 10. N.E. England | N-NW. 5-10 | Rather | Fair, fog at Tynemouth | Ordinary | Slight |
| 11. E. Scotland | Light vari- | cold Moderate | Cloudy to overcast. | Good | Smooth |
| 12. S.W. Scotland | Calm to E. 2 | Rather | Fair to cloudy. | " | " |
| 13. Isle of Man | Calm to E. 2 | " cold | " " " | " | " |
| 14. N. & N.W. Scot-
land | SSE. 10 | Moderate | Overcast | - | Slight |
| 15. Hebrides | S. 15-20 | " | Overcast, squally. | - | Mod. |
| 16. Orkneys and
Shetlands | S-SW. 15 | " | Overcast. | Good | Slight |
| 17. N.W. Ireland | S. 10 | " | Fair, hazy. | - | " |
| 18. N.E. Ireland | SSE-SSW | " | Fine to fair, misty. | Ord. | Smooth |
| 19. S.E. Ireland | SE. 2-5-15 | " | Misty. | - | - |
| 20. S.W. Ireland | E. 5-10 | " | Fine to fair. | V. good | Slight |

GENERAL INFERENCE from observations received up to 10 a.m.

An anticyclone over the British Isles is moving slowly southwards. Milder and less settled weather may be expected over the northern half of the United Kingdom, but fine weather will continue in the south.

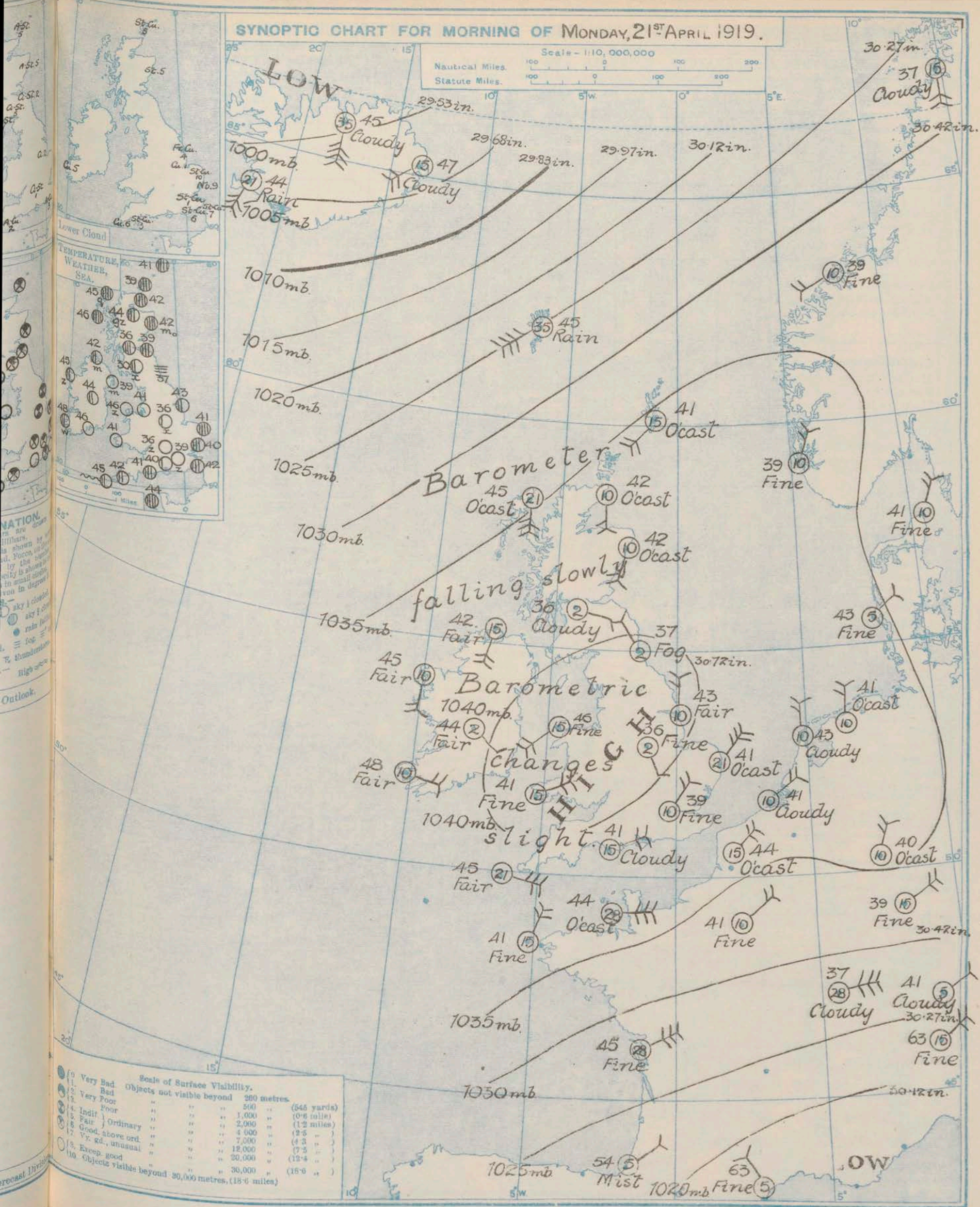
EXPLANATION.
BAROMETER.—Isobars are drawn at intervals of five millibars.
WIND.—Direction is shown by the arrow pointing in the direction the wind is blowing with the wind. Force, on the Beaufort scale, is indicated by the number of feathers. Mean velocity is shown in feet per hour by figures in degrees.
TEMPERATURE SYMBOLS.—
WEATHER SYMBOLS.—
 ○ clear sky. ○ sky & cloud. ○ overcast sky. * snow. ▲ hail. T thunder. SEA DISTURBANCE.— Rough High

Further Outlook.

| Districts. | Forecasts for the 24 hours commencing 3 p.m. Monday, 21st April, 1919 |
|------------------------------|--|
| 1. S.E. England | Moderate NE. or E. breeze. Fine.
Rather cold. |
| 2. E. England | |
| 3. E. Midlands | |
| 4. W. Midlands | |
| 5. S.W. England | Light indefinite breezes becoming SW. Fair or fine.
Warmer. |
| 6. South Wales | |
| 7. North Wales | |
| 8. N.W. England | |
| 9. N. Midlands | Moderate S. or SW. breeze, freshening. Fair at first,
becoming somewhat less settled. Normal temperature. |
| 10. N.E. England | |
| 11. E. Scotland | |
| 12. S.W. Scotland | |
| 13. Isle of Man | Moderate SE. to S. breeze. Fair.
Normal temperature. |
| 14. N. & N.W. Scot-
land | |
| 15. Hebrides | |
| 16. Orkneys and
Shetlands | |
| 17. N.W. Ireland | Moderate SE. to S. breeze. Fair.
Normal temperature. |
| 18. N.E. Ireland | |
| 19. S.E. Ireland | |
| 20. S.W. Ireland | |

SYNOPTIC CHART FOR MORNING OF MONDAY, 21ST APRIL 1919.

Scale - 1:10,000,000
Nautical Miles. 100 0 100 200
Statute Miles. 100 0 100 200



DAILY WEATHER REPORT OF THE METEOROLOGICAL OFFICE, BRITISH SECTION, 1919. No. 1119

MONDAY
APRIL 21st

WEATHER TEMPERATURE, RAINFALL AND SUNSHINE AT HEALTH RESORTS FOR APRIL 20th

| STATIONS. | WEATHER. | | TEMPERATURE. | | RAINFALL. | | SUNSHINE. | | STATIONS. | WEATHER. | | TEMPERATURE. | | RAINFALL. | | SUNSHINE. | |
|---|-----------|------------|--------------|----------|-----------------------------------|---------------------------------|----------------------------|-------------------------------|--|-----------|------------|--------------|----------|-----------------------------------|---------------------------------|----------------------------|-------------------------------|
| | Forenoon. | Afternoon. | Max. °F. | Min. °F. | Night. 17h-9h. 19 th . | Day. 9h-17h. 20 th . | to 17h. 20 th . | to Sunset. 19 th . | | Forenoon. | Afternoon. | Max. °F. | Min. °F. | Night. 17h-9h. 19 th . | Day. 9h-17h. 20 th . | to 17h. 20 th . | to Sunset. 19 th . |
| Scotland.
Banff
St. Andrews ... | b | b | 49 | 38 | 1 | - | 8.3 | 5.1 | England, N.W.
Southport | b.bc.b | b | 53 | 42 | - | - | 10.5 | 2.0 |
| England, N.E.
Harrogate
Skegness | c.bc | bcd | 48 | 37 | trace | - | 7.5 | 1.9 | Midlands.
Buxton
Leamington Spa...
Malvern
Ross-on-Wye ... | b.bc.bq | b | 56 | 43 | - | - | 5.0 | 4.6 |
| England, E.
Felixstowe
Walton-on-Naze...
Southend-on-Sea... | bc | bc | 48 | 44 | - | - | 3.9 | 6.9 | Wales.
Rhyl
Colwyn Bay
Llandudno
Aberystwyth ... | c.bc | bc | 53 | 44 | 2 | - | 9.2 | ? |
| England, S.E.
Littlehampton ...
Margate
Ramsgate
Hastings
Eastbourne
Worthing
Bournemouth ... | * | * | 53 | 47 | - | - | 1.6 | 4.8 | England, S.W.
Weymouth
Torquay
Penzance
Newquay
Weston-s-Mare ... | bc.b.bc.c | c.bc.c | 54 | 50 | - | - | 2.7 | ? |

SUMMARIES FOR PAST 24 HOURS.

| STATIONS. | WEATHER. | | | | Max. Temp. °F. | Min. Temp. °F. | Min. on Grass. °F. | RAINFALL. | | Sun. Hours. |
|----------------------------|----------------------------|-----------------------------|--|---------------------------|----------------|----------------|--------------------|---------------------------------|------------------------------------|-------------|
| | 7h-13h. 20 th . | 13h-18h. 20 th . | 18h-20 th -1h. 21 st . | 1h-7h. 21 st . | | | | Day. 7h-13h. 20 th . | Night. 13h-17h. 20 th . | |
| †Houton Bay (Orkney)... | c.op | b.bc | bc.c | b | 45 | 35 | * | * | * | * |
| †Eskdalemuir | bcy.bq | bvq | b.bx | bx.bcx | 49 | 23 | 16 | - | trace | 15.5 |
| †Stranraer | b.bc | b | b | b.bc | 59 | 33 | * | * | * | * |
| †Lough Foyle | b.bc | bv | b | b.bcz | 49 | 40 | * | * | * | * |
| Valencia (Cabrilsveen) ... | bc | cv.c | bc | bc | 60 | 42 | 35 | - | - | 9.4 |
| †Anglesey (Llangefni) ... | b.bcq | bz | b | b.v | 59 | 29 | * | * | * | * |
| Falmouth | oz.cm | cm.bem | o.c.bc | bc | 54 | 41 | 37 | - | - | 2.8 |
| †Calshot (Hants) | oz | om.v | b.bc | q.w | 56 | 39 | * | * | * | * |
| †Capel (Folkestone)... | v.p | v.p | b | c.o | 53 | 40 | * | * | * | * |
| Aberdeen | bc.cq | bcy.b | b | b.om | 51 | 34 | 13 | - | - | 9.1 |
| †East Fortune | v.b.bc | v.b.c | b.v | b | 59 | 33 | * | * | * | * |
| †Howden | trh.b.b | c.ov | b | b.bcx | 58 | 25 | * | * | * | * |
| †Felixstowe | vq | b.v | b.o | b.op | 57 | 33 | * | * | * | * |
| †Cranwell (Lincs) | b.bc | c.ov | v.b | b.bc.bc.c | 48 | 30 | * | * | * | * |
| Benson | b.bc | b.bcy | * | bx | 53 | 30 | 25 | Trace | - | * |
| London (Kew Obs.) ... | od.oq | oq.cq | o.cq | oq.o.c.bx | 51 | 35 | 29 | - | - | 1.1 |

BEAUFORT NOTATION.

b blue sky (not more than a quarter covered).
bc sky partly cloudy (one half covered).
c generally cloudy (three quarters covered).
d drizzle, or fine rain.
e wet air without rain falling.
f fog. g gloom.
h hail. i lightning.
m mist.
o overcast sky.
p passing showers.
q squalls.
r rain.
rs sleet, i.e., rain and snow together.
s snow.
t thunder.
u ugly, threatening sky.
v unusual visibility.
w dew.
x hoar frost.
y dry air; humidity less than 60 per cent.
z dust haze; the turbid atmosphere of dry weather.

THE BEAUFORT SCALE OF WIND FORCE.

| No. | Limits of Velocity. | |
|-----|-------------------------|--------------------|
| | Statute miles per hour. | Metres per second. |
| 0 | Less than 1 | Less than 0.3 |
| 1 | 1-3 | 0.3-1.0 |
| 2 | 4-7 | 1.0-3.3 |
| 3 | 8-12 | 3.3-5.4 |
| 4 | 13-18 | 5.4-7.9 |
| 5 | 19-24 | 8.0-10.7 |
| 6 | 25-31 | 10.8-13.8 |
| 7 | 32-38 | 13.9-17.1 |
| 8 | 39-46 | 17.2-20.7 |
| 9 | 47-54 | 20.8-24.4 |
| 10 | 55-63 | 24.5-28.1 |
| 11 | 64-75 | 28.2-33.5 |
| 12 | Above 76 | 33.6 or above |

Suffixes 0, 1 and 2 attached to Beaufort letters signify intensity. 0 = slight, 2 = heavy. Underlining is used to express continuity.

LONDON OBSERVATIONS.

| LONDON.
OBSERVATIONS. | WEATHER. | | | Max.
Temp. | Min.
Temp. | Min. on
Grass. | Rain-
fall. | Sun-
shine to
Sunset. | HUMIDITY % | |
|--------------------------------|----------|------------|--------|---|---------------|-------------------|----------------|-----------------------------|-------------------|------------------|
| | Morning | Afternoon. | Night. | ° F. | ° F. | ° F. | mm. | Hours. | 15 h.
G. M. T. | 9 h.
G. M. T. |
| | | | | 24 HOURS ENDED 9h G. M. T. 21 st APRIL 1919. | | | | | | |
| Greenwich (Royal Observatory) | b | bc. | o.b | 50 | 35 | 35 | - | 1.0 | 69 | 67 |
| City (Banhill Row) | * | * | * | 50 | 35 | 35 | * | 8.3 | * | * |
| Westminster (St. James's Park) | * | * | * | 59 | 37 | 34 | - | 7.4 | 66 | 70 |
| " (Admiralty Arch) | om | bc | og. b | 52 | 37 | * | - | 0.7 | 54 | 61 |
| Camden Sq. (British Rainfall) | * | * | * | 54 | 34 | 32 | - | 1.7 | * | 66 |
| Kensington Palace | o | o. bc | * | 51 | 36 | 31 | - | * | * | 65 |
| Richmond Park | * | * | * | * | * | * | * | * | * | * |

SOUTH KENSINGTON (Meteorological Office).

| | |
|---|-------|
| Vertical Component of Solar Radiation per Square Centimetre during yesterday. | 13.74 |
| Total Joules. | 13.74 |
| Average Rate. 27.0 Milliwatts. | |
| Maximum Rate. 73 .. | |

TABLE SHOWING THE GREENWICH TIMES OF SUNRISE, NOON AND SUNSET FOR STATIONS IN THE UNITED KINGDOM.

| 21 st & 22 nd April 1919. | | | |
|---|-----------------|--------------|----------------|
| Stations. | Sunrise. G.M.T. | Noon. G.M.T. | Sunset. G.M.T. |
| Yarmouth ... | 4.45 | 11.52 | 7.0 |
| Greenwich | 4.45 | 11.59 | 7.3 |
| Wick ... | 4.47 | 12.11 | 7.34 |
| Valencia ... | 5.35 | 13.29 | 7.48 |

NOTES ON THE WEATHER OF YESTERDAY.

Low temperatures prevailed, maximum temperatures of about 50° or 55° being common, while in East Anglia and parts of Scotland and Ireland the temperature did not exceed 47°.

Frost occurred at some inland stations. About 12 hours of bright sunshine were recorded at Malin Head, Glasgow and Holyhead. Rainfall amounted to 1mm at Yarmouth, but elsewhere there was little or none.

† Air Ministry Station. * Information for these columns not usually received.

METEOROLOGICAL OFFICE, LONDON: DAILY WEATHER REPORT, BRITISH SECTION.

No 20,379.B. TUESDAY, 22ND APRIL, 1919.

OBSERVATORIES AND STATIONS CONTRIBUTING REPORTS AT 1H, 7H, 12H AND 12H.

| STATIONS. | Barom. | Change
in 3
hours. | Wind. | Temp. | Weather. | Humidity. | Visibility. | Height
of Low
Cloud. | Low Cloud. | Upper Cloud. | Sea | Barom. | Change
in 3
hours. | Wind. | Temp. | Weather. | Humidity. | Visibility. | Height
of Low
Cloud. | Low Cloud. | Upper Cloud. | Sea | | | | | | | |
|--------------------------------|--------------|--------------------------|-------|-------|----------|-----------|-------------|----------------------------|------------|--------------|-----|---------------------------------|--------------------------|-------|--------|----------|-----------|-------------|----------------------------|------------|--------------|-----|--------|-------|------|-------|----|---|---|
| | at
M.S.L. | | Force | | | | | | | | | at
M.S.L. | | Force | | | | | | | | | | | | | | | |
| | m.b. | | 0-12. | | | | | | | | | m.b. | | 0-12. | | | | | | | | | m.b. | 0-12. | m.b. | 0-12. | | | |
| 1st G.M.T. of 21 st | | | | | | | | | | | | 12th G.M.T. of 21 st | | | | | | | | | | | | | | | | | |
| Houton B. (Orkney) | 1034.3 | -2 | SW | 4 | 49 | o | 55 | 5 | 5-7000 | ScCu | 6 | Alcu | 4 | 6 | 1032.0 | -4 | WSW | 5 | 48 | o | 75 | 4 | 4-5000 | ScCu | 10 | - | - | 3 | |
| Esksdalemuir | 1039.6 | -2 | S | 4 | 50 | o2 | 55 | 6 | - | - | - | Alcu | 9 | * | 1037.9 | -2 | SW | 3 | 48 | o3 | 75 | 6 | - | - | Alcu | 7 | - | 3 | |
| Stranraer | 1040.3 | 0 | S | 3 | 52 | cr | 55 | 8 | - | - | - | Alcu | 5 | * | 1038.1 | -2 | - | 0 | 47 | o3 | 75 | 7 | 2-3000 | Nb | 2 | Alcu | 7 | 3 | |
| Lough Foyle | 1039.0 | -2 | SW | 4 | 50 | c | 82 | 6 | - | - | - | Alcu | 6 | 3 | 1038.0 | 0 | WNW | 2 | 52 | bc | 82 | 5 | 4-5000 | Cu | 2 | Alcu | 5 | 2 | |
| Valencia (Cabrera) | 1033.7 | 0 | SSE | 4 | 55 | bc | 65 | 7 | - | - | - | Alcu | 7 | 3 | 1036.5 | 0 | SSE | 4 | 53 | z | 65 | 7 | - | - | Alcu | 3 | 3 | | |
| Anglesey (Llangefni) | 1032.6 | -2 | - | 0 | 51 | c | 65 | 6 | 5-7000 | Cu | 4 | Alcu | 2 | 2 | 1039.1 | -4 | - | 0 | 46 | c | 75 | 5 | - | - | Alcu | 7 | - | 1 | |
| Falmouth | 1038.5 | -1 | ESE | 4 | 49 | b | 65 | 7 | - | Fr.Cu | 2 | - | - | * | 1036.9 | +4 | E | 3 | 47 | b2 | 75 | - | - | - | - | - | - | * | |
| Calshot (Hants) | 1039.7 | 0 | - | - | 50 | b | 65 | 7 | 3-4000 | ScCu | 9 | - | - | * | 1037.3 | -1 | E | 3 | 48 | z | 82 | 8 | - | - | - | - | - | 8 | |
| Capel (Folkestone) | 1039.5 | +1 | ENE | 3 | 42 | a | 75 | 8 | 2-3000 | ScCu | 10 | - | - | * | 1037.9 | -1 | ENE | 3 | 40 | o | 75 | 8 | - | - | - | - | - | 8 | |
| Aberdeen | 1036.2 | -3 | S | 3 | 55 | bcm | 55 | 5 | - | - | - | Alcu | 4 | 3 | 1034.4 | -1 | SW | 3 | 55 | om | 45 | 5 | - | - | - | Alcu | 10 | - | |
| East Fortune | 1038.9 | -1 | WSW | 3 | 56 | b | 55 | 6 | - | - | - | Alcu | 4 | * | 1036.3 | -3 | WSW | 4 | 52 | z | 65 | 6 | - | - | - | Alcu | 8 | - | |
| Howden | 1040.4 | -2 | - | 0 | 52 | c | 55 | 6 | 3-4000 | Fr.Cu | 1 | Alcu | 6 | * | 1039.3 | 0 | ESE | 3 | 47 | of | 65 | 5 | - | - | - | Alcu | 6 | - | |
| Felixstowe | 1040.6 | 0 | E | 3 | 45 | q | 87 | 6 | 2-4000 | ScCu | 10 | - | - | S | 1039.1 | -2 | E | 4 | 42 | c | 77 | 5 | 1-1000 | Cu | 2 | - | - | 5 | |
| Cranwell (Lincs) | 1039.3 | -1 | NE | 3 | 49 | b | 65 | 7 | - | - | - | - | - | * | 1037.3 | -1 | - | 0 | 45 | b | 75 | 8 | - | - | - | Alcu | 1 | - | |
| Benson | 1039.6 | -1 | NNE | 4 | 47 | z | 55 | 5 | - | ScCu | 6 | - | - | * | 1037.8 | -1 | E | 2 | 48 | z | 65 | 5 | - | - | - | - | - | - | |
| London (Kew Obs.) | 1039.6 | -1 | NNE | 4 | 47 | z | 55 | 5 | - | ScCu | 6 | - | - | * | 1037.8 | -1 | E | 2 | 48 | z | 65 | 5 | - | - | - | - | - | - | |
| 1st G.M.T. of 22 nd | | | | | | | | | | | | 7th G.M.T. of 22 nd | | | | | | | | | | | | | | | | | |
| Houton B. (Orkney) | 1029.8 | -3 | SW | 6 | 46 | om | 87 | 3 | 1-1000 | ScCu | 10 | - | - | 4 | 1027.3 | -2 | W | 7 | 46 | om | 97 | 4 | 1-1000 | ScCu | 10 | - | - | - | 4 |
| Esksdalemuir | 1037.5 | -2 | - | 0 | 31 | bc3 | 87 | 5 | - | - | - | - | - | 6 | 1034.7 | -2 | S | 1 | 37 | CZ | 87 | 6 | - | - | - | Alcu | 3 | - | |
| Stranraer | 1037.5 | -2 | - | 0 | 31 | bc3 | 87 | 5 | - | - | - | - | - | 6 | 1034.7 | -2 | S | 1 | 37 | CZ | 87 | 6 | - | - | - | Alcu | 3 | - | |
| Lough Foyle | 1037.5 | -2 | - | 0 | 31 | bc3 | 87 | 5 | - | - | - | - | - | 6 | 1034.7 | -2 | S | 1 | 37 | CZ | 87 | 6 | - | - | - | Alcu | 3 | - | |
| Valencia (Cabrera) | 1036.3 | 0 | - | 0 | 42 | bc | - | - | - | - | - | - | - | - | 1035.5 | -2 | SSW | 2 | 46 | b | 92 | 5 | - | - | - | - | - | 3 | |
| Anglesey (Llangefni) | 1037.2 | -1 | - | 0 | 36 | bc | 92 | 6 | - | - | - | - | - | - | 1035.9 | +1 | E | 2 | 37 | bcw | 92 | 10 | - | - | - | Alcu | 5 | 2 | |
| Falmouth | 1036.2 | -2 | E | 2 | 43 | b | 87 | 5 | - | - | - | - | - | - | 1035.7 | -2 | - | 0 | 43 | b | 92 | 5 | - | - | - | Alcu | 10 | 1 | |
| Calshot (Hants) | 1036.2 | -2 | E | 2 | 43 | b | 87 | 5 | - | - | - | - | - | - | 1035.7 | -2 | E | 3 | 44 | c | 82 | 5 | - | - | - | - | - | * | |
| Capel (Folkestone) | 1036.2 | -2 | E | 2 | 43 | b | 87 | 5 | - | - | - | - | - | - | 1036.1 | -2 | NE | 2 | 38 | b | 92 | 5 | - | - | - | - | - | 3 | |
| Aberdeen | 1032.9 | -4 | WSW | 2 | 43 | c | 92 | 4 | 4-5000 | ScCu | 1 | - | - | * | 1035.0 | 0 | NE | 3 | 44 | o | 92 | 5 | - | - | - | - | - | 4 | |
| East Fortune | 1032.9 | -4 | WSW | 2 | 43 | c | 92 | 4 | 4-5000 | ScCu | 1 | - | - | * | 1035.0 | 0 | NE | 3 | 44 | o | 92 | 5 | - | - | - | - | - | 4 | |
| Howden | 1032.9 | -4 | WSW | 2 | 43 | c | 92 | 4 | 4-5000 | ScCu | 1 | - | - | * | 1035.0 | 0 | NE | 3 | 44 | o | 92 | 5 | - | - | - | - | - | 4 | |
| Felixstowe | 1032.9 | -4 | WSW | 2 | 43 | c | 92 | 4 | 4-5000 | ScCu | 1 | - | - | * | 1035.0 | 0 | NE | 3 | 44 | o | 92 | 5 | - | - | - | - | - | 4 | |
| Cranwell (Lincs) | 1038.0 | -3 | - | 0 | 31 | b | 87 | 4 | - | - | - | - | - | * | 1036.1 | -1 | N | 1 | 39 | o | 97 | 5 | 3-4000 | ScCu | 10 | - | - | 4 | |
| Benson | 1037.2 | 0 | NE | 3 | 39 | b | - | - | - | - | - | - | - | * | 1038.1 | +3 | W | 1 | 38 | o | 97 | 4 | 3-4000 | ScCu | 10 | - | - | 4 | |
| London (Kew Obs.) | 1037.2 | 0 | NE | 3 | 39 | b | - | - | - | - | - | - | - | * | 1035.7 | -2 | - | 0 | 38 | b | 97 | 4 | - | - | - | - | - | 3 | |
| | | | | | | | | | | | | | | * | 1036.2 | 0 | NNE | 1 | 38 | om | 82 | 2 | - | - | - | - | - | 6 | |

STATIONS CONTRIBUTING REPORTS AT 7H AND 12H.

| STATIONS. | Barom.
at
M.S.L. | Temp. | Wind. | | Weather. | Barometer. | | Temperature. | | Wind. | | Direc.
of
Upper
Cloud. | Weather. | Sea
0-9. | Rainfall
mm. | Temp. | | Weather. | | | Sunshine
Hours. |
|---------------------------------|------------------------|-------|--------|----------------|----------|--------------------------------|--------------------------|--------------|---------------------------|--------|----------------|-------------------------------------|----------|-------------|-----------------|-------------|-------------|------------------|------------|-----------|--------------------|
| | m.b. | °F. | Direc. | Force
0-12. | | at
M.S.L.
m.b. | Change
in
3 hours. | Temp.
°F. | Change
in
24 hours. | Direc. | Force
0-12. | | | | | Max.
°F. | Min.
°F. | Morning. | Afternoon. | Night. | |
| | | | | | | | | | | | | | | | | | | | | | |
| 12H. G.M.T. of 21 ST | | | | | | 7H. G.M.T. of 22 ND | | | | | | 24 HOURS ENDED 7H. 22 ND | | | | | | 21 ST | | | |
| Lerwick | 1025.8 | 47 | SSW | 3 | o | 1023.6 | -3 | 46 | 75 | W | 5 | - | omgd | 4 | 0.3 | 50 | 40 | cm | cm | omgd | * |
| Stornoway | 1032.5 | 49 | SW | 4 | o | 1028.3 | 0 | 49 | 74 | WSW | 4 | - | o | 3 | - | 51 | 43 | og | o | o | 0.0 |
| Castlebary(Barrals) | 1034.9 | 48 | SW | 5 | o | 1031.1 | 0 | 48 | 72 | WSW | 4 | - | r | 4 | Trace | 49 | 46 | bc.o | o | ofd | 0.5 |
| Glasgow | 1036.8 | 50 | SW | 2 | c3 | 1032.7 | +1 | 43 | 77 | SW | 1 | - | cm | 4 | - | 54 | 36 | b. bc.og | og | c. bc.og | 6.0 |
| Malin Head | 1035.6 | 55 | S | 1 | bc3 | 1033.6 | -2 | 46 | 71 | SW | 2 | SW | bcm | 2 | - | 56 | 42 | bc3 | bc3 | bcm | 10.6 |
| Blacksod Point | 1035.8 | 51 | 3 | 3 | c3 | 1034.0 | 0 | 46 | 74 | SSW | 3 | - | og | 3 | - | 53 | 43 | c3 | og | bc.og | * |
| Roche's Point | 1036.3 | 45 | ESE | 2 | b | 1036.1 | -1 | 39 | 73 | NNW | 1 | - | c | h | 0.2 | 50 | 36 | b | b | b. bc.og | * |
| Birr Castle | 1037.6 | 56 | SSE | 1 | bc | 1035.8 | -2 | 34 | 70 | - | 0 | - | c | h | - | 53 | 33 | bc | bc | ex
bcm | 11.7 |
| Donaghadee | 1037.3 | 49 | S | 4 | bcm | 1034.0 | -1 | 41 | 72 | WSW | 1 | - | bcm | 1 | - | 53 | 38 | bcm | bcm | bc | - |
| Liverpool(Bldston) | 1038.7 | 45 | N | 1 | b | 1035.4 | -2 | 42 | 71 | NW | 1 | - | bcm | 1 | - | 47 | 36 | bcm | bcm | bcm | 11.2 |
| Holyhead | 1039.4 | 47 | NW | 3 | b3 | 1035.2 | -1 | 42 | 74 | SW | 1 | - | b3 | 0 | - | 52 | 38 | b3 | b3 | br. b | 12.3 |
| Pembroke (St. Ann's Head) | 1038.6 | 45 | N | 2 | b | 1036.2 | 0 | 42 | 71 | E | 1 | - | bc | 1 | - | 49 | 39 | b | b | br. b | 12.4 |
| Scilly (St. Mary's) | 1036.4 | 46 | ESE | 4 | b | 1034.7 | -1 | 45 | 70 | ESE | 5 | E | bc | 5 | - | 49 | 44 | bc | b | b | 11.1 |
| Jersey (St. Aubin) | 1037.7 | 46 | E | 6 | b | 1033.6 | 0 | 43 | 71 | E | 4 | - | b | 3 | - | 50 | 40 | o. b. o | o. b. bc | br | 8.8 |
| Portland Bill | 1037.2 | 46 | E | 4 | bc | 1035.2 | -1 | 45 | 74 | E | 5 | E | bc | 4 | - | 49 | 40 | bc | bc | bc | * |
| Dunquerque | 1036.6 | 44 | ENE | 5 | og | 1034.1 | -1 | 44 | 72 | NE | 3 | NE | bc | 3 | - | 54 | 40 | c | og | c | * |
| Wick | 1032.1 | 50 | WSW | 3 | omv | 1028.3 | -1 | 49 | 77 | SW | 2 | - | o | 1 | - | 51 | 42 | om | om | bcmog | * |
| Nairn | 1033.3 | 54 | W | 3 | bc | 1029.4 | -1 | 50 | 73 | - | 0 | - | og | 0 | - | 55 | 42 | og. bc3 | og. bc3 | bc. bc | 1.5 |
| Leith | 1035.8 | 52 | W | 2 | bc | 1032.8 | -1 | 44 | 75 | W | 2 | - | og | 0 | - | 60 | 39 | og. bc3 | og. bc3 | bc. bc | - |
| Tynemouth | 1038.1 | 44 | S | 3 | cm | 1032.6 | 0 | 34 | 73 | WNW | 2 | - | b | 3 | - | 47 | 37 | bcm | cm | bcm | * |
| Spurn Head | 1029.9 | 44 | E | 2 | br | 1035.9 | -2 | 40 | 73 | SW | 1 | - | o | 2 | - | 47 | 37 | br | br | bc. o | 10.3 |
| Yarmouth (Roe) | 1038.6 | 42 | NE | 4 | bc | 1035.1 | -2 | 37 | 74 | NNW | 3 | - | bcm | 3 | - | 47 | 33 | o | o. bc | bcm | 0.3 |
| Clacton-on-Sea | 1038.5 | 43 | NE | 4 | bc | 1035.8 | -1 | 40 | 70 | N | 3 | - | og | - | - | 46 | 37 | c | o. bc | bc. og | 6.3 |
| Nottingham | 1038.3 | 48 | E | 2 | b | 1035.9 | -1 | 35 | 71 | WSW | 1 | SW | c | - | - | 53 | 33 | b | b | b | 11.0 |

† Air Ministry Station. * Information for these columns not usually received. ‡ The barometric change is expressed in half millibars.

SUMMARY OF CONDITIONS AT 7 A.M.

Tuesday, 22nd April, 1919.

| Districts. | Wind.
Velocity in m.p.h. | Temperature. | Weather, Cloud and Precipitation. | Visibility. | Sea. |
|---------------------------|-----------------------------|--------------|-----------------------------------|-------------|----------|
| 1. S.E. England | NNE-NE 2-10 | rather | Fair to dull, mist locally | Var. | Moderate |
| 2. E. England | Var 2-10 | " cold | Fair to dull, " " | Ord. | Moderate |
| 3. E. Midlands | Calm or WSW 2 | " | Variable cloud, mist | indiff. | - |
| 4. W. Midlands | Light var. | moderate | Variable cloud locally | - | - |
| 5. S.W. England | E-ESE 10-20 | " | Fine to cloudy | Ordin. | Moderate |
| 6. South Wales | E 2 | " | Fair | Moderate | smooth |
| 7. North Wales | Calm or SW 2 | 2 rather | Variable cloud | Ordin. | smooth |
| 8. N.W. England | NW 2 | moderate | Fine, some mist | indiff. | smooth |
| 9. N. Midlands | E-ESE 2 | rather | cloudy or dull; some | poor to | - |
| 10. N.E. England | Var. to 5 | " cold | Variable sky, mist locally | ordin: | - |
| 11. E. Scotland | NE - E 5-10 | mild | Fair to dull, some haze | 883f | slight |
| 12. S.W. Scotland | S-SW 2 | mod | Fair to cloudy, some mist | good | smooth |
| 13. Isle of Man | WSW 2 | " | Fair | - | smooth |
| 14. N. & N.W. Scotland | SW-WSW 5-10 | mild | Dull, | ordinary | smooth |
| 15. Hebrides | WSW 15 | mild | Dull, local rain & fog | bad, oc | moderate |
| 16. Orkneys and Shetlands | W-WSW 20-35 | mild | Dull, local mist & drizzle | poor | " |
| 17. N.W. Ireland | SSW 10 | moderate | Cloudy, some haze | ordin: | slight |
| 18. N.E. Ireland | SW 2-5 | " | Fair or fine, some mist | ordin: | smooth |
| 19. S.E. Ireland | light vari: | cold | Cloudy | ordin: | smooth |
| 20. S.W. Ireland | light var: | cold | Fair to cloudy | very good. | smooth |

GENERAL INFERENCE from observations received up to 10 a.m.

An anticyclone over England and the south of Ireland will cause fair or fine weather to continue in these parts, but further north less settled weather is likely

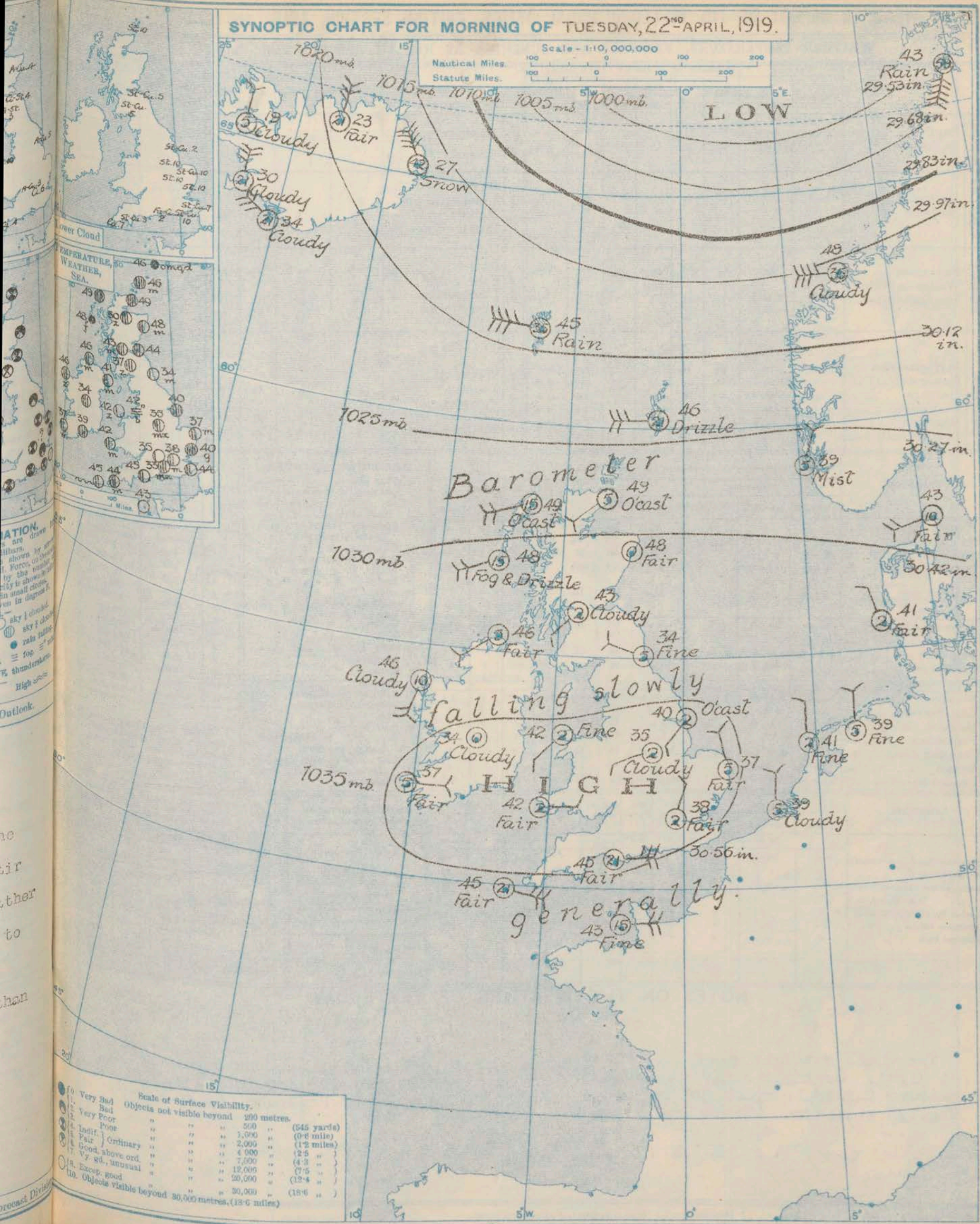
EXPLANATION.
BAROMETER.—Isobars are drawn at intervals of five millibars.
WIND.—Direction is shown by the arrow flying with the wind. Force, on the Beaufort scale, is indicated by the number 0-12, is indicated by the number of feathers. Mean velocity is shown in feet per hour by figures in small circles.
TEMPERATURE.—Isobars are drawn at intervals of one degree.
WEATHER SYMBOLS.—
 ○ clear sky. ○ sky & clouds.
 ⊙ sky & clouds. ⊙ sky & clouds.
 ⊕ overcast sky. ⊕ rain falling.
 * snow. * hail. * fog.
 T thunder. T thunder.
SEA DISTURBANCE.—
 Rough. High.

Further Outlook.

| Districts. | Forecasts for the 24 hours commencing 3 p.m. Tuesday, 22nd April, 1919. |
|---------------------------|---|
| 1. S.E. England | Light indefinite breezes; fair or dull; moderate temperature |
| 2. E. England | |
| 3. E. Midlands | |
| 4. W. Midlands | |
| 5. S.W. England | |
| 6. South Wales | Moderate SW breeze; fair or dull, occasional drizzle; |
| 7. North Wales | |
| 8. N.W. England | |
| 9. N. Midlands | |
| 10. N.E. England | |
| 11. E. Scotland | moderate temperature |
| 12. S.W. Scotland | |
| 13. Isle of Man | |
| 14. N. & N.W. Scotland | |
| 15. Hebrides | |
| 16. Orkneys and Shetlands | Fresh SW or W breeze; dull, passing showers; mild |
| 17. N.W. Ireland | |
| 18. N.E. Ireland | |
| 19. S.E. Ireland | |
| 20. S.W. Ireland | |

Over the southern half of the kingdom fair or fine weather is likely to continue for more than 24 hours.

SYNOPTIC CHART FOR MORNING OF TUESDAY, 22ND APRIL, 1919.



WEATHER TEMPERATURE, RAINFALL AND SUNSHINE AT HEALTH RESORTS FOR April 21st

| STATIONS. | WEATHER. | | TEMPERATURE. | | RAINFALL. | | SUNSHINE. | | STATIONS. | WEATHER. | | TEMPERATURE. | | RAINFALL. | | SUNSHINE. | |
|---------------------------|-----------|------------|--------------|---------|-----------------|--------------|-----------|---------|----------------------------------|-----------|------------|--------------|---------|-----------------|--------------|-----------|---------|
| | Forenoon. | Afternoon. | Max. F. | Min. F. | Night. 17h-20h. | Day. 9h-17h. | to 17h. | to 21h. | | Forenoon. | Afternoon. | Max. F. | Min. F. | Night. 17h-20h. | Day. 9h-17h. | to 17h. | to 21h. |
| Scotland,
Banff | c. bc | bc. c | 56 | 33 | - | - | 4.2 | 10.2 | England, N.E.
St. Andrews ... | c | c | 57 | 30 | - | - | 3.9 | 9.0 |
| Harrogate | bc. b | b | 55 | 30 | - | - | 9.9 | ? | Midlands.
Skegness | | | | | | | | |
| Felixstowe | c. bc | bc | 45 | 34 | Trace | - | 4.1 | 4.6 | Wales.
Buxton | | | | | | | | |
| Walton-on-Naze ... | c. c. o | c. bc. b | 47 | 36 | - | - | 4.6 | ? | Malvern | b | b | 53 | 33 | - | - | 11.0 | ? |
| Southend-on-Sea ... | | | | | | | | | Ross-on-Wye ... | | | | | | | | |
| Weymouth | | | | | | | | | Rhyl | b. bc | bc. b | 50 | 34 | - | - | 10.8 | 10.2 |
| Torquay | bc. b | b | 49 | 36 | - | - | | | Colwyn Bay ... | | | | | | | | |
| Penzance | | | | | | | | | Llandudno | b | b | 50 | 35 | - | - | 11.2 | 11.1 |
| Newquay | b | b | 51 | 36 | - | - | | | Aberystwyth ... | c. b | b | 47 | 43 | - | - | 11.5 | ? |
| Weston-s-Mare ... | b | b | 56 | 31 | - | - | | | | | | | | | | | |

| STATIONS. | SUMMARIES FOR PAST 24 HOURS. | | | | | | | | | | BEAUFORT NOTATION. | THE BEAUFORT SCALE OF WIND FORCE. | | |
|----------------------------|------------------------------|-----------------------|-------------------------------------|---------------------|---------------|---------------|-------------------|-------------|---------------|-------------|---|-----------------------------------|-------------------------|--------------------|
| | WEATHER | | | | Max. Temp. F. | Min. Temp. F. | Min. on Grass. F. | RAINFALL. | | Sun. Hours. | | No. | Limits of Velocity. | |
| | 7h-12h ²⁰ | 12h-18h ²¹ | 18h ²² -1h ²³ | 1h-7h ²⁴ | | | | Day. 7h-12h | Night. 12h-7h | | | | Statute miles per hour. | Metres per second. |
| Houton Bay (Orkney)... | c. o | o | o. o | o | 50 | 35 | - | - | - | - | b blue sky (not more than a quarter covered). | 0 | Less than 1 | Less than 0.5 |
| Eskdalemuir | bc. bc. c. l. | bc. bc. c. l. | bc. bc. c. l. | bc. bc. c. l. | 52 | 28 | 23 | - | - | 10.1 | bc sky partly cloudy (one half covered). | 1 | 1-8 | 0.5-1.5 |
| †Stranraer | b. bc. z | b. bc. z | b. bc. z | b. bc. z | 52 | 35 | - | - | - | - | c generally cloudy (three quarters covered). | 2 | 4-7 | 1.5-2.5 |
| †Lough Foyle | b. bc. z | bc. c. z | bc. c. z | b. bc. z | 54 | 46 | - | - | - | - | d drizzle, or fine rain. | 3 | 8-12 | 2.5-3.5 |
| Valencia (Cahiriveen) ... | b. bc. z | bc. bc. z | bc. bc. z | b. bc. z | 57 | 34 | 35 | - | - | 11.2 | e wet air without rain (falling fog, gloom, hail, lightning). | 4 | 13-18 | 3.5-5.0 |
| †Anglesey (Llangefni) ... | bc. c. z | bc. c. z | b. bc. c. z | bc. c. z | 52 | 32 | - | - | - | - | f mist. | 5 | 19-24 | 5.0-6.5 |
| Falmouth | o. bc. bc. z | b. bc. z | b. bc. z | b. bc. z | 50 | 42 | 30 | - | - | 8.9 | g overcast sky. | 6 | 25-31 | 6.5-8.5 |
| †Calshot (Hants) | co. om. | b. bc. z | b. bc. z | b. bc. z | 50 | 35 | - | - | - | - | h passing showers. | 7 | 32-38 | 8.5-10.5 |
| †Capel (Folkestone) | v. o | ov | ov | ov | 42 | 37 | - | - | - | - | i squalls. | 8 | 39-46 | 10.5-12.5 |
| Aberdeen | om. bc. om. | bc. om. | b. bc. om. | om. bc. om. | 58 | 40 | 29 | - | - | 3.1 | j rain. | 9 | 47-54 | 12.5-15.0 |
| †East Fortune | b. bc. | b. bc. | b. bc. | o. f. w. | 57 | 40 | - | - | - | - | rs sleet, i.e., rain and snow together. | 10 | 55-63 | 15.0-17.5 |
| †Howden | ⊕ b. bc. | b. bc. o | b. bc. o | o. f. w. | 53 | 25 | - | - | - | - | s snow. | 11 | 64-75 | 17.5-20.5 |
| †Felixstowe | bc. z | v. bc. | b. bc. z | b. bc. z | 52 | 45 | - | - | - | - | t thunder. | 12 | Above 75 | 20.5-24.5 |
| †Cranwell (Lines) | b. bc. | b. bc. | b. bc. | b. bc. | 50 | 30 | - | - | - | - | u ugly, threatening sky. | | | |
| Barnes | b. bc. | b. bc. | b. bc. | b. bc. | 53 | 30 | 24 | - | - | - | v unusual visibility. | | | |
| London (Kew Obsy.) ... | bc. o. bc. | bc. bc. z | b. bc. z | bc. bc. om. | 50 | 33 | 23 | - | - | 9.2 | w dew. | | | |

| LONDON OBSERVATIONS. | WEATHER. | | | Max. Temp. F. | | Min. Temp. F. | | Min. on Grass. F. | | Rain-fall. | | Sun-shine to Sunset. | | Humidity % | | SOUTH KENSINGTON (Meteorological Office). | TABLE SHOWING THE GREENWICH TIMES OF SUNRISE, NOON AND SUNSET FOR STATIONS IN THE UNITED KINGDOM. | | |
|--------------------------------|---|---|---|---|---|---|---|---|---|---|---|---|---|---|---|---|---|----------|-------|
| | Morning. | Afternoon. | Night. | Temp. F. | Temp. F. | Temp. F. | Temp. F. | Temp. F. | Temp. F. | mm. | mm. | Hours. | Hours. | Hours. | Hours. | | Stations. | Sunrise. | Noon. |
| | 24 HOURS ENDED 9H G.M.T. 22 nd | 24 HOURS ENDED 9H G.M.T. 22 nd | 24 HOURS ENDED 9H G.M.T. 22 nd | 24 HOURS ENDED 9H G.M.T. 22 nd | 24 HOURS ENDED 9H G.M.T. 22 nd | 24 HOURS ENDED 9H G.M.T. 22 nd | 24 HOURS ENDED 9H G.M.T. 22 nd | 24 HOURS ENDED 9H G.M.T. 22 nd | 24 HOURS ENDED 9H G.M.T. 22 nd | 24 HOURS ENDED 9H G.M.T. 22 nd | 24 HOURS ENDED 9H G.M.T. 22 nd | 24 HOURS ENDED 9H G.M.T. 22 nd | 24 HOURS ENDED 9H G.M.T. 22 nd | 24 HOURS ENDED 9H G.M.T. 22 nd | 24 HOURS ENDED 9H G.M.T. 22 nd | | | | |
| Greenwich (Royal Observatory) | c. c. | bc. c. | b | 51 | 32 | 18 | - | - | - | 8.6 | 60 | 78 | 74 | 60 | 78 | Vertical Component of Solar Radiation per Square Centimetre during yesterday. | Yarmouth... | 4.43 | 11.52 |
| City (Bunhill Row) ... | * | * | * | 52 | 35 | 22 | - | - | - | 8.3 | 47 | 79 | 74 | 47 | 79 | Total | Greenwich | 4.53 | 11.59 |
| Westminster (St. James's Park) | * | * | * | 55 | 33 | 31 | - | - | - | 5.9 | * | 76 | 74 | * | 76 | Average Rate. Milliwatts | Wick ... | 4.45 | 12.11 |
| Admiralty Arch ... | * | * | * | 51 | 37 | 28 | - | - | - | * | * | 76 | 74 | * | 76 | Maximum Rate. ... | Valencia ... | 5.33 | 12.40 |
| Camden Sq. (British Rainfall) | * | * | * | * | * | * | * | * | * | * | * | * | * | * | * | | | | |
| Kensington Palace ... | * | * | * | * | * | * | * | * | * | * | * | * | * | * | * | | | | |
| Richmond Park | * | * | * | * | * | * | * | * | * | * | * | * | * | * | * | | | | |

NOTES ON THE WEATHER OF YESTERDAY.

There was a slight frost locally at night. During the day the temperature failed to reach 50° at many English stations. There was little

or no rain, in many places the duration of bright sunshine exceeded 10 hours, and even 12 hours at Pembroke and Holyhead.



METEOROLOGICAL OFFICE, LONDON:
DAILY WEATHER REPORT, BRITISH SECTION.

No. 29,371B. WEDNESDAY, 23RD. APRIL, 1919.

OBSERVATORIES AND STATIONS CONTRIBUTING REPORTS AT 1H, 7H, 13H AND 19H.

| STATIONS. | BAROM.
at
M.S.L.
m.b. | Change
in 3
hours. | WIND.
Direc.
Force
0-12. | TEMP.
°F. | Weather. | Humidity.
%
0-10. | Visibility.
Feet. | Height
of Low
Cloud.
Feet. | Low Cloud. | | Upper Cloud. | | Sea
0-9. | BAROM.
at
M.S.L.
m.b. | Change
in 3
hours. | WIND.
Direc.
Force
0-12. | TEMP.
°F. | Weather. | Humidity.
%
0-10. | Visibility.
Feet. | Height
of Low
Cloud.
Feet. | Low Cloud. | | Upper Cloud. | | Sea
0-9. | | | |
|--------------------------------|--------------------------------|--------------------------|-----------------------------------|--------------|----------|-------------------------|----------------------|-------------------------------------|---------------------------------|---------------|--------------|---------------|-------------|--------------------------------|--------------------------|-----------------------------------|--------------|----------|-------------------------|----------------------|-------------------------------------|------------|---------------|--------------|---------------|-------------|----|---|---|
| | | | | | | | | | Form. | Amt.
0-10. | Form. | Amt.
0-10. | | | | | | | | | | Form. | Amt.
0-10. | Form. | Amt.
0-10. | | | | |
| | | | | | | | | | 18H. G.M.T. of 22 ND | | | | | | | | | | | | | | | | | | | | |
| †Houton B. (Orkney) | 1025.0 | +3 | W | 7 | 48 | d | 97 | 1-1500 | Nb | 3 | Ci | 4 | 1 | 1022.7 | -4 | W | 7 | 46 | om | 92 | 4 | 1-1500 | ? | 3 | - | 4 | | | |
| Eskdalemuir | 1030.1 | -3 | WSW | 4 | 57 | cy | 55 | 4-5000 | Cu | 1 | Ci | 6 | * | 1028.4 | -2 | W | 3 | 50 | c3 | 75 | 5 | - | + | Ci | 3 | * | | | |
| †Stranraer | 1032.4 | -1 | NNW | 3 | 55 | bc | 65 | 3-4000 | SF | 1 | A.SF | 2 | * | 1029.8 | -4 | NNW | 3 | 49 | 3 | 82 | 6 | - | + | Ci | 2 | * | | | |
| †Lough Foyle | 1032.4 | -1 | NNW | 3 | 55 | bc | 65 | 3-4000 | SF | 1 | A.SF | 2 | * | 1032.4 | -2 | WSW | 4 | 55 | d | 97 | 5 | 12-2000 | SF | 10 | - | 3 | | | |
| Valencia (Cahire'n) | 1034.3 | -1 | NW | 2 | 52 | b | 65 | 8 | - | 0 | - | 0 | 3 | 1032.6 | -3 | WNW | 2 | 50 | b | 75 | 8 | - | 0 | - | 0 | 3 | | | |
| †Anglesey (Llangefni) | 1033.7 | -5 | W | 1 | 54 | c | 65 | 8 | - | - | - | Ci | 8 | 1 | 1031.2 | -4 | SW | 1 | 50 | o | 55 | 6 | - | - | - | Ci | 9 | 1 | |
| Falmouth | 1033.4 | -1 | SE | 3 | 50 | bc | 75 | 5 | - | - | - | Ci | 3 | * | 1031.8 | -2 | SE | 2 | 47 | b | - | - | - | - | - | - | * | | |
| †Calshot (Hants) | 1033.6 | -2 | SE | 1 | 52 | c | 75 | 6 | 7-9000 | M.Cu | 7 | - | 3 | 1029.3 | -5 | WSW | 1 | 51 | bc | 82 | 8 | 6-7000 | SF | 2 | Ci | 2 | 3 | | |
| †Capel (Folkestone) | 1032.2 | -3 | NE | 2 | 46 | o | 75 | 8 | 5-6000 | SF | 4 | A.Cu | 5 | 4 | 1029.6 | -3 | E | 2 | 44 | c | 75 | 8 | 5-7000 | SF | 7 | - | 2 | | |
| Aberdeen | 1028.1 | -1 | SSE | 2 | 59 | bc | 55 | 6 | - | 0 | A.SF | 3 | 2 | 1025.6 | -3 | - | 0 | 54 | bc | 65 | 3 | - | SF | 5 | - | 2 | | | |
| †East Fortune | 1030.0 | -3 | W | 6 | 56 | c | 65 | 5 | 1-5000 | SF | 2 | Ci | 6 | * | 1027.6 | -3 | WSW | 5 | 53 | bc | 75 | 5 | 7-9000 | SF | 2 | Ci | 2 | * | |
| †Howden | 1031.2 | -5 | W | 2 | 61 | c | 45 | 5 | - | - | - | Cu | 7 | * | 1027.6 | -4 | WNW | 3 | 37 | c | 55 | 5 | 5-7000 | SF | 5 | A.Cu | 3 | * | |
| †Felixstowe | 1033.0 | -4 | SE | 1 | 46 | b | 82 | 8 | - | SF | 7 | A.Cu | 2 | 3 | 1029.7 | -3 | SSW | 2 | 44 | c | 92 | 7 | - | - | A.Cu | 8 | 2 | | |
| †Cranwell (Lines) | 1032.3 | -4 | - | 0 | 52 | c | 55 | 6 | - | - | - | - | * | 1028.8 | -4 | S | 1 | 53 | o | 45 | 8 | - | - | A.Cu | 8 | * | | | |
| Benson | 1032.6 | -4 | NW | 2 | 50 | bc | 45 | 6 | - | - | - | Ci | 4 | * | 1028.8 | -5 | NW | 1 | 55 | c3 | 45 | 5 | - | - | Ci | 1 | Ci | 7 | * |
| London (Kew Ob.) | 1032.6 | -4 | NW | 2 | 50 | bc | 45 | 6 | - | - | - | - | * | 1028.8 | -5 | NW | 1 | 55 | c3 | 45 | 5 | - | - | Ci | 1 | Ci | 7 | * | |
| 1H. G.M.T. of 23 RD | | | | | | | | | | | | | | | | | | | | | | | | | | | | | |
| †Houton B. (Orkney) | 1023.4 | 0 | NW | 6 | 40 | r.g | 95 | 4 | 1-1000 | Nb | 9 | - | - | 1023.0 | 0 | NW | 6 | 40 | od | 92 | 5 | 1-1500 | Nb | 9 | - | - | 4 | | |
| Eskdalemuir | 1027.0 | -2 | NW | 3 | 46 | om | 87 | 5 | 1-1500 | SF | 10 | - | - | 1024.5 | -2 | NW | 4 | 44 | bc | 65 | 7 | - | - | - | - | - | * | | |
| †Stranraer | 1027.0 | -2 | NW | 3 | 46 | om | 87 | 5 | 1-1500 | SF | 10 | - | - | 1026.0 | -2 | NW | 3 | 46 | c | 82 | 7 | 2-3000 | SF | 7 | Ci | 1 | * | | |
| †Lough Foyle | 1027.0 | -2 | NW | 3 | 46 | om | 87 | 5 | 1-1500 | SF | 10 | - | - | 1029.2 | -1 | NNW | 3 | 45 | b | 92 | 7 | 12-2000 | Cu | 1 | A.Cu | 2 | 2 | | |
| Valencia (Cahire'n) | 1032.6 | 0 | WNW | 4 | 45 | bc | - | - | - | - | - | - | - | 1029.9 | -2 | - | 0 | 42 | bw | 87 | 8 | 2-3000 | Cu | 1 | - | - | 2 | | |
| †Anglesey (Llangefni) | 1029.8 | -4 | - | 0 | 36 | b | 95 | 5 | - | - | - | - | 1 | 1027.2 | -1 | NW | 2 | 45 | o | 97 | 4 | 1-1000 | SF | 10 | - | 0 | 3 | | |
| Falmouth | 1028.7 | -3 | NNW | 2 | 44 | b | 92 | 5 | - | - | - | - | * | 1026.5 | -1 | NNW | 2 | 45 | z | 97 | 5 | - | - | - | - | - | * | | |
| †Calshot (Hants) | 1026.6 | -3 | - | 0 | 43 | om | 95 | 6 | 1-1500 | SF | 10 | - | 2 | 1024.3 | -2 | NNW | 2 | 46 | b | 92 | 5 | - | - | - | - | - | 3 | | |
| †Capel (Folkestone) | 1026.6 | -3 | - | 0 | 43 | om | 95 | 6 | 1-1500 | SF | 10 | - | 2 | 1023.7 | -2 | SW | 1 | 42 | o | 87 | 5 | - | - | - | - | - | 3 | | |
| Aberdeen | 1025.2 | 0 | WNW | 2 | 45 | r.g | 95 | 2 | 12-2000 | Nb | 10 | - | - | 1023.4 | -1 | NW | 3 | 45 | op | 87 | 7 | - | - | Nb | 9 | - | 2 | | |
| †East Fortune | 1025.8 | -1 | WSW | 3 | 48 | b | 87 | 3 | 3-4000 | SF | 3 | - | - | 1023.7 | -2 | WNW | 2 | 47 | o | 87 | 5 | 2-3000 | SF | 8 | - | 1 | * | | |
| †Howden | 1026.7 | -3 | SSW | 2 | 45 | o | 82 | - | - | - | - | - | 2 | 1024.0 | -2 | WNW | 1 | 46 | om | 92 | 4 | 3-4000 | SF | 10 | - | - | * | | |
| †Felixstowe | 1025.5 | -4 | NNW | 2 | 45 | c | 87 | 4 | 3-4000 | SF | 5 | A.SF | 2 | 1022.8 | -2 | - | 0 | 46 | cz | 7 | 2 | - | - | SF | 8 | - | 0 | 2 | |
| †Cranwell (Lines) | 1025.5 | -4 | NNW | 2 | 45 | c | 87 | 4 | 3-4000 | SF | 5 | A.SF | 2 | 1023.7 | -2 | N | 1 | 45 | c | 92 | 2 | - | - | SF | 8 | - | 0 | * | |
| Benson | 1026.1 | -3 | W | 1 | 48 | bm | - | - | - | - | - | - | * | 1023.9 | -1 | - | 0 | 42 | b | 87 | 3 | - | - | - | - | - | * | | |
| London (Kew Ob.) | 1026.1 | -3 | W | 1 | 48 | bm | - | - | - | - | - | - | * | 1023.9 | -1 | WNW | 1 | 43 | bm | 82 | 2 | - | - | - | - | A.SF | 1 | * | |

STATIONS CONTRIBUTING REPORTS AT 7H AND 19H.

| STATIONS. | BAROM. | TEMP. | WIND. | | Weather | BAROMETER. | | TEMPERATURE. | | WIND. | | Direc.
of
Upper
Cloud. | Weather. | Sea
0-9. | Rainfall
mm. | TEMP. | | WEATHER. | | | Sunshine
Hours. |
|---------------------------------|--------------|-------|--------------------------|--------------|---------|--------------------------------|--------|----------------|-------------|-------------|---------|-------------------------------------|----------|-------------|-----------------|-----------|--------|------------------|---------|---------|--------------------|
| | at
M.S.L. | | Change
in
3 hours. | Temp.
°F. | | Change
in
24 hours. | Direc. | Force
0-12. | Max.
°F. | Min.
°F. | Morning | | | | | Afternoon | Night. | | | | |
| | m.b. | | | | | | | | | | | | | | | | | m.b. | | | |
| 18H. G.M.T. of 22 ND | | | | | | 7H. G.M.T. of 23 RD | | | | | | 24 HOURS ENDED 7A. 23 RD | | | | | | 23 RD | | | |
| Lerwick | 1020.3 | 47 | WSW | 4 | omg | 1021.3 | +1 | 40 | -6 | N | 4 | - | o | 3 | 1 | 49 | 37 | omd | omg | om | * |
| Stornoway | 1025.4 | 51 | WSW | 5 | opg | 1025.1 | 0 | 44 | -5 | NW | 3 | - | bc | 2 | 1 | 52 | 40 | ad.p | og | bc | 0.0 |
| Castlebay (Barra) | 1028.4 | 48 | W | 4 | ofc | 1026.8 | 0 | 45 | -3 | NW | 3 | W | c | 3 | 1 | 49 | 42 | fa | fa.fe | f.ph.gp | 0.0 |
| Glasgow | 1029.3 | 46 | WSW | 3 | og | 1025.2 | -1 | 43 | 0 | W | 2 | - | b | * | 0.1 | 51 | 42 | c.o | o | op.c.bc | 2.0 |
| Main Head | 1030.7 | 47 | WSW | 4 | om | 1027.6 | -2 | 45 | -1 | NNW | 2 | W | bc | 2 | 0.1 | 50 | 44 | bm | cm | c | 4.0 |
| Blacksod Point | 1032.9 | 48 | W | 3 | c | 1028.8 | -2 | 48 | +2 | NNW | 3 | - | ofc | 3 | 1 | 52 | 42 | cg | cg | og.ofc | * |
| Roche's Point | 1032.6 | 50 | SW | 2 | b | 1029.7 | -1 | 44 | +5 | NNW | 3 | - | b | 2 | 0.1 | 52 | 34 | b | b | og | 8 |
| Birr Castle | 1031.4 | 58 | W | 1 | b | 1028.5 | 3 | 40 | +6 | S | 1 | - | m | 8 | 61 | 34 | b | b | b | 10 | |
| Donaghadee | 1029.7 | 48 | NE | 2 | bm | 1026.1 | 0 | 45 | +4 | NW | 2 | - | ogm | 2 | - | 59 | 41 | bc | m.bm | bm.ogm | * |
| Liverpool (Bidston) | 1029.9 | 49 | WNW | 3 | b | 1025.5 | -1 | 45 | +3 | WNW | 3 | - | om | 2 | - | 53 | 42 | bc | bc | bc.om | 10.7 |
| Holyhead | 1030.5 | 51 | SW | 4 | bg | 1026.3 | -2 | 46 | +4 | NW | 3 | - | omg | 1 | - | 57 | 42 | bg | bg | b.bc.c | 11.2 |
| Pembroke (St. Ann's Head) | 1031.6 | 48 | WNW | 2 | b | 1027.3 | 0 | 46 | +4 | N | 3 | - | b | 1 | - | 51 | 42 | b | b | b | 11.7 |
| Scilly (St. Mary's) | 1031.8 | 49 | NNE | 2 | b | 1027.8 | -1 | 48 | +3 | N | 2 | - | b | 3 | - | 52 | 44 | bc | b | b | 11.6 |
| Jersey (St. Aubin) | 1028.8 | 49 | NE | 3 | b | 1025.3 | -1 | 44 | +1 | WNW | 2 | - | b | 2 | - | 53 | 39 | b | b | bw.c.b | 12.7 |
| Portland Bill | 1029.9 | 45 | WSW | 2 | bc | 1021.9 | -2 | 48 | +3 | NW | 3 | - | b | 1 | - | 49 | 39 | bc | bc | bc | * |
| Dungeness | 1028.7 | 45 | ENE | 3 | bc | 1022.9 | -2 | 44 | 0 | WSW | 2 | - | c | 2 | - | 48 | 38 | c | c | bc | * |
| Wick | 1023.9 | 50 | W | 3 | omg | 1022.7 | 0 | 43 | -6 | NNW | 2 | - | cm | 1 | 0.3 | 56 | 39 | omg | omg | o.bc.om | * |
| Nairn | 1025.5 | 51 | W | 1 | o | 1024.2 | -1 | 43 | -7 | W | 1 | - | cg | 1 | 1 | 58 | 39 | cg.bc | bc.cu | op.g.g | 1.4 |
| Leith | 1027.7 | 52 | W | 2 | bc | 1024.0 | -1 | 46 | +2 | WNW | 2 | NW | cg | 2 | - | 56 | 44 | c.b.g | bc.b.bc | bc.b.bc | * |
| Tynemouth | 1027.2 | 57 | N | 1 | bm | 1023.3 | -1 | 48 | 7 | NW | 2 | - | om | 3 | - | 63 | 43 | bg | bm | bg.om | * |
| Spurn Head | 1028.2 | 49 | SE | 3 | bm | 1023.4 | -1 | 46 | +6 | NW | 2 | - | om | 2 | - | 54 | 40 | om | bc.cm | bc.cm | 0.6 |
| Yarmouth (Dorset) | 1028.0 | 43 | S | 4 | o | 1022.0 | -2 | 43 | +6 | SSW | 2 | - | cm | 2 | - | 46 | 33 | bm.bc | bm | g.om | 4.1 |
| Clacton-on-Sea | 1029.2 | 44 | SSE | 3 | bc | 1022.5 | -2 | 48 | +5 | NW | 2 | NE | cm | 1 | - | 47 | 39 | og.c.bc | c.bc | bc.cm | 3.4 |
| Nottingham | 1028.0 | 56 | WNW | 2 | c | 1024.2 | -1 | 44 | +9 | WNW | 1 | - | f | 1 | - | 62 | 35 | om.b | og.b | cb | 4.4 |

† Air Ministry Station. * Information for these columns not usually received. † The barometric change is expressed in half millibars.

SUMMARY OF CONDITIONS AT 7 A.M. Wednesday, 23rd April, 1919.

| Districts. | Wind.
Velocity in m.p.h. | Temperature. | Weather, Cloud and Precipitation. | Visibility. | Sea. |
|---------------------------|-----------------------------|--------------|---|--------------|---------------|
| 1. S.E. England | NW-SW 2-10 | Mod. | Variable sky, light fog locally in Surrey | poor to ord. | slight smooth |
| 2. E. England | Calm or light | Mod. | Cloudy or dull, some mist | poor | - |
| 3. E. Midlands | Calm or NW 2 | Mod. | Fine or fair, local fog. | poor | - |
| 4. W. Midlands | NW 10 | Mod. | Variable cloud. | - | - |
| 5. S.W. England | N-NW 5-10 | Mod. | Fine or fair | ord. | smooth |
| 6. South Wales | N 10 | Mod. | Fine | ord. | very smooth |
| 7. North Wales | NW 5-10 | Mod. | Dull, local mist | indiff. | smooth |
| 8. N.W. England | NW 10 | Mod. | Dull, some mist | indiff. | smooth |
| 9. N. Midlands | NW 10 | rather mild. | Fair to dull, some mist | " | " |
| 10. N.E. England | NW 5 | " | Dull, some mist. | " | slight. |
| 11. E. Scotland | NW-W 2-10 | " | Cloudy or dull, local showers and mist. | Var. | smooth |
| 12. S.W. Scotland | NW-W 5-15 | " | Variable cloud. | v. good. | smooth |
| 13. Isle of Man | NW 5-10 | Mod. | Dull, some mist. | - | smooth |
| 14. N. & N.W. Scotland | NW 5-10 | Mod. | Fair or cloudy, local mist | Ord. | smooth |
| 15. Hebrides | NW 10 | " | Fair | Ord. | smooth |
| 16. Orkneys and Shetlands | N - W 15-25 | Mod. | Dull, some rain | Ord. | mod. |
| 17. N.W. Ireland | NNW 10 | Mod. | Fair to dull, local fog. | var. | slight |
| 18. N.E. Ireland | NW-NNW 5-15 | Mod. | Variable cloud, some mist | " | smooth |
| 19. S.E. Ireland | Var. up to 10 | Mod. | Variable cloud, some mist | " | smooth |
| 20. S.W. Ireland | Calm or NNW 10-15 | Mod. | Fine | v. good | smooth |



GENERAL INFERENCE from observations received up to 10 A.M.

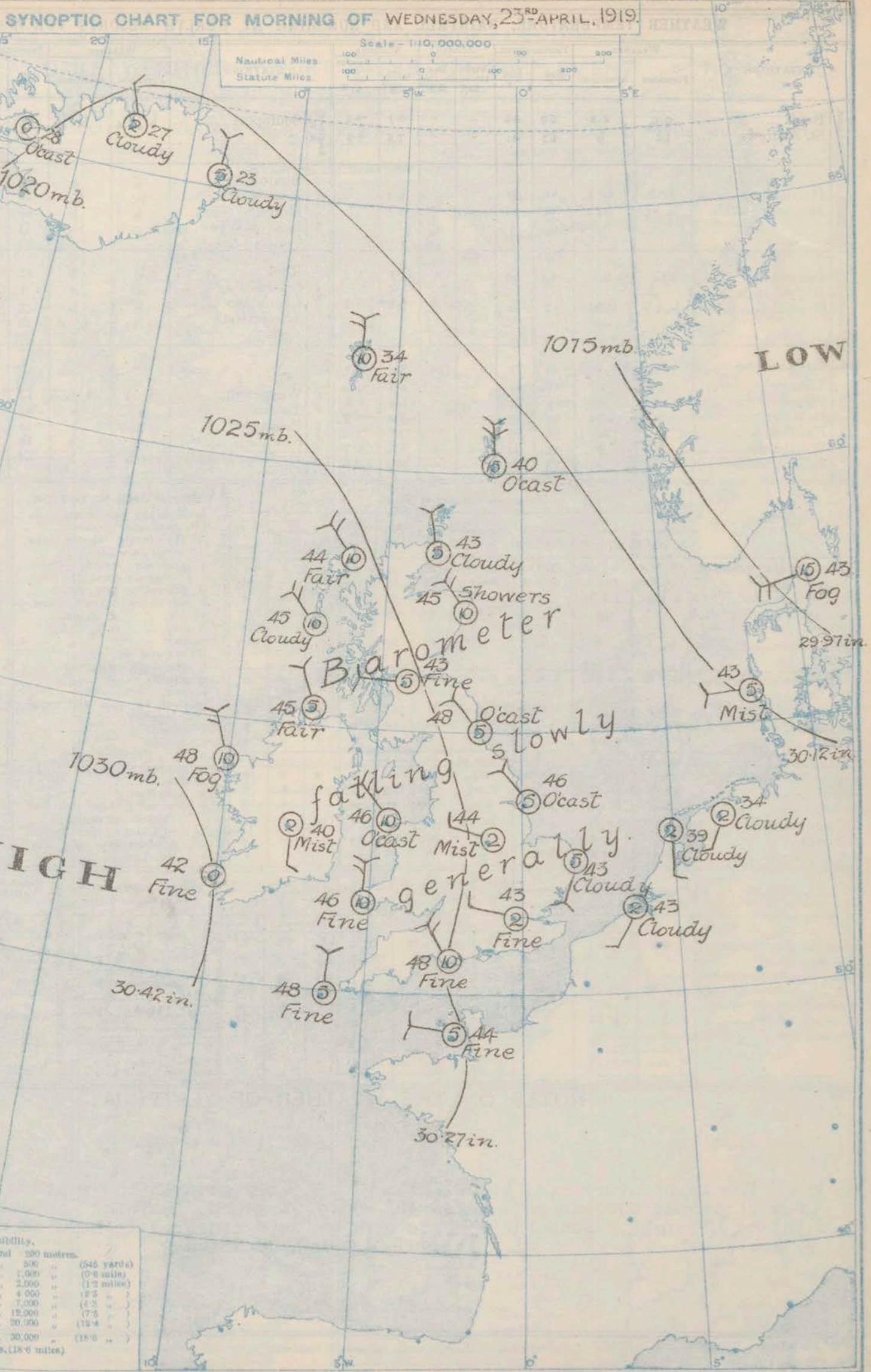

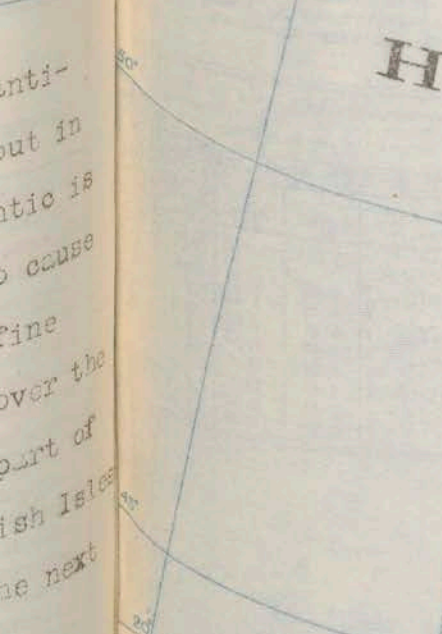

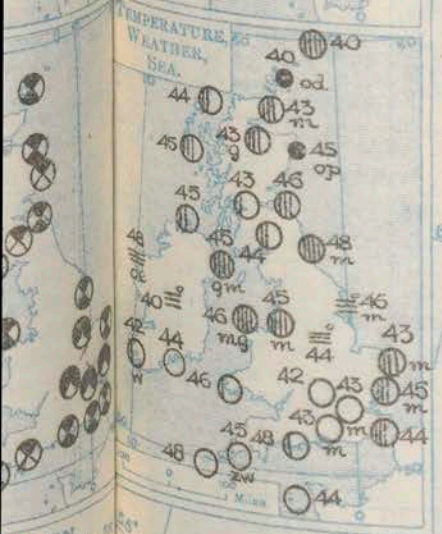
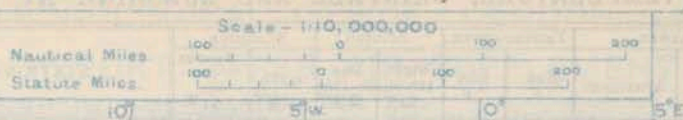
A depression over Scandinavia will cause local showers in Scotland, but elsewhere the weather is likely to be fine or dull.

Further Outlook.

| Districts. | Forecasts for the 24 hours commencing 3 p.m. Wednesday, 23rd April, 1919. |
|---------------------------|---|
| 1. S.E. England | Light or moderate N or NW breezes; fine or dull; moderate temperature |
| 2. E. England | |
| 3. E. Midlands | |
| 4. W. Midlands | |
| 5. S.W. England | |
| 6. South Wales | Moderate NW breeze; cloudy, some showers, moderate temperature. |
| 7. North Wales | |
| 8. N.W. England | |
| 9. N. Midlands | |
| 10. N.E. England | |
| 11. E. Scotland | Same as districts 1 - 10 |
| 12. S.W. Scotland | |
| 13. Isle of Man | |
| 14. N. & N.W. Scotland | |
| 15. Hebrides | |
| 16. Orkneys and Shetlands | Same as district 11 |
| 17. N.W. Ireland | |
| 18. N.E. Ireland | |
| 19. S.E. Ireland | |
| 20. S.W. Ireland | |

A large anti-cyclone out in the Atlantic is likely to cause fair or fine weather over the greater part of the British Isles during the next two days.

SYNOPTIC CHART FOR MORNING OF WEDNESDAY, 23RD APRIL, 1919



WEATHER TEMPERATURE, RAINFALL AND SUNSHINE AT HEALTH RESORTS FOR APRIL 22nd

| STATIONS. | WEATHER. | | TEMPERATURE. | | RAINFALL. | | SUNSHINE. | | STATIONS. | WEATHER. | | TEMPERATURE. | | RAINFALL. | | SUNSHINE. | |
|-------------------------------------|-----------|------------|--------------|----------|---------------|-------------|-----------|-------------------|------------------------------------|-----------|------------|--------------|----------|---------------|-------------|-----------|-------------------|
| | Forenoon. | Afternoon. | Max. °F. | Min. °F. | Night 17h-9h. | Day 9h-17h. | to 17h. | Summ. to Sun-set. | | Forenoon. | Afternoon. | Max. °F. | Min. °F. | Night 17h-9h. | Day 9h-17h. | to 17h. | Summ. to Sun-set. |
| Scotland,
Banff | o.c | c.o | 50 | 46 | - | - | 0.7 | 4.5 | England, N.W.,
Southport | b. bc. c | bc. b | 52 | 36 | - | - | 9.7 | ? |
| St. Andrews ... | bc | b | 62 | 41 | - | - | 7.5 | 4.2 | Midlands,
Buxton | * | * | 56 | 31 | - | - | 8.9 | ? |
| England, N.E.,
Harrogate | bc. b | bc. b | 61 | 35 | - | - | 9.7 | ? | Leamington Spa ... | bc | bc | 60 | 31 | - | - | 7.2 | ? |
| Skegness | o. bc | bc. o | 52 | 34 | - | - | 2.8 | ? | Malvern | b | b | 60 | 33 | - | - | 11.0 | ? |
| England, E.,
Felixstowe | c. bc | bc | 48 | 34 | - | - | 3.3 | 5.7 | Ross on-Wye | bxm. b | bxj. | 63 | 32 | - | - | 11.1 | ? |
| Walton-on-Naze ... | bc. c. o | c. bc | 52 | 38 | - | - | 2.6 | 5.8 | Wales,
Rhyl | b | b | 51 | 35 | - | - | 10.2 | 11.9 |
| Southend-on-Sea ... | bc. c. o | c. bc | 52 | 38 | - | - | 2.6 | 5.8 | Colwyn Bay | * | * | ? | 37 | - | - | 9.2 | ? |
| England, S.E.,
Littlehampton ... | * | * | 50 | 33 | - | - | 8.0 | 6.7 | Llandudno | b | b | 56 | 38 | - | - | 8.9 | 12.6 |
| Margate | c | c | 45 | 40 | - | - | 0.5 | 0.6 | Aberystwyth | c. bc | b. | 50 | 45 | - | - | 10.0 | ? |
| Ramsgate | * | * | 46 | 40 | - | - | 1.0 | 1.8 | England, S.W.,
Weymouth | bc. b | b. bc | 53 | 35 | - | - | 10.0 | ? |
| Hastings | o | b. bc | 50 | 39 | - | - | 2.0 | 2.8 | Torquay | b | b | 49 | 42 | - | - | 9.4 | 12.1 |
| Eastbourne | c | bc | 49 | 39 | - | - | 2.0 | 3.6 | Penzance | b | b | 61 | 41 | - | - | 11.1 | ? |
| Worthing | b | b | 50 | 33 | - | - | 5.8 | 9.7 | Newquay | b | b | 50 | 36 | - | - | 10.2 | 12.1 |
| Bournemouth | * | * | 53 | 31 | - | - | 10.0 | 12.0 | Weston-s-Mare | bc. b | b | 54 | 35 | - | - | 9.5 | 12.8 |

SUMMARIES FOR PAST 24 HOURS.

| STATIONS. | WEATHER. | | | | Max. Temp. °F. | Min. Temp. °F. | Min. on Grass. °F. | RAINFALL. | | Sun. Hours. |
|----------------------------|------------|----------|----------|------------|----------------|----------------|--------------------|-----------|--------|-------------|
| | 7h-12h. | 12h-18h. | 18h-24h. | 24h-7h. | | | | Day. | Night. | |
| †Houton Bay (Orkney)... | pd. bc. c | of. pd. | d. prs. | r. pd. | 50 | 39 | * | * | * | * |
| †Eskdalemuir | bc. cz. | cz. cz. | cz. m. | om. o. c | 58 | 37 | 27 | - | - | 7.3 |
| †Stranraer | b. bc. | z. bc. | bc. c | bc. c | 57 | 35 | * | * | * | * |
| †Lough Foyle | cz | cz | ef. | ef. | 56 | 44 | * | * | * | * |
| Valencia (Cahirciveen) ... | bc. b | b | bc | bw | 52 | 37 | 34 | - | - | 12.9 |
| †Anglesey (Llangefni) ... | bc. c. o | c. oz | b. bc. | c. ow | 55 | 32 | * | * | * | * |
| Falmouth | c. bc. | bc. c | b | b. bw | 51 | 42 | 32 | - | - | 10.3 |
| †Calshot (Hants) | c. o | bc. c | c. o | bc. c | 56 | 34 | * | * | * | * |
| †Capel (Folkestone) | cz | c. ov | c. oz | c. oz | 47 | 37 | * | * | * | * |
| Aberdeen | bc. m. bc. | bc. bc. | q. bc. | bc. op | 61 | 43 | 38 | - | - | 8.4 |
| †East Fortune | coq | bc. cz. | q. bc. | cz. | 57 | 44 | * | * | * | * |
| †Howden | b. bc. | bc. c. o | c. of. | c. of. | 63 | 32 | * | * | * | * |
| †Felixstowe | c. ov | bc. c. v | b. o | cz. | 48 | 33 | * | * | * | * |
| †Cranwell (Lincs) | c. o. bc | oz | bc. c. o | bc. c. o | 59 | 40 | * | * | * | * |
| Benson | bc. | bc. | b. bc | b. bc | 57 | 33 | 29 | - | - | * |
| London (Kew Obs.) | om. bc. | bc. bc. | bm | cz. o. bc. | 55 | 38 | 22 | - | - | 3.4 |

BEAUFORT NOTATION.

b blue sky (not more than a quarter covered).
bc sky partly cloudy (one half covered).
c generally cloudy (three quarters covered).
d drizzle, or fine rain.
e wet air without rain falling.
f fog.
g gloom.
h hail.
i lightning.
m mist.
o overcast sky.
p passing showers.
q squalls.
r rain.
rs sleet, i.e., rain and snow together.
s snow.
t thunder.
u ugly, threatening sky.
v unusual visibility.
w dew.
x hoar frost.
y dry air; humidity less than 60 per cent.
z dust haze; the turbid atmosphere of dry weather.

THE BEAUFORT SCALE OF WIND FORCE.

| No. | Limits of Velocity. | |
|-----|-------------------------|--------------------|
| | Statute miles per hour. | Metres per second. |
| 0 | Less than 1 | Less than 0.3 |
| 1 | 1-3 | 0.3-1.5 |
| 2 | 4-7 | 1.6-3.3 |
| 3 | 8-12 | 3.4-6.4 |
| 4 | 13-18 | 6.5-7.9 |
| 5 | 19-24 | 8.0-10.7 |
| 6 | 25-31 | 10.8-13.8 |
| 7 | 32-38 | 13.9-17.1 |
| 8 | 39-46 | 17.2-20.7 |
| 9 | 47-54 | 20.8-24.4 |
| 10 | 55-63 | 24.5-28.5 |
| 11 | 64-75 | 28.6-33.5 |
| 12 | Above 75 | 33.6 or above |

Suffixes 0.1 and 2 attached to Beaufort letters signify intensity, 0=slight, 2=heavy. Underlining is used to express continuity.

LONDON OBSERVATIONS.

| LONDON.
OBSERVATIONS. | WEATHER. | | | Max. | Min. | Min. on | Rain-
fall. | Sun-
shine to
Sunset. | HUMIDITY % | |
|--------------------------------|----------------------------------|------------|-------|-------|-------|---------|----------------|-----------------------------|------------|----|
| | Morning | Afternoon. | Night | Temp. | Temp. | Grass. | | | | |
| | | | | ° F. | ° F. | ° F. | | | | |
| | 24 HOURS ENDED 9h G.M.T. 23.3.55 | | | | | | | YESTERDAY. | TO-DAY. | |
| Greenwich (Royal Observatory) | Ob | bz | bz | 56 | 39 | 30 | - | 4.3 | 52 | 77 |
| City (Buckhill Row) | * | * | * | * | * | * | * | 3.3 | * | * |
| Westminster (St. James's Park) | * | * | * | 7 | 40 | 36 | - | 2.6 | 48 | 74 |
| " (Admiralty Arch) | om. bc | bc. om. | om. | 57 | 41 | * | - | 3.0 | 45 | 71 |
| Camden Sq. (British Rainfall) | * | * | * | 63 | 41 | 37 | - | 4.1 | * | 72 |
| Kensington Palace | b | b. bc | * | 56 | 41 | 32 | - | * | * | 68 |
| Richmond Park | * | * | * | * | * | * | * | * | * | * |

SOUTH KENSINGTON (Meteorological Office).

Vertical Component of Solar Radiation per Square Centimetre during yesterday.
Total 1164 Joules.
Average Rate 22.8 Milliwatts.
Maximum Rate 59 ..

TABLE SHOWING THE GREENWICH TIMES OF SUNRISE, NOON AND SUNSET FOR STATIONS IN THE UNITED KINGDOM.

| Stations. | 23 rd & 24 th April 1919. | |
|---------------|---|--------|
| | Sunrise. | Noon. |
| | G.M.T. | G.M.T. |
| Yarmouth ... | 4.41 | 11.51 |
| Greenwich ... | 4.51 | 11.58 |
| Wick ... | 4.43 | 12.10 |
| Valencia ... | 5.31 | 12.39 |

NOTES ON THE WEATHER OF YESTERDAY.

The temperature rose to 60° at a few stations, but was well below 40° inland at night. Sunshine records were

very good in the south and west of England. Rainfall amounting to 1mm was measured at Lerwick, Stornoway and Nairn.

THURSDAY
APRIL



METEOROLOGICAL OFFICE, LONDON: DAILY WEATHER REPORT, BRITISH SECTION.

No. 20,972 B ... THURSDAY, 24TH APRIL, 1919.

| OBSERVATORIES AND STATIONS CONTRIBUTING REPORTS AT 1H, 7H, 12H AND 18H. | | | | | | | | | | | | | | | | | | | | | | | |
|---|----------------------|----------------|-------|----------------|-----|-------------|-------------|--------|------------|---------------|------|---------------------------------|----------------|-------|----------------|-----|-------------|-------------|--------|------------|---------------|-------|----|
| STATIONS. | BAROM. | Change | WIND. | TEMP. | | Humidity. | Visibility. | Height | Low Cloud. | Upper Cloud. | Sea | BAROM. | Change | WIND. | TEMP. | | Humidity. | Visibility. | Height | Low Cloud. | Upper Cloud. | Sea | |
| | at
M.S.L.
m.b. | in 3
hours. | Dir. | Force
0-12. | °F. | %
0-100. | 0-10. | Feet. | Form. | Amt.
0-10. | 0-9. | at
M.S.L.
m.b. | in 3
hours. | Dir. | Force
0-12. | °F. | %
0-100. | 0-10. | Feet. | Form. | Amt.
0-10. | 0-9. | |
| 18H. G.M.T. of 23 RD | | | | | | | | | | | | 18H. G.M.T. of 23 RD | | | | | | | | | | | |
| Houton B. (Orkney) | 1022.2 | 0 | NNW | 3 | 41 | 0 | 5 | 4-5000 | st.cu | 10 | - | 1021.2 | -1 | N | 4 | 39 | 0 | 75 | 8 | 4-5000 | st.cu | 10 | - |
| Eskdalemuir | 1022.0 | -3 | NNW | 3 | 49 | 04 | 55 | 6 | 4-5000 | st.cu | 10 | - | 1020.2 | -2 | NW | 3 | 49 | bc | 55 | 6 | - | st.cu | 6 |
| Stranraer | 1024.4 | -2 | NNW | 4 | 50 | 3 | 75 | 8 | 12-2000 | st.cu | 5 | Ast | 1022.3 | -3 | NW | 6 | 47 | bc | 75 | 8 | 2-3000 | cu | 1 |
| Lough Foyle | 1025.1 | -2 | NNW | 4 | 49 | c | 75 | 8 | 3-1000 | cu | 3 | Ast | 1026.1 | -1 | NNW | 4 | 46 | c | 92 | 8 | 2-3000 | cu | 4 |
| Valencia (Cahire'n) | 1028.9 | -1 | NNW | 3 | 55 | bc | 75 | 8 | 2-3000 | cu | 4 | - | 1027.2 | -2 | NW | 3 | 51 | 0 | 92 | 7 | 1-1000 | st. | 10 |
| Anglesey (Llangefni) | 1025.0 | -3 | N | 4 | 52 | 0 | 75 | 8 | 2-3000 | st.cu | 10 | - | 1023.2 | -2 | N | 3 | 47 | c | 92 | 8 | 3-4000 | st.cu | 2 |
| Falmouth | 1024.7 | -2 | NW | 4 | 57 | bz | 55 | 5 | - | cu | 1 | - | 1023.3 | -1 | NNW | 4 | 51 | cm | - | - | - | - | - |
| Calshot (Hants) | 1021.2 | -2 | N | 1 | 60 | 0 | 75 | 5 | 4-5000 | st.cu | 6 | - | 1019.4 | -2 | N | 2 | 55 | 0 | 82 | 7 | ? | ? | - |
| Capel (Folkestone) | 1021.2 | -2 | SW | 1 | 45 | om | 87 | 4 | 3-4000 | st. | 10 | - | 1018.9 | 0 | NNE | 2 | 49 | 0 | 87 | - | 1-1500 | st. | 10 |
| Aberdeen | 1021.7 | -1 | NNW | 3 | 46 | 0 | 65 | 8 | - | cu | 9 | - | 1020.9 | -1 | NNW | 3 | 44 | c | 82 | 8 | - | st.cu | 7 |
| East Fortune | 1022.2 | -4 | WNW | 2 | 52 | 0 | 55 | 6 | 2-3000 | st.cu | 8 | - | 1020.2 | -2 | ENE | 3 | 47 | 0 | 75 | 8 | 4-5000 | st.cu | 8 |
| Howden | 1021.4 | -2 | ESE | 3 | 51 | 0 | 82 | 4 | 2-3000 | st.cu | 9 | - | 1020.3 | 0 | NE | 2 | 48 | 0 | 75 | 7 | 3-4000 | st.cu | 9 |
| Felixstowe | 1019.7 | -1 | N | 2 | 52 | 0 | 87 | 3 | 2-3000 | bc | 9 | - | 1018.8 | -2 | NNE | 3 | 50 | 0 | 92 | 3 | 12-2000 | st. | 5 |
| Cranwell (Lincs) | 1021.3 | -3 | N | 4 | 52 | 0 | 82 | 3 | - | - | - | - | 1019.4 | -3 | ENE | 3 | 40 | cr | 95 | 6 | 1-1000 | Nb | 4 |
| Benson | 1021.2 | -2 | N | 3 | 55 | 0 | 65 | 5 | - | st.cu | 8 | Ast | 1018.8 | -3 | NNW | 1 | 54 | od. | 75 | 5 | - | st. | 7 |
| London (Kew Ob.) | 1021.2 | -2 | N | 3 | 55 | 0 | 65 | 5 | - | st.cu | 8 | Ast | 1018.8 | -3 | NNW | 1 | 54 | od. | 75 | 5 | - | st. | 7 |
| 1H. G.M.T. of 24 TH | | | | | | | | | | | | 7H. G.M.T. of 24 TH | | | | | | | | | | | |
| Houton B. (Orkney) | 1018.7 | -3 | NW | 2 | 35 | c | 92 | 6 | - | - | - | 2 | 1016.8 | 0 | W | 2 | 38 | 0 | 92 | 5 | 2-7000 | st. | 10 |
| Eskdalemuir | 1019.2 | -4 | NNW | 1 | 32 | bz | 92 | 4 | - | st. | 1 | - | 1017.3 | -1 | NNE | 2 | 35 | crs | 92 | 5 | 12-2000 | st. | 10 |
| Stranraer | 1019.2 | -4 | NNW | 1 | 32 | bz | 92 | 4 | - | st. | 1 | - | 1018.1 | -1 | NNW | 2 | 40 | ots | 92 | 7 | 1-1500 | st. | 9 |
| Lough Foyle | 1025.3 | -3 | NNE | 3 | 48 | bc | - | - | - | - | - | - | 1021.4 | 0 | N | 3 | 42 | 0 | 92 | 6 | 1-1000 | st. | 10 |
| Valencia (Cahire'n) | 1025.3 | -3 | NNE | 3 | 48 | bc | - | - | - | - | - | - | 1023.4 | -1 | NNW | 3 | 47 | 0 | 87 | 8 | 12-2000 | cu | 10 |
| Anglesey (Llangefni) | 1021.3 | -2 | - | 0 | 39 | c | 92 | 5 | 3-4000 | st.cu | 4 | ci | 1016.3 | 0 | N | 2 | 42 | ots | 92 | 5 | 1-1500 | st. | 10 |
| Falmouth | 1022.5 | -3 | NNW | 1 | 48 | 0 | 95 | 6 | - | cu.Nb | 10 | - | 1019.1 | -2 | WNW | 3 | 48 | c | 95 | 5 | - | cu | 7 |
| Calshot (Hants) | 1018.9 | -1 | NW | 3 | 45 | b | 87 | 6 | ? | st | 3 | - | 1017.1 | -2 | NNW | 3 | 45 | om | 92 | 4 | ? | st. | 10 |
| Capel (Folkestone) | 1018.9 | -1 | NW | 3 | 45 | b | 87 | 6 | ? | st | 3 | - | 1016.3 | -1 | ENE | 3 | 42 | bc | 92 | 7 | - | st.cu | 4 |
| Aberdeen | 1018.7 | -3 | WNW | 2 | 37 | b | 95 | 4 | 2-3000 | cu.Nb | 3 | - | 1016.8 | -1 | NW | 3 | 40 | od. | 95 | 7 | - | Nb | 10 |
| East Fortune | 1018.7 | -3 | - | 0 | 42 | 0 | 92 | - | 3-4000 | st.cu | 9 | - | 1017.4 | -2 | - | 0 | 42 | 0 | 82 | 7 | 3-4000 | st. | 8 |
| Howden | 1017.9 | -2 | N | 2 | 42 | 0 | 95 | - | 2-3000 | st. | 9 | - | 1016.5 | -2 | N | 2 | 41 | 0 | 92 | 3 | 12-2000 | st.cu | 9 |
| Felixstowe | 1019.1 | -1 | - | 0 | 41 | om | 92 | 4 | 12-2000 | st. | 10 | - | 1016.8 | -1 | - | 0 | 41 | 0 | 92 | 3 | 1-1500 | Nb | 10 |
| Cranwell (Lincs) | 1018.1 | -1 | NNE | 2 | 47 | 0 | - | - | - | - | - | - | 1016.4 | -1 | - | 0 | 41 | 0 | 92 | 3 | - | st. | 10 |
| Benson | 1018.1 | -1 | NNE | 2 | 47 | 0 | - | - | - | - | - | - | 1016.9 | +1 | WNW | 1 | 43 | om | 87 | 4 | - | st.cu | 10 |
| London (Kew Ob.) | 1018.1 | -1 | NNE | 2 | 47 | 0 | - | - | - | - | - | - | 1016.9 | +1 | WNW | 1 | 43 | om | 87 | 4 | - | st.cu | 10 |

| STATIONS CONTRIBUTING REPORTS AT 7H AND 18H. | | | | | | | | | | | | | | | | | | | | | | | |
|--|--------------------------------|--------------|--------|----------------|---------|--------------------------------|---------------------------|--------------|----------------|-------------|-------------|-------------------------------------|----------|-------------|-----------------|----------|------------|------------------|---------|----------|--------------------|--|--|
| STATIONS. | BAROM.
at
M.S.L.
m b. | TEMP.
°F. | WIND. | | Weather | BAROMETER. | | TEMPERATURE. | | WIND. | | Direc.
of
Upper
Cloud. | Weather. | Sea
0-9. | Rainfall
mm. | TEMP. | | WEATHER. | | | Sunshine
Hours. | | |
| | | | Direc. | Force
0-12. | | Temp.
°F. | Change
in
24 hours. | Direc. | Force
0-12. | Max.
°F. | Min.
°F. | | | | | Morning. | Afternoon. | Night. | | | | | |
| | | | | | | | | | | | | | | | | | | | | | | | |
| 18H. G.M.T. of 23 RD | | | | | | 7H. G.M.T. of 24 TH | | | | | | 24 HOURS ENDED 7H. 24 TH | | | | | | 23 RD | | | | | |
| Lerwick | 1018.9 | 38 | N | 4 | 0 | 1015.7 | -1 | 35 | -5 | SE | 1 | - | bx | 0 | 0.2 | 42 | 31 | om | 0 | bx. | * | | |
| Stornoway | 1022.2 | 45 | NW | 4 | bc | 1017.3 | -1 | 43 | -1 | WSW | 2 | - | bc | 1 | 1 | 48 | 30 | op | o.bc | bc | 9.3 | | |
| Castlebay (Barrals) | 1023.9 | 45 | NW | 2 | bc | 1019.3 | 0 | 43 | -2 | NW | 2 | - | bc | 2 | 3 | 49 | 40 | c.o.bc | bc | bc. | | | |
| Glasgow | 1020.8 | 50 | WNW | 3 | c | 1017.8 | 0 | 39 | -4 | SSE | 1 | - | o | * | 2 | 54 | 37 | b.bc.c.o | a.c.o.c | b.bc.op | 6.9 | | |
| Main Head | 1024.4 | 48 | N | 3 | bc | 1019.0 | +1 | 42 | -3 | N | 2 | - | op | 3 | 0.2 | 49 | 41 | bc | bc | cp | 9.4 | | |
| Blacksod Point | 1026.4 | 48 | NNW | 3 | bc | 1021.1 | 0 | 45 | -3 | N | 4 | - | bc | 1 | 1 | 50 | 43 | bc | bcv | og.bcp | * | | |
| Roche's Point | 1026.7 | 53 | NNW | 2 | 0 | 1022.2 | -1 | 46 | +2 | NW | 2 | - | bc | 2 | - | 59 | 34 | b.bc.c | c.o | a.b.bc | 2.8 | | |
| Birr Castle | 1025.4 | 52 | N | 1 | c | 1021.1 | * | 44 | +4 | NW | 2 | - | c | * | - | 58 | 39 | bc | c | c | | | |
| Donaghadee | 1023.0 | 47 | N | 4 | bc | 1018.1 | -1 | 41 | -4 | NNW | 4 | N | cm.gp | 4 | 1 | 51 | 40 | bcm.g | bcz.g | b.gmp | | | |
| Liverpool (Bidston) | 1019.4 | 48 | WNW | 3 | bc | 1016.4 | -2 | 44 | -1 | WNW | 3 | W | o | 3 | - | 50 | 42 | a.bc. | bc | bc.o | 5.6 | | |
| Holyhead | 1023.0 | 47 | NW | 3 | c | 1017.7 | -3 | 43 | -3 | NNW | 5 | - | orm | 3 | 1 | 51 | 42 | op.de | c.o.c | bc.opr | 2.5 | | |
| Pembroke (St. Ann's Head) | 1024.3 | 49 | NW | 1 | c | 1019.1 | -1 | 45 | -1 | NW | 1 | - | o | 1 | - | 54 | 43 | c | od.c | c.o. | 5.0 | | |
| Scilly (St. Mary's) | 1025.1 | 51 | NNW | 4 | bc | 1021.6 | -2 | 47 | -1 | NNW | 5 | NW | c | 5 | - | 56 | 47 | bm | bm.bc | c | 11.5 | | |
| Jersey (St. Aubin) | 1021.0 | 53 | WNW | 3 | b | 1018.3 | 0 | 48 | +4 | NW | 3 | - | b | 2 | - | 55 | 43 | b | b | bcw | 11.2 | | |
| Portland Bill | 1020.5 | 55 | NW | 2 | 0 | 1017.9 | -2 | 47 | -1 | NNW | 4 | N | bc | 2 | - | 58 | 44 | bc | bc.o | bc | * | | |
| Dungeness | 1018.2 | 52 | NNE | 3 | c | 1015.9 | -2 | 43 | -1 | NNE | 3 | N | c | 2 | 1 | 52 | 42 | c | c | c.op.o.c | * | | |
| Wick | 1020.3 | 41 | NE | 3 | og | 1016.4 | -1 | 40 | -3 | WNW | 2 | - | omd | 2 | 4 | 48 | 34 | cm.og | og.p | bc.omd | 4.8 | | |
| Nairn | 1020.7 | 45 | WNW | 2 | c | 1017.3 | * | 41 | -2 | W | 1 | - | og | 1 | 1 | 50 | 37 | og.g | gc.bc | og.d. | * | | |
| Leith | 1020.0 | 47 | NE | 2 | c | 1017.1 | 0 | 41 | -5 | NW | 1 | - | o | 2 | 1 | 54 | 40 | c.bc | bc.b.bc | c.oro | * | | |
| Tynemouth | 1020.5 | 45 | - | 0 | 0 | 1016.7 | -1 | 40 | -8 | N | 1 | - | md | 3 | 0.4 | 49 | 39 | omg | om | omd. | * | | |
| Spurn Head | 1019.9 | 45 | N | 3 | e | 1016.5 | -1 | 43 | -6 | NW | 1 | - | o | 2 | - | 54 | 41 | od.m | om.o.c | og.ov | 0.0 | | |
| Yarmouth (Gorleston) | 1017.7 | 47 | N | 5 | bc | 1015.5 | 0 | 40 | -3 | N | 4 | - | o | 3 | - | 58 | 37 | cm.om | om | om | 0.0 | | |
| Clacton-on-Sea | 1018.3 | 51 | NW | 3 | 0 | 1016.2 | 0 | 42 | -3 | NW | 2 | - | c | 1 | 1 | 56 | 40 | com | omg | og.rc | 0.1 | | |
| Nottingham | 1014.6 | 51 | WNW | 3 | 0 | 1015.9 | * | 43 | -1 | NW | 1 | - | dm | * | 1 | 55 | 39 | om | ogm | o | 0.0 | | |

* Air Ministry Station.

* Information for these columns not usually received.

* The barometric change is expressed in half millibars.

SUMMARY OF CONDITIONS AT 7 A.M. Thursday, 24th April, 1919

| Districts. | Wind.
Velocity in m.p.h. | Temperature. | Weather, Cloud and Precipitation. | Visibility. | Sea. |
|---------------------------|-----------------------------|--------------|-----------------------------------|-------------|--------|
| 1. S.E. England | NW-NE. 5-10 | Moderate | Cloudy or dull; local mist. | Variable | Slight |
| 2. E. England | N-NW. up to 15 | Rather cold | Cloudy or dull. | " | Slight |
| 3. E. Midlands | Calm or NW. 2 | Moderate | Dull, local drizzle misty | Poor | - |
| 4. W. Midlands | NW. 2-10 | Moderate | Dull | - | - |
| 5. S.W. England | N-NW. 10-20 | " | Variable sky, local fog | Variable | Slight |
| 6. South Wales | NW. 2 | " | Dull | Ordinary | Smooth |
| 7. North Wales | N-NW. 10-20 | " | Dull, some rain & mist. | " | Slight |
| 8. N.W. England | NW. 10 | " | Dull | " | " |
| 9. N. Midlands | NW. 2-5 | " | Dull, some rain. | Poor | - |
| 10. N.E. England | N-NW. 2 | " | Dull, local rain & mist. | " | Slight |
| 11. E. Scotland | W-NW. 2-10 | " | Cloudy or dull, local rain. | Variable | Smooth |
| 12. S.W. Scotland | Variable 2-10 | Rather cold | Dull, some rain & sleet. | " | Slight |
| 13. Isle of Man | NNW. 5-15 | Moderate | Dull, some showers | - | Mod. |
| 14. N. & N.W. Scotland | WSW-WNW. 5 | " | Fair to dull, local rain & mist. | - | Smooth |
| 15. Hebrides | Light variable | " | Fair | Ordinary | Smooth |
| 16. Orkneys and Shetlands | " | Cold | Variable cloud | " | Smooth |
| 17. N.W. Ireland | N. 10-15 | Moderate | Fair to dull; some showers. | Good | Smooth |
| 18. N.E. Ireland | NNW-N. 5-15 | " | Dull, some showers, local mist. | Variable | Med. |
| 19. S.E. Ireland | NW. 5 | " | Cloudy | Good | Smooth |
| 20. S.W. Ireland | NW-NNW. 5-15 | " | Fair to dull. | V. good | Slight |

GENERAL INFERENCE from observations received up to 10 a.m.

A gradual dispersal of the anticyclone to the west of Ireland is bringing about a less settled type of weather.

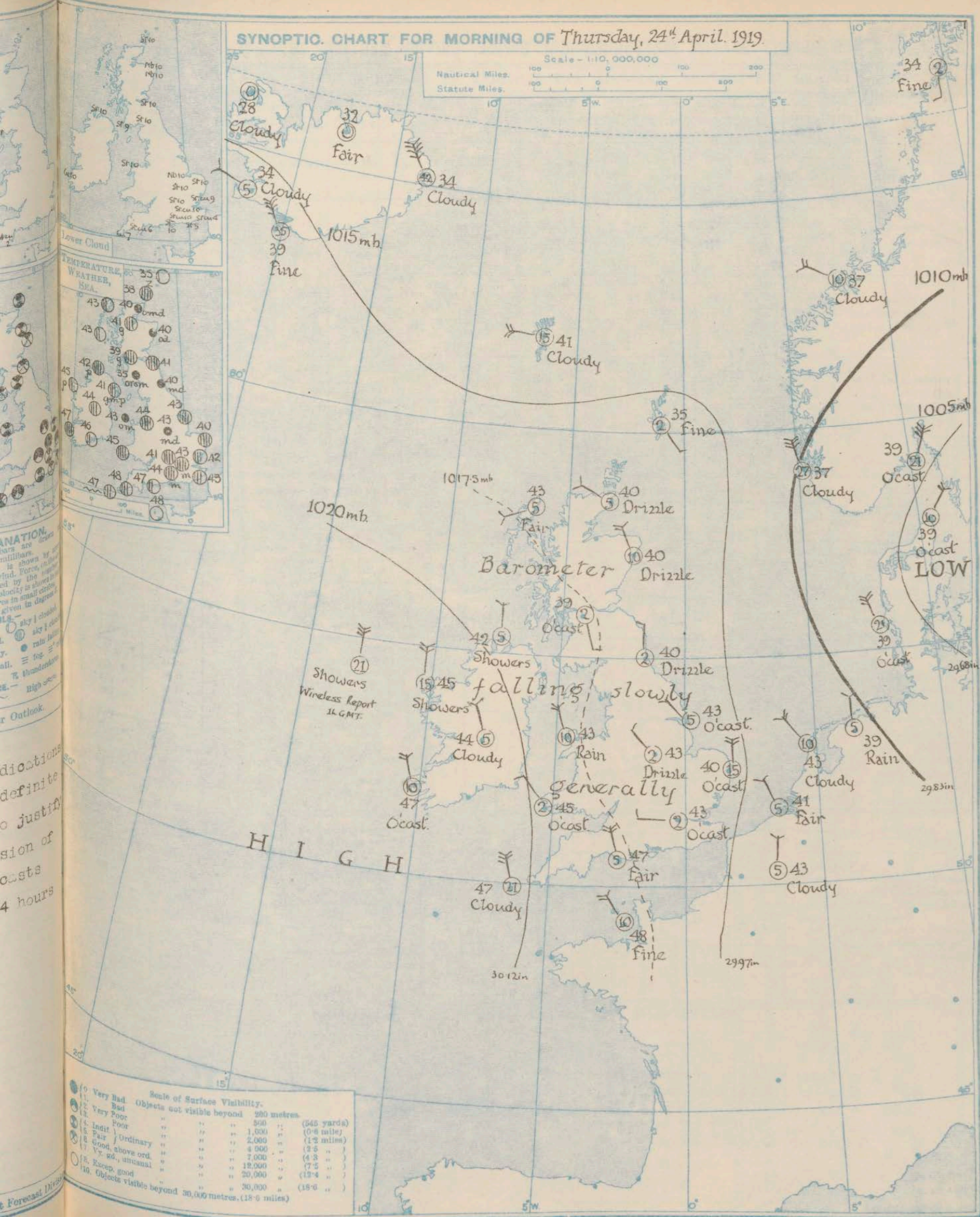

EXPLANATION.
 BAROMETER.—Isobars are drawn at intervals of five millibars.
 WIND.—Direction is shown by the arrow pointing in the direction the wind is blowing from. Force is indicated by the number of feathers. Mean velocity is shown in feet per hour by figures in small circles.
 TEMPERATURE.—Mean temperature is given in degrees Fahrenheit.
 WEATHER SYMBOLS.—
 ☉ clear sky. ☁ sky & cloud. ☁☁ overcast sky. ☁☁☁ rain falling. * snow. ▲ hail. ☁☁☁☁ thunder. T thunder. R thunder.
 SEA DISTURBANCE.—
 ⚡ Rough. ⚡⚡ High.

Further Outlook.

| Districts. | Forecasts for the 24 hours commencing 3 p.m. Thursday, 24th April, 1919 |
|---------------------------|---|
| 1. S.E. England | Light or moderate NW. breeze. Fair or dull, local showers. Cool. |
| 2. E. England | |
| 3. E. Midlands | |
| 4. W. Midlands | |
| 5. S.W. England | |
| 6. South Wales | |
| 7. North Wales | |
| 8. N.W. England | |
| 9. N. Midlands | |
| 10. N.E. England | |
| 11. E. Scotland | Light to moderate NW. to W. breeze. Fair or dull, local showers. Cool. |
| 12. S.W. Scotland | |
| 13. Isle of Man | |
| 14. N. & N.W. Scotland | Same as for 11 |
| 15. Hebrides | |
| 16. Orkneys and Shetlands | |
| 17. N.W. Ireland | Same as for 1-10 |
| 18. N.E. Ireland | |
| 19. S.E. Ireland | |
| 20. S.W. Ireland | |

The indications are not definite enough to justify an extension of the forecasts beyond 24 hours ahead.

SYNOPTIC CHART FOR MORNING OF Thursday, 24th April, 1919



| | | Scale of Surface Visibility. | | | |
|-----|------------------------|------------------------------|---|-------------|-------------|
| | | Objects not visible beyond | | 200 metres. | |
| 1. | Very Bad. | " | " | 500 | (545 yards) |
| 2. | Bad | " | " | 1,000 | (0.6 miles) |
| 3. | Very Poor | " | " | 2,000 | (1.2 miles) |
| 4. | Poor | " | " | 4,000 | (2.5 ") |
| 5. | Indit | " | " | 7,000 | (4.3 ") |
| 6. | Fair | " | " | 12,000 | (7.5 ") |
| 7. | Good, above ord. | " | " | 20,000 | (12.4 ") |
| 8. | Y. gd., unusual | " | " | 30,000 | (18.6 ") |
| 9. | Except, good | " | " | 30,000 | (18.6 ") |
| 10. | Objects visible beyond | 30,000 metres. (18.6 miles) | | | |

DAILY WEATHER REPORT OF THE METEOROLOGICAL OFFICE, BRITISH SECTION, 1919. No. 114B

Thursday
April 24

WEATHER TEMPERATURE, RAINFALL AND SUNSHINE AT HEALTH RESORTS FOR April 23rd.

| STATIONS. | WEATHER. | | TEMPERATURE. | | RAINFALL. | | SUNSHINE. | | STATIONS. | WEATHER. | | TEMPERATURE. | | RAINFALL. | | SUNSHINE. | |
|------------------------------------|-----------|------------|--------------|----------|-----------------|--------------|---------------|-------------------------|--------------------------------|-----------|------------|--------------|----------|-----------------|--------------|---------------|-------------------------|
| | Forenoon. | Afternoon. | Max. °F. | Min. °F. | Night. 17h-21h. | Day. 9h-17h. | to 17h. 23rd. | Sunrise to Sunset 23rd. | | Forenoon. | Afternoon. | Max. °F. | Min. °F. | Night. 17h-21h. | Day. 9h-17h. | to 17h. 23rd. | Sunrise to Sunset 23rd. |
| Scotland, Banff | c.O | bc.c | 48 | 43 | 1 | 0.4 | 3.2 | 0.7 | England, N.W. Southport | oc.bc.c | bc.c | 51 | 44 | - | - | 5.4 | 10.6 |
| St. Andrews | c | c | 55 | 44 | - | - | 1.1 | 8.6 | Buxton | - | - | 54 | 39 | - | - | 1.5 | 8.9 |
| Montrose | - | - | 58 | 44 | - | 0.3 | 1.2 | ? | Leamington Spa... .. | oc.b | oc.b | 54 | 41 | - | - | 0.5 | 8.0 |
| England, N.E. Harrogate | bc. | bc.O | 57 | 41 | - | - | 2.2 | 9.7 | Malvern | bc.c | oc.bc.c | 53 | 37 | - | - | 1.1 | 12.1 |
| Skegness | o | of | 48 | 42 | - | 0.2 | 0.0 | 2.8 | Ross-on-Wye | - | - | - | - | - | - | - | - |
| England, E. Felixstowe | cm. | cm | 55 | 42 | - | - | 0.1 | 4.0 | Wales. Rhyl | c | c.bc | 50 | 44 | - | - | 3.8 | 11.2 |
| Walton-on-Naze... .. | bc.c. om. | om | 57 | 42 | - | - | 1.0 | 3.3 | Colwyn Bay | - | - | 51 | 44 | - | - | 3.0 | 11.0 |
| Southend-on-Sea... .. | - | - | - | - | - | - | - | - | Llandudno | o | c.b | 51 | 44 | - | - | 3.8 | 11.4 |
| England, S.E. Littlehampton | - | - | 58 | 38 | - | - | 6.5 | 8.0 | Aberystwyth | oc.o | oc.b | 49 | 45 | - | - | 2.0 | 10.6 |
| Margate | o | o | 53 | 38 | - | - | 0.0 | 2.0 | England, S.W. Weymouth | b | b.bc.c | 65 | 42 | - | - | 9.5 | 10.0 |
| Ramsgate | - | - | 53 | 39 | - | 0.1 | 0.0 | 1.1 | Torquay | b | b | 61 | 42 | - | - | 11.2 | 10.3 |
| Hastings | o.bc.b | bc.O | 53 | 40 | - | - | 3.8 | 2.3 | Penzance | b | b.bc | 59 | 42 | - | - | 10.5 | 12.1 |
| Eastbourne | bc. | o | 55 | 39 | - | - | 3.5 | 2.2 | Newquay | b | b | 51 | 41 | - | - | 10.4 | 11.3 |
| Worthing | b | o | 56 | 38 | - | - | 6.3 | 7.4 | Weston-s-Mare | bc.c.bc | bc.c | 55 | 40 | - | - | 5.6 | 10.6 |
| Bournemouth | - | - | 60 | 41 | - | - | 10.0 | 11.0 | | | | | | | | | |

STATIONS.

SUMMARIES FOR PAST 24 HOURS.

| STATIONS. | WEATHER. | | | | Max. Temp. °F. | Min. Temp. °F. | Min. on Grass. °F. | RAINFALL. | | Sun. Hours. |
|-------------------------------|--------------|---------------|---------------|-------------|----------------|----------------|--------------------|--------------|----------------|-------------|
| | 7h-13h 23rd. | 13h-18h 23rd. | 18h-24h 23rd. | 1h-7h 24th. | | | | Day. 7h-18h. | Night. 18h-7h. | |
| †Houton Bay (Orkney)... .. | c.O | c | c | bc.c | 38 | 34 | 25 | * | * | 1.6 |
| †Eskdalemuir | bc.O | bc.O | bc.O | bc.O | 59 | 31 | 25 | * | * | * |
| †Stranraer | c.O | bc.O | bc.O | bc.O | 57 | 35 | * | * | * | * |
| †Lough Foyle | bc.O | bc.O | bc.O | bc.O | * | * | * | * | * | * |
| Valencia (Cahirciveen) | b.bc | bc.O | bc.O | bc.O | 56 | 42 | 43 | - | 0.2 | 1.0 |
| †Anglesey (Llangefni) | o.p | c.O | c.O | o.p | 55 | 34 | * | * | * | * |
| Falmouth | bc.O | bc.O | bc.O | bc.O | 59 | 44 | 41 | - | - | 10.8 |
| †Calshot (Hants) | bc.O | bc.O | bc.O | bc.O | 61 | 41 | * | * | * | * |
| †Capel (Folkestone)... .. | c | c | c | c | 53 | 37 | * | * | * | * |
| Aberdeen | o.p | o.p | o.p | o.p | 51 | 38 | 33 | Trace | 1 | 2.9 |
| †East Fortune | c.O | c.O | c.O | c.O | 55 | 41 | * | * | * | * |
| †Howden | c.O | c.O | c.O | c.O | * | * | * | * | * | * |
| †Felixstowe | bc.O | bc.O | bc.O | bc.O | 56 | 41 | * | * | * | * |
| †Cranwell (Lincs) | - | o | - | c.O | 53 | 33 | * | * | * | * |
| Benson | b | o | - | - | 55 | 34 | 29 | - | - | * |
| London (Kew Obs.) | bc.O | bc.O | bc.O | bc.O | 53 | 41 | 30 | - | - | 4.9 |

BEAUFORT NOTATION.

b blue sky (not more than a quarter covered).
bc sky partly cloudy (one half covered).
c generally cloudy (three quarters covered).
d drizzle, or fine rain.
e wet air without rain falling.
f fog. g gloom.
h hail. i lightning.
m mist.
o overcast sky.
p passing showers.
q squalls.
r rain.
rs sleet, i.e., rain and snow together.
s snow.
t thunder.
u ugly, threatening sky.
v unusual visibility.
w dew.
x hoar frost.
y dry air; humidity less than 60 per cent.
z dust haze; the turbid atmosphere of dry weather.

THE BEAUFORT SCALE OF WIND FORCE.

| No. | Limits of Velocity. | |
|-----|-------------------------|--------------------|
| | Statute miles per hour. | Metres per second. |
| 0 | Less than 1 | Less than 0.8 |
| 1 | 1-3 | 0.8-1.5 |
| 2 | 4-7 | 1.6-3.3 |
| 3 | 8-12 | 3.4-5.4 |
| 4 | 13-18 | 5.5-7.9 |
| 5 | 19-24 | 8.0-10.7 |
| 6 | 25-31 | 10.8-13.8 |
| 7 | 32-38 | 13.9-17.1 |
| 8 | 39-46 | 17.2-20.7 |
| 9 | 47-54 | 20.8-24.4 |
| 10 | 55-63 | 24.5-28.4 |
| 11 | 64-75 | 28.5-33.6 |
| 12 | Above 75 | 33.7 or above |

Suffixes 0, 1 and 2 attached to Beaufort letters signify intensity. 0=slight, 2=heavy. Underlining is used to express continuity.

LONDON OBSERVATIONS.

| | 24 HOURS ENDED 9h G.M.T. <u>24th</u> | | | | | | | YESTERDAY. | TO-DAY. | |
|--------------------------------|--------------------------------------|------------|--------|----------------|----------------|--------------------|---------------|----------------------------|---------|----|
| | Morning. | Afternoon. | Night. | Max. Temp. °F. | Min. Temp. °F. | Min. on Grass. °F. | Rainfall. mm. | Sunshine to Sunset. Hours. | | |
| Greenwich (Royal Observatory) | o,cm | o,cm | od | 60 | 39 | 27 | - | 2.4 | 76 | 77 |
| City (Bunhill Row) | * | * | * | * | * | * | * | 1.2 | * | * |
| Westminster (St. James's Park) | * | * | * | 60 | 42 | 37 | - | 1.6 | 74 | 81 |
| (Admiralty Arch) | bc.m | bc.m,od | o,bc.c | 60 | 43 | * | - | 1.7 | 67 | 75 |
| Camden Sq. (British Rainfall) | bc | bc.c | * | 61 | 39 | 36 | - | 2.5 | 69 | 77 |
| Kensington Palace | o | o | * | 59 | 40 | 33 | Trace | * | * | 76 |
| Richmond Park | * | * | * | * | * | * | * | * | * | * |

SOUTH KENSINGTON (Meteorological Office).

| | YESTERDAY. | | TO-DAY. |
|---|-------------|------------|---------|
| | 15h. G.M.T. | 9h. G.M.T. | |
| Vertical Component of Solar Radiation per Square Centimetre during yesterday. | 76 | 77 | |
| Total joules. | 82.7 | | |
| Average Rate. 16.1 Milliwatts. | | | |
| Maximum Rate. 59 " | | | |

TABLE SHOWING THE GREENWICH TIMES OF SUNRISE, NOON AND SUNSET FOR STATIONS IN THE UNITED KINGDOM.

| Stations. | 24th April 1919. | | |
|------------------|------------------|--------------|----------------|
| | Sunrise. G.M.T. | Noon. G.M.T. | Sunset. G.M.T. |
| Yarmouth | 4.39 | 11.51 | 7.47 |
| Greenwich | 4.40 | 11.58 | 7.48 |
| Wick | 4.41 | 12.10 | 7.50 |
| Valencia | 5.29 | 12.30 | 8.29 |

NOTES ON THE WEATHER OF YESTERDAY.

The temperature nowhere exceeded 60°. Some rain fell in various localities, 4 mm. at Wick, 2 mm. at Glasgow, and 1 mm. at a number of stations. Many hours of bright sunshine were

experienced on the south coast of England and at Stornoway and Malin Head.



METEOROLOGICAL OFFICE, LONDON:
DAILY WEATHER REPORT, BRITISH SECTION.

No. 20,973 B. FRIDAY, 25TH APRIL ... 1919.

| OBSERVATORIES AND STATIONS CONTRIBUTING REPORTS AT 1h, 7h, 13h AND 18h. | | | | | | | | | | | | | | | | | | | | | | | | | | | | |
|---|----------------|-------------|-------|-------|----------|----------------|--------------------|--------------|---------------------|------------|-------|--------------|------|---|----------------|-------------|-------|----------|----------|-----------|-----------|-------------|------------|------------|------|--------------|------|------|
| STATIONS. | BAROM. | Change | WIND. | | TEMP. | Weather. | Humidity. | Visibility. | Height | Low Cloud. | | Upper Cloud. | | Sea | BAROM. | Change | WIND. | | TEMP. | Weather. | Humidity. | Visibility. | Height | Low Cloud. | | Upper Cloud. | | Sea |
| | at M.S.L. m.b. | in 3 hours. | Dir. | Force | °F. | | % | 0-10. | Feet. | Form. | Amt. | Form. | Amt. | 0-9. | at M.S.L. m.b. | in 3 hours. | Dir. | Force | °F. | | % | 0-10. | Feet. | Form. | Amt. | Form. | Amt. | 0-9. |
| 13h. G.M.T. of ... 24 TH ... | | | | | | | | | | | | | | 18h. G.M.T. of ... 24 TH ... | | | | | | | | | | | | | | |
| Houton B. (Orkney) | 1015.6 | -1 | NW | 7 | 44 | c | 82 | 8 | 1 1/2-2000 | Cu.Nb | 8 | - | - | 3 | 1015.1 | -1 | WNW | 7 | 42 | OT. | 92 | 5 | 1-1500 | Nb | 9 | - | - | 4 |
| Eskdalemuir | 1017.7 | +1 | NNW | 3 | 50 | c | 55 | 6 | 2-3000 | Cu | 8 | - | - | * | 1017.6 | 0 | WNW | 3 | 45 | 0 | 75 | 7 | 7-9000 | - | - | A.G. | 9 | * |
| Stranraer | 1019.7 | +3 | NNW | 5 | 48 | bv | 65 | 8 | 1 1/2-2000 | Cu | 3 | - | - | * | 1020.2 | +2 | NW | 4 | 47 | b | 75 | 8 | 3-4000 | st.cu | 1 | A.st | 3 | * |
| Lough Foyle | 1023.2 | 0 | NNW | 4 | 47 | c | 62 | 8 | 1-1500 | st. | 7 | - | - | 3 | 1023.3 | 0 | NNW | 4 | 48 | c | 87 | 8 | 2-3000 | Cu | 8 | - | - | 2 |
| Valencia (Cahire'n) | 1024.1 | +1 | NNW | 6 | 50 | bc | 65 | 10 | 2-3000 | Cu | 5 | - | - | 3 | 1024.8 | +1 | NNW | 4 | 50 | bc | 75 | 10 | 2-3000 | Cu | 5 | - | - | 3 |
| Anglesey (Llangefni) | 1019.2 | +1 | N | 6 | 45 | 0 | 75 | 8 | 1 1/2-2000 | st. | 10 | - | - | 5 | 1020.1 | +3 | NNE | 4 | 46 | b | 75 | 8 | 3-4000 | Cu | 1 | A.st | 1 | 5 |
| Falmouth | 1018.9 | 0 | NNW | 6 | 51 | c | 65 | 5 | - | Cu | 8 | - | - | * | 1019.5 | +1 | N | 4 | 49 | b | - | - | - | - | - | - | - | * |
| Calshot (Hants) | 1016.4 | +4 | N | 3 | 46 | 0 | 97 | 5 | 1 1/2-2000 | st. | 10 | - | - | 4 | 1016.4 | +4 | N | 3 | 46 | 0 | 97 | 5 | 1 1/2-2000 | st. | 10 | - | - | 4 |
| Capel (Folkestone) | 1016.0 | 0 | NE | 2 | 39 | od. | 92 | 5 | 1-1000 | Nb | 10 | - | - | 2 | 1016.0 | 0 | NE | 2 | 39 | od. | 92 | 5 | 1-1000 | Nb | 10 | - | - | 2 |
| Aberdeen | 1016.3 | -1 | NW | 4 | 51 | c | 55 | 8 | - | Cu | 7 | - | - | 2 | 1016.2 | 0 | NNW | 3 | 47 | bc | 65 | 8 | - | - | A.st | 9 | 2 | |
| East Fortune | 1017.7 | 0 | ? | ? | 50 | c | 65 | 7 | 5-7000 | st.cu | 4 | A.G. | 3 | * | 1016.8 | 0 | W | 3 | 50 | OT. | 65 | 8 | 2-3000 | Cu.Nb | 9 | - | - | * |
| Howden | 1016.3 | +1 | N | 3 | 45 | od. | 75 | 6 | 2-3000 | st.cu | 10 | - | - | * | 1017.5 | +1 | NNE | 3 | 48 | b | 55 | 7 | 3-4000 | Fr.Cu | 2 | - | - | * |
| Felixstowe | 1016.3 | -0 | WNW | 2 | 43 | od. | 92 | 4 | - | Nb | 10 | - | - | 2 | 1016.4 | +1 | - | 0 | 42 | OT.st. | 97 | 4 | - | Nb | 5 | A.st | 5 | 2 |
| Cranwell (Lincs) | 1014.9 | -2 | NNE | 2 | 47 | d. | 82 | 3 | - | - | - | - | - | * | 1017.4 | +1 | NNE | 3 | 45 | b | 75 | 7 | 1 1/2-2000 | st.cu | 1 | Fr.Cu | 1 | * |
| Benson | 1015.5 | 0 | - | 0 | 45 | OT. | 87 | 5 | - | st.cu | 8 | A.st | 2 | * | 1017.0 | +2 | NNE | 3 | 43 | 0 | 87 | 6 | - | st. | 10 | - | - | * |
| London (Kew Ob.) | 1015.5 | 0 | - | 0 | 45 | OT. | 87 | 5 | - | st.cu | 8 | A.st | 2 | * | 1016.8 | +2 | NE | 3 | 44 | c | 75 | 5 | - | st.cu | 5 | A.st | 3 | * |
| 1h. G.M.T. of ... 25 TH ... | | | | | | | | | | | | | | 7h. G.M.T. of ... 25 TH ... | | | | | | | | | | | | | | |
| Houton B. (Orkney) | 1012.6 | -5 | WNW | 7 | 40 | 0 | 92 | 5 | 2-3000 | st. | 10 | - | - | * | 1010.6 | 0 | NW | 5 | 38 | od. | 92 | 5 | 2-3000 | st. | 5 | A.st | 5 | 4 |
| Eskdalemuir | 1017.4 | -1 | NW | 4 | 38 | b | 82 | 7 | - | Cu | 1 | - | - | * | 1016.2 | -1 | WSW | 3 | 41 | 0 | 75 | 7 | 2-3000 | Nb | 10 | - | - | * |
| Stranraer | 1017.4 | -1 | NW | 4 | 38 | b | 82 | 7 | - | Cu | 1 | - | - | * | 1017.5 | -2 | NW | 3 | 44 | 0 | 82 | 2 | 5-7000 | st. | 2 | A.st | 8 | * |
| Lough Foyle | 1025.1 | 0 | NNW | 3 | 46 | bc | - | - | - | - | - | - | - | - | 1018.6 | -3 | W | 6 | 45 | 0 | 92 | 6 | 2-3000 | Cu | 7 | - | - | 3 |
| Valencia (Cahire'n) | 1025.1 | 0 | NNW | 3 | 46 | bc | - | - | - | - | - | - | - | - | 1024.2 | 0 | - | 0 | 45 | c | 87 | 10 | 1-1500 | st.cu | 3 | A.st | 3 | 2 |
| Anglesey (Llangefni) | 1021.1 | +1 | N | 2 | 37 | b | 97 | 3 | 5-7000 | - | - | A.st | 2 | 4 | 1025.1 | 0 | W | 1 | 44 | 0 | 92 | 7 | 3-4000 | st.cu | 6 | A.st | 4 | 3 |
| Falmouth | 1022.1 | 0 | N | 2 | 40 | b | 97 | 5 | - | - | - | - | - | * | 1022.9 | +1 | - | 0 | 41 | b2 | 97 | 5 | - | - | - | - | * | |
| Calshot (Hants) | 1020.7 | +2 | NNW | 3 | 39 | bc | 97 | 7 | 5-7000 | st.cu | 5 | - | - | 3 | 1020.1 | 0 | NW | 4 | 41 | b | 92 | 4 | - | - | - | - | 4 | |
| Capel (Folkestone) | 1014.5 | -2 | WNW | 3 | 41 | 0 | 92 | 4 | 3-4000 | st.cu | 10 | - | - | * | 1018.0 | 0 | NNW | 4 | 39 | 0 | 92 | 5 | - | st. | 8 | - | - | 4 |
| Aberdeen | 1016.9 | 0 | SW | 3 | 44 | bc | 75 | - | 5-7000 | st.cu | 7 | - | - | * | 1012.8 | -1 | W | 3 | 44 | 0 | 82 | 7 | - | st. | 9 | - | - | 2 |
| East Fortune | 1017.8 | 0 | NW | 2 | 38 | 0 | 97 | - | - | - | - | - | - | 2 | 1014.5 | -3 | WSW | 4 | 48 | c | 75 | 5 | 4-5000 | st.cu | 4 | A.st | 3 | * |
| Howden | 1017.3 | -1 | WNW | 3 | 37 | bc | 92 | 5 | 2-3000 | st. | 4 | - | - | * | 1016.8 | -1 | W | 3 | 43 | OT | 82 | 3 | 4-5000 | st.cu | 10 | - | - | * |
| Felixstowe | 1017.8 | 0 | NW | 2 | 38 | 0 | 97 | - | - | - | - | - | - | 2 | 1017.5 | 0 | NW | 2 | 42 | b2 | 97 | 2 | - | - | - | - | 2 | |
| Cranwell (Lincs) | 1017.3 | -1 | WNW | 3 | 37 | bc | 92 | 5 | 2-3000 | st. | 4 | - | - | * | 1017.4 | 0 | WNW | 3 | 42 | bc | 92 | 5 | 3-4000 | st. | 4 | A.G. | 2 | * |
| Benson | 1018.5 | 0 | NW | 1 | 40 | b | - | - | - | - | - | - | - | * | 1018.8 | +1 | W | 2 | 41 | b | 82 | 4 | - | - | - | - | * | |
| London (Kew Ob.) | 1018.5 | 0 | NW | 1 | 40 | b | - | - | - | - | - | - | - | * | 1019.0 | +1 | WSW | 1 | 40 | b2 | 92 | 4 | - | st.cu | 1 | A.G. | 1 | * |
| STATIONS CONTRIBUTING REPORTS AT 7h AND 18h. | | | | | | | | | | | | | | | | | | | | | | | | | | | | |
| STATIONS. | BAROM. | TEMP. | WIND. | | Weather. | BAROMETER. | | TEMPERATURE. | | WIND. | | Weather. | Sea | TEMP. | | WEATHER. | | Sunshine | | | | | | | | | | |
| | at M.S.L. m.b. | °F. | Dir. | Force | | at M.S.L. m.b. | Change in 3 hours. | Temp. °F. | Change in 24 hours. | Dir. | Force | | Dir. | Force | Dir. | Force | Dir. | | Hours. | | | | | | | | | |
| 18h. G.M.T. of ... 24 TH ... | | | | | | | | | | | | | | 7h. G.M.T. of ... 25 TH ... | | | | | | | | | | | | | | |
| Lerwick | 1011.6 | 45 | NW | 3 | OT. | 997.8 | -3 | 39 | +4 | NW | 1 | - | c | ? | 1 | 46 | ? | cm | omp | cmp | * | | | | | | | |
| Stornoway | 1017.0 | 48 | NW | 4 | c | 1011.5 | -4 | 44 | +1 | WSW | 2 | - | op | 2 | 2 | 51 | 40 | bc | bc.c | op | 9.3 | | | | | | | |
| Castlebay (Barra) | 1020.6 | 48 | WNW | 4 | c | 1014.1 | -4 | 45 | +2 | WNW | 4 | - | 0 | 3 | 1 | 49 | 43 | bc.b | bc | op. | 10.2 | | | | | | | |
| Glasgow | 1017.5 | 48 | WNW | 4 | c | 1015.2 | -2 | 43 | +4 | SW | 3 | - | c | * | - | 54 | 38 | o.c.b.c | c.b.c | c.b.b.c.c | 7.4 | | | | | | | |
| Malin Head | 1021.0 | 47 | NW | 3 | bc | 1016.5 | -3 | 44 | +2 | W | 4 | W | cyp | 4 | 2 | 49 | 42 | bc | bc | cyp | 9.7 | | | | | | | |
| Blacksod Point | 1024.0 | 48 | NNW | 3 | bcv | 1020.4 | -2 | 45 | 0 | SW | 4 | - | bc | 3 | 0.2 | 51 | 42 | bcv | bcv | bc.bcp | * | | | | | | | |
| Roche's Point | 1022.3 | 53 | N | 3 | 0 | 1023.1 | 0 | 43 | -3 | NW | 1 | - | bc | 1 | Trace | 57 | 40 | bc.c | c.o | b.b.c | * | | | | | | | |
| Birr Castle | 1022.6 | 50 | N | 2 | c | 1021.9 | * | 44 | 0 | W | 1 | - | c | * | - | 55 | 35 | c | c | c | 5.3 | | | | | | | |
| Donaghadee | 1020.0 | 48 | N | 5 | bc | 1017.8 | -1 | 43 | +2 | NW | 4 | NW | cgm | 3 | - | 50 | 40 | bc | bq.bcm | bcmg | * | | | | | | | |
| Liverpool (Bidston) | 1019.3 | 46 | NW | 4 | b | 1018.2 | -1 | 41 | -3 | WNW | 4 | - | 0 | 3 | - | 50 | 41 | op.b.c | c.b.c | bc.o | 4.3 | | | | | | | |
| Holyhead | 1020.2 | 48 | N | 4 | b | 1019.7 | 0 | 45 | +2 | WNW | 4 | NW | og | 3 | 1 | 49 | 42 | op.c | c.b.c | b.b.c.o | 8.5 | | | | | | | |
| Pembroke (St. Ann's Head) | 1020.7 | 46 | N | 5 | bv | 1022.3 | 0 | 45 | 0 | NW | 2 | NW | b | 1 | 1 | 51 | 40 | o.c | bv | b | 8.9 | | | | | | | |
| Scilly (St. Mary's) | 1021.1 | 51 | N | 4 | bc | 1023.7 | +1 | 48 | +1 | NE | 1 | NE | b | 3 | - | 54 | 44 | c.b.c | bc | b | 10.6 | | | | | | | |
| Jersey (St. Aubin) | 1016.5 | 50 | WNW | 3 | b | 1021.4 | +1 | 46 | -2 | N | 2 | - | b | 2 | - | 53 | 42 | b.og | og.b | bc.bw | 6.3 | | | | | | | |
| Portland Bill | 1016.3 | 48 | N | 4 | c | 1020.5 | +1 | 46 | -1 | WNW | 3 | - | b | 2 | - | 52 | 39 | bc.c | c.b.c | bc.b | * | | | | | | | |
| Dunegness | 1015.3 | 41 | NE | 2 | r | 1017.6 | +1 | 38 | -5 | NW | 3 | N | bc | 2 | 4 | 49 | 32 | cr | cr | cp.bcx | * | | | | | | | |
| Wick | 1015.6 | 46 | WNW | 4 | 0 | 1010.9 | -2 | 41 | +1 | WNW | 3 | - | r | 2 | 1 | 49 | 36 | omp.bc | bcg | b.omp | * | | | | | | | |
| Nairn | 1016.6 | 47 | WNW | 2 | c | 1012.4 | * | 43 | +2 | NW | 1 | - | cg | 1 | 1 | 51 | 40 | bc.p.c | cp | cdg | 2.4 | | | | | | | |
| Leith | 1016.5 | 51 | W | 1 | c | 1014.4 | -1 | 44 | +3 | W | 2 | - | 0 | 2 | - | 52 | 41 | ca.b.c | bc.c.o.c | cu.cmo | * | | | | | | | |
| Tynemouth | 1016.9 | 46 | NE | 1 | bc | 1015.3 | -1 | 42 | +2 | WNW | 2 | - | cm | 2 | - | 49 | 40 | bcm | bc | cm | * | | | | | | | |
| Spurn Head | 1017.1 | | | | | | | | | | | | | | | | | | | | | | | | | | | |

† Air Ministry Station.

* Information for these columns not usually received.

SUMMARY OF CONDITIONS AT 7 A.M. Friday, 25th April, 1919.

| Districts. | Wind.
Velocity in m.p.h. | Temperature. | Weather, Cloud and Precipitation. | Visibility. | Sea. |
|---------------------------|-----------------------------|--------------|--------------------------------------|-------------|--------|
| 1. S.E. England | W-NW 10-20 | rather good. | Mainly fair or fine | ord. | Mod. |
| 2. E. England | NW 5-10 | | Fine to cloudy, local mist | poor | slight |
| 3. E. Midlands | Var. 2-10 | Mod. | Fine or fair; light mist locally. | poor | - |
| 4. W. Midlands | NW 5-10 | Mod. | Variable cloud. | - | - |
| 5. S.W. England | Var. 2-10 | Mod. | Fine or fair; local fog. | Var. | smooth |
| 6. South Wales | NW 5 | Mod. | Fine | Ord. | smooth |
| 7. North Wales | WNW up to 15 | Mod. | Dull | v. good | slight |
| 8. N.W. England | WNW 15 | Mod. | Dull | Ord. | slight |
| 9. N. Midlands | W-NW 10-15 | Mod. | Dull | Ord. | - |
| 10. N.E. England | WNW 5-10 | Mod. | Cloudy or dull, sleet | poor | slight |
| 11. E. Scotland | WorNW 2-15 | Mod. | Cloudy or dull locally | v. good | smooth |
| 12. S.W. Scotland | WSW-WNW 10 | Mod. | Cloudy or dull | Var. | slight |
| 13. Isle of Man | WNW 10-15 | Mod. | Cloudy or dull | - | slight |
| 14. N. & N.W. Scotland | WSW-WNW 5-15 | Mod. | Dull, some rain | Ord. | slight |
| 15. Hebrides | WSW-WNW 5-15 | Mod. | Dull, some showers | Ord. | slight |
| 16. Orkneys and Shetlands | NW up to 20 | Mod. | Cloudy or dull, local rain and mist. | Indiff. | Mod. |
| 17. N.W. Ireland | SW-W 15 | Mod. | Fair to dull passing showers & mist. | good. | slight |
| 18. N.E. Ireland | W-NW 15-20 | Mod. | Cloudy showers & mist locally. | Var. | slight |
| 19. S.E. Ireland | W-NW 2-5 | Mod. | Variable sky | Ord. | smooth |
| 20. S.W. Ireland | NW up to 5 | Mod. | Fine or fair | v. good | smooth |

GENERAL INFERENCE from observations received up to 10 a.m.

There are indications of a depression near Iceland which will cause rain generally over the northern half of the British Isles, but in the south the weather will be mainly fair.

EXPLANATION
 BAROMETER.—Isobars are drawn at intervals of five millibars.
 WIND.—Direction is shown by the arrow flying with the wind. Force, indicated by 0-12, is indicated by the number of feathers. Mean velocity is shown in per hour by figures in small circles.
 TEMPERATURE.—Mean temperature is given in degrees Fahrenheit.
 WEATHER SYMBOLS.—
 ○ clear sky. ○ sky & clouds. ○ rain falling. ○ overcast sky. ○ fog. ○ snow. △ hail. T thunder. T thunder. SEA DISTURBANCE.—High. Rough.

Further Outlook

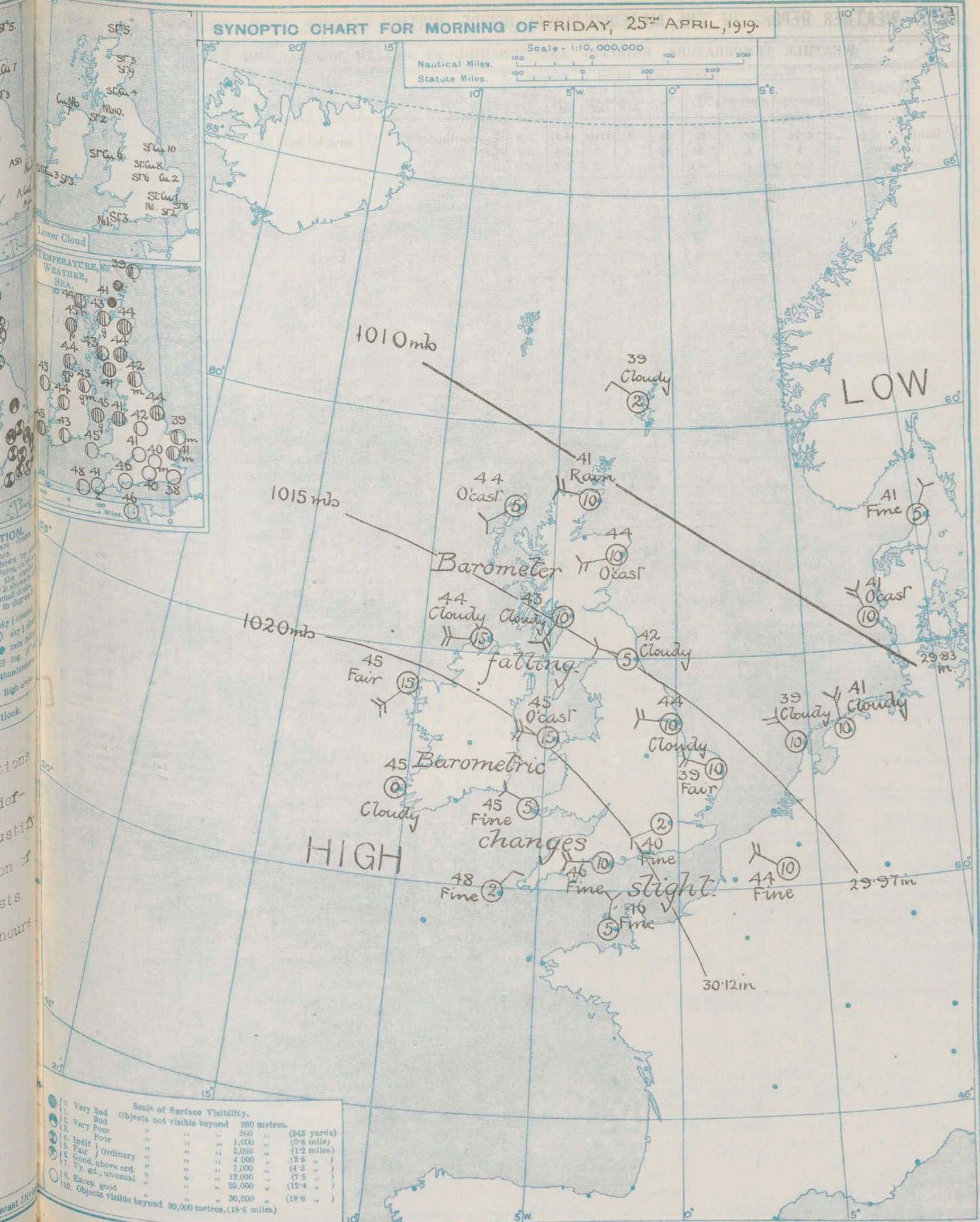
The indications are too indefinite to justify an extension of the forecasts beyond 24 hours ahead.

| Districts. | Forecasts for the 24 hours commencing 3 p.m. Friday, 25th, April, 1919. |
|---------------------------|---|
| 1. S.E. England | Moderate or fresh westerly breeze; fair or dull, local showers; cool. |
| 2. E. England | |
| 3. E. Midlands | |
| 4. W. Midlands | |
| 5. S.W. England | Light NW or W breeze; mainly fair, some local showers; cool. |
| 6. South Wales | |
| 7. North Wales | |
| 8. N.W. England | |
| 9. N. Midlands | Moderate or fresh westerly breeze, cloudy, rain at times; cool. |
| 10. N.E. England | |
| 11. E. Scotland | |
| 12. S.W. Scotland | |
| 13. Isle of Man | |
| 14. N. & N.W. Scotland | |
| 15. Hebrides | |
| 16. Orkneys and Shetlands | |
| 17. N.W. Ireland | |
| 18. N.E. Ireland | |
| 19. S.E. Ireland | |
| 20. S.W. Ireland | |

Same as districts 5 - 6

SYNOPTIC CHART FOR MORNING OF FRIDAY, 25TH APRIL, 1919.

Scale - 1:10,000,000
Nautical Miles. 100 0 100 200
Statute Miles. 100 0 100 200



Scale of Surface Visibility.

| Symbol | Description | Distance in metres | Distance in miles/yards |
|--------|--------------------------------------|---------------------------------------|-------------------------|
| 1 | Very Bad | Objects not visible beyond 200 metres | (220 yards) |
| 2 | Bad | " " " " | " " " |
| 3 | Very Poor | " " " " | " " " |
| 4 | Poor | " " " " | " " " |
| 5 | Indist. | " " " " | " " " |
| 6 | Fair | " " " " | " " " |
| 7 | Ordinary | " " " " | " " " |
| 8 | Good, above ord. | " " " " | " " " |
| 9 | Vy. gd., unusual | " " " " | " " " |
| 10 | Except. good | " " " " | " " " |
| 11 | Objects visible beyond 30,000 metres | (18.6 miles) | " " " |

DAILY WEATHER REPORT OF THE METEOROLOGICAL OFFICE, BRITISH SECTION, 1919. No. 1153

Friday
April 25th

WEATHER TEMPERATURE, RAINFALL AND SUNSHINE AT HEALTH RESORTS FOR APRIL 24th

| STATIONS. | WEATHER. | | TEMPERATURE. | | RAINFALL. | | SUNSHINE. | | STATIONS. | WEATHER. | | TEMPERATURE. | | RAINFALL. | | SUNSHINE. | |
|------------------------|-----------|------------|--------------|----------|-----------------|--------------|-----------|-------------|-----------------------|-----------|--------------|--------------|----------|-----------------|--------------|-----------|-------------|
| | Forenoon. | Afternoon. | Max. °F. | Min. °F. | Night. 17h-24h. | Day. 9h-17h. | to 17h. | to Sunrise. | | Forenoon. | Afternoon. | Max. °F. | Min. °F. | Night. 17h-24h. | Day. 9h-17h. | to 17h. | to Sunrise. |
| Scotland. | | | | | | | | | England, N.W. | | | | | | | | |
| Banff | c. bc | pc | 50 | 39 | 2 | trace | 4.2 | 3.2 | Southport | or. c. bc | bc. b. bc | 51 | 43 | 1 | 1 | 3.5 | 6.5 |
| St. Andrews | b | c | 52 | 37 | - | - | 3.9 | 1.1 | | | | | | | | | |
| Montrose | * | * | 47 | 39 | - | 2 | 1.7 | 1.2 | | | | | | | | | |
| England, N.E. | | | | | | | | | Midlands. | | | | | | | | |
| Harrogate | or | bc. b | 48 | 37 | 4 | 5 | 3.4 | 2.2 | Buxton | * | * | 43 | 34 | - | 9 | 0.0 | 1.5 |
| Skegness | op | o. bc | 53 | 40 | 1 | 1 | 2.1 | 0.0 | Leamington Spa | og | og. ro | 48 | 42 | - | 4 | 0.5 | 0.5 |
| | | | | | | | | | Malvern | c | c | 50 | 40 | - | 4 | 0.5 | 1.1 |
| | | | | | | | | | Ross-on-Wye | bc. c | bc. op | 54 | 38 | - | 3 | 4.9 | |
| England, E. | | | | | | | | | Wales. | | | | | | | | |
| Felixstowe | cpm | cp. c | 44 | 37 | 1 | 6 | 0.0 | 0.1 | Rhyl | pc. bc | bc. b | 47 | 41 | - | 1 | 5.3 | 5.0 |
| Walton-on-Naze | or | or | 46 | 41 | 3 | 7 | 0.0 | 1.0 | Colwyn Bay | * | * | 48 | 43 | - | 6 | 4.8 | 4.6 |
| Southend-on-Sea | | | | | | | | | Llandudno | o | c. b | 48 | 42 | 1 | 2 | 3.5 | 4.9 |
| | | | | | | | | | Aberystwyth | c | bc | 46 | 43 | - | - | 4.5 | * |
| England, S.E. | | | | | | | | | England, S.W. | | | | | | | | |
| Littlehampton | * | * | 50 | 43 | - | 2 | 0.2 | 6.5 | Weymouth | c. bc | bc | 58 | 41 | - | - | 5.0 | 10.0 |
| Margate | bc. or | or | 45 | 43 | - | 8 | 0.8 | 0.0 | Torquay | o | op. c. bc. b | 53 | 43 | - | 1 | 3.9 | 11.2 |
| Ramsgate | * | * | 44 | 39 | 2 | 8 | 1.0 | 0.0 | Penzance | bc. c | c. b | 53 | 47 | - | - | 6.5 | 10.5 |
| Hastings | o. c | or | 52 | 42 | - | 10 | 0.7 | 3.8 | Newquay | c. b. | bg | 49 | 46 | - | - | 4.0 | 10.4 |
| Eastbourne | o | od | 54 | 42 | - | 13 | 0.5 | 3.5 | Weston-s-Mare | bc. bc | bc. bc | 51 | 41 | - | 13 | 3.0 | 6.4 |
| Worthing | o | r | 51 | 42 | - | 15 | 0.3 | 6.3 | | | | | | | | | |
| Bournemouth | * | * | 54 | 40 | - | trace | 5.9 | 10.0 | | | | | | | | | |

SUMMARIES FOR PAST 24 HOURS.

| STATIONS. | WEATHER. | | | | Max. Temp. °F. | Min. Temp. °F. | Min. on Grass. °F. | RAINFALL. | | Sun. Hours. |
|-------------------------------|-------------|--------------|-----------------|---------------|----------------|----------------|--------------------|--------------|----------------|-------------|
| | 7h-13h 24h. | 13h-18h 24h. | 18h-24h 1h 24h. | 1h-7h 24h. | | | | Day. 7h-18h. | Night. 18h-7h. | |
| † Houton Bay (Orkney) | c. of. | c. o | q. b. | g. p. | 46 | 34 | * | * | * | * |
| Eskdalemuir | or. sm. bc | cy. oy. o | q. b. | b. bc. co | 51 | 34 | 30 | 0.3 | - | 4.8 |
| † Stranraer | bc. c | b. | b. bc. v | b. bc. v | 51 | 39 | * | * | * | * |
| † Lough Foyle | p. v | bc. cv | p. q | p. q | 59 | 40 | * | * | * | * |
| Valencia (Cahirciveen) | o. bc. v | bc. v | bc | bc. b. bc. p. | 52 | 38 | 36 | - | 0.2 | 8.5 |
| † Anglesey (Llangefni) | p. c | c. o. b. bc | b. bc | c. o | 52 | 36 | * | * | * | * |
| Falmouth | c. c. q | c. q. b. q | b | b. z. w | 53 | 37 | 28 | - | - | 7.2 |
| † Calshot (Hants) | cp. | bc. cp. | b. bc | b. bc | 54 | 36 | * | * | * | * |
| † Capel (Folkestone) | p. o | p. o | c. z. | c. z. | 53 | 33 | * | * | * | * |
| Aberdeen | od. c. bc | cp. h. bc | cp. d. | bc. b. o | 52 | 40 | 31 | 0.2 | - | 3.3 |
| † East Fortune | b. bc. v | c. o. v | bc. c | bc. c | 53 | 40 | * | * | * | * |
| † Howden | r. | b. bc. v | bc. c. f. | bc. c. f. | 51 | 35 | * | * | * | * |
| † Felixstowe | ph. z | r. z. | b. b. o | f. | 53 | 36 | * | * | * | * |
| † Cranwell (Lincs) | od | bc. c. rh. | b. bc. b | b. bc. o | 46 | 34 | * | * | * | * |
| Benson | od | p. bc. o | * | b | 49 | 30 | 27 | - | - | * |
| London (Kew Obs.) | om. o. or | or. orm. | b | bc. m. b. | 49 | 36 | 28 | 4 | - | 0.0 |

BEAUFORT NOTATION.

b blue sky (not more than a quarter covered).
bc sky partly cloudy (one half covered).
c generally cloudy (three quarters covered).
d drizzle, or fine rain.
e wet air without rain falling.
f fog. g gloom.
h hail. i lightning.
m mist.
o overcast sky.
p passing showers.
q squalls.
r rain.
rs sleet, i.e., rain and snow together.
s snow.
t thunder.
u ugly, threatening sky.
v unusual visibility.
w dew.
x hoar frost.
y dry air; humidity less than 60 per cent.
z dust haze; the turbid atmosphere of dry weather.

THE BEAUFORT SCALE OF WIND FORCE.

| No. | Limits of Velocity. | |
|-----|-------------------------|--------------------|
| | Statute miles per hour. | Metres per second. |
| 0 | Less than 1 | Less than 0.3 |
| 1 | 1-3 | 0.3-1.5 |
| 2 | 4-7 | 1.6-5.3 |
| 3 | 8-12 | 3.4-5.4 |
| 4 | 13-18 | 5.5-7.9 |
| 5 | 19-24 | 8.0-10.7 |
| 6 | 25-31 | 10.8-13.8 |
| 7 | 32-38 | 13.9-17.1 |
| 8 | 39-46 | 17.2-20.7 |
| 9 | 47-54 | 20.8-24.4 |
| 10 | 55-63 | 24.5-28.4 |
| 11 | 64-75 | 28.5-33.5 |
| 12 | Above 75 | 33.6 or above |

Suffixes 0, 1 and 2 attached to Beaufort letters signify intensity, 0=slight, 2=heavy. Underlining is used to express continuity.

LONDON OBSERVATIONS.

| | Morning. | Afternoon. | Night. | F. | F. | F. | mm. | Hour. | G.M.T. | G.M.T. |
|--------------------------------|---|------------|--------|----|----|----|-----|------------|---------|--------|
| | 24 HOURS ENDED 9H G.M.T. 25 th | | | | | | | YESTERDAY. | TO-DAY. | |
| Greenwich (Royal Observatory) | 0.0r | or | b.ex | 48 | 35 | 26 | 6 | 0.0 | 91 | 73 |
| City (Bunhill Row) | * | * | * | * | * | * | * | 0.0 | * | * |
| Westminster (St. James's Park) | * | * | * | 49 | 35 | 30 | 5 | 0.0 | 94 | 73 |
| " (Admiralty Arch) | om.orm | orm.cm | b.bc | 52 | 37 | * | 4 | 0.0 | 86 | 69 |
| Camden Sq. (British Rainfall) | 0.0r | or.o | * | 50 | 34 | 31 | 4 | 0.0 | * | 74 |
| Kensington Palace | or | or | * | 48 | 35 | 30 | 6 | * | * | 70 |
| Richmond Park | * | * | * | * | * | * | * | * | * | * |

SOUTH KENSINGTON (Meteorological Office).

| | |
|---|--|
| Vertical Component of Solar Radiation per Square Centimetre during yesterday. | |
| Total ... 500 Joules. | |
| Average Rate 9.7 Milliwatts. | |
| Maximum Rate 29 " | |

TABLE SHOWING THE GREENWICH TIMES OF SUNRISE, NOON AND SUNSET FOR STATIONS IN THE UNITED KINGDOM.

| Stations. | APRIL 25 th 26 th 1919. | | |
|---------------|---|--------------|----------------|
| | Sunrise. G.M.T. | Noon. G.M.T. | Sunset. G.M.T. |
| Yarmouth ... | 4.37 | 11.51 | 7.4 |
| Greenwich ... | 4.47 | 11.58 | 7.4 |
| Wick ... | 4.38 | 12.10 | 7.4 |
| Valencia ... | 5.27 | 12.39 | 7.54 |

NOTES ON THE WEATHER OF YESTERDAY.

Maximum temperatures were again below 60°, and there was a slight frost locally in the southeast of England. Bright sunshine amounting to about 10 hours was recorded at several southern

coast stations and also in the Hebrides. Several millimetres of rain were measured at a number of places, the largest total being 13mm at Weston-super-Mare.

† Air Ministry Station

* Information for these columns not usually received.

SUMMARY OF CONDITIONS AT 7 A.M. Saturday, 26th April, 1919

| Districts. | Wind.
Velocity in m.p.h. | Temperature. | Weather, Cloud and Precipitation. | Visibility. | Sea. |
|---------------------------|-----------------------------|--------------|---|-------------|----------------|
| 1. S.E. England | WNW-WSW. 15-25 | Moderate | Fair to dull, rain locally; squally. | V. good | Mod. |
| 2. E. England | W-NW. 10-20 | " | Fair to dull; local rain & hail | Ord. | " |
| 3. E. Midlands | W-NW. 10-15 | " | Fair to dull; local rain | Var. | - |
| 4. W. Midlands | W-NW. 15-20 | " | Cloudy or dull, local rain. | Ord. | - |
| 5. S.W. England | NW. 15-30 | " | Cloudy to dull; squally. | " | Mod. to rough. |
| 6. South Wales | NW. 25-30 | " | Cloudy, squally. | V. good | Rather rough |
| 7. North Wales | NW. 40 | " | Cloudy to dull; rainy, squally. | Ord. | High |
| 8. N.W. England | W-N. 25-30 | " | Rainy, squally. | " | Rough |
| 9. N. Midlands | NW. 10-15 | " | Dull, rainy. | " | - |
| 10. N.E. England | NW-NNW. 10-15 | " | Rainy, local mist. | " | Slight |
| 11. E. Scotland | NNW-NNE. 15-30 | Rather cold | Dull, local rain, mist & squalls. | Var. | Mod. |
| 12. S.W. Scotland | N-NNE. 20-35 | " | Dull, rainy, squally. | V. good | " |
| 13. Isle of Man | N. 25-30 | " | Rainy, squally. | Good | Rough |
| 14. N. & N.W. Scotland | N-NE. 15-25 | Cold | Fair to dull, some rain. | Ord. | Med. |
| 15. Hebrides | N-NE. 15-20 | " | Fine to cloudy, squally. | " | " |
| 16. Orkneys and Shetlands | NNW-N. 20-35 | " | Dull, local mist & squalls. | Indiff. | " |
| 17. N.W. Ireland | NNW-N. 25-30 | Rather cold | Fair to cloudy, squally. | Ord. | Rough |
| 18. N.E. Ireland | N. 25-30 | " | Fair to dull, local rain, mist & squalls. | " | " |
| 19. S.E. Ireland | NW. 15-20 | Mod. | Cloudy. | " | " |
| 20. S.W. Ireland | NNW-N. 10-15 | " | Fine or fair. | V. good | Slight |

GENERAL INFERENCE from observations received up to 10 A.M.

A depression over the southern North Sea is moving south and will cause cool and showery weather over the British Isles with strong and squally Northerly winds.

EXPLANATION.
 BAROMETER.—Isobars are drawn at intervals of five millibars.
 WIND.—Direction is shown by the flying with the wind. Force, on the 0-12, is indicated by the number of feathers. Mean velocity is shown in per hour by figures in small circles.
 TEMPERATURE.—Isobars are drawn at intervals of one degree.
 WEATHER SYMBOLS.—
 ☉ clear sky. ☁ sky & clouded. ☂ sky & rain falling. ☄ overcast sky. * snow. ▲ hail. ☼ fog. ⚡ thunder. T thunder.
 SEA DISTURBANCE.—
 Rough. High.

Further Outlook.

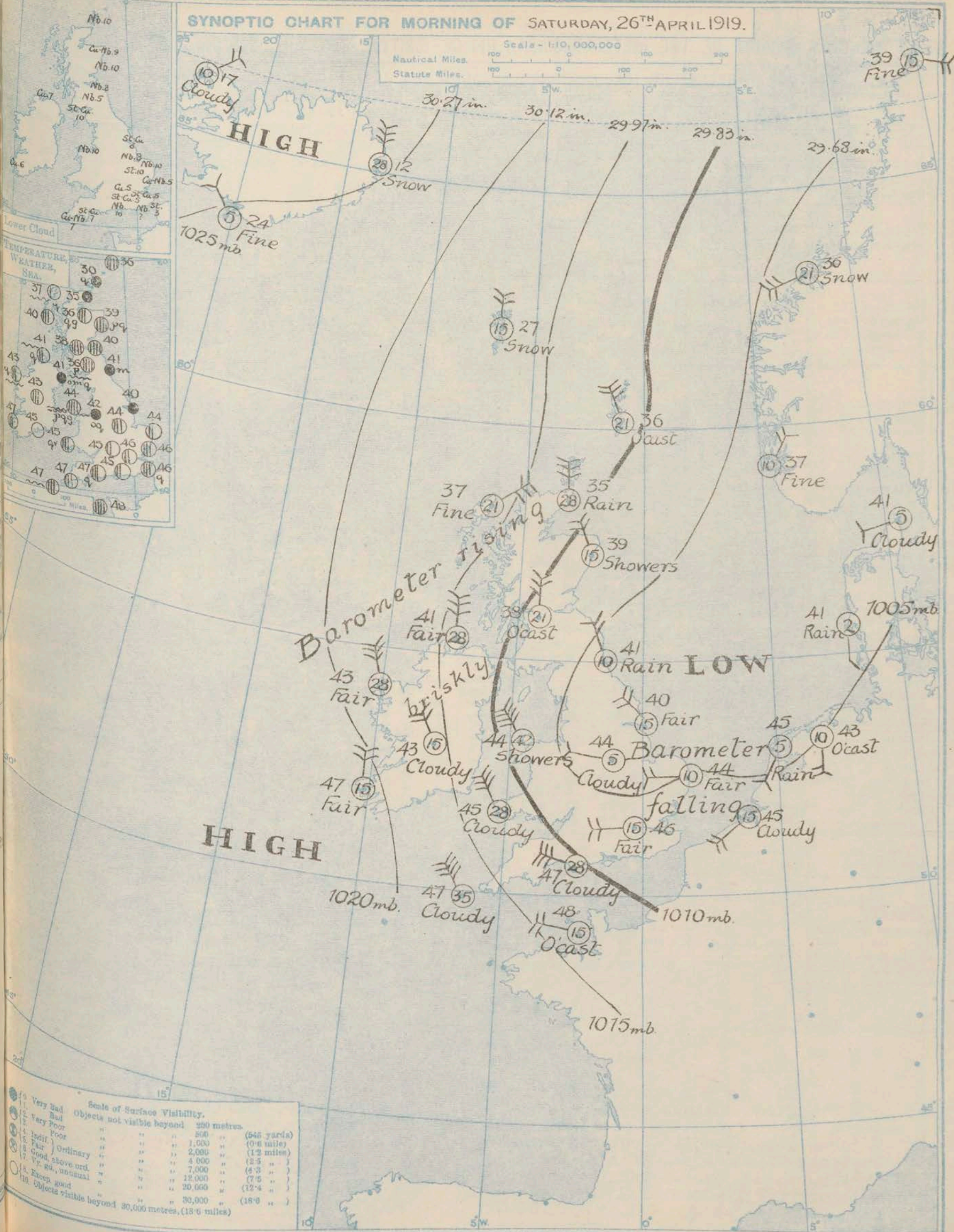
Conditions are too unstable for extension of forecasts beyond 24 hours should.

| Districts. | Forecasts for the 24 hours commencing 3 p.m. Saturday, 26th April, 1919 |
|---------------------------|--|
| 1. S.E. England | Fresh or strong NW. or N. breeze.
Changeable, showery, squally, improving gradually.
Cool. |
| 2. E. England | |
| 3. E. Midlands | |
| 4. W. Midlands | |
| 5. S.W. England | |
| 6. South Wales | |
| 7. North Wales | |
| 8. N.W. England | |
| 9. N. Midlands | |
| 10. N.E. England | |
| 11. E. Scotland | Fresh or strong Northerly breeze. Changeable, showery, squally, improving gradually. Cold. |
| 12. S.W. Scotland | |
| 13. Isle of Man | |
| 14. N. & N.W. Scotland | |
| 15. Hebrides | |
| 16. Orkneys and Shetlands | |
| 17. N.W. Ireland | |
| 18. N.E. Ireland | |
| 19. S.E. Ireland | |
| 20. S.W. Ireland | |

Same as for 1-10

SYNOPTIC CHART FOR MORNING OF SATURDAY, 26TH APRIL 1919.

Scale - 1:10,000,000
Nautical Miles. 100 200 300
Statute Miles. 100 200 300



Scale of Surface Visibility.

| Symbol | Description | Distance in metres | Distance in miles |
|--------|--------------------------------------|---------------------------------------|-------------------|
| 1 | Very Bad | Objects not visible beyond 250 metres | (250 yards) |
| 2 | Bad | " " | " " |
| 3 | Poor | " " | " " |
| 4 | Indist. Poor | " " | " " |
| 5 | Fair | 1,000 " | (0.6 mile) |
| 6 | Ordinary | 2,000 " | (1.2 miles) |
| 7 | Good | 4,000 " | (2.5 ") |
| 8 | Good, above ord. | 7,000 " | (4.3 ") |
| 9 | Excep. good | 12,000 " | (7.5 ") |
| 10 | Objects visible beyond 30,000 metres | 30,000 " | (18.6 ") |

DAILY WEATHER REPORT OF THE METEOROLOGICAL OFFICE BRITISH SECTION, 1913. No 1168. SATURDAY APRIL 26th

WEATHER TEMPERATURE, RAINFALL AND SUNSHINE AT HEALTH RESORTS FOR APRIL 25th

| STATIONS. | WEATHER. | | TEMPERATURE. | | WIND. | | SUNSHINE. | | STATIONS. | WEATHER. | | TEMPERATURE. | | WIND. | | SUNSHINE. | |
|--------------------|-----------|------------|--------------|------|--------|------|-------------------|-------------------|--------------|-----------|------------|--------------|------|--------|------|-------------------|-------------------|
| | Forenoon. | Afternoon. | Max. | Min. | Night. | Day. | 24 ^h . | 25 ^h . | | Forenoon. | Afternoon. | Max. | Min. | Night. | Day. | 24 ^h . | 25 ^h . |
| Scotland. | | | | | | | | | Southport. | | | | | | | | |
| DunT ... | c.o | cpr | 49 | 42 | - | 2 | 0.9 | 4.2 | | c.o.c | c.o.c | 50 | 42 | - | - | 0.7 | 4.2 |
| St. Andrews ... | o | c | 54 | 39 | - | - | 2.3 | 3.9 | | | | | | | | | |
| Montrose ... | * | * | 53 | 40 | 2 | - | 0.6 | 1.7 | | | | | | | | | |
| England, N.E. | | | | | | | | | Southampton. | | | | | | | | |
| Harrogate ... | op.c | cc.c | 49 | 37 | - | 1 | 1.0 | 4.1 | | * | * | 46 | 37 | Trace | - | 0.3 | 2.0 |
| Skegness ... | o.c | o.c | 53 | 32 | - | - | 3.1 | 2.1 | | c.b | c.b.o | 52 | 36 | - | - | 1.6 | 0.8 |
| | | | | | | | | | Marazion ... | cx.bc | c.bcy | 54 | 34 | - | - | 3.4 | 4.9 |
| England, E. | | | | | | | | | | | | | | | | | |
| Felixstowe ... | bcm | bc.cm | 53 | 34 | 1 | - | 4.8 | 0.2 | | bc.c | c | 51 | 41 | - | - | 0.2 | 5.3 |
| Walton-on-Naze... | c.o | c.om | 55 | 37 | - | - | 1.2 | 0.0 | | * | * | 52 | 43 | - | - | 1.2 | 5.9 |
| Southend-on-Sea... | | | | | | | | | | o | o | 51 | 43 | - | - | 0.6 | 5.2 |
| | | | | | | | | | | * | * | 48 | 46 | - | - | 0.0 | * |
| England, S.E. | | | | | | | | | | | | | | | | | |
| Margate ... | o.c.bc | b | 54 | 38 | 4 | - | 5.1 | 0.8 | | b.bc.c | c | 54 | 37 | - | - | 3.8 | 5.4 |
| Ramsgate ... | * | o | 53 | 37 | 4 | - | 5.1 | 1.0 | | b.bc.c | c.bc | 53 | 36 | - | - | 5.2 | 4.8 |
| Hastings ... | op.bc | b.bc | 54 | 35 | 3 | - | 3.4 | 0.7 | | bc | bc.c | 55 | 41 | - | - | 4.0 | 7.8 |
| Eastbourne ... | bc | bc.o | 55 | 36 | - | - | 6.3 | 0.5 | | bc.b | b | 52 | 34 | - | - | 6.8 | 5.9 |
| Worthing ... | b.bc | bc | 54 | 35 | - | - | 6.0 | 0.3 | | bc | bc | 52 | 40 | - | - | 3.0 | 3.9 |
| Bournemouth ... | * | * | 53 | 36 | 2 | - | 4.4 | 5.9 | | | | | | | | | |

| STATIONS. | WEATHER. | | TEMPERATURE. | | WIND. | | SUNSHINE. | | STATIONS. | WEATHER. | | TEMPERATURE. | | WIND. | | SUNSHINE. | |
|----------------------------|------------------------|-------------------------|-----------------|-----------------|-----------------|-----------------|-----------------|-----------------|----------------------------|------------------------|-------------------------|-----------------|-----------------|-----------------|-----------------|-----------------|-----------------|
| | Th-13h 25 ^h | 13h-18h 25 ^h | 25 ^h | 26 ^h | 26 ^h | 26 ^h | 26 ^h | 26 ^h | | Th-13h 25 ^h | 13h-18h 25 ^h | 25 ^h | 26 ^h | 26 ^h | 26 ^h | 26 ^h | 26 ^h |
| †Houton Bay (Orkney)... | od | d.n | d.nh | o.s | 42 | 30 | * | * | †Houton Bay (Orkney)... | od | d.n | d.nh | o.s | 42 | 30 | * | * |
| Esksdalemuir ... | o.o.o | o.o.p | o.p.o | o.p.o | 48 | 36 | 53 | 2 | †Esksdalemuir ... | o.o.o | o.o.p | o.p.o | o.p.o | 48 | 36 | 53 | 2 |
| †Stranraer ... | b.bcp | b.bcp | b.bcp | b.bcp | 48 | 39 | * | * | †Stranraer ... | b.bcp | b.bcp | b.bcp | b.bcp | 48 | 39 | * | * |
| †Lough Foyle ... | p.g | p | c | c | 50 | 39 | * | * | †Lough Foyle ... | p.g | p | c | c | 50 | 39 | * | * |
| Valencia (Cahirciveen) ... | bc.c | cp.bc | cpq | cp.c | 49 | 43 | 42 | - | Valencia (Cahirciveen) ... | bc.c | cp.bc | cpq | cp.c | 49 | 43 | 42 | - |
| †Anglesey (Llangofn) ... | oq | op | oq | op | 49 | 36 | * | * | †Anglesey (Llangofn) ... | oq | op | oq | op | 49 | 36 | * | * |
| Falmouth ... | b.bcc | c.org | b.bcc | cq | 55 | 40 | 40 | Trace | Falmouth ... | b.bcc | c.org | b.bcc | cq | 55 | 40 | 40 | Trace |
| †Calshot (Hants) ... | c | c | o | p | 54 | 36 | * | * | †Calshot (Hants) ... | c | c | o | p | 54 | 36 | * | * |
| †Capel (Folkestone)... | cz | p.c.o | c.p.d | c.p.d | 52 | 33 | * | * | †Capel (Folkestone)... | cz | p.c.o | c.p.d | c.p.d | 52 | 33 | * | * |
| Aberdeen ... | op | op.c | o.p.d | opq | 50 | 37 | 33 | 6 | Aberdeen ... | op | op.c | o.p.d | opq | 50 | 37 | 33 | 6 |
| †East Fortune ... | q.c.o | q.c | cq | q.p | 53 | 39 | * | * | †East Fortune ... | q.c.o | q.c | cq | q.p | 53 | 39 | * | * |
| †Howden ... | c.o.p | oq | o.p | o.p | 53 | 35 | * | * | †Howden ... | c.o.p | oq | o.p | o.p | 53 | 35 | * | * |
| †Felixstowe ... | b.bcz | c.o.z | bc.c | bc.c | 52 | 37 | * | * | †Felixstowe ... | b.bcz | c.o.z | bc.c | bc.c | 52 | 37 | * | * |
| †Cranwell (Lincs) ... | o.c | c.o.b.c | bc.c | bc.c | 52 | 37 | * | * | †Cranwell (Lincs) ... | o.c | c.o.b.c | bc.c | bc.c | 52 | 37 | * | * |
| Benson ... | o | o | o | o | 53 | 41 | 35 | - | Benson ... | o | o | o | o | 53 | 41 | 35 | - |
| London (Kew Obs.) ... | bm.bc.o | c.o.m | bc.o | o.b.c | 52 | 40 | 39 | - | London (Kew Obs.) ... | bm.bc.o | c.o.m | bc.o | o.b.c | 52 | 40 | 39 | - |

| LONDON. OBSERVATIONS. | WEATHER. | | TEMPERATURE. | | WIND. | | SUNSHINE. | | LONDON. OBSERVATIONS. | WEATHER. | | TEMPERATURE. | | WIND. | | SUNSHINE. | |
|--------------------------------|----------|------------|--------------|------|-------|--------|-------------------|-------------------|-----------------------|----------|------------|--------------|------|-------|--------|-------------------|-------------------|
| | Morning. | Afternoon. | Max. | Min. | Day. | Night. | 24 ^h . | 25 ^h . | | Morning. | Afternoon. | Max. | Min. | Day. | Night. | 24 ^h . | 25 ^h . |
| Greenwich (Royal Observatory) | ox.o | o | o | 55 | 40 | 36 | 1 | 3.5 | 68 | 77 | | | | | | | |
| City (Bunhill Row) ... | * | * | * | 55 | 43 | 39 | 1 | 4.2 | 67 | 90 | | | | | | | |
| Westminster (St. James's Park) | * | * | * | 54 | 43 | 39 | 1 | 4.0 | 59 | 73 | | | | | | | |
| Admiralty Arch ... | bcm | bc.o | bc.c | 56 | 38 | 36 | 4 | 4.2 | 59 | 96 | | | | | | | |
| Camden Sq. (British Rainfall) | bc.c | bc | o | 53 | 44 | 40 | 1 | * | 67 | * | | | | | | | |
| Kensington Palace ... | o | o | * | * | * | * | * | * | * | * | | | | | | | |
| Richmond Park ... | * | * | * | * | * | * | * | * | * | * | | | | | | | |

NOTES ON THE WEATHER OF YESTERDAY.

The day was cool in all districts, the highest maximum being only 56°. In the north of Scotland minimum temperatures were down to about the freezing point. There was a general deficiency of sunshine, except for 10 hours at Jersey and 7 hours at Valencia.

Several millimetres of rain fell locally, and there was some snow in the early morning in the Orkneys.



METEOROLOGICAL OFFICE, LONDON:
DAILY WEATHER REPORT, BRITISH SECTION.

No 29,975 B. SUNDAY, ... APRIL 27th 1919.

NO 29, 97.5 B. SUNDAY, APRIL 27th 1919.

Observatories and Stations Contributing Reports at 1h, 7h, 15h and 18h.

| STATIONS. | Barom.
at
M.S.L.
m.b. | Change
in 3
hours. | WIND. | | TEMP.
°F. | Weather. | Humidity.
% | Visibility.
0-10.
Feet. | Height of Low Cloud. | | Low Cloud. | | Upper Cloud. | | Sea. | Barom.
at
M.S.L.
m.b. | Change
in 3
hours. | WIND. | | TEMP.
°F. | Weather. | Humidity.
% | Visibility.
0-10.
Feet. | Height of Low Cloud. | | Low Cloud. | | Upper Cloud. | | Sea. | | | | | | | | | |
|--|--------------------------------|--------------------------|--------|----------------|--------------|----------------------|--------------------------|-------------------------------|---------------------------|---------------|----------------|------------------------------|--------------------------------|---------------|---------------------|--------------------------------|--------------------------|----------|----------------|--------------------|----------|----------------|-------------------------------|----------------------|-------|--------------------------------|-------|---------------|---|------|---|--|--|--|--|--|--|--|--|
| | | | Direc. | Force
0-12. | | | | | Form. | Amt.
0-10. | Form. | Amt.
0-10. | Form. | Amt.
0-10. | | | | Direc. | Force
0-12. | | | | | | Form. | Amt.
0-10. | Form. | Amt.
0-10. | | | | | | | | | | | |
| | | | | | | | | | | | | | | | | | | | | | | | | | | | | | | | | | | | | | | | |
| | | | | | | | | | | | | | | | | | | | | | | | | | | | | | | | | | | | | | | | |
| 18h G.M.T. of 26 th | | | | | | | | | | | | | 18h G.M.T. of 26 th | | | | | | | | | | | | | 18h G.M.T. of 26 th | | | | | | | | | | | | | |
| †Houton B. (Orkney) | 1014.6 | +1 | NNW | 7 | 34 | cg | 75 | 8 | 3-4000 | Cu | 9 | - | - | - | 4 | 1014.2 | -1 | NNW | 5 | 32 | c | 97 | 8 | 3-4000 | Cu | 7 | - | - | - | - | 4 | | | | | | | | |
| †Eskdalemuir | 1013.0 | +3 | N | 5 | 39 | rh. g | 65 | 6 | 2-3000 | Cu-nb | 9 | - | - | - | - | 1014.6 | +2 | N | 3 | 38 | bc | 65 | 8 | - | Cu-nb | 3 | A-cu | 2 | - | - | - | | | | | | | | |
| †Stranraer | 1015.0 | +4 | N | 4 | 47 | c | 55 | 8 | 3-4000 | St-cu | 7 | - | - | - | - | 1016.1 | 0 | NW | 6 | 43 | b | 55 | - | 3-1000 | Nb | 7 | - | - | - | - | - | | | | | | | | |
| †Lough Foyle | 1020.3 | 0 | N | 5 | 48 | c | 75 | 7 | 3-4000 | Cu | 6 | - | - | - | 4 | 1019.0 | 0 | WNW | 3 | 38 | ro | 92 | 6 | 2-1000 | Nb | 9 | - | - | - | - | 3 | | | | | | | | |
| Valencia (Cahire'n) | 1023.2 | +2 | NNW | 5 | 49 | bc | 65 | 8 | 3-4000 | Cu | 4 | A-cu | 2 | - | 4 | 1023.4 | 0 | NNW | 5 | 47 | c | 65 | 8 | 3 | Cu | 5 | A-St | 3 | - | - | - | | | | | | | | |
| †Anglesey (Llangefel) | 1014.5 | +5 | N | 7 | 46 | bc | 65 | 8 | 2-3000 | Nb | 6 | - | - | - | 6 | 1016.6 | +2 | N | 4 | 43 | b | 65 | 8 | 3-4000 | Cu | 1 | - | - | - | - | 7 | | | | | | | | |
| Falmouth | 1016.9 | +2 | NW | 7 | 49 | c | 55 | 5 | - | Fr-cu | 8 | - | - | - | - | 1018.7 | +3 | N | 5 | 48 | bg | - | - | - | - | - | - | - | - | - | - | | | | | | | | |
| †Calshot (Hants) | 1007.9 | -1 | WNW | 5 | 52 | 0 | 65 | 8 | 1½-2000 | St-cu | 7 | A-cu | 2 | - | 6 | 1012.5 | 12 | NNW | 6 | 47 | 0 | 75 | 8 | 3-4000 | St-cu | 7 | A-cu | 2 | - | - | 5 | | | | | | | | |
| †Capel (Folkestone) | 1004.8 | -2 | NW | 7 | 45 | c | 92 | 5 | 2-3000 | Cu-nb | 3 | A-st | 5 | - | 4 | 1007.4 | +4 | N | 7 | 41 | 0 | 82 | 8 | 1-1000 | St-cu | 6 | A-cu | 2 | - | - | 5 | | | | | | | | |
| Aberdeen | 1013.2 | +3 | NNW | 5 | 37 | rh. g | 75 | 8 | - | Cu-nb | 6 | - | - | - | - | 1014.1 | 11 | NNW | 4 | 36 | bcsp | 65 | 7 | - | Cu-nb | 5 | - | - | - | - | 4 | | | | | | | | |
| †East Fortune | 1013.3 | +5 | N | 7 | 44 | bc | 65 | 8 | 3-4000 | Cu-nb | 5 | - | - | - | - | 1014.3 | 12 | N | 4 | 42 | bc | 65 | 8 | 4-5000 | St-cu | 9 | - | - | - | - | - | | | | | | | | |
| †Howden | 1007.5 | +6 | N | 7 | 44 | 0 | 82 | 5 | 1-1500 | SE-cu | 10 | - | - | - | - | 1012.4 | 17 | N | 6 | 39 | g | 97 | 5 | 3-4000 | St-cu | 7 | A-cu | 8 | - | - | - | | | | | | | | |
| †Felixstowe | 1003.9 | 0 | NNW | 5 | 42 | rh. g | 98 | 4 | - | Nb | 7 | A-st | 3 | - | 4 | 1007.1 | +4 | NNW | 3 | 41 | rh. g | 97 | 4 | - | Nb | 10 | - | - | - | - | 5 | | | | | | | | |
| †Cranwell (Lincs) | 1007.2 | 11 | NW | 5 | 49 | 0 | - | - | - | - | - | - | - | - | - | 1011.3 | +6 | N | 6 | 40 | 0 | 97 | 8 | 1½-2000 | St-cu | 4 | A-St | 2 | - | - | - | | | | | | | | |
| Benson | 1005.6 | 0 | WNW | 4 | 50 | bc | 65 | 6 | - | Cu | 5 | A-cu | 1 | - | - | 1011.9 | 16 | NNW | 5 | 43 | c | 75 | 6 | - | Cu | 5 | - | - | - | - | - | | | | | | | | |
| London (Kew Obs.) | 1005.6 | 0 | WNW | 4 | 50 | bc | 65 | 6 | - | Cu | 5 | A-cu | 1 | - | - | 1011.0 | +5 | NW | 2 | 45 | ow | 65 | 5 | - | St-cu | 8 | A-St | 2 | - | - | - | | | | | | | | |
| 1h G.M.T. of 27 th | | | | | | | | | | | | | 7h G.M.T. of 27 th | | | | | | | | | | | | | 7h G.M.T. of 27 th | | | | | | | | | | | | | |
| †Houton B. (Orkney) | 1010.8 | -4 | NE | 6 | 29 | 3. g | 92 | 5 | 2-3000 | St | 10 | - | - | - | 5 | 1010.2 | 11 | N | 7 | 30 | om. | 98 | 5 | 2-3000 | St | 10 | - | - | - | - | 6 | | | | | | | | |
| †Eskdalemuir | 1012.9 | -4 | - | 0 | 22 | bc | 82 | 7 | - | St | 4 | - | - | - | - | 1006.4 | -5 | - | 0 | 30 | s. | 98 | 1 | 1½-2000 | St | 10 | - | - | - | - | - | | | | | | | | |
| †Stranraer | 1012.9 | -4 | - | 0 | 22 | bc | 82 | 7 | - | St | 4 | - | - | - | - | 1008.8 | -3 | NW | 6 | 37 | 0 | 75 | 6 | 1½-2000 | Cu-nb | 10 | - | - | - | - | - | | | | | | | | |
| †Lough Foyle | 1019.4 | -8 | NNW | 4 | 44 | bep | - | - | - | - | - | - | - | - | 4 | 1012.8 | +2 | N | 1 | 35 | c | 92 | 7 | 2-1000 | Cu-nb | 3 | - | - | - | - | 5 | | | | | | | | |
| Valencia (Cahire'n) | 1019.4 | -8 | NNW | 4 | 44 | bep | - | - | - | - | - | - | - | - | 4 | 1015.5 | -2 | NW | 5 | 43 | c | 82 | 8 | 1½-2000 | Cu | 8 | - | - | - | - | 4 | | | | | | | | |
| †Anglesey (Llangefel) | 1015.3 | -3 | SW | 1 | 38 | 0 | 92 | - | 1-1500 | St | 9 | - | - | - | 5 | 1008.9 | -5 | W | 2 | 35 | TS. | 98 | 5 | 1-1000 | St | 10 | - | - | - | - | 4 | | | | | | | | |
| Falmouth | 1019.4 | -2 | WNW | 2 | 42 | bc | 87 | 6 | - | Cu-nb | 5 | - | - | - | - | 1014.1 | -6 | WSW | 5 | 44 | or | 92 | 5 | - | Nb | 9 | - | - | - | - | - | | | | | | | | |
| †Calshot (Hants) | 1016.7 | +2 | WNW | 2 | 36 | b. | 92 | 6 | - | - | - | - | - | - | 2 | 1010.4 | -3 | SW | 3 | 40 | om. | 92 | 7 | 2-3000 | St | 10 | - | - | - | - | 3 | | | | | | | | |
| †Capel (Folkestone) | 1016.7 | +2 | WNW | 2 | 36 | b. | 92 | 6 | - | - | - | - | - | - | 2 | 1013.6 | +3 | WNW | 2 | 36 | b. | 75 | 5 | - | - | - | - | - | - | - | 3 | | | | | | | | |
| Aberdeen | 1010.7 | -7 | - | 0 | 31 | b. | 87 | 4 | 4-5000 | St-cu | 3 | - | - | - | - | 1006.7 | -1 | E | 4 | 33 | 05. | 98 | 3 | - | Nb | 10 | - | - | - | - | 3 | | | | | | | | |
| †East Fortune | 1011.4 | -4 | S | 1 | 32 | bc | 75 | - | 1½-2000 | St-cu | 6 | - | - | - | - | 1004.9 | -7 | SW | 3 | 36 | b. | 82 | 6 | 1½-2000 | Cu-nb | 8 | - | - | - | - | - | | | | | | | | |
| †Howden | 1002.4 | +2 | NW | 4 | 37 | bg | 98 | - | - | - | - | - | - | - | 5 | 1009.1 | -6 | S | 2 | 36 | om. | 75 | 4 | 4-5000 | St-cu | 10 | - | - | - | - | - | | | | | | | | |
| †Felixstowe | 1002.4 | +2 | NW | 4 | 37 | bg | 98 | - | - | - | - | - | - | - | 5 | 1012.9 | 0 | WNW | 3 | 37 | b | 92 | 4 | - | - | - | - | - | - | - | 3 | | | | | | | | |
| †Cranwell (Lincs) | 1013.6 | 0 | NW | 1 | 32 | bc | 82 | 6 | 2-3000 | St | 4 | Fr-cu | 2 | - | - | 1010.4 | -2 | WSW | 2 | 33 | c | 98 | 4 | 2-3000 | St | 3 | A-st | 4 | - | - | - | | | | | | | | |
| Benson | 1013.6 | 0 | NW | 1 | 32 | bc | 82 | 6 | 2-3000 | St | 4 | Fr-cu | 2 | - | - | 1011.8 | -4 | SSW | 2 | 39 | c | 82 | 5 | - | Cu | 5 | - | - | - | - | - | | | | | | | | |
| London (Kew Obs.) | 1014.7 | +1 | NW | 1 | 37 | b. | - | - | - | - | - | - | - | - | - | 1012.7 | -3 | SW | 1 | 38 | b | 82 | 5 | - | St-cu | 1 | C. | 1 | - | - | - | | | | | | | | |
| STATIONS CONTRIBUTING REPORTS AT 7h AND 18h. | | | | | | | | | | | | | | | | | | | | | | | | | | | | | | | | | | | | | | | |
| STATIONS. | Barom.
at
M.S.L.
m.b. | TEMP.
°F. | WIND. | | Weather. | Barometer. | | TEMPERATURE. | | WIND. | | Direc.
of Upper
Cloud. | Weather. | Sea. | TEMP. | | WEATHER. | | | Sunshine
Hours. | | | | | | | | | | | | | | | | | | | |
| | | | Direc. | Force
0-12. | | at
M.S.L.
m.b. | Change
in 3
hours. | Temp.
°F. | Change
in 24
hours. | Direc. | Force
0-12. | | | | Rainfall
inches. | Max.
°F. | Min.
°F. | Morning. | Afternoon. | Night. | | | | | | | | | | | | | | | | | | | |
| | | | | | | | | | | | | | | | | | | | | | | | | | | | | | | | | | | | | | | | |
| | | | | | | | | | | | | | | | | | | | | | | | | | | | | | | | | | | | | | | | |
| 18h G.M.T. of 26 th | | | | | | | | | | | | | 7h G.M.T. of 27 th | | | | | | | | | | | | | 7h G.M.T. of 27 th | | | | | | | | | | | | | |
| Lerwick | 1011.5 | 32 | NW | 4 | 0 | 1008.6 | 0 | 32 | -4 | NNW | 5 | - | omps | 4 | 1 | 37 | 29 | cmgpps | cmgpps | dmps | - | | | | | | | | | | | | | | | | | | |
| Stornoway | 1013.8 | 39 | E | 4 | 0 | 1013.7 | +4 | 29 | -5 | NNE | 6 | - | bcg | 5 | 3 | 44 | 28 | b. | b.o | ophay | 9.9 | | | | | | | | | | | | | | | | | | |
| Castlebay (Barra Is.) | 1015.6 | 41 | SW | 4 | 0 | 1014.2 | +2 | 35 | -5 | N | 5 | N | C | 5 | 2 | 42 | 31 | c.bc.0 | b.bc.0 | rs.b.sc | 8.1 | | | | | | | | | | | | | | | | | | |
| Glasgow | 1014.7 | 43 | NNW | 2 | bc | 1006.0 | -4 | 33 | -5 | W | 3 | N | C | - | 2 | 46 | 32 | c.c.bc | b.c.vy | b.c.c.bc | 7.0 | | | | | | | | | | | | | | | | | | |
| Malin Head | 1018.0 | 39 | W | 3 | cp | 1010.4 | 0 | 38 | -3 | NNE | 7 | N | bcg p | 7 | 5 | 47 | 33 | bc | bc | cqphs | 8.0 | | | | | | | | | | | | | | | | | | |
| Blacksod Point | 1014.5 | 45 | NW | 4 | bcg | 1016.6 | +7 | 36 | -7 | NNE | 6 | - | cqph | 5 | 6 | 48 | 34 | bcg | bcg | ogcqp | - | | | | | | | | | | | | | | | | | | |
| Roche's Point | 1020.8 | 50 | NNW | 5 | bc | 1011.2 | -6 | 48 | +3 | NNW | 6 | - | bc | 4 | 2 | 54 | 42 | b.bc | bc | bc.bcp | - | | | | | | | | | | | | | | | | | | |
| Birr Castle | 1020.5 | 43 | NW | 3 | c | 1012.0 | 8 | 38 | -5 | N | 4 | - | 0 | - | 7 | 51 | 38 | cp | cp | c.op | 8.6 | | | | | | | | | | | | | | | | | | |
| Donaghadee | 1014.4 | 44 | NNW | 5 | bcg | 1009.2 | -1 | 38 | -3 | NNE | 5 | - | ogqm | 5 | 2 | 46 | 32 | om.bcg | d.cq.2 | ogmrd | - | | | | | | | | | | | | | | | | | | |
| Liverpool (Bldacon) | 1014.6 | 44 | NW | 5 | b | 1008.0 | -6 | 37 | -5 | WSW | 2 | - | or | 2 | 2 | 47 | 36 | b | c.b | b.or | 6.4 | | | | | | | | | | | | | | | | | | |
| Holyhead | 1016.5 | 45 | N | 6 | bg | 1008.4 | -5 | 36 | -8 | SW | 2 | - | og | 1 | 5 | 48 | 36 | cp.cq | bc.bq | c.bc.or | 7.5 | | | | | | | | | | | | | | | | | | |
| Pembroke (St. Ann's Head) | 1018.8 | 46 | N | 3 | lv | 1008.6 | -9 | 43 | -2 | WSW | 5 | - | ogt | 4 | 5 | 49 | 40 | cqp | d.cq.r | or.or | 10.0 | | | | | | | | | | | | | | | | | | |
| Scilly (St. Mary's) | 1020.1 | 50 | NNW | 5 | b | 1016.7 | -5 | 46 | -1 | WNW | 6 | W | orm | 6 | 0.4 | 52 | 44 | cp.bc | bcg | bcorm | 11.2 | | | | | | | | | | | | | | | | | | |
| Jersey (St. Aubin) | 1015.5 | 49 | NW | 4 | c | 1016.1 | -1 | 44 | -4 | SW | 4 | - | 0 | 3 | 2 | 53 | 41 | bq.p.b | bc.bc | b.op.0 | 7.7 | | | | | | | | | | | | | | | | | | |
| Portland Bill | 1012.8 | 48 | NW | 6 | bcg | 1013.7 | +3 | 43 | -4 | WSW | 3 | W | C | 2 | 6 | 50 | 39 | cq | cq p | bc.cr | - | | | | | | | | | | | | | | | | | | |
| Dungeness | 1007.2 | 45 | NNW | 6 | bcg | 1013.1 | 0 | 40 | -6 | W | 3 | W | b | 3 | 4 | 54 | 30 | cq.hrc | q.hrc | cq.c.bc | - | | | | | | | | | | | | | | | | | | |
| Wick | 1013.9 | 36 | NNW | 3 | bc | 1008.6 | +1 | 33 | -2 | NNE | 5 | - | omgpps | 5 | 1 | 39 | 30 | ophbc | bcg | omgpps | - | | | | | | | | | | | | | | | | | | |
| Nairn | 1014.2 | 41 | NE | 2 | bc | 1007.6 | 8 | 32 | -4 | N | 7 | - | sq | 5 | 9 | 44 | 30 | esp q | c.bc | bcg.bq | | | | | | | | | | | | | | | | | | | |

SUMMARY OF CONDITIONS AT 7 A.M. Sunday, 27th April, 1919

| Districts. | Wind.
Velocity in m.p.h. | Temperature. | Weather, Cloud and Precipitation. | Visibility. | Sea. |
|---------------------------|-----------------------------|--------------|-----------------------------------|-------------|--------------|
| 1. S.E. England | SW. 5-15 | Rather cold | Fair to fine. | Good | Slight |
| 2. E. England | WSW-WNW. 5-15 | " | " " " | Ordinary | " |
| 3. E. Midlands | S-SW. 2-5 | Rather cold | Cloudy to dull | " | " |
| 4. W. Midlands | SW. 5-10 | " | Cloudy, local rain | " | " |
| 5. S.W. England | SW-W. 15-28 | Moderate | Dull, local rain & mist | " | Slight |
| 6. South Wales | WSW. 21 | " | " " " & squalls | " | Moderate |
| 7. North Wales | SW-W. 5-10 | Cold | Dull, local snow | Ordinary | Smooth |
| 8. N.W. England | WSW-WNW. 5-10 | " | Dull, local rain | " | " |
| 9. N. Midlands | SW. 5-10 | Rather cold | Dull, local rain | Ordinary | " |
| 10. N.E. England | S-W. 5 | " | Dull, local mist | " | Moderate |
| 11. E. Scotland | Variable | Cold | Cloudy, local snow | Poor | Slight |
| 12. S.W. Scotland | W-NW 10-21 | " | Cloudy, local snow | Variable | Rather rough |
| 13. Isle of Man | NW-N 5-15 | " | Dull, local rain | " | Moderate |
| 14. N. & N.W. Scotland | N-NE 21-35 | " | Dull, local snow | Poor | Rather rough |
| 15. Hebrides | N-NE 21-28 | " | Fair, squally | Ordinary | " |
| 16. Orkneys and Shetlands | NNW-NNE 21-35 | " | Dull, local snow & Mist | Fair | " |
| 17. N.W. Ireland | NNE 28 | " | Cloudy, hail showers | Ordinary | " |
| 18. N.E. Ireland | N 21-35 | Rather cold | Cloudy, local showers | V. good | " |
| 19. S.E. Ireland | N 15-21 | " | Fair to dull | Good | Moderate |
| 20. S.W. Ireland | NW-N 21-28 | Moderate | Cloudy, showery, squally | V. good | " |

GENERAL INFERENCE from observations received up to

A depression over Southern Scotland is moving South and will cause showers of rain, sleet or snow in all districts.

EXPLANATION.
BAROMETER.—Isobars are drawn at intervals of five millibars.
WIND.—Direction is shown by arrow lying with the wind. Force, on the Beaufort scale, is indicated by the number of feathers. Mean velocity is shown in feet per hour by figures in small circles.
TEMPERATURE.—Isobars are drawn at intervals of five millibars.
WEATHER SYMBOLS.
 ☉ clear sky. ☁ sky & cloud. ☁ overcast sky. ☁ rain falling. * snow. ▲ hail. T thunder. E thunderstorm.
SEA DISTURBANCE.—Enough. High.

| Districts. | Forecasts for the 24 hours commencing 3 p.m. Sunday, 27th April 1919 |
|---------------------------|--|
| 1. S.E. England | Moderate SW winds veering to NW and becoming stronger later; changeable, rain or sleet showers; squally, cold. |
| 2. E. England | |
| 3. E. Midlands | |
| 4. W. Midlands | |
| 5. S.W. England | Strong NW breeze; changeable, rain or sleet showers, squally; cold. |
| 6. South Wales | |
| 7. North Wales | Strong NW or N breeze; changeable, snow or hail showers, squally; cold. |
| 8. N.W. England | |
| 9. N. Midlands | Same as 1-4 |
| 10. N.E. England | |
| 11. E. Scotland | Strong N breeze, changeable, snow or hail showers; cold. |
| 12. S.W. Scotland | |
| 13. Isle of Man | |
| 14. N. & N.W. Scotland | |
| 15. Hebrides | |
| 16. Orkneys and Shetlands | |
| 17. N.W. Ireland | |
| 18. N.E. Ireland | |
| 19. S.E. Ireland | |
| 20. S.W. Ireland | |

Further Outlook.

A cold unsettled type of weather is likely to continue for two days.

SYNOPTIC CHART FOR MORNING OF SUNDAY, 27TH APRIL, 1919.

Scale - 1:10,000,000

Nautical Miles. 100 0 100 200
Statute Miles. 100 0 100 200

5°W. 0° 5°E.

HIGH

1035 mb
1030 mb
1025 mb
1020 mb

30.56 in
30.42 in
30.27 in
30.12 in
29.97 in
29.83 in
29.68 in
29.53 in

19 Fine
19 Snow
28 O'cast
28 O'cast
32 Snow
33 Showery
33 Snow
35 Cloudy
38 Showery
36 Showery
48 Cloudy
46 Rain
43 Rain
43 Cloudy
44 O'cast
36 Fair
36 Fair
41 Cloudy
37 O'cast
1000 mb
1005 mb
1010 mb
1015 mb

LOW

Barometer rising
Barometer falling
Barometer rising
briskly

Viability.

| | | |
|-------|------------|-------------|
| round | 200 metres | |
| " | 500 " | (545 yards) |
| " | 1,000 " | (0.6 miles) |
| " | 2,000 " | (1.2 miles) |
| " | 4,000 " | (2.5 " |
| " | 7,000 " | (4.3 " |
| " | 12,000 " | (7.5 " |
| " | 20,000 " | (12.4 " |
| " | 30,000 " | (18.6 " |

res. (18.6 miles)

15

Scale of Surface Visibility.

| Objects not visible beyond | | | | 200 metres. |
|----------------------------|---|---|---|-----------------------------|
| 1. Very Bad | " | " | " | 500 |
| 2. Bad | " | " | " | 1,000 |
| 3. Very Poor | " | " | " | 2,000 |
| 4. Poor | " | " | " | 4,000 |
| 5. Indif. | " | " | " | 7,000 |
| 6. Fair | " | " | " | 12,000 |
| 7. Good. | " | " | " | 20,000 |
| 8. Good, above ord. | " | " | " | 30,000 |
| 9. V. ex. g., unusual | " | " | " | 30,000 |
| 10. Except. good | " | " | " | 30,000 |
| Objects visible beyond | | | | 30,000 metres, (18·6 miles) |

WEATHER TEMPERATURE, RAINFALL AND SUNSHINE AT HEALTH RESORTS FOR APRIL 26.

[illegible]

| STATIONS. | SUMMARIES FOR LAST 24 HOURS. | | | | | | | | | |
|----------------------------|------------------------------|-------------|-----------------|------------|-----------------------|-----------------------|------------------------|----------------|------------------|----------------|
| | WEATHER. | | | | Max.
Temp.
° F. | Min.
Temp.
° F. | Wind.
dir. & Force. | RAINFALL. | | Sun.
Hours. |
| | 7h-13h 25" | 13h-18h 25" | 18h 25"-11h 27" | 11h-7h 27" | | | | Day.
7h-12h | Night.
12h-7h | |
| †Houton Bay (Orkney)... | g.prh. | g.prh. | ps.g | sg | 39 | 29 | * | * | * | * |
| Eskdalemuir ... | op.be.phg | b.pa.bc | bc.b.tex | asm | 32 | 21 | 15 | Trace | 2 | 4.4 |
| †Stranraer ... | b.ecg | bc.cg | * | b.ecp.d | 51 | 30 | * | * | * | * |
| †Lough Foyle ... | prh.g | po | * | pd | 50 | 34 | * | * | * | * |
| Valencia (Cahirciveen) ... | tc.bs | bc.cp | bcp | cp.g | 50 | 44 | 40 | - | 4 | 3.4 |
| †Anglesey (Llangefni) ... | p.c.o | b.bcg | o.p.o | rs | 49 | 34 | * | * | * | * |
| Falmouth ... | cg | cg.bgy | b.bc | oa | 51 | 39 | 28 | - | 1 | 11.1 |
| †Calshot (Hants) ... | c.cg | c.oprh. | b. | co | 54 | 33 | * | * | * | * |
| †Capel (Folkestone)... | ra.th | g.thrh | * | pd.g | 52 | 33 | * | * | * | * |
| Aberdeen ... | cr.pq | bc.shg | bcc | os | 42 | 31 | 18 | Trace | 2 | 6.9 |
| †East Fortune ... | bc.g | g.g | c.bc | g.co | 52 | 30 | * | * | * | * |
| †Howden ... | pg | g.th | * | ico | 53 | 24 | * | * | * | * |
| †Felixstowe ... | thr.g | g.g | pr.g | b.bcz | 50 | 36 | * | * | * | * |
| †Cranwell (Lincs) ... | - | g.prh. | bc.b.bc | b.bcz | 48 | 27 | * | * | * | * |
| Benson ... | b.bc | g.g.bc | * | b.bcz | 51 | 29 | 23 | 2 | 2 | * |
| London (Kew Obs.) ... | bc.c.ab | bc.g.ro | bcb | b | 51 | 33 | 24 | 2 | - | 3.6 |

BEAUFORT NOTATION.

b blue sky (not more than a quarter covered).

bc sky partly cloudy (one half covered).

c generally cloudy (three quarters covered).

d drizzle, or fine rain.

e wet air without rain falling.

f fog. g gloom.

h hail. i lightning.

m mist.

o overcast sky.

p passing showers.

q squalls.

r rain.

rs sleet, i.e., rain and snow together.

s snow.

t thunder.

u ugly, threatening sky.

v unusual visibility.

w dew.

x hoar frost.

y dry air; humidity less than 60 per cent.

z dust haze; the turbid atmosphere of dry weather.

THE BEAUFORT SCALE OF WIND FORCE.

| No. | Limits of Velocity. | |
|-----|-------------------------|--------------------|
| | Statute miles per hour. | Meters per second. |
| 0 | Less than 1 | Less than 0.5 |
| 1 | 1-3 | 0.5-1.5 |
| 2 | 4-7 | 1.6-3.3 |
| 3 | 8-12 | 3.4-6.4 |
| 4 | 16-18 | 6.5-7.9 |
| 5 | 19-24 | 8.0-10.7 |
| 6 | 25-31 | 10.8-13.5 |
| 7 | 32-38 | 13.9-17.1 |
| 8 | 39-46 | 20.8-21.4 |
| 9 | 47-54 | 21.5-23.4 |
| 10 | 55-63 | 23.5-33.9 |
| 11 | 64-75 | 33.9 or above |
| 12 | Above 75 | |

Suffixes 0, 1 and 2 attached to Beaufort letters signify intensity. 0=slight, 2=heavy. Undelimited is used to express continuity.

| LONDON.
OBSERVATIONS. | WEATHER. | | | Max.
Temp. | Min.
Temp. | Min. on
Grass. | Wind
fall. | Sho-
wings to
Sunset. | HUMIDITY % | | SOUTH KENSINGTON
(Meteorological Office). | TABLE SHOWING THE GREENWICH
SUNRISE, NOON AND SUNSET FOR STATIONS
IN THE UNITED KINGDOM. | | | | |
|--------------------------------|---|-----------|--------|---------------|---------------|-------------------|---------------|-----------------------------|------------|--------|--|--|-----------|----------|-------|---------|
| | Morning | Afternoon | Night | ° F. | ° F. | ° F. | Miles. | HOURS. | 15h. | 9h. | | Vertical Component
of
Solar Radiation
per Square Centimetre
during yesterday. | Stations. | Sunrise. | Noon. | Sunset. |
| | | | | | | | | | G.M.T. | G.M.T. | | | | | | |
| | 24 HOURS ENDED BY G.M.T. 21 st | | | | | | | | | | | APRIL 21 st & 22 nd 1919. | | | | |
| Greenwich (Royal Observatory) | cc | corg | bht | 51 | 31 | 22 | 3 | 2.2 | 79 | 66 | Total..... Joules. | Yarmouth... | 4.33 | 11.51 | 7.8 | |
| City (Bunhill Row) | x | x | x | x | x | x | x | x | x | x | | | 4.30 | 11.50 | 7.10 | |
| Westminster (St. James's Park) | x | x | x | x | x | x | x | x | x | x | Average Rate. Milliwatts. | Greenwich | 4.43 | 11.57 | 7.15 | |
| " (Admiralty Arch) | cbgm | pcrsqpg | cpbcbx | 53 | 35 | 24 | 1.4 | 2.8 | 72 | 69 | | | 4.41 | 12.10 | 7.50 | |
| Camden Sq. (British Rainfall) | bcobbc | fbtbc | x | 53 | 32 | 30 | 5 | 3.0 | 84 | 53 | Maximum Rate. " | Wick ... | 4.32 | 12.9 | 7.57 | |
| Kensington Palace | c | abc | x | 51 | 32 | 27 | 1.4 | x | 71 | 65 | | | 4.29 | 12.39 | 7.57 | |
| Richmond Park | x | x | x | x | x | x | x | x | x | x | 5.22 | 12.38 | 7.57 | | | |
| | | | | | | | | | | | | Valencia ... | 5.20 | 12.38 | 7.57 | |

NOTES ON THE WEATHER OF YESTERDAY.

Maximum temperature did not exceed 54°. At Eskdalemuir the maximum was only 32° and the minimum was as low as 21°. Some good records of bright sunshine were obtained, 11 hours at Scilly and Falmouth, but over Eastern England there was very little.

Rain fell generally, 9 mm. at Naïm
and 6 mm. at Blackwed Point.



METEOROLOGICAL OFFICE, LONDON:
DAILY WEATHER REPORT, BRITISH SECTION.

No 20,976 B MONDAY, 28TH APRIL 1919.

OBSERVATORIES AND STATIONS CONTRIBUTING REPORTS AT 1H, 7H, 13H AND 19H.

| STATIONS. | OBSERVATORIES AND STATIONS CONTRIBUTING REPORTS AT 1H, 7H, 13H AND 19H. | | | | | | | | | | | | | | | | | | | | | | | | | | | |
|---|---|-------------------------------|--------|----------------|--------------|----------|----------------|----------------------|-------------------------------------|------------|---------------|--------------|---------------|-------------|---|-------------------------------|--------|----------------|--------------|----------|----------------|----------------------|-------------------------------------|------------|---------------|--------------|---------------|-------------|
| | BAROM.
at
M.S.L.
m.b. | †
Change
in 3
hours. | WIND. | | TEMP.
°F. | Weather. | Humidity.
% | Visibility.
0-10. | Height
of Low
Cloud.
Feet. | Low Cloud. | | Upper Cloud. | | Sea
0-9. | BAROM.
at
M.S.L.
m.b. | †
Change
in 3
hours. | WIND. | | TEMP.
°F. | Weather. | Humidity.
% | Visibility.
0-10. | Height
of Low
Cloud.
Feet. | Low Cloud. | | Upper Cloud. | | Sea
0-9. |
| | | | Direc. | Force
0-12. | | | | | | Form. | Amt.
0-10. | Form. | Amt.
0-10. | | | | Direc. | Force
0-12. | | | | | | Form. | Amt.
0-10. | Form. | Amt.
0-10. | |
| | | | | | | | | | | | | | | | | | | | | | | | | | | | | |
| 13H. G.M.T. of ... 27 TH ... | | | | | | | | | | | | | | | 19H. G.M.T. of ... 27 TH ... | | | | | | | | | | | | | |
| †Houton B. (Orkney) | 1012.0 | +1 | N'W | 8 | 33 | s. | 82 | 5 | 1-1500 | nb | 8 | - | - | 6 | 1010.2 | -2 | N'W | 8 | 34 | TS, | 98 | 4 | 1-1000 | nb. | 10 | - | - | 6 |
| †Eskdalemuir | 1004.0 | -1 | N | 5 | 35 | ospm | 87 | 4 | 1-1500 | nb | 9 | - | - | x | 1009.1 | +7? | NNE | 7 | 28 | ospm | 98 | 5 | - | nb. | 10 | - | - | * |
| †Stranraer | | | | | | | | | | | | | | | | | | | | | | | | | | | | |
| †Lough Foyle | 1016.7 | +1 | N | 9 | 36 | 0 | 92 | 5 | 2-3000 | cu. | 9 | - | - | ? | 1017.4 | +3 | NNE | 9 | 35 | 0 | 92 | 5 | 2-3000 | cu. | 9 | - | - | 6 |
| Valencia (Cahire'n) | 1020.7 | +5 | NNW | 7 | 44 | c | 55 | 8 | 2-3000 | cu. | 8 | - | - | 5 | 1022.1 | +1 | N | 7 | 41 | c | 55 | 10 | 3-4000 | st cu | 8 | - | - | 4 |
| †Anglesey (Llangefni) | 1008.4 | 0 | N'W | 8 | 42 | c | 65 | 8 | 1-2000 | fr cu. | 8 | - | - | 6 | 1007.3 | 0 | N | 9 | 32 | sq | 98 | 2 | below sea | st | 10 | - | - | 7 |
| Falmouth | 1010.6 | +4 | NNW | 7 | 45 | T, q | 75 | 5 | - | cu nb | 7 | - | - | * | 1011.3 | 0 | NNW | 6 | 40 | bcq | p | - | - | - | - | - | - | * |
| †Calshot (Hants) | 1000.3 | -16 | SW | 5 | 46 | T, q | 98 | 6 | 1-2000 | nb. | 10 | - | - | 5 | | | | | | | | | | | | | | |
| †Capel (Folkestone) | 1017.1 | -8 | S | 6 | 37 | T, | 92 | 5 | 1-1000 | nb. | 10 | - | - | 5 | 993.6 | -14 | W | 2 | 40 | 0 | 98 | 5 | 1-1500 | cu nb | 5 | al cu | 5 | 4 |
| Aberdeen | 1009.8 | +4 | N | 3 | 36 | 0 | 65 | 7 | - | nb | 10 | - | - | 4 | 1010.8 | 0 | NW | 5 | 35 | bc | 65 | 7 | - | fr cu | 4 | - | - | 3 |
| †East Fortune | 1006.0 | +3 | NE | 7 | 32 | S | 98 | 0 | 1-1500 | nb. | 10 | - | - | * | 1010.7 | +4 | NNE | 5 | 30 | 0 | 92 | 7 | 4-5000 | st | 8 | - | - | * |
| †Howden | 1003.9 | -5 | SSE | 1 | 33 | S | 98 | 0 | 1-1000 | st. | 10 | - | - | * | 1002.3 | -1 | N | 1 | 34 | 0 | 92 | 5 | 3-4000 | st | 10 | - | - | * |
| †Felixstowe | 1006.8 | -7 | SSW | 4 | 42 | 0 | 92 | 4 | 2-3000 | st cu | 10 | - | - | 4 | 999.8 | -10 | SE | 7 | 36 | TS, q | 98 | 1 | 2-3000 | nb | 10 | - | - | 6 |
| †Cranwell (Lincs) | | | | | | | | | | | | | | * | 1001.8 | -3 | NNE | 1 | 32 | S | 98 | 4 | 2-3000 | nb | 10 | - | - | * |
| Benson | 1001.3 | -13 | E | 1 | 33 | T, m | 98 | 1 | - | - | - | - | - | * | 1001.2 | +1 | NW | 4 | 36 | 0 | 75 | 6 | 4-5000 | cu | 2 | cu | 6 | * |
| London (New Ob.) | 1004.2 | -14 | SE | 3 | 38 | OT, | ? | 5 | - | st cu | 8 | al st | 2 | * | 999.4 | +3 | NNW | 4 | 33 | S | 98 | 3 | - | st | 10 | - | - | * |
| 1H. G.M.T. of ... 28 TH ... | | | | | | | | | | | | | | | 7H. G.M.T. of ... 28 TH ... | | | | | | | | | | | | | |
| †Houton B. (Orkney) | 1012.4 | +3 | ? | 1 | 30 | sq | ? | ? | 1-1000 | st | 10 | - | - | ? | 1017.8 | +5 | NNE | 9 | 36 | c | 75 | 5 | 3-4000 | cu nb | 7 | - | - | 6 |
| †Eskdalemuir | 1011.1 | -2 | NW | 4 | 29 | b | 65 | 5 | - | st | 3 | - | - | * | 1008.6 | 0 | N | 4 | 32 | osf | 98 | 0 | - | nb | 10 | - | - | * |
| †Stranraer | | | | | | | | | | | | | | | | | | | | | | | | | | | | |
| †Lough Foyle | | | | | | | | | | | | | | | | | | | | | | | | | | | | |
| Valencia (Cahire'n) | 1025.6 | 0 | NNW | 8 | 38 | bc | - | - | - | - | - | - | - | - | 1019.5 | +2 | N | 10 | 41 | 0 | 92 | 5 | 2-3000 | cu | 8 | - | - | 6 |
| †Anglesey (Llangefni) | 1011.9 | +7 | NE | 7 | 34 | c | 82 | - | 1-2000 | st cu | 5 | al st | 2 | 6 | 1024.8 | 0 | NNW | 6 | 42 | cq | 65 | 10 | 2-3000 | cu | 7 | al cu | 1 | 4 |
| Falmouth | 1009.5 | -3 | NW | 8 | 34 | TS, q | 98 | 0 | - | nb | 10 | - | - | * | 1010.1 | -3 | NNE | 6 | 38 | 0 | 82 | 7 | 1-1000 | st | 10 | - | - | 5 |
| †Calshot (Hants) | 999.1 | -5 | WNW | 6 | 33 | 0 | 98 | 3 | 1-1000 | nb | 10 | - | - | 6 | 1011.9 | +4 | N | 6 | 39 | cq | 75 | 6 | - | nb | 8 | - | - | * |
| †Capel (Folkestone) | | | | | | | | | | | | | | | 1003.8 | +7 | N | 7 | 35 | 0 | 75 | 7 | 1-2000 | st cu | 8 | cu st | 2 | 6 |
| Aberdeen | 1006.3 | -4 | NNW | 6 | 35 | h, 2 | 98 | 3 | 2-3000 | cu nb | 10 | - | - | * | 997.0 | +9 | ENE | 4 | 34 | 0 | 98 | 7 | 1-1000 | st cu | 10 | - | - | 4 |
| †East Fortune | 1009.7 | -3 | WSW | 3 | 32 | b | 92 | 10 | - | - | - | - | - | * | 1010.4 | +5 | NNE | 7 | 38 | OT, q | 92 | 4 | - | nb | 10 | - | - | 5 |
| †Howden | | | | | | | | | | | | | | * | 1008.0 | -2 | NW | 2 | 32 | TS. | 92 | 0 | 1-1500 | nb | 9 | - | - | * |
| †Felixstowe | | | | | | | | | | | | | | * | | | | | | | | | | | | | | |
| †Cranwell (Lincs) | | | | | | | | | | | | | | * | 1006.6 | +2 | N | 3 | 32 | c | 82 | 6 | 2-3000 | st | 4 | fr cu | 3 | * |
| Benson | | | | | | | | | | | | | | * | 1005.7 | +5 | NNW | 6 | 33 | bc | 82 | 5 | - | - | - | - | - | * |
| London (New Ob.) | 996.6 | -3 | NNE | 3 | 34 | OS | - | - | - | - | - | - | - | * | 1003.7 | +8 | N | 5 | 36 | 0 | 82 | 5 | - | st cu | 4 | al st | 6 | * |

STATIONS CONTRIBUTING REPORTS AT 7H AND 19H.

| STATIONS | BAROM.
at
M.S.L. | TEMP. | WIND. | | Weather | BAROMETER. | | TEMPERATURE. | | WIND. | | Direc.
of
Upper
Cloud. | Weather. | Sea
0-9. | Rainfall
mm. | TEMP. | | WEATHER. | | | Sunshine
Hours. |
|---------------------------|---|-------|-------|--------|---------|--|-------|--------------------------|--------------|---------------------------|---|---------------------------------|----------|-------------|-----------------|----------------|-------------|-------------|-----------|------------|----------------------|
| | m. b. | | °F. | Direc. | | Force
0-12. | m. b. | Change
in
3 hours. | Temp.
°F. | Change
in
24 hours. | Direc. | | | | | Force
0-12. | Max.
°F. | Min.
°F. | Morning. | Afternoon. | |
| | 18h. G.M.T. of ... 27 TH ... | | | | | 7h. G.M.T. of ... 28 TH ... | | | | | 24 HOURS ENDED 7h. ... 28 TH ... | | | | | | | | | | ... 27 TH |
| Lerwick | 1007.2 | 38 | N | 4 | cm | 1017.4 | +4 | 40 | +8 | N | 8 | N | cmq | 6 | 3 | 42 | 32 | omqps | omqps | omq | * |
| Stornoway | 1018.2 | 34 | N | 6 | cbsq | 1023.2 | +3 | 38 | +9 | NNE | 6 | - | cq | 5 | 13 | 38 | 28 | cptsq | epsq | cbsq | 4.3 |
| Castell Bay (Barra's) | 1019.8 | 38 | N | 5 | osp | 1022.5 | +1 | 40 | +5 | N | 4 | - | b | 4 | 1 | 40 | 29 | cs, bcs | sbcsc | spbsc | 8.7 |
| Glasgow | 1013.1 | 35 | NNE | 8 | c | 1010.3 | -2 | 39 | +6 | N | 5 | - | 0 | * | 1 | 39 | 30 | c, osq | sq, o, c | c, b, osp | 1.2 |
| Malin Head | 1015.6 | 35 | N | 8 | bcqps | 1017.3 | +2 | 41 | +3 | N | 8 | N | bcqph | 8 | 3 | 41 | 35 | bcqps | bcqps | bcqph | 8.2 |
| Blackrod Point | 1020.7 | 34 | N | 7 | bcqph | 1024.2 | +1 | 40 | +4 | N | 8 | - | egs | 6 | 0.4 | 41 | 31 | bcqph | bcqph | phqps | * |
| Roche's Point | 1017.0 | 40 | NW | 8 | espq | 1019.6 | 0 | 40 | -8 | NNW | 7 | - | b | 4 | 1 | 48 | 34 | bc | bcsp | ocsp, b | * |
| Birr Castle | 1017.1 | 36 | NNW | 4 | c | 1019.9 | -1 | 38 | 0 | NW | 3 | - | c | * | 1 | 42 | 31 | q, cph | cphs | cphs | 8.4 |
| Donaghadee | 1012.3 | 37 | NNW | 8 | omq | 1011.5 | -1 | 42 | +4 | NNE | 8 | - | omq | 7 | 1 | 42 | 36 | bcqph | omqph | b, hqph | * |
| Liverpool (Bid. ton) | 1002.3 | 37 | NW | 6 | c | 1008.0 | -2 | 39 | +2 | NNW | 5 | N | bc | 4 | 4 | 42 | 32 | or, bc | ocp | c, os | 3.7 |
| Holyhead | 1007.6 | 35 | N | 9 | otsq | 1009.6 | -3 | 41 | +5 | N | 7 | - | bcq | 7 | 3 | 42 | 33 | cbpsq | cbpsrs | dq, h, bc | 5.2 |
| Pembroke (St. Ann's Head) | 1011.4 | 36 | NNW | 7 | bcqph | 1011.9 | 0 | 40 | -3 | NNE | 6 | NE | cq | 6 | 7 | 46 | 32 | cqrk | cqrk | og, h, b | 5.7 |
| Scilly (St. Mary's) | 1014.9 | 44 | N | 7 | qps | 1014.9 | +1 | 41 | -5 | NNW | 7 | N | cq | 7 | 3 | 50 | 36 | c, cqr | cqrps | cq | 6.2 |
| Jersey (St. Aubin) | 1008.1 | 45 | WNW | 6 | c | 1004.6 | +1 | 40 | -4 | N | 6 | - | ogp | 4 | 5 | 50 | 34 | op, or | orq, b | b, ogp | 4.3 |
| Portland Bill | 1004.2 | 44 | W | 6 | bcq | 1006.0 | +4 | 32 | -11 | N | 7 | N | bcq | 5 | 6 | 49 | 32 | rq, pc | qr, bc | bcq | * |
| Dungeness | 993.7 | 43 | WSW | 5 | bcq | 996.3 | +9 | 38 | -2 | NE | 6 | NE | cq | 5 | 14 | 46 | 32 | er | qr, bc | egs, cq | * |
| Wick | 1009.9 | 39 | NNW | 5 | omqph | 1011.0 | +7 | 40 | +7 | N | 9 | - | cmq | 6 | 6 | 41 | 32 | omqph | omqph | omq, cq | * |
| Nairn | 1013.6 | 34 | N | 4 | 0 | 1016.4 | -1 | 42 | +10 | NNE | 7 | - | eg | 6 | 2 | 40 | 30 | sq, bc | bc, uc, o | psq, c | 5.3 |
| Leith | 1011.5 | 35 | NNE | 6 | 0 | 1008.6 | -1 | 37 | +1 | NNE | 5 | - | s | 5 | 12 | 40 | 30 | c, o, so | sq | ocqrs | * |
| Tynemouth | 1006.5 | 33 | ENE | 6 | mgs | 1005.7 | -1 | 34 | -1 | NW | 3 | - | cm | 4 | 6 | 39 | 30 | omps | omsg | cm | * |
| Spurn Head | 1002.6 | 34 | - | 0 | os | 1005.8 | +2 | 34 | -5 | NNW | 5 | - | cq | 4 | 11 | 42 | 32 | or | ors | eg, bc | 0.0 |
| Yarmouth (Gorleston) | 1001.4 | 40 | SE | 6 | 0 | 1002.7 | +4 | 41 | +5 | ENE | 7 | - | bc | 6 | 1 | 52 | 35 | bc, om | om, of | or, bc | 4.5 |
| Clacton-on-Sea | 996.8 | 38 | E | 7 | T | 1000.4 | +5 | 37 | 0 | NE | 5 | - | 0 | 5 | 26 | 45 | 34 | bc, ogr | ogr | - | 3.9 |
| Nottingham | 1001.5 | 35 | E | 2 | S | 1007.0 | -1 | 34 | -2 | NW | 2 | NE | c | * | 9 | 48 | 32 | ors | so | os | 0.0 |

† Air Ministry Station.

* Information for these columns not usually received.

† The barometric change is expressed in half millibars.

SUMMARY OF CONDITIONS AT 7 A.M. Monday, 28th April, 1919

| Districts. | Wind.
Velocity in m.p.h. | Temperature. | Weather, Cloud and Precipitation. | Visibility. | Sea. |
|---------------------------|-----------------------------|--------------|-----------------------------------|-------------|--------------|
| 1. S.E. England | N-NE, 15-28 | Very cold | Cloudy to overcast | Good | Mod. |
| 2. E. England | NE ENE 20- | Rather cold | Variable cloud | - | Rough |
| 3. E. Midlands | N-NW, 5 35 | Very cold | Cloudy, snow and mist. | V. poor | - |
| 4. W. Midlands | N-NW, 5 | " | " " " | " | - |
| 5. S.W. England | N-NNW, 28-35 | Cold | Cloudy; squally. | Good | Rather rough |
| 6. South Wales | NNE, 28 | Rather cold | Cloudy. | - | Rough |
| 7. North Wales | N-NNE, 28-35 | " cold | Fair, squally. | V. good | High |
| 8. N.W. England | NNW, 20 | " | Fair. | - | Mod. |
| 9. N. Midlands | NNW, 20 | " | " | - | - |
| 10. N.E. England | NNW, 10 | " | Cloudy, local mist. | - | Mod. |
| 11. E. Scotland | N-NNE, 20-35 | " | Cloudy, rain and squalls | V. poor | Rough |
| 12. S.W. Scotland | N, 15-20 | Cold | Overcast; snow showers. | " | " |
| 13. Isle of Man | N, 15-20 | " | " " " | " | " |
| 14. N. & N.W. Scotland | N, 43 | Mod. | Cloudy; mist & squalls | - | " |
| 15. Hebrides | N-NNE, 15-28 | Rather cold | Variable cloud; squally. | - | Mod. |
| 16. Orkneys and Shetlands | N, 43 | " cold | Cloudy, squally. | Ord. | Rough |
| 17. N.W. Ireland | N, 43 | " | Cloudy; squalls & snow showers. | - | " |
| 18. N.E. Ireland | N-NNE, 43 | Mod. | Variable cloud, squalls, showery. | Ord. | High |
| 19. S.E. Ireland | NW, 10 | Rather cold | Cloudy | - | - |
| 20. S.W. Ireland | NNW, 35 | " cold | Fine | - | Mod. |

GENERAL INFERENCE from observations received up to 10 a.m.

The Atlantic anticyclone is spreading eastward but disturbances continue to travel southward across the North Sea and will maintain strong Northerly or North-Easterly winds.

EXPLANATION.
BAROMETER.—Isobars are drawn at intervals of five millibars.
WIND.—Direction is shown by arrow flying with the wind. Force, on Beaufort scale, is indicated by the number of feathers. Mean velocity is shown in small circles per hour by figures in degrees.
TEMPERATURE.—Isobars are drawn at intervals of one degree.
WEATHER SYMBOLS.—
 ○ clear sky. ☁ sky & cloud
 ☁ sky & cloud. ☁ sky & cloud
 ☁ overcast sky. ☁ rain falling
 * snow. ▲ hail. ≡ fog. ≡ rain
 T thunder. T thunder.
SEA DISTURBANCE.—
 Rough High

Further Outlook.

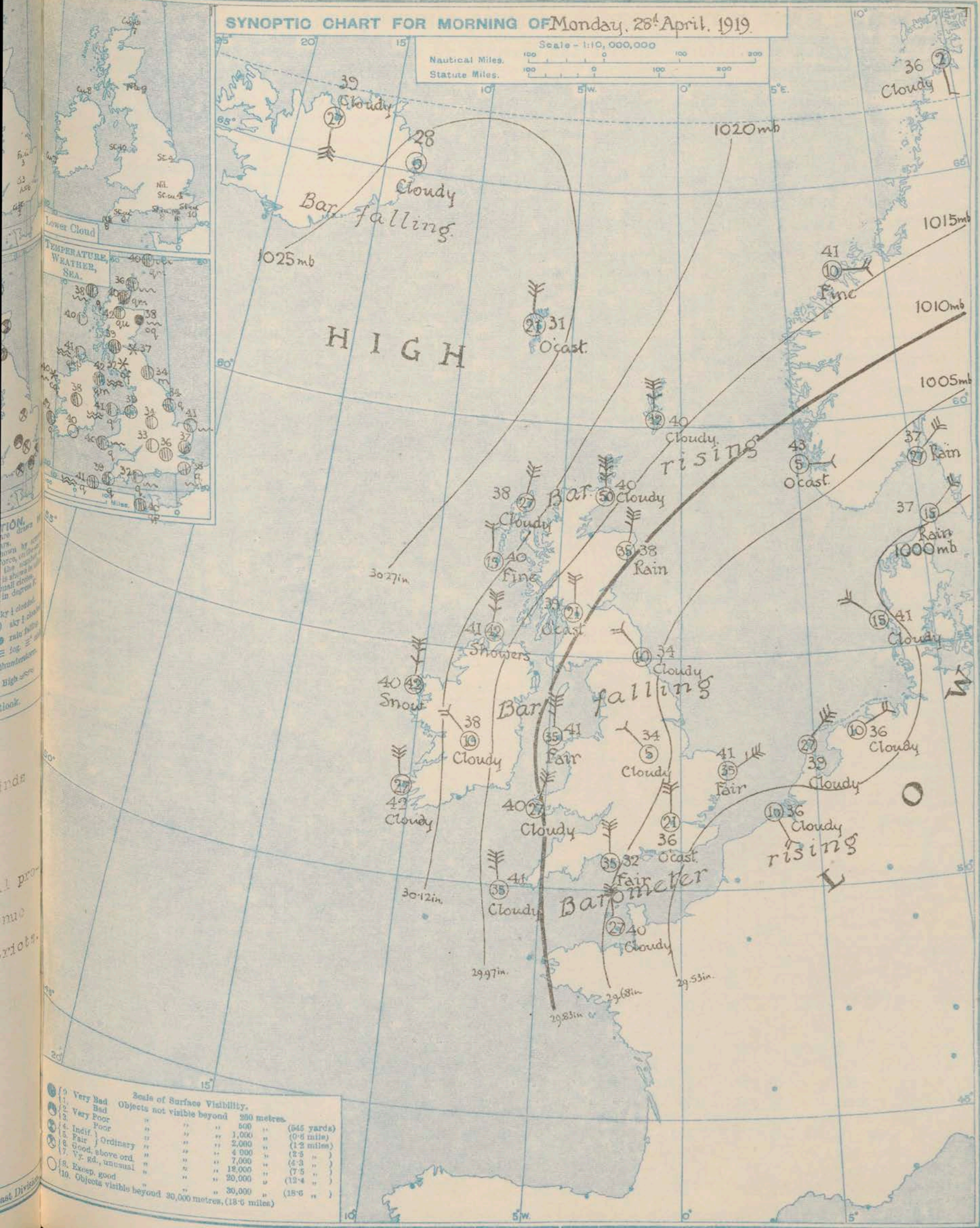
| Districts. | Forecasts for the 24 hours commencing 3 p.m. Monday, 28th April, 1919. |
|---------------------------|---|
| 1. S.E. England | Strong NE. or N. winds. Variable cloud, snow showers. Squally. Cold. |
| 2. E. England | |
| 3. E. Midlands | |
| 4. W. Midlands | |
| 5. S.W. England | Strong Northerly winds or gales. Changeable, snow or hail showers, squally. Cold. |
| 6. South Wales | |
| 7. North Wales | |
| 8. N.W. England | |
| 9. N. Midlands | Same as for 4 |
| 10. N.E. England | |
| 11. E. Scotland | Strong NE. winds or gales. Cloudy, snow showers, squally. Cold. |
| 12. S.W. Scotland | |
| 13. Isle of Man | |
| 14. N. & N.W. Scotland | |
| 15. Hebrides | |
| 16. Orkneys and Shetlands | |
| 17. N.W. Ireland | Same as for 5-8 |
| 18. N.E. Ireland | |
| 19. S.E. Ireland | |
| 20. S.W. Ireland | |

North-Easterly winds and cold, changeable weather will probably continue in all districts.

SYNOPTIC CHART FOR MORNING OF Monday, 28th April, 1919.

Scale - 1:10,000,000

Nautical Miles.
Statute Miles.



| Scale of Surface Visibility. | | | | |
|---|---|---|--------|---------------|
| Objects not visible beyond 200 metres. | | | | |
| 1. Very Bad | " | " | " | |
| 2. Bad | " | " | " | |
| 3. Very Poor | " | " | " | |
| 4. Poor | " | " | 500 | (545 yards) |
| 5. Indif. } Ordinary | " | " | 1,000 | " (0.6 miles) |
| 6. Fair } | " | " | 2,000 | " (1.2 miles) |
| 7. Good, above ord | " | " | 4,000 | " (2.5 ") |
| 8. V. gd., unusual | " | " | 7,000 | " (4.3 ") |
| 9. Excep. good | " | " | 12,000 | " (7.5 ") |
| 10. Objects visible beyond 20,000 metres, | " | " | 20,000 | " (12.4 ") |
| | " | " | 30,000 | " (18.6 ") |

WEATHER TEMPERATURE, RAINFALL AND SUNSHINE AT HEALTH RESORTS FOR APRIL 27TH

| STATIONS. | WEATHER. | | TEMPERATURE. | | RAINFALL. | | SUNSHINE. | | STATIONS. | WEATHER. | | TEMPERATURE. | | RAINFALL. | | SUNSHINE. | |
|--------------------|-----------|------------|-----------------|----------|-----------------------------------|---------------------------------|----------------------------|--------------------------------|--------------------|-----------|------------|-----------------|----------|-----------------------------------|---------------------------------|----------------------------|--------------------------------|
| | Forenoon. | Afternoon. | Max. °F. | Min. °F. | Night. 17h-9h. 26 th . | Day. 9h-17h. 27 th . | to 17h. 27 th . | to Sun-set. 26 th . | | Forenoon. | Afternoon. | Max. °F. | Min. °F. | Night. 17h-9h. 26 th . | Day. 9h-17h. 27 th . | to 17h. 27 th . | to Sun-set. 26 th . |
| Scotland. | | | | | | | | | England, N.W. | | | | | | | | |
| Banff | " | s | 39 ⁷ | 31 | * | * | 0.5 | * | Southport | racbc | hcbe | 43 | 34 | 4 | 0.3 | 4.4 | 6.1 |
| St. Andrews ... | | | | | | | | | | | | | | | | | |
| England, N.E. | | | | | | | | | Midlands. | | | | | | | | |
| Harrogate | osp | ospc | 38 | 27 | 1 | 2 | 0.0 | 2.3 | Buxton | | | | | | | | |
| Skegness | | | | | | | | | Leamington Spa... | | | | | | | | |
| | | | | | | | | | Malvern | | | | | | | | |
| | | | | | | | | | Ross-on-Wye | ors | sp | 45 ⁷ | 30 | 2 | 10 | 2.2 | 8.8 |
| England, E. | | | | | | | | | Wales. | | | | | | | | |
| Felixstowe | bcc | corq | 44 | 32 | 0.2 | 3 | 4.3 | 2.8 | Rhyl | sq | q | 43 | 35 | 5 | 1.5 | 2.4 | * |
| Walton-on-Naze... | | | | | | | | | Colwyn Bay | | | 43 | 34 | 5 | 1 | 3.0 | * |
| Southend-on-Sea... | | | | | | | | | Llandudno | qps | qps | 43 | 34 | 8 | 1 | 3.2 | * |
| | | | | | | | | | Aberystwyth ... | | | | | | | | |
| England, S.E. | | | | | | | | | England, S.W. | | | | | | | | |
| LITTLEHAMPTON. | - | orrt | 48 | 32 | - | 6.5 | 1.0 | 4.9 | Weymouth | | | | | | | | |
| Margate | | | | | | | | | Torquay | | | | | | | | |
| Ramsgate | | | | | | | | | Penzance | | | | | | | | |
| Hastings | bbeor | or | 47 | 32 | - | 6 | 3.7 | 4.8 | Newquay | orbq | orbq | 48 | 41 | 0.1 | 6 | 3.8 | * |
| Eastbourne | bbrqg | bcoqr | 46 | 34 | 1 | 8 | 0.0 | 9.8 | Weston-s-Mare ... | | | | | | | | |
| Worthing | cp | cltr | 44 | 30 | - | 2 | 2.5 | * | | | | | | | | | |
| Bournemouth ... | - | - | 43 | 34 | Trace | 7 | 4.5 | 8.3 | | | | | | | | | |

SUMMARIES FOR PAST 24 HOURS.

| STATIONS. | WEATHER. | | | | Max. Temp. °F. | Min. Temp. °F. | Min. on Grass. °F. | RAINFALL. | | Sun. Hours. |
|----------------------------|---------------------------|----------------------------|---|--------------------------|----------------|----------------|--------------------|--------------|----------------|-------------|
| | 7h-13h 27 th . | 13h-18h 27 th . | 18h 27 th -1h 28 th . | 1h-7h 28 th . | | | | Day. 7h-18h. | Night. 18h-7h. | |
| †Houton Bay (Orkney)... | f, ps, | s, | q, pd | pr, h, q | 37 | 29 | * | * | * | * |
| Eskdalemuir | os, pin | s, | q, bc | os, f | 39 | 26 | 21 | 2 | 1 | 3.5 |
| †Stranraer | rh, | * | * | * | * | * | * | * | * | * |
| †Lough Foyle | * | rh, | * | c | 44 | 34 | * | * | * | * |
| Valencia (Cahirciveen) ... | bq | cy | b, q, bh | q, | 48 | 32 | 32 | 1 | 1 | 8.2 |
| †Anglesey (Llangefni) ... | b, b, cp, | cp, rs, | q, s, | cr, s, | 44 | 31 | * | * | * | * |
| Falmouth | q, p, | b, q, p | cp, h, q | ps, r, p, h | 48 | 33 | 32 | 6 | 7 | 4.8 |
| †Calshot (Hants) | om, r, | b, b, cw | b, b, q | b, cc | 50 | 32 | * | * | * | * |
| †Capel (Folkestone) ... | cy | comh | * | rs, q, | 42 | 31 | * | * | * | * |
| Aberdeen | cas, | p, s, b, cc | rh, q, | or, q, | 38 | 32 | 31 | 7 | 15 | 4.4 |
| †East Fortune | p, | q, s, | b, q, | q, rs, | 40 | 28 | * | * | * | * |
| †Howden | or, s, | rs, co | * | * | * | * | * | * | * | * |
| †Felixstowe | c | s, rs, | * | s, x | 42 | 30 | * | * | * | * |
| †Cranwell (Lincs) | * | p, rs, | * | b, cc, s, | 53 | 31 | * | 15 | 5 | * |
| Benson | | b, cc, s, | * | s, x | 44 | 32 | 31 | - | 12 | 2.6 |
| London (Kew Obsy.) ... | or | rs, s, | os | s, x | 44 | 32 | 31 | - | 12 | 2.6 |

BEAUFORT NOTATION.

b blue sky (not more than a quarter covered).
bc sky partly cloudy (one half covered).
c generally cloudy (three quarters covered).
d drizzle, or fine rain.
e wet air without rain falling.
f fog. g gloom.
h hail. i lightning.
m mist.
o overcast sky.
p passing showers.
q squalls.
r rain.
rs sleet, i.e., rain and snow together.
s snow.
t thunder.
u ugly, threatening sky.
v unusual visibility.
w dew.
x hoar frost.
y dry air; humidity less than 60 per cent.
z dust haze; the turbid atmosphere of dry weather.

THE BEAUFORT SCALE OF WIND FORCE.

| No. | Limits of Velocity. | |
|-----|-------------------------|--------------------|
| | Statute miles per hour. | Metres per second. |
| 0 | Less than 1 | Less than 0.3 |
| 1 | 1-3 | 0.3-1.5 |
| 2 | 4-7 | 1.6-3.3 |
| 3 | 8-12 | 3.4-5.4 |
| 4 | 13-18 | 5.5-7.9 |
| 5 | 19-24 | 8.0-10.7 |
| 6 | 25-31 | 10.8-13.8 |
| 7 | 32-38 | 13.9-17.1 |
| 8 | 39-46 | 17.2-20.7 |
| 9 | 47-54 | 20.8-24.4 |
| 10 | 55-63 | 24.5-28.5 |
| 11 | 64-75 | 28.6-33.5 |
| 12 | Above 75 | 33.6 or above |

Suffixes 0, 1 and 2 attached to Beaufort letters signify intensity. 0=slight, 2=heavy. Underlining is used to express continuity.

LONDON OBSERVATIONS.

| OBSERVATIONS. | Morning | Afternoon | Night | F. | F. | F. | mm. | Hours | G.M.T. | G.M.T. |
|--------------------------------|---|-----------|-------|----|----|----|-----|------------|---------|--------|
| | 24 HOURS ENDED 9h G.M.T. ... 28 TH ... | | | | | | | YESTERDAY. | TO-DAY. | |
| Greenwich (Royal Observatory) | ors | 5 | 5 | 44 | 32 | 32 | 27 | 32 | 94 | 80 |
| City (Bonhill Row) | * | * | * | * | * | * | * | 2.5 | * | * |
| Westminster (St. James's Park) | * | * | * | 45 | 32 | 31 | 34 | 2.9 | 100 | 81 |
| .. (Admiralty Arch) | | | | | | * | * | | | |
| Camden Sq. (British Rainfall) | | | * | 43 | 32 | 32 | 40 | 1.7 | - | 80 |
| Kensington Palace | ors | bcc | * | 44 | 32 | 31 | 27 | * | 93 | 75 |
| Richmond Park | * | * | * | * | * | * | * | * | * | * |

SOUTH KENSINGTON (Meteorological Office).

| | HUMIDITY % | |
|---|--------------|-------------|
| | 15 h. G.M.T. | 9 h. G.M.T. |
| Vertical Component of Solar Radiation per Square Centimetre during yesterday. | | |
| Total | 492 | joules. |
| Average Rate, 9.4 Milliwatts. | | |
| Maximum Rate, 54 " | | |

TABLE SHOWING THE GREENWICH TIMES OF SUNRISE, NOON AND SUNSET FOR STATIONS IN THE UNITED KINGDOM.

| 28 TH 22 ND APRIL 1919. | | | |
|---|----------|--------|---------|
| Stations. | Sunrise. | Noon. | Sunset. |
| | G.M.T. | G.M.T. | G.M.T. |
| Yarmouth ... | 4.30 | 11.50 | 7.10 |
| | 4.28 | 11.50 | 7.12 |
| Greenwich | 4.41 | 11.57 | 7.16 |
| | 4.39 | 11.57 | 7.20 |
| Wick ... | 4.29 | 12.9 | 7.52 |
| | 4.26 | 12.9 | 7.57 |
| Valecia ... | 5.20 | 12.38 | 7.58 |
| | 5.18 | 12.38 | 7.58 |

NOTES ON THE WEATHER OF YESTERDAY.

Snow or hail fell in all districts yesterday and in Eastern England the fall of snow continued during most of the day. The amount of precipitation was variable, reaching 40 mm. (.58 inch) at Camden Square (rain and snow). The north and west had considerable fair intervals, 8.7 hours of bright sunshine being recorded at

Castlebay and 8.4 hours at Birt Castle. Strong N.W. winds were general, reaching gale force locally in all districts, while storm force (70 mph.) was reached at Holyhead last night. Temperatures continued low.



Weather.

00

b
o2

10

100

100

100

...

11

3e

ads.

10

1

17

10

100

10

10

100

2

out



10

1997, 1998, 1999, 2000, 2001, 2002, 2003, 2004, 2005, 2006, 2007, 2008, 2009, 2010, 2011, 2012, 2013, 2014, 2015, 2016, 2017, 2018, 2019, 2020, 2021, 2022, 2023, 2024, 2025, 2026, 2027, 2028, 2029, 2030, 2031, 2032, 2033, 2034, 2035, 2036, 2037, 2038, 2039, 2040, 2041, 2042, 2043, 2044, 2045, 2046, 2047, 2048, 2049, 2050, 2051, 2052, 2053, 2054, 2055, 2056, 2057, 2058, 2059, 2060, 2061, 2062, 2063, 2064, 2065, 2066, 2067, 2068, 2069, 2070, 2071, 2072, 2073, 2074, 2075, 2076, 2077, 2078, 2079, 2080, 2081, 2082, 2083, 2084, 2085, 2086, 2087, 2088, 2089, 2090, 2091, 2092, 2093, 2094, 2095, 2096, 2097, 2098, 2099, 2100, 2101, 2102, 2103, 2104, 2105, 2106, 2107, 2108, 2109, 2110, 2111, 2112, 2113, 2114, 2115, 2116, 2117, 2118, 2119, 2120, 2121, 2122, 2123, 2124, 2125, 2126, 2127, 2128, 2129, 2130, 2131, 2132, 2133, 2134, 2135, 2136, 2137, 2138, 2139, 2140, 2141, 2142, 2143, 2144, 2145, 2146, 2147, 2148, 2149, 2150, 2151, 2152, 2153, 2154, 2155, 2156, 2157, 2158, 2159, 2160, 2161, 2162, 2163, 2164, 2165, 2166, 2167, 2168, 2169, 2170, 2171, 2172, 2173, 2174, 2175, 2176, 2177, 2178, 2179, 2180, 2181, 2182, 2183, 2184, 2185, 2186, 2187, 2188, 2189, 2190, 2191, 2192, 2193, 2194, 2195, 2196, 2197, 2198, 2199, 2200, 2201, 2202, 2203, 2204, 2205, 2206, 2207, 2208, 2209, 2210, 2211, 2212, 2213, 2214, 2215, 2216, 2217, 2218, 2219, 2220, 2221, 2222, 2223, 2224, 2225, 2226, 2227, 2228, 2229, 2230, 2231, 2232, 2233, 2234, 2235, 2236, 2237, 2238, 2239, 2240, 2241, 2242, 2243, 2244, 2245, 2246, 2247, 2248, 2249, 2250, 2251, 2252, 2253, 2254, 2255, 2256, 2257, 2258, 2259, 2260, 2261, 2262, 2263, 2264, 2265, 2266, 2267, 2268, 2269, 2270, 2271, 2272, 2273, 2274, 2275, 2276, 2277, 2278, 2279, 2280, 2281, 2282, 2283, 2284, 2285, 2286, 2287, 2288, 2289, 2290, 2291, 2292, 2293, 2294, 2295, 2296, 2297, 2298, 2299, 2300, 2301, 2302, 2303, 2304, 2305, 2306, 2307, 2308, 2309, 2310, 2311, 2312, 2313, 2314, 2315, 2316, 2317, 2318, 2319, 2320, 2321, 2322, 2323, 2324, 2325, 2326, 2327, 2328, 2329, 2330, 2331, 2332, 2333, 2334, 2335, 2336, 2337, 2338, 2339, 2340, 2341, 2342, 2343, 2344, 2345, 2346, 2347, 2348, 2349, 2350, 2351, 2352, 2353, 2354, 2355, 2356, 2357, 2358, 2359, 2360, 2361, 2362, 2363, 2364, 2365, 2366, 2367, 2368, 2369, 2370, 2371, 2372, 2373, 2374, 2375, 2376, 2377, 2378, 2379, 2380, 2381, 2382, 2383, 2384, 2385, 2386, 2387, 2388, 2389, 2390, 2391, 2392, 2393, 2394, 2395, 2396, 2397, 2398, 2399, 2400, 2401, 2402, 2403, 2404, 2405, 2406, 2407, 2408, 2409, 2410, 2411, 2412, 2413, 2414, 2415, 2416, 2417, 2418, 2419, 2420, 2421, 2422, 2423, 2424, 2425, 2426, 2427, 2428, 2429, 2430, 2431, 2432, 2433, 2434, 2435, 2436, 2437, 2438, 2439, 2440, 2441, 2442, 2443, 2444, 2445, 2446, 2447, 2448, 2449, 2450, 2451, 2452, 2453, 2454, 2455, 2456, 2457, 2458, 2459, 2460, 2461, 2462, 2463, 2464, 2465, 2466, 2467, 2468, 2469, 2470, 2471, 2472, 2473, 2474, 2475, 2476, 2477, 2478, 2479, 2480, 2481, 2482, 2483, 2484, 2485, 2486, 2487, 2488, 2489, 2490, 2491, 2492, 2493, 2494, 2495, 2496, 2497, 2498, 2499, 2500, 2501, 2502, 2503, 2504, 2505, 2506, 2507, 2508, 2509, 2510, 2511, 2512, 2513, 2514, 2515, 2516, 2517, 2518, 2519, 2520, 2521, 2522, 2523, 2524, 2525, 2526, 2527, 2528, 2529, 2530, 2531, 2532, 2533, 2534, 2535, 2536, 2537, 2538, 2539, 2540, 2541, 2542, 2543, 2544, 2545, 2546, 2547, 2548, 2549, 2550, 2551, 2552, 2553, 2554, 2555, 2556, 2557, 2558, 2559, 2560, 2561, 2562, 2563, 2564, 2565, 2566, 2567, 2568, 2569, 2570, 2571, 2572, 2573, 2574, 2575, 2576, 2577, 2578, 2579, 2580, 2581, 2582, 2583, 2584, 2585, 2586, 2587, 2588, 2589, 2590, 2591, 2592, 2593, 2594, 2595, 2596, 2597, 2598, 2599, 2600, 2601, 2602, 2603, 2604, 2605, 2606, 2607, 2608, 2609, 2610, 2611, 2612, 2613, 2614, 2615, 2616, 2617, 2618, 2619, 2620, 2621, 2622, 2623, 2624, 2625, 2626, 2627, 2628, 2629, 2630, 2631, 2632, 2633, 2634, 2635, 2636, 2637, 2638, 2639, 2640, 2641, 2642, 2643, 2644, 2645, 2646, 2647, 2648, 2649, 2650, 2651, 2652, 2653, 2654, 2655, 2656, 2657, 2658, 2659, 2660, 2661, 2662, 2663, 2664, 2665, 2666, 2667, 2668, 2669, 2670, 2671, 2672, 2673, 2674, 2675, 2676, 2677, 2678, 26

10

10

100

1

10

10

100

10

100

10

11

18

SUMMARY OF CONDITIONS AT 7 A.M. Tuesday, 29th April, 1919

| Districts. | Wind.
Velocity in m.p.h. | Temperature. | Weather, Cloud and Precipitation. | Visibility. | Sea. |
|---------------------------|-----------------------------|--------------|--|-------------|--------------|
| 1. S.E. England | N-NNE. 20-28 | Rather cold | Overcast; squally. | Variable | Rather rough |
| 2. E. England | N-NE. 15-28 | " cold | Fair; squally, local showers. | Good | " |
| 3. E. Midlands | NNW. 15 | Moderate | Cloudy; squally. | " | " |
| 4. W. Midlands | NNW. 15 | " | " | " | " |
| 5. S.W. England | N-NNE. 15-20 | Rather cold. | Cloudy; squalls and showers at Scilly. | Good | Rough |
| 6. South Wales | N. 15 | Moderate | Fair. | " | Mod. |
| 7. North Wales | NNE. 28 | Rather cold. | Cloudy; squally. | Ex. good | " |
| 8. N.W. England | NNE. 15 | Moderate | Fair. | " | Slight |
| 9. N. Midlands | NNE. 15 | " | " | " | " |
| 10. N.E. England | NNE-N. 20-35 | " | Variable sky; squally. | " | Mod. |
| 11. E. Scotland | N-NNW. 10-20 | Rather cold. | Cloudy to overcast. | Good | Slight |
| 12. S.W. Scotland | Calm-N. 15 | " | Cloudy. | Ex. good | Mod. |
| 13. Isle of Man | Calm-N. 15 | " | " | " | " |
| 14. N. & N.W. Scotland | N-NW. 5-10 | " | Variable cloud. | " | Slight |
| 15. Hebrides | WSW-NW. 5-10 | Moderate | Overcast. | " | Smooth |
| 16. Orkneys and Shetlands | NW. up to 20 | Rather cold | Cloudy; rain and mist. | Ord. | Slight |
| 17. N.W. Ireland | NNE. 10 | " | Cloudy; showers. | " | " |
| 18. N.E. Ireland | N-NNE. 15-20 | " | Variable sky, local squalls | V. good | Mod. |
| 19. S.E. Ireland | NNW. 5 | Moderate | Fair. | " | " |
| 20. S.W. Ireland | NNW-NNE. 5 | Rather cold | Variable cloud. | Ex. good | Smooth |

GENERAL INFERENCE from observations received up to 10 A.M.

Under the influence of a depression over Iceland the barometer is falling slowly in the north of Scotland, and the winds will probably back gradually to West or North-West over all the British Isles, causing milder weather.

EXPLANATION.
BAROMETER.—Isobars are drawn at intervals of five millibars.
WIND.—Direction is shown by the arrow, and force by the number of feathers. Force 0-12 is indicated by the number of feathers. Mean velocity in small circles per hour by figures in small circles.
TEMPERATURE.—Sky & cloud symbols.
WEATHER SYMBOLS.—sky & cloud symbols.
 ○ clear sky. ○ sky & cloud. ○ overcast sky. * snow. ▲ hail. T thunder. SEA DISTURBANCE.—Rough. High.

Further Outlook.

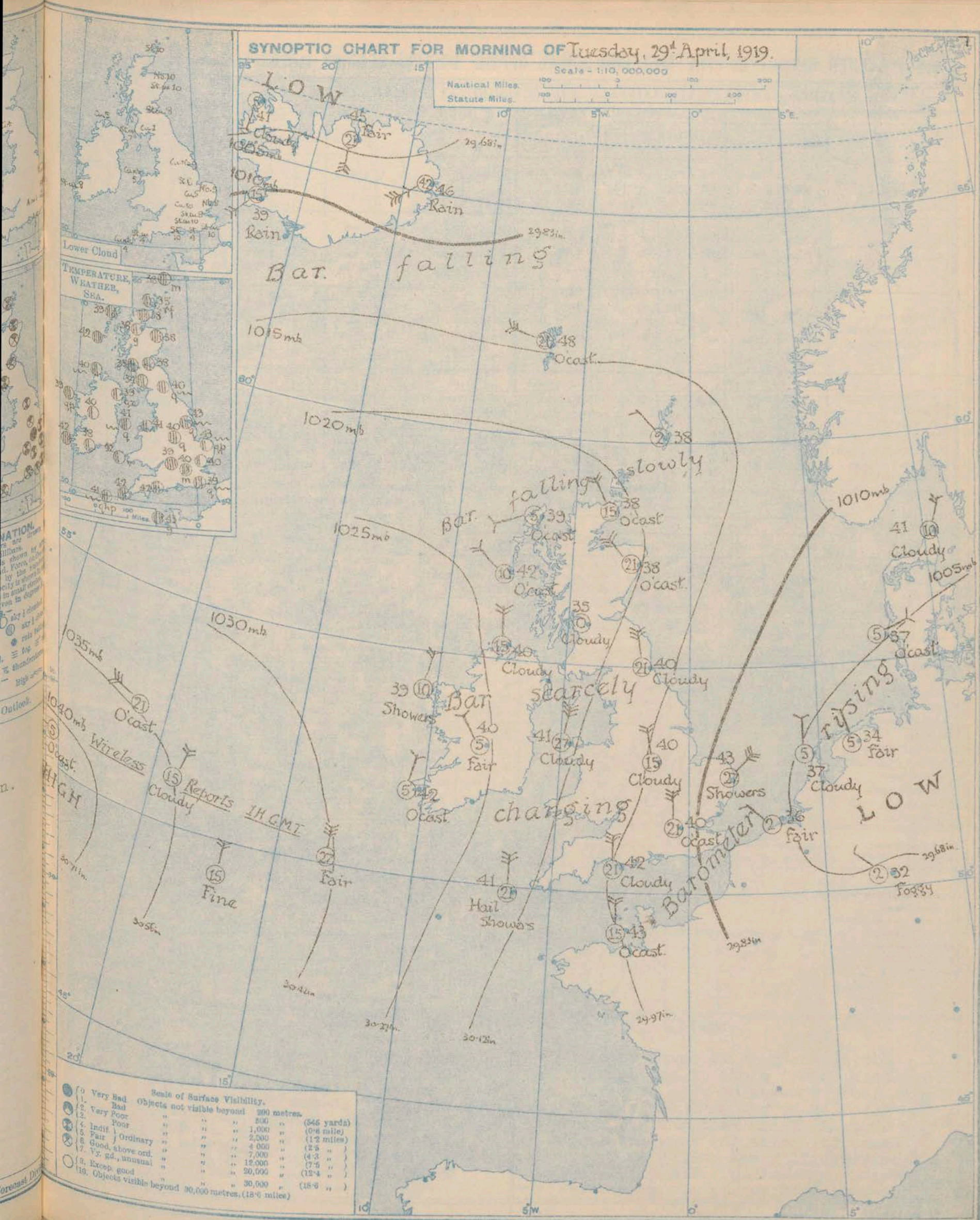
| Districts. | Forecasts for the 24 hours commencing 3 p.m. Tuesday, 29th April, 1919 |
|---------------------------|---|
| 1. S.E. England | Moderate NWly. winds backing towards W. Fair or cloudy, some showers. Becoming milder. |
| 2. E. England | |
| 3. E. Midlands | |
| 4. W. Midlands | |
| 5. S.W. England | |
| 6. South Wales | |
| 7. North Wales | |
| 8. N.W. England | |
| 9. N. Midlands | |
| 10. N.E. England | |
| 11. E. Scotland | Moderate or fresh Wly. or SWly. winds. Dull, some showers. Milder. |
| 12. S.W. Scotland | |
| 13. Isle of Man | |
| 14. N. & N.W. Scotland | |
| 15. Hebrides | |
| 16. Orkneys and Shetlands | |
| 17. N.W. Ireland | Light indefinite winds becoming Wly. later. Fair at first, some showers later. Becoming milder. |
| 18. N.E. Ireland | |
| 19. S.E. Ireland | |
| 20. S.W. Ireland | |

Uncertain.

SYNOPTIC CHART FOR MORNING OF Tuesday, 29th April, 1919.

Seats - 1:10,000,000

Nautical Miles.
Statute Miles.



Scale of Surface Validity.

Objects not visible beyond 200 metres.

| | | | | |
|---|---|-------|---|-------------|
| " | " | 800 | " | (545 yards) |
| " | " | 1,000 | " | (725 yards) |

| | | | | | |
|---------|---|---|-------|---|------------|
| Primary | " | " | 2,000 | " | (12 miles) |
| | " | " | 2,000 | " | (12 miles) |

| | | | | | | | |
|------|---|---|-------|---|------|---|---|
| ord. | " | " | 7,000 | " | (4.3 | " |) |
|------|---|---|-------|---|------|---|---|

| | | | | | | |
|-------|---|---|--------|---|-------|---|
| usual | " | " | 12,000 | " | (7.5 | " |
| | " | " | 20,000 | " | (12.1 | " |

| | | |
|-------------|--------|--------|
| able beyond | 30,000 | (18.6) |
|-------------|--------|--------|

30,000 metres, (18.6 miles)

| WEATHER TEMPERATURE, RAINFALL AND SUNSHINE AT HEALTH RESORTS FOR 28 th APRIL. | | | | | | | | | | | | | | | | | | | | |
|--|-----------------------|-----------|------------|--------------|----------|--------------------|-----------------|-------------|---------------|---------------|------------------|----------------------|------------|--------------|----------|--------------------|-----------------|-------------|---------------|-----|
| STATIONS. | | WEATHER. | | TEMPERATURE. | | RAINFALL. | | SUNSHINE. | | STATIONS. | | WEATHER. | | TEMPERATURE. | | RAINFALL. | | SUNSHINE. | | |
| | | Forenoon. | Afternoon. | Max. °F. | Min. °F. | Night 17h-24h. 27. | Day 9h-17h. 28. | to 17h. 28. | to Sunset 27. | | | Forenoon. | Afternoon. | Max. °F. | Min. °F. | Night 17h-24h. 27. | Day 9h-17h. 28. | to 17h. 28. | to Sunset 27. | |
| Scotland. | Banff | o.c. | bc.o | 42 | 34 | 4 | 1 | 0.6 | 0.5 | England, N.W. | Southport | c.bc.c. | c.o | 47 | 33 | 2 | - | 55 | 54 | |
| | St. Andrews | bc. | bc. | 43 | 28 | 4 | 2 | 1.8 | * | | | | | | | | | | | |
| | Montrose | bc. | bc. | 43 | 22 | 11 | 1 | 2.8 | * | | | | | | | | | | | |
| England, N.E. | Harrogate | b.b.c.p. | bc.p.o. | 44 | 27 | 4 | Tr. | 6.4 | 0.0 | Midlands. | Buxton | bc.s. | bc | 44 | 27 | 2 | - | 54 | * | |
| | Leamington Spa | bc. | bc | 48 | 32 | 4 | - | 10.0 | * | | | | | | | | | | | |
| | Malvern | bc. | bc. | 46 | 31 | 2 | - | 3.0 | * | | | | | | | | | | | |
| | Ross-on-Wye | c.bc | c.c.by | 48 | 33 | 2 | - | 8.0 | 3.9 | | | | | | | | | | | |
| England, E. | Felixstowe | cq.bc | bc | 46 | 33 | ? | * | 6.7 | 4.3 | Wales. | Rhyl | q | c.bc. | 45 | 34 | 5 | Trace | 7.0 | 2.4 | |
| | Walton-on-Naze | bc. | bc. | 47 | 33 | 21 | - | 5.2 | * | | | Colwyn Bay | * | * | 45 | 34 | 4 | Trace | 3.8 | 3.2 |
| | Llandudno | oys. | c.b | 45 | 33 | 7 | 1 | 4.8 | * | | | Aberystwyth | * | * | 45 | 30 | - | 4.0 | * | |
| | | | | | | | | | | | | | | | | | | | | |
| England, S.E. | Margate | oh.r. | bc | 44 | 33 | 8 | - | 4.1 | * | England, S.W. | Weymouth | * | * | 51 | 34 | 1 | Trace | 8.0 | * | |
| | Ramsgate | sq.g | * | 45 | 32 | ? | ? | 5.0 | * | | | Torquay | b.b.c.p. | b.b.c.p. | 47 | 33 | 1 | 2 | 6.0 | * |
| | Hastings | o.s. | b.bc | 46 | 31 | 11 | 4 | 4.2 | 3.8 | | | Penzance | o.cq | c.p.h.r.y | 46 | 34 | 6 | 4 | 3.4 | 4.8 |
| | Eastbourne | o.s.d. | bc | 48 | 31 | 8 | 6 | 4.1 | 0.3 | | | Newquay | o.r.p.h.y | r.h.b.y | 43 | 34 | 4 | 4 | 2.1 | * |
| | Worthing | bc | bc | 46 | 32 | 2 | - | 9.5 | 3.1 | | | Weston-s-Mare | bc. | b.b.c.m | 49 | 34 | Trace | - | 7.5 | * |
| | Bournemouth | * | * | 49 | 32 | - | - | 11.0 | 5.5 | | | | | | | | | | | |
| | | | | | | | | | | | | | | | | | | | | |

| SUMMARIES FOR PAST 24 HOURS. | | | | | | | | | | BEAUFORT NOTATION. | | | THE BEAUFORT SCALE OF WIND FORCE. | | |
|------------------------------|--|----------|-----------|----------|----------|----------------|-----|----------------|-----|--------------------|--------|-------------|-----------------------------------|-------------------------|--------------------|
| STATIONS. | | WEATHER. | | | | Max. Temp. °F. | | Min. Temp. °F. | | Rainfall. | | Sun. Hours. | No. | Limits of Velocity. | |
| | | 7h-13h. | 13h-18h. | 18h-24h. | 24h-7h. | °F. | °F. | °F. | °F. | Day. | Night. | | | Statute miles per hour. | Meters per second. |
| †Houton Bay (Orkney)... | | o.c. | c.p.d.o. | pr.s.g. | g. | 40 | 30 | * | * | 0.1 | 0.1 | 4 | 0 | Less than 1 | Less than 0.8 |
| Esksdalemuir ... | | S, S. | c.o.p.s. | c.b.c. | b.b.c. | 40 | 31 | 28 | 10 | 0.1 | 0.1 | 3.5 | 1 | 1-3 | 0.3-1.5 |
| †Stranraer ... | | b.b.c.m. | b.b.c.y | * | b.b.c.w | 51 | 32 | * | * | * | * | * | 2 | 4-7 | 1.0-3.3 |
| †Lough Foyle ... | | bc.c. | * | * | c.o.y | 45 | 33 | * | * | * | * | * | 3 | 8-12 | 3.4-4.4 |
| Valencia (Cahirciveen) ... | | c.b.y.fy | bc.qy | bc.qy | c.p.c.o | 48 | 40 | 37 | 1 | - | - | 9.7 | 4 | 13-18 | 5.5-7.9 |
| †Anglesey (Llangefel) ... | | S, c | c.o.y | c.o.p. | c.o.y | 44 | 32 | * | * | * | * | * | 5 | 19-24 | 8.0-10.7 |
| Falmouth ... | | q.r.h. | c.p.h.y | ph.b.c | bc.c | 46 | 36 | 32 | 7 | - | - | 3.2 | 6 | 25-31 | 10.6-13.8 |
| †Calshot (Hants) ... | | c.o.y | c | c.o.p. | c.y | 47 | 38 | * | * | * | * | * | 7 | 32-38 | 13.8-17.4 |
| †Capel (Folkestone) ... | | c.o.p.s | b.b.c.p.s | * | c.o.p. | 42 | 32 | * | * | * | * | * | 8 | 39-45 | 17.4-20.7 |
| Aberdeen ... | | r.h.p. | c.p.y.b.c | * | c.o.p | 44 | 36 | 30 | 2 | 2 | 2.1 | 2.1 | 9 | 47-54 | 21.5-25.4 |
| †East Fortune ... | | p.s. | v.p. | c.o | v.p. | 43 | 32 | * | * | * | * | * | 10 | 55-63 | 25.4-30.5 |
| †Howden ... | | c.o.r. | p.s.y | * | p.s.y | 49 | 36 | * | * | * | * | * | 11 | 64-75 | 28.9-33.5 |
| †Felixstowe ... | | q.b.c | bc.qy | pr.s.g | bc.c.p.s | 46 | 34 | * | * | * | * | * | 12 | Above 75 | 33.5 or above |
| †Cranwell (Lincs) ... | | * | pr.h.c.o | pr.h.b.c | p.b.c | 48 | 37 | * | * | * | * | * | | | |
| Benson ... | | bc | bc.b | * | r.g.o | 48 | 33 | 29 | 0.2 | - | - | * | | | |
| London (Kew Obsy.) ... | | o.b.c. | bc.b | c.o.r.o | b.s.c.m | 46 | 36 | 34 | - | 0.4 | 1.5 | 1.5 | | | |

| LONDON.
OBSERVATIONS. | | WEATHER. | | | Max.
Temp.
°F. | Min.
Temp.
°F. | Min. on
Glas.
°F. | Rain-
fall.
mm. | Sun-
shine to
Sunset.
Hours. | Humidity % | | SOUTH KENSINGTON
(Meteorological Office). | TABLE SHOWING THE GREENWICH
SUNRISE, NOON AND SUNSET, FOR STATIONS
IN THE UNITED KINGDOM. | | | | |
|--|---------|----------|------------|--------|----------------------|----------------------|-------------------------|-----------------------|---------------------------------------|------------|---|--|---|--------------|----------|--------|---------|
| | | Morning. | Afternoon. | Night. | | | | | | 15 h. | 9 h. | | 29 th & 30 th APRIL 1910. | | | | |
| 24 HOURS ENDED 24 th G.M.T. 29 th | | | | | | | | | | YESTERDAY. | | TODAY. | | | | | |
| Greenwich (Royal Observatory) | c | crs | cr | 48 | 37 | 33 | 1 | 7.4 | 66 | 82 | Vertical Component
of
Solar Radiation
per Square Centimetre
during yesterday. | | | Stations. | Sunrise. | Noon. | Sunset. |
| City (Bunhill Row) | * | * | * | * | * | * | * | 6.5 | * | * | | | | G.M.T. | G.M.T. | G.M.T. | |
| Westminster (St. James's Park) | * | * | * | 47 | 38 | 35 | 1 | 7.0 | 66 | 74 | Total 1876 Joules | | | Yarmouth ... | 4.28 | 11.50 | 7.12 |
| " (Admiralty Arch) | mg. bc. | bc. mg. | od. mg. | 48 | 37 | 34 | 0.4 | 6.1 | 63 | 88 | | | | 4.26 | 11.50 | 7.13 | |
| Camden Sq. (British Rainfall) | bc. | bc. | * | 45 | 37 | 34 | 1 | 6.0 | 63 | 72 | Average Rate, 35.8 Milliwatts. | | | Greenwich | 4.39 | 11.57 | 7.17 |
| Kensington Palace | bc | bc | * | 45 | 37 | 34 | 0.7 | * | 62 | 60 | | | | 4.37 | 11.57 | 7.16 | |
| Richmond Park | * | * | * | * | * | * | * | * | * | * | Maximum Rate, 82 | | | Wick | 4.26 | 12.3 | 7.34 |
| | | | | | | | | | | | | | | 4.23 | 12.3 | 7.38 | |
| | | | | | | | | | | | | | | Valencia ... | 5.18 | 12.38 | 7.59 |
| | | | | | | | | | | | | | | | 5.45 | 12.38 | |

NOTES ON THE WEATHER OF YESTERDAY.

During the past 24 hours weather was fair in all parts of the country with local showers of rain or hail. The total of bright sunshine reached 9.9 hours at Malin Head and 8.8 hours at Yarmouth, while the heaviest amount of precipitation was only 9 mm. (Pembroke and Scilly. The strong Nly. winds moderated during the course of the day, and temperatures remained somewhat higher than yesterday, the minimum falling below 32° at few stations. The maximum, however, nowhere rose above 50°, and reached this figure only at Roche's Point.



METEOROLOGICAL OFFICE, LONDON:
DAILY WEATHER REPORT, BRITISH SECTION.

No 20,978 B WEDNESDAY, 30th APRIL, 1919.

OBSERVATORIES AND STATIONS CONTRIBUTING REPORTS AT 1H, 7H, 15H AND 18H.

| STATIONS. | Barom.
at
M.S.L.
m.b. | Change
in 3
hours. | WIND.
Direc. | Force
0-12. | TEMP.
°F. | Weather. | Humidity.
% | Visibility.
0-10. | Height
of Low
Cloud.
Feet. | Low Cloud. | | Upper Cloud. | | Sea
0-9. | Barom.
at
M.S.L.
m.b. | Change
in 3
hours. | WIND.
Direc. | Force
0-12. | TEMP.
°F. | Weather. | Humidity.
% | Visibility.
0-10. | Height
of Low
Cloud.
Feet. | Low Cloud. | | Upper Cloud. | | Sea
0-9. | |
|---------------------------|--------------------------------|--------------------------|-----------------|----------------|--------------|----------|----------------|----------------------|-------------------------------------|------------|---------------|--------------|---------------|-------------|--------------------------------|--------------------------|-----------------|----------------|--------------|----------|----------------|----------------------|-------------------------------------|------------|---------------|--------------|---------------|-------------|--|
| | | | | | | | | | | Form. | Amt.
0-10. | Form. | Amt.
0-10. | | | | | | | | | | | Form. | Amt.
0-10. | Form. | Amt.
0-10. | | |
| | | | | | | | | | | Form. | Amt.
0-10. | Form. | Amt.
0-10. | | | | | | | | | | | Form. | Amt.
0-10. | Form. | Amt.
0-10. | | |
| 13h. G.M.T. of 29th April | | | | | | | | | | | | | | | 18h. G.M.T. of 29th April | | | | | | | | | | | | | | |
| Houton B. (Orkney) | 1016.3 | -5 | W | 7 | 40 | T, fi | 98 | 3 | 1-1000 | st | 10 | - | - | 4 | 1013.9 | -2 | WNW | 7 | 43 | f, 3 | 98 | 0 | below 500 | st | 10 | - | - | 2 | |
| Eskdalemuir | 1020.3 | +1 | N | 4 | 44 | bc | 55 | 8 | - | fr. cu | 1 | al. st | 4 | * | 1018.8 | -3 | NW | 4 | 39 | 0 | 82 | 7 | 11-1000 | fr. cu | 1 | al. st | 9 | * | |
| Stranraer | 1021.3 | 0 | NNW | 5 | 41 | 0 | 92 | 8 | 2-3000 | st. cu | 9 | - | - | - | 1018.3 | -4? | NW | 3 | 44 | e | 98 | 5 | 1-1000 | st | 10 | - | - | - | |
| Lough Foyle | 1025.3 | -2 | WNW | 4 | 43 | T, fi | 98 | 5 | 11-2000 | nb | 10 | - | - | 2 | 1022.9 | -2 | WNW | 5 | 44 | om. | 98 | 6 | 1-1500 | st | 10 | - | - | 2 | |
| Valencia (Cahire'n) | 1027.9 | 0 | NNW | 4 | 48 | c | 65 | 10 | 2-3000 | cu. | 4 | al. cu | 2 | 4 | 1026.9 | -2 | NNW | 4 | 47 | 0 | 82 | 10 | 11-2000 | st | 10 | - | - | 6 | |
| Anglesey (Llangefni) | 1021.5 | 0 | N | 6 | 44 | c | 55 | 8 | 2-3000 | fr. cu. | 6 | al. st | 2 | 6 | 1020.9 | -1 | N'E | 6 | 43 | 0 | 87 | 8 | 1-1500 | cu. | 1 | al. st | 9 | 6 | |
| Falmouth | 1020.9 | +2 | N | 5 | 47 | cy | 55 | 7 | - | cu. | 4 | cu | 4 | * | 1021.0 | 0 | N | 5 | 44 | bcy | 65 | 5 | - | cu. | 2 | cu. | 3 | * | |
| Calshot (Hants) | 1014.6 | 0 | NW | 6 | 46 | 0 | 75 | 4 | 2-3000 | nb | 9 | - | - | 6 | ? | 0 | N | 6 | 47 | 0 | 95 | 7 | 4-5000 | st. cu | 9 | - | - | 6 | |
| Capel (Folkestone) | 1010.2 | +1 | N'E | 8 | 39 | T, | 92 | 4 | 1-1000 | st. | 10 | - | - | 5 | 1010.6 | 0 | N'E | 8 | 38 | tu | 82 | 5 | 11-2000 | st. cu | 10 | - | - | 5 | |
| Aberdeen | 1019.3 | -1 | NW | 3 | 43 | 0 | 75 | 7 | - | cu. | 10 | - | - | 3 | 1016.4 | -4 | WSW | 1 | 43 | orm | ? | 2 | - | nb | 10 | - | - | 3 | |
| East Fortune | 1016.7 | +2 | N | 6 | 39 | 0 | 92 | 6 | 2-3000 | cu. nb | 7 | al. st | 2 | * | 1018.2 | -3 | WSW | 2 | 43 | 0 | 82 | 5 | 3-4000 | nb | 2 | al. st | 7 | * | |
| Howden | 1011.5 | +3 | N | 3 | 36 | 0 | 98 | 3 | 2-3000 | cu. nb | 9 | - | - | 4 | ? | 0 | N | 4 | 42 | 0 | 75 | 6 | 2-3000 | st. cu | 5 | cu. | 4 | * | |
| Felixstowe | 1014.2 | +1 | N | 5 | 44 | c | - | - | - | - | - | - | - | * | 1011.9 | +1 | NE | 5 | 40 | 0 | 98 | 3 | 2-3000 | nb | 9 | - | - | 5 | |
| Cranwell (Lincs) | 1013.6 | 0 | N | 4 | 45 | c | 65 | 5 | - | cu. | 6 | cu. st | 2 | * | 1015.7 | +1 | N | 6 | 40 | bc | 87 | 7 | 2-3000 | st. cu | 2 | al. st | 2 | * | |
| Benson | 1013.6 | 0 | N | 4 | 45 | c | 65 | 5 | - | cu. | 6 | cu. st | 2 | * | 1015.1 | +7 | NNW | 5 | 44 | bc | 65 | 5 | - | cu. | 5 | - | - | * | |
| London (Kew Obs.) | 1013.6 | 0 | N | 4 | 45 | c | 65 | 5 | - | cu. | 6 | cu. st | 2 | * | 1014.6 | +1 | N | 3 | 42 | b | 75 | 5 | - | fr. cu | 3 | - | - | * | |
| 11h. G.M.T. of 30th April | | | | | | | | | | | | | | | 7h. G.M.T. of 30th April | | | | | | | | | | | | | | |
| Houton B. (Orkney) | 1012.0 | -2 | WNW | 6 | 42 | of, 2 | 98 | 0 | below 500 | st. | 10 | - | - | 4 | 1011.2 | -1 | WNW | 3 | 41 | of, 1 | 98 | 2 | 1-1500 | st | 10 | - | - | 3 | |
| Eskdalemuir | 1015.8 | -2 | NW | 4 | 41 | 0 | 92 | 5 | - | st. | 10 | - | - | * | 1013.9 | -1 | SE | 1 | 43 | 0 | 87 | 8 | 11-2000 | st | 8 | cu | 1 | * | |
| Stranraer | 1015.8 | -2 | NW | 4 | 41 | 0 | 92 | 5 | - | st. | 10 | - | - | * | 1014.9 | -4 | NW | 1 | 47 | f, | 98 | 1 | 1-1500 | nb | 10 | - | - | - | |
| Lough Foyle | 1025.2 | -2 | NNW | 4 | 46 | cg | - | - | - | - | - | - | - | - | 1017.0 | 0 | NW | 5 | 41 | to q | 98 | 3 | below 500 | nb | 10 | - | - | 4 | |
| Valencia (Cahire'n) | 1025.2 | -2 | NNW | 4 | 46 | cg | - | - | - | - | - | - | - | - | 1022.0 | -2 | NW | 3 | 50 | od | 98 | 4 | below 500 | st. | 10 | - | - | 3 | |
| Anglesey (Llangefni) | 1018.5 | -2 | NNW | 3 | 44 | T, | 98 | - | 1-1500 | st. | 10 | - | - | 0 | 1016.1 | -2 | NW | 3 | 45 | do | 98 | 4 | 1-1000 | st | 10 | - | - | 4 | |
| Falmouth | 1021.0 | 0 | N | 4 | 43 | c | 82 | 5 | - | st. | 7 | - | - | * | 1018.7 | -2 | NNW | 2 | 45 | to 0 | 98 | 5 | - | nb | 10 | - | - | * | |
| Calshot (Hants) | 1016.4 | +1 | NW | 4 | 38 | b | 92 | 6 | - | - | - | - | - | 6 | 1015.7 | -1 | NW | 3 | 40 | 0 | 92 | 8 | 3-4000 | st. | 10 | - | - | 3 | |
| Capel (Folkestone) | 1014.1 | -2 | WNW | 2 | 43 | 0 | 96 | 4 | 11-2000 | st. | 10 | - | - | - | 1009.2 | -0 | N'E | 7 | 37 | bc | 87 | 5 | 2-3000 | st. | 4 | cu. cu | 1 | 5 | |
| Aberdeen | 1014.1 | -2 | WNW | 2 | 43 | 0 | 96 | 4 | 11-2000 | st. | 10 | - | - | - | 1012.3 | -1 | WNW | 2 | 47 | om | 82 | 6 | - | st | 10 | - | - | 2 | |
| East Fortune | 1011.1 | -1 | N | 4 | 39 | b | 98 | - | - | - | - | - | - | 6 | 1013.4 | -1 | SSW | 2 | 45 | 0 | 75 | 3 | 3-4000 | st. cu | 9 | - | - | * | |
| Howden | 1014.3 | -2 | NNW | 3 | 33 | b | 92 | 6 | 2-3000 | st | 3 | - | - | * | 1012.7 | -3 | NW | 3 | 42 | 0 | 92 | 4 | 2-3000 | st. | 10 | - | - | * | |
| Felixstowe | 1014.3 | -2 | NNW | 3 | 33 | b | 92 | 6 | 2-3000 | st | 3 | - | - | * | 1010.3 | 0 | N | 4 | 40 | b | 75 | 4 | 3-4000 | fr. cu | 2 | al. cu | 1 | 5 | |
| Cranwell (Lincs) | 1014.7 | 0 | NW | 2 | 37 | bc | - | - | - | - | - | - | - | * | 1013.0 | -2 | NNW | 2 | 38 | om | 92 | 4 | 2-3000 | st | 7 | - | - | * | |
| Benson | 1014.7 | 0 | NW | 2 | 37 | bc | - | - | - | - | - | - | - | * | 1013.2 | -2 | - | 0 | 38 | c | 92 | 5 | - | cu. | 7 | - | - | * | |
| London (Kew Obs.) | 1014.7 | 0 | NW | 2 | 37 | bc | - | - | - | - | - | - | - | * | 1012.9 | -2 | NW | 2 | 39 | b, 2 | 75 | 4 | - | cu. | 7 | - | - | * | |

STATIONS CONTRIBUTING REPORTS AT 7H AND 18H.

| STATIONS. | Barom.
at
M.S.L.
m.b. | TEMP.
°F. | WIND. | | Weather. | BAROMETER. | | TEMPERATURE. | | WIND. | | Direc.
of
Upper
Cloud. | Weather. | Sea
0-9. | Rainfall
mm. | TEMP. | | WEATHER. | | | Sunshine
Hours. | |
|---------------------------|--------------------------------|--------------|--------|----------------|----------|-------------------------|--------------------------|--------------|---------------------------|--------|----------------|---------------------------------|----------|-------------|-----------------|------------------------------|-------------|----------|------------|---------|--------------------|------|
| | | | Direc. | Force
0-12. | | at
M.S.L.
m.b. | Change
in
3 hours. | Temp.
°F. | Change
in
24 hours. | Direc. | Force
0-12. | | | | | Max.
°F. | Min.
°F. | Morning. | Afternoon. | Night. | | |
| | | | | | | | | | | | | | | | | | | | | | | |
| 18h. G.M.T. of 29th..... | | | | | | 7h. G.M.T. of 30th..... | | | | | | | | | | 24 HOURS ENDED 7h. 30th..... | | | | | | 29th |
| Lerwick | 1011.4 | 45 | W | 2 | omd | 1009.3 | -1 | 44 | +6 | WSW | 1 | - | om | 1 | 2 | 45 | 36 | om | omd | om | * | |
| Stornoway | 1015.6 | 48 | W | 2 | c | 1012.3 | -1 | 45 | +6 | WSW | 1 | - | 0 | 1 | 3 | 48 | 38 | op | op.c | or.o | 0.1 | |
| Castlebay (Barra Is) | 1019.3 | 47 | WNW | 4 | 0 | 1014.2 | -1 | 46 | +4 | WNW | 4 | W | c | 3 | 2 | 48 | 42 | or | ro | od,op.e | 0.2 | |
| Glasgow | 1018.8 | 43 | SW | 3 | od | 1013.7 | -2 | 45 | +10 | WSW | 1 | NNW | 0 | 1 | 1 | 45 | 34 | oz | odp | d,odp | 0.1 | |
| Malin Head | 1021.1 | 46 | NW | 4 | c | 1015.2 | -2 | 47 | +7 | WSW | 4 | - | omd | 4 | 3 | 47 | 40 | em | omr | omd | 0.0 | |
| Blackod Point | 1024.3 | 46 | NW | 4 | og | 1018.4 | -1 | 47 | +8 | NW | 3 | NNW | bc | 3 | 2 | 48 | 37 | ogp | ogmp | og,omr | * | |
| Roche's Point... | 1024.9 | 48 | NNW | 3 | 0 | 1020.2 | -3 | 49 | +11 | NW | 2 | - | 0 | 2 | 1 | 51 | 38 | bc | bc,o | op | * | |
| Birr Castle | 1017.7 | 46 | WNW | 1 | c | 1018.5 | * | 49 | +9 | W | 1 | - | 0 | 2 | 2 | 50 | 39 | c | c,or.o | c,or.o | 6.0 | |
| Donaghadee | 1020.5 | 45 | NW | 4 | ompd | 1015.0 | -1 | 47 | +5 | NW | 2 | - | ogm | 2 | 1 | 47 | 39 | bcg,z | omg | ompg | * | |
| Liverpool (Bilston) | 1018.4 | 43 | NW | 4 | b | 1014.4 | -2 | 44 | +3 | NW | 3 | - | 0 | 3 | 1 | 46 | 41 | bc,op | bc | or | 7.3 | |
| Holyhead | 1020.7 | 44 | N | 5 | ogp | 1015.8 | -2 | 46 | +5 | NW | 4 | - | ofe | 2 | 1 | 47 | 41 | c,bcg | bc,cg | op,d,fe | 5.6 | |
| Pembroke (St. Ann's Head) | 1021.6 | 45 | N | 4 | c | 1018.1 | -2 | 45 | +3 | WNW | 4 | - | 0 | 0 | 1 | 48 | 41 | cgr | c,cgr | c,odr | 5.7 | |
| Scilly (St. Mary's) | 1023.2 | 45 | N | 5 | c | 1020.4 | -2 | 46 | +5 | NNW | 5 | N | c | 5 | 3 | 48 | 40 | cyp,c | c | op,c | 5.0 | |
| Jersey (St. Aubin) | 1016.7 | 47 | N | 4 | c | 1016.3 | -1 | 44 | +1 | WNW | 4 | - | og | 3 | - | 49 | 40 | og,c,bc | bc,bc,o | bc,og | 5.0 | |
| Portland Bill | 1015.7 | 45 | N | 5 | bcg | 1015.2 | -1 | 44 | +2 | NW | 5 | - | or | 4 | 0.2 | 48 | 38 | cgr,o | o,bcg | bc,or | * | |
| Dungeness | 1010.3 | 42 | N | 6 | bcg | 1009.3 | -1 | 37 | -2 | NNW | 5 | N | b | 4 | 2 | 42 | 35 | cgr,ph,c | gpc | gpc,c | * | |
| Wick | 1014.8 | 46 | WNW | 2 | omr | 1011.1 | -1 | 45 | +7 | WNW | 1 | - | 0 | 1 | 2 | 48 | 36 | omp | omp | omp | * | |
| Nairn | 1016.0 | 45 | NNW | 1 | T | 1011.8 | * | 46 | +8 | NW | 1 | - | ou | 2 | 3 | 46 | 38 | cpr,o | ped | op,g,c | 0.0 | |
| Leith | 1018.2 | 44 | WNW | 2 | 0 | 1012.9 | -1 | 45 | +7 | SW | 1 | - | om | 2 | 1 | 45 | 38 | c,o,c | c,od,o | od,om | * | |
| Tynemouth | 1013.6 | 42 | NNE | 4 | cq | 1012.9 | 0 | 45 | +5 | NW | 1 | - | cm | 4 | - | 45 | 39 | cq | cq | cm | * | |
| Spurn Head | 1014.4 | 42 | N | 7 | cq | 1012.5 | -1 | 42 | -1 | NNW | 5 | - | og | 5 | 2 | 45 | 37 | cq | cgr | c,og | 0.0 | |
| Yarmouth (Gore Point) | 1010.7 | 40 | NE | 7 | 0 | 1009.8 | 0 | 41 | -2 | NE | 7 | - | bcg | 5 | 2 | 45 | 37 | bc,ogp | bcg,ph | bcg,ph | 3.6 | |
| Clacton-on-Sea | 1011.3 | 43 | NW | 5 | c | 1010.0 | -1 | 39 | -1 | NW | 5 | - | b | 3 | 3 | 40 | 35 | bc,ogp | od,cb | cb,cb | 4.3 | |
| Nottingham | 1016.6 | 43 | N | 4 | bc | 1013.2 | * | 40 | 0 | SW | 1 | - | orm | 1 | 1 | 46 | 30 | cap | c,cb | cb,cb | 4.3 | |

SUMMARY OF CONDITIONS AT 7 A.M. Wednesday, 30th April, 1919

| Districts. | Wind.
Velocity in m.p.h. | Temperature. | Weather, Cloud and Precipitation. | Visibility. | Sea. |
|---------------------------|-----------------------------|--------------|-----------------------------------|-------------|--------------|
| 1. S.E. England | NW-NNW. 5-20 | Cold | Fine, local mist. | Ord. | Mod. |
| 2. E. England | NW-NE. 15-25 | Rather cold | Fair, squalls at Yarmouth | " | Rather rough |
| 3. E. Midlands | NW. 5 | " | Overcast, misty. | " | - |
| 4. W. Midlands | Light variable | " | Overcast, mist and rain | Var. | - |
| 5. S.W. England | NNW. 10-20 | Mod. | Overcast, rain and fog | Poor | Slight |
| 6. South Wales | W. 15 | " | Overcast. | - | Calm |
| 7. North Wales | NW. 10-15 | " | Overcast, fog & drizzle | Indiff. | Slight |
| 8. N.W. England | NW. 10 | " | Overcast. | - | " |
| 9. N. Midlands | NW. 10 | " | " | - | - |
| 10. N.E. England | NNW. up to 20 | " | Overcast, squally at Spurn. | Ord. | Mod. |
| 11. E. Scotland | SW-WNW. 2-10 | Mild | Overcast, mist & drizzle. | Poor | Smooth |
| 12. S.W. Scotland | Light variable | " | Overcast. | Ex. good | " |
| 13. Isle of Man | " | " | " | - | " |
| 14. N. & N.W. Scotland | " | " | " | - | " |
| 15. Hebrides | WSW-WNW. 2-15 | Mod. | Cloudy to overcast. | - | " |
| 16. Orkneys and Shetlands | W. 2-10 | " | Overcast, misty. | V. poor | " |
| 17. N.W. Ireland | NW. 10 | " | Fair | - | Slight |
| 18. N.E. Ireland | W-NW. 5-15 | Mild | Overcast, mist & drizzle. | - | " |
| 19. S.E. Ireland | W. 2 | " | Overcast. | - | - |
| 20. S.W. Ireland | NW. 5-10 | " | Overcast, local drizzle. | Ord. | Slight |

Upper Cloud

Visibility

EXPLANATION.
BAROMETER.—Isobars are drawn at intervals of five millibars.
WIND.—Direction is shown by arrow flying with the wind. Force, on the scale 0-12, is indicated by the number of feathers. Mean velocity is shown in small circles per hour by figures in small circles.
TEMPERATURE.—Isobars are drawn at intervals of five millibars.
WEATHER SYMBOLS.
 ○ clear sky. ○ sky 1/4 clouded. ○ sky 1/2 clouded. ○ overcast sky. ● rain falling. * snow. ▲ hail. T thunder. SEA DISTURBANCE.— Rough High

GENERAL INFERENCE from observations received up to 10 a.m.

There is an anticyclone north of the Azores, with a depression north of Iceland, while a depression over Holland has grown deeper. NWly. winds will probably continue over these Islands, with dull weather and some rain and mist.

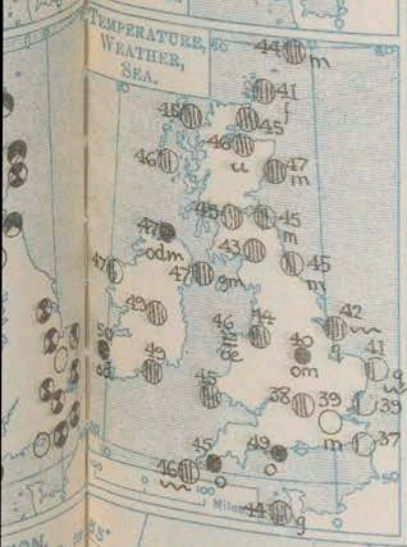
| Districts. | Forecasts for the 24 hours commencing 3 p.m. Wednesday, 30th April, 1919 |
|---------------------------|--|
| 1. S.E. England | Fresh or strong NW. or N. winds. Dull, some rain. |
| 2. E. England | Milder. |
| 3. E. Midlands | |
| 4. W. Midlands | |
| 5. S.W. England | Moderate W. or NW. winds. Dull, some rain, some mist. |
| 6. South Wales | Milder. |
| 7. North Wales | |
| 8. N.W. England | |
| 9. N. Midlands | Fresh NWly. winds. Dull, some rain. |
| 10. N.E. England | Milder. |
| 11. E. Scotland | |
| 12. S.W. Scotland | |
| 13. Isle of Man | |
| 14. N. & N.W. Scotland | |
| 15. Hebrides | Same as for 5 - 8 |
| 16. Orkneys and Shetlands | |
| 17. N.W. Ireland | |
| 18. N.E. Ireland | |
| 19. S.E. Ireland | |
| 20. S.W. Ireland | |

Uncertain.

Further Outlook

SYNOPTIC CHART FOR MORNING OF Wednesday, 30th April, 1919

Scale - 1:10,000,000
Nautical Miles. 100 0 100 200
Statute Miles. 100 0 100 200
10° 5°W 0° 5°E



WEATHER TEMPERATURE, RAINFALL AND SUNSHINE AT HEALTH RESORTS FOR 29th APRIL.

| STATIONS. | WEATHER. | | TEMPERATURE. | | RAINFALL. | | SUNSHINE. | | STATIONS. | WEATHER. | | TEMPERATURE. | | RAINFALL. | | SUNSHINE. | |
|---------------------------------|-----------|------------|--------------|----------|----------------|--------------|-----------|--------------------|---------------------------------|-----------|------------|--------------|----------|----------------|--------------|-----------|--------------------|
| | Forenoon. | Afternoon. | Max. °F. | Min. °F. | Night. 17h-9h. | Day. 9h-17h. | to 17h. | Sunrise to Sunset. | | Forenoon. | Afternoon. | Max. °F. | Min. °F. | Night. 17h-9h. | Day. 9h-17h. | to 17h. | Sunrise to Sunset. |
| Scotland, Banff | omo | opo | 44 | 36 | 1 | 1 | 0.0 | 0.6 | England, N.W., Southport | ocbcy | cbyc | 46 | 38 | - | - | 6.5 | 6.2 |
| St. Andrews | od | od | 46 | 35 | - | - | 0.6 | 2.7 | Buxton | bc | bcy | 42 | 34 | - | 2 | 1.6 | 5.4 |
| MONTROSE. | - | - | 45 | 35 | 1 | 1 | 0.5 | 3.9 | Leamington Spa | c | c | 47 | 37 | - | - | 6.1 | 11.2 |
| England, N.E., Harrogate | obcc | cbcc | 43 | 35 | 2 | 0.1 | 2.5 | 6.4 | Maivern | oc | cbc | 46 | 37 | - | - | 5.0 | 3.0 |
| Skegness | bcc | c | 47 | 40 | 0.1 | - | 6.7 | 7.2 | Ross-on-Wye | cbco | bcby | 50 | 38 | - | - | 3.8 | 8.9 |
| England, E., Felixstowe | bccp | bcgph | 46 | 34 | 3 | 2 | 3.0 | 7.4 | Wales, Rhyll | cbc | bcc | 40 | 34 | - | - | 7.3 | 7.1 |
| Walton-on-Naze | qpo | cp | 47 | 37 | 1 | 1.2 | 4.0 | 6.2 | Colwyn Bay | - | - | 46 | 39 | - | - | 4.8 | 3.8 |
| Southend-on-Sea | qpo | cp | 47 | 37 | 1 | 1.2 | 4.0 | 6.2 | Liandudno | c | cb | 48 | 39 | - | - | 5.3 | 4.8 |
| England, S.E., LITTLEHAMPTON. | bcp | bcph | 48 | 37 | 5 | 3 | 0.2 | * | Aberystwyth | cco | cbc | 45 | 40 | * | * | 6.0 | * |
| Margate | chg | sq | 45 | 35 | 2 | 2 | 3.1 | 5.4 | England, S.W., Weymouth | - | - | 50 | 38 | 0.1 | - | 8.6 | 7.0 |
| Ramsgate | pqr | pqr | 45 | 36 | ? | ? | 3.0 | 6.0 | Torquay | bc | bcy | 50 | 38 | 0.1 | - | 8.5 | 3.9 |
| Hastings | obcb | obcb | 46 | 32 | 1 | 3 | 3.8 | 5.0 | Penzance | bcy | bcy | 50 | 40 | 1 | - | 7.2 | 2.2 |
| Eastbourne | bcc | bc | 48 | 37 | 0.1 | - | 4.9 | 5.3 | Newquay | bcy | bcy | 46 | 36 | - | - | 3.3 | 8.0 |
| Worthing | bcc | bc | 47 | 38 | - | 0.1 | 2.7 | 10.7 | Weston-s-Mare | ocbc | bc | 49 | 39 | - | - | - | - |
| Bournemouth | - | - | 50 | 38 | - | - | 5.3 | 11.0 | | | | | | | | | |

SUMMARIES FOR PAST 24 HOURS.

| STATIONS. | WEATHER | | | | Max. Temp. °F. | Min. Temp. °F. | Min. on Grass. °F. | RAINFALL. | | Sun. Hours. |
|-------------------------------|---|---|--|---|----------------|----------------|--------------------|--------------|----------------|-------------|
| | 7h-13h... | 13h-18h... | 18h-1h... | 1h-7h... | | | | Day. 7h-18h. | Night. 18h-7h. | |
| †Houton Bay (Orkney)... | d ₂ z ₂ | o ₂ f ₂ | o ₂ f ₂ | o ₂ f ₂ | 43 | 32 | * | * | * | * |
| †Eskdalemuir | b ₂ c ₂ z ₂ | c ₂ o ₂ c ₂ | o ₂ f ₂ | o ₂ f ₂ | 45 | 34 | 36 | - | 2 | 7.1 |
| †Stranraer | b ₂ c ₂ v ₂ | o ₂ e ₂ | * | b ₂ c ₂ p ₂ | 47 | ? | * | * | * | * |
| †Lough Foyle | c ₂ q ₂ | a ₂ | * | d ₂ | 47 | 39 | * | * | * | * |
| Valencia (Cahirciveen) | co | coc | cq | poc | 50 | 42 | 44 | - | 1 | 0.5 |
| †Anglesey (Llangefni) | cov | co | pr | ef ₂ d ₂ | 46 | 36 | * | * | * | * |
| Falmouth | cq | bcc | co | or | 49 | 41 | 38 | - | 3 | 7.0 |
| †Calshot (Hants) | omp | cop | q | co | 48 | 30 | * | * | * | * |
| †Capel (Folkestone) | cop ₂ rh | c ₂ r ₂ s ₂ | * | c ₂ o ₂ d ₂ | 43 | 33 | * | * | * | * |
| Aberdeen | coc | orm | do | om | 47 | 38 | 37 | - | 2 | 2.2 |
| †East Fortune | co | c ₂ p ₂ d ₂ | o ₂ p ₂ d ₂ | o ₂ p ₂ d ₂ | 45 | 37 | * | * | * | * |
| †Howden | p ₂ rh ₂ q ₂ | p ₂ rh ₂ q ₂ | q ₂ rh ₂ | p ₂ o ₂ c ₂ | 47 | 36 | * | * | * | * |
| †Felixstowe | q ₂ p ₂ r ₂ s ₂ | p ₂ rh ₂ q ₂ | q ₂ rh ₂ | q ₂ p ₂ rh ₂ | 45 | 38 | * | * | * | * |
| †Cranwell (Lincs) | * | q ₂ p ₂ rh ₂ | b ₂ bc | b ₂ bc om | 48 | 32 | * | * | * | * |
| †Benson | rh ₂ q ₂ | b ₂ bc | * | b ₂ bc o | 48 | 30 | 20 | 1 | - | * |
| London (Kew Obs.) | c ₂ p ₂ | b ₂ c ₂ p ₂ | bc | bm | 46 | 34 | 28 | 2 | 1 | 1.8 |

BEAUFORT NOTATION.

b blue sky (not more than a quarter covered).
 bc sky partly cloudy (one half covered).
 c generally cloudy (three quarters covered).
 d drizzle, or fine rain.
 e wet air without rain falling.
 f fog.
 g gloom.
 h hail.
 i lightning.
 m mist.
 o overcast sky.
 p passing showers.
 q squalls.
 r rain.
 rs sleet, i.e. rain and snow together.
 s snow.
 t thunder.
 u ugly, threatening sky.
 v unusual visibility.
 w dew.
 x hoar frost.
 y dry air; humidity less than 60 per cent.
 z dust haze; the turbid atmosphere of dry weather.

THE BEAUFORT SCALE OF WIND FORCE.

| No. | Limits of Velocity. | |
|-----|-------------------------|--------------------|
| | Statute miles per hour. | Metres per second. |
| 0 | Less than 1 | Less than 0.5 |
| 1 | 1-3 | 0.5-1.5 |
| 2 | 4-7 | 1.5-3.3 |
| 3 | 8-12 | 3.3-5.4 |
| 4 | 13-18 | 5.4-7.9 |
| 5 | 19-24 | 8.0-10.7 |
| 6 | 25-31 | 10.8-13.8 |
| 7 | 32-38 | 13.9-17.1 |
| 8 | 39-46 | 17.2-20.7 |
| 9 | 47-54 | 20.8-24.4 |
| 10 | 55-63 | 24.5-28.1 |
| 11 | 64-75 | 28.2-33.5 |
| 12 | Above 76 | 33.6 or above |

Suffixes 0, 1 and 2 attached to Beaufort letters signify intensity, 0=slight, 1=moderate, 2=heavy. Underlining is used to express continuity.

LONDON OBSERVATIONS.

| LONDON.
OBSERVATIONS. | WEATHER. | | | Max. | Min. | Min. on | Rain-
fall. | Sun-
shine to
Sunset. | Humidity % | |
|--------------------------------|--|------------|--------|----------|------|---------|----------------|-----------------------------|------------|----------|
| | Morning | Afternoon. | Night. | ° F. | ° F. | ° F. | mm. | Hours. | 15 h. | 9 h. |
| | | | | G. M. T. | | | | | G. M. T. | G. M. T. |
| | 24 HOURS ENDED BY G. M. T. 30 th APRIL. | | | | | | | YESTERDAY. | | TODAY. |
| Greenwich (Royal Observatory) | oc | cp | c | 48 | 37 | 27 | Trace | 2.7 | 63 | 63 |
| City (Bunhill Row) | * | * | * | * | * | * | * | 3.3 | * | * |
| Westminster (St. James's Park) | * | * | * | 48 | 35 | 29 | 0.8 | 3.2 | 76 | 71 |
| " (Admiralty Arch) | omg | bczgp | bcn | 47 | 36 | * | 0.3 | 2.7 | 74 | 67 |
| Camden Sq. (British Rainfall) | abc | cp's bcp | * | 49 | 33 | 30 | 1 | 4.5 | 77 | 66 |
| Kensington Palace | bc-rp | bc | * | 47 | 34 | 28 | 1.3 | * | 74 | 84 |
| Richmond Park | * | * | * | * | * | * | * | * | * | * |

SOUTH KENSINGTON (Meteorological Office).

Vertical Component of Solar Radiation per Square Centimetre during yesterday.
 Total ... 1235 Joules.
 Average Rate 24.6 Milliwatts.
 Maximum Rate 75 "

TABLE SHOWING THE GREENWICH TIMES OF SUNRISE, NOON AND SUNSET FOR STATIONS IN THE UNITED KINGDOM.

| 30 th April & 1 st May 1919. | | | |
|--|-----------------|--------------|----------------|
| Stations. | Sunrise. G.M.T. | Noon. G.M.T. | Sunset. G.M.T. |
| Yarmouth ... | 4.26 | 11.50 | 7.13 |
| Greenwich ... | 4.24 | 11.50 | 7.17 |
| Wick ... | 4.37 | 11.57 | 7.20 |
| Valencia ... | 4.34 | 11.57 | 7.54 |
| | 4.23 | 12.3 | 4.58 |
| | 4.20 | 12.38 | 4.53 |
| | 5.16 | 12.38 | 8.2 |
| | 5.13 | 12.38 | 8.2 |

NOTES ON THE WEATHER OF YESTERDAY.

Weather yesterday was dull with mist and slight rain in Scotland, where there was very little sunshine. Ireland and England had cloudy skies with some showers, which in the south-east took the form of sharp hail showers, but the precipitation nowhere exceeded 3 mm. (0.2 in.) and there were considerable

fair intervals, more than 7 hours of bright sunshine being recorded at several stations in Wales and Cornwall. Winds backed to W. or NW, but temperatures remained low, the highest maximum being only 51° (Roches Point), while the minimum fell to 30° at Calshot and Benson.