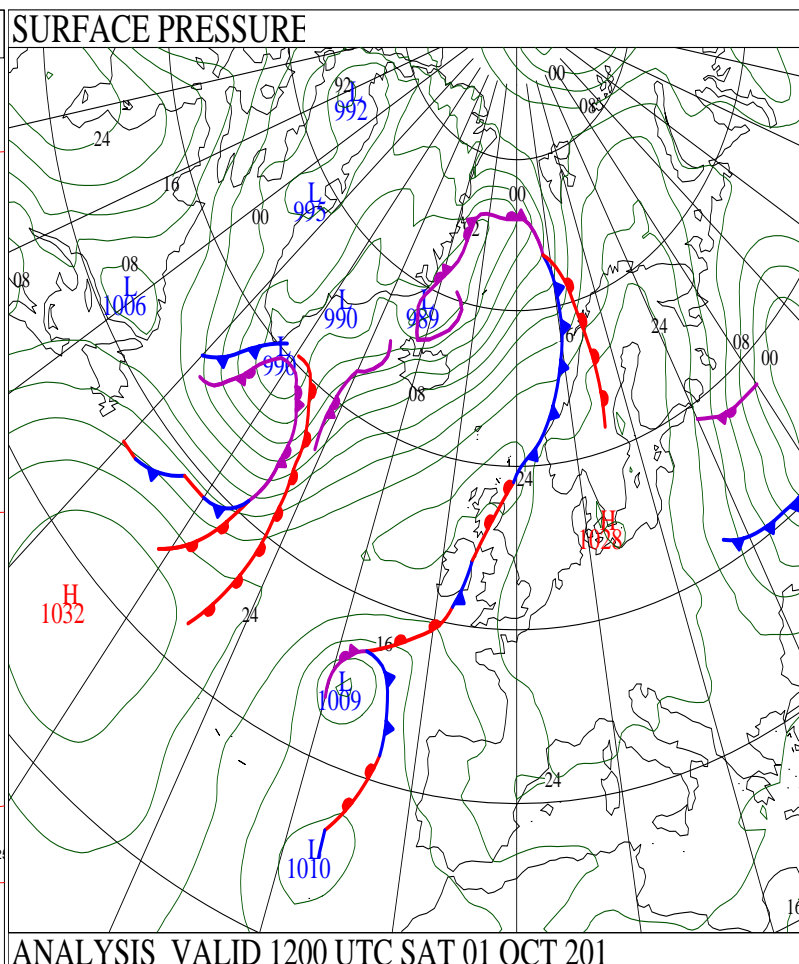
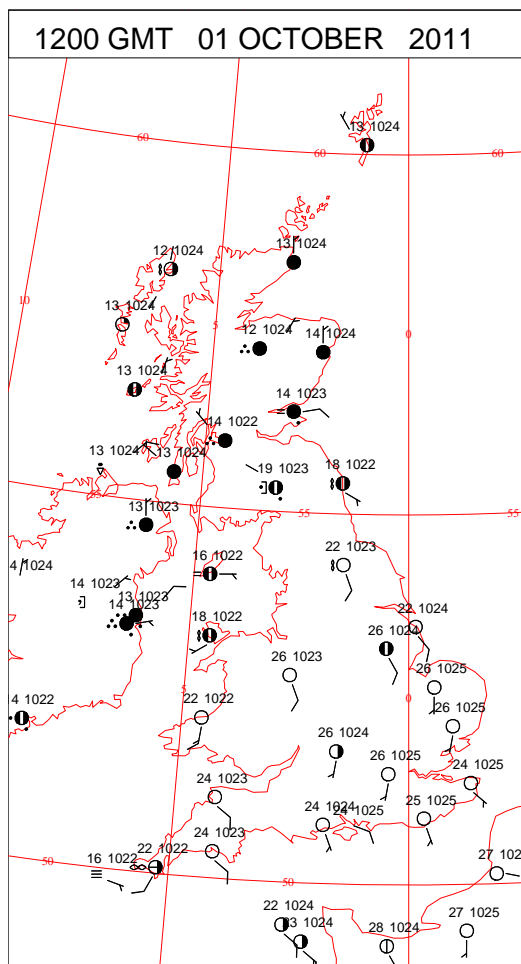
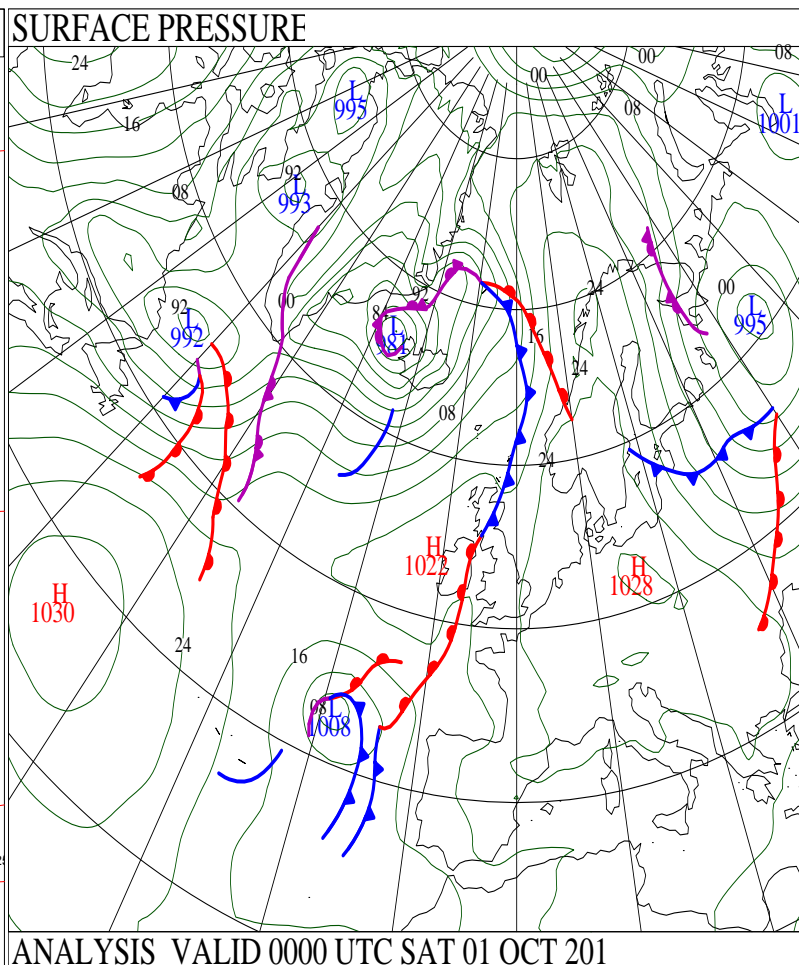
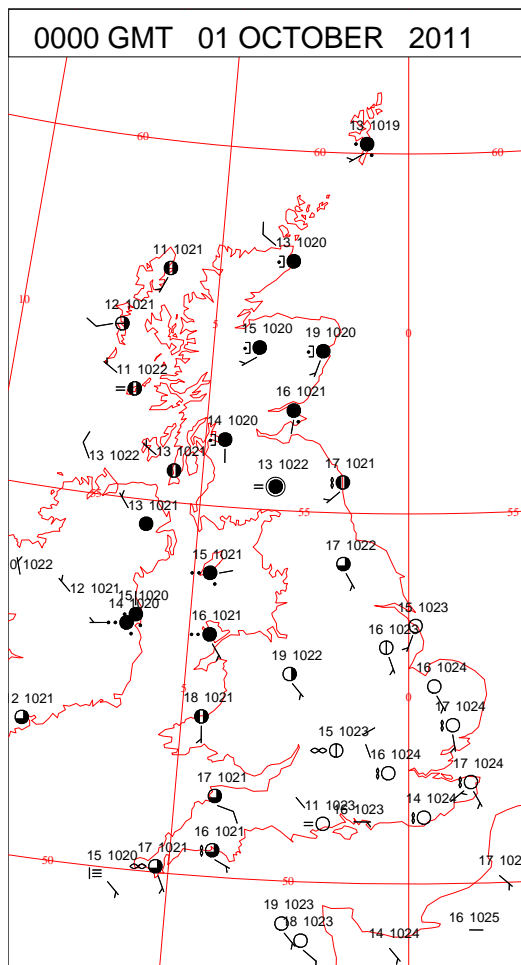
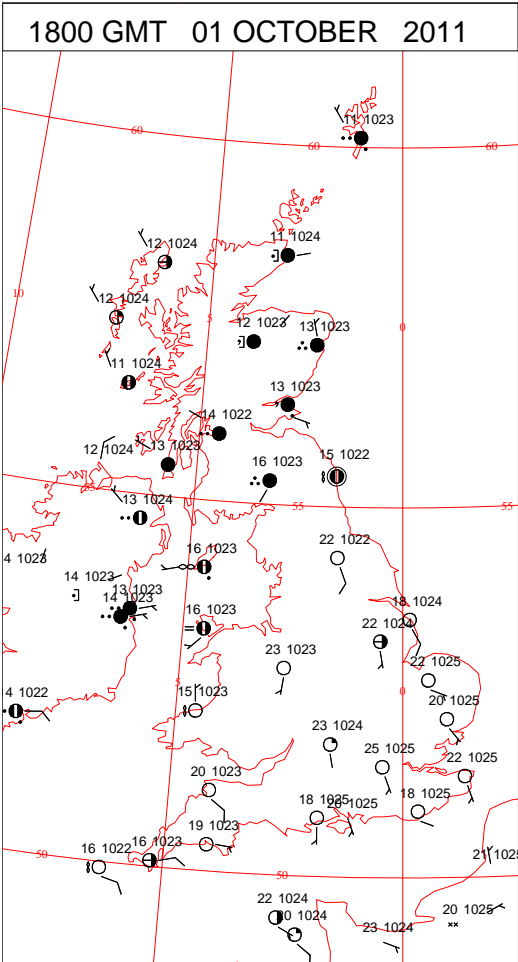
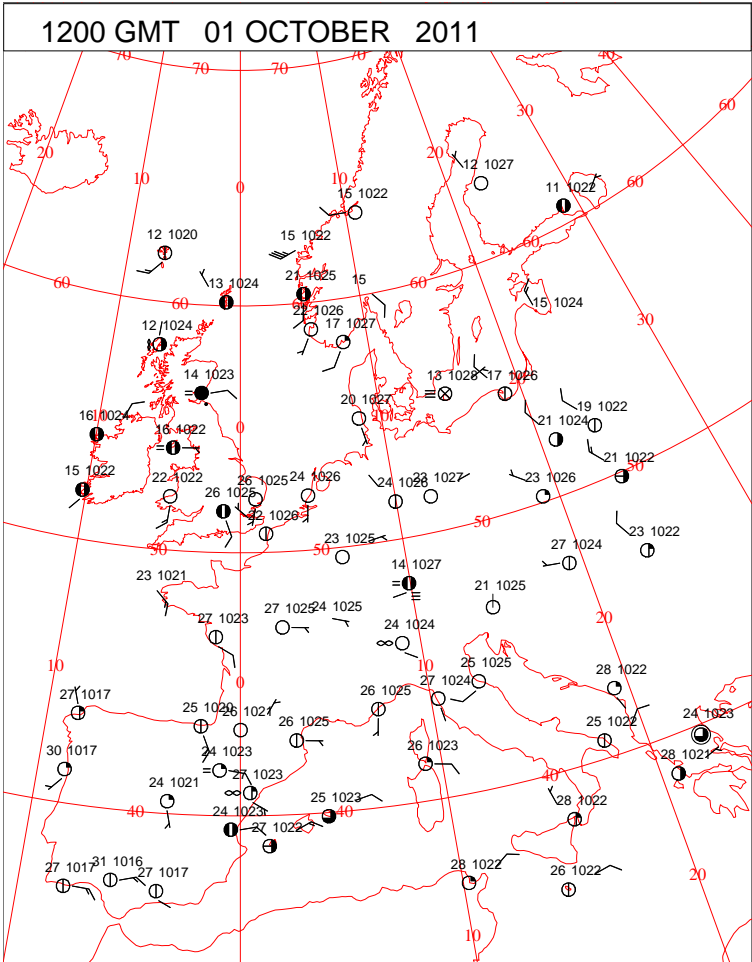
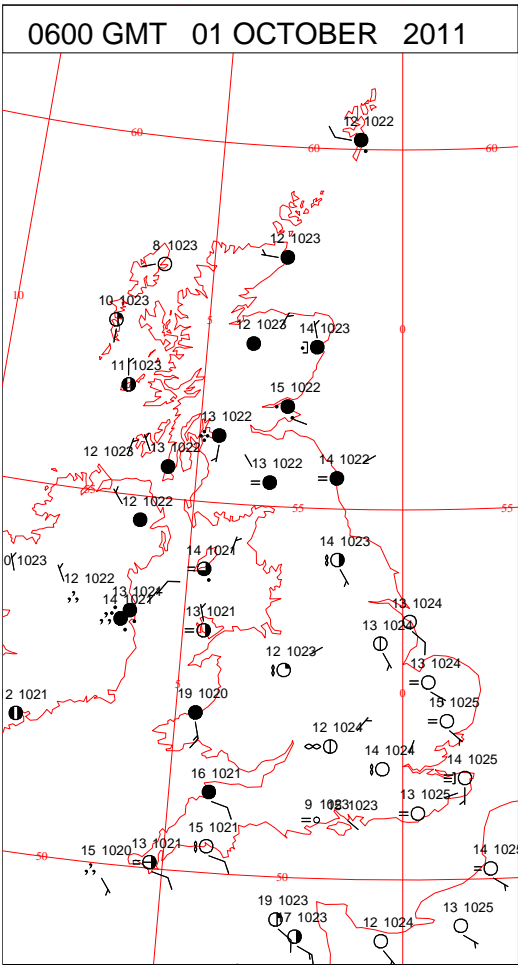
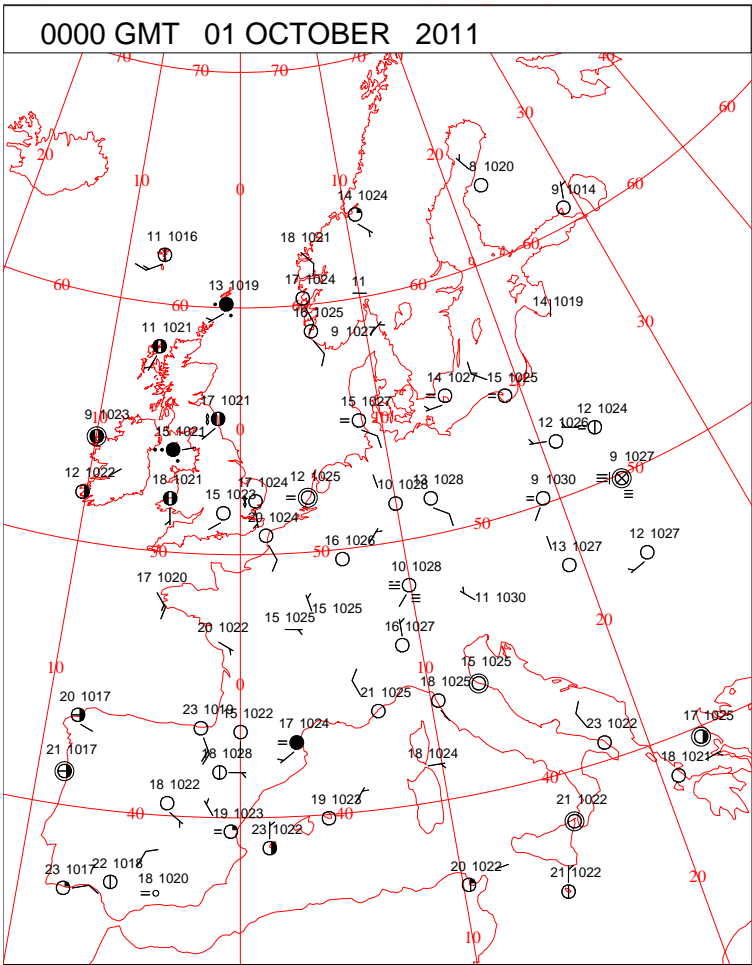


DAILY WEATHER SUMMARY



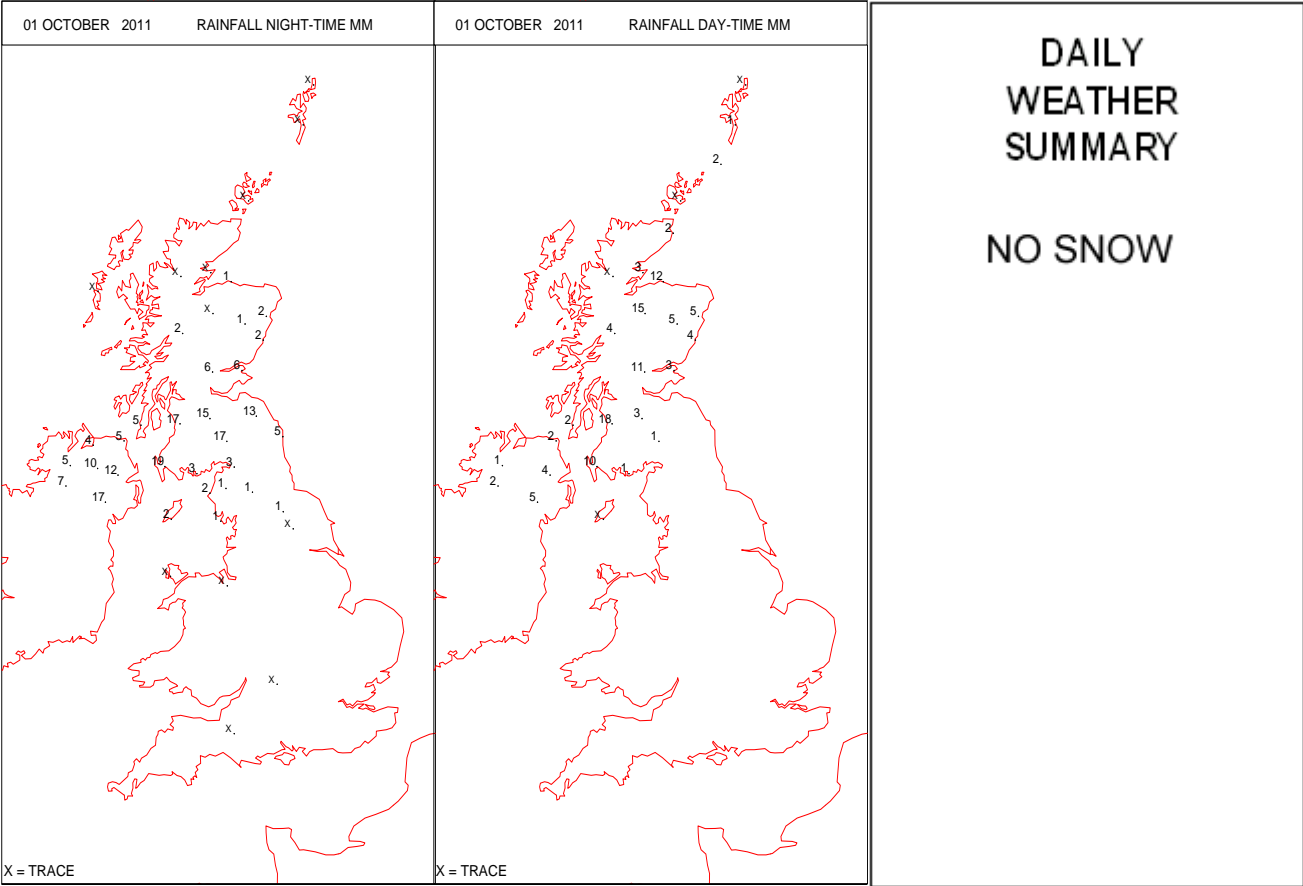
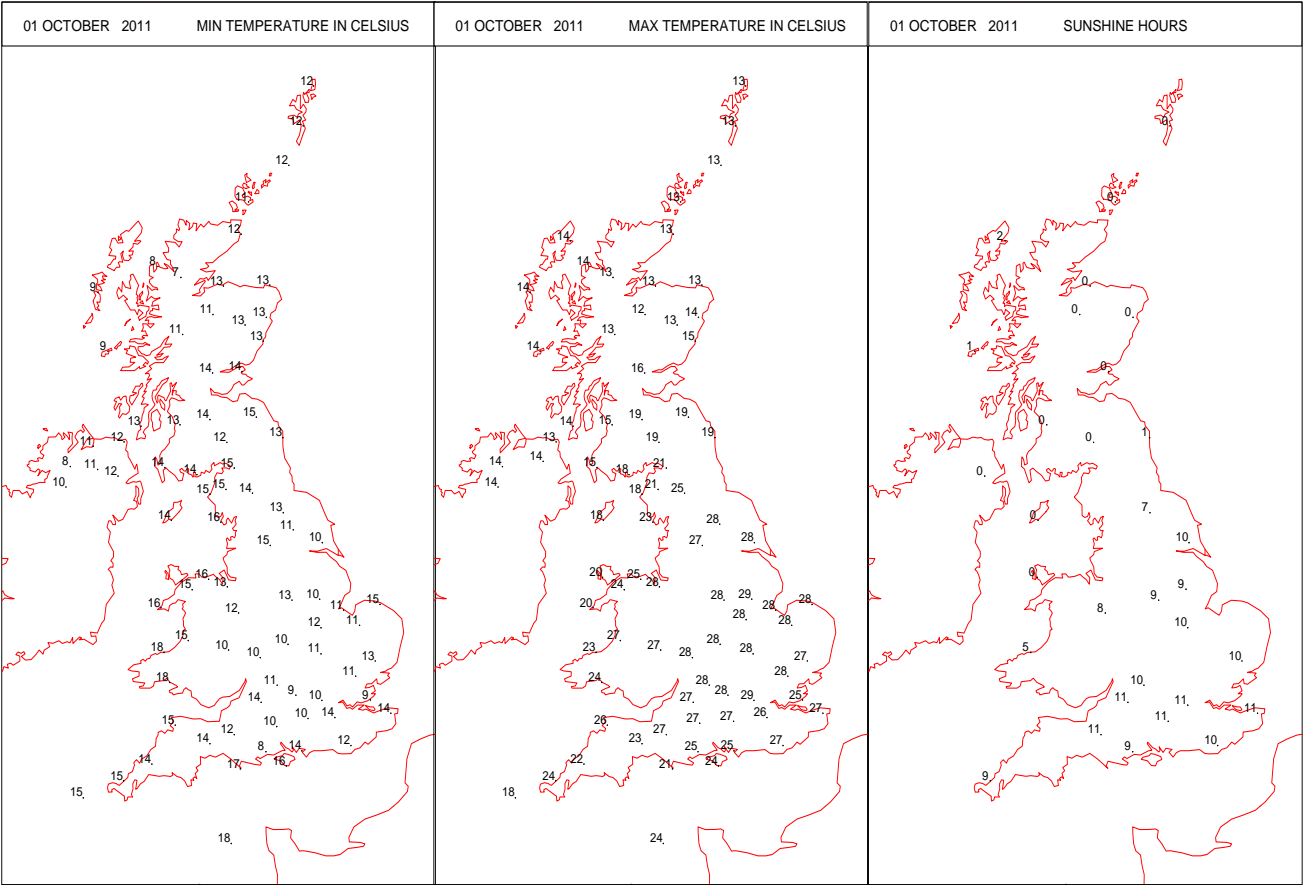
SURFACE REPORTS



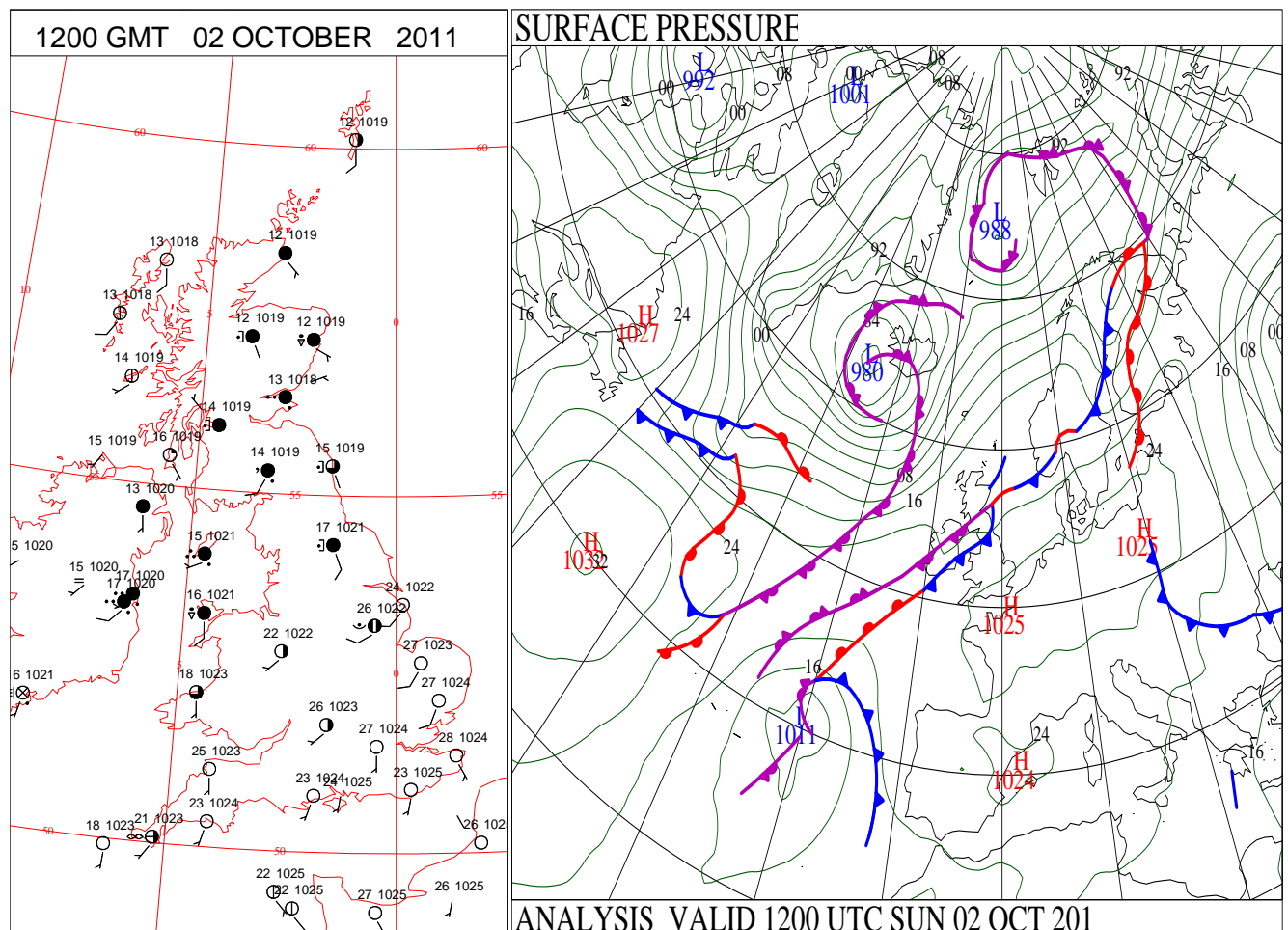
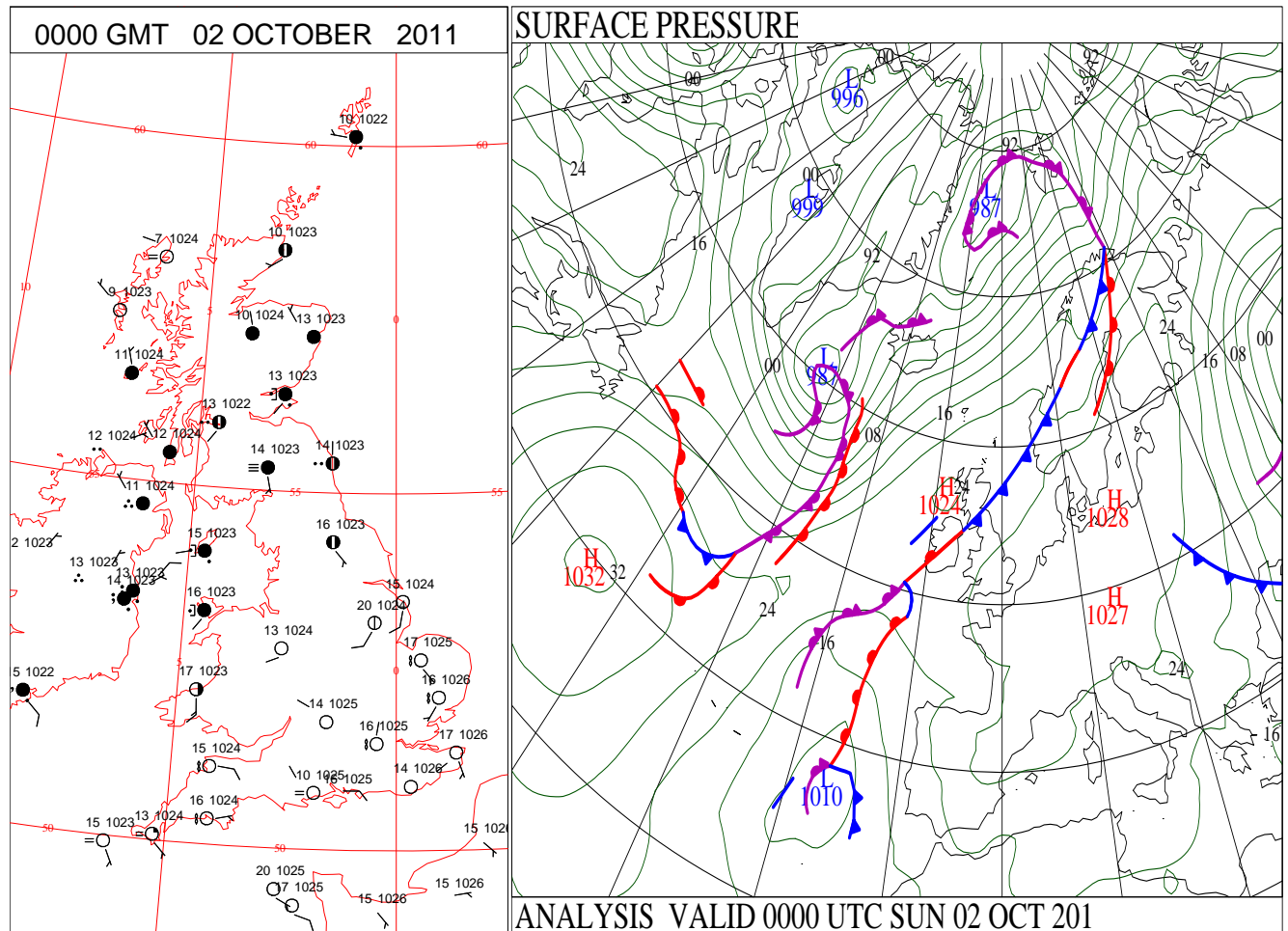
SIGNIFICANT WEATHER

0600 GMT 01 OCTOBER 2011	SIG WEATHER	1200 GMT 01 OCTOBER 2011	SIG WEATHER	<p>Summary of UK Weather for Saturday 01 October 2011.</p> <p>It was another very mild start to the day over much of England and Wales, especially over the hills where temperatures locally only dropped into the high teens Celsius overnight. There were a few mist and shallow fog patches at first in rural areas, but these quickly cleared to leave another dry, fine and very warm day across the vast majority of England and Wales.</p> <p>Many places enjoyed almost unbroken sunshine, with just a little high cloud turning the sunshine hazy from time to time. Temperatures rose rapidly, becoming hot inland, with both the English and Welsh all time October maximum temperature records being broken.</p> <p>A dry and remarkably warm evening followed over England and Wales.</p> <p>However, the far north of England, and most of Scotland and Northern Ireland had a much cooler and cloudier day than further south.</p> <p>During the morning, a narrow band of heavy rain developed from eastern Northern Ireland into central Scotland. This became more extensive during the afternoon, and spread into parts of northern Scotland.</p> <p>Much of western Northern Ireland became dry, albeit staying rather cloudy, and the far north-west of Scotland became brighter. By the evening much of Northern Ireland saw outbreaks of light rain as well as most of eastern and southern Scotland.</p>
1800 GMT 01 OCTOBER 2011	SIG WEATHER	0000 GMT 02 OCTOBER 2011	SIG WEATHER	<p>EXTREMES</p> <p>Highest Maximum: 29.0 Northolt, Greater London</p> <p>Lowest Maximum: 12.2 Aviemore, Inverness-Shire 12.2 Tain Range, Ross & Cromarty</p> <p>Lowest Minimum: 6.7 Loch Glascarnoch, Ross & Cromarty</p> <p>Lowest Grass Minimum: 3.0 Stornoway Airport, Western Isles</p> <p>Most Rain: 35.4 Prestwick Gannet, Ayrshire</p> <p>Most Sun: 10.5 Jersey Airport, Jersey</p>

DAILY CLIMATE DATA

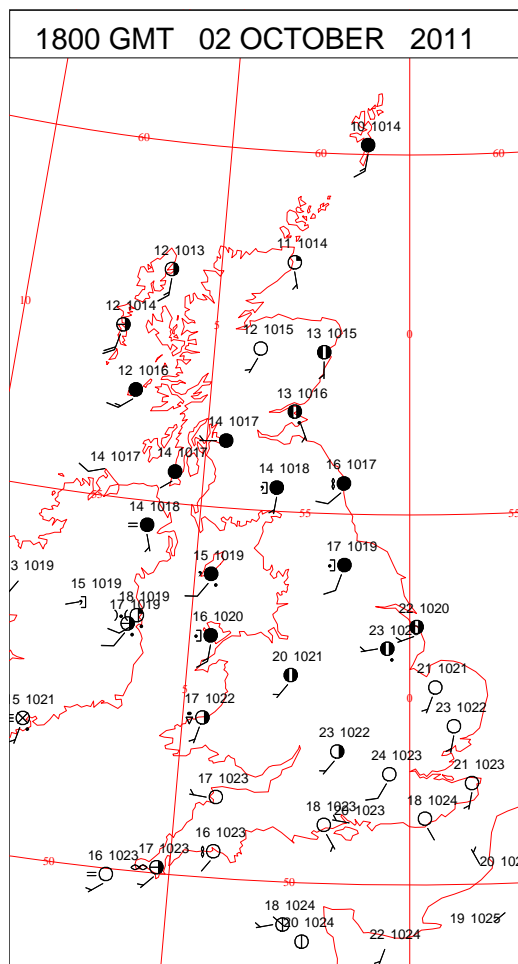
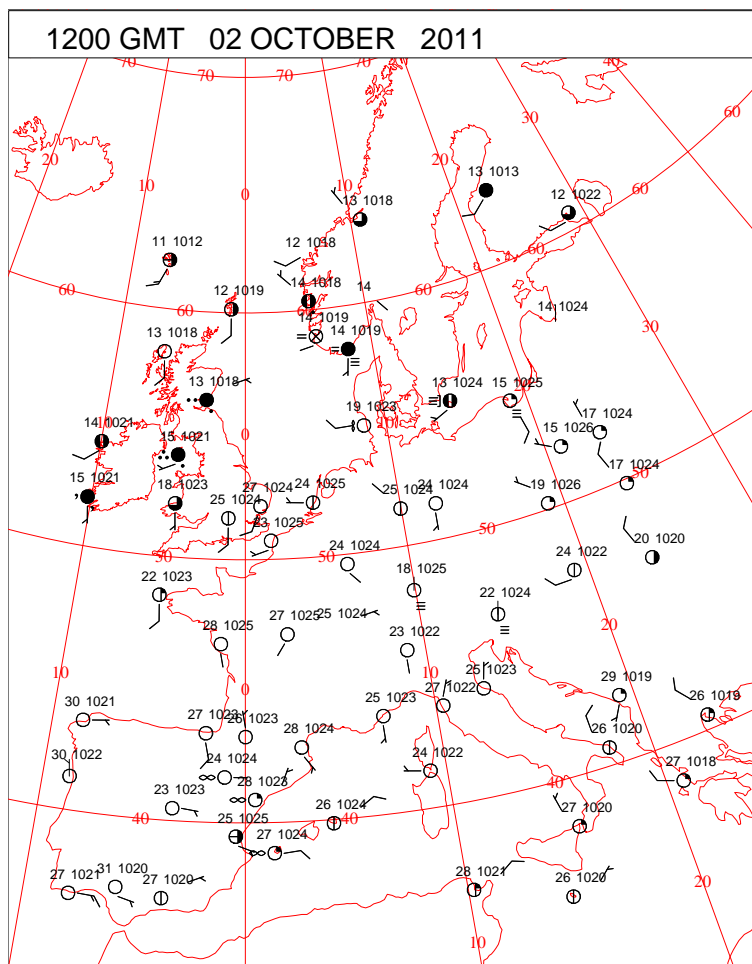
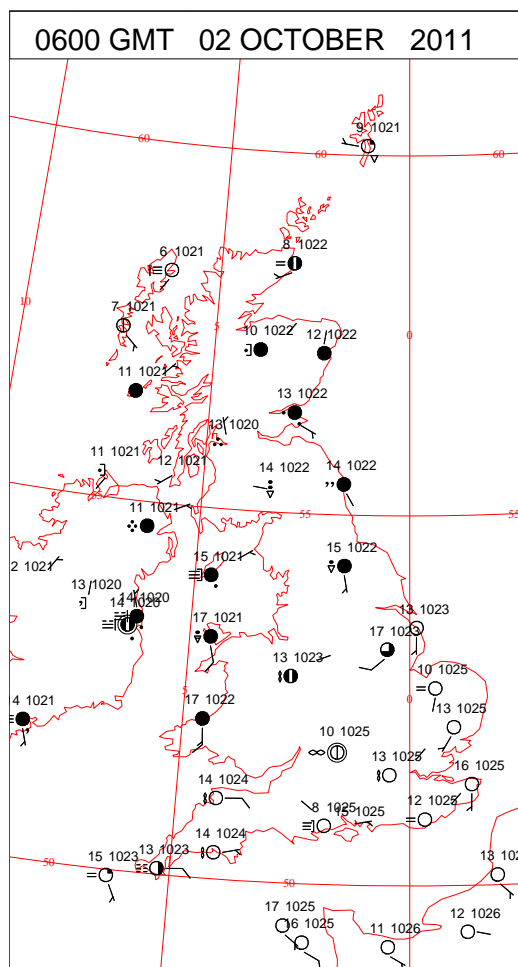
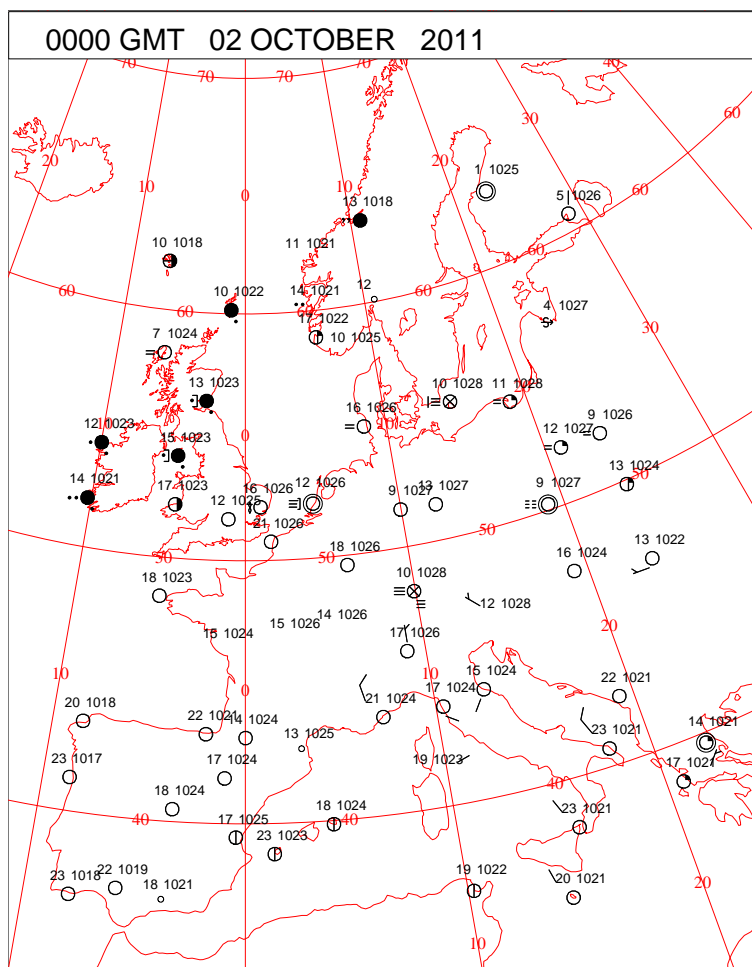


DAILY WEATHER SUMMARY



Sunday 2 October 2011

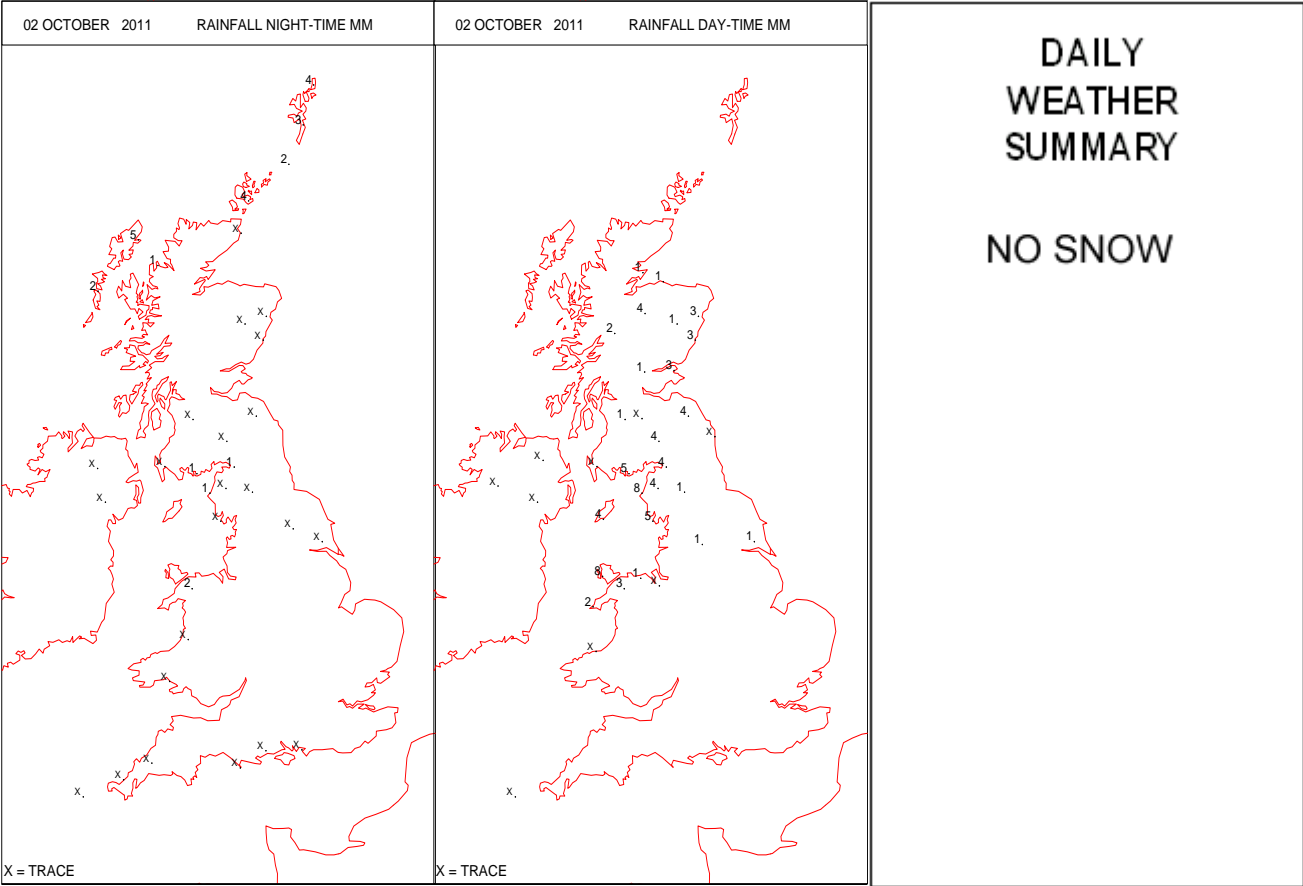
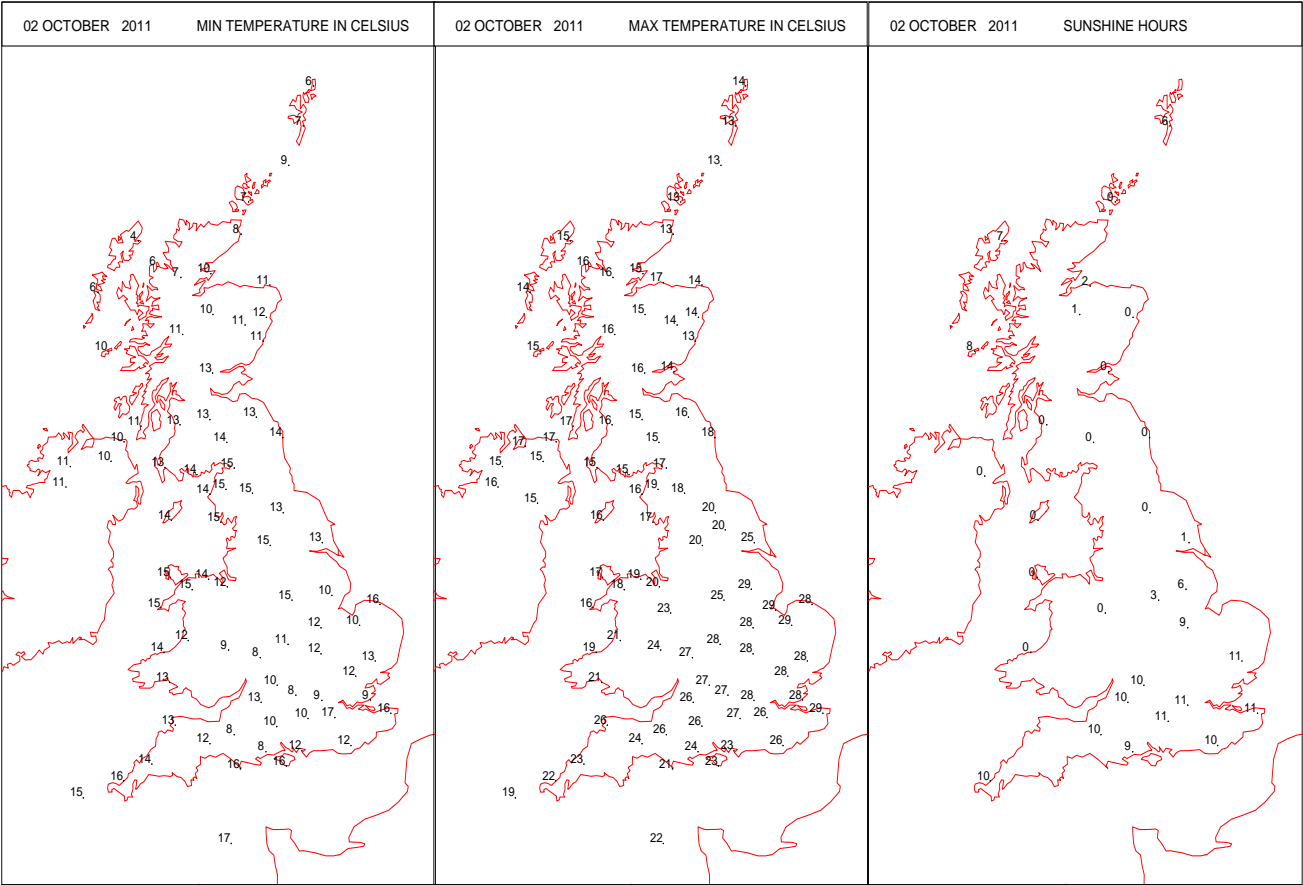
SURFACE REPORTS



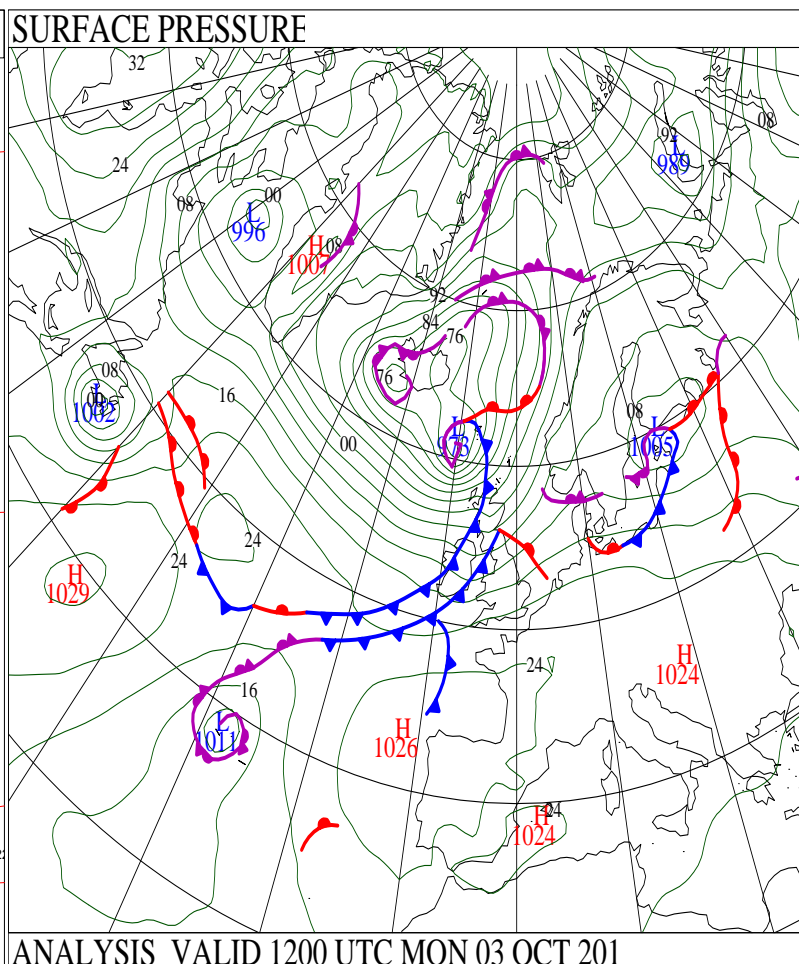
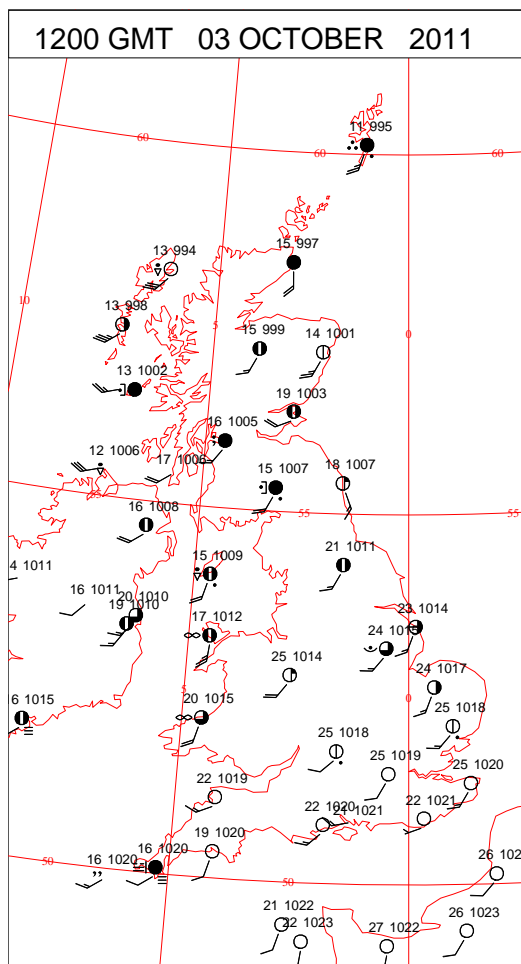
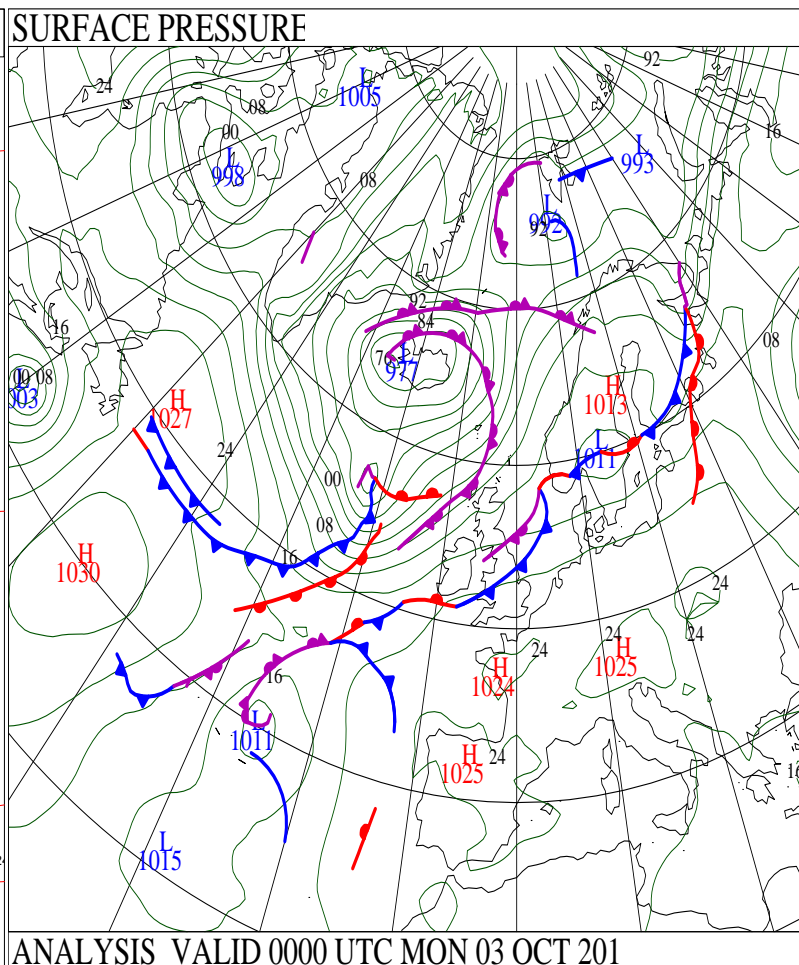
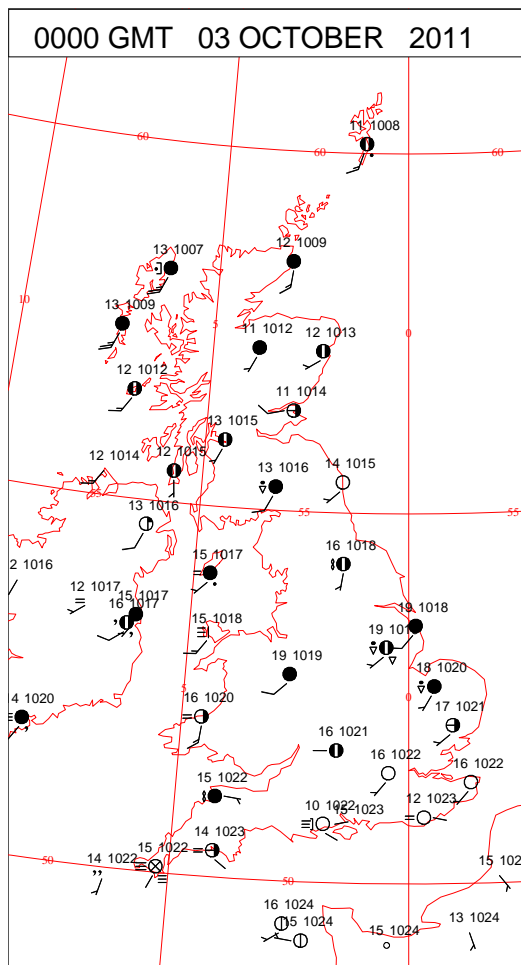
SIGNIFICANT WEATHER

0600 GMT 02 OCTOBER 2011	SIG WEATHER	1200 GMT 02 OCTOBER 2011	SIG WEATHER	<p>Summary of UK Weather for Sunday 02 October 2011. Another wet night was experienced across parts of Scotland and Northern Ireland.</p> <p>During the morning this band of rain moved further south to affect parts of north Wales and northern England, giving a cloudy and damp day here.</p> <p>Scotland and Northern Ireland though became mainly dry, with some spells of sunshine developing, especially in western parts for a time. However, the Western Isles of Scotland and Orkney saw further rain arrive during the evening.</p> <p>For much of central and southern England, and south Wales, it was a misty and foggy start to the day. However, temperatures rose sharply in these areas, with another fine and sunny day leading to a very warm afternoon in many places.</p> <p>Rain spread to south Wales and the English Midlands by the evening, with northern England becoming dry.</p>
1800 GMT 02 OCTOBER 2011	SIG WEATHER	0000 GMT 03 OCTOBER 2011	SIG WEATHER	<p>EXTREMES</p> <p>Highest Maximum: 29.3 Coningsby, Lincolnshire</p> <p>Lowest Maximum: 12.6 Lerwick, Shetland 12.6 Kirkwall, Orkney</p> <p>Lowest Minimum: 3.7 Stornoway Airport, Western Isles</p> <p>Lowest Grass Minimum: -0.1 Stornoway Airport, Western Isles</p> <p>Most Rain: 8.8 St Bees Head No 2, Cumbria</p> <p>Most Sun: 10.8 Wattisham, Suffolk</p>

DAILY CLIMATE DATA

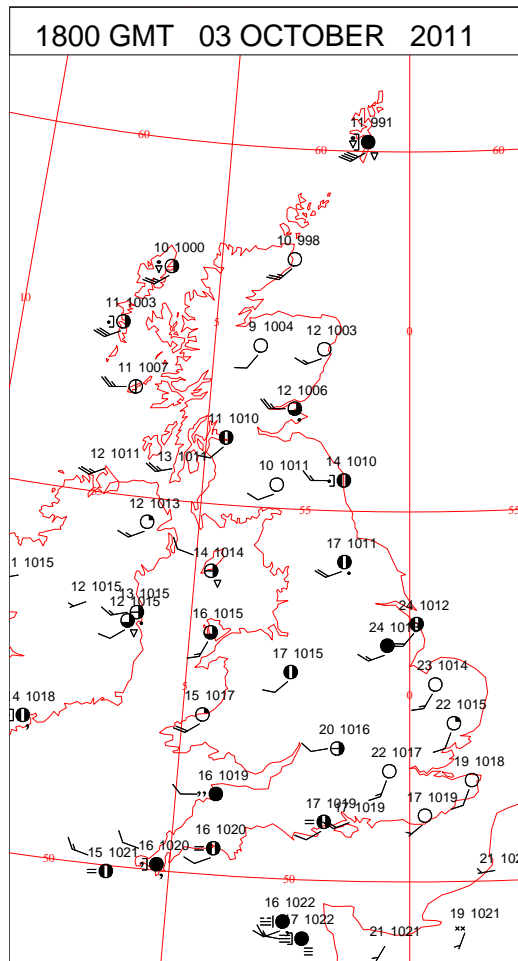
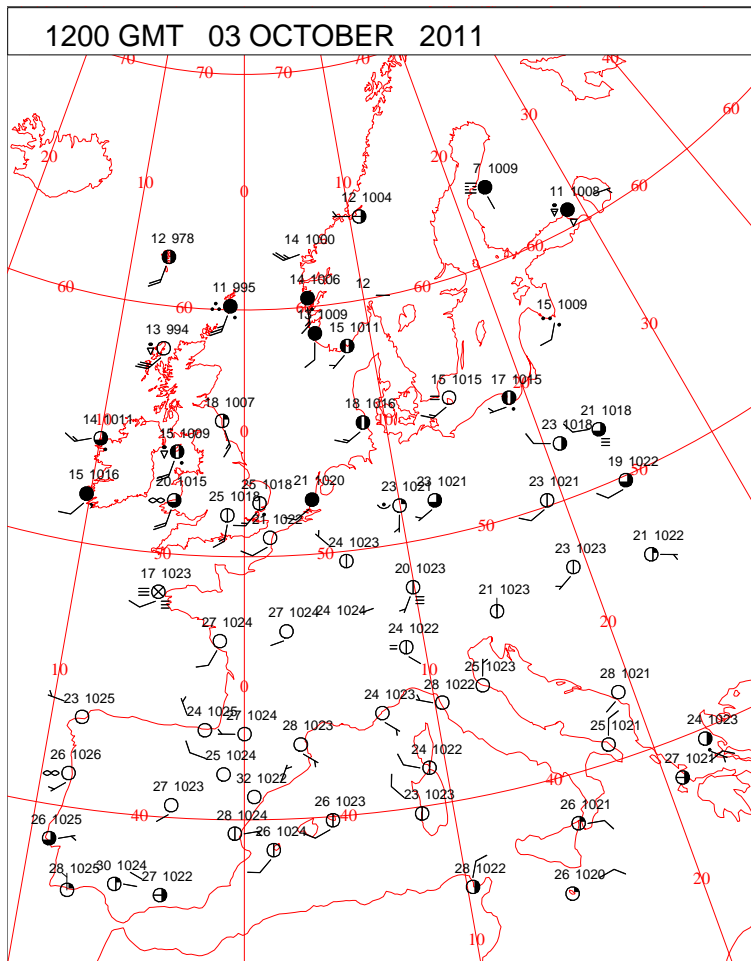
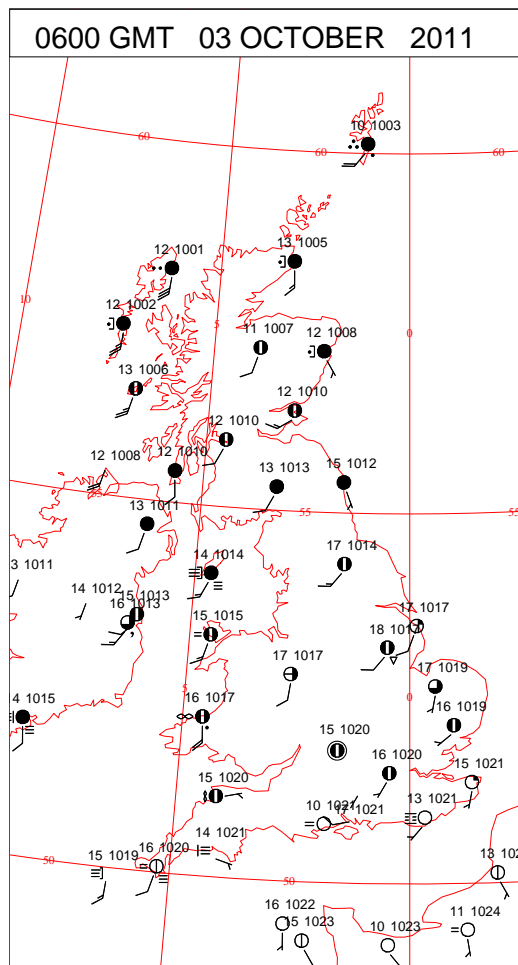
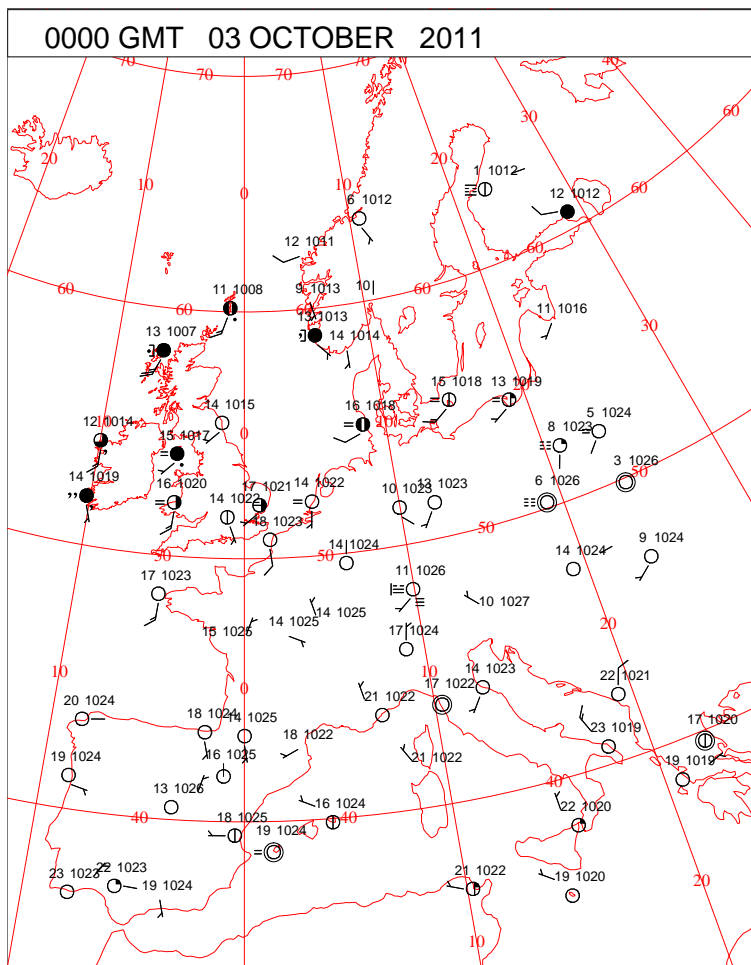


DAILY WEATHER SUMMARY



Monday 3 October 2011

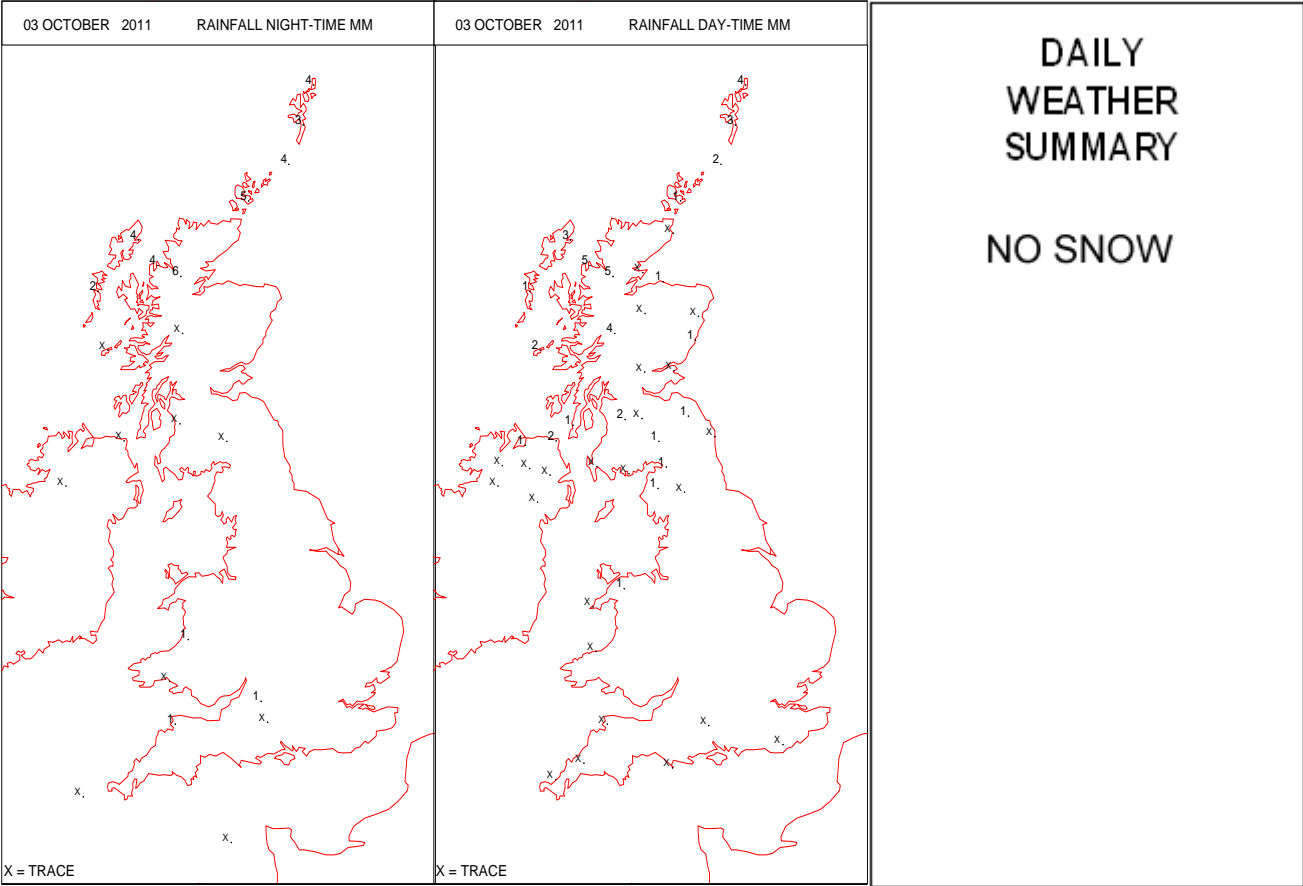
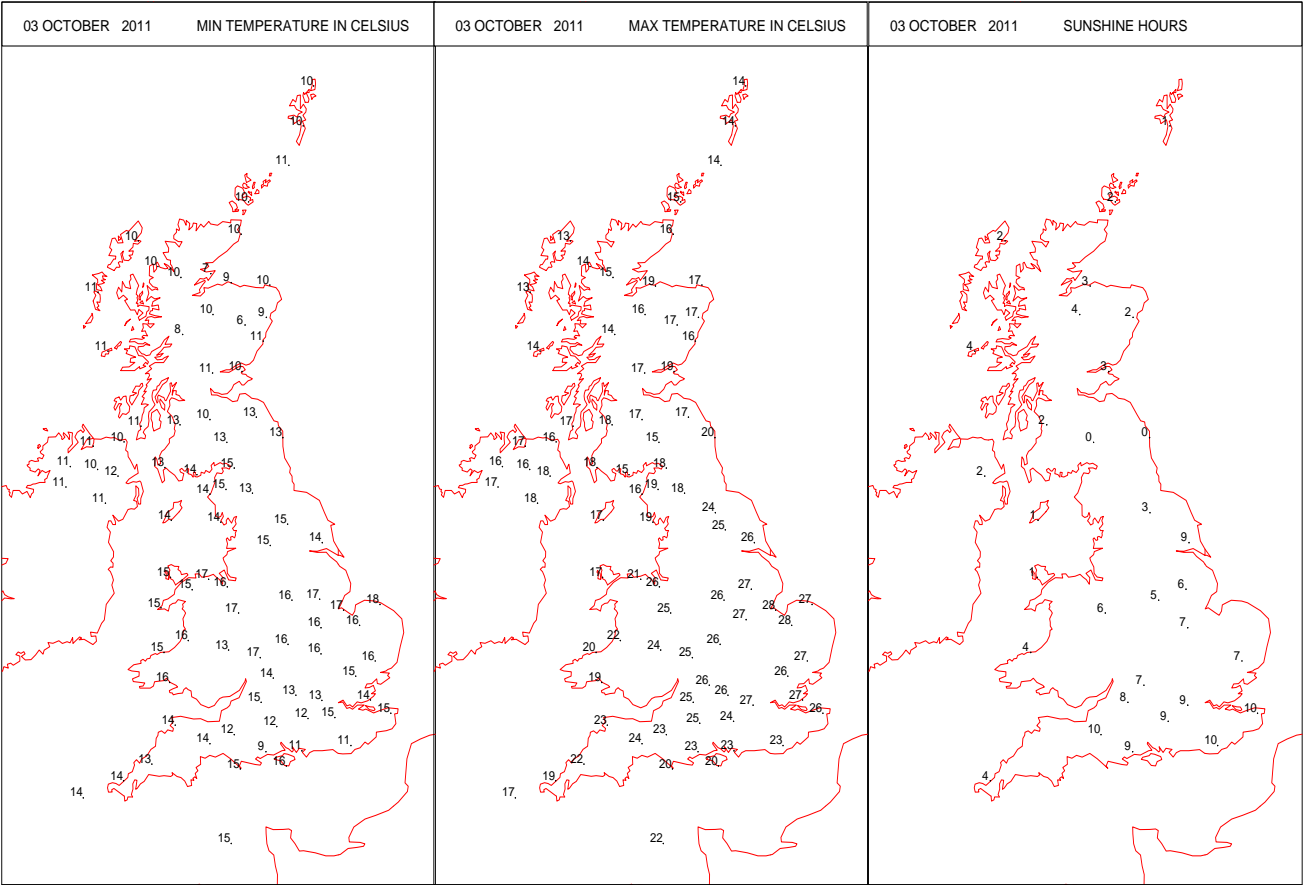
SURFACE REPORTS



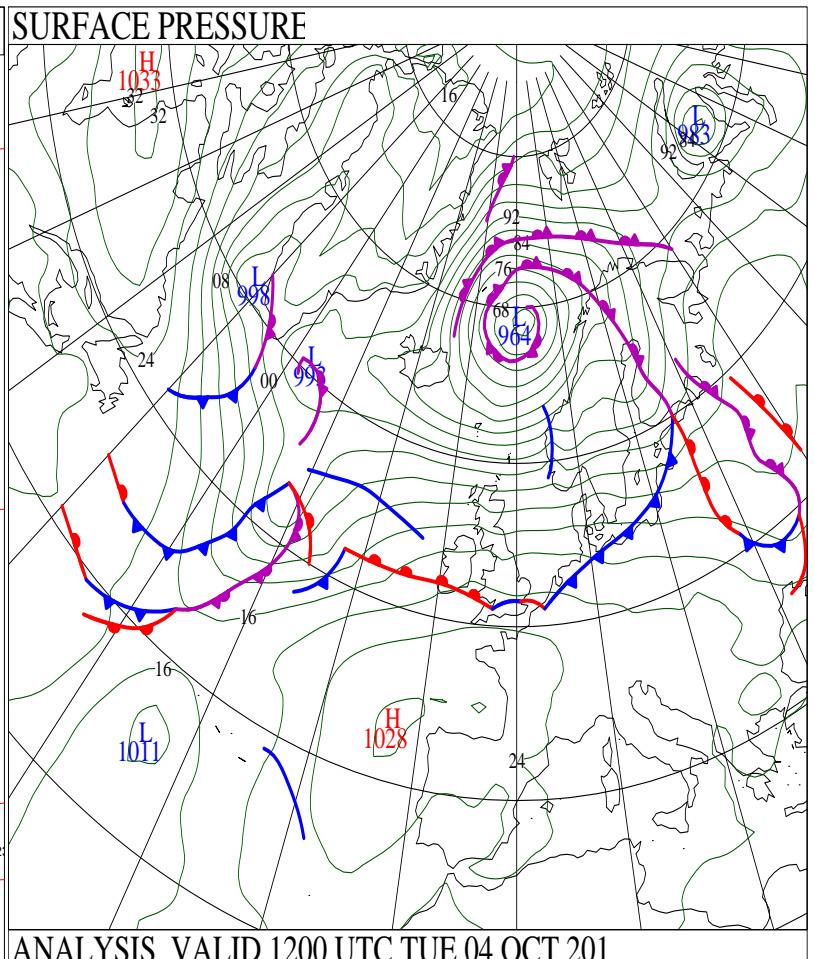
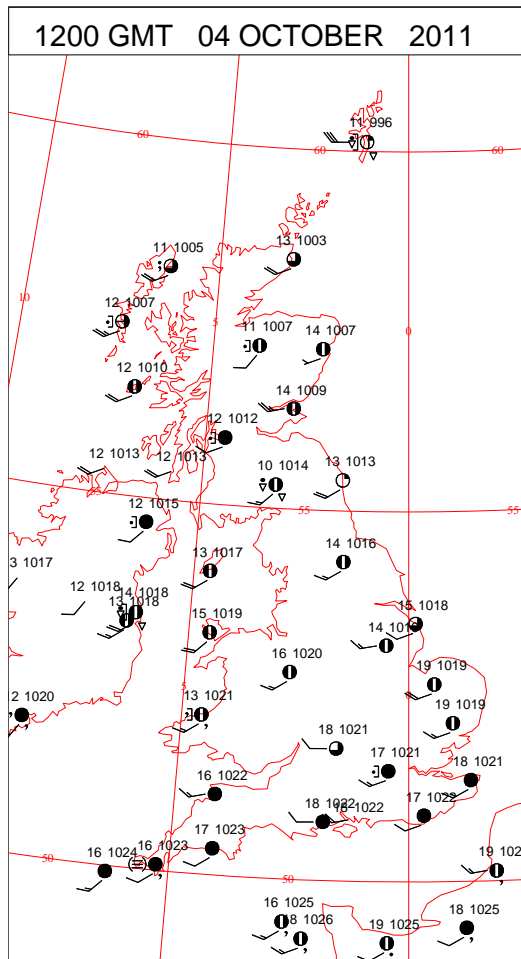
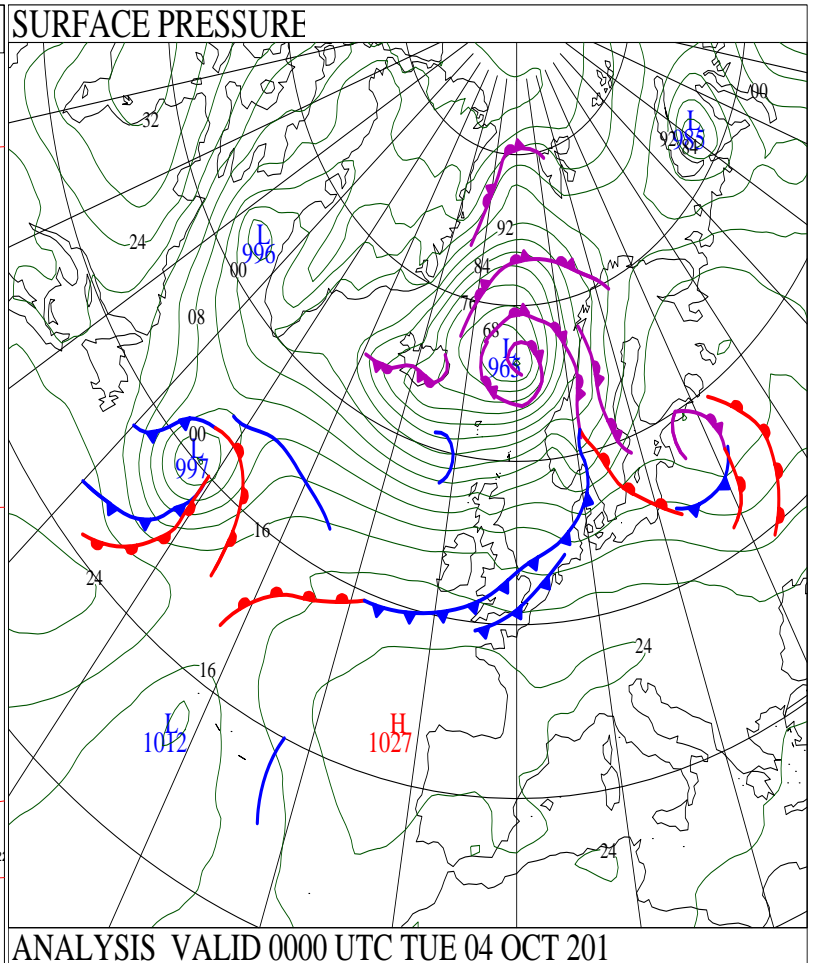
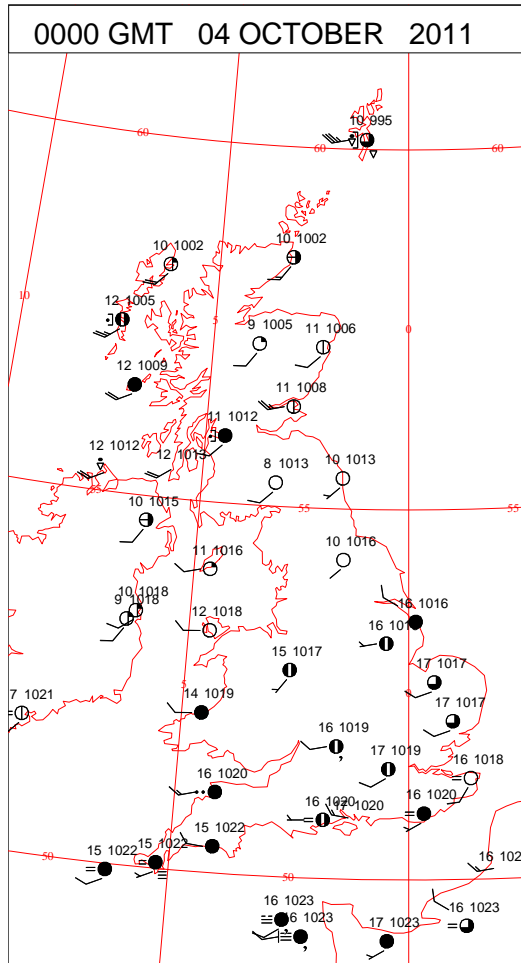
SIGNIFICANT WEATHER

0600 GMT 03 OCTOBER 2011	SIG WEATHER	1200 GMT 03 OCTOBER 2011	SIG WEATHER	<p>Summary of UK Weather for Monday 03 October 2011. It was a mild night with rain spreading to north-west Scotland.</p> <p>After some early mist and fog, it was another dry, very warm and sunny day across southern parts of England and Wales, although breezy.</p> <p>Further north, a cold front with outbreaks of rain spread southwards across Northern Ireland, Scotland and north-west England, then to other northern parts of England and Wales during the day.</p> <p>This weather system also brought with it strong winds across Scotland during the middle part of the day and afternoon, with severe gales in northern Scotland. Strong gusts were also reported over the Pennines.</p> <p>The weakening band of rain continued to move south during the late afternoon and evening, with some coastal fog moving into south-western and southern coastal parts of England.</p> <p>It was another very warm day in the south and south-east.</p>
1800 GMT 03 OCTOBER 2011	SIG WEATHER	0000 GMT 04 OCTOBER 2011	SIG WEATHER	<p>EXTREMES Highest Maximum: 28.3 Coningsby, Lincolnshire Lowest Maximum: 13.3 South Uist, Western Isles Lowest Minimum: 5.5 Aboyne No 2, Aberdeenshire Lowest Grass Minimum: 1.4 Tain Range, Ross & Cromarty Most Rain: 11.6 Loch Glascarnoch, Ross & Cromarty Most Sun: 9.9 Yeovilton, Somerset</p>

DAILY CLIMATE DATA

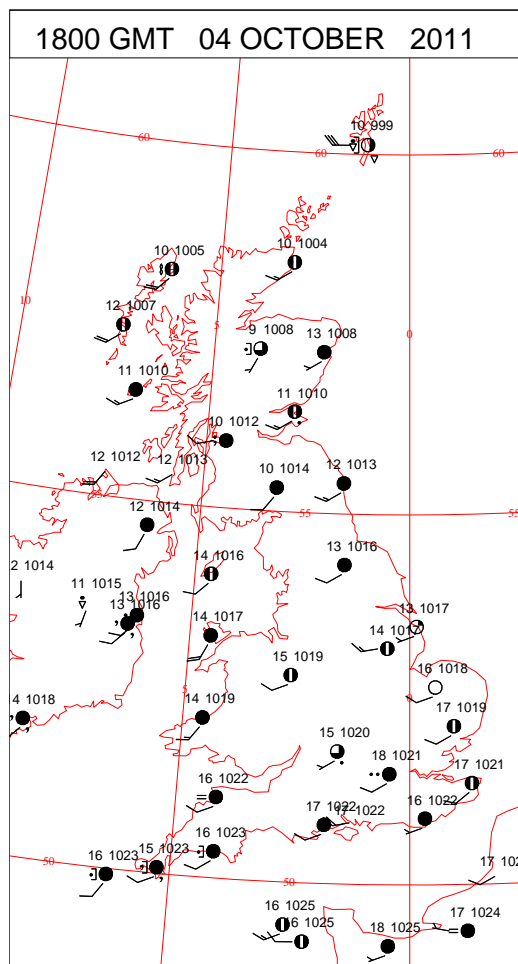
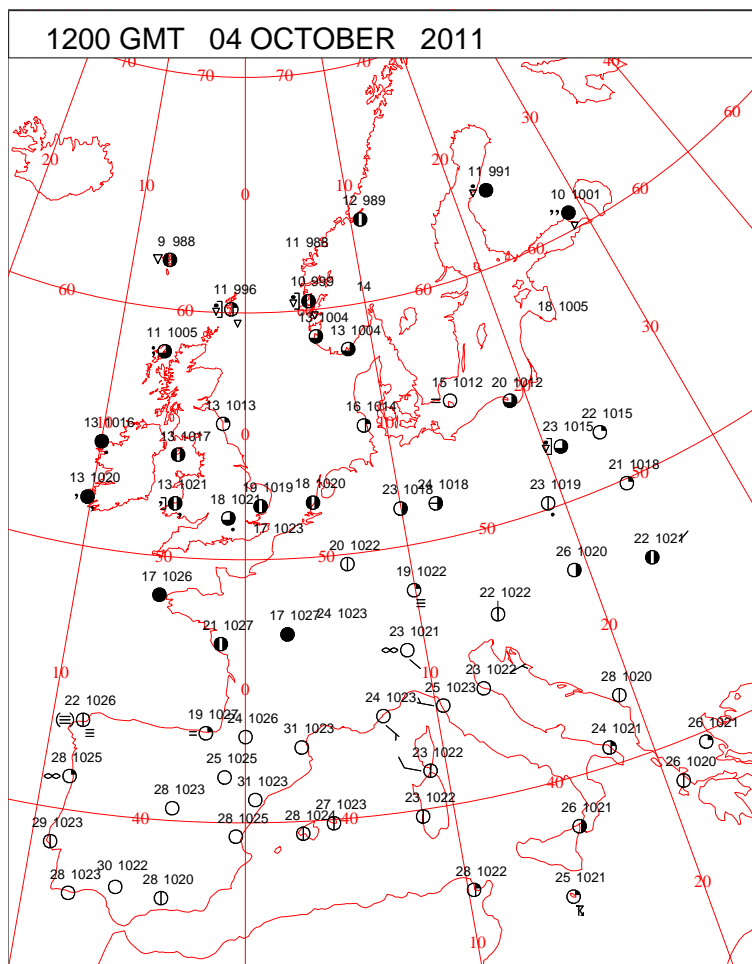
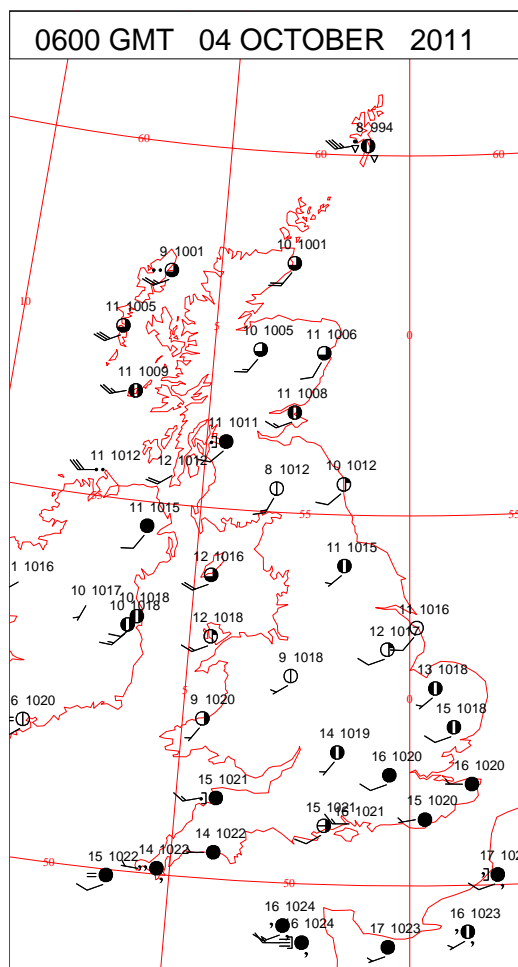
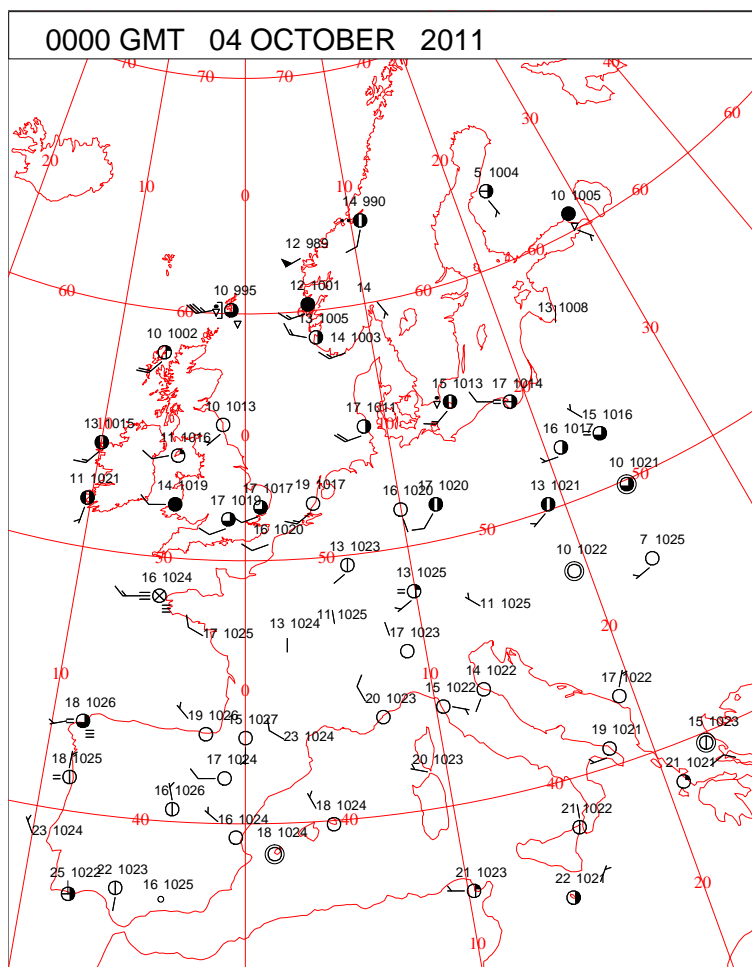


DAILY WEATHER SUMMARY



Tuesday 4 October 2011

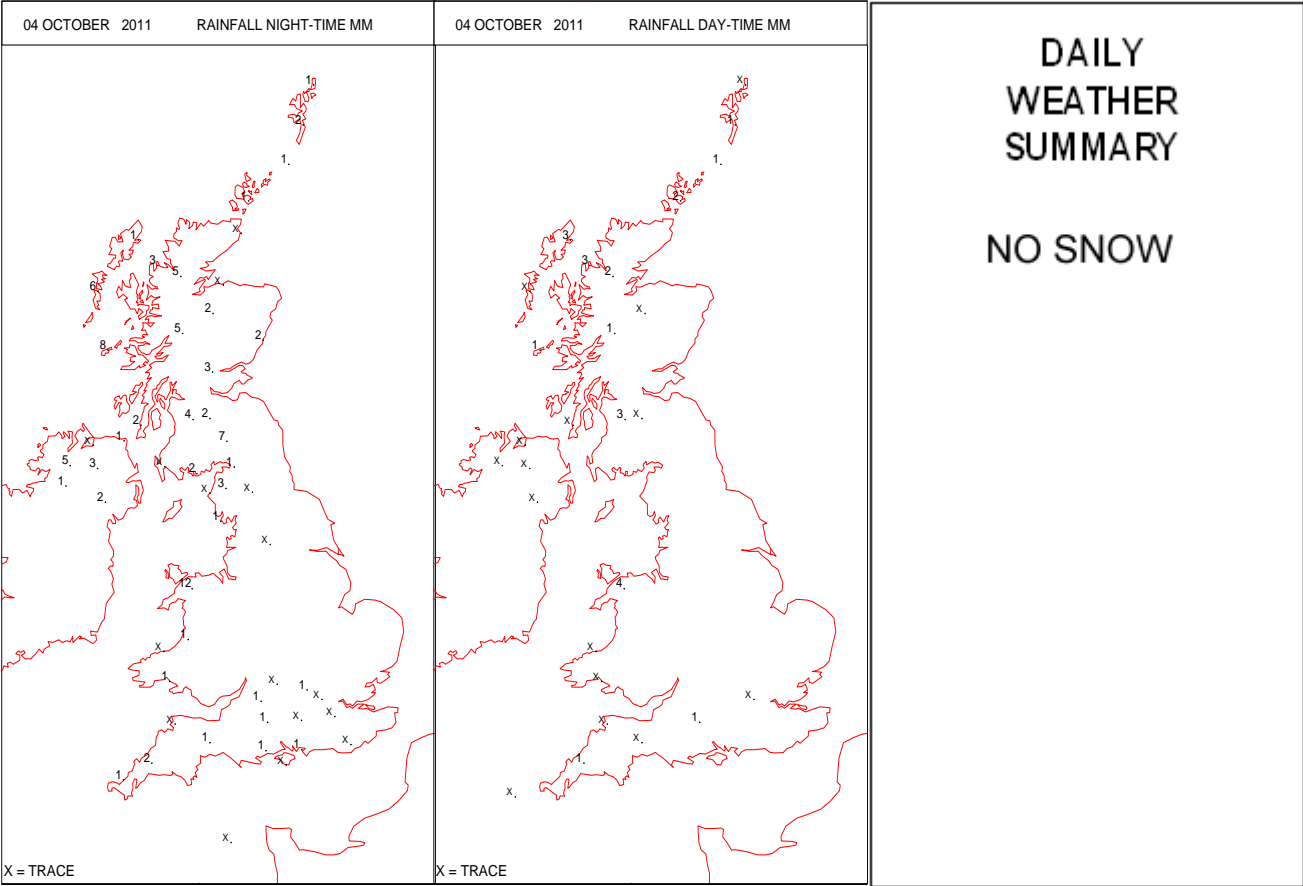
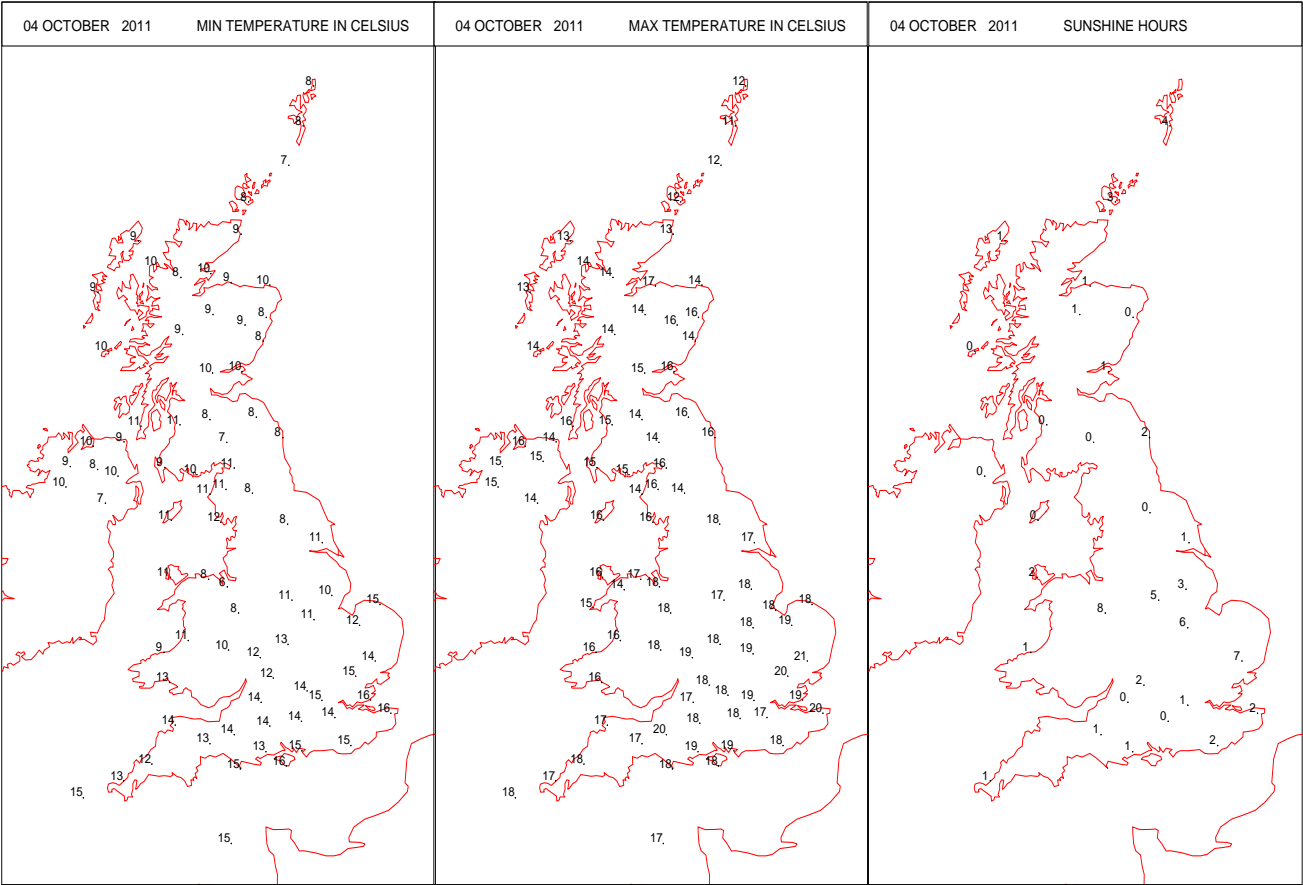
SURFACE REPORTS



SIGNIFICANT WEATHER

0600 GMT 04 OCTOBER 2011	SIG WEATHER	1200 GMT 04 OCTOBER 2011	SIG WEATHER	<p>Summary of UK Weather for Tuesday 04 October 2011.</p> <p>A band of cloud spread to southern England and south Wales by the end of the night, with mist and drizzle on western coasts.</p> <p>Scattered showers spread to Scotland and Northern Ireland, heavy across parts of Scotland.</p> <p>During the day, cloud gradually increased from the west, with patchy light rain reaching parts of Wales, northern England and south-west England.</p> <p>Showers remained quite heavy across Scotland through much of the day.</p> <p>The best of the sunshine became increasingly confined to eastern England, but a few brighter breaks developed to the lee of high ground, for example Dartmoor.</p> <p>It was quite a breezy day, especially across Scotland and around western coasts.</p> <p>By evening, cloud had largely filled in across southern England, and some more persistent rain reached Northern Ireland and Scotland.</p> <p>Despite temperatures being less warm than recently, they were still above average with the warmest places across East Anglia.</p>
1800 GMT 04 OCTOBER 2011	SIG WEATHER	0000 GMT 05 OCTOBER 2011	SIG WEATHER	
				<p>EXTREMES</p> <p>Highest Maximum: 20.9 Wattisham, Suffolk</p> <p>Lowest Maximum: 11.1 Lerwick, Shetland</p> <p>Lowest Minimum: 5.6 Hawarden Airport, Clwyd</p> <p>Lowest Grass Minimum: 0.4 Hawarden Airport, Clwyd</p> <p>Most Rain: 15.4 Capel Curig No 3, Gwynedd</p> <p>Most Sun: 8.1 Shawbury, Shropshire</p>

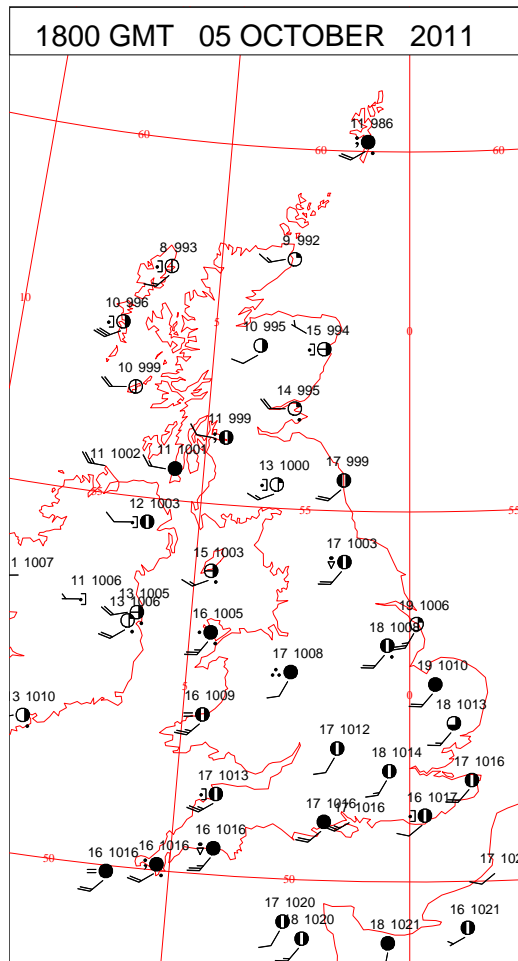
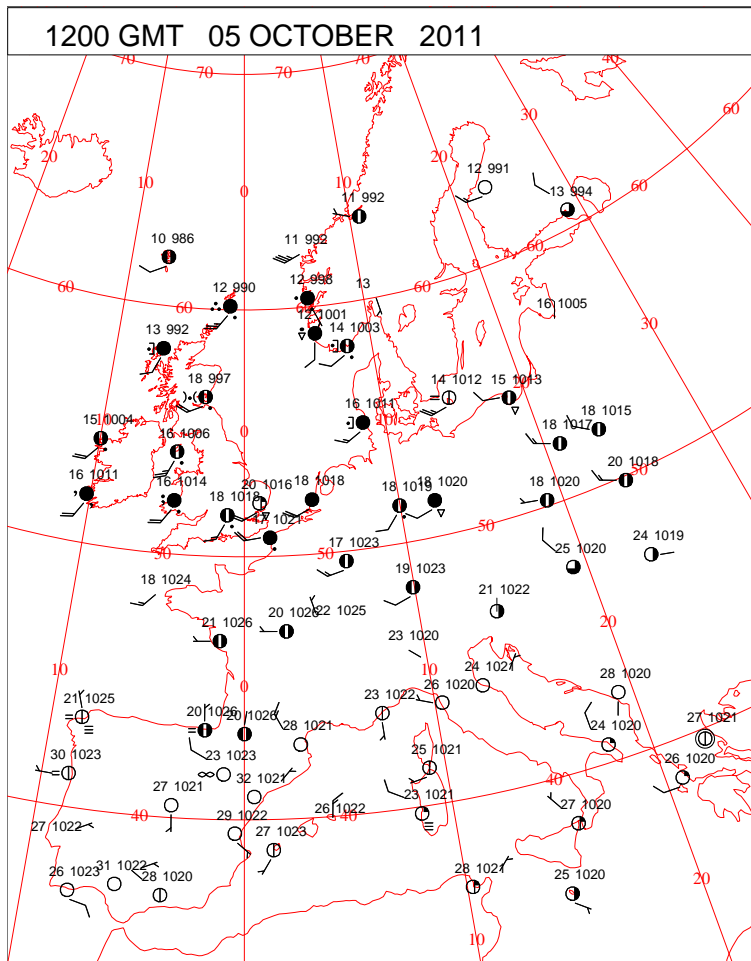
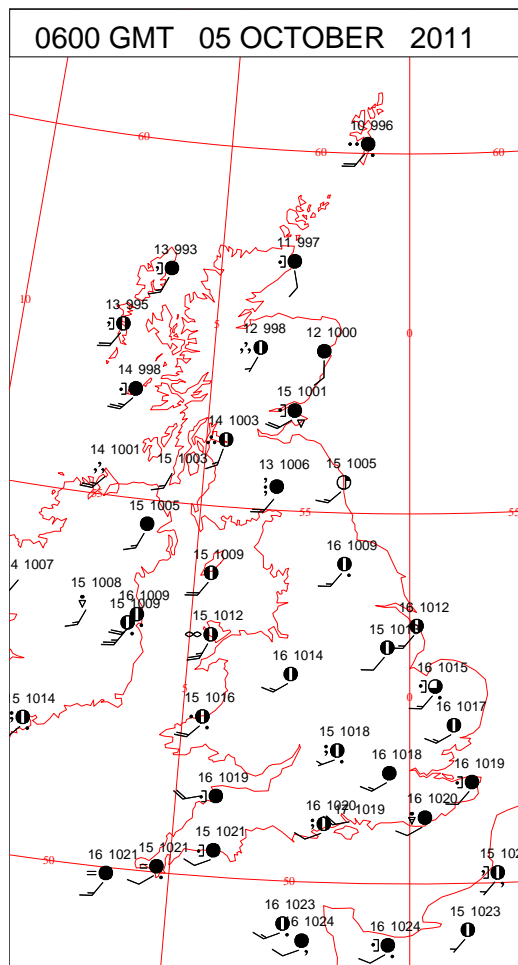
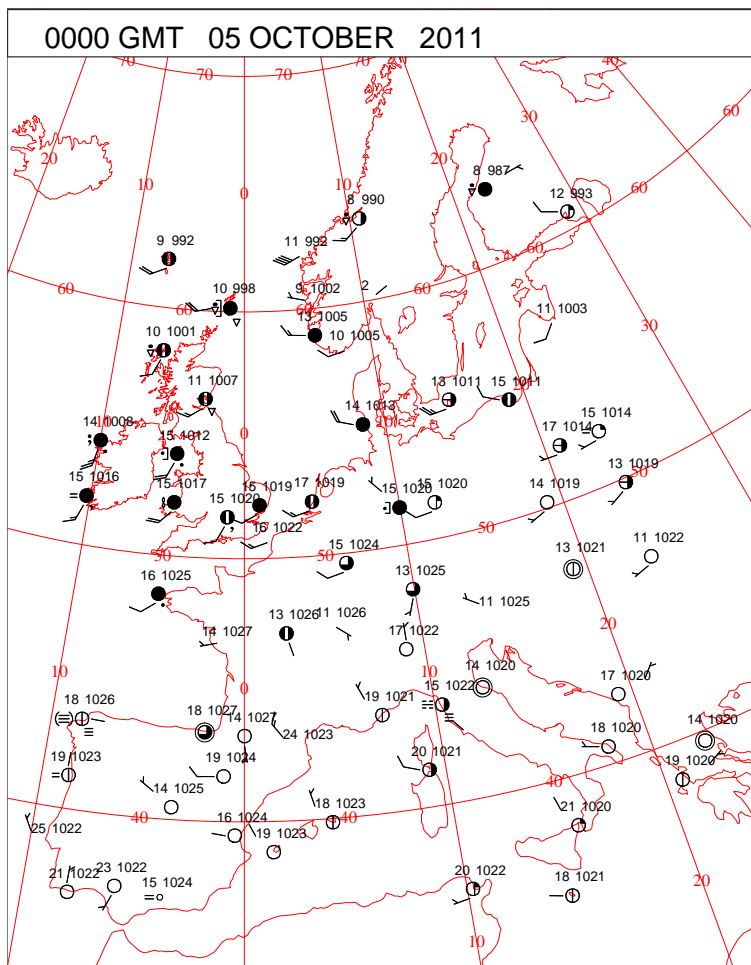
DAILY CLIMATE DATA



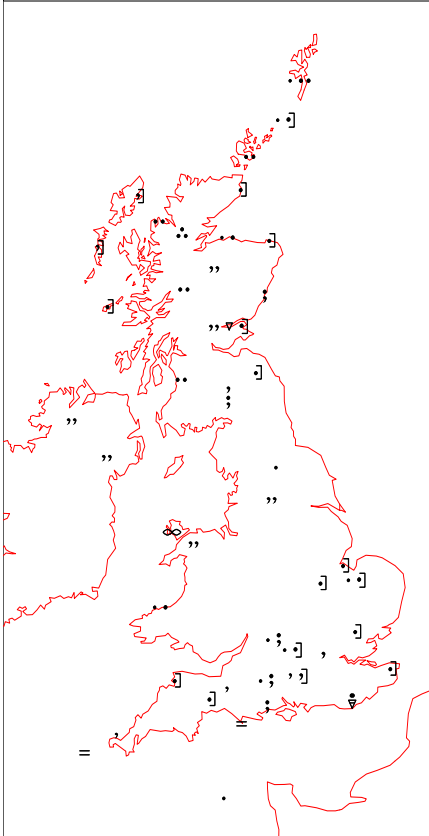
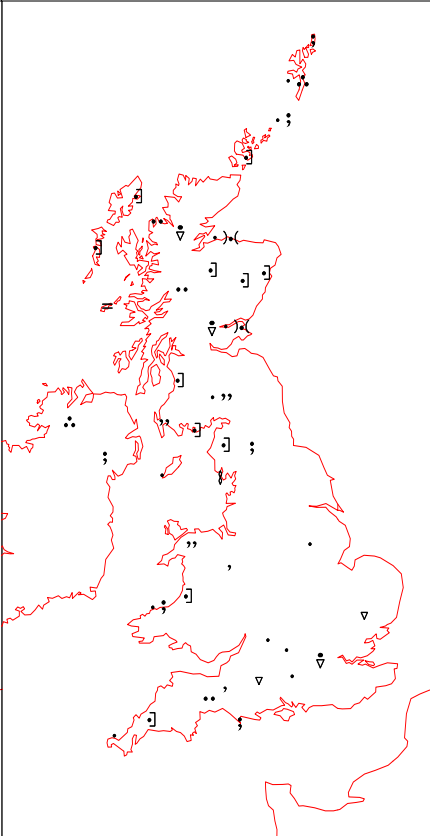
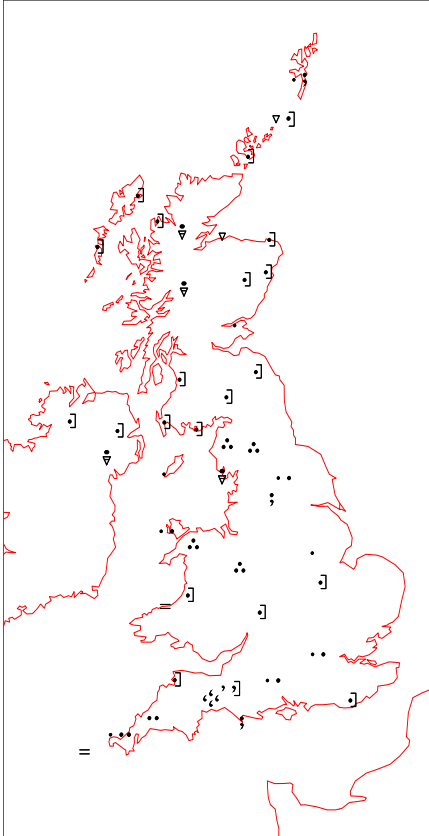
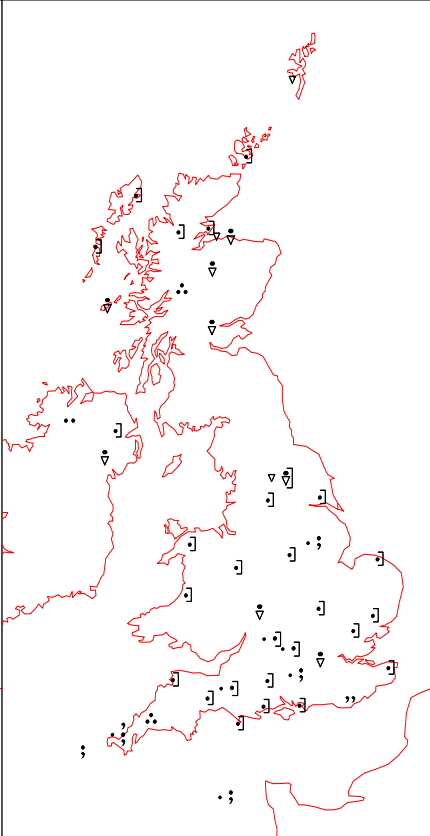
The map displays the distribution of 19 bird species across the British Isles. Each species is identified by a number and a symbol: a circle for species 1-10, a triangle for species 11-13, and a square for species 14-19. The symbols are placed on the map to show the geographical range of each species. The map includes latitude and longitude lines and a red outline of the coastlines.

Crown Copyright 2011, All Rights Reserved

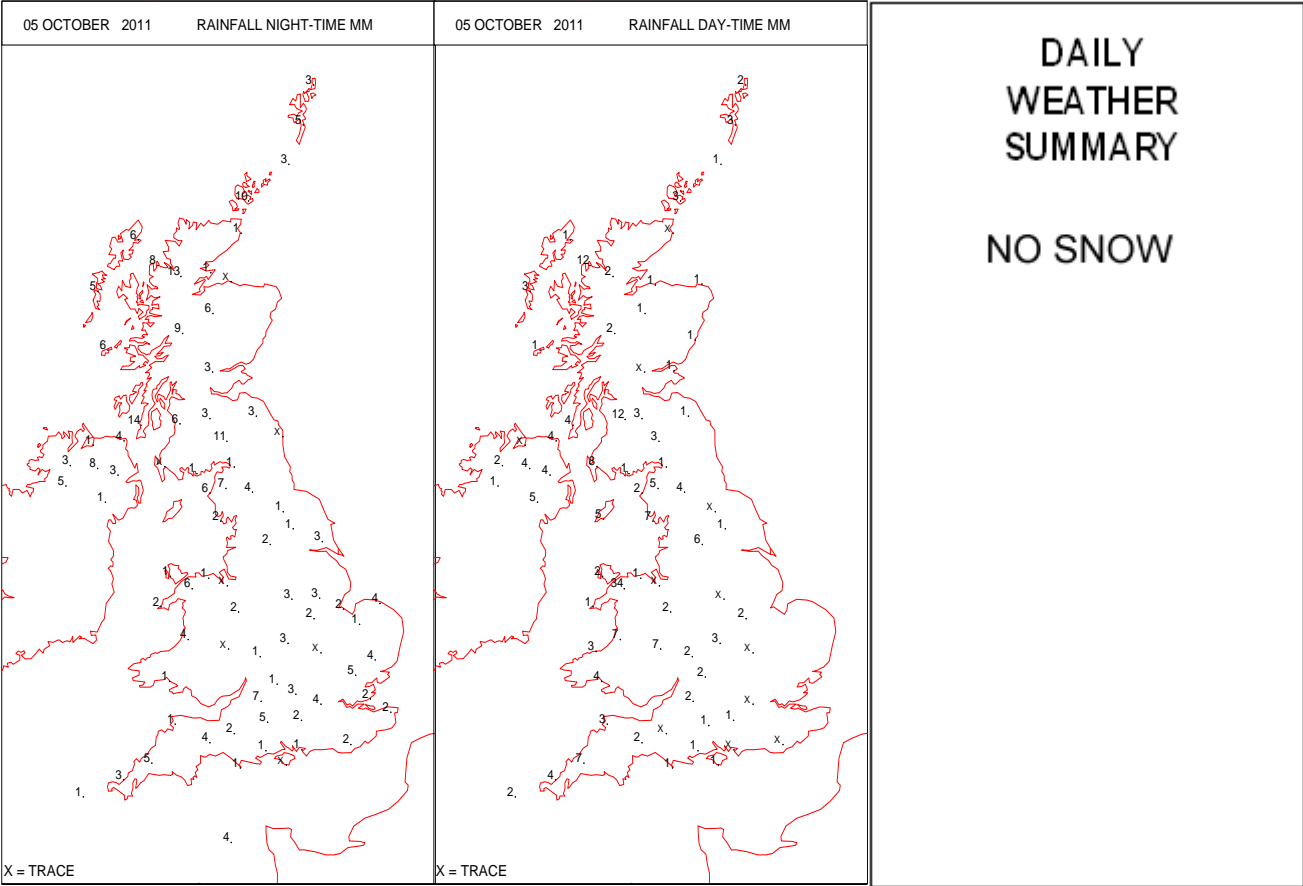
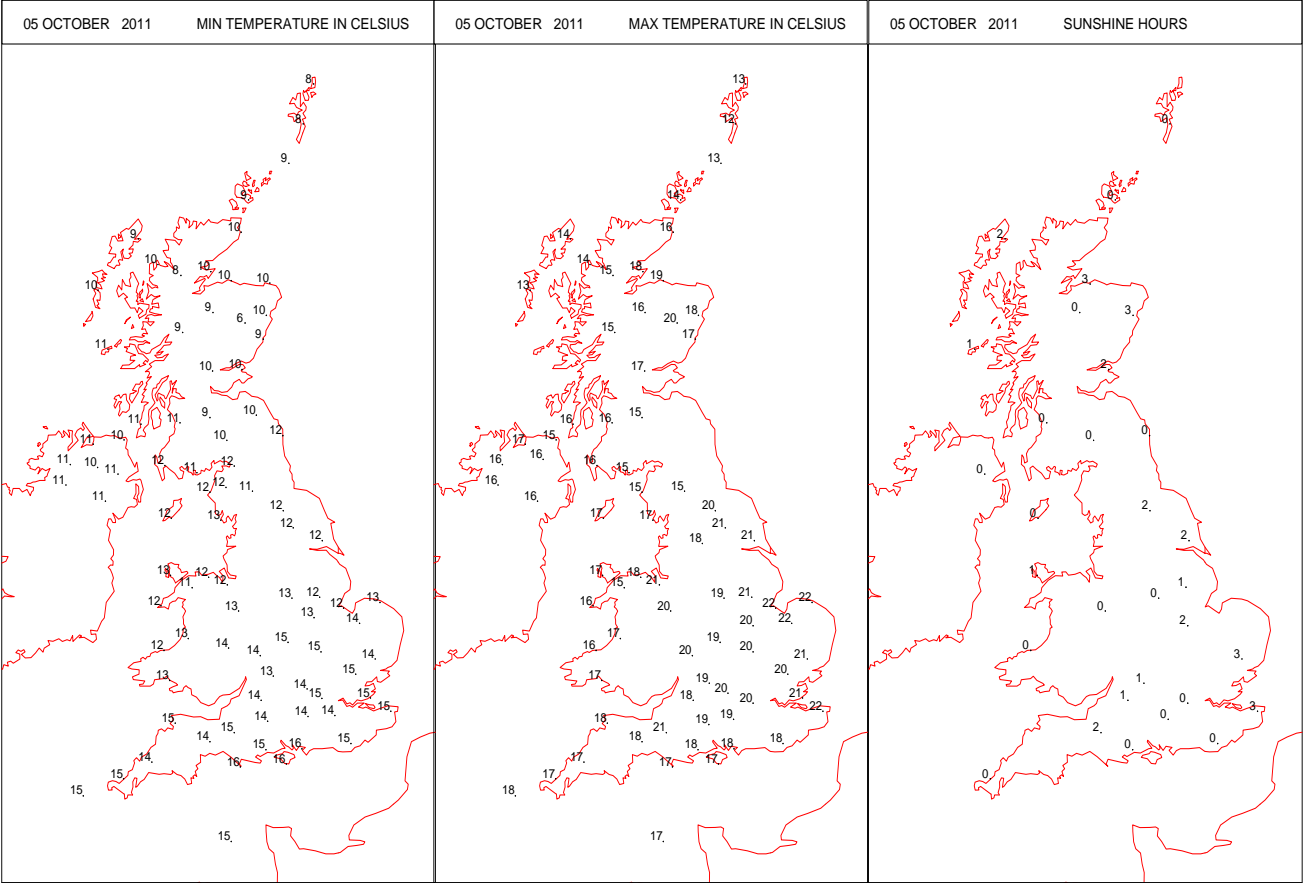
SURFACE REPORTS



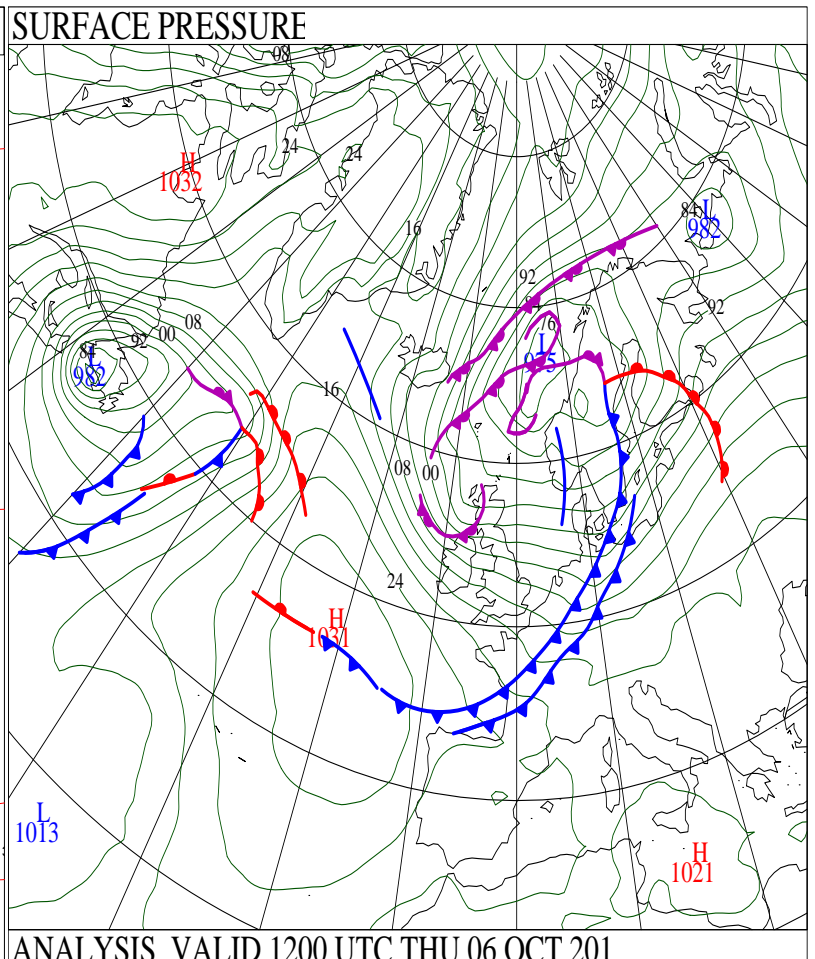
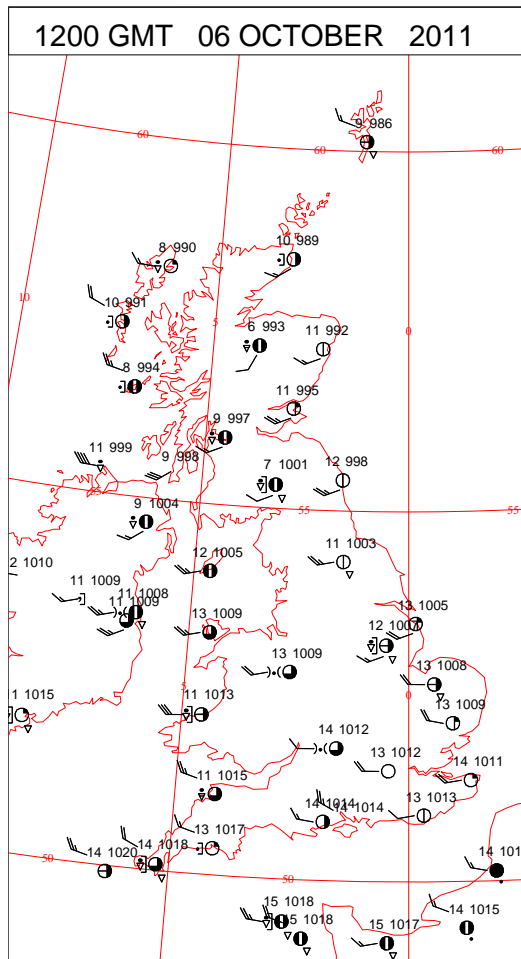
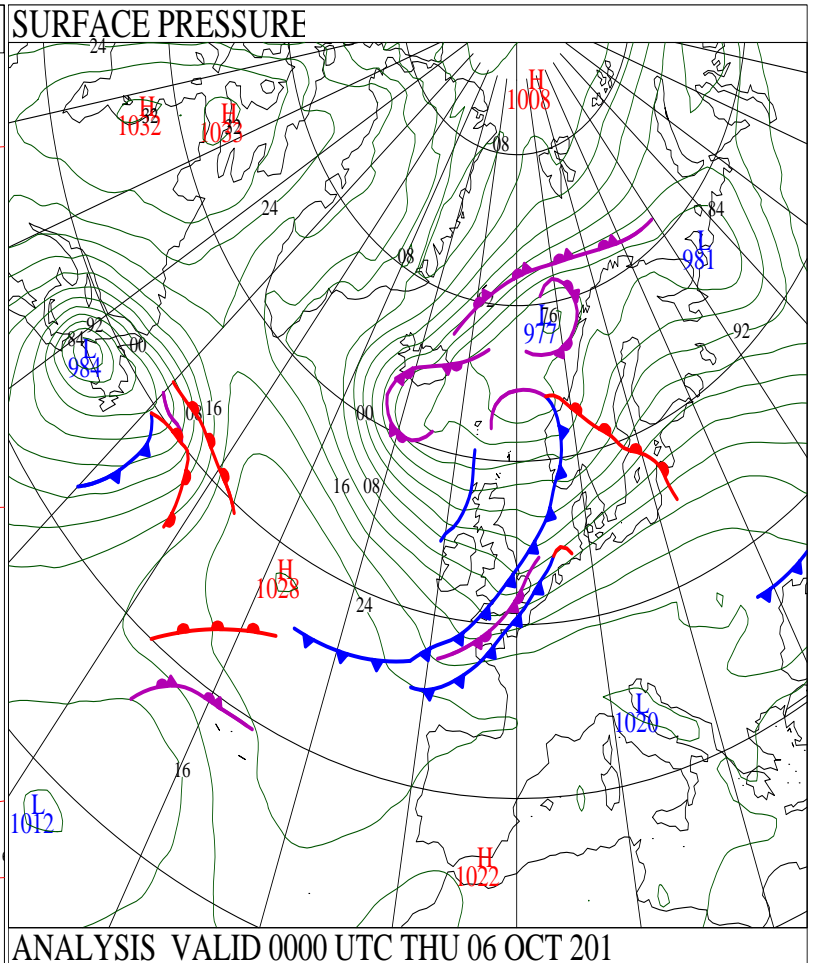
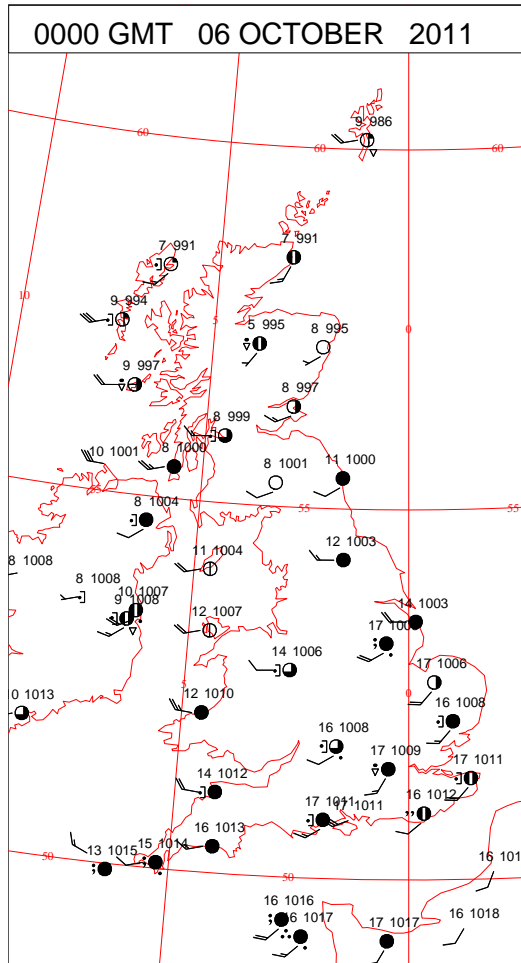
SIGNIFICANT WEATHER

0600 GMT 05 OCTOBER 2011	SIG WEATHER	1200 GMT 05 OCTOBER 2011	SIG WEATHER	<p>Summary of UK Weather for Wednesday 05 October 2011. Much of the U.K. had a cloudy night, but there were a few clear spells in the south-east of England.</p> <p>There were outbreaks of drizzle in some western parts of England and Wales.</p> <p>Further north, outbreaks of rain pushed east across Scotland, Northern Ireland and northern England, and this was heavy across western hills in Scotland.</p> <p>During the morning some sunshine broke through across sheltered parts of eastern England, but it was generally cloudy and wet further north and west.</p> <p>Rain across the north gradually slipped south-eastwards during the afternoon, turning heavy across Cumbria and then Wales.</p> <p>Southern and south-east England hung onto some drier weather, but rain reached here in the evening, this heavy at first.</p> <p>Behind the band of rain, scattered sharp showers developed with sunny spells.</p> <p>Winds were strong for many throughout the day, reaching gale force over many hills and exposed peninsulas from north Wales northwards. Gusts at low levels reached 53 knots at Aberdaron in the late afternoon.</p> <p>Temperatures were generally above average, becoming warm in the south-east ahead of the rain.</p>
				
1800 GMT 05 OCTOBER 2011	SIG WEATHER	0000 GMT 06 OCTOBER 2011	SIG WEATHER	<p>EXTREMES Highest Maximum: 21.7 Holbeach No 2, Lincolnshire Lowest Maximum: 12.4 Lerwick, Shetland Lowest Minimum: 6.3 Aboyne No 2, Aberdeenshire Lowest Grass Minimum: 3.6 Aboyne No 2, Aberdeenshire Most Rain: 39.8 Capel Curig No 3, Gwynedd Most Sun: 3.3 Kinloss, Moray</p>
				

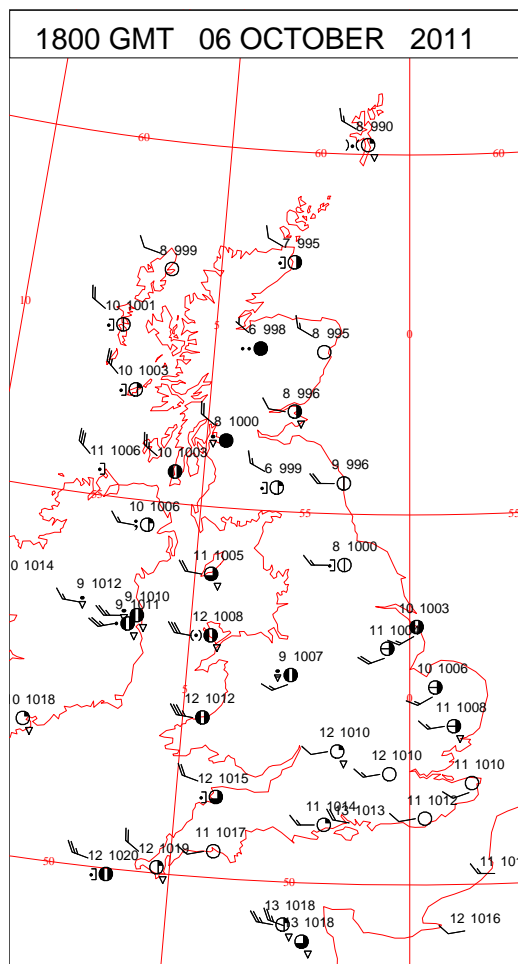
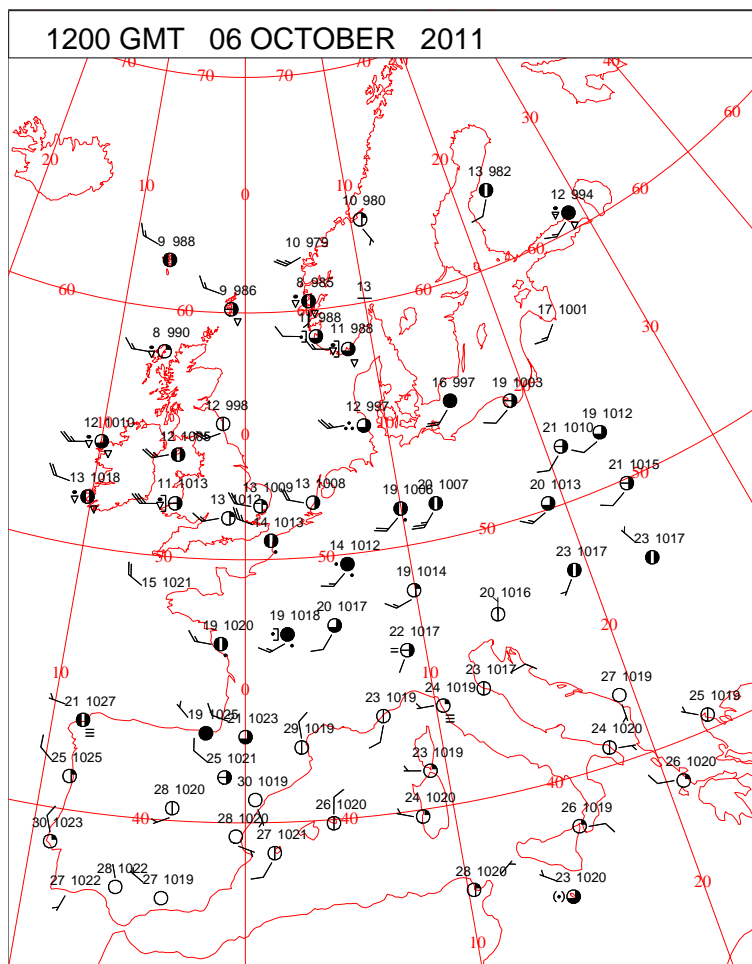
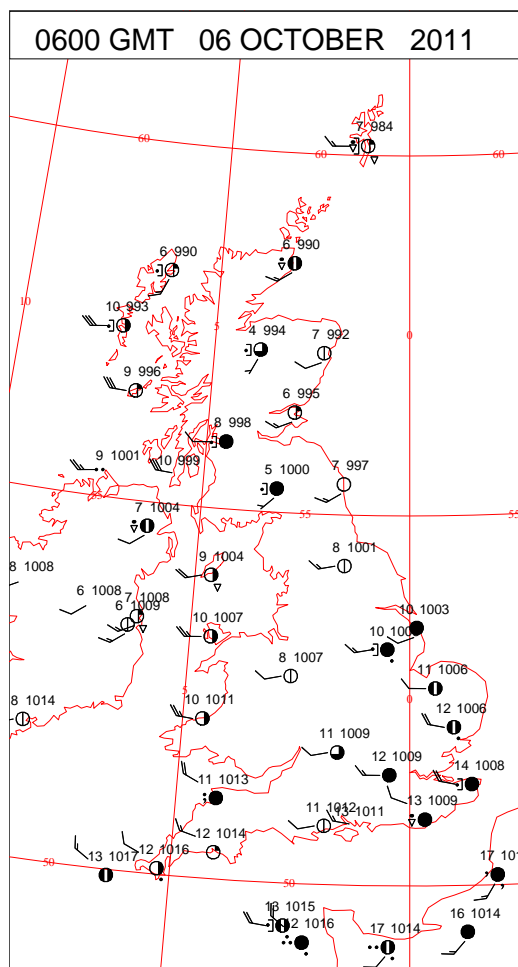
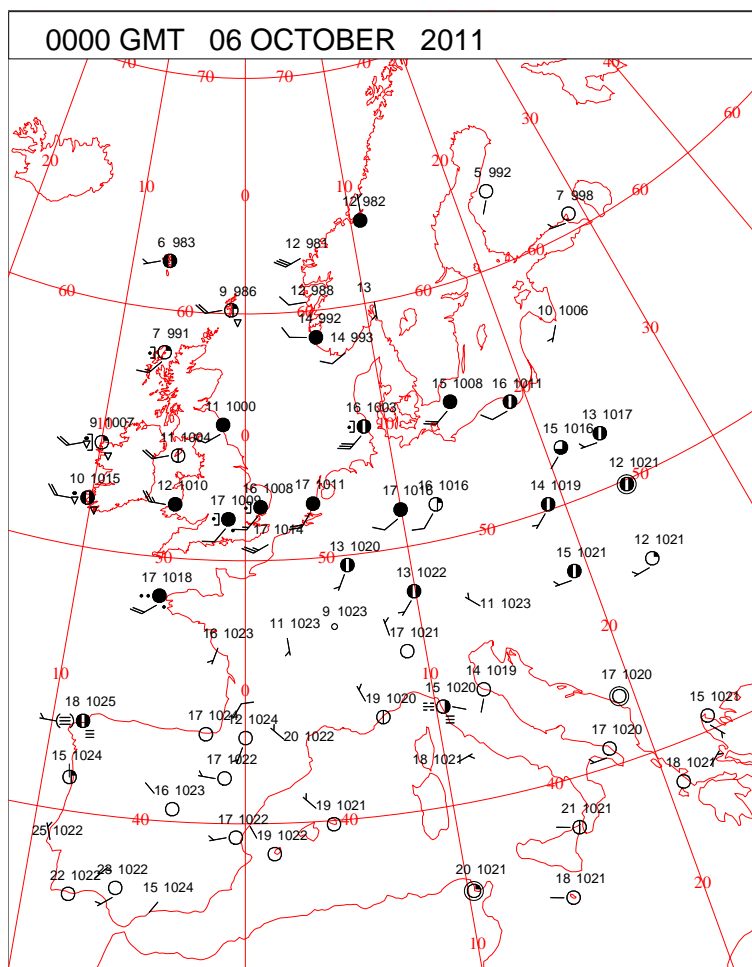
DAILY CLIMATE DATA



DAILY WEATHER SUMMARY



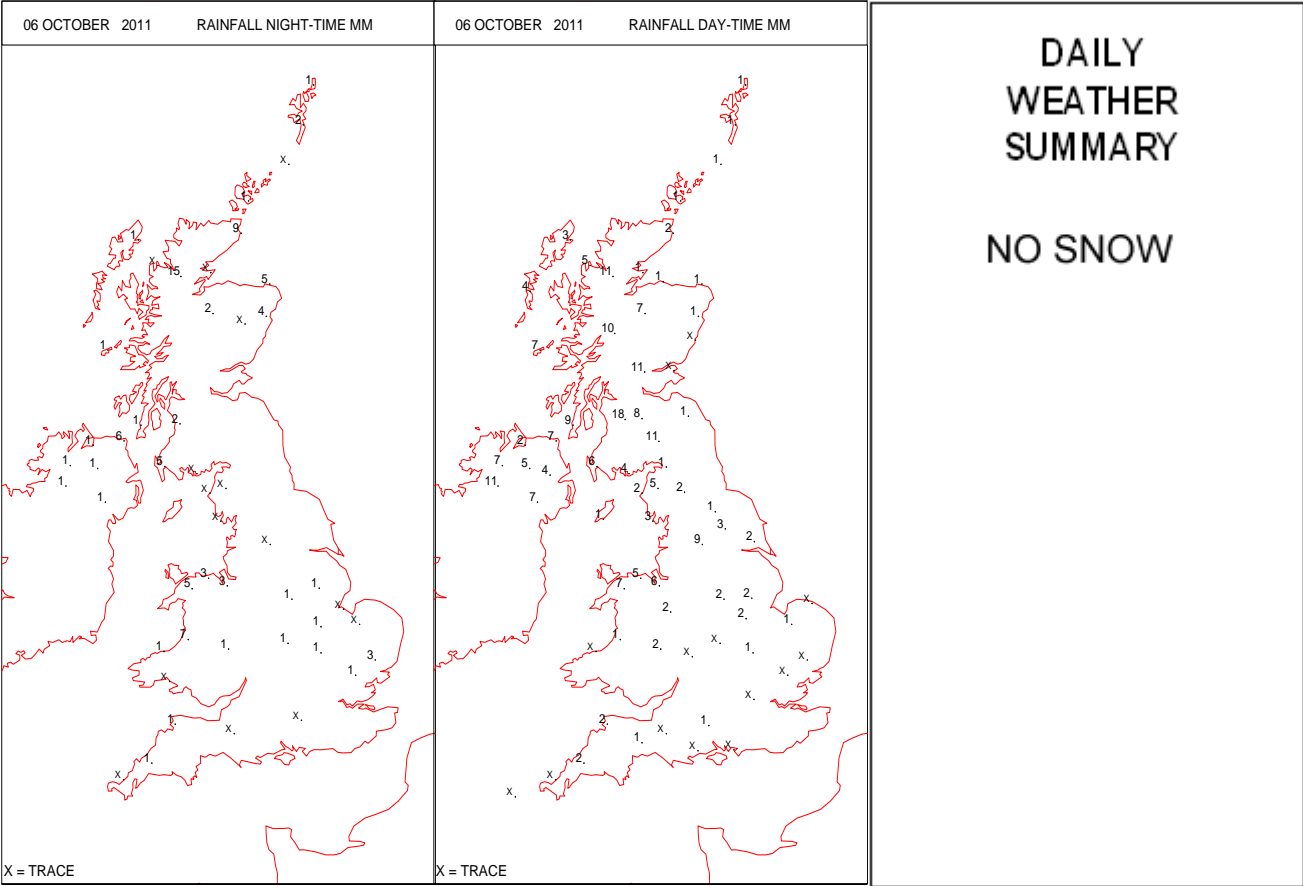
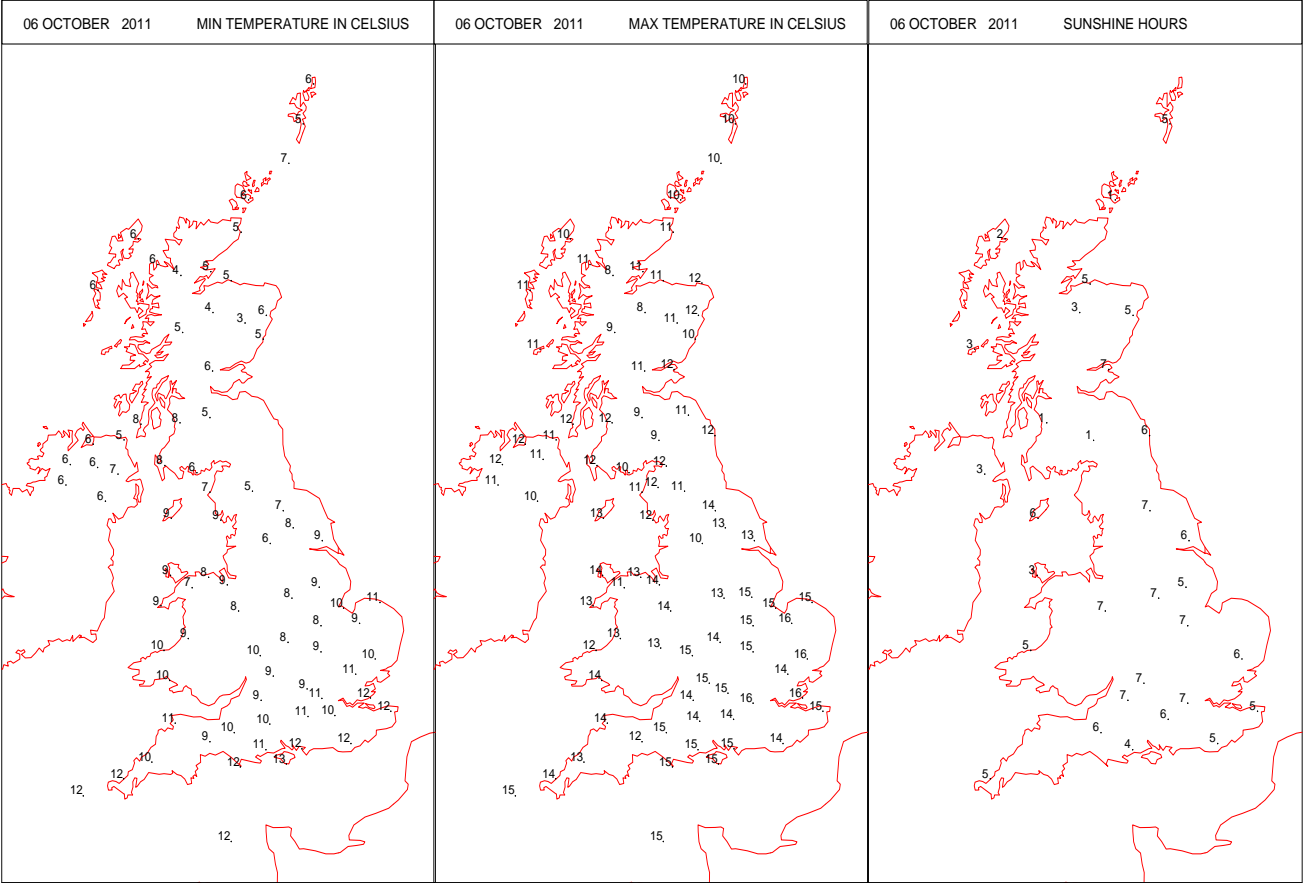
SURFACE REPORTS



SIGNIFICANT WEATHER

0600 GMT 06 OCTOBER 2011	SIG WEATHER	1200 GMT 06 OCTOBER 2011	SIG WEATHER	<p>Summary of UK Weather for Thursday 06 October 2011. A band of rain cleared south-east England overnight, having given some heavy downpours in places. It was clearer for a time, but heavy showers developed across Scotland and Northern Ireland which spread south-eastwards to most parts through the morning. Sunshine and blustery showers continued, with showers heaviest and most frequent across the north of the country, giving thunder and lightning at times. South-east England, however, remained largely dry. A band of showers moved south-eastwards, pushing across Northern Ireland, Scotland and later Wales and northern England through the evening, and reaching south-east England into the night. Behind this showers became less frequent, and largely confined to the far north and west of the U.K. Strong westerly winds were a feature of the weather across all parts today, with gales reported around Irish Sea coasts in north-west England and southern Scotland. 57 knots was reported both at Machrihanish in the late afternoon, and at St. Bees Head during the early evening. Temperatures were around average for October, which felt much cooler than previous days.</p>
1800 GMT 06 OCTOBER 2011	SIG WEATHER	0000 GMT 07 OCTOBER 2011	SIG WEATHER	<p>EXTREMES Highest Maximum: 17.9 Jersey Airport, Jersey Lowest Maximum: 7.8 Aviemore, Inverness-Shire Lowest Minimum: 3.0 Aboyne No 2, Aberdeenshire Lowest Grass Minimum: -0.6 Aboyne No 2, Aberdeenshire Most Rain: 26.8 Loch Glascarnoch, Ross & Cromarty Most Sun: 7.4 Nottingham Watnall, Nottinghamshire</p>

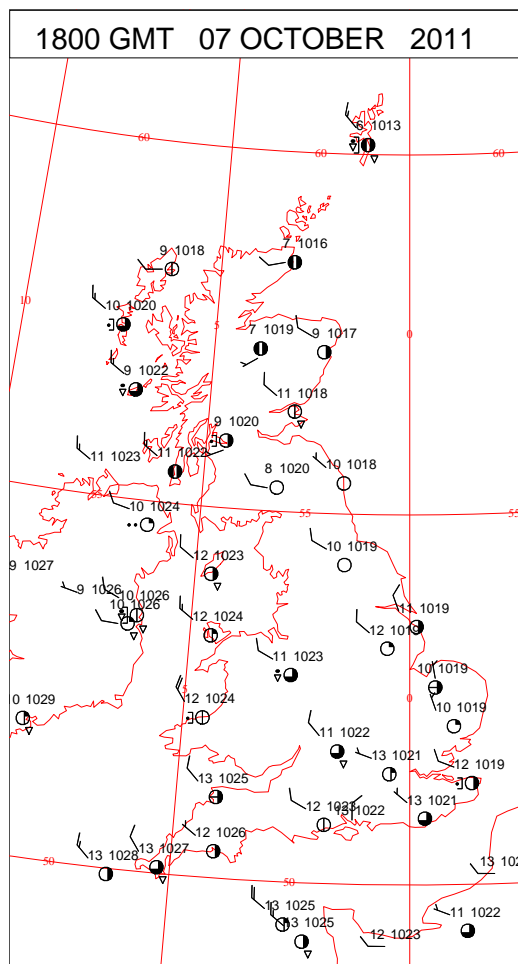
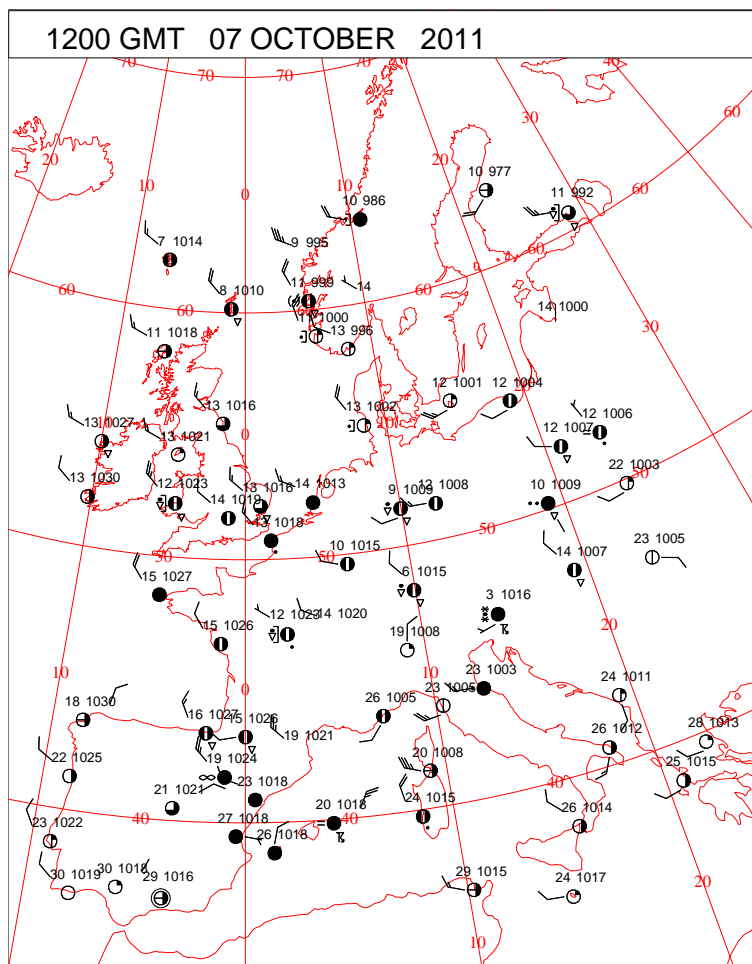
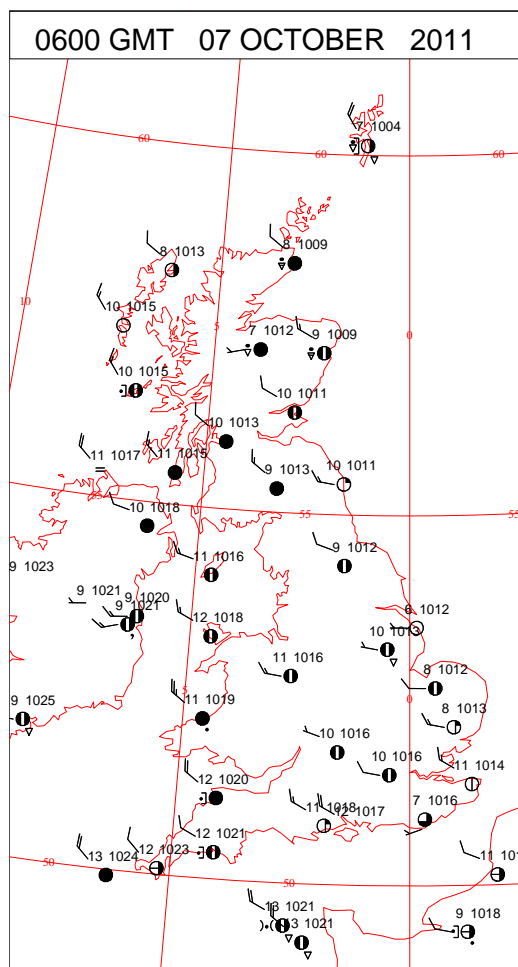
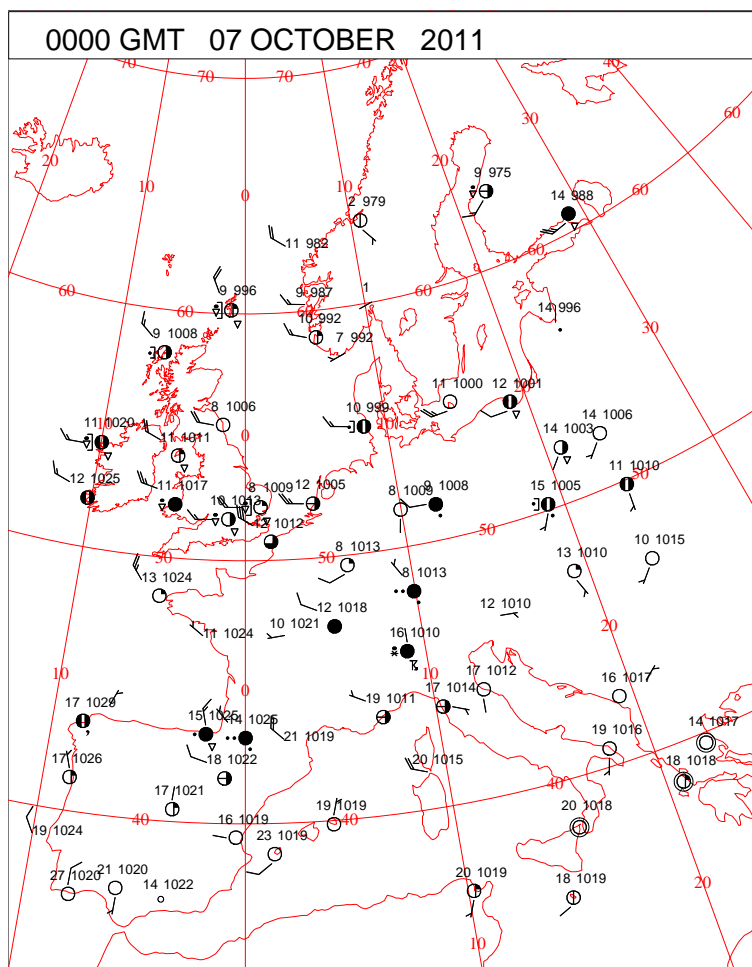
DAILY CLIMATE DATA



Crown Copyright 2011, All Rights Reserved

Friday 7 October 2011

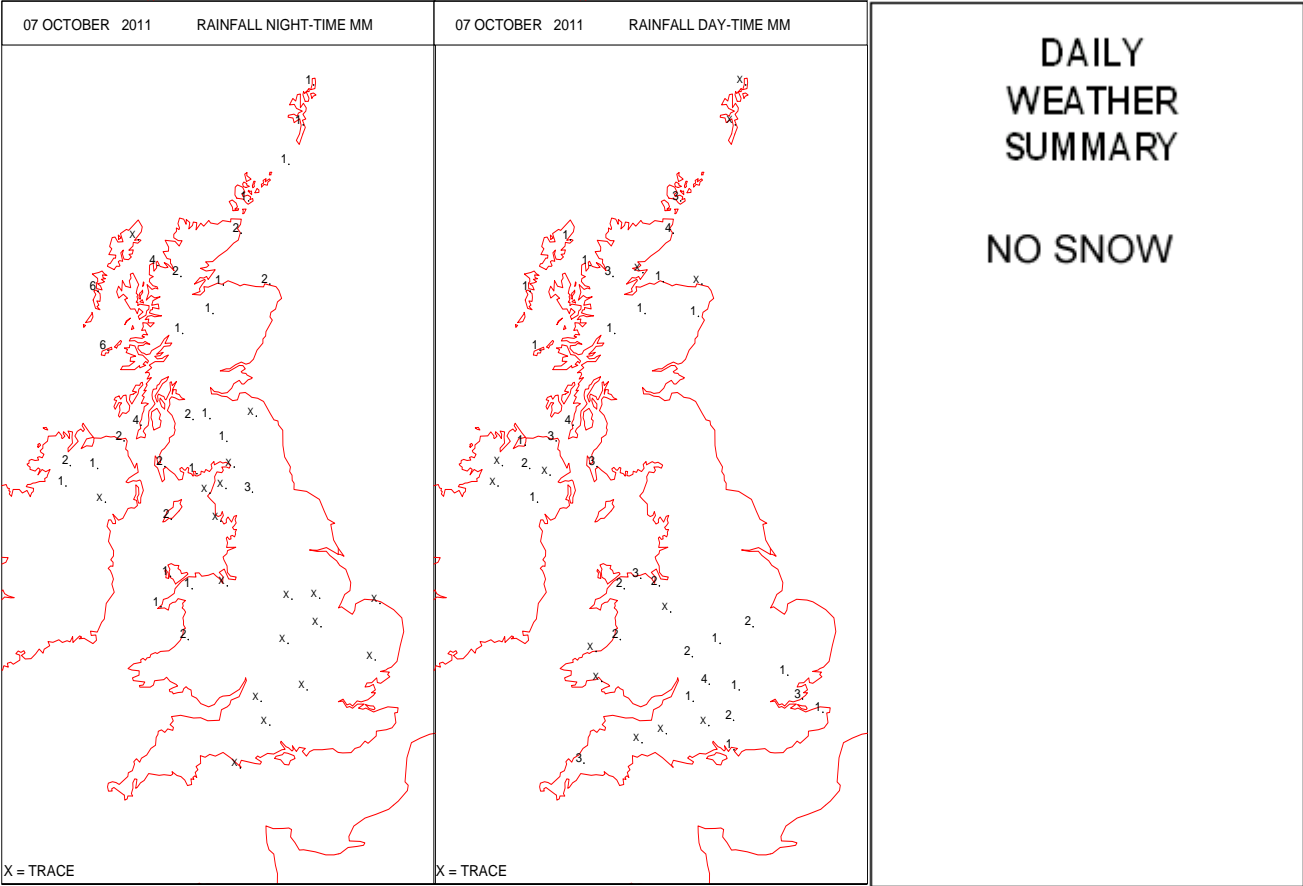
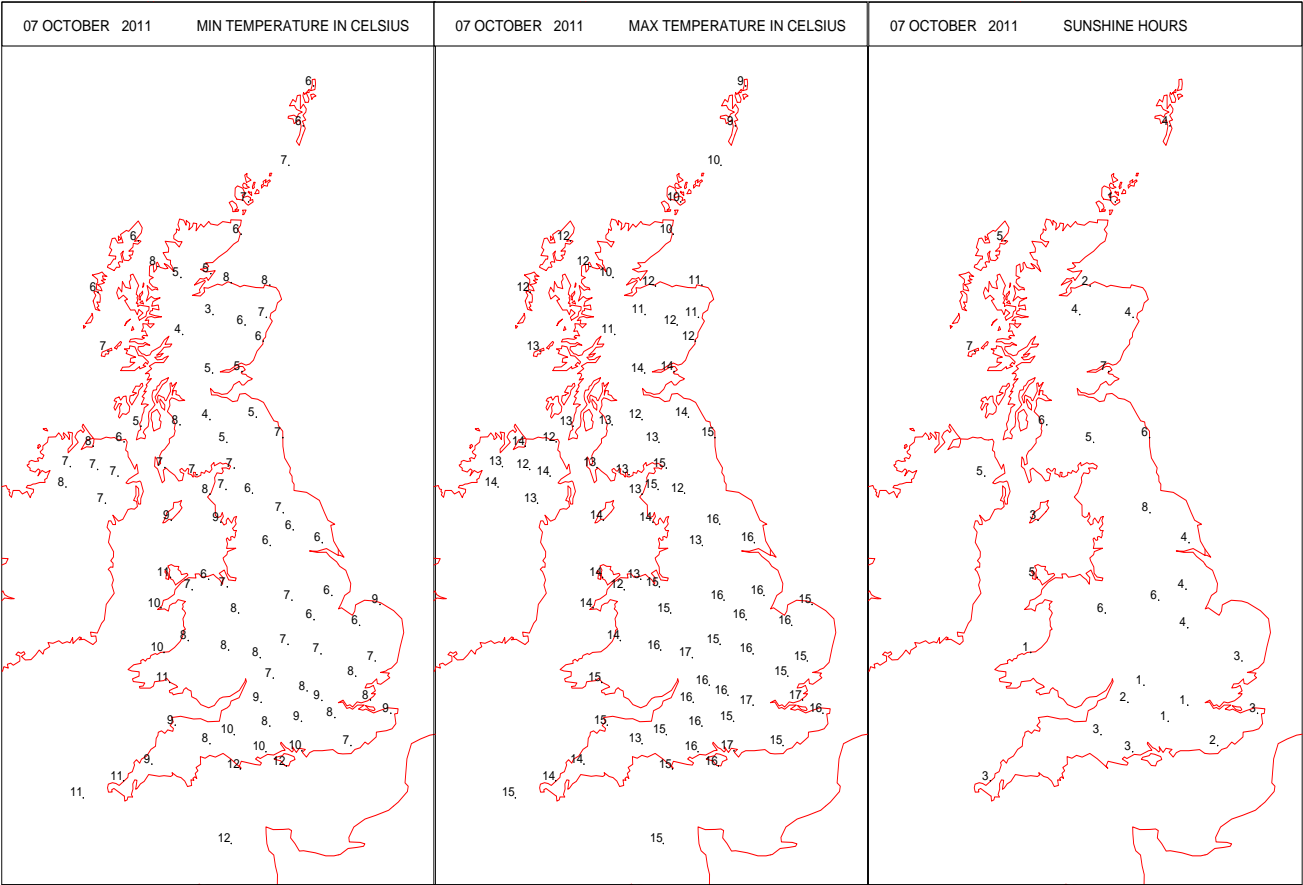
SURFACE REPORTS



SIGNIFICANT WEATHER

0600 GMT 07 OCTOBER 2011	SIG WEATHER	1200 GMT 07 OCTOBER 2011	SIG WEATHER	<p>Summary of UK Weather for Friday 07 October 2011. Showers, mainly light, continued across western parts of the U.K. overnight, making their way from Cheshire, Flintshire and Wrexham towards Essex, on a blustery north-westerly wind. It was essentially dry with clear spells elsewhere. Strong gusts continued across most parts of the country, especially over the highest ground in the north-west. It was a chilly start for many, with temperatures falling into single figures Celsius under the clearer spells. Through the course of the day, a ridge of high pressure slowly began to build from the south-west. This eased the wind for many, and most parts had a brighter, albeit still fresh-feeling day. Showers, mostly light, continued to affect some western parts of the country, but a few became heavy and thundery across the far south-east of England later in the afternoon. During the evening, cloud increased across the north-west, bringing some outbreaks of mainly light rain to Northern Ireland and western parts of Scotland. Temperatures were close to or slightly above average.</p>
1800 GMT 07 OCTOBER 2011	SIG WEATHER	0000 GMT 08 OCTOBER 2011	SIG WEATHER	<p>EXTREMES Highest Maximum: 17.0 Pershore, Hereford & Worcester Lowest Maximum: 8.5 Lerwick, Shetland Lowest Minimum: 2.5 Aviemore, Inverness-Shire Lowest Grass Minimum: 0.0 Aviemore, Inverness-Shire Most Rain: 8.4 Machrihanish, Argyll Most Sun: 6.5 Tiree, Argyll</p>

DAILY CLIMATE DATA

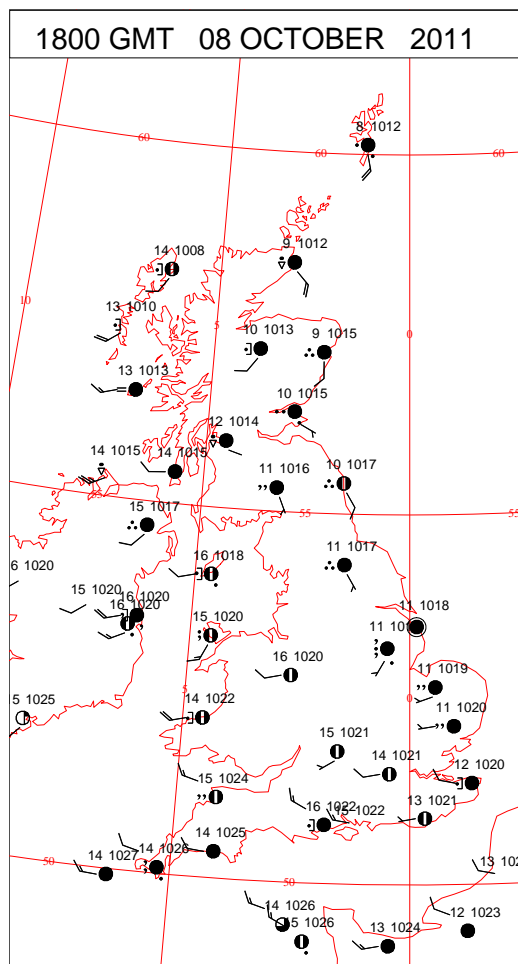
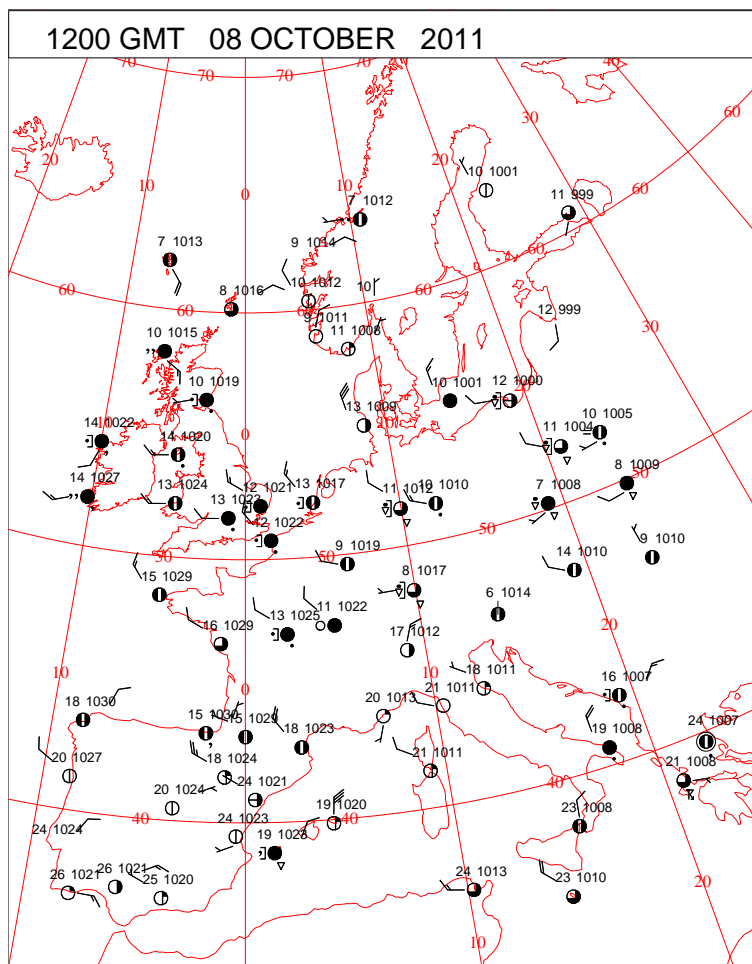
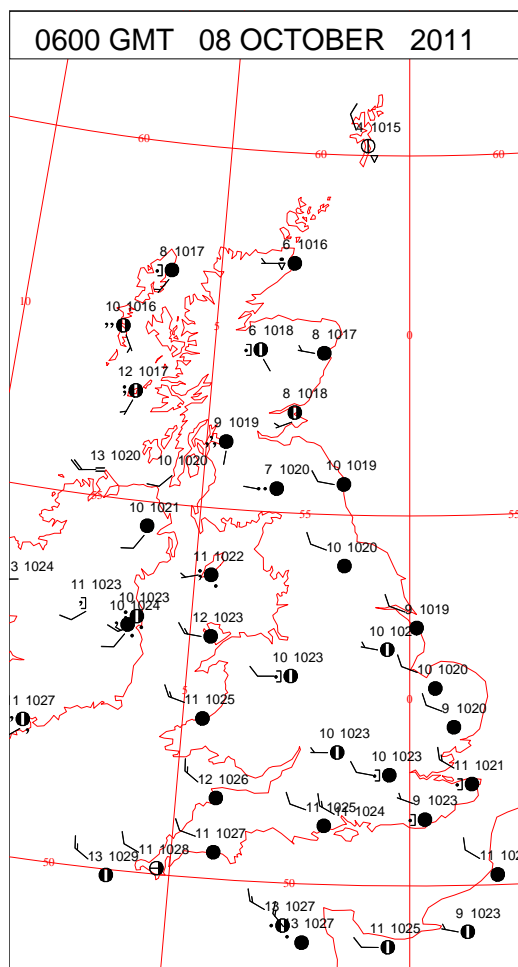
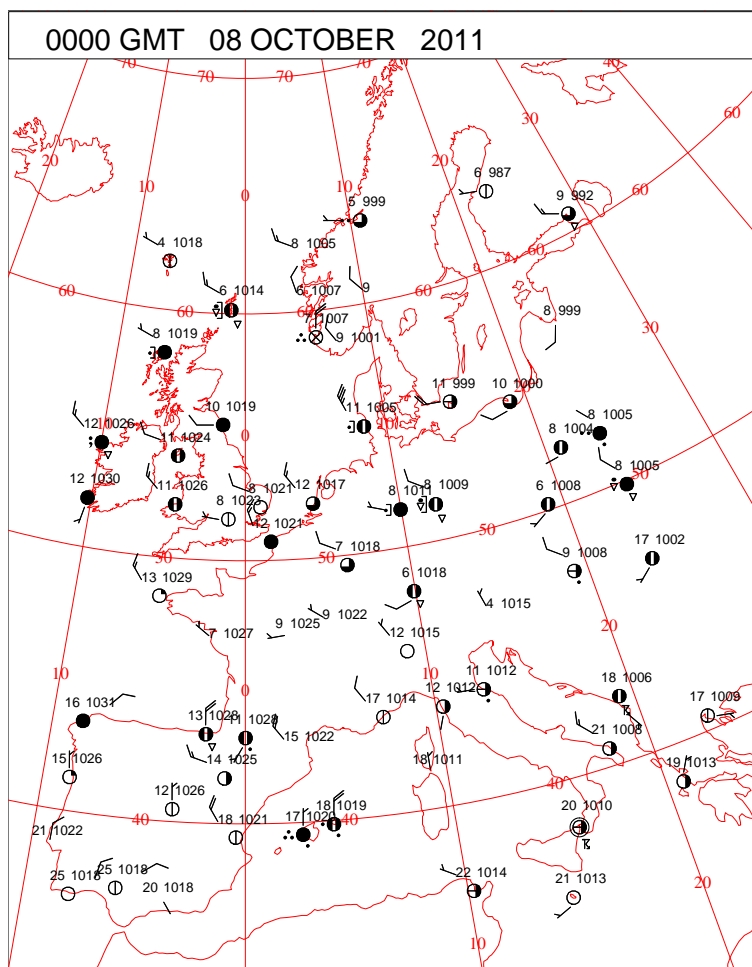


The map shows the distribution of 15 species of the genus *Lophoceros* across the British Isles. The species are identified by numbers and symbols: 1 (circle), 2 (triangle), 3 (square), 4 (circle), 5 (triangle), 6 (square), 7 (circle), 8 (triangle), 9 (square), 10 (circle), 11 (triangle), 12 (square), 13 (circle), 14 (triangle), and 15 (square). The map includes latitude and longitude lines and a scale bar.

Crown Copyright 2011, All Rights Reserved

Saturday 8 October 2011

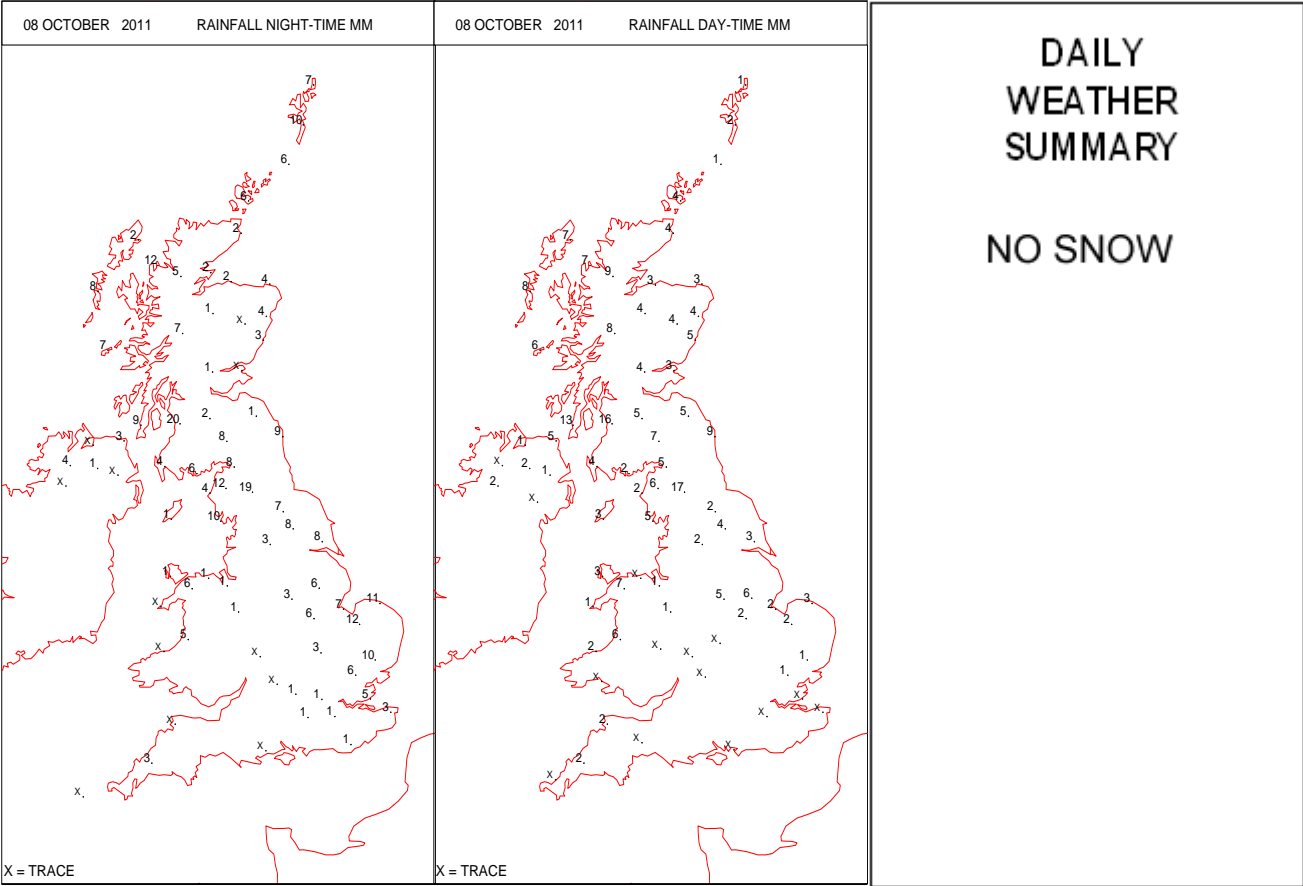
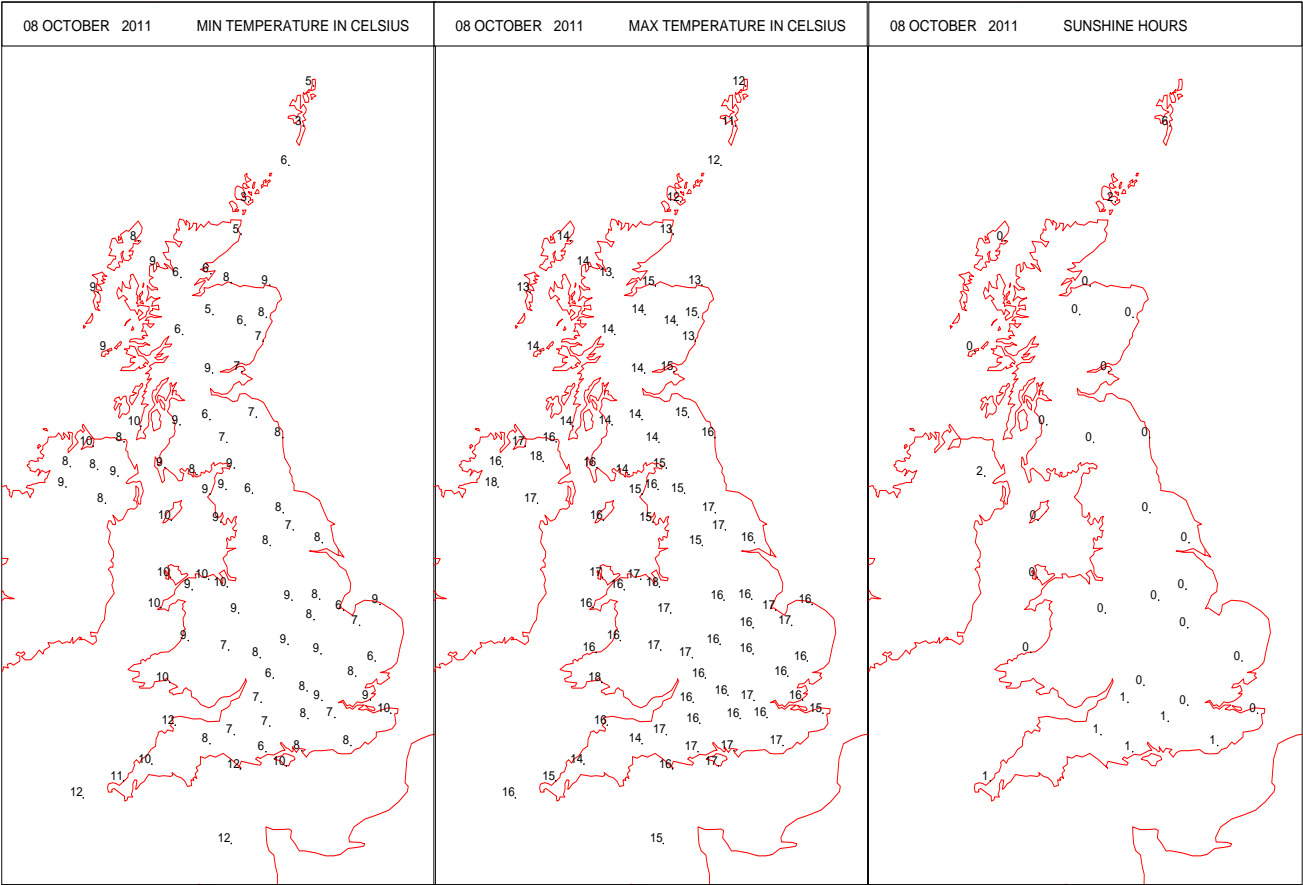
SURFACE REPORTS



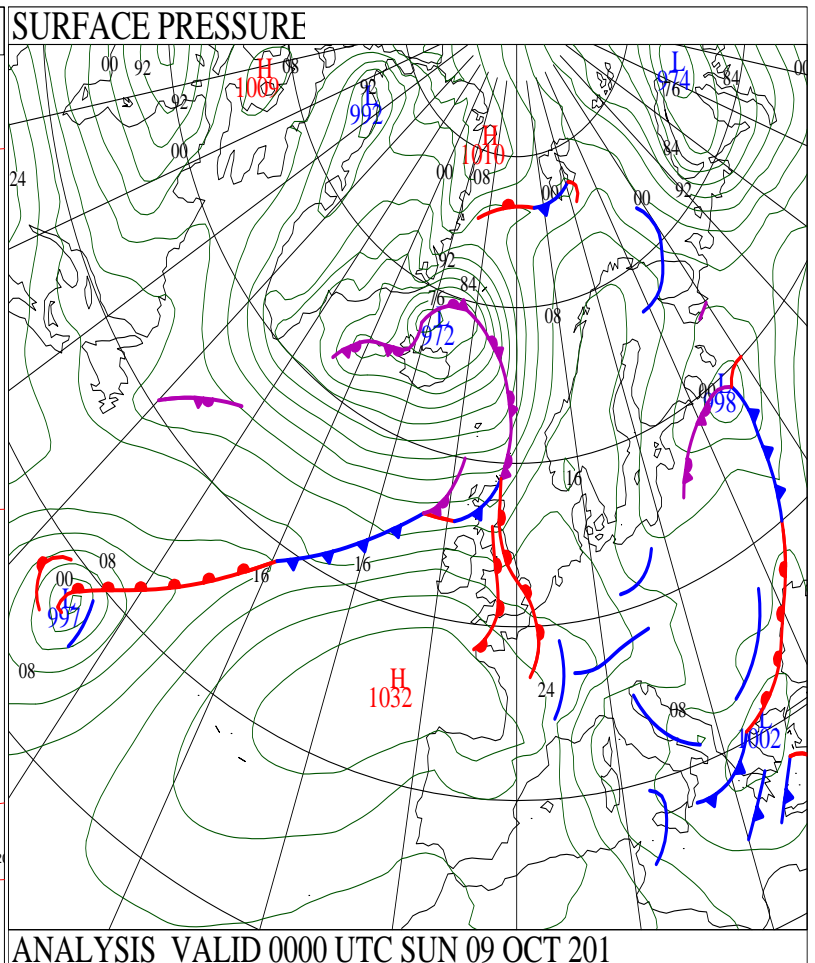
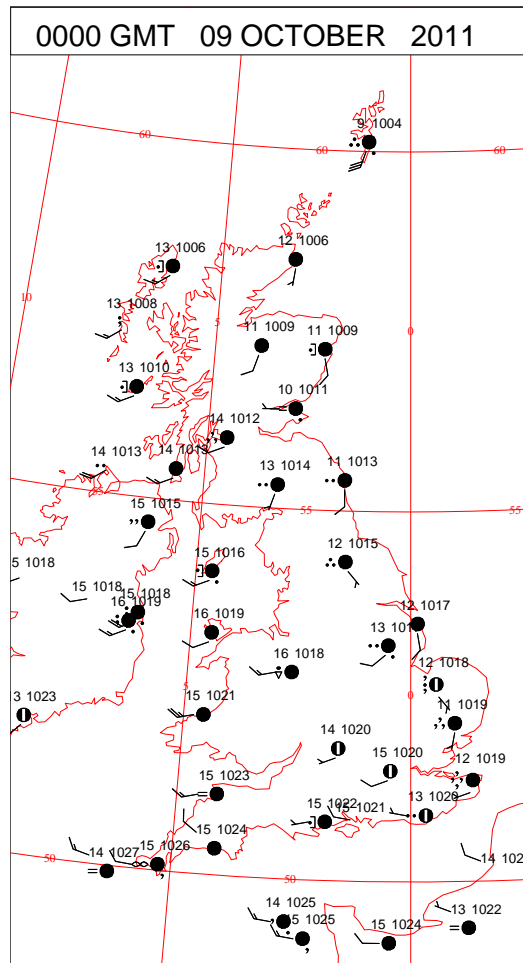
SIGNIFICANT WEATHER

0600 GMT 08 OCTOBER 2011	SIG WEATHER	1200 GMT 08 OCTOBER 2011	SIG WEATHER	<p>Summary of UK Weather for Saturday 08 October 2011. Cloud and outbreaks of mainly light rain spread across most parts of the U.K. through the early hours. It was clearer and cooler towards the far north-east with temperatures falling well into single figures Celsius. It remained milder in the south, with temperatures remaining in double figures Celsius. Through the day it continued to be rather cloudy in most areas, with patchy rain at times. The rain was occasionally heavy over Scotland, Northern Ireland, northern England, and north Wales. There were, however, some bright or sunny intervals during the afternoon to the south and east. West to north-westerly winds remained brisk, especially across the northern half of the country. Temperature were slightly above average in most areas.</p>
1800 GMT 08 OCTOBER 2011	SIG WEATHER	0000 GMT 09 OCTOBER 2011	SIG WEATHER	<p>EXTREMES Highest Maximum: 18.1 Aldergrove, Antrim Lowest Maximum: 11.4 Lerwick, Shetland Lowest Minimum: 3.4 Lerwick, Shetland 3.4 Kirkwall, Orkney Lowest Grass Minimum: 0.6 Marham, Norfolk Most Rain: 35.4 Warcop Range, Cumbria 35.4 Prestwick Gannet, Ayrshire Most Sun: 5.5 Lerwick, Shetland</p>

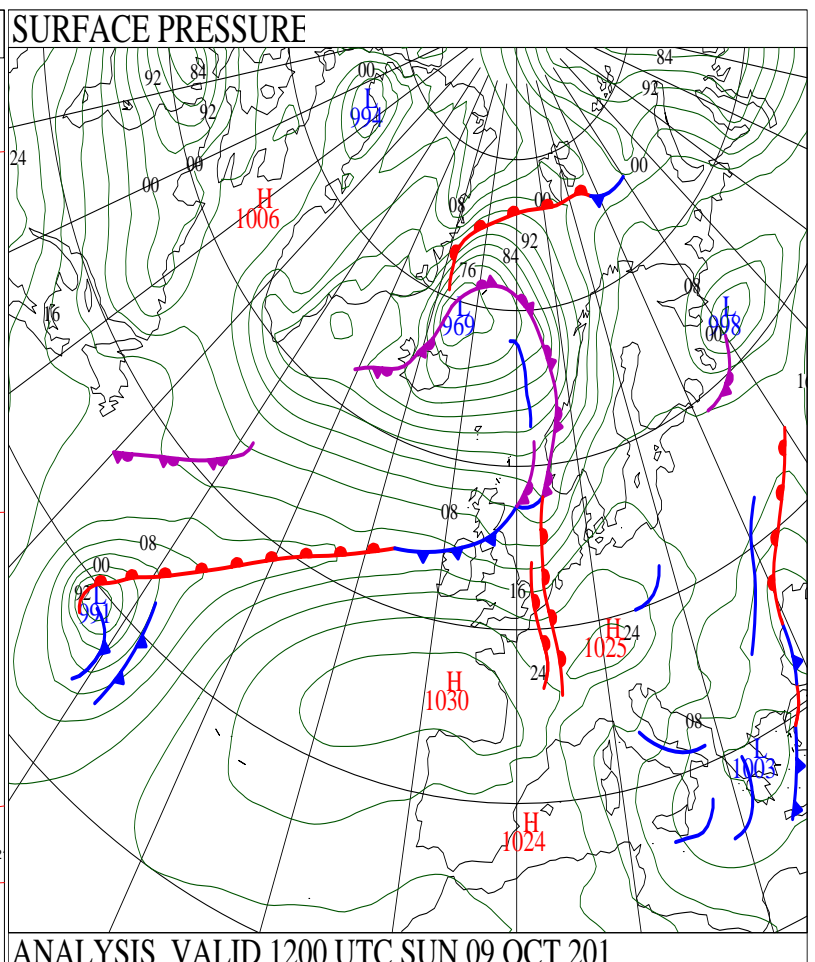
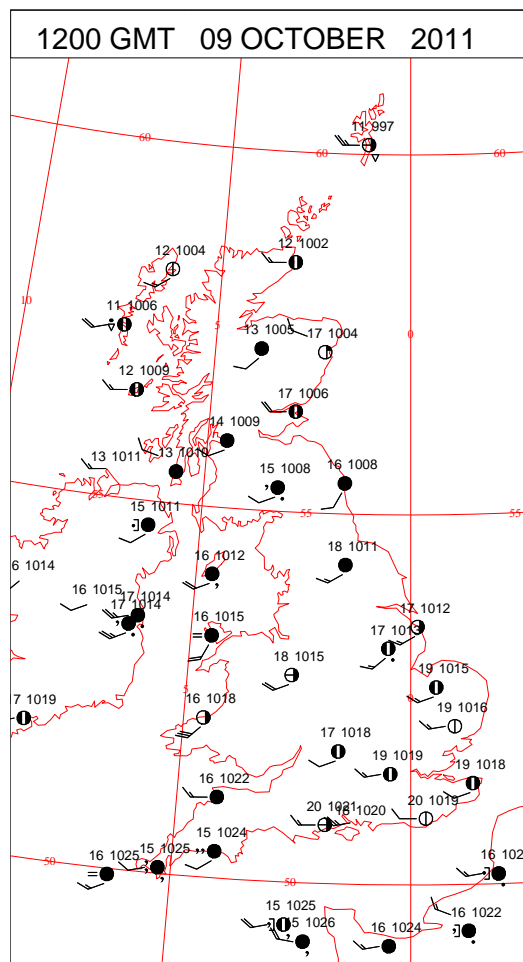
DAILY CLIMATE DATA



DAILY WEATHER SUMMARY

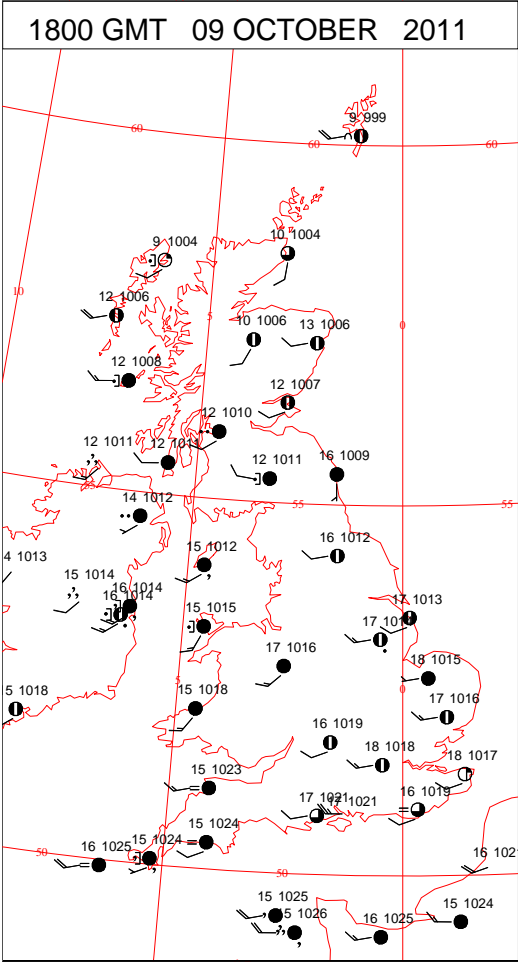
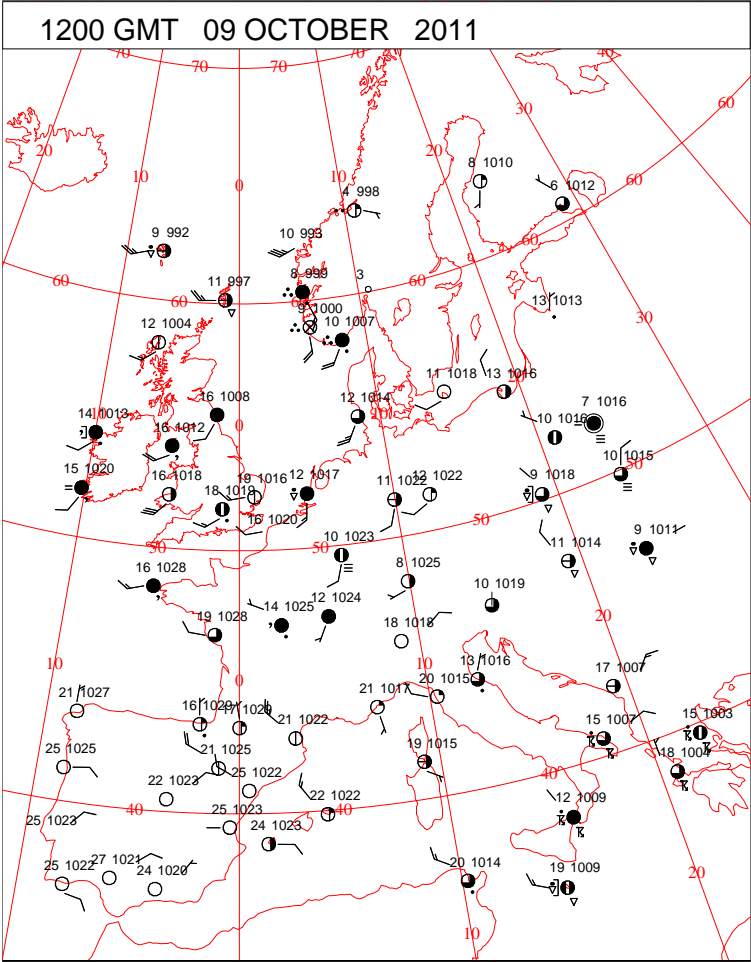
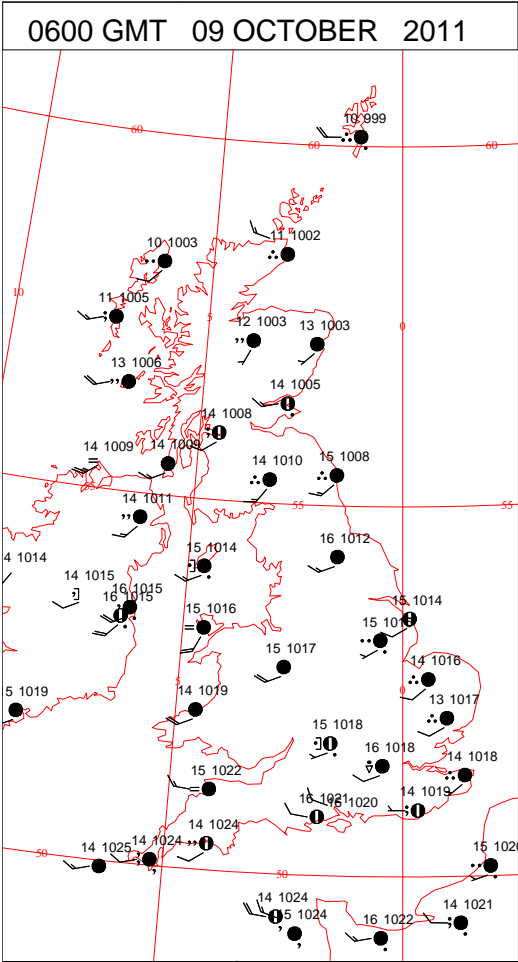
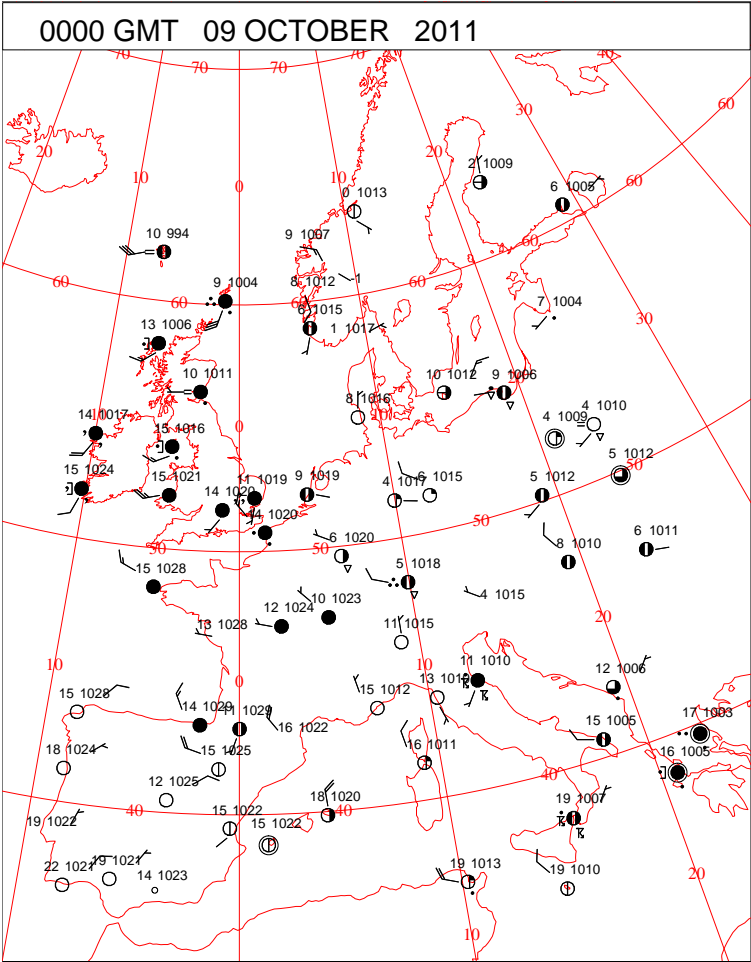


ANALYSIS VALID 0000 UTC SUN 09 OCT 201

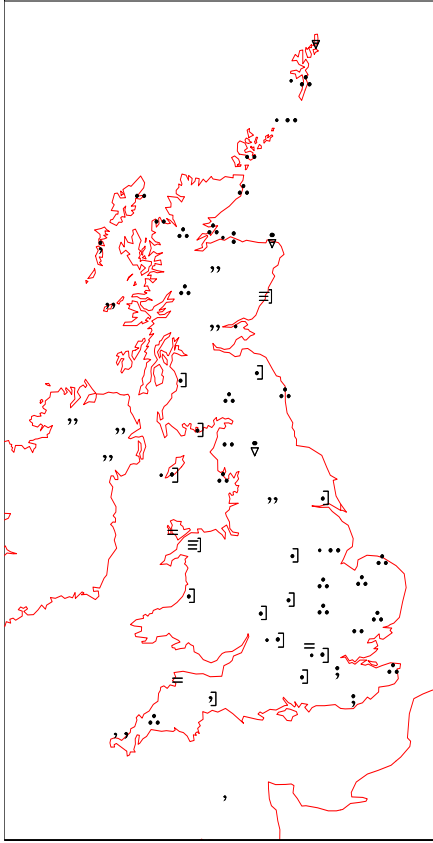
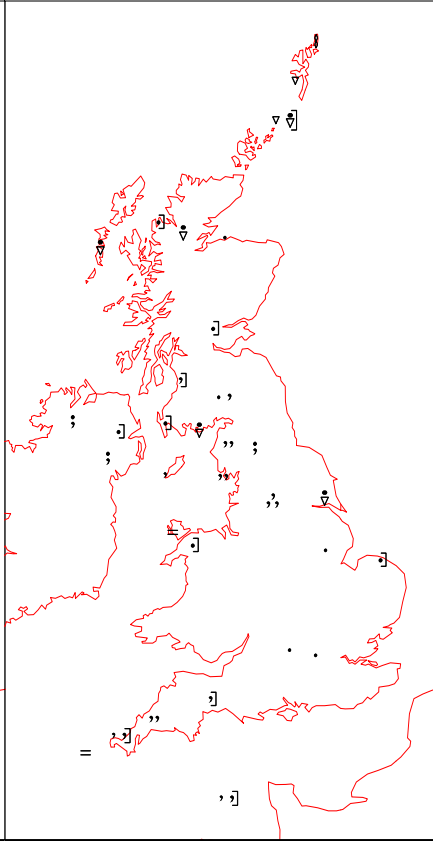
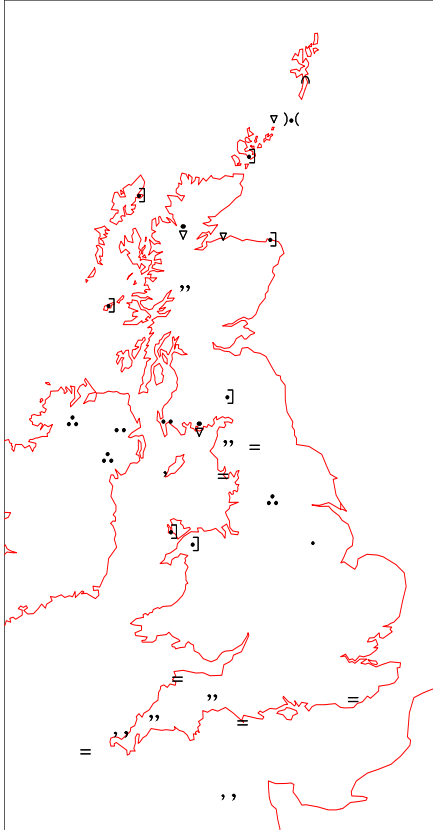
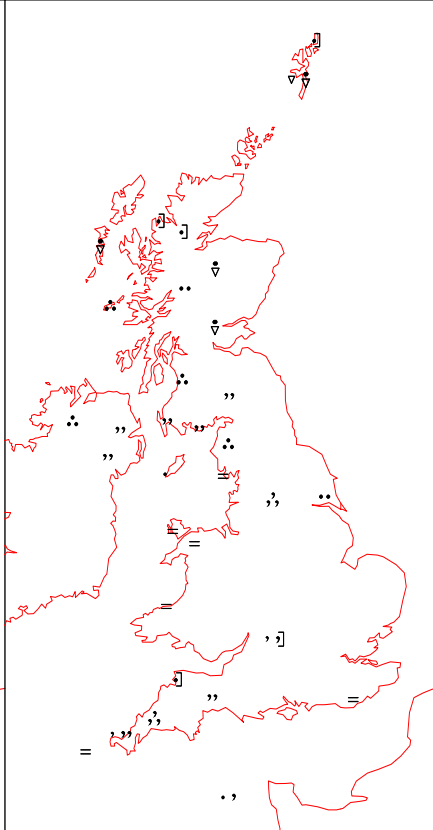


ANALYSIS VALID 1200 UTC SUN 09 OCT 201

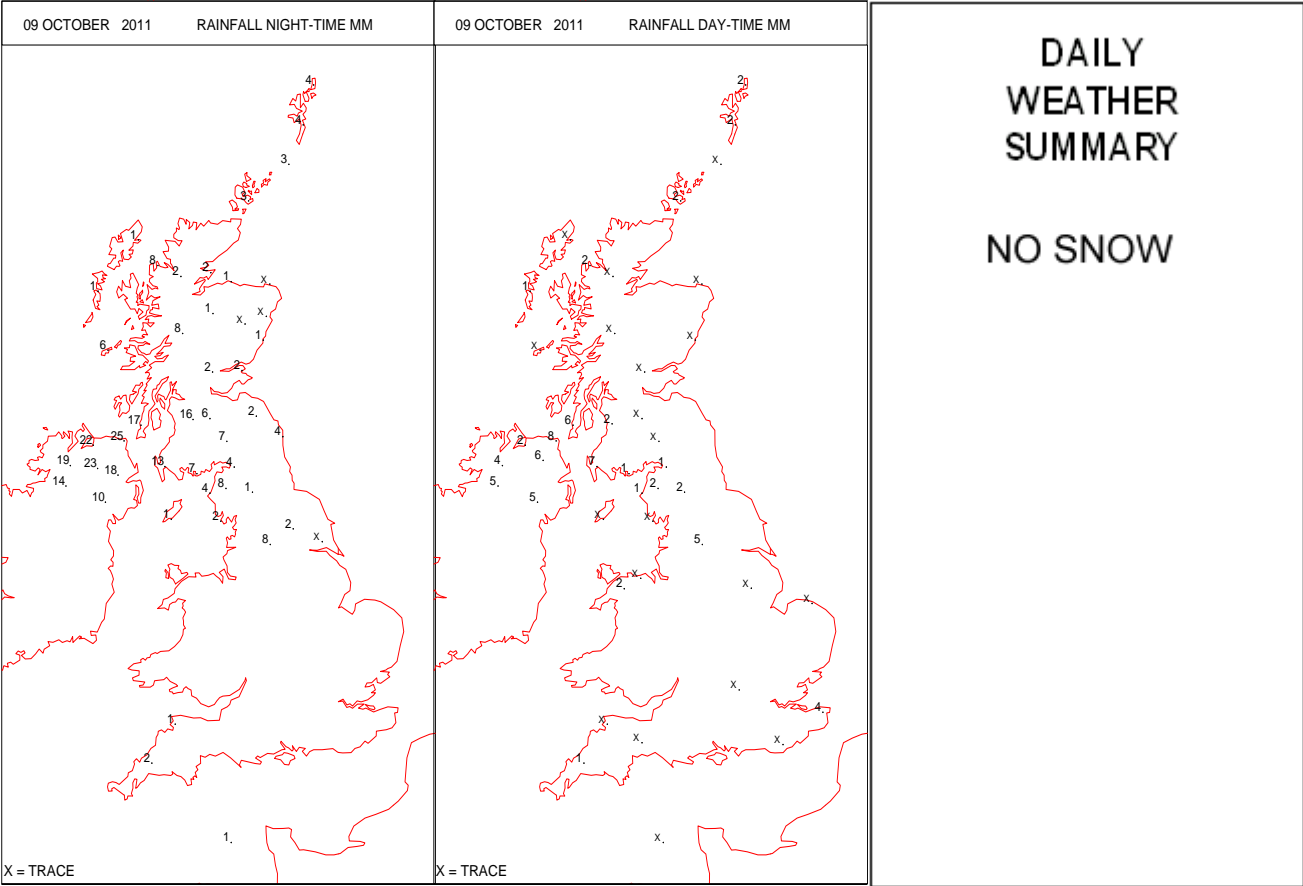
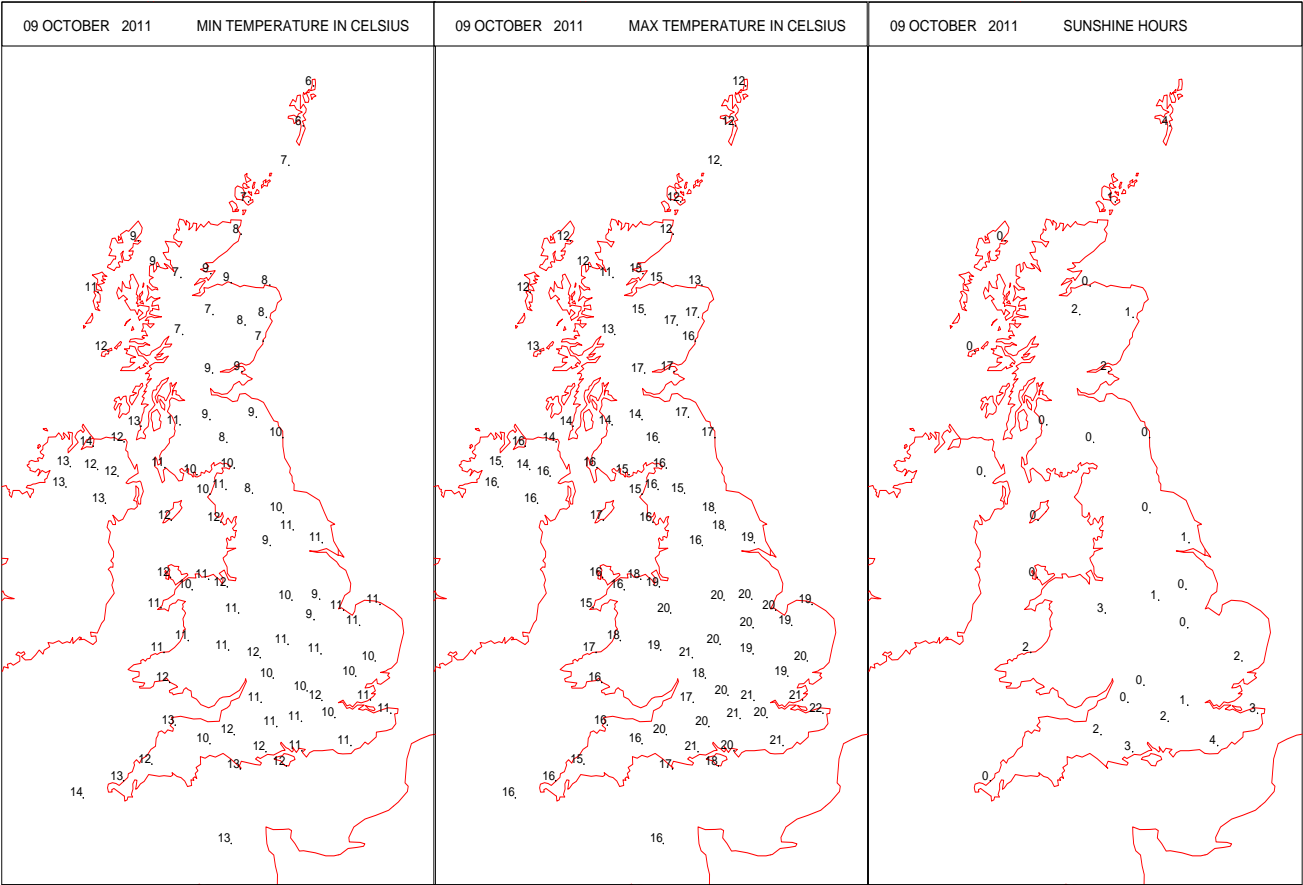
SURFACE REPORTS



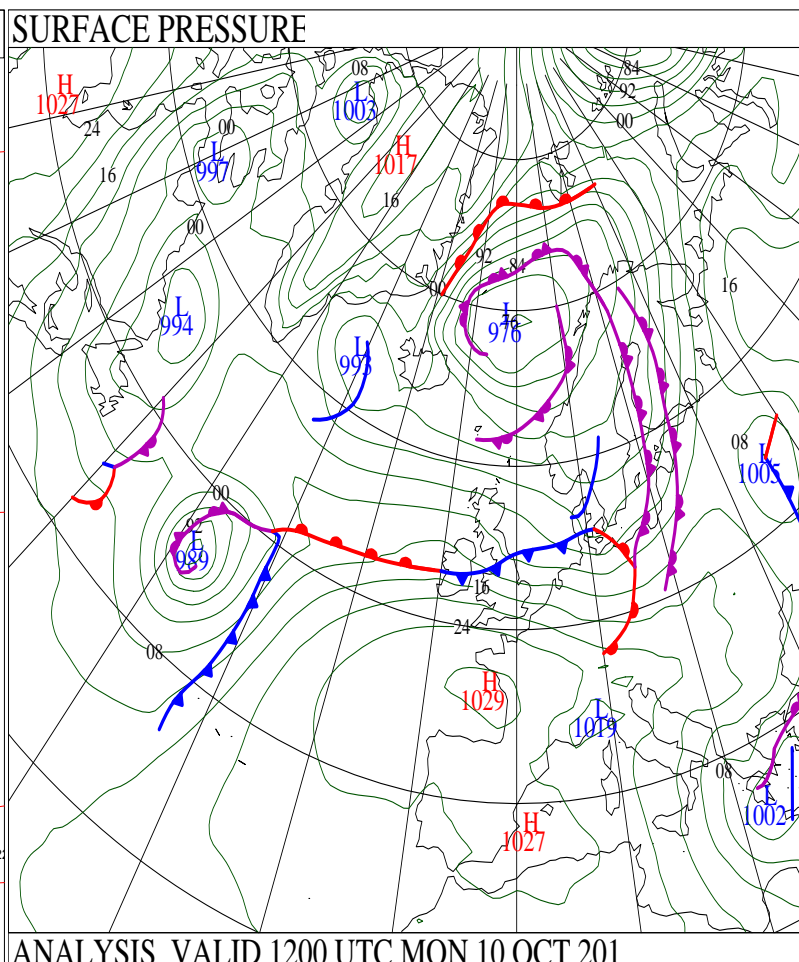
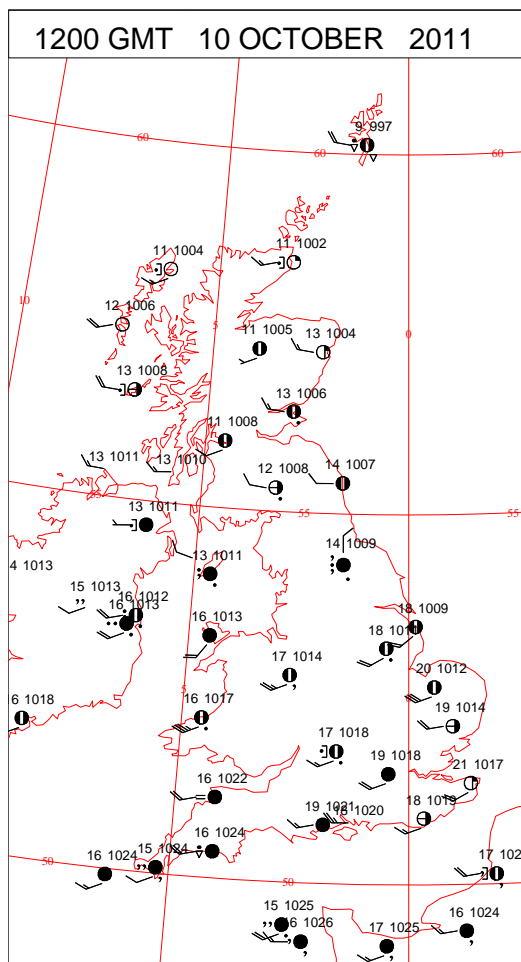
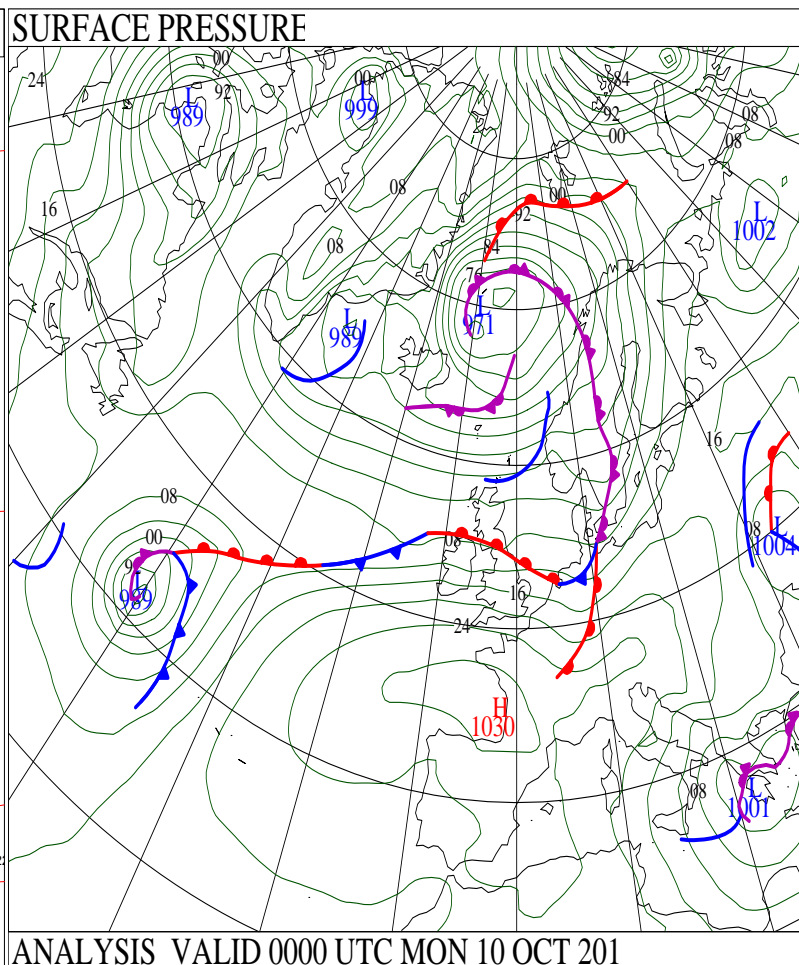
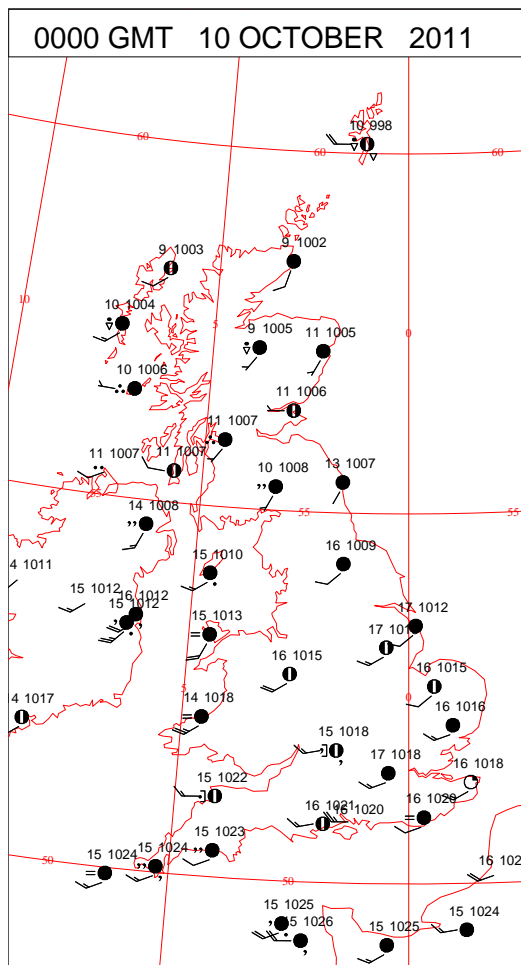
SIGNIFICANT WEATHER

0600 GMT 09 OCTOBER 2011	SIG WEATHER	1200 GMT 09 OCTOBER 2011	SIG WEATHER	<p>Summary of UK Weather for Sunday 09 October 2011. It was a cloudy, mild and breezy night across the country, with outbreaks of rain for much of the U.K. The rain was locally heavy at times across Cumbria, north Wales and western Scotland. Southern England stayed mainly dry, with a little drizzle at times, chiefly in the west. It remained rather cloudy for much of the country through the day, with some rain and drizzle, mainly in the west. The rain was persistent and heavy at times across Western Scotland, Northern Ireland and north-west England, such as over Cumbria and the Pennines. There were some cloud breaks across the eastern side of Scotland, and also east Devon and parts of central southern and south-east England. This led to warmer than average temperatures across parts of the south. It was a windy day in all parts, with a strong and gusty west to south-westerly wind. The evening remained mild, cloudy and windy in most places, with further rain across the Pennines, Northern Ireland and western Scotland.</p>
				
1800 GMT 09 OCTOBER 2011	SIG WEATHER	0000 GMT 10 OCTOBER 2011	SIG WEATHER	<p>EXTREMES Highest Maximum: 22.0 Manston, Kent Lowest Maximum: 11.4 Loch Glascarnoch, Ross & Cromarty Lowest Minimum: 5.9 Lerwick, Shetland Lowest Grass Minimum: 4.4 Lerwick, Shetland Most Rain: 33.2 Ballypatrick Forest, Antrim Most Sun: 3.6 Lerwick, Shetland</p>
				

DAILY CLIMATE DATA

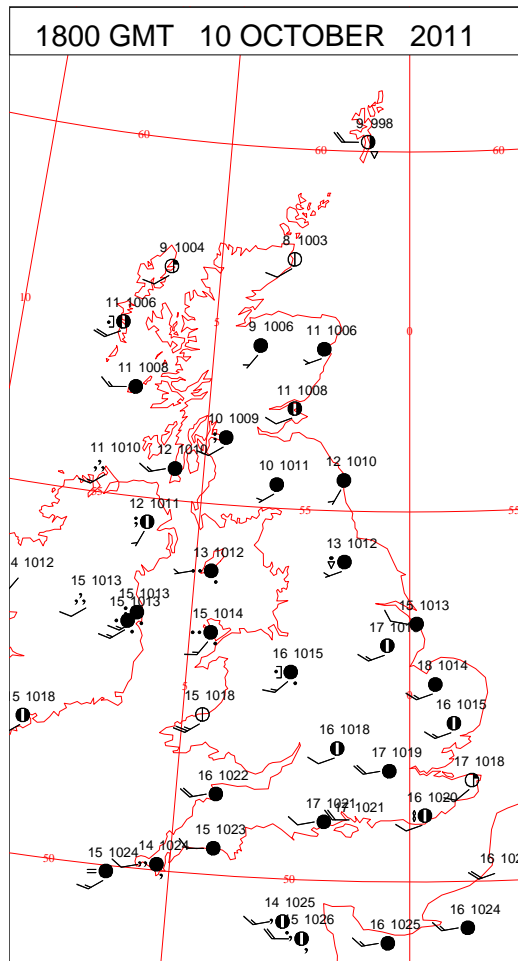
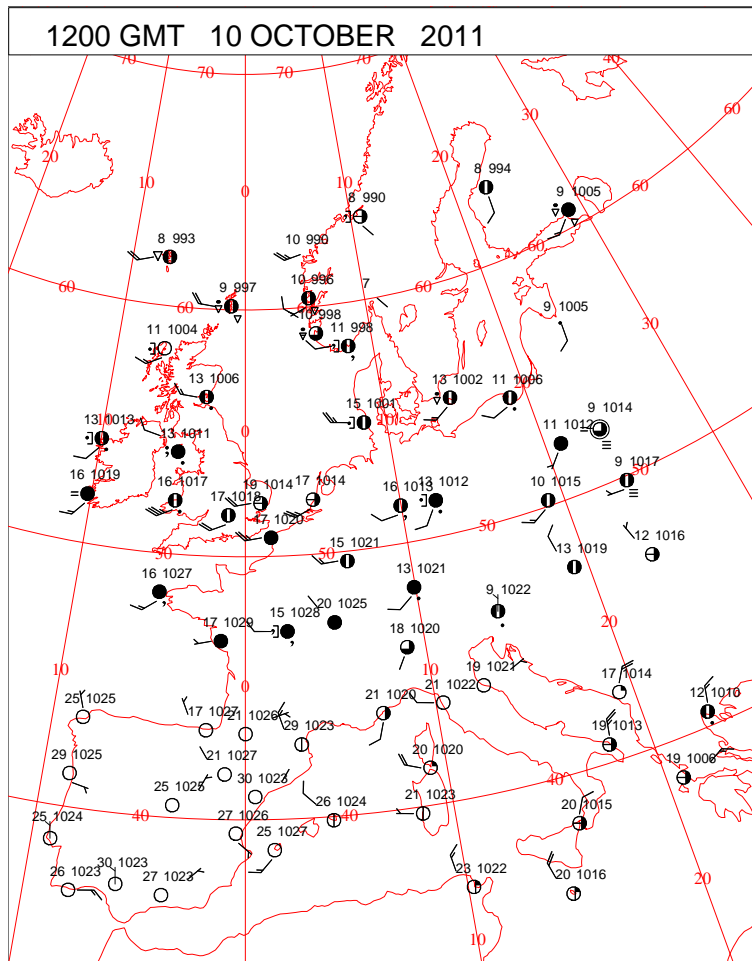
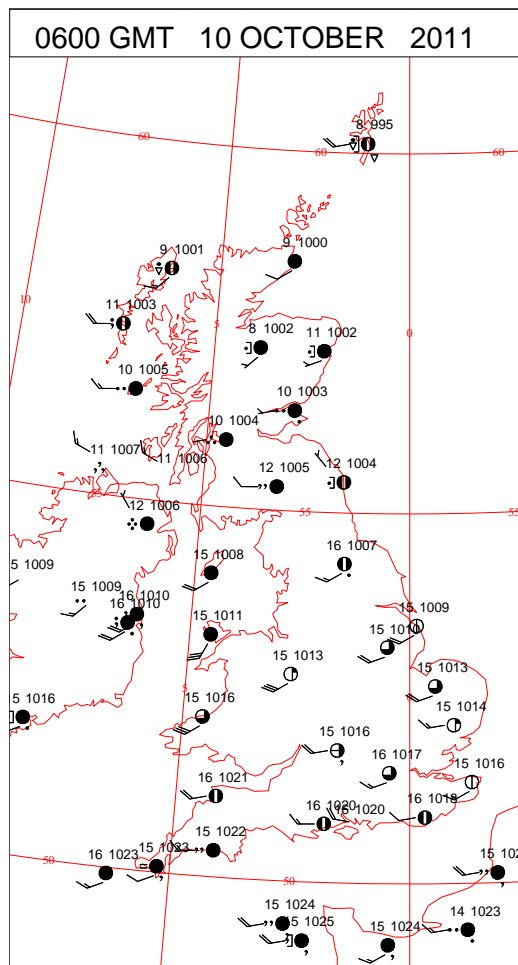
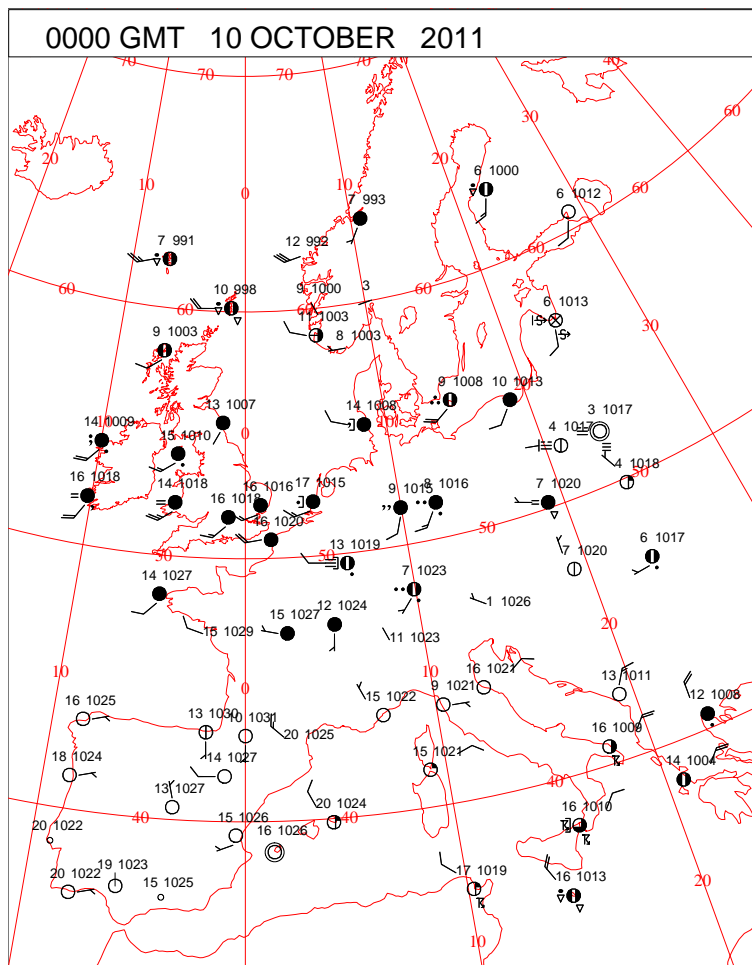


DAILY WEATHER SUMMARY



Monday 10 October 2011

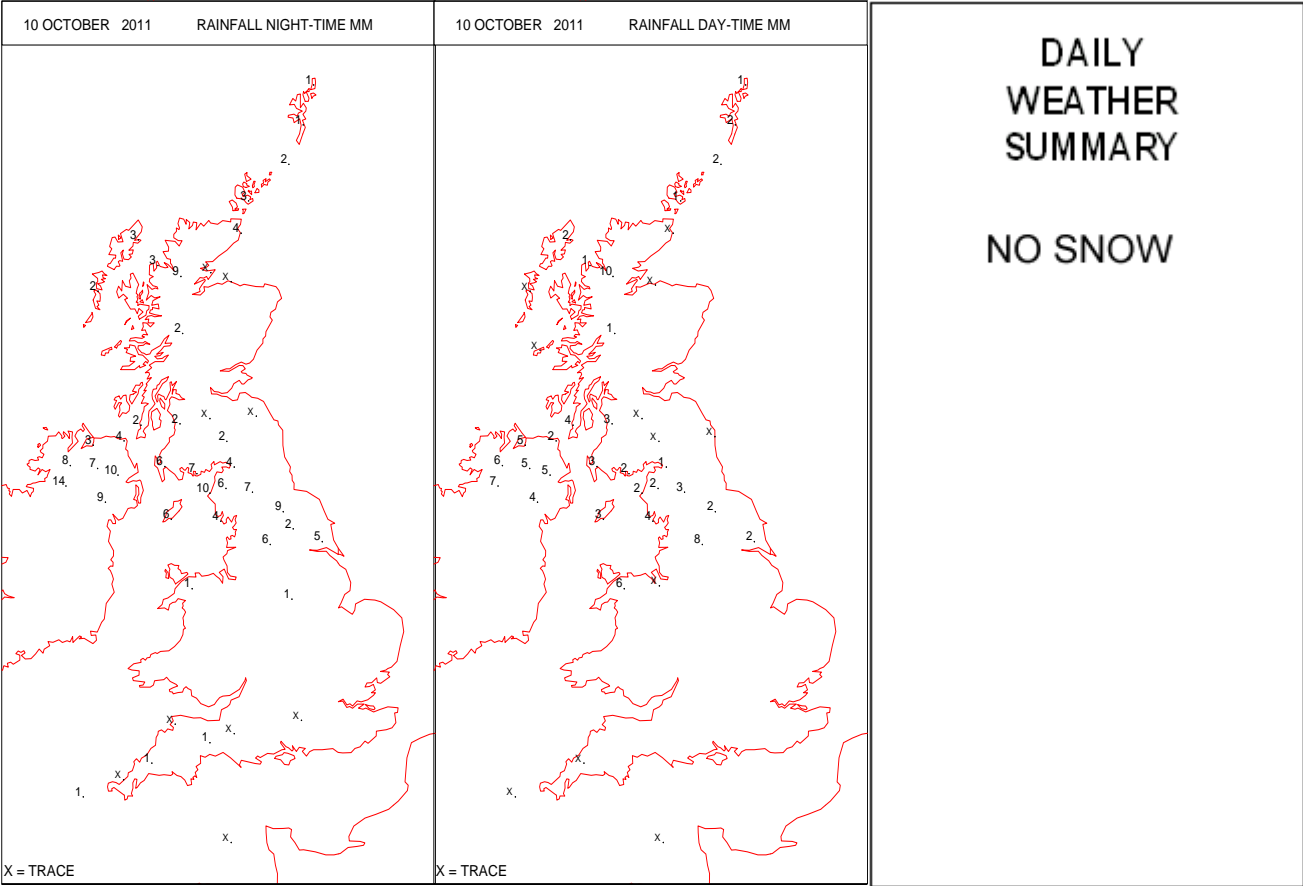
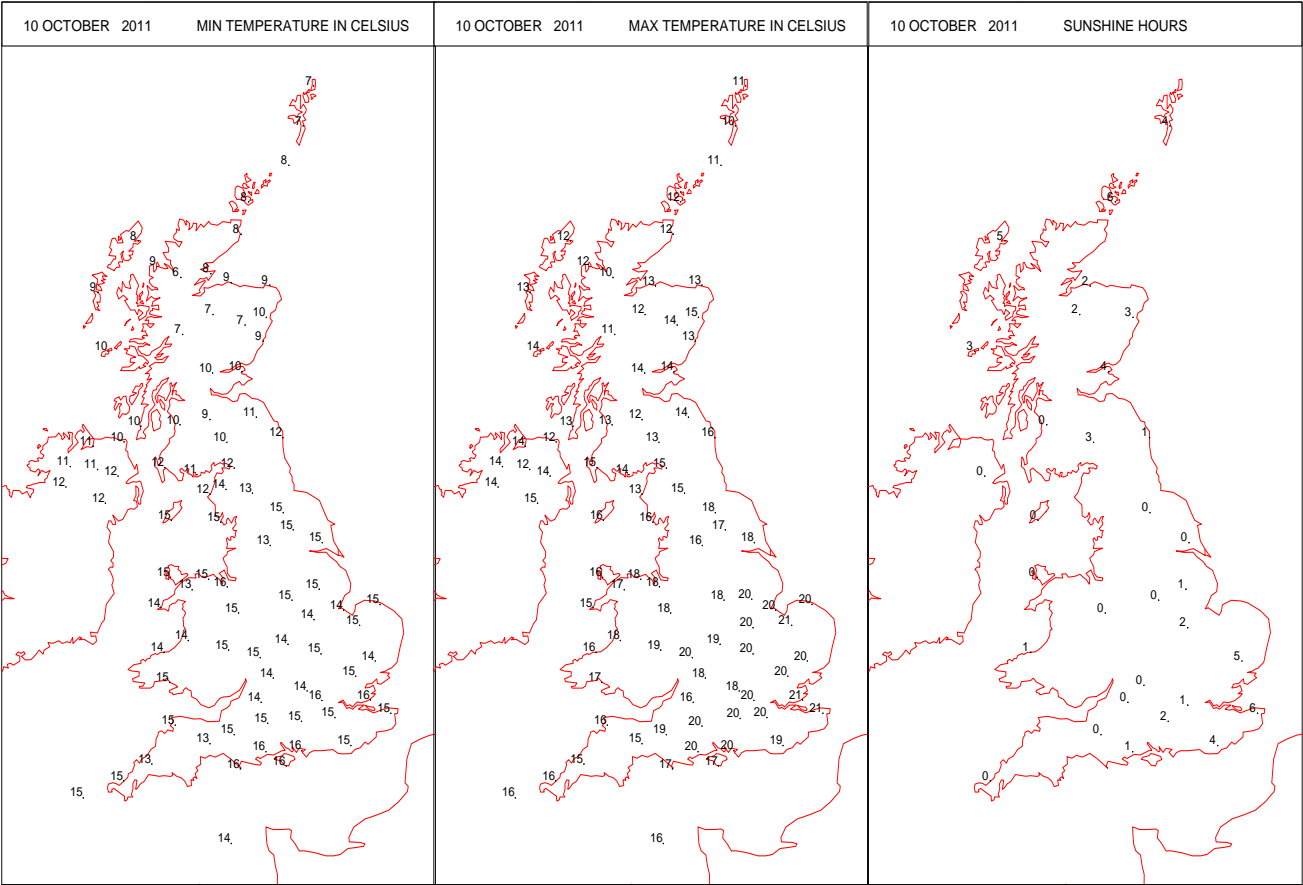
SURFACE REPORTS



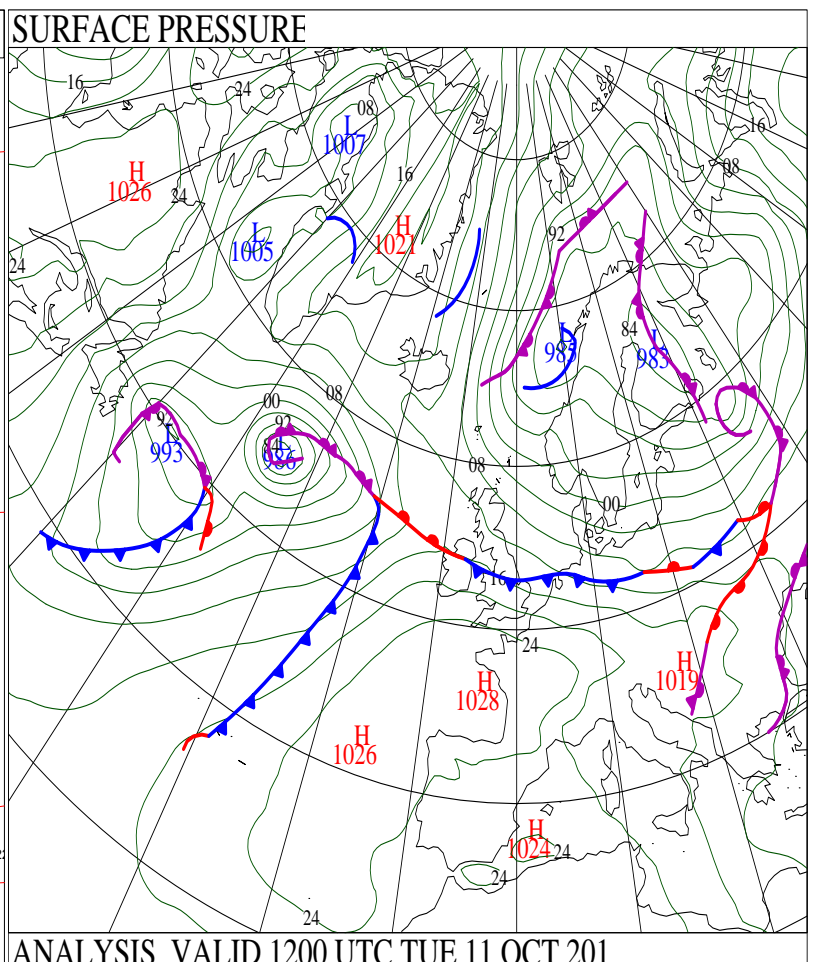
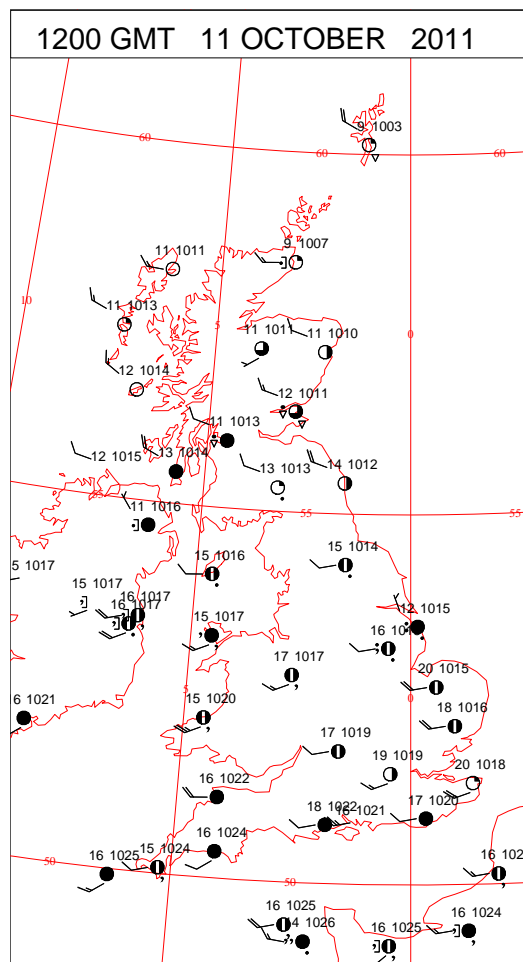
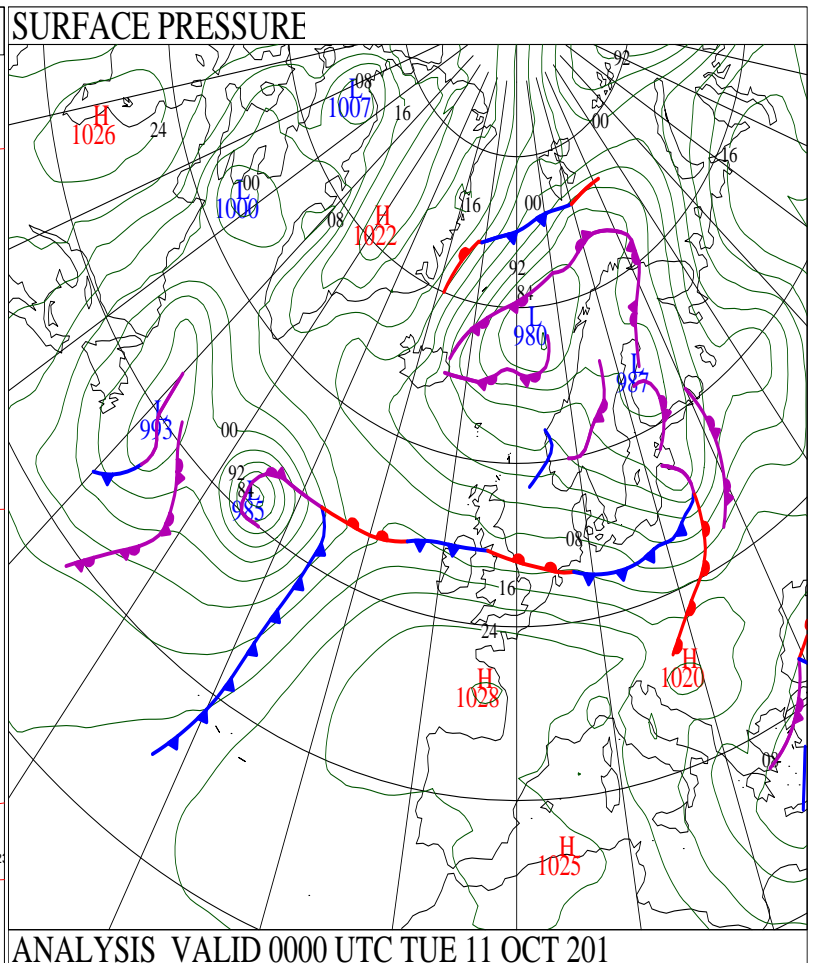
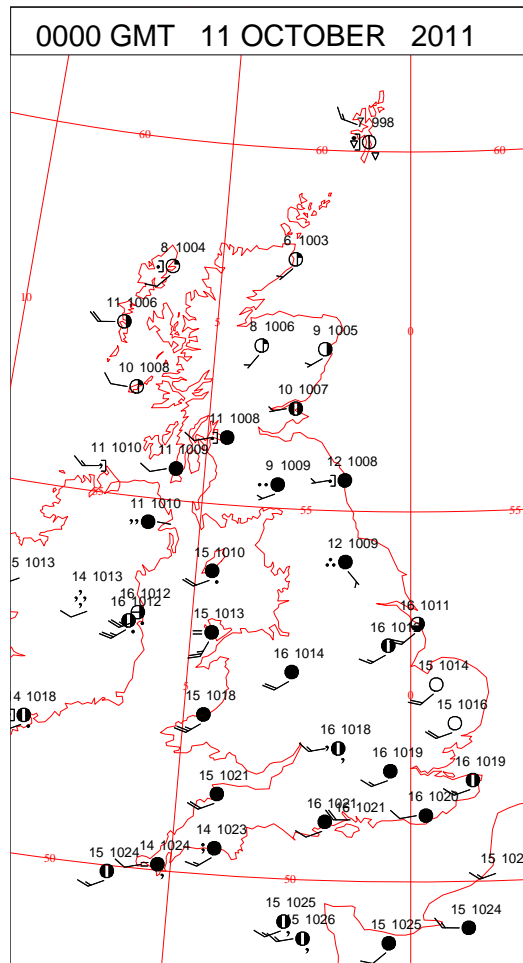
SIGNIFICANT WEATHER

0600 GMT 10 OCTOBER 2011	SIG WEATHER	1200 GMT 10 OCTOBER 2011	SIG WEATHER	<p>Summary of UK Weather for Monday 10 October 2011. The U.K. had mixed weather conditions overnight, with a band of persistent rain across central and northern parts of the country.</p> <p>To the south of the band, it stayed cloudy, but mainly dry and also unseasonably mild, tempered slightly by strong and occasionally blustery south-westerly winds.</p> <p>In the far north, conditions were clearer and fresh-feeling, with scattered blustery showers blowing in from the west.</p> <p>This three-way split continued into the day, with north-western England and Northern Ireland having rather dull and wet conditions as rain lingered, turning heavy at times, especially over higher ground.</p> <p>To the north, there was some improvement for Scotland through the day, particularly in parts of northern Scotland. Here the cloud cleared to reveal the best of the day's sunny spells, although these were still punctuated by occasional showers.</p> <p>Southern parts were warm but windy, with low cloud in some western districts, and cloud breaks further east. This gave some sunny intervals and highest temperatures in the south-east.</p> <p>As night fell, the rainband remained stubbornly over northern and central areas, edging northwards during the evening, and with the strong winds easing slightly countrywide.</p>
1800 GMT 10 OCTOBER 2011	SIG WEATHER	0000 GMT 11 OCTOBER 2011	SIG WEATHER	<p>EXTREMES Highest Maximum: 21.1 Manston, Kent Lowest Maximum: 9.7 Loch Glascarnoch, Ross & Cromarty Lowest Minimum: 6.3 Loch Glascarnoch, Ross & Cromarty Lowest Grass Minimum: 4.4 Lossiemouth, Moray Most Rain: 20.2 St Angelo, Fermanagh Most Sun: 6.2 Manston, Kent</p>

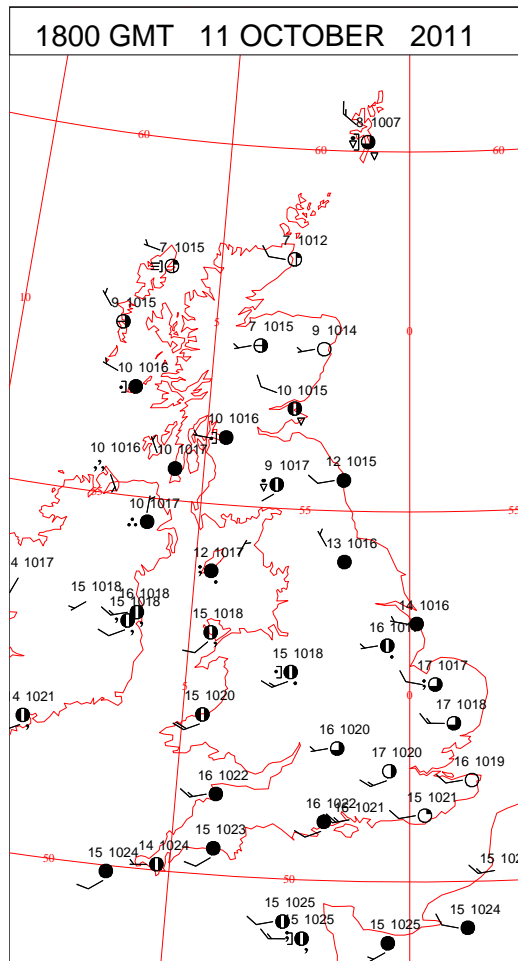
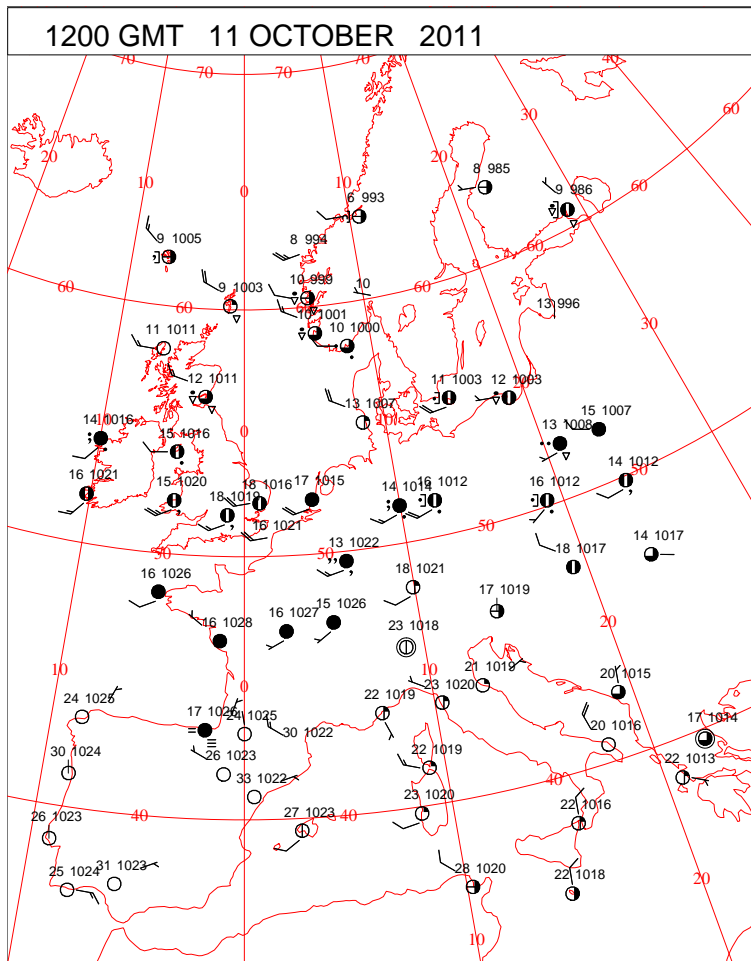
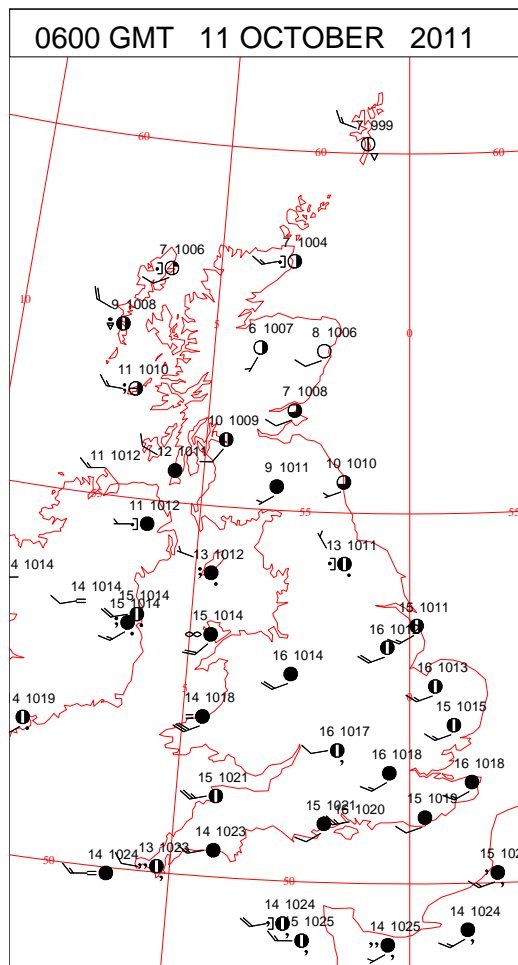
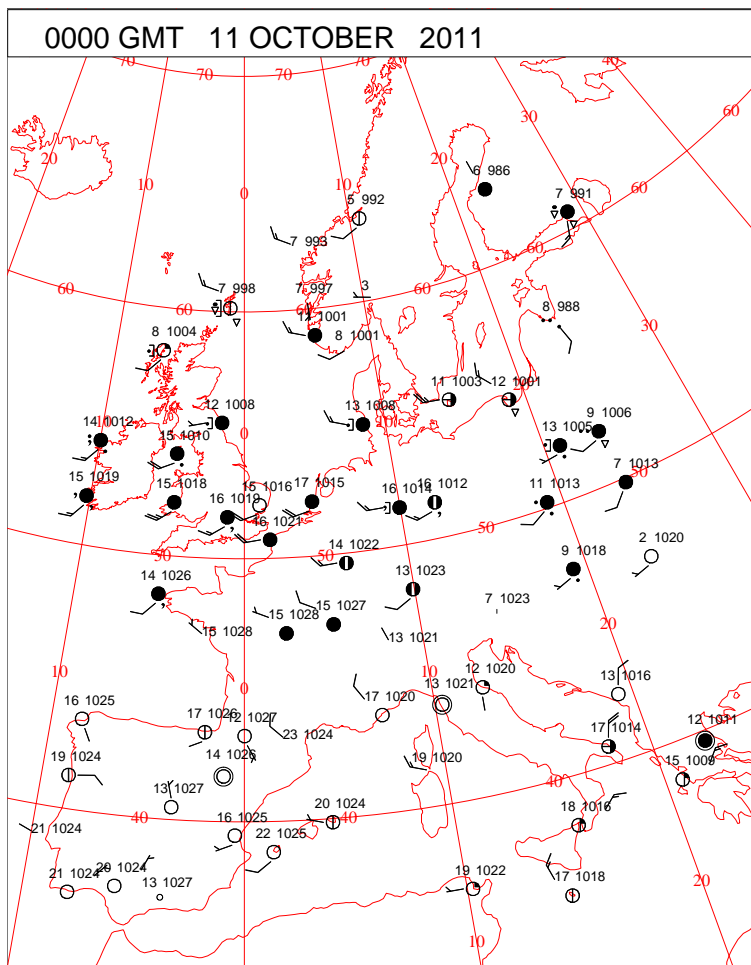
DAILY CLIMATE DATA



DAILY WEATHER SUMMARY



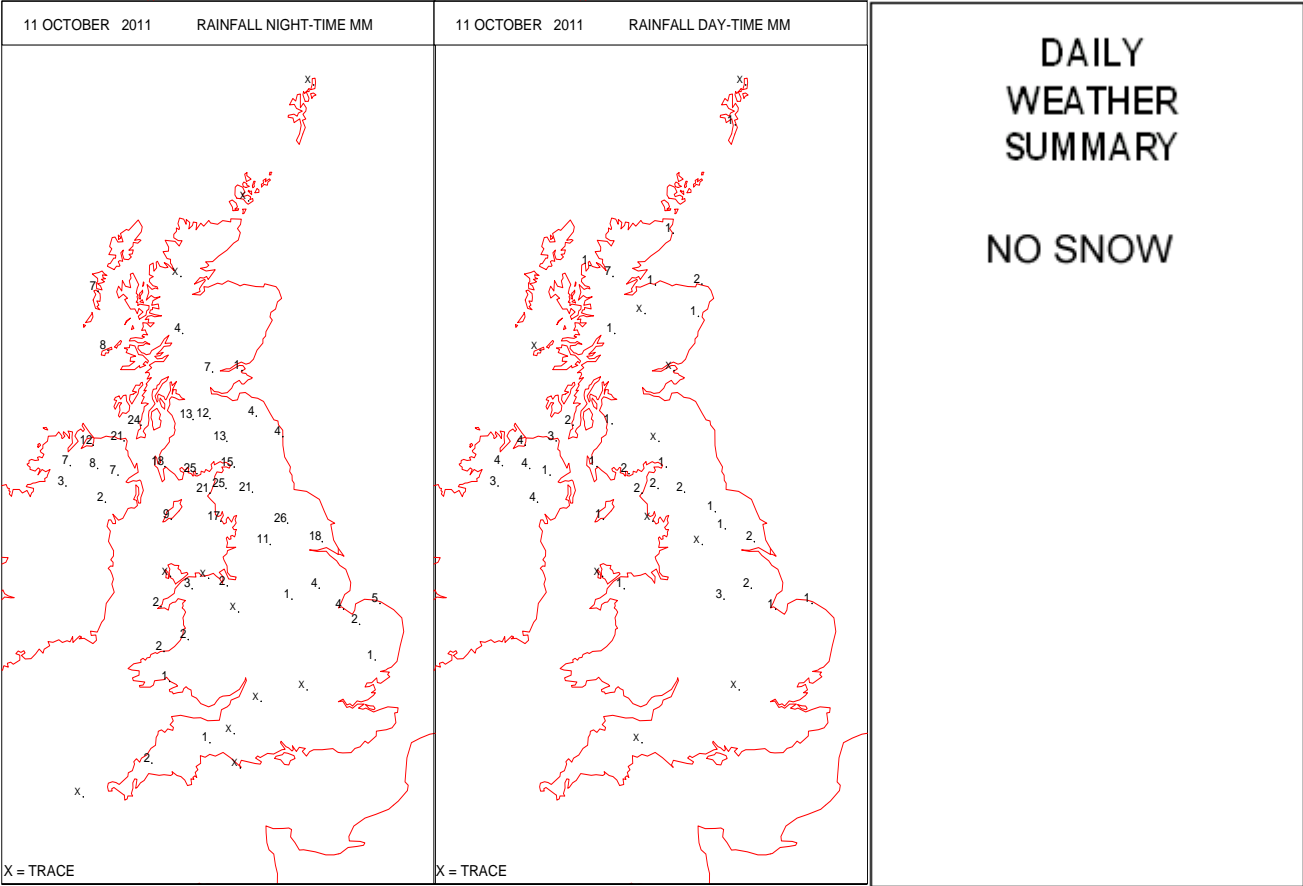
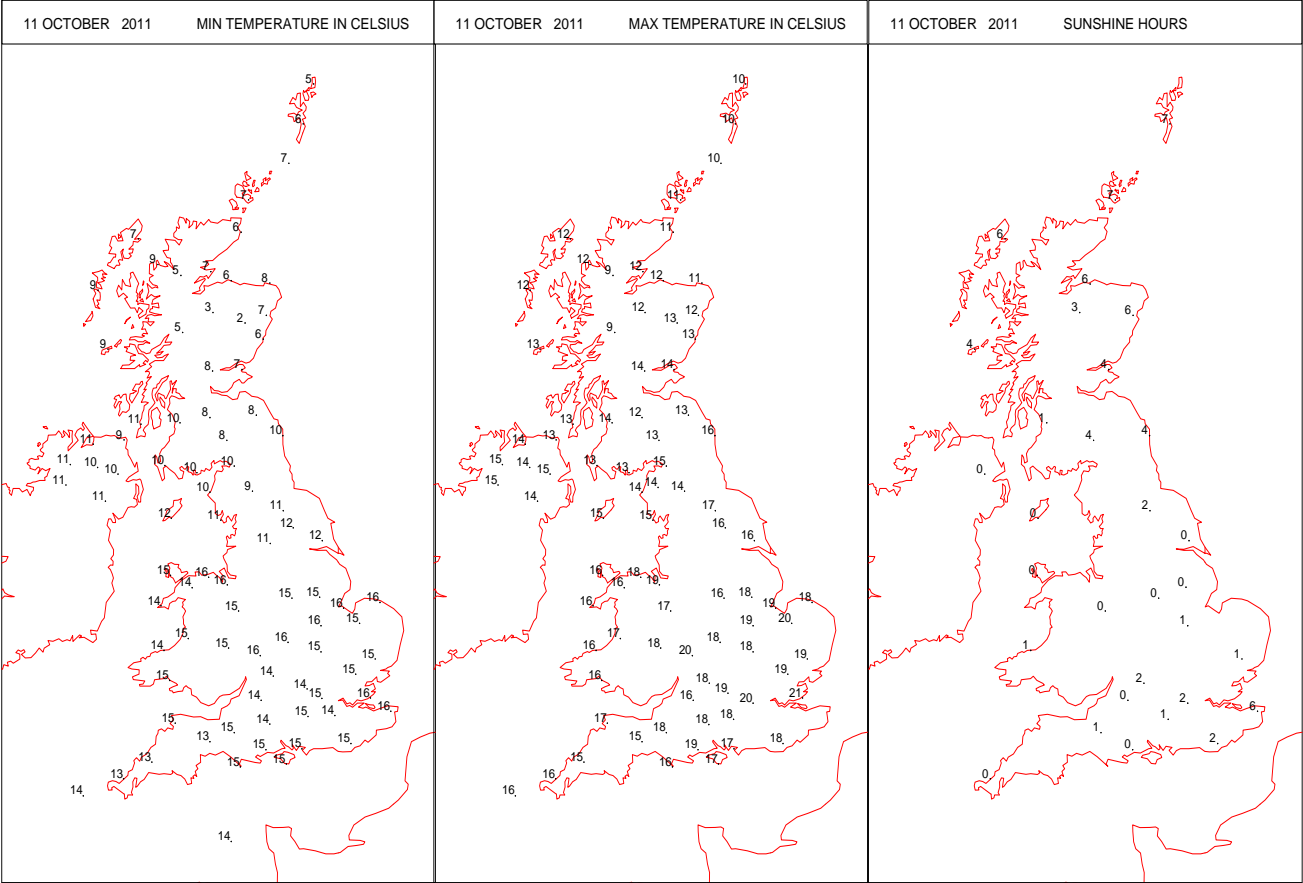
SURFACE REPORTS



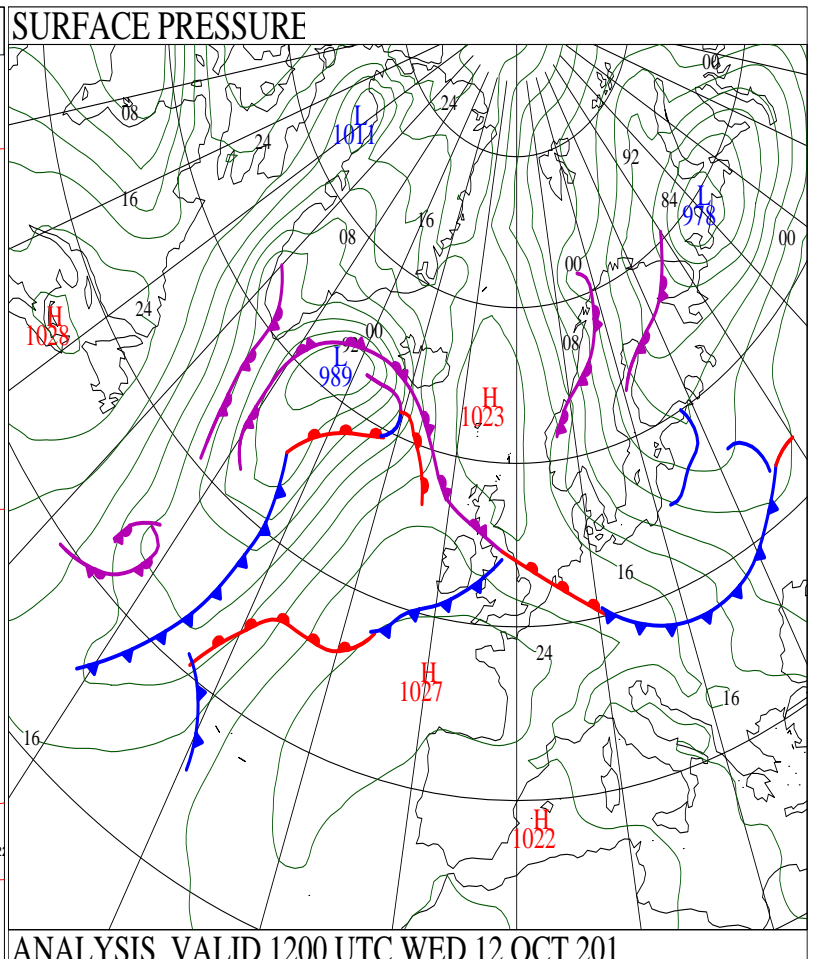
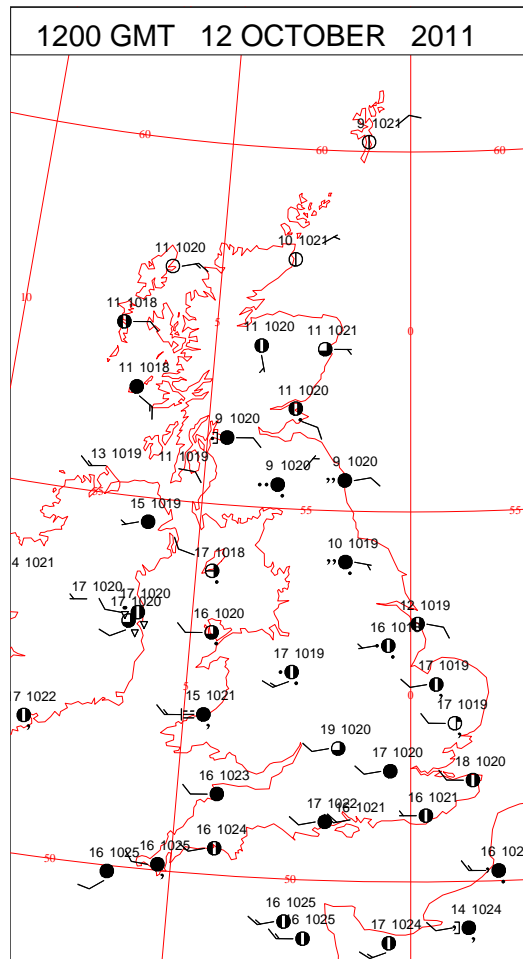
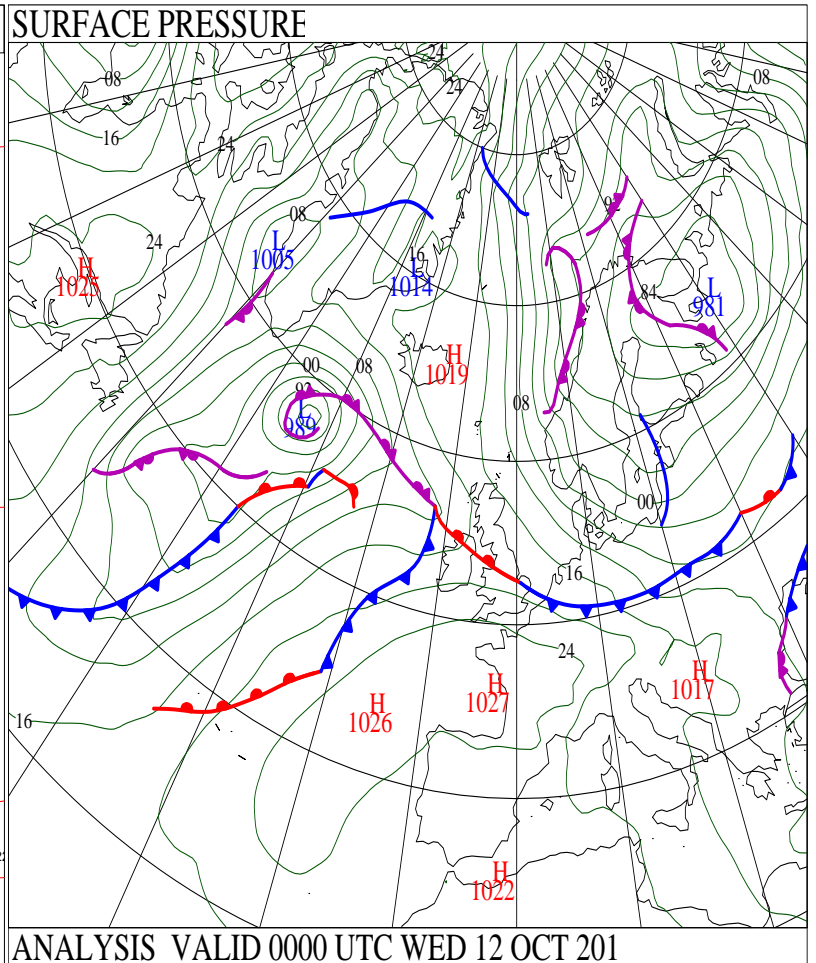
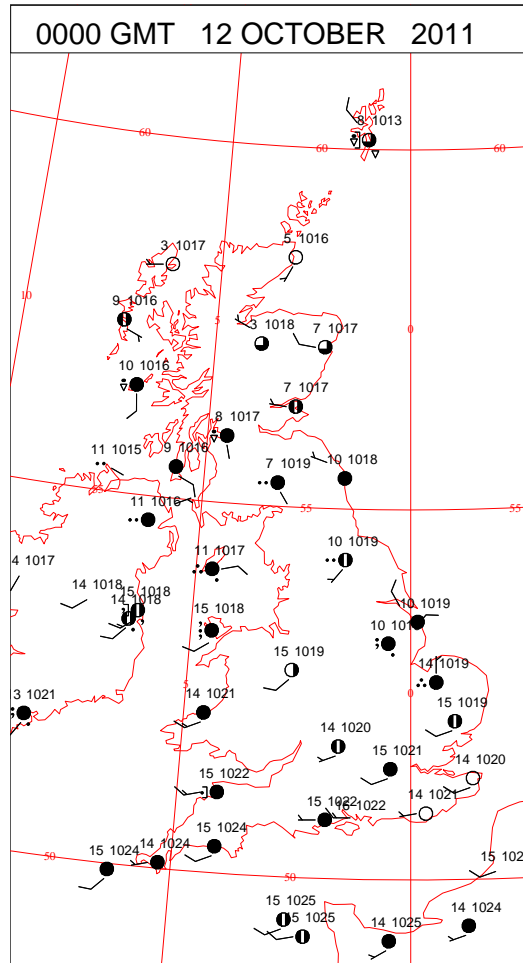
SIGNIFICANT WEATHER

0600 GMT 11 OCTOBER 2011	SIG WEATHER	1200 GMT 11 OCTOBER 2011	SIG WEATHER	<p>Summary of UK Weather for Tuesday 11 October 2011.</p> <p>A slow-moving weather front, which had affected northern and central parts of the U.K. for a few days, was still reluctant to move from northern England and parts of the north Midlands, and also Northern Ireland.</p> <p>Occasional rain and drizzle fell from the front, with the most persistent of this around north-west England, with quite a wet day across Manchester.</p> <p>To the north of the front, over Scotland and the Northern Isles, there were brighter but cooler conditions, with scattered showers. It was breezy too during the morning, but the winds tended to ease into the afternoon.</p> <p>To the south of the front, over much of Wales and the rest of England, rather mild, breezy and cloudy conditions prevailed, with some occasional drizzle in western areas.</p> <p>Towards the end of the day, the rain along the weather front intensified again across Northern Ireland with some moderate bursts, then across northern England during the evening period.</p> <p>Temperatures were above average south of the front, well above average for south-east England, with some brighter spells, and around average elsewhere.</p>
1800 GMT 11 OCTOBER 2011	SIG WEATHER	0000 GMT 12 OCTOBER 2011	SIG WEATHER	
				<p>EXTREMES</p> <p>Highest Maximum: 20.7 Manston, Kent</p> <p>Lowest Maximum: 8.7 Loch Glascarnoch, Ross & Cromarty</p> <p>Lowest Minimum: 2.2 Aboyne No 2, Aberdeenshire</p> <p>Lowest Grass Minimum: -1.3 Aboyne No 2, Aberdeenshire</p> <p>Most Rain: 27.2 Keswick, Cumbria</p> <p>Most Sun: 6.8 Kirkwall, Orkney</p>

DAILY CLIMATE DATA

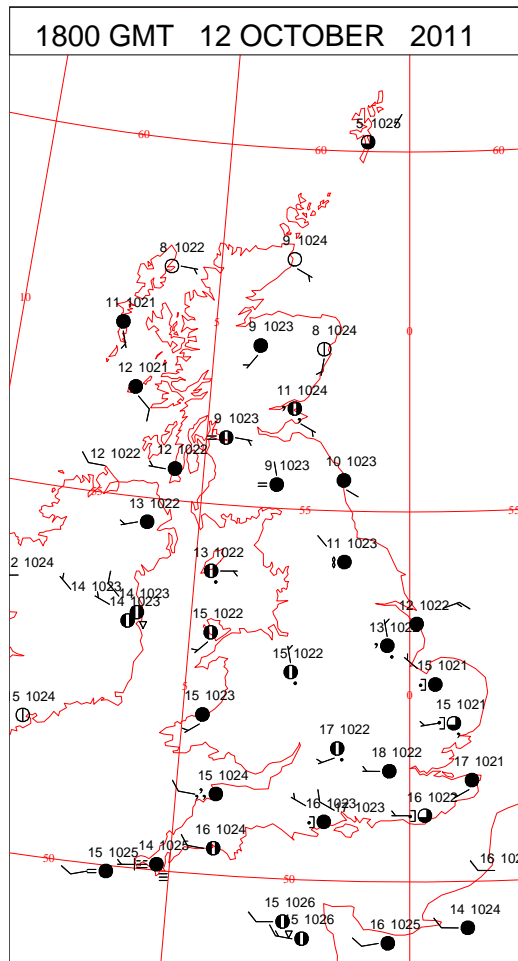
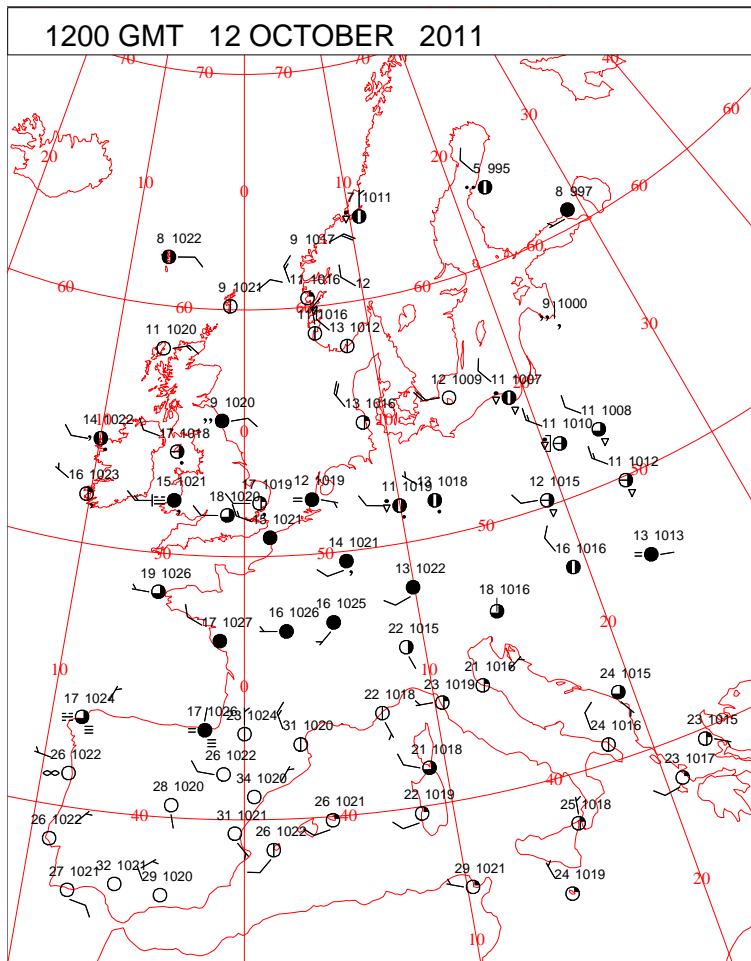
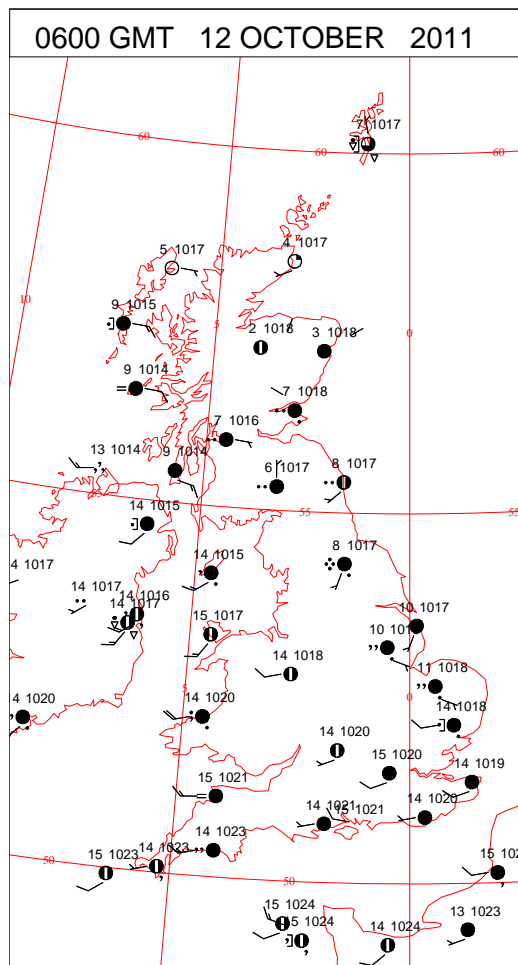
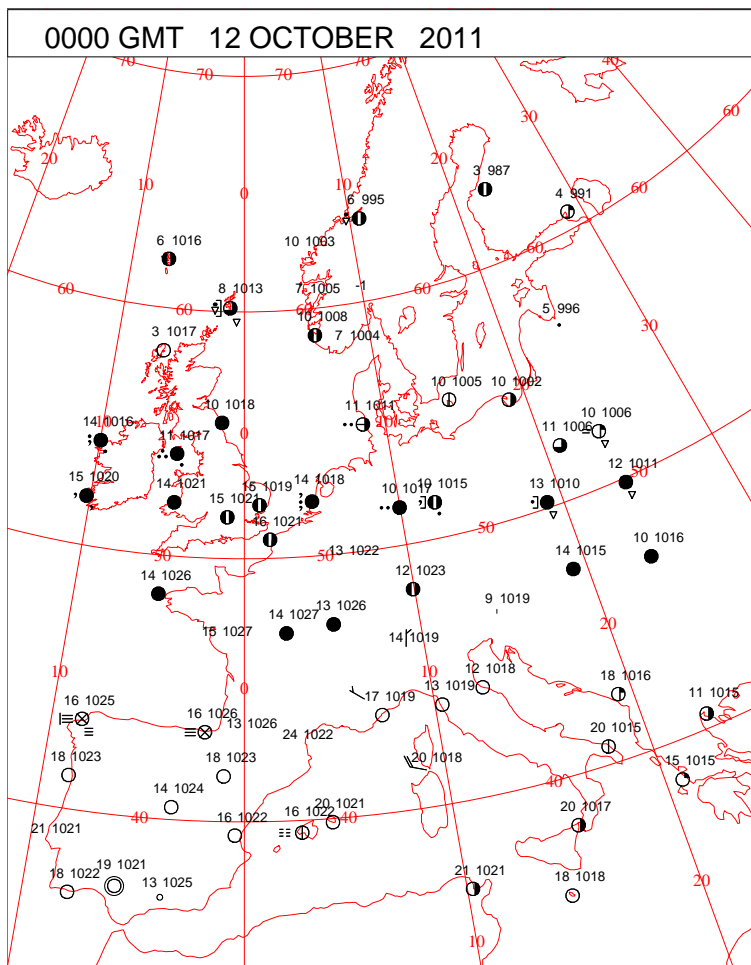


DAILY WEATHER SUMMARY



Wednesday 12 October 2011

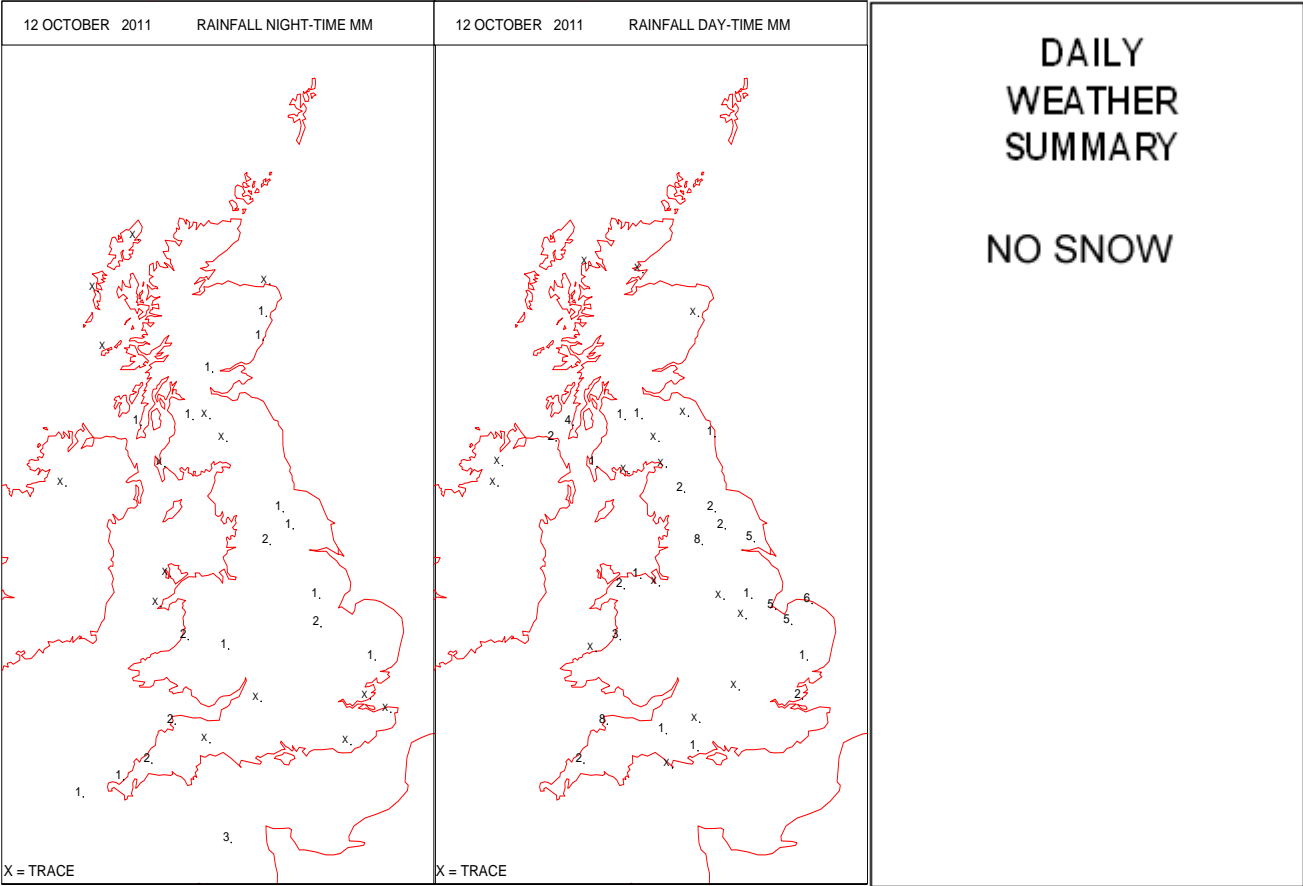
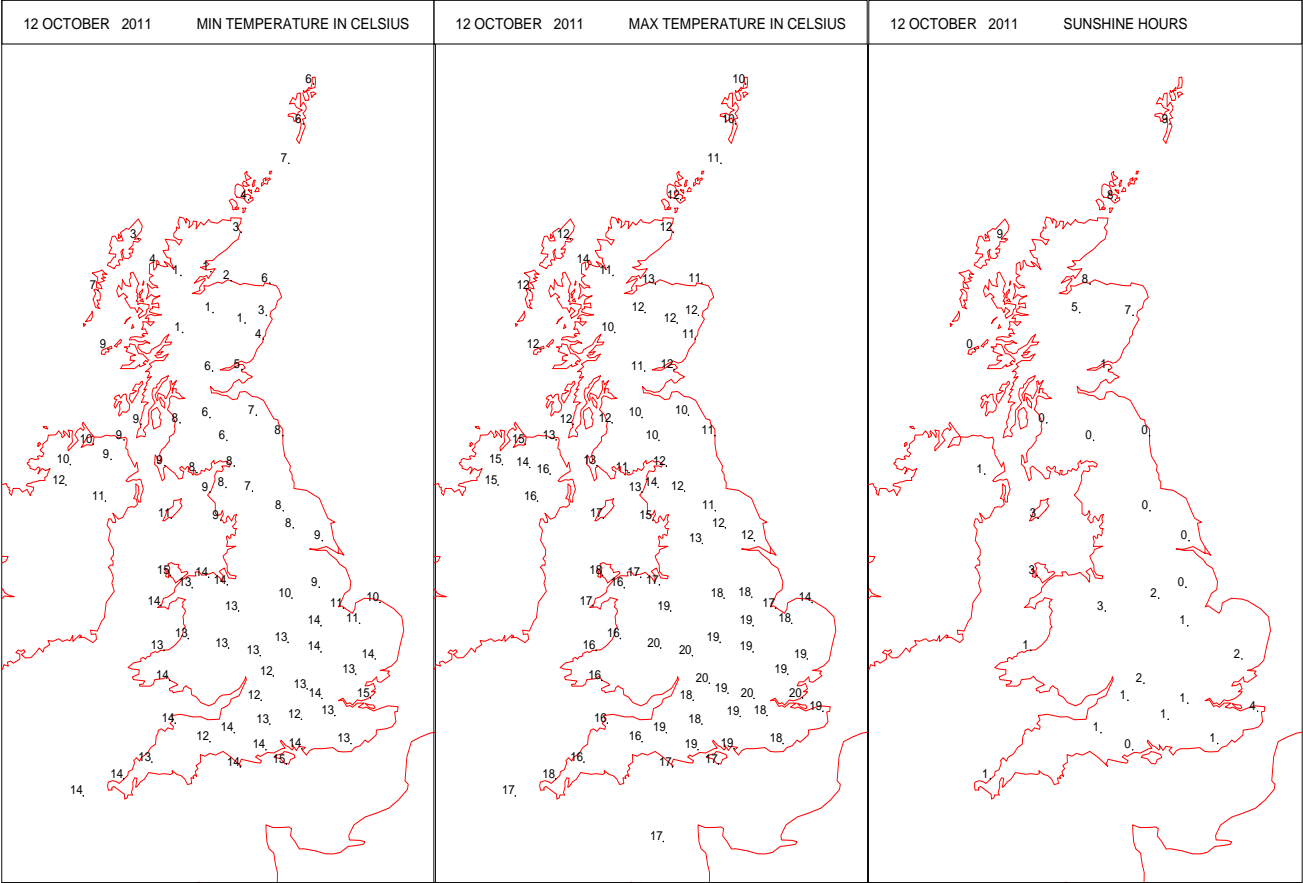
SURFACE REPORTS



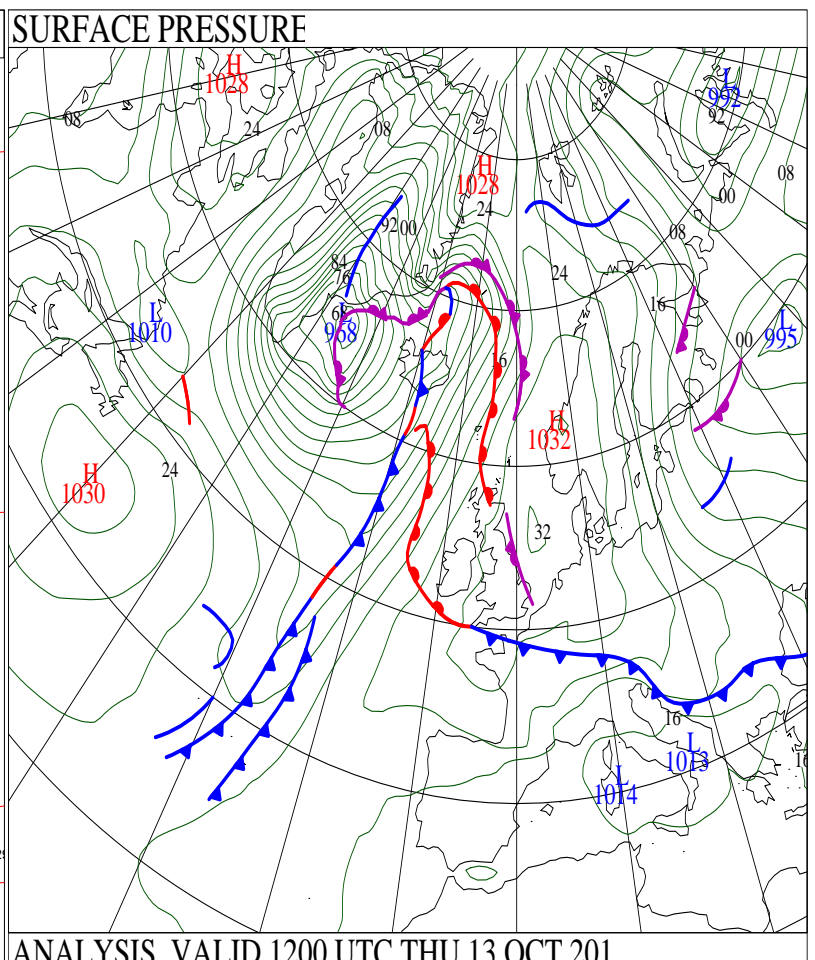
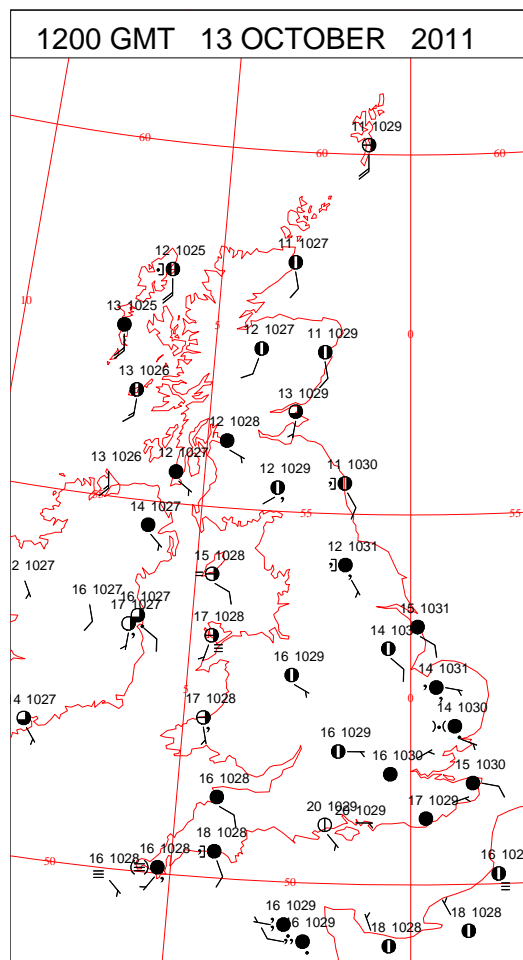
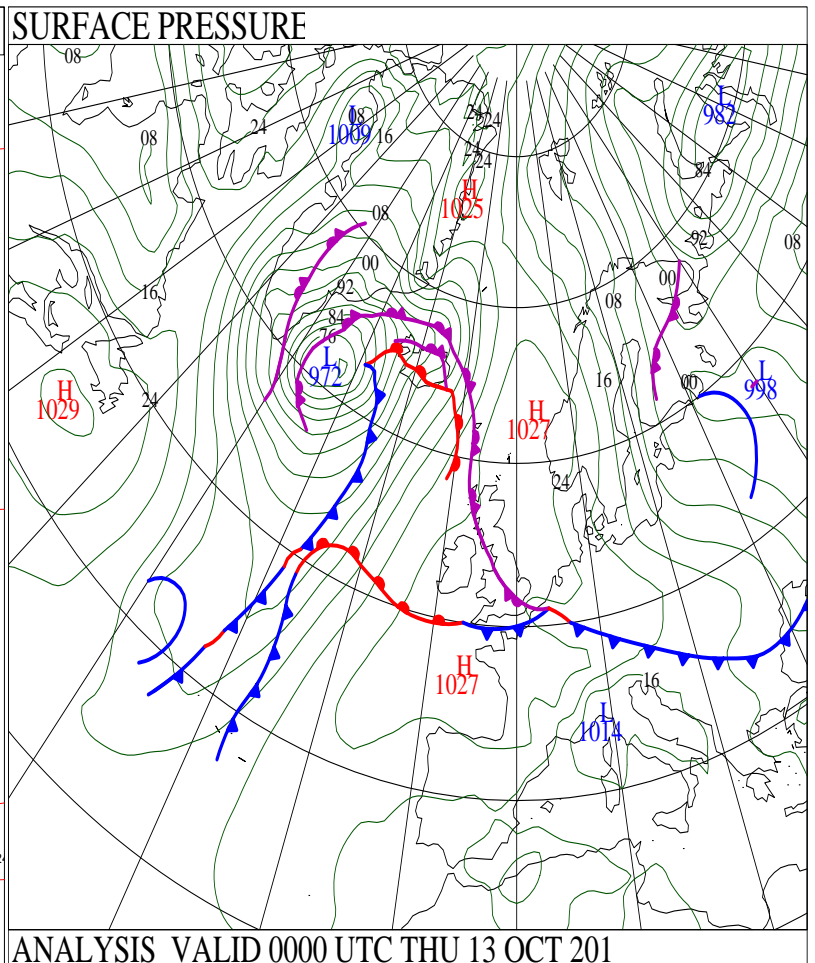
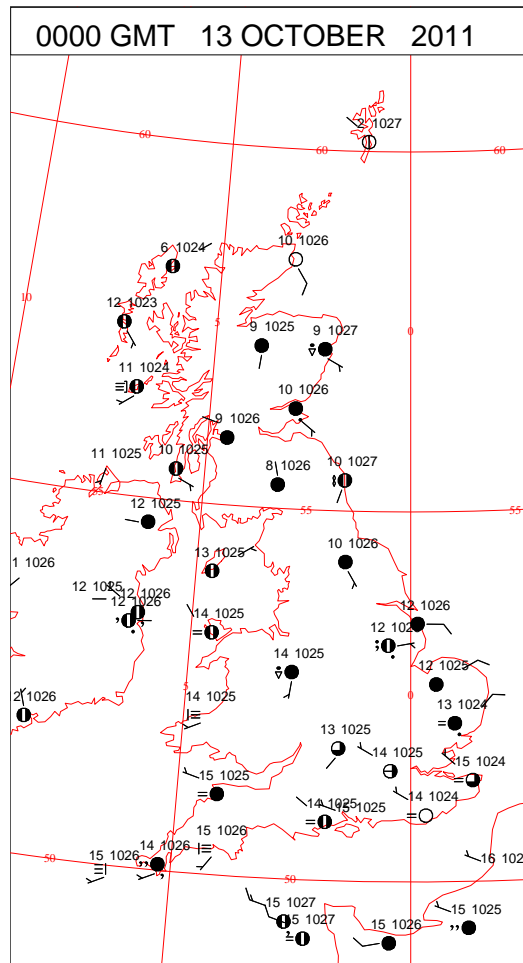
SIGNIFICANT WEATHER

0600 GMT 12 OCTOBER 2011	SIG WEATHER	1200 GMT 12 OCTOBER 2011	SIG WEATHER	<p>Summary of UK Weather for Wednesday 12 October 2011. Early heavy rain associated with an active weather front in central and southern Scotland, and northern England, gradually eased during the morning, becoming lighter and patchier with time.</p> <p>Elsewhere it was a rather cloudy day generally, but during the morning Wales and the Midlands were quite bright, with sunny spells for a time before the cloud filled in. The odd heavier burst of rain then developed across the Midlands as the front moved south-eastwards during the afternoon.</p> <p>Much of southern England remained mainly dry with some bright spells at times.</p> <p>Meanwhile, at the extreme ends of the country, damp, mild and misty conditions developed across parts of the south-west during the afternoon, with extensive hill and coastal fog.</p> <p>In comparison, the north of Scotland had a dry, bright and sunny day, albeit quite cold.</p> <p>Temperatures were above average for mid-October in the south of the country, with the milder air positioned south of the front. To the north of the front, across northern England and Scotland, it was much cooler, with below averages temperatures.</p>
1800 GMT 12 OCTOBER 2011	SIG WEATHER	0000 GMT 13 OCTOBER 2011	SIG WEATHER	<p>EXTREMES Highest Maximum: 20.1 Northolt, Greater London Lowest Maximum: 9.7 Eskdalemuir, Dumfriesshire Lowest Minimum: 0.5 Aboyne No 2, Aberdeenshire Lowest Grass Minimum: -2.1 Leuchars, Fife Most Rain: 10.2 Bingley No 2, West Yorkshire Most Sun: 9.1 Stornoway Airport, Western Isles</p>

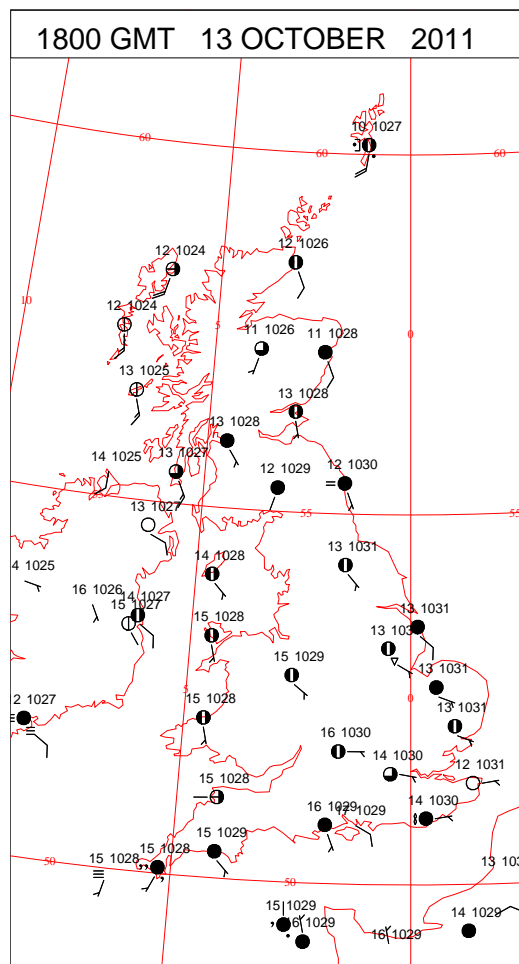
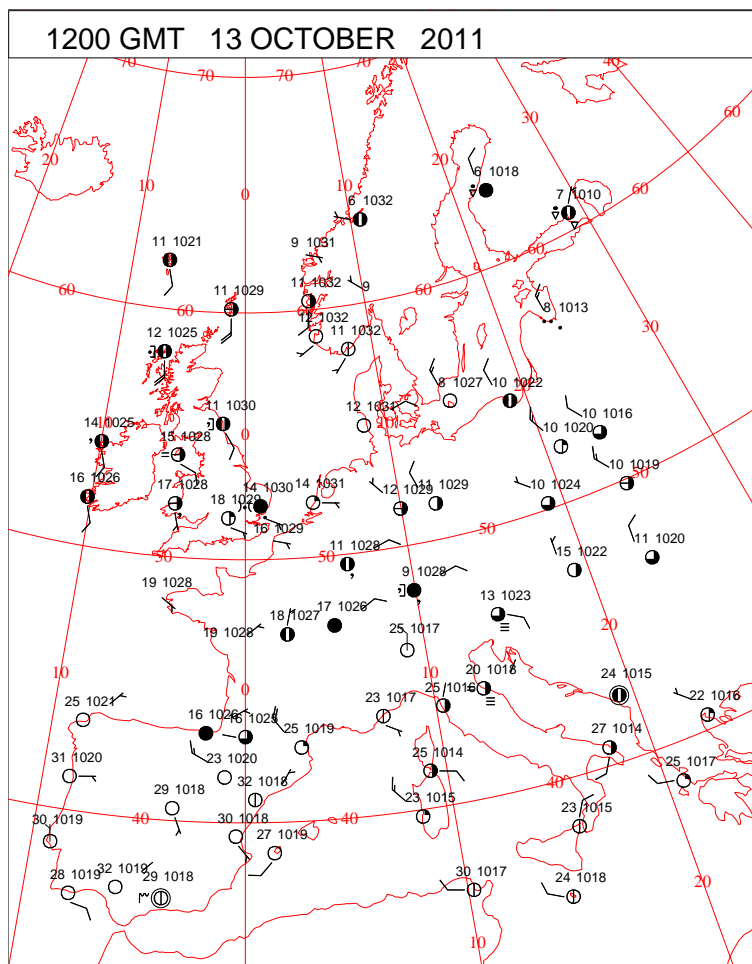
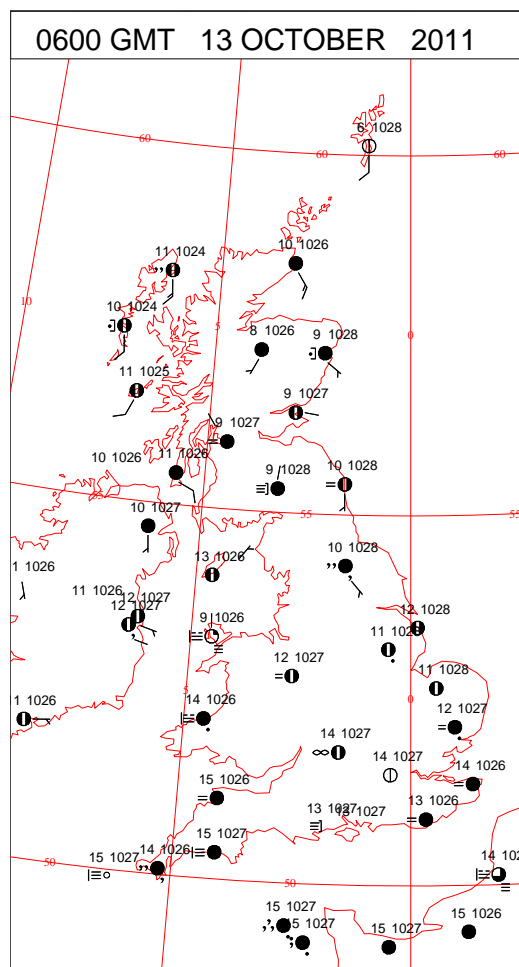
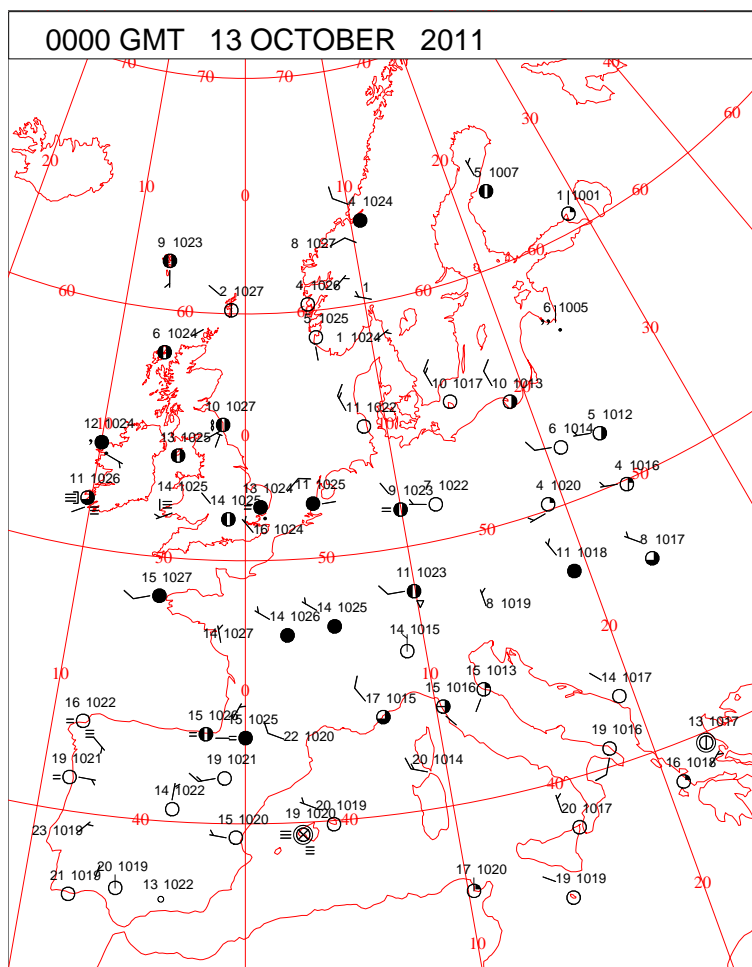
DAILY CLIMATE DATA



DAILY WEATHER SUMMARY



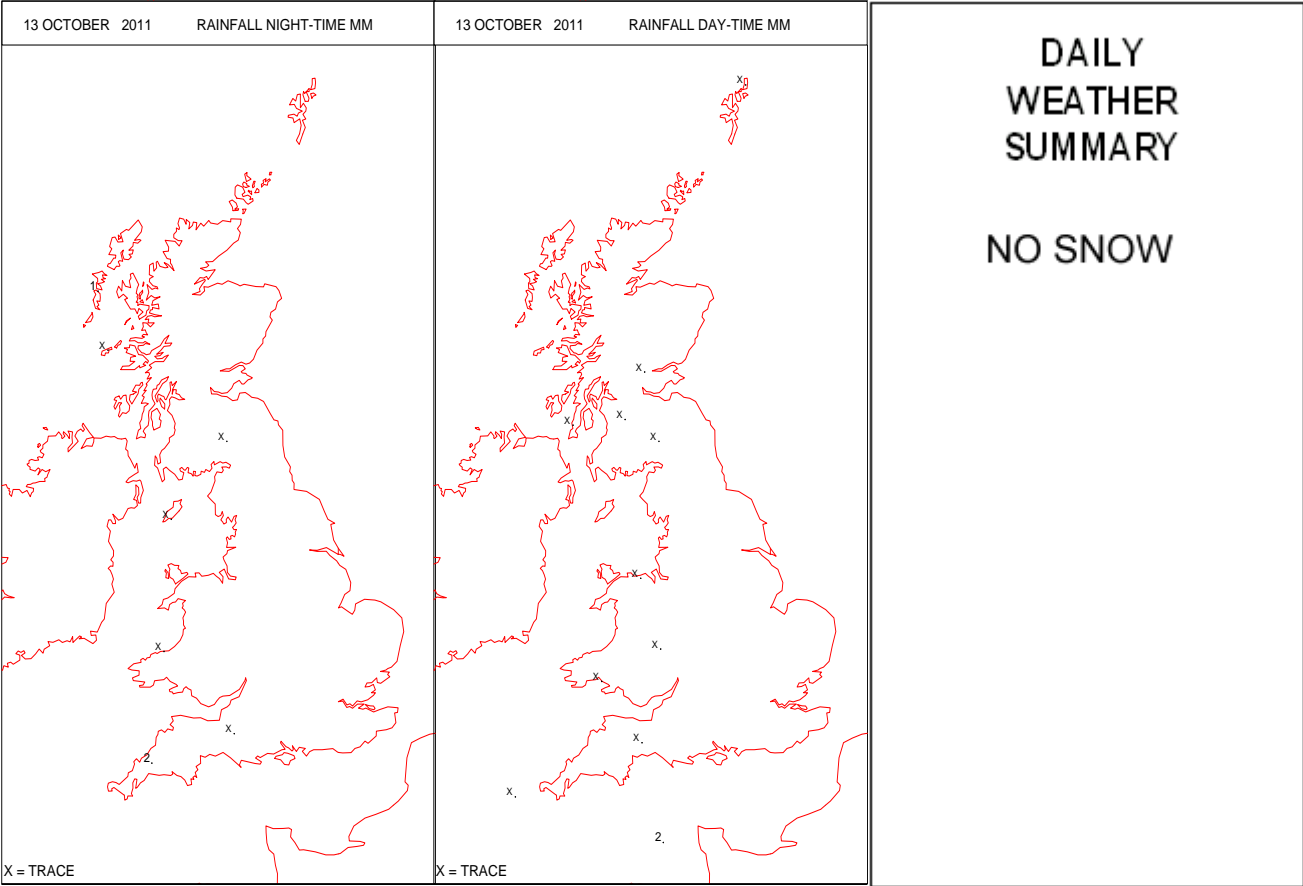
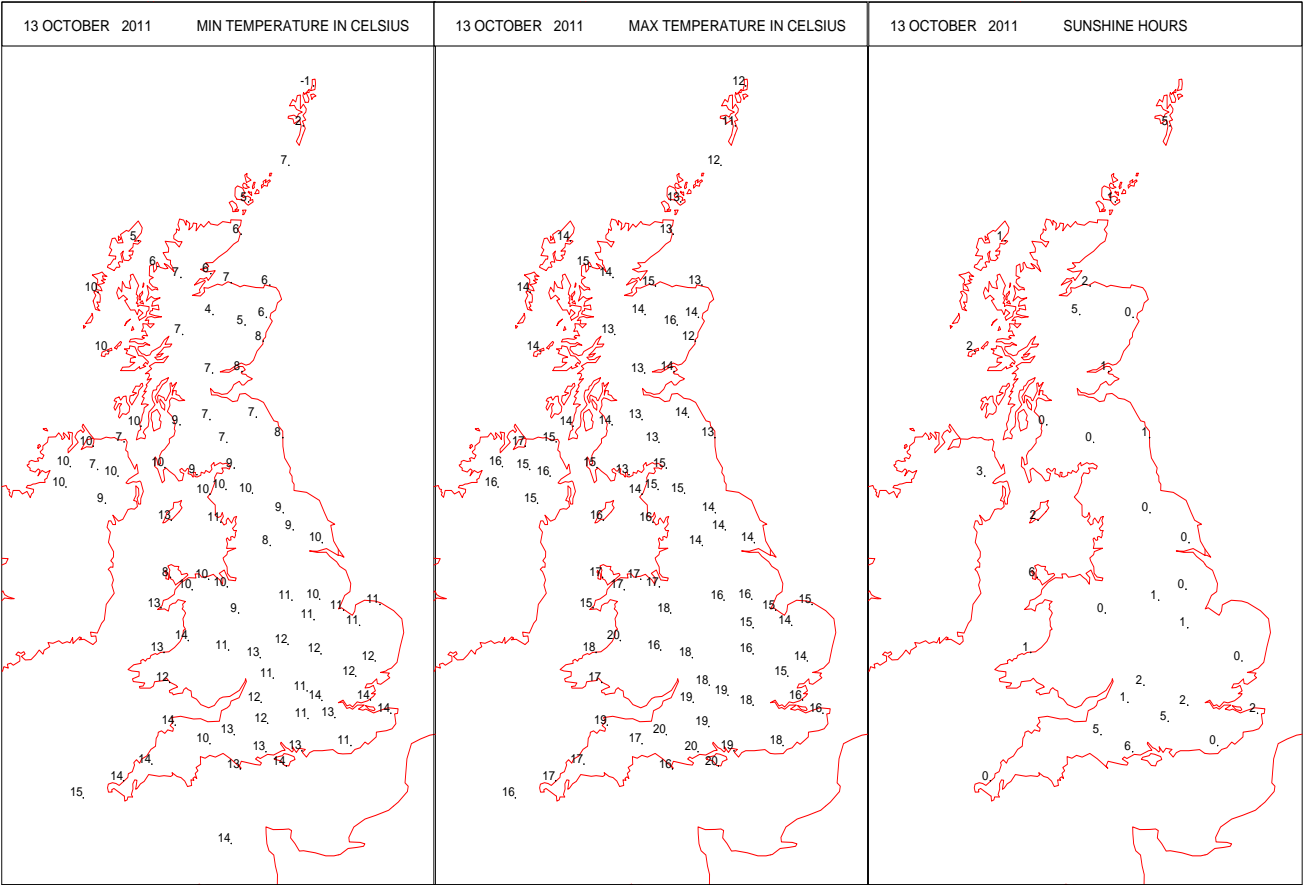
SURFACE REPORTS



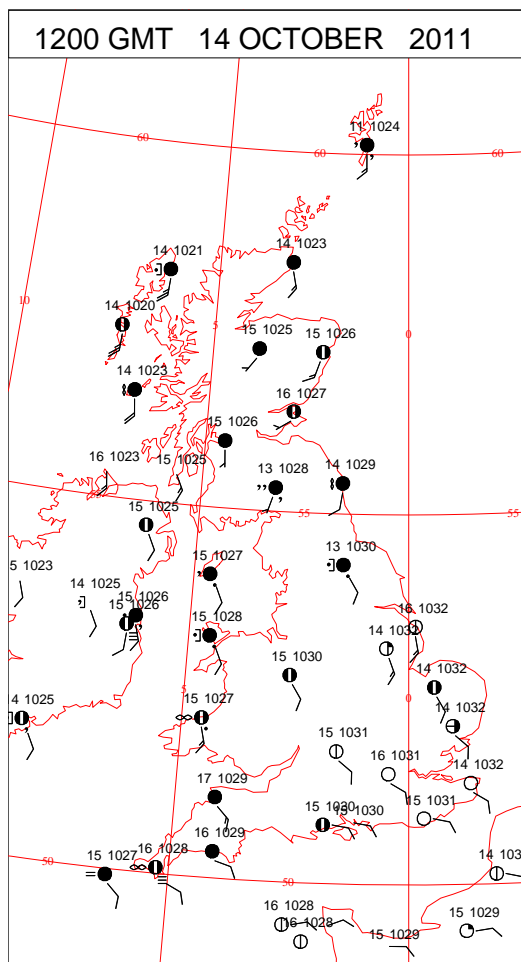
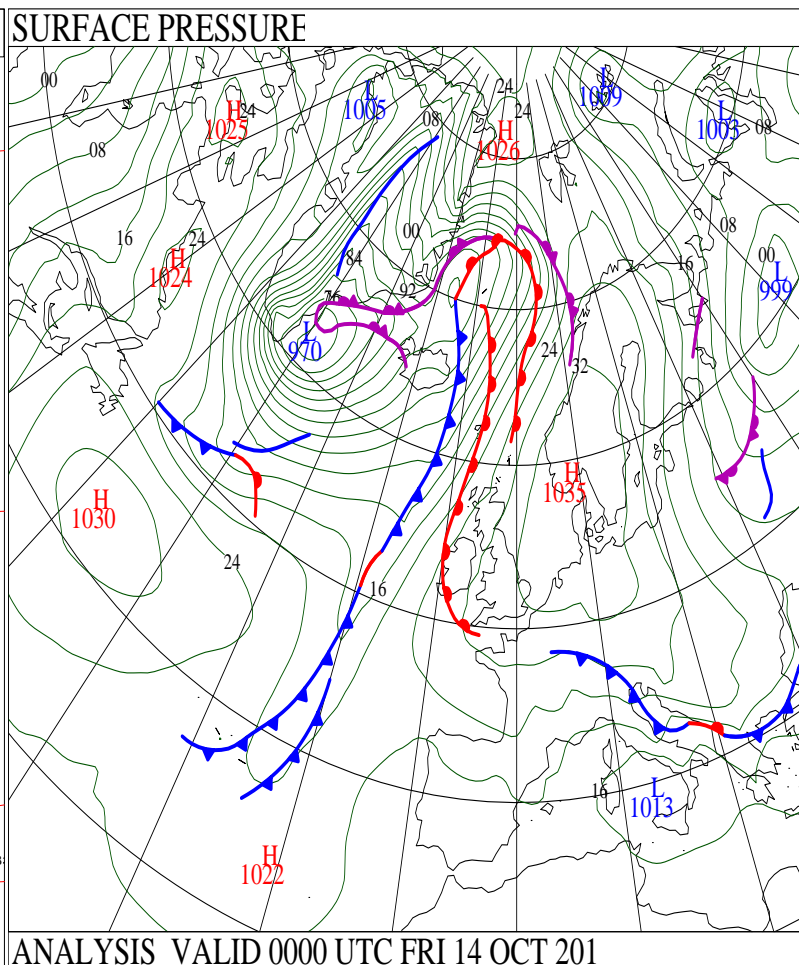
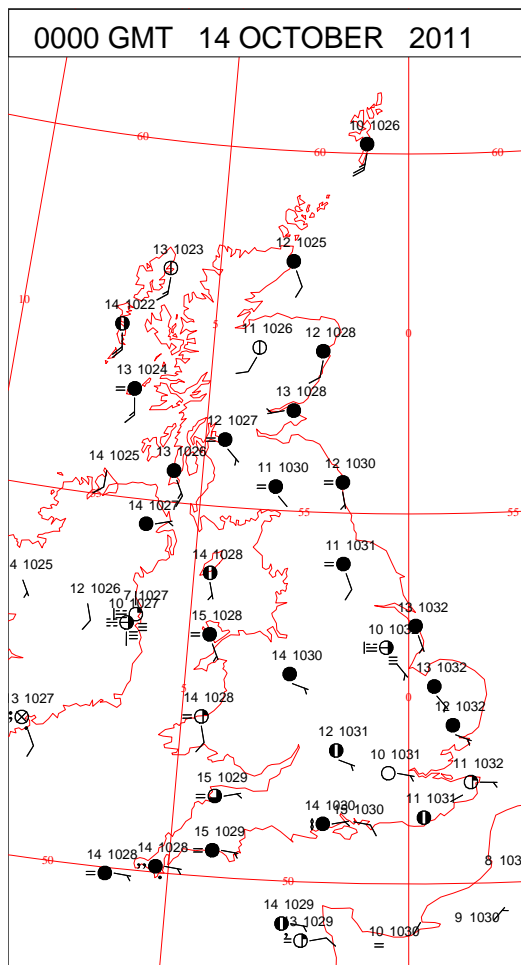
SIGNIFICANT WEATHER

0600 GMT 13 OCTOBER 2011	SIG WEATHER	1200 GMT 13 OCTOBER 2011	SIG WEATHER	<p>Summary of UK Weather for Thursday 13 October 2011. Overnight, it was cloudy with mist and outbreaks of drizzle across most parts of the country, although there were some clearer spells across Shetland.</p> <p>Overnight temperatures were mostly mild, although were rather cold where skies were clearer in the far north of Scotland.</p> <p>Extensive mist and fog across the south-west and central southern parts of England largely lifted through the morning. However, it remained cloudy and dull through the day in many areas with drizzle at times. Parts of Herefordshire saw continuous drizzle for much of the day.</p> <p>There were some breaks in the cloud during the afternoon, however, with sunny spells across parts of north-west and central southern England.</p> <p>Winds were light and largely south or south-easterly.</p> <p>Maximum temperatures remained mild across southern England and Wales, feeling pleasant where there were sunny spells. Further north, temperatures were around average for the time of year.</p>
1800 GMT 13 OCTOBER 2011	SIG WEATHER	0000 GMT 14 OCTOBER 2011	SIG WEATHER	<p>EXTREMES Highest Maximum: 20.3 Hurn, Dorset Lowest Maximum: 11.2 Lerwick, Shetland Lowest Minimum: -0.8 Baltasound No 2, Shetland Lowest Grass Minimum: -4.2 Lerwick, Shetland Most Rain: 2.4 Guernsey Airport, Guernsey Most Sun: 6.0 Hurn, Hampshire</p>

DAILY CLIMATE DATA

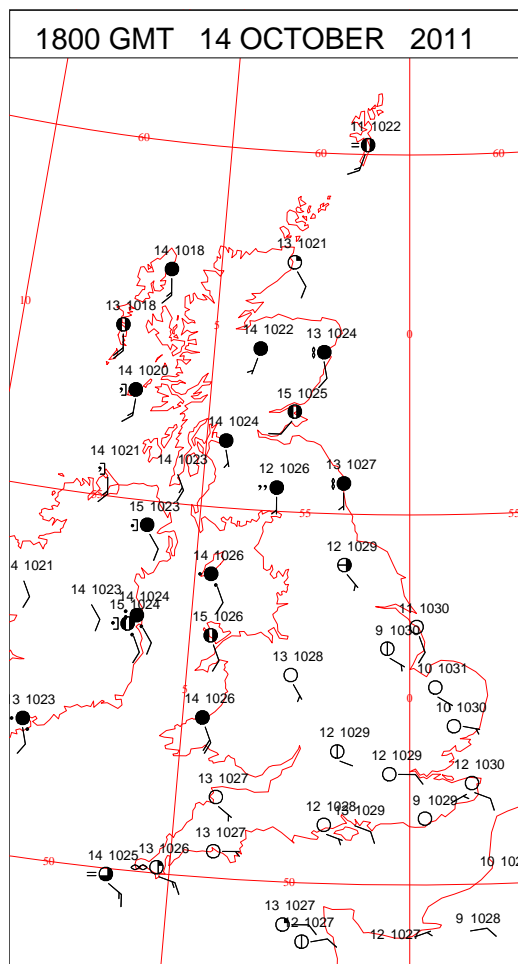
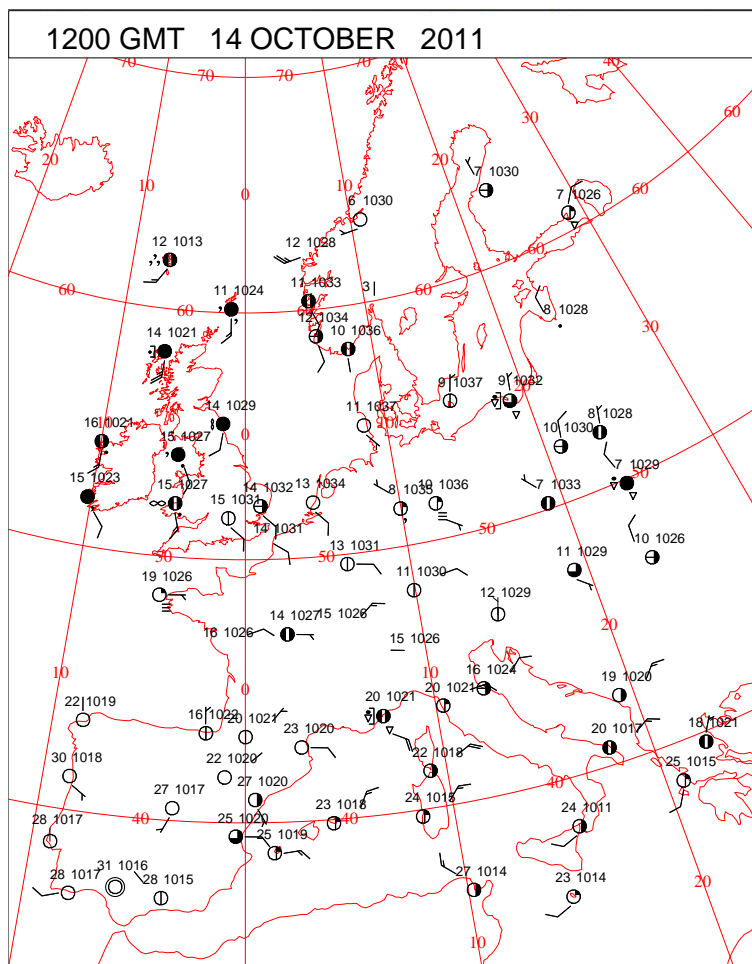
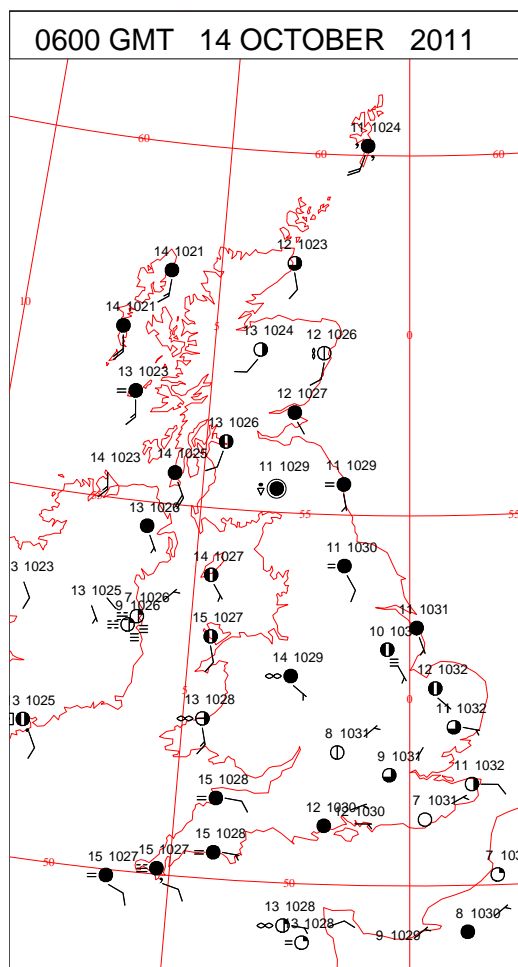
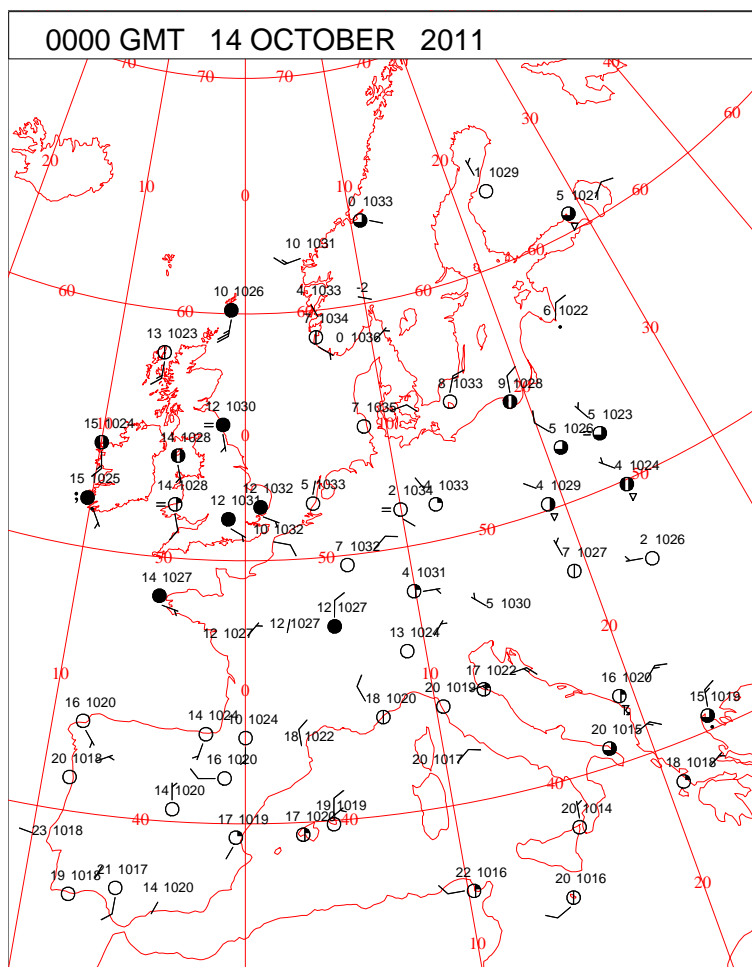


DAILY WEATHER SUMMARY



Friday 14 October 2011

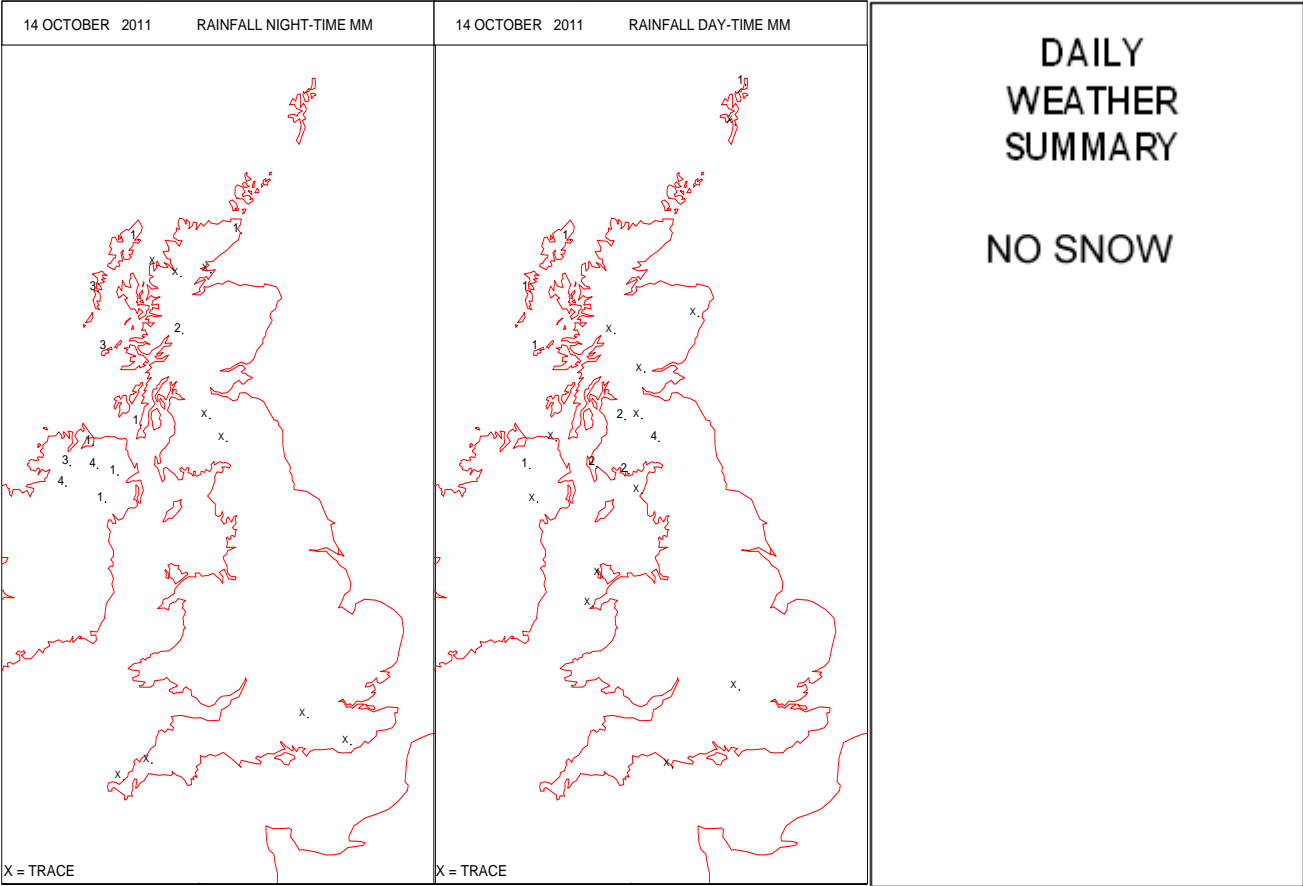
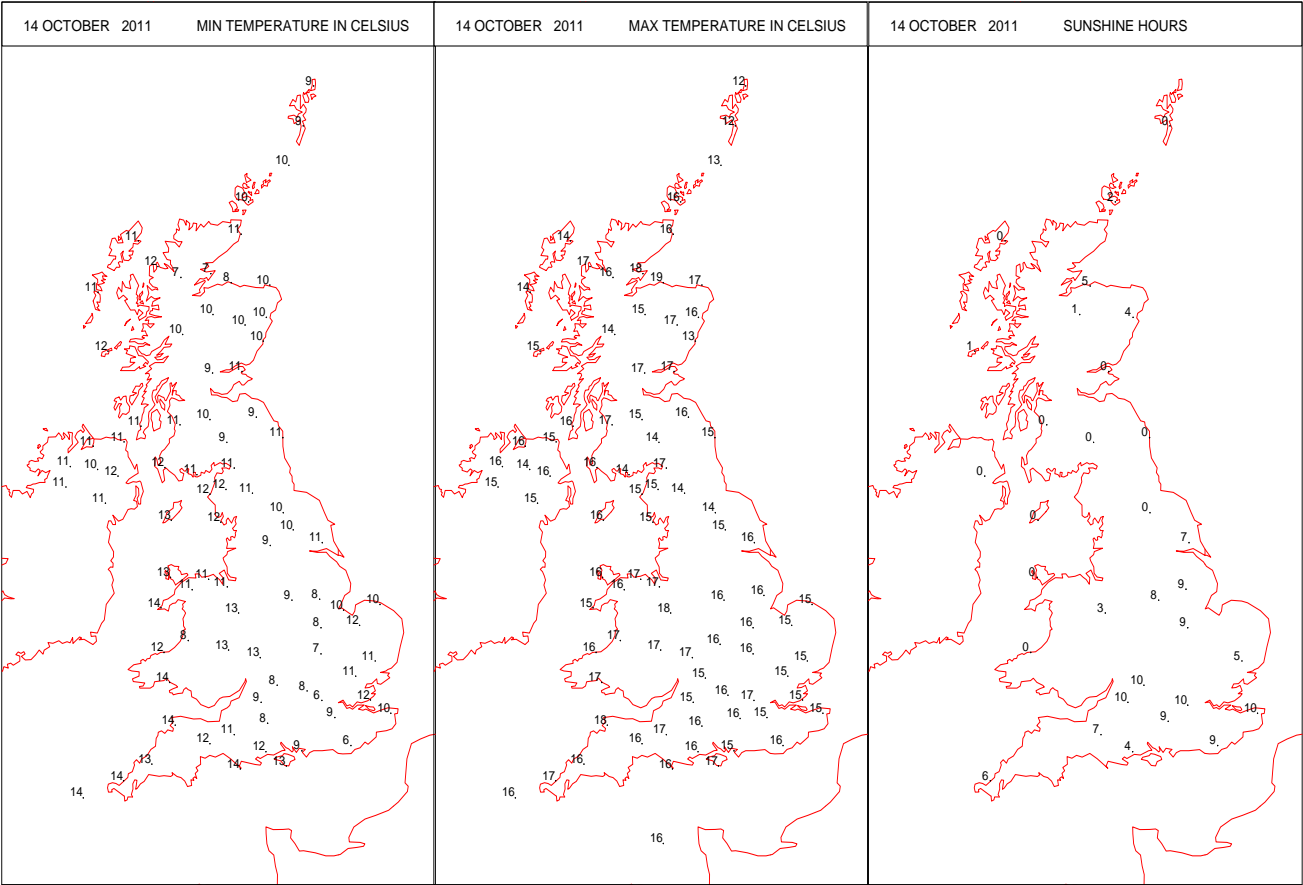
SURFACE REPORTS



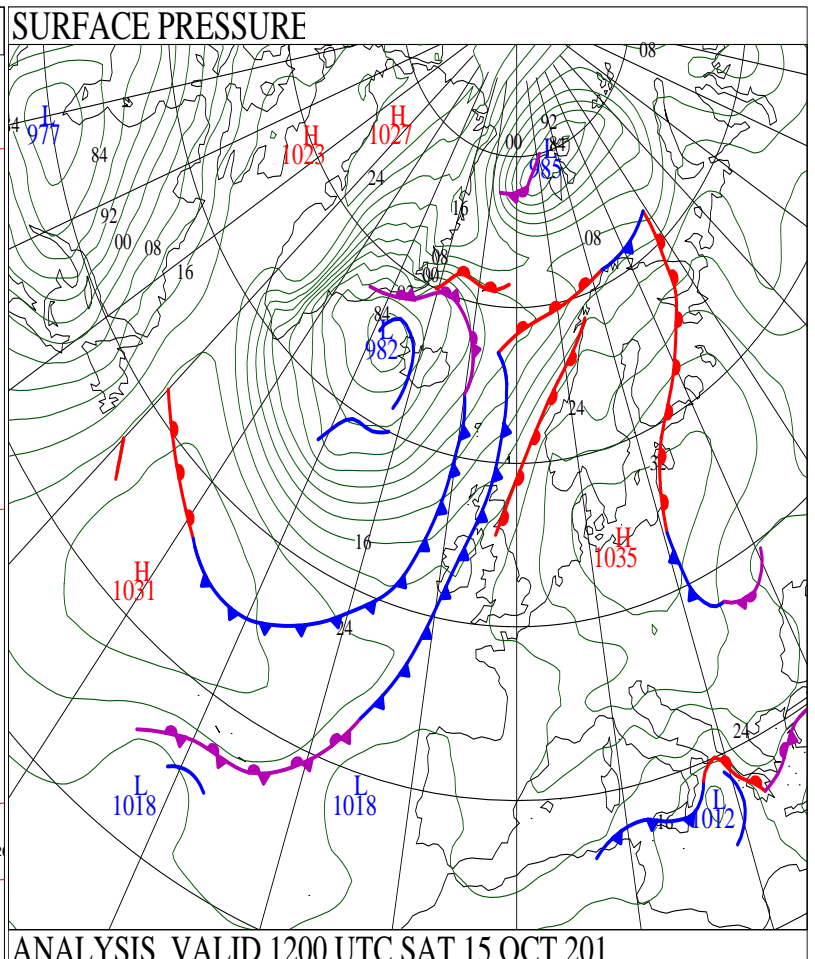
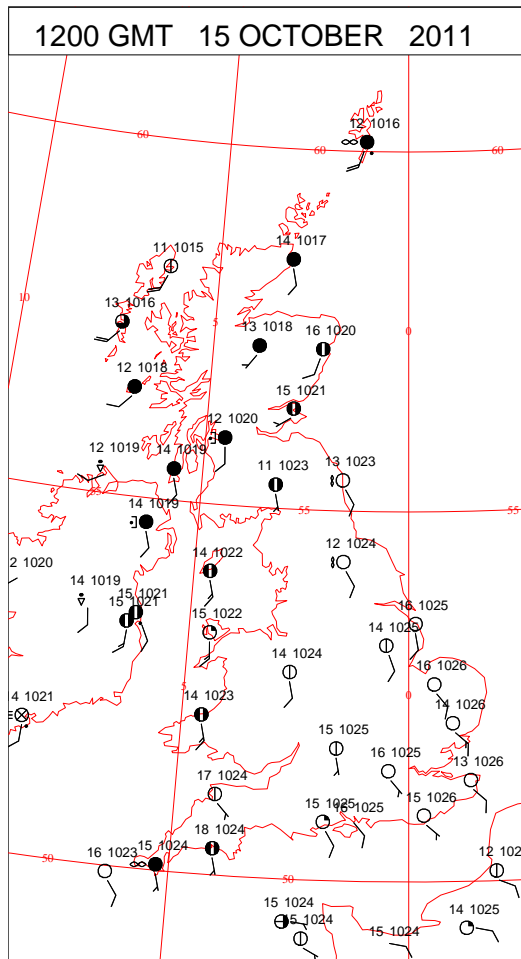
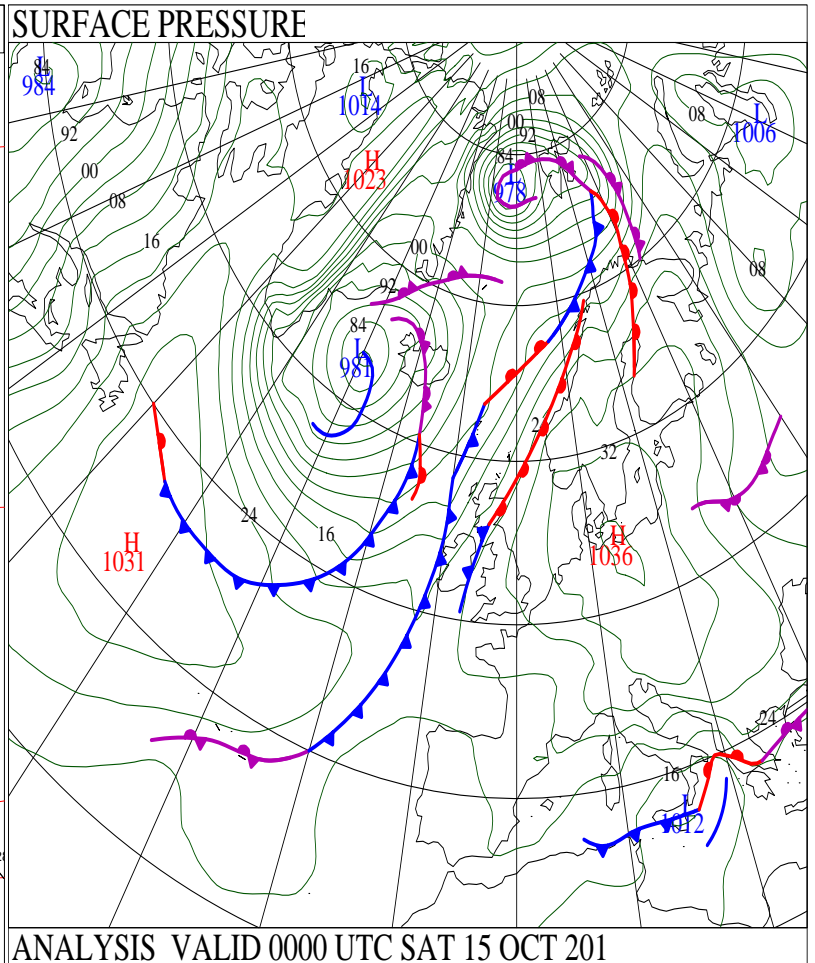
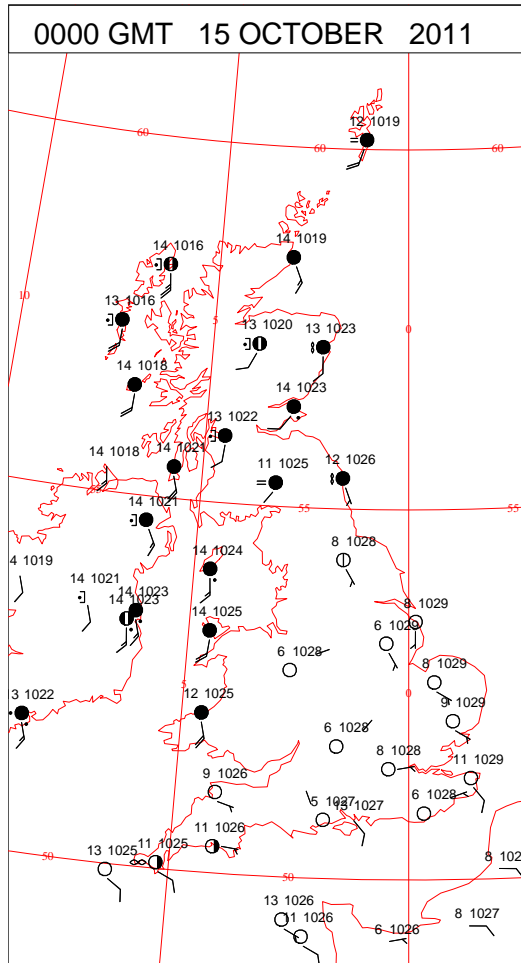
SIGNIFICANT WEATHER

0600 GMT 14 OCTOBER 2011	SIG WEATHER	1200 GMT 14 OCTOBER 2011	SIG WEATHER	<div>Summary of UK Weather for Friday 14 October 2011. It was a quiet weather day across much of the U.K. It started cloudy across many areas, although there were some clear spells across north-western Scotland and south-eastern England. Bright and sunny conditions spread north-west through the morning across southern and central England, and across most of Wales by the afternoon. It remained largely cloudy, with outbreaks of drizzle in places, across Northern Ireland, Scotland and northern England, and also around western coasts of Wales and the far south-west of England. Some cloud breaks did occur at times in sheltered eastern parts of Scotland and northern England, though. Winds were largely light and south-easterly, although became fresh in some western and northern parts, and around the south coast of England. Temperatures were rather mild for the time of year across the north, with the highest temperatures in northern Scotland. Further south, temperatures were just a little above average in the clearer air.</div>
1800 GMT 14 OCTOBER 2011	SIG WEATHER	0000 GMT 15 OCTOBER 2011	SIG WEATHER	
				<div>EXTREMES Highest Maximum: 18.7 Lossiemouth, Moray Lowest Maximum: 11.7 Lerwick, Shetland Lowest Minimum: 5.4 South Farnborough, Hampshire Lowest Grass Minimum: 0.6 South Farnborough, Hampshire Most Rain: 5.2 Lough Fea, Londonderry Most Sun: 10.1 Lyneham, Wiltshire</div>

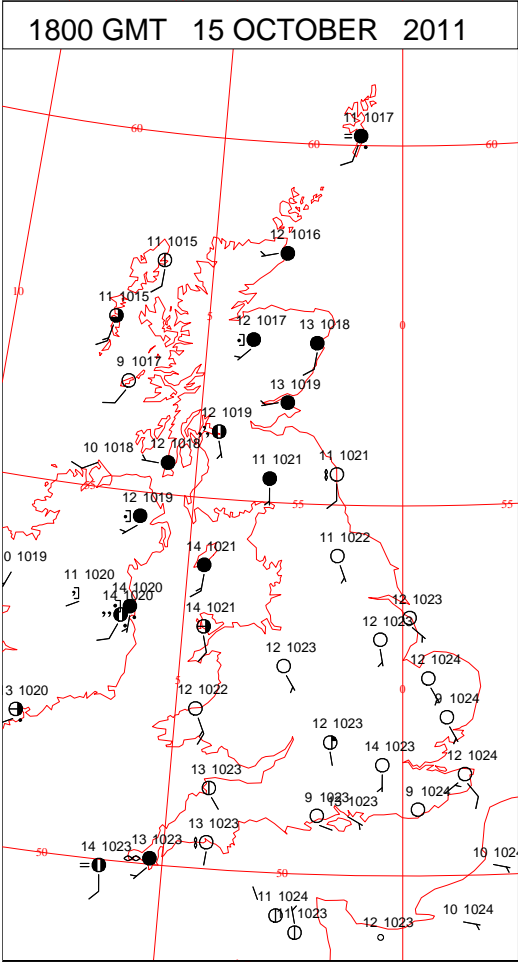
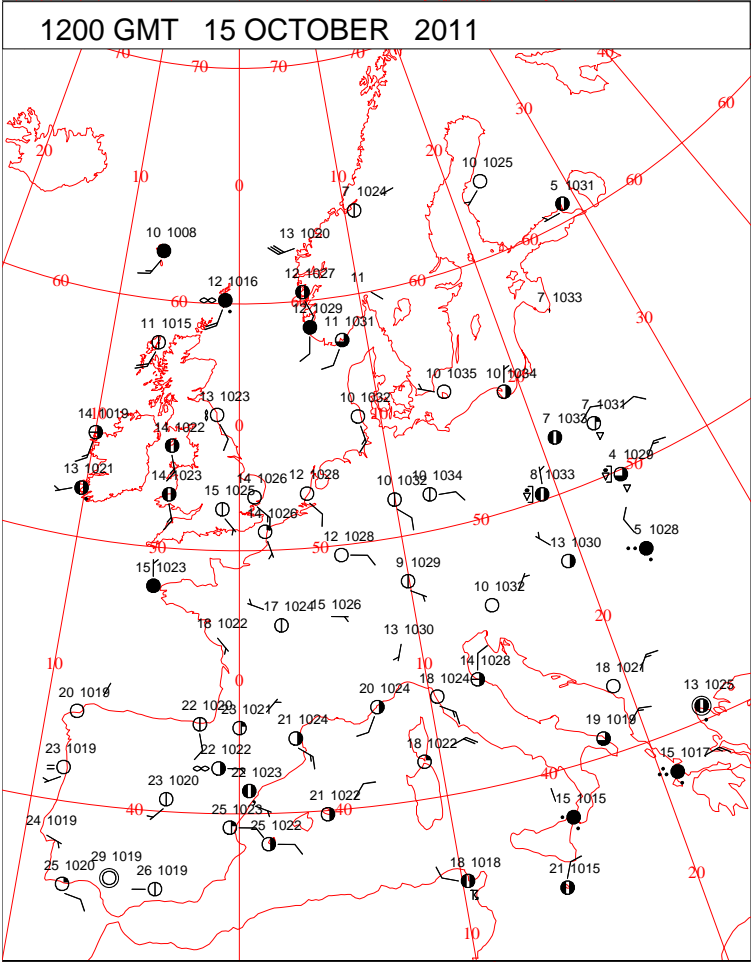
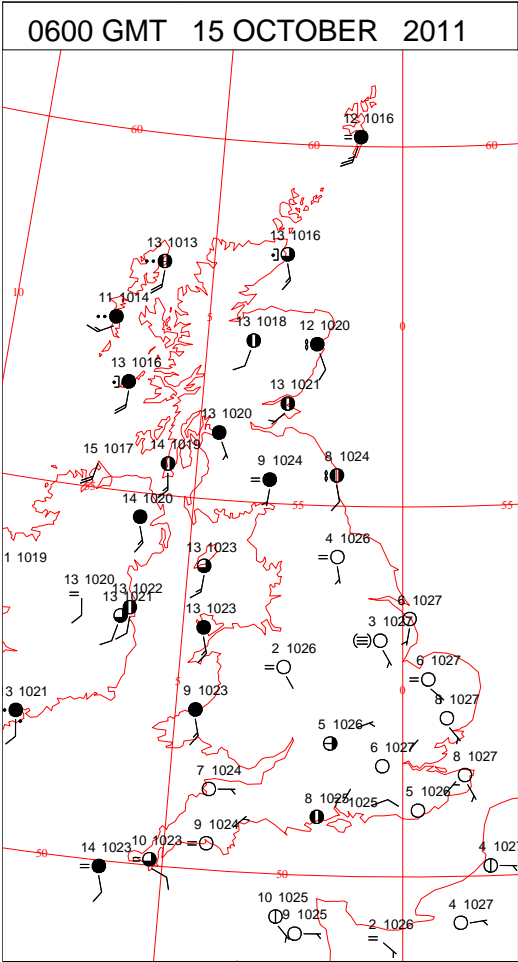
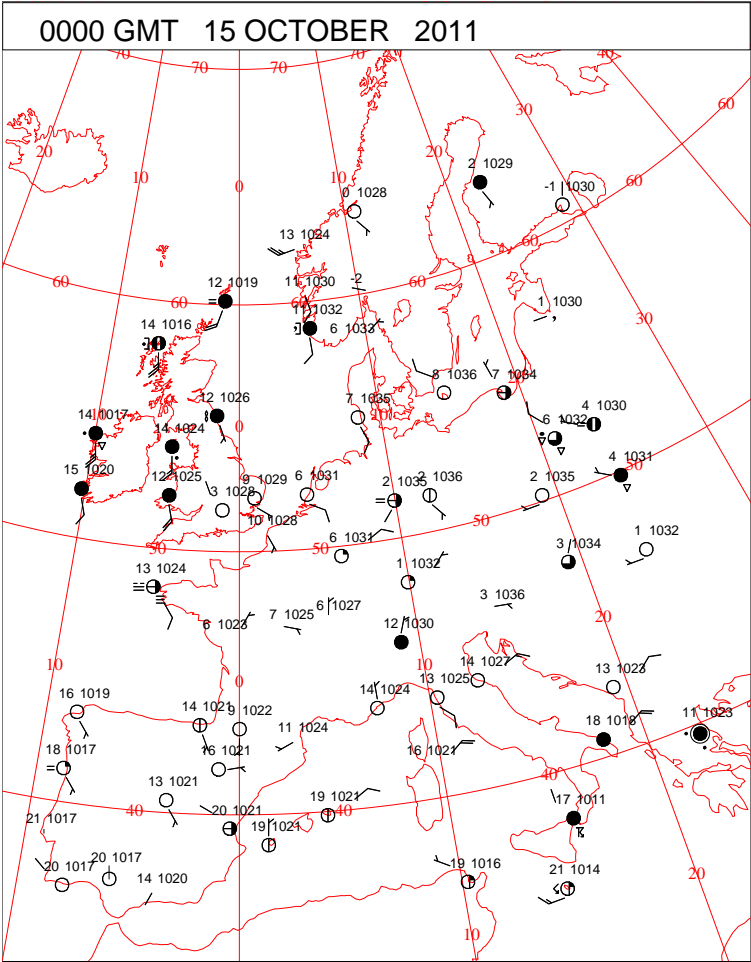
DAILY CLIMATE DATA



DAILY WEATHER SUMMARY



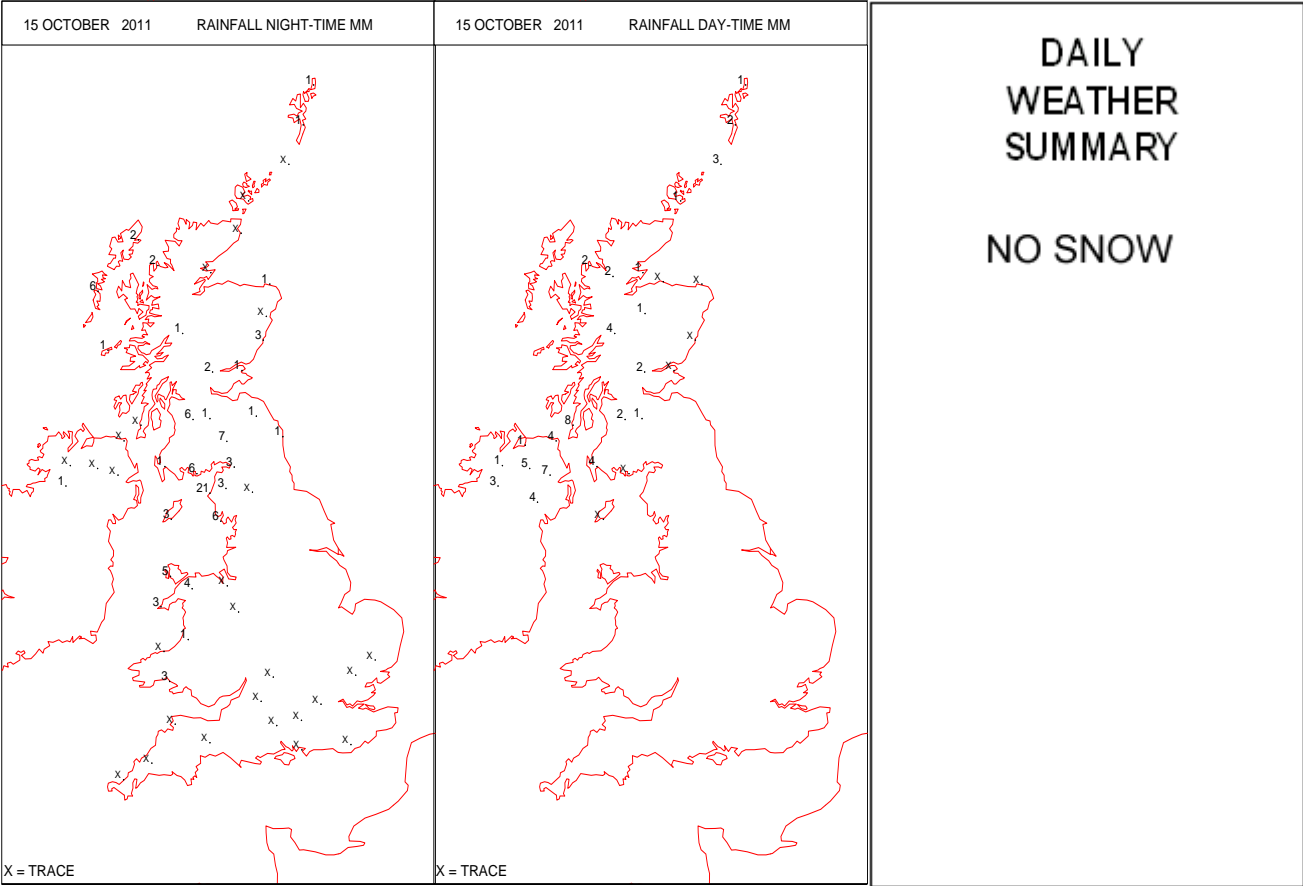
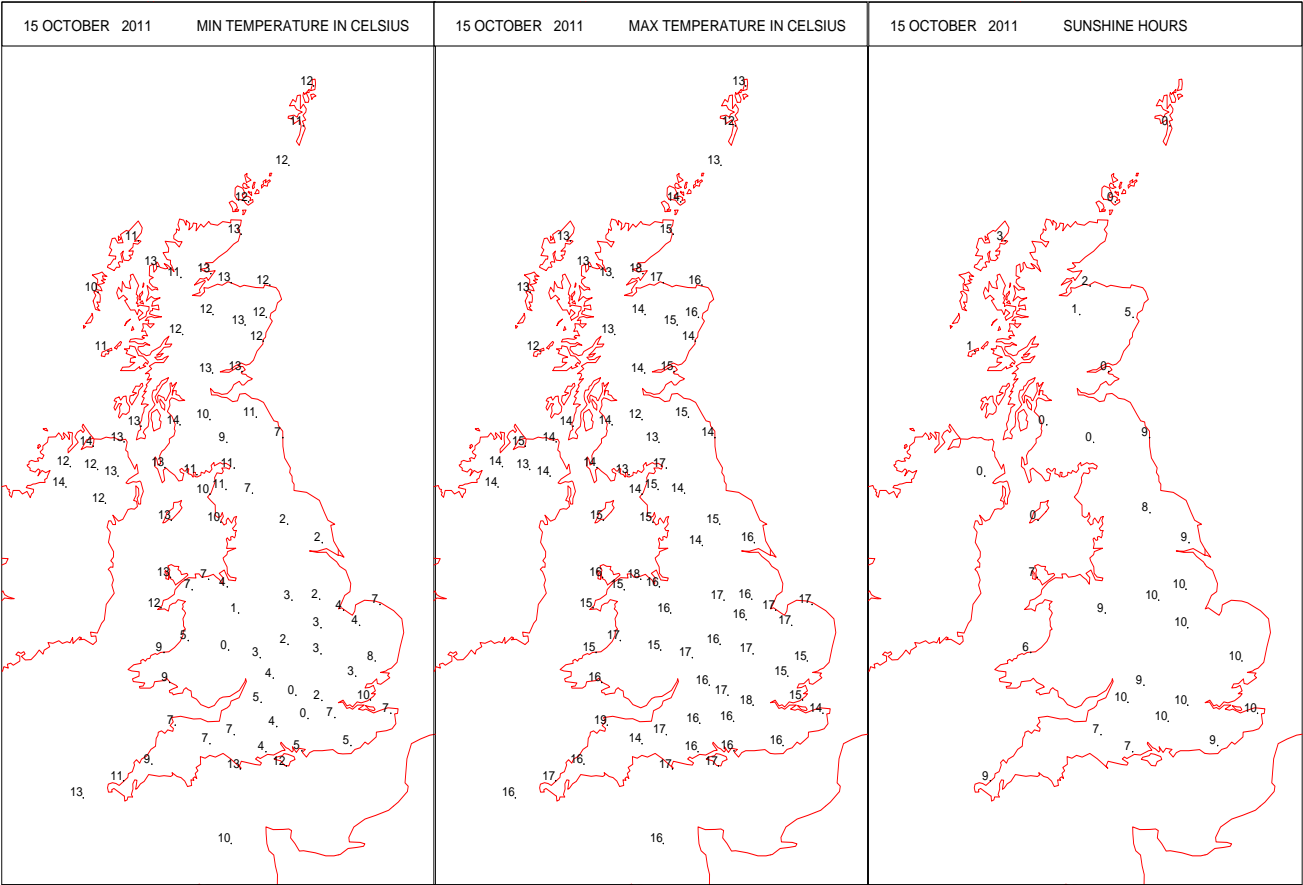
SURFACE REPORTS



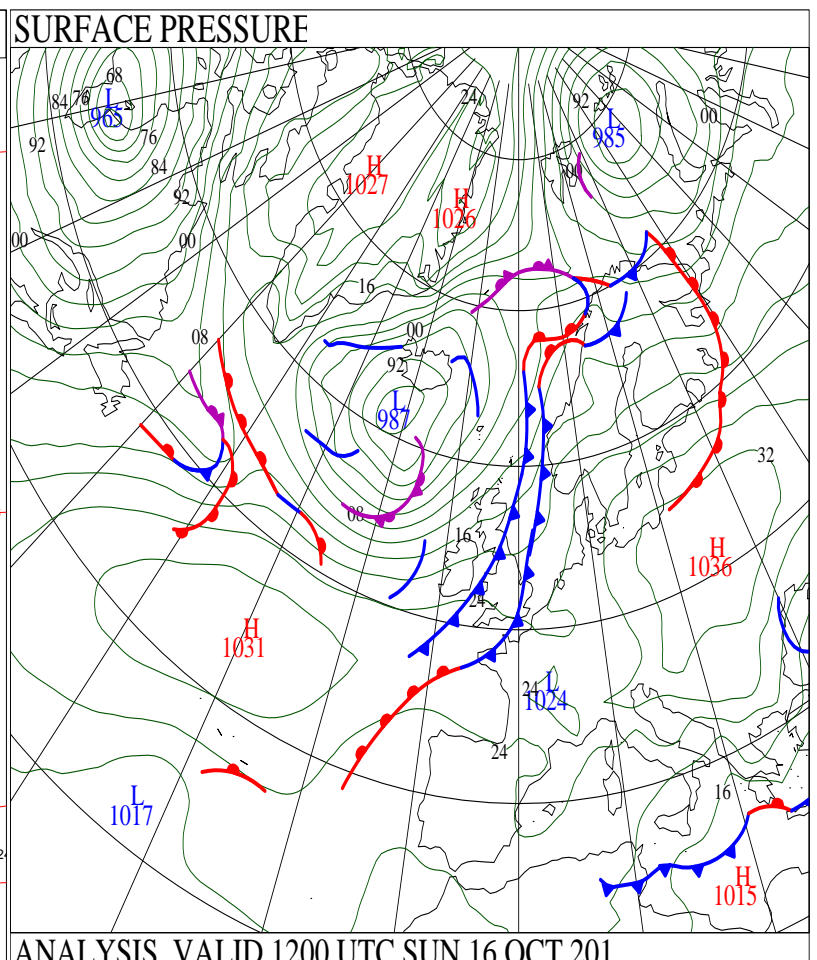
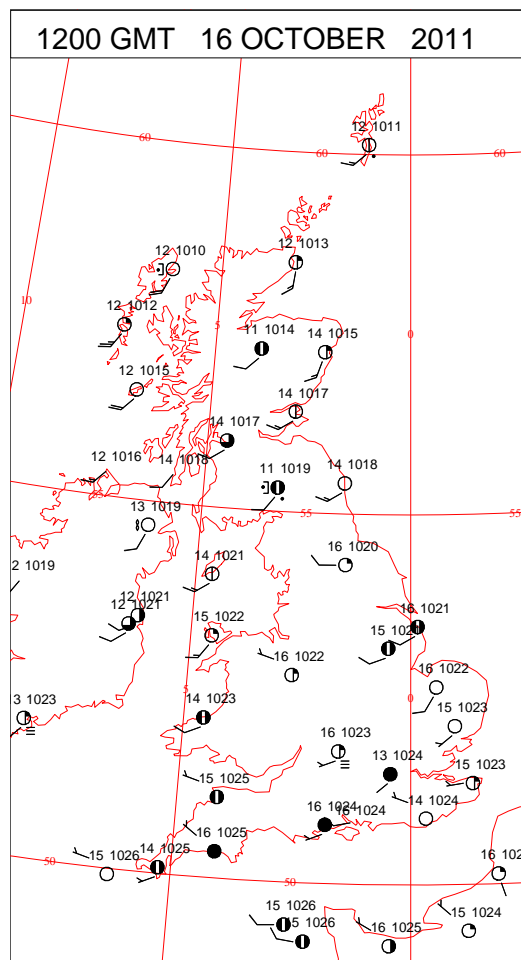
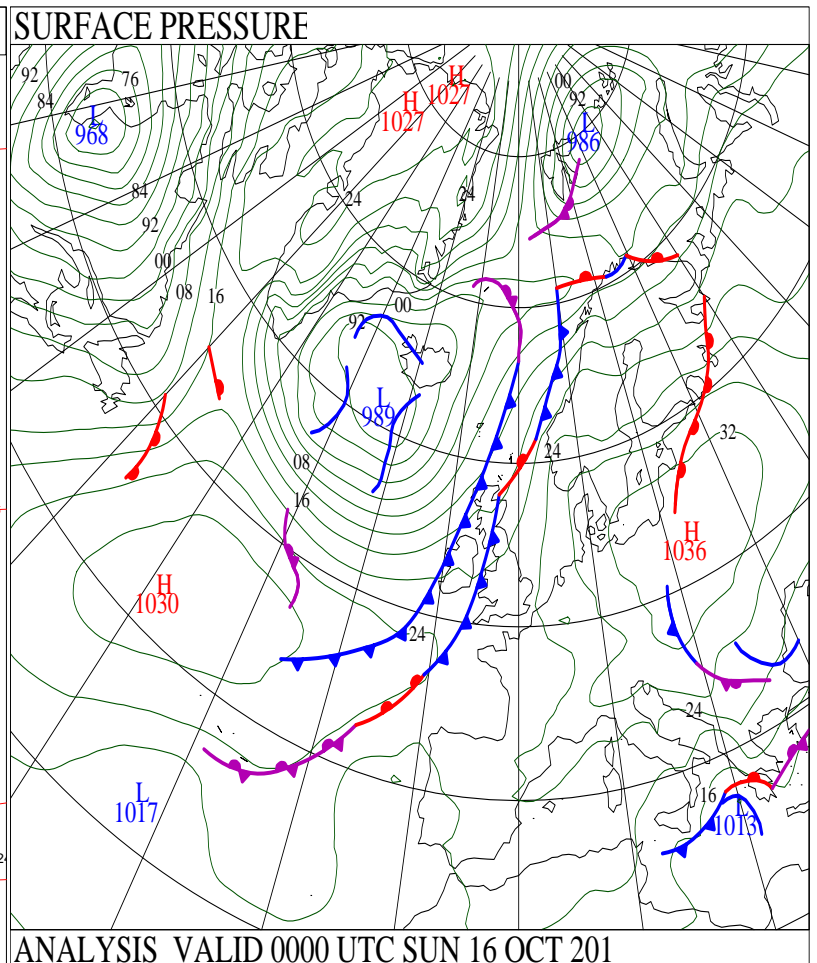
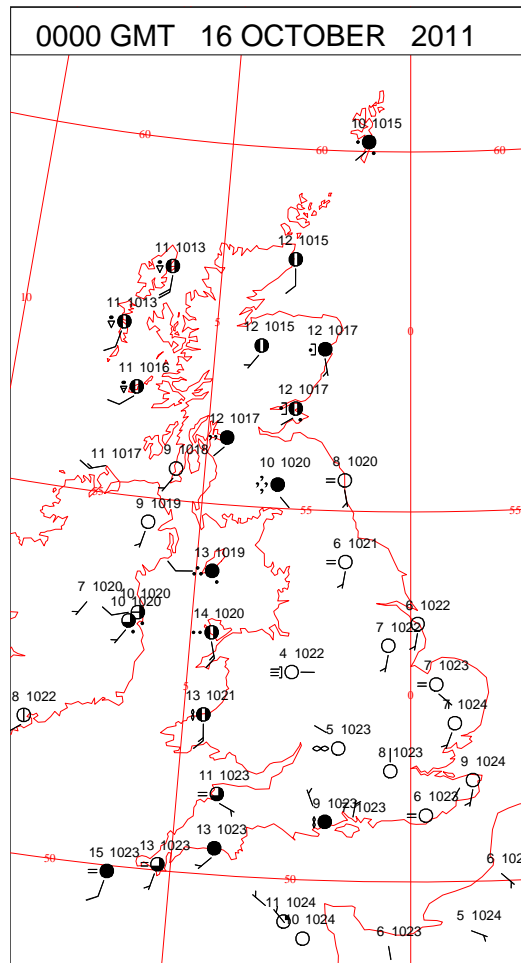
SIGNIFICANT WEATHER

0600 GMT 15 OCTOBER 2011	SIG WEATHER	1200 GMT 15 OCTOBER 2011	SIG WEATHER	<p>Summary of UK Weather for Saturday 15 October 2011. It was a clear and cold night over parts of East Anglia and the south-east, with many temperatures falling into single figures Celsius, and a few rural spots falling below freezing, bringing a touch of frost.</p> <p>This lead to a dry and mostly sunny day across most parts of England and Wales. An area of cloud developed over east Devon and parts of Somerset, and extended north into south-east Wales and the west Midlands, before slowly dissipating in the afternoon.</p> <p>Eastern Scotland, especially around the Moray Firth, also enjoyed some sunshine.</p> <p>The remainder of Scotland, along with Northern Ireland, was cloudy with outbreaks of rain, although it became drier and brighter over the Western Isles through the afternoon. The drier conditions eventually edged across Northern Ireland late in the day.</p> <p>The band of cloud and rain slowly edged south-east through the evening, into north-west England and the far west of Wales.</p> <p>It was mild in the sunnier areas for the time of year.</p>
1800 GMT 15 OCTOBER 2011	SIG WEATHER	0000 GMT 16 OCTOBER 2011	SIG WEATHER	
				<p>EXTREMES Highest Maximum: 18.7 Chivenor, Devon Lowest Maximum: 12.0 Drumalbin, Lanarkshire Lowest Minimum: -0.3 Benson, Oxfordshire Lowest Grass Minimum: -4.5 Shawbury, Shropshire Most Rain: 21.2 St Bees Head No 2, Cumbria Most Sun: 10.1 Manston, Kent 10.1 Wattisham, Suffolk 10.1 Odiham, Hampshire</p>

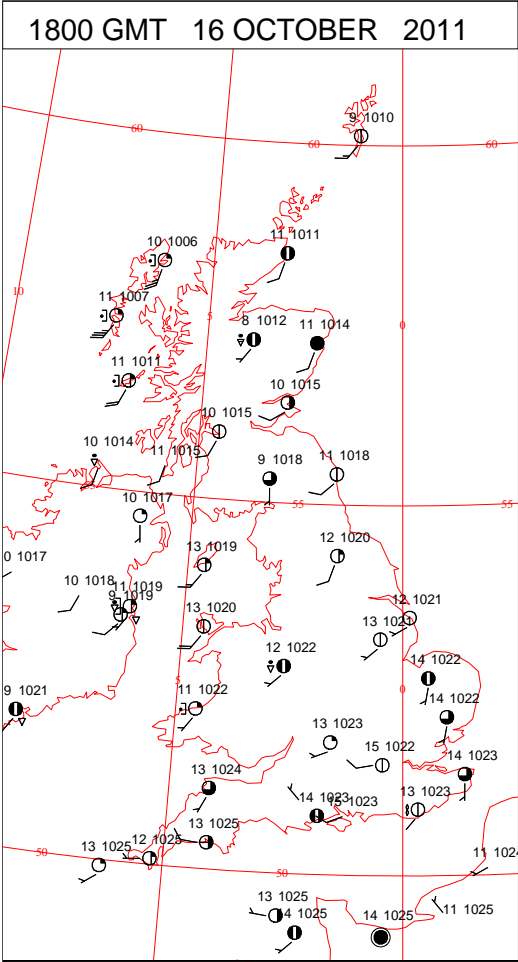
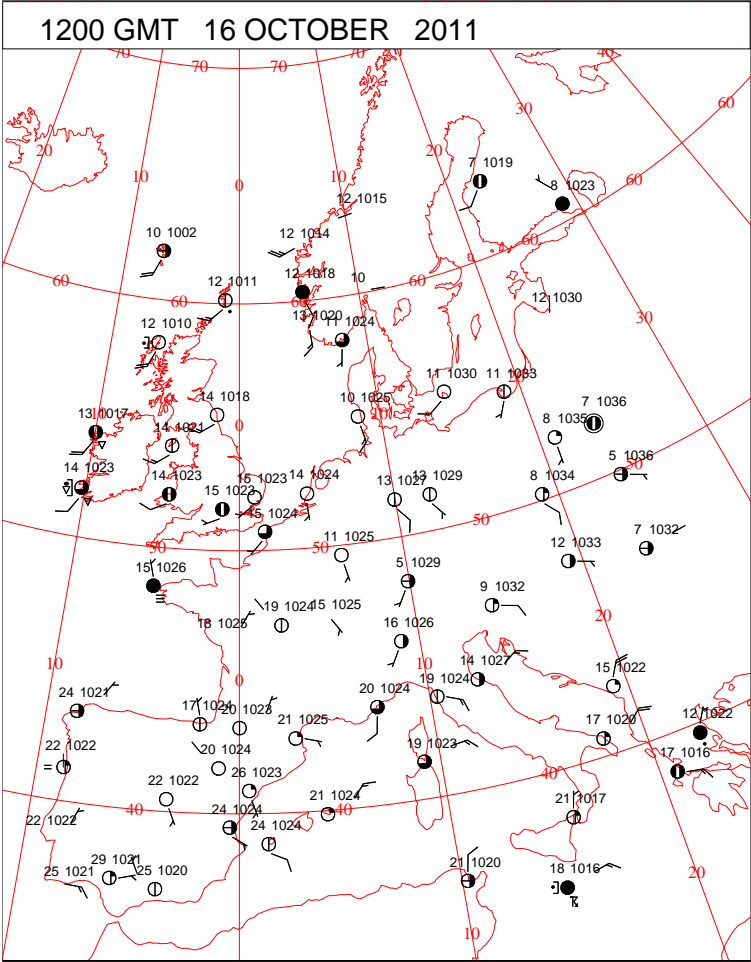
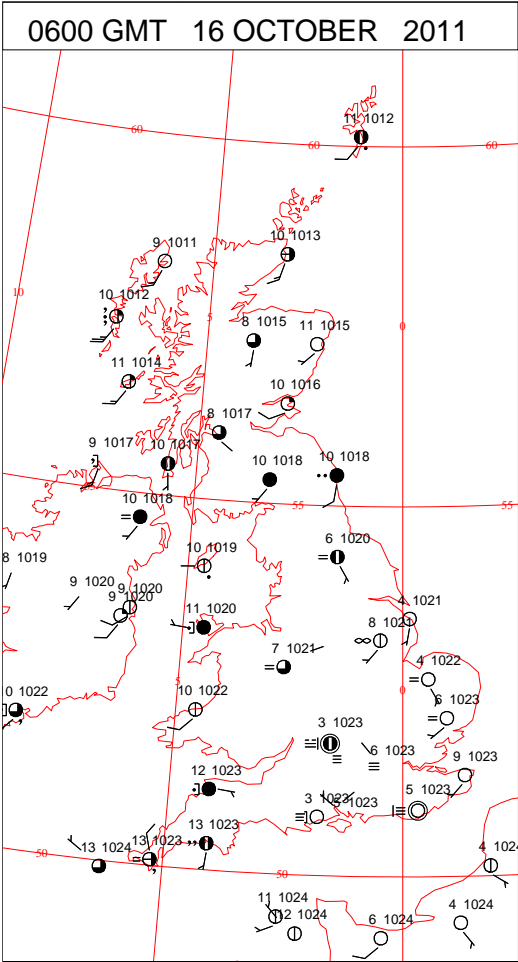
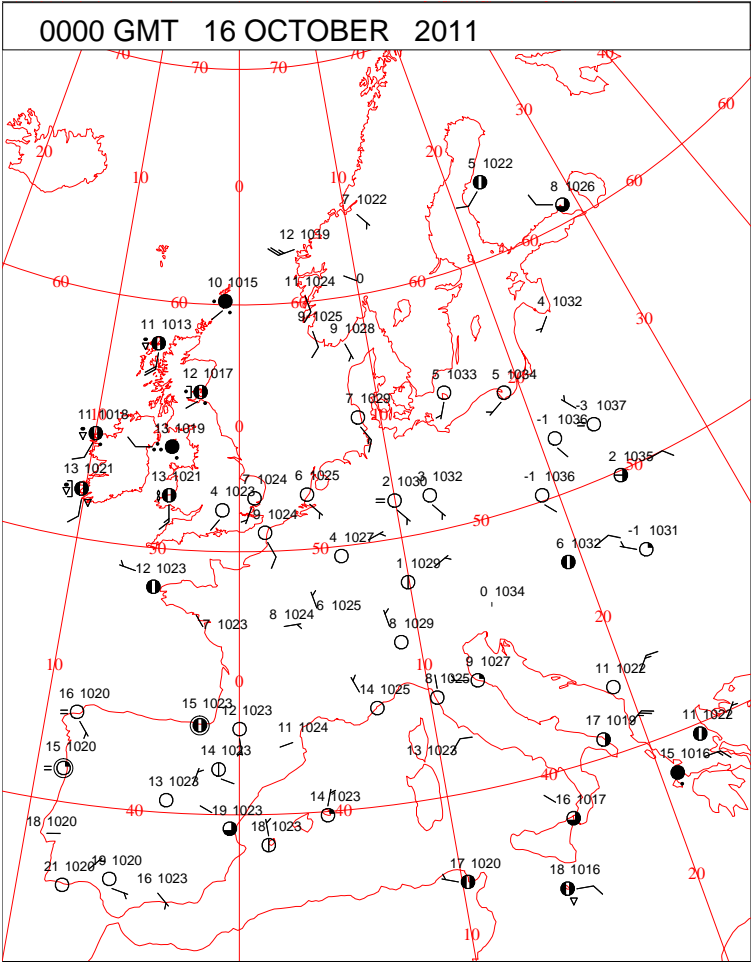
DAILY CLIMATE DATA



DAILY WEATHER SUMMARY



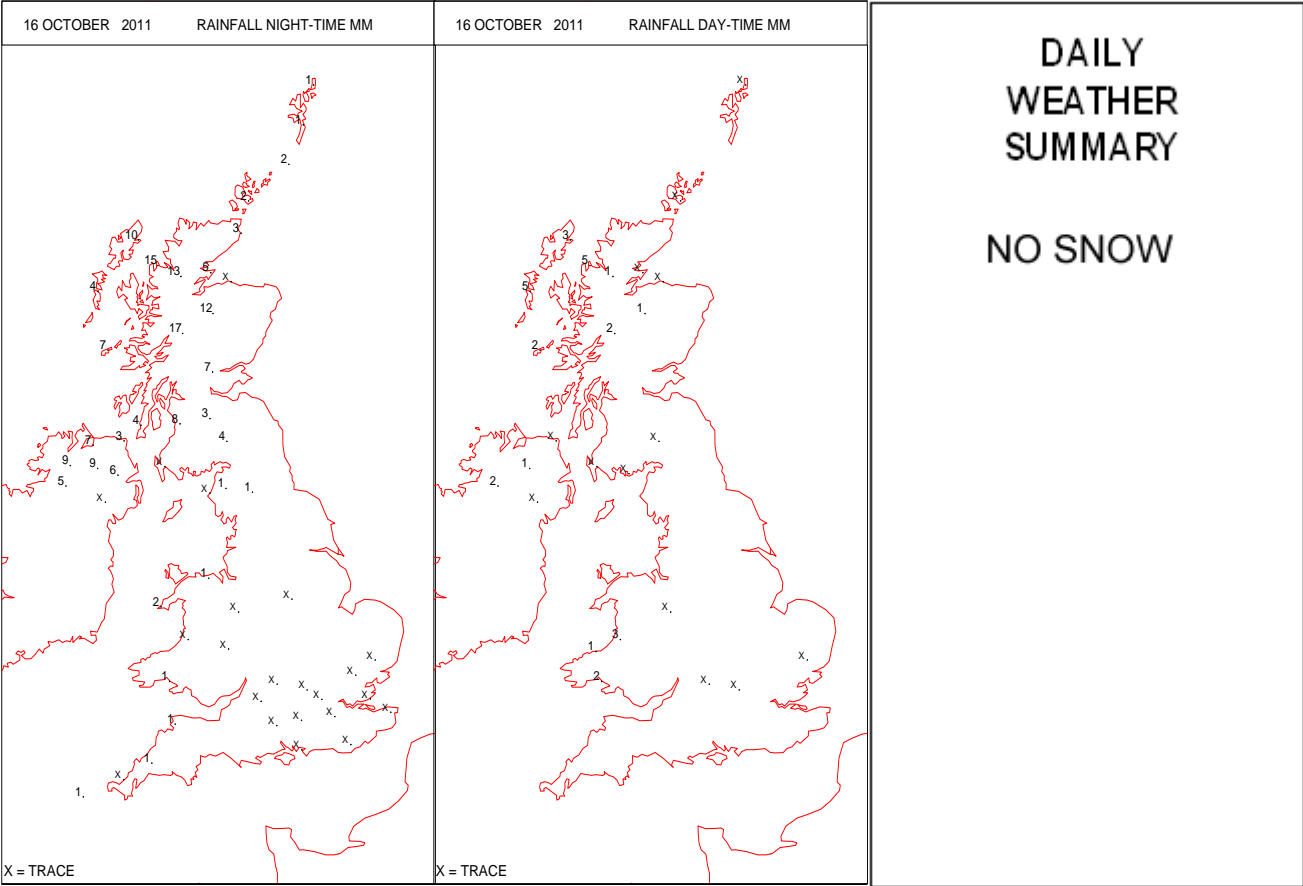
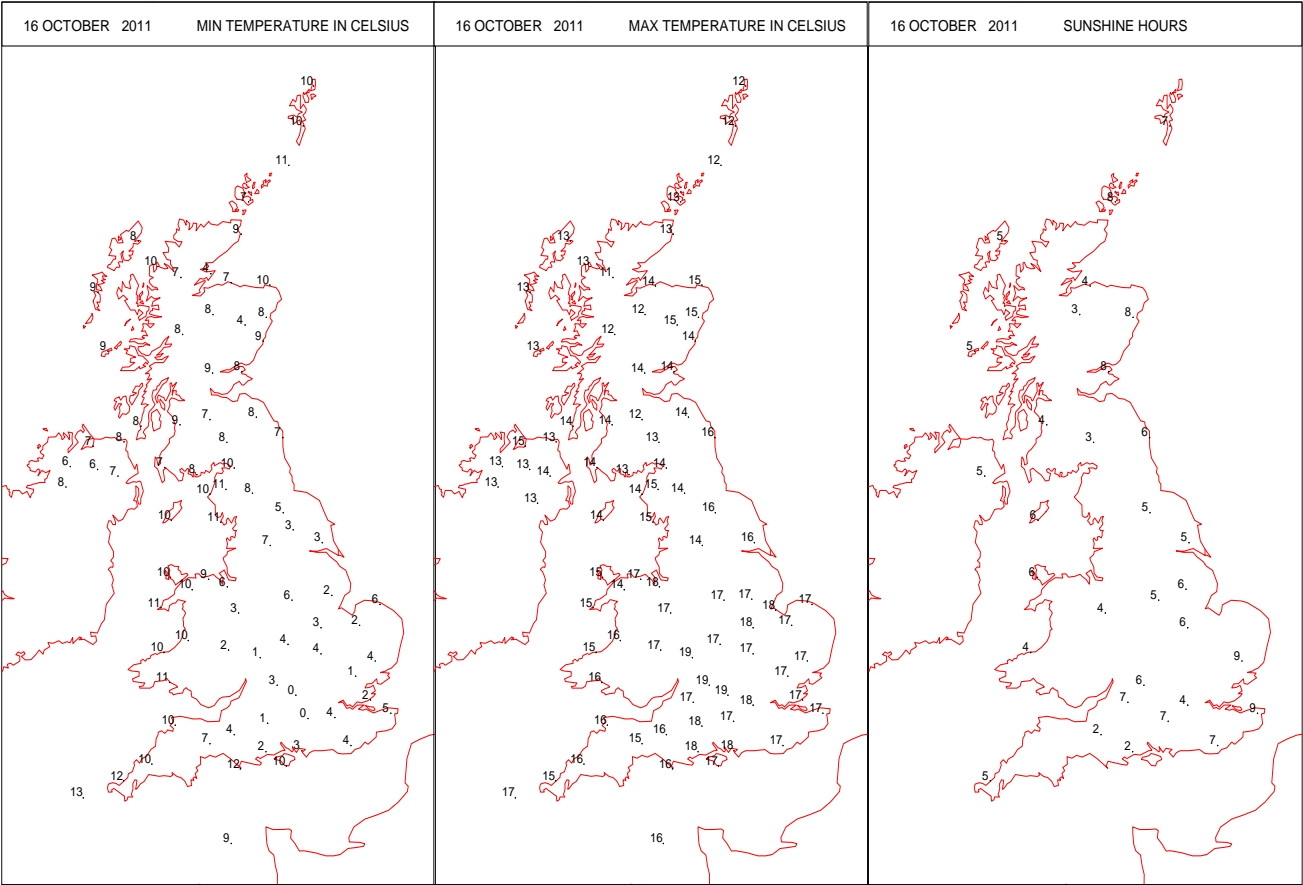
SURFACE REPORTS



SIGNIFICANT WEATHER

0600 GMT 16 OCTOBER 2011	SIG WEATHER	1200 GMT 16 OCTOBER 2011	SIG WEATHER	<p>Summary of UK Weather for Sunday 16 October 2011. It was another mostly sunny but cold start to the day in the south-east of the country, with frost in places. There was also some early mist or fog patches in the south-east, these lifted by mid to late morning.</p> <p>South-west England, Wales, the West Midlands and northern England were quite cloudy during the morning, with a few outbreaks of rain and drizzle in places. This band of cloud moved south-east during the day, but the rain largely died out, giving some spells of sunshine for most parts of the country through the afternoon.</p> <p>To the north-west it was largely a mixture of sunshine and showers. The showers initially affected the far north-west of Scotland and Northern Ireland, but a few developed towards west Wales and north-west England during the afternoon. These spread to parts of the west Midlands by the evening.</p> <p>The showers became frequent and heavier across north-west Scotland during the evening, with isolated thunder.</p> <p>Maximum temperatures reached close to or just above average for mid October.</p>
1800 GMT 16 OCTOBER 2011	SIG WEATHER	0000 GMT 17 OCTOBER 2011	SIG WEATHER	<p>EXTREMES Highest Maximum: 18.9 Brize Norton, Oxfordshire Lowest Maximum: 10.7 Loch Glascarnoch, Ross & Cromarty Lowest Minimum: 0.0 South Farnborough, Hampshire Lowest Grass Minimum: -3.5 Benson, Oxfordshire -3.5 South Farnborough, Hampshire Most Rain: 20.8 Aultbea No 2, Ross & Cromarty Most Sun: 9.1 Manston, Kent 9.1 Wattisham, Suffolk</p>

DAILY CLIMATE DATA

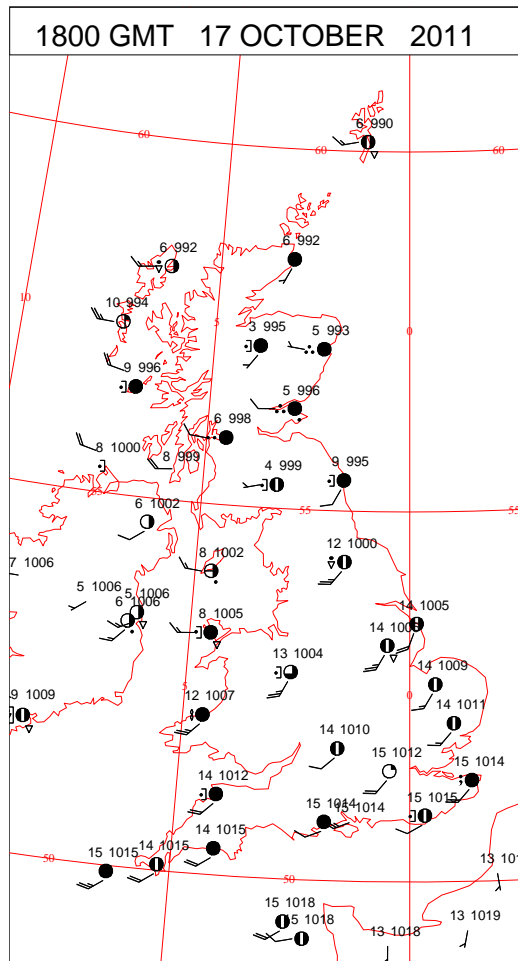
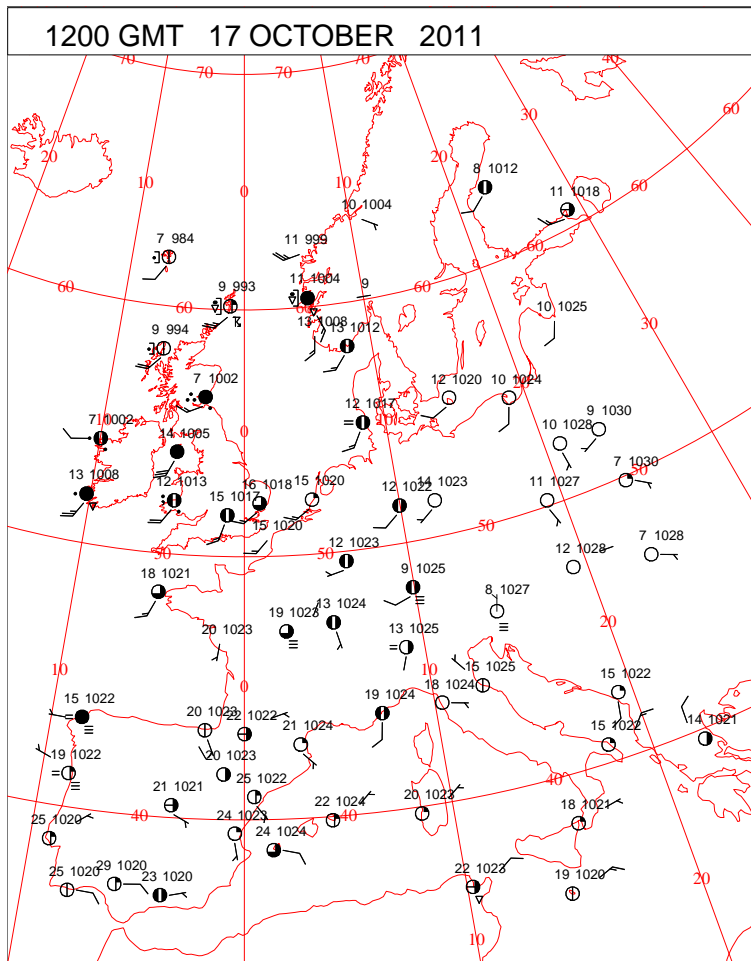
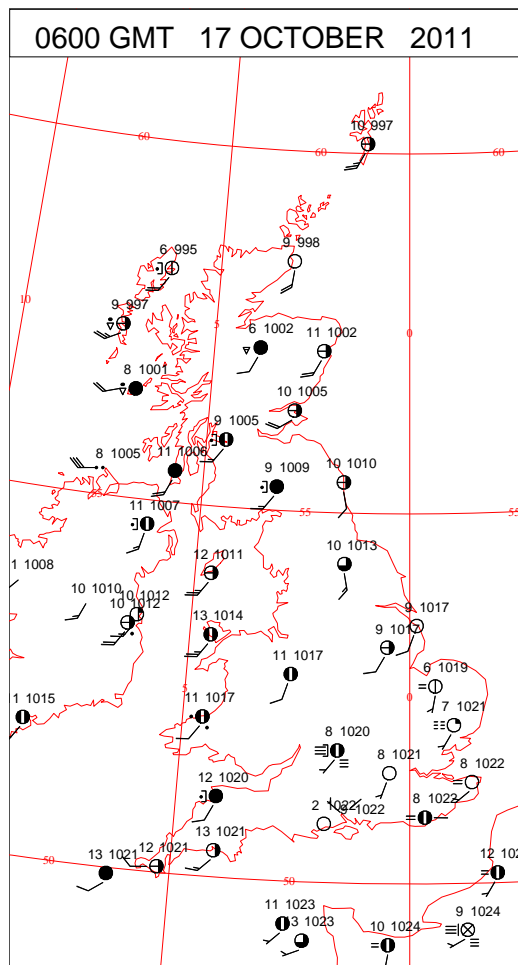
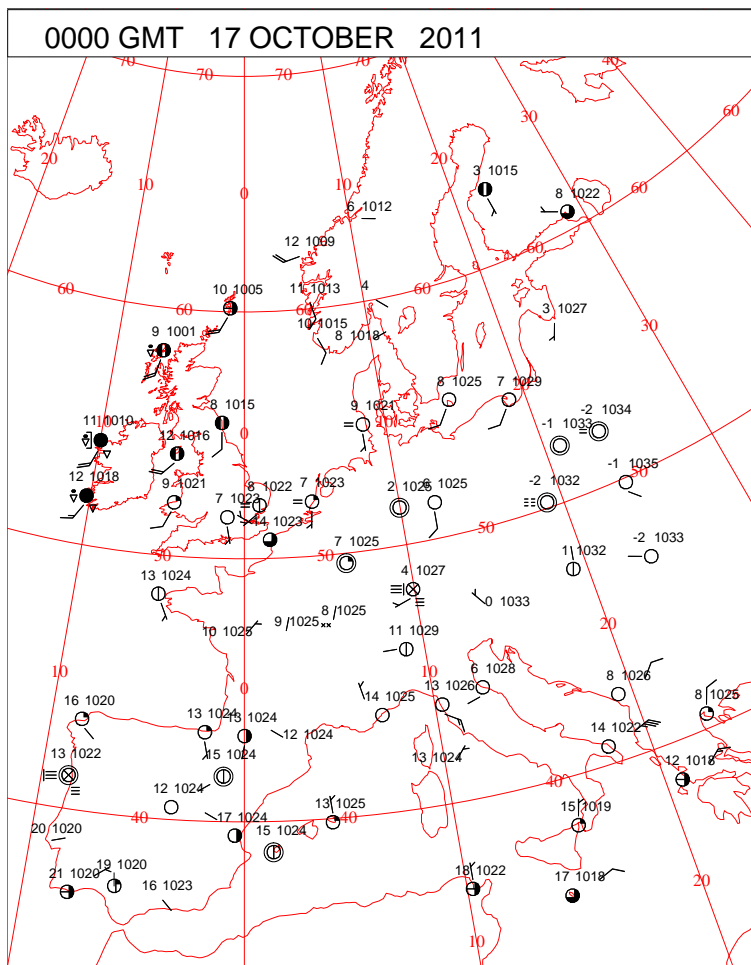


The map displays the British Isles with a grid of latitude and longitude lines. Latitude lines are marked at 50, 55, and 60 degrees North. Longitude lines are marked at 0, 10, 20, 30, and 40 degrees West. A scale bar at the bottom indicates distances in kilometers (0 to 100) and miles (0 to 100). The locations of 35 meteorological stations are marked with symbols and numbers:

- 9 1001
- 11 1005
- 9 1002
- 8 1007
- 10 1009
- 10 1006
- 10 1011
- 11 1011
- 9 1014
- 8 1015
- 11 1008
- 11 1013
- 10 1013
- 10 1015
- 10 1016
- 12 1016
- 10 1018
- 9 1013
- 9 1019
- 9 1021
- 11 1023
- 8 1024
- 14 1023
- 12 1024
- 13 1025
- 14 1025
- 9 1025
- 8 1025
- 10 1020
- 9 1020
- 10 1021
- 8 1022
- 9 1023
- 11 1023
- 10 1023
- 6 1023
- 8 1022
- 9 1021
- 8 1022
- 11 1023
- 10 1023
- 6 1023
- 8 1024
- 14 1023
- 12 1024
- 13 1025
- 14 1025
- 9 1025
- 8 1025

Crown Copyright 2011, All Rights Reserved

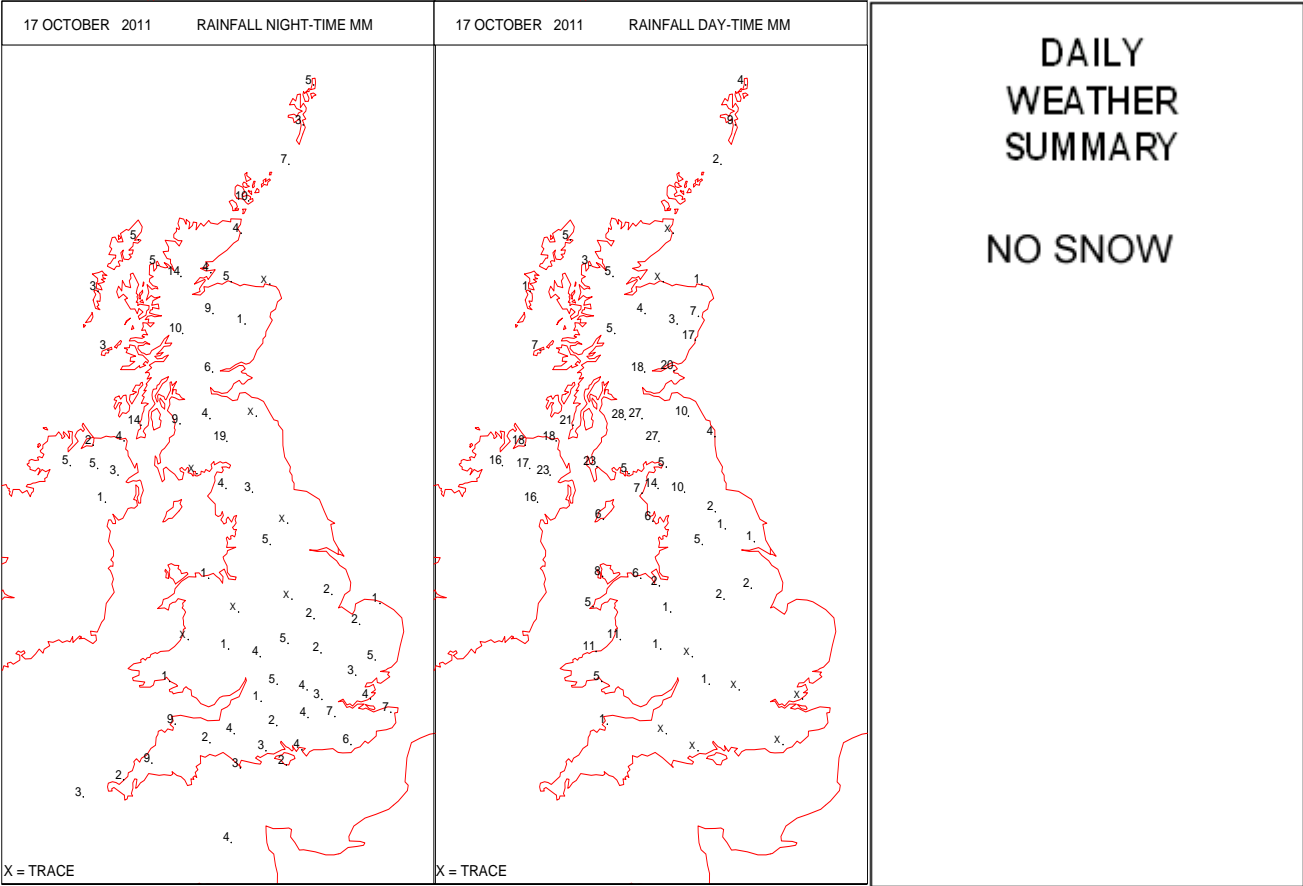
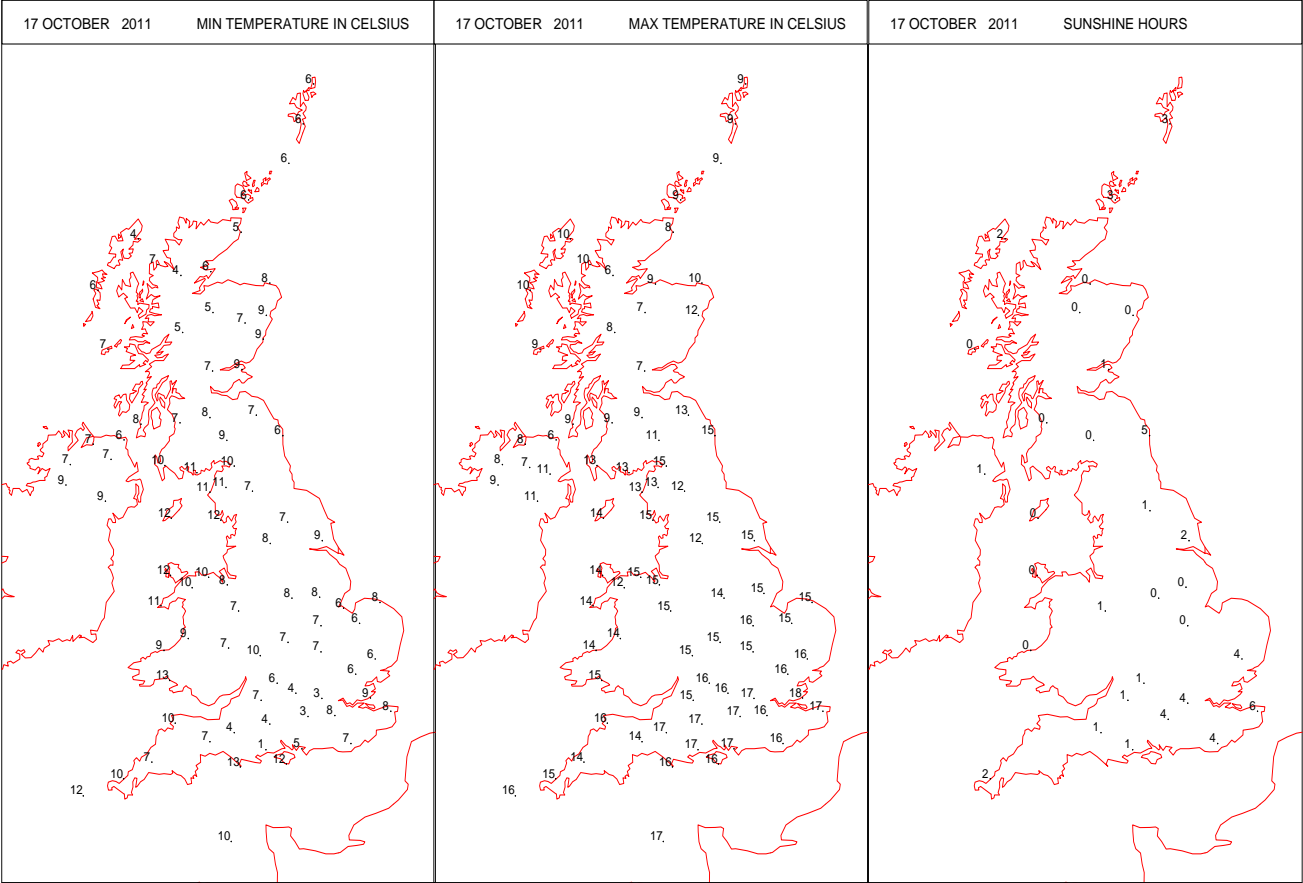
SURFACE REPORTS



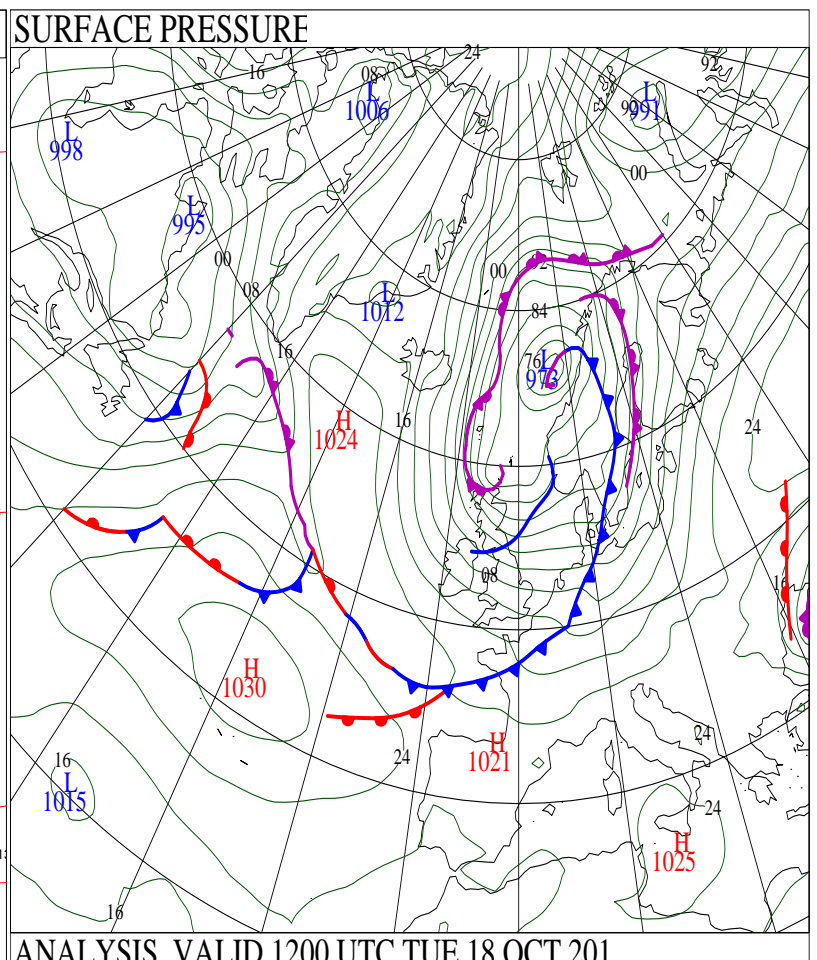
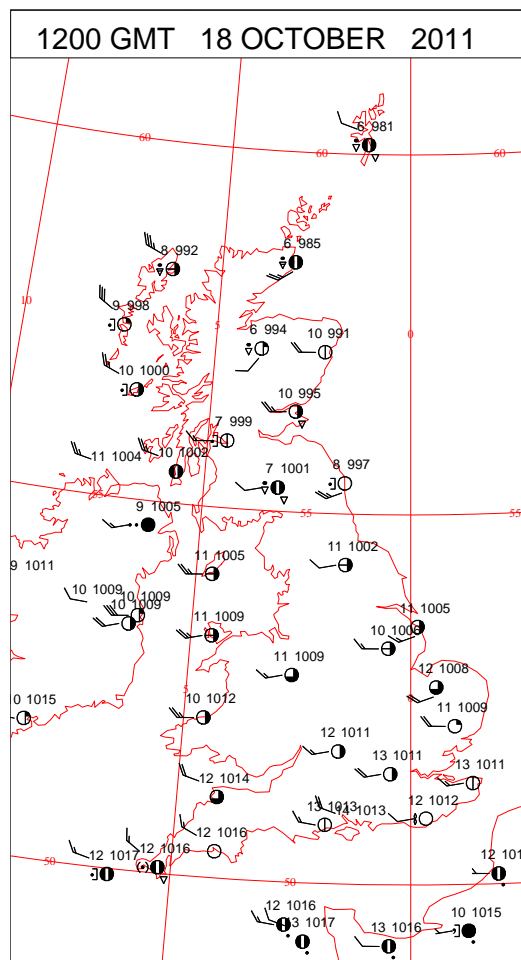
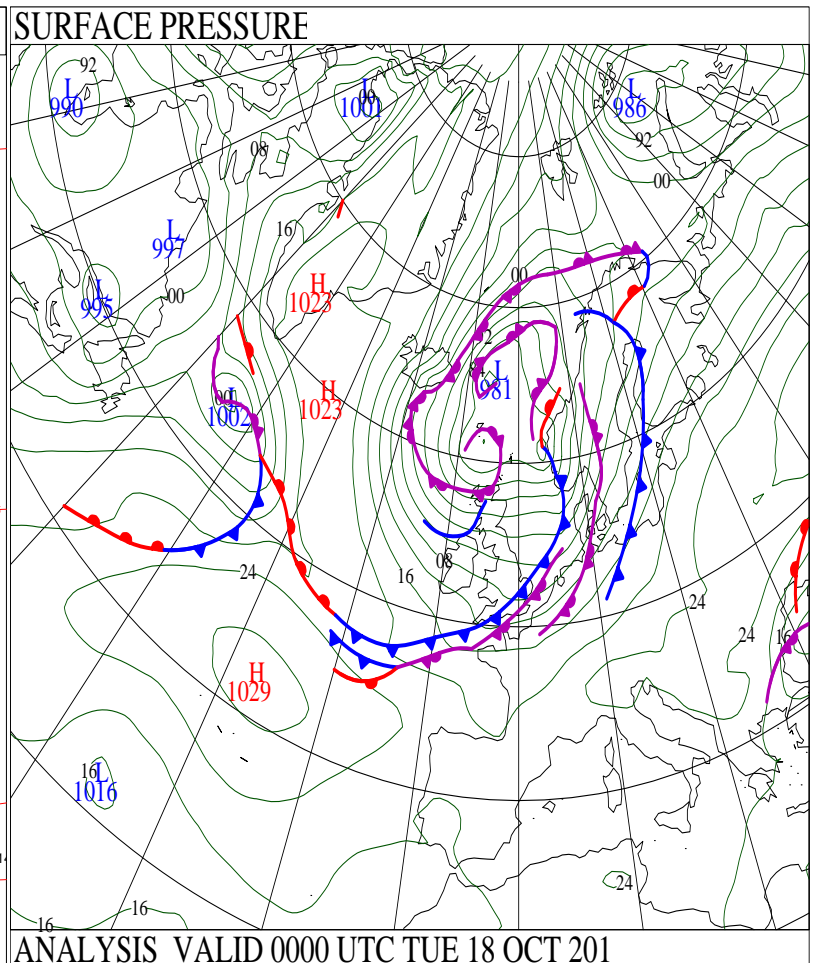
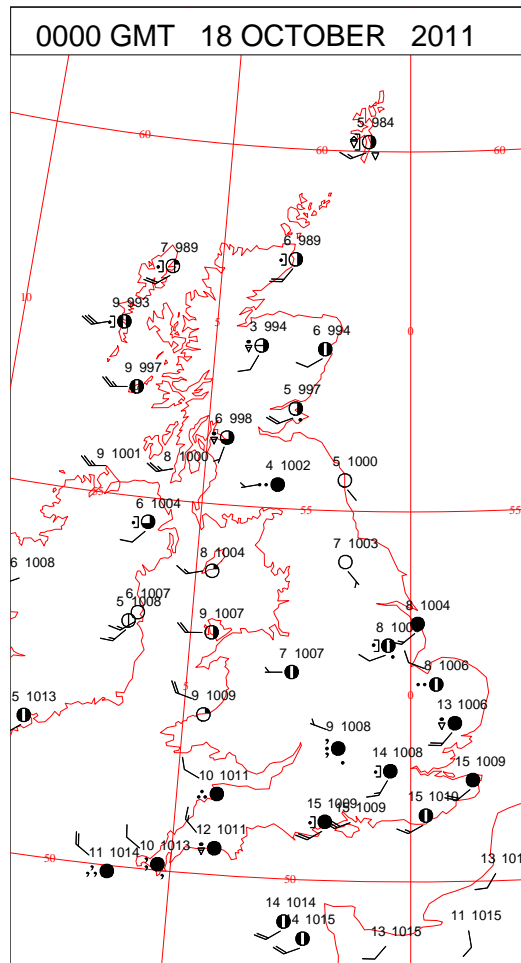
SIGNIFICANT WEATHER

0600 GMT 17 OCTOBER 2011	SIG WEATHER	1200 GMT 17 OCTOBER 2011	SIG WEATHER	<p>Summary of UK Weather for Monday 17 October 2011. Southern areas, from a line Cornwall to Lincolnshire southwards, had a largely dry and bright day, with variable cloud, and temperatures slightly above average.</p> <p>It was wetter further north, with conditions turning colder. An active weather front crossed much of the north and west of the country, bringing outbreaks of occasionally heavy rain together with strong gusty winds, and colder air in its wake.</p> <p>Temperatures dropped quite markedly behind the front, with some snow reported over the tops of the Scottish Highlands.</p> <p>Northern Ireland had a period of heavy and persistent rain before the cold front cleared through. Some localised flooding was reported here.</p> <p>In the colder air, scattered heavy showers, some with hail and thunder, developed across Northern Ireland and Scotland, and northern England later, once the front cleared through.</p> <p>Outbreaks of rain then spread to more southern counties of England and Wales during the evening.</p>
1800 GMT 17 OCTOBER 2011	SIG WEATHER	0000 GMT 18 OCTOBER 2011	SIG WEATHER	<p>EXTREMES Highest Maximum: 17.9 Jersey Airport, Jersey Lowest Maximum: 6.3 Ballypatrick Forest, Antrim Lowest Minimum: 1.2 Hurn, Dorset Lowest Grass Minimum: -1.6 South Farnborough, Hampshire Most Rain: 46.0 Eskdalemuir, Dumfriesshire Most Sun: 6.4 Manston, Kent</p>

DAILY CLIMATE DATA



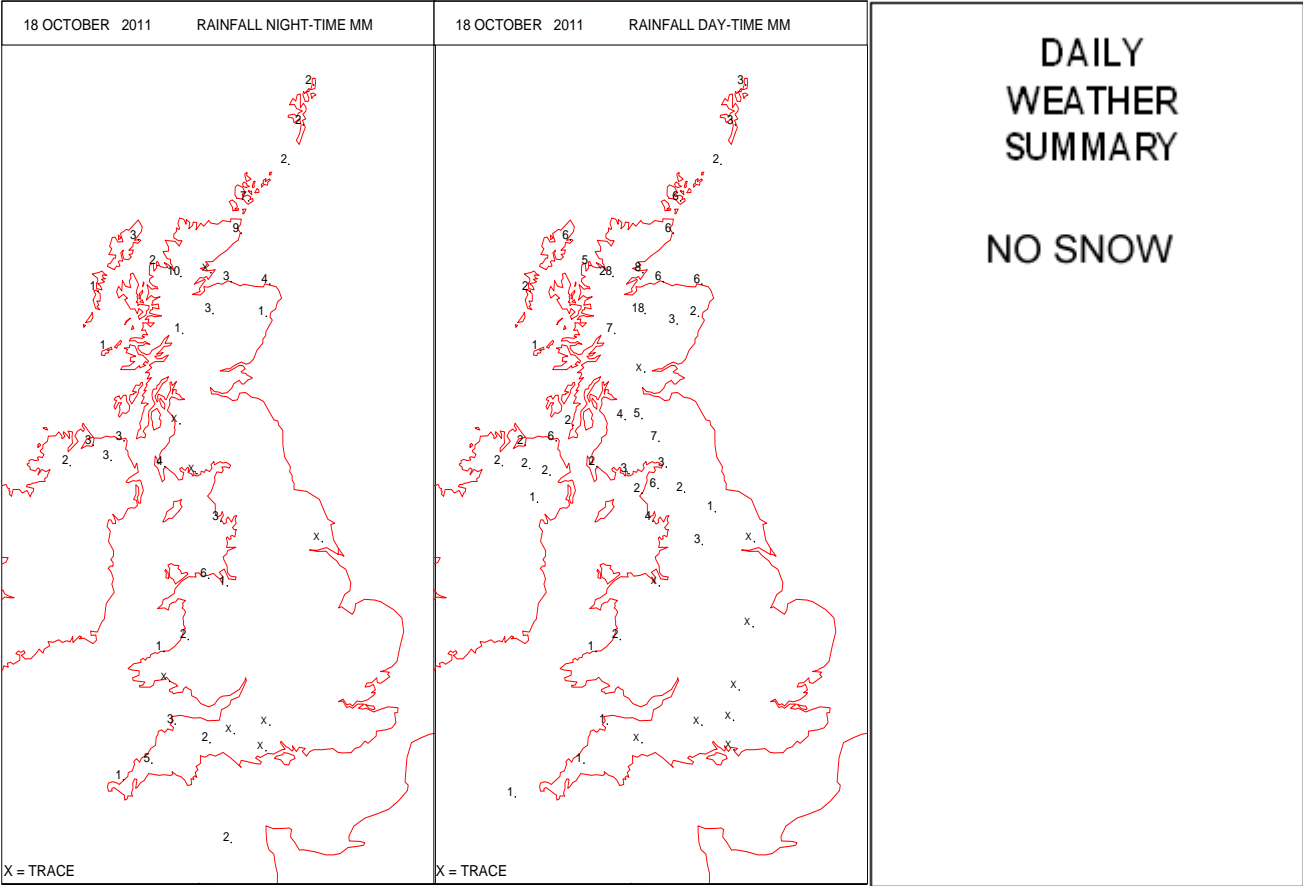
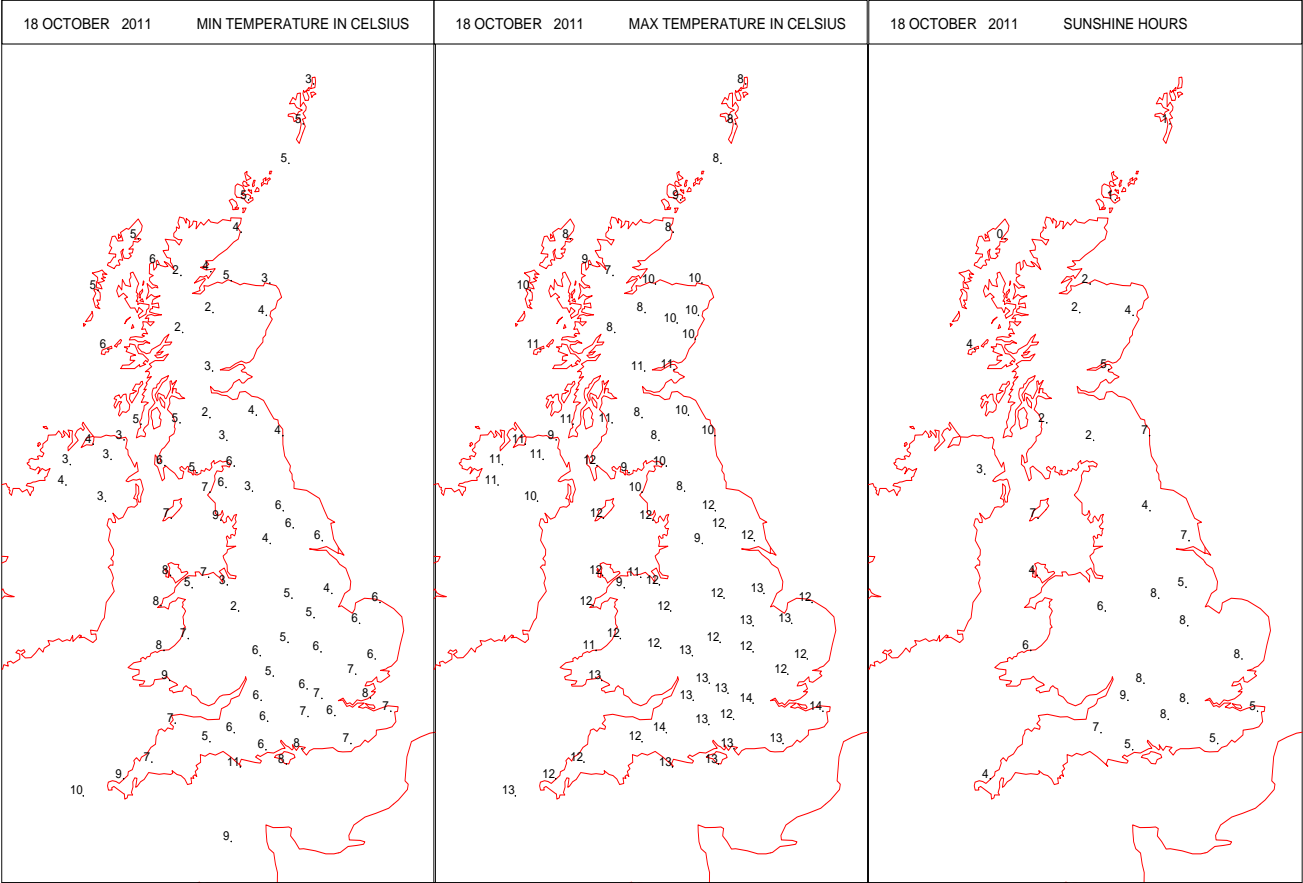
DAILY WEATHER SUMMARY



SIGNIFICANT WEATHER

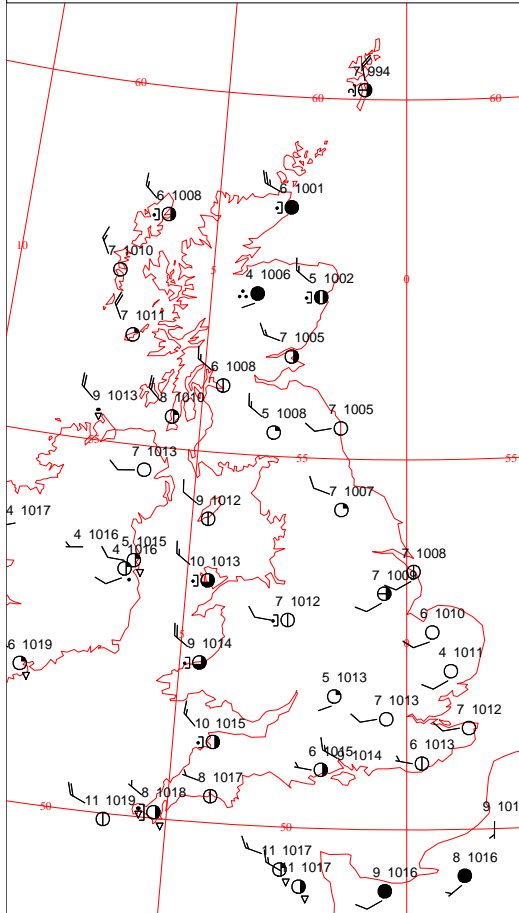
0600 GMT 18 OCTOBER 2011	SIG WEATHER	1200 GMT 18 OCTOBER 2011	SIG WEATHER	<p>Summary of UK Weather for Tuesday 18 October 2011.</p> <p>It was a much colder day for the whole of the country, with a chilly and blustery west to north-westerly wind.</p> <p>Early morning cloud and rain quickly cleared the Kent coast, with much brighter, sunnier skies following from the north.</p> <p>Frequent heavy and blustery showers affected Scotland and Northern Ireland during the morning, falling as snow over the highest hills. A spell of more persistent rain, with mountain snow, developed over northern Scotland during the afternoon, with gale force winds around many coasts.</p> <p>Scattered showers developed in north-west England, Wales and south-west England, these turning heavy and thundery at times in north-west England during the afternoon.</p> <p>Some southern and eastern parts of England stayed largely dry and sunny for most of the day, and it was here that the highest temperatures were recorded, with a few places reaching the low teens Celsius.</p> <p>The showers tended to ease back towards northern and western coasts through the evening, although they continued to come inland into north-west England, with a few filtering down the Cheshire Gap.</p>
1800 GMT 18 OCTOBER 2011	SIG WEATHER	0000 GMT 19 OCTOBER 2011	SIG WEATHER	<p>EXTREMES</p> <p>Highest Maximum: 14.0 Heathrow, Greater London</p> <p>Lowest Maximum: 6.7 Loch Glascarnoch, Ross & Cromarty</p> <p>Lowest Minimum: 2.1 Aviemore, Inverness-Shire 2.1 Shawbury, Shropshire 2.1 Tulloch Bridge, Inverness-Shire</p> <p>Lowest Grass Minimum: -1.9 Shawbury, Shropshire</p> <p>Most Rain: 38.2 Loch Glascarnoch, Ross & Cromarty</p> <p>Most Sun: 8.9 Lyneham, Wiltshire</p>

DAILY CLIMATE DATA

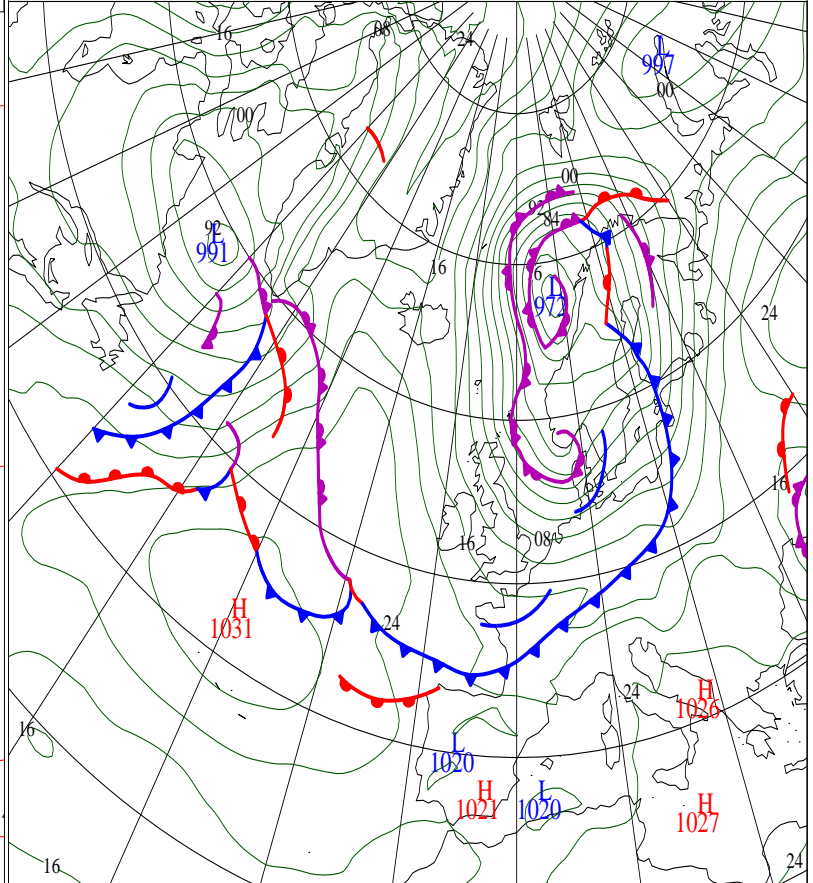


DAILY WEATHER SUMMARY

0000 GMT 19 OCTOBER 2011

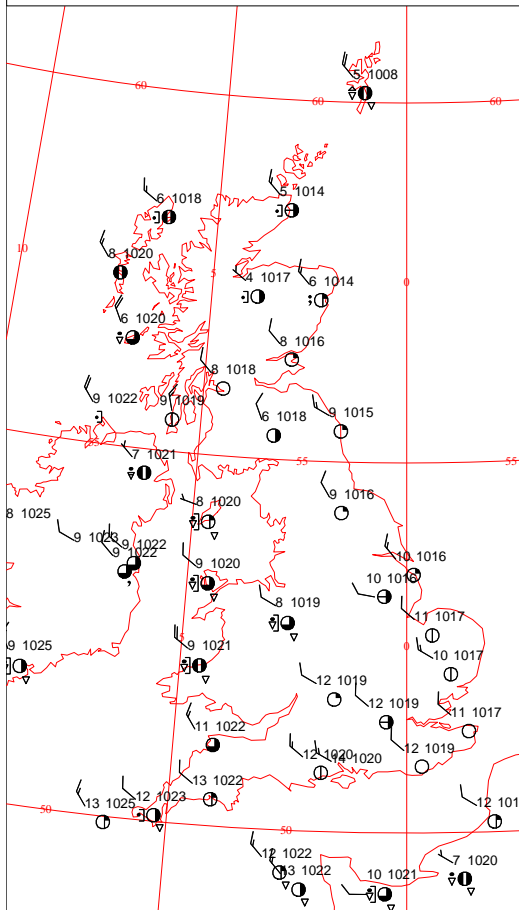


SURFACE PRESSURE

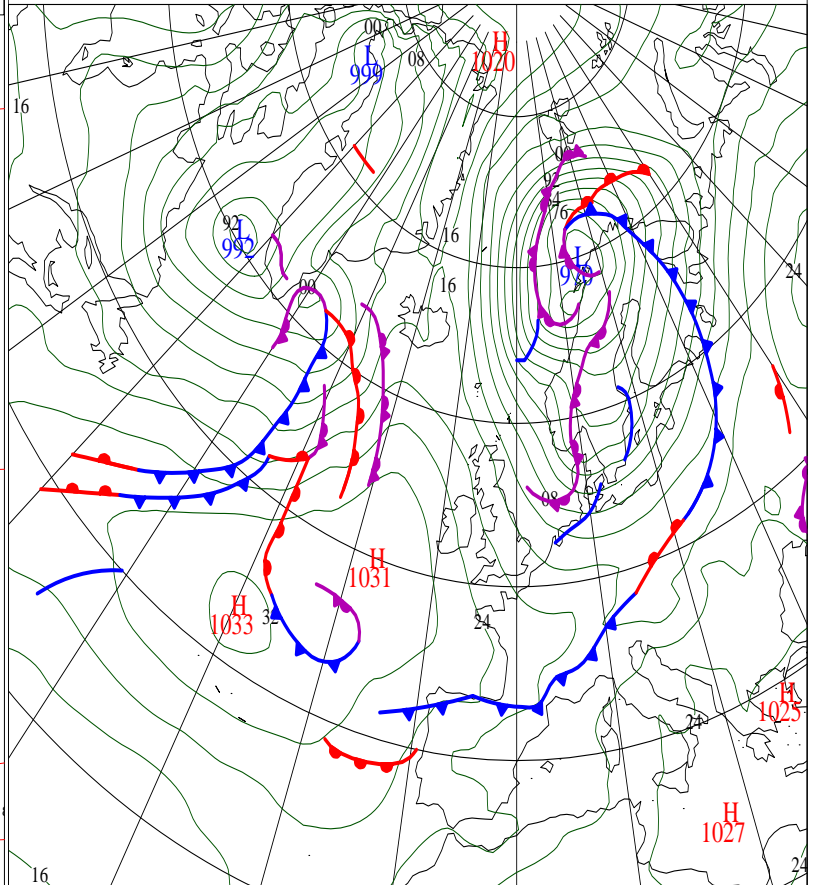


ANALYSIS VALID 0000 UTC WED 19 OCT 201

1200 GMT 19 OCTOBER 2011

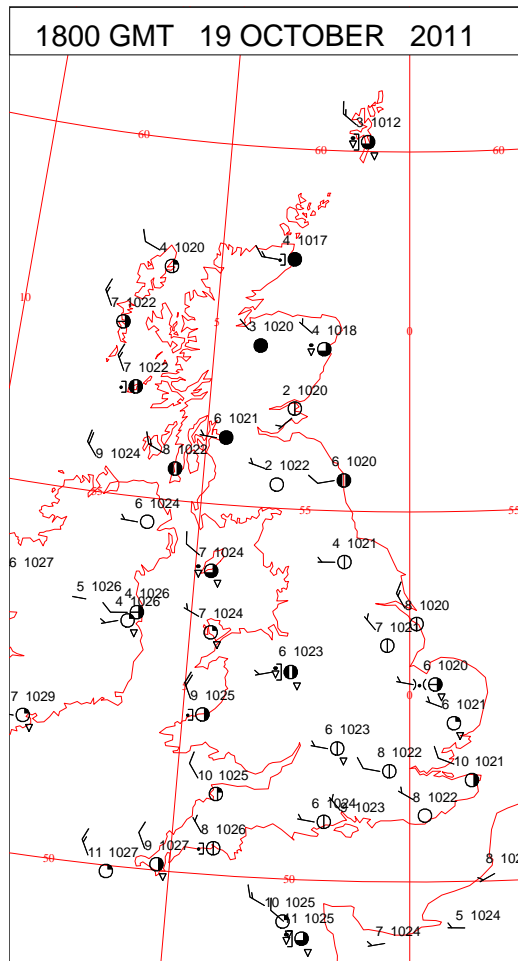
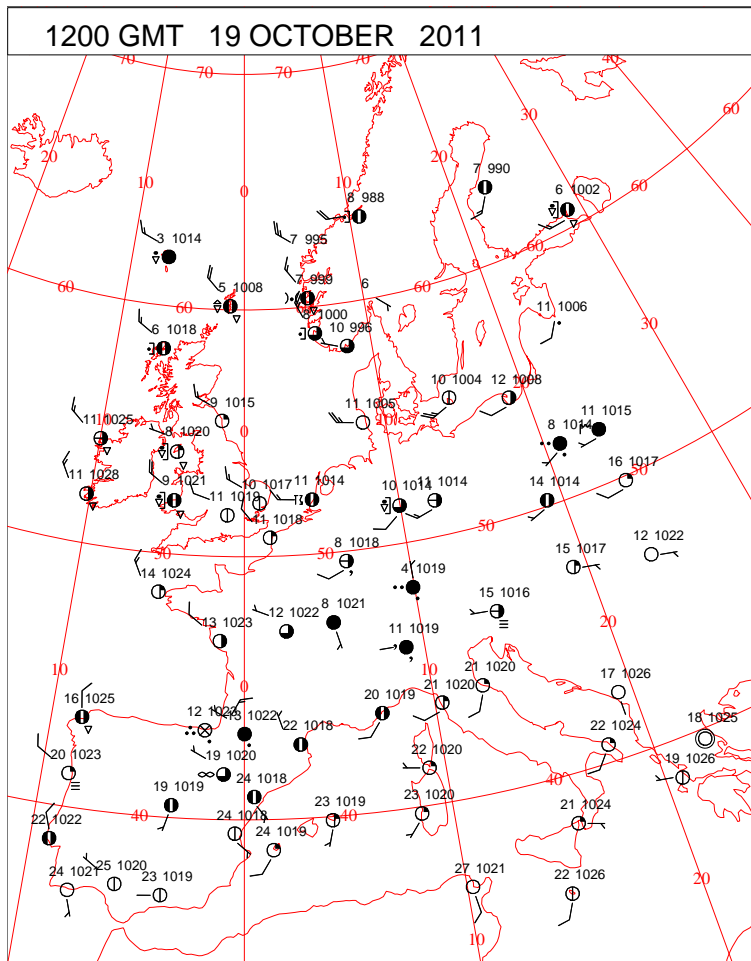
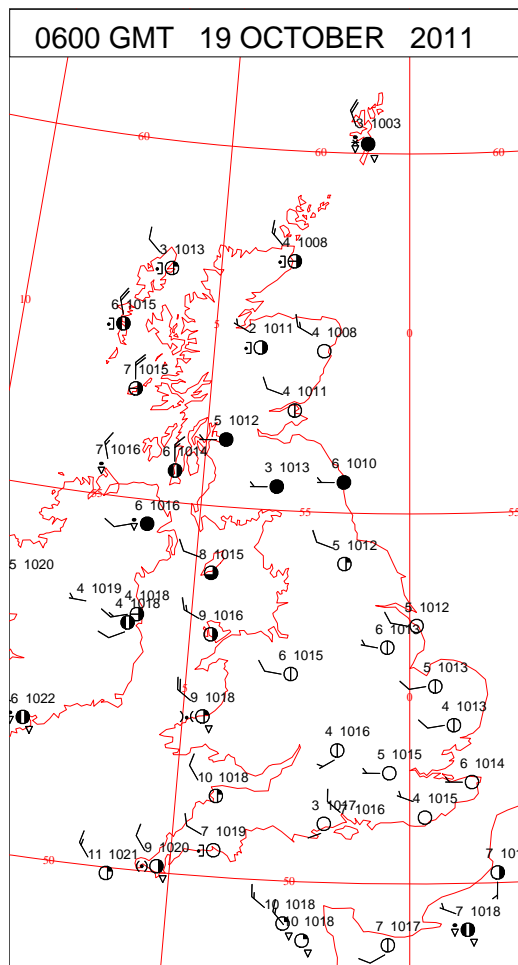
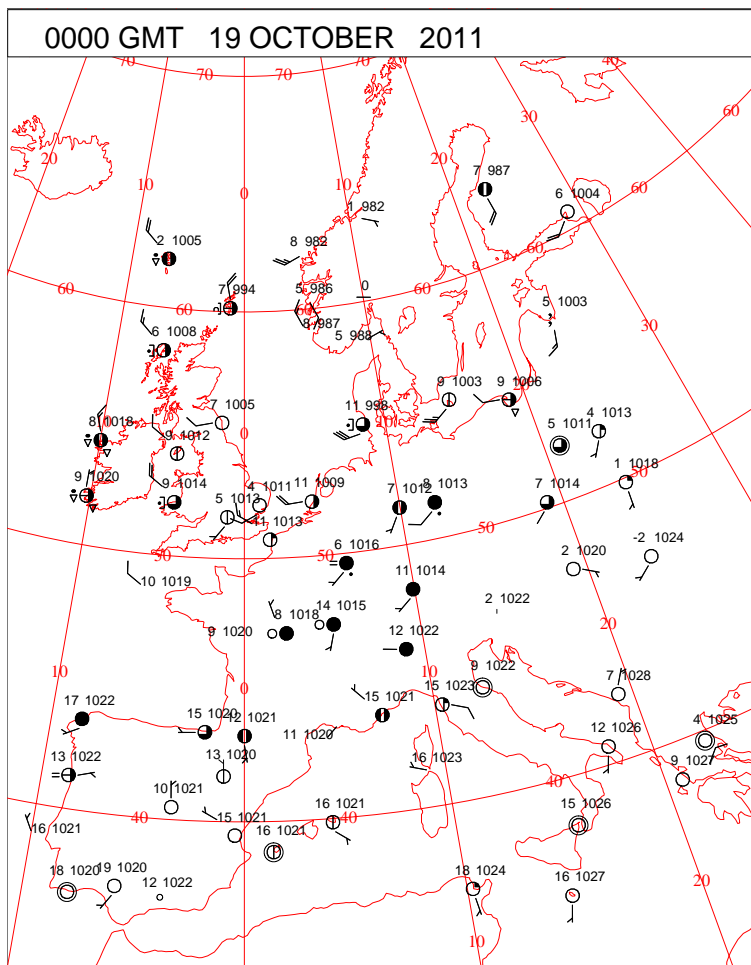


SURFACE PRESSURE



ANALYSIS VALID 1200 UTC WED 19 OCT 201

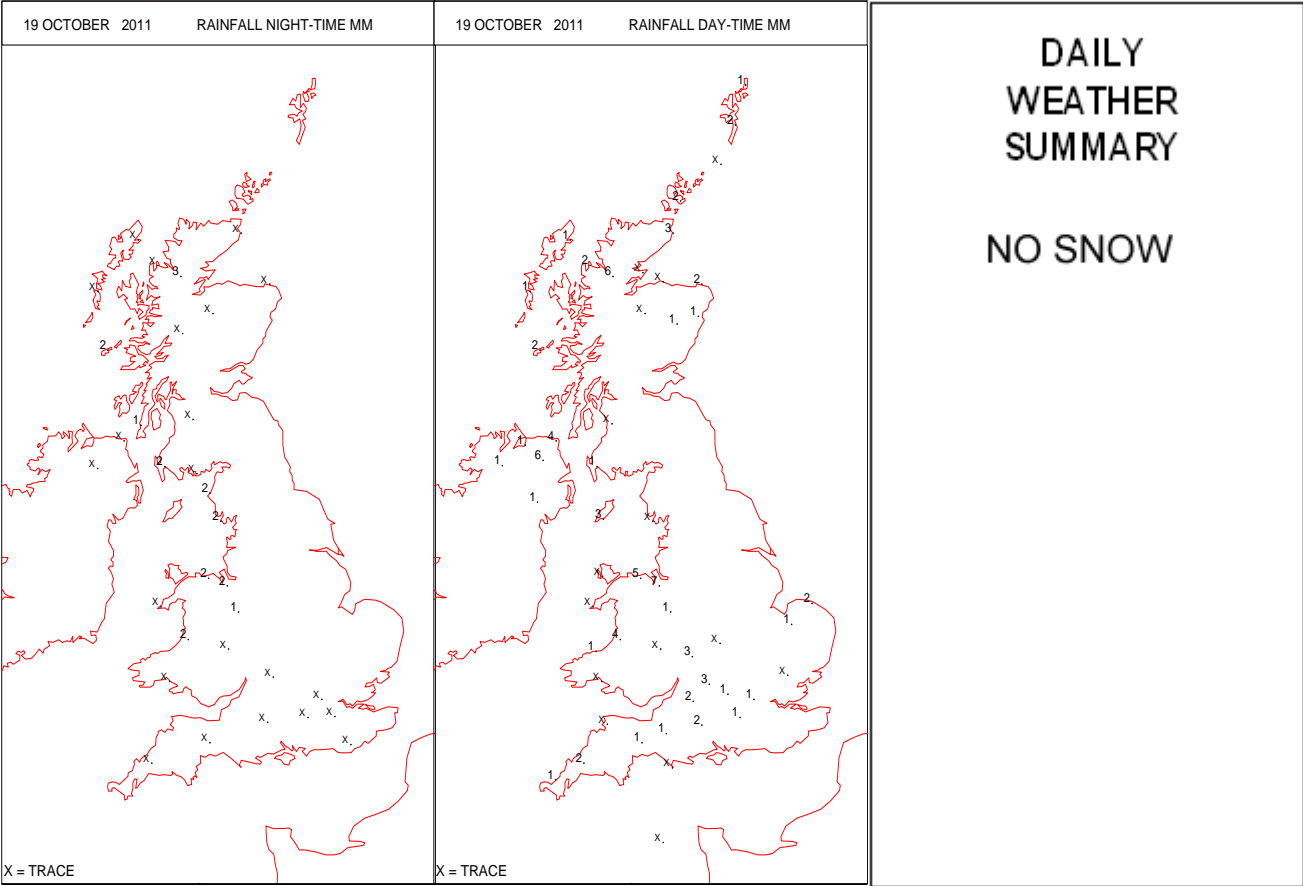
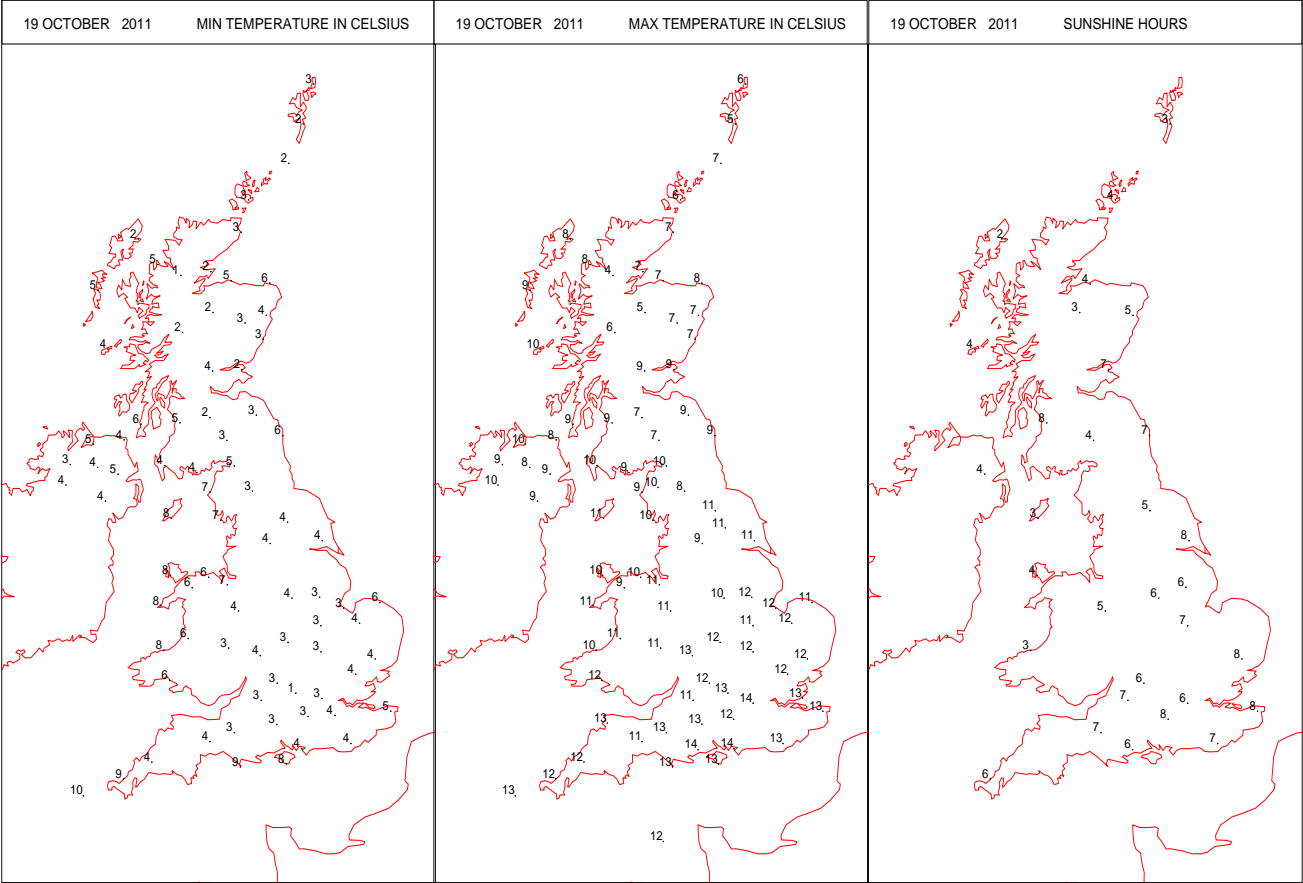
SURFACE REPORTS



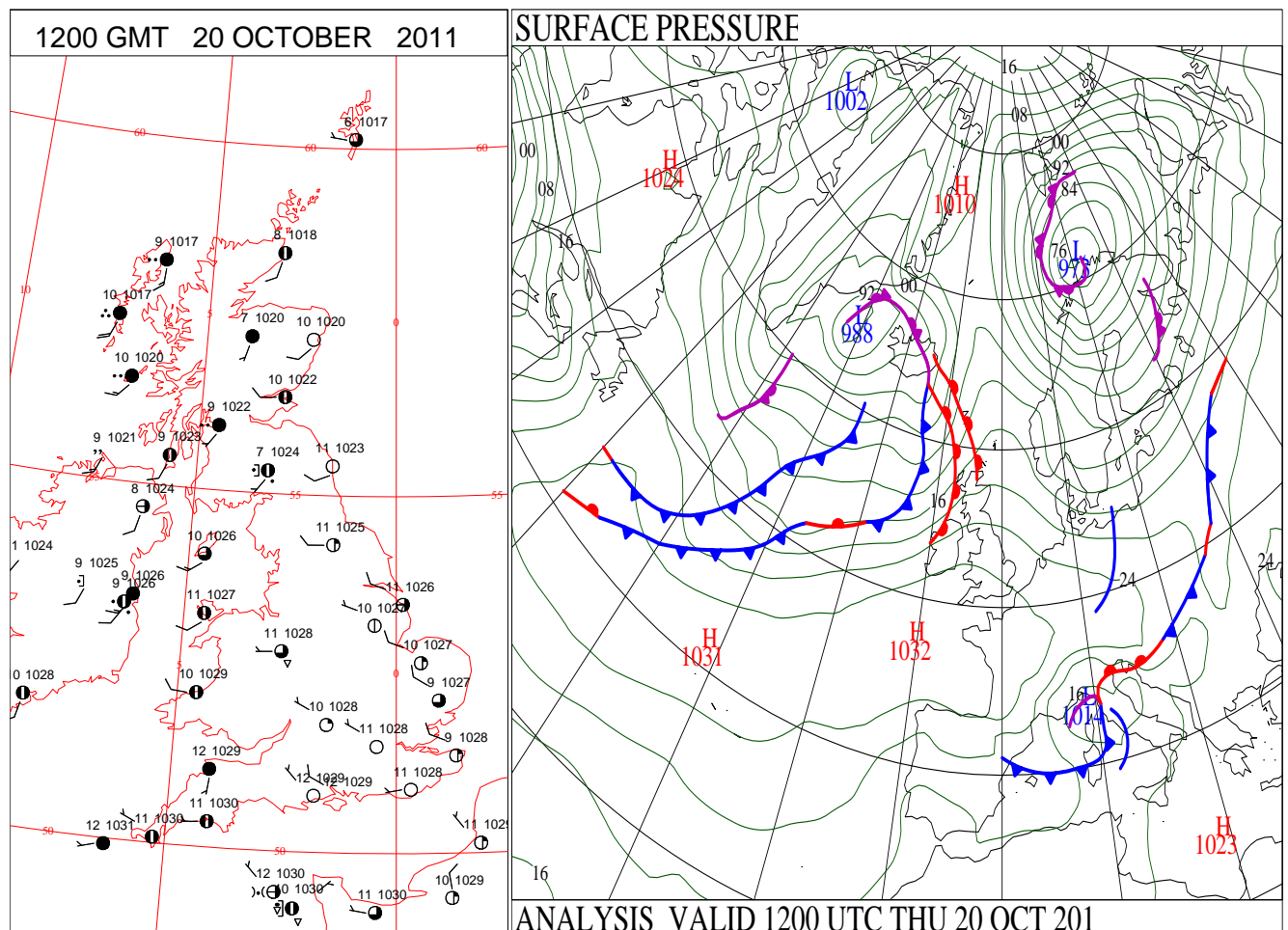
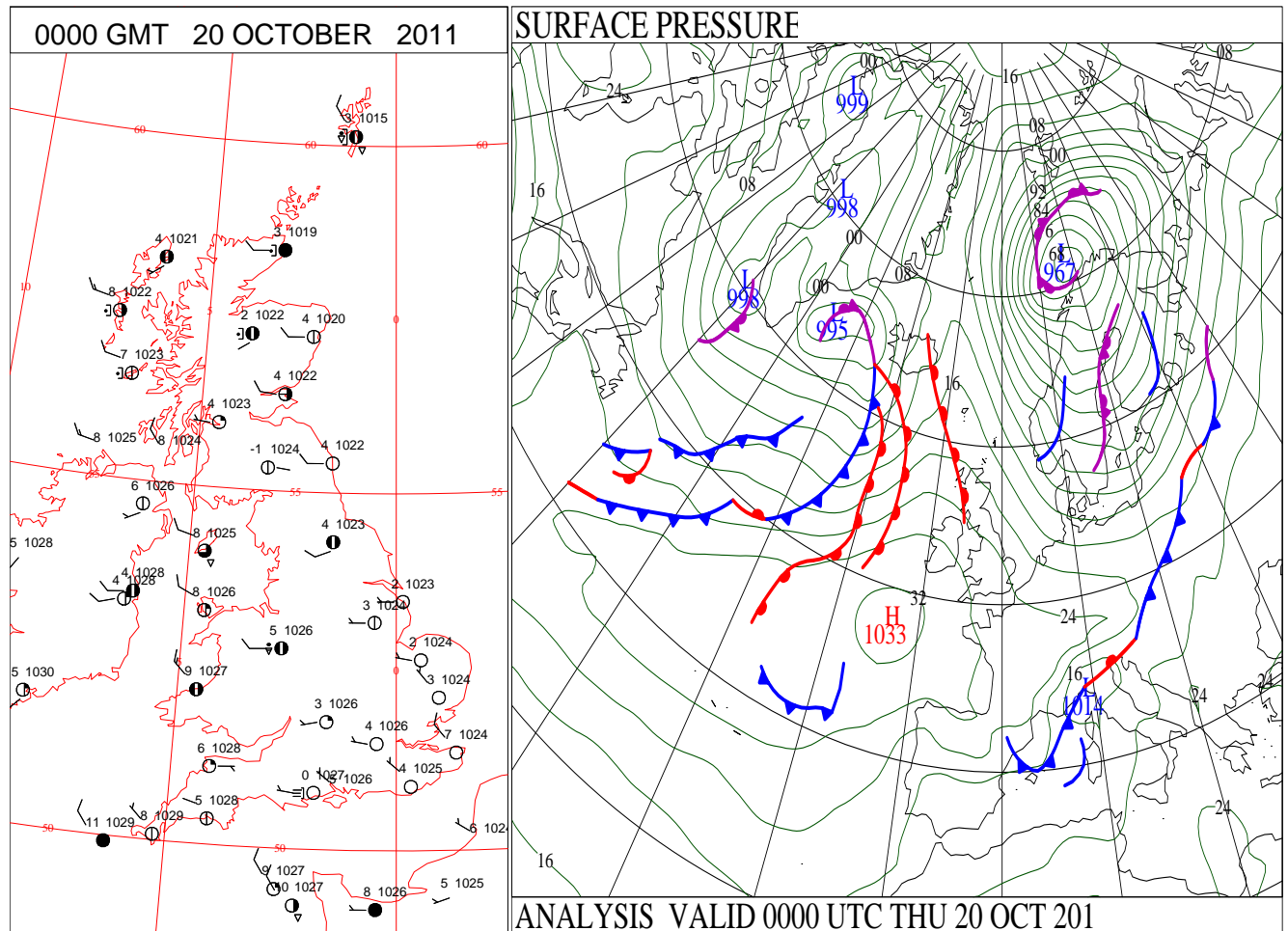
SIGNIFICANT WEATHER

0600 GMT 19 OCTOBER 2011	SIG WEATHER	1200 GMT 19 OCTOBER 2011	SIG WEATHER	<p>Summary of UK Weather for Wednesday 19 October 2011. It was a chilly night across the country, with temperatures falling into single figures Celsius in most places.</p> <p>A brisk north-westerly wind remained over the U.K., bringing frequent showers across northern Scotland, Northern Ireland, Wales and western England. Some of these were heavy and thundery with a few outbreaks of hail.</p> <p>Showers continued through much of the day, falling as snow in the Scottish mountains above around 200 to 300 metres, and around the peaks of the Pennines and Welsh mountains.</p> <p>High pressure slowly built in the west through the afternoon, helping to reduce the intensity of the showers.</p> <p>Some areas across Cumbria, southern Scotland and central and eastern parts of England remained dry with sunny spells throughout, with only isolated showers.</p> <p>Showers developed across the south-east of England late in the afternoon, with some lightning around the Norfolk coast.</p> <p>Winds eased across the country through the evening.</p> <p>Clear skies developed during the evening allowing temperatures to fall quickly across most parts.</p> <p>Daytime temperatures were a little below average generally, and rather cold in places.</p>
1800 GMT 19 OCTOBER 2011	SIG WEATHER	0000 GMT 20 OCTOBER 2011	SIG WEATHER	<p>EXTREMES</p> <p>Highest Maximum: 13.7 Heathrow, Greater London</p> <p>Lowest Maximum: 4.3 Loch Glascarnoch, Ross & Cromarty</p> <p>Lowest Minimum: 0.5 Hurn, Dorset</p> <p>Lowest Grass Minimum: -4.5 Leuchars, Fife</p> <p>Most Rain: 9.0 Loch Glascarnoch, Ross & Cromarty</p> <p>Most Sun: 8.4 Prestwick Gannet, Ayrshire 8.4 Wattisham, Suffolk 8.4 Manston, Kent</p>

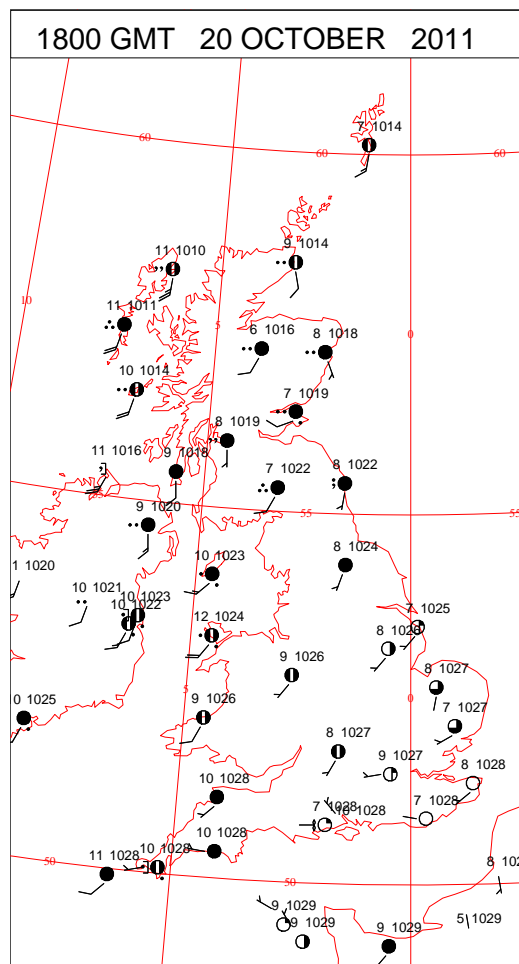
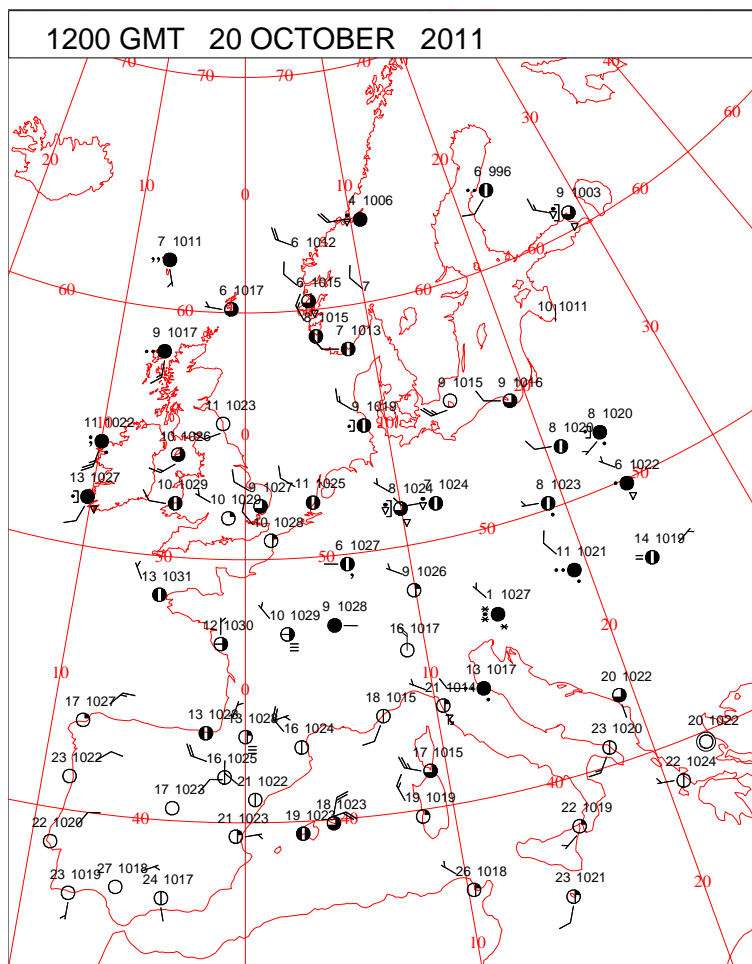
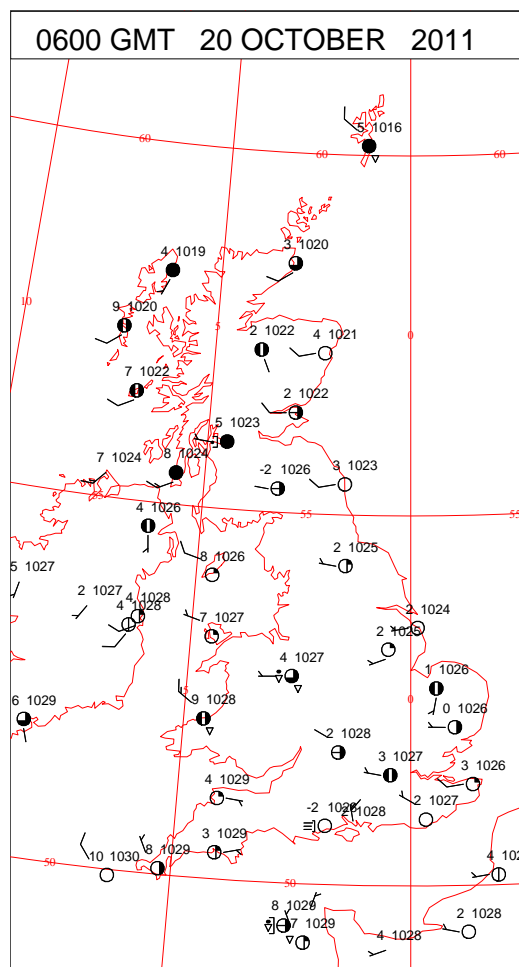
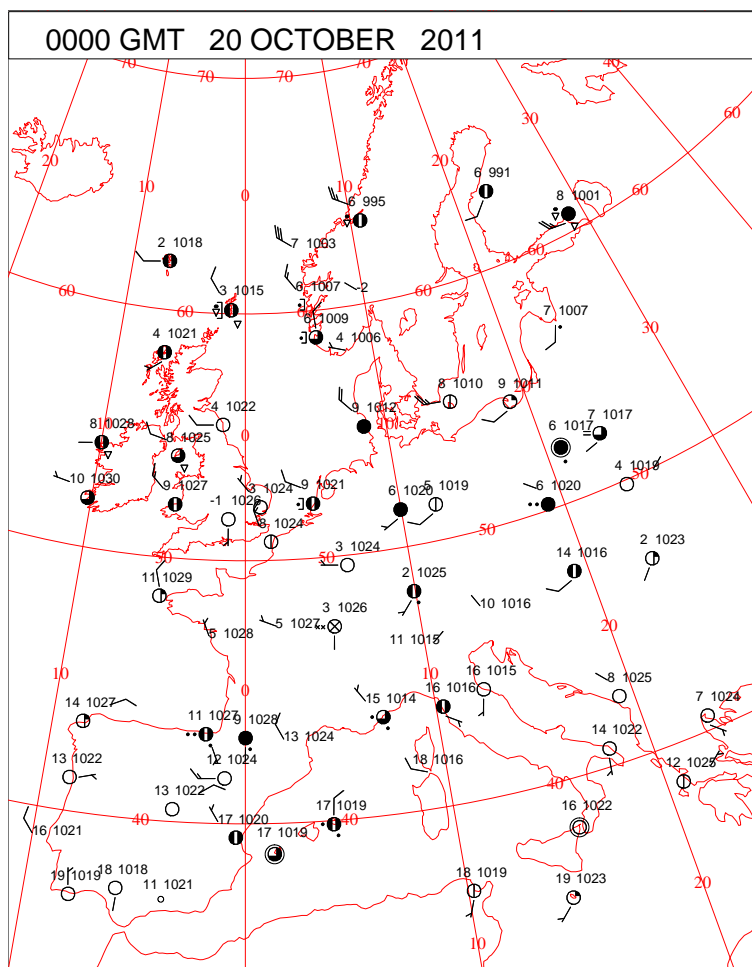
DAILY CLIMATE DATA



DAILY WEATHER SUMMARY



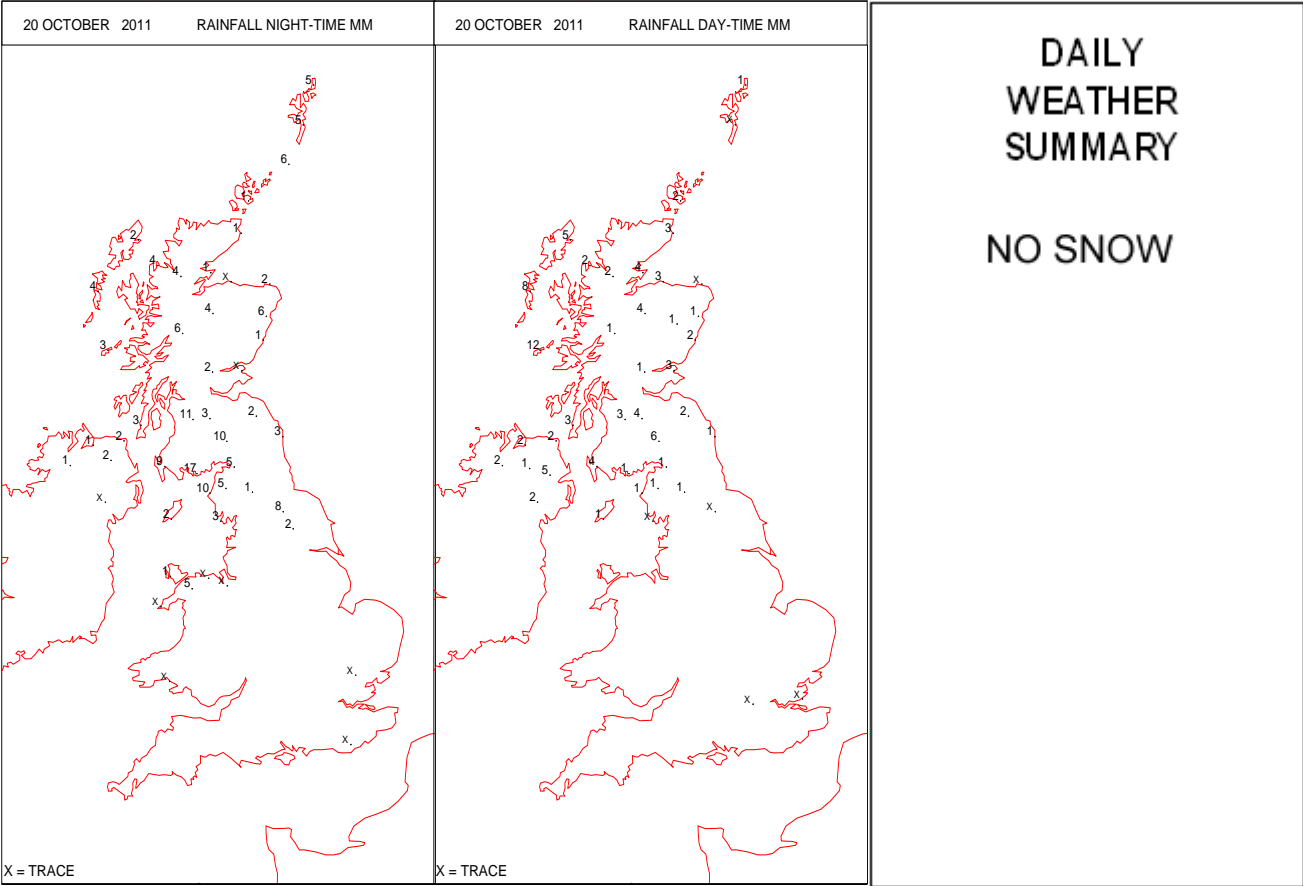
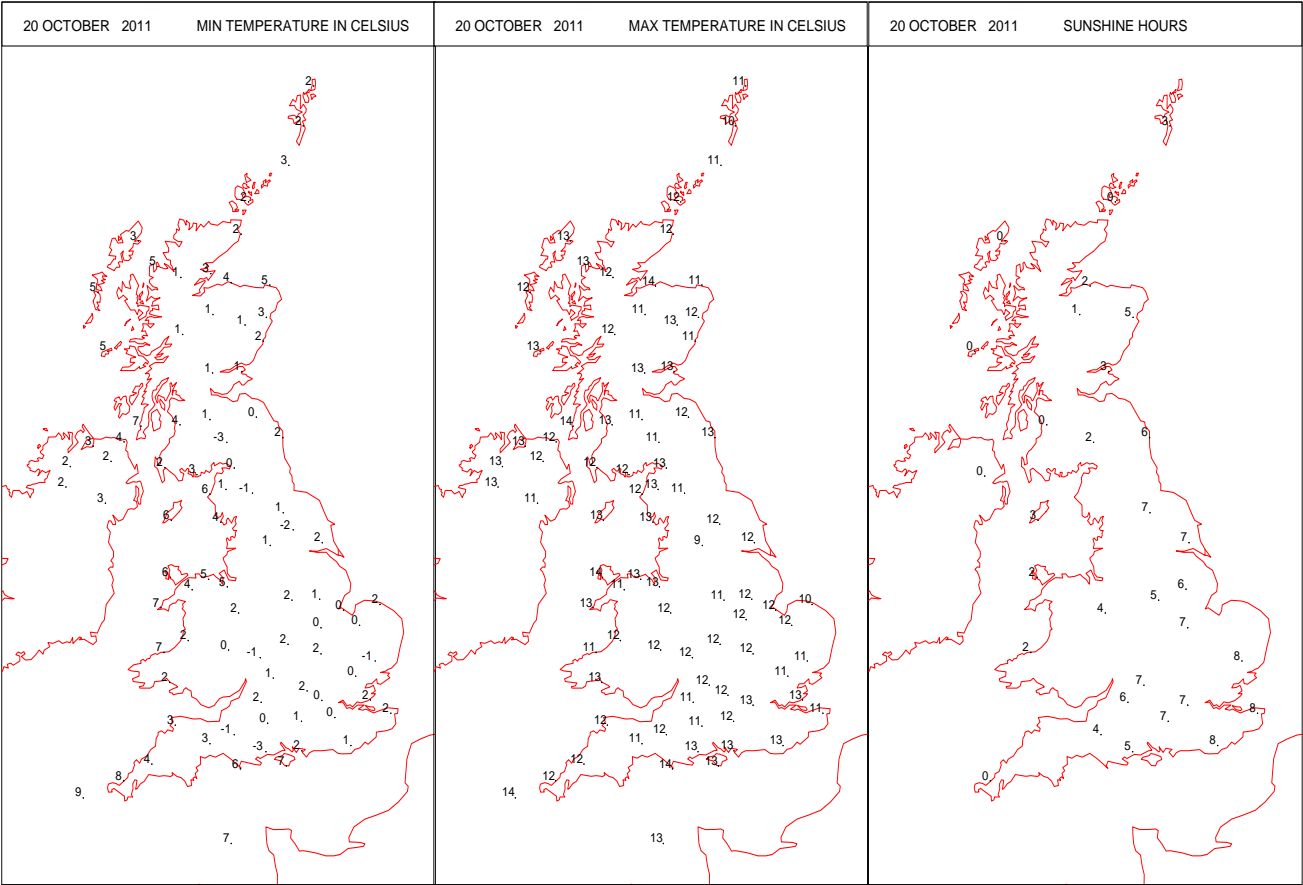
SURFACE REPORTS



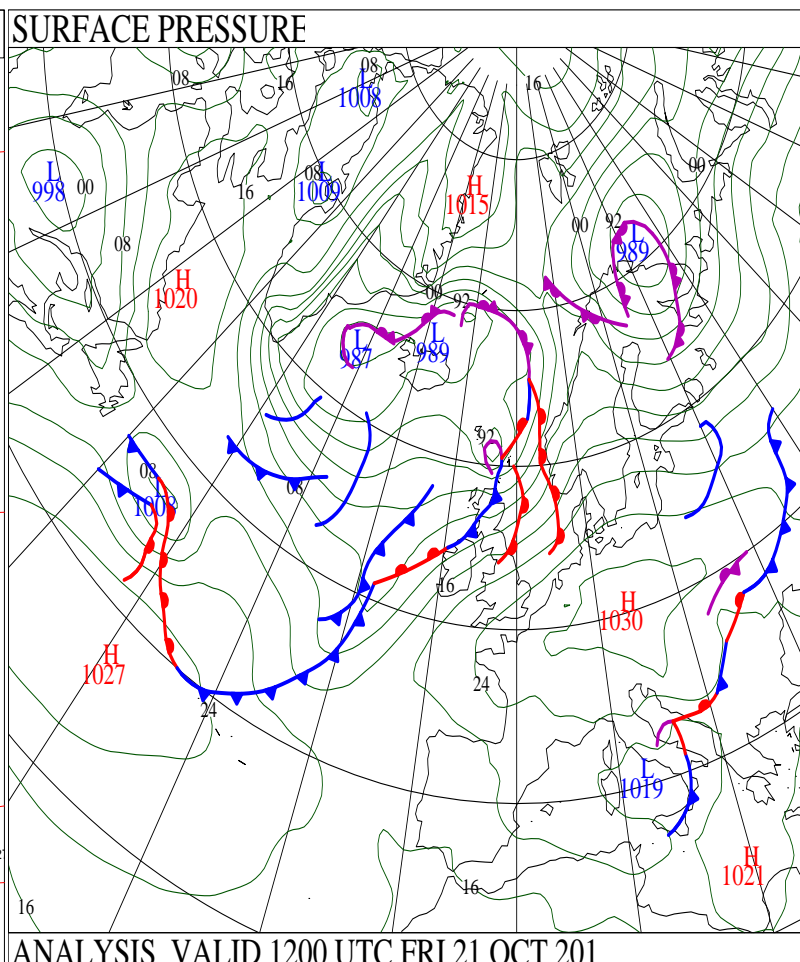
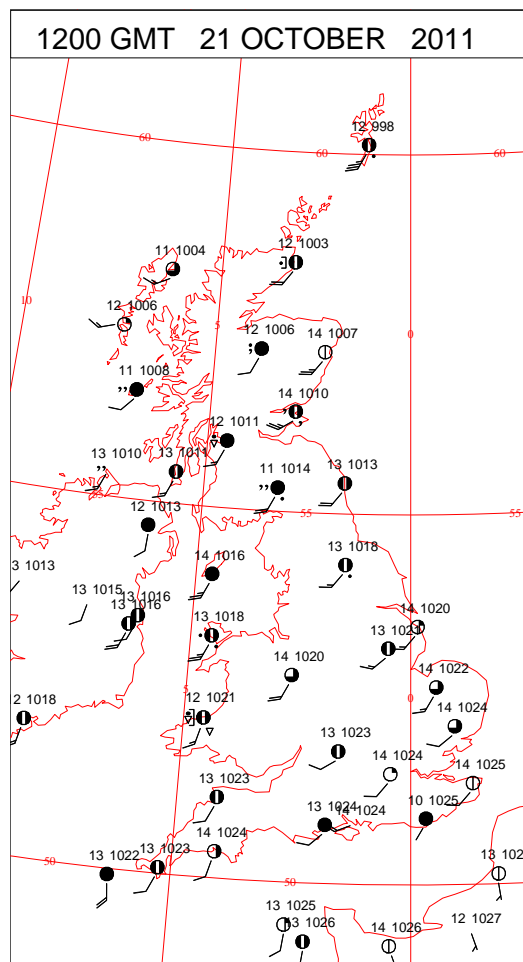
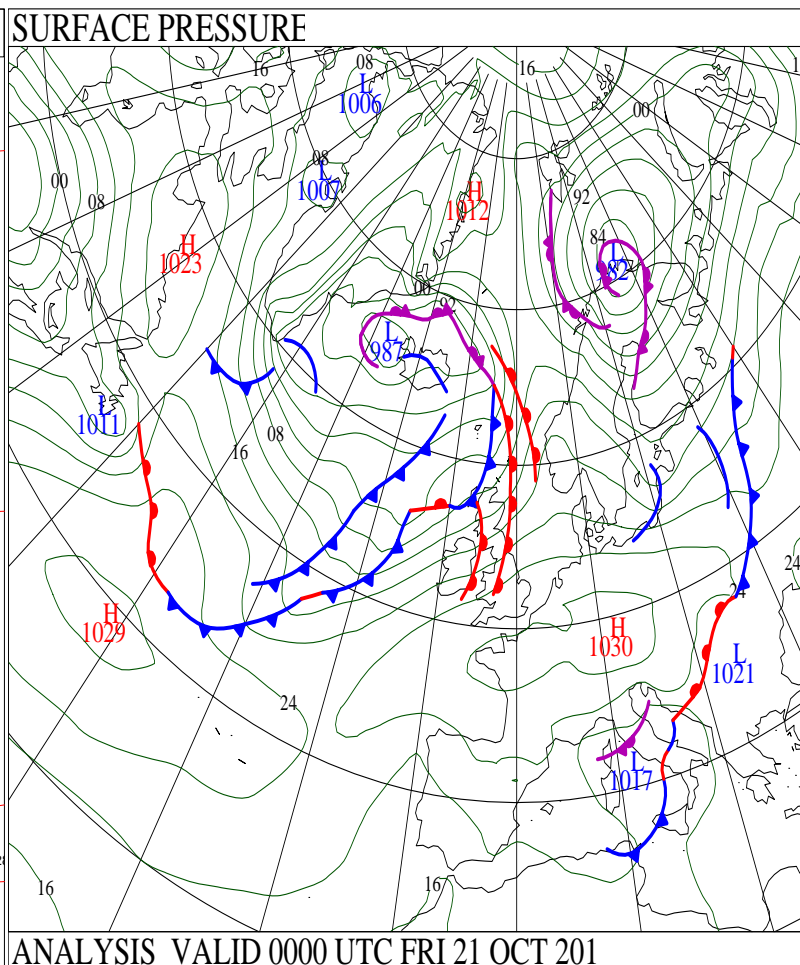
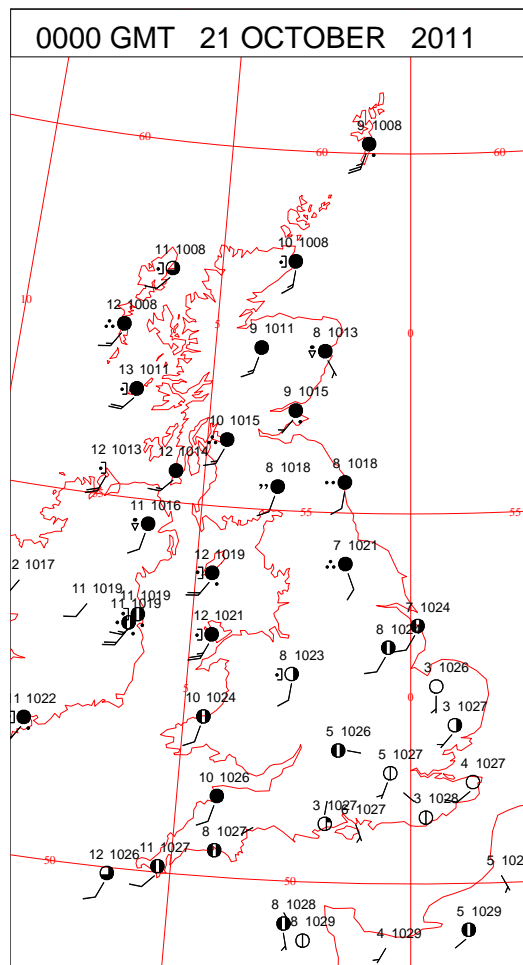
SIGNIFICANT WEATHER

0600 GMT 20 OCTOBER 2011	SIG WEATHER	1200 GMT 20 OCTOBER 2011	SIG WEATHER	<p>Summary of UK Weather for Thursday 20 October 2011.</p> <p>It was a cold night across the U.K., with many places below freezing. Showers affected the south-west of England, western and central Wales, the north-west Midlands, western Scotland and parts of north-west England through the latter part of the night.</p> <p>Elsewhere it was dry and largely clear, although cloud increased across Northern Ireland.</p> <p>Showers over Wales and the south-west cleared during the morning, although they persisted over north-west England. Much of England and Wales was then dry during daylight hours.</p> <p>Central and eastern areas were generally sunny, although there was rather more cloud in the west.</p> <p>Rain spread east across Northern Ireland and Scotland, turning heavy over hills, and reaching north-west England and north-west Wales by dusk.</p> <p>Strong southerly or south-westerly winds developed across the north-west, with a gust of 51 knots at Bealach during the evening.</p> <p>It was rather cold through the day across all parts of the country, even in the sunshine.</p>
1800 GMT 20 OCTOBER 2011	SIG WEATHER	0000 GMT 21 OCTOBER 2011	SIG WEATHER	<p>EXTREMES</p> <p>Highest Maximum: 13.9 St Marys Airport, Isles Of Scilly 13.9 Valley, Gwynedd</p> <p>Lowest Maximum: 9.3 Bingley No 2, West Yorkshire</p> <p>Lowest Minimum: -3.2 Benson, Oxfordshire</p> <p>Lowest Grass Minimum: -6.5 Hurn, Dorset</p> <p>Most Rain: 18.6 Dundrennan, Kirkcudbrightshire</p> <p>Most Sun: 8.4 Manston, Kent</p>

DAILY CLIMATE DATA

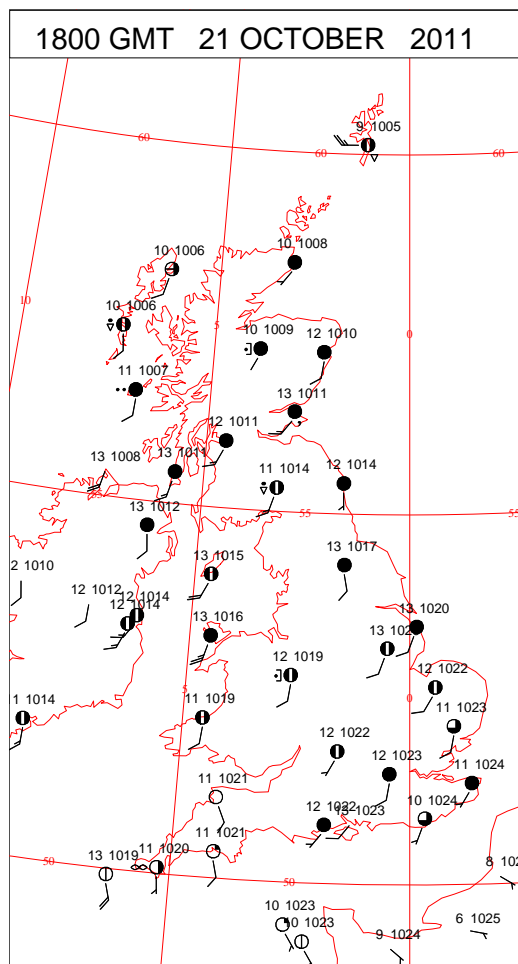
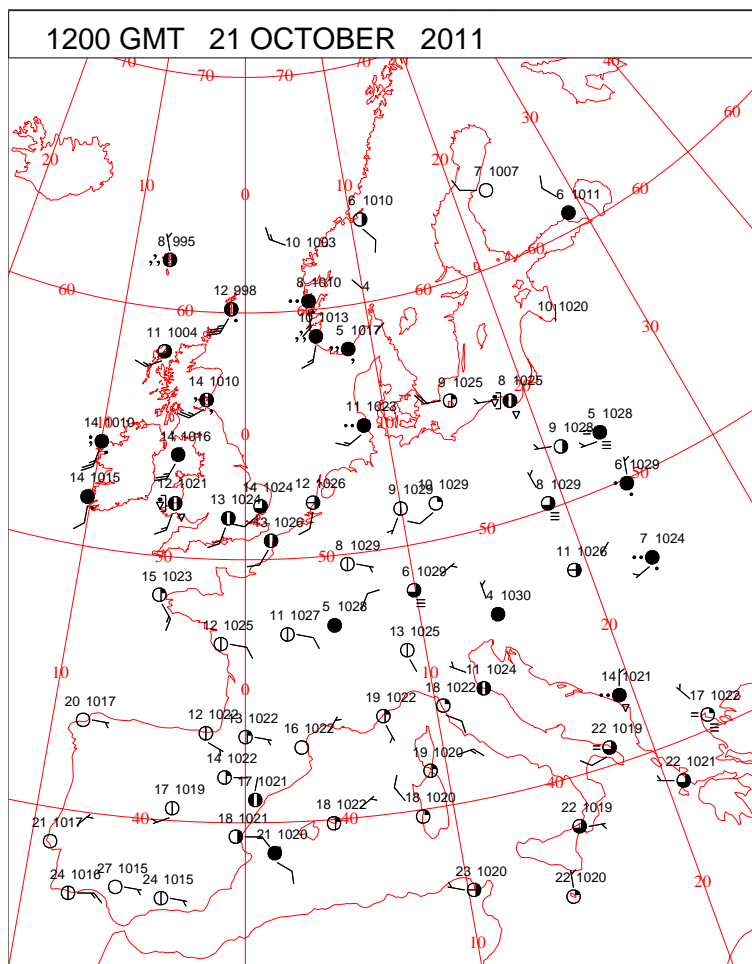
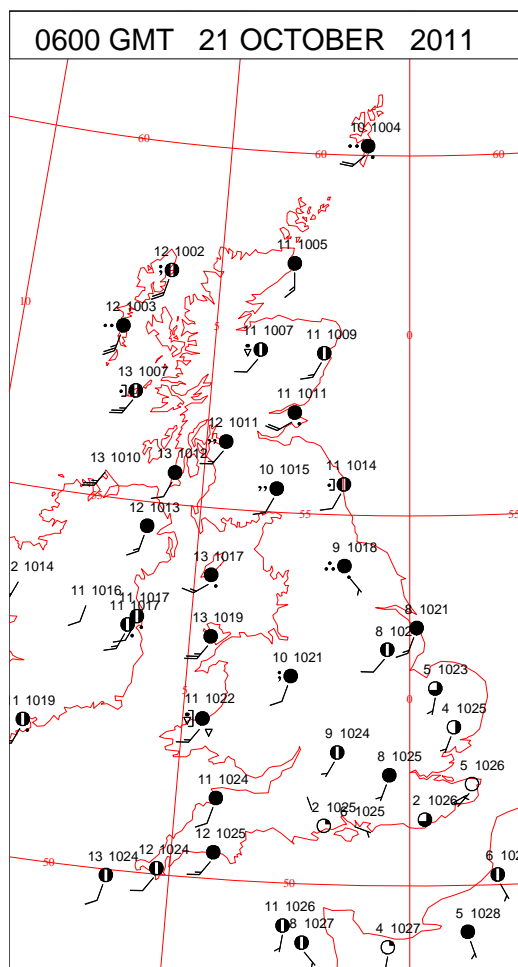
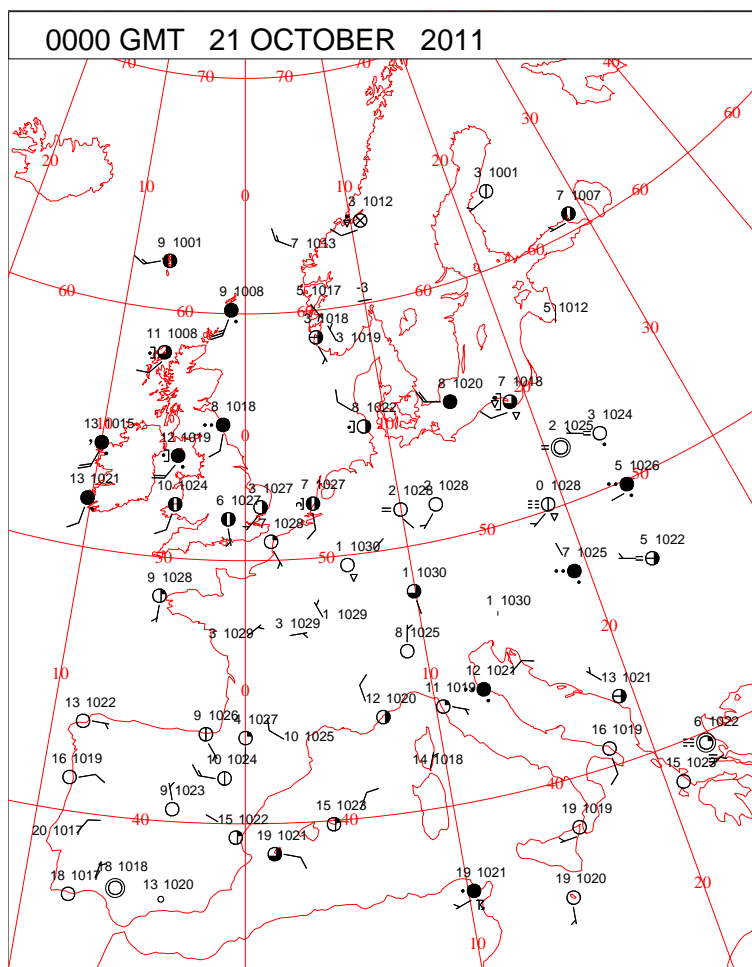


DAILY WEATHER SUMMARY



Friday 21 October 2011

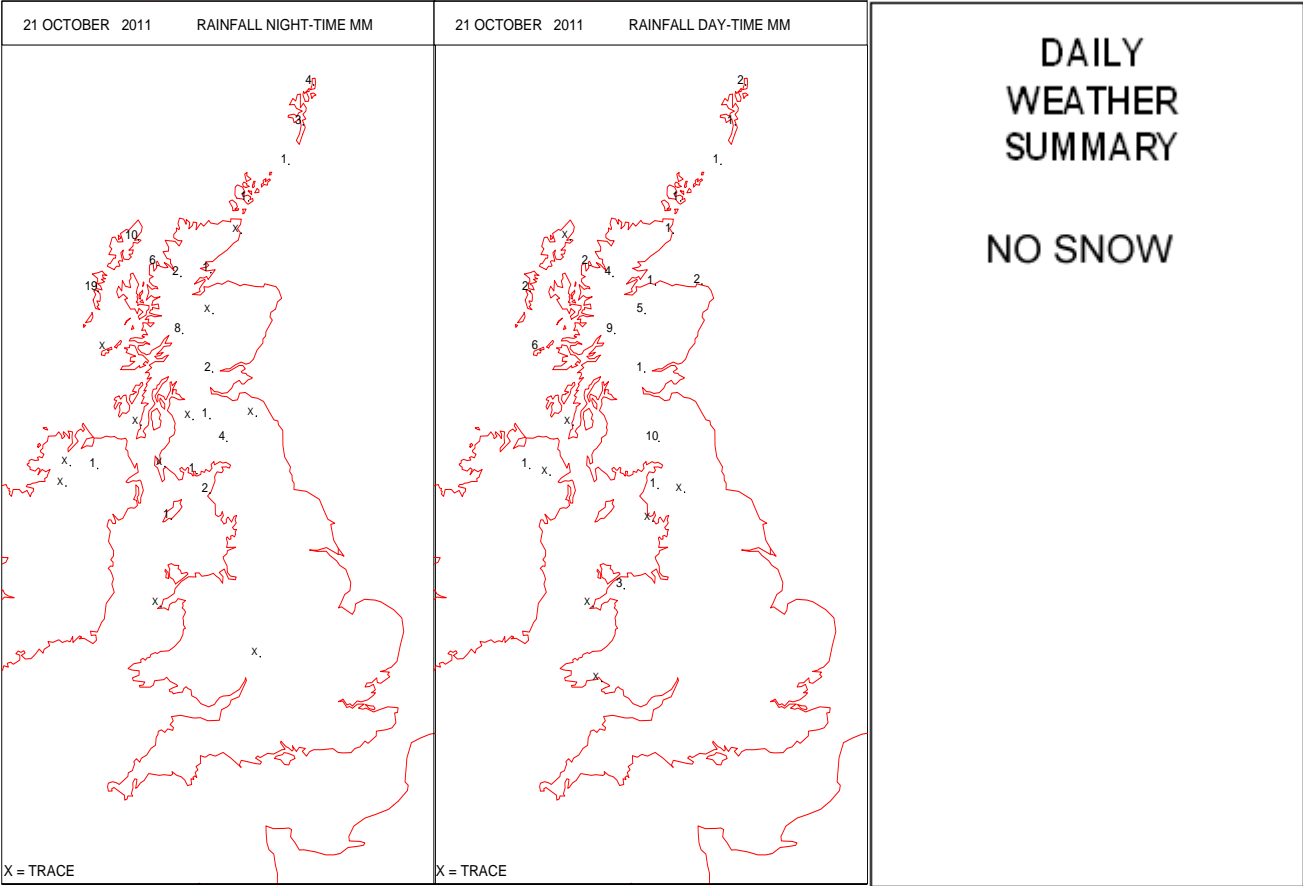
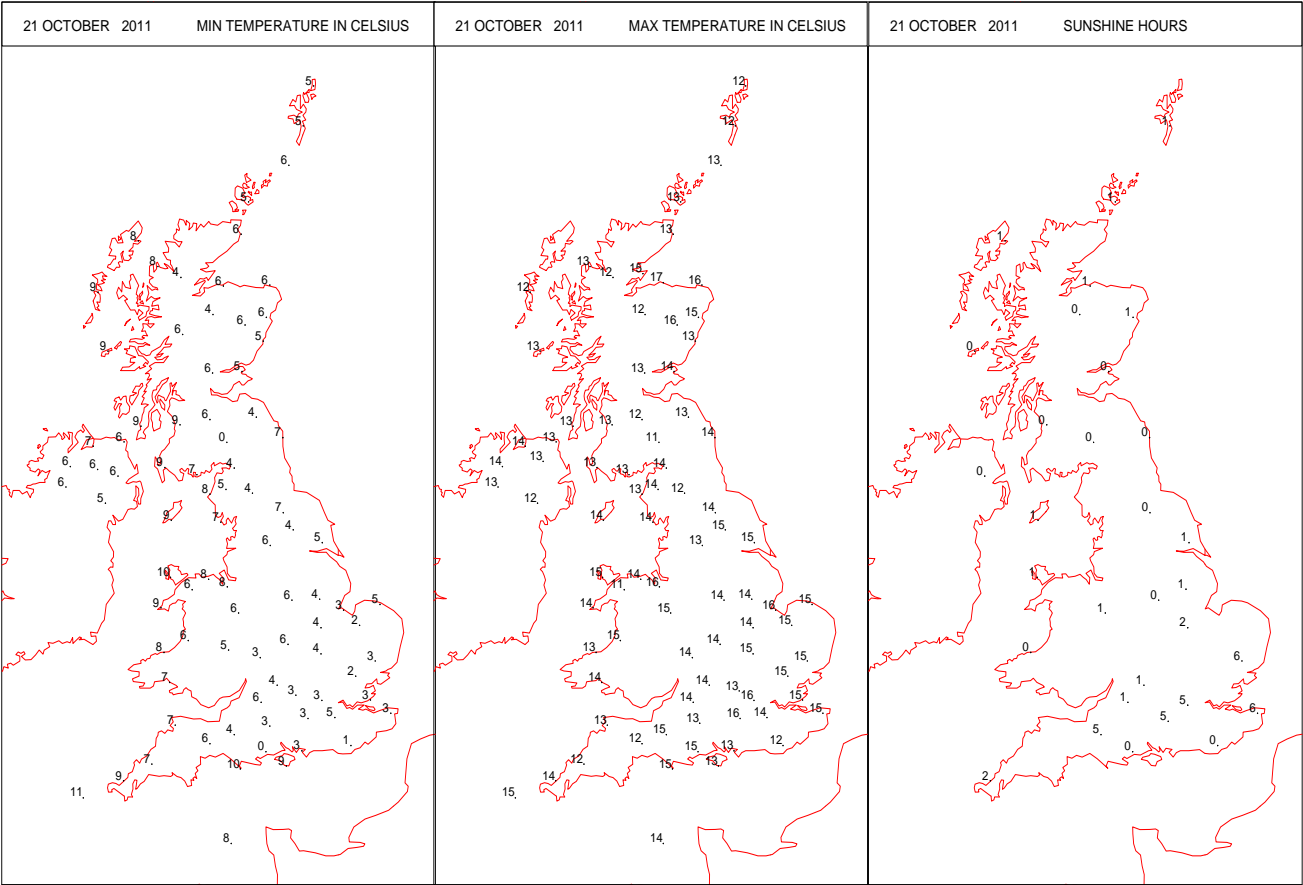
SURFACE REPORTS



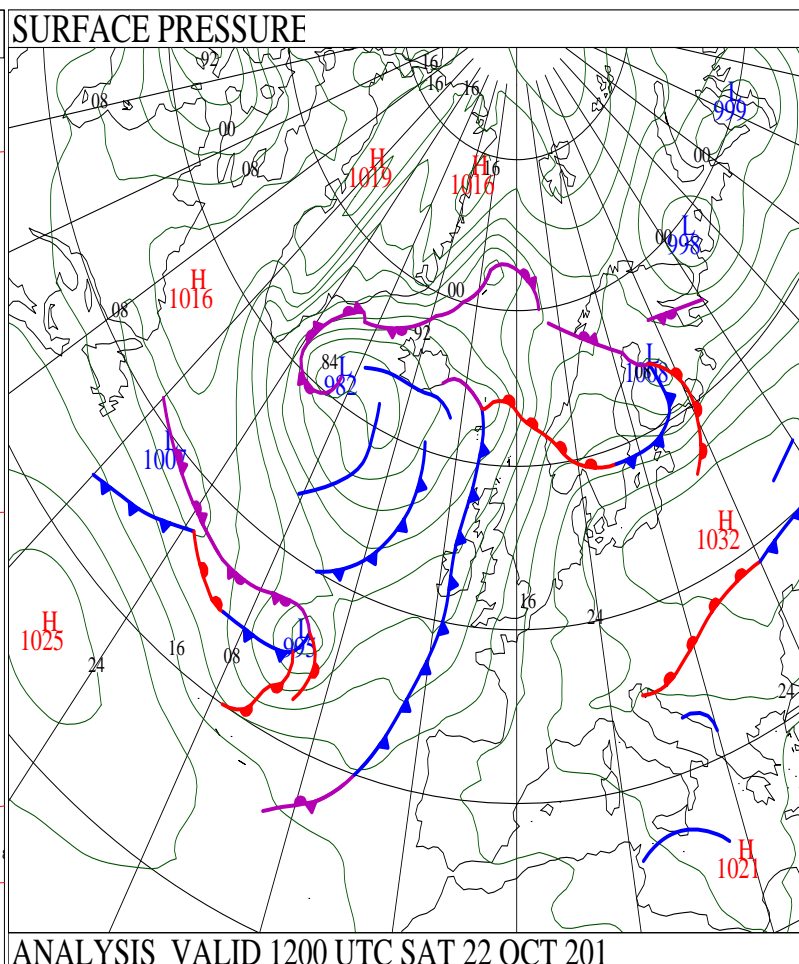
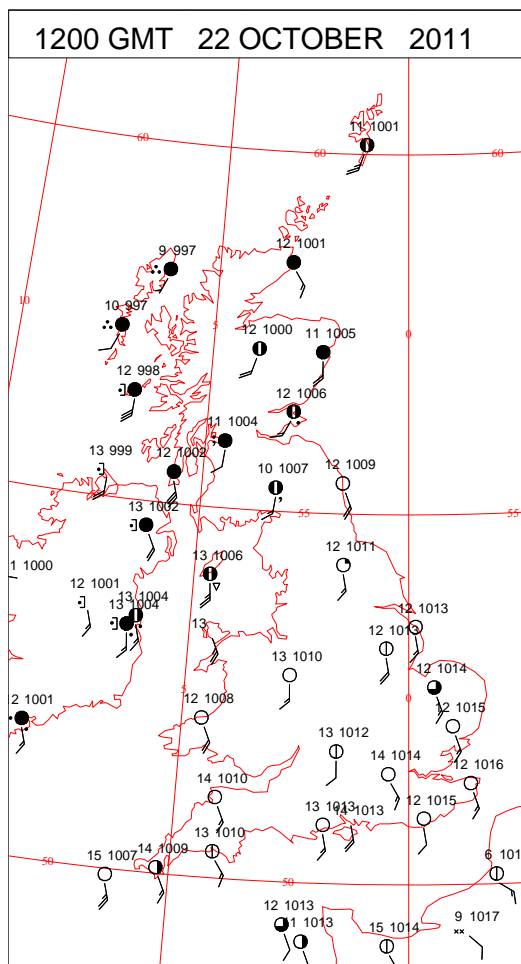
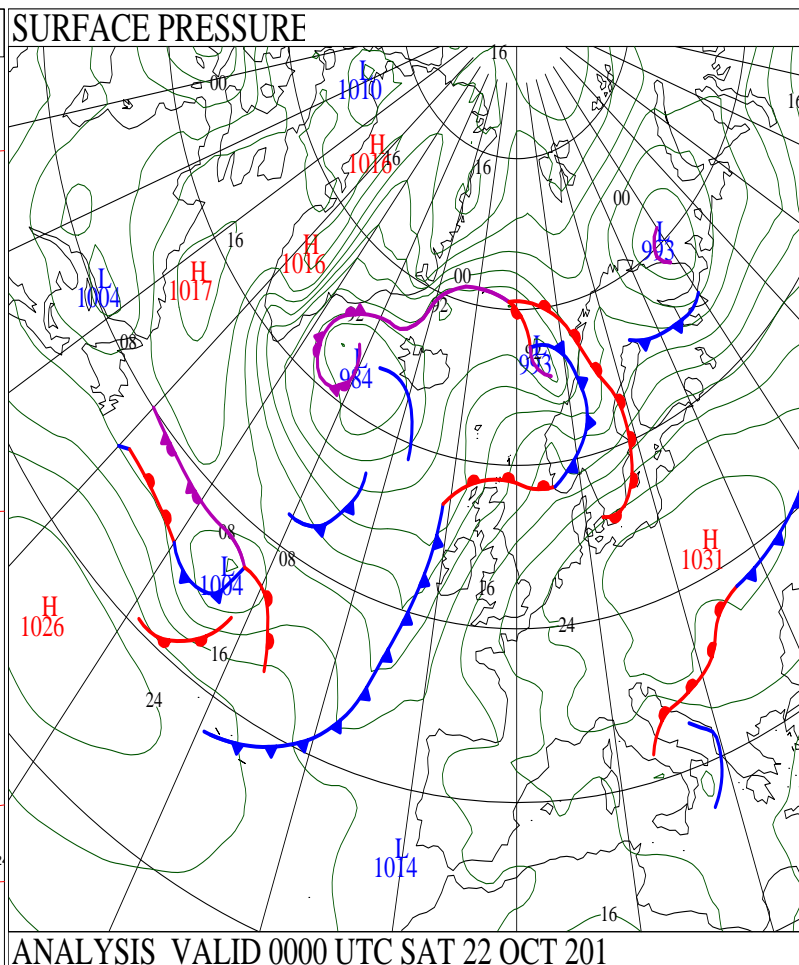
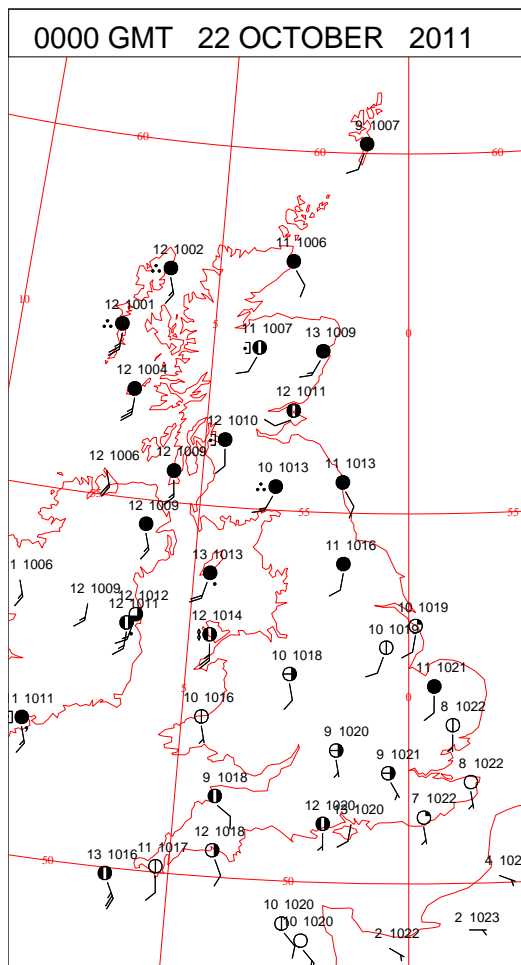
SIGNIFICANT WEATHER

0600 GMT 21 OCTOBER 2011	SIG WEATHER	1200 GMT 21 OCTOBER 2011	SIG WEATHER	<p>Summary of UK Weather for Friday 21 October 2011.</p> <p>It was a wet night across much of the northern U.K., with brisk south-westerly winds pushing spells of occasionally heavy rain eastwards overnight.</p> <p>In contrast, the south and east of the country were drier with some clear spells, allowing a frost to form in parts of south-eastern England.</p> <p>With the exception of parts of the south-east, the U.K. as a whole dawned rather cloudy, with further spells of rain falling over much of Scotland.</p> <p>Sunny intervals were limited, with sheltered parts of the far north-east seeing the brightest conditions throughout, along with parts of south-eastern England and much of East Anglia.</p> <p>The majority of the northern U.K. continued to see cloud and further spells of rain during the afternoon, continuing into the evening. Western parts of England, Wales and Northern Ireland also saw patchy light rain at times.</p> <p>Meanwhile, the south and east stayed largely dry, but again rather cloudy, with a few clear spells forming in the south-east.</p> <p>The highest temperatures were recorded in eastern Scotland, although the brisk wind took a little off the warmth.</p>
1800 GMT 21 OCTOBER 2011	SIG WEATHER	0000 GMT 22 OCTOBER 2011	SIG WEATHER	
				<p>EXTREMES</p> <p>Highest Maximum: 16.5 Lossiemouth, Moray</p> <p>Lowest Maximum: 10.9 Eskdalemuir, Dumfriesshire</p> <p>Lowest Minimum: -0.1 Eskdalemuir, Dumfriesshire</p> <p>Lowest Grass Minimum: -2.6 South Farnborough, Hampshire</p> <p>Most Rain: 20.4 South Uist, Western Isles</p> <p>Most Sun: 7.2 Guernsey Airport, Guernsey</p>

DAILY CLIMATE DATA

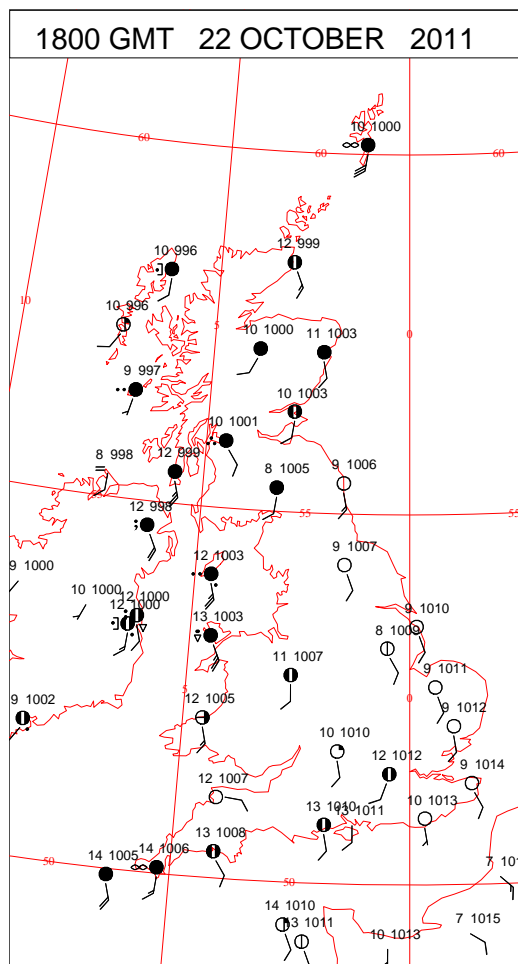
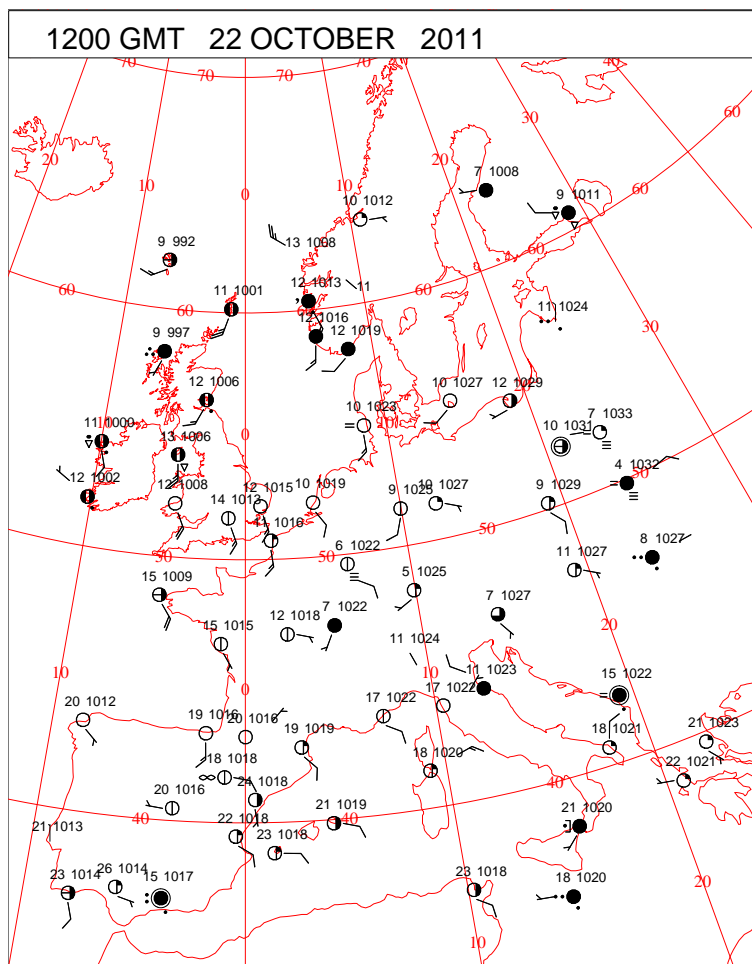
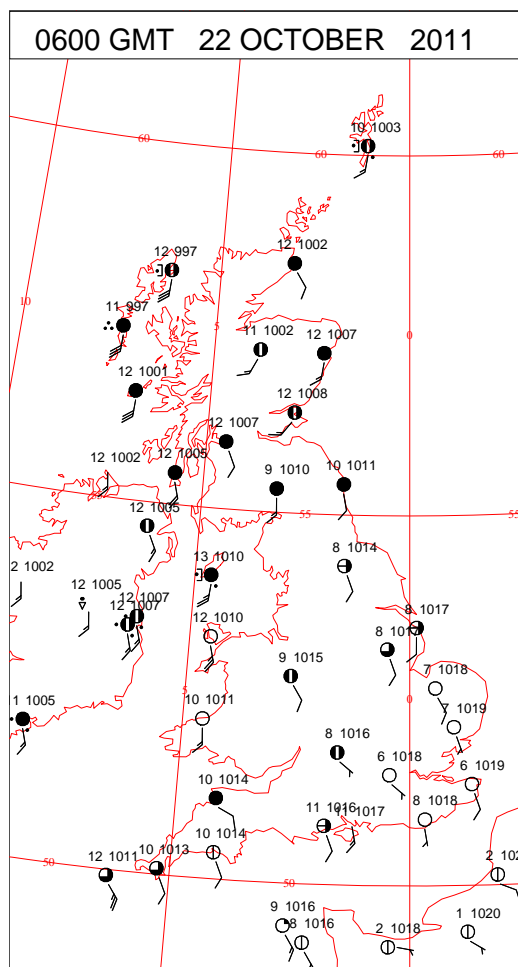
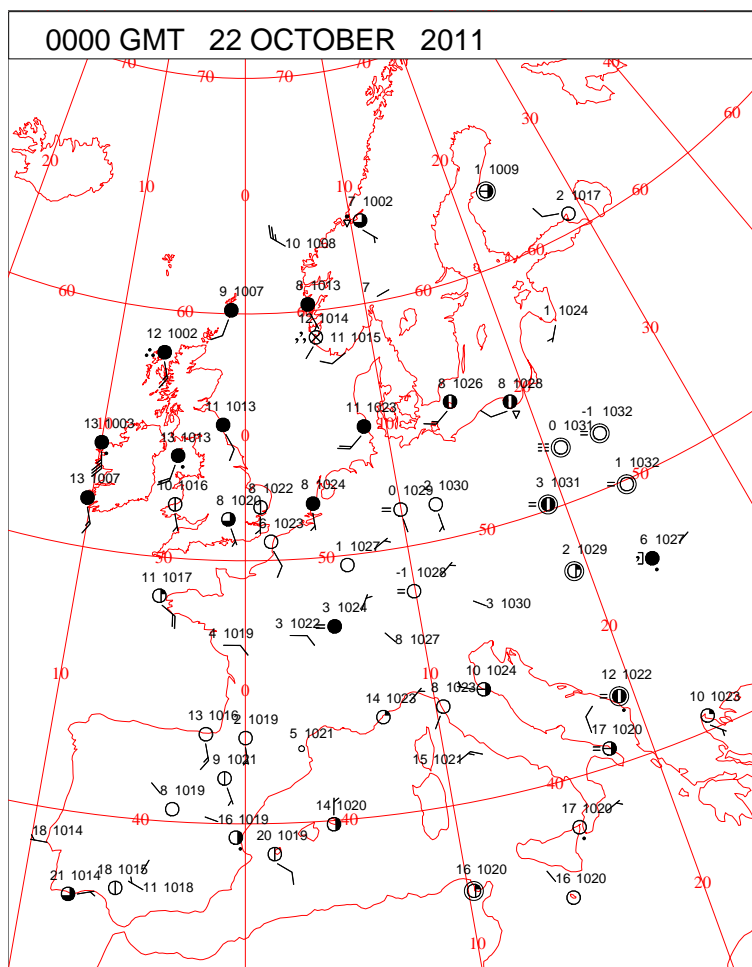


DAILY WEATHER SUMMARY



Saturday 22 October 2011

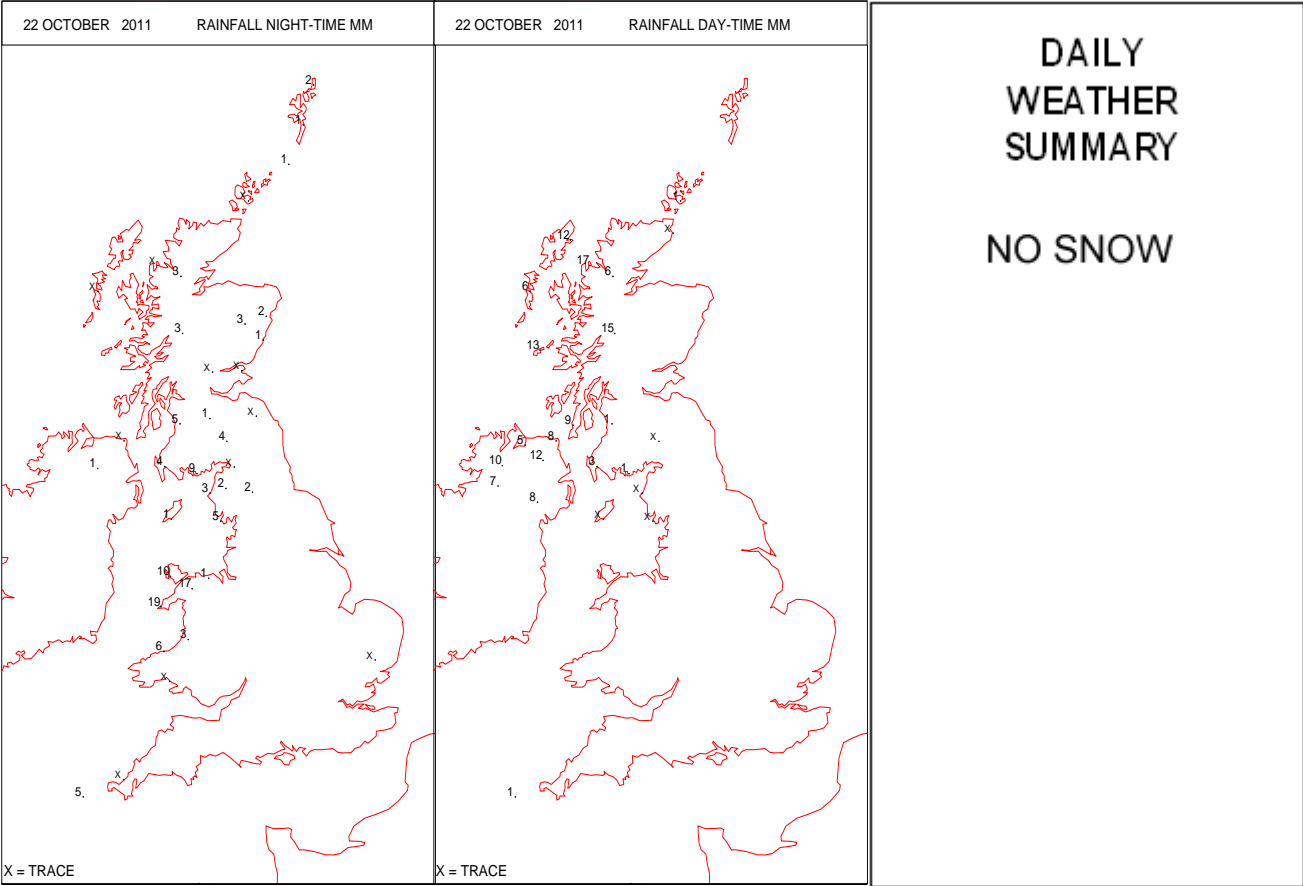
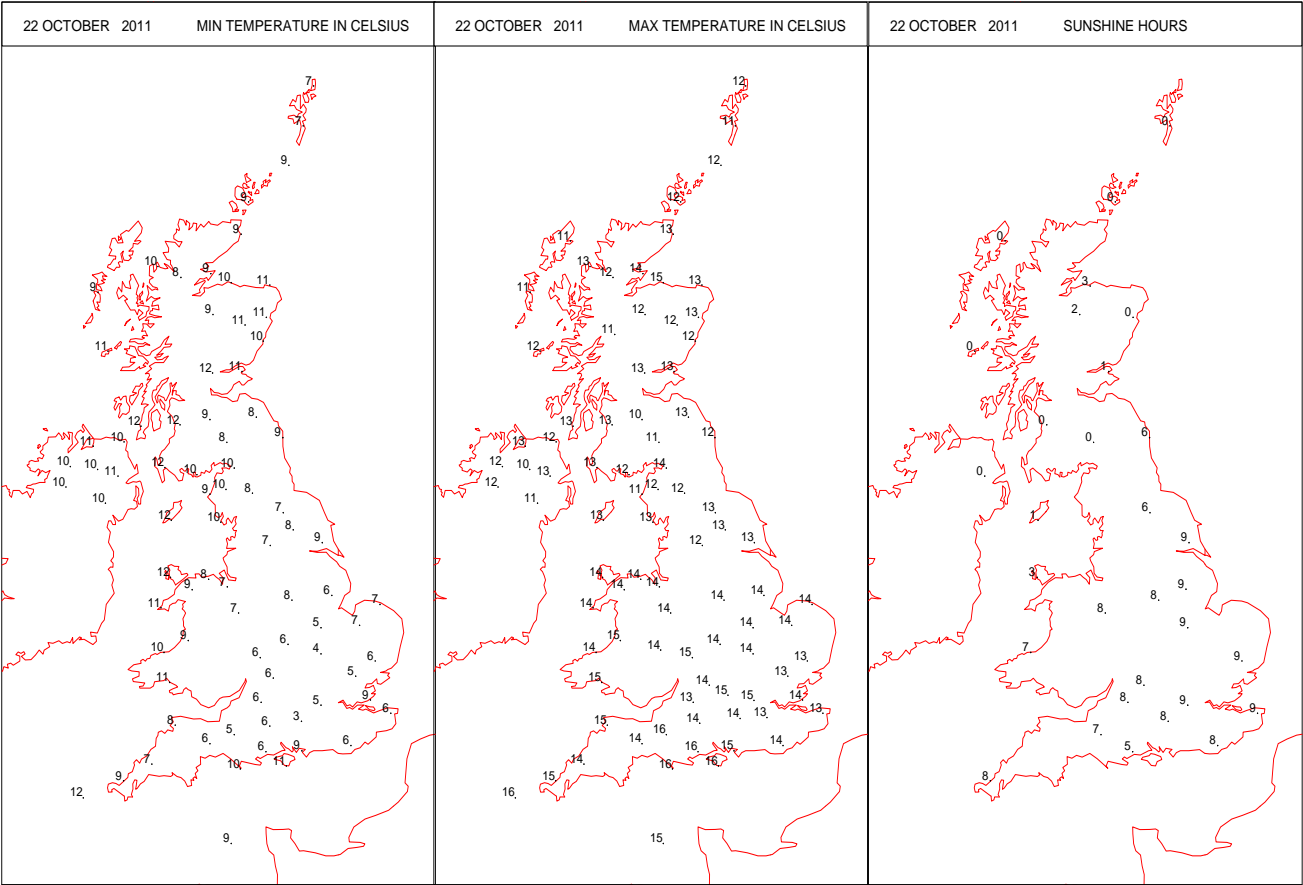
SURFACE REPORTS



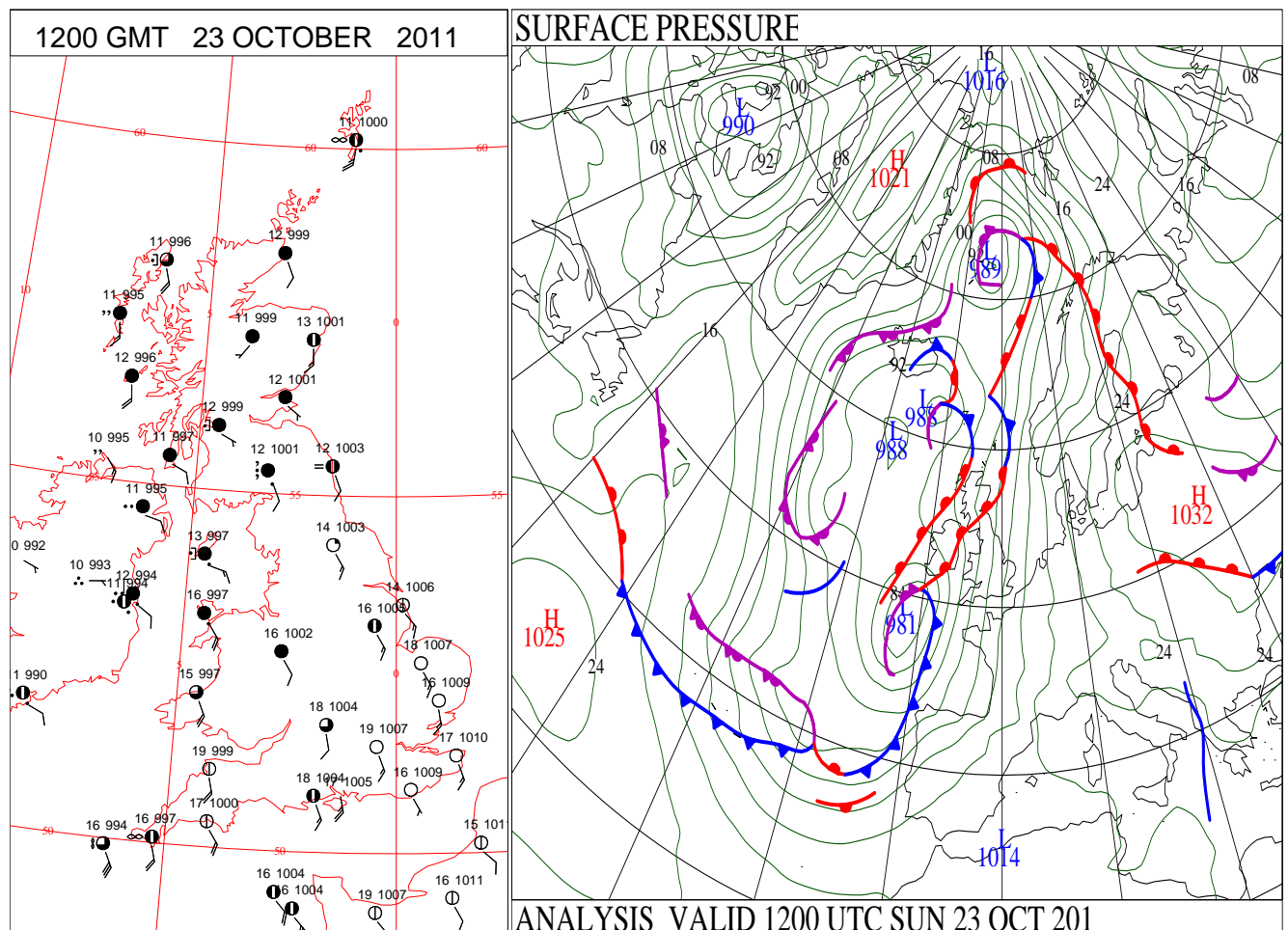
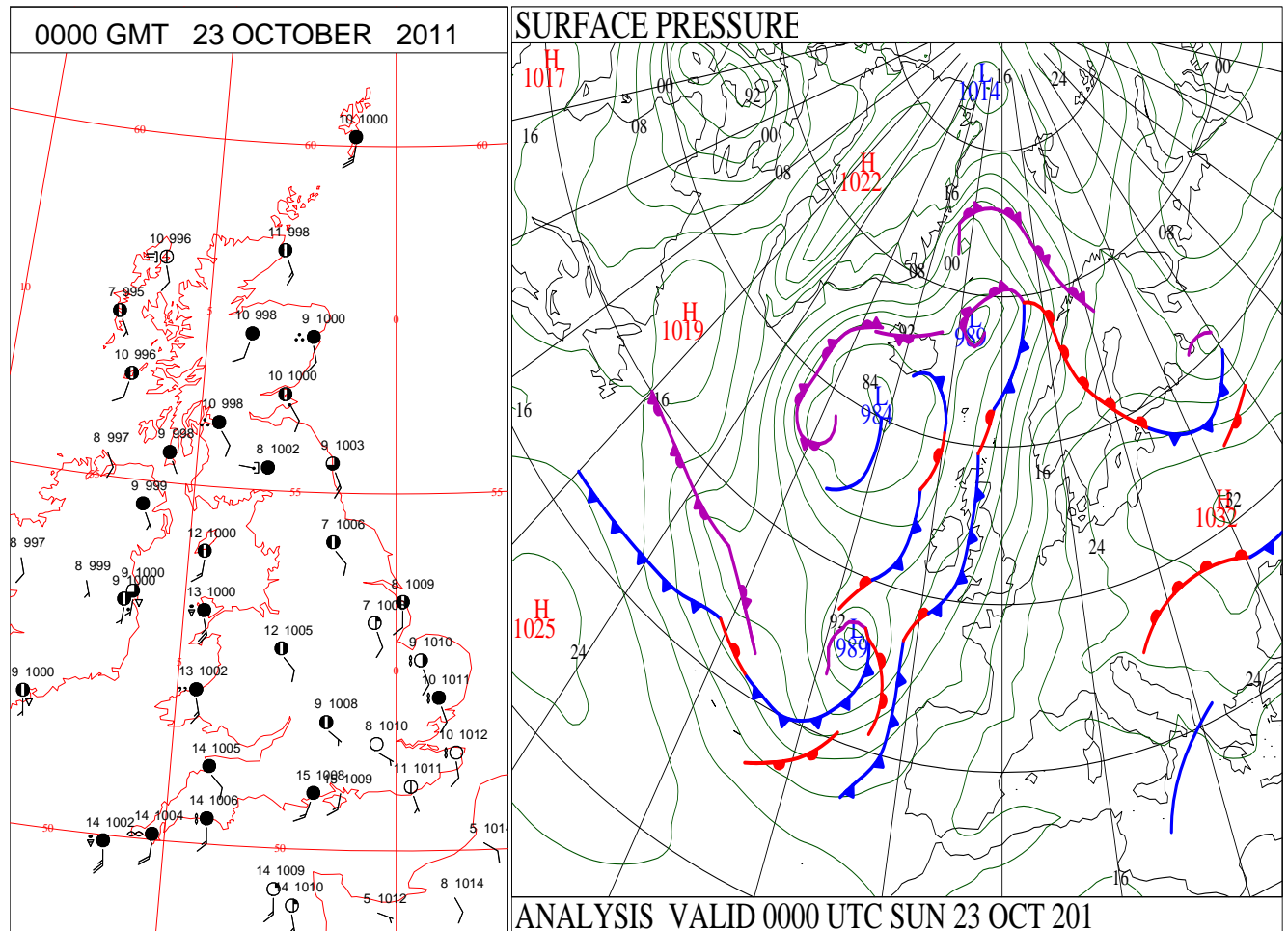
SIGNIFICANT WEATHER

0600 GMT 22 OCTOBER 2011	SIG WEATHER	1200 GMT 22 OCTOBER 2011	SIG WEATHER	<p>Summary of UK Weather for Saturday 22 October 2011. It was a milder night for most compared to recently, with overcast skies and spells of rain over parts of Scotland and Northern Ireland.</p> <p>Further south over England and Wales it was largely dry, with clear spells persisting longest over the far south-east, to give a chilly dawn here.</p> <p>During the morning, both England and Wales saw banks of early cloud break up to give some lengthy periods of sunshine, with a cool feel on the brisk southerly breeze.</p> <p>Scotland and Northern Ireland were generally much cloudier, with the band of rain becoming slow-moving to give spells of rain and hill fog throughout the morning.</p> <p>Whilst much of Scotland retained the rain into the afternoon, the far west of Northern Ireland became dry late on as the band of rain edged away, with the brisk wind soon easing here.</p> <p>As evening drew in, England and Wales began to cloud over from the west, with the rain continuing slowly eastwards.</p> <p>This left Northern Ireland and the Western Isles dry, but eastern Scotland, western England and west Wales became progressively more wet and windy.</p>
1800 GMT 22 OCTOBER 2011	SIG WEATHER	0000 GMT 23 OCTOBER 2011	SIG WEATHER	<p>EXTREMES Highest Maximum: 15.7 St Catherines, Isle Of Wight Lowest Maximum: 10.0 Drumalbin, Lanarkshire Lowest Minimum: 3.1 Odiham, Hampshire 3.1 South Farnborough, Hampshire Lowest Grass Minimum: -4.4 South Farnborough, Hampshire Most Rain: 19.2 Aberdaron, Gwynedd Most Sun: 9.4 Wattisham, Suffolk 9.4 Manston, Kent</p>

DAILY CLIMATE DATA

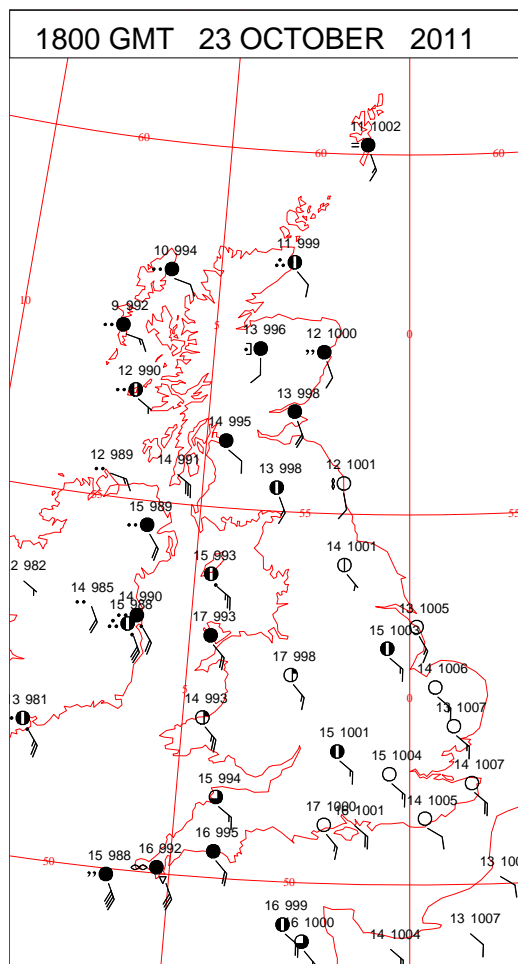
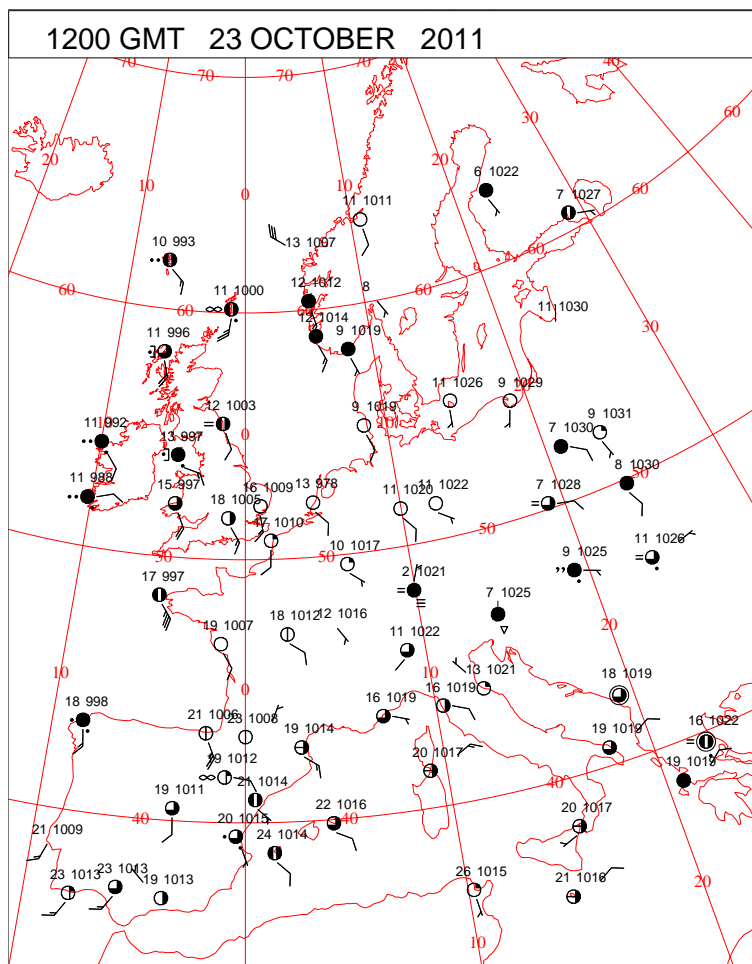
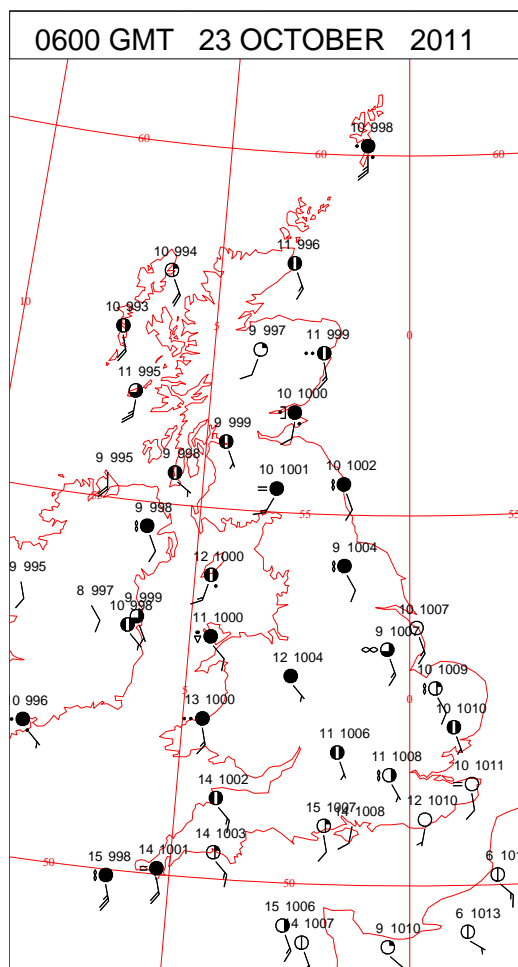
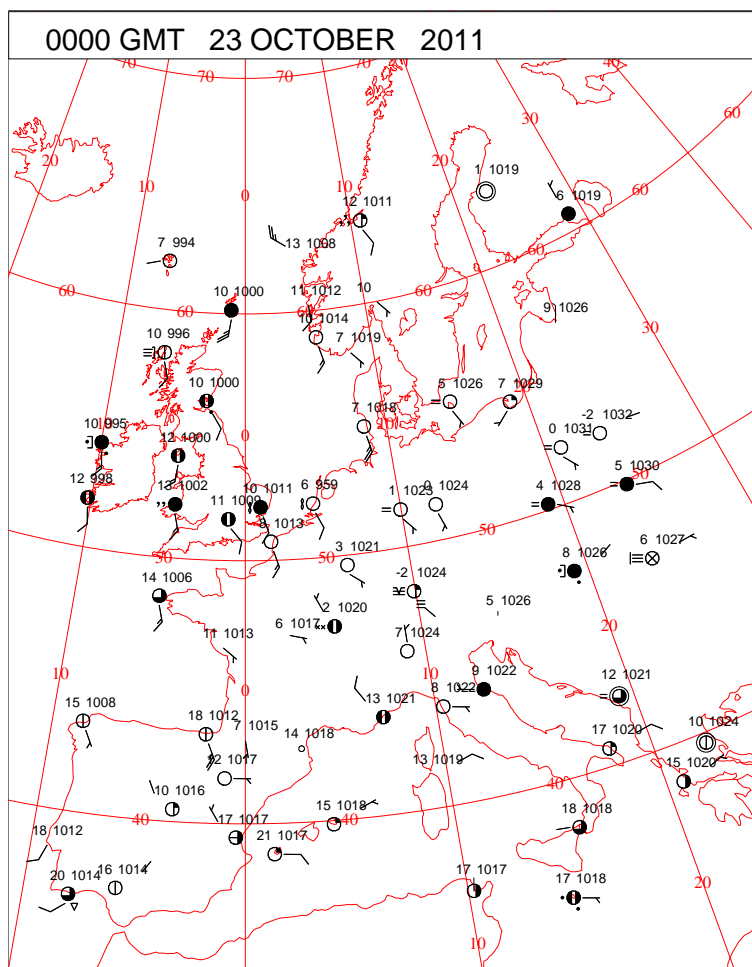


DAILY WEATHER SUMMARY



Sunday 23 October 2011

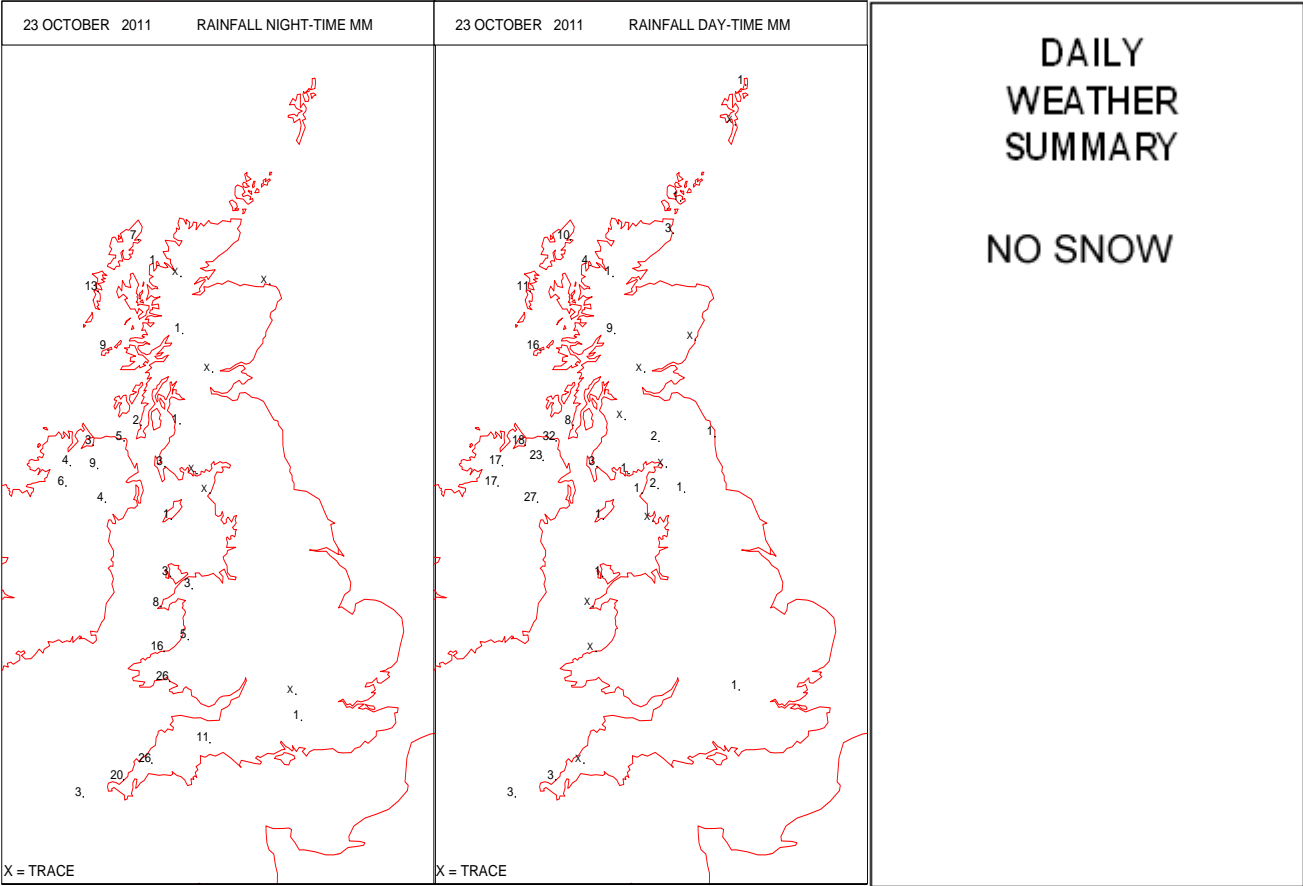
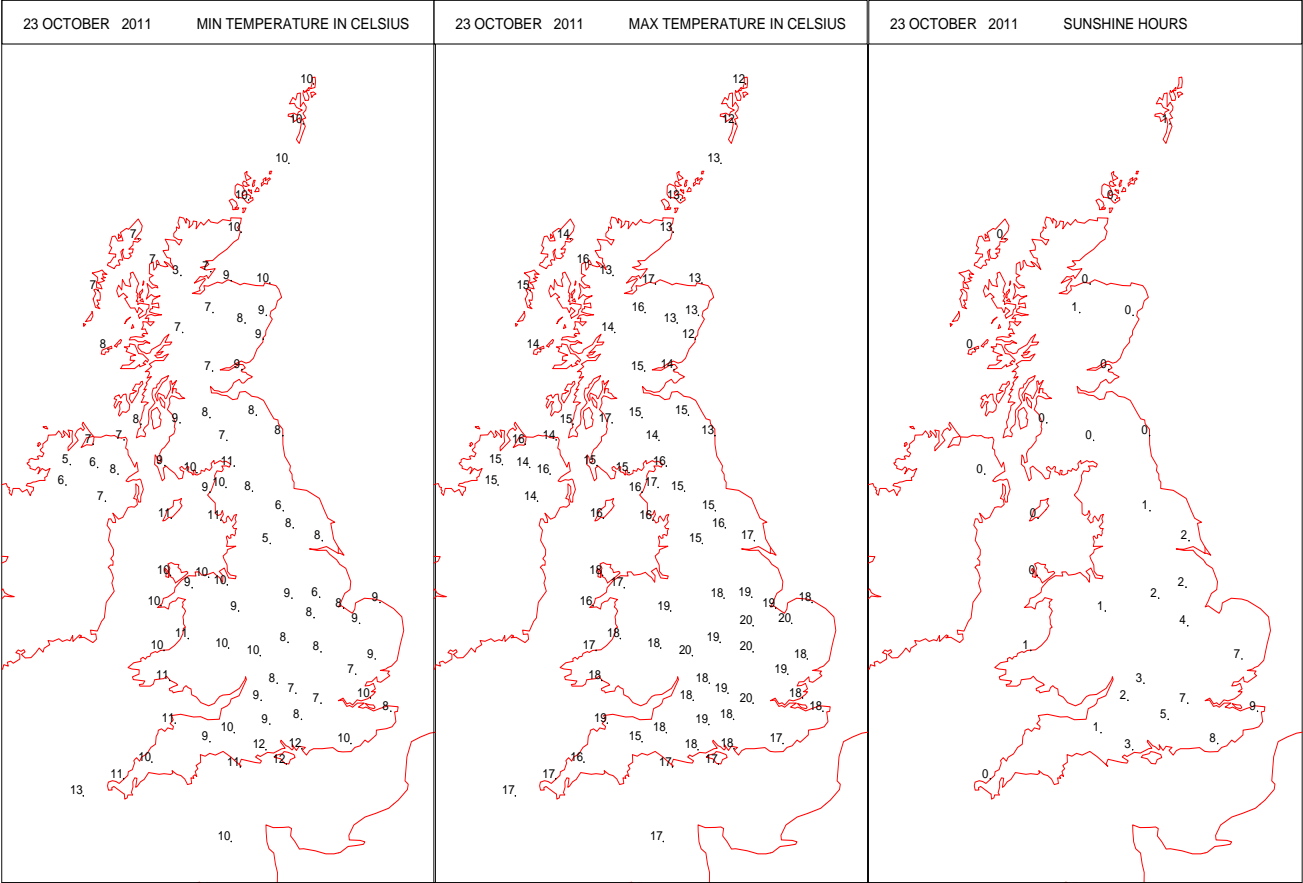
SURFACE REPORTS



SIGNIFICANT WEATHER

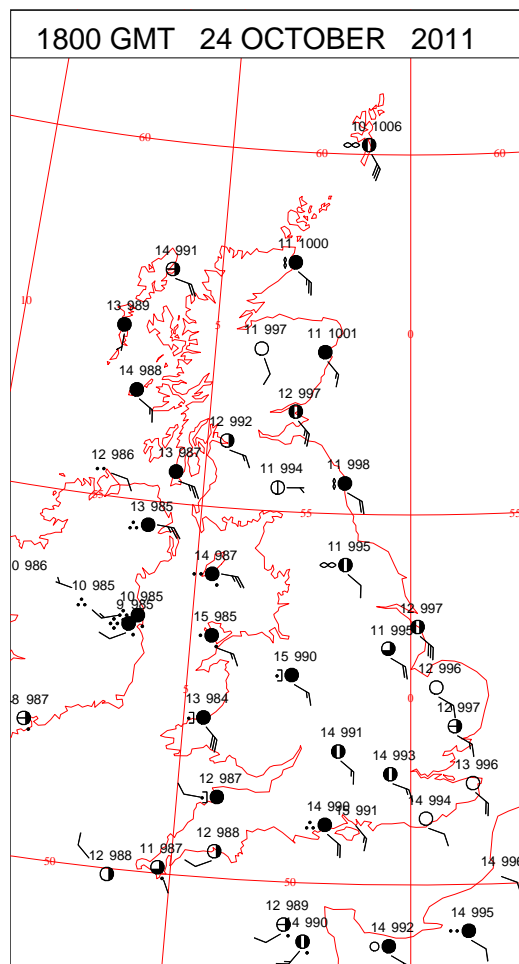
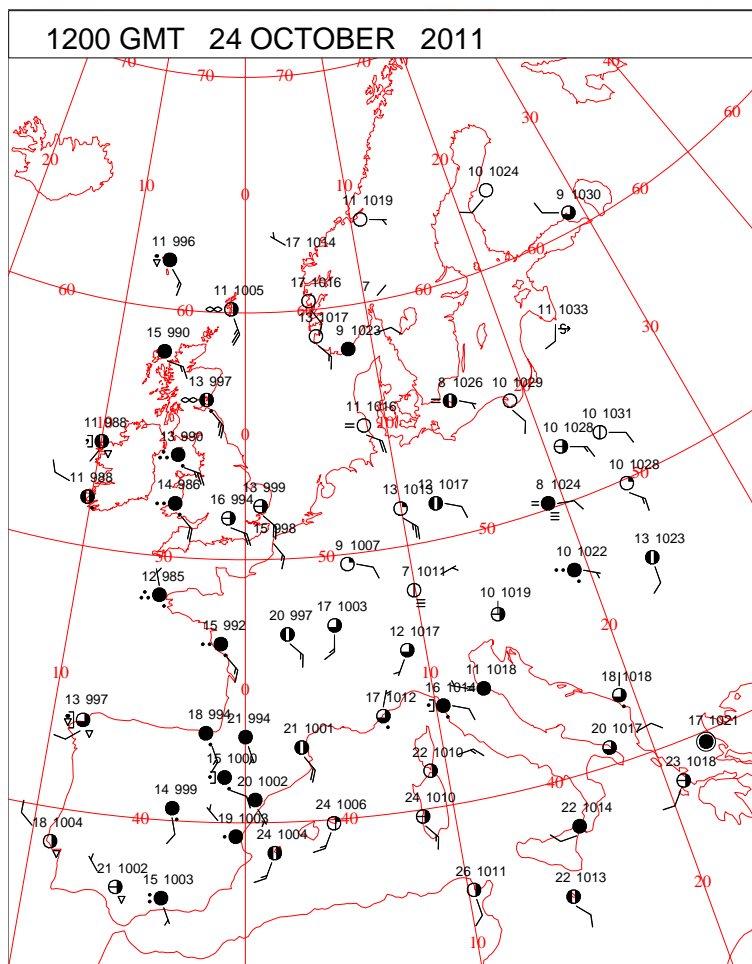
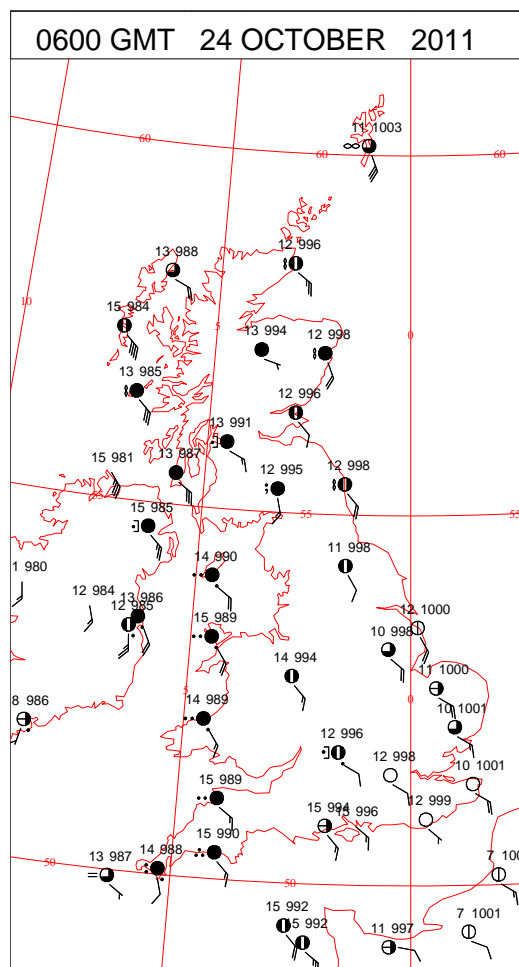
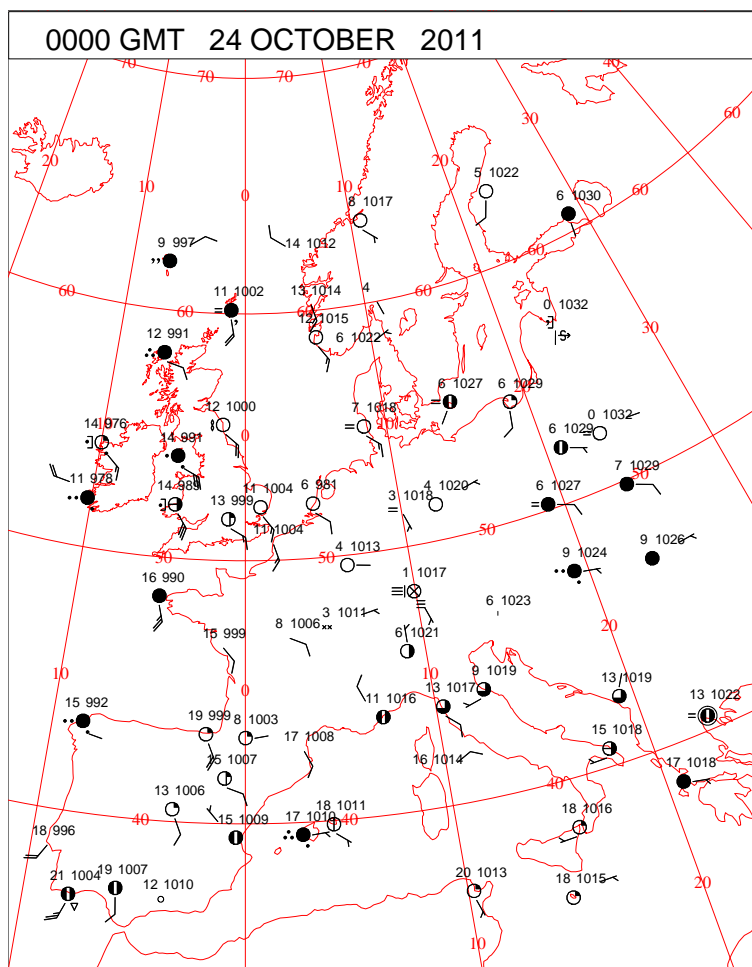
0600 GMT 23 OCTOBER 2011	SIG WEATHER	1200 GMT 23 OCTOBER 2011	SIG WEATHER	<p>Summary of UK Weather for Sunday 23 October 2011. Much of England and Wales and Northern Ireland had a dry, mild and windy night.</p> <p>Outbreaks of rain, occasionally heavy, affected parts of Scotland, north-west England, western Wales and western Cornwall overnight.</p> <p>During the morning a band of heavy rain across western Wales moved northwards into parts of north-west England.</p> <p>By the afternoon, this rain had spread into southern Scotland and Northern Ireland.</p> <p>Northern Ireland had a very wet afternoon with localised flooding in places.</p> <p>Elsewhere, after the early rain in the west, most of England and Wales stayed dry with some sunshine, especially in the east.</p> <p>It was a windy day with gales around southern and western facing coasts and hills. A wind gust of 50 knots was reported on the Isles of Scilly at 1700 UTC.</p> <p>During the evening heavy rain persisted across western Scotland and Northern Ireland and Cornwall. It remained windy everywhere.</p> <p>It was a warm day with temperatures well above the average for late October.</p>
1800 GMT 23 OCTOBER 2011	SIG WEATHER	0000 GMT 24 OCTOBER 2011	SIG WEATHER	<p>EXTREMES</p> <p>Highest Maximum: 20.2 Pershore, Hereford & Worcester</p> <p>Lowest Maximum: 11.7 Lerwick, Shetland</p> <p>Lowest Minimum: 3.0 Loch Glascarnoch, Ross & Cromarty</p> <p>Lowest Grass Minimum: -0.2 Loch Glascarnoch, Ross & Cromarty</p> <p>Most Rain: 37.6 Ballypatrick Forest, Antrim</p> <p>Most Sun: 8.9 Manston, Kent</p>

DAILY CLIMATE DATA



Crown Copyright 2011, All Rights Reserved

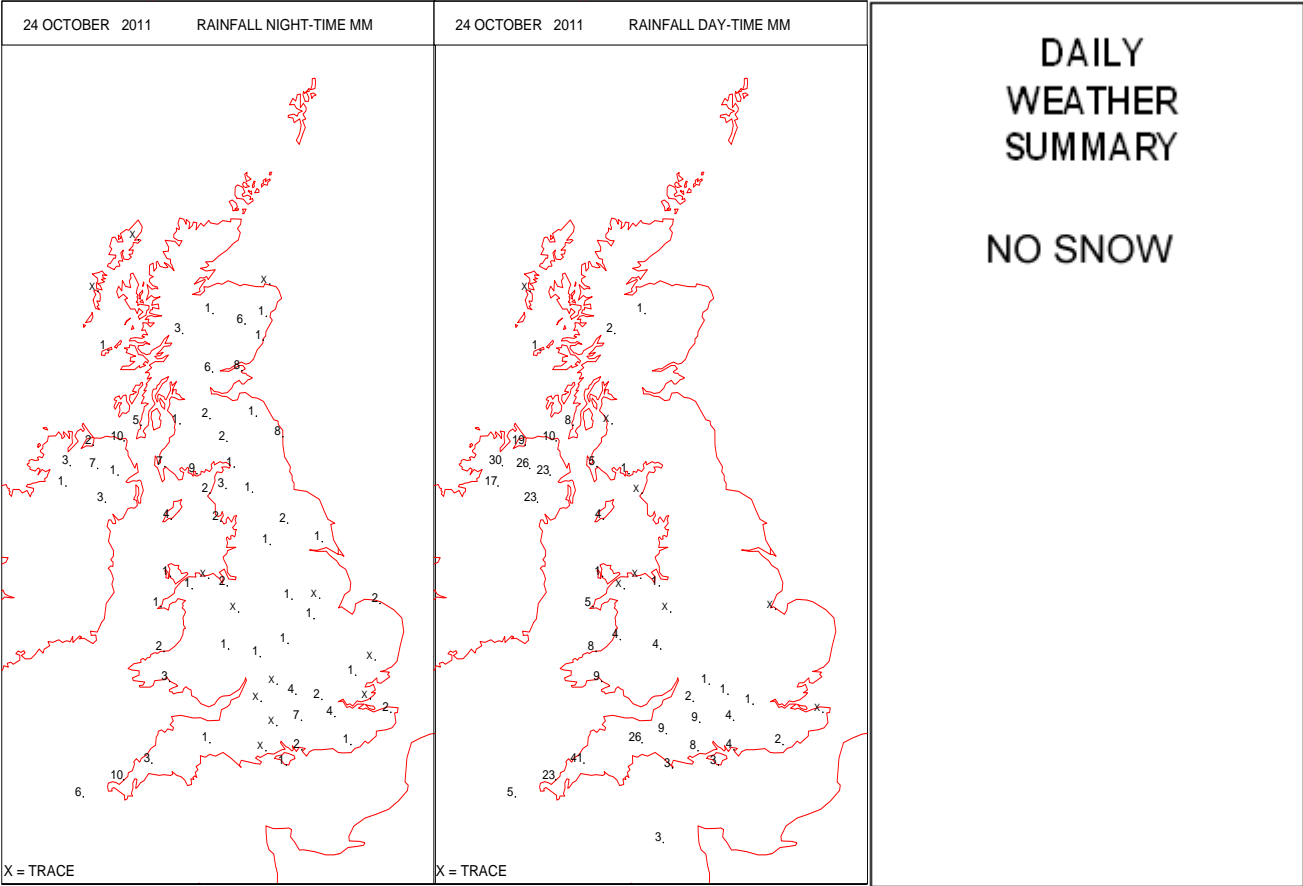
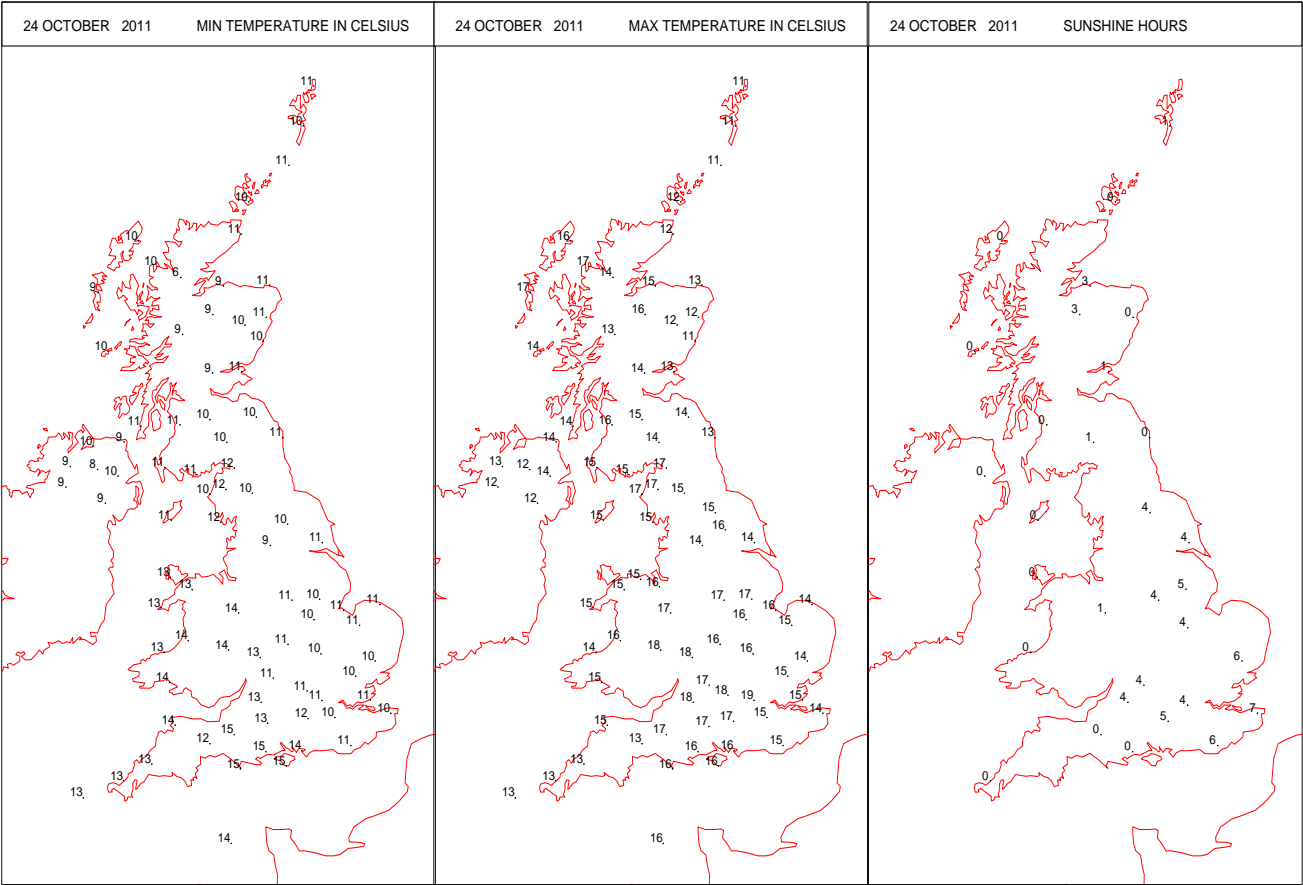
SURFACE REPORTS



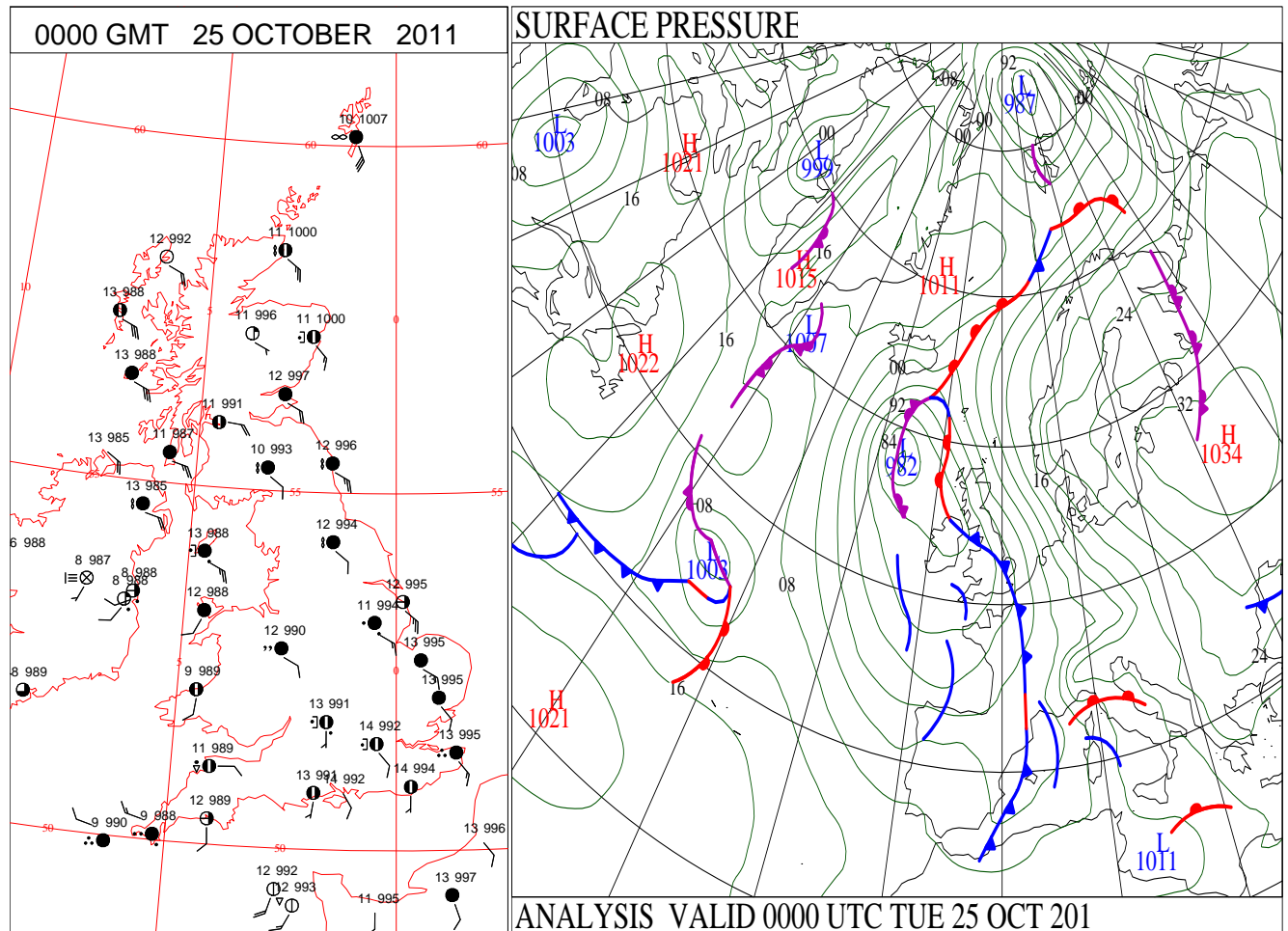
SIGNIFICANT WEATHER

0600 GMT 24 OCTOBER 2011	SIG WEATHER	1200 GMT 24 OCTOBER 2011	SIG WEATHER	<p>Summary of UK Weather for Monday 24 October 2011. It was a very wet day across western areas. A slow-moving weather front lying from south-west England, through western Wales, and into western Scotland brought prolonged and often heavy rain from the early hours of the morning until the evening, resulting in some local flooding.</p> <p>Much of England and eastern Wales and Scotland had a very different day, dry with some good spells of sunshine in southern and eastern England.</p> <p>Northern Ireland began dry but soon the rain spread to here too, with a wet afternoon and evening.</p> <p>The rain band in the west began to move more quickly in the late afternoon and evening. The skies cleared for a time in south-west England, while the rain moved into south-east England and the Midlands through the late evening.</p> <p>It was also rather windy in south-west England, especially on the southern coasts of Cornwall and Devon. 58 knots was recorded at Berry Head in the afternoon, when the rain was at its heaviest.</p> <p>Temperatures in western areas were suppressed by the rain, and were below average, but eastern areas, especially south-east England, saw maximum temperatures well above the average for the time of year.</p>
1800 GMT 24 OCTOBER 2011	SIG WEATHER	0000 GMT 25 OCTOBER 2011	SIG WEATHER	<p>EXTREMES Highest Maximum: 18.5 Northolt, Greater London Lowest Maximum: 11.2 Lerwick, Shetland 11.2 Fair Isle, Shetland Lowest Minimum: 6.4 Loch Glascarnoch, Ross & Cromarty Lowest Grass Minimum: 7.5 Loch Glascarnoch, Ross & Cromarty Most Rain: 44.0 Cardinham Bodmin, Cornwall Most Sun: 7.1 Manston, Kent</p>

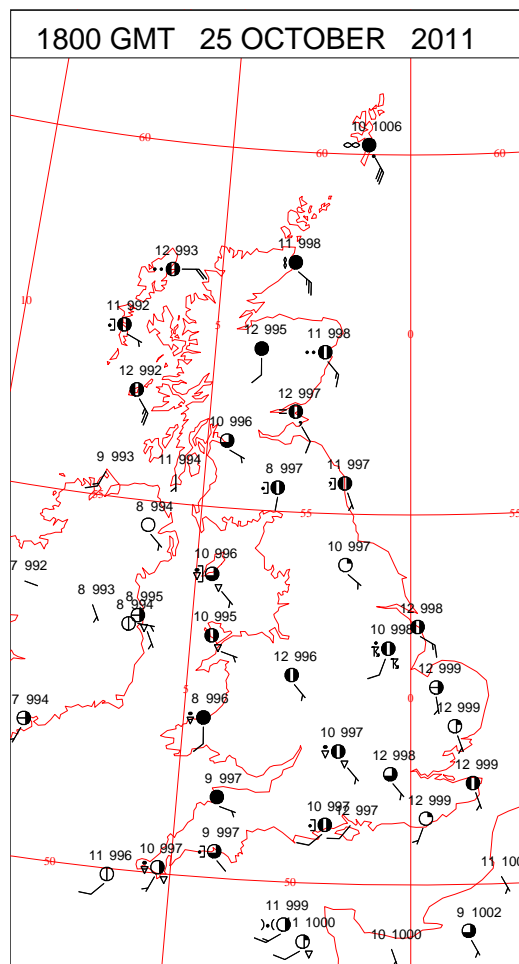
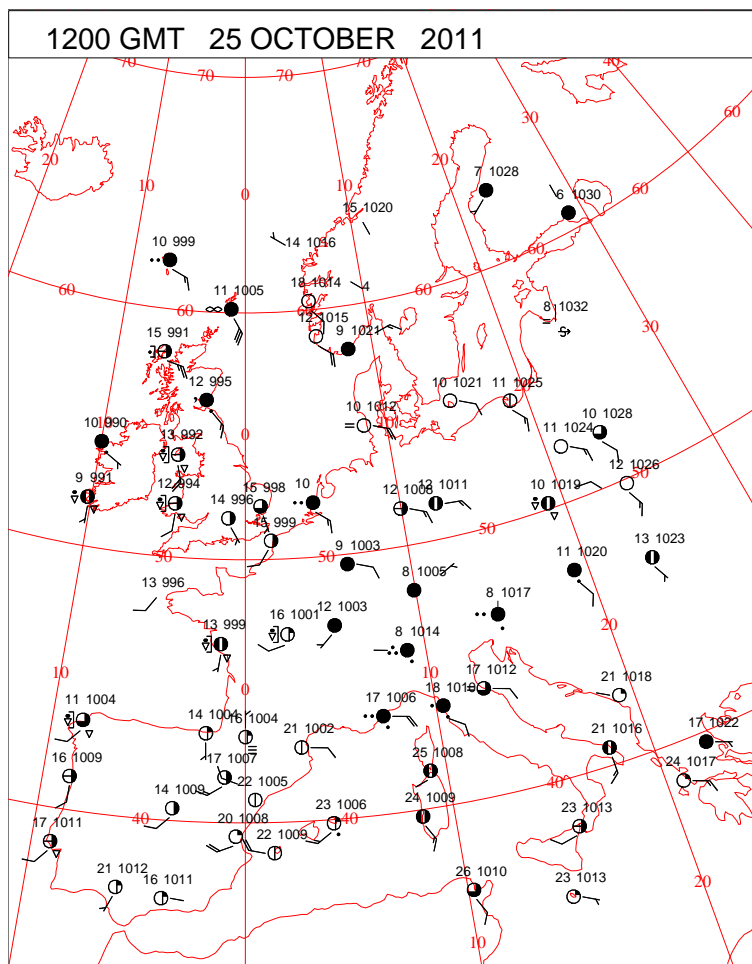
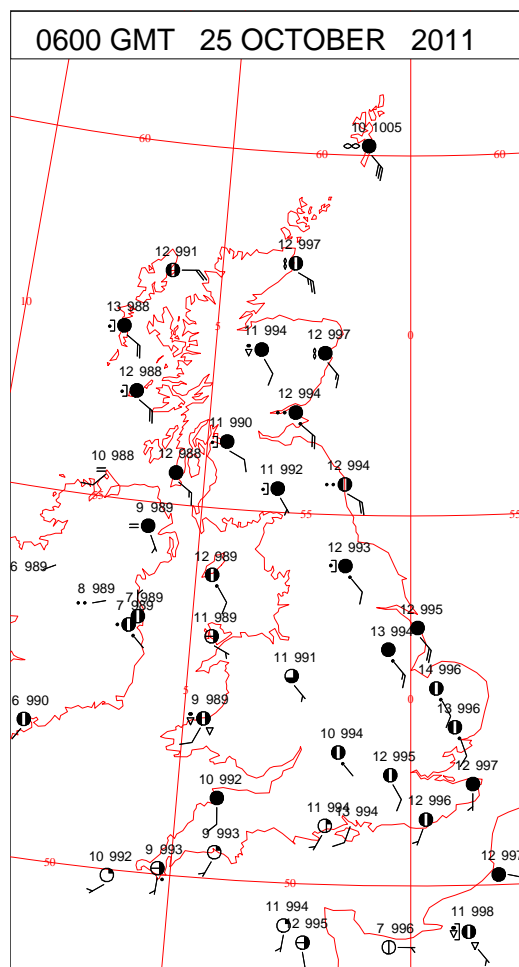
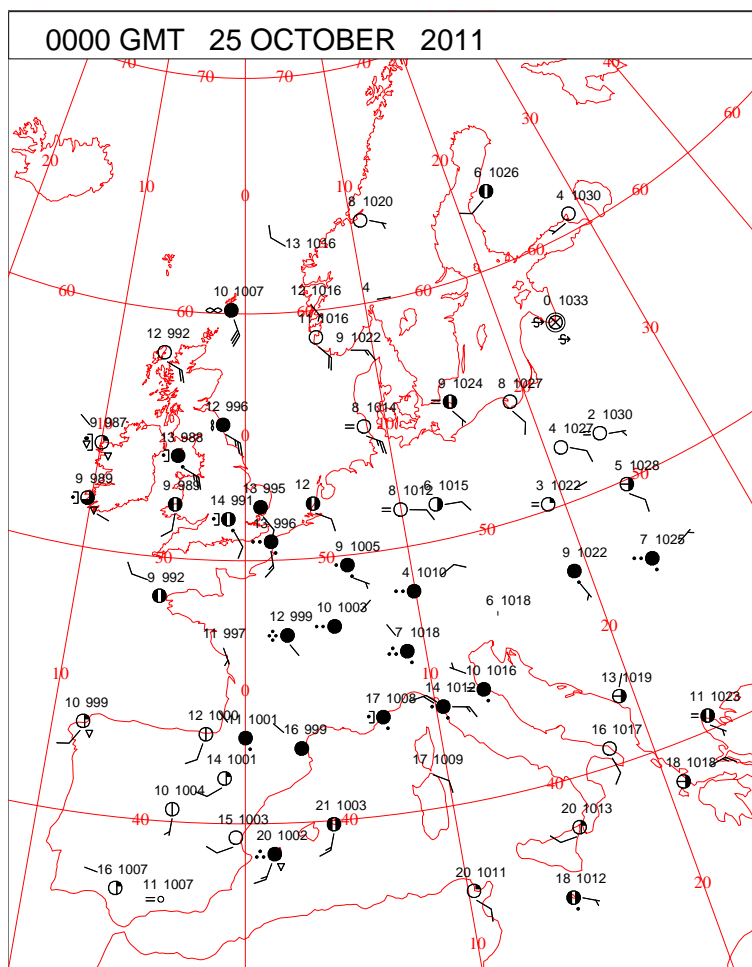
DAILY CLIMATE DATA



DAILY WEATHER SUMMARY



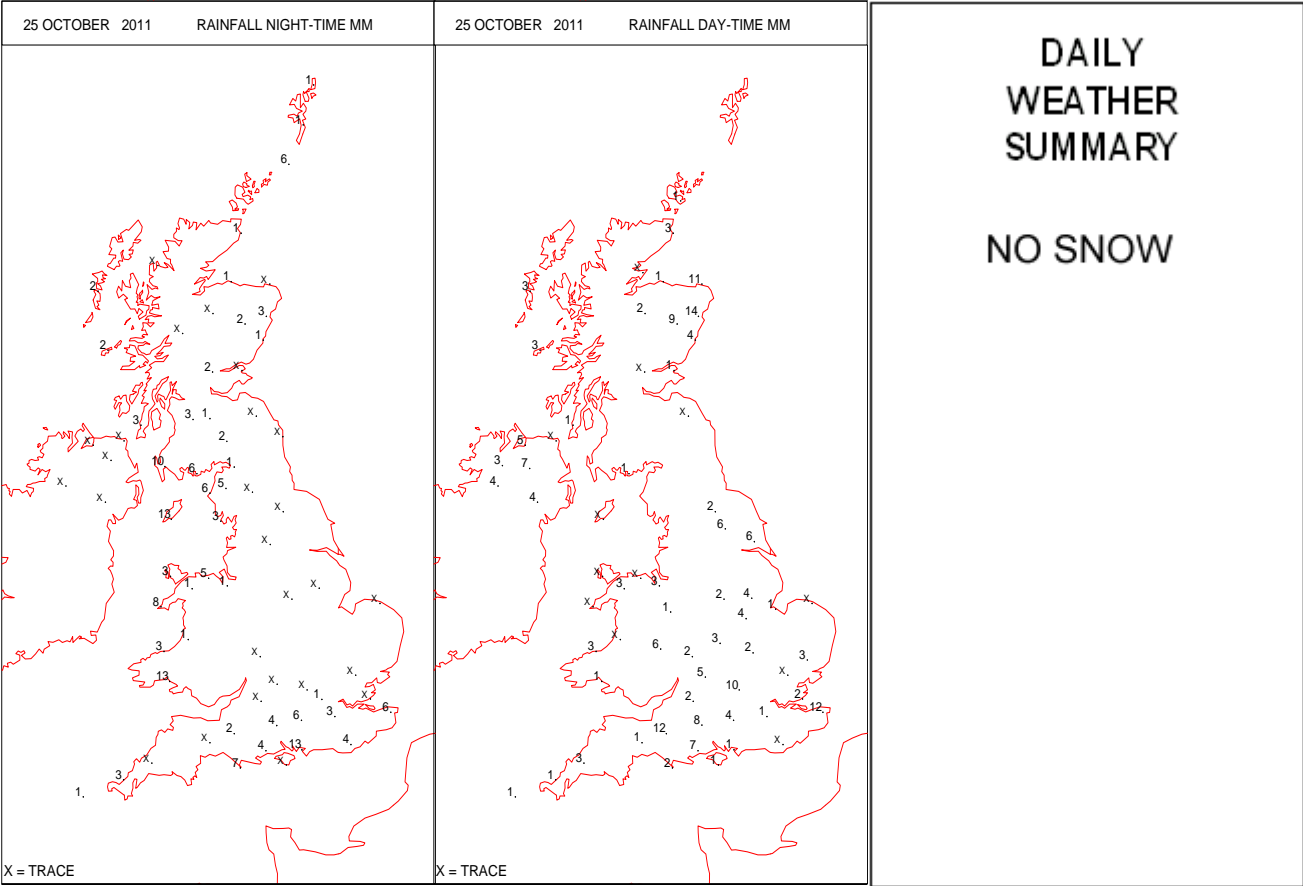
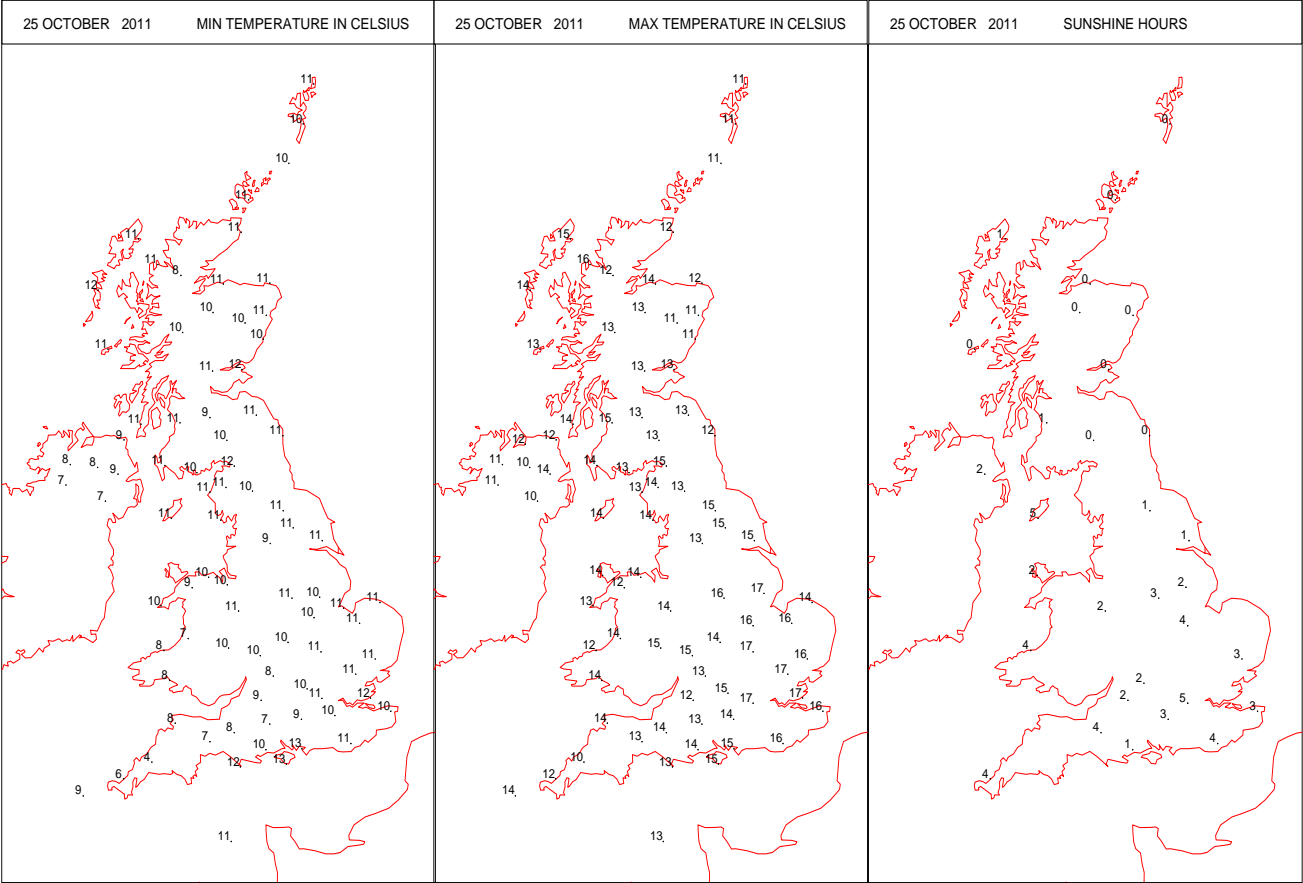
SURFACE REPORTS



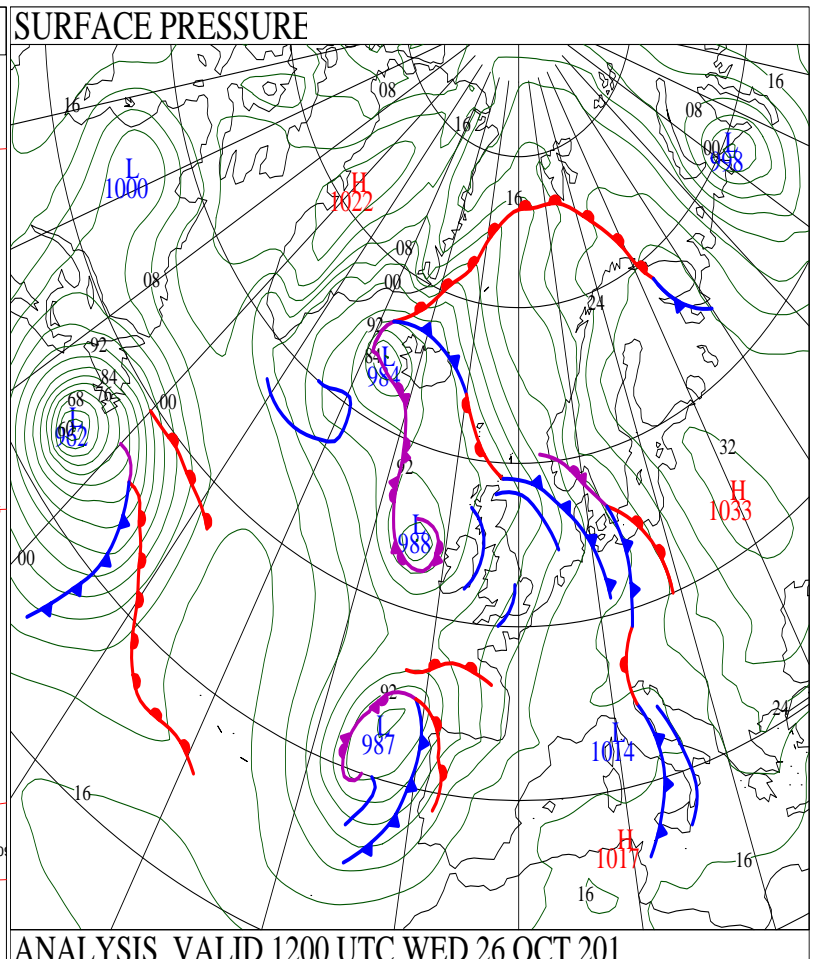
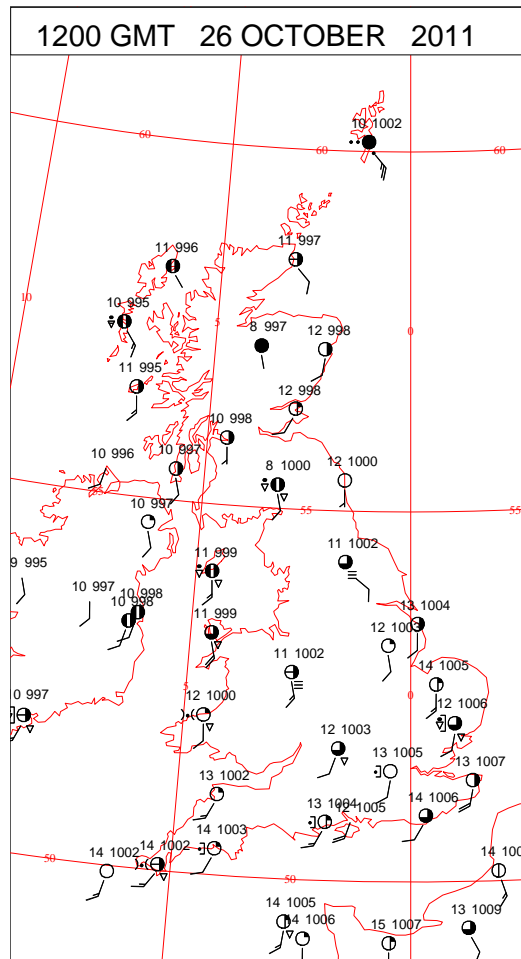
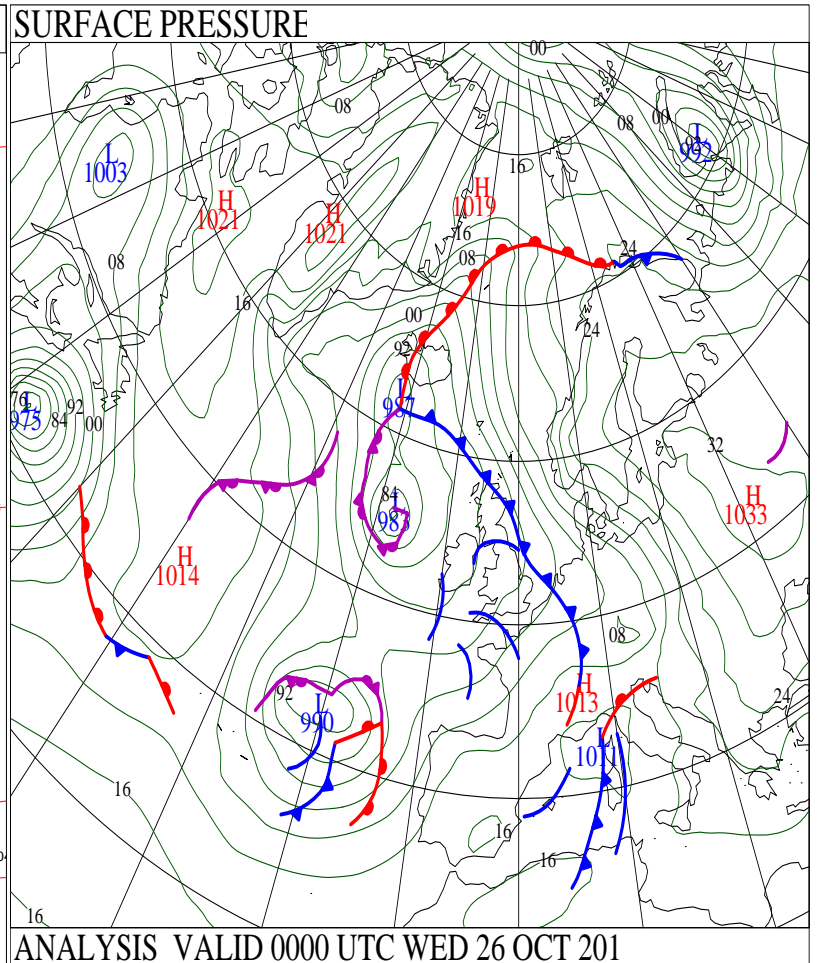
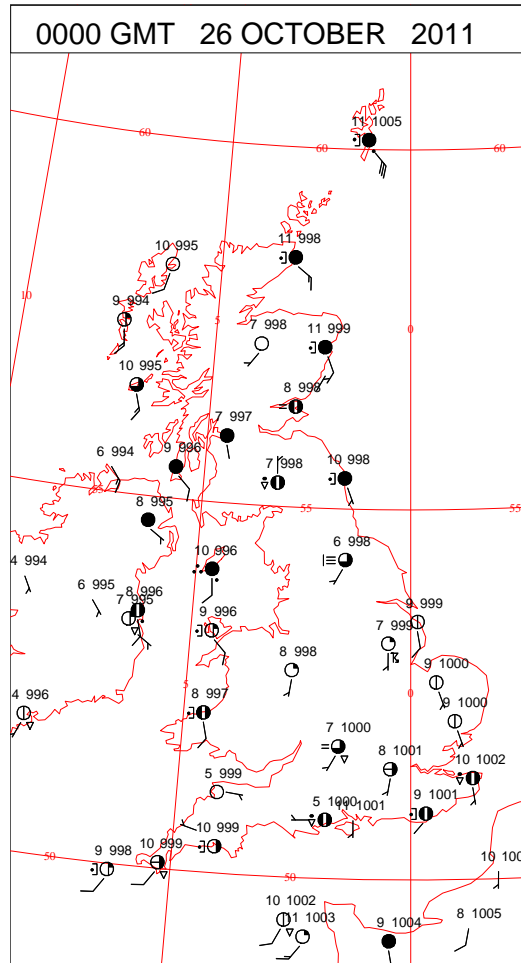
SIGNIFICANT WEATHER

0600 GMT 25 OCTOBER 2011	SIG WEATHER	1200 GMT 25 OCTOBER 2011	SIG WEATHER	<p>Summary of UK Weather for Tuesday 25 October 2011.</p> <p>It was a wet start across the far north-east of England and parts of central and eastern Scotland.</p> <p>This rain band slowly edged north-east into Aberdeenshire and parts of northern Scotland, occasionally turning heavy over the Grampians.</p> <p>Elsewhere, after some rain overnight, it was a drier start with a good deal of sunshine in the south-west, but also a few showers towards the coasts.</p> <p>This brighter weather spread north-east during the morning, with many places enjoying some spells of sunshine for a time.</p> <p>The showers started to organise towards the south coast of England, especially to the west of the Isle of Wight. These pushed inland during the afternoon, turning heavy and merging into a spell of heavy and persistent rain for a time.</p> <p>Scattered heavy showers and thunderstorms developed across other inland parts of southern England and Wales, giving some locally torrential downpours.</p> <p>Through the evening, these heavy showers and thunderstorms spread north into northern England, turning especially heavy across parts of north-east England.</p> <p>Winds for many were much lighter than previously, however, they were still strong to gale force across north-east Scotland.</p>
1800 GMT 25 OCTOBER 2011	SIG WEATHER	0000 GMT 26 OCTOBER 2011	SIG WEATHER	<p>EXTREMES</p> <p>Highest Maximum: 17.1 Heathrow, Greater London 17.1 Northolt, Greater London</p> <p>Lowest Maximum: 10.1 Lough Fea, Londonderry</p> <p>Lowest Minimum: 4.4 Cardinham Bodmin, Cornwall</p> <p>Lowest Grass Minimum: -0.5 Cardinham Bodmin, Cornwall</p> <p>Most Rain: 18.2 Manston, Kent</p> <p>Most Sun: 5.0 Heathrow, Greater London</p>

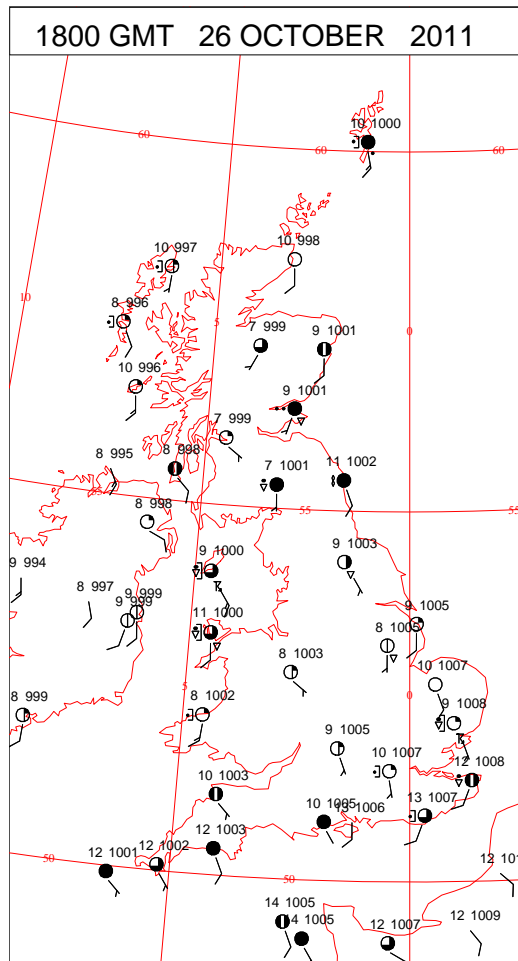
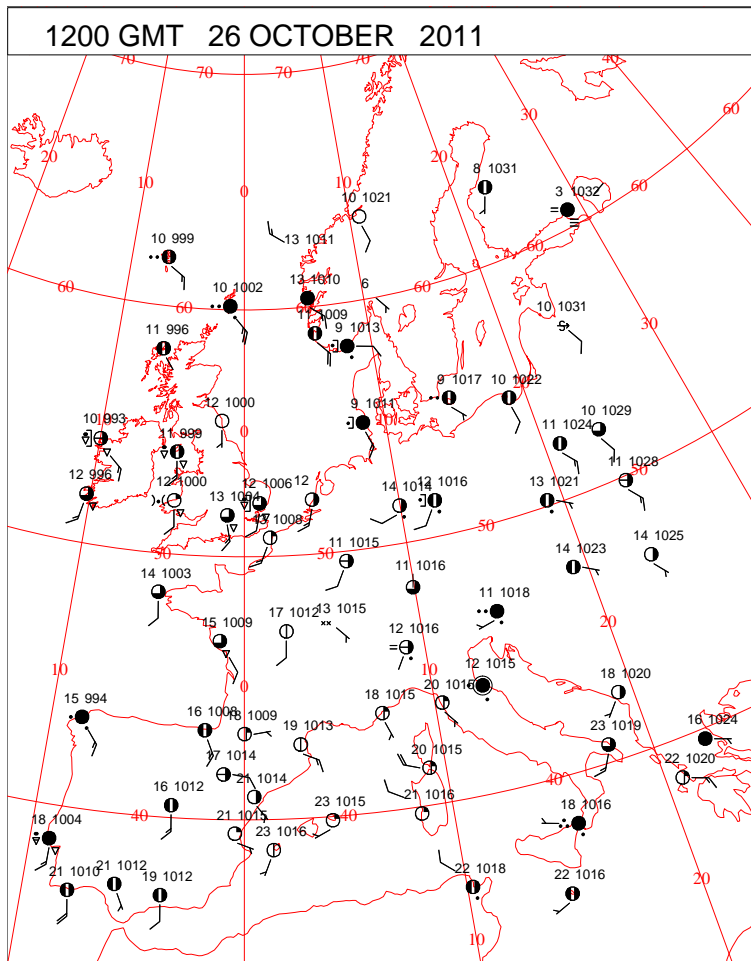
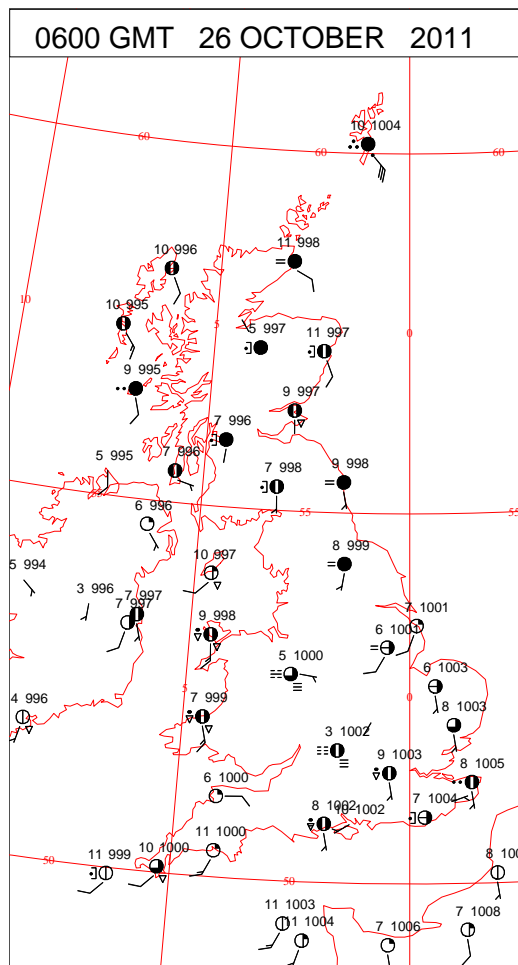
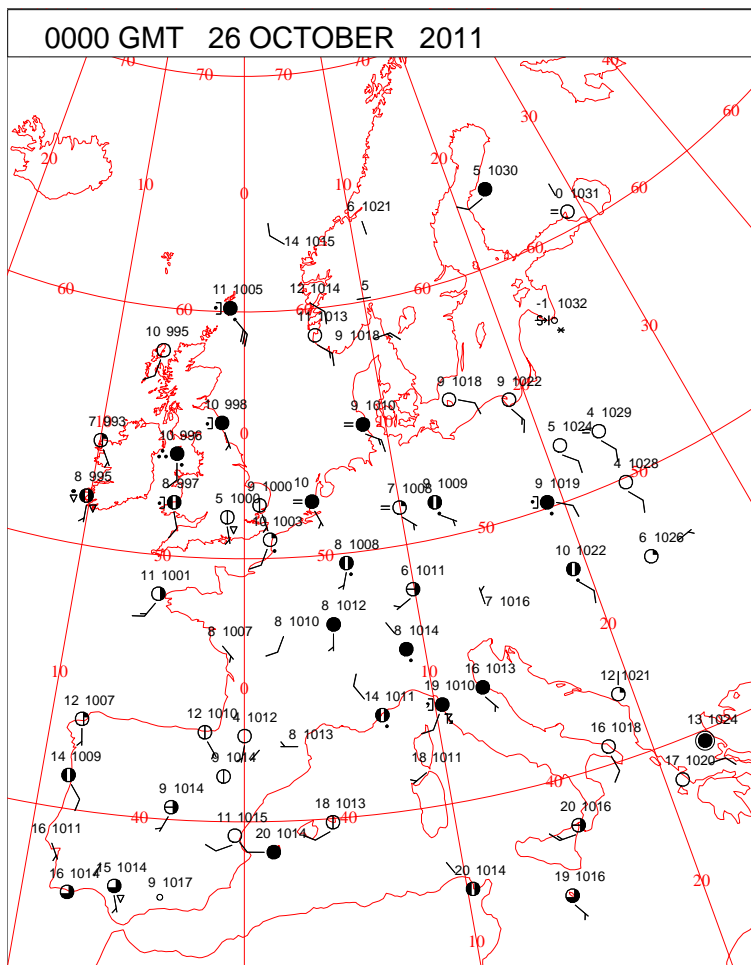
DAILY CLIMATE DATA



DAILY WEATHER SUMMARY



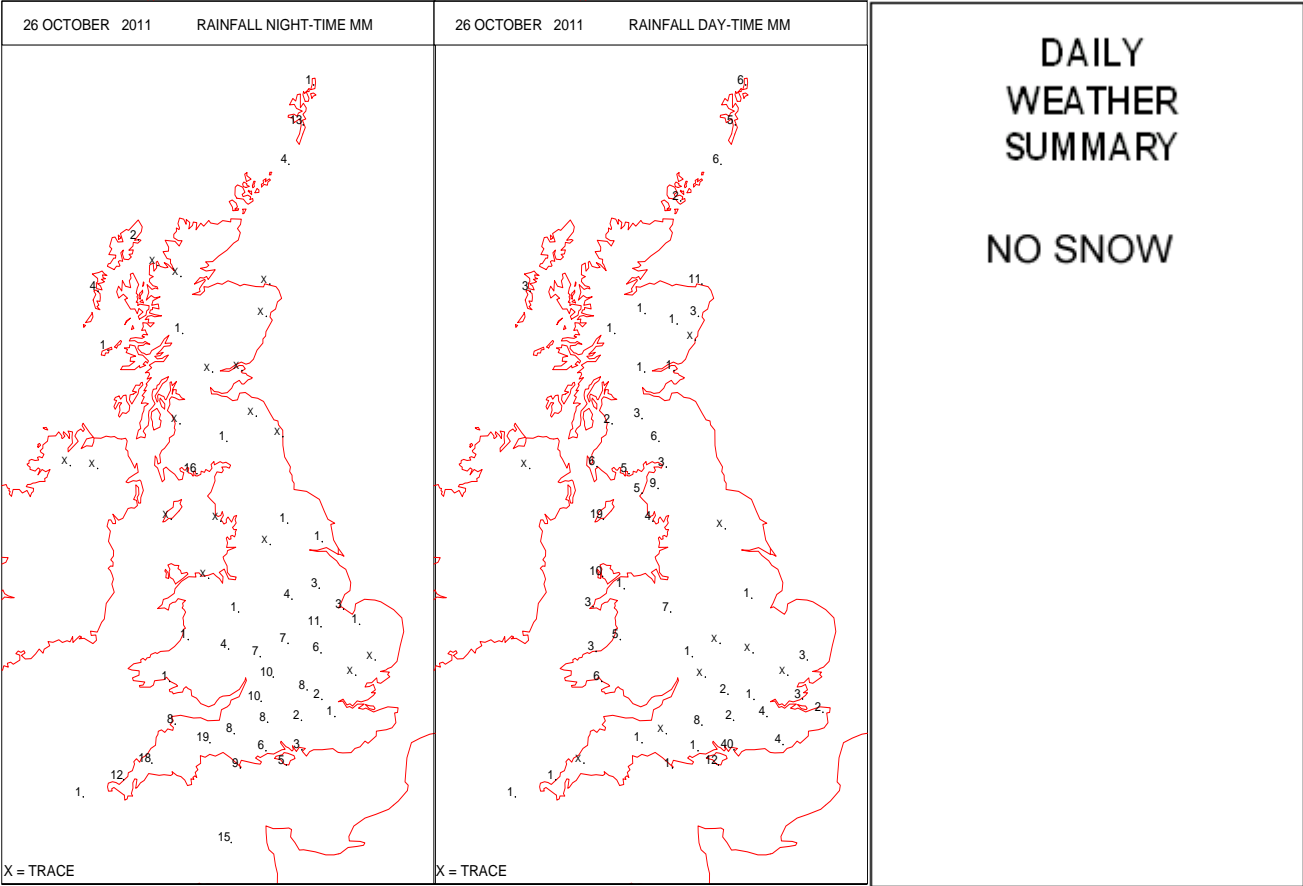
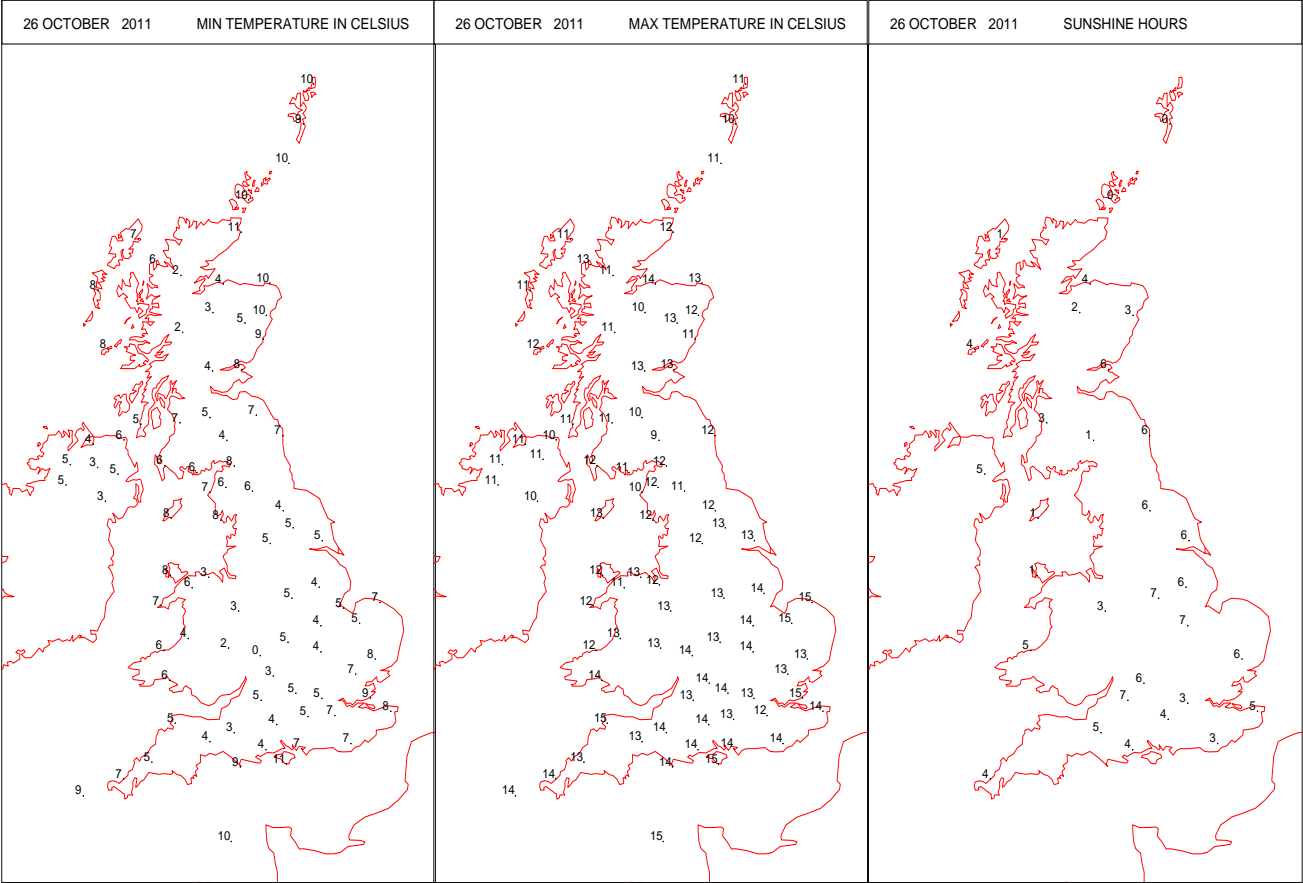
SURFACE REPORTS



SIGNIFICANT WEATHER

0600 GMT 26 OCTOBER 2011	SIG WEATHER	1200 GMT 26 OCTOBER 2011	SIG WEATHER	<p>Summary of UK Weather for Wednesday 26 October 2011. For many parts of the U.K., the day started off largely dry but rather chilly, with some mist and fog patches around, especially through the Vale of York. However southern and western counties saw showers continue throughout the night, giving a wet start for some. These showers became heavy and thundery at times during the day, giving some places along the south coast of England a period of very heavy rain for a time. For many parts of Northern Ireland and eastern parts of England and Scotland, it remained mostly dry throughout the afternoon with some good spells of sunshine developing. During the evening the showers began to slowly ease, but further cloud and rain began to push up from the south, to affect many parts of the south-west by midnight. After the chilly start most places saw temperatures recover to around average for late October.</p>
1800 GMT 26 OCTOBER 2011	SIG WEATHER	0000 GMT 27 OCTOBER 2011	SIG WEATHER	<p>EXTREMES Highest Maximum: 15.3 Shoeburyness, Essex Lowest Maximum: 9.2 Eskdalemuir, Dumfriesshire Lowest Minimum: 0.1 Pershore, Hereford & Worcester Lowest Grass Minimum: -2.8 Pershore, Hereford & Worcester Most Rain: 43.2 Thorney Island, West Sussex Most Sun: 7.0 Lyneham, Wiltshire</p>

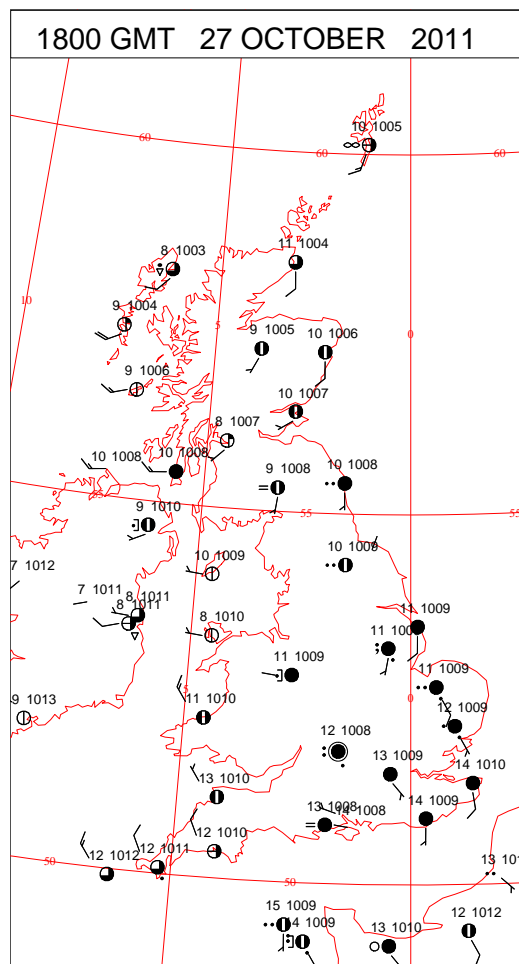
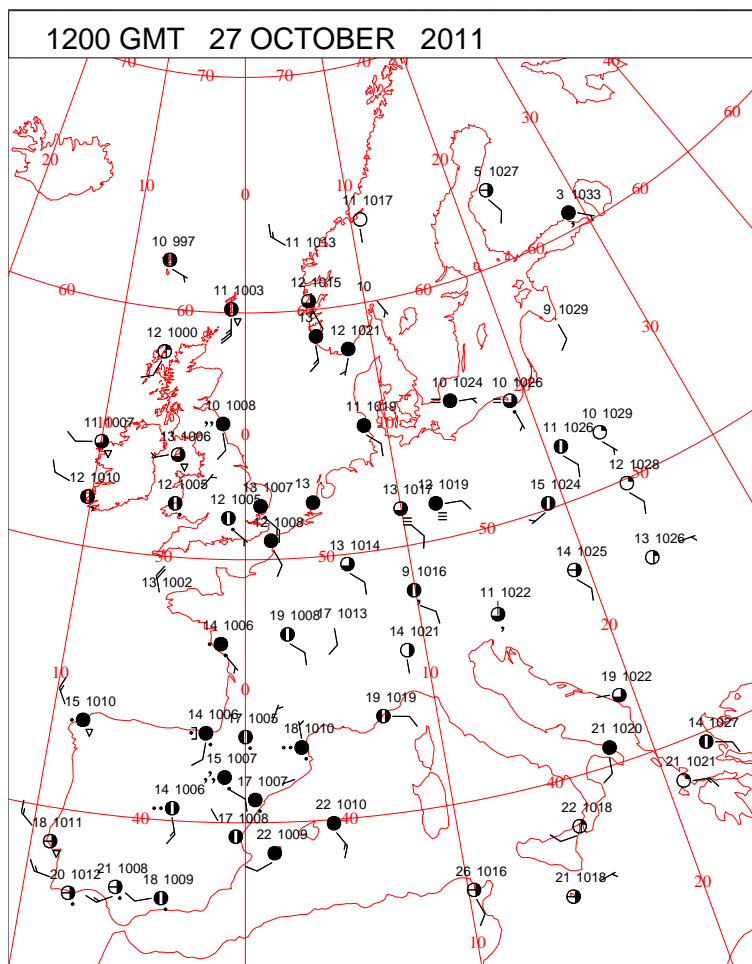
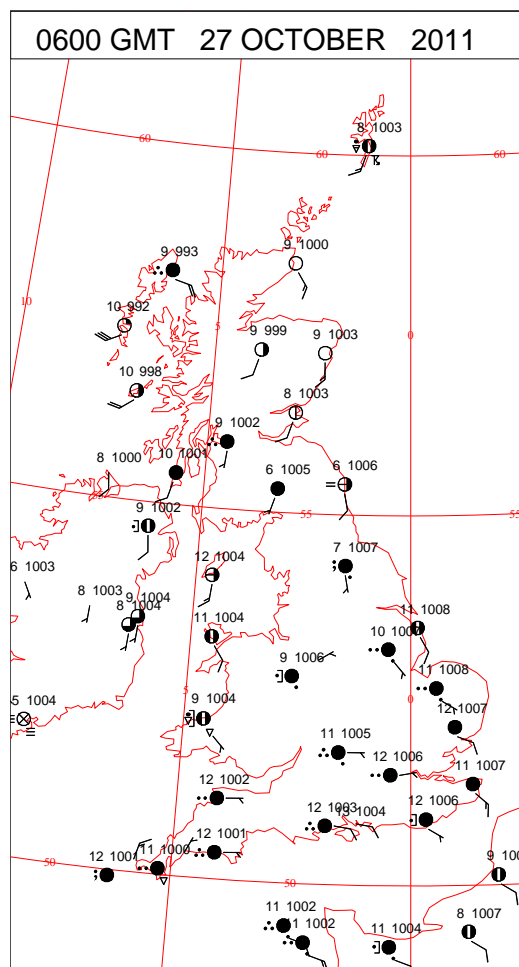
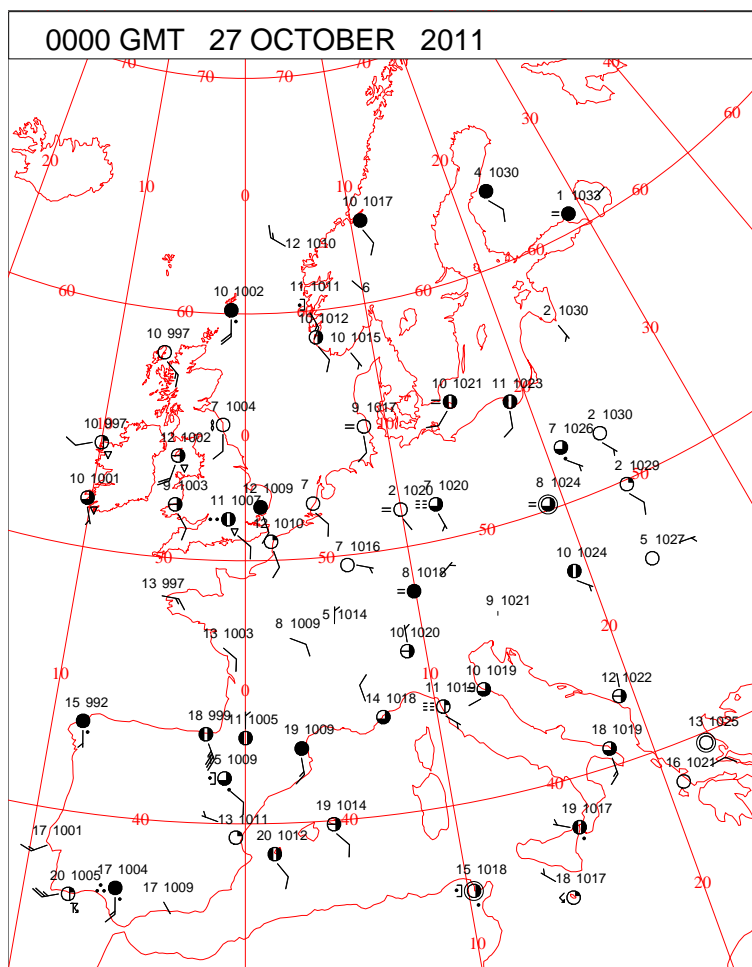
DAILY CLIMATE DATA



Species	Number
<i>Lophoceros</i> 1	1
<i>Lophoceros</i> 2	2
<i>Lophoceros</i> 3	3
<i>Lophoceros</i> 4	4
<i>Lophoceros</i> 5	5
<i>Lophoceros</i> 6	6
<i>Lophoceros</i> 7	7
<i>Lophoceros</i> 8	8
<i>Lophoceros</i> 9	9
<i>Lophoceros</i> 10	10
<i>Lophoceros</i> 11	11
<i>Lophoceros</i> 12	12
<i>Lophoceros</i> 13	13
<i>Lophoceros</i> 14	14

Crown Copyright 2011, All Rights Reserved

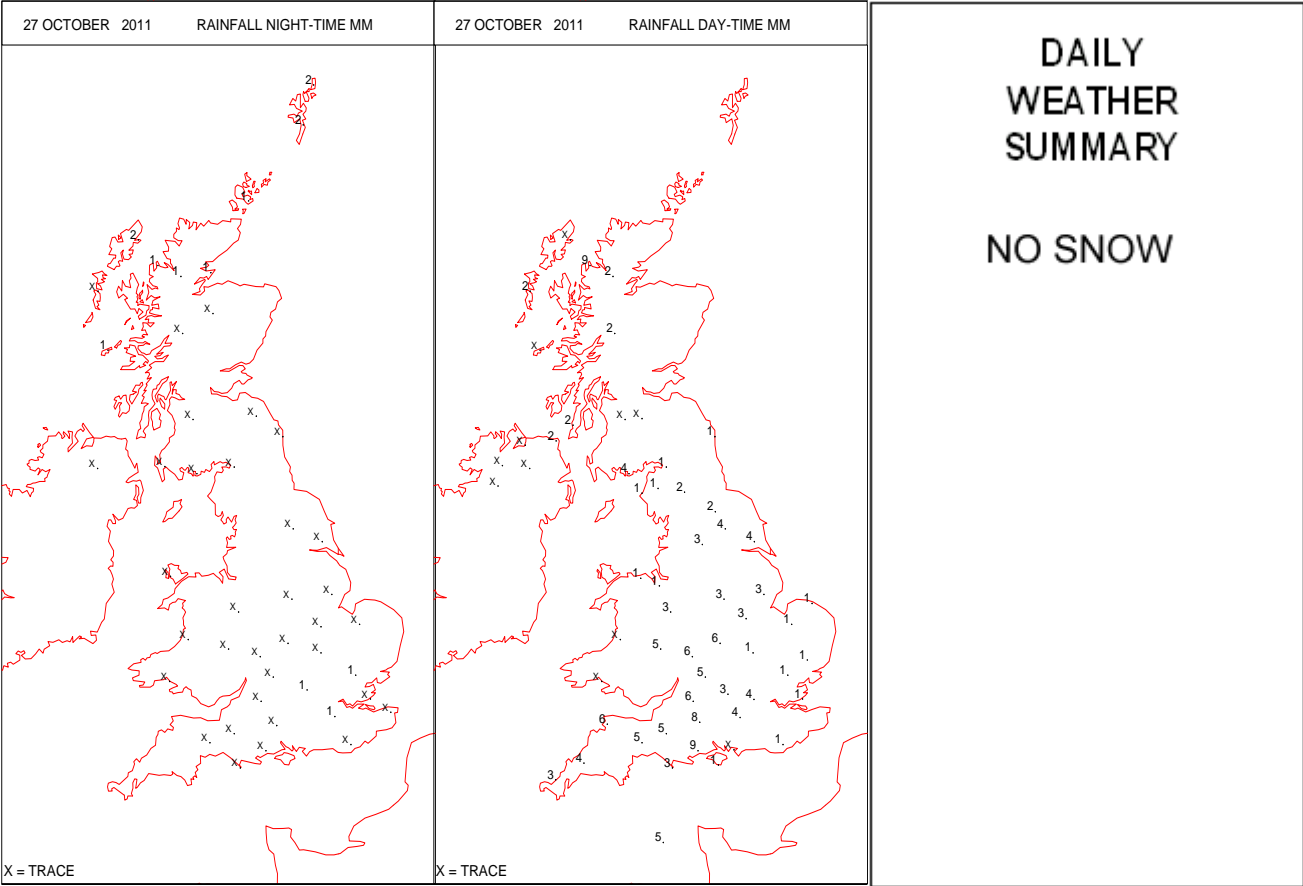
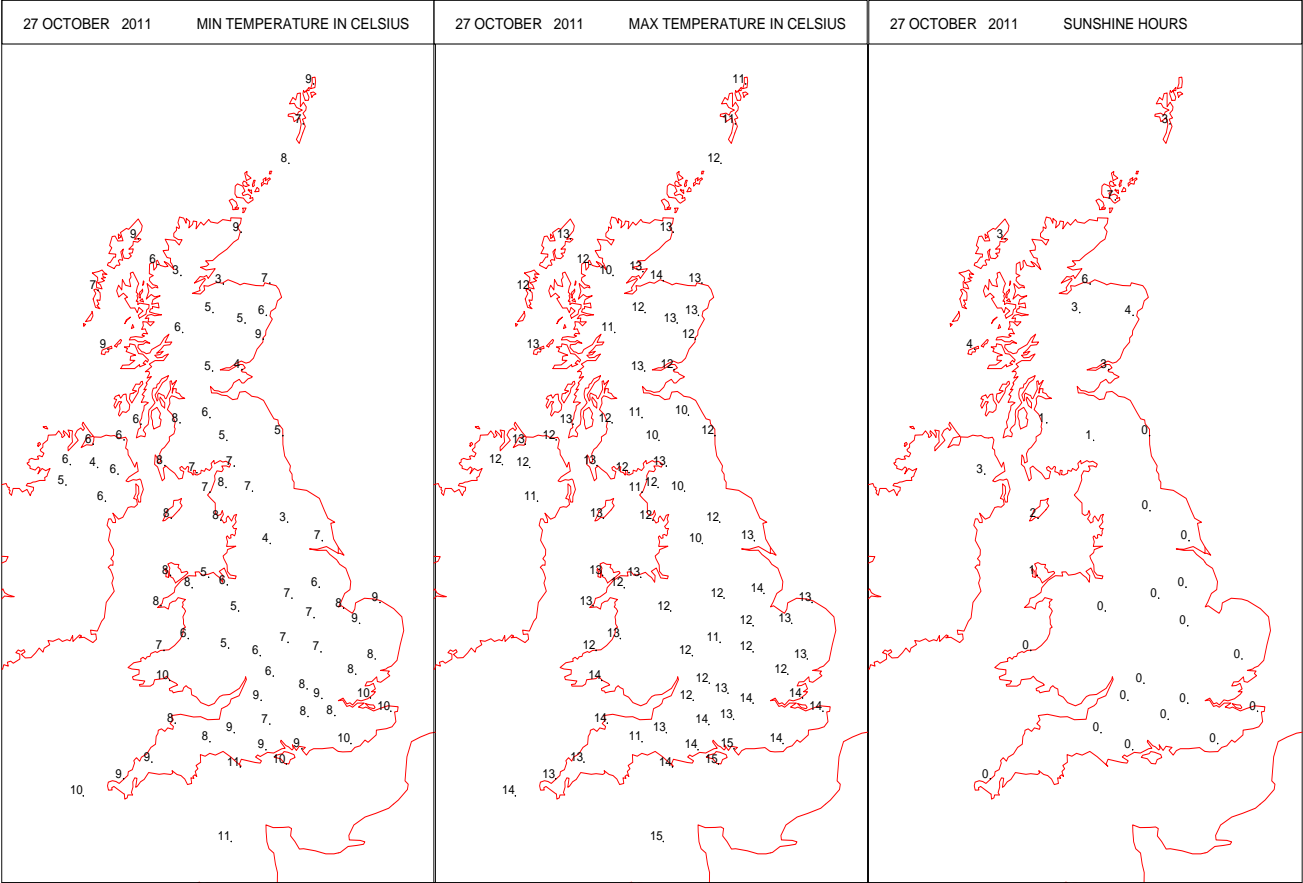
SURFACE REPORTS



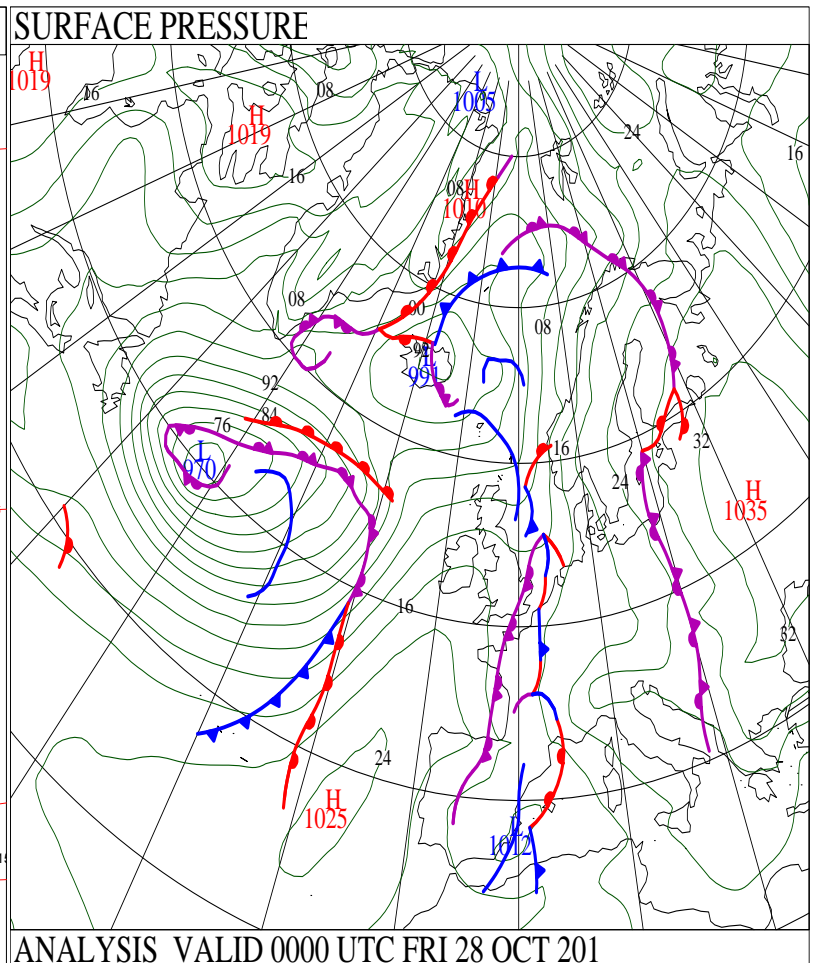
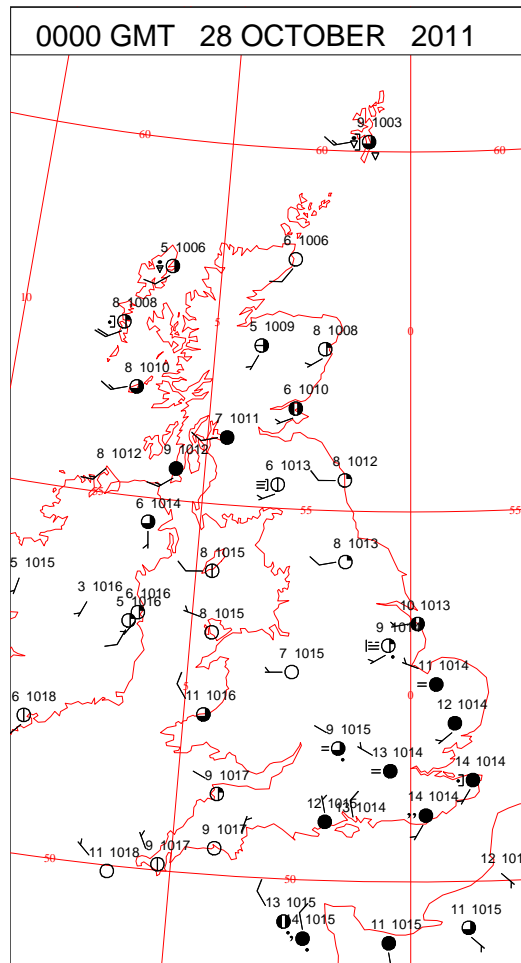
SIGNIFICANT WEATHER

0600 GMT 27 OCTOBER 2011	SIG WEATHER	1200 GMT 27 OCTOBER 2011	SIG WEATHER	<p>Summary of UK Weather for Thursday 27 October 2011. The U.K. weather was split into two areas today, with Northern Ireland and Scotland seeing sunny spells and scattered showers, whilst England and Wales were cloudy and wet.</p> <p>Showers continued throughout the day across Scotland and Northern Ireland, turning heavy at times in the north and west, with some thunder over Shetland at first. Winds became strong in many places, with a gust of 61 knots at Bealach during the early morning.</p> <p>Eastern Scotland stayed largely dry, with showers in southern Scotland tending to be light.</p> <p>Outbreaks of rain spread to most parts of England and Wales through the morning, with continuous rain across south-western England and southern Wales turning heavy at times.</p> <p>Western parts of England and Wales became drier through the late afternoon, with clear spells and light winds allowing fog to develop in places into the evening.</p> <p>The rain largely cleared through the evening, with just a few heavy bursts remaining in the south-east.</p> <p>Temperatures were generally around the average for the time of year, although were above average across parts of Scotland in sunny spells.</p>
1800 GMT 27 OCTOBER 2011	SIG WEATHER	0000 GMT 28 OCTOBER 2011	SIG WEATHER	<p>EXTREMES Highest Maximum: 15.1 St Catherines, Isle Of Wight Lowest Maximum: 9.7 Bingley No 2, West Yorkshire Lowest Minimum: 2.9 Loch Glascarnoch, Ross & Cromarty 2.9 Kinloss, Moray Lowest Grass Minimum: -1.7 Kinloss, Moray Most Rain: 9.8 Aultbea No 2, Ross & Cromarty Most Sun: 7.7 Fair Isle, Shetland</p>

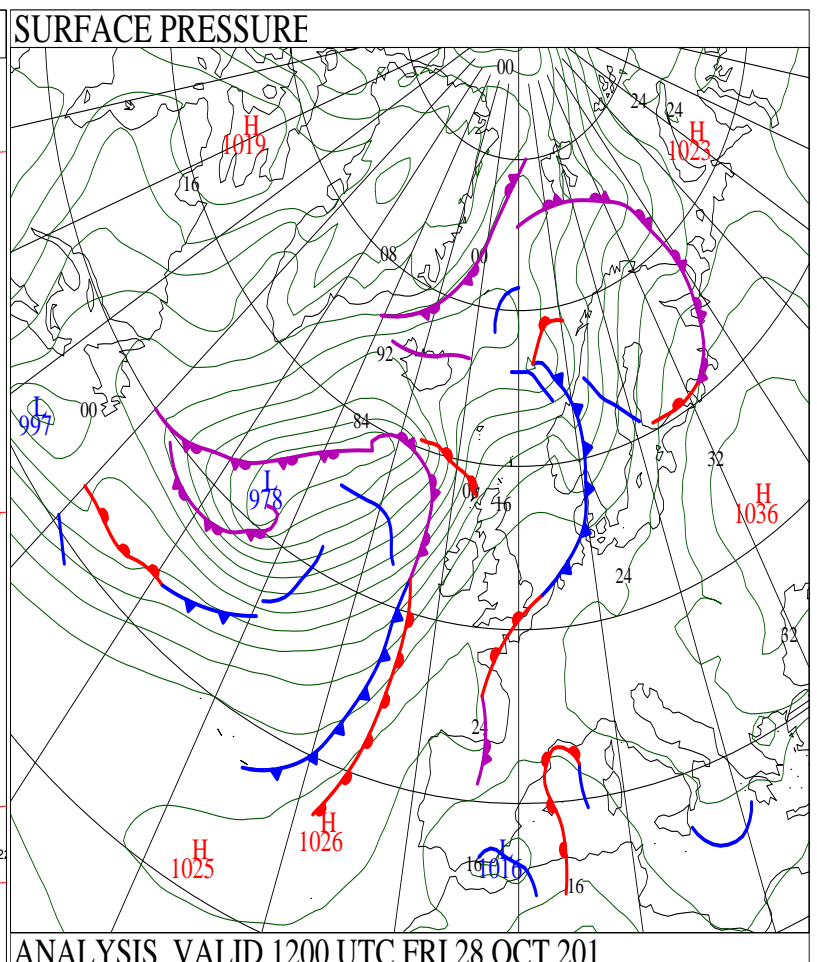
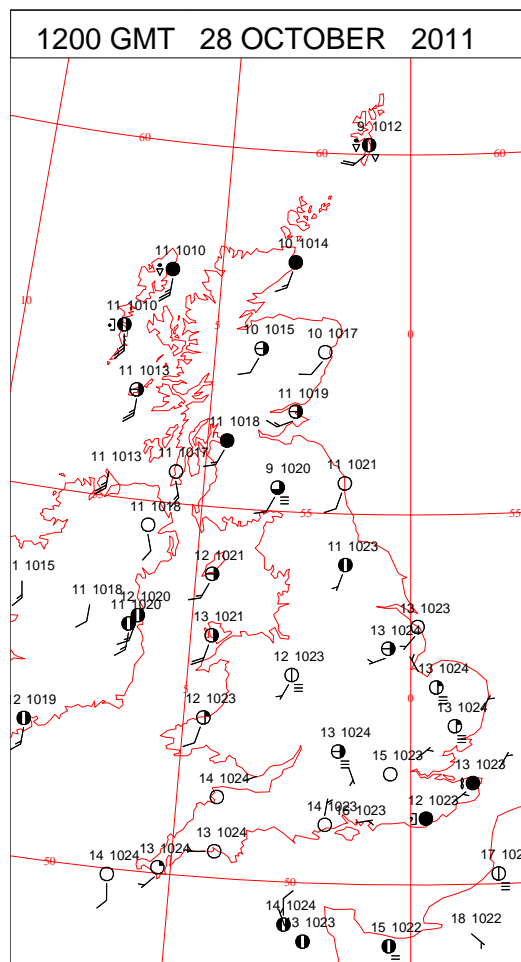
DAILY CLIMATE DATA



DAILY WEATHER SUMMARY

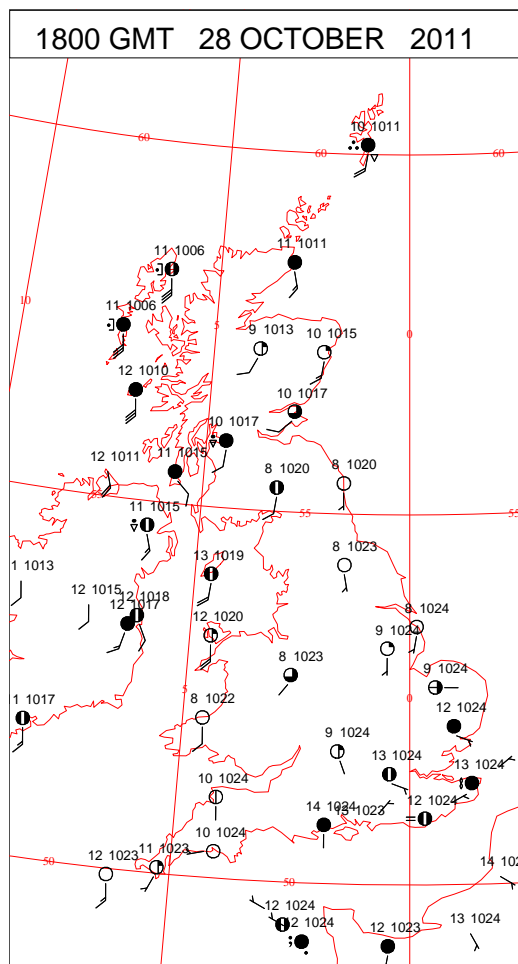
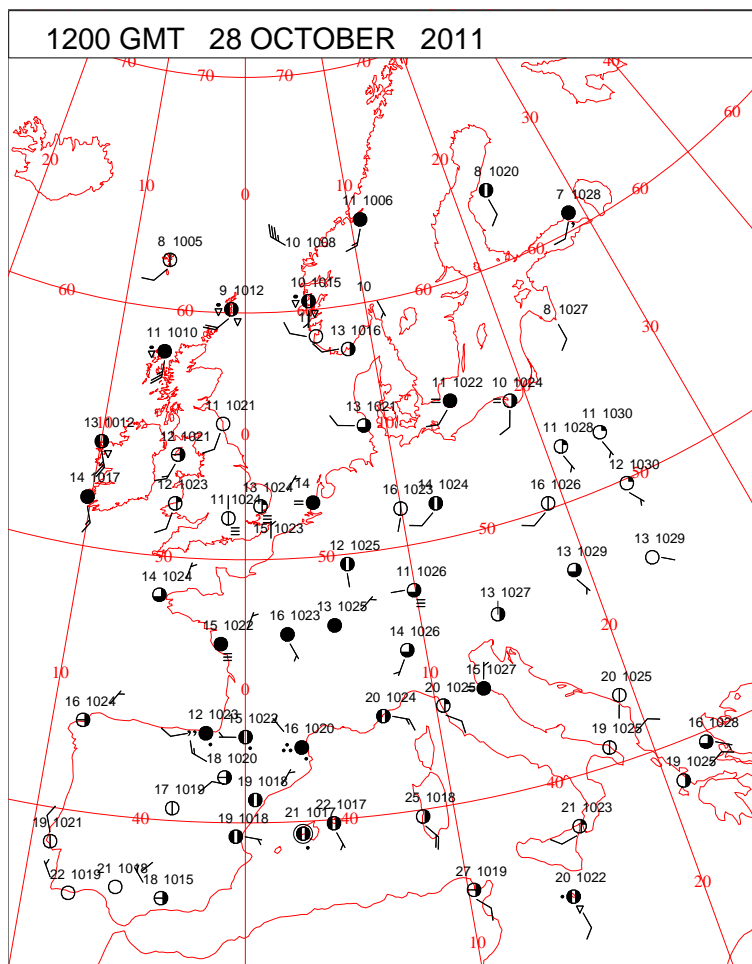
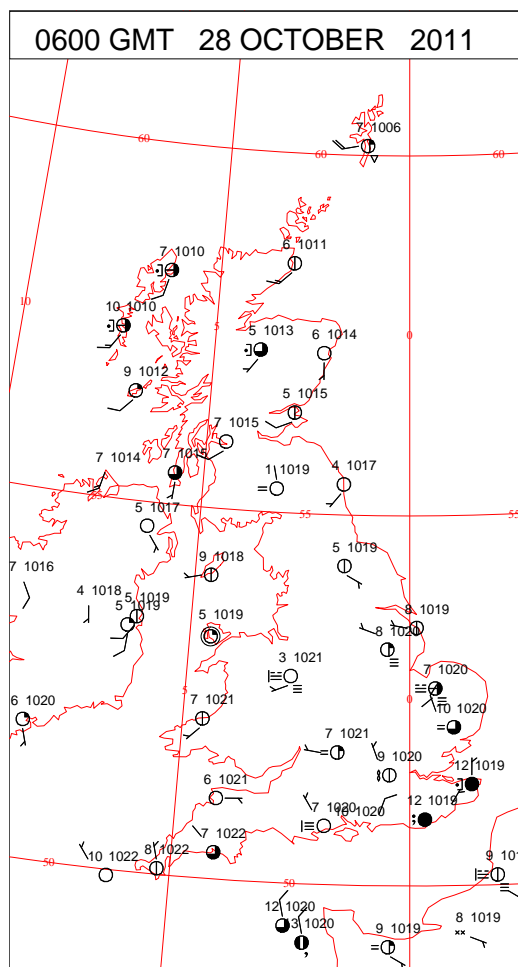
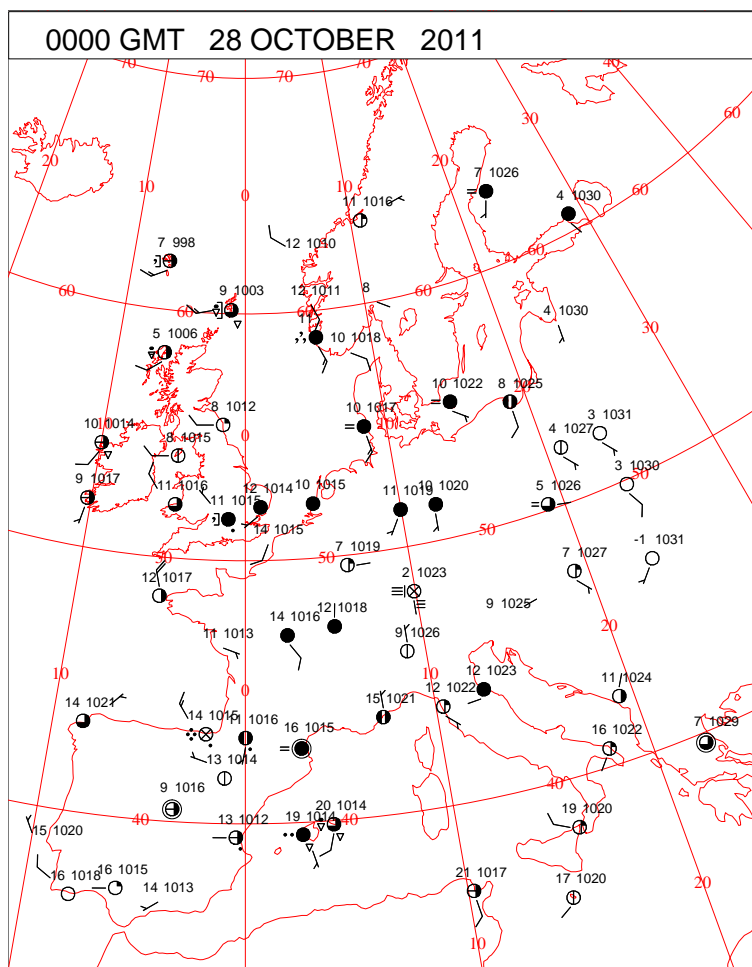


ANALYSIS VALID 0000 UTC FRI 28 OCT 201



ANALYSIS VALID 1200 UTC FRI 28 OCT 201

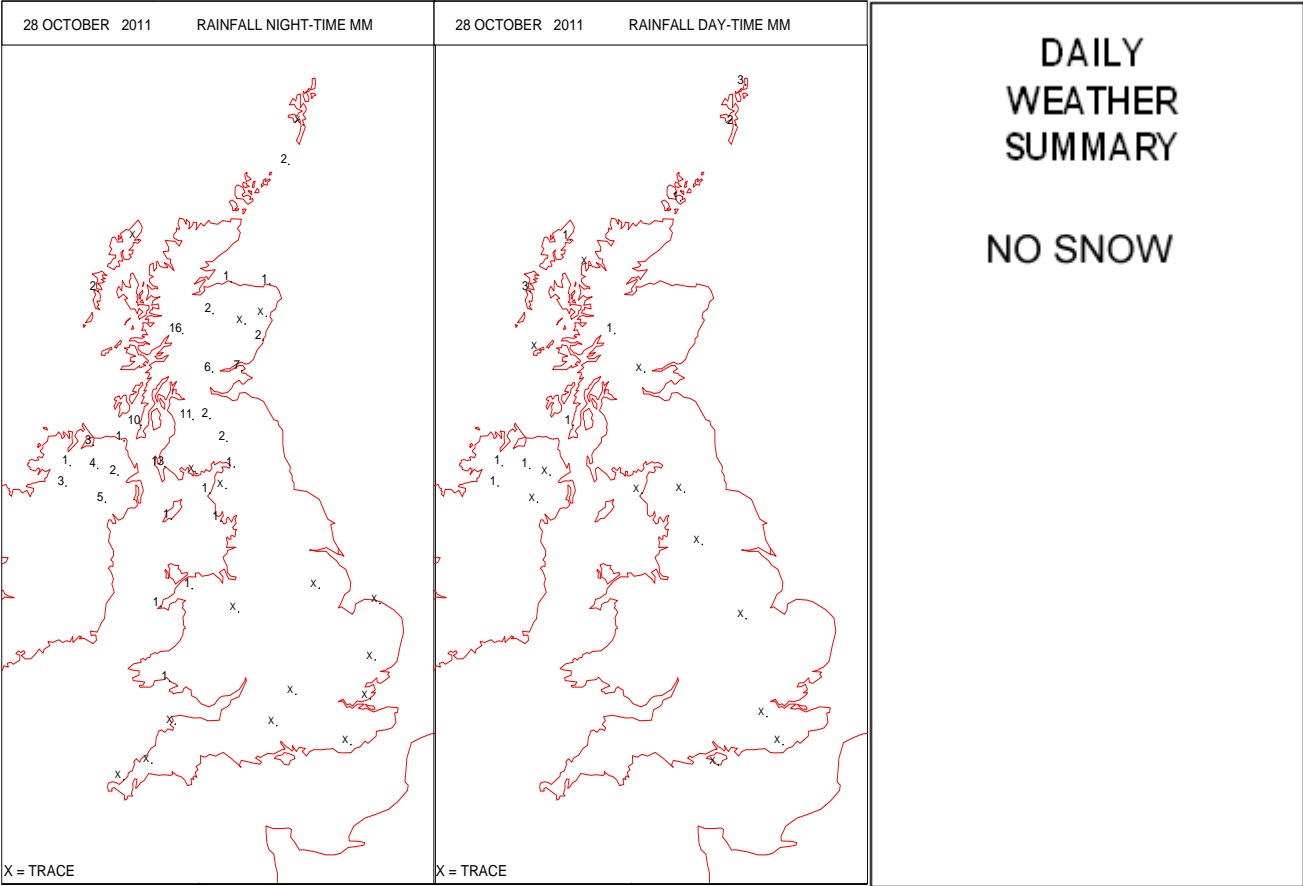
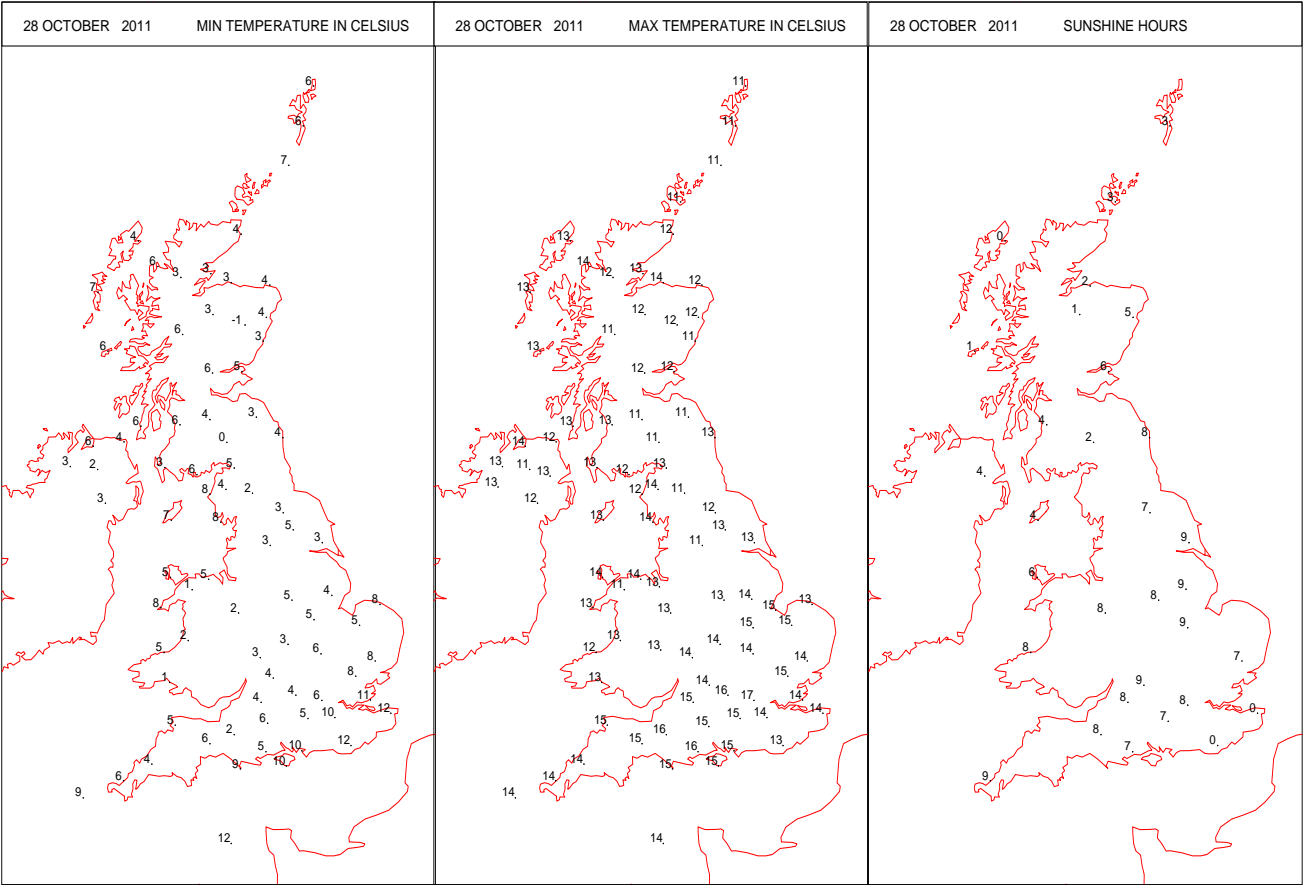
SURFACE REPORTS



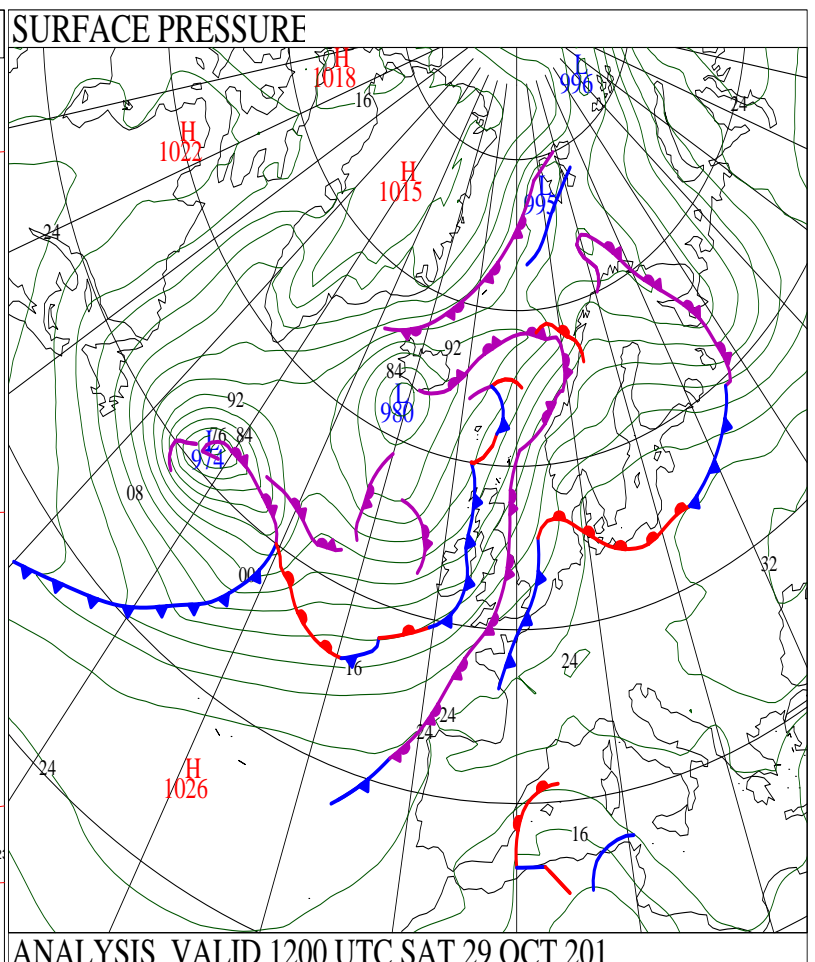
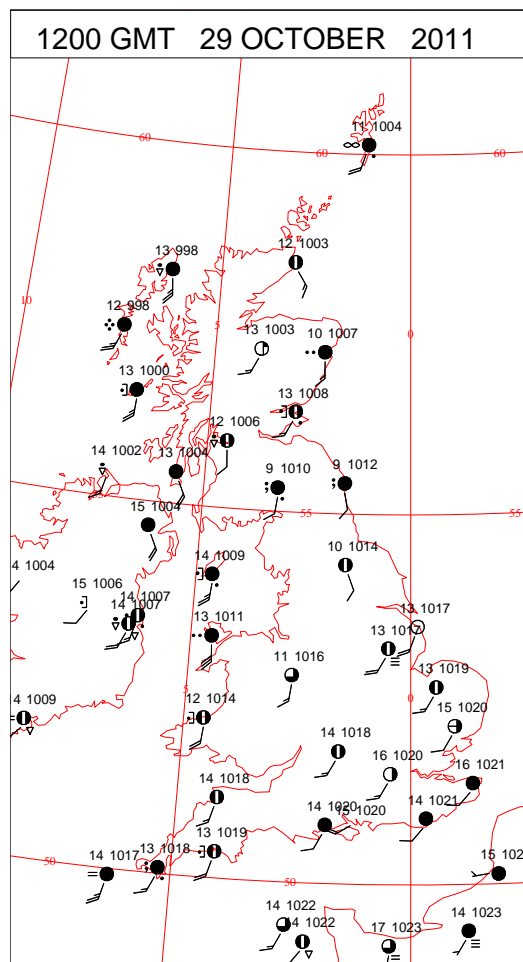
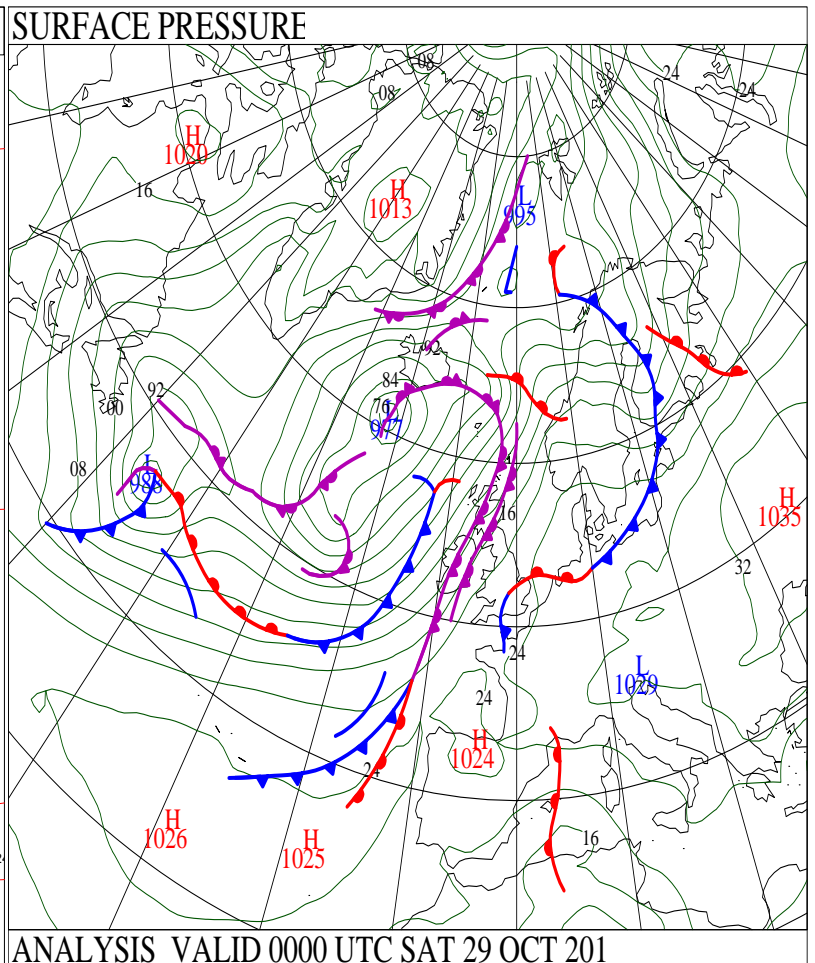
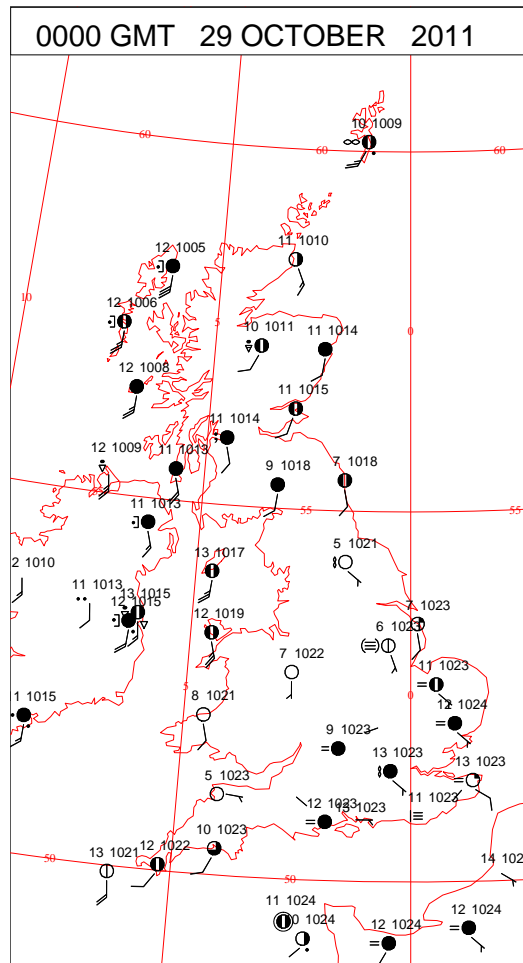
SIGNIFICANT WEATHER

0600 GMT 28 OCTOBER 2011	SIG WEATHER	1200 GMT 28 OCTOBER 2011	SIG WEATHER	<p>Summary of UK Weather for Friday 28 October 2011.</p> <p>There were a few scattered showers over north-west Scotland overnight, with low cloud giving some light drizzle in the south-east of England.</p> <p>Much of the U.K. was dry though, with clear periods.</p> <p>Mist and fog formed in rural parts of England and Wales, clearing by late morning.</p> <p>It was a fine and dry day with plenty of sunshine across most of England and Wales, although parts of south-east England stayed cloudy with some light rain.</p> <p>Northern Ireland and northern Scotland quickly became cloudy in the morning with some rain, chiefly in north-western parts of Scotland during the afternoon and evening.</p> <p>Southerly winds strengthened in western parts of Scotland and Northern Ireland, with gales in exposed places. A gust of 58 knots was recorded at Bealach in the evening.</p> <p>Temperatures soon recovered after a chilly start to become just above average, or rather mild across all parts of the U.K. by the afternoon.</p>
1800 GMT 28 OCTOBER 2011	SIG WEATHER	0000 GMT 29 OCTOBER 2011	SIG WEATHER	<p>EXTREMES</p> <p>Highest Maximum: 16.8 Northolt, Greater London</p> <p>Lowest Maximum: 10.6 Lerwick, Shetland</p> <p>Lowest Minimum: -0.9 Aboyne No 2, Aberdeenshire</p> <p>Lowest Grass Minimum: -3.7 Aboyne No 2, Aberdeenshire</p> <p>Most Rain: 16.6 Tulloch Bridge, Inverness-Shire</p> <p>Most Sun: 9.2 Camborne, Cornwall</p>

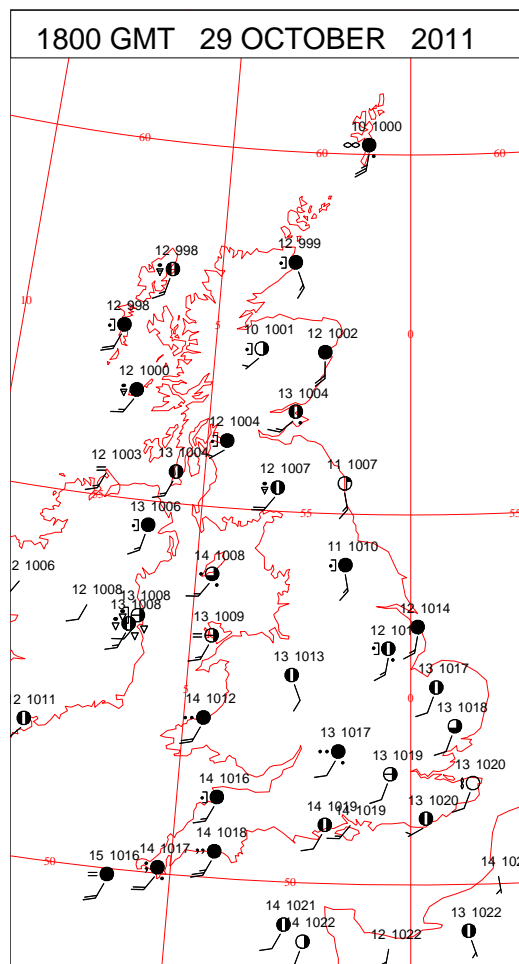
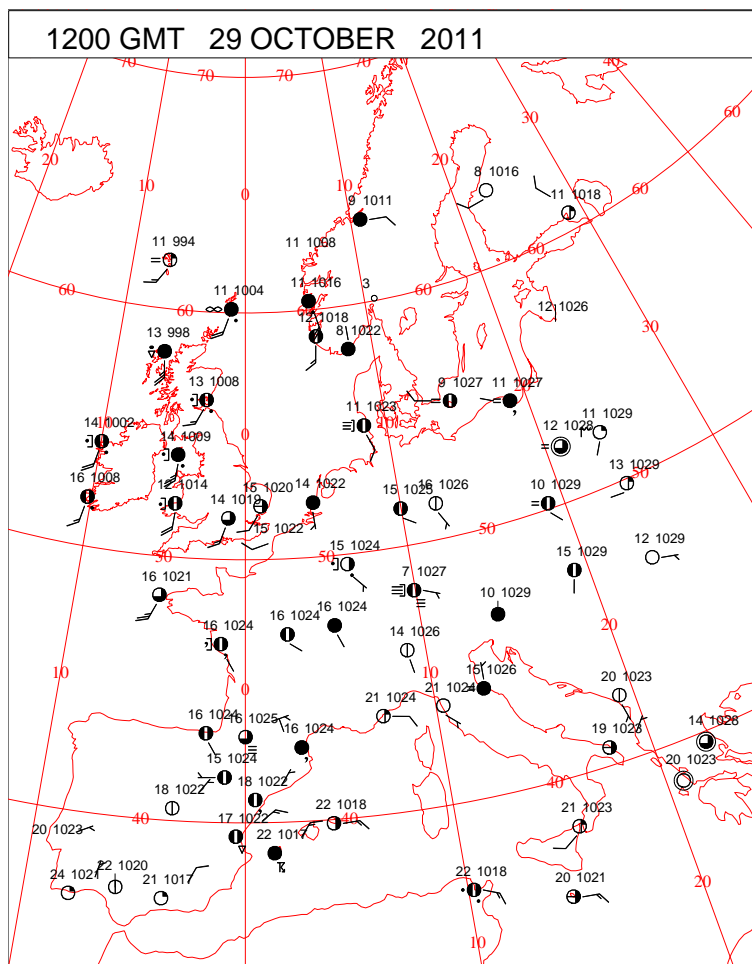
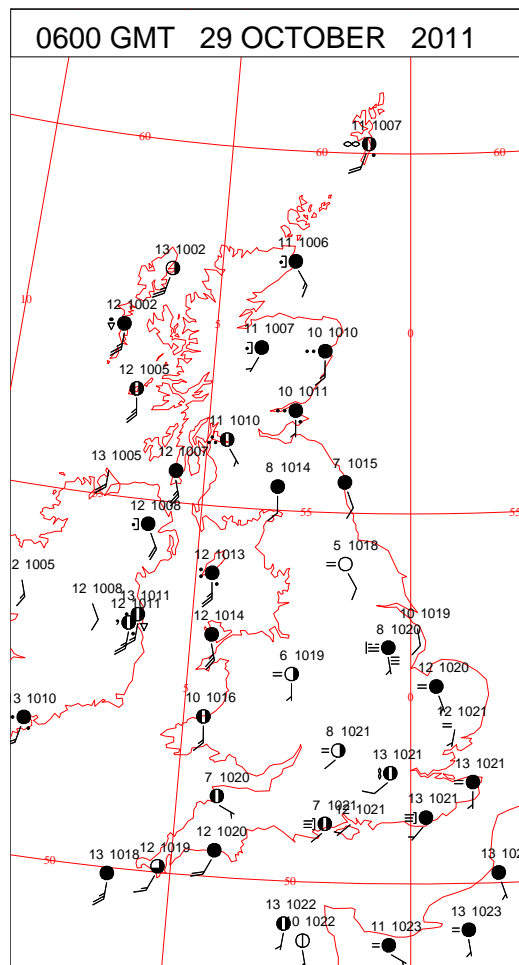
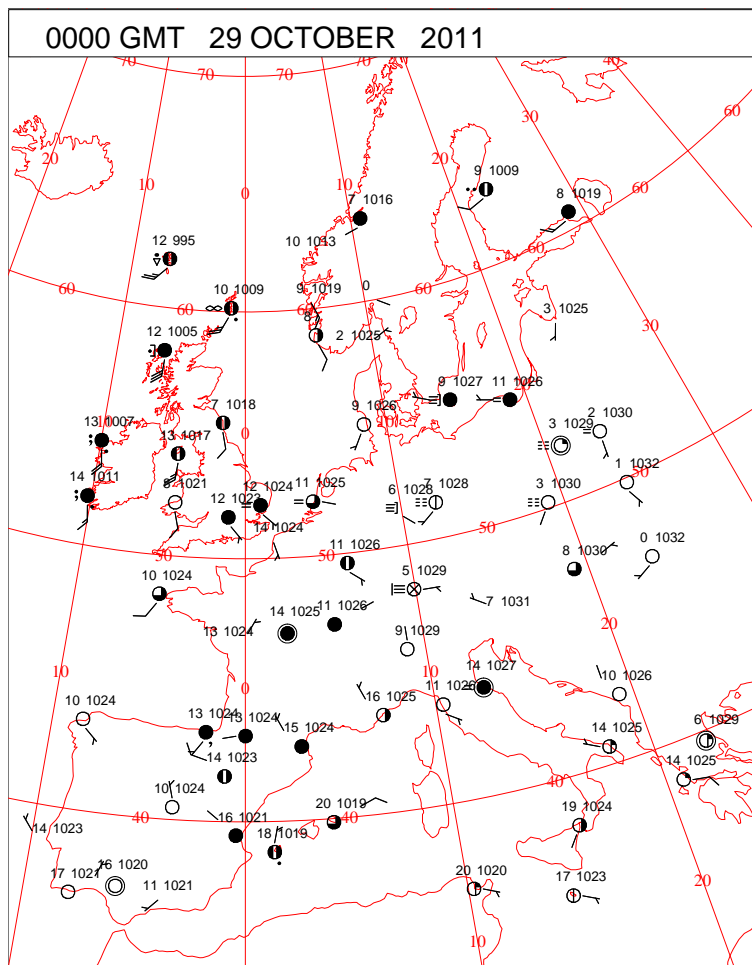
DAILY CLIMATE DATA



DAILY WEATHER SUMMARY



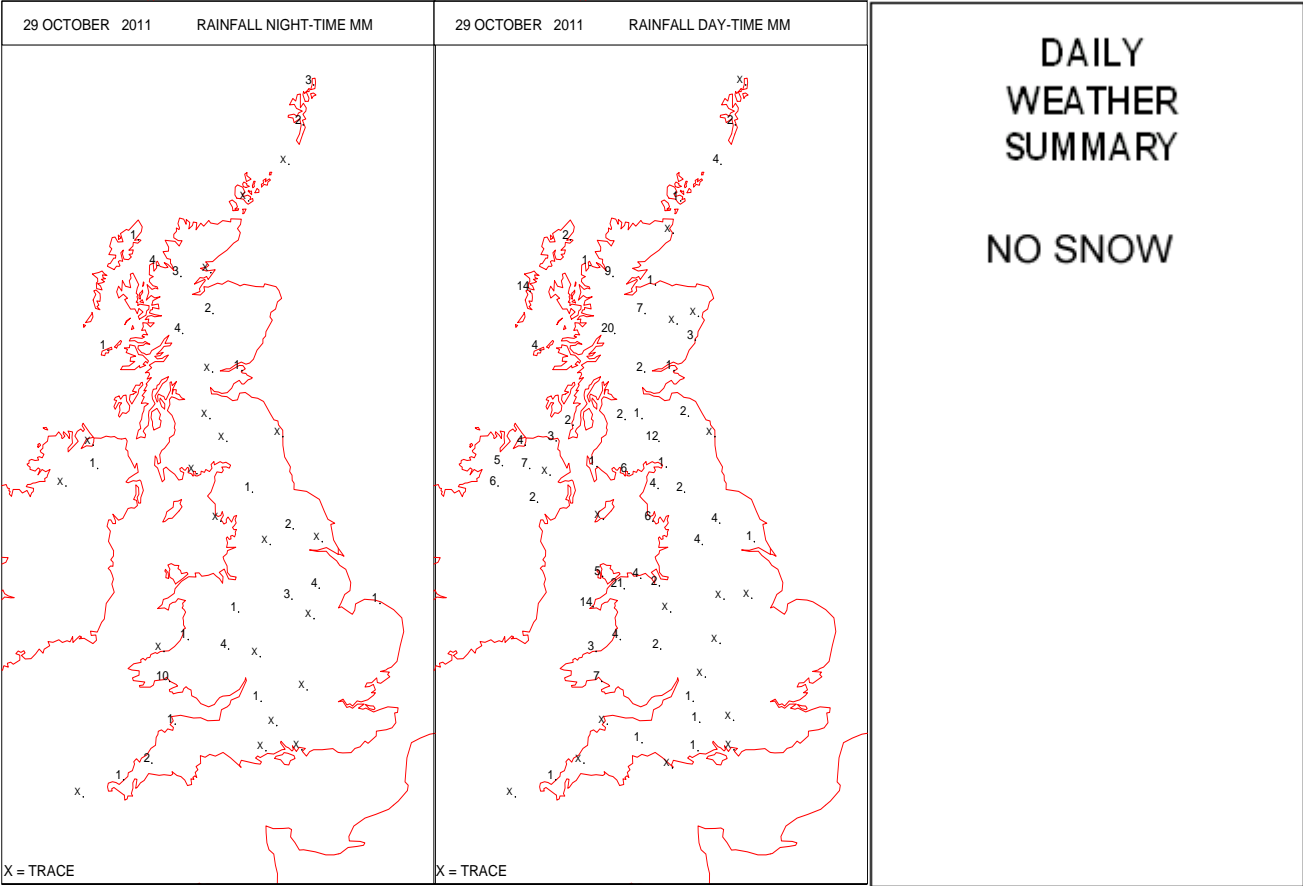
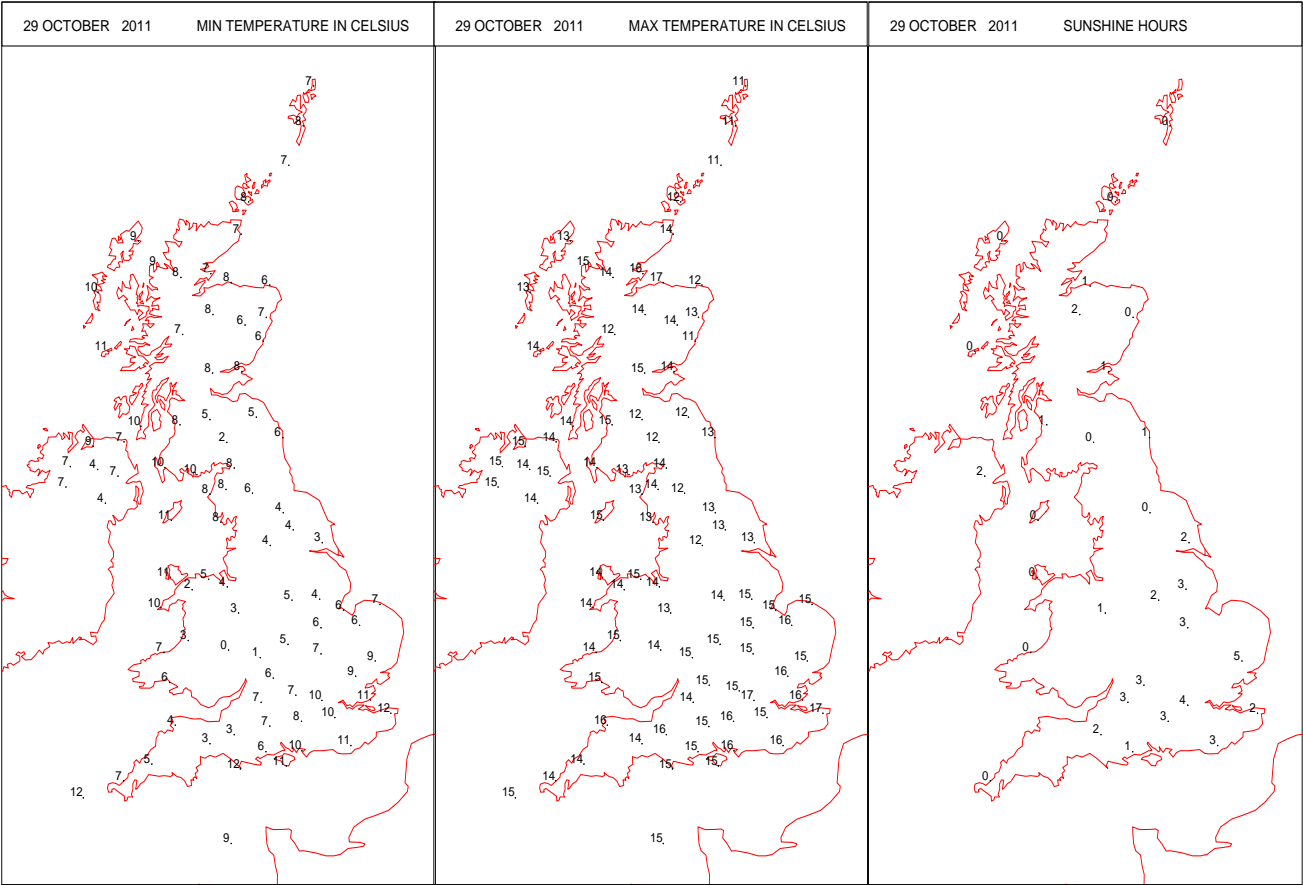
SURFACE REPORTS



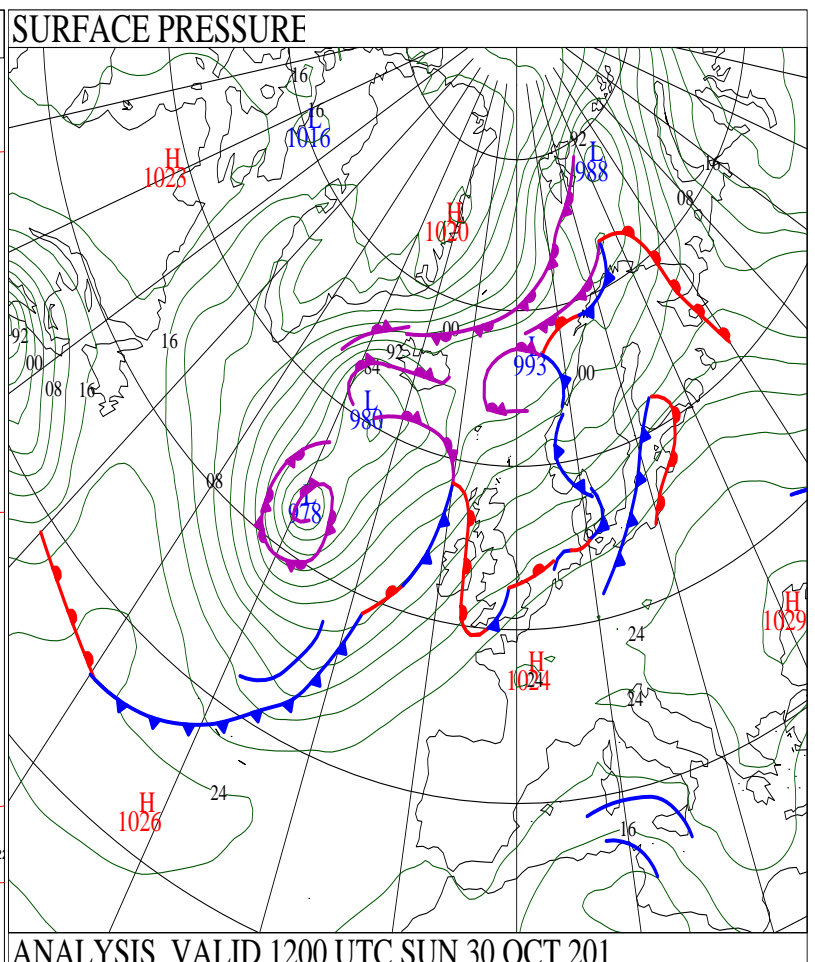
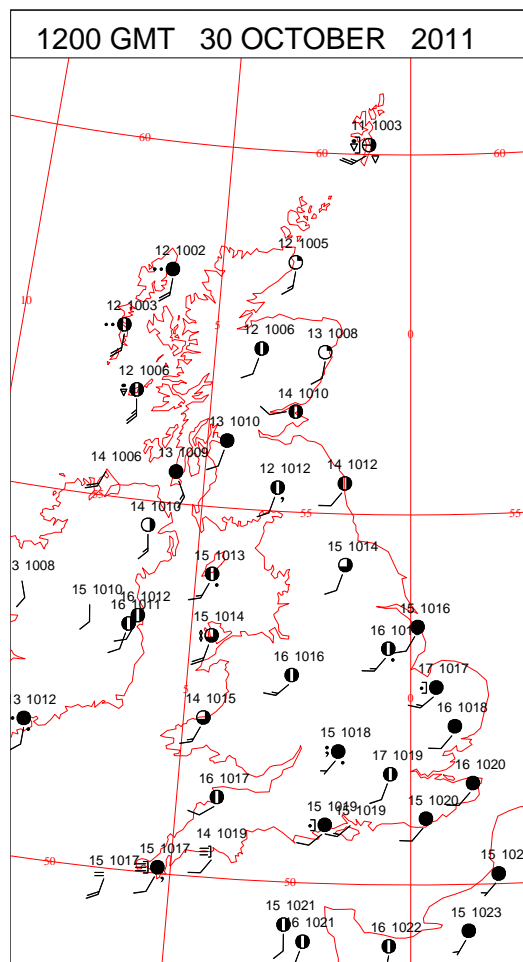
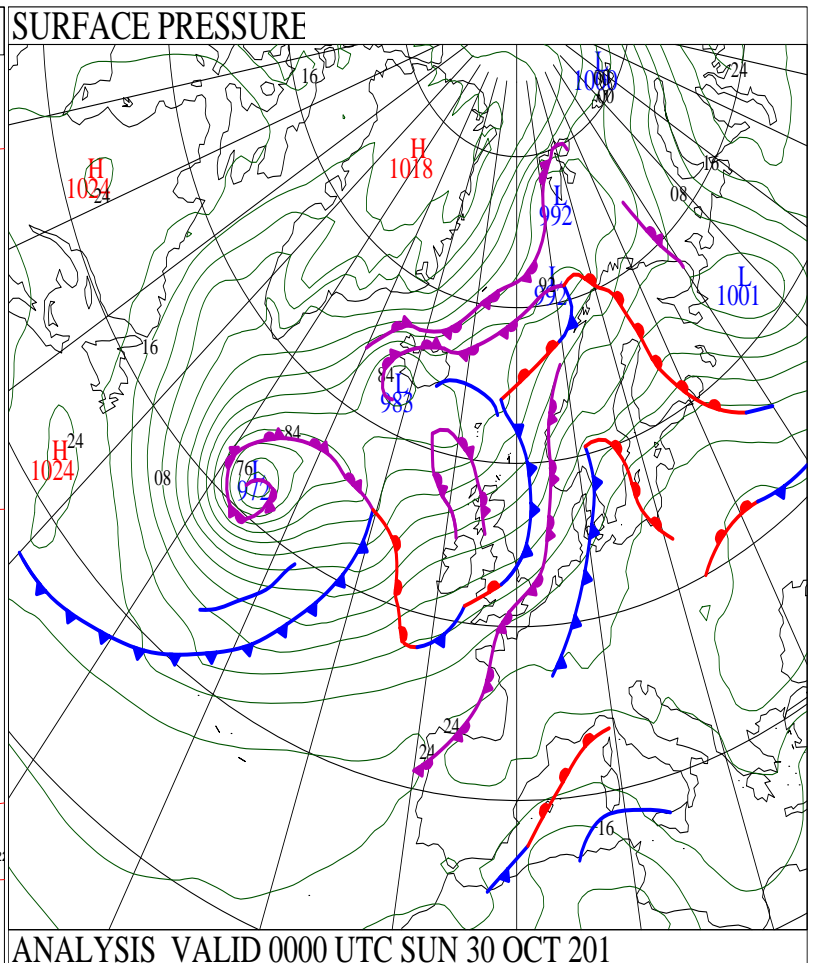
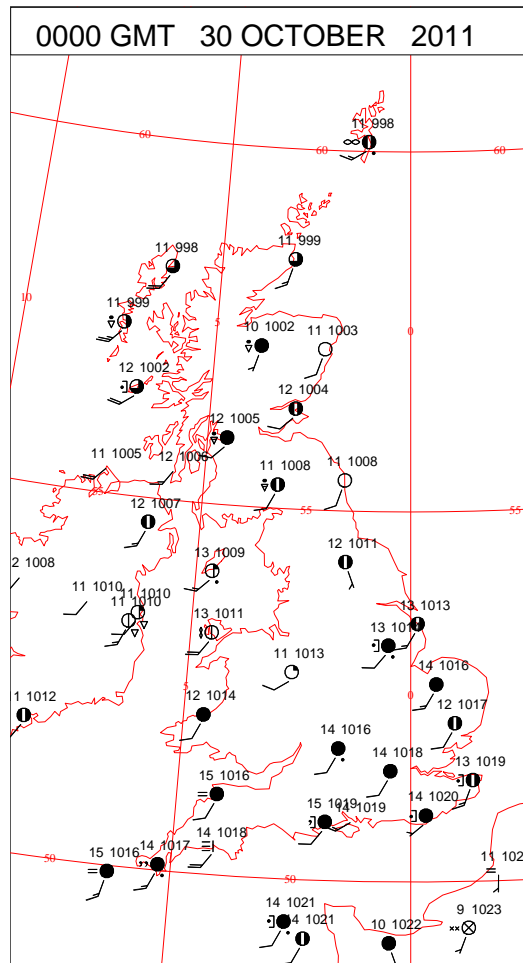
SIGNIFICANT WEATHER

0600 GMT 29 OCTOBER 2011	SIG WEATHER	1200 GMT 29 OCTOBER 2011	SIG WEATHER	<p>Summary of UK Weather for Saturday 29 October 2011. Overnight, cloud and isolated drizzle remained across south-east England, with cloud and outbreaks of rain, heavy at times for Northern Ireland and Scotland.</p> <p>Most other parts stayed dry. It was breezy and fairly mild in the north and west, but chilly in the Midlands and parts of the south.</p> <p>During the day, England and east Wales had some bright or sunny spells in the morning before bands of rain, heavy at times, across Northern Ireland, Scotland and west Wales spread eastwards during the afternoon and evening.</p> <p>The rain bands fragmented and became lighter as they moved east across central and eastern England.</p> <p>It was generally mild, especially over the east of England and east of Scotland.</p>
1800 GMT 29 OCTOBER 2011	SIG WEATHER	0000 GMT 30 OCTOBER 2011	SIG WEATHER	<p>EXTREMES Highest Maximum: 17.1 Heathrow, Greater London Lowest Maximum: 11.1 Lerwick, Shetland Lowest Minimum: -0.2 Shobdon Airfield, Hereford & Worcester Lowest Grass Minimum: -3.0 Shobdon Airfield, Hereford & Worcester Most Rain: 24.0 Tulloch Bridge, Inverness-Shire Most Sun: 6.5 Guernsey Airport, Guernsey</p>

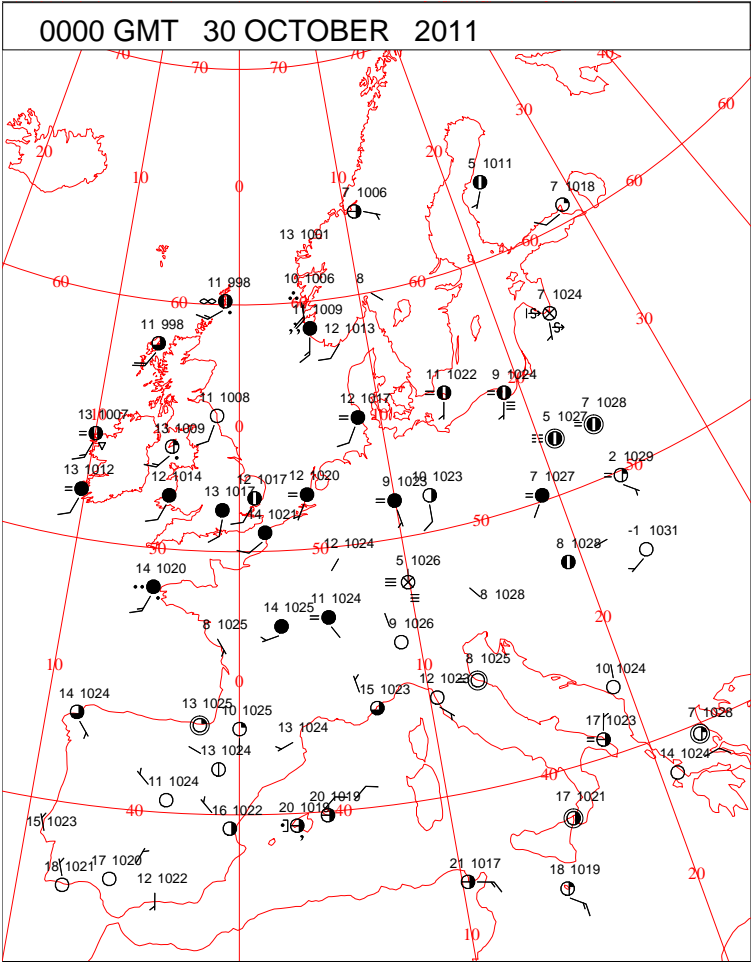
DAILY CLIMATE DATA



DAILY WEATHER SUMMARY



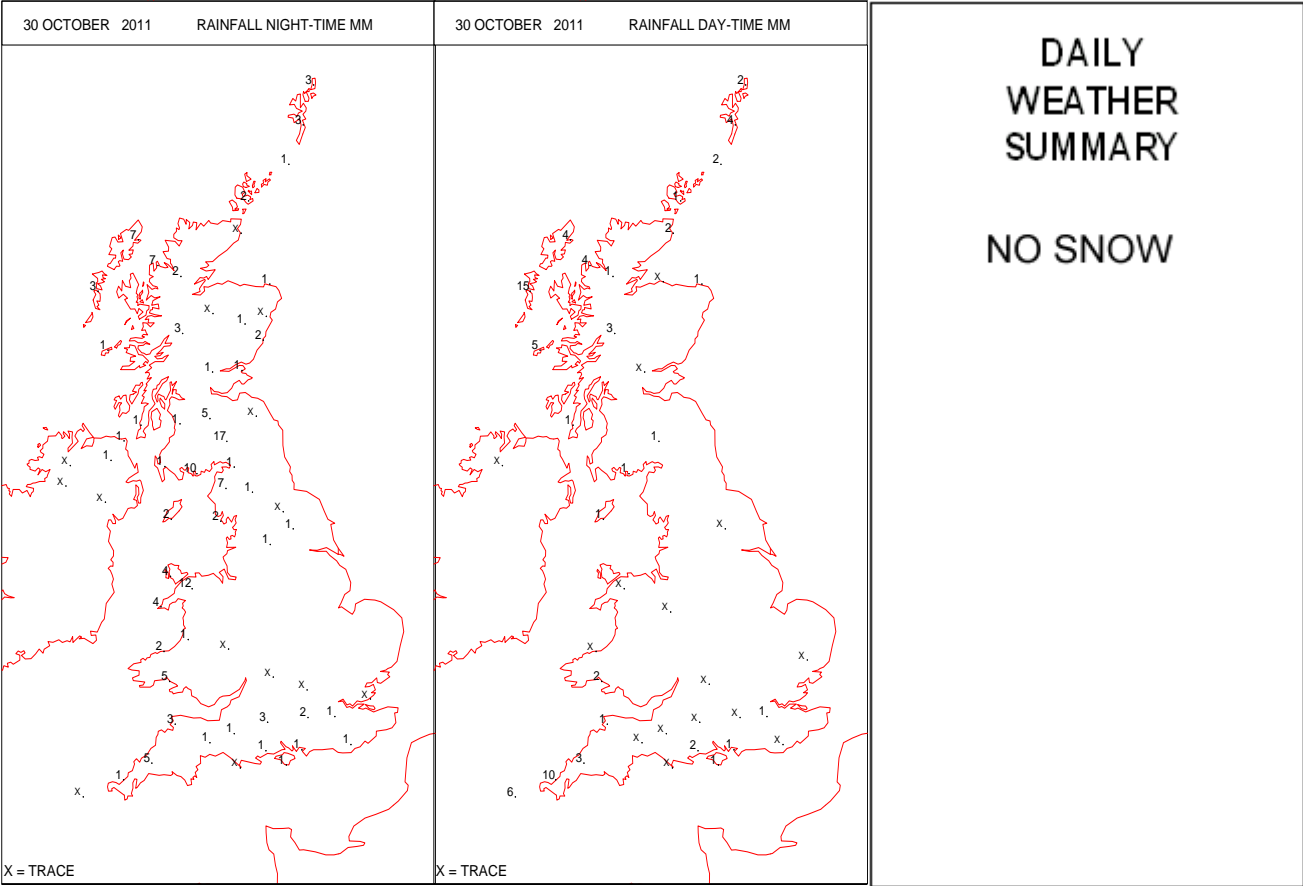
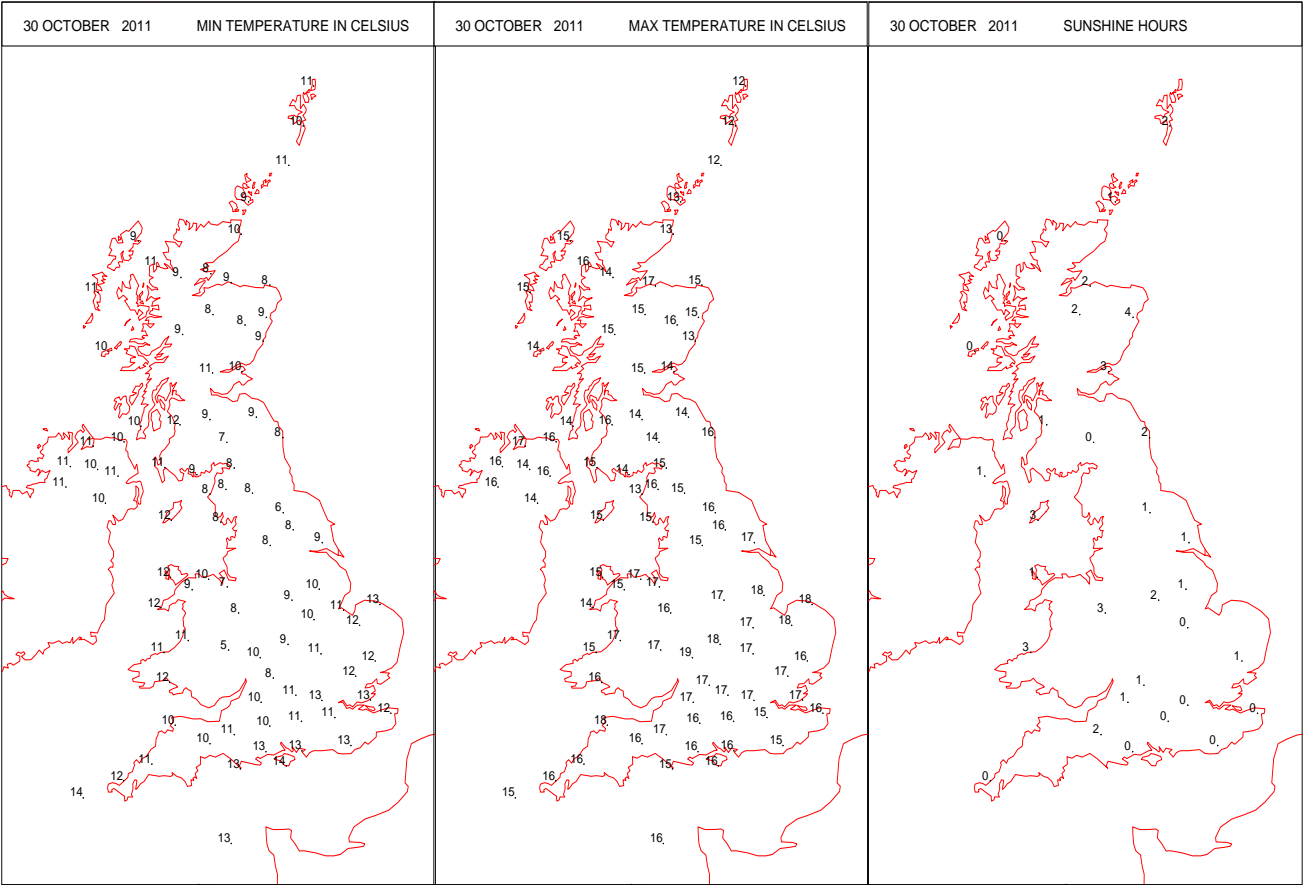
SURFACE REPORTS



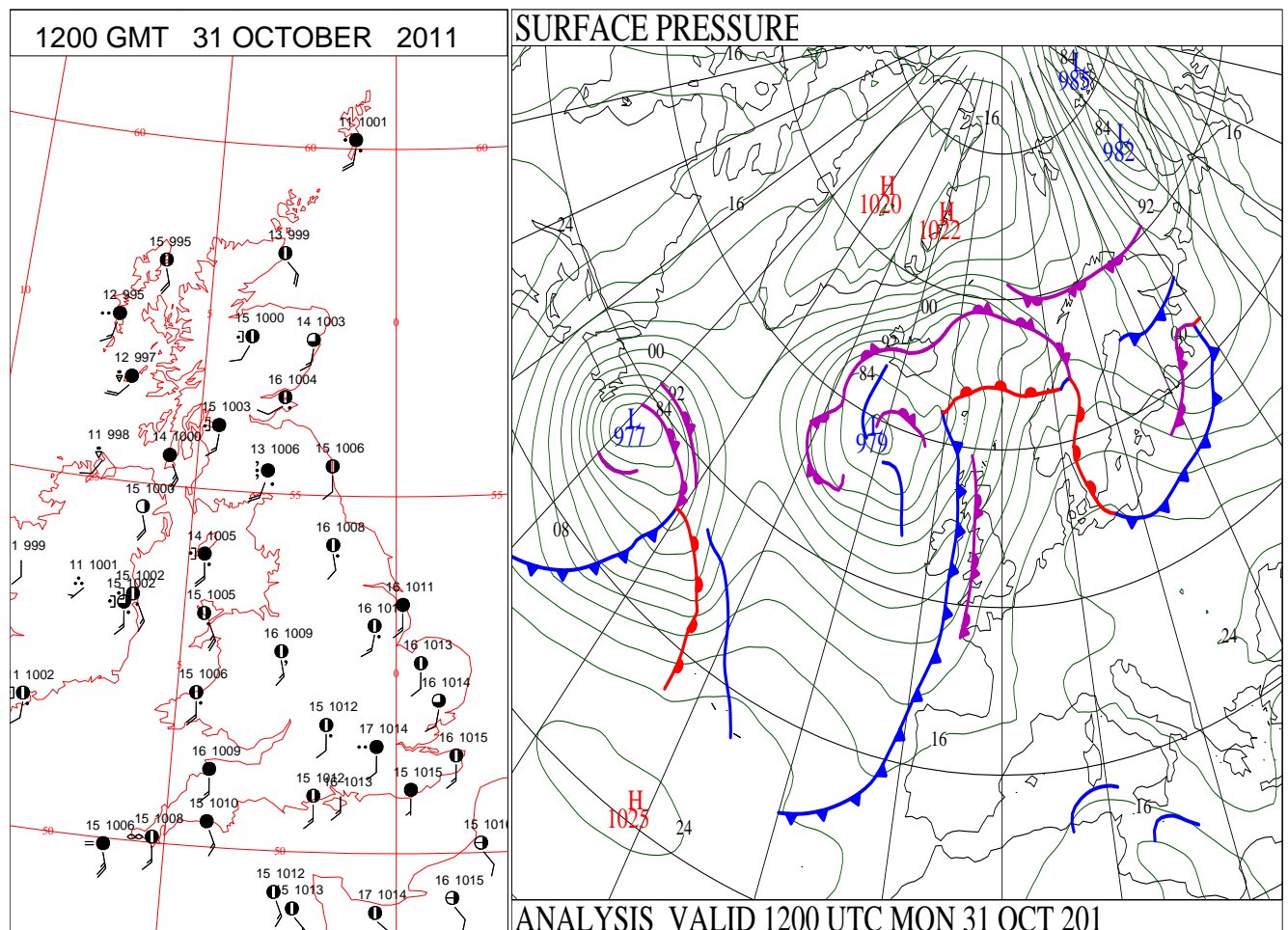
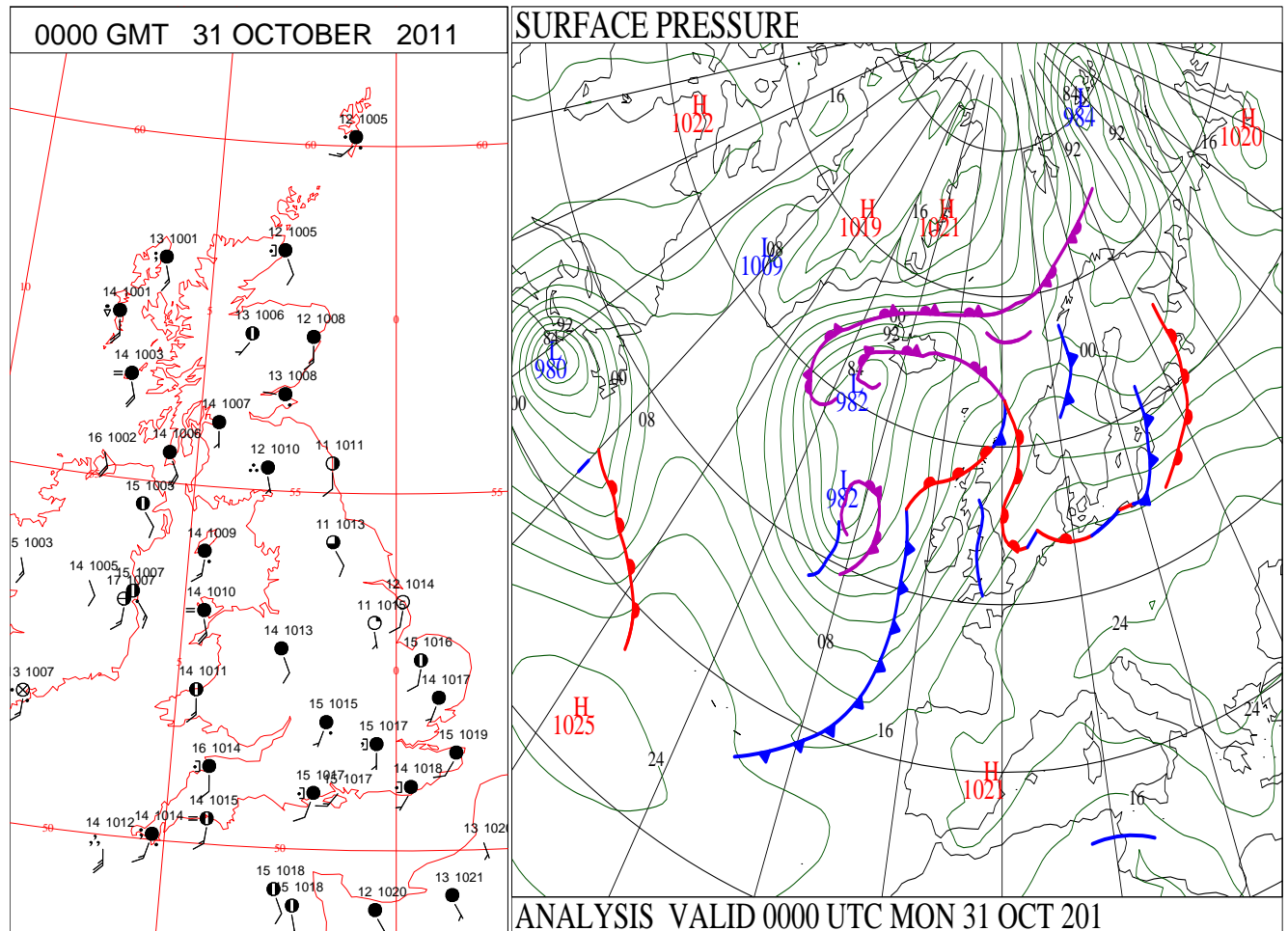
SIGNIFICANT WEATHER

0600 GMT 30 OCTOBER 2011	SIG WEATHER	1200 GMT 30 OCTOBER 2011	SIG WEATHER	<p>Summary of UK Weather for Sunday 30 October 2011. Occasional rain affected Scotland, Northern Ireland and northern England overnight.</p> <p>A further band of rain stretched north-east across south Wales, the Midlands to Lincolnshire.</p> <p>Central Southern and south-east England remained mainly dry, and it was a particularly mild night everywhere.</p> <p>Through the day much of England and Wales was dry, although there was some persistent drizzle in the Midlands in the morning. The sun broke through in central and south-western areas of England and Wales for a short time from late morning to early afternoon.</p> <p>Northern Ireland and western Scotland stayed cloudy with rain at times, and later in the afternoon, showery outbreaks of rain moved into south-west England and south-western parts of Wales. It became very misty with extensive hill fog down to quite low levels in Devon and Cornwall.</p> <p>Western and northern parts saw further rain at times during the evening, but elsewhere it remained cloudy and dry.</p> <p>It was a warm day across many parts of the country, with temperatures generally well above average for late October.</p>
1800 GMT 30 OCTOBER 2011	SIG WEATHER	0000 GMT 31 OCTOBER 2011	SIG WEATHER	
				<p>EXTREMES</p> <p>Highest Maximum: 18.6 Pershore, Hereford & Worcester</p> <p>Lowest Maximum: 11.8 Lerwick, Shetland</p> <p>Lowest Minimum: 5.2 Shobdon Airfield, Hereford & Worcester</p> <p>Lowest Grass Minimum: 3.6 Lossiemouth, Moray</p> <p>Most Rain: 18.4 South Uist, Western Isles</p> <p>Most Sun: 3.9 Dyce, Aberdeenshire</p>

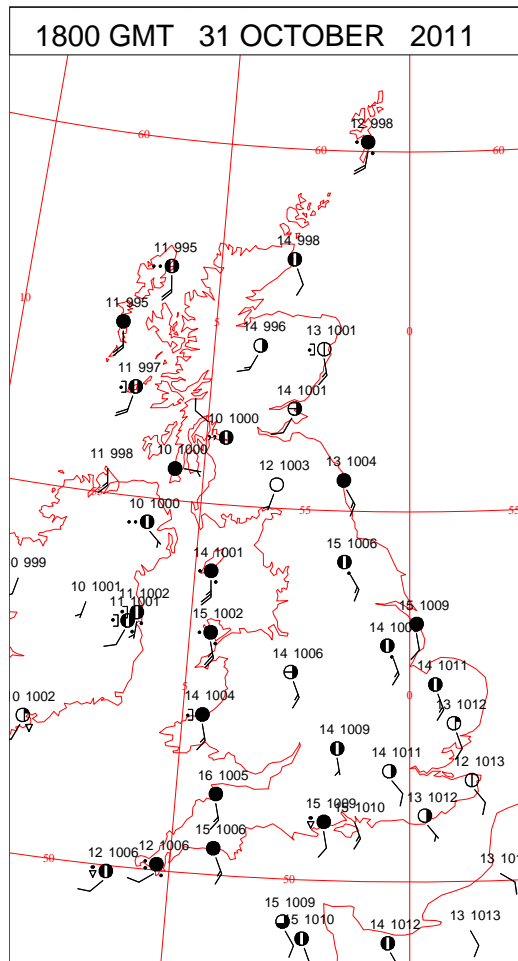
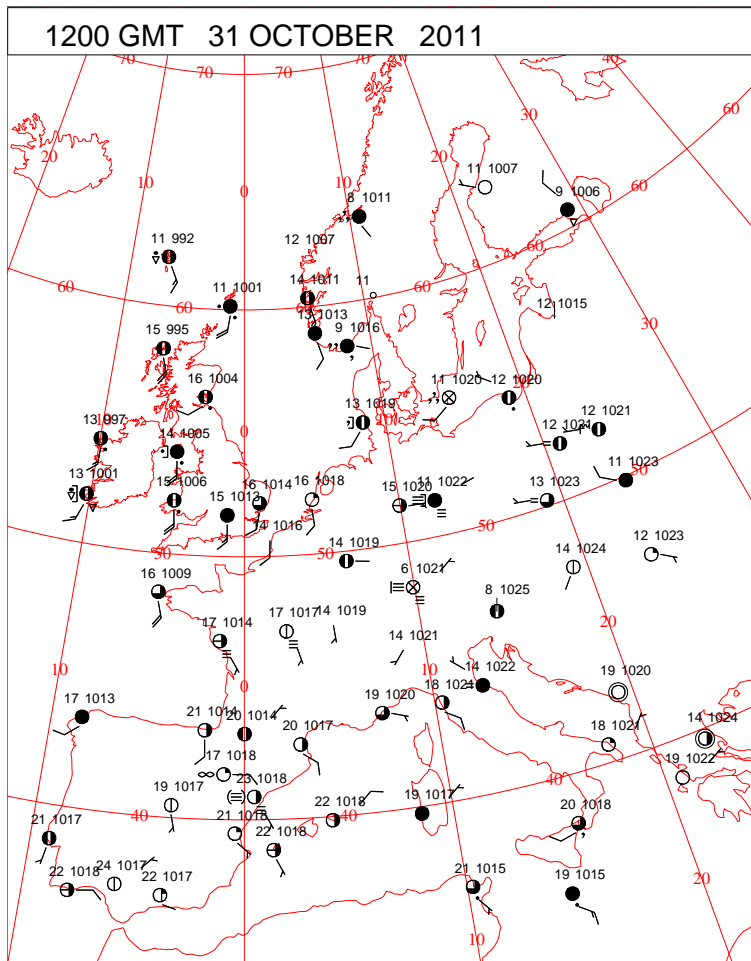
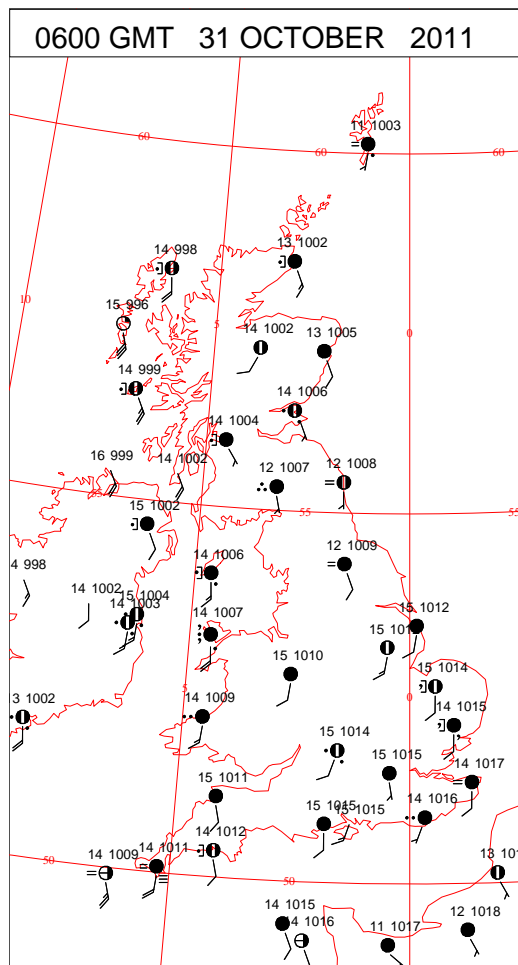
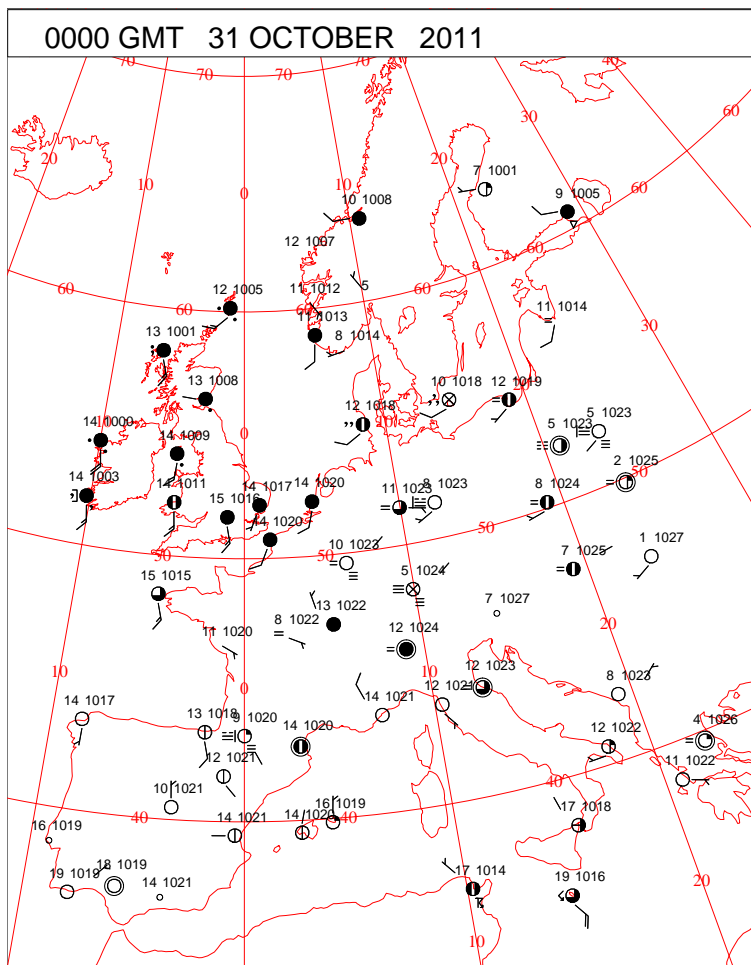
DAILY CLIMATE DATA



DAILY WEATHER SUMMARY



SURFACE REPORTS



SIGNIFICANT WEATHER

0600 GMT 31 OCTOBER 2011	SIG WEATHER	1200 GMT 31 OCTOBER 2011	SIG WEATHER	<p>Summary of UK Weather for Monday 31 October 2011. It was a mostly cloudy night, with outbreaks of rain across many western and northern parts of the country. A few clearer spells developed further east though. It stayed mild, with much of the U.K. remaining in double figures Celsius, giving some exceptionally high minimum temperatures for the time of year. It was rather cloudy through the morning for many areas, with occasional rain and drizzle, particularly in the west. Heavier bursts of rain affected parts of Northern Ireland and western Scotland through the day, as a more coherent band of rain spread from the west. This moved across parts of Wales and western England through the evening, leaving Northern Ireland drier, clearer and cooler. Some cloud breaks also developed, chiefly around the far north-east of Scotland, and across a few areas of eastern England. This allowed for another very mild day, with temperatures well above the seasonal average. The warmest place was in the far north of Scotland.</p>
1800 GMT 31 OCTOBER 2011	SIG WEATHER	0000 GMT 01 NOVEMBER 2011	SIG WEATHER	<p>EXTREMES Highest Maximum: 19.3 Kinloss, Moray Lowest Maximum: 12.3 Lerwick, Shetland Lowest Minimum: 9.2 Leconfield, Humberside Lowest Grass Minimum: 3.8 Leconfield, Humberside Most Rain: 21.6 Chivenor, Devon Most Sun: 4.2 Jersey Airport, Jersey</p>

DAILY CLIMATE DATA

