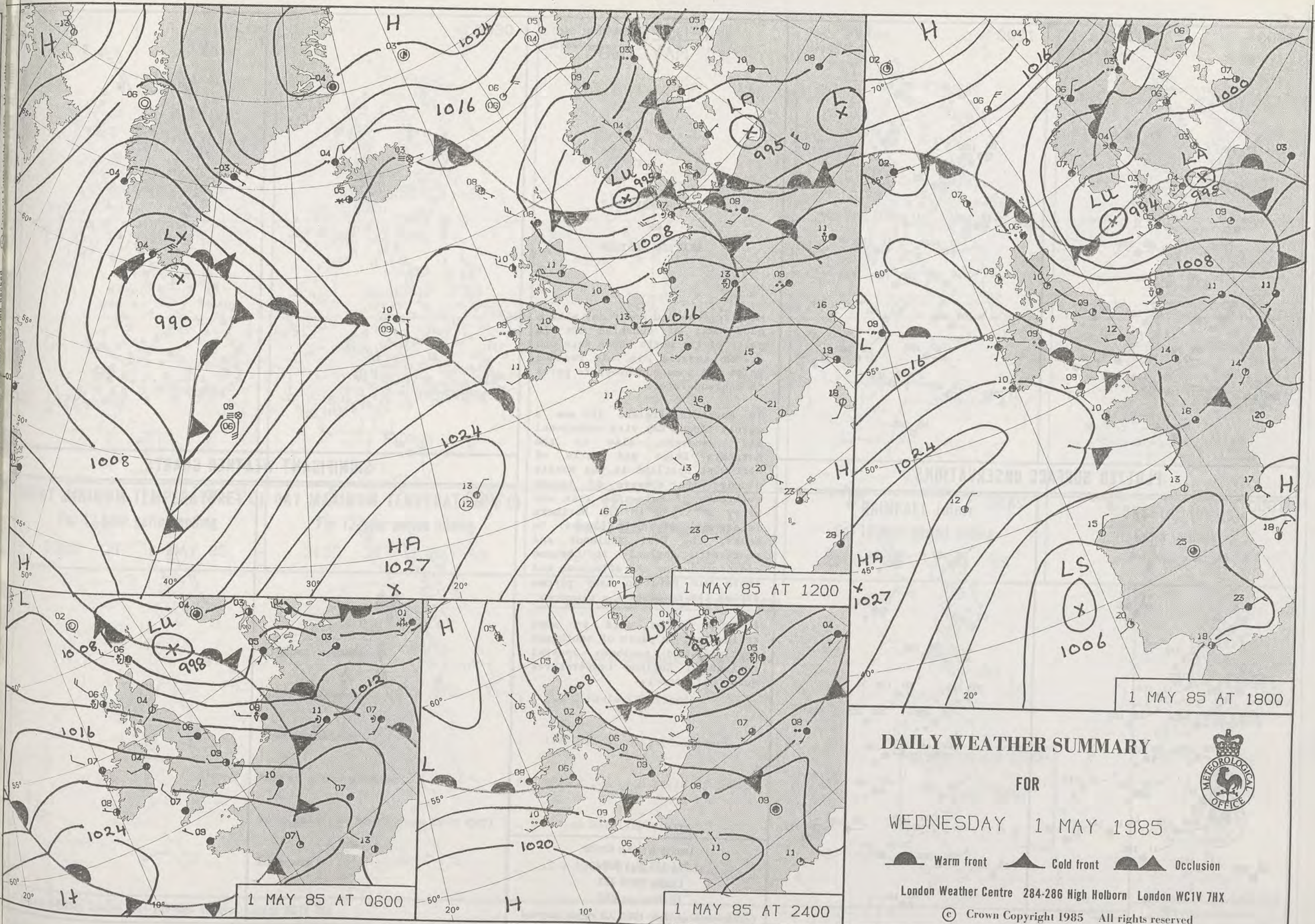


30 4 85 1200Z



DAILY WEATHER SUMMARY

FOR

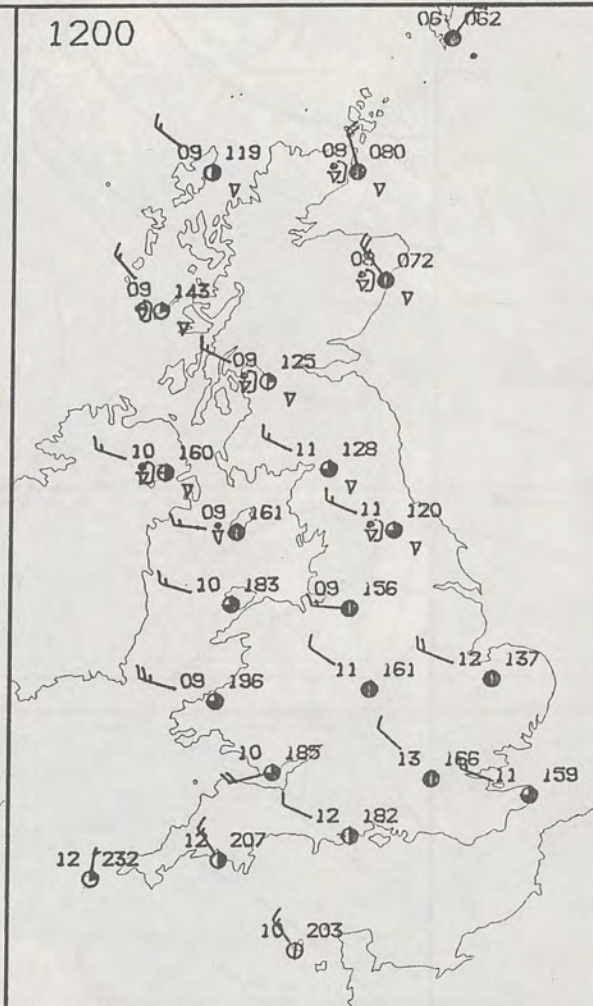
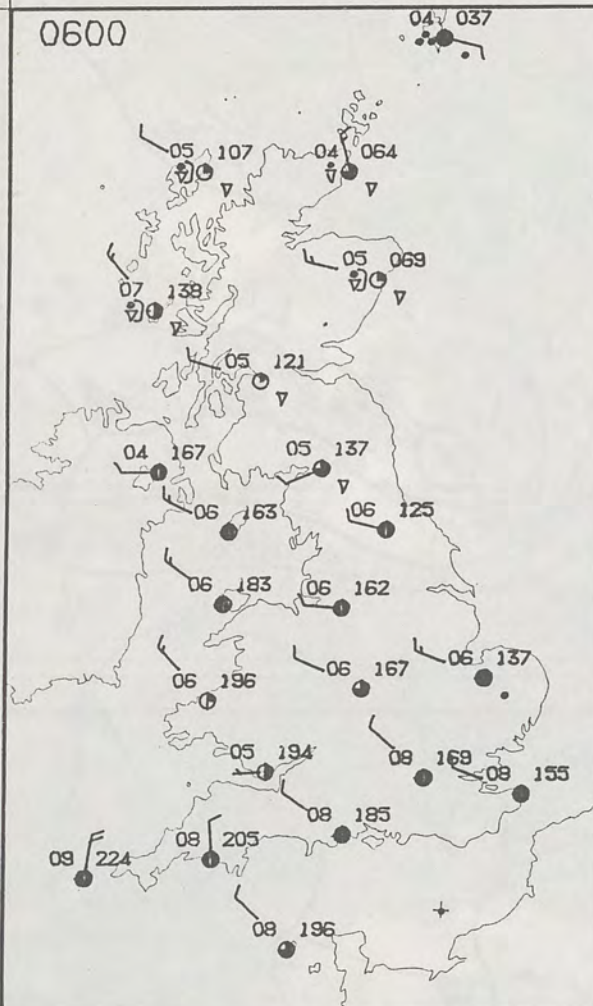
WEDNESDAY 1 MAY 1985

Warm front Cold front Occlusion

London Weather Centre 284-286 High Holborn London WC1V 7HX

© Crown Copyright 1985 All rights reserved





WEDNESDAY
1 MAY 1985

SUMMARY
OF
BRITISH WEATHER

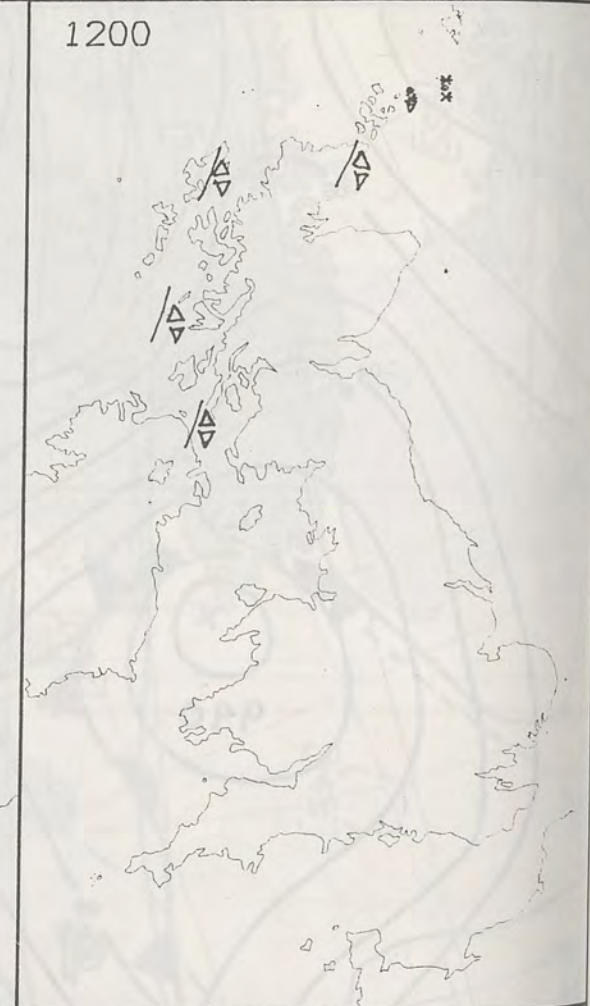
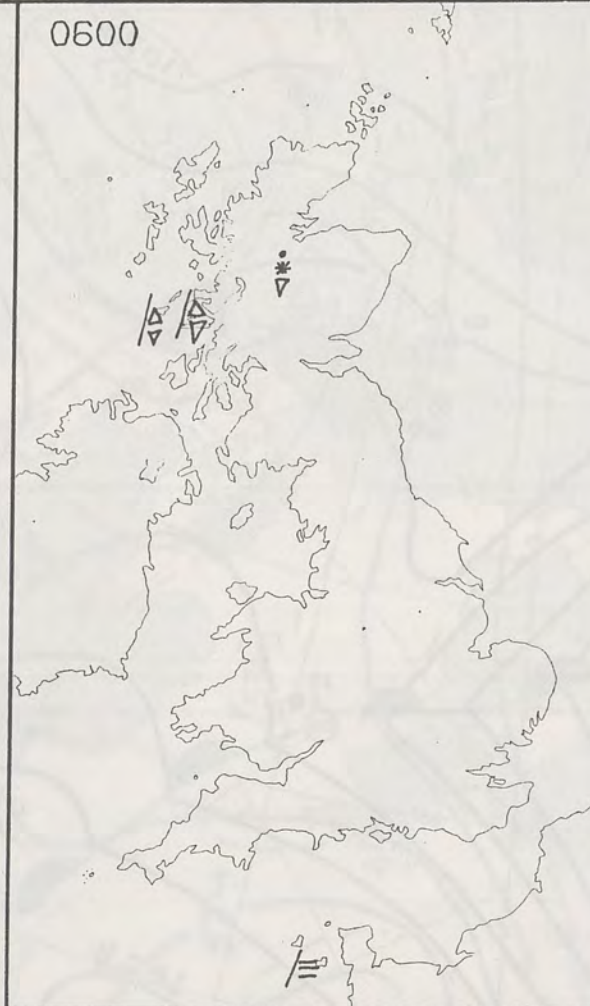
Many regions had a dry day with a good deal of sunshine but in parts of the north there were one or two showers and rain reached Wales and some southwestern parts of England later.

In Northern Ireland it was a mainly cloudy day with occasional light showers, also in the Northern Isles and parts of northwest Scotland it was mostly cloudy with showers or longer outbreaks of rain. The rain was heavy at times in the Northern Isles with sleet in places. In Wales, the West Midlands and southwest England it became cloudier during the afternoon and there was rain in many places during the evening.

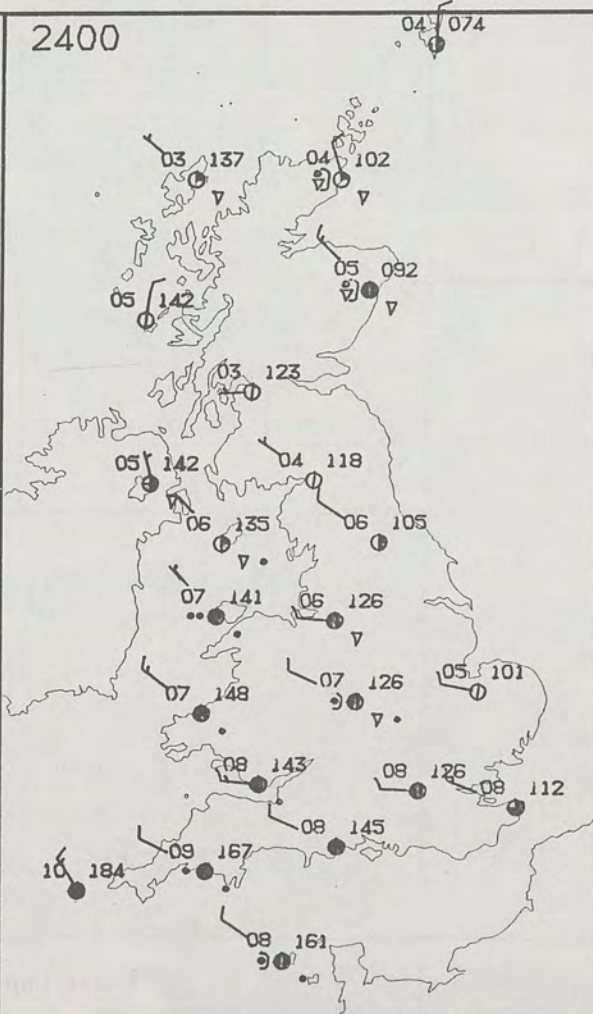
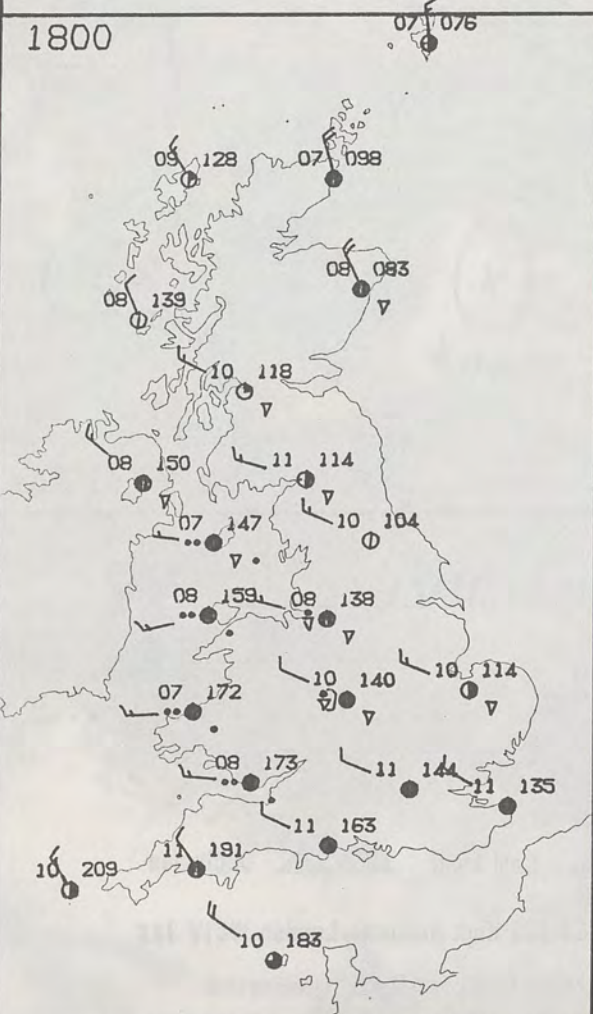
It was rather cold in most regions but in parts of southeast Scotland and southern coastal regions of England temperatures were near normal.

London Weather Centre
284-286 High Holborn
London WC1V 7HX
All times are GMT

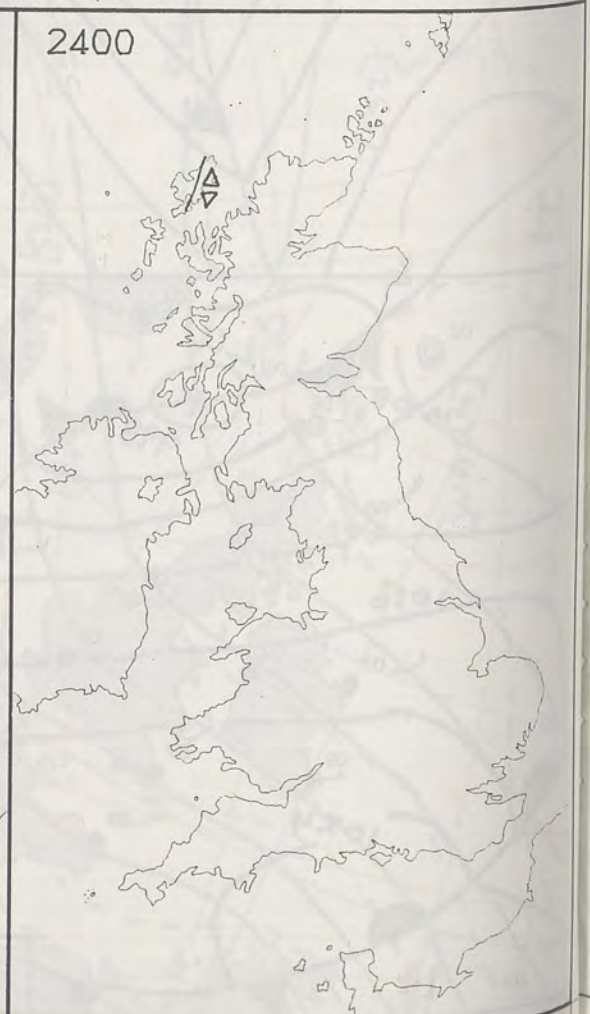
© Crown Copyright 1985 All rights reserved

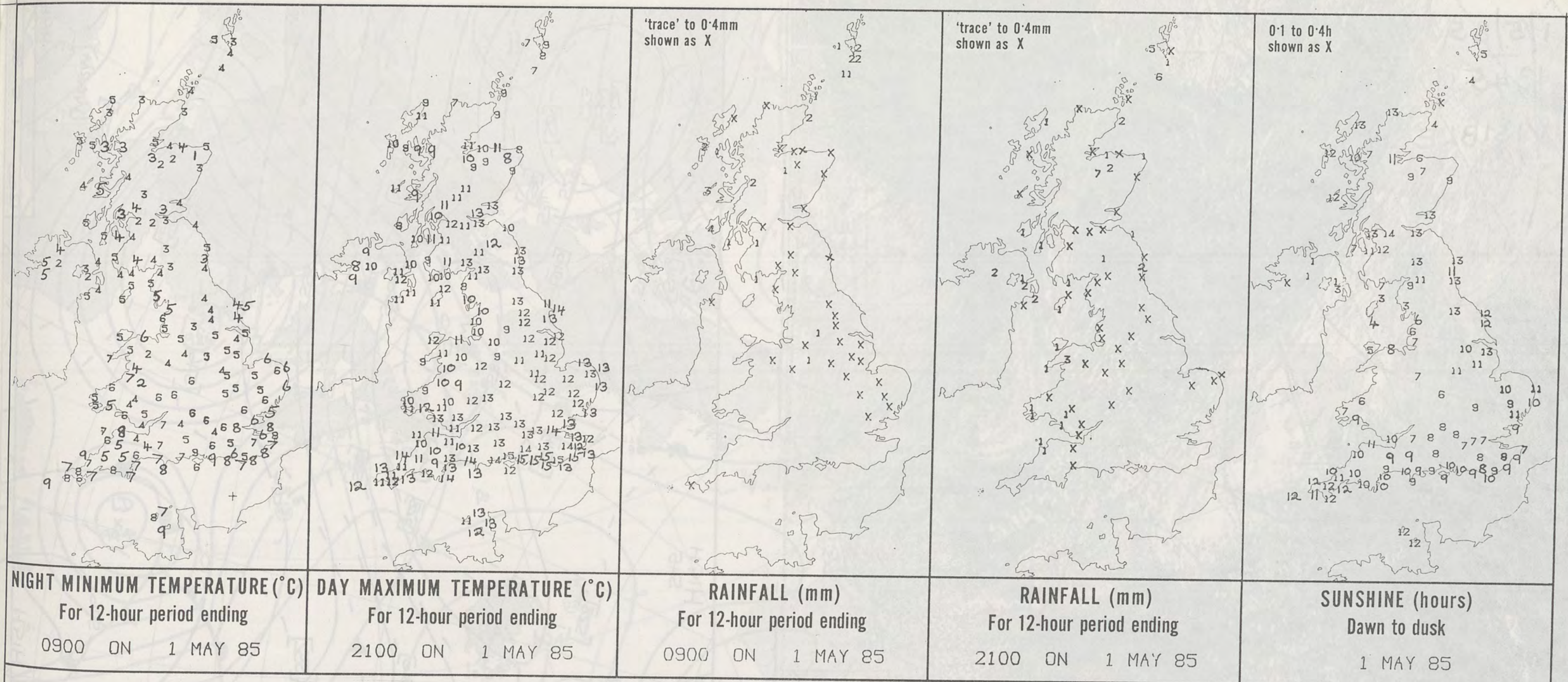


PLOTTED SURFACE OBSERVATIONS




SIGNIFICANT WEATHER CHARTS





EXTREMES FOR WEDNESDAY 1ST MAY 1985

Highest maximum	: 15.5°C Littlehampton (West Sussex)
Lowest maximum	: 7.0°C Foula (Shetland)
Lowest minimum	: 1.4°C Windy Head (Grampian)
Lowest grass minimum	: -5.3°C Dhu Loch (Isle of Bute)
Most rain (24 hours from 0900 GMT)	: 8.2 mm Hartland (Devon)
Most sun	: 13.8 hours Glasgow/Abbotsinch



**DAILY
WEATHER
SUMMARY**



1/5/85

1345

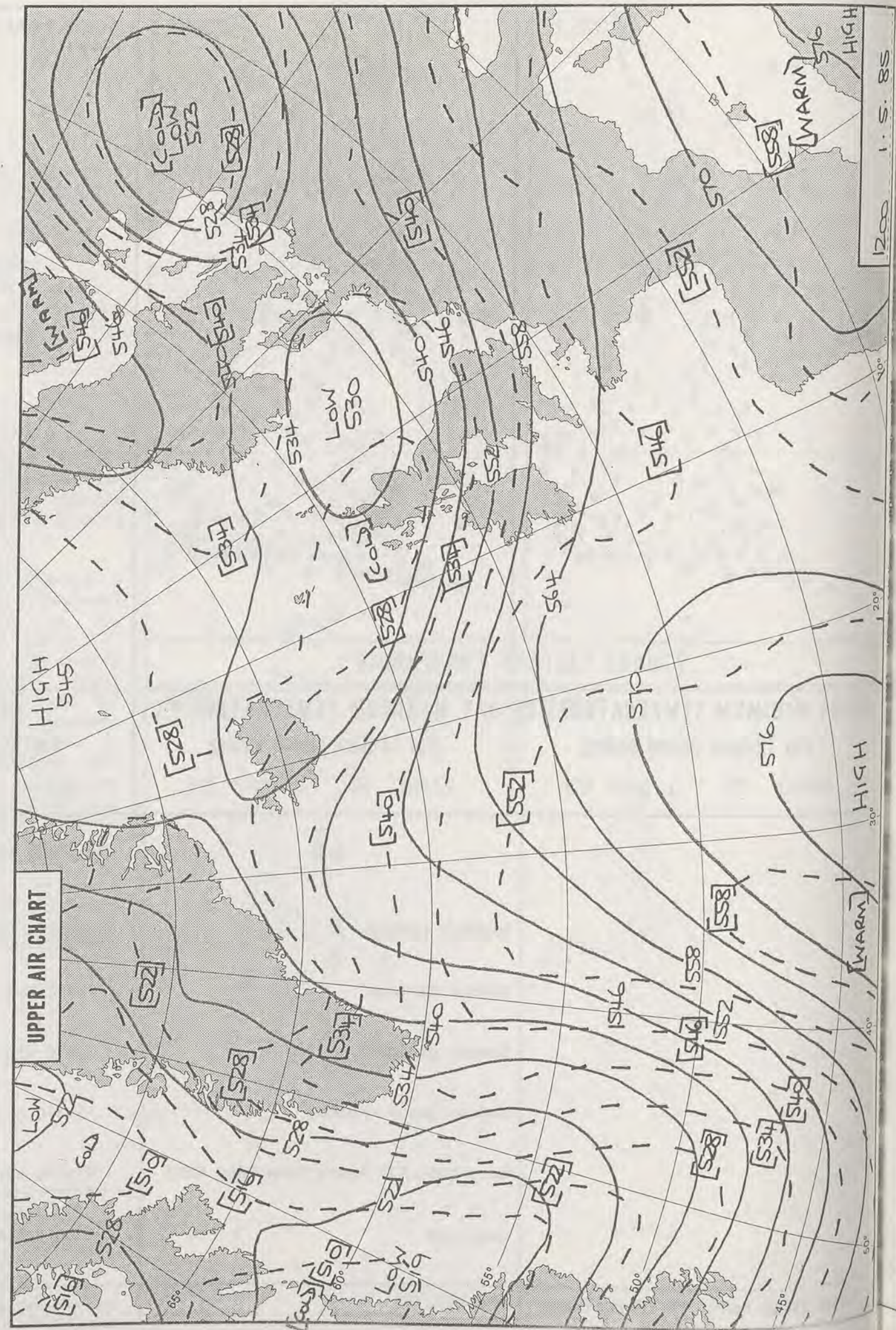
VISIBLE

20

50

0

50

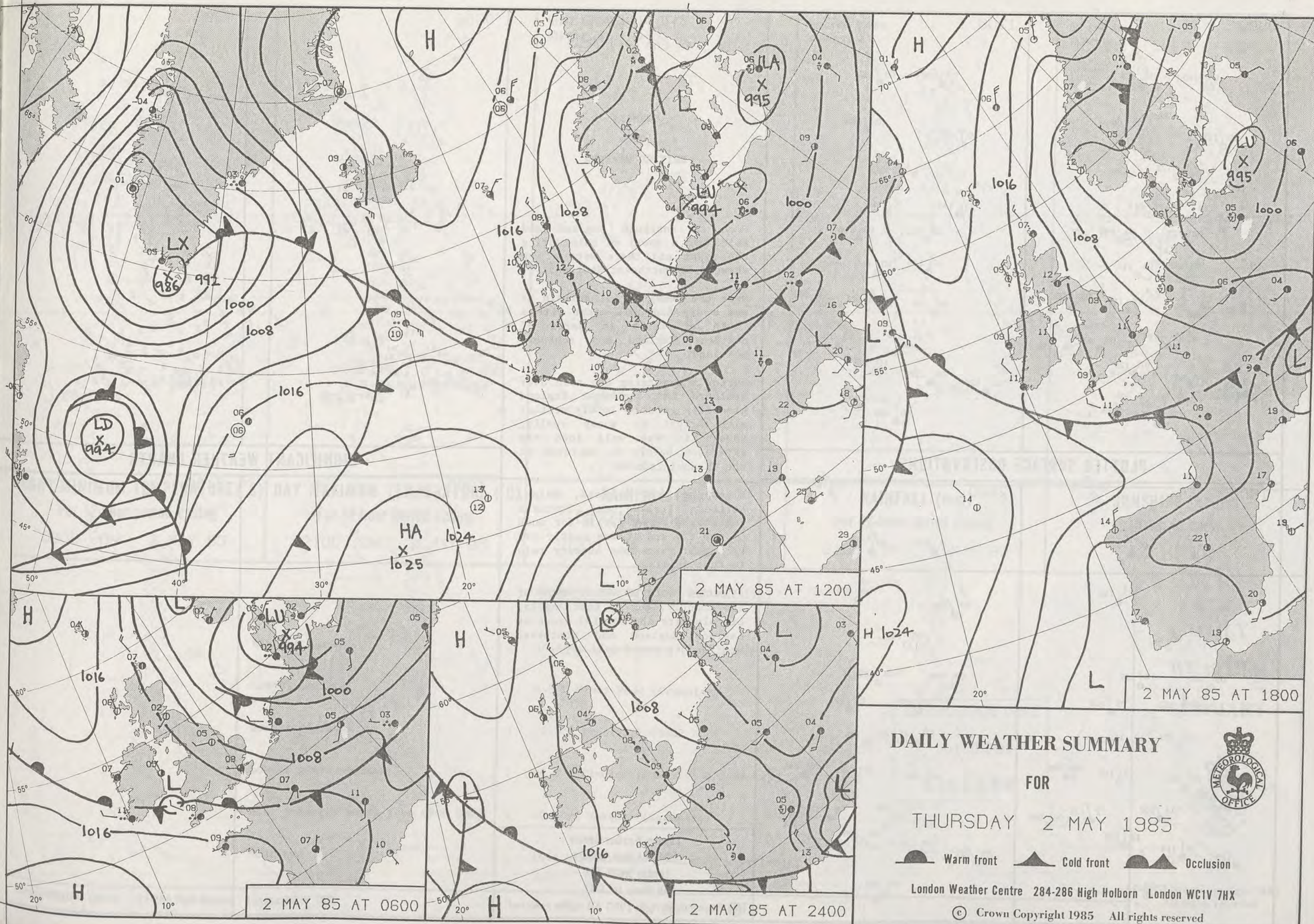


1200 1.5.85

30°

1.5.85

50°



2 MAY 85 AT 1200

2 MAY 85 AT 1800

2 MAY 85 AT 0600

2 MAY 85 AT 2400

DAILY WEATHER SUMMARY

FOR

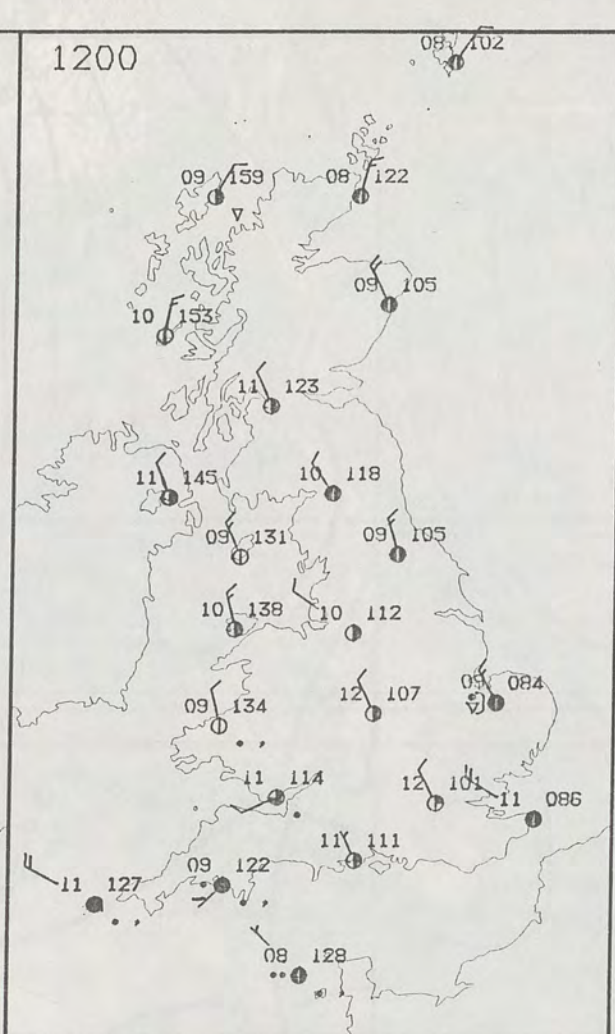
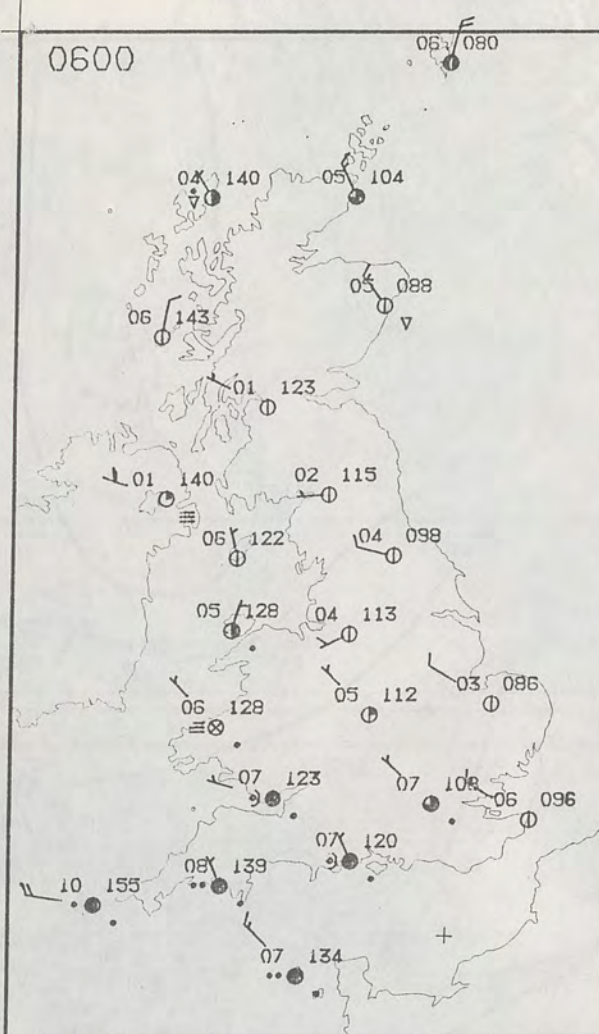
THURSDAY 2 MAY 1985



Warm front Cold front Occlusion

London Weather Centre 284-286 High Holborn London WC1V 7HX

© Crown Copyright 1985 All rights reserved



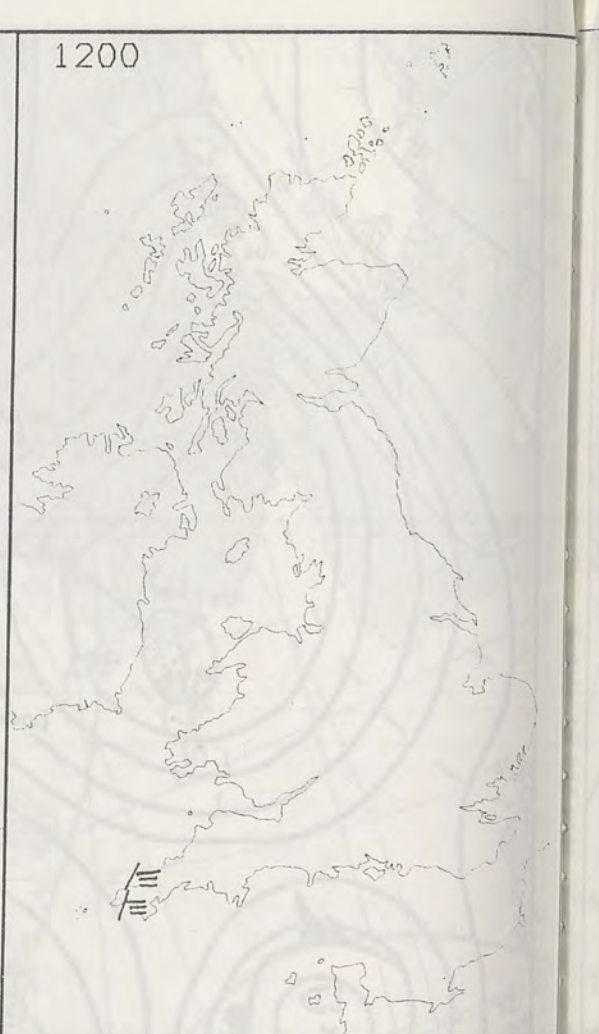
THURSDAY
2 MAY 1985

SUMMARY
OF
BRITISH WEATHER

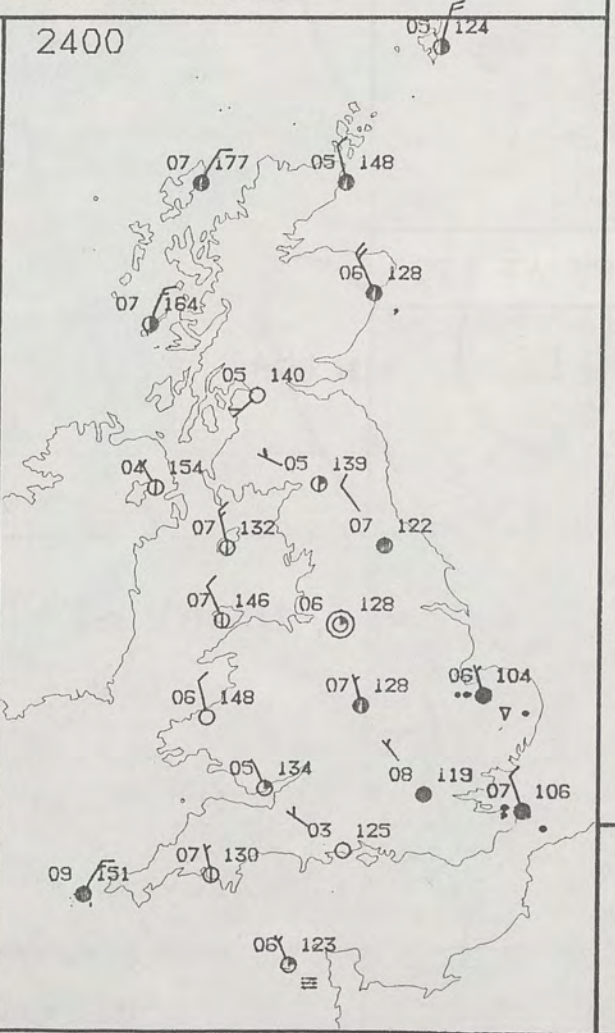
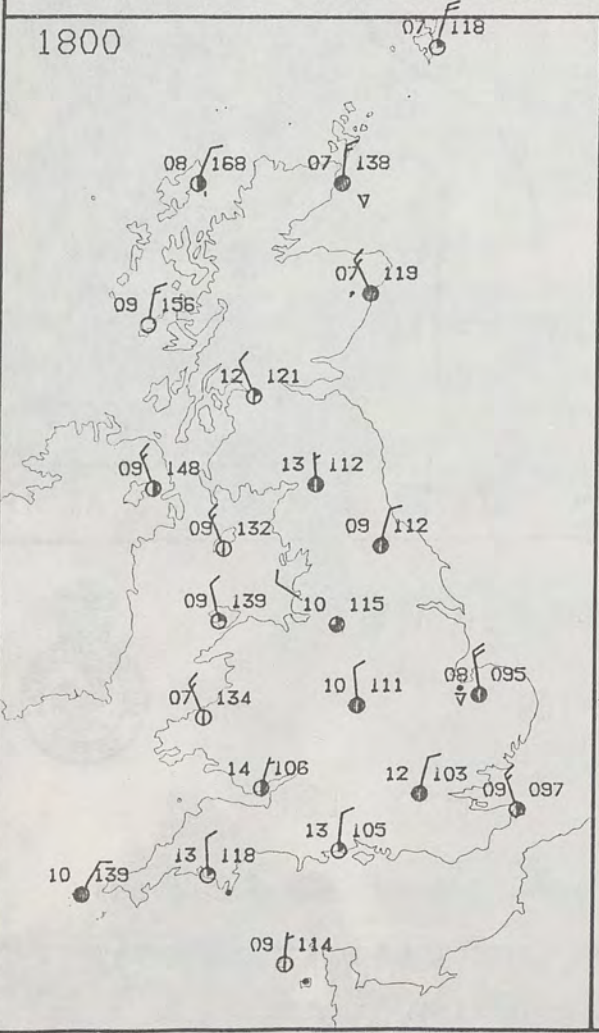
Much of southern England and Wales had a spell of rain during the night and there were a few showers in northeast Scotland.

Over the remainder of Britain it was a dry and cold night with a touch of frost in parts of northern England and southern Scotland.

During the morning the rain over southern and southwest England gradually gave way to dry weather with bright or sunny spells, though it was well into the afternoon before it improved in the Channel Islands.



PLOTTED SURFACE OBSERVATIONS

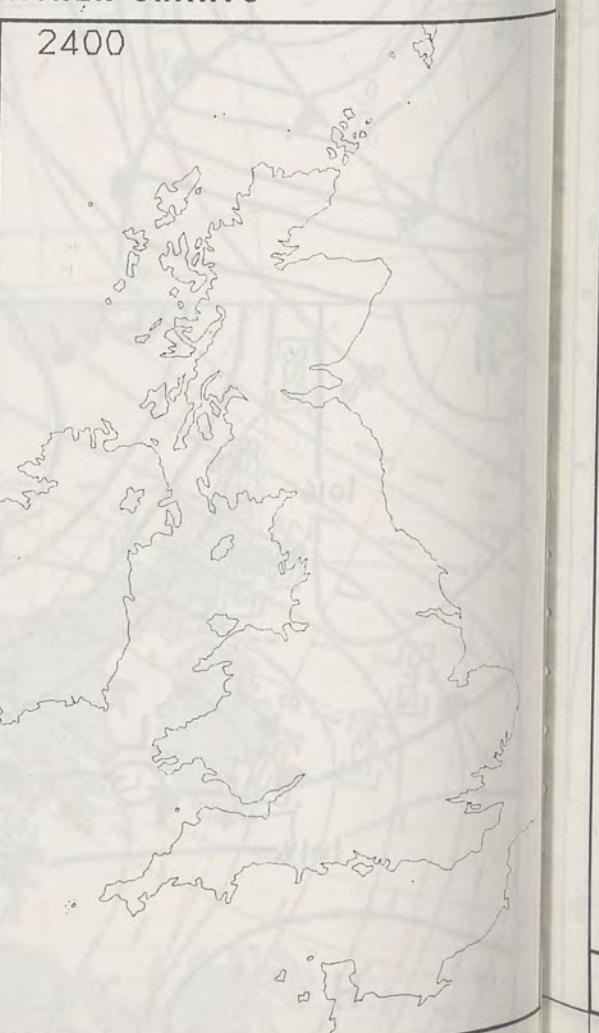


Elsewhere over England, Wales, Northern Ireland and Scotland there were sunny spells for much of the day and it was mostly dry too apart from some showery rain in East Anglia.

A rather cold day over much of the country, but in East Anglia, Lincolnshire and coastal areas of eastern England and southeast Scotland it was a cold day.

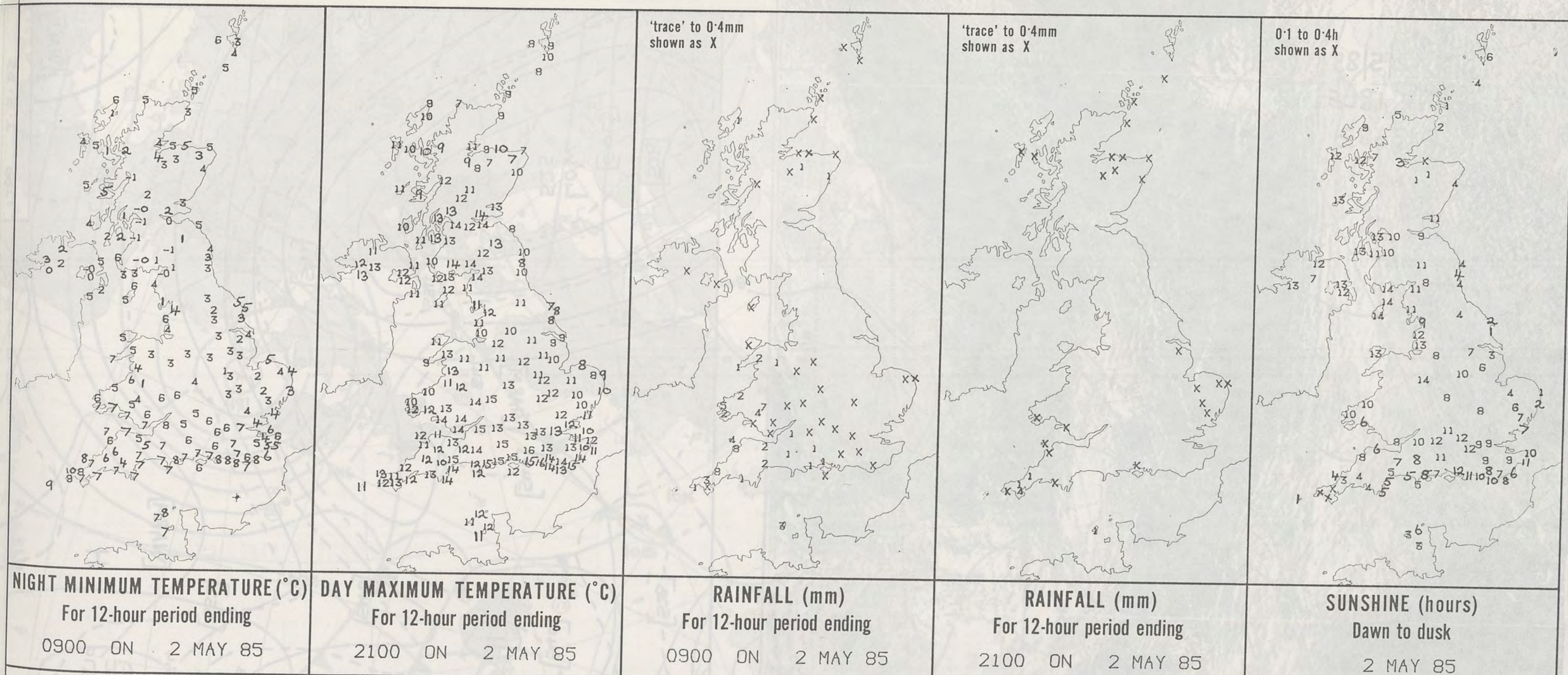
London Weather Centre
284-286 High Holborn
London WC1V 7HX
All times are GMT
© Crown Copyright 1985 All rights reserved

SIGNIFICANT WEATHER CHARTS




NIG

Londo



EXTREMES FOR THURSDAY 2ND MAY 1985

Highest maximum	: 16.4°C Littlehampton (West Sussex)
Lowest maximum	: 6.8°C Windy Head (Grampian)
Lowest minimum	: -1.3°C Prestwick (Near Ayr)
Lowest grass minimum	: -6.8°C Glenlee (Dumfries & Galloway)
Most rain (24 hours from 0900 GMT)	: 10.3 mm Newquay (Cornwall)
Most sun	: 14.1 hrs Whithorn (Dumfries & Galloway)



**DAILY
WEATHER
SUMMARY**

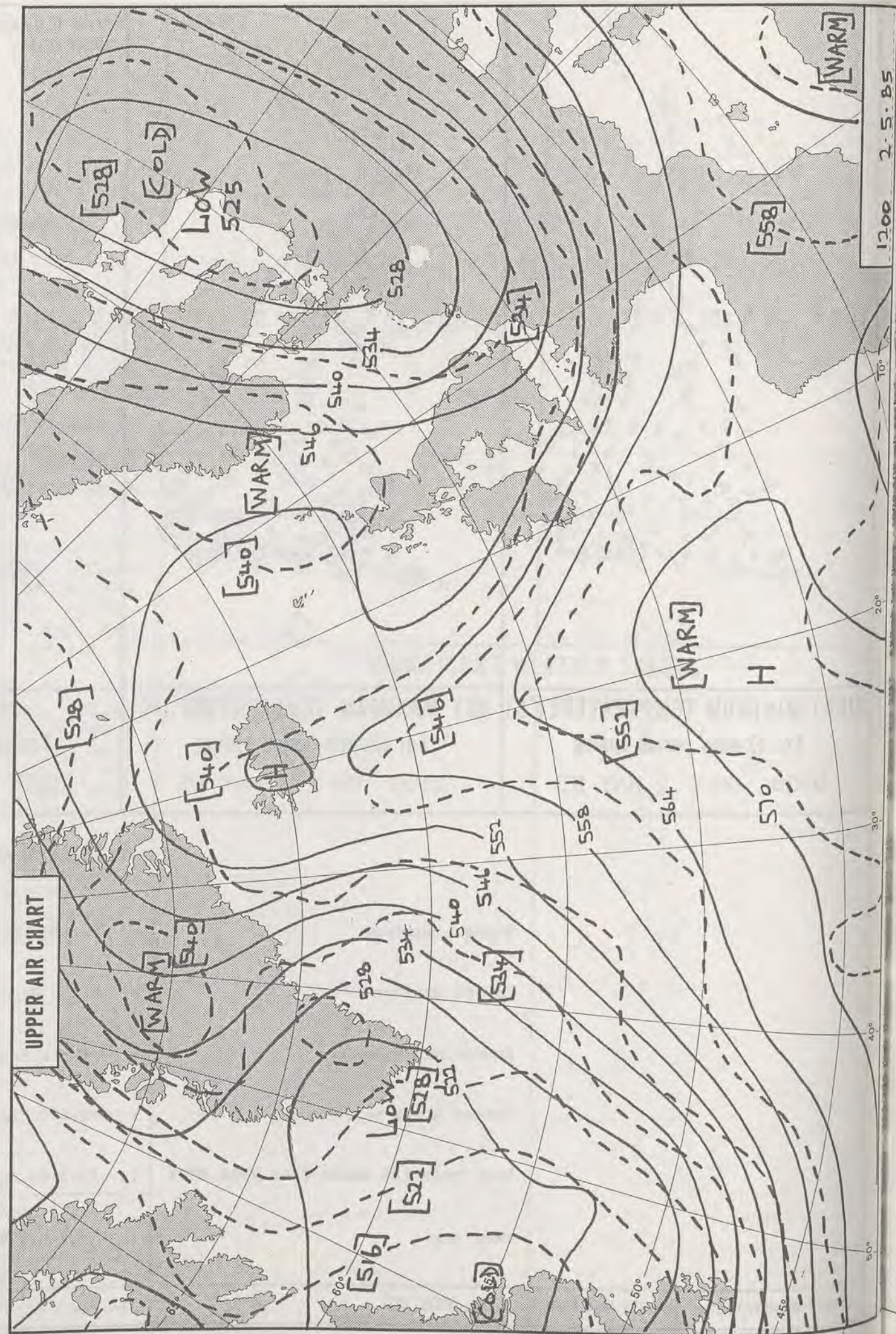


12/5/85

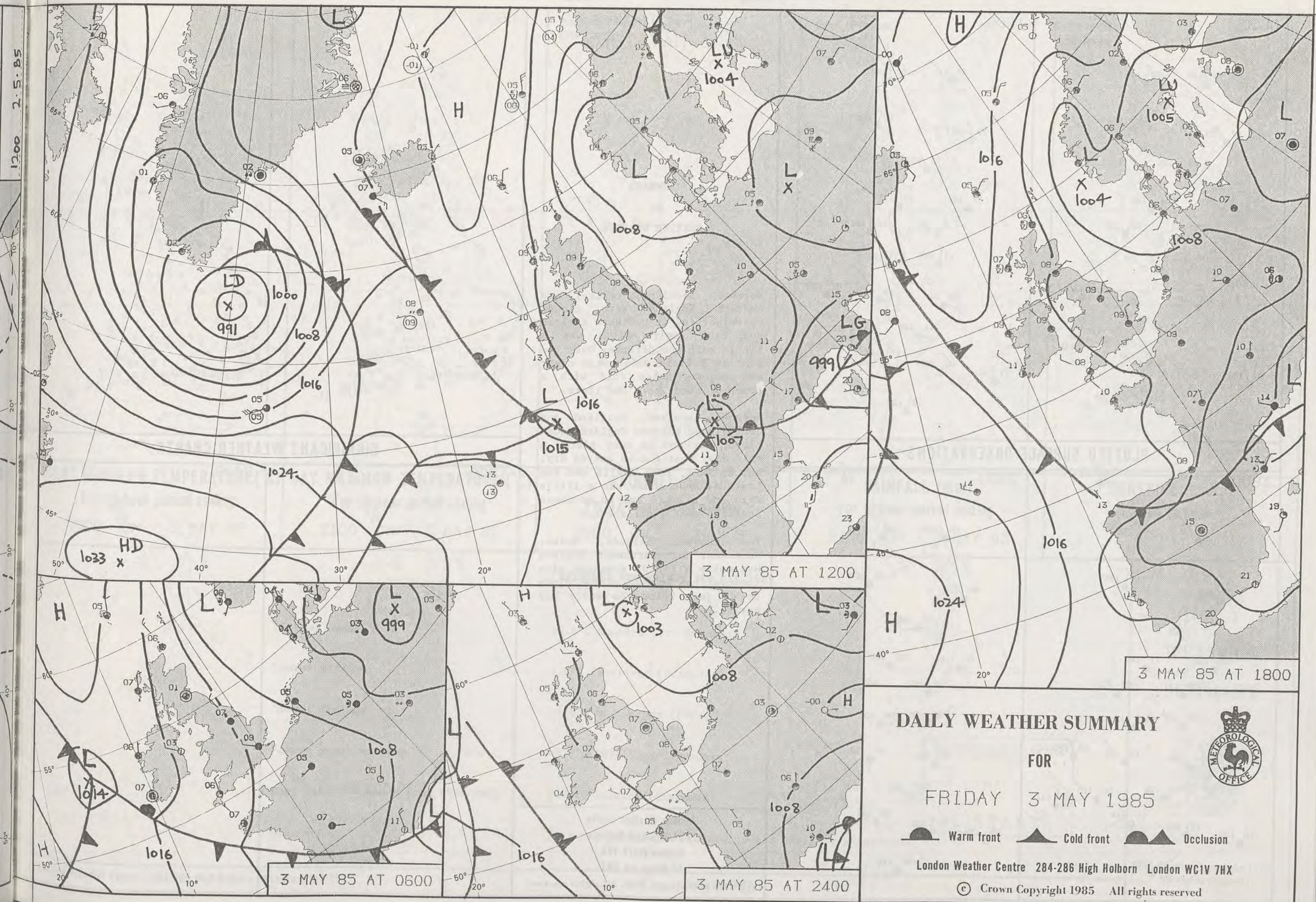
VISIBL

1338Z

UPPER AIR CHART



1200 2.5.85



DAILY WEATHER SUMMARY

FOR

FRIDAY 3 MAY 1985

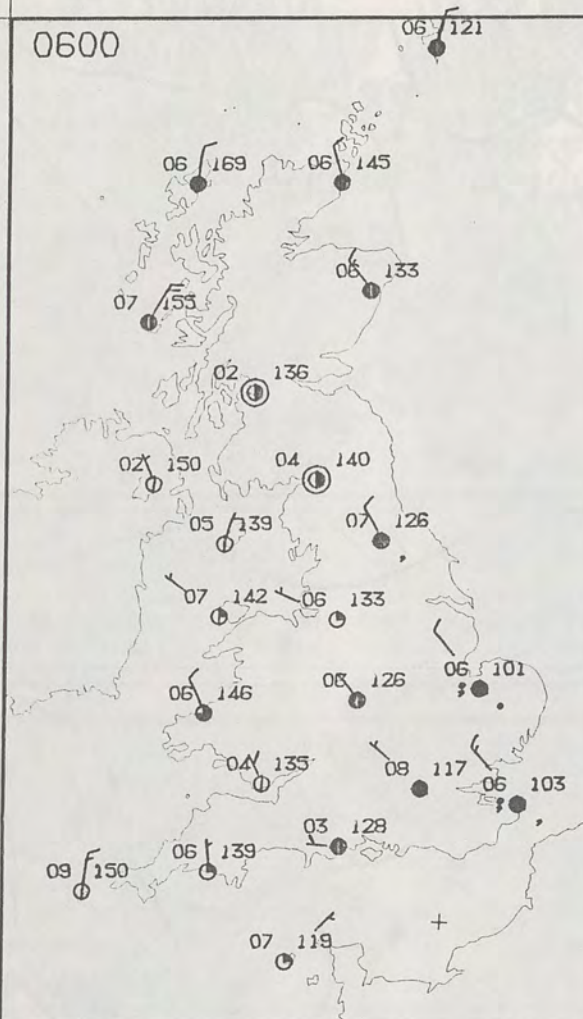
Warm front Cold front Occlusion

London Weather Centre 284-286 High Holborn London WC1V 7HX

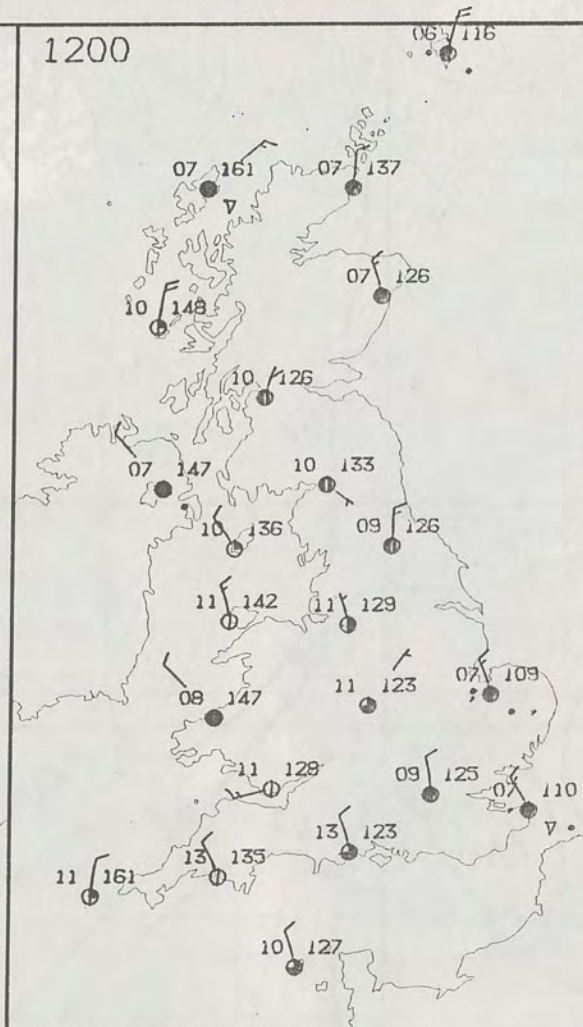
© Crown Copyright 1985 All rights reserved



0600



1200

FRIDAY
3 MAY 1985SUMMARY
OF
BRITISH WEATHER

Northern Scotland, central and eastern England were cloudy overnight and in northern England and East Anglia there was a little rain and drizzle. Over the rest of Britain skies were clear and it was quite cold with a touch of frost here and there.

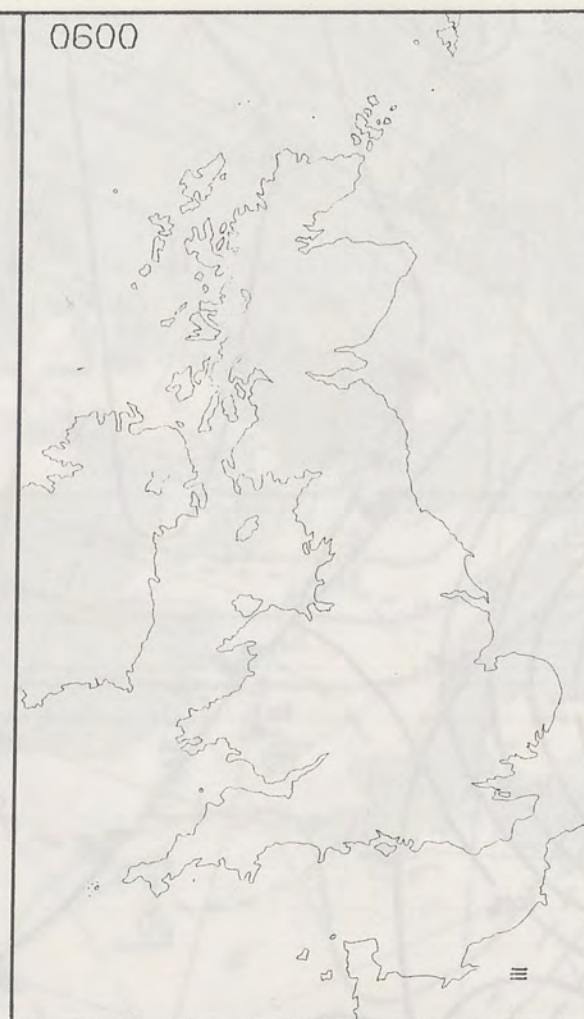
Northern Ireland, Scotland and central and eastern England had a cloudy day and in many places a cold day. Most places stayed dry, but in Kent, East Anglia and the East Midlands there was a little rain and drizzle and in northern Scotland some light showers.

The Channel Islands, Wales, southwest and northwest England had quite a lot of sunshine with temperatures in many places close to or just below the early May normal.

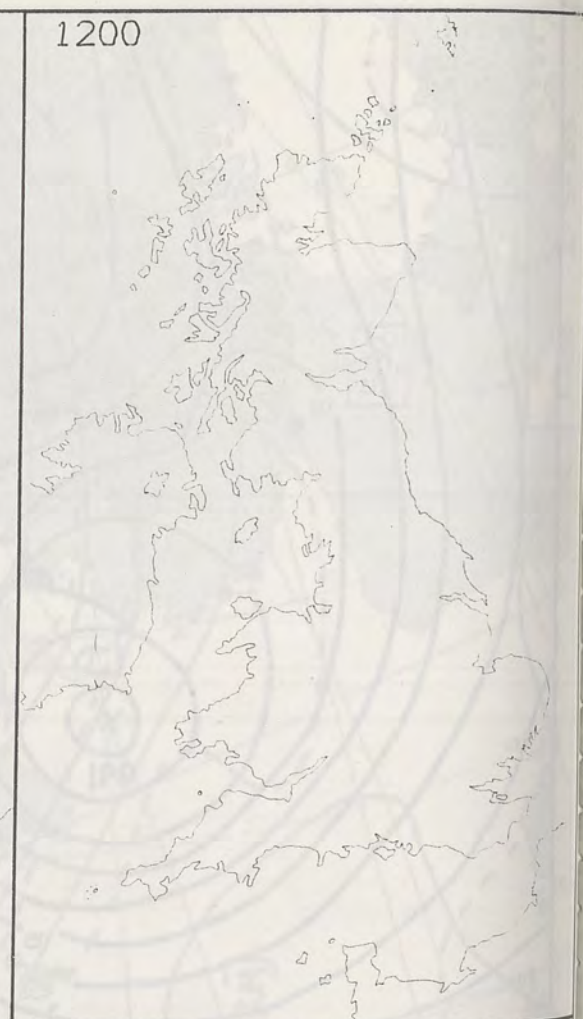
London Weather Centre
284-286 High Holborn
London WC1V 7HX
All times are GMT

© Crown Copyright 1985 All rights reserved

0600

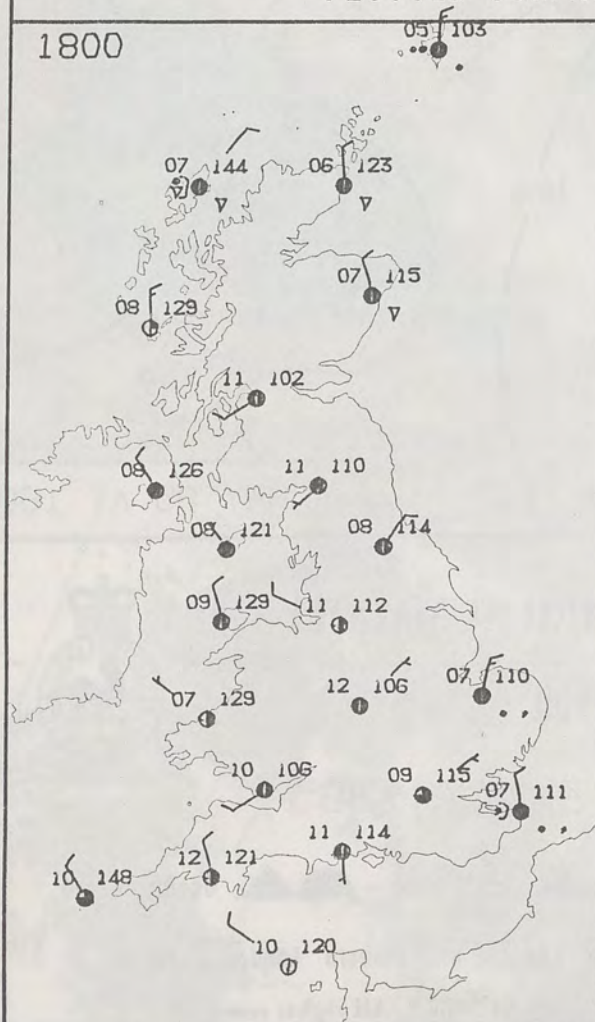


1200

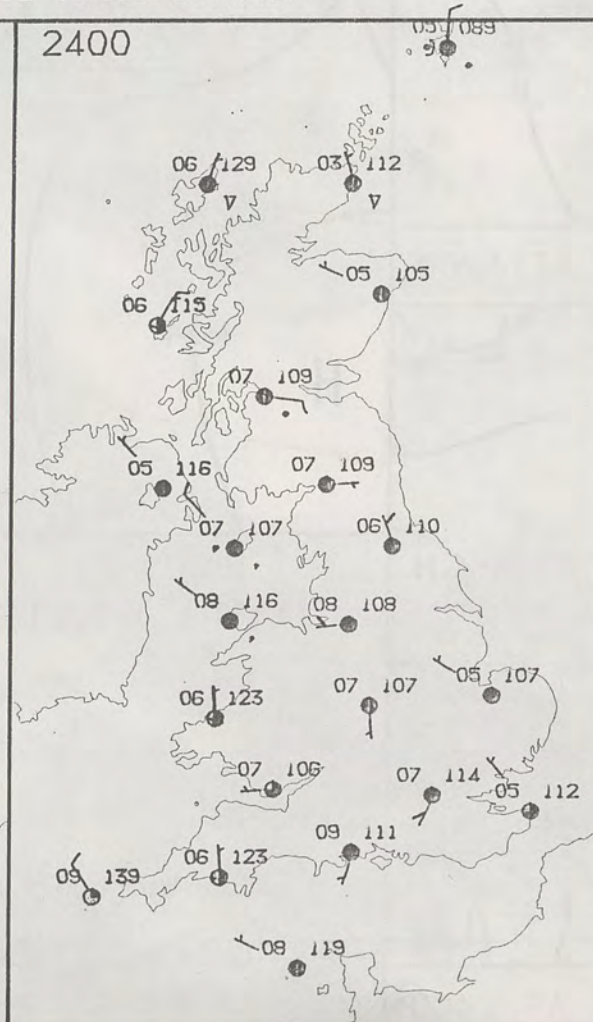


PLOTTED SURFACE OBSERVATIONS

1800



2400

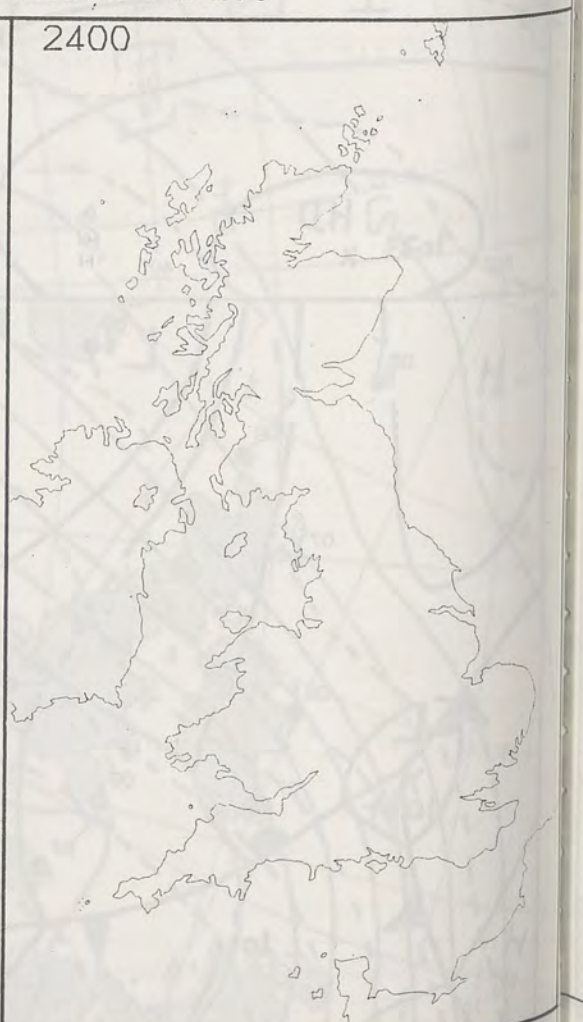


SIGNIFICANT WEATHER CHARTS

1800

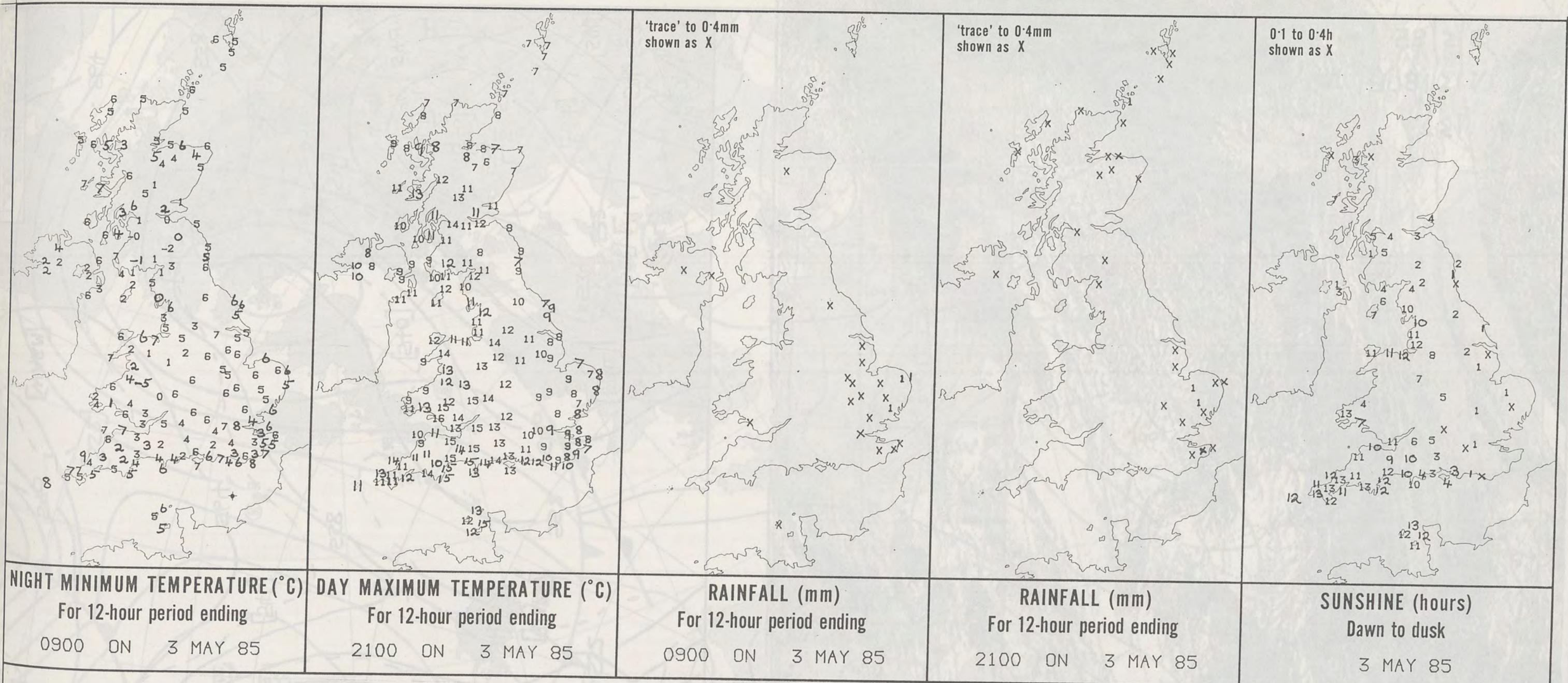


2400



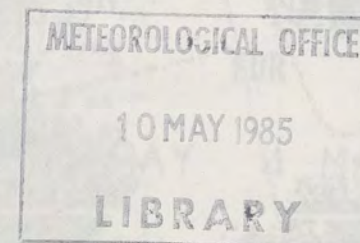
NIGH

London



EXTREMES FOR FRIDAY 3RD MAY 1985

Highest maximum	:	15.6°C Mumbles (Nr. Swansea)
Lowest maximum	:	5.9°C Glenlivet (Grampian)
Lowest minimum	:	-4.6°C St. Harmon (Powys)
Lowest grass minimum	:	-5.0°C Edinburgh/Turnhouse
Most rain (24 hours from 0900 GMT)	:	2.2 mm Lerwick (Shetland)
Most sun	:	13.2 hrs St. Mawgan (Cornwall) and Guernsey/L'Ancrese

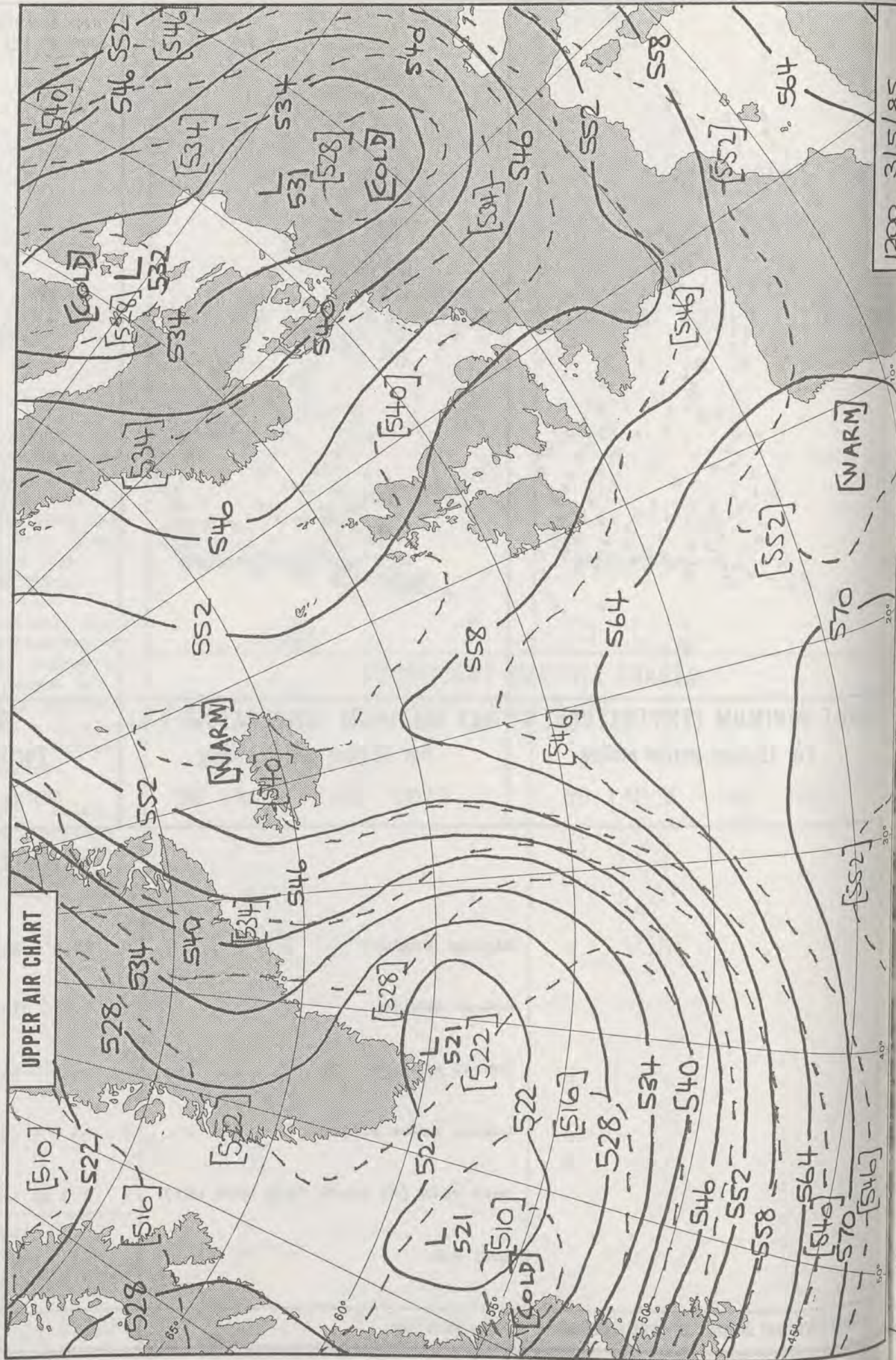


**DAILY
WEATHER
SUMMARY**



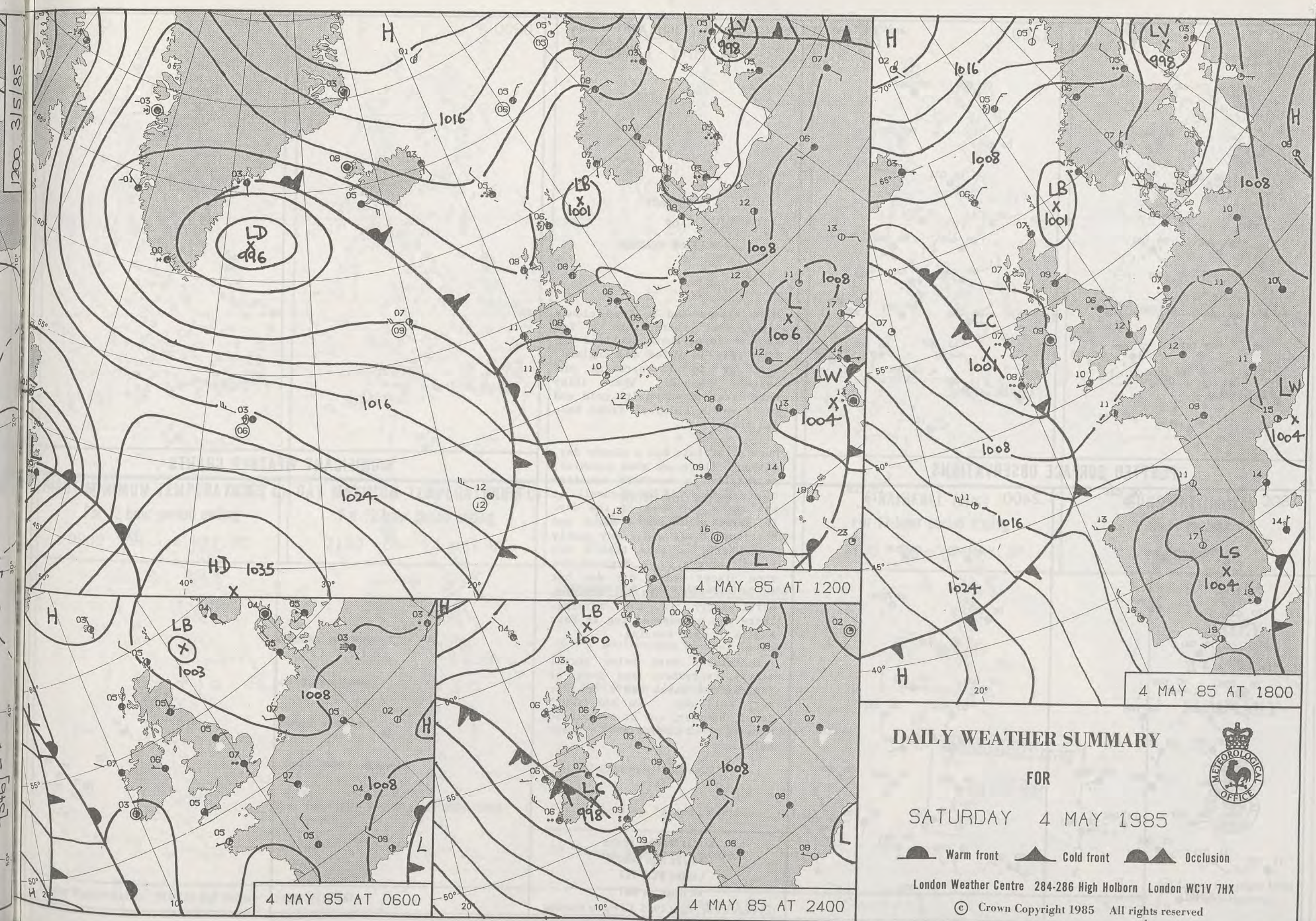
© Crown Copyright 1985
All rights reserved

3/5/85
VISIBLE
1327



1200 3/5/85

1200. 3/5/85.



DAILY WEATHER SUMMARY

FOR

SATURDAY 4 MAY 1985

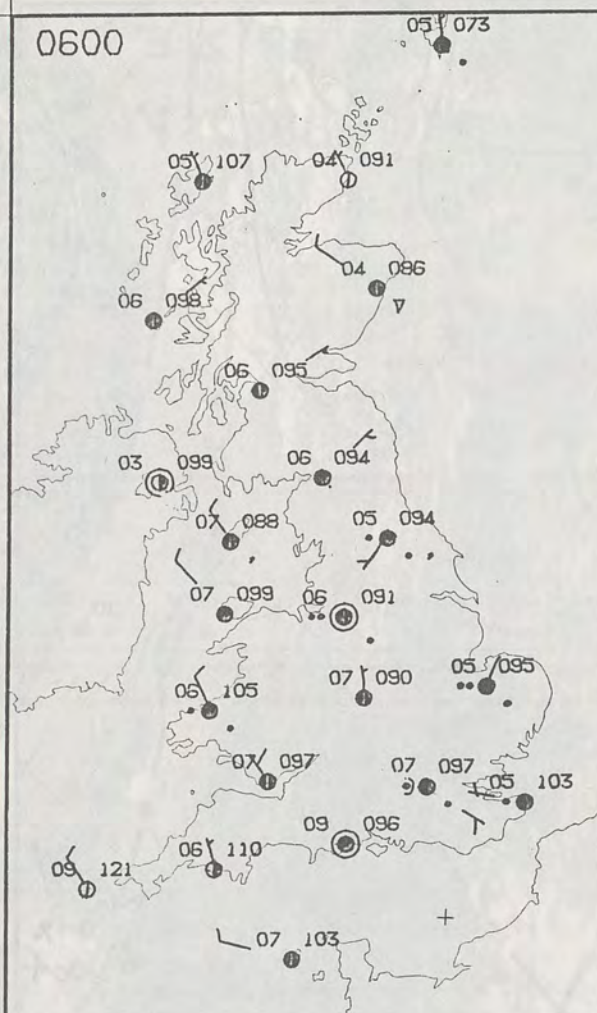
Warm front Cold front Occlusion

London Weather Centre 284-286 High Holborn London WC1V 7HX

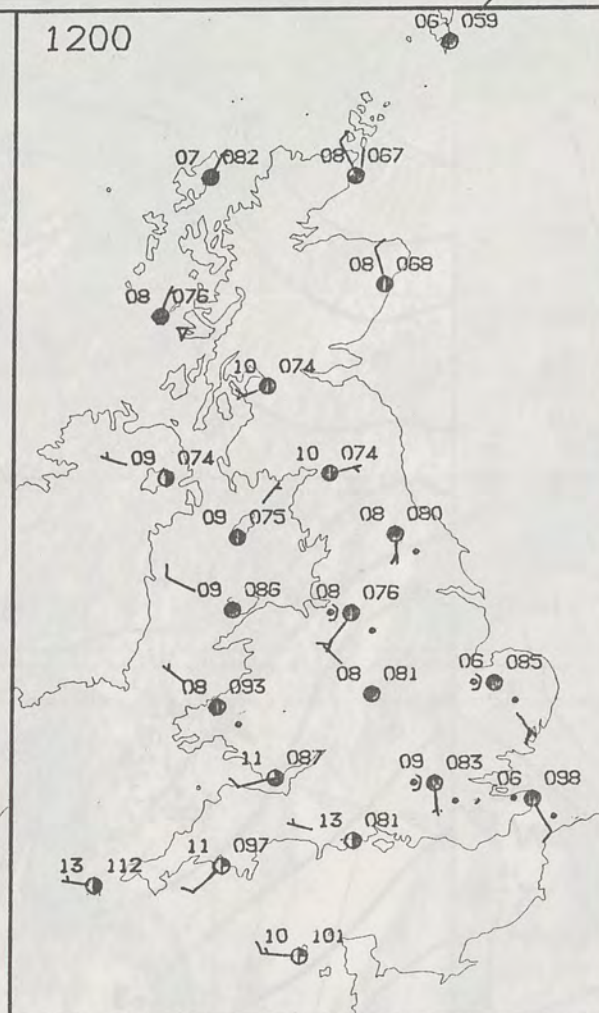
© Crown Copyright 1985 All rights reserved



0600

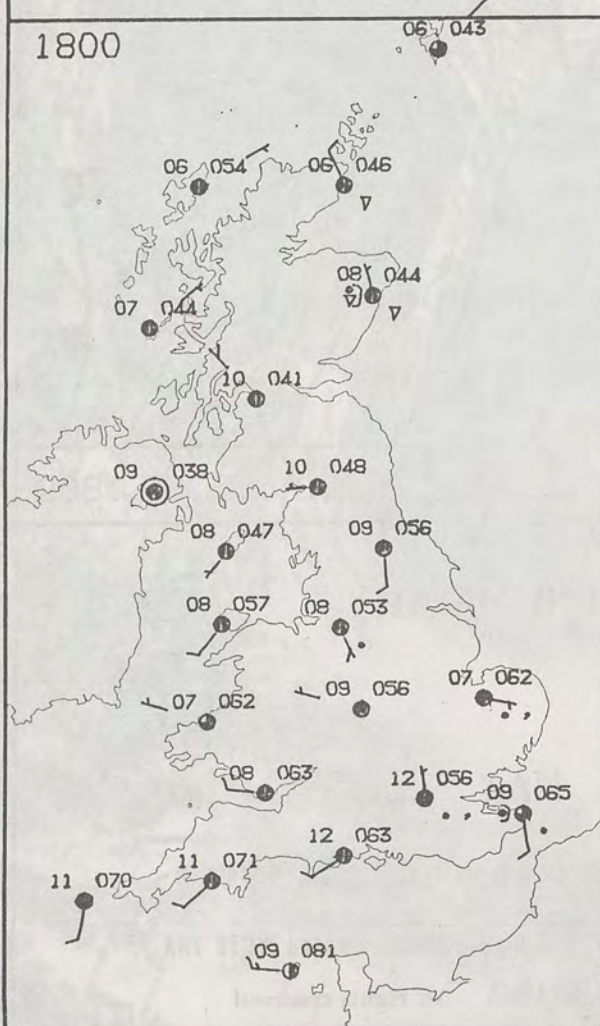


1200

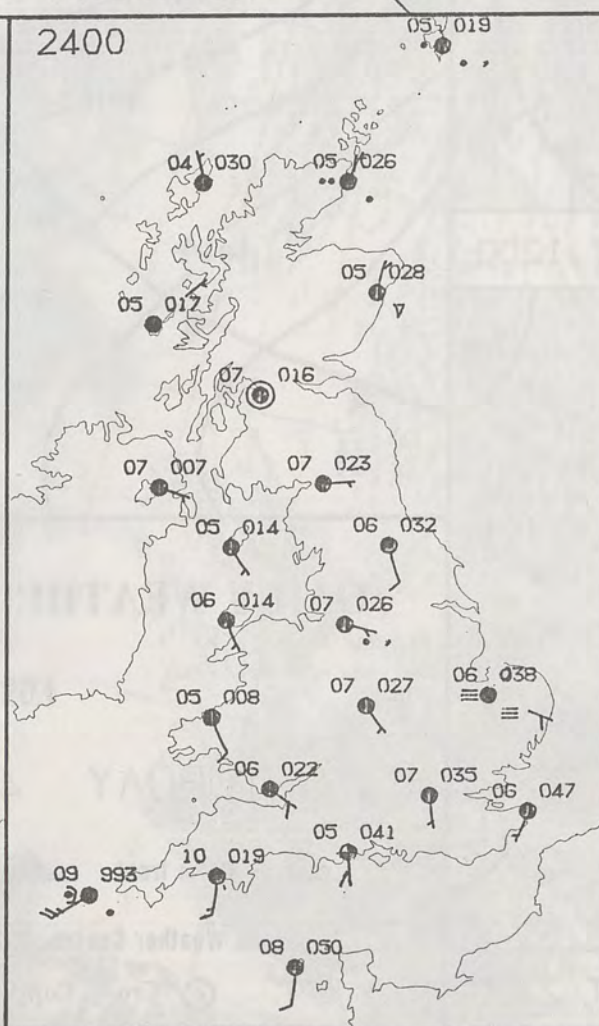


PLOTTED SURFACE OBSERVATIONS

1800



2400

SATURDAY
4 MAY 1985SUMMARY
OF
BRITISH WEATHER

Most places had a dry, cloudy night, but there were a few showers in northern Scotland and some rain in Wales and England, most of it in northern and eastern England. Where skies were clear it was quite cold and there was a touch of frost here and there.

Much of Britain had a cloudy day, although there was some sunshine, especially in southern counties of England, and in Cornwall it was sunny for much of the day. In Wales, Northern Ireland and Scotland it was a dry day nearly everywhere, no more than a few light showers. In England too some places had a dry day but there was some rain and drizzle, particularly in the morning. There was widespread fog in East Anglia by late evening.

Temperatures were below normal nearly everywhere and most of England and Wales had a cold or very cold day. On the south coast, however, one or two places managed temperatures near normal.

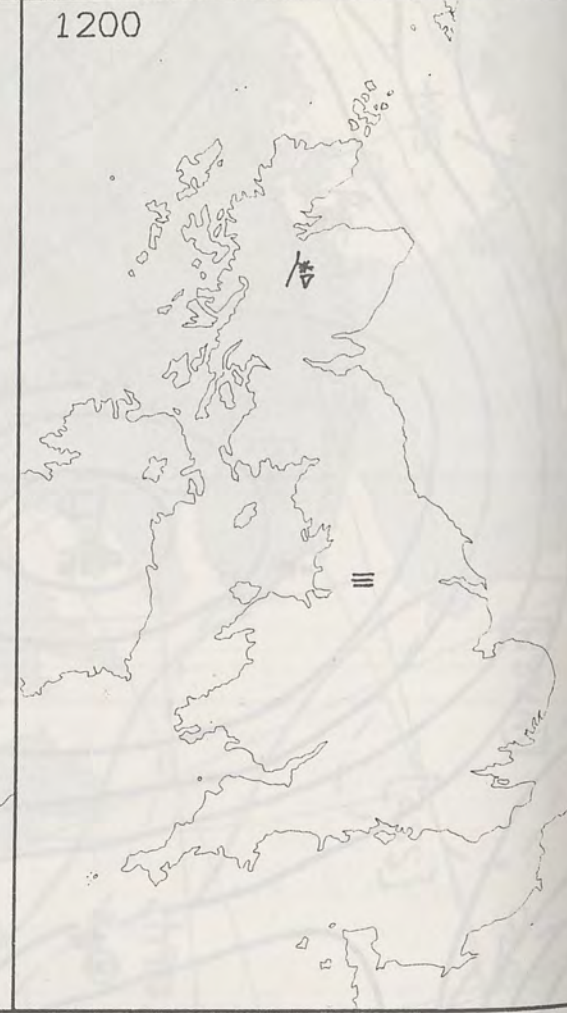
London Weather Centre
284-286 High Holborn
London WC1V 7HX
All times are GMT

© Crown Copyright 1985 All rights reserved

0600



1200



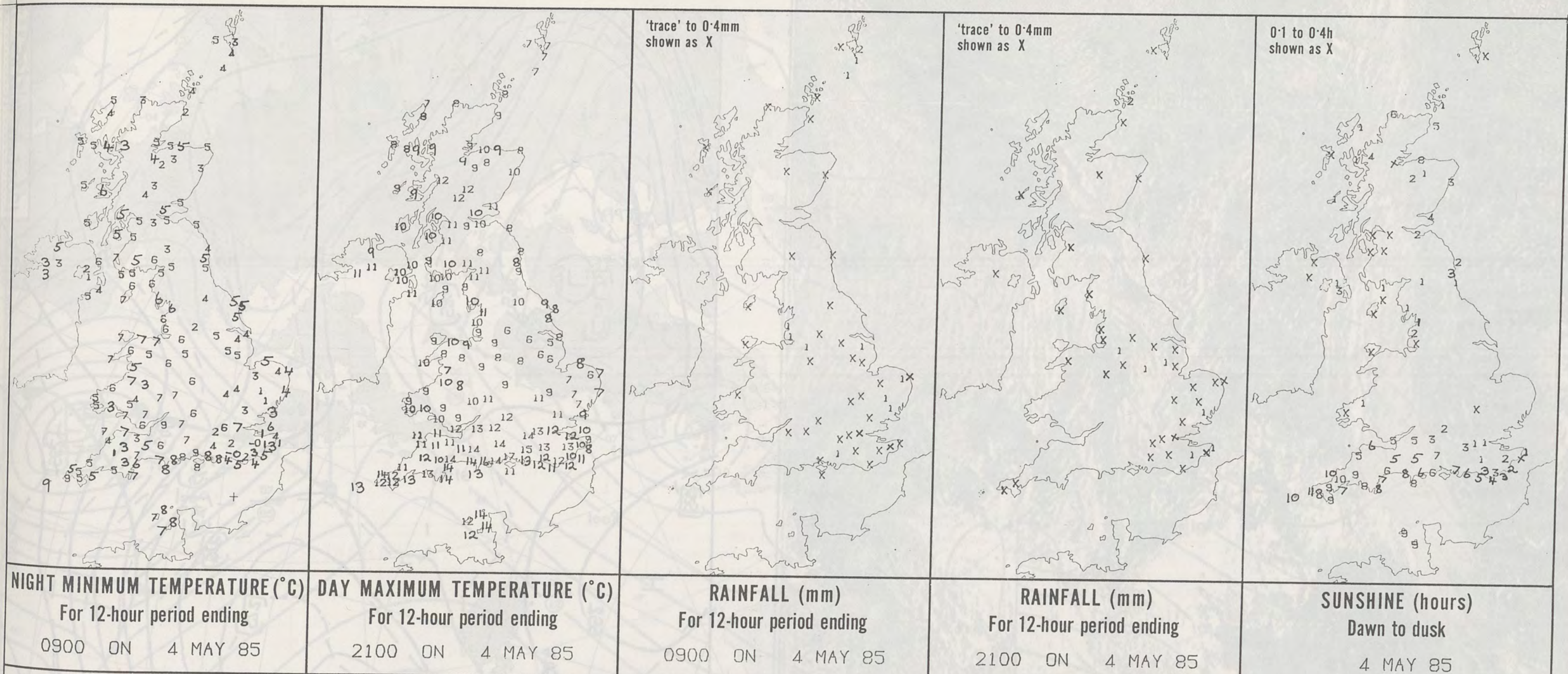
SIGNIFICANT WEATHER CHARTS

1800



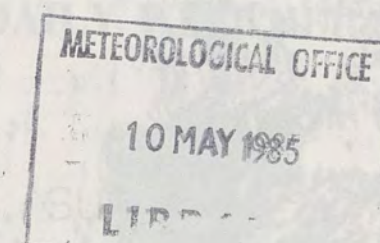
2400





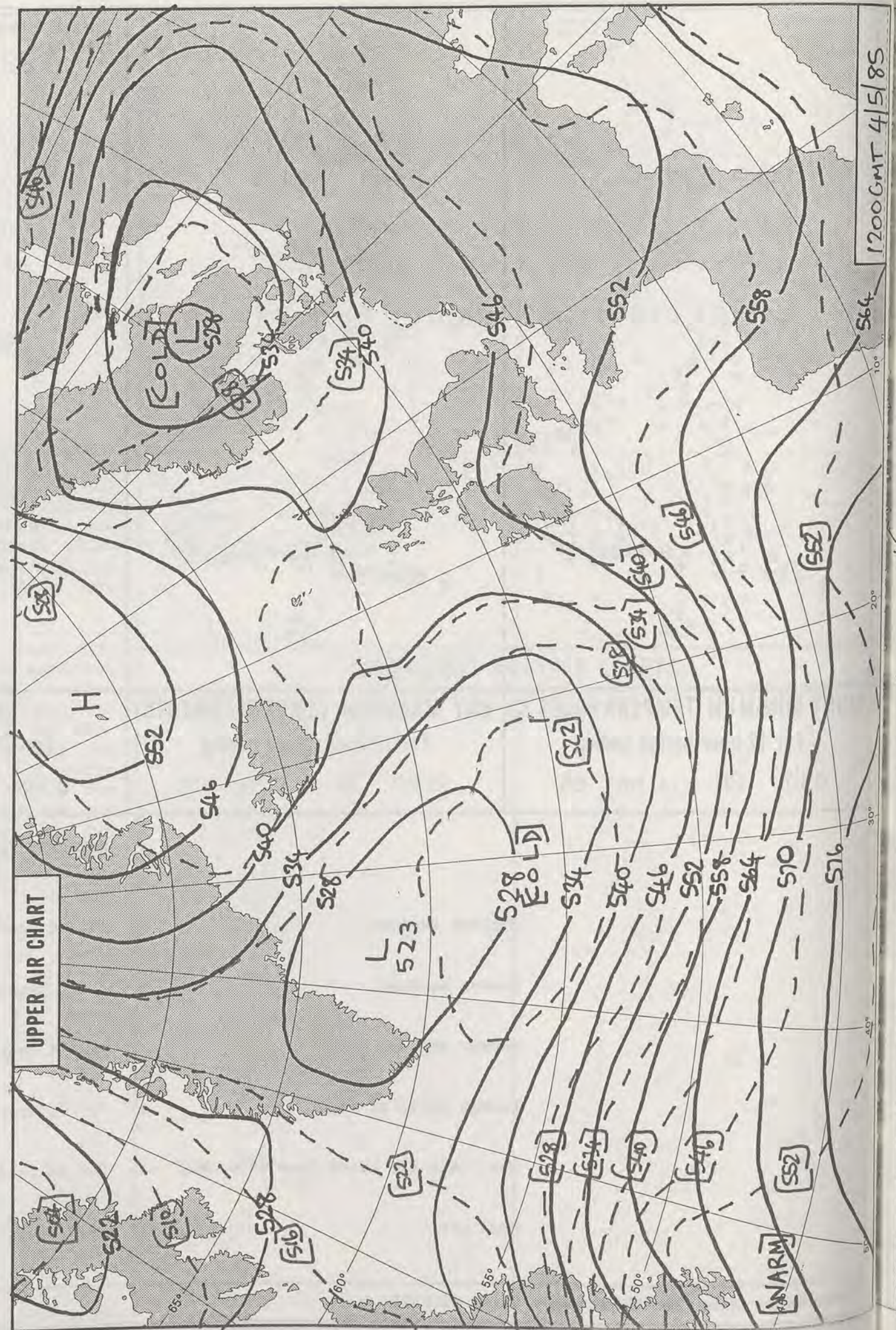
EXTREMES FOR SATURDAY 4TH MAY 1985

Highest maximum	: 16.7°C Southampton Weather Centre
Lowest maximum	: 5.1°C Binbrook (Lincolnshire)
Lowest minimum	: -0.2°C East Hoathly (Near Lewes, East Sussex)
Lowest grass minimum	: -4.4°C Bastreet (Cornwall)
Most rain (24 hours from 0900 GMT)	: 9.1 mm Bardsey Island (Northwest Wales)
Most sun	: 10.5 hours Penzance (Cornwall)



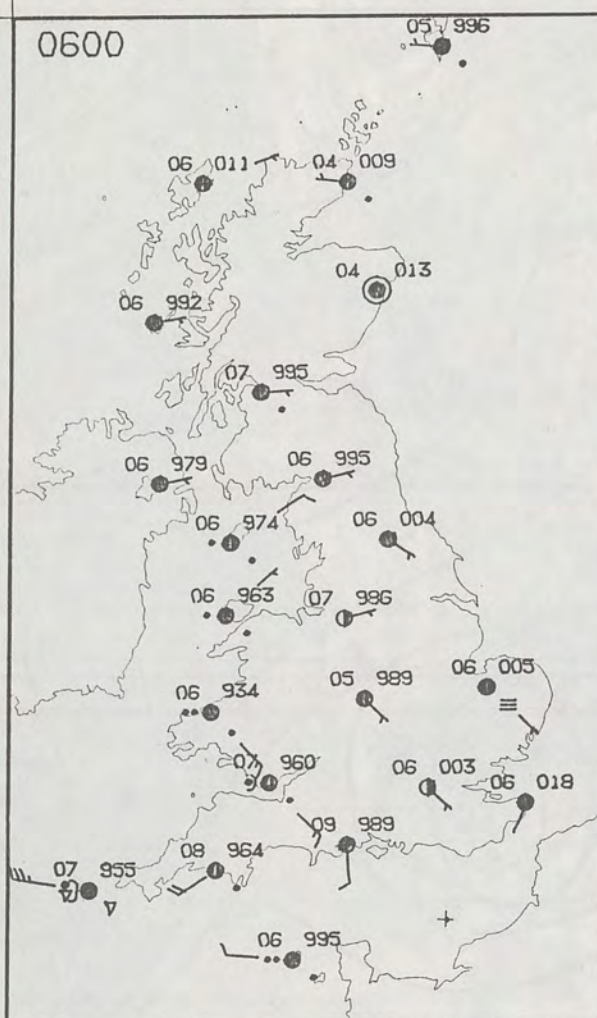
**DAILY
WEATHER
SUMMARY**



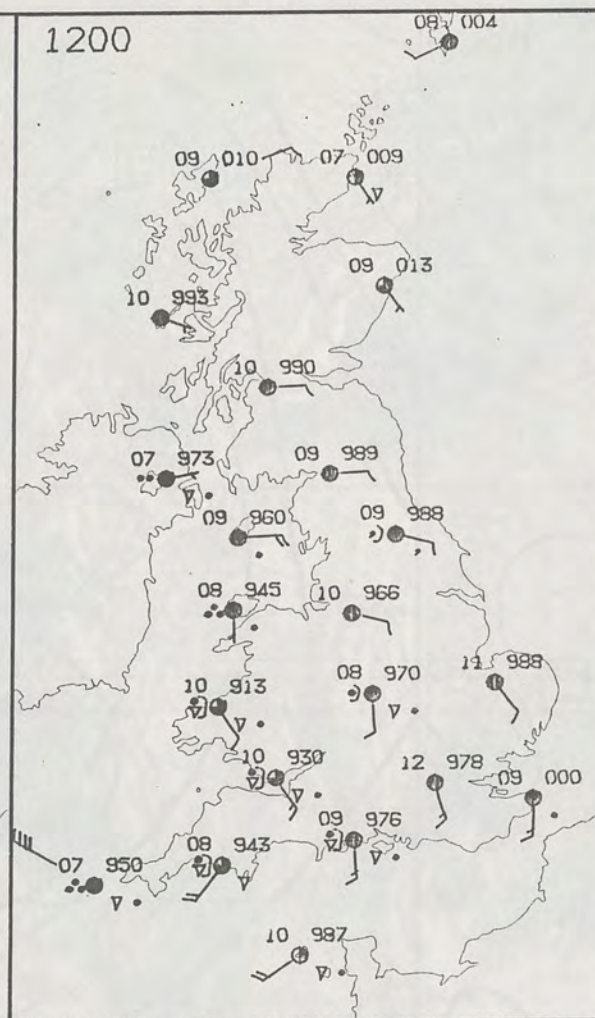




0600

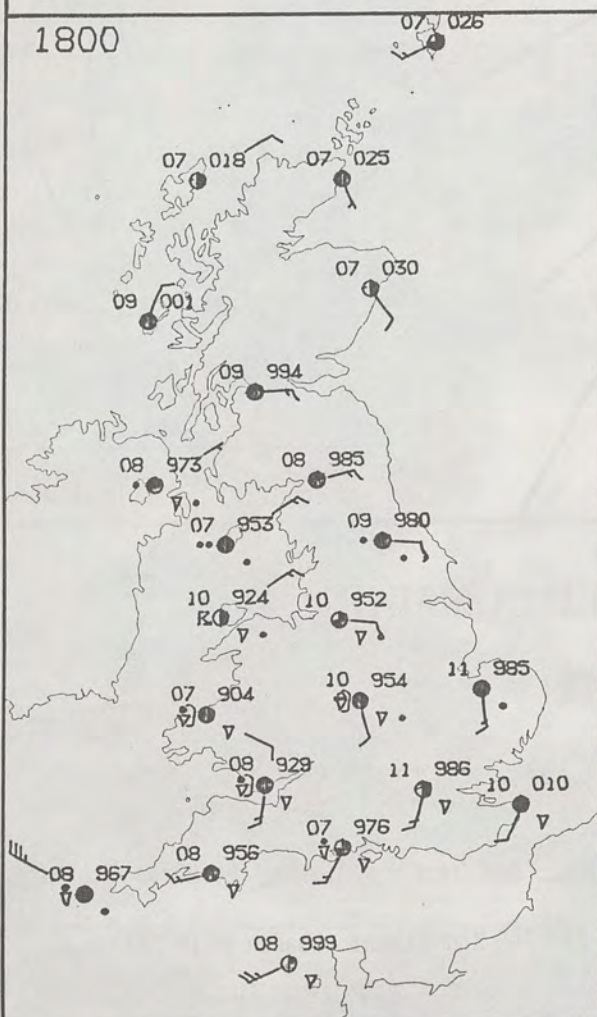


1200

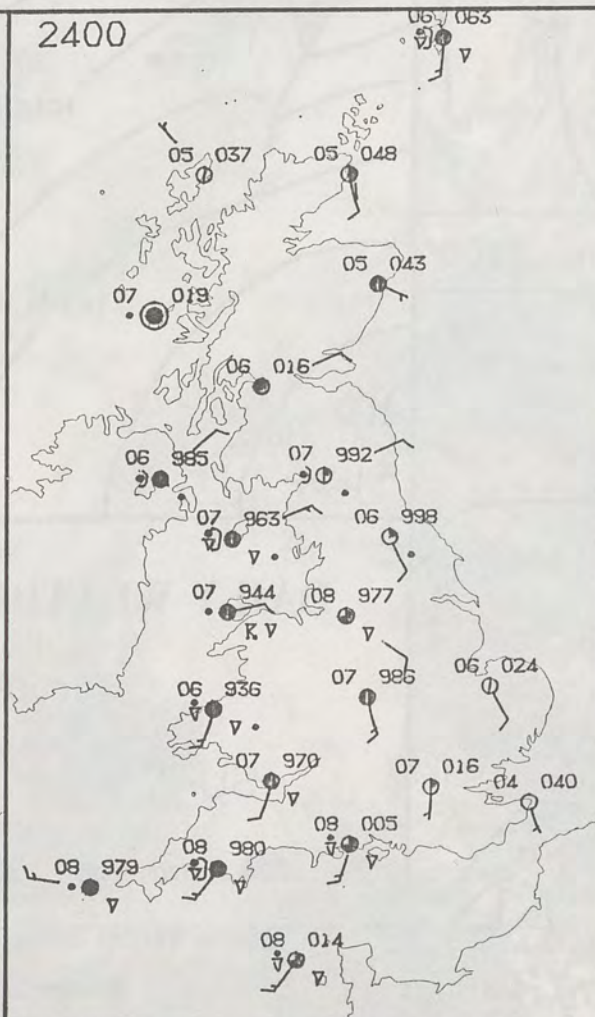


PLOTTED SURFACE OBSERVATIONS

1800



2400

SUNDAY
5 MAY 1985SUMMARY
OF
BRITISH WEATHER

The night was rather cloudy, and parts of eastern England were foggy for a time. Rain spread to the southwest by daybreak.

The rain spread to the north and east during the day, but away from the southwest amounts were small, with many eastern counties having none at all.

Scotland too was dry for most of the day, and in the north and east there was sunny intervals. Brighter weather also spread northeast across England and Wales during the day, but there were some heavy showers in western and central regions with local hail and thunder. There was also persistent rain in parts of the southwest, while the Channel Islands had quite a sunny day.

Most places were cold, and Cornwall, much of Devon and south and west Wales had a very cold, windy day.

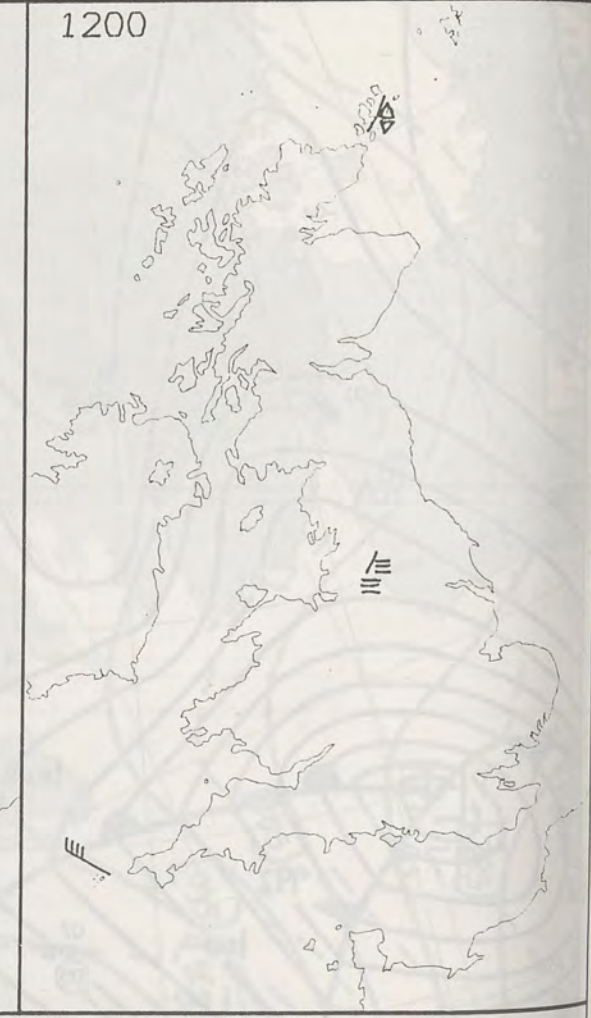
London Weather Centre
284-286 High Holborn
London WC1V 7HX
All times are GMT

© Crown Copyright 1985 All rights reserved

0600



1200

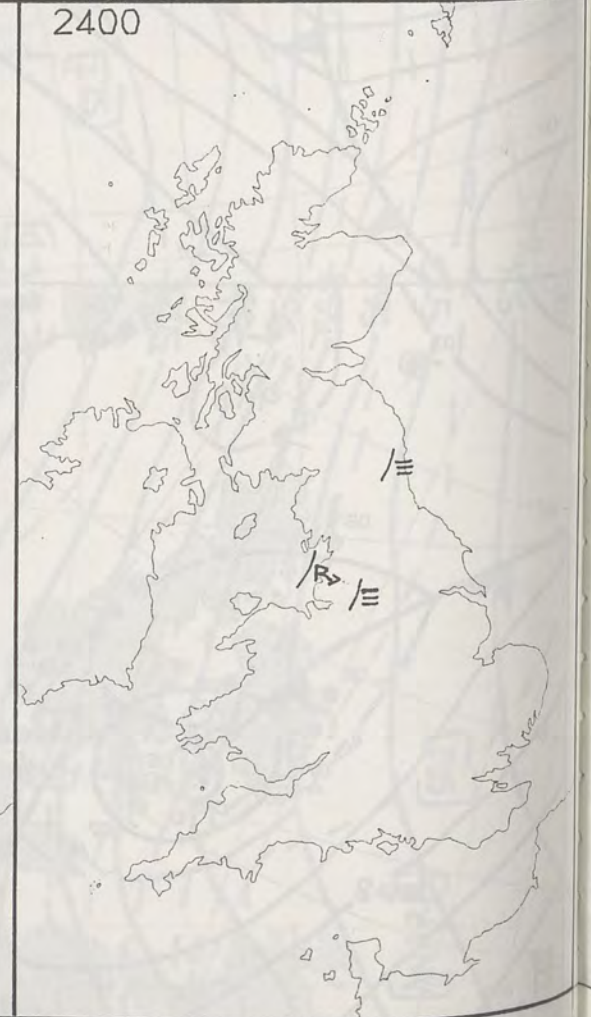


SIGNIFICANT WEATHER CHARTS

1800

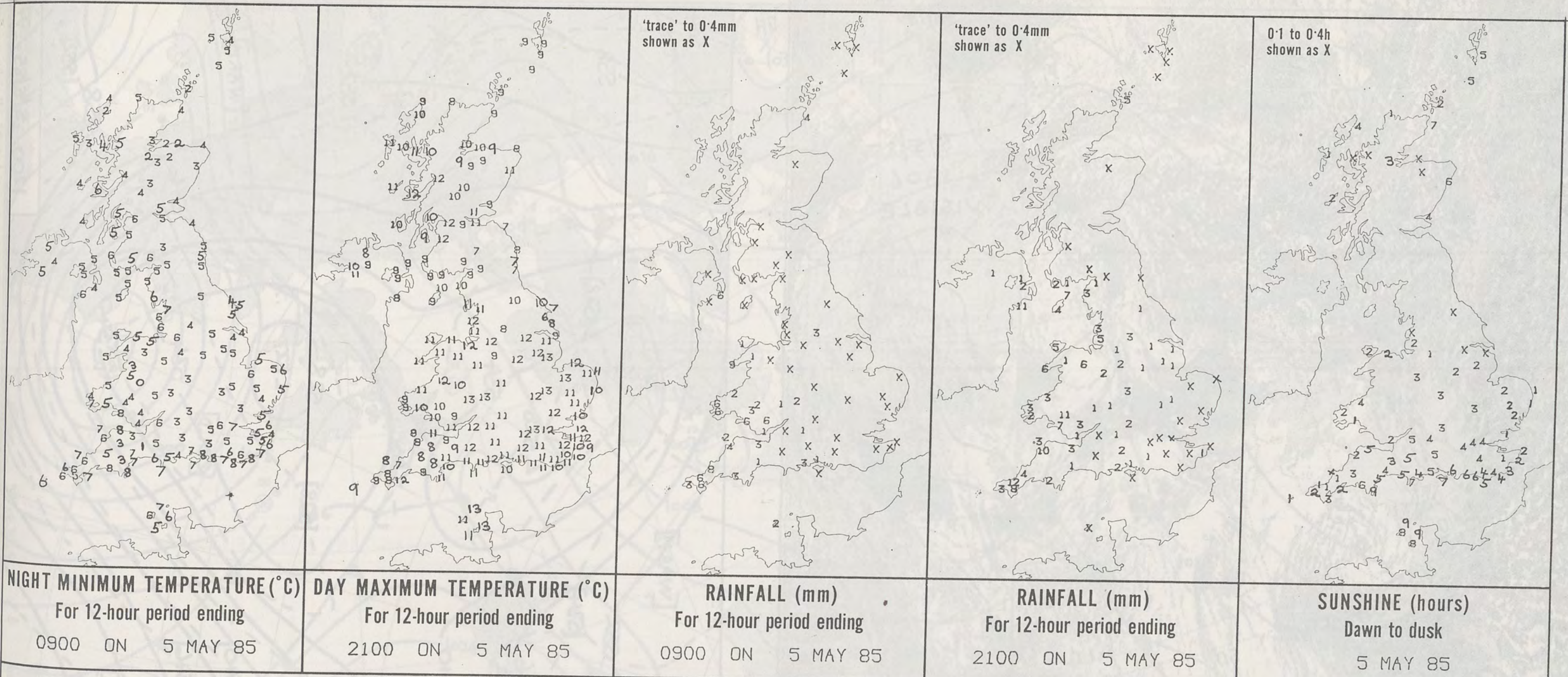


2400




NIGH

London



EXTREMES FOR SUNDAY 5TH MAY 1985

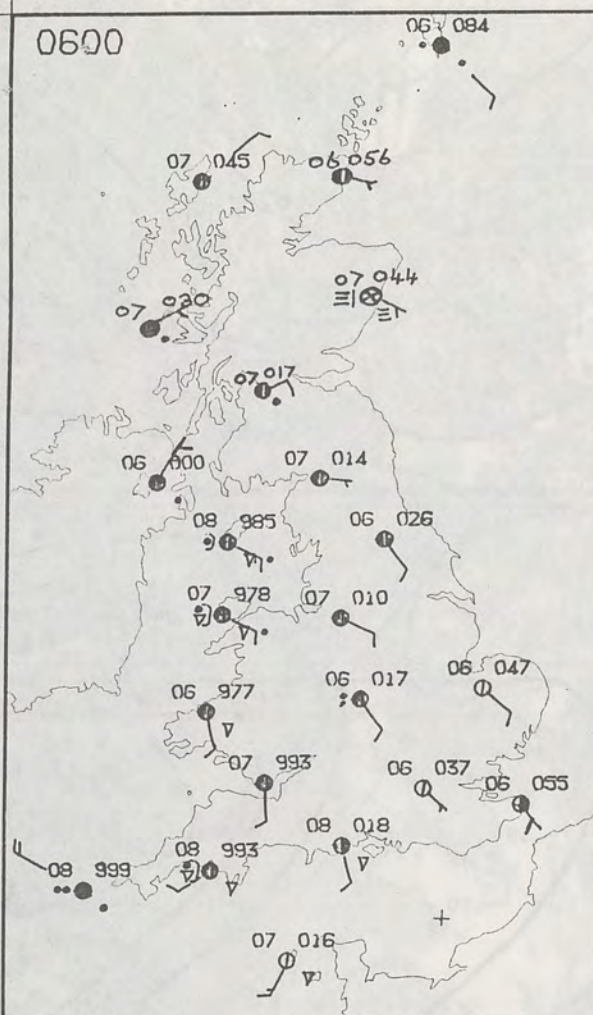
Highest maximum	: 13.0°C Wyton (Cambridgeshire)
Lowest maximum	: 6.2°C Fylingdales (North Yorkshire)
Lowest minimum	: 0.3°C St. Harmon (Powys)
Lowest grass minimum	: -4.2°C Lossiemouth (Moray Firth)
Most rain (24 hours from 0900 GMT)	: 19.1 mm Brynamman (Dyfed)
Most sun	: 9.1 hrs Torquay (Devon)



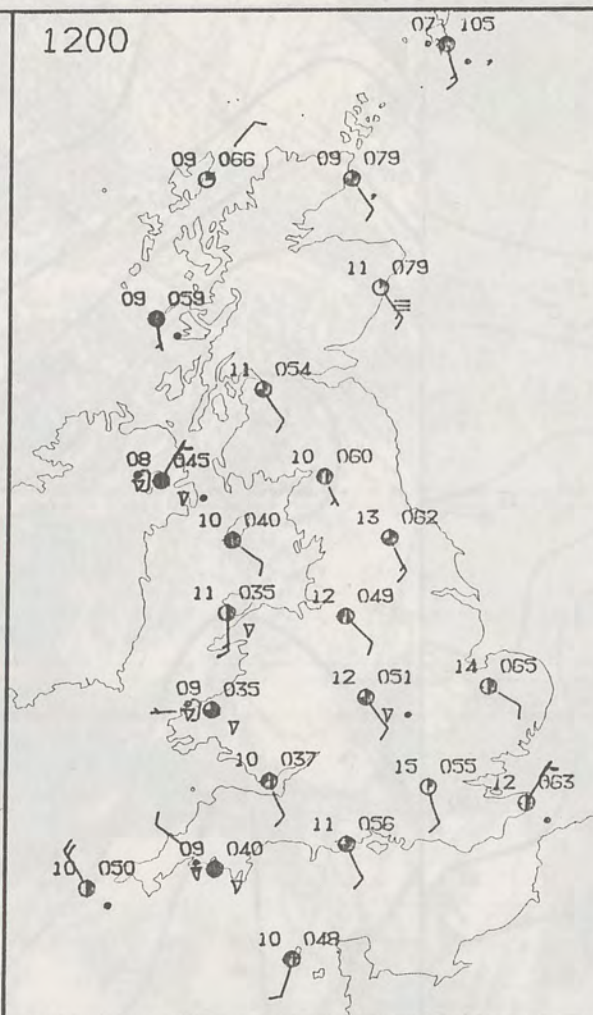
**DAILY
WEATHER
SUMMARY**



0600



1200



MONDAY
6 MAY 1985

SUMMARY
OF
BRITISH WEATHER

There were showers (some heavy) overnight in many western and some northern districts of the British Isles. However these tended to become fewer during the day, and most districts had some sunshine.

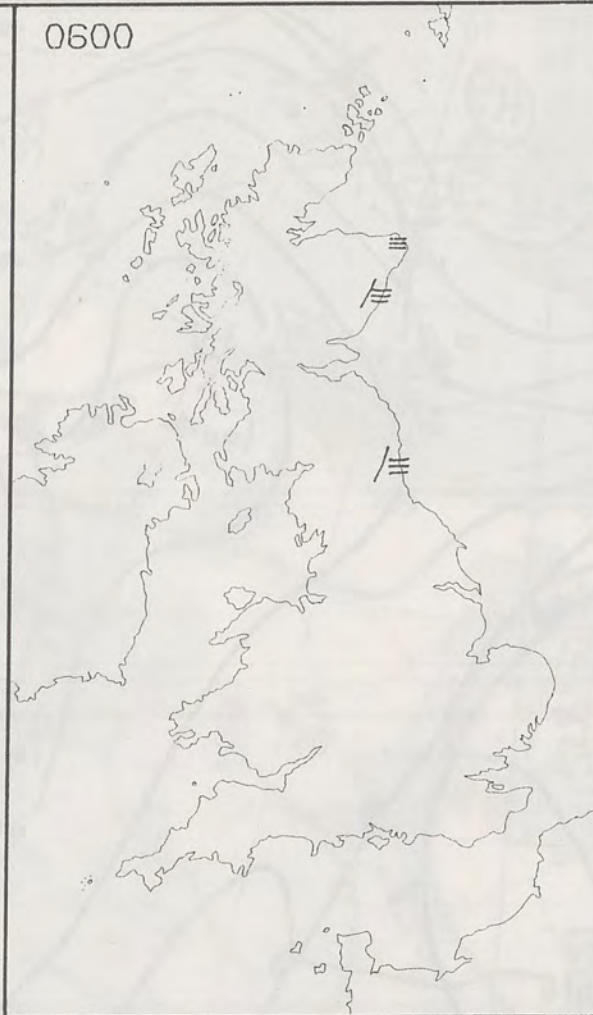
Most of eastern England, East Anglia and the east Midlands together with southeast and central southern England had a mainly sunny day. Cornwall too had a lot of sunshine.

There was a touch of frost in some places overnight, but the day was warmer than of late nearly everywhere, with temperatures mostly near or above normal. Some coastal areas, Northern Ireland and Shetland however, were rather cold.

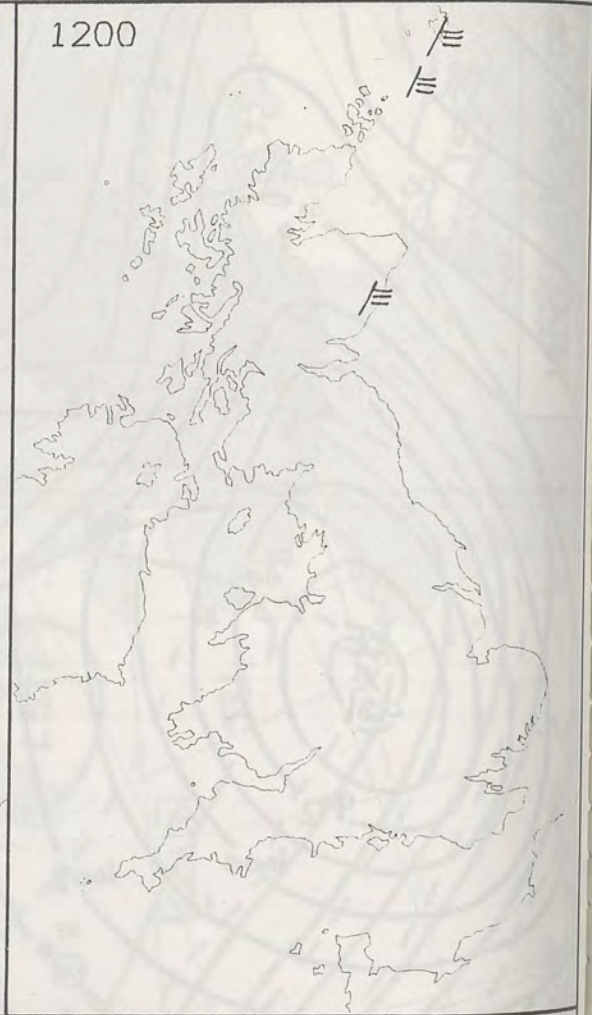
London Weather Centre
284-286 High Holborn
London WC1V 7HX
All times are GMT

© Crown Copyright 1985 All rights reserved

0600

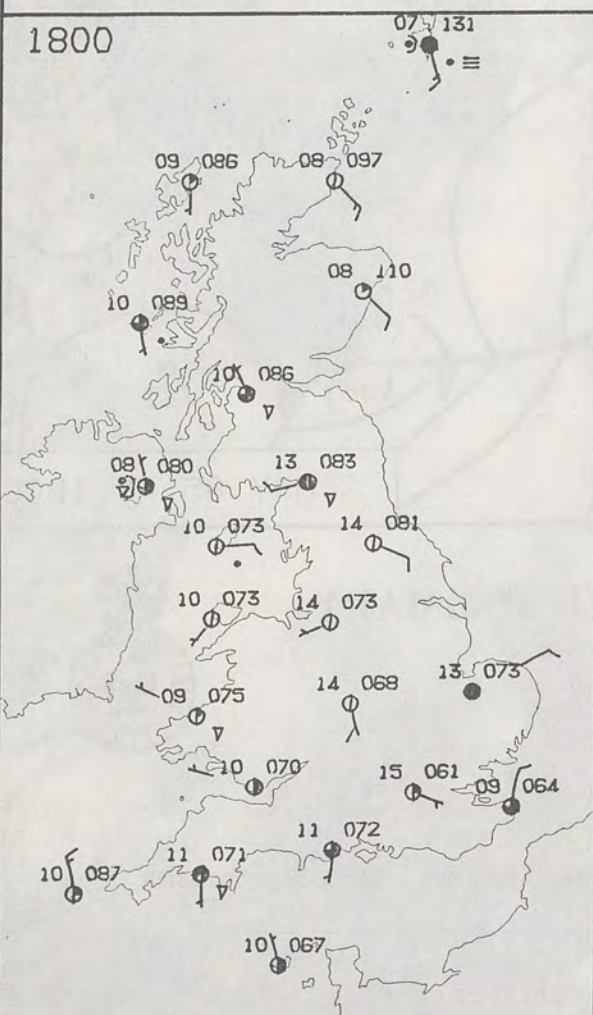


1200

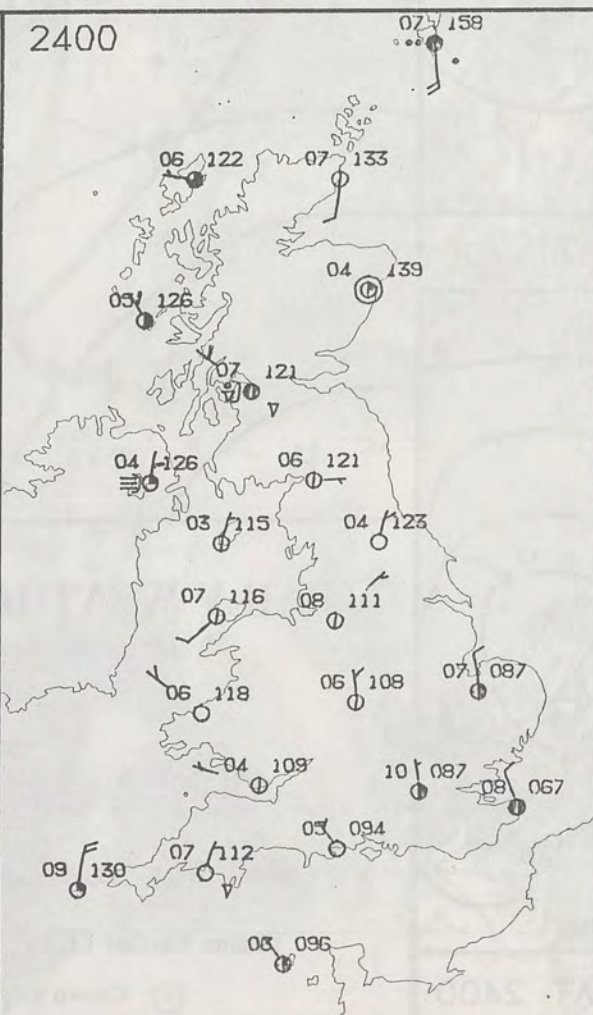


PLOTTED SURFACE OBSERVATIONS

1800



2400



SIGNIFICANT WEATHER CHARTS

1800



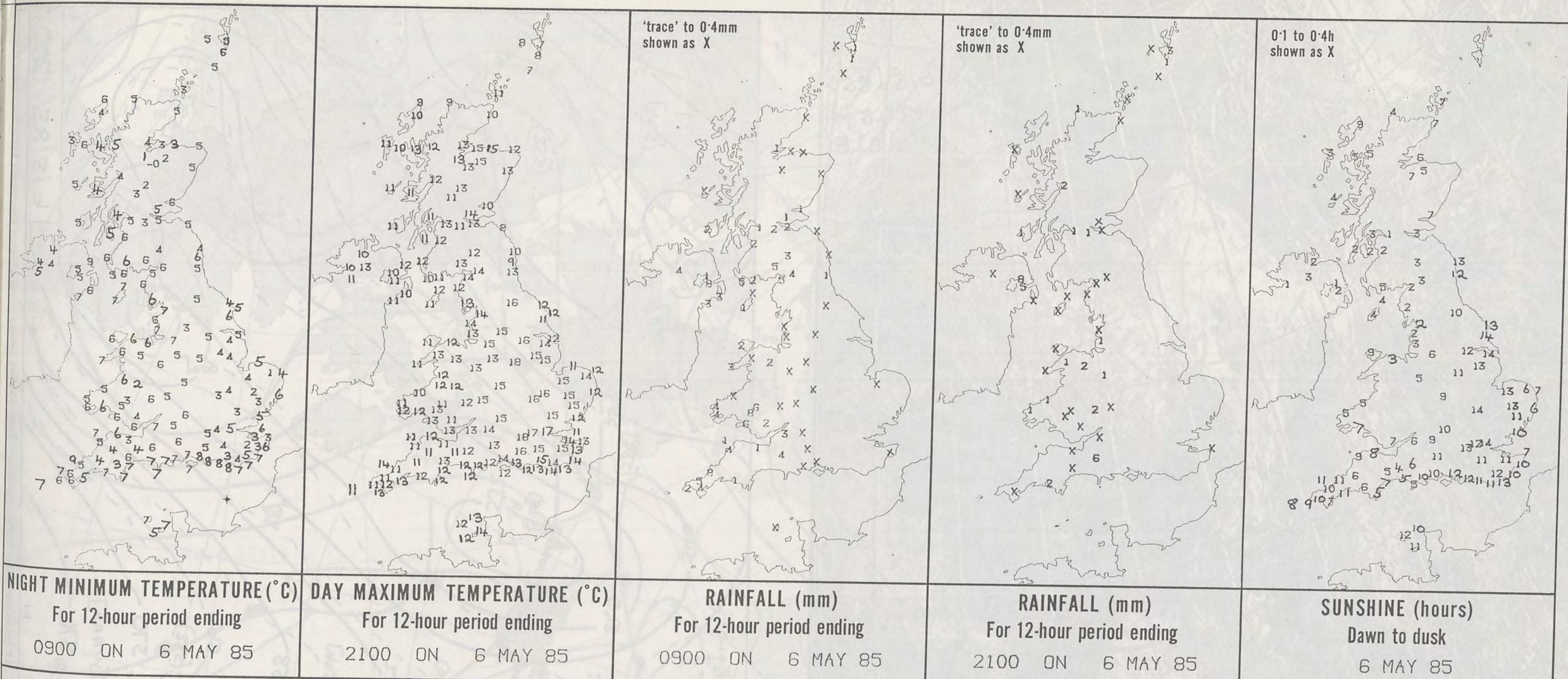
2400



NIGHT

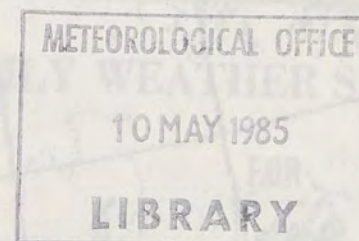
09

London W



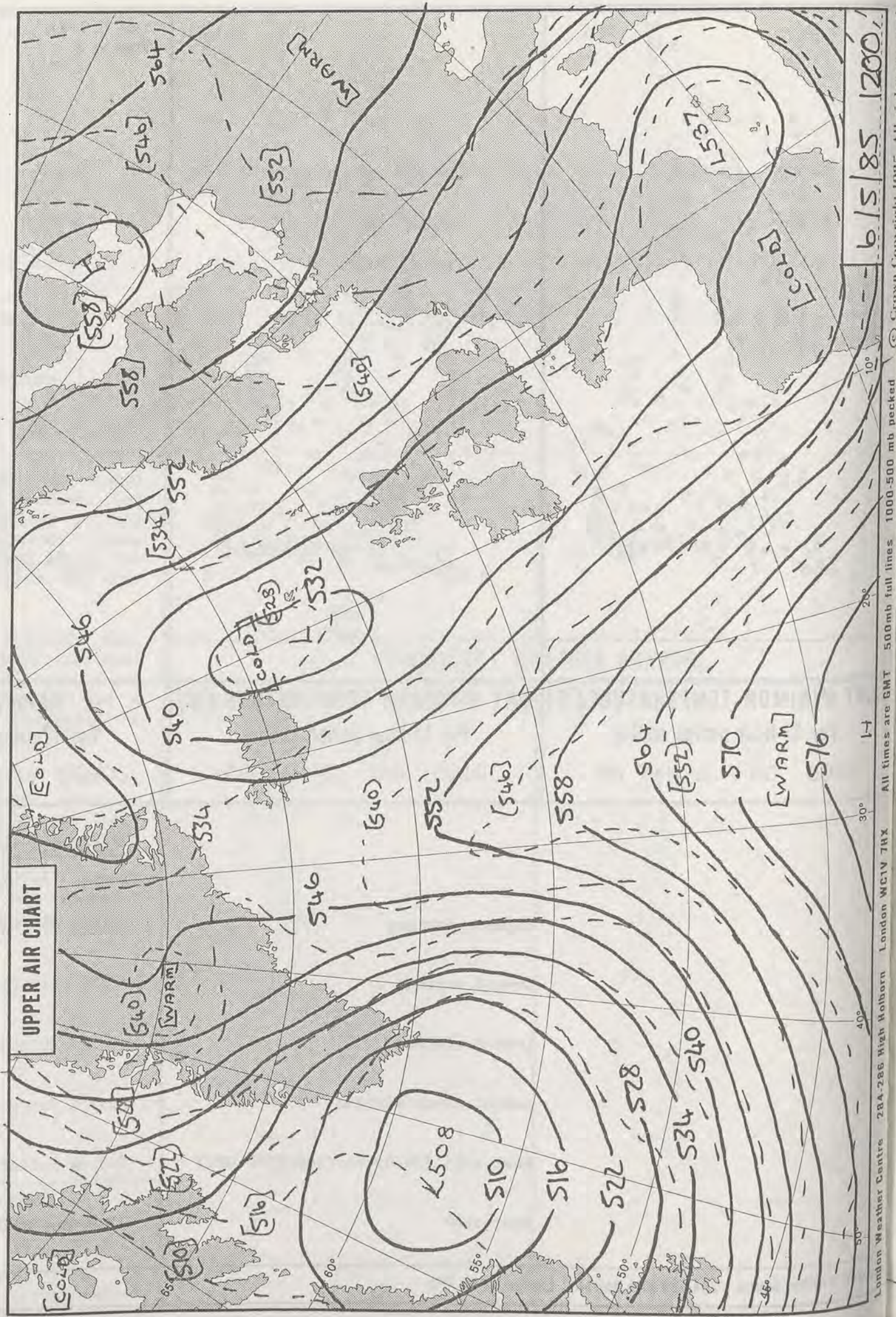

EXTREMES FOR MONDAY 6TH MAY 1985

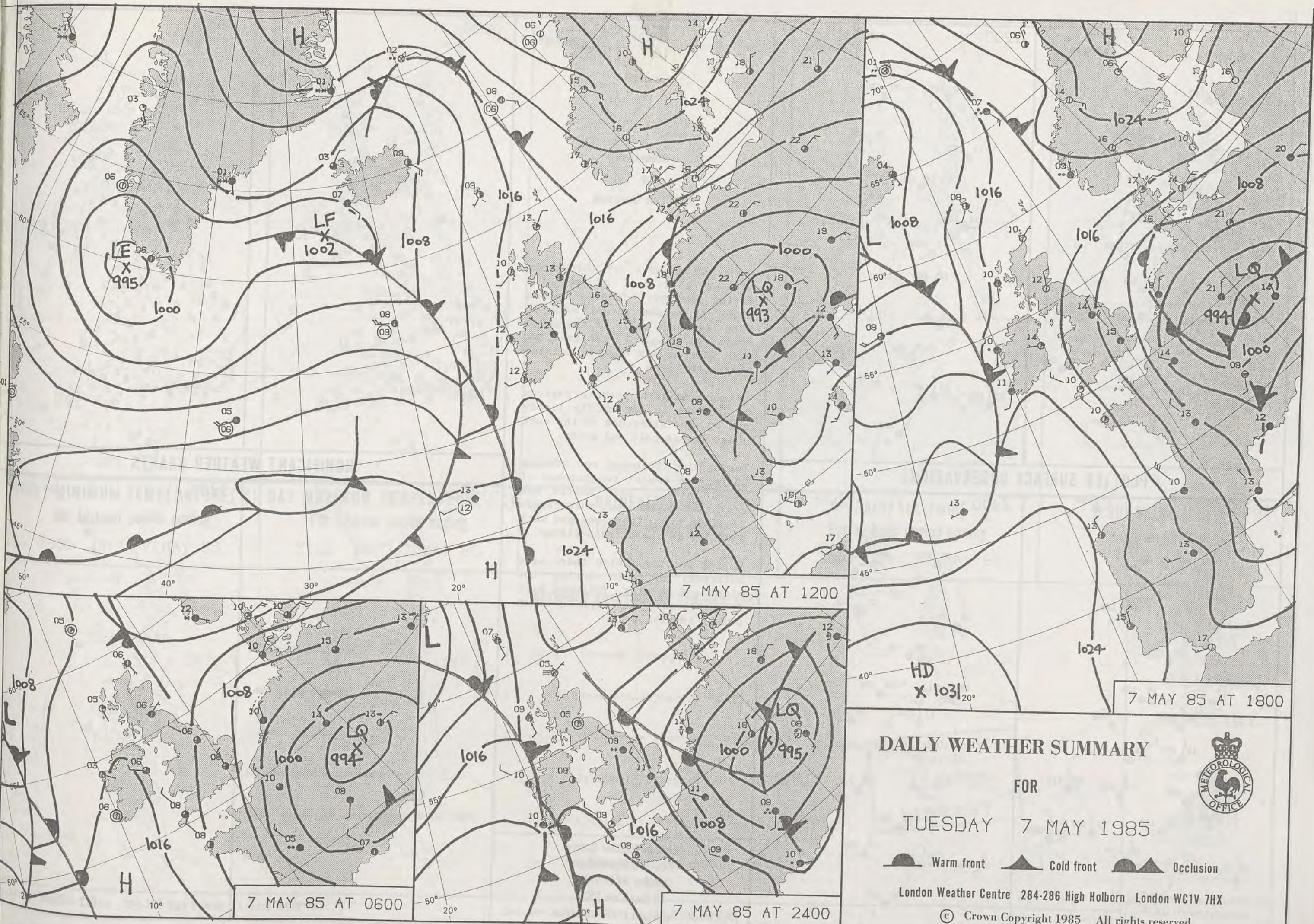
Highest maximum	: 17.6°C Nottingham Weather Centre
Lowest maximum	: 7.0°C Fair Isle (Between Orkney and Shetland)
Lowest minimum	: -0.2°C Aviemore (Highland)
Lowest grass minimum	: -3.5°C Inverness/Dalcross
Most rain (24 hours from 0900 GMT)	: 8.7 mm Collafirth Hill (Shetland)
Most sun	: 13.8 hrs Bridlington (Humberside)



**DAILY
WEATHER
SUMMARY**







DAILY WEATHER SUMMARY

FOR

TUESDAY 7 MAY 1985

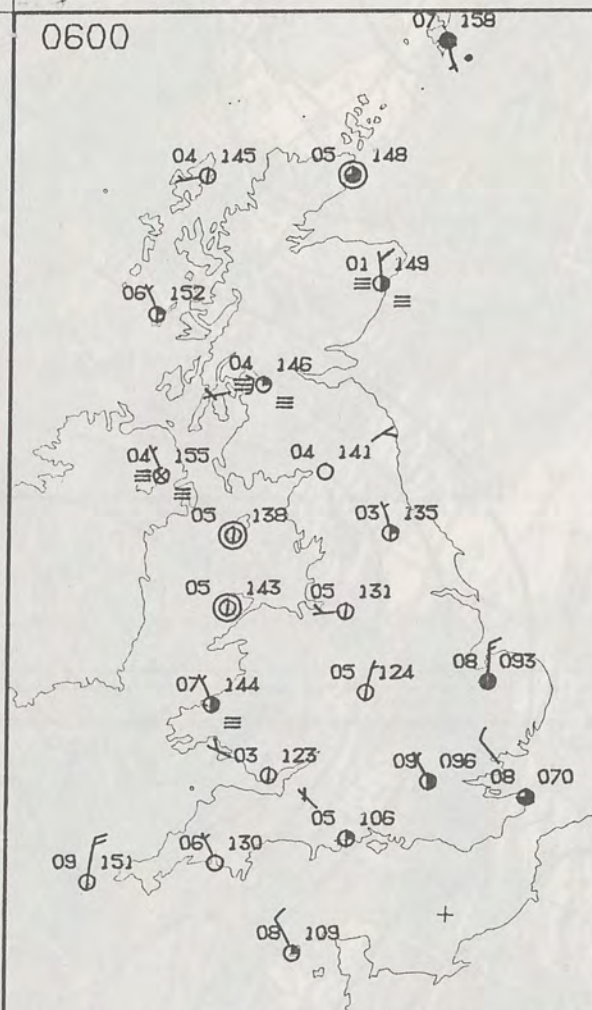
Warm front Cold front Occlusion

London Weather Centre 284-286 High Holborn London WC1V 7HX

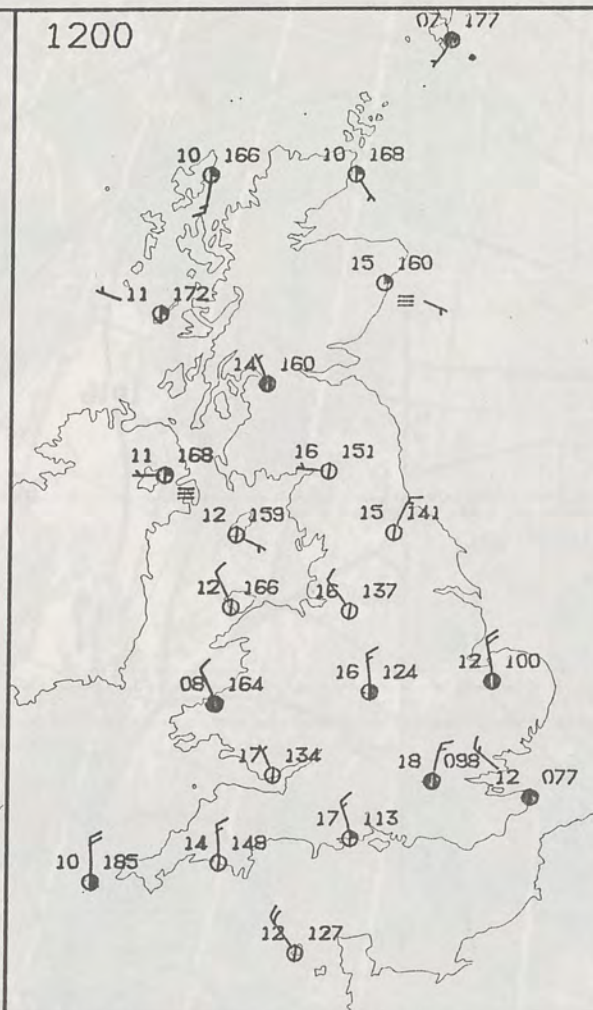
© Crown Copyright 1985 All rights reserved



0600



1200

TUESDAY
7 MAY 1985SUMMARY
OF
BRITISH WEATHER

Most regions were dry throughout with a good deal of sunshine during the day. In many inland areas it became rather warm or warm and along parts of the south coast of England temperatures were five or six degrees Celsius above average.

In some eastern coastal regions of England it was mainly cloudy and on some stretches of the east coast it was cold and misty.

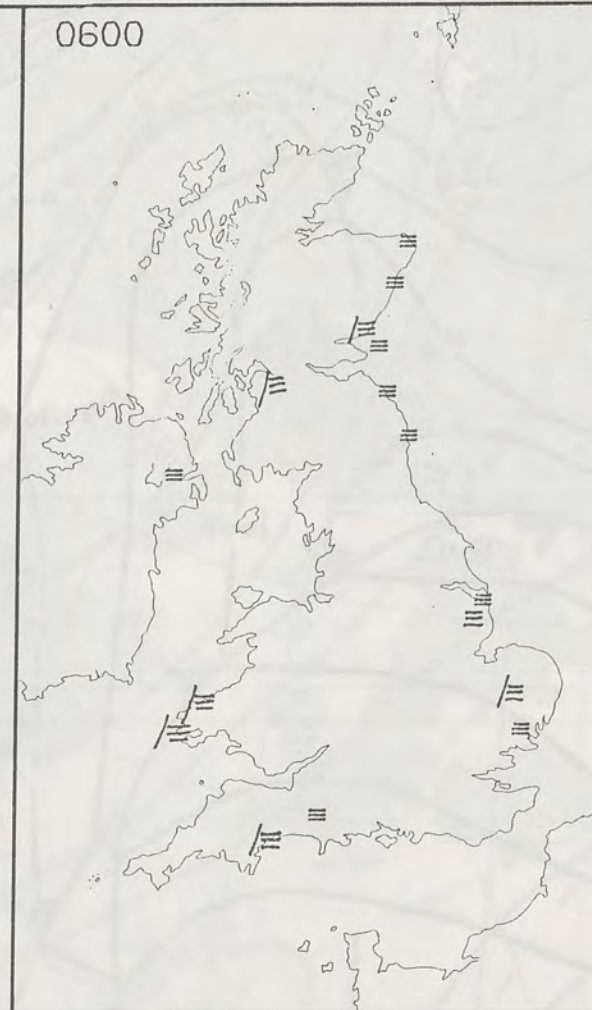
During the afternoon and evening there were one or two patches of light rain in East Anglia and southeast England but most places remained dry. There was not much sunshine in these areas either.

In the Northern Isles there were outbreaks of rain during the night and morning, followed by a dry afternoon and evening with bright intervals.

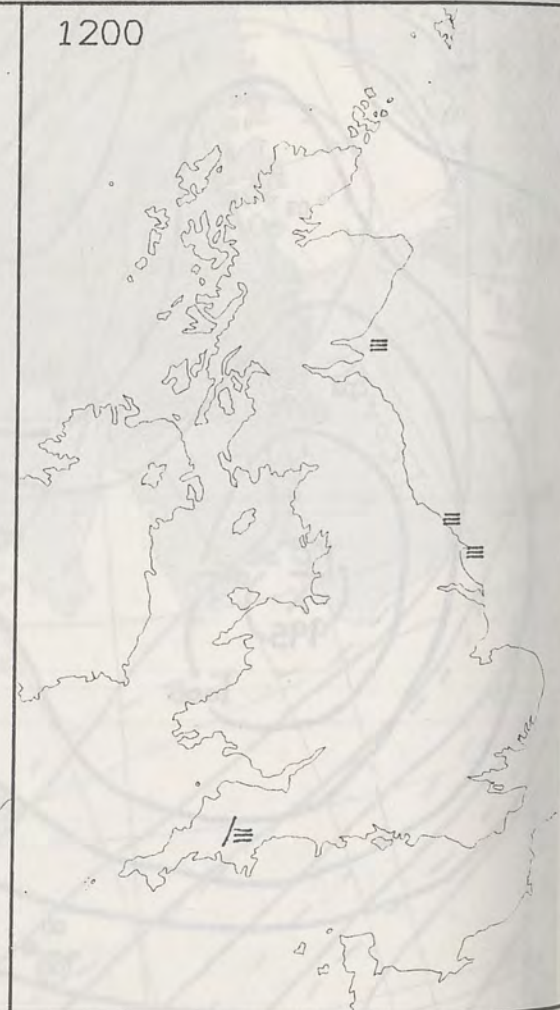
London Weather Centre
284-286 High Holborn
London WC1V 7HX
All times are GMT

© Crown Copyright 1985 All rights reserved

0600

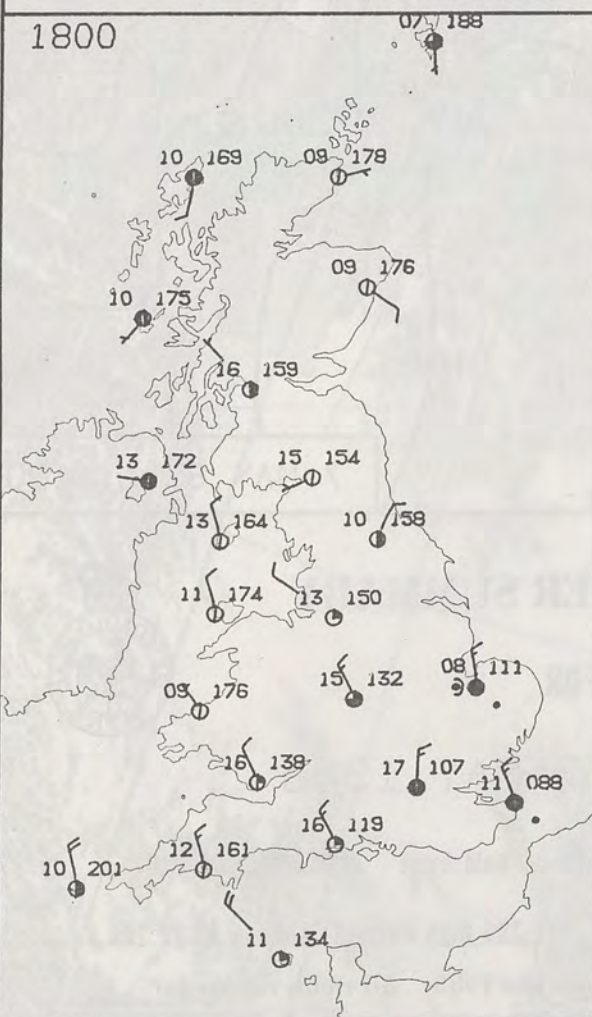


1200

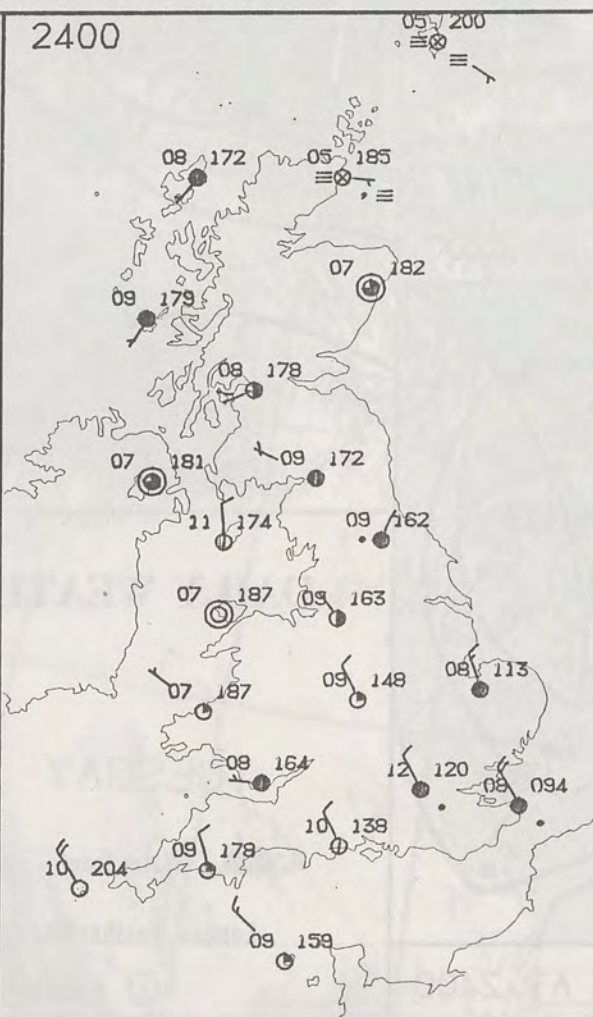


PLOTTED SURFACE OBSERVATIONS

1800



2400

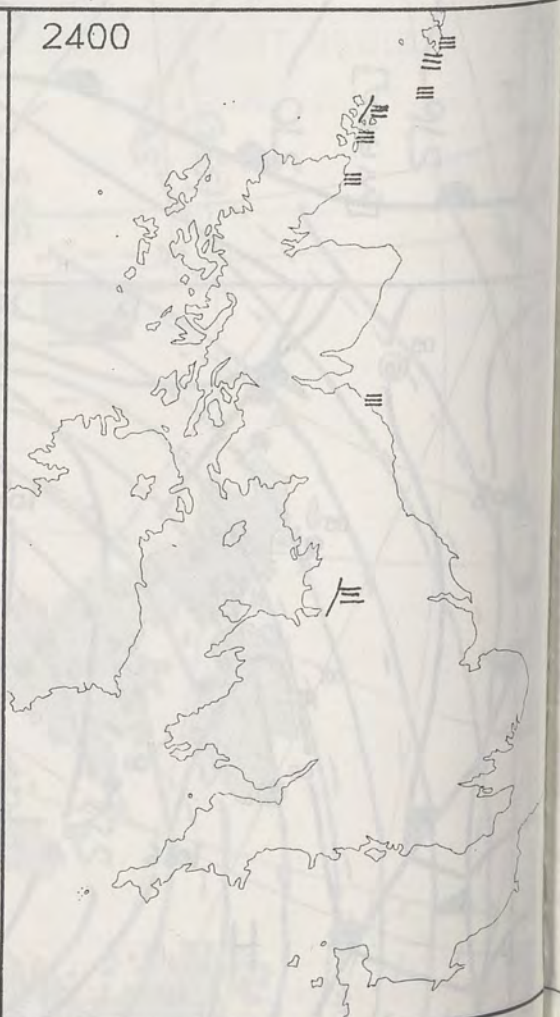


SIGNIFICANT WEATHER CHARTS

1800

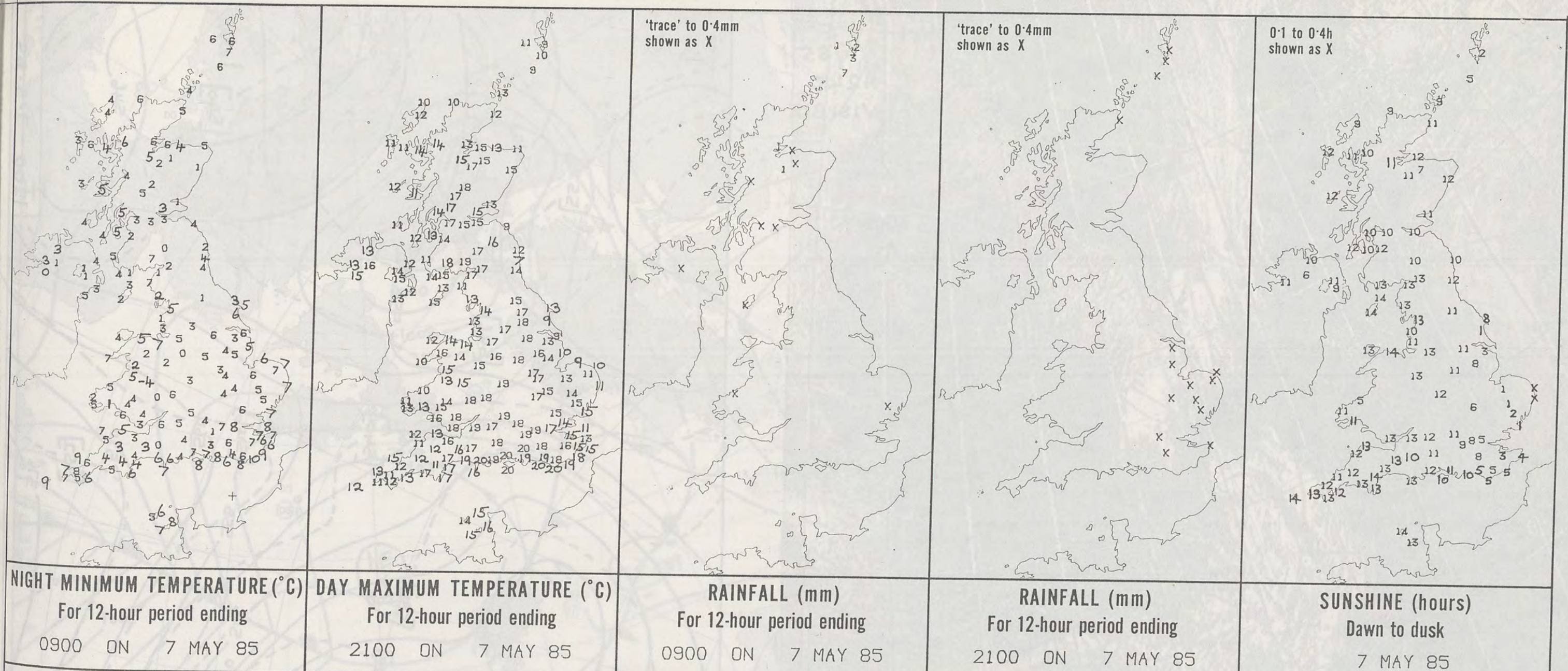


2400



NIGH

London



EXTREMES FOR TUESDAY 7TH MAY 1985

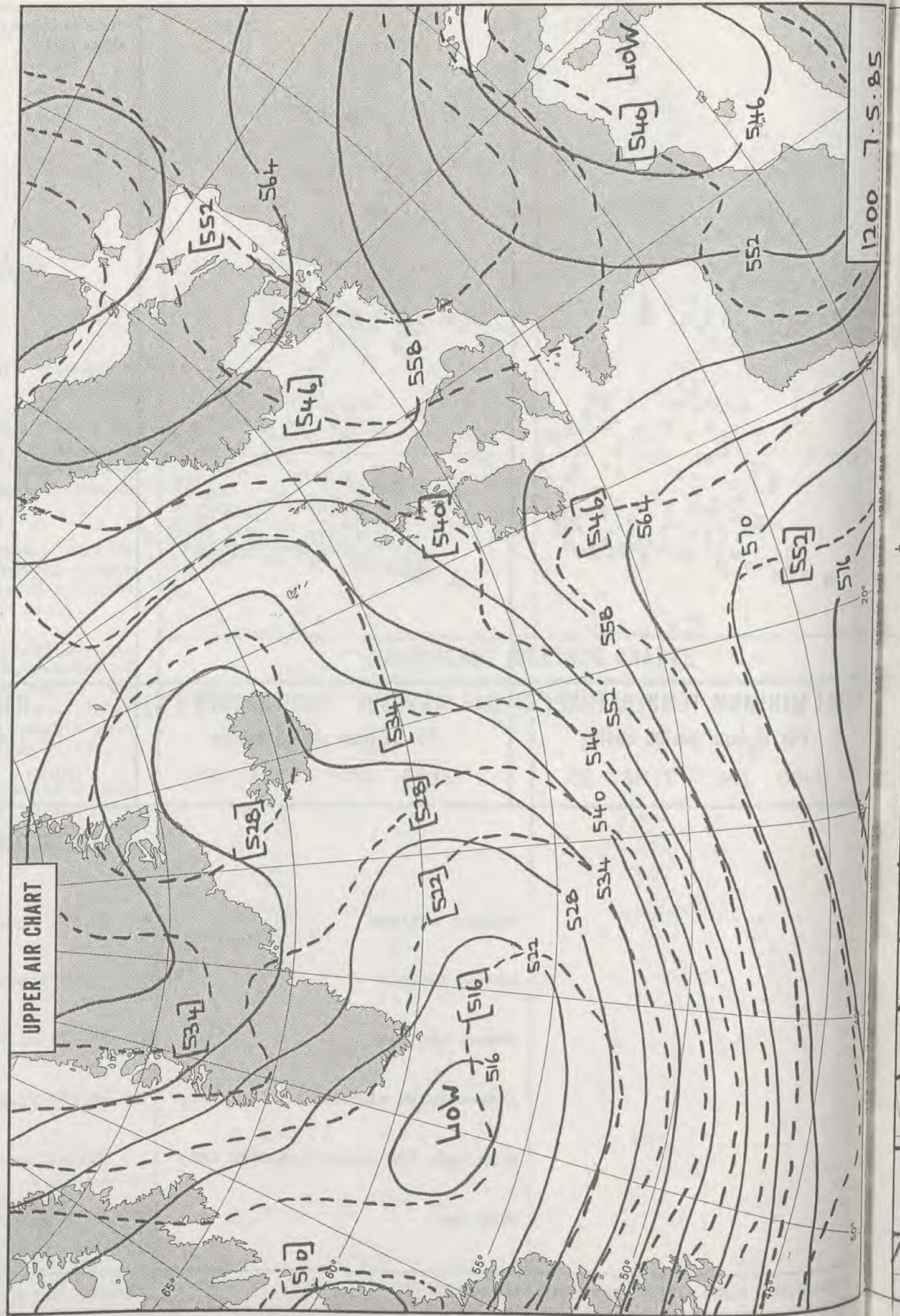

Highest maximum	:	20.4°C Liphook (Hampshire)
Lowest maximum	:	7.5°C Tynemouth (Tyne and Wear)
Lowest minimum	:	-4.0°C St. Harmon (Powys)
Lowest grass minimum	:	-4.8°C Bracknell/Beaufort Park (Berkshire)
Most rain (24 hours from 0900 GMT)	:	9.2 mm Leeming (North Yorkshire)
Most sun	:	14.2 hrs Douglas (Isle of Man)



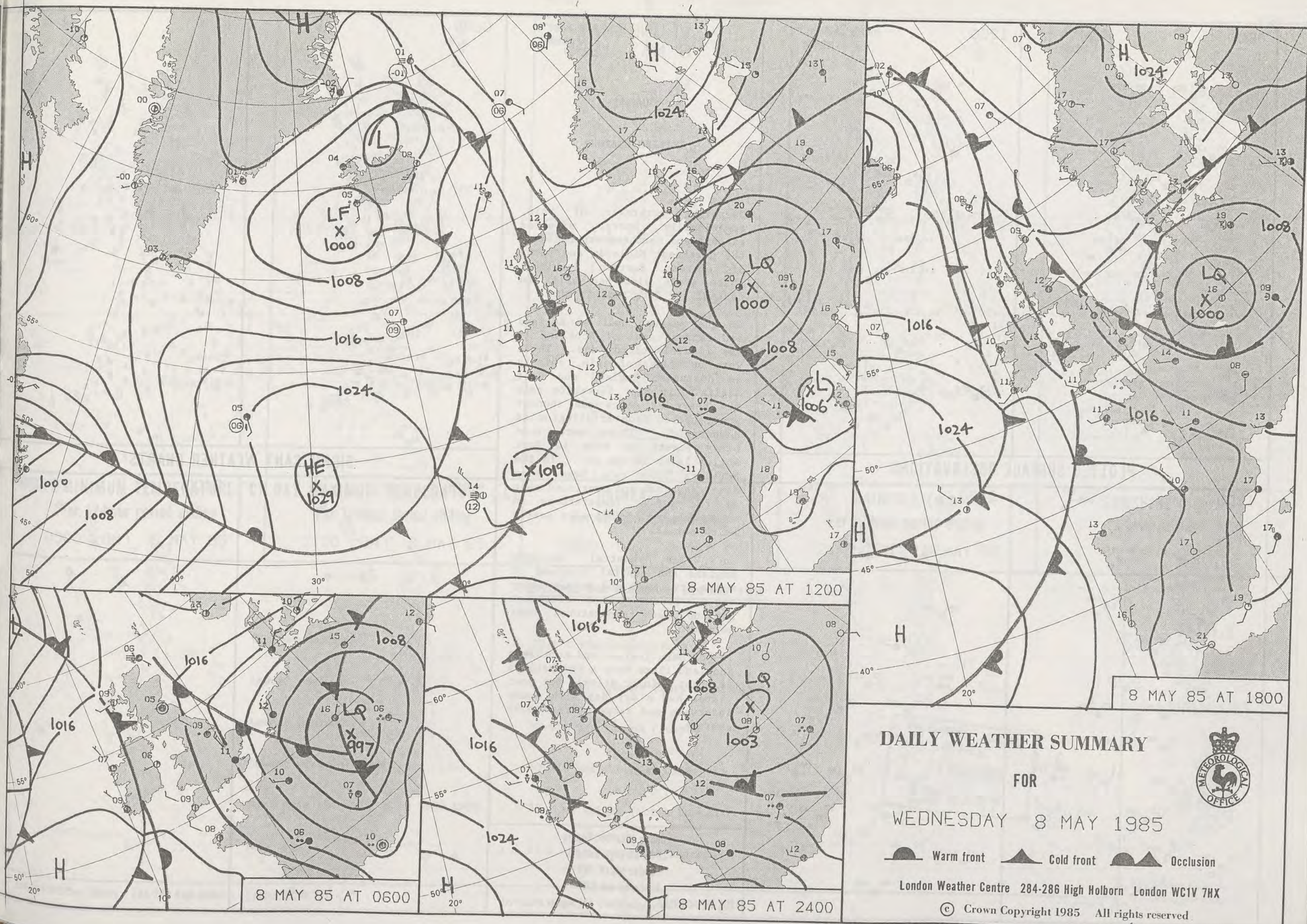
**DAILY
WEATHER
SUMMARY**



© Crown Copyright 1985
All rights reserved



1200 7.5.85



DAILY WEATHER SUMMARY

FOR

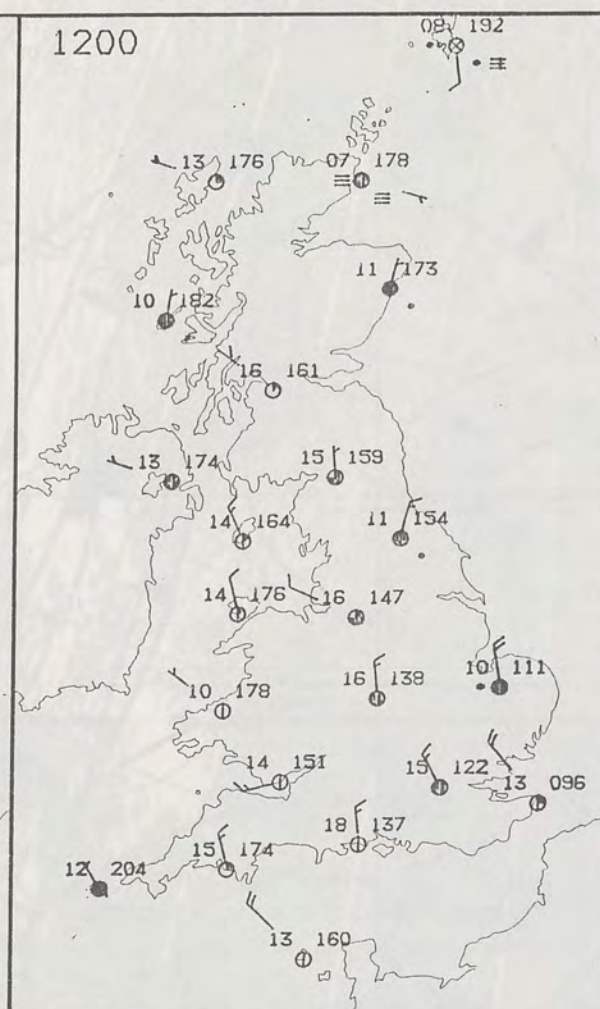
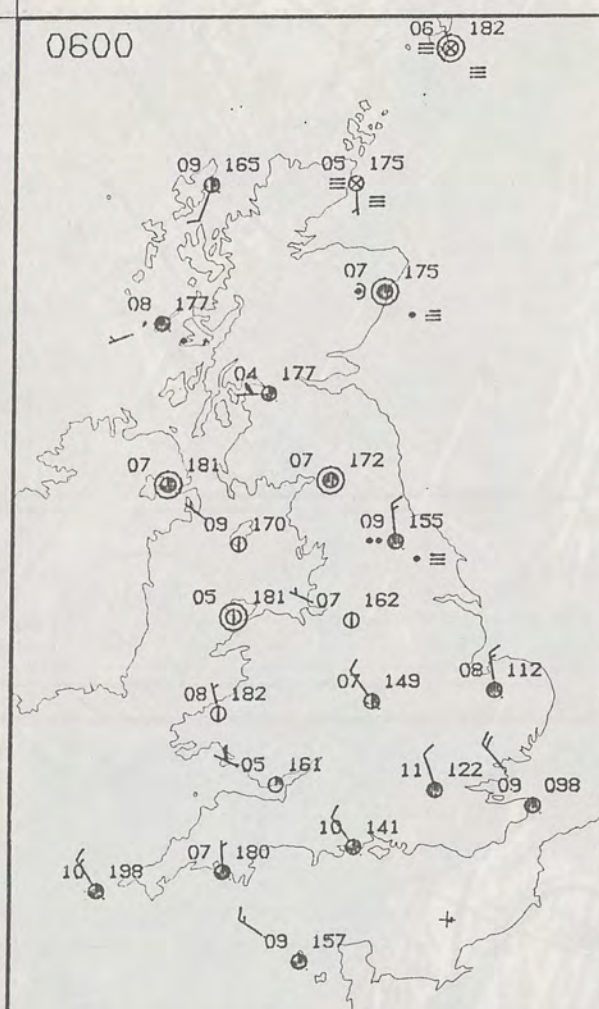
WEDNESDAY 8 MAY 1985

Warm front Cold front Occlusion

London Weather Centre 284-286 High Holborn London WC1V 7HX

© Crown Copyright 1985 All rights reserved





WEDNESDAY
8 MAY 1985

SUMMARY
OF
BRITISH WEATHER

Overnight outbreaks of rain, occasionally heavy, affected eastern and northeastern England, the northeast Midlands and parts of extreme eastern Scotland; these areas also had hill and coastal fog from time to time.

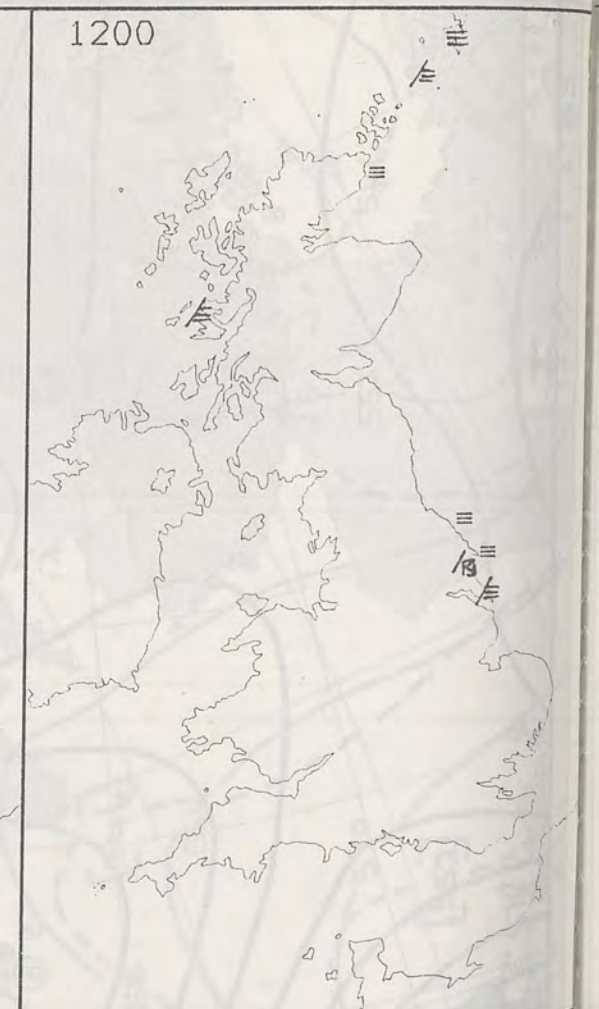
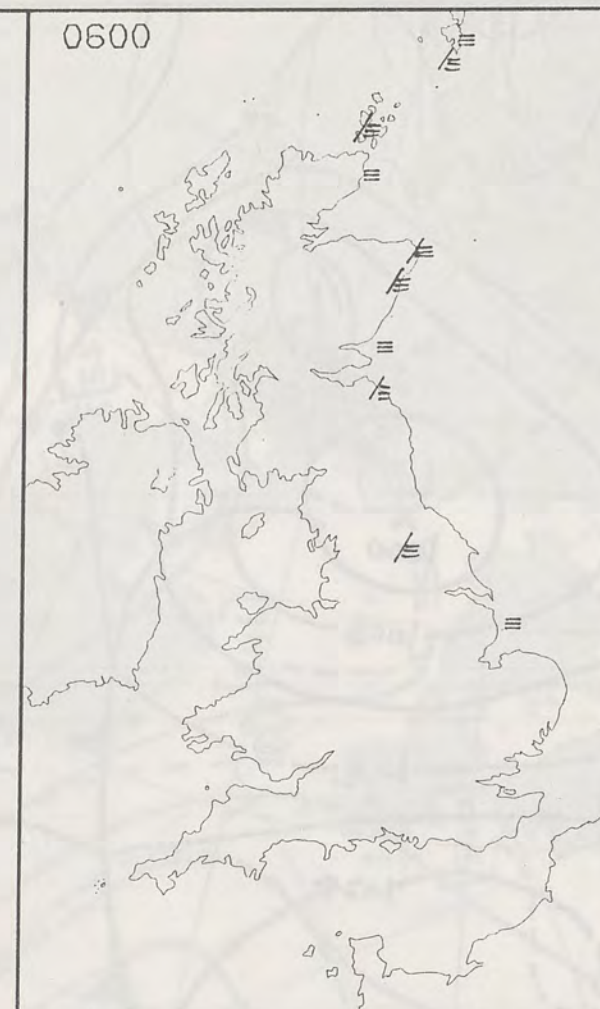
In the eastern half of England and extreme east of Scotland it was a mainly cloudy day. There were outbreaks of rain, chiefly in northeast England and East Anglia. In East Yorkshire rain was heavy at times and thunder was reported from Bridlington in Humberside. There were some heavy bursts of rain in East Anglia later in the day. In the Northern Isles rain began soon after daybreak and continued most of the day. Temperatures in these eastern regions were mostly below normal.

In Wales, central southern England and central Scotland it was a dry, warm and mainly sunny day. Southwest and southeast England had temperatures near normal.

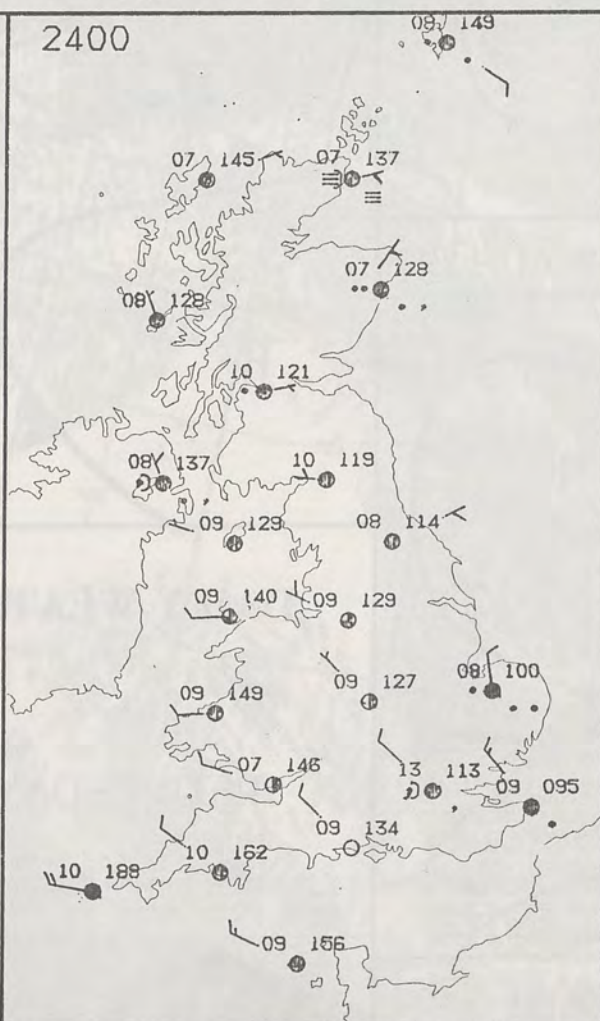
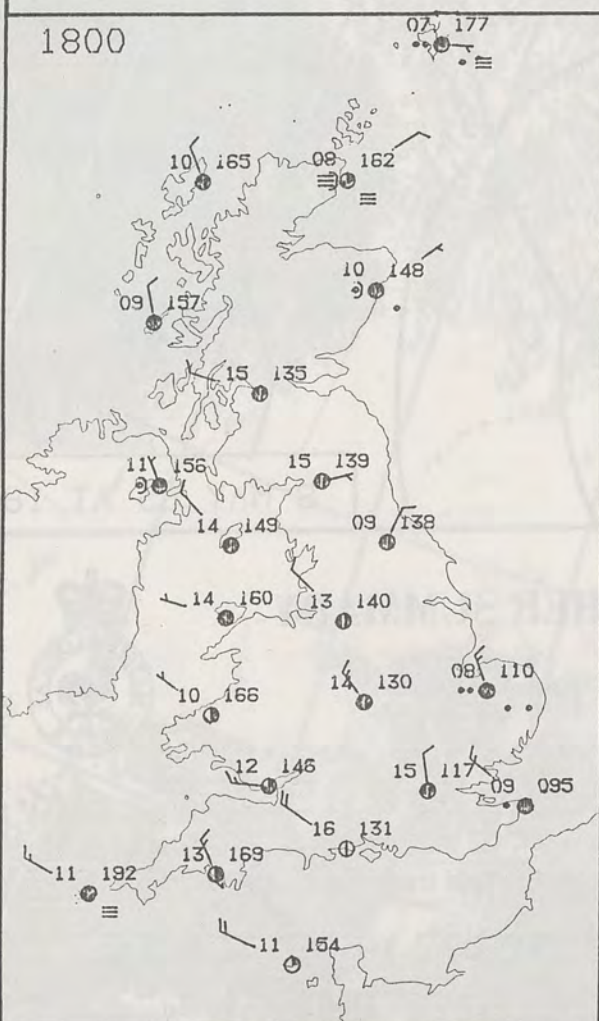
In Northern Ireland and northwest Scotland there were a few patches of light rain or drizzle but most places had a dry day with sunny intervals and temperatures about average.

London Weather Centre
284-286 High Holborn
London WC1V 7HX
All times are GMT

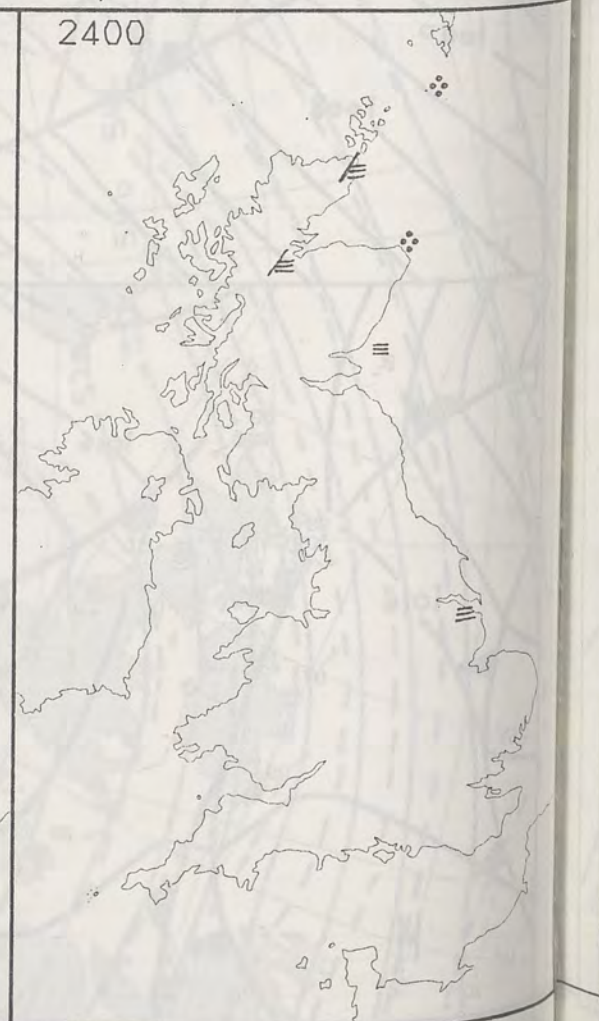
© Crown Copyright 1985 All rights reserved

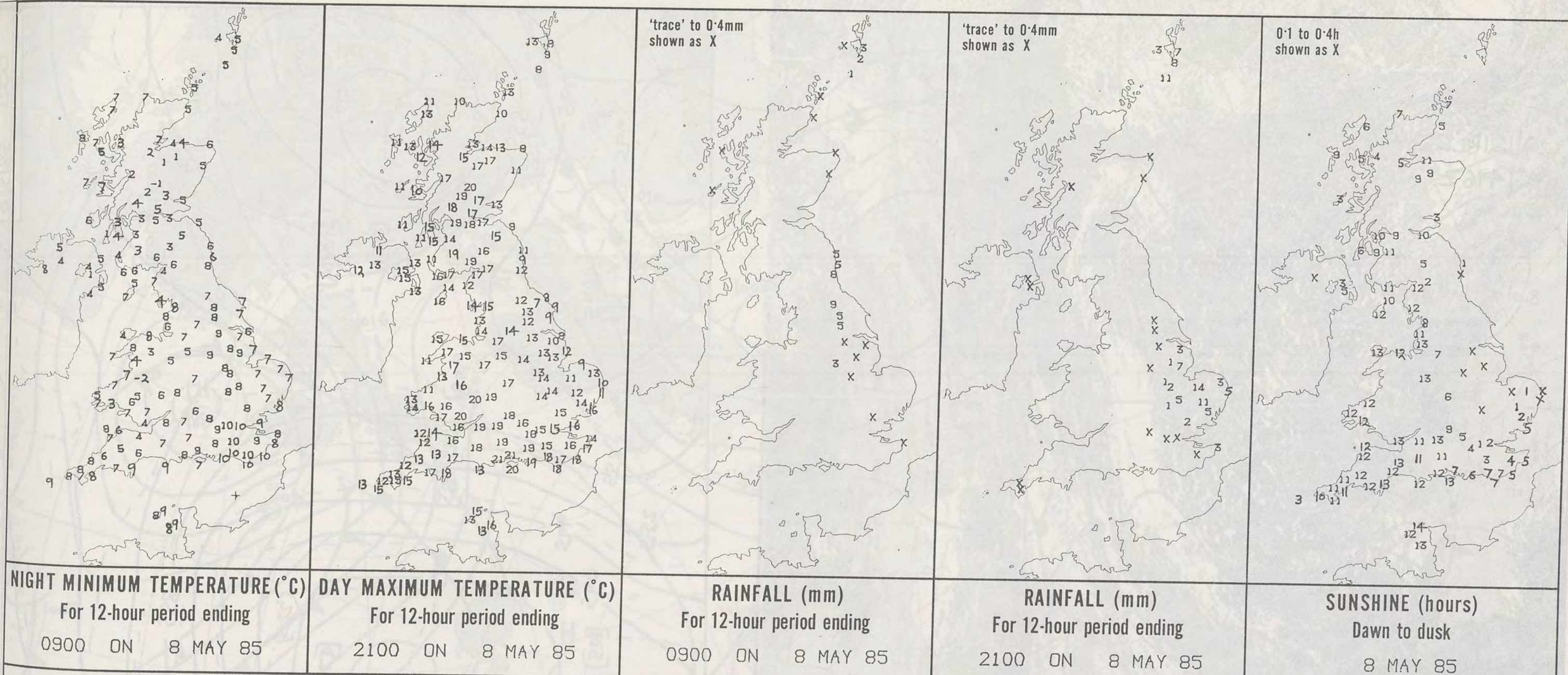


PLOTTED SURFACE OBSERVATIONS



SIGNIFICANT WEATHER CHARTS





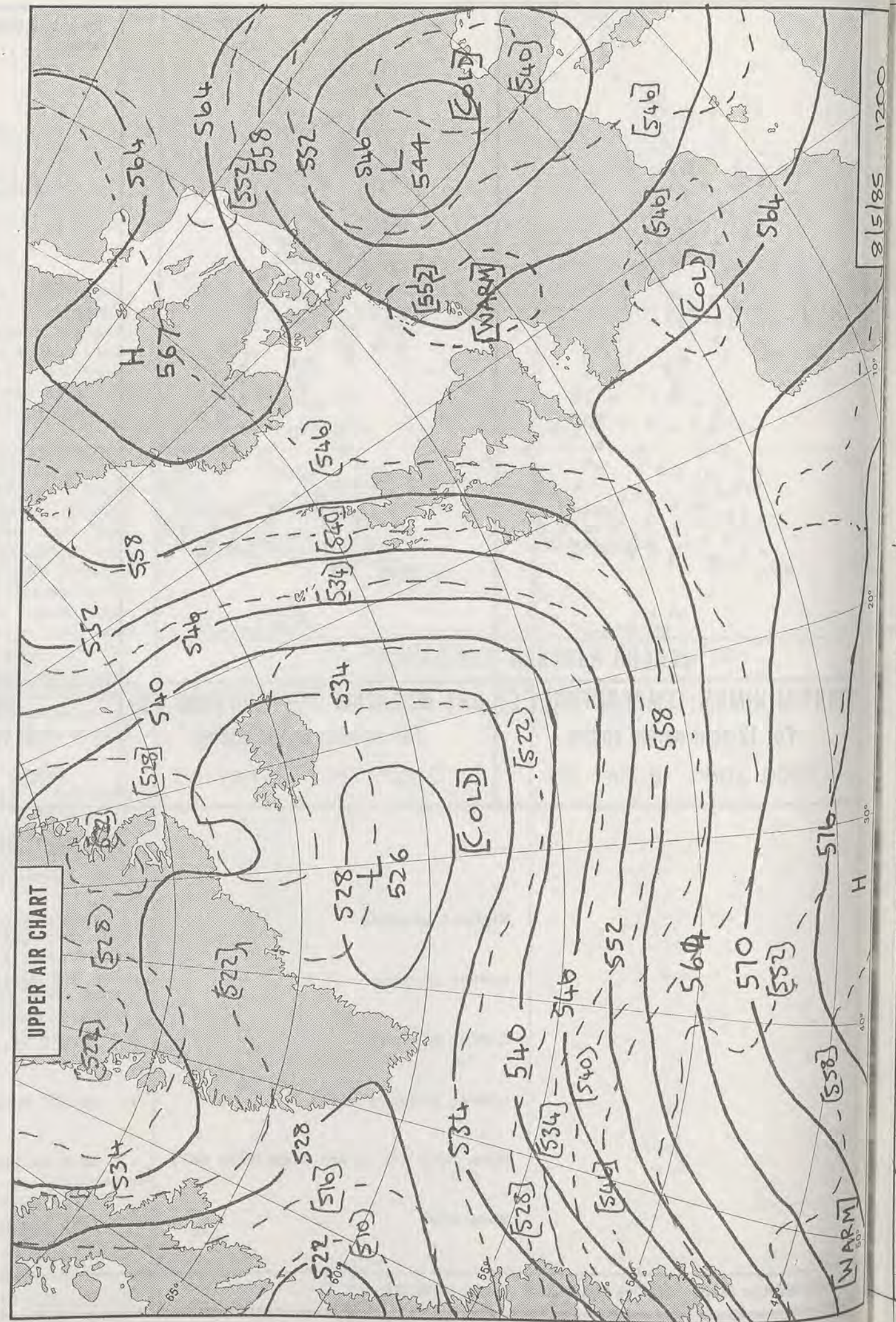

EXTREMES FOR WEDNESDAY 8TH MAY 1985

Highest maximum	:	20.6°C Bournemouth/Hurn
Lowest maximum	:	6.5°C Fylingdales (North Yorkshire)
Lowest minimum	:	-2.0°C St. Harmon (Powys)
Lowest grass minimum	:	-3.8°C Machrihanish (Kintyre)
Most rain (24 hours from 0900 GMT)	:	32.9 mm Whitby (North Yorkshire)
Most sun	:	13.6 hrs Guernsey (L'Ancrese)

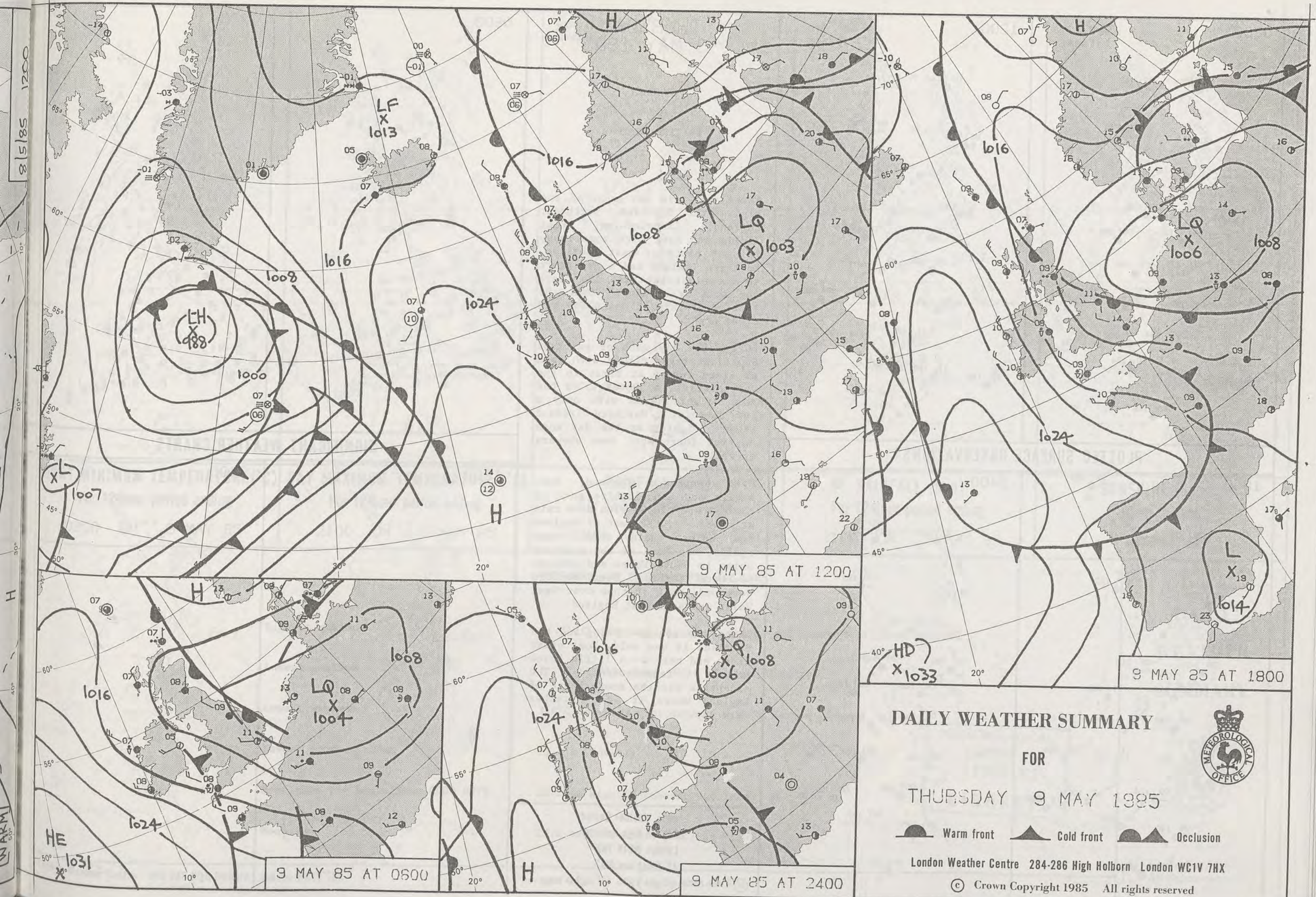


**DAILY
WEATHER
SUMMARY**





8/5/85 1200



9 MAY 85 AT 1200

9 MAY 85 AT 1800

9 MAY 85 AT 0600

9 MAY 85 AT 2400

DAILY WEATHER SUMMARY

FOR

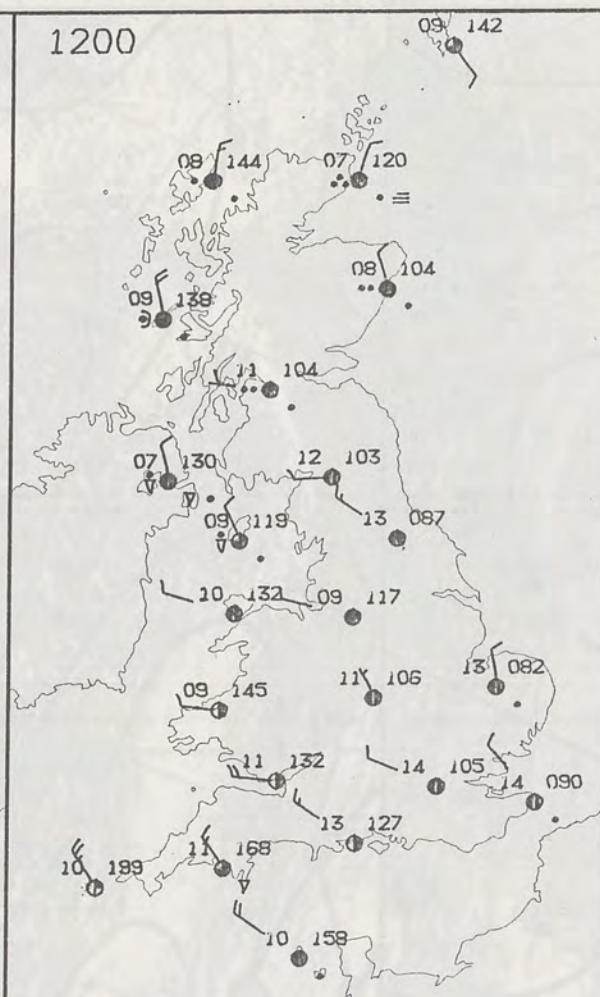
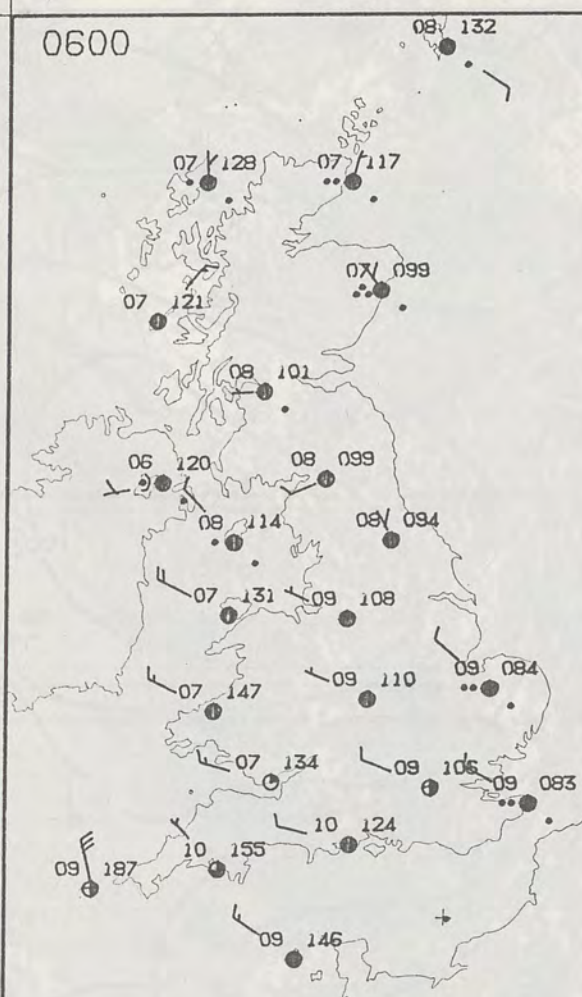
THURSDAY 9 MAY 1985

Warm front Cold front Occlusion

London Weather Centre 284-286 High Holborn London WC1V 7HX

© Crown Copyright 1985 All rights reserved





THURSDAY 9 MAY 1985 SUMMARY OF BRITISH WEATHER

There was rain for much of the night over Scotland, northeast England, Lincolnshire, East Anglia and Kent with some heavy rain in parts of east Scotland. Northern Ireland had a dry start to the night but here too there was rain by morning. Over the rest of Britain it was a dry and clear night.

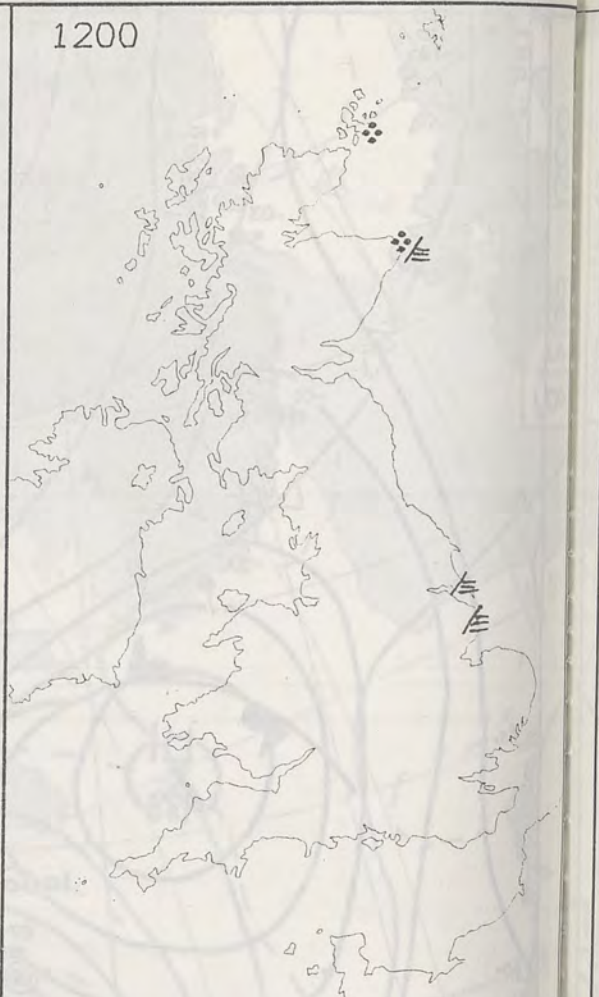
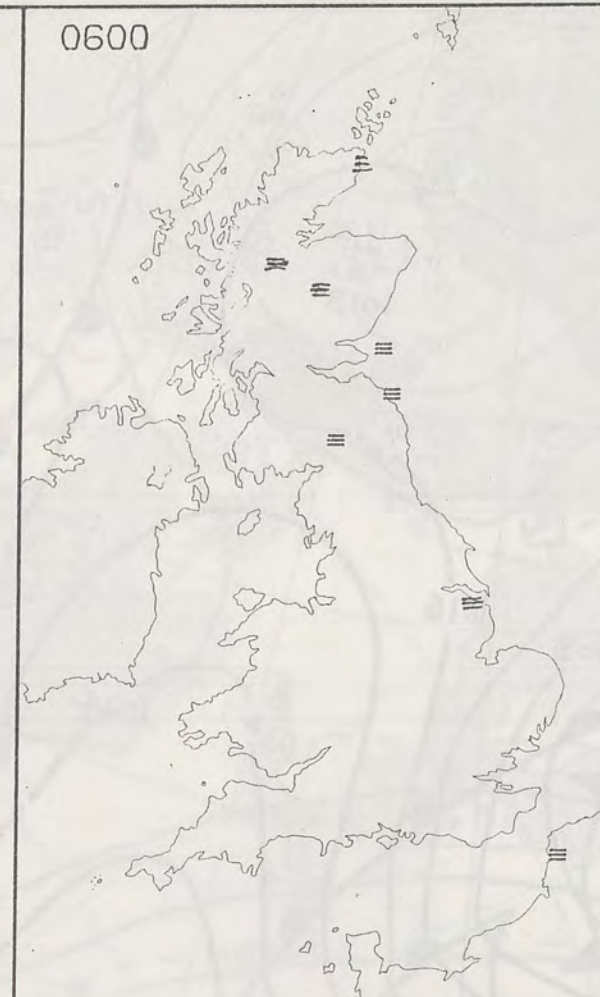
During the day much of mainland Scotland stayed cloudy with rain at times (heavy at times in the northeast). The Outer Isles had some bright spells with only a few showers. Northern Ireland became brighter as the day wore on, but there were some showers as well.

Over northeast England, East Anglia and Lincolnshire much of the day was cloudy with more rain at times. For the rest of England and Wales there were sunny spells, the best of the sunshine being in South Wales and central southern England. Some showers developed, most of them over West Wales and southwest England.

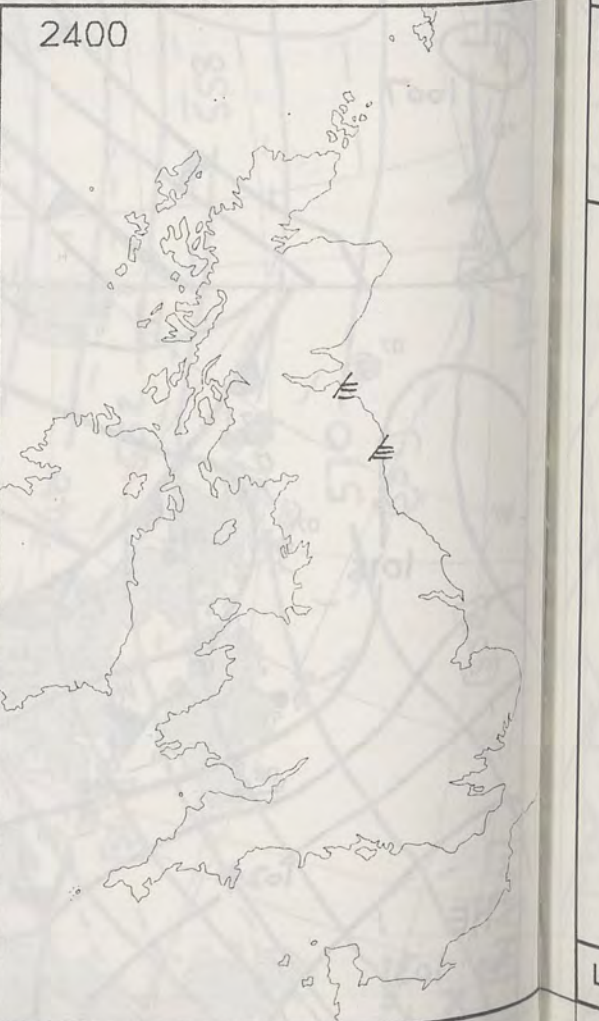
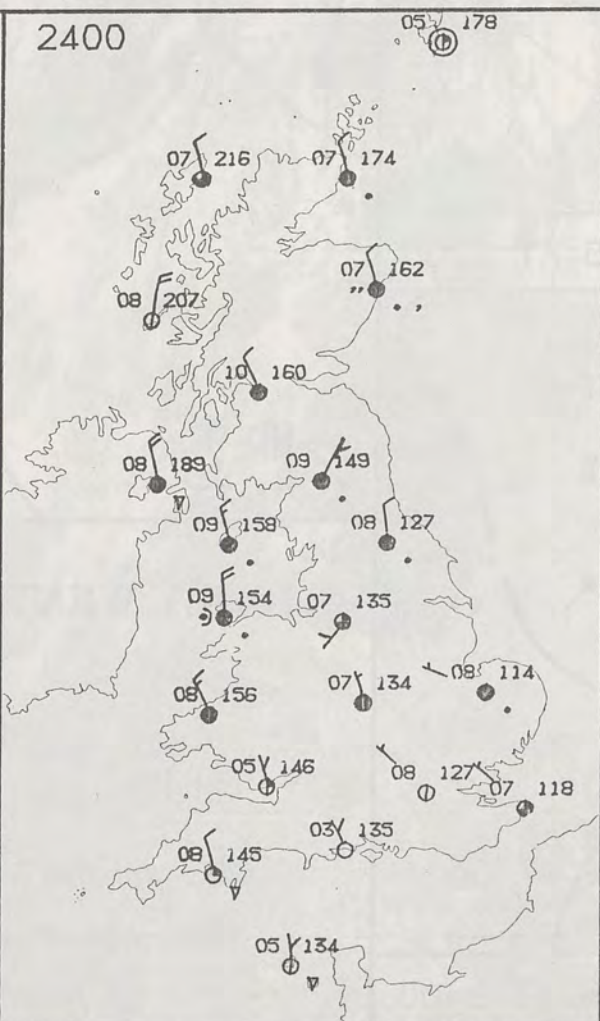
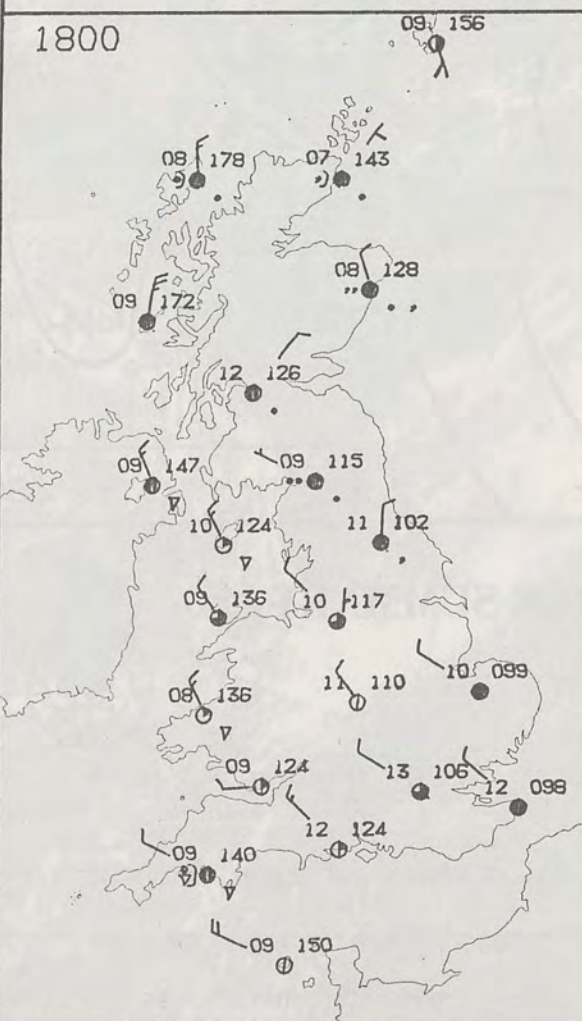
Along the coasts of England and Scotland it was cold. Most other areas had near or a little below normal temperatures. The exception was the south coast of England where it was a rather warm day.

London Weather Centre
284-286 High Holborn
London WC1V 7HX
All times are GMT

© Crown Copyright 1985 All rights reserved

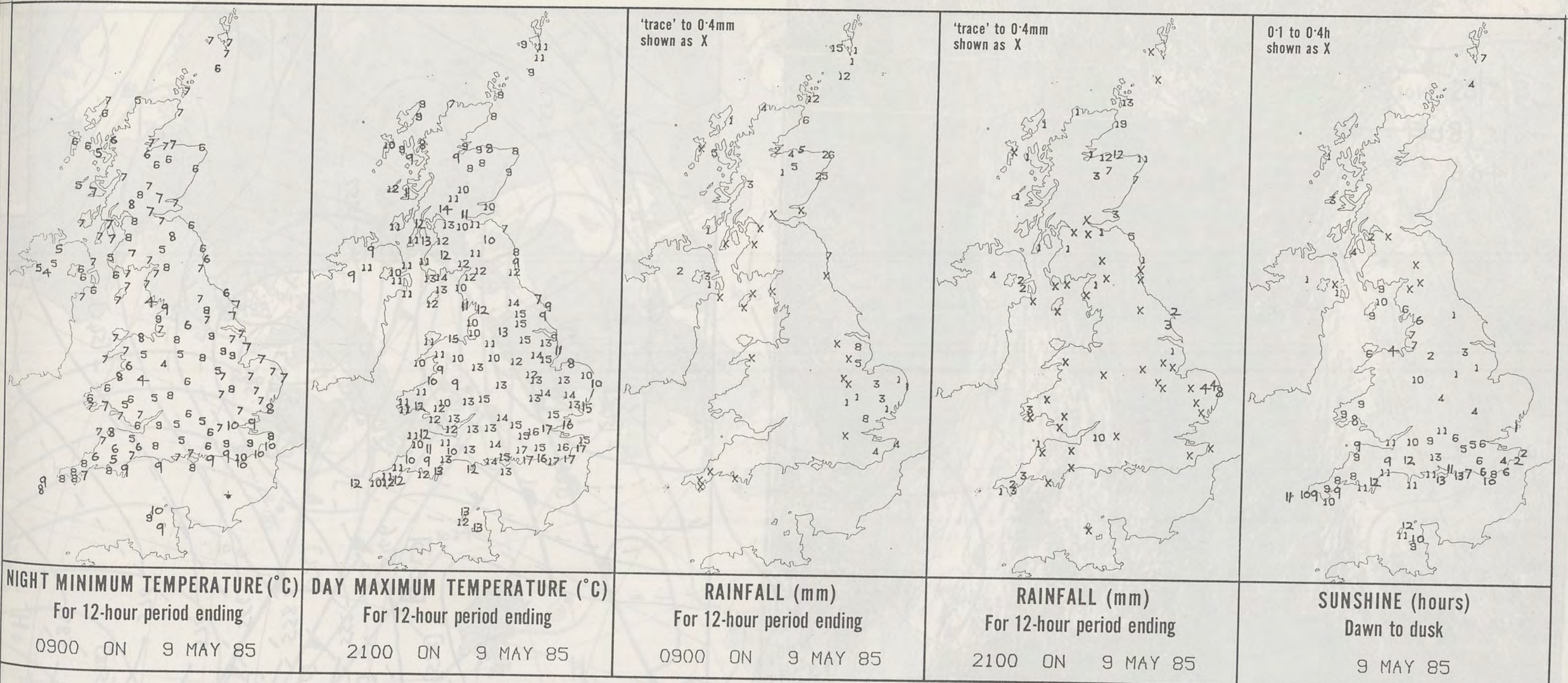


SIGNIFICANT WEATHER CHARTS



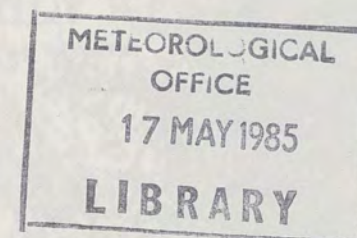
NIGH

London



EXTREMES FOR THURSDAY 9TH MAY 1985

Highest maximum	: 17.0°C Folkestone (Kent), Hastings and Eastbourne (East Sussex)
Lowest maximum	: 7.1°C St Abbs Head (Near Eyemouth/Borders)
Lowest minimum	: 3.8°C Shawbury (Shropshire) and St Harmon (Powys)
Lowest grass minimum	: -3.1°C Shawbury
Most rain (24 hours from 0900 GMT)	: 21.2 mm Wick (Northeast Scotland)
Most sun	: 13.2 hours Ventnor (Isle of Wight)



**DAILY
WEATHER
SUMMARY**

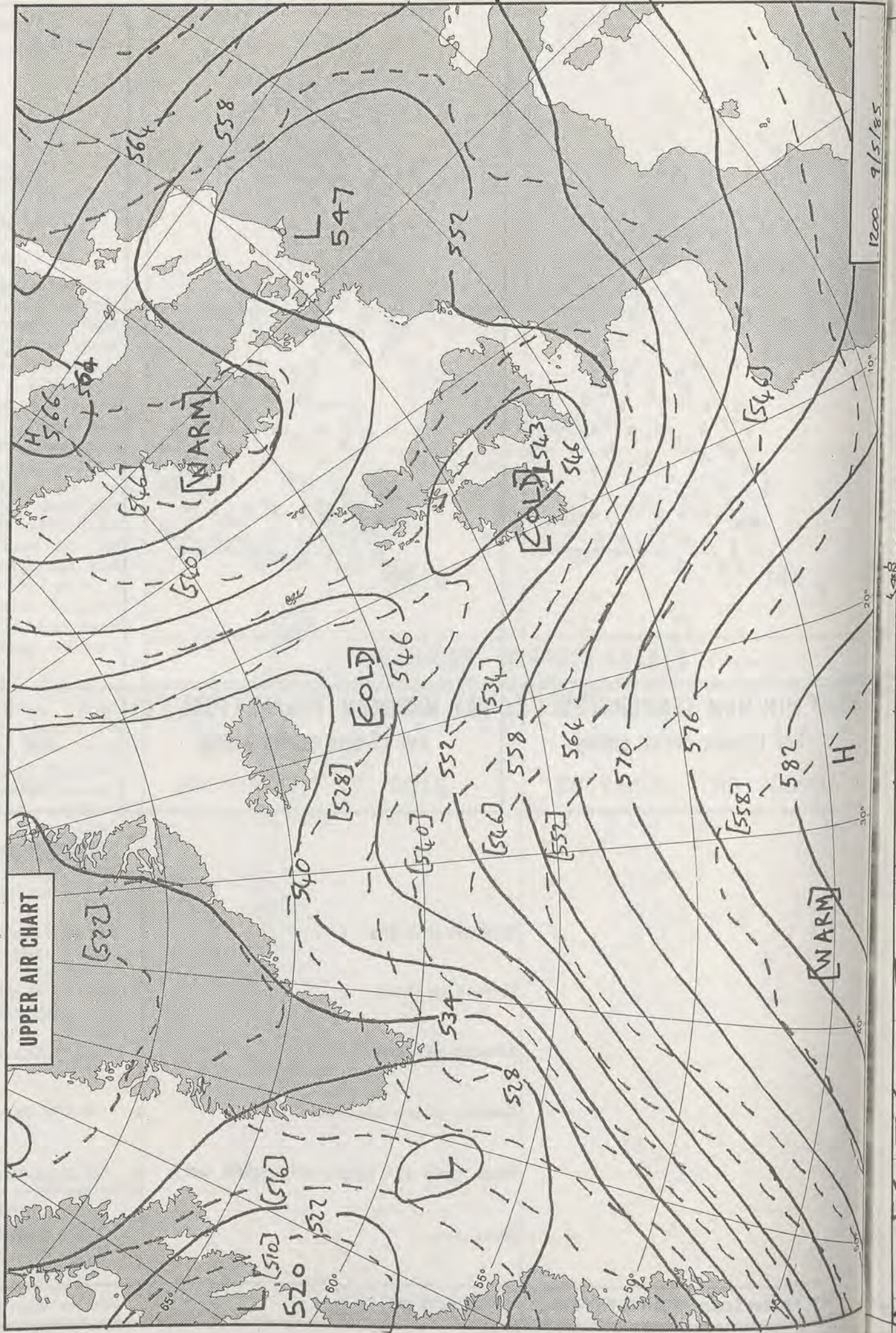


9/5/85

VISIBL

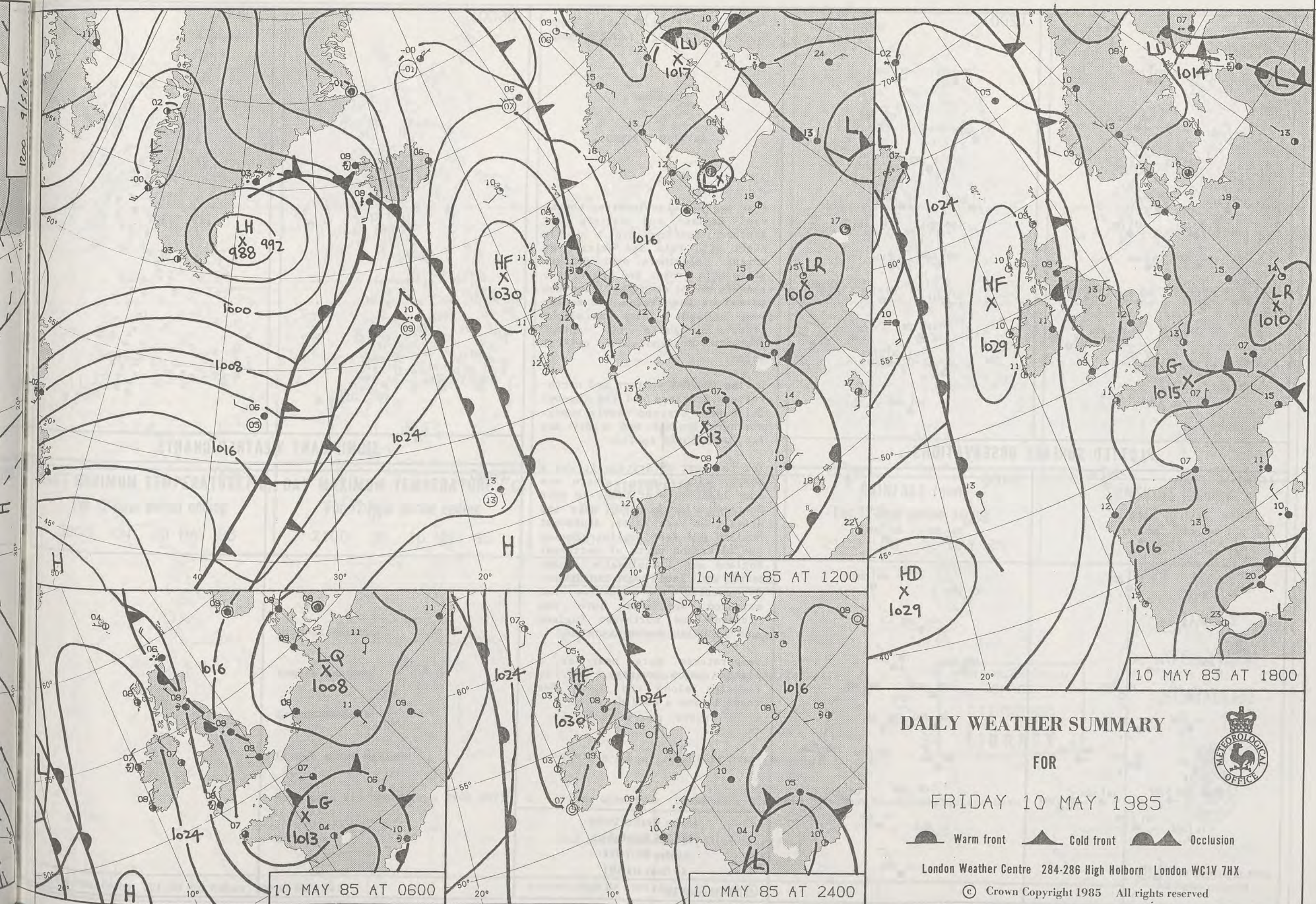
1406

UPPER AIR CHART



1200 9/5/85

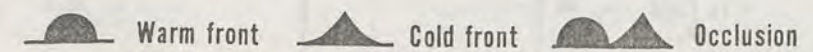
11



DAILY WEATHER SUMMARY

FOR

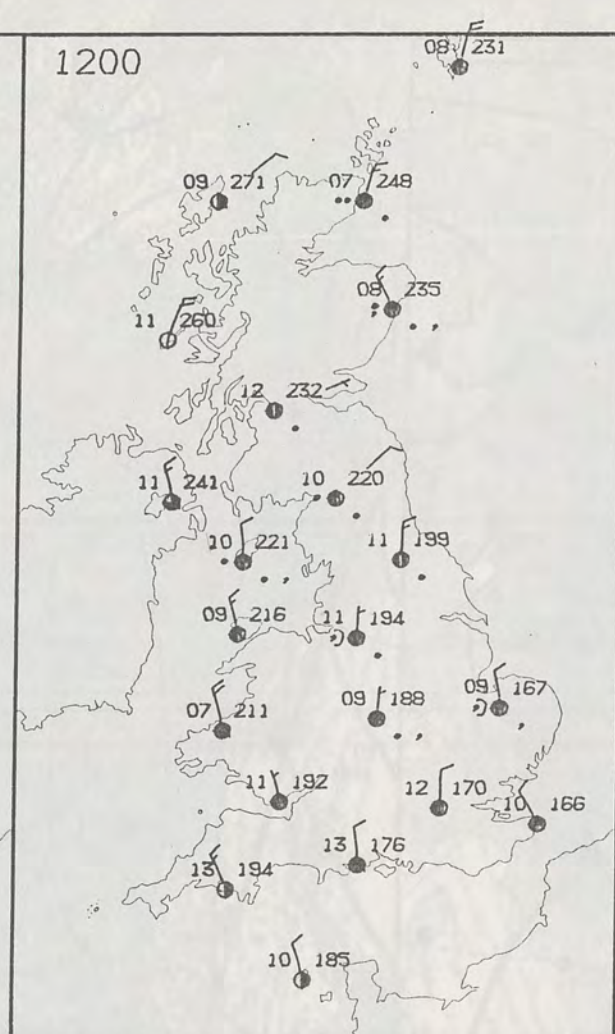
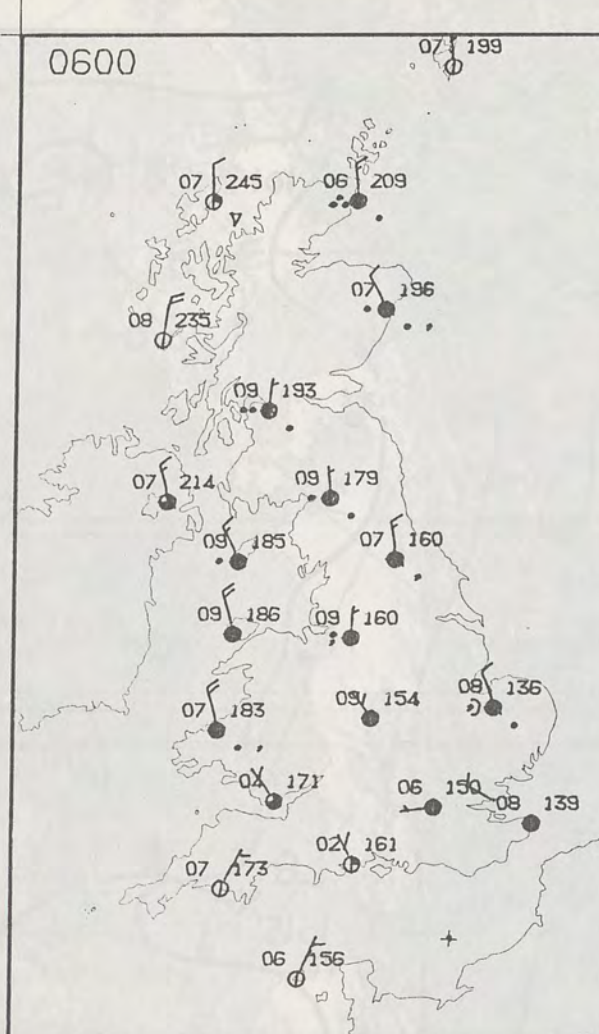
FRIDAY 10 MAY 1985



London Weather Centre 284-286 High Holborn London WC1V 7HX

© Crown Copyright 1985 All rights reserved



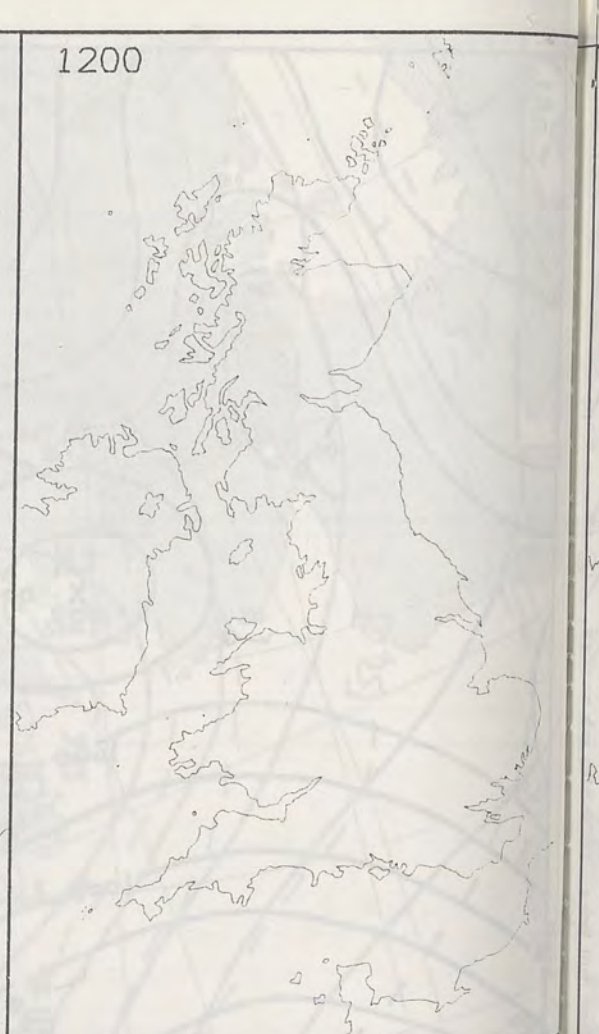
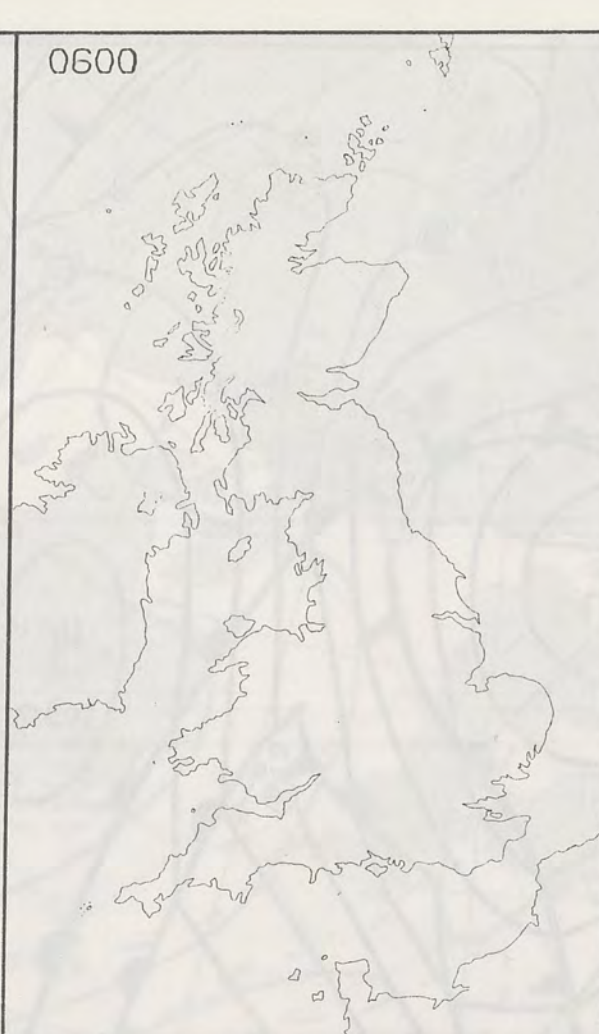


FRIDAY
10 MAY 1985

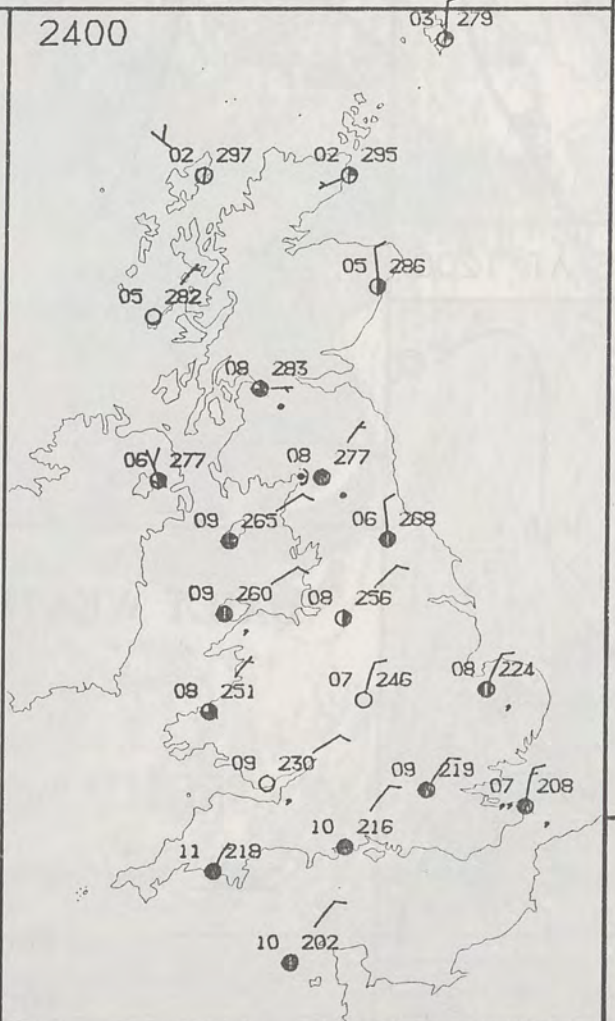
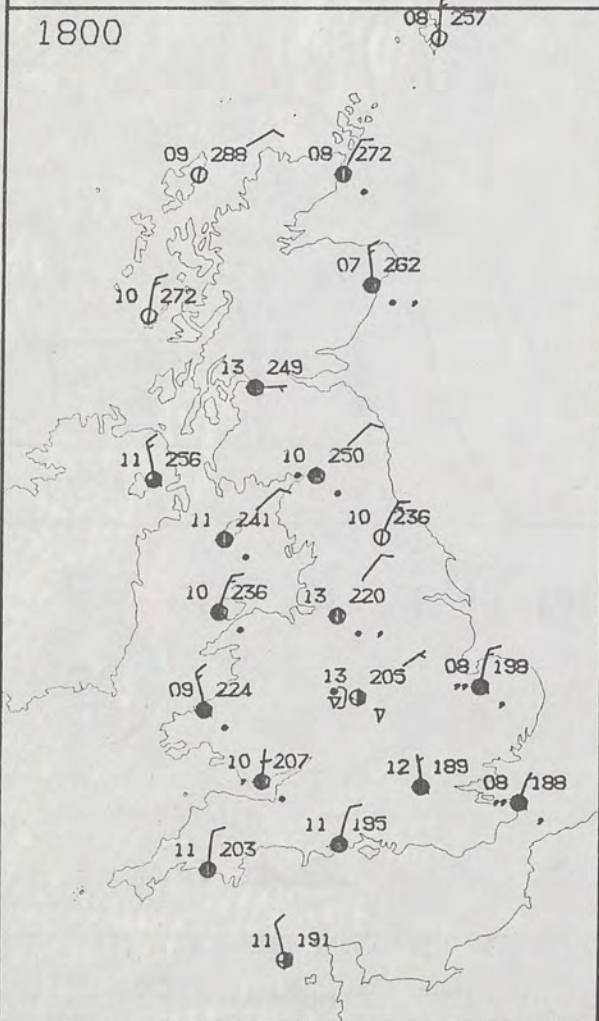
SUMMARY
OF
BRITISH WEATHER

East Anglia, Lincolnshire, north-east England and eastern and southern Scotland had a cloudy night with rain and drizzle at times. Elsewhere over Britain skies were broken and one or two showers moved down the Irish Sea to affect West Wales and south-west England. There was slight frost in parts of central southern England and central Wales.

During the day western and north-western Scotland and the Channel Isles were dry and mostly sunny. Northern Ireland had a dry day too, with sunny spells.



PLOTTED SURFACE OBSERVATIONS

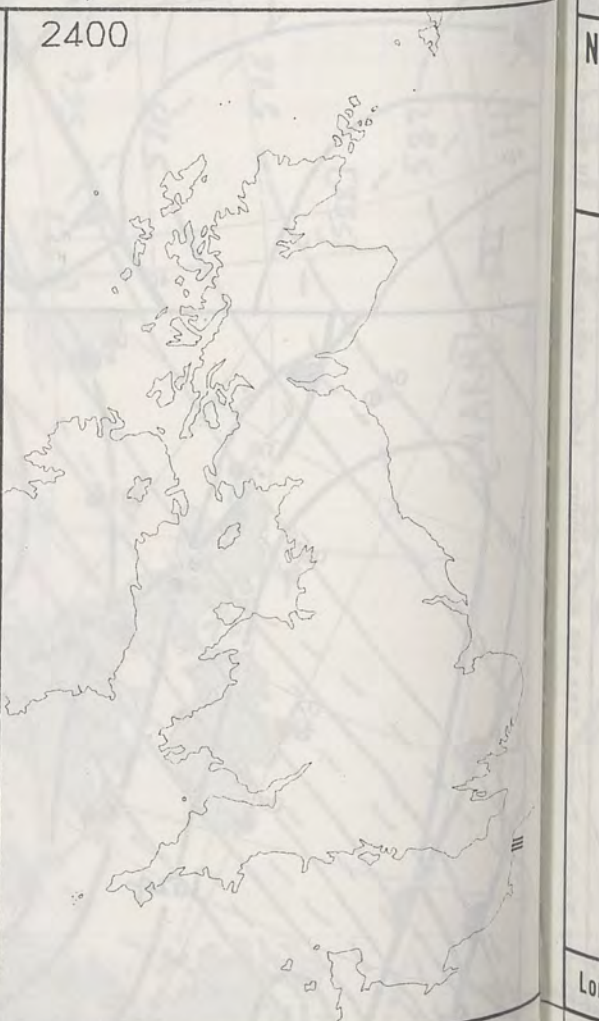


For the rest of Britain it was a mostly cloudy day. There was some light rain at times in east Scotland and spots of rain and drizzle in West Wales, southwest England and East Anglia. During the afternoon parts of northeast England and Lincolnshire became sunny as cloud began to break. By evening the sunshine had extended westwards into the Midlands and northwest England and the Welsh Border counties.

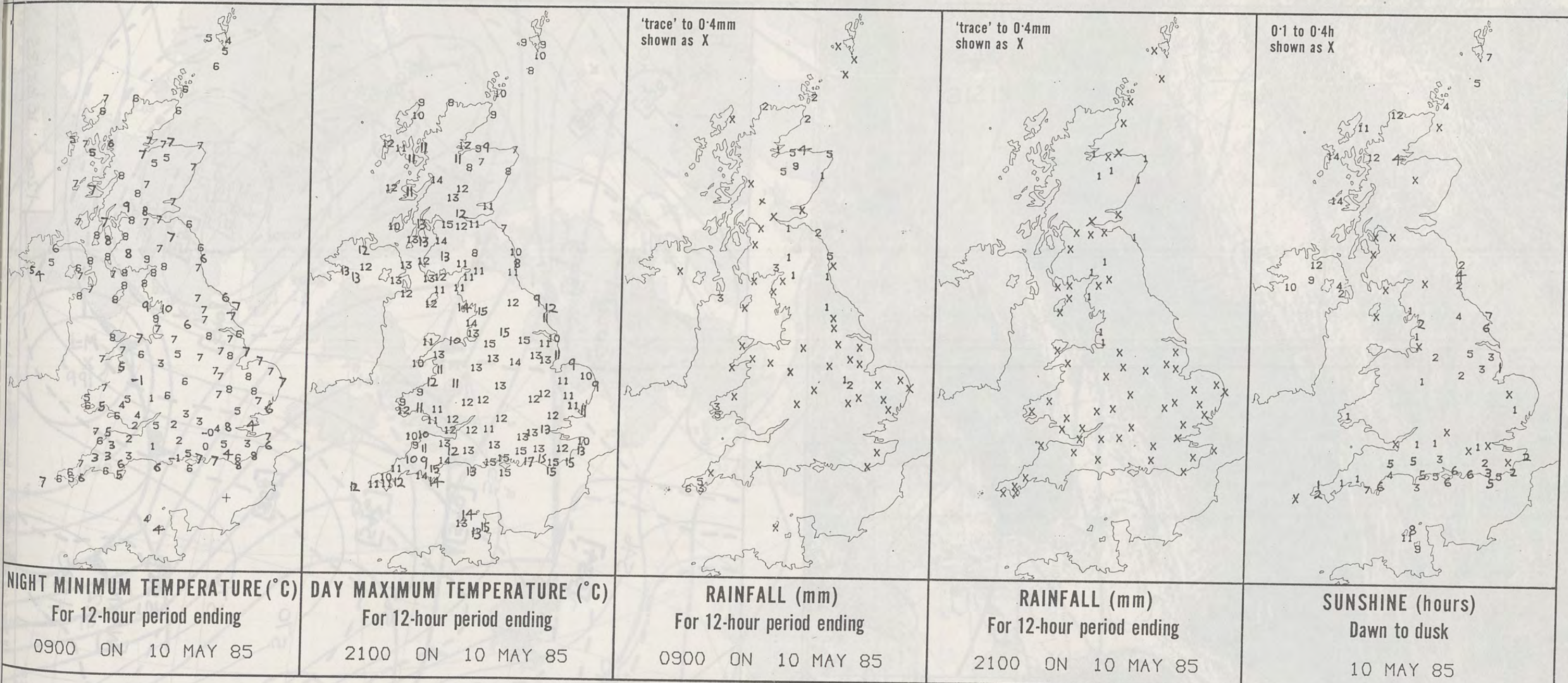
Temperatures were near or a little below average, but in counties along the North Sea coast it was a cold day.

London Weather Centre
284-286 High Holborn
London WC1V 7HX
All times are GMT
© Crown Copyright 1985 All rights reserved

SIGNIFICANT WEATHER CHARTS



54
7
NIGHT
09
London W



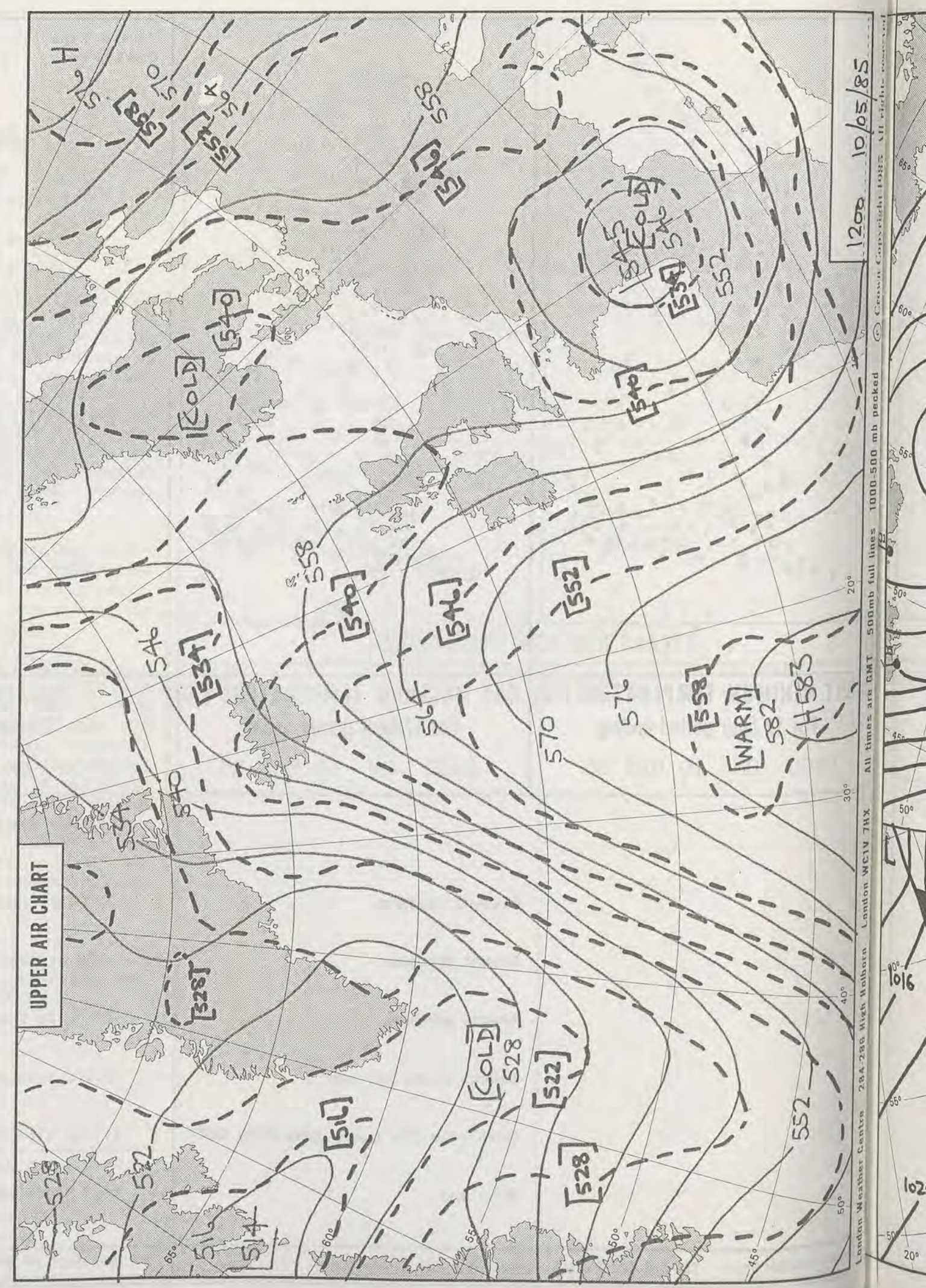

EXTREMES FOR FRIDAY 10TH MAY 1985

Highest maximum	: 17.0°C Littlehampton (West Sussex)
Lowest maximum	: 7.2°C St Abbs Head (Near Eyemouth/Borders)
Lowest minimum	: -1.5°C St Harmon (Powys)
Lowest grass minimum	: -6.9°C Bracknell/Beaufort Park (Berkshire)
Most rain (24 hours from 0900 GMT)	: 1.3 mm Glenlivet (Grampian), Aberdeen/Dyce and Blackpool/Squires Gate
Most sun	: 14.2 hours Benbecula (Outer Hebrides)

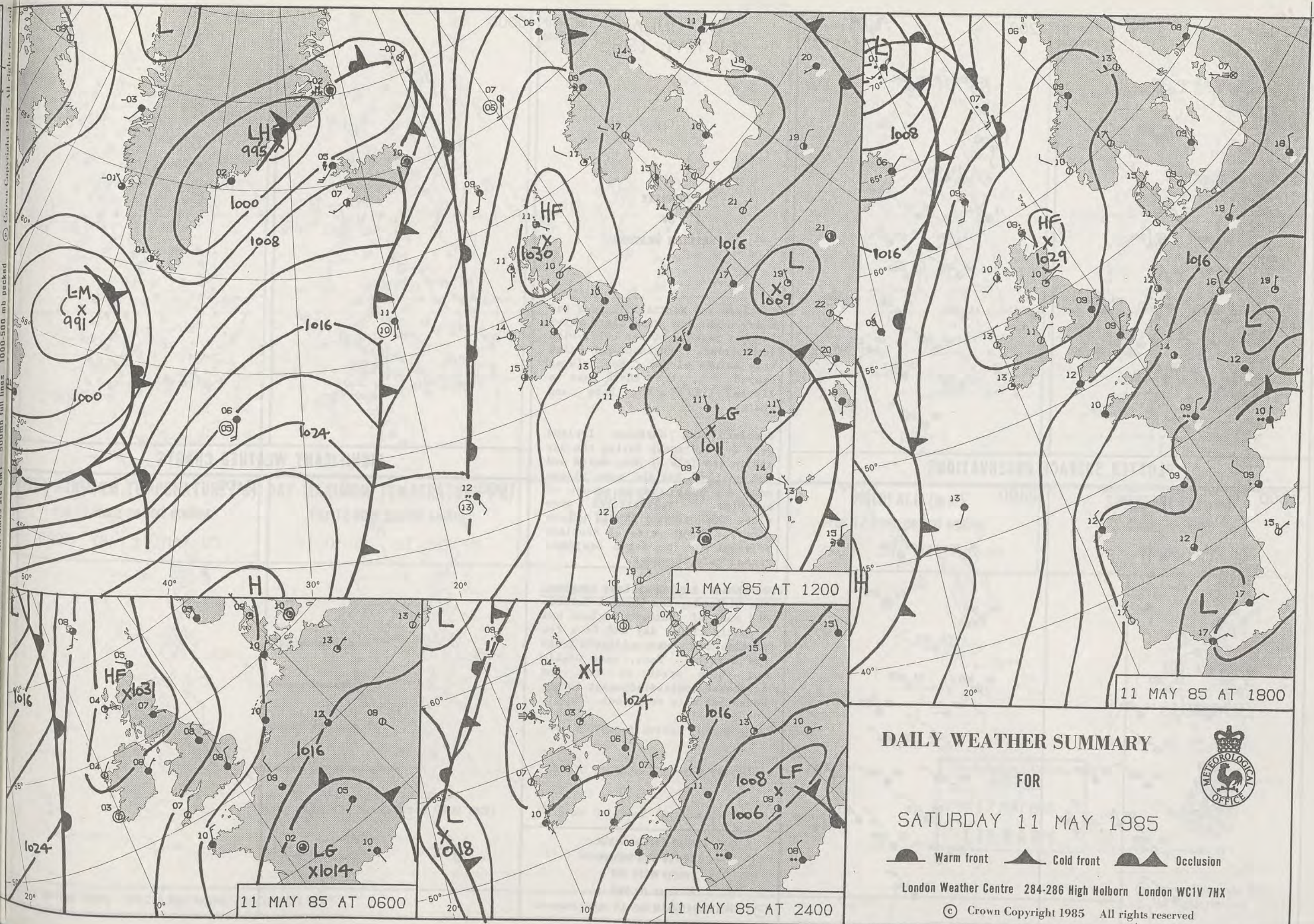
METEOROLOGICAL
OFFICE
17 MAY 1985
LIBRARY

**DAILY
WEATHER
SUMMARY**





1200 10/05/85
London Weather Centre 284-286 High Holborn London WC1V 7HX All times are GMT 500mb full lines 1000-500 mb pecked
© Crown Copyright 1985 All rights reserved

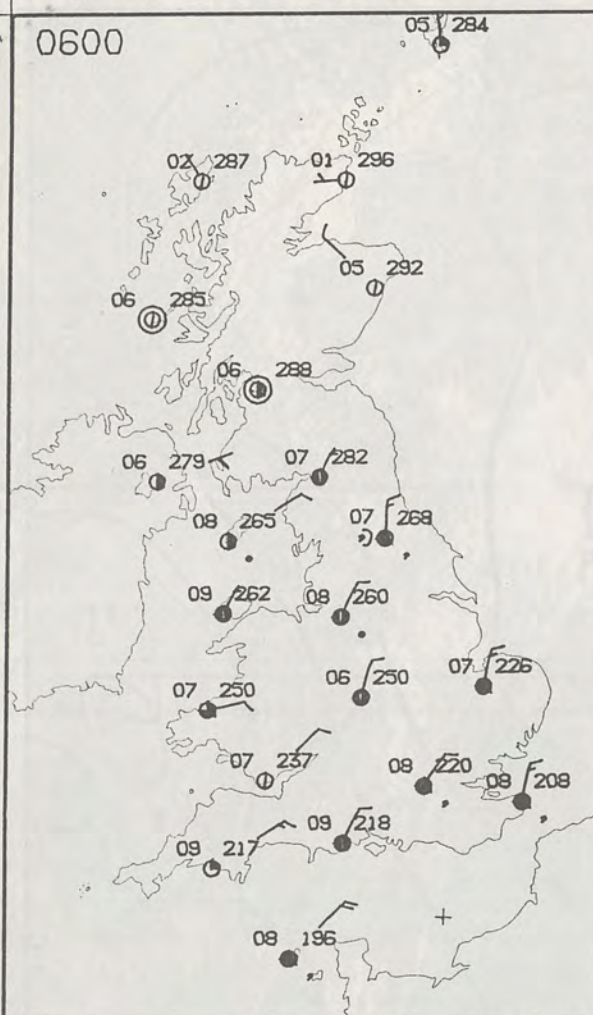


DAILY WEATHER SUMMARY
FOR
SATURDAY 11 MAY 1985

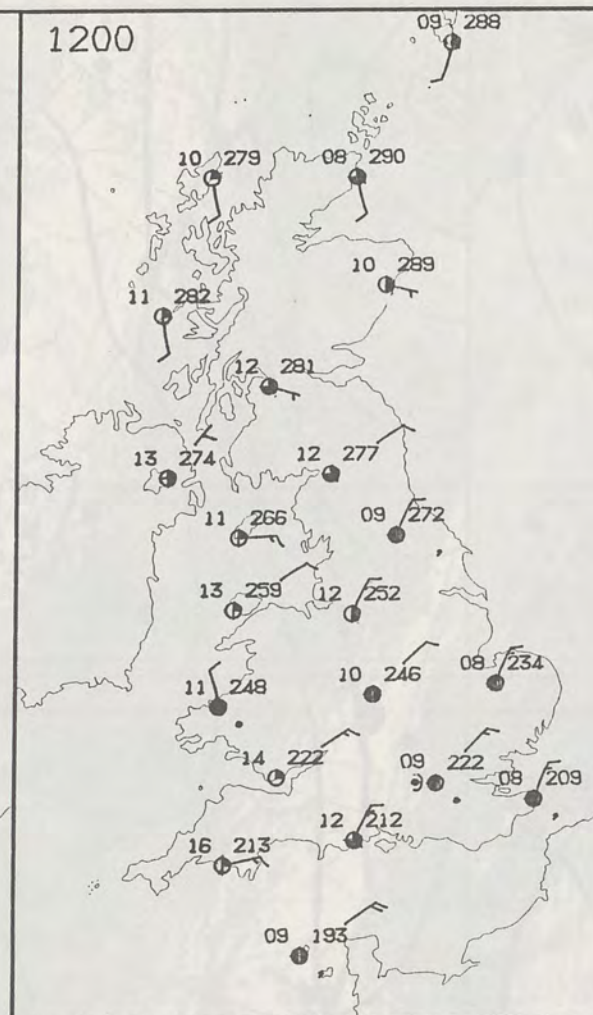


London Weather Centre 284-286 High Holborn London WC1V 7HX
© Crown Copyright 1985 All rights reserved

0600



1200



SATURDAY
11 MAY 1985

SUMMARY
OF
BRITISH WEATHER

Scotland and Northern Ireland had a dry night and with clear skies in most places, it was cold, with some frost. England and Wales were mainly cloudy. Most places stayed dry, but there was a little light rain here and there.

Scotland and Northern Ireland were dry and sunny during the day and in the Isle of Man, Wales and the west of England most places were dry with a fair amount of sunshine. Temperatures were close to or a little above normal. Those parts of Scotland adjacent to the North Sea were rather cold, however.

Northeast England, East Anglia, the Midlands, the Channel Islands and much of southern England had a mostly cloudy day and in a few places there was a little rain and drizzle. Kent, East Anglia and those areas of east and northeast England adjacent to the North Sea were very cool.

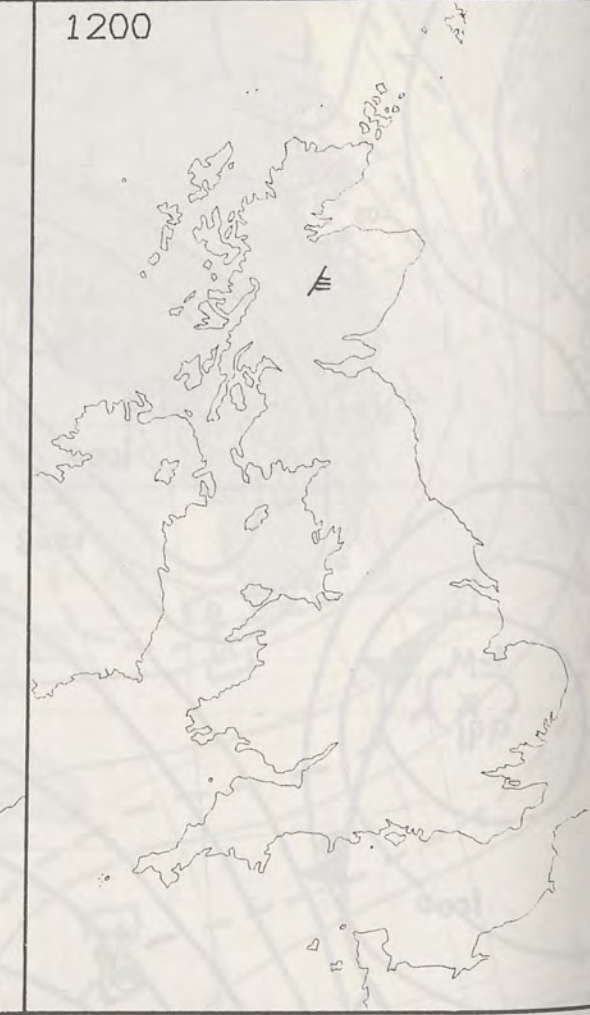
London Weather Centre
284-286 High Holborn
London WC1V 7HX
All times are GMT

© Crown Copyright 1985 All rights reserved

0600

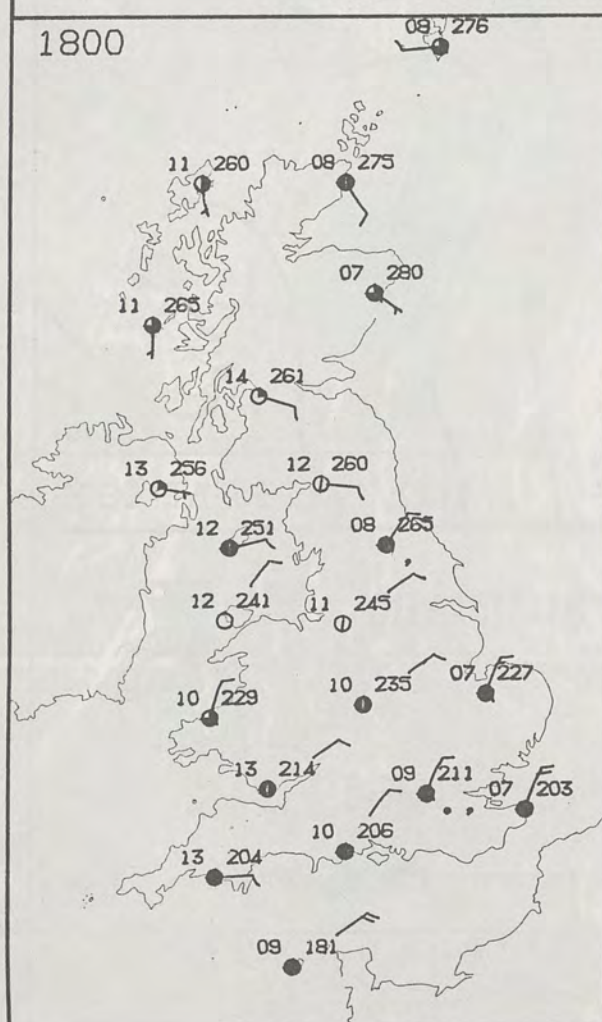


1200

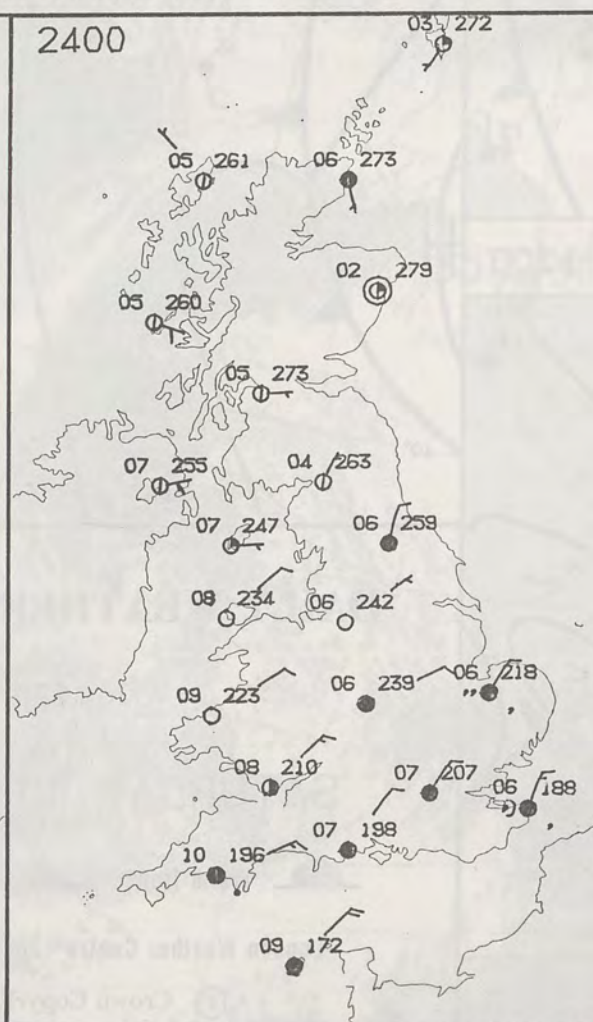


PLOTTED SURFACE OBSERVATIONS

1800



2400



SIGNIFICANT WEATHER CHARTS

1800

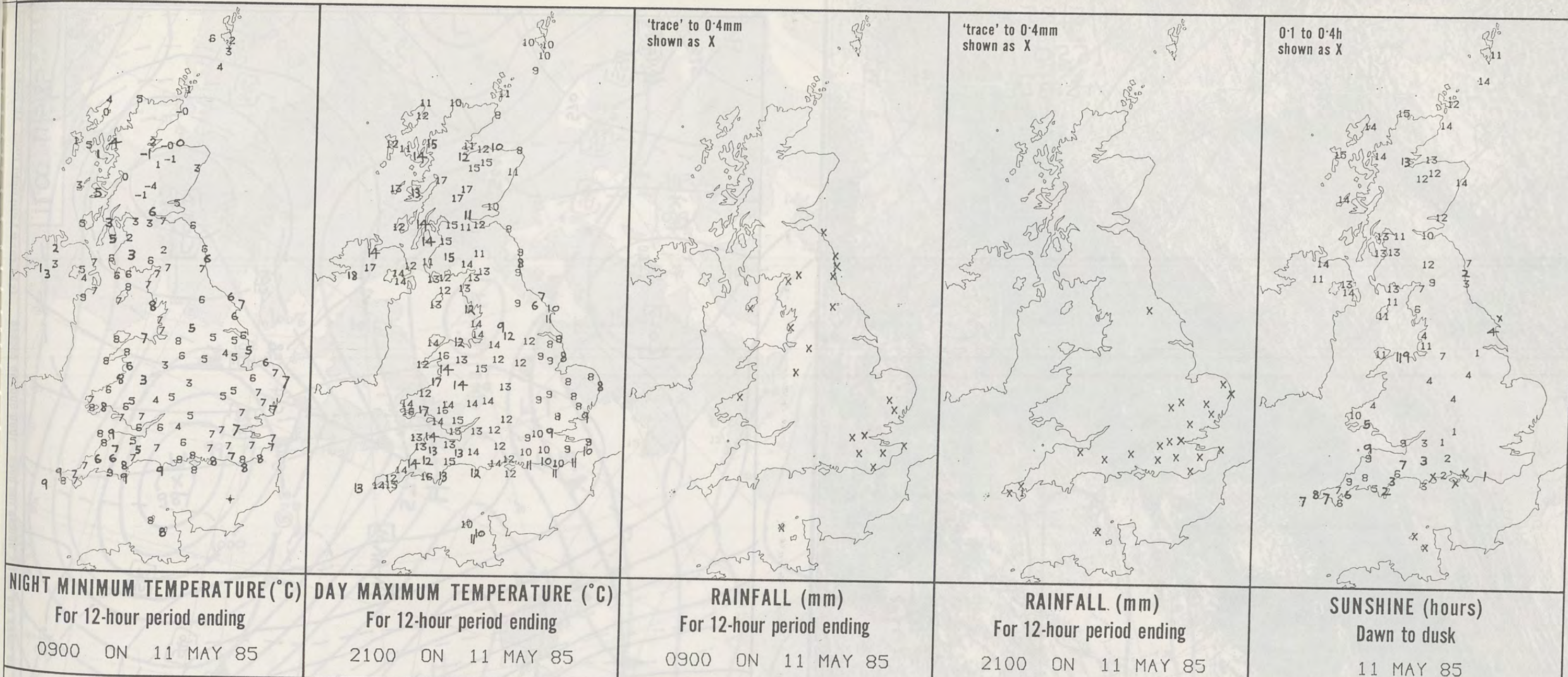


2400



NIGHT

London W



EXTREMES FOR SATURDAY 11TH MAY 1985

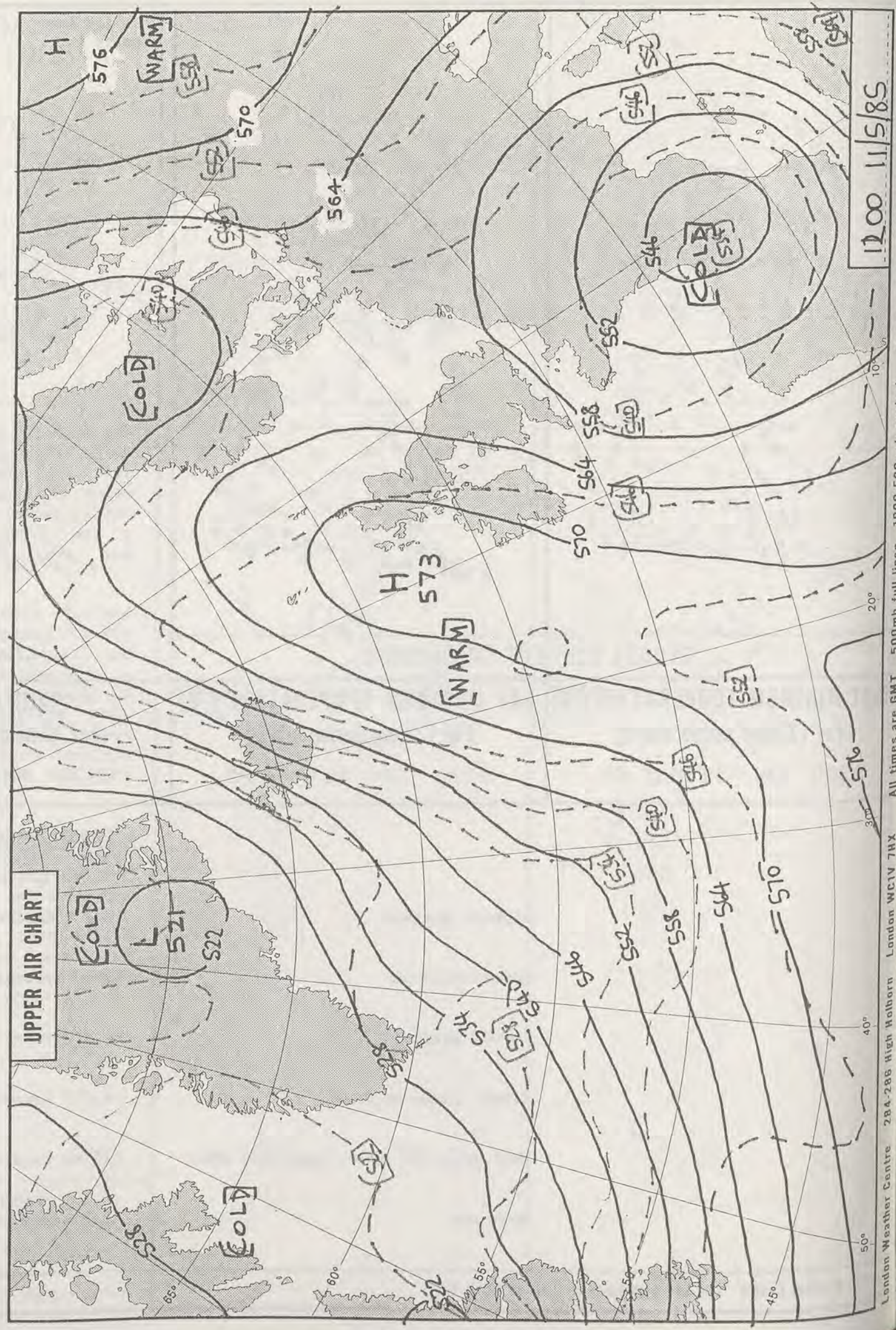
Highest maximum	: 18.2°C Knockarevan (Co Fermanagh)
Lowest maximum	: 6.0°C Fylingdales (North Yorkshire)
Lowest minimum	: -4.1°C Tummel Bridge (Grampians/Tayside)
Lowest grass minimum	: -6.5°C Benbecula (Outer Hebrides)
Most rain (24 hours from 0900 GMT)	: 0.8 mm Culdrose (Cornwall)
Most sun	: 15.3 hours Benbecula

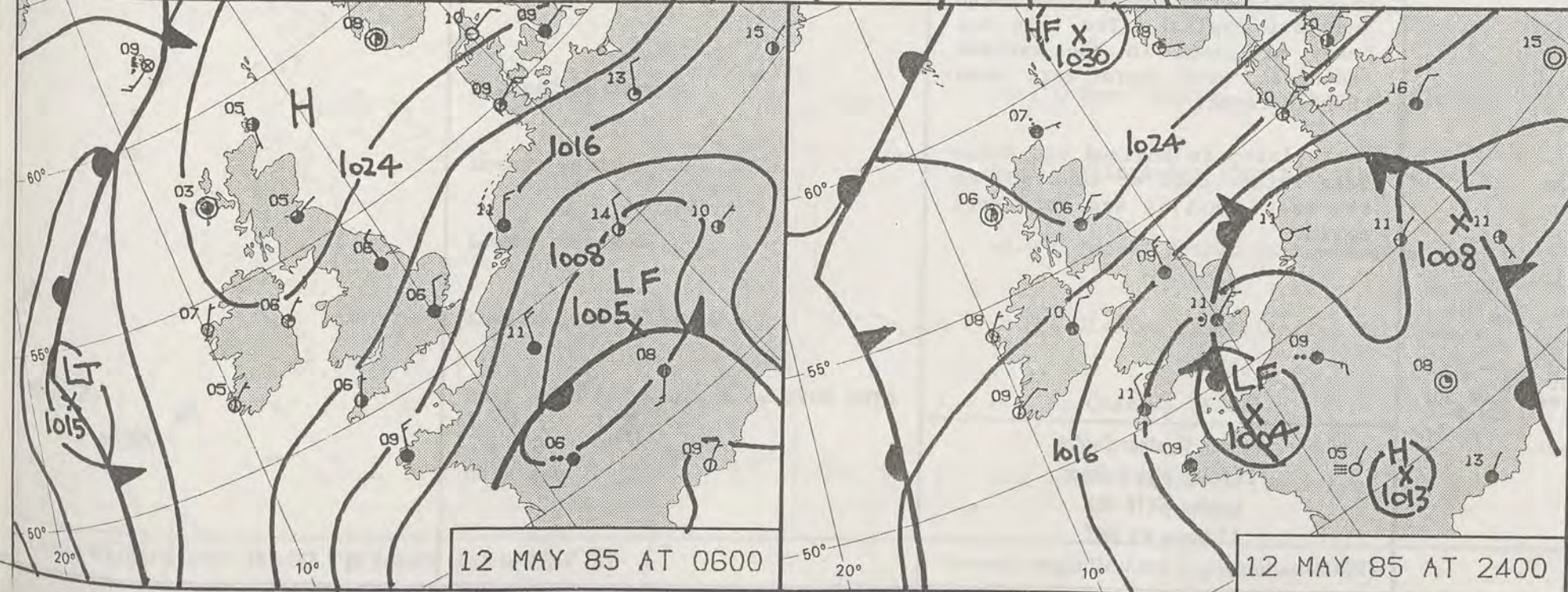


**DAILY
WEATHER
SUMMARY**



© Crown Copyright 1985
All rights reserved

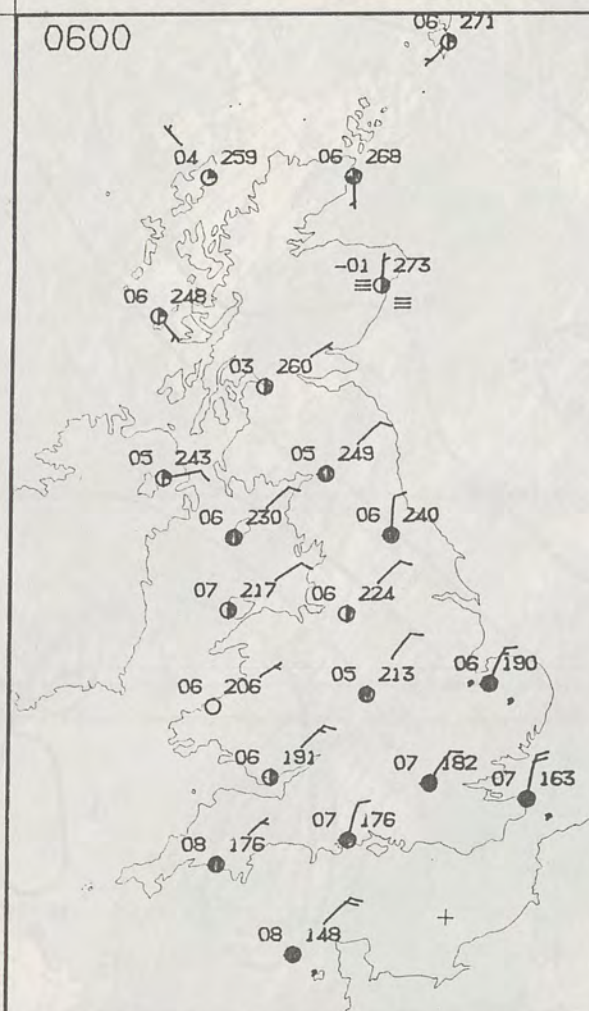




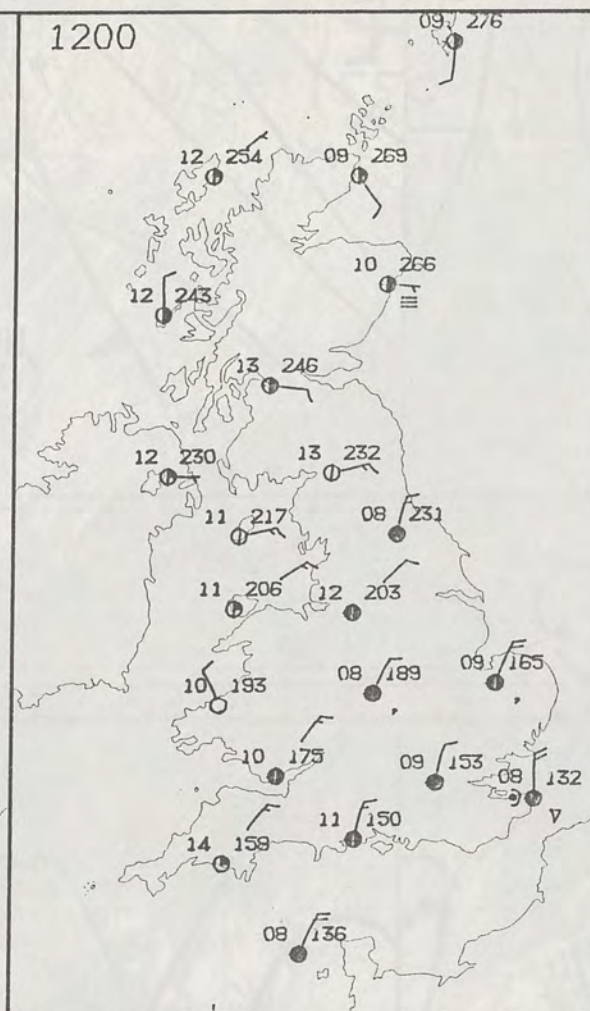
© Crown Copyright 1985 All rights reserved



0600



1200

SUNDAY
12 MAY 1985SUMMARY
OF
BRITISH WEATHER

Scotland, Northern Ireland, Wales and northwest England had clear skies overnight and there was frost in several places. The rest of England was cloudy with drizzle here and there, and one or two fog patches in East Anglia.

During the day Scotland and Northern Ireland were sunny with temperatures in most places above normal, and becoming warm or very warm in central Scotland, but the east coast of Scotland was cold.

The Isle of Man and northwest England had a fair amount of sunshine and in Wales it was a sunny morning, before turning cloudy in the afternoon, with a little rain in the evening.

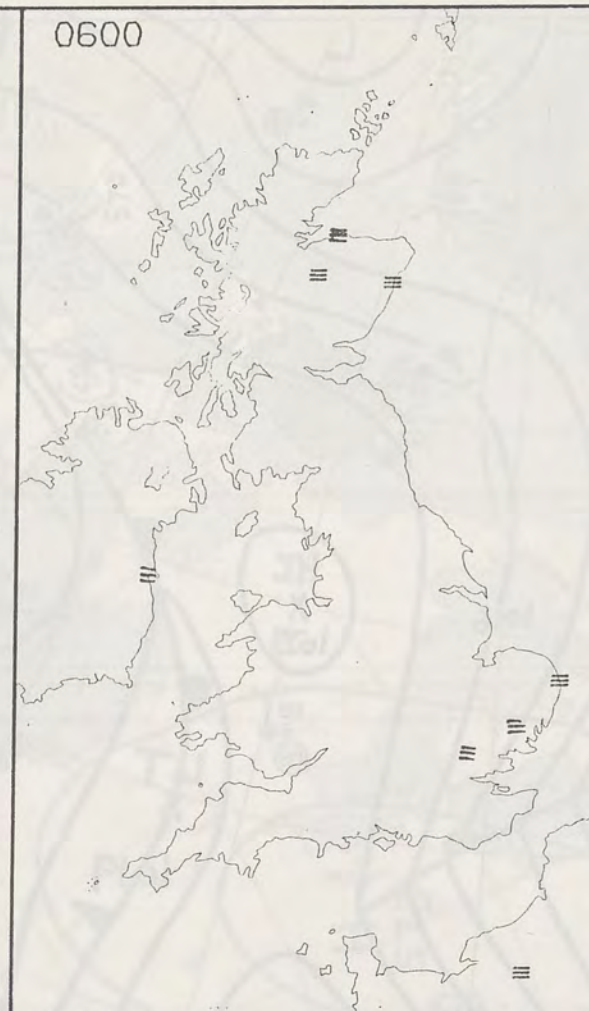
Much of England was cloudy. There was quite a lot of dry weather, but there was some rain, especially in southern England and East Anglia. The rain was heavy at times in the extreme southeast, and there were some thunderstorms.

Most places in England and Wales were rather cool or cool and on the east coast it was very cool again.

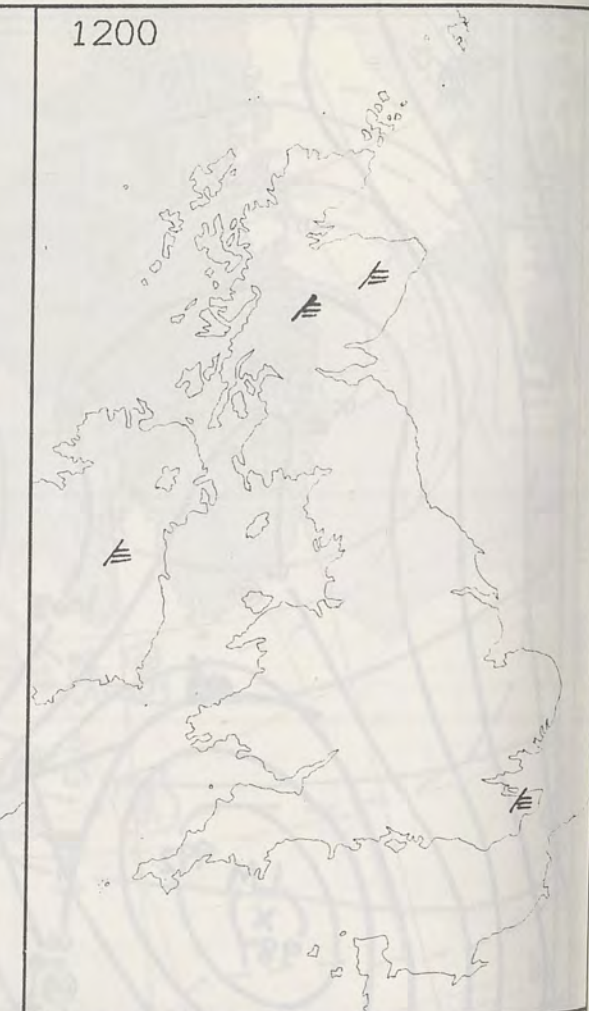
London Weather Centre
284-286 High Holborn
London WC1V 7HX
All times are GMT

© Crown Copyright 1985 All rights reserved

0600

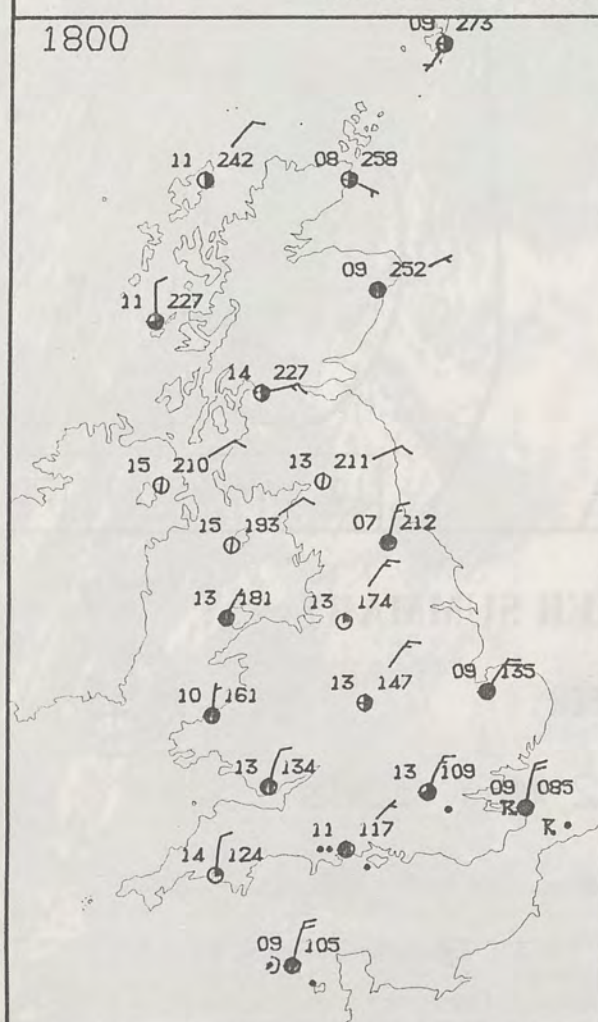


1200

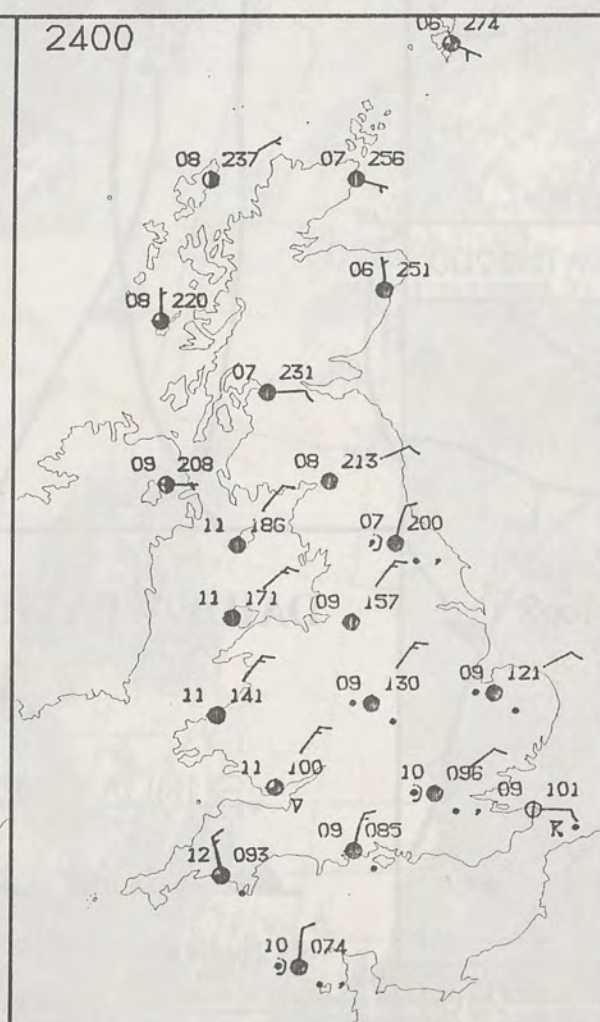


PLOTTED SURFACE OBSERVATIONS

1800



2400

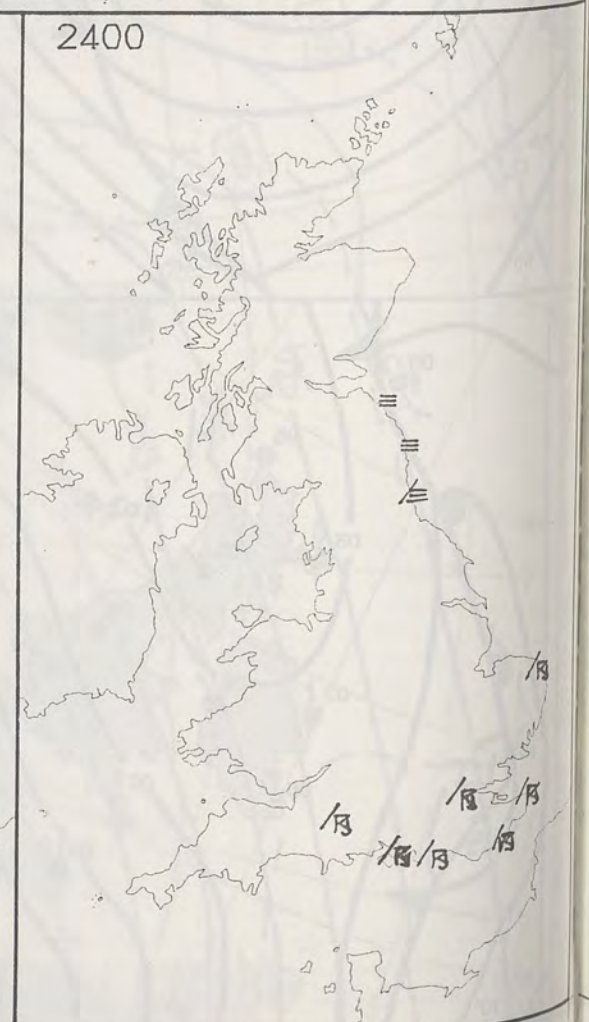


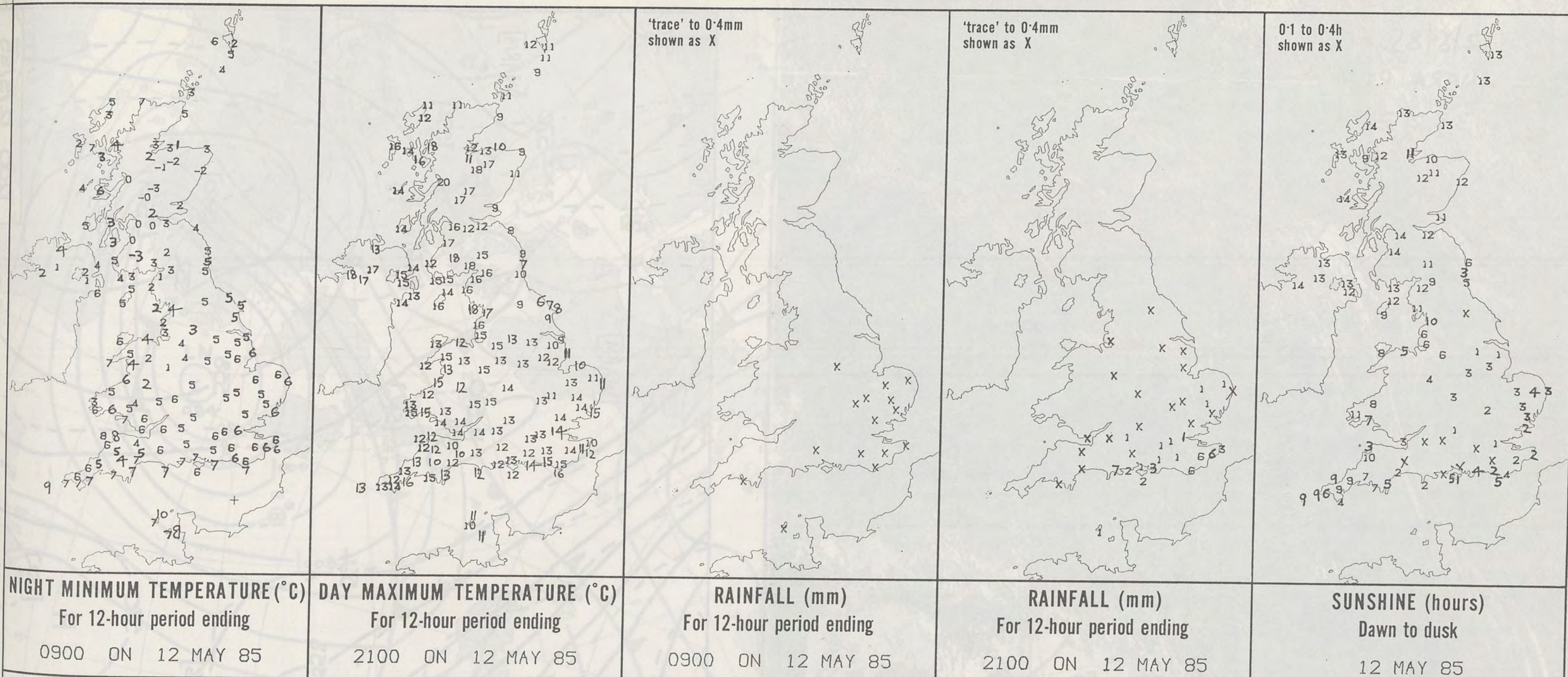
SIGNIFICANT WEATHER CHARTS

1800



2400





EXTREMES FOR SUNDAY 12TH MAY 1985

Highest maximum	:	20.1°C Fort William (Southern Highland)
Lowest maximum	:	6.2°C Fylingdales (North Yorkshire)
Lowest minimum	:	-3.0°C Tummel Bridge (Grampians/Tayside)
Lowest grass minimum	:	-8.8°C Glenlee (Dumfries and Galloway)
Most rain (24 hours from 0900 GMT)	:	14.1 mm Charing (Kent)
Most sun	:	14.1 hours Prestwick (Near Ayr)



**DAILY
WEATHER
SUMMARY**

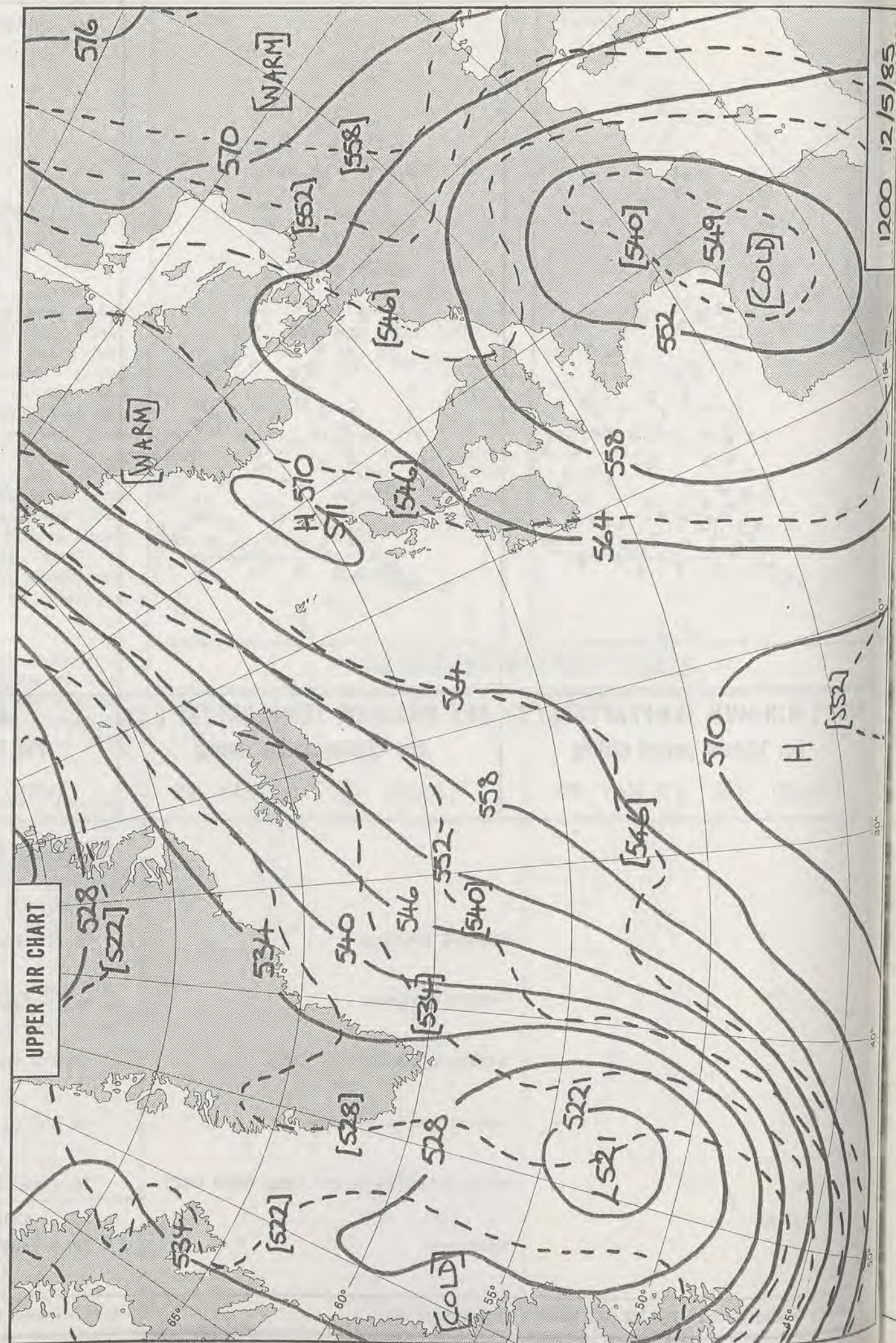


© Crown Copyright 1985
All rights reserved

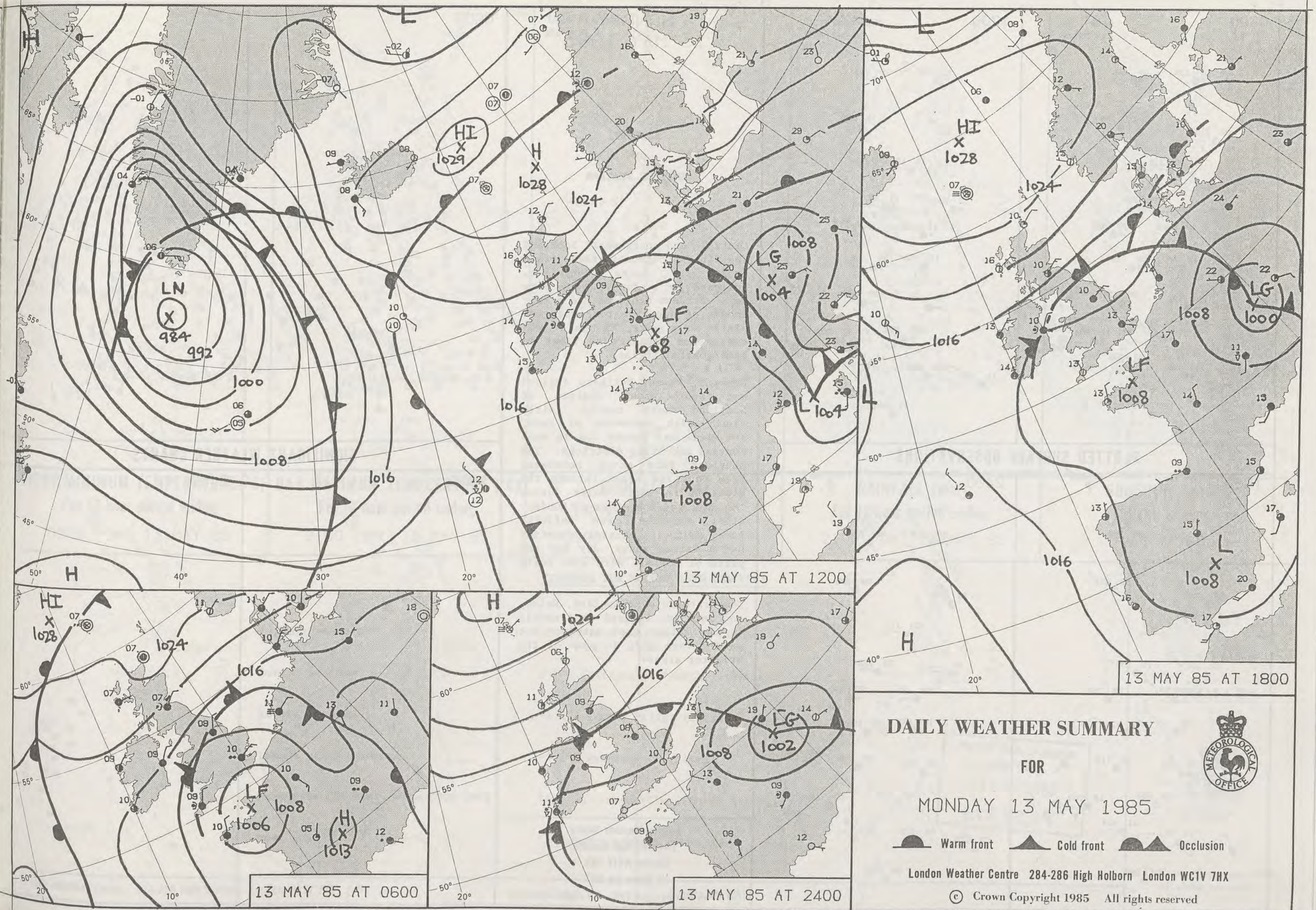
12/5/85

INFRA RED

1332 Z



1200 12/5/85



DAILY WEATHER SUMMARY

FOR

MONDAY 13 MAY 1985

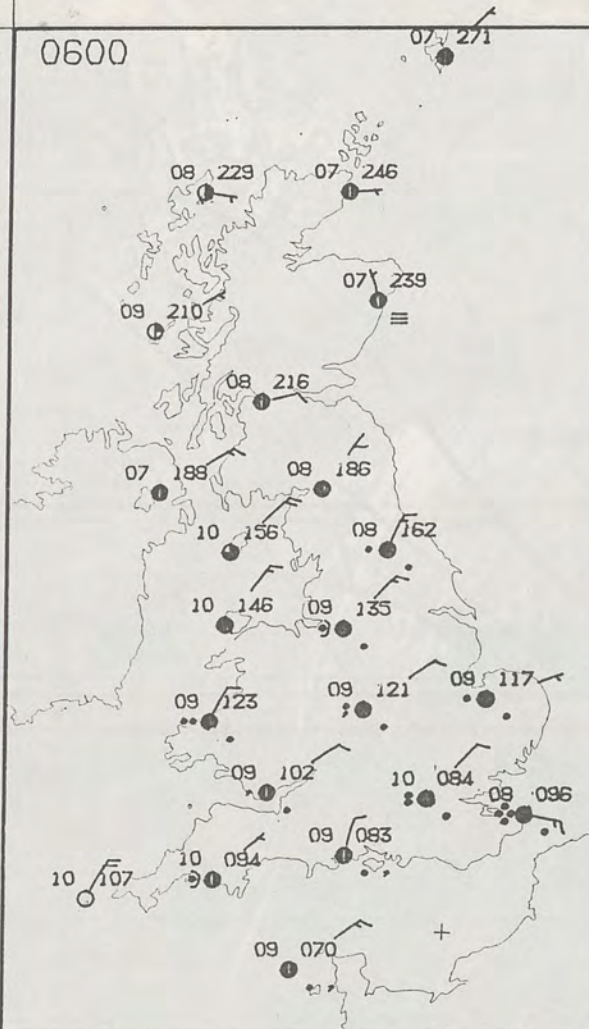
Warm front Cold front Occlusion

London Weather Centre 284-286 High Holborn London WC1V 7HX

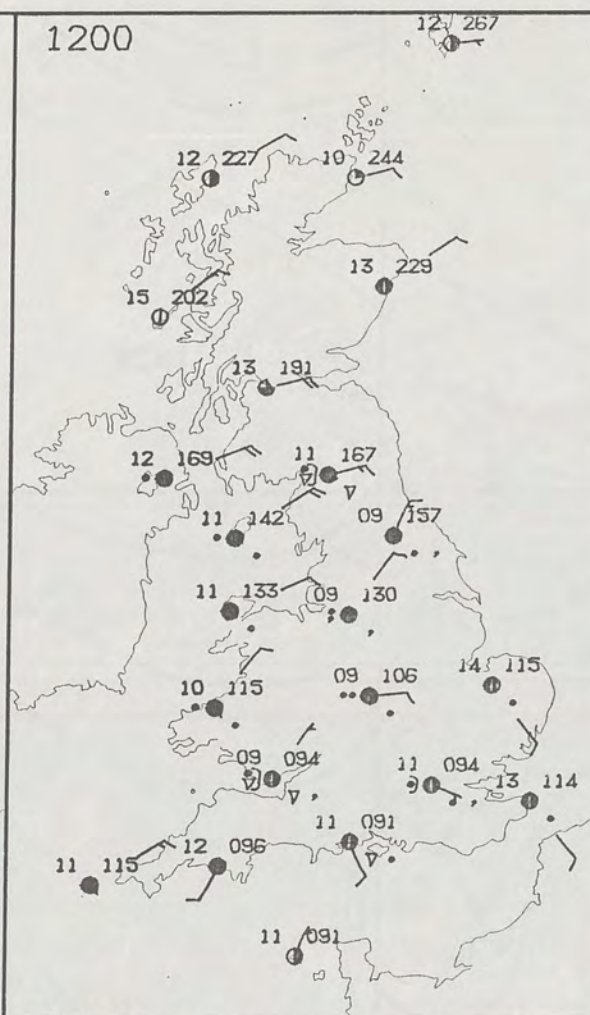
© Crown Copyright 1985 All rights reserved



0600

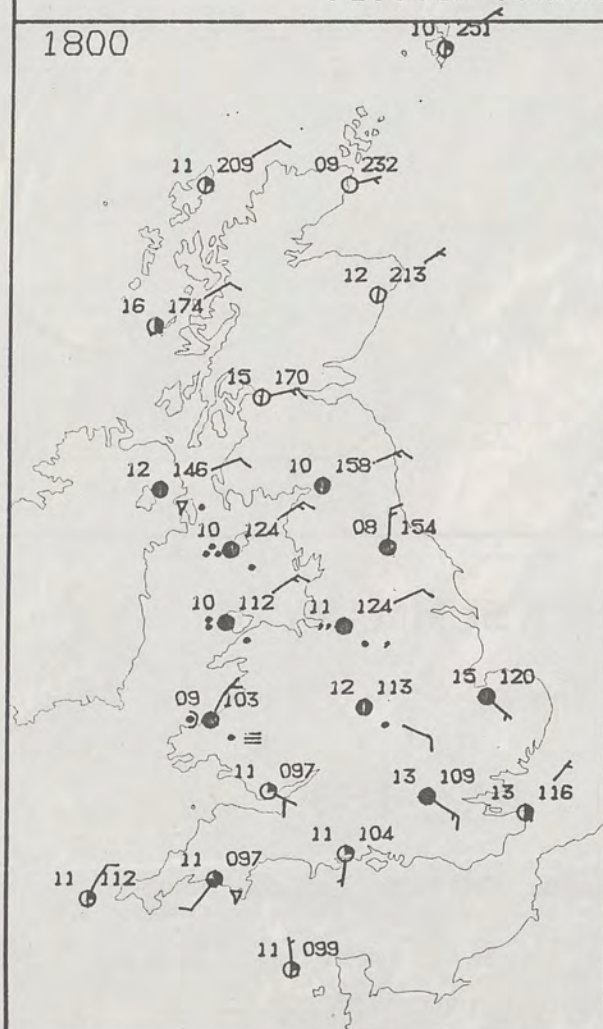


1200

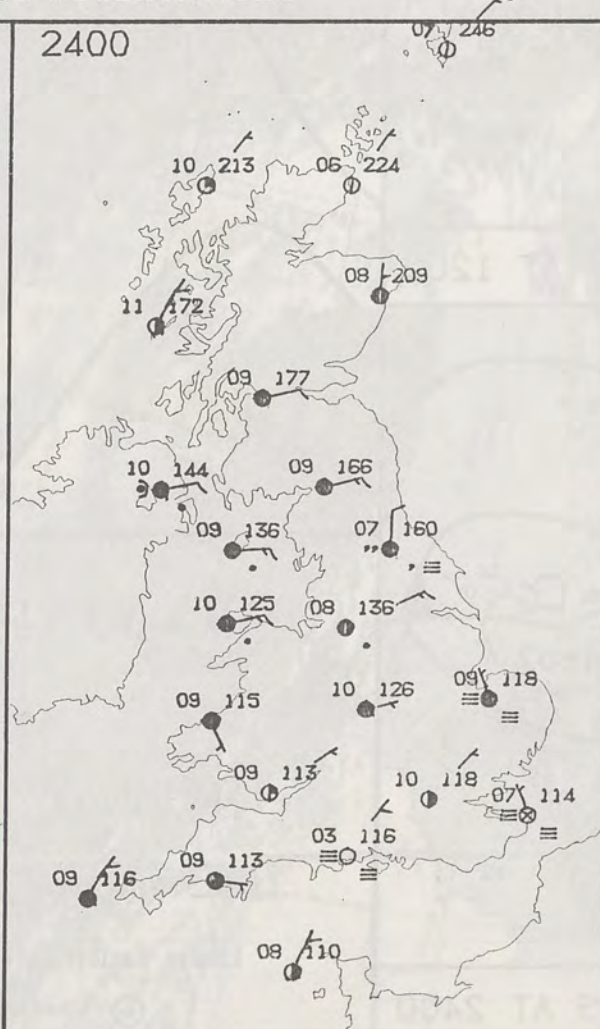


PLOTTED SURFACE OBSERVATIONS

1800



2400



MONDAY
13 MAY 1985

SUMMARY
OF
BRITISH WEATHER

Central and northwest Scotland was fine throughout; there was a frost in places overnight, followed by a sunny, very warm day. Eastern Scotland had a fair amount of sunshine too, and some places were warm, though it was cooler and cloudier at times in some coastal regions.

England, Wales, Northern Ireland and southernmost regions of Scotland were mostly fairly cloudy with outbreaks of rain, and there was patchy fog in some coastal and hilly districts. The heaviest rain moved northwest from Kent and Essex through the Midlands to North Wales during the day, and there was a thunderstorm reported from Suffolk. Some southern coastal counties had a fairly sunny, dry day and parts of Norfolk were also quite sunny.

Temperatures over England, Wales, and Northern Ireland were mainly in the rather cool category but on the warm side in some of the brighter areas.

London Weather Centre
284-286 High Holborn
London WC1V 7HX
All times are GMT

© Crown Copyright 1985 All rights reserved

0600



1200

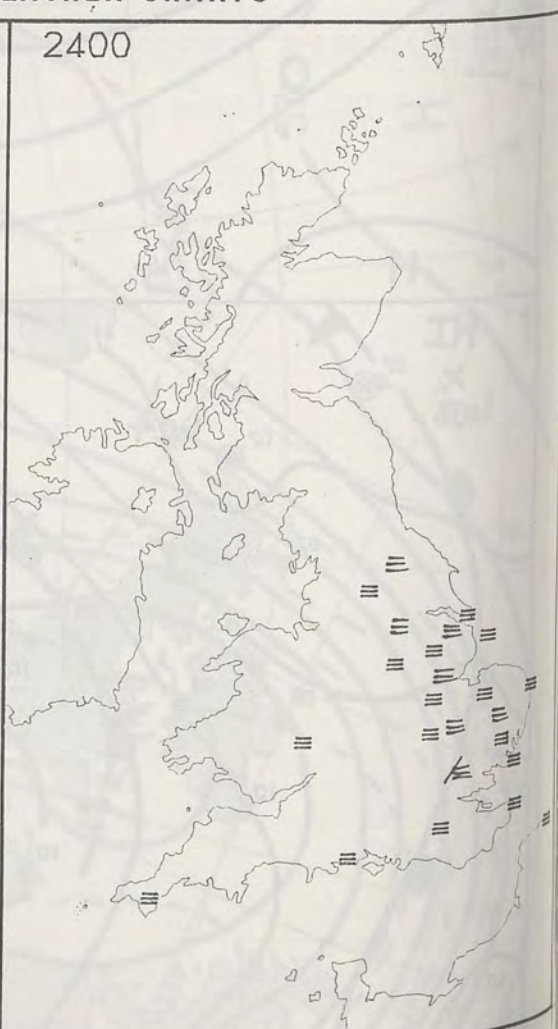


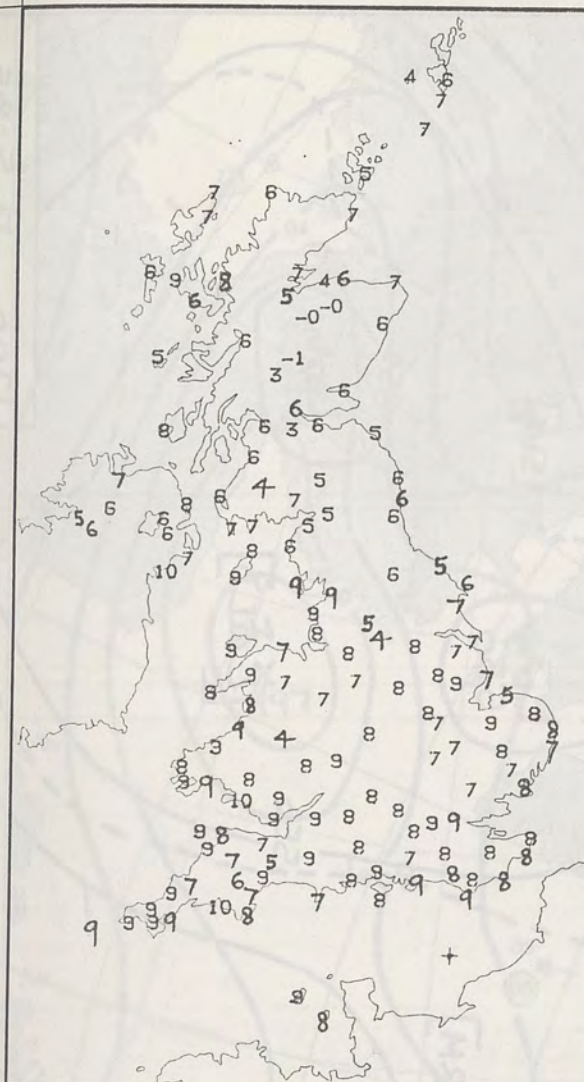
SIGNIFICANT WEATHER CHARTS

1800

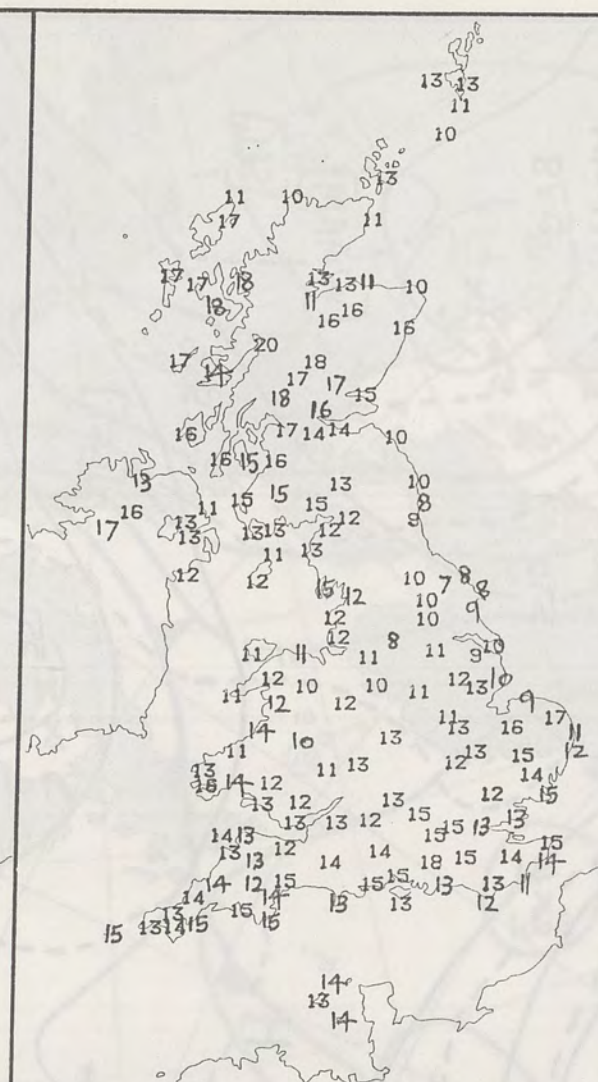


2400

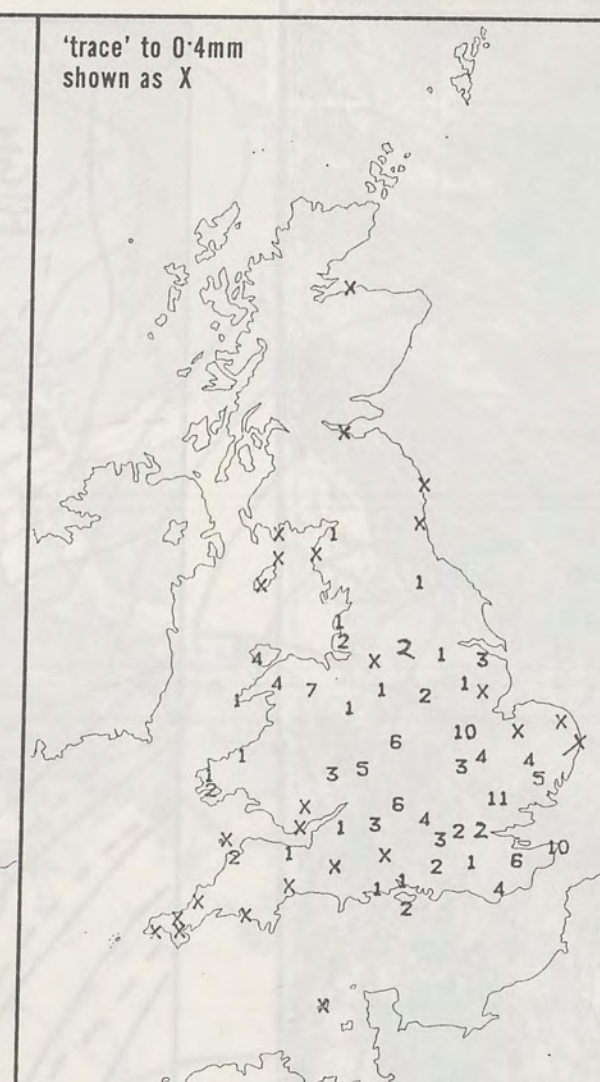




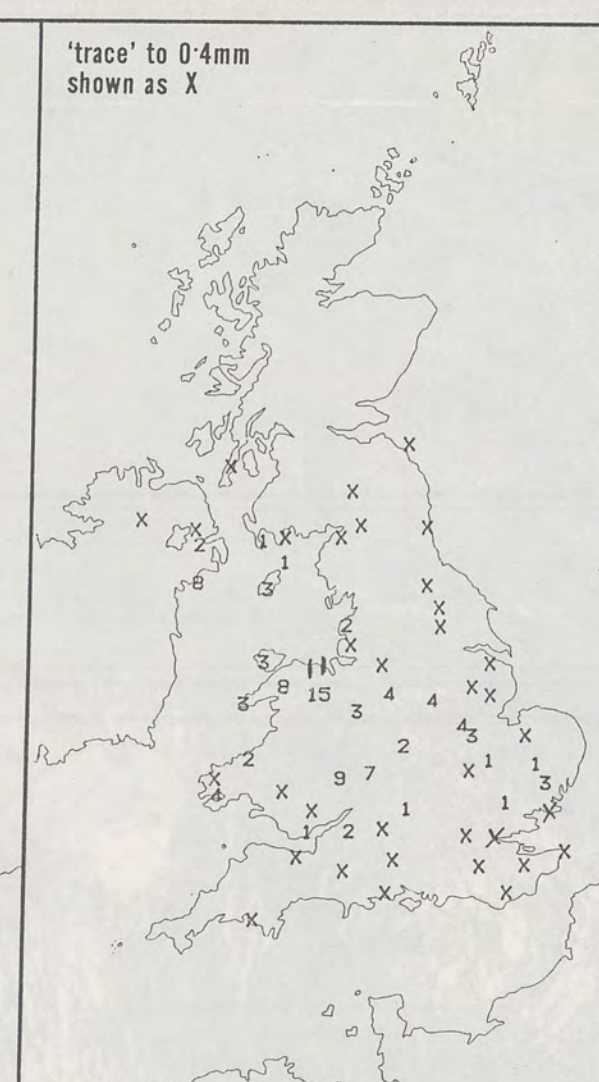
NIGHT MINIMUM TEMPERATURE (°C)
For 12-hour period ending
0900 ON 13 MAY 85



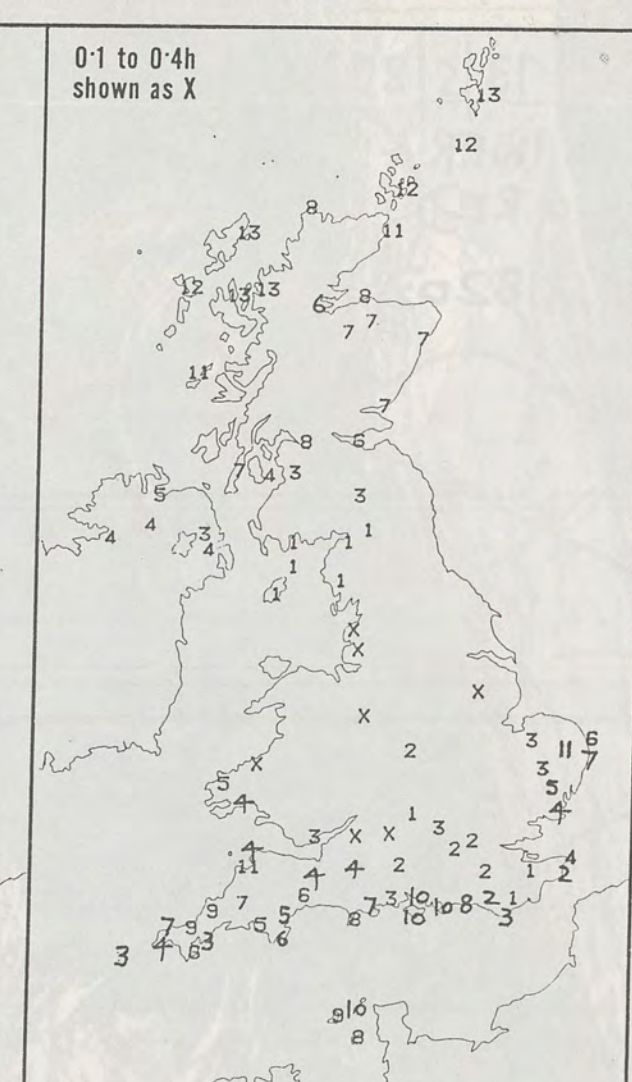
DAY MAXIMUM TEMPERATURE (°C)
For 12-hour period ending
2100 ON 13 MAY 85



RAINFALL (mm)
For 12-hour period ending
0900 ON 13 MAY 85



RAINFALL (mm)
For 12-hour period ending
2100 ON 13 MAY 85



SUNSHINE (hours)
Dawn to dusk
13 MAY 85

EXTREMES FOR MONDAY 13TH MAY 1985

Highest maximum	: 19.9°C Fort William (Loch Linnhe)
Lowest maximum	: 7.0°C Fylingdales (North Yorkshire)
Lowest minimum	: -1.2°C Tummel Bridge (Tayside)
Lowest grass minimum	: -3.1°C Aviemore (Highland)
Most rain (24 hours from 0900 GMT)	: 14.8 mm Cynwyd (Clwyd/North Wales)
Most sun	: 13.4 hours Lerwick (Shetland)



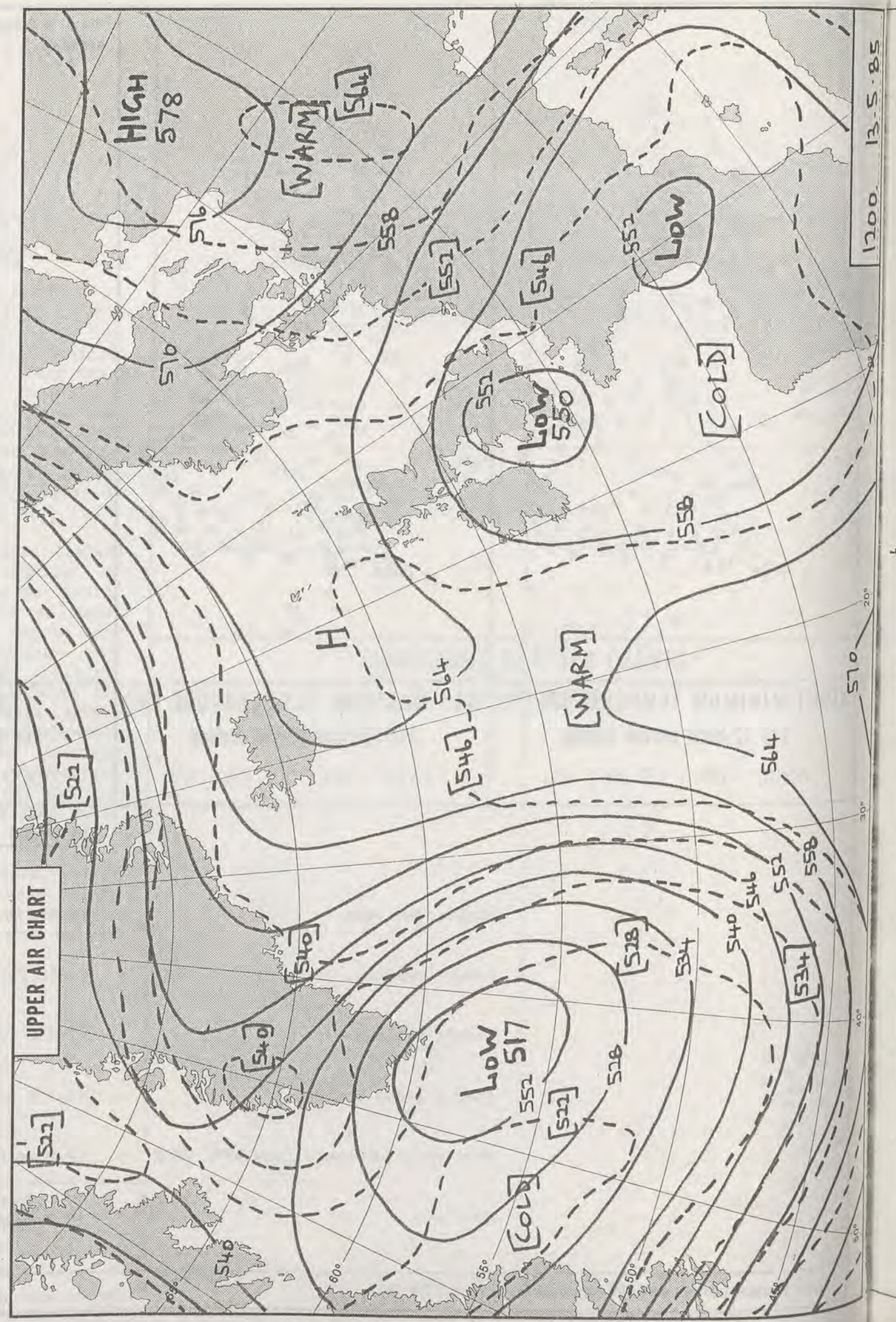
**DAILY
WEATHER
SUMMARY**



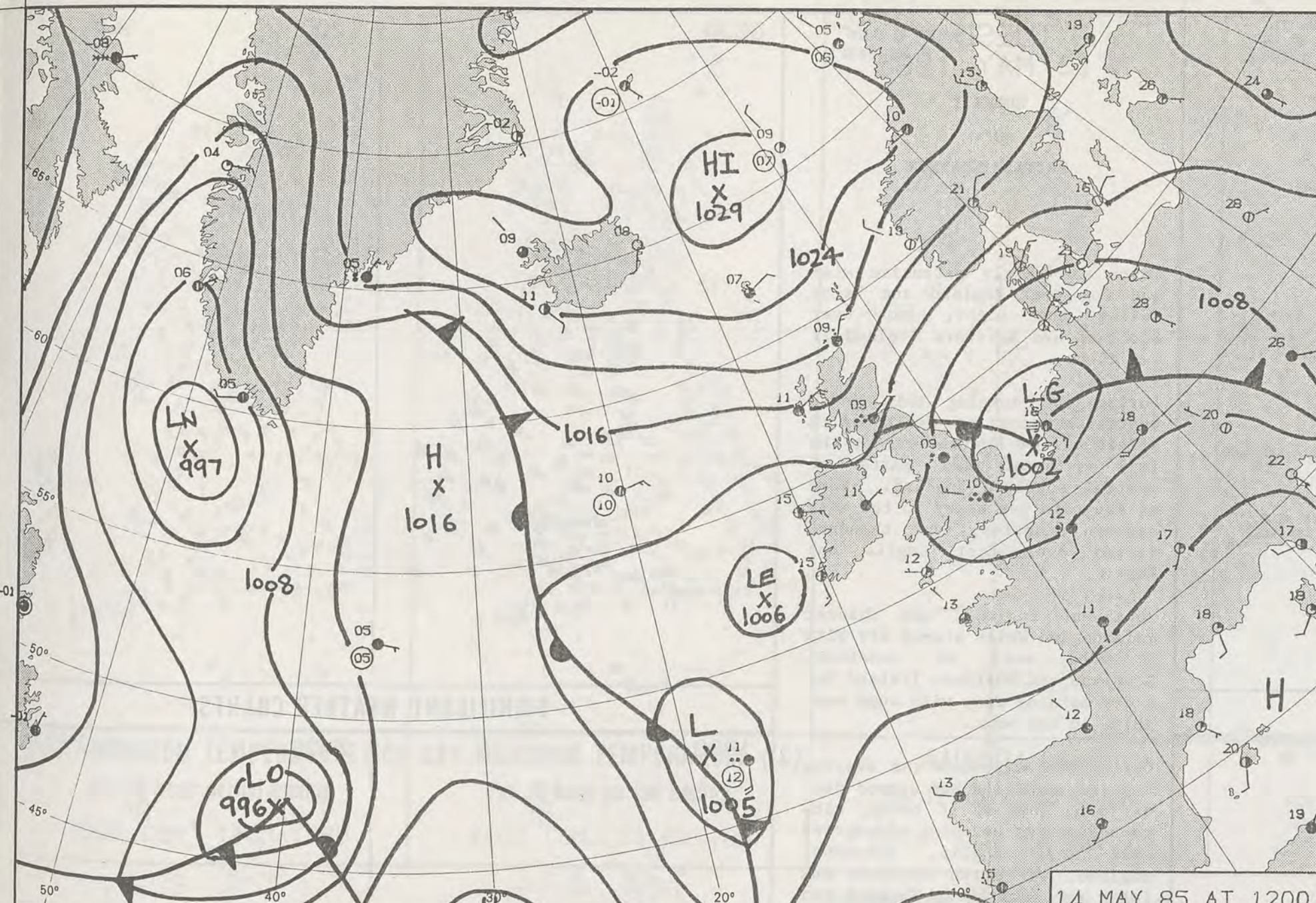
13/5/85

INFRA
RED

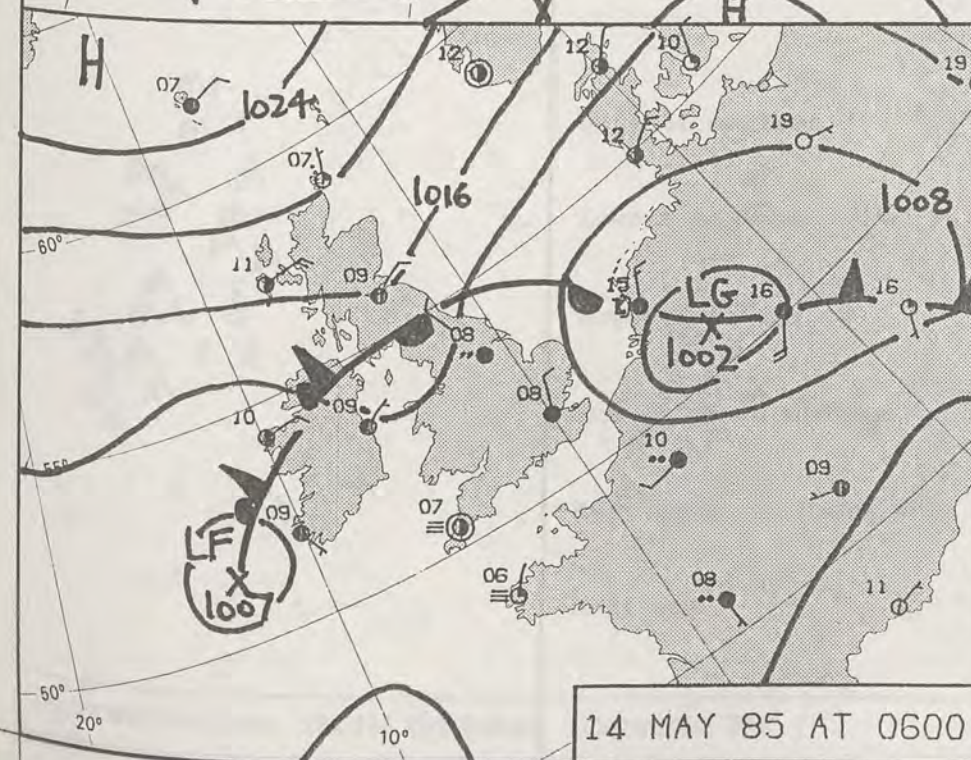
1820Z



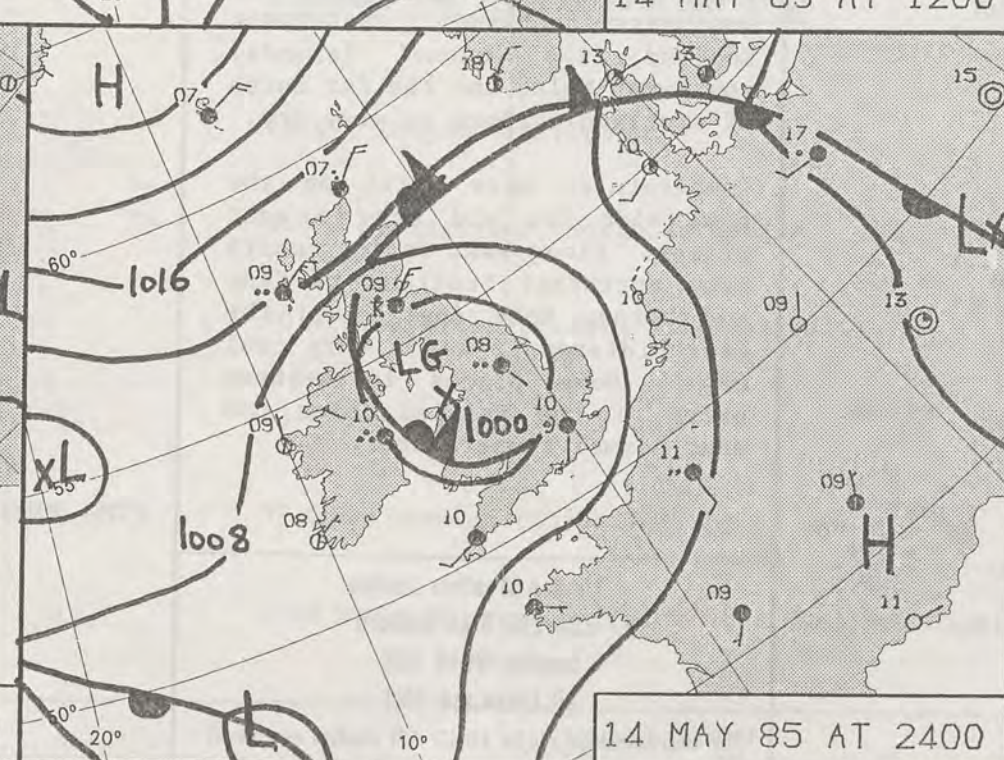
1200 13.5.85



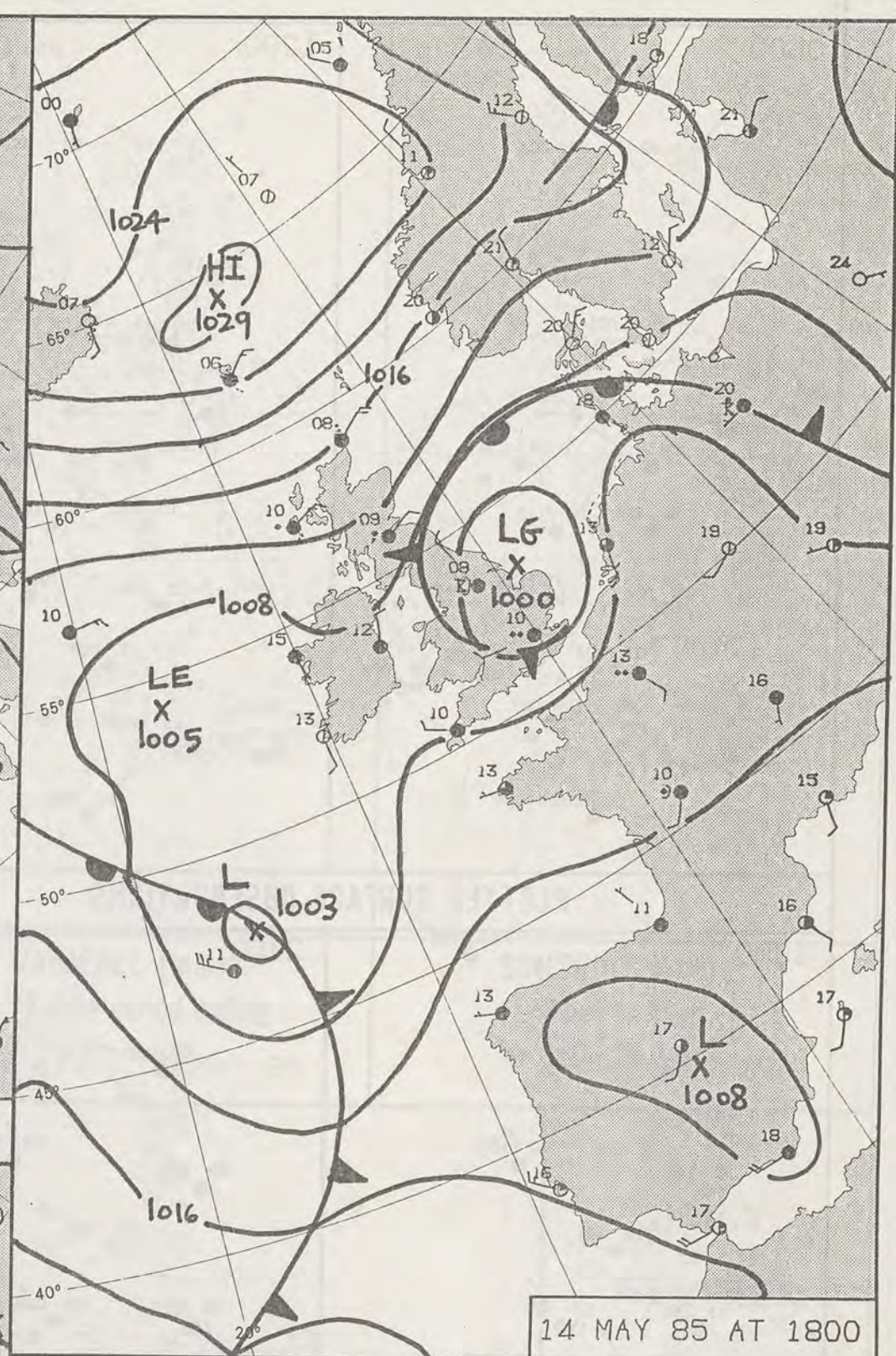
14 MAY 85 AT 1200



14 MAY 85 AT 0600



14 MAY 85 AT 2400



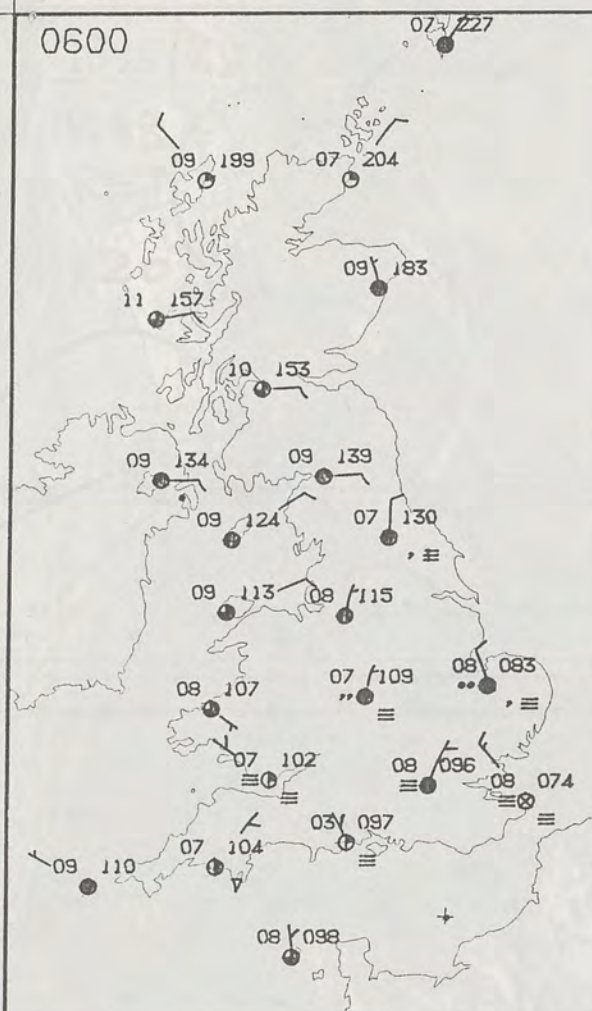
14 MAY 85 AT 1800

DAILY WEATHER SUMMARY
FOR
TUESDAY 14 MAY 1985

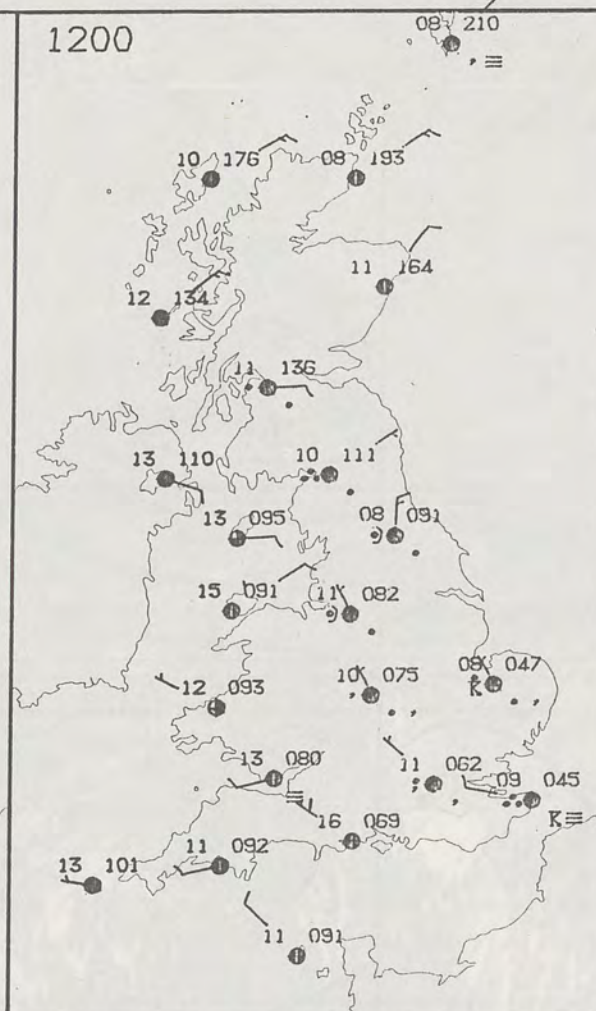


London Weather Centre 284-286 High Holborn London WC1V 7HX
© Crown Copyright 1985 All rights reserved

0600



1200



TUESDAY
14 MAY 1985

SUMMARY
OF
BRITISH WEATHER

There was fairly extensive mist and fog over England and Wales during the night, but over Scotland and Northern Ireland it was clear.

During the morning rain moved westwards across the North Sea to affect all of England except the far southwest and parts of central southern England. Some of the rain was heavy in the more eastern counties, with thunderstorms over East Anglia and Kent.

Southwest England, the Channel Islands and Wales stayed dry with a good deal of sunshine. Scotland and Northern Ireland had a dry morning too, with some sunshine in the west.

During the afternoon and evening England and Wales had a good deal of rain, some of it heavy, with thunderstorms becoming widespread over East Anglia, northwest England, the North Midlands and later over northwest England and southeast Scotland. Southwest England, the Channel Islands, southwest Wales and the far north of Scotland managed to stay dry.

Temperatures were still on the cool side for mid May in most places. Along east facing coasts from northeast Scotland to Kent and across East Anglia and the East Midlands it was a very cool day. Some places in western parts of the British Isles had near normal temperatures.

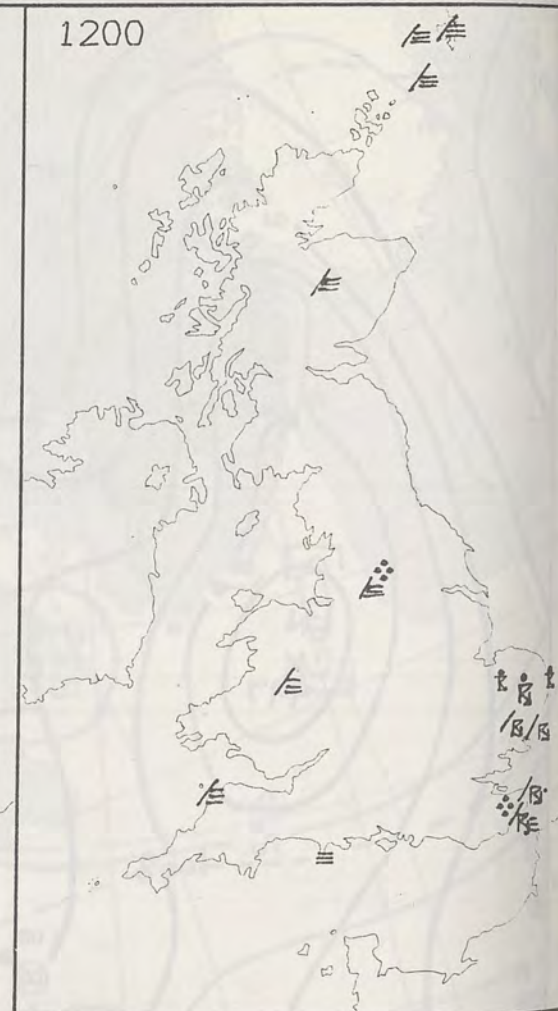
London Weather Centre
284-286 High Holborn
London WC1V 7HX
All times are GMT

© Crown Copyright 1985 All rights reserved

0600

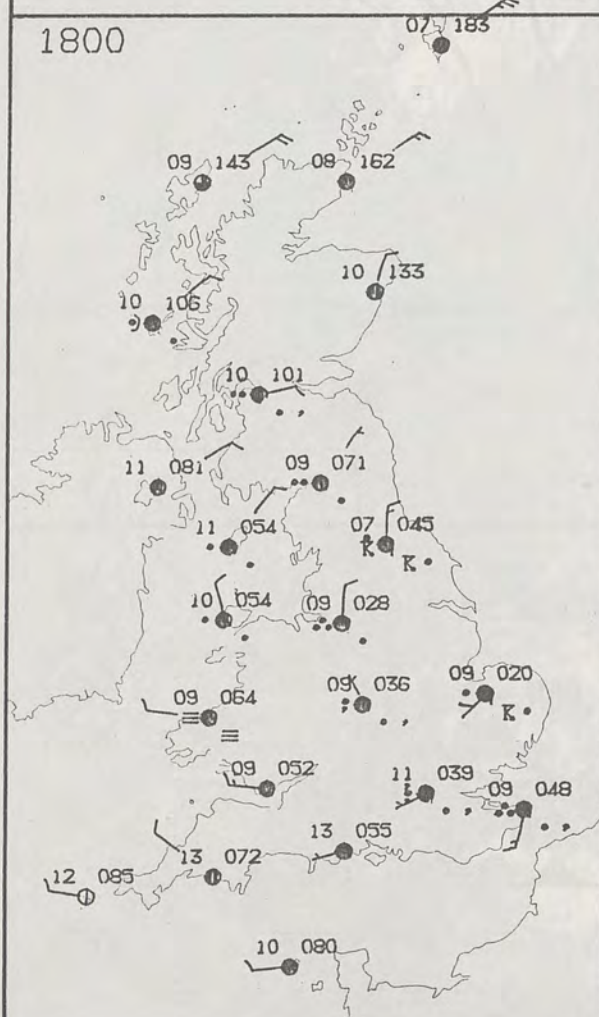


1200

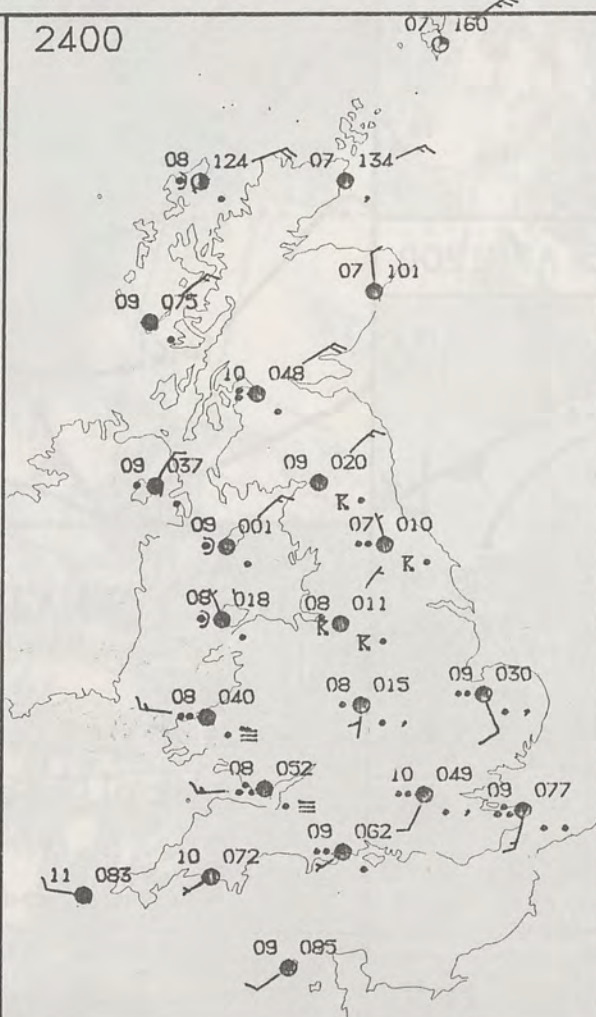


PLOTTED SURFACE OBSERVATIONS

1800

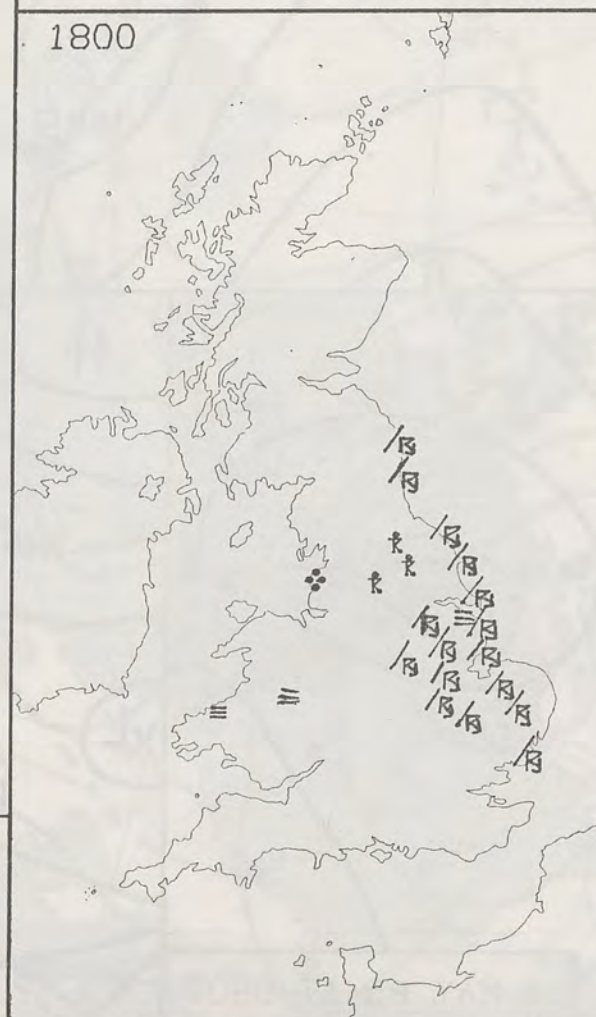


2400

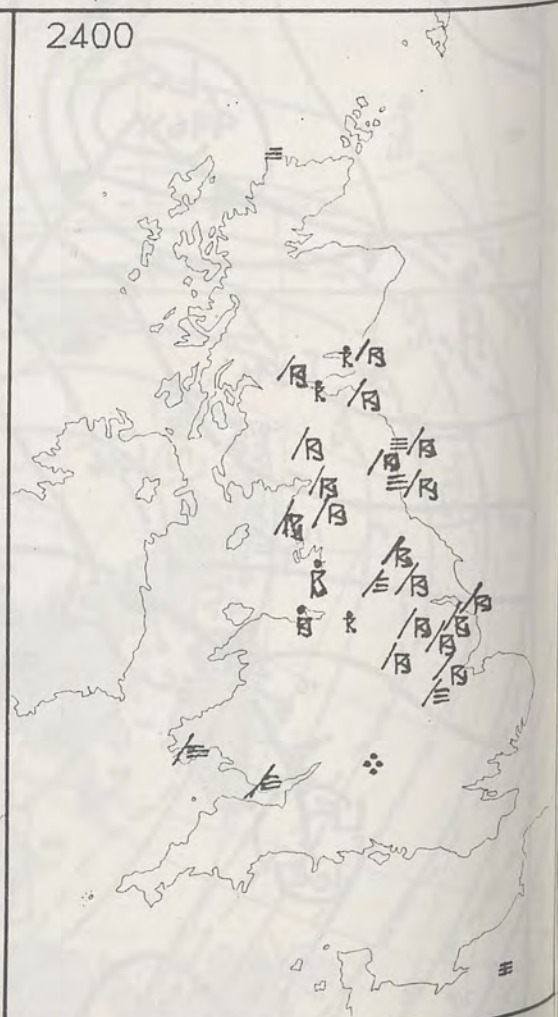


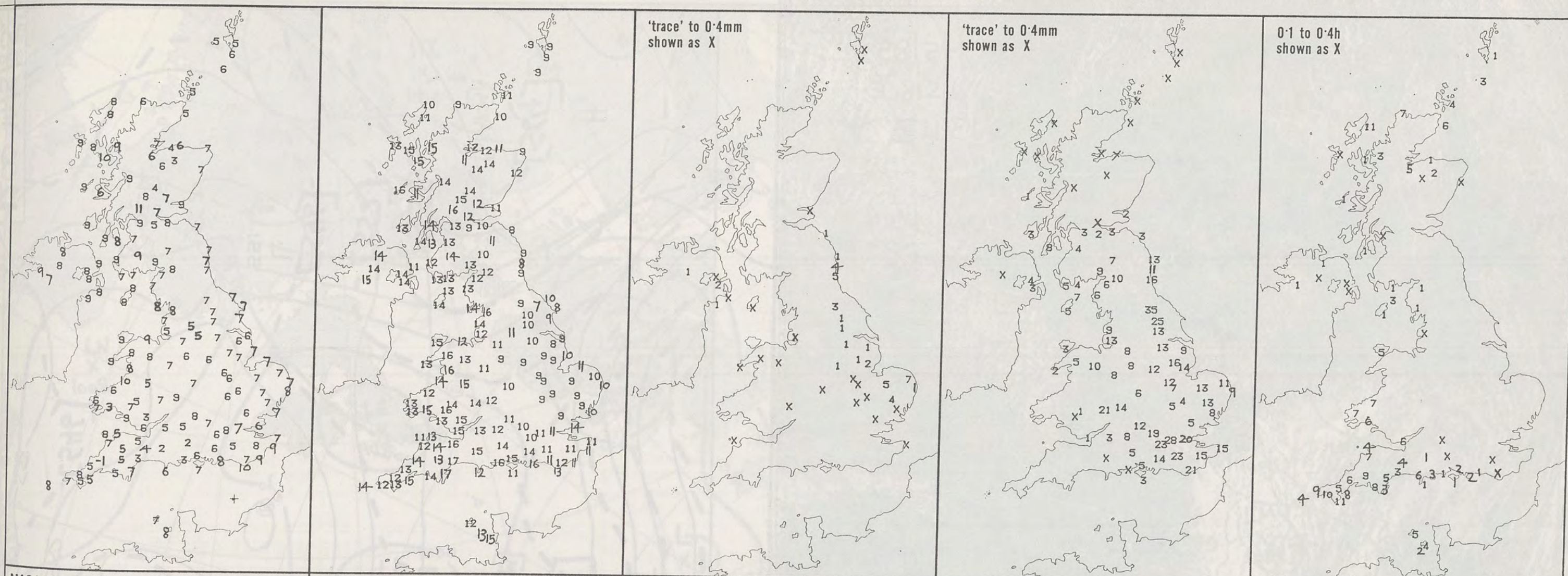
SIGNIFICANT WEATHER CHARTS

1800



2400





NIGHT MINIMUM TEMPERATURE (°C) For 12-hour period ending 0900 ON 14 MAY 85	DAY MAXIMUM TEMPERATURE (°C) For 12-hour period ending 2100 ON 14 MAY 85	RAINFALL (mm) For 12-hour period ending 0900 ON 14 MAY 85	RAINFALL (mm) For 12-hour period ending 2100 ON 14 MAY 85	SUNSHINE (hours) Dawn to dusk 14 MAY 85
--	--	---	---	---

EXTREMES FOR TUESDAY 14TH MAY 1985

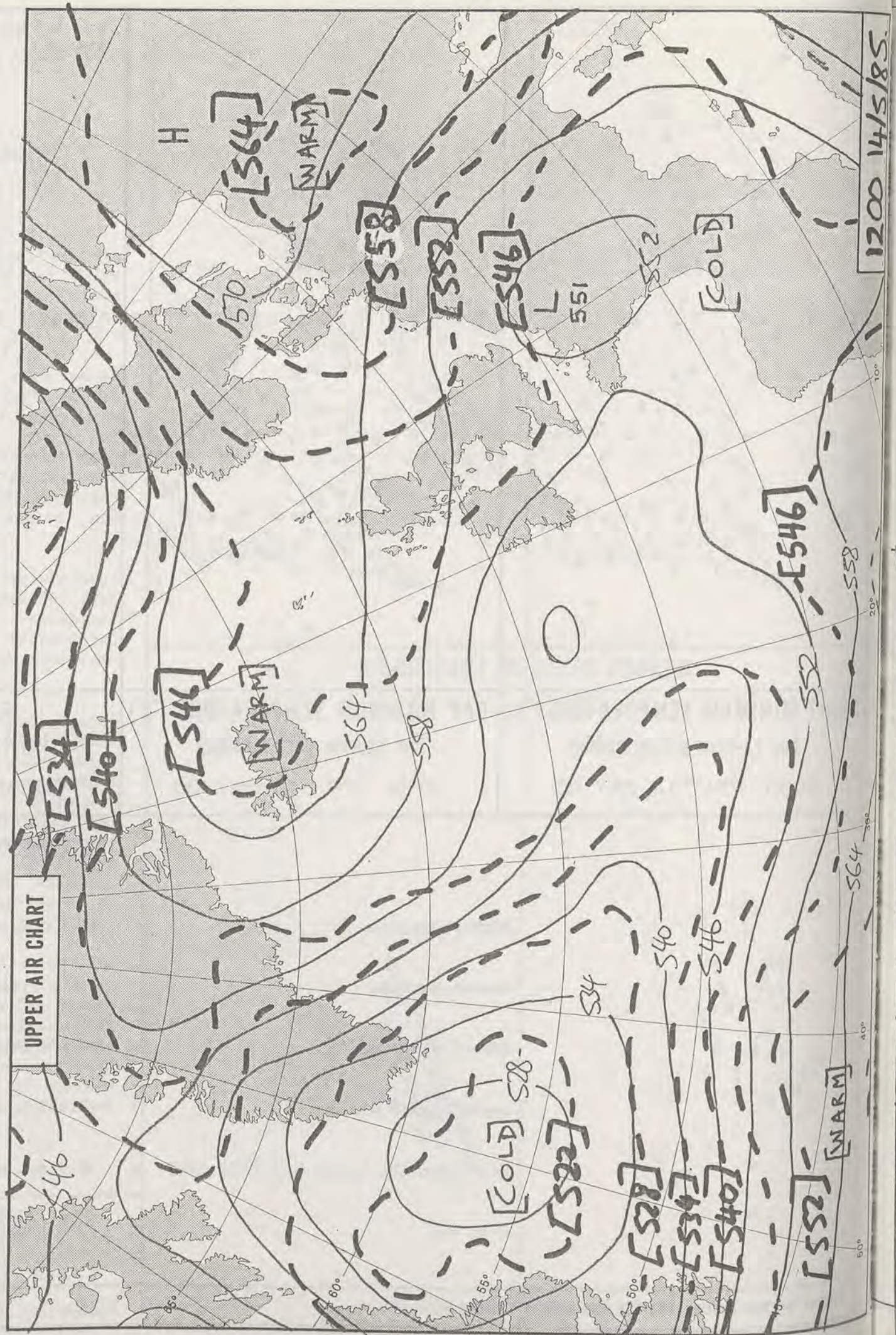
Highest maximum	: 17.4°C Teignmouth (Devon)
Lowest maximum	: 6.8°C Fylingdales (North Yorkshire)
Lowest minimum	: -0.9°C Bastreet (Bodmin Moor/Cornwall)
Lowest grass minimum	: -3.6°C Bastreet
Most rain (24 hours from 0900 GMT)	: 39.0 mm Leeming (North Yorkshire)
Most sun	: 10.8 hours Stornoway (Outer Hebrides) and Lizard (Cornwall)



**DAILY
WEATHER
SUMMARY**



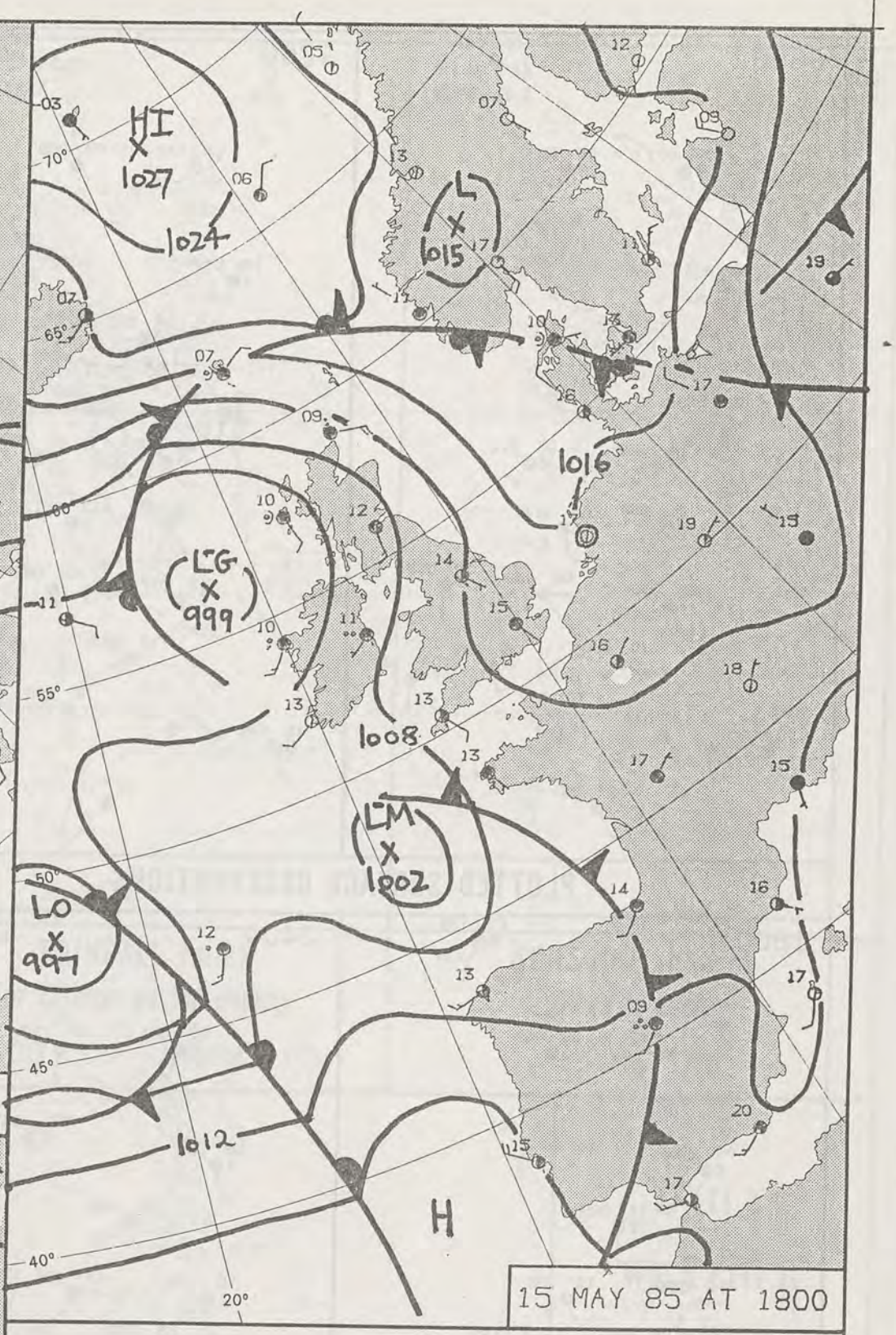
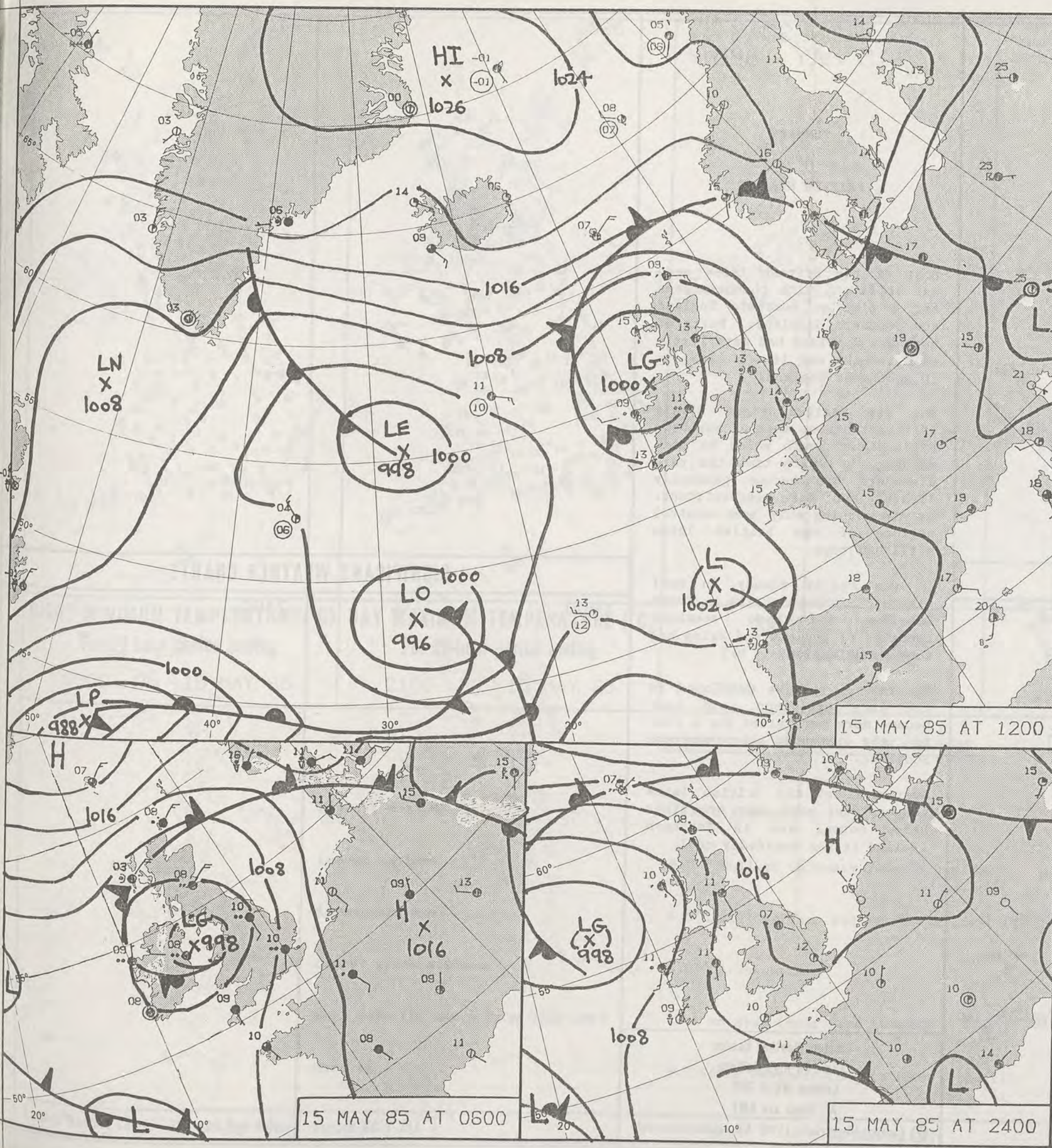
14/5/85
VISIBLE
1311Z



1200 14/5/85

558
564

[WARM]

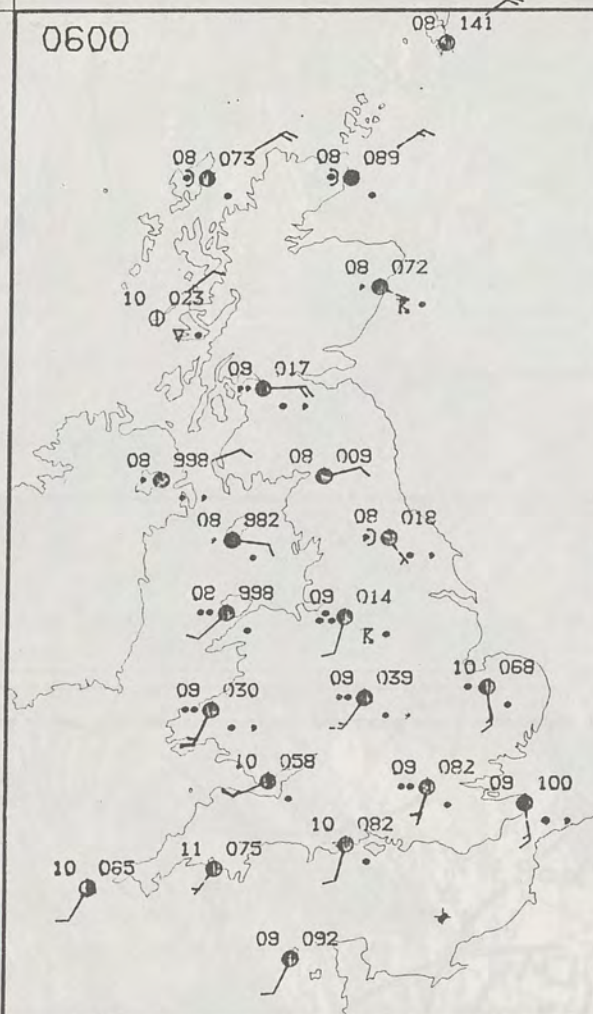


DAILY WEATHER SUMMARY
FOR
WEDNESDAY 15 MAY 1985

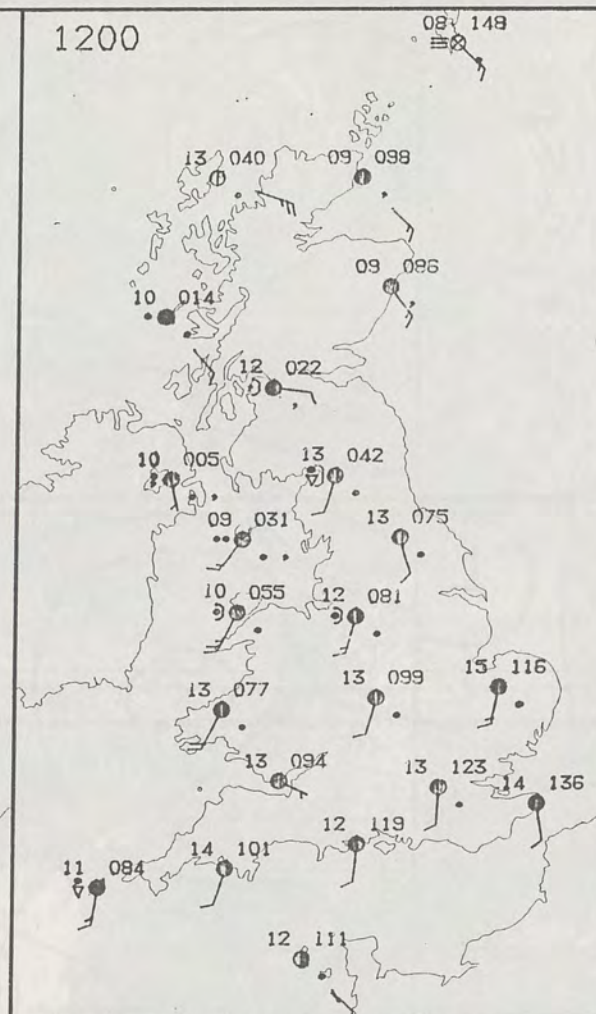


London Weather Centre 284-286 High Holborn London WC1V 7HX
© Crown Copyright 1985 All rights reserved

0600



1200

WEDNESDAY
15 MAY 1985SUMMARY
OF
BRITISH WEATHER

Most of the British Isles were wet at first, with thunderstorms for a time in northern England and southern Scotland. Parts of northern Scotland had very little rain though, and it was also dry in southwest England.

The dry weather edged slowly northeast across most of southern England and South Wales by mid-morning, by which time the rain elsewhere had become generally lighter and more intermittent. By mid-morning only some central regions of the British Isles still had rain.

It was fairly cloudy in most places, though the Outer Hebrides and some southern counties of England and Wales had some sunny spells.

One or two showers developed in the late afternoon, and rain became more persistent for a time in the evening in western Scotland.

Over most of the British Isles temperatures were near or rather below normal and in Northern Ireland it was decidedly cool.

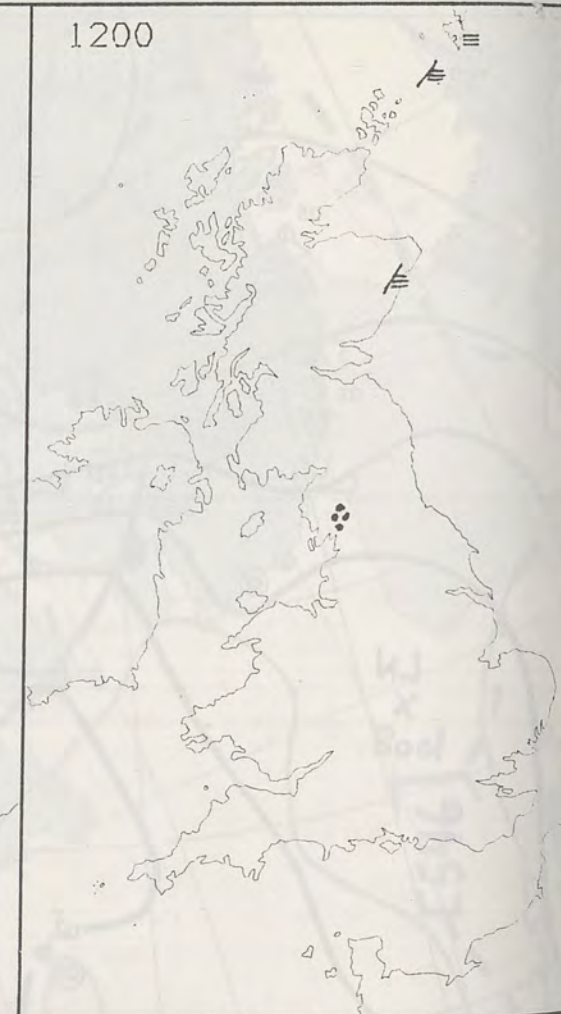
London Weather Centre
284-286 High Holborn
London WC1V 7HX
All times are GMT

© Crown Copyright 1985 All rights reserved

0600

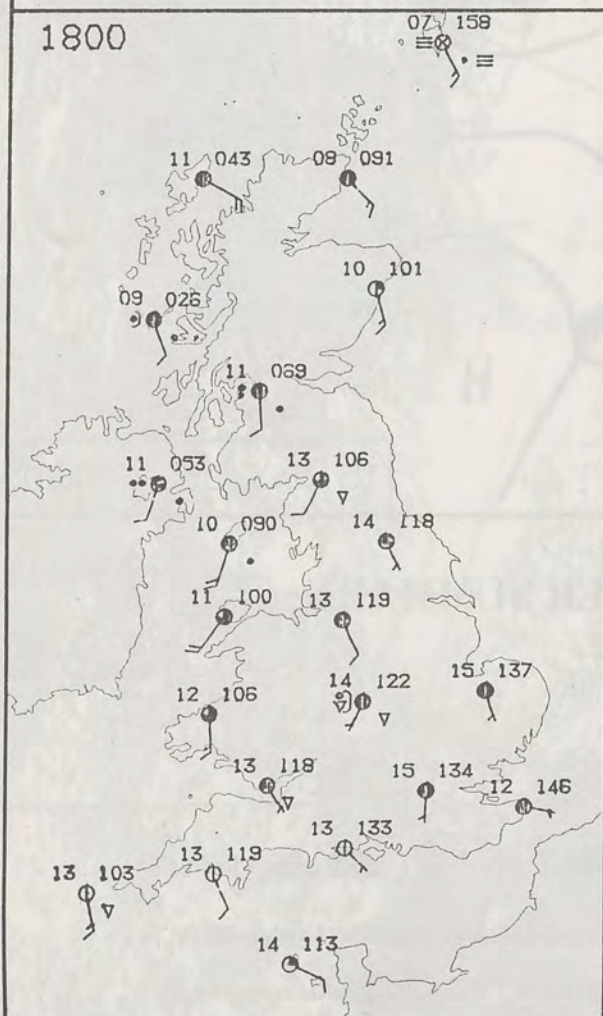


1200

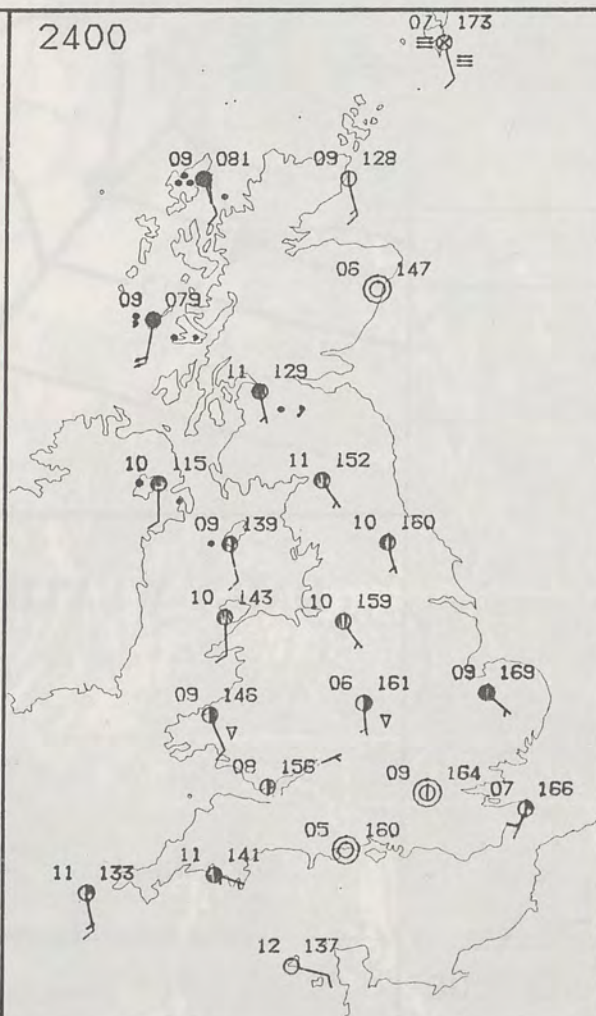


PLOTTED SURFACE OBSERVATIONS

1800



2400

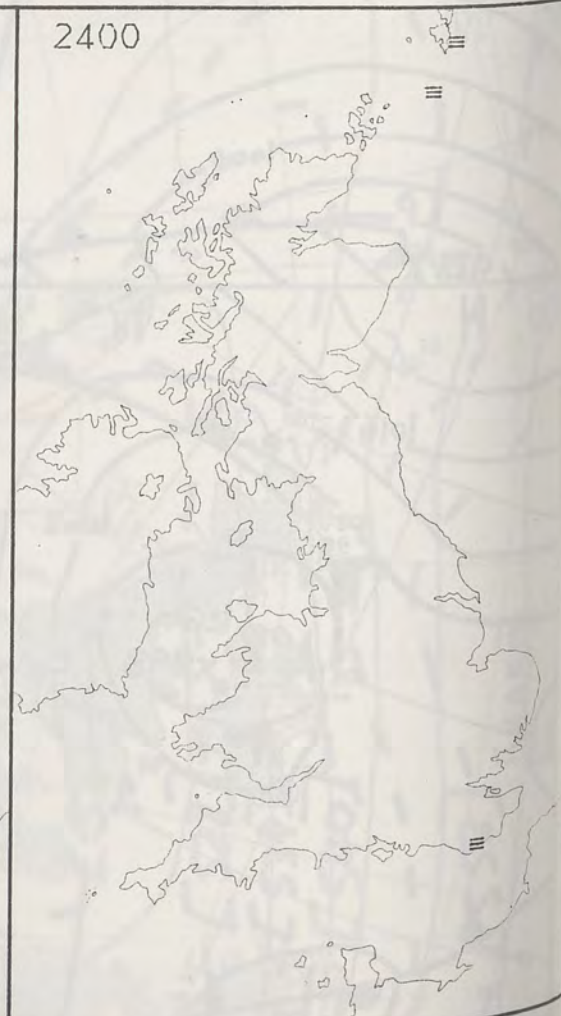


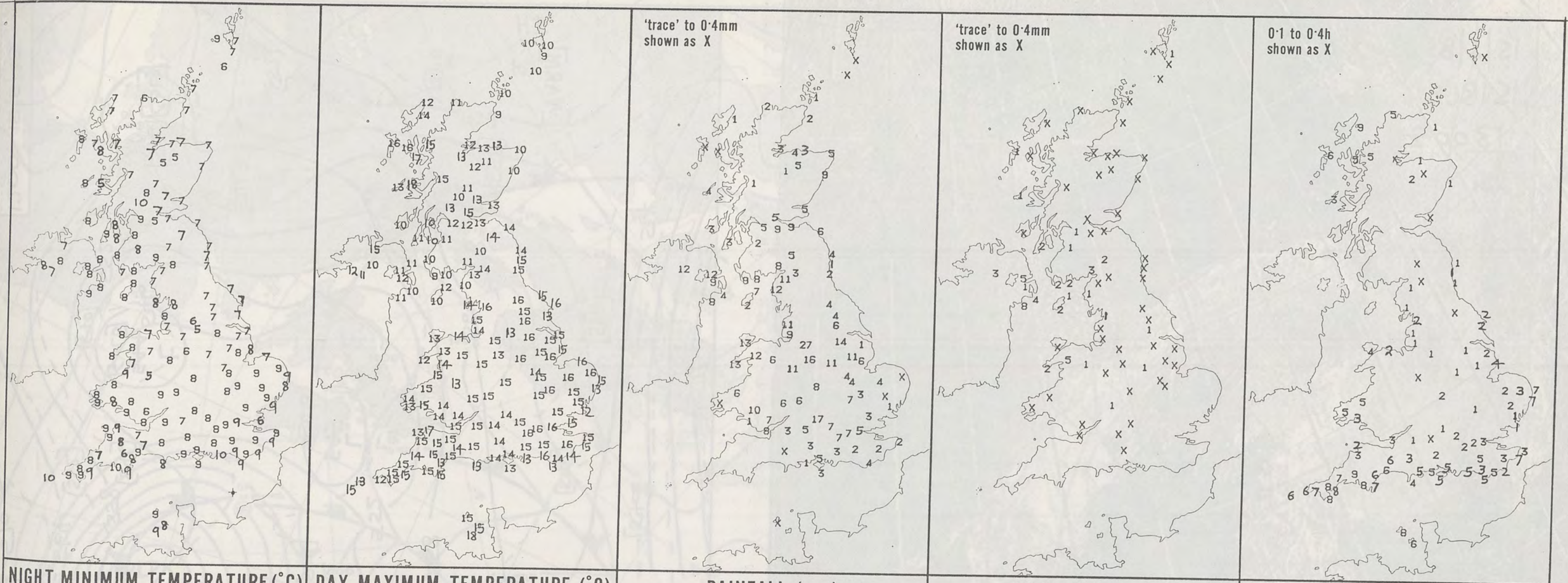
SIGNIFICANT WEATHER CHARTS

1800



2400





NIGHT MINIMUM TEMPERATURE (°C)
For 12-hour period ending
0900 ON 15 MAY 85

DAY MAXIMUM TEMPERATURE (°C)
For 12-hour period ending
2100 ON 15 MAY 85

RAINFALL (mm)
For 12-hour period ending
0900 ON 15 MAY 85

RAINFALL (mm)
For 12-hour period ending
2100 ON 15 MAY 85

SUNSHINE (hours)
Dawn to dusk
15 MAY 85

EXTREMES FOR WEDNESDAY 15TH MAY 1985

Highest maximum : 18.0°C Ardnamurchan (SW Highland)

Lowest maximum : 9.0°C Mull of Galloway (Near Stranraer)

Lowest minimum : 4.5°C Ardnamurchan and Salsburgh (Near Glasgow)

Lowest grass minimum : 4.0°C Ardnamurchan

Most rain (24 hours from 0900 GMT) : 12.6 mm Sloy (Near Loch Lomond)

Most sun : 9.3 hours Bastreet (Bodmin Moor/Cornwall)

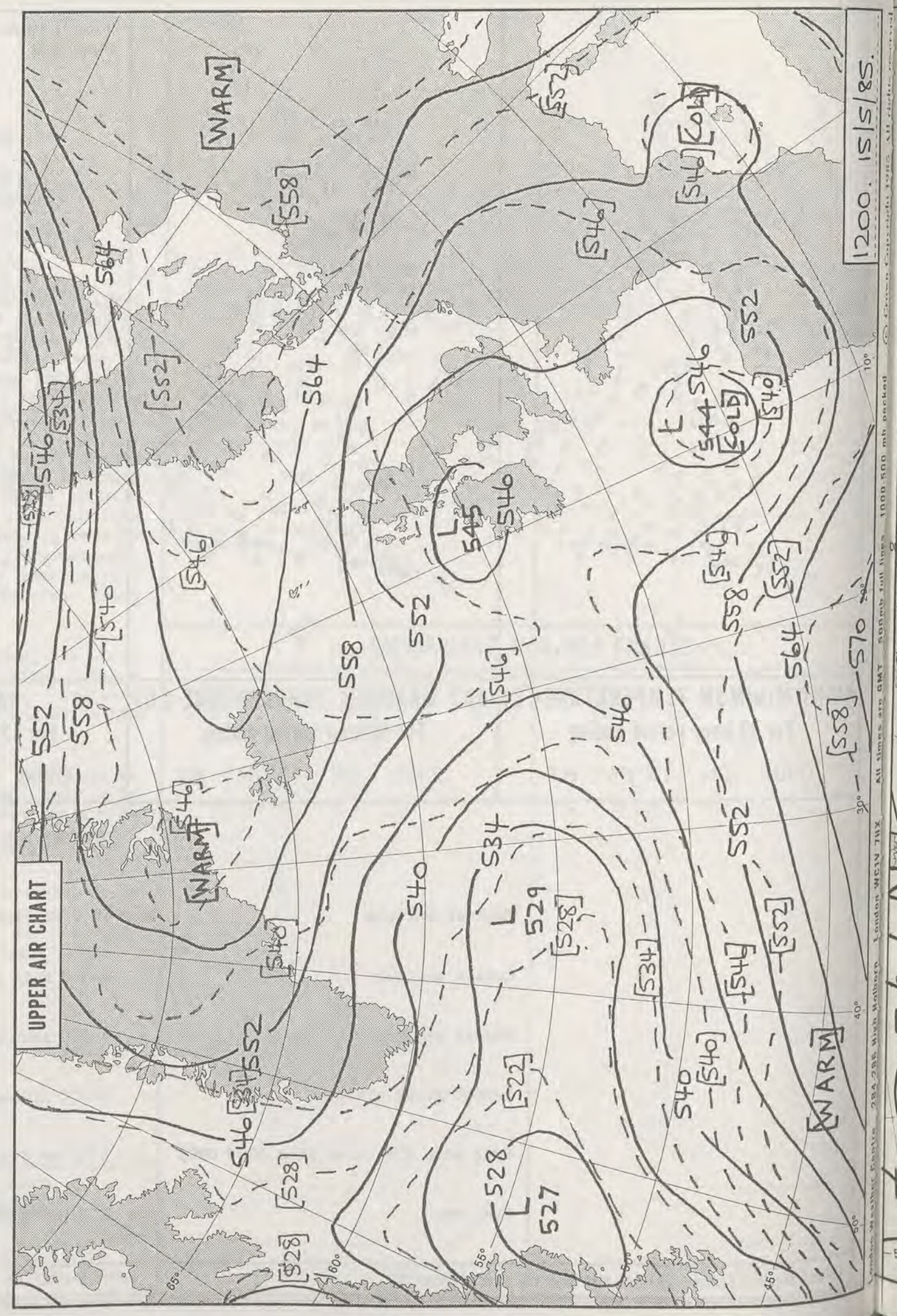



**DAILY
WEATHER
SUMMARY**



© Crown Copyright 1985
All rights reserved

15/5/85
VISIBLE
1300Z

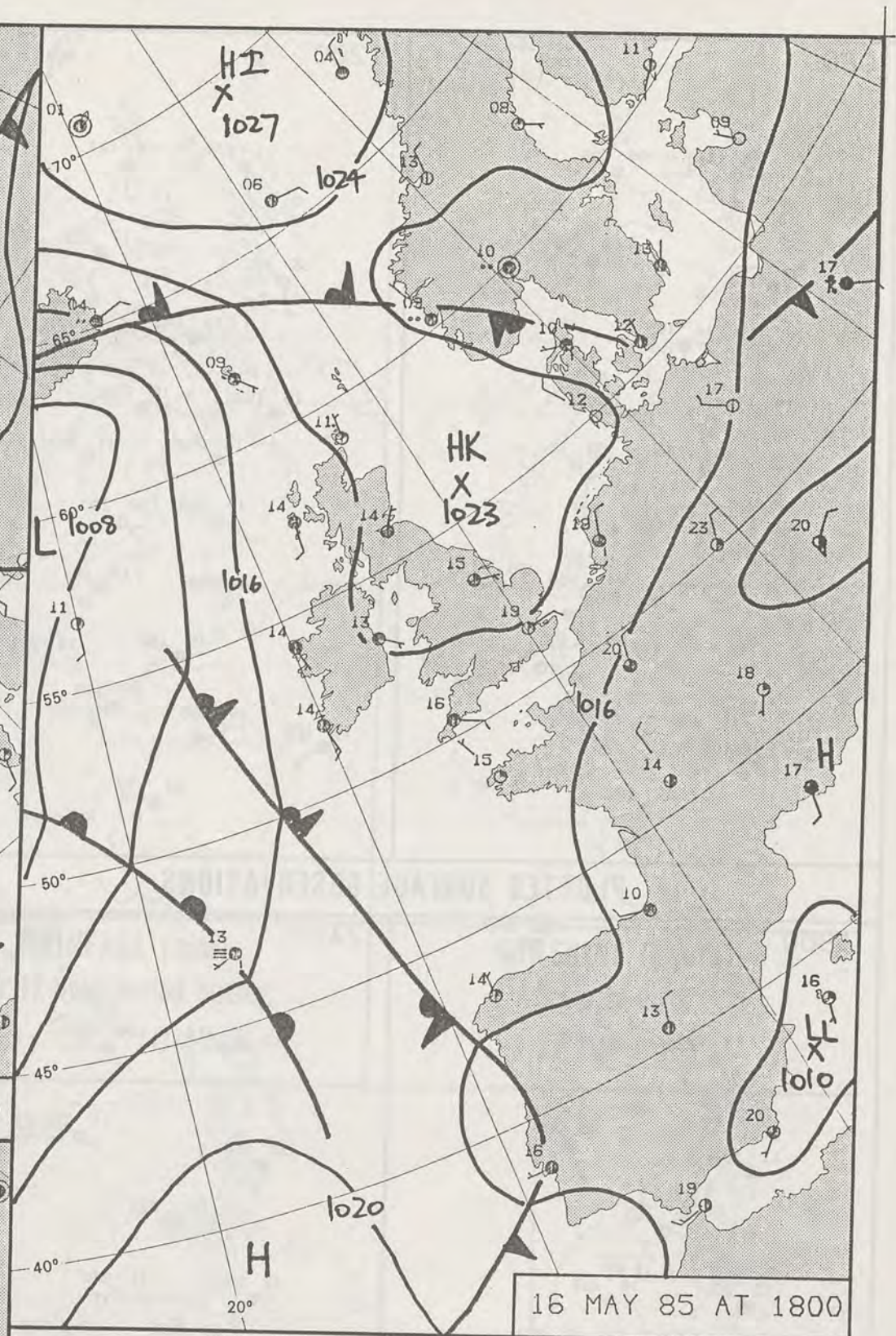
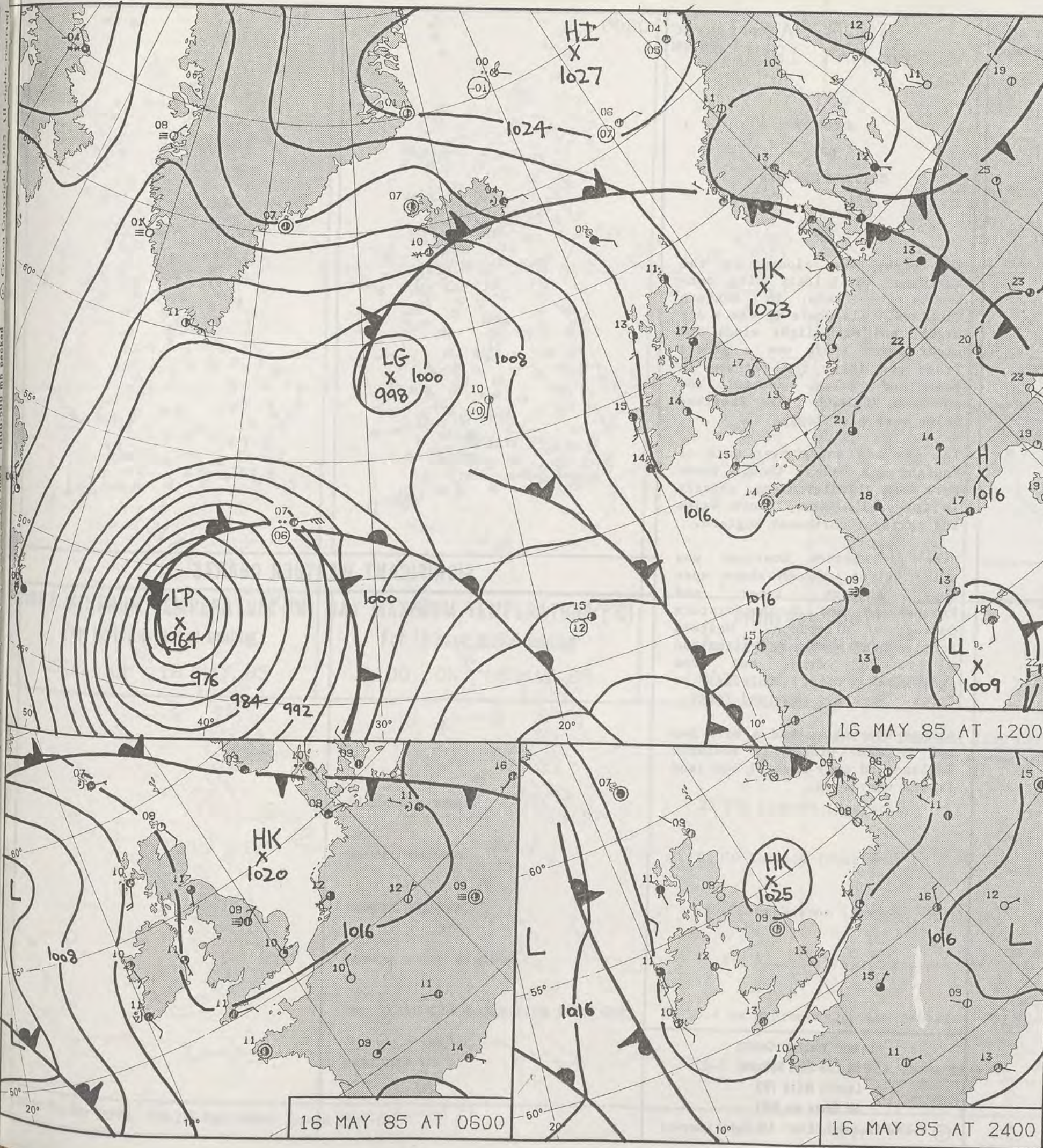


1200. 15/5/85.

1558 570

40° 30° 20° 10° 0° 10° 20° 30° 40° 50° 60° 70°

London Weather Centre 284-286 High Holborn London WC1V 7HX



DAILY WEATHER SUMMARY

FOR

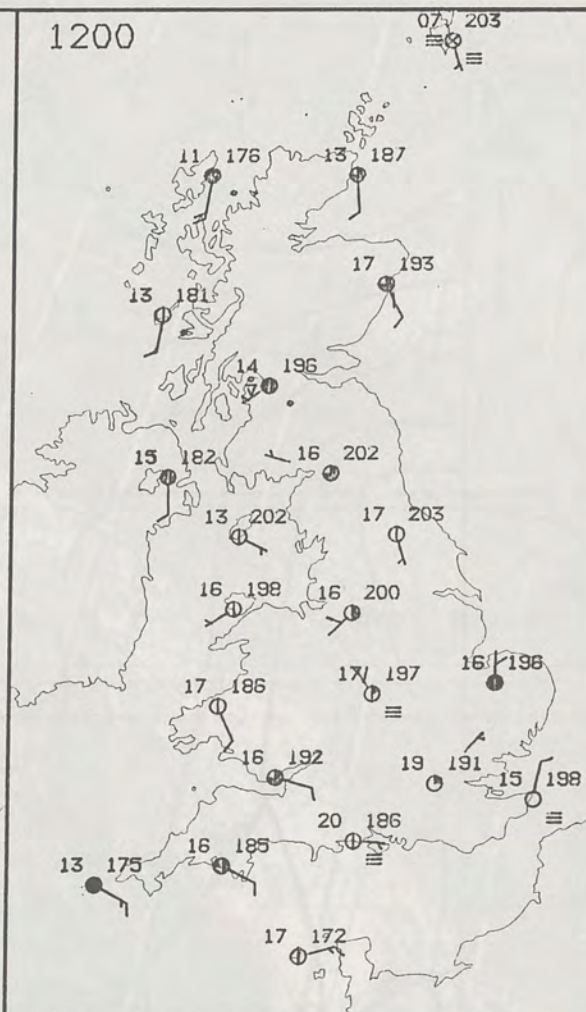
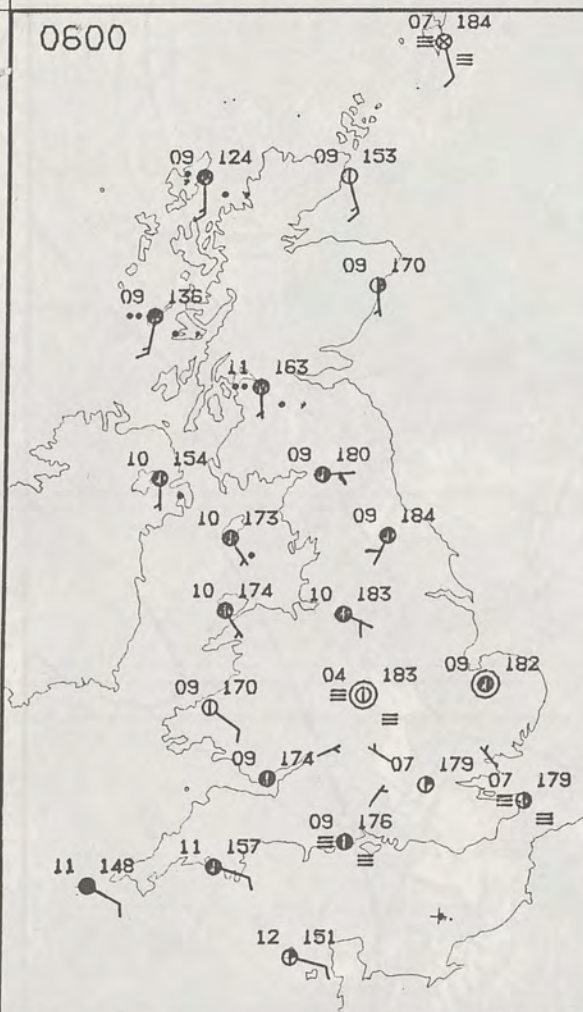
THURSDAY 16 MAY 1985



Warm front Cold front Occlusion

London Weather Centre 284-286 High Holborn London WC1V 7HX

© Crown Copyright 1985 All rights reserved



THURSDAY
16 MAY 1985

SUMMARY
OF
BRITISH WEATHER

The night was cloudy in the northwest of Britain with out-breaks of rain in western Scotland. Elsewhere it was a dry night, and with light winds and clear skies there was a ground frost and thick fog patches in parts of Wales, central and southern England. The Shetland Isles were also foggy.

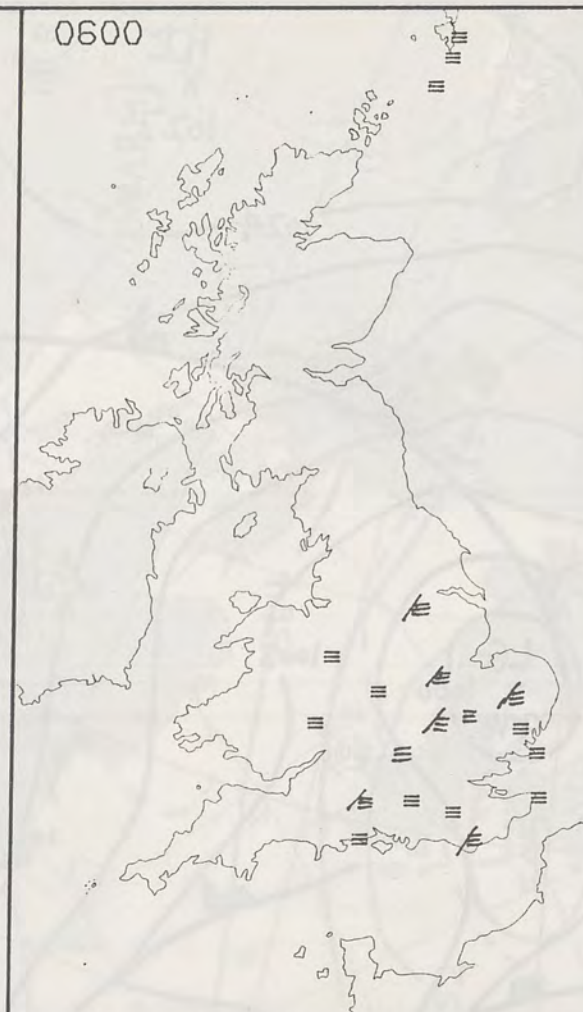
The day was sunny over much of England and Wales, though there were some cloudier areas, chiefly in Cornwall, Devon, South Wales and parts of northeast England.

Much of eastern Scotland was quite bright, though there were some showers later and Fraserburgh had a thunderstorm during the afternoon. Western Scotland and Northern Ireland had a lot of cloud, and some occasional rain, chiefly at first. Shetland remained foggy.

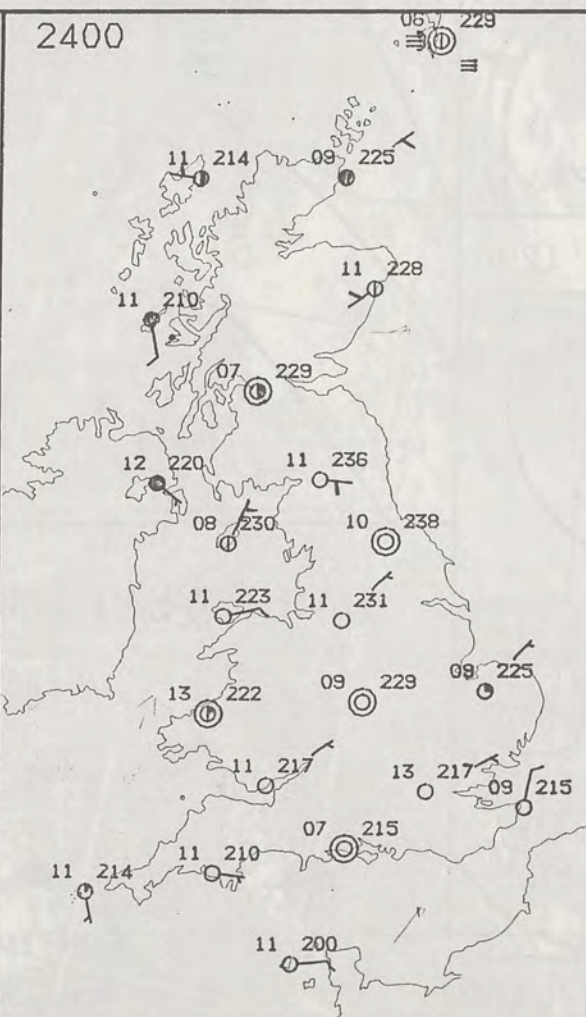
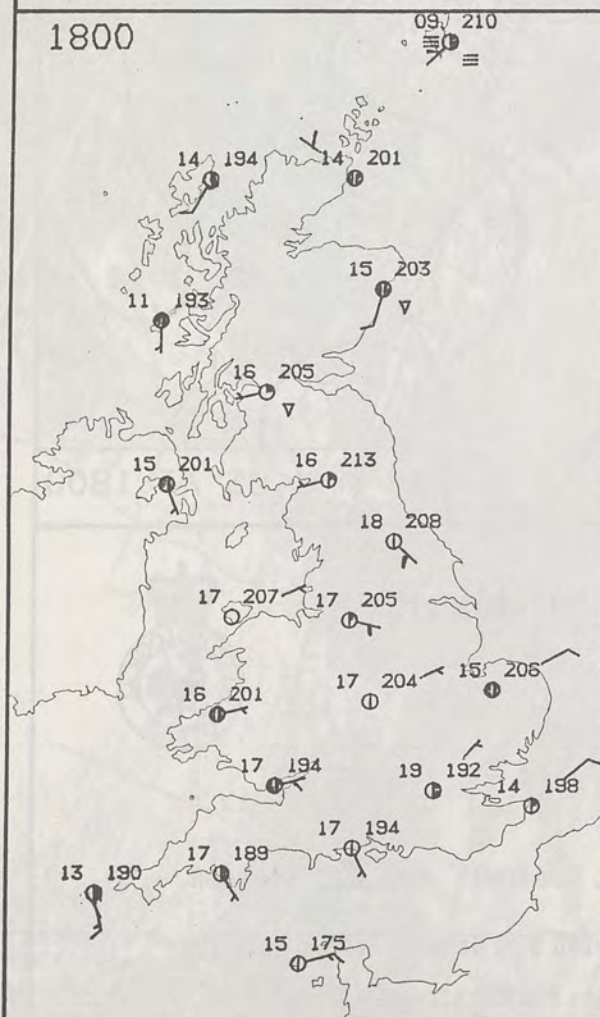
Almost everywhere had a warm day and in many places in southern England and over much of Scotland it was very warm.

London Weather Centre
284-286 High Holborn
London WC1V 7HX
All times are GMT

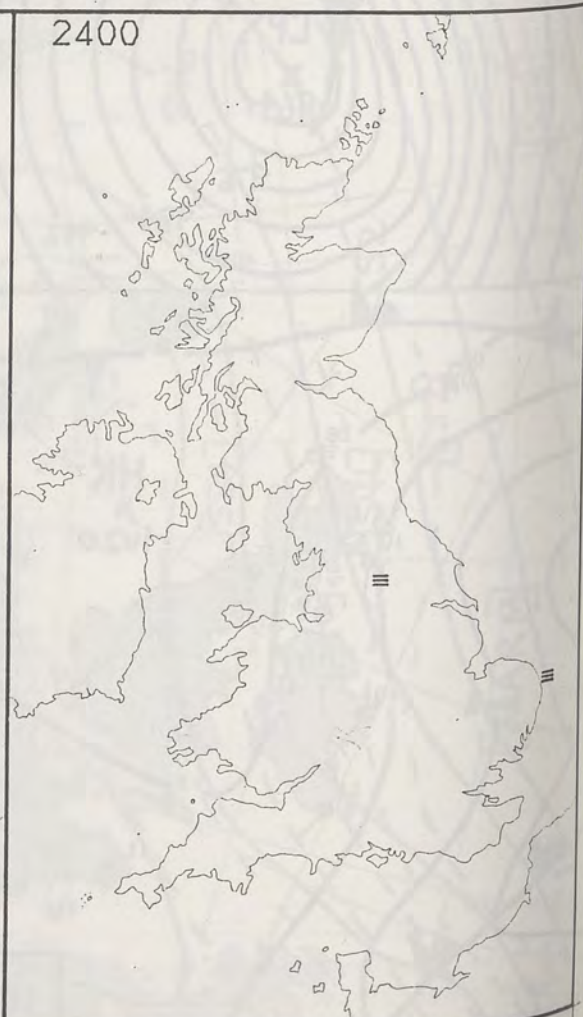
© Crown Copyright 1985 All rights reserved

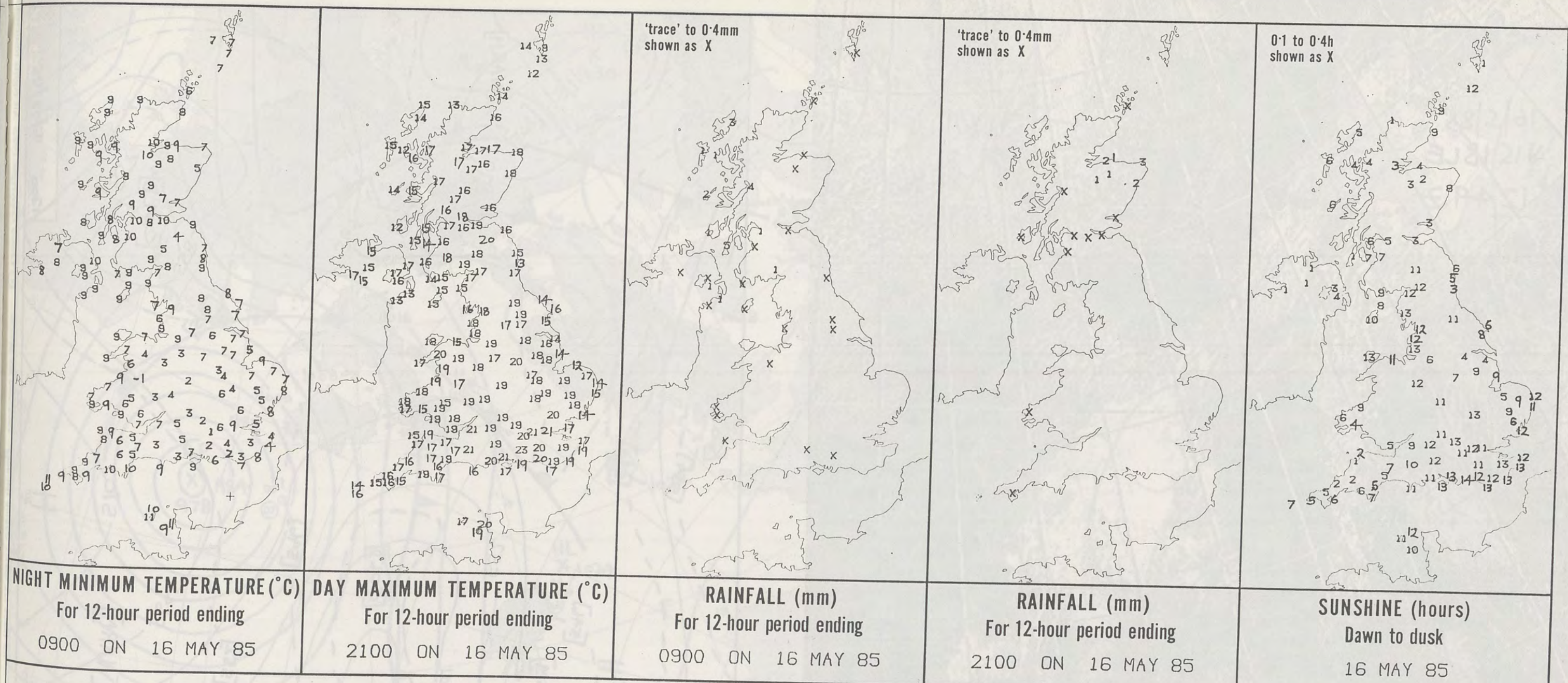


PLOTTED SURFACE OBSERVATIONS



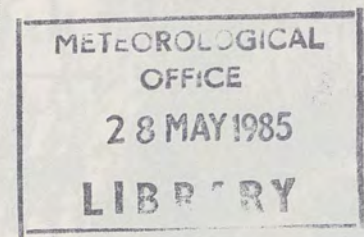
SIGNIFICANT WEATHER CHARTS





EXTREMES FOR THURSDAY 16TH MAY 1985

Highest maximum	: 23.2°C Liphook (Hampshire)
Lowest maximum	: 9.0°C Lerwick (Shetland)
Lowest minimum	: -1.0°C St Harmon (Powys)
Lowest grass minimum	: -4.4°C Bracknell/Beaufort Park (Berkshire)
Most rain (24 hours from 0900 GMT)	: 5.4 mm Stornoway (Outer Hebrides)
Most sun	: 13.6 hours Bognor Regis (West Sussex)

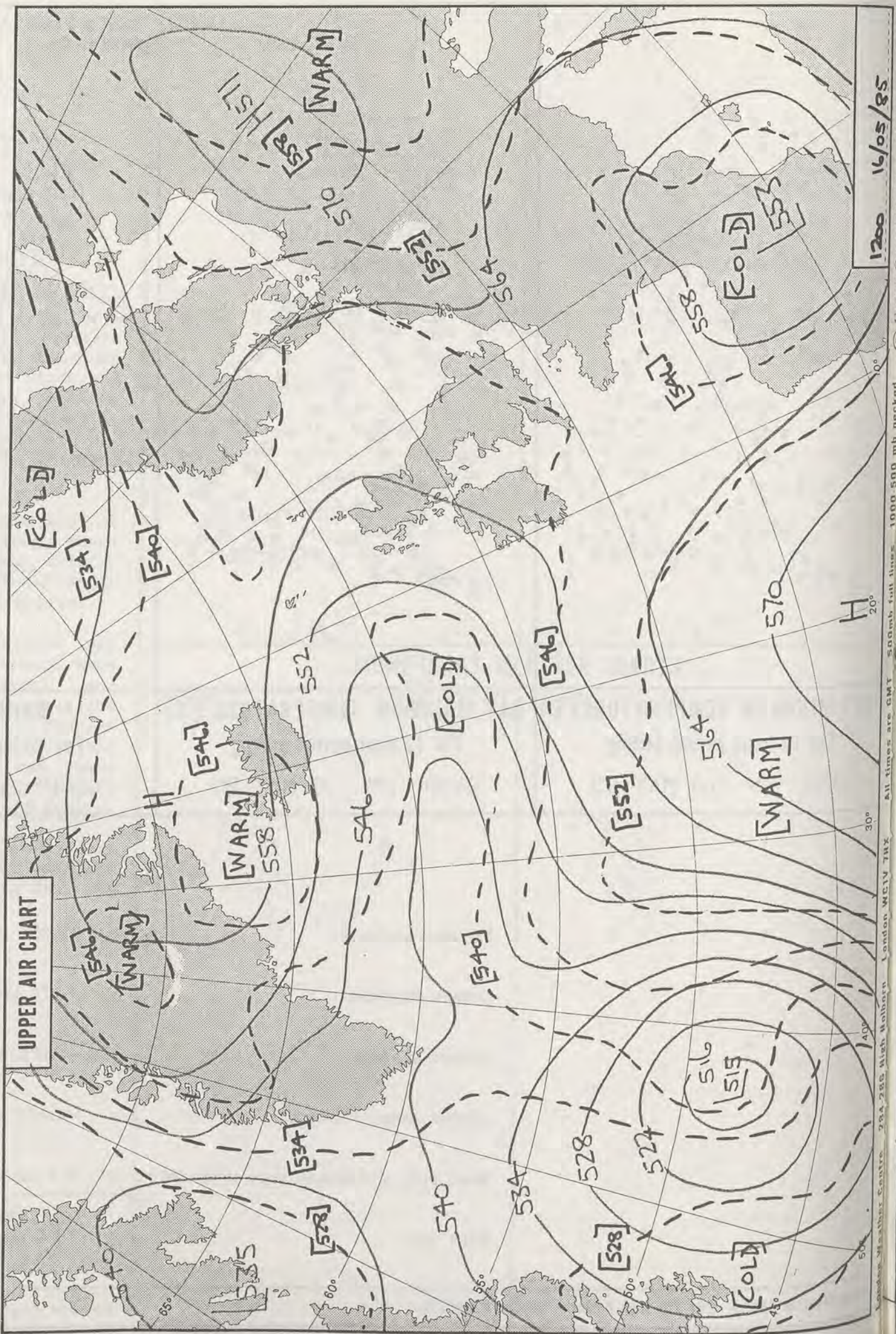


**DAILY
WEATHER
SUMMARY**



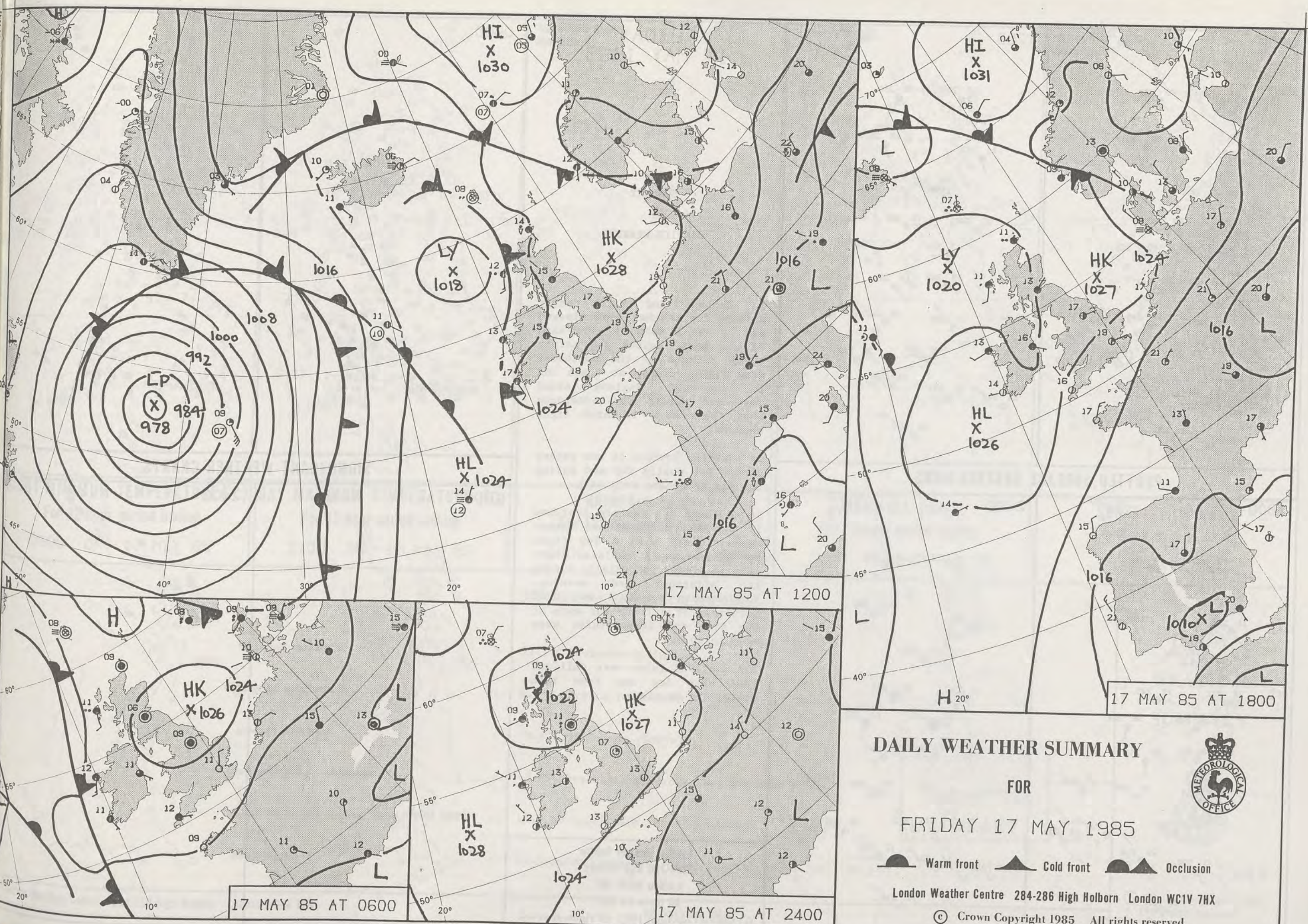
16/5/88
 VISIBLE
 1249Z

The image is a black and white aerial photograph of a coastal region, likely the Gulf of Mexico. A grid of thin white lines is overlaid on the image, with some lines being solid and others dashed. The terrain shows a mix of land and water, with some areas appearing darker and others lighter. In the top left corner, there is handwritten text in black ink that reads "16/5/88", "VISIBLE", and "1249Z". The text is written in a simple, slightly slanted font. The overall image has a grainy, high-contrast appearance typical of older aerial photography.



1200 16/05/85

London Weather Centre 284-286 High Holborn London WC1V 7HX All times are GMT 500mb full lines 1000-500 mb backed



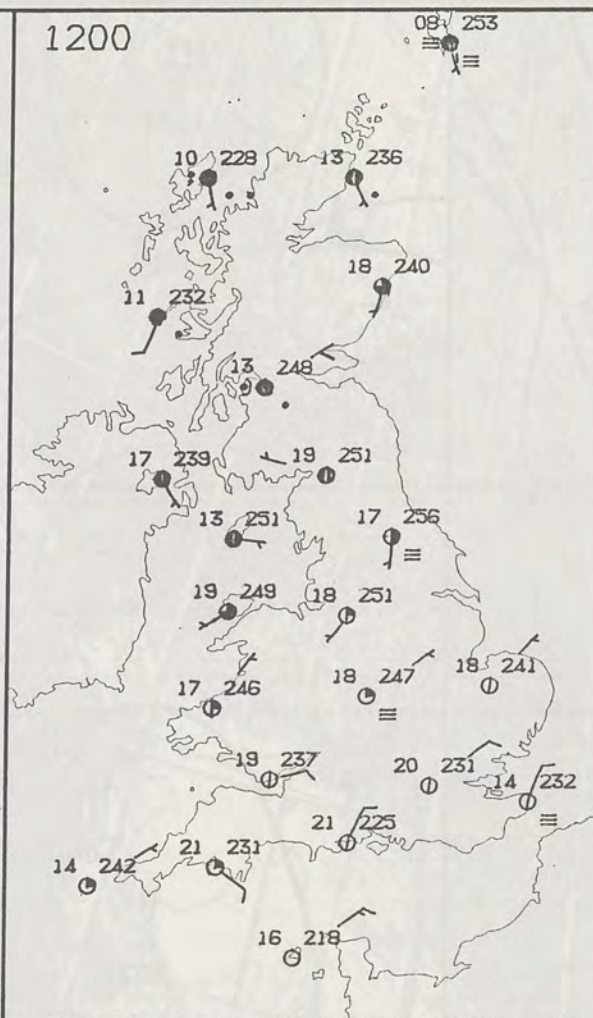
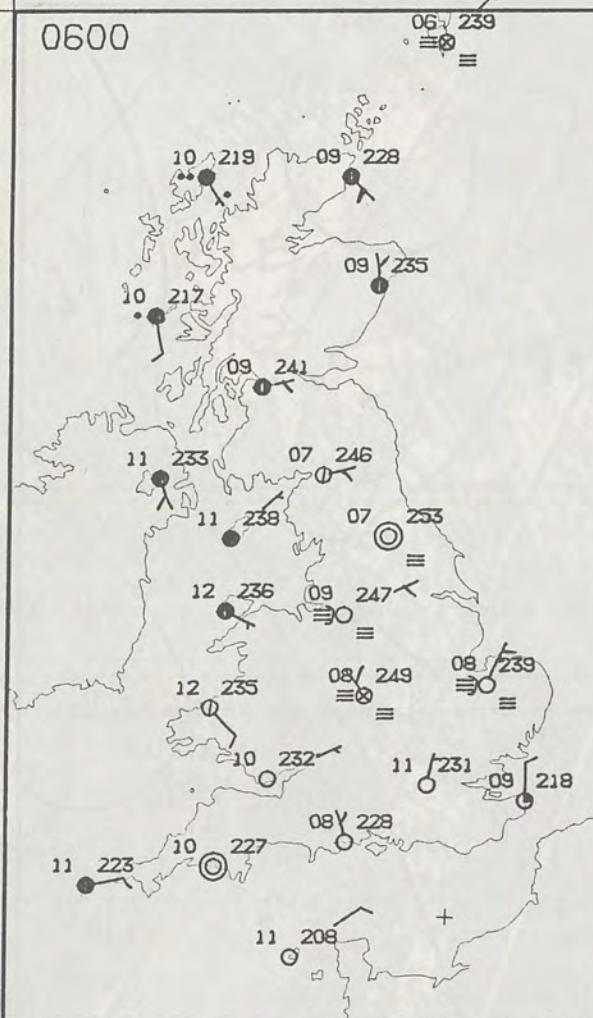
DAILY WEATHER SUMMARY
FOR
FRIDAY 17 MAY 1985



Warm front Cold front Occlusion

London Weather Centre 284-286 High Holborn London WC1V 7HX

© Crown Copyright 1985 All rights reserved



FRIDAY
17 MAY 1985

SUMMARY OF BRITISH WEATHER

In England and Wales early morning fog patches soon cleared and it was a warm or very warm day in most regions and mainly sunny. Parts of the northwest were rather cloudy at times and in southeast England cloud developed during the afternoon when there were isolated light showers.

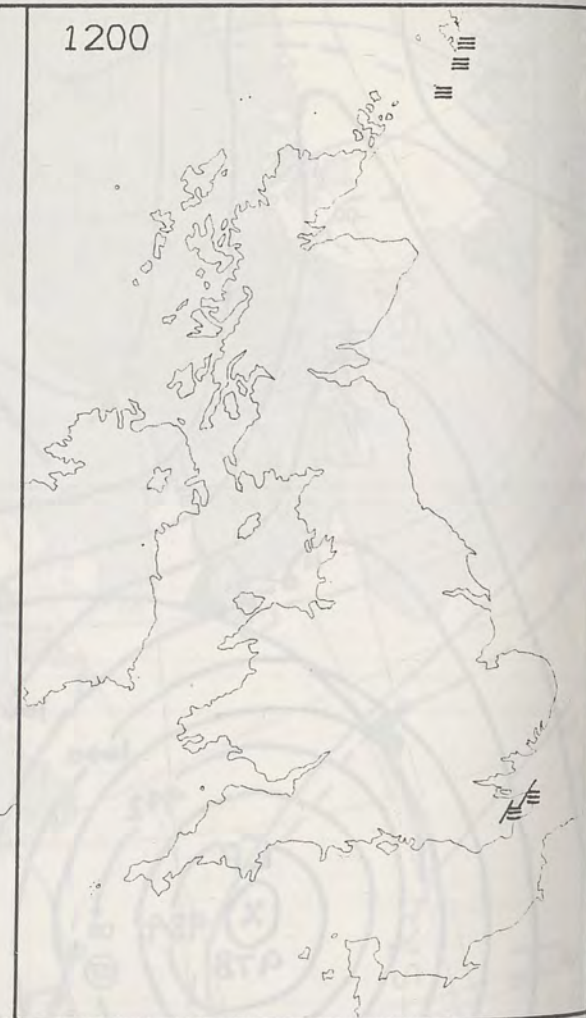
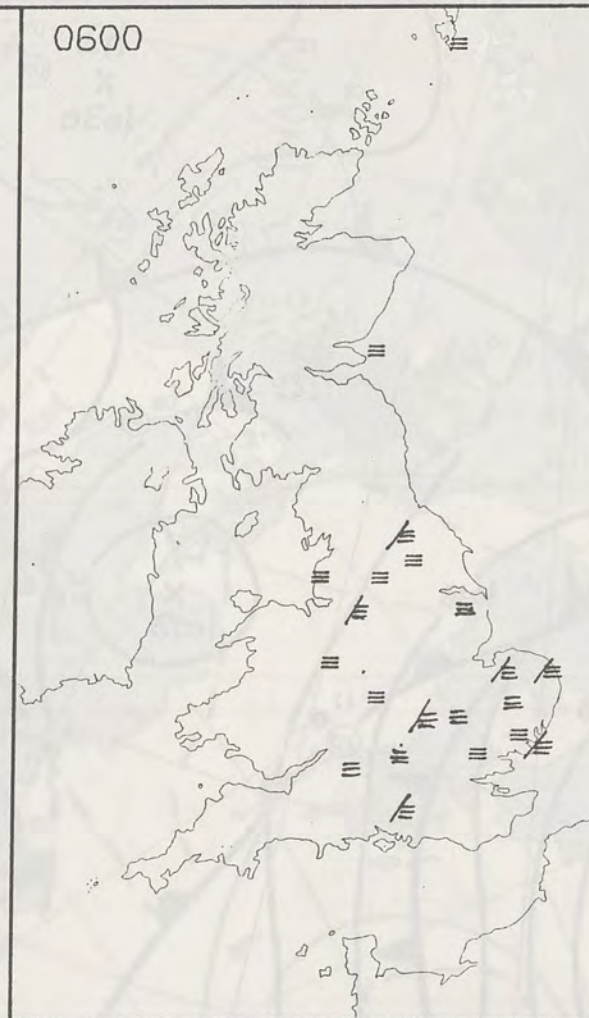
In Northern Ireland it was rather cloudy but mostly dry and during the day it became very warm.

In southern and eastern Scotland it was mostly cloudy and rather warm. There were a few right spells but there was also light rain in places, especially during the afternoon and evening. Northwestern Scotland was dull with rain or drizzle for much of the time and temperatures were near to normal.

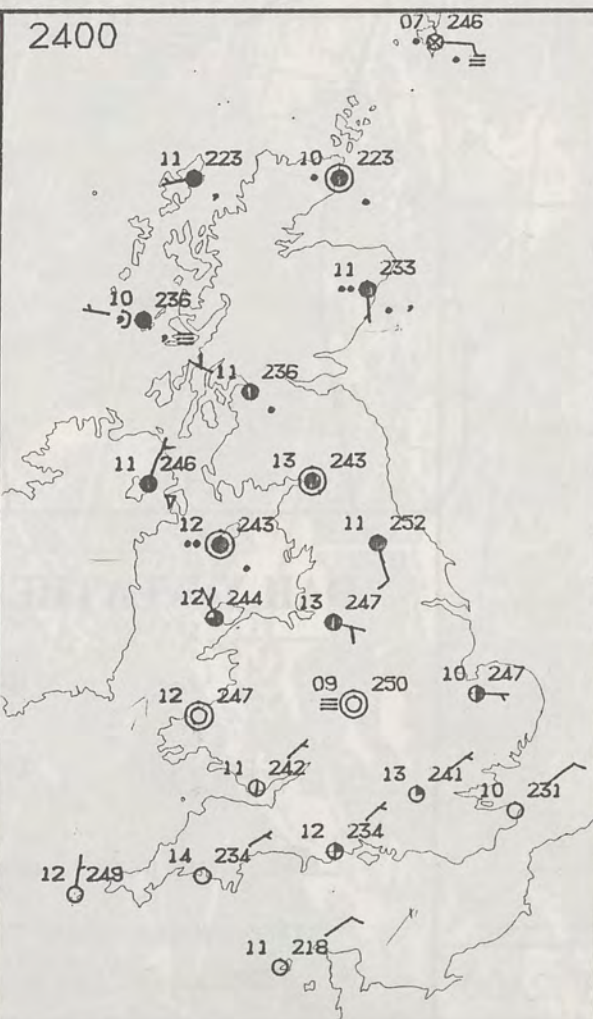
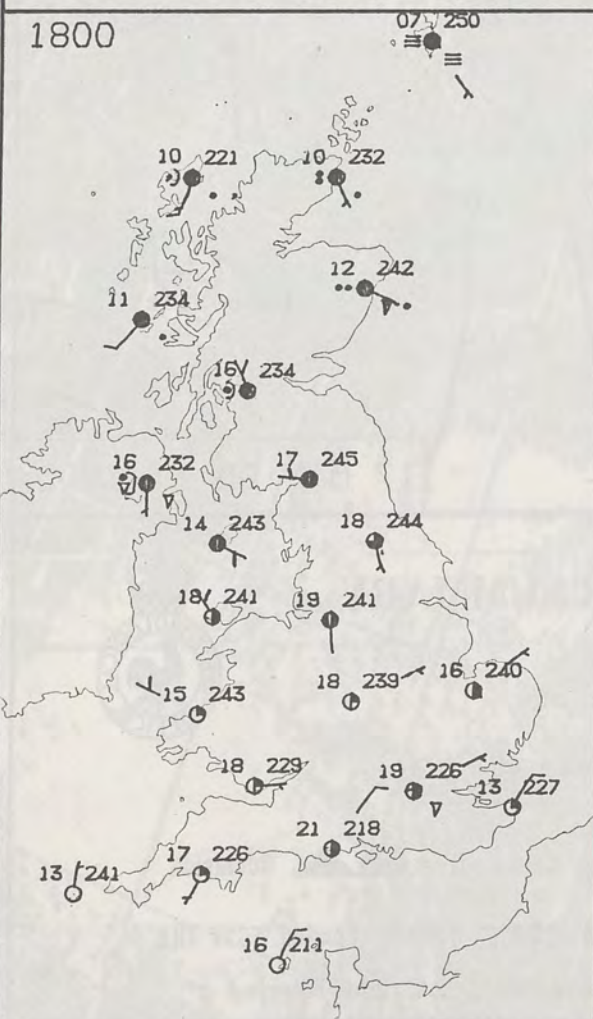
The Shetland Isles were dull and cool with fog and some rain during the evening.

London Weather Centre
284-286 High Holborn
London WC1V 7HX
All times are GMT

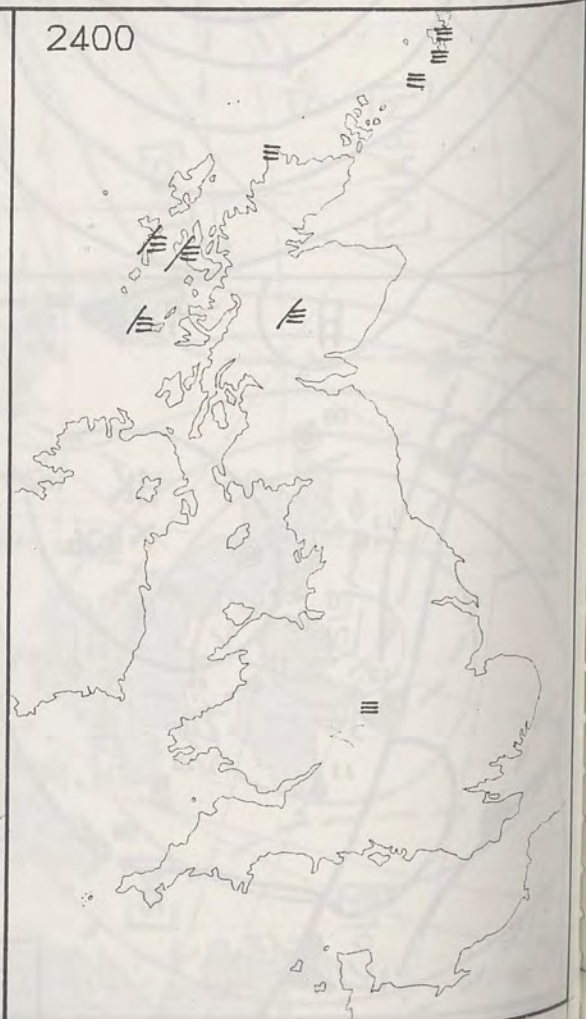
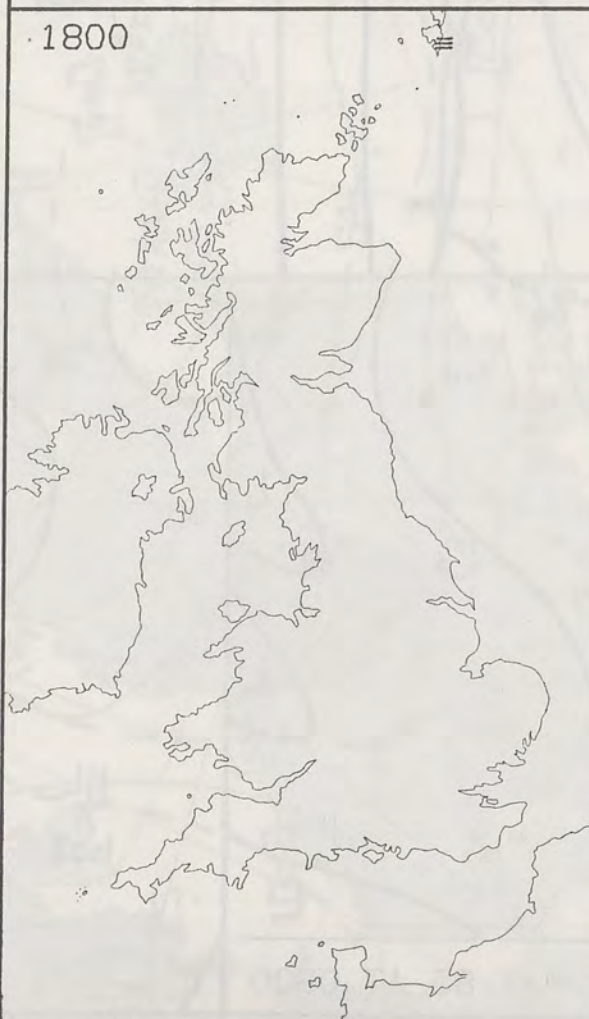
© Crown Copyright 1985 All rights reserved



PLOTTED SURFACE OBSERVATIONS

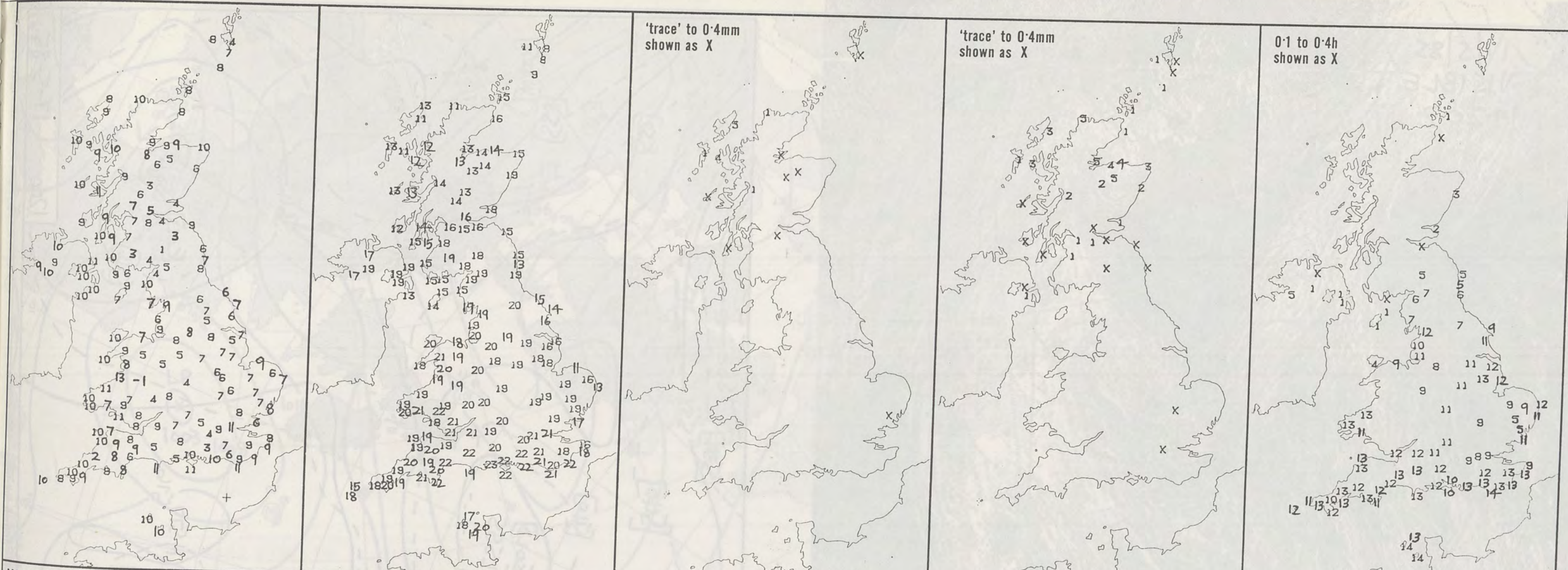


SIGNIFICANT WEATHER CHARTS



NIGH

London



NIGHT MINIMUM TEMPERATURE (°C)
For 12-hour period ending
0900 ON 17 MAY 85

DAY MAXIMUM TEMPERATURE (°C)
For 12-hour period ending
2100 ON 17 MAY 85

RAINFALL (mm)
For 12-hour period ending
0900 ON 17 MAY 85

RAINFALL (mm)
For 12-hour period ending
2100 ON 17 MAY 85

SUNSHINE (hours)
Dawn to dusk
17 MAY 85

EXTREMES FOR FRIDAY 17TH MAY 1985

Highest maximum : 23.1°C Bournemouth (Dorset)

Lowest maximum : 8.3°C Lerwick (Shetland)

Lowest minimum : -0.8°C St Harmon (Powys)

Lowest grass minimum : -2.5°C Bracknell/Beaufort Park (Berkshire)

Most rain (24 hours from 0900 GMT) : 15.8 mm Cape Wrath (North Scotland)

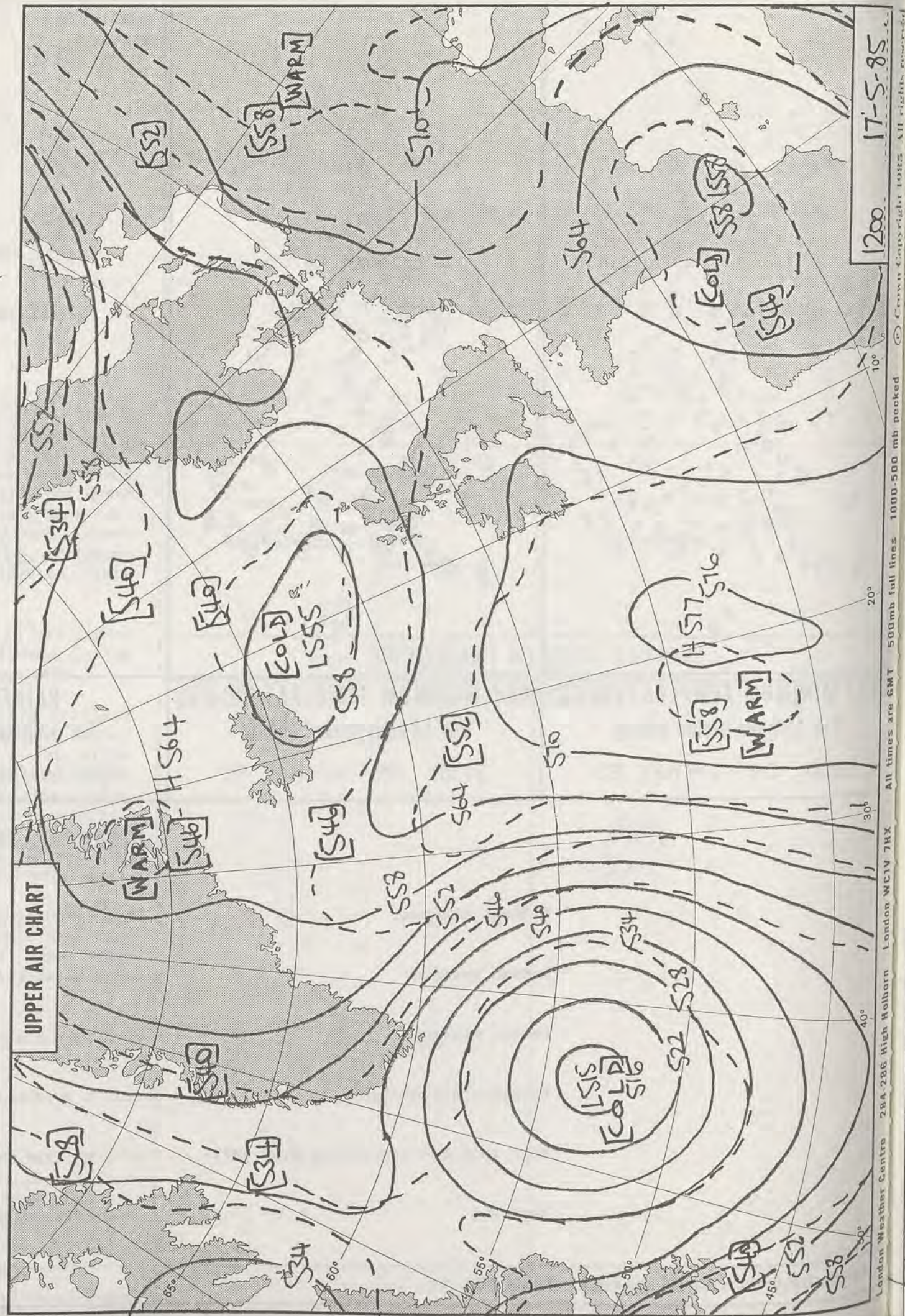
Most sun : 14.0 hours Eastbourne (East Sussex) and Jersey (Airport)



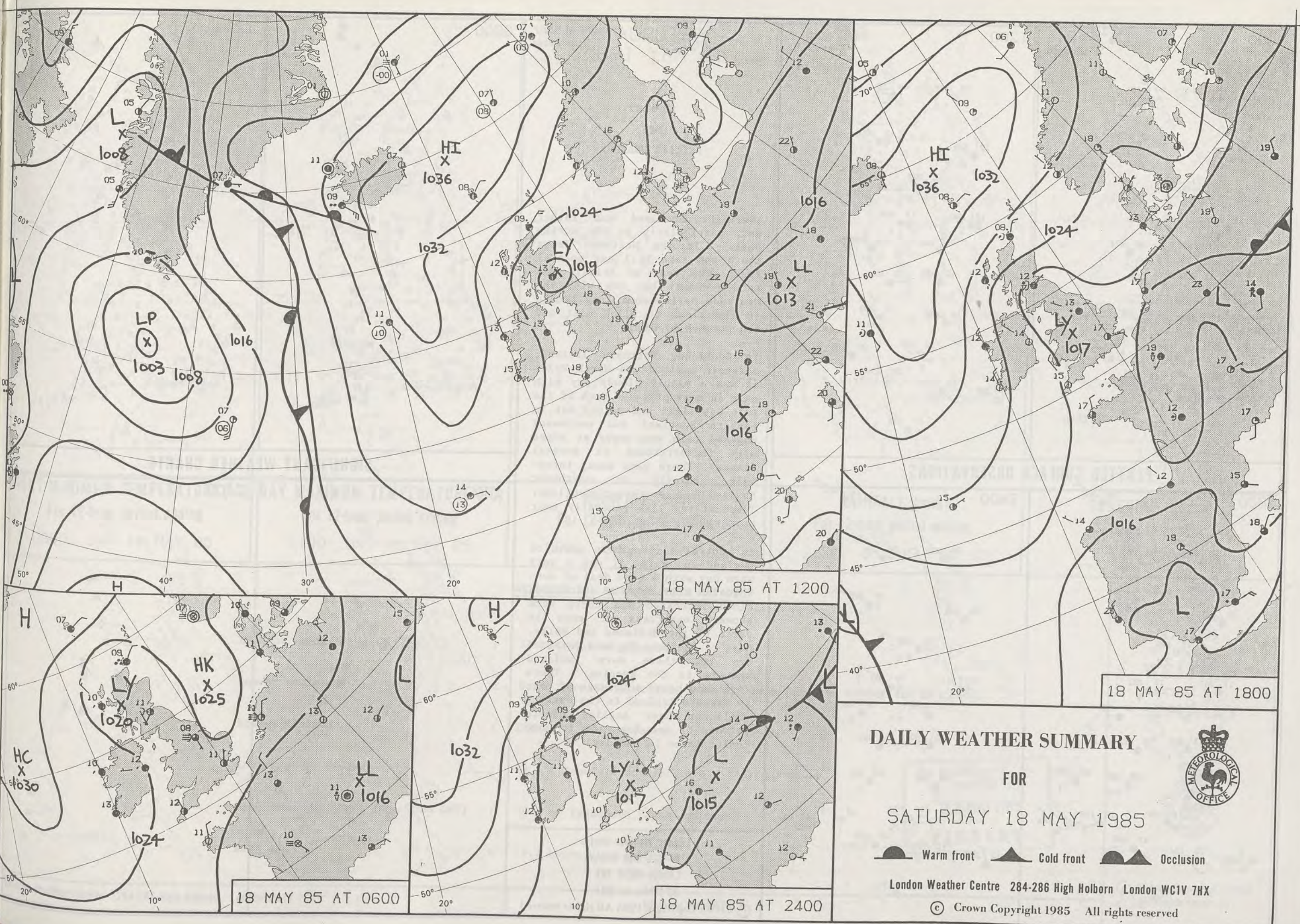
**DAILY
WEATHER
SUMMARY**



17/5/85
VISIBLE
1420Z



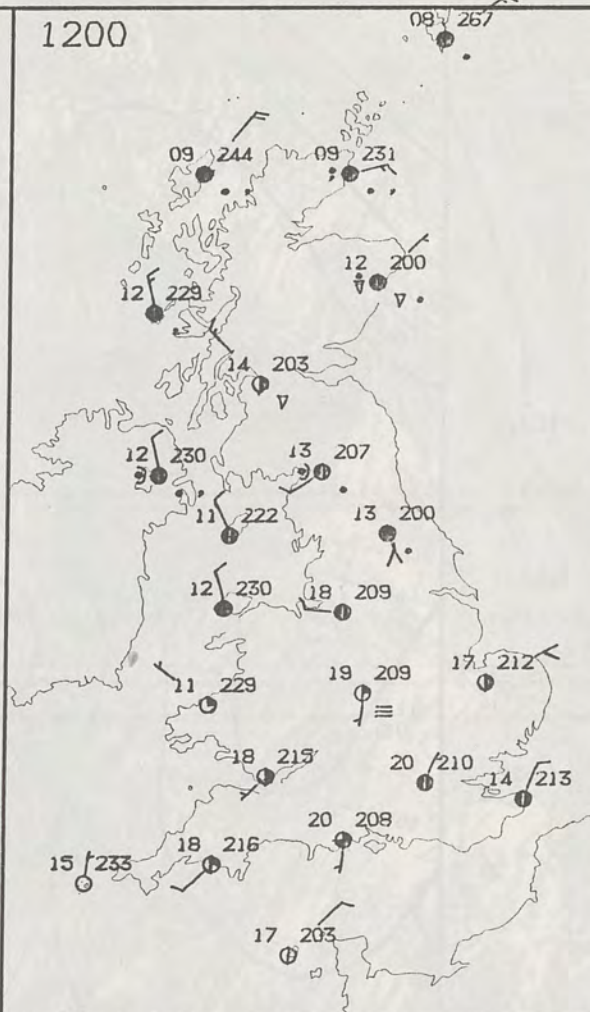
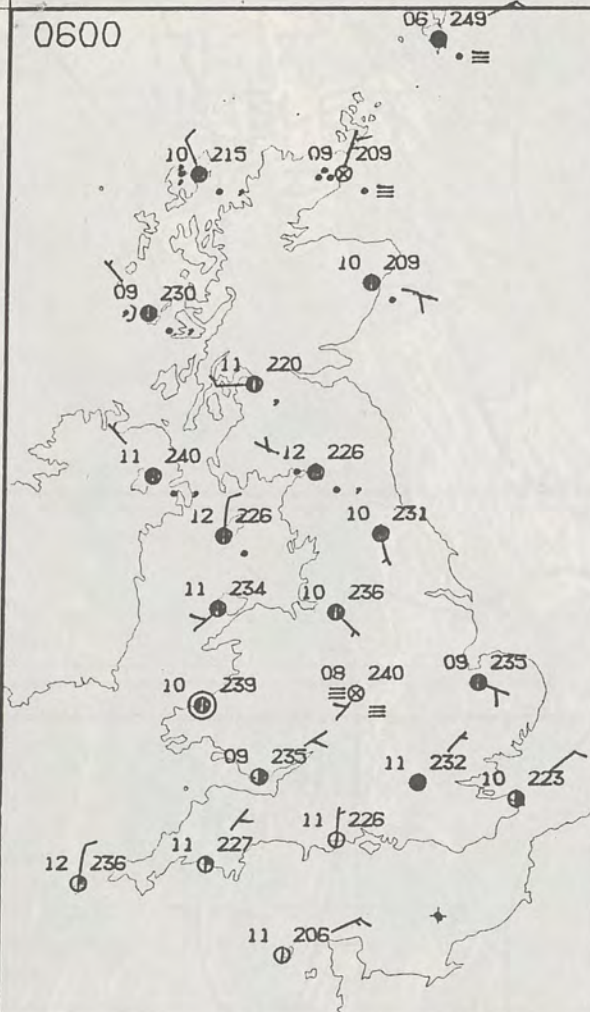
1200 17-5-85
All times are GMT 500mb full lines 1000-500 mb pecked
London Weather Centre 284-286 High Holborn London WC1V 7HX
Crown Copyright 1985 All rights reserved



DAILY WEATHER SUMMARY
FOR
SATURDAY 18 MAY 1985



London Weather Centre 284-286 High Holborn London WC1V 7HX
© Crown Copyright 1985 All rights reserved



SATURDAY
18 MAY 1985

SUMMARY
OF
BRITISH WEATHER

Overnight Scotland was rather wet, particularly in the north-east. In the Northern Isles there was some hill and coastal fog. The rest of Britain was rather cloudy but dry with the Midlands having some long breaks in the cloud to allow mist and fog patches by dawn.

In Scotland, Northern Ireland, northern England and North Wales it was a mainly cloudy day with rain in many places. Much of the rain was light and patchy but in eastern Scotland and northeast England rain was heavy at times with thunderstorms in several places. There were sunny intervals, chiefly in northwest England and southwest Scotland. Temperatures were generally near normal.

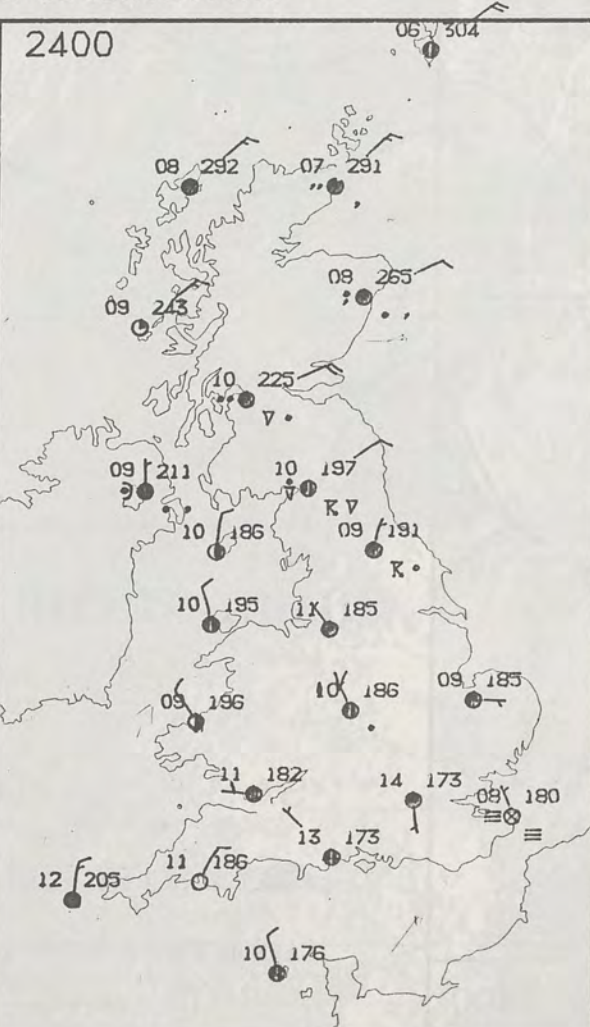
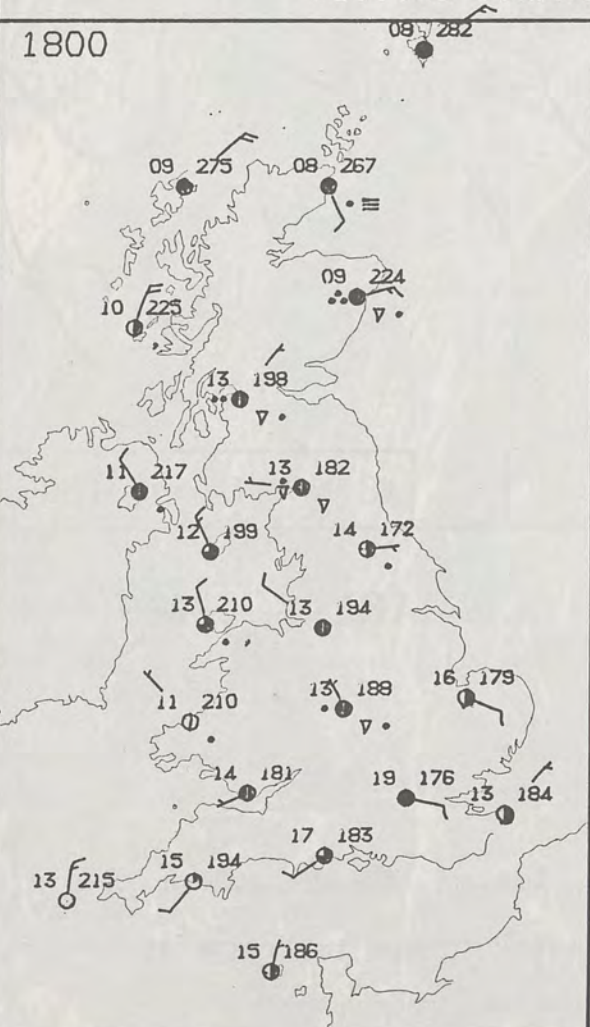
In central and southern parts of England and Wales it was a very warm day with a good deal of sunshine. During the afternoon cloud increased and there were showery outbreaks of rain in parts of the Midlands and Wales. Most of southern England remained dry but there were isolated showers in the evening. There were some heavy outbreaks of rain in eastern England in the evening while on East Anglian coasts patches of sea fog made it much cooler later in the day.

London Weather Centre
284-286 High Holborn
London WC1V 7HX
All times are GMT

© Crown Copyright 1985 All rights reserved

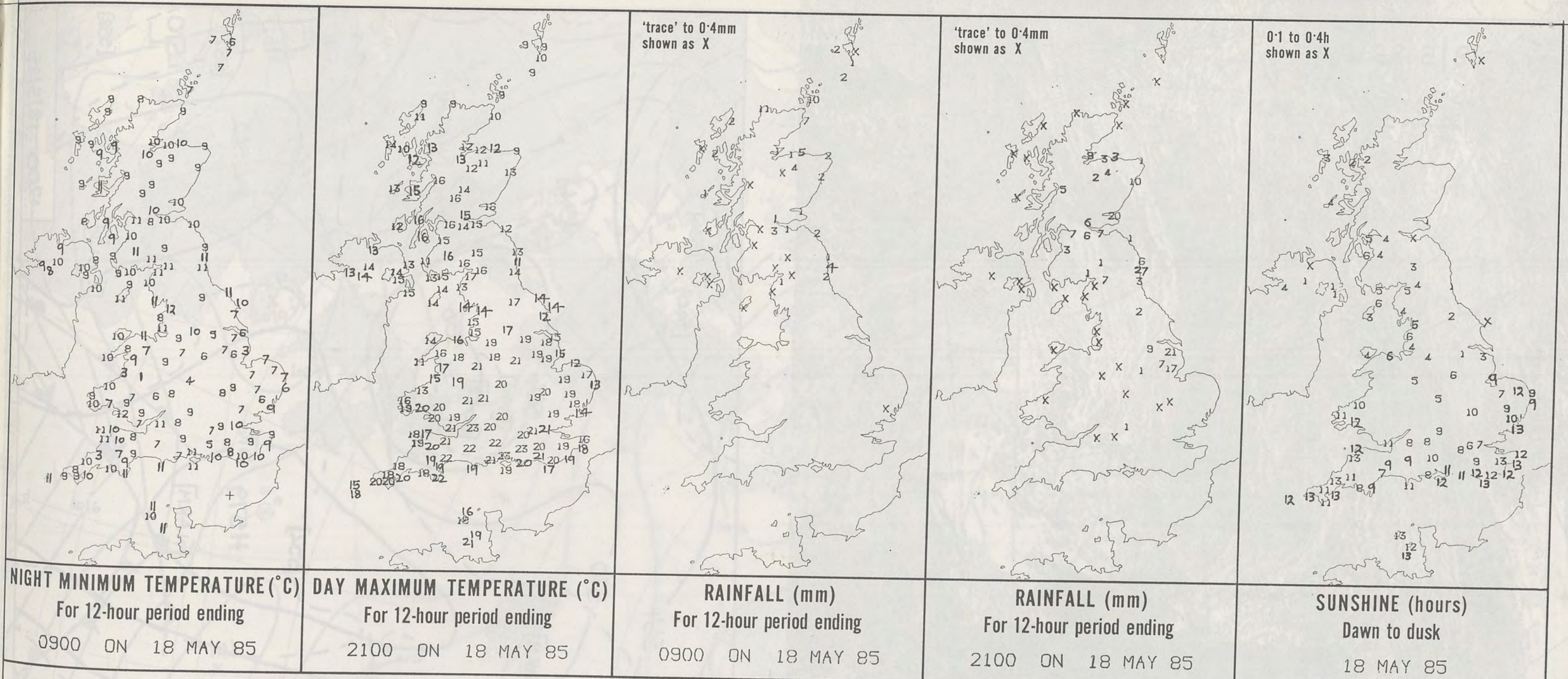


PLOTTED SURFACE OBSERVATIONS



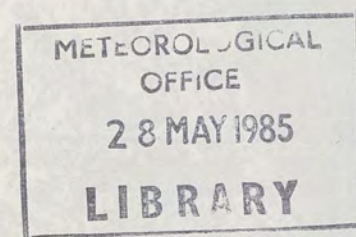
SIGNIFICANT WEATHER CHARTS





EXTREMES FOR SATURDAY 18TH MAY 1985

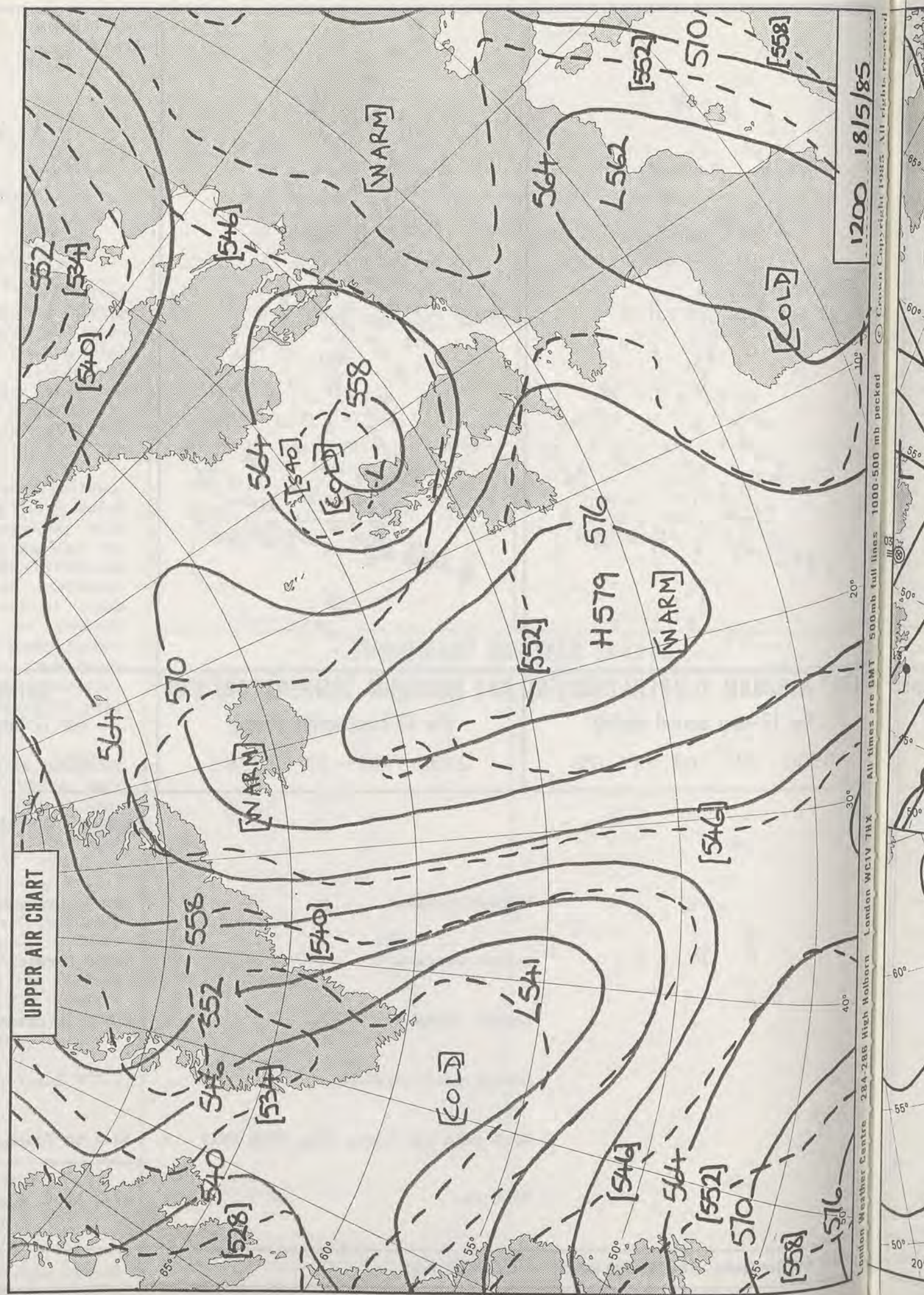
Highest maximum	: 23.0°C Liphook (Hampshire)
Lowest maximum	: 8.9°C Lerwick (Shetland) and Fair Isle (between Orkney and Shetland)
Lowest minimum	: 0.8°C St Harmon (Powys)
Lowest grass minimum	: -1.5°C Beaufort Park/Bracknell (Berkshire)
Most rain (24 hours from 0900 GMT)	: 30.5 mm Tynemouth (Tyne and Wear)
Most sun	: 13.3 hours Clacton (Essex)



**DAILY
WEATHER
SUMMARY**

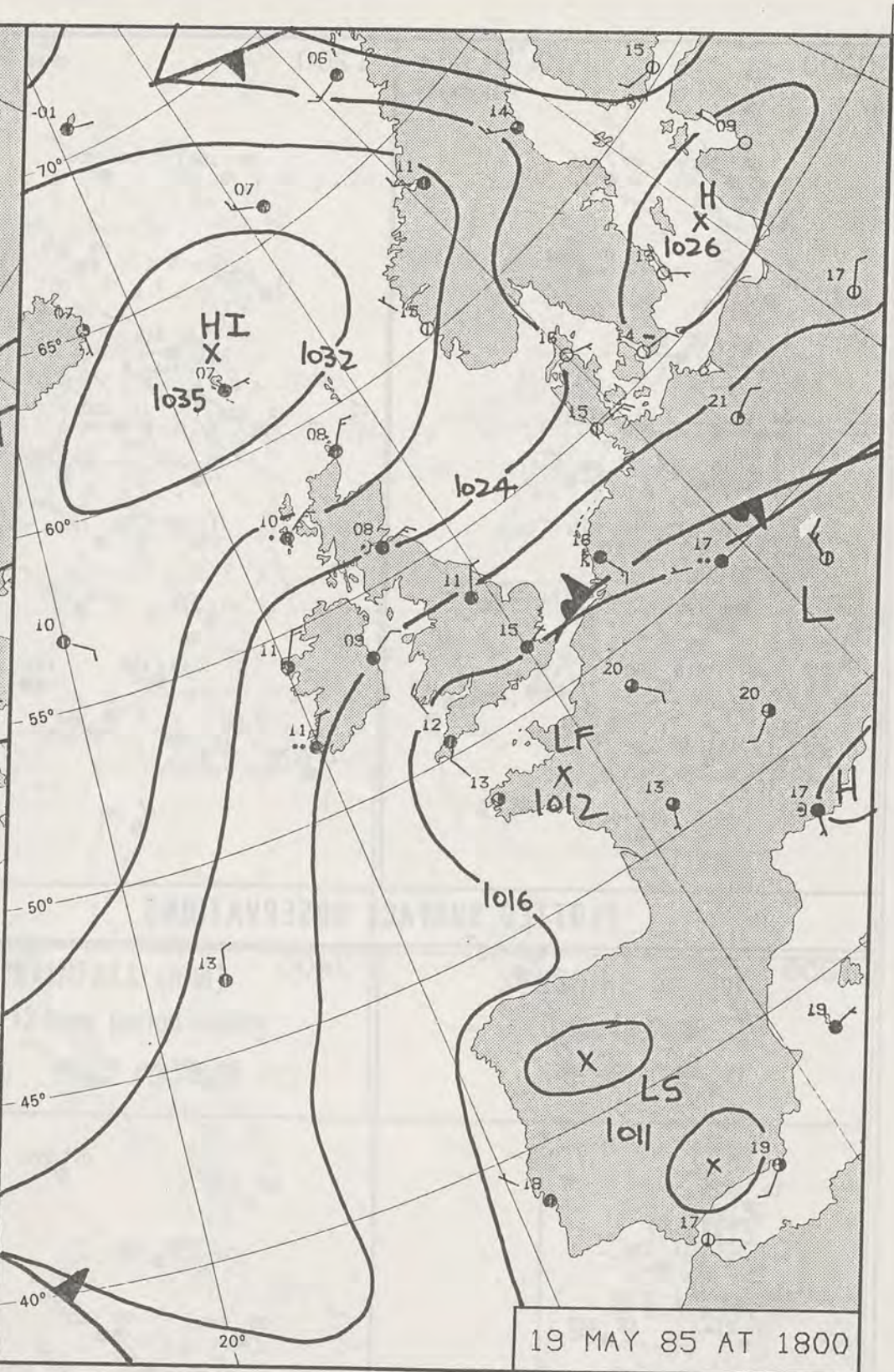
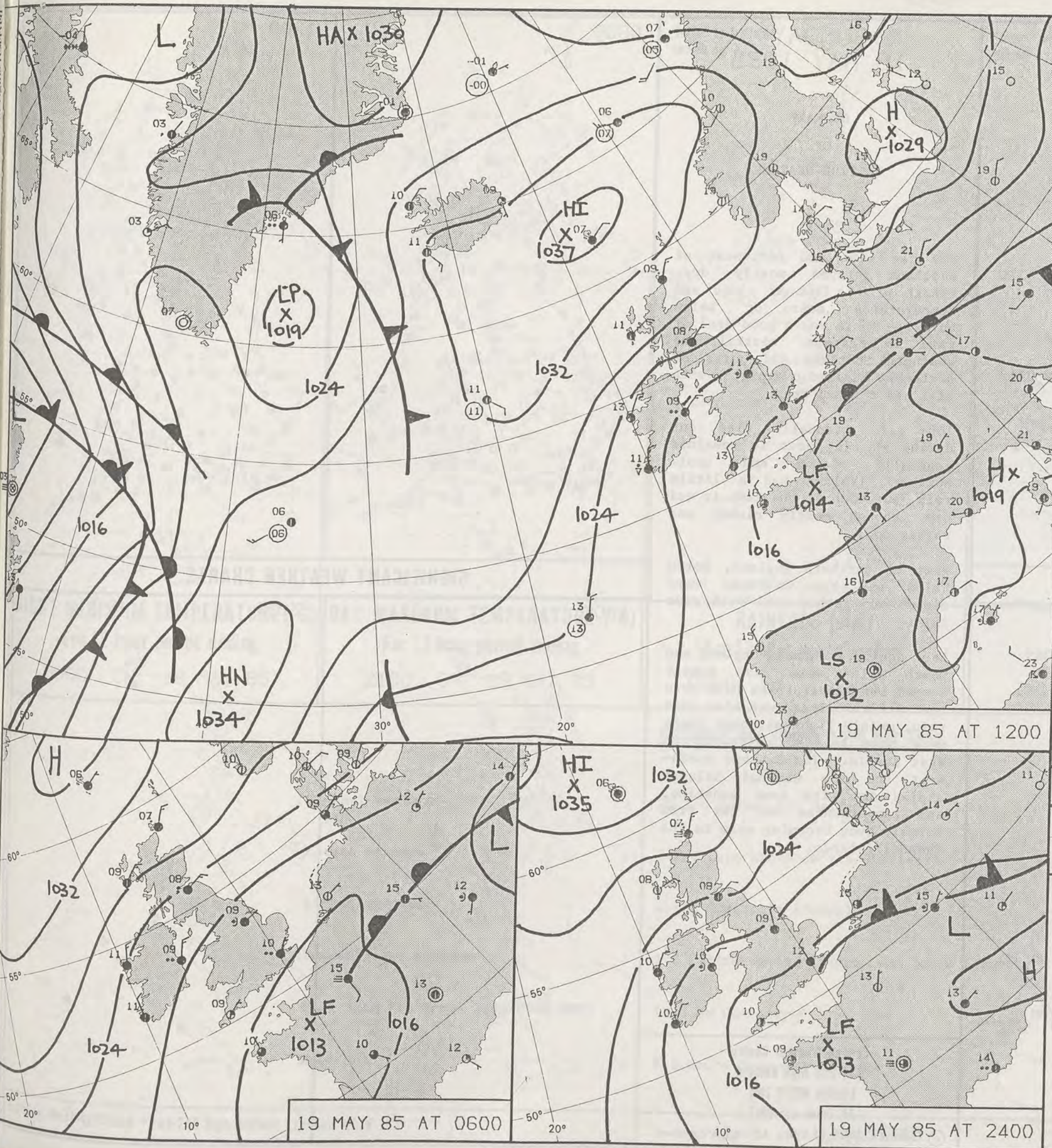


© Crown Copyright 1985
All rights reserved



1200 18/5/85

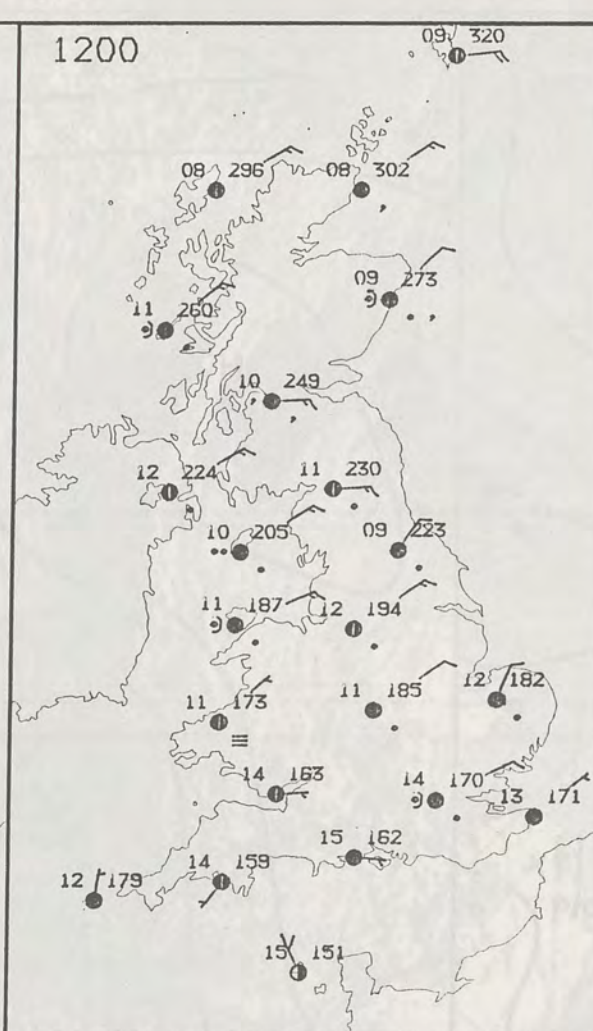
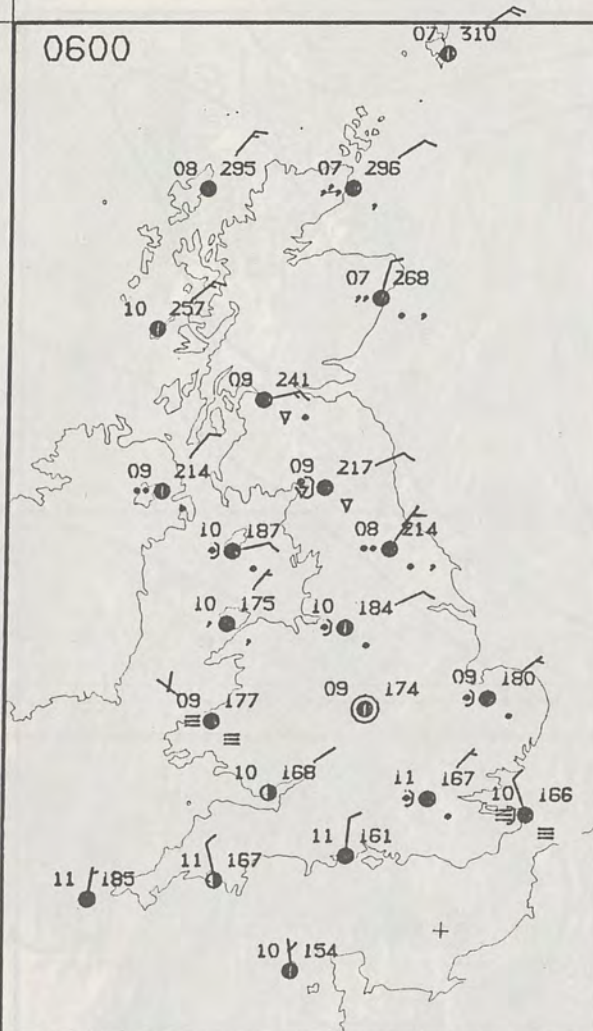
London Weather Centre 284-286 High Holborn London WC1V 7HX All times are GMT 500mb full lines 1000-500 mb peaked



DAILY WEATHER SUMMARY
FOR
SUNDAY 19 MAY 1985



London Weather Centre 284-286 High Holborn London WC1V 7HX
© Crown Copyright 1985 All rights reserved



SUNDAY
19 MAY 1985

SUMMARY
OF
BRITISH WEATHER

The far west and northwest of Scotland stayed mostly dry, though with a lot of cloud and temperatures near or below normal. There was a good deal of rain in eastern, central and southern Scotland and parts of northeast England overnight, with hill and coastal fog.

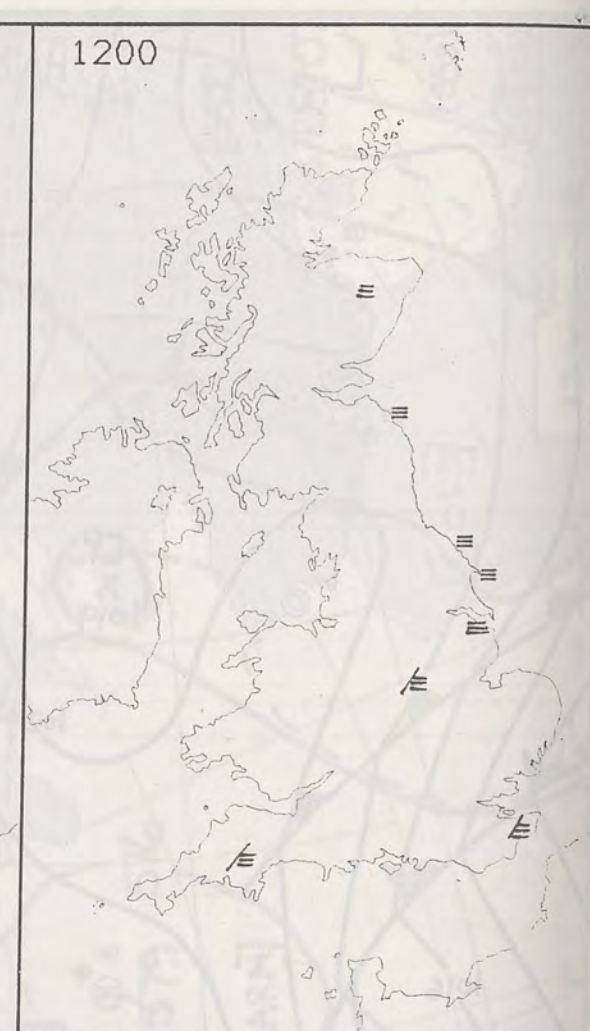
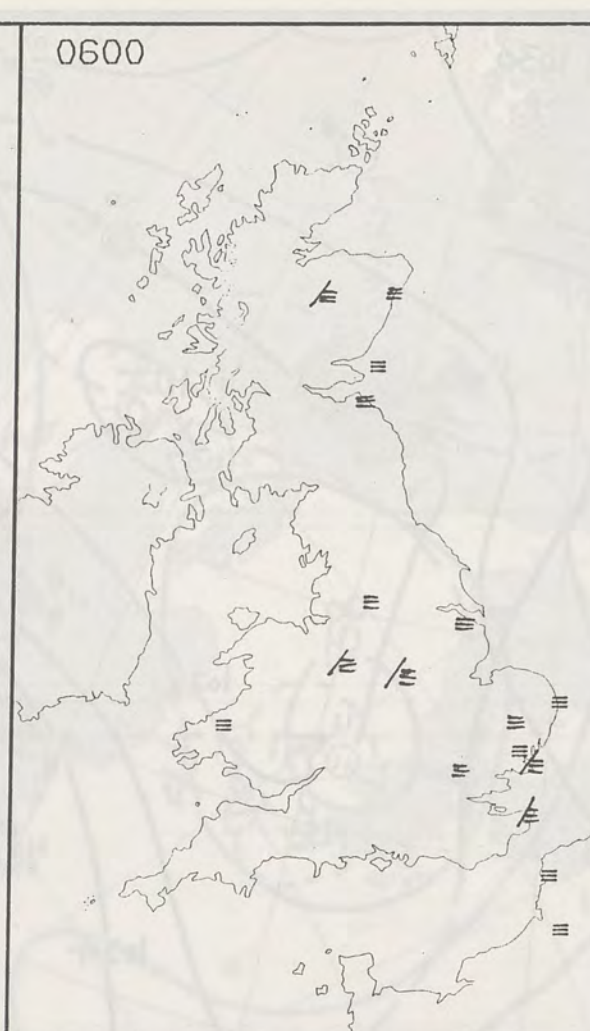
The rain gradually died out during the day, but it remained generally cloudy and cool. Northern Ireland had a little rain, but much of the time it was dry, though mostly cloudy and rather cool.

Most of northern England, North Wales and the Midlands were cloudy and rather cool with some rain.

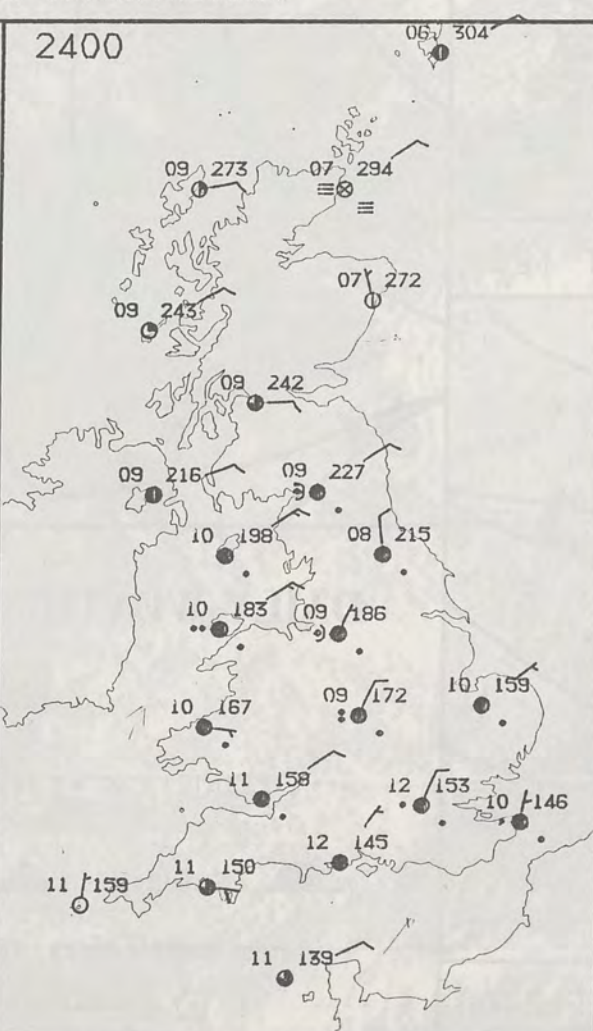
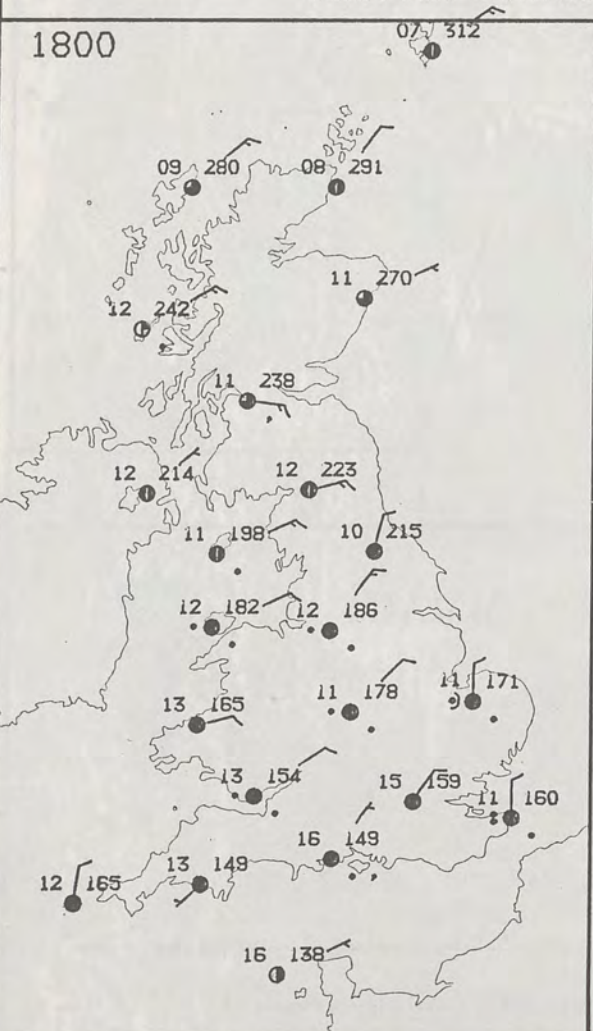
East Anglia, southern England and South Wales were also mostly cloudy but temperatures here were near normal. There was also some rain, mainly light although there were some heavier outbreaks in East Anglia. The extreme south-west and the Channel Islands stayed dry with some sunshine, and temperatures not far from normal, even becoming warm in the Channel Islands.

London Weather Centre
284-286 High Holborn
London WC1V 7HX
All times are GMT

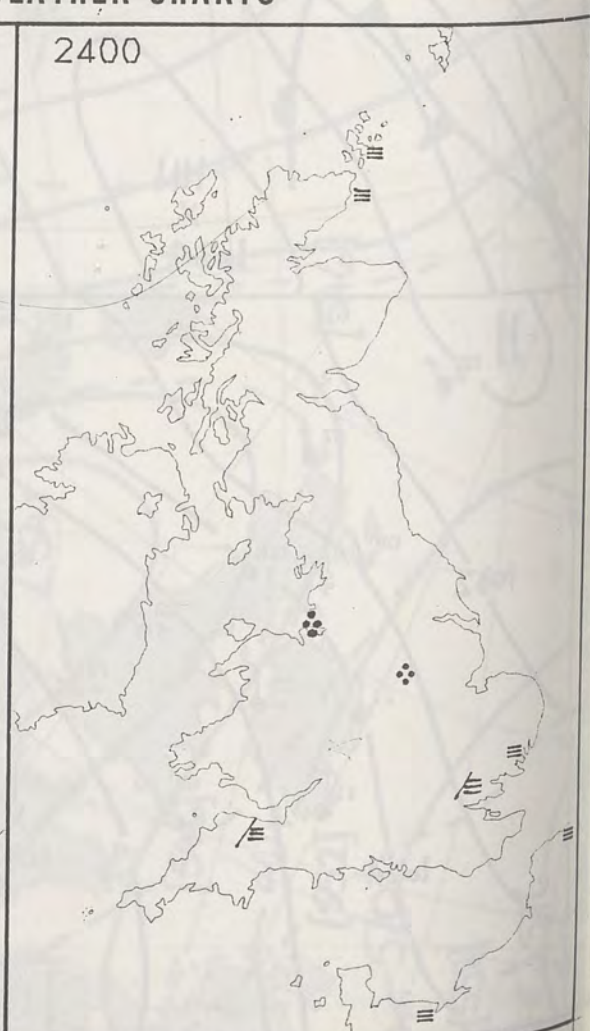
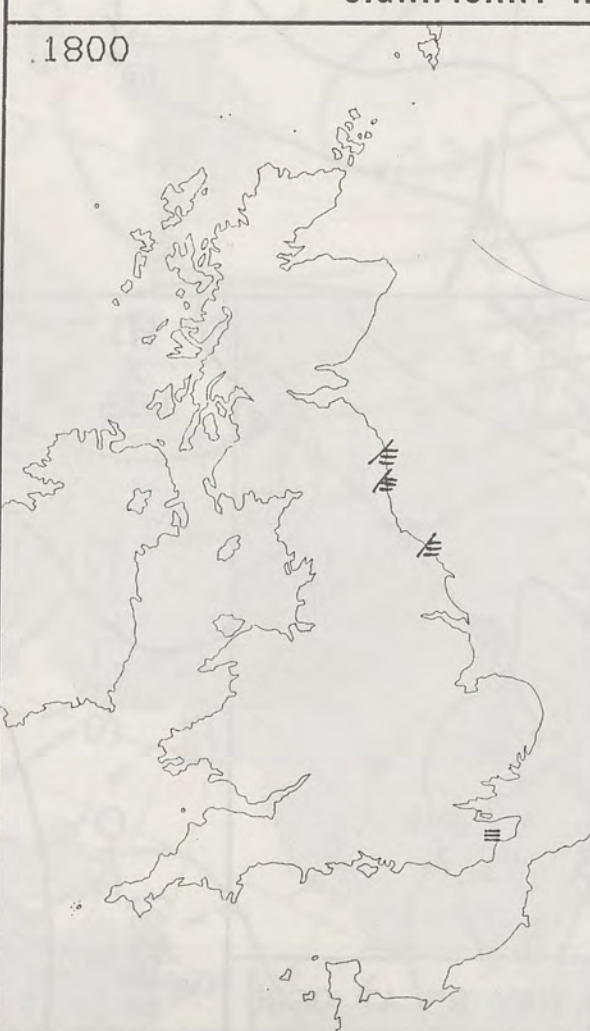
© Crown Copyright 1985 All rights reserved

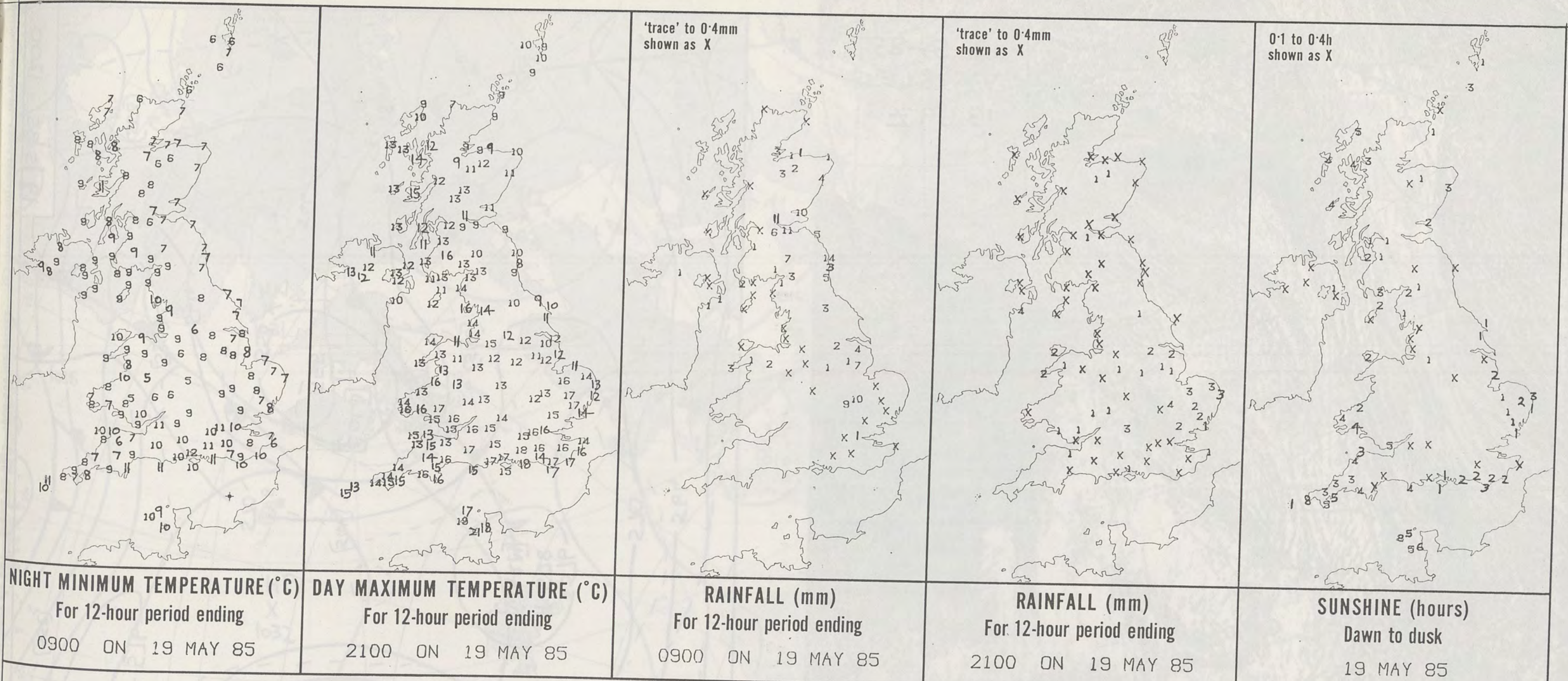


PLOTTED SURFACE OBSERVATIONS



SIGNIFICANT WEATHER CHARTS





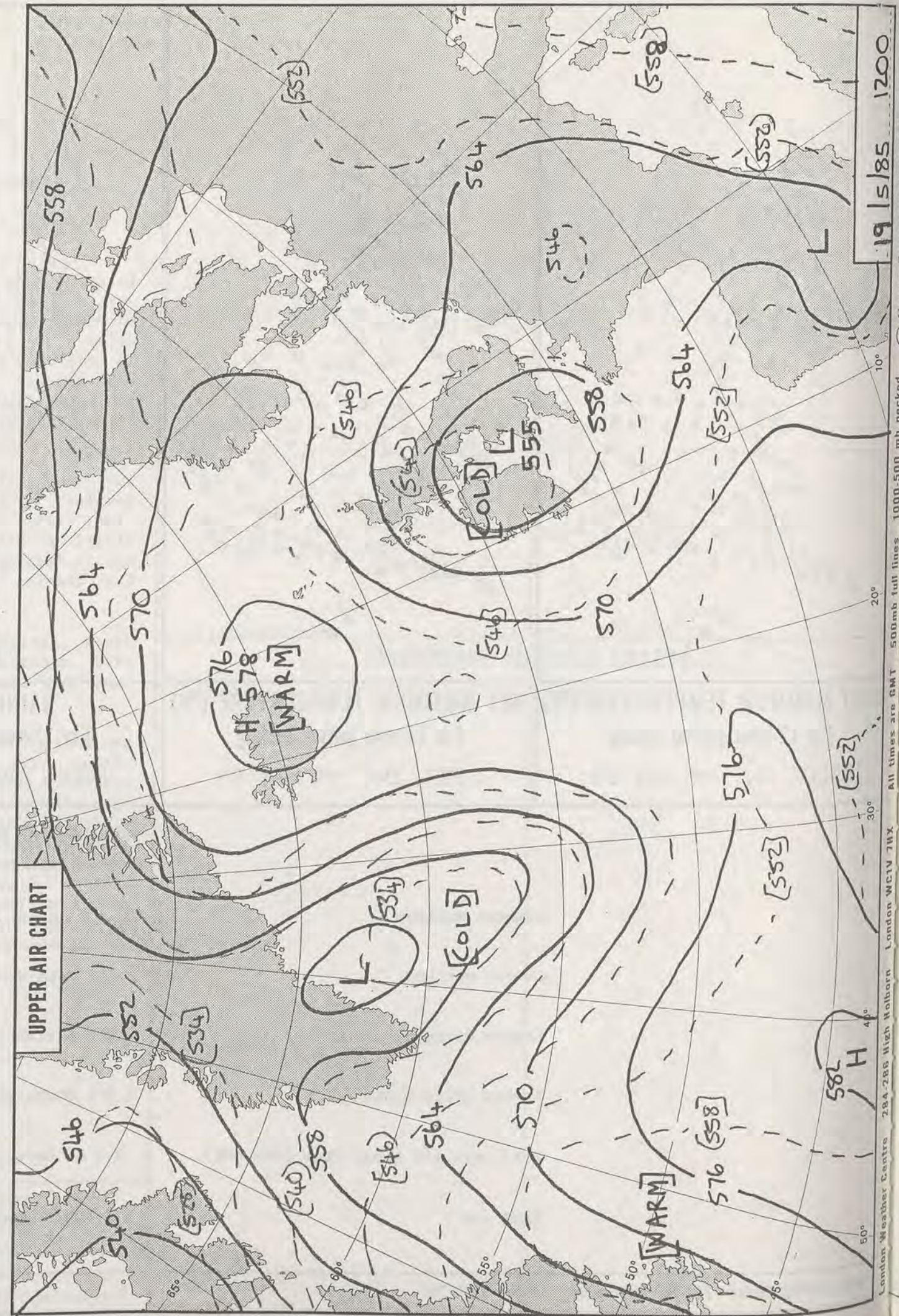
EXTREMES FOR SUNDAY 19TH MAY 1985

Highest maximum	: 20.7°C Jersey / St Helier
Lowest maximum	: 7.1°C Cape Wrath (North Scotland)
Lowest minimum	: 4.9°C Treacastle (Powys)
Lowest grass minimum	: 1.2°C Birmingham / Elmdon and Exton (Exmoor)
Most rain (24 hours from 0900 GMT)	: 18.8 mm Guernsey / L'Ancrese
Most sun	: 8.3 hours Guernsey Airport

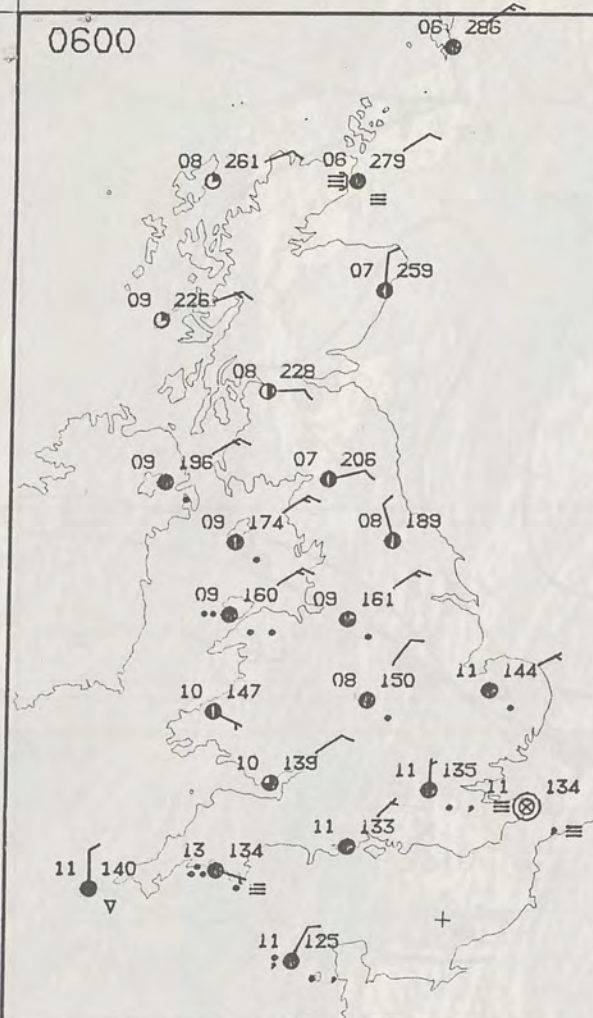


**DAILY
WEATHER
SUMMARY**

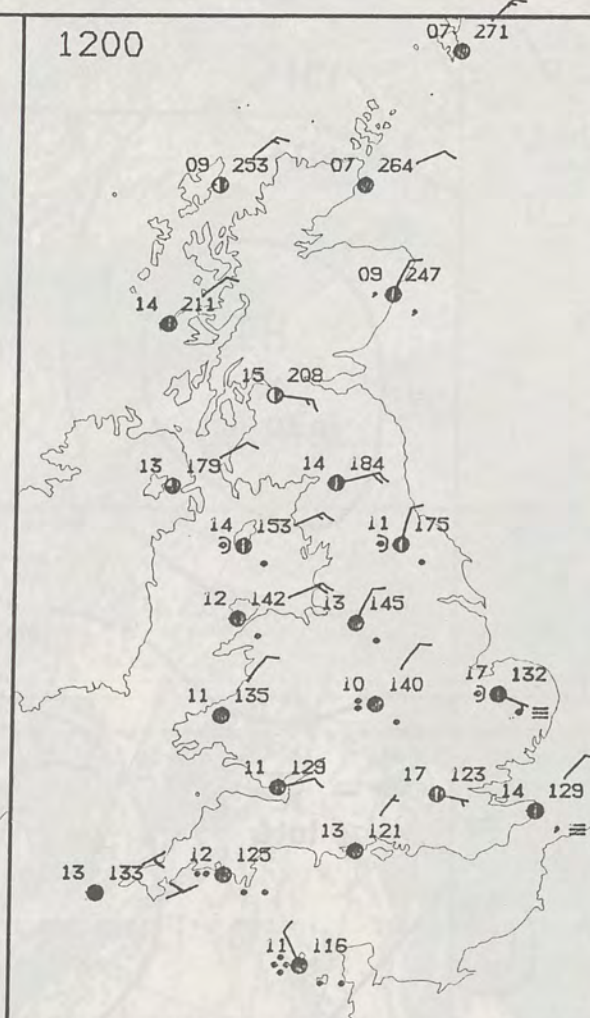




0600



1200



MONDAY
20 MAY 1985

SUMMARY OF BRITISH WEATHER

Skies were clear over much of central and western Scotland overnight. These areas had a mostly sunny day, raising temperatures from a chilly start (with a touch of frost in places) to give a very warm afternoon. It was mostly cloudy in eastern Scotland, with patchy fog and drizzle in the northeast, where it was also cool.

England, Wales and Northern Ireland were generally cloudy and most places had outbreaks of rain, some heavy. There were a number of thunderstorms during the afternoon and evening over Lincolnshire, the east and south of the Midlands and central southern and southeast England. Nevertheless, some places escaped all the rain and there were brighter areas too, chiefly in the southeast and northeast of England. Sea fog affected a few southeastern and southern coasts from time to time.

The southeastern corner of England, the Lake District and parts of Northern Ireland were warm, but most of the rest of England and Wales had a rather cool day.

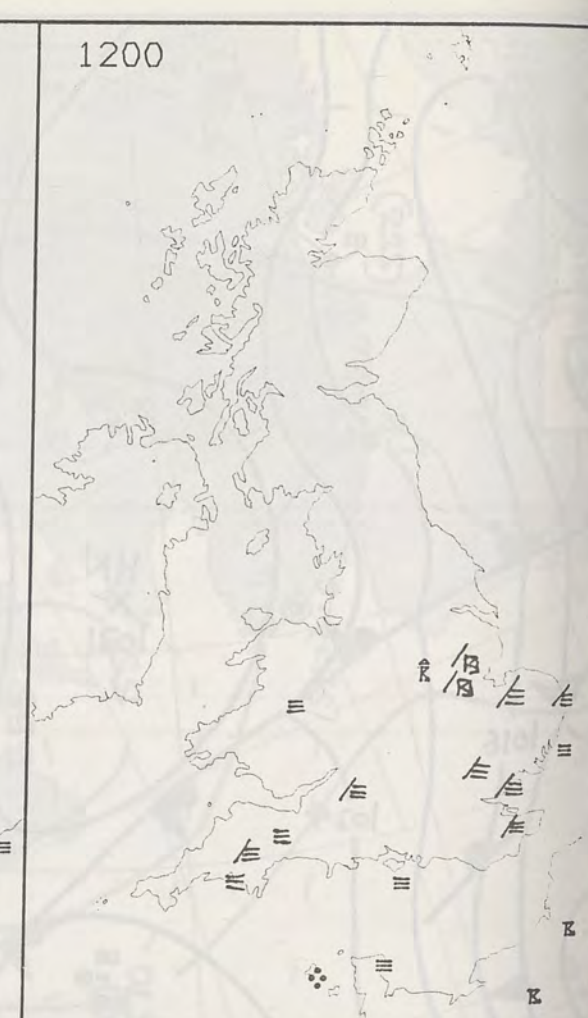
London Weather Centre
284-286 High Holborn
London WC1V 7HX
All times are GMT

© Crown Copyright 1985 All rights reserved

0600

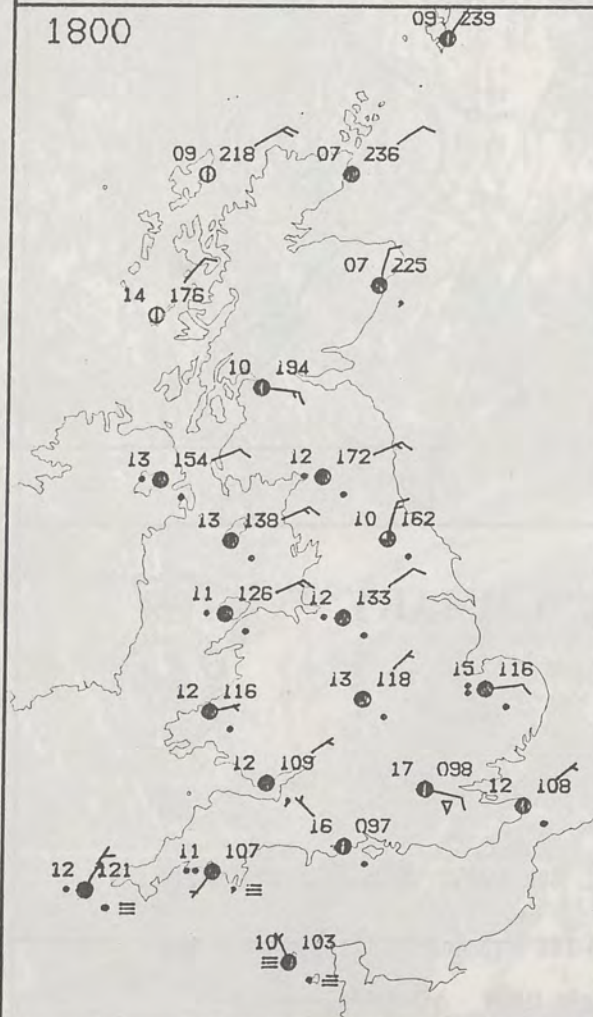


1200

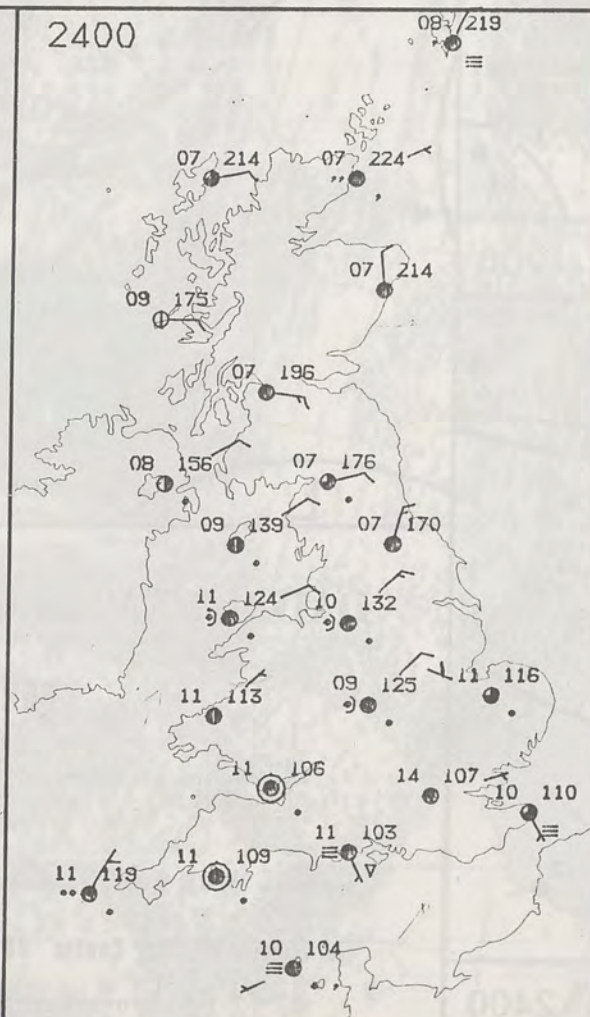


PLOTTED SURFACE OBSERVATIONS

1800

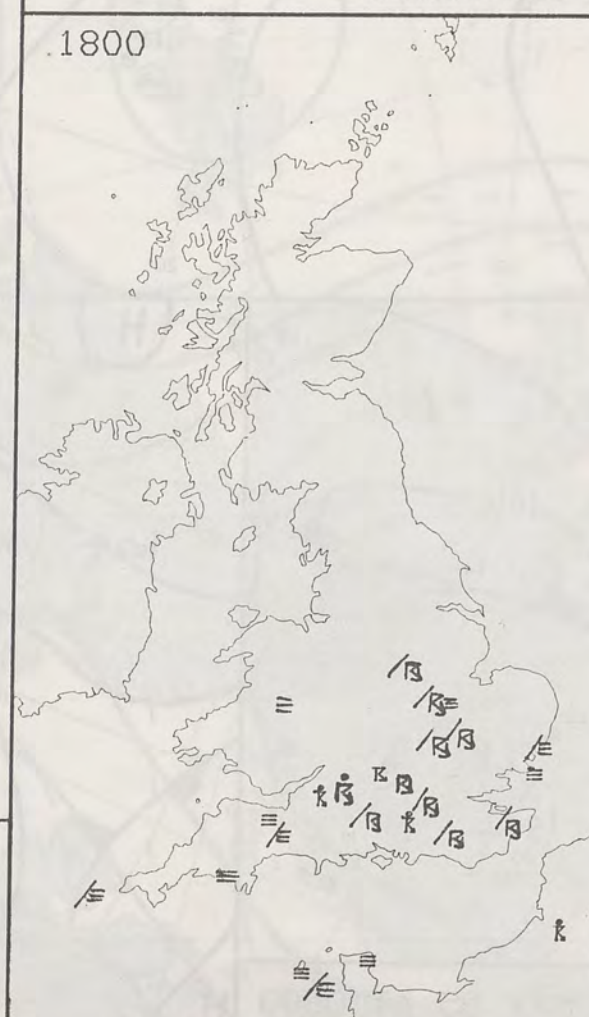


2400

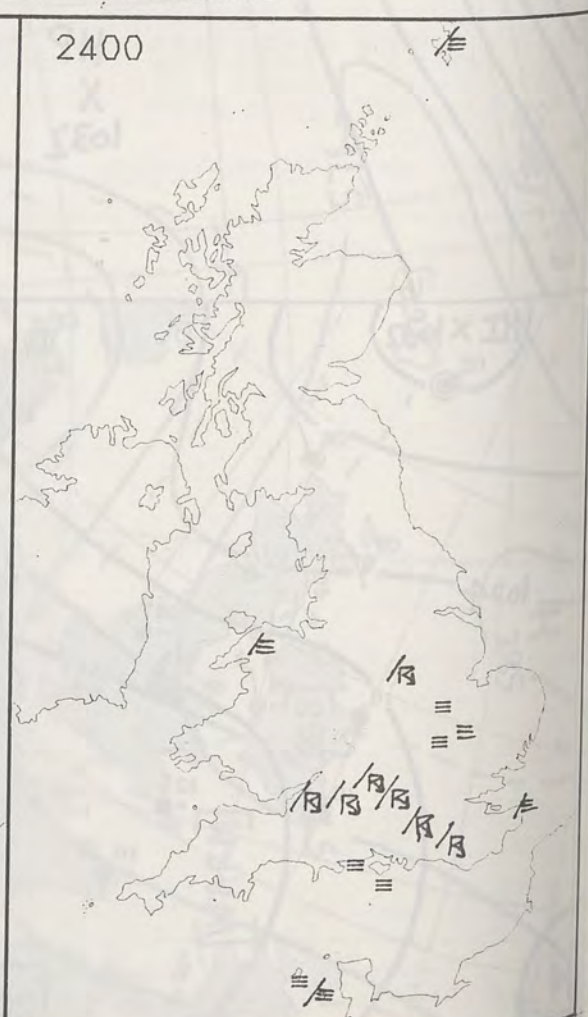


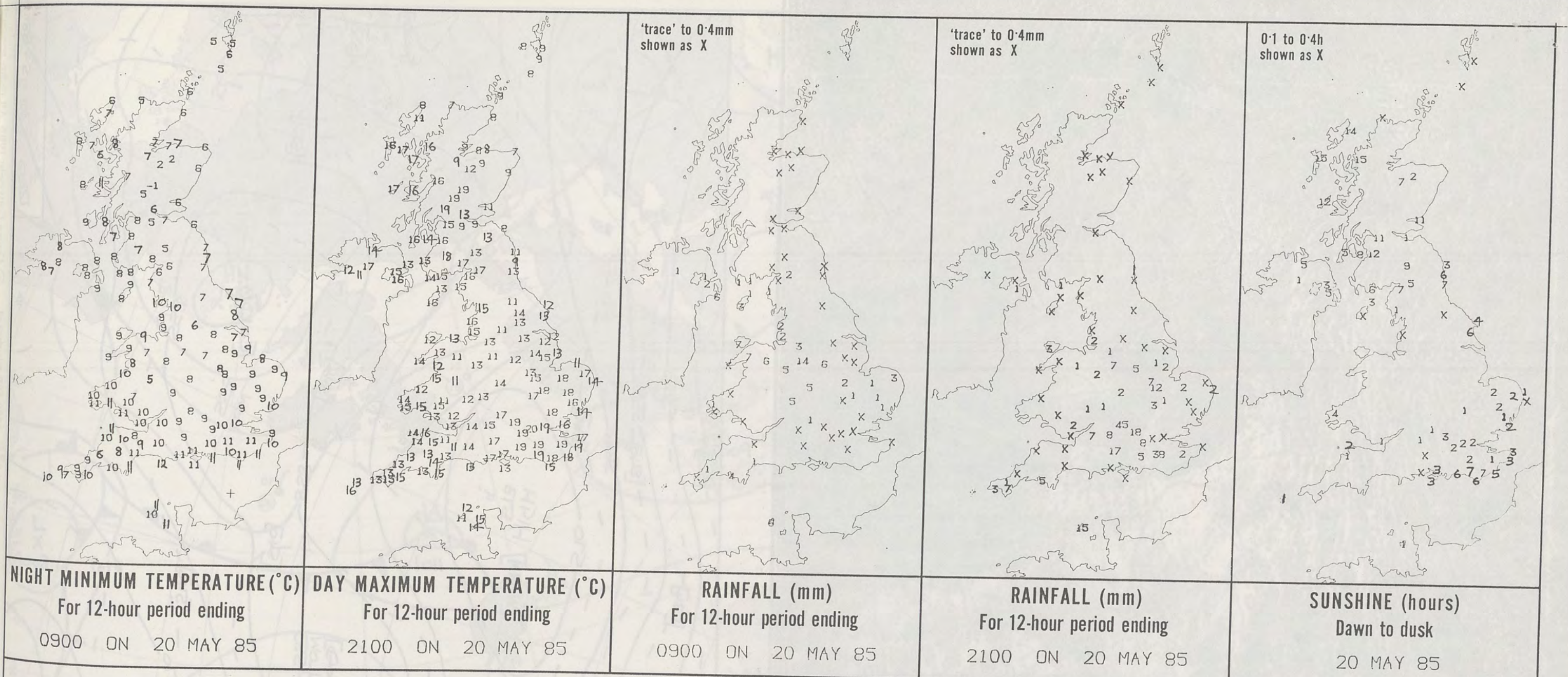
SIGNIFICANT WEATHER CHARTS

1800



2400





EXTREMES FOR MONDAY 20TH MAY 1985

Highest maximum	: 19.8°C London/Heathrow
Lowest maximum	: 6.8°C Cape Wrath (North Scotland)
Lowest minimum	: -0.5°C Tummel Bridge (Tayside)
Lowest grass minimum	: -1.5°C Aviemore (Highland)
Most rain (24 hours from 0900 GMT)	: 58.1 mm Brize Norton (Oxfordshire)
Most sun	: 14.7 hours Benbecula (Outer Hebrides)

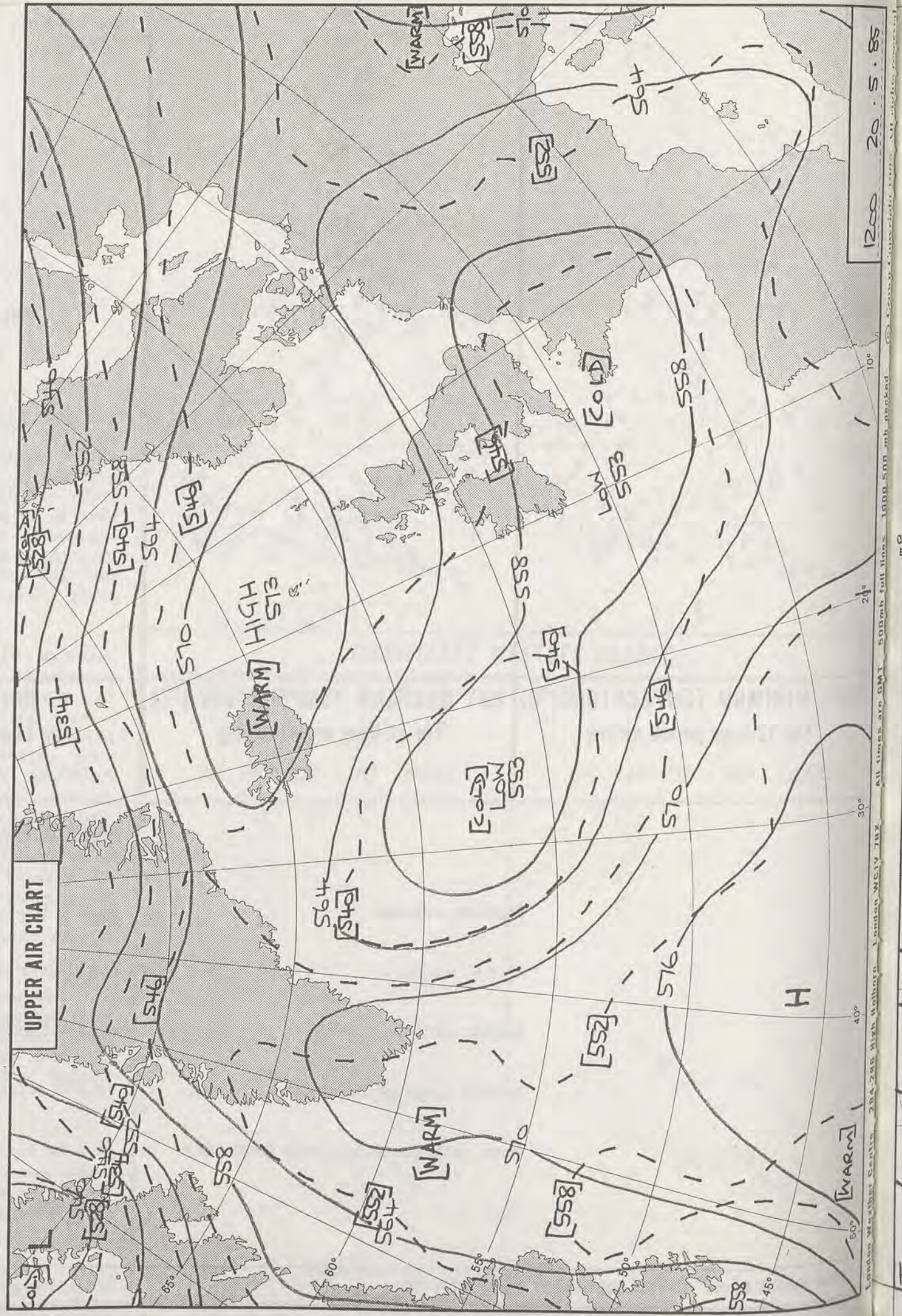


**DAILY
WEATHER
SUMMARY**



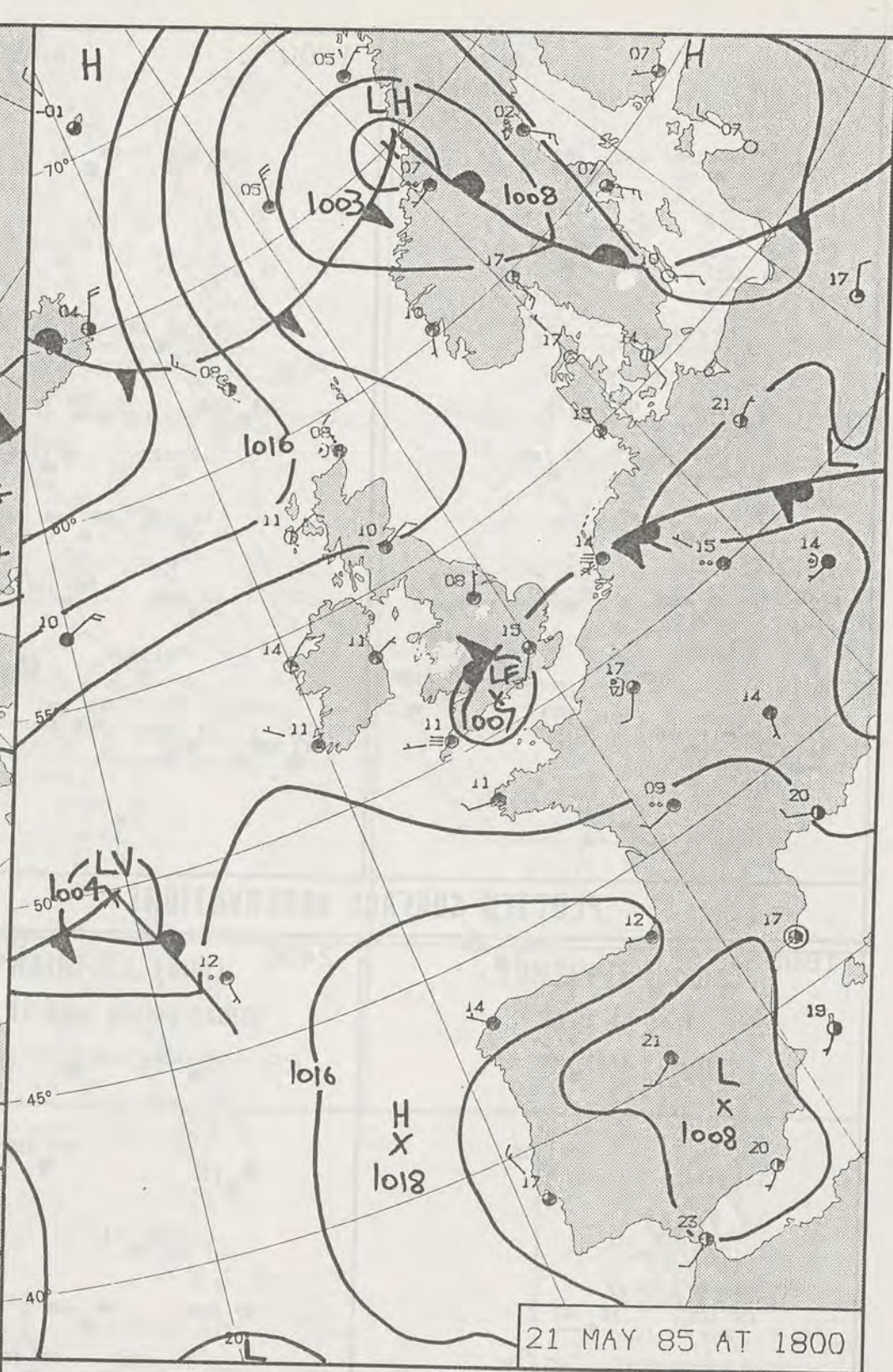
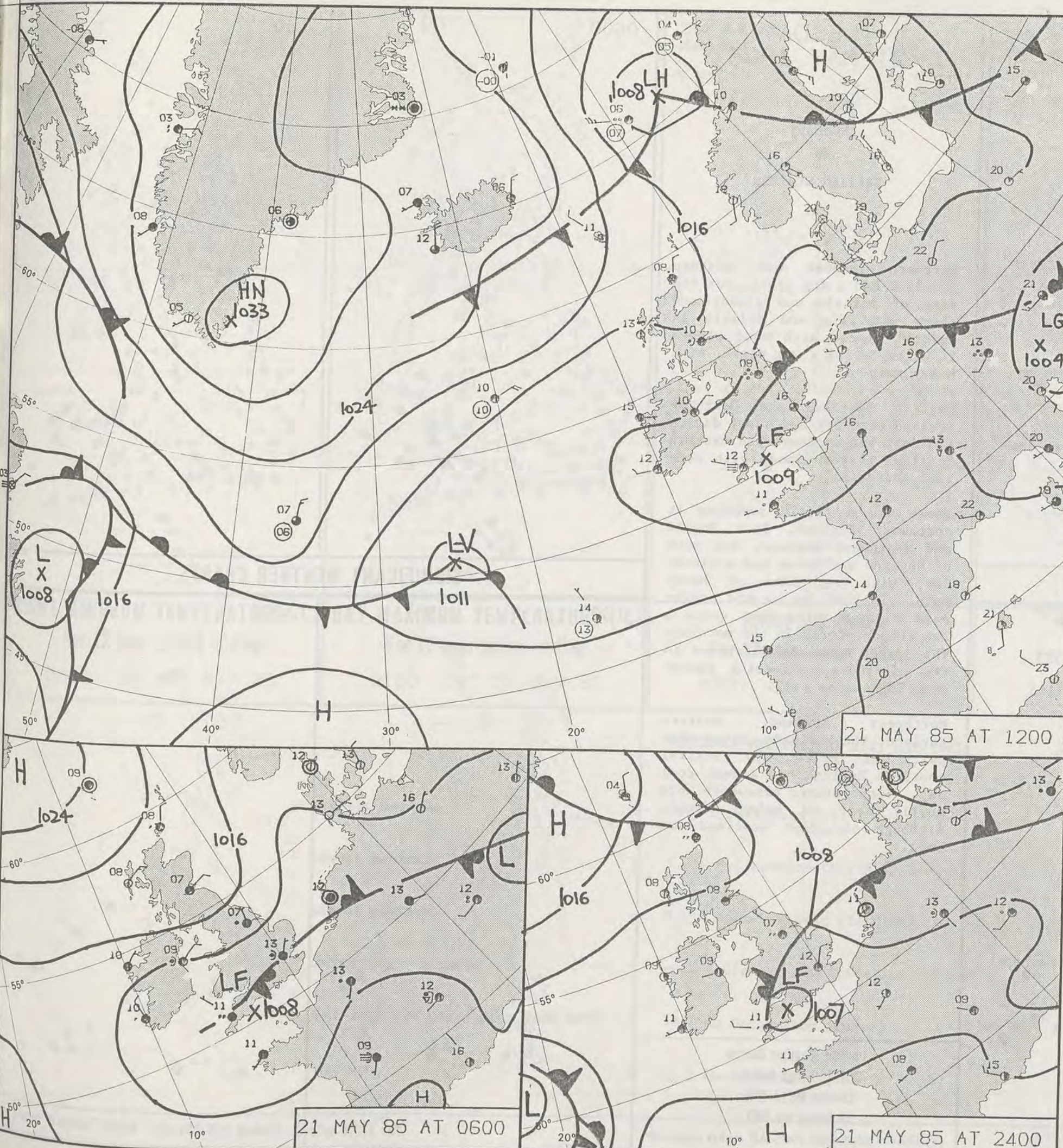


20/5/85
VISIBLE
1400Z



1200 20.5.85

10° 20° 30° 40° 50° 60° 70° 80° 90° 100° 110° 120° 130° 140° 150° 160° 170° 180° 190° 200° 210° 220° 230° 240° 250° 260° 270° 280° 290° 300° 310° 320° 330° 340° 350° 360°

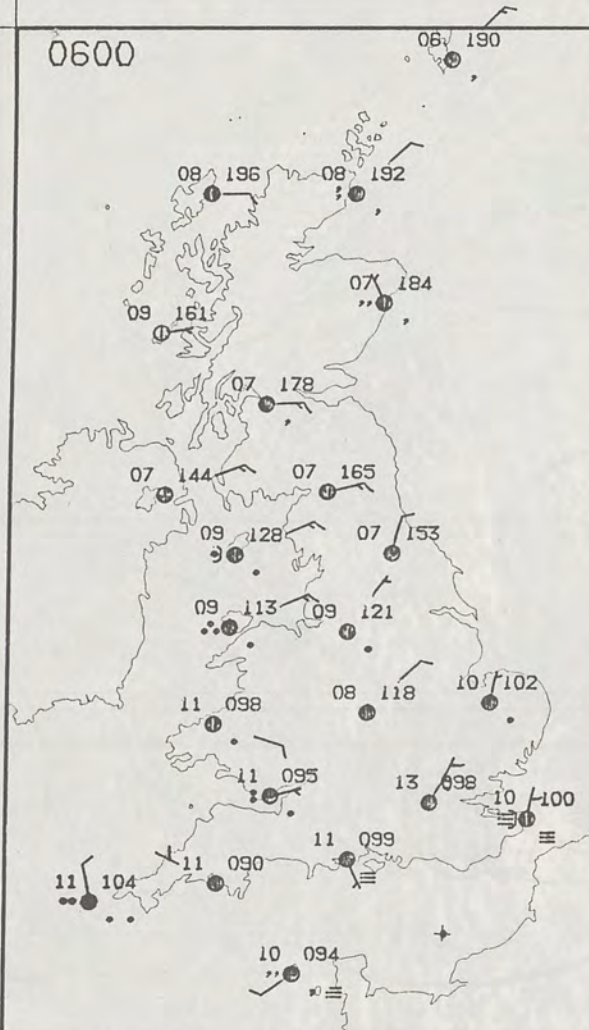


DAILY WEATHER SUMMARY
FOR
TUESDAY 21 MAY 1985

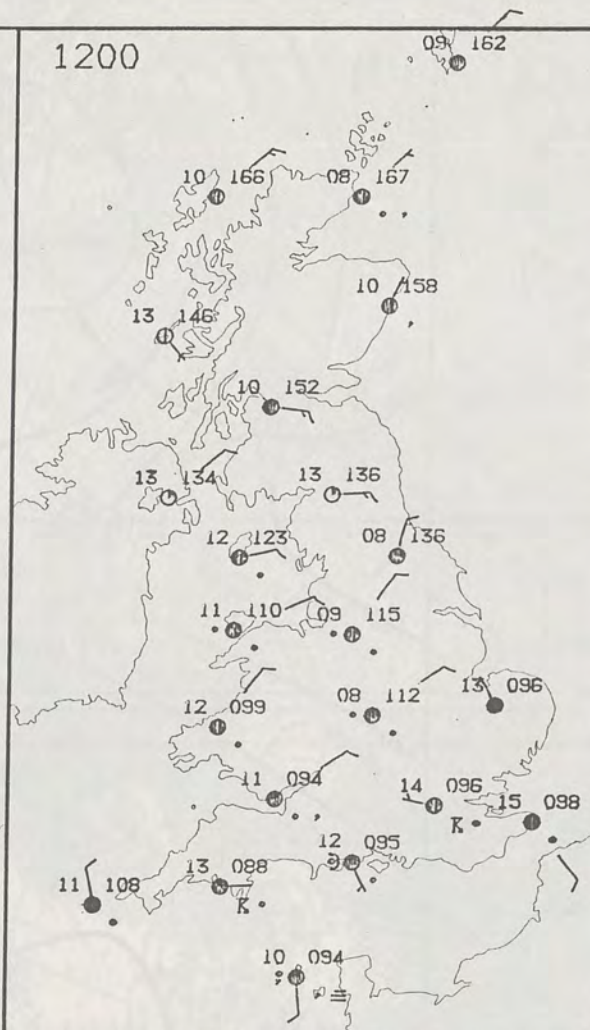


London Weather Centre 284-286 High Holborn London WC1V 7HX
© Crown Copyright 1985 All rights reserved

0600

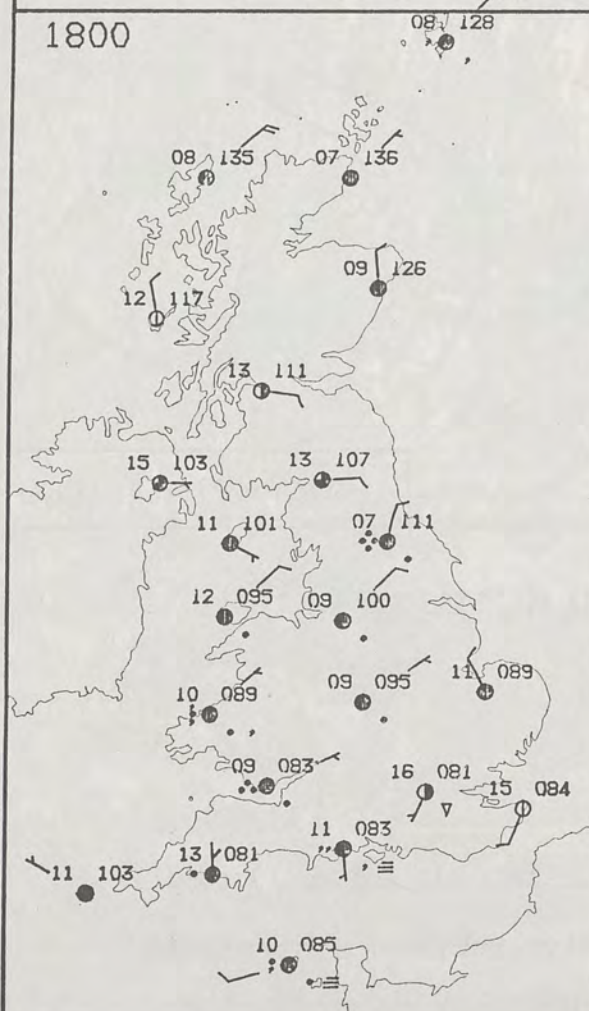


1200

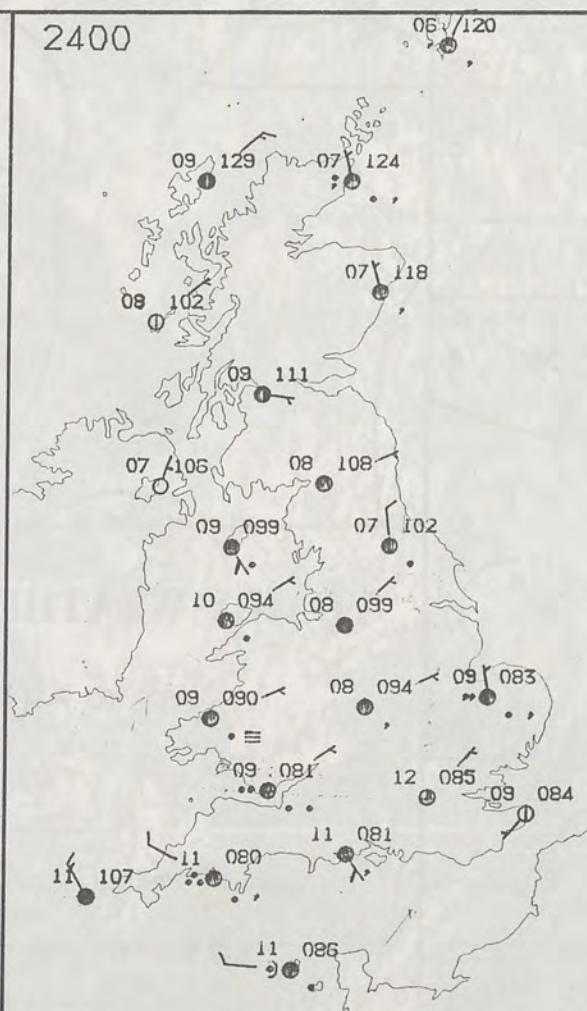


PLOTTED SURFACE OBSERVATIONS

1800



2400

TUESDAY
21 MAY 1985SUMMARY
OF
BRITISH WEATHER

Northern Ireland and western Scotland had a dry night, but the rest of Britain was cloudy and there was rain and drizzle in several places with most places in Wales having a wet night, with heavy rain.

Western Scotland and Northern Ireland were dry and sunny during the day, but northern and eastern Scotland stayed cloudy with some rain and drizzle.

There was a little sunshine in northwest England, East Anglia and southeast England, but much of England and Wales had a cloudy day, with outbreaks of heavy rain. In East Anglia and south-east England there were quite a few thunderstorms in the morning. There were more thunderstorms in the afternoon, affecting south-west England as well.

Northeast England, eastern England, the Midlands, along with parts of Wales and central southern England had a very cool day. Temperatures elsewhere were mostly near or below normal, although northeast Scotland was cool.

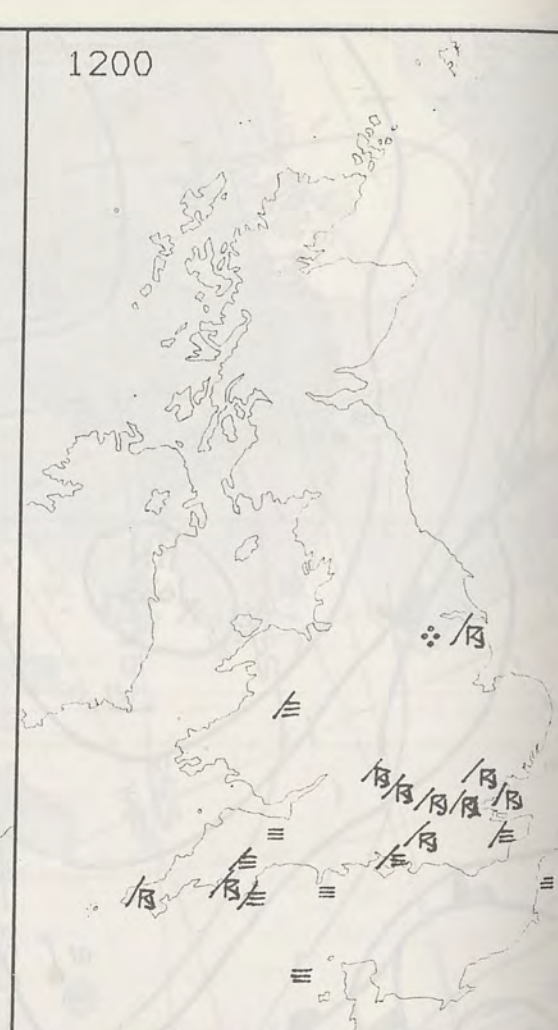
London Weather Centre
284-286 High Holborn
London WC1V 7HX
All times are GMT

© Crown Copyright 1985 All rights reserved

0600

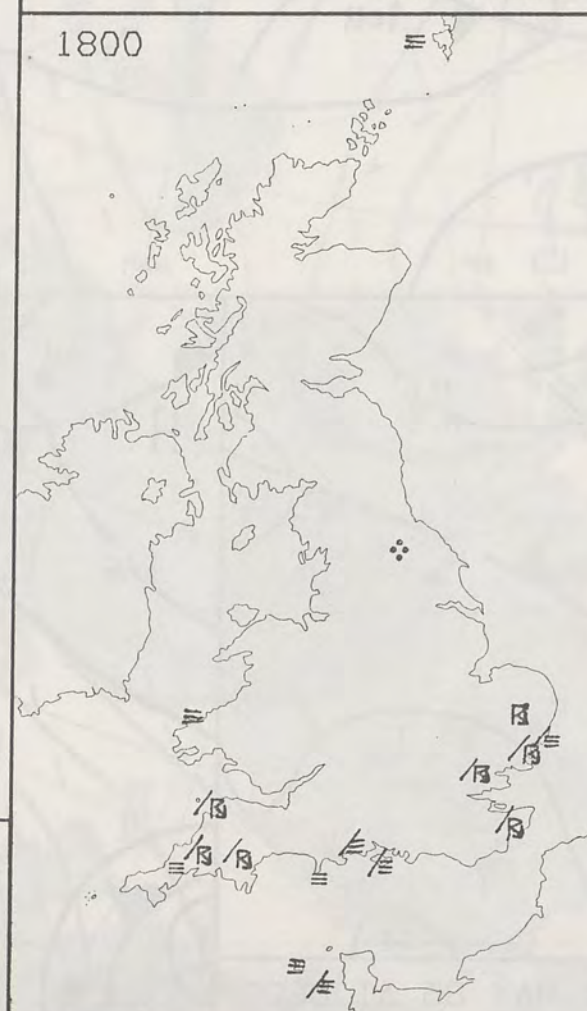


1200

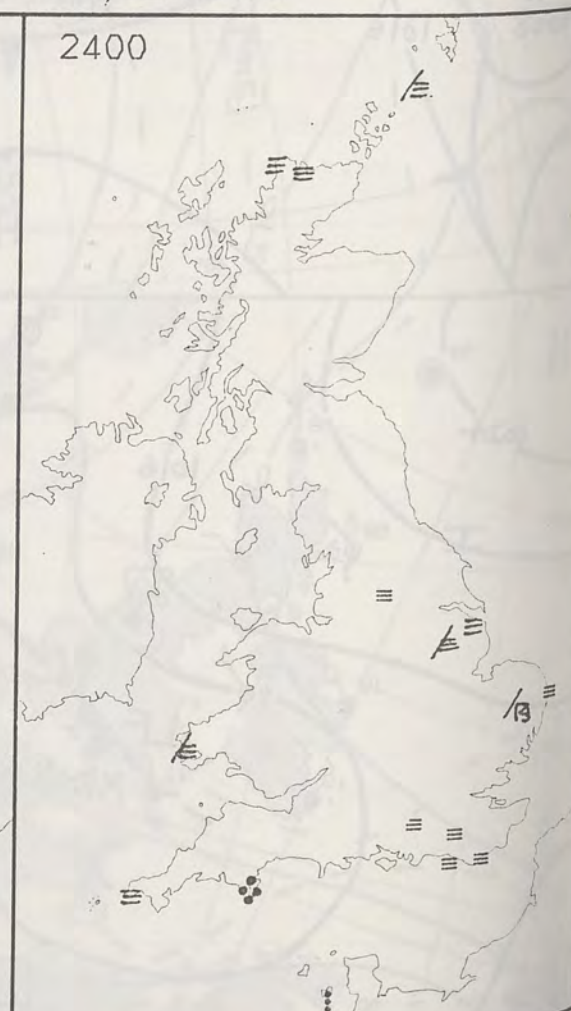


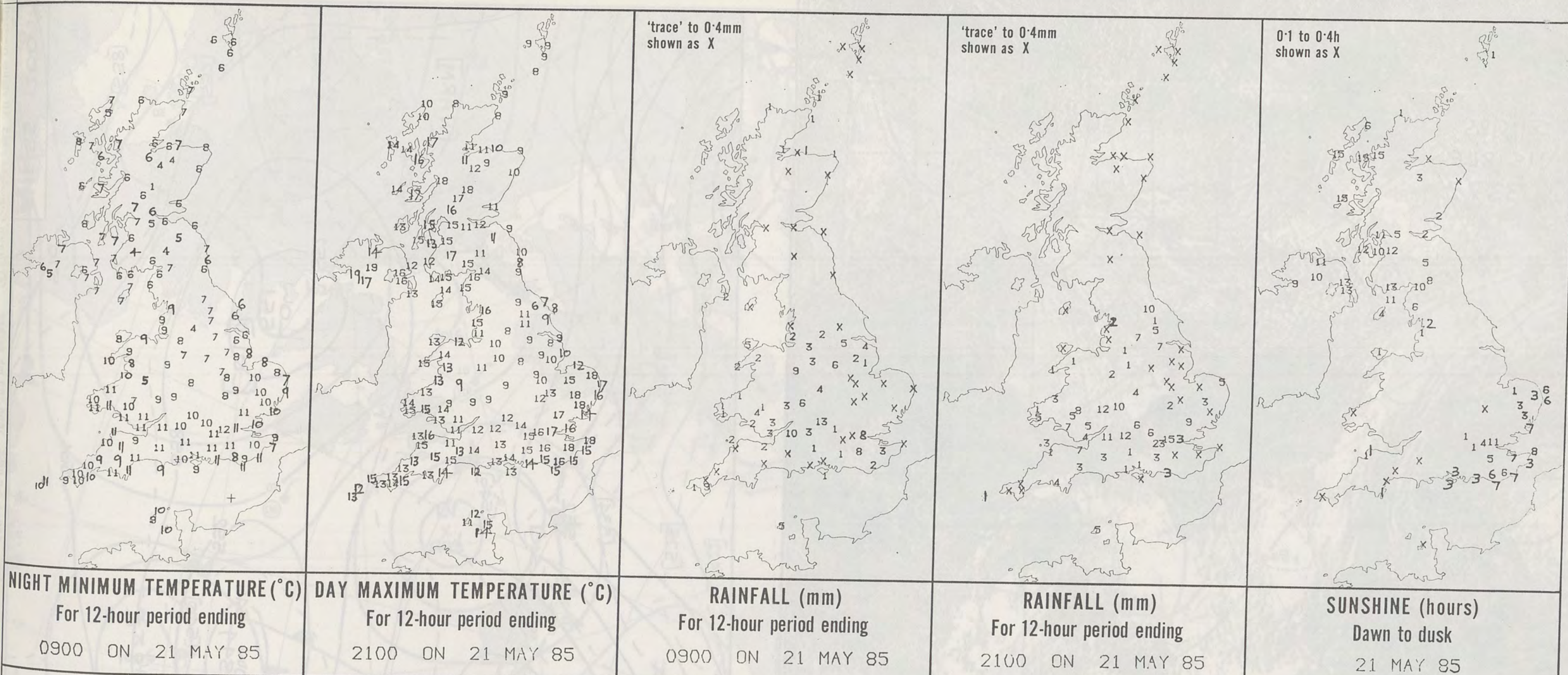
SIGNIFICANT WEATHER CHARTS

1800



2400





EXTREMES FOR TUESDAY 21ST MAY 1985

Highest maximum	:	19.1°C Carrigans (Co. Tyrone)
Lowest maximum	:	5.6°C Fylingdales (North Yorkshire)
Lowest minimum	:	0.6°C Tummel Bridge (Tayside)
Lowest grass minimum	:	-0.2°C Glenlee (Dumfries and Galloway)
Most rain (24 hours from 0900 GMT)	:	32.7 mm Okehampton (Devon)
Most sun	:	15.5 hours Prabost (Isle of Skye)

METEOROLOGICAL OFFICE
 - 5 JUN 1985
 LIBRARY

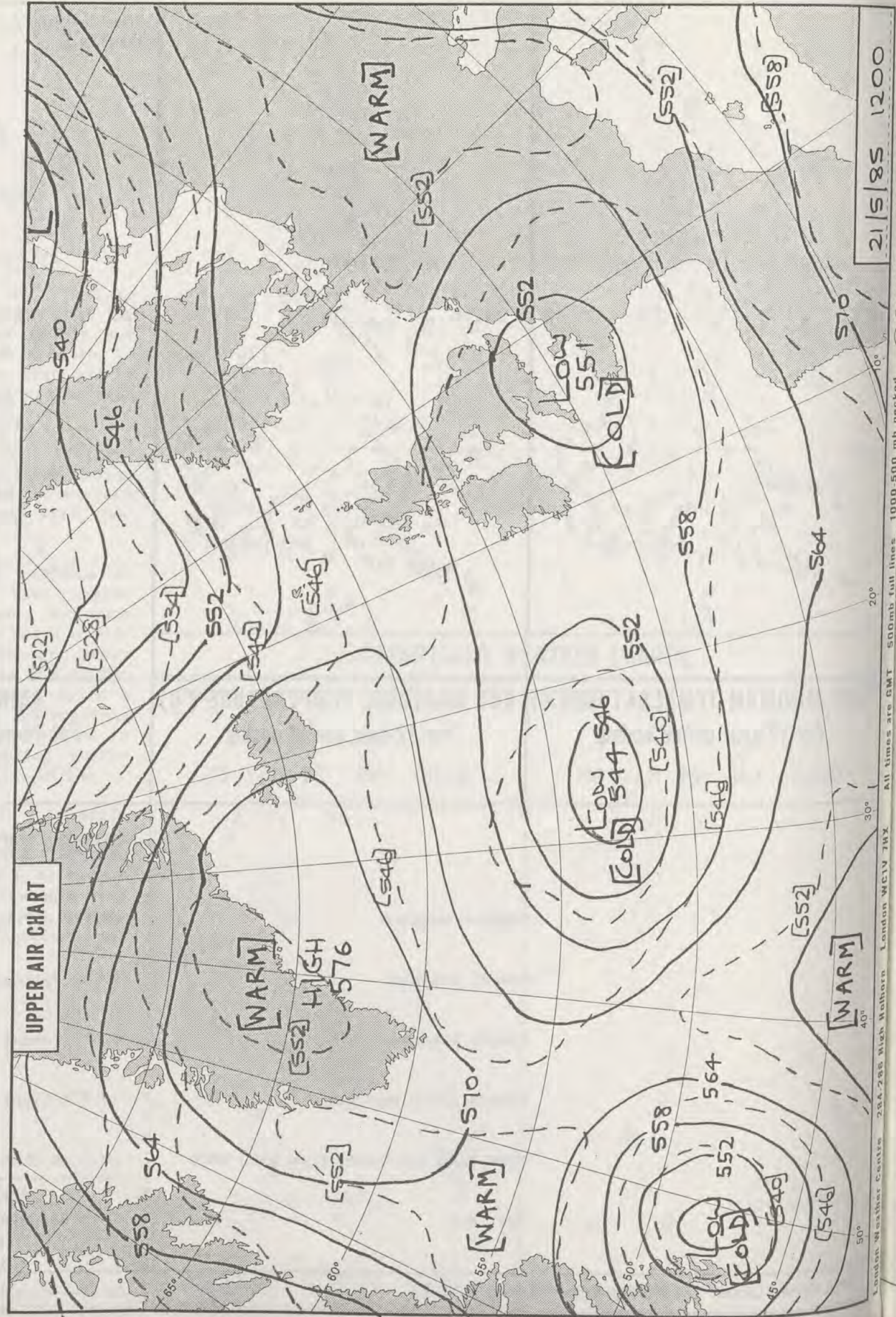
**DAILY
 WEATHER
 SUMMARY**



21/5/85

VISIBLE

1337Z



21/5/85 1200

570

WARM

50°

20°

30°

40°

50°

60°

70°

80°

90°

100°

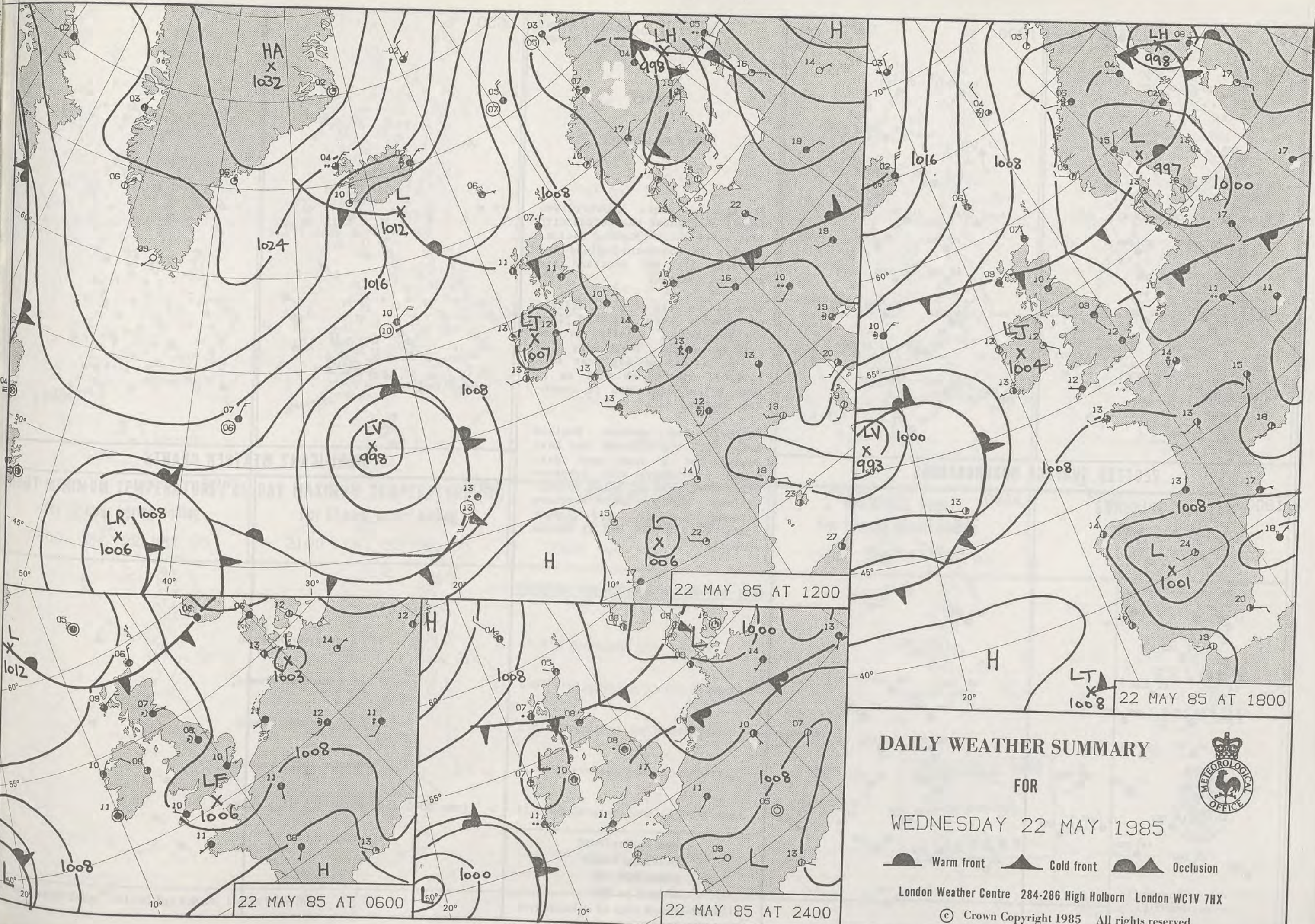
110°

120°

130°

140°

London Weather Centre 284-286 High Holborn London WC1V 7HX
All times are GMT 500mb full lines 1000-500 mb packed
© Crown Copyright 1985 All rights reserved



22 MAY 85 AT 1200

22 MAY 85 AT 1800

22 MAY 85 AT 0600

22 MAY 85 AT 2400

DAILY WEATHER SUMMARY

FOR

WEDNESDAY 22 MAY 1985

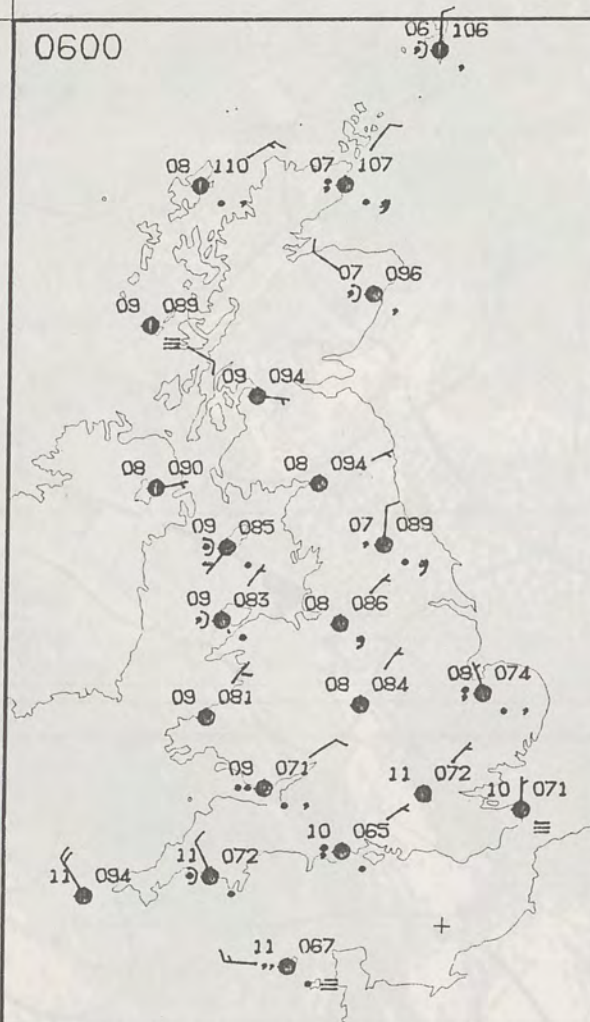
Warm front Cold front Occlusion

London Weather Centre 284-286 High Holborn London WC1V 7HX

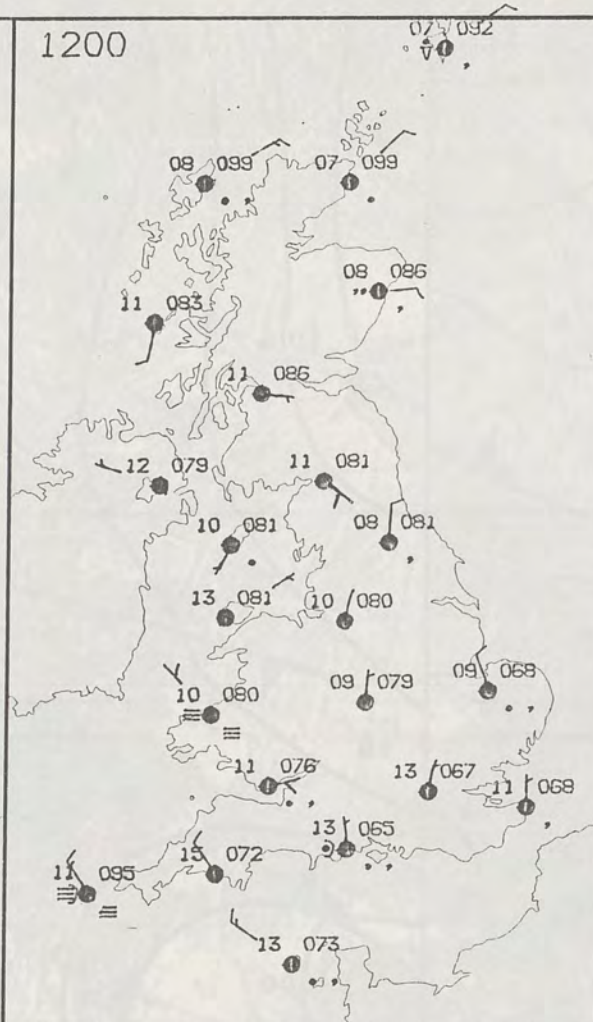
© Crown Copyright 1985 All rights reserved



0600

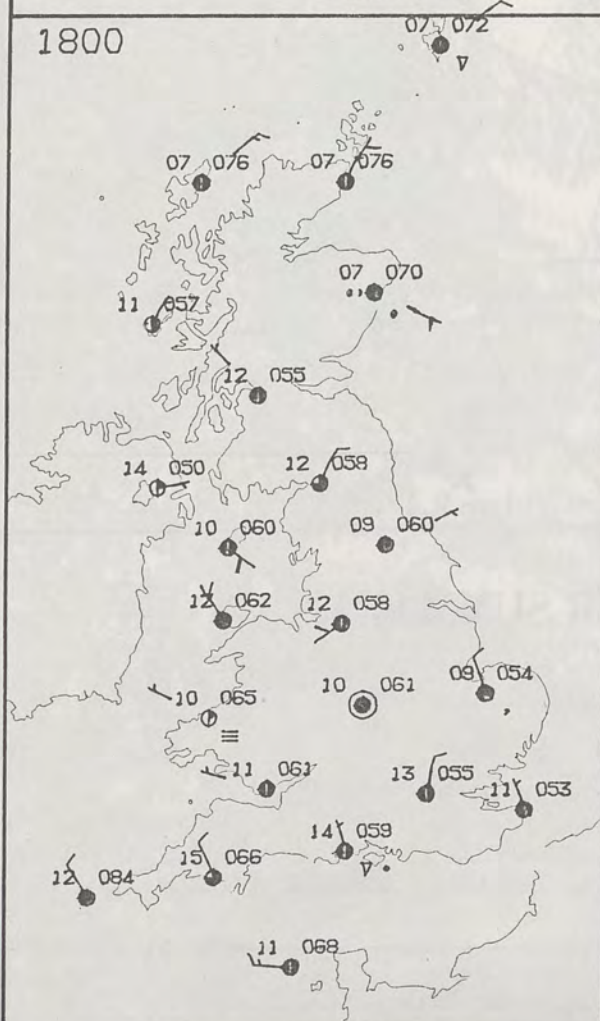


1200

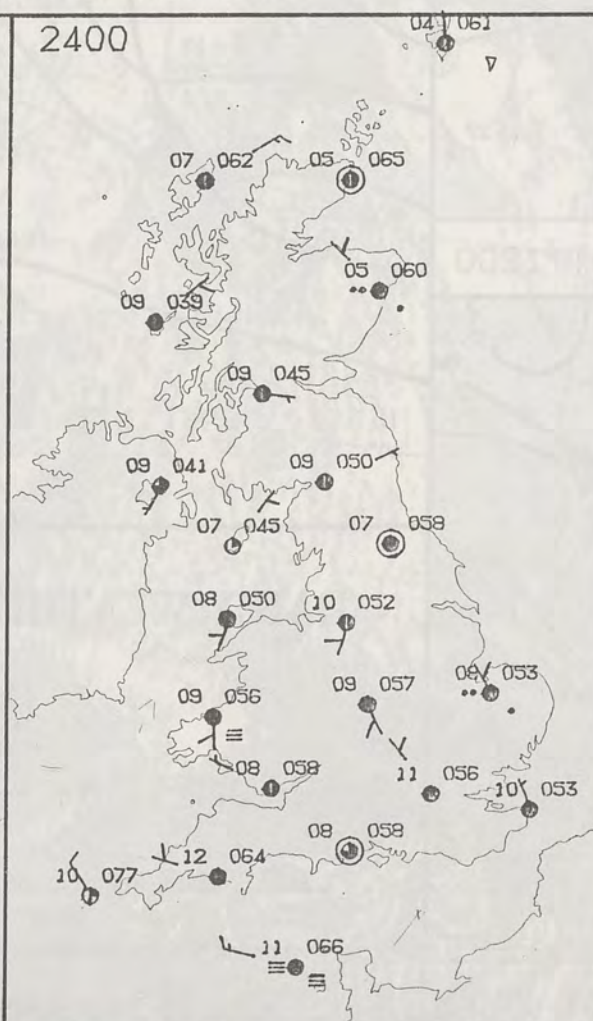


PLOTTED SURFACE OBSERVATIONS

1800



2400

WEDNESDAY
22 MAY 1985SUMMARY
OF
BRITISH WEATHER

Almost the whole country was cloudy throughout the period with just a few short brighter spells, chiefly in southern England and western parts of Scotland and Northern Ireland.

Many places were dry, but drizzle or showers were reported from various areas, chiefly in the east and south. There were also a few patches of fog near some southern coasts, as well as in some inland districts in south-east England early.

Northern and eastern England along with the Midlands and East Anglia had a very cool day. Almost everywhere else temperatures were near or below normal. Western parts of Northern Ireland, however, had longer spells of sunshine and it became warm there.

London Weather Centre
284-286 High Holborn
London WC1V 7HX
All times are GMT

© Crown Copyright 1985 All rights reserved

0600

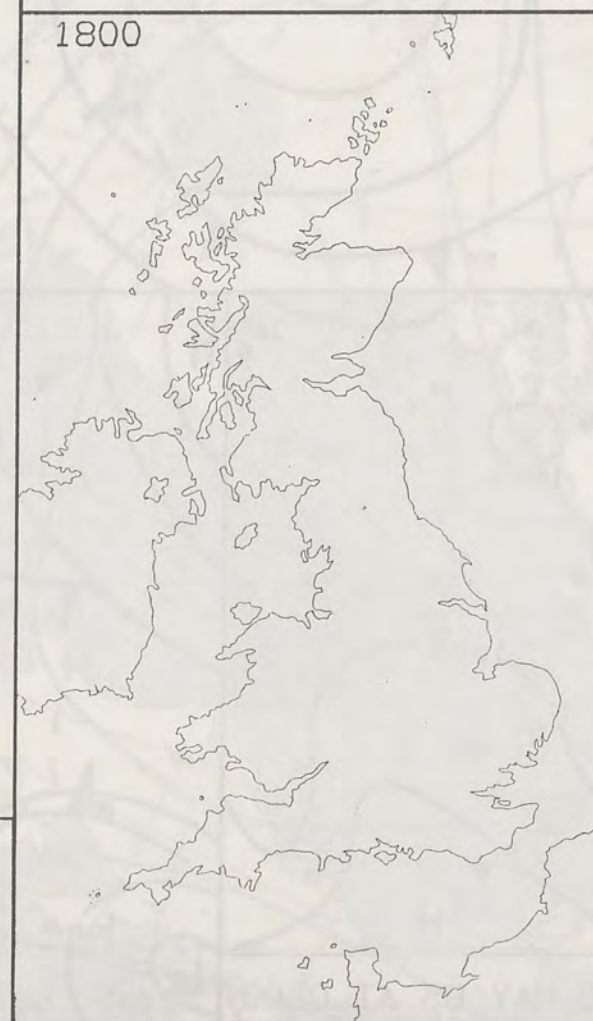


1200

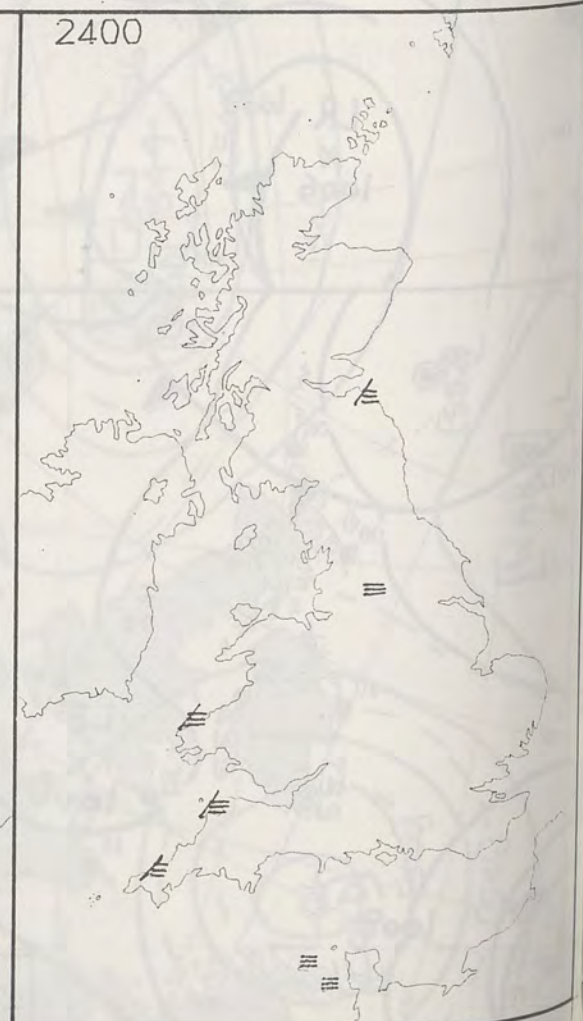


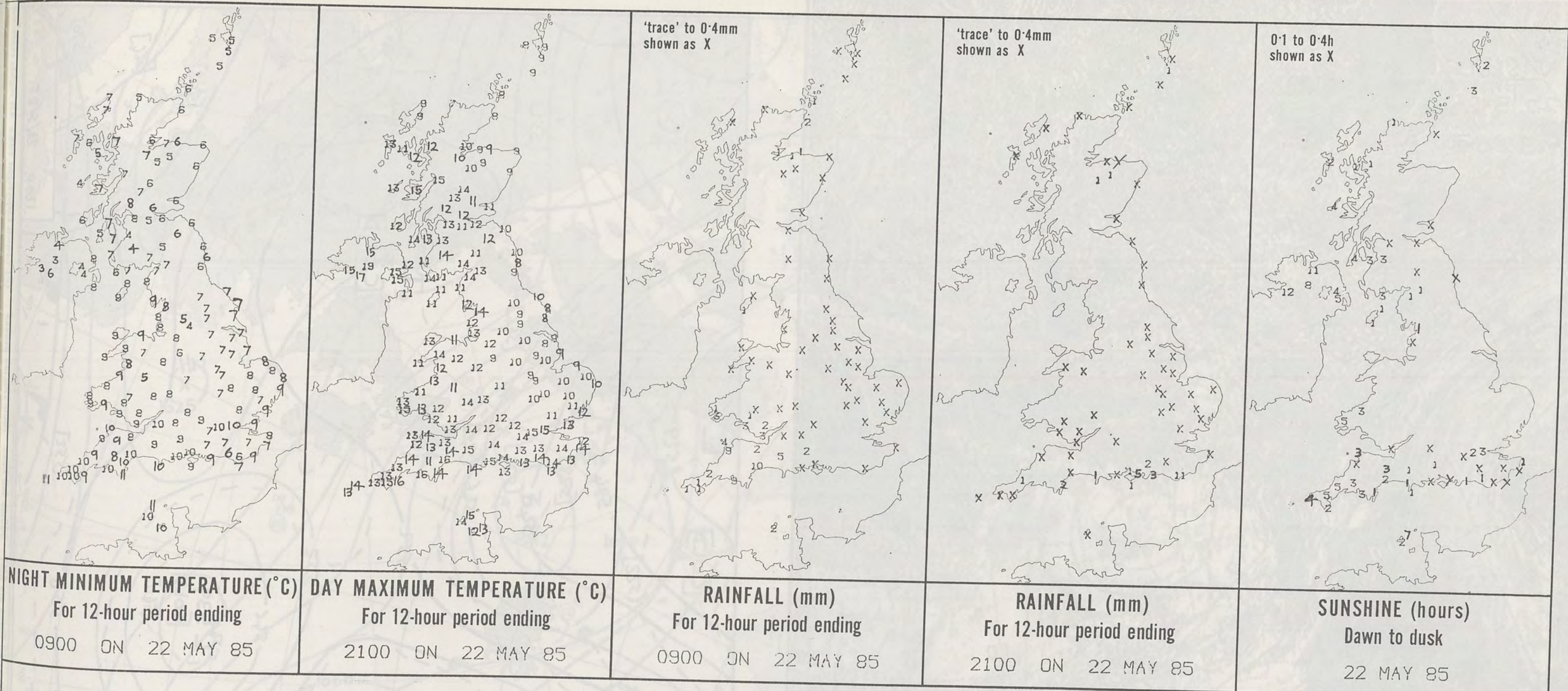
SIGNIFICANT WEATHER CHARTS

1800



2400





EXTREMES FOR WEDNESDAY 22ND MAY 1985

Highest maximum	: 19.3°C Carrigans (Co. Tyrone)
Lowest maximum	: 6.0°C Fylingdales (North Yorkshire)
Lowest minimum	: 2.8°C Carrigans and Knockarevan (Co. Fermanagh)
Lowest grass minimum	: -1.6°C Carmoney (Co. Londonderry)
Most rain (24 hours from 0900 GMT)	: 11.0 mm Herstmonceux (East Sussex)
Most sun	: 12.2 hrs Corgary (Co. Fermanagh)

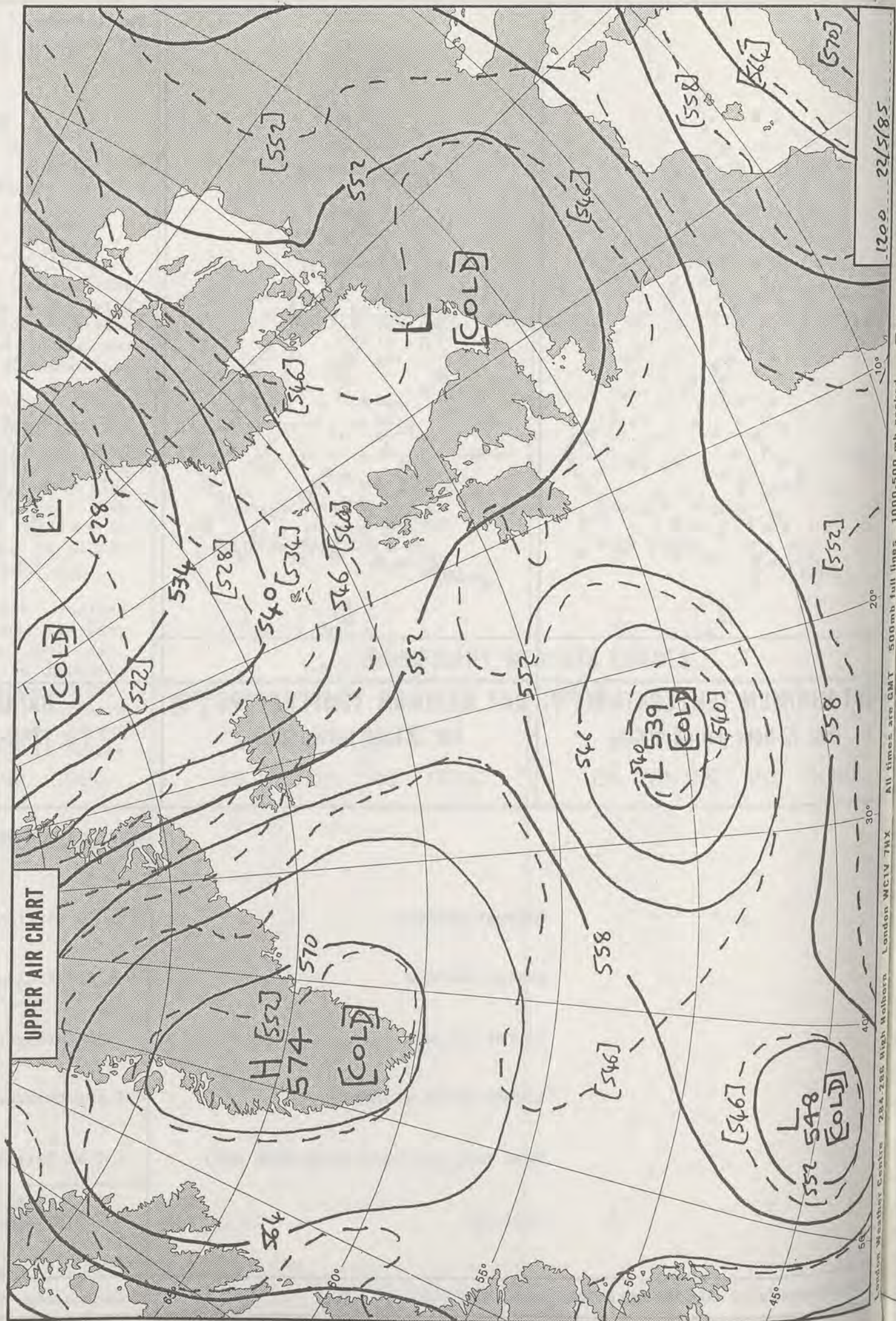
METEOROLOGICAL OFFICE
- 5 JUN 1985
LIBRARY

**DAILY
WEATHER
SUMMARY**



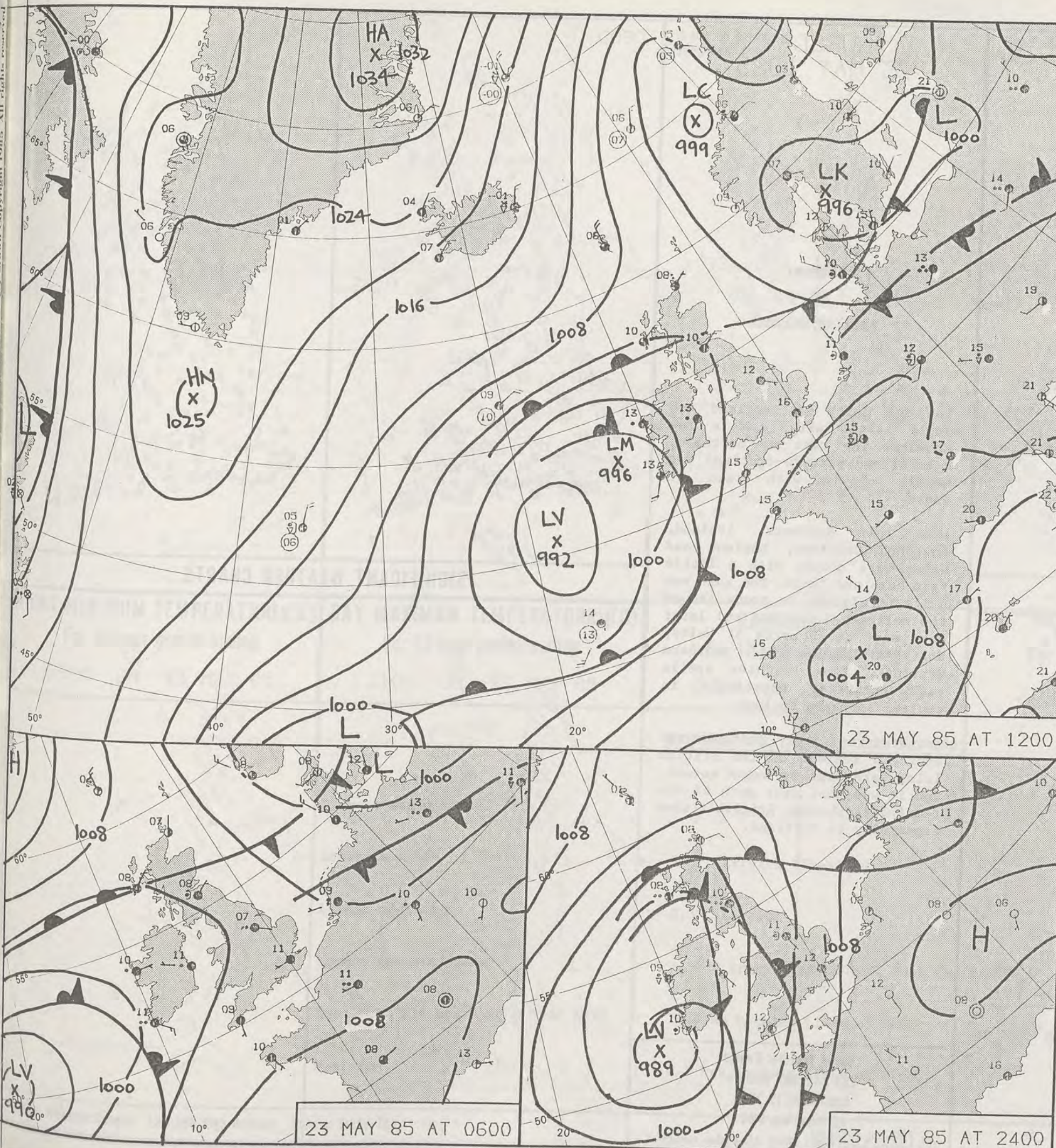
© Crown Copyright 1985
All rights reserved

13287



1200 22/5/85

London Weather Centre 284-286 High Holborn London WC1V 7HX All times are GMT 500mb full lines 1000-500 mb pecked



DAILY WEATHER SUMMARY

FOR

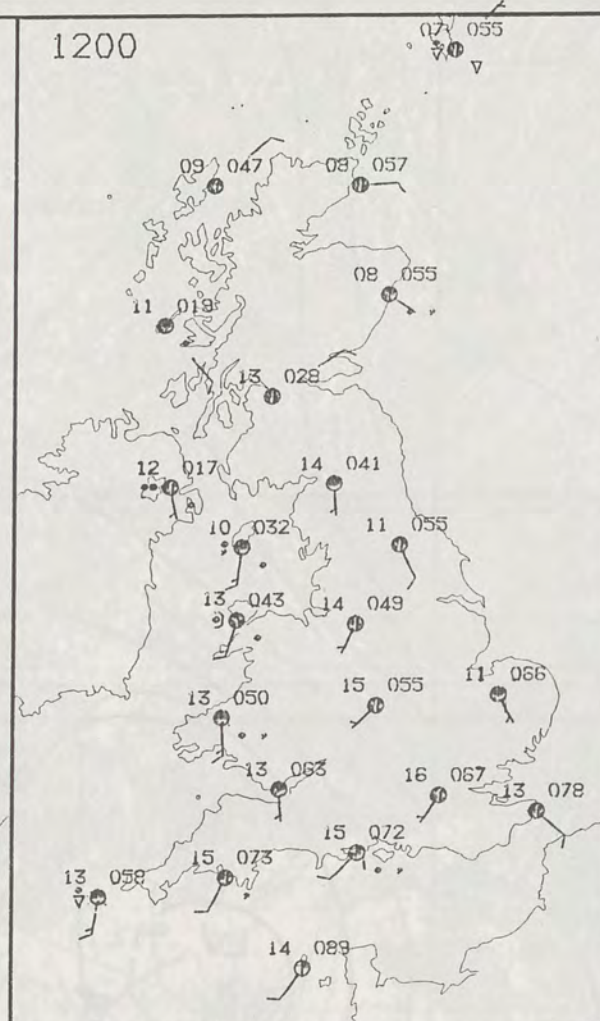
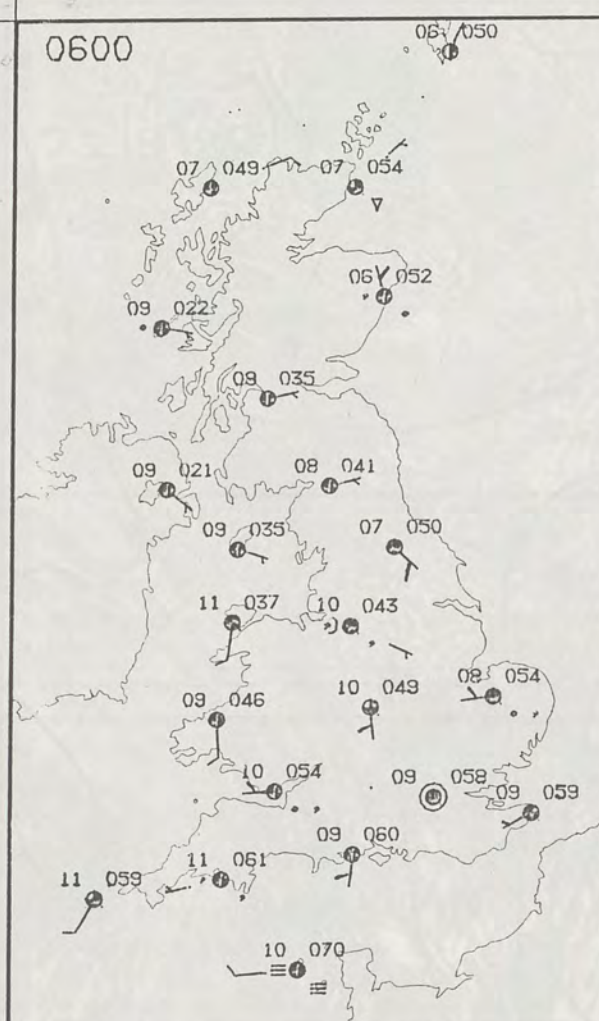
THURSDAY 23 MAY 1985

Warm front Cold front Occlusion

London Weather Centre 284-286 High Holborn London WC1V 7HX

© Crown Copyright 1985 All rights reserved





THURSDAY
23 MAY 1985

SUMMARY
OF
BRITISH WEATHER

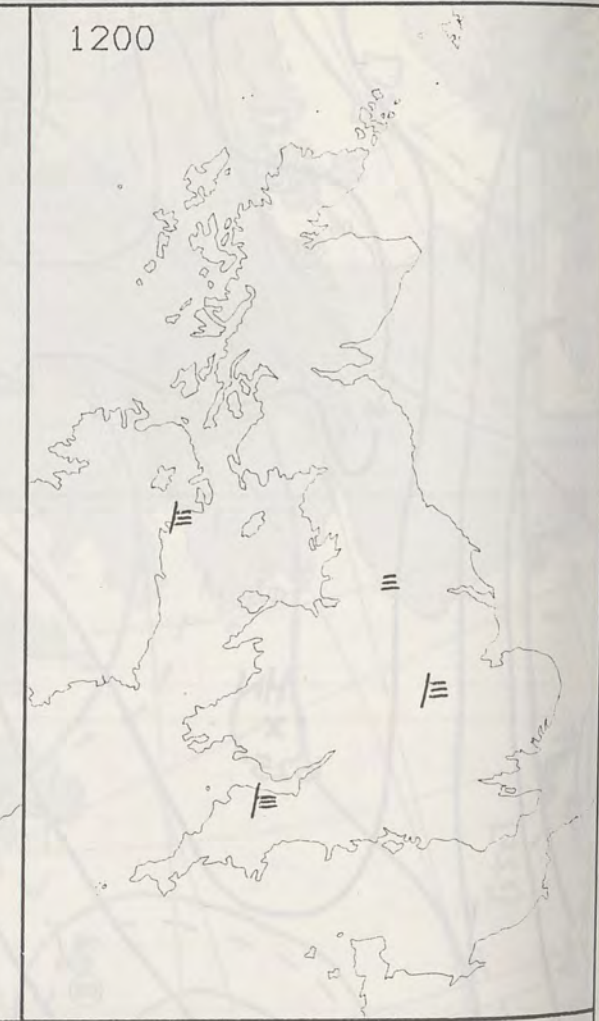
The far north of Scotland was quite bright with just a few showers. The rest of northern, central and eastern Scotland was mostly cloudy with rain at times.

Most of Northern Ireland, southern Scotland, England and Wales were cloudy with a little rain here and there. The rain was quite persistent in areas around the northern Irish Sea and later over many other parts of Wales, northern England and southern Scotland. Some brighter spells also occurred, especially in central southern England.

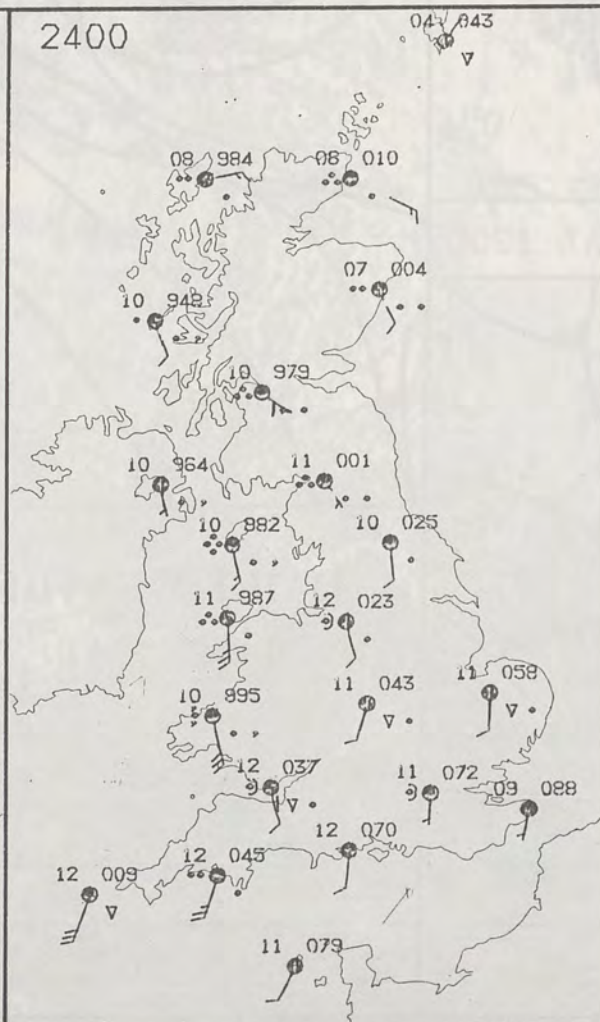
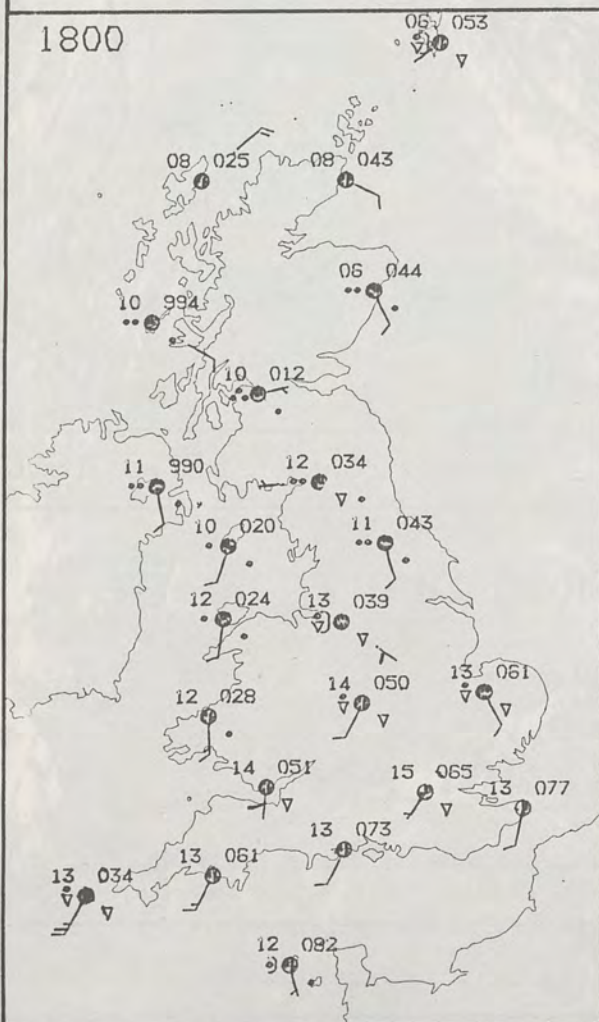
Temperatures over central and southern regions of the British Isles were near or below normal, and it was cool over much of the remainder of the British Isles especially in Scotland.

London Weather Centre
284-286 High Holborn
London WC1V 7HX
All times are GMT

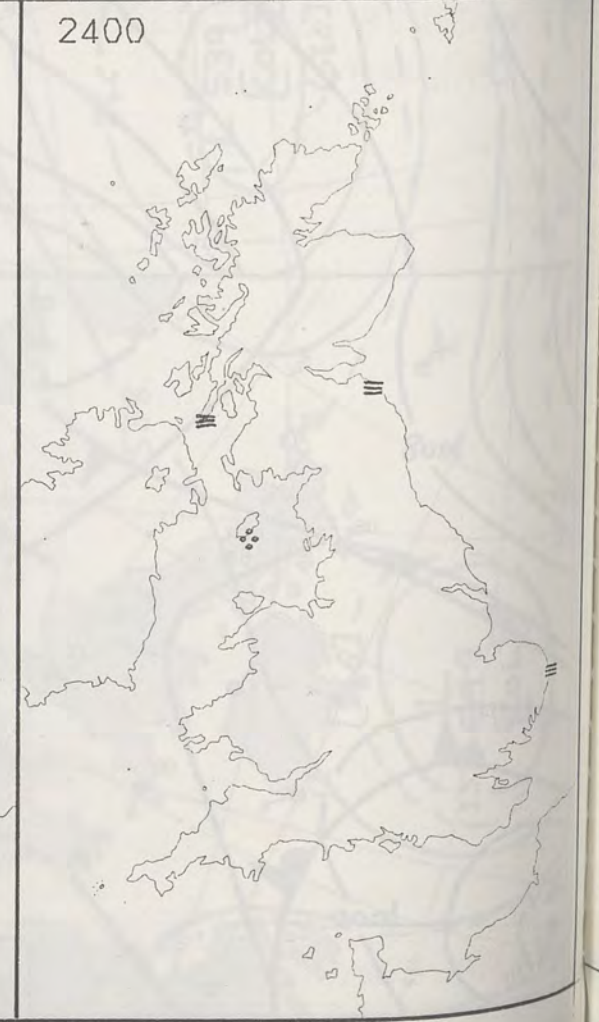
© Crown Copyright 1985 All rights reserved

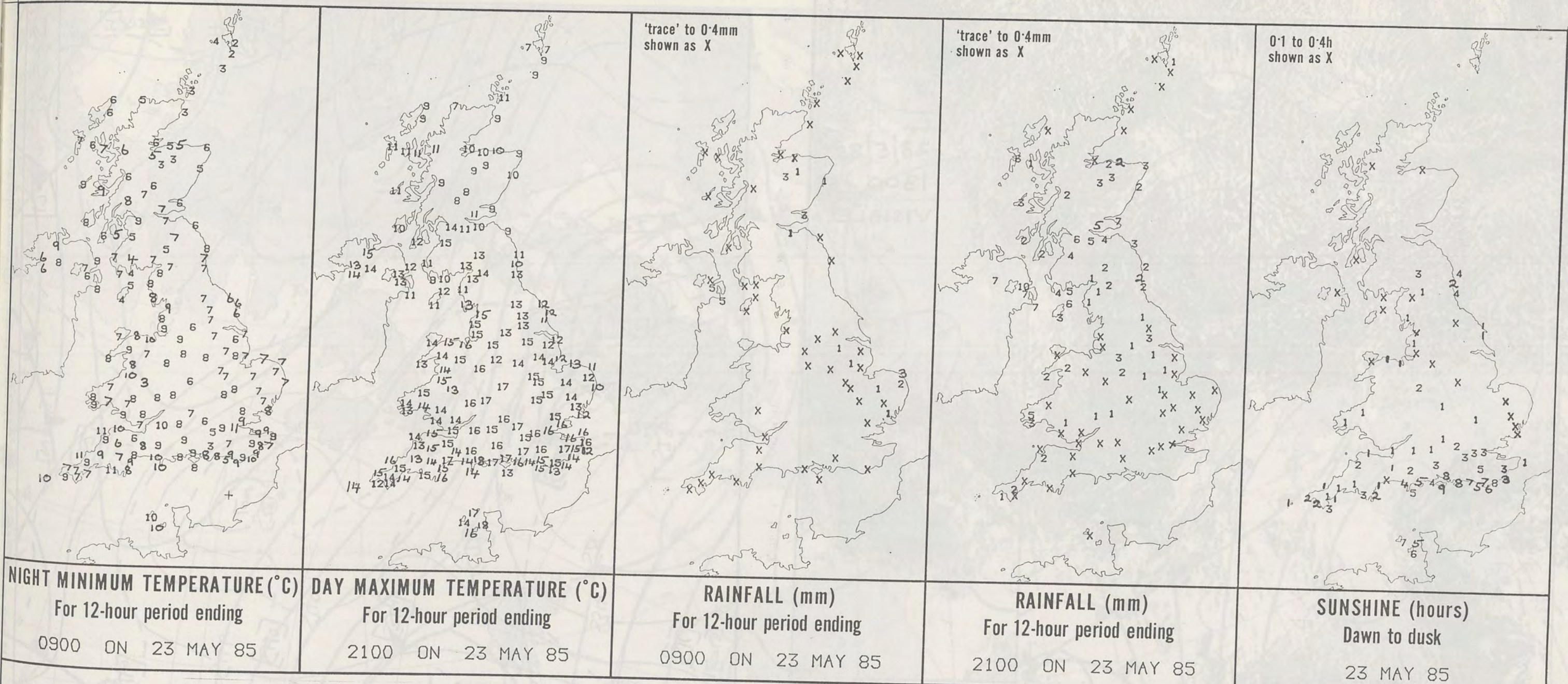


PLOTTED SURFACE OBSERVATIONS



SIGNIFICANT WEATHER CHARTS





EXTREMES FOR THURSDAY 23RD MAY 1985

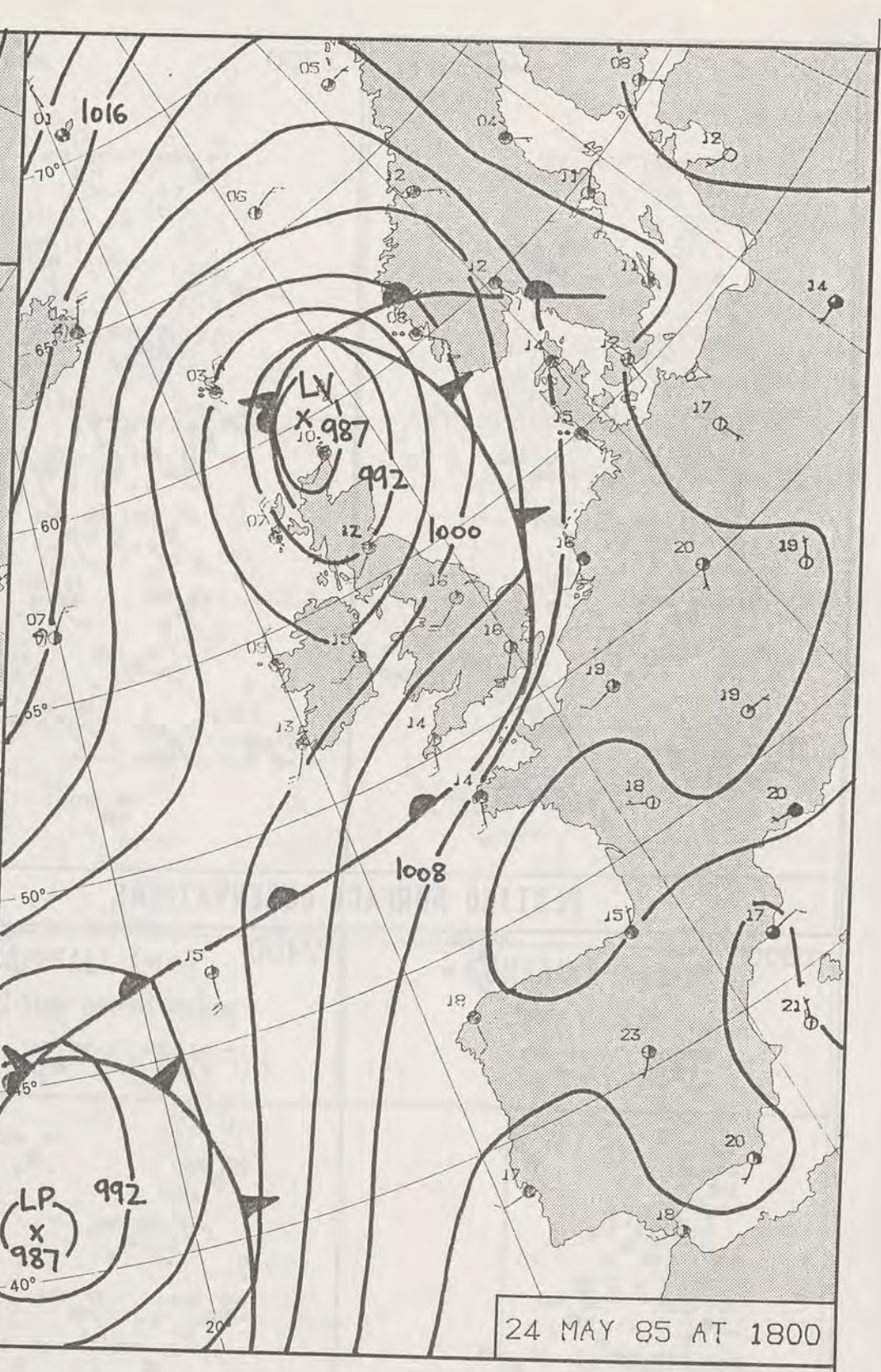

Highest maximum	: 17.7°C Poole (Dorset)
Lowest maximum	: 7.0°C Lerwick (Shetland)
Lowest minimum	: 2.3°C Lerwick
Lowest grass minimum	: -2.5°C Bracknell/Beaufort Park (Berkshire)
Most rain (24 hours from 0900 GMT)	: 23.6 mm Douglas (Isle of Man)
Most sun	: 8.7 hrs Sandown (Isle of Wight)

METEOROLOGICAL OFFICE
 - 5 JUN 1985
 LIBRARY

**DAILY
 WEATHER
 SUMMARY**



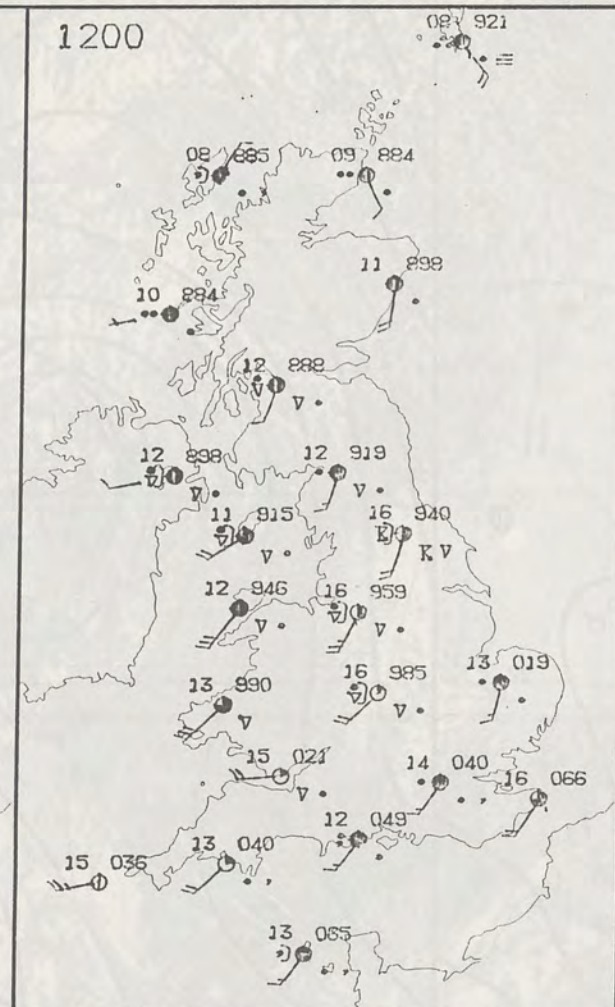
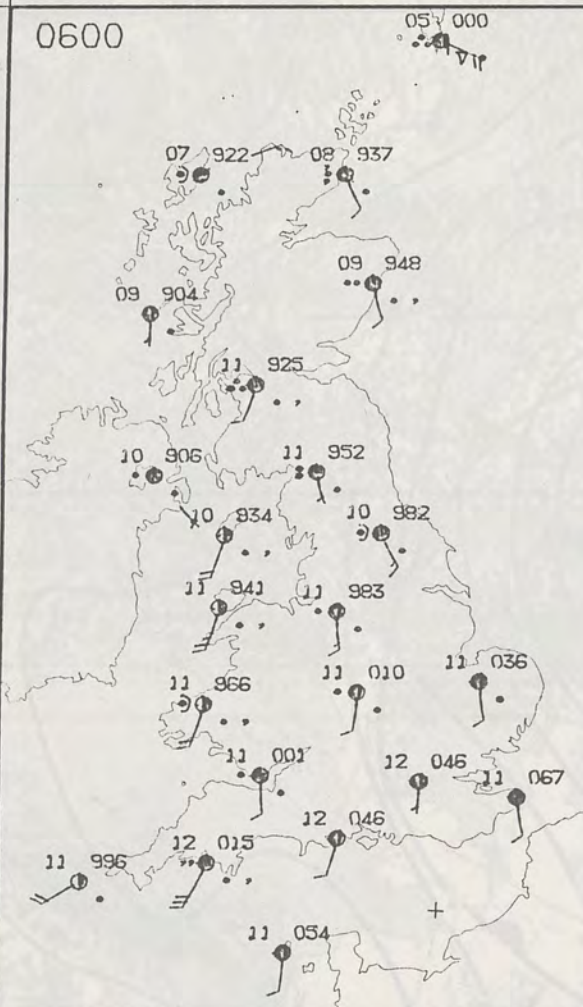
1200 23-5-85
[W ARM]
All times are GMT 500mb full lines 1000-500 mb pecked
London Weather Centre 284-286 High Holborn London WC1V 7HX
© Crown Copyright 1985 All rights reserved



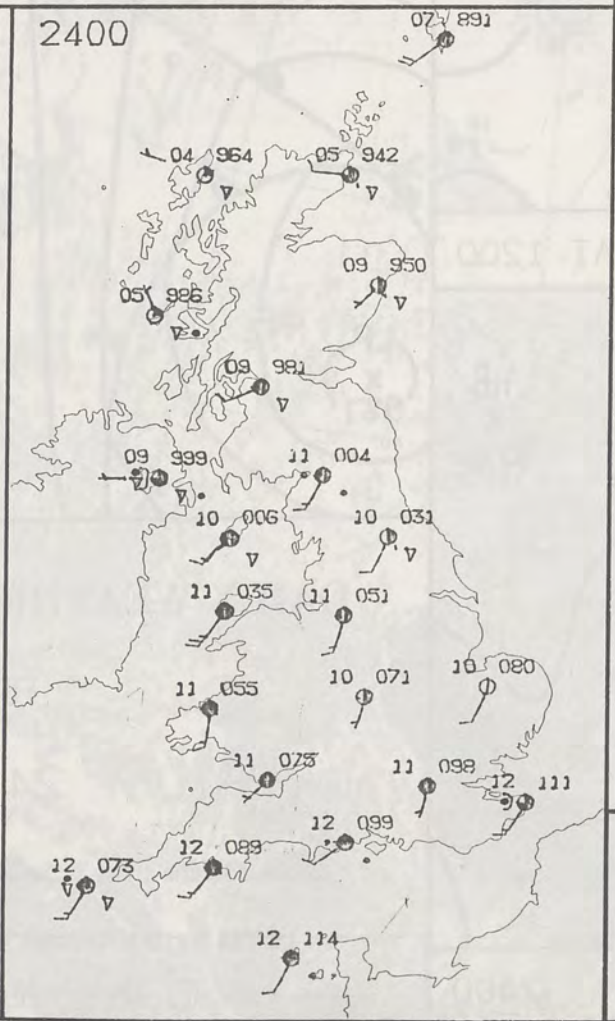
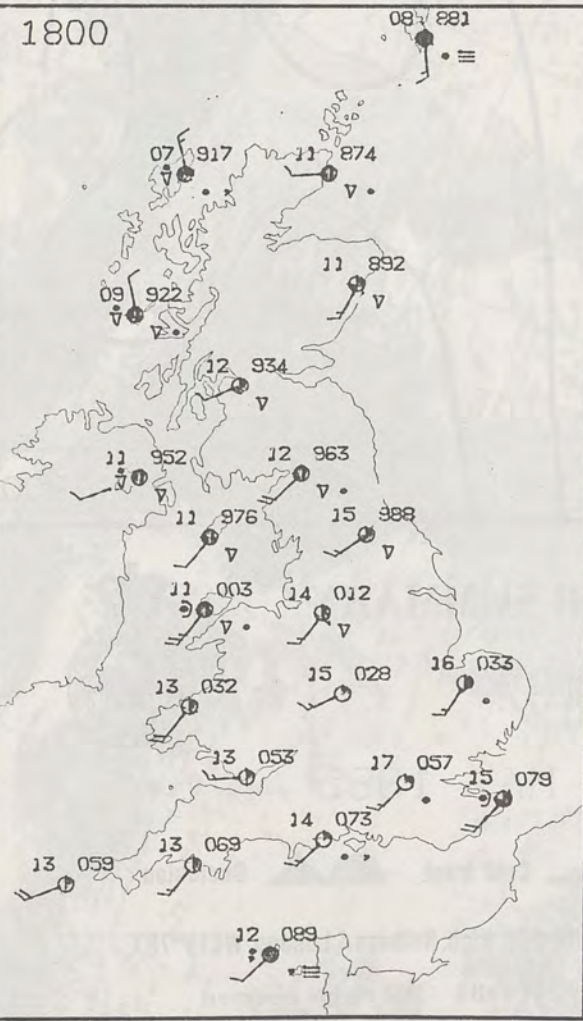
DAILY WEATHER SUMMARY
FOR
FRIDAY 24 MAY 1985



London Weather Centre 284-286 High Holborn London WC1V 7HX
© Crown Copyright 1985 All rights reserved



PLOTTED SURFACE OBSERVATIONS



FRIDAY
24 MAY 1985

**SUMMARY
OF
BRITISH WEATHER**

It was a cloudy night with outbreaks of rain in many places, the rain was heavy at times in Scotland and some western parts of England and Wales. In southeast England and East Anglia it was a mainly dry night.

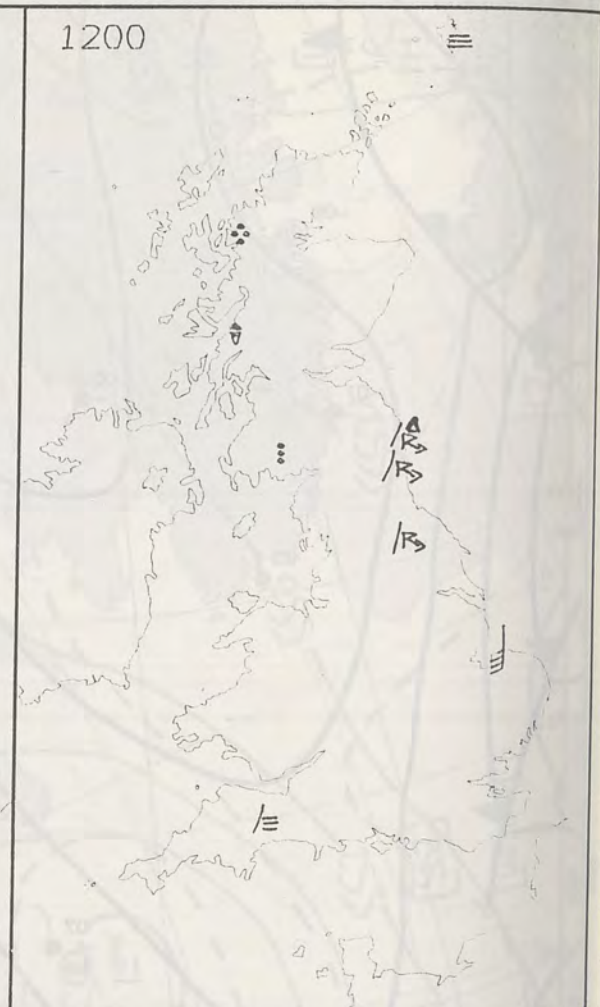
During the day there was further rain in most places but brighter weather reached southwestern parts of England and Wales early in the day. This brighter weather spread steadily northeast across much of Britain during the afternoon but some heavy showers developed in northern regions with a few thunderstorms.

In northern and western Scotland most of the day was dull and wet and in parts of southeast England it was late afternoon before brighter skies arrived.

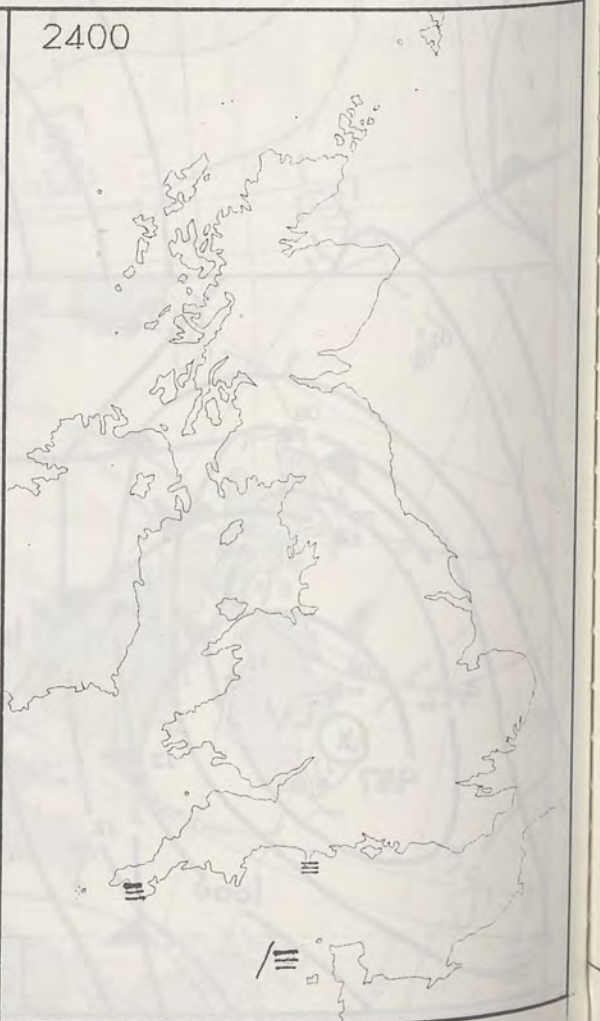
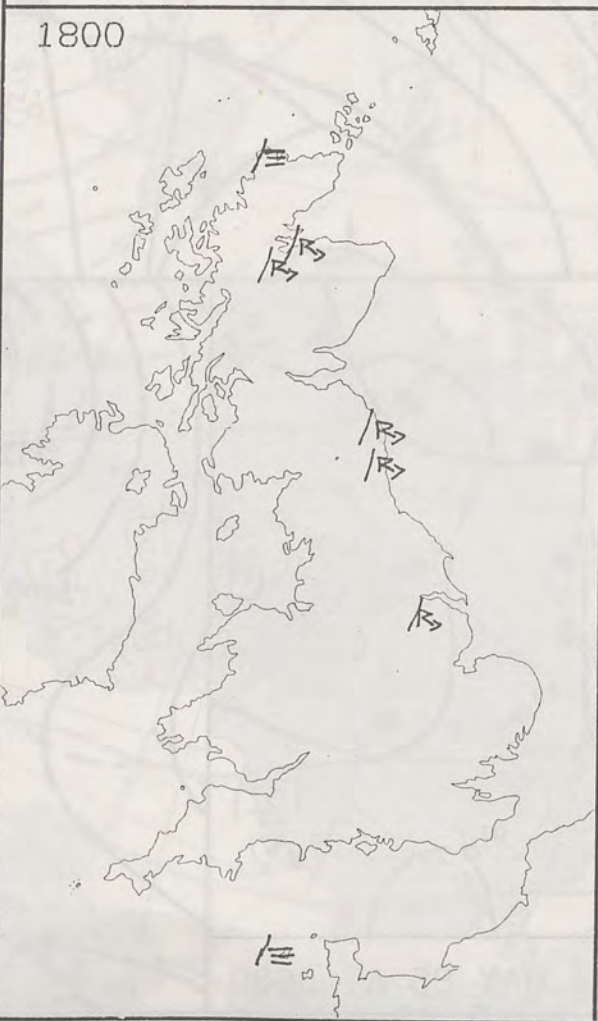
Temperatures were mostly near normal but some eastern coastal regions of England became warm.

London Weather Centre
284-286 High Holborn
London WC1V 7HX
All times are GMT

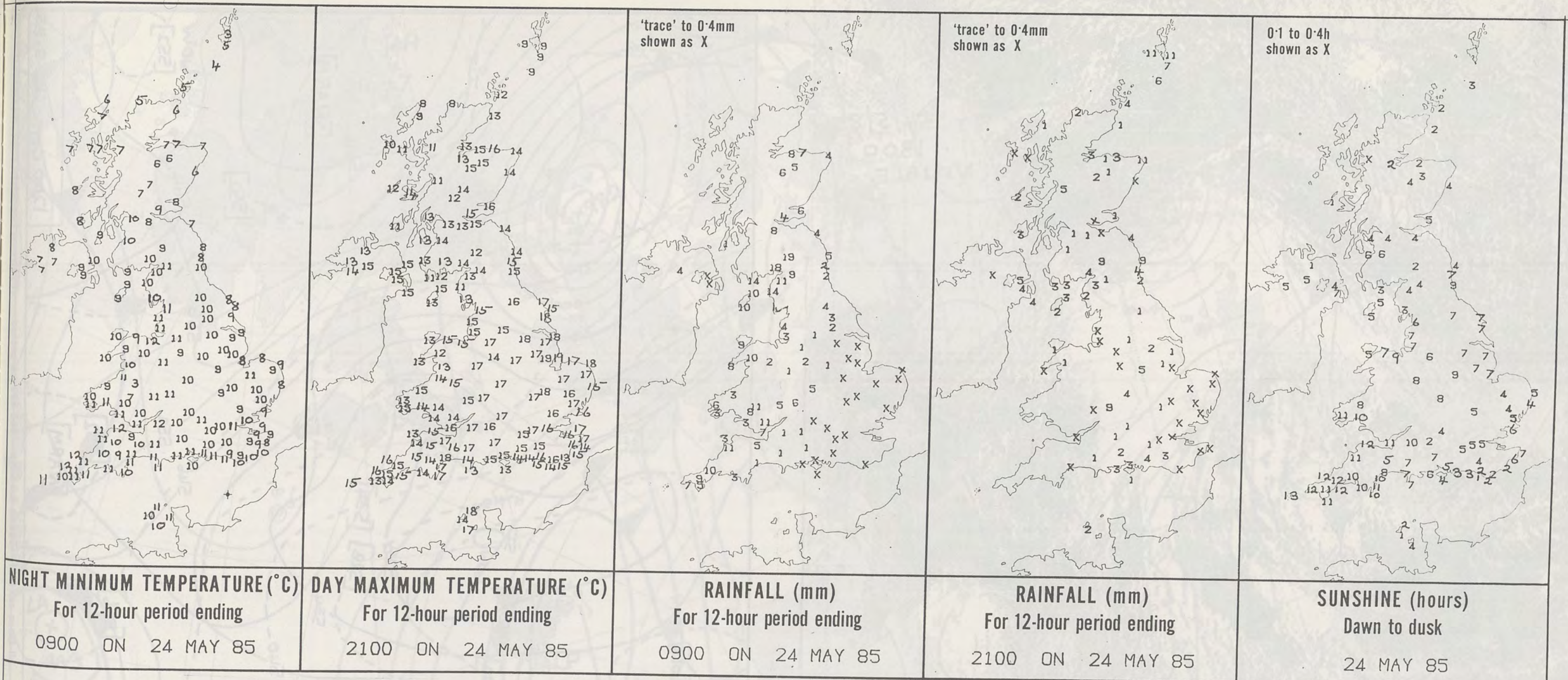
© Crown Copyright 1985 All rights reserved



SIGNIFICANT WEATHER CHARTS




NIGHT
0
London V



EXTREMES FOR FRIDAY 24TH MAY 1985

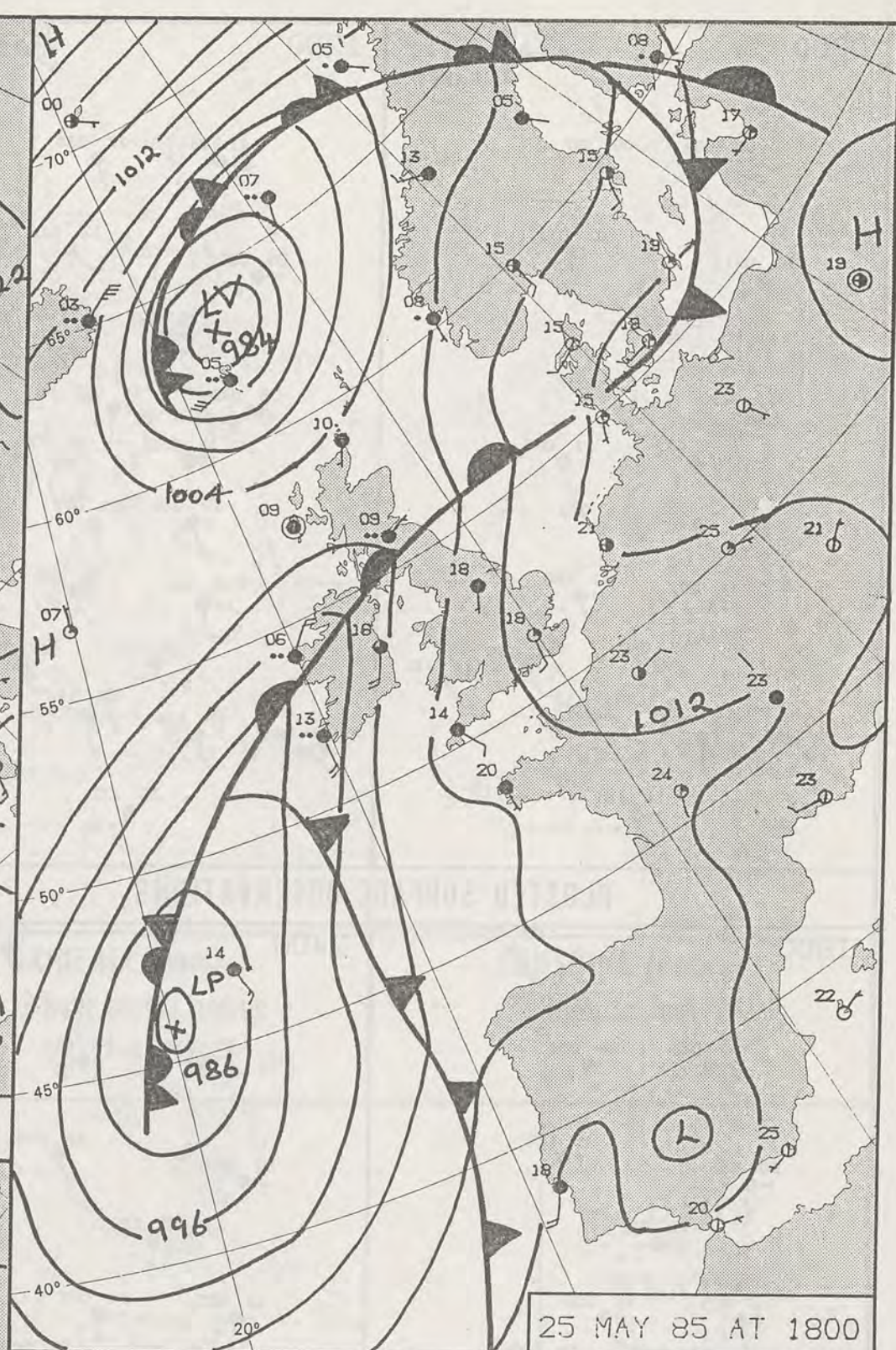
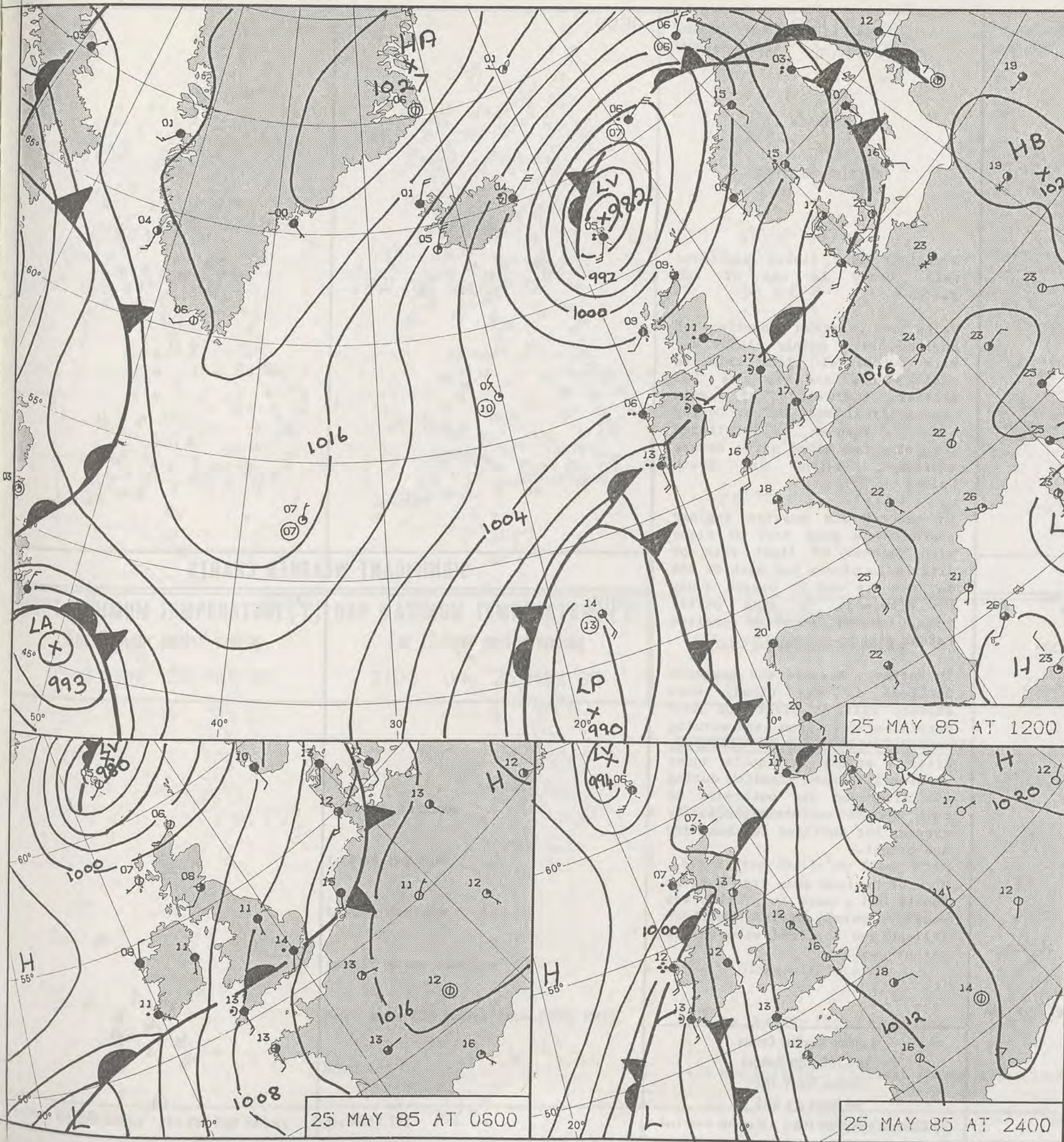
Highest maximum	: 19.0°C Skegness (Lincolnshire)
Lowest maximum	: 7.6°C Butt of Lewis (Outer Hebrides)
Lowest minimum	: 2.9°C Lerwick (Shetland)
Lowest grass minimum	: 2.0°C Herstmonceux (East Sussex)
Most rain (24 hours from 0900 GMT)	: 18.5 mm Diabaig (Loch Torridon, West Scotland)
Most sun	: 13.0 hrs St. Mary's (Isles of Scilly)



**DAILY
WEATHER
SUMMARY**



© Crown Copyright 1985
All rights reserved



DAILY WEATHER SUMMARY

FOR

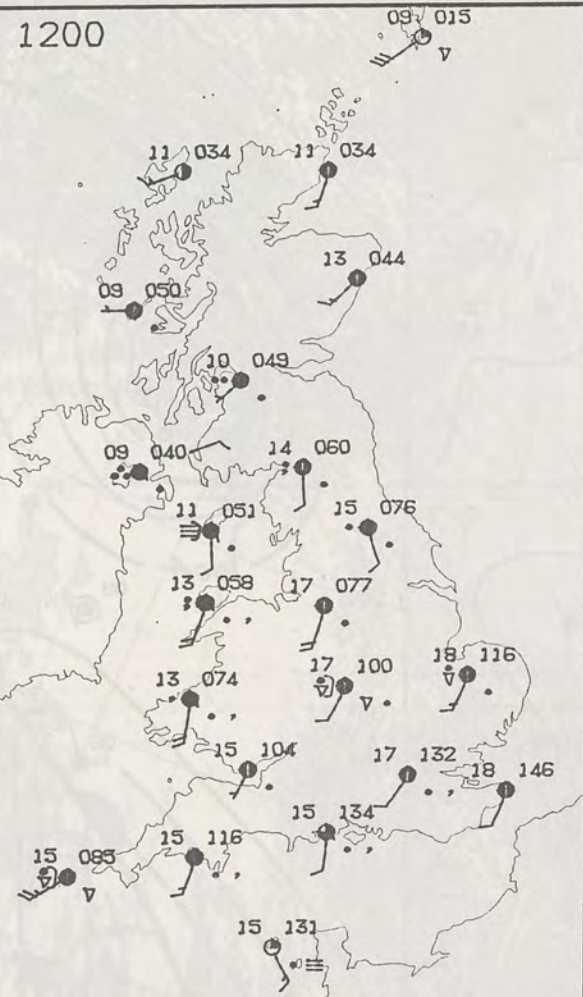
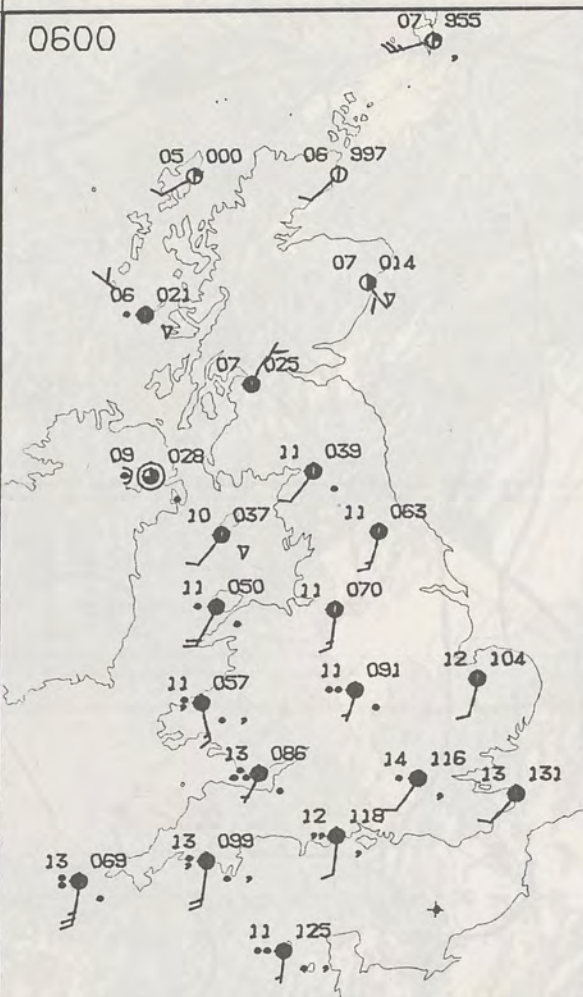
SATURDAY 25 MAY 1985

Warm front Cold front Occlusion

London Weather Centre 284-286 High Holborn London WC1V 7HX

© Crown Copyright 1985 All rights reserved





SATURDAY 25 MAY 1985

SUMMARY OF BRITISH WEATHER

Overnight most places had some rain, heavy in one or two places.

Wales and western counties of England had a mainly cloudy day with occasional light rain in most places and one or two heavier outbreaks of rain especially in West Wales. During the evening scattered thunderstorms moved north across southwest England and South Wales.

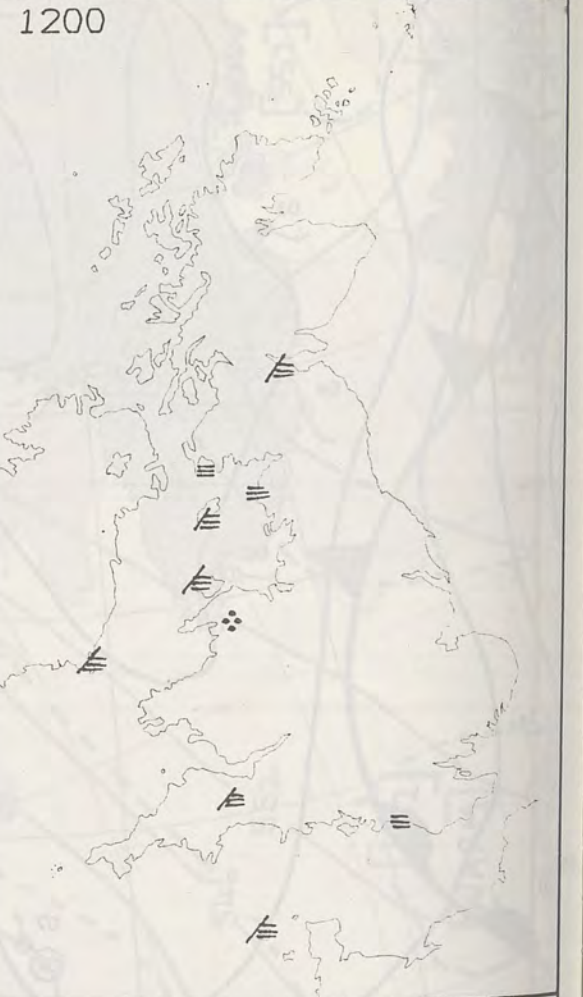
In central and eastern England there was a good deal of cloud with patches of light rain or drizzle in places but much of the day was dry and it became sunny by afternoon in many parts, though northern counties remained rather cloudy.

In Northern Ireland and southern Scotland it was cloudy with showery rain at first and more persistent rain from late morning onwards. In northern Scotland, after a mainly dry quite sunny morning it turned cloudier during the afternoon and outbreaks of rain spread to most places by evening but Shetland remained dry and bright.

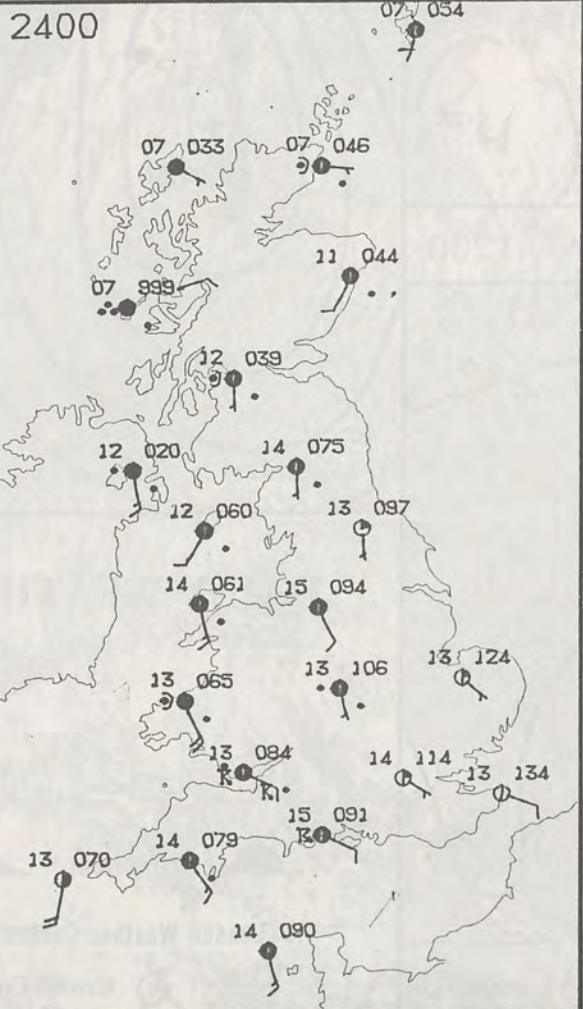
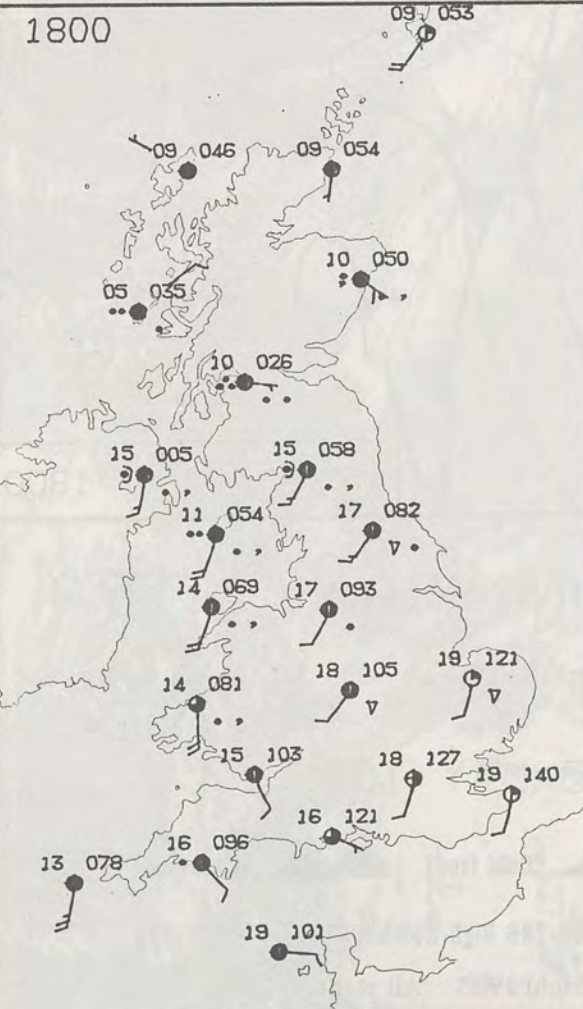
Much of England away from western coasts had a warm day, Wales was mostly warm while Northern Ireland and Scotland were mainly rather cool.

London Weather Centre
284-286 High Holborn
London WC1V 7HX
All times are GMT

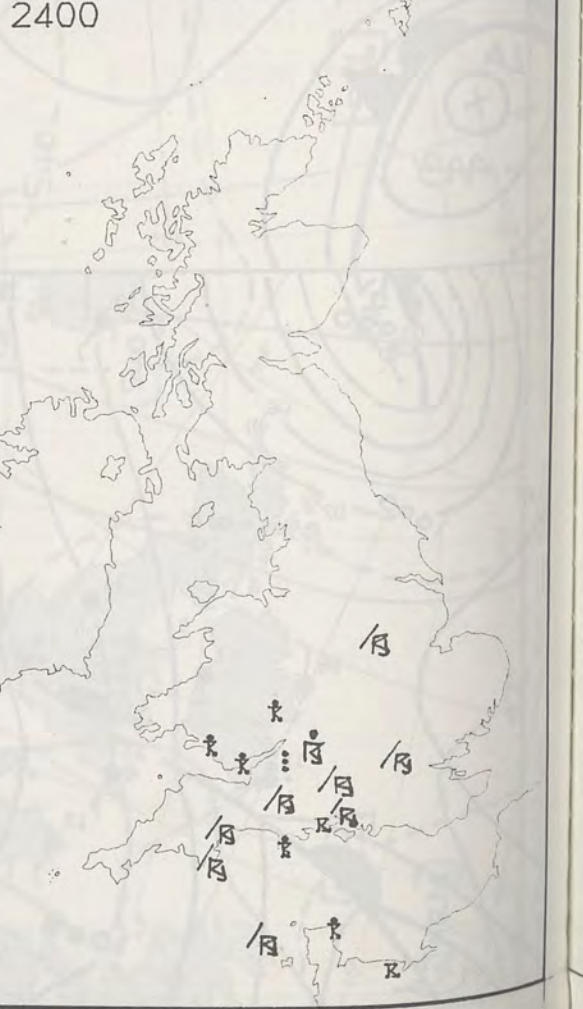
© Crown Copyright 1985 All rights reserved

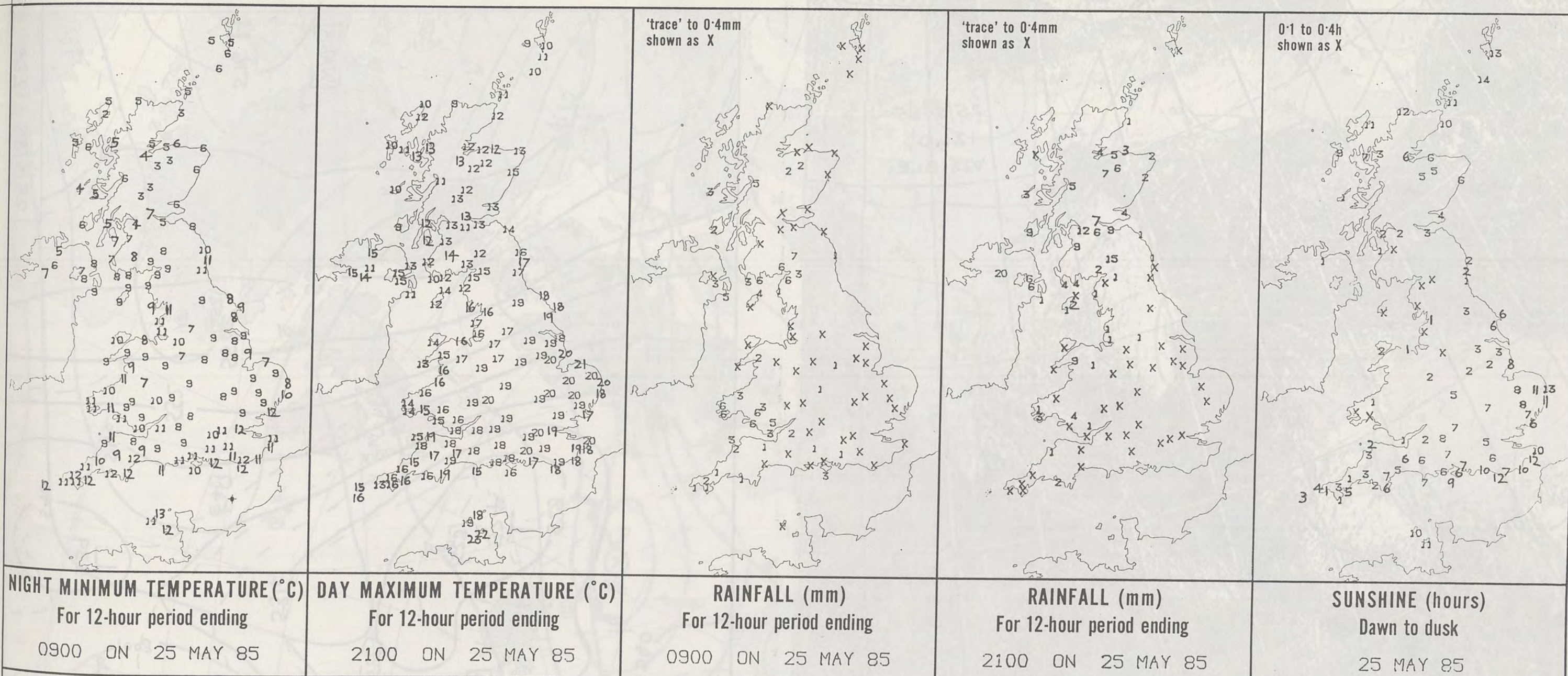


PLOTTED SURFACE OBSERVATIONS



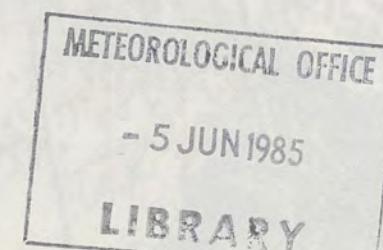
SIGNIFICANT WEATHER CHARTS





EXTREMES FOR SATURDAY 25TH MAY 1985

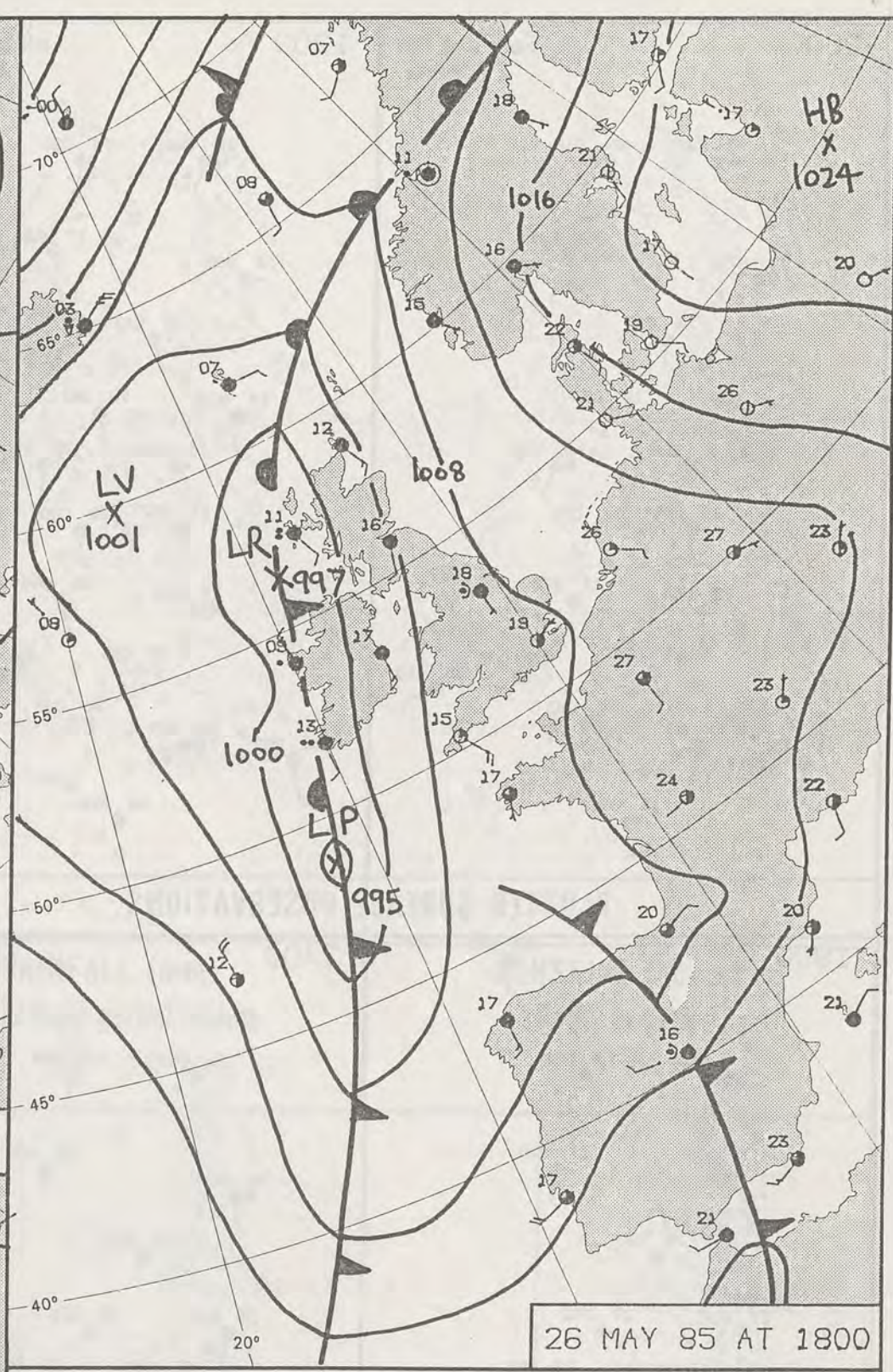
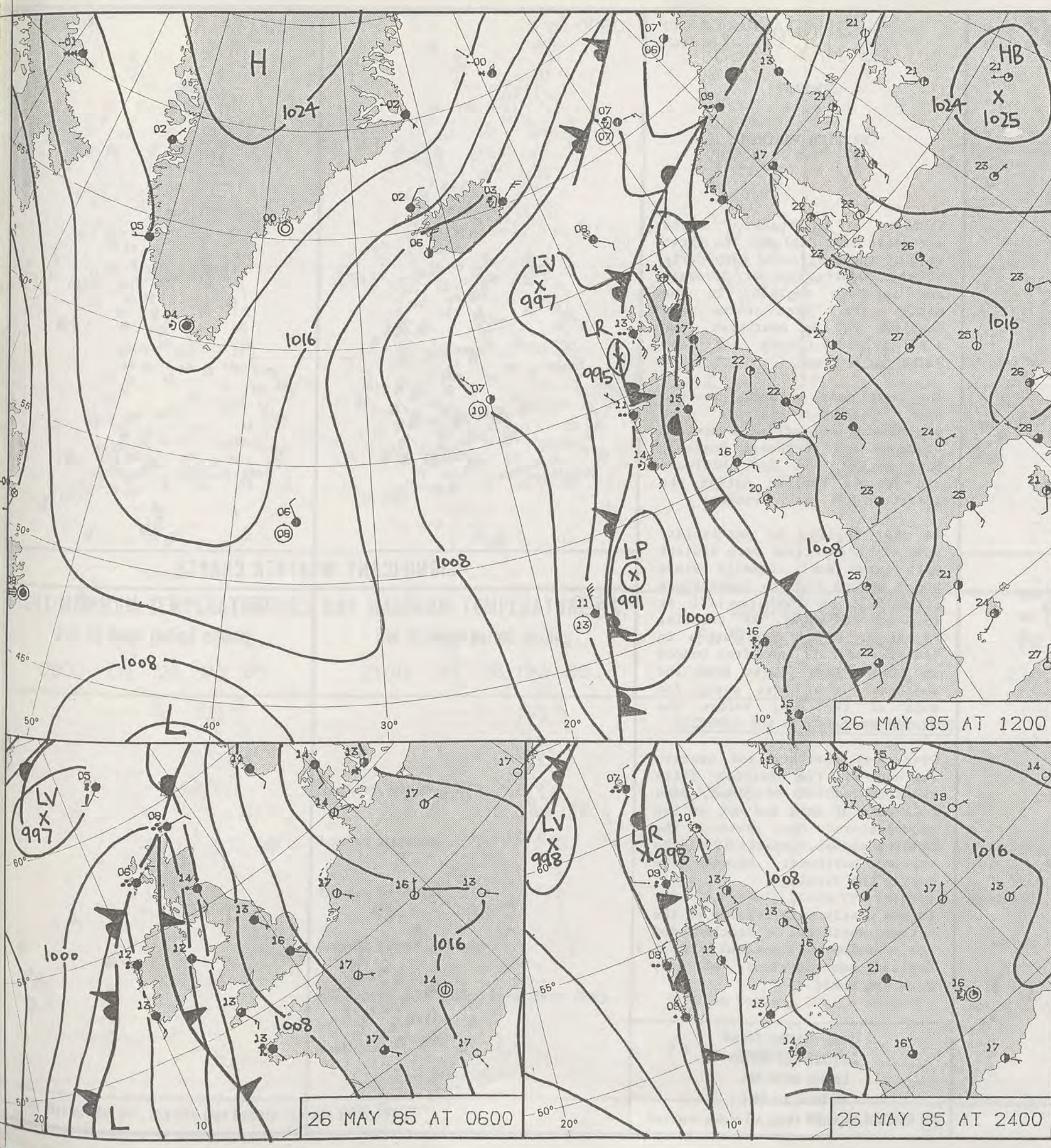
Highest maximum	: 22.3°C Jersey/St. Helier
Lowest maximum	: 8.8°C Orsay/On Islay (West Scotland)
Lowest minimum	: 2.0°C Stornoway (Outer Hebrides)
Lowest grass minimum	: -0.8°C Glasgow/Abbotsinch
Most rain (24 hours from 0900 GMT)	: 38.4 mm Corgary (Co. Fermanagh)
Most sun	: 14.3 hrs Fair Isle (Between Orkney & Shetland)



**DAILY
WEATHER
SUMMARY**



25/5/85 1200
London Weather Centre 284-286 High Holborn London WC1V 7HX All times are GMT 500mb full lines 1000-500 mb backed
© Crown Copyright 1985 All rights reserved



DAILY WEATHER SUMMARY
FOR
SUNDAY 26 MAY 1985

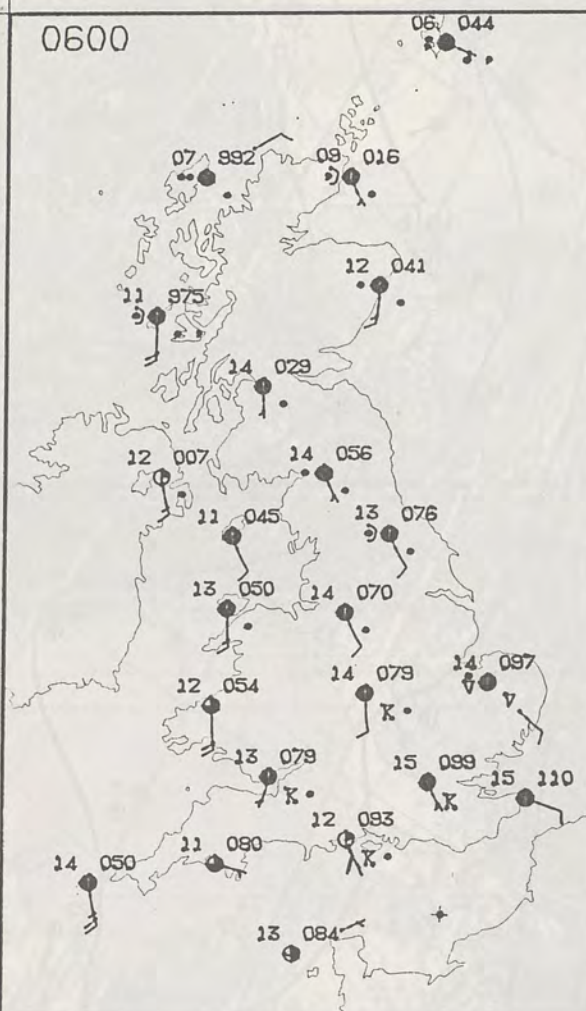


Warm front Cold front Occlusion

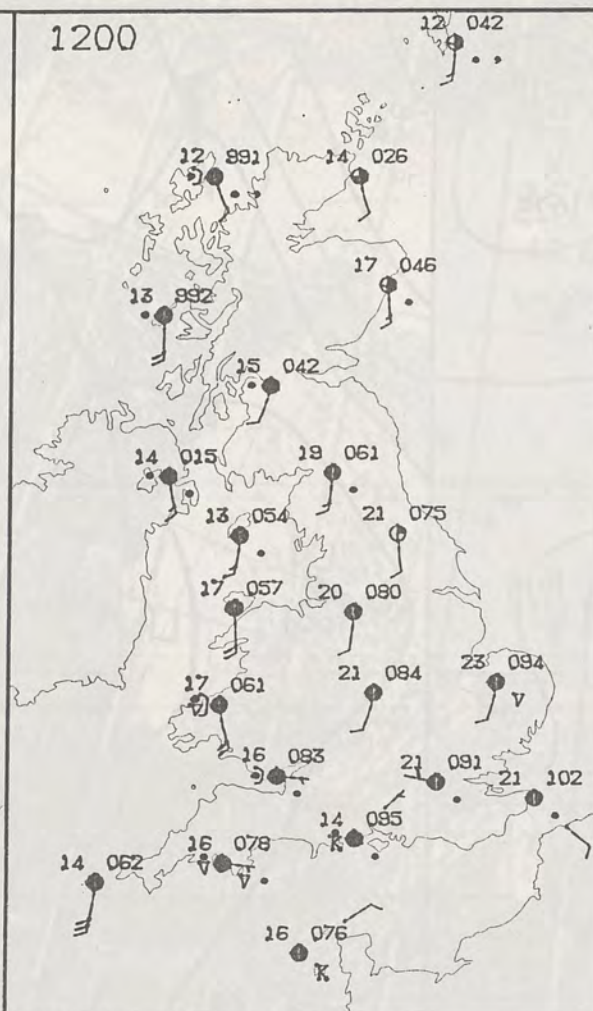
London Weather Centre 284-286 High Holborn London WC1V 7HX

© Crown Copyright 1985 All rights reserved

06/044

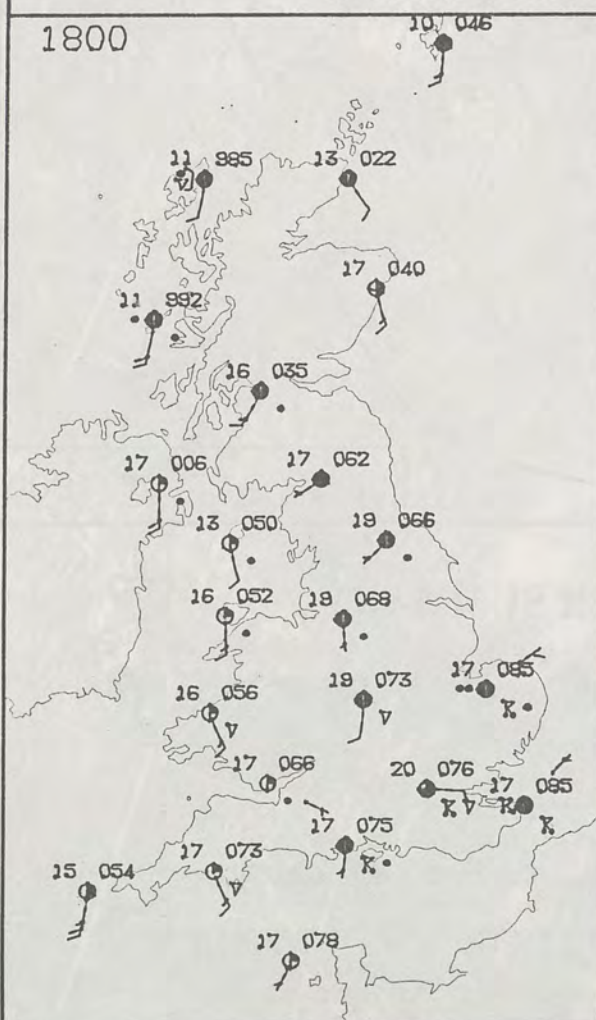


12 042

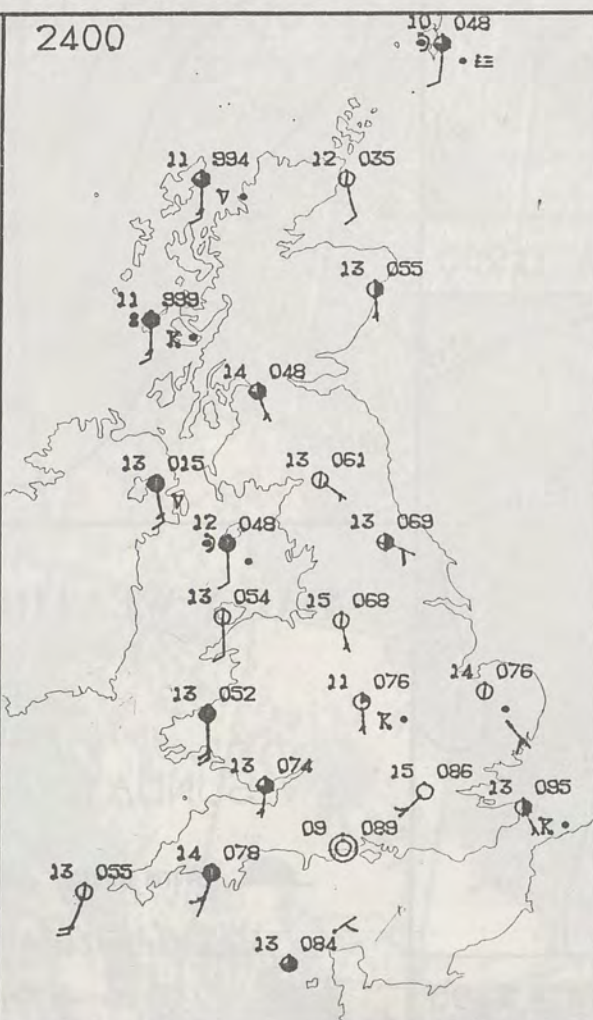


PLOTTED SURFACE OBSERVATIONS

10. 046



107 048



SUNDAY
26 MAY 1985

SUMMARY OF BRITISH WEATHER

Thundery outbreaks moved northeast over England. The first half of these affected many parts of the country, except Cornwall and northern England, in the early hours. These storms were heaviest in the southwest, and also affected South and East Wales for a time.

The next main outbreak reached the Channel Islands by mid-morning and affected central southern and southeast England, East Anglia, the East Midlands and eastern England during the afternoon and early evening.

In East Anglia, in particular, some of these storms were violent with large hail, squally winds and a marked drop in temperature (from 22°C at 1400 to 12°C at 1500 at Stansted). An official report of 1 and 1/3 inches in diameter of hail came from Dunmow in Essex. Some places near the southeast coast were sunny for much of the day, before the storms arrived.

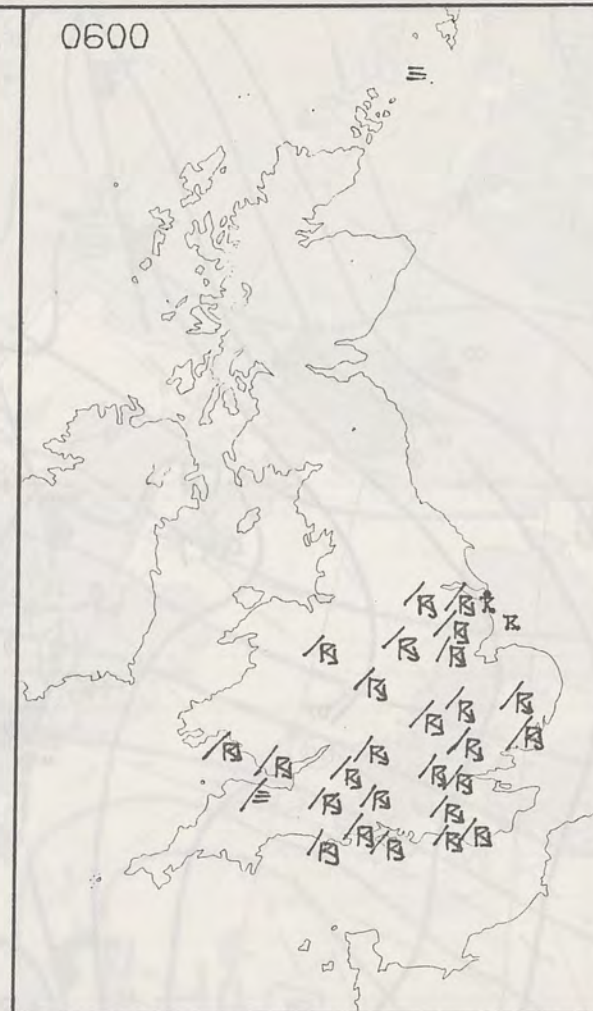
Over most northern and western regions of the British Isles there was a lot of cloud, some outbreaks of rain and one or two thunderstorms. Many parts of the British Isles, apart from the extreme northwest, became fine during the evening.

It was mostly warm, except in the extreme northwest of Scotland and for a while the eastern half of England and Scotland was very warm and humid.

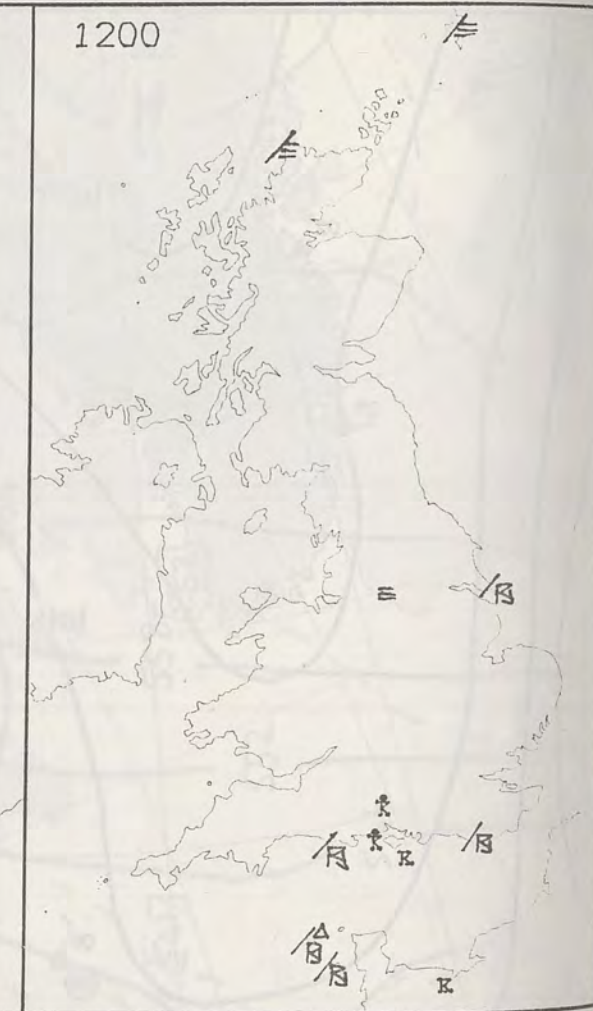
London Weather Centre
284-286 High Holborn
London WC1V 7HX
All times are GMT

© Crown Copyright 1985 All rights reserved

人

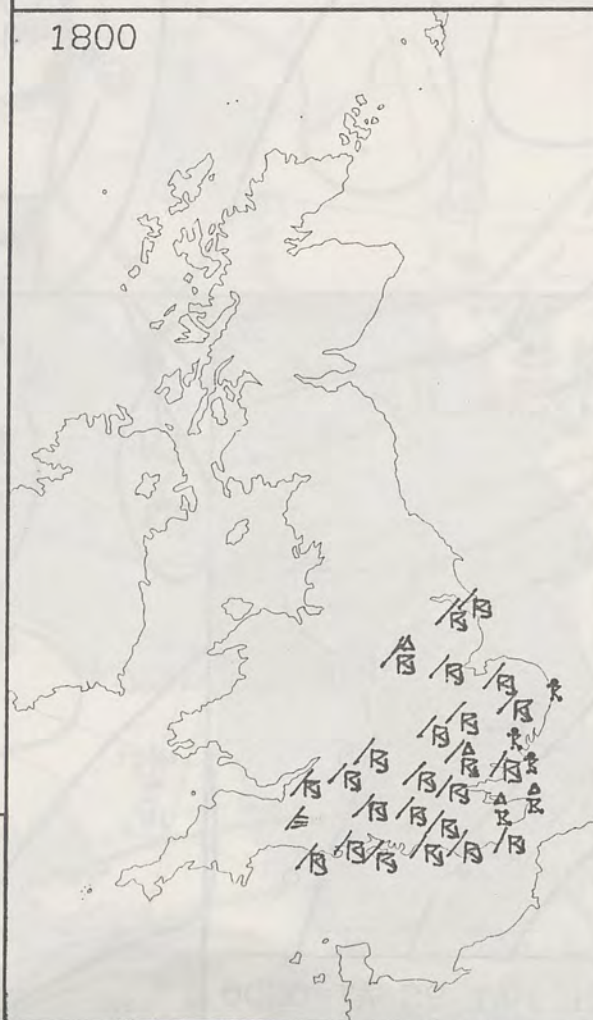


人

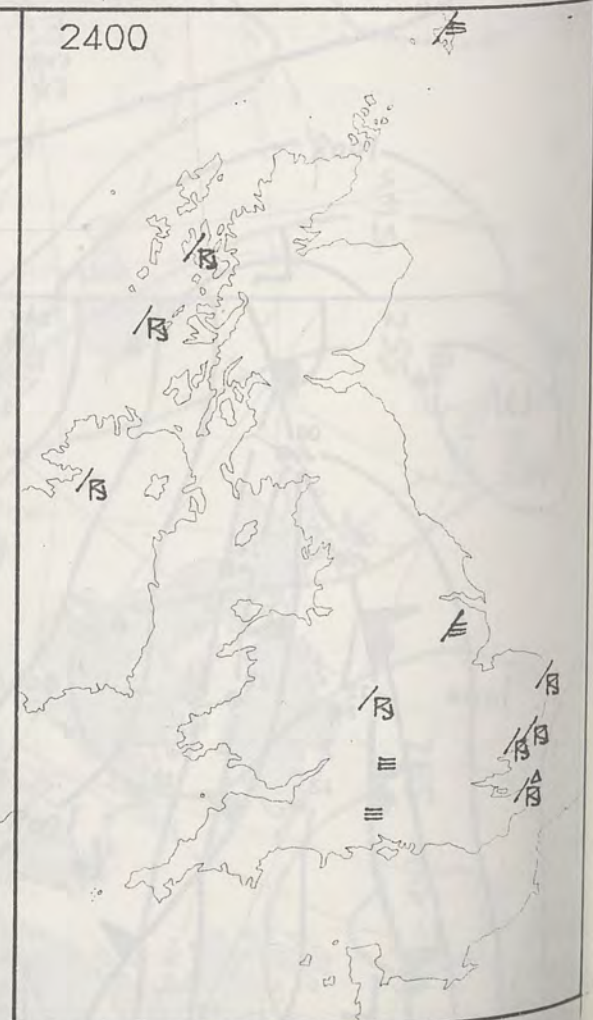


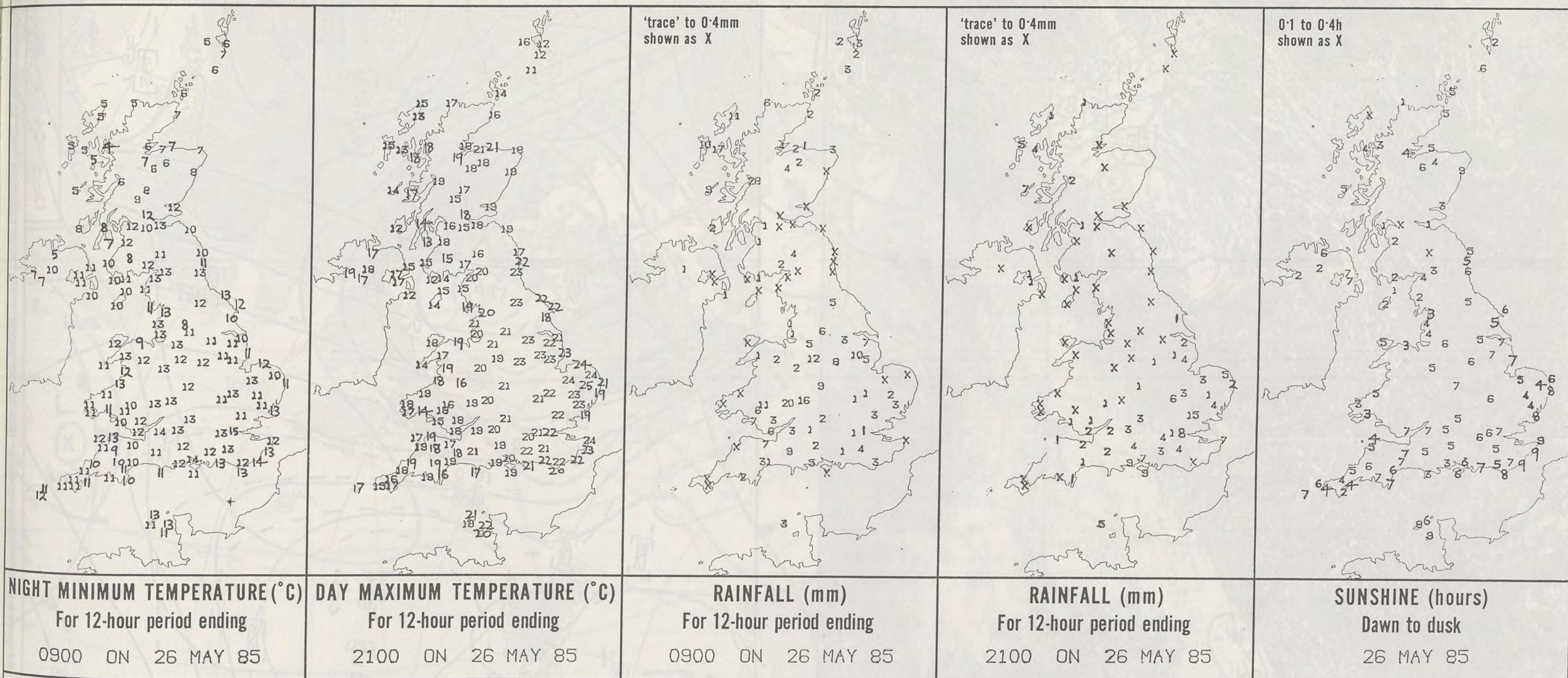
SIGNIFICANT WEATHER CHARTS

五



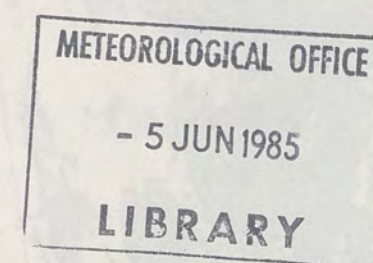
五





EXTREMES FOR SUNDAY 26TH MAY 1985

Highest maximum	: 24.5°C Norwich Weather Centre
Lowest maximum	: 11.2°C Fair Isle (Between Orkney and Shetland)
Lowest minimum	: 4.4°C Diabaig (Loch Torridon/West Scotland)
Lowest grass minimum	: 3.1°C Foula (Off Shetland)
Most rain (24 hours from 0900 GMT)	: 42.8 mm Corgary (Co. Fermanagh)
Most sun	: 9.5 hrs Aberdeen/Dyce

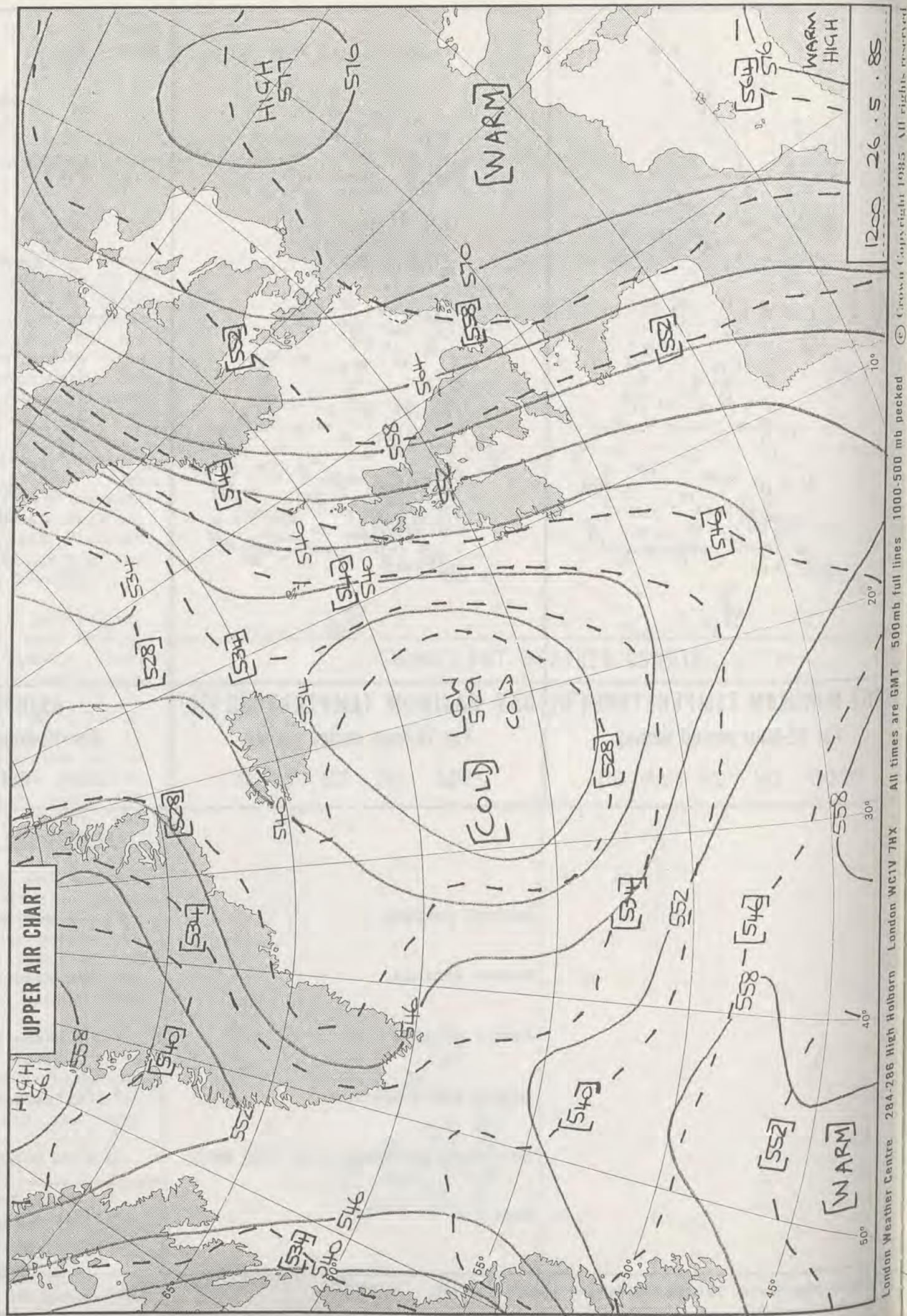


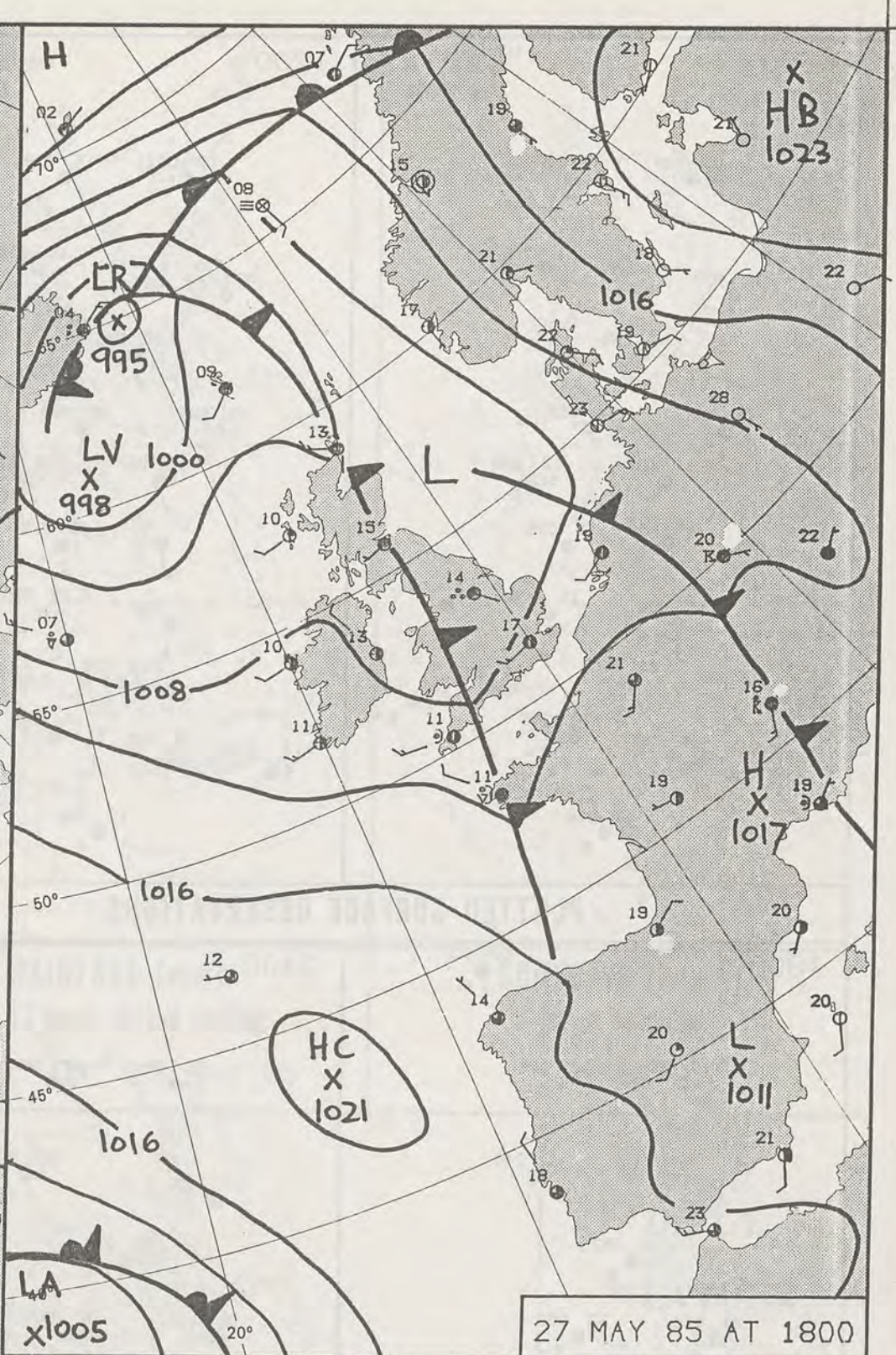
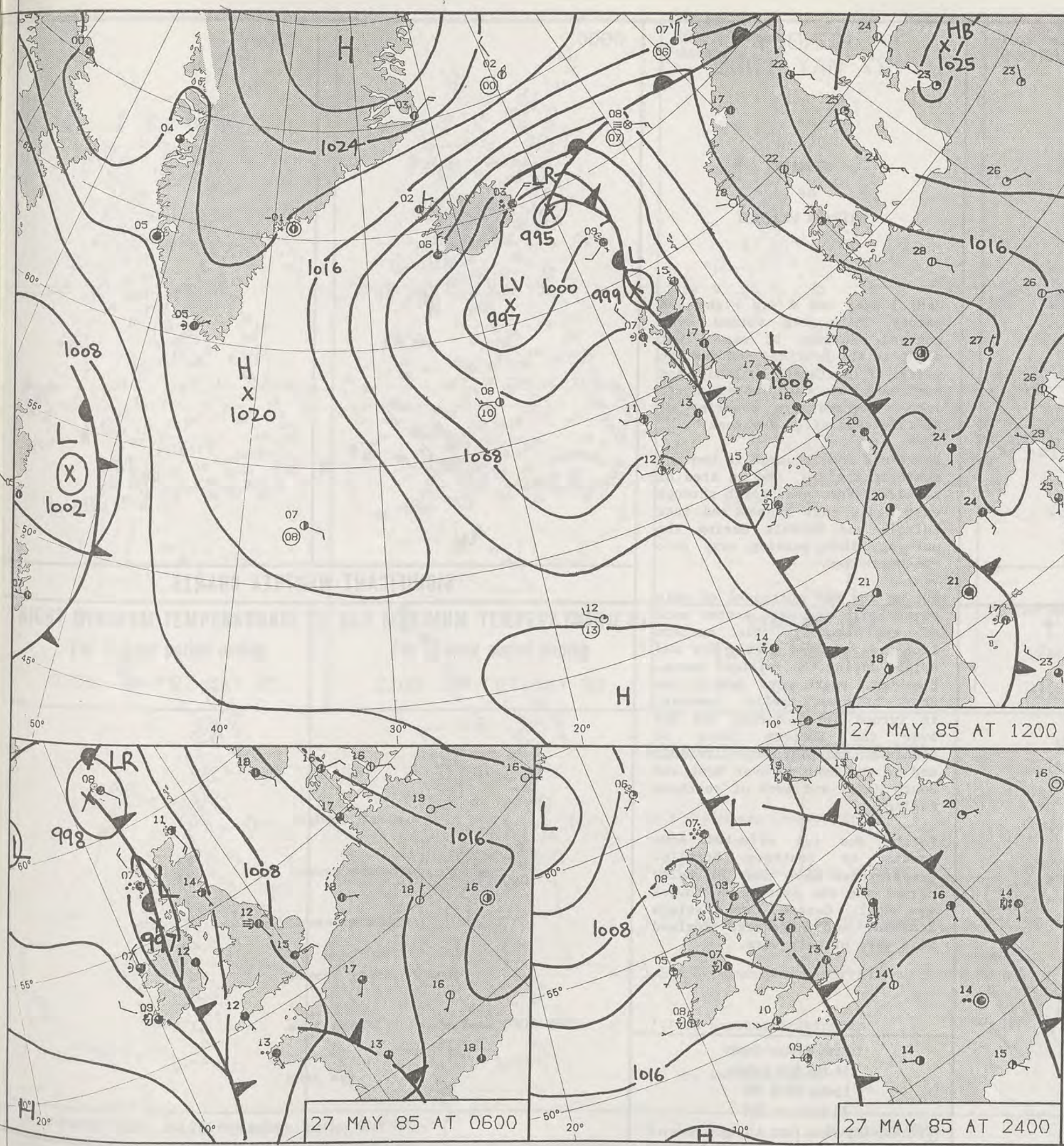
**DAILY
WEATHER
SUMMARY**



© Crown Copyright 1985
All rights reserved

VISIBLE
26/5/85
1425Z





DAILY WEATHER SUMMARY

FOR

MONDAY 27 MAY 1985

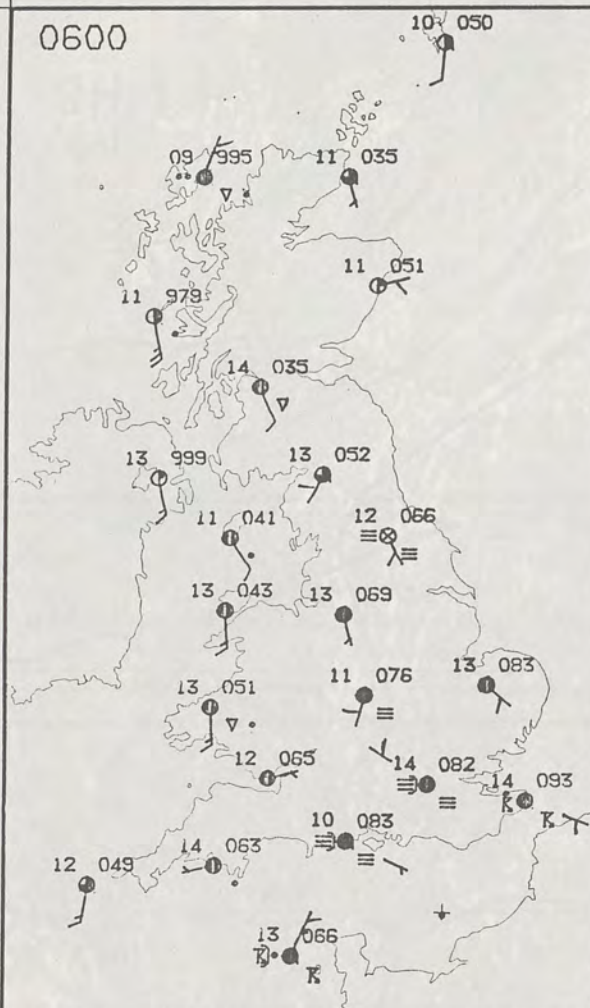
Warm front Cold front Occlusion

London Weather Centre 284-286 High Holborn London WC1V 7HX

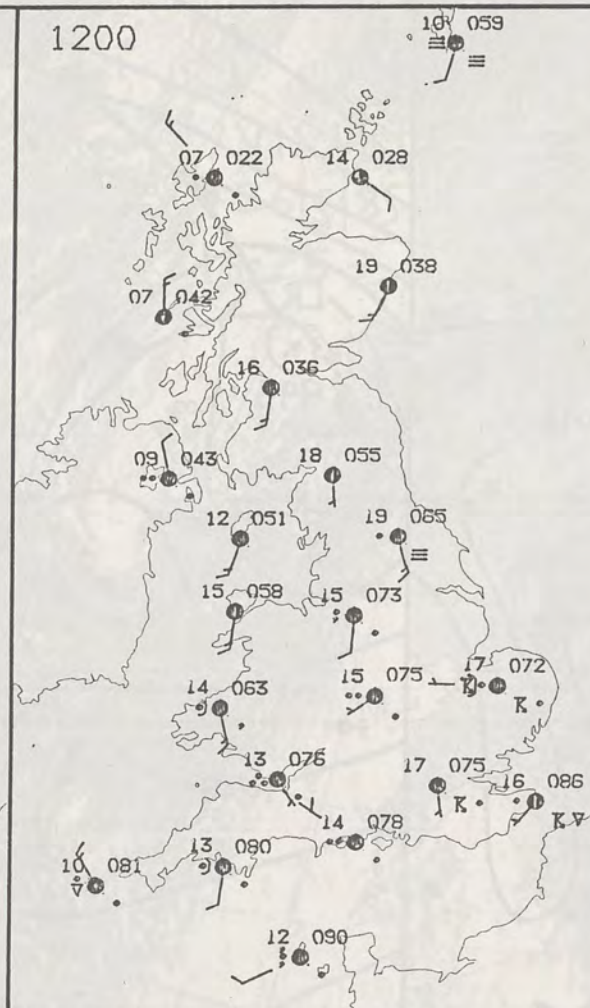
© Crown Copyright 1985 All rights reserved



0600



1200



MONDAY
27 MAY 1985

SUMMARY
OF
BRITISH WEATHER

Many places had a dry night and patchy thick fog formed over England. However it was a wet night in the Hebrides and western parts of Northern Ireland, and outbreaks of rain moved north into some southern counties of Britain soon after daybreak.

There was some thunder in central southern England, and an area of thunderstorms moved north through east Kent, east Sussex and into Suffolk and Norfolk during the morning, then passing away into the North Sea.

During the day outbreaks of rain moved north and east across much of the country, but eastern Scotland remained mostly dry and bright during the daylight hours. Elsewhere there were just a few short brighter spells. However, it turned drier during the day over the Western Isles of Scotland and Northern Ireland, and in the evening over West and South Wales and much of southern England.

Patchy sea fog affected some coasts in southern Britain. Temperatures were near or below normal and the extreme northwest was cool. Central and eastern Scotland and northeast England were warm or very warm.

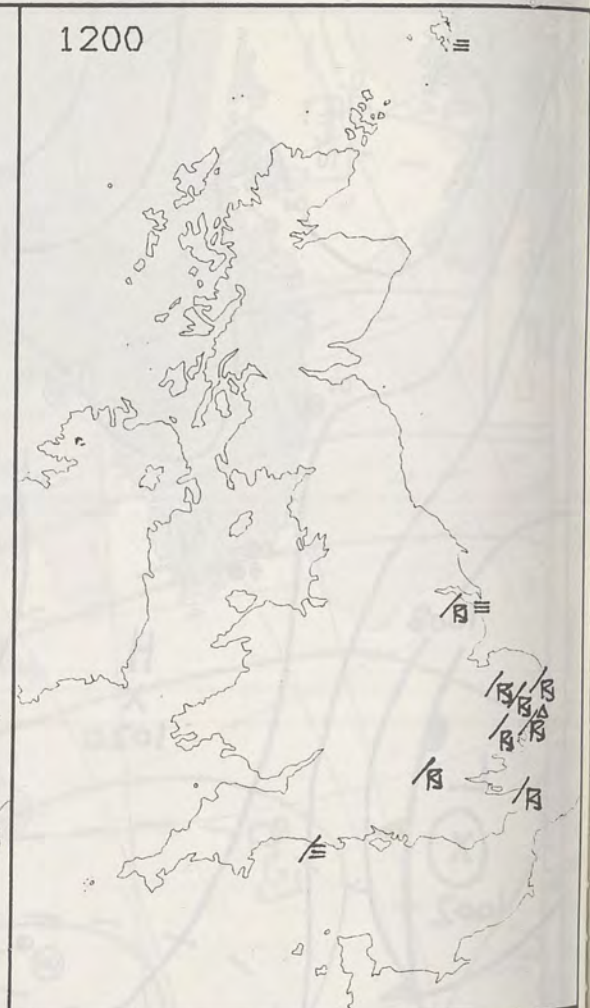
London Weather Centre
284-286 High Holborn
London WC1V 7HX
All times are GMT

© Crown Copyright 1985 All rights reserved

0600

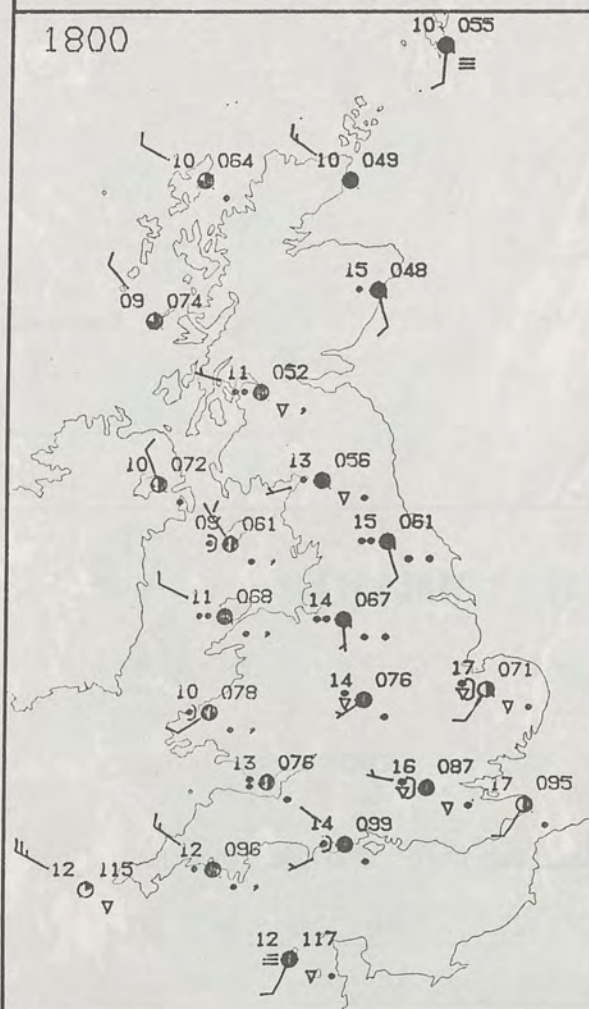


1200

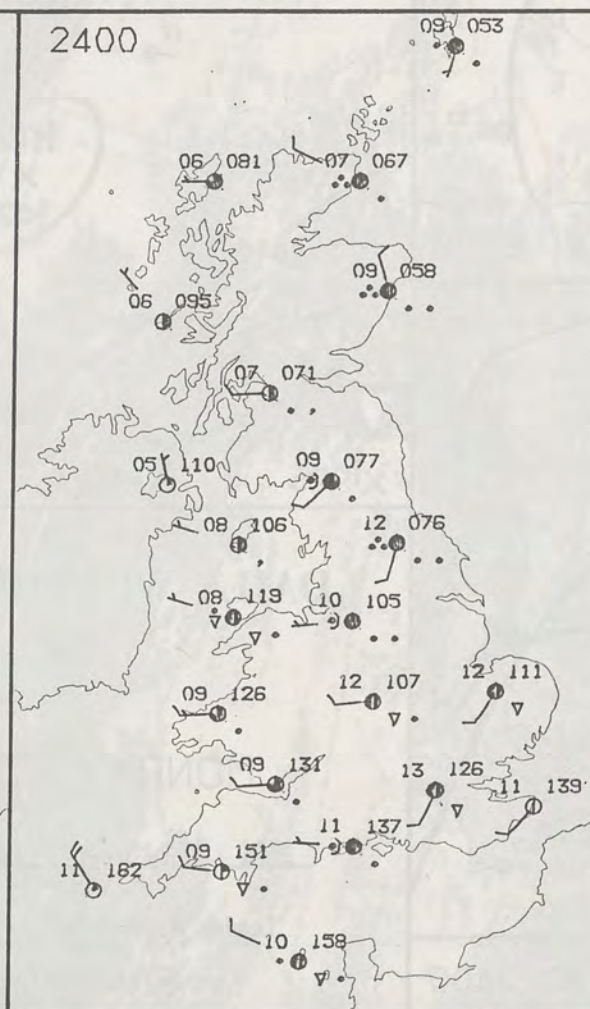


PLOTTED SURFACE OBSERVATIONS

1800



2400

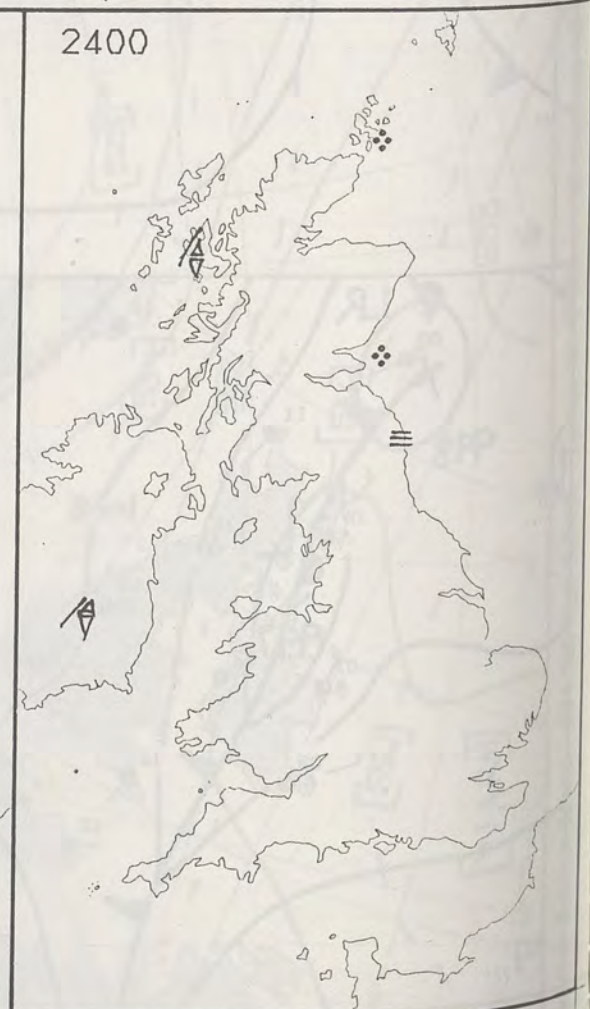


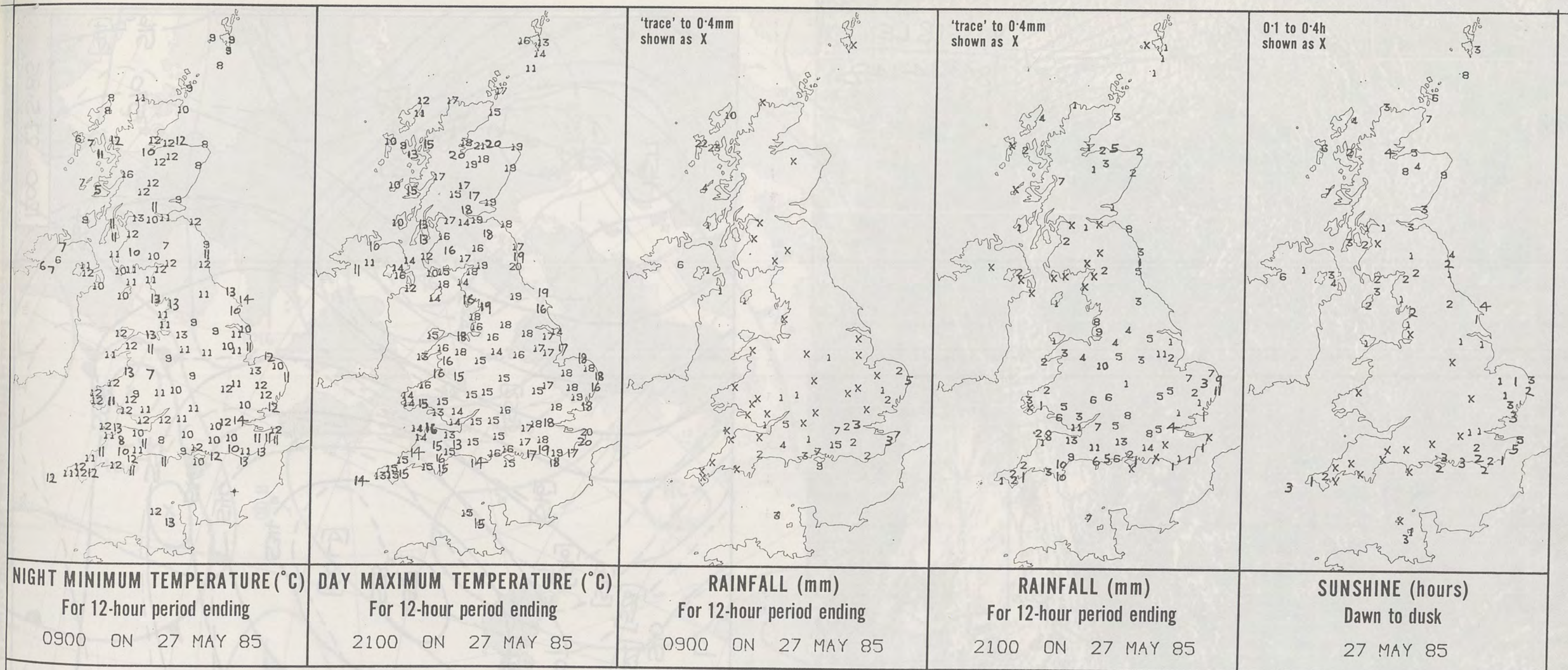
SIGNIFICANT WEATHER CHARTS

1800




2400





EXTREMES FOR MONDAY 27TH MAY 1985

Highest maximum	: 20.5°C Kinloss (Moray Firth)
Lowest maximum	: 9.4°C Neist Point (Isle of Skye)
Lowest minimum	: 5.1°C Ardnamurchan (SW Highland)
Lowest grass minimum	: 2.1°C Ardnamurchan & Burrington (North Devon)
Most rain (24 hours from 0900 GMT)	: 17.7 mm Manchester/Ringway
Most sun	: 8.5 hrs Aberdeen/Dyce



**DAILY
WEATHER
SUMMARY**



© Crown Copyright 1985
All rights reserved

VISIBLE

27/5/85, 1414Z

100

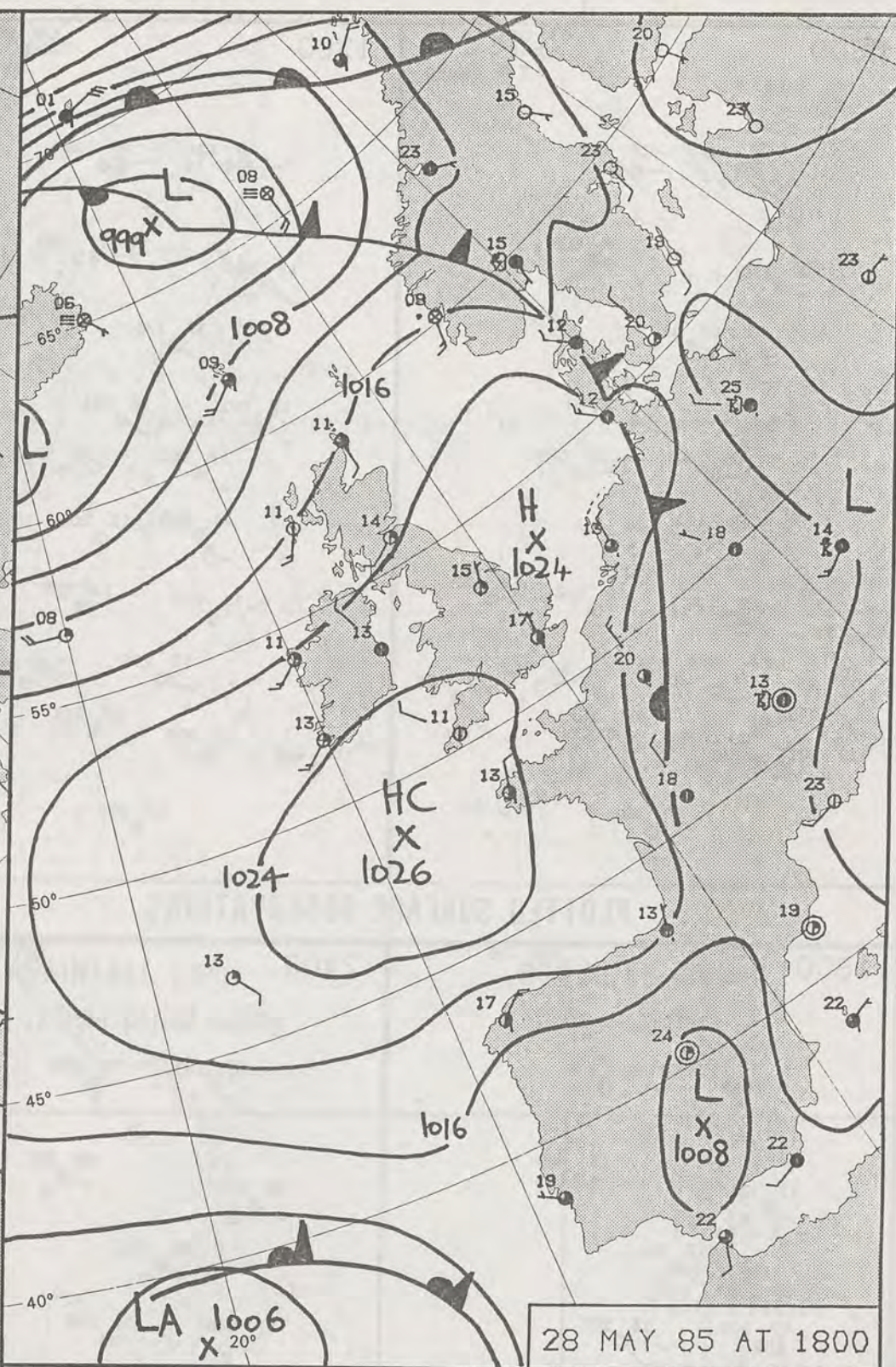
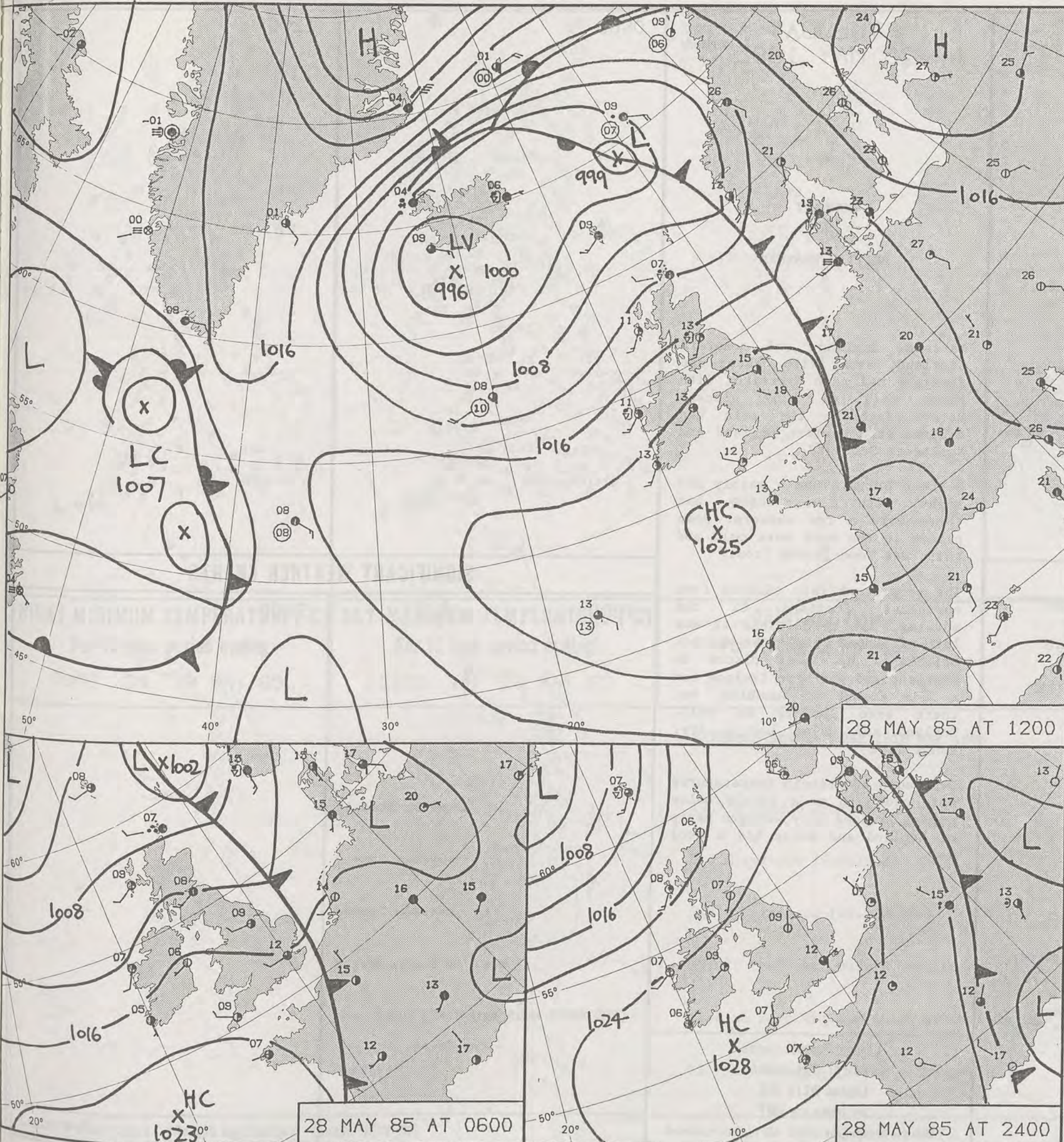
20

50

10

50





DAILY WEATHER SUMMARY

FOR

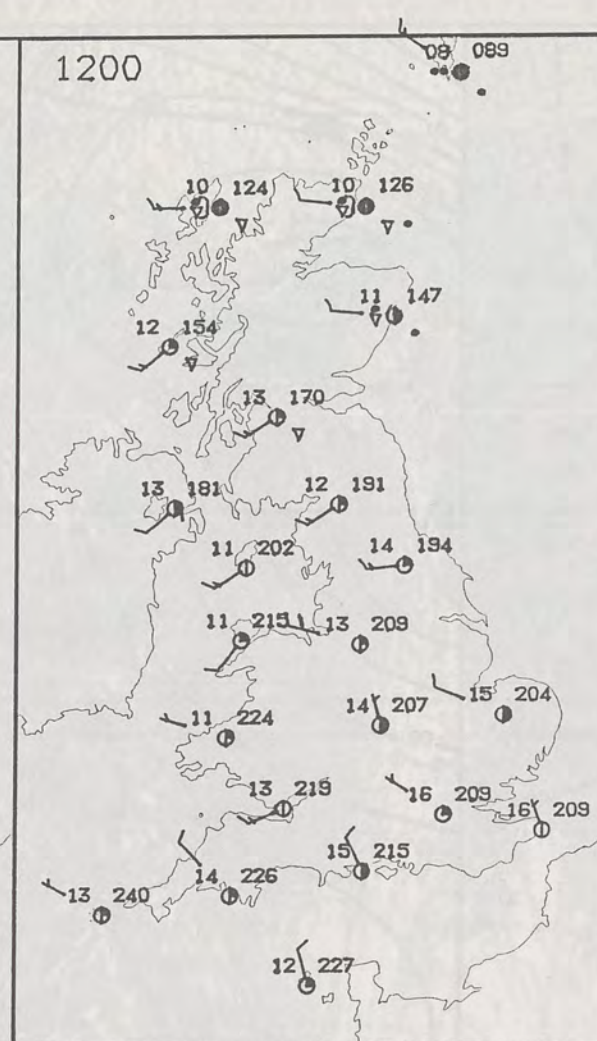
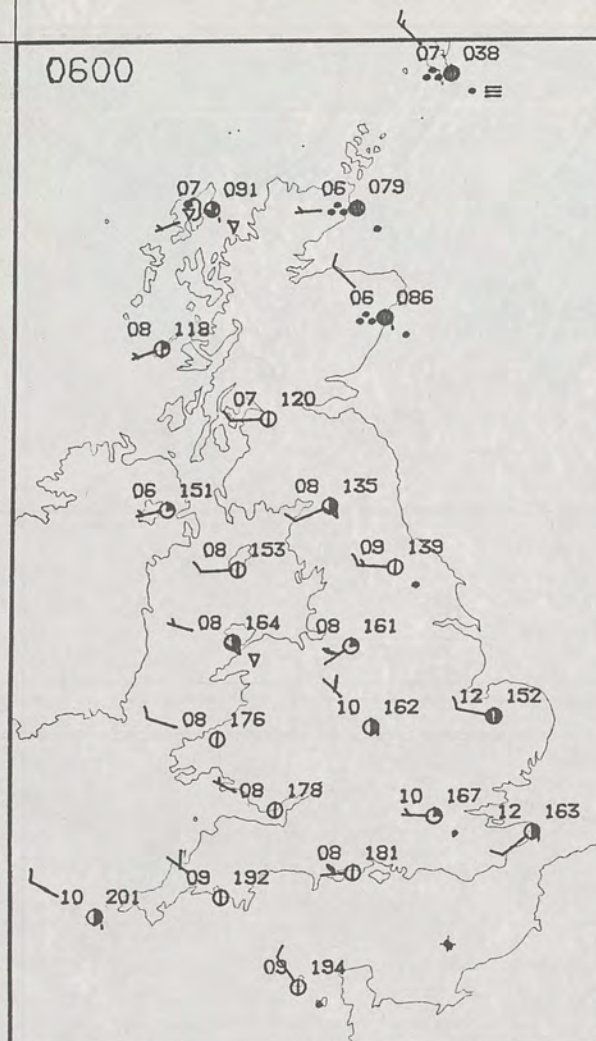
TUESDAY 28 MAY 1985

Warm front Cold front Occlusion

London Weather Centre 284-286 High Holborn London WC1V 7HX

© Crown Copyright 1985 All rights reserved





TUESDAY
28 MAY 1985

SUMMARY OF BRITISH WEATHER

Eastern England and eastern Scotland, along with Orkney and Shetland had rain overnight with heavy rain in many places. Before daybreak the rain had cleared from eastern England and southeast Scotland.

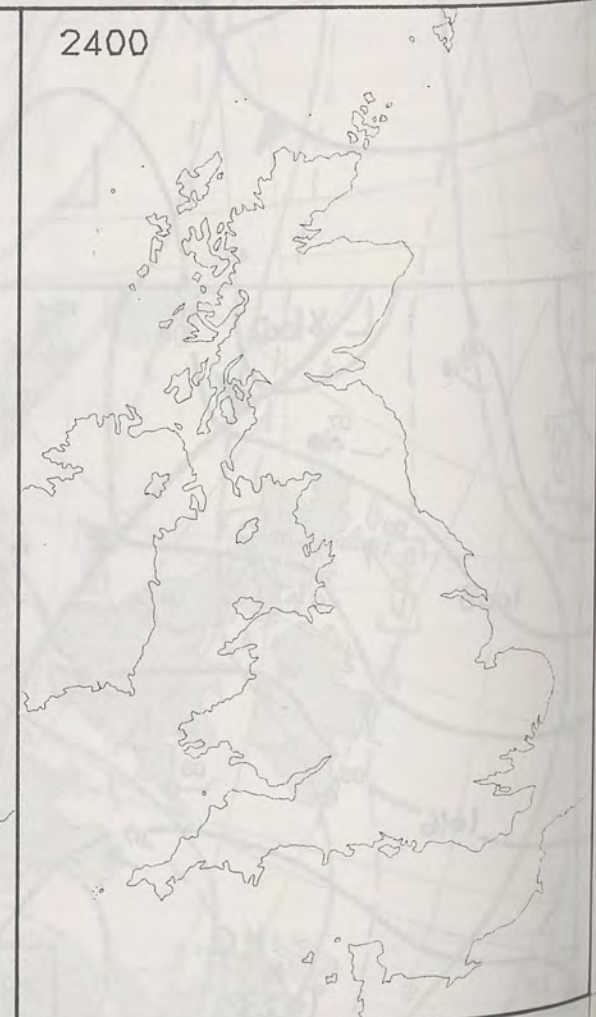
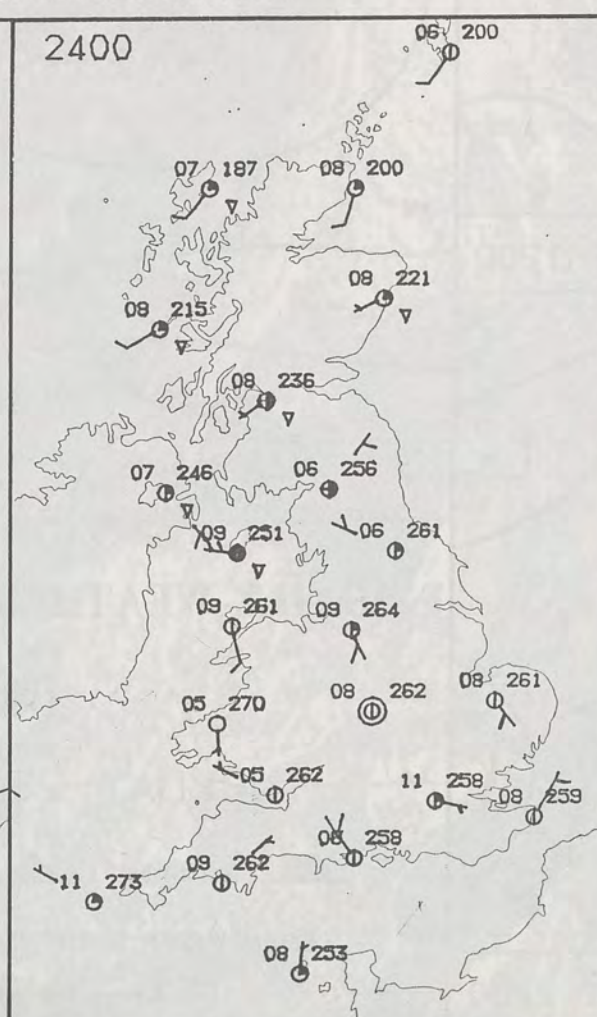
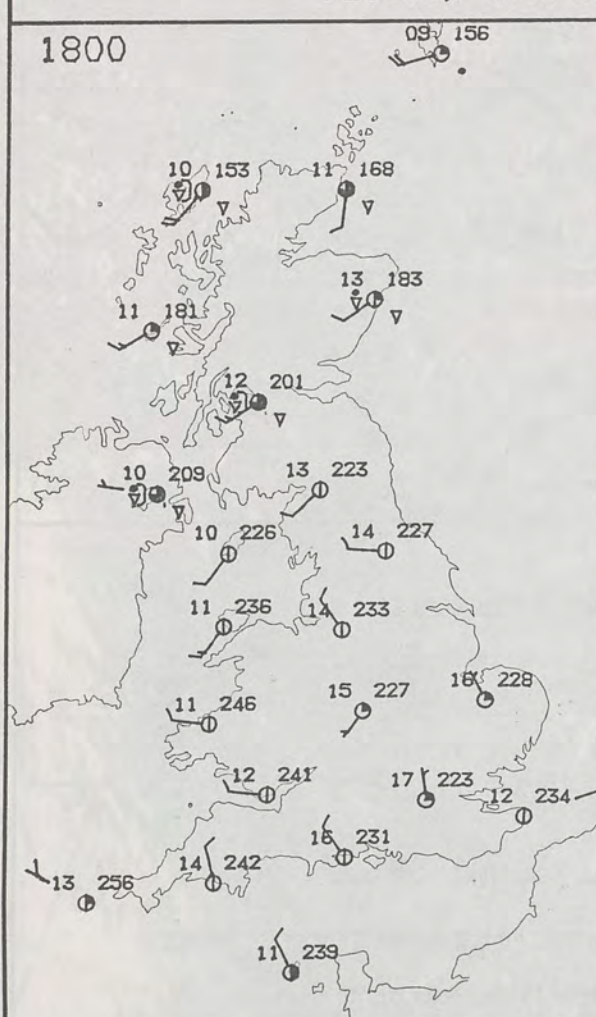
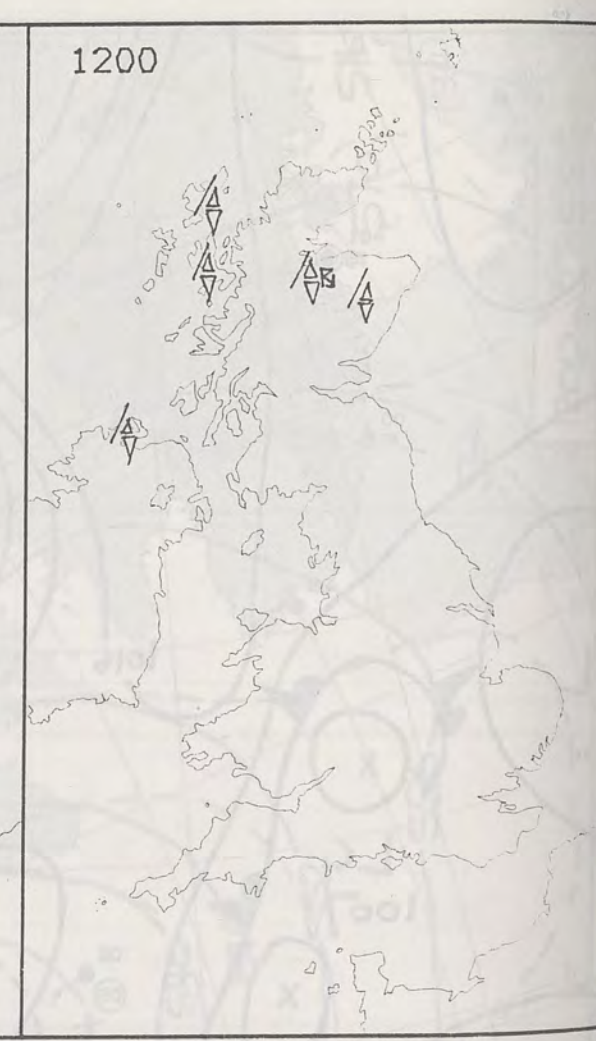
Western Britain had a mainly dry night, with clear skies, but there were a few showers. Some places in the west were cold and there was some ground frost.

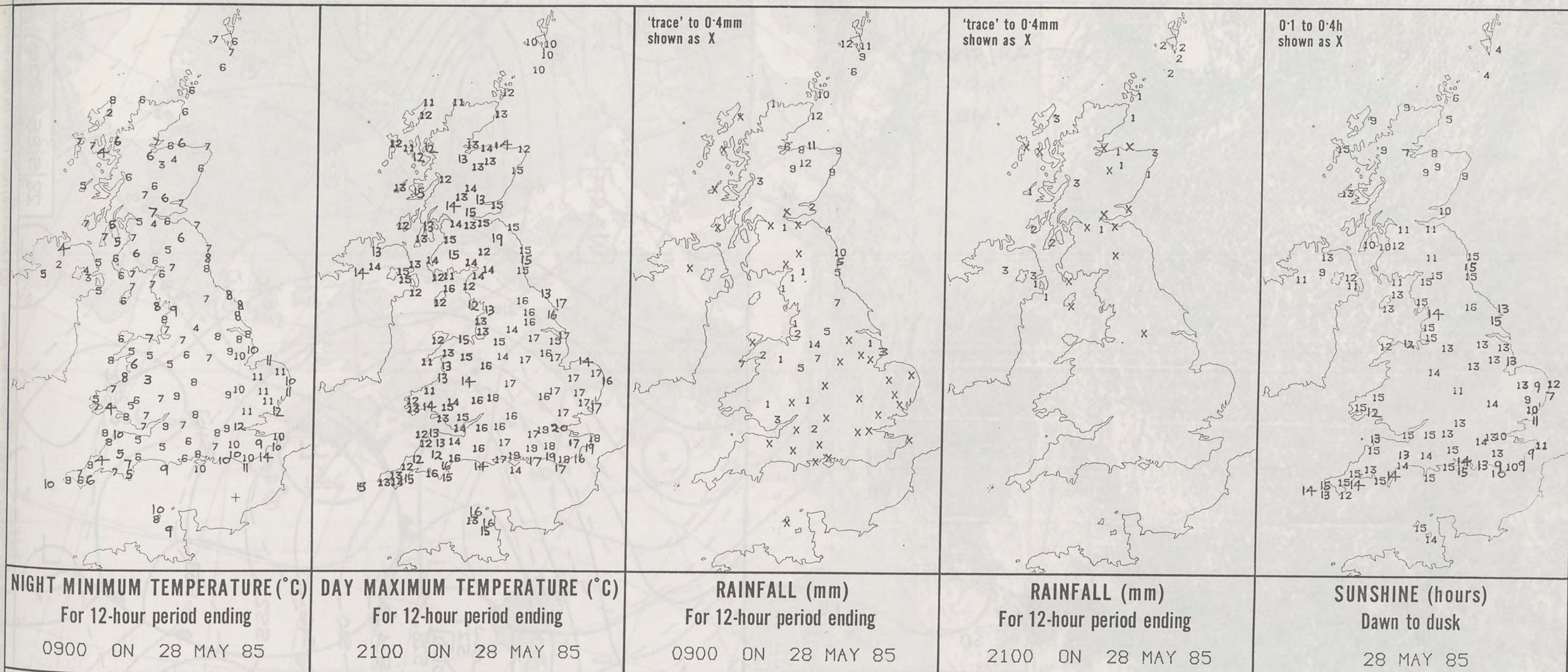
The persistent rain cleared from northeast Scotland in the morning, but in Shetland it was late afternoon before the weather brightened up. Most places in Scotland and Northern Ireland had a fair amount of sunshine, but there were showers as well. England and Wales had a dry, sunny day.

Over much of Britain temperatures were close to or a little below normal, indeed many western parts of England and Wales had a cool day.

London Weather Centre
284-286 High Holborn
London WC1V 7HX
All times are GMT

© Crown Copyright 1985 All rights reserved





EXTREMES FOR TUESDAY 28TH MAY 1985

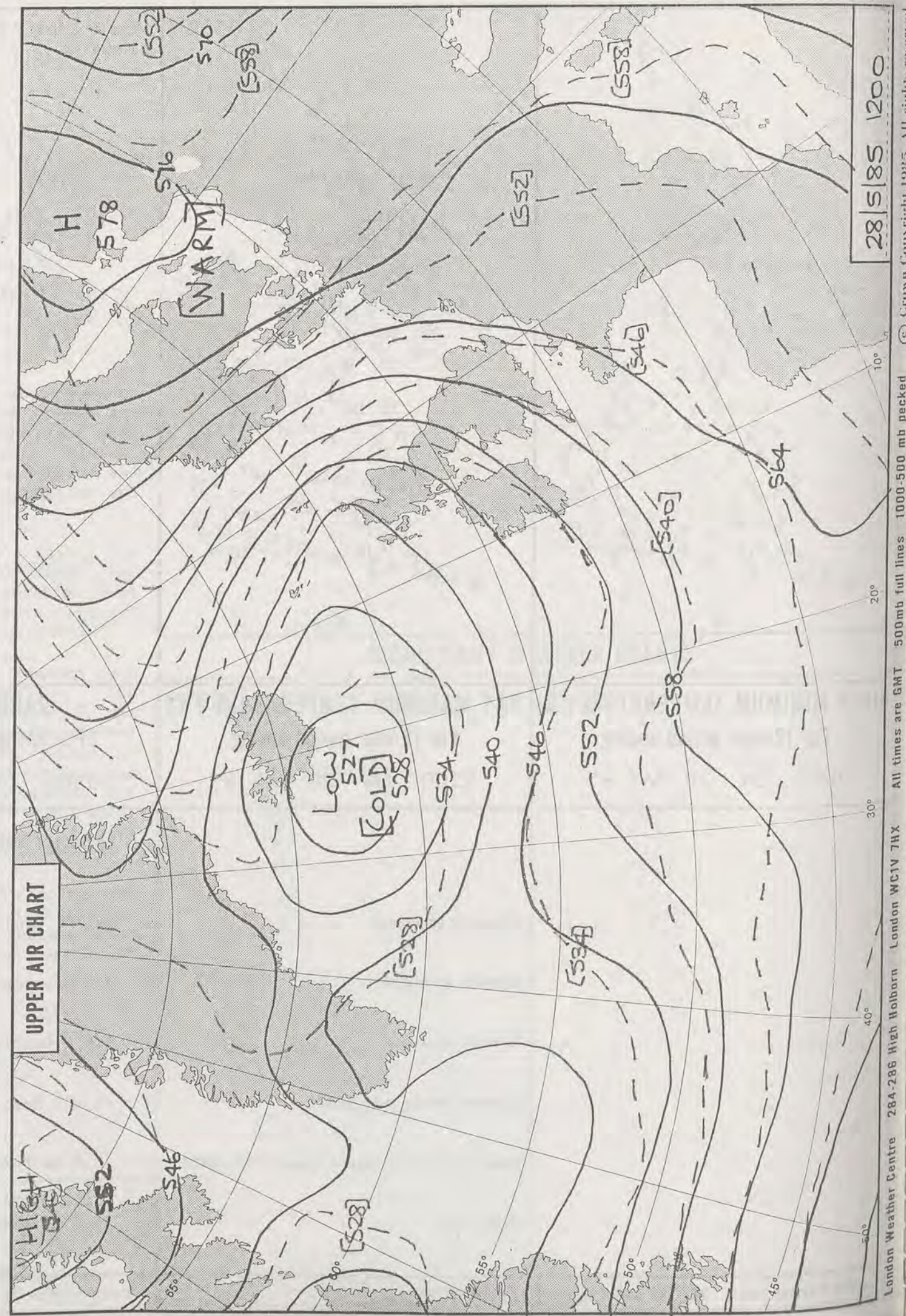

Highest maximum	: 19.7°C London Weather Centre
Lowest maximum	: 9.5°C Lerwick (Shetland)
Lowest minimum	: 1.8°C Carrigans (Co. Tyrone)
Lowest grass minimum	: -2.0°C Bastreet (Bodmin Moor/Cornwall)
Most rain (24 hours from 0900 GMT)	: 14.6 mm Fort William (Loch Linnhe)
Most sun	: 15.7 hrs Leeming (North Yorkshire)

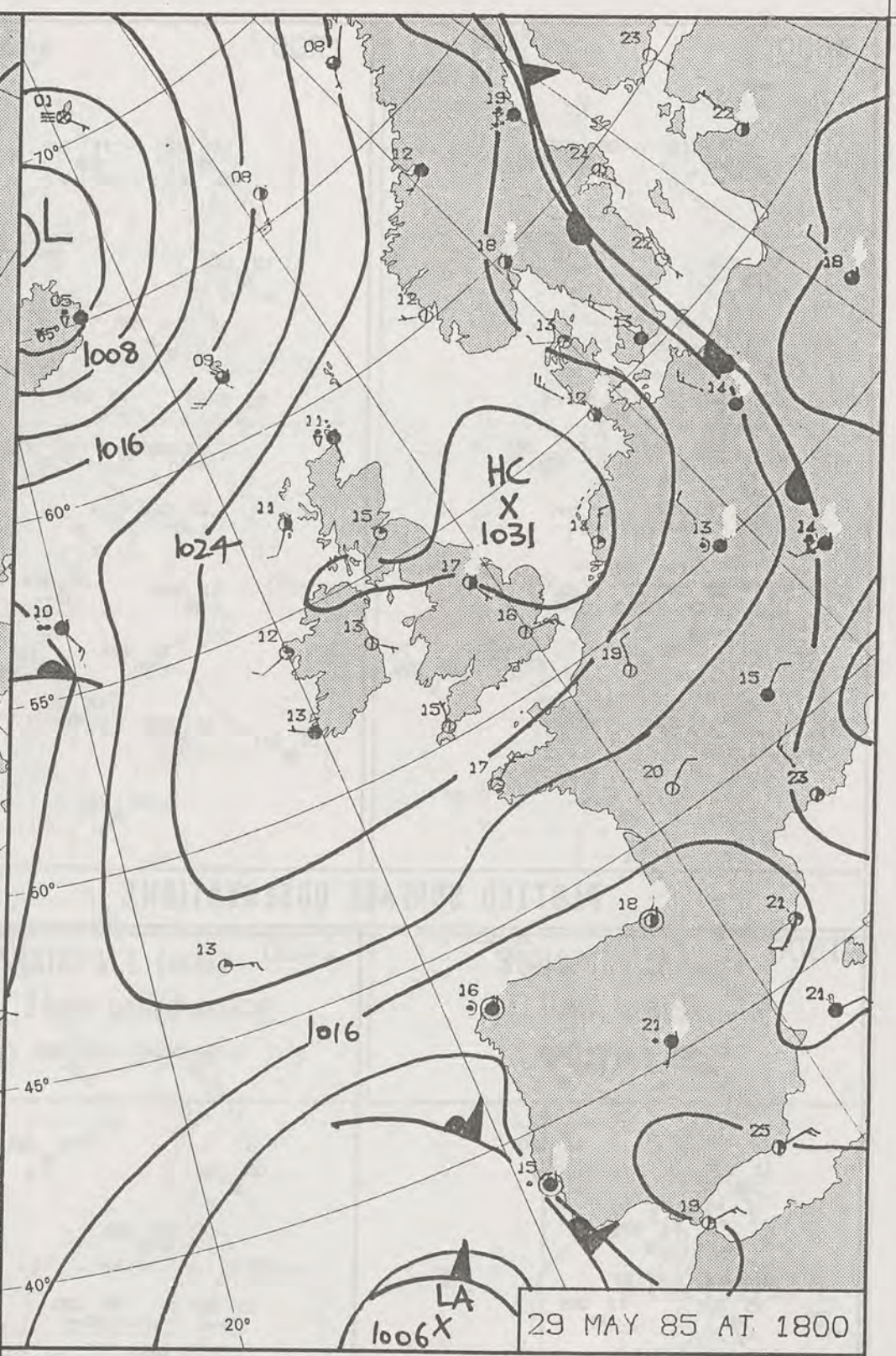
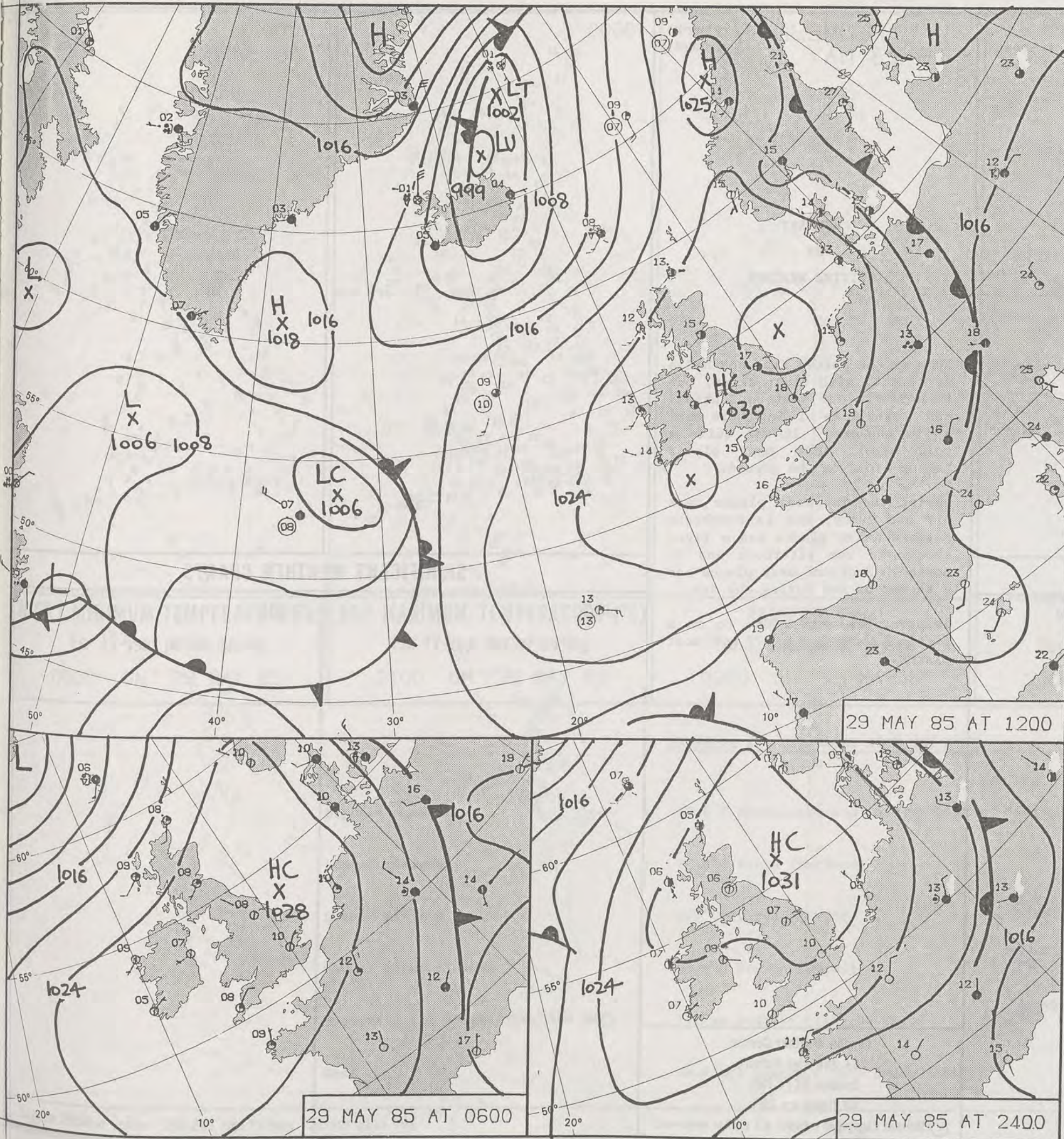


**DAILY
WEATHER
SUMMARY**



© Crown Copyright 1985
All rights reserved





DAILY WEATHER SUMMARY

FOR

WEDNESDAY 29 MAY 1985

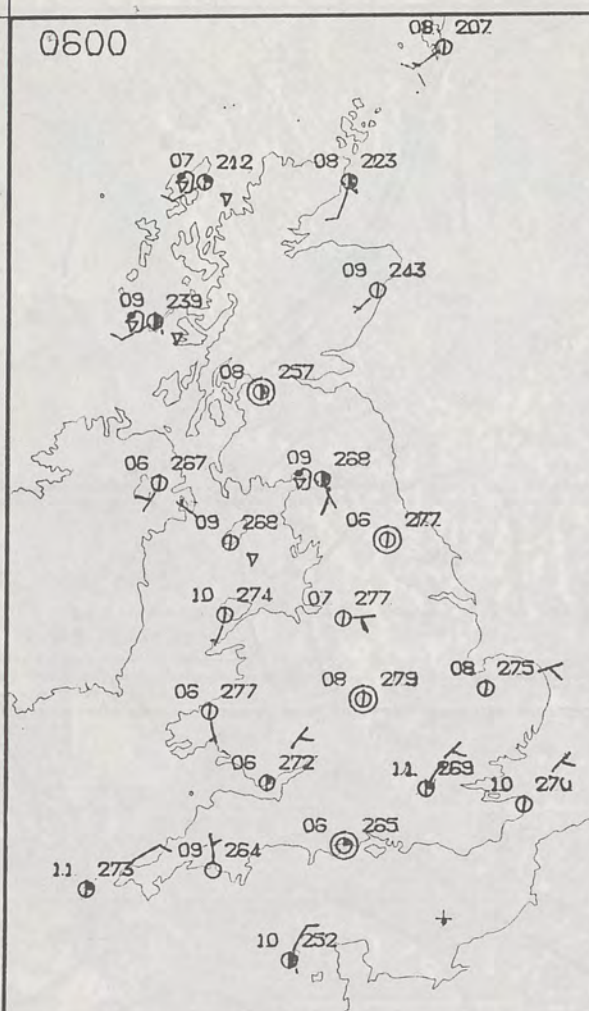
Warm front Cold front Occlusion

London Weather Centre 284-286 High Holborn London WC1V 7HX

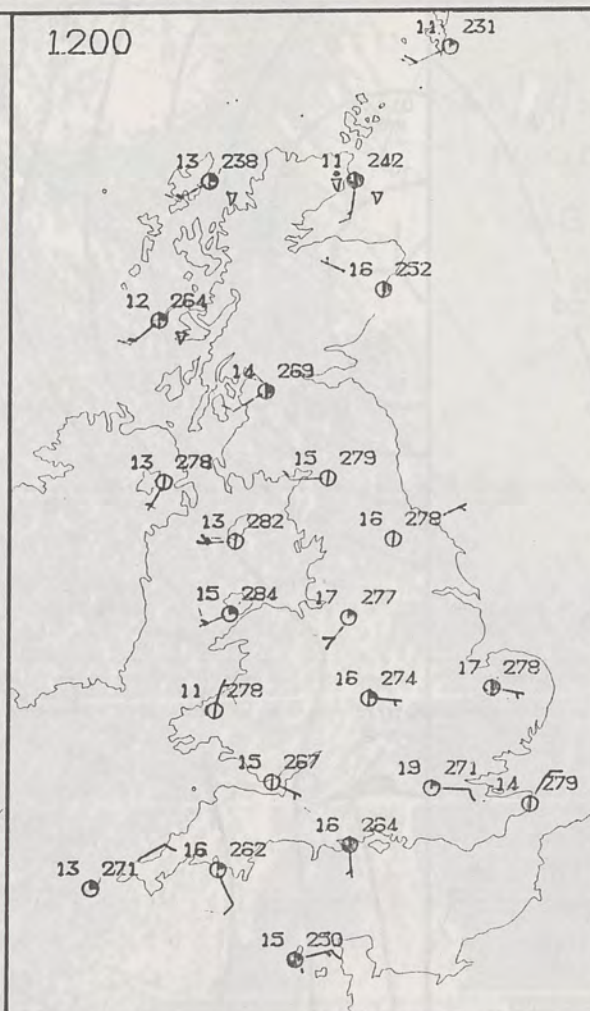
© Crown Copyright 1985 All rights reserved



0600



1200



WEDNESDAY
29 MAY 1985

SUMMARY OF BRITISH WEATHER

Much of the United Kingdom had a dry night, with clear skies, but in northern and western Scotland and the Isle of Man there were a few showers. It was quite a cold night, with many places having frost on the ground.

During the day most places were dry and sunny, but in northeast England a few places had a light shower in the afternoon and in northern Scotland many places had a shower or two during the day.

Temperatures were close to or a little above normal in most places.

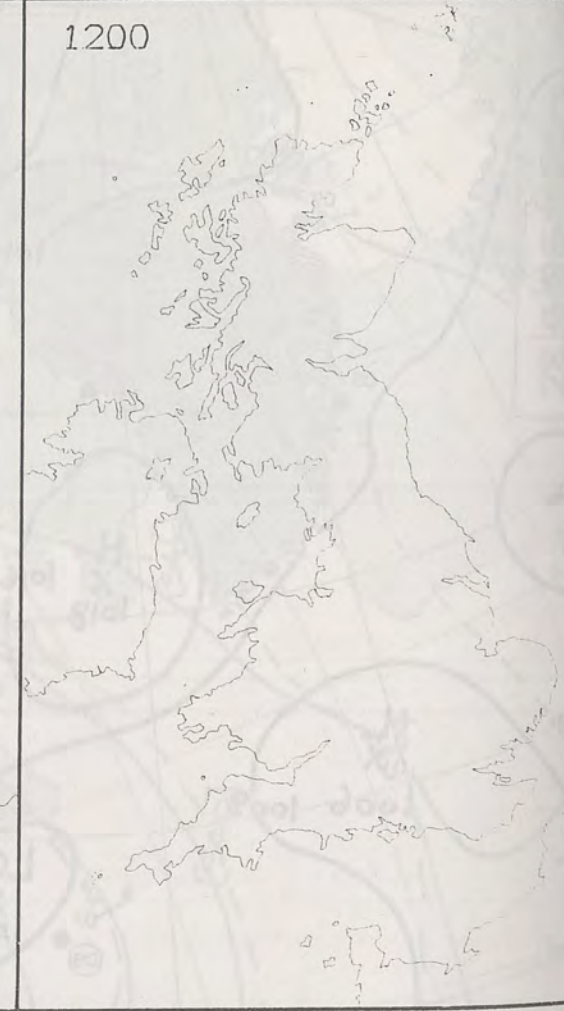
London Weather Centre
284-286 High Holborn
London WC1V 7HX
All times are GMT

© Crown Copyright 1985 All rights reserved

0600

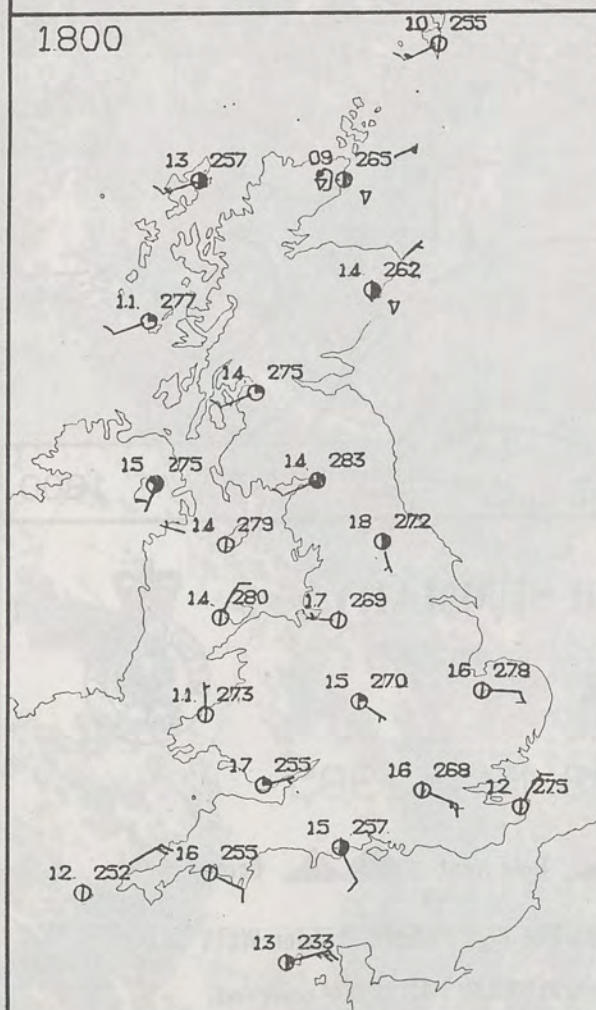


1200

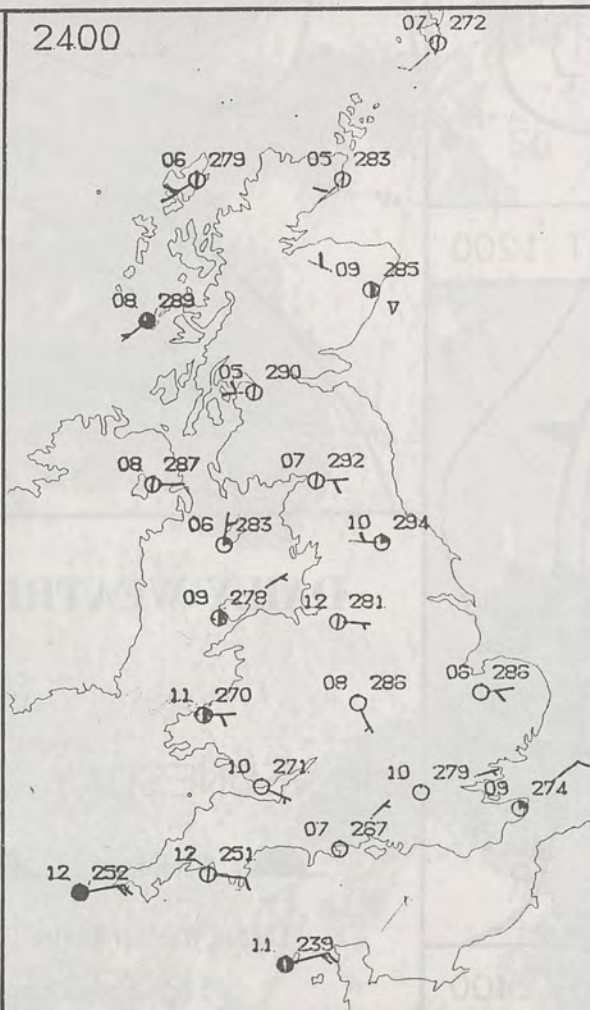


PLOTTED SURFACE OBSERVATIONS

1800



2400

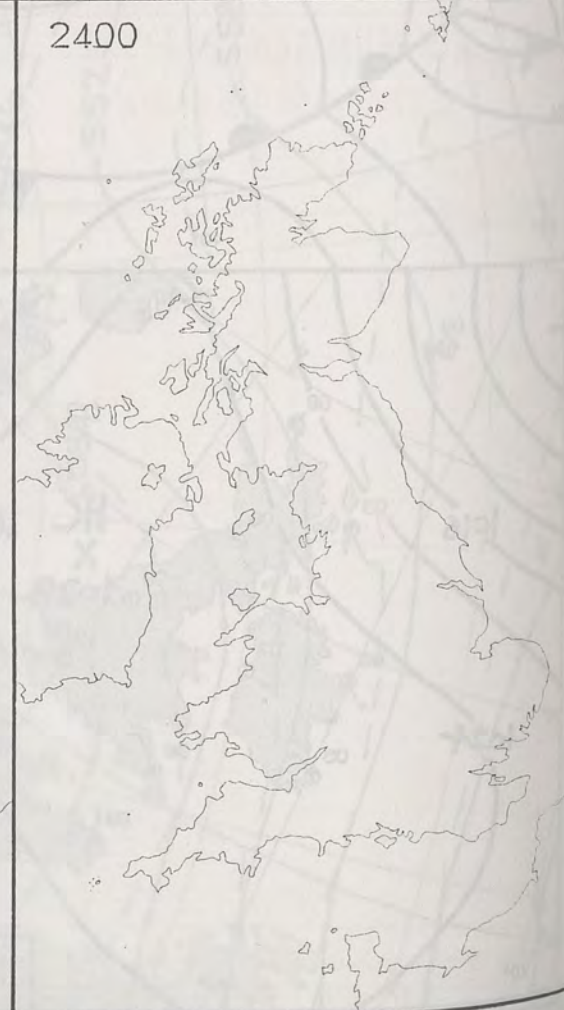


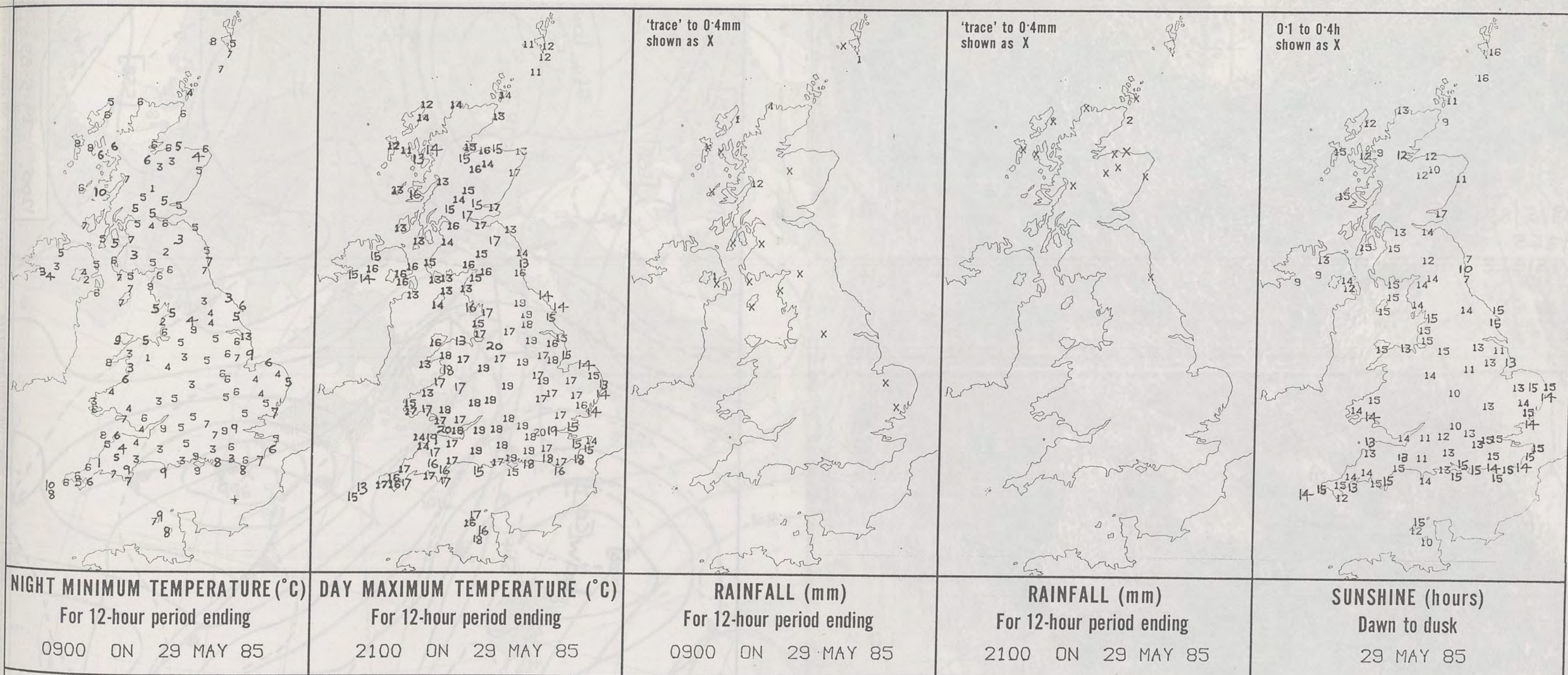
SIGNIFICANT WEATHER CHARTS

1800



2400





EXTREMES FOR WEDNESDAY 29TH MAY 1985

Highest maximum	:	19.6°C Manchester and Cardiff Weather Centres and London/Heathrow
Lowest maximum	:	10.8°C Foula (Setland)
Lowest minimum	:	0.9°C Cynwyd (Clwyd)
Lowest grass minimum	:	-5.6°C Brawdy (Dyfed)
Most rain (24 hours from 0900 GMT)	:	2.6 mm Prabost (Isle of Skye)
Most sun	:	16.6 hrs Leuchars (St. Andrews/Fife)



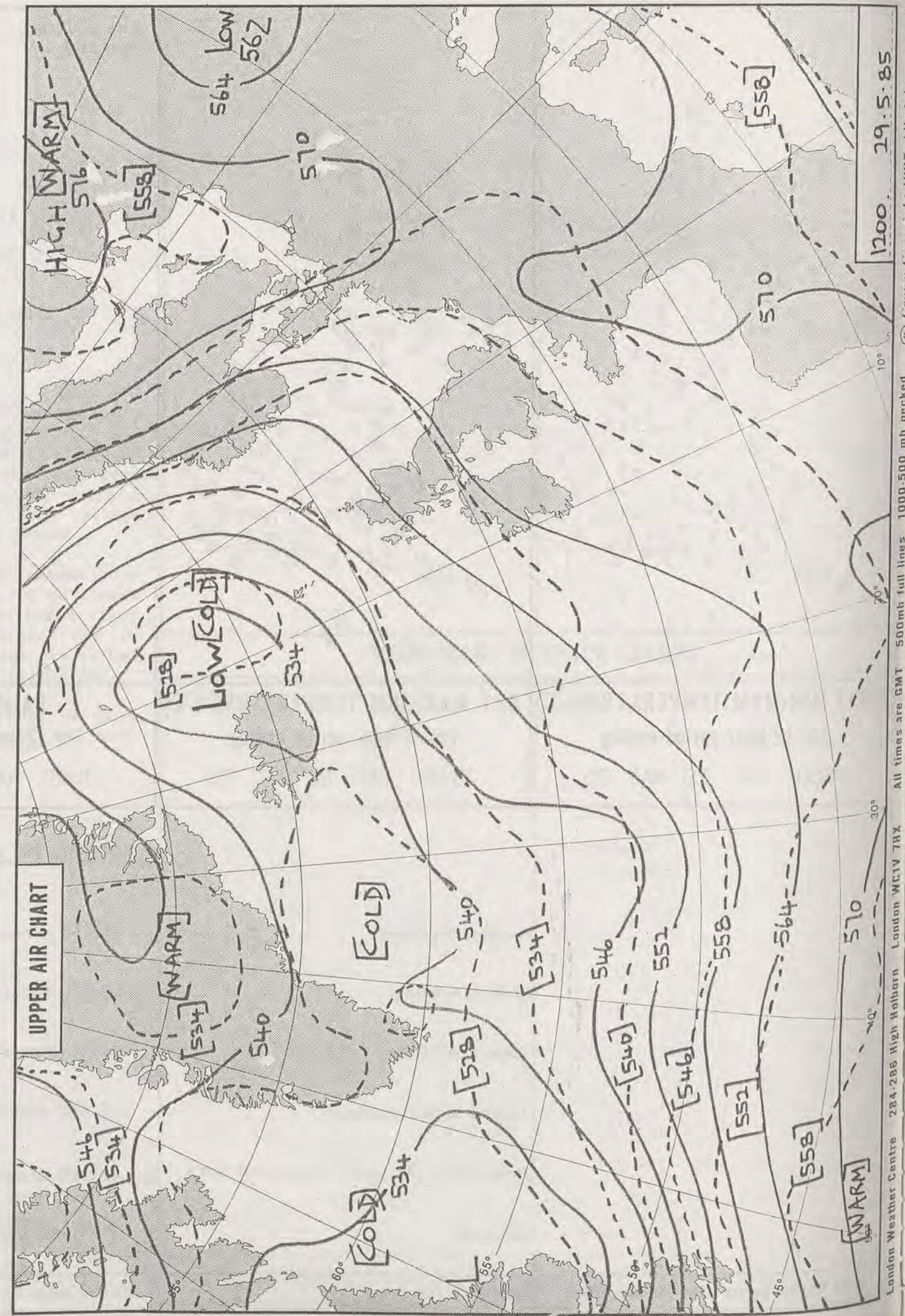
**DAILY
WEATHER
SUMMARY**



© Crown Copyright 1985
All rights reserved

29/5/85
1345
VISIBLE

20
50
100
100
50
20

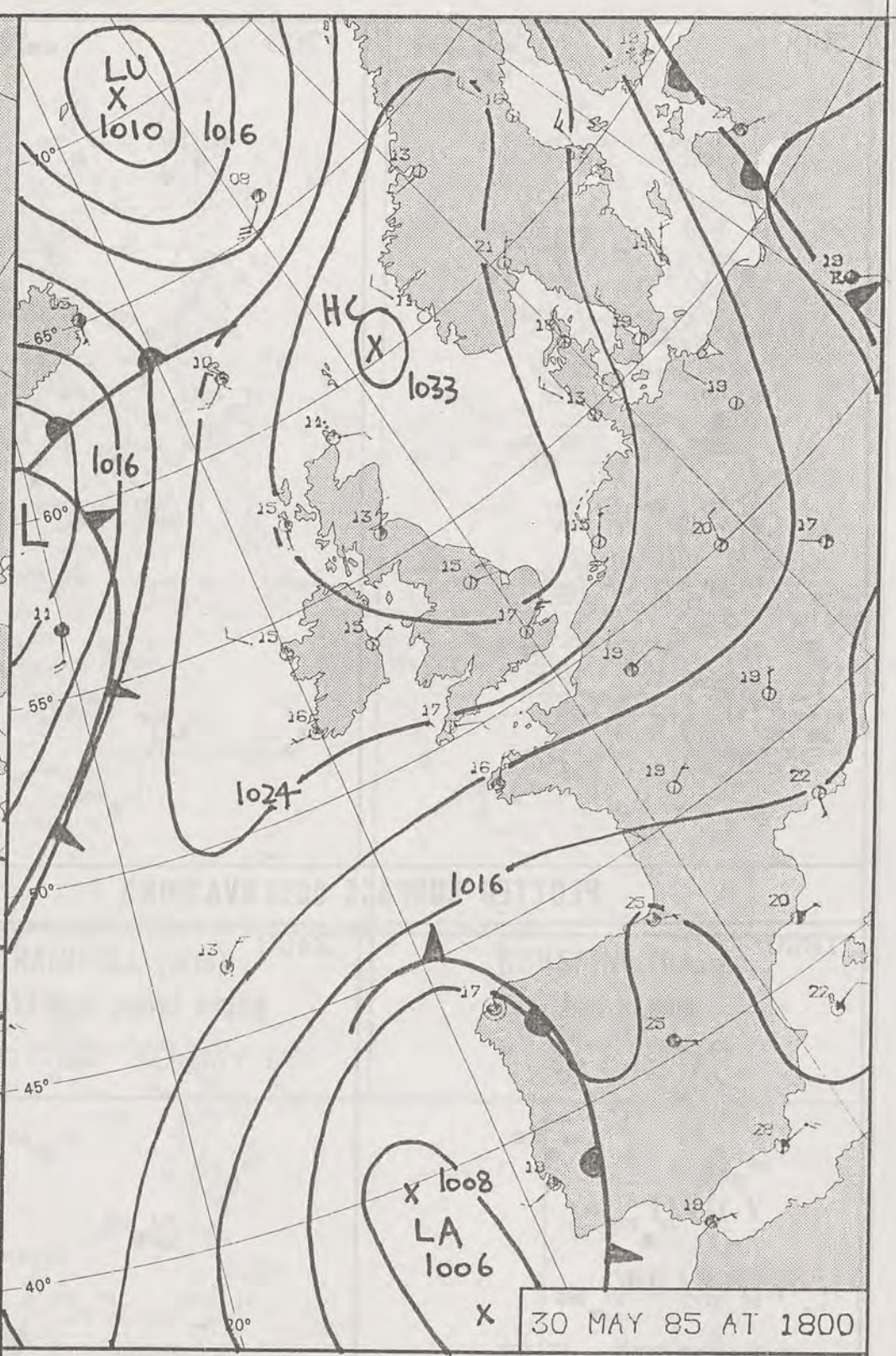
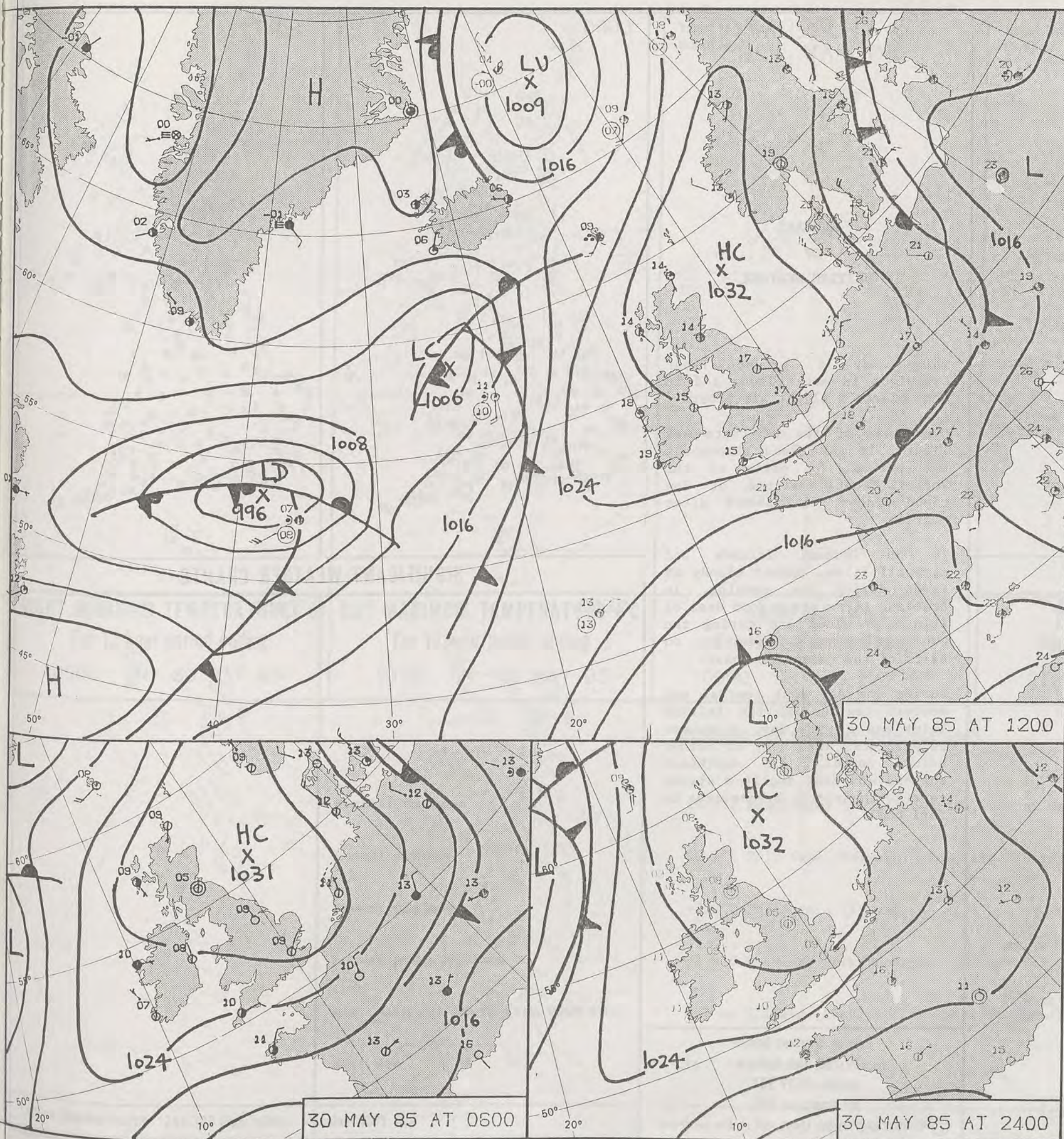


1200 29.5.85

London Weather Centre 284-286 High Holborn London WC1V 7HX All times are GMT 500mb full lines 1000-500 mb pecked © Crown Copyright 1985 All rights reserved

570

[WARM]



DAILY WEATHER SUMMARY

FOR

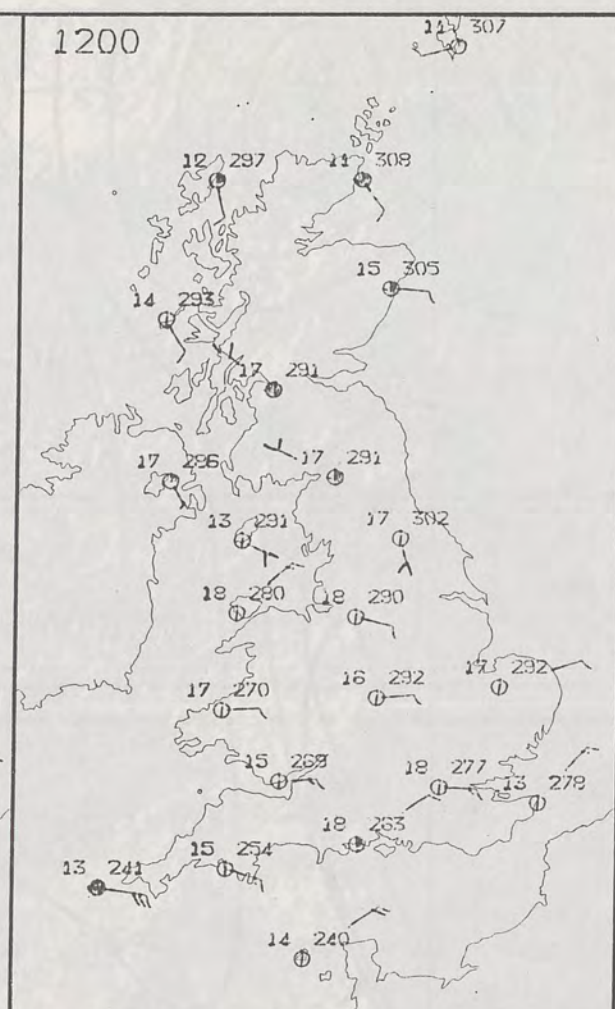
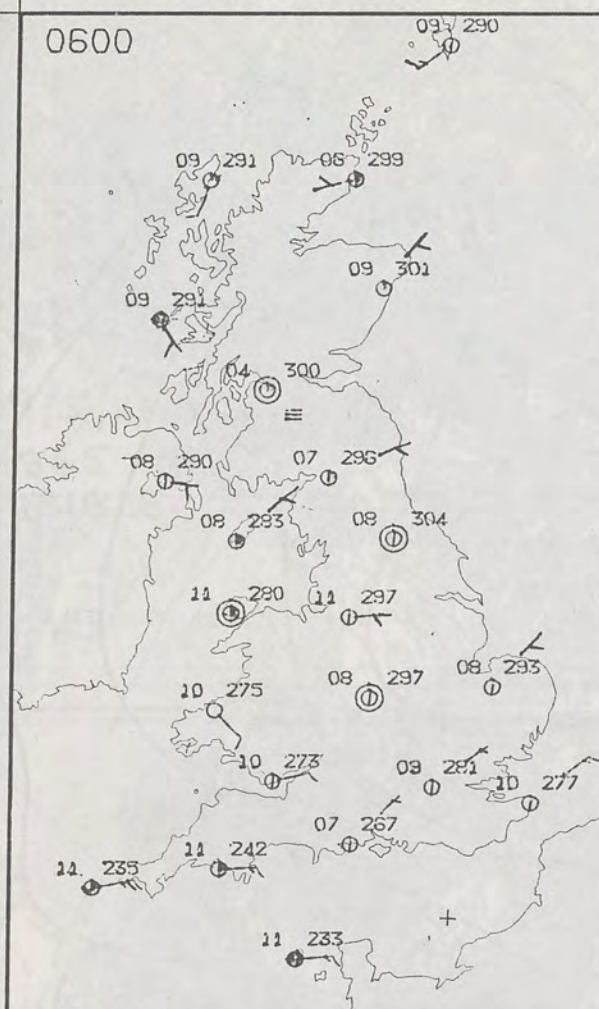
THURSDAY 30 MAY 1985

Warm front Cold front Occlusion

London Weather Centre 284-286 High Holborn London WC1V 7HX

© Crown Copyright 1985 All rights reserved





THURSDAY
30 MAY 1985

SUMMARY
OF
BRITISH WEATHER

There was a ground frost overnight in many places and in some places a slight air frost.

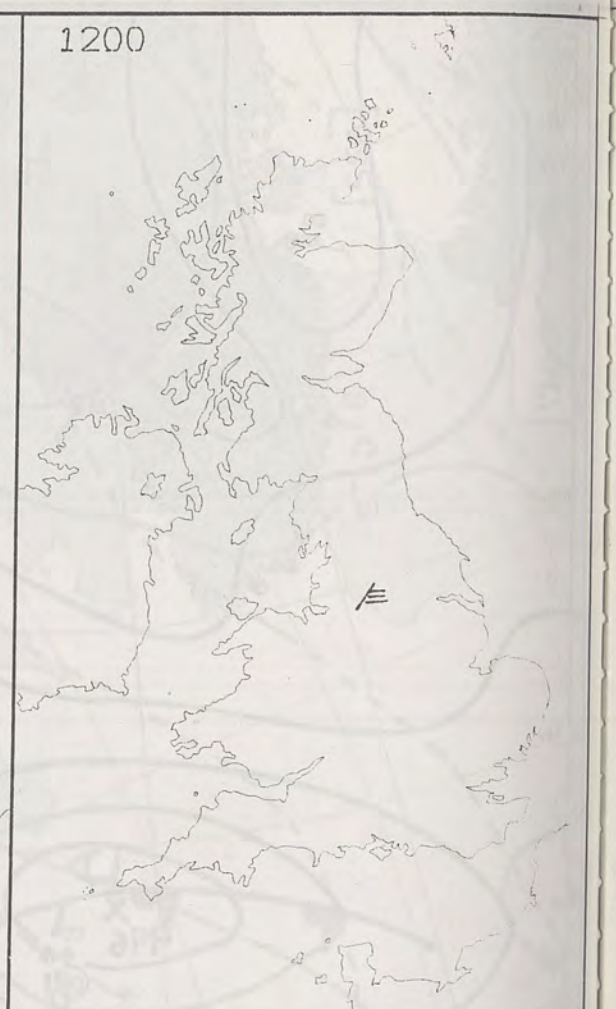
Over most of the UK there was little, if any cloud throughout the period. On parts of the Norfolk coast patches of low cloud soon vanished after sunrise.

In the Channel Islands and Cornwall it was rather cloudy at times during the morning. In Scotland there was a good deal of thin high cloud and during the evening low cloud developed on parts of the northeast coast.

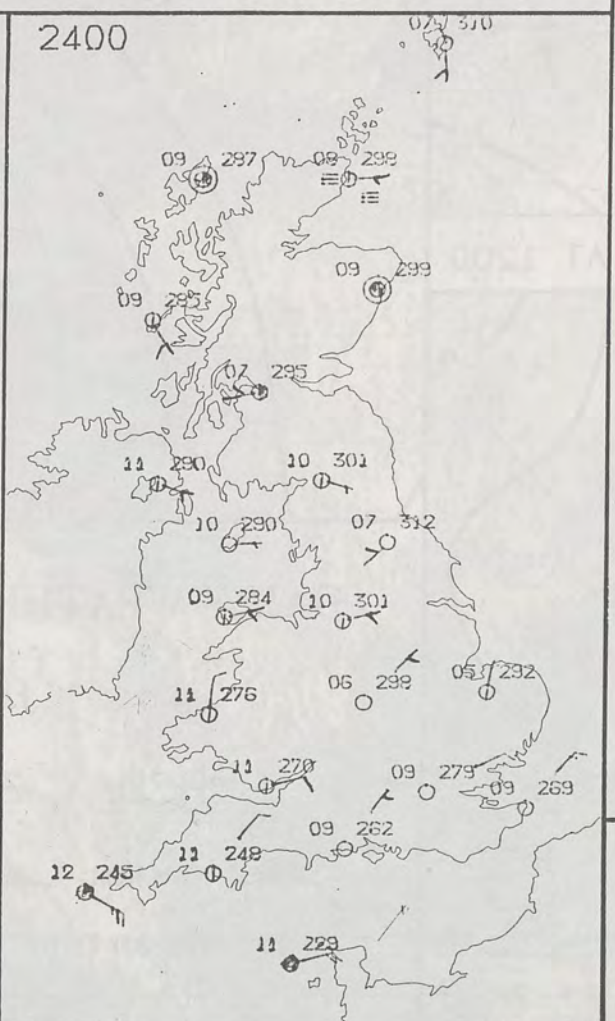
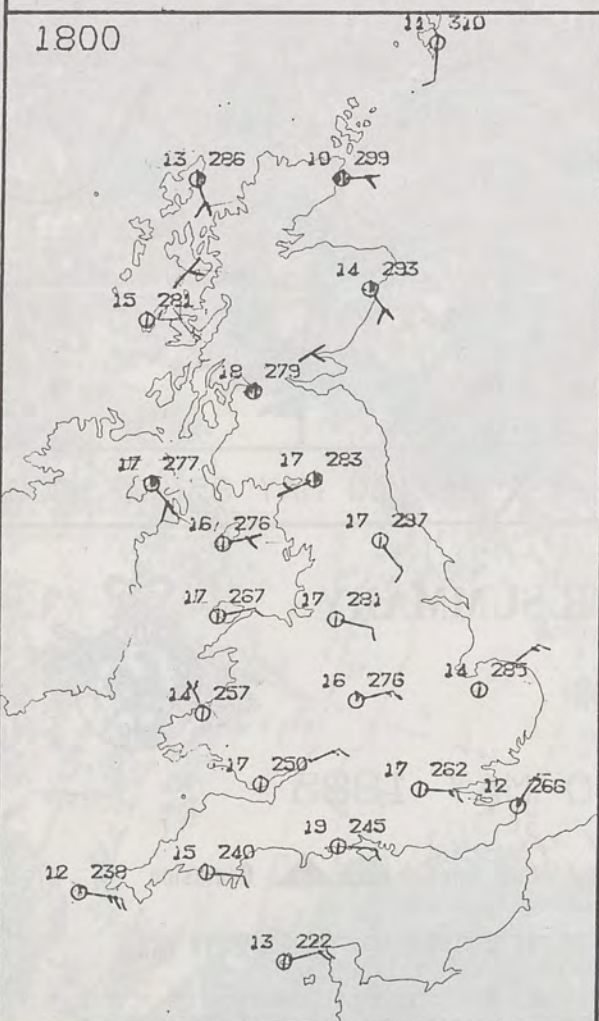
During the day most central and western regions of the British Isles had a warm day, elsewhere temperatures were near or rather below normal. In southeast England and East Anglia a strong east-northeasterly breeze made it feel cool.

London Weather Centre
284-286 High Holborn
London WC1V 7HX
All times are GMT

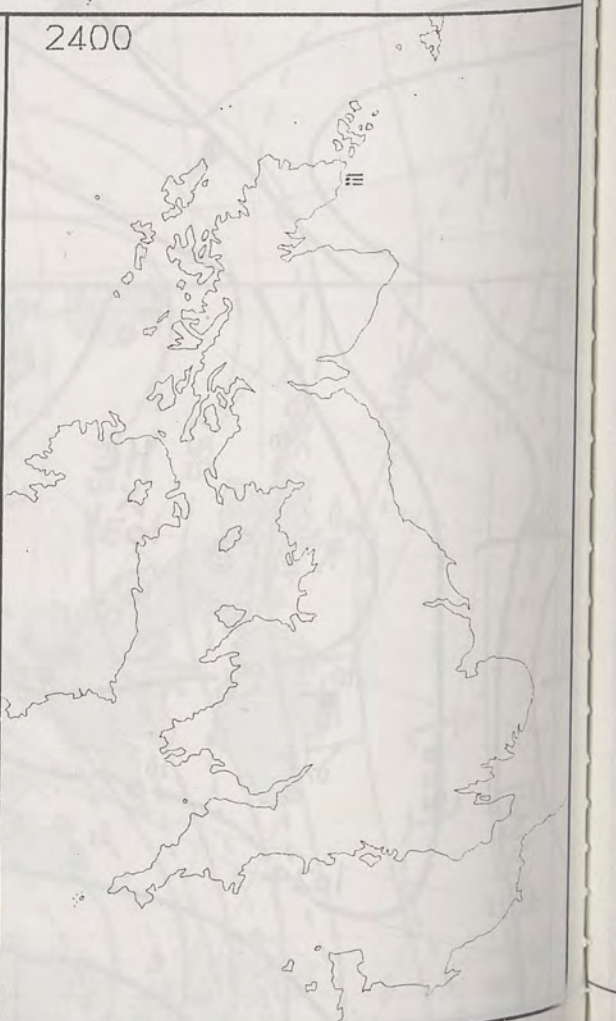
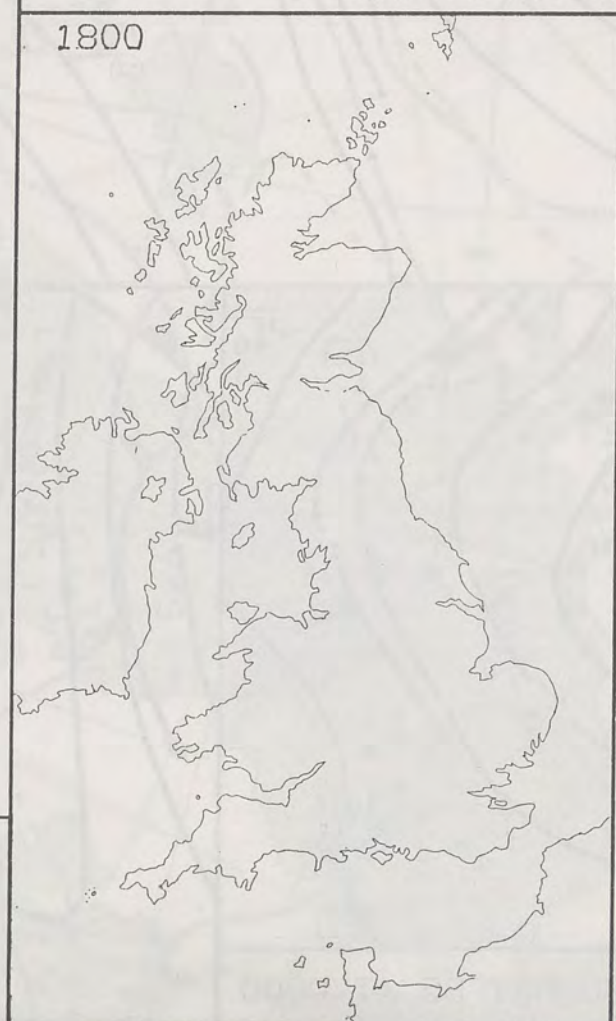
© Crown Copyright 1985 All rights reserved

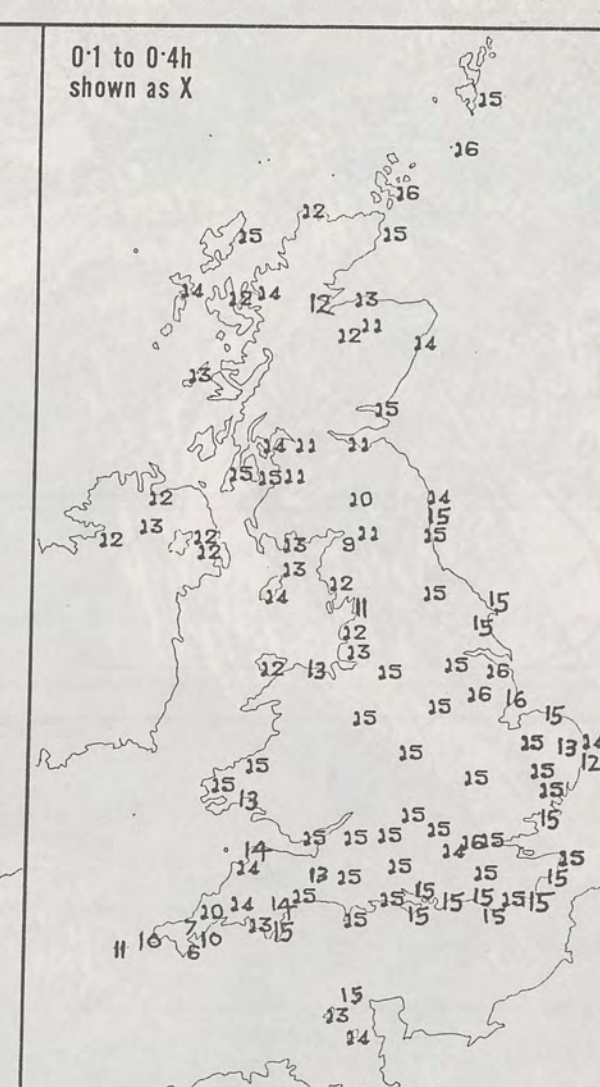
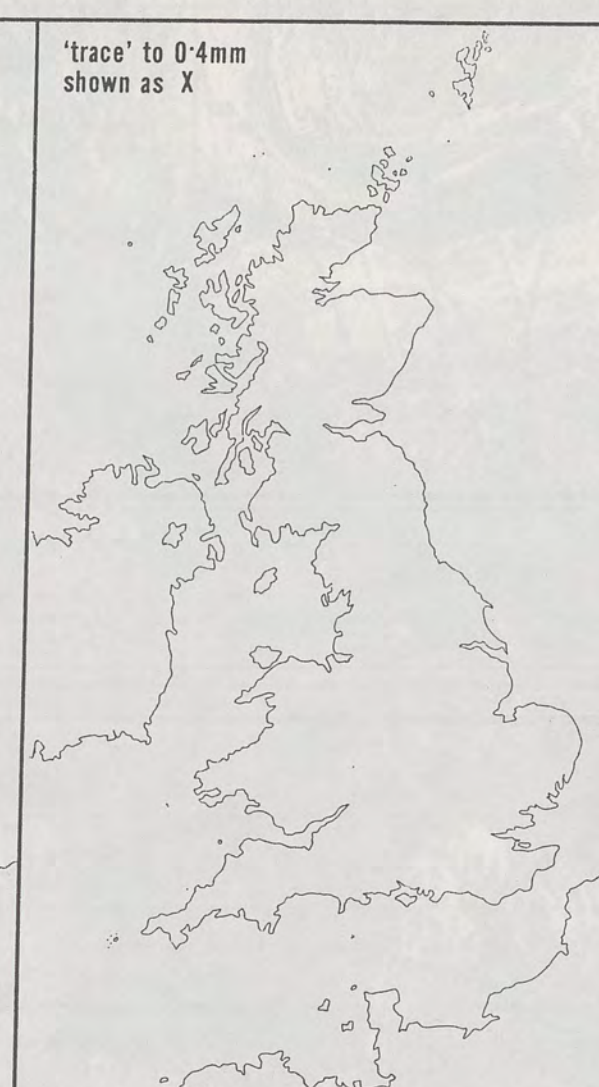
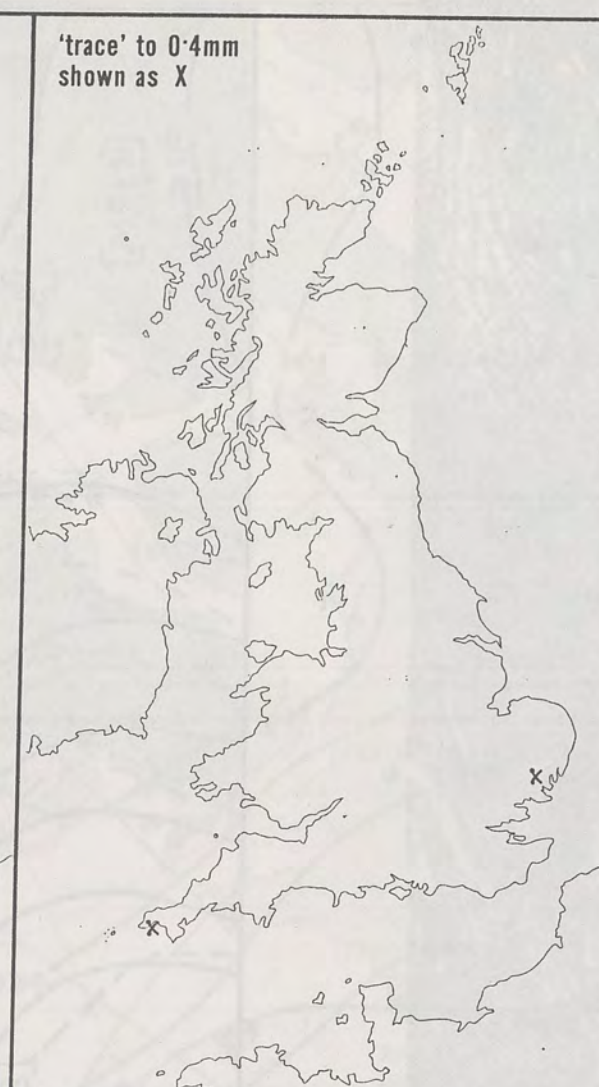
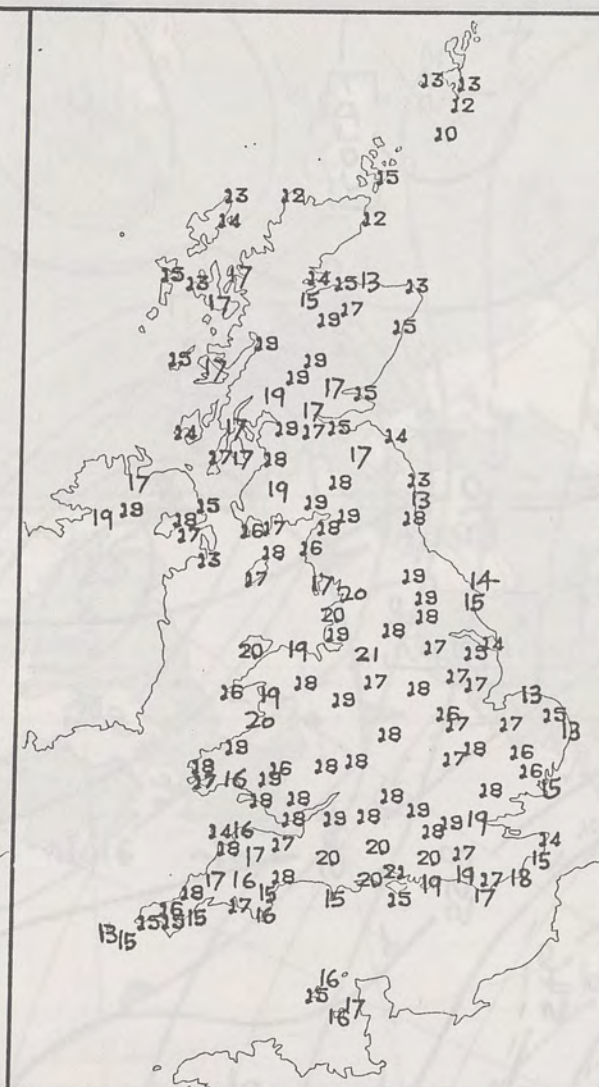
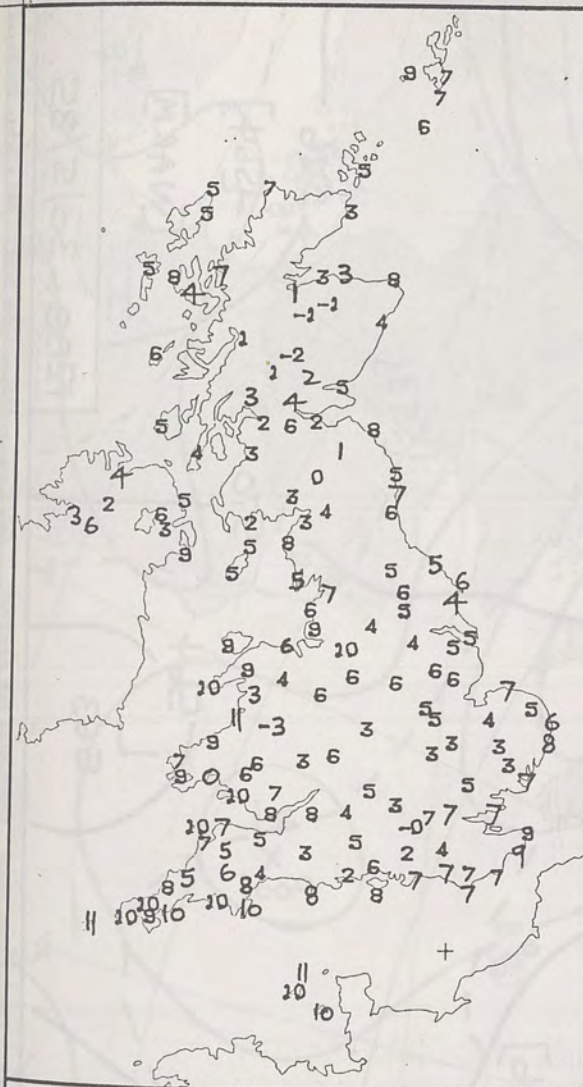


PLOTTED SURFACE OBSERVATIONS



SIGNIFICANT WEATHER CHARTS





NIGHT MINIMUM TEMPERATURE (°C)
For 12-hour period ending
0900 ON 30 MAY 85

DAY MAXIMUM TEMPERATURE (°C)
For 12-hour period ending
2100 ON 30 MAY 85

RAINFALL (mm)
For 12-hour period ending
0900 ON 30 MAY 85

RAINFALL (mm)
For 12-hour period ending
2100 ON 30 MAY 85

SUNSHINE (hours)
Dawn to dusk
30 MAY 85

EXTREMES FOR THURSDAY 30TH MAY 1985

Highest maximum : 20.5°C Manchester and Southampton Weather Centres

Lowest maximum : 10.4°C Fair Isle (Between Orkney and Shetland)

Lowest minimum : -2.6°C St. Harmon (Powys)

Lowest grass minimum : -7.0°C Beaufort Park/Bracknell (Berkshire)

Most rain (24 hours from 0900 GMT) : 0.8 mm Diabaig (Loch Torridon/West Scotland)

Most sun : 16.1 hrs Kirkwall (Orkney)

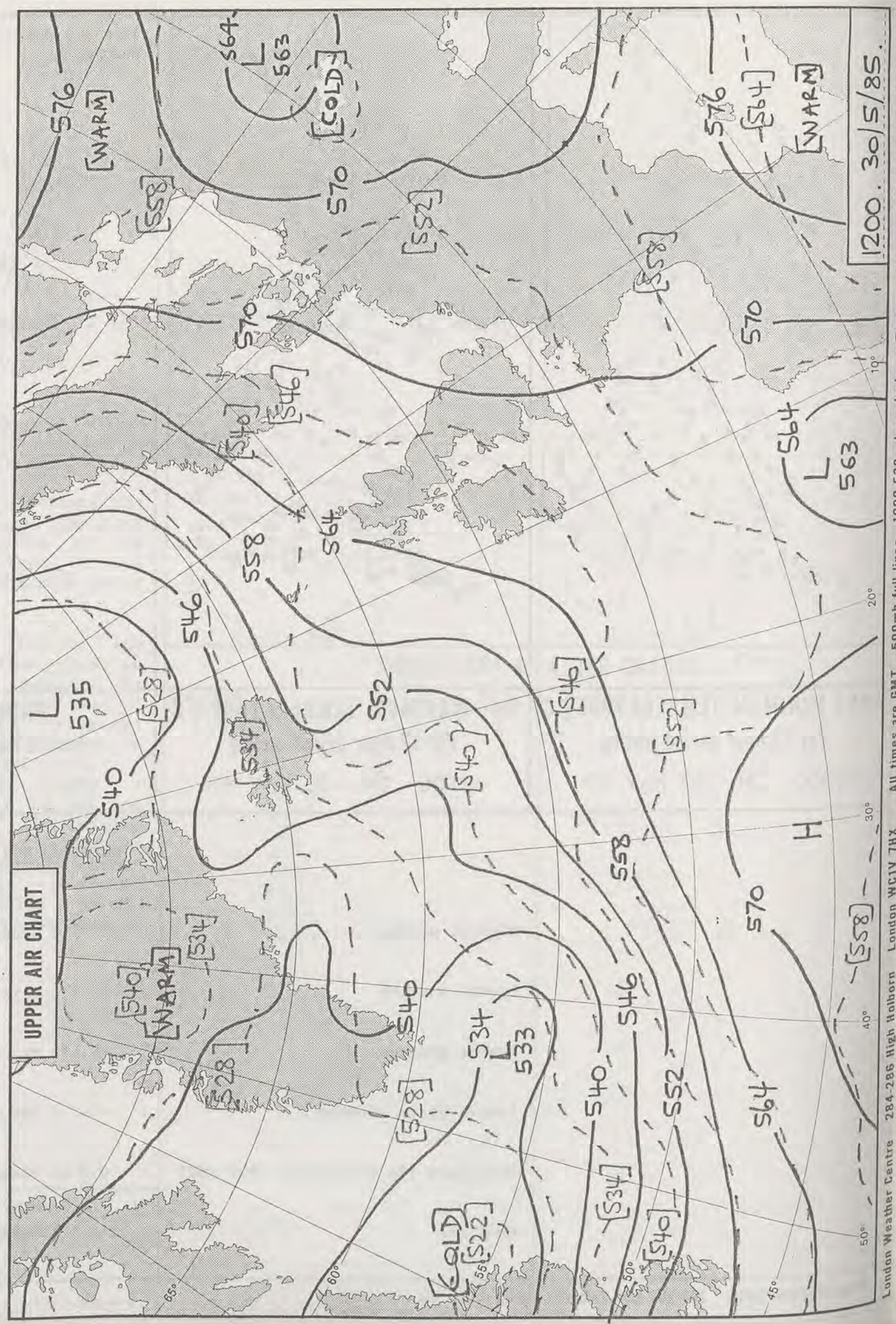



**DAILY
WEATHER
SUMMARY**

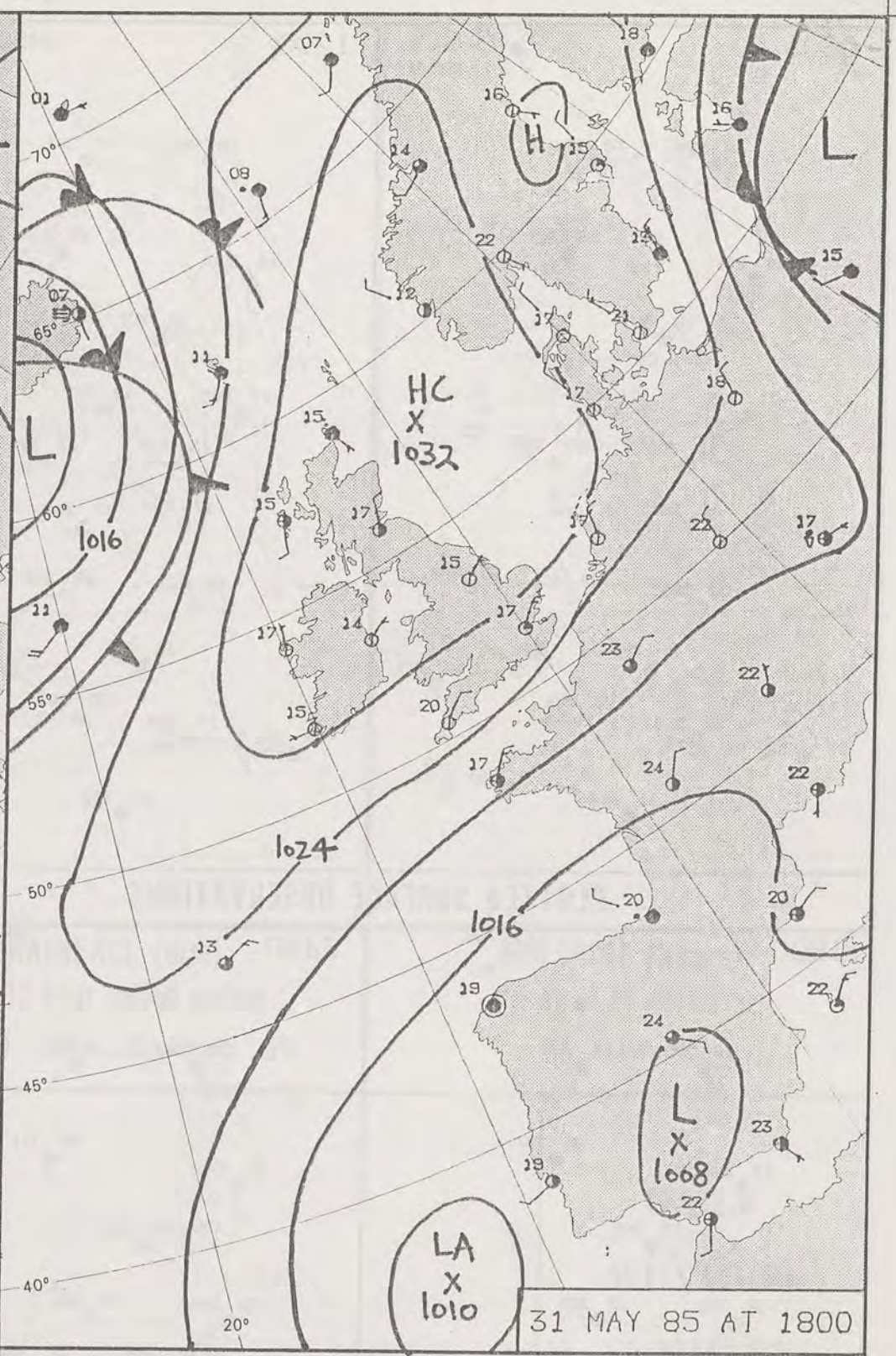
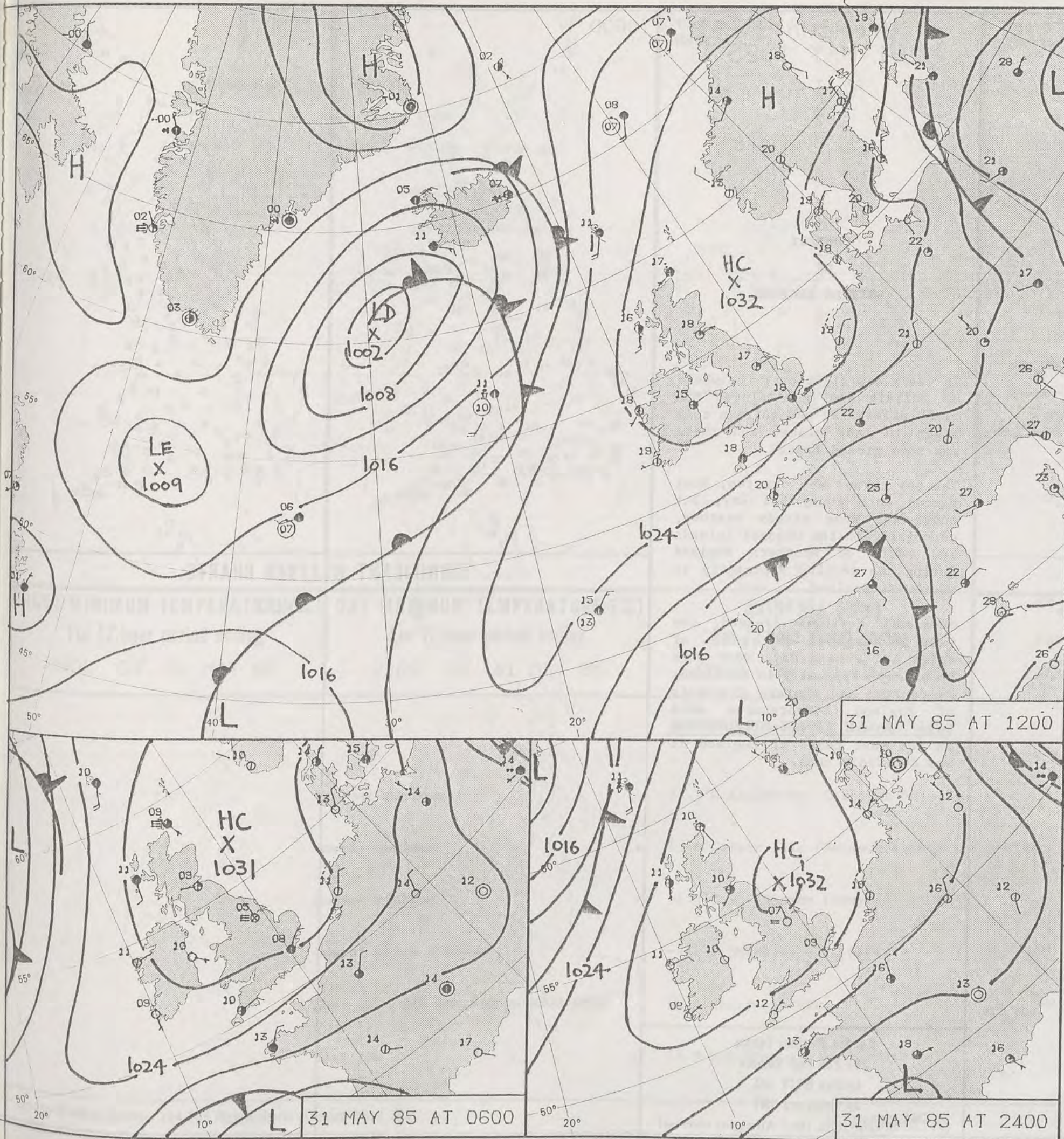


© Crown Copyright 1985
All rights reserved

30/5/85
1340
VISIB E



1200. 30/5/85.
563
[558]
London Weather Centre 284-286 High Holborn London WC1V 7HX All times are GMT 500mb full lines 1000-500 mb pecked © Crown Copyright 1985 All rights reserved



DAILY WEATHER SUMMARY

FOR

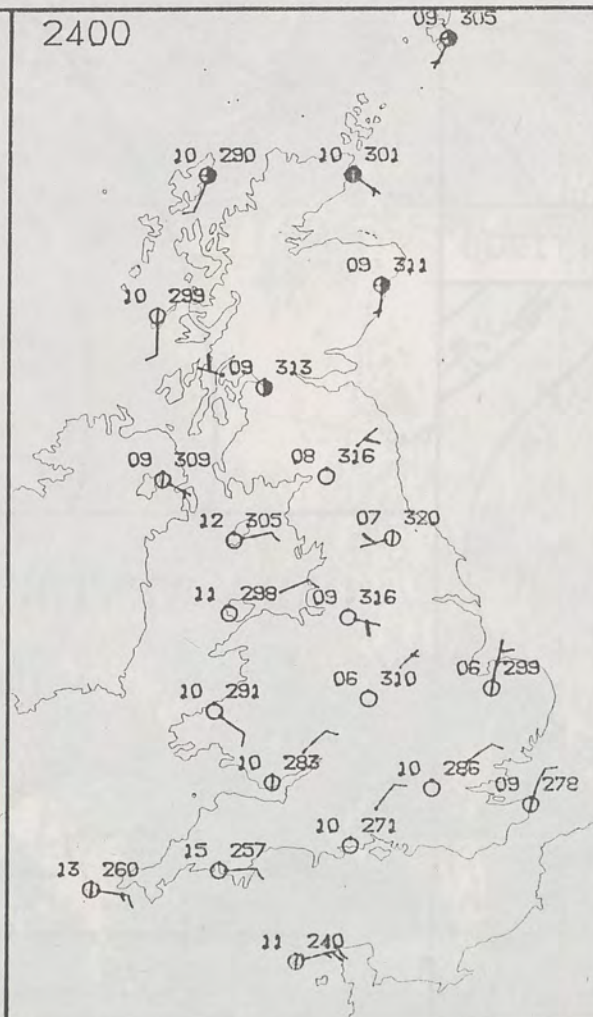
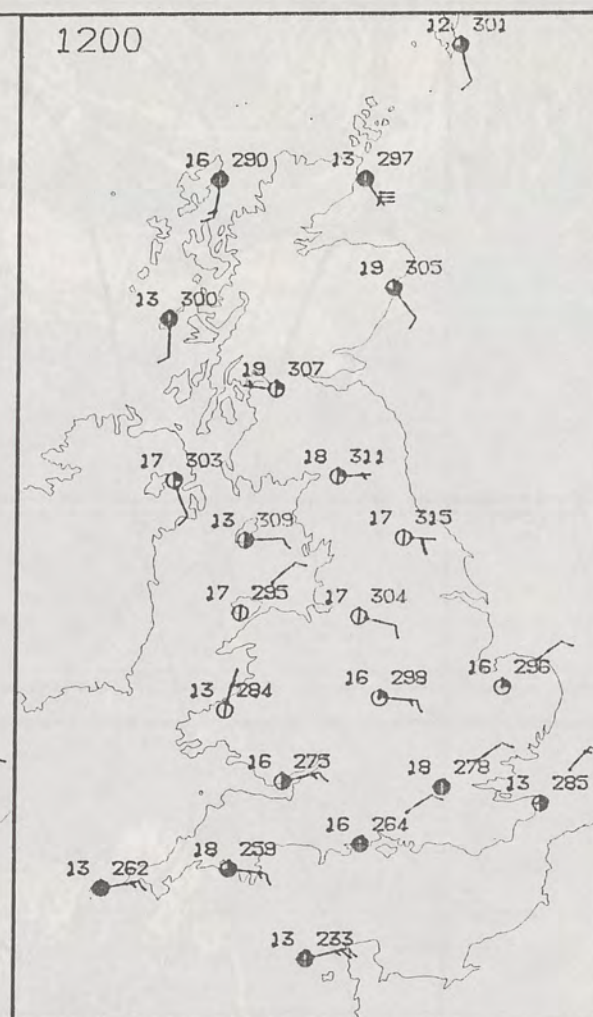
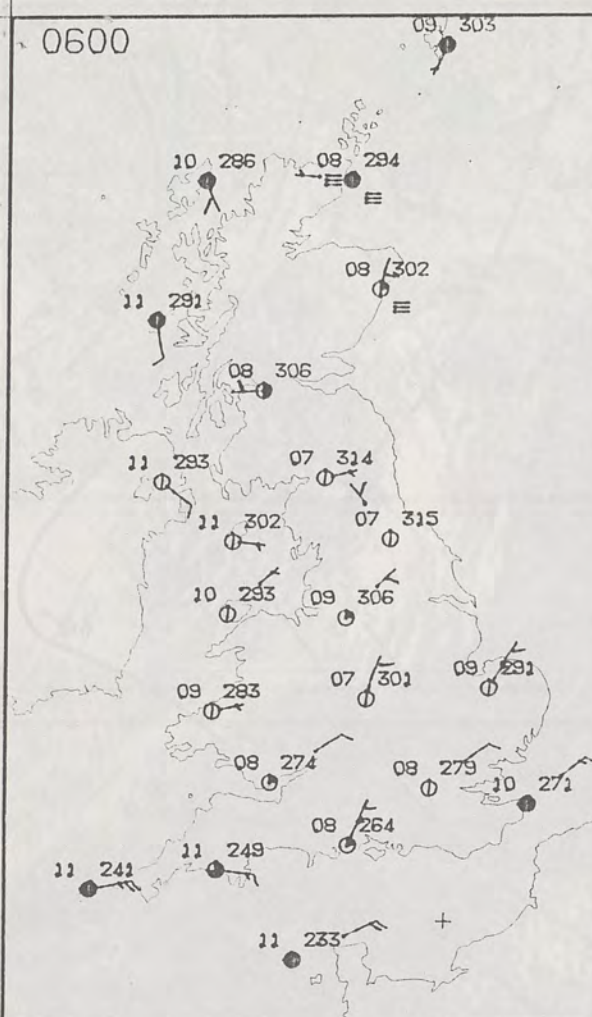
FRIDAY 31 MAY 1985

Warm front Cold front Occlusion

London Weather Centre 284-286 High Holborn London WC1V 7HX

© Crown Copyright 1985 All rights reserved





SUMMARY OF BRITISH WEATHER

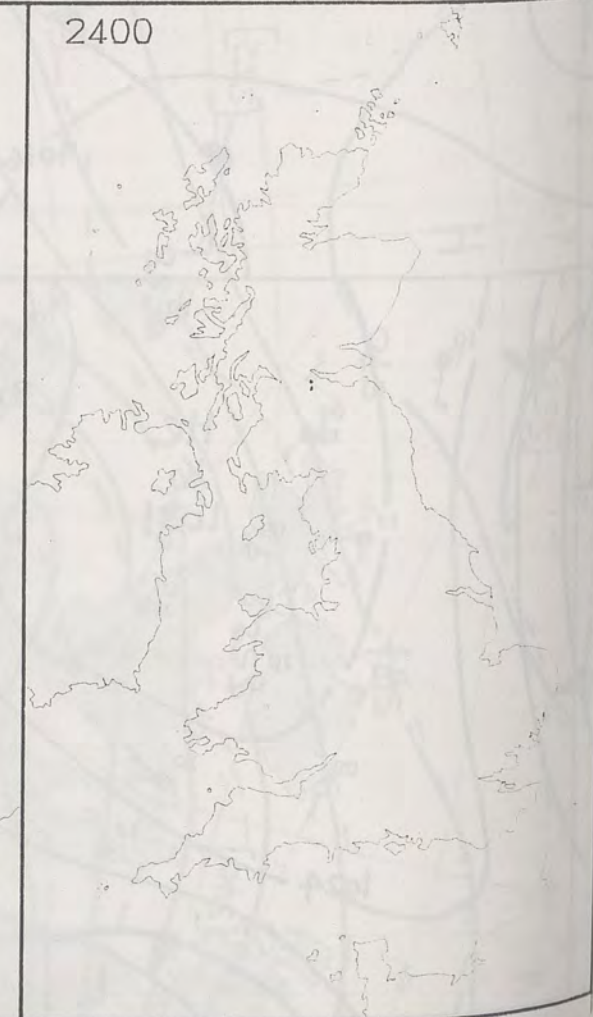
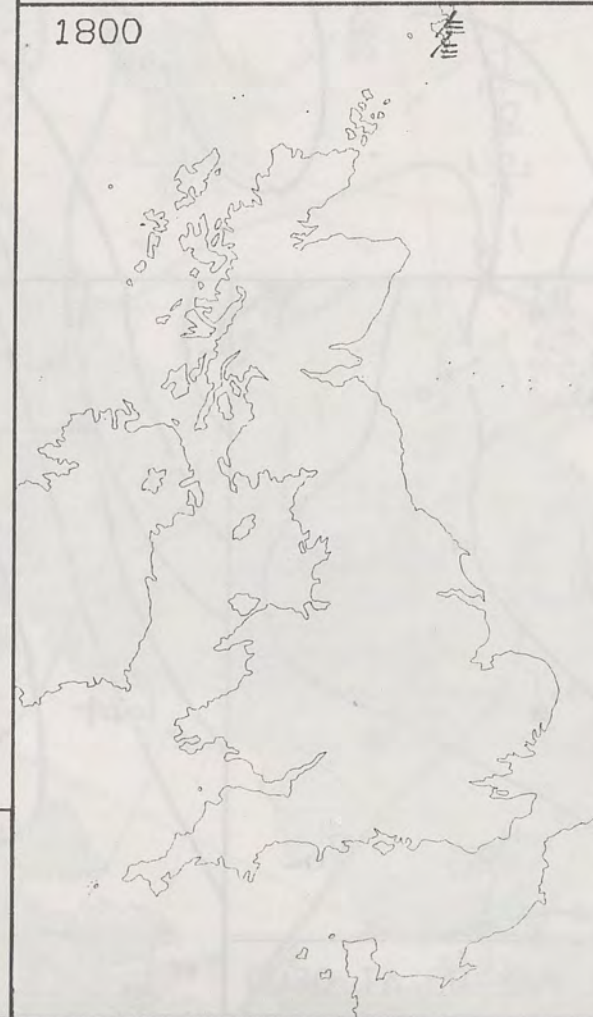
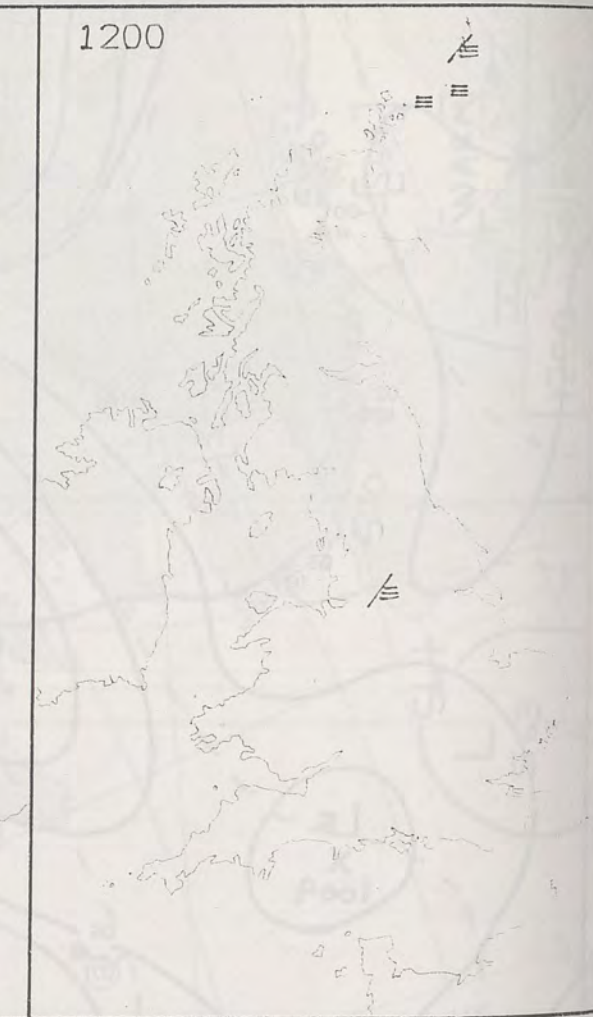
It was a dry night over the whole of Britain and most places had clear skies. It was quite a cold night in many places and there was some ground frost.

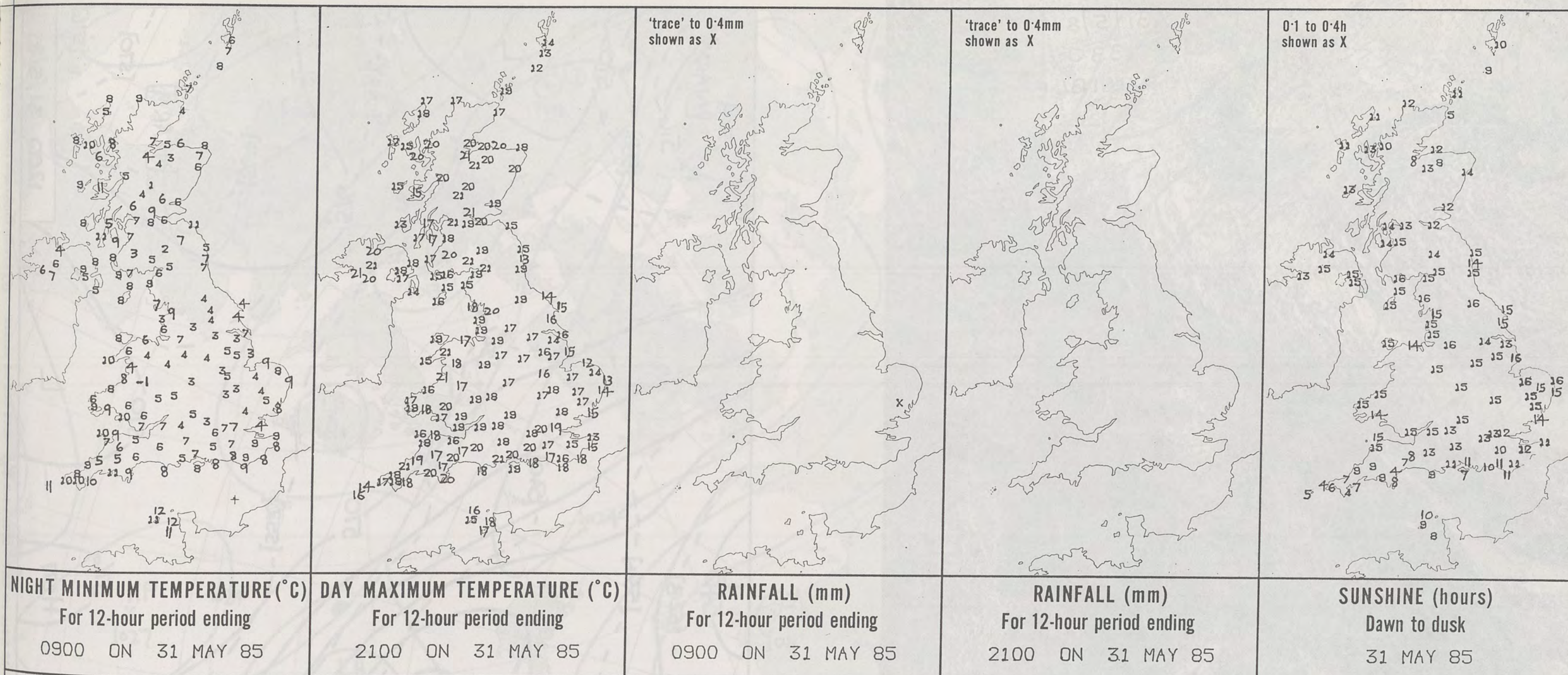
The day turned out dry too. Most places were sunny all day, but there was some cloudy weather, especially in the Channel Islands and parts of southern England during the morning especially in southwest England.

Scotland, Northern Ireland, the west of England and parts of Wales had a warm day, very warm in places especially in Scotland. In central and eastern districts of England temperatures were below normal in most places and on the east coast of England it was decidedly cool.

London Weather Centre
284-286 High Holborn
London WC1V 7HX
All times are GMT

© Crown Copyright 1985 All rights reserved





EXTREMES FOR FRIDAY 31ST MAY 1985

Highest maximum	: 21.3°C Aberdovey (Cardigan Bay)
Lowest maximum	: 12.0°C Fair Isle (Between Orkney and Shetland)
Lowest minimum	: -1.3°C St. Harmon (Powys)
Lowest grass minimum	: -4.1°C Shawbury (Nr. Shrewsbury)
Most rain (24 hours from 0900 GMT)	: No significant rain
Most sun	: 15.8 hrs Skegness (Lincolnshire)



**DAILY
WEATHER
SUMMARY**



© Crown Copyright 1985
All rights reserved

