

DUPLICATE

Daily Weather Summary

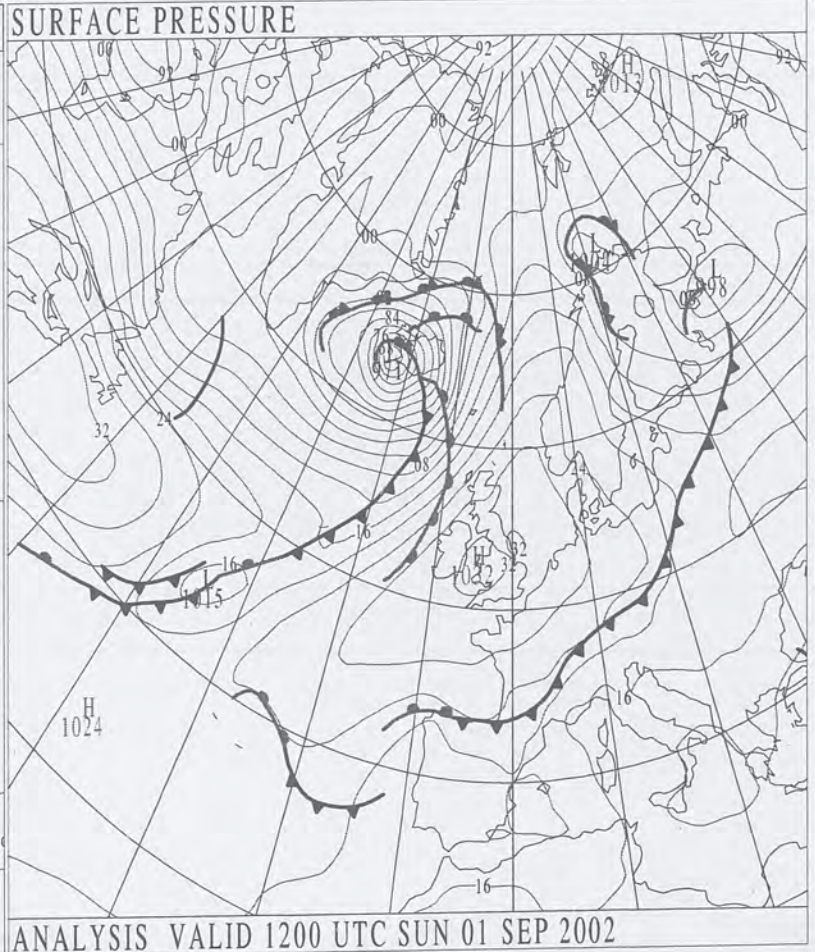
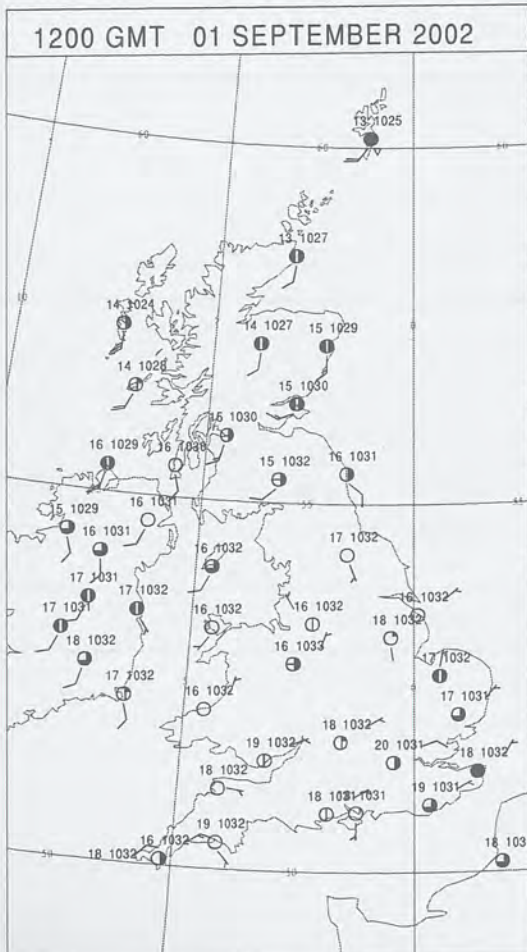

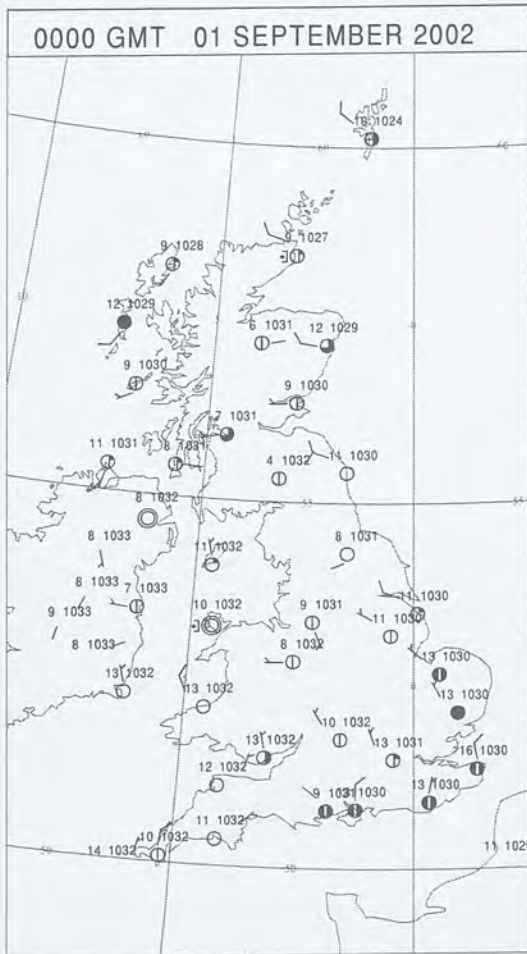
September 2002

DATA UKMO Duplicate

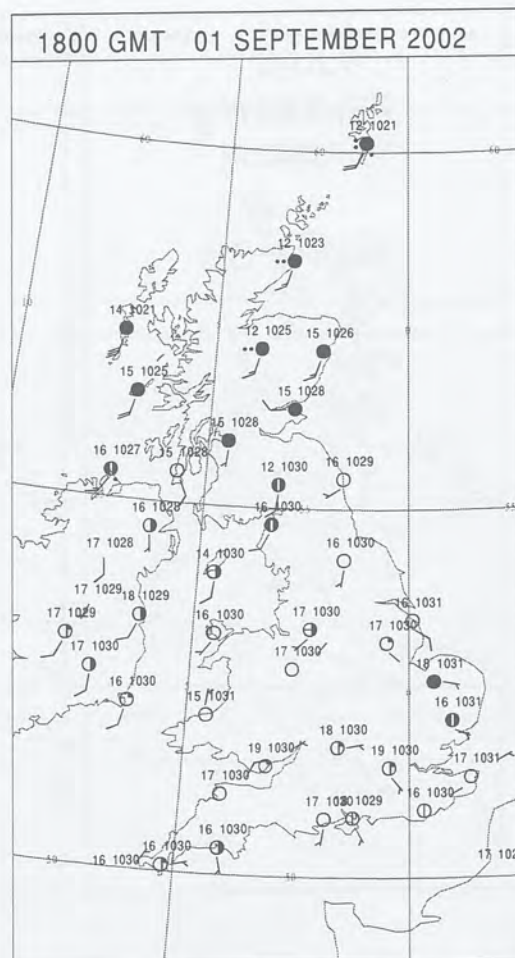
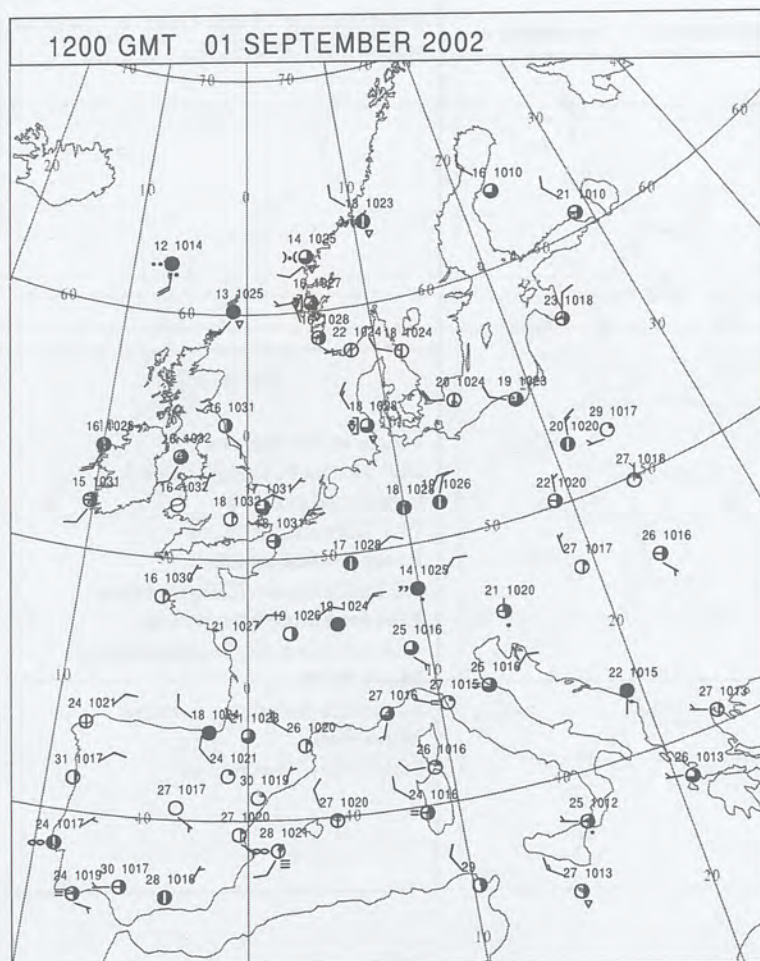
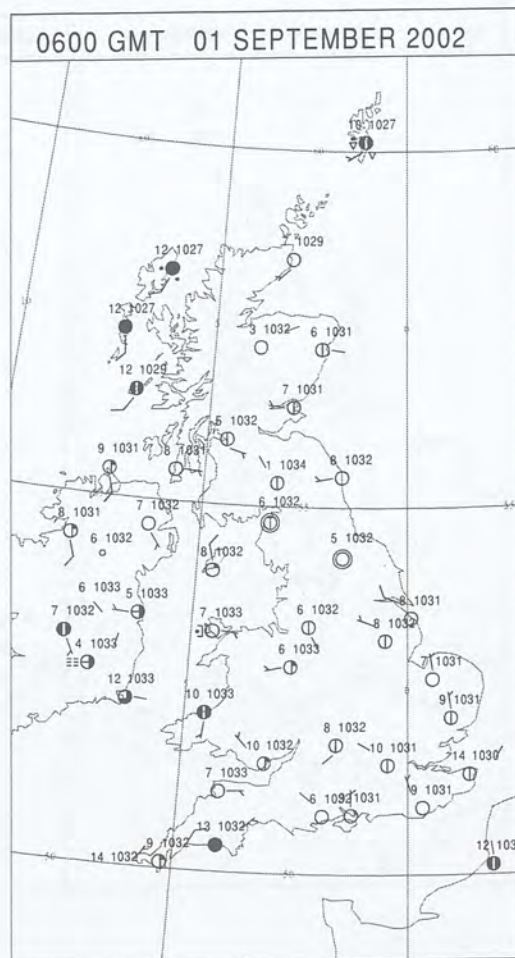
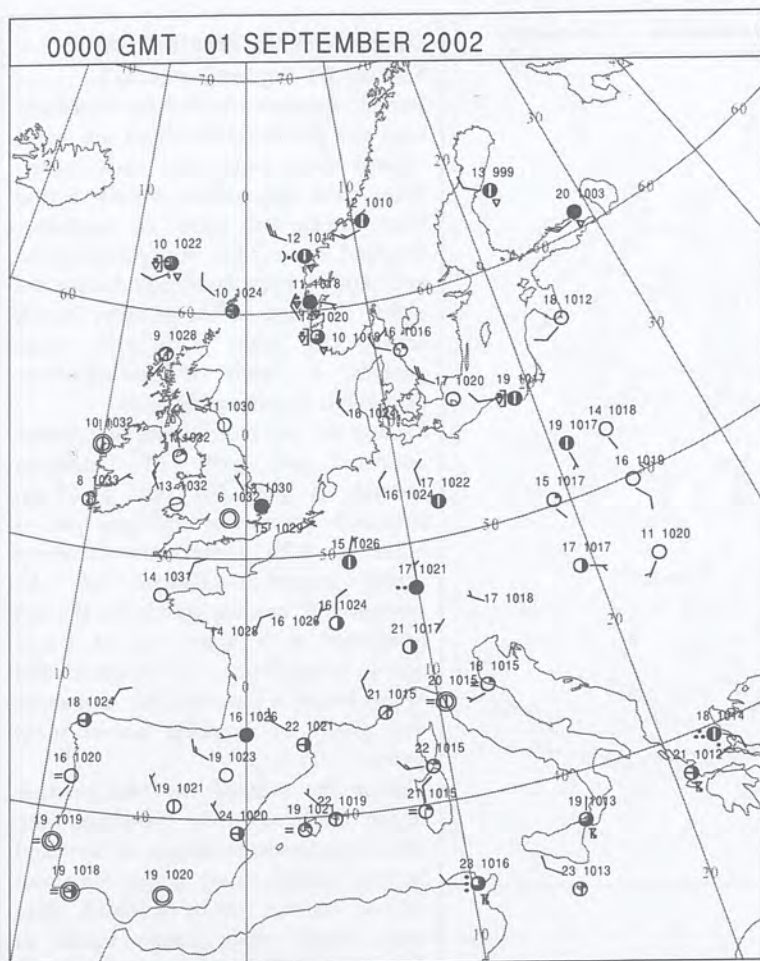
National Meteorological Library
FitzRoy Road, Exeter, Devon. EX1 3PB







DAILY WEATHER SUMMARY



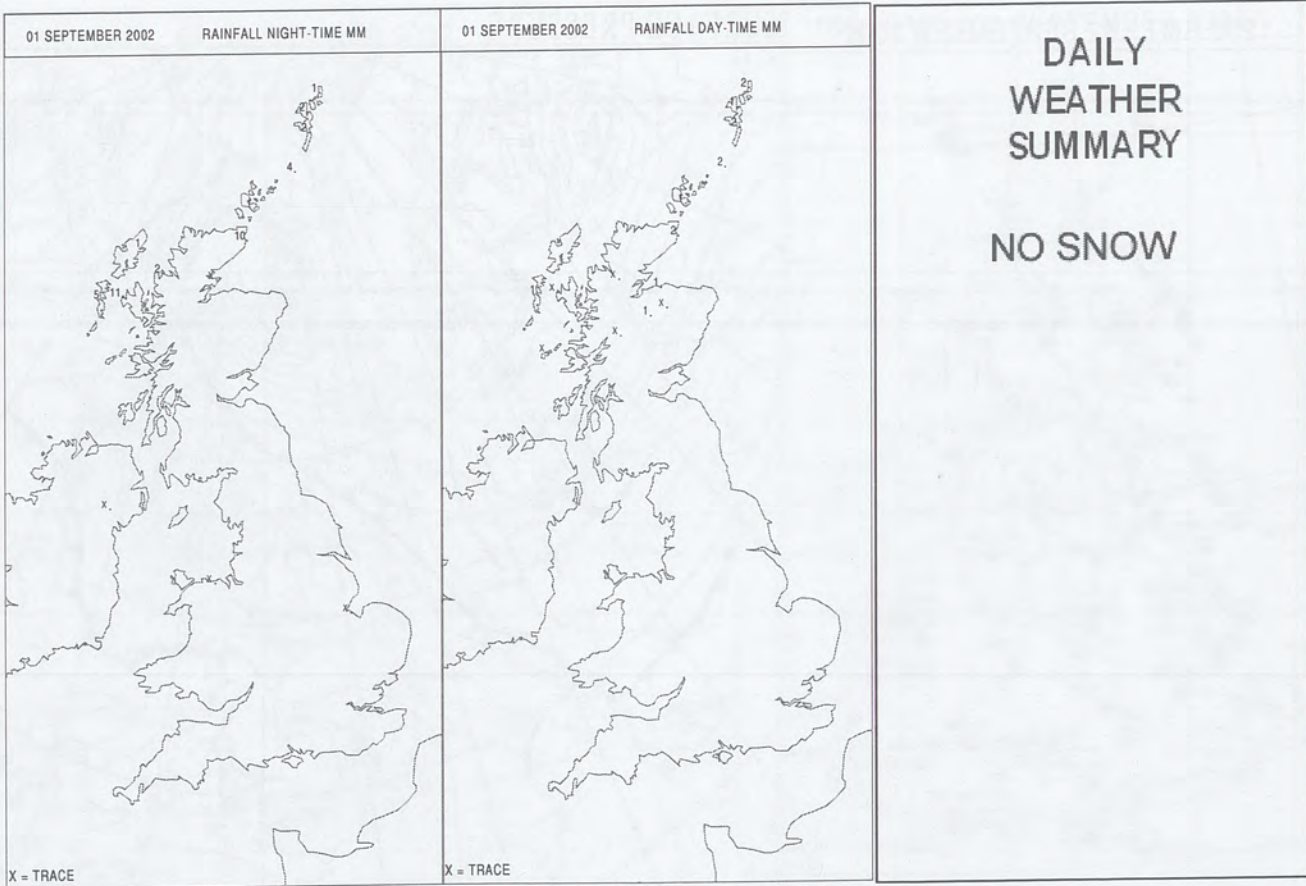
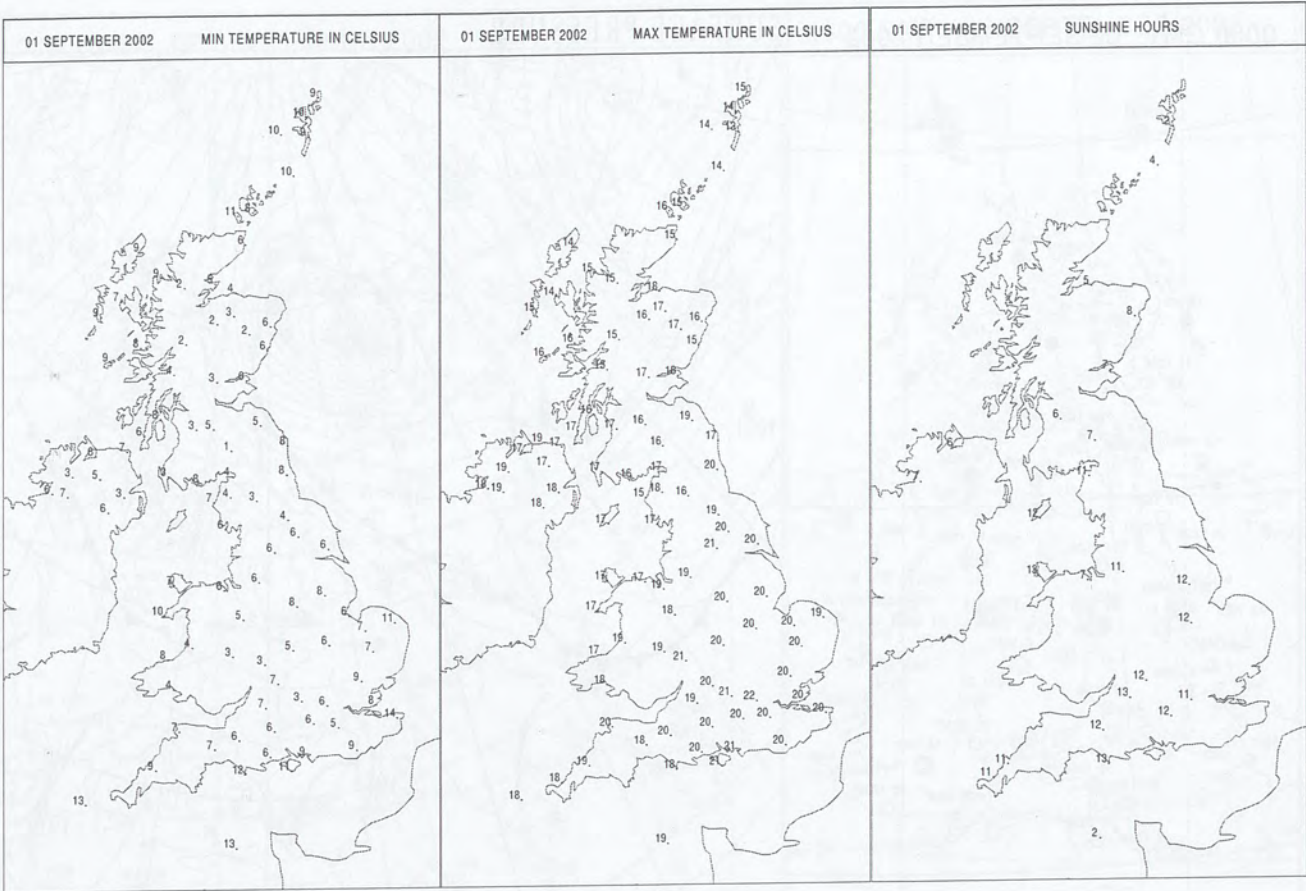
SURFACE REPORTS



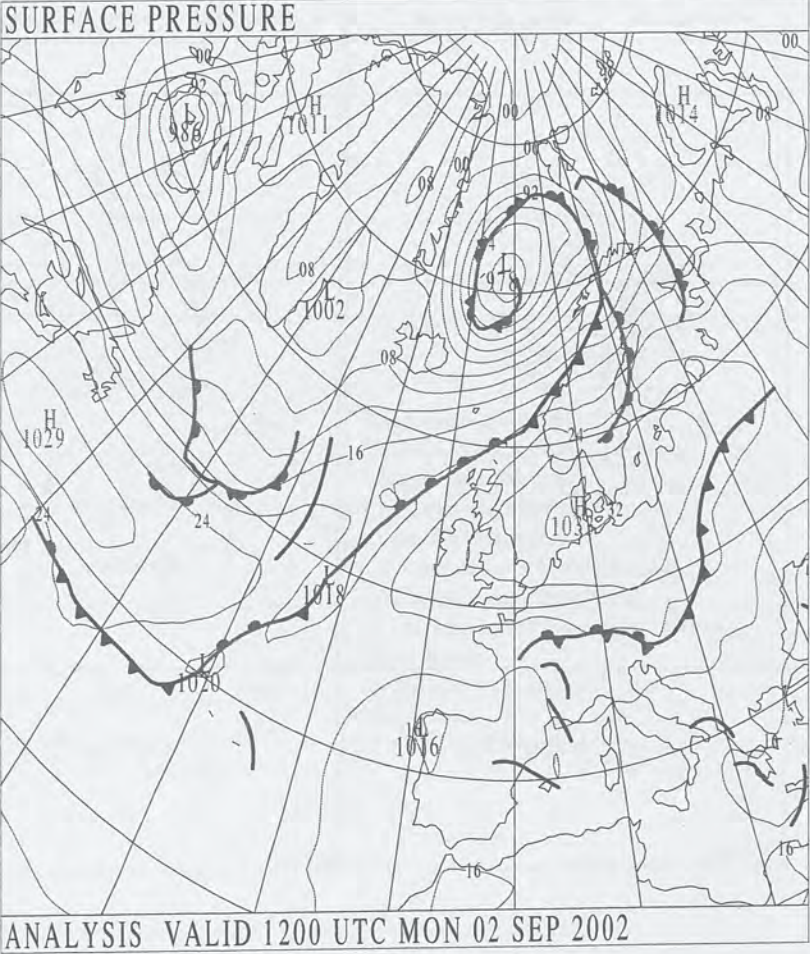
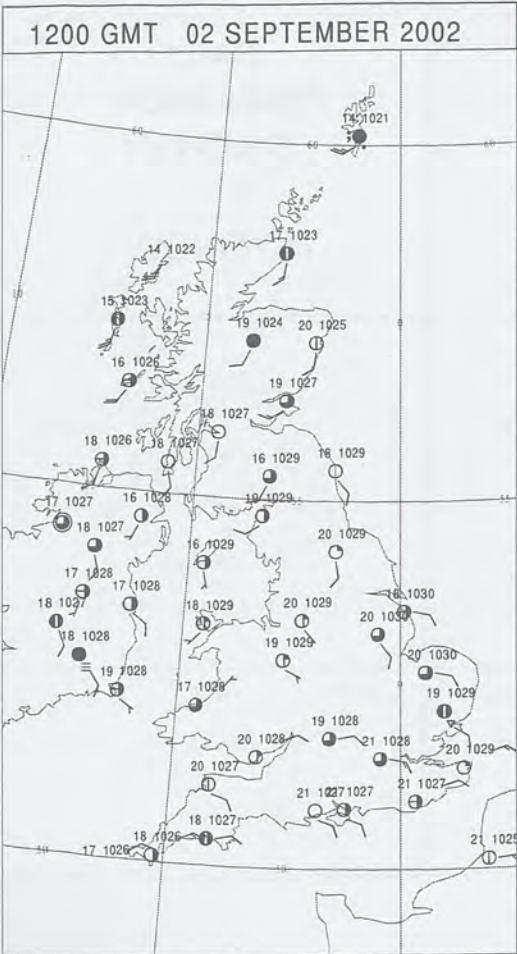
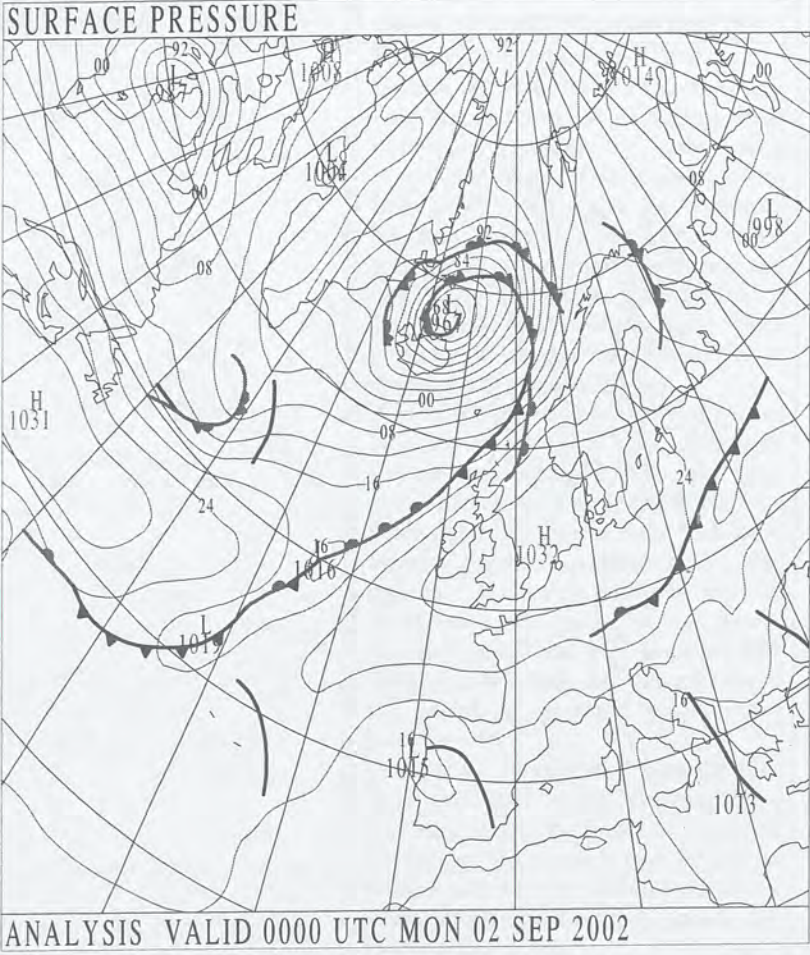
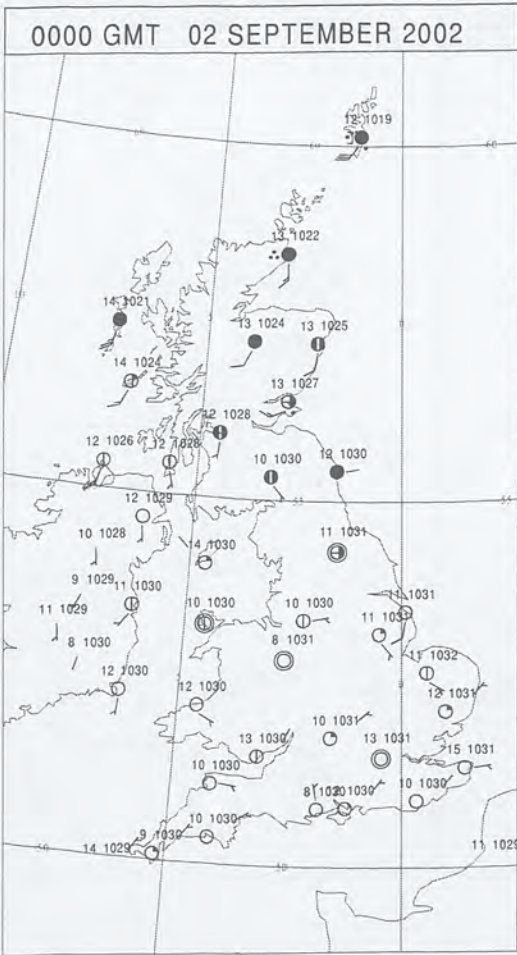
SIGNIFICANT WEATHER

0600 GMT 01 SEPTEMBER 2002	SIG WEATHER	1200 GMT 01 SEPTEMBER 2002	SIG WEATHER	<p>Summary of UK Weather for Sunday 01 September 2002.</p> <p>Initially showers affected the Northern Isles and northeast Scotland but these cleared away during the early hours. Skies were also rather cloudy across East Anglia and parts of southeast England at first but the cloud broke and slipped away eastwards during the night. The rest of the country had a largely dry night with long clear periods. A touch of ground frost developed in some rural parts.</p> <p>During the day cloud increased across Scotland and parts of Northern Ireland. A pulse of rain also ran eastwards across the northern half of Scotland, with some rain brushing across northern fringes of the province. It became windy in the far northwest with gusts of 60 knots across North Rona. For England and Wales it was a fine, dry day and there was plenty of sunshine across most parts.</p> <p>During the evening the rain became largely confined to the Northern Isles and more northern fringes of Scotland leaving broken cloud across Northern Ireland and the rest of Scotland. Skies were largely clear across much of England and Wales.</p> <p>Temperatures were close to normal across most of the UK.</p>
				
1800 GMT 01 SEPTEMBER 2002	SIG WEATHER	0000 GMT 02 SEPTEMBER 2002	SIG WEATHER	<p>EXTREMES</p> <p>Highest Maximum: 22.0 Northolt, Greater London</p> <p>Lowest Maximum: 13.1 Lerwick, Shetland</p> <p>Lowest Minimum: 0.8 Eskdalemuir, Dumfriesshire</p> <p>Lowest Grass Minimum: -2.3 Eskdalemuir, Dumfriesshire</p> <p>Most Rain: 12.0 Wick Airport, Caithness</p> <p>Most Sun: 12.6 Valley, Gwynnedd</p>
				

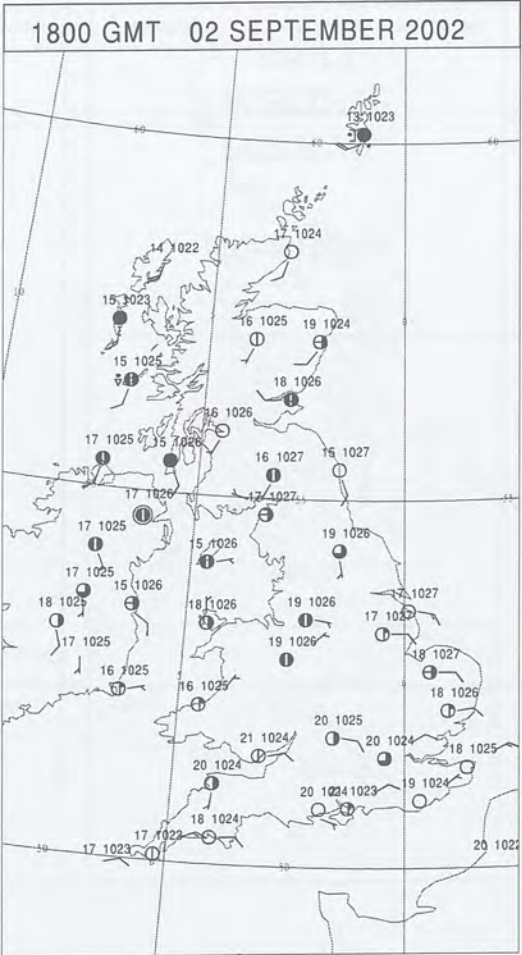
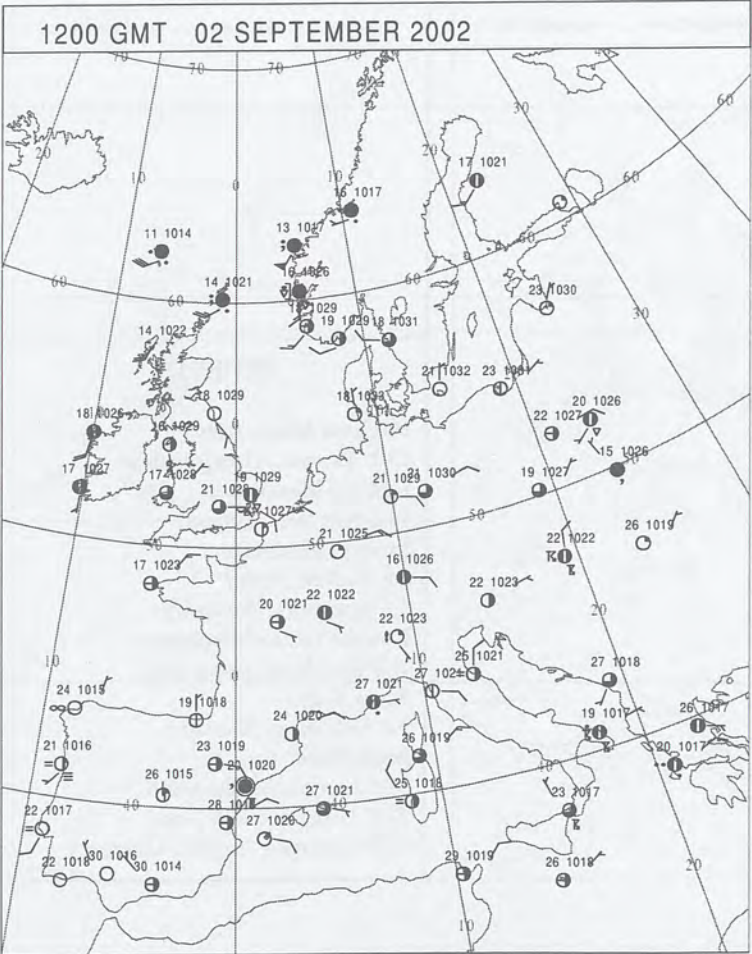
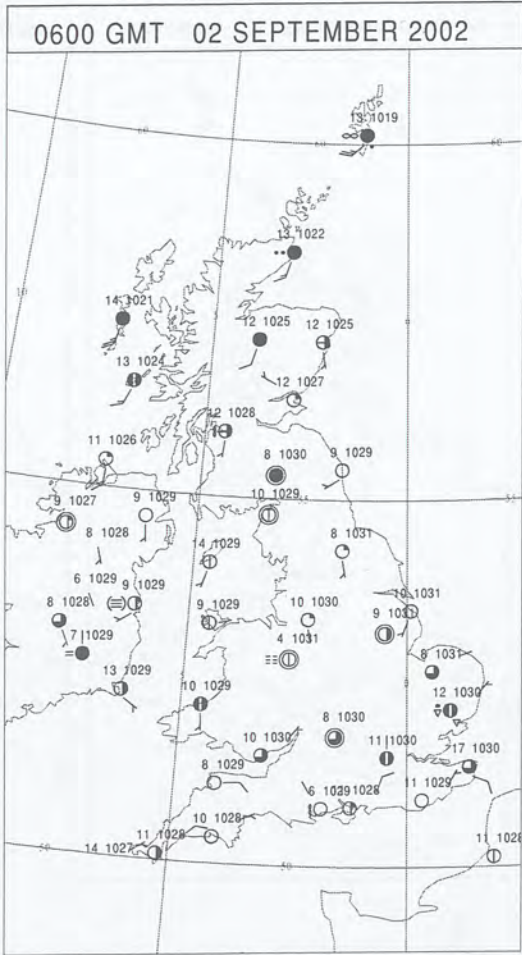
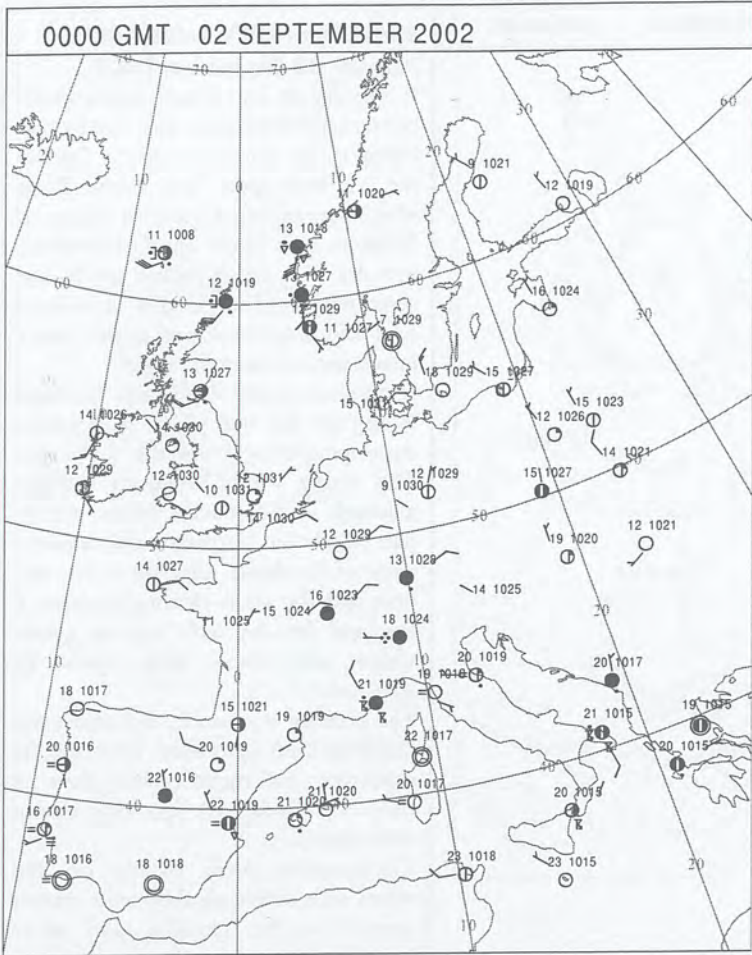
DAILY CLIMATE DATA



DAILY WEATHER SUMMARY



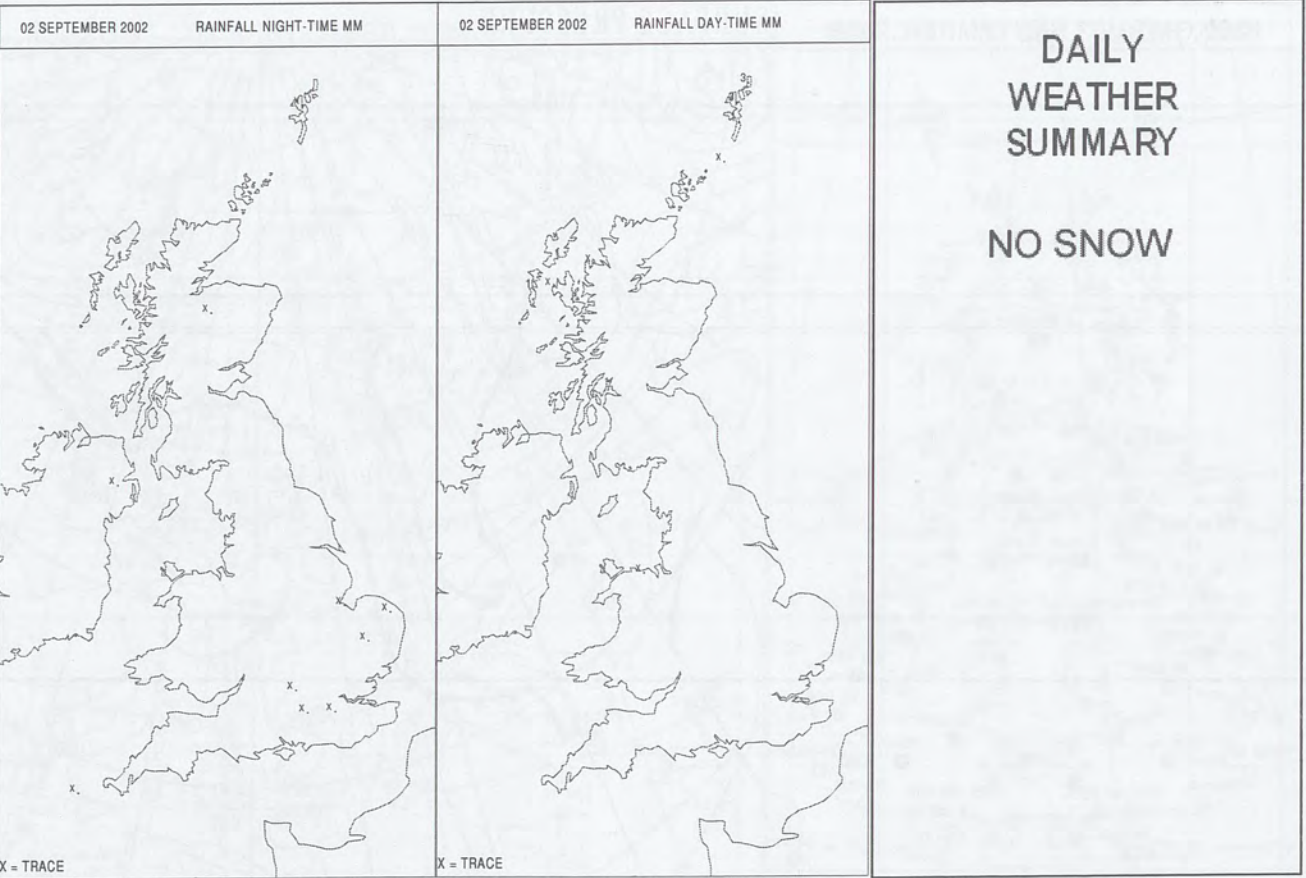
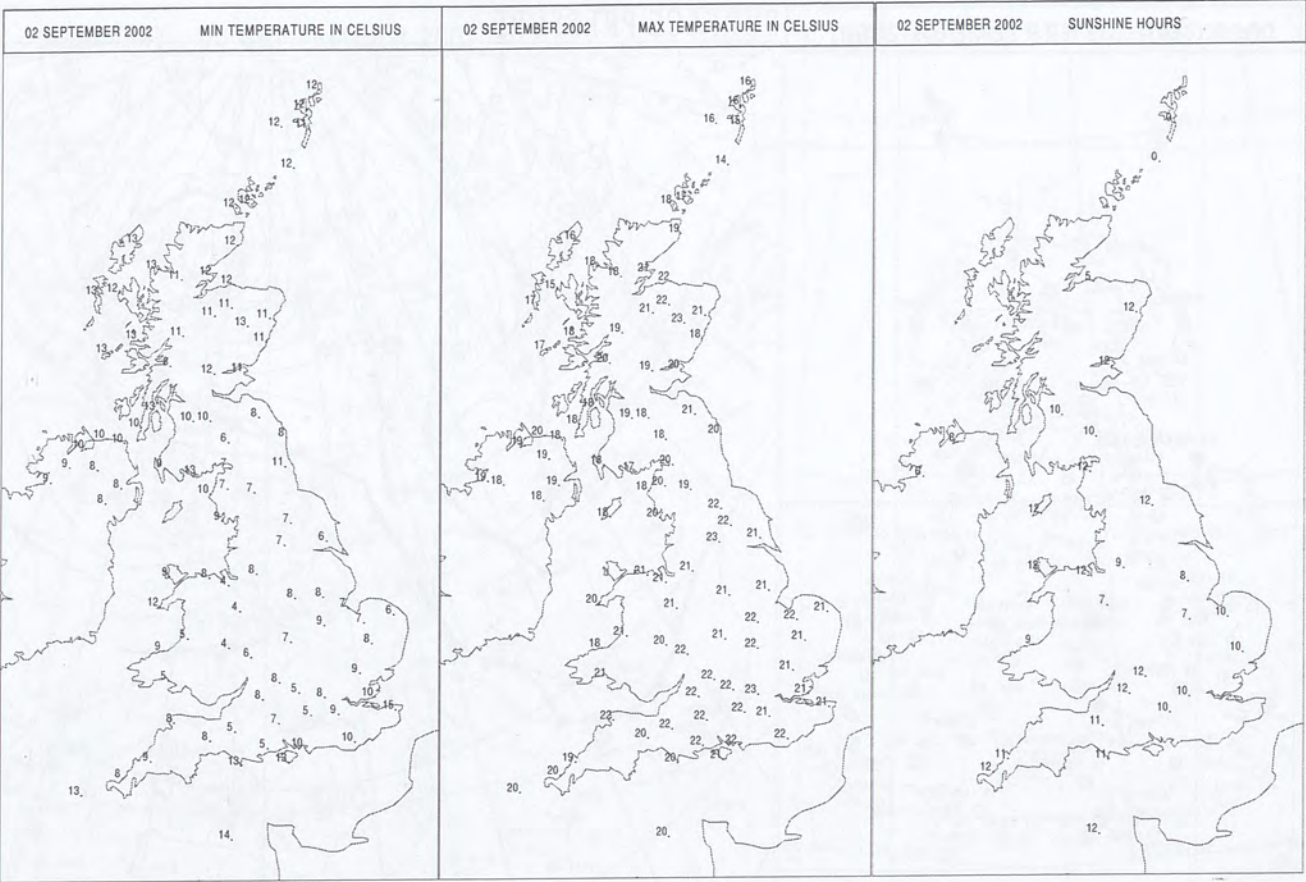
SURFACE REPORTS



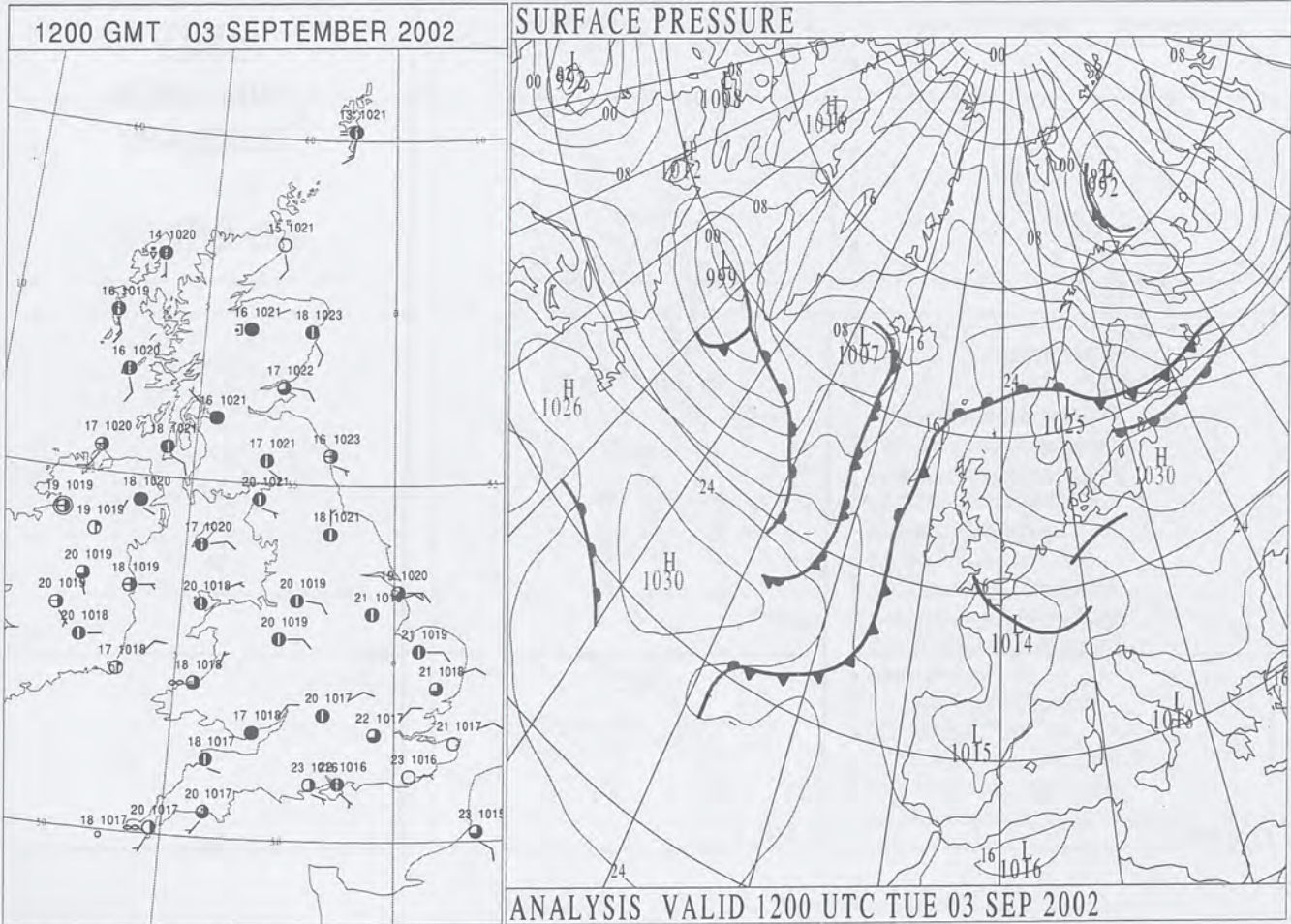
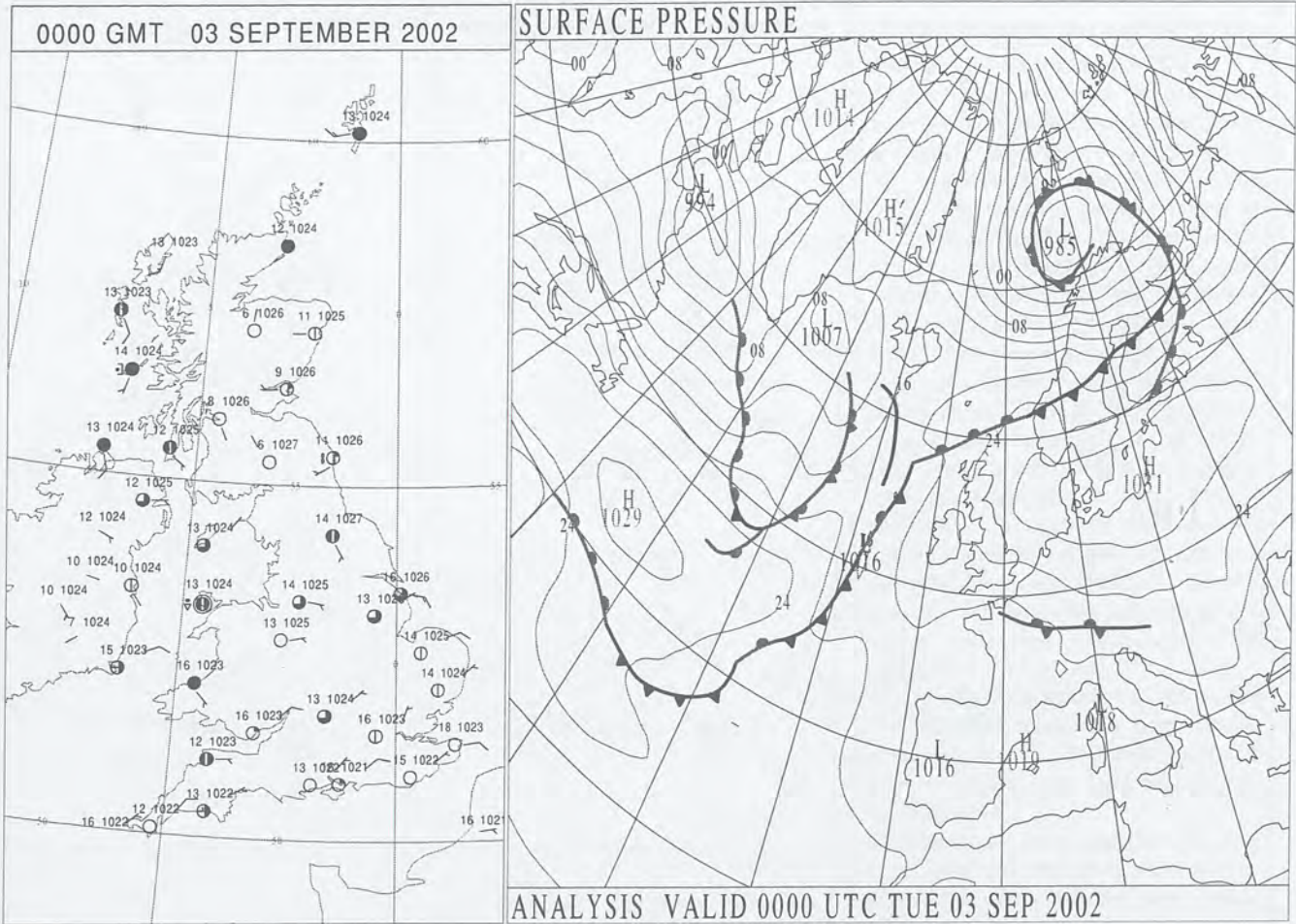
SIGNIFICANT WEATHER

0600 GMT 02 SEPTEMBER 2002	SIG WEATHER	1200 GMT 02 SEPTEMBER 2002	SIG WEATHER	<p>Summary of UK Weather for Monday 02 September 2002.</p> <p>It was cloudy and windy across much of Scotland overnight, with patchy rain falling in the north and west. One of the windiest spots was North Rona which saw repeated gusts in excess of 50 knots early in the night. Elsewhere was dry with much lighter winds and some lengthy clear periods. Localised mist and fog developed across some inland parts later in the night.</p> <p>It became mostly dry across Scotland during the day with plenty of sunshine developing away from the far north. The strong winds began to subside, although it did remain rather breezy, particularly in northern and western parts of Scotland. Elsewhere, saw any mist and fog soon clearing to leave a fine and dry day with light or gentle winds and some long spells of sunshine.</p> <p>The evening was mainly dry across the UK with clear skies away from the far northwest and more central parts of the UK. Winds were light or gentle in most places.</p> <p>Temperatures were mostly on the warm side, although they were nearer normal in the cloudier and more breezy northwest.</p>
1800 GMT 02 SEPTEMBER 2002	SIG WEATHER	0000 GMT 03 SEPTEMBER 2002	SIG WEATHER	
				<p>EXTREMES</p> <p>Highest Maximum: 23.3 Aboyne, Aberdeenshire</p> <p>Lowest Maximum: 14.3 Fair Isle, Shetland</p> <p>Lowest Minimum: 3.8 Redhill, Surrey 3.8 Shawbury, Shropshire</p> <p>Lowest Grass Minimum: -1.5 Shawbury, Shropshire</p> <p>Most Rain: 3.6 Sella Ness, Shetland</p> <p>Most Sun: 12.3 Camborne, Cornwall 12.3 Jersey Airport, Jersey 12.3 Guernsey Airport, Guernsey</p>

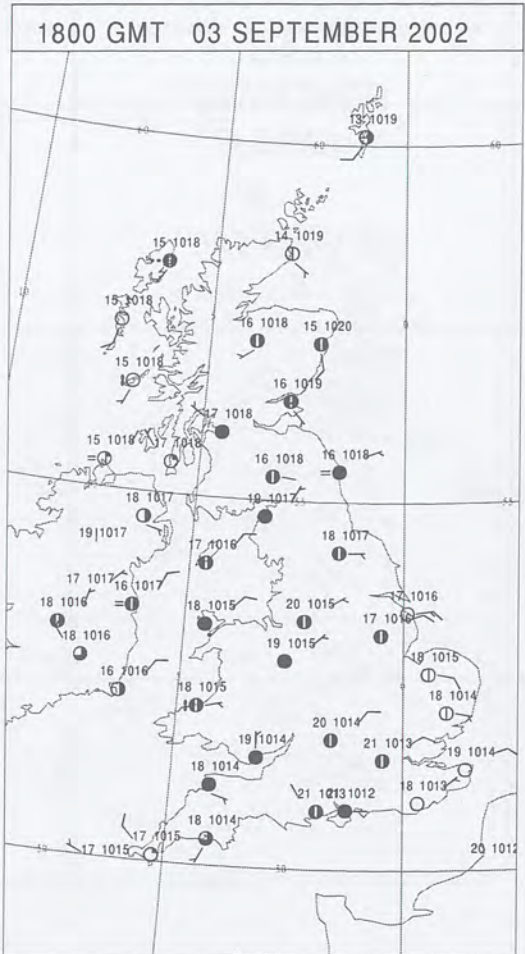
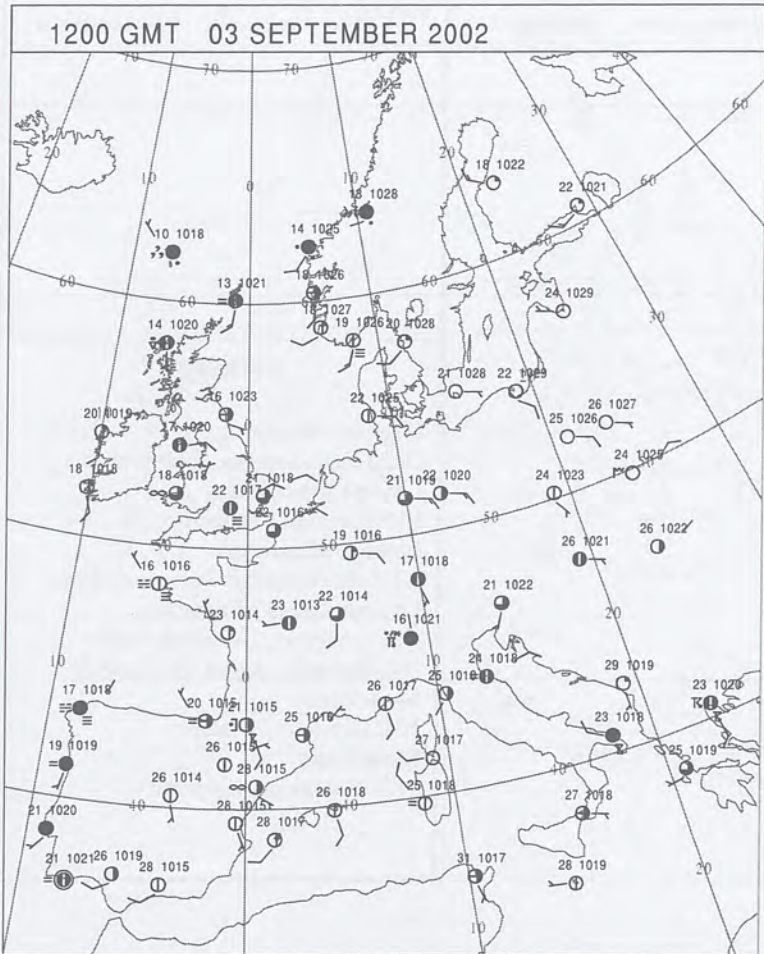
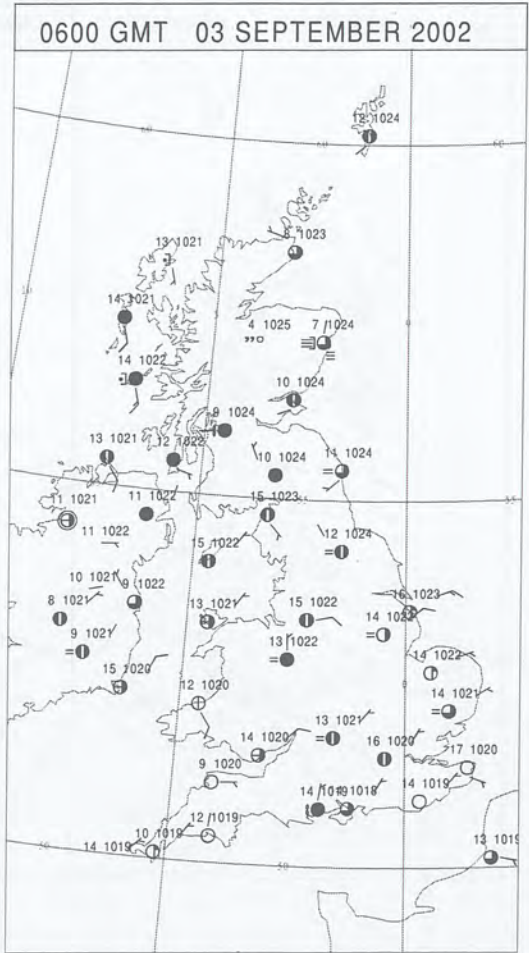
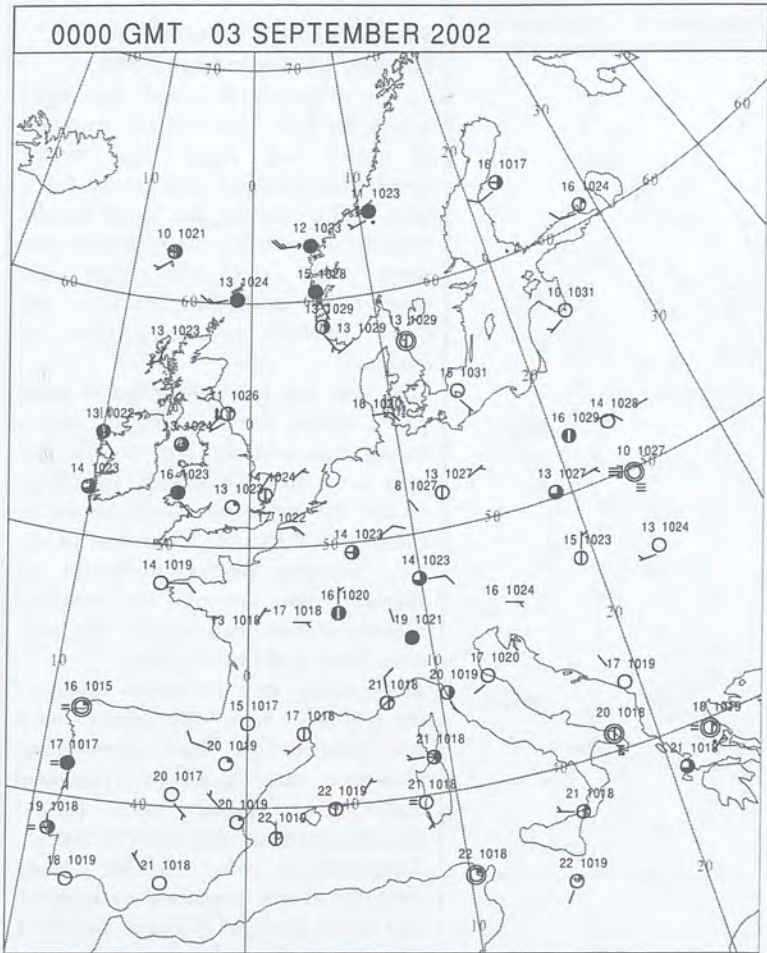
DAILY CLIMATE DATA



DAILY WEATHER SUMMARY



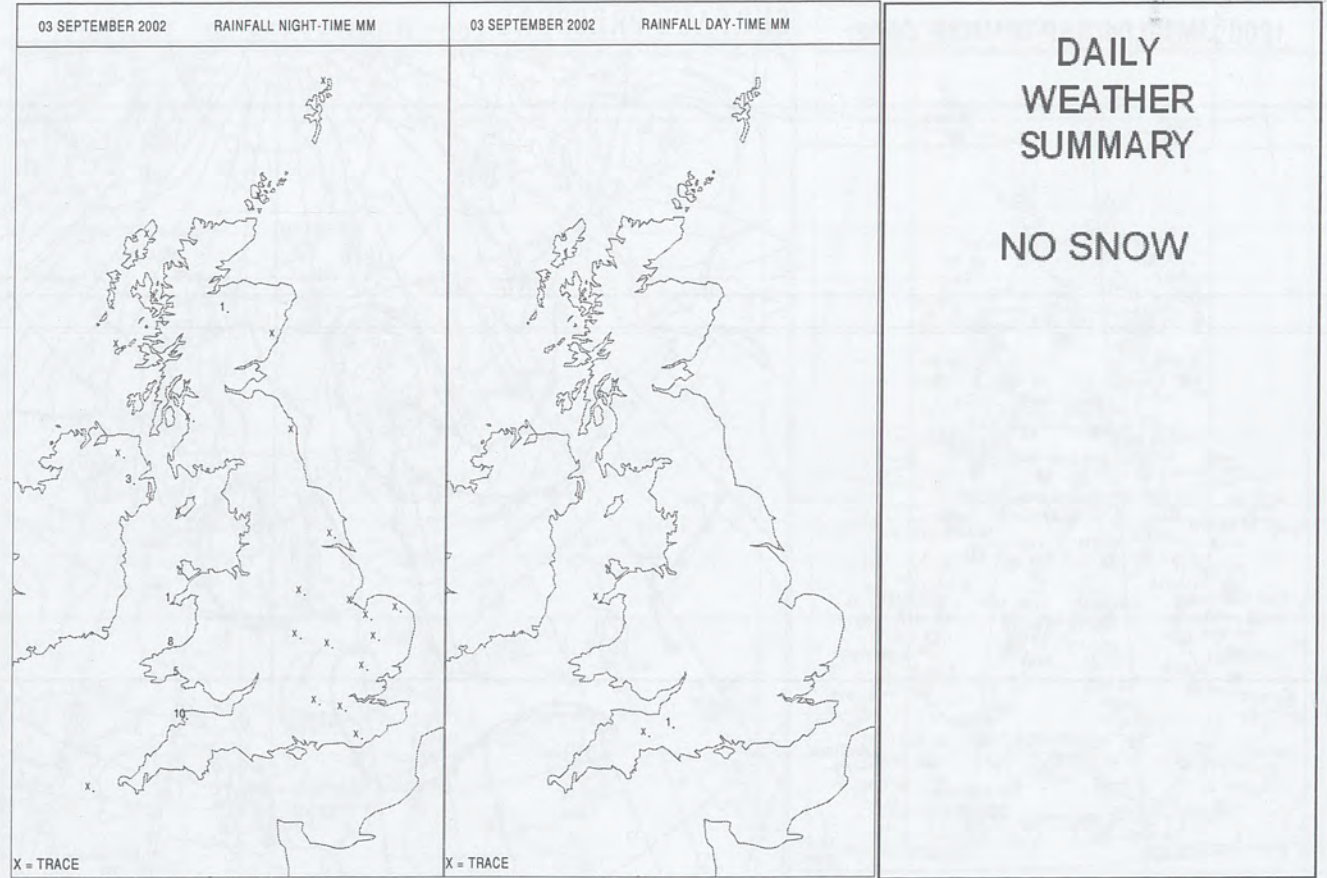
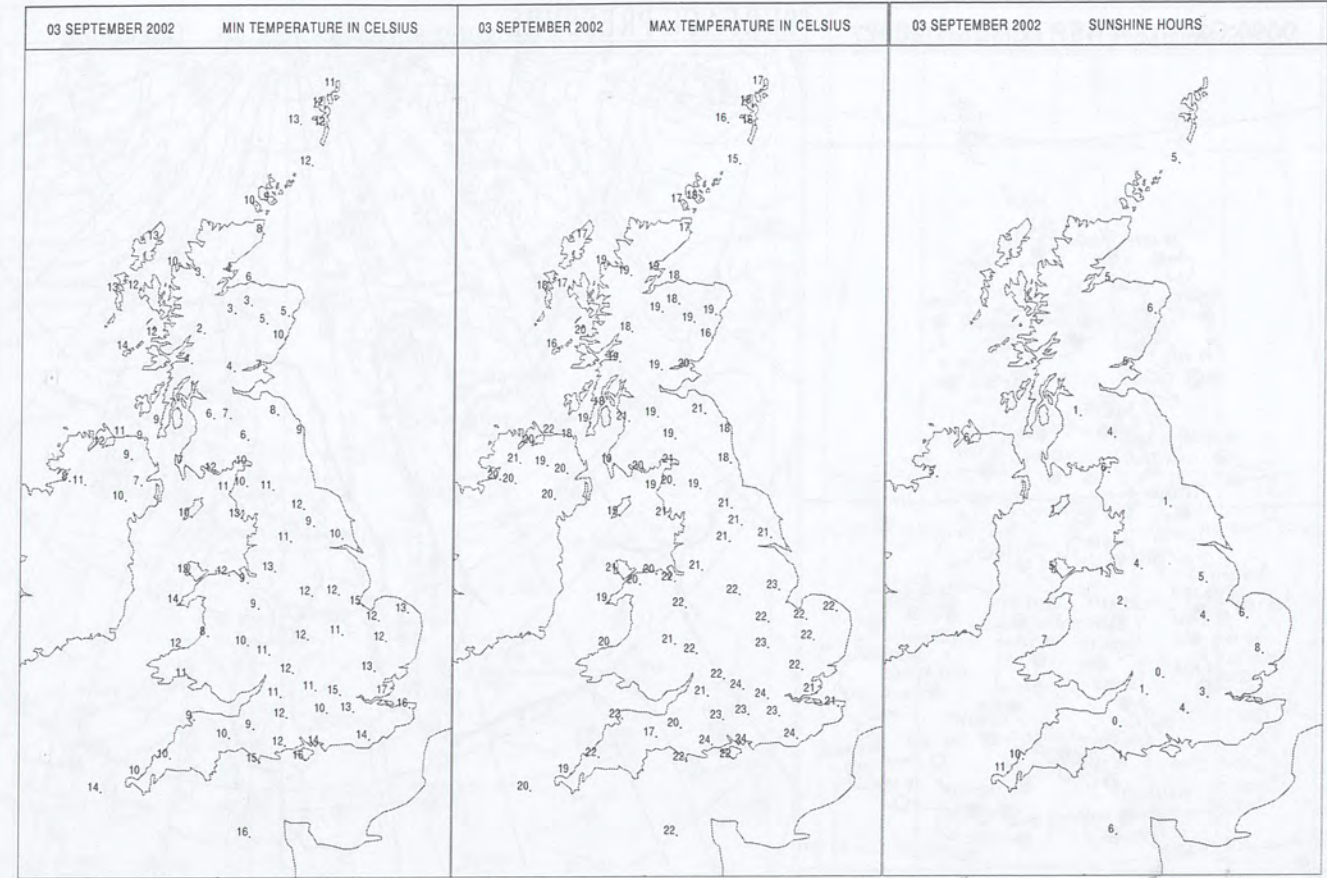
SURFACE REPORTS



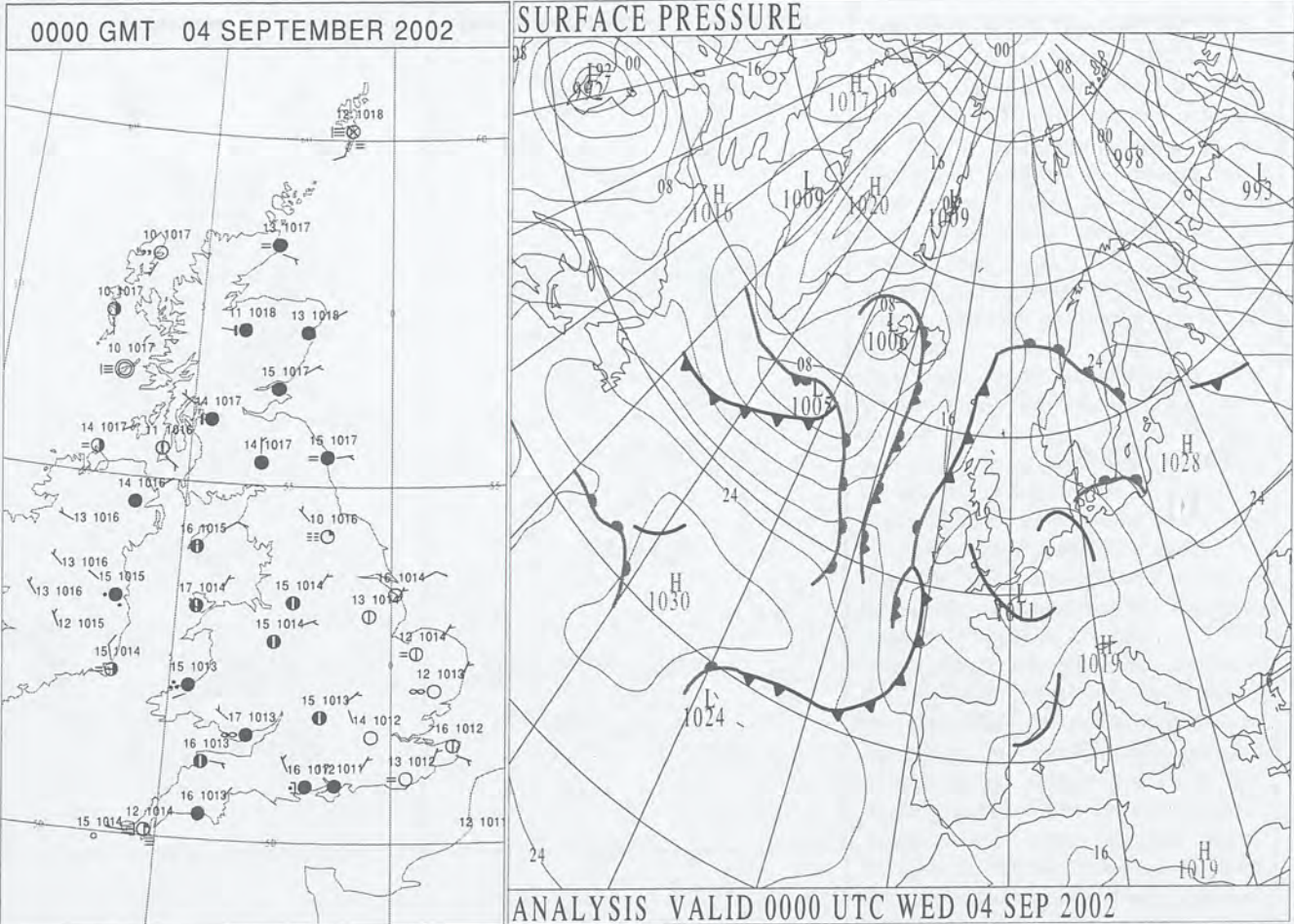
SIGNIFICANT WEATHER

0600 GMT 03 SEPTEMBER 2002	SIG WEATHER	1200 GMT 03 SEPTEMBER 2002	SIG WEATHER	<p>Summary of UK Weather for Tuesday 03 September 2002.</p> <p>It was a mostly fine and dry night across the UK with variable amounts of cloud and some clear spells. Northwest Scotland was breezy for a time. The best of the cloud breaks were in the south. Many places saw some mist and low lying fog developing, particularly across the more central southern parts of England.</p> <p>Mist and fog gradually cleared most places during the morning to give a mainly fine and dry start to the day with some hazy sunshine. However, as the day wore on, cloud began to thicken up across the southwest of the UK, bringing patchy outbreaks of showery rain towards the evening. Elsewhere remained mostly dry with some hazy spells of sunshine.</p> <p>The evening was dry across much of the UK with some clear spells and a few patches of mist developing. However, the southwest remained rather more cloudy with further showery spells of rain, heavy at times. Temperatures were in the warm category in the southeast of England and some parts of Western Scotland. Elsewhere they were mostly near normal.</p>
1800 GMT 03 SEPTEMBER 2002	SIG WEATHER	0000 GMT 04 SEPTEMBER 2002	SIG WEATHER	<p>EXTREMES</p> <p>Highest Maximum: 24.2 Herstmonceux, East Sussex</p> <p>Lowest Maximum: 14.9 Fair Isle, Shetland</p> <p>Lowest Minimum: 2.3 Tulloch Bridge, Inverness-Shire</p> <p>Lowest Grass Minimum: -1.3 Aviemore, Inverness-Shire -1.3 Dalmally, Argyll (In Strathcly)</p> <p>Most Rain: 10.2 Chivenor, Devon</p> <p>Most Sun: 11.0 Camborne, Cornwall</p>

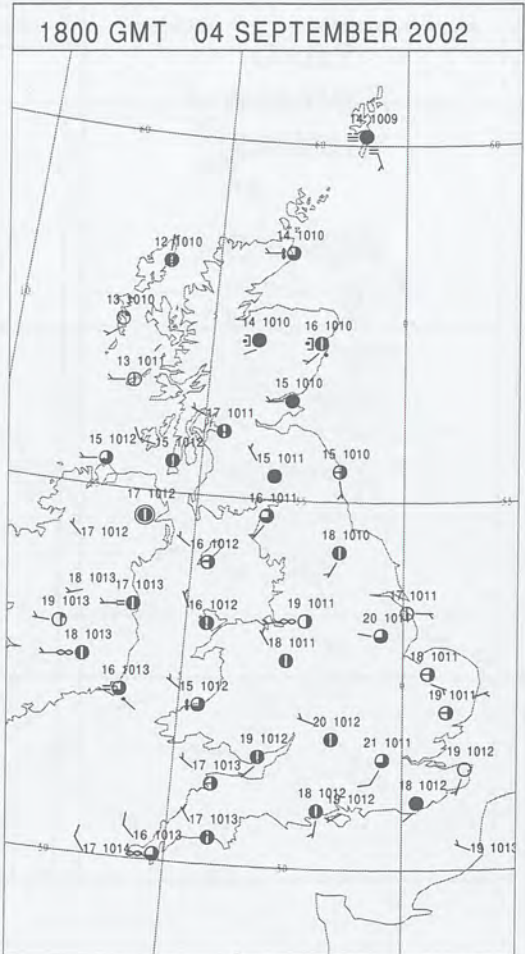
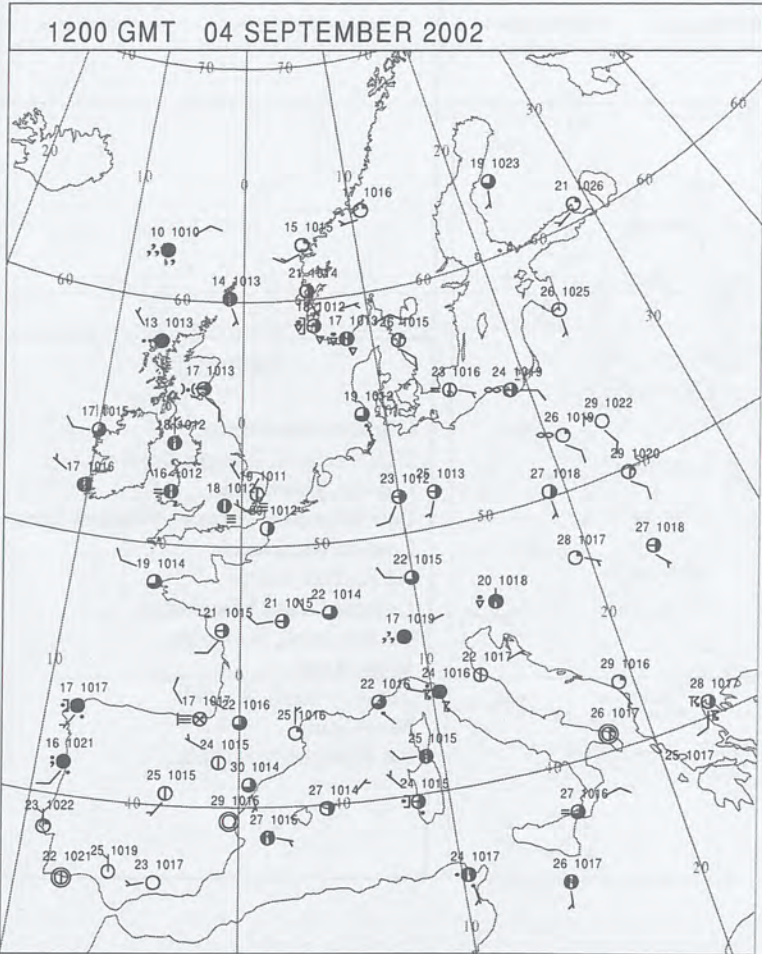
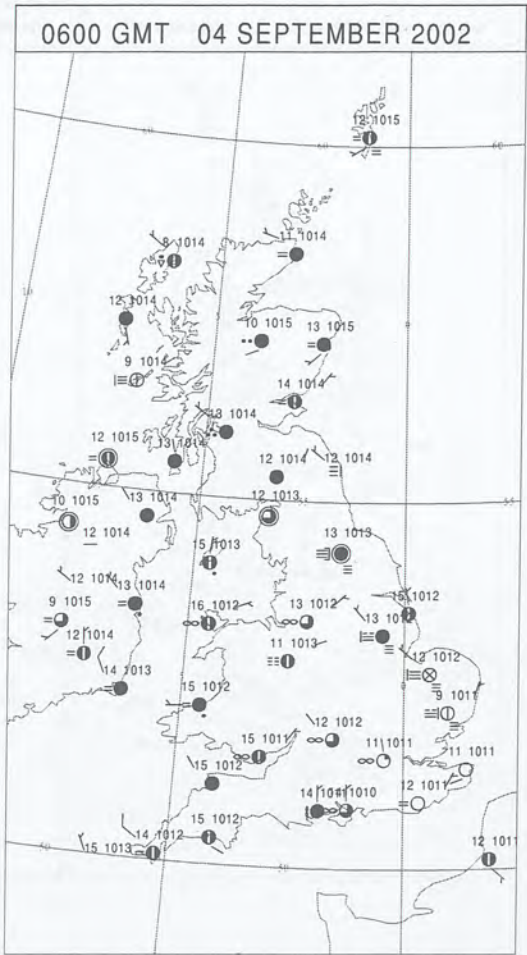
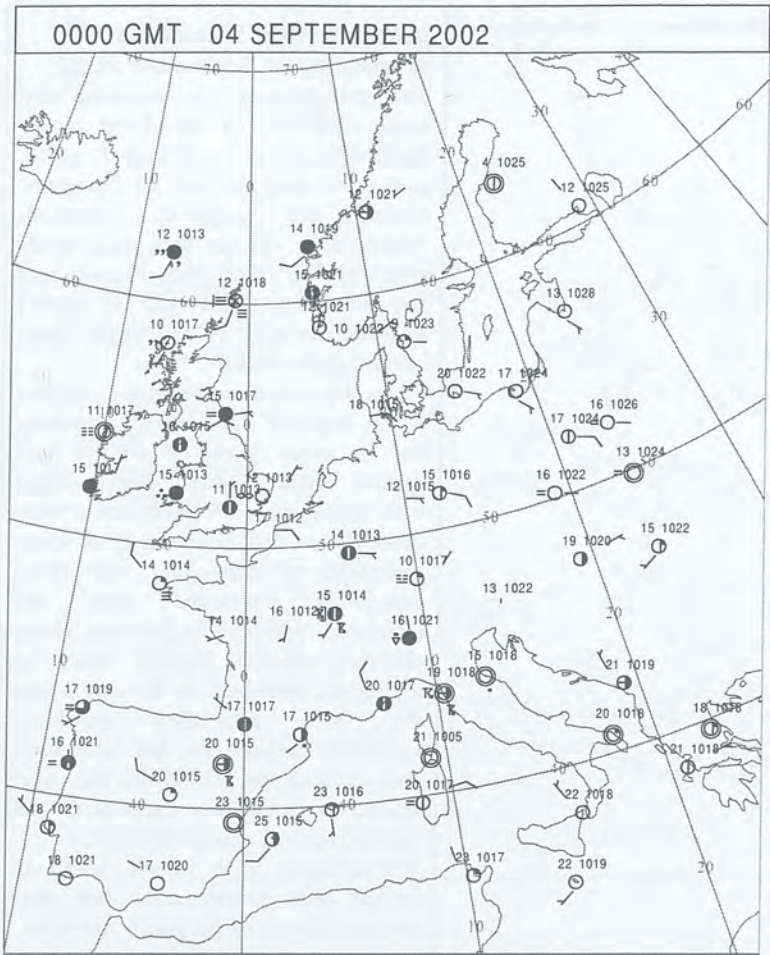
DAILY CLIMATE DATA



DAILY WEATHER SUMMARY



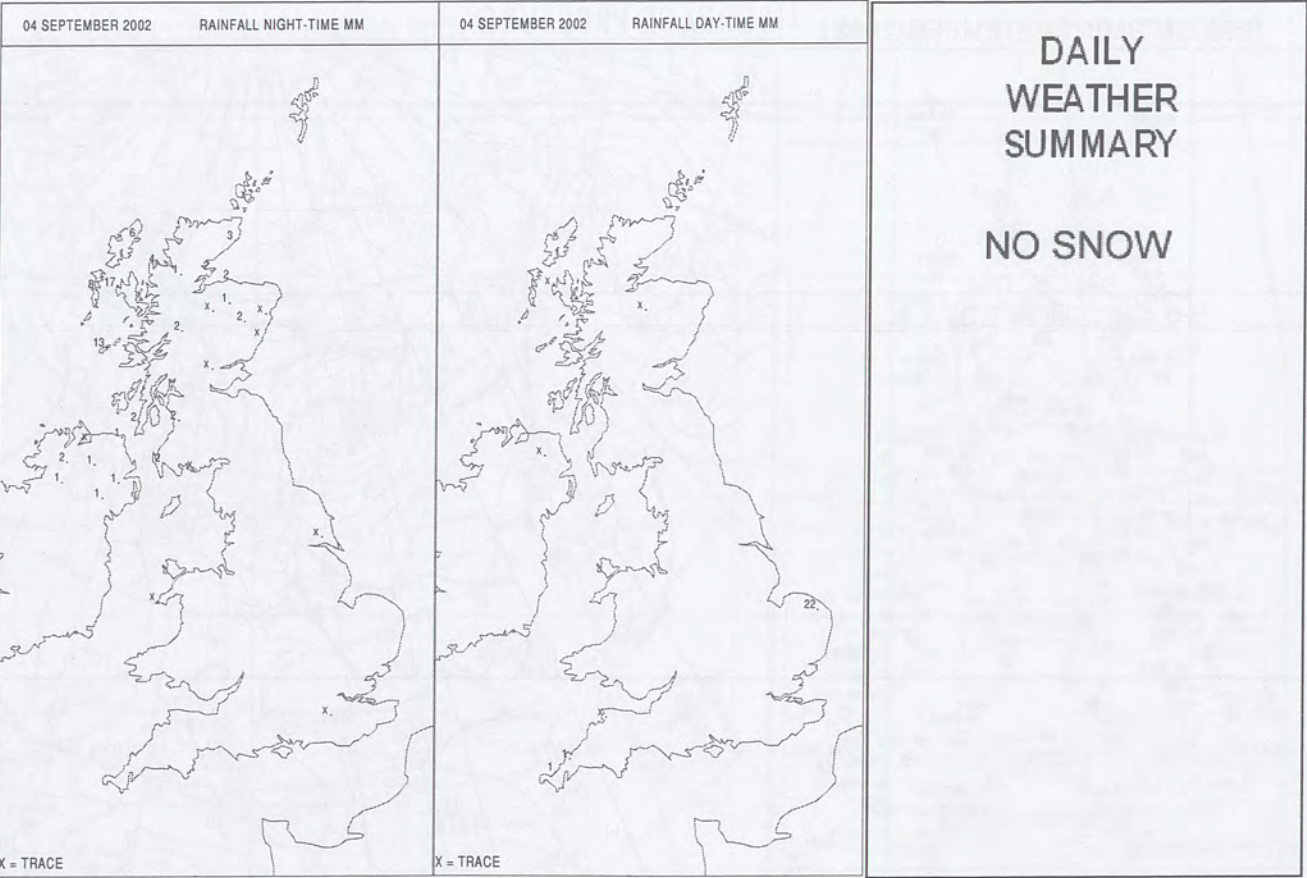
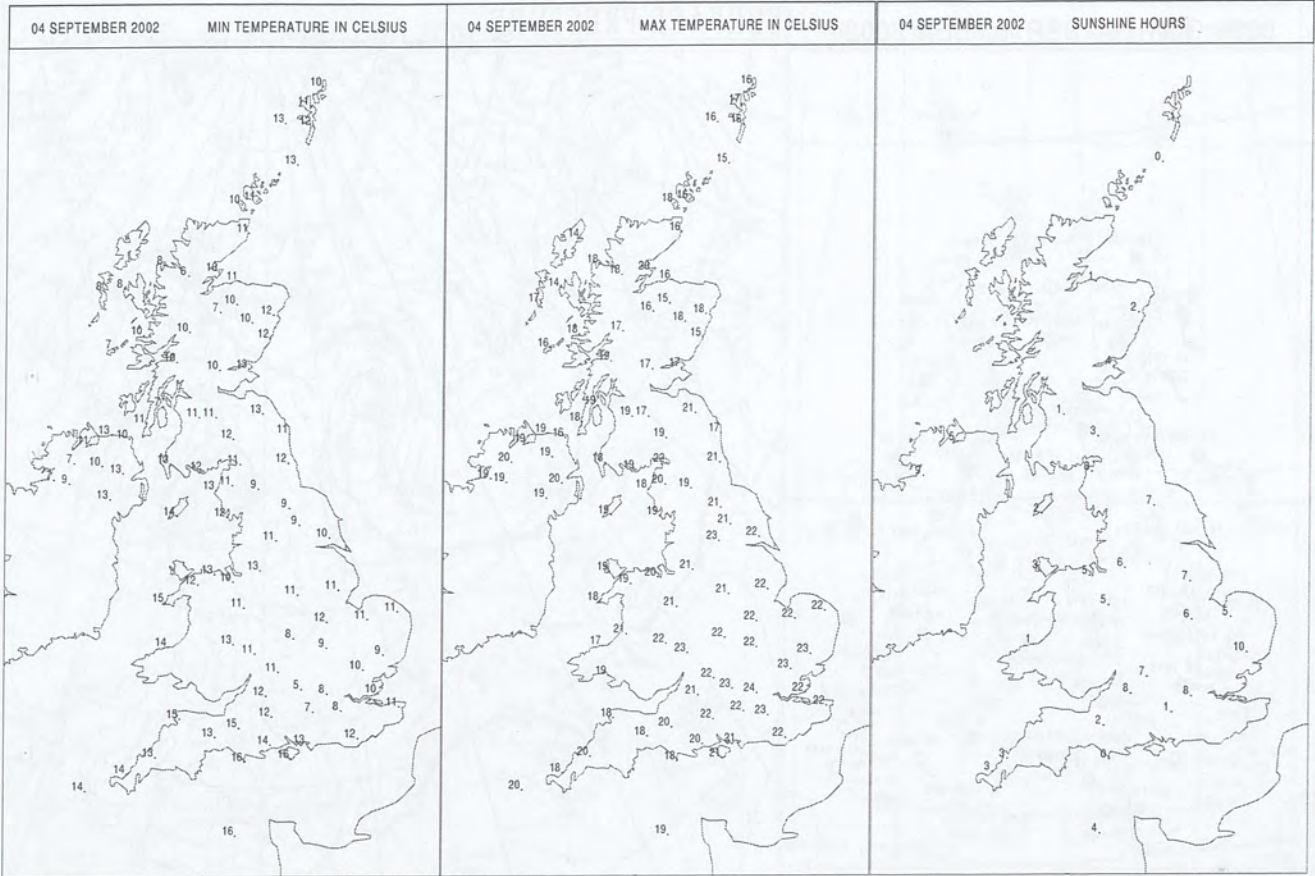
SURFACE REPORTS



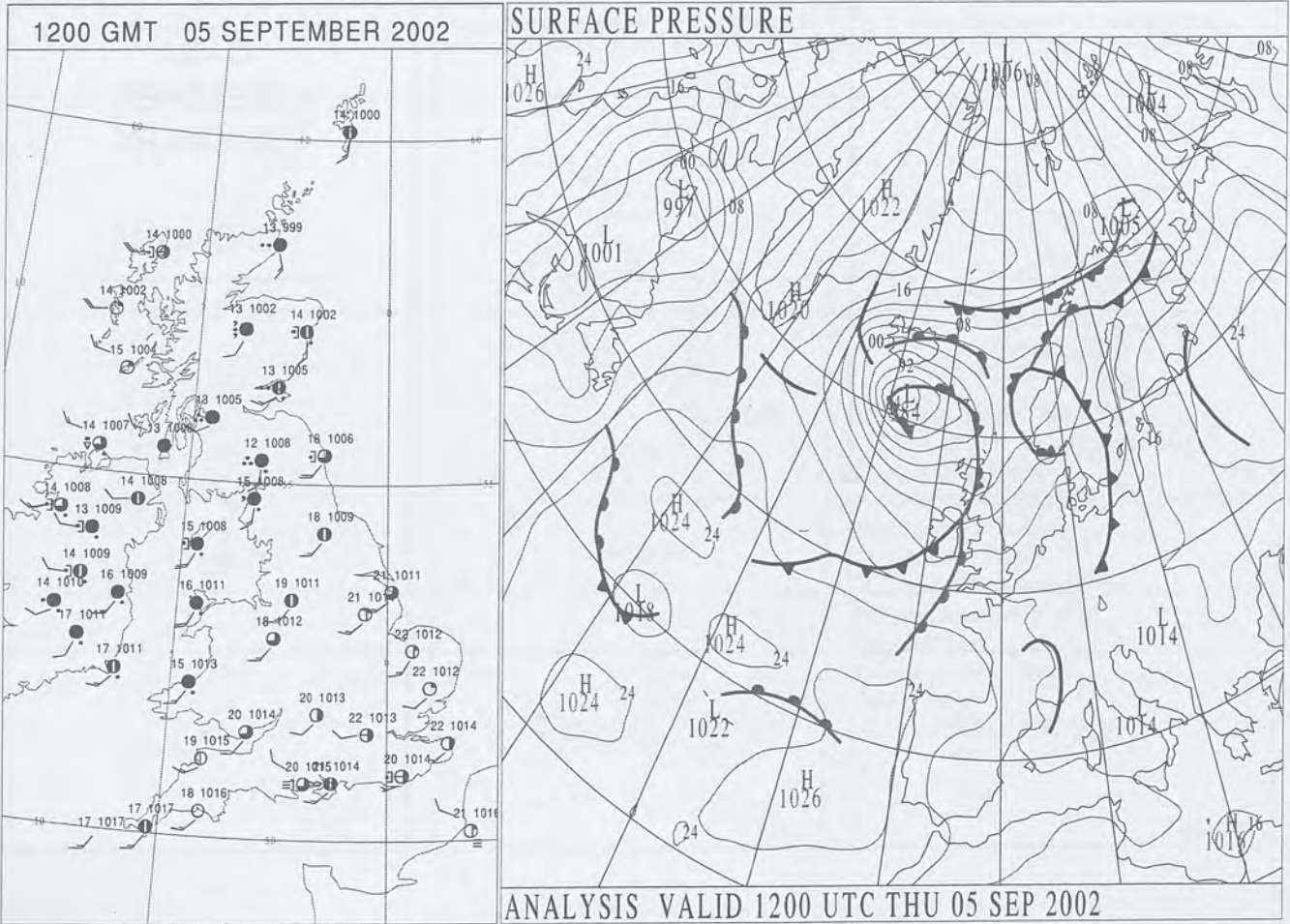
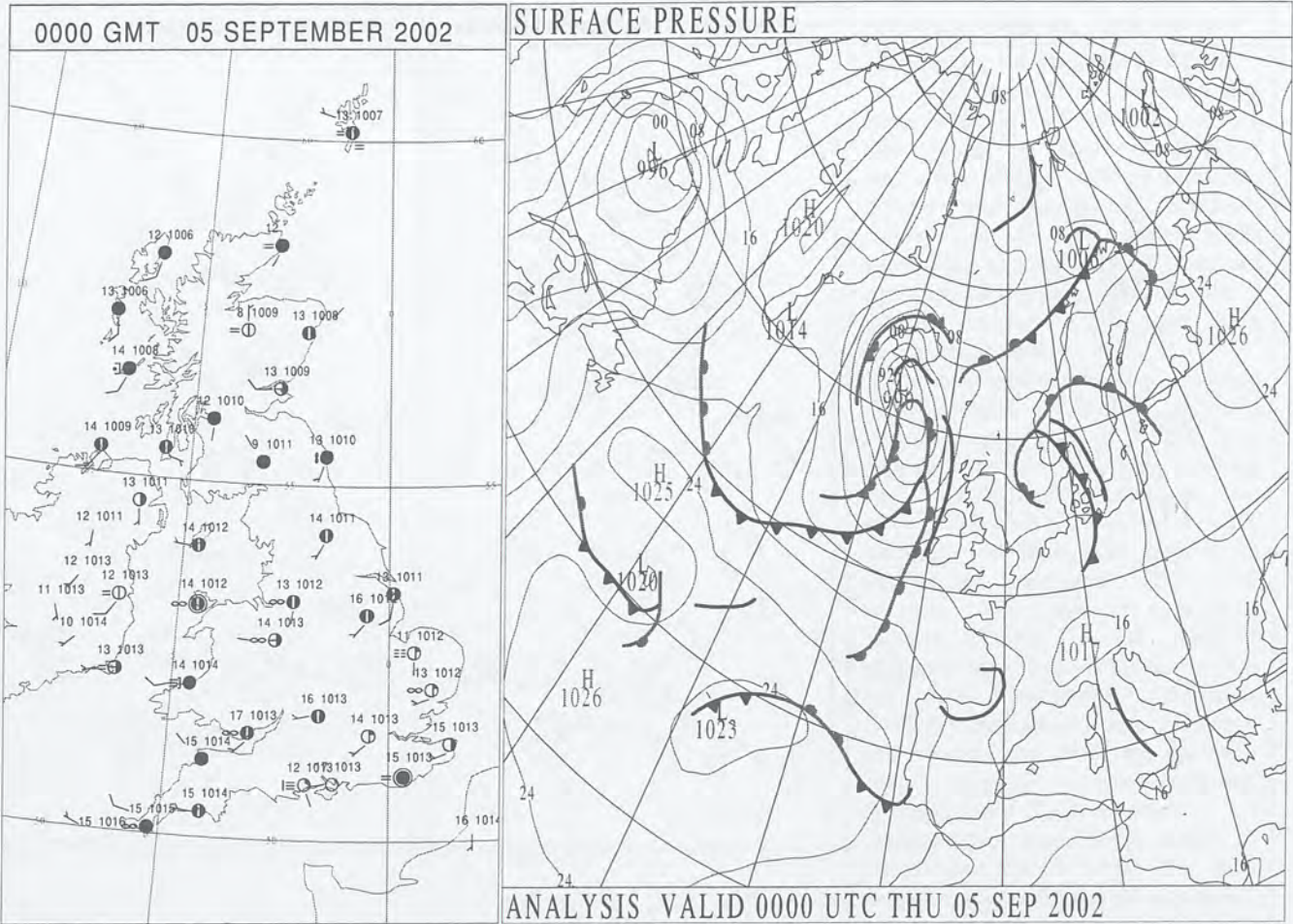
SIGNIFICANT WEATHER

0600 GMT 04 SEPTEMBER 2002	SIG WEATHER	1200 GMT 04 SEPTEMBER 2002	SIG WEATHER	<p>Summary of UK Weather for Wednesday 04 September 2002.</p> <p>The early hours of the morning saw some outbreaks of rain lying across South Wales and Southwest England and a few into the east of Northern Ireland and southwest Scotland. Otherwise it was dry with clear spells which lead in some parts to mist and fog patches forming and in places towards the end of the night these became quite thick.</p> <p>There were some mist and fog patches which lingered well into the morning but in many parts of central and eastern Britain it was a dry morning with sunny spells. Western areas were more cloudy with here and there some outbreaks of light rain and these conditions continued into the afternoon. Although a few very sharp showers affected Norfolk early in afternoon, elsewhere in the east it was dry with prolonged sunshine. Gradually through the late afternoon and evening the cloud in the west started to extend eastwards with still the odd spot of rain in the west.</p> <p>Temperatures were mostly warm in central and eastern areas but near average in parts of the north and west.</p>
1800 GMT 04 SEPTEMBER 2002	SIG WEATHER	0000 GMT 05 SEPTEMBER 2002	SIG WEATHER	<p>EXTREMES</p> <p>Highest Maximum: 23.5 Northolt, Greater London</p> <p>Lowest Maximum: 14.0 Stornoway Airport, Western Isles</p> <p>Lowest Minimum: 4.2 Redhill, Surrey</p> <p>Lowest Grass Minimum: 0.2 Bracknell, Berkshire</p> <p>Most Rain: 21.6 Coltishall, Norfolk</p> <p>Most Sun: 9.6 Wattisham, Suffolk</p>

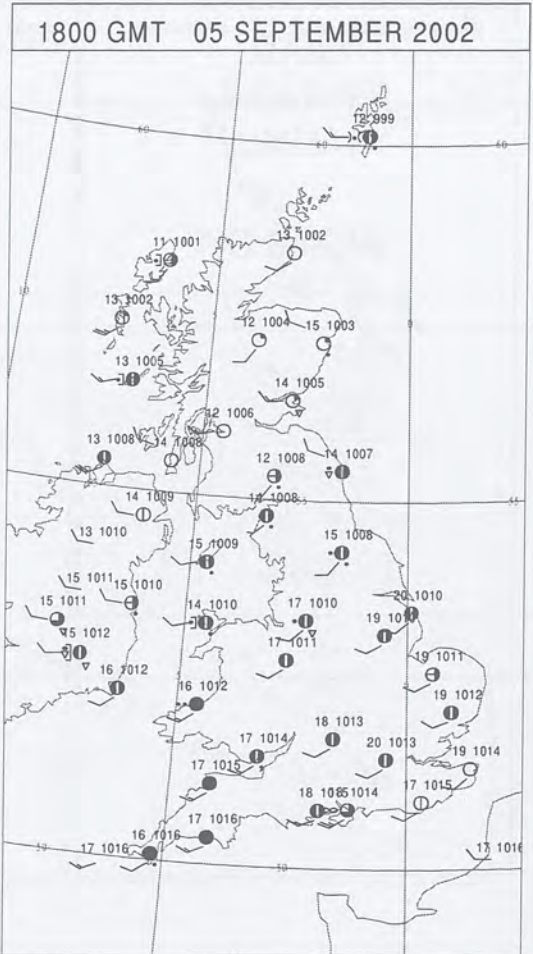
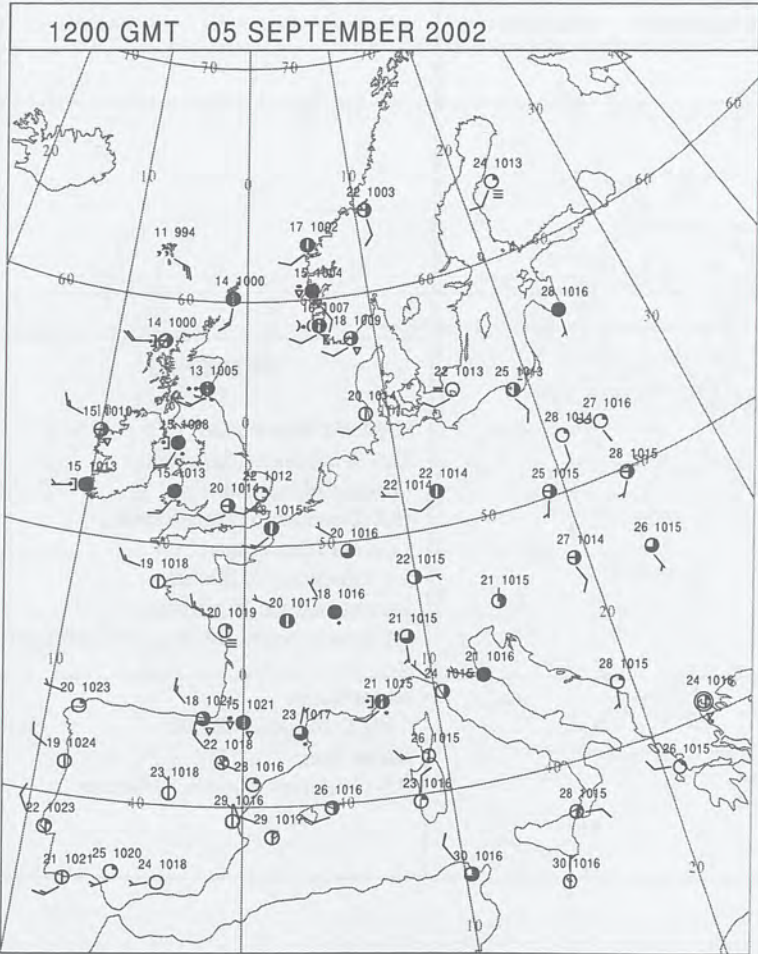
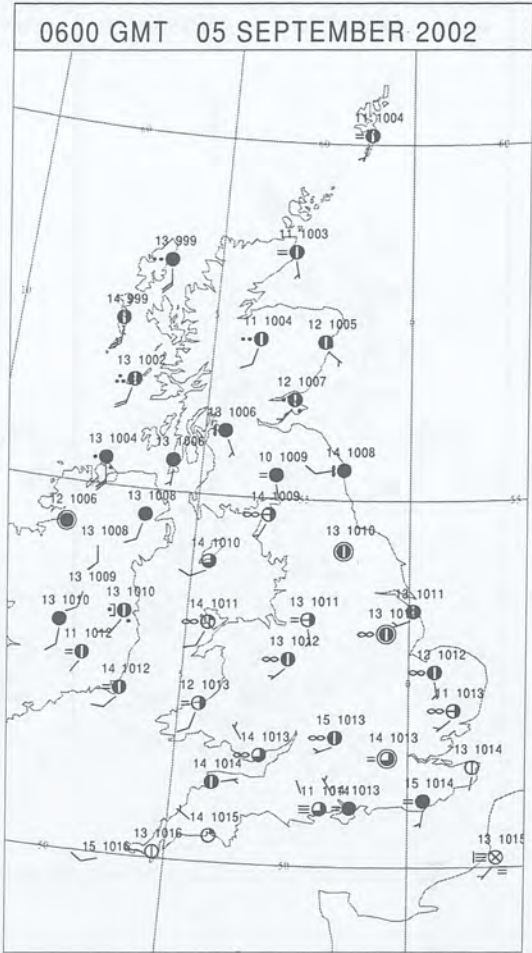
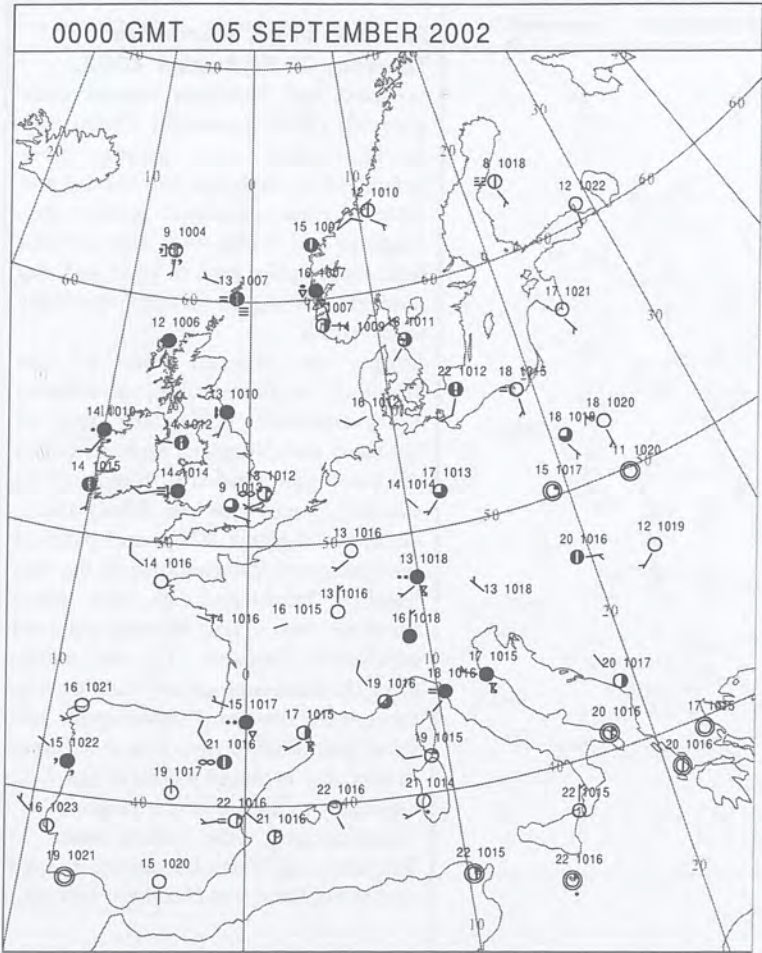
DAILY CLIMATE DATA



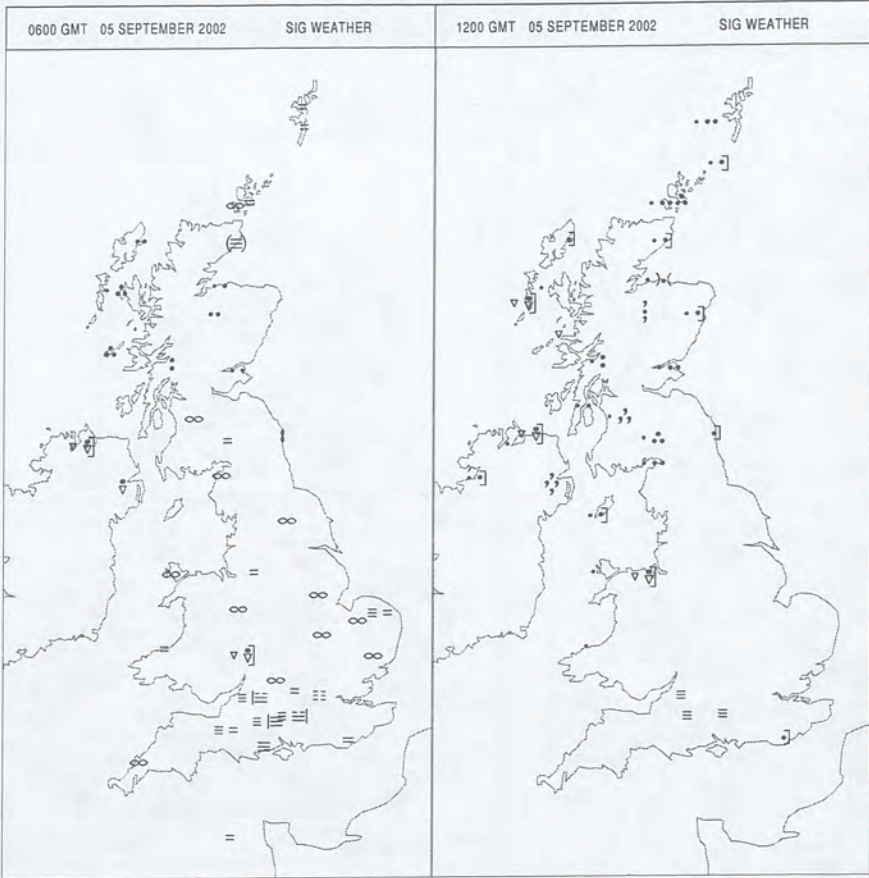
DAILY WEATHER SUMMARY



SURFACE REPORTS



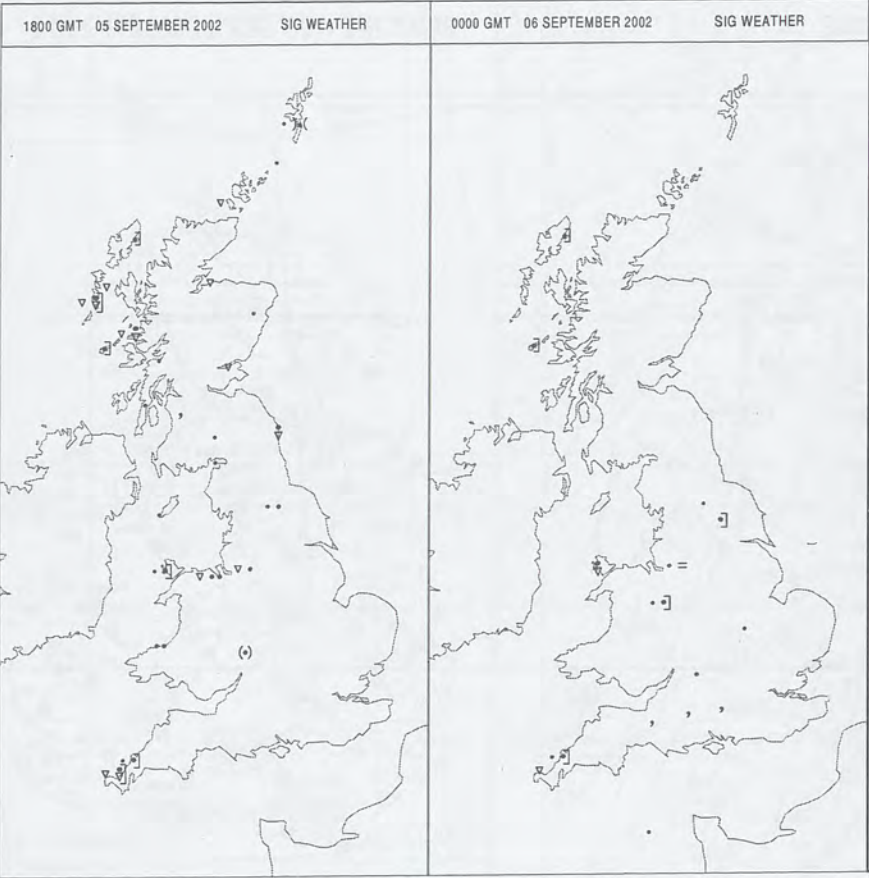
SIGNIFICANT WEATHER



Summary of UK Weather for Thursday 05 September 2002.

Scotland and Northern Ireland were generally cloudy overnight. Patchy rain across western areas became more persistent by daybreak, but central and eastern areas remained mostly dry. England and Wales were also dry and here clear spells lead to mist and fog patches forming by dawn, particularly in the south.

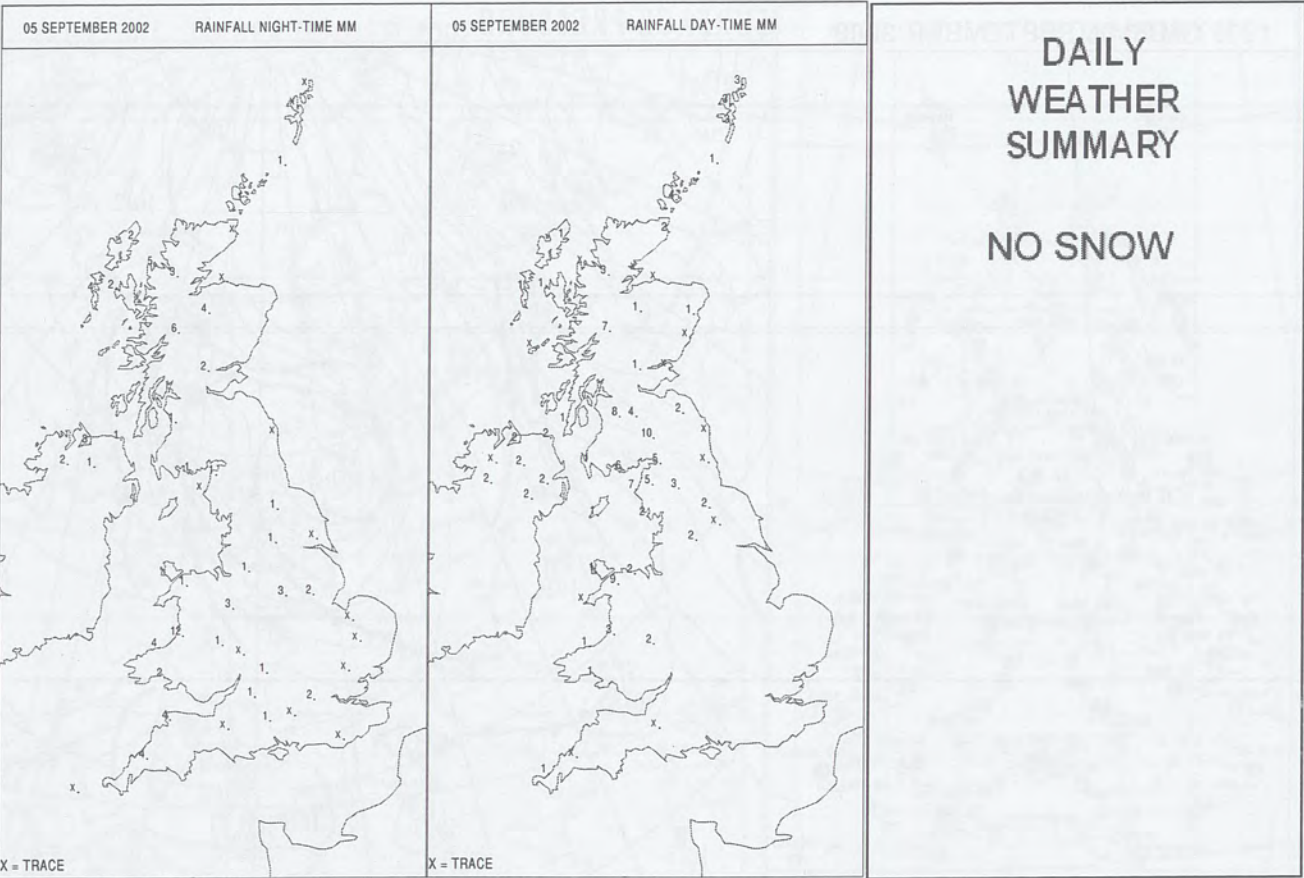
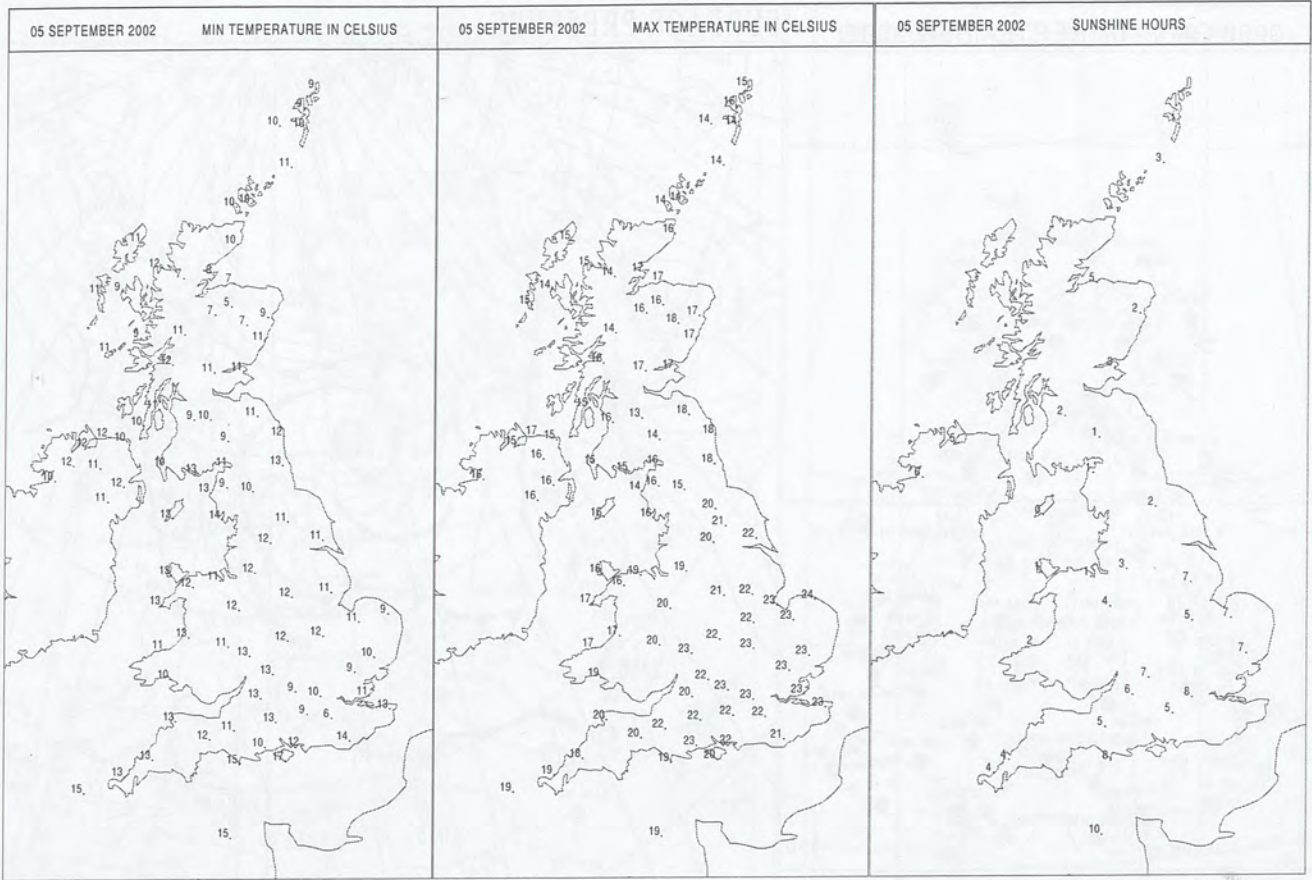
During the day, the band of rain affecting northwest UK transferred south-eastwards across the rest of Scotland and Northern Ireland, but at the same time tended to fragment. By evening, patchy rain was falling across northern England, Wales and parts of the southwest. To the north of the rain band it brightened up with some sunshine, but a few showers affected northwest Scotland. To the south, after the clearance of any mist or fog, there were also some sunny spells and most places were dry. It was a rather breezy day in many places in the UK, especially to the lee of the Pennines. Temperatures were rather warm in England and Wales but nearer normal across Scotland and Northern Ireland.



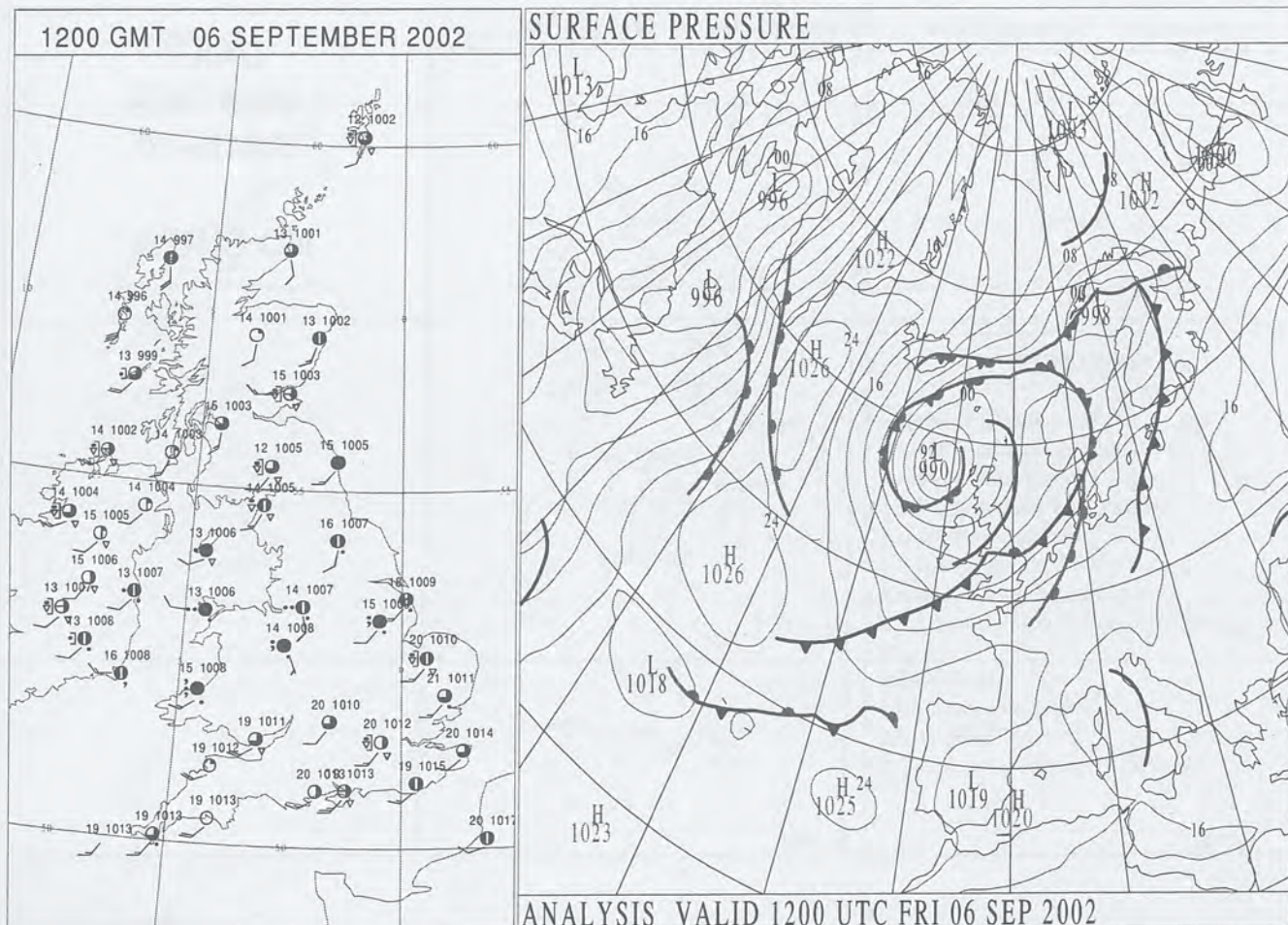
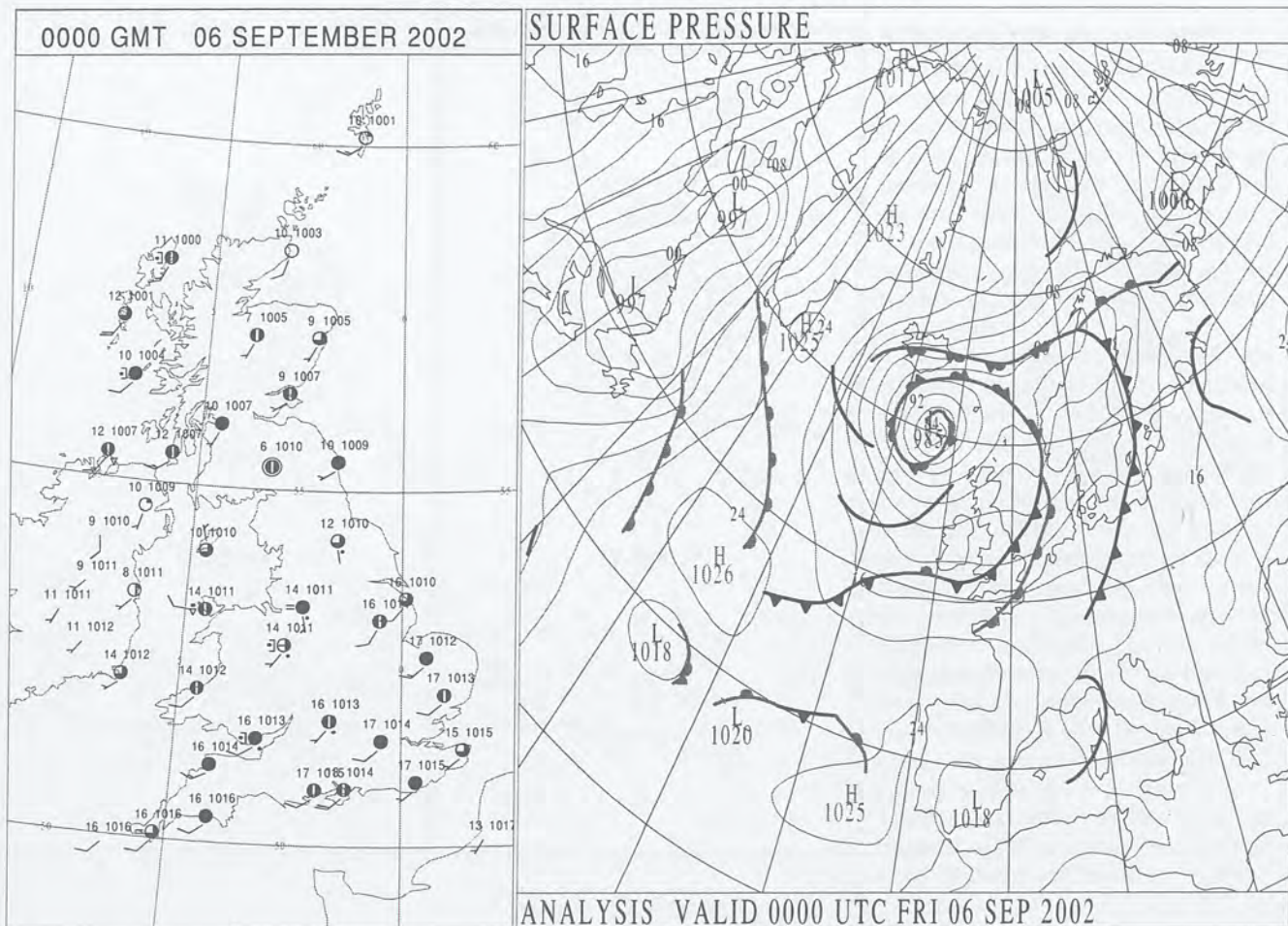
EXTREMES

- Highest Maximum: 23.6 Weybourne, Norfolk
- Lowest Maximum: 13.1 Drumalbin, Lanarkshire
- Lowest Minimum: 5.4 Glenlivet, Banffshire
- Lowest Grass Minimum: 2.1 Lossiemouth, Moray (In Grampian R
- Most Rain: 14.8 Trawsgoed, Dyfed
- Most Sun: 9.9 Guernsey Airport, Guernsey

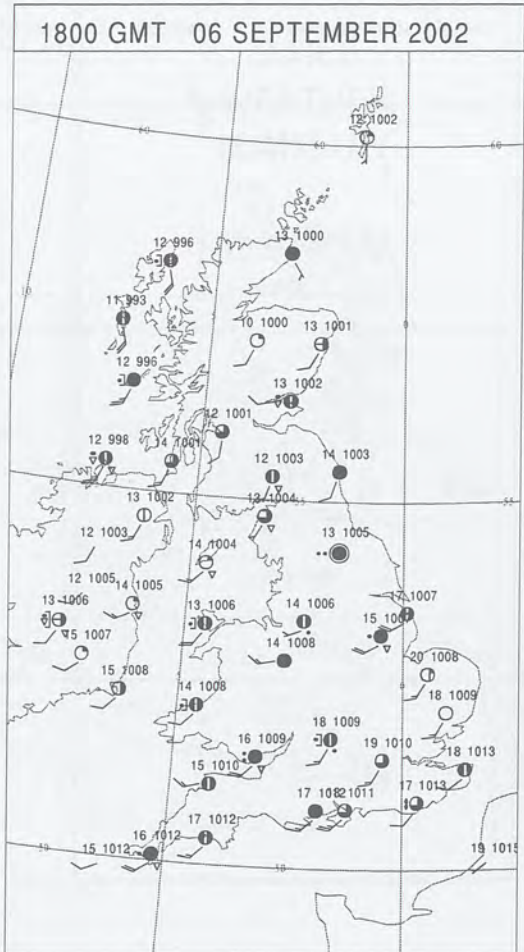
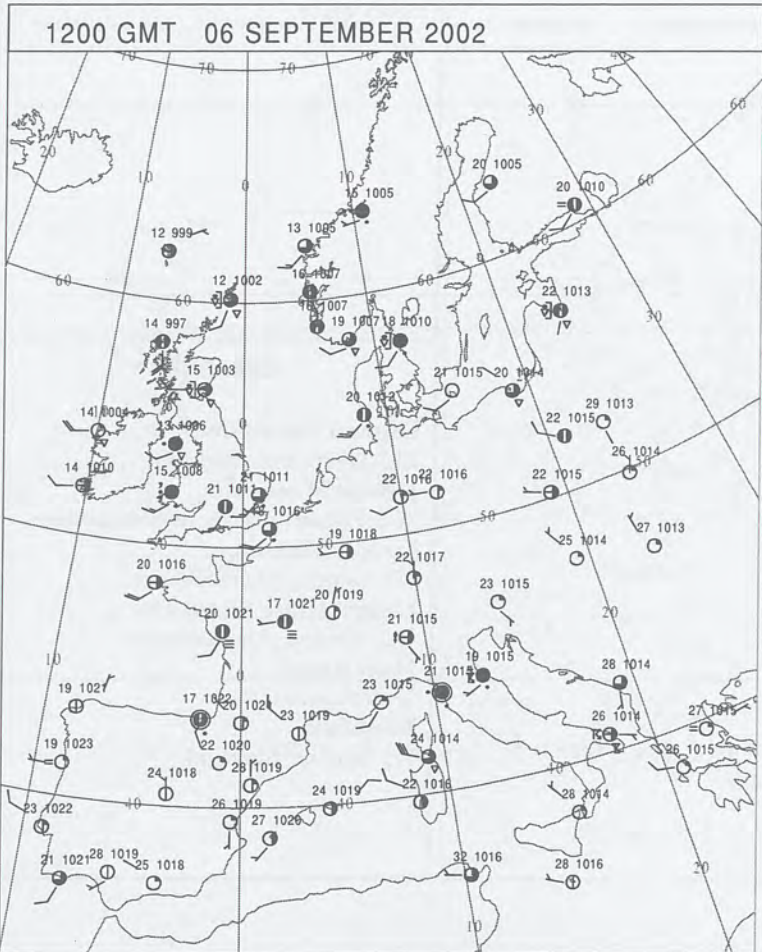
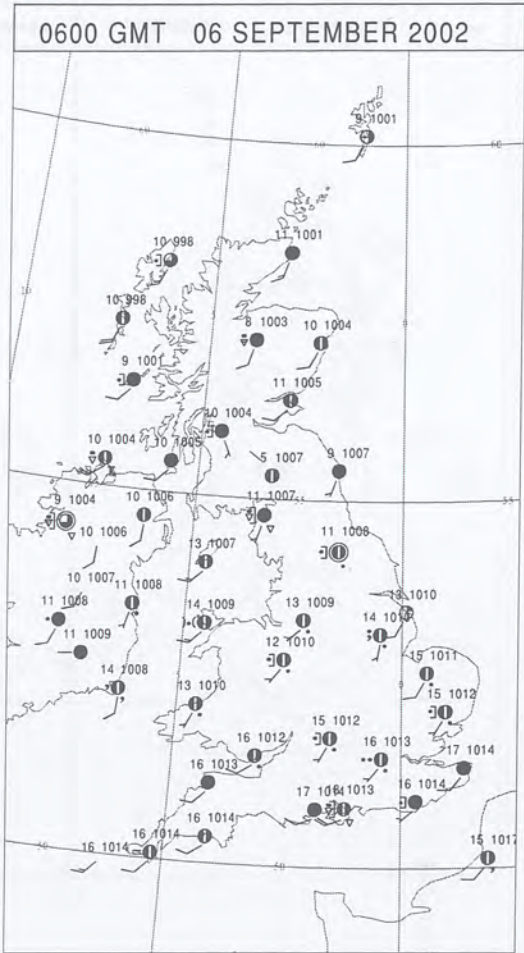
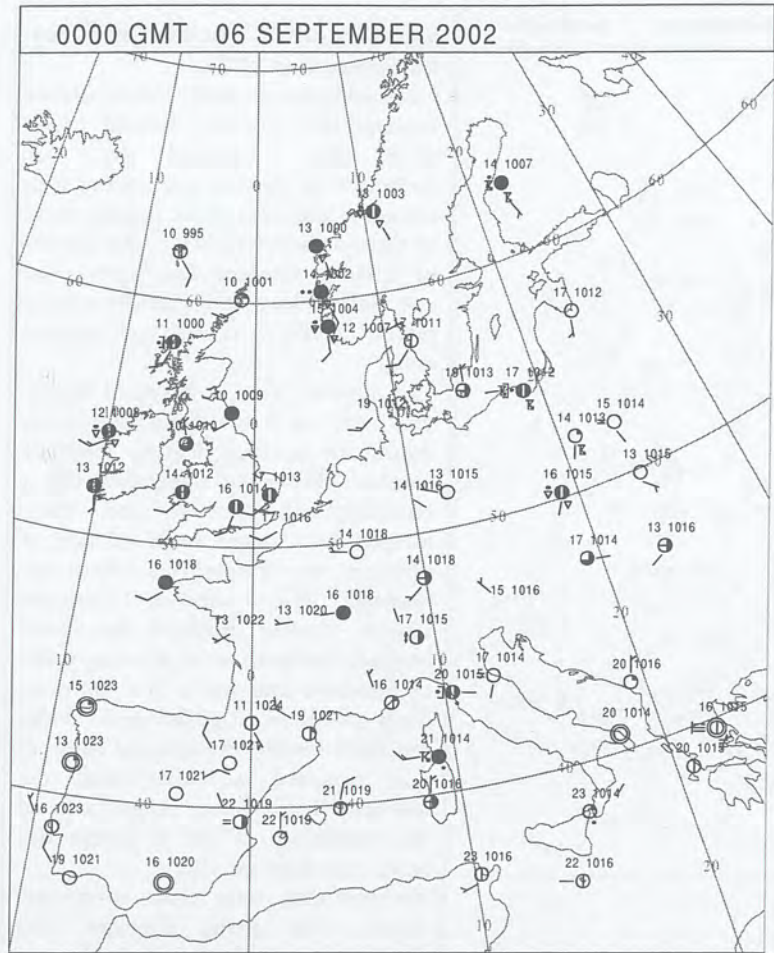
DAILY CLIMATE DATA



DAILY WEATHER SUMMARY



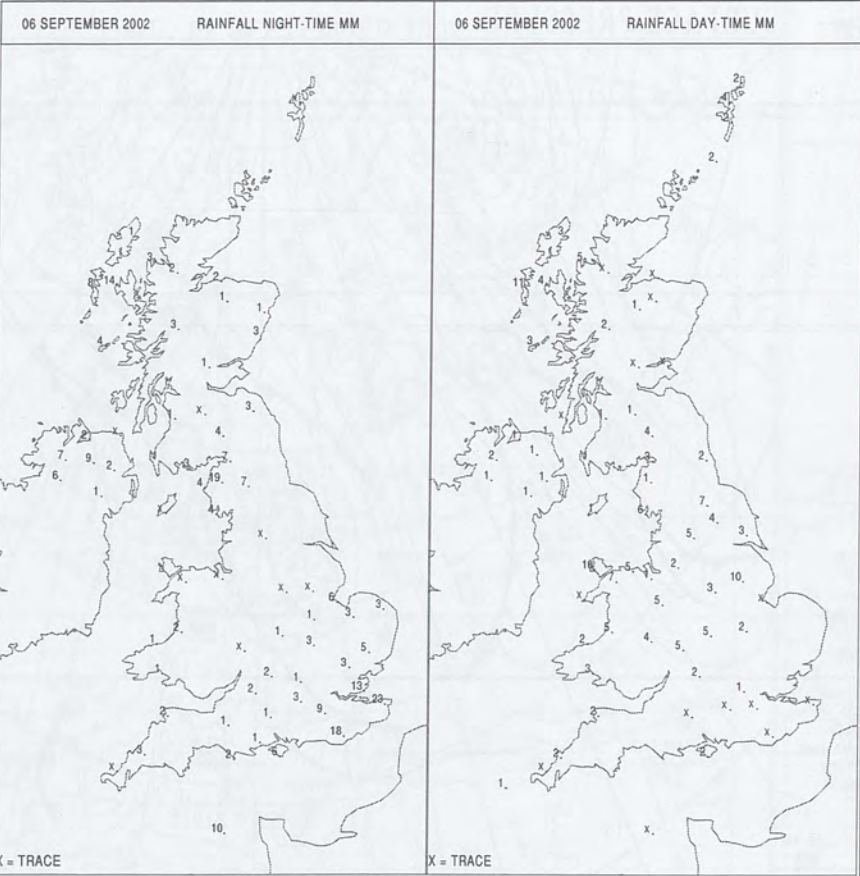
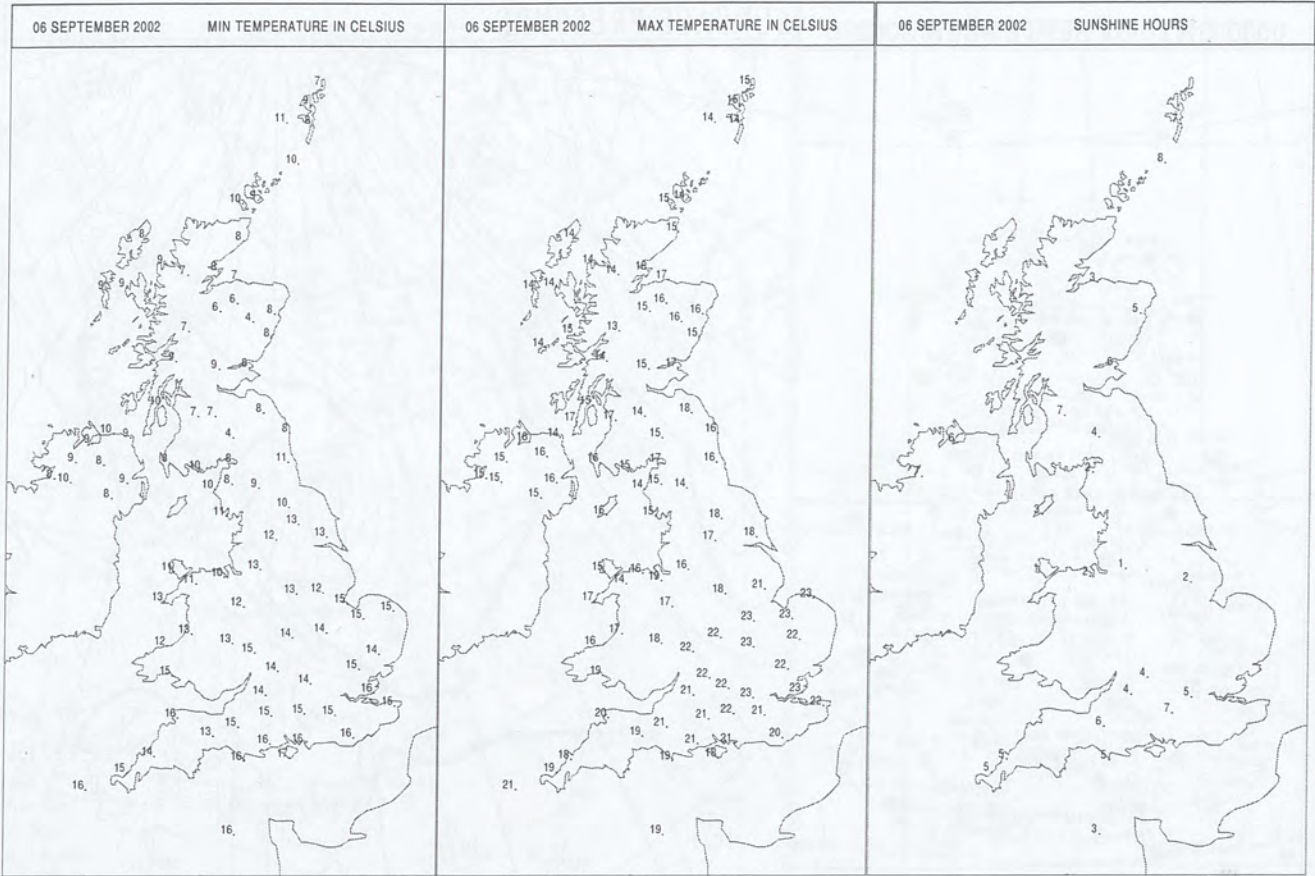
SURFACE REPORTS



SIGNIFICANT WEATHER

0600 GMT 06 SEPTEMBER 2002	SIG WEATHER	1200 GMT 06 SEPTEMBER 2002	SIG WEATHER	<p>Summary of UK Weather for Friday 06 September 2002.</p> <p>Overnight was generally cloudy across Scotland and Northern Ireland. Many places here remained dry, but outbreaks of showery rain spread into the north and west of the region, some of this was heavy with the odd rumble of thunder. England and Wales were also rather cloudy with patchy rain in places, chiefly in central and western areas.</p> <p>The showery rain in Scotland largely died away as it transferred eastwards during the morning leaving spells of sunshine. However, there were still a scattering of showers and these merged into longer spells of rain at times in the west in the afternoon. Showers also affected Northern Ireland. Across England the cloud broke in southern areas allowing spells of sunshine and just a few showers. Both northern England and Wales remained cloudy, though, and showery rain occurred at times with the heaviest of this falling across parts of the northwest. It was a breezy day across much of the UK.</p> <p>Temperatures were close to normal across most parts, although East Anglia and southeast England were rather warm.</p>
1800 GMT 06 SEPTEMBER 2002	SIG WEATHER	0000 GMT 07 SEPTEMBER 2002	SIG WEATHER	<p>EXTREMES</p> <p>Highest Maximum: 23.3 Weybourne, Norfolk</p> <p>Lowest Maximum: 12.5 Tulloch Bridge, Inverness-Shire</p> <p>Lowest Minimum: 3.7 Aboyne, Aberdeenshire</p> <p>Lowest Grass Minimum: -1.2 Aboyne, Aberdeenshire</p> <p>Most Rain: 23.4 Manston, Kent</p> <p>Most Sun: 7.5 Fair Isle, Shetland</p>

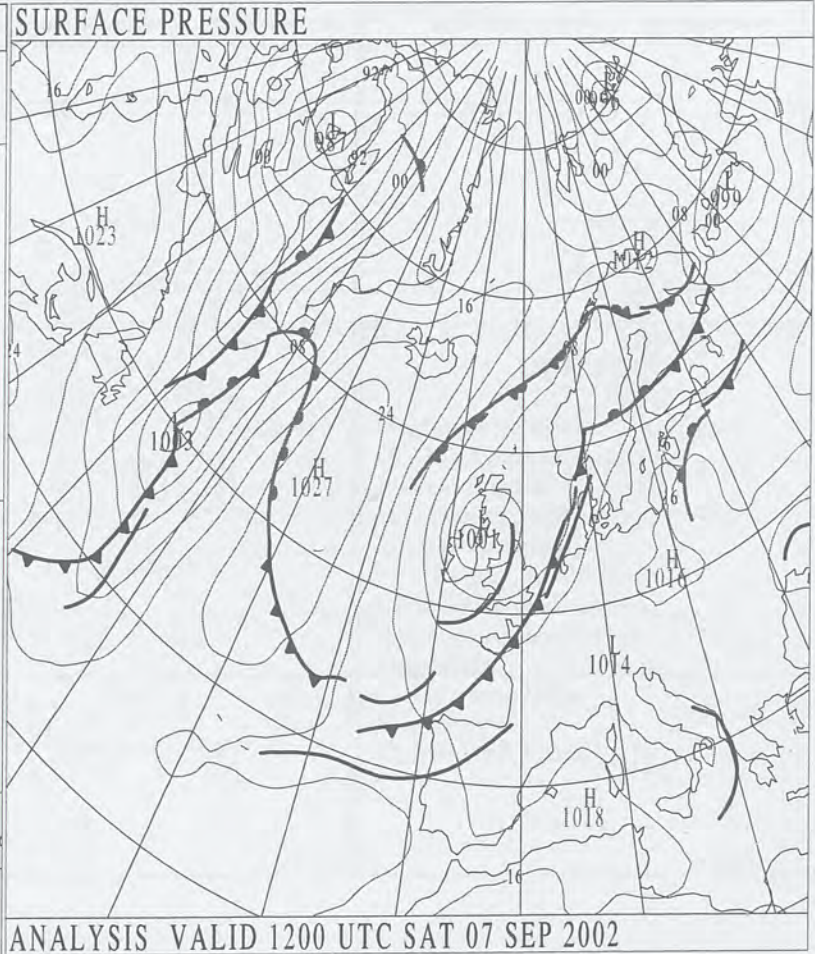
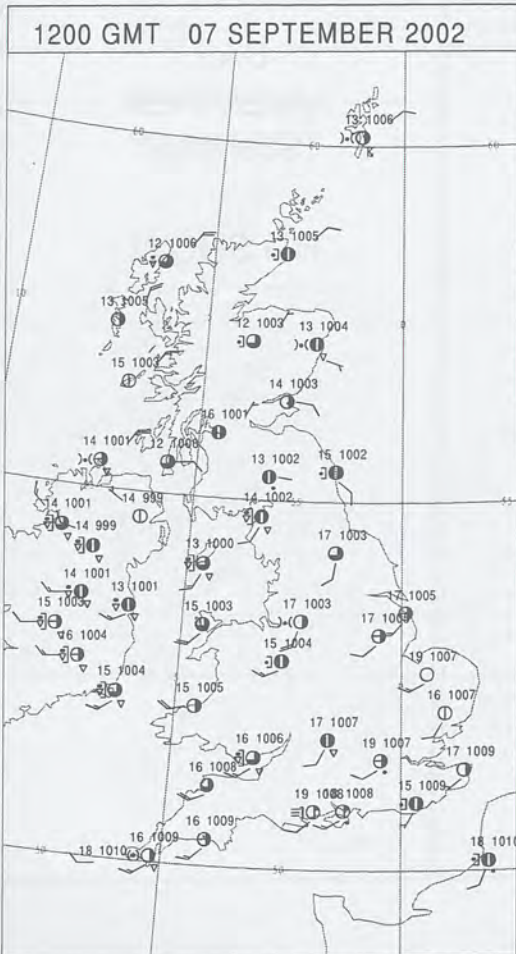
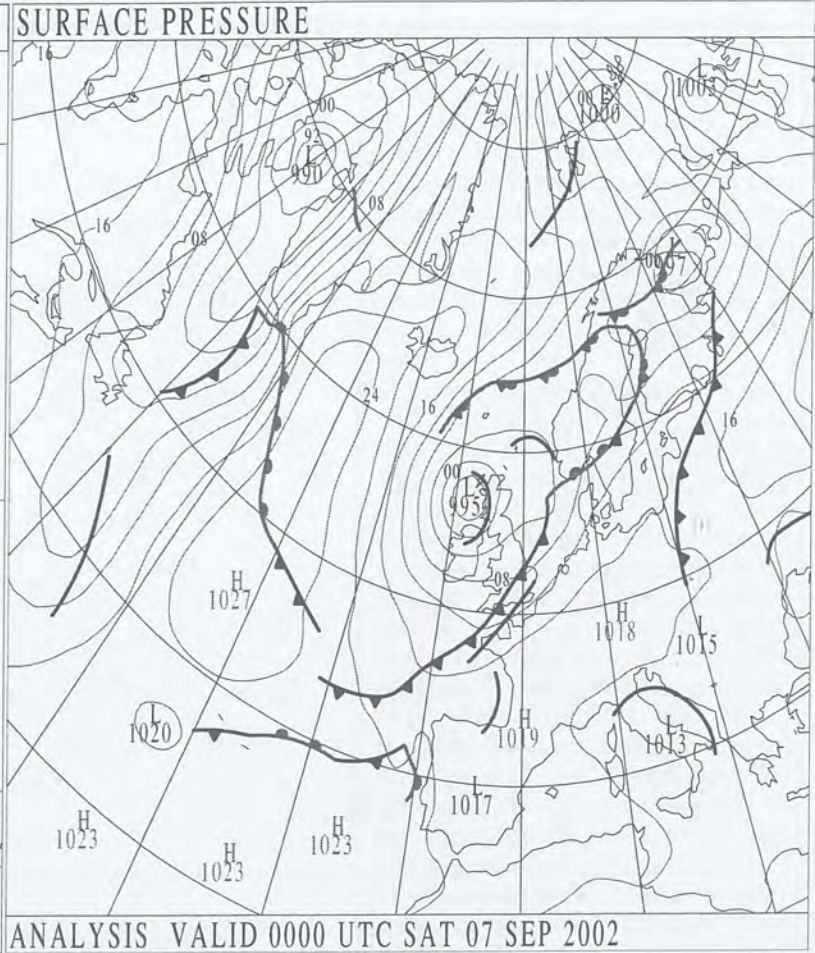
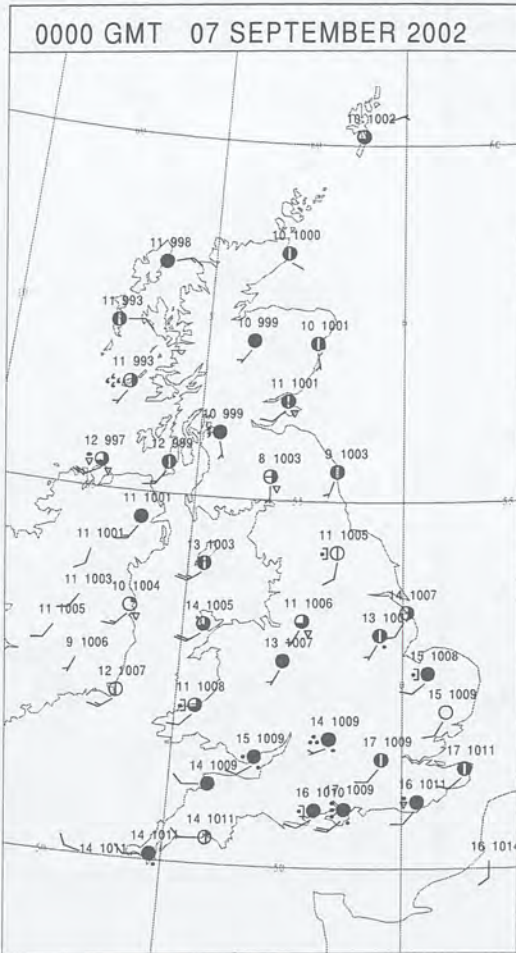
DAILY CLIMATE DATA



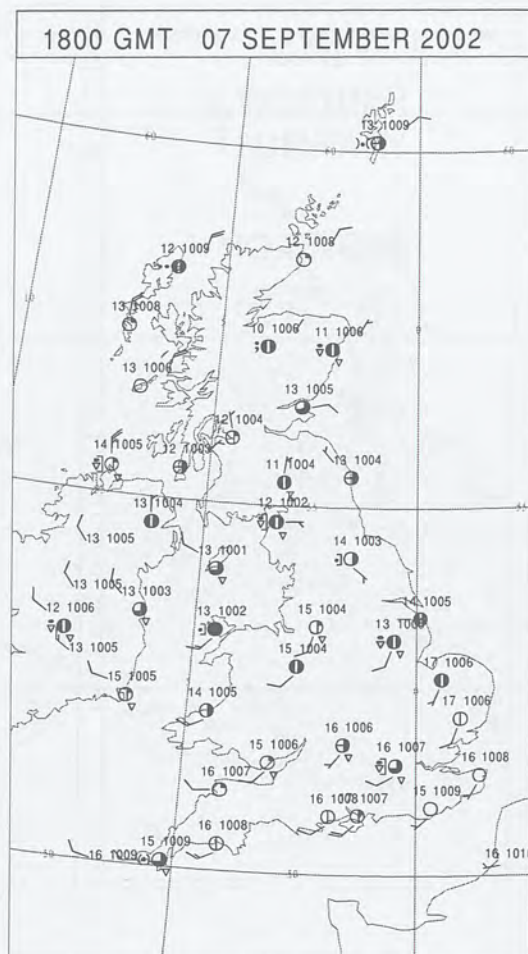
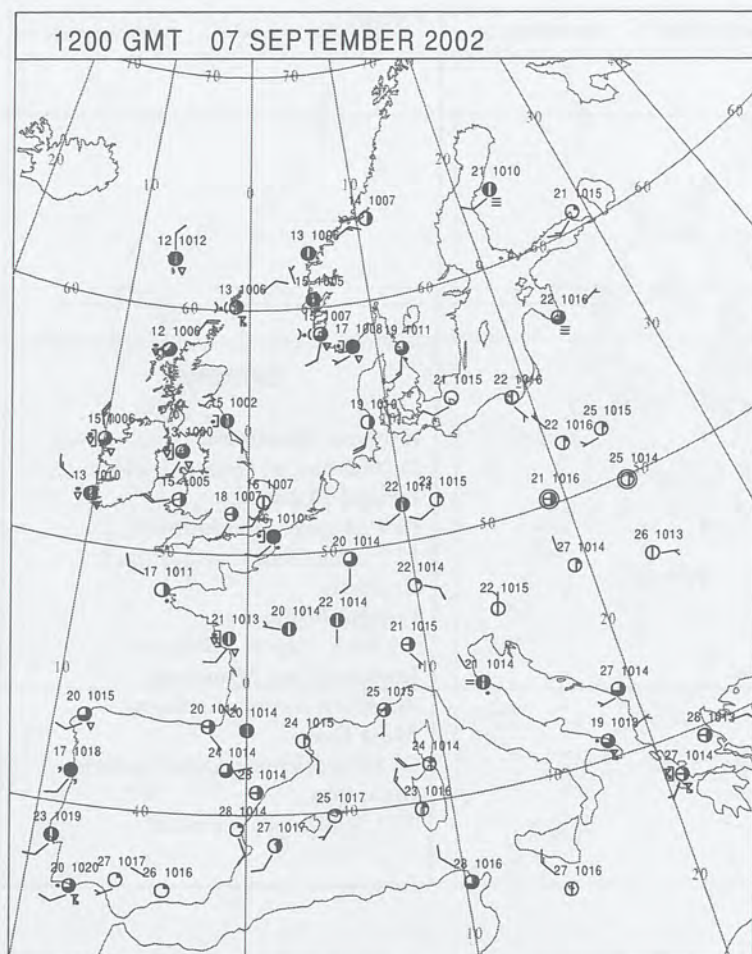
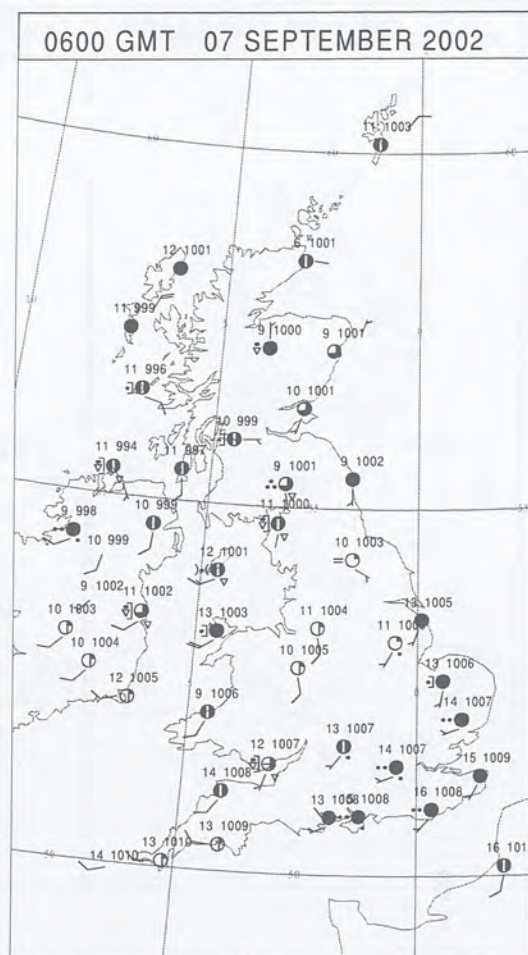
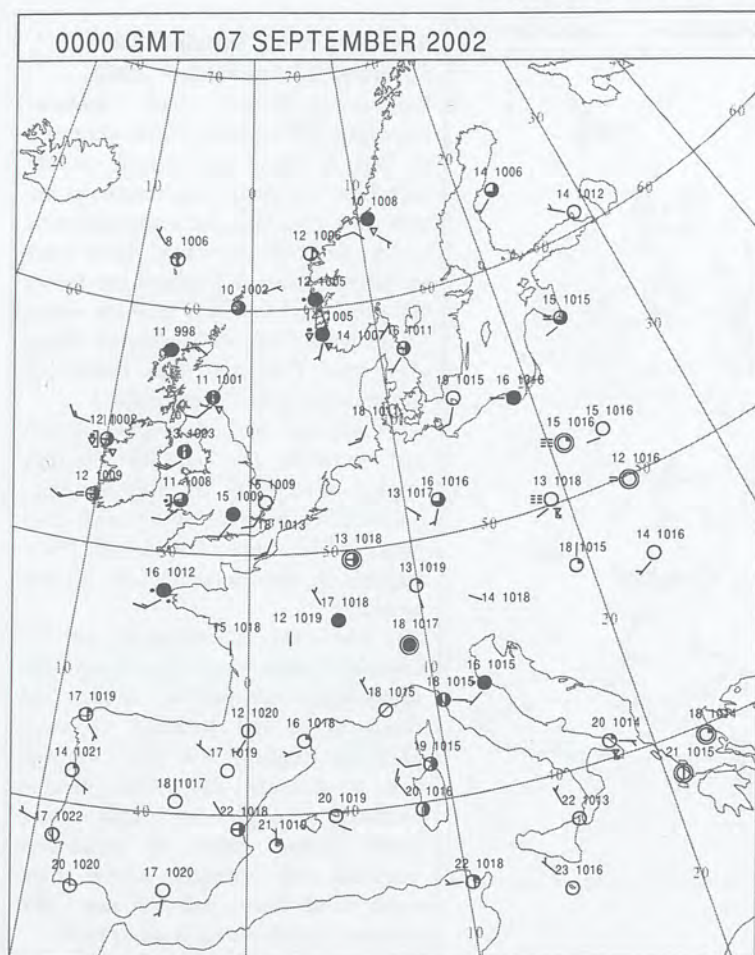
DAILY
WEATHER
SUMMARY

NO SNOW

DAILY WEATHER SUMMARY



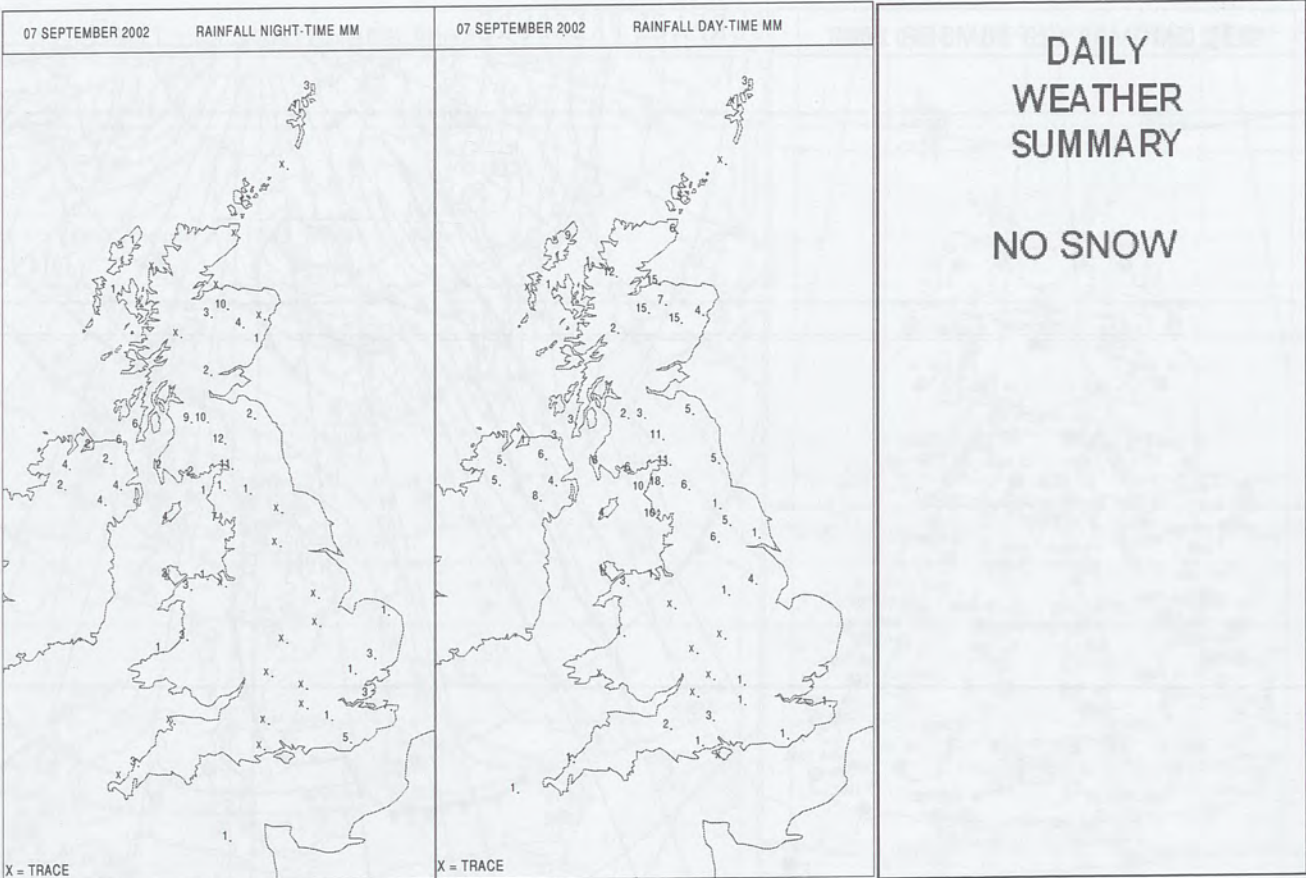
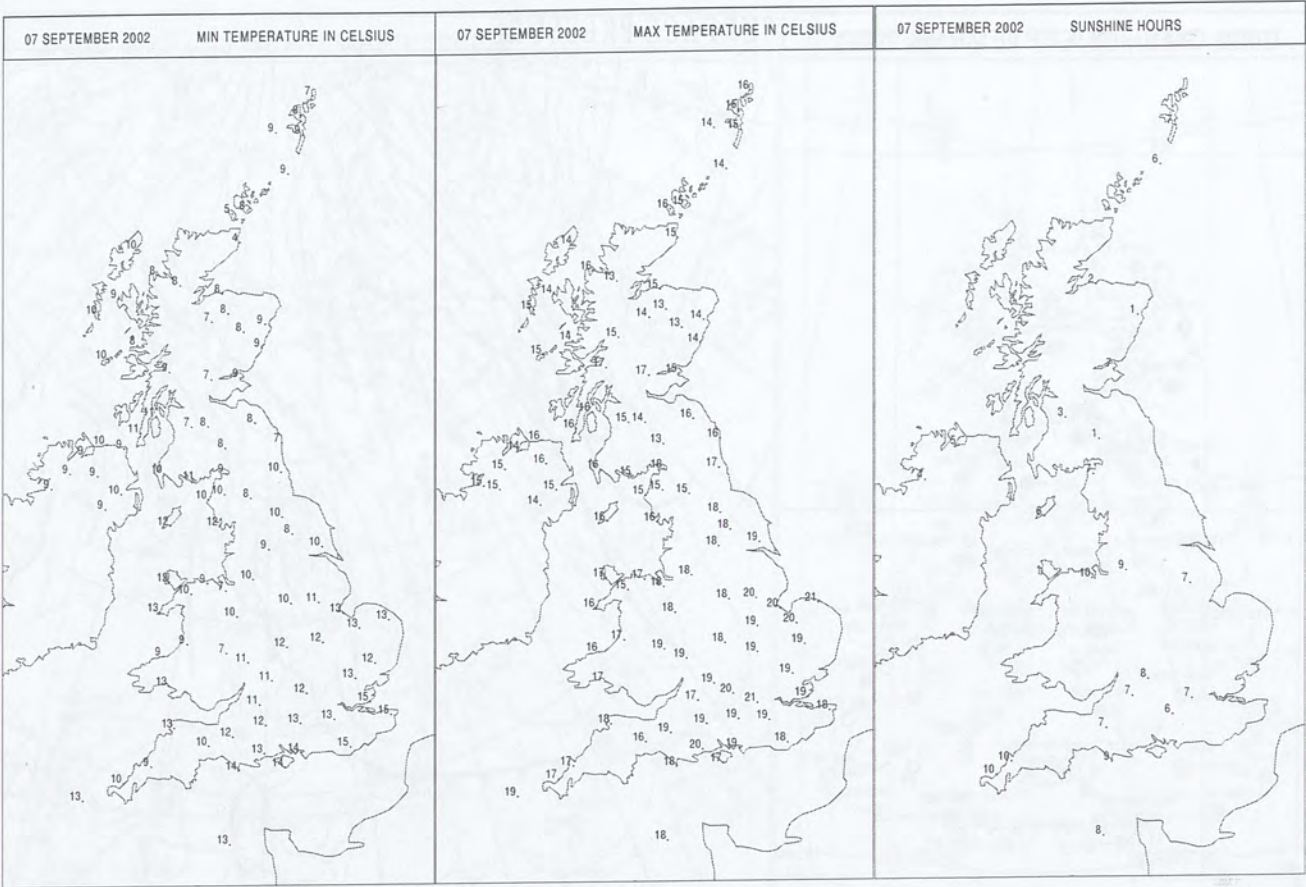
SURFACE REPORTS



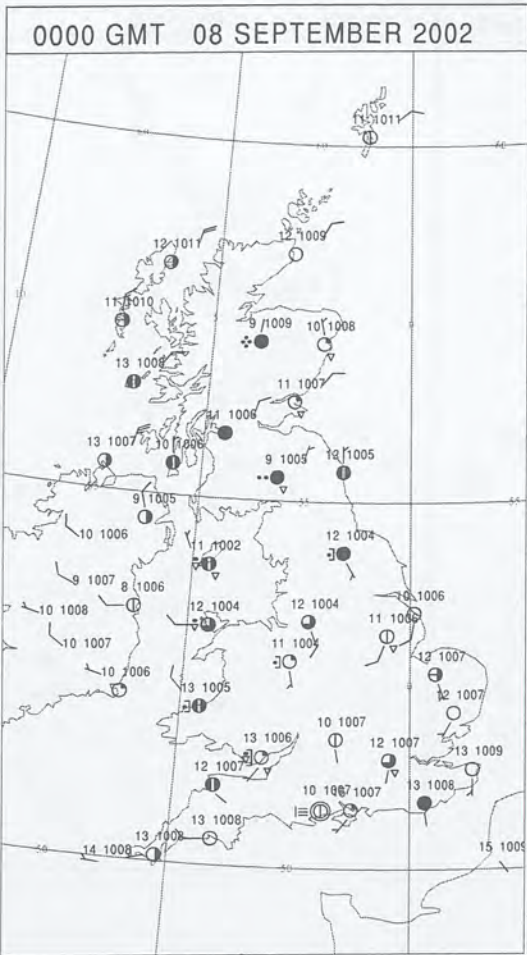
SIGNIFICANT WEATHER

0600 GMT 07 SEPTEMBER 2002	SIG WEATHER	1200 GMT 07 SEPTEMBER 2002	SIG WEATHER	<p>Summary of UK Weather for Saturday 07 September 2002.</p> <p>Northern Ireland had showers overnight although they were scattered at first. Scotland was mostly cloudy and there was some rain mainly in the west and especially the southwest with a few showers elsewhere. Rain over the far southeast of England was heavy for a time and thundery near the coast. There were some showers over Wales and into Cumbria and bands of showers elsewhere over England.</p> <p>Northern Ireland had a rather cloudy and showery day but the showers became more scattered in the evening. Most of Scotland had sunny spells and frequent showers and there was some thunder in the Northern Isles in the morning.</p> <p>The rain across the southeast and the Channel Islands soon cleared and then southeastern parts of the country had sunny spells and scattered showers. Most of England and Wales though had a showery day. The showers persisted through the evening over north Wales, parts of northwest England and Cumbria, where there were some heavy falls of rain. The showers largely faded in other parts. Temperatures were mostly close to average.</p>
1800 GMT 07 SEPTEMBER 2002	SIG WEATHER	0000 GMT 08 SEPTEMBER 2002	SIG WEATHER	
				<p>EXTREMES</p> <p>Highest Maximum: 21.0 Heathrow, Greater London</p> <p>Lowest Maximum: 12.9 Aboyne, Aberdeenshire 12.9 Loch Glascarnoch, Ross & Cromarty</p> <p>Lowest Minimum: 4.4 Wick Airport, Caithness</p> <p>Lowest Grass Minimum: -0.9 Wick Airport, Caithness</p> <p>Most Rain: 22.4 Eskdalemuir, Dumfriesshire</p> <p>Most Sun: 10.1 St Mawgan, Cornwall</p>

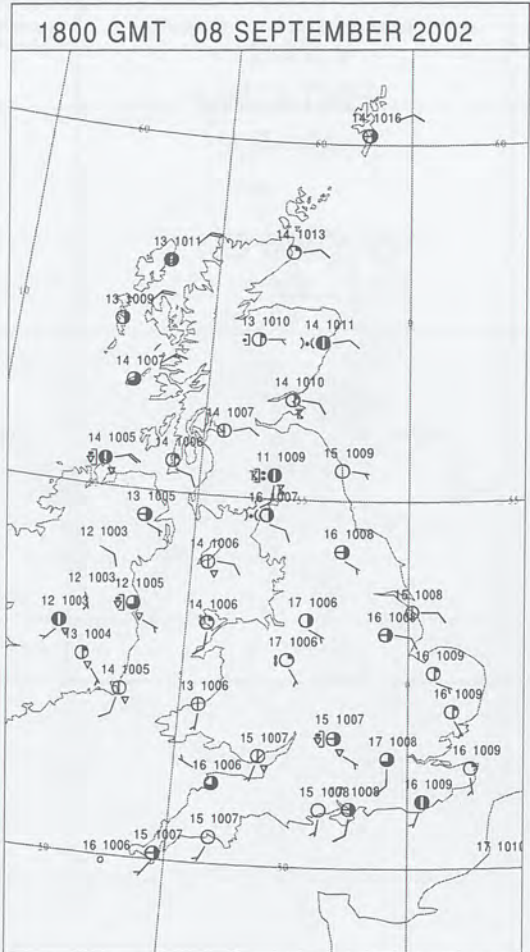
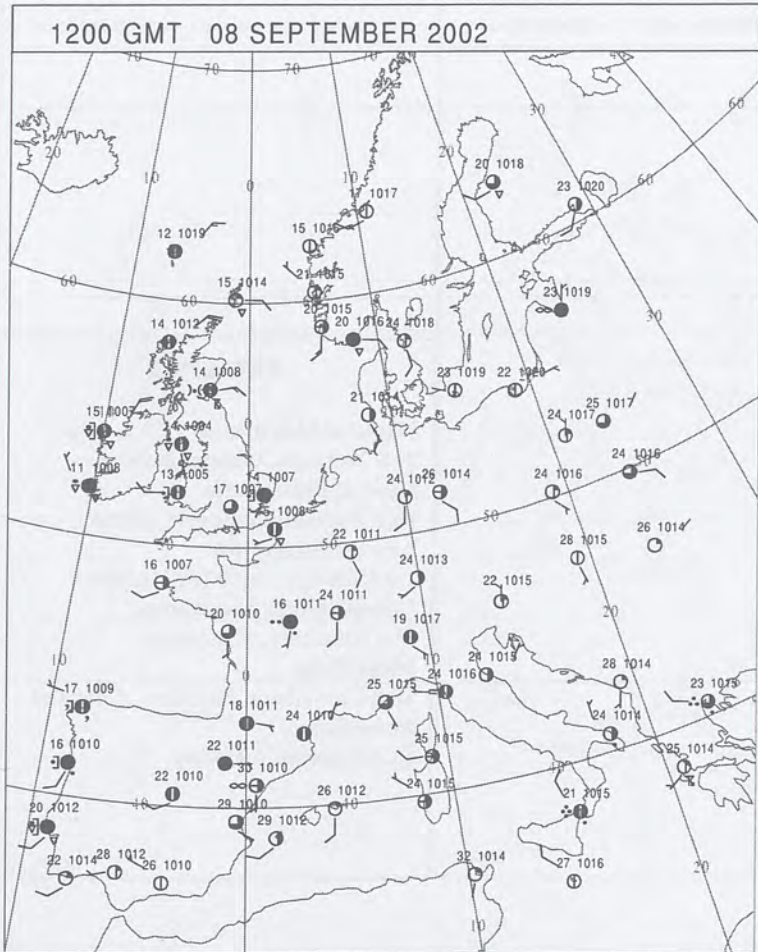
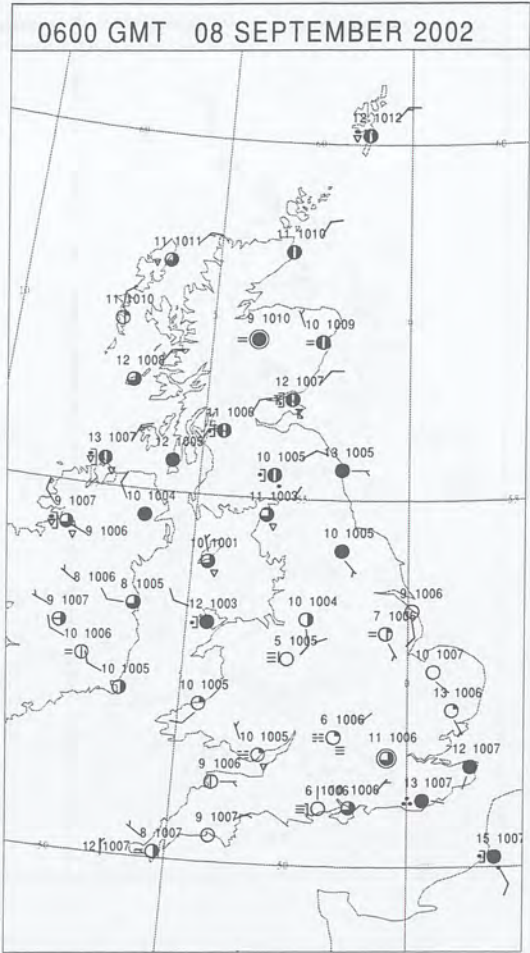
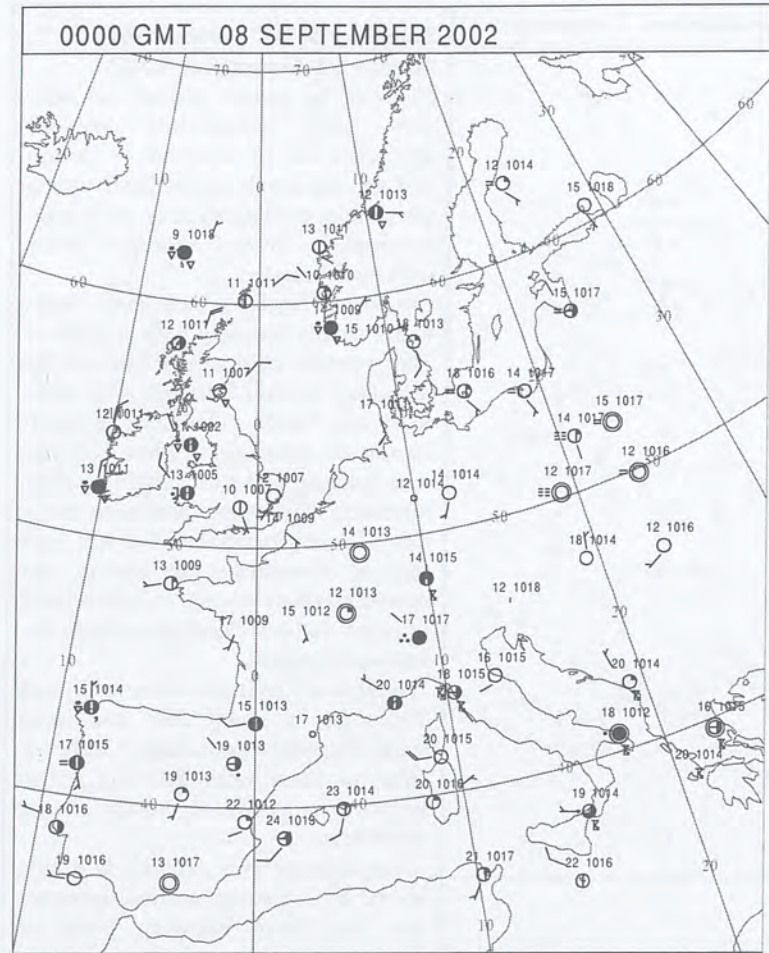
DAILY CLIMATE DATA



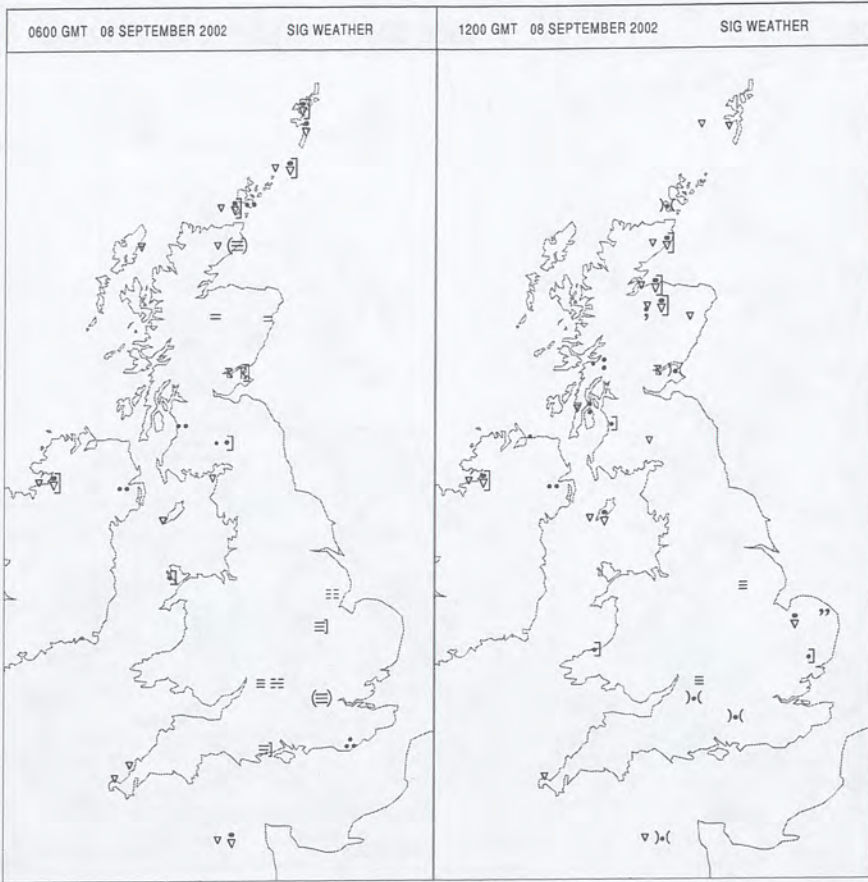
DAILY WEATHER SUMMARY



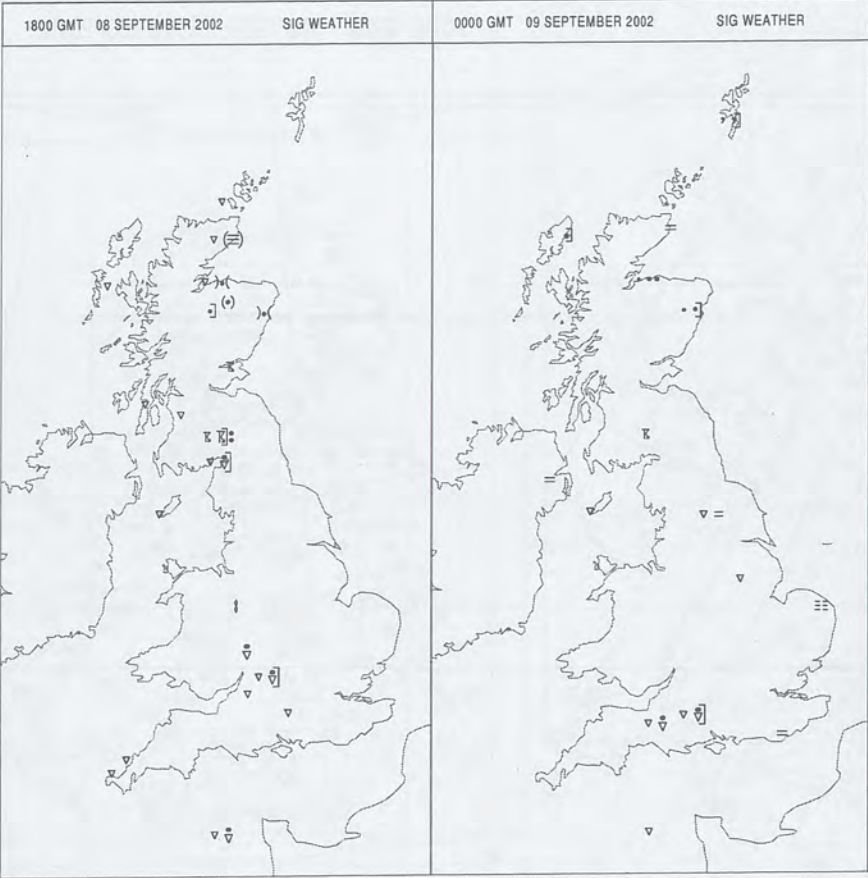
SURFACE REPORTS



SIGNIFICANT WEATHER



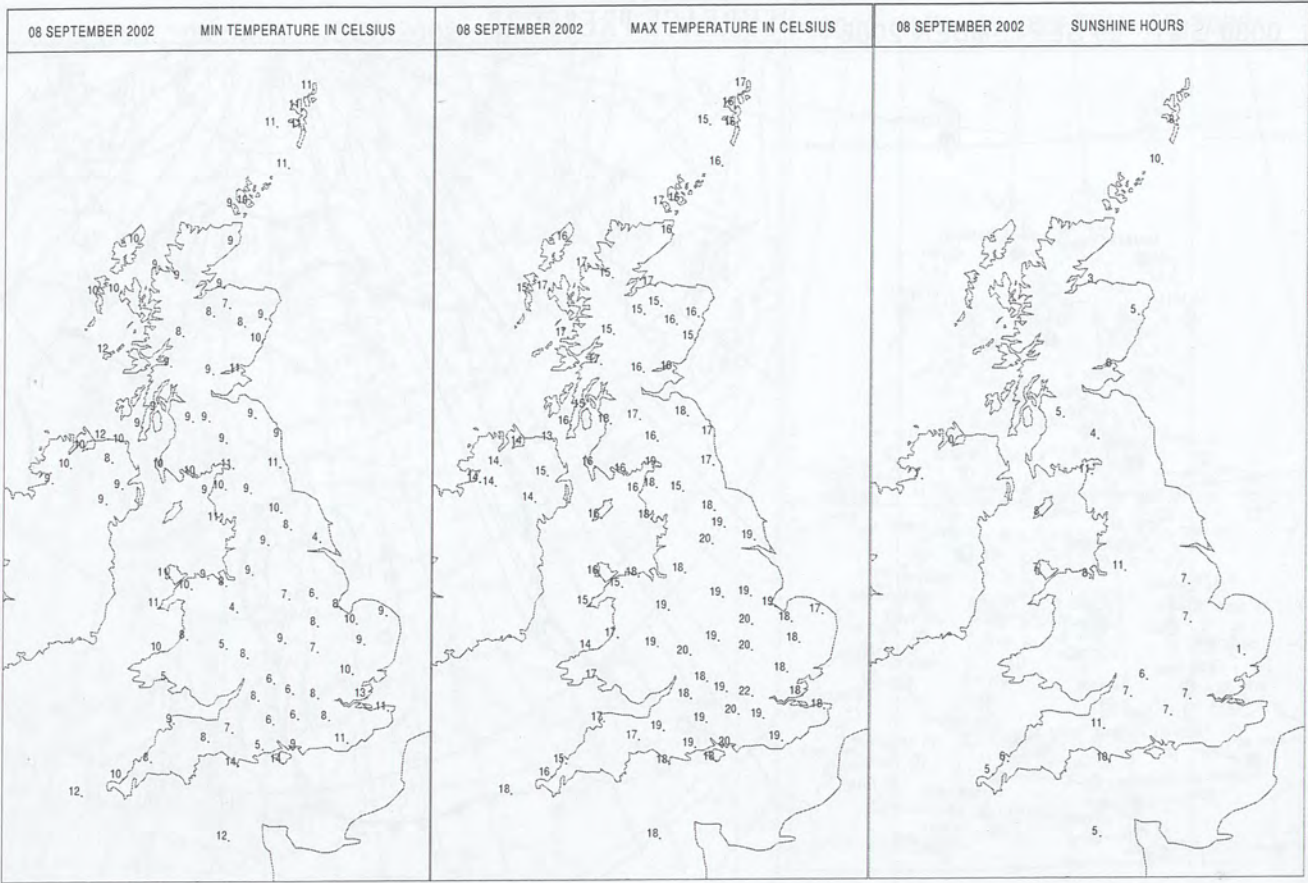
Summary of UK Weather for Sunday 08 September 2002.
Showers, or longer periods of rain, with brief sunny/clear intervals affected much of Scotland, N Ireland and the far north of England during the period, tending to fade away later. Some of the showers/rain were heavy with local thunder.
Southeast England and East Anglia had a cloudy morning with periods of rain(generally confined to east of the meridian), mostly light but with some moderate bursts. This moved north during the morning to clear Kent by mid morning and East Anglia by early afternoon. Thereafter these areas had a day of sunny periods and a few light showers. Eventually, the area of rain moved northwestwards to affect parts of north and east Scotland towards the end of the period.
The rest of England(ie most of it) and Wales had a mostly dry and quite sunny day with a scattering of showers. Most of these were light but a few heavy ones occurred, mainly in the northwest.
Temperatures were around, or a little above the seasonal normal, generally but the more showery parts of Scotland were a little on the cool side.



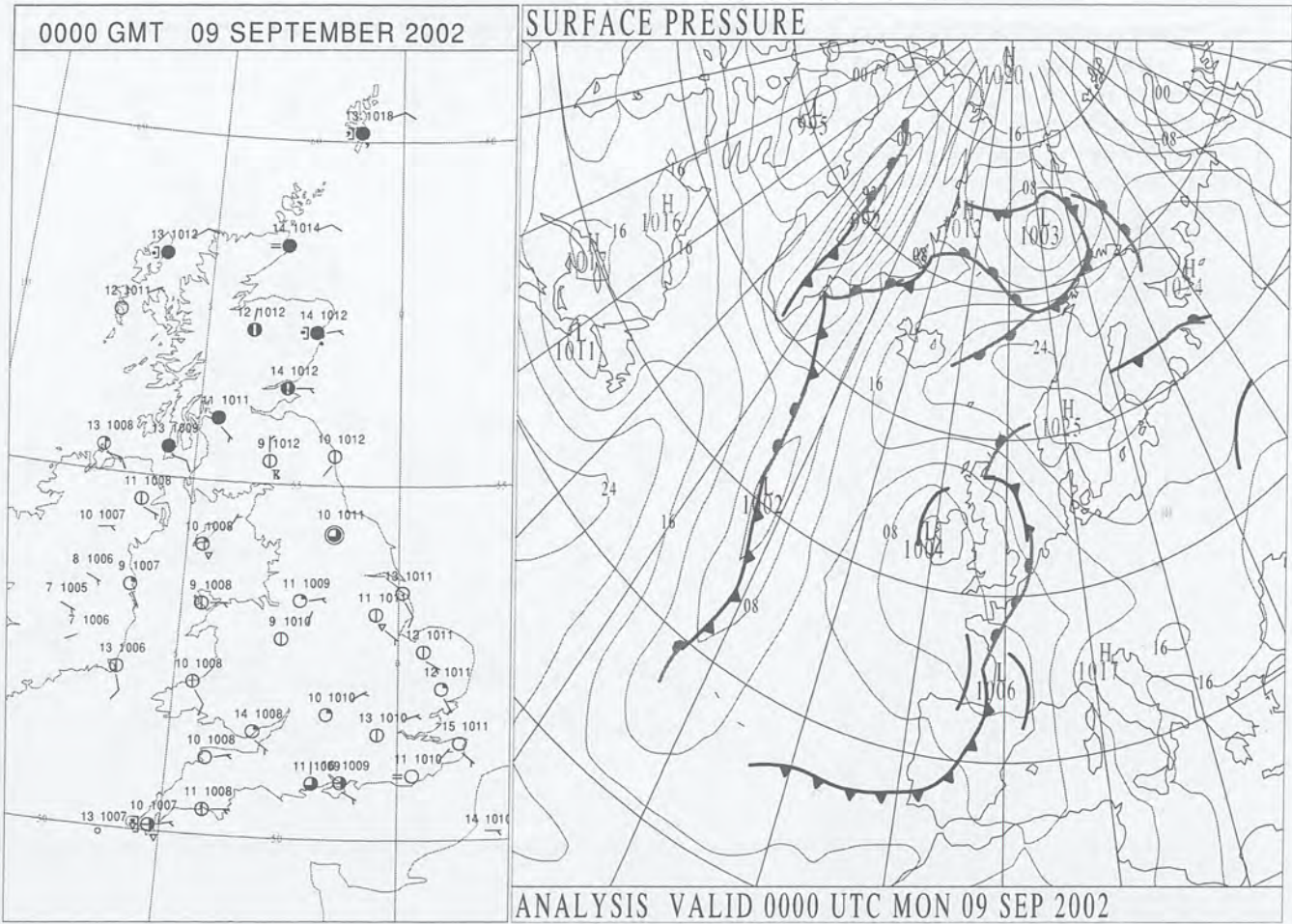
EXTREMES

- Highest Maximum:**
21.8 Northolt, Greater London
- Lowest Maximum:**
13.1 Ballypatrick Forest, Antrim
- Lowest Minimum:**
1.0 Kilmory, Argyll (In Highland
- Lowest Grass Minimum:**
-0.4 Shawbury, Shropshire
- Most Rain:**
18.8 Cardinham, Bodmin ,Cornwall
- Most Sun:**
11.3 Aspatria, Cumbria

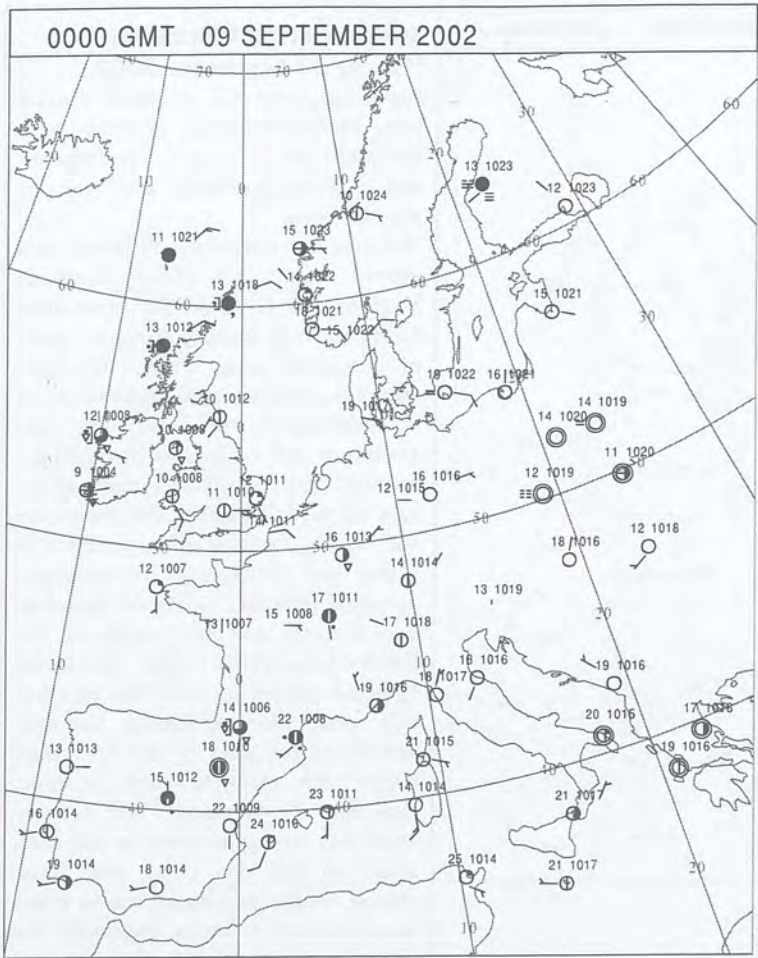
DAILY CLIMATE DATA



DAILY WEATHER SUMMARY



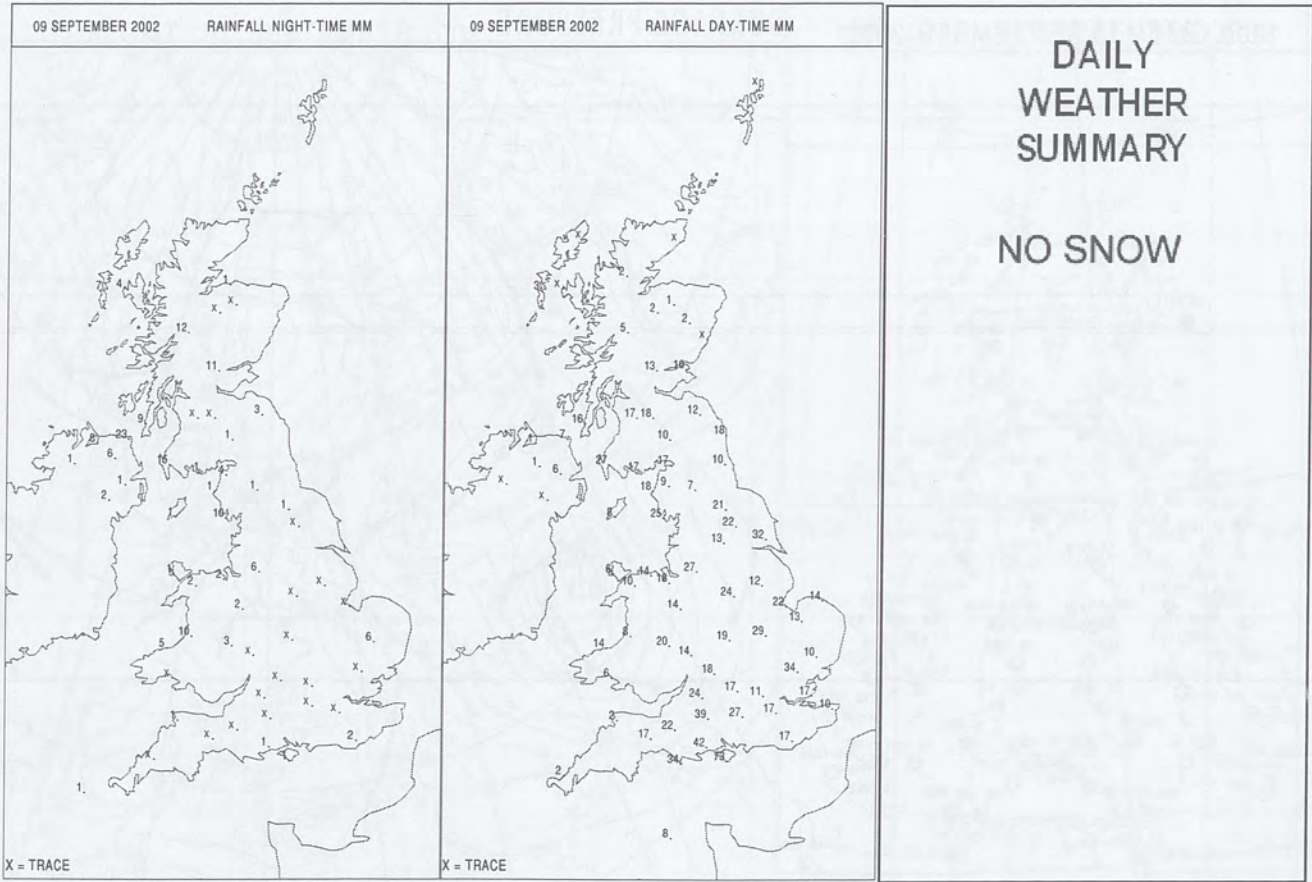
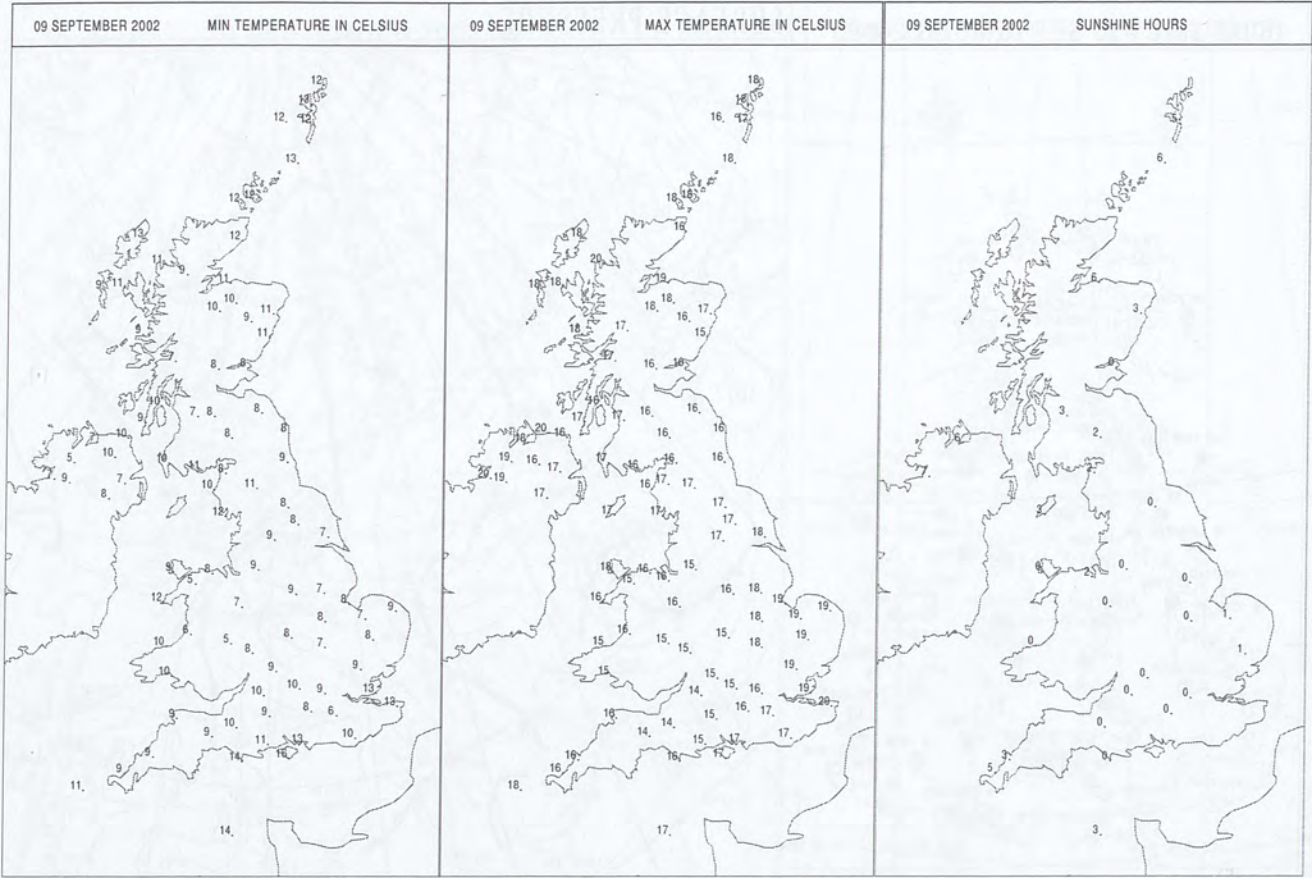
SURFACE REPORTS



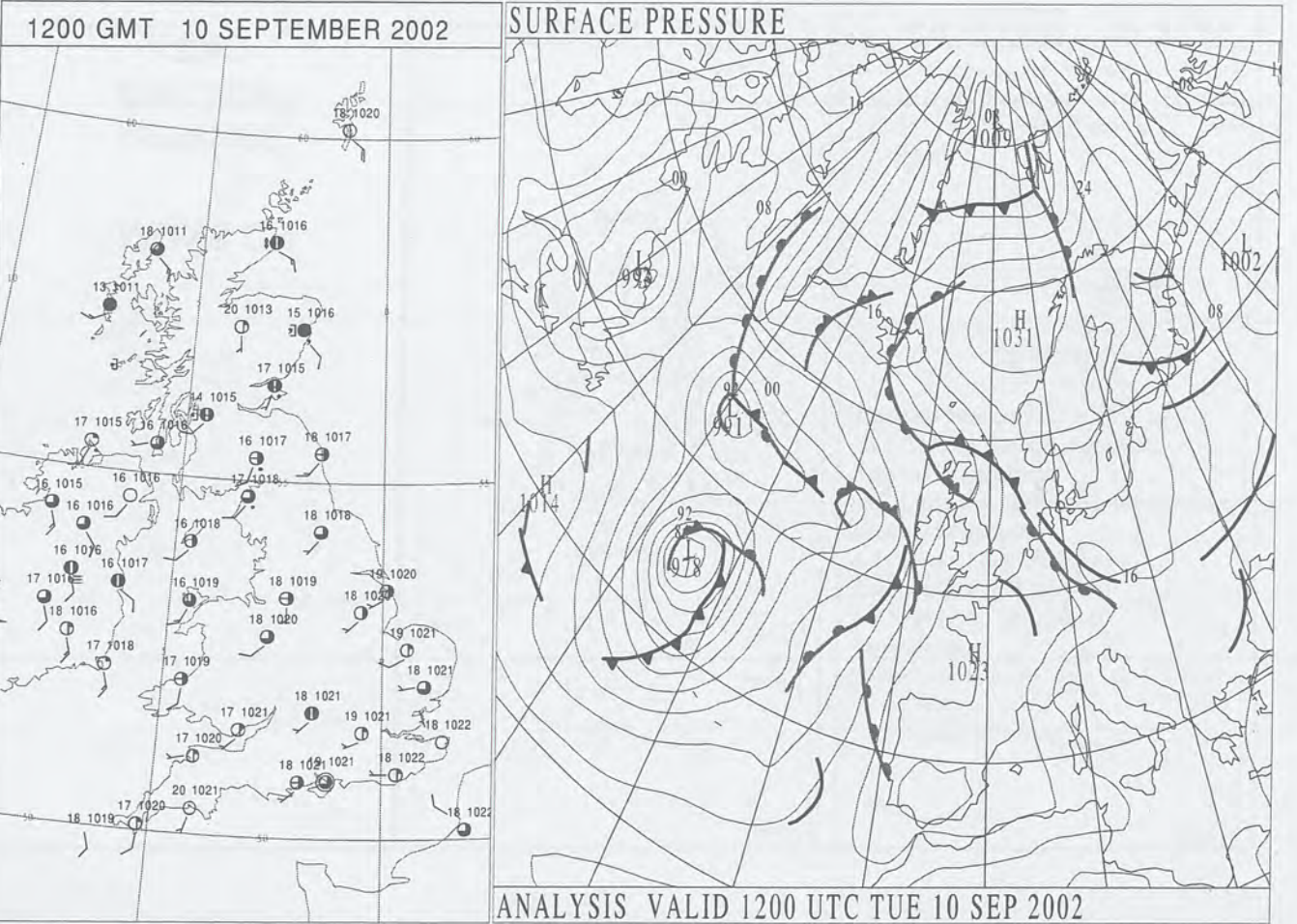
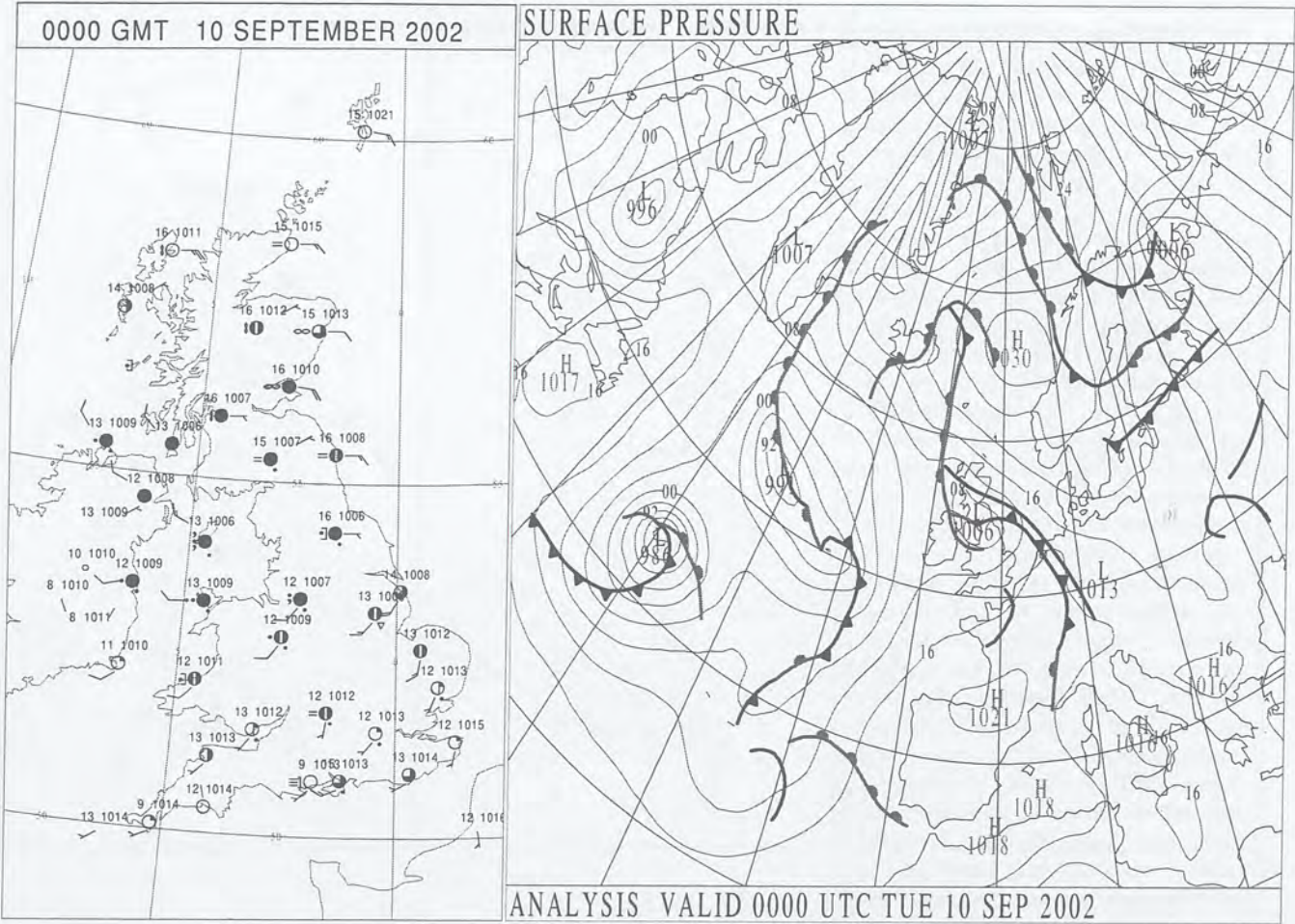
SIGNIFICANT WEATHER

0600 GMT 09 SEPTEMBER 2002	SIG WEATHER	1200 GMT 09 SEPTEMBER 2002	SIG WEATHER	<div>Summary of UK Weather for Monday 09 September 2002.</div> <div>Light rain over NE Scotland moved away by mid-morning. Showers over the Midlands, E Anglia, SW England and S Wales gradually died out by around dawn.</div> <div>An area of persistent and heavy rain moved north to affect southern England and E Anglia by soon after dawn, moving quickly north to most of England and Wales by early afternoon, northwest to affect much of Scotland(except the north) by late afternoon and N Ireland through the evening. The rain cleared much of the east of the UK during the afternoon and evening but was still over much of Wales and N Ireland by midnight. Towards midnight a line of thundery rain formed on the trough in the Forth-Clyde valley area. Southwest England missed most of the rain but had some showers. Before the rain arrived, many areas of the UK were bright with spells of hazy sunshine, especially N Scotland. The easterly wind was strong at times in the east, ahead of the rain band, and some strong, locally gale force, winds affect southernmost counties, especially the channel coast, as the Low moved away. Temperatures were generally rather cool, especially in the rain areas, but quite warm in the far northwest. Some exceptional falls were recorded, notably Swanage(Dorset) with 121.5mm.</div>
1800 GMT 09 SEPTEMBER 2002	SIG WEATHER	0000 GMT 10 SEPTEMBER 2002	SIG WEATHER	
				<div>EXTREMES</div> <div>Highest Maximum: 20.4 Aultbea, Ross & Cromarty</div> <div>Lowest Maximum: 13.7 Little Rissington, Gloucestershire</div> <div>Lowest Minimum: 4.7 Capel Curig, Gwynedd</div> <div>Lowest Grass Minimum: 0.9 Shawbury, Shropshire</div> <div>Most Rain: 74.0 St Catherines Point, Isle Of Wight</div> <div>Most Sun: 7.0 Corgary, Fermanagh</div>

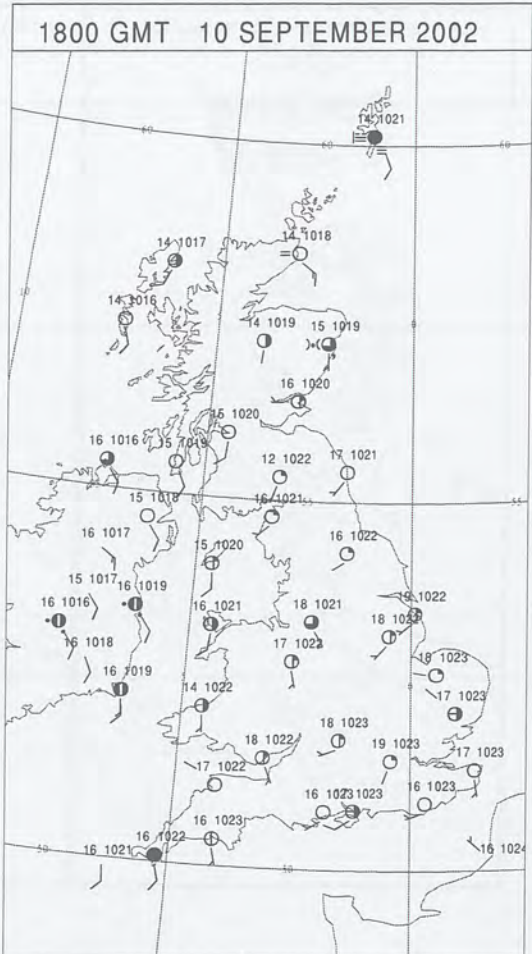
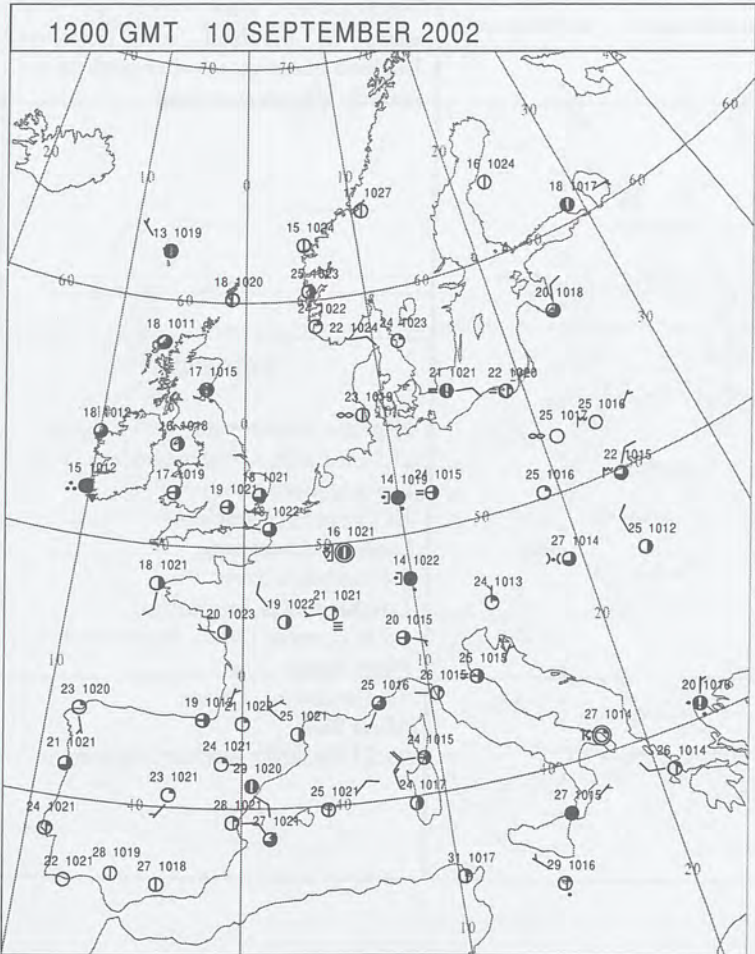
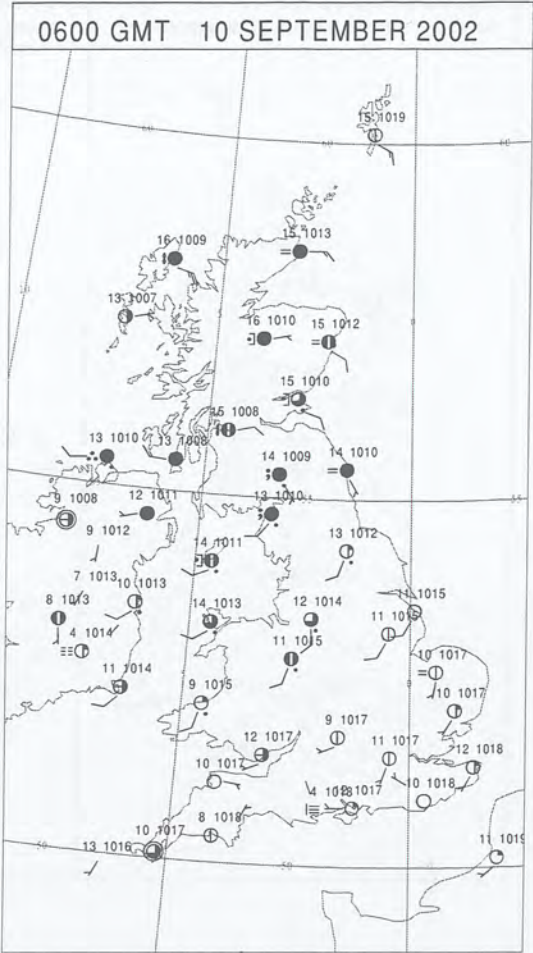
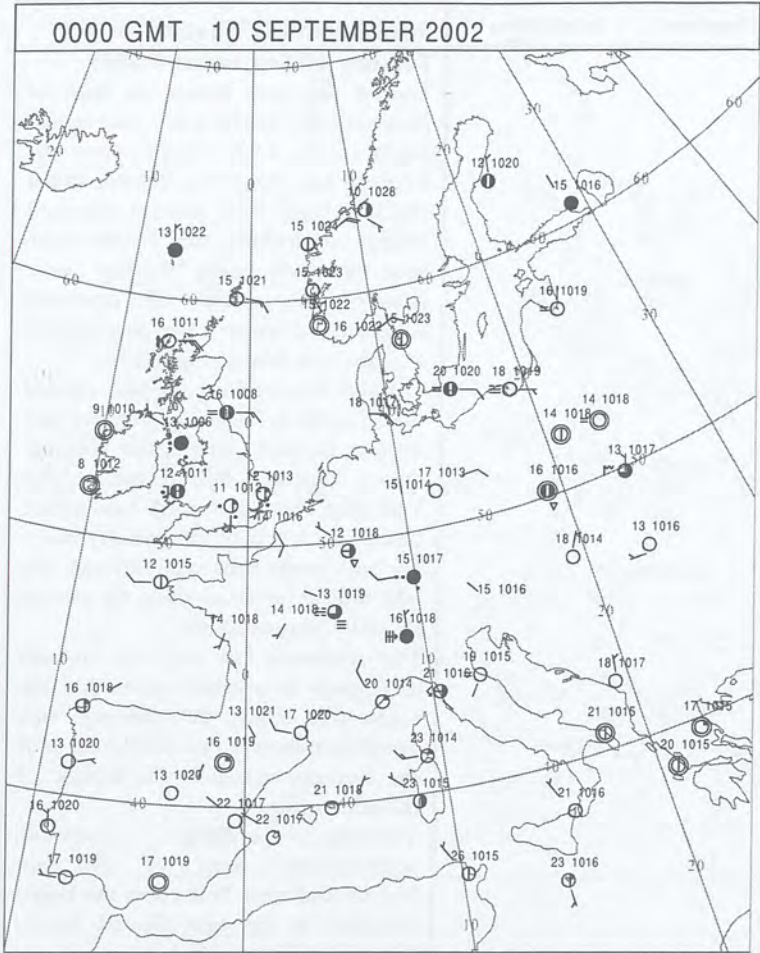
DAILY CLIMATE DATA



DAILY WEATHER SUMMARY



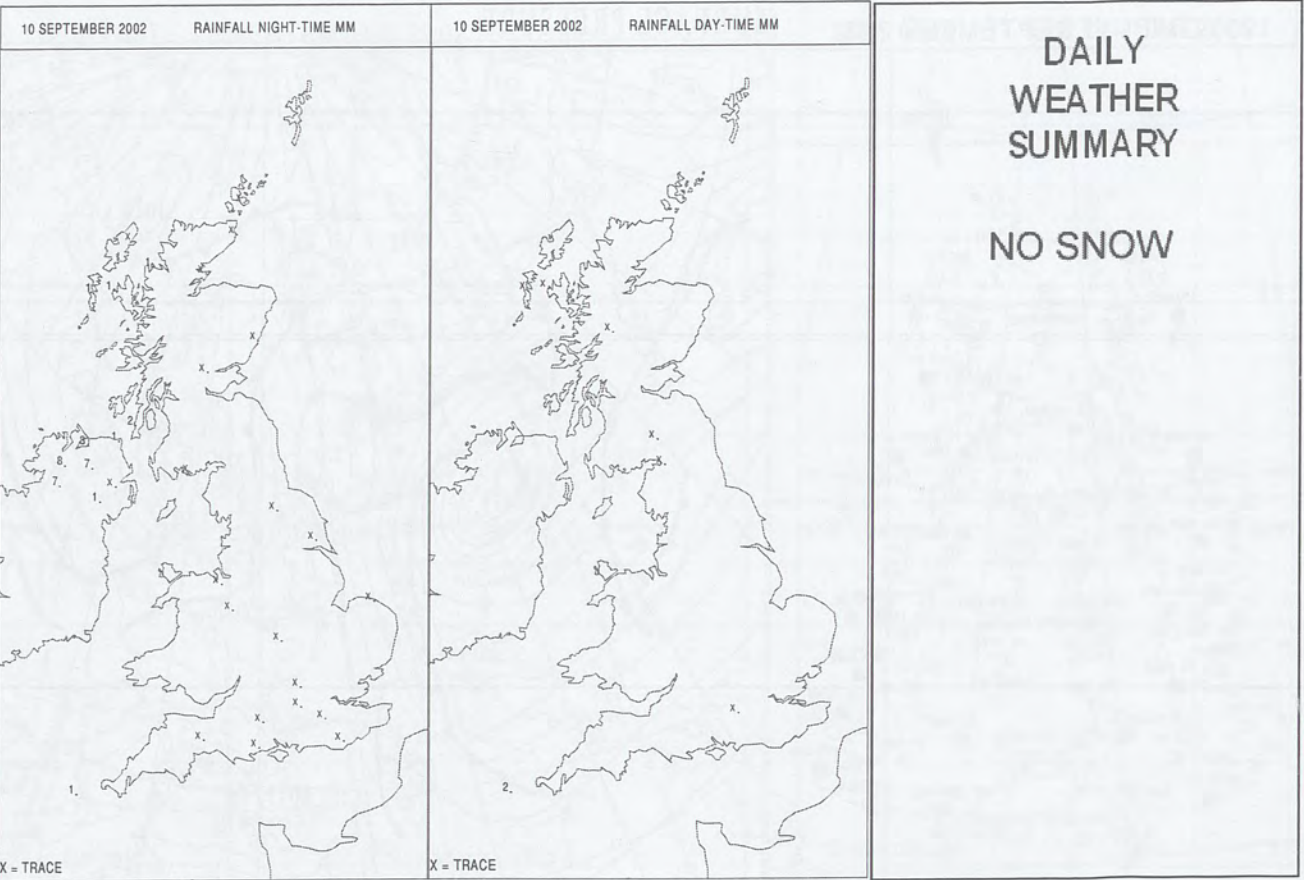
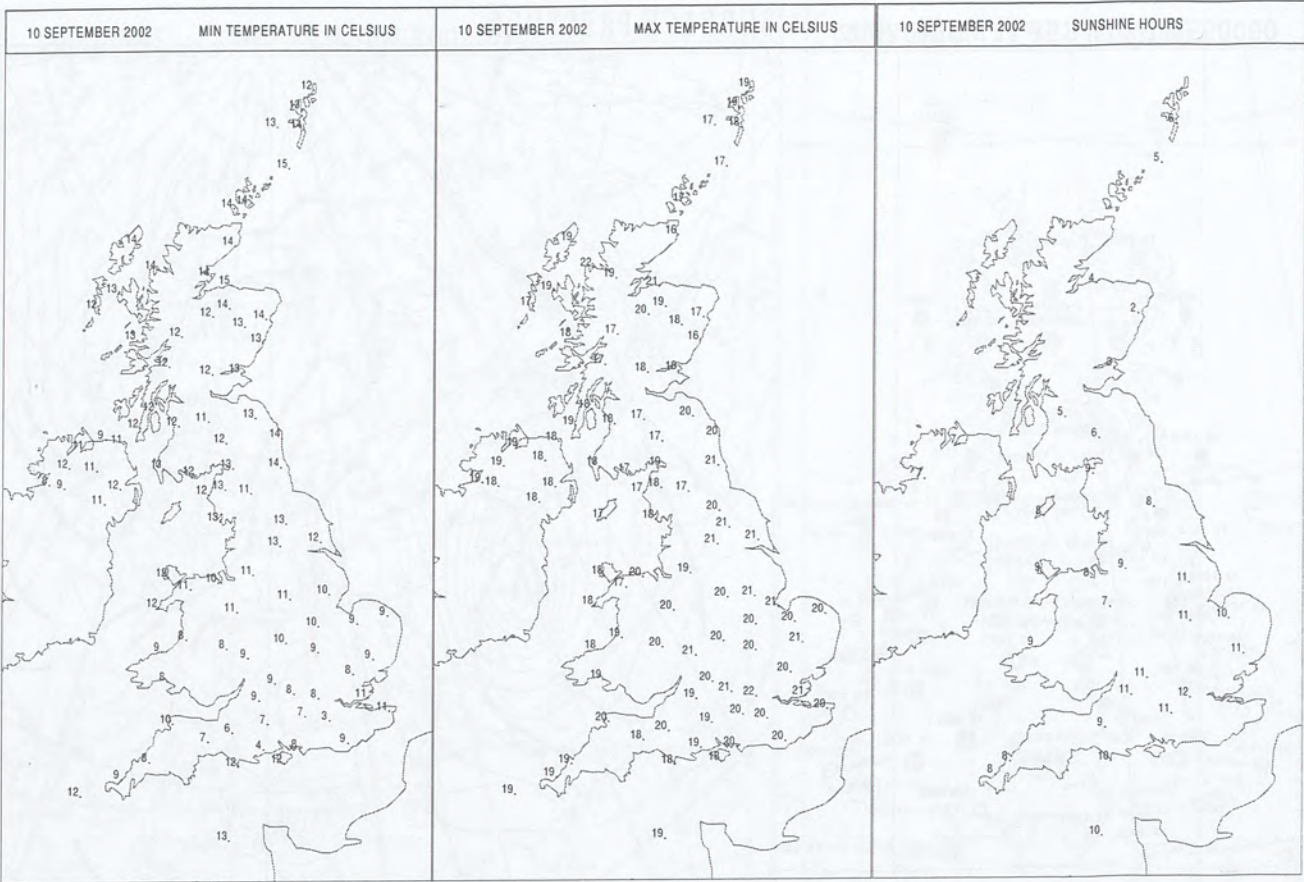
SURFACE REPORTS



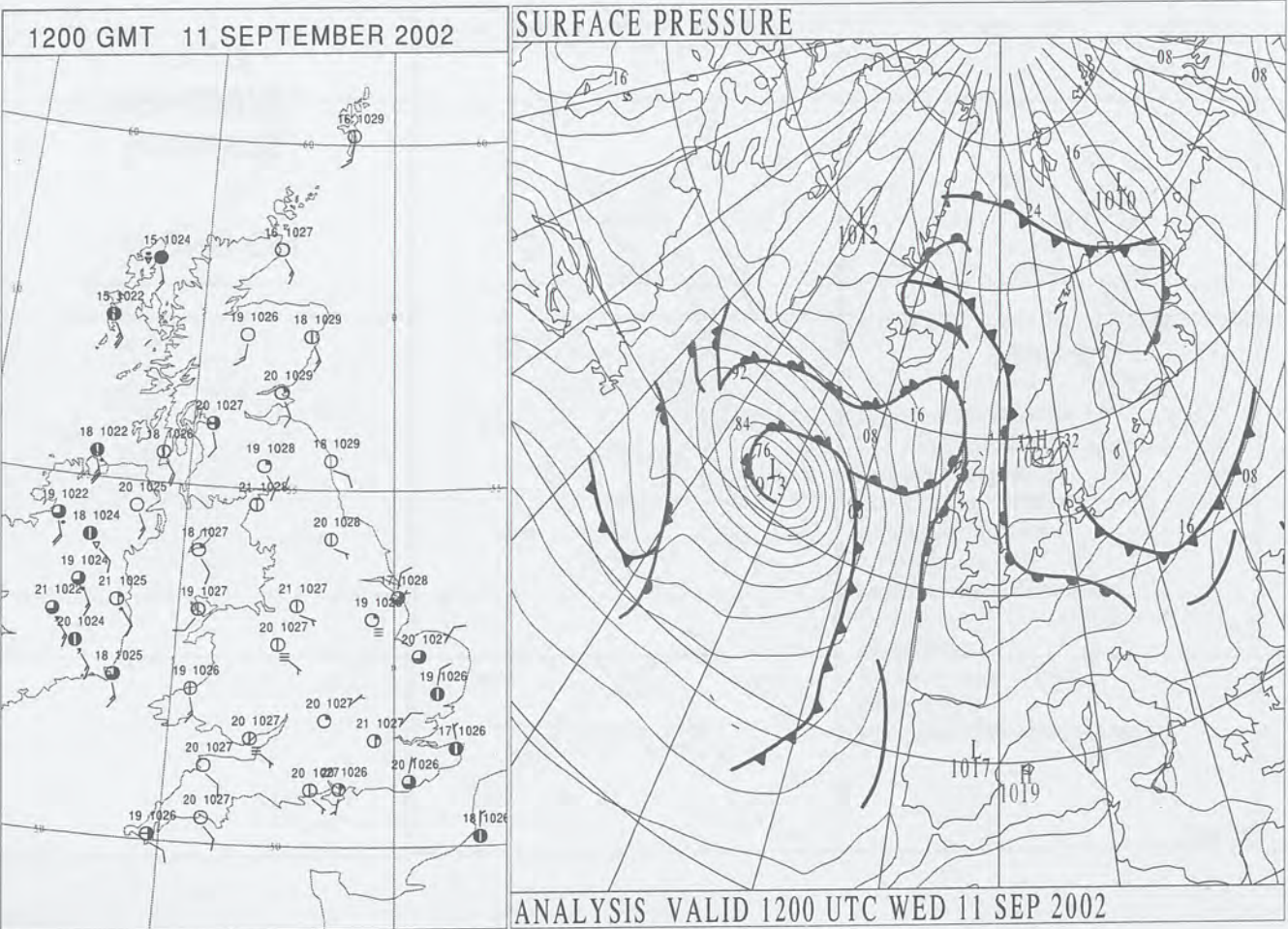
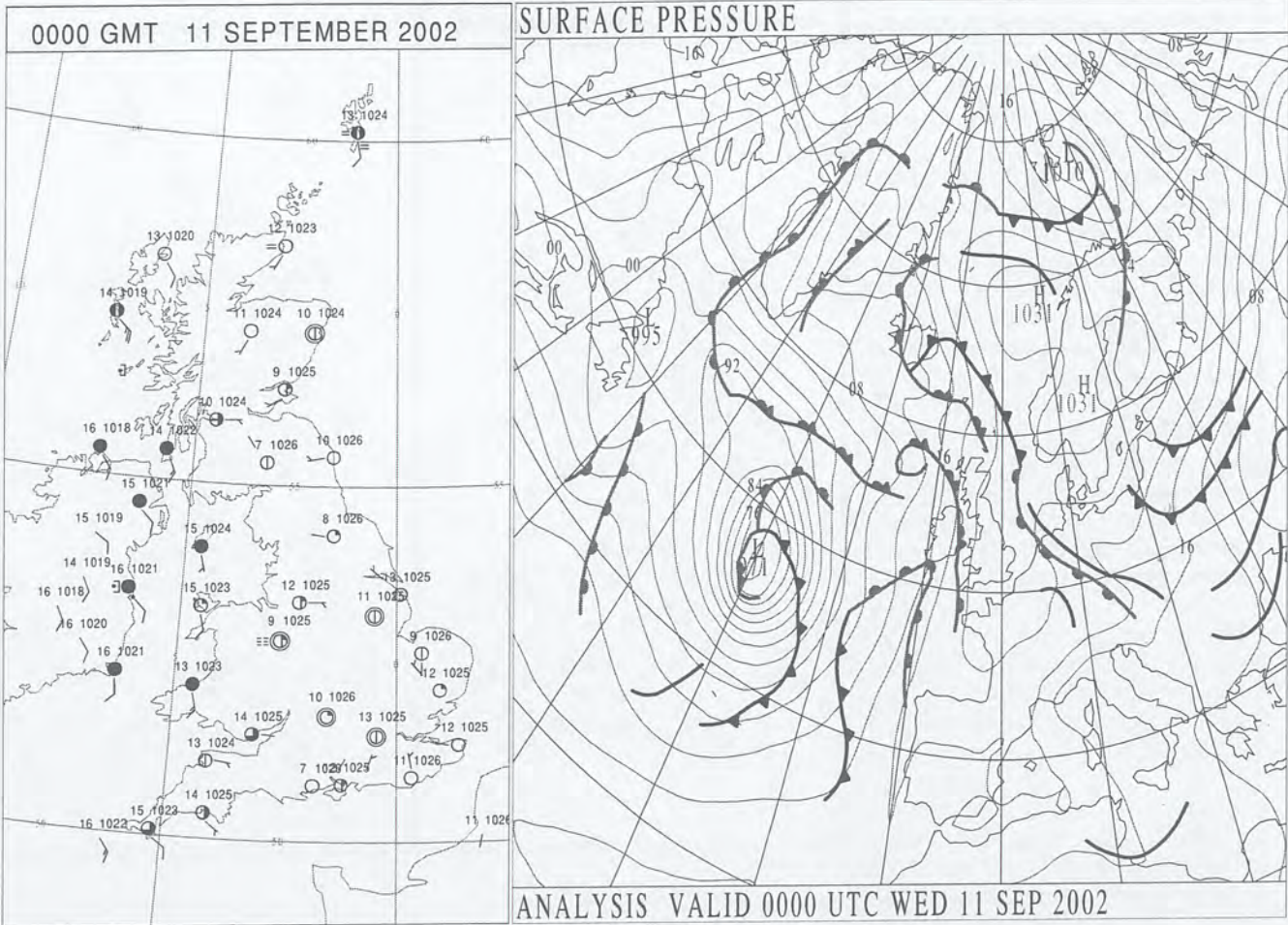
SIGNIFICANT WEATHER

0600 GMT 10 SEPTEMBER 2002	SIG WEATHER	1200 GMT 10 SEPTEMBER 2002	SIG WEATHER	<div>Summary of UK Weather for Tuesday 10 September 2002.</div> <div>During the early hours an area of persistent and locally heavy rain spread north over northwestern parts of England into Northern Ireland, whilst another band over central Scotland headed northwards, too. At the same time scattered heavy showers were skirting the coasts of southeast England. Otherwise it was fine and dry with the odd mist or fog patch.</div> <div>Through the morning the rain cleared from Northern Ireland and spread into western Scotland with a few showery bursts lingering over Cumbria, the Yorkshire Dales and north Lancashire. Otherwise much of the country had a dry and bright morning, although the odd shower persisted along the eastern English Channel coasts.</div> <div>The afternoon saw most of the rain clear away in northern parts and the south was largely dry although one significant shower cell developed over the Romney marsh in the middle of the afternoon.</div> <div>Towards evening Cornwall, southwestern parts of Northern Ireland and west Wales lost the bright sunshine as the next frontal system approached from the west.</div> <div>Temperatures were warm or very warm in Scotland and northeast England but in most other parts of the country were near normal.</div>
1800 GMT 10 SEPTEMBER 2002	SIG WEATHER	0000 GMT 11 SEPTEMBER 2002	SIG WEATHER	
				<div>EXTREMES</div> <div>Highest Maximum: 21.9 Northolt, Greater London</div> <div>Lowest Maximum: 15.7 Lybster, Caithness</div> <div>Lowest Minimum: 3.4 Redhill, Surrey</div> <div>Lowest Grass Minimum: 1.9 Boscombe Down, Wiltshire</div> <div>Most Rain: 7.8 Castlederg, Tyrone</div> <div>Most Sun: 11.5 Heathrow, Greater London</div>

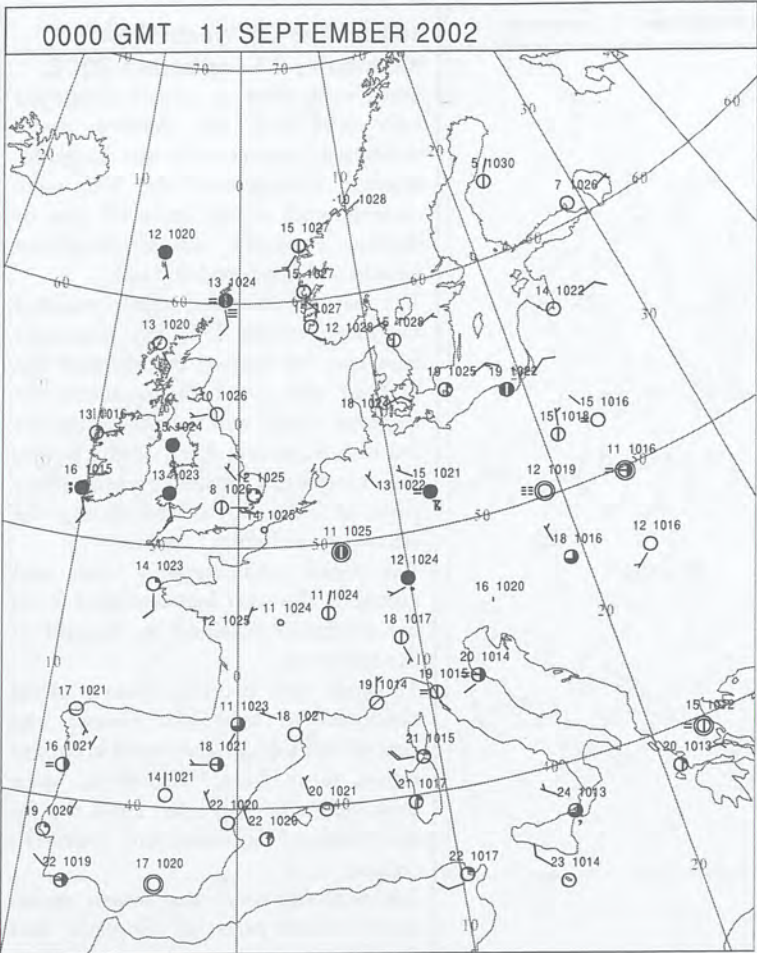
DAILY CLIMATE DATA

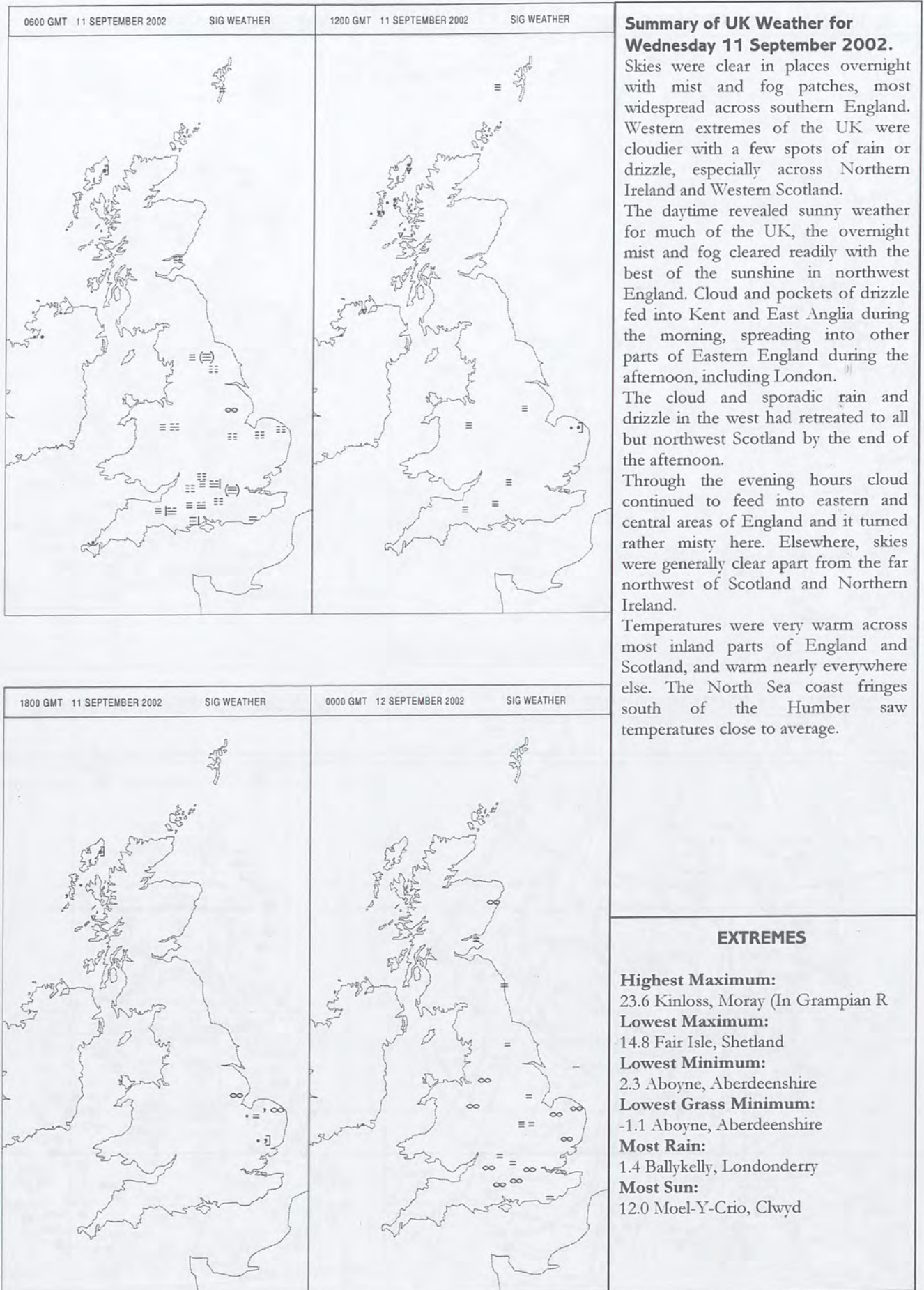


DAILY WEATHER SUMMARY

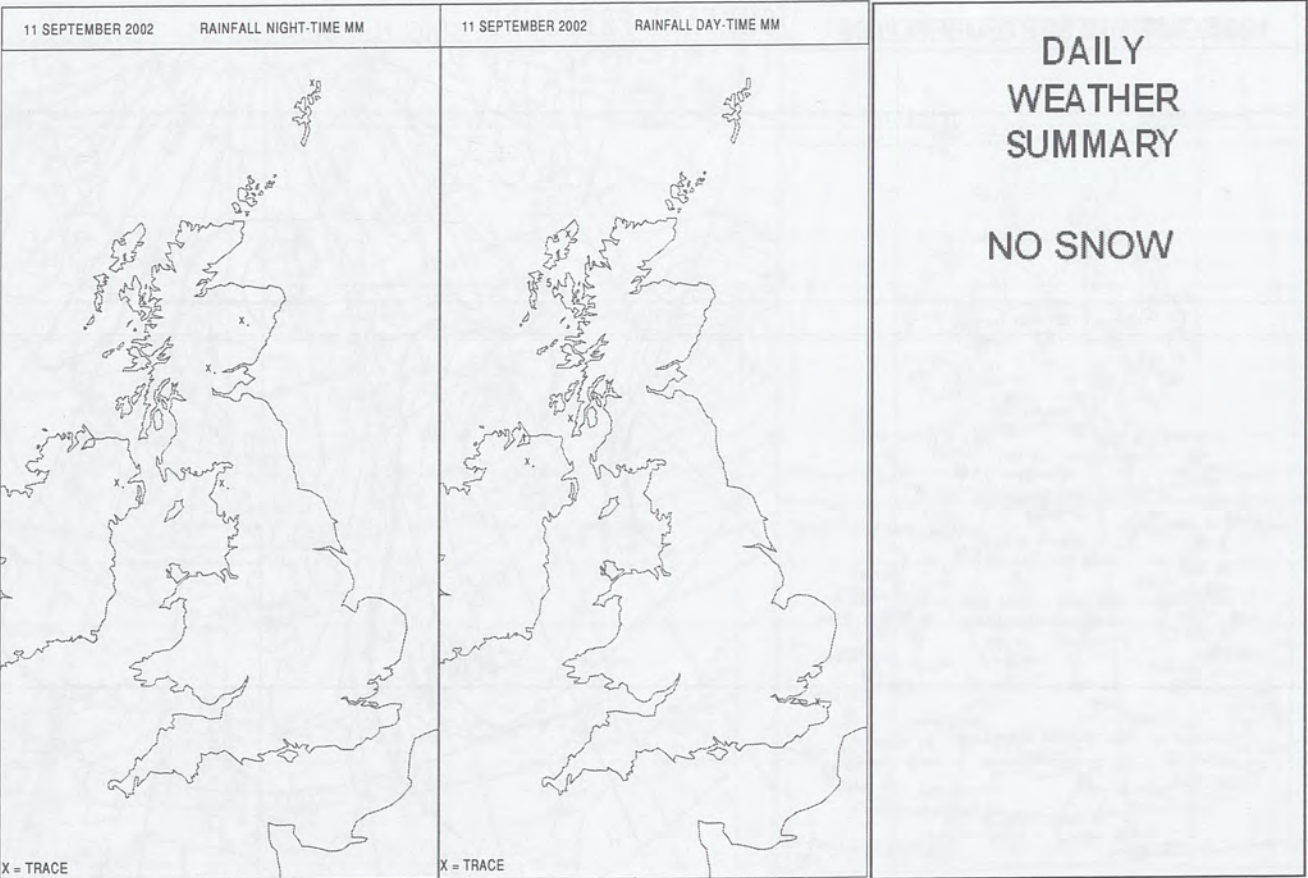
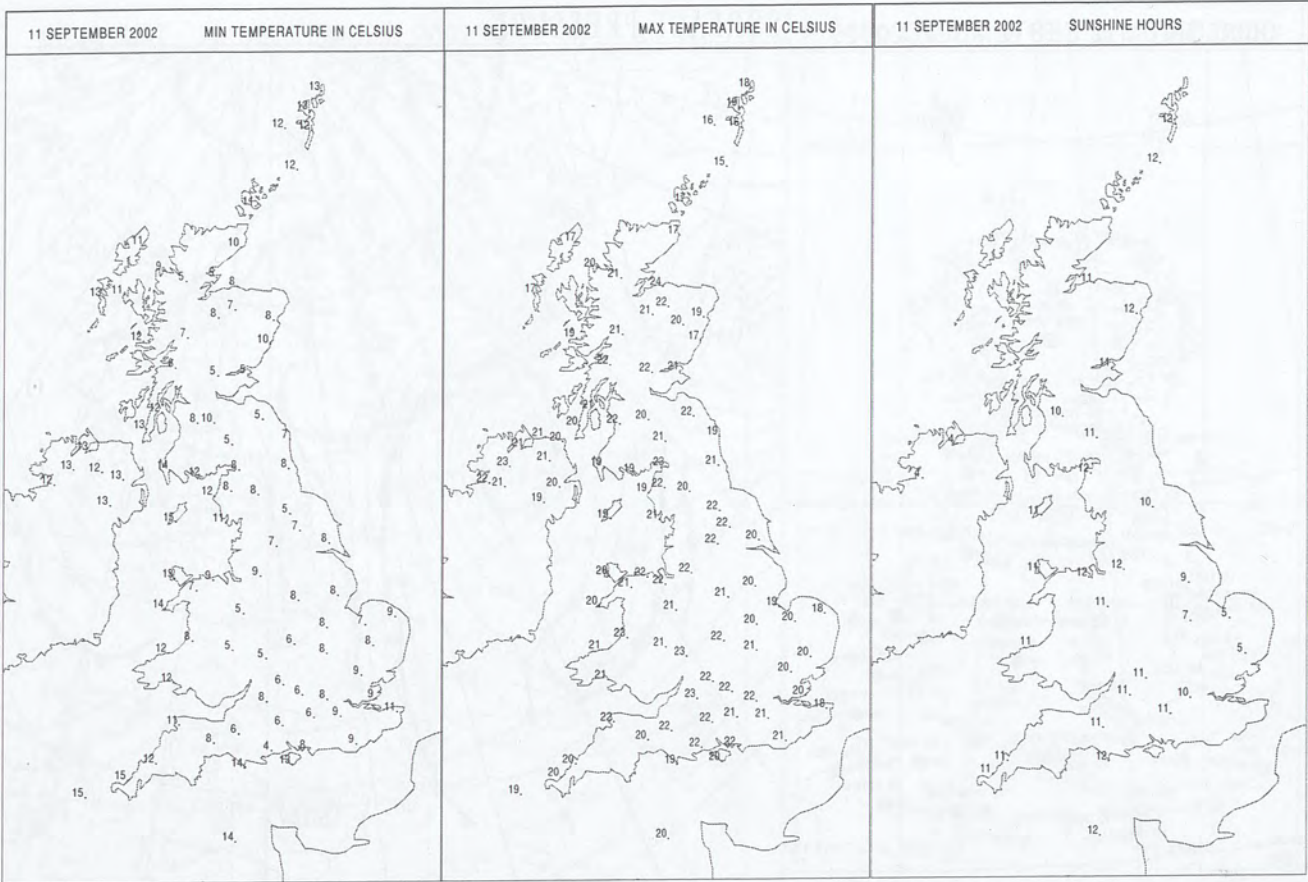


SURFACE REPORTS

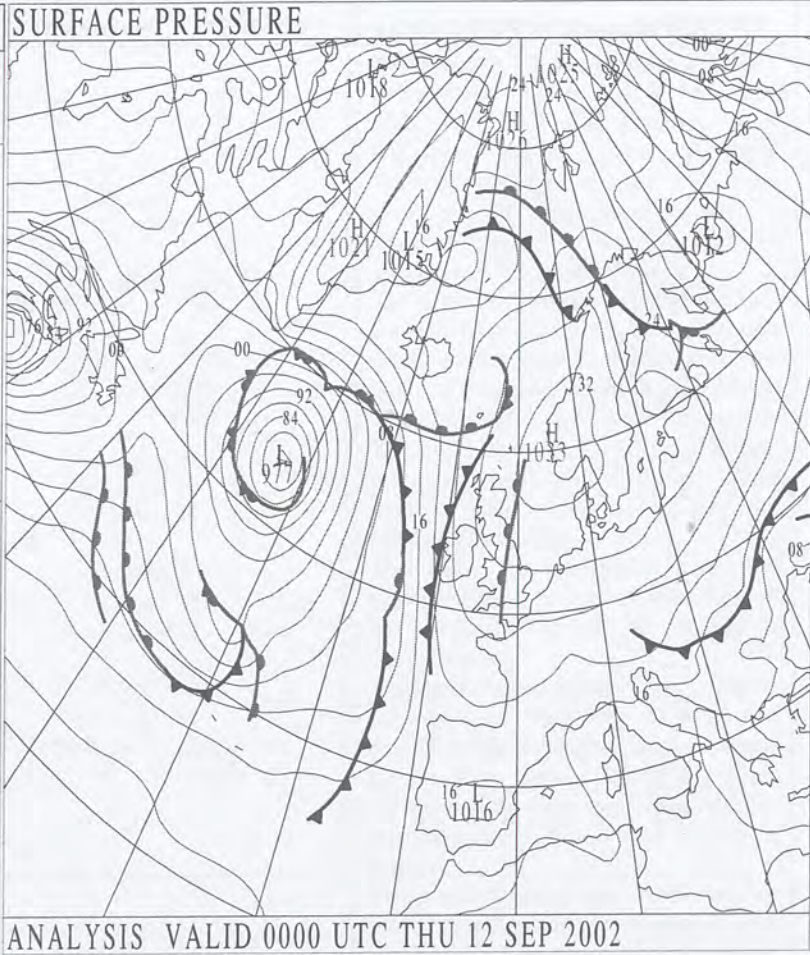
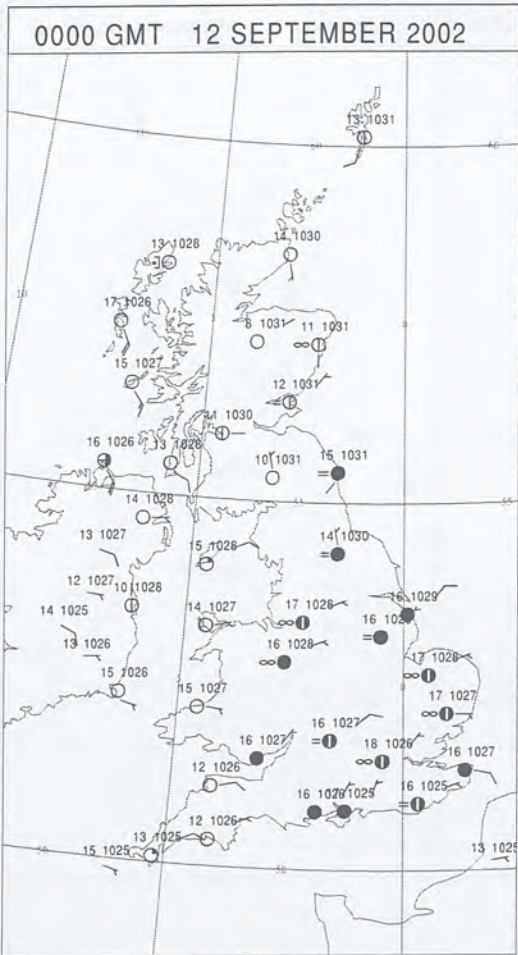





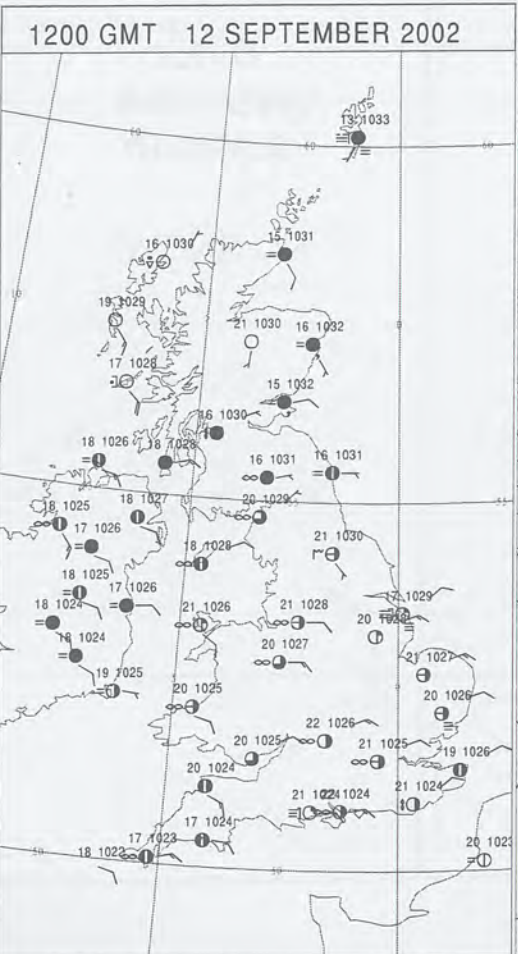
DAILY CLIMATE DATA



DAILY WEATHER SUMMARY

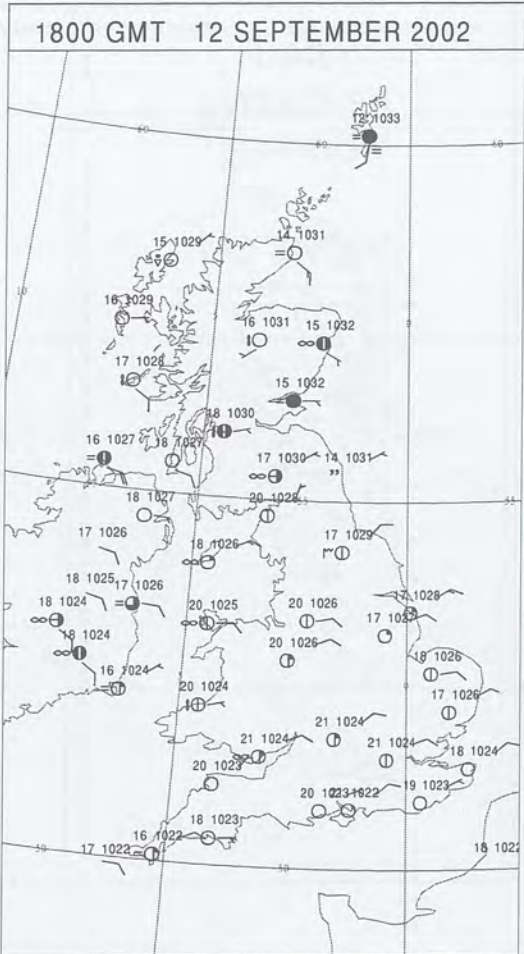
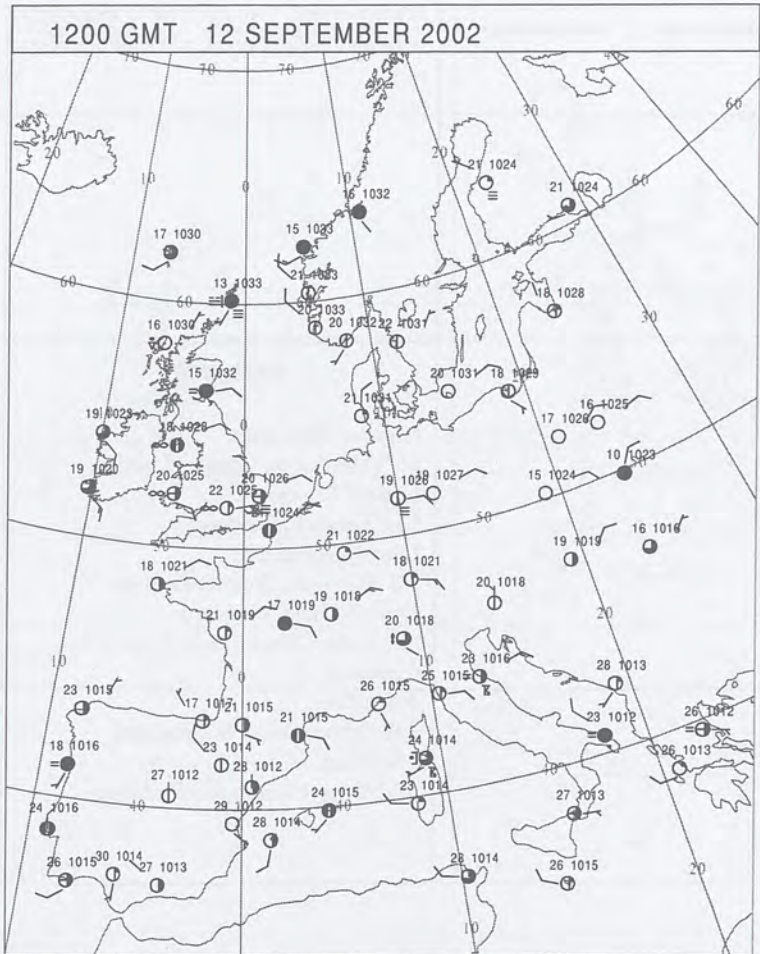
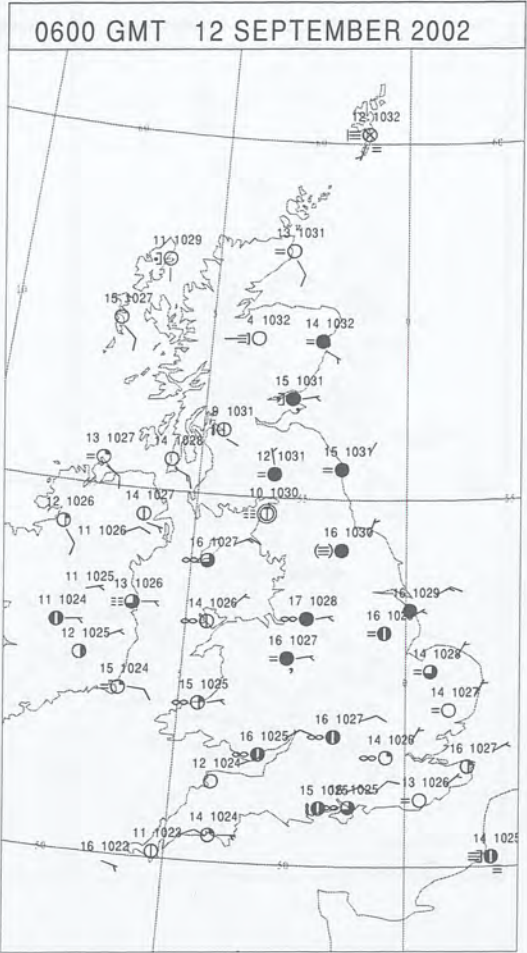
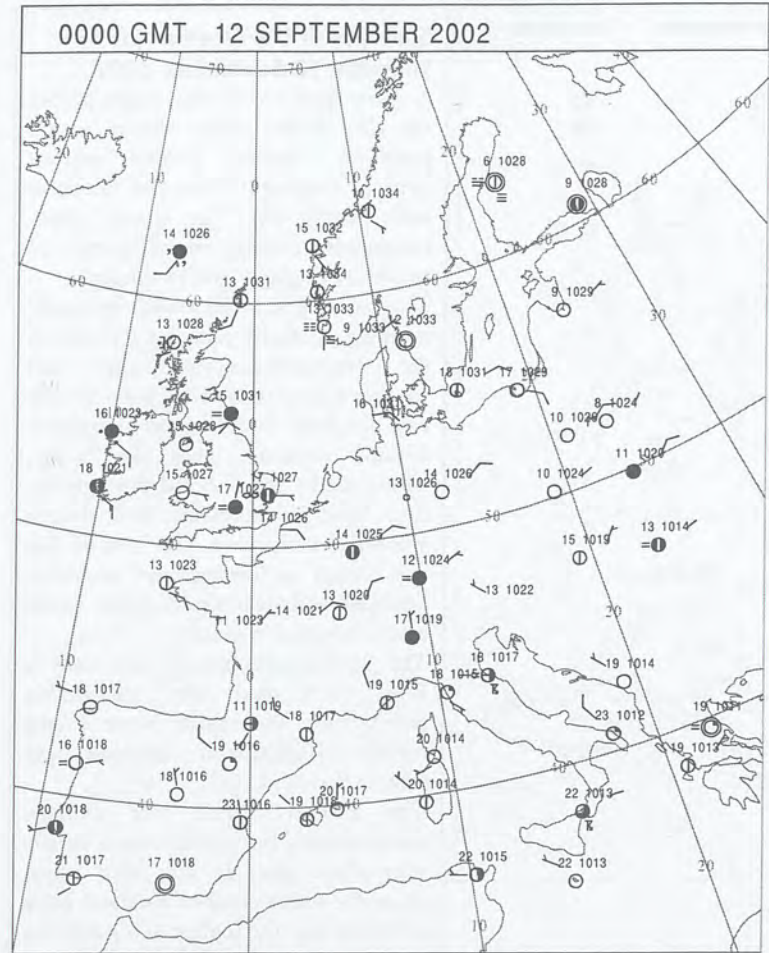


ANALYSIS VALID 0000 UTC THU 12 SEP 2002







ANALYSIS VALID 1200 UTC THU 12 SEP 2002

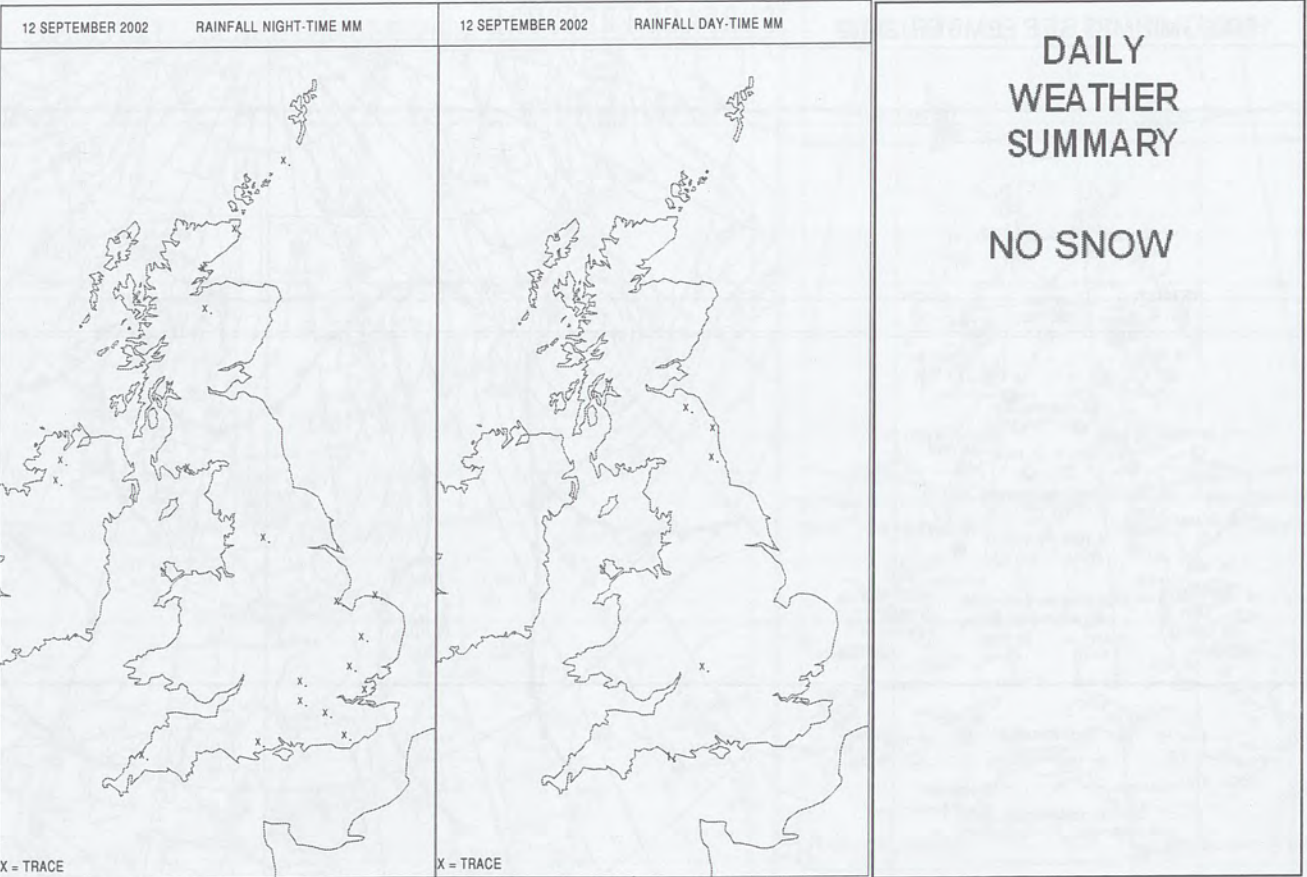
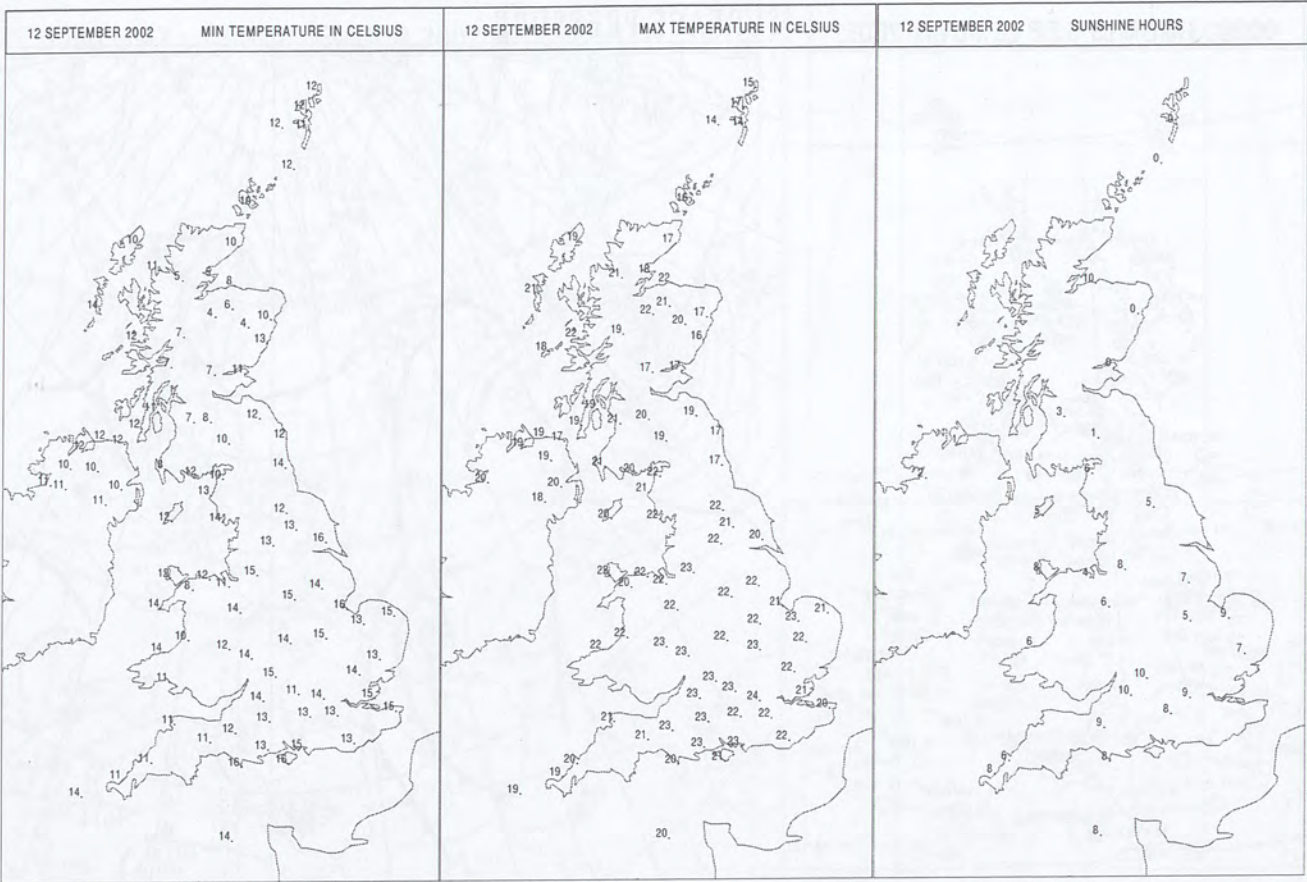
SURFACE REPORTS



SIGNIFICANT WEATHER

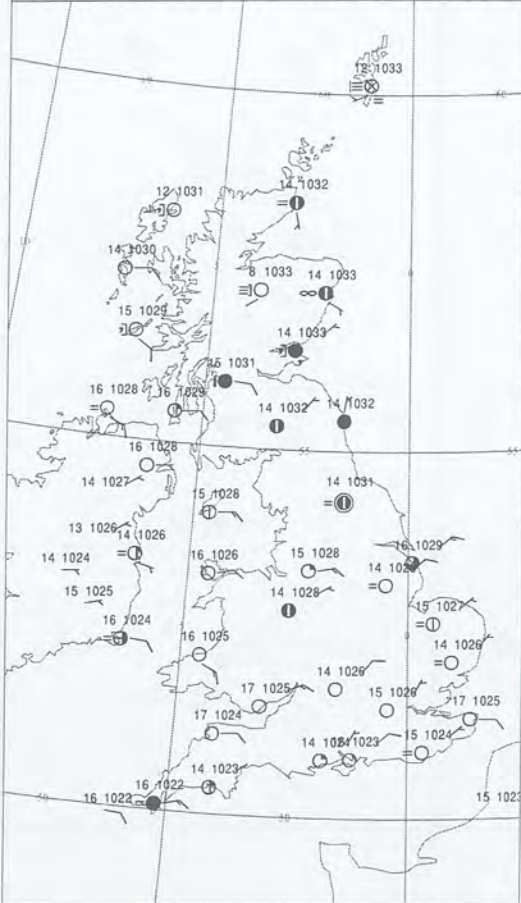
0600 GMT 12 SEPTEMBER 2002	SIG WEATHER	1200 GMT 12 SEPTEMBER 2002	SIG WEATHER	<p>Summary of UK Weather for Thursday 12 September 2002.</p> <p>A misty and mostly dry night across the UK. It was rather cloudy across parts of Northern Ireland, eastern parts of England, Wales and Scotland with patchy fog. The cloudy misty conditions cleared from parts of southeast England later in the night.</p> <p>The morning saw the clouds generally thinning. It stayed quite cloudy even in the afternoon across east and southeast Scotland, parts of north and east England and western Northern Ireland, especially near the coasts, where patchy fog lingered through the day. Most other places had decent amounts of sunshine. The best of this was found in central and northern Scotland and near the English south coast, though it was hazy.</p> <p>The daytime was mostly dry, only a few places had any measurable precipitation and these were found mainly in northeast England and eastern Scotland.</p> <p>The eastern coasts saw average temperatures, but it was warm nearly everywhere else. It was very warm along the south coast of England parts of which saw the highest temperatures around the UK. Sheltered northwestern parts of mainland Scotland experienced a hot September day.</p>
				
1800 GMT 12 SEPTEMBER 2002	SIG WEATHER	0000 GMT 13 SEPTEMBER 2002	SIG WEATHER	<p>EXTREMES</p> <p>Highest Maximum: 23.5 Heathrow, Greater London</p> <p>Lowest Maximum: 13.6 Lerwick, Shetland</p> <p>Lowest Minimum: 3.5 Aviemore, Inverness-Shire</p> <p>Lowest Grass Minimum: -0.1 Loch Glascarnoch, Ross & Cromarty</p> <p>Most Rain: 1.0 Aultbea, Ross & Cromarty</p> <p>Most Sun: 10.1 Brize Norton, Oxfordshire</p>
				

DAILY CLIMATE DATA




DAILY WEATHER SUMMARY

0000 GMT 13 SEPTEMBER 2002

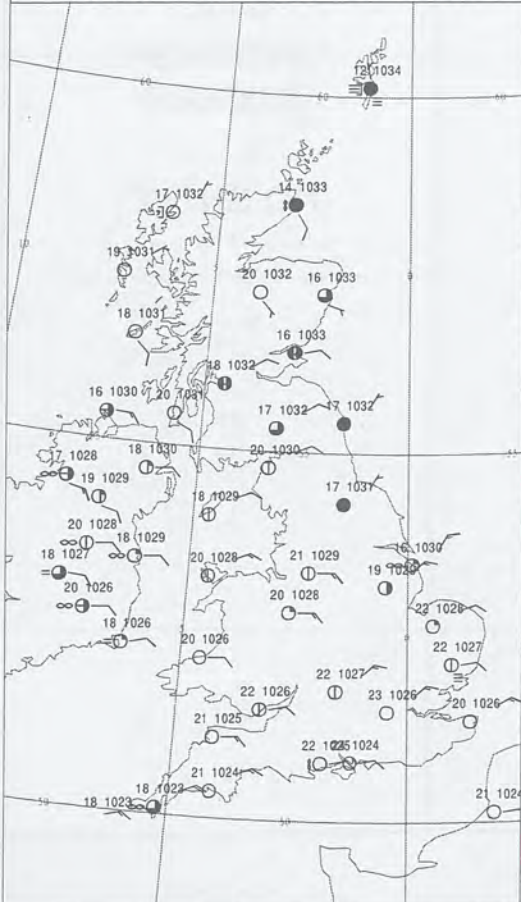


SURFACE PRESSURE

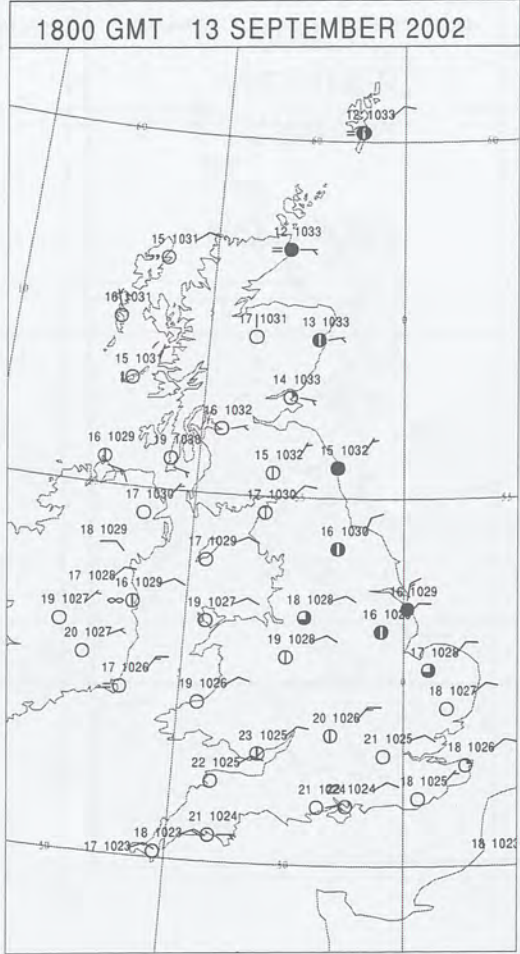
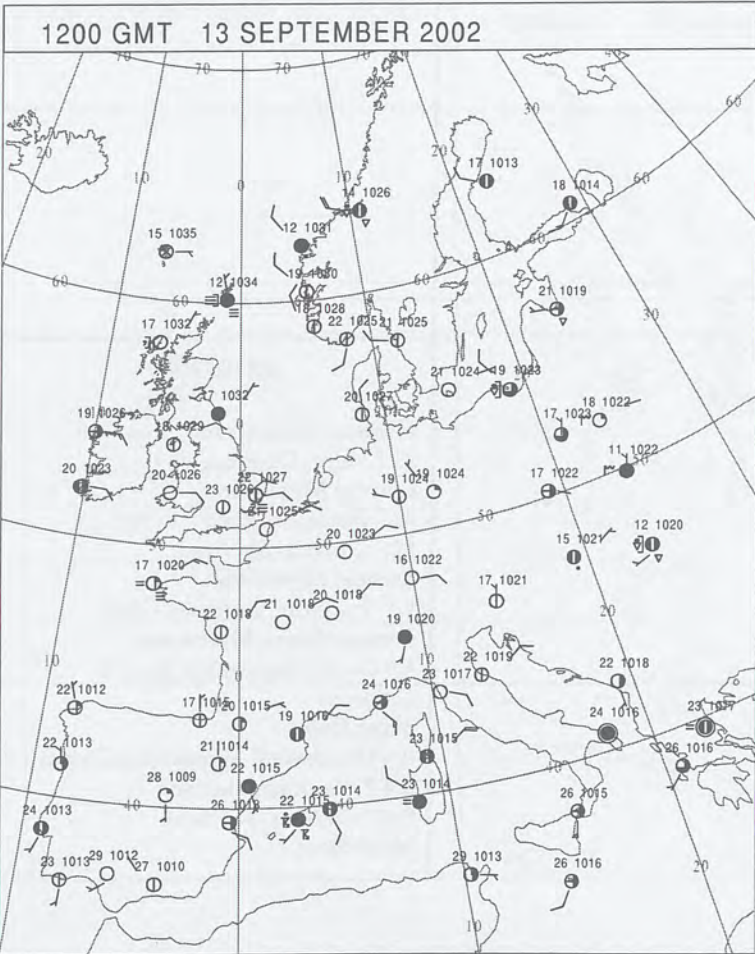
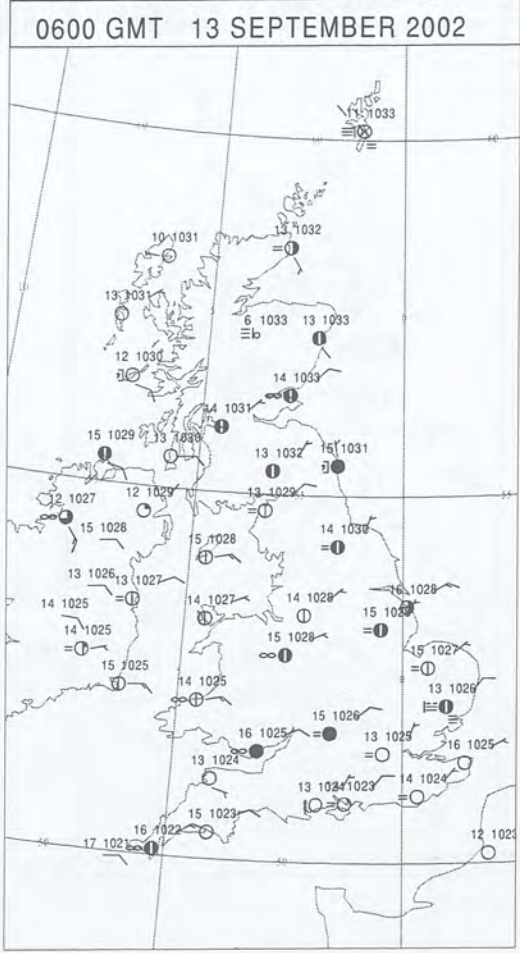
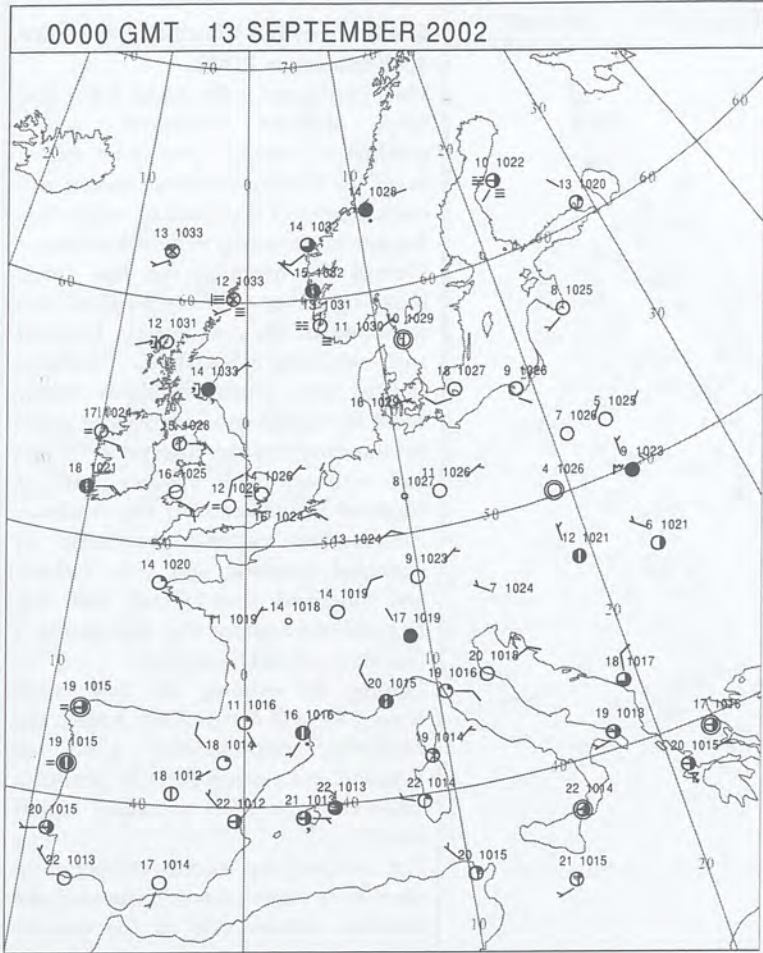


ANALYSIS VALID 0000 UTC FRI 13 SEP 2002

1200 GMT 13 SEPTEMBER 2002



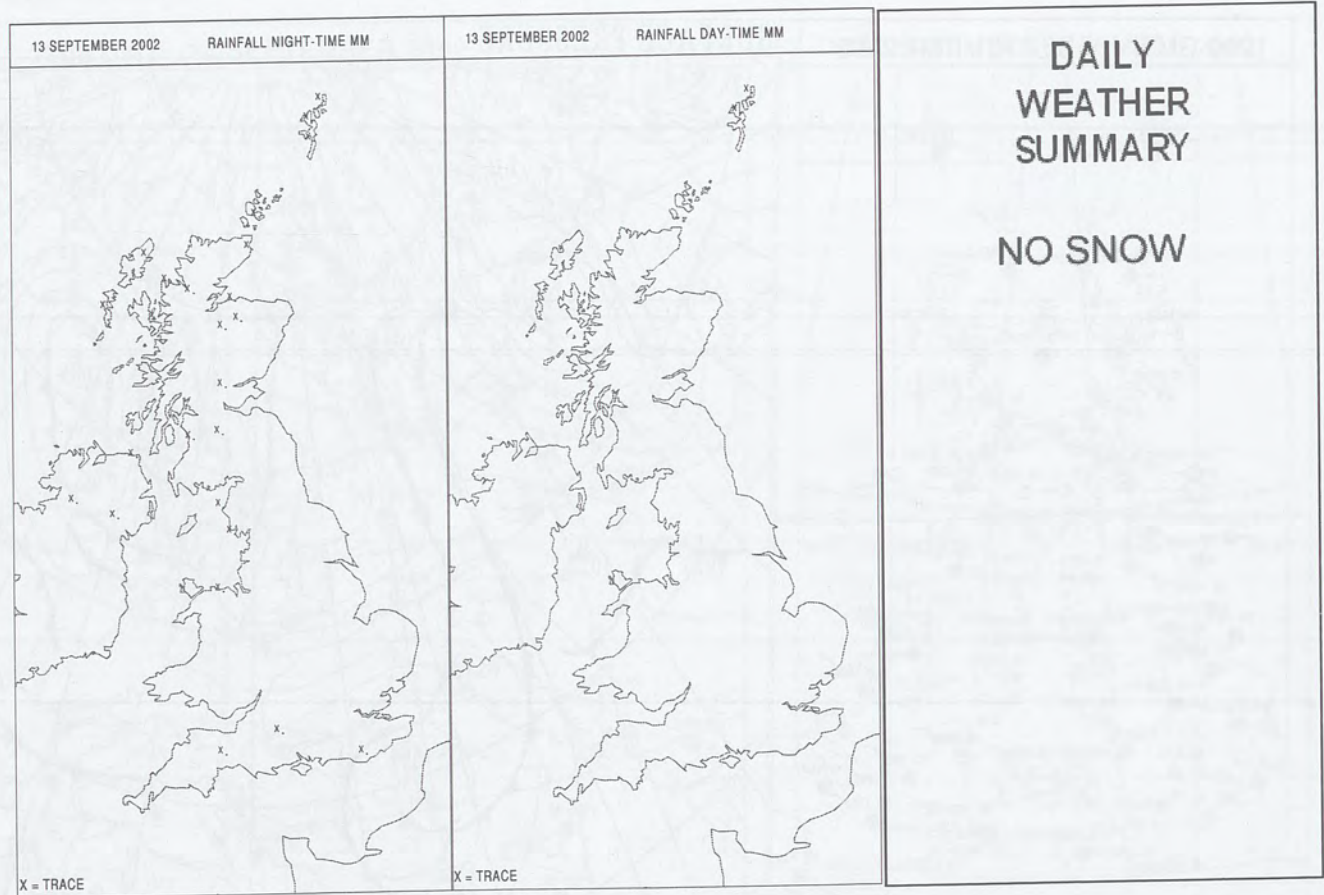
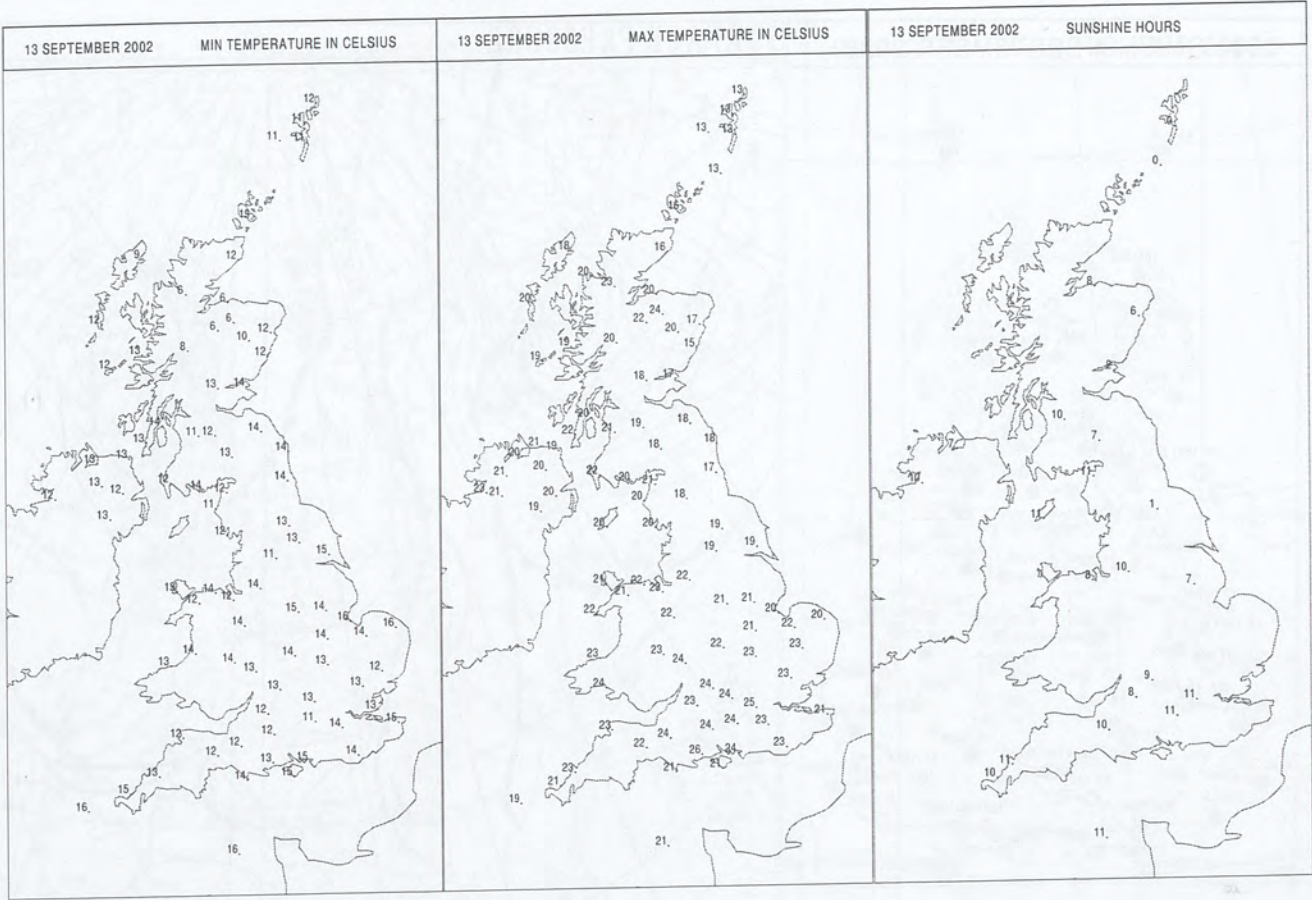
SURFACE REPORTS



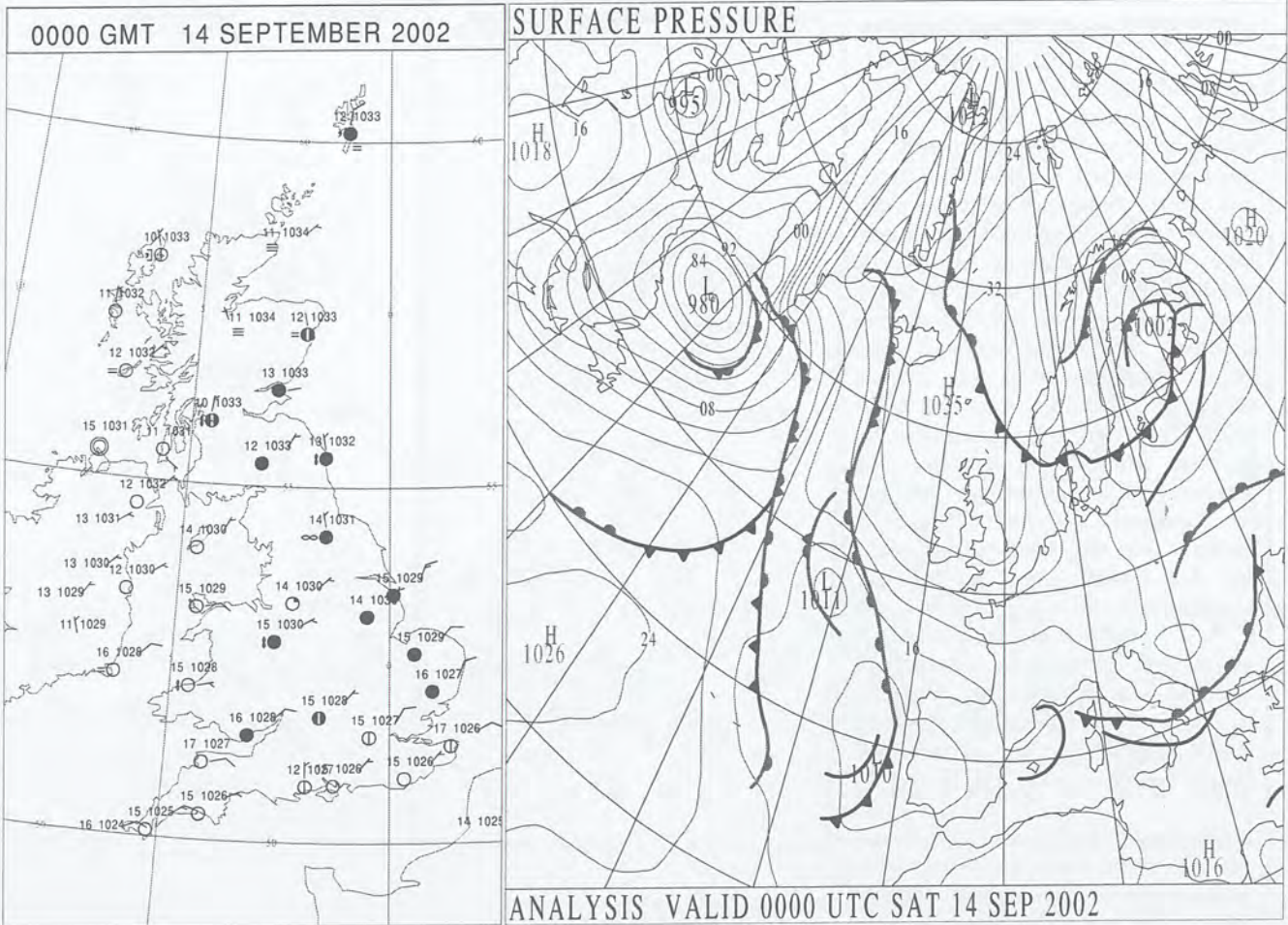
SIGNIFICANT WEATHER

0600 GMT 13 SEPTEMBER 2002	SIG WEATHER	1200 GMT 13 SEPTEMBER 2002	SIG WEATHER	<div>Summary of UK Weather for Friday 13 September 2002.</div> <p>Most places had a dry night, but a few light showers occurred across northwest Scotland. Low cloud spilled in off the North Sea across eastern and central parts of the country, with a few fog patches forming in western areas.</p> <p>During the morning the low cloud broke up across southern England, but remained all day over eastern England and southern Scotland. Northern Ireland saw overnight cloud slowly break during the morning to give spells of sunshine for the afternoon. Wales and southern and western parts of England had the best of the sunshine.</p> <p>Across the extreme northeast of mainland Scotland and over Orkney and Shetland, low cloud and fog lingered throughout the day giving a few spots of drizzle at times.</p> <p>During the evening the low cloud started to spill across East Anglia, the Midlands, northwestern parts of England and eastern parts of Scotland. Elsewhere the skies remained largely clear.</p> <p>For much of the country temperatures were very warm or hot. Even over the cloudier eastern side of the country with a breeze off the North Sea temperatures were on the warm side.</p>
1800 GMT 13 SEPTEMBER 2002	SIG WEATHER	0000 GMT 14 SEPTEMBER 2002	SIG WEATHER	
				<div>EXTREMES</div> <div>Highest Maximum: 25.7 Hurn, Dorset</div> <div>Lowest Maximum: 12.7 Foula, Shetland 12.7 Lerwick, Shetland</div> <div>Lowest Minimum: 5.5 Aviemore, Inverness-Shire</div> <div>Lowest Grass Minimum: 1.5 Loch Glascarnoch, Ross & Cromarty</div> <div>Most Rain: 0.4 Dunkeswell Aerodrome, Devon 0.4 Baltasound, Shetland 0.4 Sella Ness, Shetland</div> <div>Most Sun:</div>

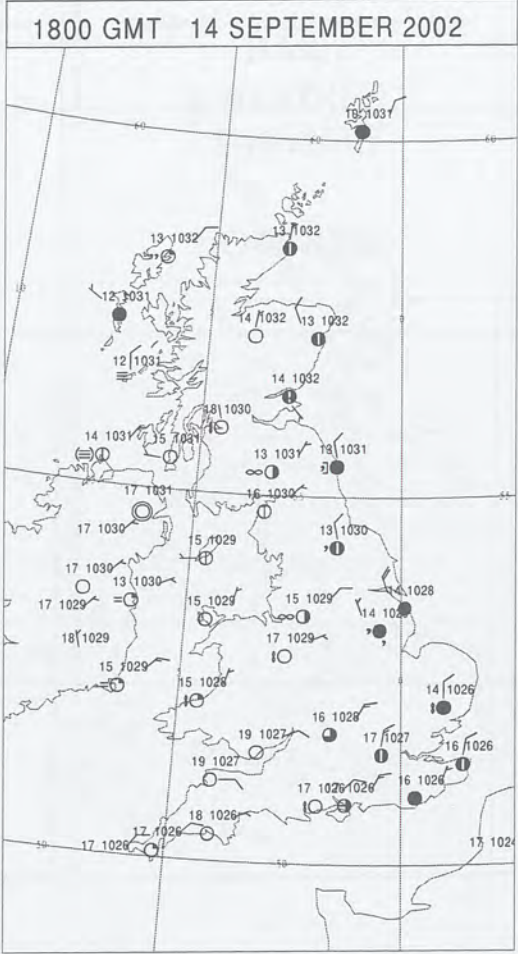
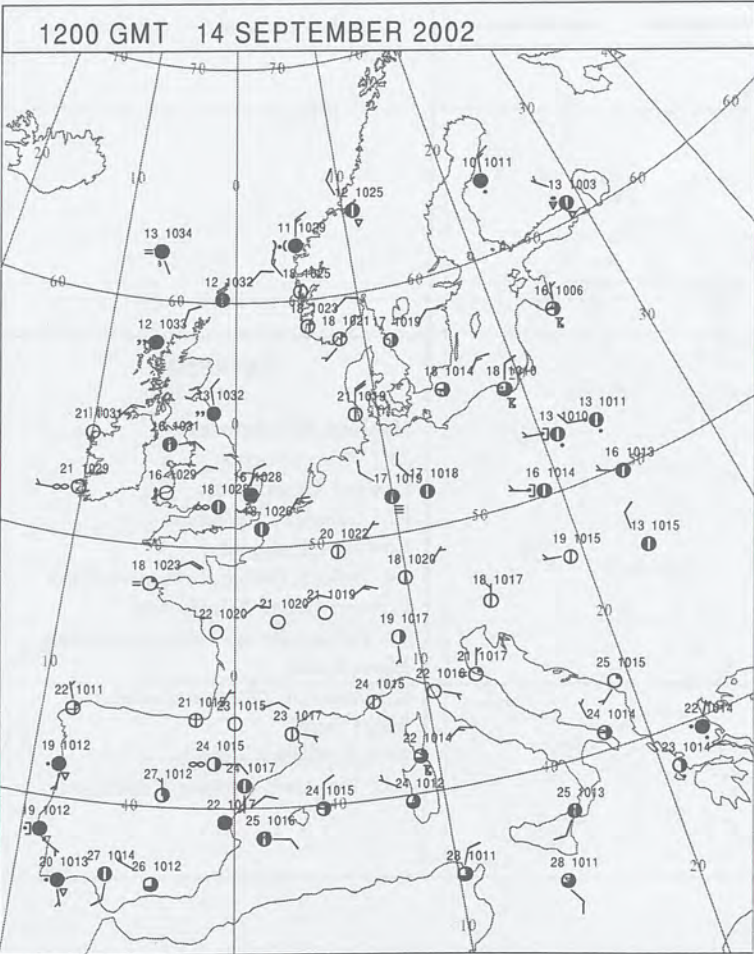
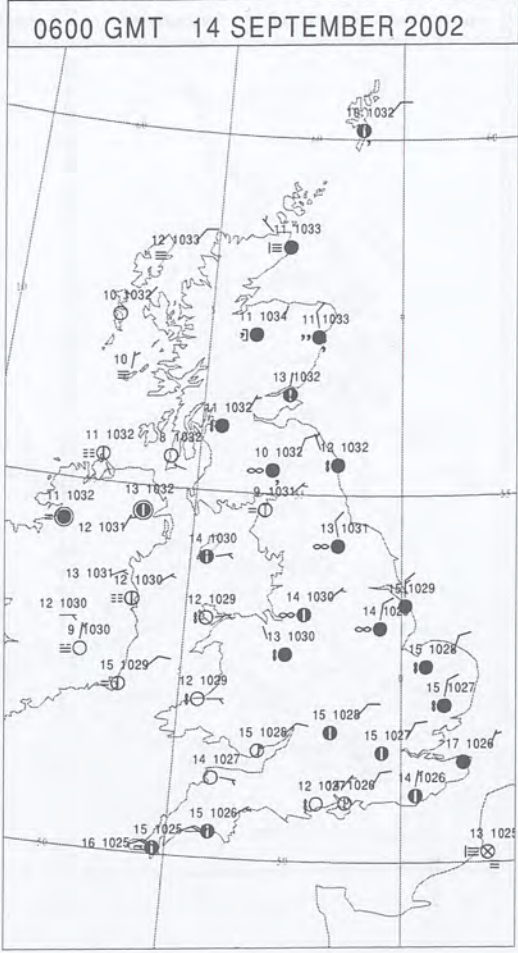
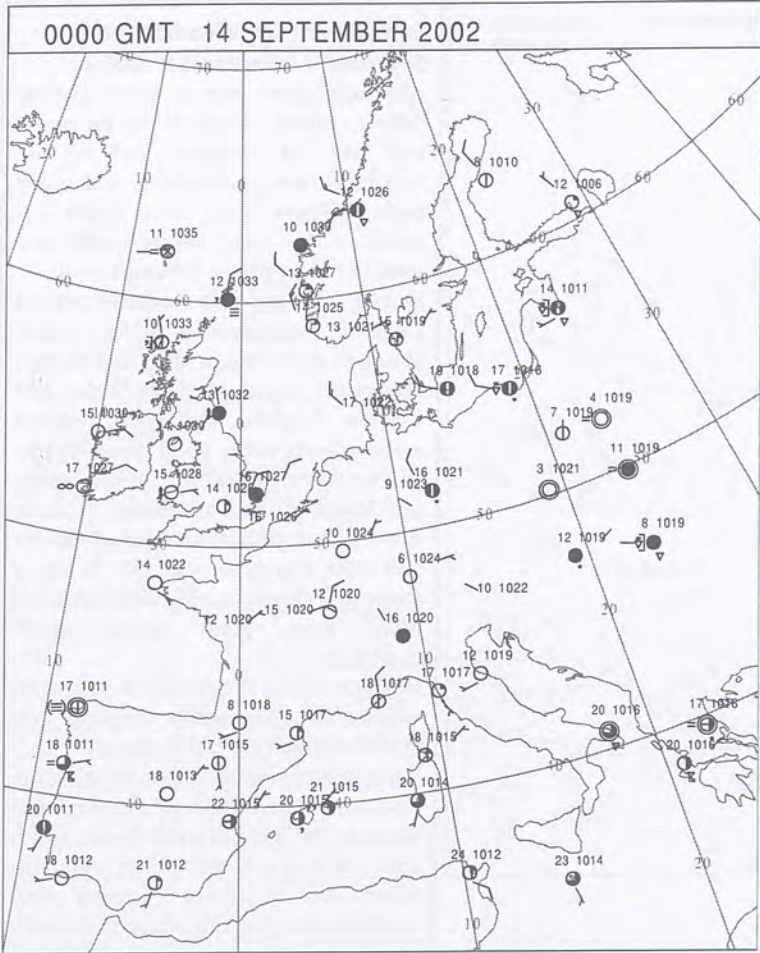
DAILY CLIMATE DATA



DAILY WEATHER SUMMARY



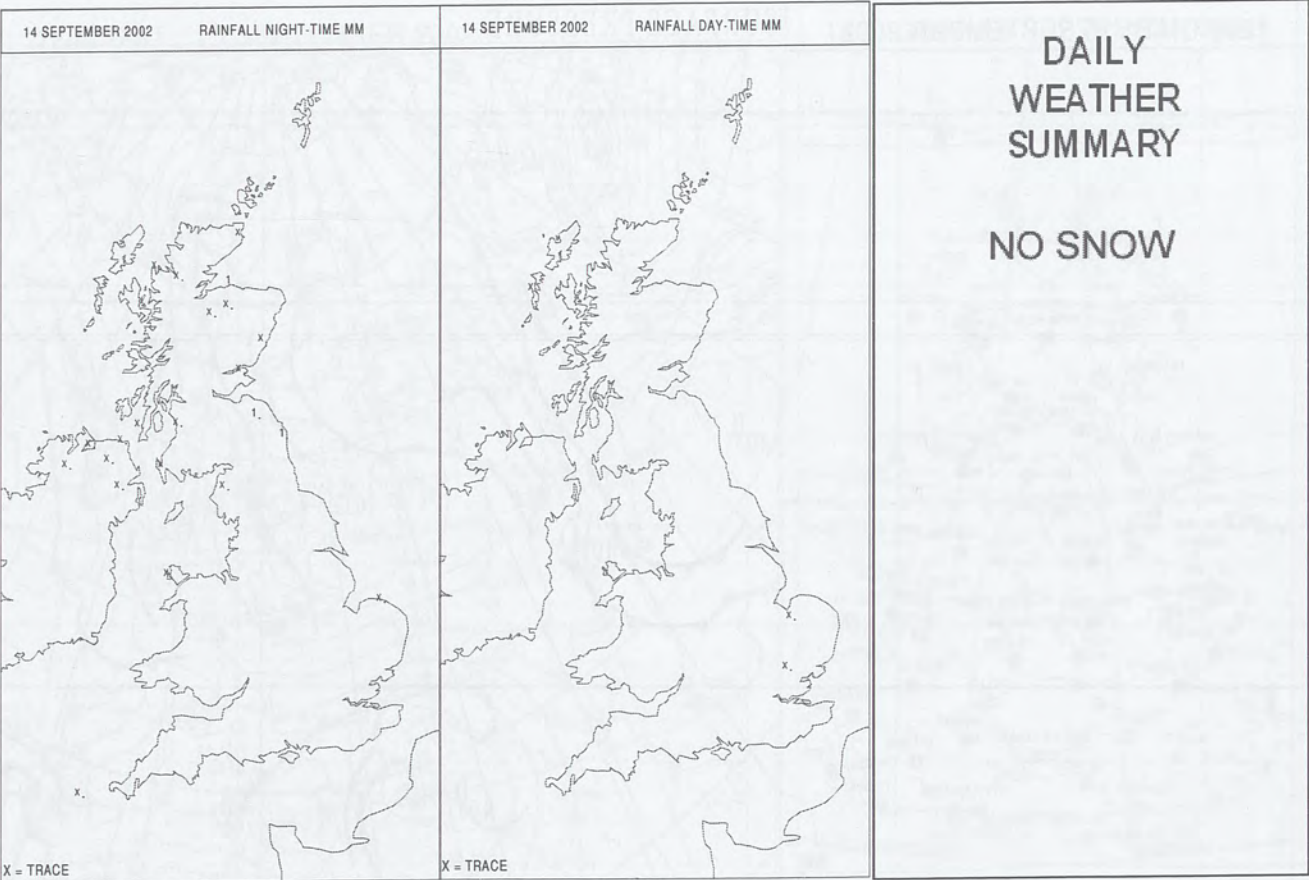
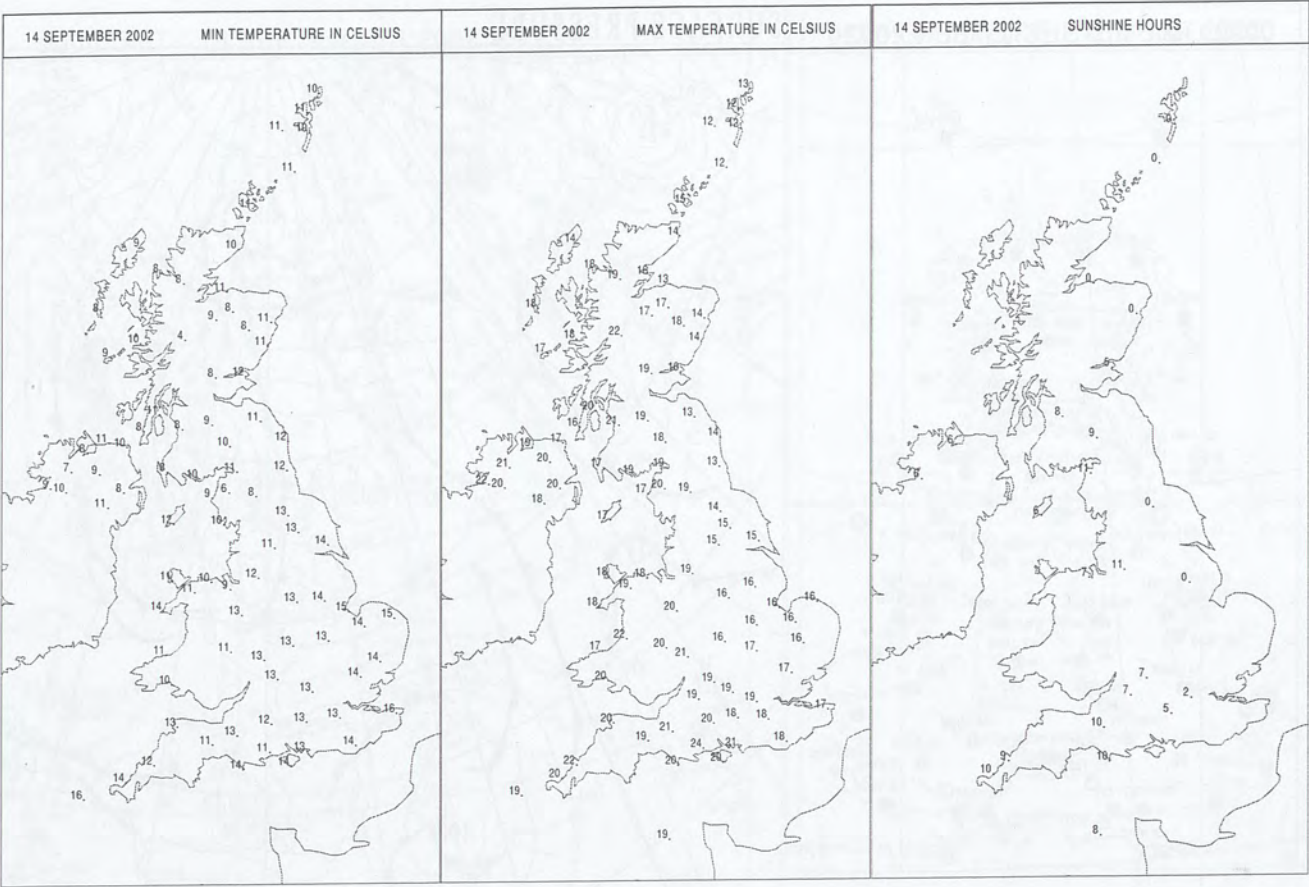
SURFACE REPORTS



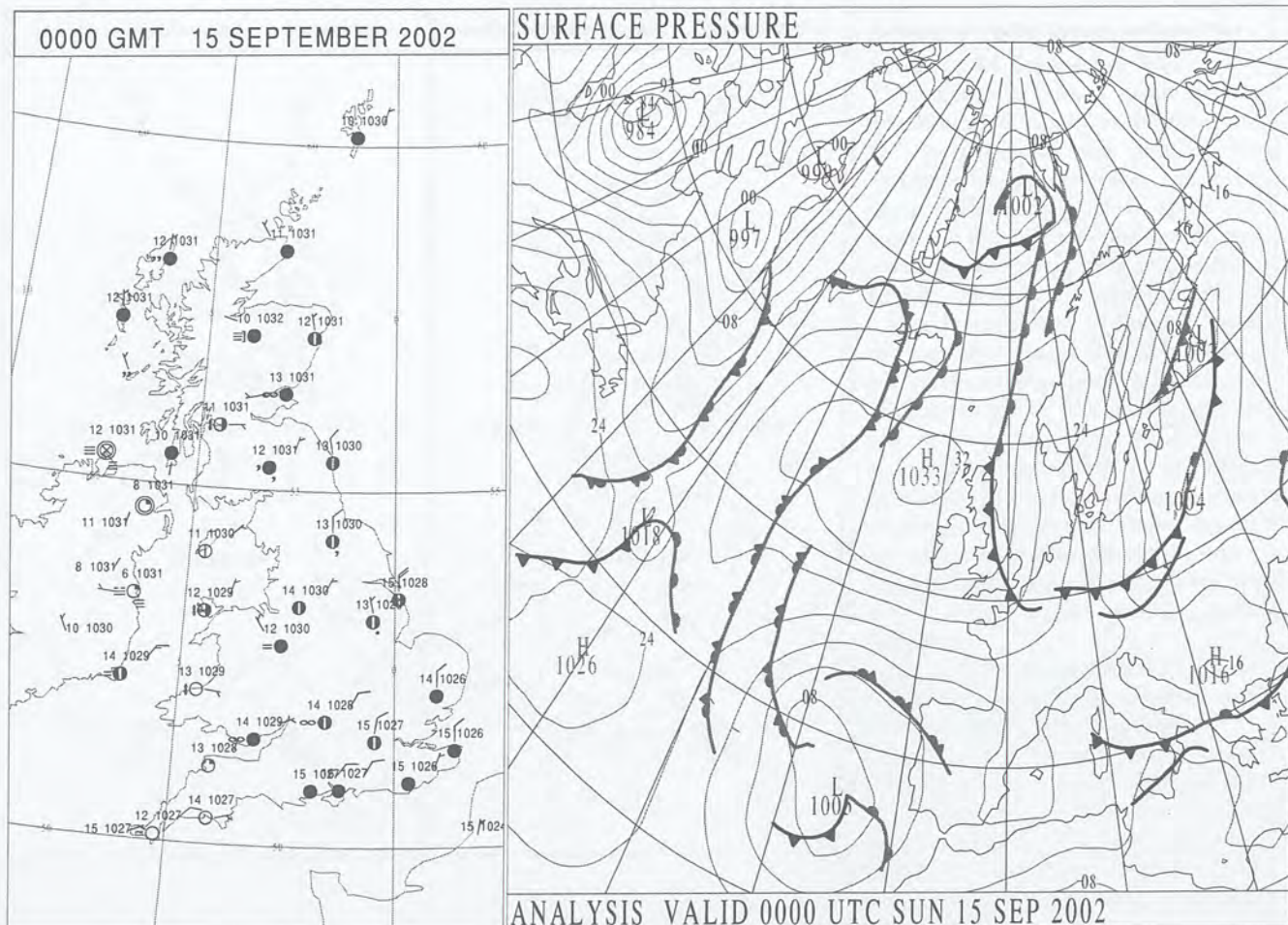
SIGNIFICANT WEATHER

0600 GMT 14 SEPTEMBER 2002	SIG WEATHER	1200 GMT 14 SEPTEMBER 2002	SIG WEATHER	<p>Summary of UK Weather for Saturday 14 September 2002.</p> <p>Although there was a some patchy drizzle around, chiefly in the far north and west of Scotland and in the Northern Isles, most places had a dry night. There were clear spells for much of the night in the south and west but most places became cloudy.</p> <p>During the day the eastern half of England remained cloudy and, although there was a little drizzle in a few places, largely dry. In Wales and western England, the cloud melted away to leave some good sunny spells. In Northern Ireland too, sunny spells developed in the afternoon. Many eastern areas of Scotland stayed cloudy and there was patchy drizzle. It was a foggy morning in the Western Isles but there were good sunny spells elsewhere.</p> <p>In the evening cloud started to spread westwards again across England and Wales and into central Scotland.</p> <p>Temperatures were rather cool in the cloudier eastern areas of England but warm in the sunnier parts of the south and west and in Wales. They were also warm in Northern Ireland but Scotland was generally close to normal.</p>
1800 GMT 14 SEPTEMBER 2002	SIG WEATHER	0000 GMT 15 SEPTEMBER 2002	SIG WEATHER	<p>EXTREMES</p> <p>Highest Maximum: 23.7 Hurn, Dorset</p> <p>Lowest Maximum: 12.1 Lerwick, Shetland</p> <p>Lowest Minimum: 4.4 Tulloch Bridge, Inverness-Shire</p> <p>Lowest Grass Minimum: 0.6 Tulloch Bridge, Inverness-Shire</p> <p>Most Rain: 0.8 Boulmer, Northumberland</p> <p>Most Sun: 10.6 Aspatria, Cumbria 10.6 Ringway, Greater Manchester</p>

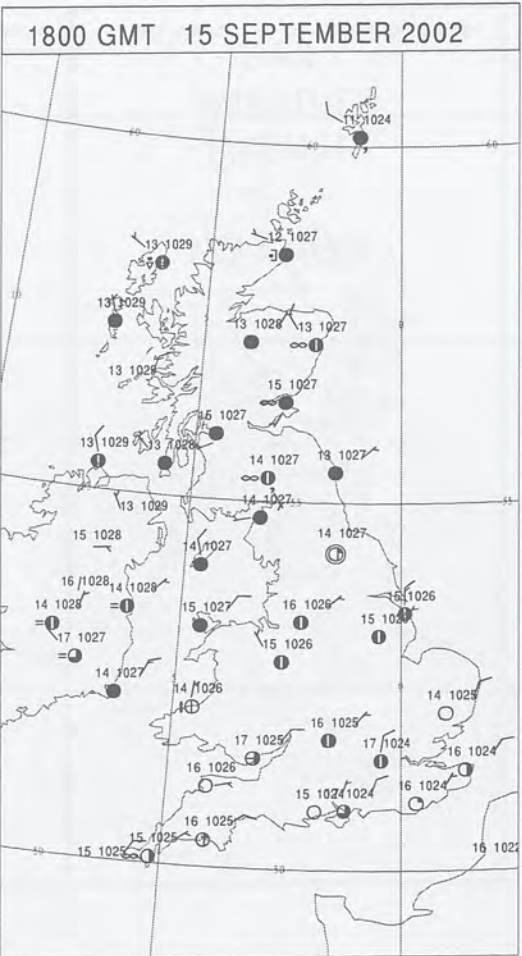
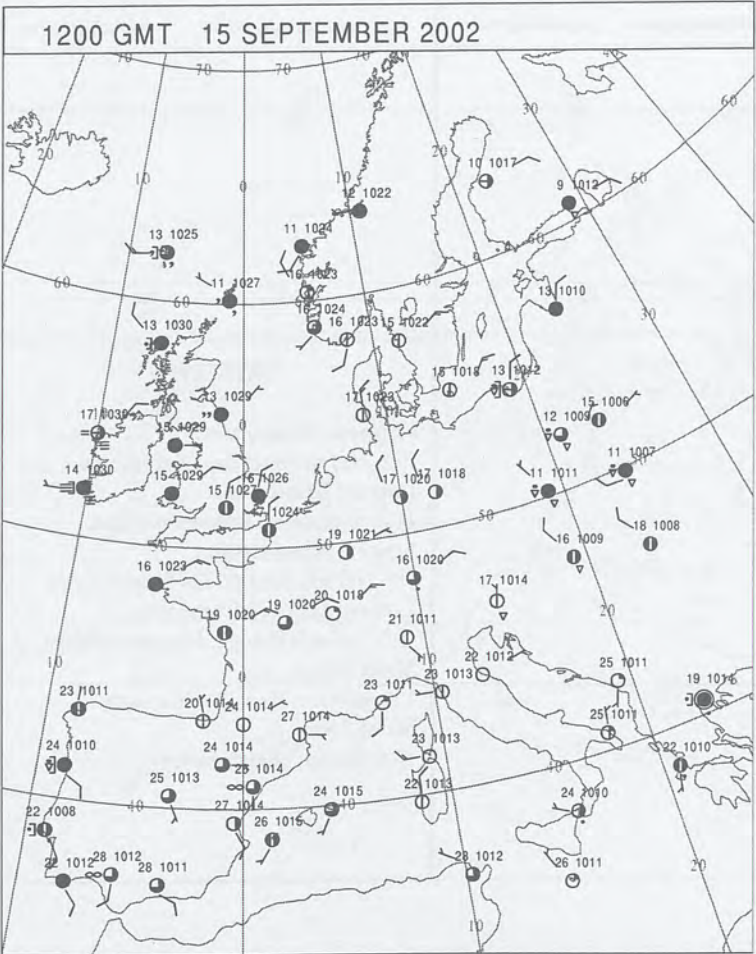
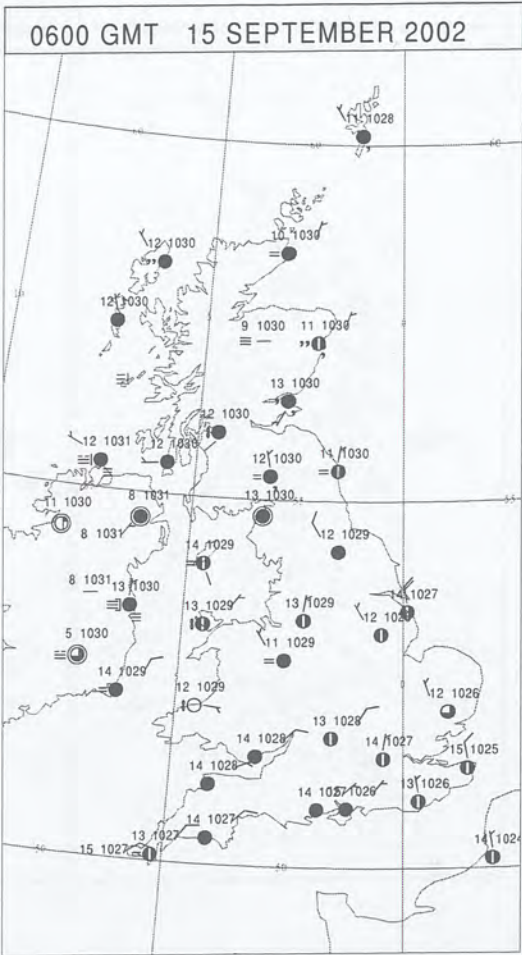
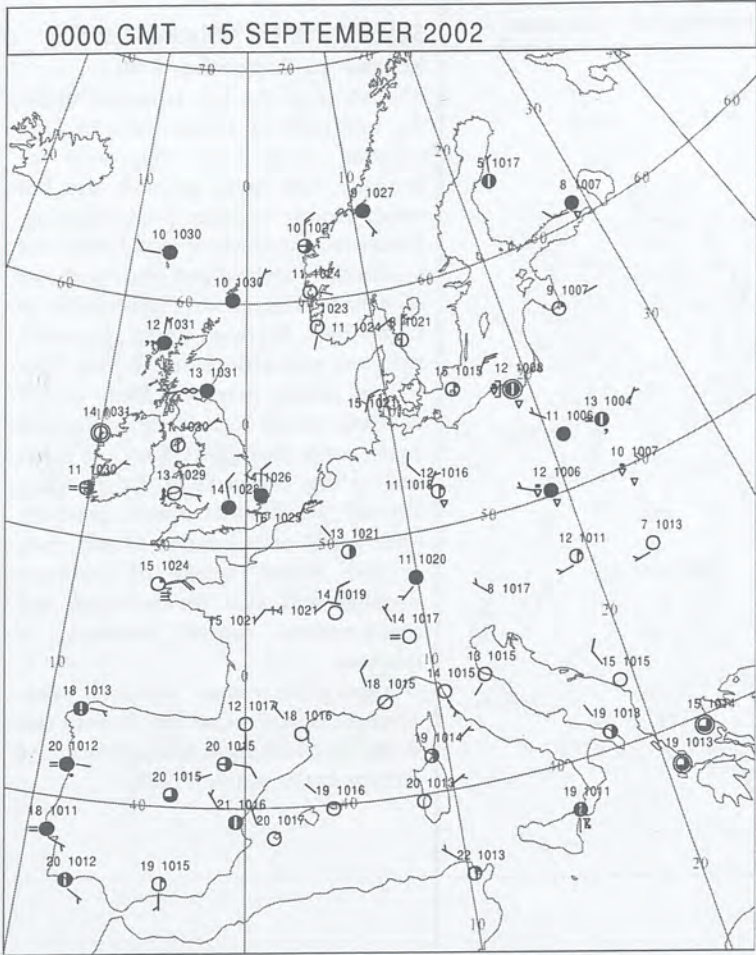
DAILY CLIMATE DATA



DAILY WEATHER SUMMARY



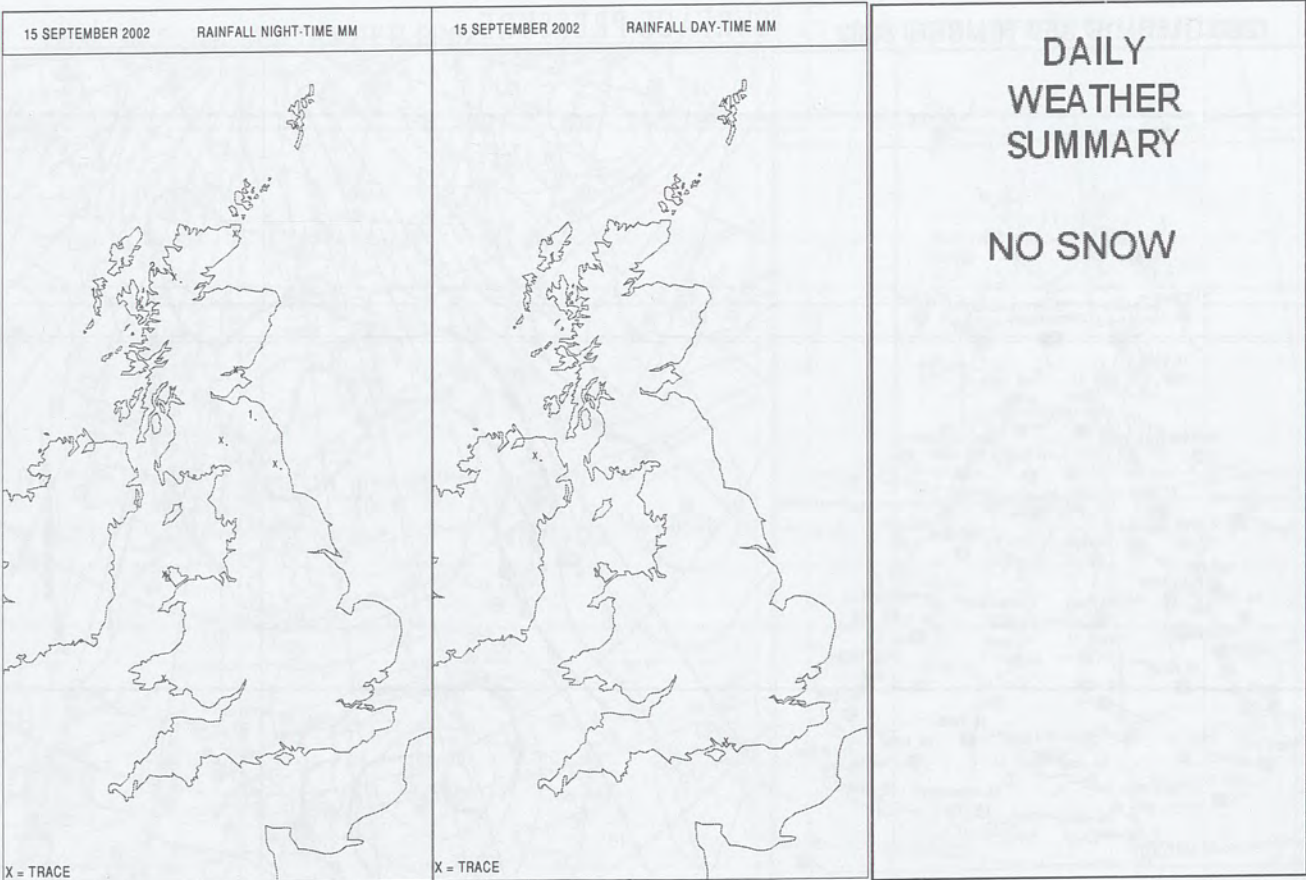
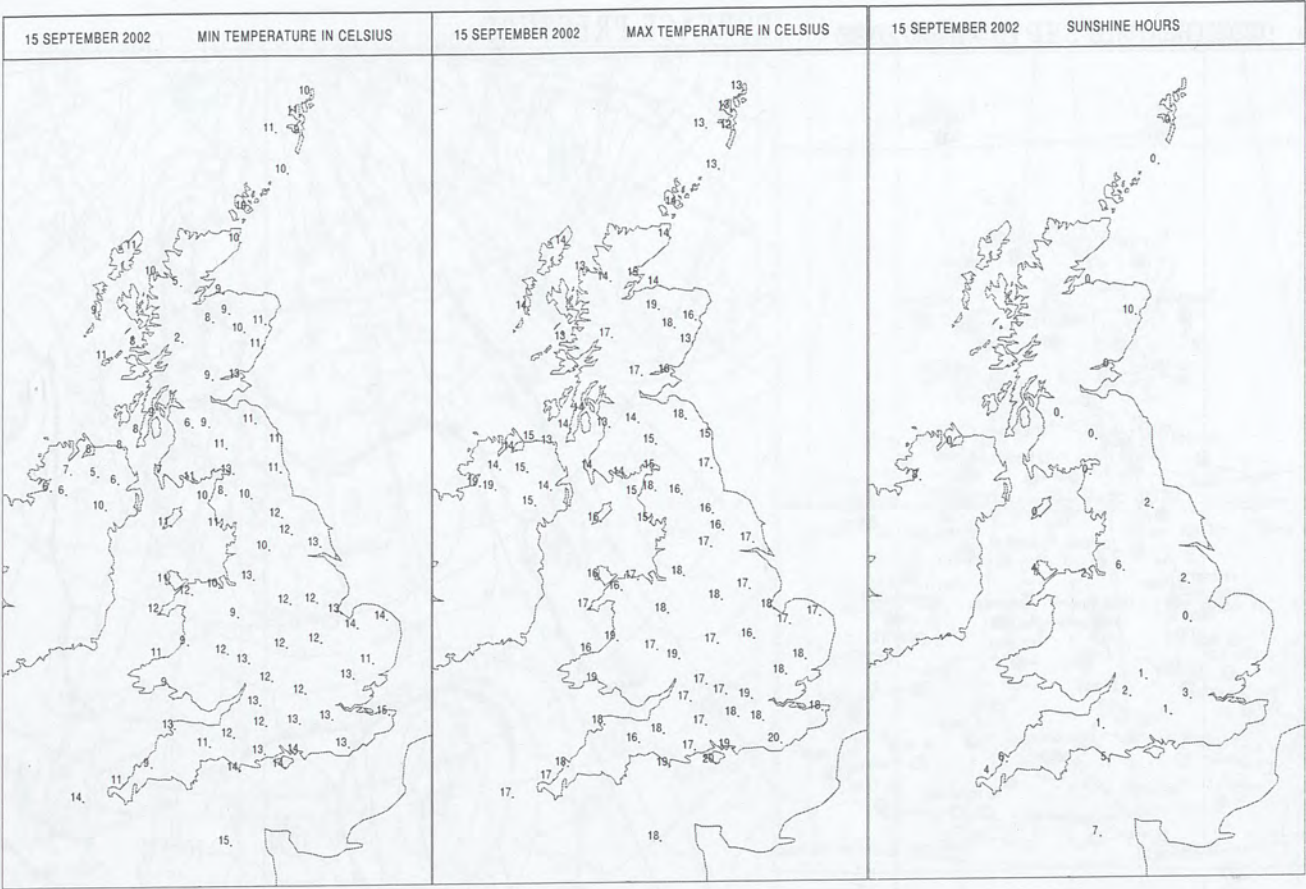
SURFACE REPORTS



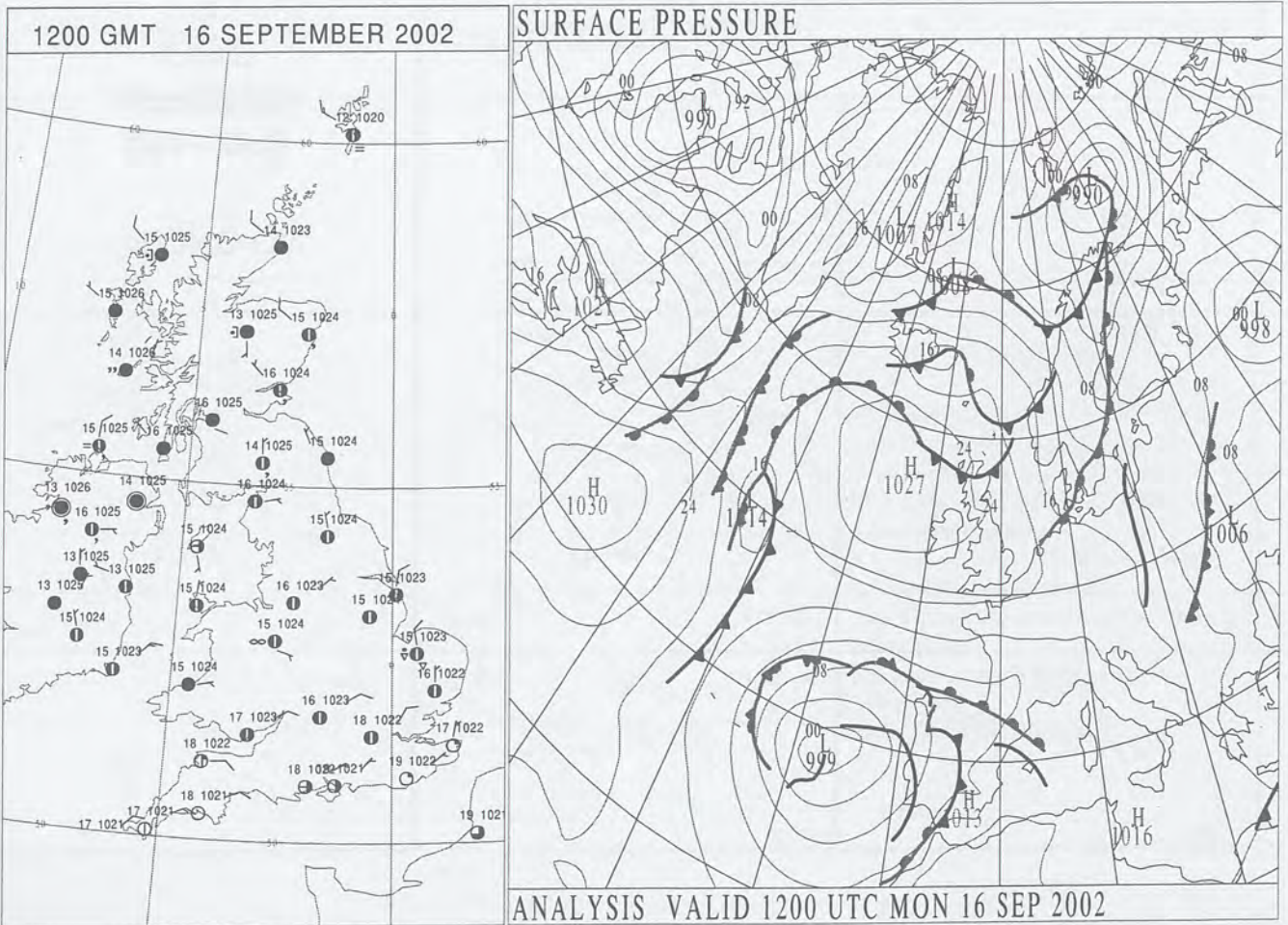
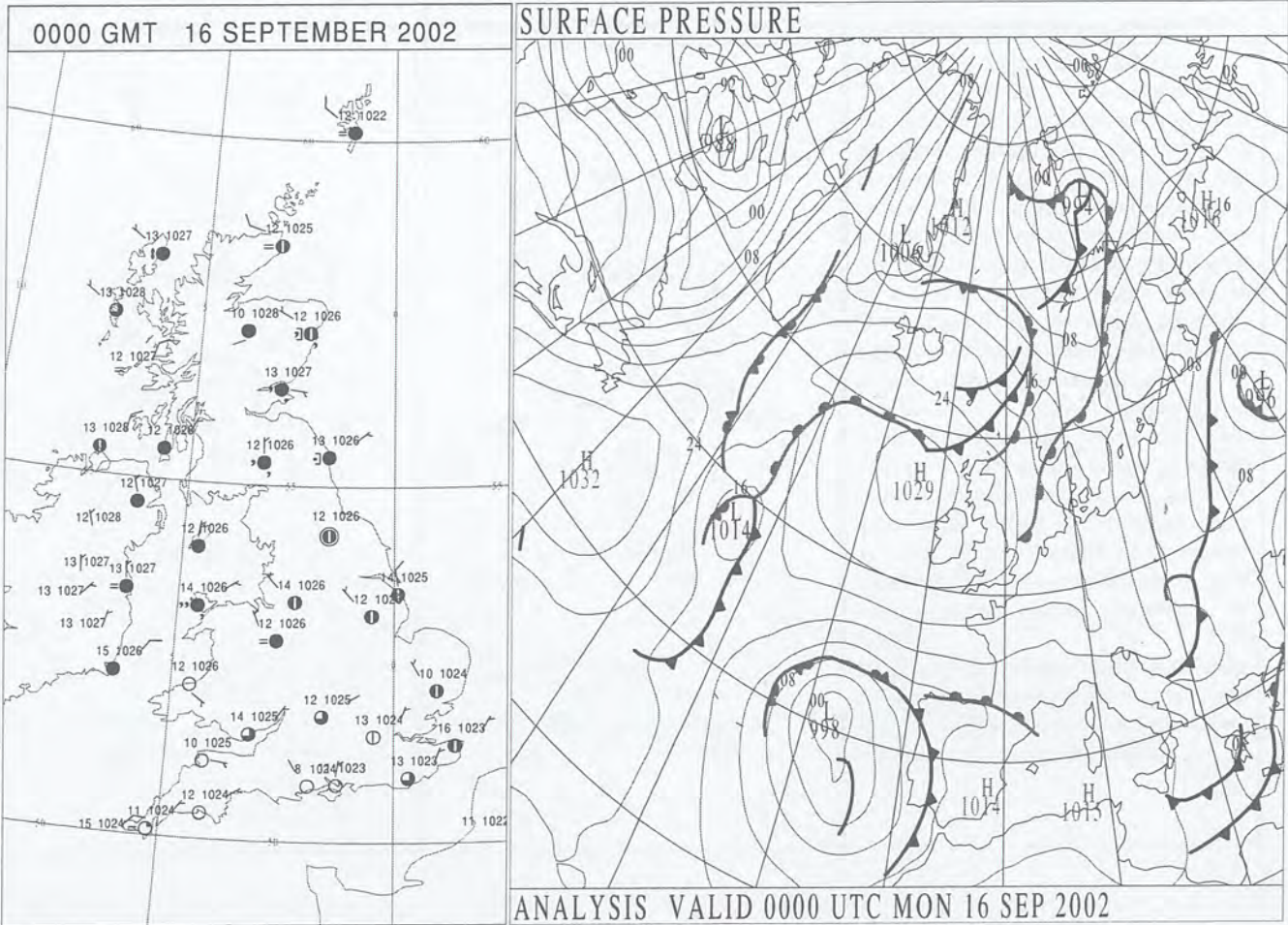
SIGNIFICANT WEATHER

0600 GMT 15 SEPTEMBER 2002	SIG WEATHER	1200 GMT 15 SEPTEMBER 2002	SIG WEATHER	<p>Summary of UK Weather for Sunday 15 September 2002.</p> <p>The whole of the UK remained under the influence of a large area of high pressure centred to the west of Scotland, with quiet, generally dry, but rather cloudy weather predominating. Generally, the thickest cloud was over Scotland, N Ireland and also southeast of a line from about Humberside to Lyme Bay. In these areas, especially right on exposed coasts, a little light rain or drizzle occurred. Parts of SW Scotland and N Ireland, especially near coasts, were also affected by low cloud and/or fog, especially in the morning. Central Scotland became generally quite sunny after a rather cloudy start, as did Wales, much of northern England and also the southern and southwestern coastal counties of England.</p> <p>Temperatures were generally near average but somewhat on the cool side in the cloudiest areas and a little above average in the sunniest parts.</p>
1800 GMT 15 SEPTEMBER 2002	SIG WEATHER	0000 GMT 16 SEPTEMBER 2002	SIG WEATHER	<p>EXTREMES</p> <p>Highest Maximum: 19.6 Herstmonceux, East Sussex</p> <p>Lowest Maximum: 11.1 Aviemore, Inverness-Shire</p> <p>Lowest Minimum: 1.9 Tulloch Bridge, Inverness-Shire</p> <p>Lowest Grass Minimum: -1.3 Tulloch Bridge, Inverness-Shire</p> <p>Most Rain: 1.8 Aultbea, Ross & Cromarty</p> <p>Most Sun: 10.0 Dyce, Aberdeenshire</p>

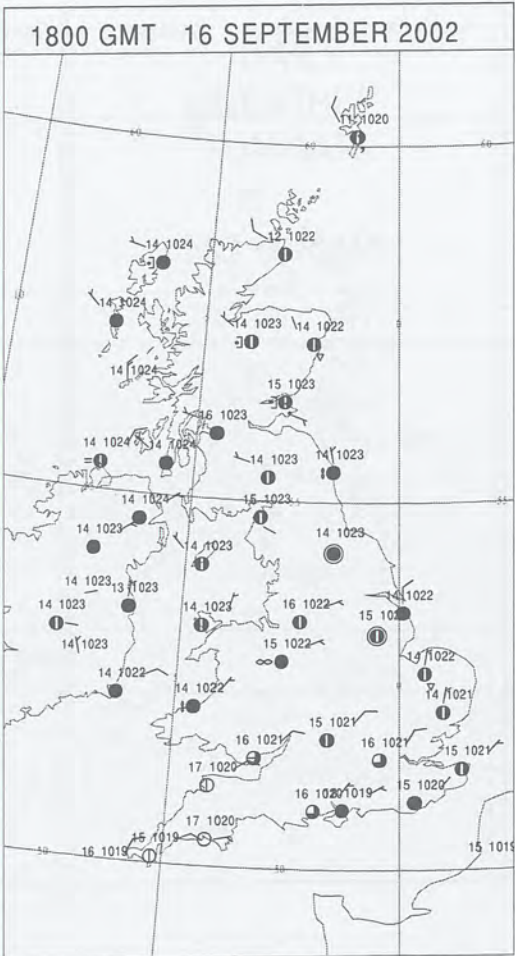
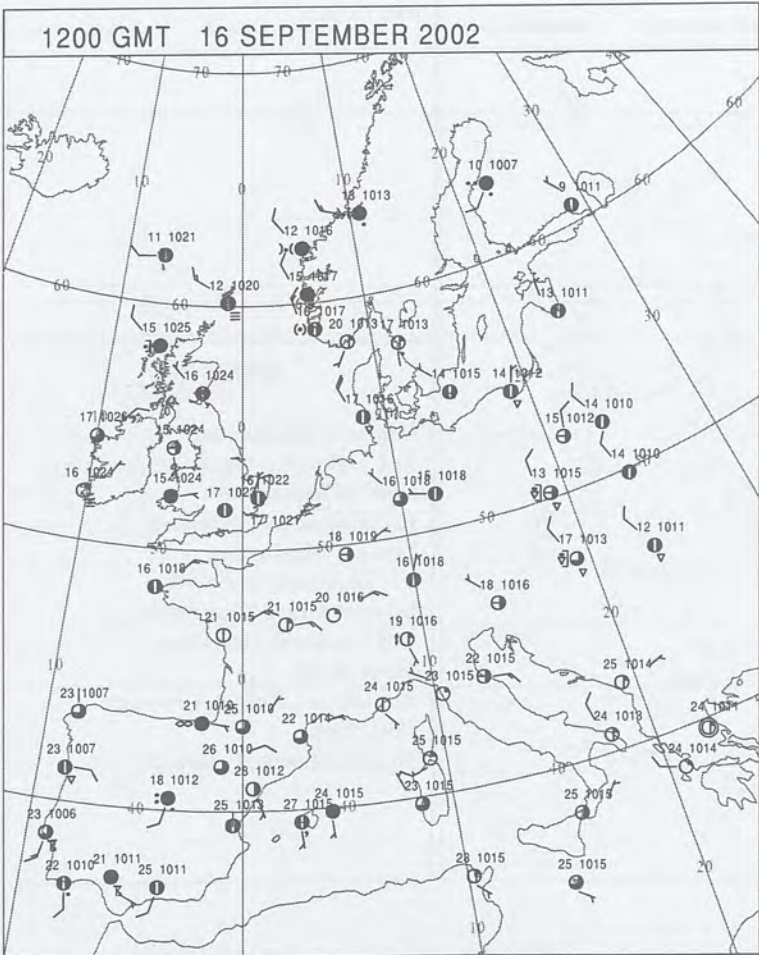
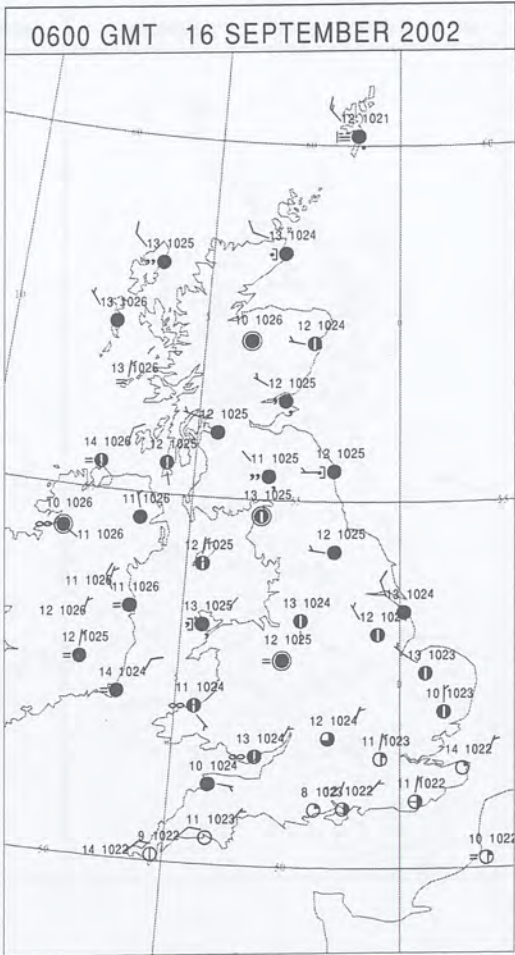
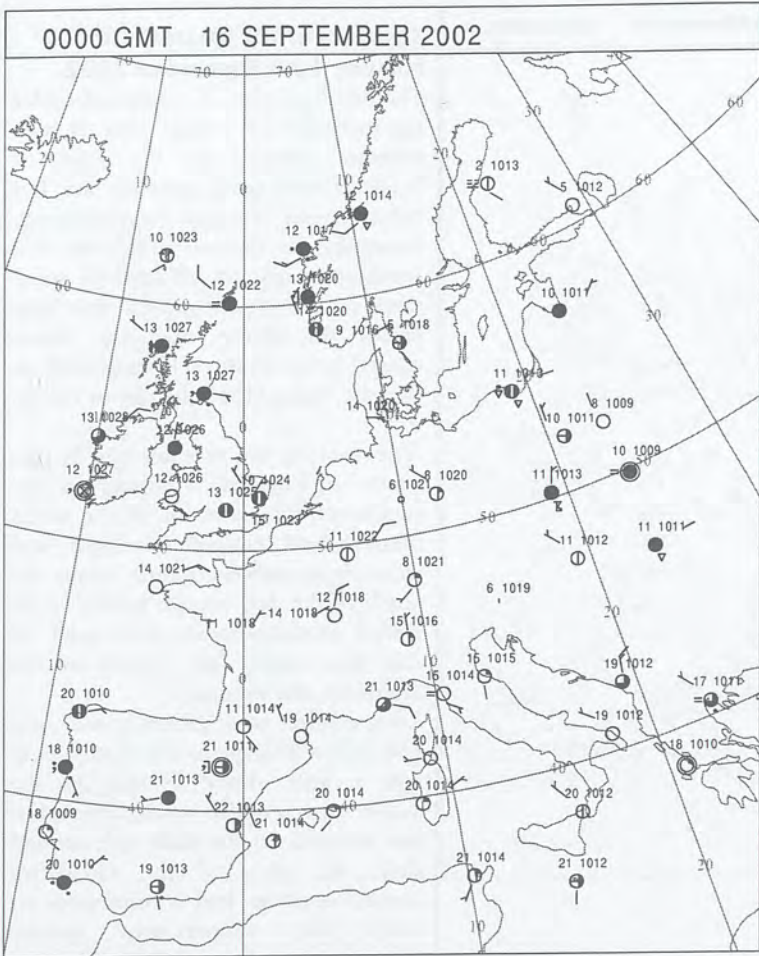
DAILY CLIMATE DATA



DAILY WEATHER SUMMARY



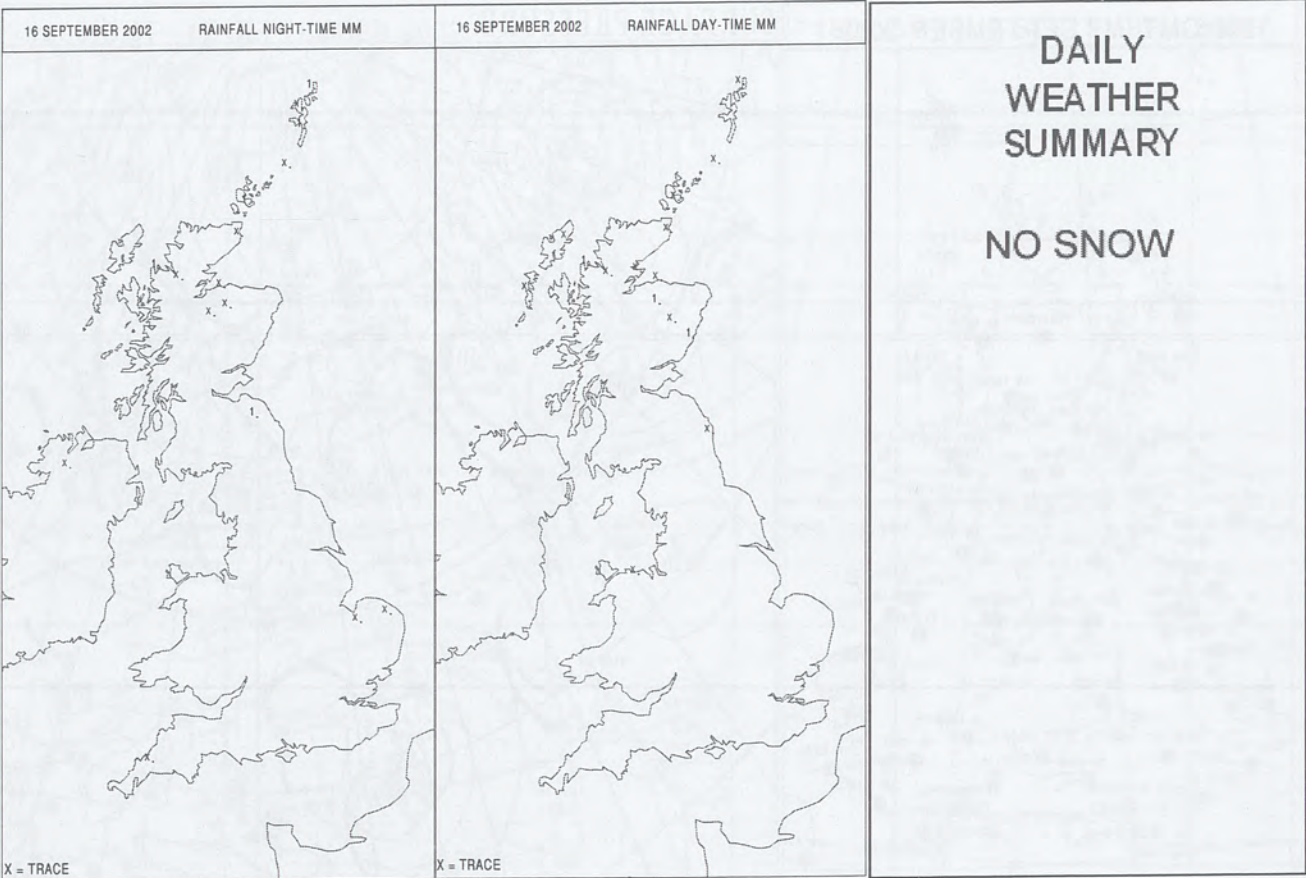
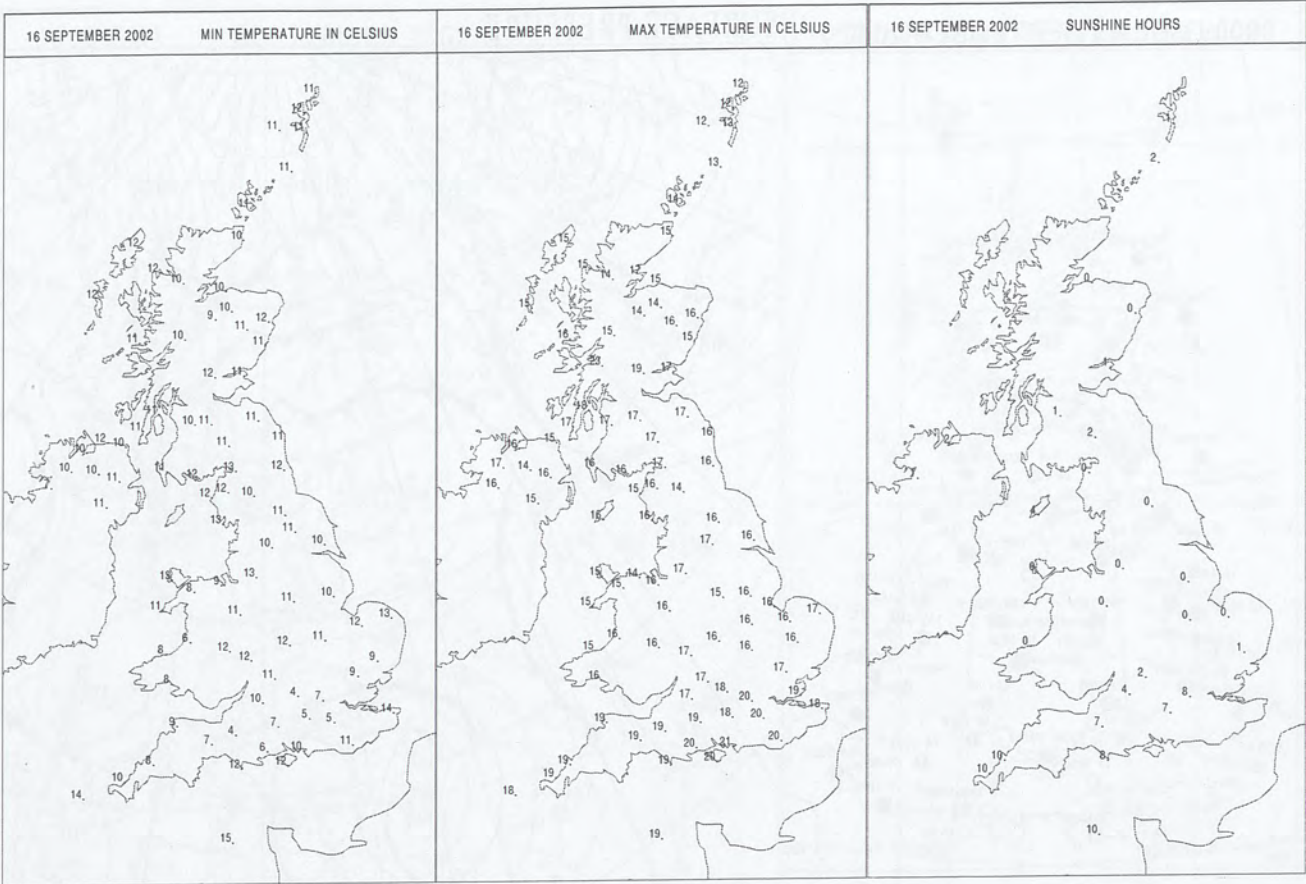
SURFACE REPORTS



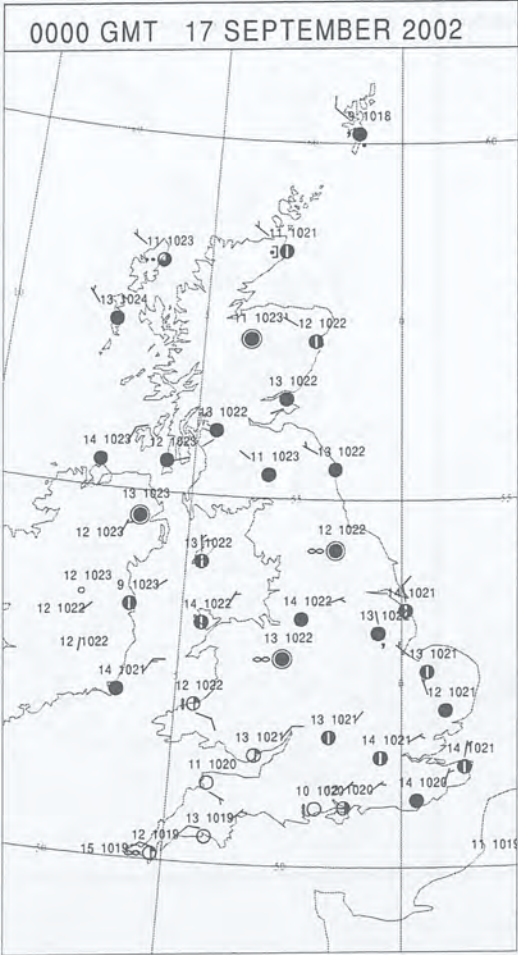
SIGNIFICANT WEATHER

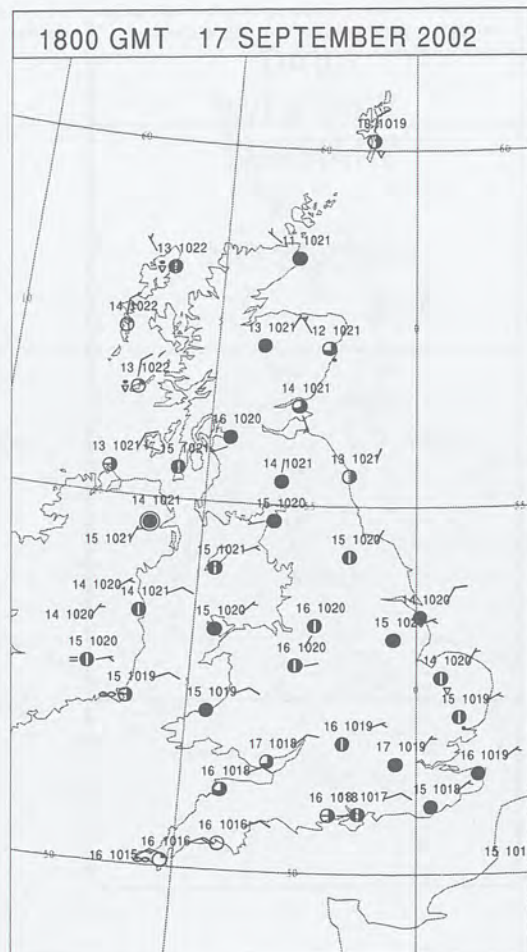
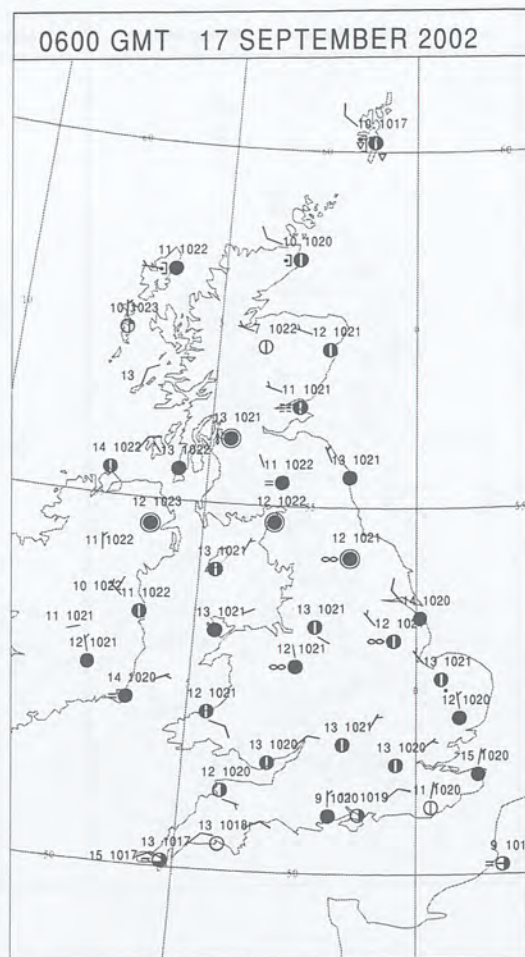
0600 GMT 16 SEPTEMBER 2002	SIG WEATHER	1200 GMT 16 SEPTEMBER 2002	SIG WEATHER	<p>Summary of UK Weather for Monday 16th September 2002.</p> <p>The whole of the UK remained under the influence of a large area of high pressure centred to the west of Scotland, with quiet, generally dry, but rather cloudy weather predominating. Generally, the thickest cloud was over Scotland which was affected by some weak fronts which gave a little rain places throughout the day. Some coastal parts of the UK, especially in the east, had a little light rain or drizzle too.</p> <p>The best of the weather was in the south of England, especially in the southwest, where much of the cloud thinned and cleared overnight and where it remained generally sunny for much of the day, though patchy cloud spilled southwestwards over much of this area during the course of the afternoon and evening.</p> <p>Temperatures were generally near or a little below average in the cloudy areas and a little above average in the sunniest parts of the south, although it was a touch on the chilly side around dawn in parts of the cloud-free south (Yeovilton had a minimum of 4.1c) but temperatures quickly recovered in the sunshine. Torquay had 11.5hrs.</p>
1800 GMT 16 SEPTEMBER 2002	SIG WEATHER	0000 GMT 17 SEPTEMBER 2002	SIG WEATHER	<p>EXTREMES</p> <p>Highest Maximum: 23.0 Dalmally, Argyll (In Strathcly)</p> <p>Lowest Maximum: 12.2 Baltasound, Shetland</p> <p>Lowest Minimum: 4.1 Yeovilton, Somerset</p> <p>Lowest Grass Minimum: -0.8 Bracknell, Berkshire</p> <p>Most Rain: 2.0 Aultbea, Ross & Cromarty</p> <p>Most Sun: 10.2 Camborne, Cornwall</p>

DAILY CLIMATE DATA



DAILY WEATHER SUMMARY

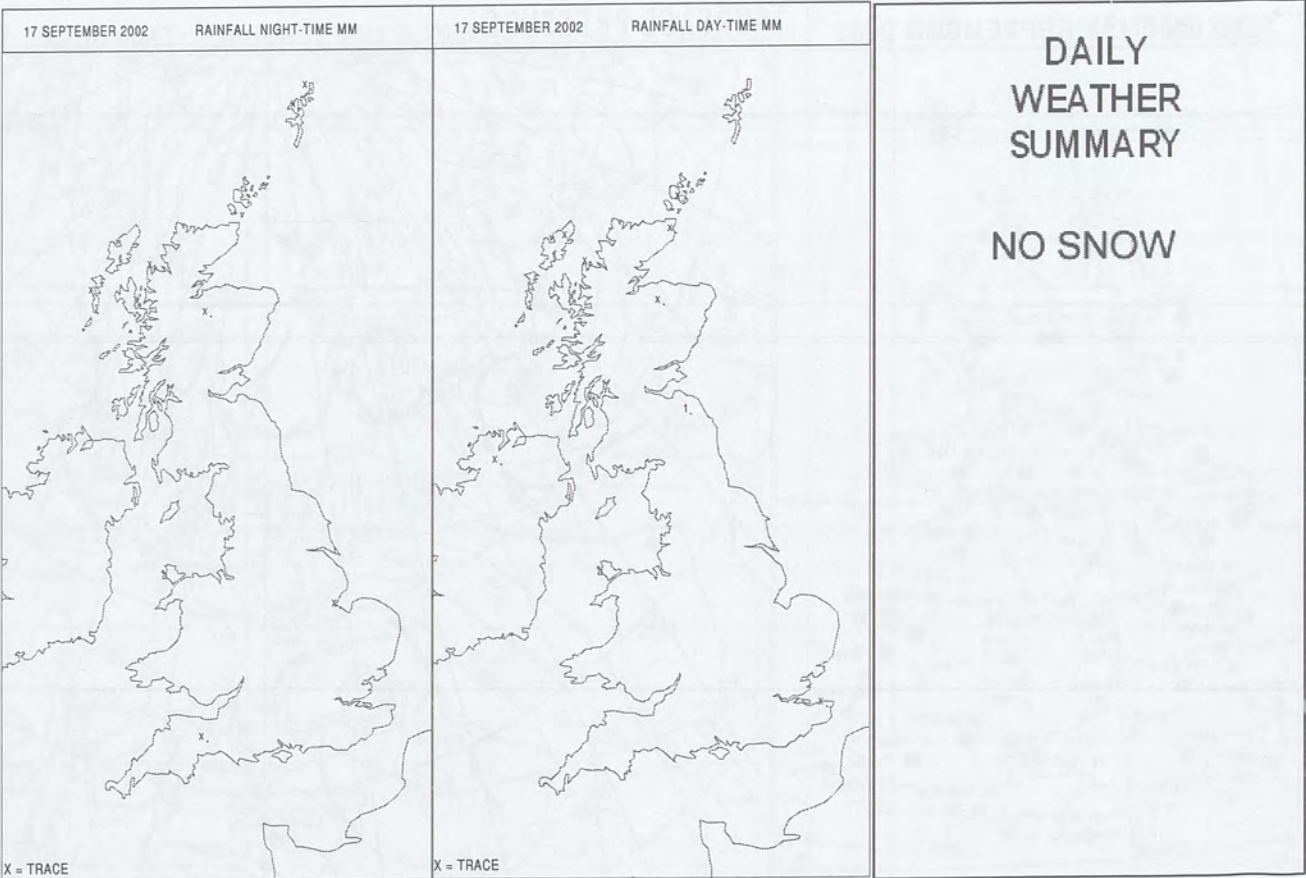
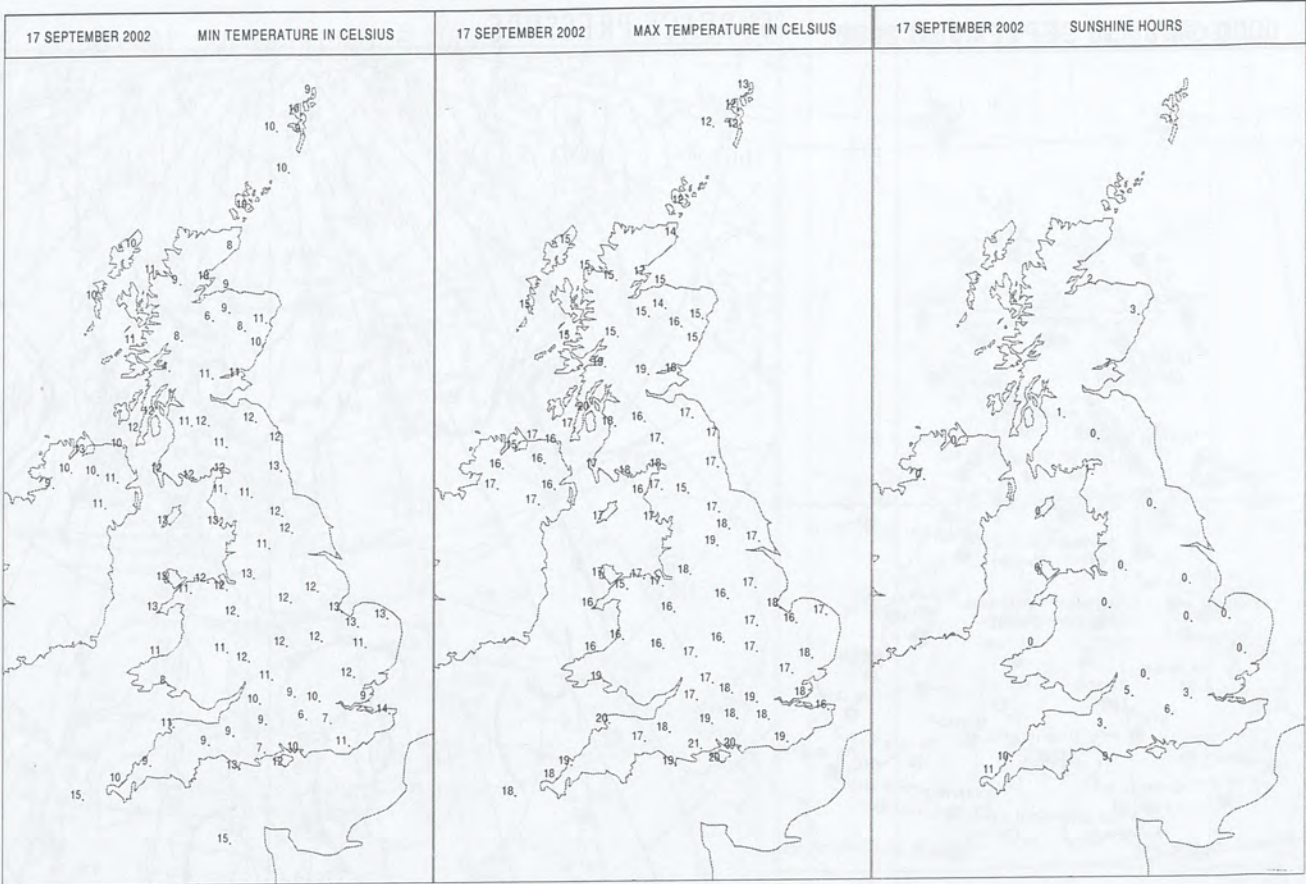




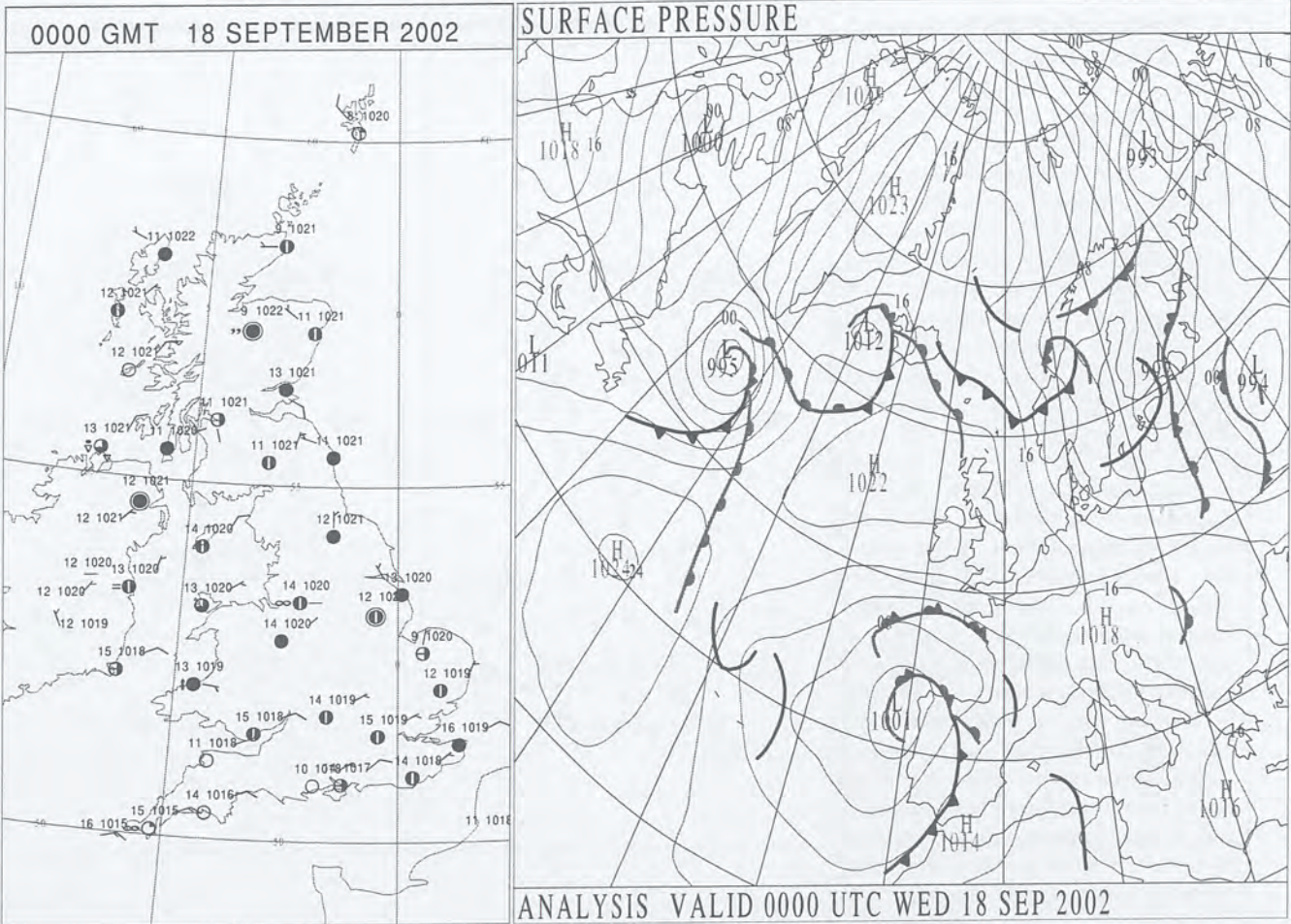
SIGNIFICANT WEATHER

0600 GMT 17 SEPTEMBER 2002	SIG WEATHER	1200 GMT 17 SEPTEMBER 2002	SIG WEATHER	<p>Summary of UK Weather for Tuesday 17 September 2002.</p> <p>Most of the British Isles were cloudy through the early hours with some patchy drizzle in the far north. However, there were some lengthy clear spells in the south and especially the southwest of England. Thicker cloud gradually worked south down the eastern side of the country bringing some outbreaks of light rain or drizzle to Norfolk by morning. Sunshine was quite prolonged in the morning across southernmost parts, but elsewhere it remained cloudy through the morning with further sporadic outbreaks of light rain or drizzle, or even light showers running down eastern coastal counties. Cloud did tend to develop towards late morning across the south and it was then bright, rather than sunny in many southern parts for the rest of the day. The thicker cloud eventually reached the Southeast in the afternoon bringing some outbreaks of light rain or drizzle, particularly to north Kent. Temperatures were near normal in the majority of the country, but a few places where it was sunny in the south and west, and also, Glasgow achieved warm values.</p>
1800 GMT 17 SEPTEMBER 2002	SIG WEATHER	0000 GMT 18 SEPTEMBER 2002	SIG WEATHER	<p>EXTREMES</p> <p>Highest Maximum: 20.5 Hurn, Dorset</p> <p>Lowest Maximum: 11.6 Lerwick, Shetland</p> <p>Lowest Minimum: 4.4 Dalmally, Argyll (In Strathcly)</p> <p>Lowest Grass Minimum: -0.5 Dalmally, Argyll (In Strathcly)</p> <p>Most Rain: 0.6 Charterhall, Berwickshire 0.6 Aultbea, Ross & Cromarty</p> <p>Most Sun: 10.7 Camborne, Cornwall</p>

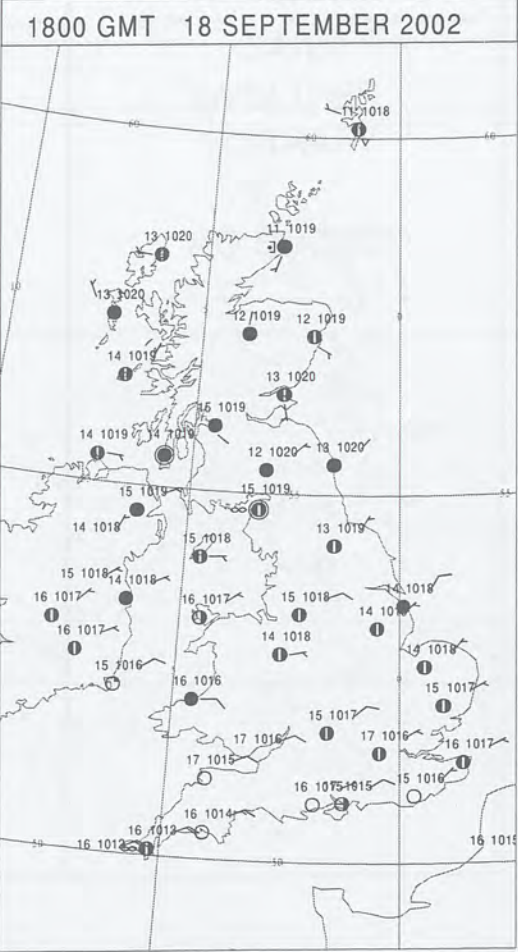
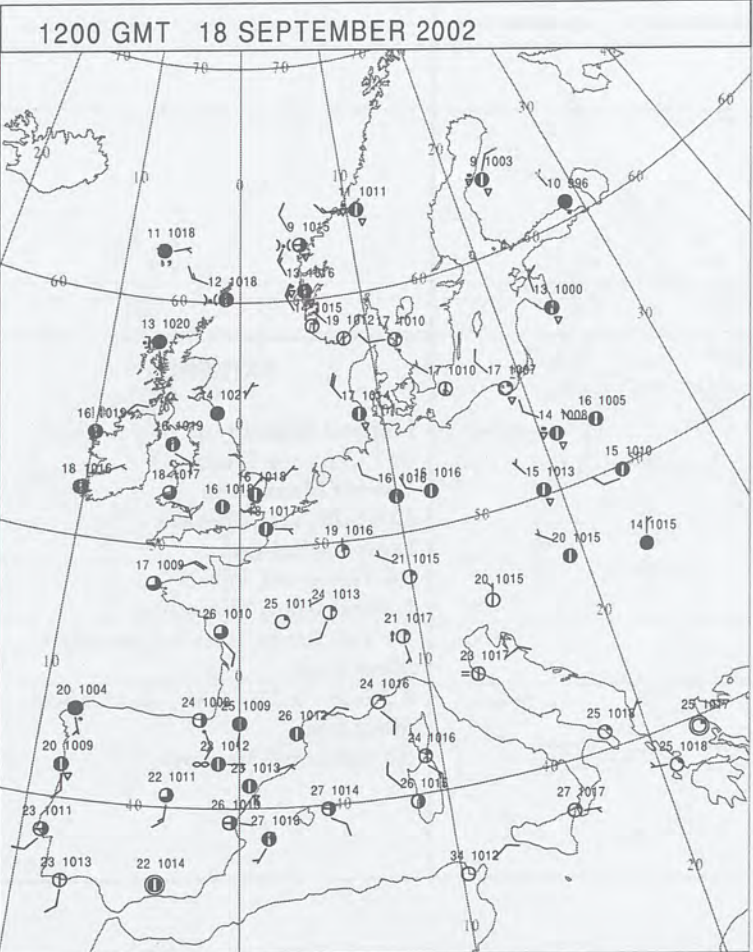
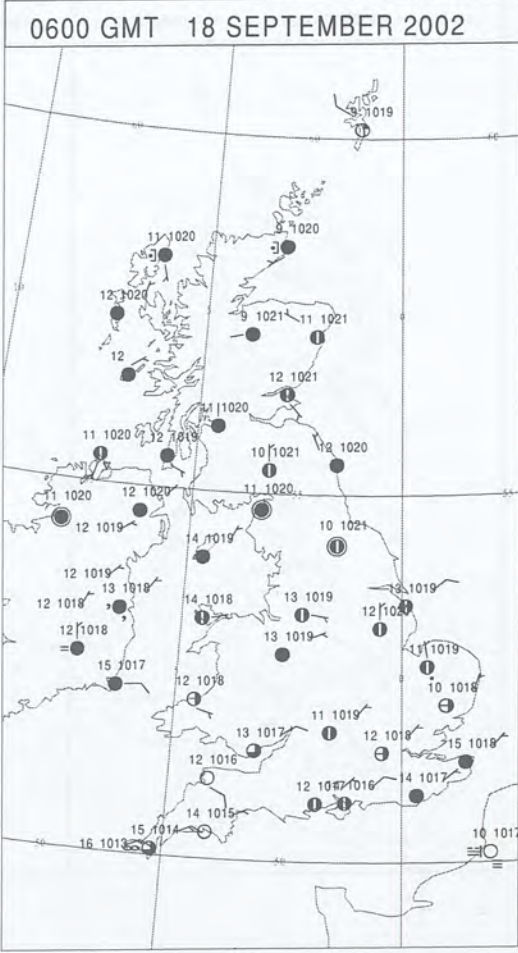
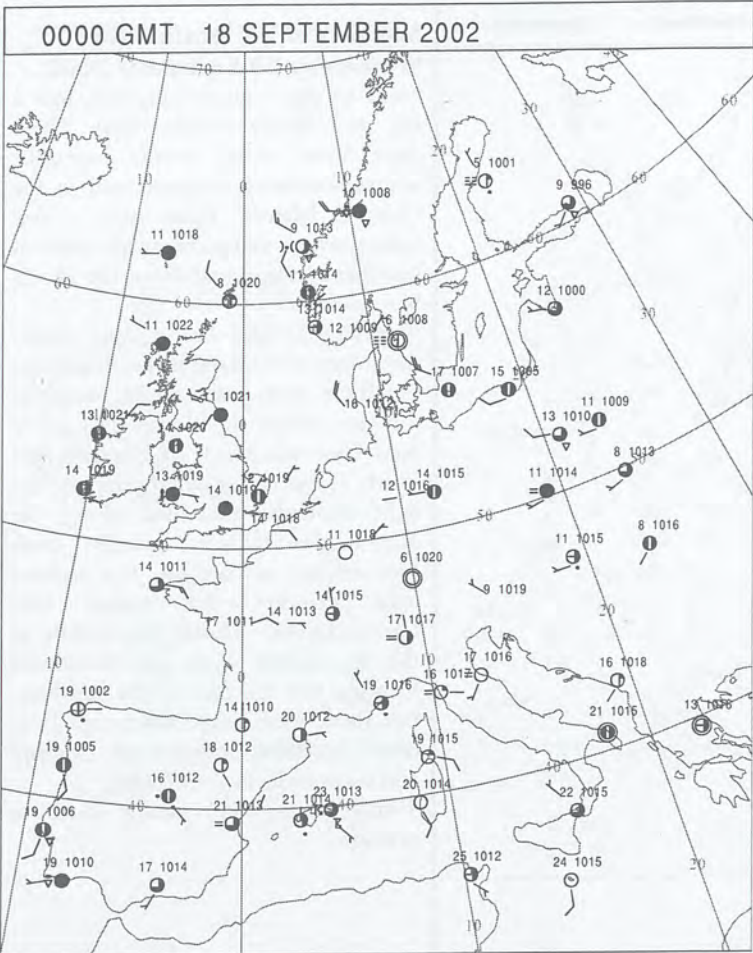
DAILY CLIMATE DATA



DAILY WEATHER SUMMARY



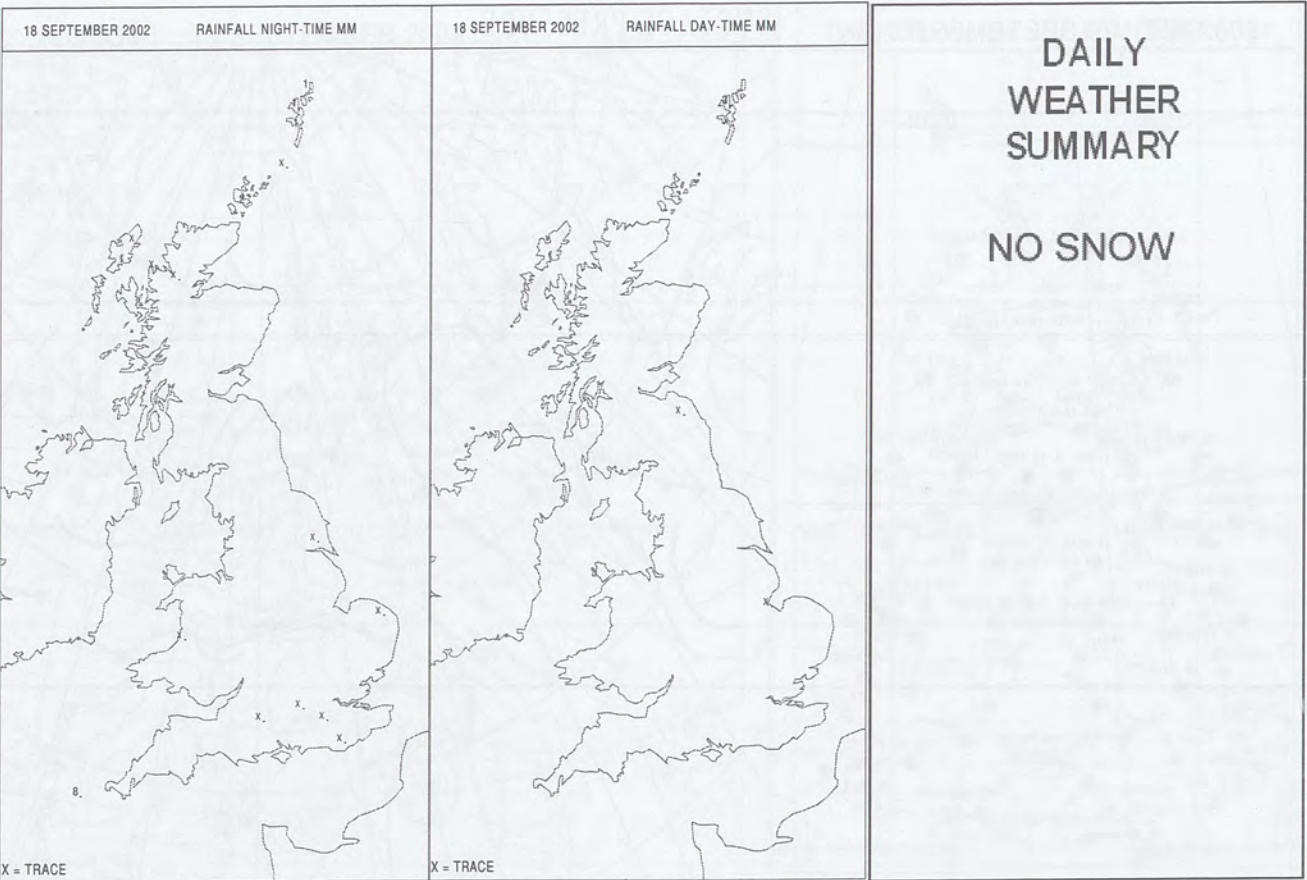
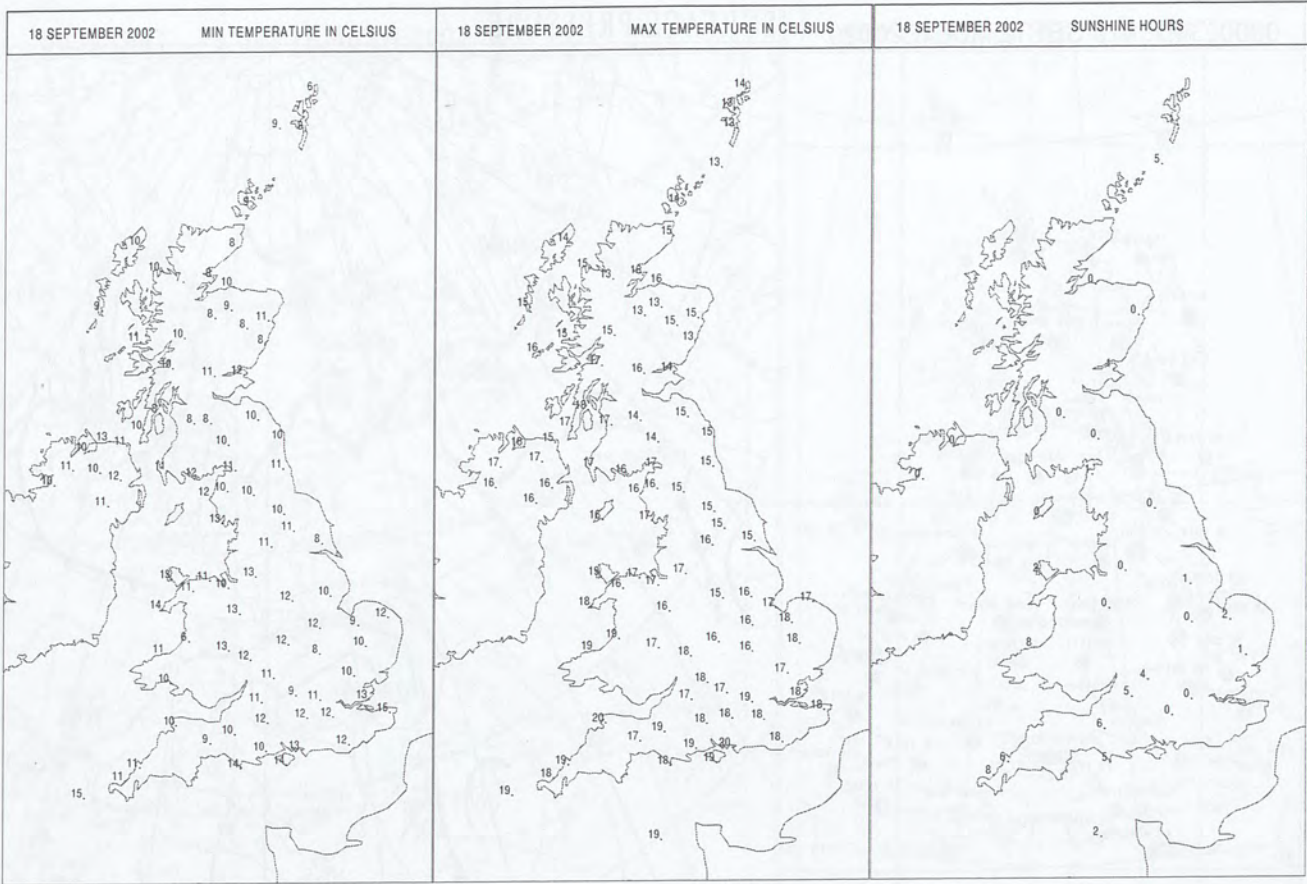
SURFACE REPORTS



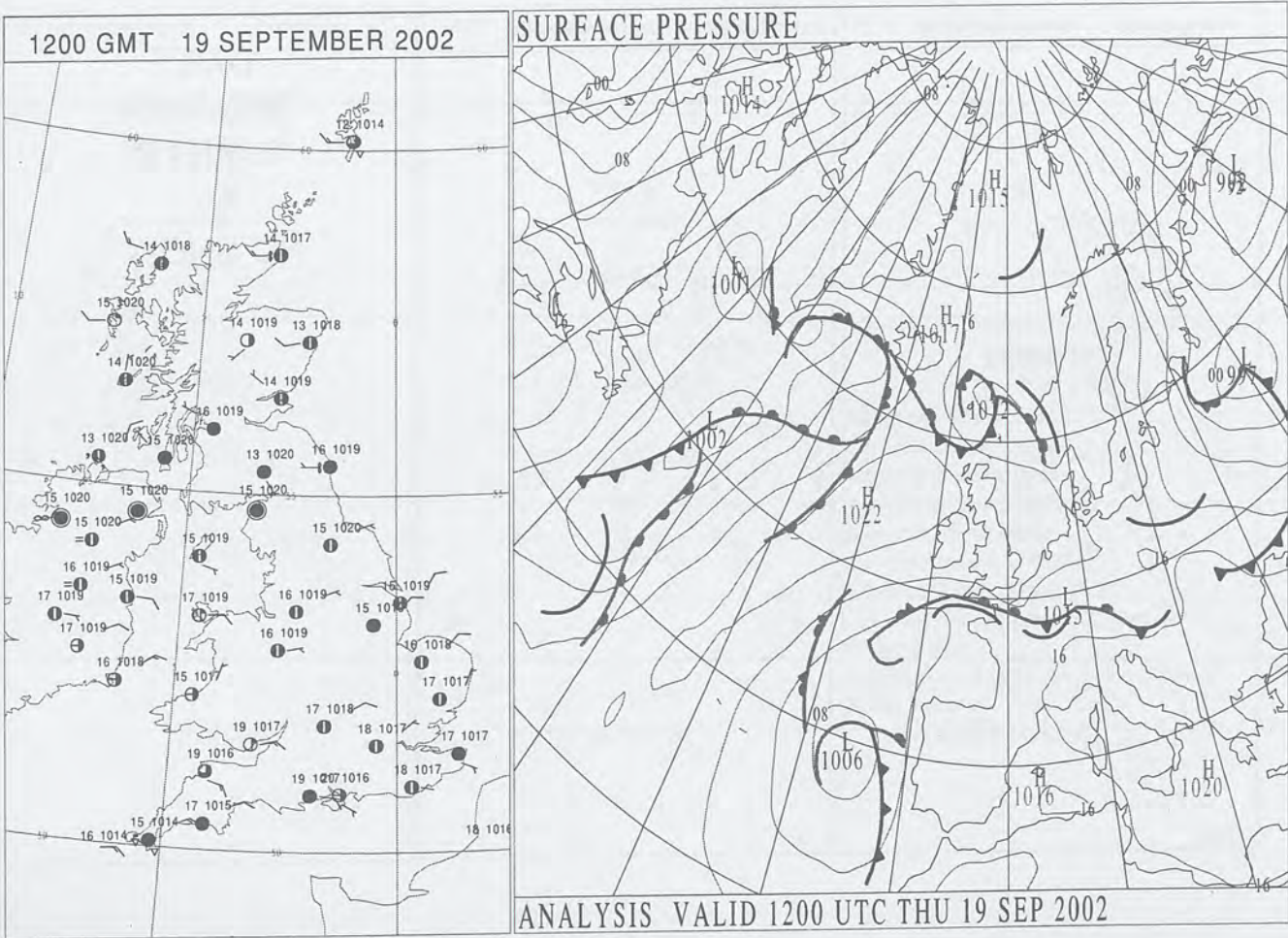
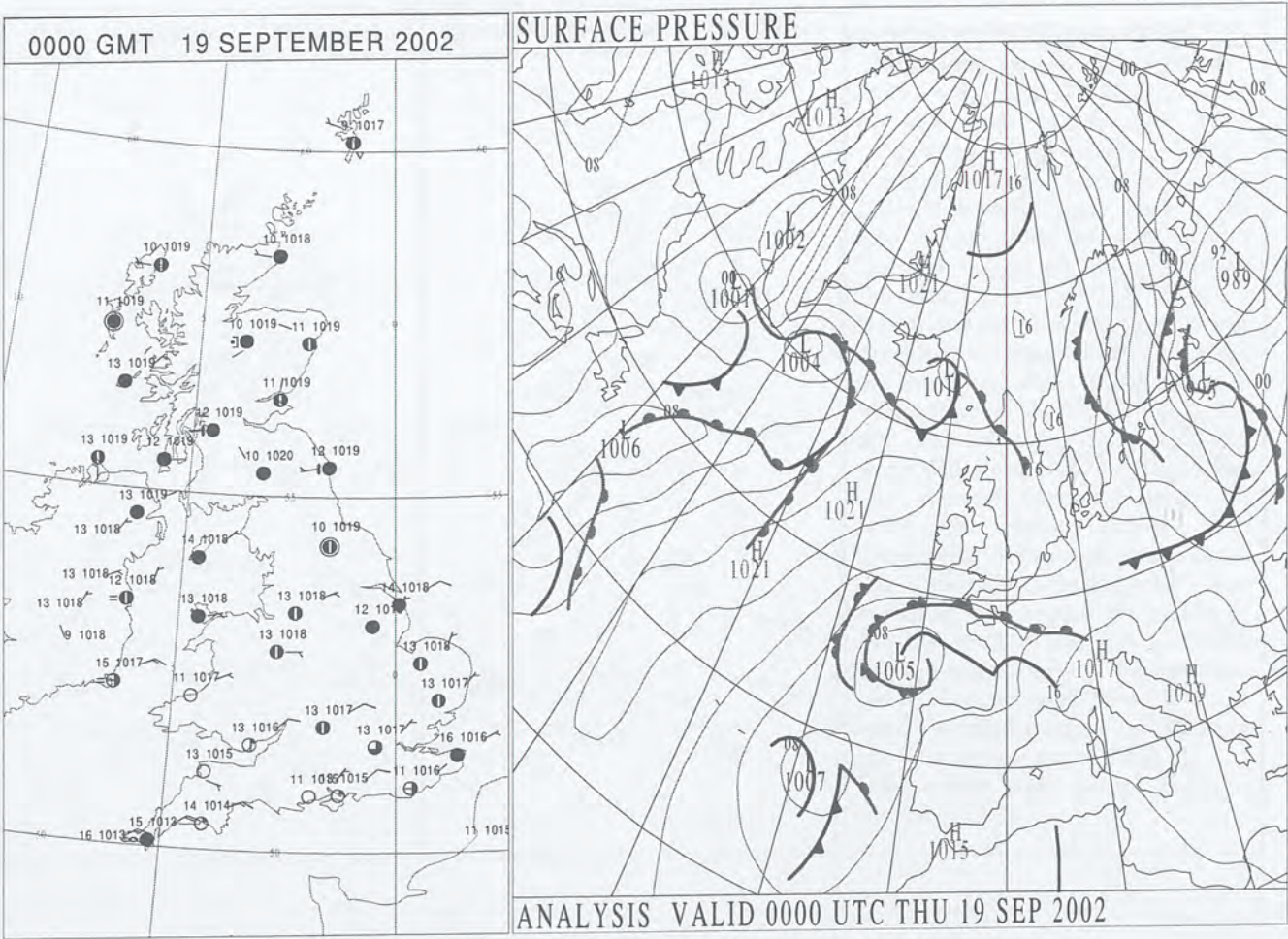
SIGNIFICANT WEATHER

0600 GMT 18 SEPTEMBER 2002	SIG WEATHER	1200 GMT 18 SEPTEMBER 2002	SIG WEATHER	<p>Summary of UK Weather for Wednesday 18 September 2002.</p> <p>Most of the United Kingdom had a dry and mainly cloudy night. There were some cloud breaks especially across southwest England and in the Channel Islands. There were a few light showers along the north coast of Northern Ireland and down the North Sea coast.</p> <p>Northern Ireland had a dry, cloudy day. Most of Scotland had a cloudy day but there were some cloud breaks in the east, where there were also a few light showers. Much of England and north Wales had a cloudy day. A few light showers continued along the North Sea coast, mainly from Lincolnshire to Norfolk, but isolated light showers did spread into Cambridgeshire around the middle of the day. South Wales and southwest England had the best of the sunshine, but there were some sunny spells in other southern counties of England and clear spells in the evening. Temperatures were mostly close to average.</p>
1800 GMT 18 SEPTEMBER 2002	SIG WEATHER	0000 GMT 19 SEPTEMBER 2002	SIG WEATHER	<p>EXTREMES</p> <p>Highest Maximum: 20.1 Chivenor, Devon</p> <p>Lowest Maximum: 12.5 Sella Ness, Shetland</p> <p>Lowest Minimum: 5.8 Trawsgoed, Dyfed</p> <p>Lowest Grass Minimum: 1.4 Tain Range, Ross & Cromarty</p> <p>Most Rain: 8.2 Scilly: St Marys Air, Isles Of Scilly</p> <p>Most Sun: 8.0 Camborne, Cornwall</p>

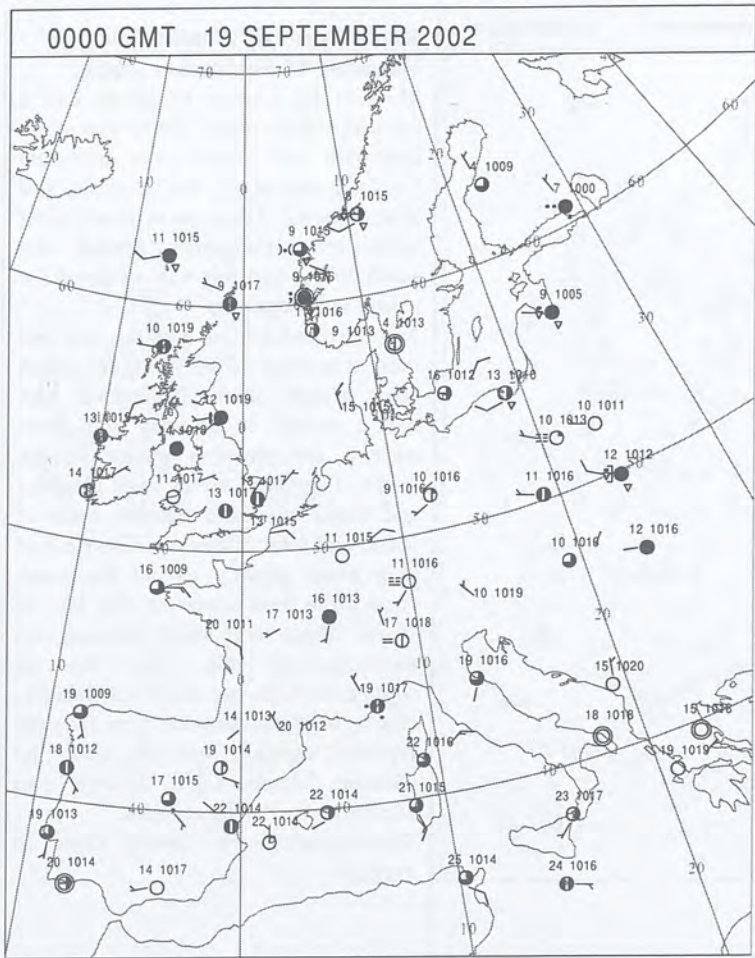
DAILY CLIMATE DATA







DAILY WEATHER SUMMARY



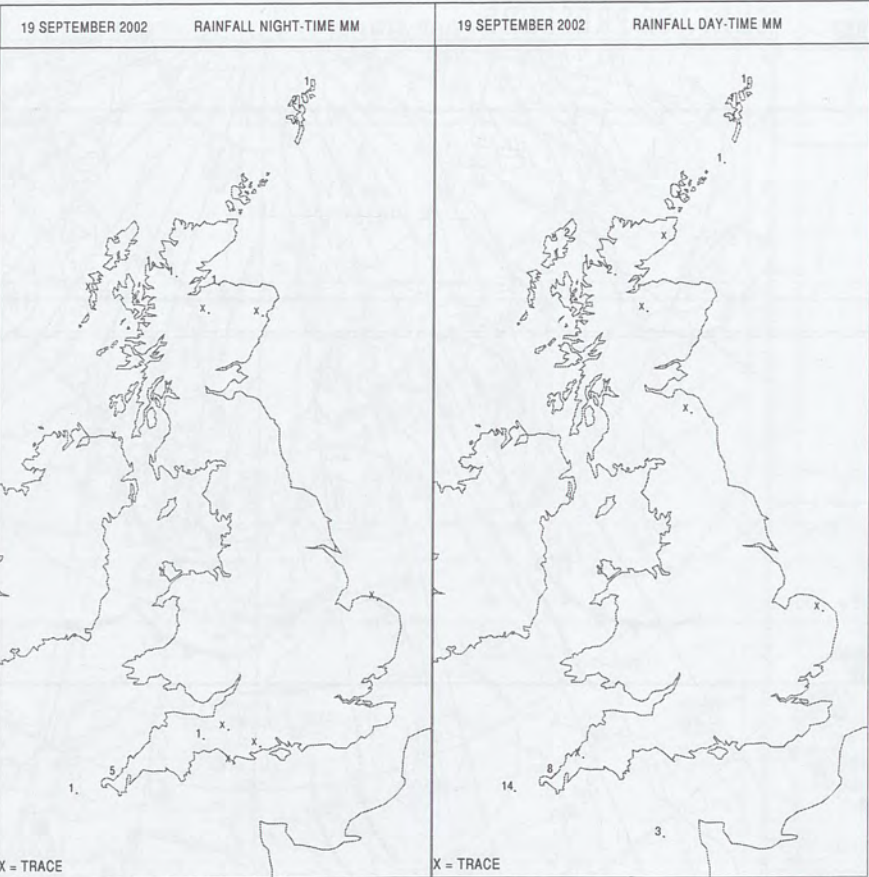
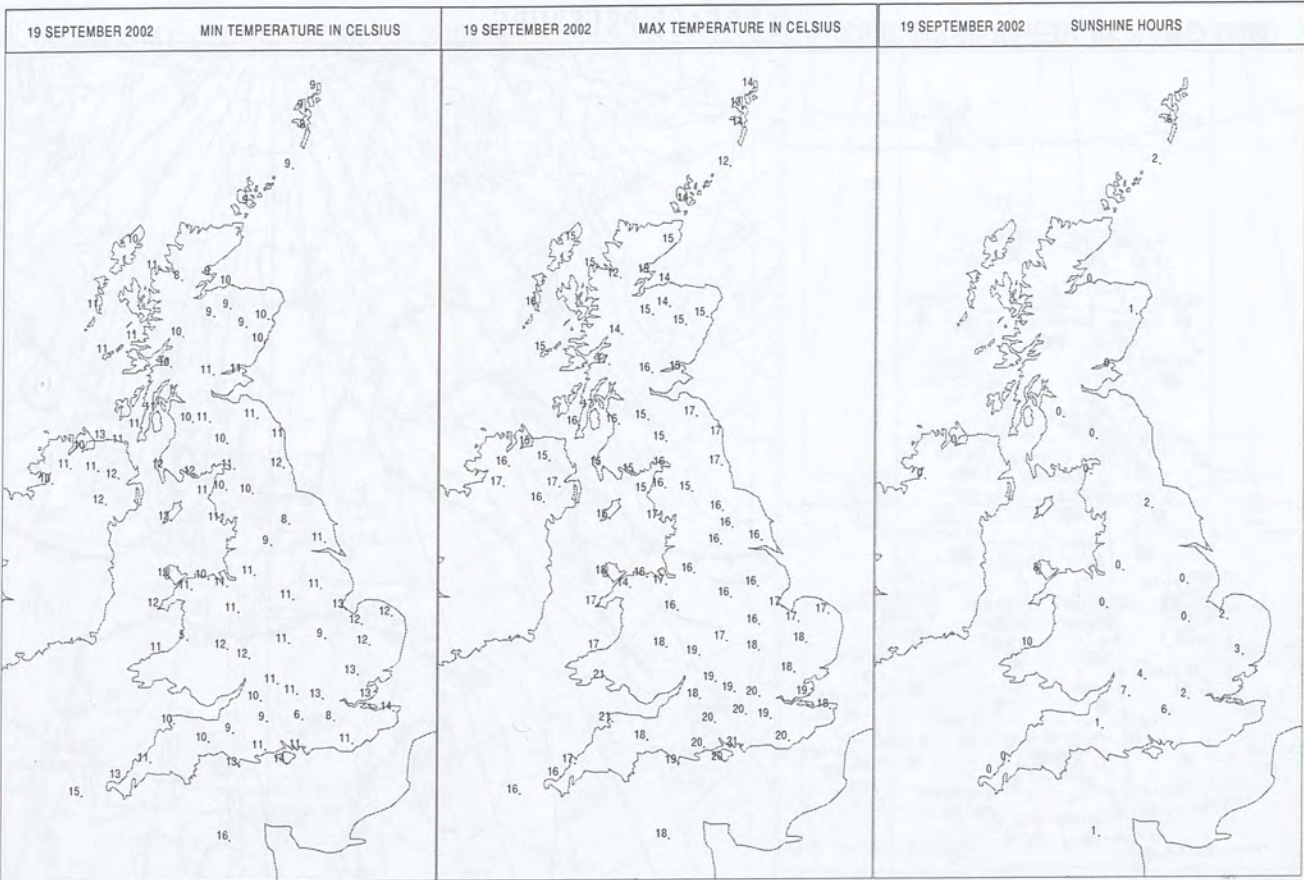
SURFACE REPORTS



SIGNIFICANT WEATHER

0600 GMT 19 SEPTEMBER 2002	SIG WEATHER	1200 GMT 19 SEPTEMBER 2002	SIG WEATHER	<p>Summary of UK Weather for Thursday 19 September 2002.</p> <p>Most of the United Kingdom had a dry and cloudy night. There was some light rain and drizzle over northeast Scotland and along the Norfolk and Essex coasts. There were some clear spells over southern England and south Wales and fog was reported for a time in Hampshire.</p> <p>Northern Ireland had a cloudy day and there was some drizzle along the north coast around midday. Scotland also had a mostly cloudy day and there were a few showers mainly in the north. The cloud cover over England and Wales was more variable. Parts of south and west Wales and Devon had long sunny periods, as did the south coast from Folkestone to the Isle of Wight. There were some showers and outbreaks of rain over the far southwest and the Channel Islands, chiefly in the afternoon, with thunder reported from Cornwall and the Channel Islands. Light showers also affected East Anglia at times. Temperatures were mostly close to average.</p>
				
1800 GMT 19 SEPTEMBER 2002	SIG WEATHER	0000 GMT 20 SEPTEMBER 2002	SIG WEATHER	<p>EXTREMES</p> <p>Highest Maximum: 20.6 Thorney Island, West Sussex</p> <p>Lowest Maximum: 12.2 Fair Isle, Shetland</p> <p>Lowest Minimum: 4.7 Trawsgoed, Dyfed</p> <p>Lowest Grass Minimum: 1.5 Bracknell, Berkshire</p> <p>Most Rain: 15.2 Scilly: St Marys Air, Isles Of Scilly</p> <p>Most Sun: 9.7 Aberporth, Dyfed</p>
				

DAILY CLIMATE DATA



DAILY
WEATHER
SUMMARY

NO SNOW

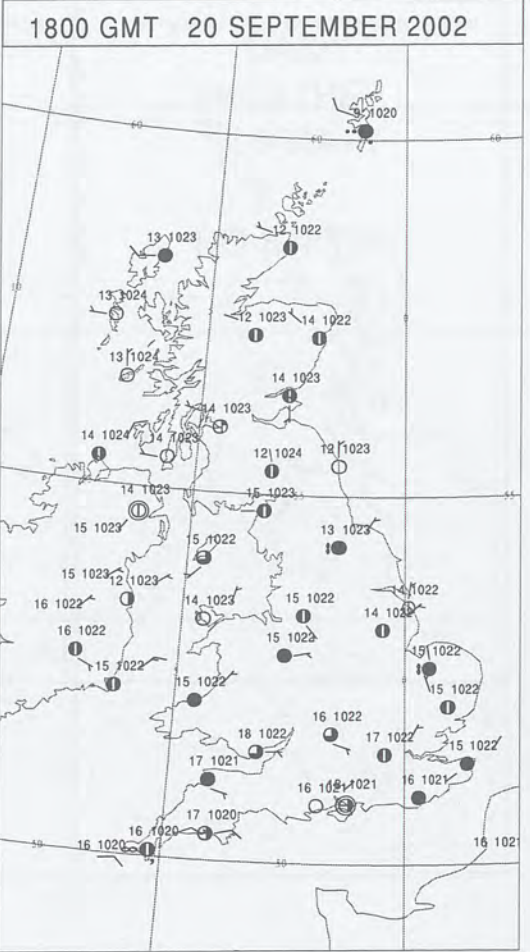
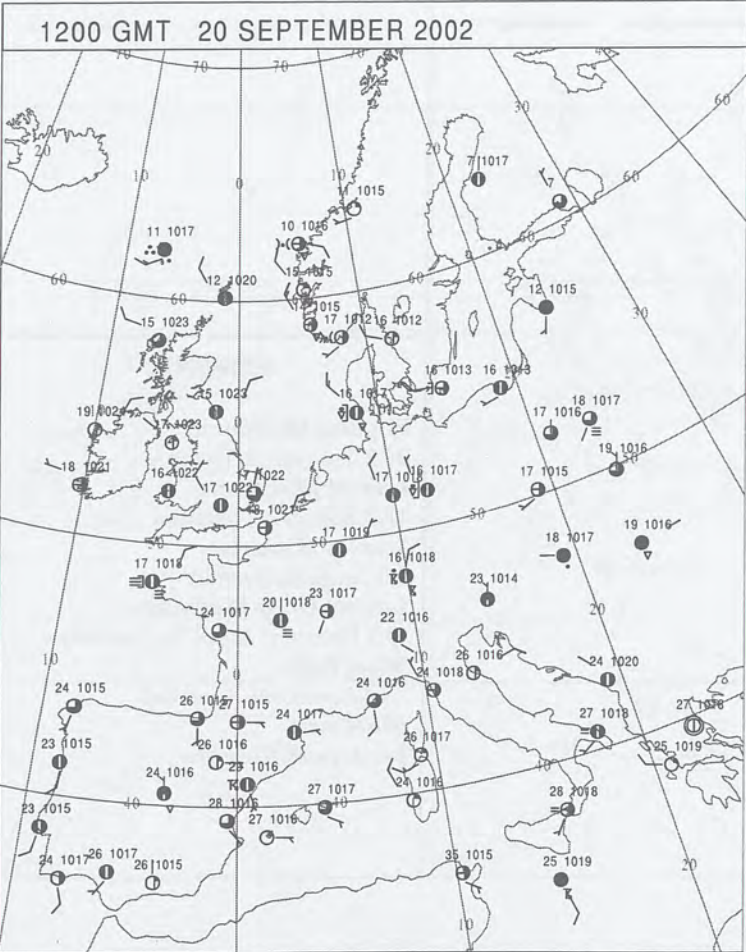
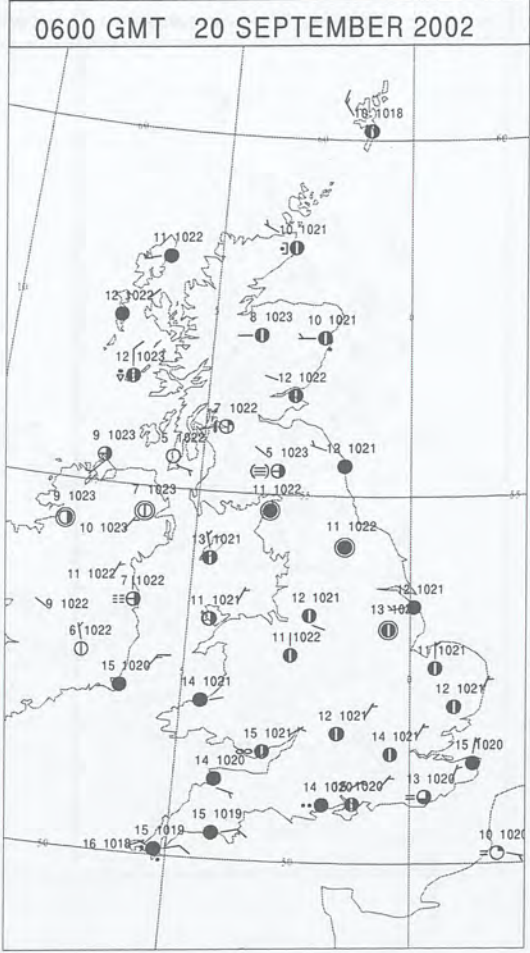
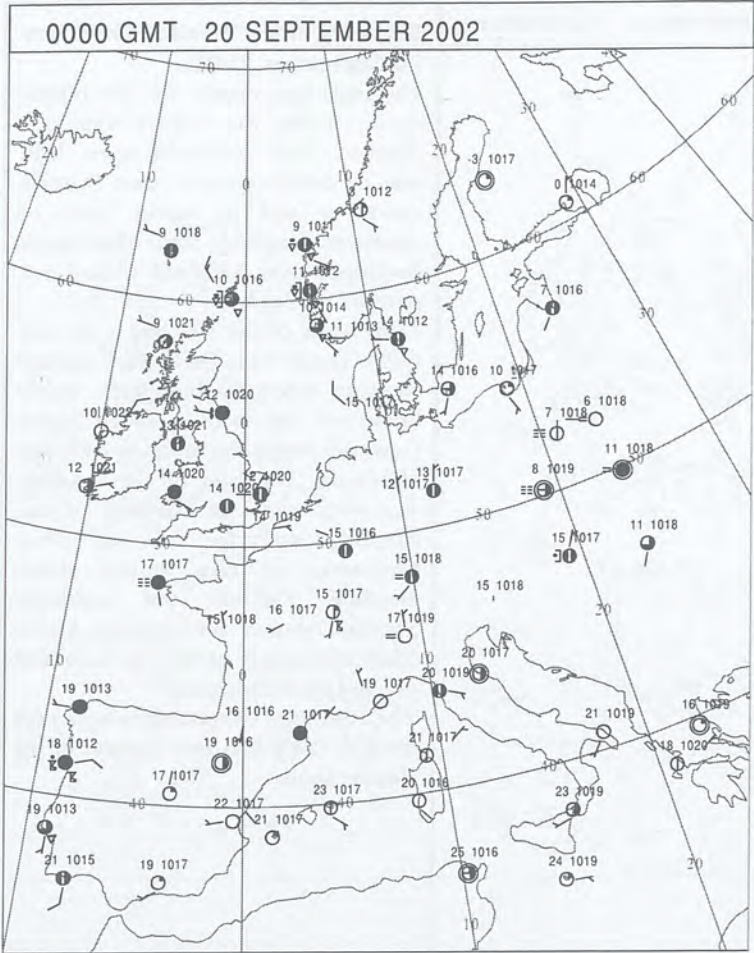
A map of the British Isles (Great Britain and Ireland) showing 20 numbered locations for the 1990-1991 influenza season. The locations are marked with black dots and numbered circles, with some locations also having a date (e.g., 13/1020, 14/1024). The map includes latitude and longitude lines.

The numbered locations are:





- 13/1020 (Ireland)
- 14/1024 (Scotland)
- 15/1023 (Scotland)
- 15/1024 (Scotland)
- 16/1023 (Scotland)
- 17/1023 (Scotland)
- 18/1022 (Scotland)
- 19/1021 (Scotland)
- 20/1021 (England)
- 1/1023 (England)
- 2/1023 (England)
- 3/1023 (England)
- 4/1023 (England)
- 5/1023 (England)
- 6/1023 (England)
- 7/1023 (England)
- 8/1023 (England)
- 9/1021 (England)
- 10/1021 (England)
- 11/1021 (England)
- 12/1024 (England)
- 13/1022 (England)
- 14/1023 (England)
- 15/1024 (England)
- 16/1023 (England)
- 17/1023 (England)
- 18/1022 (England)
- 19/1021 (England)
- 20/1021 (England)

Crown Copyright 2002, All Rights Reserved

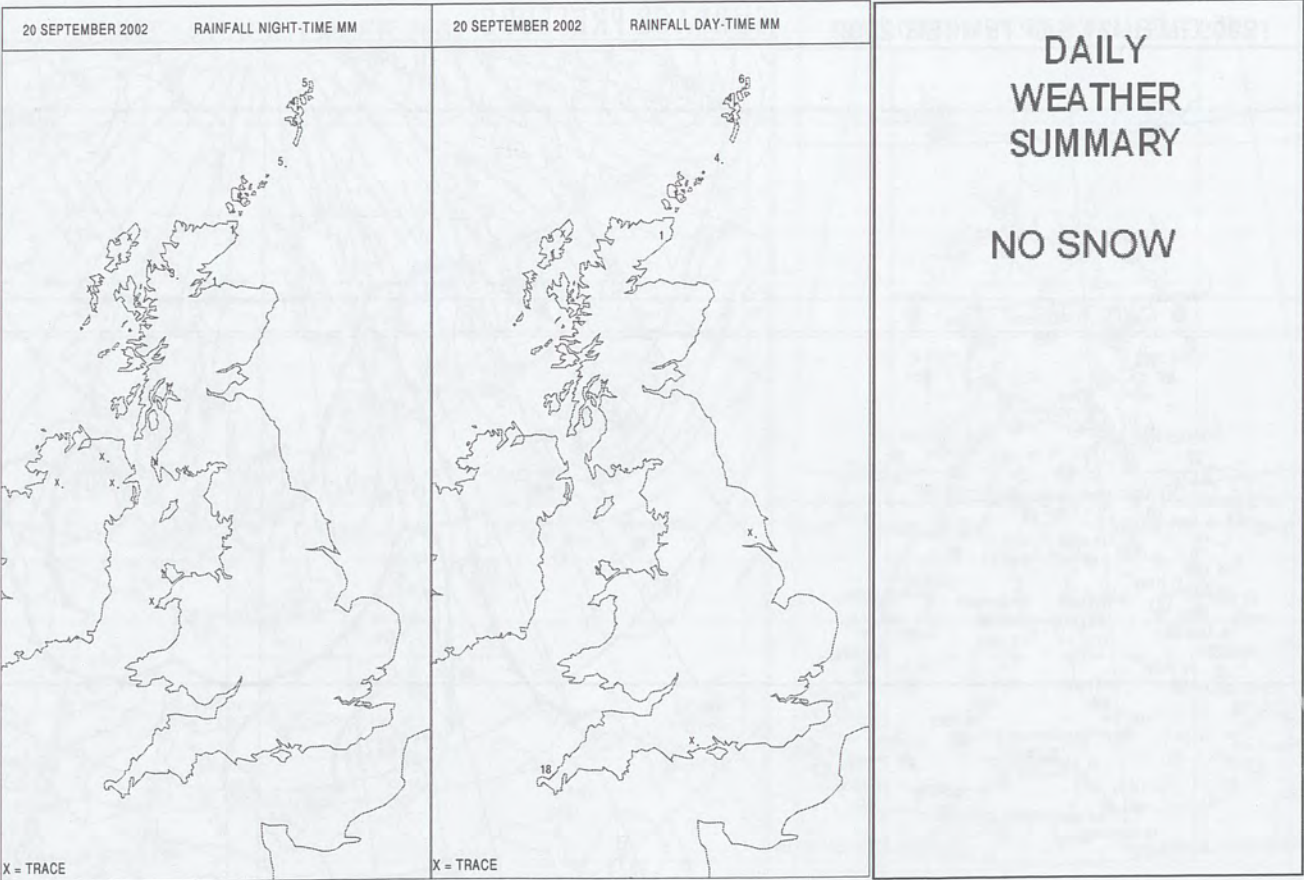
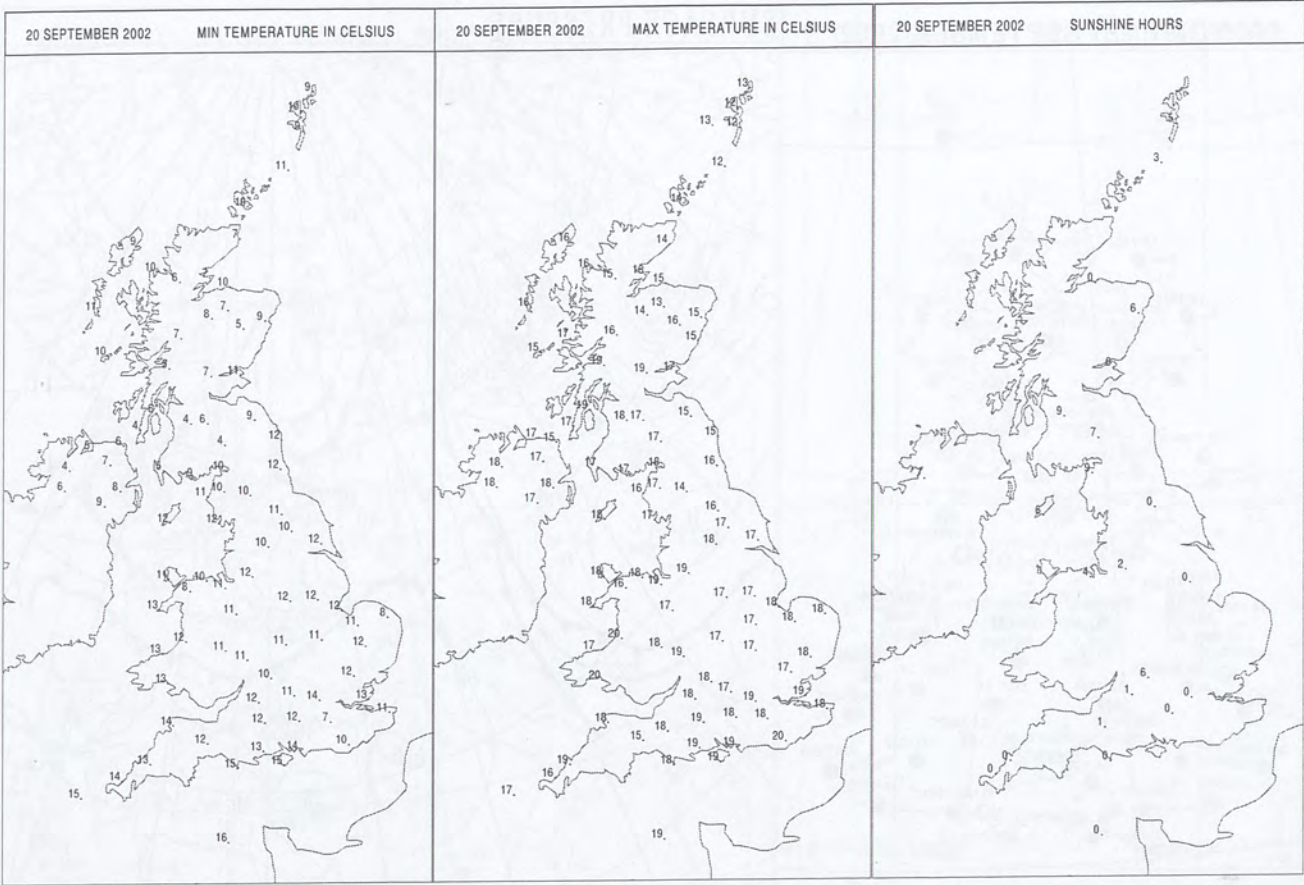
SURFACE REPORTS



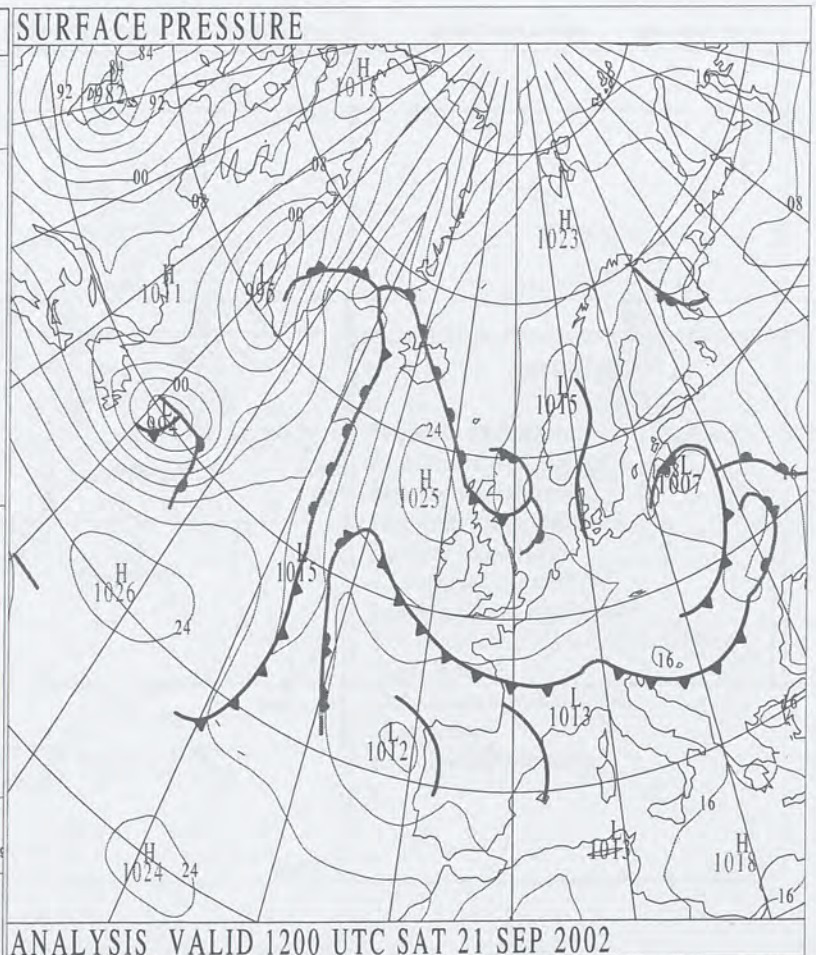
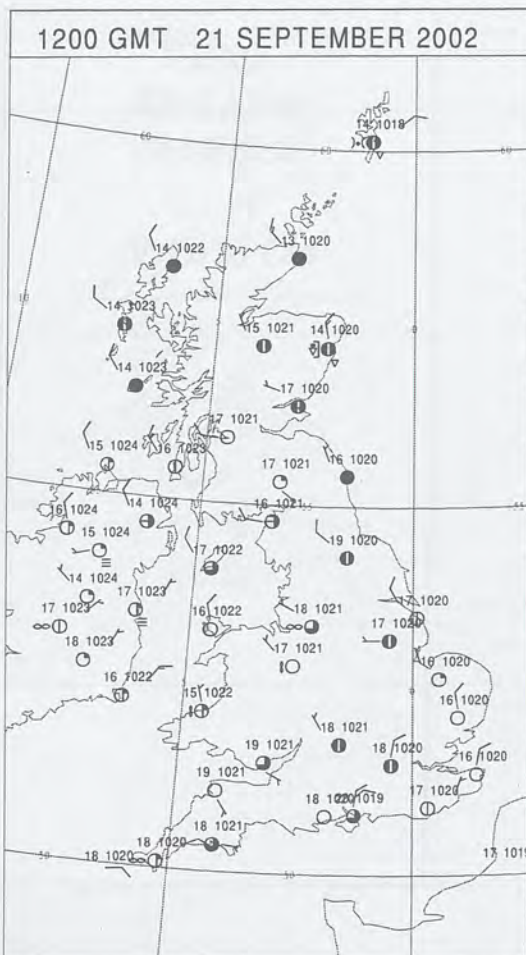

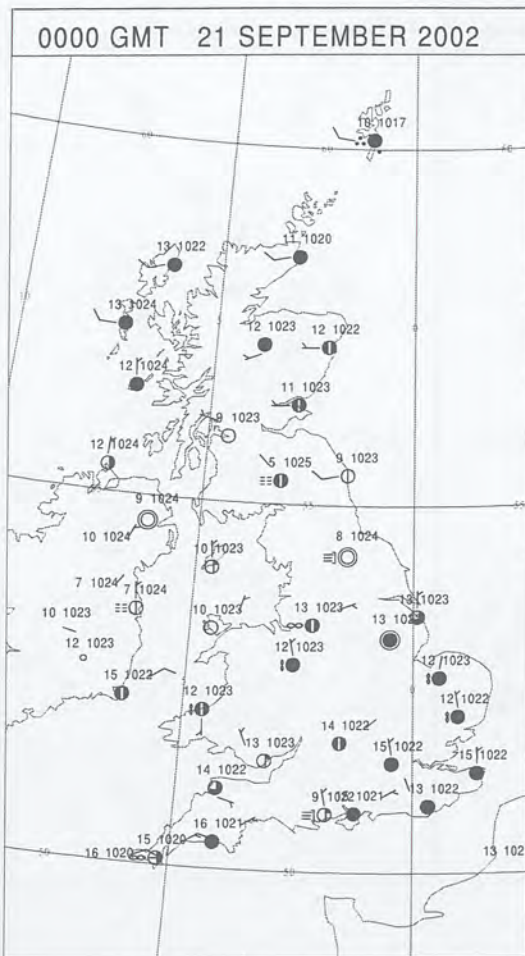
SIGNIFICANT WEATHER

0600 GMT 20 SEPTEMBER 2002	SIG WEATHER	1200 GMT 20 SEPTEMBER 2002	SIG WEATHER	<p>Summary of UK Weather for Friday 20 September 2002.</p> <p>The night was mainly dry and mostly cloudy across the United Kingdom. Thicker cloud produced some light rain or drizzle around some Scottish coasts as well as across parts of southwest England. Some clear spells developed over Northern Ireland and parts of Scotland.</p> <p>Many areas of the UK had a dry and rather cloudy day. There were isolated showers reported, but some heavy bursts of rain were recorded across Cornwall during the morning and early afternoon. The best of the sunshine was over parts of Scotland, Wales, Cumbria and the Isle of Man. Outbreaks of rain moved across Shetland, Orkney and northeast Scotland during the evening hours. Most other areas of the UK remained dry and generally cloudy.</p> <p>The afternoon temperatures were near normal, but it was rather warm in the sunnier spots.</p>
				
1800 GMT 20 SEPTEMBER 2002	SIG WEATHER	0000 GMT 21 SEPTEMBER 2002	SIG WEATHER	<p>EXTREMES</p> <p>Highest Maximum: 20.2 Trawsgoed, Dyfed</p> <p>Lowest Maximum: 12.2 Sella Ness, Shetland</p> <p>Lowest Minimum: 3.5 Saughall, Ayrshire</p> <p>Lowest Grass Minimum: -0.9 Dalmally, Argyll (In Strathclyd)</p> <p>Most Rain: 18.4 Camborne, Cornwall</p> <p>Most Sun: 9.3 Aspatria, Cumbria</p>
				

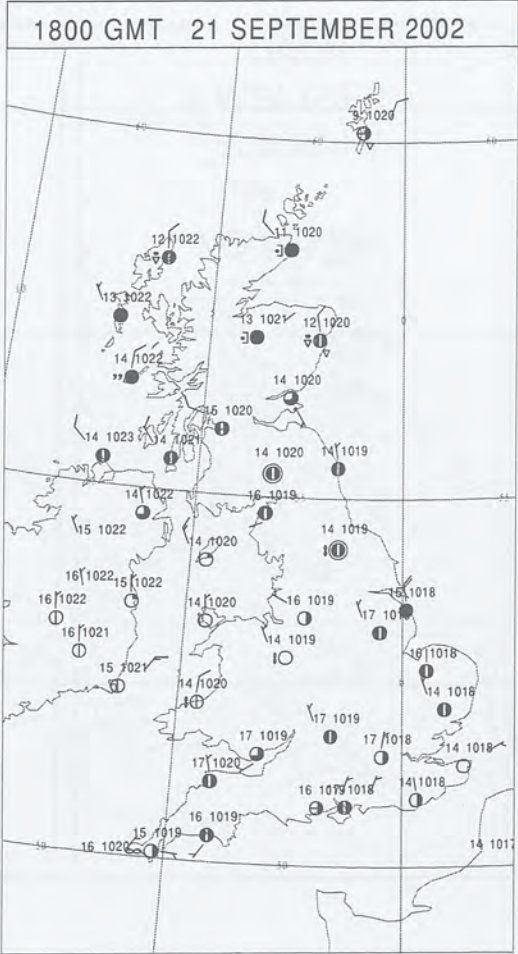
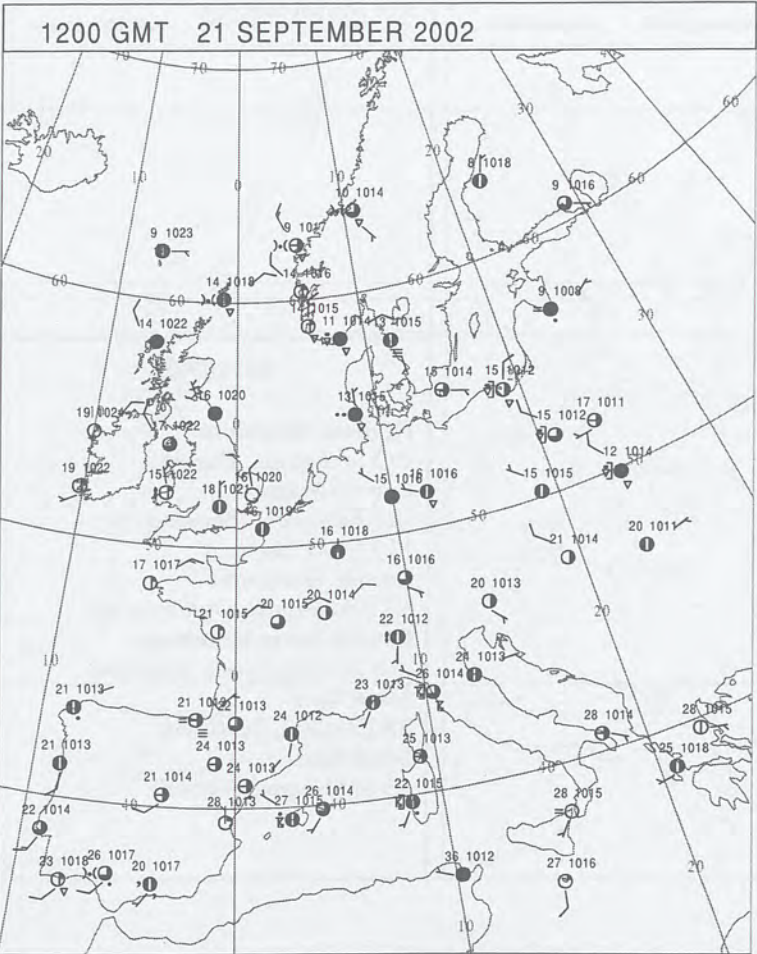
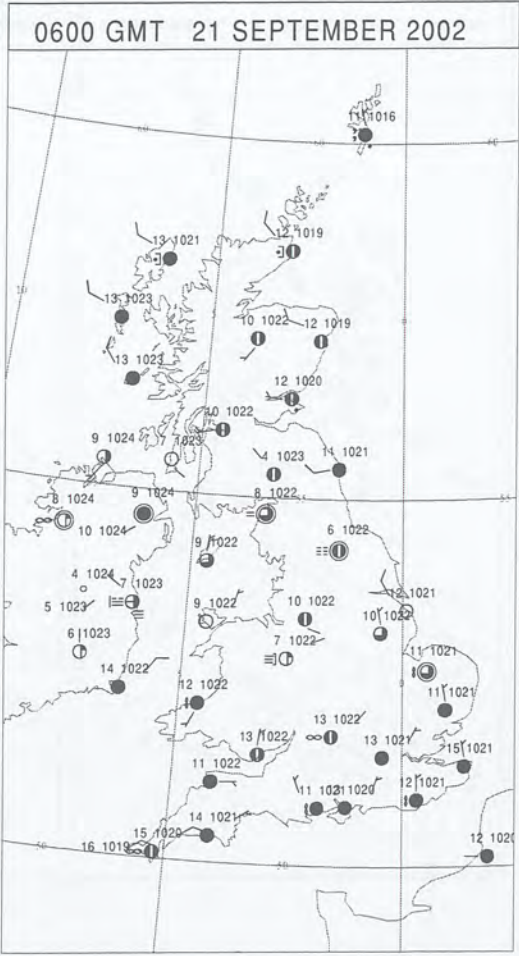
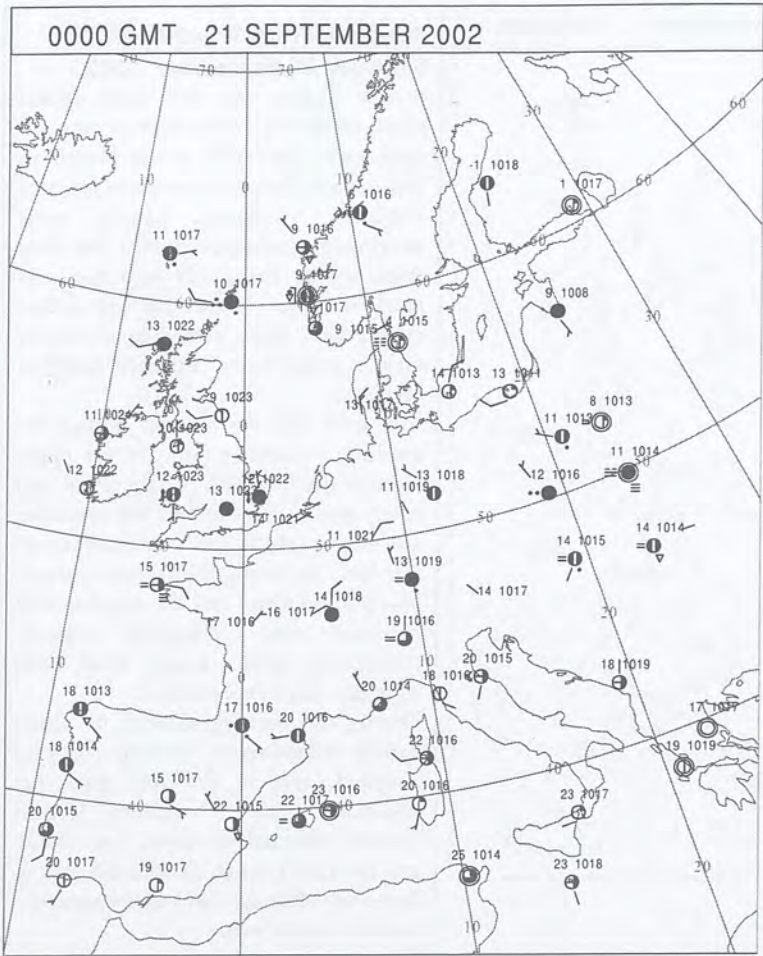
DAILY CLIMATE DATA



DAILY WEATHER SUMMARY



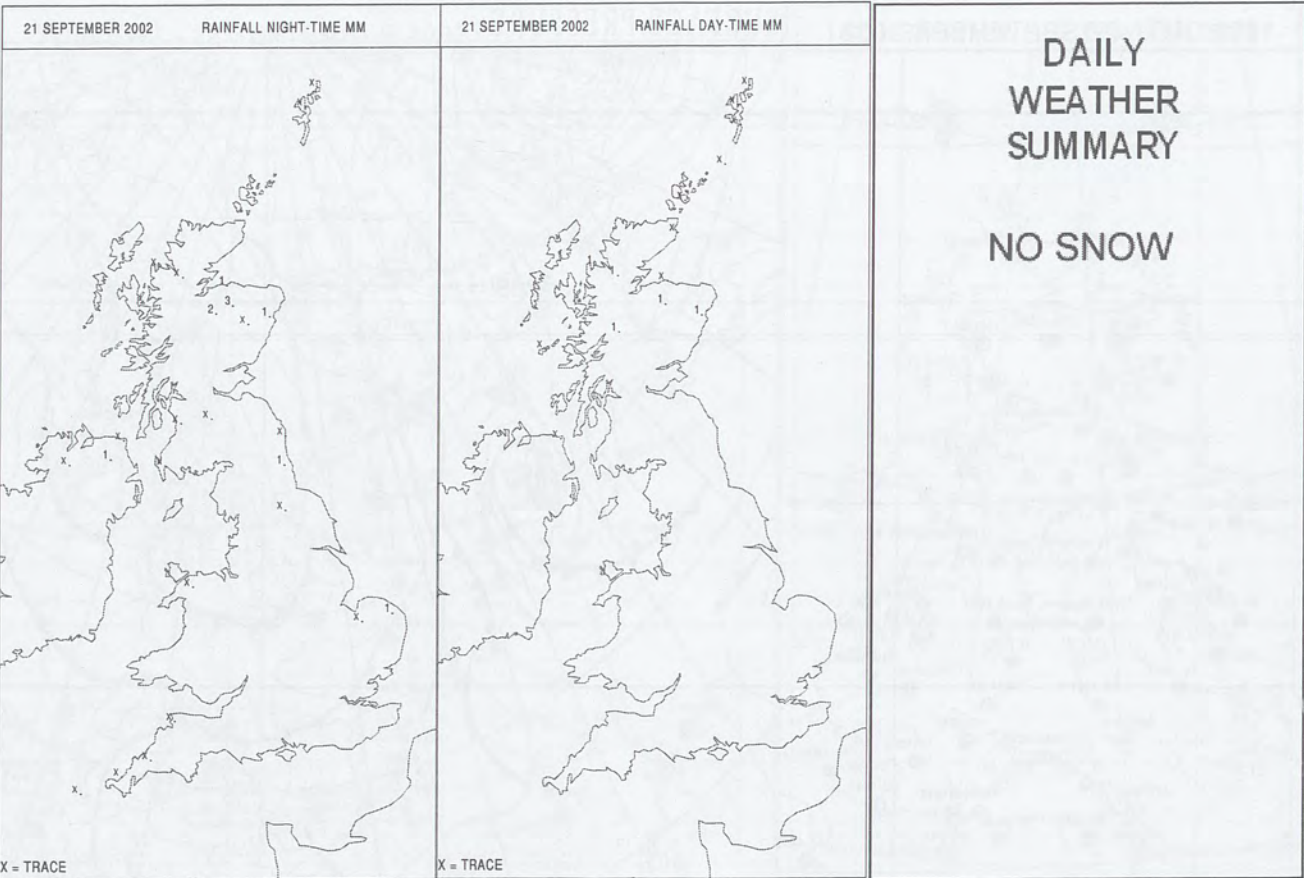
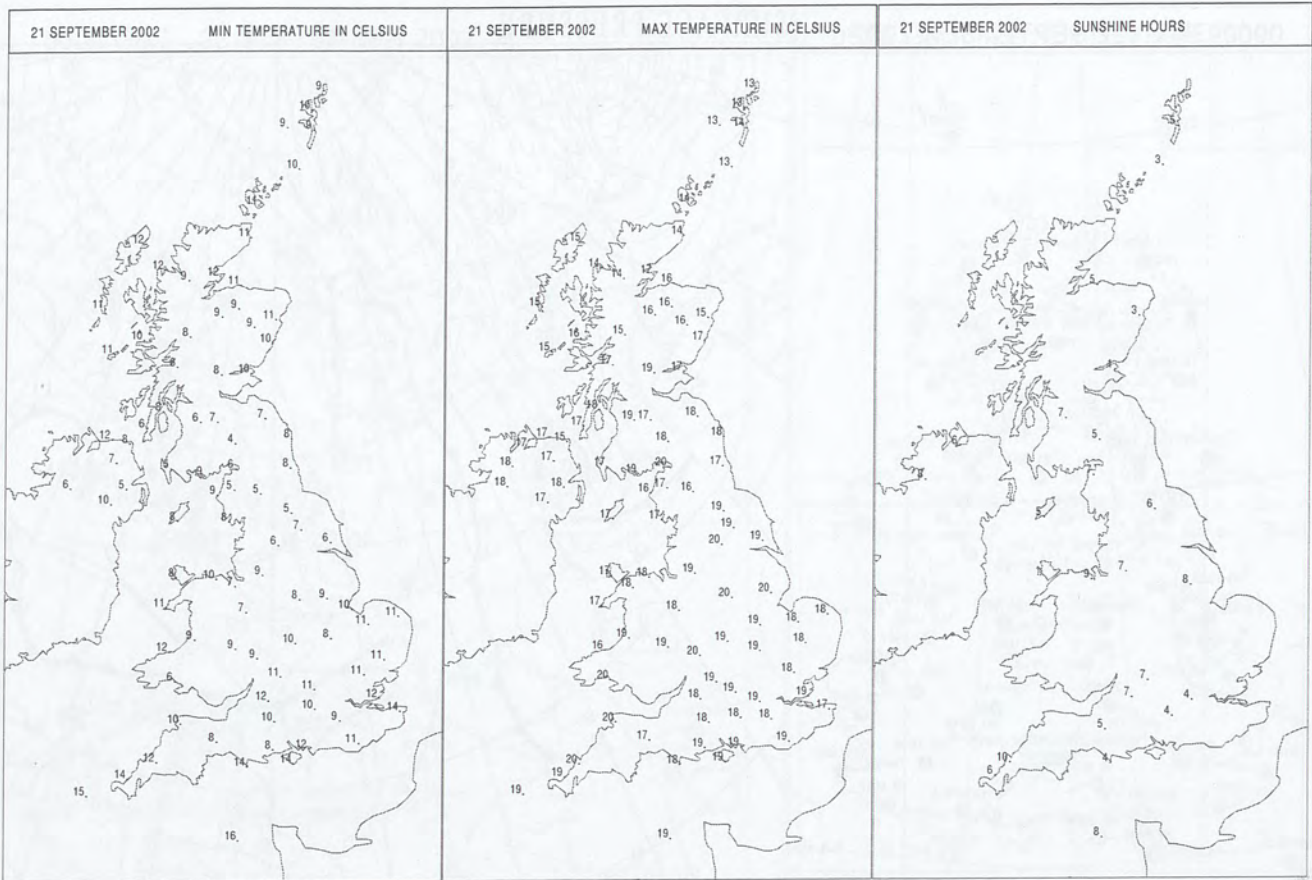
SURFACE REPORTS



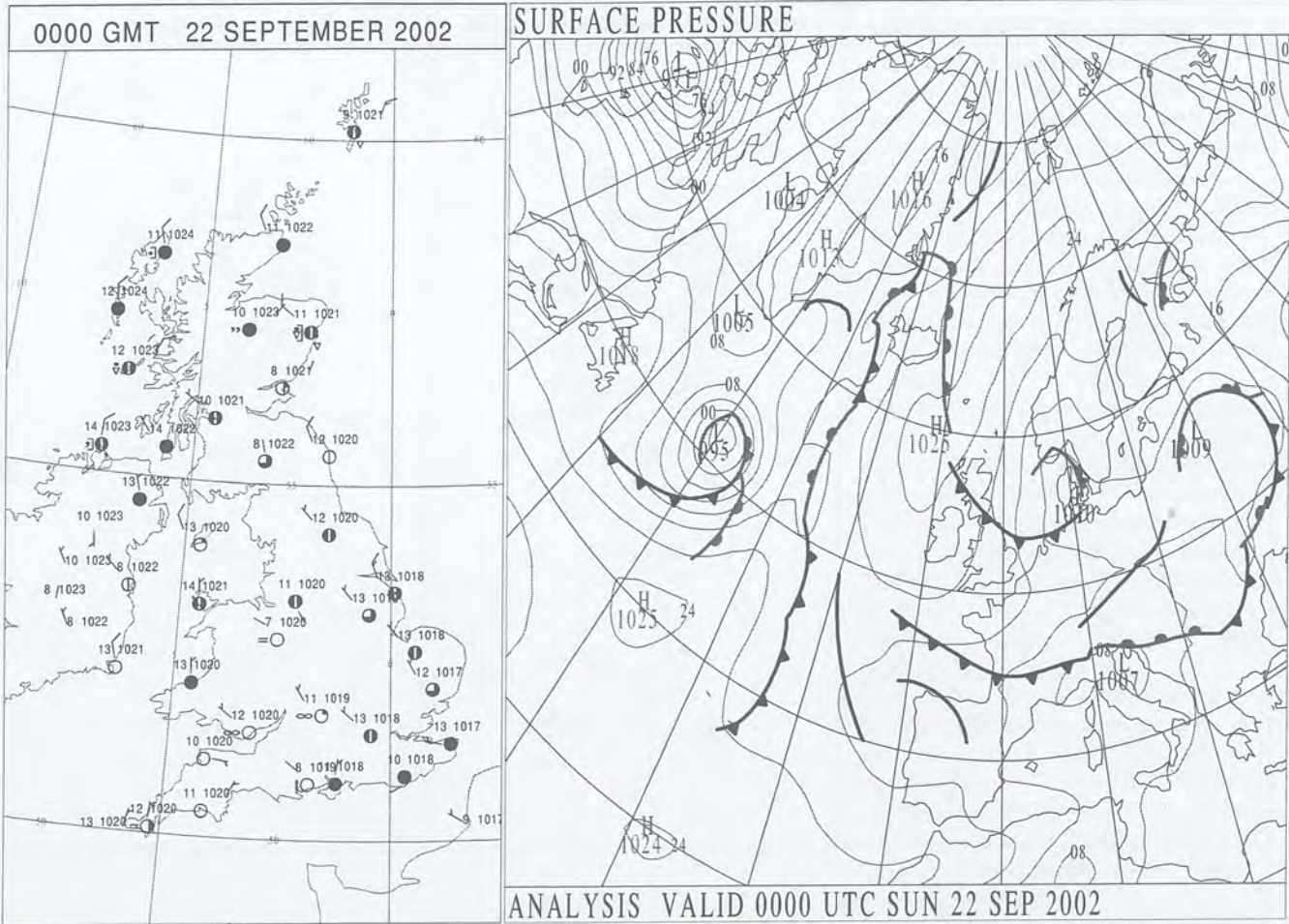
SIGNIFICANT WEATHER

0600 GMT 21 SEPTEMBER 2002	SIG WEATHER	1200 GMT 21 SEPTEMBER 2002	SIG WEATHER	<p>Summary of UK Weather for Saturday 21 September 2002.</p> <p>It was a fine and dry night across much of the UK with some prolonged clear spells, especially across Northern Ireland and the more northern parts of England. Some patchy mist developed, particularly under the clear skies, where there was also the odd patch of fog. Elsewhere was rather cloudy with some patchy light rain or drizzle across some northern parts of Scotland.</p> <p>Any mist and fog cleared during the morning to leave a fine day for many parts of the UK with patchy cloud and sunny spells. The best of the sunshine was across central and western parts of the UK, including Northern Ireland. Much of Scotland and the northeast of England saw generally cloudy conditions, with some light and showery rain over Scotland.</p> <p>During the evening a band of cloud spread south across eastern parts of England, but it did not give any significant rain. Northern Ireland became affected by some low cloud, and the cloud across Scotland began to break up, although light rain continued to affect some parts.</p> <p>Temperatures were generally in the near normal category.</p>
1800 GMT 21 SEPTEMBER 2002	SIG WEATHER	0000 GMT 22 SEPTEMBER 2002	SIG WEATHER	<p>EXTREMES</p> <p>Highest Maximum: 20.3 St Mawgan, Cornwall</p> <p>Lowest Maximum: 12.9 Baltasound, Shetland 12.9 Foula, Shetland</p> <p>Lowest Minimum: 3.8 Eskdalemuir, Dumfriesshire</p> <p>Lowest Grass Minimum: -0.6 Leeming, North Yorkshire</p> <p>Most Rain: 3.8 Glenlivet, Banffshire</p> <p>Most Sun: 9.5 St Mawgan, Cornwall</p>

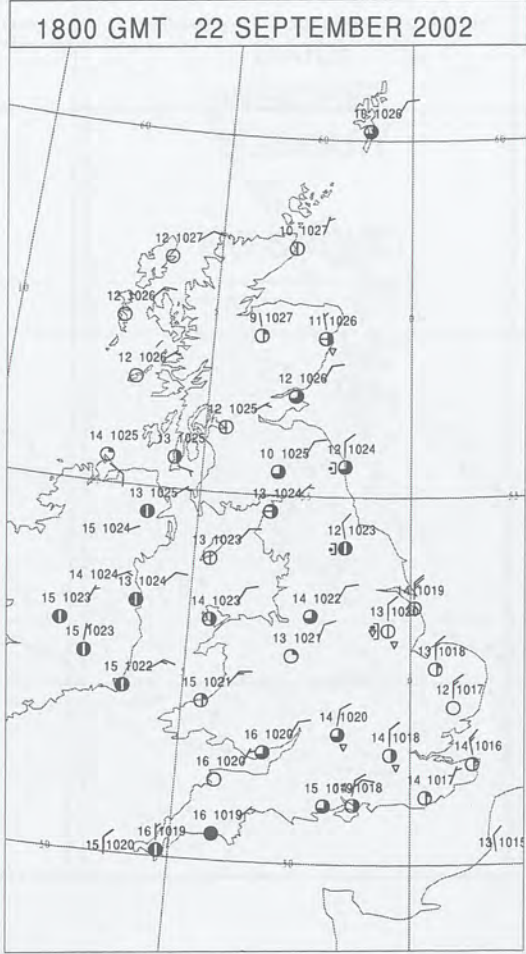
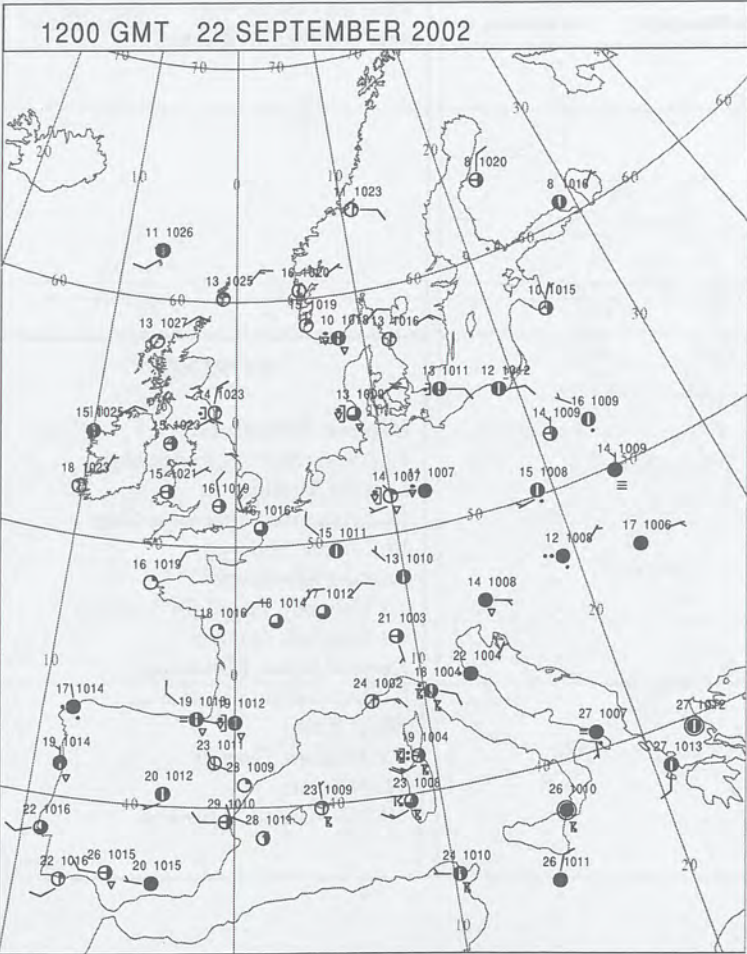
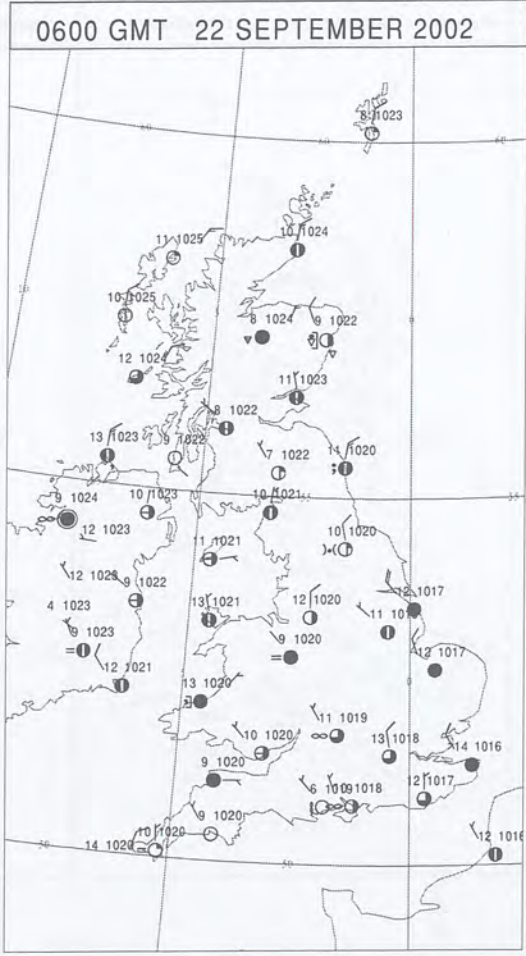
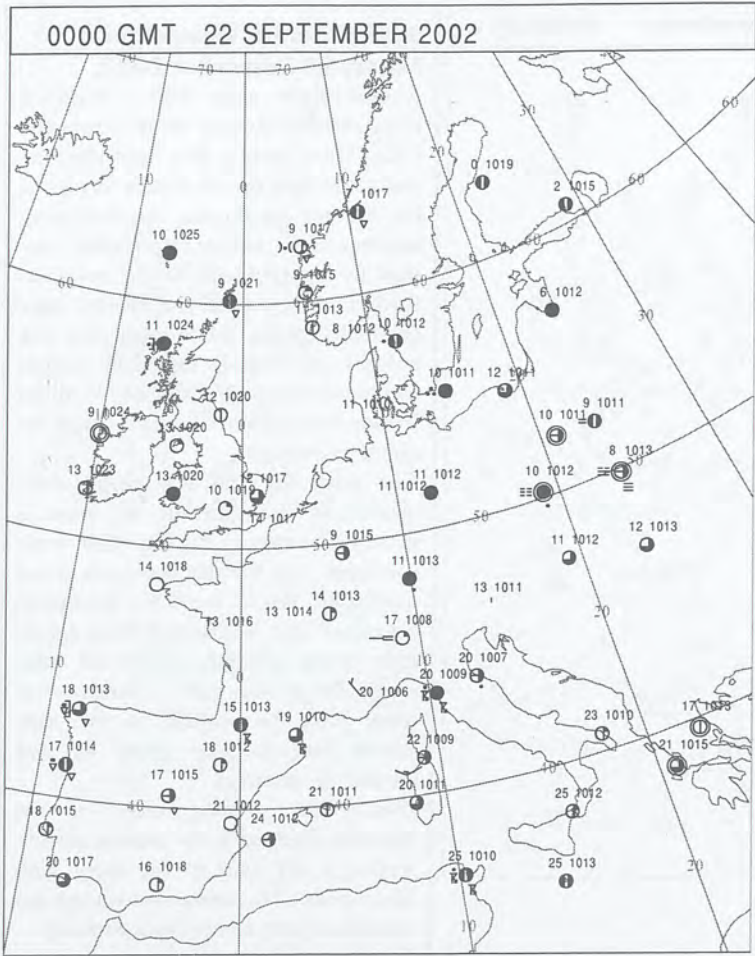
DAILY CLIMATE DATA



DAILY WEATHER SUMMARY



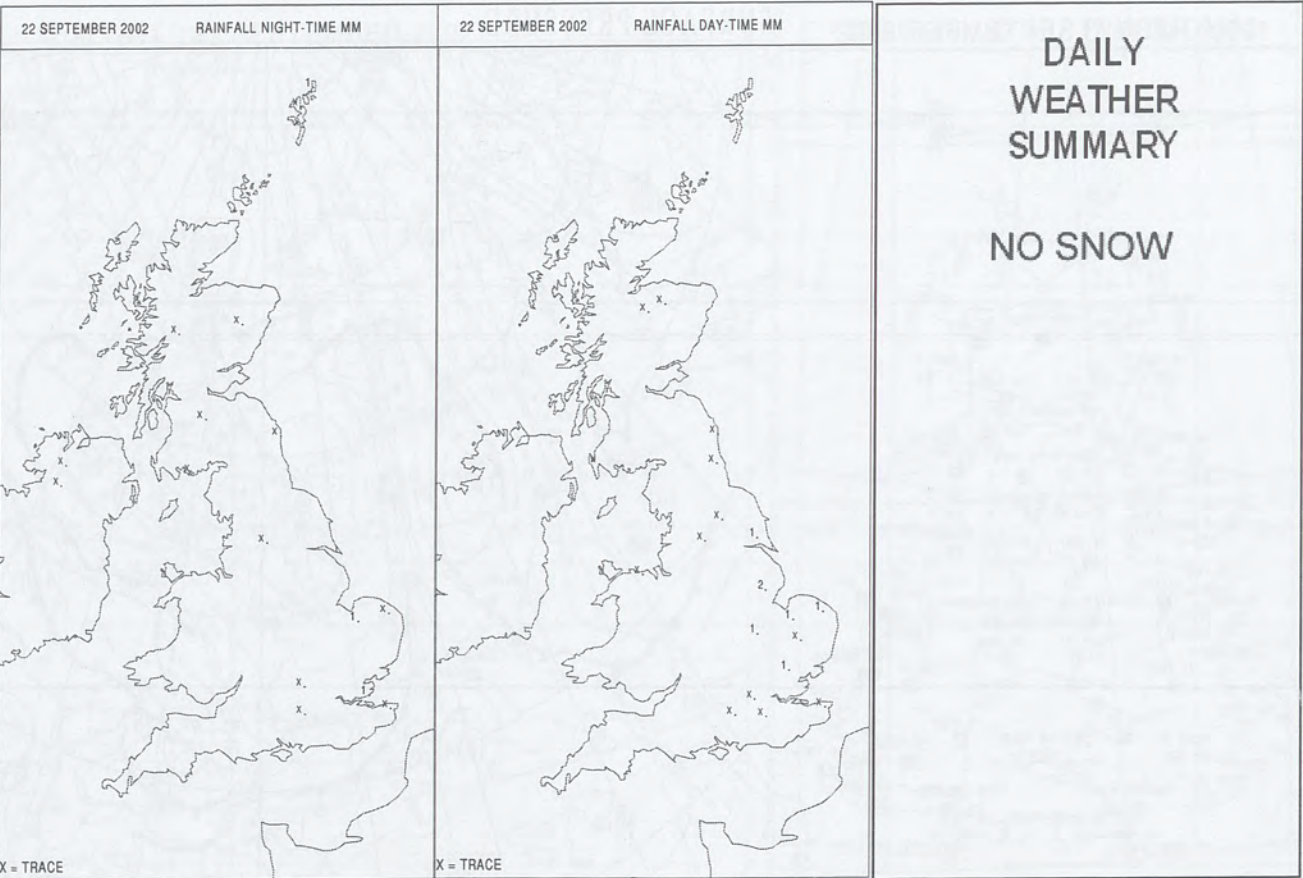
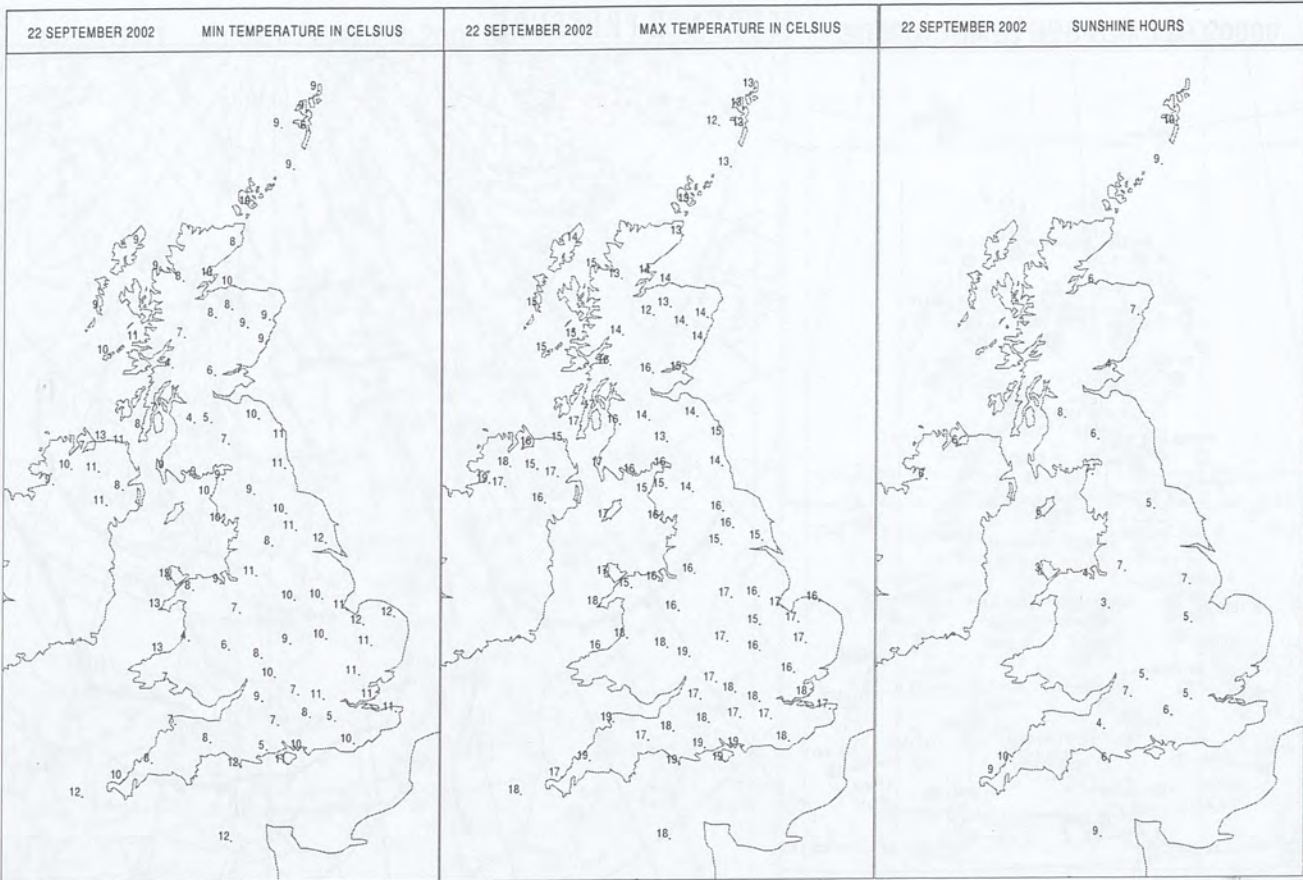
SURFACE REPORTS



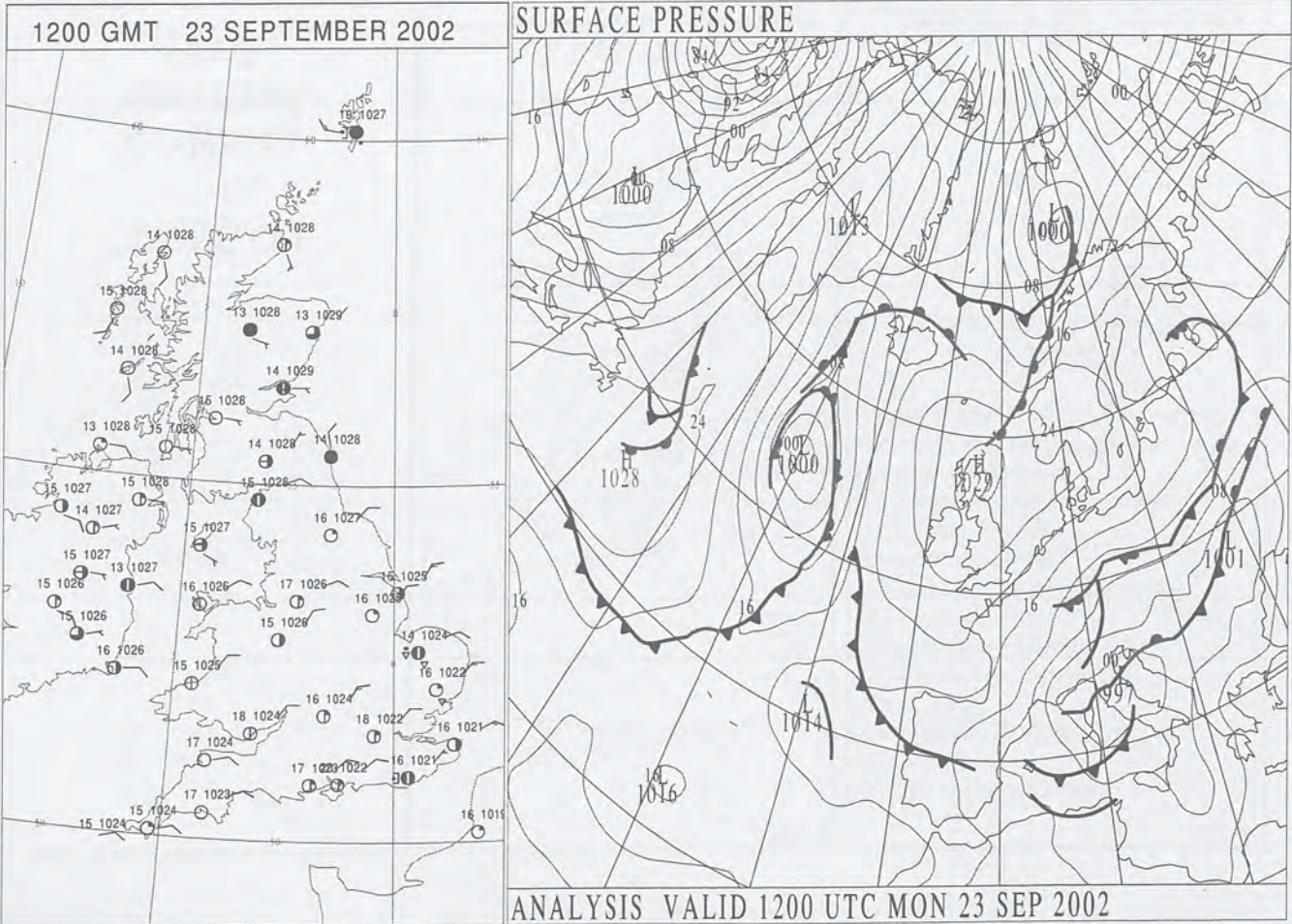
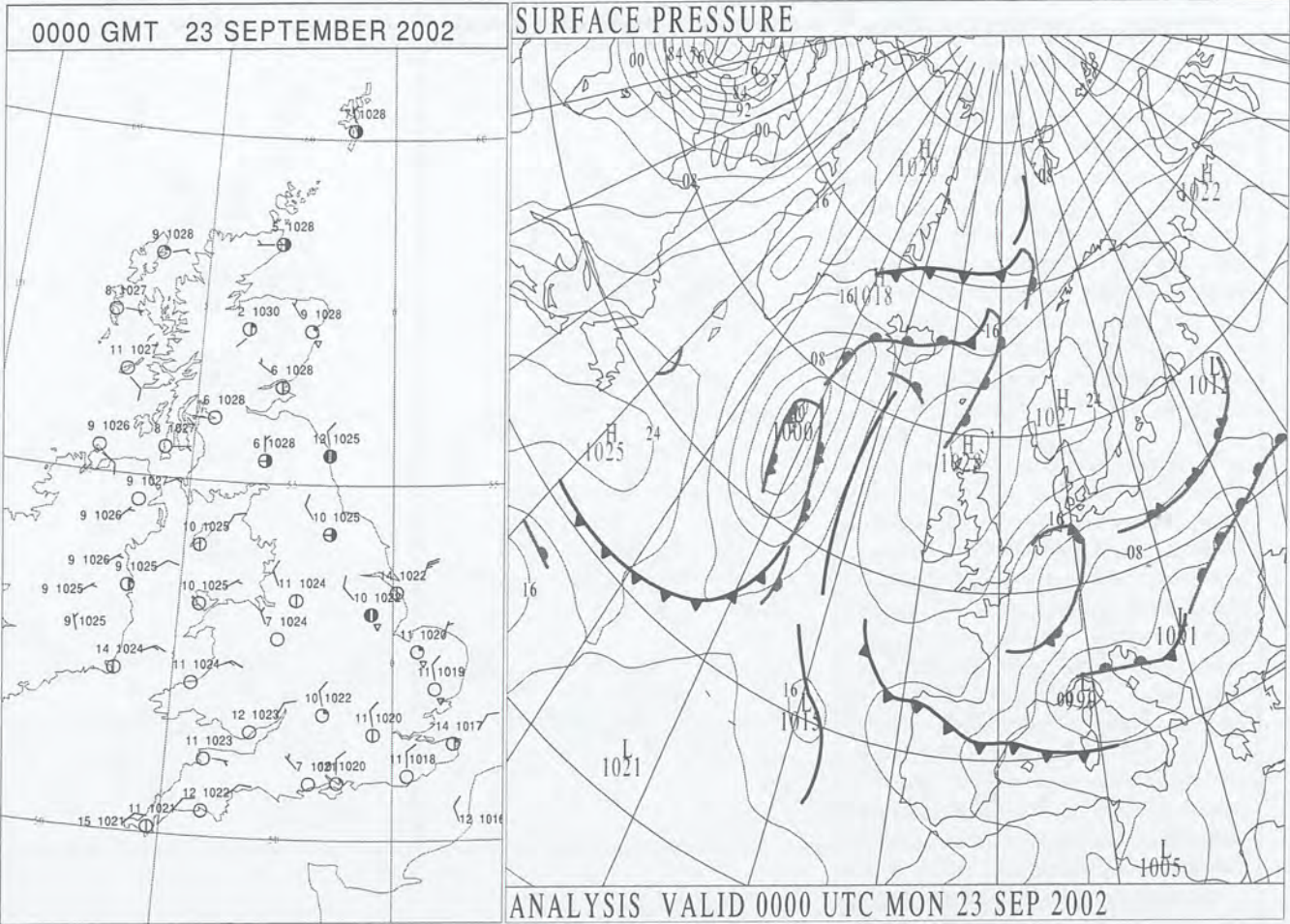
SIGNIFICANT WEATHER

0600 GMT 22 SEPTEMBER 2002	SIG WEATHER	1200 GMT 22 SEPTEMBER 2002	SIG WEATHER	<p>Summary of UK Weather for Sunday 22 September 2002.</p> <p>A mainly dry night with a band of cloud steadily moving south across the UK. There were a few light showers and some light rain or drizzle in places, but nothing significant. An increasing northwesterly breeze prevented any mist or fog problems in the east, but further west, where the winds were generally lighter, some mist and fog patches developed, especially across southwest England. Parts of Northern Ireland were affected by low cloud for much of the night.</p> <p>Any mist, fog and low cloud soon cleared in the morning to leave a mainly fine start to the day with some sunshine. As the day wore on cloud developed across the UK, becoming organised into bands, and these bands gave some showery spells of rain, especially in the east. Winds were quite brisk, particularly in the east, where they became gusty in and around the showers.</p> <p>During the evening most of the showers died back to eastern coasts, leaving a dry start to the night with clear spells. The breeze prevented any significant mist or fog from forming. Temperatures were rather cool in some parts of the east. Otherwise they were mostly near normal.</p>
1800 GMT 22 SEPTEMBER 2002	SIG WEATHER	0000 GMT 23 SEPTEMBER 2002	SIG WEATHER	
				<p>EXTREMES</p> <p>Highest Maximum: 19.2 Knockarevan, Fermanagh</p> <p>Lowest Maximum: 12.2 Aviemore, Inverness-Shire 12.2 Foula, Shetland</p> <p>Lowest Minimum: 4.1 Dalmally, Argyll (In Strathcly 4.1 Saughall, Ayrshire</p> <p>Lowest Grass Minimum: 0.7 Drumalbin, Lanarkshire</p> <p>Most Rain: 2.2 Marham, Norfolk</p> <p>Most Sun: 10.2 St Mawgan, Cornwall</p>

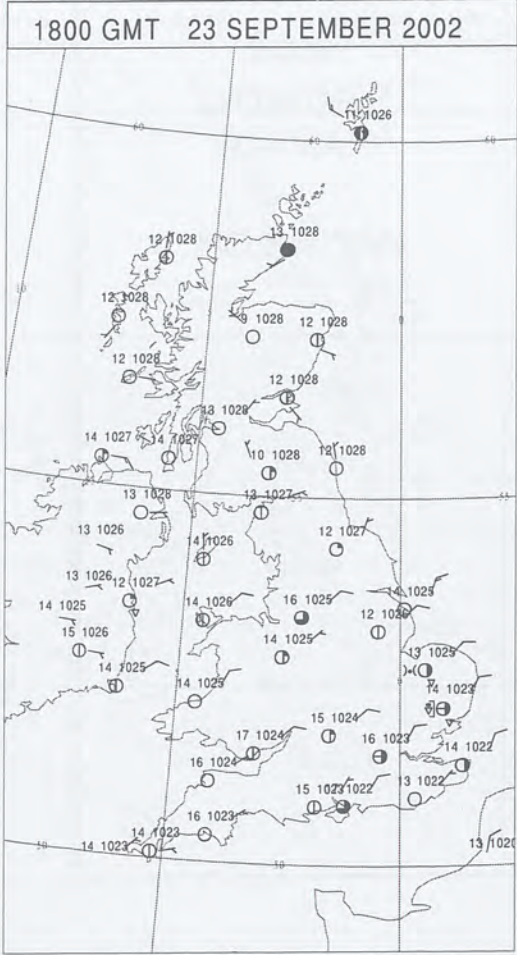
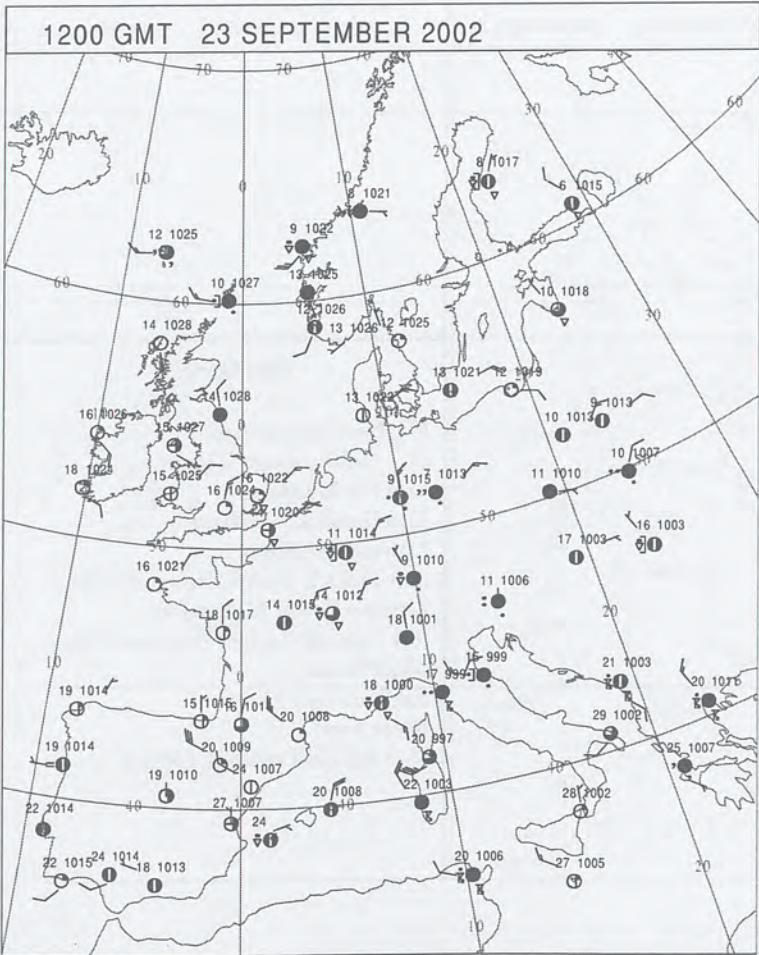
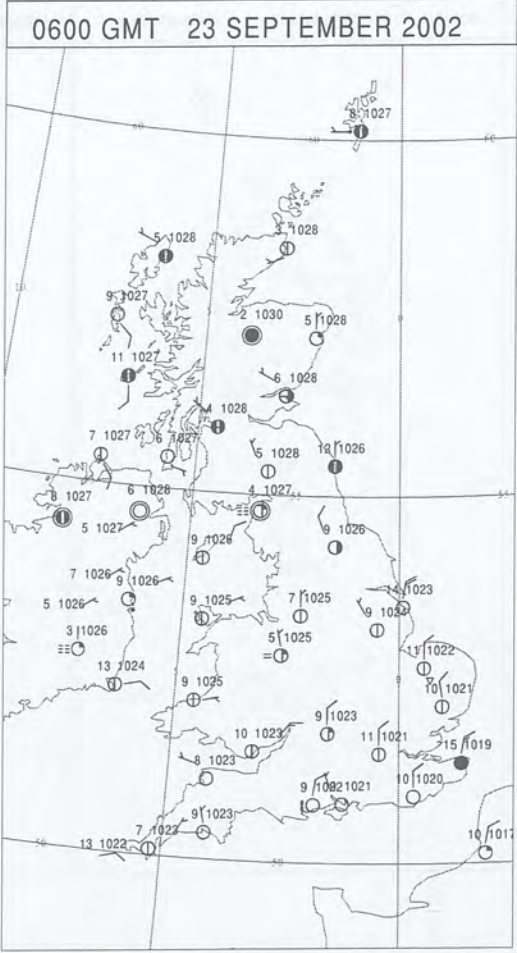
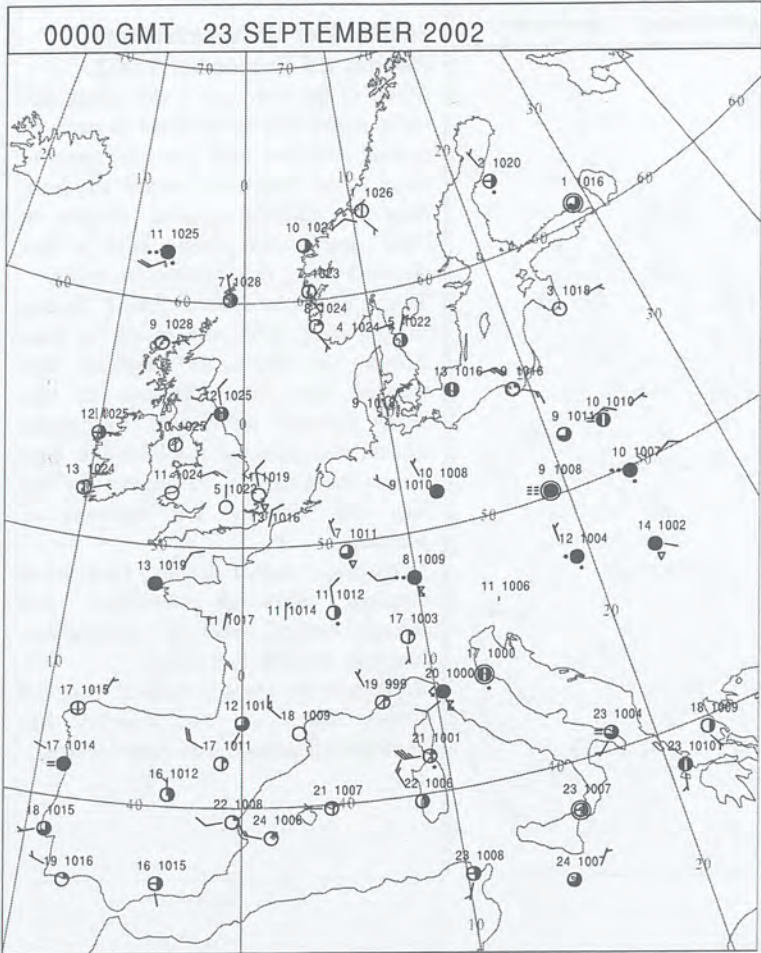
DAILY CLIMATE DATA



DAILY WEATHER SUMMARY



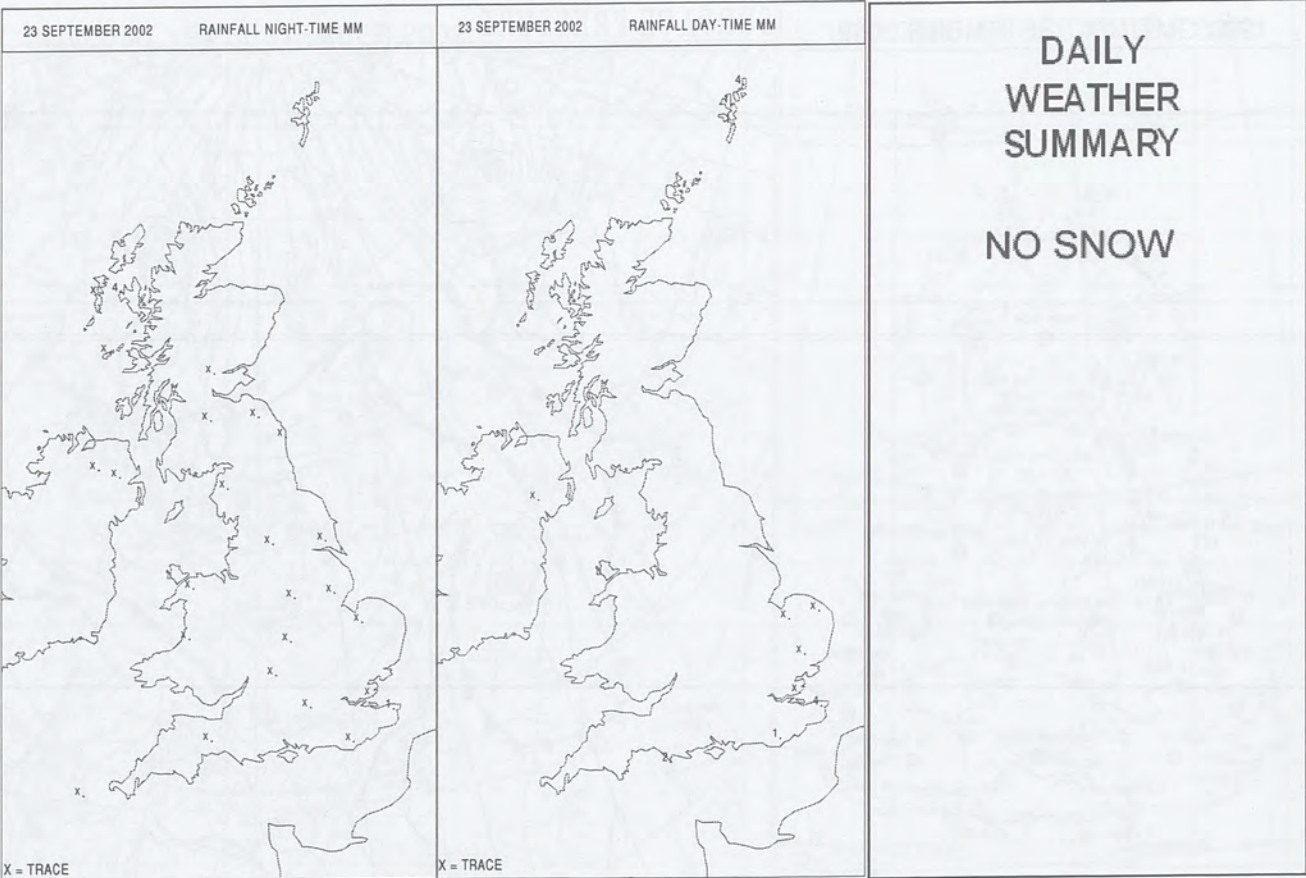
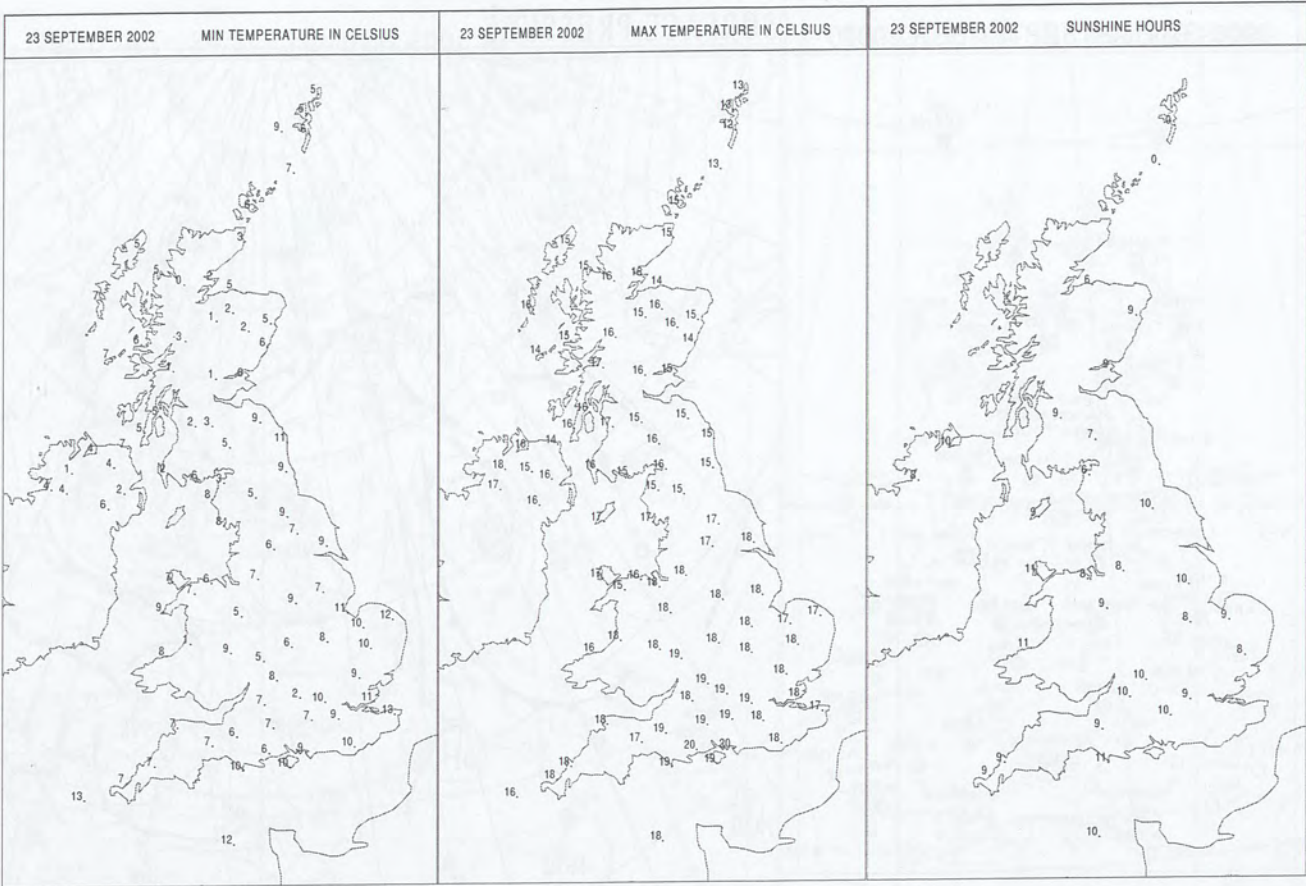
SURFACE REPORTS




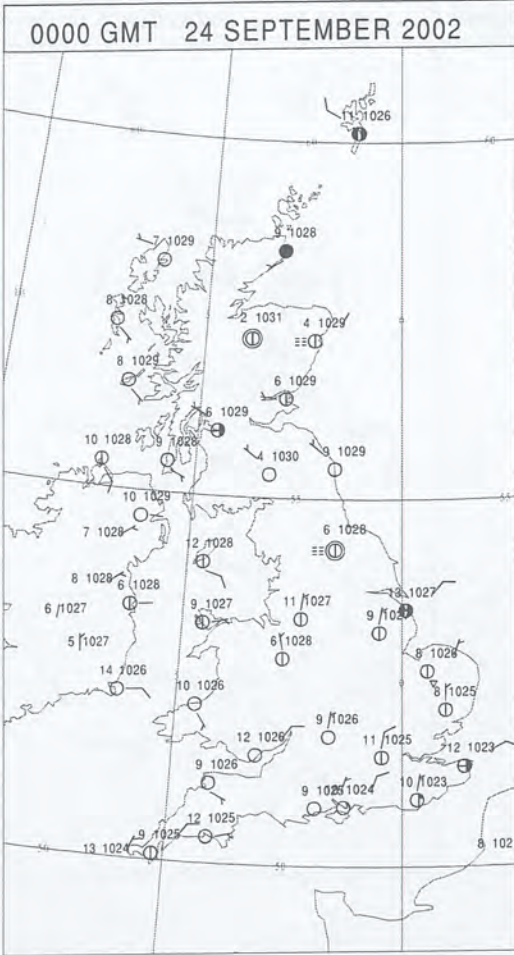
SIGNIFICANT WEATHER

0600 GMT 23 SEPTEMBER 2002	SIG WEATHER	1200 GMT 23 SEPTEMBER 2002	SIG WEATHER	<div>Summary of UK Weather for Monday 23 September 2002.</div> <div>Much of the UK had a dry, clear and chilly night with an air frost in parts of central Scotland and a localise ground frost as far south as central southern England. Eastern coastal fringes of East Anglia and Kent kept a few showers going throughout the night. These showers spread inland during the morning, affecting much of East Anglia and southeast England, and through the afternoon one or two sharp showers developed. Outbreaks of rain also affected the Shetland Isles during the morning. Elsewhere the day was dry with a fair amount of sunshine.</div> <div>Most places had a dry and fairly clear evening, although showers still affected coastal areas of Lincolnshire, Norfolk, Suffolk and Kent.</div> <div>Temperatures were around normal across much of the country but northwest Scotland was rather warm.</div>
1800 GMT 23 SEPTEMBER 2002	SIG WEATHER	0000 GMT 24 SEPTEMBER 2002	SIG WEATHER	
				<div>EXTREMES</div> <div>Highest Maximum: 21.7 Hillsborough, Down</div> <div>Lowest Maximum: 11.8 Lerwick, Shetland</div> <div>Lowest Minimum: -2.5 Tulloch Bridge, Inverness-Shire</div> <div>Lowest Grass Minimum: -6.1 Tulloch Bridge, Inverness-Shire</div> <div>Most Rain: 5.0 Manston, Kent</div> <div>Most Sun: 10.9 Isle Of Portland, Dorset</div>


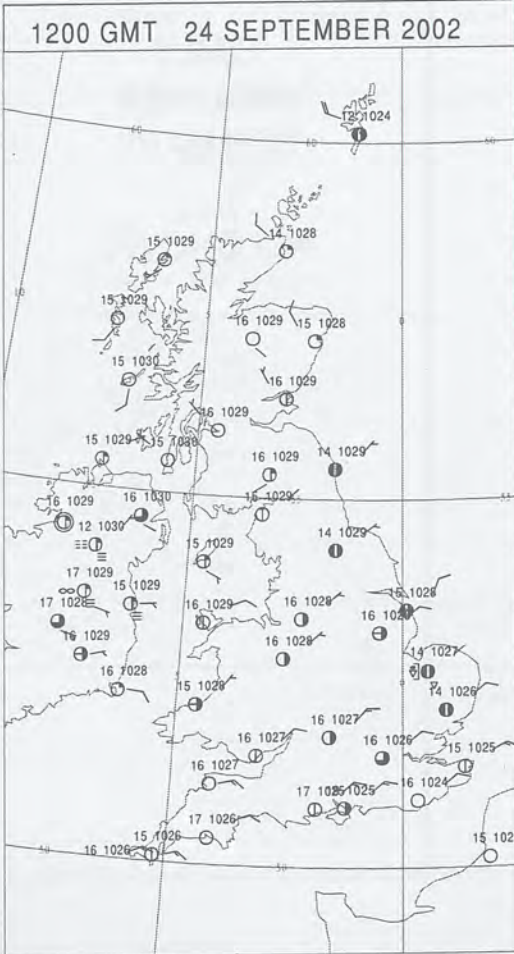
DAILY CLIMATE DATA



DAILY WEATHER SUMMARY

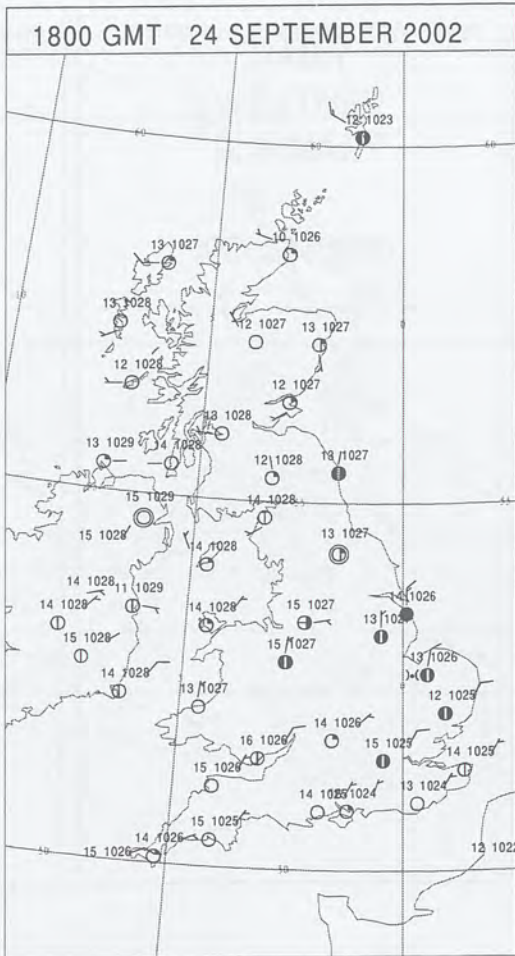
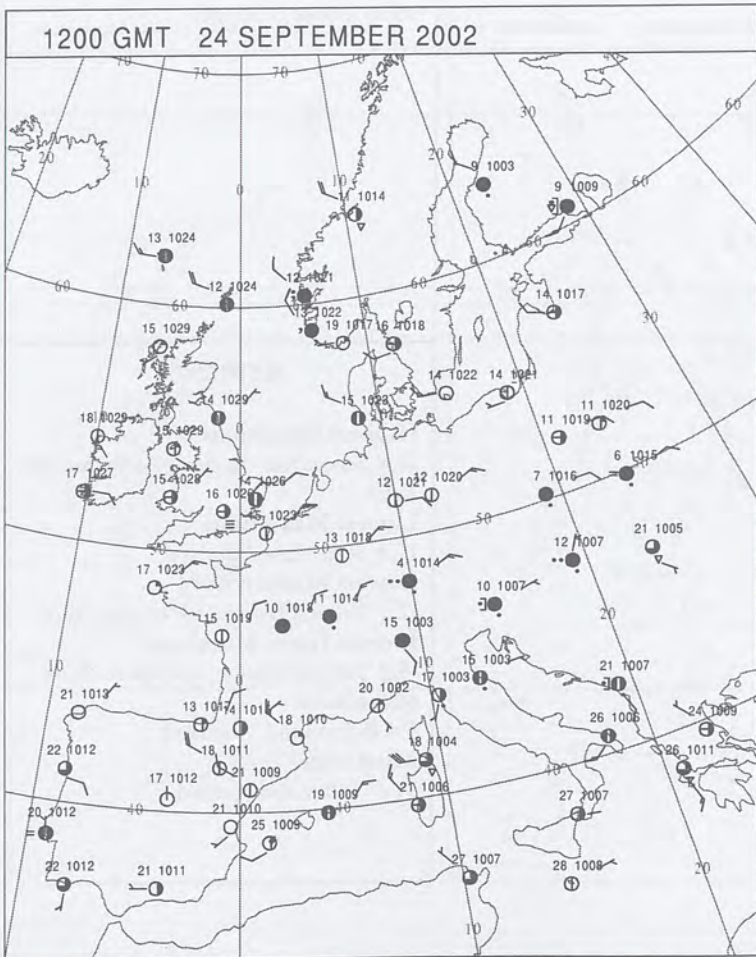
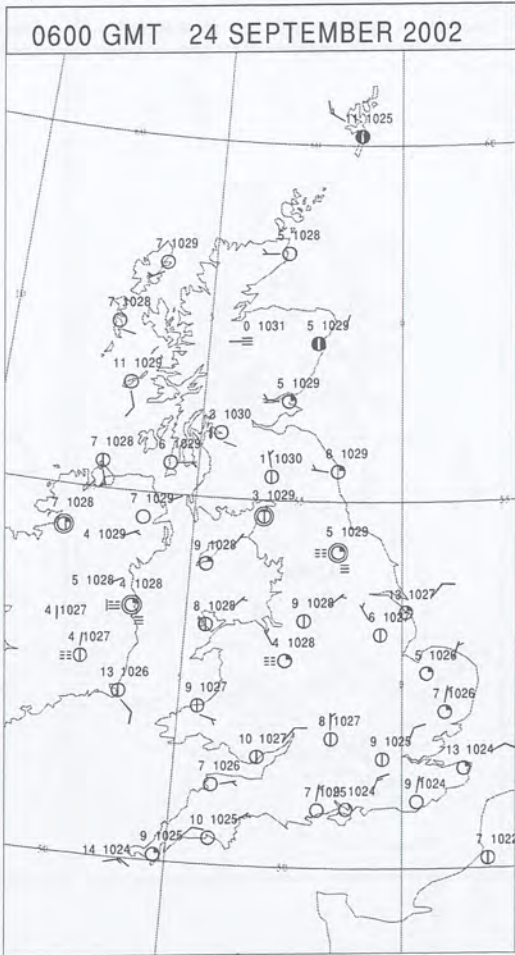
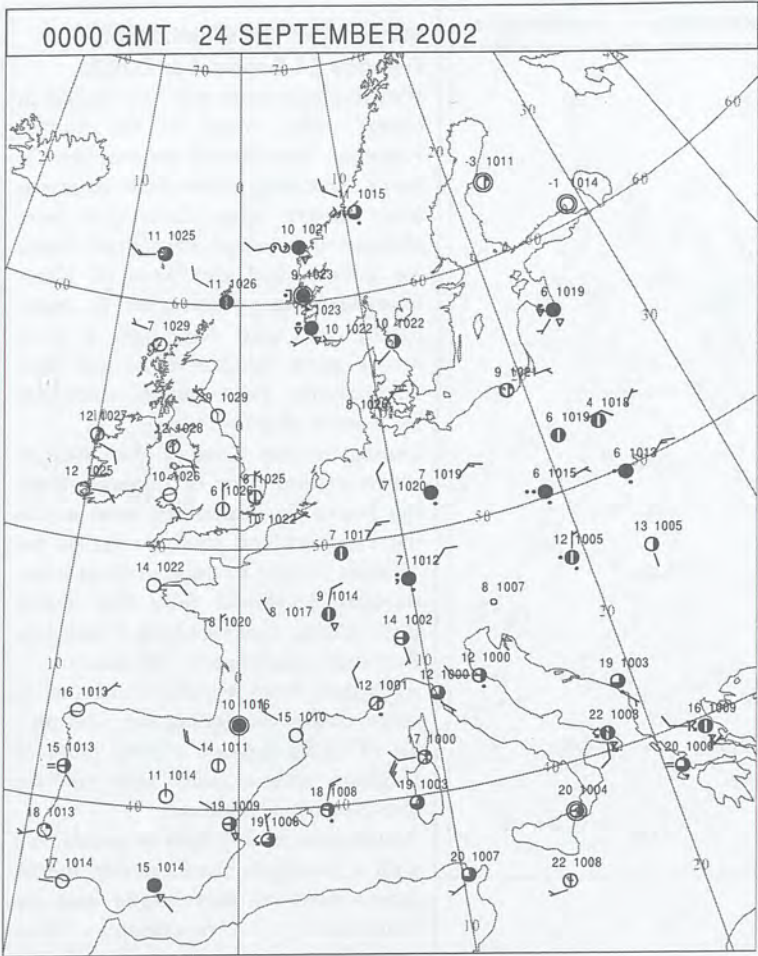


ANALYSIS VALID 0000 UTC TUE 24 SEP 2002



ANALYSIS VALID 1200 UTC TUE 24 SEP 2002

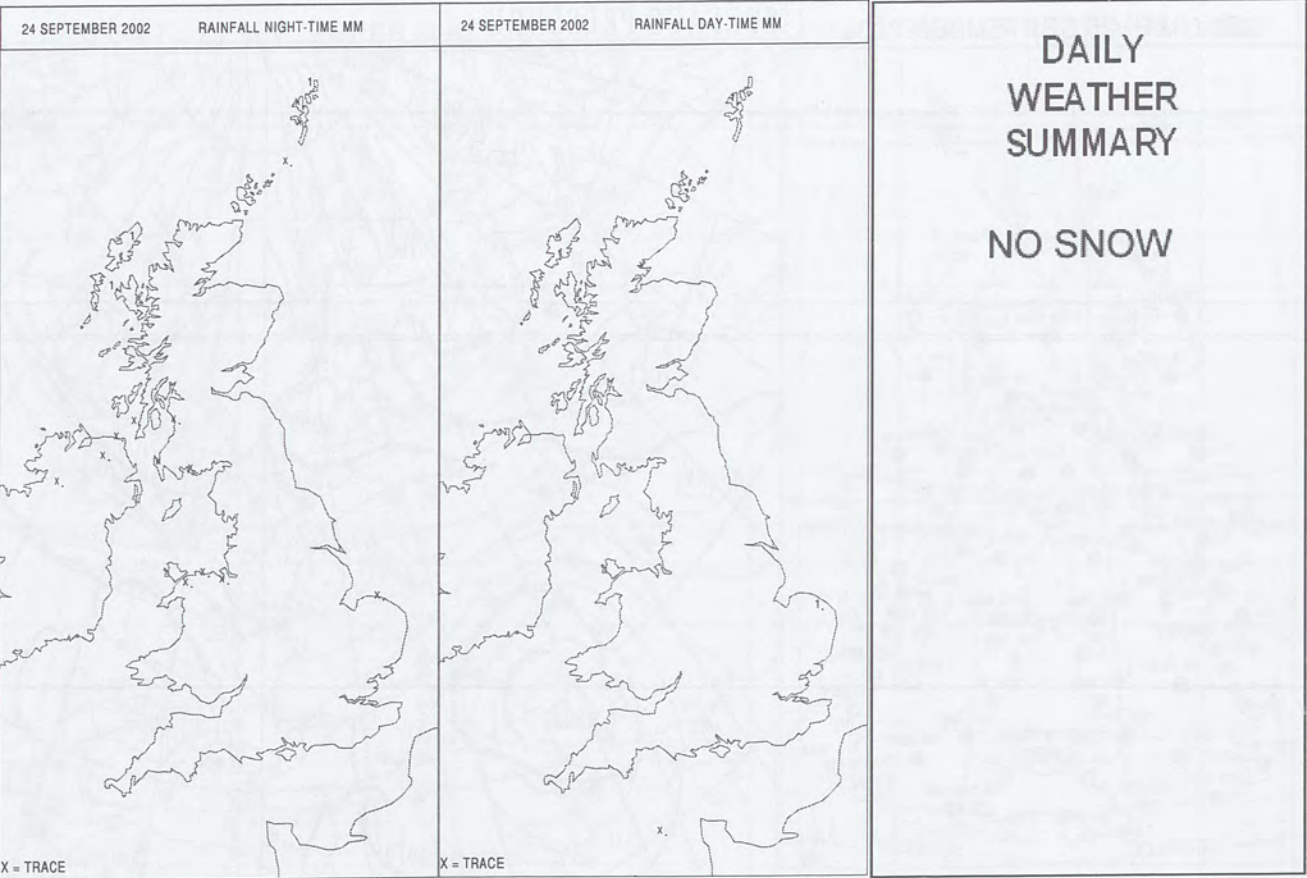
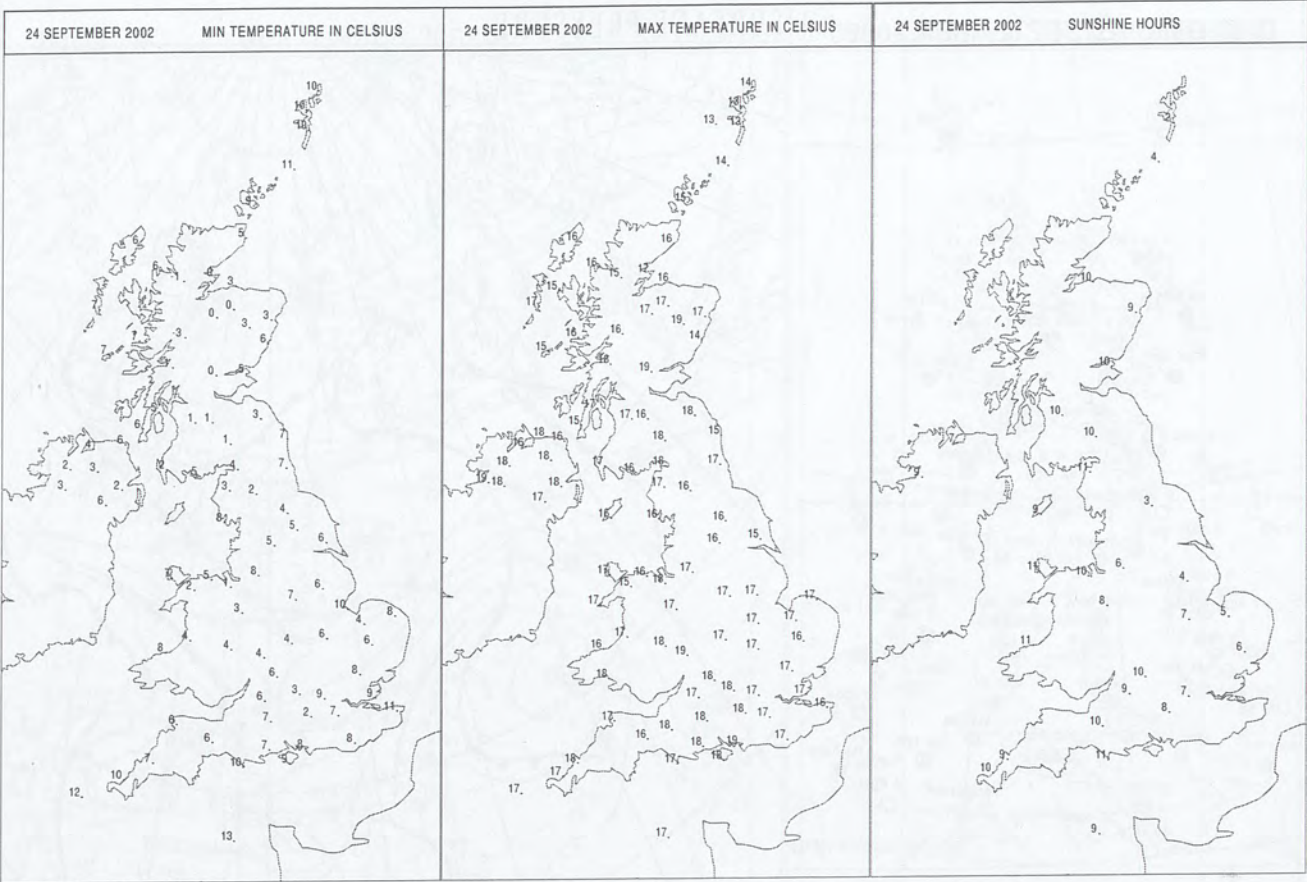
SURFACE REPORTS



SIGNIFICANT WEATHER

0600 GMT 24 SEPTEMBER 2002	SIG WEATHER	1200 GMT 24 SEPTEMBER 2002	SIG WEATHER	<p>Summary of UK Weather for Tuesday 24 September 2002.</p> <p>With high pressure still very much in charge today, much of the United Kingdom experienced another dry 24 hours, excepting a few showers across more eastern areas. Overnight these affected the coastal fringes of Essex for a time, and also parts of Kent. Elsewhere clearer skies led to some patchy mist and fog, with a frost across parts of Scotland, and with temperatures low enough elsewhere for a touch of grass frost.</p> <p>During the day cloudier skies spilt in across eastern parts of England, from the North Sea, extending west across the Pennines and south as far as the Thames Valley. In the afternoon a few showers developed from this across East Anglia, running along a line into Berkshire. Elsewhere it was sunny.</p> <p>After dark these showers continued to move southwest fizzling out, leaving a lot of cloud through central parts of England, with cloudier skies moving into Northwest Scotland.</p> <p>Winds were mainly light or gentle, but with a moderate northeasterly breeze across parts of East Anglia and the Southeast. Temperatures were generally near average, but locally warm across Scotland.</p>
1800 GMT 24 SEPTEMBER 2002	SIG WEATHER	0000 GMT 25 SEPTEMBER 2002	SIG WEATHER	
				<p>EXTREMES</p> <p>Highest Maximum: 18.8 Strathallan Airfield, Perthshire (In Taysi)</p> <p>Lowest Maximum: 12.8 Sella Ness, Shetland</p> <p>Lowest Minimum: -2.5 Tulloch Bridge, Inverness-Shire</p> <p>Lowest Grass Minimum: -5.8 Tulloch Bridge, Inverness-Shire</p> <p>Most Rain: 1.4 Baltasound, Shetland</p> <p>Most Sun: 11.0 Valley, Gwynnedd</p>

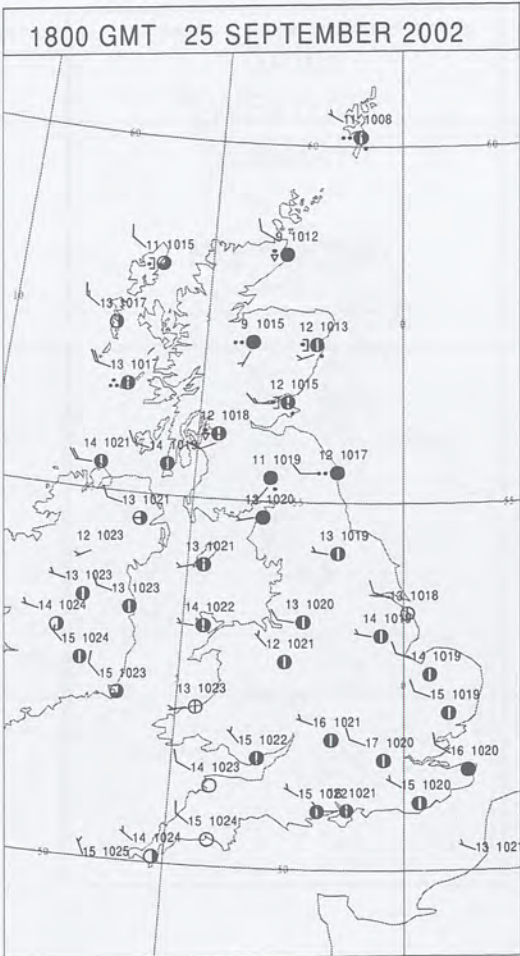
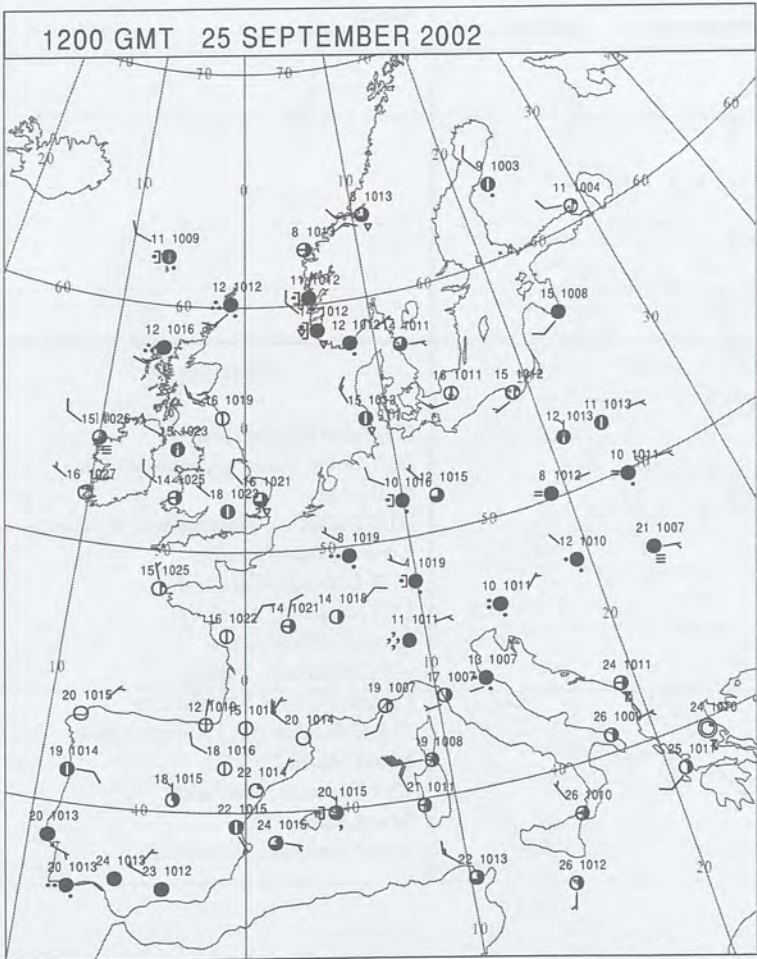
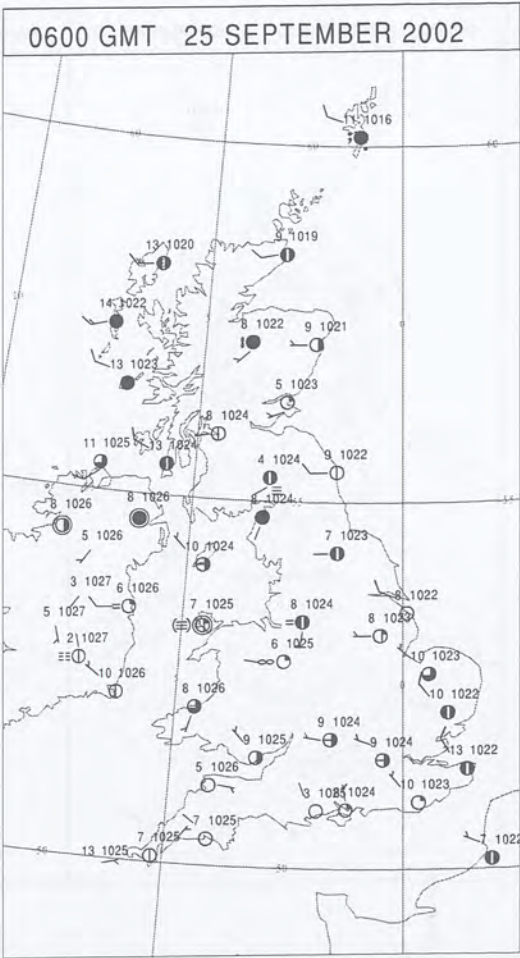
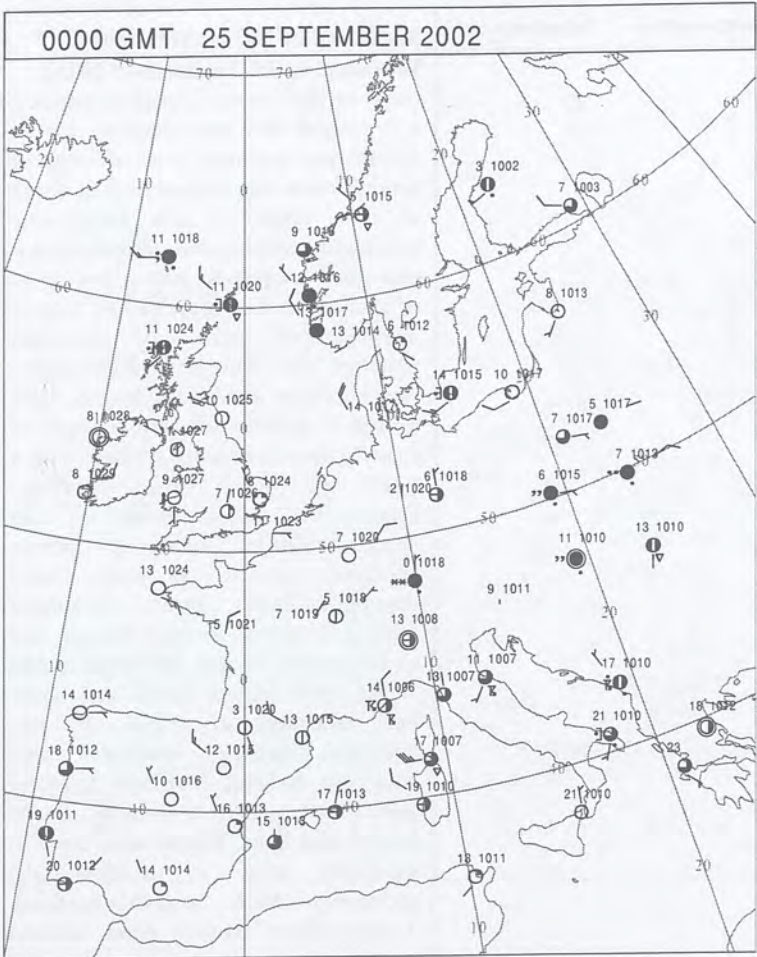
DAILY CLIMATE DATA



[illegible]

Crown Copyright 2002, All Rights Reserved

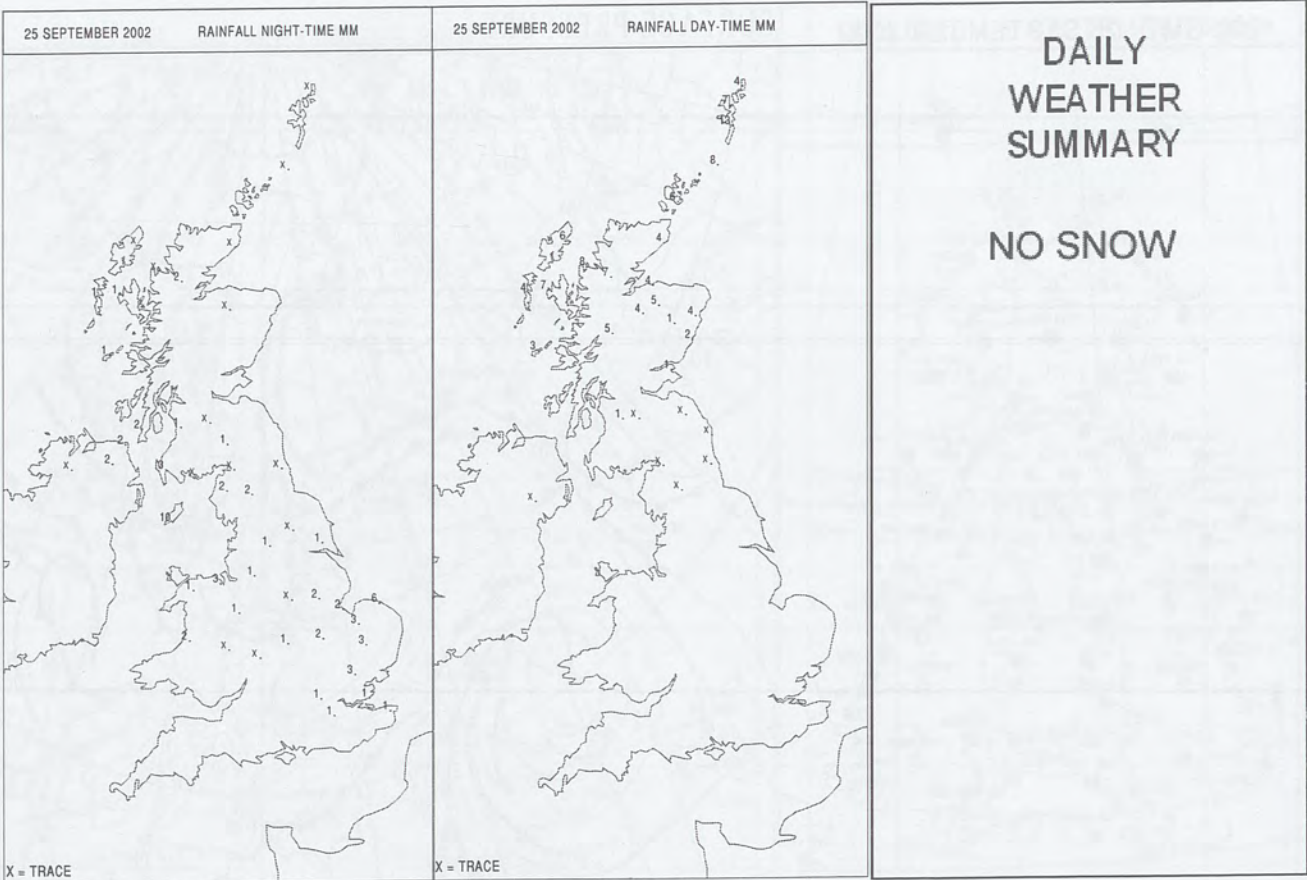
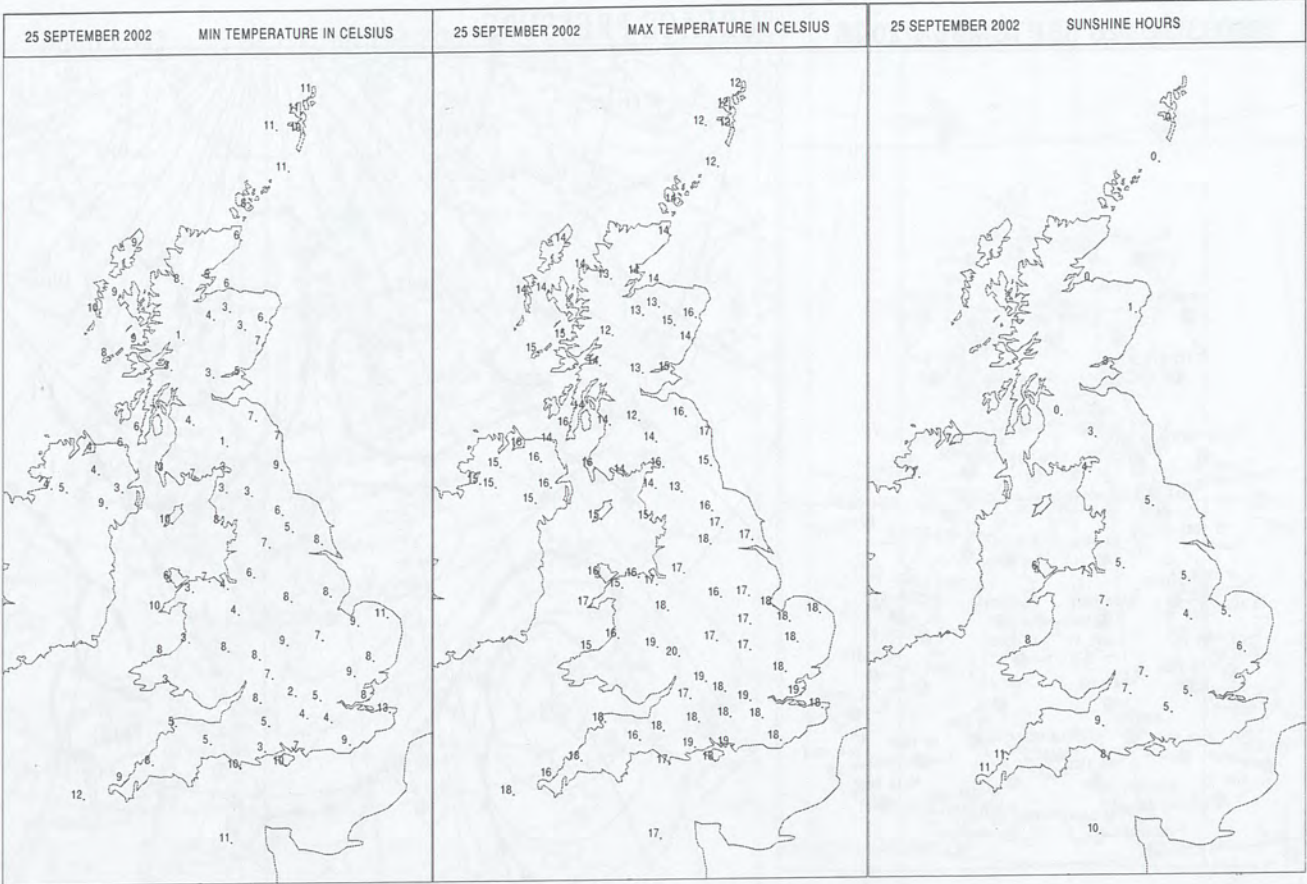
SURFACE REPORTS



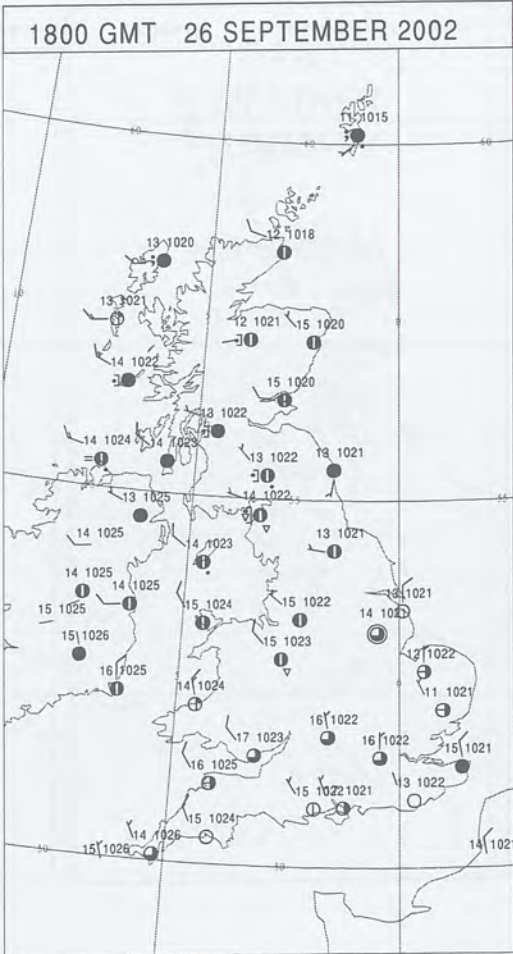
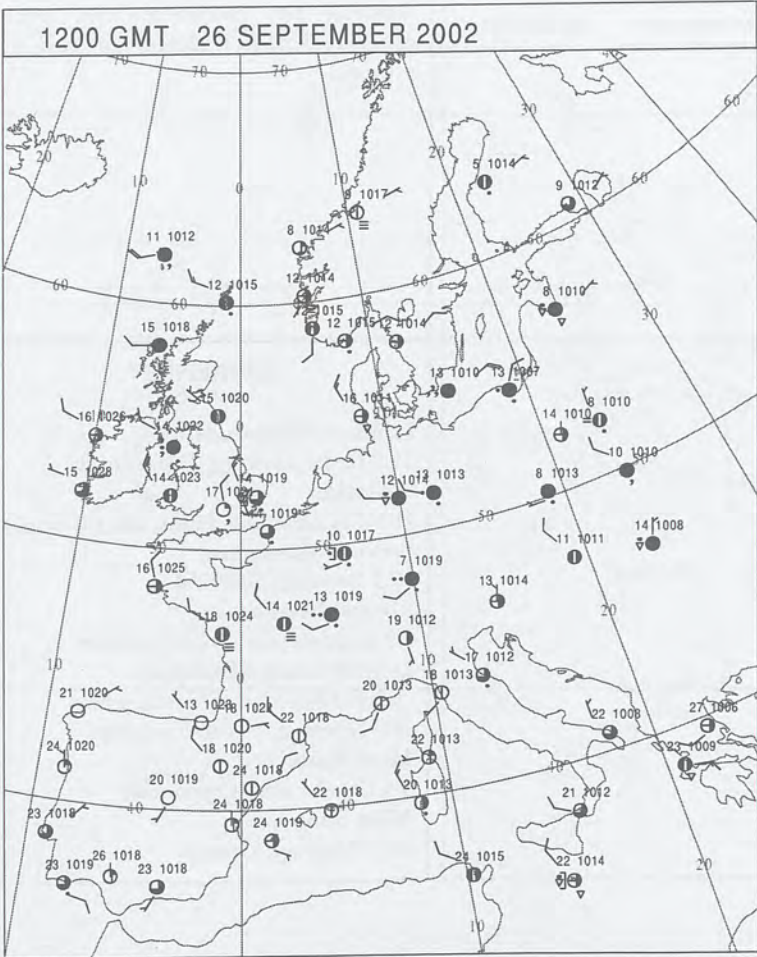
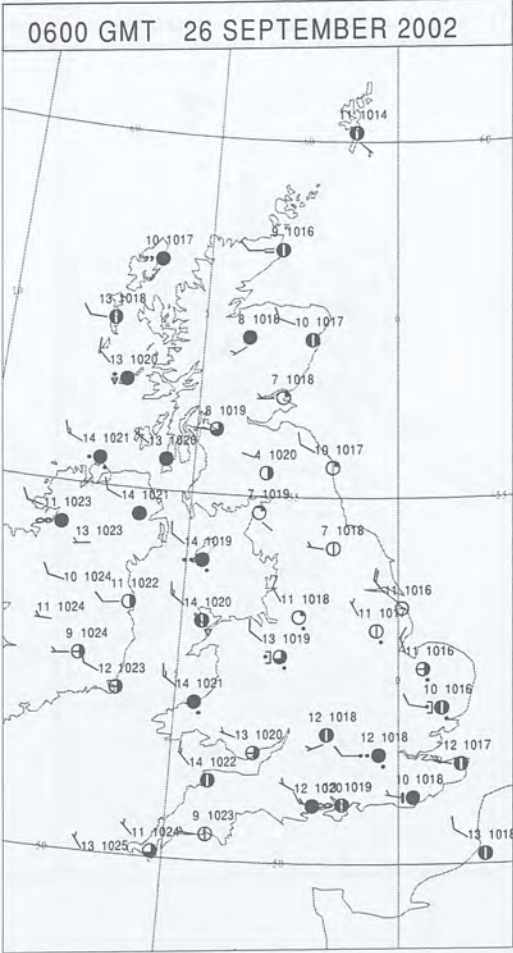
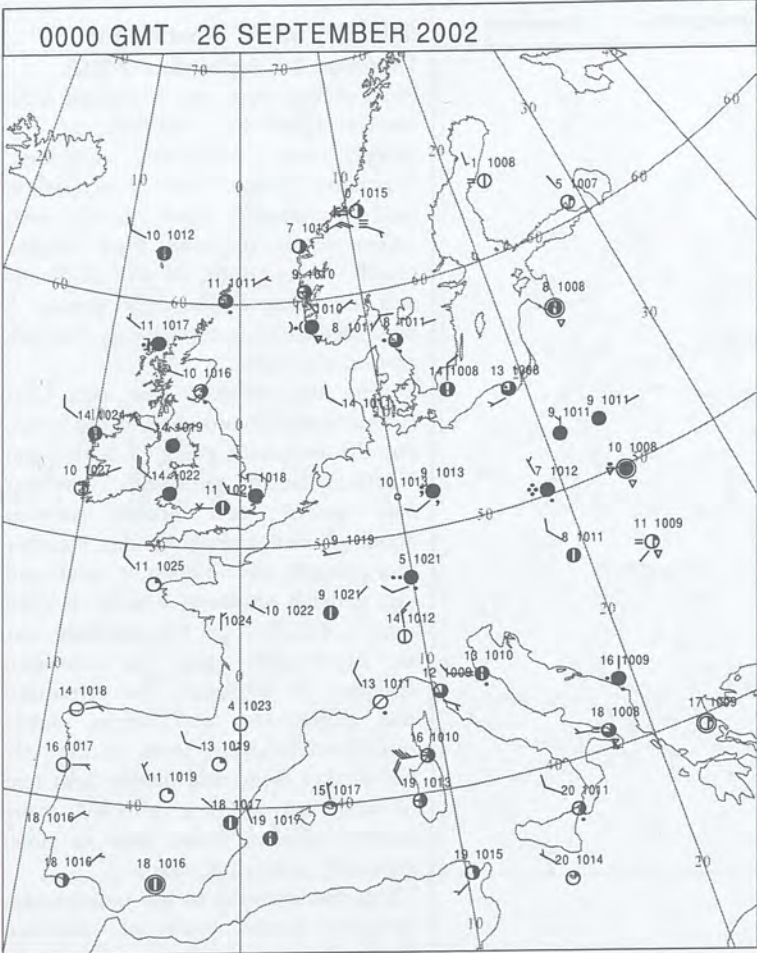
SIGNIFICANT WEATHER

0600 GMT 25 SEPTEMBER 2002	SIG WEATHER	1200 GMT 25 SEPTEMBER 2002	SIG WEATHER	<p>Summary of UK Weather for Wednesday 25 September 2002.</p> <p>Most of the United Kingdom enjoyed a dry night with clear periods. Across central and southern parts of England though there was a good deal of cloud at first, some of this fragmented overnight, whilst across eastern areas it was thick enough to give a few spots of rain across Essex and Kent. Across northwestern parts of Scotland cloudier skies bought a little patchy rain by dawn. Under the clearer skies though it turned chilly with a touch of frost across Northern Ireland and a touch of grass frost elsewhere. During the day outbreaks of rain spread slowly southeast across Scotland, some of it heavy, whilst turning cloudy across Northern Ireland. It stayed dry here though, and with a mainly dry day for England and Wales with broken cloud and some hazy sunshine. After dark the rain extended further southeast into Northern Ireland, Northern England and East Anglia, becoming mostly patchy and light. Winds were light to moderate west to northwesterly, increasing fresh across Scotland. Temperatures ranged from around average to rather warm in parts of the south.</p>
1800 GMT 25 SEPTEMBER 2002	SIG WEATHER	0000 GMT 26 SEPTEMBER 2002	SIG WEATHER	<p>EXTREMES</p> <p>Highest Maximum: 20.0 Great Malvern, Hereford & Worcester 20.0 Pershore, Hereford & Worcester</p> <p>Lowest Maximum: 11.8 Lerwick, Shetland 11.8 Saughall, Ayrshire</p> <p>Lowest Minimum: 0.2 Castlederg, Tyrone</p> <p>Lowest Grass Minimum: -2.1 Eskdalemuir, Dumfriesshire</p> <p>Most Rain: 13.4 Lerwick, Shetland</p> <p>Most Sun: 10.8 Camborne, Cornwall</p>

DAILY CLIMATE DATA



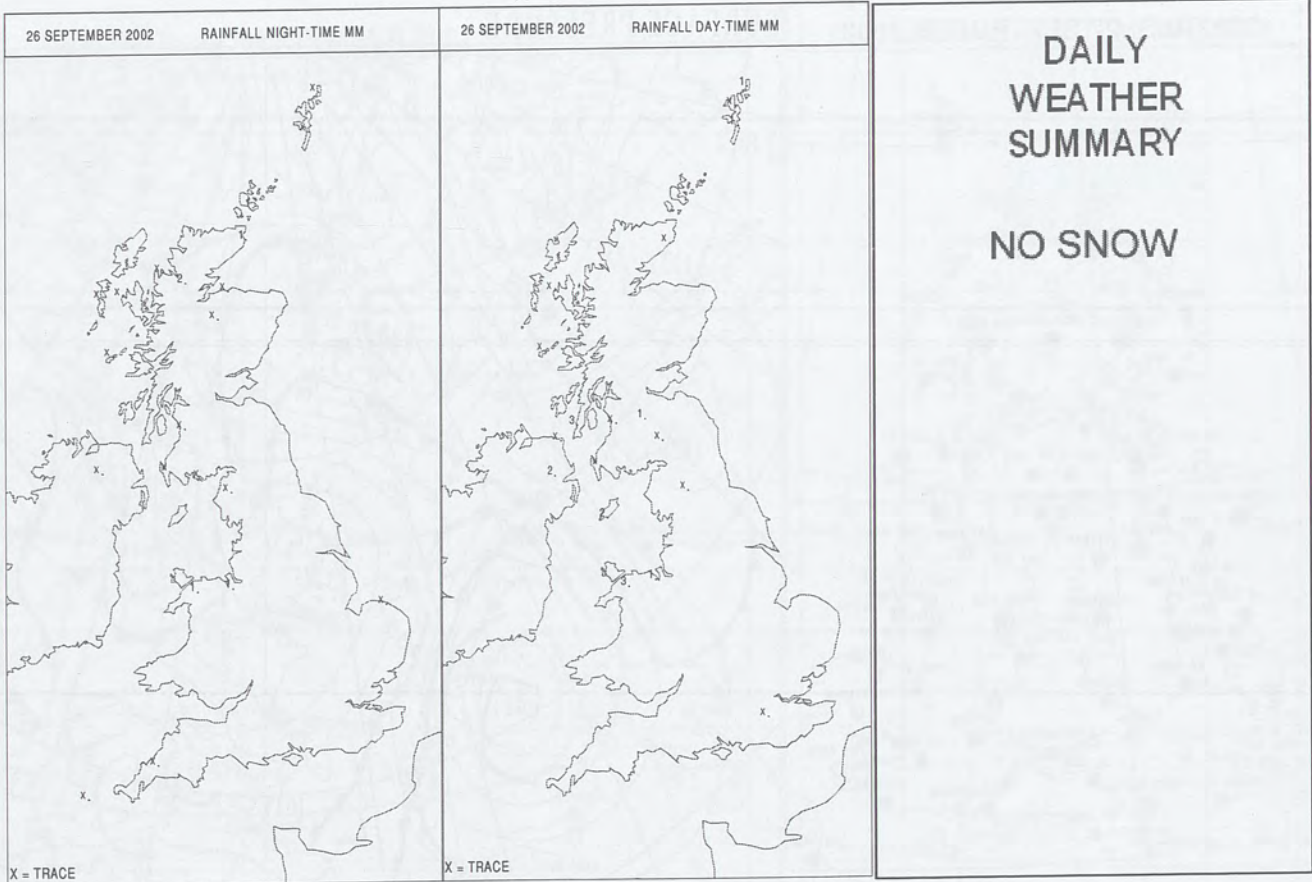
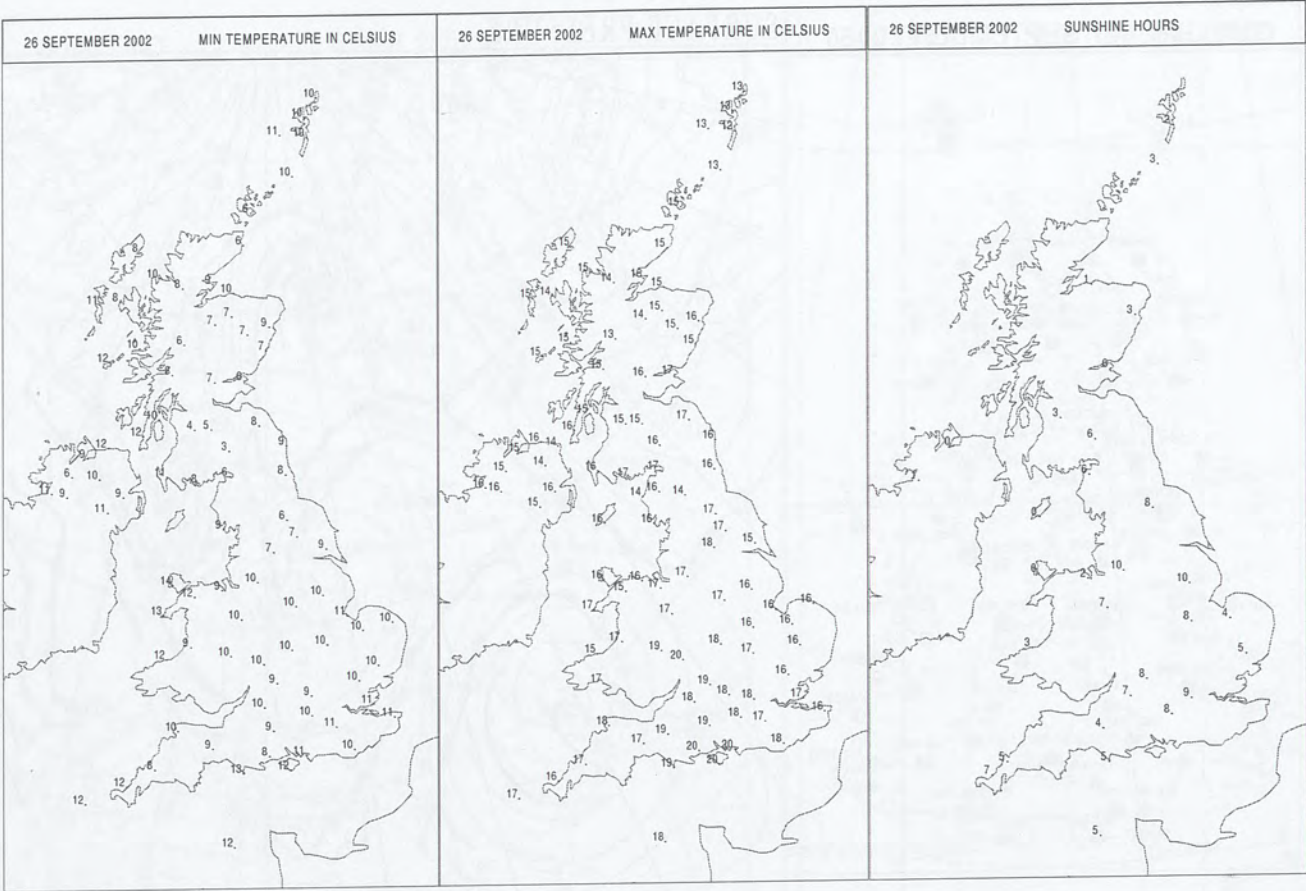
SURFACE REPORTS



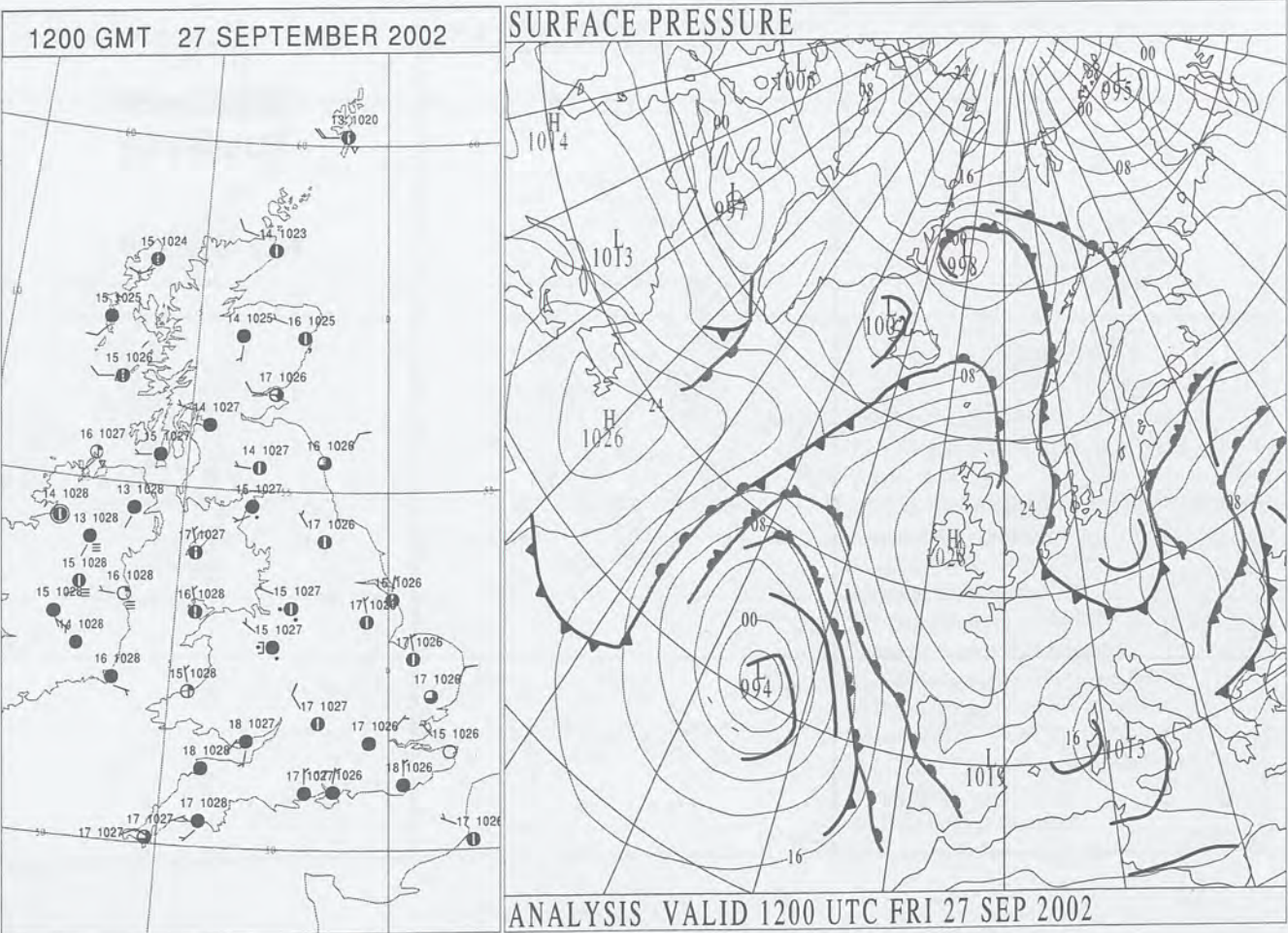
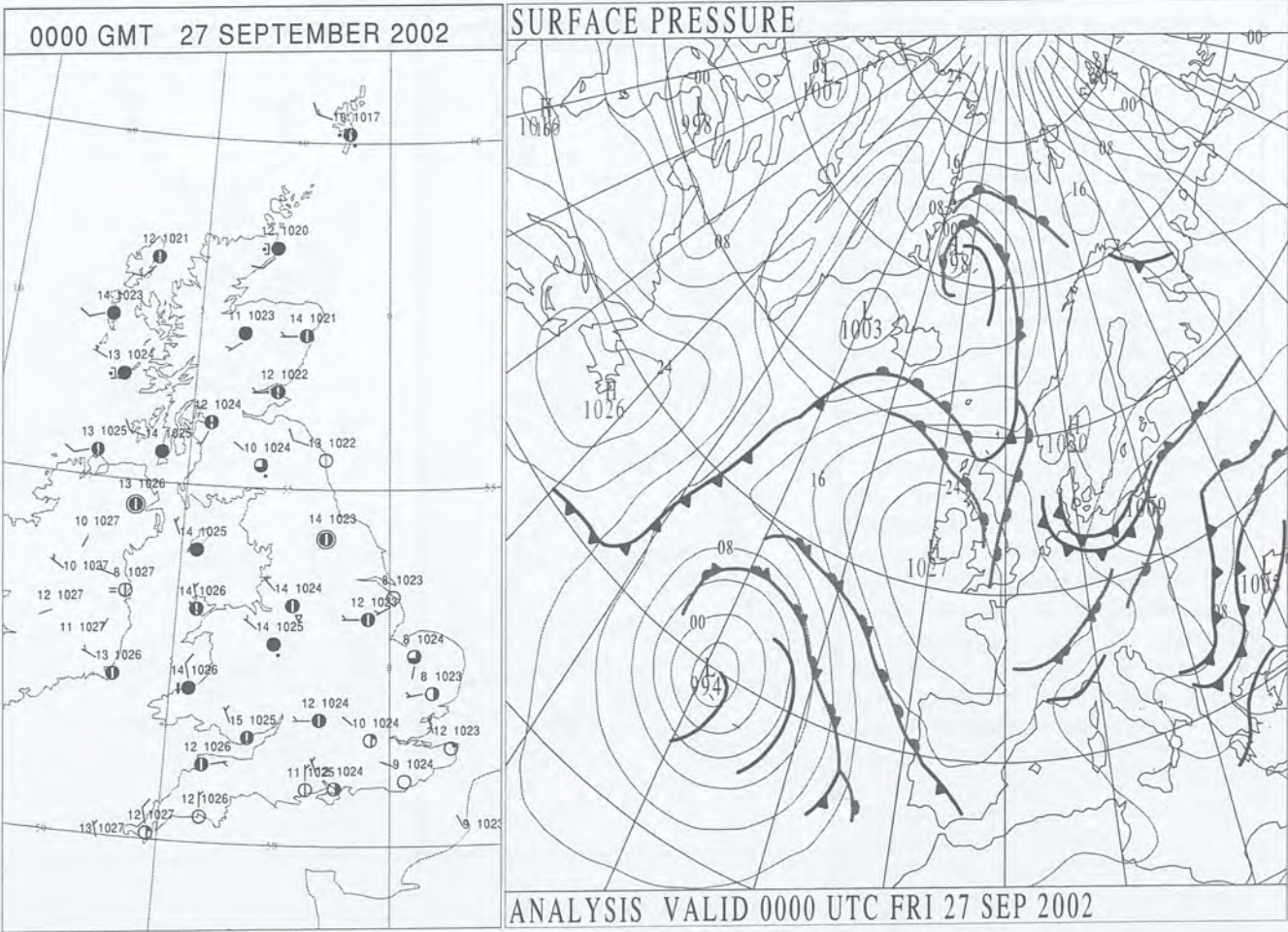
SIGNIFICANT WEATHER

0600 GMT 26 SEPTEMBER 2002	SIG WEATHER	1200 GMT 26 SEPTEMBER 2002	SIG WEATHER	<p>Summary of UK Weather for Thursday 26 September 2002.</p> <p>Most places were dry overnight with variable cloud but outbreaks of rain initially over Yorkshire, Cumbria, Northern Ireland and Lincolnshire (and occasionally heavy in the east) edged south reaching East Anglia, North Wales, parts of the Midlands and southeast England by dawn. A thunderstorm was reported in Norfolk around this time.</p> <p>During the morning the rain over eastern parts cleared away to the south, but the rain over parts of Wales and Northern Ireland persisted. There was also patchy rain across western Scotland but elsewhere the weather was generally dry with sunny spells and just isolated showers, chiefly in East Anglia. The best of the sunshine was in Manchester and in southern counties of England. The afternoon was largely dry and bright across central and eastern parts of the UK but thicker cloud and patchy light rain or scattered showers affected some western districts from time to time, especially western Scotland.</p> <p>Temperatures were in the rather warm category across parts of southern England, south Wales and eastern Scotland but elsewhere they were generally within a degree or two of normal.</p>
1800 GMT 26 SEPTEMBER 2002	SIG WEATHER	0000 GMT 27 SEPTEMBER 2002	SIG WEATHER	<p>EXTREMES</p> <p>Highest Maximum: 19.9 Great Malvern, Hereford & Worcester 19.9 St Catherines Point, Isle Of Wight</p> <p>Lowest Maximum: 12.3 Lerwick, Shetland</p> <p>Lowest Minimum: 2.9 Eskdalemuir, Dumfriesshire</p> <p>Lowest Grass Minimum: -1.0 Eskdalemuir, Dumfriesshire -1.0 Leeming, North Yorkshire</p> <p>Most Rain: 3.4 Capel Curig, Gwynnedd</p> <p>Most Sun: 10.2 Ringway, Greater</p>

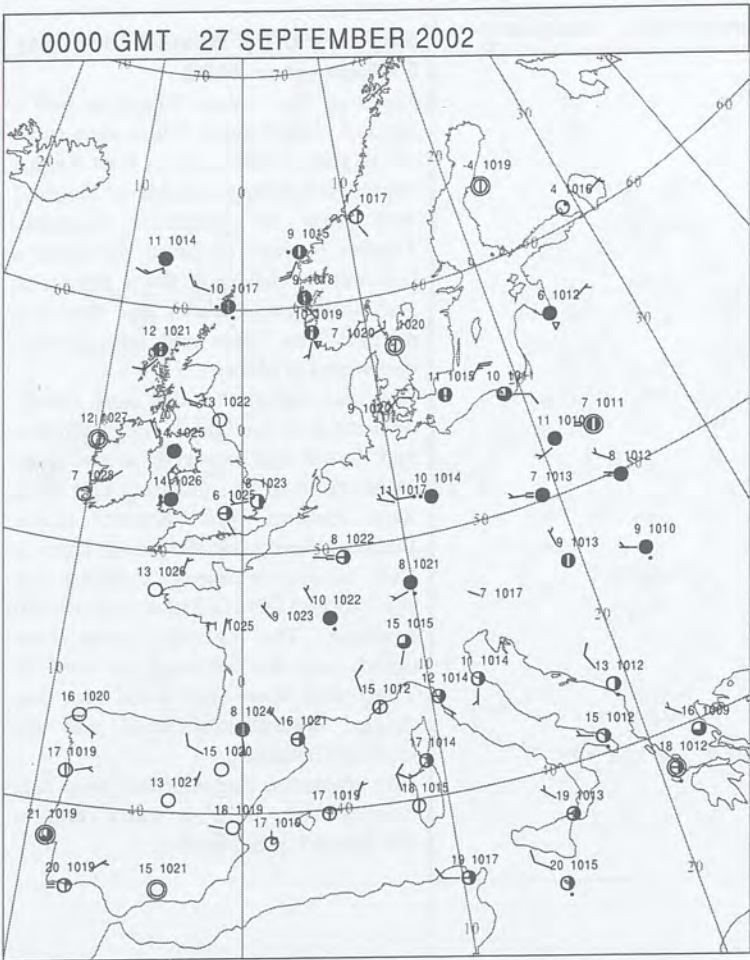
DAILY CLIMATE DATA



DAILY WEATHER SUMMARY



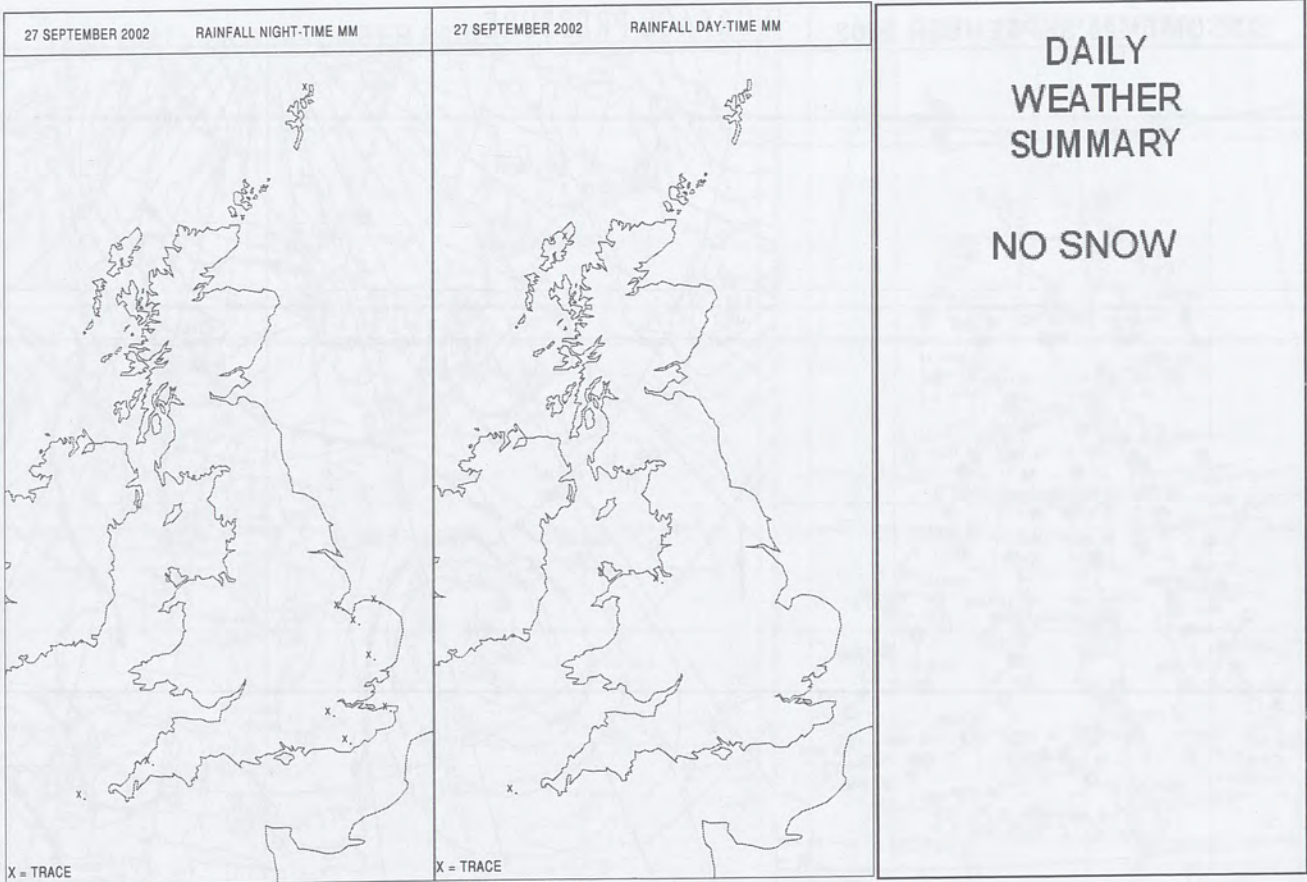
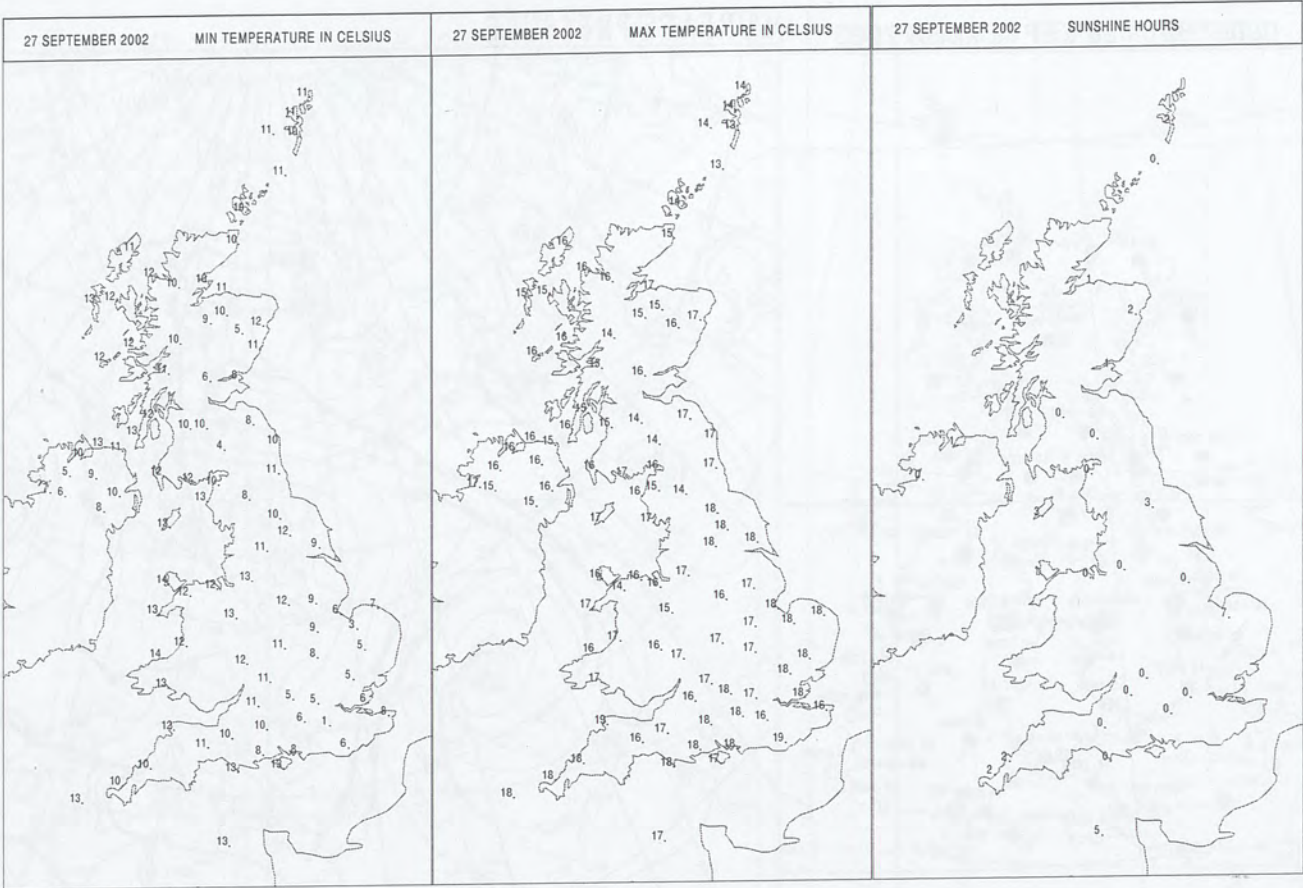
SURFACE REPORTS



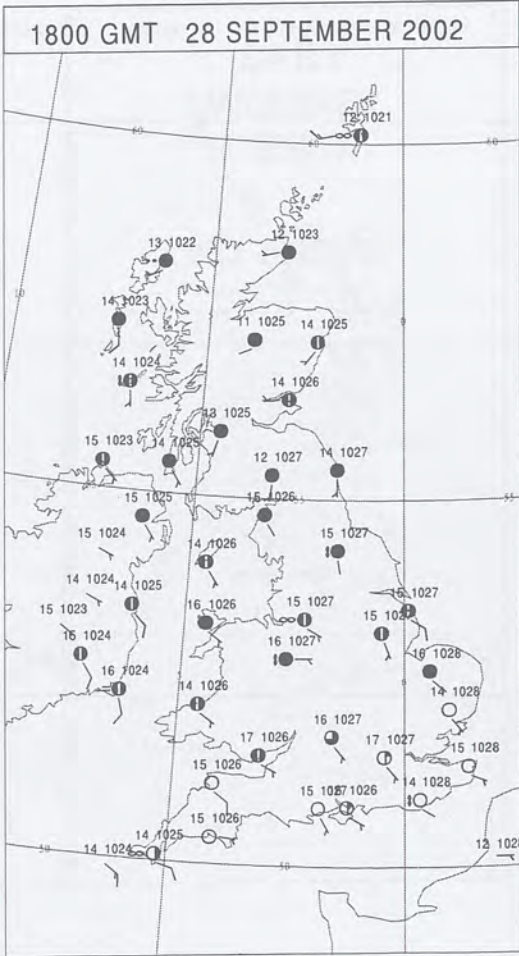
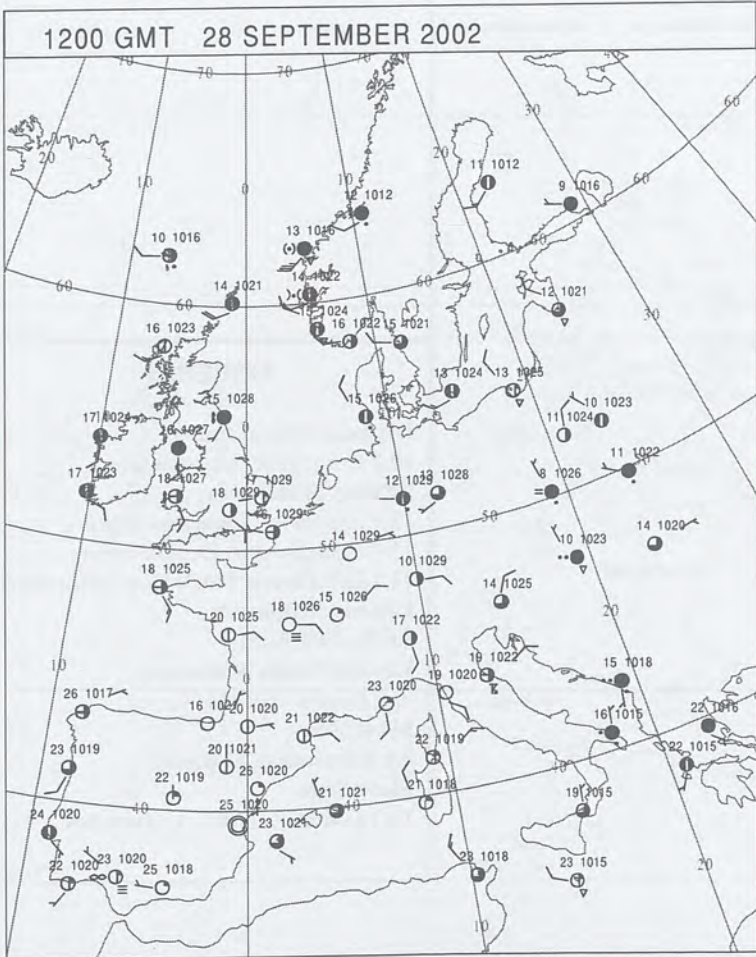
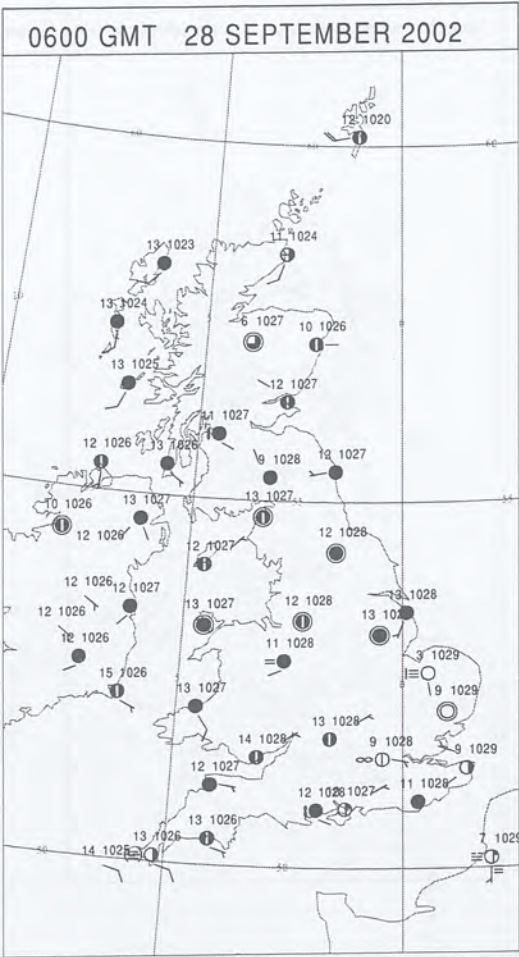
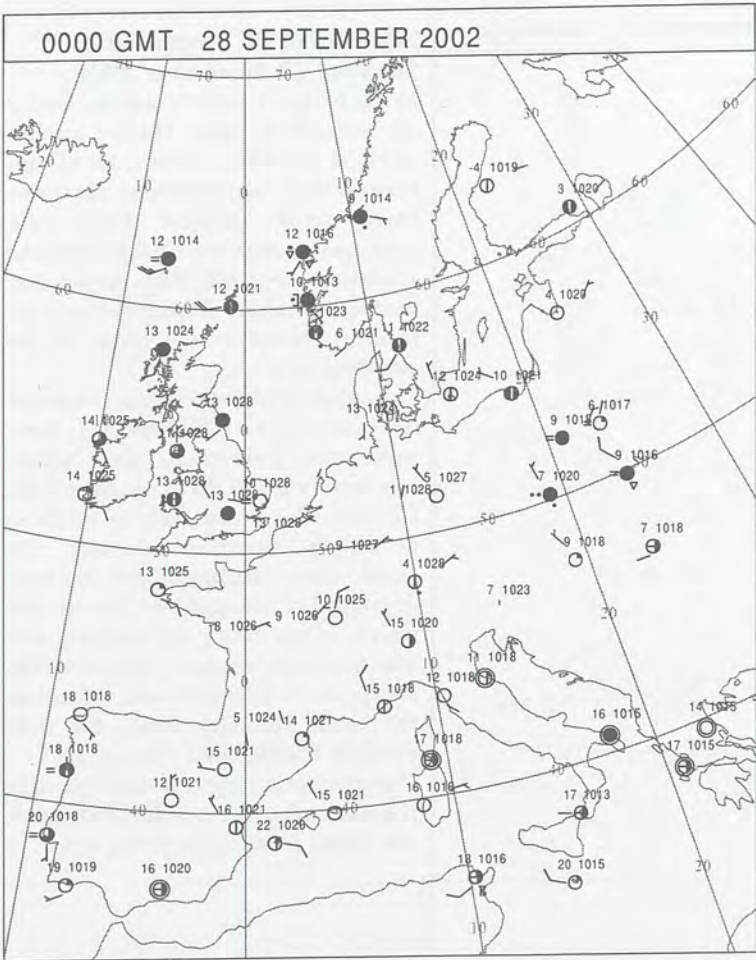
SIGNIFICANT WEATHER

0600 GMT 27 SEPTEMBER 2002	SIG WEATHER	1200 GMT 27 SEPTEMBER 2002	SIG WEATHER	<div>Summary of UK Weather for Friday 27 September 2002.</div> <div>Much of the United Kingdom had a dry and cloudy night. There were some clear spells, notably across East Anglia, southeast England, southwest England and parts of southeast Scotland. Thicker patches of cloud produced a little rain or drizzle at times over west and northeast Scotland and west and north Wales. Haze and mist patches developed in places.</div> <div>The day continued dry and cloudy over most of the UK. A little light rain and drizzle was observed across parts of Scotland in the morning and there were isolated light showers across England during the afternoon. Parts of East Anglia, southeast England and the Channel Islands had a good deal of sunshine. The evening hours were cloudy and dry for much of the UK. There were some clear spells over East Anglia, southeast England and the Channel Islands.</div> <div>The afternoon temperatures were near normal or in the rather warm category for the end of September.</div>
1800 GMT 27 SEPTEMBER 2002	SIG WEATHER	0000 GMT 28 SEPTEMBER 2002	SIG WEATHER	
				<div>EXTREMES</div> <div>Highest Maximum: 18.8 Chivenor, Devon</div> <div>Lowest Maximum: 13.0 Fair Isle, Shetland</div> <div>Lowest Minimum: 0.9 Redhill, Surrey</div> <div>Lowest Grass Minimum: -1.1 Redhill, Surrey</div> <div>Most Rain: 0.6 Scilly: St Marys Air, Isles Of Scilly</div> <div>Most Sun: 7.3 Jersey Airport, Jersey</div>

DAILY CLIMATE DATA



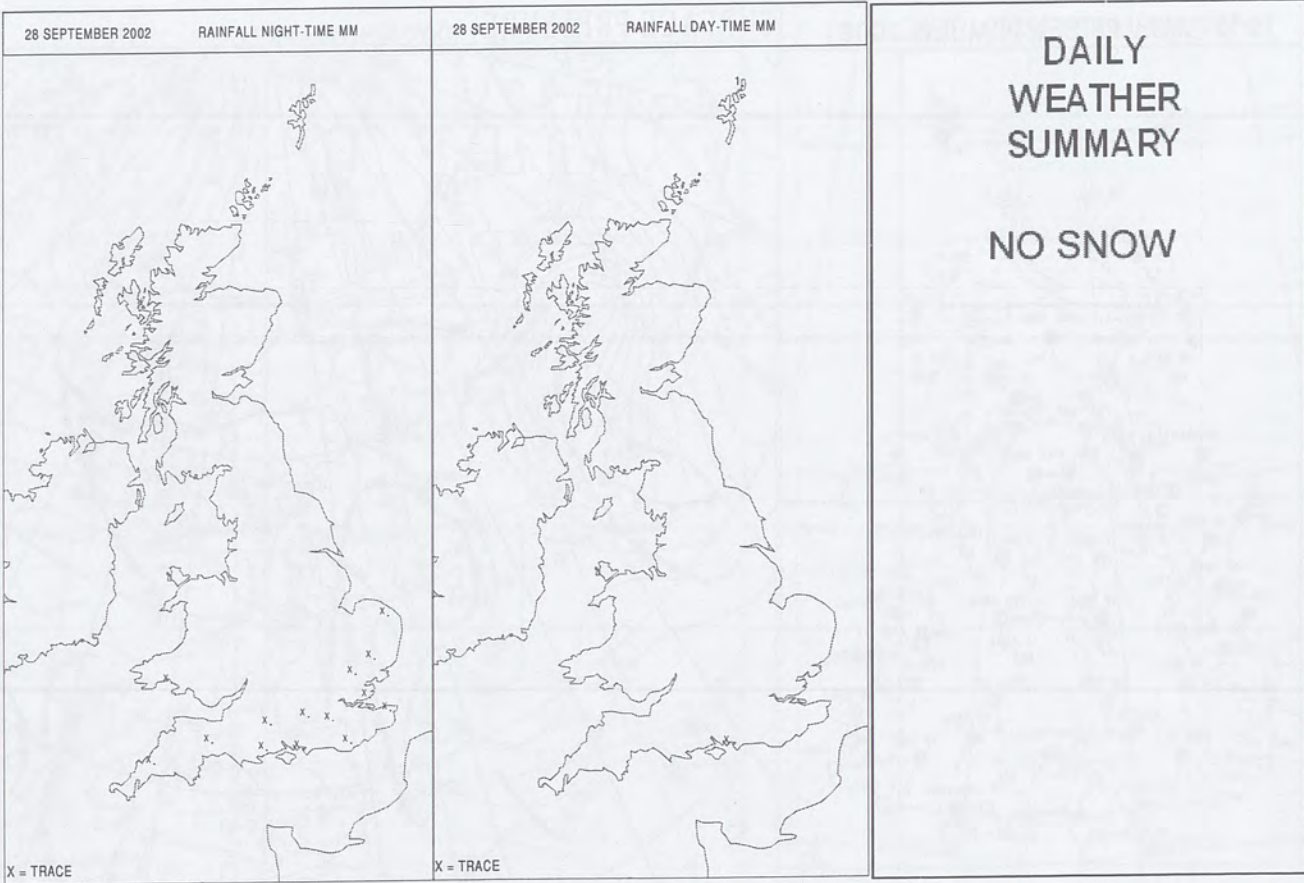
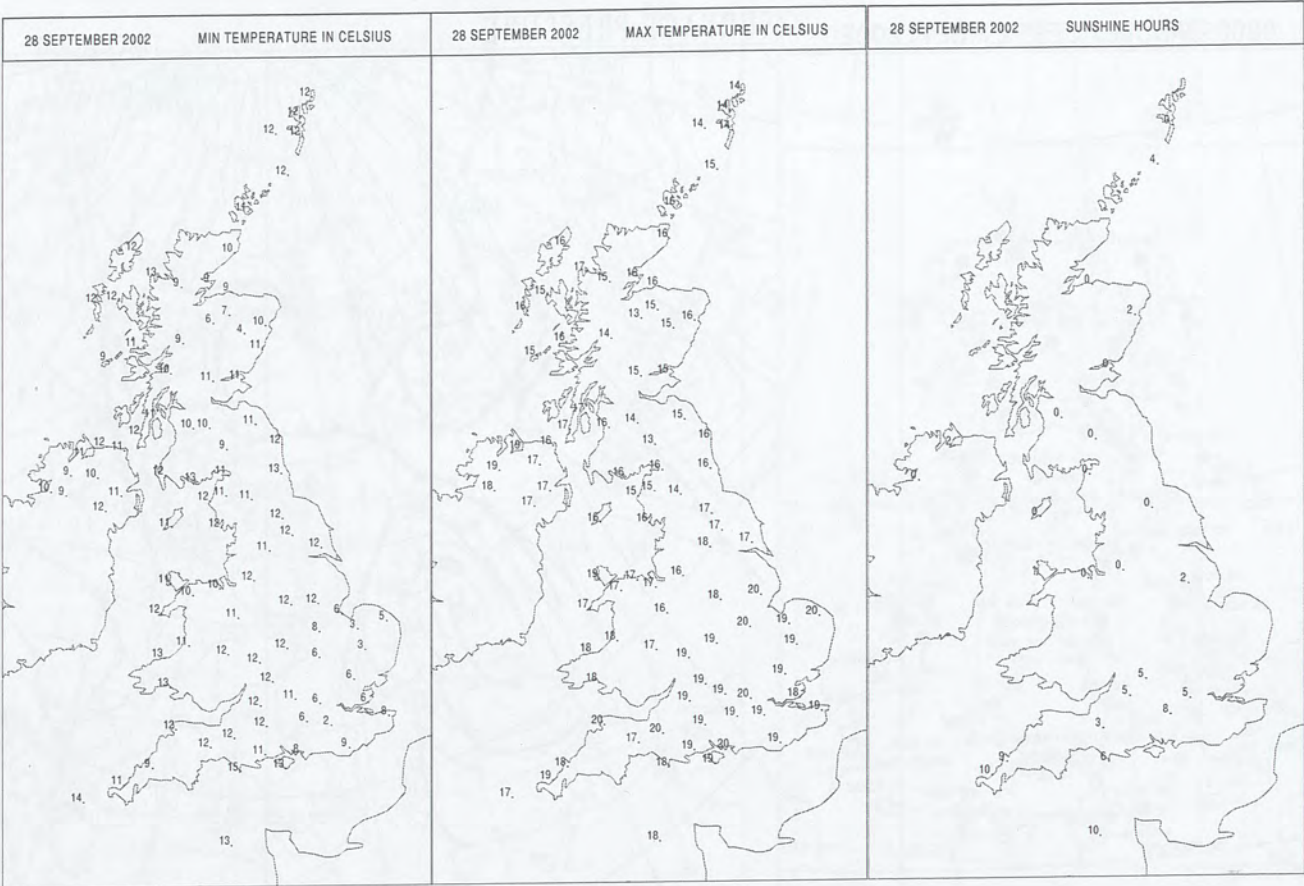
SURFACE REPORTS



SIGNIFICANT WEATHER

0600 GMT 28 SEPTEMBER 2002	SIG WEATHER	1200 GMT 28 SEPTEMBER 2002	SIG WEATHER	<p>Summary of UK Weather for Saturday 28 September 2002.</p> <p>Much of the United Kingdom had a dry and cloudy night. Thicker patches of cloud produced a few spots of rain towards the Outer Hebrides and it was breezy across Shetland. There were clear spells across the Channel Islands, southwest England, East Anglia and southeast England. Haze, mist and fog patches formed in the some of the cloudless areas.</p> <p>The cloudy and dry weather continued for much of the UK. However, there were some good sunny spells across southern England, East Anglia and the Channel Islands. Intervals of sunshine developed elsewhere through the cloud sheet. Isolated light showers developed across parts of Sussex and west London during the morning and over parts of Northern Ireland in the afternoon. A little light rain fell across the Outer Hebrides during the early evening. Shetland had a breezy day.</p> <p>The afternoon temperatures were near normal under the cloudy skies but it was rather warm in the sunny areas.</p>
1800 GMT 28 SEPTEMBER 2002	SIG WEATHER	0000 GMT 29 SEPTEMBER 2002	SIG WEATHER	
				<p>EXTREMES</p> <p>Highest Maximum: 20.2 Coningsby, Lincolnshire</p> <p>Lowest Maximum: 13.1 Aviemore, Inverness-Shire 13.1 Eskdalemuir, Dumfriesshire 13.1 Inverbervie No.2, Kincardineshire</p> <p>Lowest Minimum: 1.6 Redhill, Surrey</p> <p>Lowest Grass Minimum: -0.9 Kenley Airfield, Surrey</p> <p>Most Rain: 0.6 Baltasound, Shetland</p> <p>Most Sun: 10.1 Guernsey Airport, Guernsey</p>

DAILY CLIMATE DATA



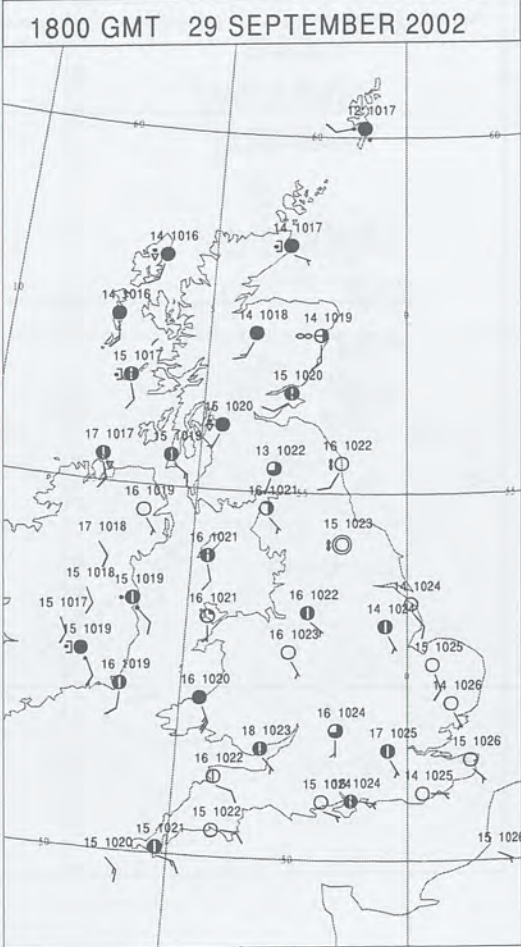
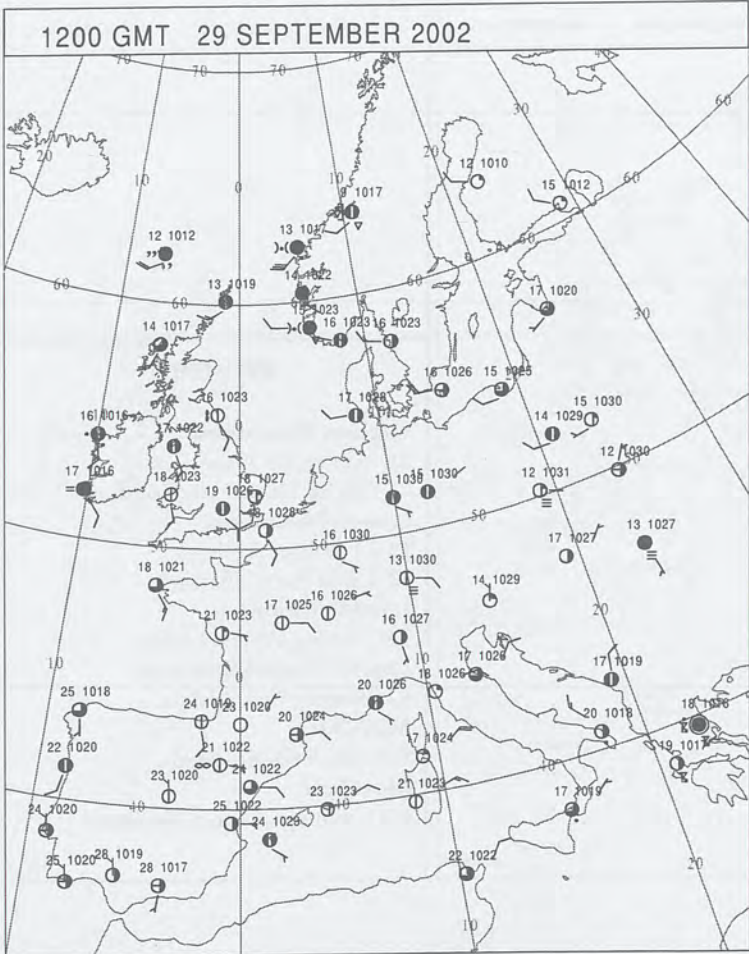
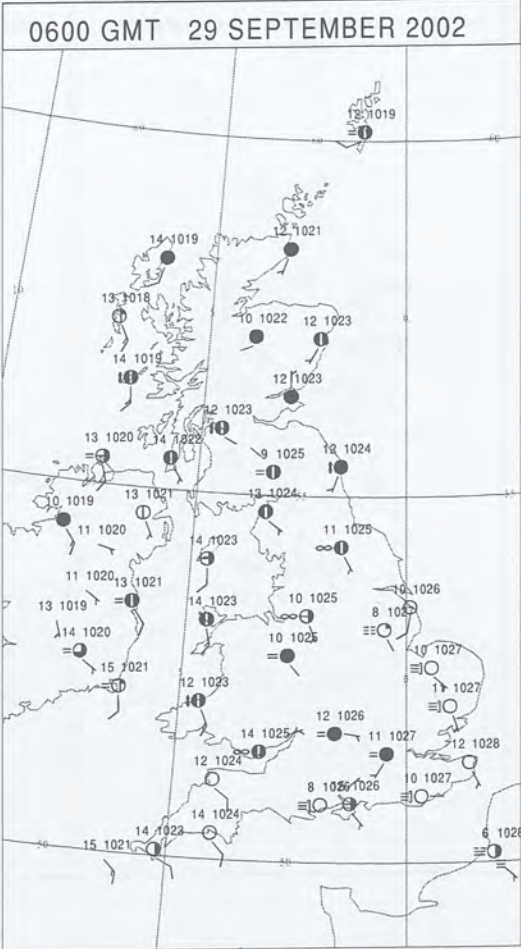
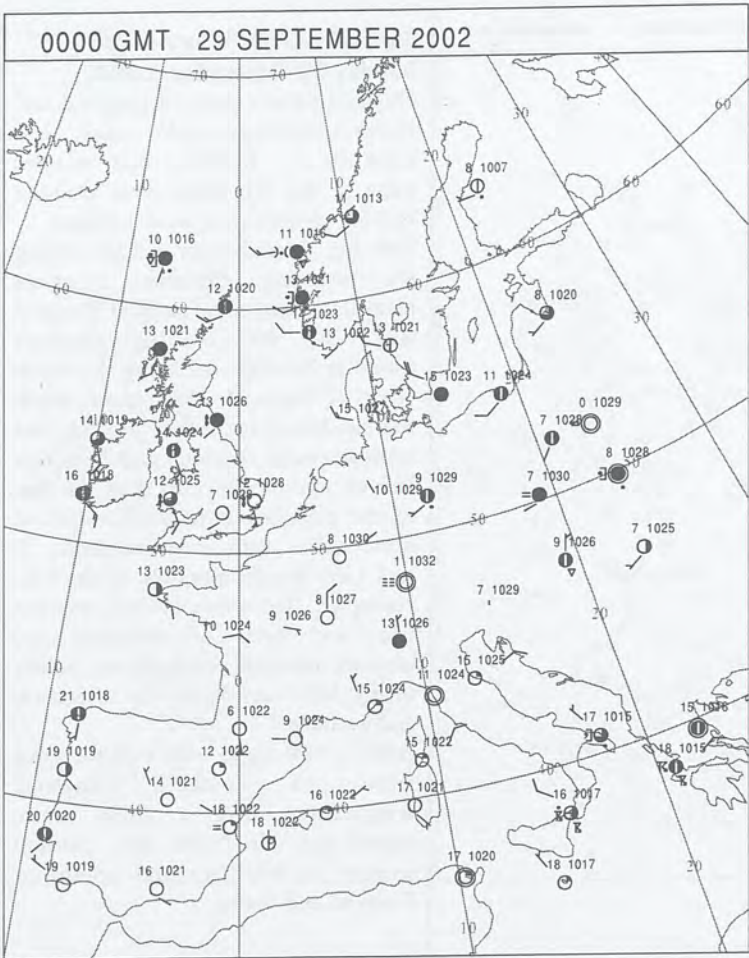
ANALYSIS VALID 0000 UTC SUN 29 SEP 2002

1200 GMT 29 SEPTEMBER 2002

Map showing the locations of 35 meteorological stations across the British Isles. The stations are identified by numbers and time labels (e.g., 13 1019, 14 1017, 15 1018, 16 1019, 17 1021, 18 1020, 19 1020, 21 1023, 26 1021, 27 1022, 28 1025, 29 1024, 30 1026, 31 1027, 32 1028, 33 1029, 34 1030, 35 1031, 36 1032, 37 1033, 38 1034, 39 1035, 40 1036, 41 1037, 42 1038, 43 1039, 44 1040, 45 1041, 46 1042, 47 1043, 48 1044, 49 1045, 50 1046, 51 1047, 52 1048, 53 1049, 54 1050, 55 1051, 56 1052, 57 1053, 58 1054, 59 1055, 60 1056, 61 1057, 62 1058, 63 1059, 64 1060, 65 1061, 66 1062, 67 1063, 68 1064, 69 1065, 70 1066, 71 1067, 72 1068, 73 1069, 74 1070, 75 1071, 76 1072, 77 1073, 78 1074, 79 1075, 80 1076, 81 1077, 82 1078, 83 1079, 84 1080, 85 1081, 86 1082, 87 1083, 88 1084, 89 1085, 90 1086, 91 1087, 92 1088, 93 1089, 94 1090, 95 1091, 96 1092, 97 1093, 98 1094, 99 1095, 100 1096, 101 1097, 102 1098, 103 1099, 104 1100, 105 1101, 106 1102, 107 1103, 108 1104, 109 1105, 110 1106, 111 1107, 112 1108, 113 1109, 114 1110, 115 1111, 116 1112, 117 1113, 118 1114, 119 1115, 120 1116, 121 1117, 122 1118, 123 1119, 124 1120, 125 1121, 126 1122, 127 1123, 128 1124, 129 1125, 130 1126, 131 1127, 132 1128, 133 1129, 134 1130, 135 1131, 136 1132, 137 1133, 138 1134, 139 1135, 140 1136, 141 1137, 142 1138, 143 1139, 144 1140, 145 1141, 146 1142, 147 1143, 148 1144, 149 1145, 150 1146, 151 1147, 152 1148, 153 1149, 154 1150, 155 1151, 156 1152, 157 1153, 158 1154, 159 1155, 160 1156, 161 1157, 162 1158, 163 1159, 164 1160, 165 1161, 166 1162, 167 1163, 168 1164, 169 1165, 170 1166, 171 1167, 172 1168, 173 1169, 174 1170, 175 1171, 176 1172, 177 1173, 178 1174, 179 1175, 180 1176, 181 1177, 182 1178, 183 1179, 184 1180, 185 1181, 186 1182, 187 1183, 188 1184, 189 1185, 190 1186, 191 1187, 192 1188, 193 1189, 194 1190, 195 1191, 196 1192, 197 1193, 198 1194, 199 1195, 200 1196, 201 1197, 202 1198, 203 1199, 204 1200, 205 1201, 206 1202, 207 1203, 208 1204, 209 1205, 210 1206, 211 1207, 212 1208, 213 1209, 214 1210, 215 1211, 216 1212, 217 1213, 218 1214, 219 1215, 220 1216, 221 1217, 222 1218, 223 1219, 224 1220, 225 1221, 226 1222, 227 1223, 228 1224, 229 1225, 230 1226, 231 1227, 232 1228, 233 1229, 234 1230, 235 1231, 236 1232, 237 1233, 238 1234, 239 1235, 240 1236, 241 1237, 242 1238, 243 1239, 244 1240, 245 1241, 246 1242, 247 1243, 248 1244, 249 1245, 250 1246, 251 1247, 252 1248, 253 1249, 254 1250, 255 1251, 256 1252, 257 1253, 258 1254, 259 1255, 260 1256, 261 1257, 262 1258, 263 1259, 264 1260, 265 1261, 266 1262, 267 1263, 268 1264, 269 1265, 270 1266, 271 1267, 272 1268, 273 1269, 274 1270, 275 1271, 276 1272, 277 1273, 278 1274, 279 1275, 280 1276, 281 1277, 282 1278, 283 1279, 284 1280, 285 1281, 286 1282, 287 1283, 288 1284, 289 1285, 290 1286, 291 1287, 292 1288, 293 1289, 294 1290, 295 1291, 296 1292, 297 1293, 298 1294, 299 1295, 300 1296, 301 1297, 302 1298, 303 1299, 304 1300, 305 1301, 306 1302, 307 1303, 308 1304, 309 1305, 310 1306, 311 1307, 312 1308, 313 1309, 314 1310, 315 1311, 316 1312, 317 1313, 318 1314, 319 1315, 320 1316, 321 1317, 322 1318, 323 1319, 324 1320, 325 1321, 326 1322, 327 1323, 328 1324, 329 1325, 330 1326, 331 1327, 332 1328, 333 1329, 334 1330, 335 1331, 336 1332, 337 1333, 338 1334, 339 1335, 340 1336, 341 1337, 342 1338, 343 1339, 344 1340, 345 1341, 346 1342, 347 1343, 348 1344, 349 1345, 350 1346, 351 1347, 352 1348, 353 1349, 354 1350, 355 1351, 356 1352, 357 1353, 358 1354, 359 1355, 360 1356, 361 1357, 362 1358, 363 1359, 364 1360, 365 1361, 366 1362, 367 1363, 368 1364, 369 1365, 370 1366, 371 1367, 372 1368, 373 1369, 374 1370, 375 1371, 376 1372, 377 1373, 378 1374, 379 1375, 380 1376, 381 1377, 382 1378, 383 1379, 384 1380, 385 1381, 386 1382, 387 1383, 388 1384, 389 1385, 390 1386, 391 1387, 392 1388, 393 1389, 394 1390, 395 1391, 396 1392, 397 1393, 398 1394, 399 1395, 400 1396, 401 1397, 402 1398, 403 1399, 404 1400, 405 1401, 406 1402, 407 1403, 408 1404, 409 1405, 410 1406, 411 1407, 412 1408, 413 1409, 414 1410, 41

ANALYSIS VALID 1200 UTC SUN 29 SEP 2002

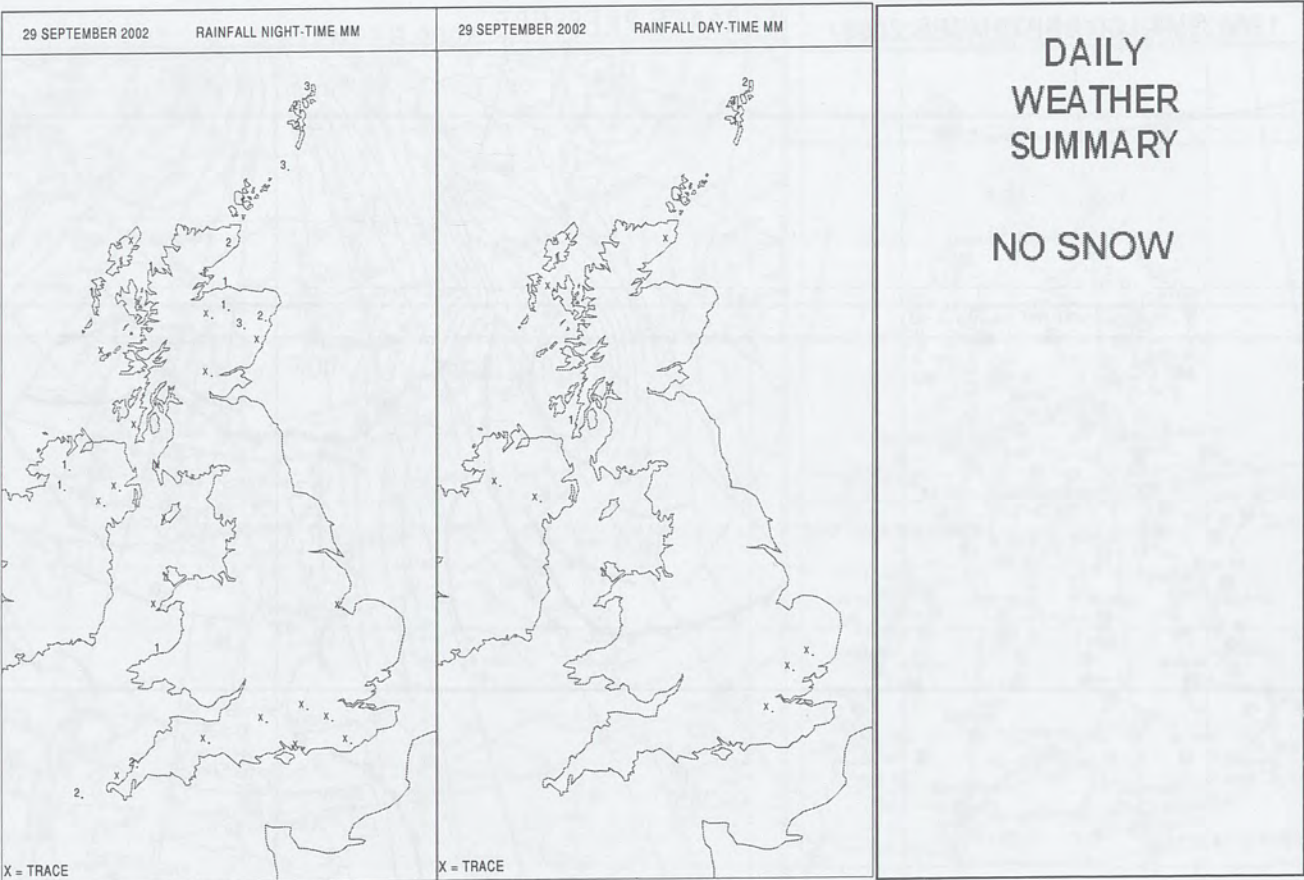
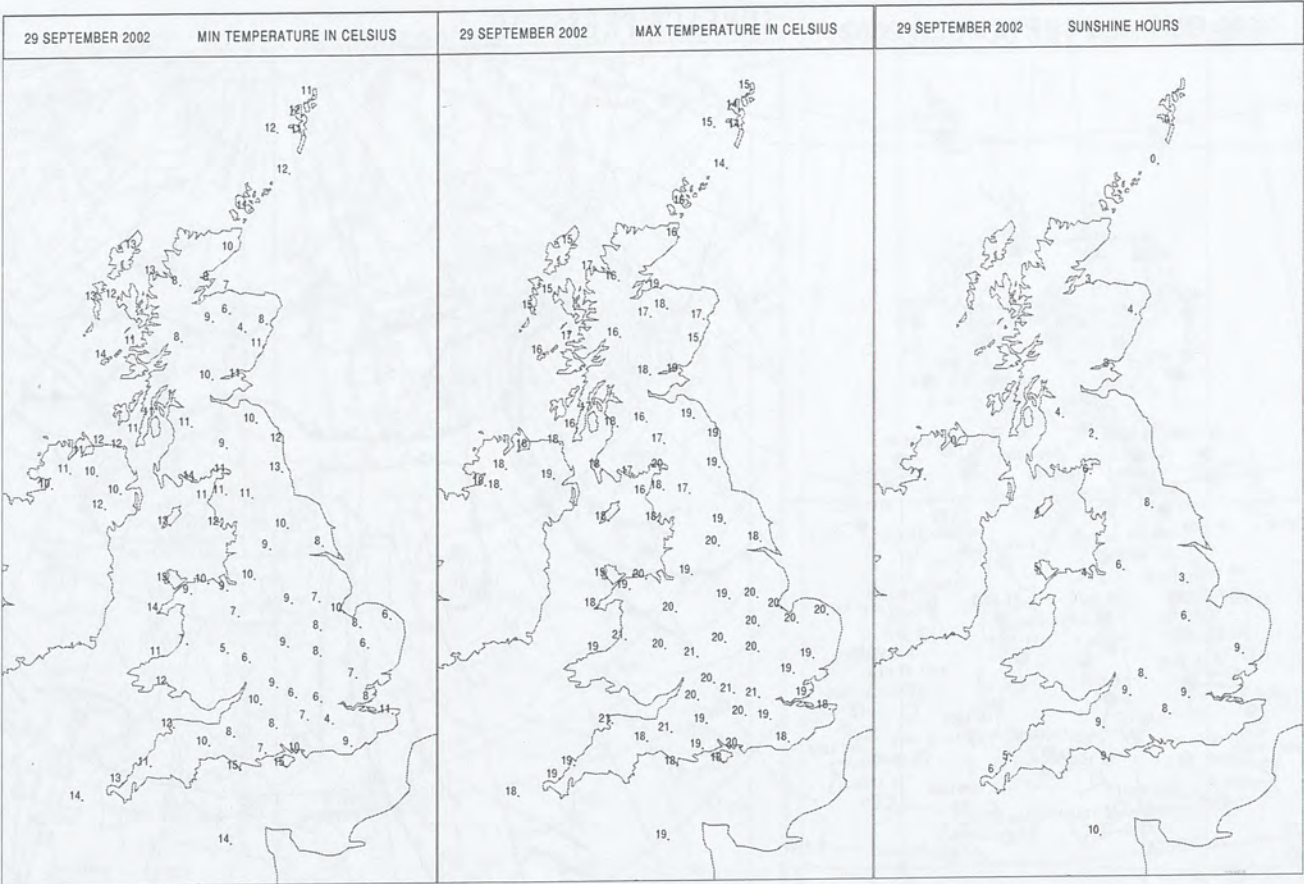
SURFACE REPORTS



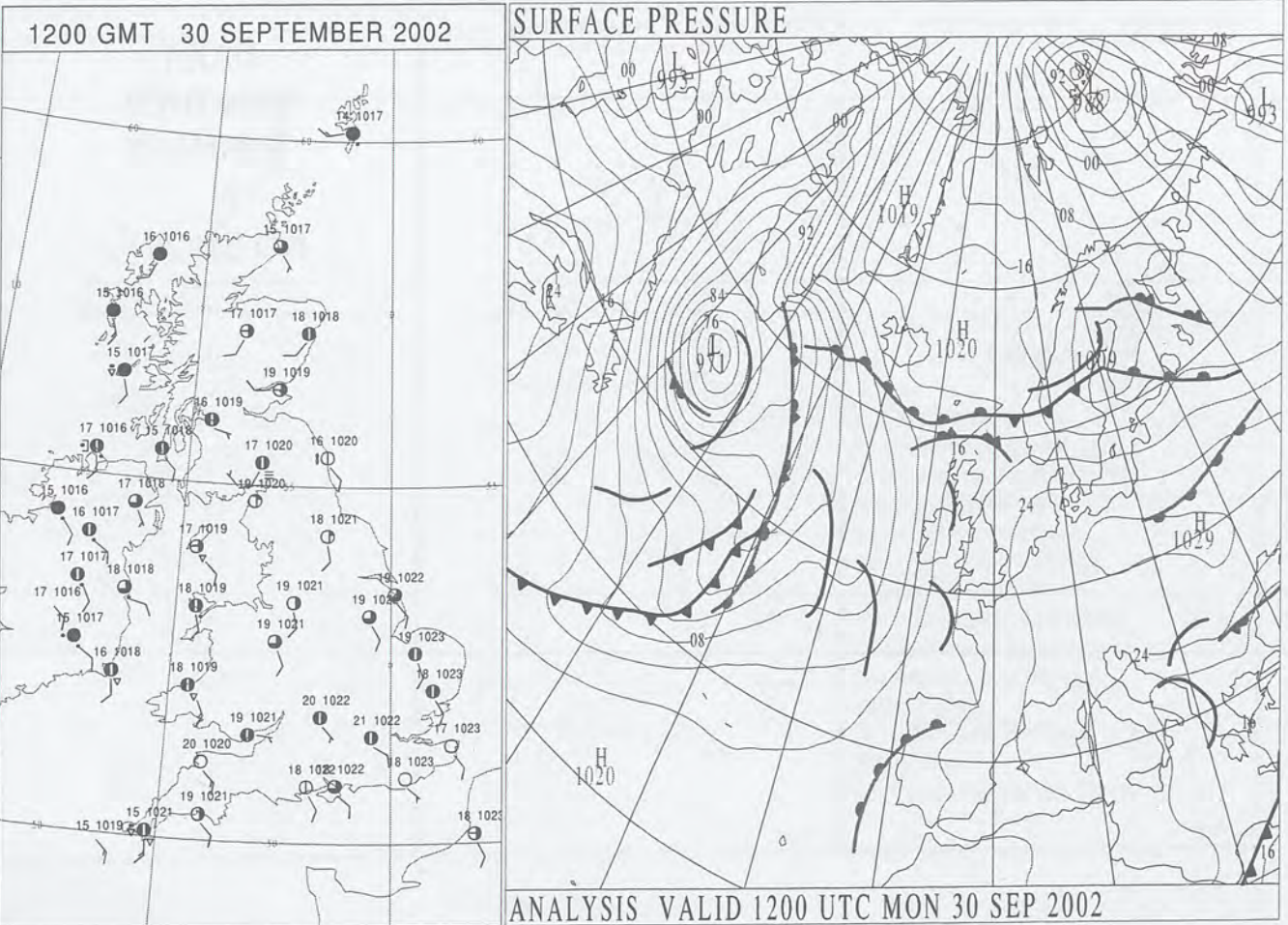
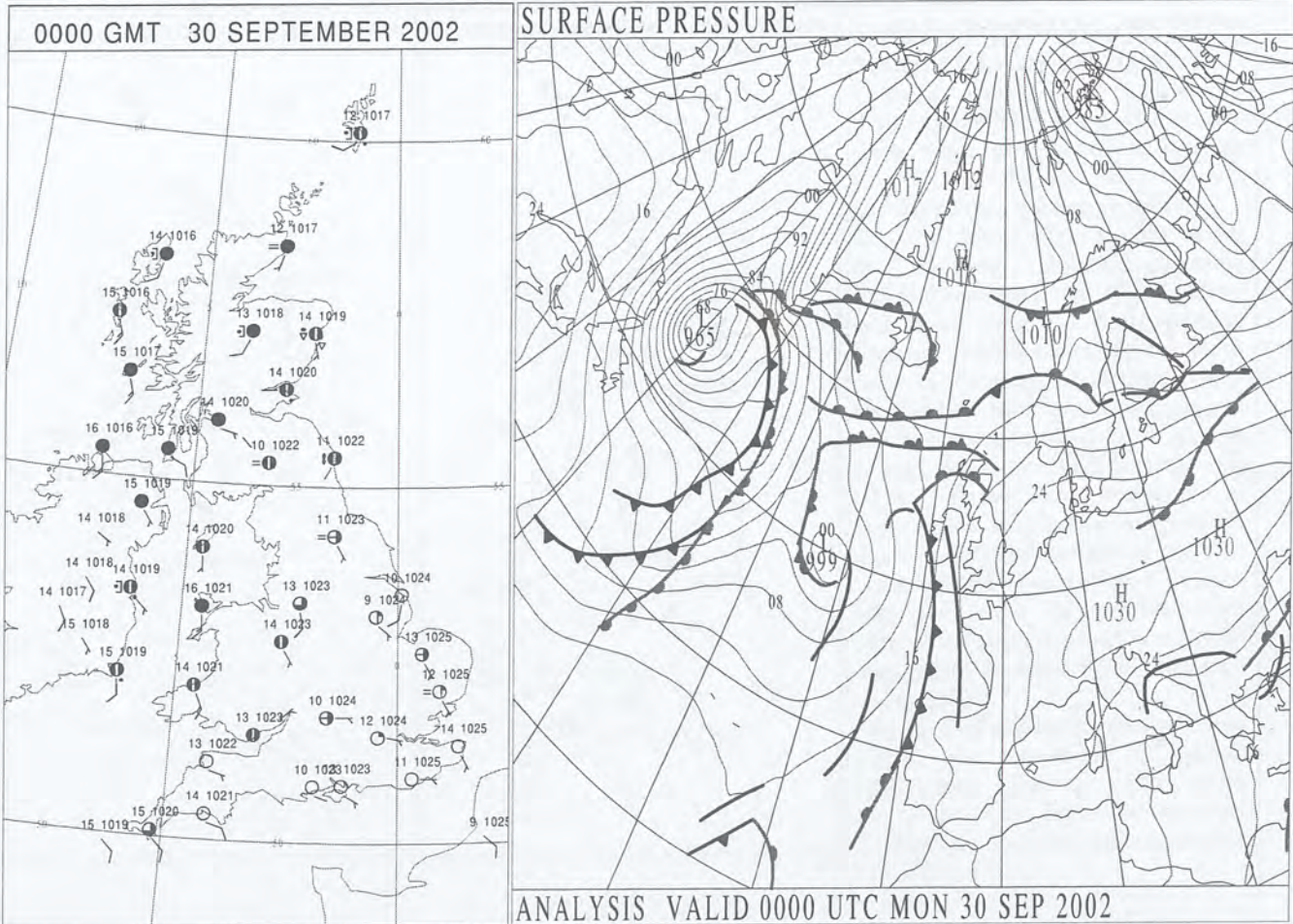
SIGNIFICANT WEATHER

0600 GMT 29 SEPTEMBER 2002	SIG WEATHER	1200 GMT 29 SEPTEMBER 2002	SIG WEATHER	<p>Summary of UK Weather for Sunday 29 September 2002.</p> <p>Overnight some parts of England and Wales turned foggy under mainly clear skies. Across northern and western parts of the UK skies were cloudier and fog patches were more isolated. The fog cleared fairly readily during the morning. Sunshine became plentiful across many parts of England and Wales with the best sunshine found in Norfolk and along the south coast of England. High cloud made the sunshine hazy across western and northern parts. Scotland and Northern Ireland saw more cloud than the rest of the UK, but it was still bright in most places with some sunshine. It was a dry day for the bulk of the UK. However, the northern and western Isles and parts of northern and western mainland Scotland saw patchy mainly light rain during the afternoon and evening.</p> <p>After a cool night with isolated grass frosts in southern England, temperatures became rather warm across the UK with the warmest weather in southern and southwest England and Wales.</p>
1800 GMT 29 SEPTEMBER 2002	SIG WEATHER	0000 GMT 30 SEPTEMBER 2002	SIG WEATHER	
				<p>EXTREMES</p> <p>Highest Maximum: 21.4 Chivenor, Devon 21.4 Northolt, Greater London</p> <p>Lowest Maximum: 13.8 Fair Isle, Shetland 13.8 Sella Ness, Shetland</p> <p>Lowest Minimum: 3.9 Aboyne, Aberdeenshire</p> <p>Lowest Grass Minimum: 0.0 Benson, Oxfordshire</p> <p>Most Rain: 5.2 Sella Ness, Shetland</p> <p>Most Sun: 9.9 Guernsey Airport, Guernsey</p>

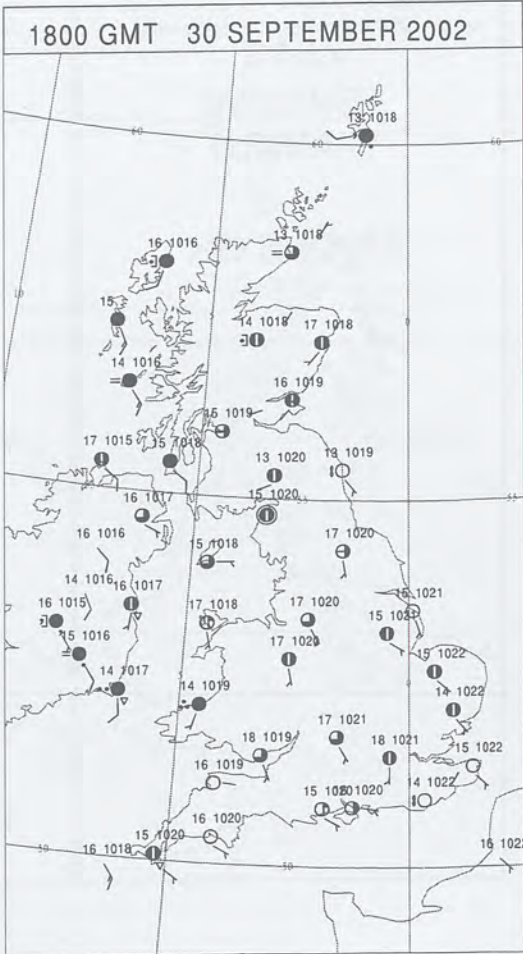
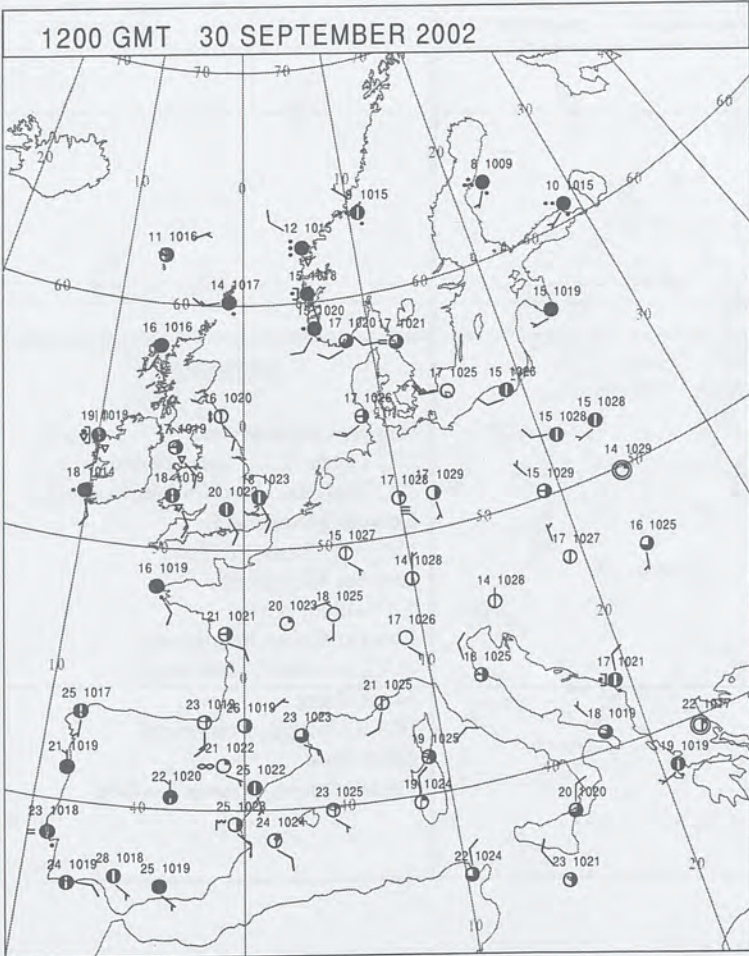
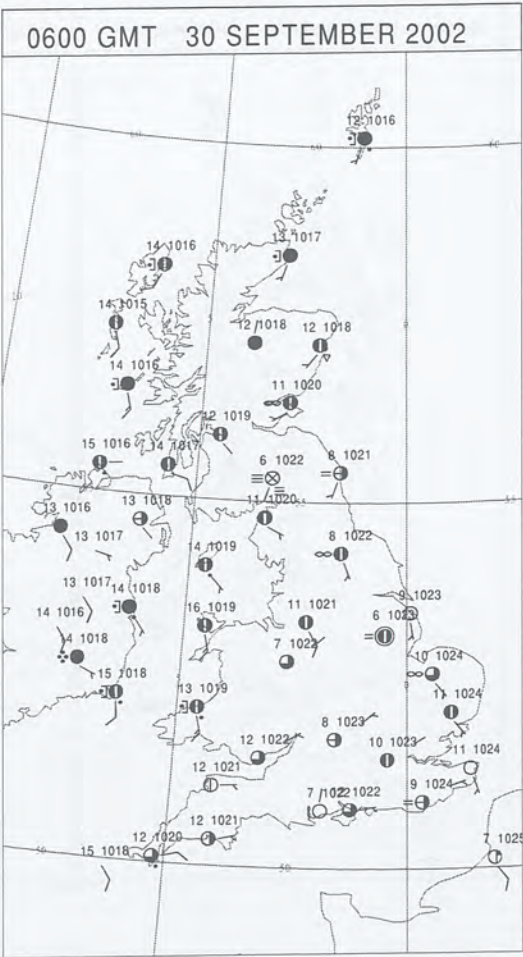
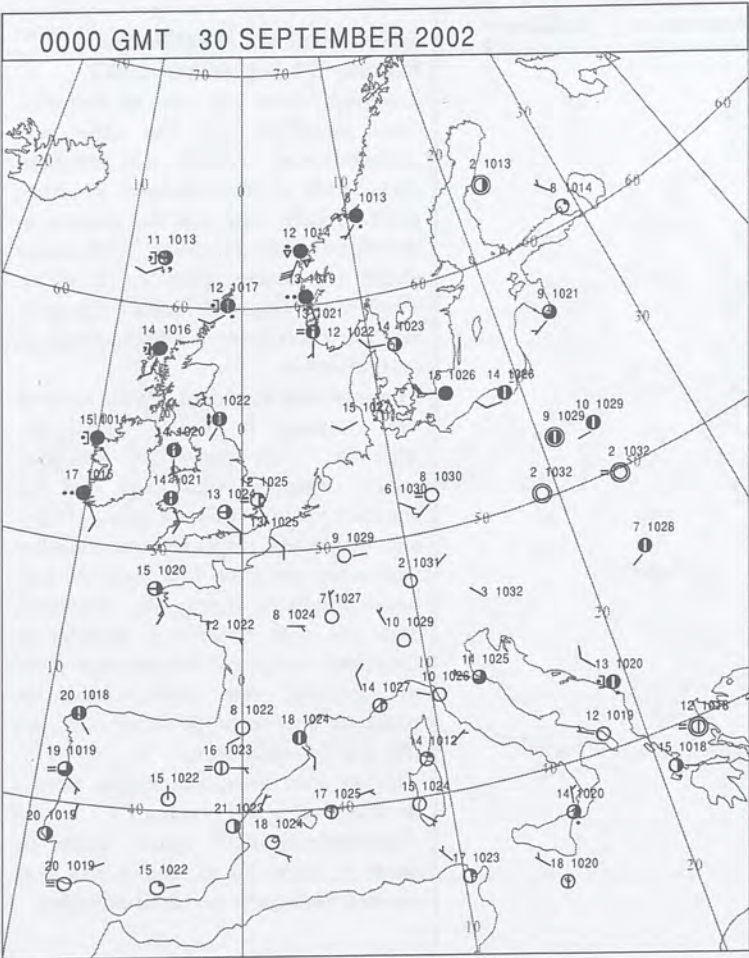
DAILY CLIMATE DATA



DAILY WEATHER SUMMARY



SURFACE REPORTS



SIGNIFICANT WEATHER

0600 GMT 30 SEPTEMBER 2002	SIG WEATHER	1200 GMT 30 SEPTEMBER 2002	SIG WEATHER	<p>Summary of UK Weather for Monday 30 September 2002.</p> <p>Overnight there was a lot of thin high cloud over the UK. The cloud was thicker across western and northern parts, with a few showers in these places. Patchy mist and fog formed in the clearer skies elsewhere, with some dense fog across parts of Norfolk. There was a touch of frost on the grass in a few rural parts of eastern England around dawn.</p> <p>The mist and fog lifted readily away in the morning. It was a bright day generally, with plenty of sunshine across England, the best of the sunshine across eastern parts. Wales and southwest England were cloudier with a few showers. The showers were heavy in places during the afternoon with the odd rumble of thunder in Cornwall. Northern Ireland and parts of Scotland saw more cloudiness generally and some showery rain, but this was generally light.</p> <p>The weather remained similar across the UK during the evening. Temperatures were rather warm or warm in most places, and it was very warm across parts of inland Scotland.</p>
1800 GMT 30 SEPTEMBER 2002	SIG WEATHER	0000 GMT 01 OCTOBER 2002	SIG WEATHER	
				<p>EXTREMES</p> <p>Highest Maximum: 22.3 Leeds W.C., West Yorkshire 22.3 Pershore, Hereford & Worcester</p> <p>Lowest Maximum: 13.6 Sella Ness, Shetland</p> <p>Lowest Minimum: 3.3 Redhill, Surrey</p> <p>Lowest Grass Minimum: -0.1 Leconfield, Humberside</p> <p>Most Rain: 18.4 St Angelo, Fermanagh</p> <p>Most Sun: 7.6 Heathrow, Greater London</p>

DAILY CLIMATE DATA

