

1200 31/10/86

10°

20°

30°

40°

50°

60°

70°

80°

90°

100°

110°

120°

130°

140°

150°

160°

170°

180°

190°

200°

210°

220°

230°

240°

250°

260°

270°

280°

290°

300°

310°

320°

330°

340°

350°

360°

370°

380°

390°

400°

410°

420°

430°

440°

450°

460°

470°

480°

490°

500°

510°

520°

530°

540°

550°

560°

570°

580°

590°

600°

610°

620°

630°

640°

650°

660°

670°

680°

690°

700°

710°

720°

730°

740°

750°

760°

770°

780°

790°

800°

810°

820°

830°

840°

850°

860°

870°

880°

890°

900°

910°

920°

930°

940°

950°

960°

970°

980°

990°

1000°

1010°

1020°

1030°

1040°

1050°

1060°

1070°

1080°

1090°

1100°

1110°

1120°

1130°

1140°

1150°

1160°

1170°

1180°

1190°

1200°

1210°

1220°

1230°

1240°

1250°

1260°

1270°

1280°

1290°

1300°

1310°

1320°

1330°

1340°

1350°

1360°

1370°

1380°

1390°

1400°

1410°

1420°

1430°

1440°

1450°

1460°

1470°

1480°

1490°

1500°

1510°

1520°

1530°

1540°

1550°

1560°

1570°

1580°

1590°

1600°

1610°

1620°

1630°

1640°

1650°

1660°

1670°

1680°

1690°

1700°

1710°

1720°

1730°

1740°

1750°

1760°

1770°

1780°

1790°

1800°

1810°

1820°

1830°

1840°

1850°

1860°

1870°

1880°

1890°

1900°

1910°

1920°

1930°

1940°

1950°

1960°

1970°

1980°

1990°

2000°

2010°

2020°

2030°

2040°

2050°

2060°

2070°

2080°

2090°

2100°

2110°

2120°

2130°

2140°

2150°

2160°

2170°

2180°

2190°

2200°

2210°

2220°

2230°

2240°

2250°

2260°

2270°

2280°

2290°

2300°

2310°

2320°

2330°

2340°

2350°

2360°

2370°

2380°

2390°

2400°

2410°

2420°

2430°

2440°

2450°

2460°

2470°

2480°

2490°

2500°

2510°

2520°

2530°

2540°

2550°

2560°

2570°

2580°

2590°

2600°

2610°

2620°

2630°

2640°

2650°

2660°

2670°

2680°

2690°

2700°

2710°

2720°

2730°

2740°

2750°

2760°

2770°

2780°

2790°

2800°

2810°

2820°

2830°

2840°

2850°

2860°

2870°

2880°

2890°

2900°

2910°

2920°

2930°

2940°

2950°

2960°

2970°

2980°

2990°

3000°

3010°

3020°

3030°

3040°

3050°

3060°

3070°

3080°

3090°

3100°

3110°

3120°

3130°

3140°

3150°

3160°

3170°

3180°

3190°

3200°

3210°

3220°

3230°

3240°

3250°

3260°

3270°

3280°

3290°

3300°

3310°

3320°

3330°

3340°

3350°

3360°

3370°

SATURDAY
1 NOVEMBER 1986

SUMMARY
OF
BRITISH WEATHER

England and Wales had a wet night, with some heavy rain, especially in northern and Midland areas of England, and over parts of Wales. During the day, brighter and dry weather slowly pushed south and eastwards, so that by dusk, rain was confined to the southeastern half of England. During the evening remaining areas became mostly dry and clear, though scattered showers did penetrate into eastern England from the North Sea.

Scotland and Northern Ireland experienced a cold showery air-stream, with sleet and snow showers up over higher ground. Showers were, however, few and far between in southwest Scotland and Northern Ireland, and the day was quite sunny there.

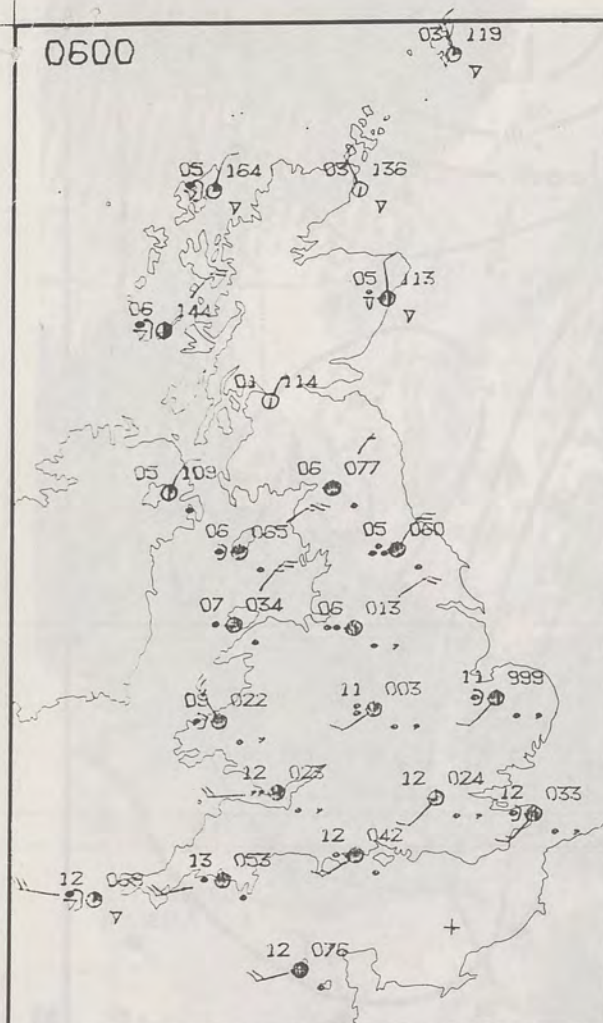
In the south of England, morning temperatures were around normal before the arrival of colder air, and everywhere became rather cold by early afternoon.

A gust of 64 knots was reported from St Abbs Head (Borders) during the morning.

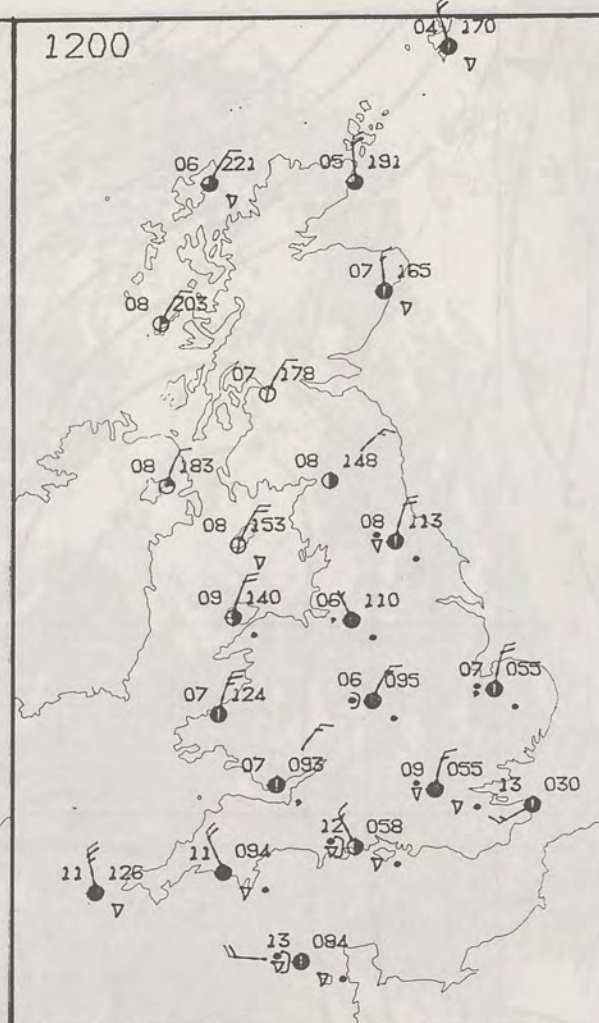
London Weather Centre
284-286 High Holborn
London WC1V 7HX
All times are GMT

© Crown Copyright 1986 All rights reserved

0600

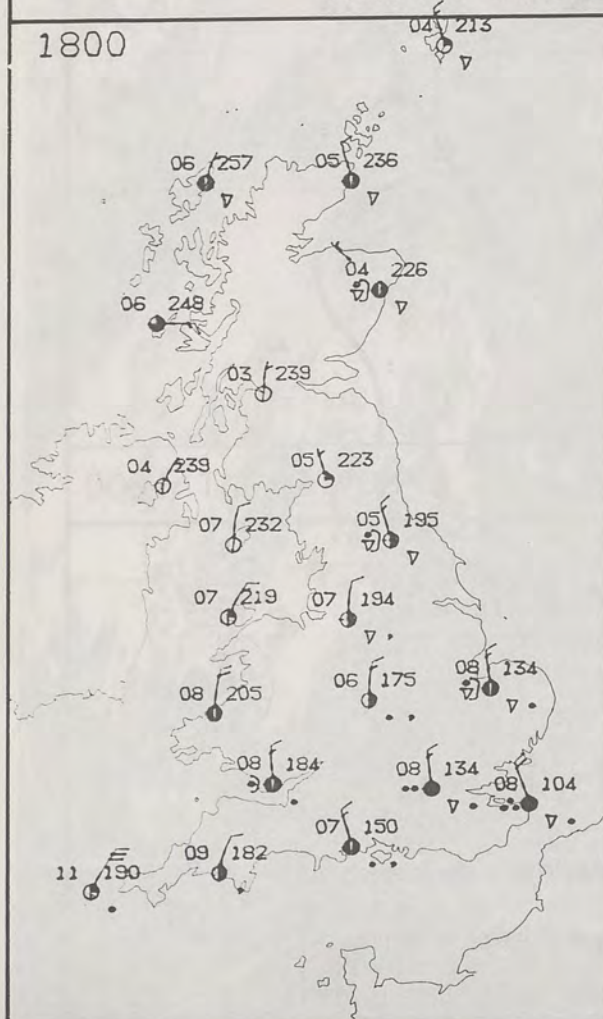


1200

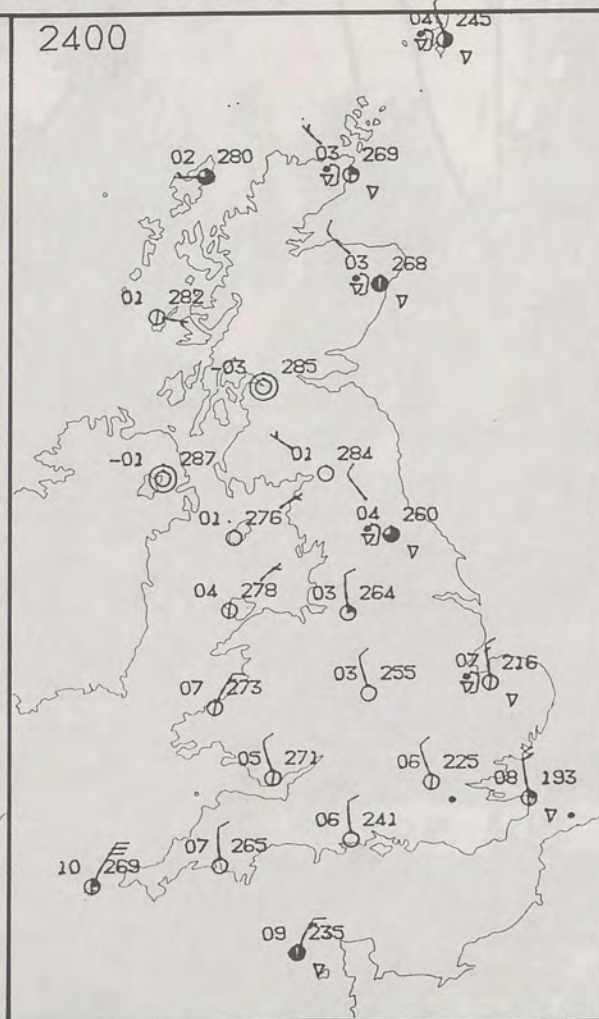


PLOTTED SURFACE OBSERVATIONS

1800



2400



0600

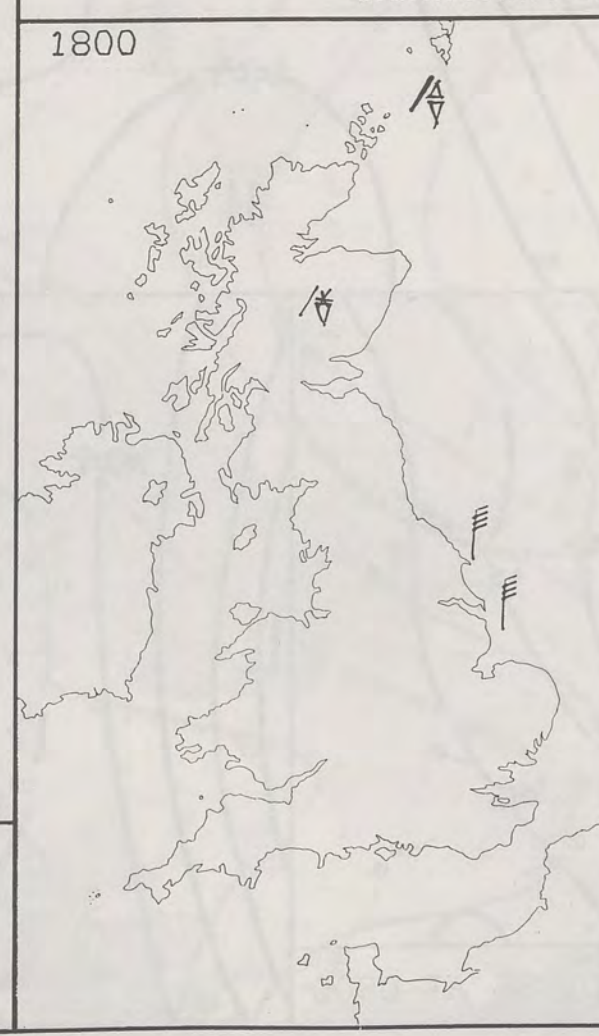


1200

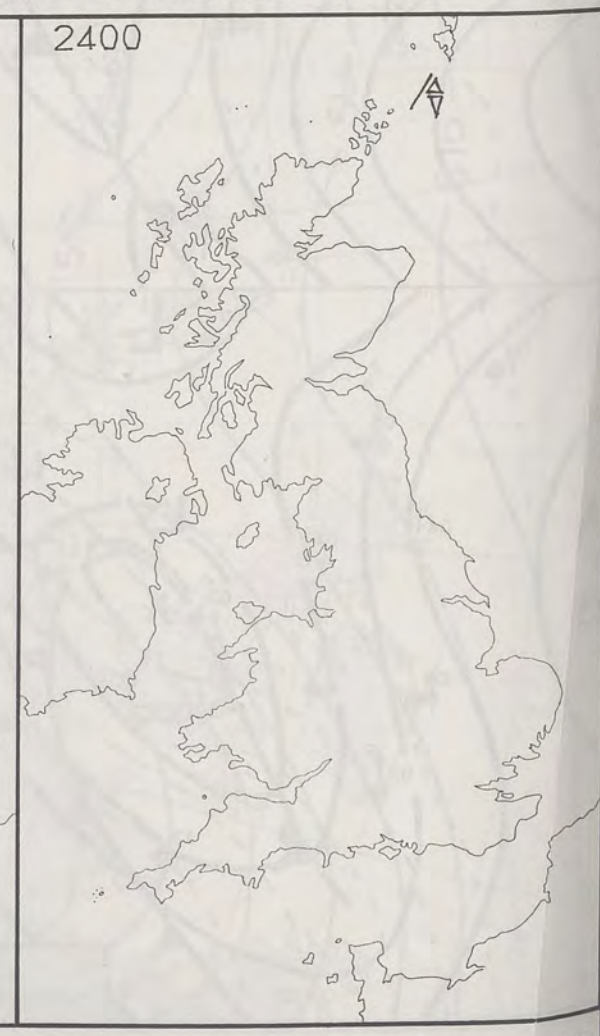


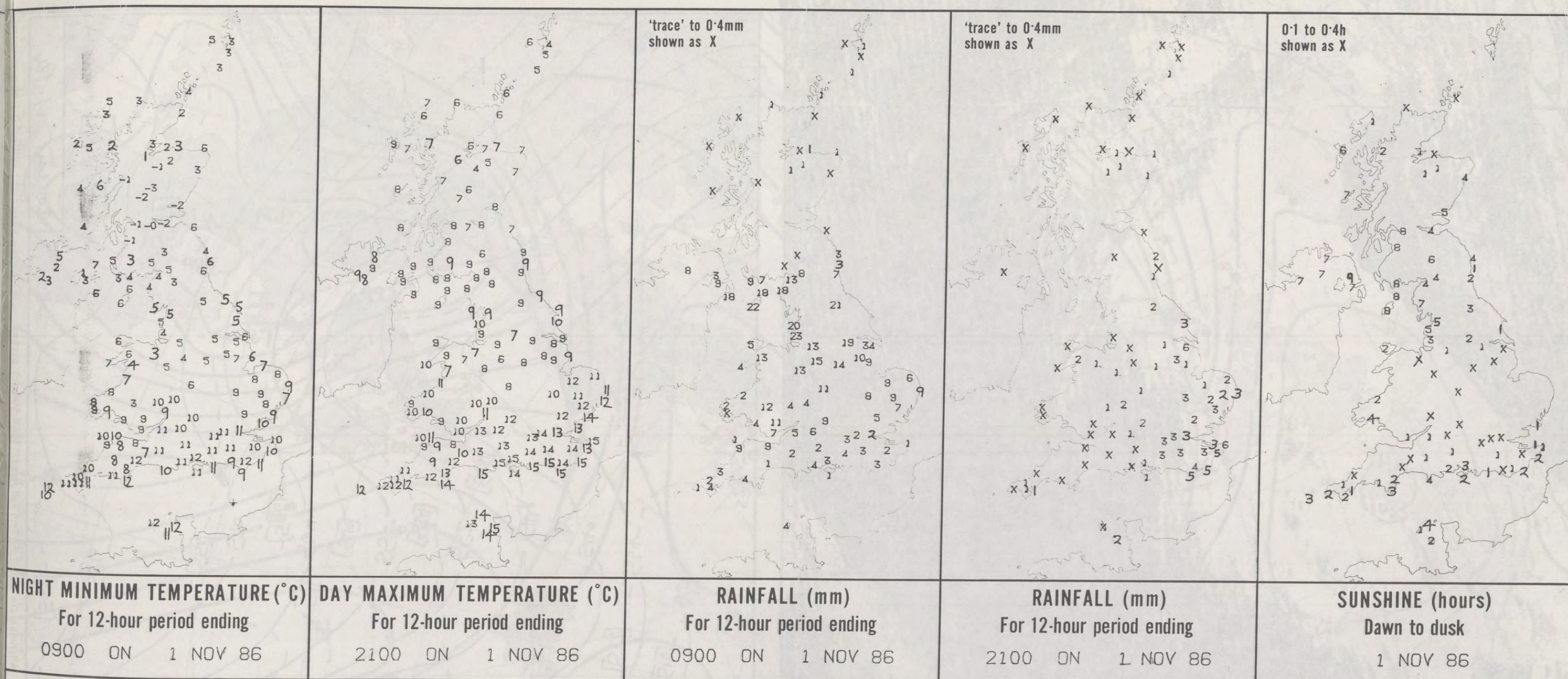
SIGNIFICANT WEATHER CHARTS

1800



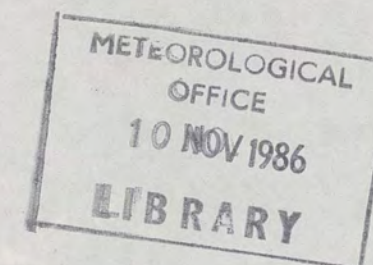
2400





EXTREMES FOR SATURDAY 1ST NOVEMBER 1986

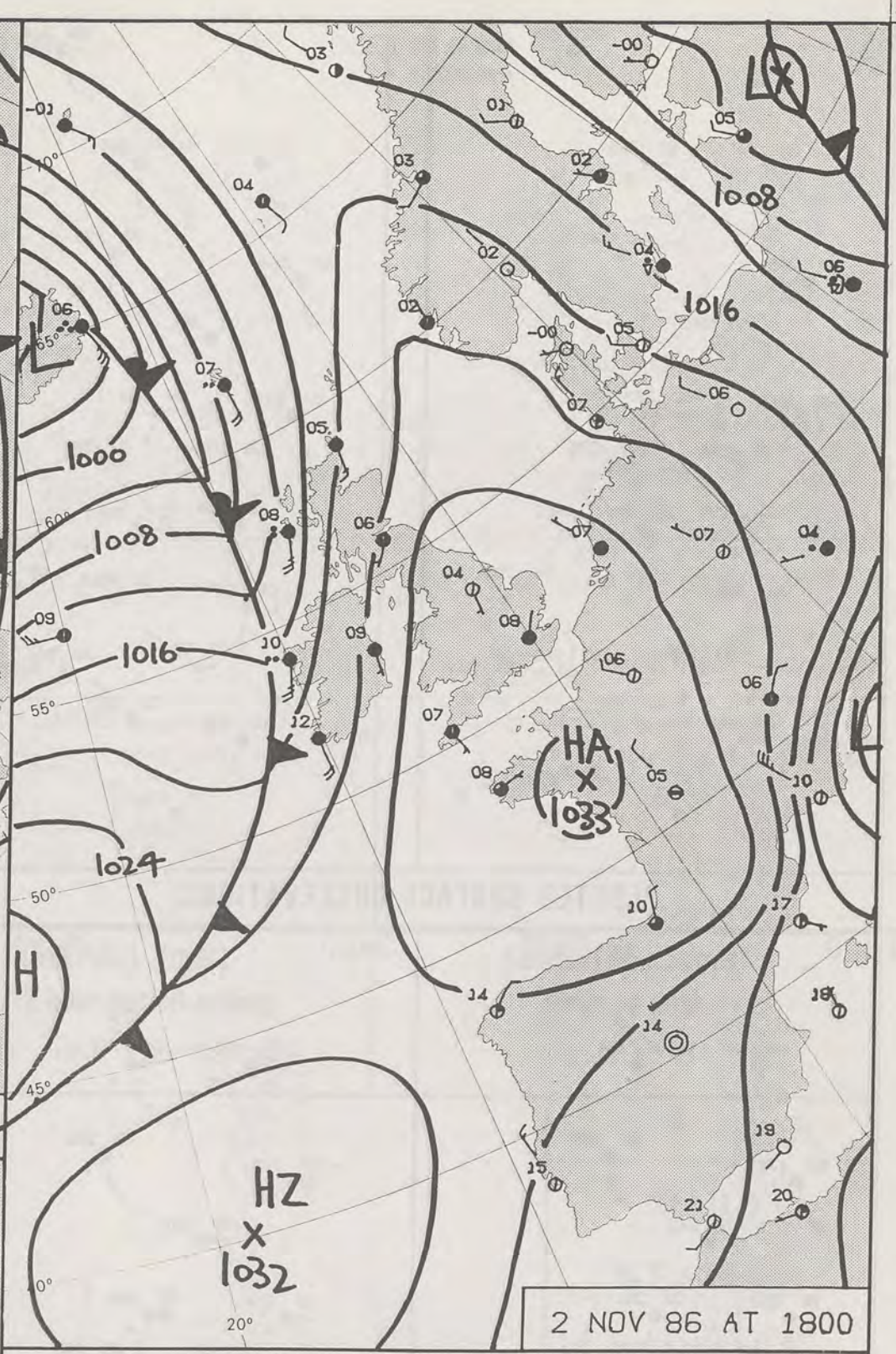
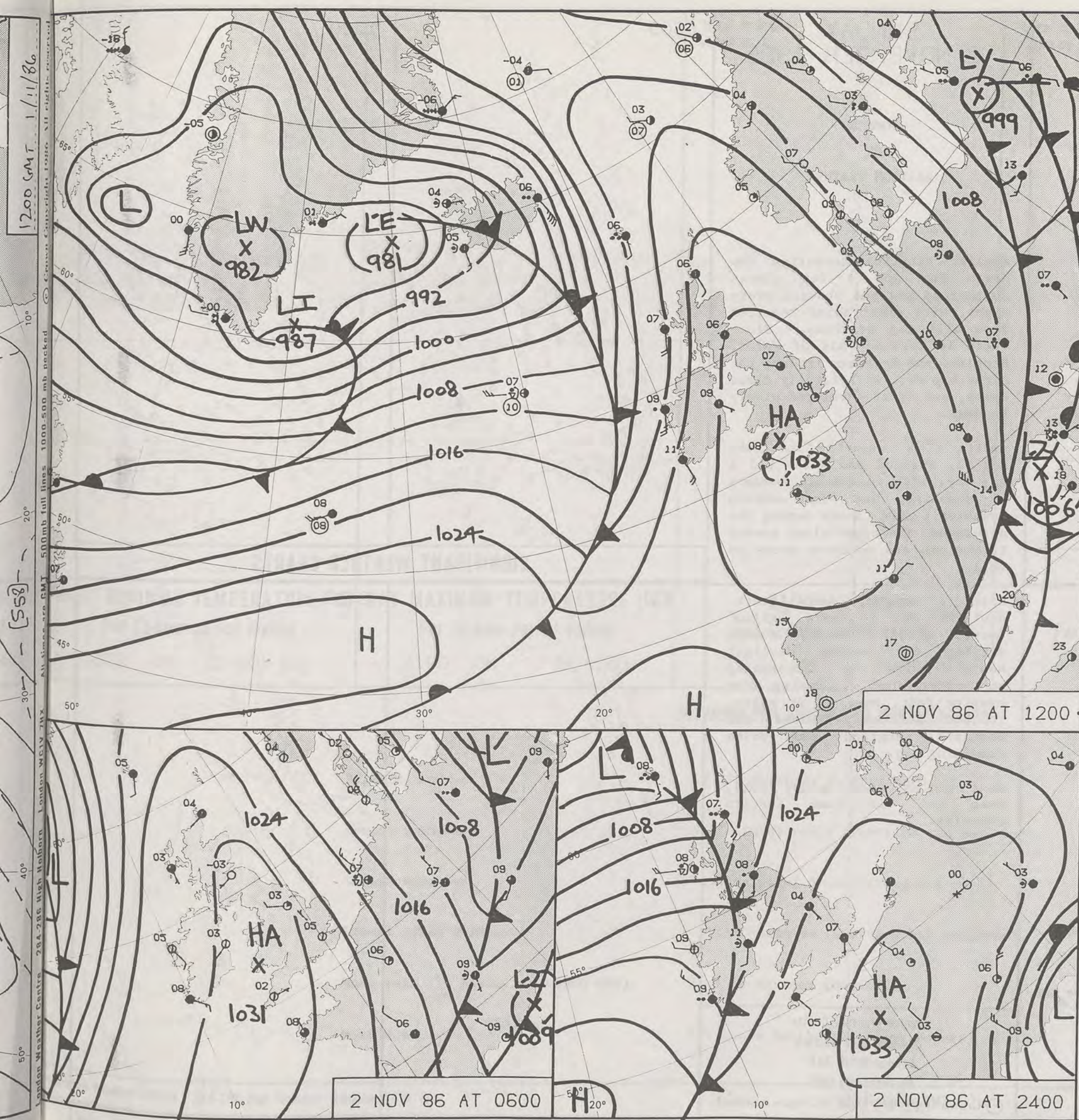
Highest maximum	: 15.4°C East Hoathly (East Sussex)
Lowest maximum	: 4.0°C Aviemore (Highland)
Lowest minimum	: -3.0°C Tummel Bridge (Tayside)
Lowest grass minimum	: -8.1°C Leuchars (Near St Andrews)
Most rain (24 hours from 0900 GMT)	: 7.9 mm Eastbourne (East Sussex)
Most sun	: 8.5 hours Belfast



**DAILY
WEATHER
SUMMARY**



© Crown Copyright 1986
All rights reserved






DAILY WEATHER SUMMARY

FOR

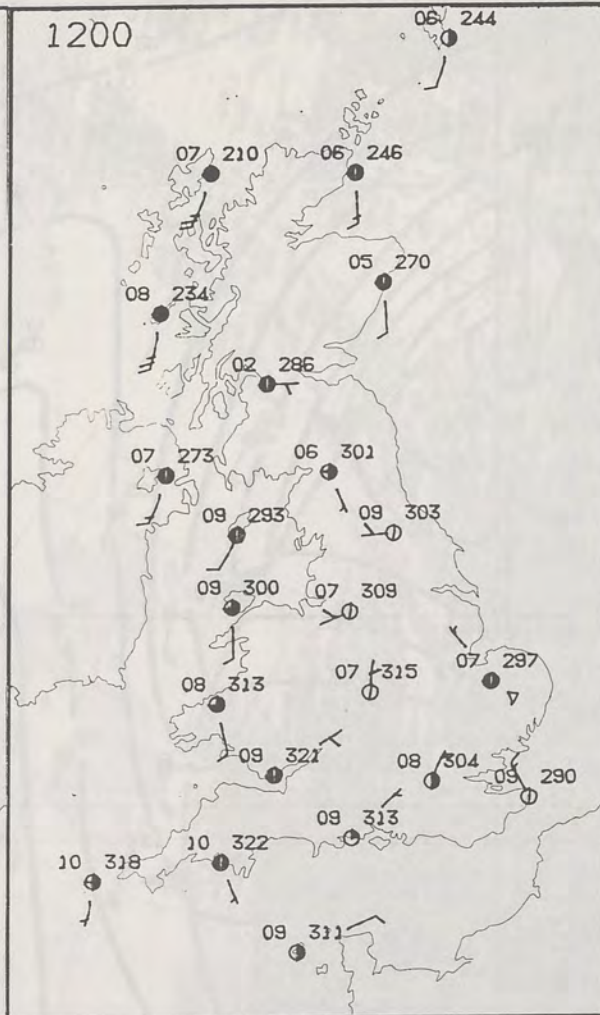
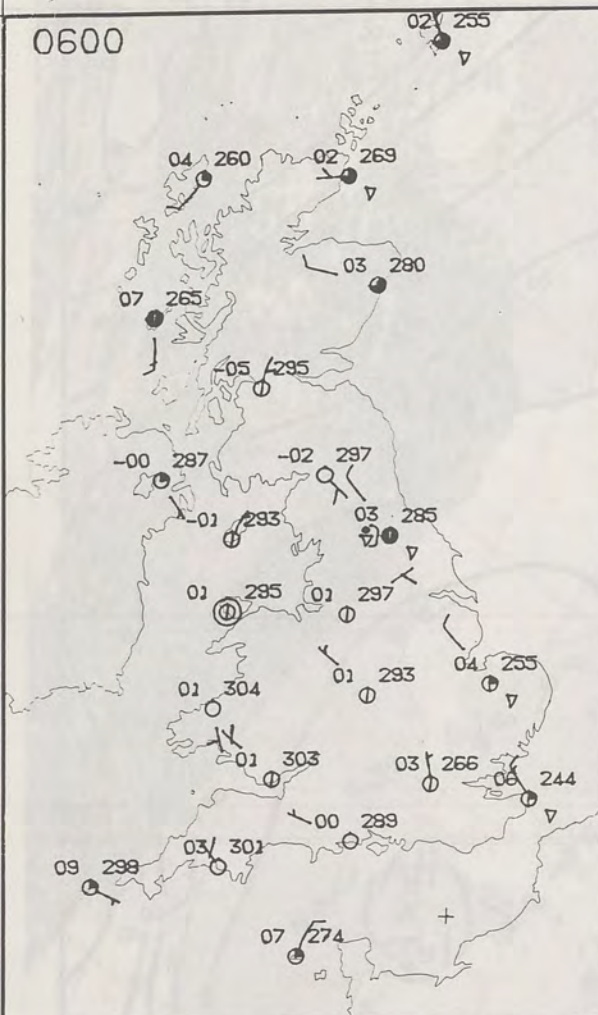
SUNDAY 2 NOVEMBER 1986



 Warm front
  Cold front
  Occlusion

London Weather Centre 284-286 High Holborn London WC1V 7HX

© Crown Copyright 1986 All rights reserved



SUNDAY
2 NOVEMBER 1986

SUMMARY
OF
BRITISH WEATHER

English counties bordering the North Sea and a few places further inland had showers over-night, with sleet being reported from hill top stations. Elsewhere in England, all of Wales, Scotland and Northern Ireland the night was dry, with largely clear skies, and frost developed widely by dawn.

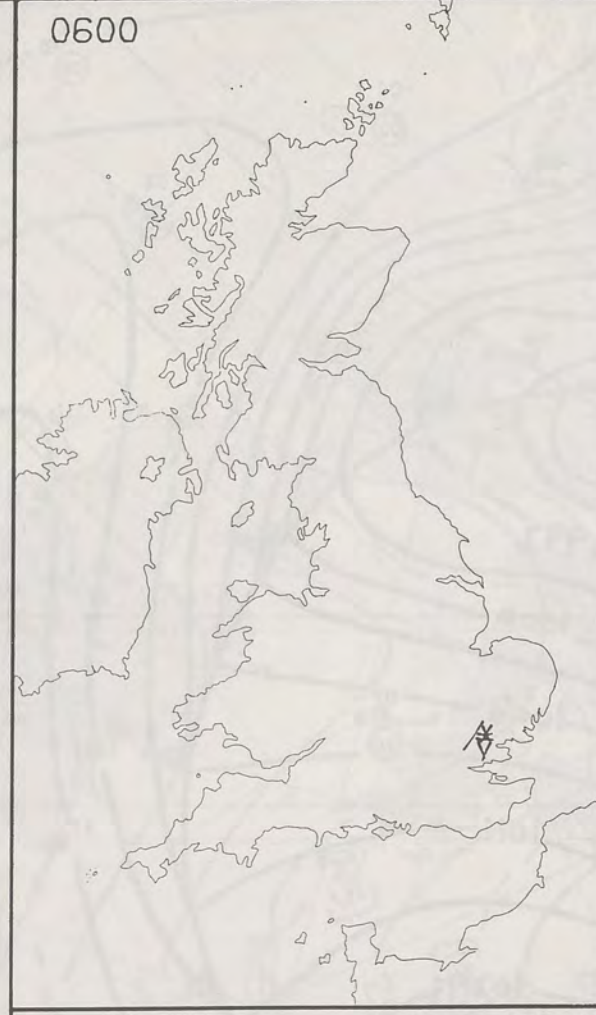
Apart from showers in East Anglia, England and Wales had a dry day, with reasonable amounts of sunshine, but some eastern counties turned cloudy during the afternoon, and upper cloud spread to western and northern areas as well.

After a bright, sunny start, Scotland and Northern Ireland turned mostly cloudy, though staying dry during daylight hours, with a freshening southerly wind. During the evening rain, some of it heavy, reached Northern Ireland and Scotland, England and Wales remaining dry.

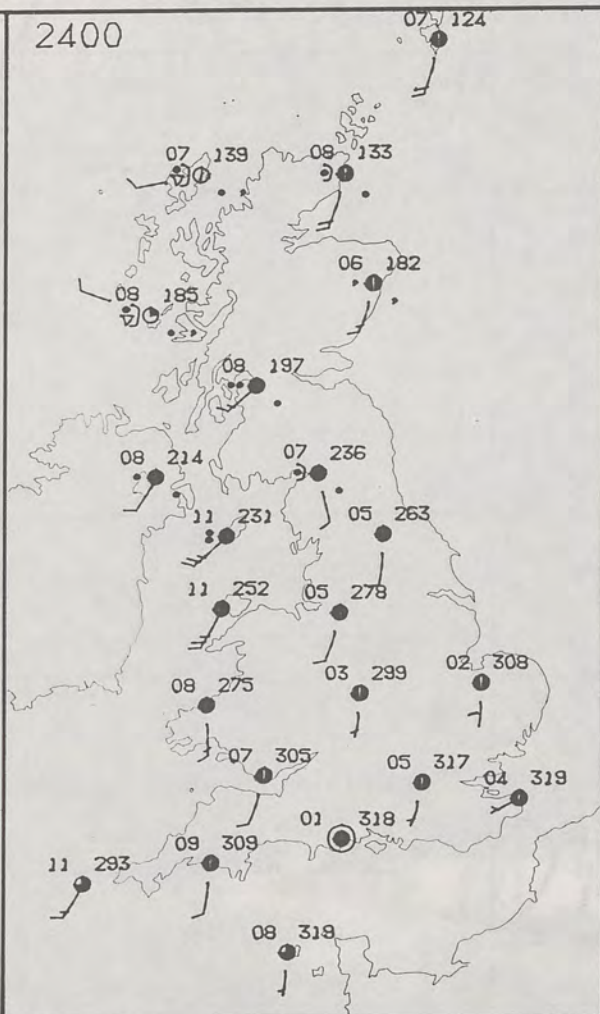
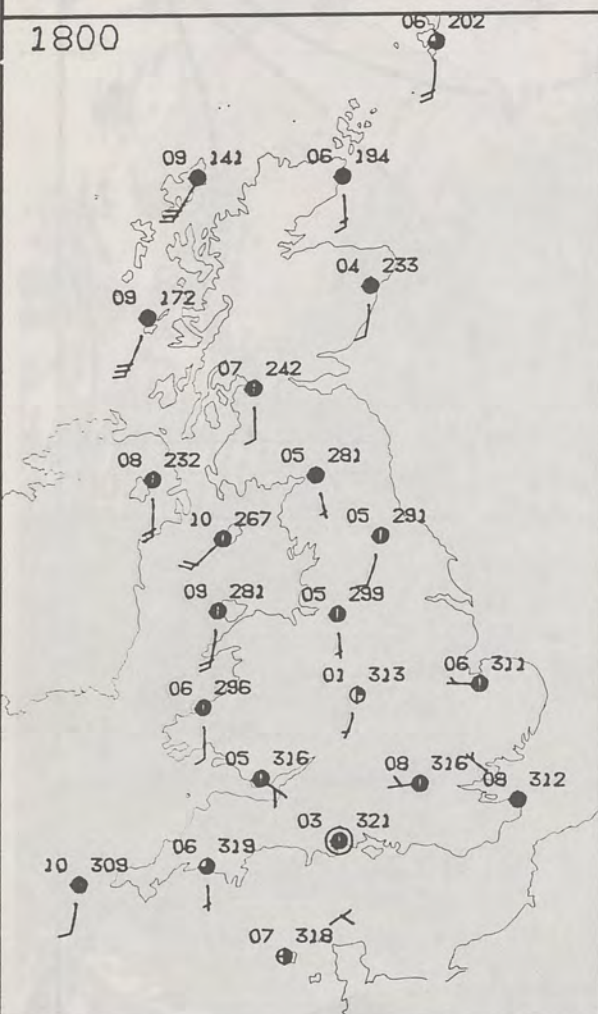
Most places were rather cold, even cold in some eastern counties.

London Weather Centre
284-286 High Holborn
London WC1V 7HX
All times are GMT

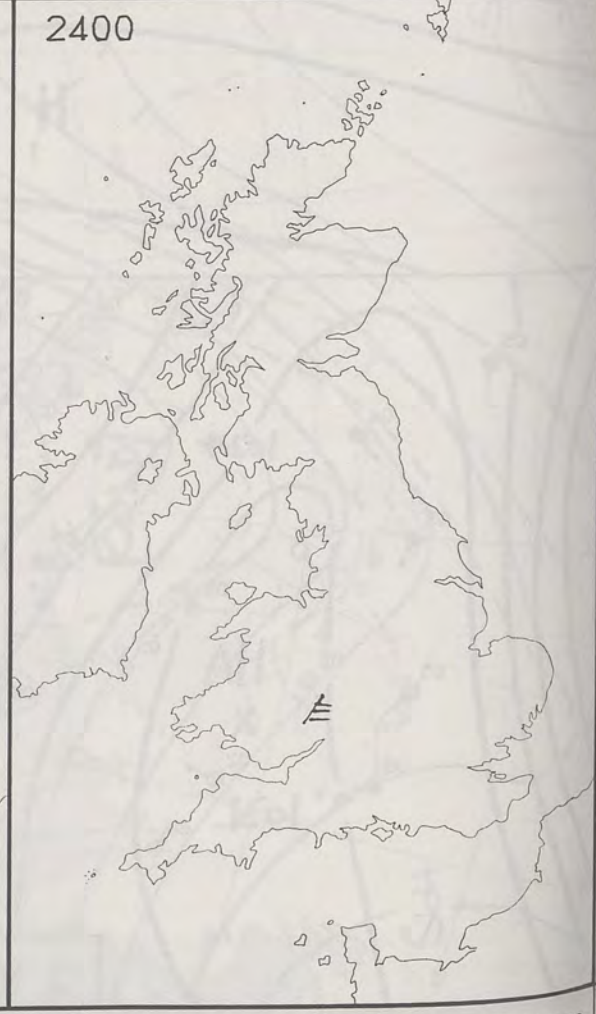
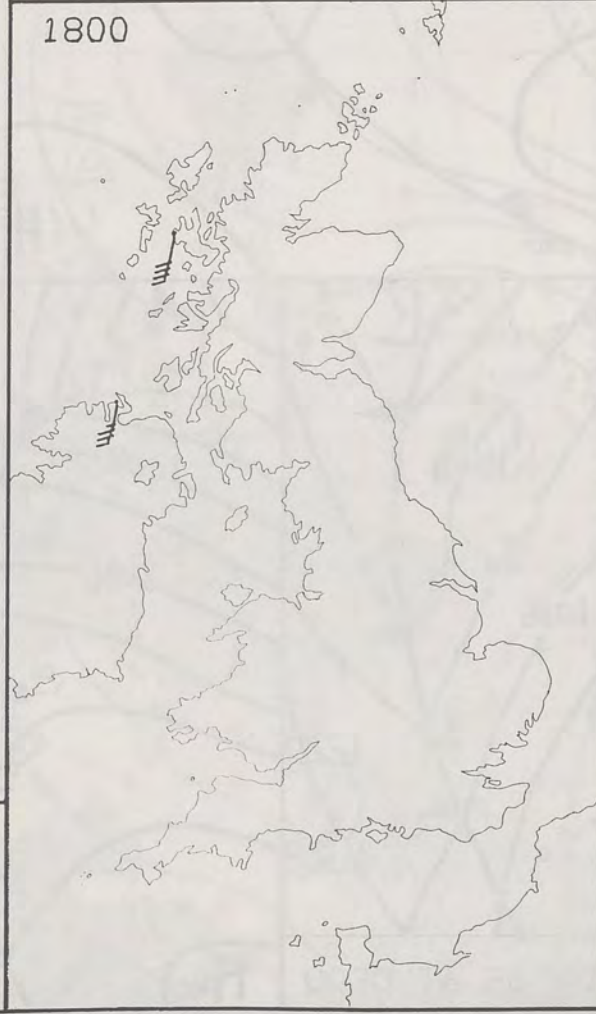
© Crown Copyright 1986 All rights reserved

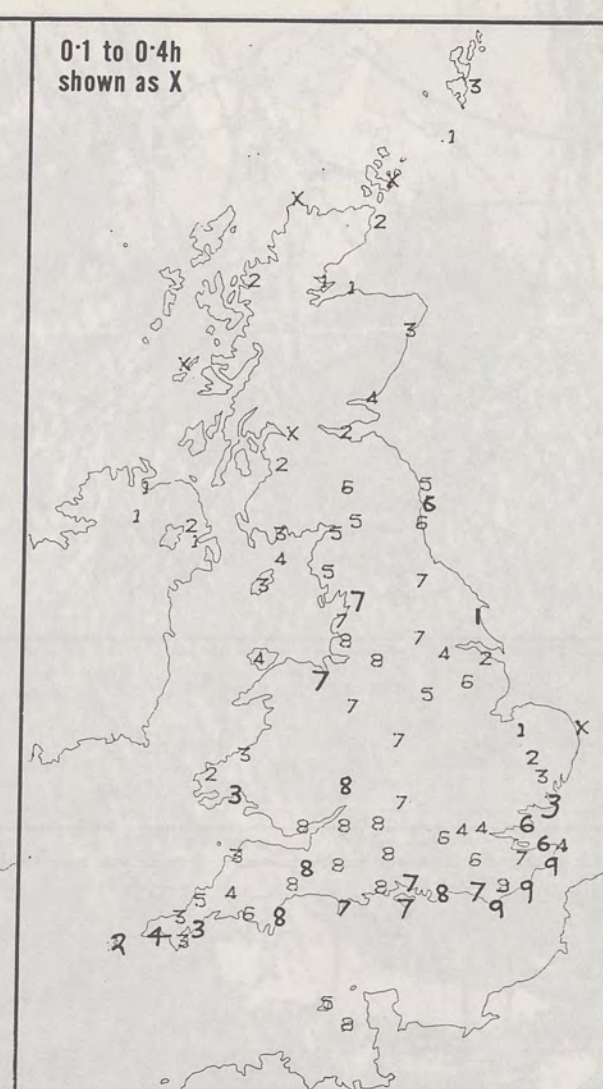
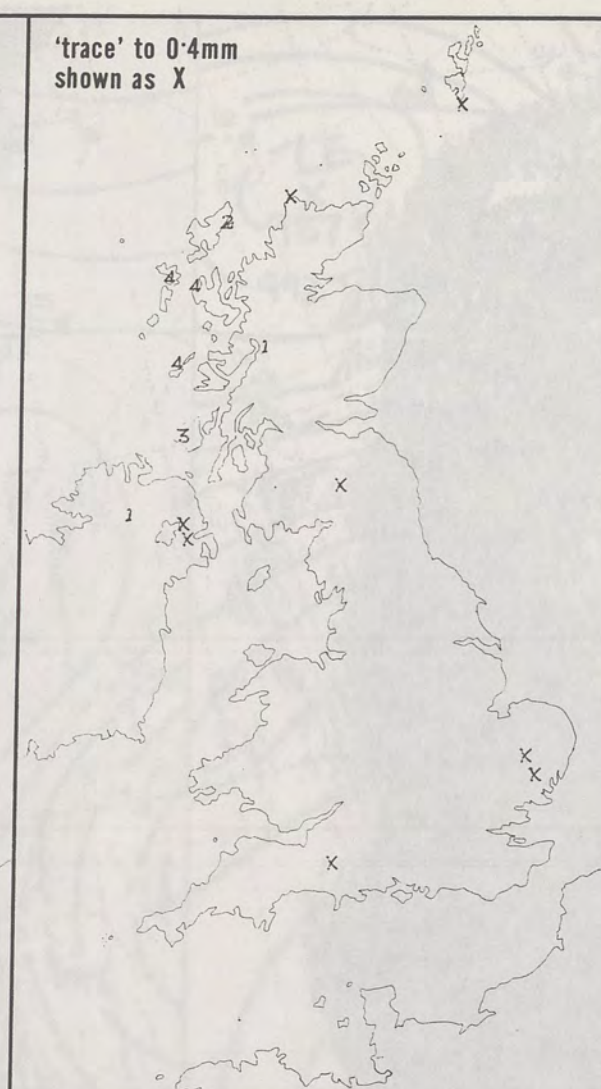
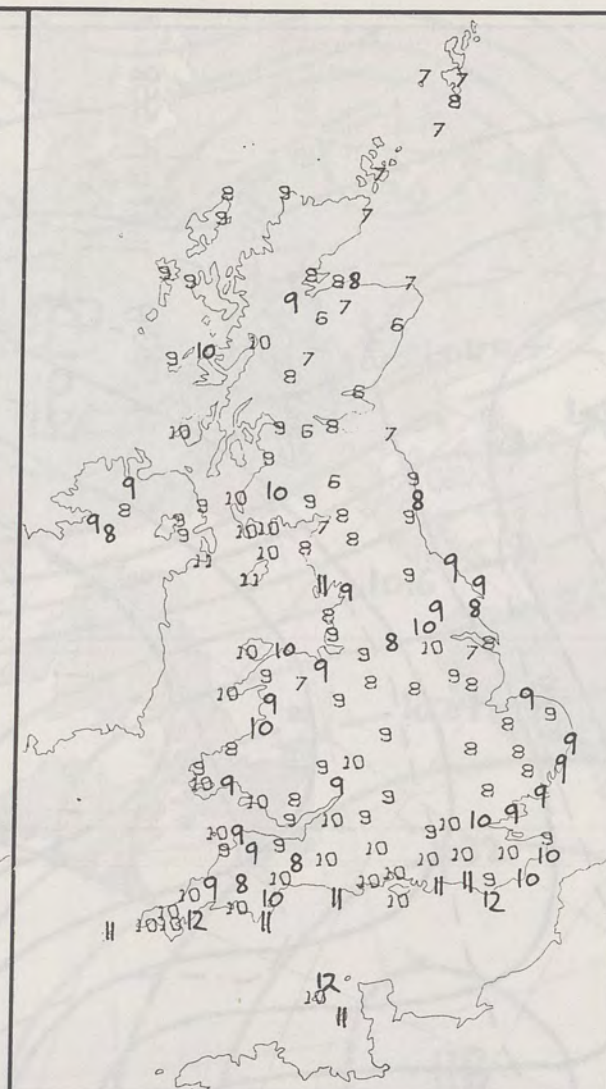


PLOTTED SURFACE OBSERVATIONS



SIGNIFICANT WEATHER CHARTS





NIGHT MINIMUM TEMPERATURE (°C)
For 12-hour period ending
0900 ON 2 NOV 86

DAY MAXIMUM TEMPERATURE (°C)
For 12-hour period ending
2100 ON 2 NOV 86

RAINFALL (mm)
For 12-hour period ending
0900 ON 2 NOV 86

RAINFALL (mm)
For 12-hour period ending
2100 ON 2 NOV 86

SUNSHINE (hours)
Dawn to dusk
2 NOV 86

EXTREMES FOR SUNDAY 2ND NOVEMBER 1986

Highest maximum : 12.3°C Guernsey (L'Ancrese)

Lowest maximum : 5.7°C Eskdalemuir (Dumfries and Galloway)

Lowest minimum : -6.4°C Tummel Bridge (Tayside)

Lowest grass minimum : -11.6°C Glenlee (Dumfries and Galloway)

Most rain (24 hours from 0900 GMT) : 21.2 mm Nantmor (Gwynedd)

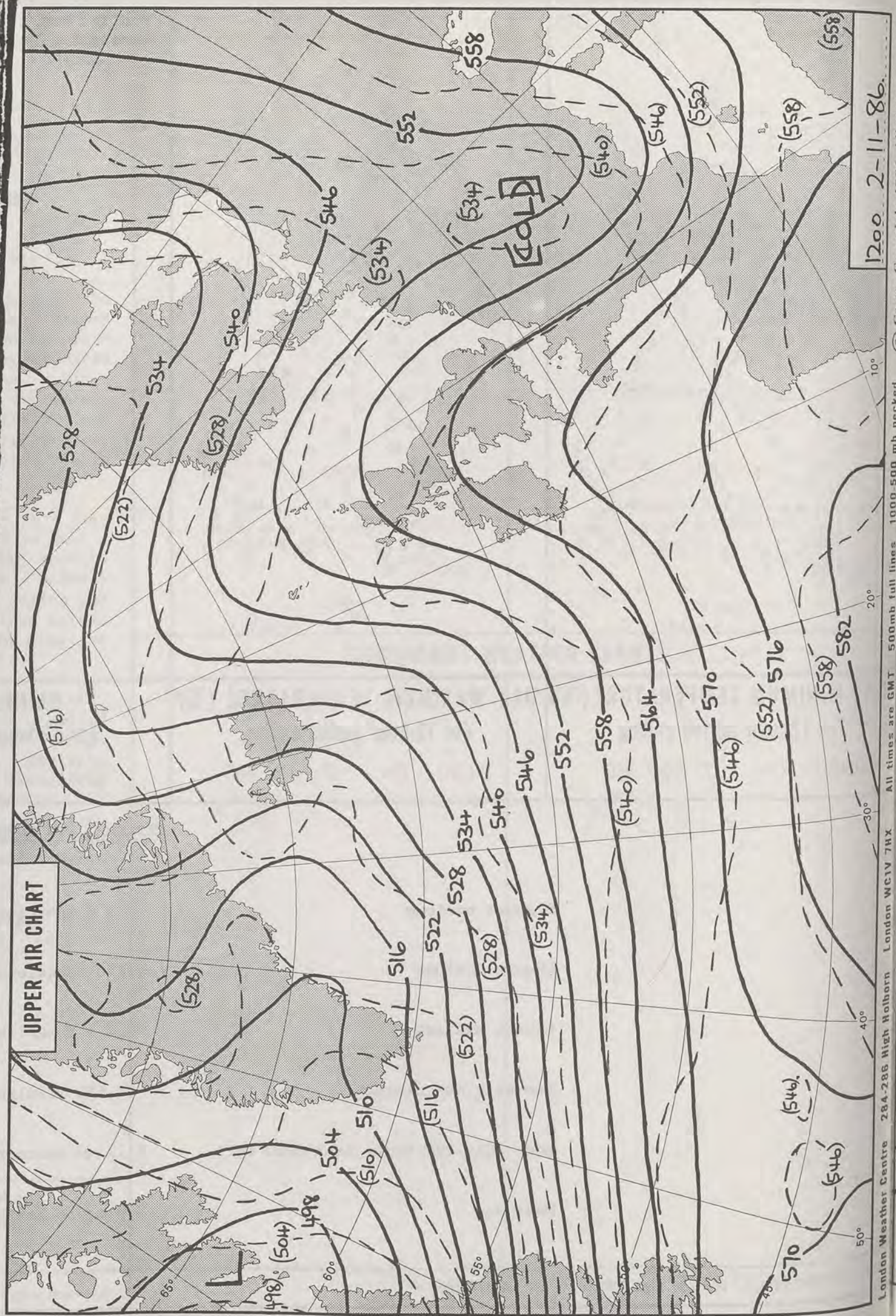
Most sun : 9.0 hours Eastbourne (East Sussex)



**DAILY
WEATHER
SUMMARY**

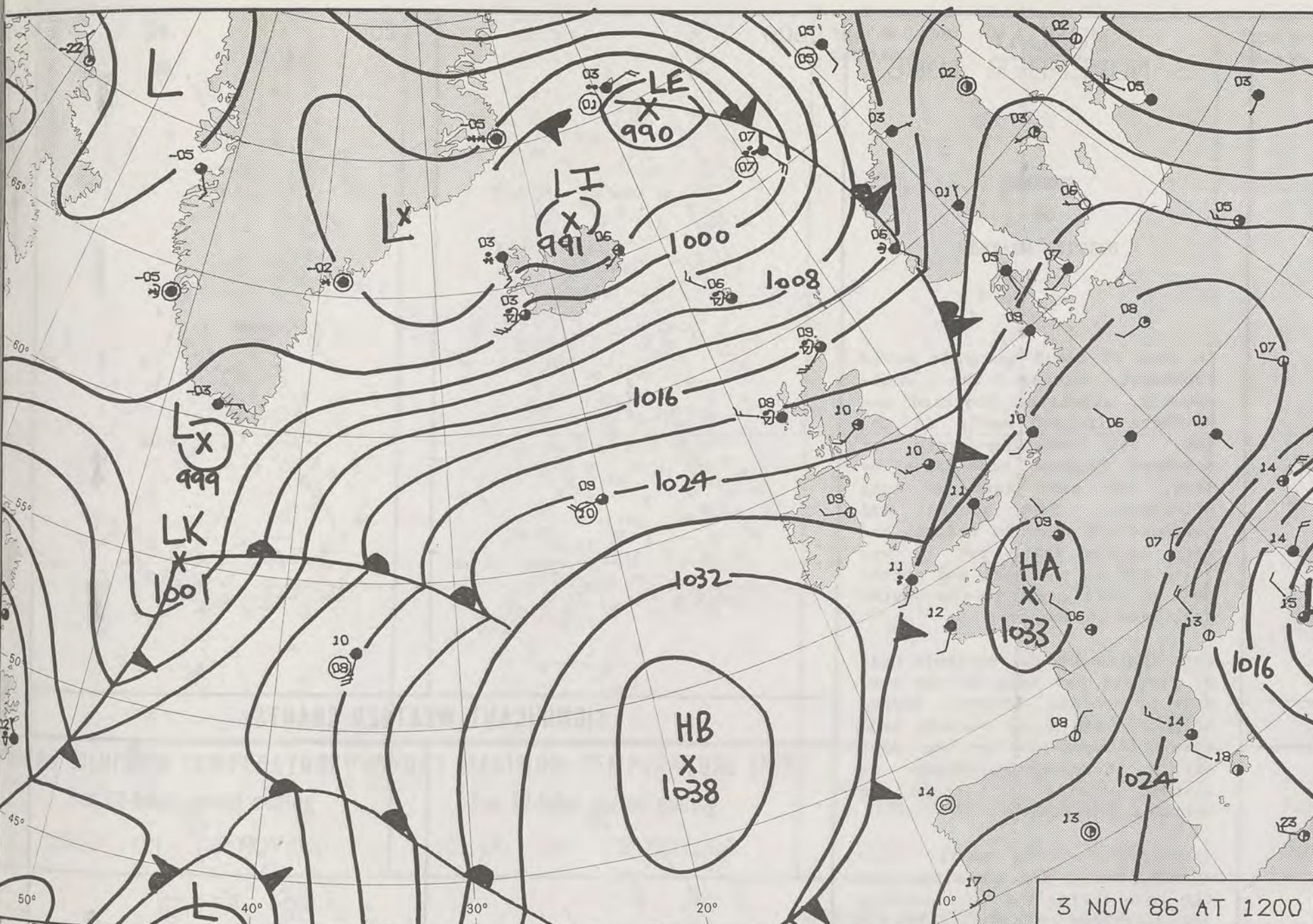


© Crown Copyright 1986
All rights reserved

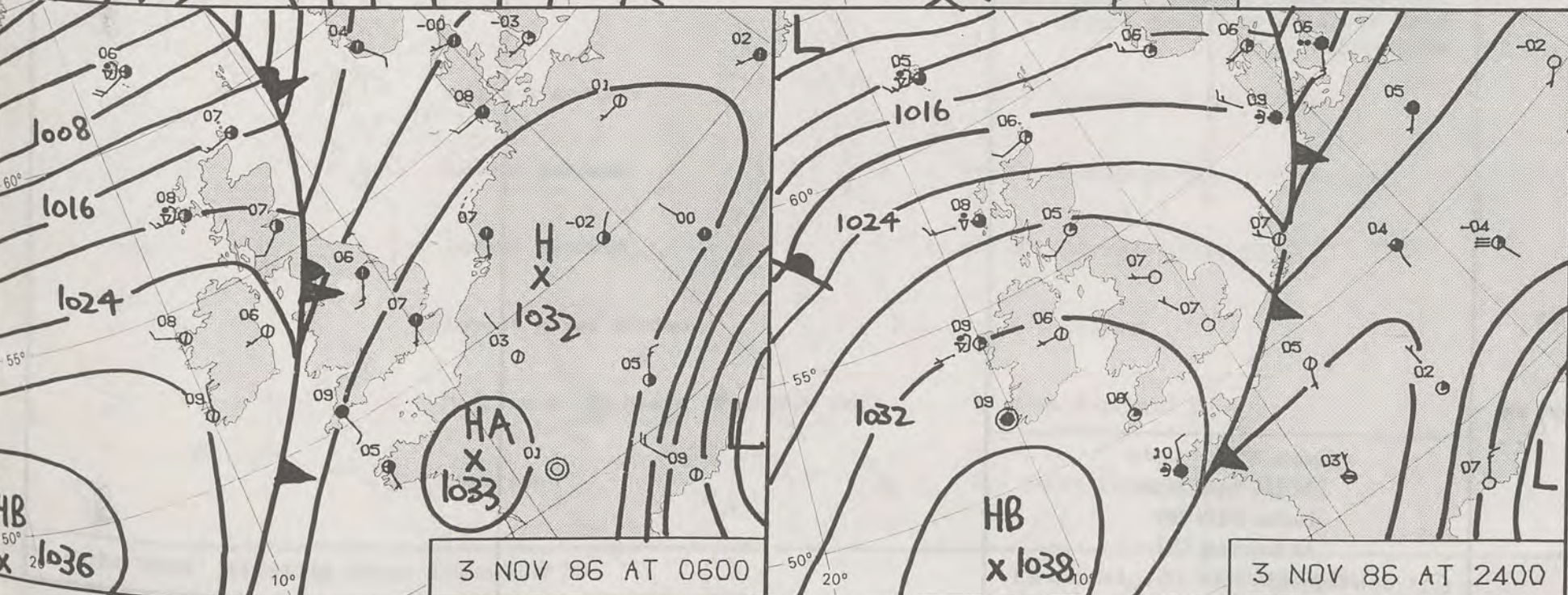


1200 2-11-86

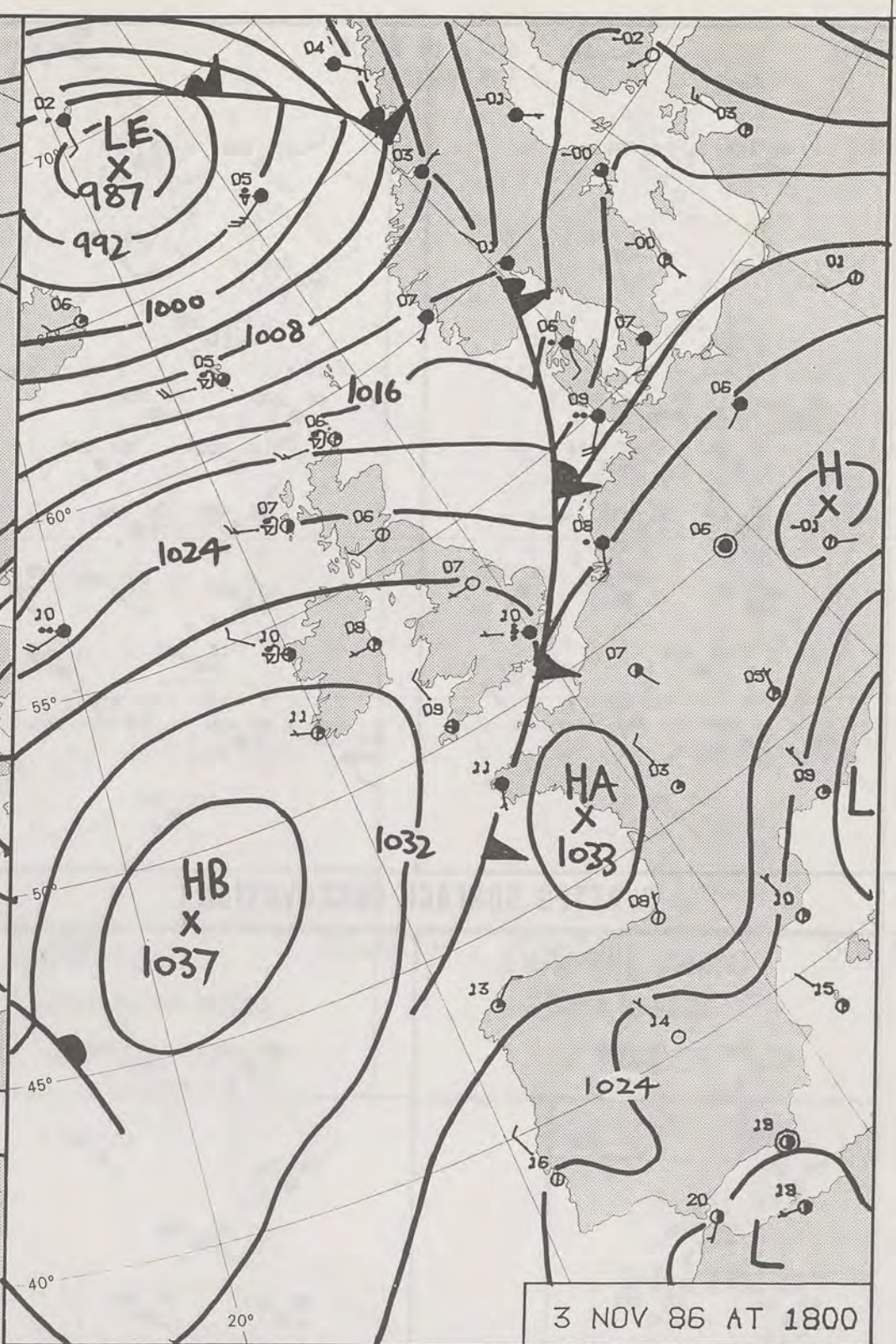
London Weather Centre 284-286 High Holborn London WC1V 7HX
All times are GMT 500mb full lines 1000-500 mb peaked
© Crown Copyright 1986 All rights reserved



3 NOV 86 AT 1200



3 NOV 86 AT 0600



3 NOV 86 AT 1800

DAILY WEATHER SUMMARY

FOR

MONDAY 3 NOVEMBER 1986

Warm front Cold front Occlusion

London Weather Centre 284-286 High Holborn London WC1V 7HX

© Crown Copyright 1986 All rights reserved



MONDAY
3 NOVEMBER 1986

SUMMARY
OF
BRITISH WEATHER

An area of cloud and rain moved southeast across the whole country, affecting Scotland and Northern Ireland early in the day, and reaching much of northern England and Wales by dawn, and east Kent by late afternoon. Some central and northeastern areas of Britain had very little rain, but it was quite wet in the west and north-west at first, and in the south-east late in the day.

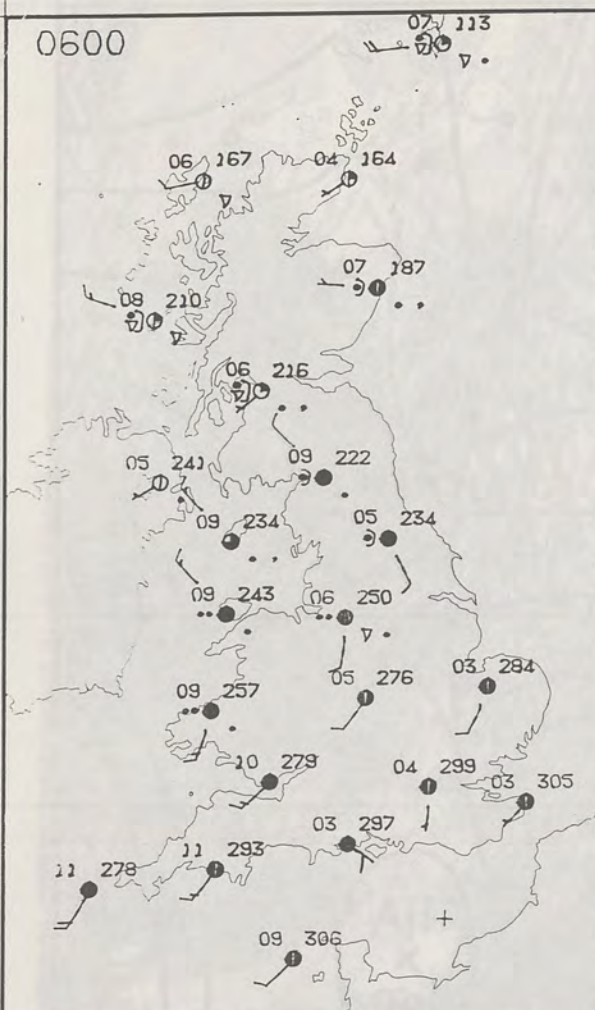
East Anglia and the southern half of England had very little sun. Most of Britain, however, became brighter with sunny periods from the northwest during the day, though there were showers in places, chiefly in western and northern Scotland.

Temperatures were mostly near normal, though the areas that had the rain during the late morning and afternoon - principally the East Midlands and East Anglia - were rather cold.

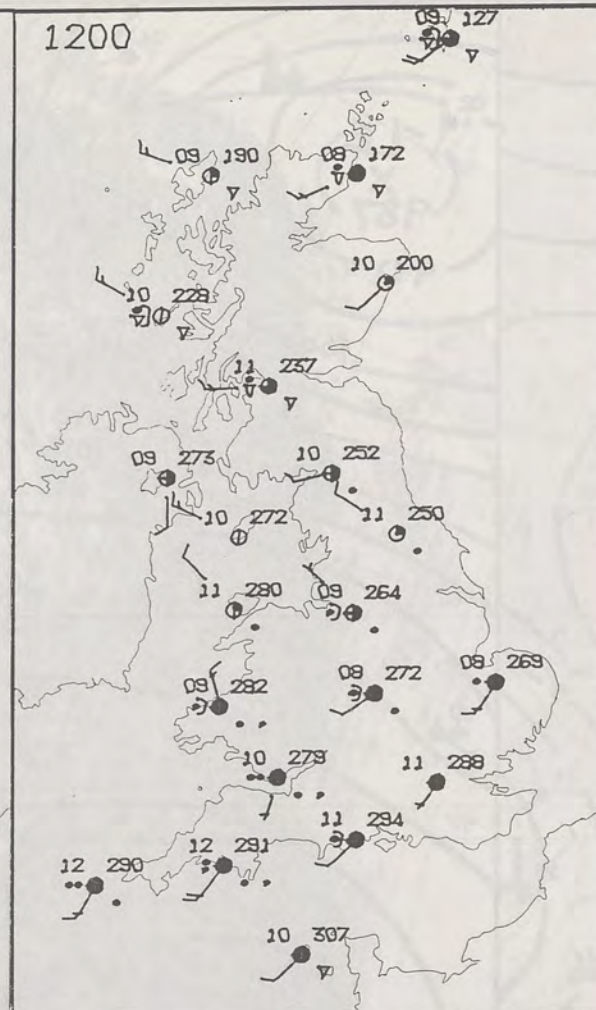
London Weather Centre
284-286 High Holborn
London WC1V 7HX
All times are GMT

© Crown Copyright 1986 All rights reserved

0600



1200



0600

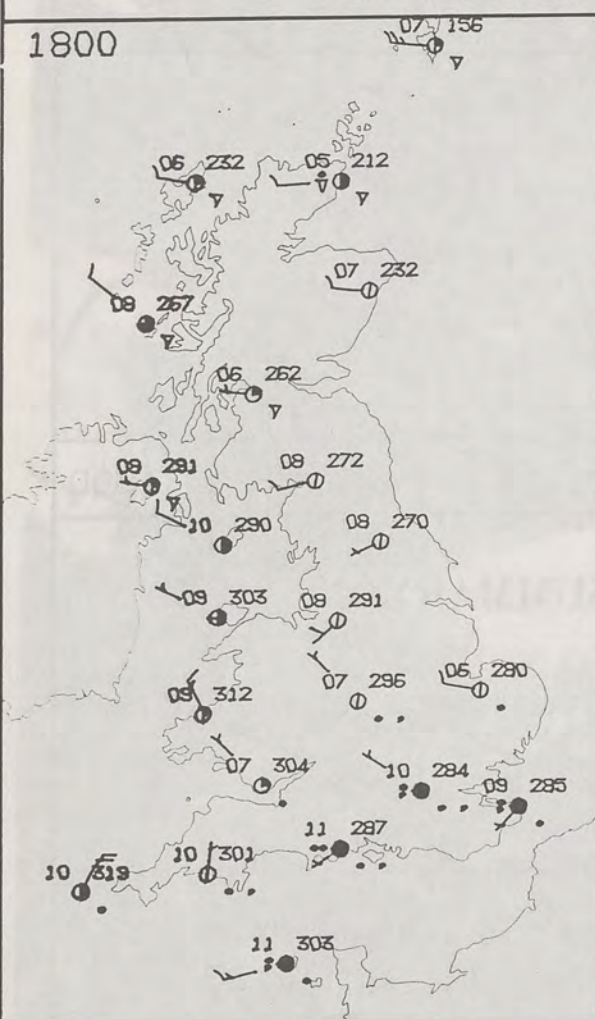


1200

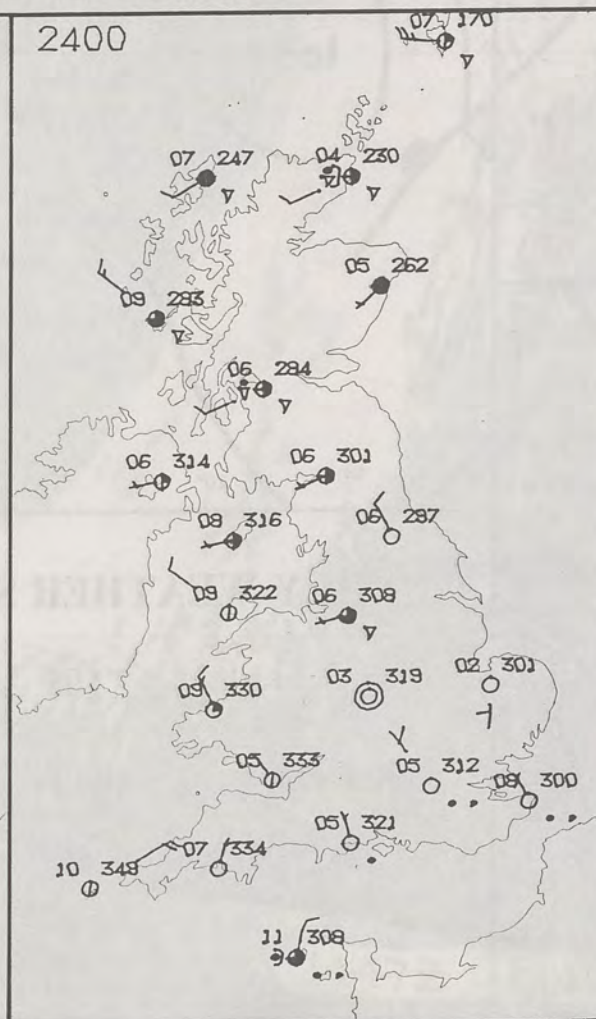


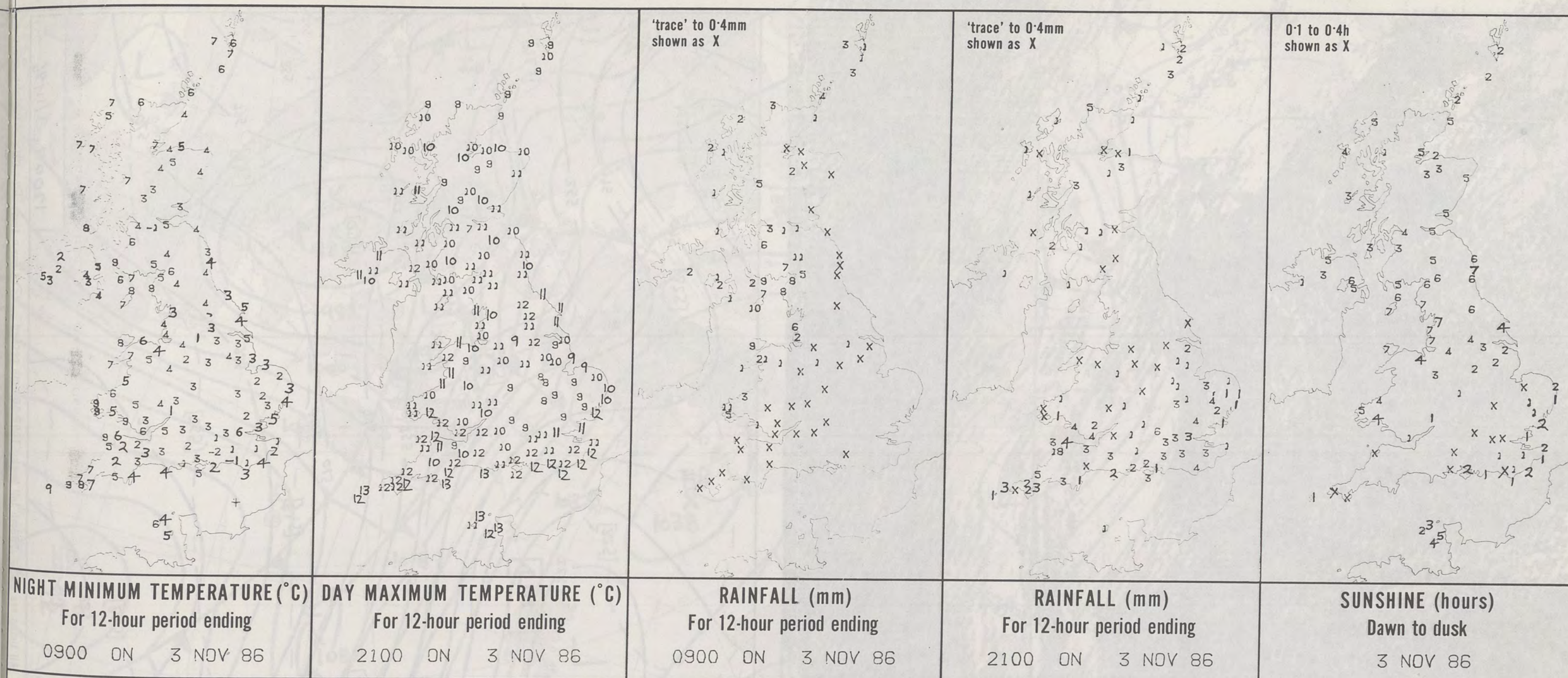
PLOTTED SURFACE OBSERVATIONS

1800



2400





EXTREMES FOR MONDAY 3RD NOVEMBER 1986

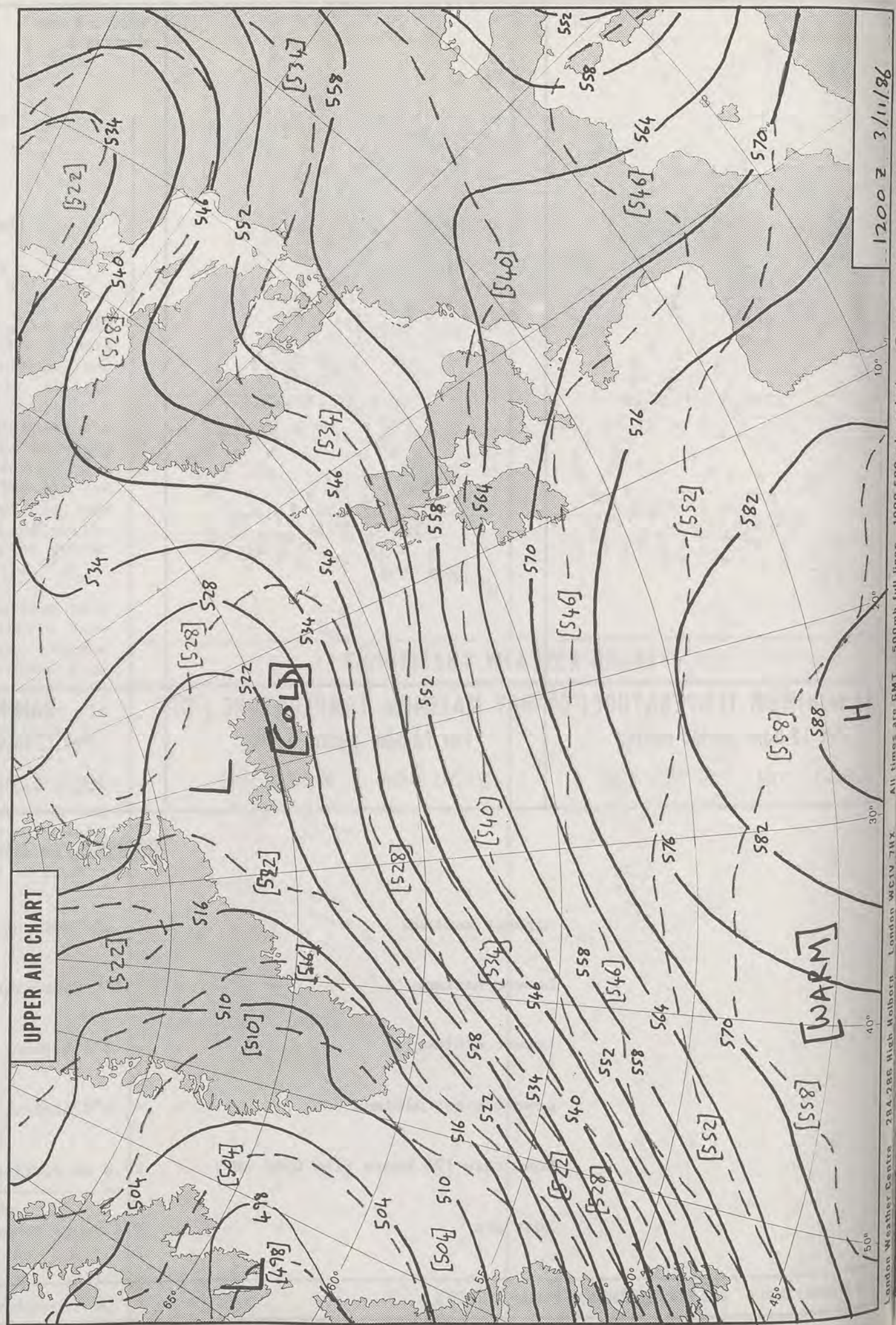
Highest maximum	:	13.3°C Guernsey (L'Ancrese)
Lowest maximum	:	7.5°C Salsburgh (East of Glasgow)
Lowest minimum	:	-1.8°C Liphook (Hampshire)
Lowest grass minimum	:	-5.6°C Liphook
Most rain (24 hours from 0900 GMT)	:	17.8 mm Hartland (Devon)
Most sun	:	7.3 hours Tynemouth



**DAILY
WEATHER
SUMMARY**



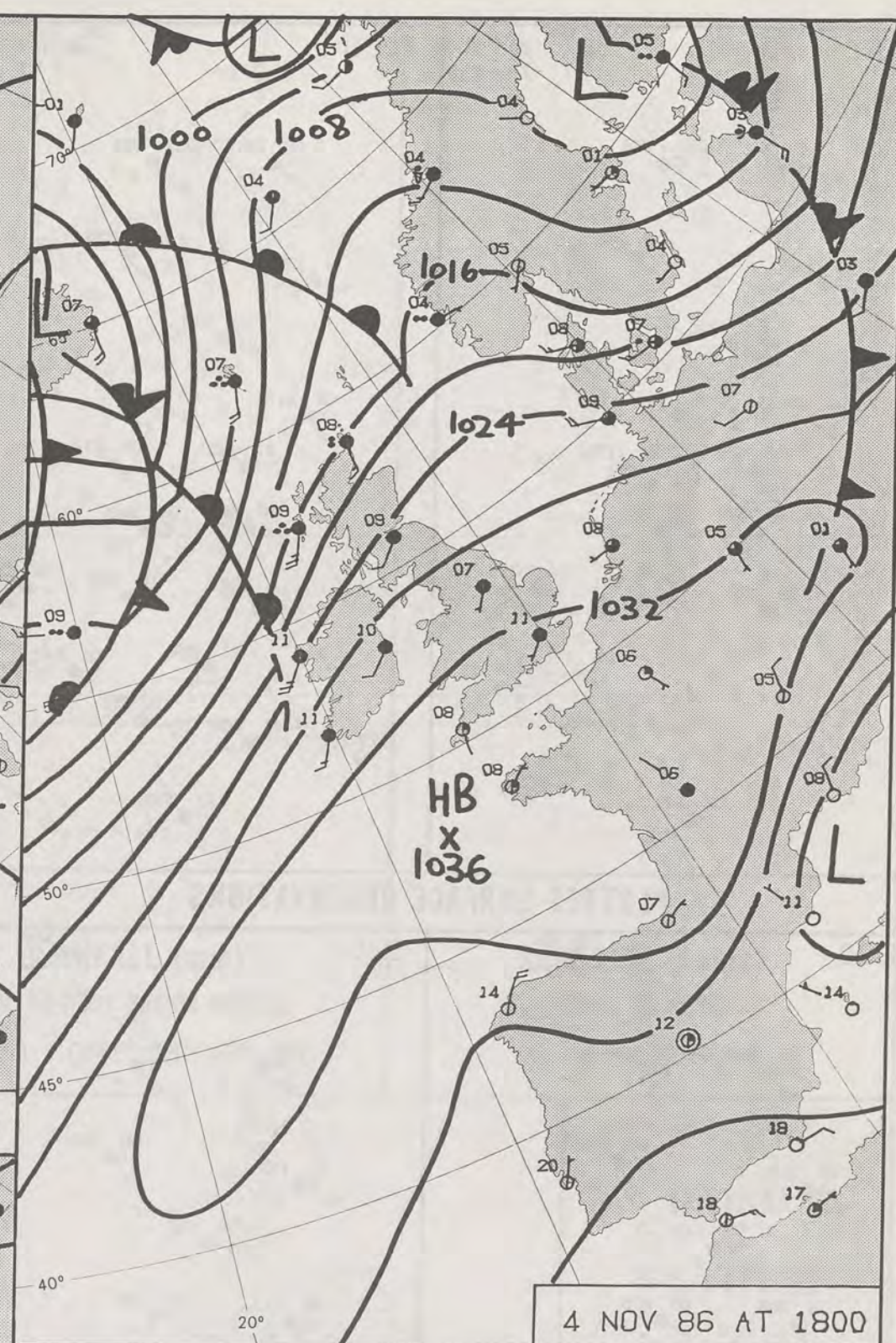
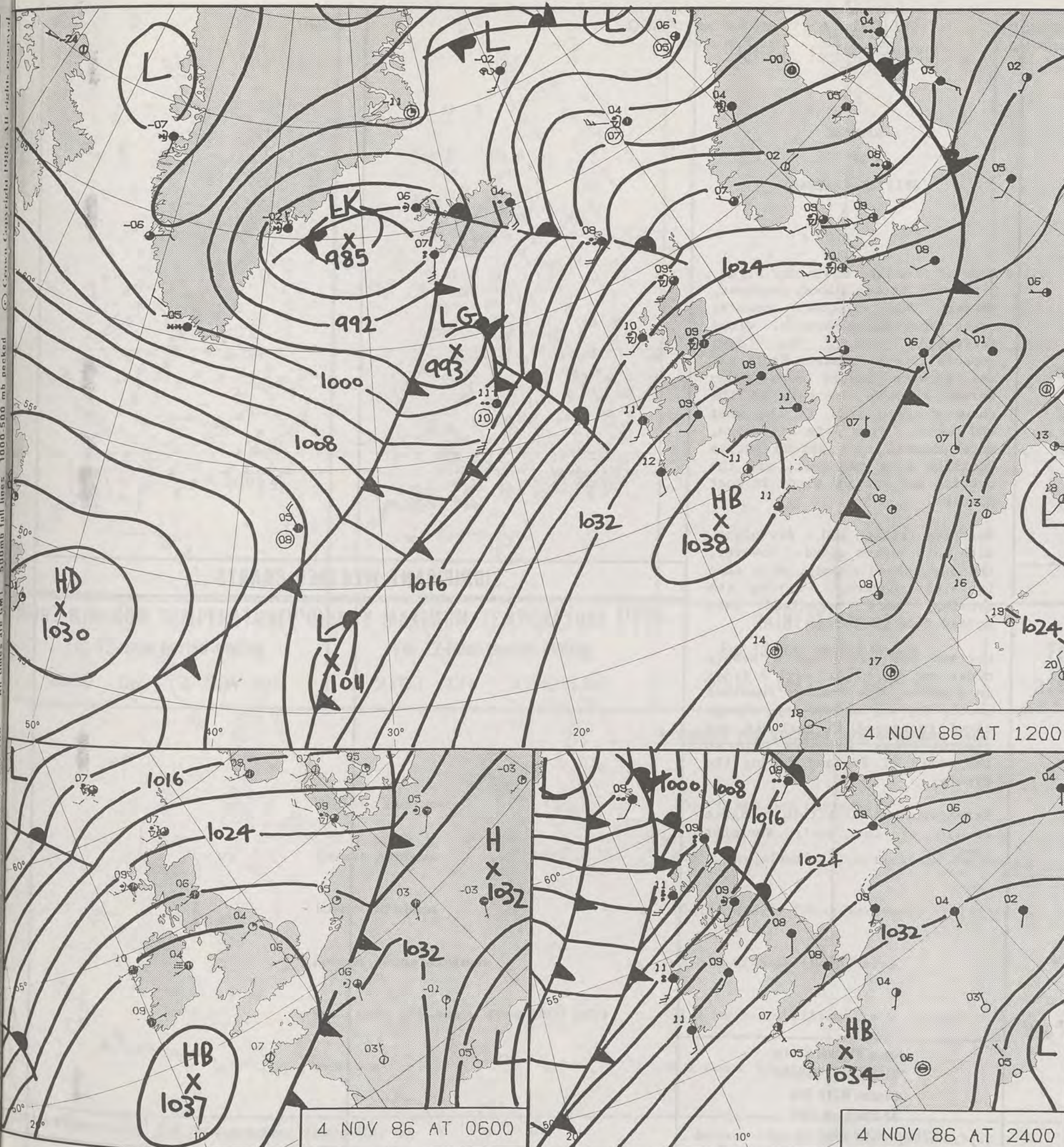
© Crown Copyright 1986
All rights reserved



1200 Z 3/11/86

All times are GMT 500mb full lines 1000-500 mb packed

London Weather Centre 284-286 High Holborn London WC1V 7HX



DAILY WEATHER SUMMARY

FOR

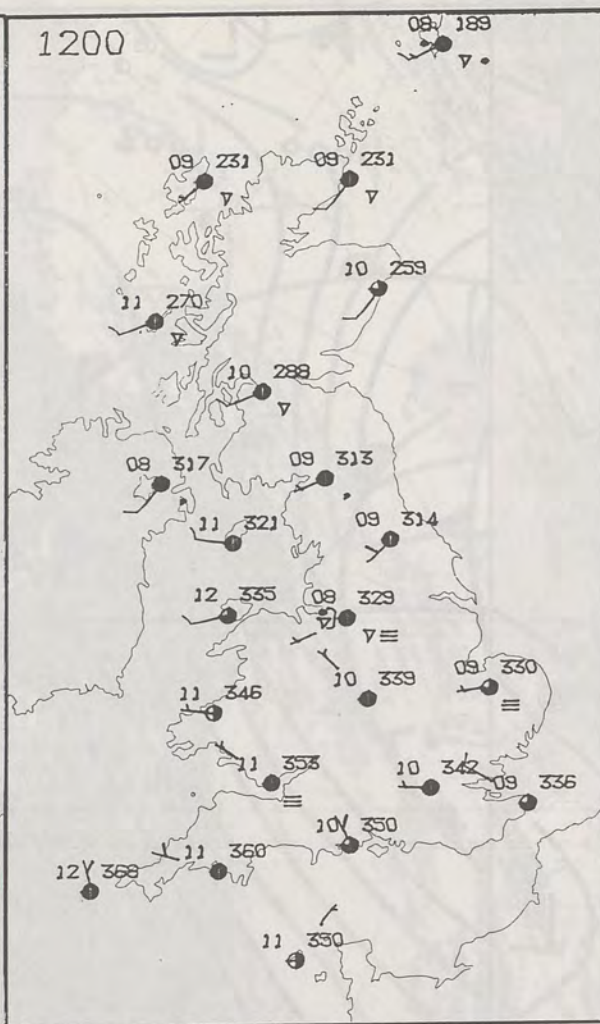
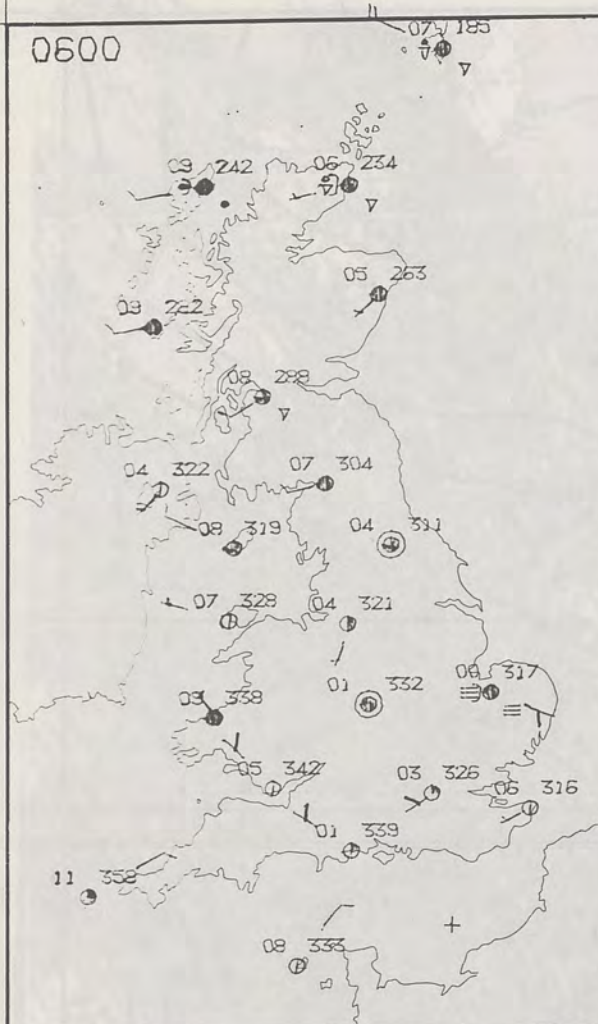
TUESDAY 4 NOVEMBER 1986

Warm front Cold front Occlusion

London Weather Centre 284-286 High Holborn London WC1V 7HX

© Crown Copyright 1986 All rights reserved





TUESDAY
4 NOVEMBER 1986

SUMMARY
OF
BRITISH WEATHER

Much of Scotland had a dry night, with well broken cloud, however, western and northern coastal areas experienced showers. Cloud increased during the day, especially over western Scotland, and showers became more widespread, though the bulk of the showers again fell in the west and north. From late afternoon, more general rain spread across Scotland from the west, and the evening was wet and windy in most places.

Northern Ireland had a dry night, with well broken cloud. However, the day turned cloudy, with some isolated showers. During the evening, more organised rain spread from the west.

England and Wales had a mostly clear and dry night, with a frost in places. The weather remained mostly dry during the day, though cloud increased in northern and central areas, bringing rain to the north of England during the evening.

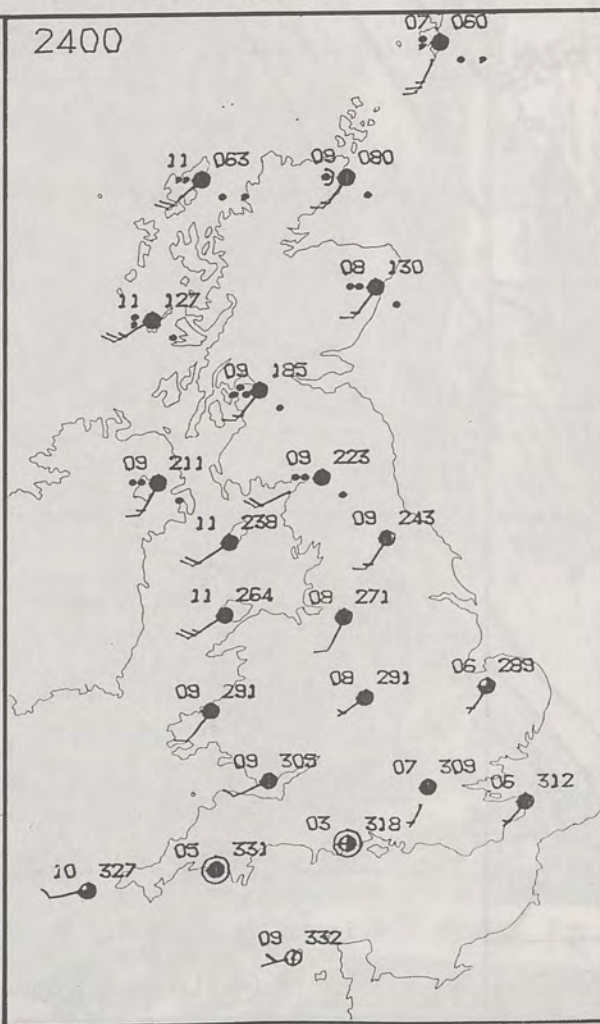
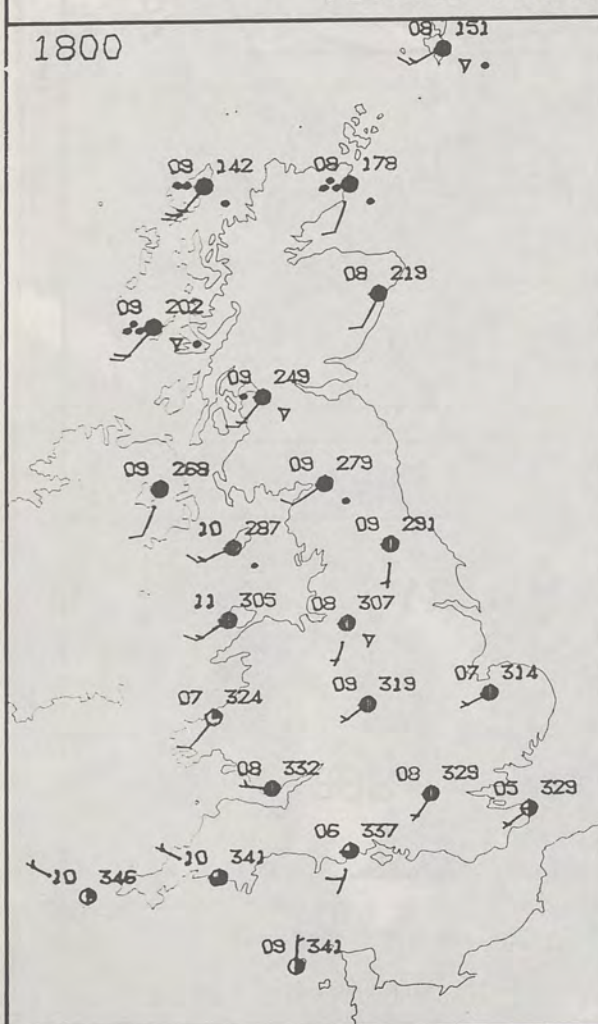
Temperatures were within a degree or so of the early November average.

London Weather Centre
284-286 High Holborn
London WC1V 7HX
All times are GMT

© Crown Copyright 1986 All rights reserved

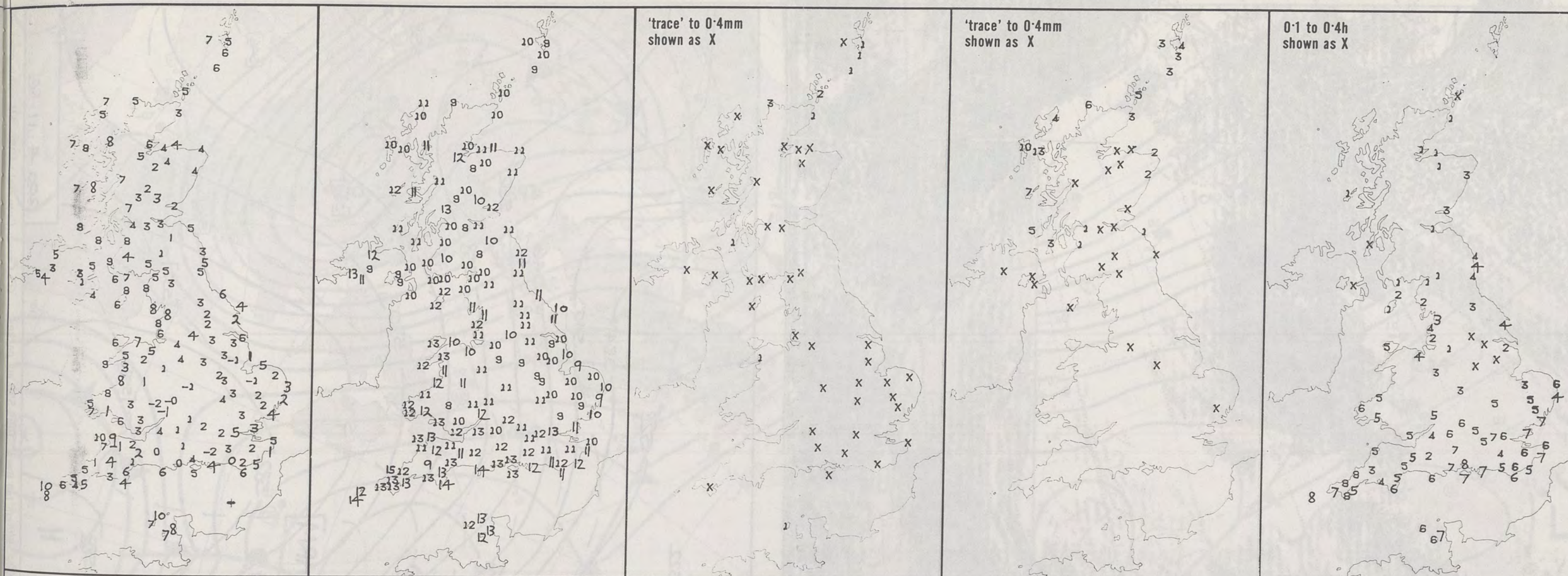


PLOTTED SURFACE OBSERVATIONS



SIGNIFICANT WEATHER CHARTS





NIGHT MINIMUM TEMPERATURE (°C)
For 12-hour period ending
0900 ON 4 NOV 86

DAY MAXIMUM TEMPERATURE (°C)
For 12-hour period ending
2100 ON 4 NOV 86

RAINFALL (mm)
For 12-hour period ending
0900 ON 4 NOV 86

RAINFALL (mm)
For 12-hour period ending
2100 ON 4 NOV 86

SUNSHINE (hours)
Dawn to dusk
4 NOV 86

EXTREMES FOR TUESDAY 4TH NOVEMBER 1986

Highest maximum : 15.0°C Newquay (Cornwall)

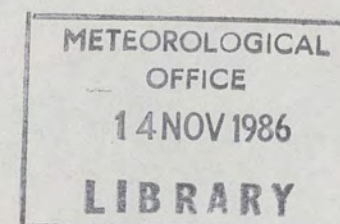
Lowest maximum : 7.8°C Eskdalemuir (Dumfries and Galloway)

Lowest minimum : -2.1°C Madley (Near Hereford)

Lowest grass minimum : -5.4°C Liphook (Hampshire)

Most rain (24 hours from 0900 GMT) : 42.7 mm Fort William (Loch Linnhe)

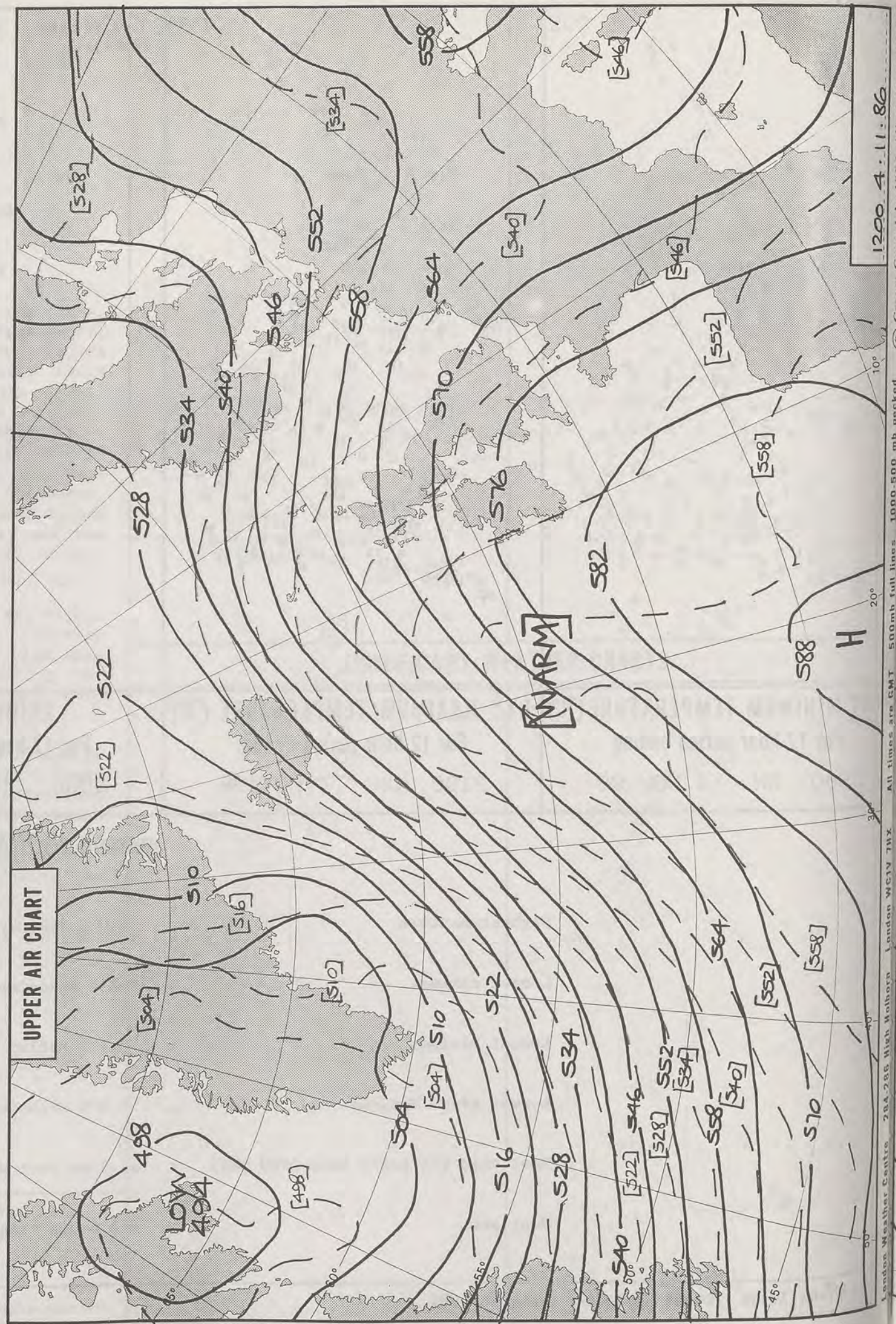
Most sun : 8.4 hours Lizard (Cornwall)



**DAILY
WEATHER
SUMMARY**

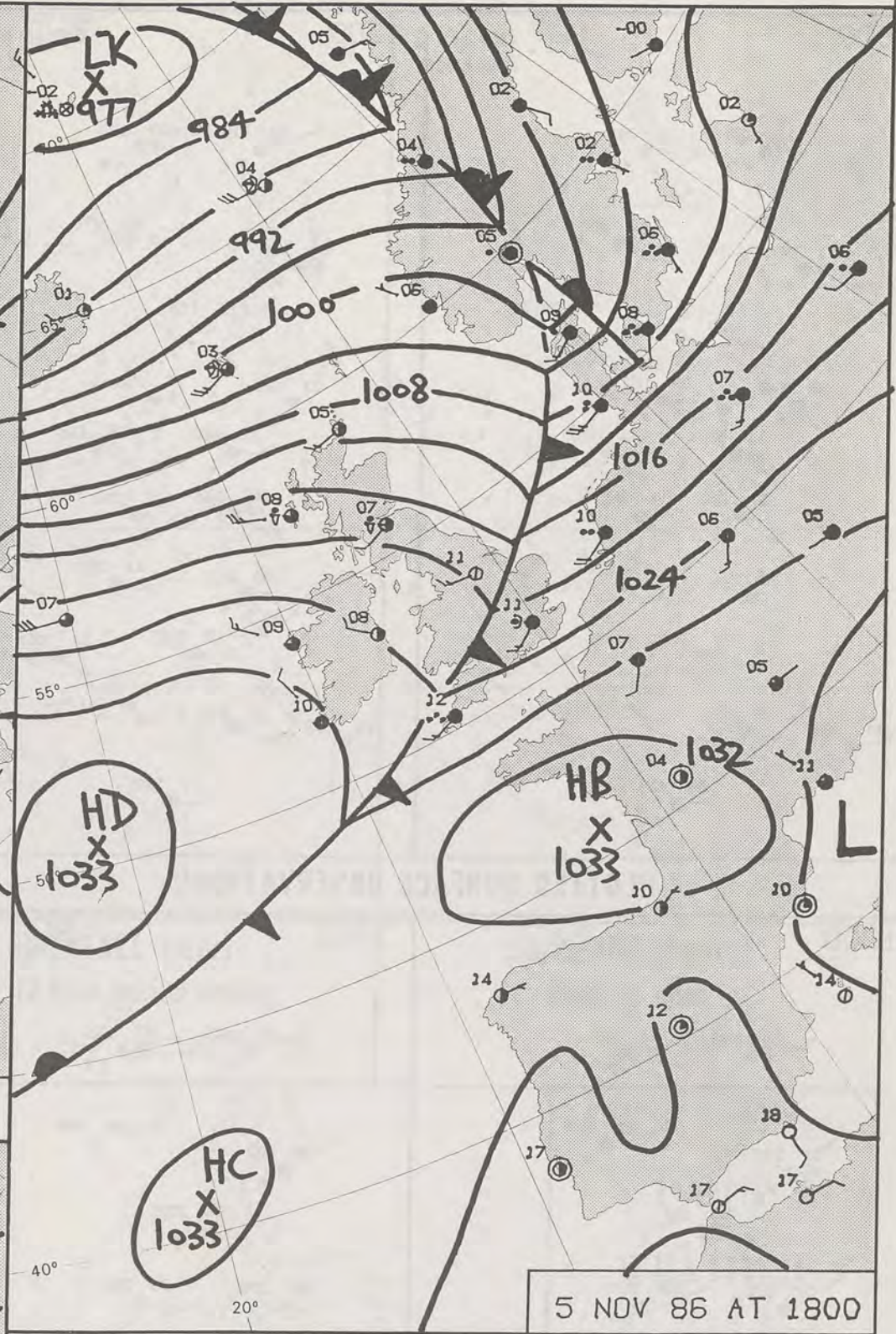
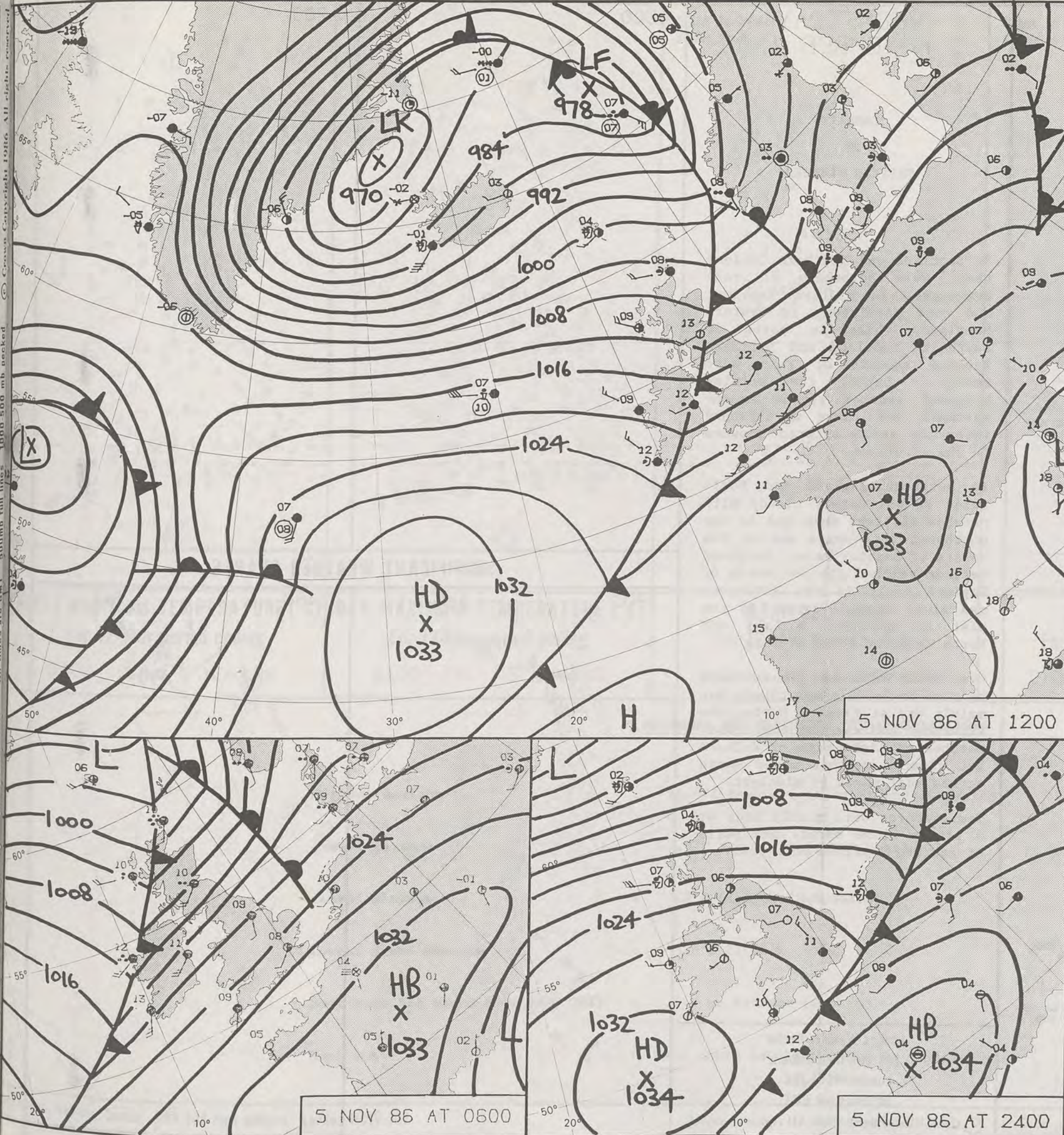


© Crown Copyright 1986
All rights reserved



1200 4.11.86

London Weather Centre 284-286 High Holborn London WC1V 7HX



DAILY WEATHER SUMMARY

FOR

WEDNESDAY 5 NOVEMBER 1986

London Weather Centre 284-286 High Holborn London WC1V 7HX

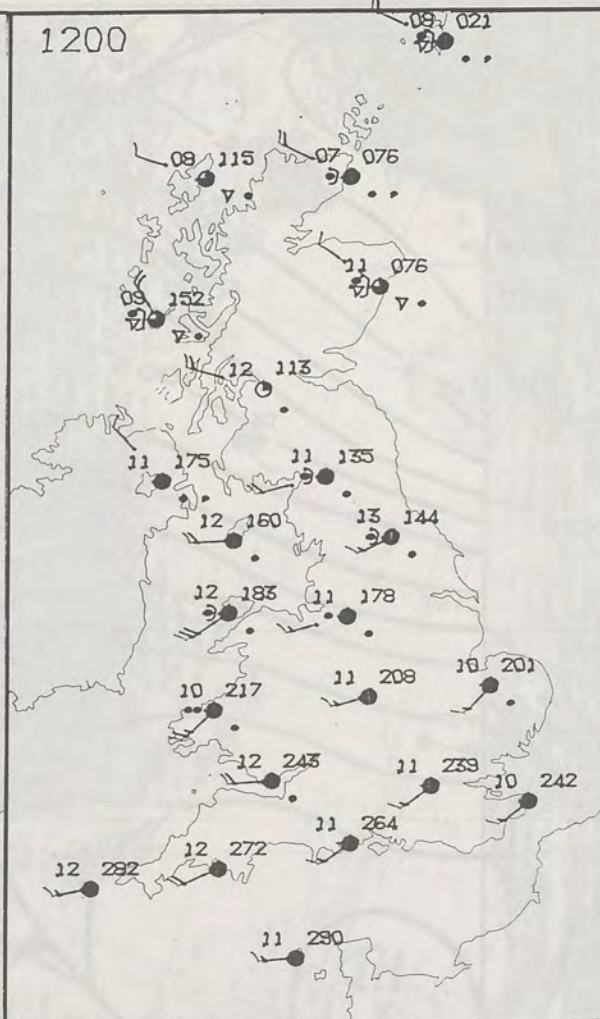
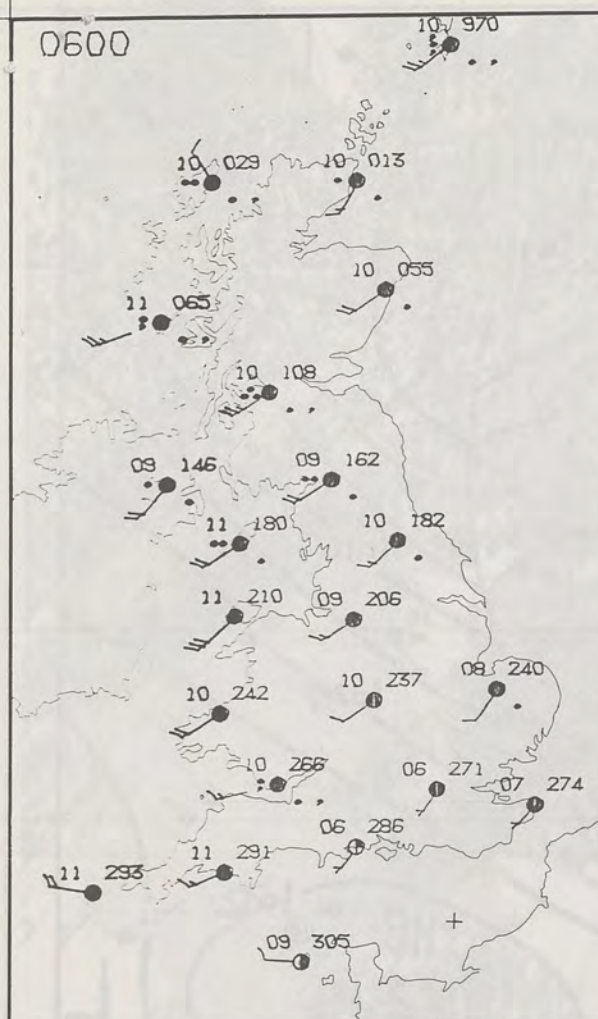
© Crown Copyright 1986 All rights reserved

1200 4.11.86

1200 4.11.86

1200 4.11.86

1200 4.11.86



WEDNESDAY
5 NOVEMBER 1986

SUMMARY
OF
BRITISH WEATHER

In Scotland and Northern Ireland there were outbreaks of rain overnight. The rain was heaviest and most persistent in western Scotland, while in parts of southeast Scotland and Northern Ireland amounts of rain were small. During the morning brighter weather spread south-eastward and there were sunny intervals and scattered showers in the afternoon.

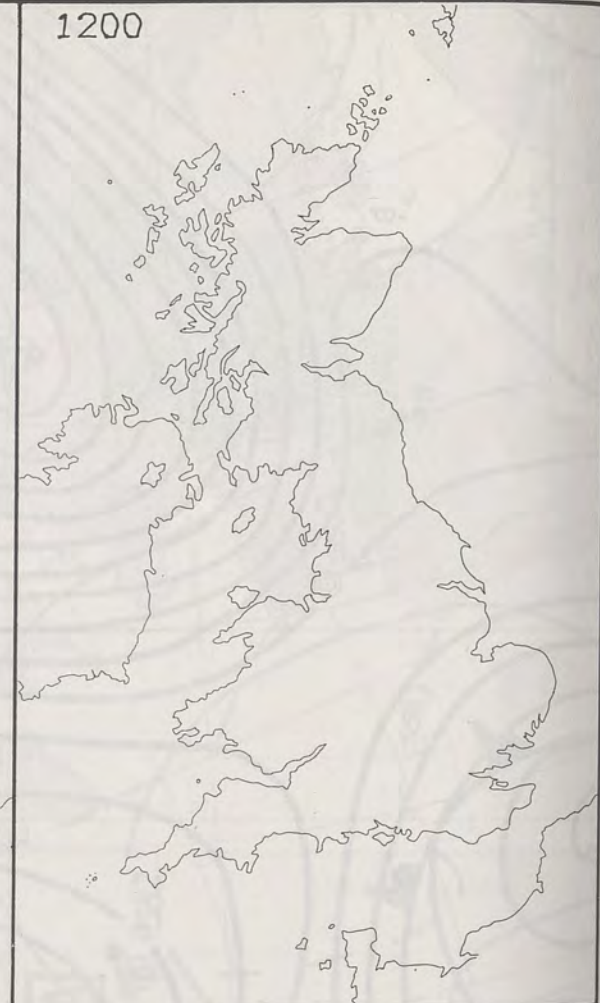
In northern England and North Wales it was mainly cloudy with patches of light rain and in the northwest there were one or two bursts of heavier rain. Brighter weather reached the far north of England early in the afternoon and clear skies extended to the rest of northern England and North Wales by early evening.

Over South Wales and the southern half of England it was cloudy but mainly dry at first. During the afternoon and evening there were patches of light rain or drizzle but clearer weather moved south across most parts by midnight.

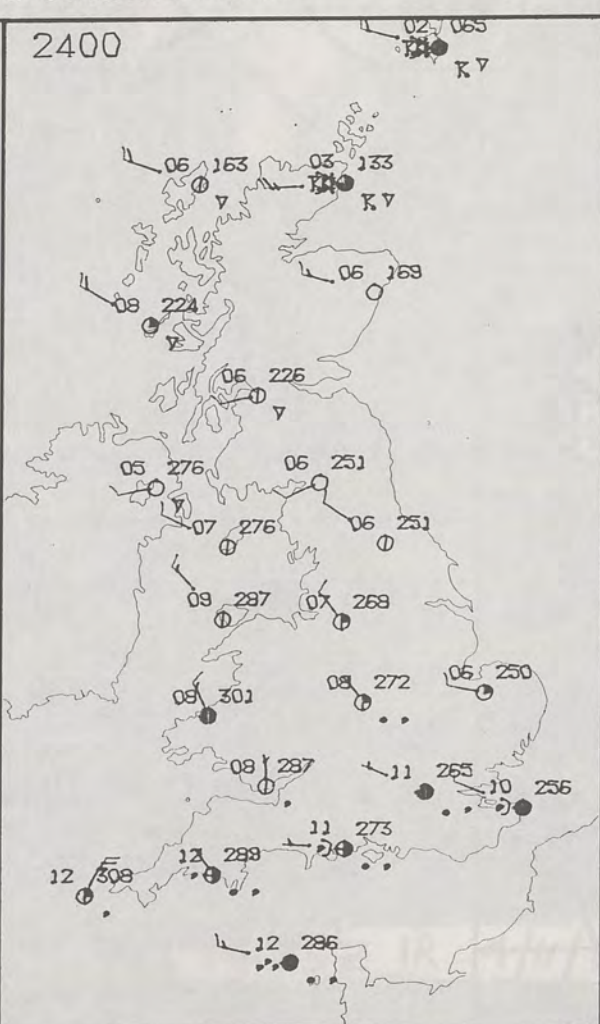
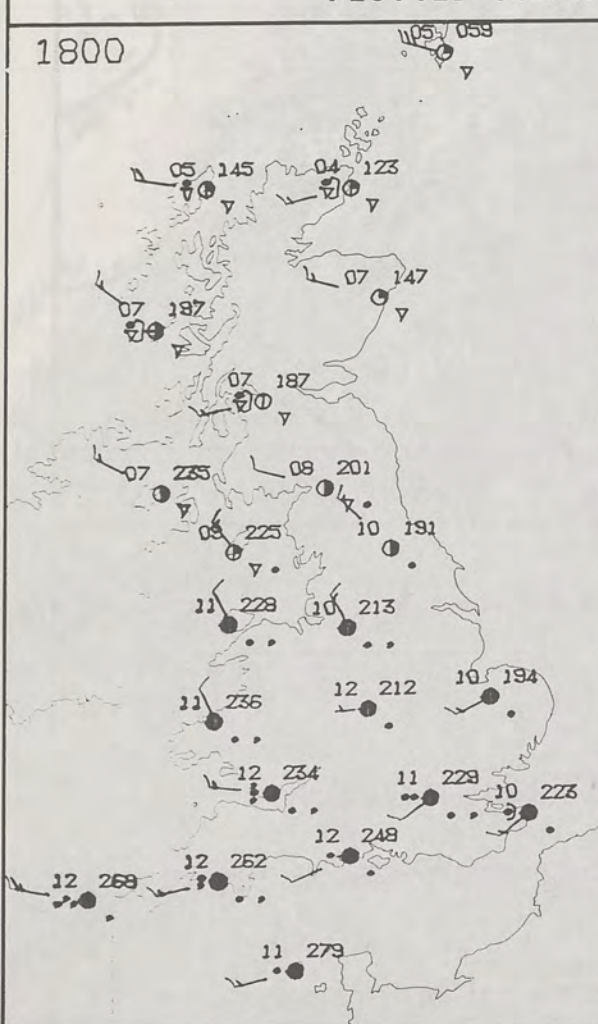
Temperatures were mostly near or a little above normal and parts of eastern Scotland were warm.

London Weather Centre
284-286 High Holborn
London WC1V 7HX
All times are GMT

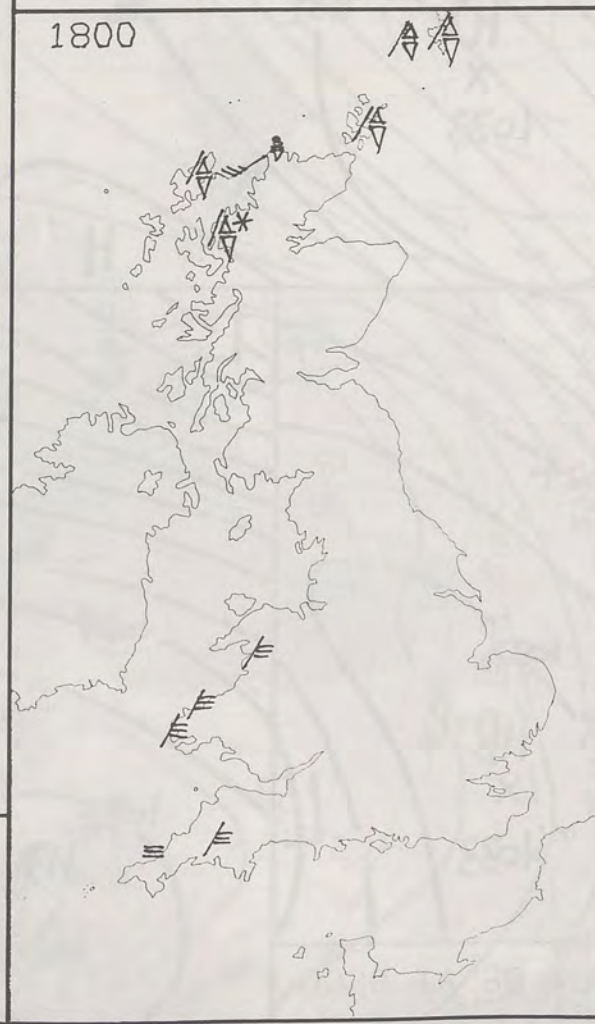
© Crown Copyright 1986 All rights reserved

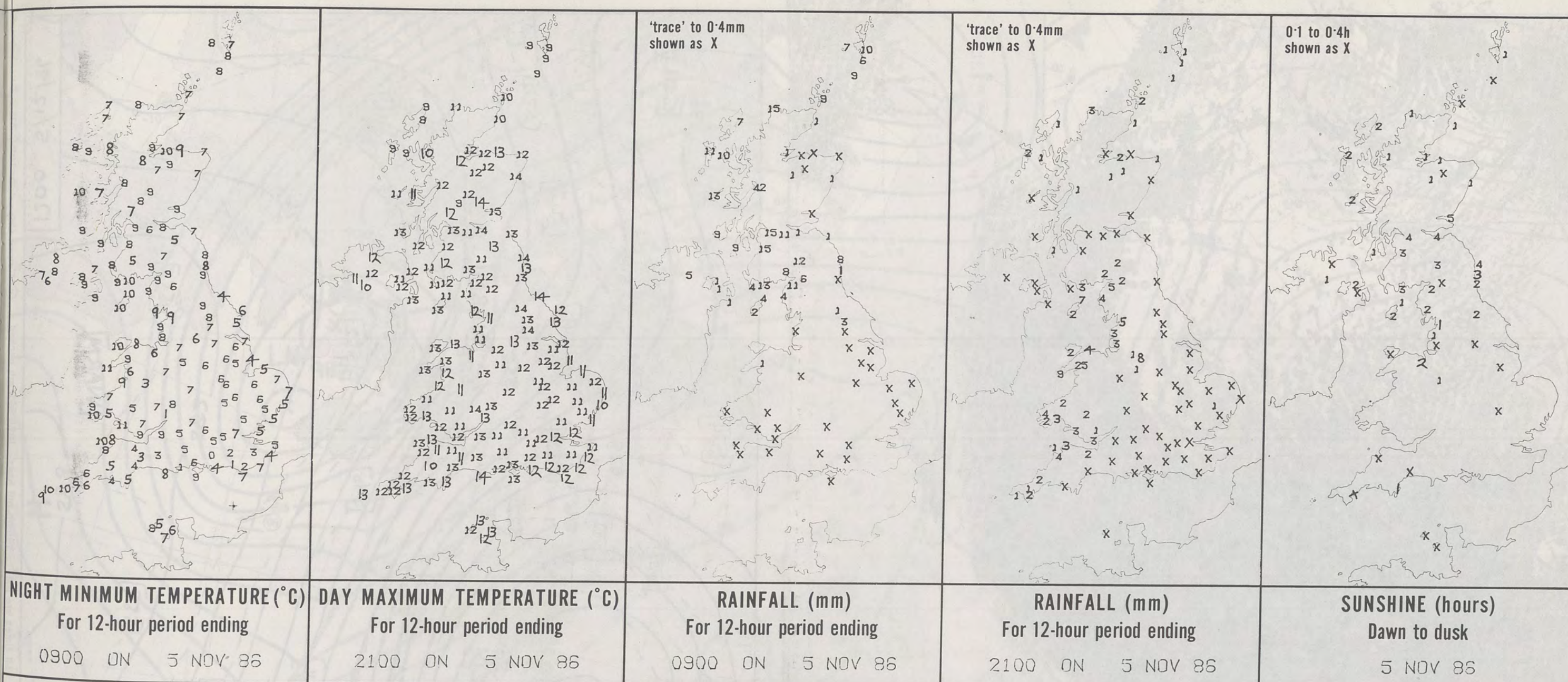


PLOTTED SURFACE OBSERVATIONS



SIGNIFICANT WEATHER CHARTS





EXTREMES FOR WEDNESDAY 5TH NOVEMBER 1986

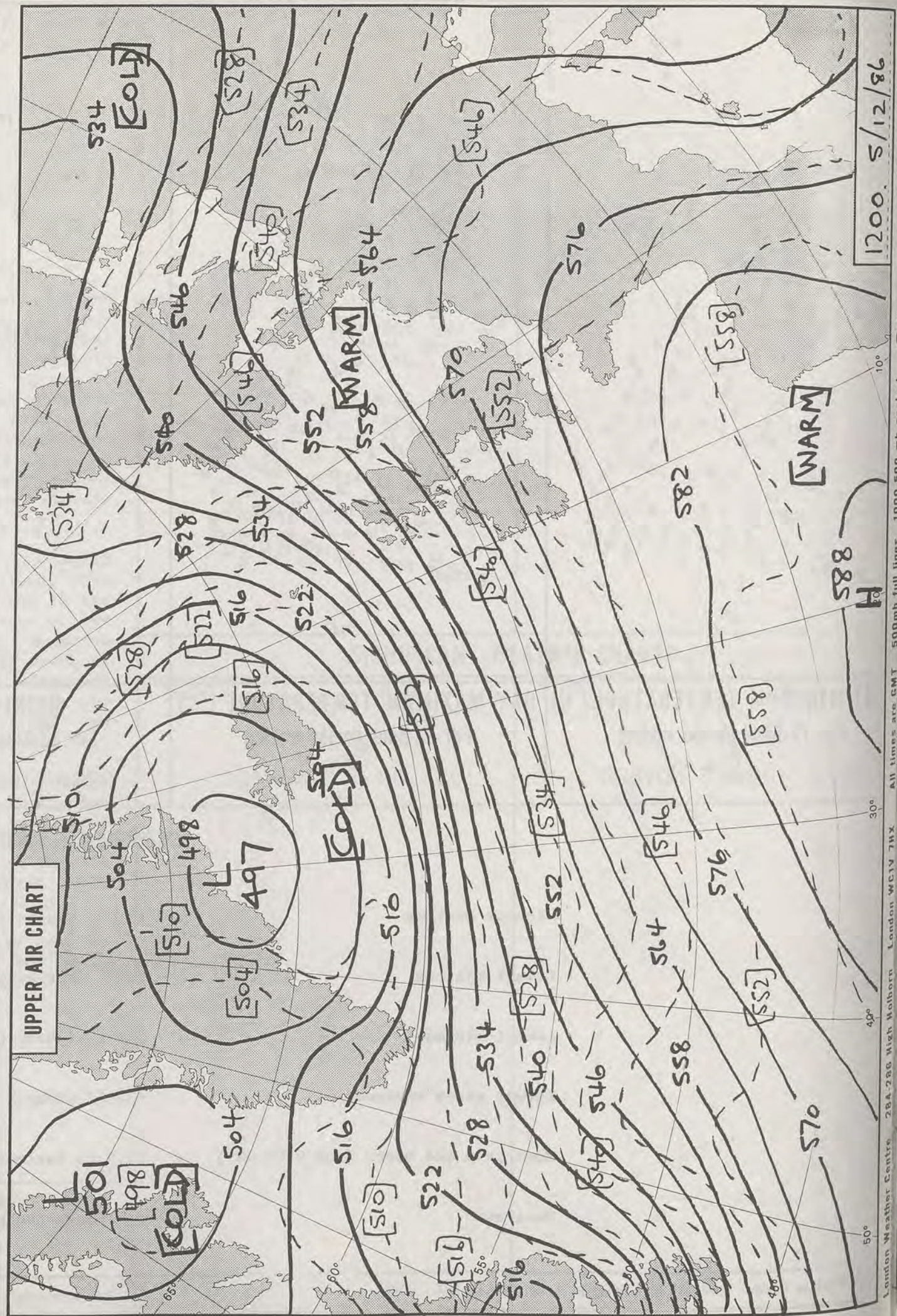
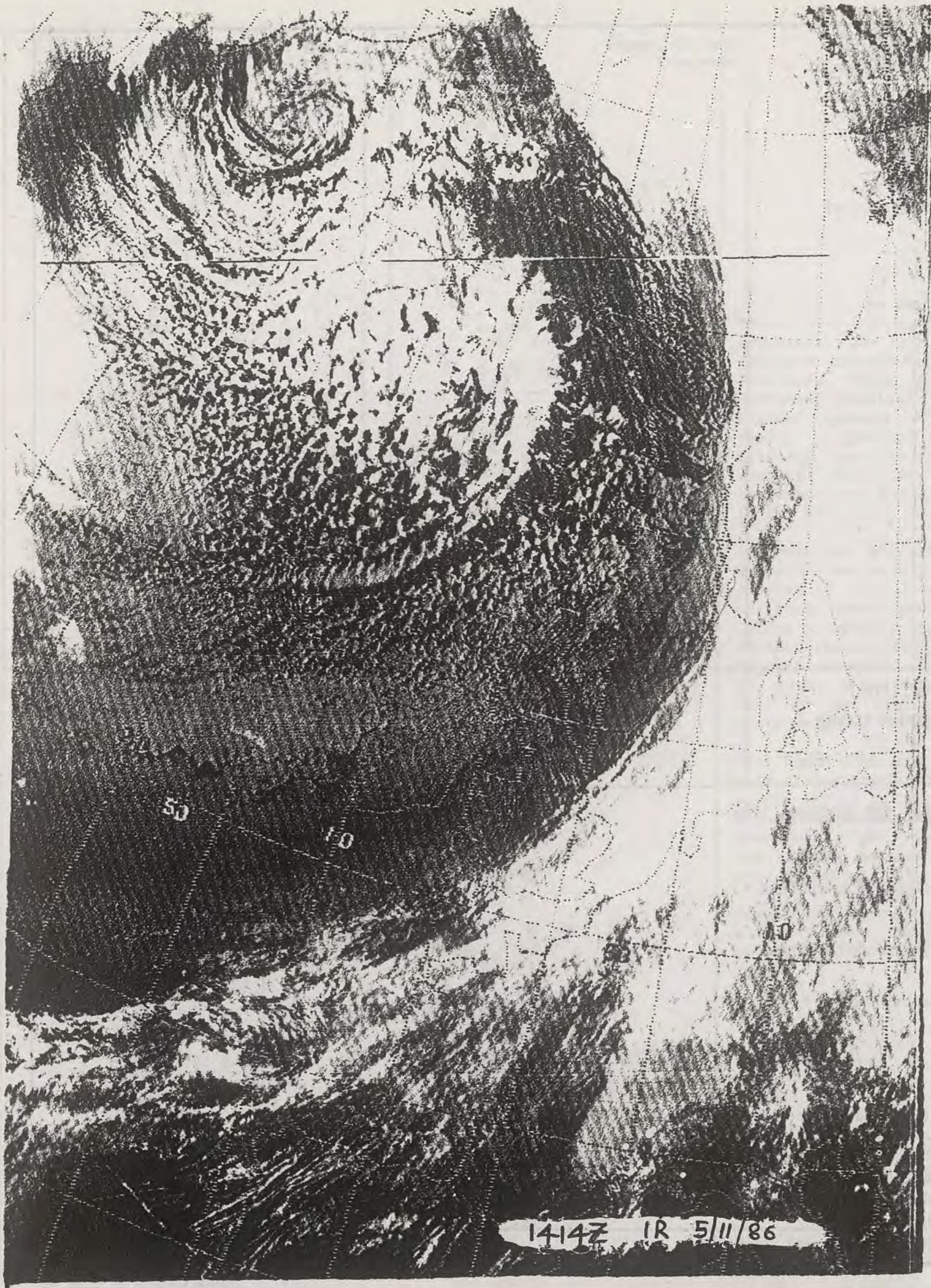
Highest maximum	:	15.0°C Leuchars (Near St Andrews/Fife)
Lowest maximum	:	7.9°C Stornoway (Outer Hebrides)
Lowest minimum	:	0.0°C Liphook (Hampshire)
Lowest grass minimum	:	-3.8°C Liphook
Most rain (24 hours from 0900 GMT)	:	24.9 mm Nantmor (Gwynedd)
Most sun	:	4.6 hours Leuchars (Near St Andrews/Fife)



**DAILY
WEATHER
SUMMARY**

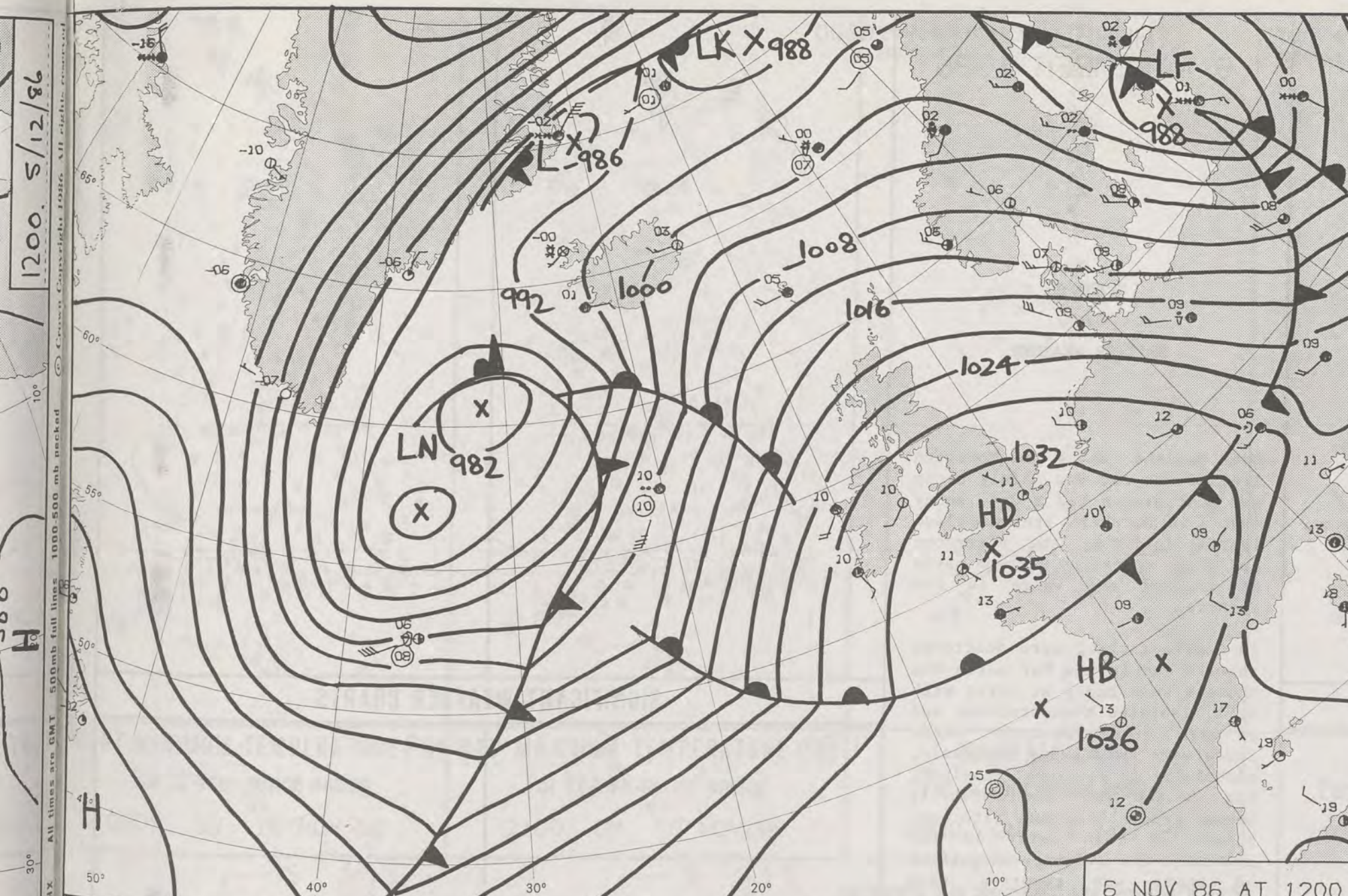


© Crown Copyright 1986
All rights reserved

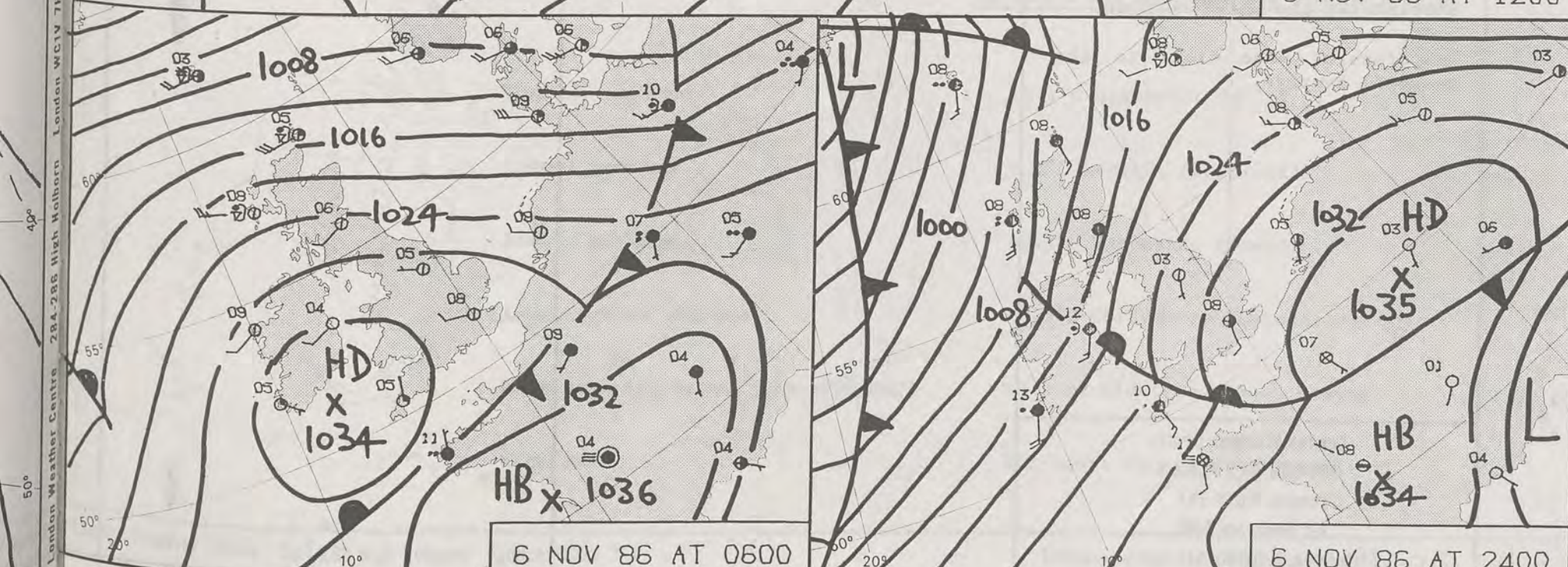


1200. S/12/86

London Weather Centre 284-286 High Holborn London WC1V 7HX All times are GMT 500mb full lines 1000-500 mb packed

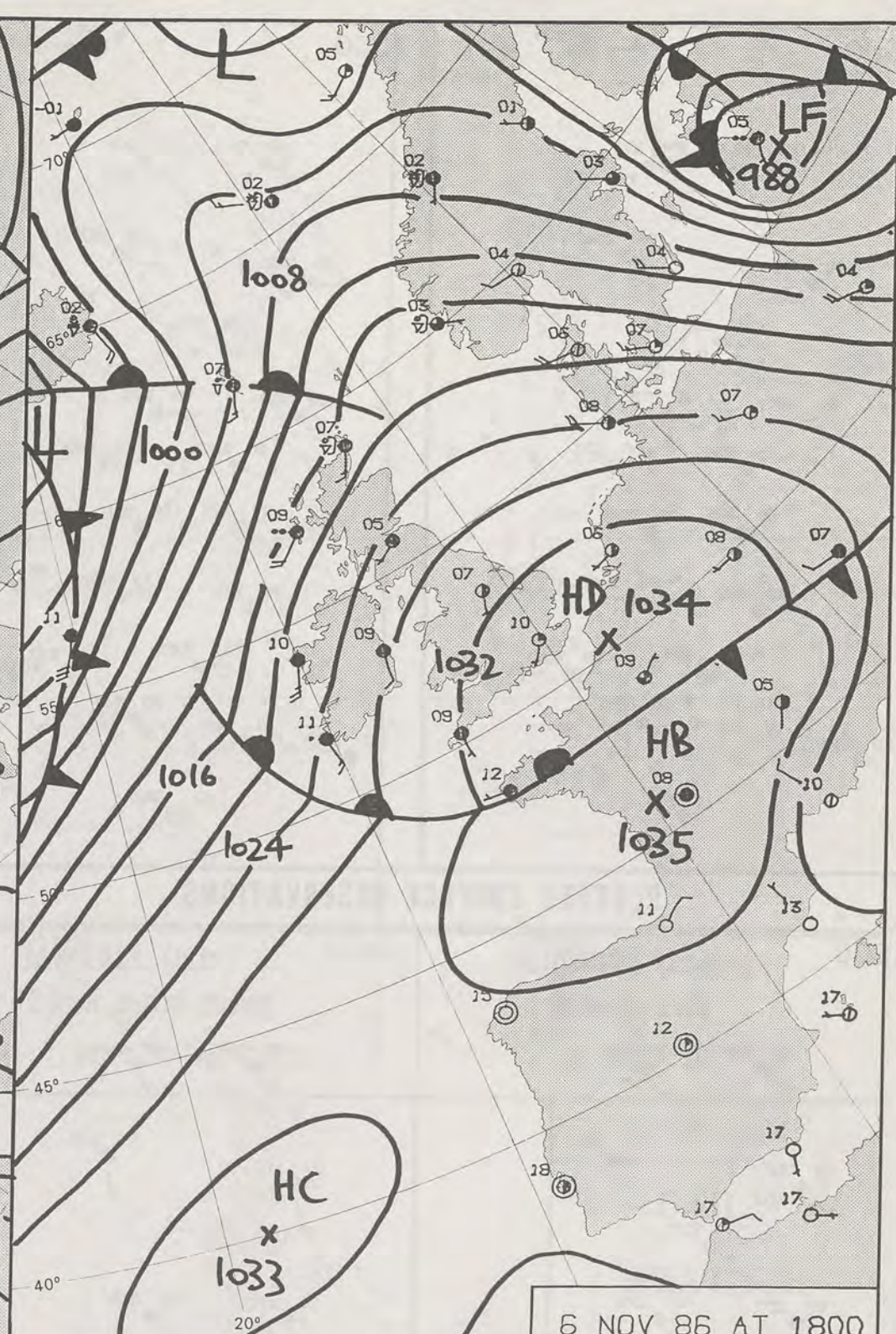


6 NOV 86 AT 1200



6 NOV 86 AT 0600

6 NOV 86 AT 2400



6 NOV 86 AT 1800

DAILY WEATHER SUMMARY

FOR

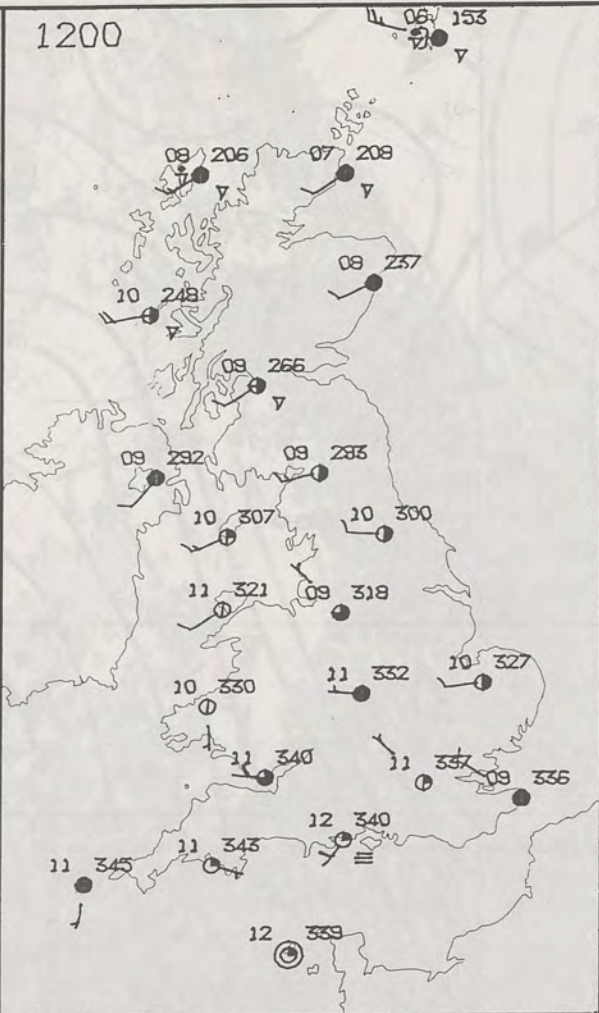
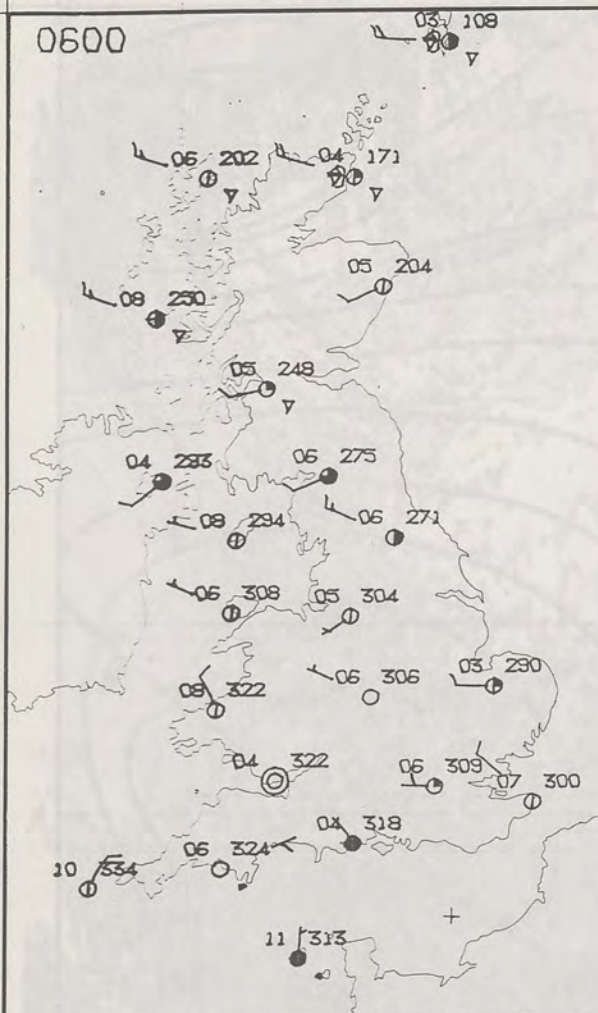
THURSDAY 6 NOVEMBER 1986

Warm front Cold front Occlusion

London Weather Centre 284-286 High Holborn London WC1V 7HX

© Crown Copyright 1986 All rights reserved





THURSDAY
6 NOVEMBER 1986

SUMMARY
OF
BRITISH WEATHER

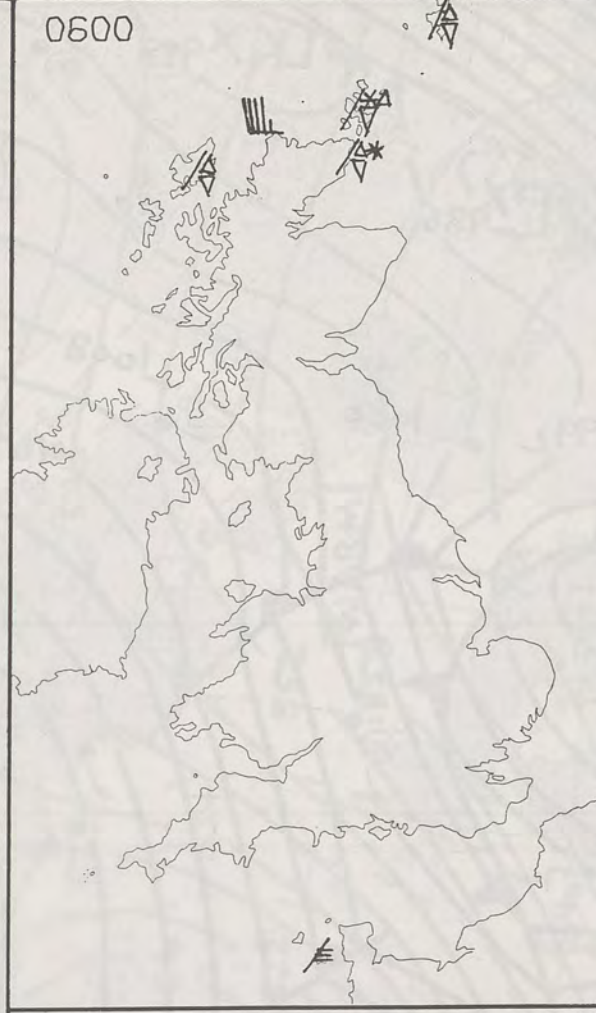
Over England, Wales and Northern Ireland the sky was mainly clear and most places had a dry, sunny day; in Northern Ireland cloud increased during the afternoon and cloud spread to western parts of England and Wales in the evening.

In Scotland there were scattered showers and in the far north the showers were heavy at first with hail, isolated thunderstorms and a gale force westerly wind. There were also sunny intervals, especially in southeast Scotland, but in the west and north it became generally cloudy with outbreaks of rain later in the afternoon and evening. A gust of 66 knots was reported from Shetland in the early morning.

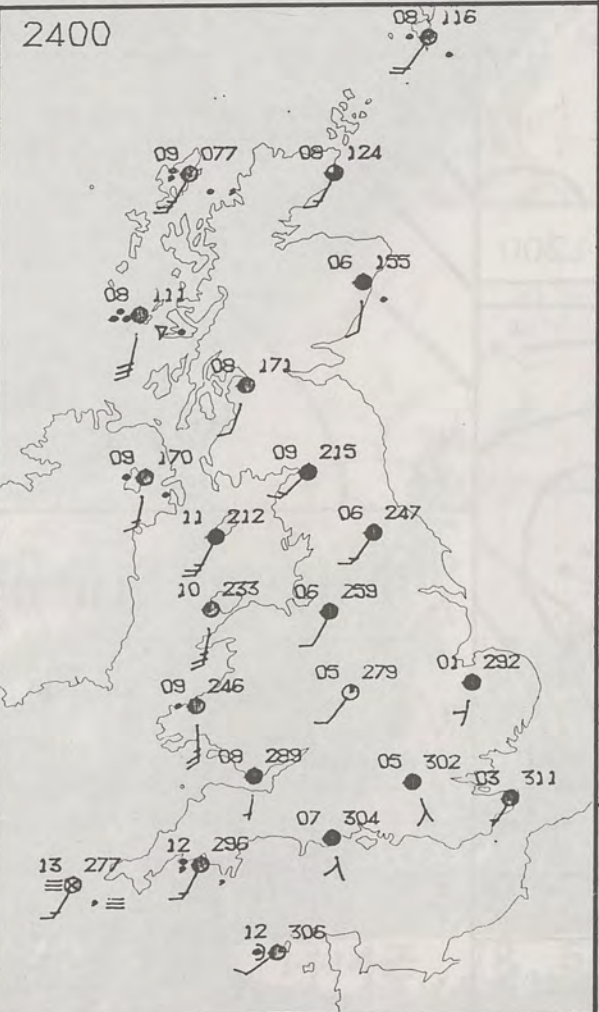
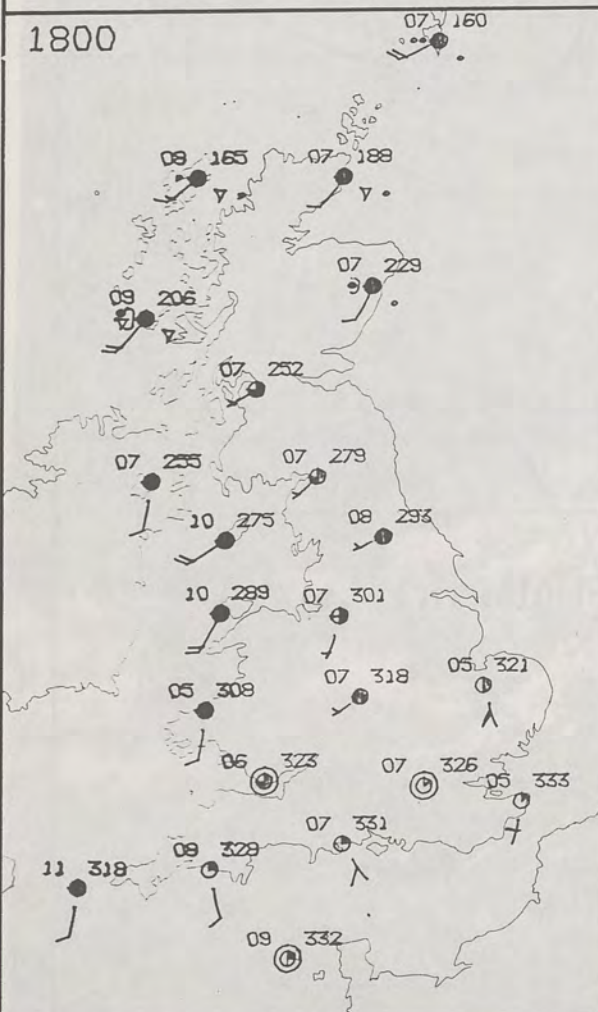
Temperatures were close to the seasonal average.

London Weather Centre
284-286 High Holborn
London WC1V 7HX
All times are GMT

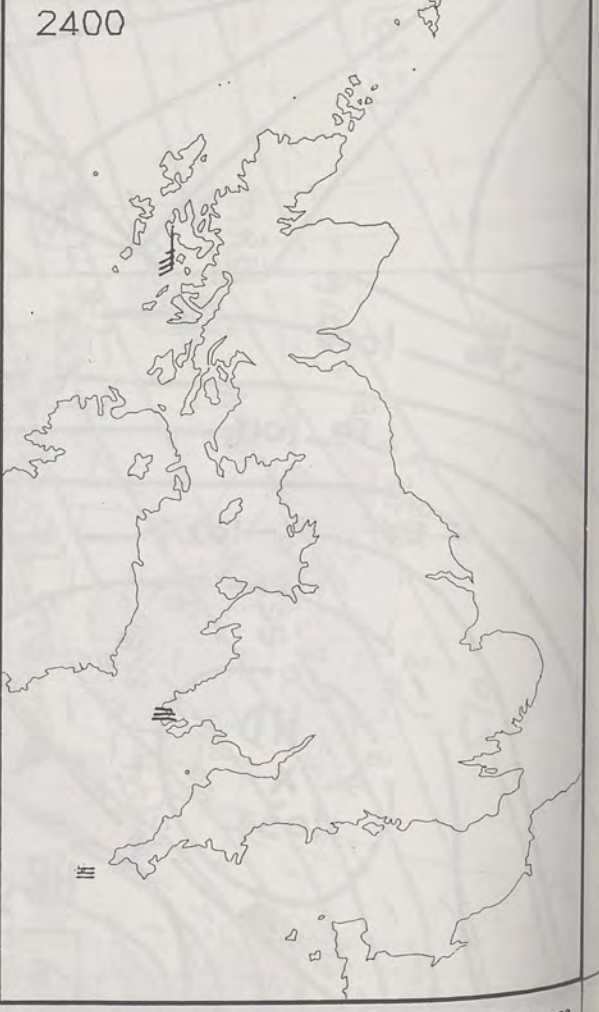
© Crown Copyright 1986 All rights reserved

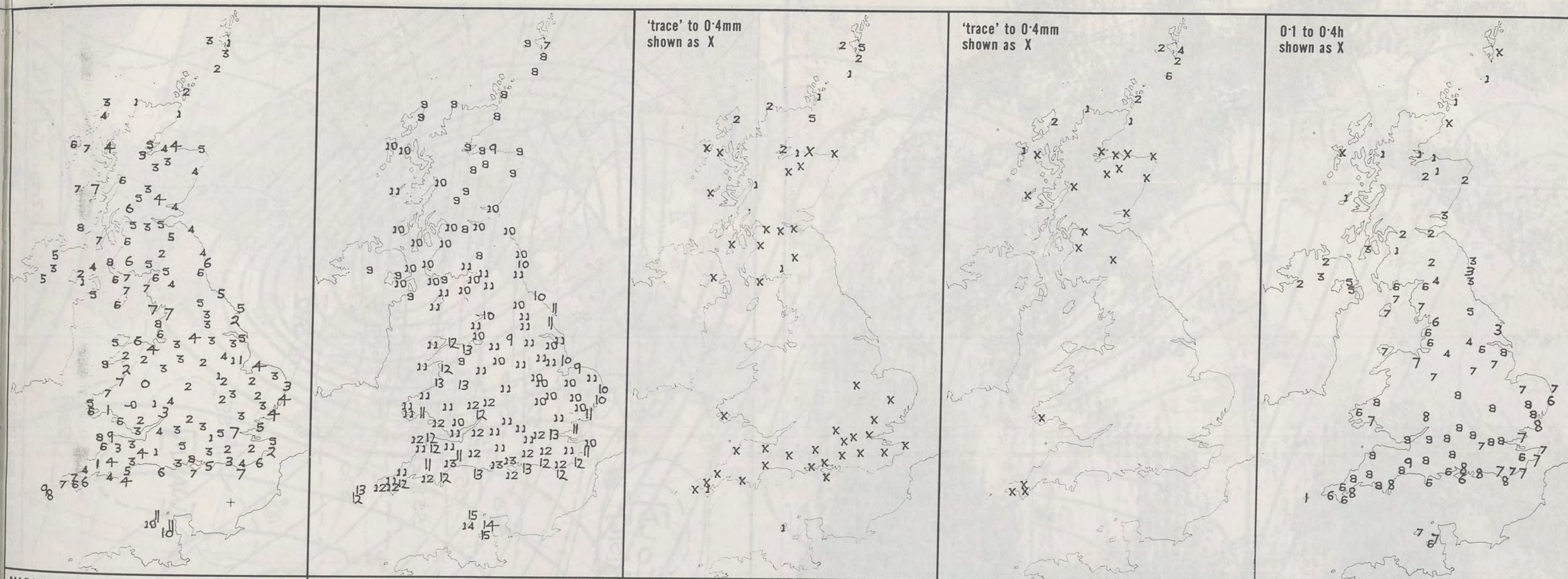


PLOTTED SURFACE OBSERVATIONS



SIGNIFICANT WEATHER CHARTS





NIGHT MINIMUM TEMPERATURE (°C) For 12-hour period ending 0900 ON 6 NOV 86	DAY MAXIMUM TEMPERATURE (°C) For 12-hour period ending 2100 ON 6 NOV 86	RAINFALL (mm) For 12-hour period ending 0900 ON 6 NOV 86	RAINFALL (mm) For 12-hour period ending 2100 ON 6 NOV 86	SUNSHINE (hours) Dawn to dusk 6 NOV 86
--	--	---	---	---

EXTREMES FOR THURSDAY 6TH NOVEMBER 1986

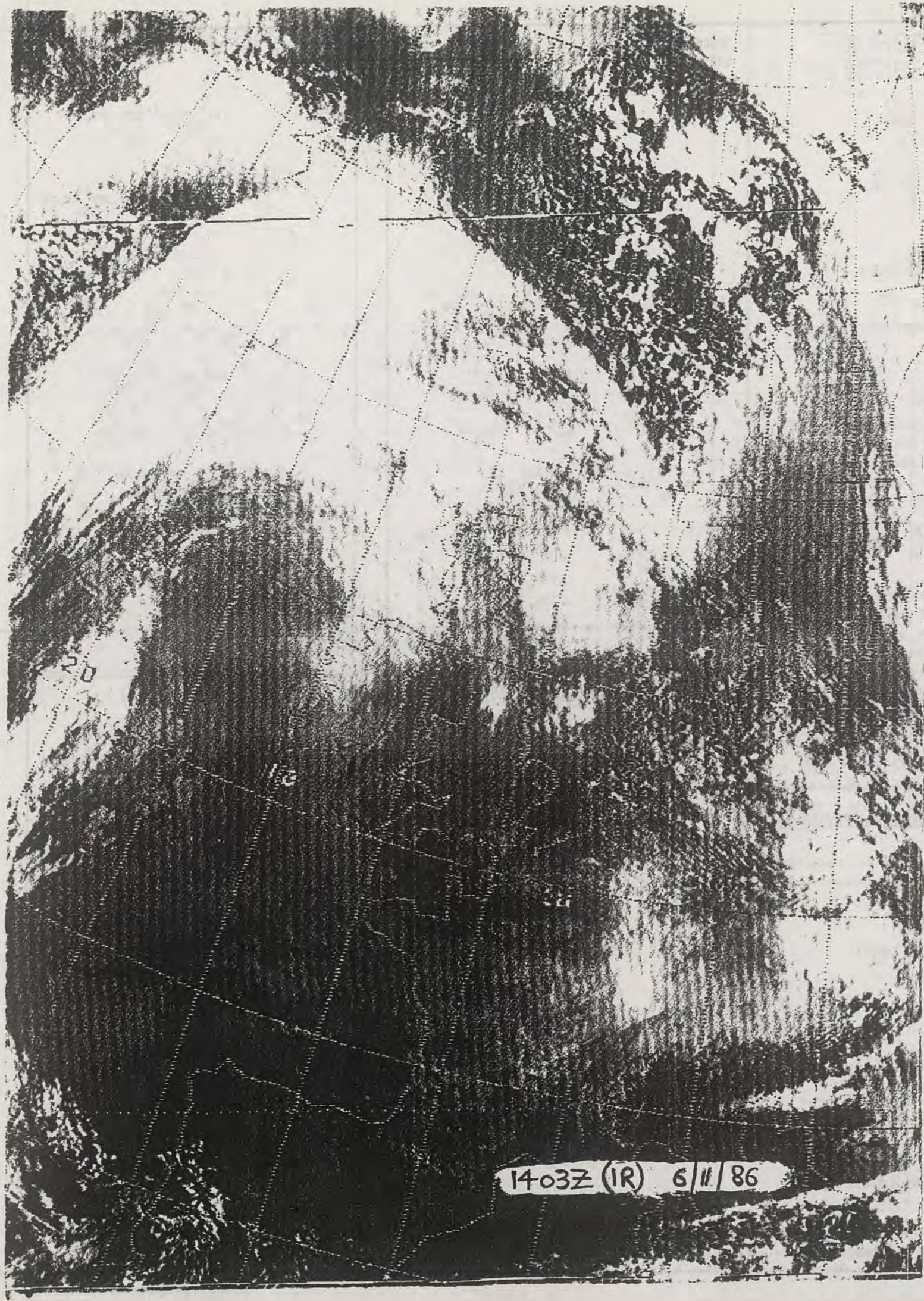
Highest maximum	:	15.1°C Jersey/St Helier
Lowest maximum	:	7.3°C Lerwick (Shetland)
Lowest minimum	:	-0.3°C Treacastle (Powys)
Lowest grass minimum	:	-3.5°C Cottesmore (Leicester)
Most rain (24 hours from 0900 GMT)	:	28.2 mm Slow (Near Loch Lomond)
Most sun	:	8.8 hours Dunkeswell (Devon)

METEOROLOGICAL
OFFICE
14 NOV 1986
LIBRARY

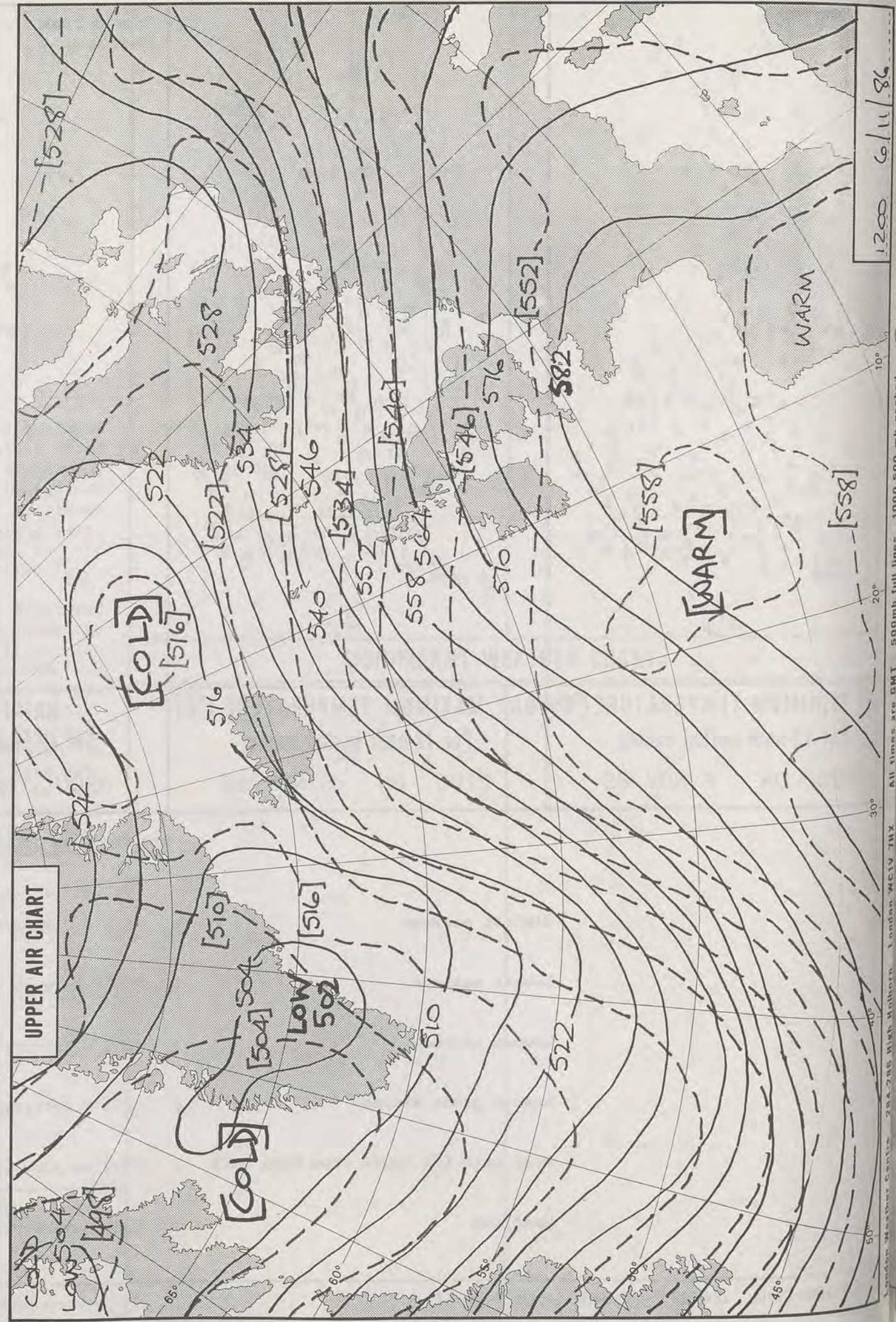
**DAILY
WEATHER
SUMMARY**



© Crown Copyright 1986
All rights reserved



1403Z (IR) 6/11/86

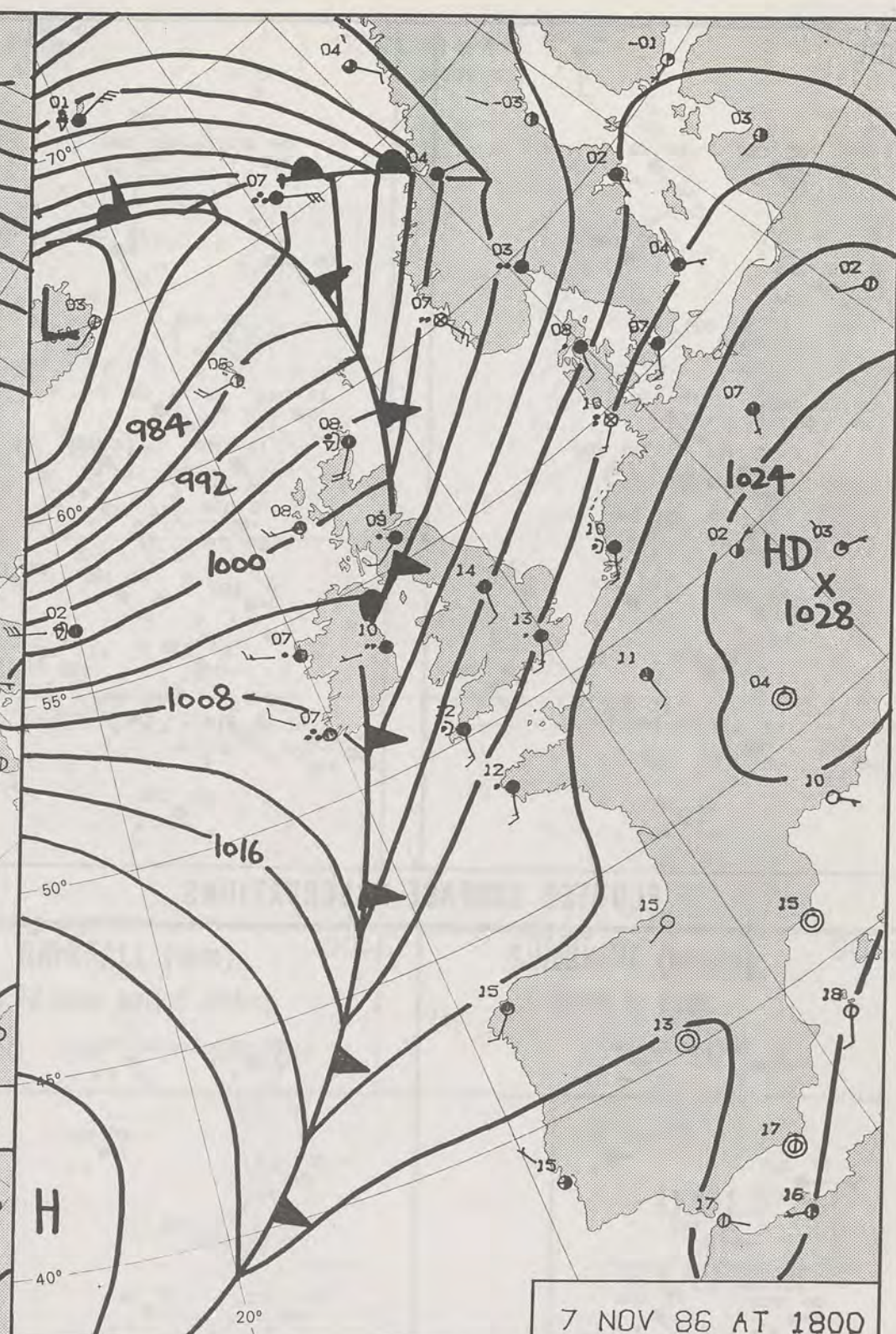
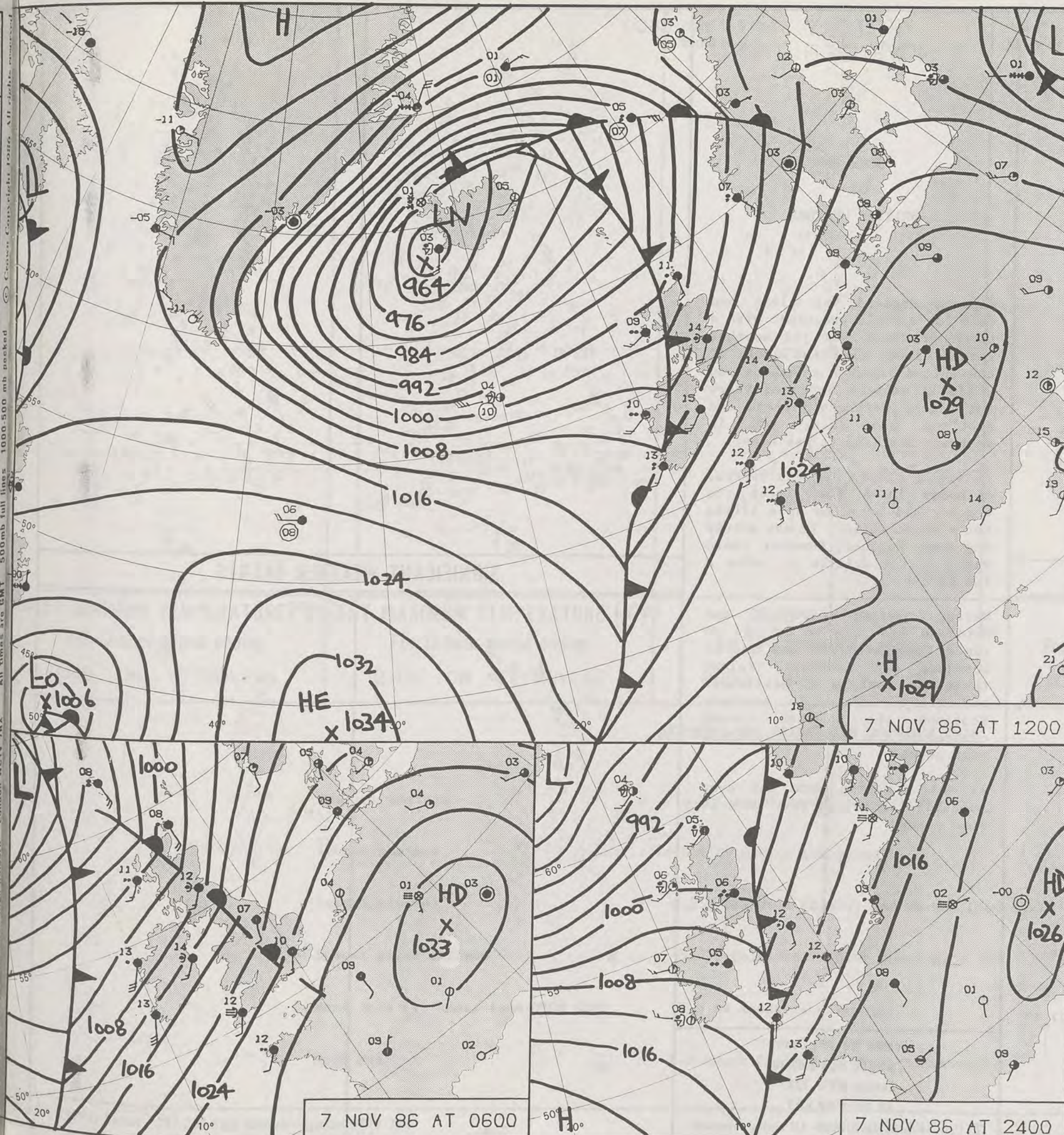


1200 6/11/86

1200

1200

1200



DAILY WEATHER SUMMARY

FOR

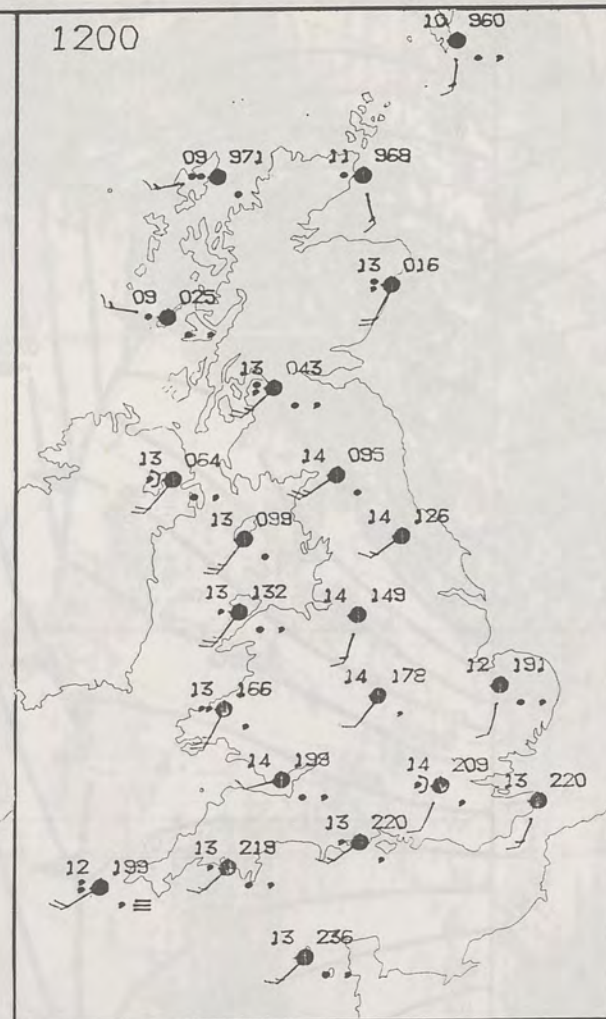
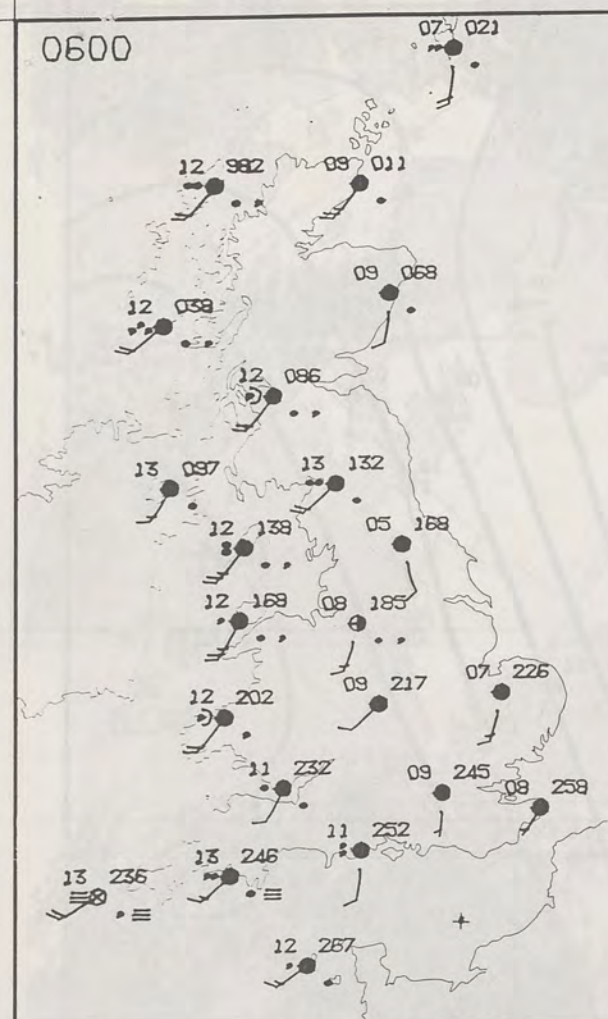
FRIDAY 7 NOVEMBER 1986

Warm front Cold front Occlusion

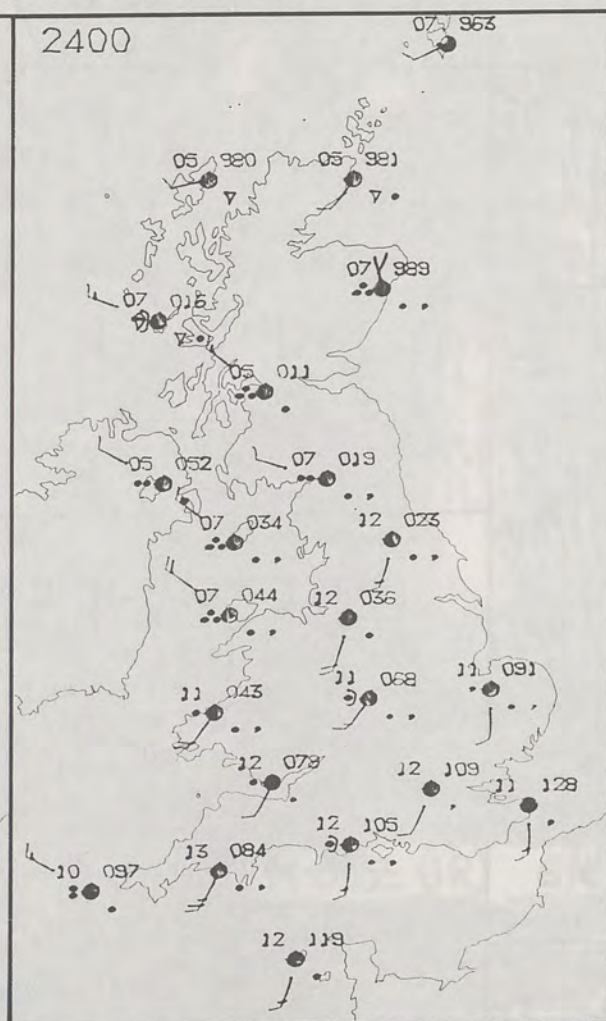
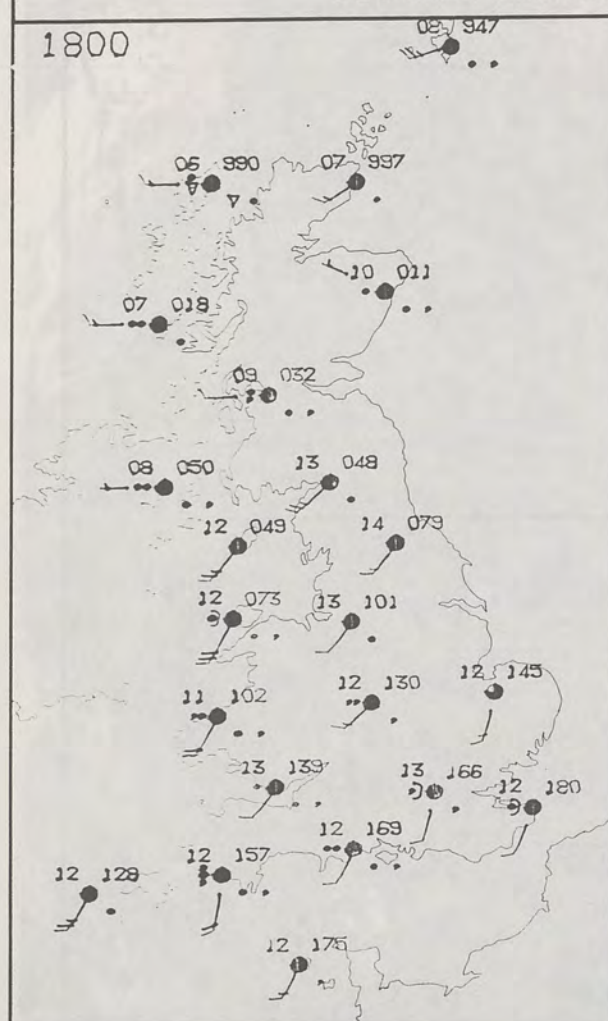
London Weather Centre 284-286 High Holborn London WC1V 7HX

© Crown Copyright 1986 All rights reserved





PLOTTED SURFACE OBSERVATIONS



FRIDAY
7 NOVEMBER 1986

SUMMARY
OF
BRITISH WEATHER

Eastern England was clear and cold for a while overnight with a touch of frost but the weather turned cloudy over the whole of the United Kingdom. England had a little drizzle here and there but Wales, Northern Ireland and Scotland had rain, and in southern Scotland it was heavy.

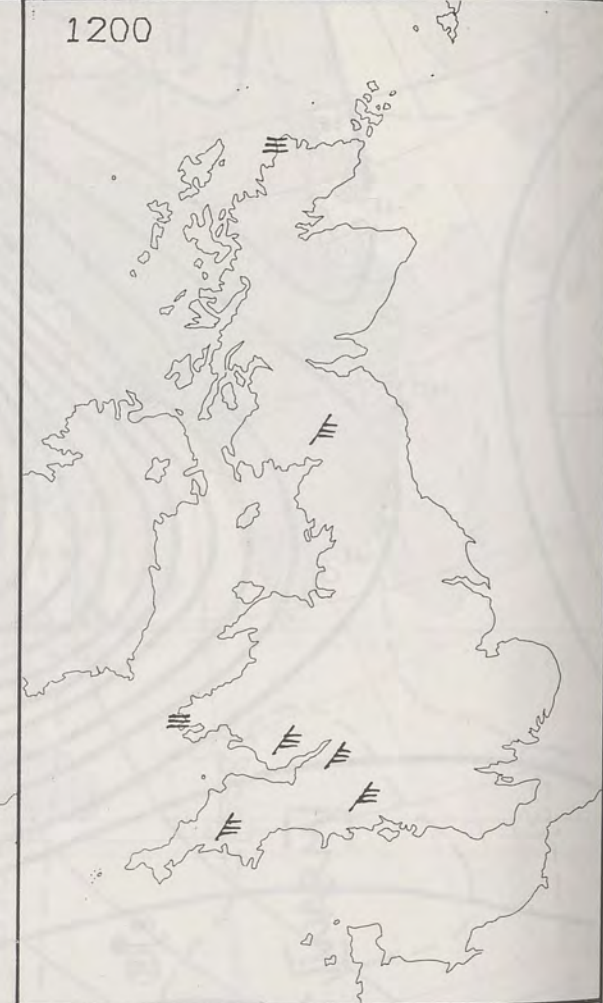
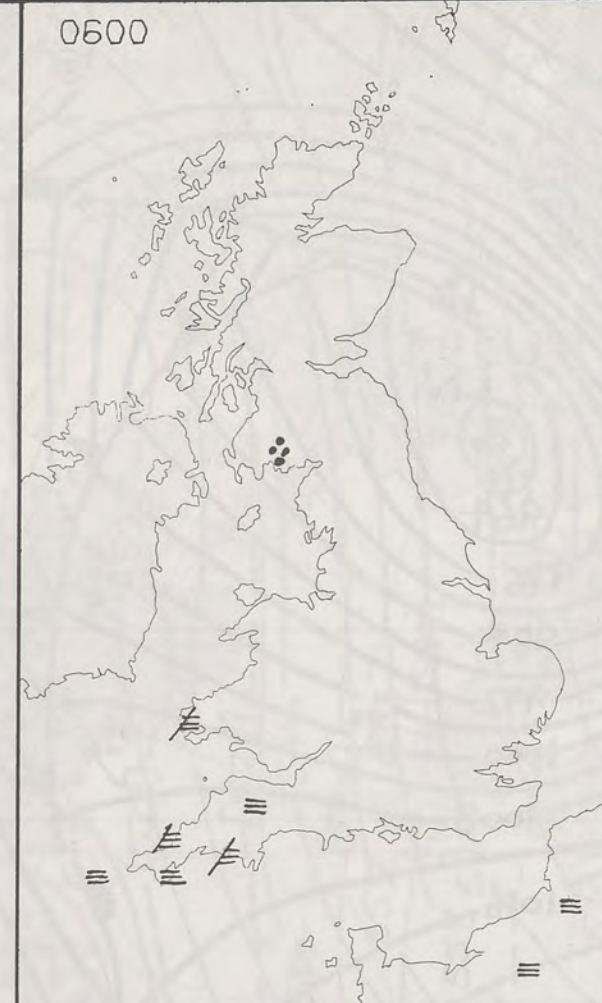
It was a cloudy day everywhere, although in a few places the weather did brighten up a little for a short while. It was mainly dry over England, however there was a little drizzle in quite a few places.

Wales, Northern Ireland and Scotland had rain or drizzle at times throughout the day and in Scotland and Northern Ireland there were spells of persistent and heavy rain. In northern Scotland the weather turned clearer in the evening but there were showers.

It was a mostly warm day over much of Britain and very warm in some places.

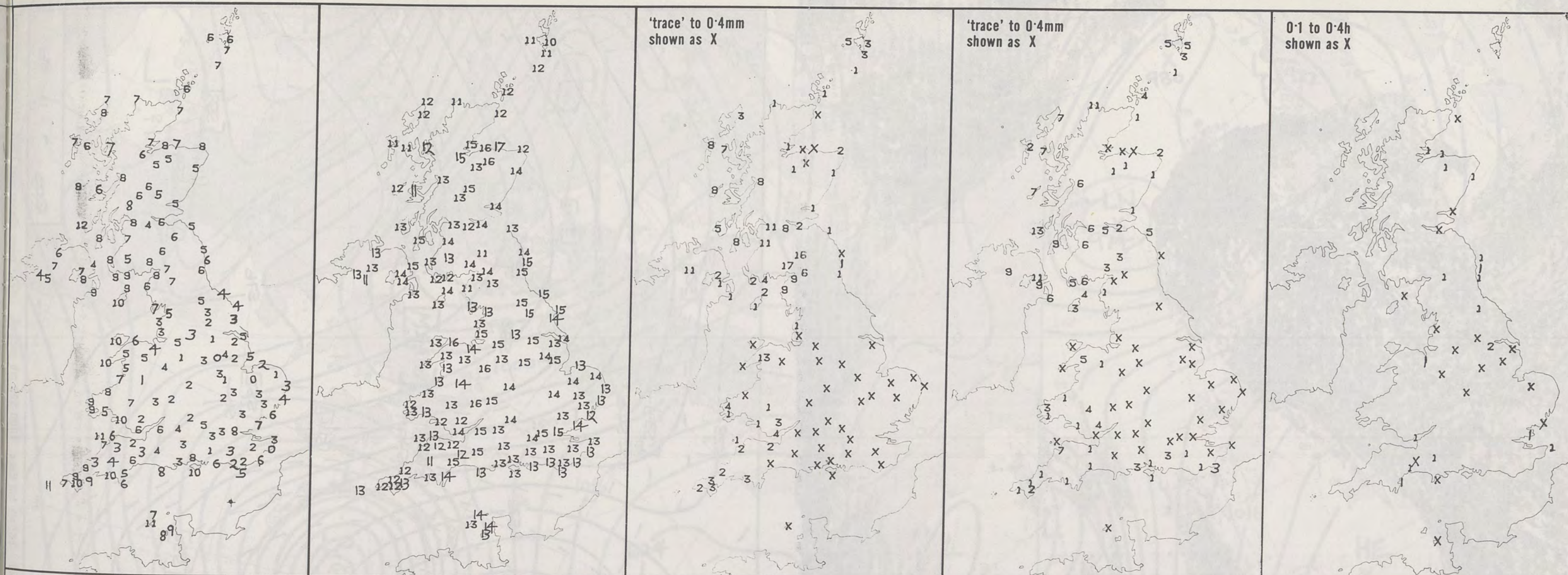
London Weather Centre
284-286 High Holborn
London WC1V 7HX
All times are GMT

© Crown Copyright 1986 All rights reserved



SIGNIFICANT WEATHER CHARTS

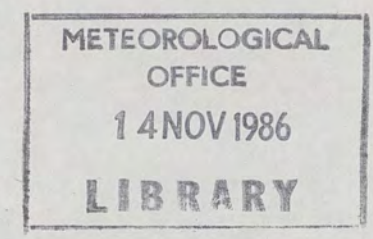




NIGHT MINIMUM TEMPERATURE (°C) For 12-hour period ending 0900 ON 7 NOV 86	DAY MAXIMUM TEMPERATURE (°C) For 12-hour period ending 2100 ON 7 NOV 86	RAINFALL (mm) For 12-hour period ending 0900 ON 7 NOV 86	RAINFALL (mm) For 12-hour period ending 2100 ON 7 NOV 86	SUNSHINE (hours) Dawn to dusk 7 NOV 86
--	--	---	---	---

EXTREMES FOR FRIDAY 7TH NOVEMBER 1986

Highest maximum	: 16.6°C Lossiemouth (Moray Firth)
Lowest maximum	: 10.4°C Lerwick (Shetland)
Lowest minimum	: 0.2°C Cranwell (Lincs) and Marham (Norfolk)
Lowest grass minimum	: -5.0°C Coltishall (Near Norwich)
Most rain (24 hours from 0900 GMT)	: 18.5 mm Aspatria (Cumbria)
Most sun	: 2.0 hours Finningley (Near Doncaster)



**DAILY
WEATHER
SUMMARY**



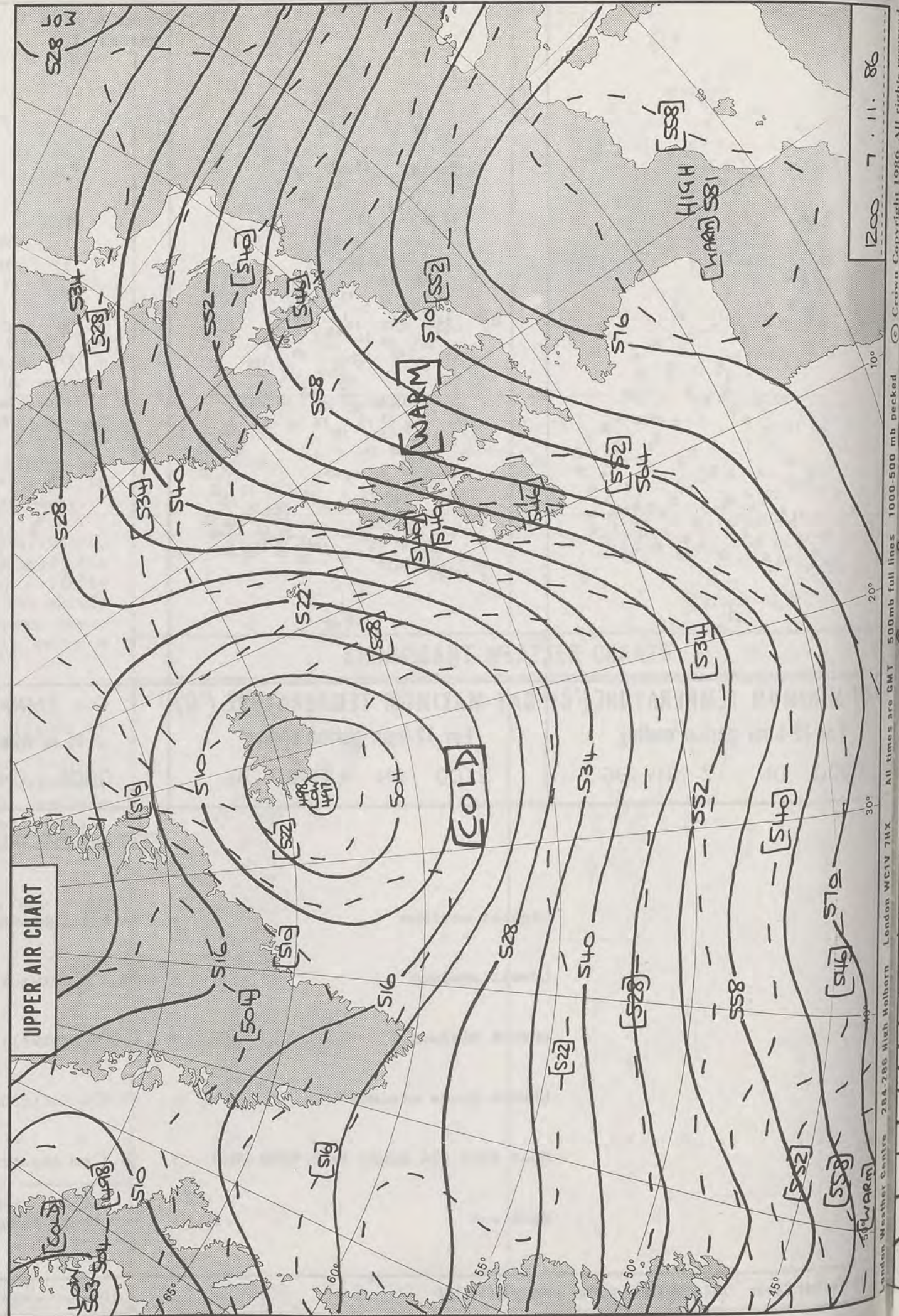
© Crown Copyright 1986
All rights reserved

London Weather Centre 284-286 High Holborn London WC1V 7HX

All times are GMT

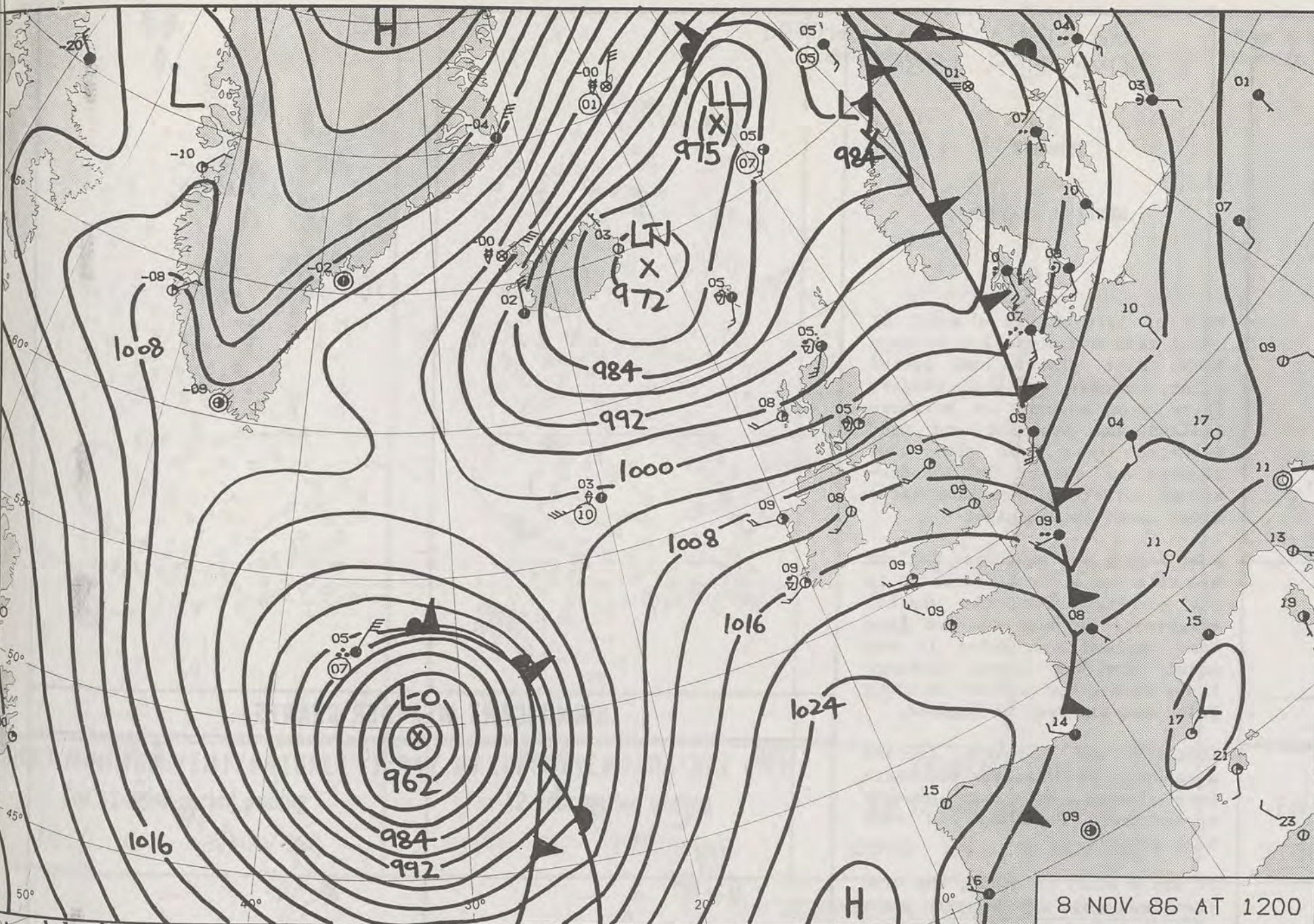


1352Z (IR) 7/11/86

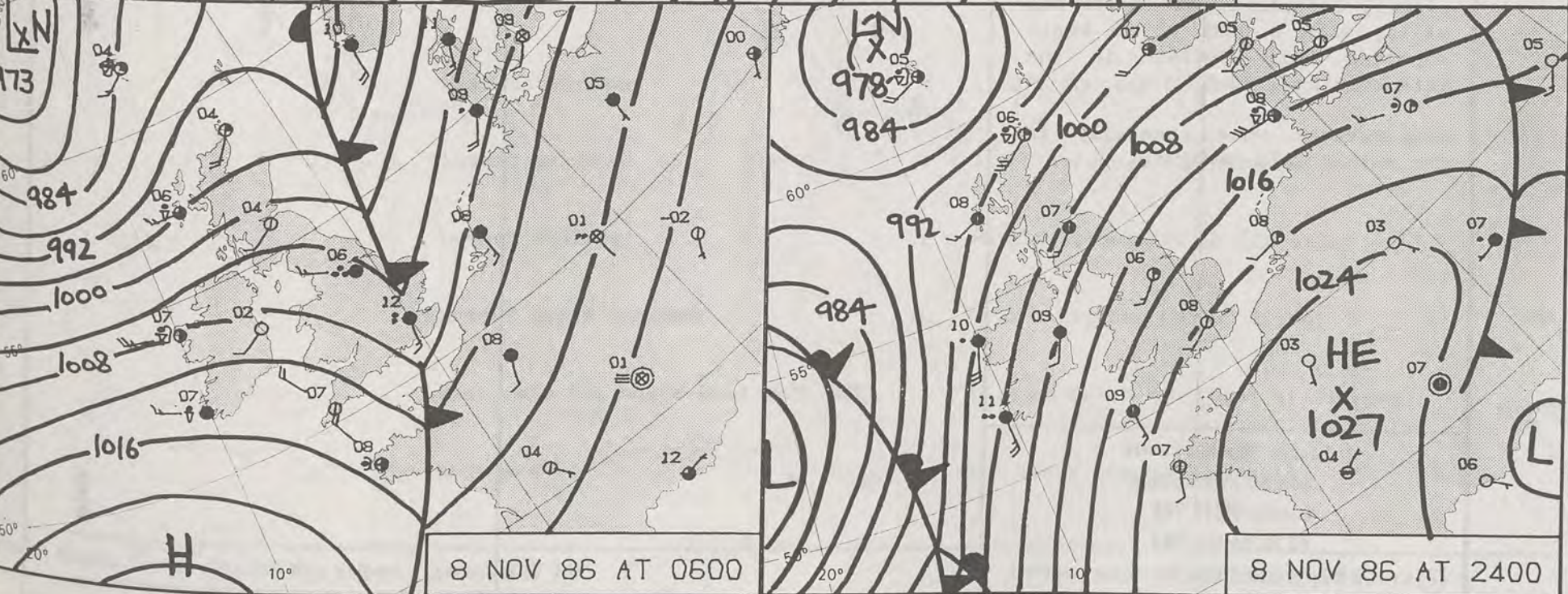


1200 7.11.86

London Weather Centre 284-286 High Holborn London WC1V 7HX All times are GMT 500mb full lines 1000-500 mb packed © Crown Copyright 1986 All rights reserved

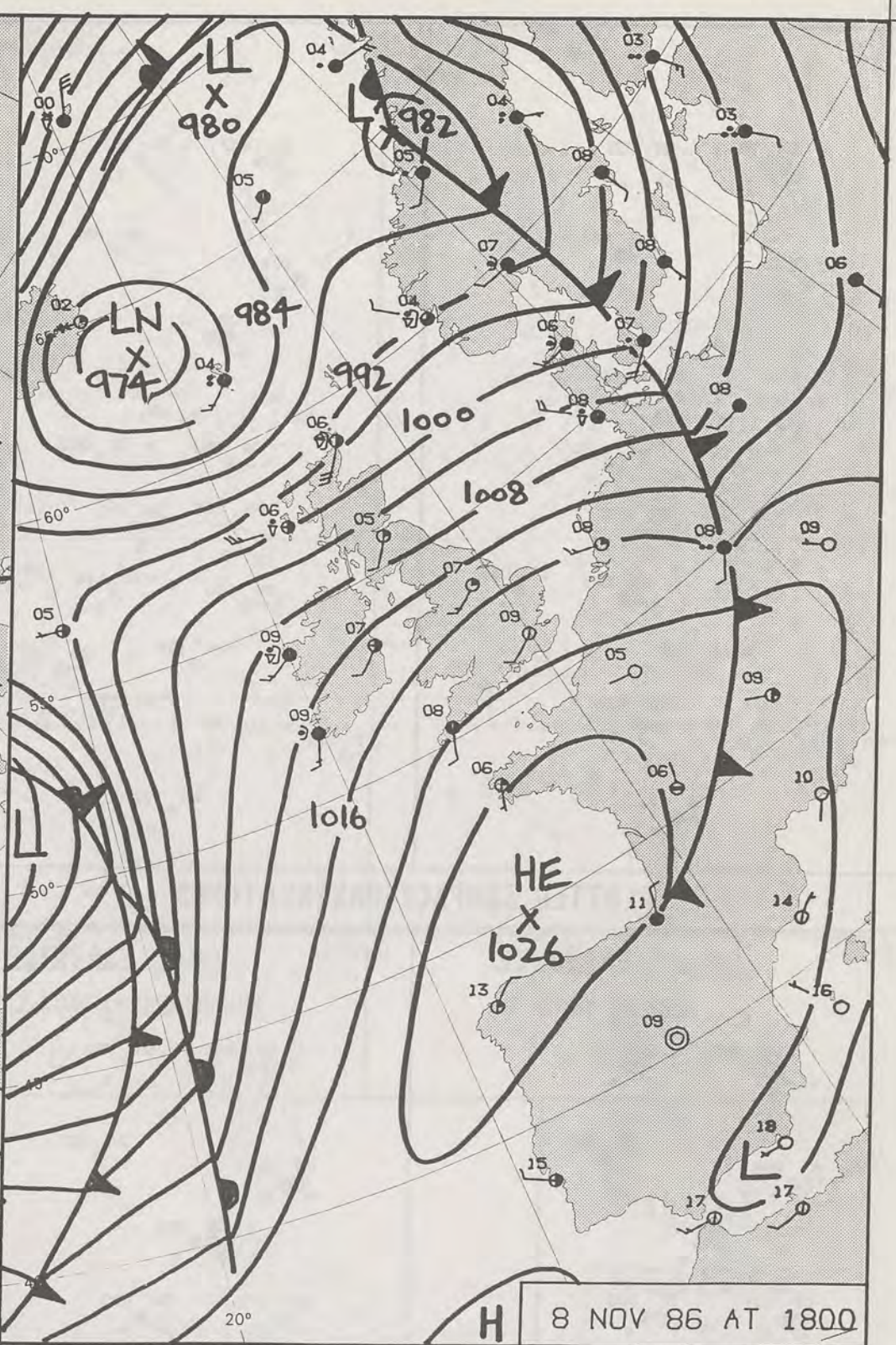


8 NOV 86 AT 1200



8 NOV 86 AT 0600

8 NOV 86 AT 2400



8 NOV 86 AT 1800

DAILY WEATHER SUMMARY

FOR

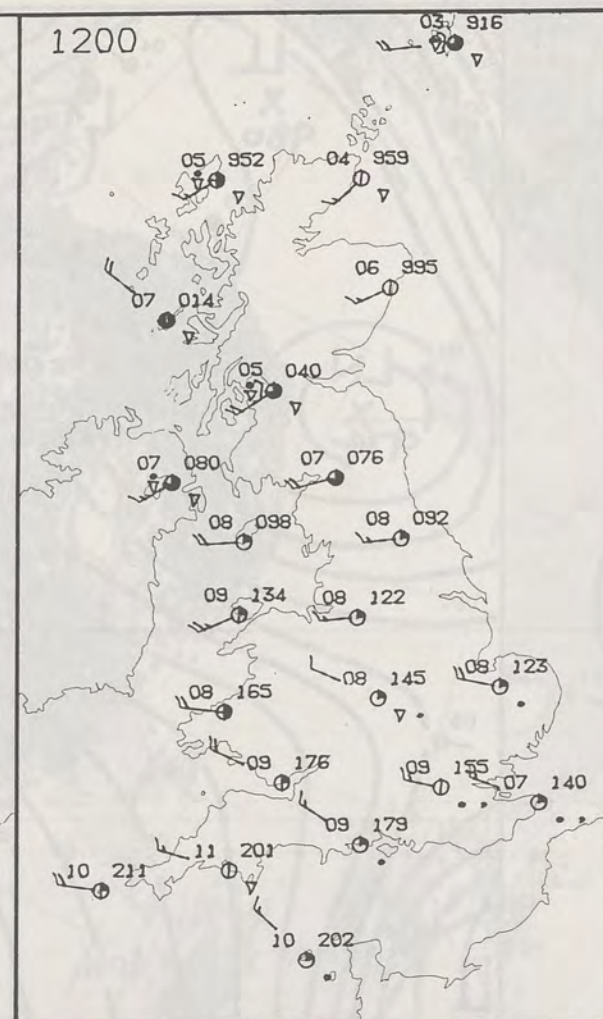
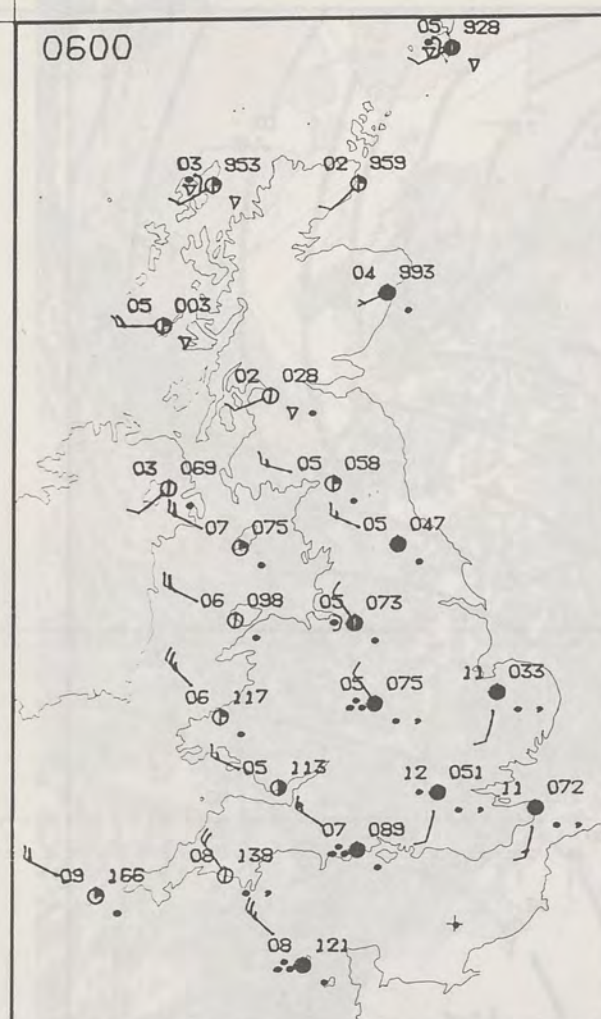
SATURDAY 8 NOVEMBER 1986

Warm front Cold front Occlusion

London Weather Centre 284-286 High Holborn London WC1V 7HX

© Crown Copyright 1986 All rights reserved





SATURDAY
8 NOVEMBER 1986

SUMMARY
OF
BRITISH WEATHER

Much of Britain had a spell of heavy rain overnight but by day-break most places had turned drier, clearer and much colder. There were showers in Northern Ireland and Scotland and over Scotland there were some snow showers and one or two thunderstorms. Parts of Scotland had a frost later in the night.

East Anglia and southeast England had rain for a few hours early in the morning before the weather brightened up here too and then over England and Wales it was mainly dry and sunny, although there were a few showers in South Wales and the west of England.

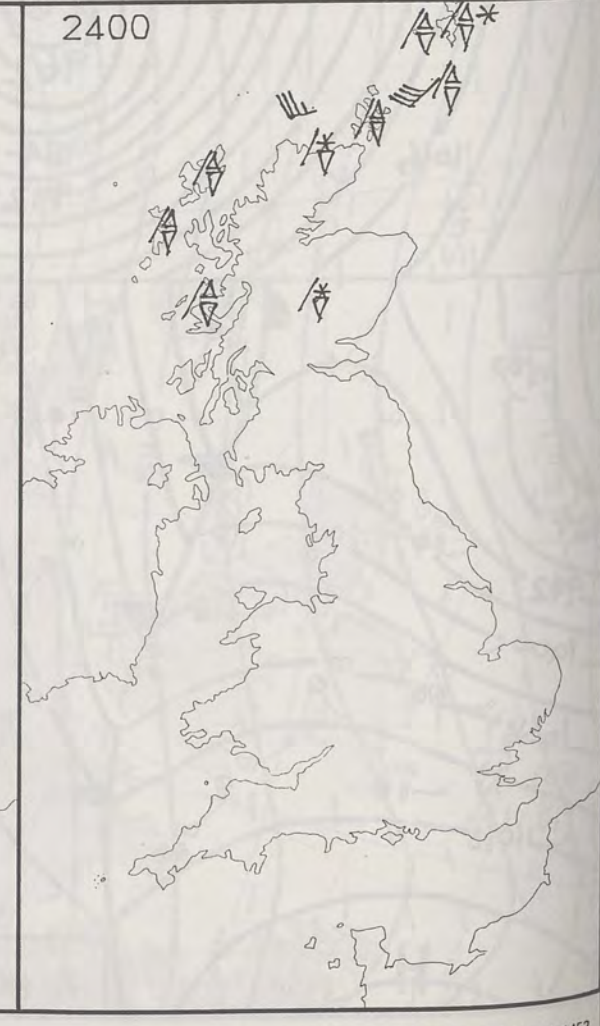
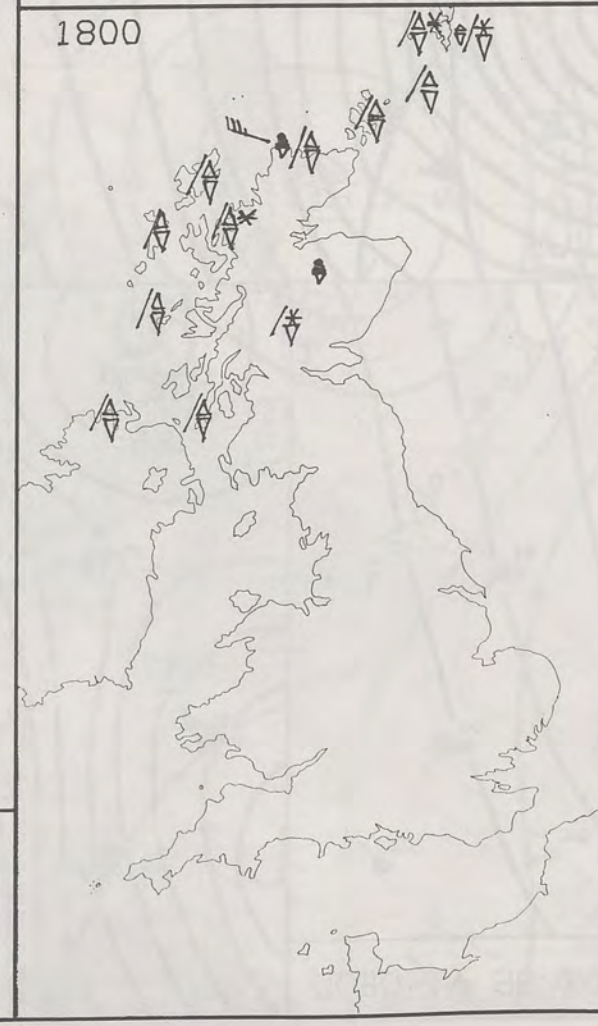
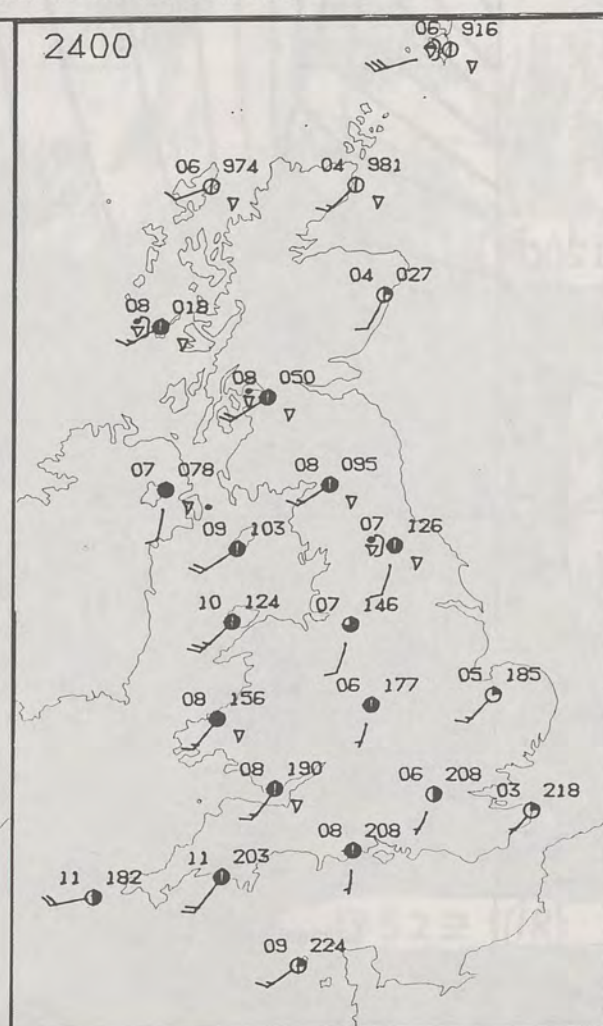
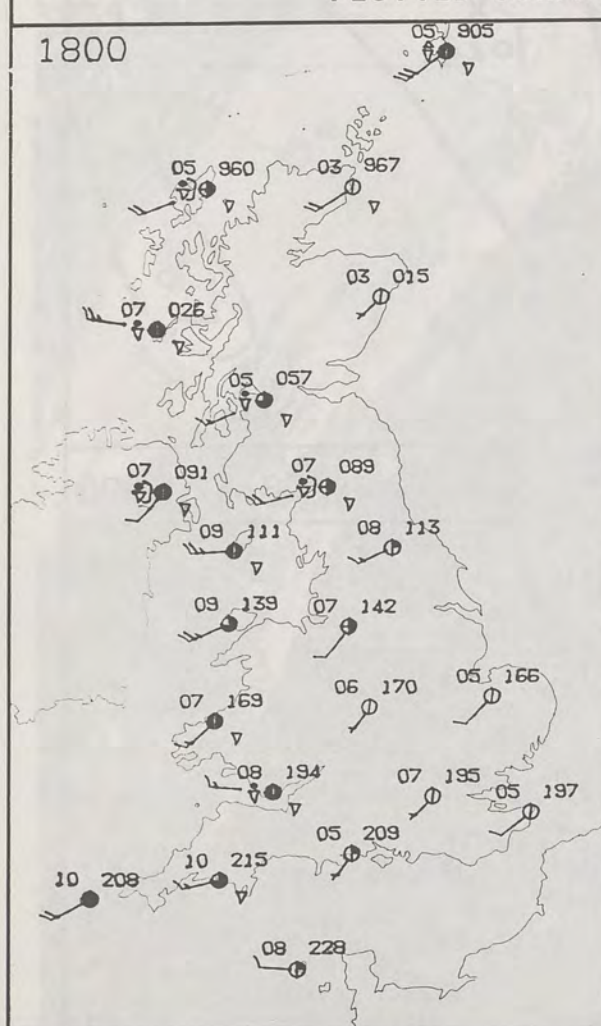
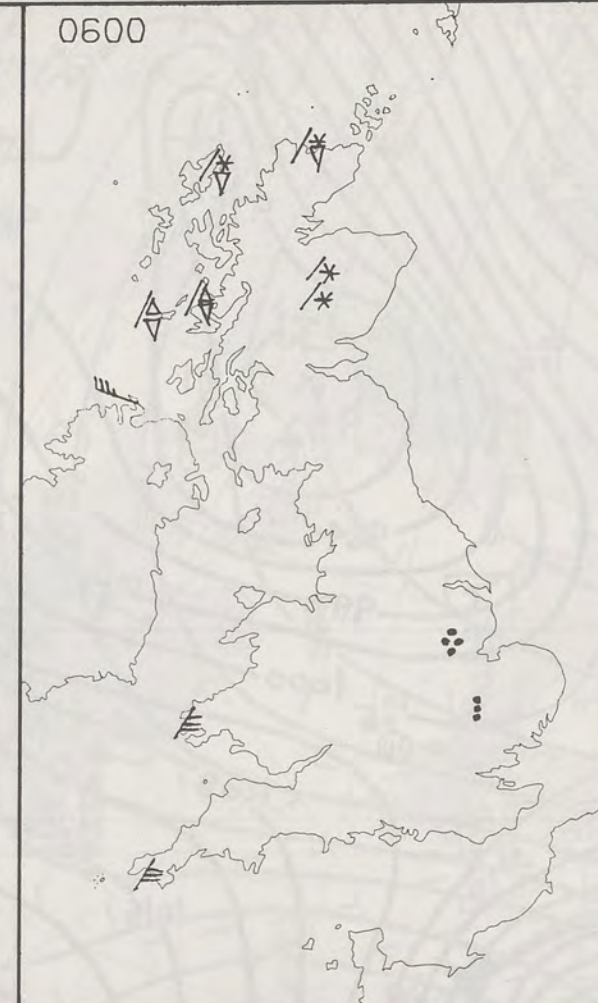
Scotland and Northern Ireland were sunny at times too but there were showers, with snow showers in northern Scotland and over high ground.

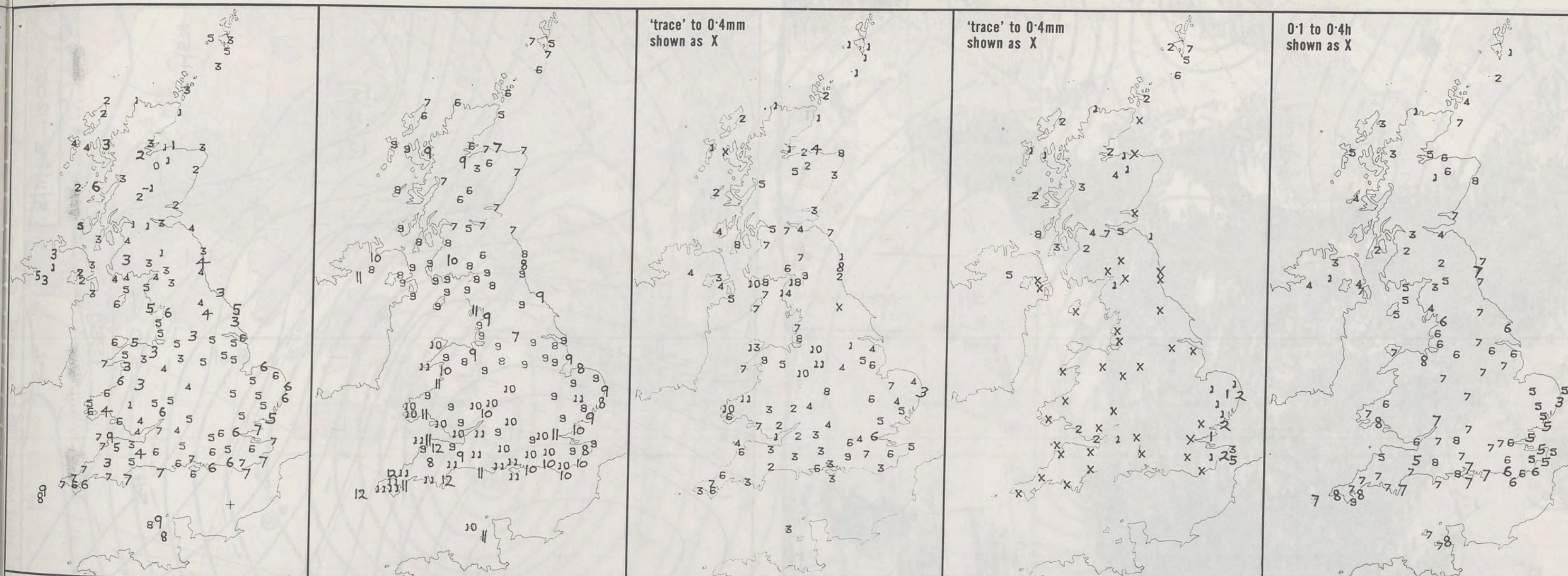
It was a windy 24 hours, the wind touching gale force in many places, especially on coasts and hills, with a gust of 65 knots reported from Shetland in the late evening.

Temperatures were generally in the rather cold category.

London Weather Centre
284-286 High Holborn
London WC1V 7HX
All times are GMT

© Crown Copyright 1986 All rights reserved





NIGHT MINIMUM TEMPERATURE (°C) For 12-hour period ending 0900 ON 8 NOV 86	DAY MAXIMUM TEMPERATURE (°C) For 12-hour period ending 2100 ON 8 NOV 86	RAINFALL (mm) For 12-hour period ending 0900 ON 8 NOV 86	RAINFALL (mm) For 12-hour period ending 2100 ON 8 NOV 86	SUNSHINE (hours) Dawn to dusk 8 NOV 86
---	---	--	--	--

EXTREMES FOR SATURDAY 8TH NOVEMBER 1986

Highest maximum	: 12.3°C Newquay (Cornwall)
Lowest maximum	: 2.5°C Aviemore (Highland)
Lowest minimum	: -0.5°C Tummel Bridge (Tayside)
Lowest grass minimum	: -2.5°C Kinloss (Moray Firth)
Most rain (24 hours from 0900 GMT)	: 20.8 mm Salsburgh (East of Glasgow)
Most sun	: 8.6 hours Lizard (Cornwall)

METEOROLOGICAL
OFFICE
14 NOV 1986

DAILY WEATHER SUMMARY



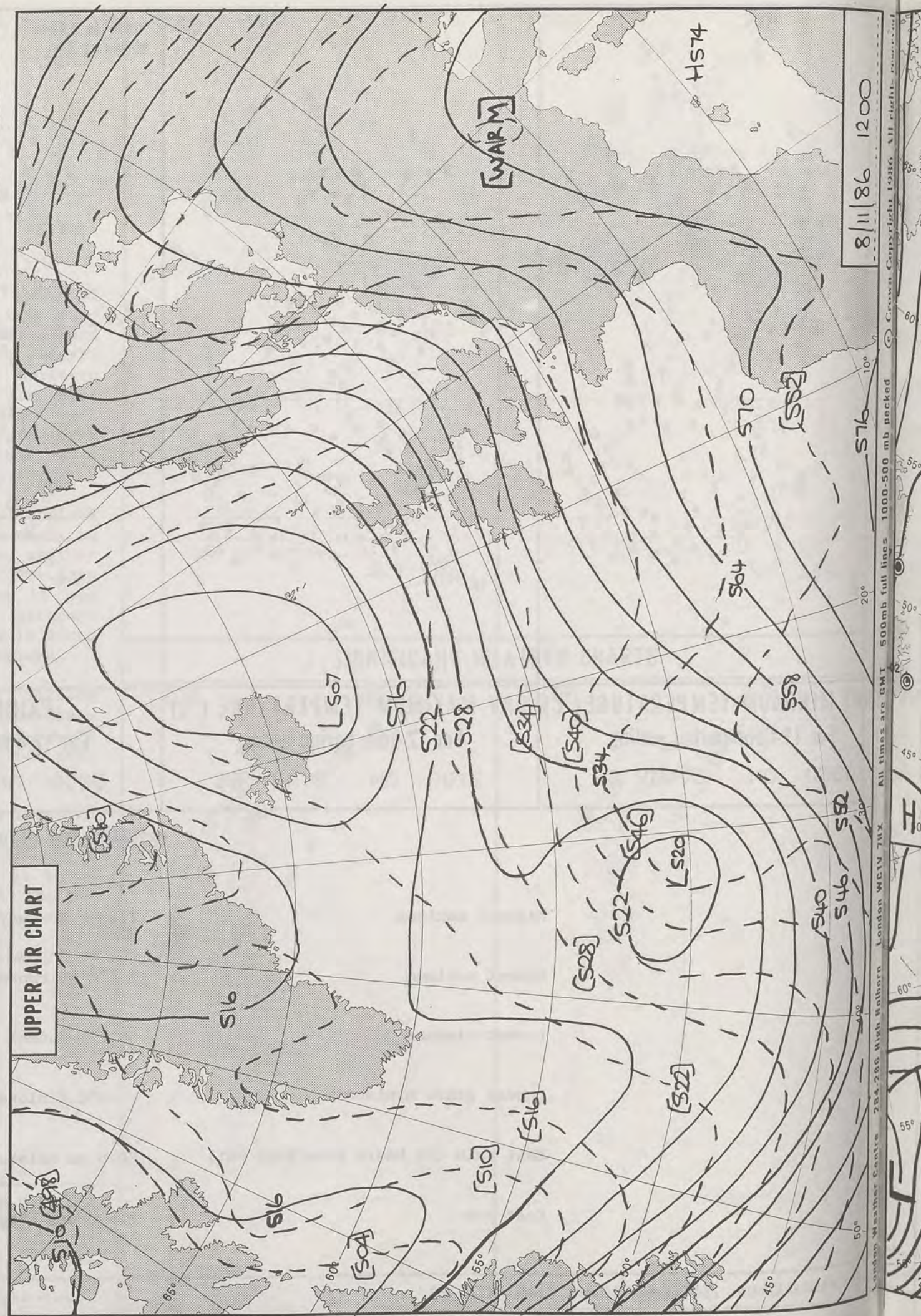
© Crown Copyright 1986
All rights reserved

London Weather Centre 284-286 High Holborn London WC1V 7HX

All times are GMT



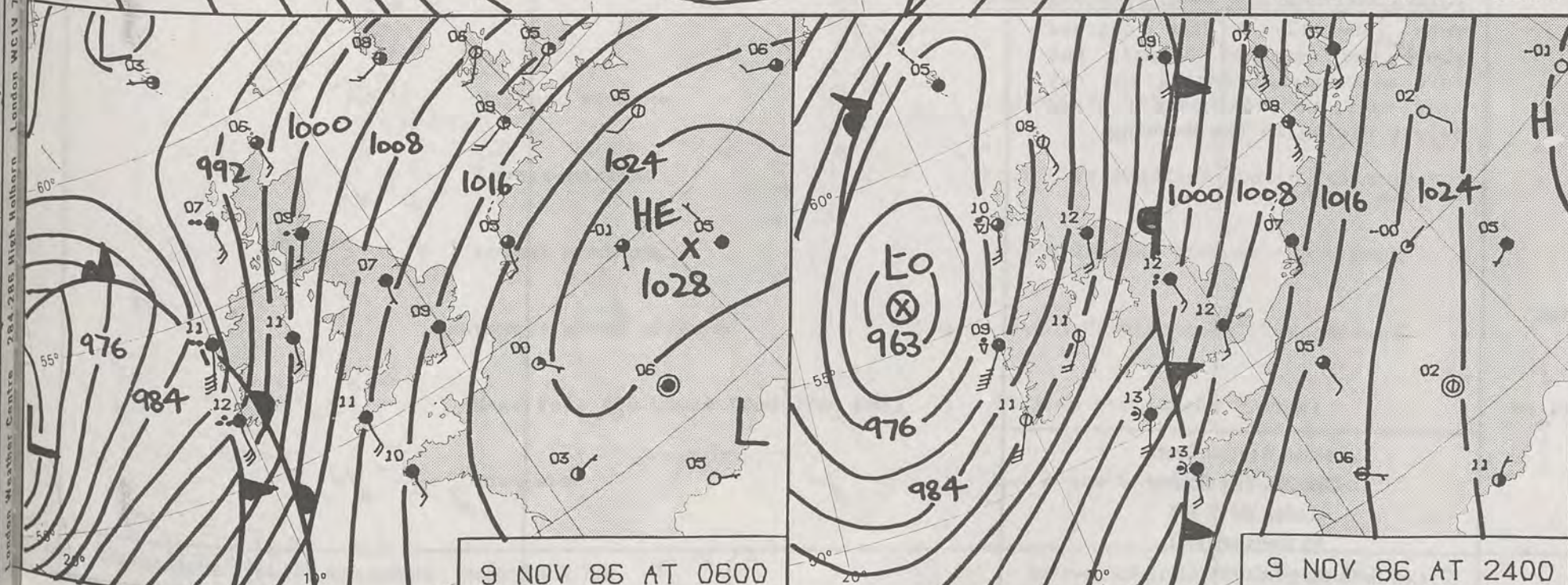
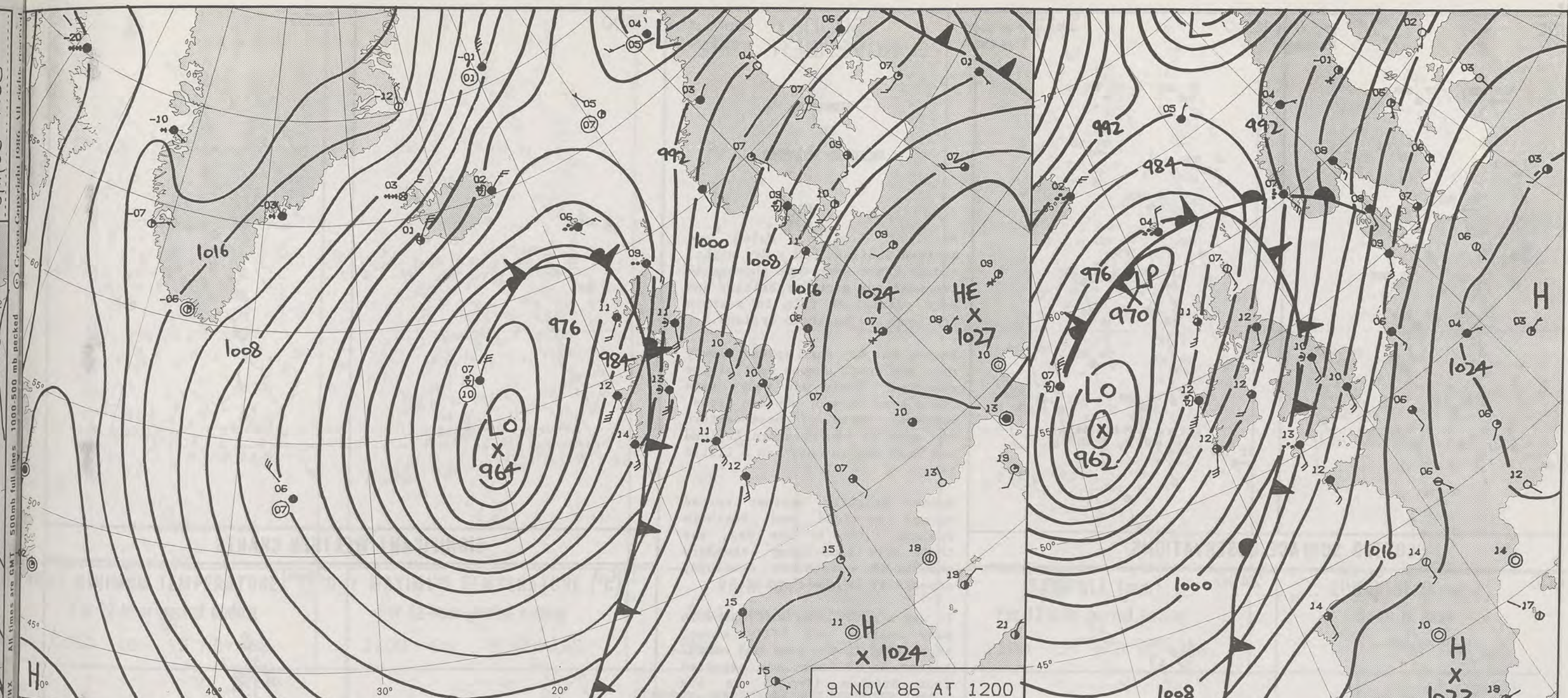
1342Z (IR) 8/11/86



8/11/86 1200

576

546 582



DAILY WEATHER SUMMARY

FOR

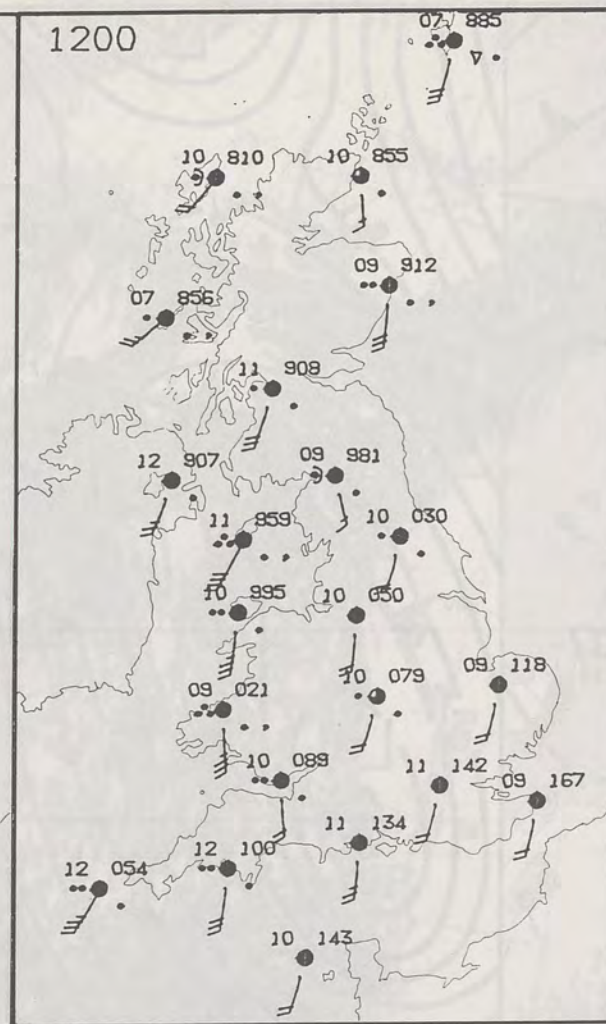
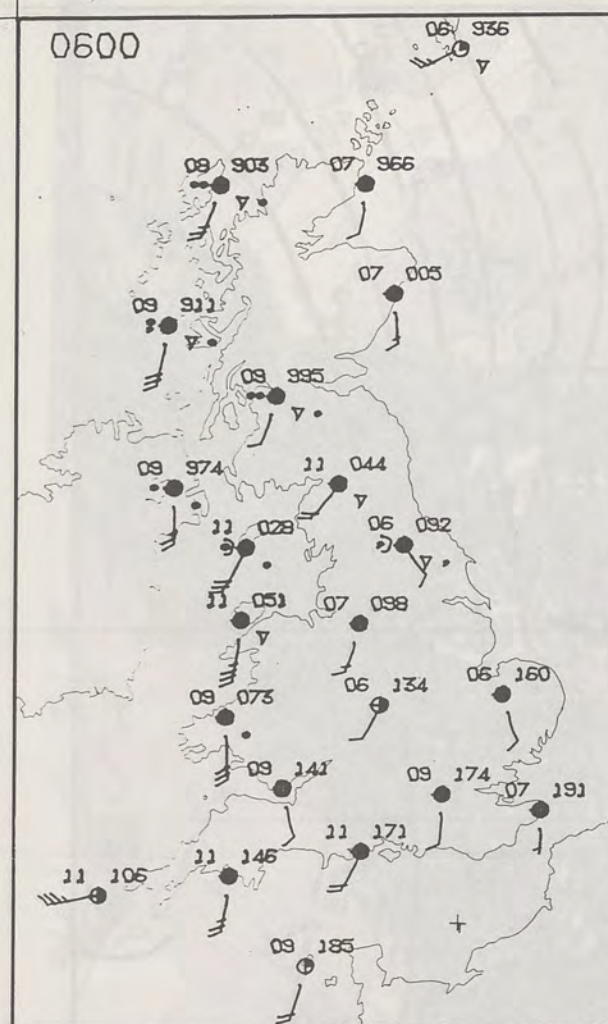
SUNDAY 9 NOVEMBER 1986



Warm front Cold front Occlusion

London Weather Centre 284-286 High Holborn London WC1V 7HX

© Crown Copyright 1986 All rights reserved



SUNDAY
9 NOVEMBER 1986

SUMMARY
OF
BRITISH WEATHER

Most of England, Wales and eastern Scotland had a dry night, though there were some showers in the west and north of Britain and more persistent rain in western Scotland and Northern Ireland.

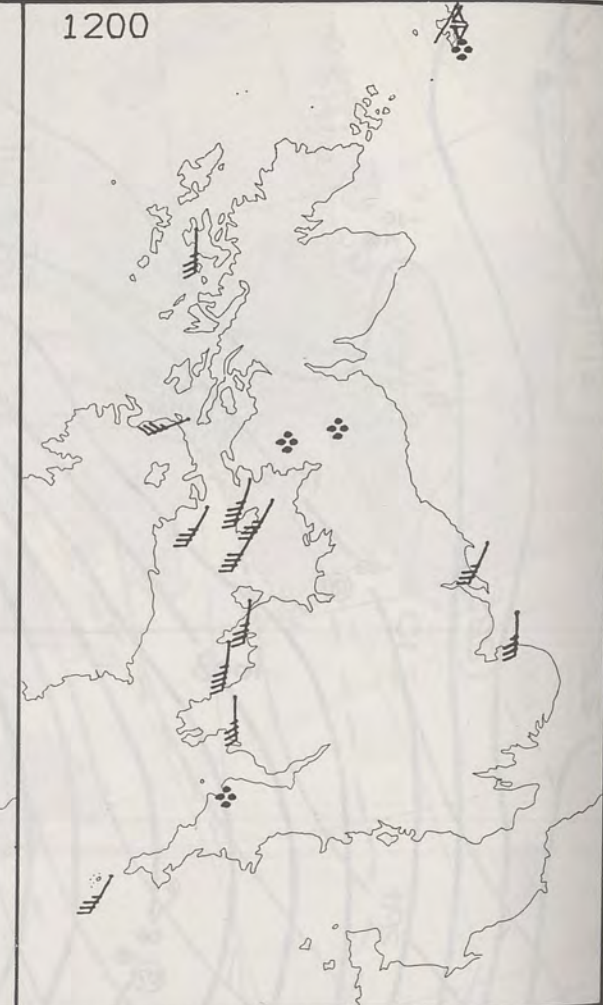
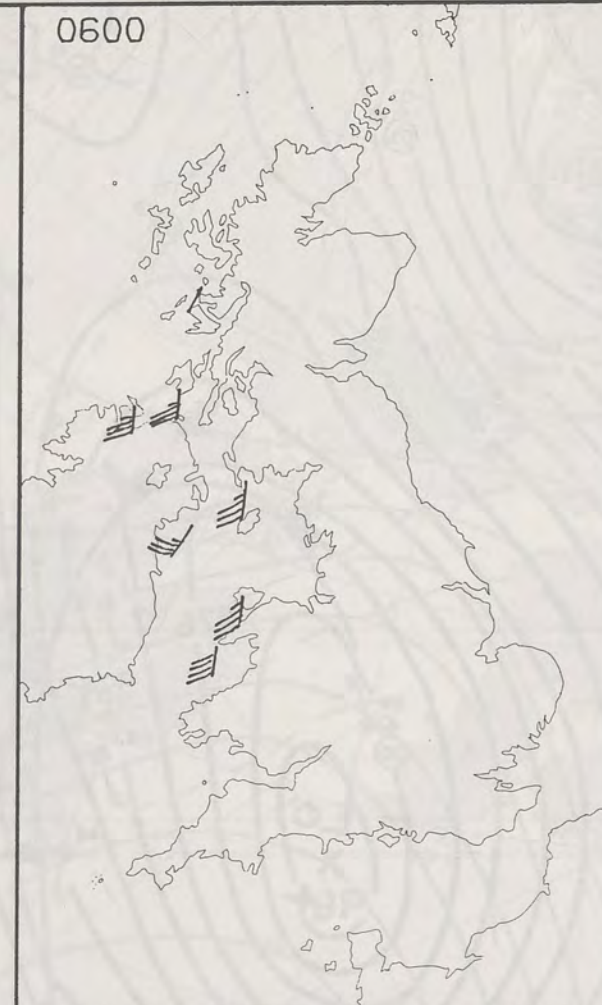
During the day rain spread slowly east and south across most of the country. There was heavy rain for a time in many western areas. However, parts of northeastern and much of southeastern England and East Anglia only had a little rain.

Rather brighter weather spread across Scotland and Northern Ireland later in the day, but there were some heavy, thundery showers in northwest Scotland, especially in the evening.

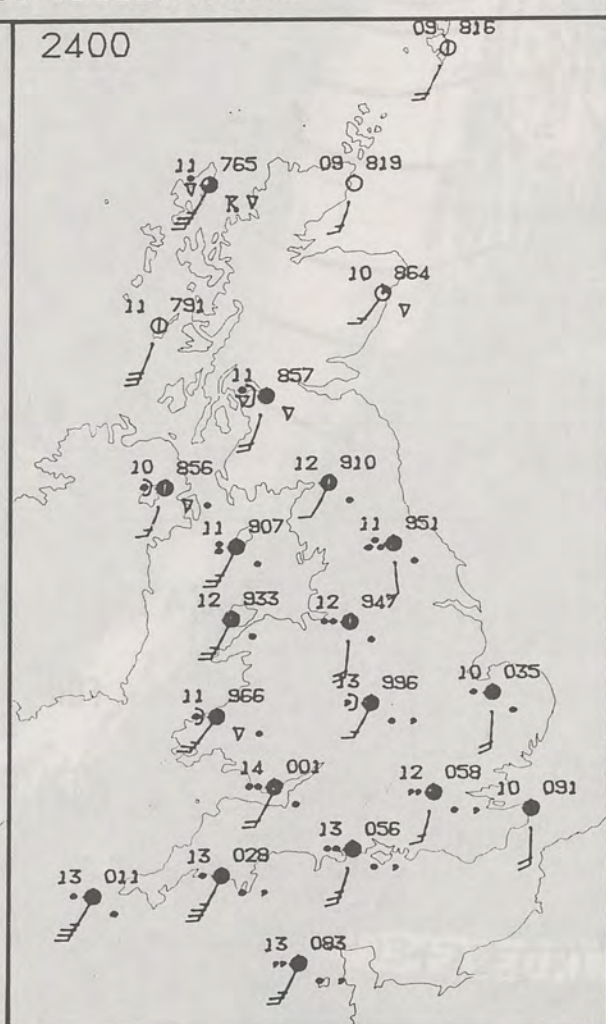
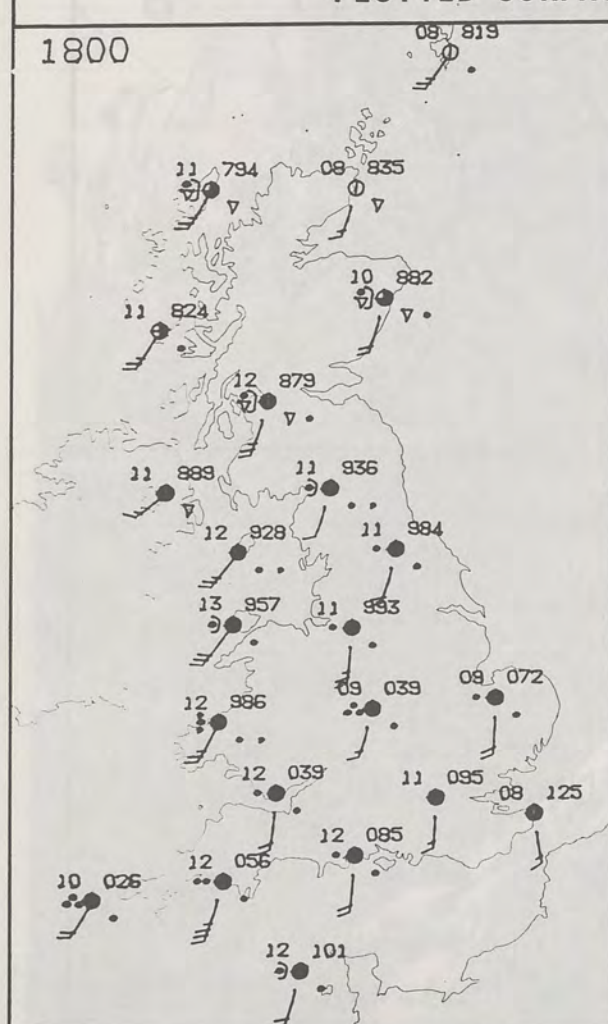
It was a windy day, with gales in many coastal and hilly areas, especially in the west and north. A gust of 68 knots was reported from Brixham (Devon) in the evening. However, temperatures were generally a few degrees above the seasonal normal, but were near normal during the day over east and southeast England before rising in the evening.

London Weather Centre
284-286 High Holborn
London WC1V 7HX
All times are GMT

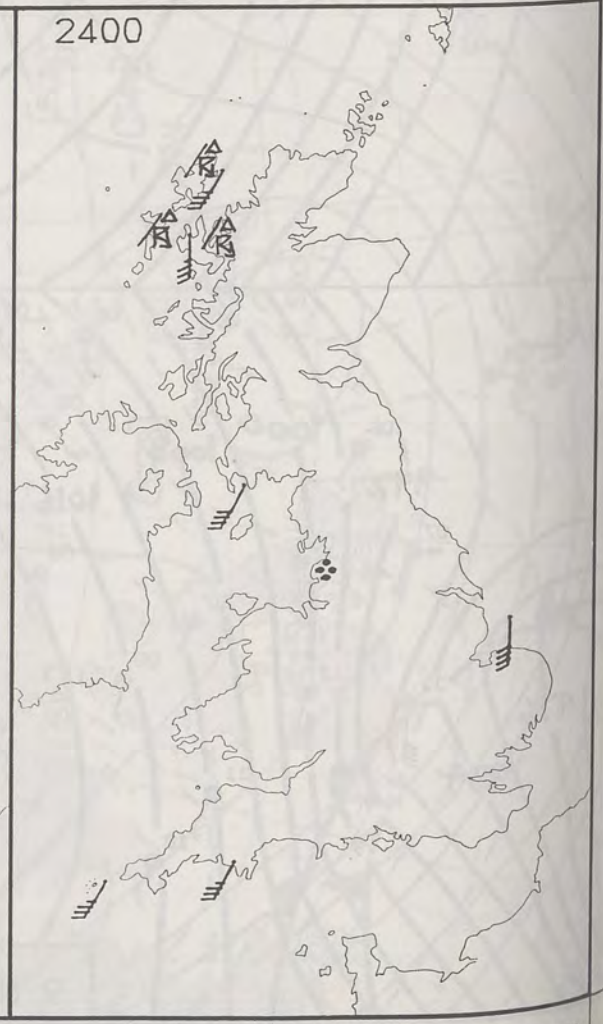
© Crown Copyright 1986 All rights reserved

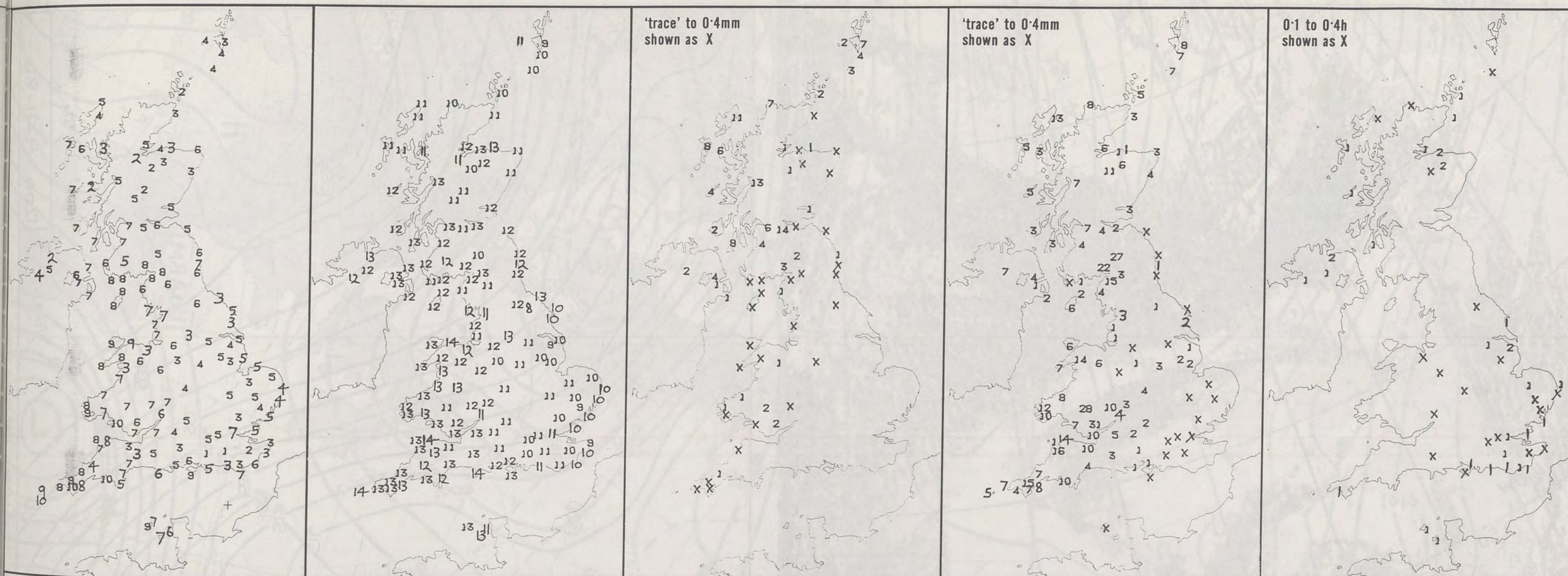


PLOTTED SURFACE OBSERVATIONS



SIGNIFICANT WEATHER CHARTS





NIGHT MINIMUM TEMPERATURE (°C)
For 12-hour period ending
0900 ON 9 NOV 86

DAY MAXIMUM TEMPERATURE (°C)
For 12-hour period ending
2100 ON 9 NOV 86

RAINFALL (mm)
For 12-hour period ending
0900 ON 9 NOV 86

RAINFALL (mm)
For 12-hour period ending
2100 ON 9 NOV 86

SUNSHINE (hours)
Dawn to dusk
9 NOV 86

EXTREMES FOR SUNDAY 9TH NOVEMBER 1986

Highest maximum : 14.4°C Chivenor (Devon)

Lowest maximum : 8.3°C Fylingdales (North Yorkshire)

Lowest minimum : 0.9°C Gatwick Airport (West Sussex)

Lowest grass minimum : -3.2°C Herstmonceux (East Sussex)

Most rain (24 hours from 0900 GMT) : 48.3 mm Okehampton (Devon)

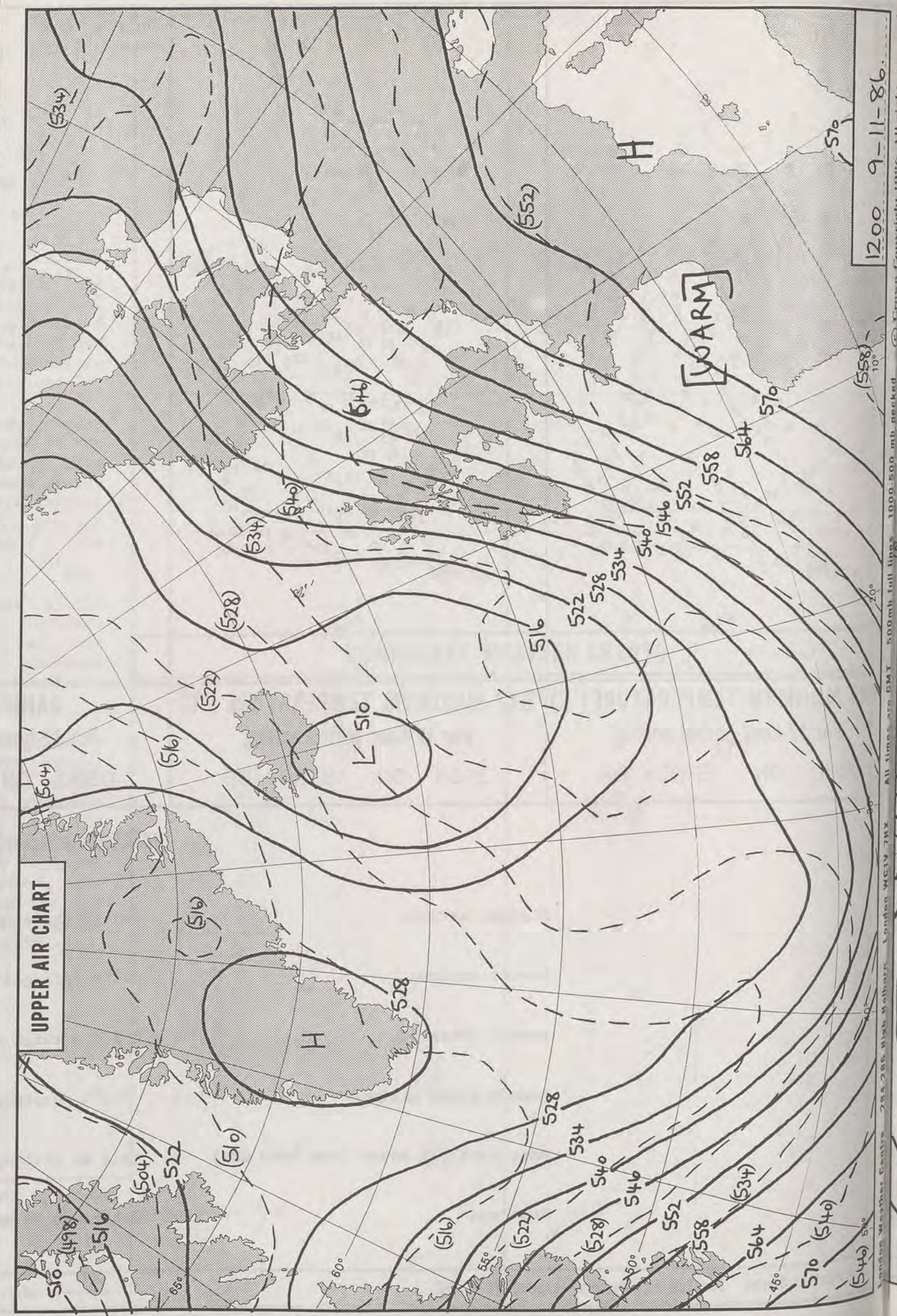
Most sun : 2.4 hours Glenlivet (Grampian)

METEOROLOGICAL
OFFICE
14 NOV 1986
LIBRARY

**DAILY
WEATHER
SUMMARY**



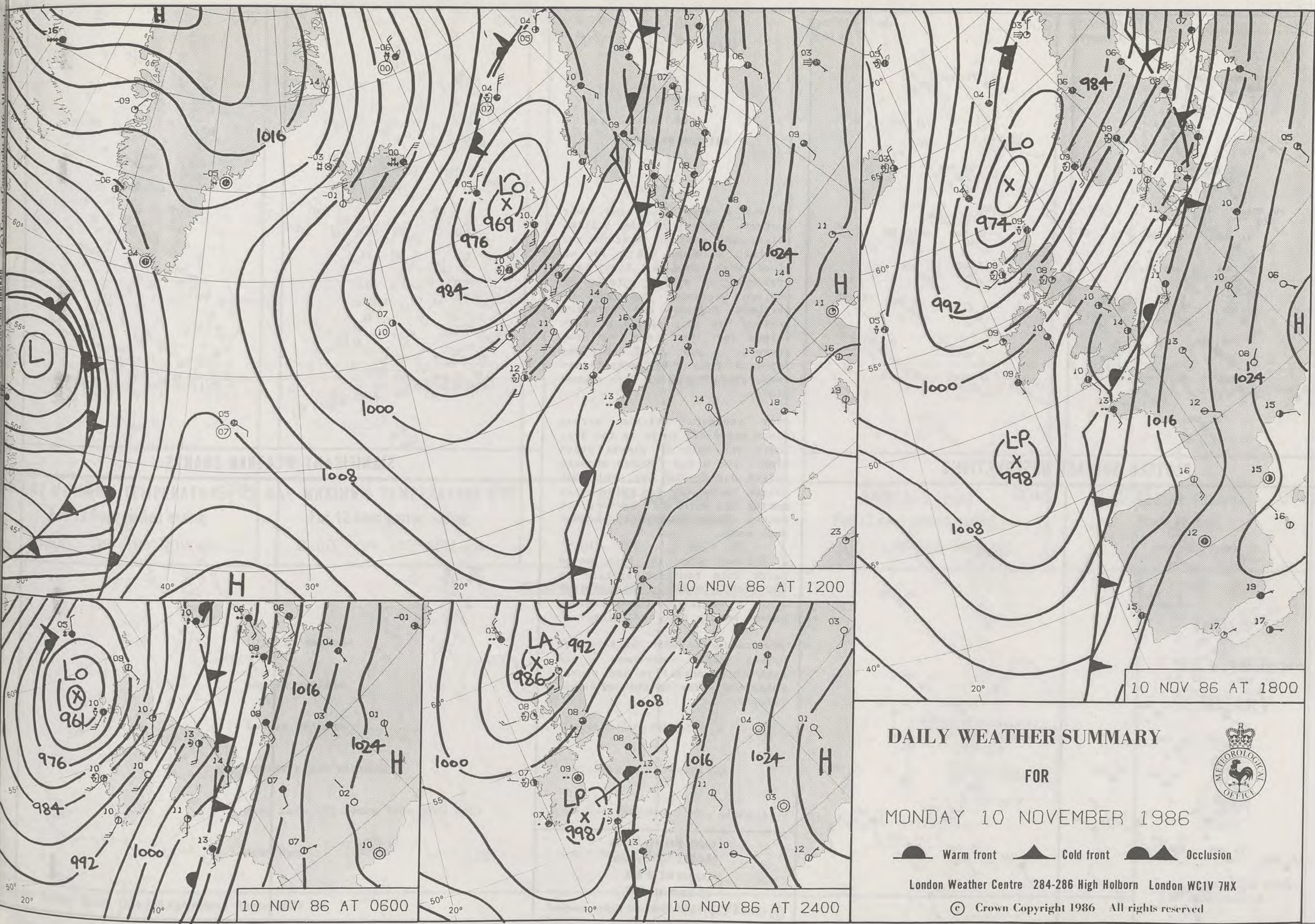
© Crown Copyright 1986
All rights reserved



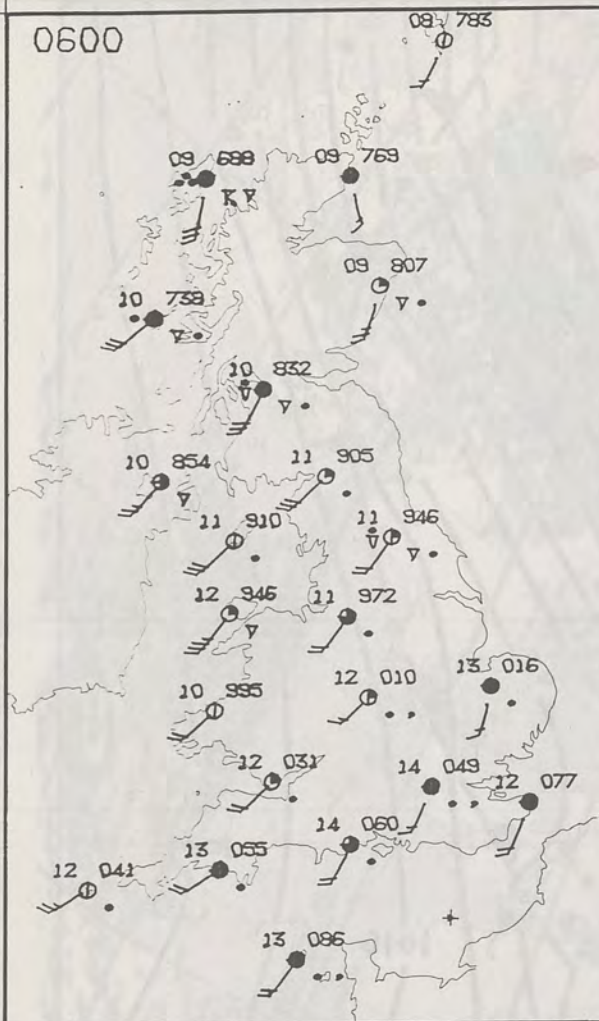
1200 9-11-86

(558)

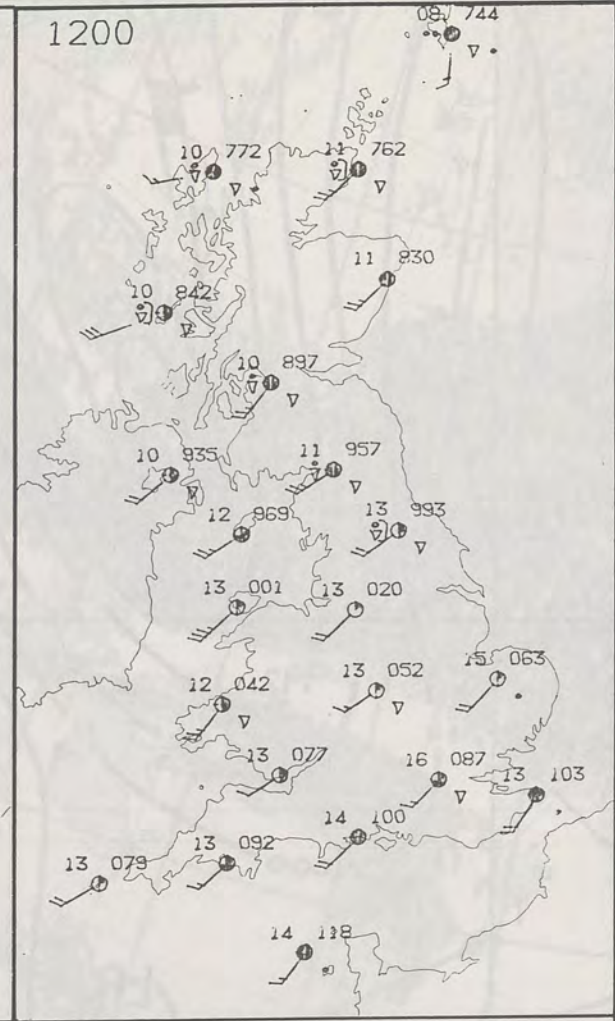
(543)



0600



1200



MONDAY 10 NOVEMBER 1986

SUMMARY OF BRITISH WEATHER

It was a very windy day over northern regions of the British Isles, and most of western and northern Scotland had a lot of cloud with showers, heavy and prolonged at times. Parts of eastern Scotland, and most of northern England and Northern Ireland had long spells of sunshine and just one or two showers. A gust of 67 knots was reported from Bell Rock Lighthouse (Near Firth of Tay) around midday.

Over southern Britain strong winds eased off early in the day. There was rain in places overnight, and a few further showery bursts during the day, but most places became dry and quite sunny during the morning. However, it stayed cloudy towards the south-east coast.

A further area of rain moved north into southern Britain in the evening, and it became windy again - whilst northern regions became mostly fine and quieter.

Temperatures were well above normal nearly everywhere - and much above normal in the south, where they were in the very warm category.

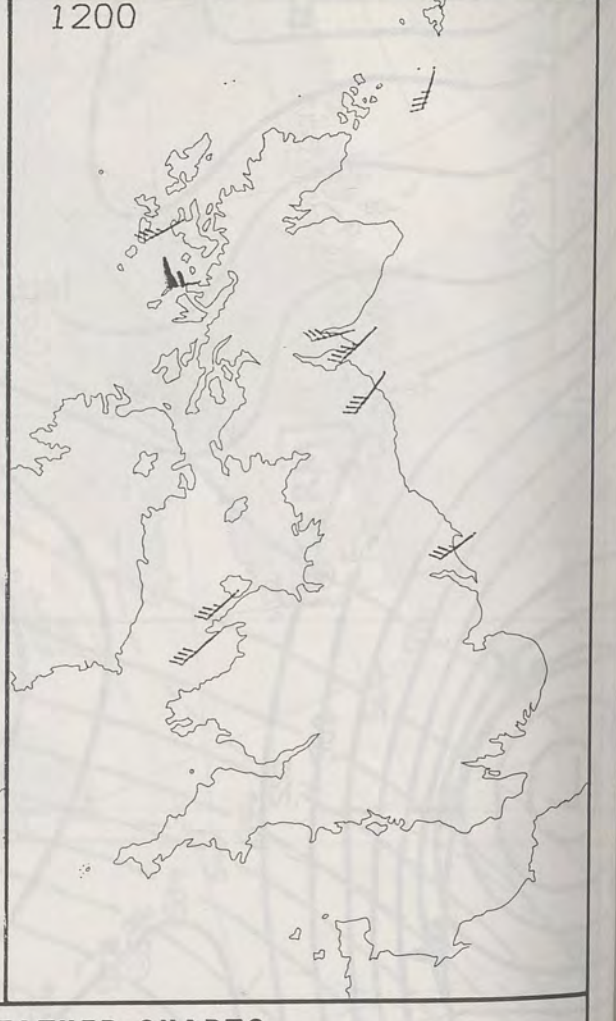
London Weather Centre
284-286 High Holborn
London WC1V 7HX
All times are GMT

© Crown Copyright 1986 All rights reserved

0600

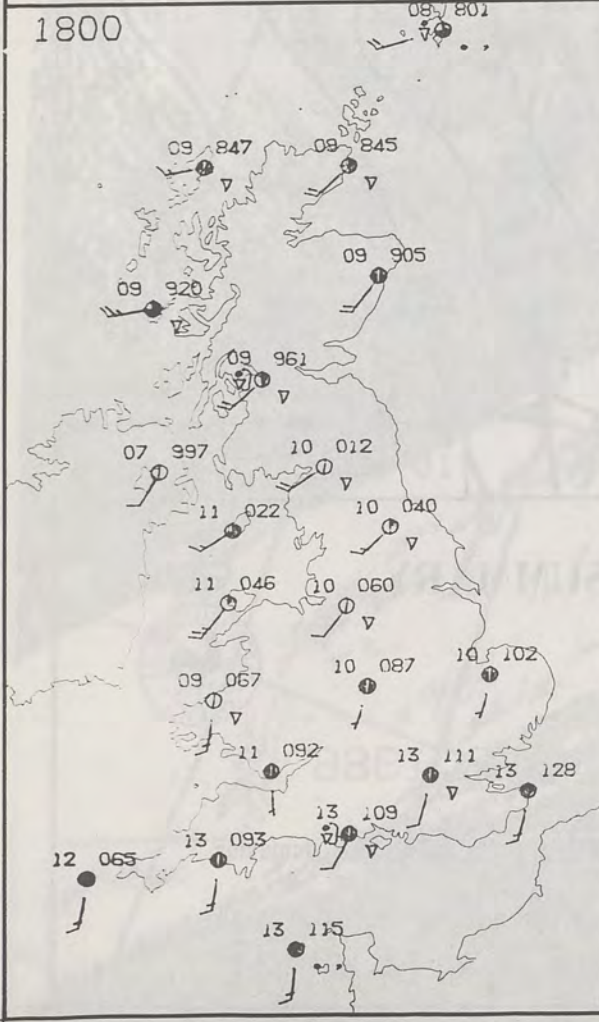


1200

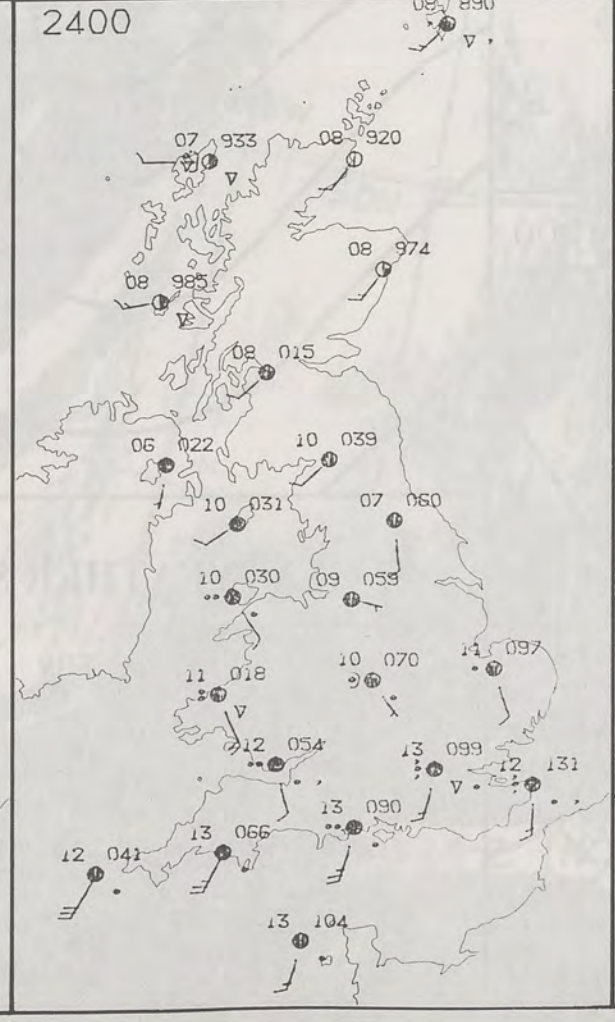


PLOTTED SURFACE OBSERVATIONS

1800

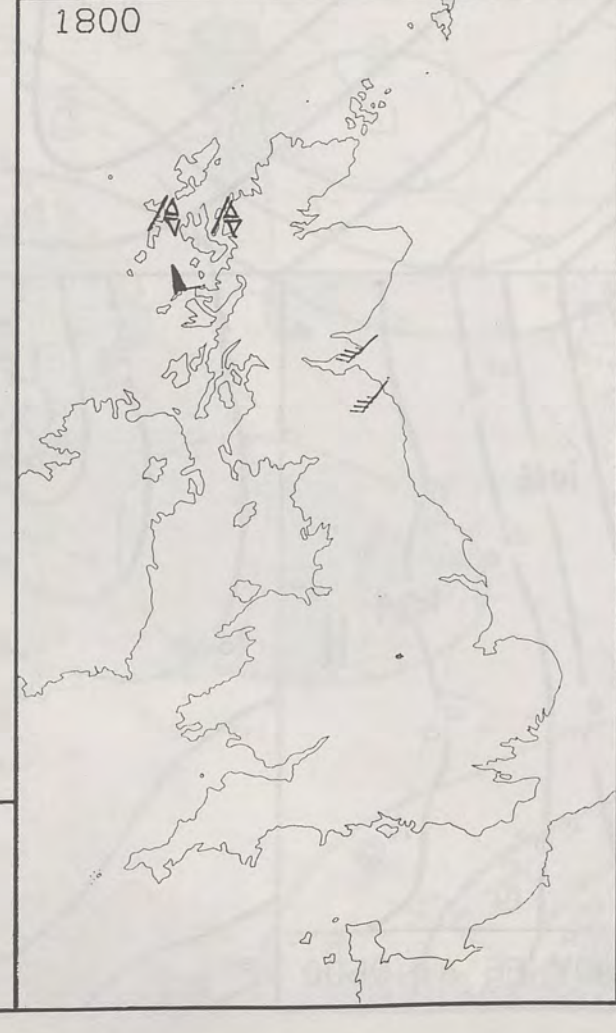


2400

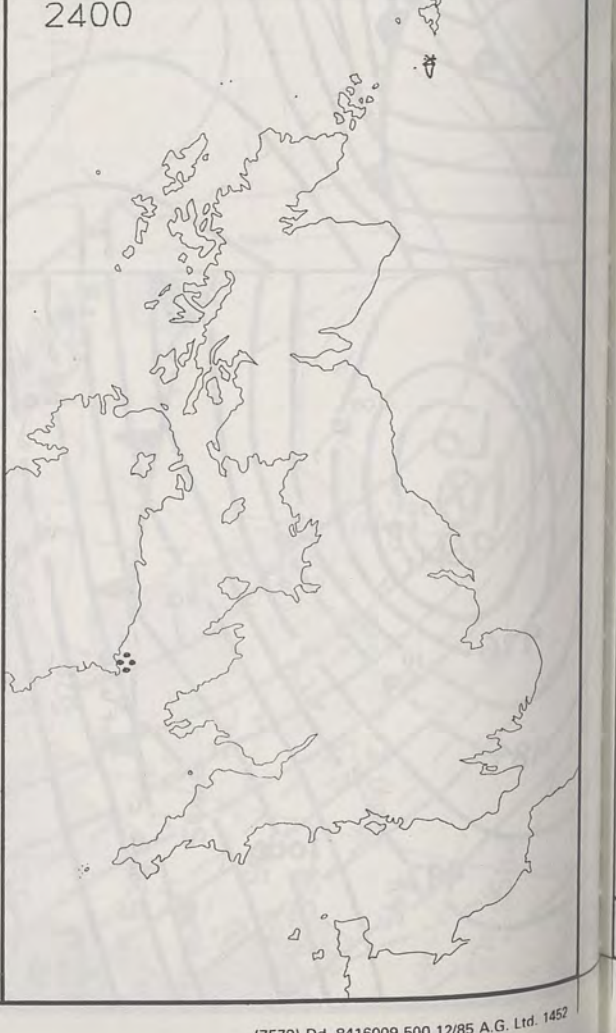


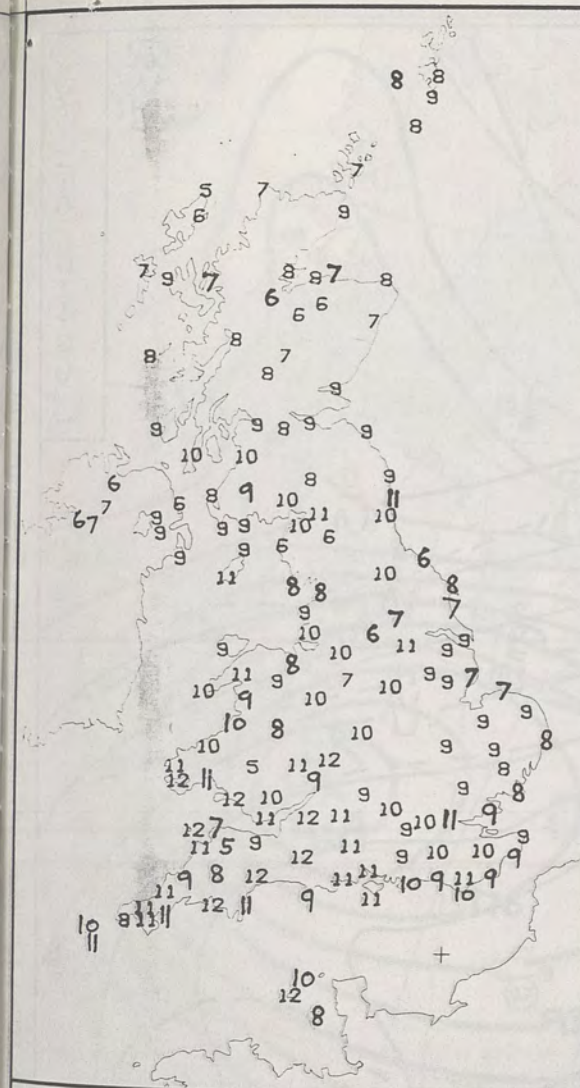
SIGNIFICANT WEATHER CHARTS

1800

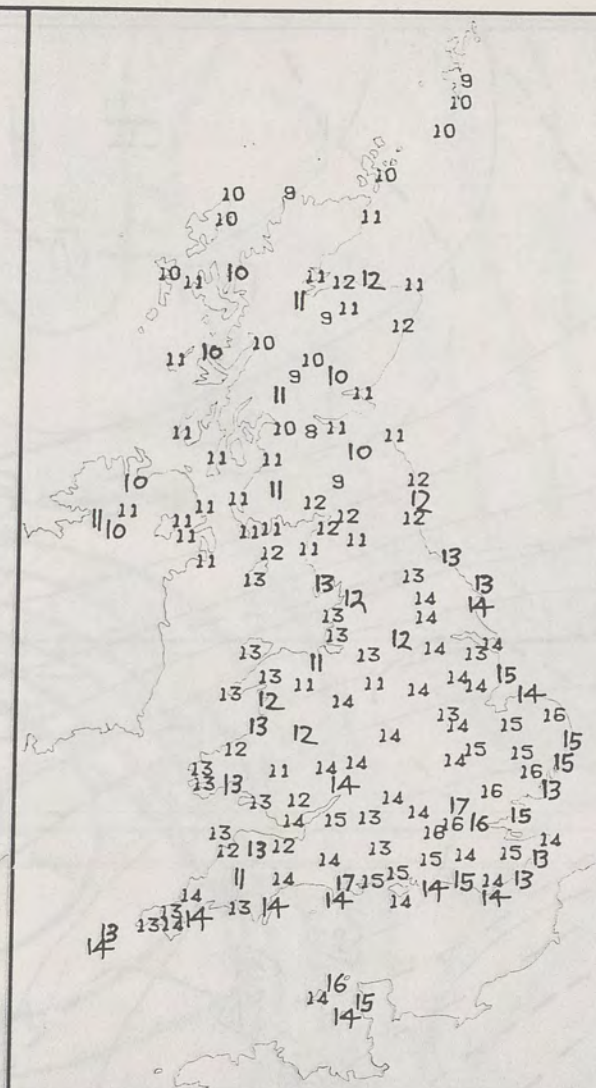


2400

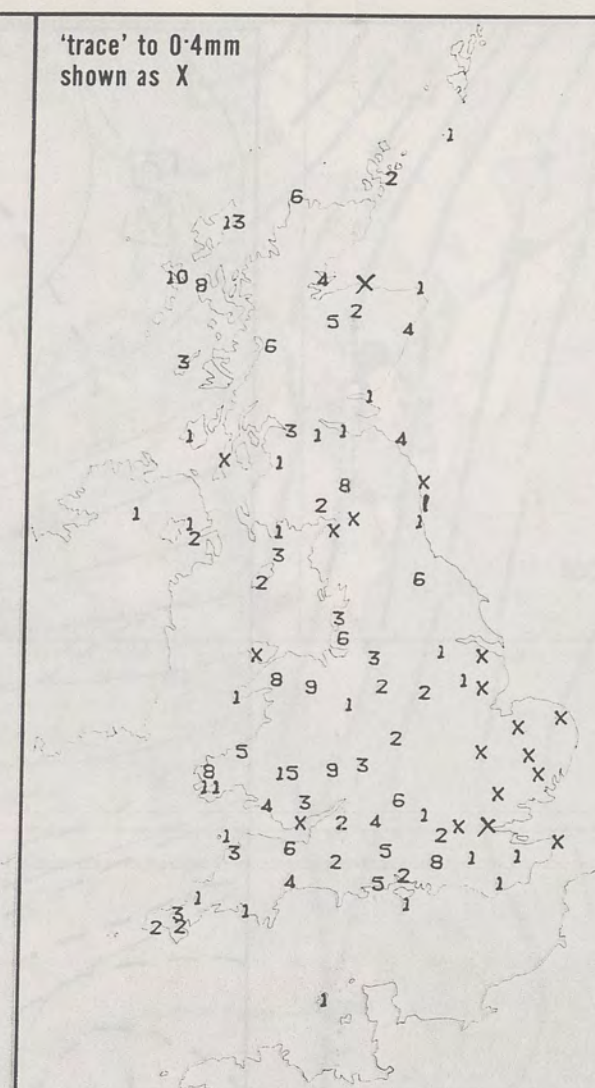




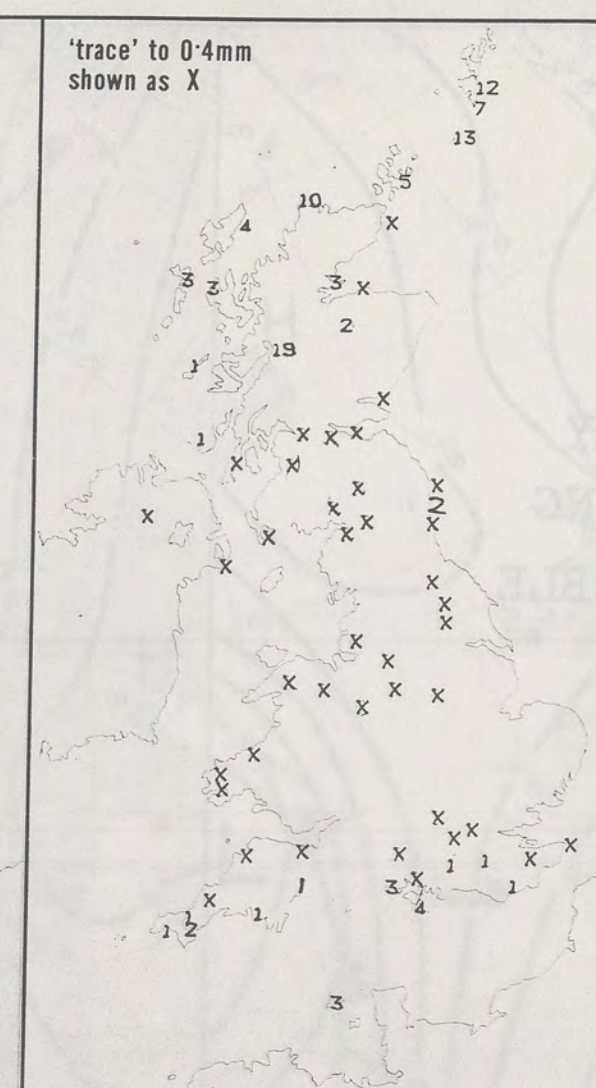
NIGHT MINIMUM TEMPERATURE (°C)
For 12-hour period ending
0900 ON 10 NOV 86



DAY MAXIMUM TEMPERATURE (°C)
For 12-hour period ending
2100 ON 10 NOV 86



RAINFALL (mm)
For 12-hour period ending
0900 ON 10 NOV 86



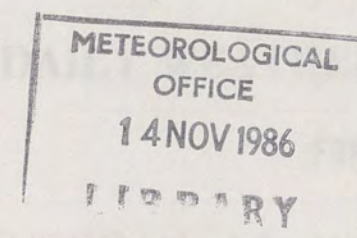
RAINFALL (mm)
For 12-hour period ending
2100 ON 10 NOV 86



SUNSHINE (hours)
Dawn to dusk
10 NOV 86

EXTREMES FOR MONDAY 10TH NOVEMBER 1986

Highest maximum	: 16.5°C Poole (Dorset) and London (Northolt)
Lowest maximum	: 8.4°C Salsburgh (East of Glasgow)
Lowest minimum	: 4.7°C Treacastle (Powys)
Lowest grass minimum	: 0.5°C Fraserburgh (Grampian)
Most rain (24 hours from 0900 GMT)	: 22.2 mm Fort William (Loch Linnhe)
Most sun	: 7.7 hours Manchester



**DAILY
WEATHER
SUMMARY**

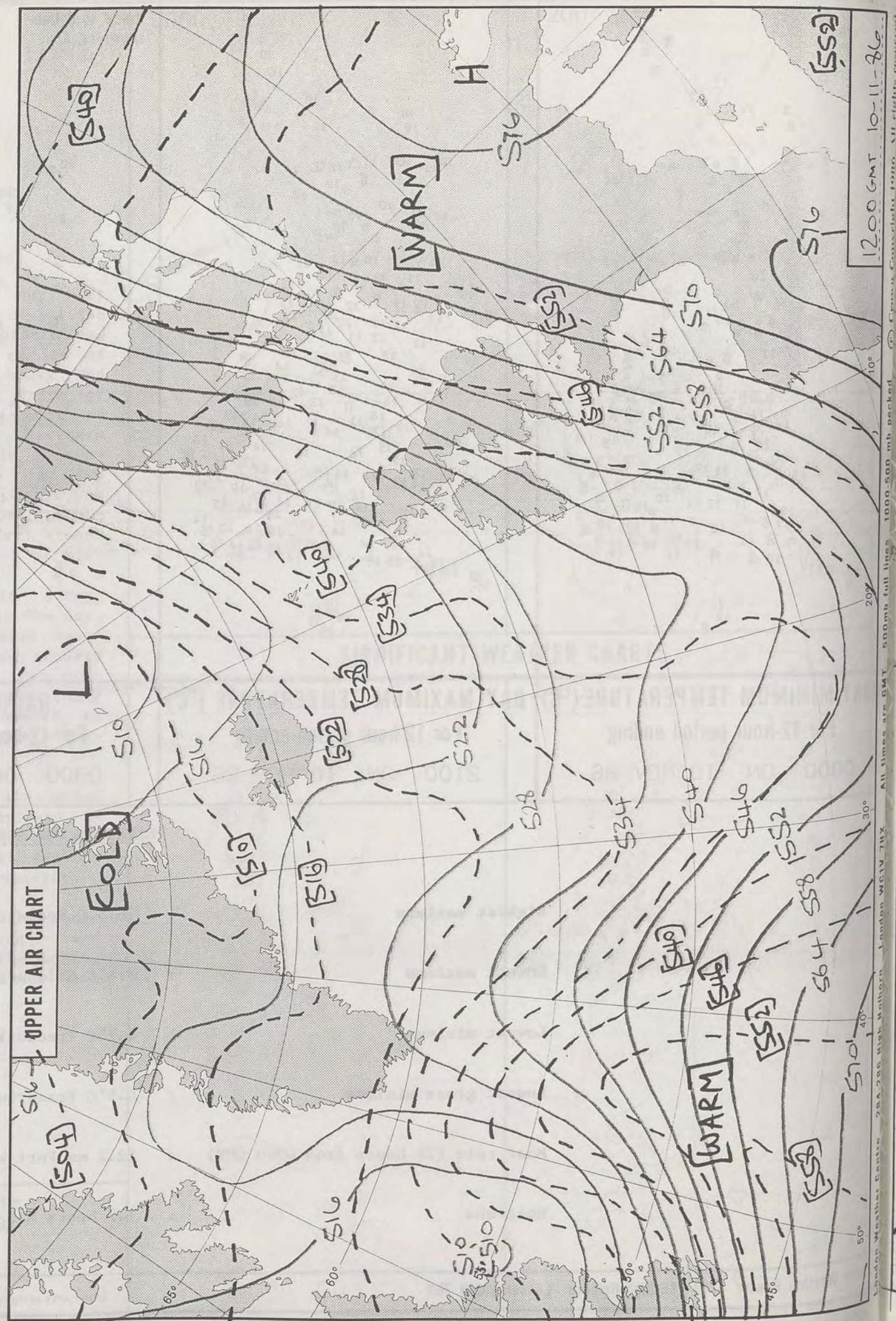


© Crown Copyright 1986
All rights reserved

London Weather Centre 284-286 High Holborn London WC1V 7HX

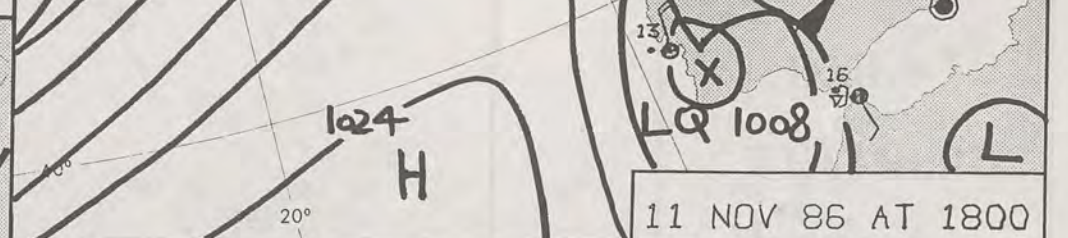
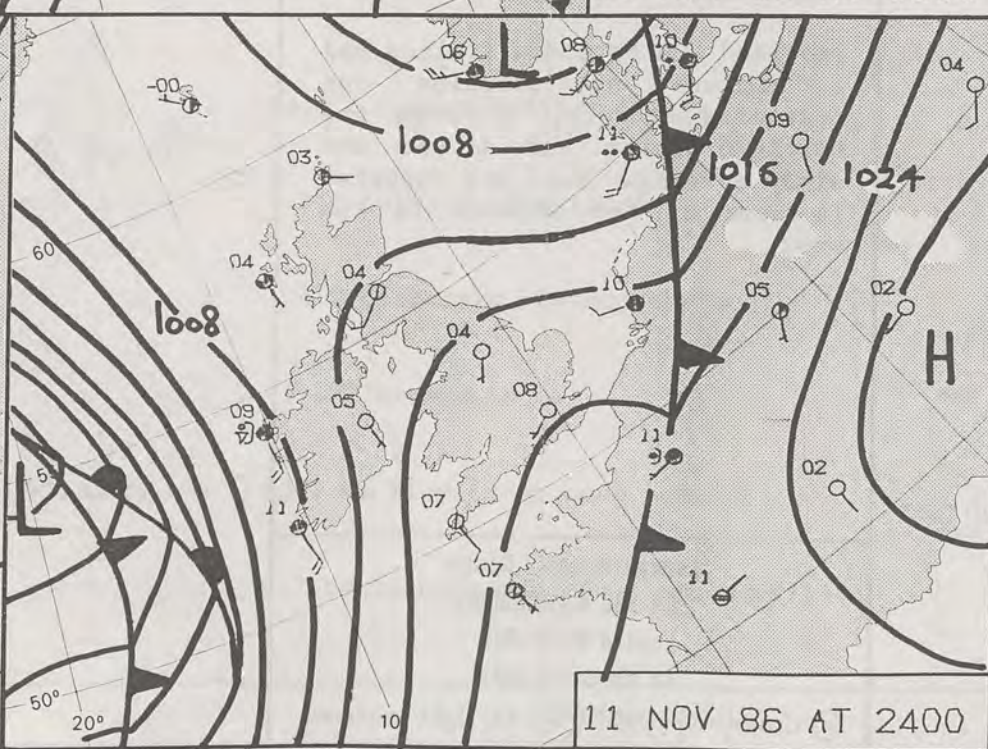
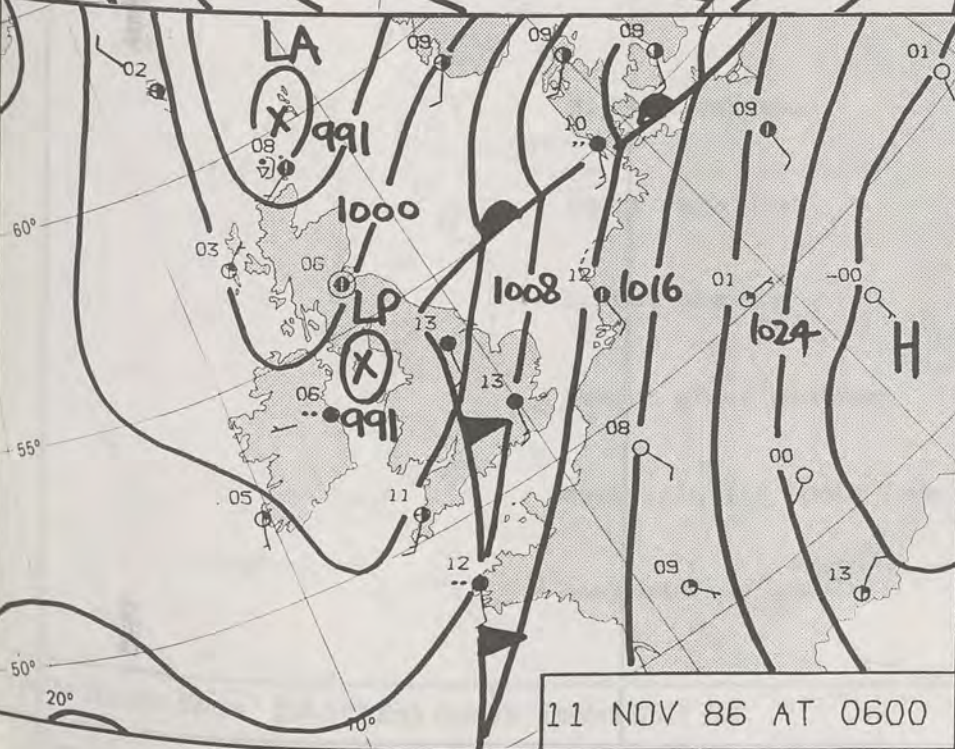
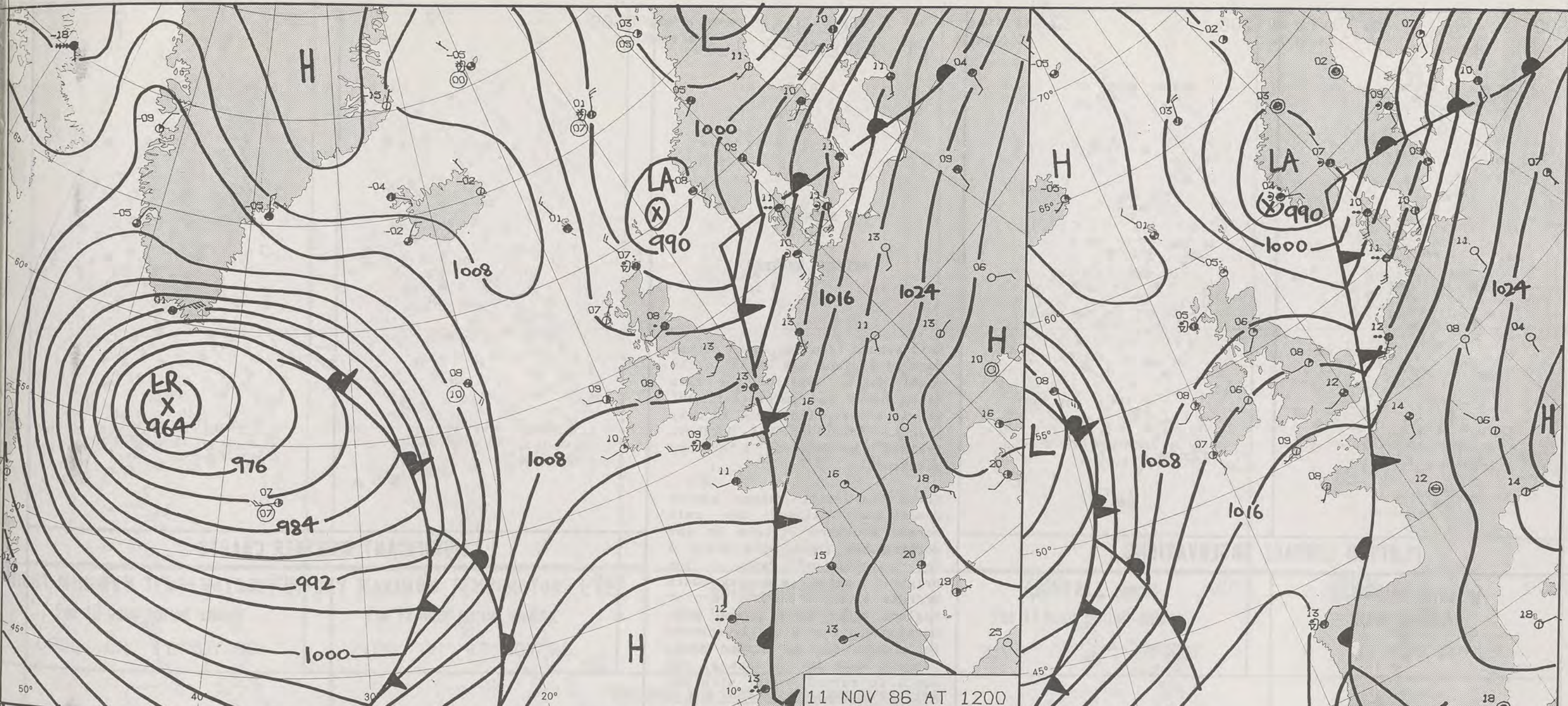
All times are GMT

SORRY
NOTHING
AVAILABLE



1200 GMT 10-11-86

50° 40° 30° 20° 10° 0° 10° 20° 30° 40° 50° 60° 70° 80° 90° 100° 110° 120° 130° 140° 150° 160° 170° 180° 190° 200° 210° 220° 230° 240° 250° 260° 270° 280° 290° 300° 310° 320° 330° 340° 350° 360°



DAILY WEATHER SUMMARY

FOR

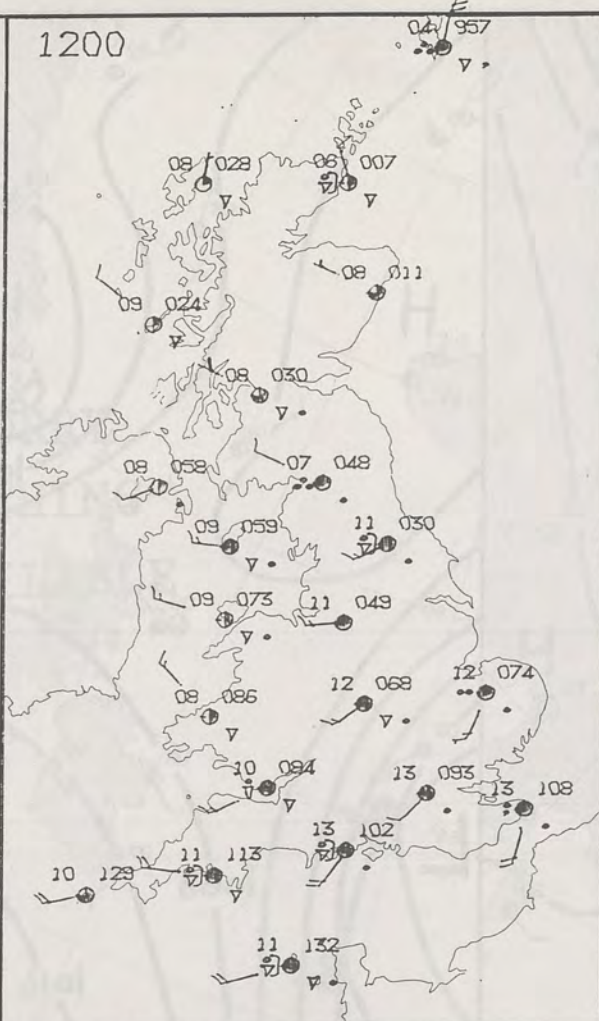
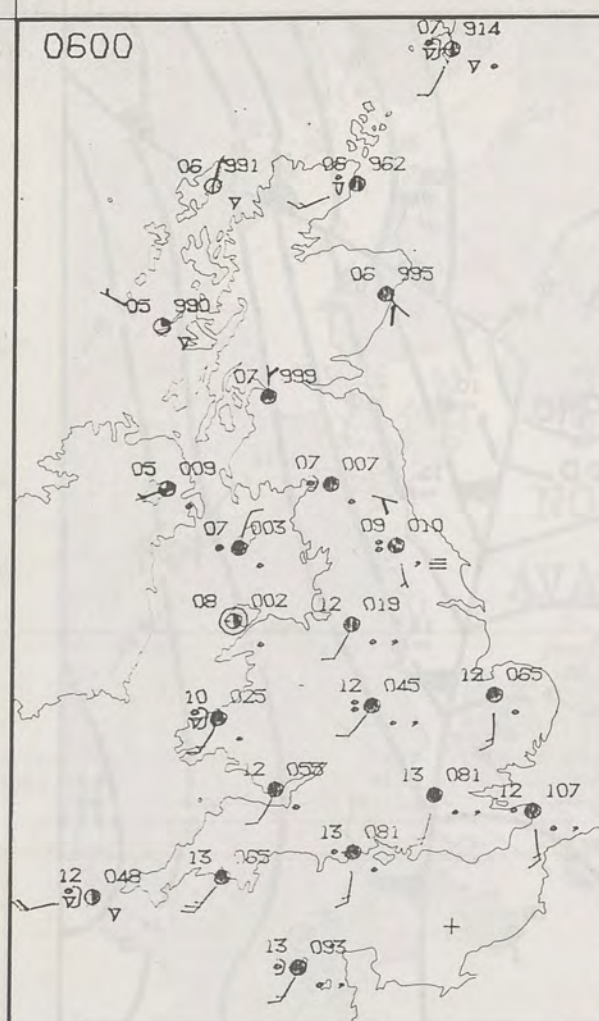
TUESDAY 11 NOVEMBER 1986

Warm front Cold front Occlusion

London Weather Centre 284-286 High Holborn London WC1V 7HX

© Crown Copyright 1986 All rights reserved





TUESDAY
11 NOVEMBER 1986

SUMMARY
OF
BRITISH WEATHER

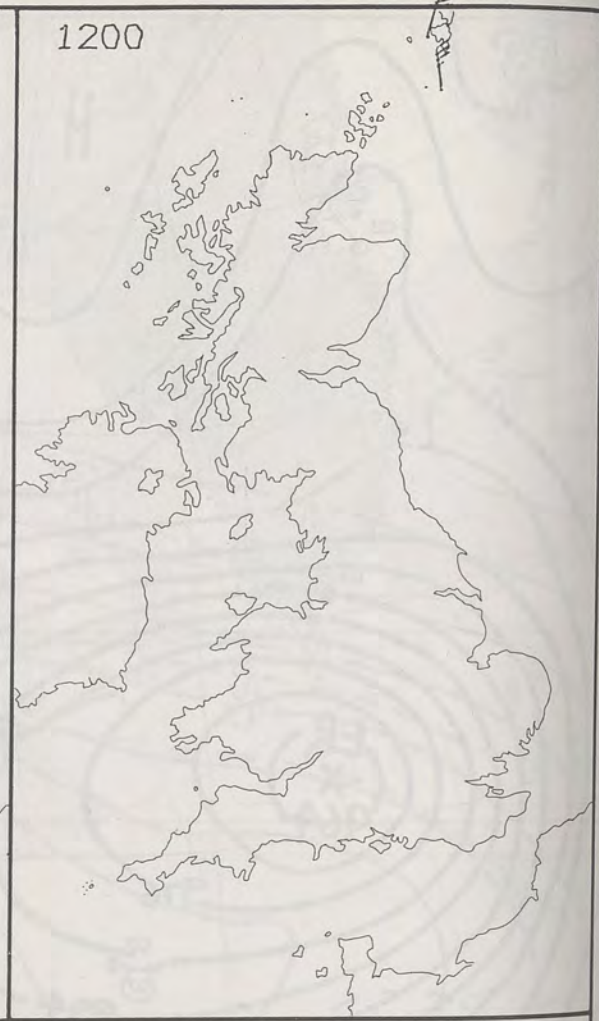
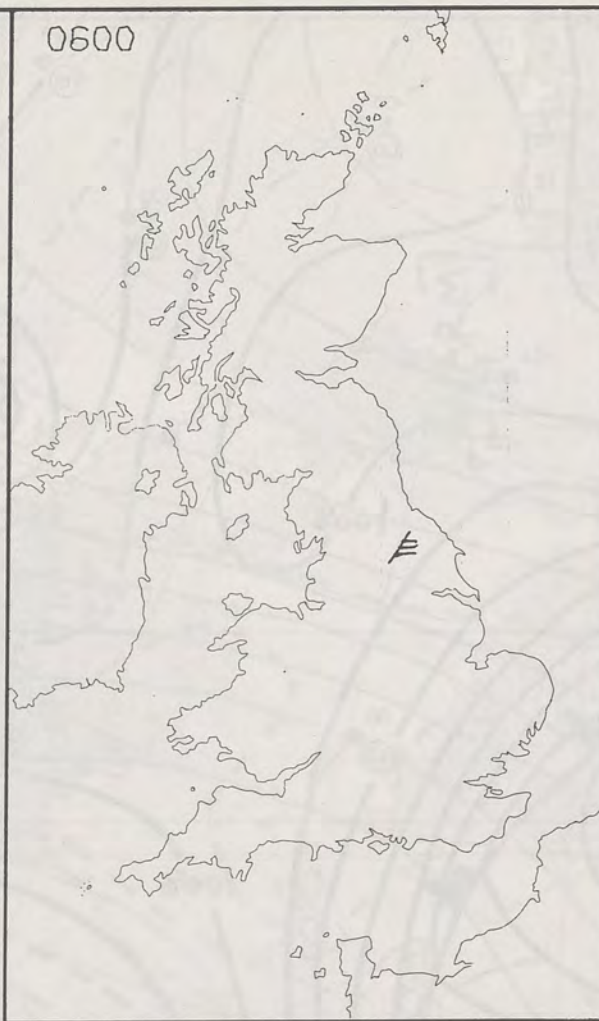
Rain spread from the south across much of England and Wales in the small hours, some of the rain being heavy and persistent, but it was a very mild night in many places. Scotland and Northern Ireland continued in a showery airstream.

Drier but still rather cloudy conditions followed the rain across southern Britain by the morning but there were still a few patches of rain. The brighter skies over northern Britain extended to the west of England and Wales around mid-morning and then steadily forward to eastern England around dusk. After a mild day in much of the south it turned colder with the clearer weather.

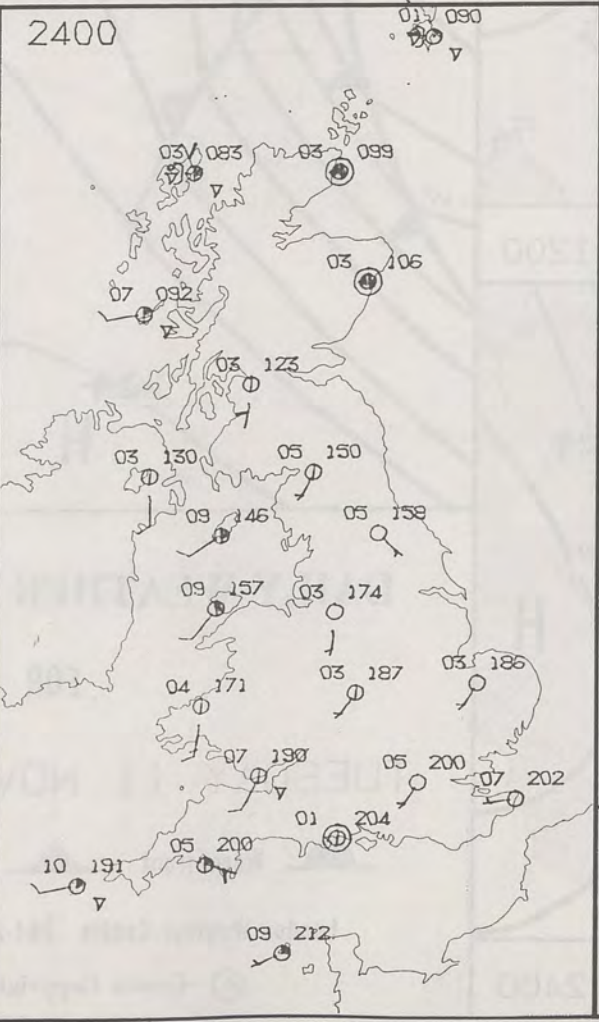
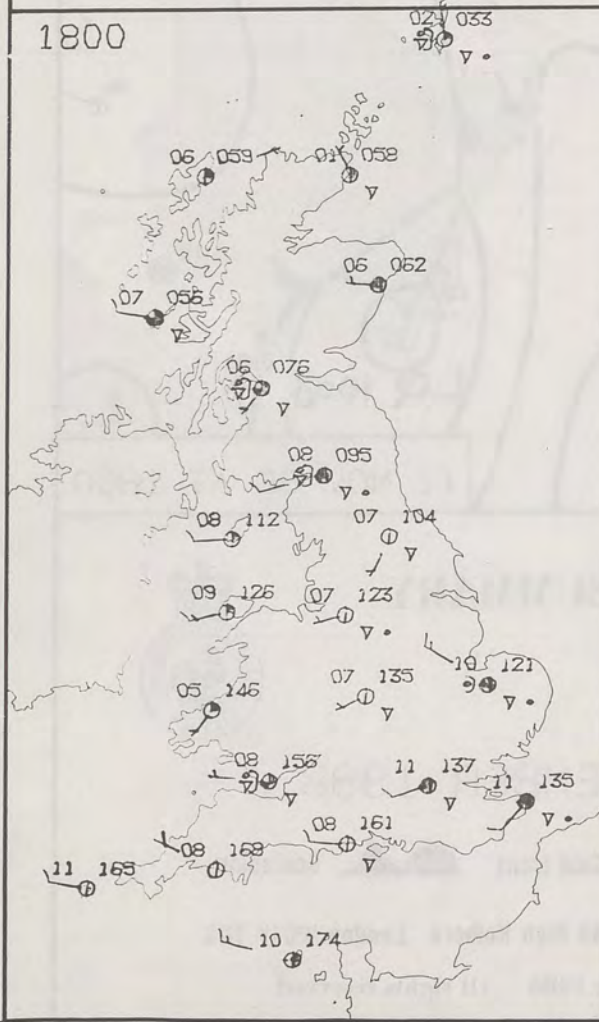
Scotland and Northern Ireland had a mixture of sunshine and scattered showers, although the Northern Isles had a wet and windy morning. Hail was reported in some of the showers in the west.

London Weather Centre
284-286 High Holborn
London WC1V 7HX
All times are GMT

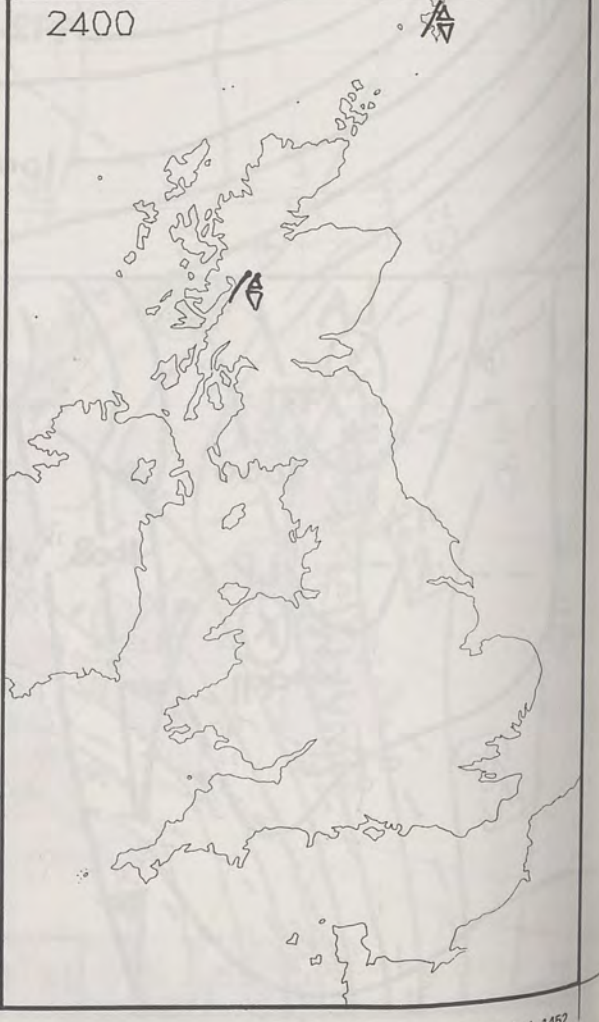
© Crown Copyright 1986 All rights reserved

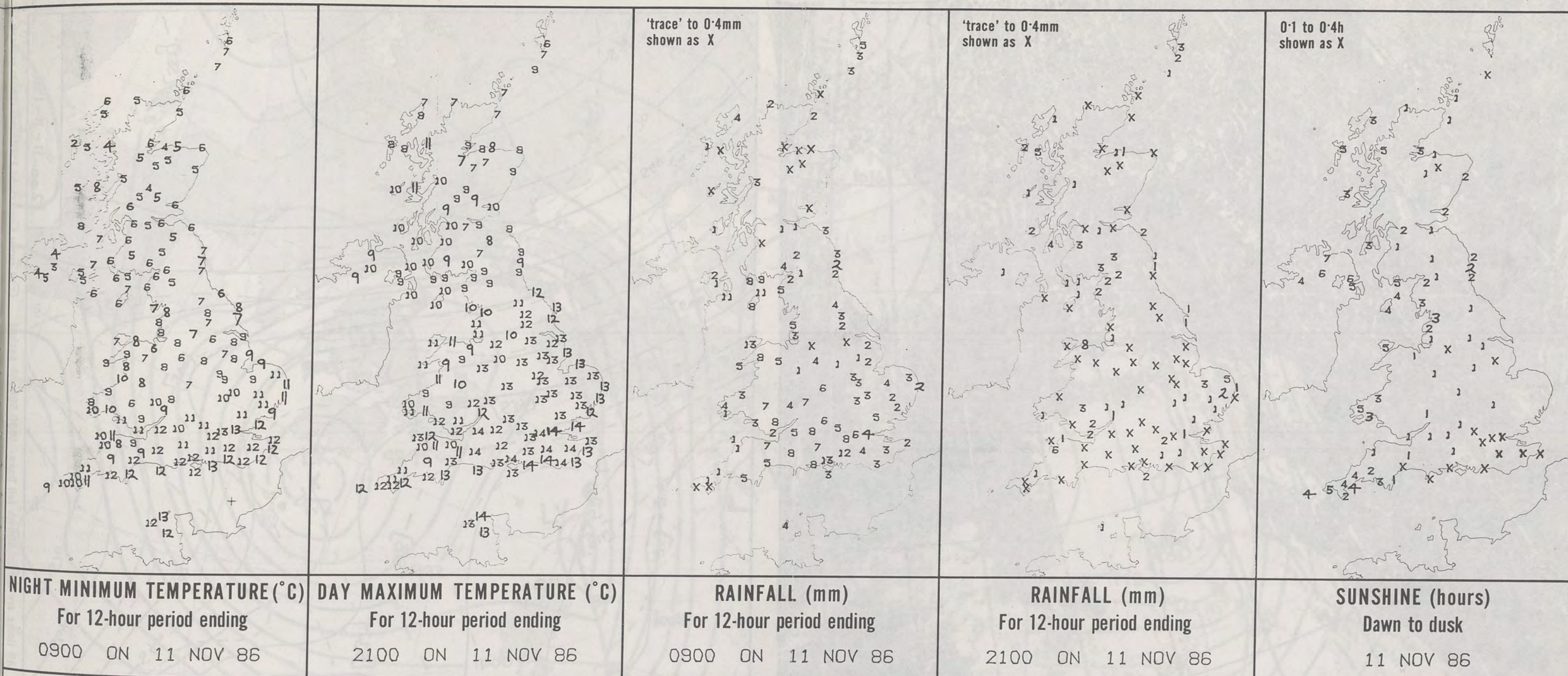


PLOTTED SURFACE OBSERVATIONS



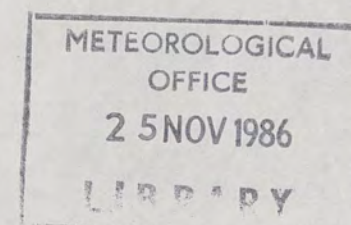
SIGNIFICANT WEATHER CHARTS





EXTREMES FOR TUESDAY 11TH NOVEMBER 1986

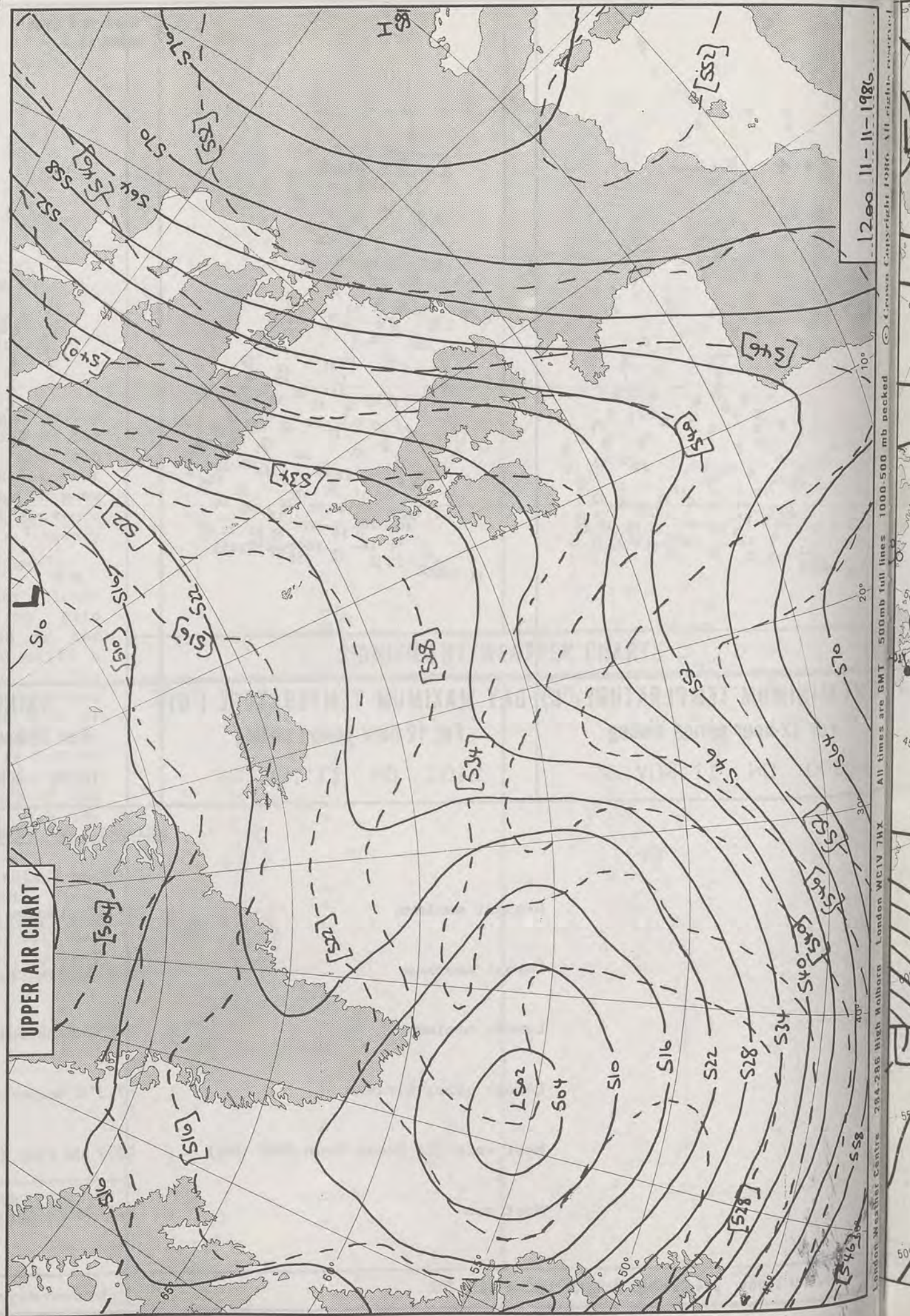

Highest maximum	: 14.3°C London Weather Centre
Lowest maximum	: 5.9°C Lerwick (Shetland)
Lowest minimum	: 1.6°C Benbecula (Outer Hebrides)
Lowest grass minimum	: -3.3°C Benbecula
Most rain (24 hours from 0900 GMT)	: 10.9 mm Sloy (Near Loch Lomond)
Most sun	: 6.7 hours Carmoney (Co. Londonderry)



**DAILY
WEATHER
SUMMARY**

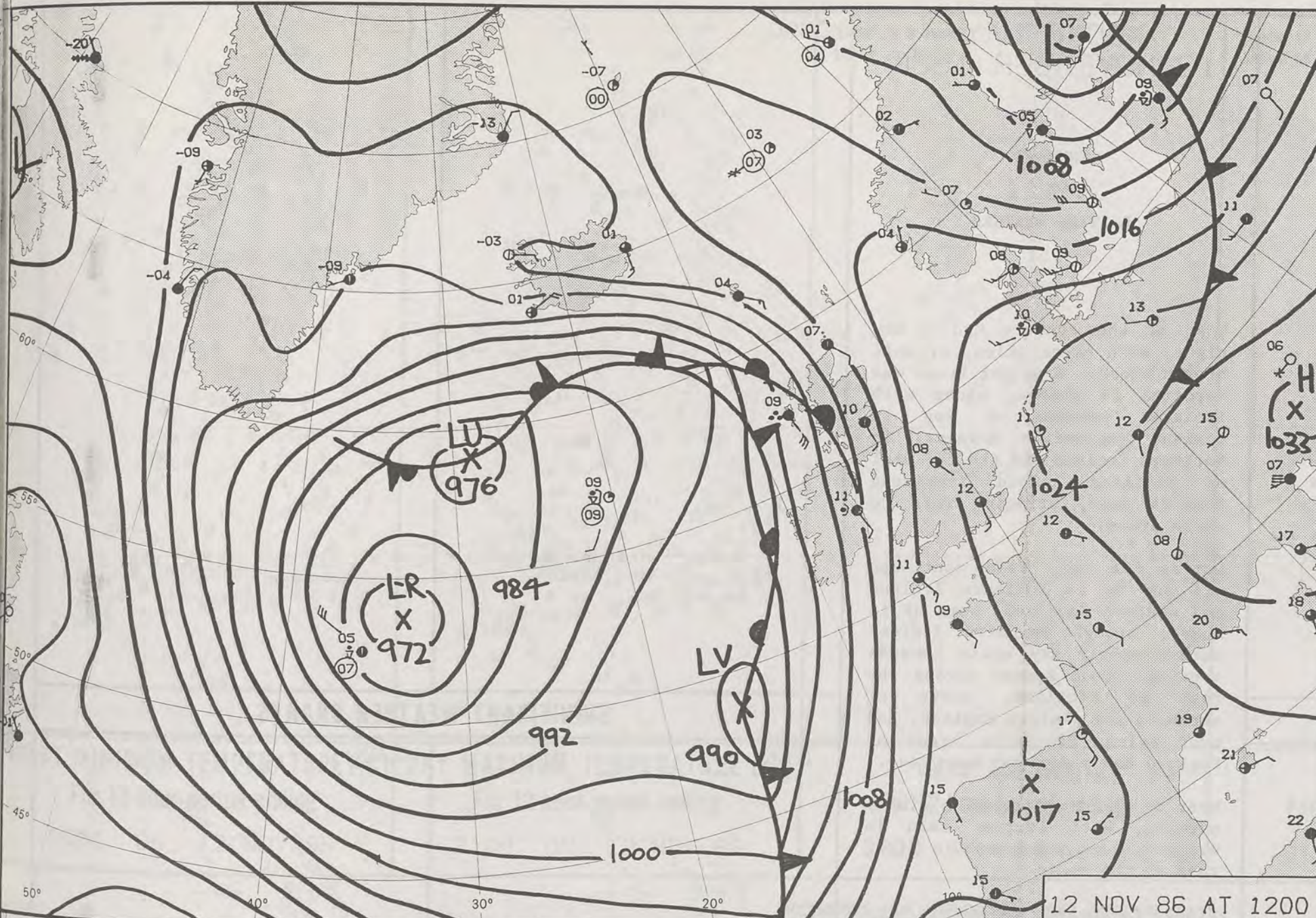


© Crown Copyright 1986
All rights reserved

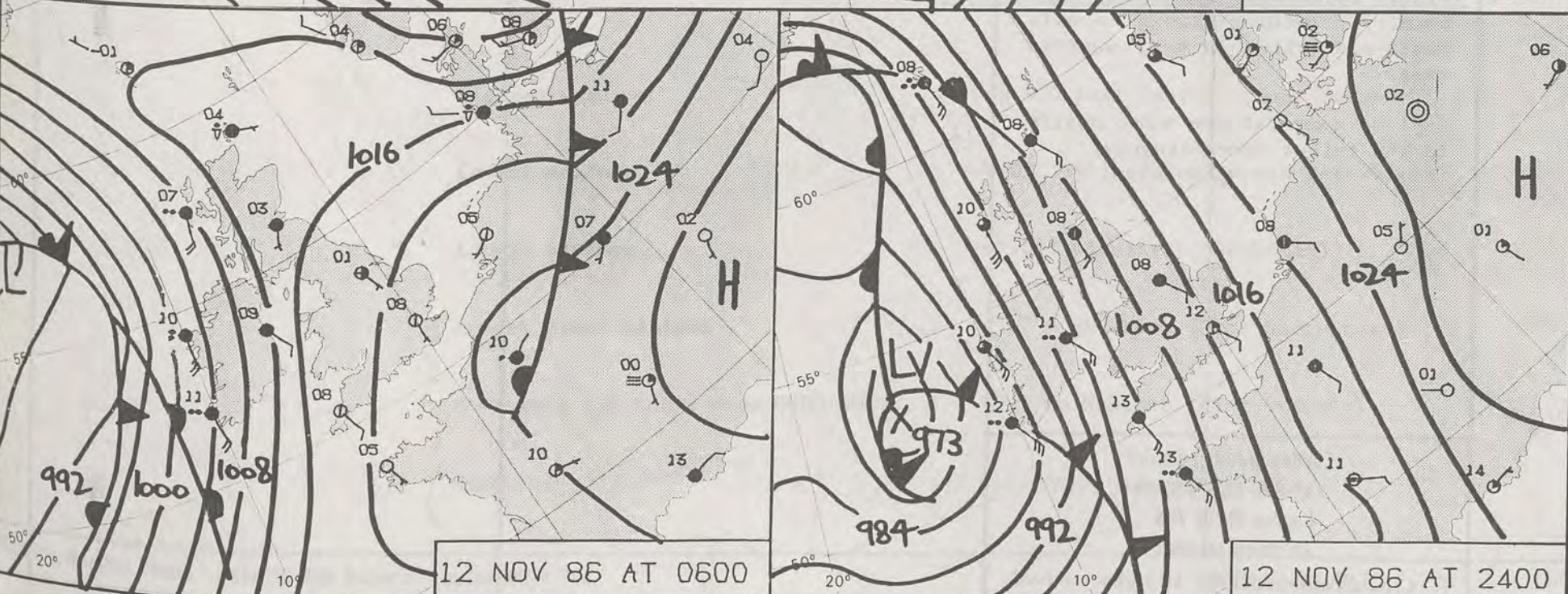


1200 11-11-1986

London Weather Centre 284-286 High Holborn London WC1V 7HX All times are GMT 500mb full lines 1000-500 mb peaked

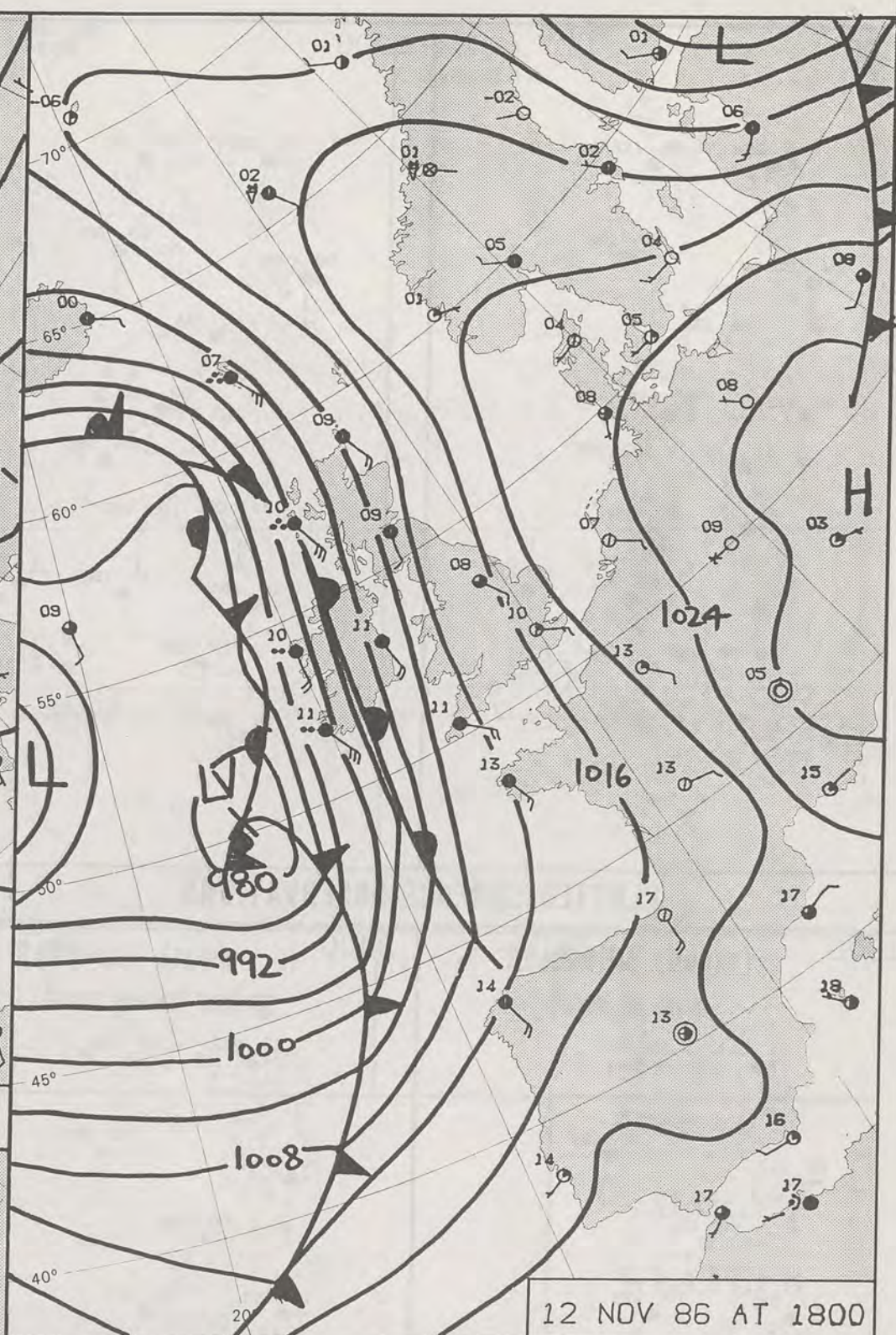


12 NOV 86 AT 1200



12 NOV 86 AT 0600

12 NOV 86 AT 2400



12 NOV 86 AT 1800

DAILY WEATHER SUMMARY

FOR

WEDNESDAY 12 NOVEMBER 1986

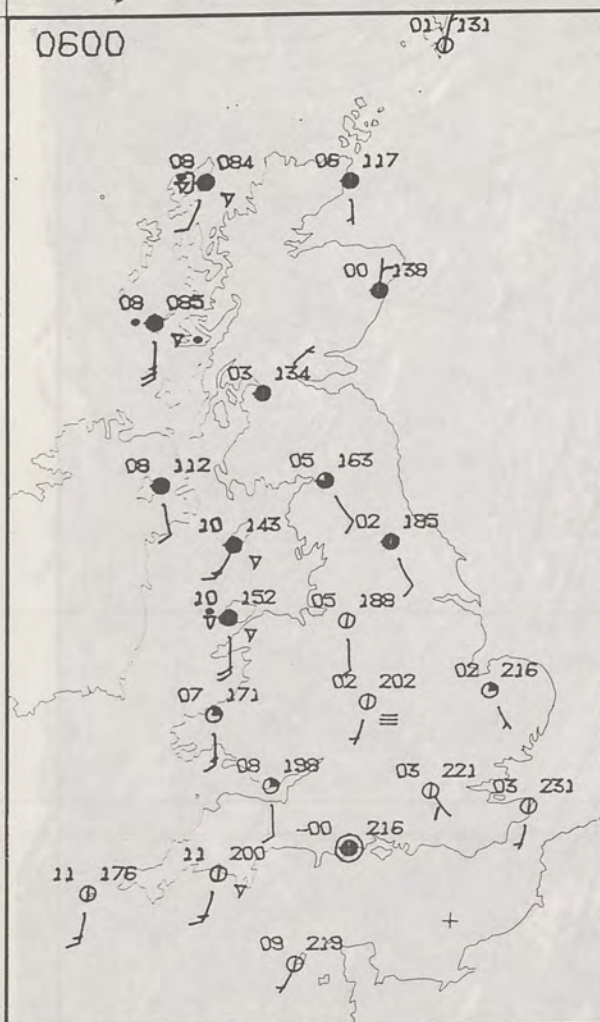
Warm front Cold front Occlusion

London Weather Centre 284-286 High Holborn London WC1V 7HX

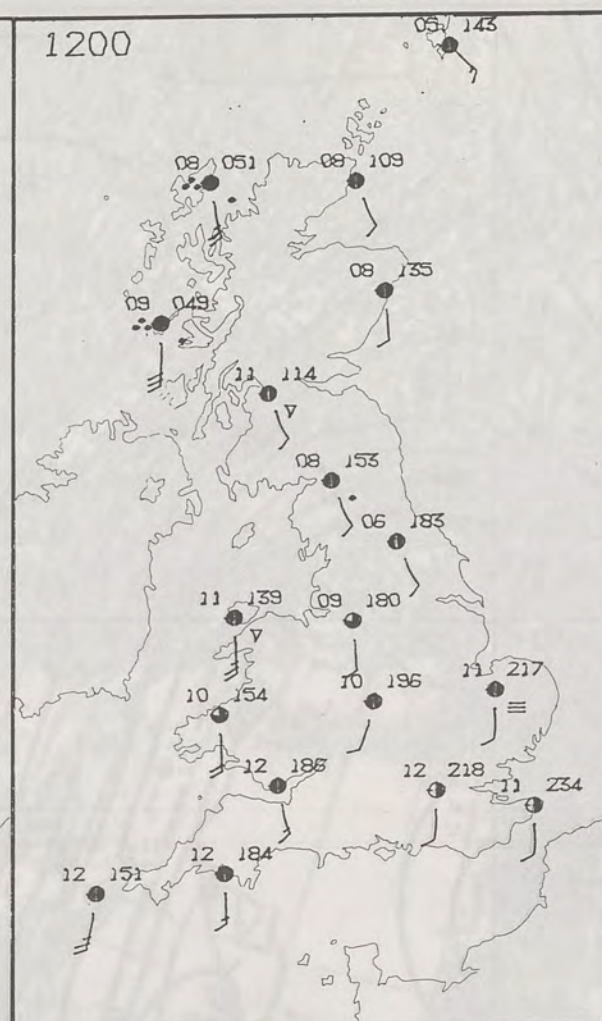
© Crown Copyright 1986 All rights reserved



0600

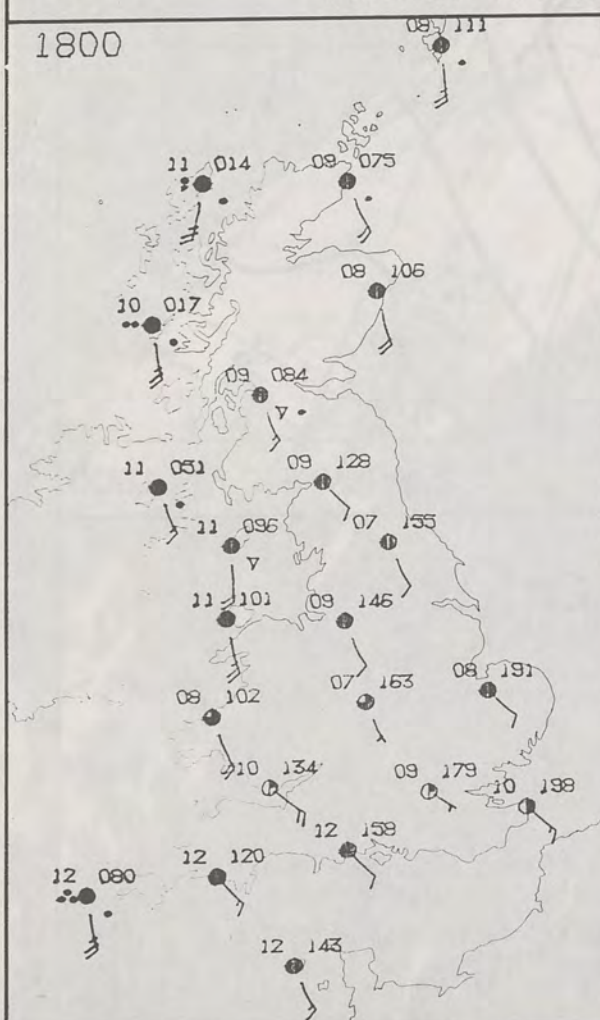


1200

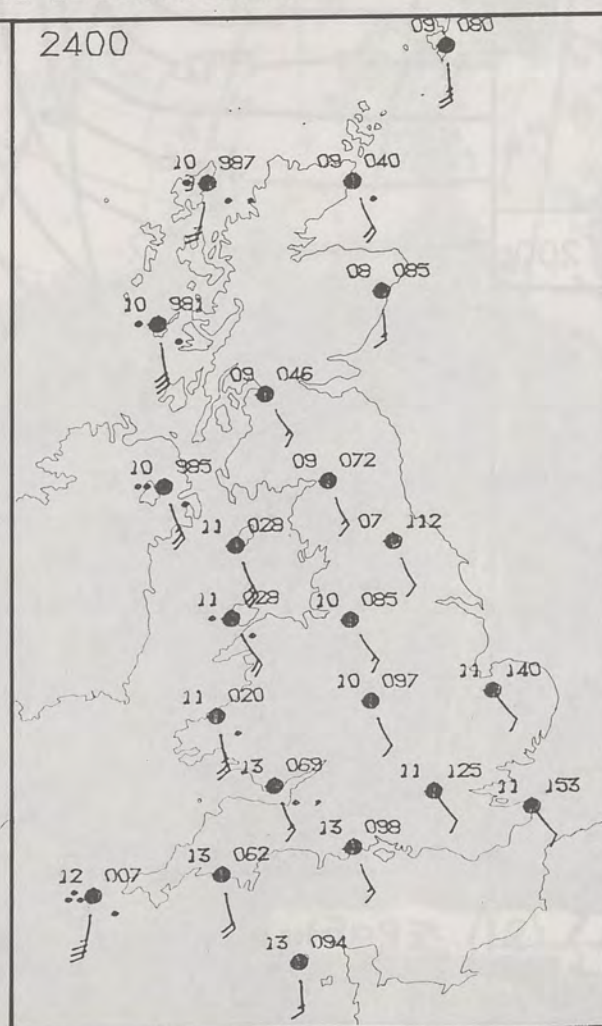


PLOTTED SURFACE OBSERVATIONS

1800



2400

WEDNESDAY
12 NOVEMBER 1986SUMMARY
OF
BRITISH WEATHER

Most of the country had a dry night, with clear skies, or well broken cloud. A slight frost was reported in places, along with isolated patches of fog in lowland England. However, in Northern Ireland and the far west of Scotland, cloud increased towards dawn, bringing rain to these areas.

During the day, rain continued off and on in Northern Ireland and western Scotland, some of it heavy, though Northern Ireland turned mostly dry again towards evening. Cloud spread across the rest of Scotland, parts of northern and western England, and over Wales. Remaining areas of England had a dry and sunny day.

Most of the country had a cloudy evening, with further rain in western areas and sporadic light rain in the south.

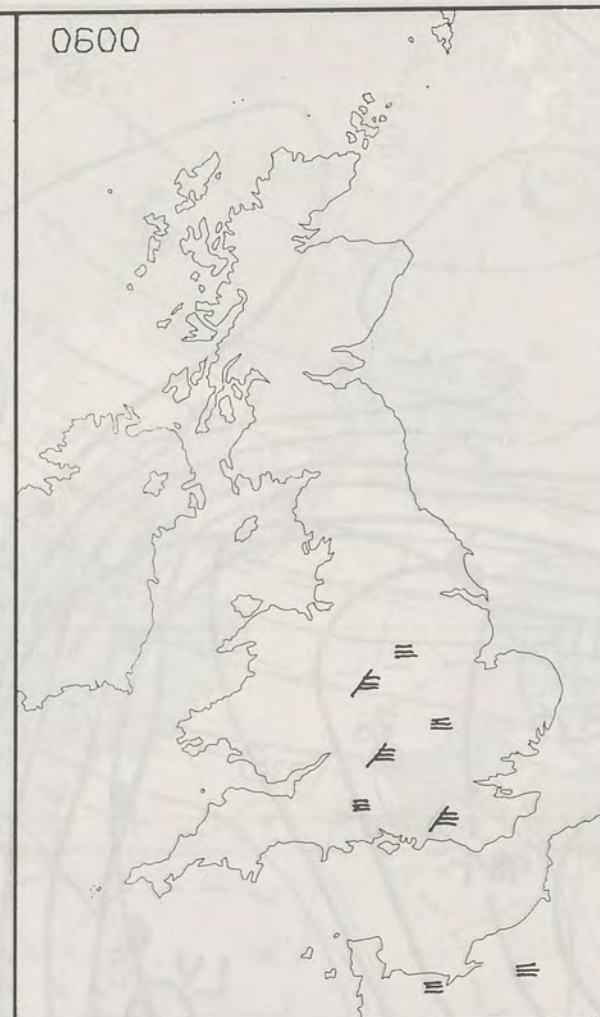
Winds freshened up across the country, reaching strong to gale south-easterlies in many western areas.

Daytime temperatures were mostly in the rather warm category.

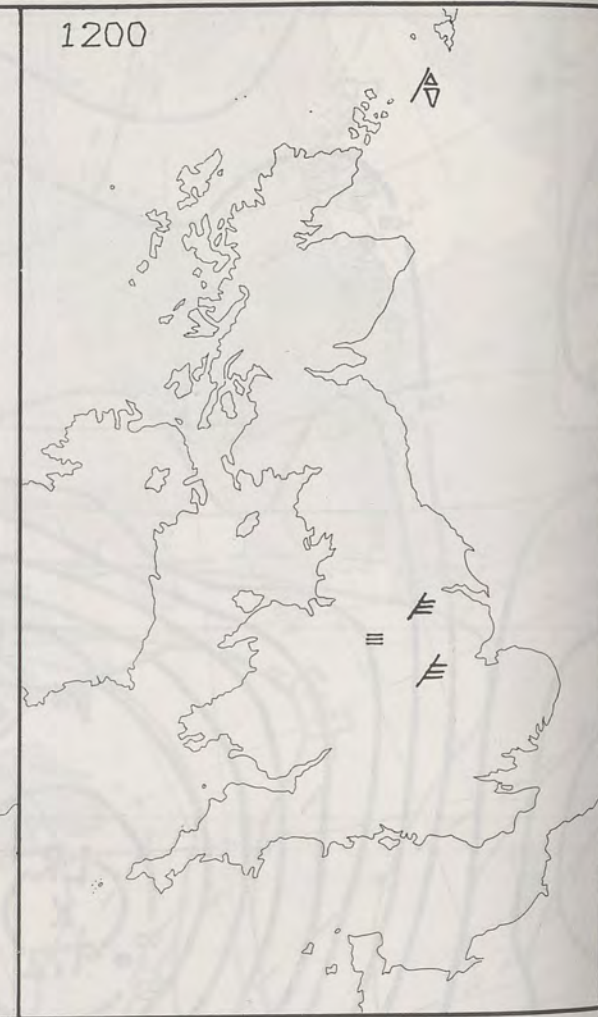
London Weather Centre
284-286 High Holborn
London WC1V 7HX
All times are GMT

© Crown Copyright 1986 All rights reserved

0600



1200

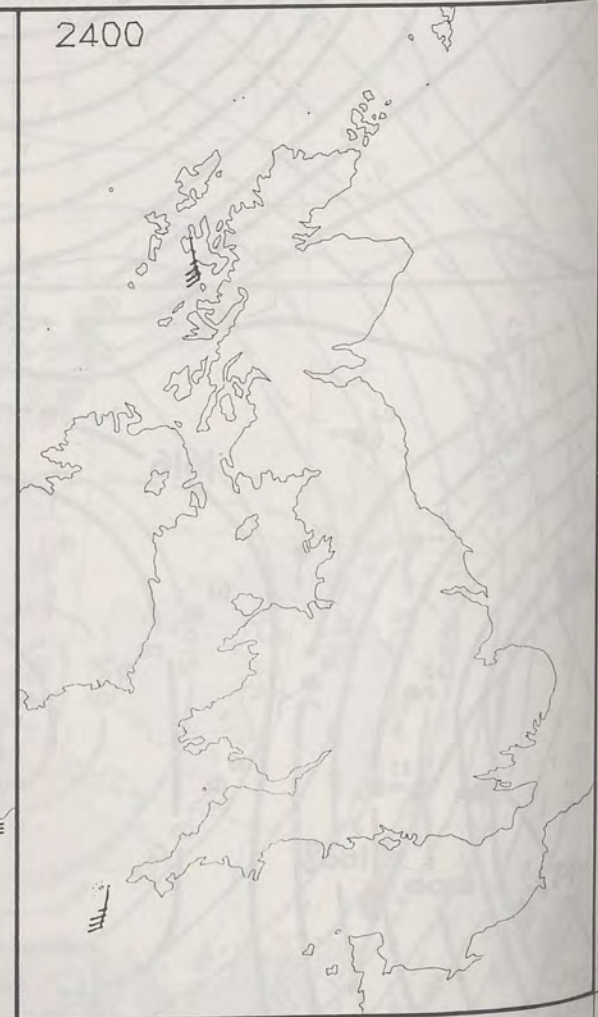


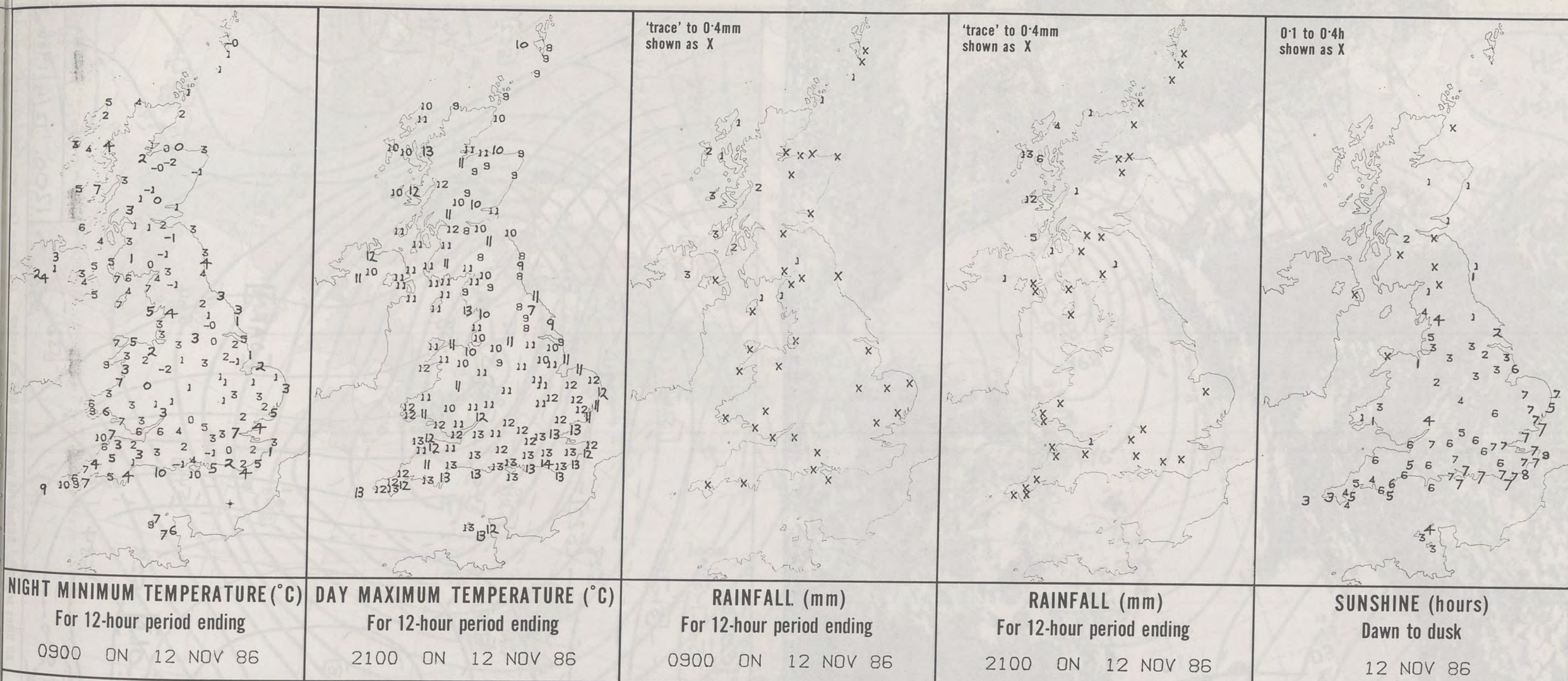
SIGNIFICANT WEATHER CHARTS

1800



2400





EXTREMES FOR WEDNESDAY 12TH NOVEMBER 1986

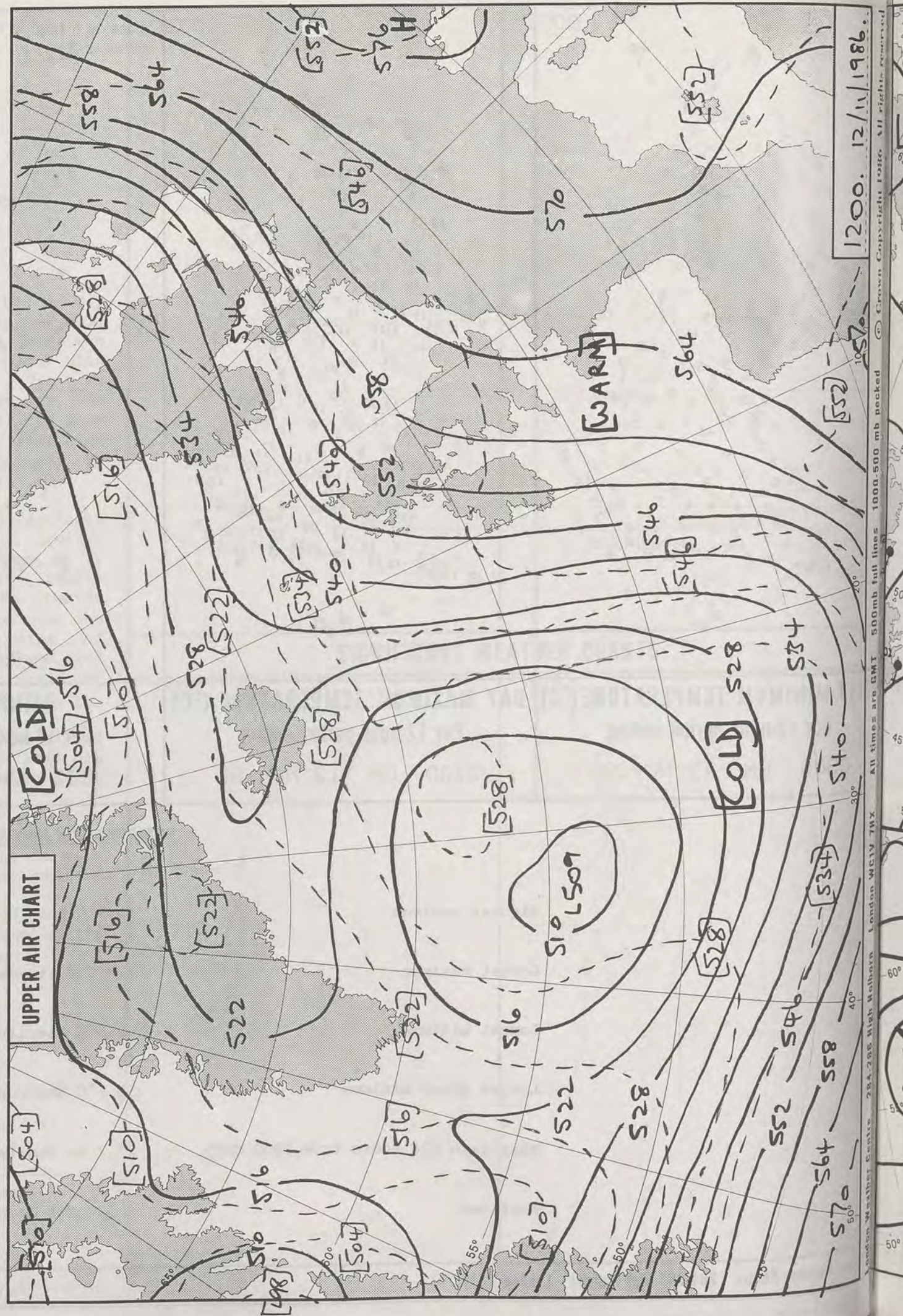
Highest maximum	: 13.9°C East Hoathly (East Sussex)
Lowest maximum	: 7.0°C Fylingdales (North Yorkshire)
Lowest minimum	: -2.0°C Glenlivet (Grampian)
Lowest grass minimum	: -5.7°C Shawbury (Near Shrewsbury)
Most rain (24 hours from 0900 GMT)	: 23.2 mm Mumbles (Near Swansea)
Most sun	: 8.5 hours Manston (Kent)



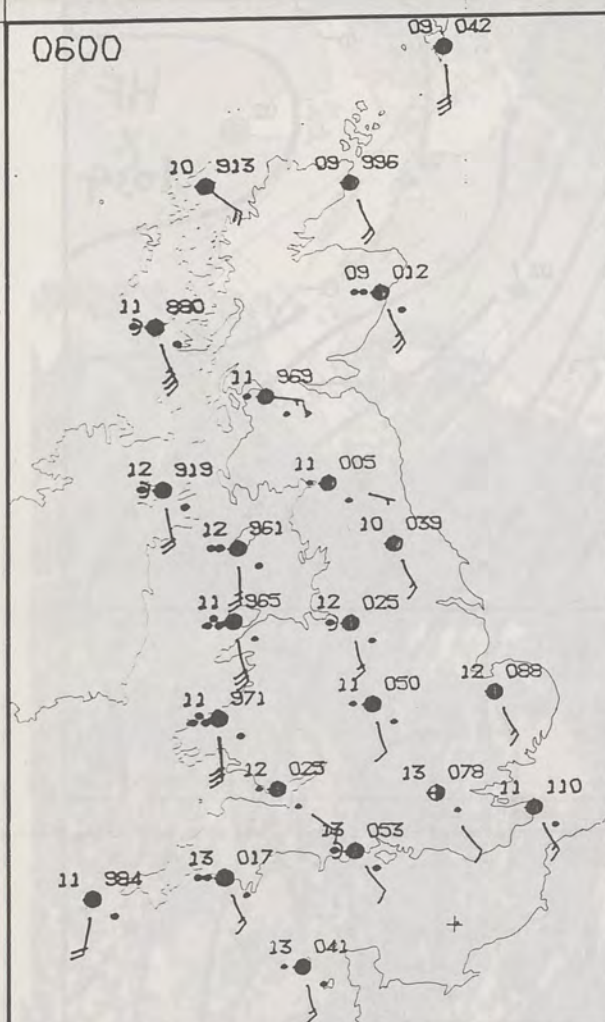
**DAILY
WEATHER
SUMMARY**



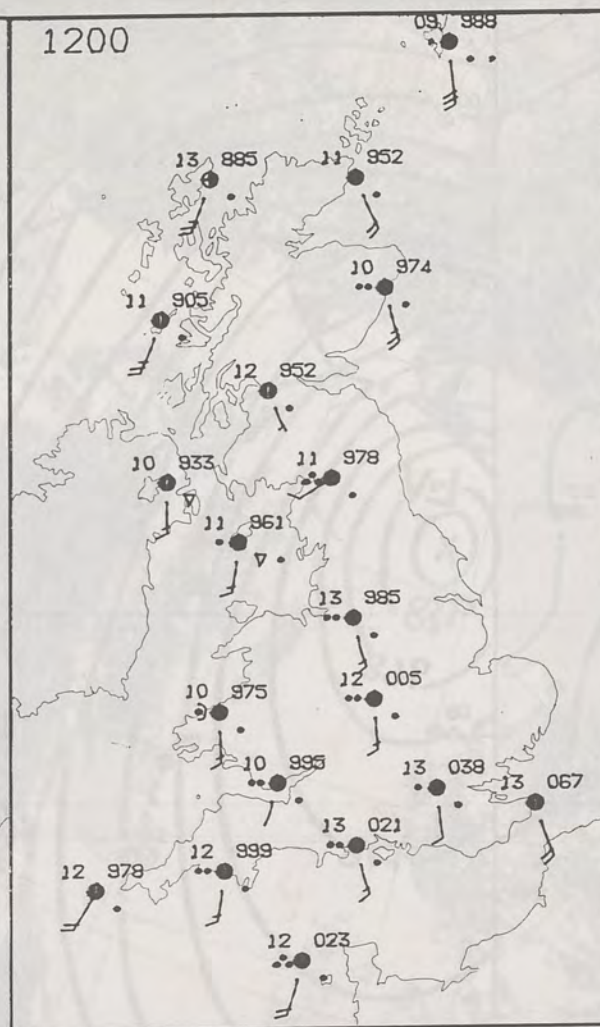
© Crown Copyright 1986
All rights reserved



0600

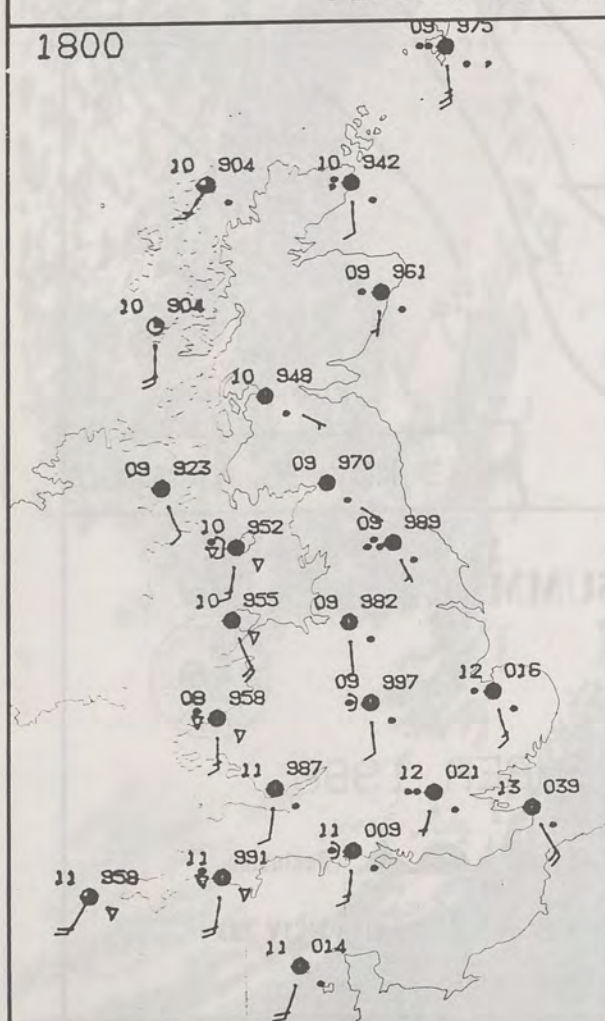


1200

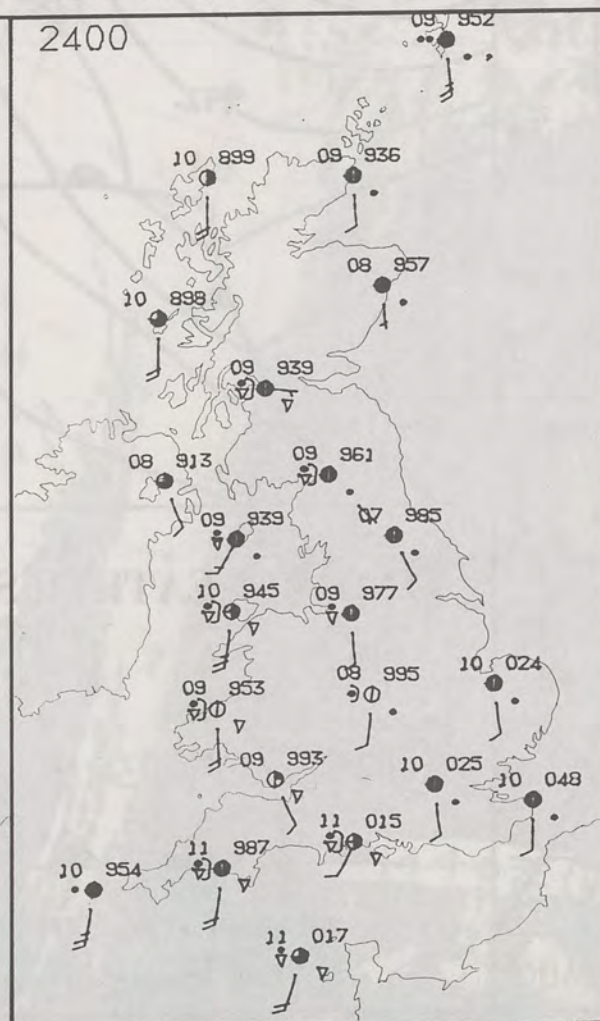


PLOTTED SURFACE OBSERVATIONS

1800



2400



THURSDAY
13 NOVEMBER 1986

SUMMARY
OF
BRITISH WEATHER

It was cloudy overnight and much of Britain had rain but many places in England, along with the extreme north of Scotland, and the Northern Isles, stayed dry.

During the day most places were cloudy and it was wet for a while everywhere with some heavy rain, although parts of eastern England were dry until early evening.

Before morning more western counties of Northern Ireland turned drier and clearer and this brighter weather with a little sunshine and a few showers got to the Western Isles of Scotland and to Cornwall by midday and then to Wales and many western areas of England and Scotland by the end of the afternoon and to eastern areas during the evening.

It was windy with gales in western areas at first, a gust of 63 knots was reported from Benbecula (Outer Hebrides) during the morning. Temperatures were in the rather warm category everywhere.

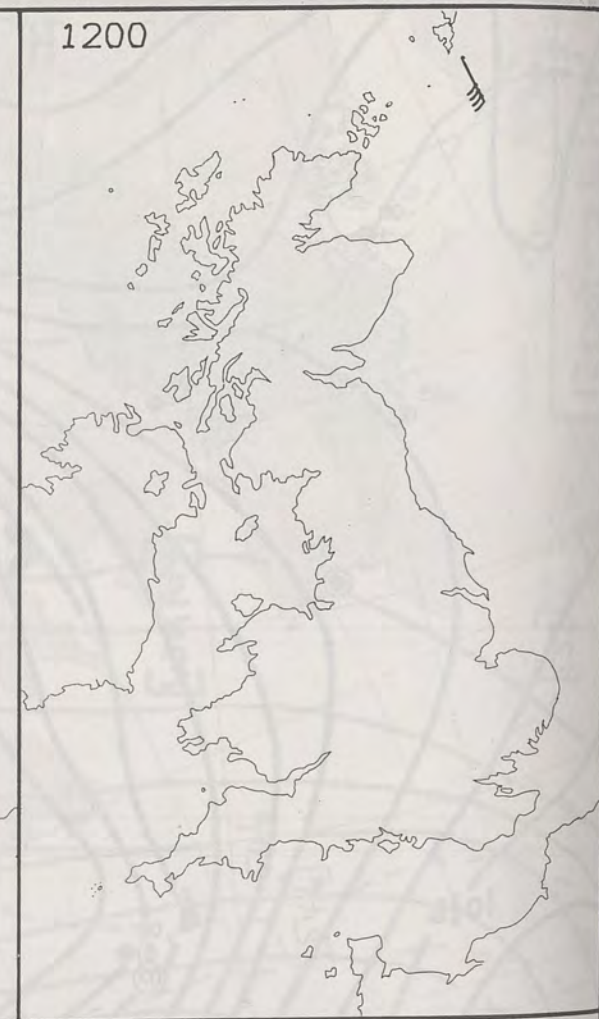
London Weather Centre
284-286 High Holborn
London WC1V 7HX
All times are GMT

© Crown Copyright 1986 All rights reserved

0600

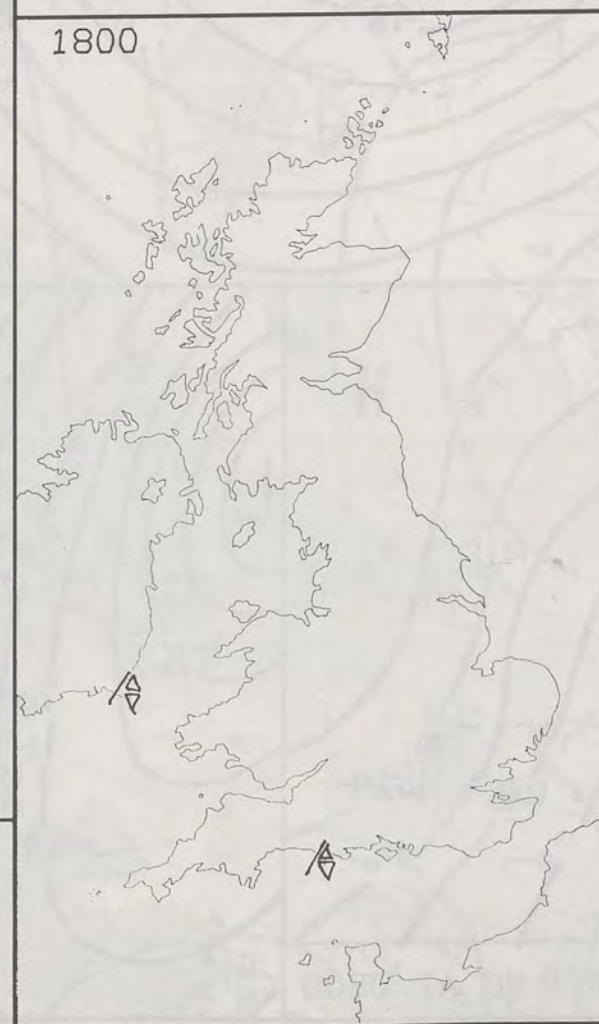


1200

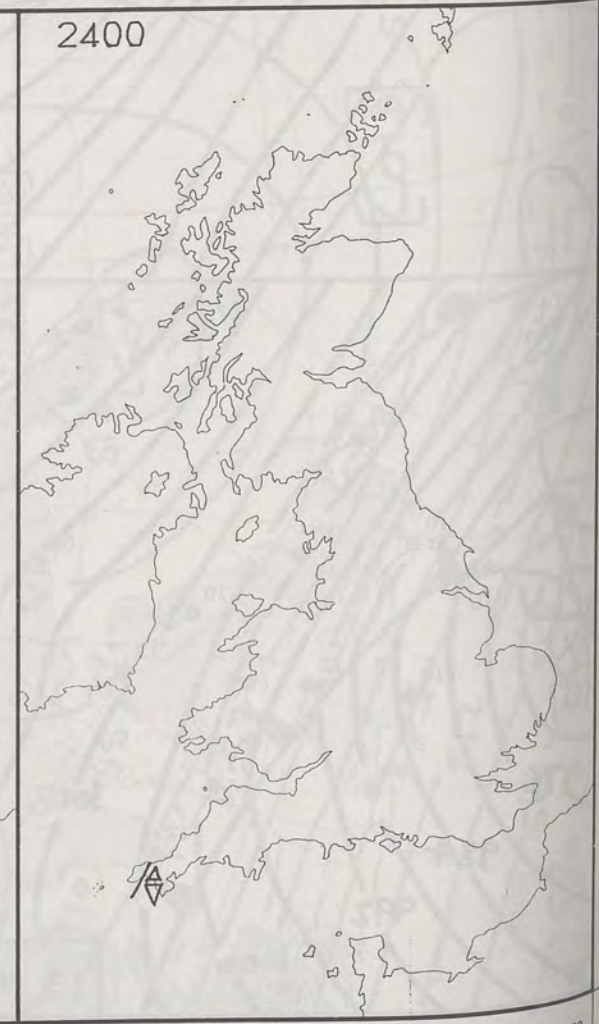


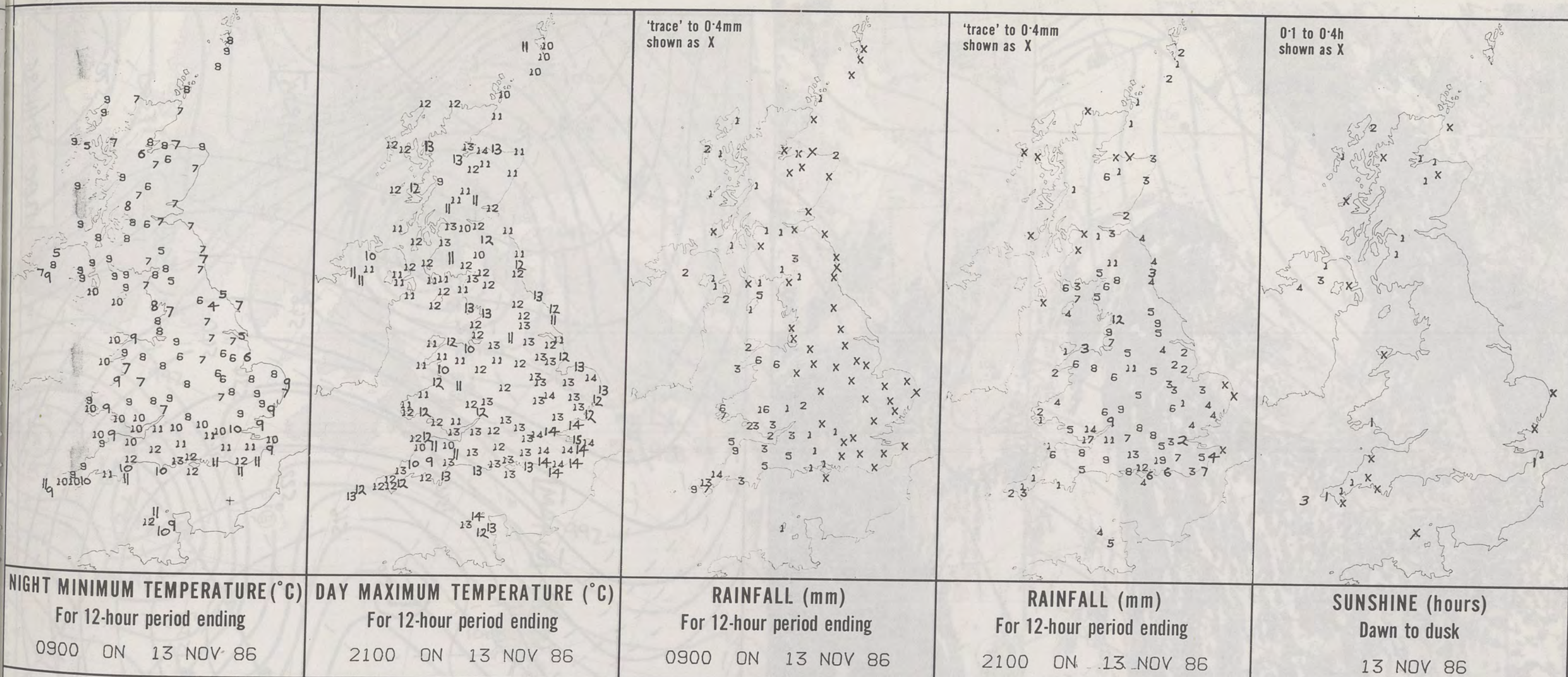
SIGNIFICANT WEATHER CHARTS

1800



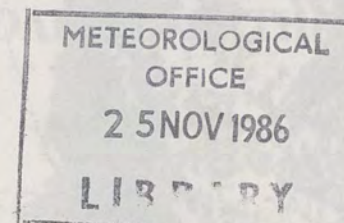
2400





EXTREMES FOR THURSDAY 13TH NOVEMBER 1986

Highest maximum	: 14.7°C Herne Bay (Kent)
Lowest maximum	: 9.5°C Fort William (Loch Linnhe)
Lowest minimum	: 3.8°C Fylingdales (North Yorkshire)
Lowest grass minimum	: 0.1°C Eskdalemuir (Dumfries & Galloway)
Most rain (24 hours from 0900 GMT)	: 28.0 mm Dunkeswell (Devon)
Most sun	: 4.3 hours Corgary (Co. Fermanagh)



**DAILY
WEATHER
SUMMARY**

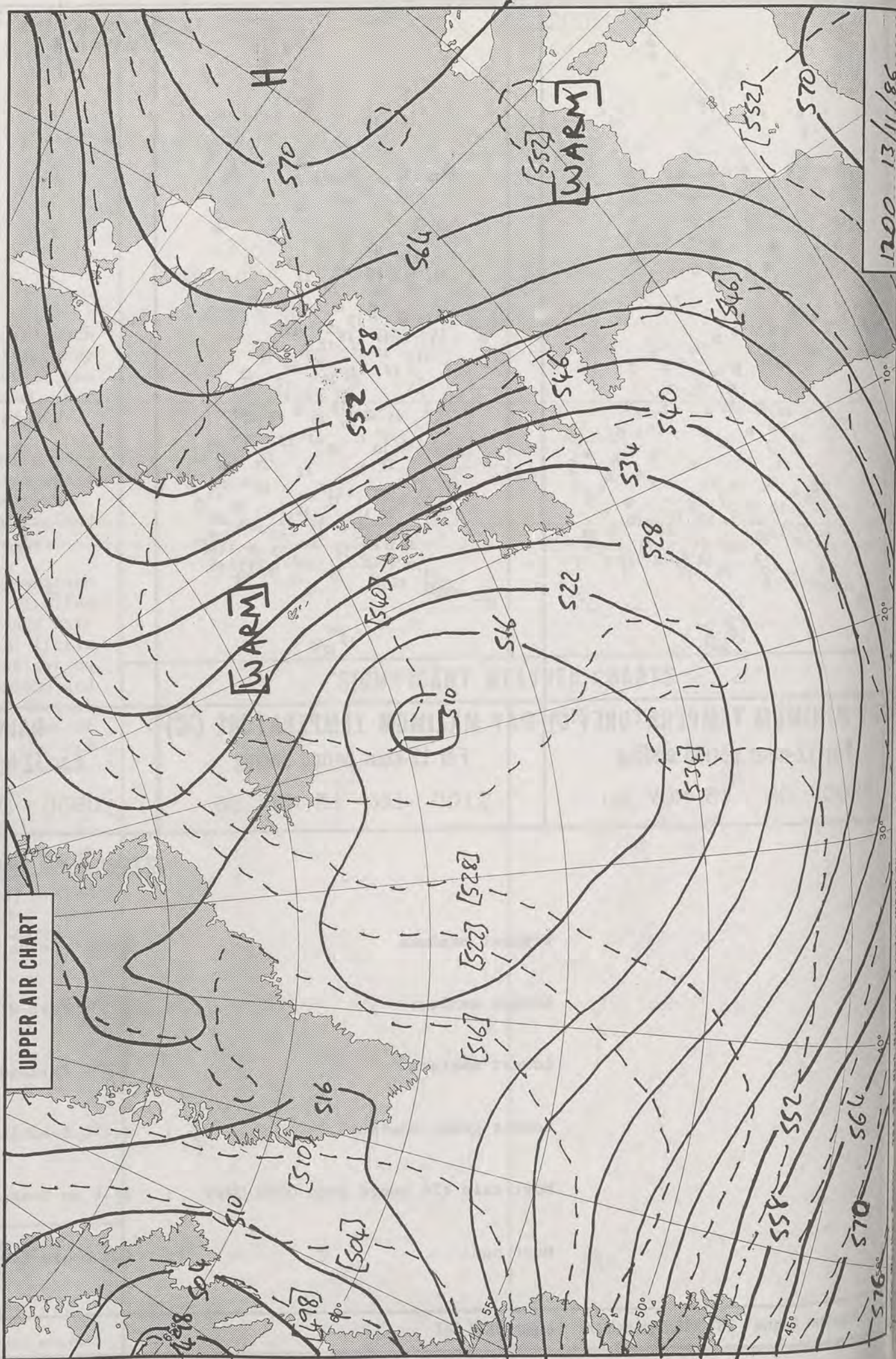


© Crown Copyright 1986
All rights reserved

London Weather Centre 284-286 High Holborn London WC1V 7HX

All times are GMT

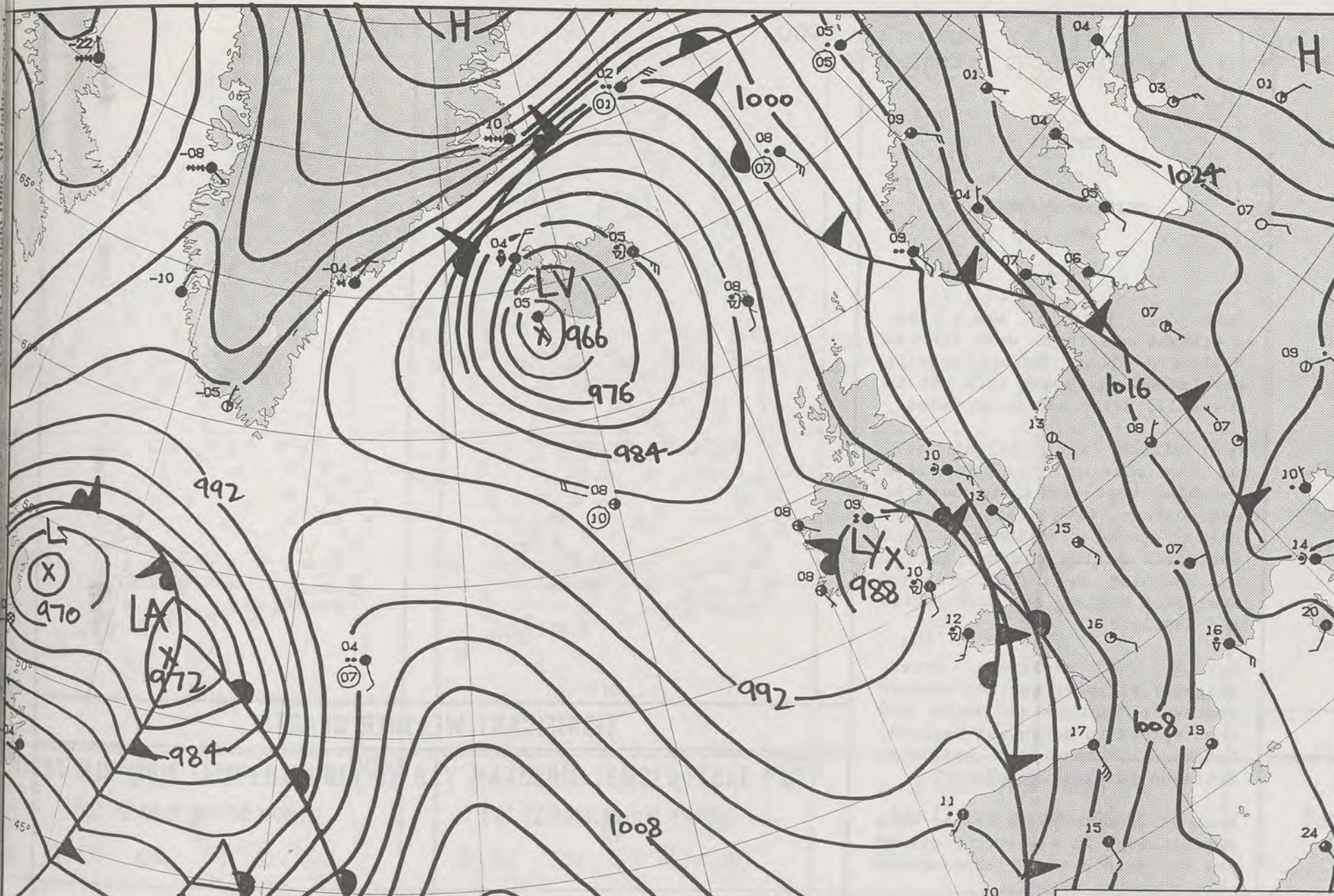
13/11/86



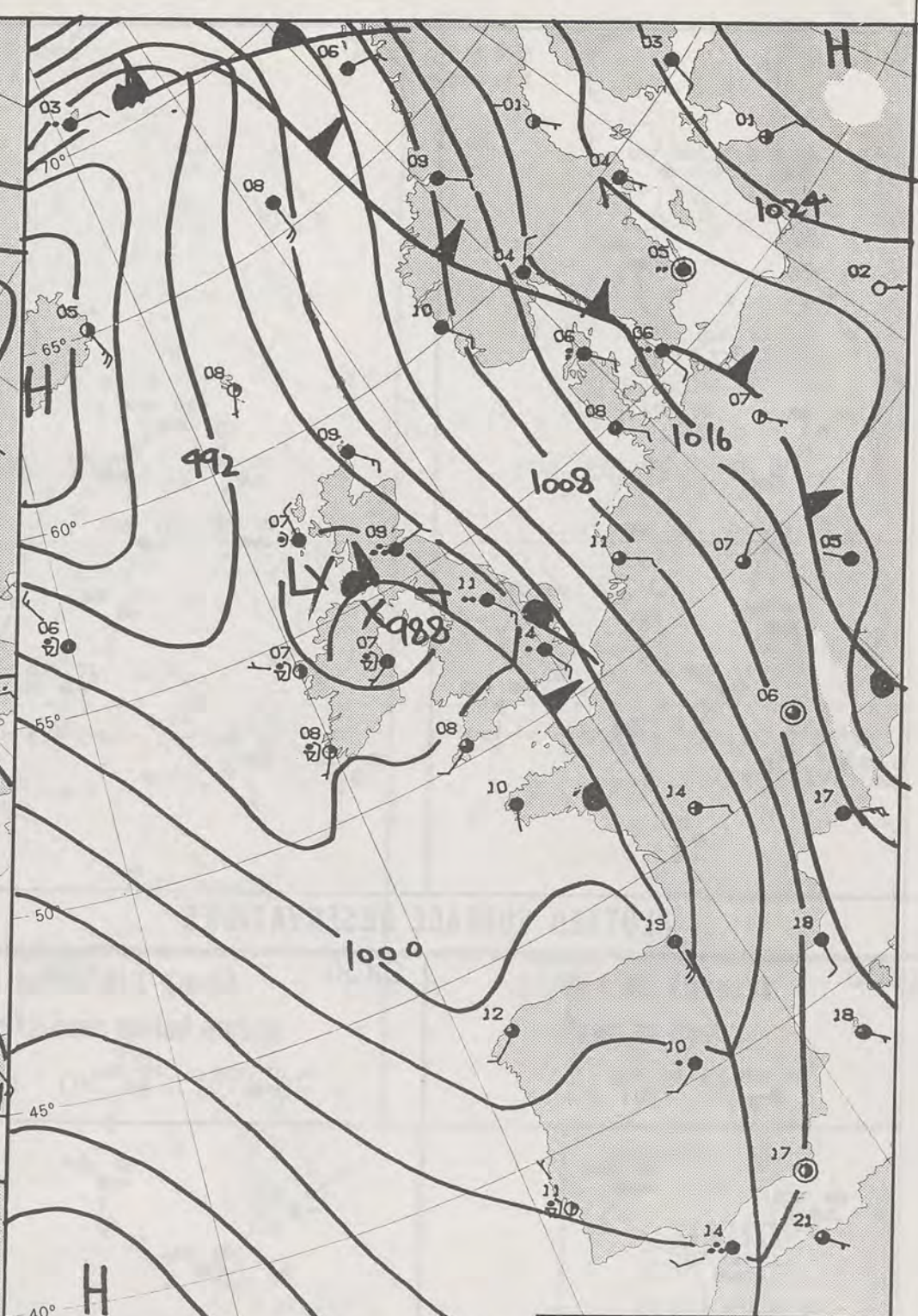
UPPER AIR CHART

1200 13/11/86

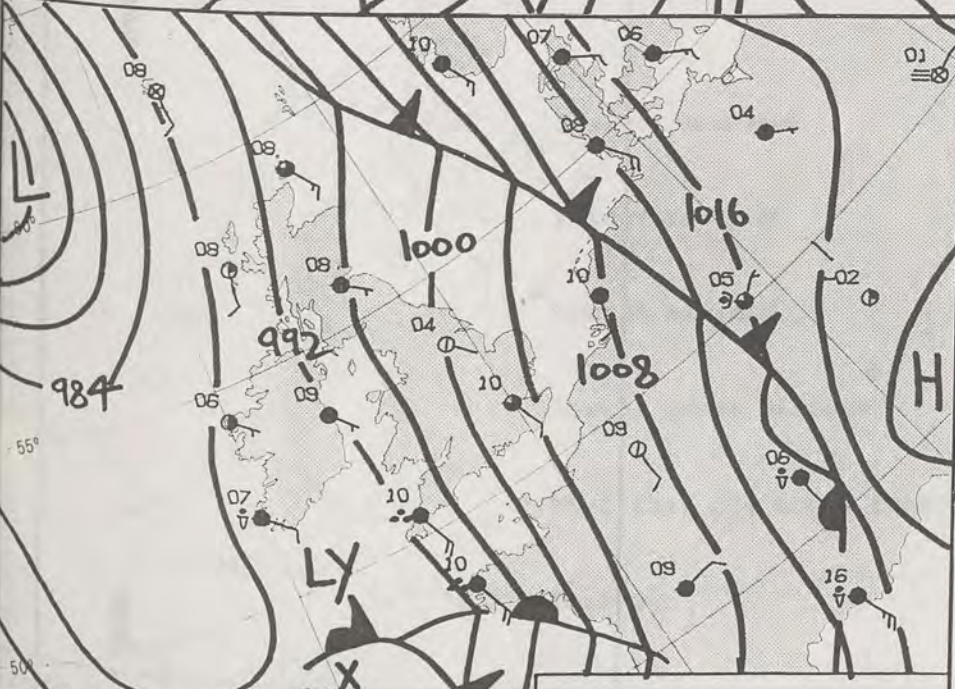
1200 13/11/86



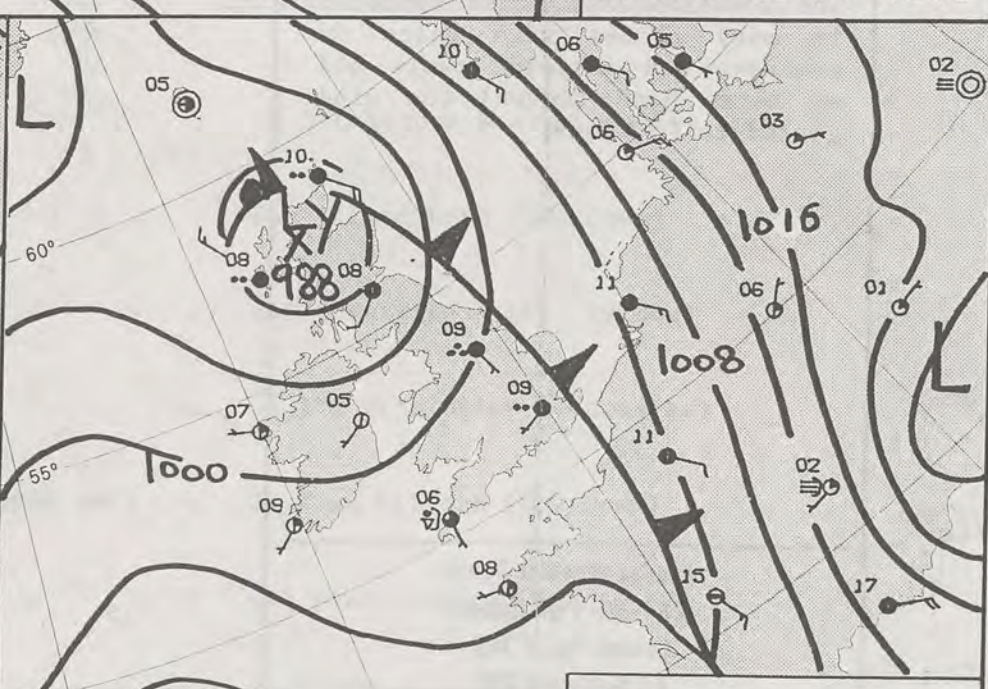
14 NOV 86 AT 1200



14 NOV 86 AT 1800



14 NOV 86 AT 0600



14 NOV 86 AT 2400

DAILY WEATHER SUMMARY

FOR

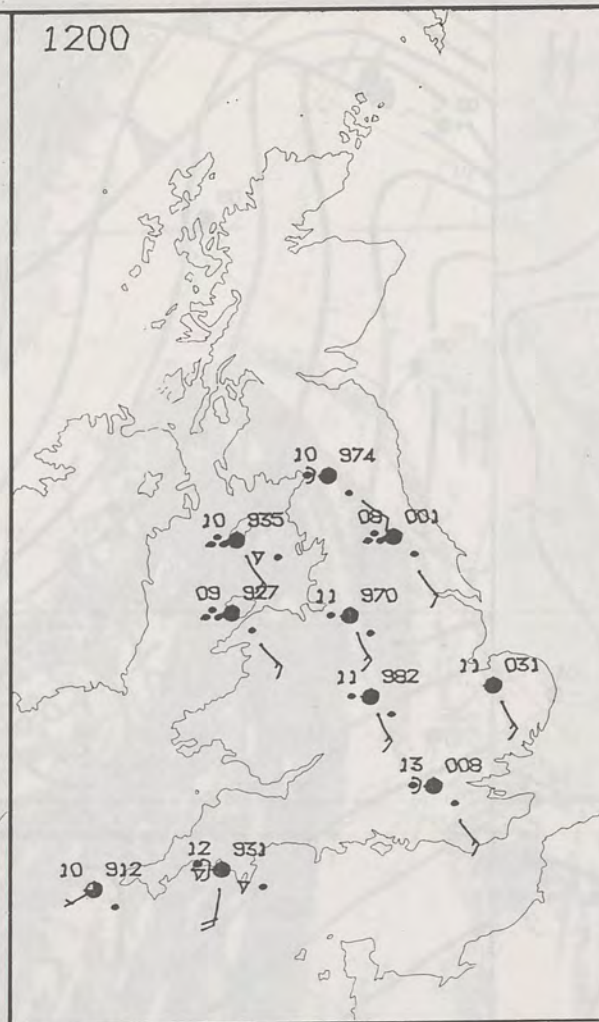
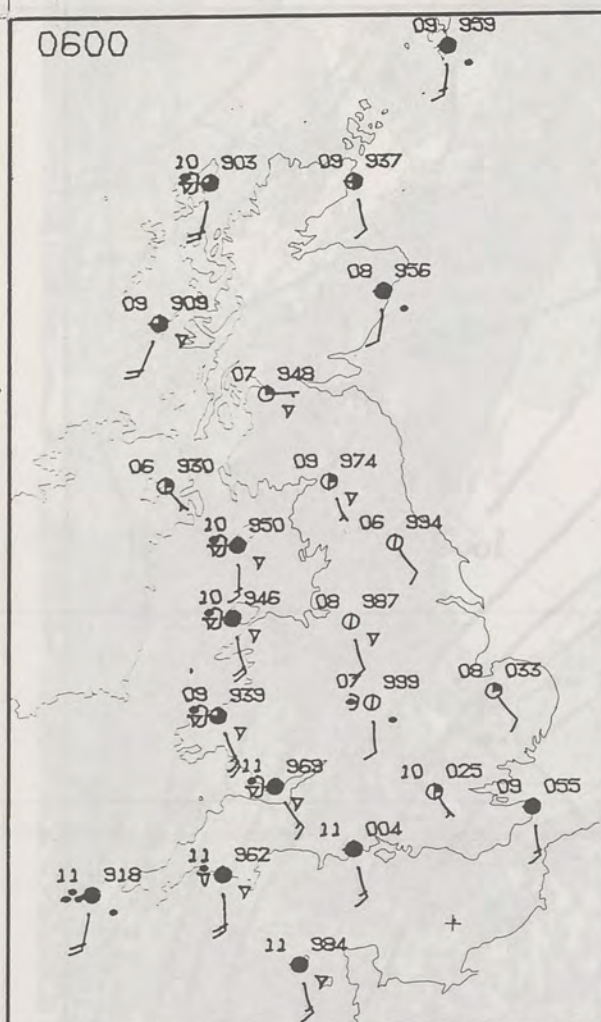
FRIDAY 14 NOVEMBER 1986

Warm front Cold front Occlusion

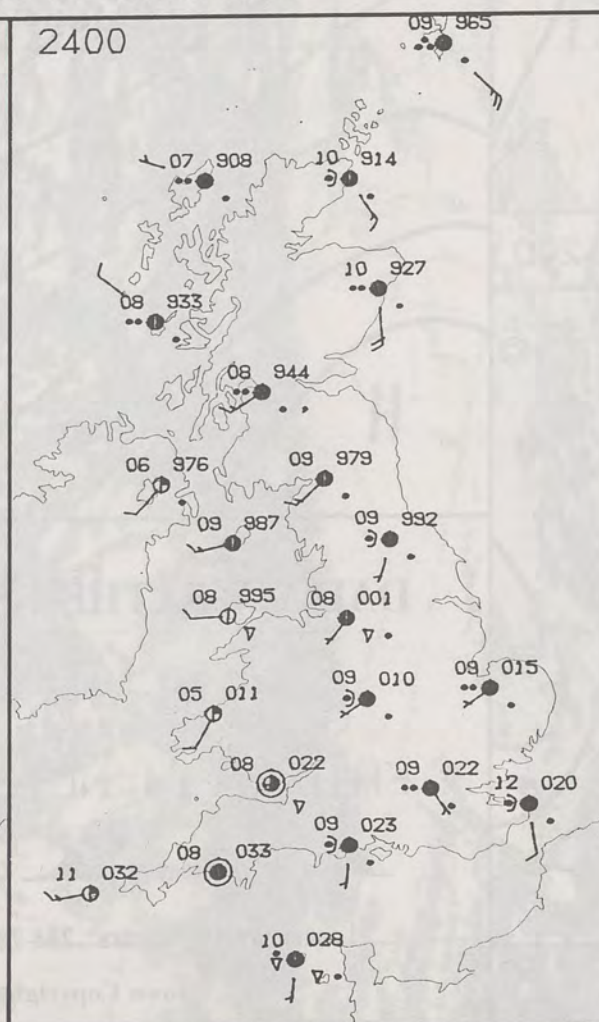
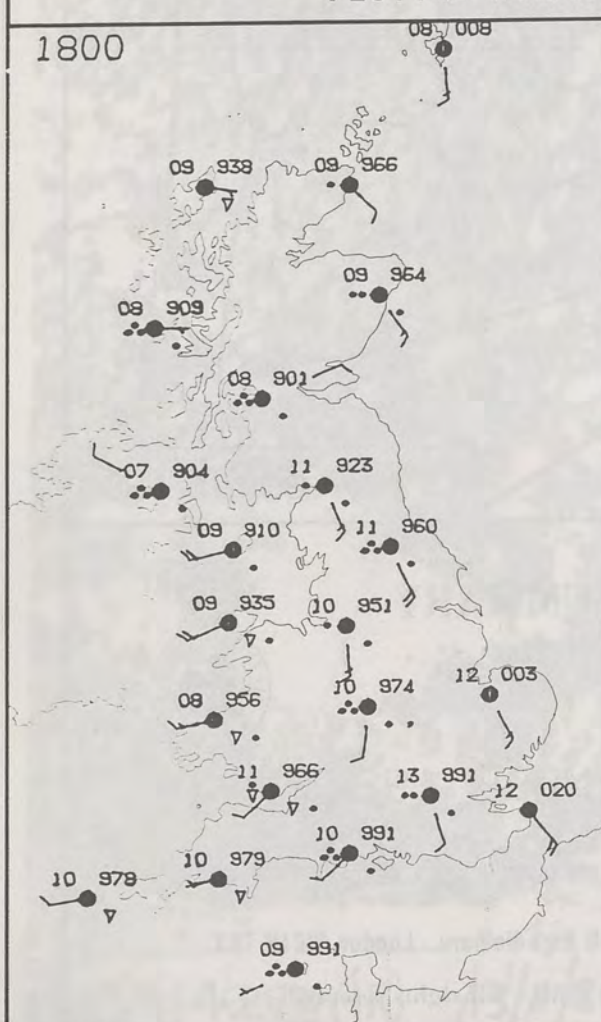
London Weather Centre 284-286 High Holborn London WC1V 7HX

© Crown Copyright 1986 All rights reserved





PLOTTED SURFACE OBSERVATIONS



FRIDAY
14 NOVEMBER 1986

SUMMARY OF BRITISH WEATHER

Much of Britain was clear overnight and there were showers scattered about. Before morning persistent and heavy rain got to Cornwall, Devon and South Wales.

Most places fairly bright early in the morning with a little sunshine here and there but the wet weather, with a lot of heavy rain spread northwards and eastwards during the day but it was evening before it reached southeast England and East Anglia and Shetland.

During the afternoon drier, slightly brighter weather reached southwest England and Wales and then spread to northwest England, Northern Ireland and southwest Scotland in the evening.

Much of Britain had a rather warm day although in southern Scotland and Northern Ireland temperatures were close to normal.

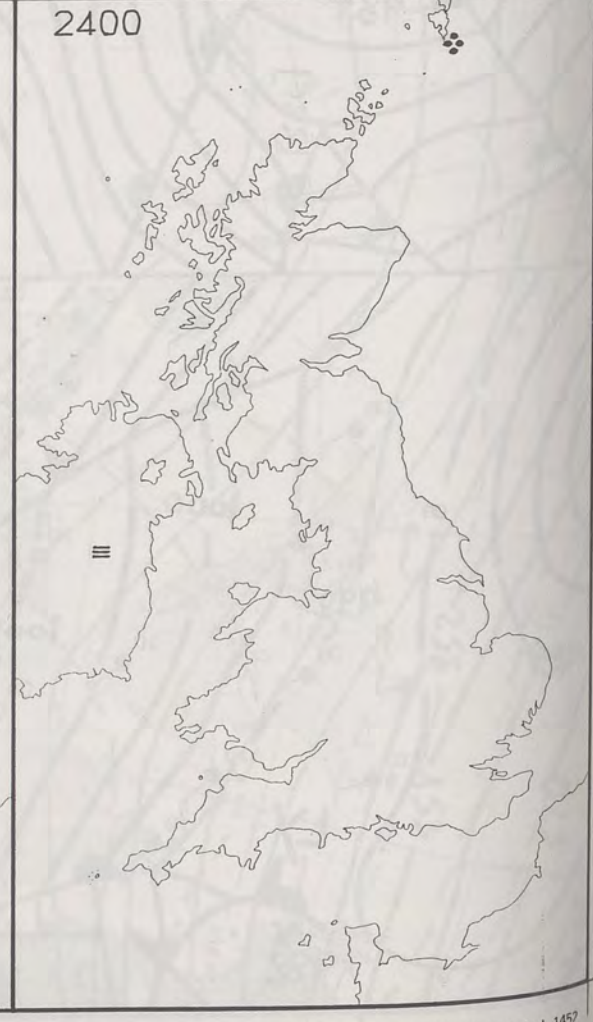
The southeasterly wind freshened in many places with gales on southern and eastern coasts and at Berry Head (Devon) the wind gusted to 73 knots.

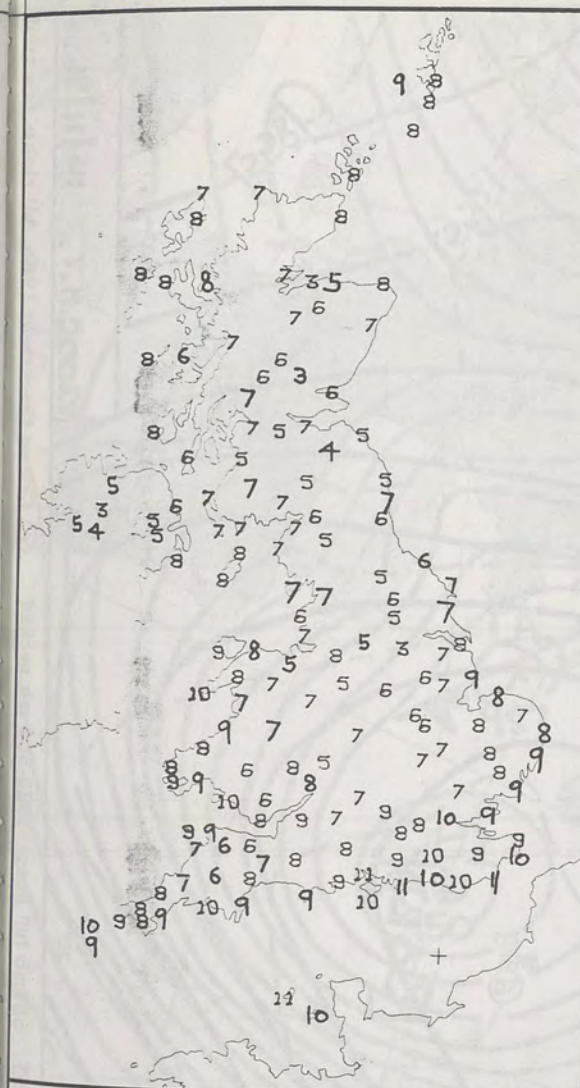
London Weather Centre
284-286 High Holborn
London WC1V 7HX
All times are GMT

© Crown Copyright 1986 All rights reserved

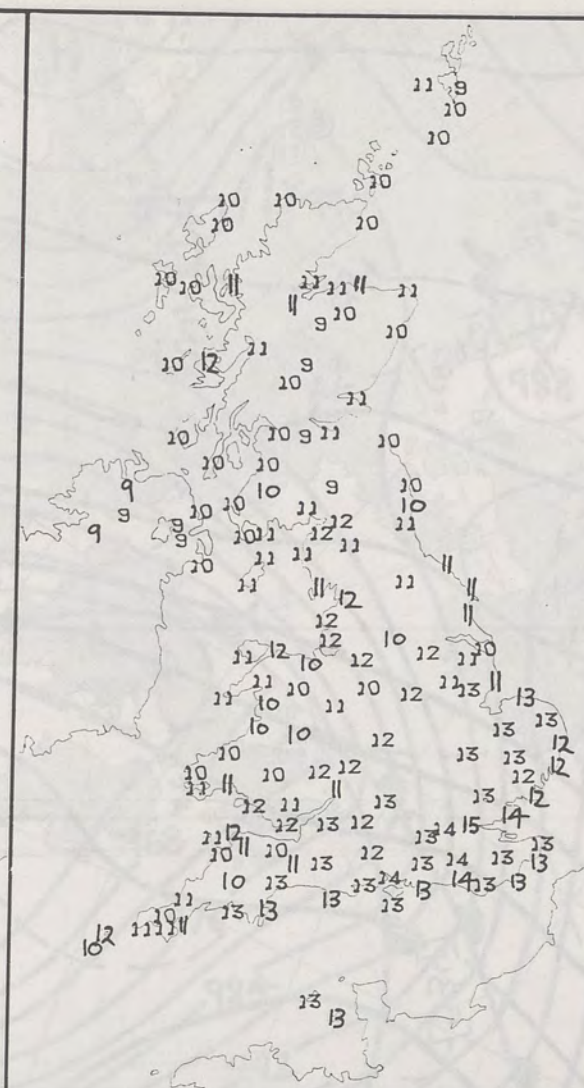


SIGNIFICANT WEATHER CHARTS

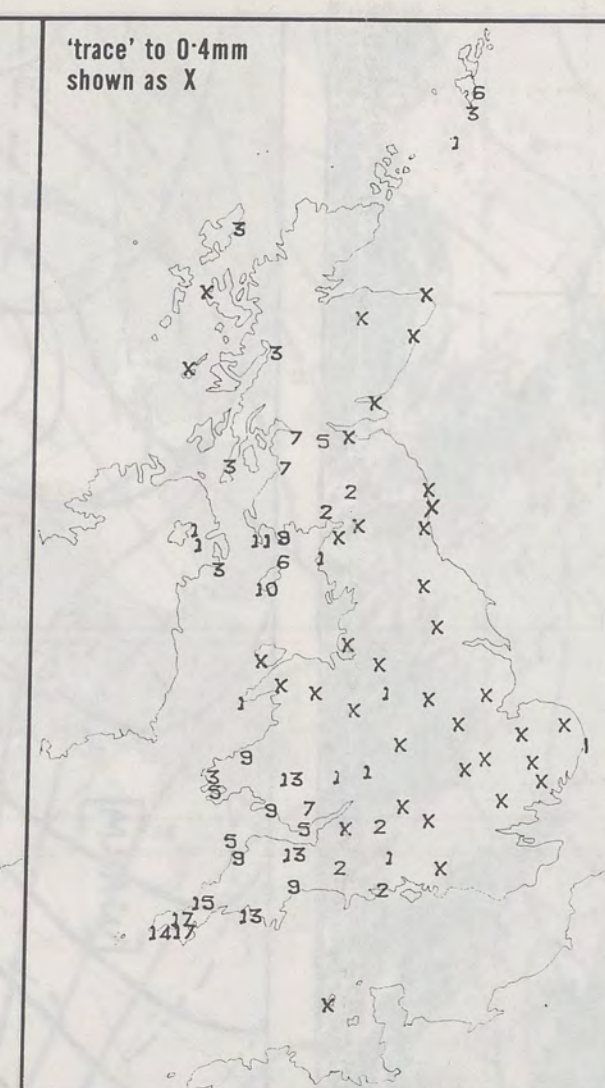




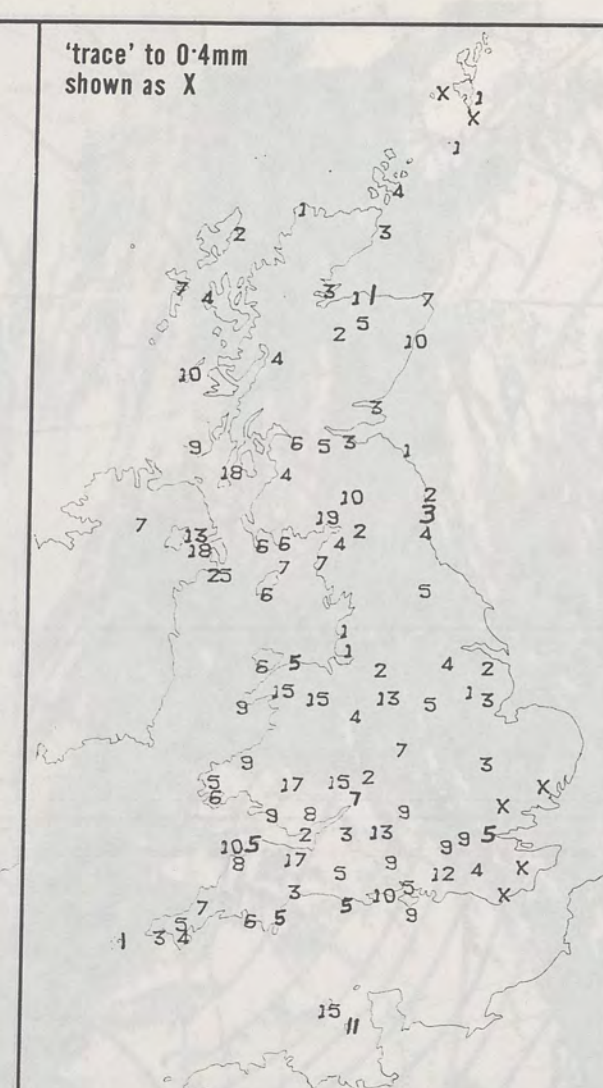
NIGHT MINIMUM TEMPERATURE (°C)
For 12-hour period ending
0900 ON 14 NOV 86



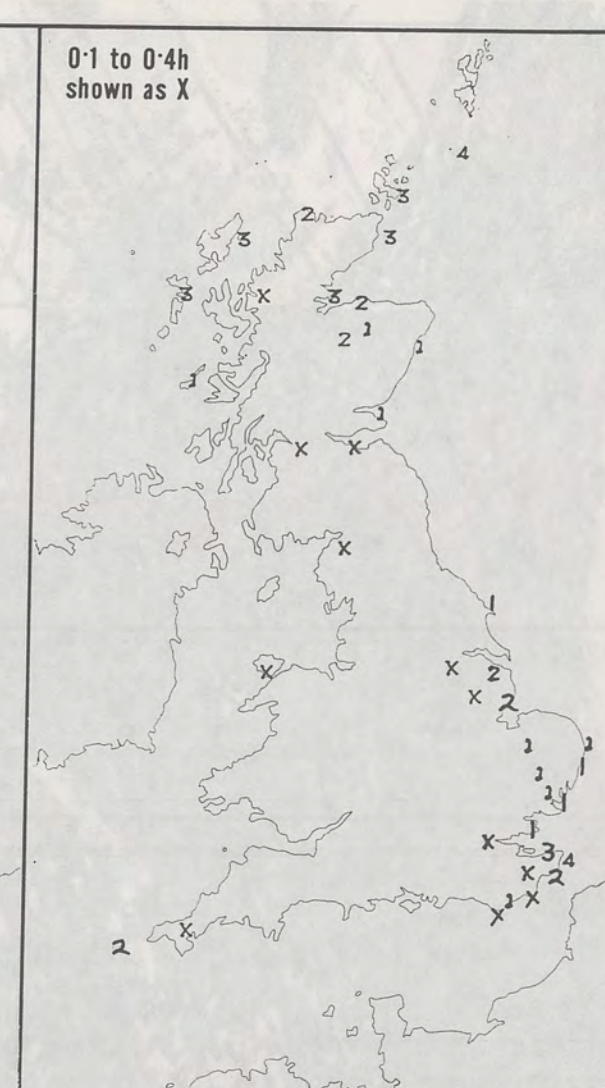
DAY MAXIMUM TEMPERATURE (°C)
For 12-hour period ending
2100 ON 14 NOV 86



RAINFALL (mm)
For 12-hour period ending
0900 ON 14 NOV 86



RAINFALL (mm)
For 12-hour period ending
2100 ON 14 NOV 86



SUNSHINE (hours)
Dawn to dusk
14 NOV 86

EXTREMES FOR FRIDAY 14TH NOVEMBER 1986

Highest maximum	: 14.5°C London Weather Centre
Lowest maximum	: 8.5°C Long Kesh (Co. Down)
Lowest minimum	: 3.0°C Carrigans (Co. Tyrone)
Lowest grass minimum	: -1.5°C Finningley (Doncaster)
Most rain (24 hours from 0900 GMT)	: 25.0 mm Killogh (Co. Down)
Most sun	: 4.4 hours Manston (Kent)



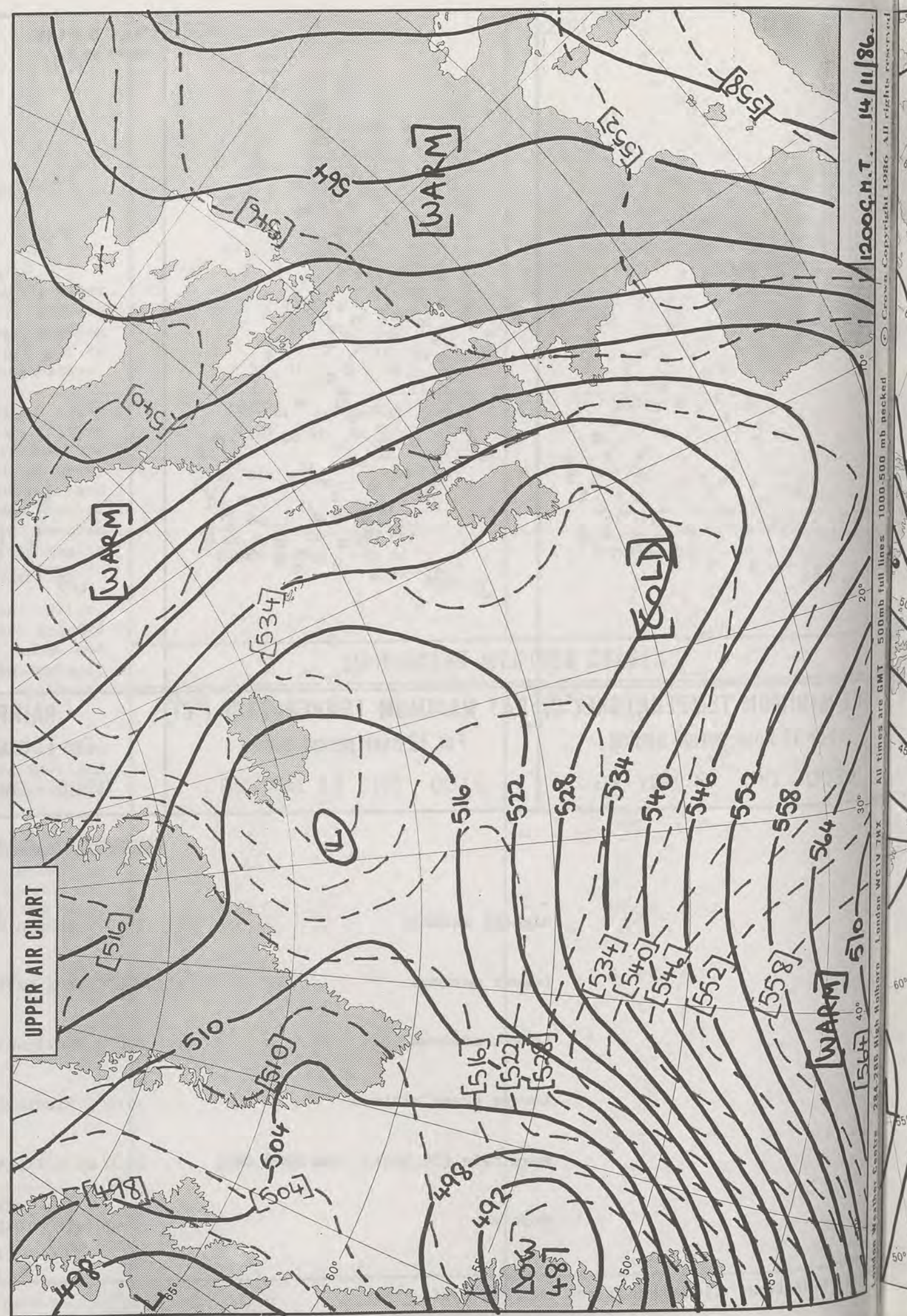
**DAILY
WEATHER
SUMMARY**



© Crown Copyright 1986
All rights reserved

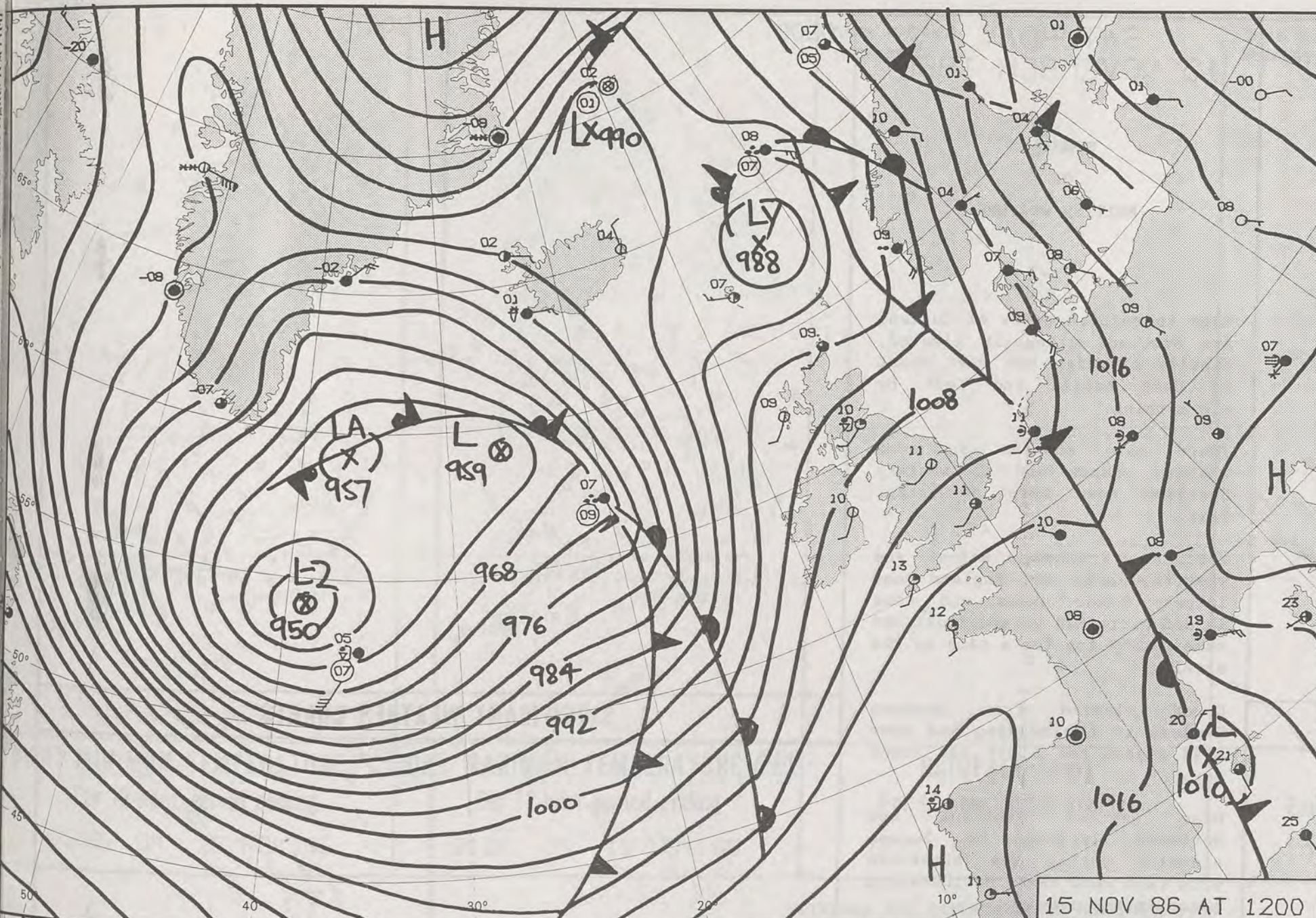
London Weather Centre 284-286 High Holborn London WC1V 7HX

All times are GMT

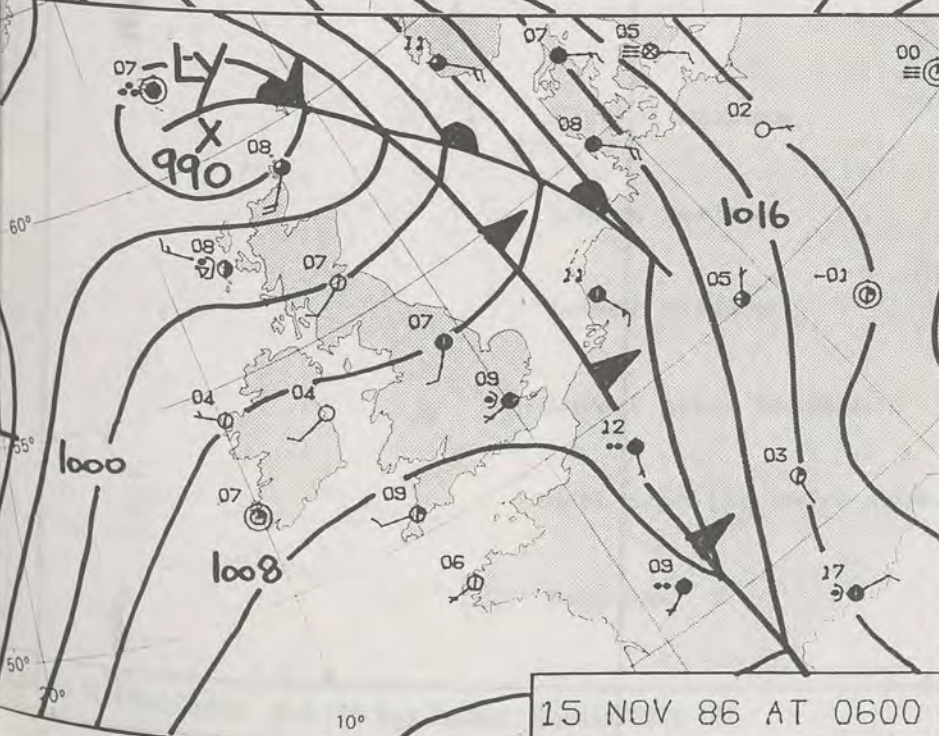


1200G.M.T. 14/11/86.

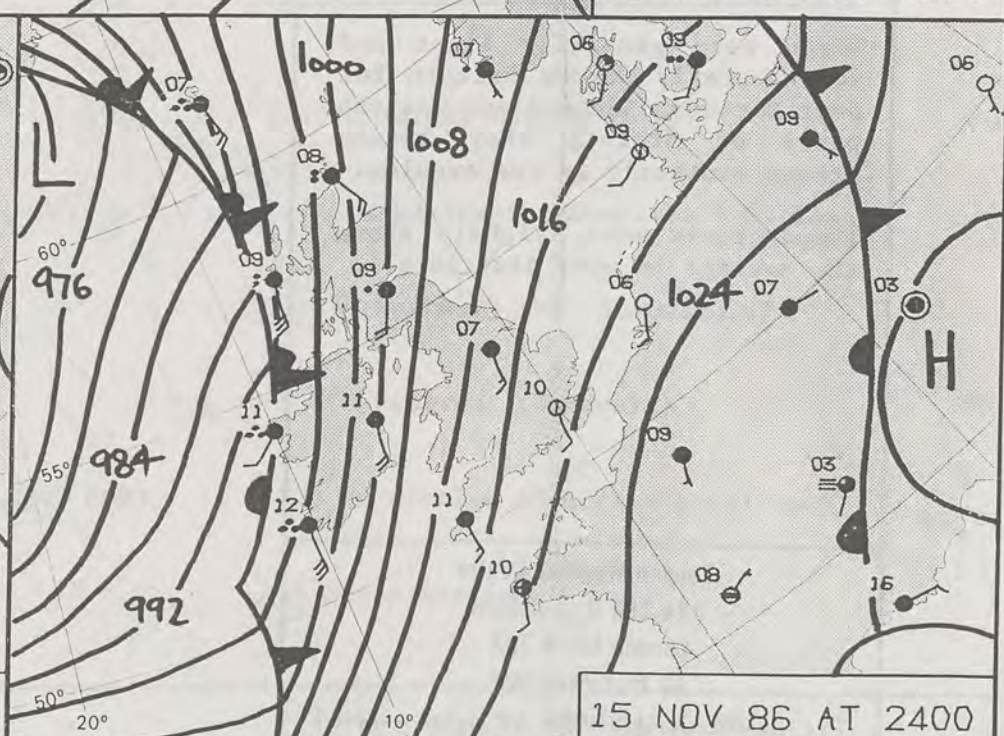
© Crown Copyright 1986 All rights reserved
500mb full lines 1000-500 mb pecked
All times are GMT
London WCI V 7HX
284-286 High Holborn
[WARM] 510-520



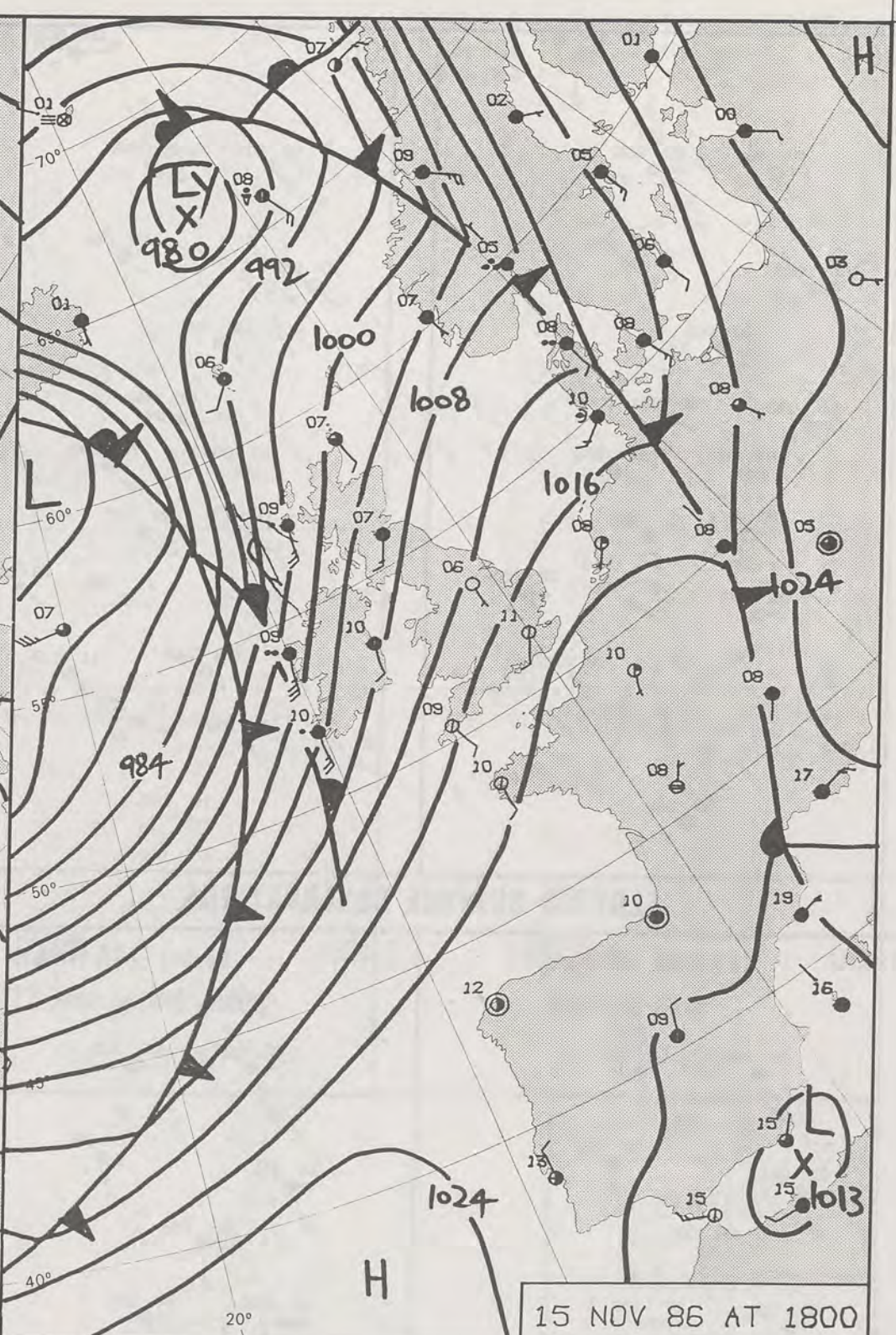
15 NOV 86 AT 1200



15 NOV 86 AT 0600



15 NOV 86 AT 2400



15 NOV 86 AT 1800

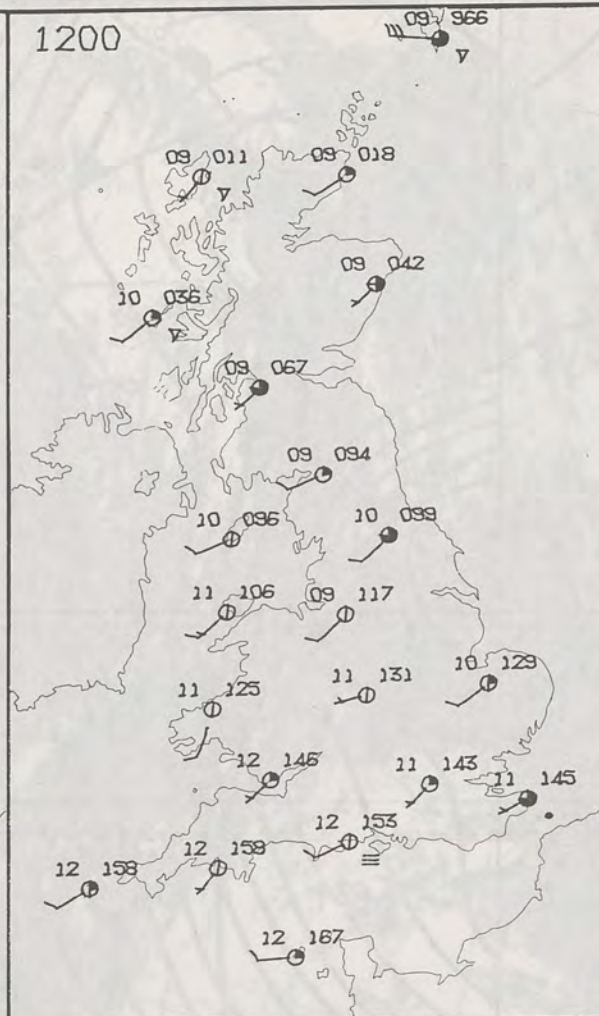
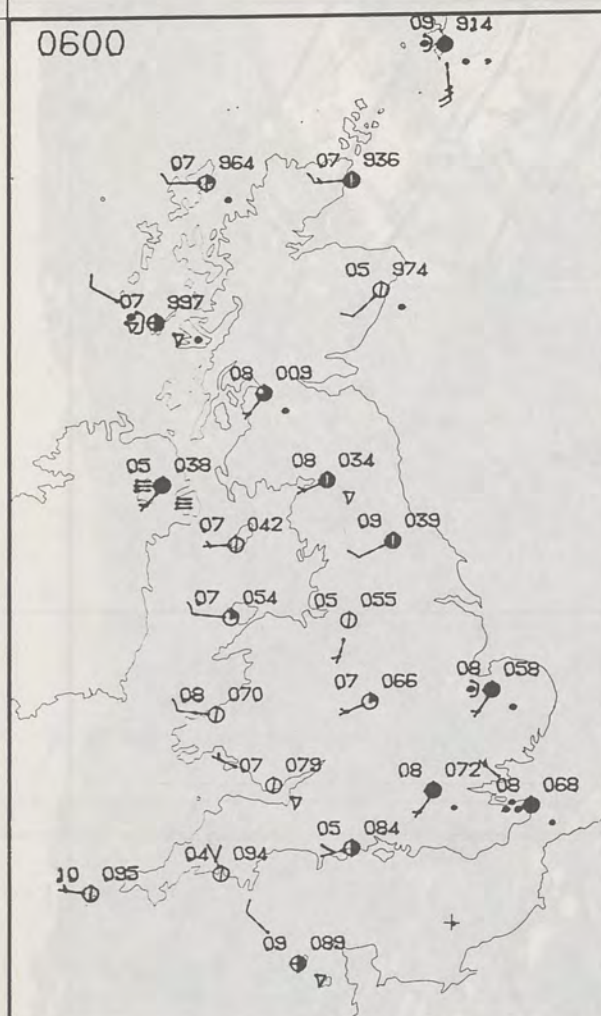
DAILY WEATHER SUMMARY

FOR

SATURDAY 15 NOVEMBER 1986



London Weather Centre 284-286 High Holborn London WC1V 7HX
© Crown Copyright 1986 All rights reserved



SATURDAY
15 NOVEMBER 1986

SUMMARY
OF
BRITISH WEATHER

Rain in eastern parts of England and Scotland gradually cleared, finally clearing the east coast of East Anglia and Kent by mid-morning.

There were showers on some western coasts and in western Scotland some more persistent rain.

Northern Ireland, Wales and western parts of England had largely clear skies and some inland parts had ground frost and some patchy fog for a time in the morning.

Cloud cleared from eastern England in the morning and then most places had a dry and sunny day.

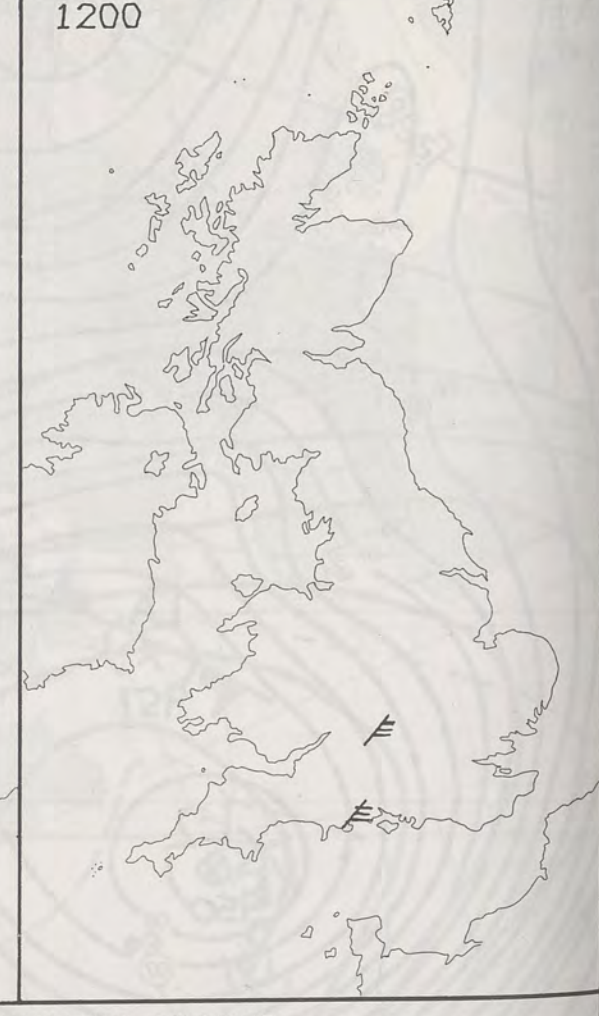
Over western Scotland and Northern Ireland it became cloudier during the afternoon with rain into these northwestern areas in the evening.

Winds were generally light and southwesterly across Britain but over Northern Ireland and western parts of Britain they became strong southerly in the evening.

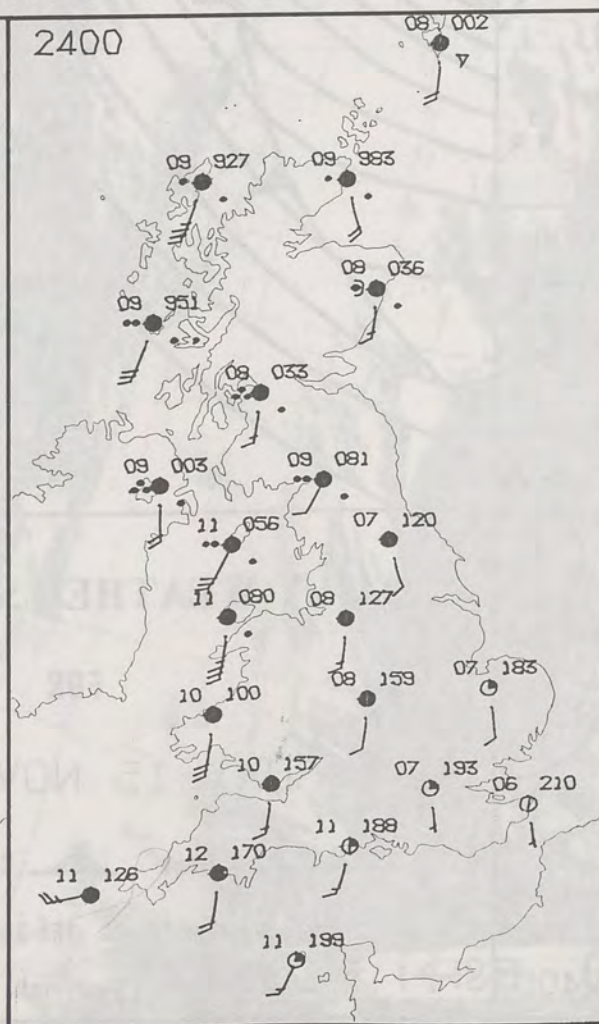
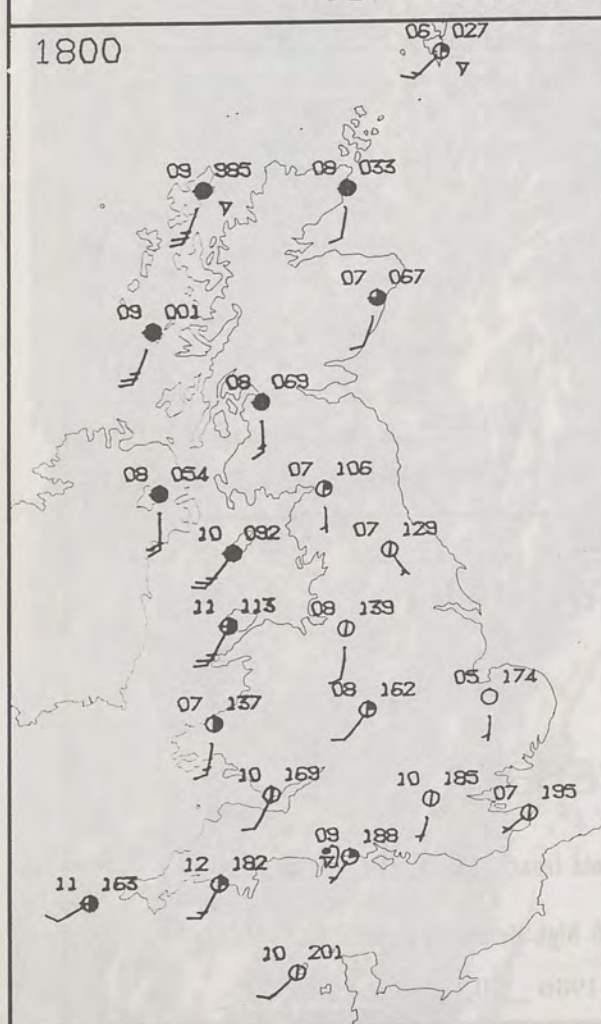
Temperatures were slightly above the average in most districts.

London Weather Centre
284-286 High Holborn
London WC1V 7HX
All times are GMT

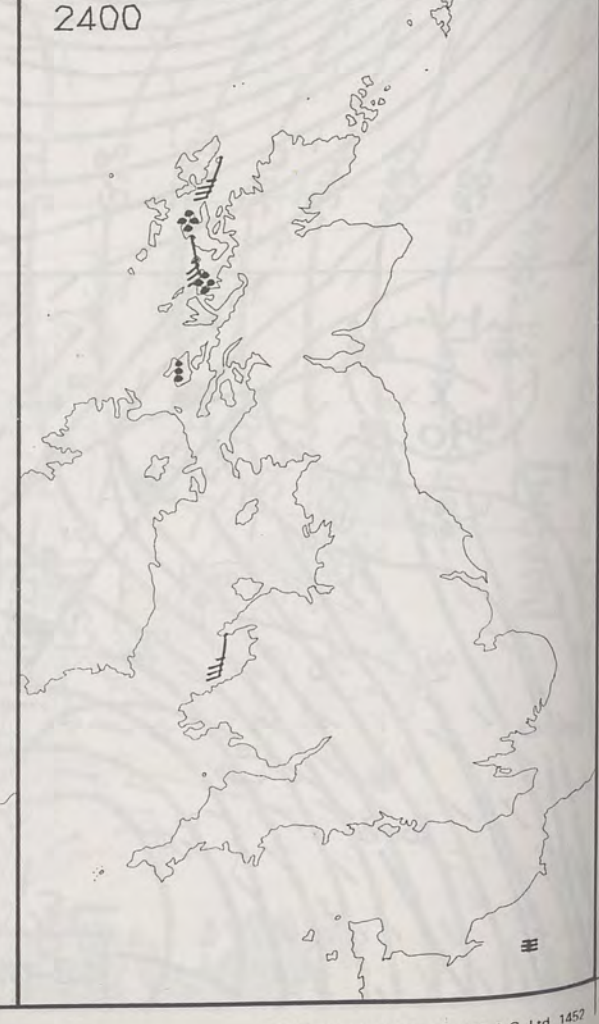
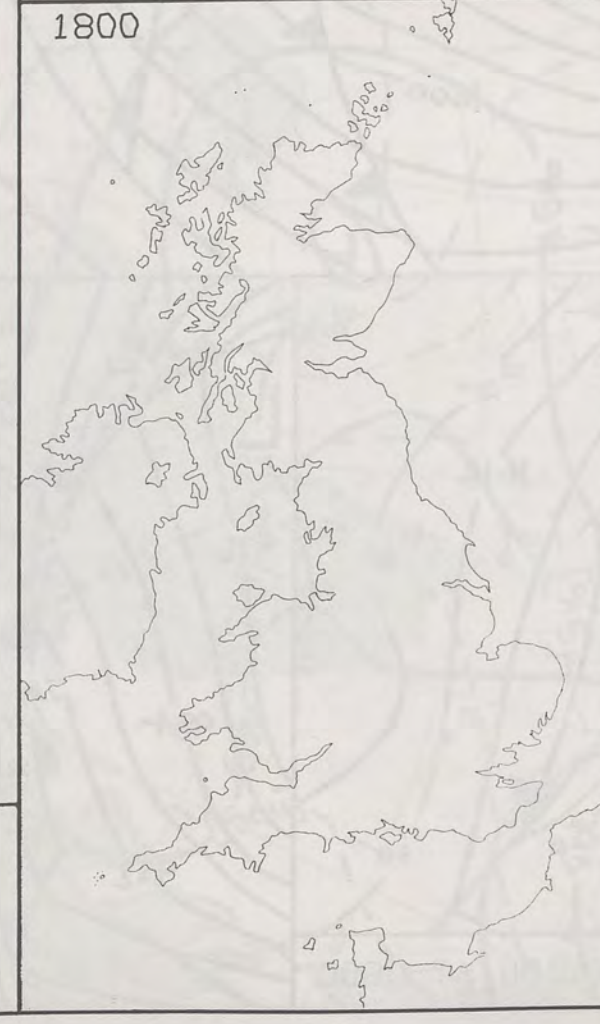
© Crown Copyright 1986 All rights reserved

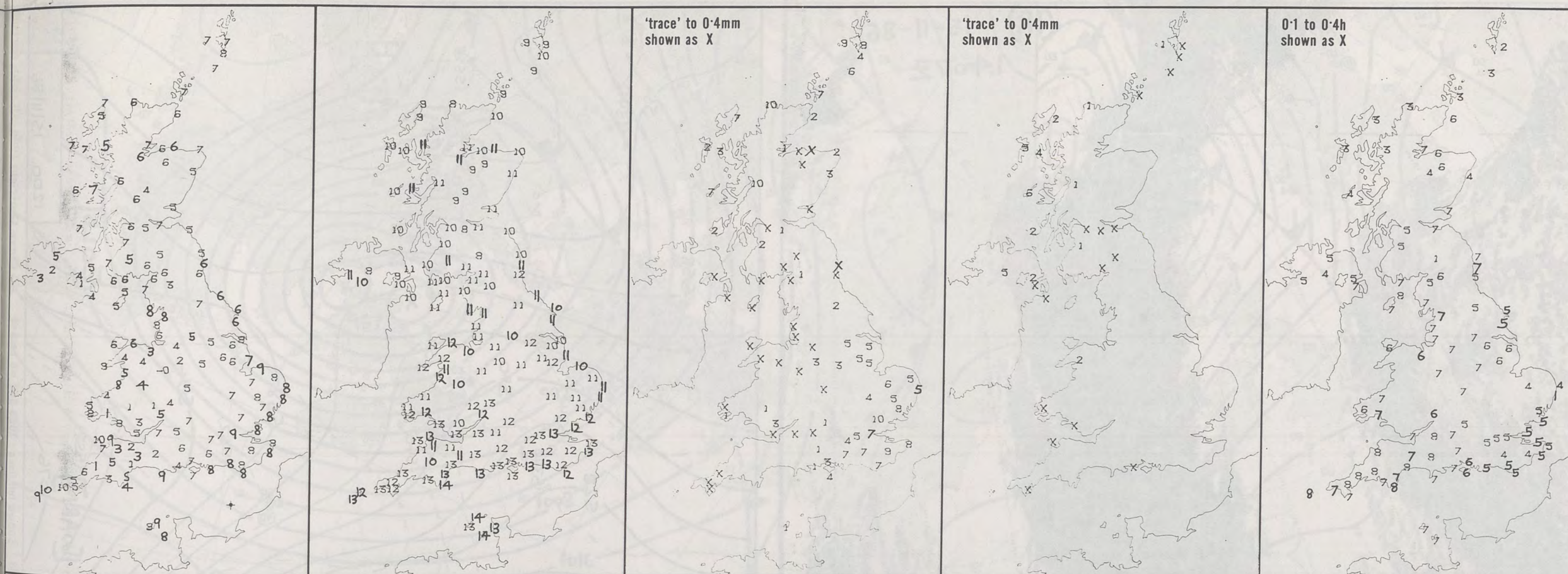


PLOTTED SURFACE OBSERVATIONS



SIGNIFICANT WEATHER CHARTS





NIGHT MINIMUM TEMPERATURE (°C)
For 12-hour period ending
0900 ON 15 NOV 86

DAY MAXIMUM TEMPERATURE (°C)
For 12-hour period ending
2100 ON 15 NOV 86

RAINFALL (mm)
For 12-hour period ending
0900 ON 15 NOV 86

RAINFALL (mm)
For 12-hour period ending
2100 ON 15 NOV 86

SUNSHINE (hours)
Dawn to dusk
15 NOV 86

EXTREMES FOR SATURDAY 15TH NOVEMBER 1986

Highest maximum	: 13.9°C Jersey (St. Helier)
Lowest maximum	: 7.7°C Eskdalemuir (Dumfries & Galloway)
Lowest minimum	: -0.1°C Shawbury (Nr. Shrewsbury)
Lowest grass minimum	: -5.0°C Bastreet (Cornwall)
Most rain (24 hours from 0900 GMT)	: 43.3 mm Glenlee (Dumfries & Galloway)
Most sun	: 8.4 hours Bastreet

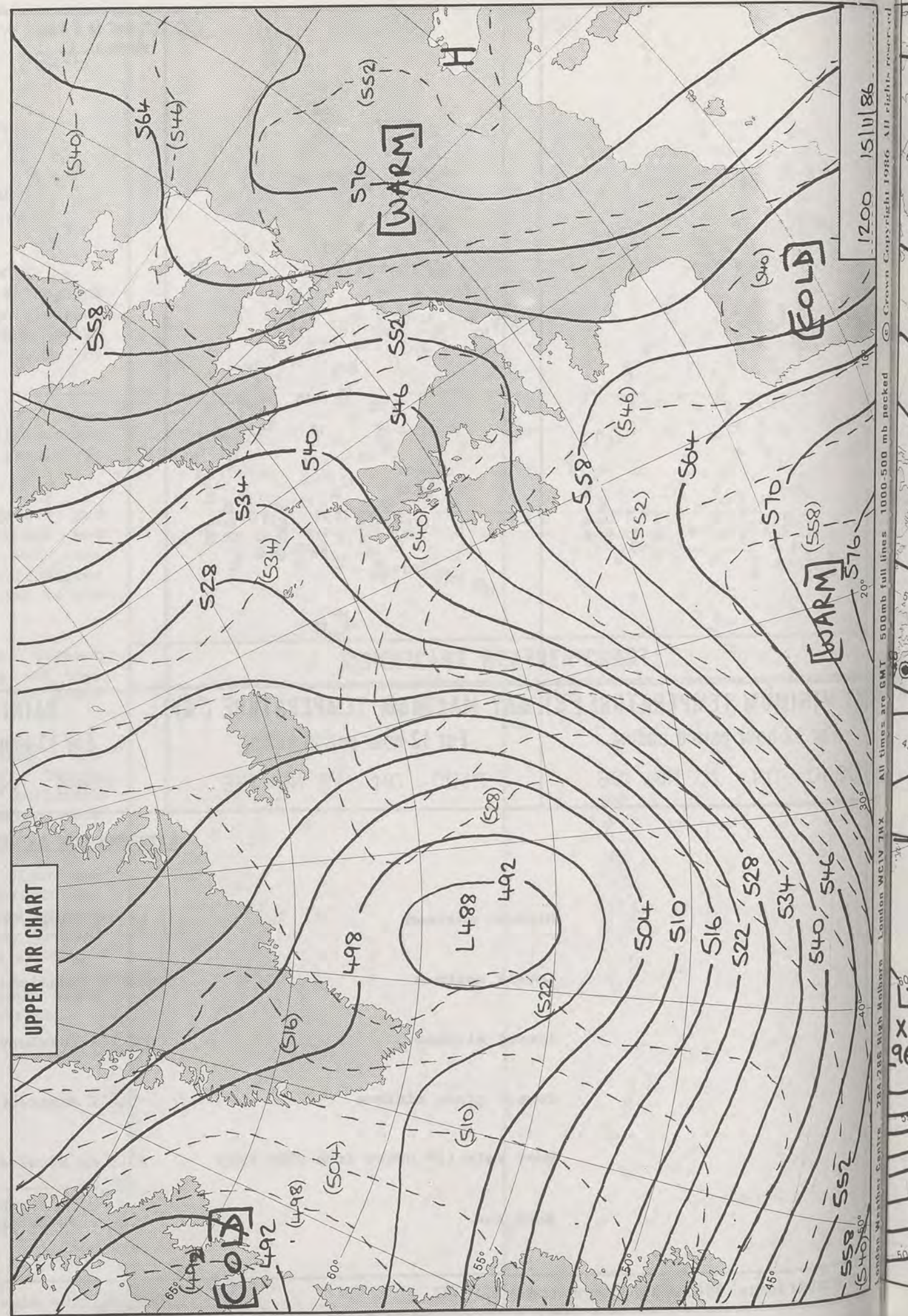


**DAILY
WEATHER
SUMMARY**

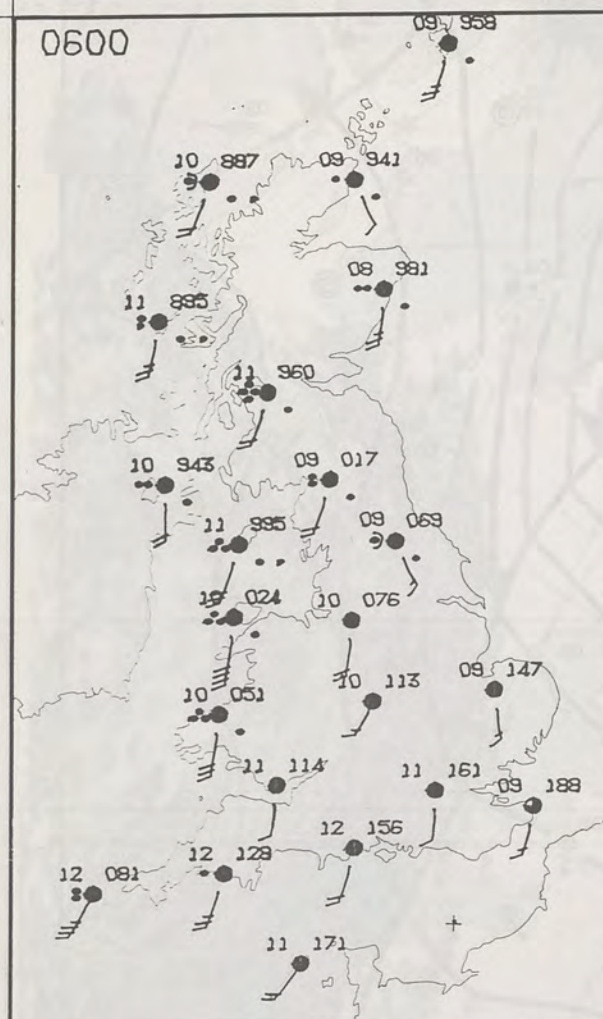


© Crown Copyright 1986
All rights reserved

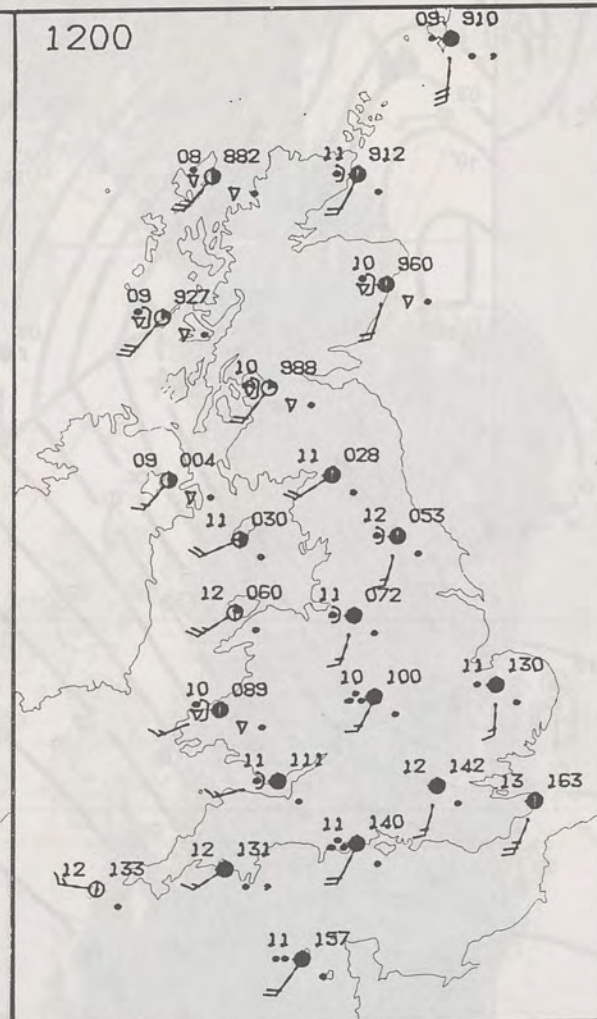
(IR) 15-11-86
14072



0600

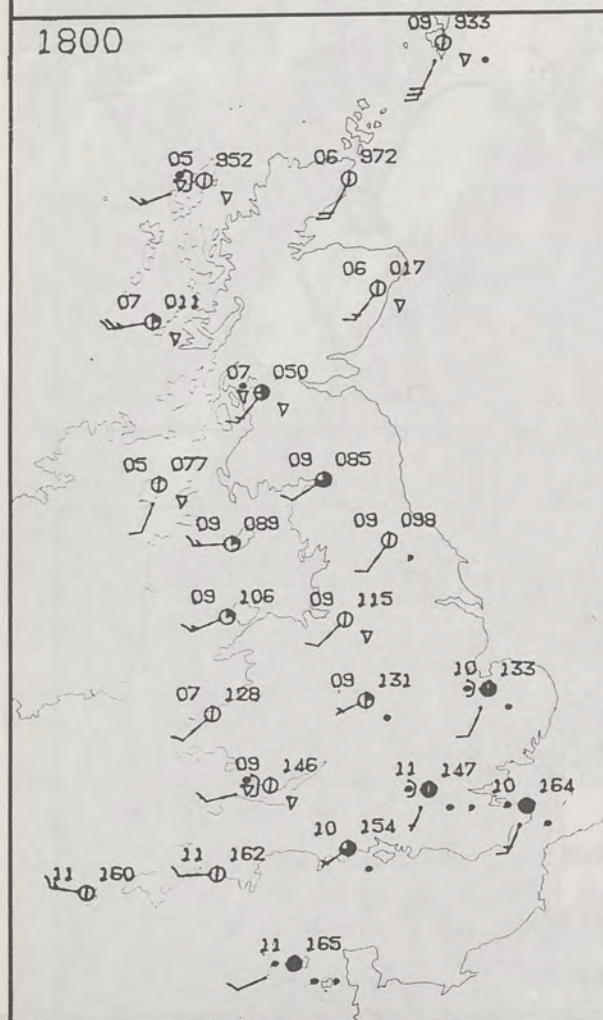


1200

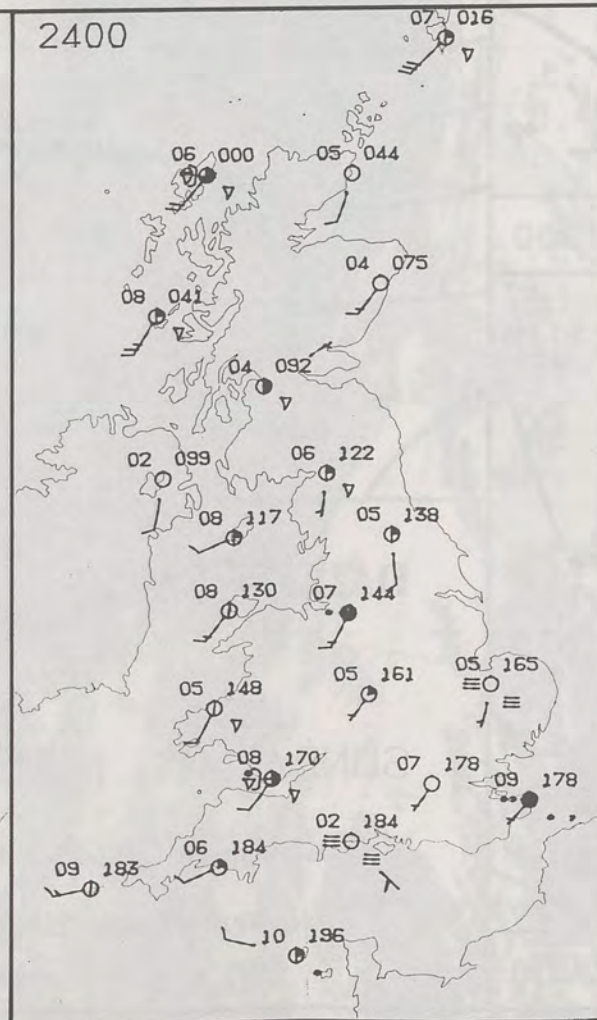


PLOTTED SURFACE OBSERVATIONS

1800



2400



SUNDAY
16 NOVEMBER 1986

SUMMARY
OF
BRITISH WEATHER

In Scotland and Northern Ireland it was a wet and windy night with heavy rain at times. Soon after dawn brighter weather reached Northern Ireland and this brighter weather spread eastward across Scotland during the morning. A mixture of sunshine and showers followed and some of the showers were heavy with hail especially in western Scotland and Northern Ireland.

Over most of England and Wales it was dry at first but mainly cloudy and in the west and north there were outbreaks of rain before dawn. After a wet morning the afternoon was dry with a few sunny intervals and a fine evening followed. In east and southeast England the morning was mainly dry, there was rain most of the afternoon then dry weather and broken cloud spread from the west after dusk.

It was generally mild.

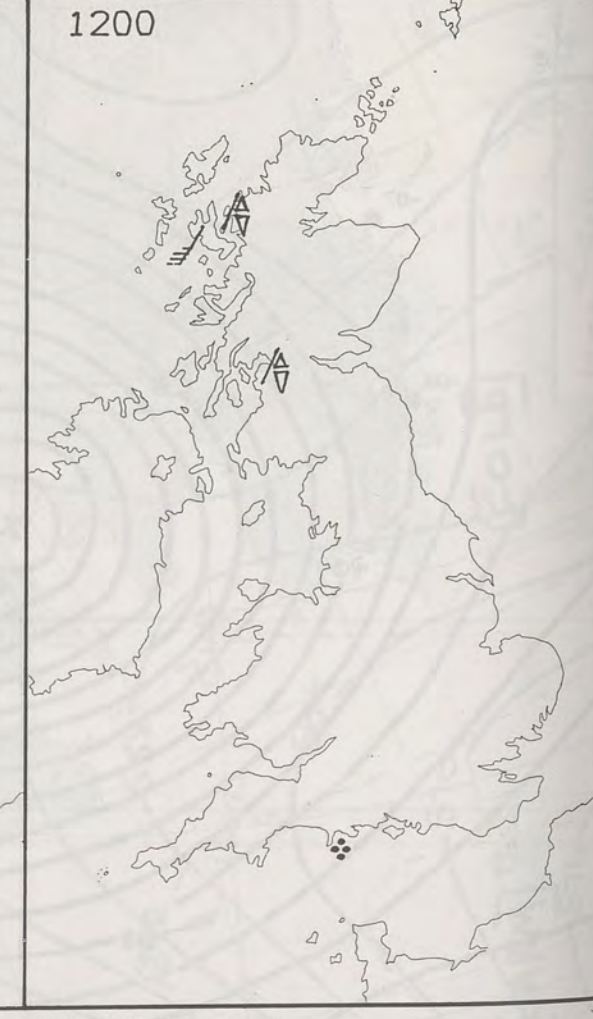
London Weather Centre
284-286 High Holborn
London WC1V 7HX
All times are GMT

© Crown Copyright 1986 All rights reserved

0600

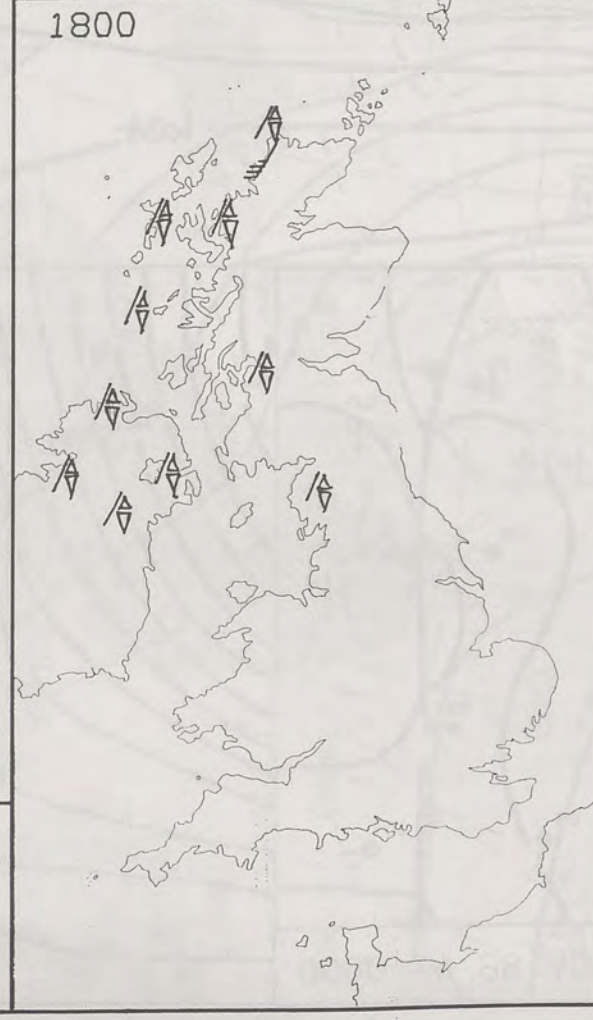


1200

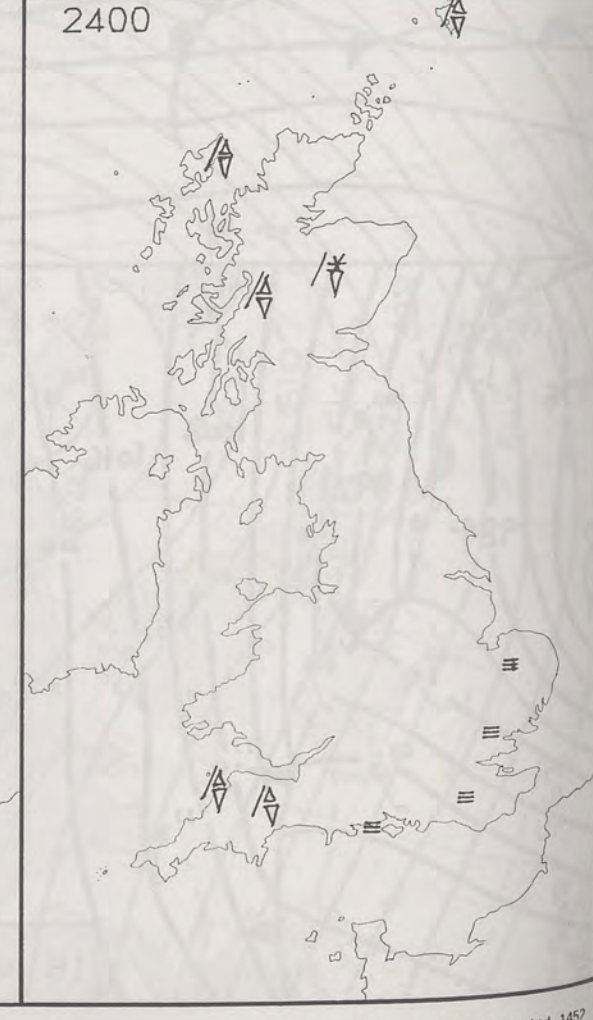


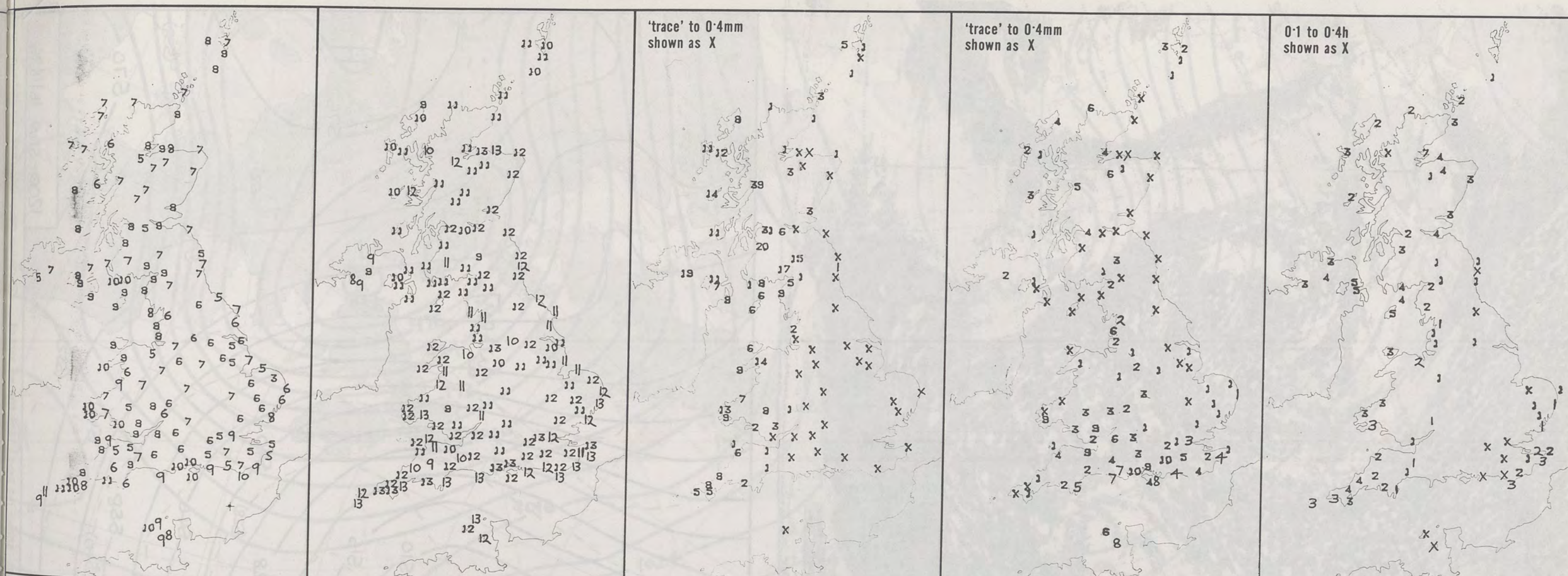
SIGNIFICANT WEATHER CHARTS

1800



2400

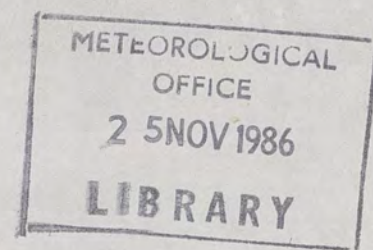




NIGHT MINIMUM TEMPERATURE (°C) For 12-hour period ending 0900 ON 16 NOV 86	DAY MAXIMUM TEMPERATURE (°C) For 12-hour period ending 2100 ON 16 NOV 86	RAINFALL (mm) For 12-hour period ending 0900 ON 16 NOV 86	RAINFALL (mm) For 12-hour period ending 2100 ON 16 NOV 86	SUNSHINE (hours) Dawn to dusk 16 NOV 86
---	---	--	--	--

EXTREMES FOR SUNDAY 16TH NOVEMBER 1986

Highest maximum	: 13.5°C Margate (Kent)
Lowest maximum	: 8.0°C Corgary (Co. Fermanagh)
Lowest minimum	: 3.5°C Coltishall (Norfolk)
Lowest grass minimum	: -1.7°C Coltishall
Most rain (24 hours from 0900 GMT)	: 21.7 mm Stornoway (Outer Hebrides)
Most sun	: 7.0 hours Invergordon Harbour (Cromarty Firth)



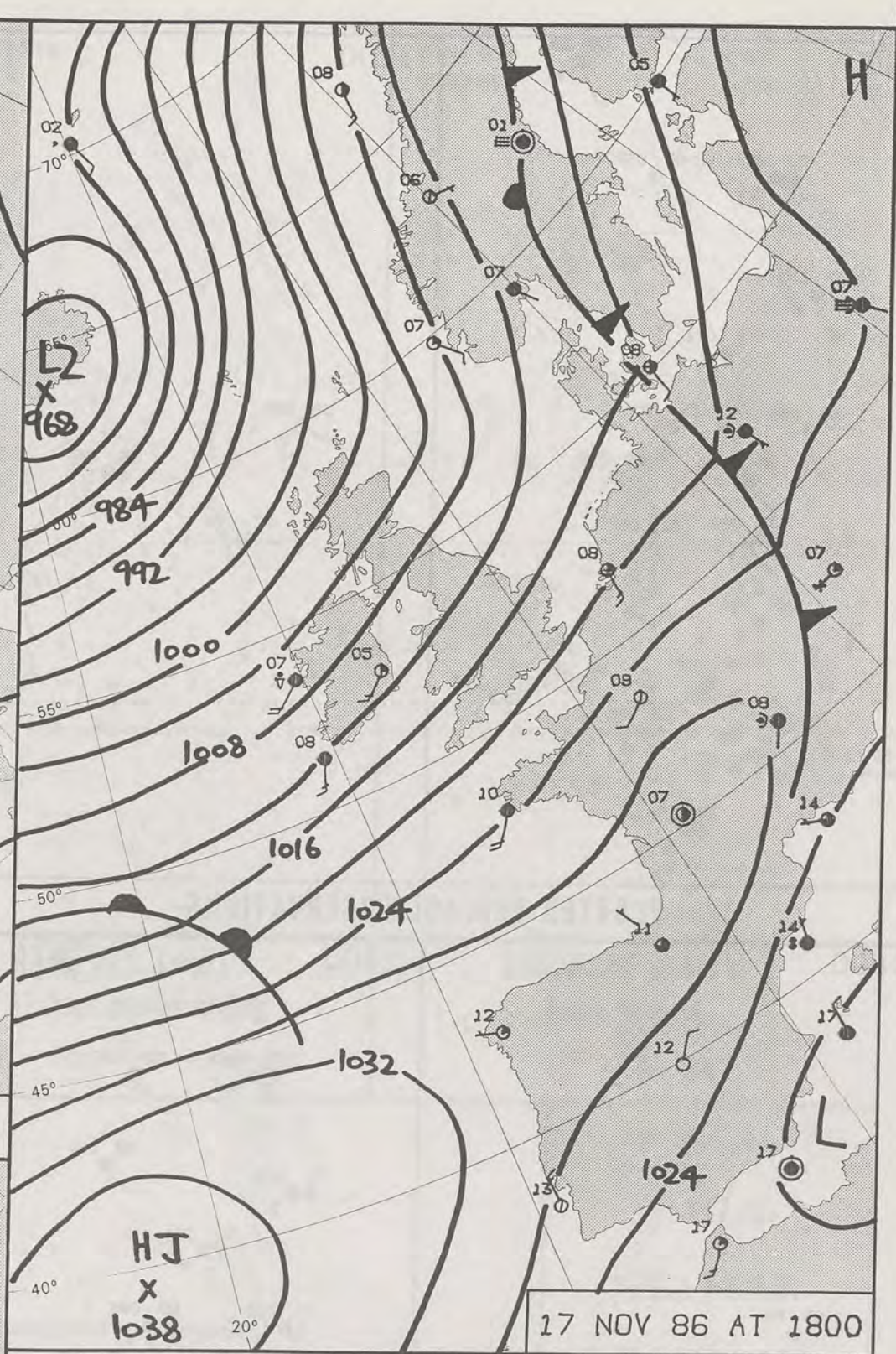

**DAILY
WEATHER
SUMMARY**



© Crown Copyright 1986
All rights reserved

1200 SUN 16/11/86

London Weather Centre 284-286 High Holborn London WC1V 7HX All times are GMT 500mb full lines 1000-500 mb packed



DAILY WEATHER SUMMARY

FOR

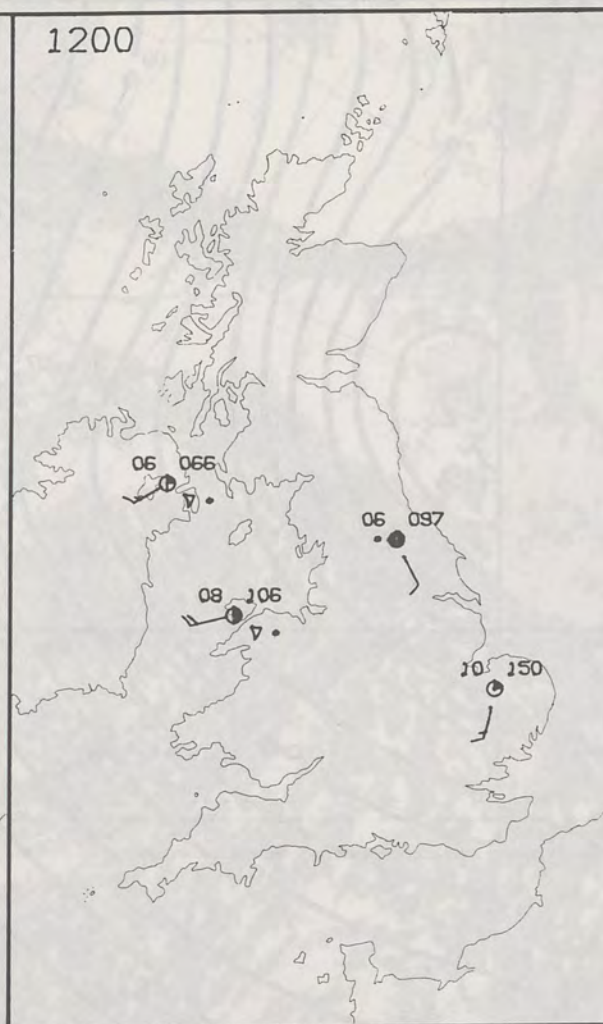
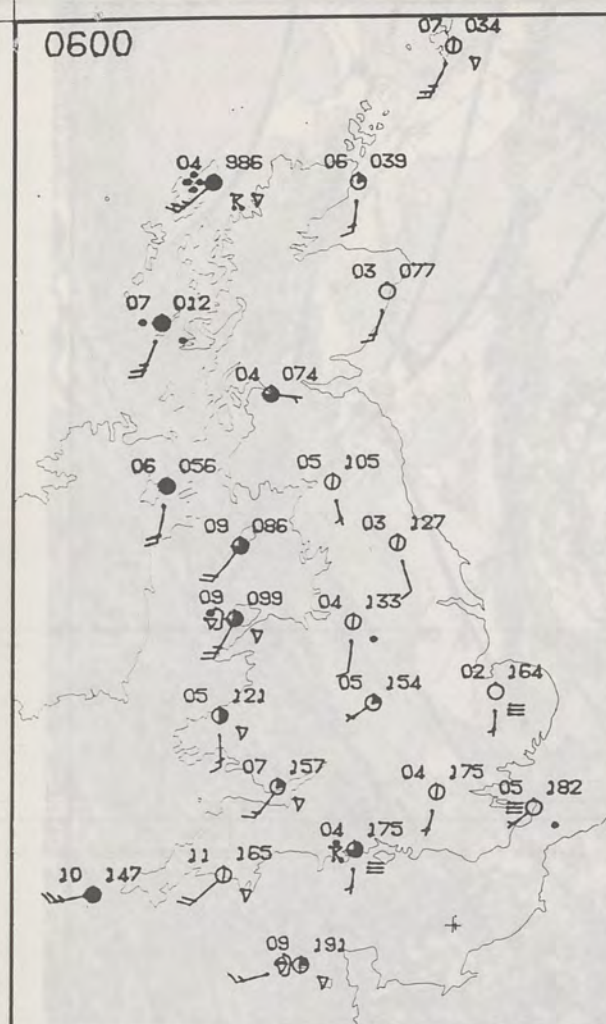
MONDAY 17 NOVEMBER 1986

Warm front Cold front Occlusion

London Weather Centre 284-286 High Holborn London WC1V 7HX

© Crown Copyright 1986 All rights reserved





MONDAY
17 NOVEMBER 1986

SUMMARY
OF
BRITISH WEATHER

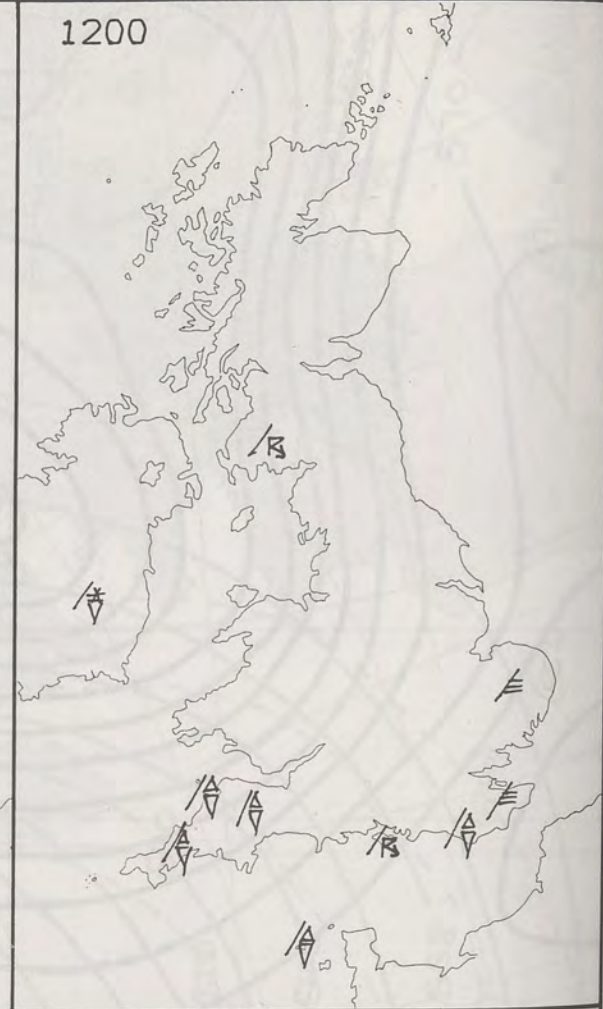
Most places had a clear and dry night but there were some heavy showers and thunderstorms with hail and occasionally snow in western Scotland, and along southern coasts of England showers and thunderstorms were reported also. Outbreaks of rain reached Northern Ireland at the end of the night.

The day dawned sunny in most places but outbreaks of rain soon reached western parts and rushed east to reach the whole country by early afternoon with thunder reported in places, drier brighter weather followed just as fast behind. It did not stay dry for long, however, as showers soon broke out again and an area of more persistent rain moved across the south during the evening.

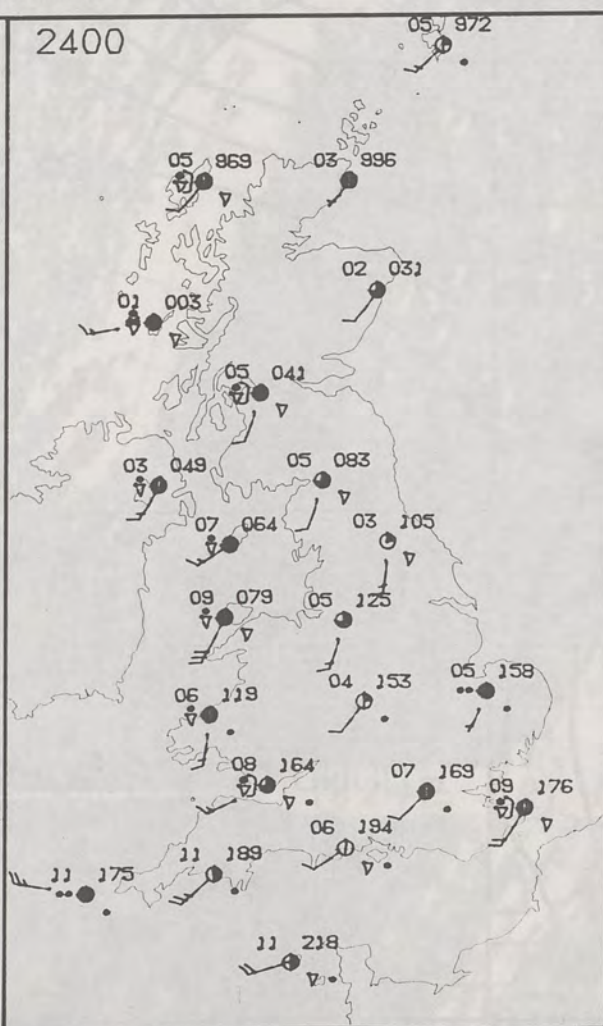
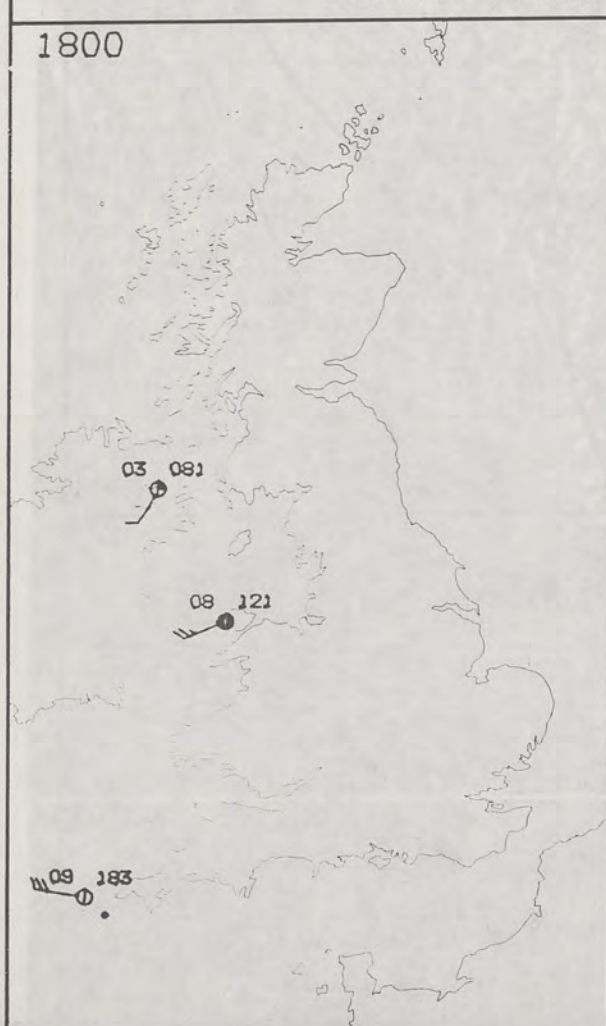
Temperatures reached normal in the south but it was rather cold from the Midlands northwards.

London Weather Centre
284-286 High Holborn
London WC1V 7HX
All times are GMT

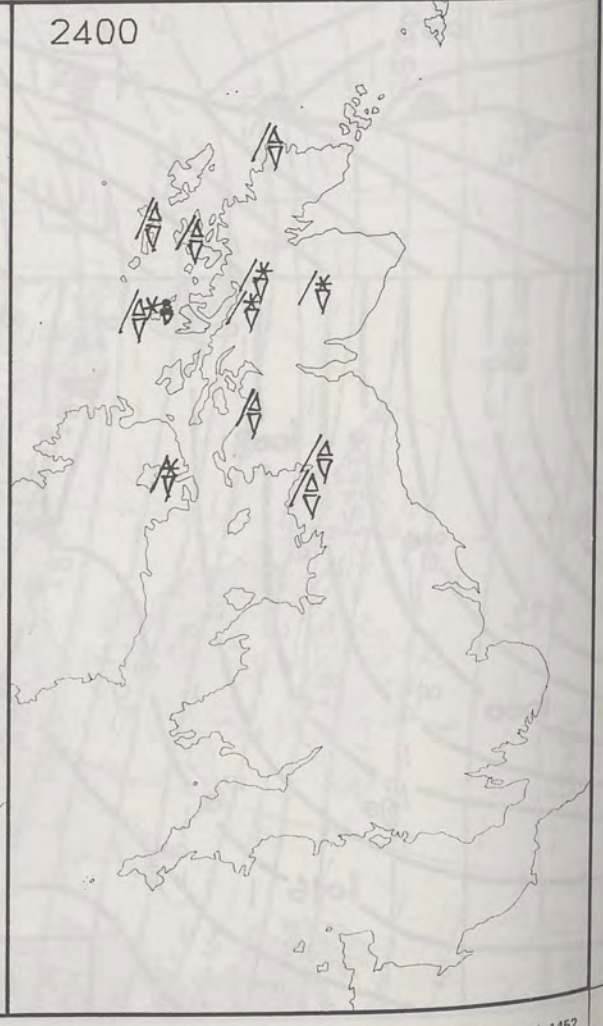
© Crown Copyright 1986 All rights reserved

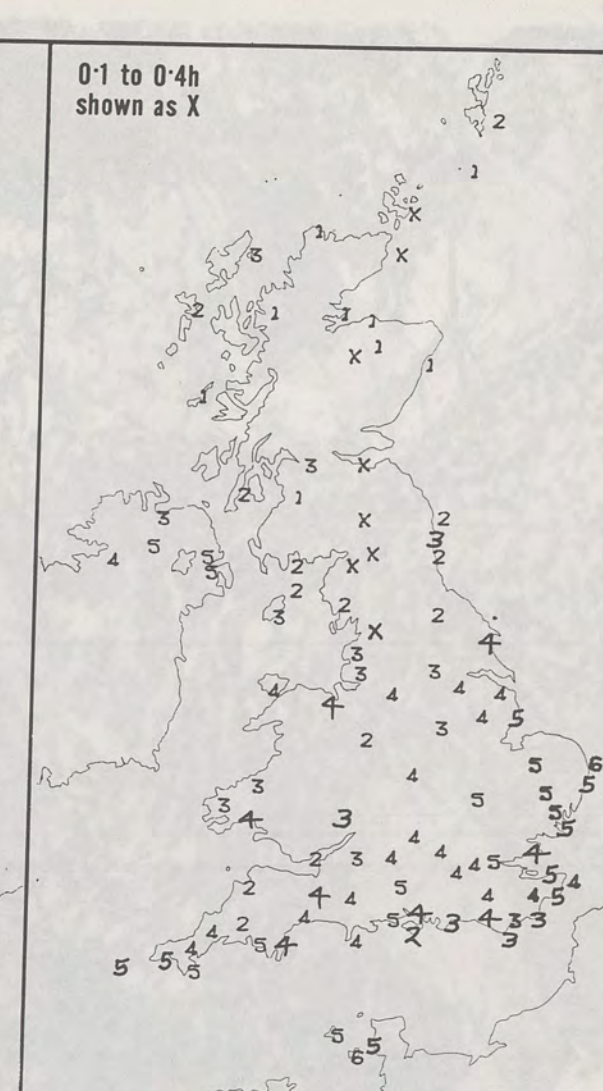
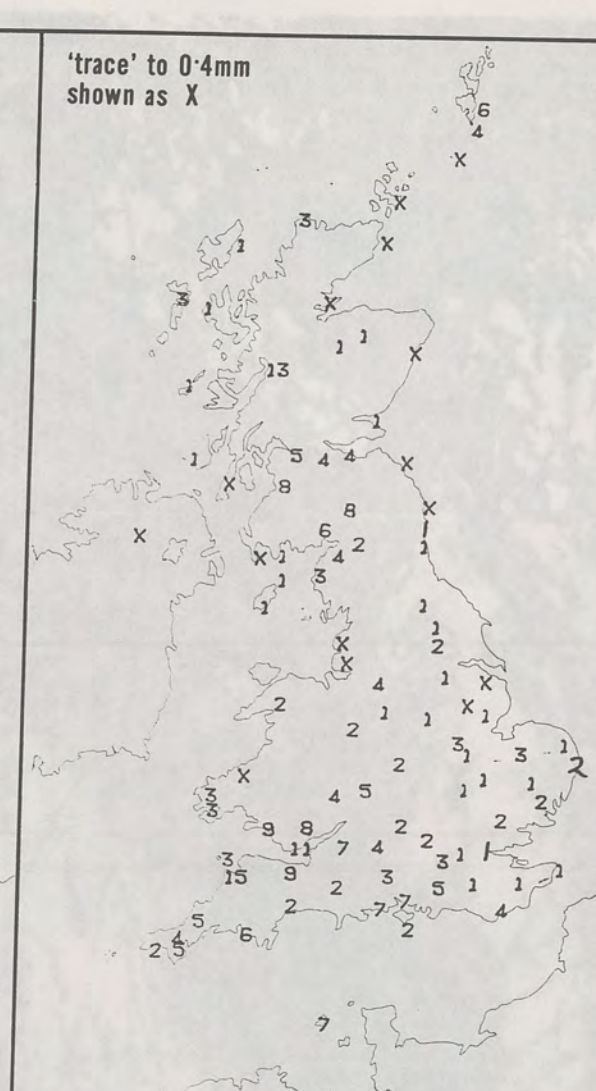
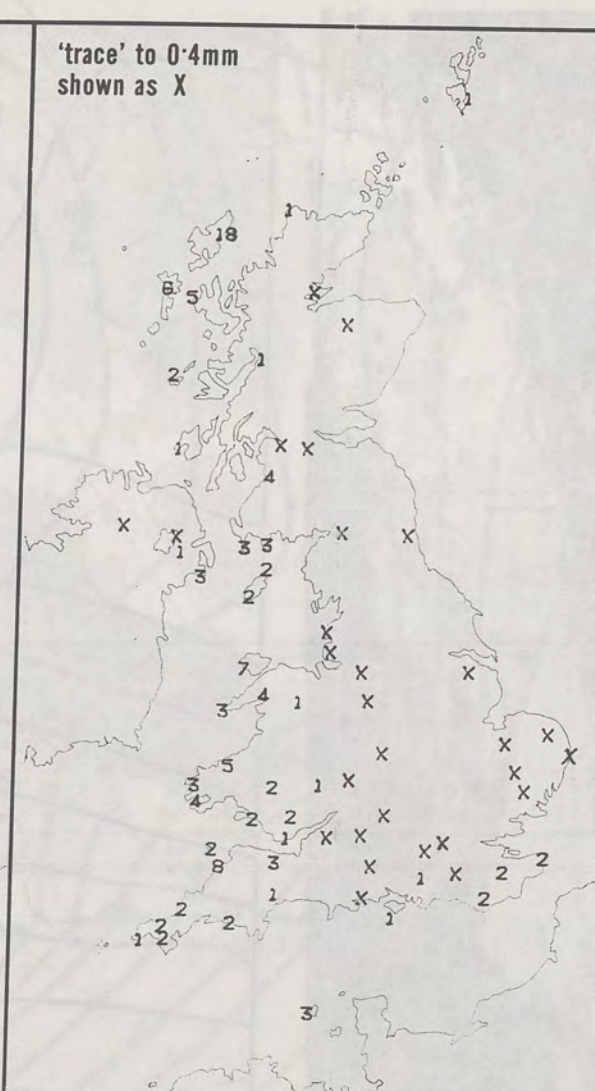
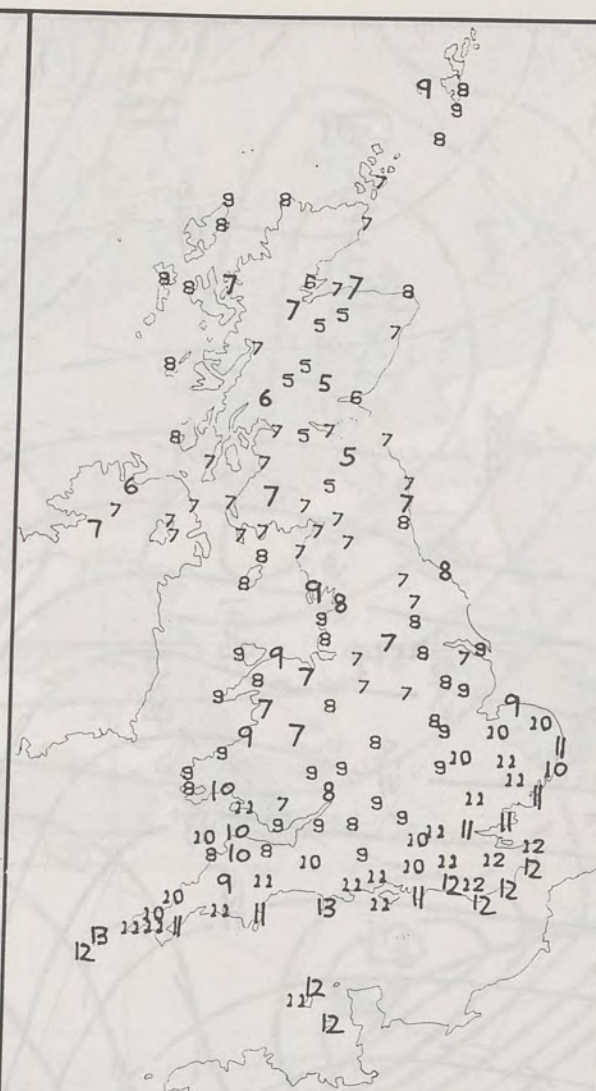


PLOTTED SURFACE OBSERVATIONS



SIGNIFICANT WEATHER CHARTS





NIGHT MINIMUM TEMPERATURE (°C)
For 12-hour period ending
0900 ON 17 NOV 86

DAY MAXIMUM TEMPERATURE (°C)
For 12-hour period ending
2100 ON 17 NOV 86

RAINFALL (mm)
For 12-hour period ending
0900 ON 17 NOV 86

RAINFALL (mm)
For 12-hour period ending
2100 ON 17 NOV 86

SUNSHINE (hours)
Dawn to dusk
17 NOV 86

EXTREMES FOR MONDAY 17TH NOVEMBER 1986

Highest maximum : 12.8°C Scilly Isles (St Mary's)

Lowest maximum : 4.7°C Eskdalemuir (Dumfries and Galloway) and Scone/Perth (Tayside)

Lowest minimum : -1.0°C Glenlee (Dumfries and Galloway)

Lowest grass minimum : -5.0°C Eskdalemuir and St Abbs Head (Borders)

Most rain (24 hours from 0900 GMT) : 45.8 mm Ardnamurchan (Southwest Highland)

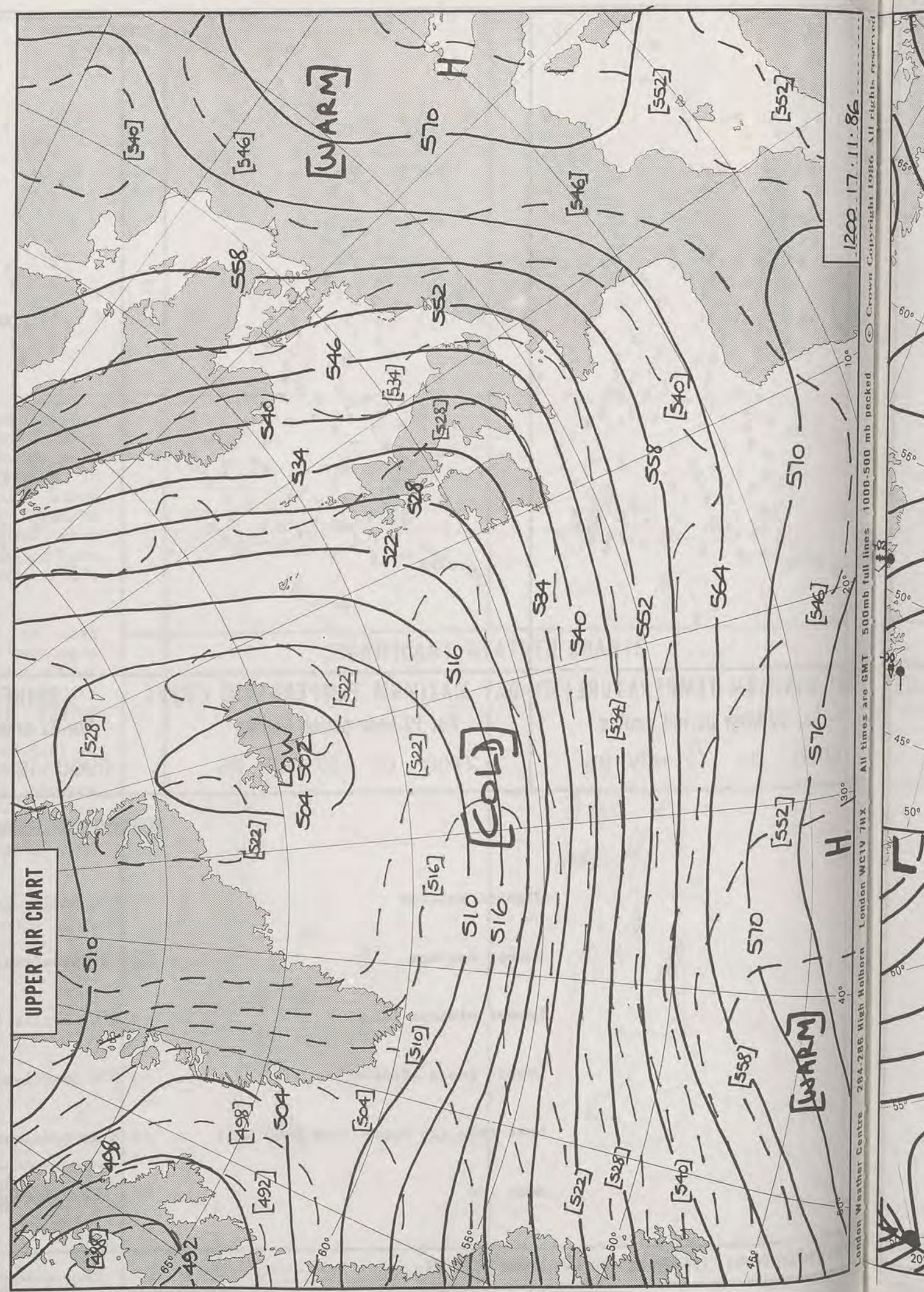
Most sun : 6.1 hours Jersey Airport



**DAILY
WEATHER
SUMMARY**

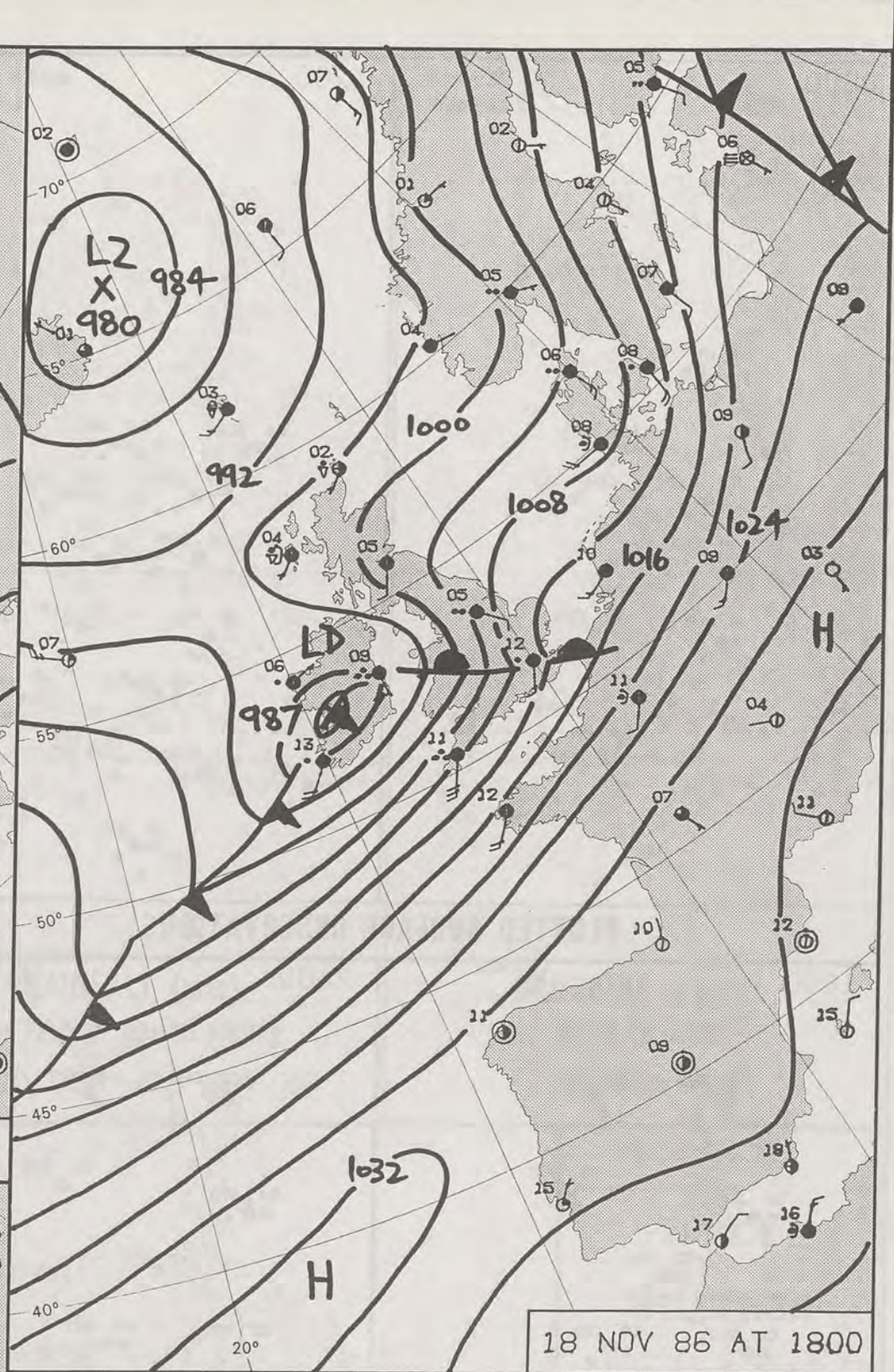
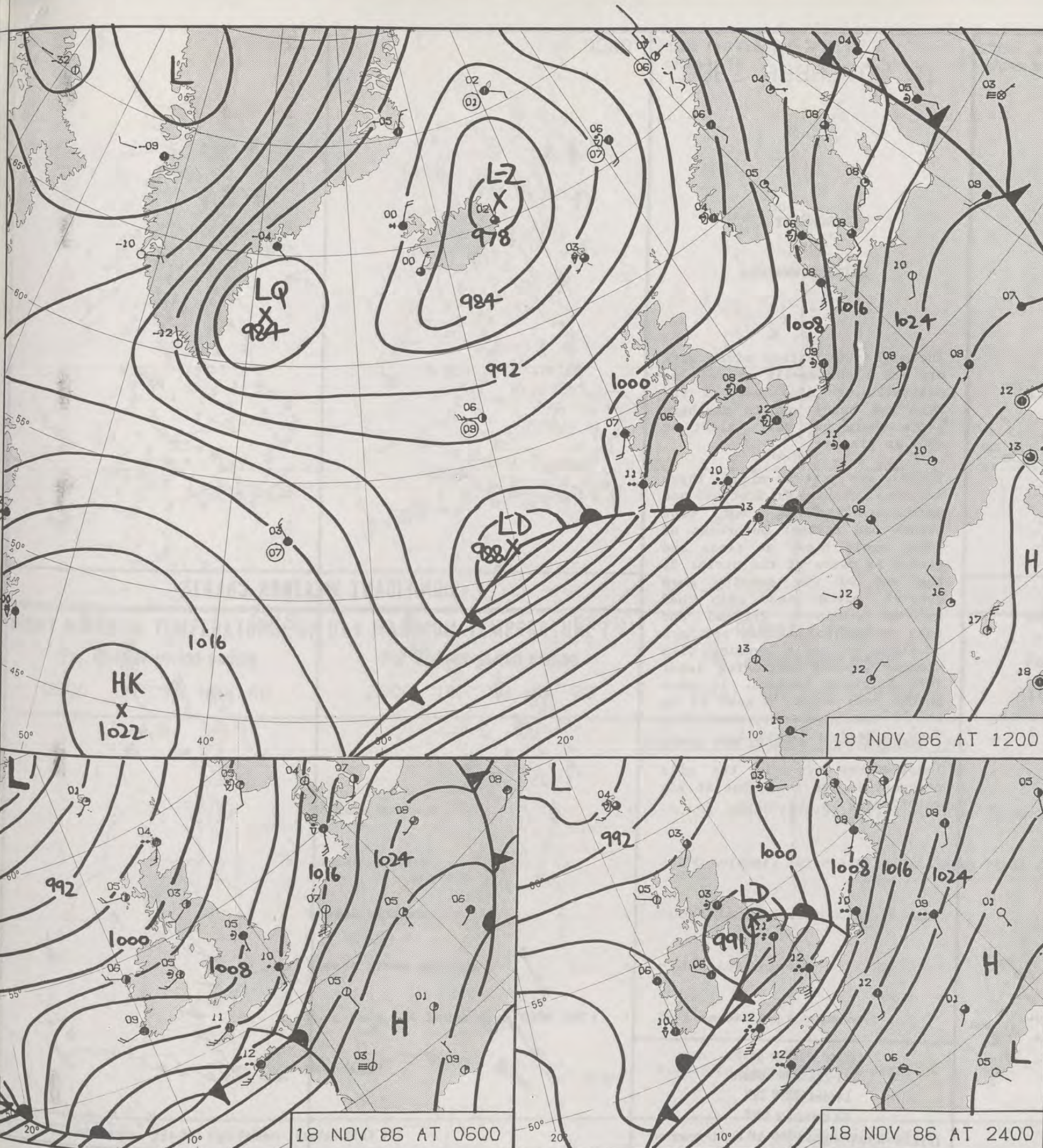


© Crown Copyright 1986
All rights reserved



1200 17.11.86

London Weather Centre 284-286 High Holborn London WC1V 7HX All times are GMT 500mb full lines 1000-500 mb pecked © Crown Copyright 1986 All rights reserved



DAILY WEATHER SUMMARY
FOR
TUESDAY 18 NOVEMBER 1986



London Weather Centre 284-286 High Holborn London WC1V 7HX
© Crown Copyright 1986 All rights reserved

TUESDAY 18 NOVEMBER 1986

SUMMARY OF BRITISH WEATHER

The night was rather mixed with dry and clear spells as well as outbreaks of rain. Some of the rain was heavy and in southern parts there was hail, sleet or snow in places.

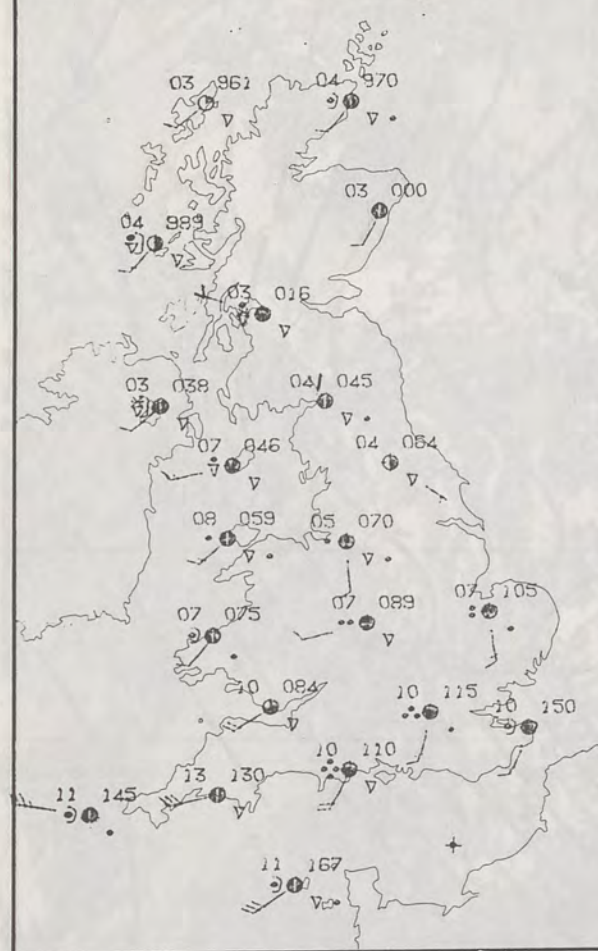
The day was just as mixed. There was some sunshine in Scotland and northeast England, but most places had further outbreaks of rain, again heavy at times and wintry in parts of the north. By the end of the morning more general cloud and rain had reached southwest England and then spread to all but northern Scotland by early evening with clearer weather following later into Northern Ireland. It also became very windy, a gust of up to 79 knots was reported from Gwennap Head in Cornwall.

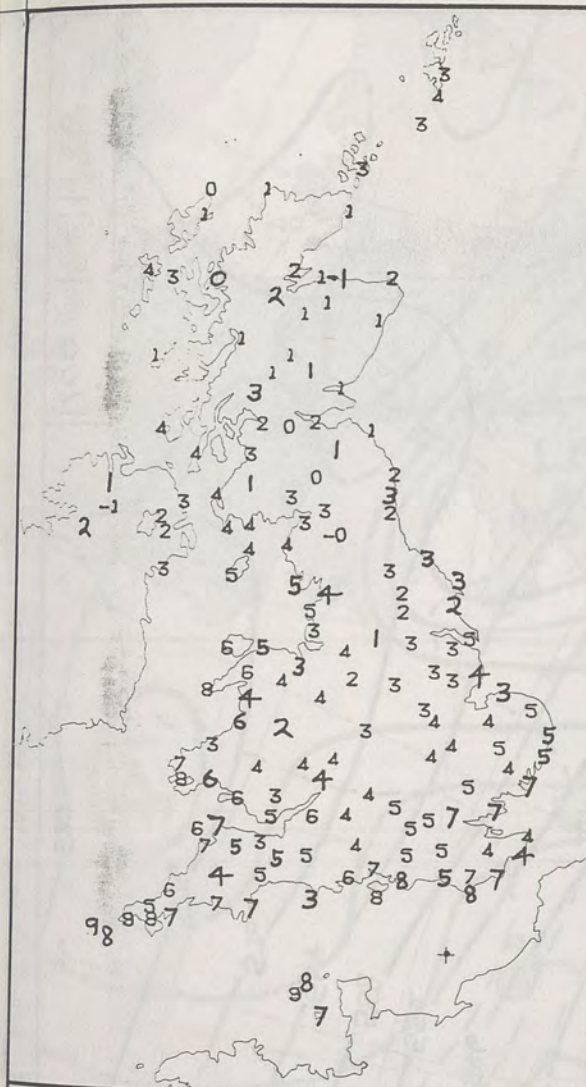
Temperatures were in the mild category in the south but it was rather cold in the north.

London Weather Centre
284-286 High Holborn
London WC1V 7HX
All times are GMT

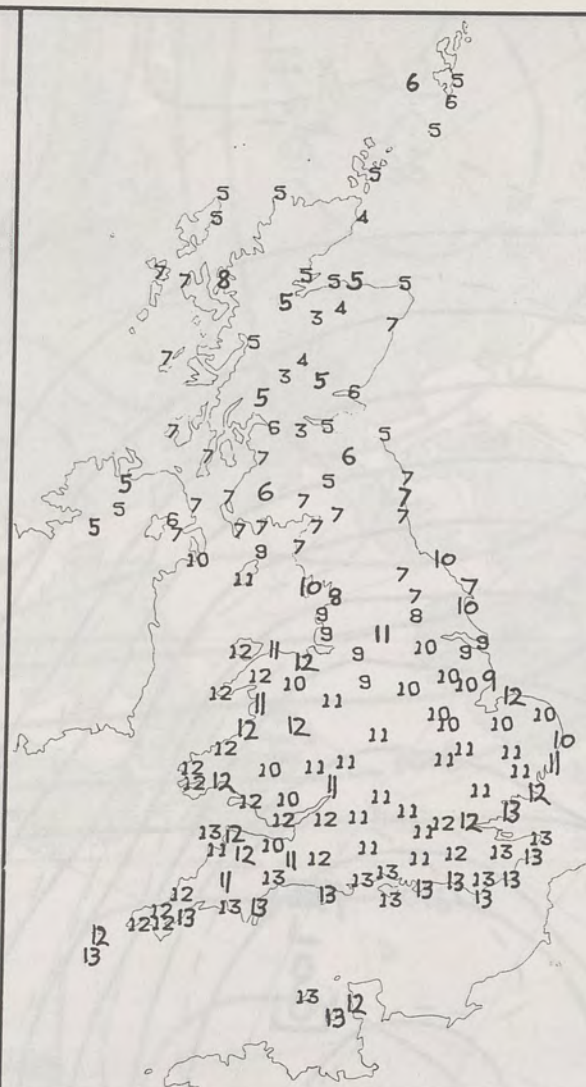
© Crown Copyright 1986 All rights reserved

0600

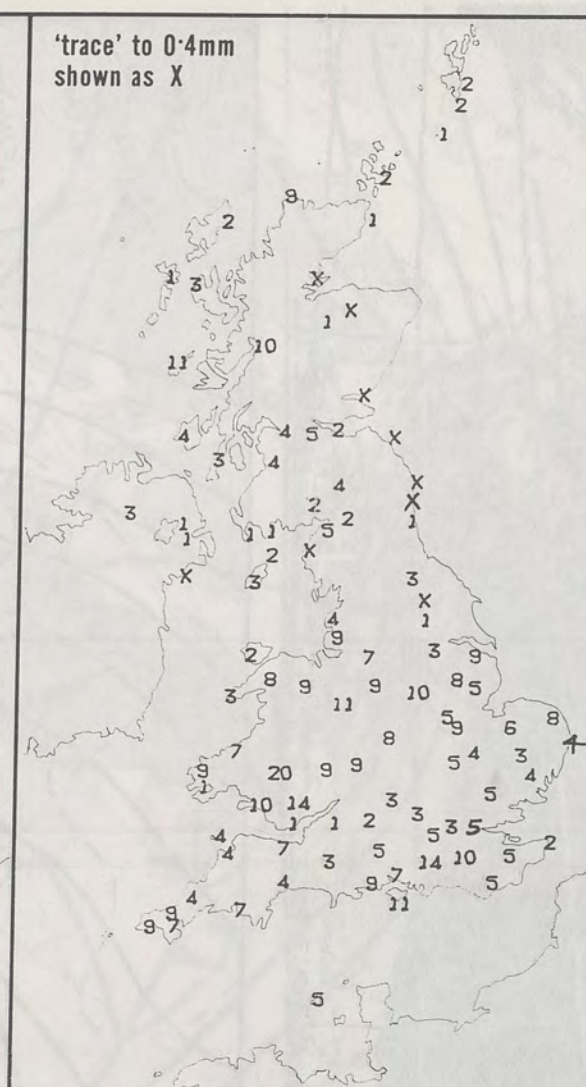




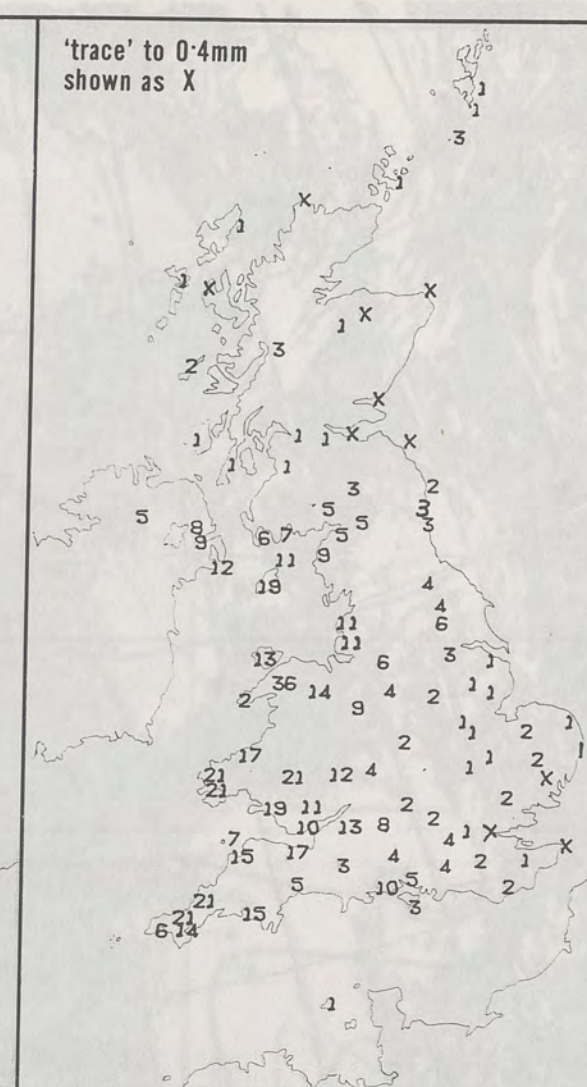
NIGHT MINIMUM TEMPERATURE (°C)
For 12-hour period ending
0900 ON 18 NOV 86



DAY MAXIMUM TEMPERATURE (°C)
For 12-hour period ending
2100 ON 18 NOV 86



RAINFALL (mm)
For 12-hour period ending
0900 ON 18 NOV 86



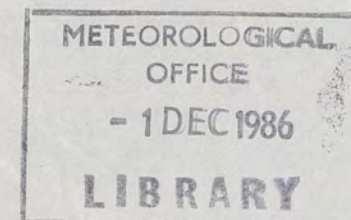
RAINFALL (mm)
For 12-hour period ending
2100 ON 18 NOV 86



SUNSHINE (hours)
Dawn to dusk
18 NOV 86

EXTREMES FOR TUESDAY 18TH NOVEMBER 1986

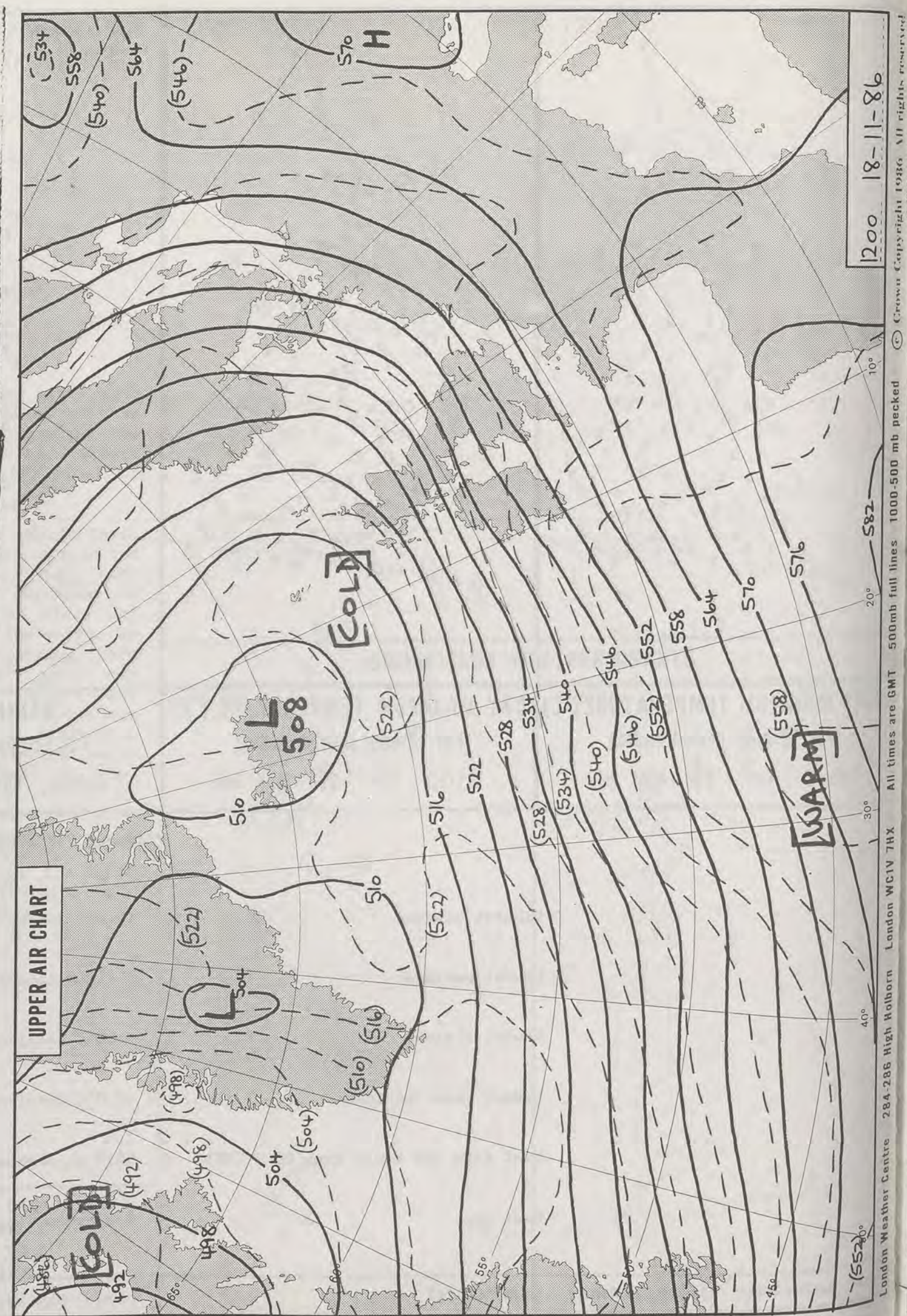
Highest maximum	: 13.4°C Jersey (St. Helier) & Guernsey (L'Ancrese)
Lowest maximum	: 3.2°C Aviemore (Highland) & Salsburgh (East Glasgow)
Lowest minimum	: -1.0°C Lossiemouth (Moray Firth)
Lowest grass minimum	: -5.0°C Lossiemouth
Most rain (24 hours from 0900 GMT)	: 68.2 mm Okehampton (Devon)
Most sun	: 4.4 hours Glenlivet (Grampian)



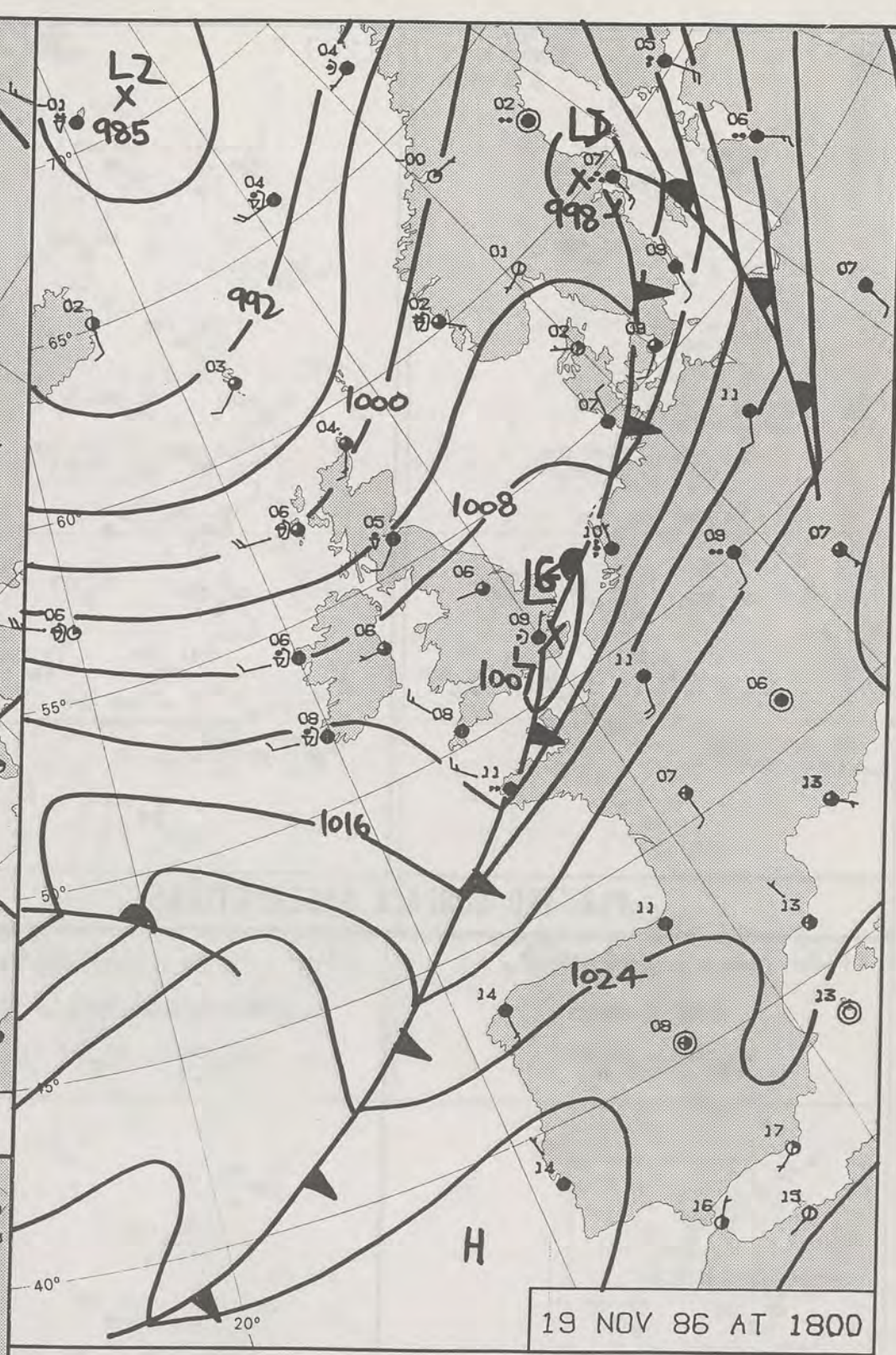

**DAILY
WEATHER
SUMMARY**



© Crown Copyright 1986
All rights reserved



1200 18-11-86
S82
London Weather Centre 284-286 High Holborn London WC1V 7HX
All times are GMT 500mb full lines 1000-500 mb pecked
Crown Copyright 1986 All rights reserved



DAILY WEATHER SUMMARY

FOR

WEDNESDAY 19 NOVEMBER 1986

London Weather Centre 284-286 High Holborn London WC1V 7HX

© Crown Copyright 1986 All rights reserved

Warm front Cold front Occlusion

METEOROLOGICAL OFFICE

WEDNESDAY
19 NOVEMBER 1986

SUMMARY
OF
BRITISH WEATHER

England and Wales were wet, windy and mild overnight with heavy rain and severe gales on coasts. At Berry Head in Devon the wind gusted 77 knots in the early hours. Before morning much of northern England and Wales were drier and colder.

Northern Ireland had a dry, cold night and much of Scotland was frosty, but in the north and west there were showers, some of snow, while the extreme south had a little rain.

There was some sunshine over Wales, northern England, Northern Ireland and Scotland, with eastern Scotland having a fairly sunny day, but there were showers, mostly in northern and western Scotland, with hail, sleet and snow.

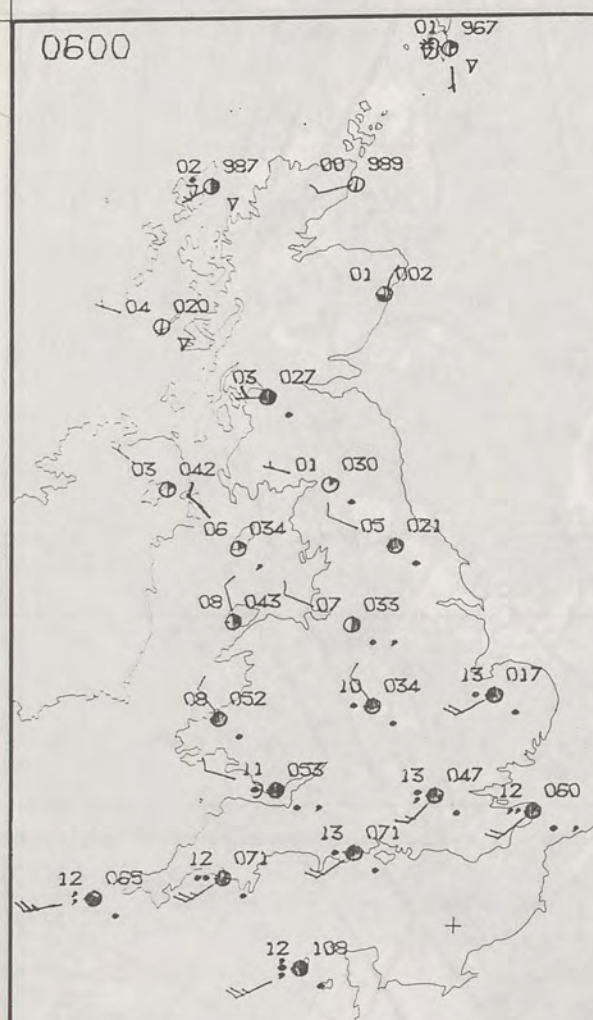
Central and southern areas of England had more wet weather, but the Midlands and parts of East Anglia brightened up in the afternoon and southern England became dry in the evening.

Northern Britain was rather cold or cold and in the south it turned colder during the day after a mild start.

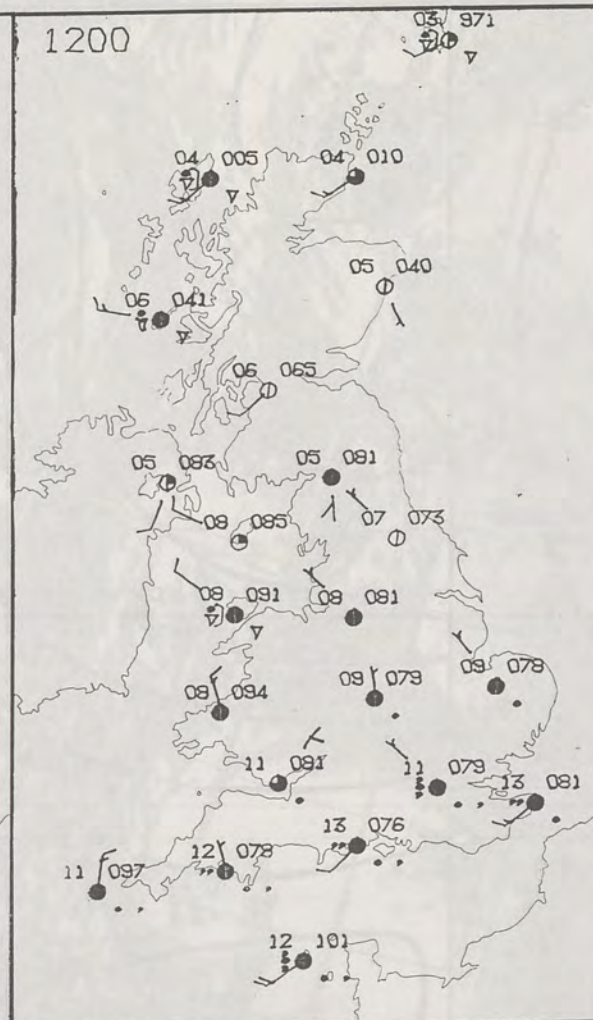
London Weather Centre
284-286 High Holborn
London WC1V 7HX
All times are GMT

© Crown Copyright 1986 All rights reserved

0600

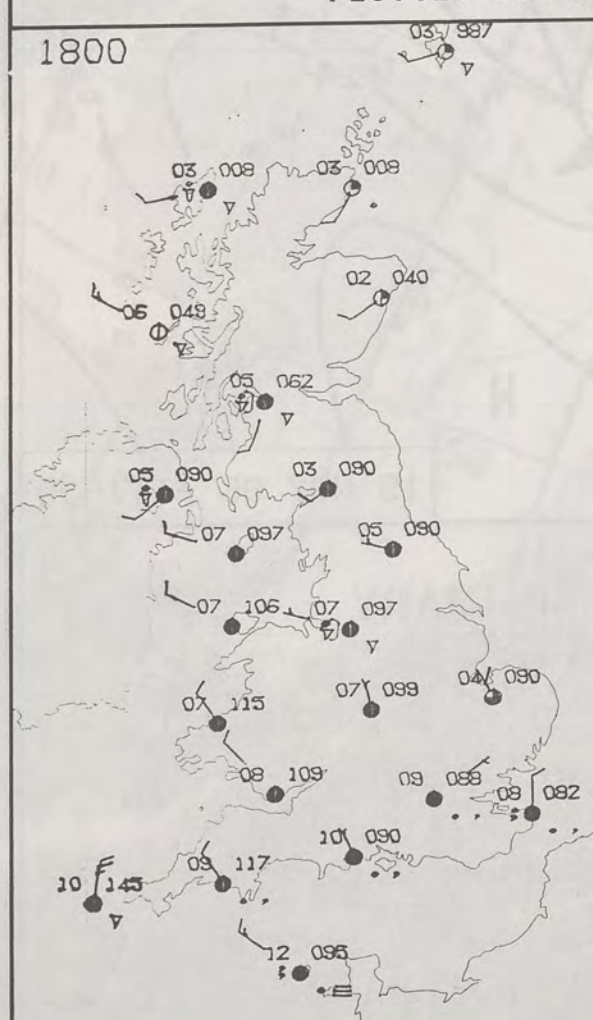


1200

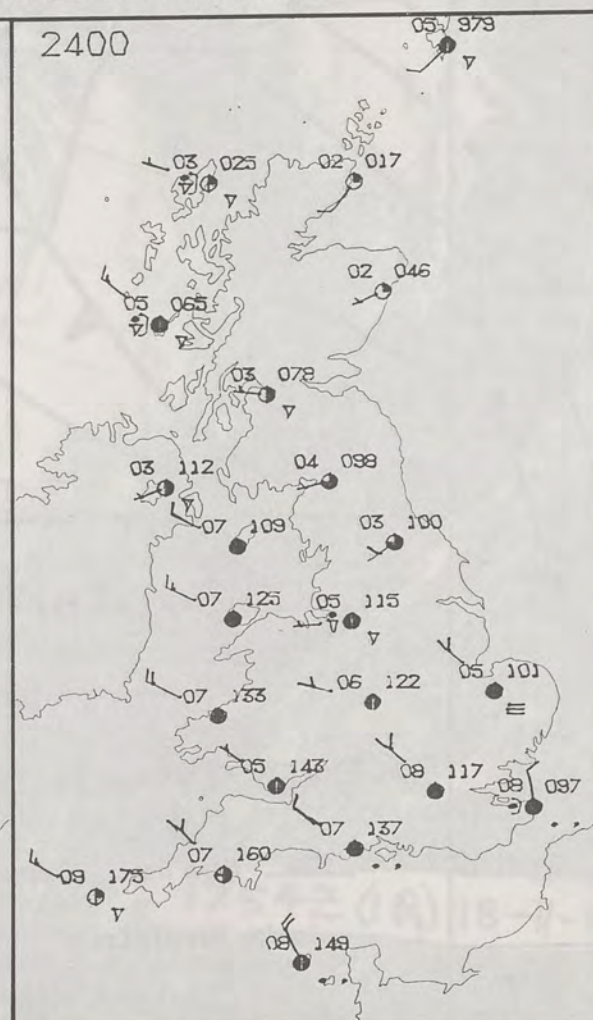


PLOTTED SURFACE OBSERVATIONS

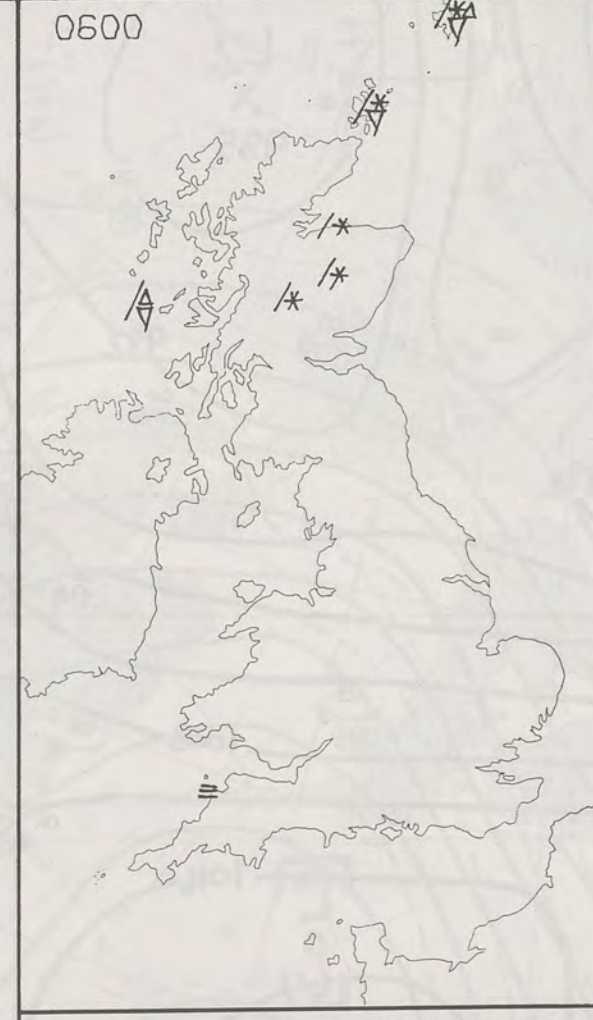
1800



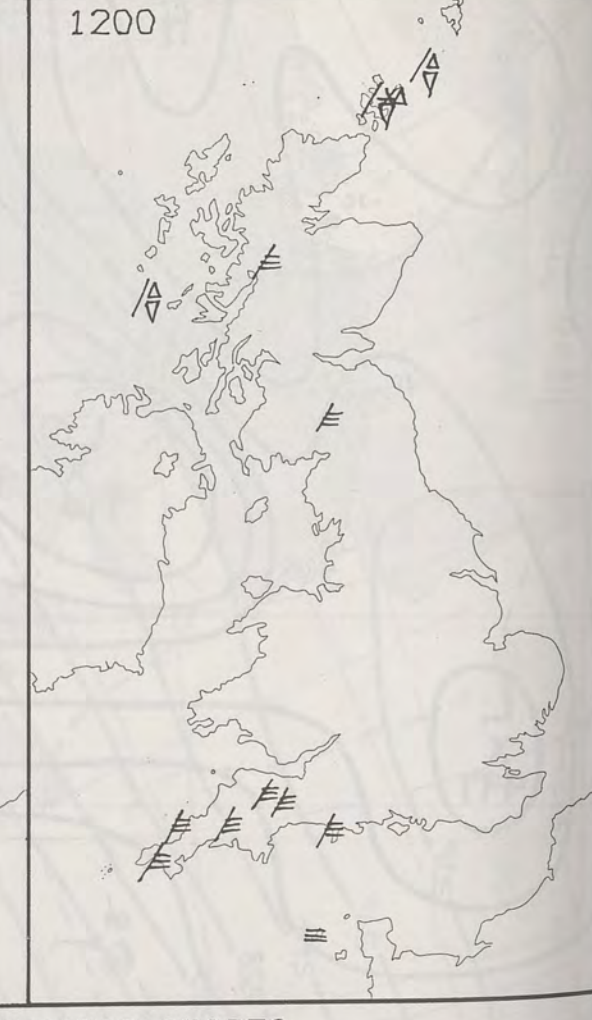
2400



0600

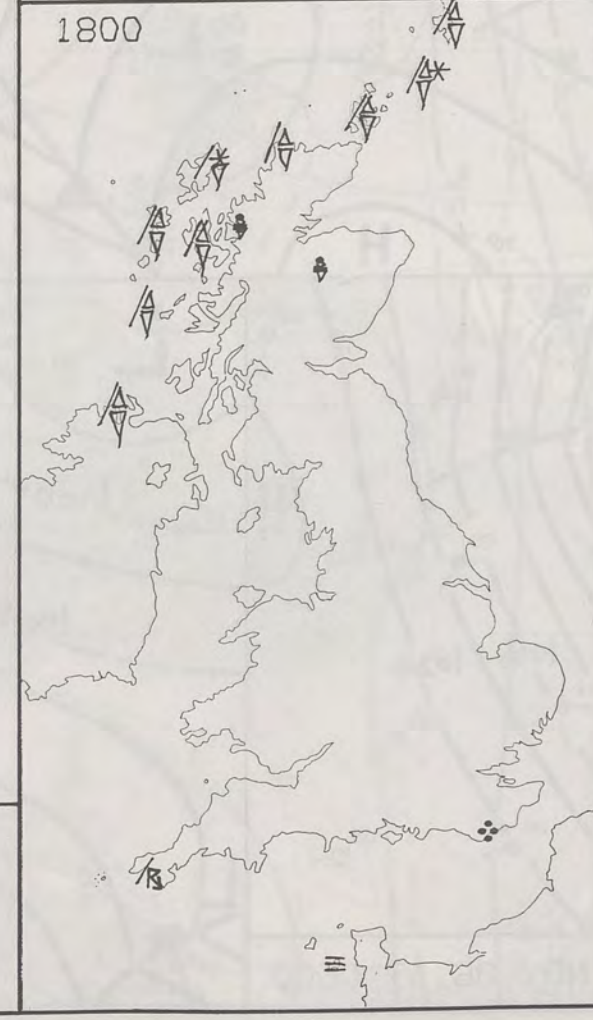


1200

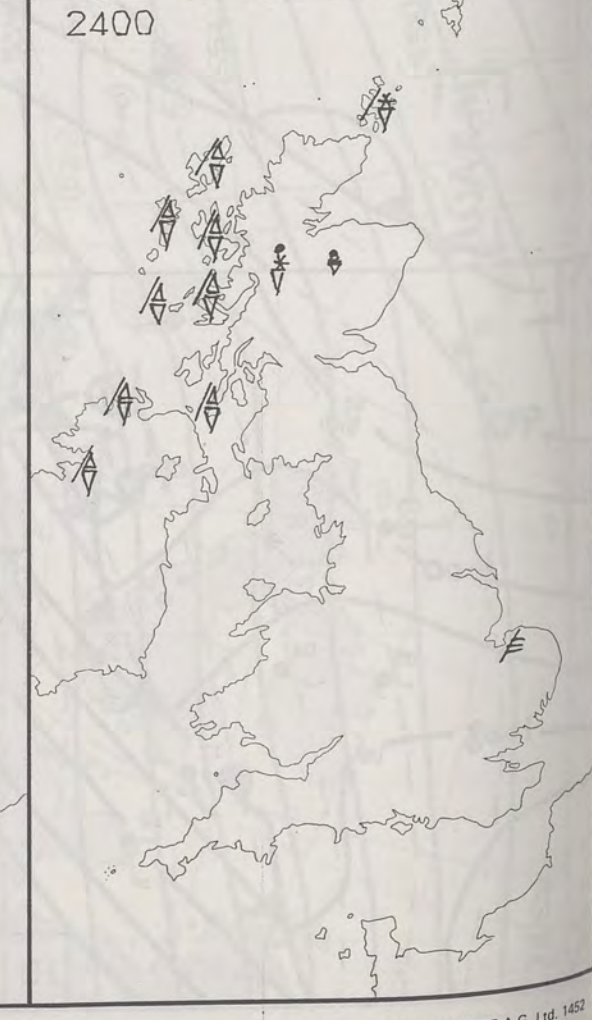


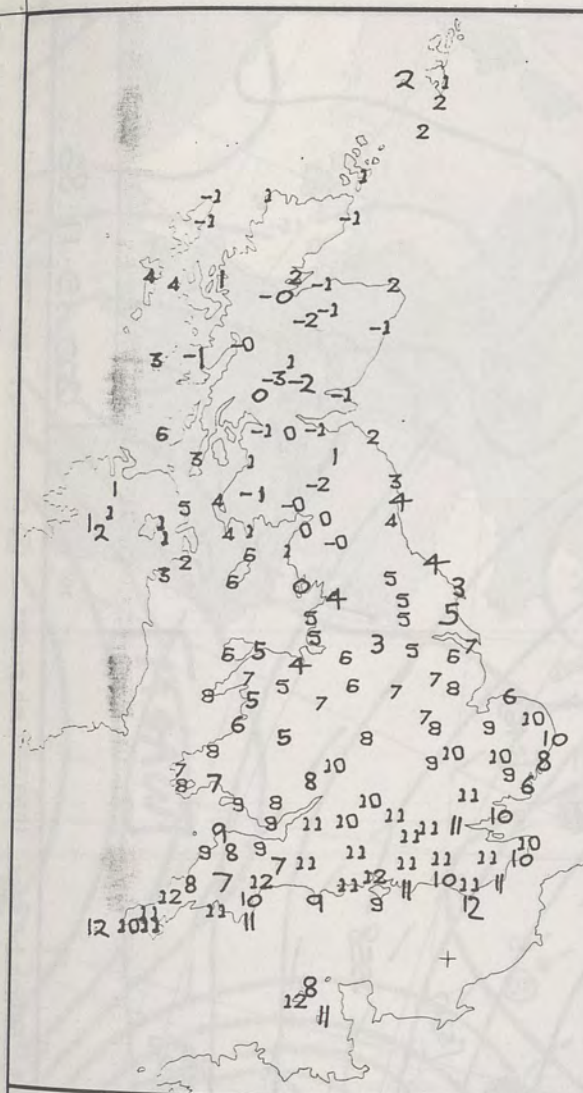
SIGNIFICANT WEATHER CHARTS

1800

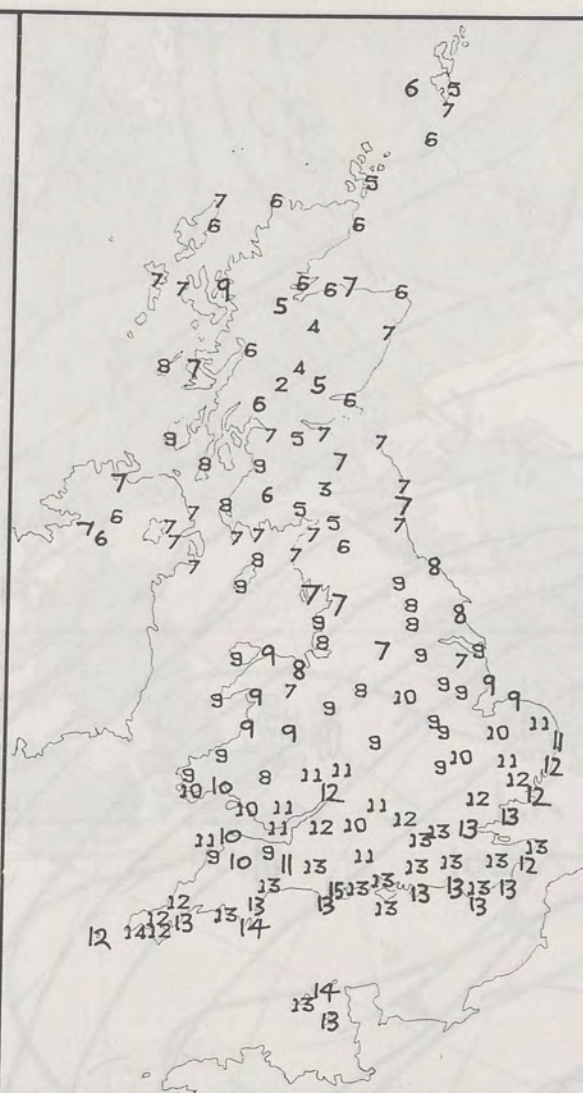


2400

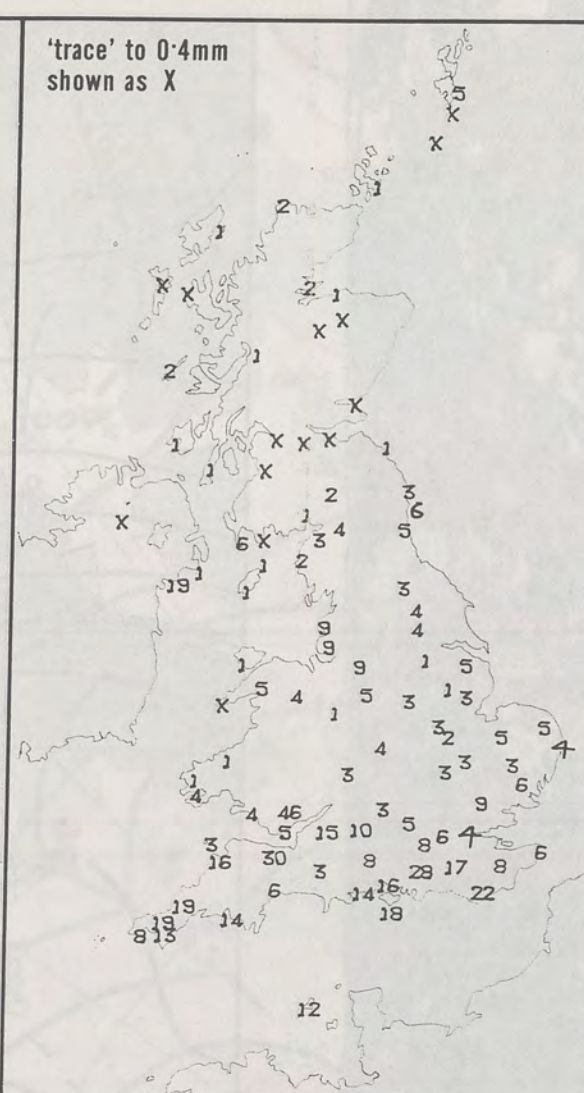




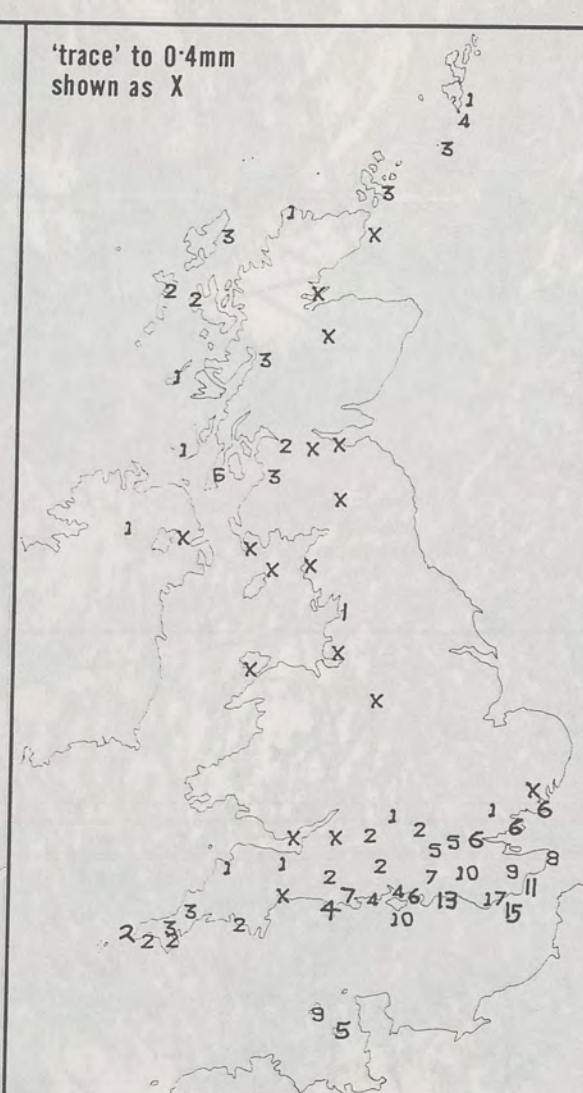
NIGHT MINIMUM TEMPERATURE (°C)
For 12-hour period ending
0900 ON 19 NOV 86



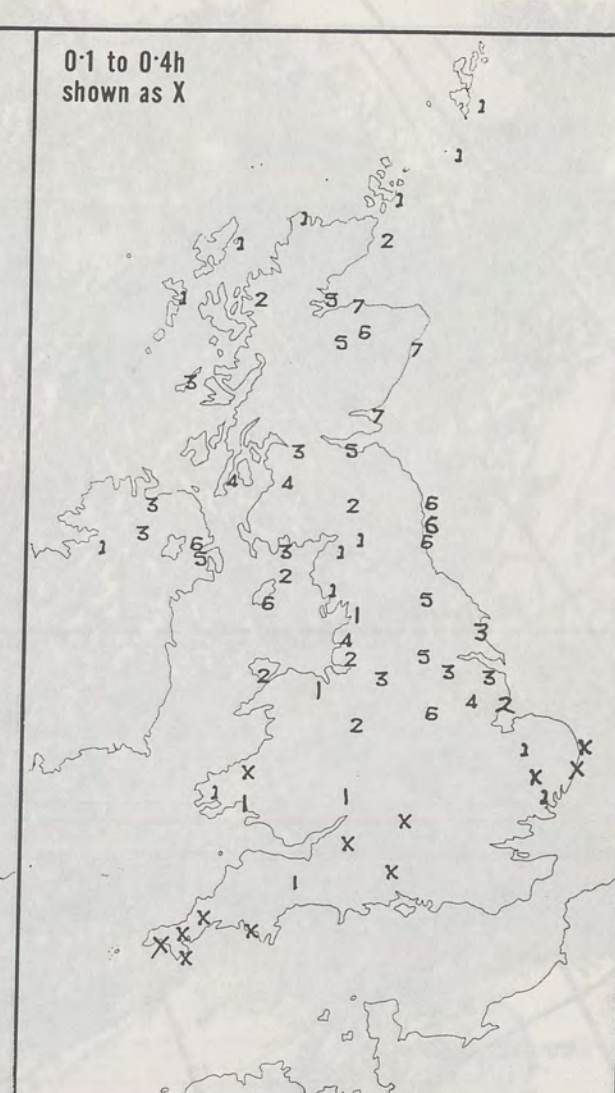
DAY MAXIMUM TEMPERATURE (°C)
For 12-hour period ending
2100 ON 19 NOV 86



RAINFALL (mm)
For 12-hour period ending
0900 ON 19 NOV 86



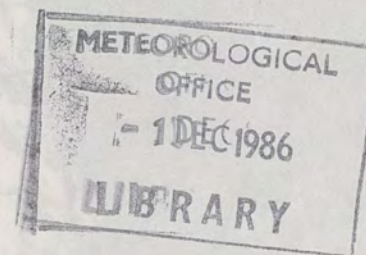
RAINFALL (mm)
For 12-hour period ending
2100 ON 19 NOV 86



SUNSHINE (hours)
Dawn to dusk
19 NOV 86

EXTREMES FOR WEDNESDAY 19TH NOVEMBER 1986

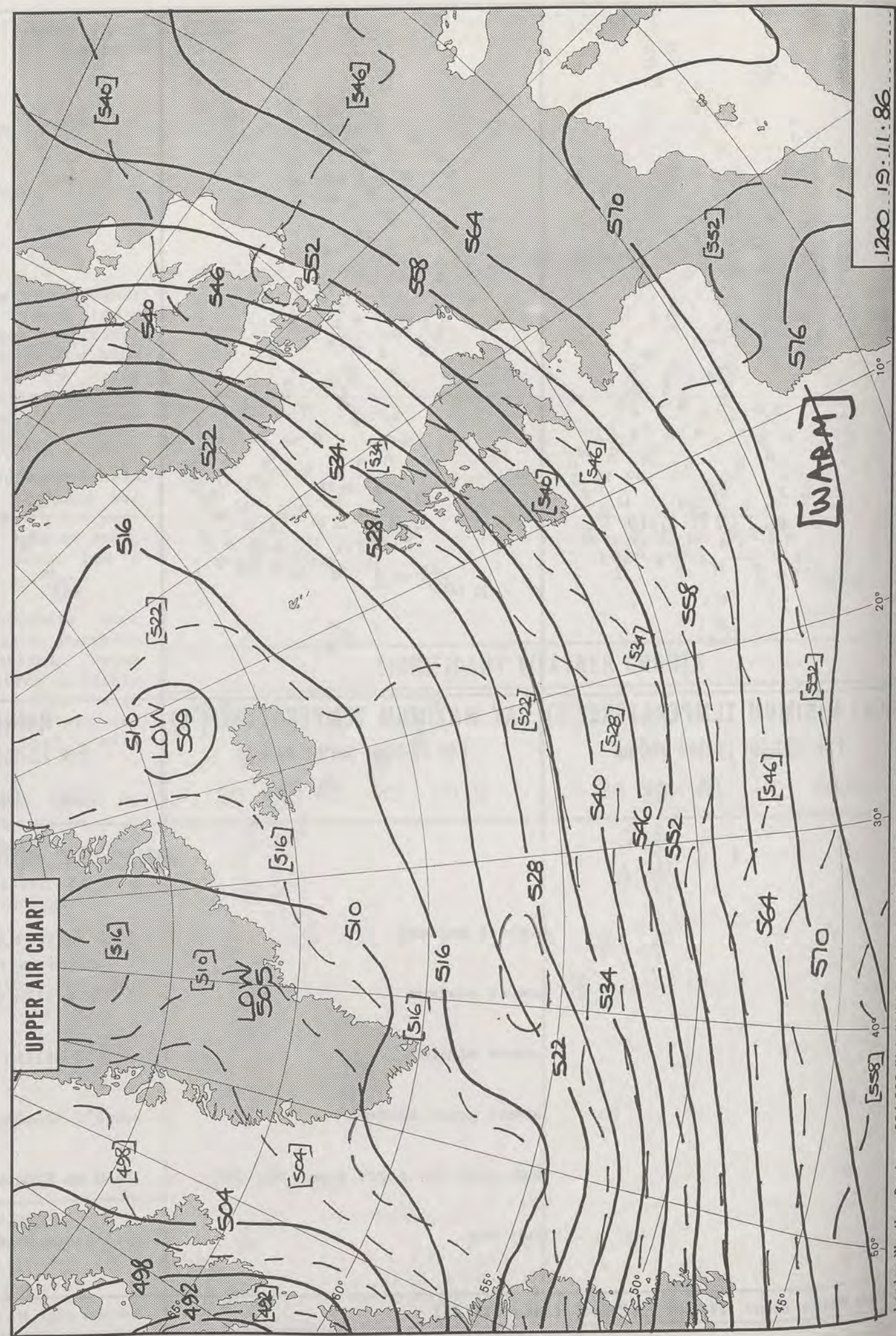
Highest maximum	: 14.5°C Poole (Dorset)
Lowest maximum	: 2.3°C Killin (Loch Tay/Central)
Lowest minimum	: -2.5°C Killin
Lowest grass minimum	: -6.4°C Aberdeen/Dyce
Most rain (24 hours from 0900 GMT)	: 26.0 mm Sandown (Isle of Wight)
Most sun	: 6.7 hours Leuchars (Fife)

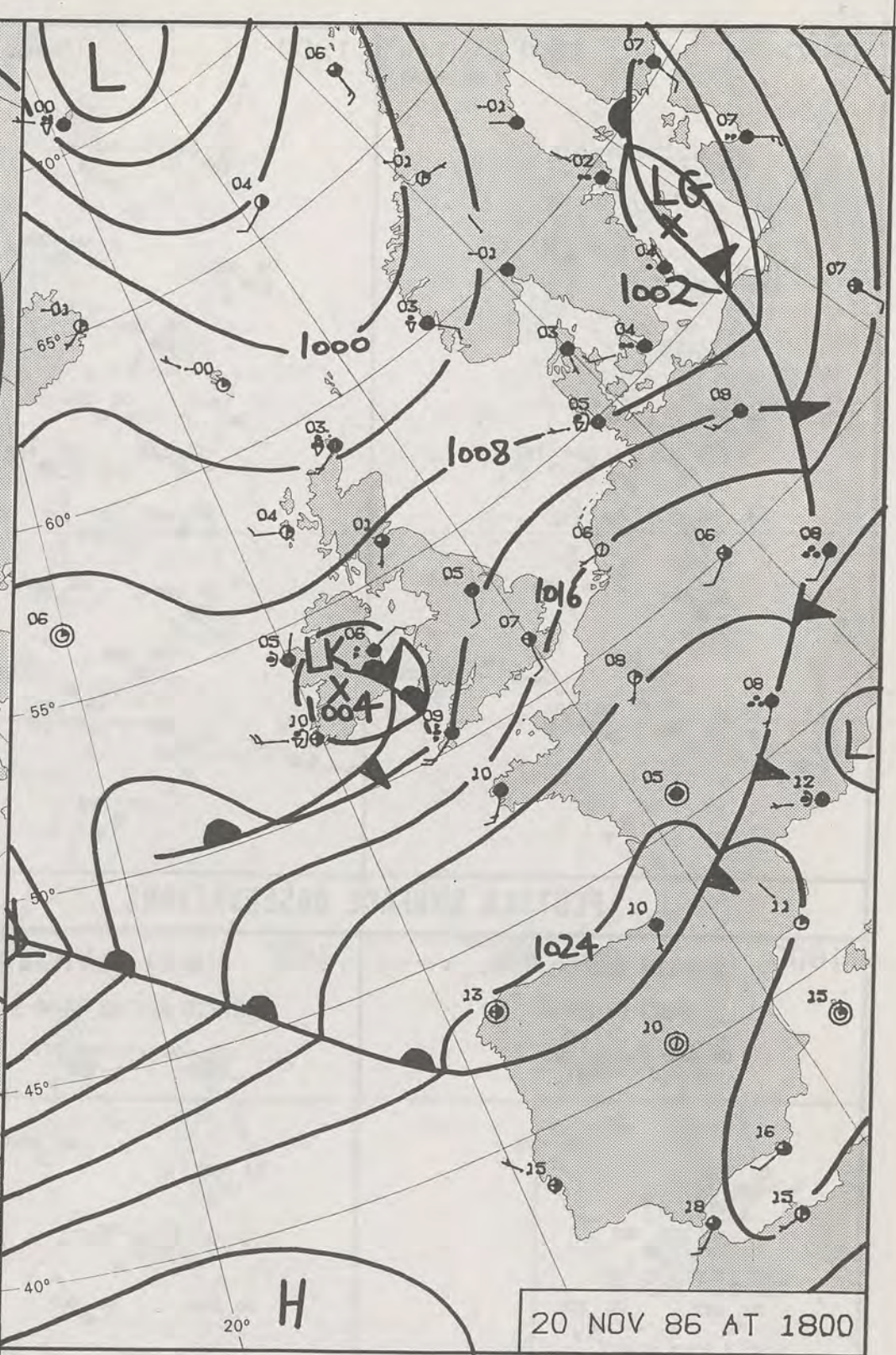



**DAILY
WEATHER
SUMMARY**



© Crown Copyright 1986
All rights reserved





DAILY WEATHER SUMMARY

FOR

THURSDAY 20 NOVEMBER 1986

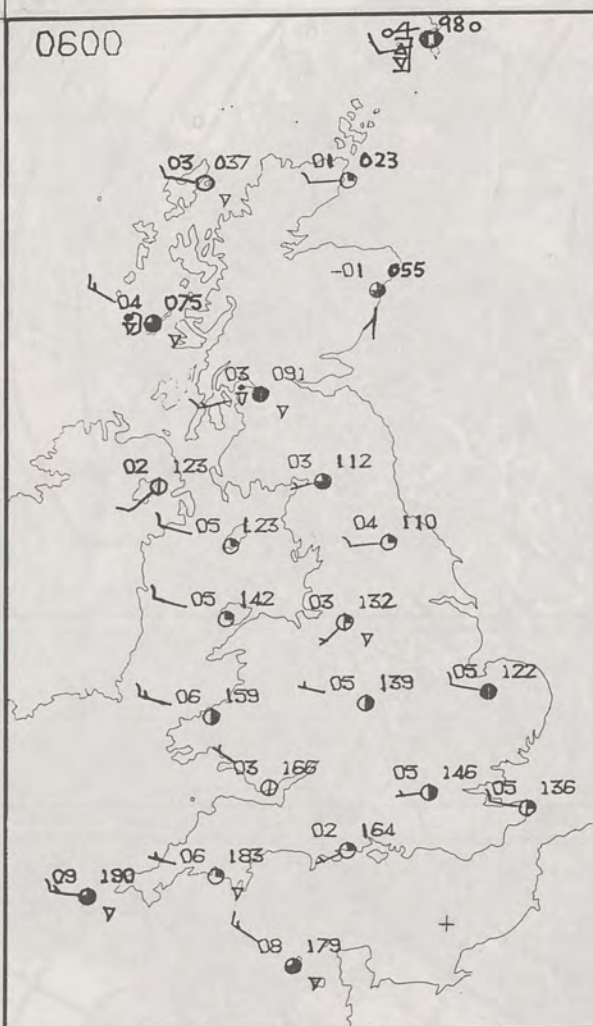
Warm front Cold front Occlusion

London Weather Centre 284-286 High Holborn London WC1V 7HX

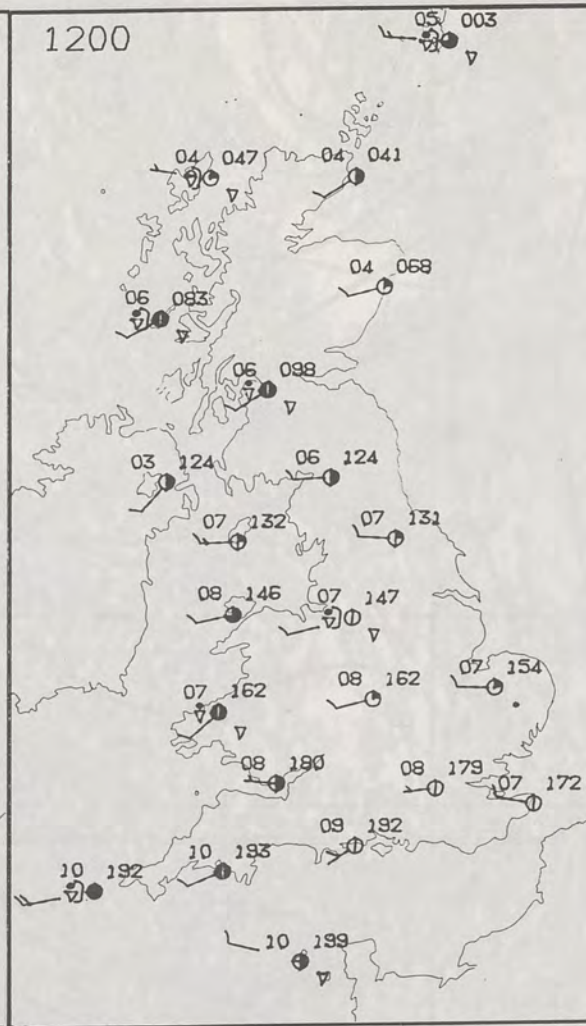
© Crown Copyright 1986 All rights reserved



0600



1200



THURSDAY
20 NOVEMBER 1986

SUMMARY
OF
BRITISH WEATHER

Much of northern Britain had a clear, cold night with frost, but there were a few rain, hail and snow showers, mainly in northern and western Scotland. Southeast England had rain and drizzle for a while and in the Midlands and East Anglia there were a few showers, but Wales was dry.

Much of Britain had sunny weather during the day but in Northern Ireland and Scotland there were showers, most of them in northern and western Scotland, where there was rain, hail and snow. Eastern Scotland was mainly dry throughout.

Cloudy, wet weather reached Dyfed and Cornwall around midday and spread to Wales and most of England during the afternoon and on to eastern and southeastern parts of England during the evening, with a lot of heavy rain and a few thunderstorms.

Temperatures were generally in the rather cold category but in the southern half of England and Wales about average. In south Wales and southern England it became windy, with gales on coasts.

London Weather Centre
284-286 High Holborn
London WC1V 7HX
All times are GMT

© Crown Copyright 1986 All rights reserved

0600

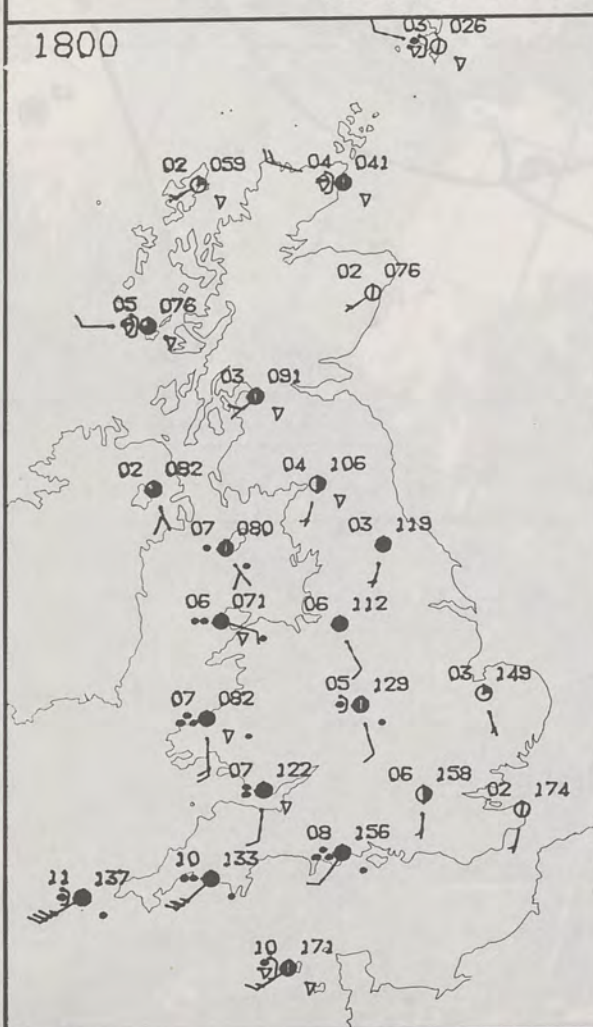


1200

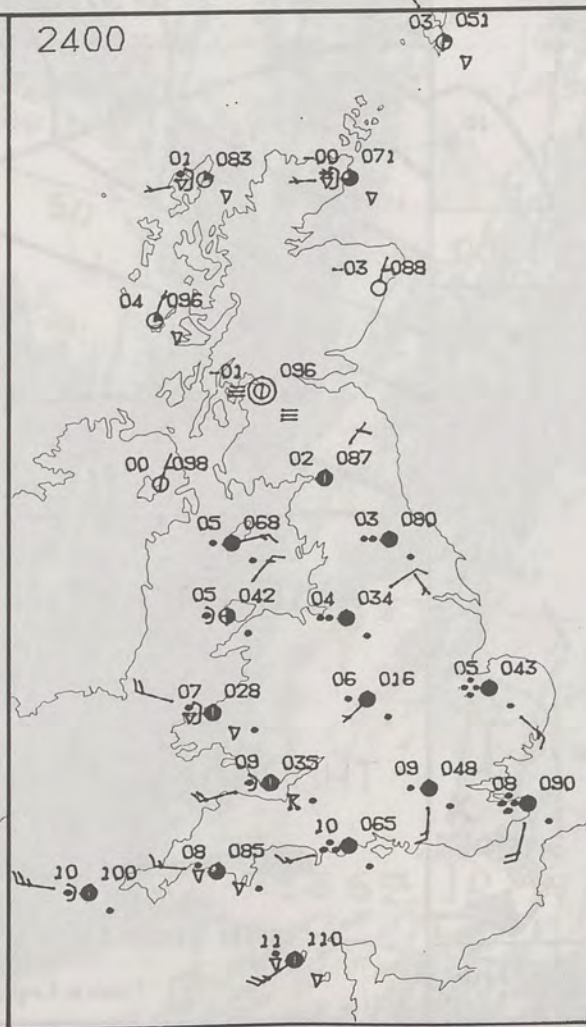


SIGNIFICANT WEATHER CHARTS

1800



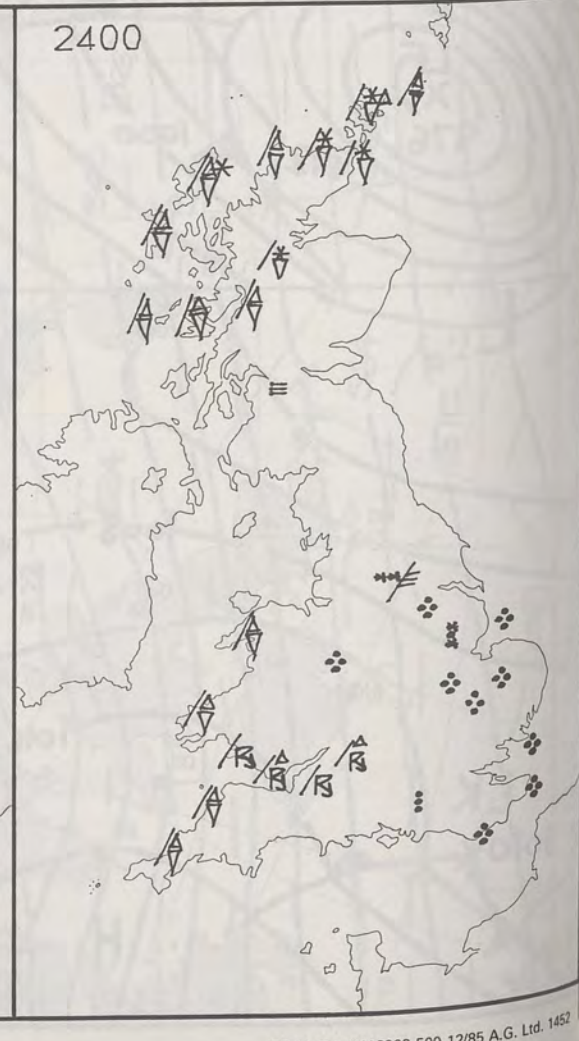
2400

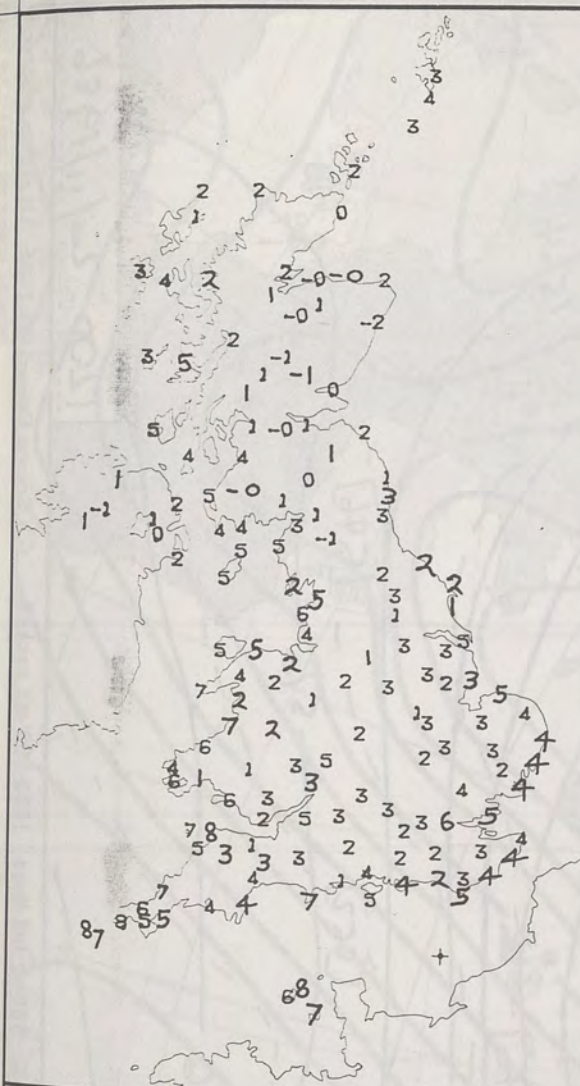


1800



2400

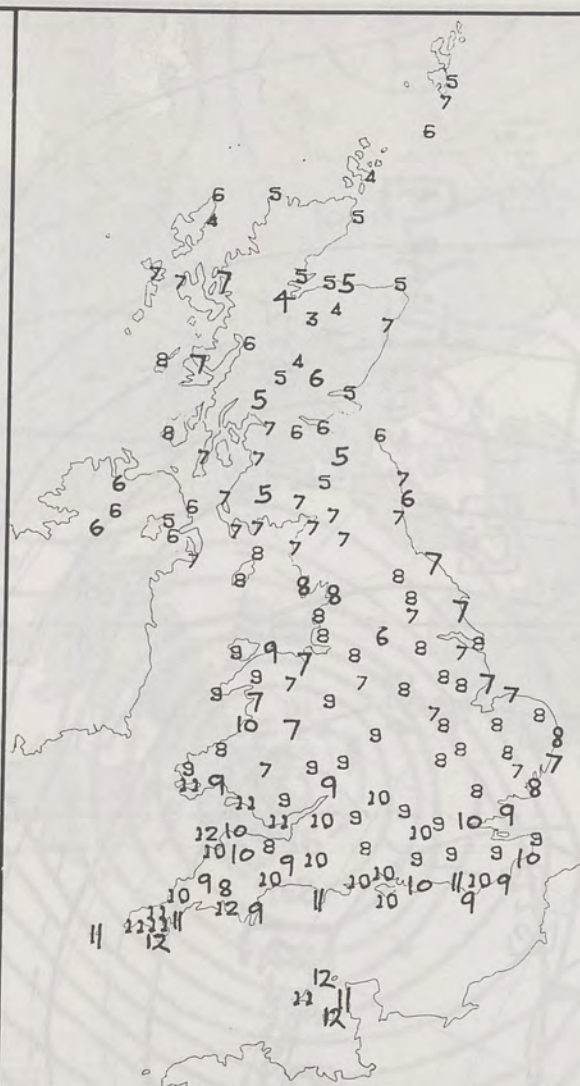




NIGHT MINIMUM TEMPERATURE (°C)

For 12-hour period ending

0900 ON 20 NOV 86



DAY MAXIMUM TEMPERATURE (°C)

For 12-hour period ending

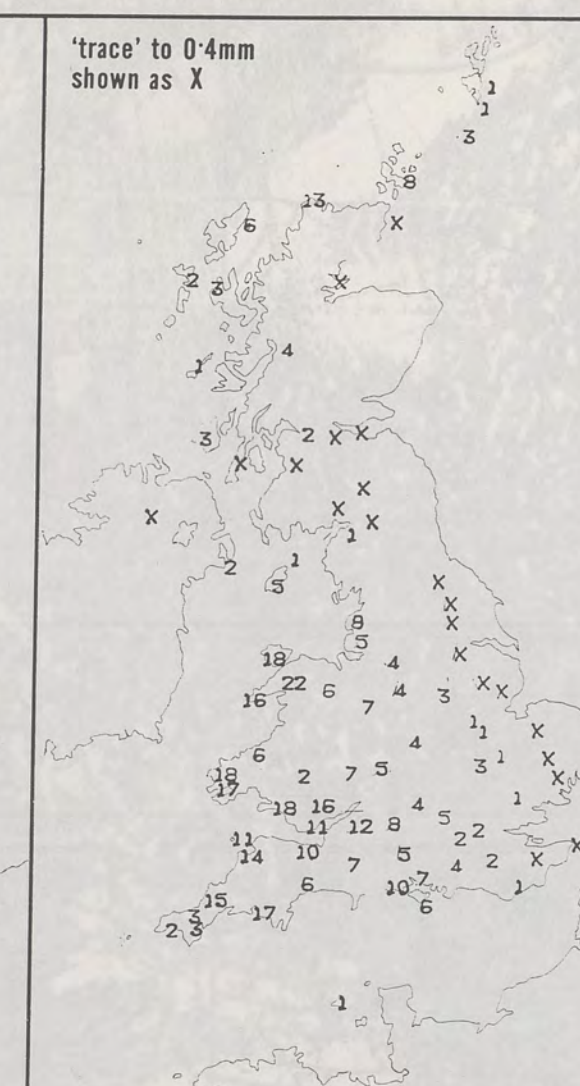
2100 ON 20 NOV 86



RAINFALL (mm)

For 12-hour period ending

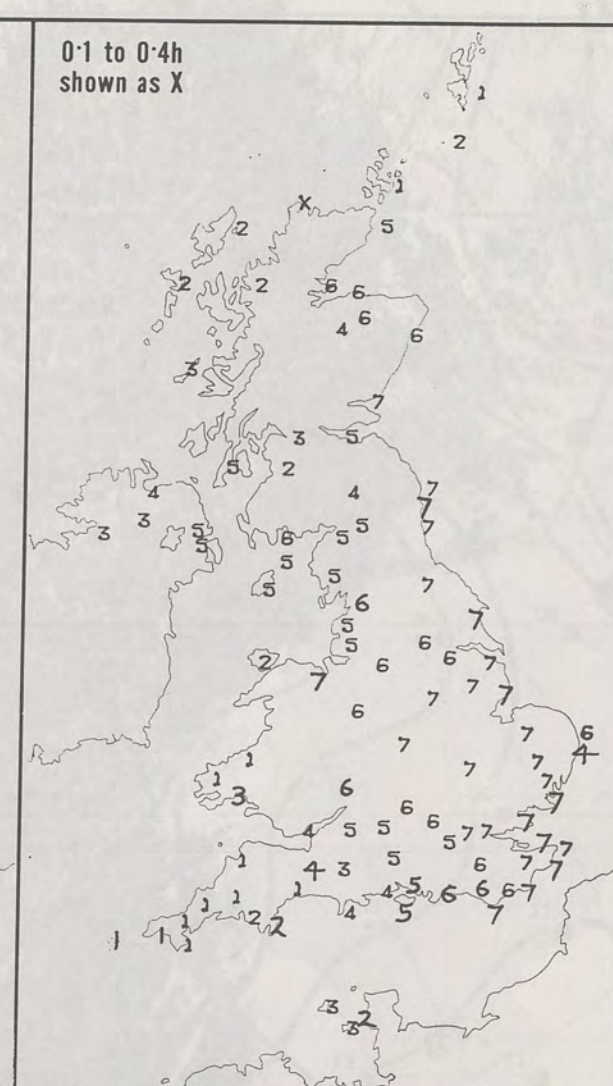
0900 ON 20 NOV 86



RAINFALL (mm)

For 12-hour period ending

2100 ON 20 NOV 86



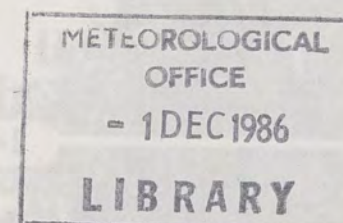
SUNSHINE (hours)

Dawn to dusk

20 NOV 86

EXTREMES FOR THURSDAY 20TH NOVEMBER 1986

Highest maximum	: 12.2°C Jersey (St. Helier) and Lizard (Cornwall)
Lowest maximum	: 2.8°C Aviemore (Highland)
Lowest minimum	: -2.1°C Aberdeen/Dyce
Lowest grass minimum	: -7.1°C Aberdeen
Most rain (24 hours from 0900 GMT)	: 33.5 mm Milford Haven (Dyfed)
Most sun	: 7.4 hours Bedford



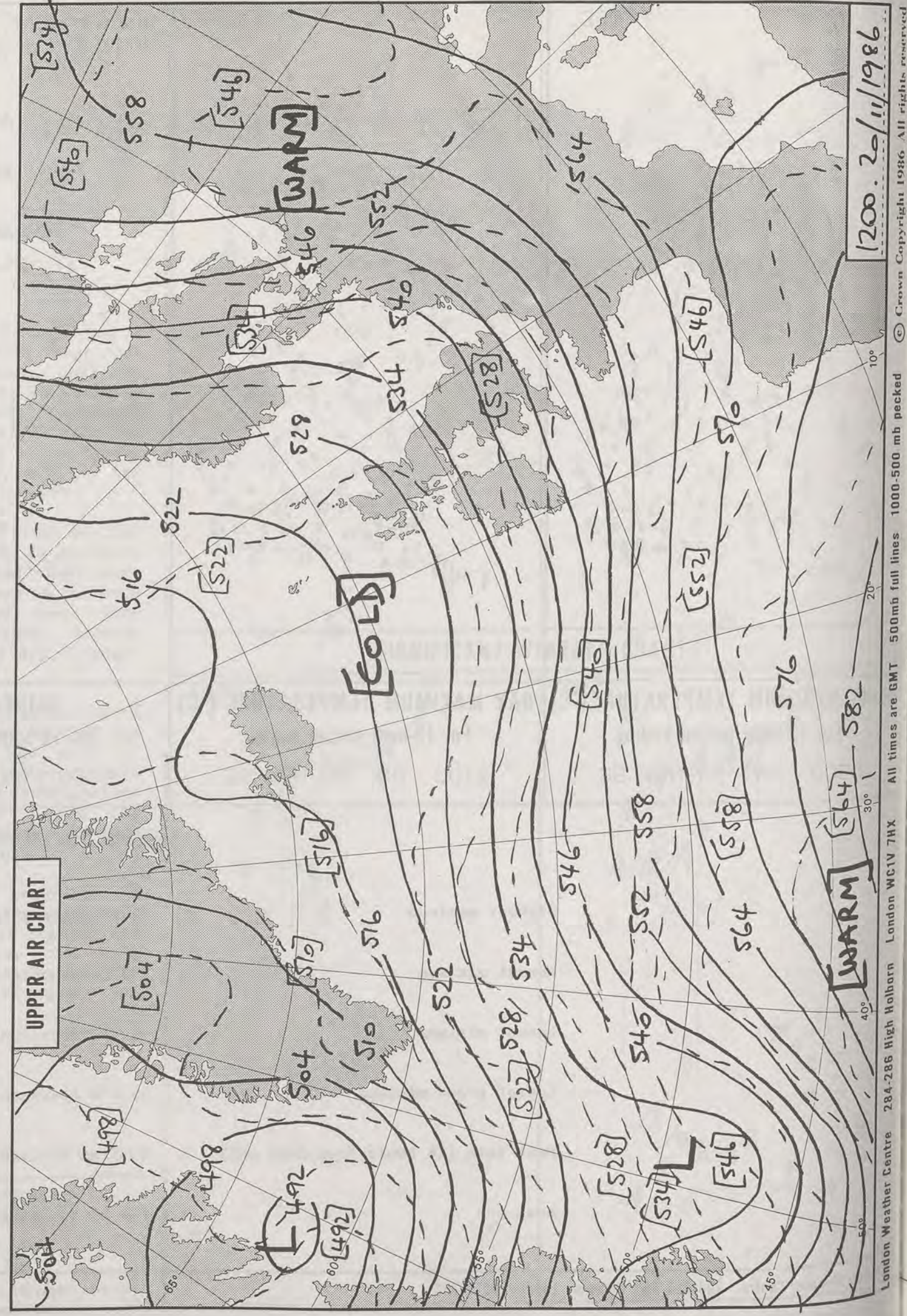

**DAILY
WEATHER
SUMMARY**



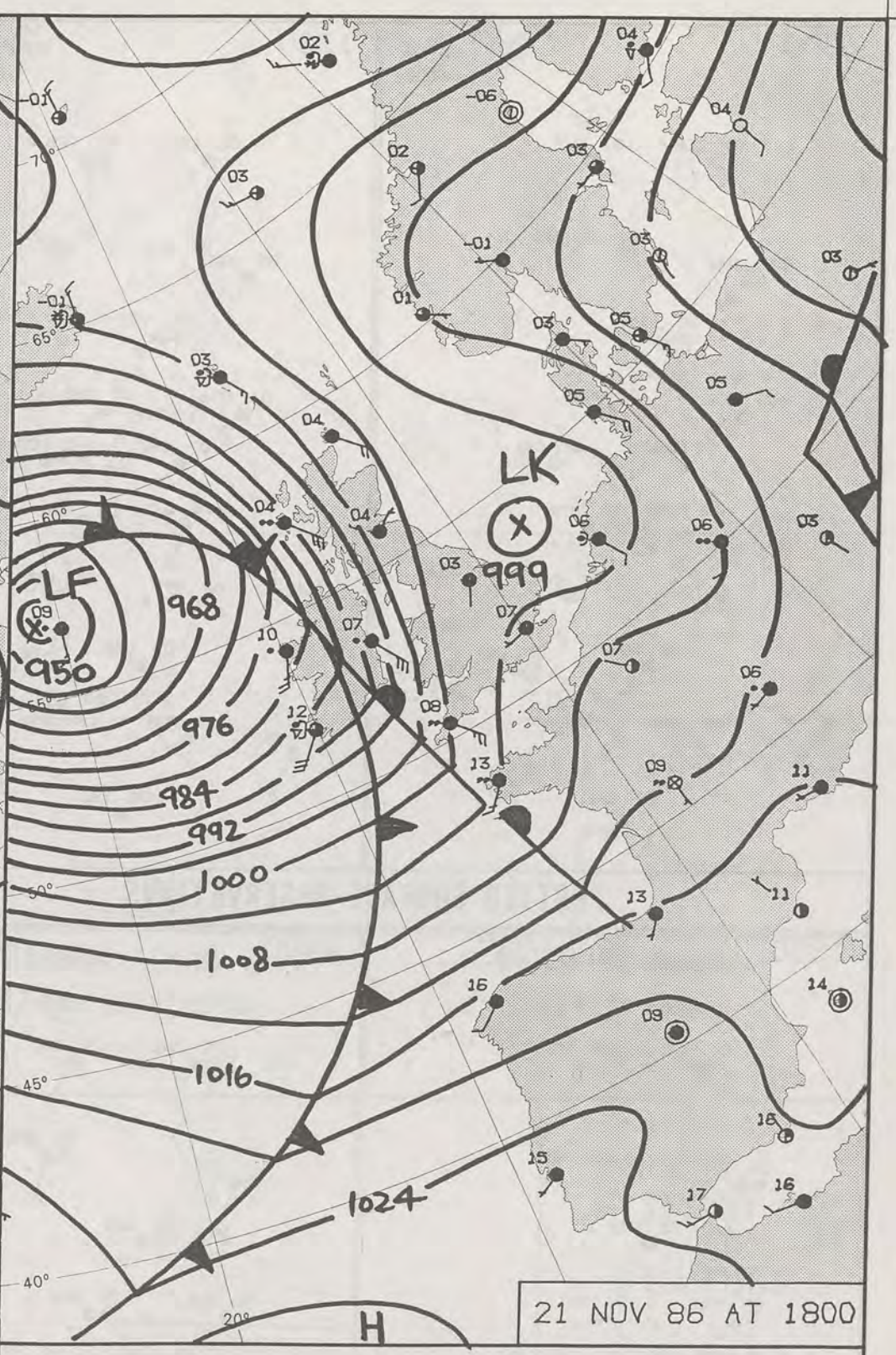

© Crown Copyright 1986
All rights reserved

London Weather Centre 284-286 High Holborn London WC1V 7HX

All times are GMT



1200. 20/11/1986
London Weather Centre 284-286 High Holborn London WC1V 7HX
All times are GMT 500mb full lines 1000-500 mb pecked
© Crown Copyright 1986 All rights reserved



DAILY WEATHER SUMMARY

FOR

FRIDAY 21 NOVEMBER 1986

Warm front Cold front Occlusion

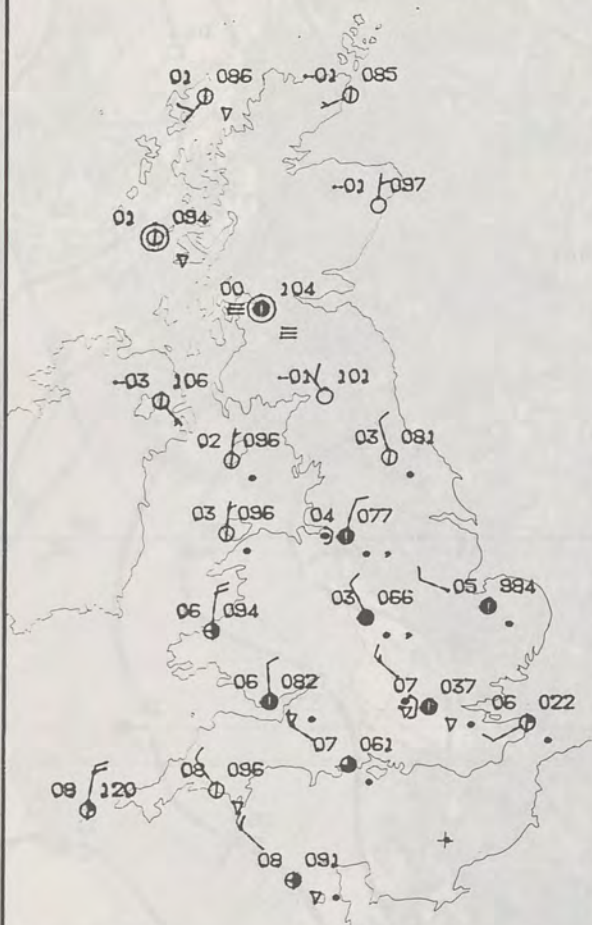
London Weather Centre 284-286 High Holborn London WC1V 7HX

© Crown Copyright 1986 All rights reserved



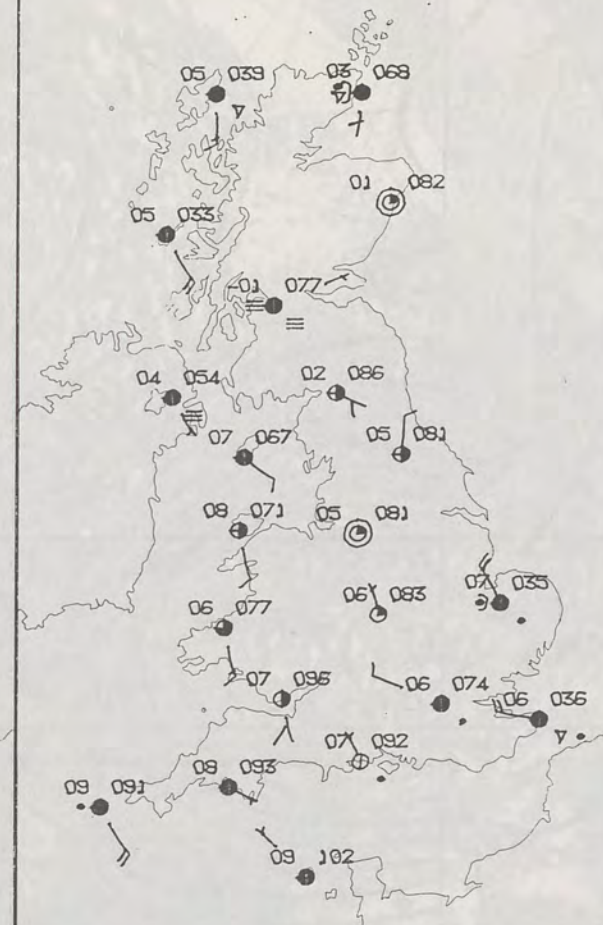
0600

01 076



1200

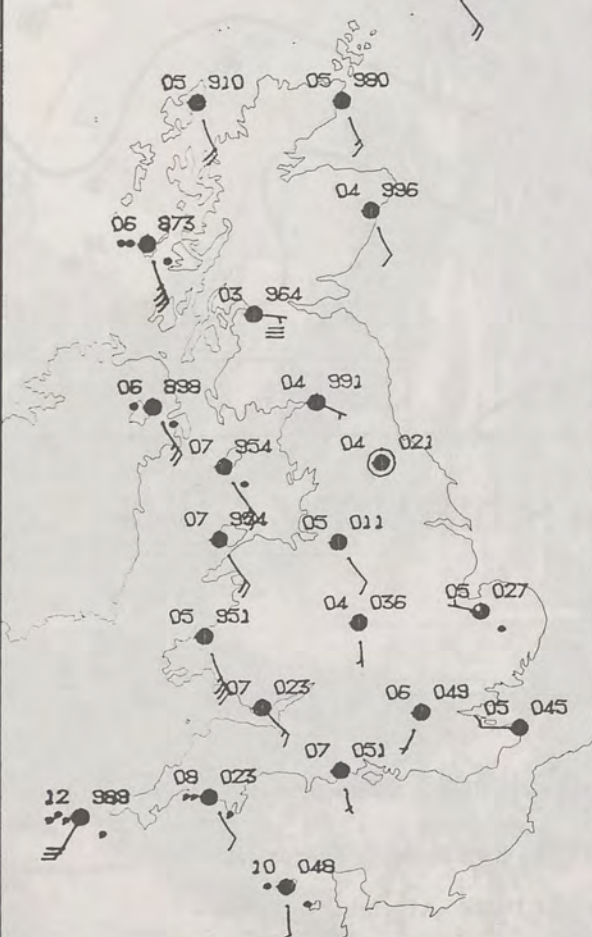
06 069



PLOTTED SURFACE OBSERVATIONS

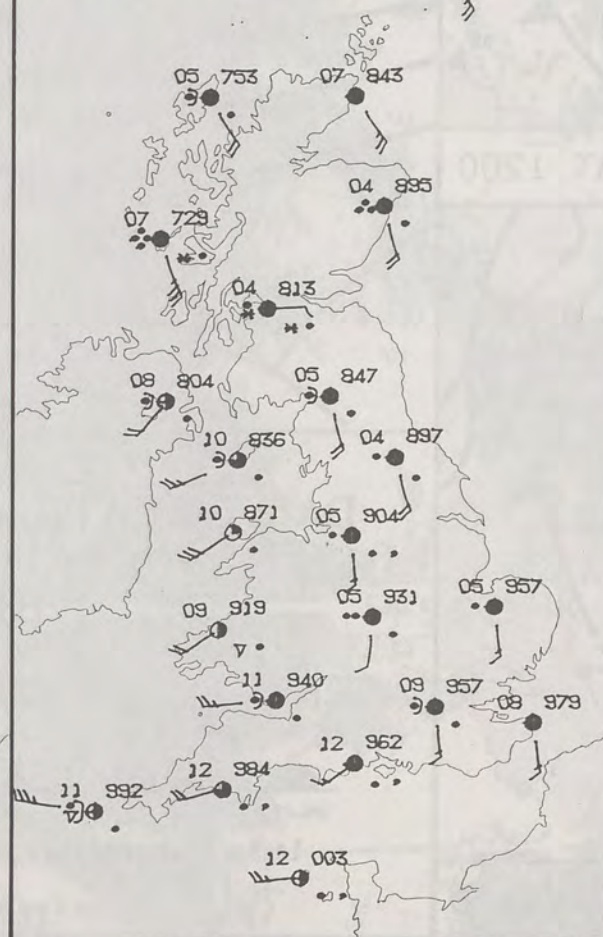
1800

05 011



2400

05 921

FRIDAY
21 NOVEMBER 1986SUMMARY
OF
BRITISH WEATHER

Scattered rain, hail and snow showers continued along the northern coasts of both Scotland and Northern Ireland overnight, but most areas in northern Britain, including the far north of England, had a dry and cold night, with a widespread frost, and some fog in favoured valleys. Some dense fog persisted in the Central Lowlands, otherwise, Scotland and Northern Ireland had a dry, but cold day. Rain reached Northern Ireland around dusk, spreading quickly eastwards during the evening, accompanied by stormy winds in the west.

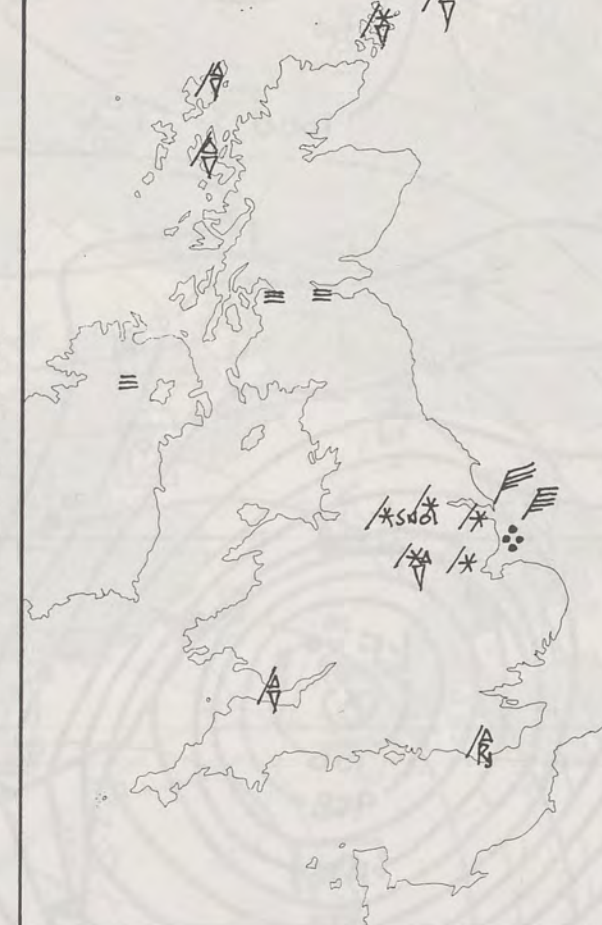
An area of severe weather swept across southern Britain during the night, giving squally winds, heavy rain and thunderstorms, with severe gales for a time in the Channel, (damage reports suggest tornado development). Further north, over the North Midlands, Pennines and Welsh mountains, snow was reported for a while. By dawn, most of this weather had passed on, but East Anglia and parts of southeast England stayed cloudy most of the day. Elsewhere, a dry and reasonably bright day, until further cloud and rain reached Wales and western England during the late afternoon, spreading eastwards during the evening.

It was mostly rather cold, even cold in some places in the north. Southwestern areas had temperatures near normal.

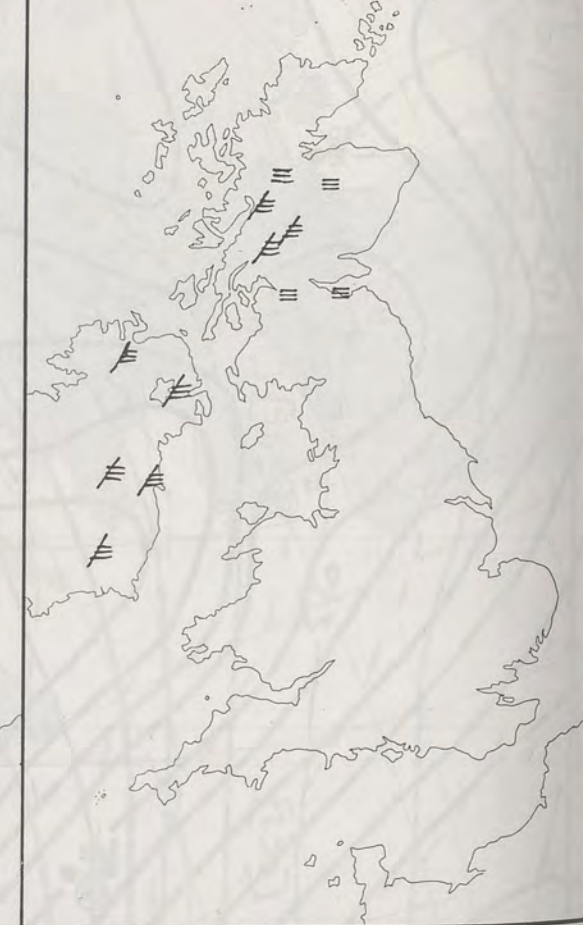
London Weather Centre
284-286 High Holborn
London WC1V 7HX
All times are GMT

© Crown Copyright 1986 All rights reserved

0600

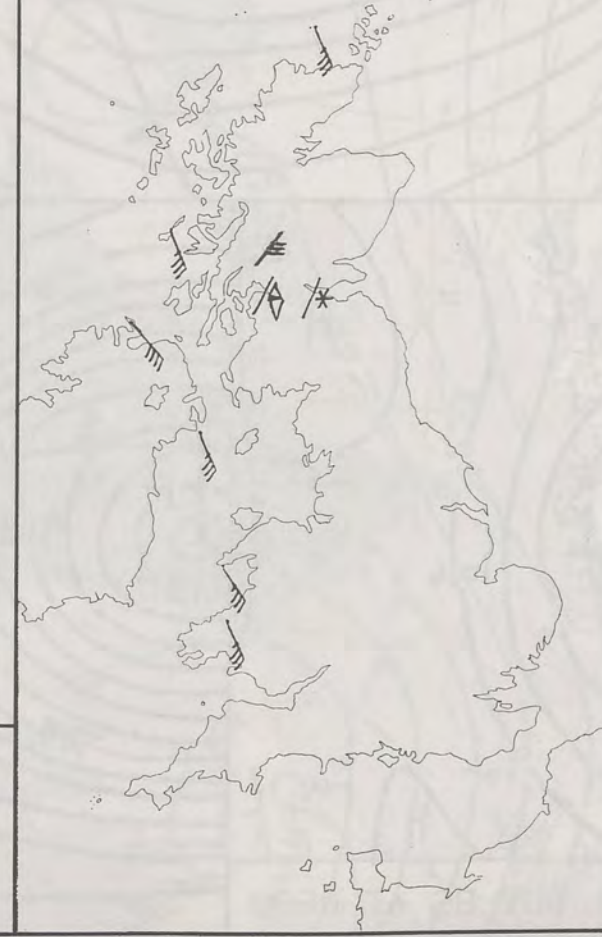


1200

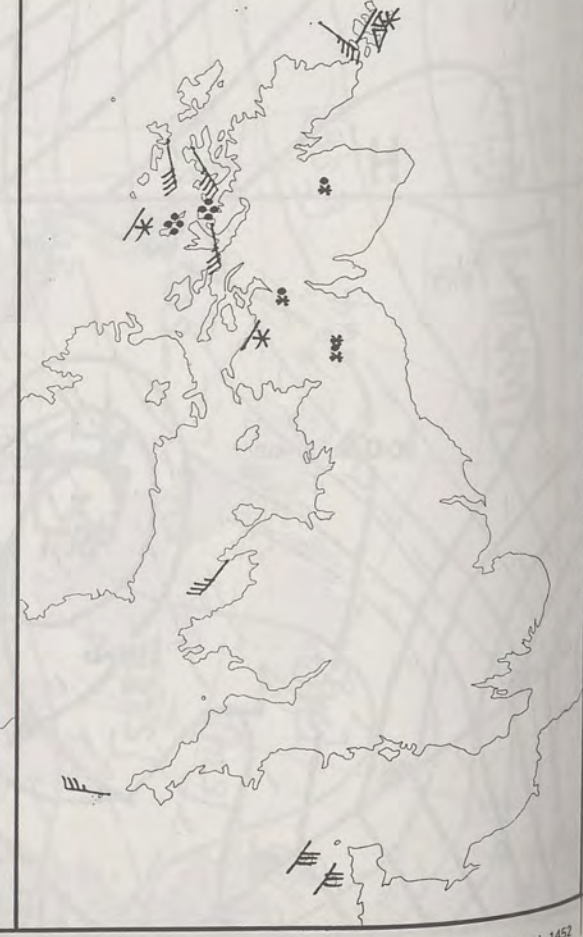


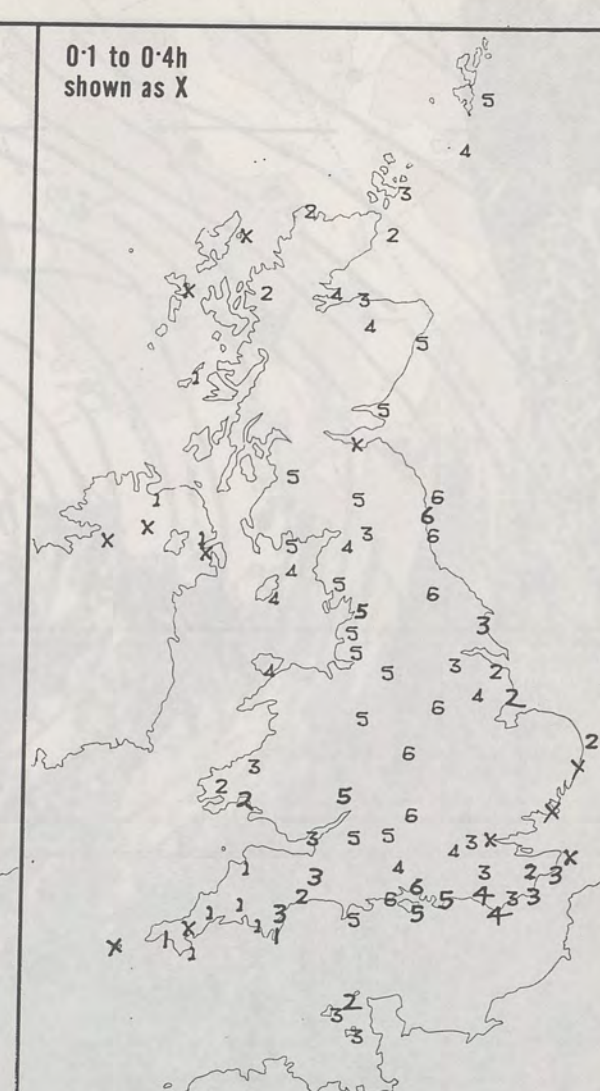
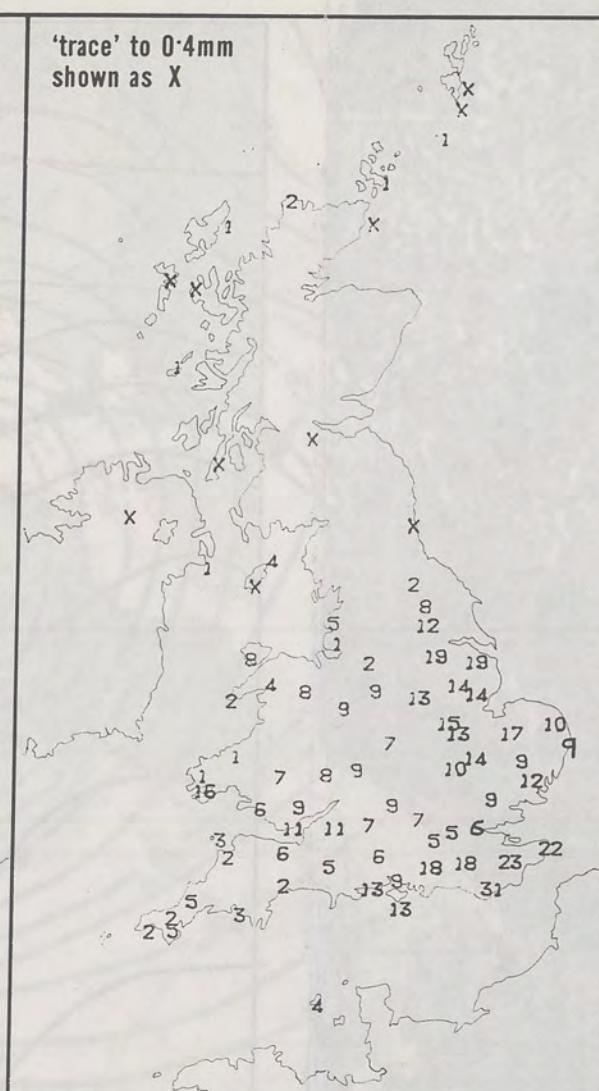
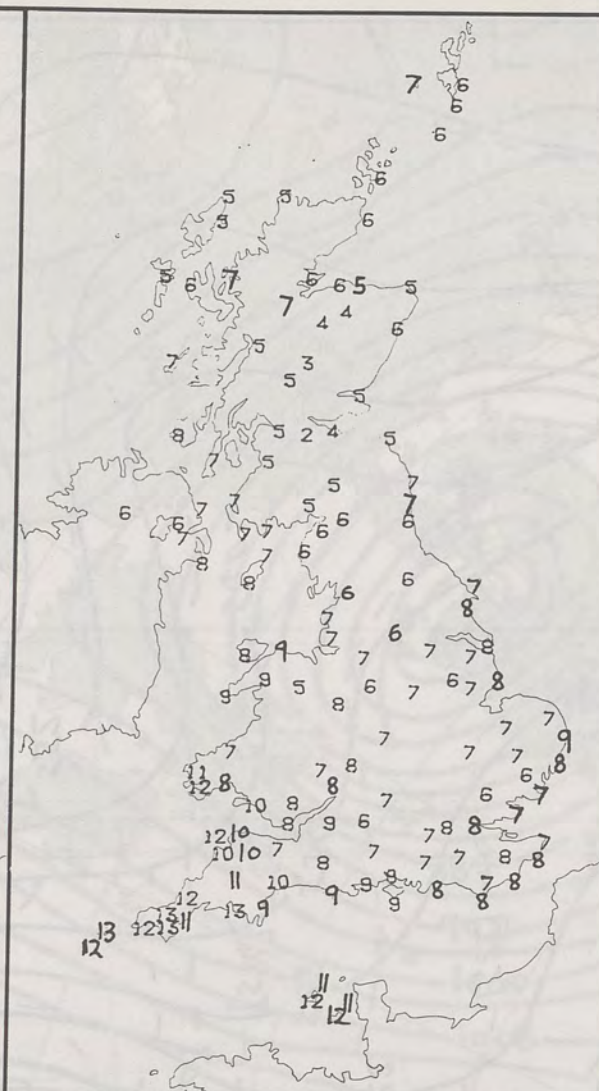
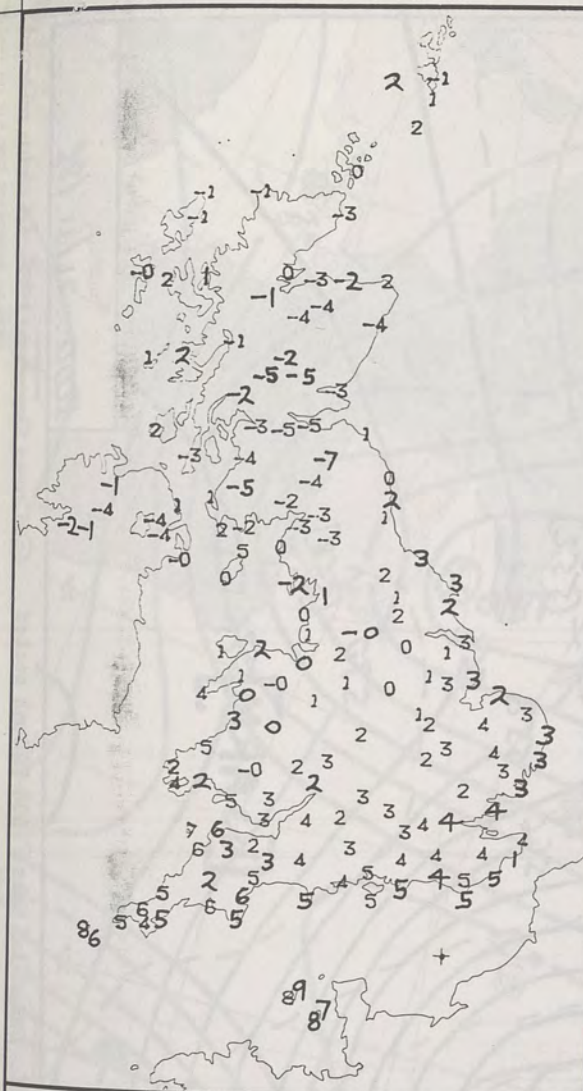
SIGNIFICANT WEATHER CHARTS

1800



2400





NIGHT MINIMUM TEMPERATURE (°C)
For 12-hour period ending
0900 ON 21 NOV 86

DAY MAXIMUM TEMPERATURE (°C)
For 12-hour period ending
2100 ON 21 NOV 86

RAINFALL (mm)
For 12-hour period ending
0900 ON 21 NOV 86

RAINFALL (mm)
For 12-hour period ending
2100 ON 21 NOV 86

SUNSHINE (hours)
Dawn to dusk
21 NOV 86

EXTREMES FOR FRIDAY 21ST NOVEMBER 1986

Highest maximum : 12.9°C Plymouth (Devon)

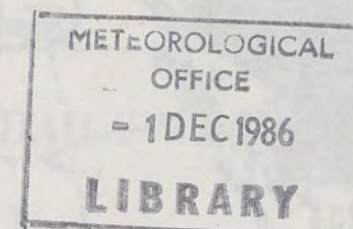
Lowest maximum : 2.4°C Salsburgh (East of Glasgow)

Lowest minimum : -6.5°C Galashiels (Borders)

Lowest grass minimum : -9.7°C Aberdeen/Dyce

Most rain (24 hours from 0900 GMT) : 33.4 mm Ardnamurchan (SW Highland)

Most sun : 6.4 hours Birmingham/Elmdon



**DAILY
WEATHER
SUMMARY**



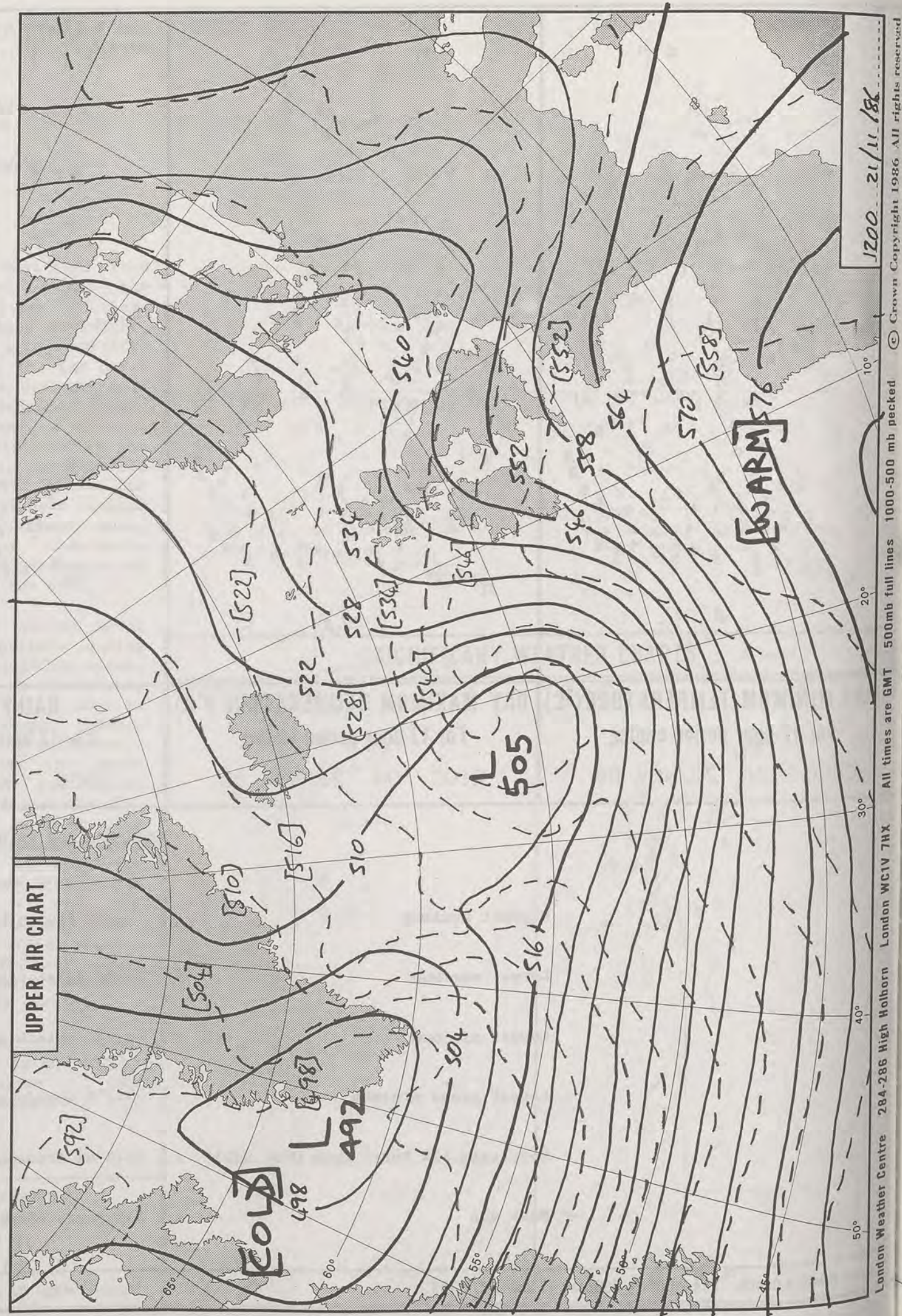
© Crown Copyright 1986
All rights reserved

London Weather Centre 284-286 High Holborn London WC1V 7HX

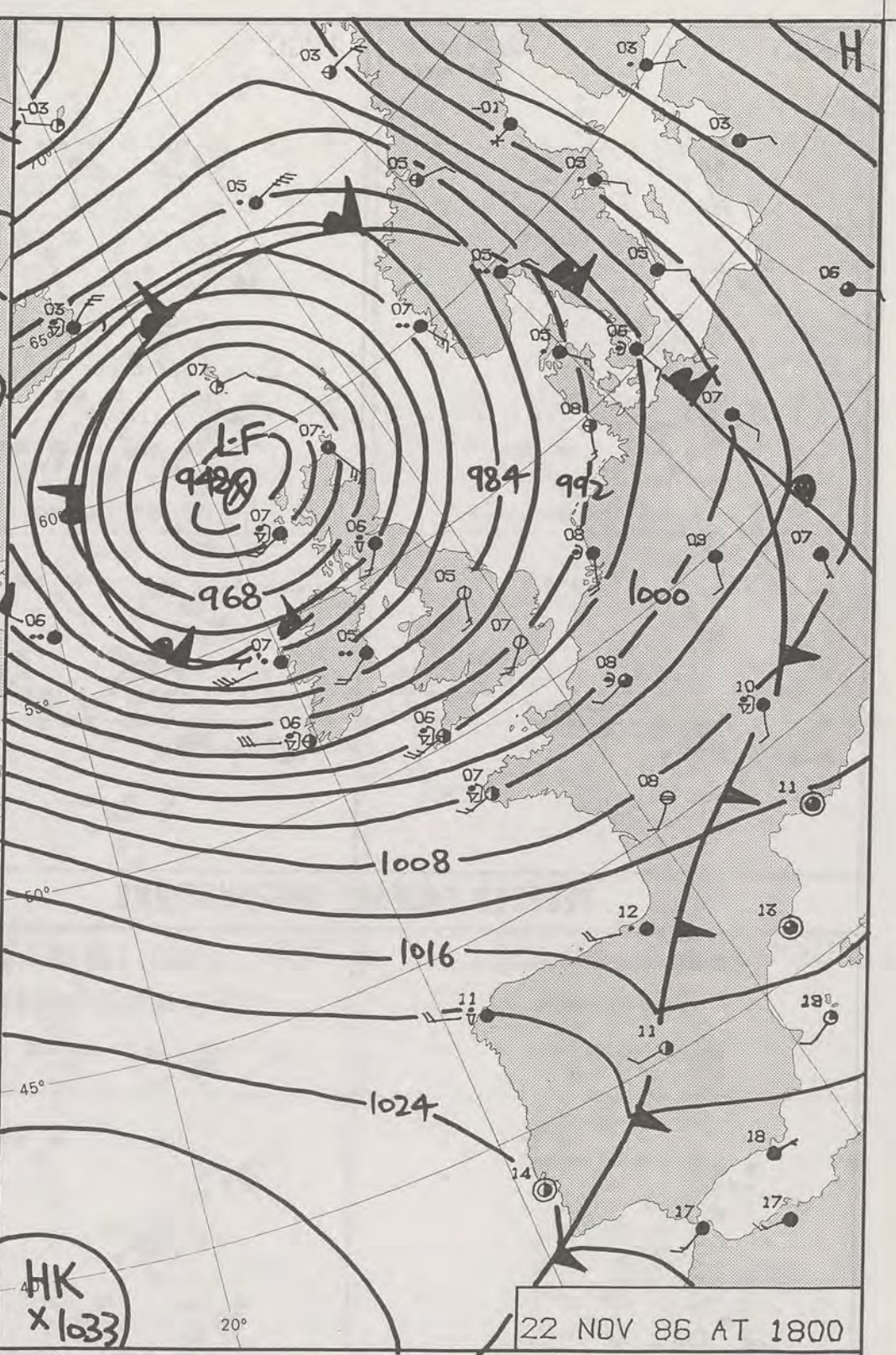
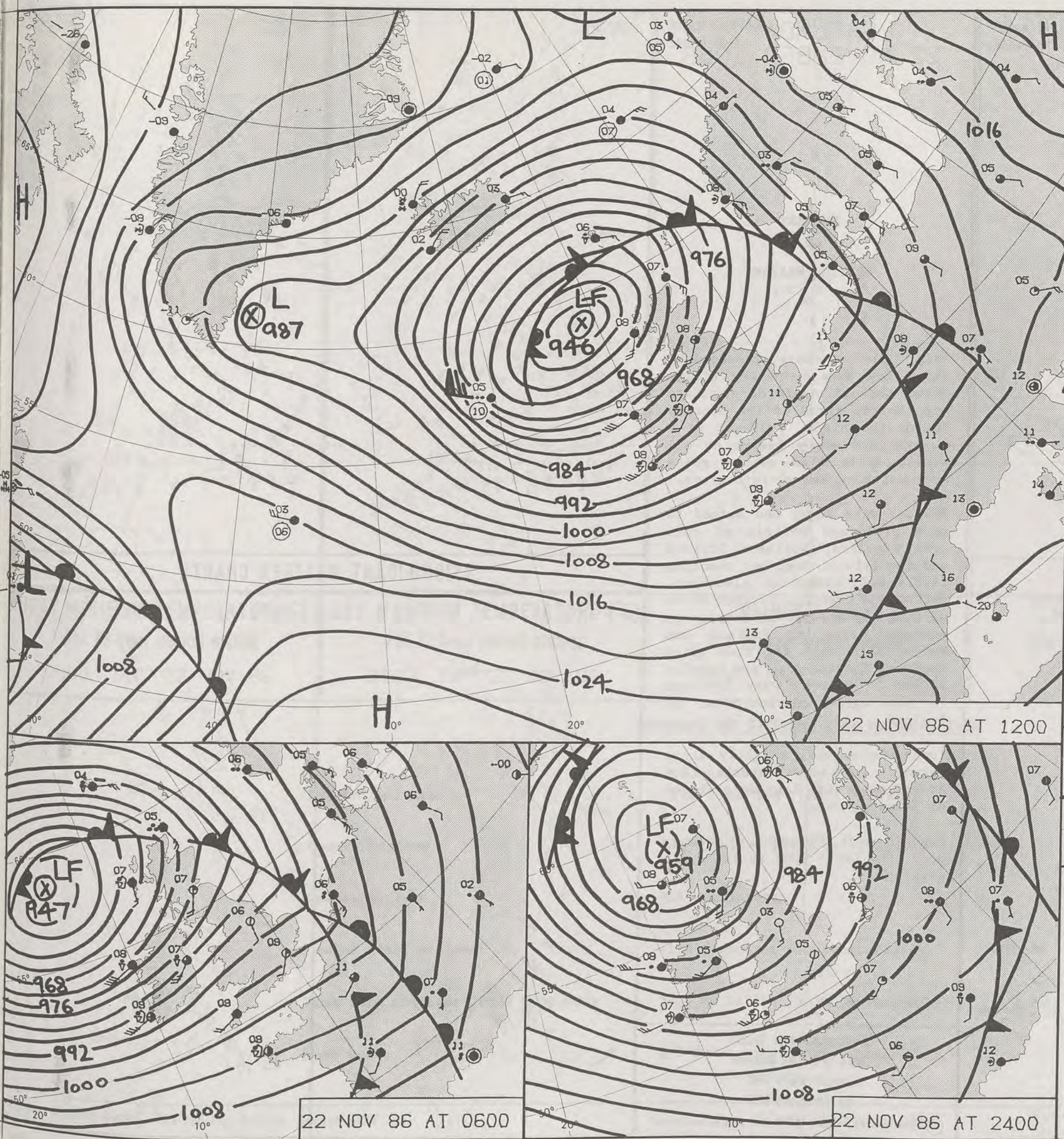
All times are GMT

1442Z IR 21/11/86

UPPER AIR CHART



1700-21/11/86
London Weather Centre 284-286 High Holborn London WC1V 7HX
All times are GMT 500mb full lines 1000-500 mb pecked
© Crown Copyright 1986 All rights reserved



DAILY WEATHER SUMMARY

FOR

SATURDAY 22 NOVEMBER 1986

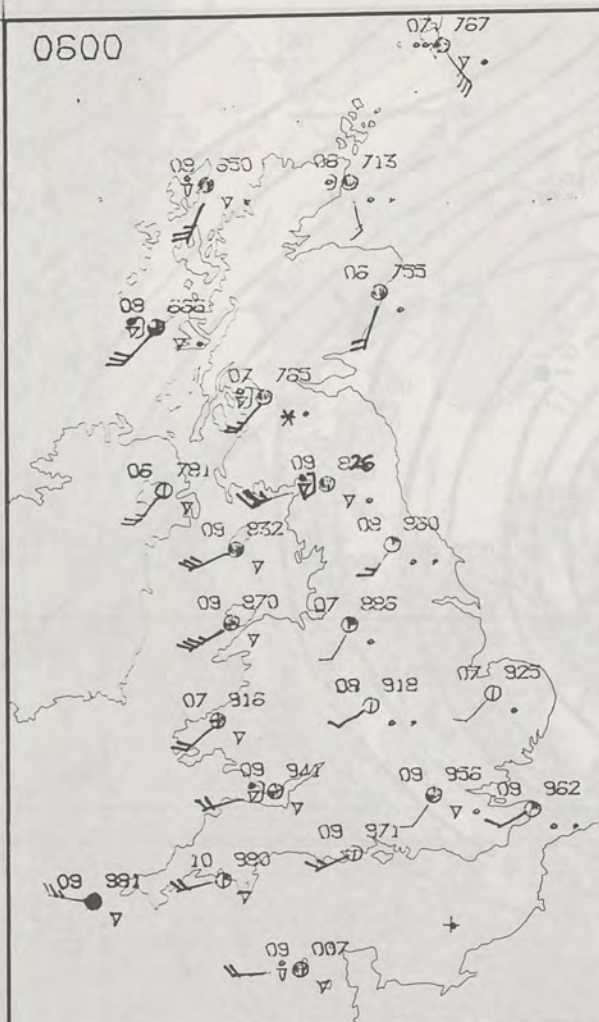
London Weather Centre 284-286 High Holborn London WC1V 7HX

© Crown Copyright 1986 All rights reserved

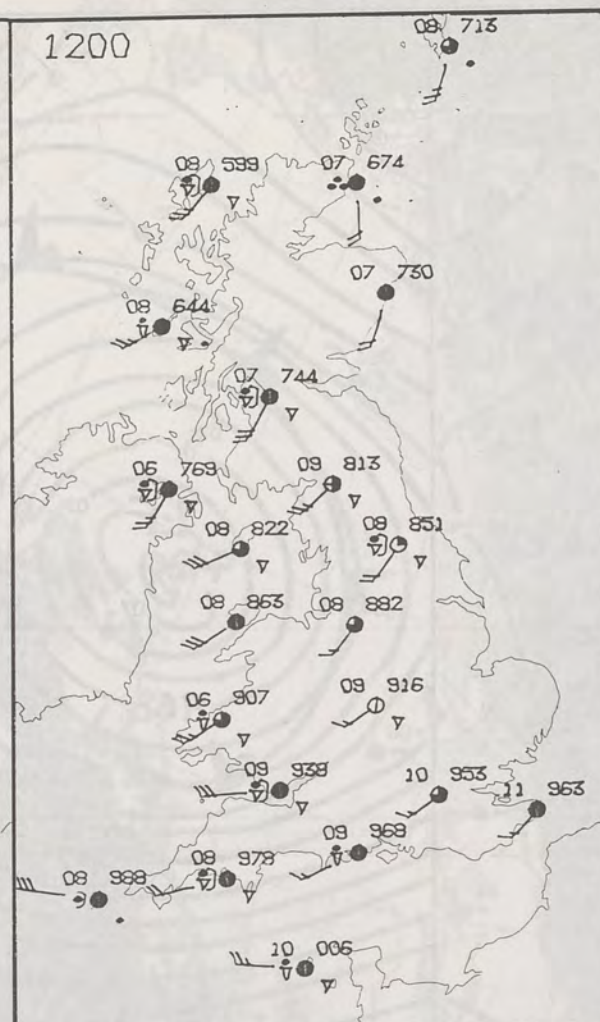
Legend:
Warm front (line with semicircles)
Cold front (line with triangles)
Occlusion (line with semicircles and triangles)

Met Office logo: METEOROLOGICAL OFFICE

0600

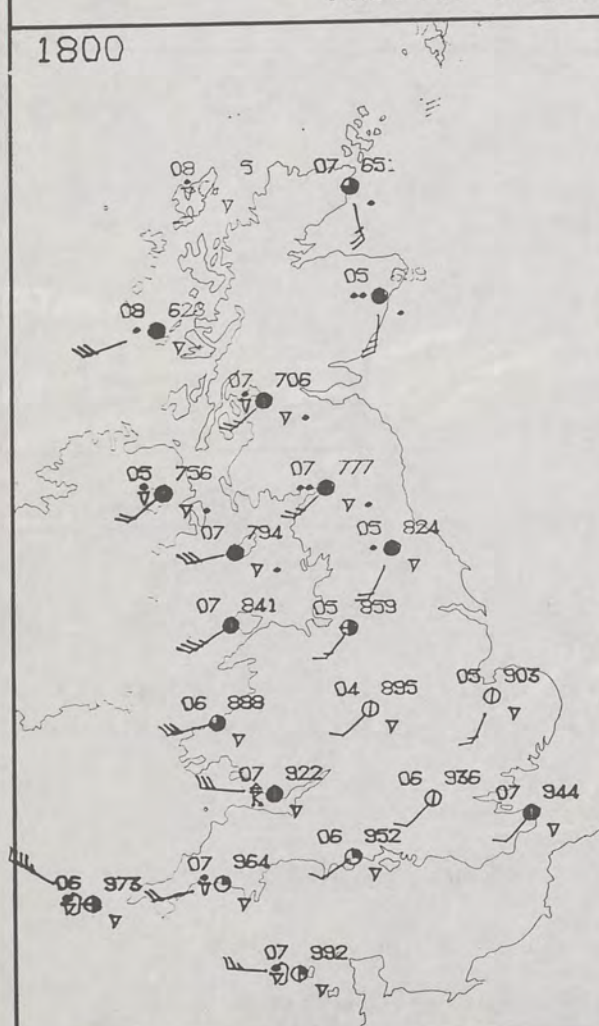


1200

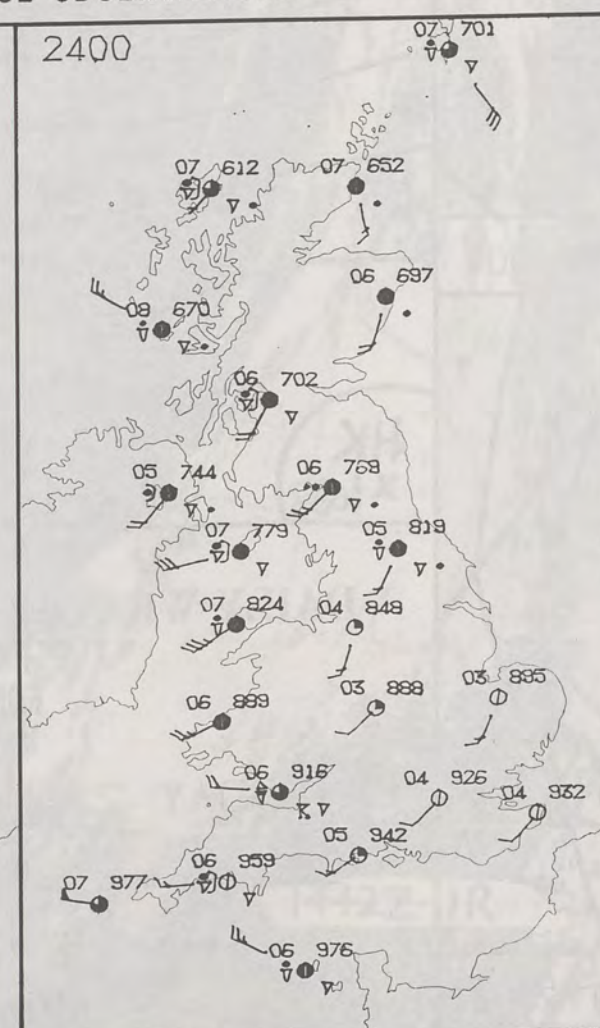


PLOTTED SURFACE OBSERVATIONS

1800



2400

SATURDAY
22 NOVEMBER 1986SUMMARY
OF
BRITISH WEATHER

Rain, heavy at times, preceded by sleet and snow over the hills, moved through eastern, northern and central areas of the country during the night, followed by a showery and windy regime to all parts, with some severe gales over northern and western areas.

Showers were heavy and merged to give prolonged periods of rain over Scotland, Northern Ireland and the Isle of Man, but remained fairly well scattered elsewhere. During the evening, further belts of thundery showers affected many western parts of England and Wales, with hail and snow being reported from some of the heavier showers. Showers were isolated in the east and southeast of England.

Temperatures were slightly above normal in some southeastern areas, otherwise they were around or below normal.

Highest gust 73 knots - Gwennap Head (Nr. Lands End) in the early evening.

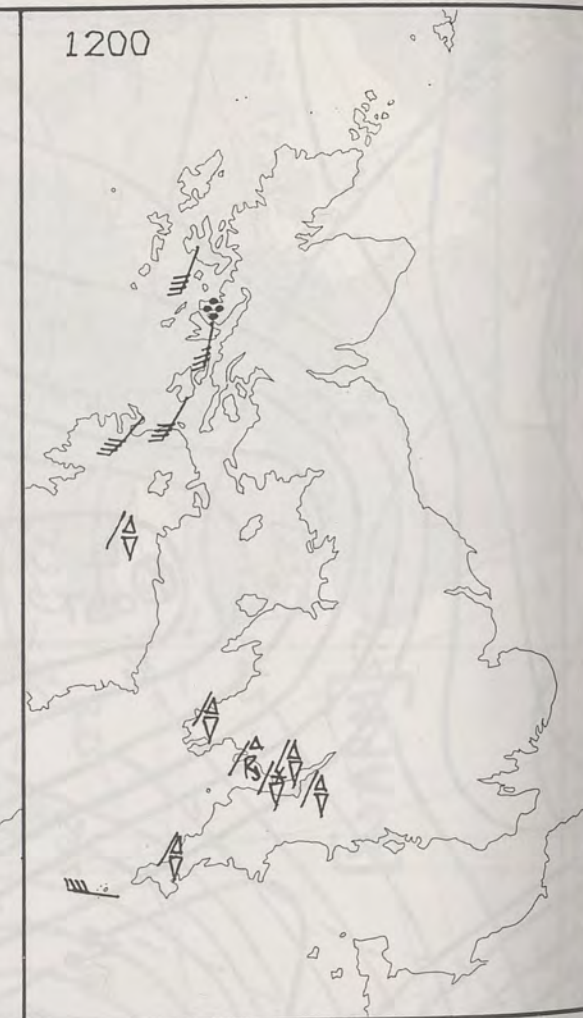
London Weather Centre
284-286 High Holborn
London WC1V 7HX
All times are GMT

© Crown Copyright 1986 All rights reserved

0600

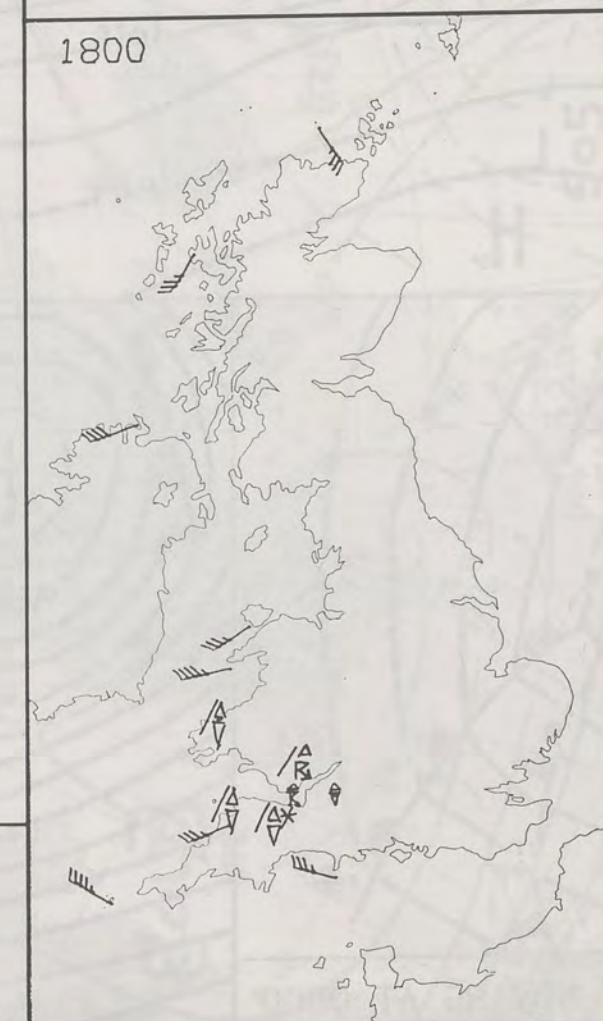


1200

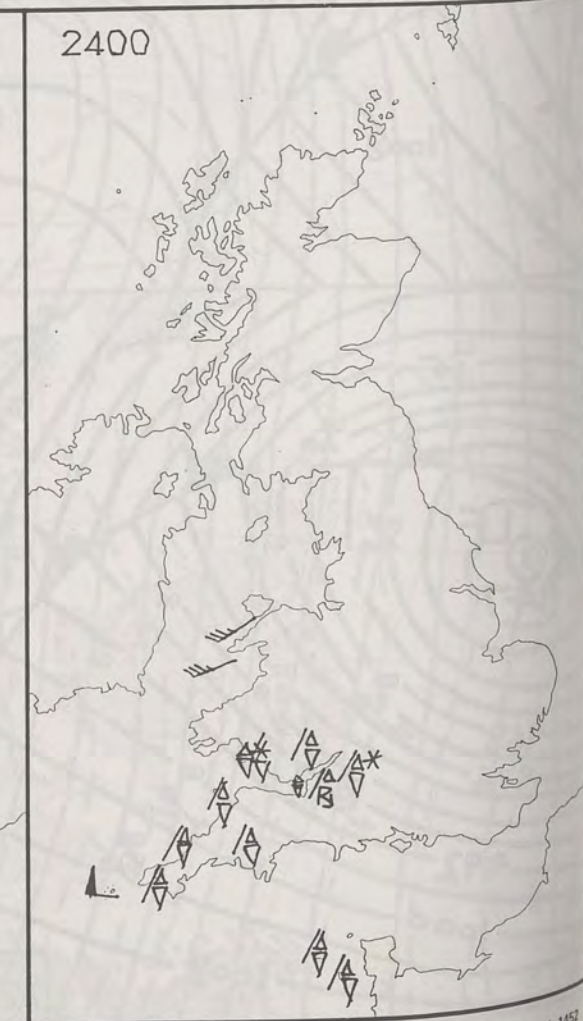


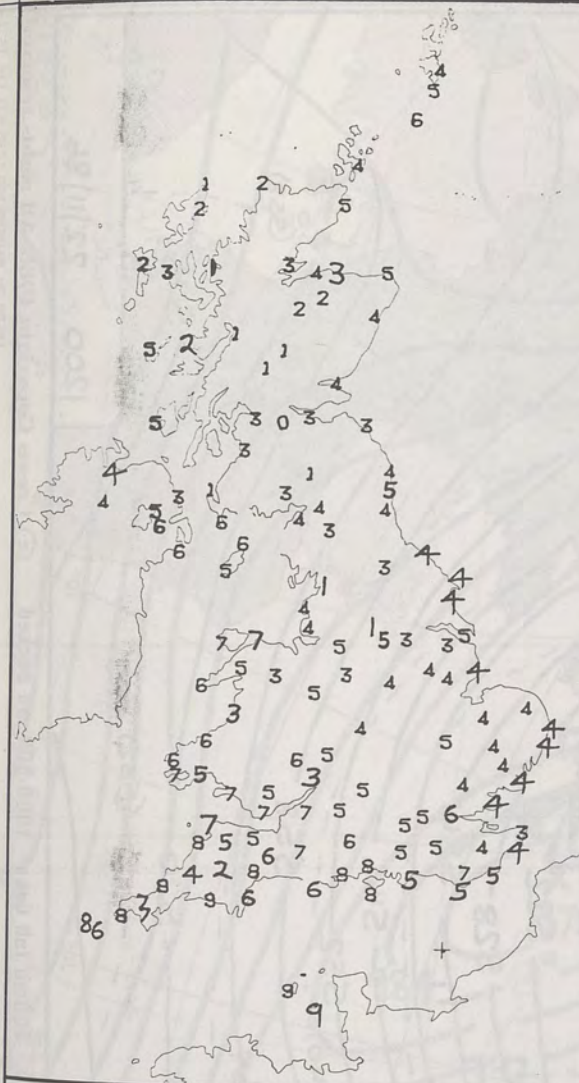
SIGNIFICANT WEATHER CHARTS

1800

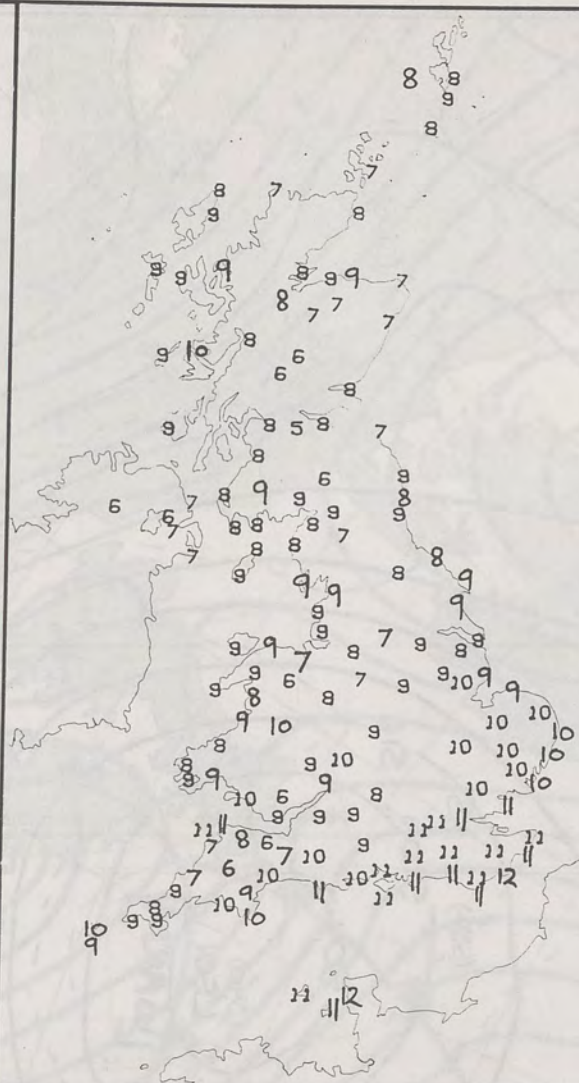


2400

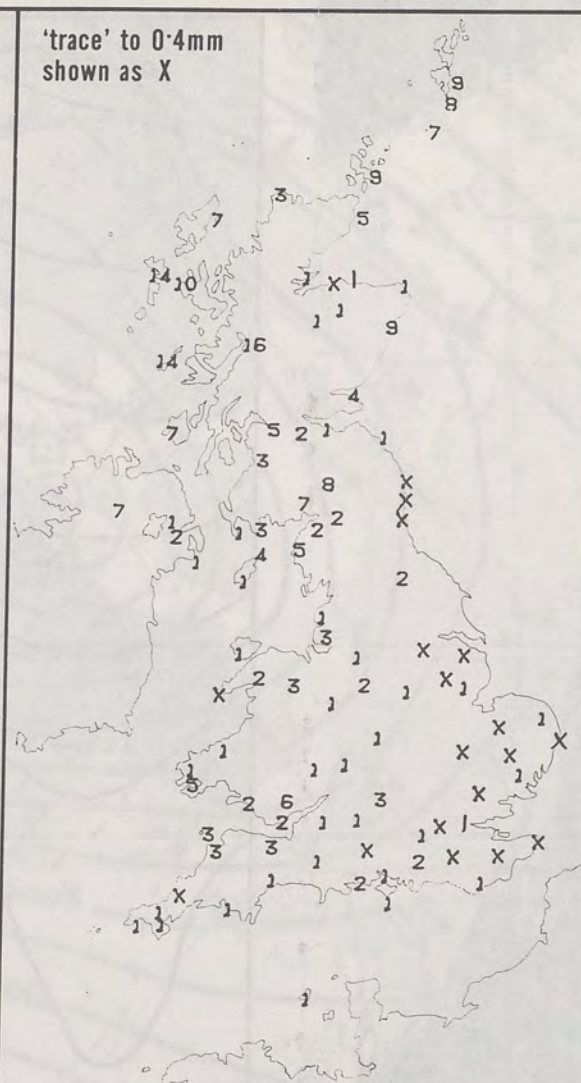




NIGHT MINIMUM TEMPERATURE (°C)
For 12-hour period ending
0900 ON 22 NOV 86

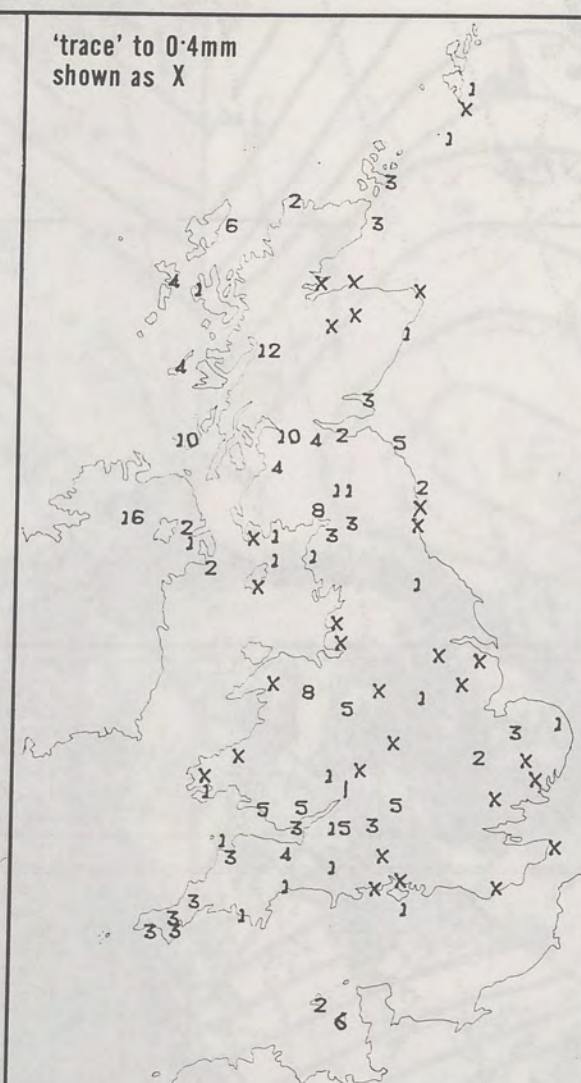


DAY MAXIMUM TEMPERATURE (°C)
For 12-hour period ending
2100 ON 22 NOV 86



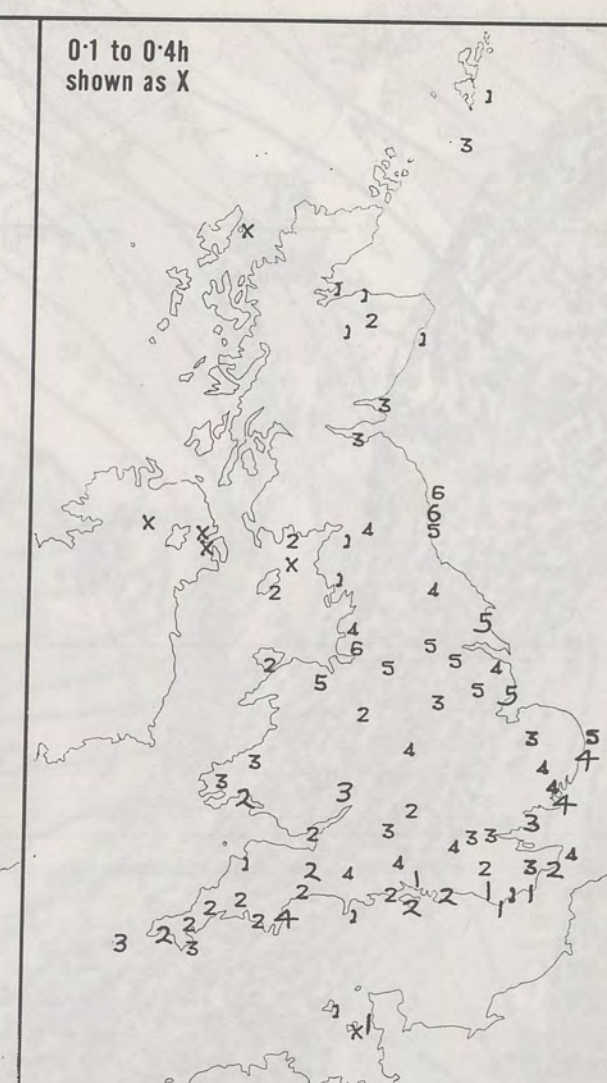
'trace' to 0.4mm
shown as X

RAINFALL (mm)
For 12-hour period ending
0900 ON 22 NOV 86



'trace' to 0.4mm
shown as X

RAINFALL (mm)
For 12-hour period ending
2100 ON 22 NOV 86

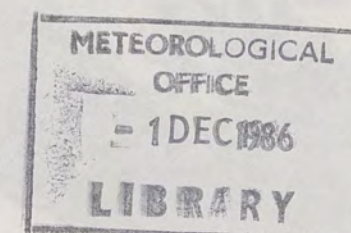


0.1 to 0.4h
shown as X

SUNSHINE (hours)
Dawn to dusk
22 NOV 86

EXTREMES FOR SATURDAY 22ND NOVEMBER 1986

Highest maximum	: 11.7°C Hastings (East Sussex)
Lowest maximum	: 5.0°C Salsburgh (East of Glasgow)
Lowest minimum	: 0.4°C Salsburgh
Lowest grass minimum	: -1.3°C Boulmer (Northumberland)
Most rain (24 hours from 0900 GMT)	: 28.2 mm Killin (Loch Tay/Central)
Most sun	: 5.9 hours Aughton (Nr. Liverpool)



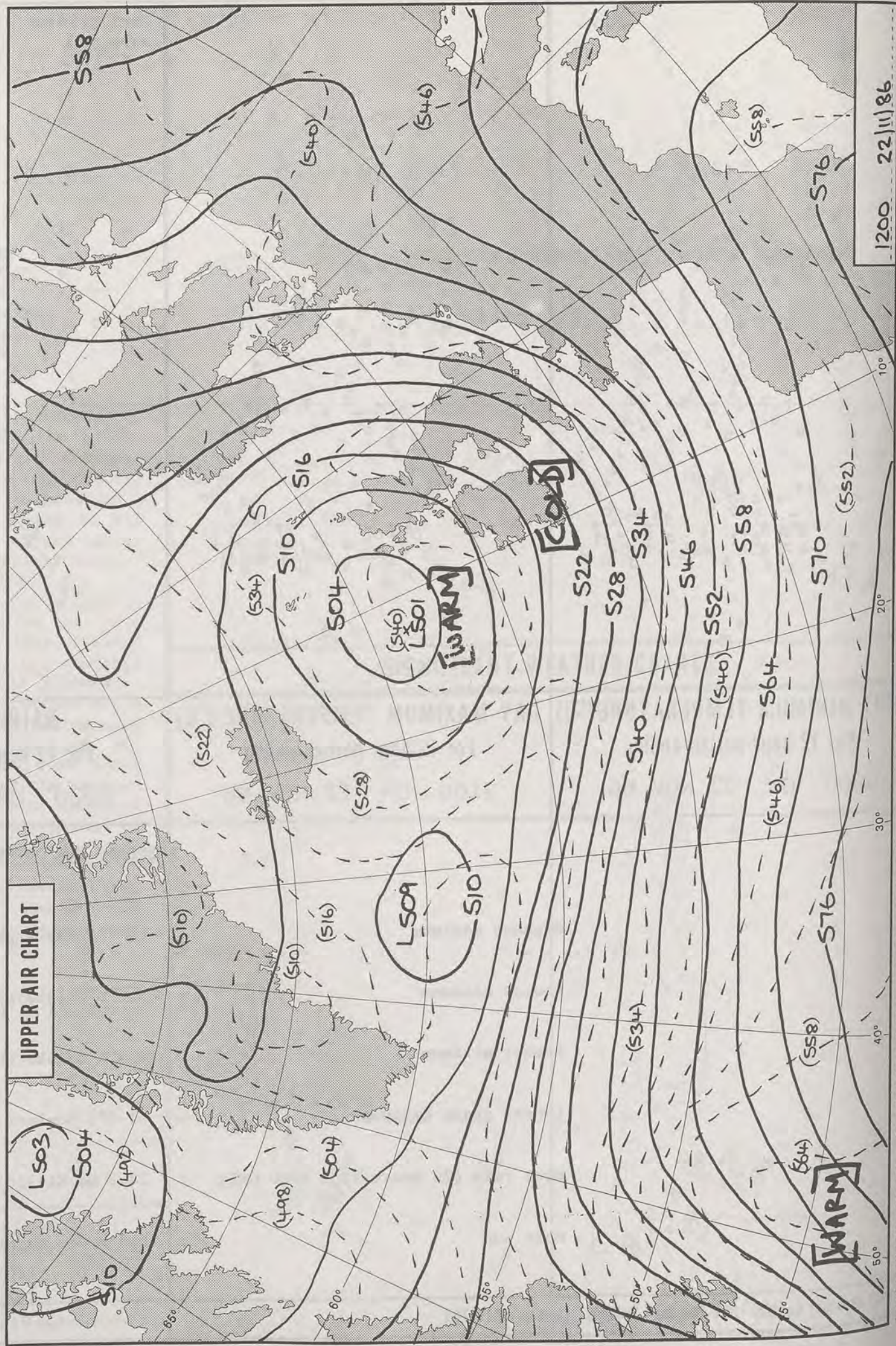
**DAILY
WEATHER
SUMMARY**

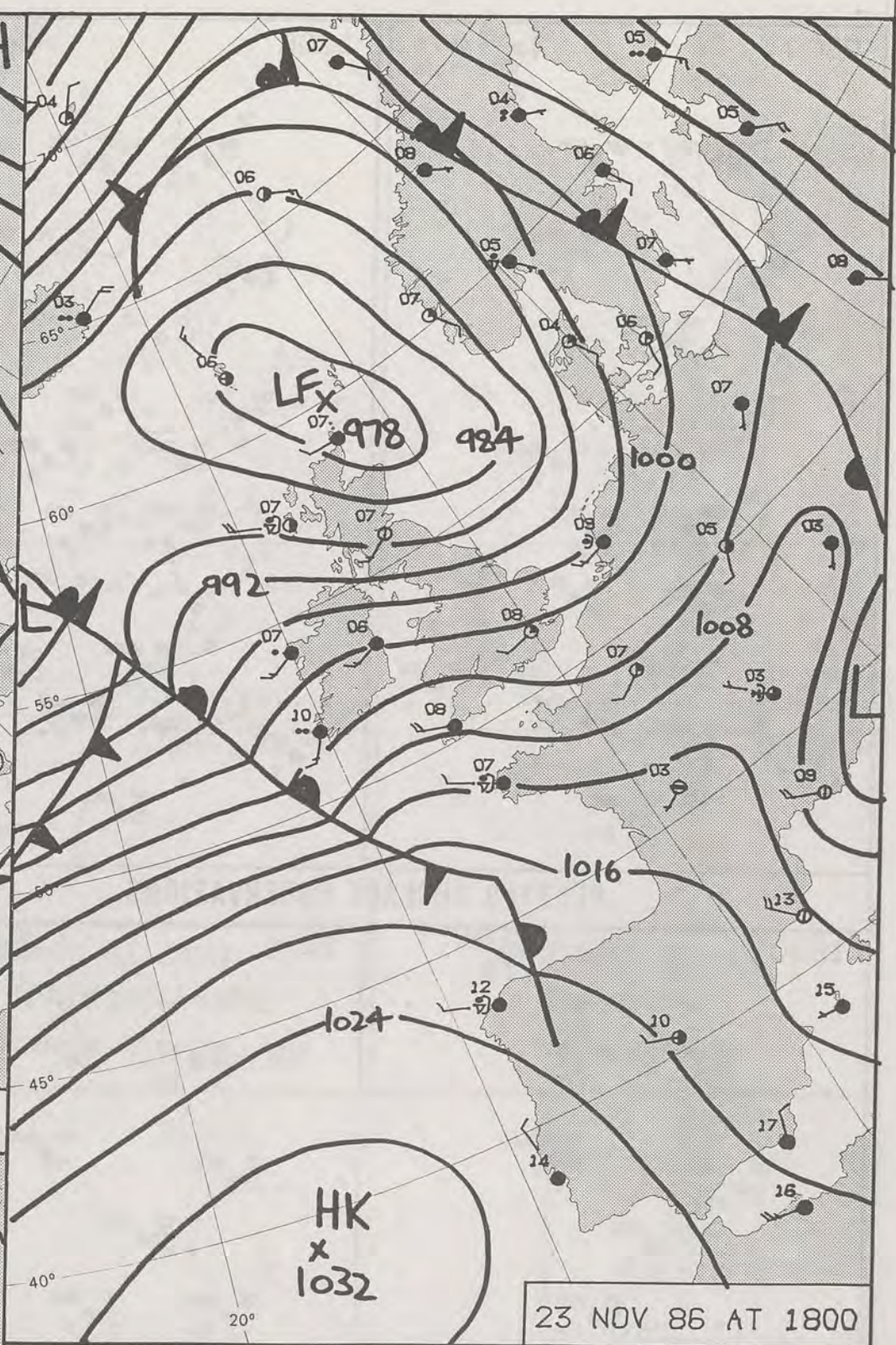



© Crown Copyright 1986
All rights reserved

(IR) 1433Z 22/11/86

UPPER AIR CHART





DAILY WEATHER SUMMARY FOR SUNDAY 23 NOVEMBER 1986



London Weather Centre 284-286 High Holborn London WC1V 7HX
 © Crown Copyright 1986 All rights reserved

SUNDAY
23 NOVEMBER 1986

SUMMARY
OF
BRITISH WEATHER

In most regions it was a cloudy night with showers or longer outbreaks of rain but in east and southeast England the sky was clear much of the night and rain reached these parts just before daybreak with sleet in parts of East Anglia.

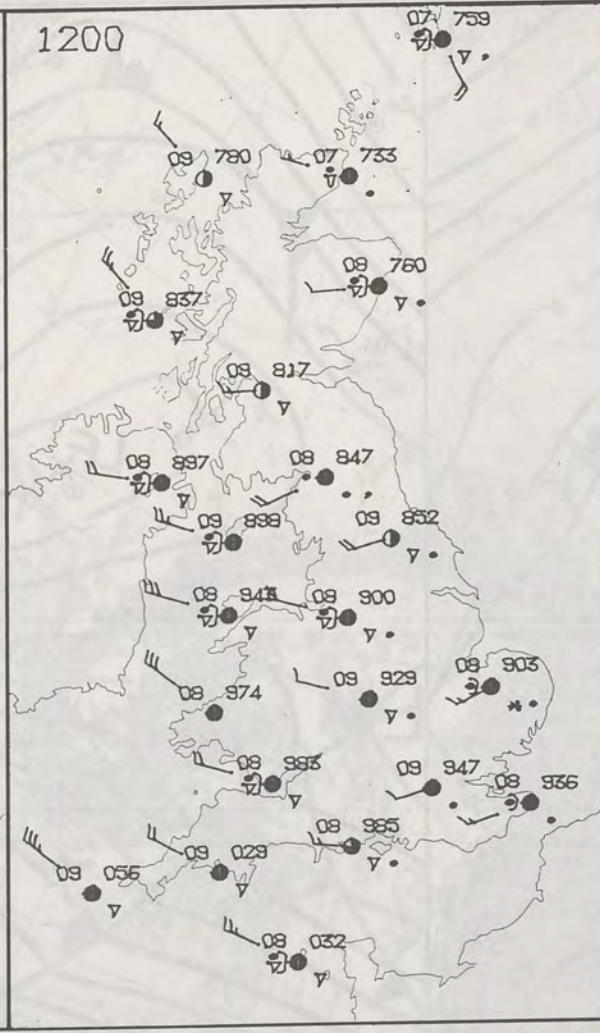
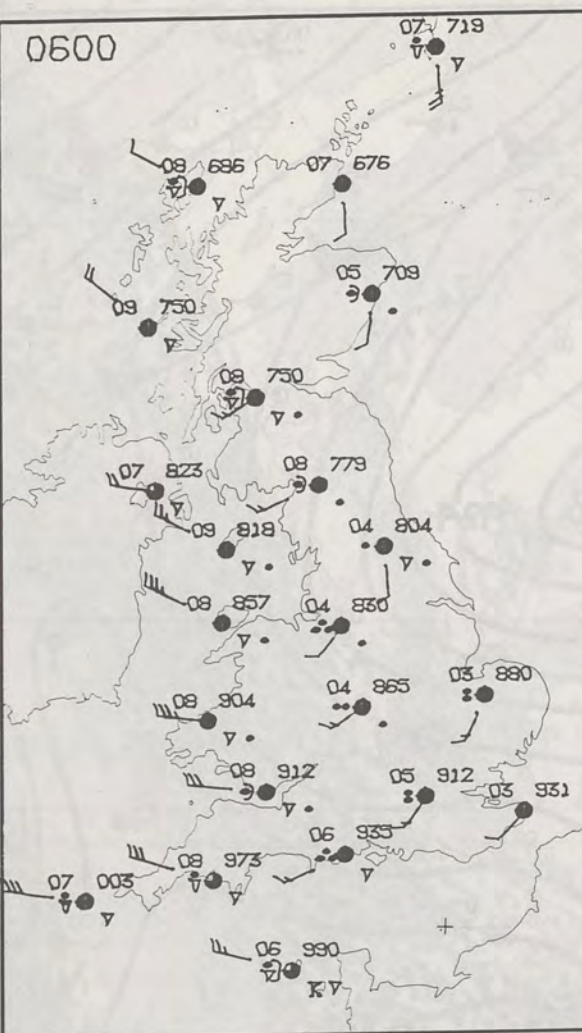
After a wet start in east and southeast England dry weather spread from the west during the morning and the rest of the day was dry with a few breaks in the cloud. Over most other parts of Britain and Northern Ireland it was a rather cloudy day with scattered showers, but there were a few sunny intervals. In central and eastern regions showers were isolated and parts of southeast Scotland had a dry mainly sunny day.

During the evening more general rain reached southwestern parts of England and Wales and Northern Ireland.

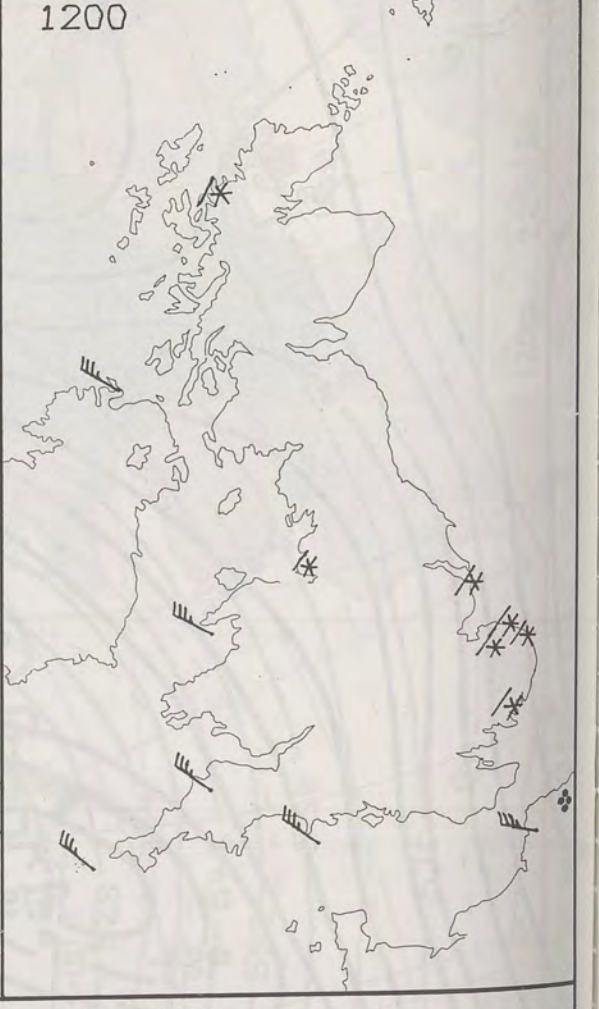
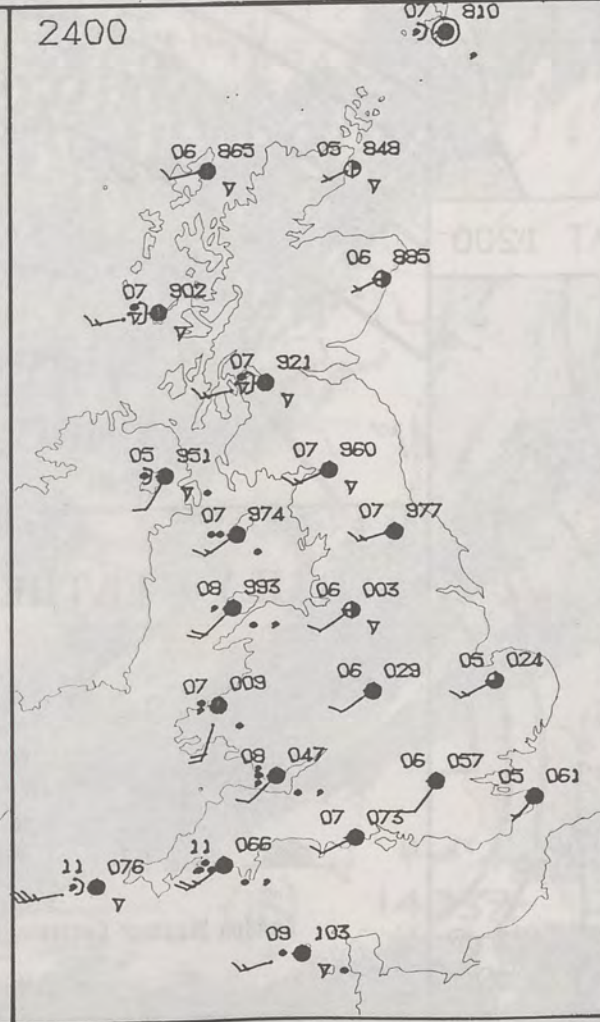
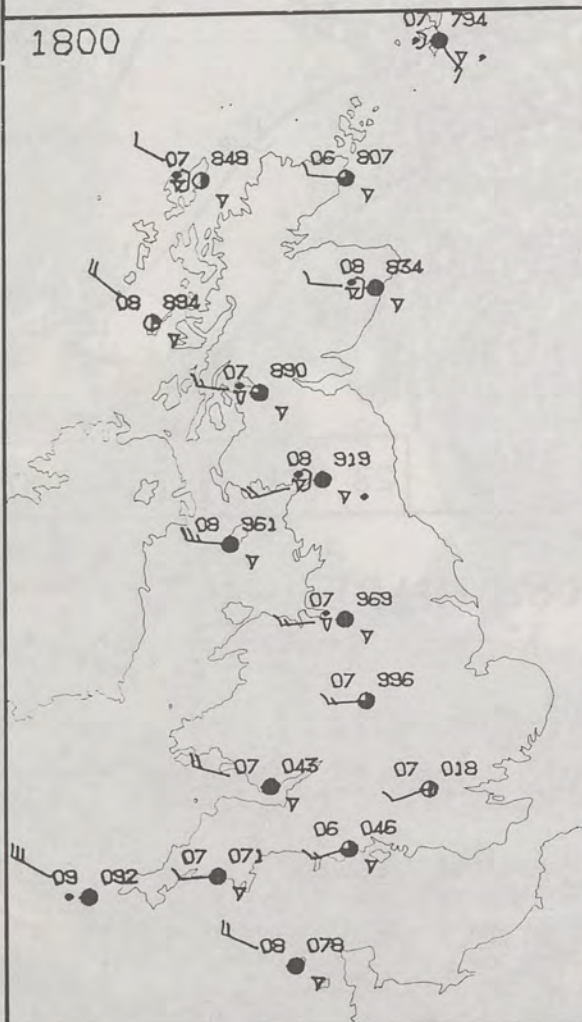
Temperatures were close to normal.

London Weather Centre
284-286 High Holborn
London WC1V 7HX
All times are GMT

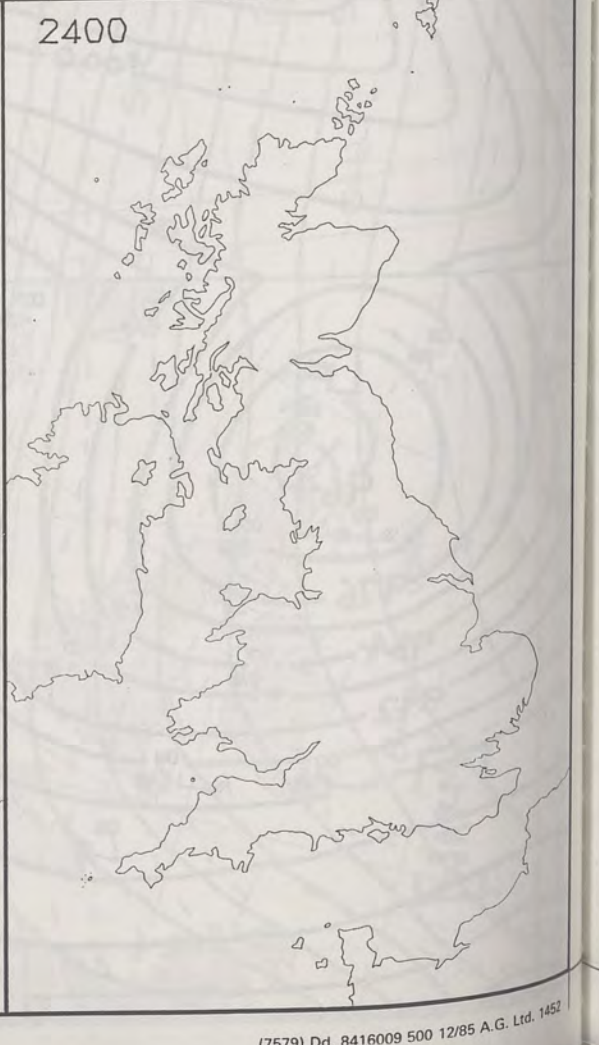
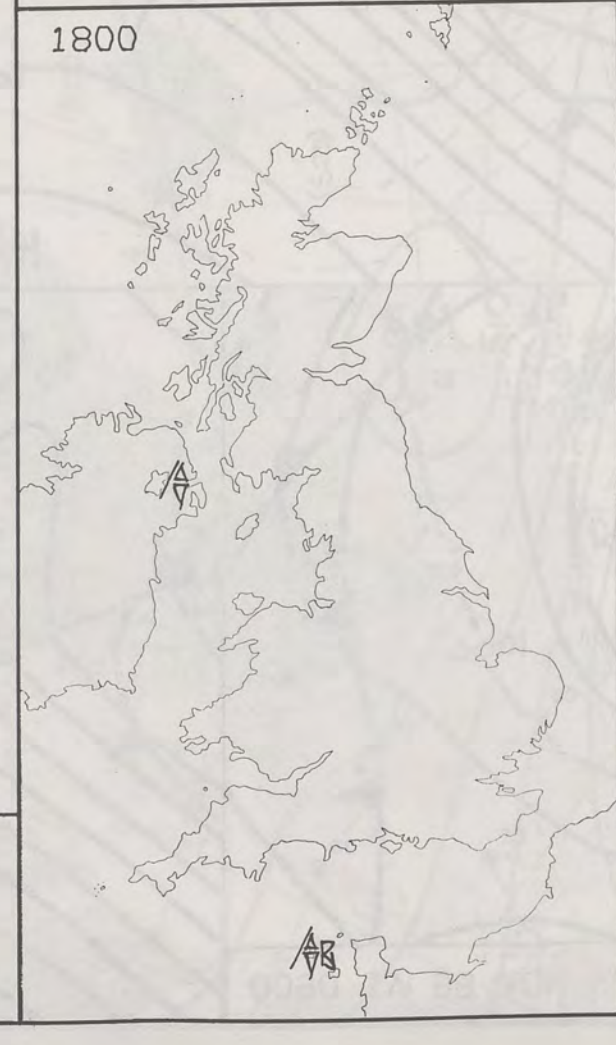
© Crown Copyright 1986 All rights reserved

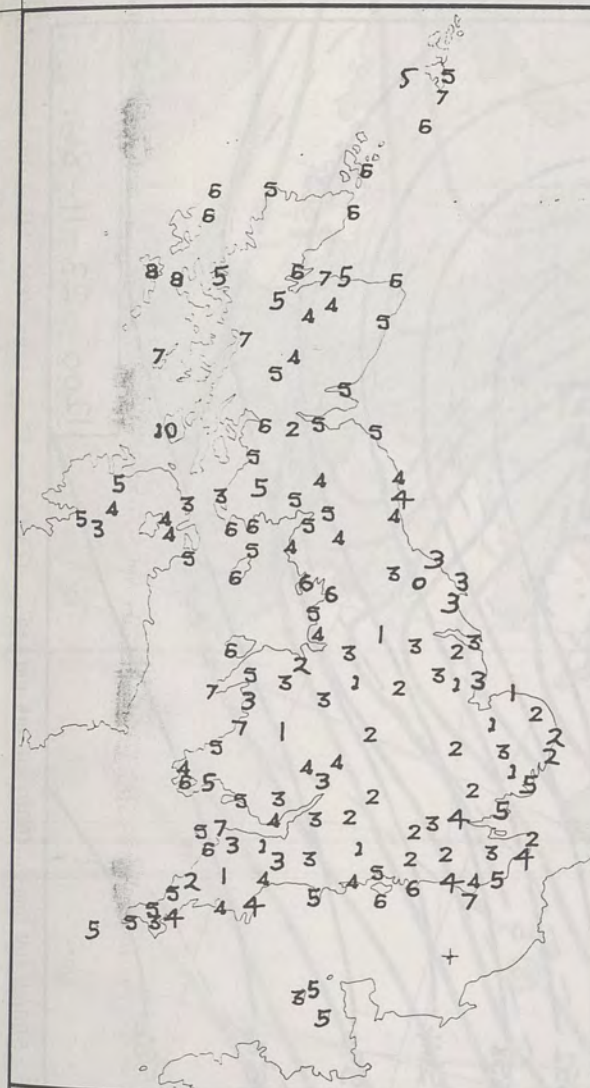


PLOTTED SURFACE OBSERVATIONS

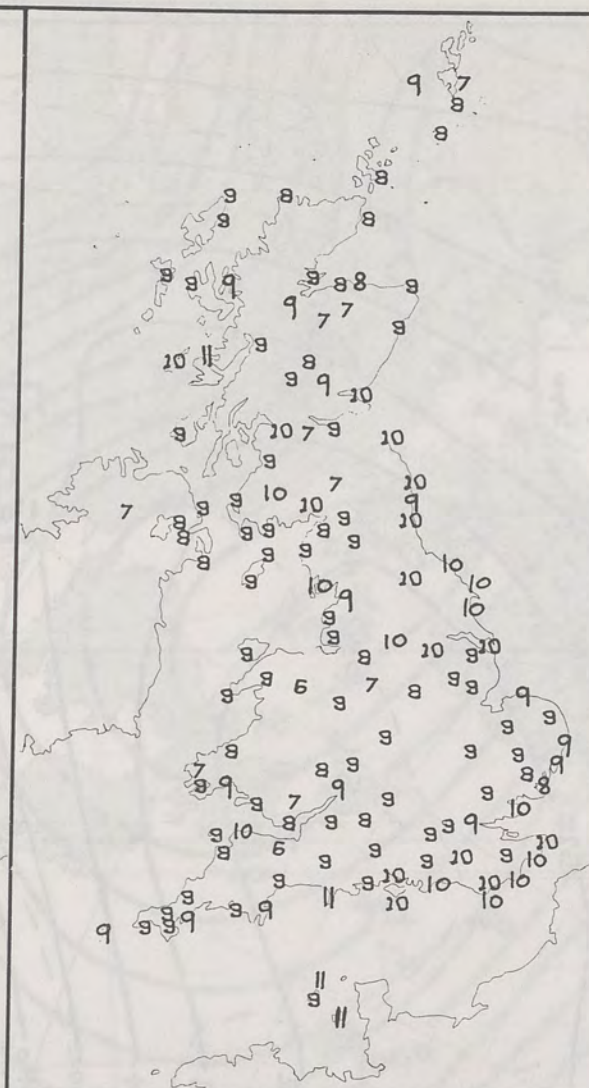


SIGNIFICANT WEATHER CHARTS

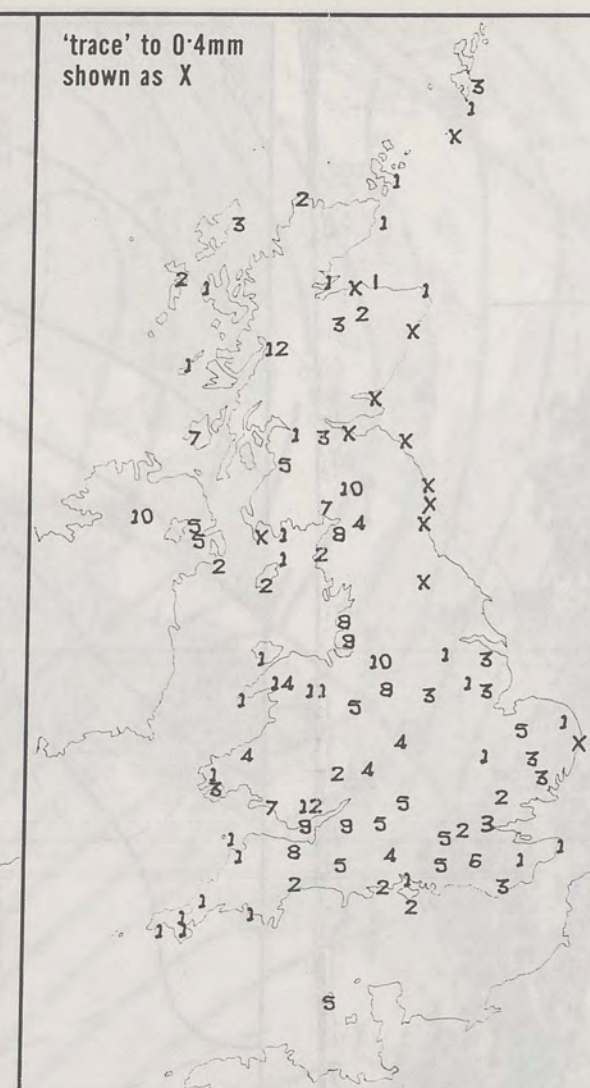




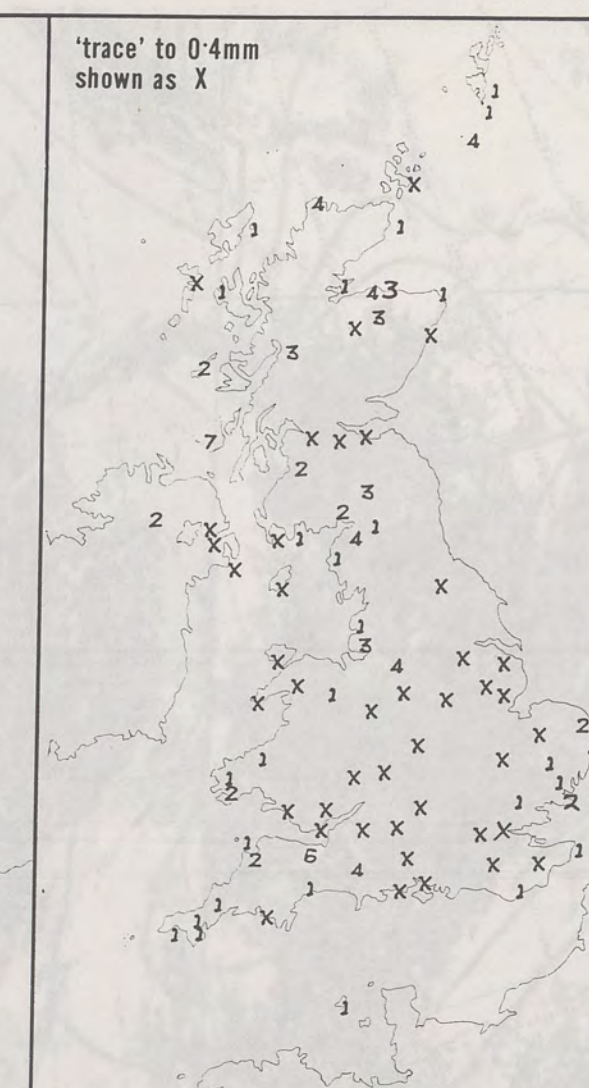
NIGHT MINIMUM TEMPERATURE (°C)
For 12-hour period ending
0900 .ON 23 .NOV .86



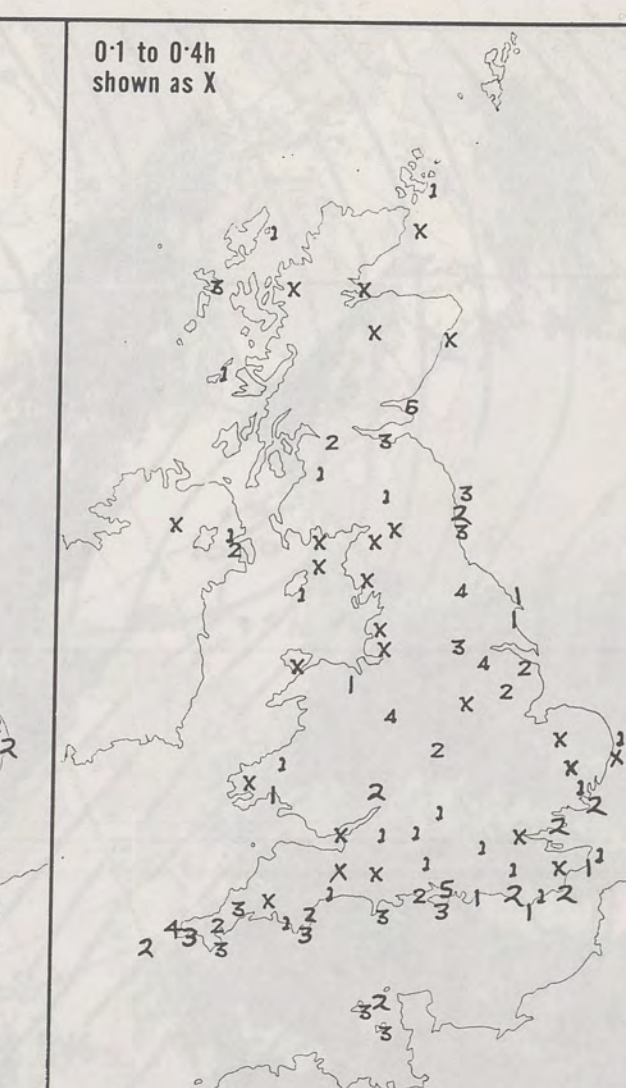
DAY MAXIMUM TEMPERATURE (°C)
For 12-hour period ending
2100 .ON 23 .NOV .86



RAINFALL (mm)
For 12-hour period ending
0900 .ON 23 .NOV .86



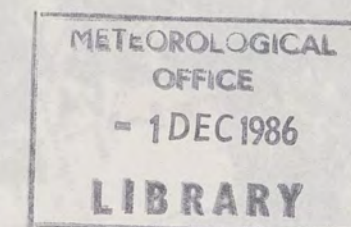
RAINFALL (mm)
For 12-hour period ending
2100 .ON 23 .NOV .86



SUNSHINE (hours)
Dawn to dusk
23 .NOV .86

EXTREMES FOR SUNDAY 23RD NOVEMBER 1986

Highest maximum	: 10.8°C Jersey (St. Helier)
Lowest maximum	: 5.7°C Exton (Exmoor)
Lowest minimum	: 0.2°C Fylingdales (North Yorkshire)
Lowest grass minimum	: -2.3°C Liphook (Hampshire)
Most rain (24 hours from 0900 GMT)	: 14.0 mm Nantmor (Gwynedd)
Most sun	: 6.2 hours Leuchars (Fife)



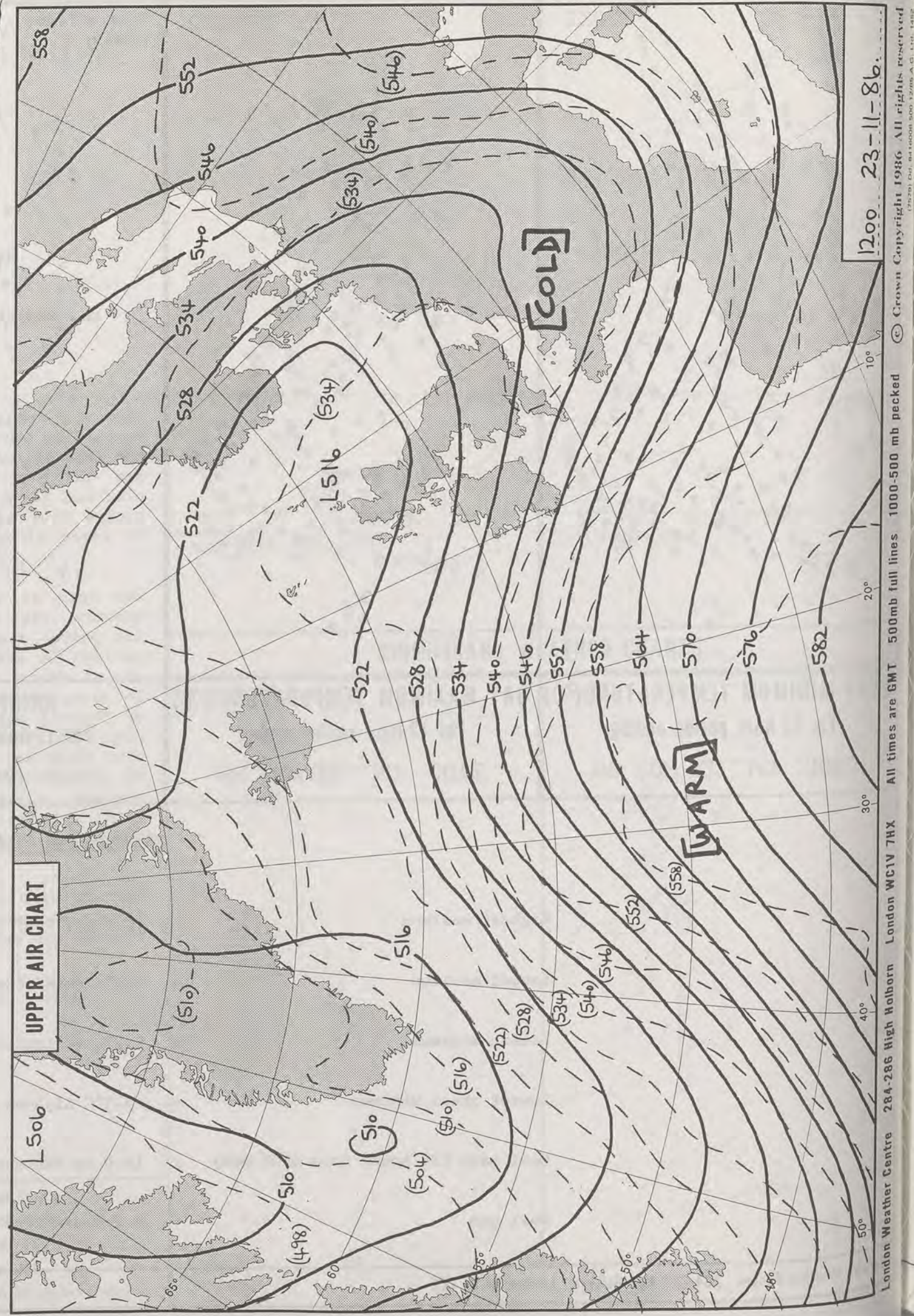

**DAILY
WEATHER
SUMMARY**



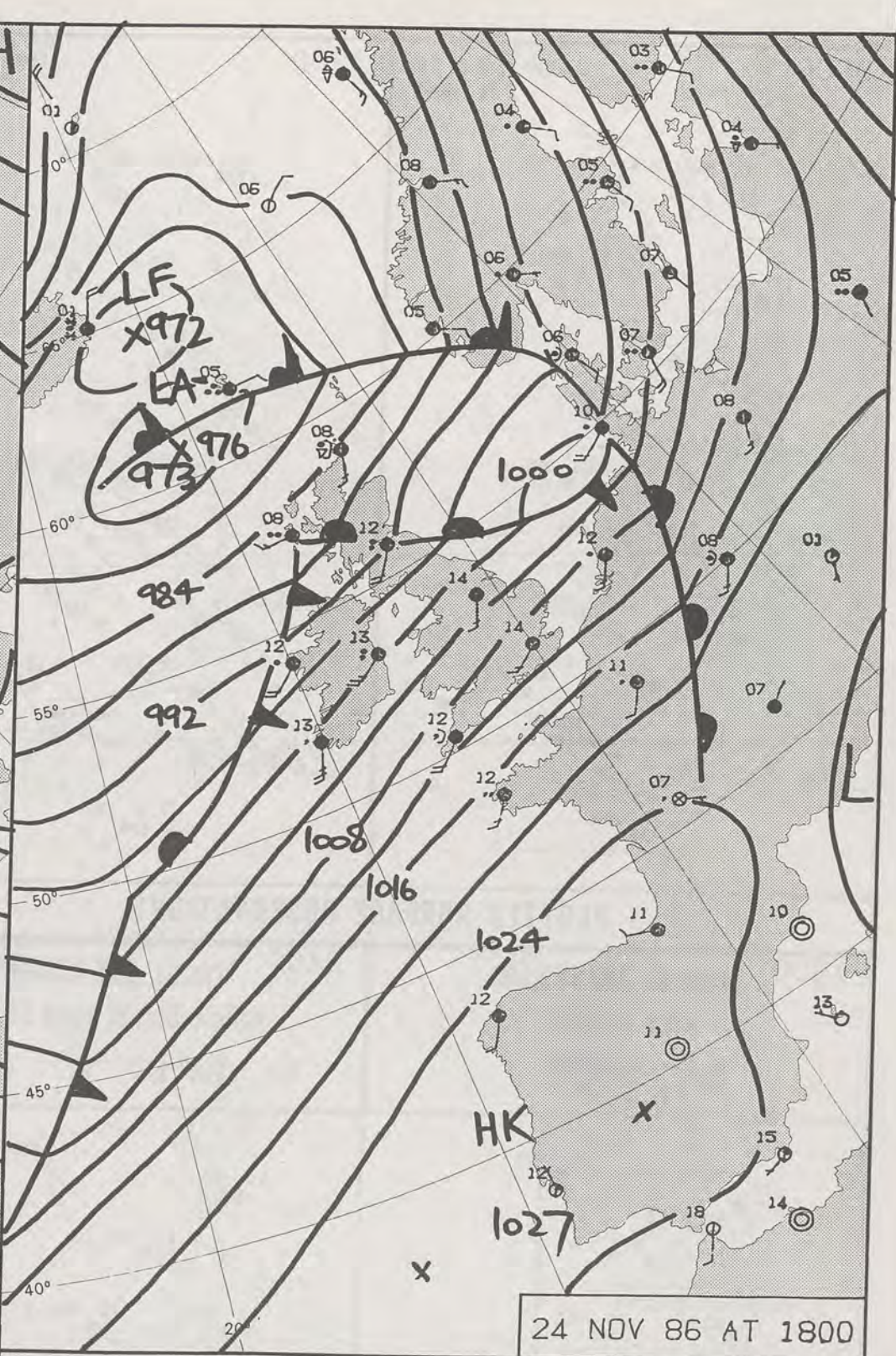
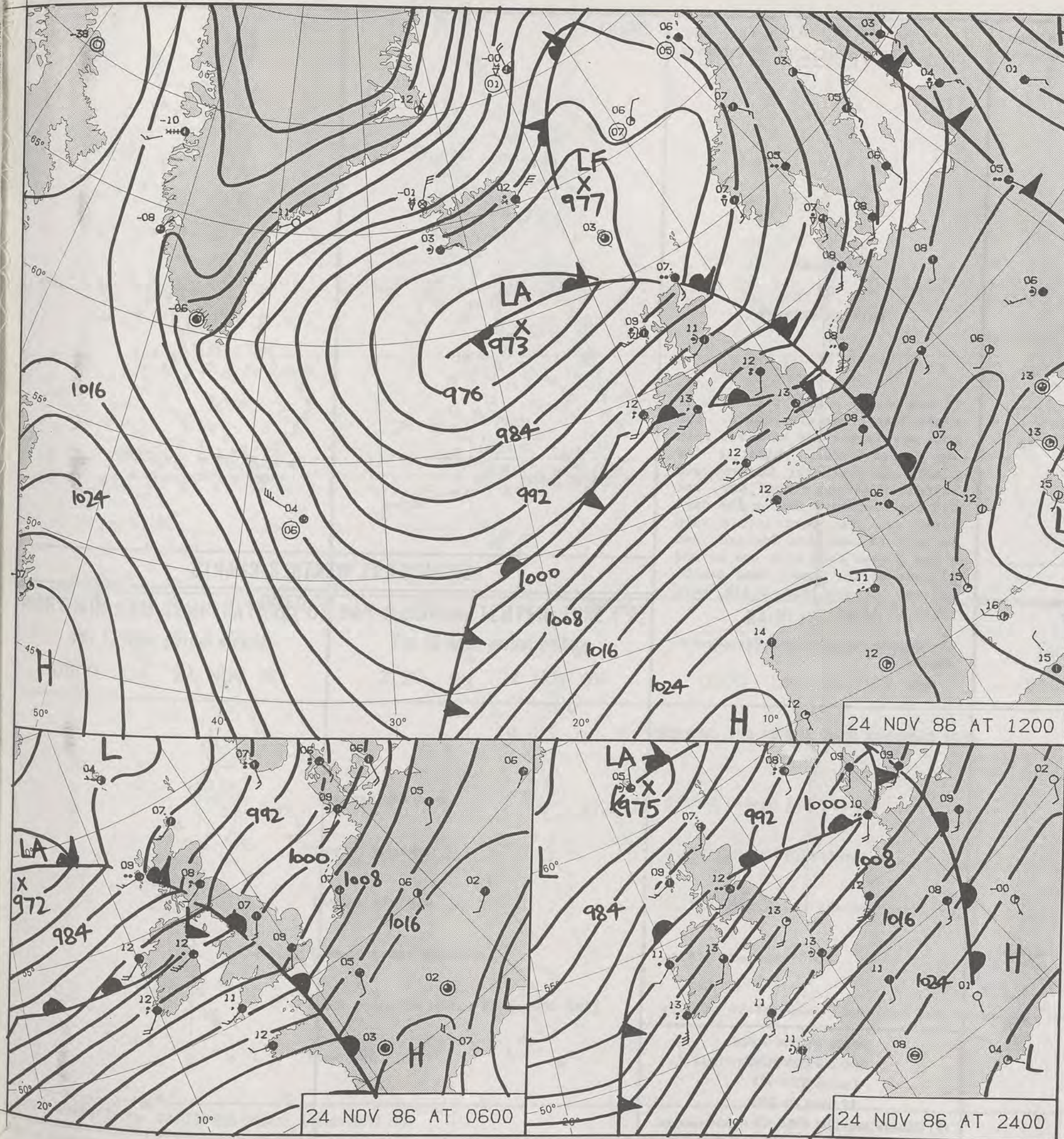
© Crown Copyright 1986
All rights reserved

London Weather Centre 284-286 High Holborn London WC1V 7HX

All times are GMT



1200 23-11-86
London Weather Centre 284-286 High Holborn London WC1V 7HX
All times are GMT 500mb full lines 1000-500 mb pecked
© Crown Copyright 1986 All rights reserved



DAILY WEATHER SUMMARY

FOR

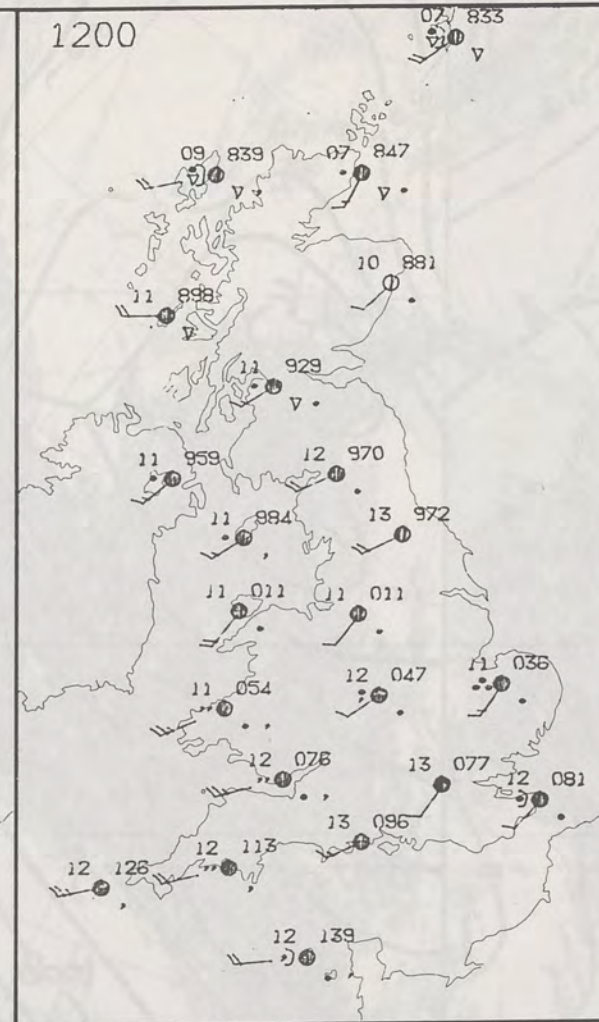
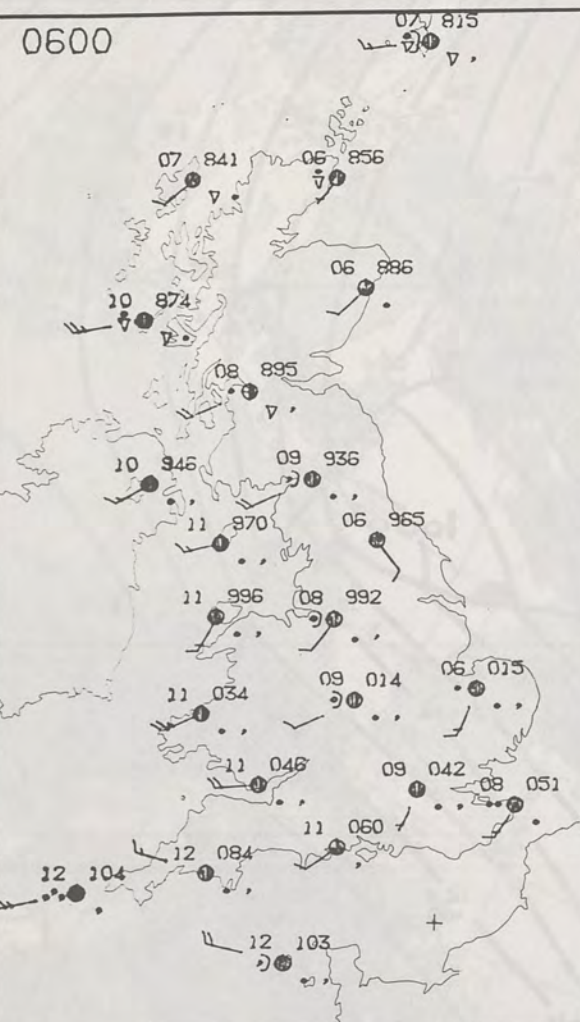
MONDAY 24 NOVEMBER 1986

Warm front Cold front Occlusion

London Weather Centre 284-286 High Holborn London WC1V 7HX

© Crown Copyright 1986 All rights reserved





MONDAY
24 NOVEMBER 1986

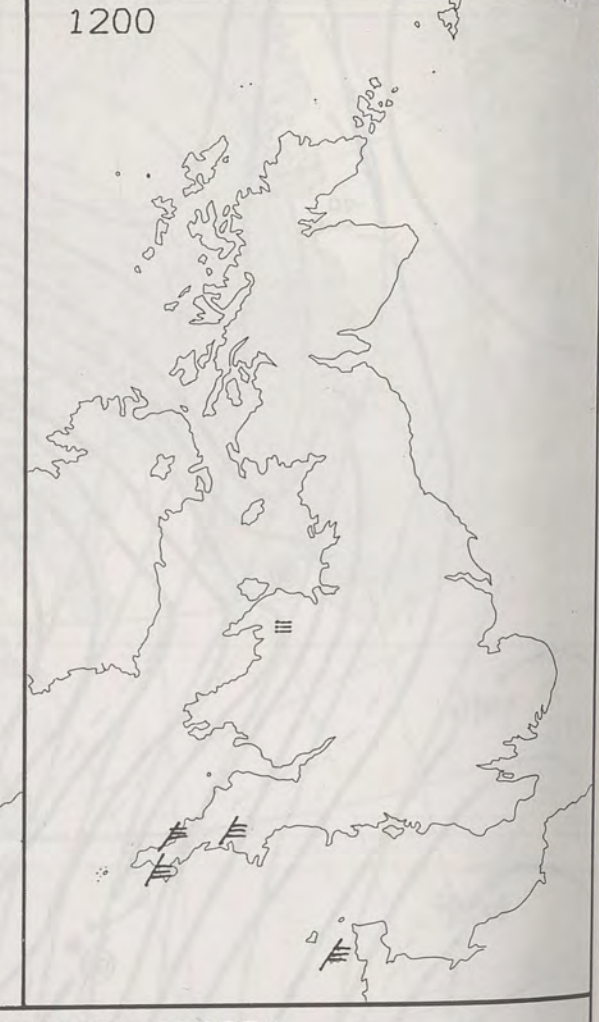
SUMMARY
OF
BRITISH WEATHER

It was mostly cloudy with rain at times just about everywhere. The most persistent and heaviest rain was in the west, whilst a few places in northeast England and eastern Scotland stayed dry, and had some sunshine during the day. There was also very little rain in most of southern England, and a few places here also had an odd glimpse of the sun. Some south-western coasts and hills were foggy at times.

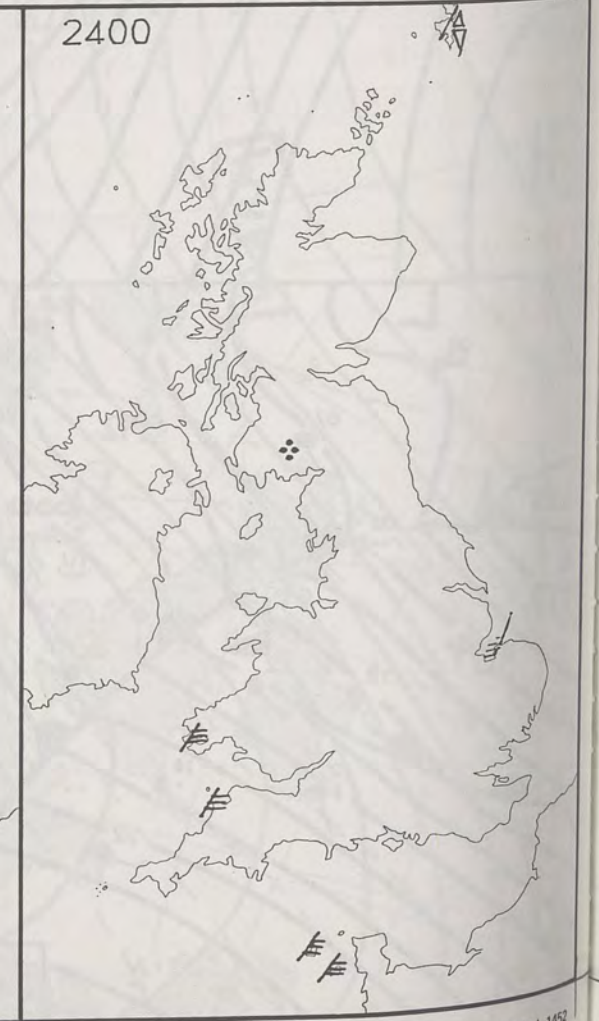
It was very mild almost everywhere.

London Weather Centre
284-286 High Holborn
London WC1V 7HX
All times are GMT

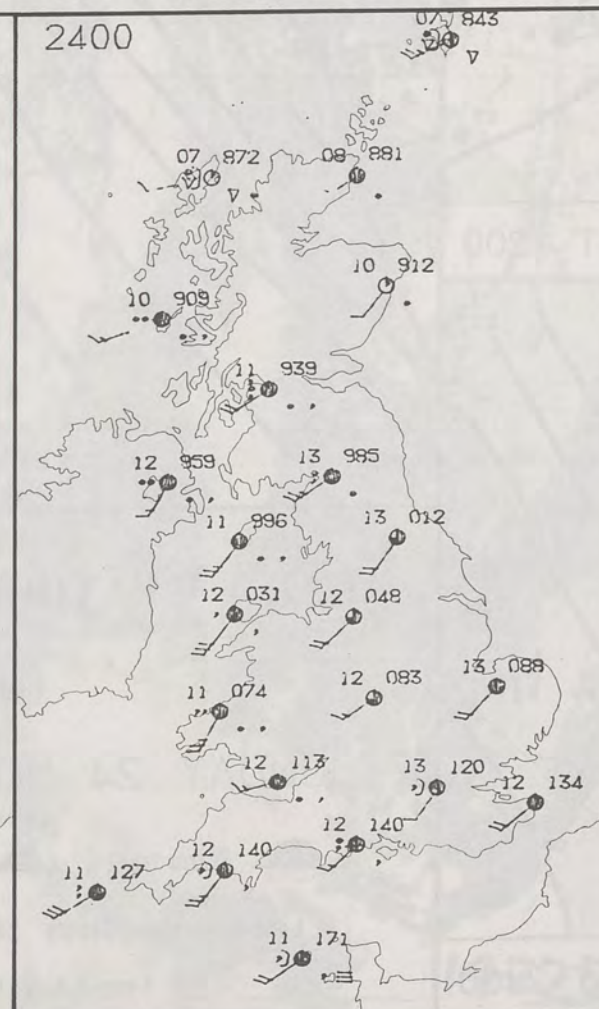
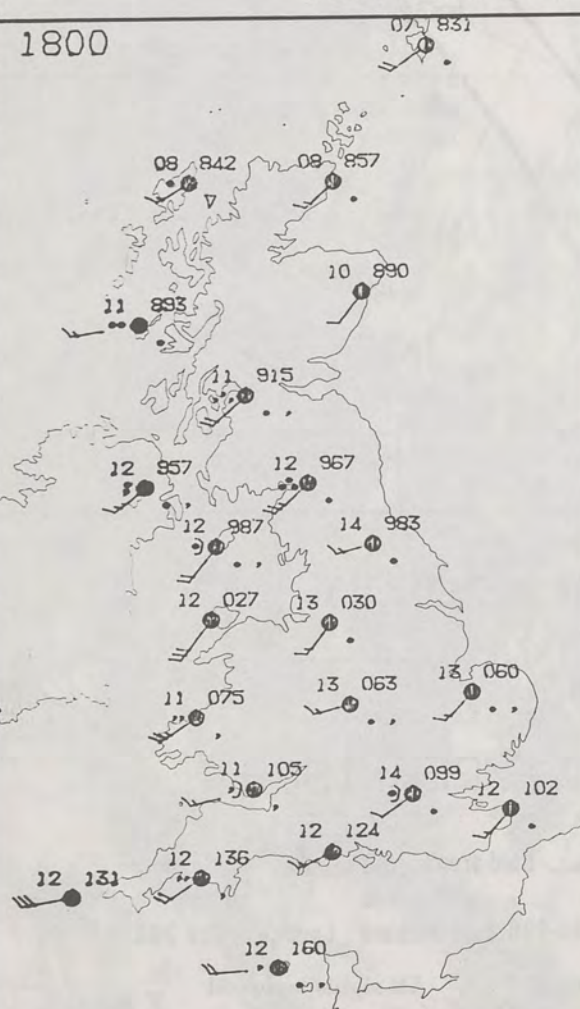
© Crown Copyright 1986 All rights reserved

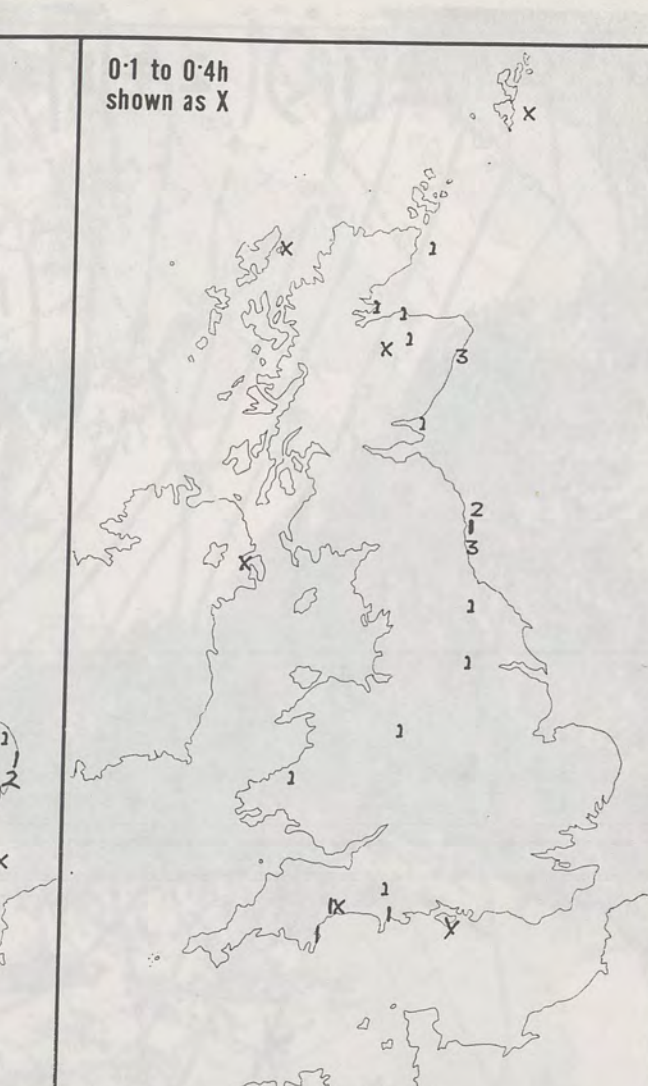
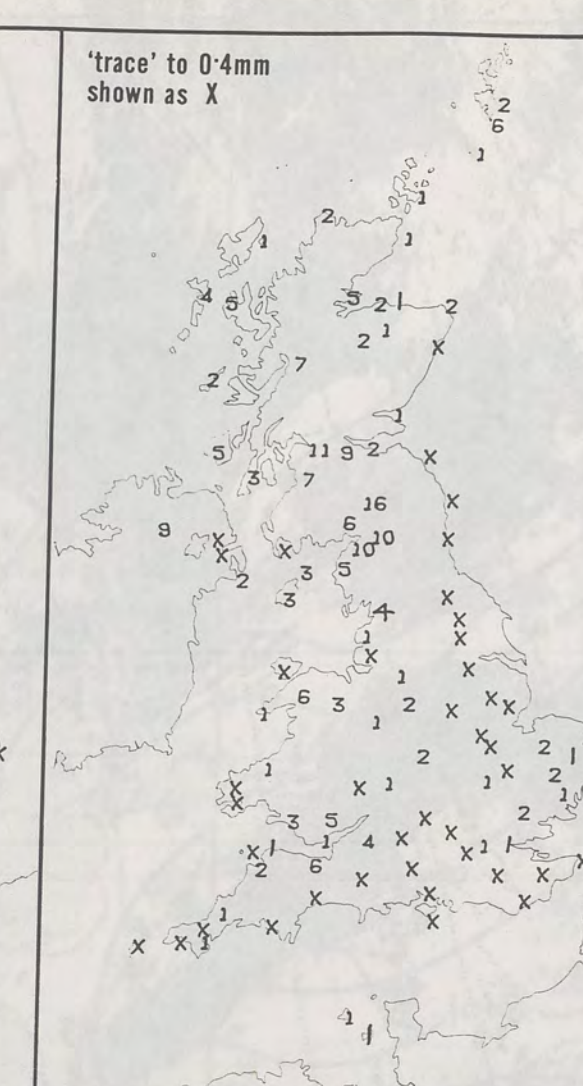
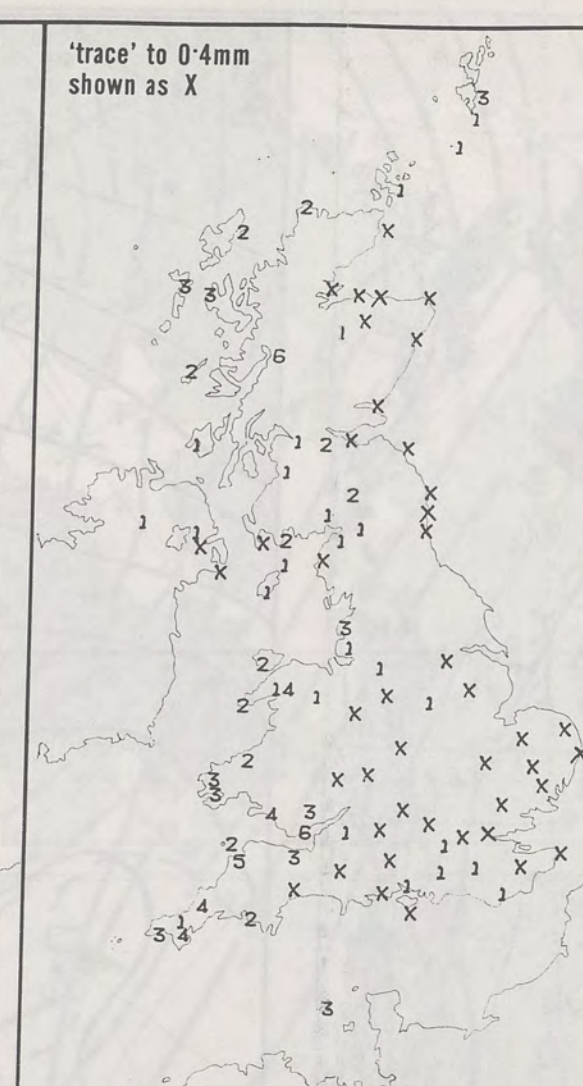
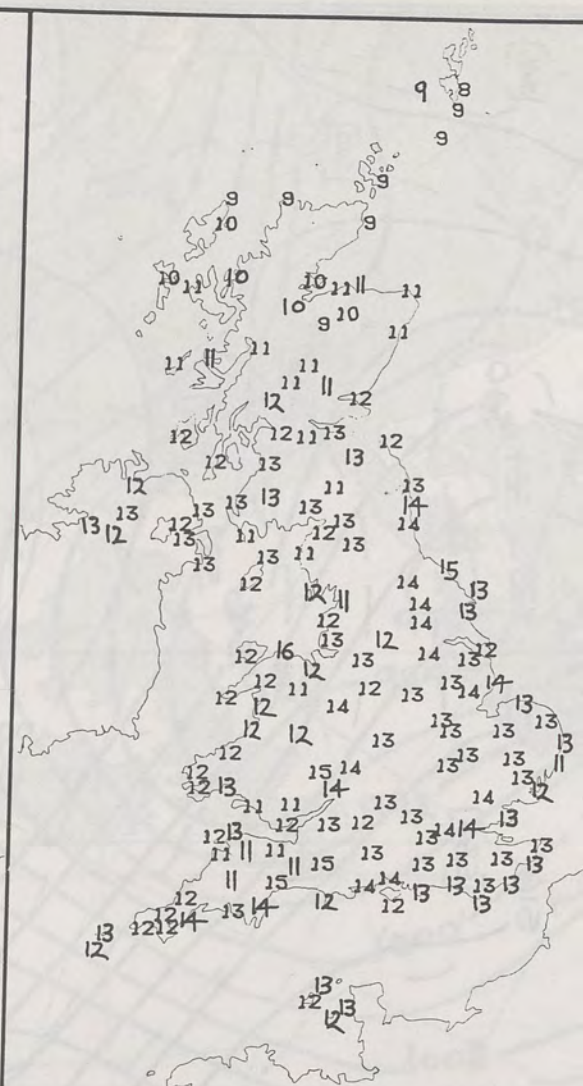
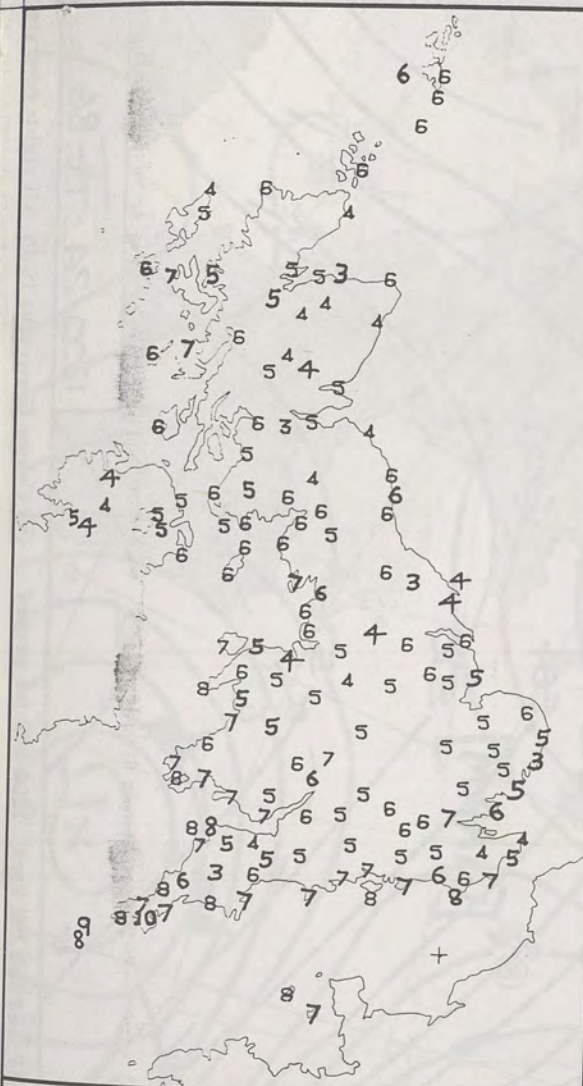


SIGNIFICANT WEATHER CHARTS



PLOTTED SURFACE OBSERVATIONS





NIGHT MINIMUM TEMPERATURE (°C)
For 12-hour period ending
0900 ON 24 NOV 86

DAY MAXIMUM TEMPERATURE (°C)
For 12-hour period ending
2100 ON 24 NOV 86

RAINFALL (mm)
For 12-hour period ending
0900 ON 24 NOV 86

RAINFALL (mm)
For 12-hour period ending
2100 ON 24 NOV 86

SUNSHINE (hours)
Dawn to dusk
24 NOV 86

EXTREMES FOR MONDAY 24TH NOVEMBER 1986

Highest maximum : 16.0°C Colwyn Bay (Clwyd)

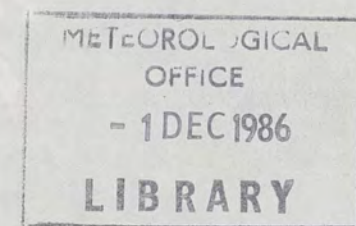
Lowest maximum : 8.1°C Lerwick (Shetland)

Lowest minimum : 2.7°C Fylingdales (North Yorkshire)

Lowest grass minimum : -1.8°C Aberdeen/Dyce

Most rain (24 hours from 0900 GMT) : 49.2 mm Eskdalemuir (Dumfries and Galloway)

Most sun : 3.5 hours Aberdeen



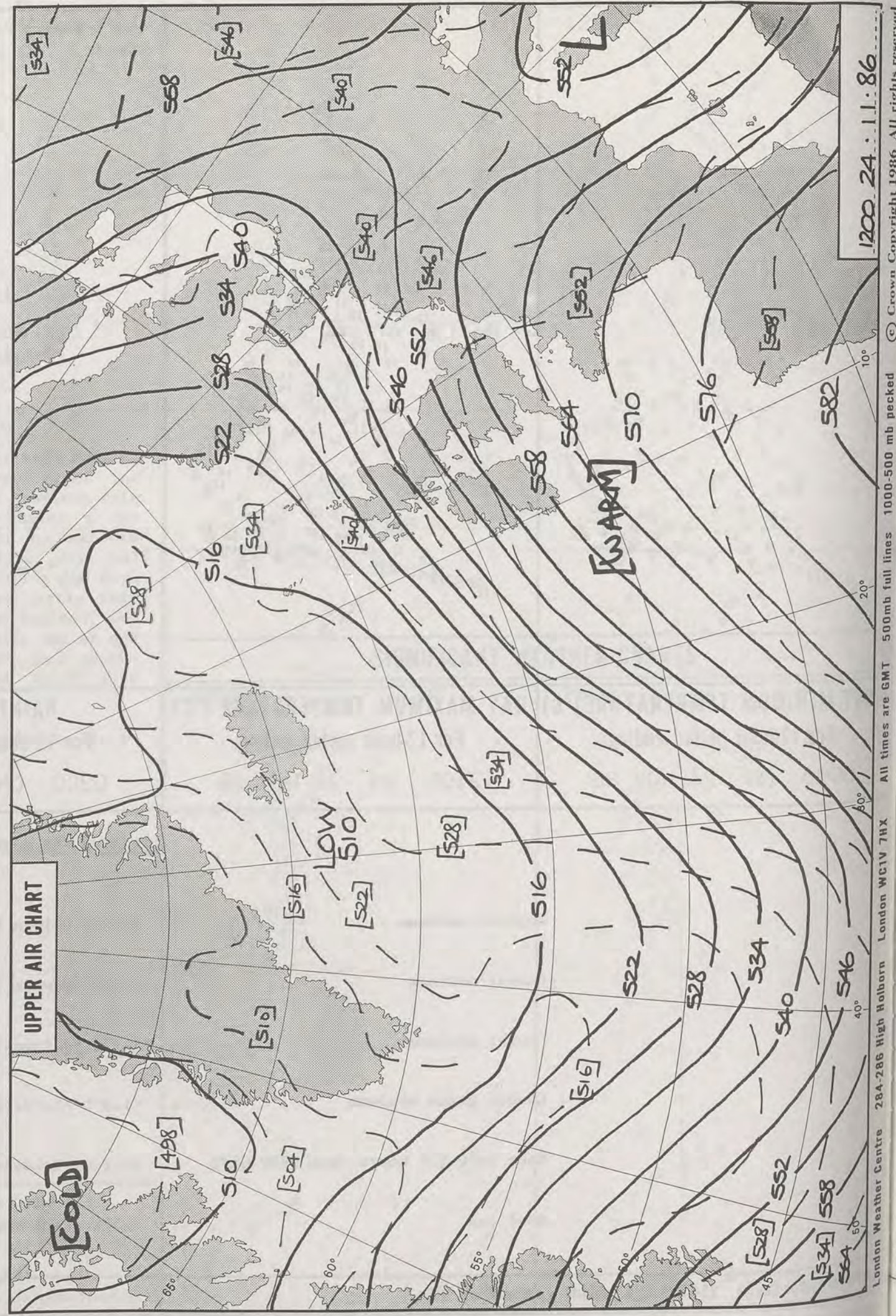
**DAILY
WEATHER
SUMMARY**



© Crown Copyright 1986
All rights reserved

London Weather Centre 284-286 High Holborn London WC1V 7HX

All times are GMT



1200 24.11.86

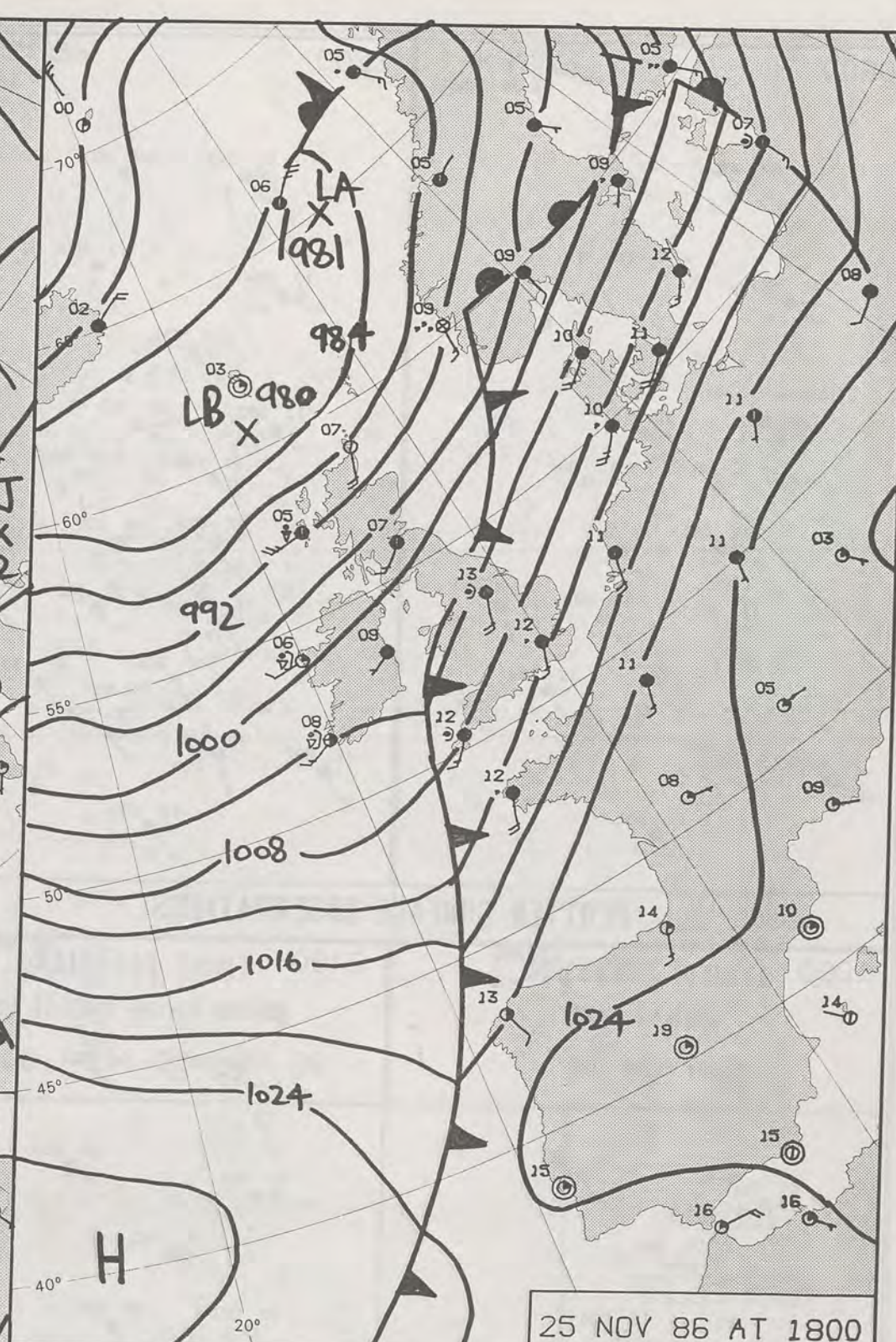
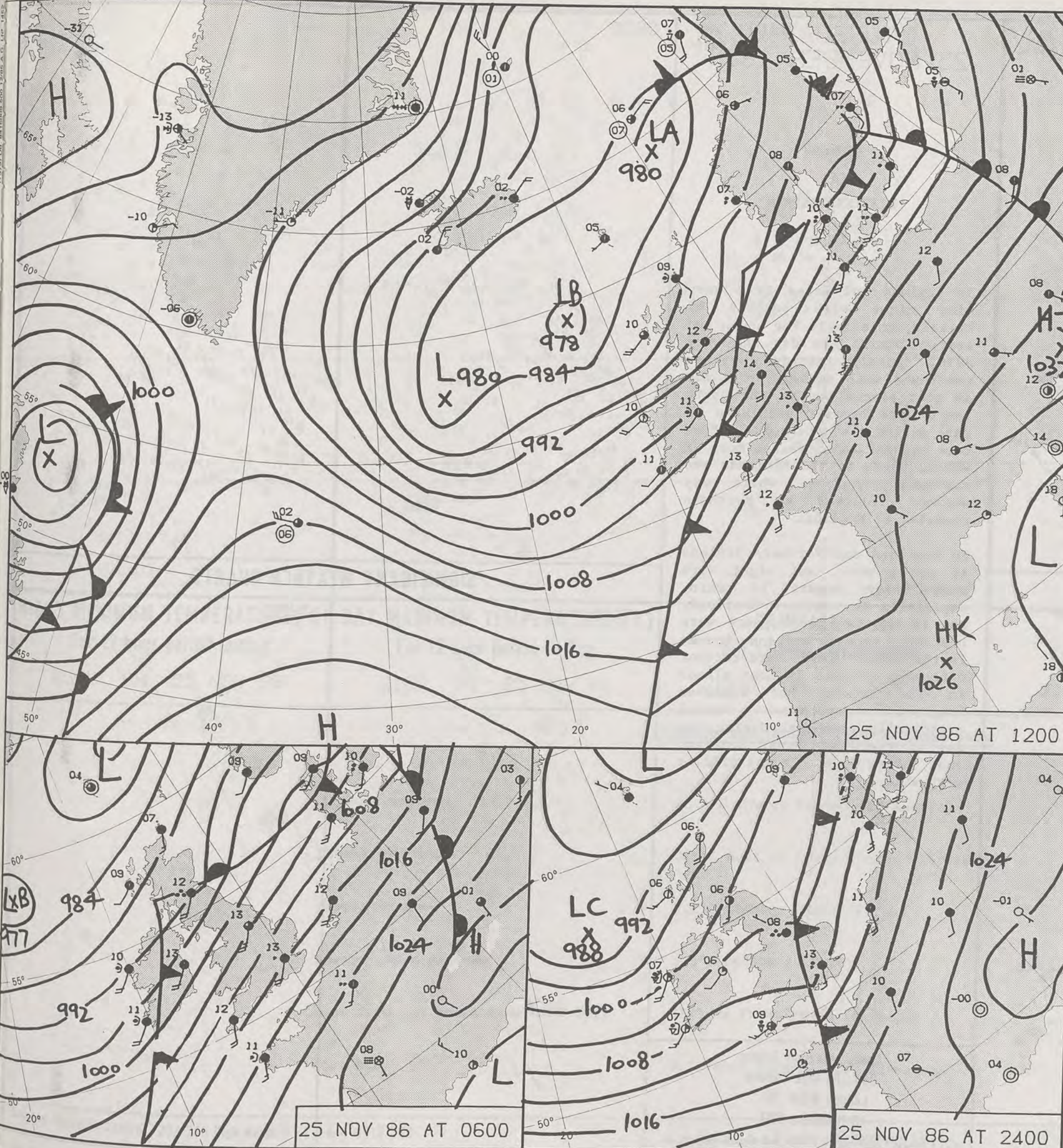
© Crown Copyright 1986 All rights reserved

500mb full lines 1000-500 mb pecked

London WC1V 7HX

284-286 High Holborn

London Weather Centre



DAILY WEATHER SUMMARY

FOR

TUESDAY 25 NOVEMBER 1986

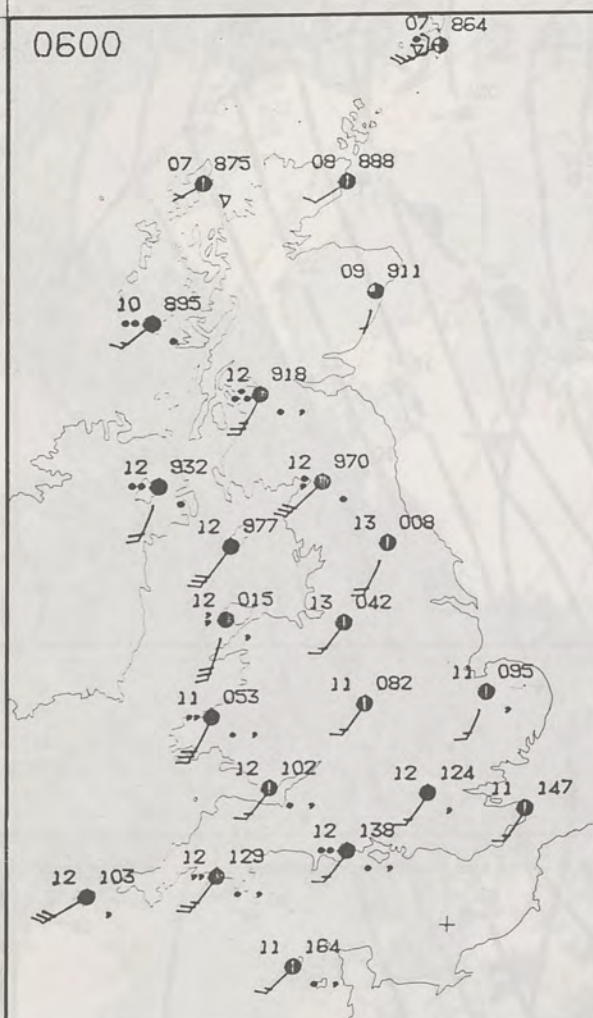
Warm front Cold front Occlusion

London Weather Centre 284-286 High Holborn London WC1V 7HX

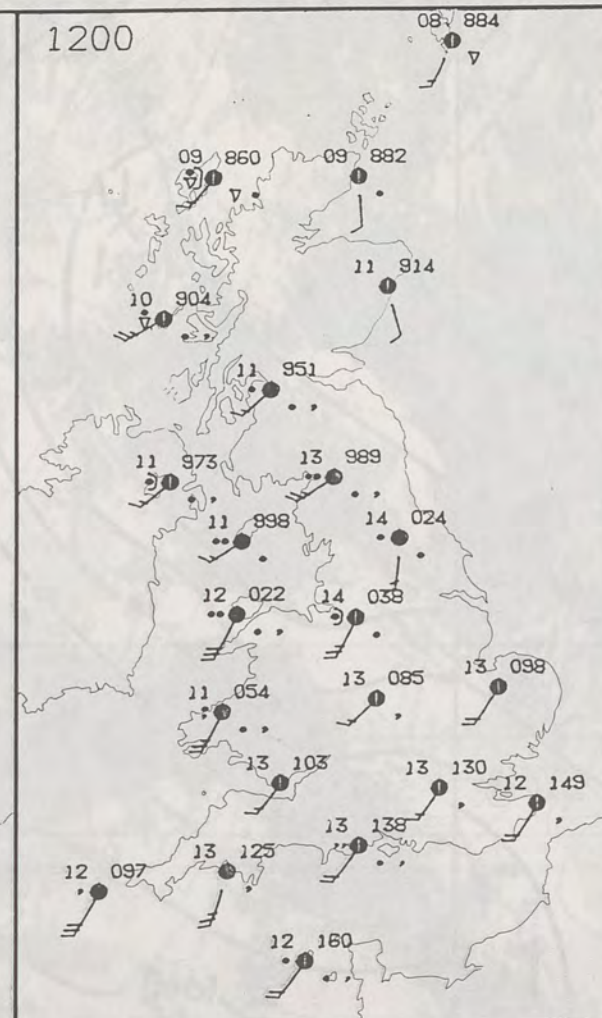
© Crown Copyright 1986 All rights reserved



0600



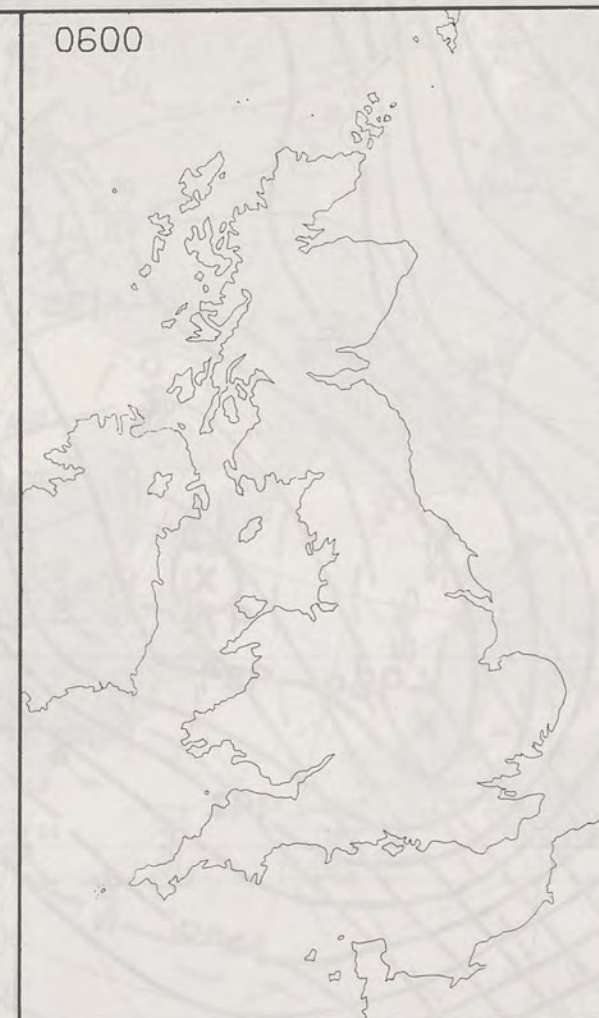
1200

TUESDAY
25 NOVEMBER 1986SUMMARY
OF
BRITISH WEATHER

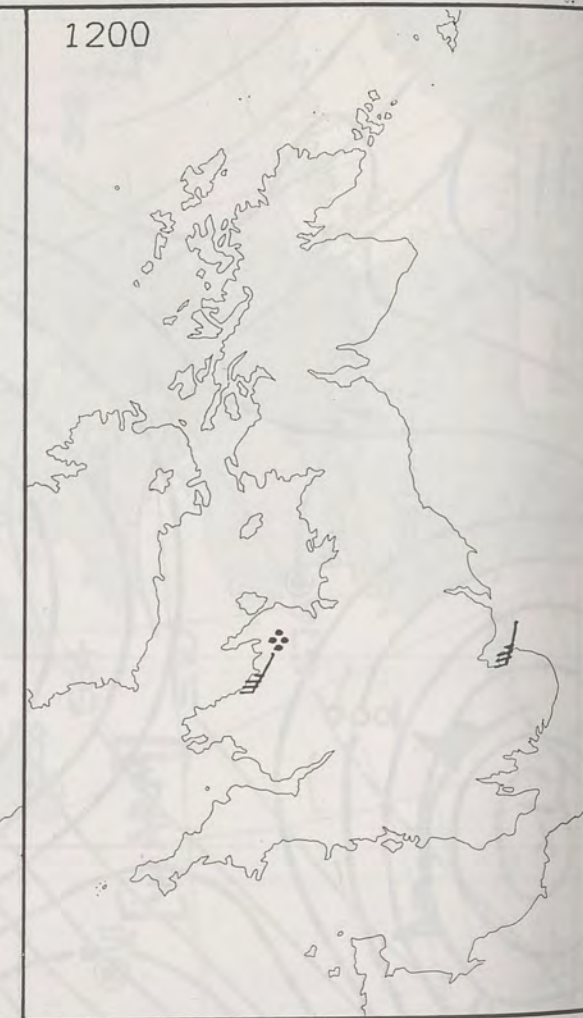
In England and Wales it a very mild night with patches of Drizzle, chiefly in the south and west. During the day the very mild, mainly cloudy weather continued with drizzle at times in most places and in the north there were heavier outbreaks of rain during the afternoon. After dusk heavier rain reached most of Wales, parts of the Midlands and southwest England, while dry weather followed to northern counties of England.

In Scotland and Northern Ireland it was a mild, wet night with some heavy bursts of rain, especially in southern Scotland, but in the far north there were scattered showers and some breaks in the cloud. There were further outbreaks of rain in most places in the morning but somewhat brighter weather spread erratically southeast during the day to reach southeast Scotland just before dusk. It was mild or very mild.

0600

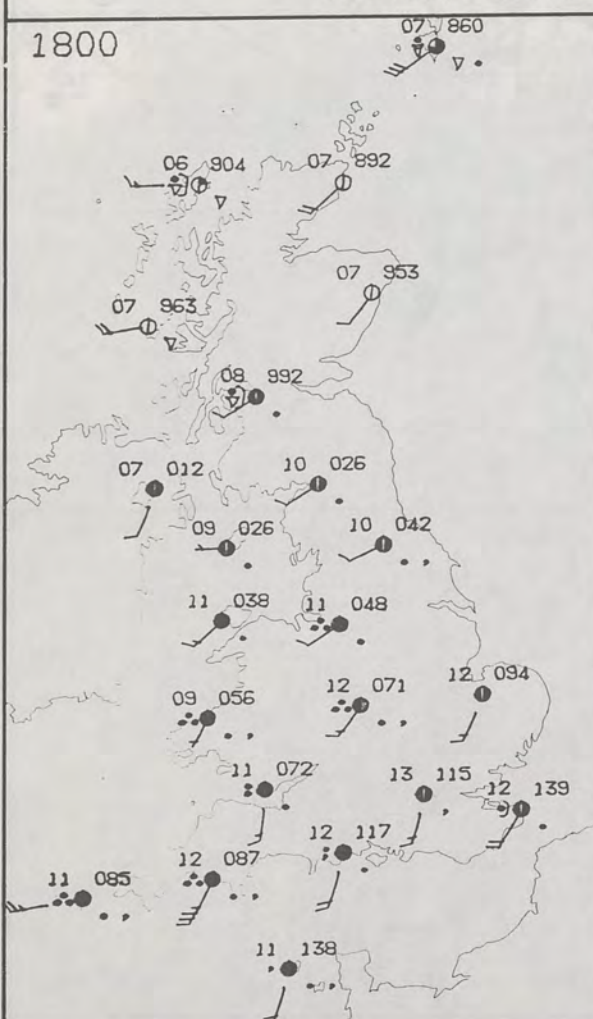


1200

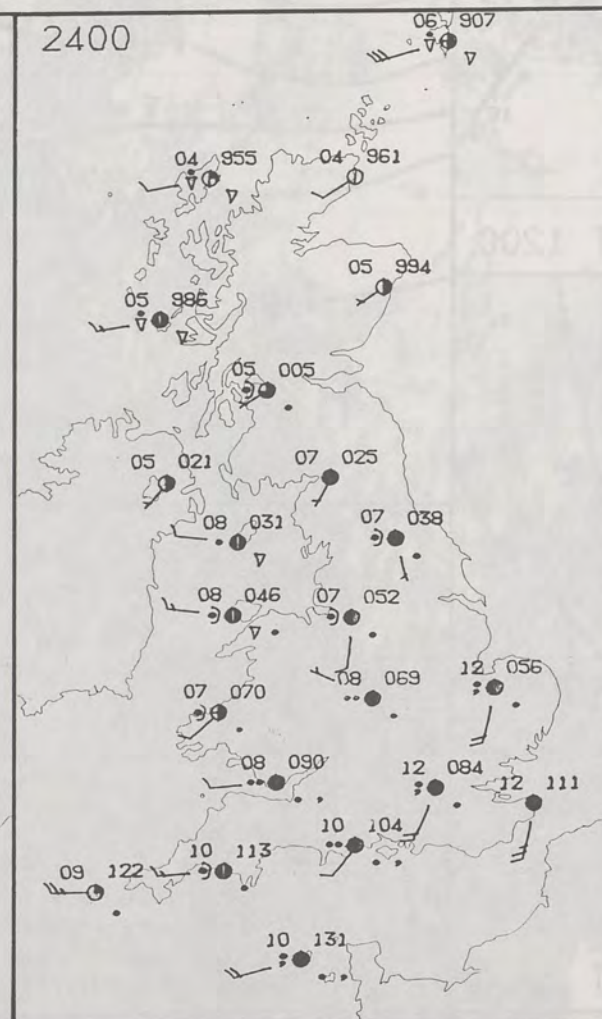


PLOTTED SURFACE OBSERVATIONS

1800



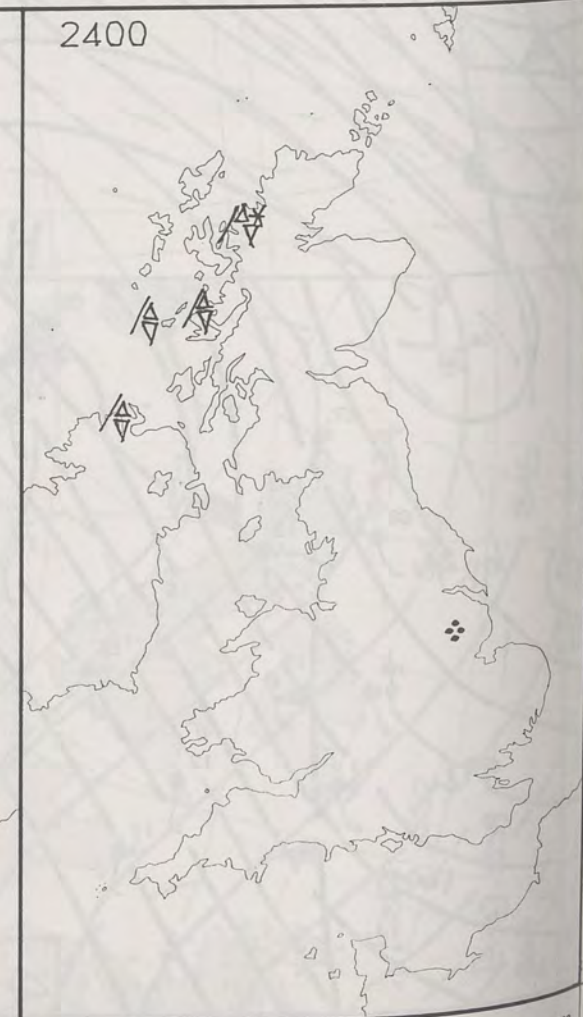
2400



1800

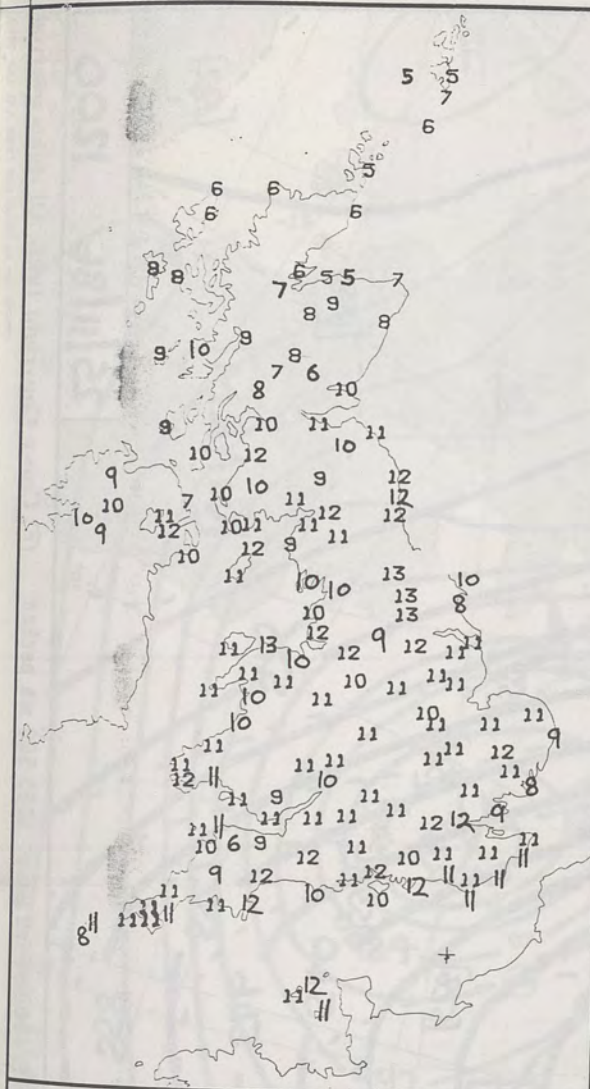


2400

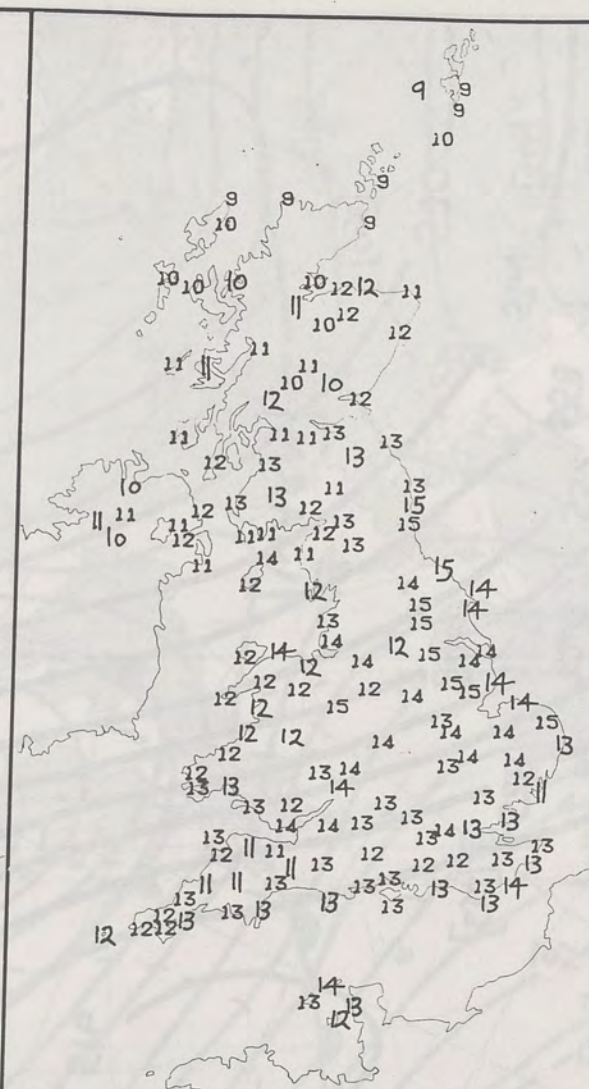


London Weather Centre
284-286 High Holborn
London WC1V 7HX
All times are GMT

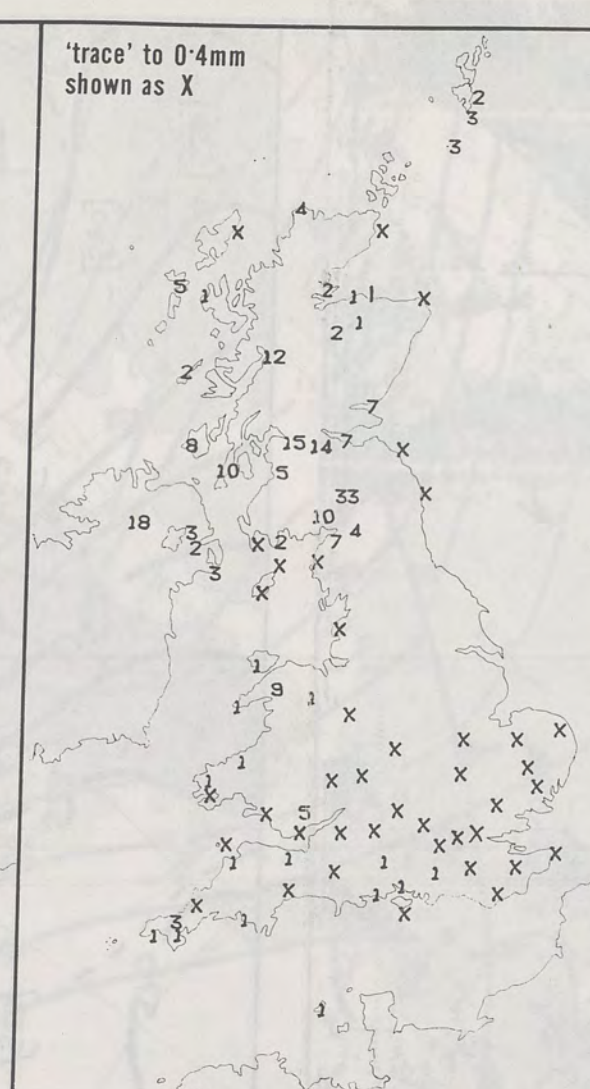
© Crown Copyright 1986 All rights reserved



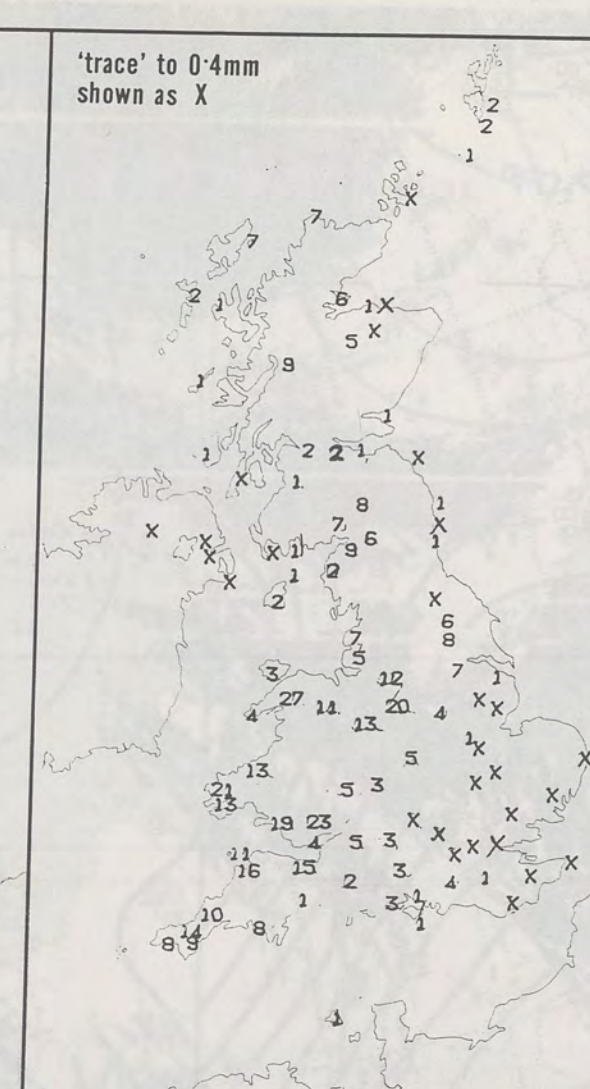
NIGHT MINIMUM TEMPERATURE (°C)
For 12-hour period ending
0900 ON 25 NOV 86



DAY MAXIMUM TEMPERATURE (°C)
For 12-hour period ending
2100 ON 25 NOV 86



RAINFALL (mm)
For 12-hour period ending
0900 ON 25 NOV 86



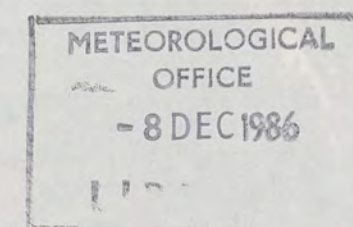
RAINFALL (mm)
For 12-hour period ending
2100 ON 25 NOV 86



SUNSHINE (hours)
Dawn to dusk
25 NOV 86

EXTREMES FOR TUESDAY 25TH NOVEMBER 1986

Highest maximum	: 15.5°C Church Fenton (Yorkshire)
Lowest maximum	: 8.5°C Butt of Lewis (Outer Hebrides)
Lowest minimum	: 5.2°C Kinloss (Moray Firth)
Lowest grass minimum	: 1.3°C Leuchars (Fife)
Most rain (24 hours from 0900 GMT)	: 38.5 mm Trawsfynydd (Gwynedd)
Most sun	: 2.3 hours Corgary (Co. Fermanagh)



**DAILY
WEATHER
SUMMARY**

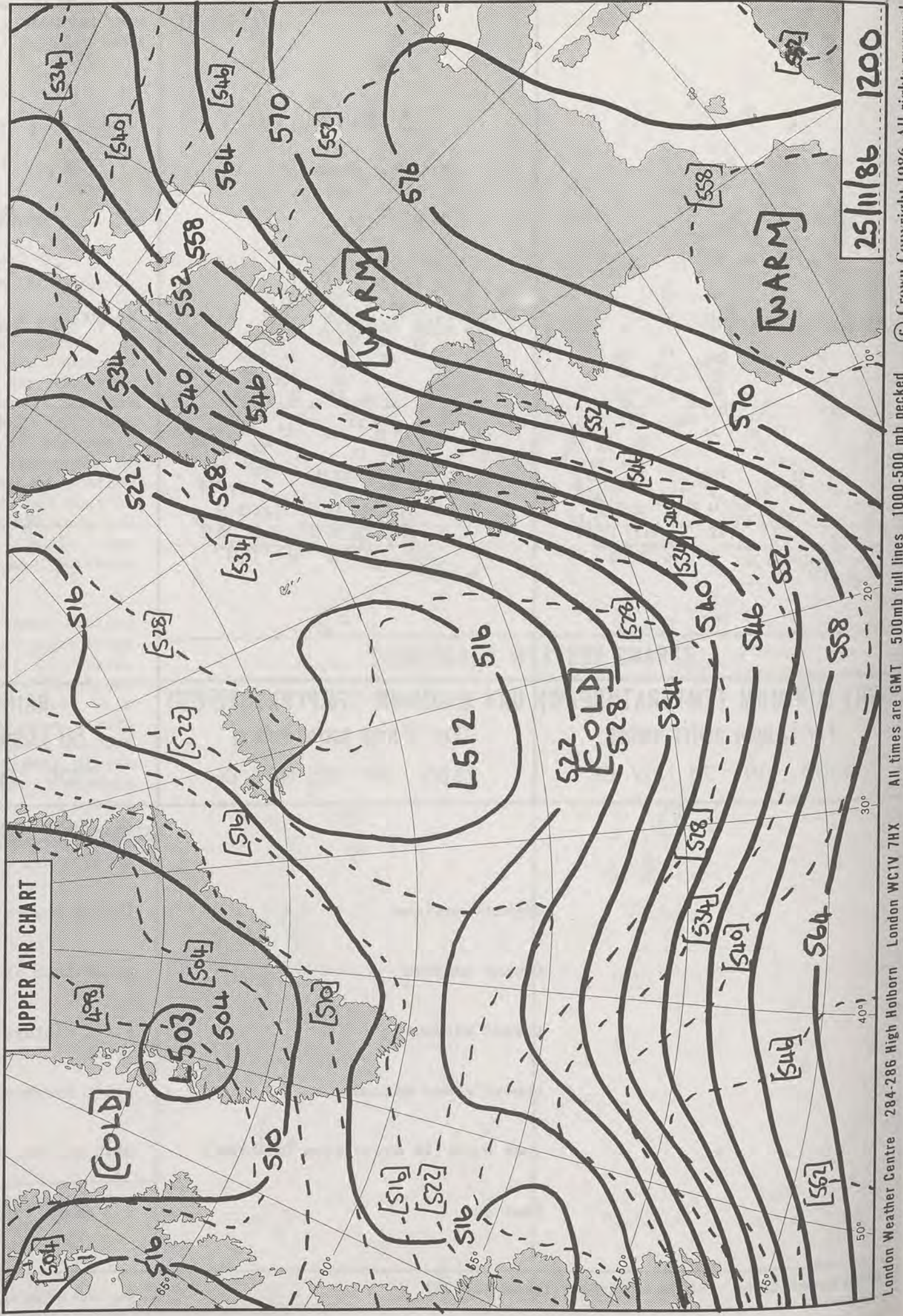


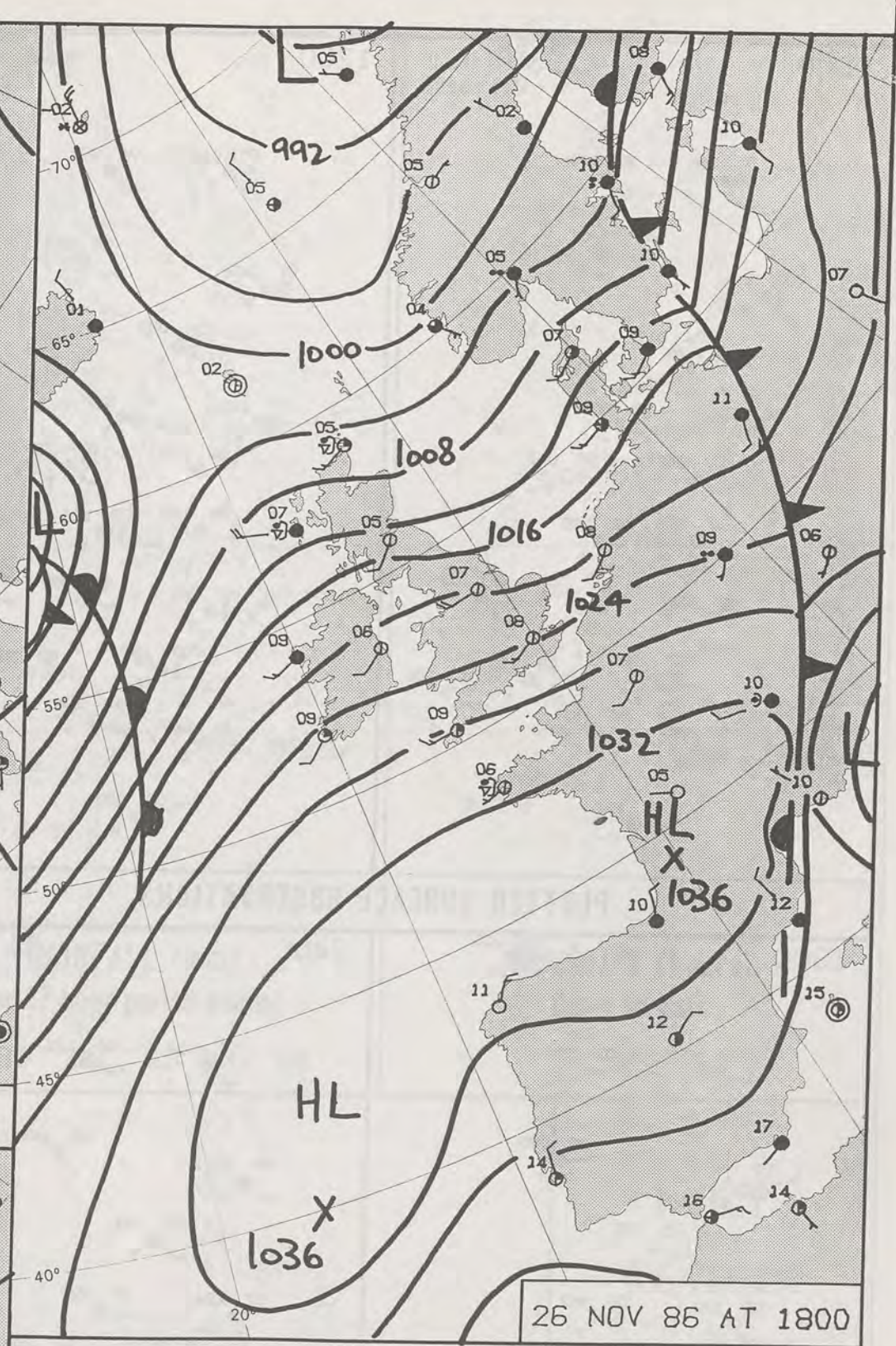
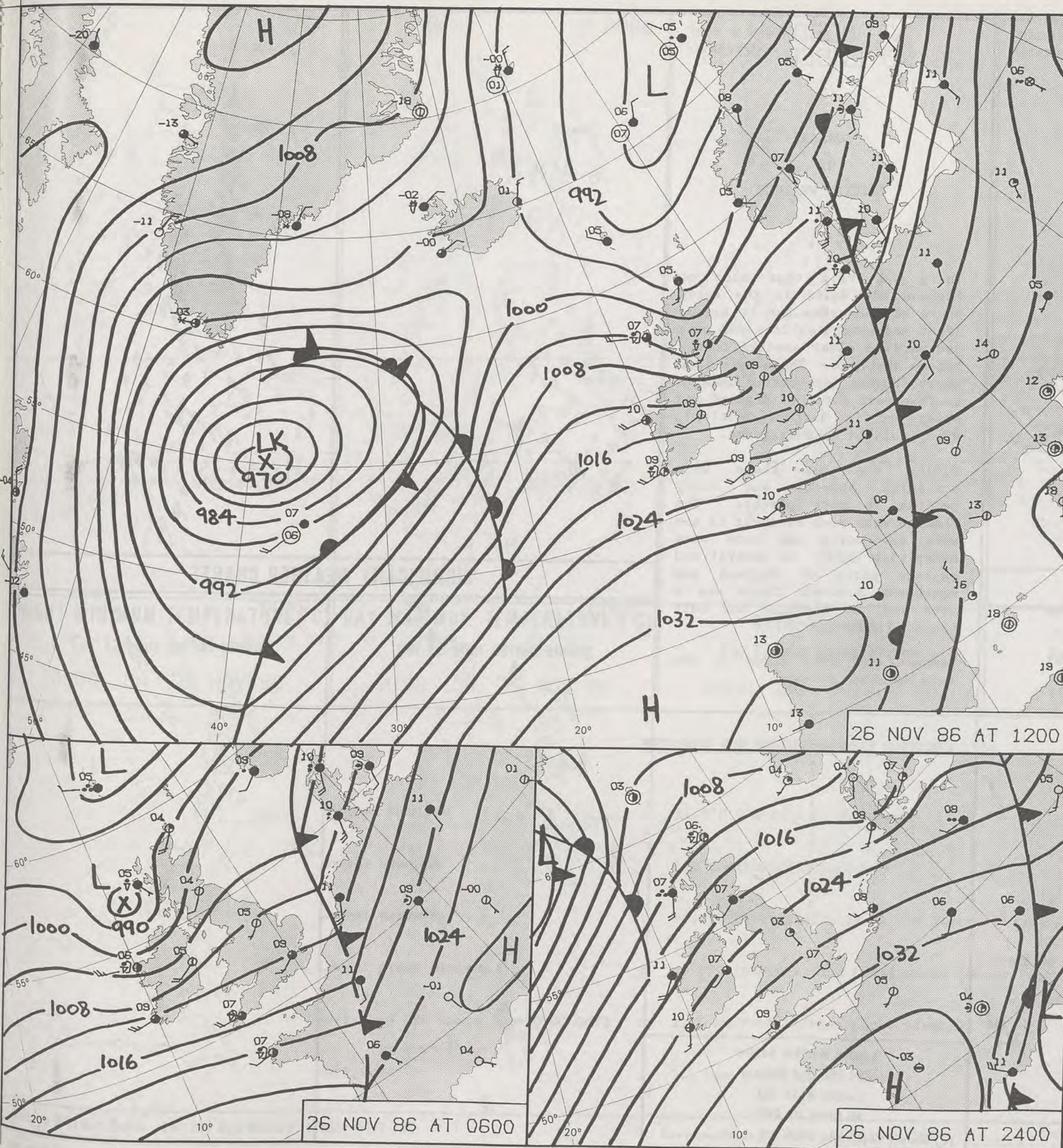
© Crown Copyright 1986
All rights reserved

London Weather Centre 284-286 High Holborn London WC1V 7HX

All times are GMT

1843Z (IR) 25/11/86








DAILY WEATHER SUMMARY

FOR

WEDNESDAY 26 NOVEMBER 1986

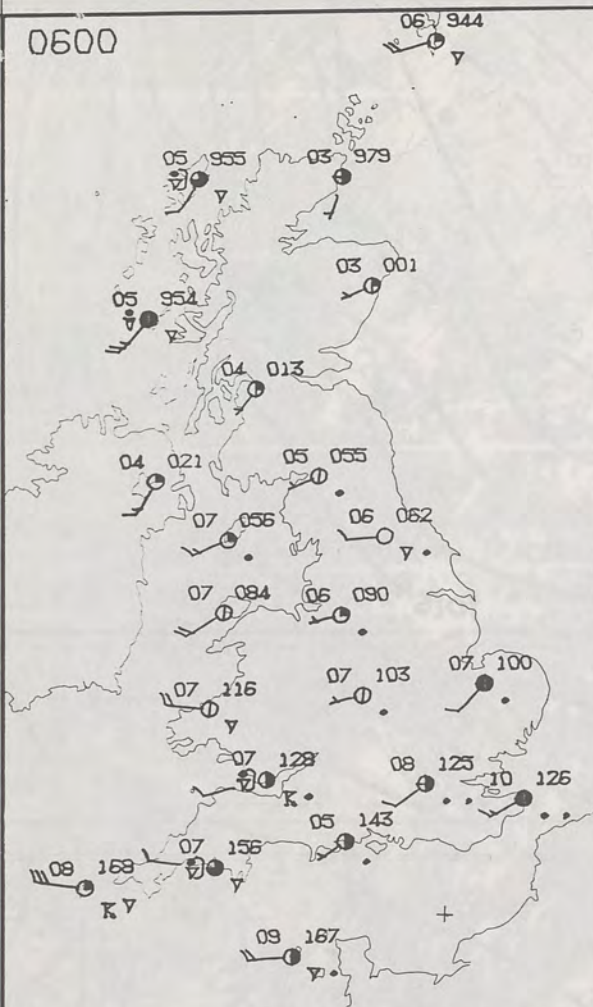
 Warm front
  Cold front
  Occlusion

London Weather Centre 284-286 High Holborn London WC1V 7HX

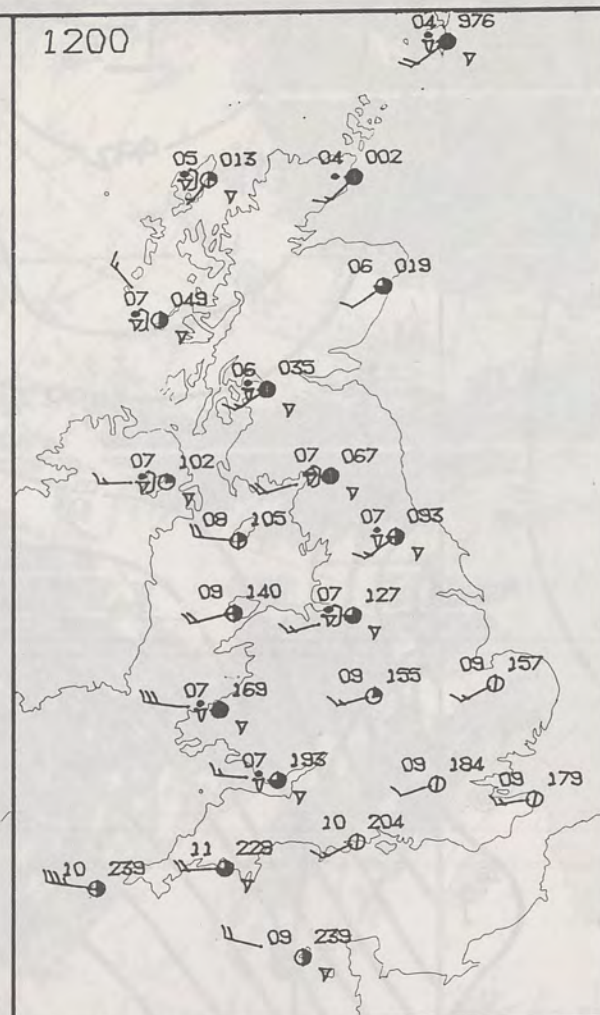
© Crown Copyright 1986 All rights reserved



0600

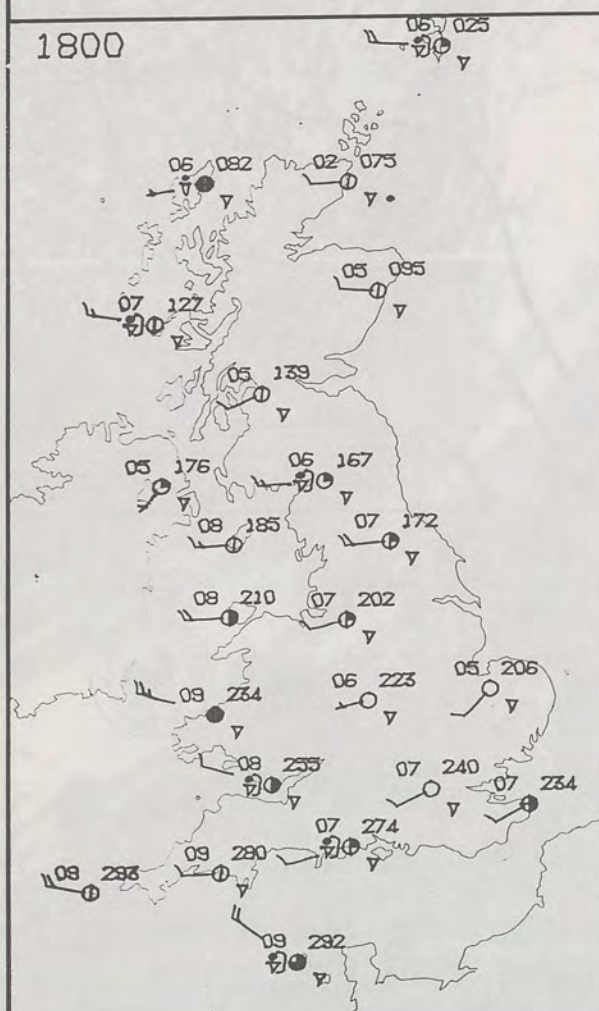


1200

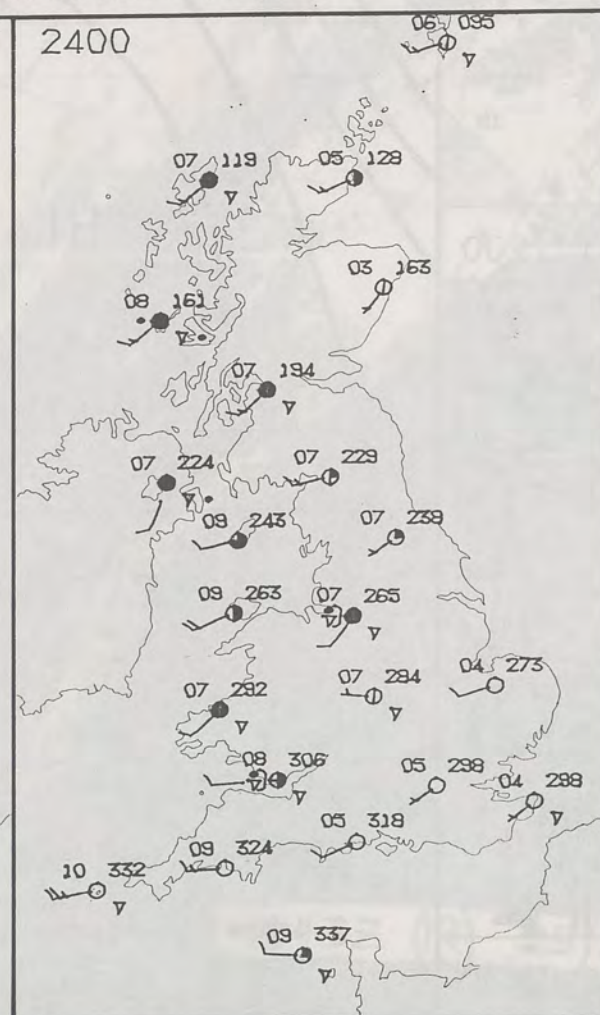


PLOTTED SURFACE OBSERVATIONS

1800



2400

WEDNESDAY
26 NOVEMBER 1986SUMMARY
OF
BRITISH WEATHER

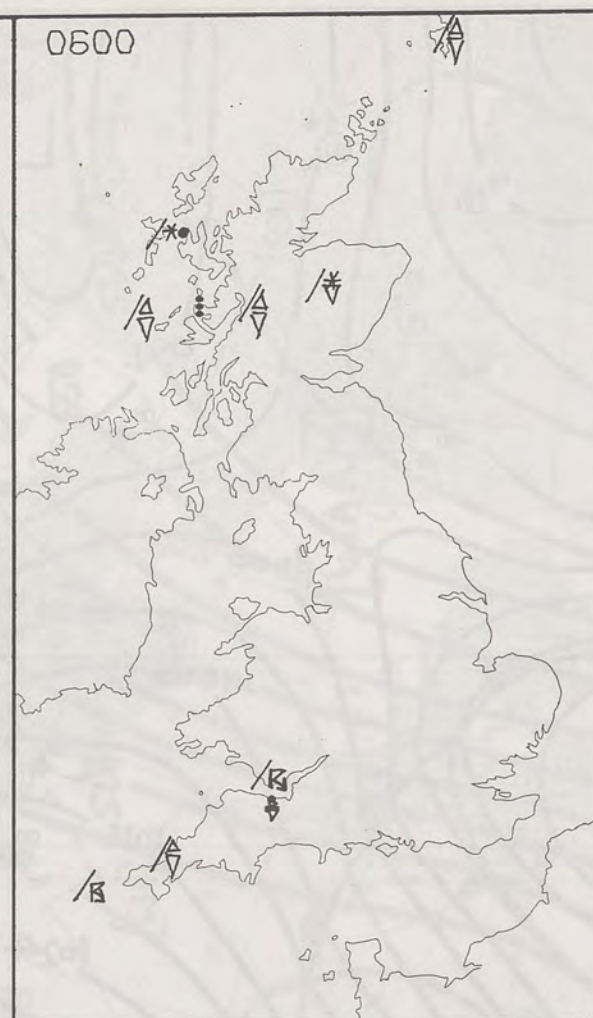
There was rain over much of England and Wales in the early hours of Wednesday but it became light and patchy as it moved away eastward to clear eastern coasts before daybreak. There were some heavy showers just before dawn in southwestern parts of England and Wales and in western Scotland, with isolated thunderstorms.

During the day there were scattered showers and sunny periods in most places. The showers were most frequent in the west and north and some were heavy with hail. In central and eastern parts of England and southeast Scotland there was a good deal of sunshine and only isolated showers.

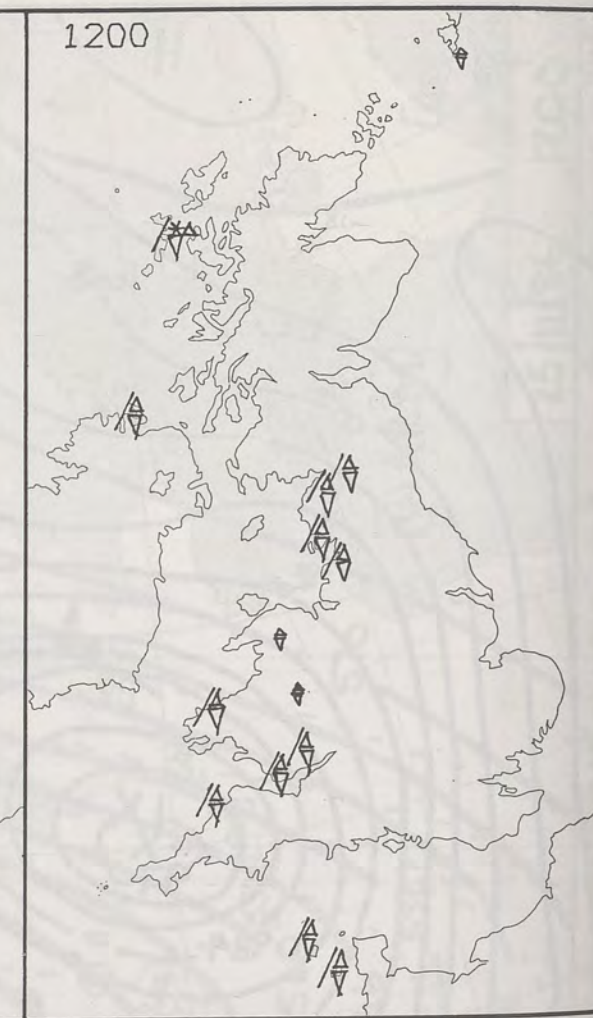
Temperatures were close to the late November average.

London Weather Centre
284-286 High Holborn
London WC1V 7HX
All times are GMT
© Crown Copyright 1986 All rights reserved

0600



1200

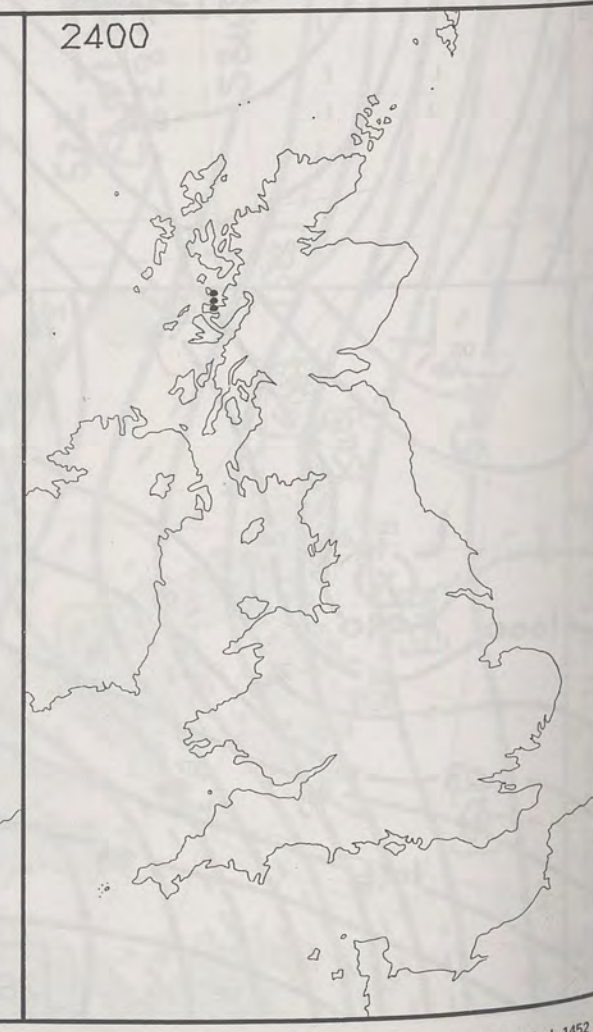


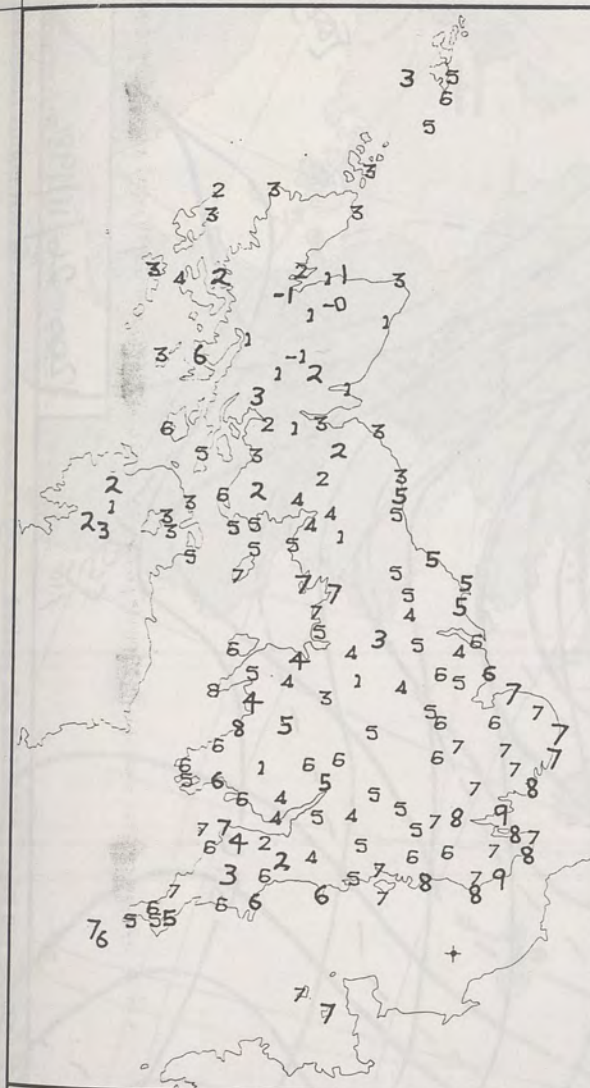
SIGNIFICANT WEATHER CHARTS

1800

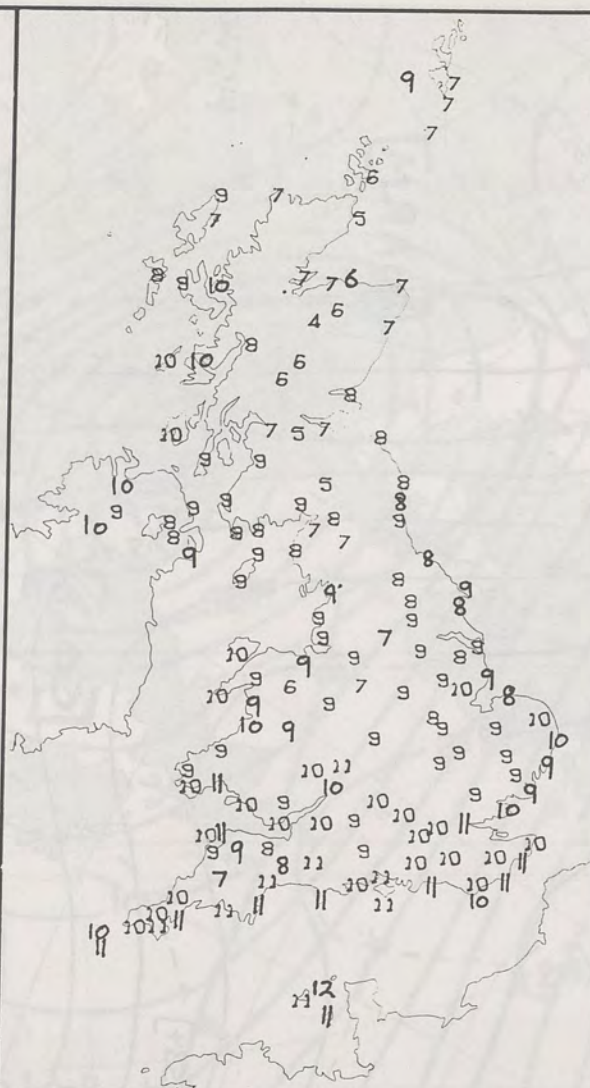


2400

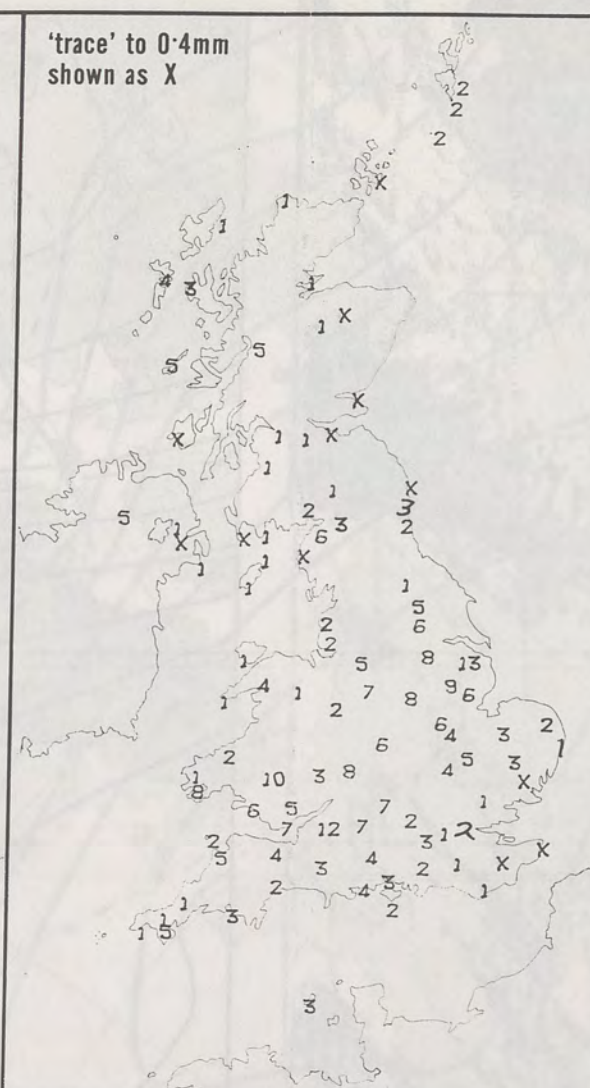




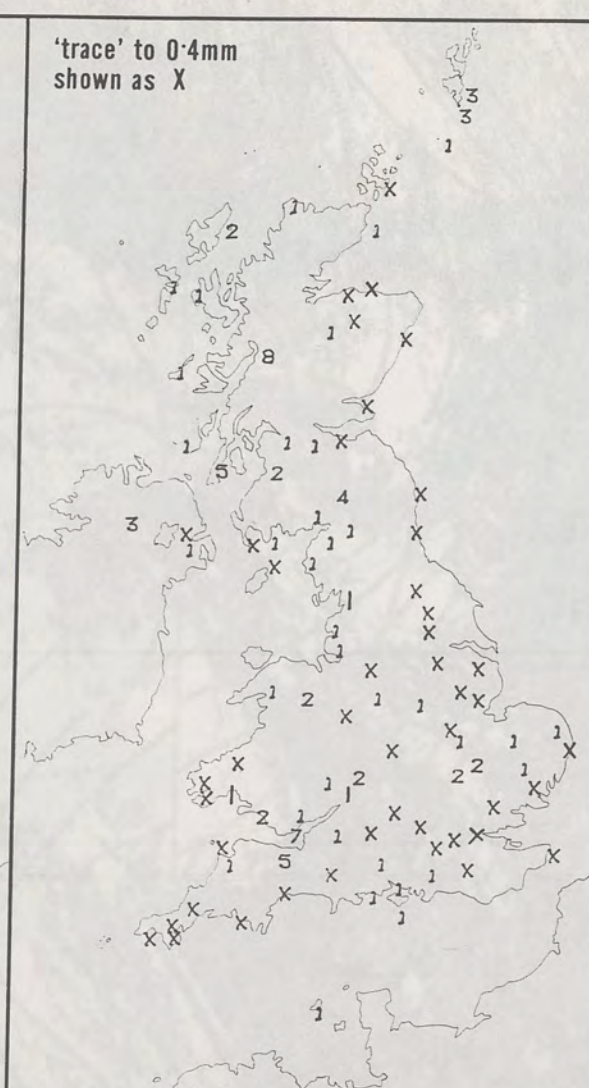
NIGHT MINIMUM TEMPERATURE (°C)
For 12-hour period ending
0900 ON 26 NOV 86



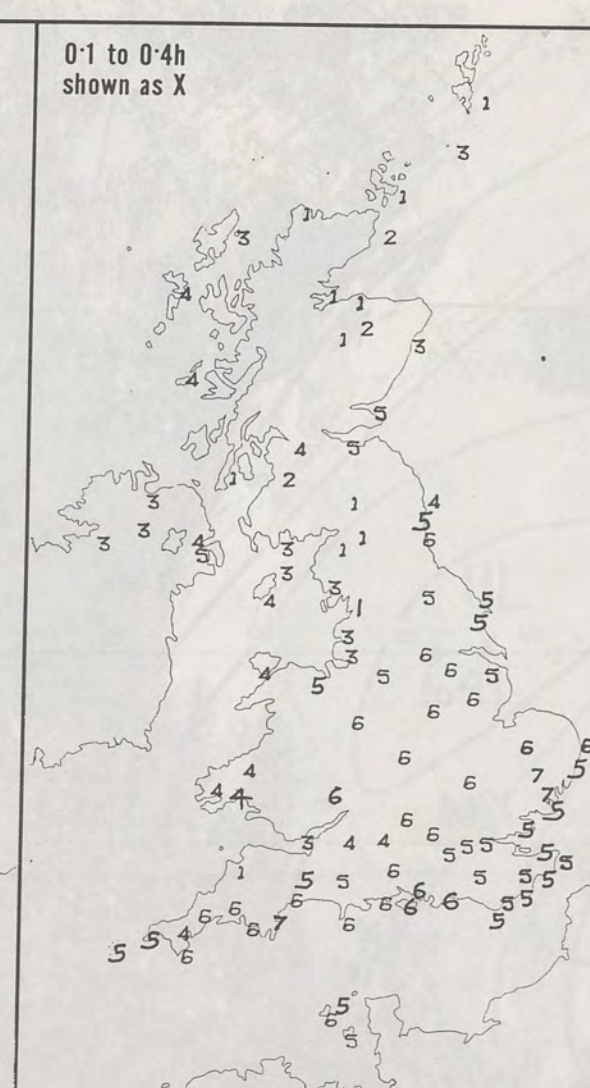
DAY MAXIMUM TEMPERATURE (°C)
For 12-hour period ending
2100 ON 26 NOV 86



RAINFALL (mm)
For 12-hour period ending
0900 ON 26 NOV 86



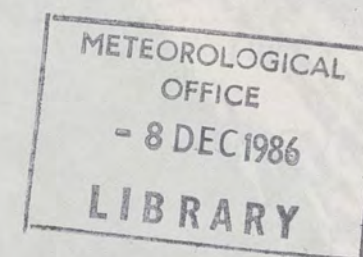
RAINFALL (mm)
For 12-hour period ending
2100 ON 26 NOV 86



SUNSHINE (hours)
Dawn to dusk
26 NOV 86

EXTREMES FOR WEDNESDAY 26TH NOVEMBER 1986

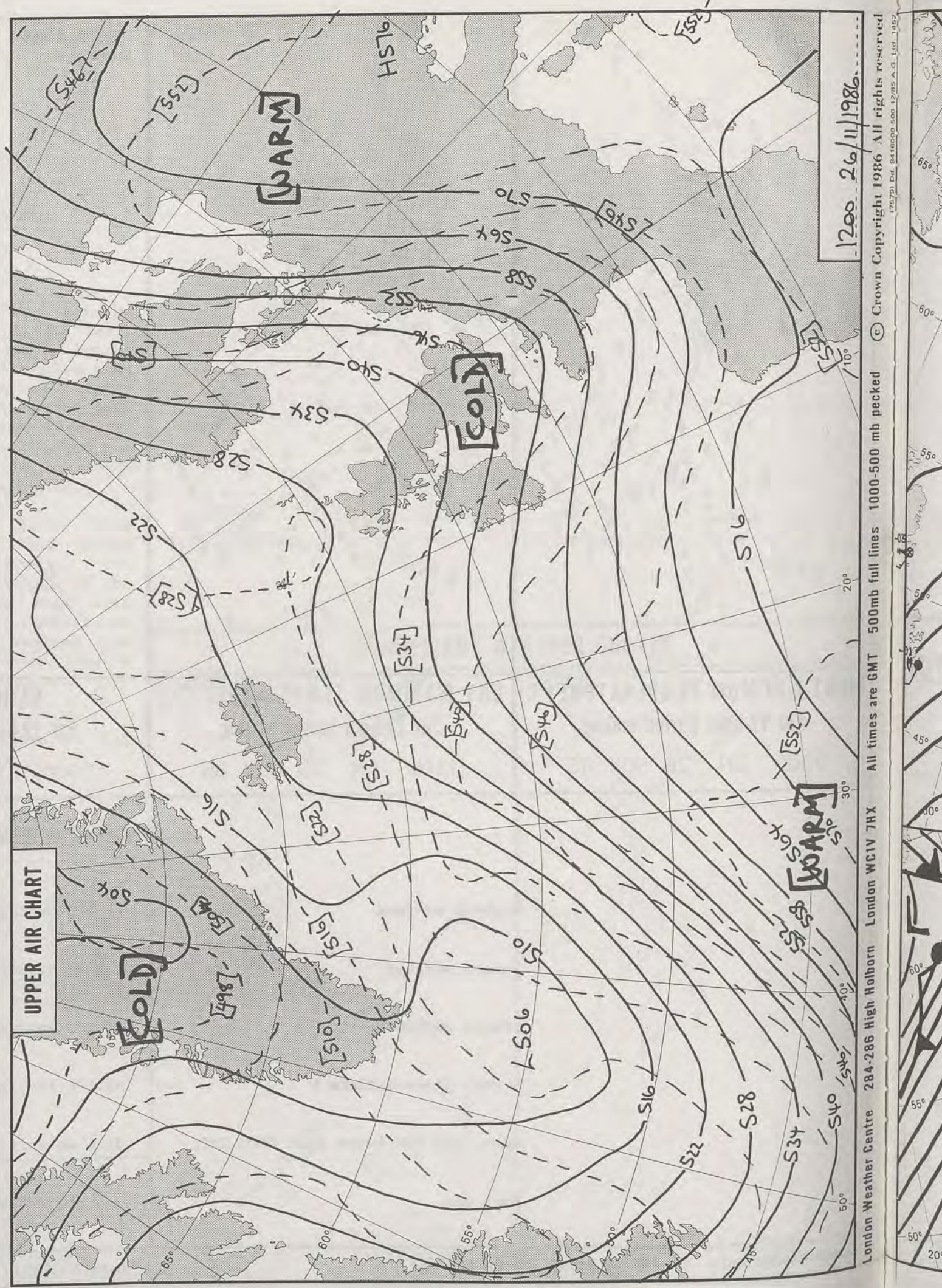
Highest maximum	: 11.6°C Guernsey (L'Ancrese)
Lowest maximum	: 4.3°C Aviemore (Highland)
Lowest minimum	: -0.8°C Inverness/Dalcross and Tummel Bridge (Tayside)
Lowest grass minimum	: -5.0°C Inverness and Lossiemouth (Moray Firth)
Most rain (24 hours from 0900 GMT)	: 21.6 mm Fort William (Loch Linnhe)
Most sun	: 7.5 hours Teignmouth (Devon)

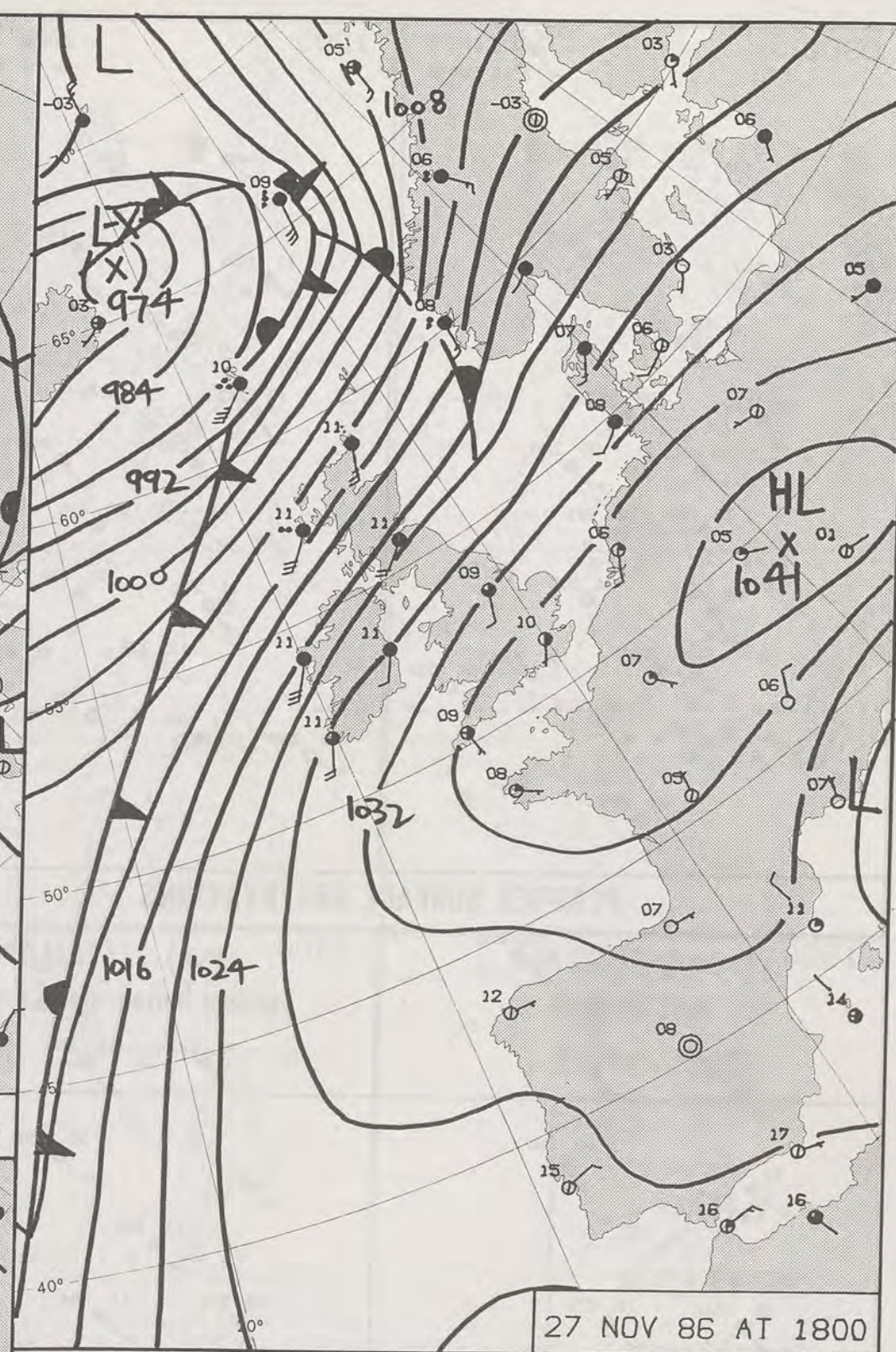
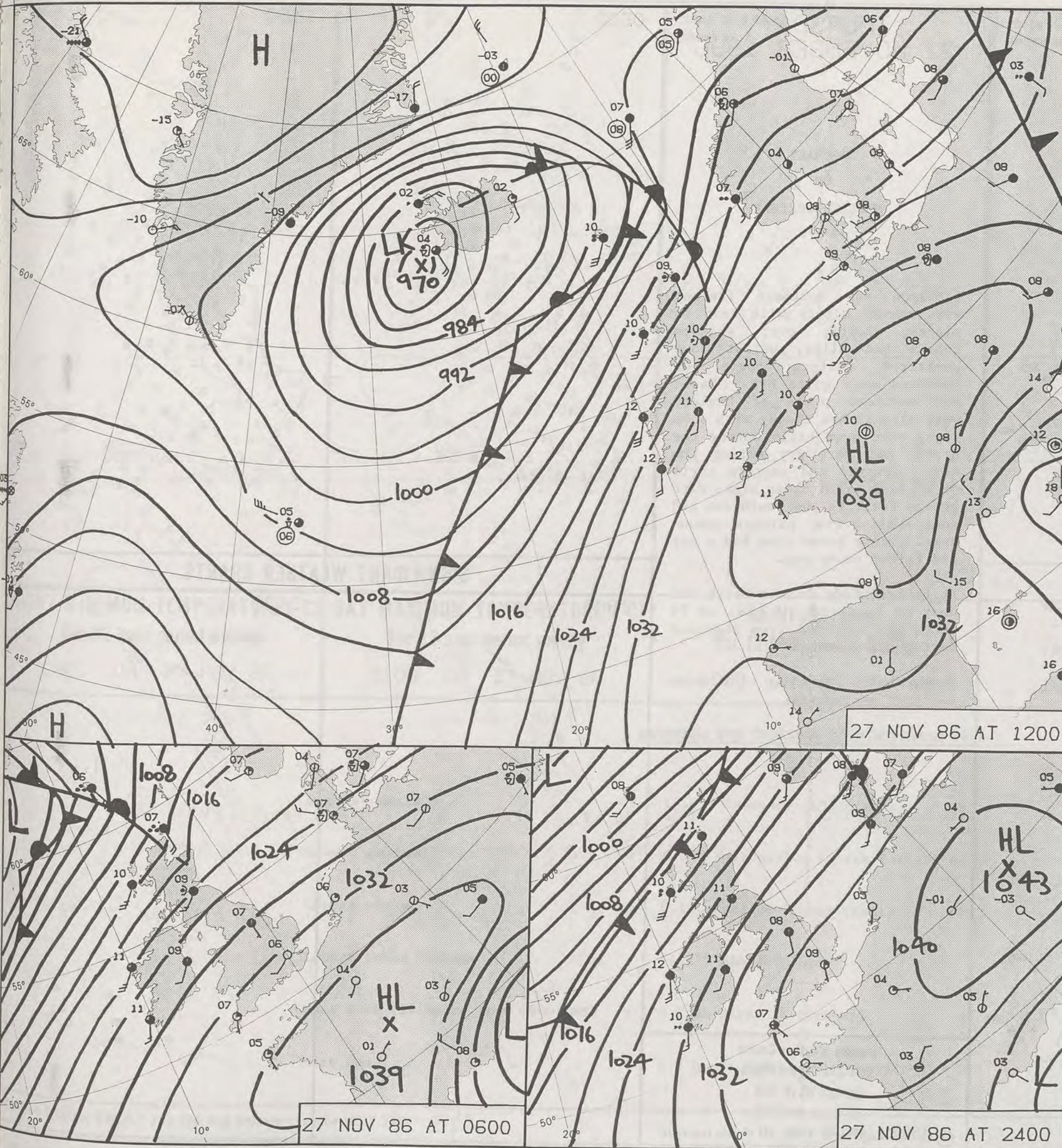


**DAILY
WEATHER
SUMMARY**



© Crown Copyright 1986
All rights reserved








DAILY WEATHER SUMMARY

FOR

THURSDAY 27 NOVEMBER 1986

 Warm front
  Cold front
  Occlusion

London Weather Centre 284-286 High Holborn London WC1V 7HX

© Crown Copyright 1986 All rights reserved

THURSDAY
27 NOVEMBER 1986

SUMMARY
OF
BRITISH WEATHER

Scotland and Northern Ireland were mostly cloudy with rain in places, mostly over western coasts and hills, whilst some sheltered eastern parts of Scotland were quite dry. Wales and northern parts of England were also rather cloudy with some light rain over hills during the night, but were dry during the day. Central and eastern parts of England had a clear night with ground frost in the southeast and some shallow mist patches around dawn. These areas then had a dry and fairly sunny day.

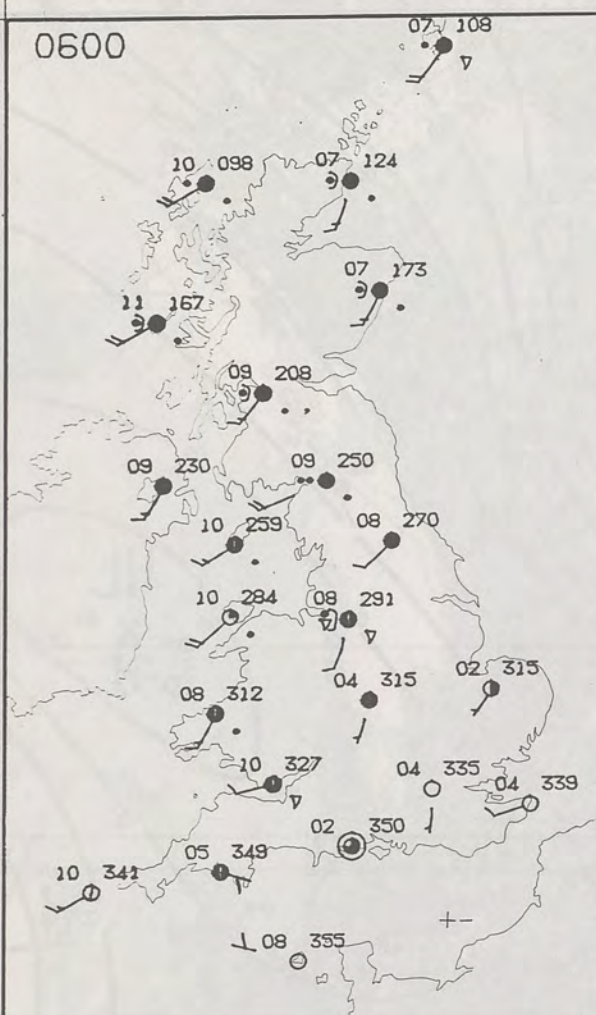
It became windy in the north and west of Scotland. A gust of 75 knots was reported from Shetland during the evening.

Temperatures were in the mild category everywhere.

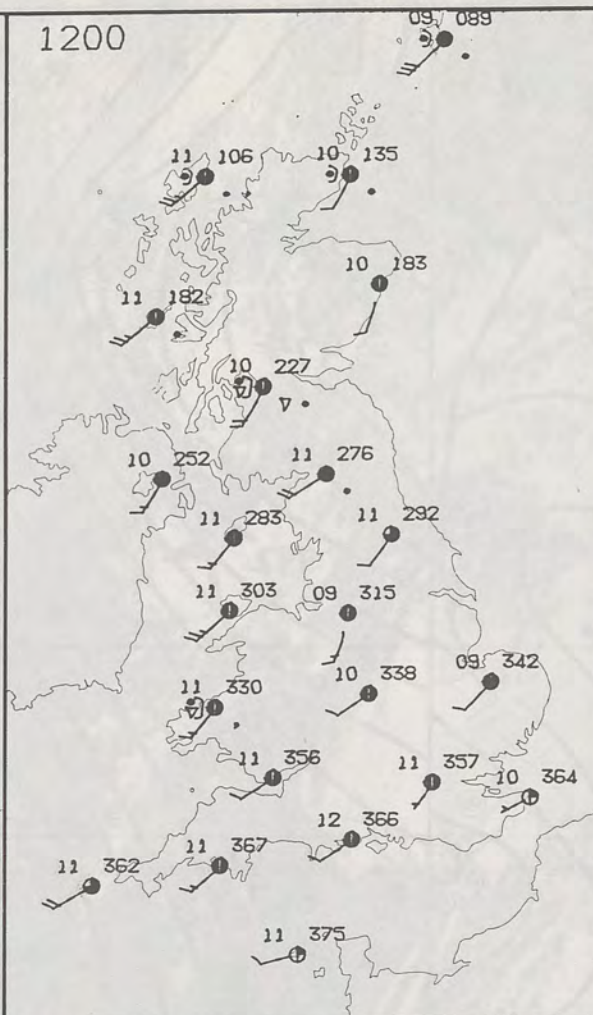
London Weather Centre
284-286 High Holborn
London WC1V 7HX
All times are GMT

© Crown Copyright 1986 All rights reserved

0600

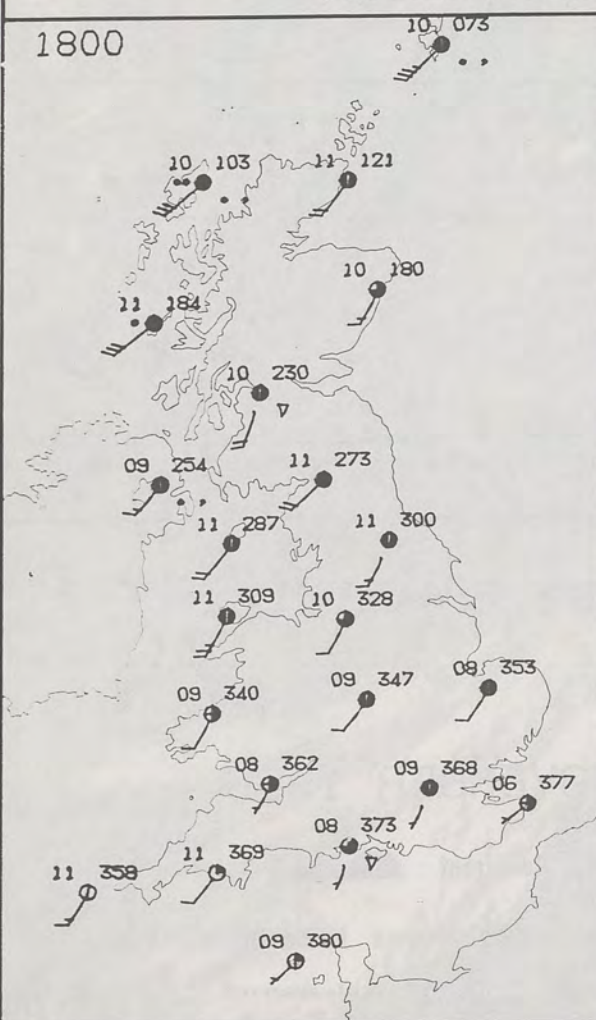


1200

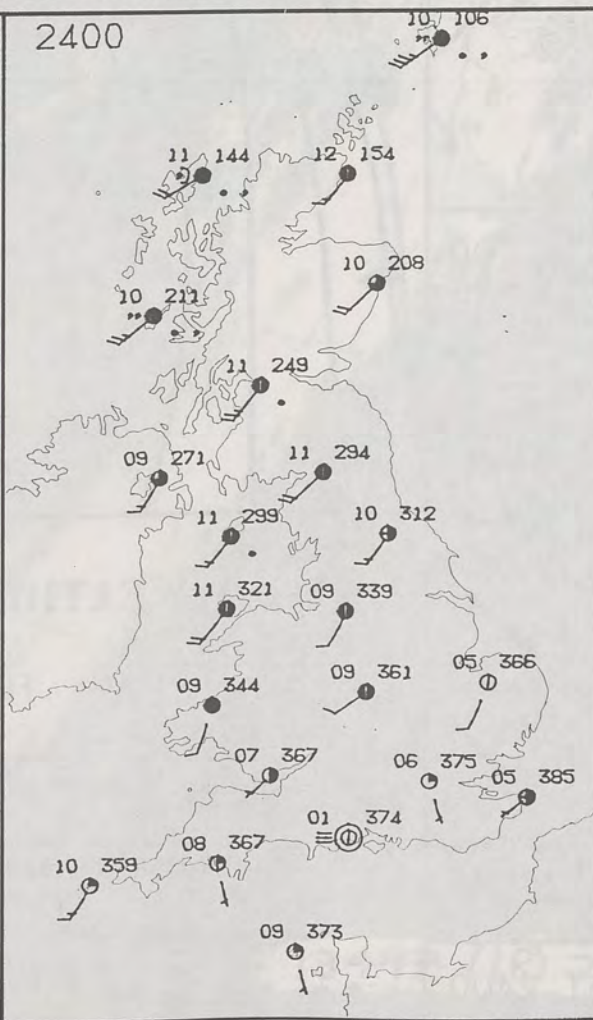


PLOTTED SURFACE OBSERVATIONS

1800



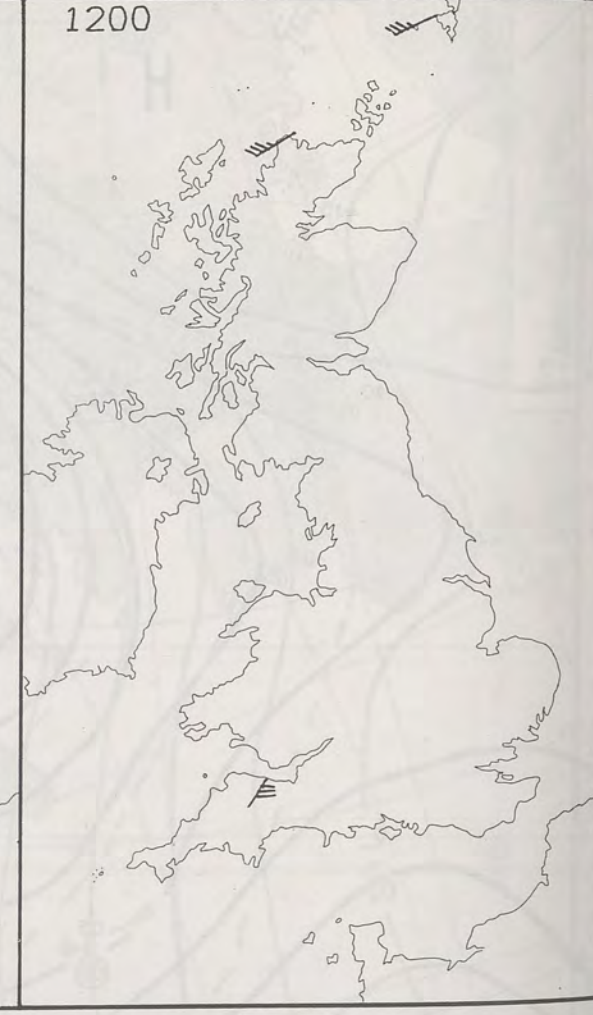
2400



0600

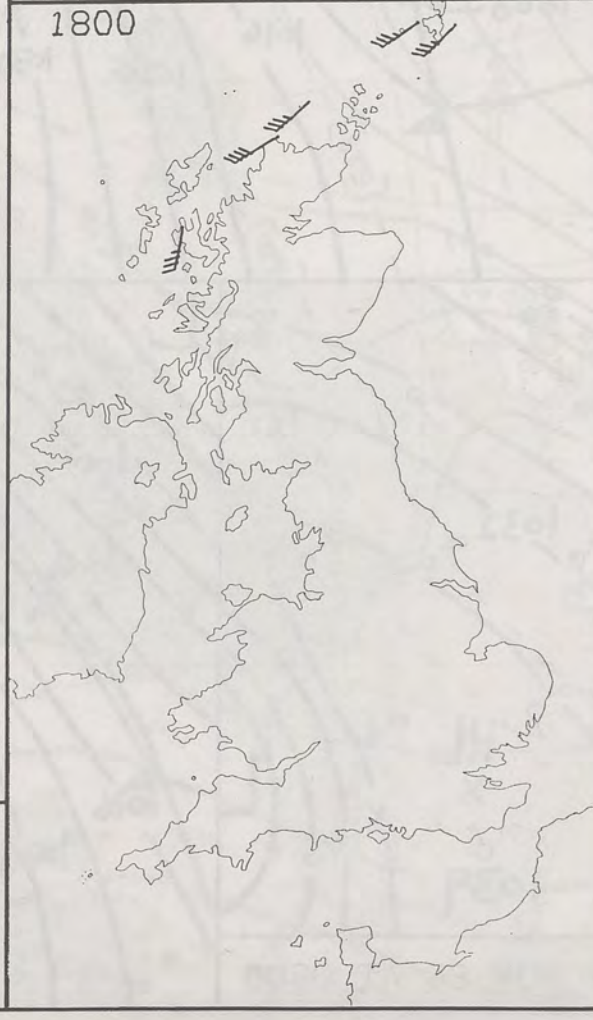


1200



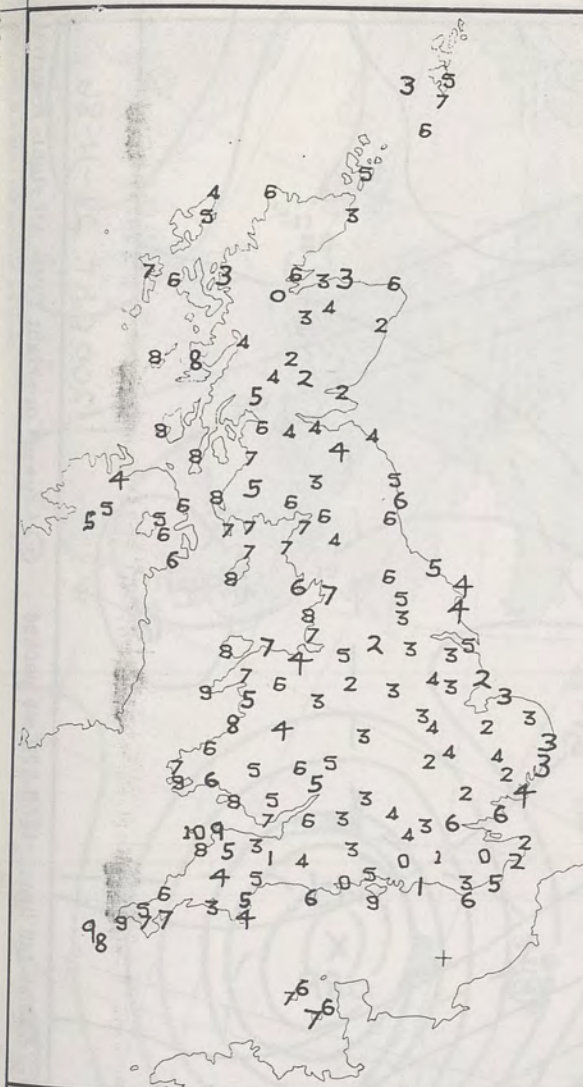
SIGNIFICANT WEATHER CHARTS

1800

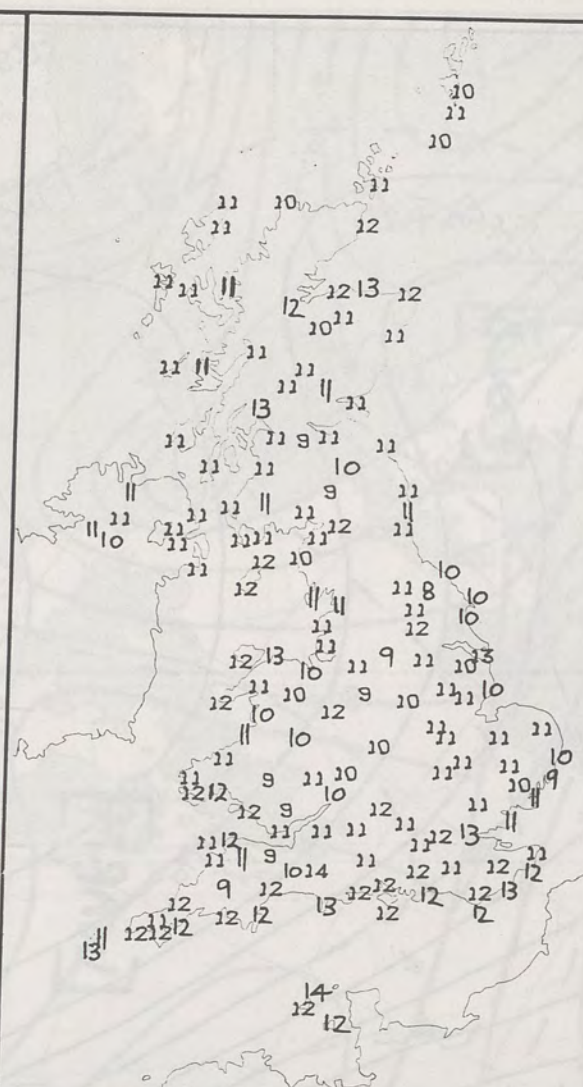


2400

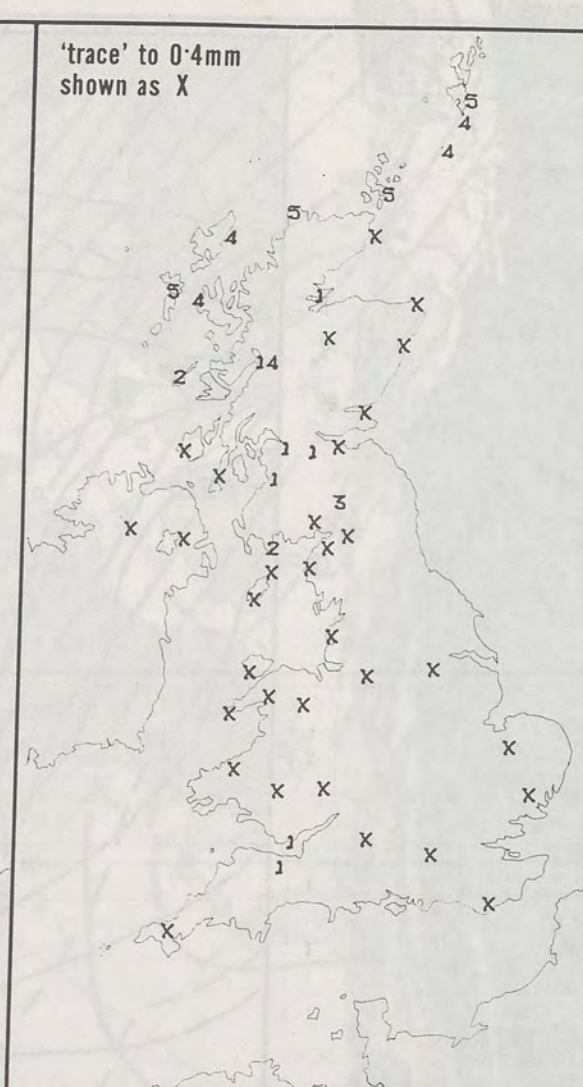




NIGHT MINIMUM TEMPERATURE (°C)
For 12-hour period ending
0900 ON 27 NOV 86



DAY MAXIMUM TEMPERATURE (°C)
For 12-hour period ending
2100 ON 27 NOV 86



RAINFALL (mm)
For 12-hour period ending
0900 ON 27 NOV 86



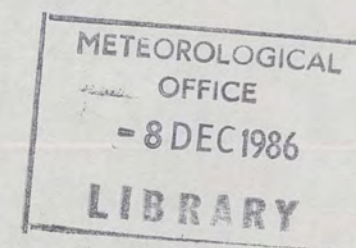
RAINFALL (mm)
For 12-hour period ending
2100 ON 27 NOV 86



SUNSHINE (hours)
Dawn to dusk
27 NOV 86

EXTREMES FOR THURSDAY 27TH NOVEMBER 1986

Highest maximum	: 13.8°C Guernsey (L'Ancresse)
Lowest maximum	: 8.0°C Fylingdales (North Yorkshire)
Lowest minimum	: 0.1°C Jubilee Corner (Kent)
Lowest grass minimum	: -4.8°C Aberdeen/Dyce
Most rain (24 hours from 0900 GMT)	: 9.0 mm Kirkwall (Orkney)
Most sun	: 6.7 hours Folkestone (Kent)



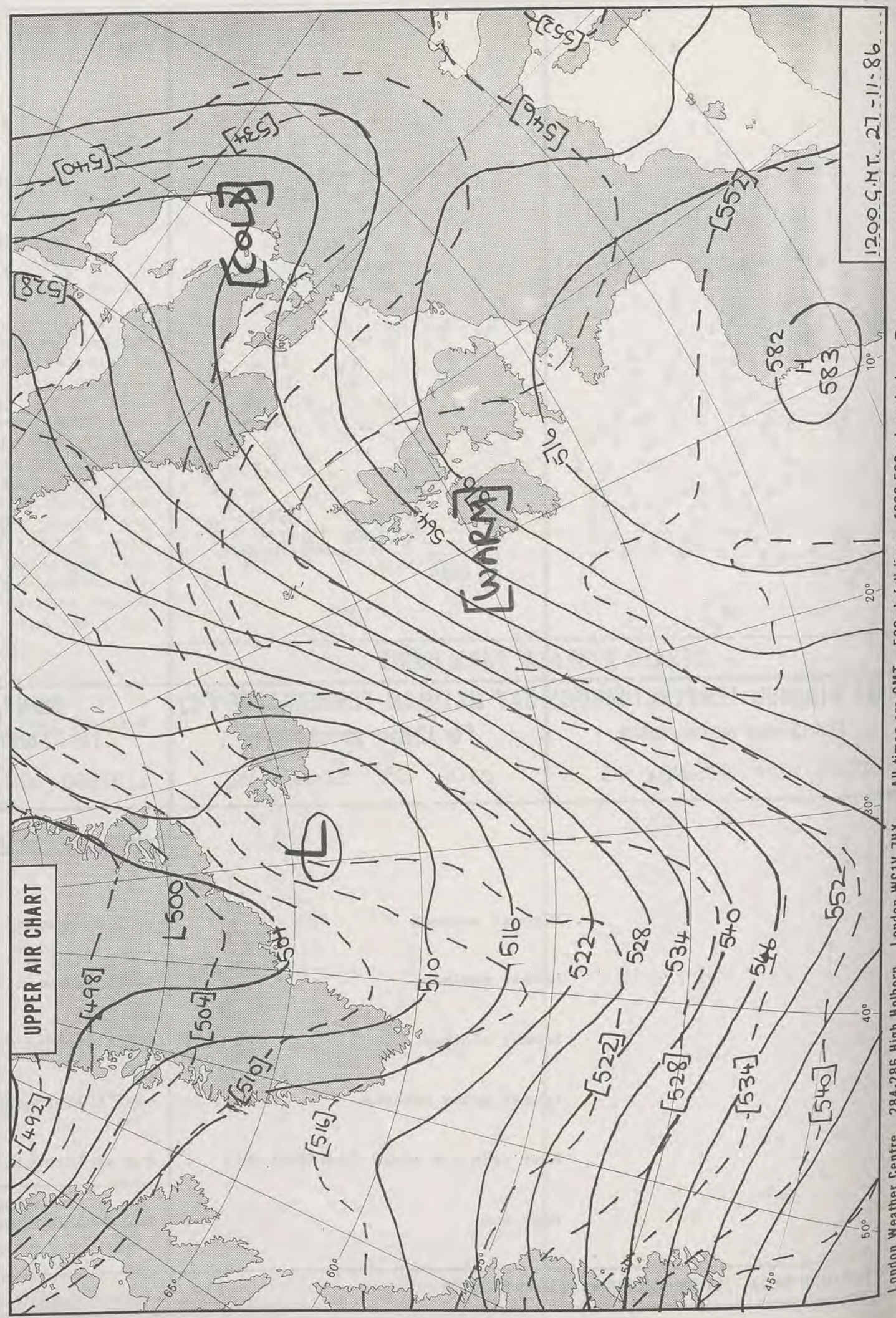
**DAILY
WEATHER
SUMMARY**

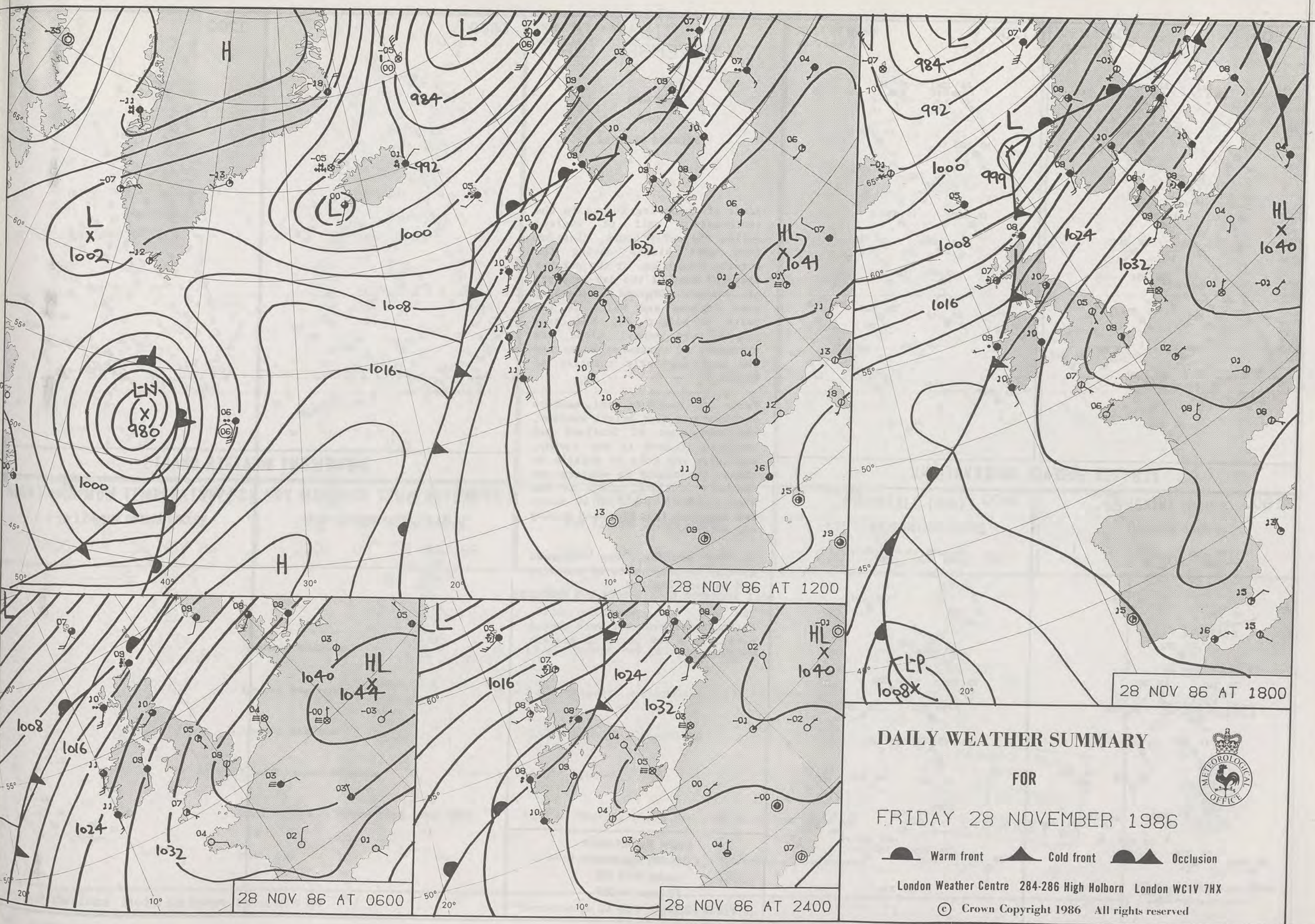


© Crown Copyright 1986
All rights reserved

London Weather Centre 284-286 High Holborn London WC1V 7HX

All times are GMT



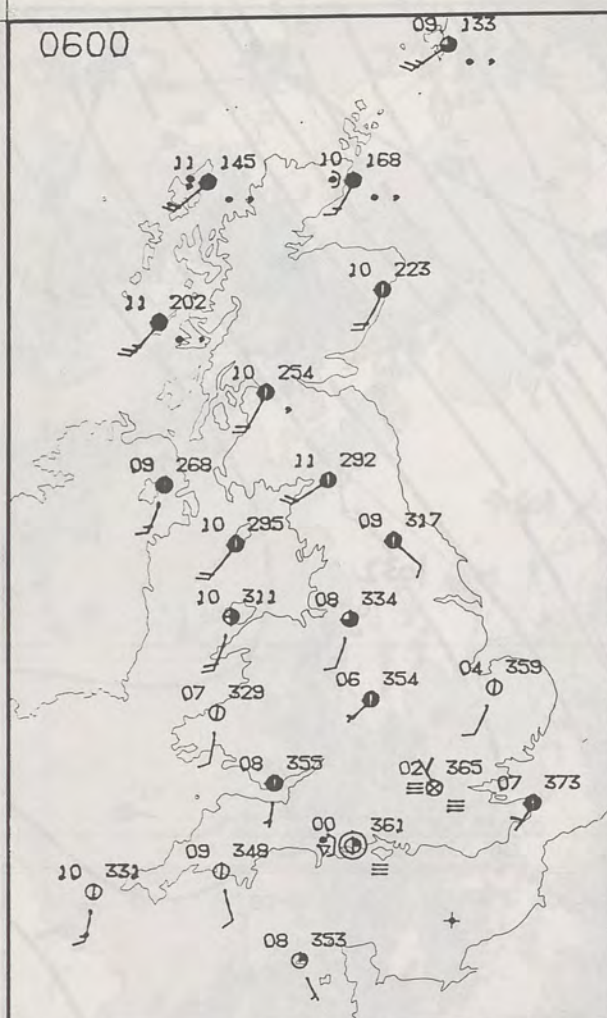


DAILY WEATHER SUMMARY
FOR
FRIDAY 28 NOVEMBER 1986

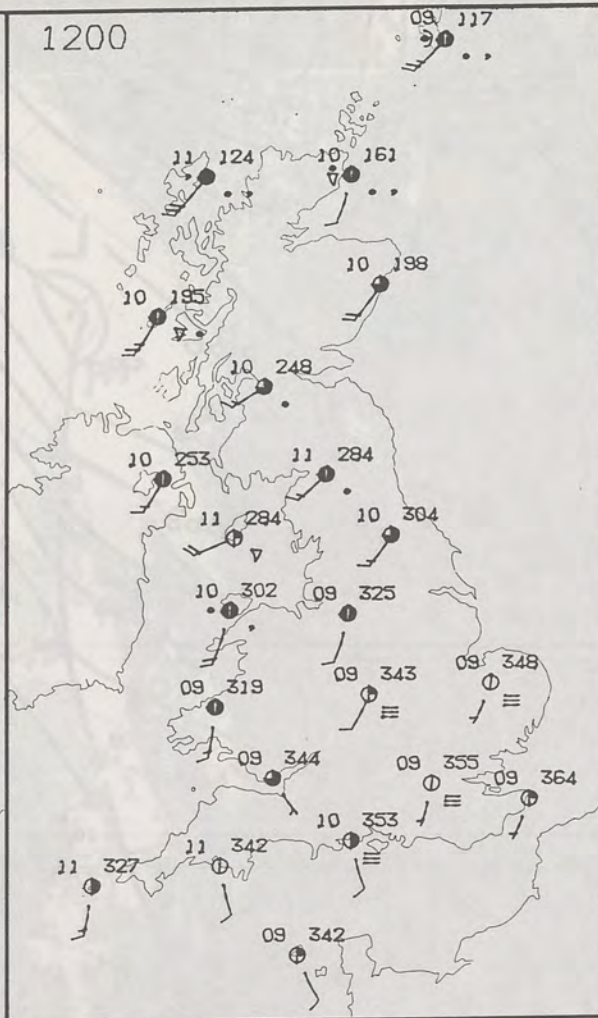


London Weather Centre 284-286 High Holborn London WC1V 7HX
© Crown Copyright 1986 All rights reserved

0600

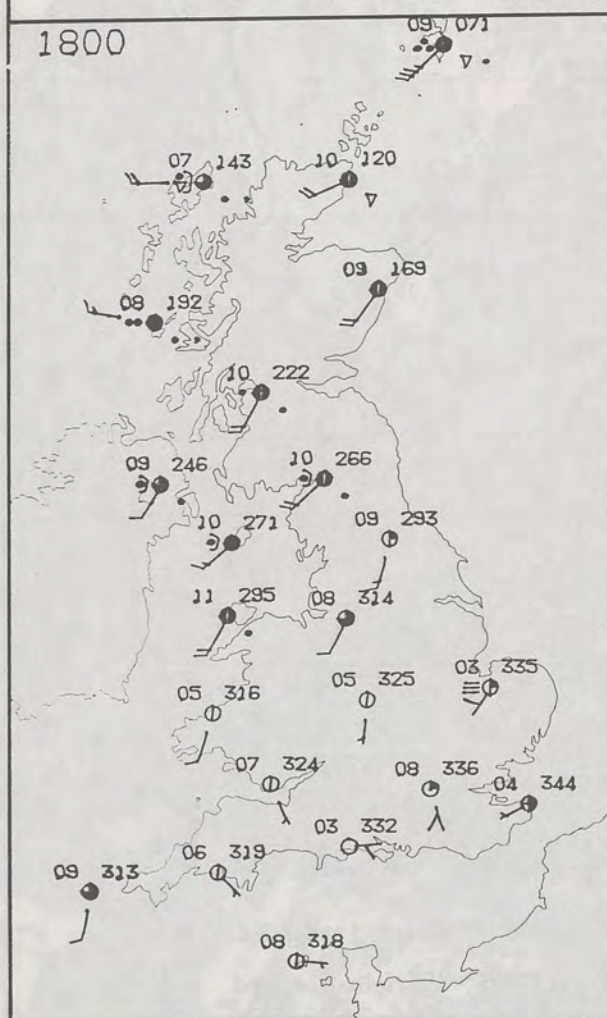


1200

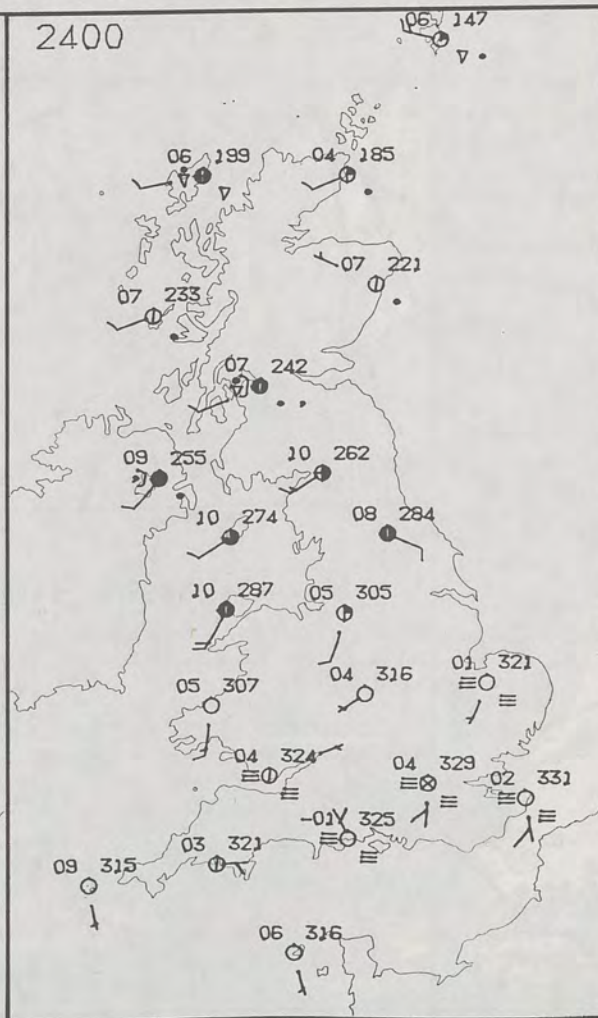


PLOTTED SURFACE OBSERVATIONS

1800



2400

FRIDAY
28 NOVEMBER 1986SUMMARY
OF
BRITISH WEATHER

Areas of thick fog formed in the southeastern half of England during the early hours, clearing from most places during the morning though one or two patches lingered most of the day in parts of eastern England. Generally over England and Wales it was quite a bright day and many places were sunny. Cloud was extensive in northwest Wales and the most northerly counties of England.

Parts of southern and eastern Scotland had some bright weather, but over most of Scotland and Northern Ireland it was cloudy, and there was rain or drizzle at times, especially in western and northern Scotland, where it was also windy. A gust of 62 knots was reported from Shetland during the afternoon.

In the evening, fog reformed quickly in many parts of southern and eastern England.

The day was generally mild, although temperatures were nearer normal in a few parts of eastern England.

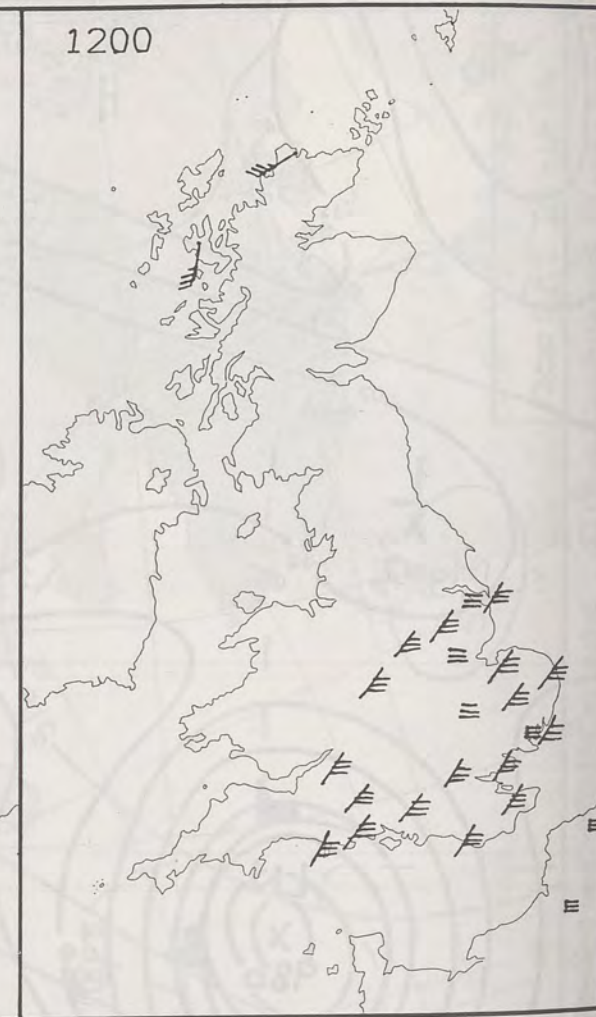
London Weather Centre
284-286 High Holborn
London WC1V 7HX
All times are GMT

© Crown Copyright 1986 All rights reserved

0600

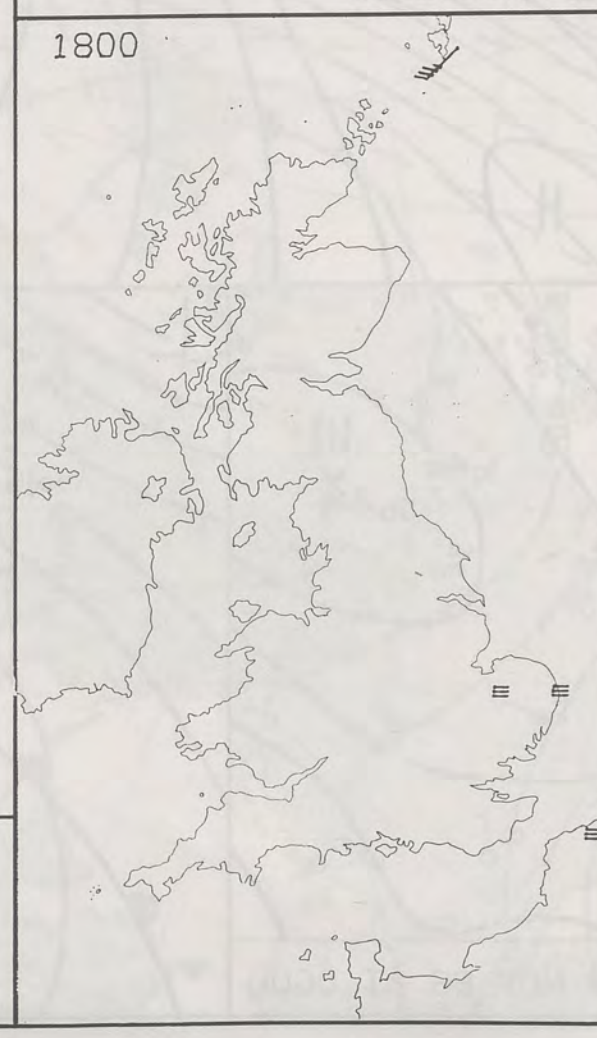


1200



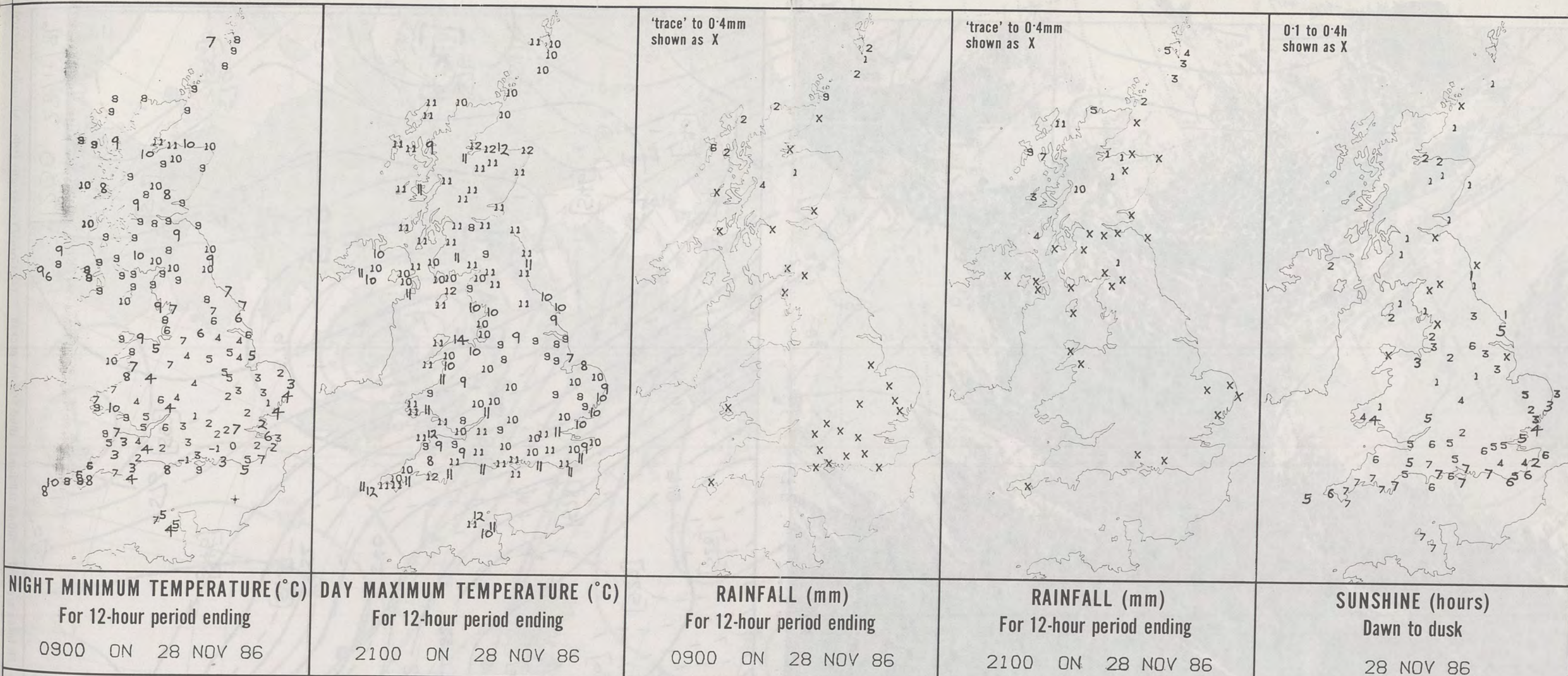
SIGNIFICANT WEATHER CHARTS

1800



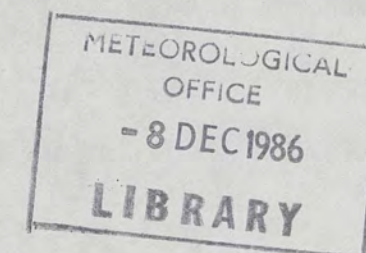
2400





EXTREMES FOR FRIDAY 28TH NOVEMBER 1986

Highest maximum	: 13.6°C Colwyn Bay (Clwyd/North Wales)
Lowest maximum	: 7.0°C Skegness & Gibraltar Point (Lincs)
Lowest minimum	: -1.3°C Liphook (Hampshire)
Lowest grass minimum	: -4.5°C Liphook
Most rain (24 hours from 0900 GMT)	: 14.7 mm Diabaig (Loch Torridon/West Scotland)
Most sun	: 7.4 hours Swanage (Dorset) & Guernsey (L'Ancrese)



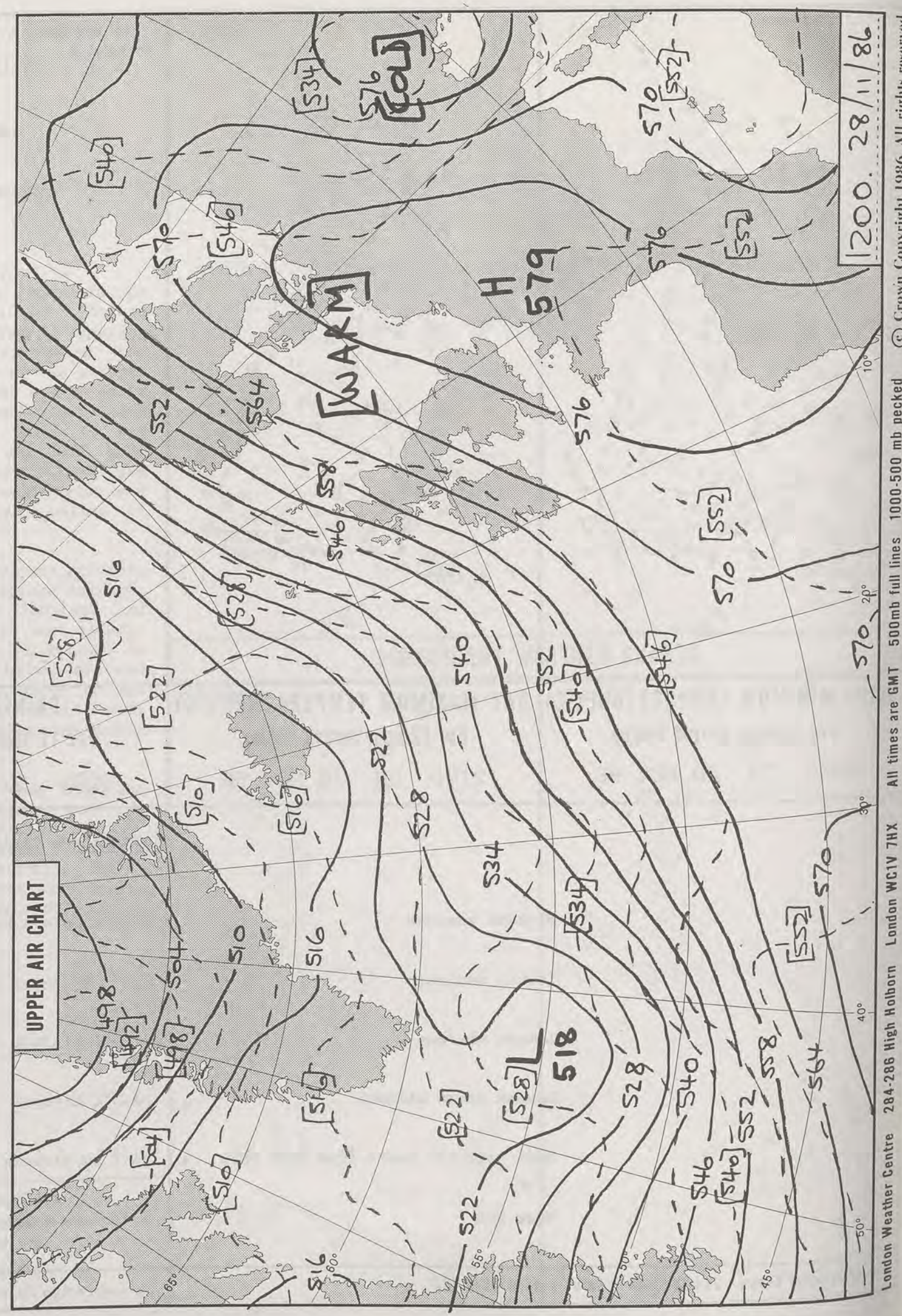

**DAILY
WEATHER
SUMMARY**



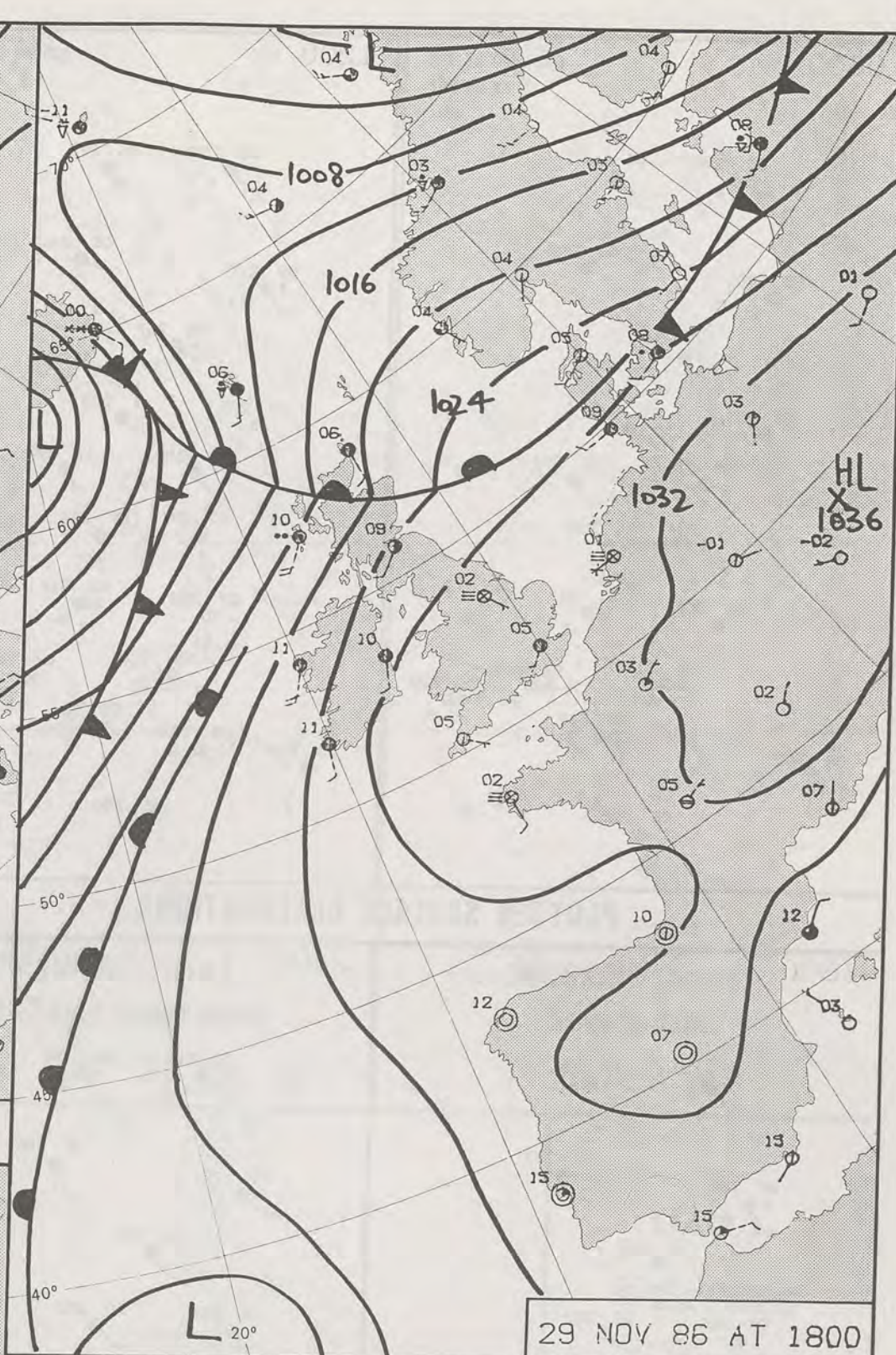

© Crown Copyright 1986
All rights reserved

London Weather Centre 284-286 High Holborn London WC1V 7HX

All times are GMT



1200. 28/11/86
London Weather Centre 284-286 High Holborn London WC1V 7HX All times are GMT 500mb full lines 1000-500 mb pecked © Crown Copyright 1986 All rights reserved (7579) Dd. 8416009 500 12/85 A.G. Ltd. 1452



DAILY WEATHER SUMMARY

FOR

SATURDAY 29 NOVEMBER 1986

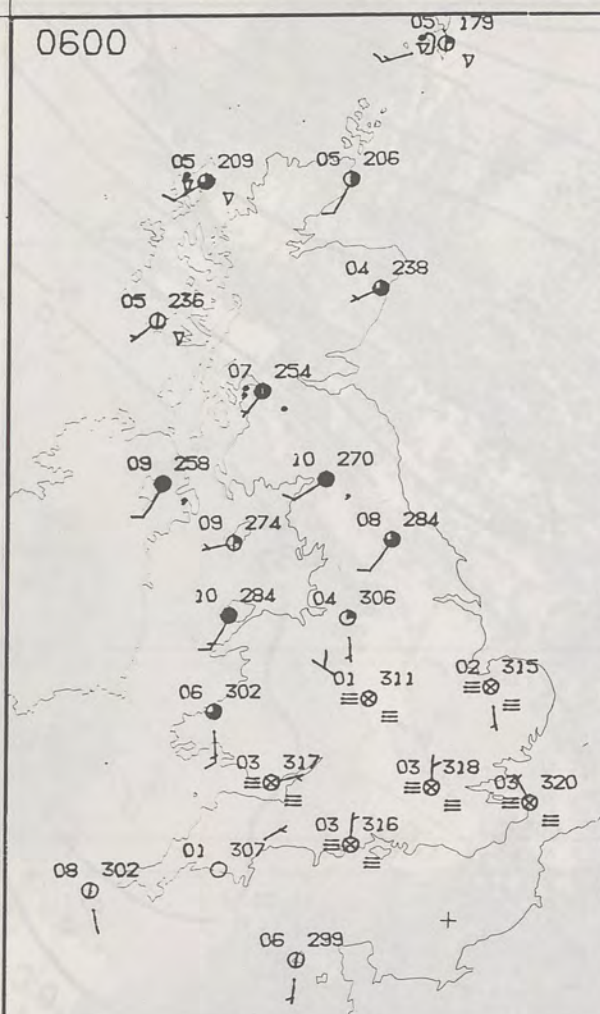
Warm front Cold front Occlusion

London Weather Centre 284-286 High Holborn London WC1V 7HX

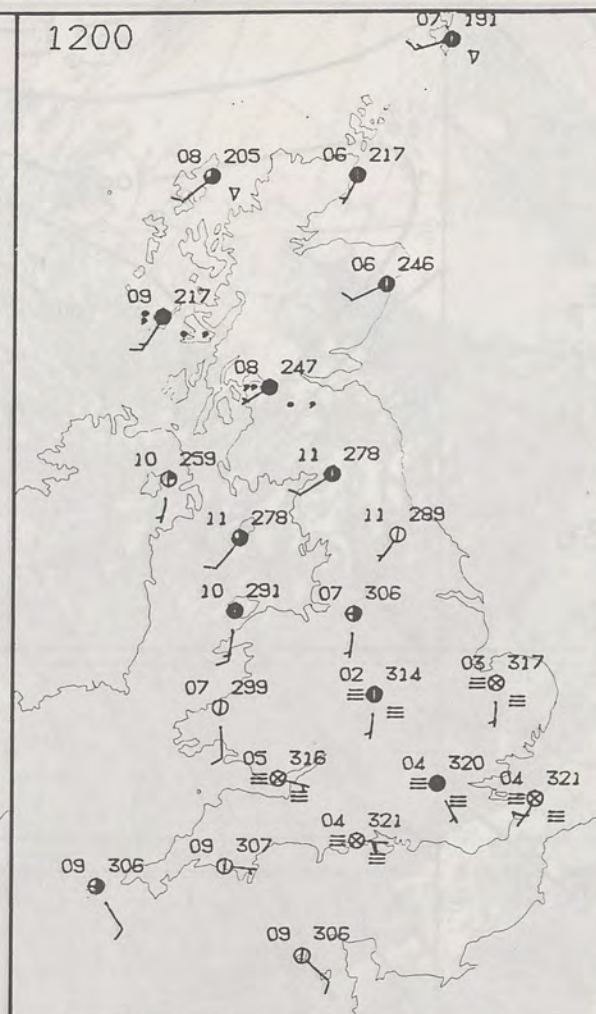
© Crown Copyright 1986 All rights reserved



0600



1200



SATURDAY
29 NOVEMBER 1986

SUMMARY OF BRITISH WEATHER

Southern, central and eastern England, along with much of Wales, had a cold, foggy night with temperatures close to or a little below freezing. Northern England was dry but fairly cloudy, while Northern Ireland and southern Scotland had a little rain and drizzle. Northern Scotland was mainly dry, clear and cold but there were a few coastal showers.

Much of southern England, the Midlands and East Anglia and parts of Wales stayed dull, misty and cold all day but Cornwall and the Channel Islands were sunny and many places in Wales and eastern England had a little sunshine, with normal temperatures. Northern England and Northern Ireland had a fair amount of sunshine and in Scotland there was some bright weather, especially in the northeast, but Scotland had a lot of cloud and most places had some rain or drizzle. It was mostly mild in these areas.

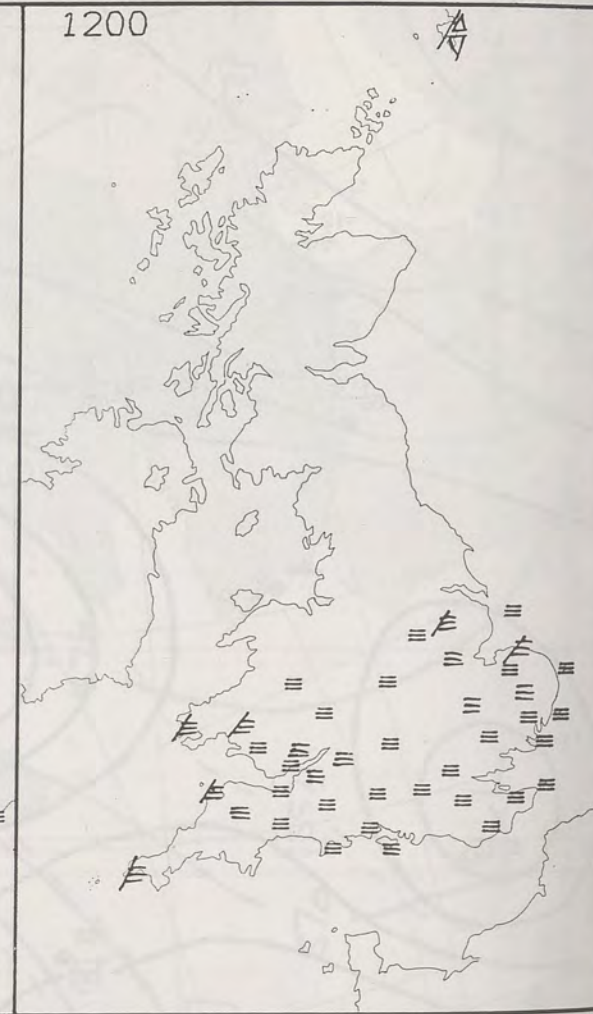
London Weather Centre
284-286 High Holborn
London WC1V 7HX
All times are GMT

© Crown Copyright 1986 All rights reserved

0600

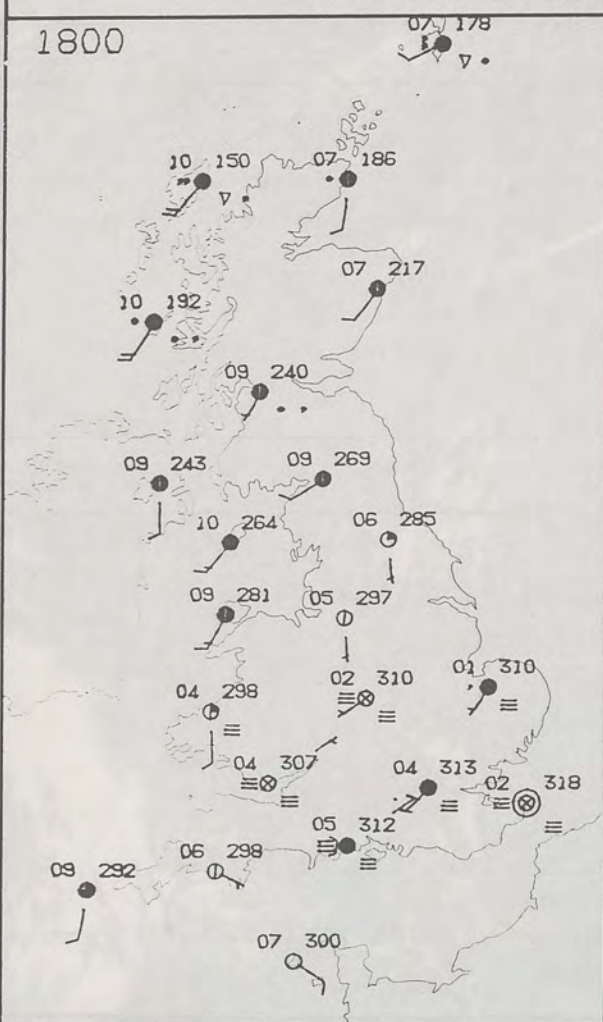


1200

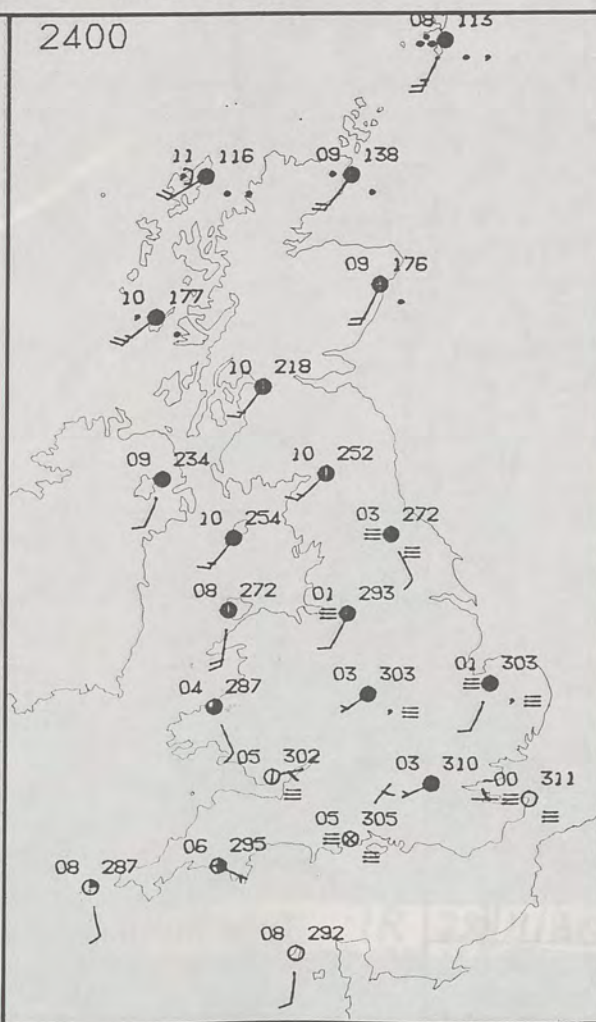


SIGNIFICANT WEATHER CHARTS

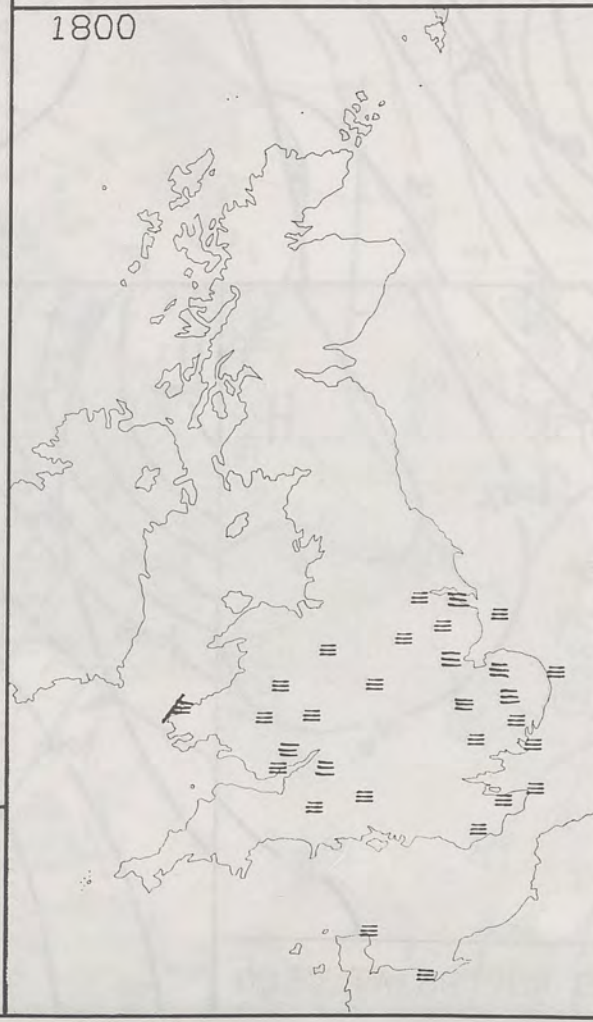
1800



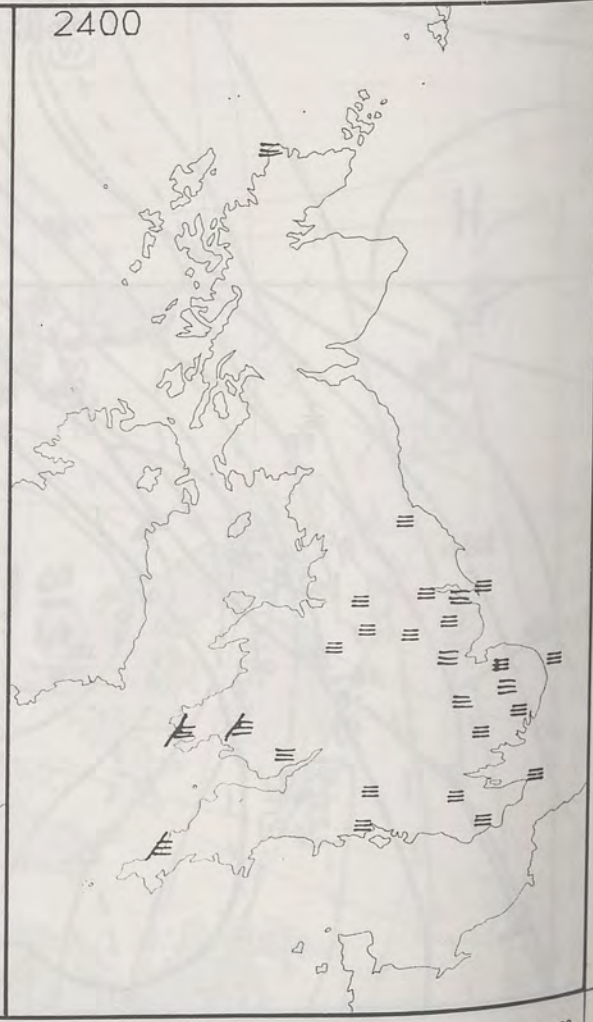
2400

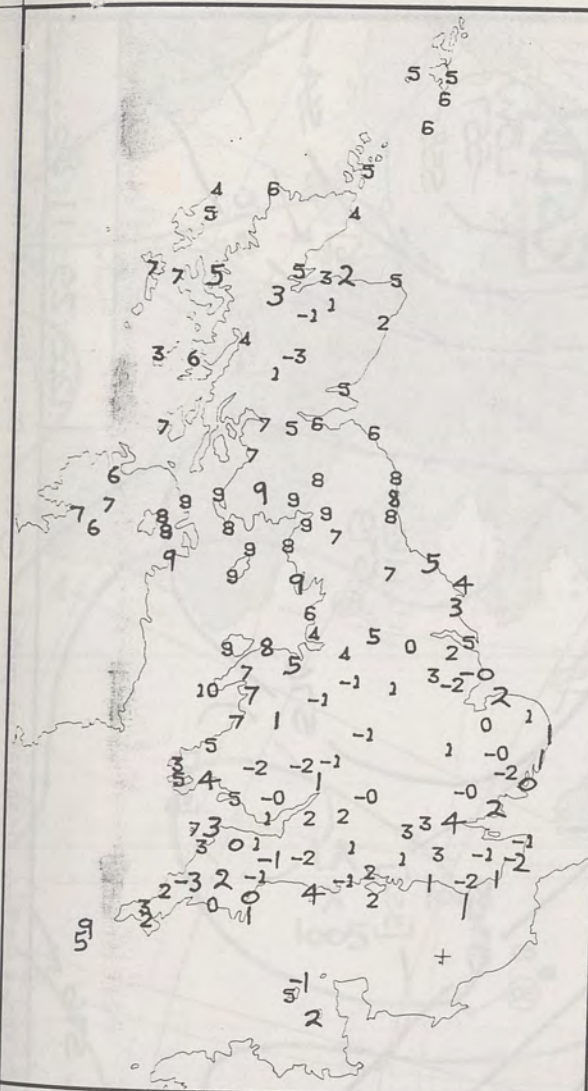


1800

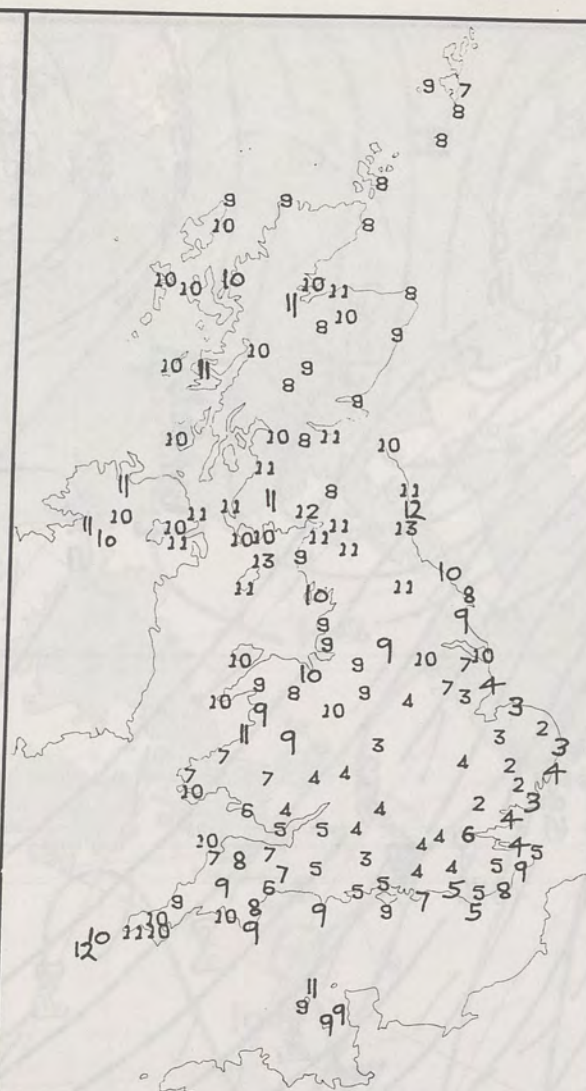


2400

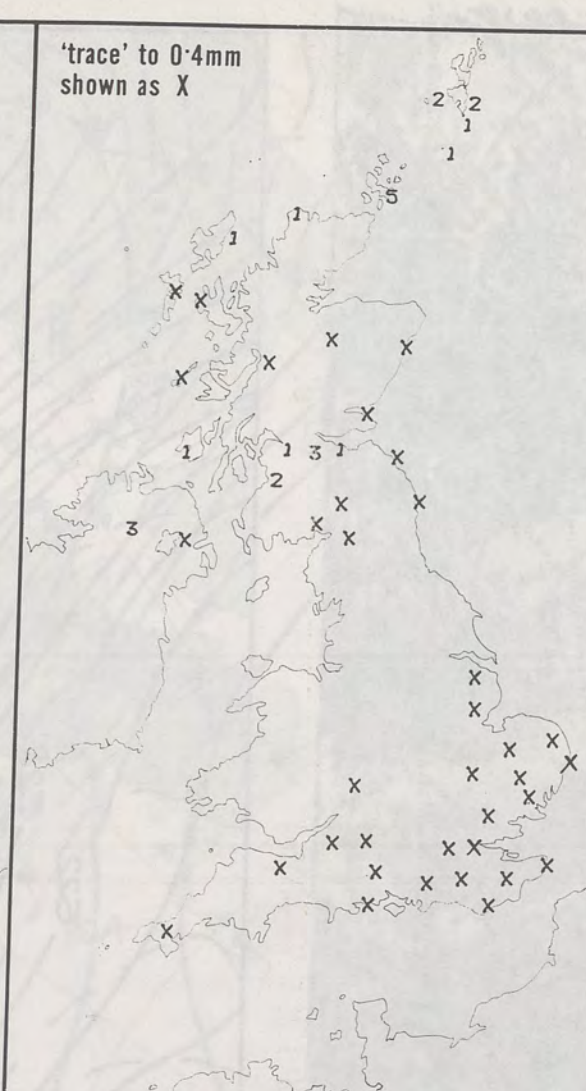




NIGHT MINIMUM TEMPERATURE (°C)
For 12-hour period ending
0900 ON 29 NOV 86



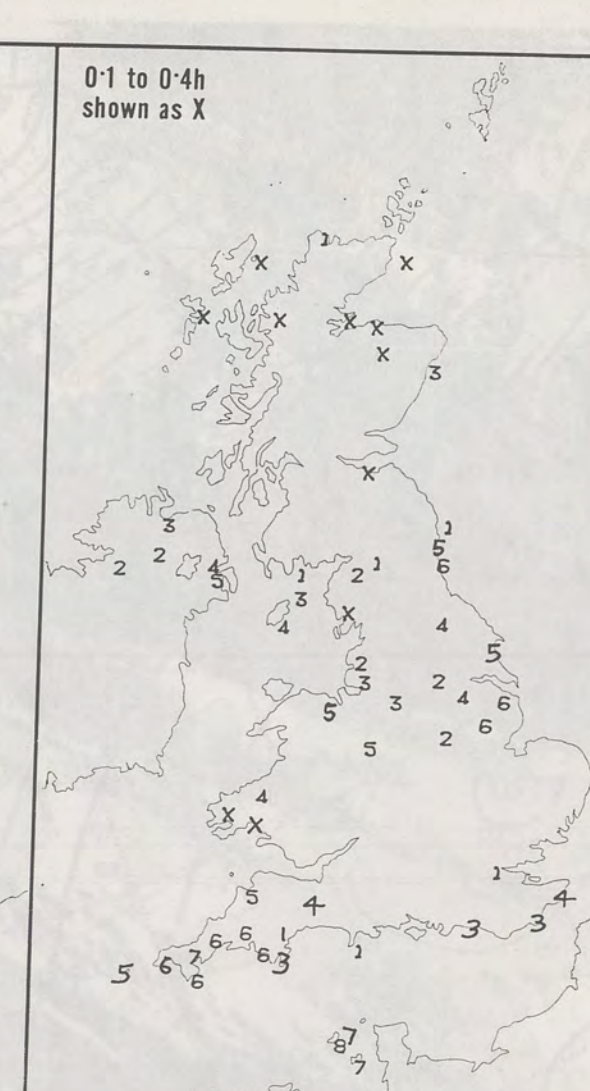
DAY MAXIMUM TEMPERATURE (°C)
For 12-hour period ending
2100 ON 29 NOV 86



RAINFALL (mm)
For 12-hour period ending
0900 ON 29 NOV 86



RAINFALL (mm)
For 12-hour period ending
2100 ON 29 NOV 86



SUNSHINE (hours)
Dawn to dusk
29 NOV 86

EXTREMES FOR SATURDAY 29TH NOVEMBER 1986

Highest maximum : 12.9°C Point of Ayre (Isle of Man)
Lowest maximum : 1.9°C Honington (Suffolk)
Lowest minimum : -3.1°C Tummel Bridge (Tayside)
Lowest grass minimum : -7.0°C Herstmonceux (East Sussex)
Most rain (24 hours from 0900 GMT) : 21.7 mm Fort William (Loch Linnhe)
Most sun : 7.8 hours Guernsey Airport



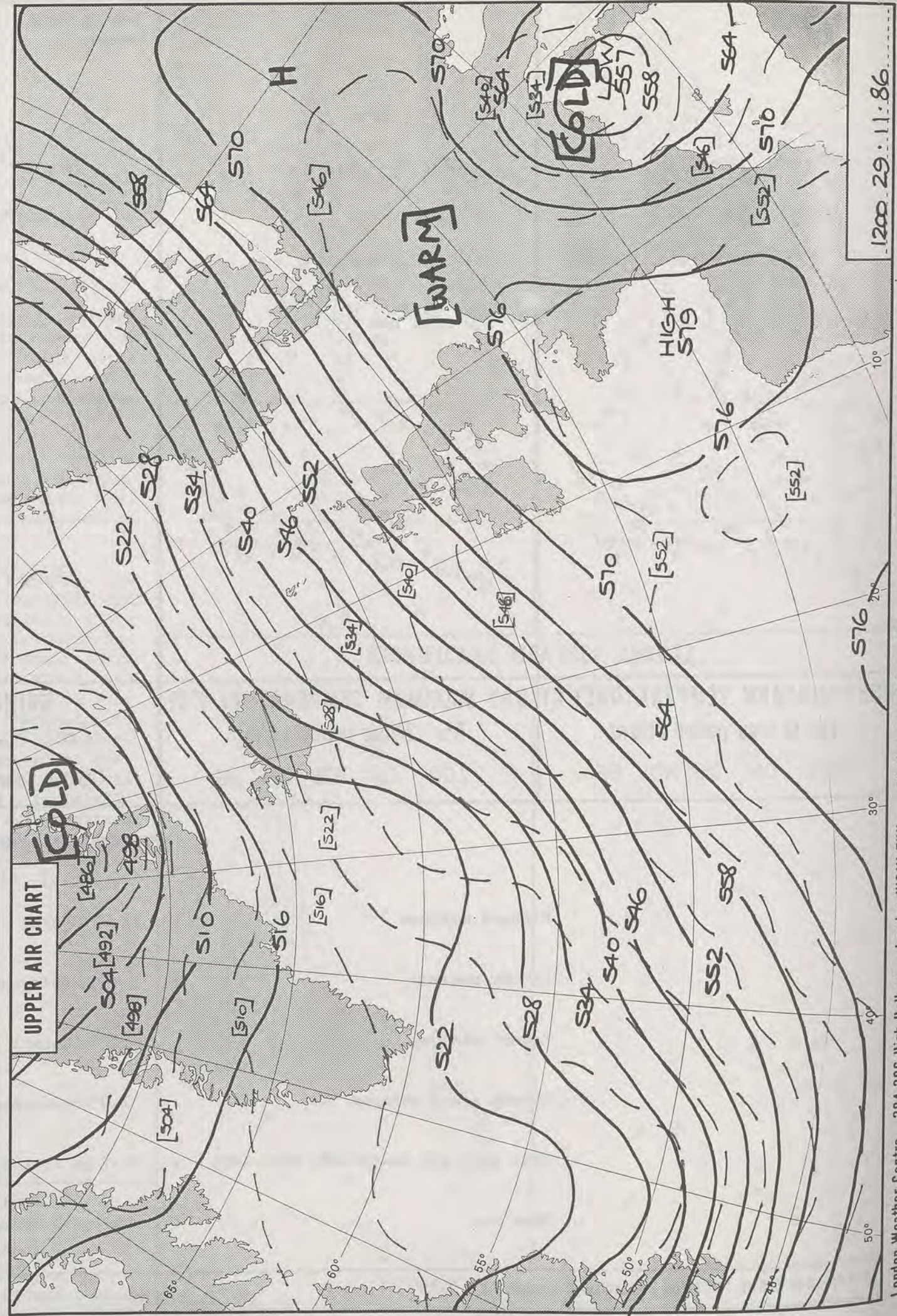

**DAILY
WEATHER
SUMMARY**

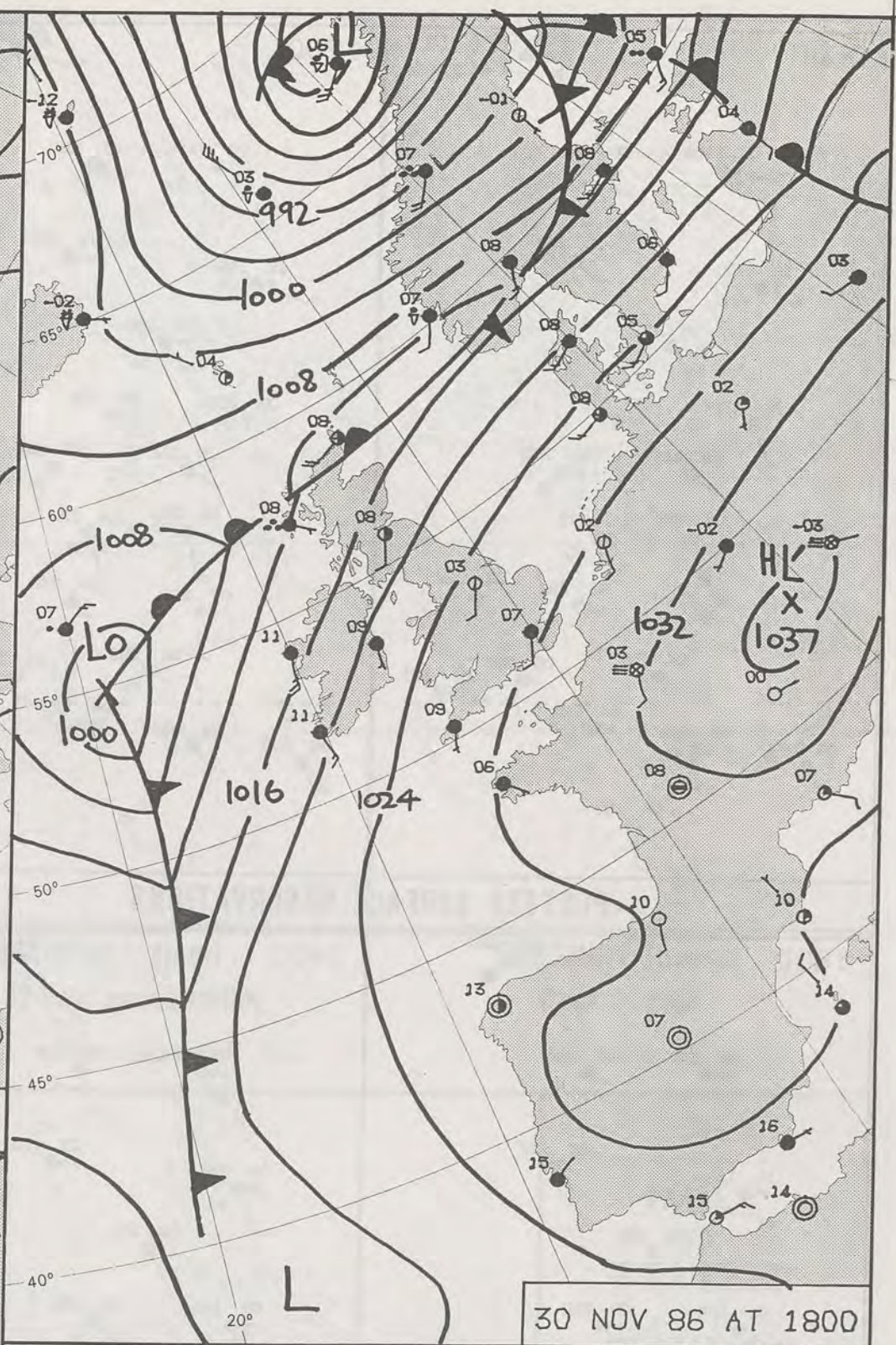
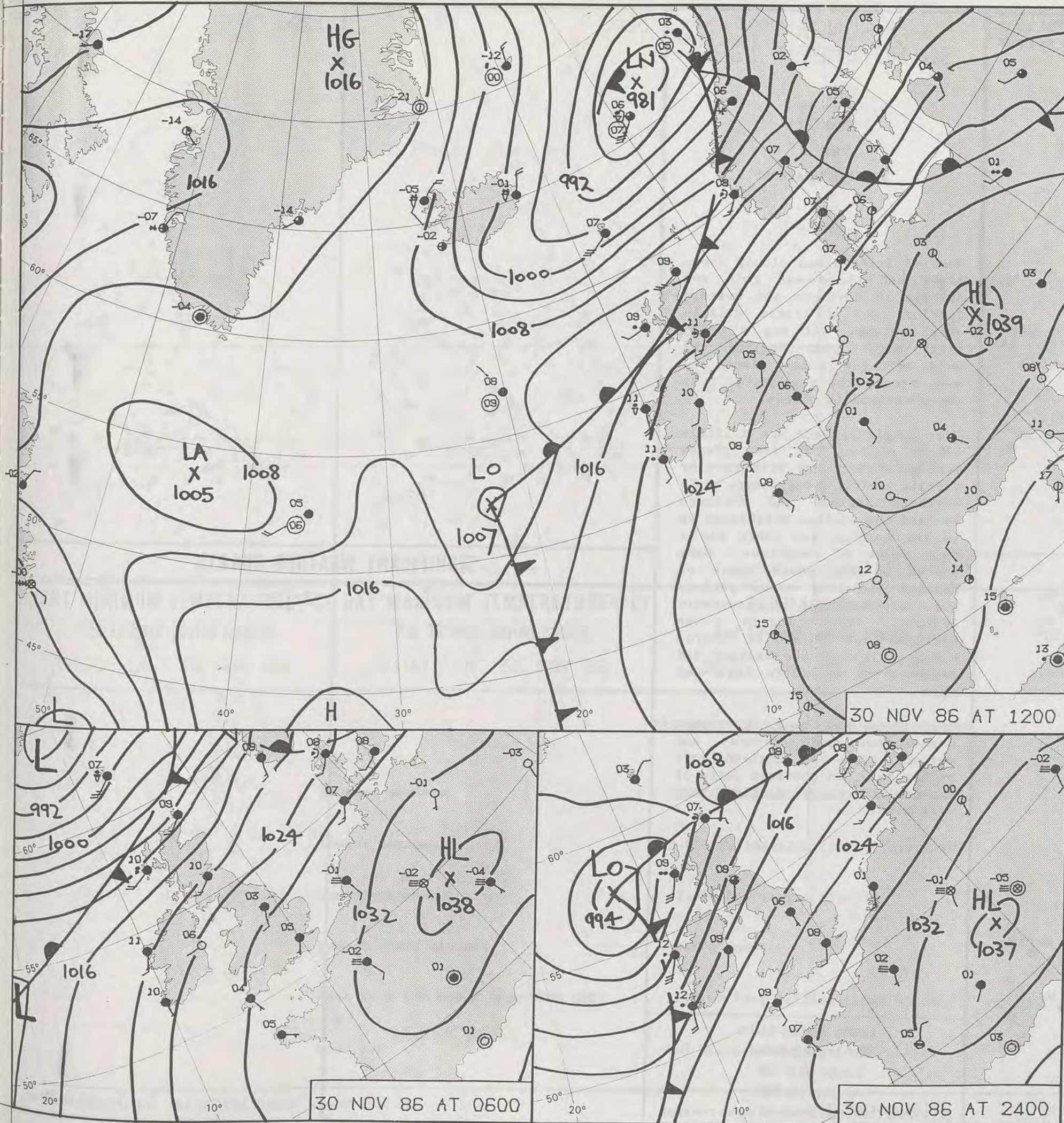


© Crown Copyright 1986
All rights reserved

London Weather Centre 284-286 High Holborn London WC1V 7HX

All times are GMT





DAILY WEATHER SUMMARY

FOR

SUNDAY 30 NOVEMBER 1986

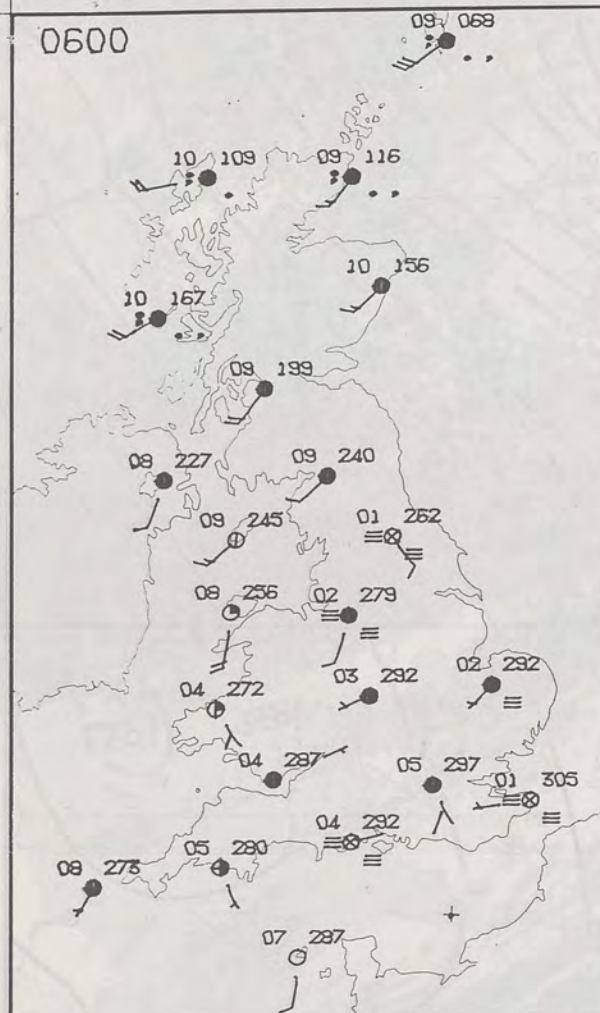
Warm front Cold front Occlusion

London Weather Centre 284-286 High Holborn London WC1V 7HX

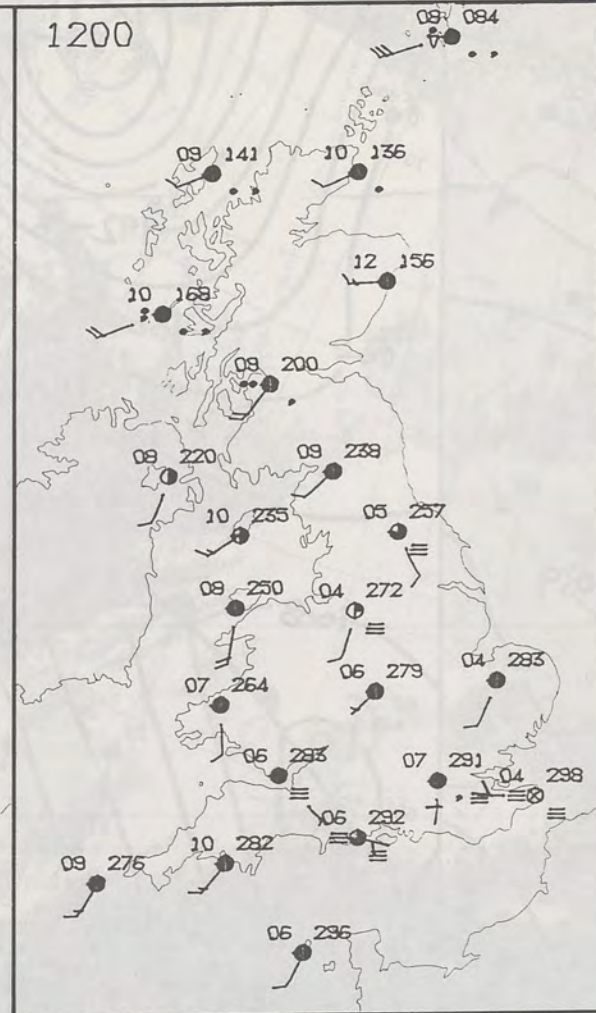
© Crown Copyright 1986 All rights reserved



0600



1200



SUNDAY
30 NOVEMBER 1986

SUMMARY
OF
BRITISH WEATHER

Much of Britain was cloudy over-night and there was rain and drizzle in northern and western Scotland and a little drizzle over England. It was a cold, misty night over England and Wales with fog in many places and some frost, the fog lasted into the afternoon in places.

Over Scotland there was a little bright weather but most places were cloudy all day with rain or drizzle nearly everywhere. In northern England and Northern Ireland the weather brightened up in the morning and there was a fair amount of sunshine. Many places on the south coast of England had long sunny periods but over much of southern England, East Anglia, the Midlands and Wales it stayed cloudy, although the weather did brighten up a little here and there.

Most places had temperatures near normal but some central and eastern areas of England were rather cold, in contrast parts of eastern and central Scotland were very mild.

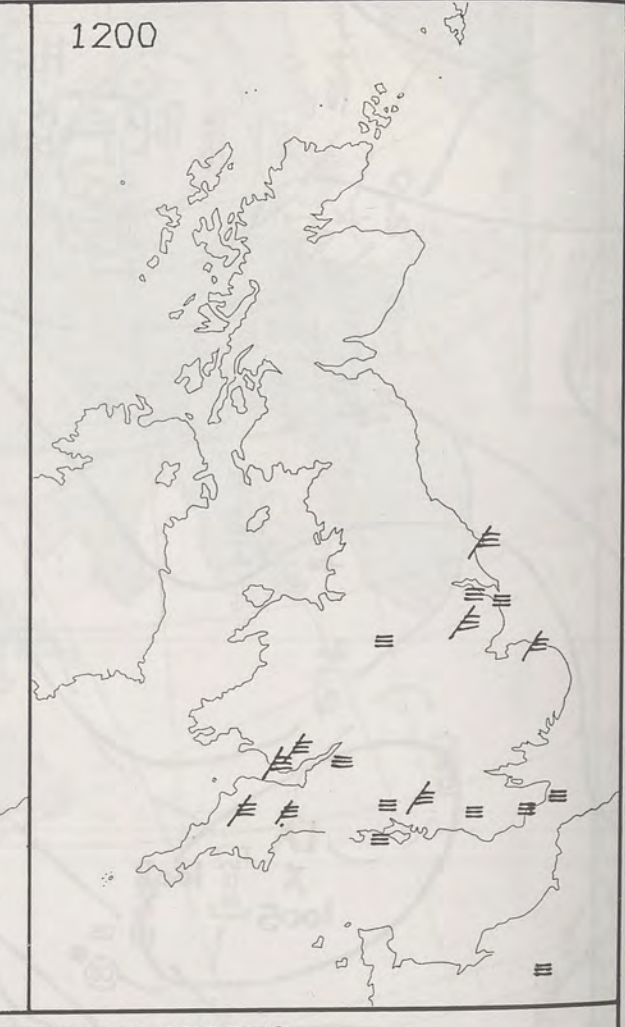
London Weather Centre
284-286 High Holborn
London WC1V 7HX
All times are GMT

© Crown Copyright 1986 All rights reserved

0600

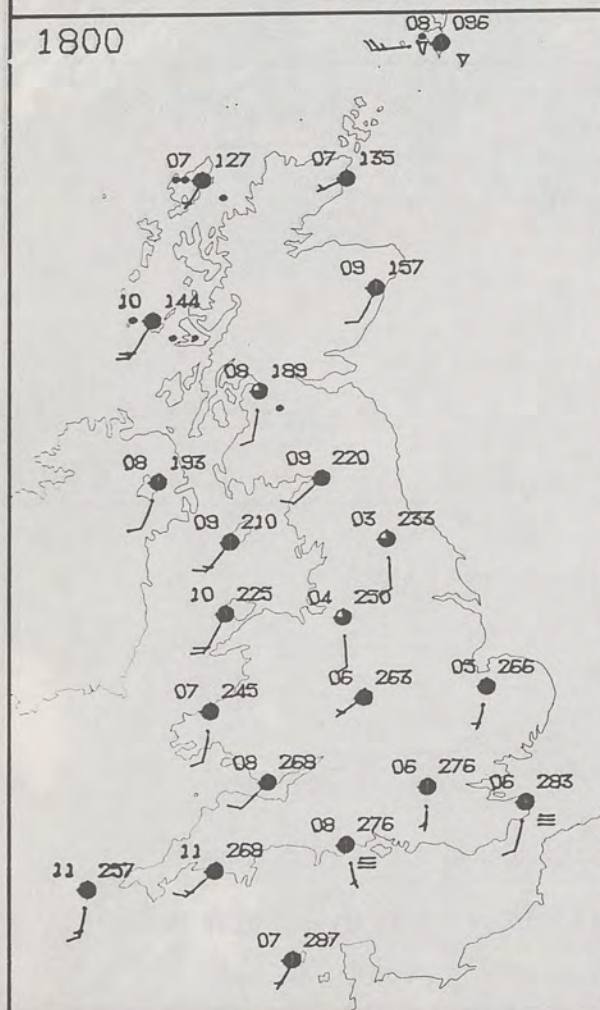


1200

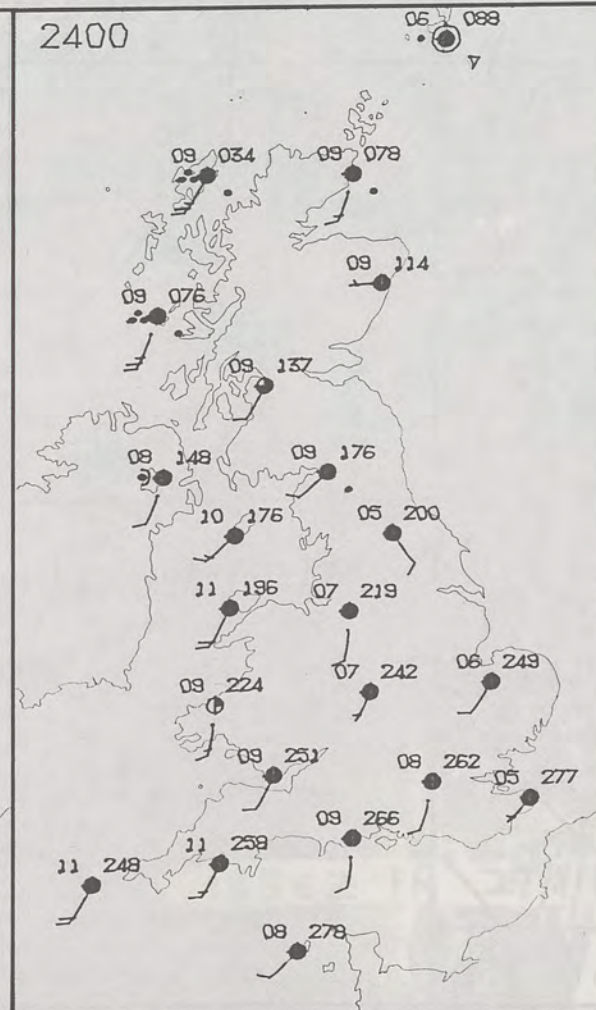


SIGNIFICANT WEATHER CHARTS

1800



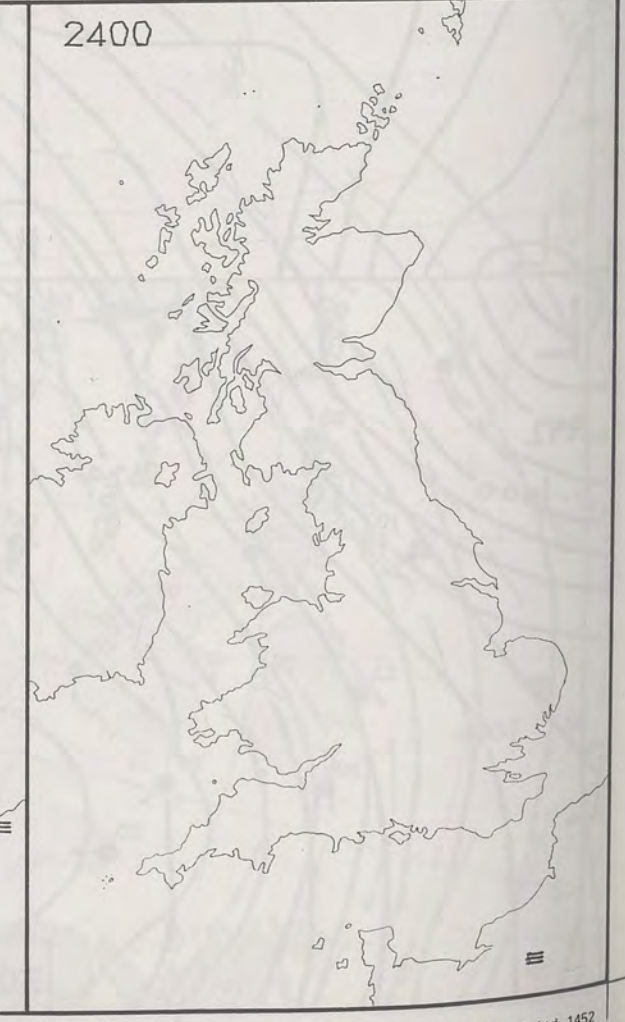
2400

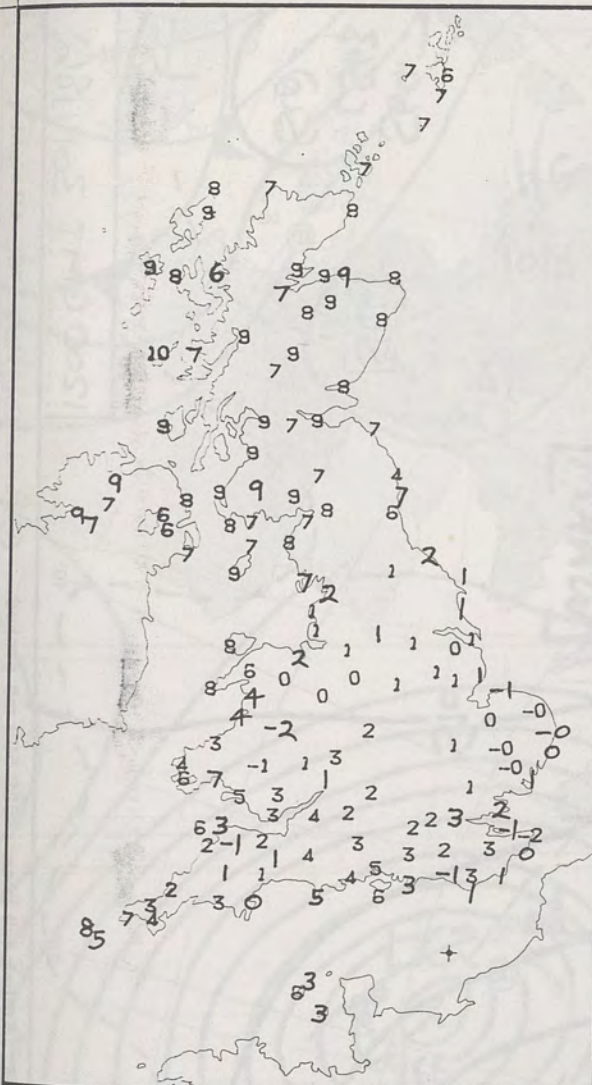


1800

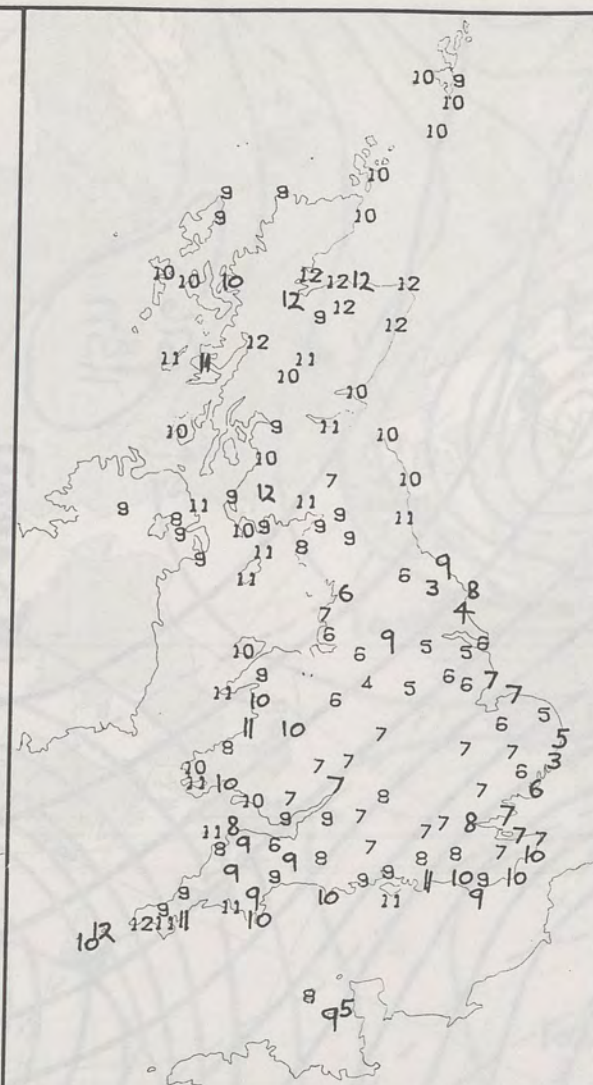


2400

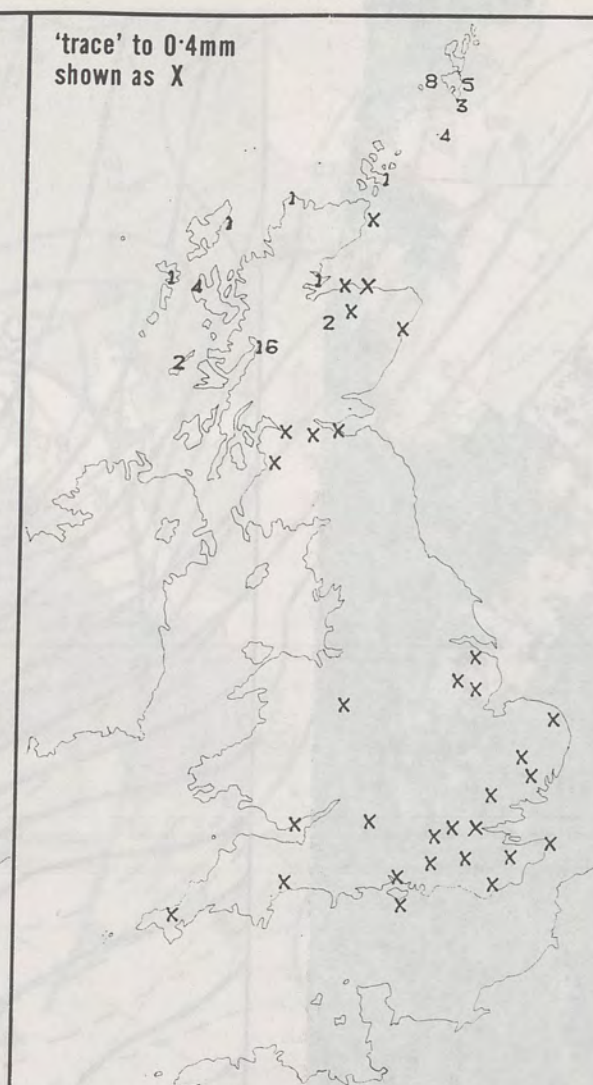




NIGHT MINIMUM TEMPERATURE (°C)
For 12-hour period ending
0900 ON 30 NOV 86



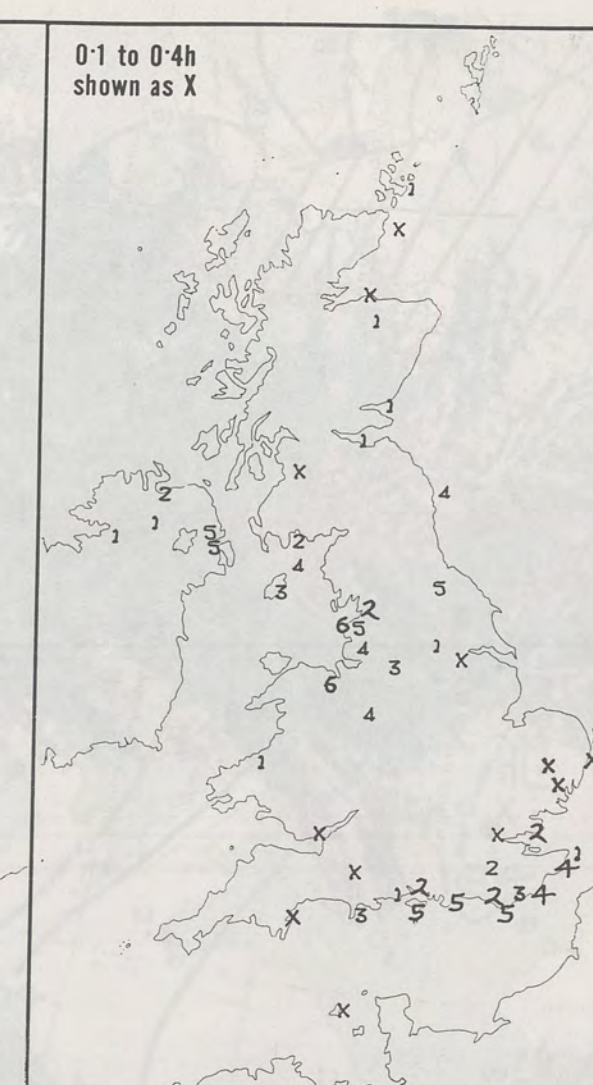
DAY MAXIMUM TEMPERATURE (°C)
For 12-hour period ending
2100 ON 30 NOV 86



RAINFALL (mm)
For 12-hour period ending
0900 ON 30 NOV 86



RAINFALL (mm)
For 12-hour period ending
2100 ON 30 NOV 86



SUNSHINE (hours)
Dawn to dusk
30 NOV 86

EXTREMES FOR SUNDAY 30TH NOVEMBER 1986

Highest maximum	: 12.4°C Kinloss (Moray Firth)
Lowest maximum	: 2.6°C Fylingdales (North Yorkshire)
Lowest minimum	: -2.4°C St. Harmon (Powys)
Lowest grass minimum	: -4.6°C Manston
Most rain (24 hours from 0900 GMT)	: 19.8 mm Fort William (Loch Linnhe)
Most sun	: 6.0 hours Southport (Merseyside)



**DAILY
WEATHER
SUMMARY**



© Crown Copyright 1986
All rights reserved

London Weather Centre 284-286 High Holborn London WC1V 7HX

All times are GMT

