



DUPLICATE

# The Met. Office

Monthly and annual totals of  
**RAINFALL 1986**  
for the United Kingdom



DATA UKMO Duplicate

**National Meteorological Library**

FitzRoy Road, Exeter, Devon. EX1 3PB

London Rd, Crankehill, Berks. RG17 2JL




Met Office  
National Meteorological Library & Archive  
FitzRoy Road, Exeter, Devon, EX1 3PB  
Tel: +44(0)1392 88 4838 Fax: 5681  
email: [metlib@metoffice.gov.uk](mailto:metlib@metoffice.gov.uk)  
[www.metoffice.gov.uk](http://www.metoffice.gov.uk)

This publication must be returned or renewed by the last date shown below.  
Renewal depends on reservations. Extended loans must be authorised by the  
Librarian. Publications should NOT be passed to other readers.

10 MAR 1995 30 MAR 1995 20 APR 1995 - 1 APR 1997		
---	--	--



DUPLICATE



# The Met. Office

## Monthly and annual totals of **RAINFALL 1986** for the United Kingdom

### Table of Contents

List of abbreviations used in the General Table .....	ii
Introduction .....	iii-vi
Index to areal grouping by hydrometric areas .....	vii
Water Authority boundaries and hydrometric areas .....	viii/ix
Index to county numbers .....	x/xi
Rainfall of 1986 — summary .....	xii
Tables of heavy falls .....	xii/xiii
Map of Annual rainfall 1986 in millimetres .....	xiv
Map of Annual Rainfall 1986 as a percentage of the annual average 1941-70 .....	xv
Rainfall, monthly maps and summaries .....	xvi-xxi
Tables of estimated areal rainfall .....	xxii
Rainfall of 1986 — tables .....	From page 1

© Crown copyright 1988

Published by the Meteorological Office,  
London Road, Bracknell, Berkshire RG12 2SZ

UDC 551.506.1 (41-4)  
ISBN 0 86180 242 X



## Abbreviations used in the General Table

Abbreviation	Meaning
Ag. Coll.	Agricultural College
Bot. Gdn	Botanical Garden
Co. Sec. Sch.	County Secondary School
Comp. Sch.	Comprehensive School
Cont. Wks	Control Works
E.H.F.	Experimental Husbandry Farm
E.H.S.	Experimental Horticultural Station
Exp. Sta.	Experimental Station
Gdns	Gardens
Hosp.	Hospital
LH	Lighthouse
P.O.	Post Office
P. Sta.	Pumping Station
Rec. Grnd	Recreation Ground
Recl. Wks	Reclamation Works
Res.	Research
Res. Sta.	Research Station
Resr	Reservoir
S. Tr. Wks	Sewage Treatment Works
S. Wks	Sewage Works
Sch.	School
Sta.	Station
Tr. Wks	Treatment Works
TV Sta.	Television Station
W.A.	Water Authority
W. Recl. Wks	Water Reclamation Works
W. Tr. Wks	Water Treatment Works
W. Wks	Water Works
C.A.D.	Central Armaments Depot
E.P.R.U.	Ecological Physics Research Unit
I.C.I.	Imperial Chemical Industries
Inst. G. & A.P.	Institute for Grassland and Animal Production
Met. Office	Meteorological Office
N.I.A.B.	National Institute of Agricultural Botany
RNAS	Royal Naval Air Station

### Corrections — *Rainfall 1985*

Page xii. Delete all reference to the heavy fall on 5 July 1985 at Romford, Raphael Park. The correct amount that fell on that day was 8 mm. The heaviest falls were recorded to the west of this site.

The entries on page 20 for station 237995 Romford, Raphael Park should be amended as follows: July 47, Year 536, Highest daily fall 29 on 25 Dec.

# INTRODUCTION

## **This publication**

1. The present publication is the 18th in the new paperback series which provides the information on rainfall over the United Kingdom that was formerly given in Part 1 of *British Rainfall*. It gives monthly and annual totals of rainfall and, where available, the rainfall on the wettest day of the year by amount and date(s).

## **Station details**

2. The publication includes for each station its 'Rainfall Station Number' (previously known as its 'Hydrometric Station Number'): this is the reference used by the Meteorological Office to identify the station's rainfall data.

3. The county in which the rain-gauge is located is given by the 'County Number'. The counties in this volume are those which came into existence after the 1974 reorganization of Local Government in England and Wales, and after the 1975 reorganization in Scotland. The new county number, Ccc, comprises C the country and cc the county within the country. In Wales the county of Powys has been divided into two parts, north and south, each given a separate county number: this is to maintain a link with the 'districts' adopted by the Meteorological Office in its *Monthly Weather Report*. In the London area, all stations within administrative authorities bearing the name 'London Borough of ...' are shown within the county of Greater London. In Scotland the reorganization introduced Regional Council areas but, as the former county names are still largely used, the county numbering system adopted by the Meteorological Office serves the dual purpose of identifying both Regional Council and old county areas, and the three-figure county number may be regarded as being CRc, where C is the country number, R is the Regional Council number and c is the county number within the Region. (Where c is 6 or greater, the old county has been divided between two Regional Councils and the two parts are separately identified.) A complete decode of the system is given on pages x–xi.

4. The location of the rain-gauge sites is given by National Grid Reference to the nearest 100 metres, and the altitude of the rain-gauge site above mean sea level is given to the nearest metre.

5. The name of the rainfall station is that used by the Meteorological Office under rules which require that the primary name should normally appear on the 1-inch Ordnance Survey map and/or its 1:50 000 metric successor. Where stations exist on islands, the island name is given in capital letters as the first part of the name. Where it is desirable to identify the location beyond the name of the town, village, etc., a supplementary part of the name appears after a comma. In a decreasing number of cases it is desirable to retain the name under which data were published in *British Rainfall* (prior to 1969): thus there will remain some instances where longer-term station names do not adhere to these rules and the names may not in fact appear on current Ordnance Survey maps. Abbreviations or initials are used only in forms that are readily identifiable, although there are rules applicable to certain standard abbreviations, such as S. Wks = Sewage Works (or Sewage Treatment Works), P. Sta. = Pumping Station, Resr = Reservoir, Met. Office = Meteorological Office (where the term applies only to sites manned by personnel of the Meteorological Office or at Royal Naval Air Stations by personnel of the Directorate of Naval Oceanography and Meteorology). A full list of abbreviations used is given on page ii.

6. The average annual rainfall at stations for the latest reference period, 1941–70, is given in as many cases as possible. Estimated averages are not included. Representative figures (Table B) for the monthly and annual rainfall of 1986 in England, Wales, Scotland, Northern Ireland and the Isle of Man are given as percentages of the longer-period averages (1941–70) in Tables C and D.

## **Rivers and streams**

7. The publication follows earlier practice in that it endeavours to associate rain-gauges with particular catchments and accordingly names the associated rivers and streams.

8. It is not practicable to identify every stream in the country and some minor features have necessarily been ignored. However, in general, a stream is separately identified if it is more than four miles long and has, or has had, a number of rainfall stations within its catchment.

9. As with station names, a number of subjective decisions have had to be taken. The name of the river or stream not uncommonly changes throughout its course: a stream which enters and leaves a lake may thereby acquire a new name. In general, such rivers are identified by the name in use at the lowest reaches, that at the mouth or that at the confluence with a larger river to which it is a tributary.

## **Water authorities and hydrometric areas**

10. The water industry was also reorganized in England and Wales in April 1974 when the many 'River Authorities' were replaced by ten larger regional 'Water Authorities'; similarly, in 1975 there were changes in Scotland resulting in fewer 'River Purification Boards' each covering larger geographical areas.

11. As the administrative structure within Water Authorities does not necessarily follow hydrological boundaries, and is in any case subject to revision from time to time, it is not practicable to publish the rainfall data under sub-headings related to (say) Water Authority Divisions. Accordingly, the data are now published within 'Hydrometric Area' groupings and maps showing the relationship between these Hydrometric Areas and the various water authorities across the United Kingdom are included in pages xviii and ix. The Hydrometric Area numbers used in this volume are those in use at the date of printing, and are not necessarily those in use in 1986.

## **Data**

12. Rainfall data are still published in strict numerical order of Rainfall Station Number. The 1974/75 reorganization of the water authorities cut across the hydrologically determined station numbering system adopted by the Meteorological Office in 1961 and to maintain the publication of data in numerical order it has been necessary in some instances to subdivide water authority headings into Part 1, Part 2 and so on.

13. The unit of rainfall amount that is used is the millimetre (mm). Monthly and annual totals are the summation of daily and monthly totals in that unit. If for any station or any period the unit of measurement was the inch, the daily data have been converted to millimetres prior to totalling.

14. The data from each station have been subjected to the routine quality-control procedure in operation by the Meteorological Office at the time of data receipt. Any corrections or adjustments have been incorporated in the figures now presented.

15. Certain practices operating during the period of publication of *British Rainfall* have been kept, namely the retention in archives of all data as originally submitted, and the omission from the published information of data from stations which appear too unrepresentative of the rainfall regime indicated by the bulk of rainfall stations in the area.

16. The present publication continues the practice commenced with the first new paperback edition, that for 1969, in that reports from stations from which data for the year are incomplete

are included. Some stations opened or closed during the year and for others a local shift of site occurred which is thought to have been sufficient to raise doubts about the homogeneity of the old and new observations. New rainfall station numbers have been allocated in the latter instance.

17. When data are missing in a random manner from the Meteorological Office data set for 1986, then the station in question will not, in general, be included in the lists of published data. In a certain limited number of cases, missing monthly totals are estimated and such estimated values are shown in the table by brackets around the totals. Where totals have been subject to substantial amendment during the quality-control process, this too is indicated by the presence of brackets around the rainfall totals. Such amendments, in addition to the treatment accorded to suspect daily values, could arise for example from the reapportionment of rainfall reported when the observation on the first day of the month has been missed, or because of adjustments arising from snowfall.

18. The maximum amount of rainfall in a rainfall-day is given in the last column together with the date of its occurrence. Should the amount be equalled on other dates within the year, those other dates are included, subject to a maximum of three date entries, shown in date order. For stations which commenced or terminated within the year (i.e. with some months' entries shown as dashes) the maximum daily amount is shown related to the period of available data. The maximum daily fall is not shown for stations whose data were received only as monthly totals or for which, for one reason or another, daily data are incomplete for the relevant period of record within the year.

**Availability**

19. This series of booklets has been introduced to meet the needs within the Meteorological Office. Further, it provides the opportunity to acknowledge the contribution of many enthusiastic, private rainfall observers and co-operating rainfall station authorities who may receive a free copy for the period during which the data from their station(s) are published.

20. Whilst the booklets are not primarily produced for sale, some copies are available, on repayment, for libraries, universities and other educational establishments, and indeed to individuals particularly if they wish to maintain a series of publications of rainfall data as a continuation of the former *British Rainfall* series.

21. The publications are available only from the Meteorological Office: they are *not* available through Her Majesty's Stationery Office. Applications for copies should be made to one of the addresses given below:

The Director-General Meteorological Office (Met O 3) London Road BRACKNELL Berkshire RG12 2SZ	The Superintendent Meteorological Office Saughton House Broomhouse Drive EDINBURGH EH11 3XQ	The Senior Meteorological Officer Belfast Weather Centre 1 College Square East BELFAST Northern Ireland BT1 6BQ
---	---	---

but any Standing Orders for issues as they are published should be placed only with the BRACKNELL address.

22. Apart from the countrywide summaries on page xxii the rainfall data presented in this publication relate to individual rain-gauge totals. Monthly and annual rainfall, totals for river catchment areas throughout the United Kingdom are made available through the *Hydrological Data: UK* series of year-books and reports. Brief details of the contents and availability of these publications are given (overleaf).

### ***Hydrological data: UK***

The *Hydrological data: UK* series launched in 1985 includes an annual year-book and, every five years, a catalogue of river-flow-gauging stations and ground water level recording sites together with statistical summaries; these compare hydrometric and hydrological data for each featured year with the corresponding long-term averages. The six volumes of the 5-year cycle are available as individually bound editions or in loose-leaf format for insertion in a ring binder. The series also includes occasional reports dealing with significant hydrological events and analyses. The first of these reports provides a review of the 1984 drought.

Year-books in the *Hydrological data: UK* series bring together the principal data sets relating to river flow, ground water levels and areal rainfall totals (derived by the Meteorological Office) throughout the United Kingdom. A description is also given of the national surface water and ground water archives together with the data retrieval facilities which complement the year-books.

Publications currently available:

Title	Published	Price (inclusive of second class postage within the UK)	
		Loose-leaf	Bound
<i>1981 Year-book</i>	1985	£10	£12
<i>1982 Year-book</i>	1985	£10	£12
<i>1983 Year-book</i>	1986	£12	£15
<i>1984 Year-book</i>	1986	£12	£15
<i>1985 Year-book</i>	1987	£12	£15
<i>Hydrometric Register and Statistics 1981–85</i>	1988	£12	£15
<i>The 1984 Drought</i>	1985	—	£15

Discount rates apply for the purchase of the full six volume set for the period 1981–85.

All the *Hydrological data: UK* publications and the ring binder may be obtained from:

Institute of Hydrology  
Maclean Building  
Crowmarsh Gifford  
WALLINGFORD  
Oxfordshire OX10 8BB

Telephone: Wallingford (0491) 38800



## Index to areal groupings of stations by Hydrometric area (HHHh)

Hydro-metric area	Page	Hydro-metric area	Page	Hydro-metric area	Page
0010	70	0402	27	0820	63
0020	70	0410	28	0830	63
0030	70	0420	31	0840	64
0040	71	0430	32	0850	65
0050	71	0441	33	0860	65
0060	71	0442	34	0870	66
0071	72	0450	34	0880	66
0072	72	0460	35	0890	66
0080	72	0470	36	0901	67
0090	73	0480	37	0902	67
0100	73	0490	38	0910	67
0110	74	0500	38	0920	67
0120	74	0511	39	0930	68
0131	74	0512	39	0940	68
0132	75	0520	40	0950	69
0141	75	0530	41	0960	69
0142	77	0541	42	0970	69
0150	75	0542	43		
0160	77	0550	46	1010	32
0171	77	0560	47	1020	51
0172	78	0570	48	1030	60
0180	78	0581	48	1040	66
0190	79	0582	48	1051	68
0200	79	0590	48	1052	68
0210	80	0601	49	1060	69
0220	1	0602	49	1070	70
0230	1	0610	49	1080	70
0240	2	0620	50		
0250	2	0630	50	1170	87*
0260	3	0640	50	1180	87
0271	3	0651	50	1190	87
0272	4	0652	51	1200	87
0280	7	0661	51		
0290	11	0662	51	2010	82
0300	12	0670	51	2020	82
0310	13	0680	52	2030	83
0320	13	0690	53	2040	84
0330	14	0700	55	2050	84
0340	17	0710	55	2060	85
0350	18	0720	56	2260	85*
0360	19	0730	57	2350	85
0371	19	0740	57	2360	85
0372	20	0750	58	2390	82*
0380	20	0760	58	2400	82*
0391	21	0770	61		
0392	22	0780	61		
0393	24	0790	61		
0394	26	0800	61		
0401	27	0810	62		

\* No stations in this area at present

The WATER AUTHORITY BOUNDARIES are those related to river divisions, which are somewhat different from water supply, etc. boundaries, and which are related to the re-organization of 1974 in England and Wales, and of 1975 in Scotland. Parts of Wales were revised in April 1979.

The HYDROMETRIC AREA NUMBERS are now in the HHh format, where HHh is the original number allocated in the 1930's and h is a subdivision resulting from water authority re-organizations. Thus, when h = 0 the boundary remains that originally defined in the 1930's.

Over IRELAND agreement has been reached with relevant authorities in the North and South for the adoption of a single system; the format adopted by the Meteorological Office to integrate this system with the HHh system in use for the U.K. is 2HH0, where HH is the Irish Hydrometric Number, to which 200 is added, and the h component is always 0. Hydrometric Station Numbers are allocated only for those catchments or parts of catchments within Northern Ireland.

For the CHANNEL ISLANDS the Hydrometric Area numbers previously allocated by the Meteorological Office only, are maintained but converted to the HHh format.

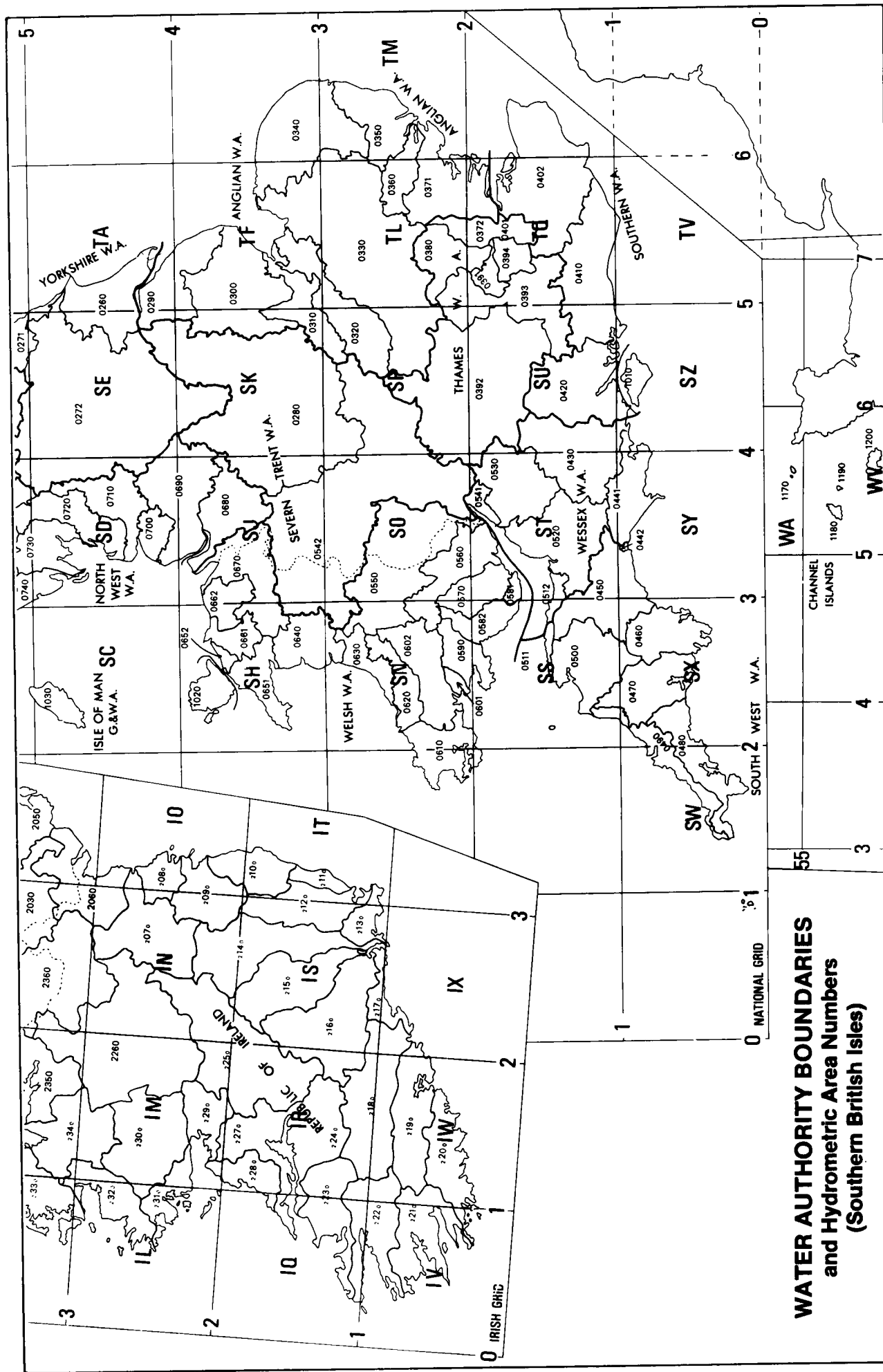
**KEY**

- Hydrometric Area boundaries
- Water Authority boundaries (R.P.B. boundaries in Scotland)
- Country boundaries

The HYDROMETRIC AREA NUMBERS are now in the HHHh format, where HHH is the original number allocated in the 1930's and h is a subdivision resulting from water authority re-organizations. Thus, when h = 0 the boundary remains that originally defined in the 1930's.

For the CHANNEL ISLANDS the Hydrometric Area numbers previously allocated by the Meteorological Office only, are maintained but converted to the HHHH format.

Hydrometric Area boundaries  
Water Authority boundaries  
(R.P.B. boundaries in Scotland)  
Country boundaries



# Index to County Numbers

## following Local Government reorganization 1974/75

(See Introduction, para. 3)

### SCOTLAND

CRc

#### *Islands*

- 001 Shetland Islands
- 002 Orkney Islands
- 003 Western Isles

#### *Highland Region*

- 011 Caithness
- 012 Sutherland
- 013 Ross and Cromarty
- 014 Inverness-shire
- 015 Nairnshire
- 016 Moray (in Highland)\*
- 017 Argyll (in Highland)\*

#### *Grampian Region*

- 021 Banffshire
- 022 Aberdeenshire
- 023 Kincardineshire
- 026 Moray (in Grampian)\*

#### *Tayside Region*

- 031 Angus
- 032 Kinross-shire
- 036 Perthshire (in Tayside)\*

#### *Fife Region*

- 041 Fife

#### *Lothian Region*

- 051 East Lothian
- 056 Midlothian (in Lothian)\*
- 057 West Lothian (in Lothian)\*

#### *Borders Region*

- 061 Berwickshire
- 062 Peeblesshire
- 063 Selkirkshire
- 064 Roxburghshire
- 066 Midlothian (in Borders)\*

#### *Central Region*

- 071 Clackmannanshire
- 076 Perthshire (in Central)\*
- 077 Stirlingshire (in Central)\*
- 078 West Lothian (in Central)\*

### SCOTLAND (contd)

CRc

#### *Strathclyde Region*

- 081 Dunbartonshire
- 082 Renfrewshire
- 083 Buteshire
- 084 Lanarkshire
- 085 Ayrshire
- 086 Stirlingshire (in Strathclyde)\*
- 087 Argyll (in Strathclyde)\*

#### *Dumfries and Galloway Region*

- 091 Wigtownshire
- 092 Kirkcudbrightshire
- 093 Dumfriesshire

### ENGLAND

Ccc

- 101 Northumberland
- 102 Tyne and Wear
- 103 Durham
- 104 Cleveland
- 105 North Yorkshire
- 106 Humberside
- 107 Lincolnshire
- 108 West Yorkshire
- 109 South Yorkshire
- 110 Nottinghamshire
- 111 Leicestershire
- 112 Northamptonshire
- 113 Derbyshire
- 114 Warwickshire
- 115 Staffordshire
- 116 West Midlands
- 117 Shropshire†
- 118 Hereford and Worcester
- 119 Gloucestershire
- 120 Buckinghamshire
- 121 Oxfordshire
- 122 Norfolk
- 123 Suffolk
- 124 Essex
- 125 Cambridgeshire
- 126 Bedfordshire

\* See Introduction, para. 3, for explanation

† for a time known as Salop

**ENGLAND (contd)**

Ccc

- 127 Hertfordshire
- 128 Wiltshire
- 129 Berkshire
- 130 Surrey
- 131 Greater London
- 132 Kent
- 133 East Sussex
- 134 West Sussex
- 135 Hampshire
- 136 Isle of Wight
- 137 Dorset
- 138 Somerset
- 139 Avon
- 140 Devon
- 141 Cornwall
- 142 Scilly
- 143 Cheshire
- 144 Greater Manchester
- 145 Merseyside
- 146 Lancashire
- 147 Cumbria
  
- 148 Isle of Man

**WALES**

Ccc

- 201 Powys (South)\*
- 202 Gwent
- 203 Mid Glamorgan
- 204 South Glamorgan
- 205 West Glamorgan
- 206 Dyfed
- 207 Powys (North)\*
- 208 Gwynedd
- 209 Clwyd

\* See Introduction, para. 3, for explanation

**NORTHERN IRELAND**

Ccc

- 301 Londonderry
- 302 Antrim
- 303 Down
- 304 Armagh
- 305 Tyrone
- 306 Fermanagh

**CHANNEL ISLANDS**

Ccc

- 401 Alderney
- 402 Guernsey
- 403 Sark
- 404 Jersey

# Rainfall of 1986 — Summary

There were two extended dry periods, the first in February, which was also a very cold month and the second in September and October. On 12 January heavy rain caused extensive flooding in the valley of the Severn around Tewkesbury, Gloucestershire. On the 29th flooding of the main railway line near Chipping Sodbury, Avon caused disruption to rail traffic in South Wales and the west of England. However, in some places in the Midlands and in Wales it was the driest February for over 20 years. In part of Northern Ireland no rain was recorded during the month, giving the driest February there in 100 years. Lerwick, Shetland had its driest February since records began there in 1923. Western Scotland was very wet in May; at Tiree it was the wettest since records began there in 1926. In Northern Ireland it was the wettest spring this century; Scotland, despite a rather dry April, had the wettest spring since 1869. June and July were quite dry and the three-month totals for England, Wales and Northern Ireland were rather less than average, and for Scotland a lot less than usual. On 22 August torrential rain and heavy holiday traffic brought chaos to main roads and motorways in the Midlands and southern England. Three days later on the Bank Holiday Monday, the reinvigorated former hurricane Charley crossed the United Kingdom on the 25th and 26th, bringing widespread rain and disrupting traffic and sporting events. The Bank Holiday Monday was the wettest on record over England and Wales this century, with falls of equal to or more than 25 mm and 50 mm breaking the record for the former greatest area of rain at those thresholds that had occurred in 1967 and 1968 respectively. South-west Wales suffered the worst of the storm as homes and roads were flooded. Much of the town of Whitland, Dyfed was flooded to a depth of nearly 2 m, necessitating the evacuation of homes and causing widespread damage. Boat owners at Abersoch, Cardigan Bay faced a half million pound bill after gales sank or wrecked about 60 craft. The widespread damage caused by the passage of Charley was expected to leave insurers with a multi-million pound bill. The final death toll was 11. Despite the wet August the summer was fairly dry in most places, although south-western areas were relatively wet, with about 126 per cent of average rainfall. In most parts of Northern Ireland September was the driest this century. Elsewhere September and October were dry, although early on 20 October gales and heavy rain came again to south-west Wales, once more leaving roads and houses flooded. November was a mainly unsettled month, the two wettest days being the 18th and 20th when heavy rain again accompanied by high winds caused damage and at least three deaths. In Scotland twice the monthly average rainfall in the West Highlands, at the wettest time of year, gave very high rainfall totals. On the 14th heavy rain brought floods to parts of Devon, Cornwall and South Wales, blocking roads and flooding homes and farmland. On the 19th some houses in South Wales were cut off for several hours by flood-water and families were evacuated after their homes were threatened by a landslide. Autumn rainfall totals were near average in southern England and Scotland. However, northern and central areas of England and Wales had a dry autumn, with places in north-east England having only half the seasonal average rainfall. Widespread damage was done by torrential rain that swept across northern and central Wales and northern England on 29/30 December. The worst-hit area was around Dolgellau, North Wales. Thus ended a year which was quite wet over the United Kingdom as a whole. The total rainfall over Scotland was the fifth largest for a calendar year since records began in 1869. Over England and Northern Ireland the excesses were less remarkable, but the ranking for Wales was equal seventh (with 1982) since 1910, when records began.

## Rainfall 1986 — Heavy falls in a rainfall day

The heavy falls are listed in chronological order and in descending order of return period in each day, a cut off of 50 years return period has been used.

Rainfall Station/County Number	Alt. (m)	Amount (mm)	Return period (years)
<i>Heavy rain brought flooding to parts of the Midlands and some northern areas on the 20th, especially Derbyshire and Cambridgeshire, when warm moist air moved northwards from France ahead of a weak cold front advancing from the west; some severe thunderstorms were reported.</i>			
<b>20 May</b>			
149240 East Kirkby Primary Sch., Lincolnshire	14	68.9	68
147891 Donington, Lincolnshire	4	67.7	68
163055 Polebrook, Kingsthorpe Lodge, Northamptonshire	61	65.8	68
137827 Hagworthingham, Furze Farm, Lincolnshire	62	66.6	51
<i>On 21 June there were thundery outbreaks, especially in the south-west.</i>			
<b>21 June</b>			
365789 Kingsbridge, Easton, Devon	38	76.5	64
<i>During 10 and 11 August the southern half of England and Wales was crossed by a belt of thunderstorms moving north-eastwards. Some of the thunderstorms brought heavy rain and caused local flooding.</i>			
<b>10 August</b>			
152006 Dingley, Leicestershire	154	62.5	52
<i>The reinvigorated former hurricane Charley crossed the United Kingdom on the 25th and 26th, bringing widespread rain and disrupting traffic and sporting events, especially on the 25th, the late summer bank holiday Monday, until it finally filled over the North Sea on the 30th. Falls of equal to or more than 25 mm and 50 mm broke the former records, set in 1967 and 1968 respectively, for the greatest area of rain at those thresholds.</i>			
<b>25 August</b>			
534257 Aber, College Farm, Gwynedd	15	134.9	597
547250 Loggerheads, Colomendy Centre, Clwyd	210	109.0	373
077255 Walshaw Dean Lodge, West Yorkshire	317	121.1	319
508614 Cosheston, Dyfed	46	97.3	250
508729 Jeffreston, Millards Farm, Dyfed	23	99.1	245
497993 Gowerton S. Wks, West Glamorgan	8	105.5	231
509793 Canaston Bridge, Dyfed	7	101.0	201
028677 Bar Gap Farm, Durham	374	104.6	187
540856 Dyserth, Trecastell Tr. Wks, Clwyd	79	79.5	183
532550 Anglesey: Llyn Alaw, Gwynedd	44	93.5	178

544636	Vivod, Clwyd	195	98.5	172
953635	Killylane Resr, Co. Antrim	247	100.0	164
547371	Moel-y-Crio, Clwyd	263	88.4	163
547598	Leeswood Farm, Clwyd	168	88.1	147
352193	Drimpton, Burstock, Dorset	110	100.0	133
953598	Lowtown, Co. Antrim	213	96.1	133
074922	Lower Laithe Resr No. 2, West Yorkshire	236	101.2	130
074921	Lower Laithe Resr, West Yorkshire	236	100.0	122
561288	Lower Chelburn, Greater Manchester	197	101.3	114
076203	Farnley Hall, West Yorkshire	123	75.8	100
057788	Gouthwaite Resr, North Yorkshire	140	84.5	96
107268	Barbrook Resr, Derbyshire	323	83.8	92
077087	Todmordon, Lower Laith, West Yorkshire	152	96.8	91
075632	Bradford, Lister Park, West Yorkshire	134	82.8	88
075265	Wilsden, Harrop Lane, West Yorkshire	262	87.2	87
085159	Emley Moor, West Yorkshire	259	78.8	87
075725	Reva Resr, West Yorkshire	221	80.7	86
076455	Allerton, Grange Rise, West Yorkshire	137	77.0	85
506478	Whitland, Dyfed	18	90.6	84
510910	Bolton Hill W. Wks, Dyfed	98	82.5	83
073259	Selby S. Wks, North Yorkshire	5	72.0	82
505434	Towy Castle, Dyfed	88	84.2	80
574611	Laneshaw Resr, North Yorkshire	242	87.8	79
106584	Yorkshire Bridge, Derbyshire	168	84.5	79
538454	Bwlch Tunnel, Clwyd	277	80.0	79
024513	Houghall, Durham Ag. Coll., Durham	37	69.8	78
080494	Normanton S. Wks, West Yorkshire	16	70.2	77
509909	Mathry, Llain Farm, Dyfed	140	88.1	76
107204	Easlow, Grendon, Derbyshire	152	80.7	75
075150	Marley S. Wks, West Yorkshire	83	76.0	75
426762	Llansantffraid, Wren Meadows, Powys	78	73.5	75
024724	Durham, Durham	102	69.1	75
077534	Withens Clough Resr, West Yorkshire	305	92.9	74
028710	Gilmonby, West Gates, Durham	280	84.5	74
463377	Cinderford, Crumpmeadow S. Wks, Gloucestershire	152	82.5	73
511956	Brawdy Met. Office, Dyfed	111	81.4	73
085321	Cannon Hall, South Yorkshire	113	75.4	73
511627	Dale Fort, Dyfed	33	73.6	73
560626	Weir, Irwell Springs, Lancashire	314	92.9	72
082511	Redmires Filters, South Yorkshire	305	83.2	72
048742	Coulton No. 2, North Yorkshire	265	89.0	67
540360	Plas Pigot, Clwyd	239	84.8	67
109722	Middleton Top, Derbyshire	303	79.0	67
107389	Chatsworth Gardens, Derbyshire	133	77.7	67
549265	Mold, Mount Pleasant Resr, Clwyd	153	70.7	67
477172	Coleford, Marions Lodge, Gloucestershire	198	79.4	66
104716	Hulland Moss, Derbyshire	178	72.0	66
079769	Dewsbury, Mitchell Laithe S. Wks, West Yorkshire	46	67.3	62
074852	Watersheddes Resr, Lancashire	340	90.2	61
107545	Stanley Moor, Derbyshire	351	90.0	61
082111	More Hall Resr, South Yorkshire	124	79.0	60
028206	Lartington Filters, Durham	224	73.2	60
574339	Swinden Lower, Lancashire	227	88.2	59
507617	Pendine Met. Office, Dyfed	5	75.2	59
455098	Wroxall, Warwickshire	122	68.6	59
544877	Cefn Mawr, Monsanto, Clwyd	79	74.0	58
062060	Grimwith Resr, North Yorkshire	290	77.0	57
567733	Crosby Coastguard, Merseyside	6	65.2	57
077009	Ramsden Resr, West Yorkshire	303	89.6	55
081698	Ingbirchworth Resr, South Yorkshire	260	81.3	55
017857	Birkside, Northumberland	332	76.2	55
064425	Cawood, Stockbridge House EHS, North Yorkshire	6	66.4	55
077835	Ringstone Resr, West Yorkshire	293	86.2	54
564841	Lamaload Resr, Cheshire	267	77.0	54
076178	Pudsey S. Wks, West Yorkshire	101	68.1	54
558489	Kinder Filters, Derbyshire	244	84.6	53
051684	Arkengarthdale, North Yorkshire	294	86.9	51
465396	Elan Village, Powys	213	85.7	51
426593	Llanyfyllin W. Recl. Wks, Powys	113	79.1	51
534494	Conway Mussel Tanks, Gwynedd	8	70.0	51
080908	Sutton S. Wks, North Yorkshire	6	65.6	51

Cloud increased during the day on 4 November, especially over western Scotland, and showers became more widespread, though most of the showers again fell in the west and north.

4 November

502167	Waeen Sychlwch, Dyfed	502	147.4	243
721604	Skye: Broadford, Rockbank, Highland Region	5	104.0	59

On 29 and 30 December a slow-moving frontal system crossed all parts of the United Kingdom, bringing heavy rain to parts of Scotland and North Wales.

29 December

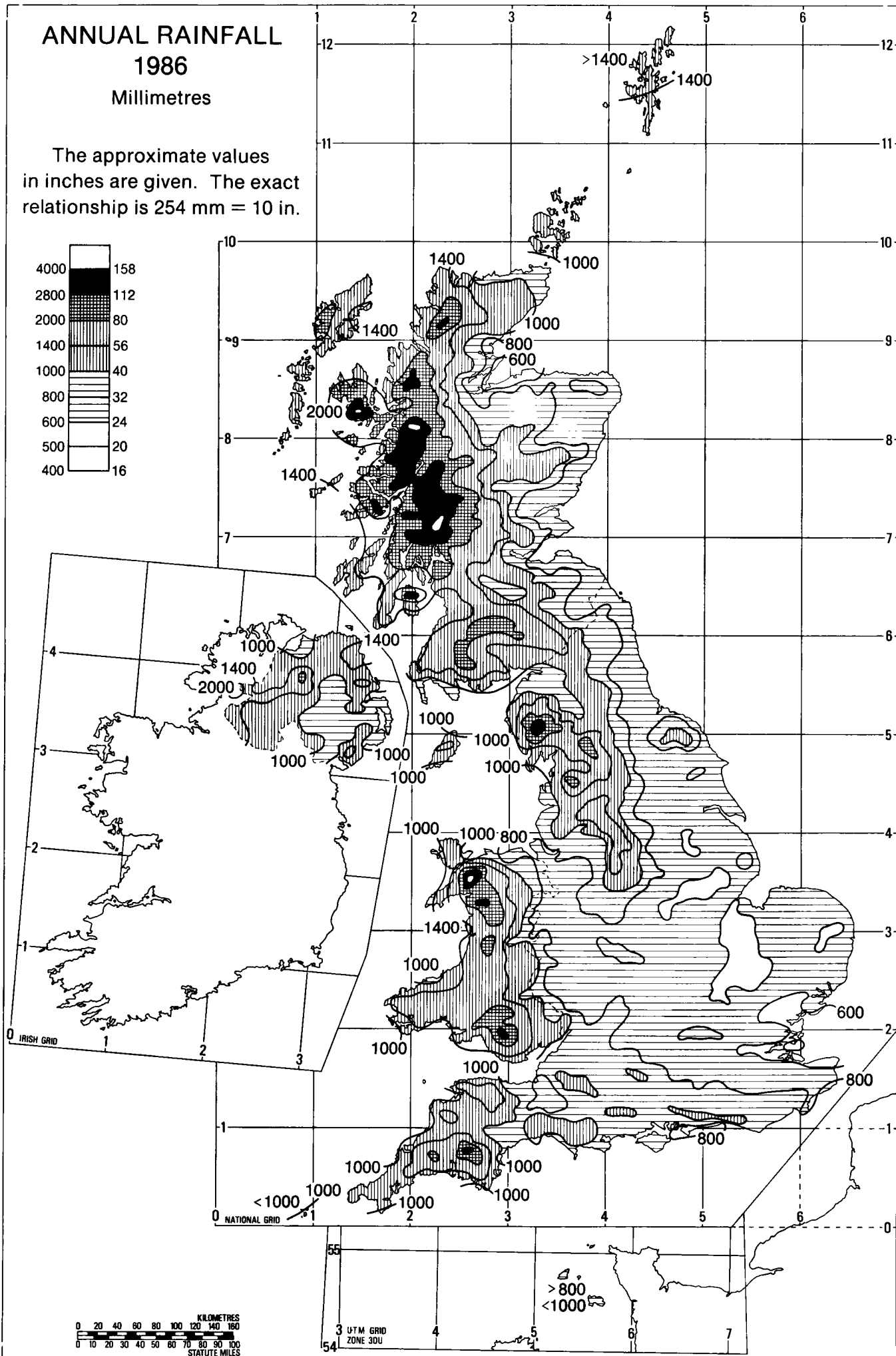
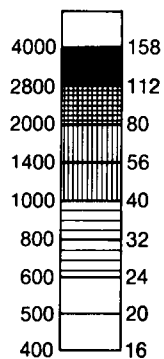
521909	Aberangell, Esgairangell, Gwynedd	130	158.0	422
523151	Machynlleth, Powys	76	141.8	206
522461	Cemmaes Road, Powys	29	100.8	71
522791	Aberhosan, Powys	168	97.0	50

# ANNUAL RAINFALL

1986

Millimetres

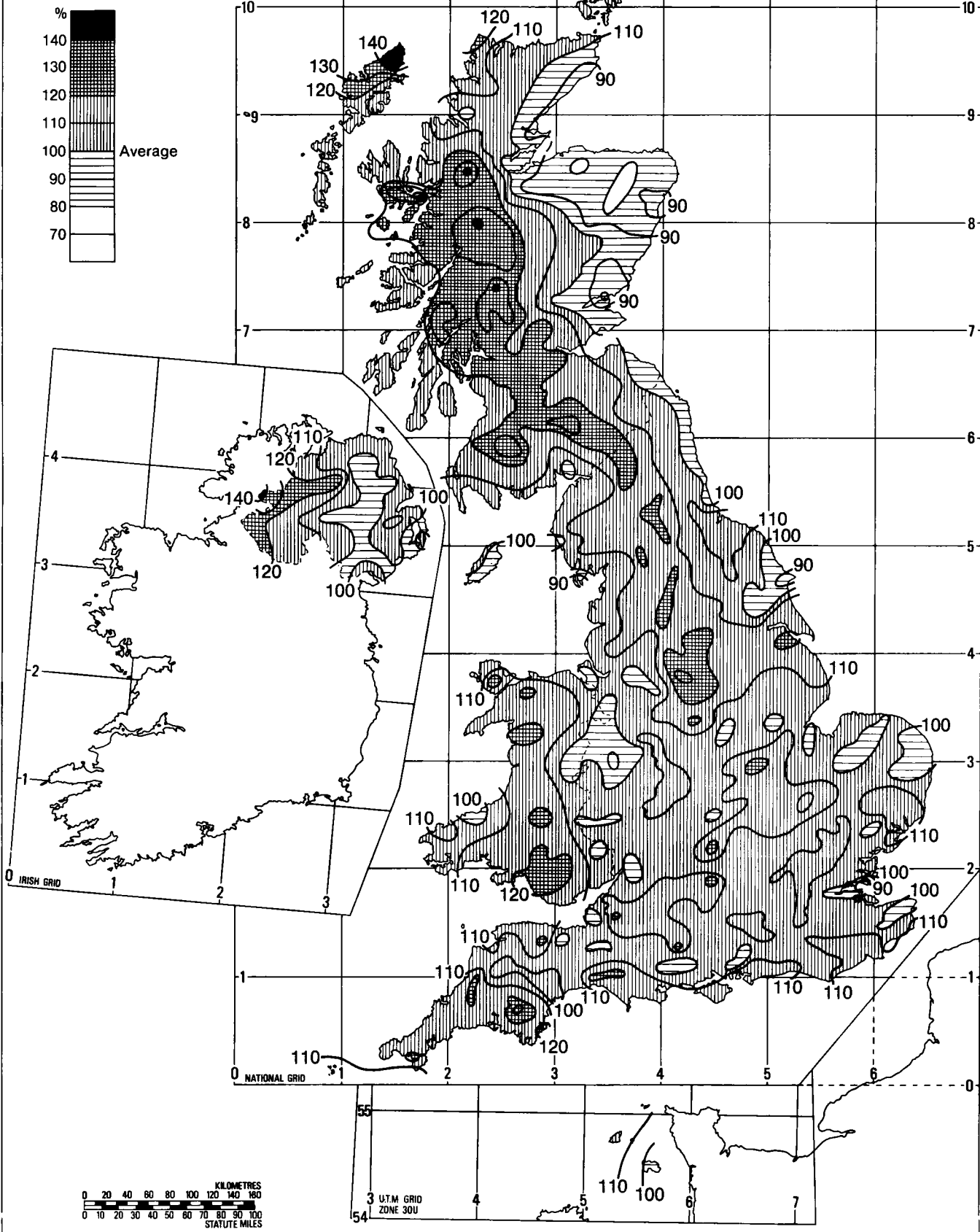
The approximate values in inches are given. The exact relationship is 254 mm = 10 in.



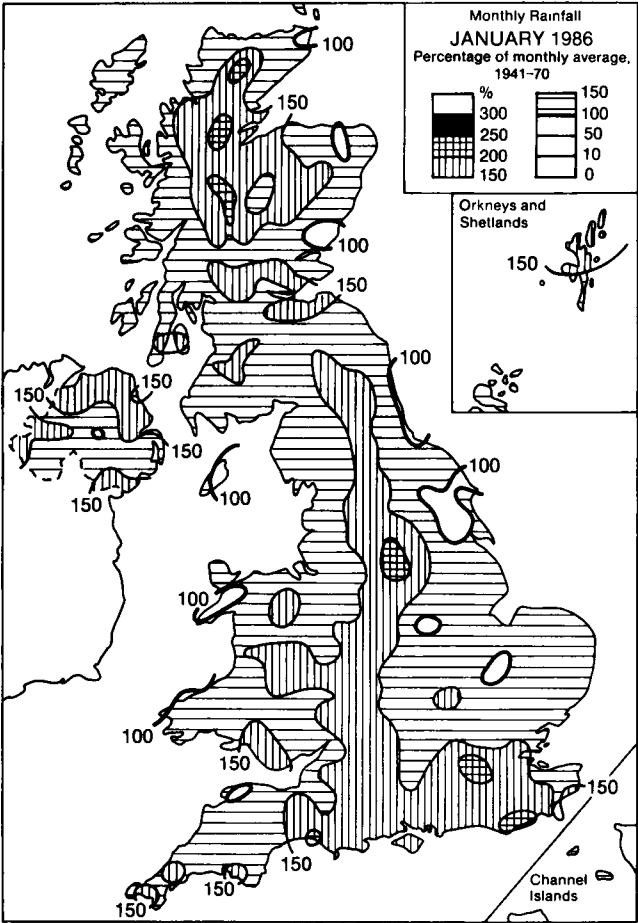


# ANNUAL RAINFALL 1986

As a percentage of annual  
average 1941-70



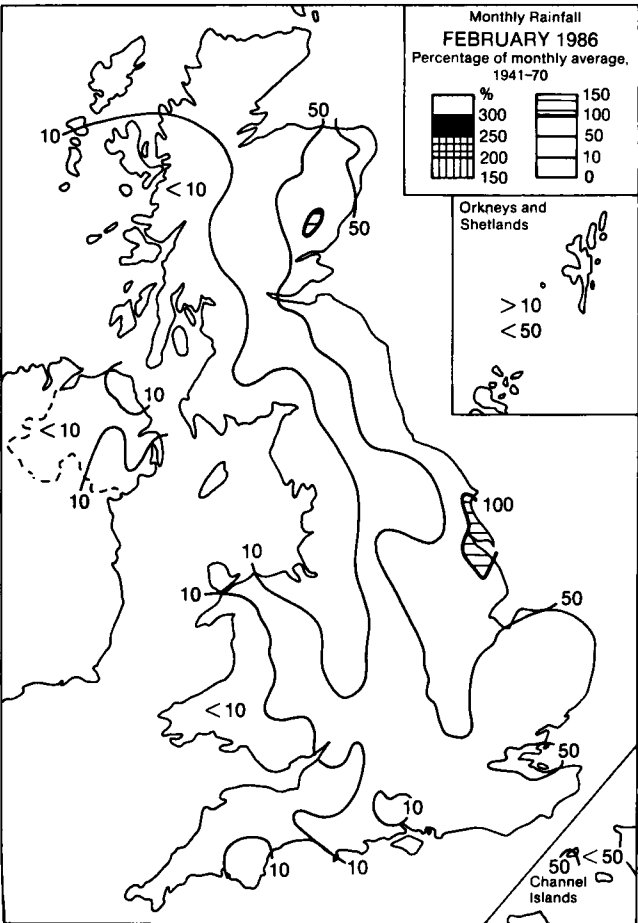
# Rainfall, monthly maps and summaries



## January

January was a wet month everywhere, only south-west Wales having less than the monthly average rainfall. In parts of the Midlands, south-eastern England and western Scotland it was very wet. Amounts ranged from 94 per cent of average in western Wales to over 200 per cent in the London area.

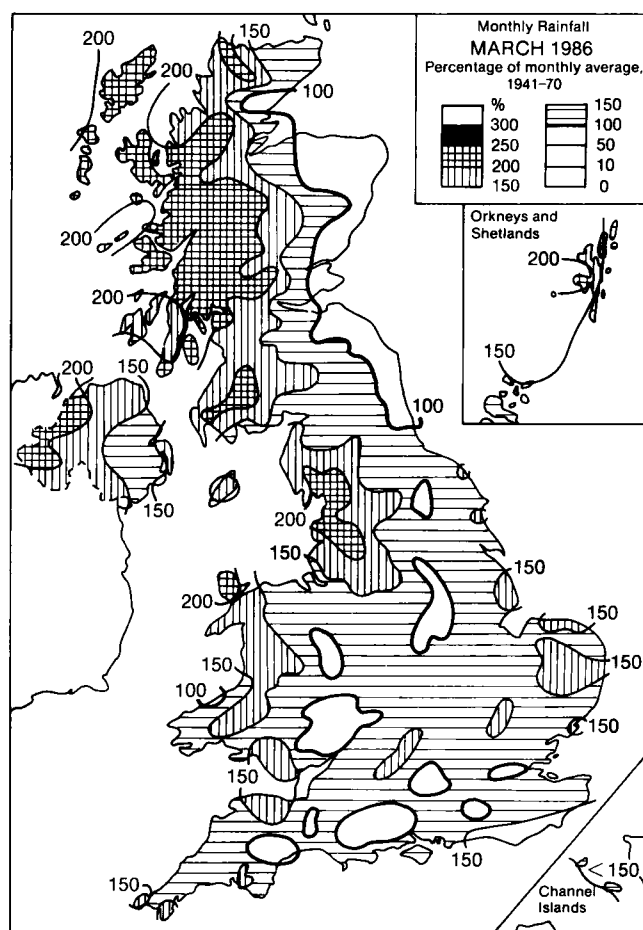
Among recorded falls over 50 mm in a day were 58 mm at Widdybank Fell, Co. Durham on the 20th, 56 mm at Moe! Cynnedd, Powys on the 18th and Marble Arch Caves, Co. Fermanagh on the 2nd, and 51 mm at Trassey Slievenaman, Co. Down on the 7th. During the 10th/11th a sudden thaw caused widespread flooding in Scotland and northern England. On the 12th heavy rain brought extensive flooding to the valley of the Severn around Tewkesbury, Gloucestershire. On the 29th flooding of the main railway line near Chipping Sodbury, Avon caused disruption to rail traffic in South Wales and the west of England.



## February

Rainfall totals were well below normal generally in the United Kingdom, the only places with more than half the normal rainfall being in eastern England and south-east Scotland. Only the Cairngorm Mountains and the extreme south-east of Scotland recorded above-average rainfall amounts. These ranged from 135 per cent at Braemar, Grampian Region to no measurable rainfall at a number of places in western coastal areas of Scotland, Wales and England.

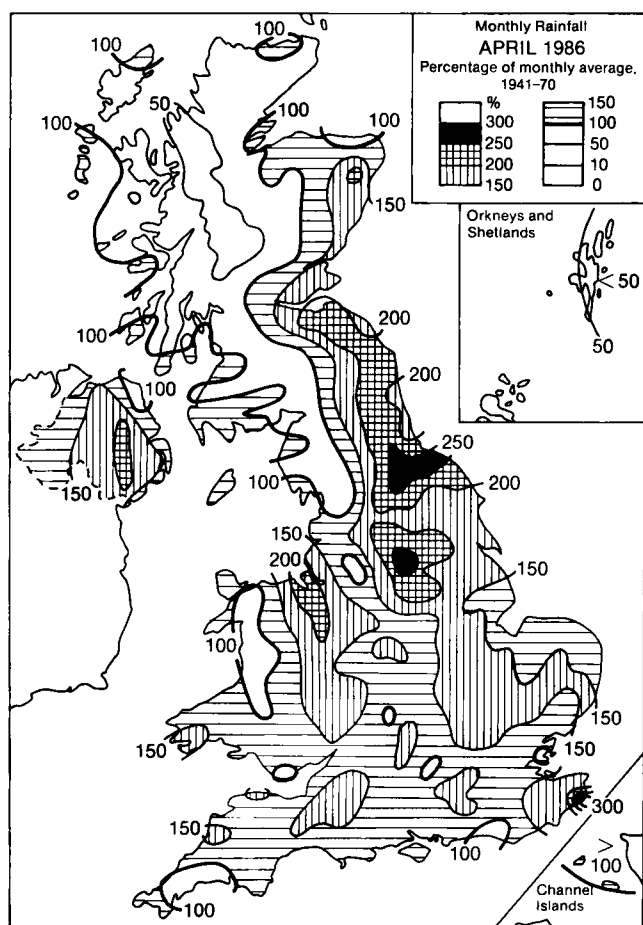
Among places with record low rainfall amounts were Rhoose, South Glamorgan with only 1 mm (previous record 2 mm in 1965) and Manchester Airport 4 mm (previously 6 mm in 1963). Walsall, West Midlands with 12 mm had its driest February since 1959. The highest fall in a day was 31 mm at Camborne, Cornwall on the 22nd.



### March

Rainfall was above average except in eastern Scotland, north-east England and some central and southern areas of England and Wales. In north-west England and parts of western Scotland it was very wet. Monthly totals ranged from over twice the average in western Scotland and north-west England to less than half the average in eastern Scotland.

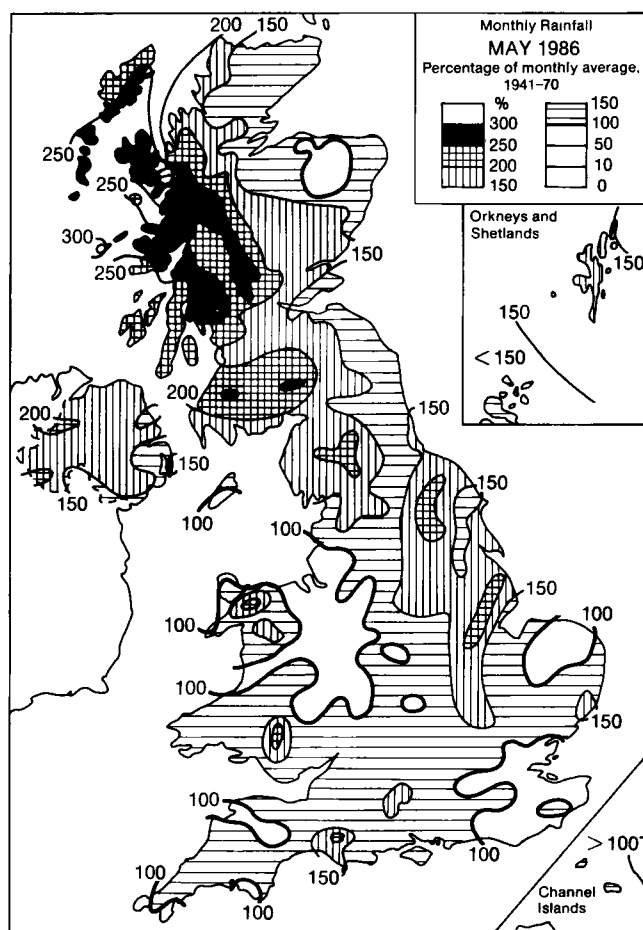
There were showers or longer outbreaks of rain on most days. During the 3rd/4th there was heavy rain in western areas, many places in western Scotland and Wales having more than 30 mm of rain. From the 21st to 23rd fronts gave further heavy falls over Scotland; the total for Kinlochewe, Highland Region for the 72-hour period to 09 h on the 23rd was 139 mm. Among the greatest daily falls were 114 mm at Cwm Dyli, Gwynedd on the 3rd, 99 mm at Glaspwll, Powys on the 4th and 91 mm at Glenbranter, Strathclyde on the 23rd.



### April

It was a wet month over England, Wales and Northern Ireland although much of Scotland had below normal amounts. It was very wet around the Firth of Forth, in parts of Northern Ireland, eastern England from Tyne and Wear to Nottinghamshire, Clwyd, North Wales, and Gloucestershire. Rainfall amounts ranged from just over half the normal in parts of Tayside Region to nearly three times the normal in North Wales.

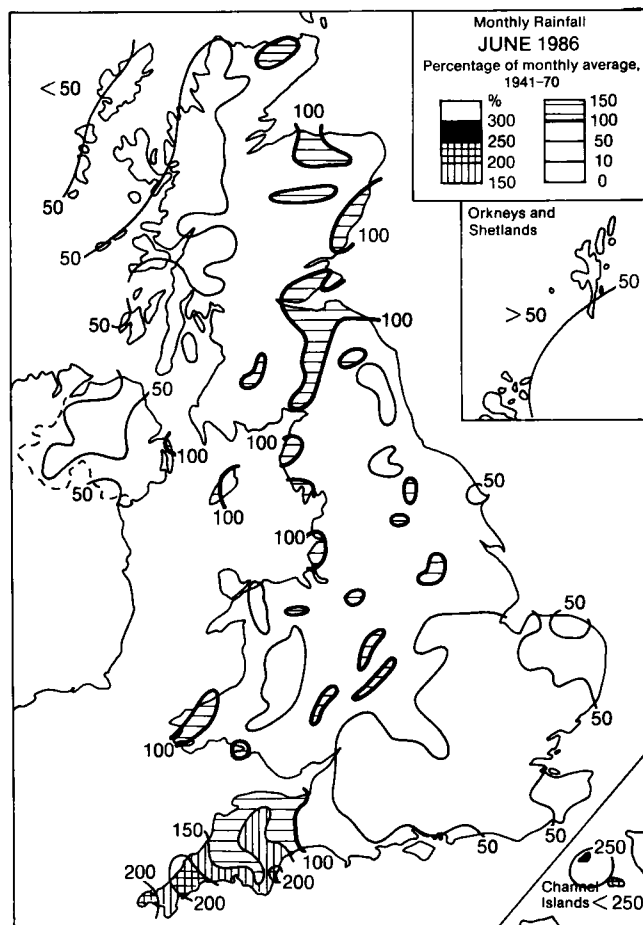
There were two particularly wet spells during the month, the 14th and 15th and the 19th and 20th. Among heavy daily falls in the first spell were 51 mm at Magherally, Co. Down on the 14th, 55 mm at Aghanloo, Co. Londonderry and 58 mm at Nunraw Abbey, Lothian Region on the 15th. On the 19th heavy falls included 74 mm at Cwmystadrllyn and 72 mm at Nantmor, both in Gwynedd. Among notable rainfalls this month were 109 mm at Durham and 117 mm at Aldergrove Airport, Co. Antrim, the wettest April at these stations since records began there in 1885 and 1927 respectively.



## May

Nearly all areas had above-average rainfall amounts: Scotland as a whole had twice the normal, and the wettest May since records began there in 1869. Over Northern Ireland it was the wettest May since 1981. Rainfall amounts ranged from 290 per cent in the Glasgow area to 76 per cent at Eastbourne, East Sussex.

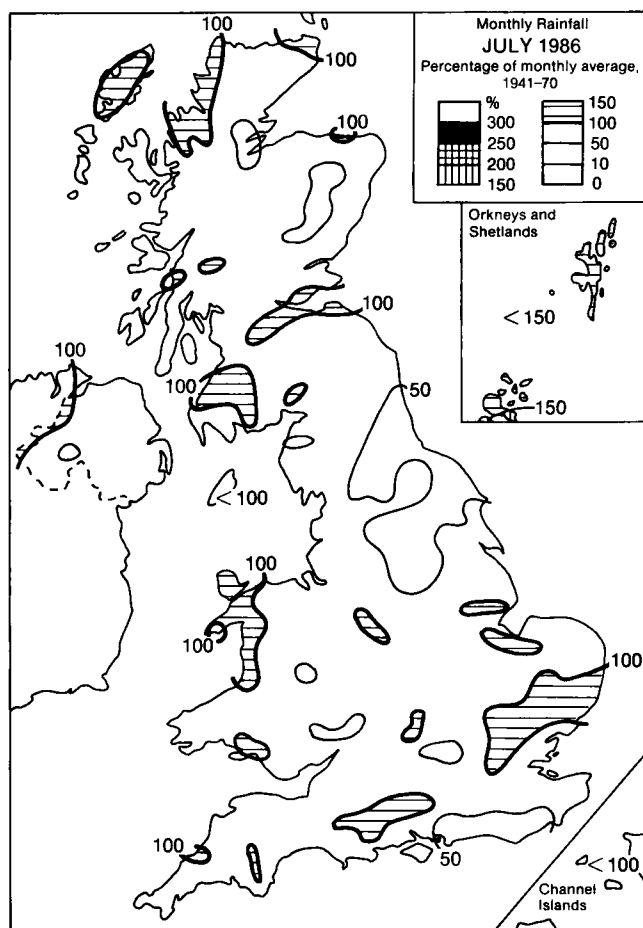
Heavy rain brought flooding to parts of the Midlands and some northern areas on the 20th, especially Derbyshire and Cambridge-shire. Daily totals of 43 mm were recorded at Coningsby, Lincolnshire and Marholm, Cambridgeshire, 45 mm at Kirton and 49 mm at Driby, both in Lincolnshire, all on the 20th. The amount at Kirton was the highest daily total for May in 20 years of observations at the station. Among heavy daily falls (over 50 mm) were 53 mm at Glentress, Borders Region on the 9th and 51 mm at Lochgilphead, Strathclyde on the 11th. Parts of the Midlands and central southern England were dry from the 23rd to 27th, but it was wet again on the 30th in England and Wales, although amounts were unremarkable.



## June

It was generally dry over the United Kingdom as a whole, but very dry in parts of south-east England; in parts of eastern and southern Scotland it was wet and in parts of south-west England and the Channel Islands it was very wet, with totals ranging from 288 per cent of normal at Guernsey Airport to only 17 per cent in part of Northamptonshire.

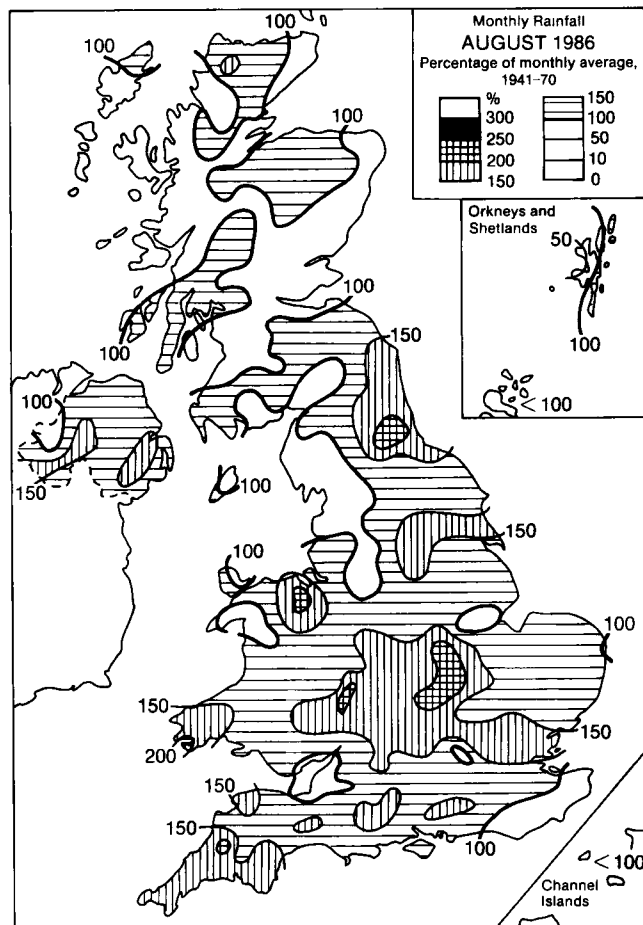
In the United Kingdom the heaviest rain over a large area fell on the 9th and 10th. Among heavy falls recorded were 69 mm at Princetown, Devon on the 9th, 55 mm at Rothes, Grampian Region on the 10th and 66 mm at Penzance, Cornwall on the 20th. From the 11th it was mainly dry in all parts apart from some rain in northern areas on the 16th/17th, and around the 21st and 23rd when there were thundery outbreaks, especially in the south-west. Most places had a dry end to the month apart from south-west England and South Wales, where there were thundery outbreaks on the 27th and 29th. Flash floods brought chaos to Torquay, Devon on the 29th, when an hour of torrential rain left several streets under a metre of water. In South Wales on the same day thundery rain caused widespread flooding over a large area.



## July

Rainfall amounts were below the monthly average everywhere apart from East Anglia and most of Wales where rainfall was above average. Since much of the rainfall total was the result of showery outbreaks, parts of East Anglia, central southern England and Wales had more than 125 per cent of normal whereas most of England and Wales had between half the normal and near normal amounts, ranging between 27 per cent of normal at Eastbourne, East Sussex to 177 per cent at Kirkwall, Orkney.

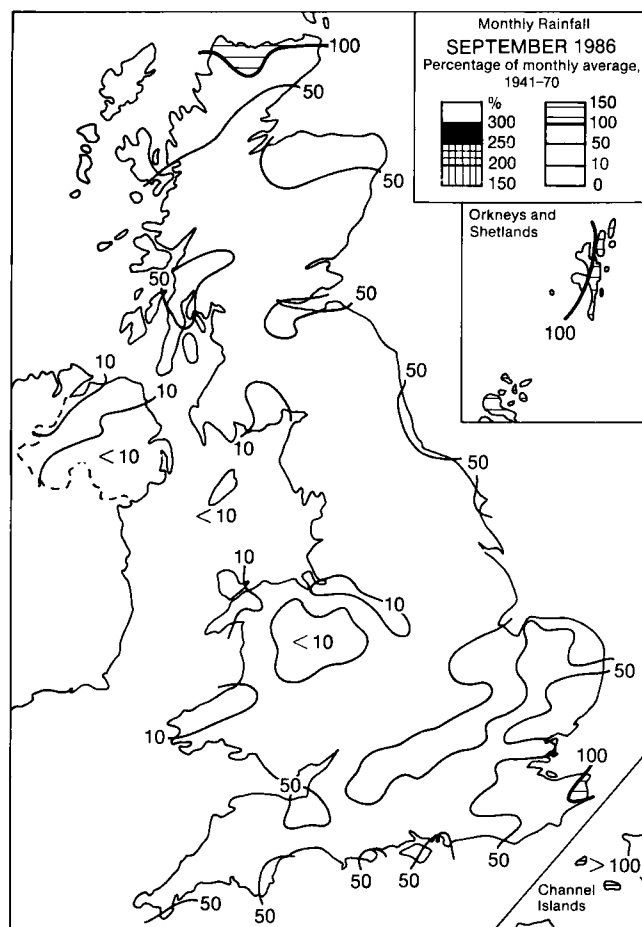
Over England and Wales the wettest periods were the 4th to 5th and the 28th to 30th, with the wettest day being the 28th. On the 5th the sudden downpour after a period of dry weather resulted in a number of accidents to traffic on motorways in the south of England. At Wimbledon rain interrupted play in the tennis championships for the first time in the fortnight and the Henley Regatta was affected by a downpour lasting some hours. On the 29th and 31st there was heavy rainfall in Scotland. Among stations reporting a heavy fall was Drummond Castle, Tayside, where 55 mm fell on the 30th. A number of places in Wales and Scotland recorded more than 40 mm, including Nantmor, Gwynedd with 45 mm on the 28th, Neath, West Glamorgan, with 45 mm on the 30th and East Kilbride, Strathclyde, 42 mm on the 28th.



## August

Rainfall amounts were above normal everywhere except northern Scotland where they were generally below average. Amounts varied from about two and a half times the normal at Dale Fort, Dyfed, Loggerheads, Clwyd and in the Durham and Cleveland areas of north-eastern England to just over 60 per cent in East Sussex.

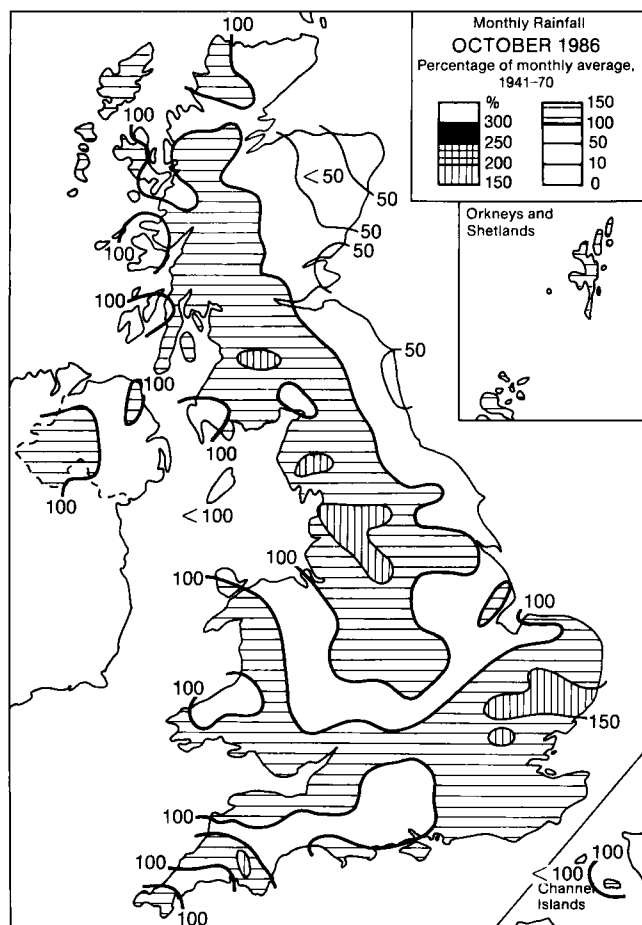
Rain followed by showers on the 3rd and 4th gave wet conditions that made driving particularly hazardous on motorways and multiple collisions occurred on the M4 and M25. The rain caused many sporting events to be abandoned. Torrential rain again brought chaos to main roads and motorways in the Midlands and south on the 22nd. The former hurricane Charley moved across the United Kingdom on the 25th and 26th bringing widespread rain and disruption of traffic and sporting events. In England and Wales the Bank Holiday Monday was the wettest on record. South-west Wales suffered the worst of the storm as homes and roads were flooded. Much of Whitland, Dyfed was flooded to a depth of nearly two metres, necessitating the evacuation of householders and causing widespread damage. Of 741 daily falls of over 50 mm, most were measured on the 25th and the largest was 135 mm at Aber, Gwynedd.



### September

Rainfall amounts were below normal everywhere except the far north of Scotland and the Channel Islands where they were above average. Most of the United Kingdom had less than half the average rainfall amount and in North Wales, north-west England and Northern Ireland there was less than 10 per cent of average.

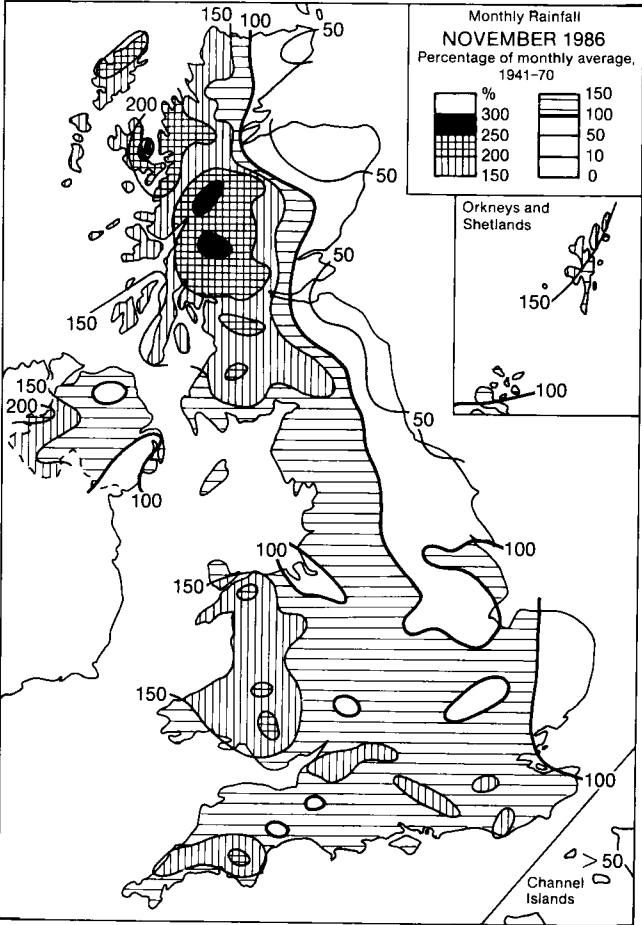
It was the driest September in Wales since 1959, in England and Wales since 1971 and in Northern Ireland this century. Rain was widespread on the 2nd giving a wet day nearly everywhere, the largest daily fall being 41 mm at Holme Moss, West Yorkshire. Rain on the 13th affected all southern areas from South Wales to The Wash, giving daily falls of 43 mm at Nettlecombe (Bird's Hill), Somerset, 39 mm at Torbay, Devon, 35 mm at Okehampton, Devon, 33 mm at Lyneham, Wiltshire, Rhose, South Glamorgan and Hurn, Dorset and 31 mm at Benson, Oxfordshire. In the dry areas monthly totals were as little as 3 mm at Ronaldsway, Isle of Man and Valley, Gwynedd, and 6 mm at Aldergrove, Co. Antrim.



### October

Monthly rainfall totals were generally above average in Great Britain and about average in Northern Ireland. However, parts of eastern Scotland and north-east England were dry with only about half the normal rainfall amount, and amounts were below normal in parts of Wales and south-west England; rainfall amounts ranged from about half the average at Tynemouth, Tyne and Wear to more than twice the average at Wattisham, Suffolk.

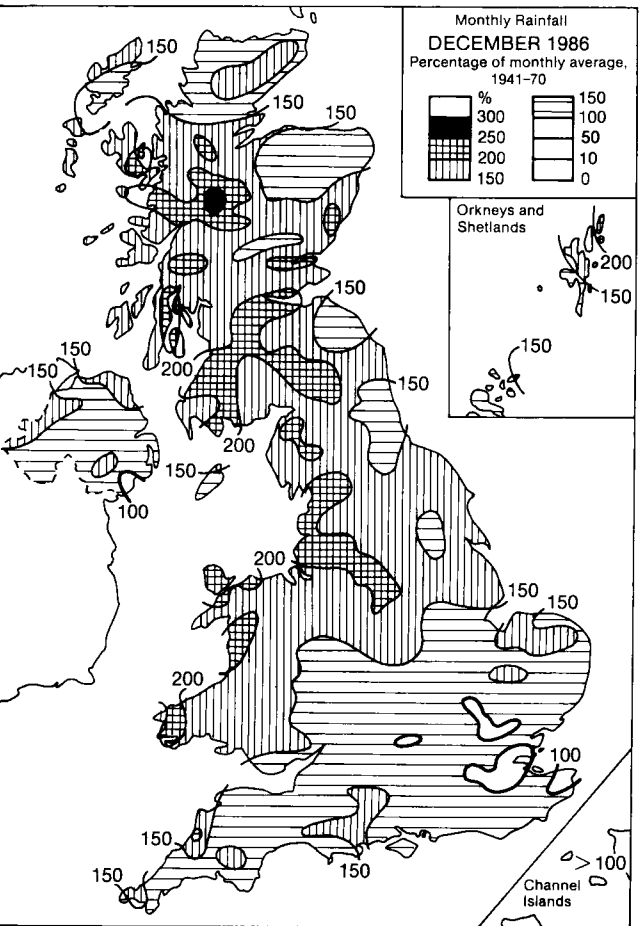
Fronts moving across the area on the 14th gave some heavy rain in the south-east, where in some places it was the first measurable rain in 30 days. Among large falls on that day was 46 mm at Ulcombe, Kent. A cold front on the 19th gave England and Wales the wettest day, large amounts including 42 mm at Cilfynydd, Mid Glamorgan and 35 mm at Exton, Somerset. Further rain on the 21st gave 39 mm at Bastreet, Cornwall and Okehampton, Devon and 38 mm at Cilfynydd. Further large falls included 36 mm at St Bees Head, Cumbria on the 26th and 35 mm at Douglas, Isle of Man on the 31st.



**November**

Monthly rainfall totals were above average everywhere in the United Kingdom except for some eastern areas of England and eastern Scotland, and ranged from twice the normal in parts of western Scotland to less than half the normal in the north of Grampian Region and the north-east coast of England.

In Scotland, the 4th was a wet day and Onich, Highland Region measured a heavy fall of 92 mm in 24 hours. The 14th was a wet day everywhere and parts of Devon, Cornwall and South Wales were flooded, blocking some roads and leaving thousands of hectares of farmland under water. Further heavy rain came to western Scotland on the 15th and 16th; among daily falls were 70 mm at Inverailort, Highland Region on the 15th and 74 mm at Aros, Strathclyde on the 16th. Heavy rain on the 18th over Wales and south-west England gave heavy daily falls of 79 mm at Princetown, Devon and 73 mm at Moel Cynedd, Powys. On the 19th houses at Cwmaman, Mid Glamorgan were cut off for several hours by flood-water and at Ystalyfera, West Glamorgan heavy rain caused a landslip which damaged two houses.



**December**

Rainfall amounts were generally above normal nearly everywhere in the United Kingdom, ranging from about normal in northern Kent to twice the normal in north-west England and central and southern areas of Scotland.

It was the wettest December in England and Wales since 1979, in Northern Ireland since 1966 and in Scotland since 1876. On the 3rd a fall of 45 mm in 24 hours was recorded at Trawsfynydd, Gwynedd and on the 24th Nantmor, Gwynedd had 43 mm. Heavy daily falls of more than 50 mm were limited to the 29th, when heavy rain fell in North Wales and the north Midlands. Worst hit was the Dolgellau area of North Wales; daily falls of 105 mm and 88 mm were recorded at Nantmor and Trawsfynydd respectively. The rain was accompanied by flooding which cut off villages, blocked roads and left a trail of damage in northern and western areas of Wales. Machynlleth, Powys was cut off for most of the day by road, and the railway from Machynlleth to Tywyn was closed all day.

# Estimated areal rainfall, monthly, annual and seasonal for parts of the United Kingdom

## A Averages for 1941–70 in millimetres\*

	Jan	Feb	Mar	Apr	May	June	July	Aug	Sept	Oct	Nov	Dec	Year	Winter half-year Oct-Mar	Summer half-year Apr-Sept	Area† km <sup>2</sup>
England	77	59	54	53	63	57	69	85	76	75	89	80	837	434	403	130 297
Wales	142	101	91	88	94	84	97	122	130	134	149	153	1385	770	615	20 756
England and Wales	86	65	59	58	67	61	73	90	83	83	97	90	912	480	432	151 053
Scotland	137	104	92	90	91	92	112	129	137	149	142	156	1431	780	651	78 734
Great Britain	103	78	70	69	75	72	86	103	102	106	112	113	1089	582	507	229 787
Northern Ireland	104	75	70	68	73	79	93	103	107	107	102	114	1095	572	523	14 133
Isle of Man	123	82	82	73	79	72	82	108	119	124	127	131	1202	669	533	572

## B Values for 1986 in millimetres

	Jan	Feb	Mar	Apr	May	June	July	Aug	Sept	Oct	Nov	Dec	Year	Winter half-year Oct 1985–Mar 1986	Summer half-year Apr–Sept 1986	Seasonal year Oct 1985–Sept 1986
England	109	18	72	80	80	40	49	111	25	86	106	123	899	423	385	808
Wales	193	11	131	111	119	58	88	159	27	149	242	267	1555	770	562	1332
England and Wales	120	17	80	84	85	43	54	117	26	95	124	143	988	470	409	879
Scotland	192	21	169	80	176	63	87	120	63	161	232	277	1641	801	589	1390
Great Britain	145	18	110	83	116	50	65	118	39	118	161	189	1212	583	471	1054
Northern Ireland	155	5	115	106	124	46	74	141	9	102	131	160	1168	508	500	1008
Isle of Man	128	4	111	93	110	66	67	121	8	126	158	169	1161	644	465	1109

## C Values for 1986 percentage of monthly average, 1941–70\*

	Jan	Feb	Mar	Apr	May	June	July	Aug	Sept	Oct	Nov	Dec	Year	Winter half-year Oct 1985–Mar 1986	Summer half-year Apr–Sept 1986	Seasonal year Oct 1985–Sept 1986
England	142	30	133	151	127	70	71	131	33	115	119	154	107	97	96	97
Wales	136	11	144	126	127	69	91	130	21	111	162	175	112	100	91	96
England and Wales	140	26	136	145	127	70	74	130	31	114	128	159	108	98	95	96
Scotland	140	20	184	89	193	68	78	93	46	108	163	178	115	103	90	97
Great Britain	141	23	157	120	155	69	76	115	38	111	144	167	111	100	93	97
Northern Ireland	149	7	164	156	170	58	80	137	8	95	128	140	107	89	96	92
Isle of Man	104	5	135	127	139	92	82	112	7	102	124	129	97	96	87	92

## D Values for 1986 percentage of annual average, 1941–70\*

	Jan	Feb	Mar	Apr	May	June	July	Aug	Sept	Oct	Nov	Dec	Year	Winter half-year Oct 1985–Mar 1986	Summer half-year Apr–Sept 1986	Seasonal year Oct 1985–Sept 1986
England	13.0	2.1	8.6	9.6	9.6	4.8	5.8	13.3	3.0	10.3	12.7	14.7	107	51	46	97
Wales	13.9	0.8	9.5	8.0	8.6	4.2	6.3	11.5	1.9	10.8	17.5	19.3	112	56	40	96
England and Wales	13.2	1.9	8.8	9.2	9.3	4.7	5.9	12.8	2.9	10.4	13.6	15.7	108	51	45	96
Scotland	13.4	1.5	11.8	5.6	12.3	4.4	6.1	8.4	4.4	11.3	16.2	19.4	115	56	41	97
Great Britain	13.3	1.7	10.1	7.6	10.7	4.6	6.0	10.8	3.6	10.8	14.8	17.4	111	54	43	97
Northern Ireland	14.2	0.5	10.5	9.7	11.3	4.2	6.8	12.9	0.8	9.3	12.0	14.6	107	46	46	92
Isle of Man	10.6	0.3	9.2	7.7	9.2	5.5	5.6	10.1	0.7	10.5	13.1	14.1	97	53	39	92

\* See Introduction, para. 6, regarding introduction of averages over the new period, 1941–70

† Values derived from: London, Central Office of Information. *Britain — an official handbook*, 1964. London, HMSO, 1964.



RAINFALL 1986

Number	Station	Co no	Grid reference	Alt-tude m	Av 1941-1970 mm	Rainfall in millimetres												Highest daily fall						
						Jan	Feb	Mar	Apr	May	Jun	Jul	Aug	Sep	Oct	Nov	Dec	Year	mm date					
<b>England And Wales</b>																								
<b>NORTHUMBRIAN WATER AUTHORITY AREA</b>																								
<b>HYDROMETRIC AREA 0220</b>																								
<i>North Low (Coastal)</i>																								
000250	Cheswick House	101	NU027464	32		59	28	(23)	80	61	44	54	96	23	34	42	68	612						
<i>Coastal</i>																								
000898	Newlands	101	NU116324	58	626	63	34	24	81	49	34	45	110	23	30	35	77	605	39 25Aug					
000952	Barnburgh, Budle Hall	101	NU157350	38		61	29	22	69	50	37	46	105	18	37	36	70	580	35 25Aug					
001045	Newham Hall	101	NU178293	37		73	30	23	75	57	33	45	127	24	37	37	80	641	42 25Aug					
001145	Doxford Hall Farm	101	NU186242	46		78	39	23	76	62	35	41	117	28	34	28	91	652	38 25Aug					
001358	Newton Seahouses	101	NU242243	8		73	39	26	72	59	31	45	140	27	31	34	90	667	(38 25Aug)					
001584	Boulmer Met.Office	101	NU253142	23		63	40	28	73	71	29	45	131	35	27	34	91	667	45 25Aug					
<i>Ain (Coastal)</i>																								
001618	Alnham, The Croft	101	NT994106	168		84	46	35	111	67	31	52	133	35	60	49	114	817	46 15Apr					
001721	Callaly Castle	101	NU051099	104	785	91	62	38	104	59	42	54	174	33	38	—	—	—	63 25Aug					
001910	Broome Park	101	NU109130	76		79	52	38	91	57	28	43	157	33	37	30	103	748	49 25Aug					
002183	Hagdon Farm	101	NU119226	186		74	37	25	91	69	28	42	136	34	(35)	50	(96)	717						
002392	Alnwick	101	NU199129	56		62	44	29	67	73	29	40	121	37	28	36	94	660	28 2Sep					
<i>Coquet</i>																								
003966	Rothbury Cemetery	101	NU055013	91	810	88	49	39	124	70	30	50	161	31	40	38	107	827	46 25Aug					
004802	Newton-on-the-Moor P.O.	101	NU171053	137		67	49	32	89	78	30	43	158	41	32	34	98	751						
004941	Warkworth W.Wks	101	NU236058	30		53	31	31	64	65	28	38	143	33	20	33	83	622	(41 25Aug)					
<i>Lyne (Coastal)</i>																								
005349	Cockle Park	101	NZ200912	99	729	77	39	27	76	68	26	35	161	29	28	35	81	682	39 26Aug					
005505	Ellington	101	NZ279919	23		77	38	25	63	68	31	36	146	35	22	28	81	650	39 26Aug					
<i>Wansbeck</i>																								
005785	Wallington Hall	101	NZ035843	130		113	46	45	104	73	29	40	164	23	43	48	91	819	56 25Aug					
<i>Font (Wansbeck)</i>																								
006404	Font Resr P.Sta.	101	NZ052938	171		109	63	43	119	76	34	51	176	29	46	45	112	903	53 25Aug					
<i>Wansbeck</i>																								
006734	Morpeth, Cartisle Park	101	NZ201856	29		81	42	32	96	67	32	34	186	29	26	37	77	739	46 25Aug					
<i>Blyth (Coastal)</i>																								
007036	Capheaton	101	NZ038805	180		105	42	47	109	81	30	35	154	25	52	50	95	825	(52 25Aug)					
<i>Pont (Blyth)</i>																								
007335	Burnside	101	NZ044717	128	683	87	36	34	102	67	25	34	130	30	50	34	66	695						
007532	Darras Hall, Long Meadows	101	NZ147712	87		79	50	39	117	67	33	33	195	28	48	38	66	793	56 26Aug					
<i>Blyth (Coastal)</i>																								
007863	Blagdon Hall	101	NZ212771	55		78	63	43	99	62	32	28	191	32	38	31	67	764	47 26Aug					
008232	Blyth, Ridley Park	101	NZ321812	3		61	30	33	64	61	29	29	126	43	22	33	70	601	38 2Sep					
<b>HYDROMETRIC AREA 0230</b>																								
<i>Coastal</i>																								
008646	Tynemouth Coastguard	102	NZ374695	30	638	43	27	26	81	62	41	19	97	35	24	31	68	554	31 2Sep					
<i>North Tyne (Tyne)</i>																								
008849	Kielder, Ridge End	101	NY658959	274		138	24	82	93	144	88	86	147	22	136	165	209	1334	43 17Jun					
008887	Kielder Castle	101	NY632935	201	1288	187	38	114	106	181	73	100	(151)	25	157	210	241	1583						
009579	Kielder Dam	101	NY707869	196		131	24	90	77	144	46	67	145	19	106	126	(220)	1195	28 24Oct					
010064	High Green Manor	101	NY809910	247		113	41	52	89	109	59	54	122	21	63	70	163	956	35 25Aug					
010311	Chirdon	101	NY762832	160		136	24	90	72	116	51	63	134	24	108	130	210	1158	36 25Aug					
010477	Bellingham S.Wks	101	NY838829	122		121	36	68	90	107	35	50	134	17	66	77	101	902	(39 25Aug)					
<i>Rede (North Tyne)</i>																								
010568	Upper Coomdsdon	101	NT705032	393		178	(67)	130	89	173	45	91	177	24	121	171	230	1496						
010574	Game Park	101	NT715044	268	1300	157	61	105	118	165	47	88	173	24	125	155	230	1448						
010630	Upper Chattlehope Burn	101	NT714022	381		188	72	153	113	171	49	98	194	37	131	177	265	1648						
010659	Catclough Nursery	101	NT749031	229	1176	140	27	92	109	148	41	78	169	22	103	119	218	1266	50 26Aug					
010741	Cottonshope	101	NT791048	297		120	40	69	87	130	43	80	156	28	87	89	200	1129	36 25Aug					
011070	Redesdale	101	NY834955	235		111	35	61	83	104	56	56	130	22	76	87	172	993	39 25Aug					
011384	Elsdon	101	NY937932	162		105	60	55	115	84	32	57	144	21	47	60	112	892	47 15Apr					
011706	West Woodburn	101	NY897872	131		107	36	53	109	81	53	56	142	17	53	59	130	896	58 25Aug					
<i>North Tyne (Tyne)</i>																								
012307	Little Park End	101	NY877751	95		128	33	55	81	86	48	39	135	18	62	67	102	854	39 25Aug					
012547	Green Crag	101	NY913805	256		128	75	56	100	98	36	58	156	25	64	56	120	972						
012594	Colt Crag Resr	101	NY942781	200	784	121	42	42	109	88	33	51	148	23	53	42	95	847	54 15Apr					
<i>Hallington (North Tyne)</i>																								
012714	Fawcett	101	NY967766	160	734	94	36	52	98	75	38	40	136	23	48	37	81	758						
012716	Hallington Resr	101	NY973762	152	697	101	41	42	108	75	39	39	131	22	47	38	79	762	53 15Apr					
012718	Hallington	101	NY978761	142	702	110	43	40	108	79	38	34	121	24	44	35	72	748						
012836	Bingfield Combe	101	NY982728	146		100	38	41	91	70	35	32	130	23	53	39	73	725	44 25Aug					
<i>South Tyne (North Tyne)</i>																								
013131	Garrigill	147	NY732402	555		149	29	(130)	(138)	(143)	59	93	162	50	293	249	(242)	1737						
013335	Hartside	147	NY668423	503		(193)	(35)	106	120	105	56	95	160	58	145	181	(264)	1518						
013554	Alston S.Wks	147	NY714474	259		196	41	131	123	112	37	51	187	35	167	172	228	1480	53 15Apr					
013876	Aules Hill Farm	101	NY665528	297		207																		

RAINFALL 1986

Number	Station	Co no	Grid reference	Altitude m	Av 1941-1970 mm	Rainfall in millimetres														Highest daily fall	
						Jan	Feb	Mar	Apr	May	Jun	Jul	Aug	Sep	Oct	Nov	Dec	Year	mm	date	
NORTHUMBRIAN,0230—(contd)																					
Tyne																					
016168	Hexham Resr	101	NY932632	99	691	116	32	56	79	59	43	35	136	18	59	85	88	806			
016181	Hexham S.Wks	101	NY949643	30		(92)	26	43	85	47	34	26	147	19	(55)	(54)	(84)	712			
Devils Water (Tyne)																					
016362	Ladle Wells	101	NY875525	381	978	179	(56)	(79)	110	78	39	41	193	22	88	(91)	132	1108			
016450	Whitley Mill	101	NY924581	152		113	40	61	96	76	43	36	151	28	66	61	102	873	43	25Aug	
Tyne																					
016958	Riding Mill	101	NZ012615	58		85	28	46	81	56	20	30	152	20	44	43	74	679	52	25Aug	
016991	Bywell	101	NZ047616	18		94	47	46	100	65	23	36	162	20	48	44	71	756	(54)	25Aug	
017041	Minsteracres	101	NZ025556	259		87	61	50	99	71	27	25	154	21	47	45	90	777	66	25Aug	
017112	Broomley	101	NZ037601	99		87	42	35	106	74	25	36	173	19	45	45	83	770	57	25Aug	
017213	Whittledean Resr	101	NZ064680	116	683	82	35	39	104	61	23	30	134	23	49	38	62	680	39	26Aug	
017260	Whittledean Filters	101	NZ076673	108	684	88	47	46	114	66	24	27	163	22	53	41	70	761	54	25Aug	
017499	Throckley Filters	101	NZ152669	91	669	68	27	29	103	59	30	23	168	22	38	32	62	661	54	26Aug	
Derwent (Tyne)																					
017701	Quickcleugh	101	NY889479	421	1190	160	68	(94)	132	117	39	(51)	(202)	27	129	122	200	1341			
017832	Boltshope	103	NY948468	381	996	157	40	84	133	106	34	44	200	24	91	109	161	1183	67	25Aug	
017857	Birkside	101	NY949506	332	857	129	51	63	130	81	33	36	206	30	74	60	127	1020	76	25Aug	
017936	Acton Burn	101	NY979537	259	835	91	60	78	112	71	34	35	185	26	73	76	118	959			
018027	Derwent Bridge	103	NZ032513	189		104	45	47	104	80	28	30	169	26	57	59	99	848	61	25Aug	
Burnhope (Derwent)																					
018085	Feldon Burn	103	NY999461	375	951	107	92	81	157	98	33	38	197	32	67	108	156	1166			
Derwent (Tyne)																					
018196	Smiddy Shaw Resr	103	NZ040463	332	884	150	71	53	134	86	35	34	178	26	67	73	120	1027	45	25Aug	
018402	Ebchester, Westwood S.Wks	103	NZ096548	78	738	83	43	43	115	66	30	30	143	20	42	40	88	743	58	25Aug	
Team (Tyne)																					
018927	Birtley S.Wks	102	NZ261565	23		75	41	41	119	65	32	15	(133)	26	39	28	75	689			
Tyne																					
019640	Cleadon P.Sta.	102	NZ387636	66	619	56	30	37	72	69	39	17	126	27	40	33	81	627	(33)	25Aug	
019839	Tynemouth, North Pier	102	NZ371693	5	625	56	40	36	88	67	44	24	118	35	26	35	81	650	31	2Sep	
Coastal																					
020177	South Shields, South Pier	102	NZ373678	5	624	59	37	36	91	65	41	19	118	33	25	32	76	632	32	25Aug	
HYDROMETRIC AREA 0240																					
Wear																					
021163	Lodgegill Mine	103	NY802375	594	1763	(212)	(119)	149	182	220	62	83	215	27	215	215	310	2009			
021204	Grass Meres	103	NY825372	564	1576	(212)	(85)	141	198	230	45	90	215	26	195	205	290	1932			
021229	Burnhope Resr	103	NY850391	354	1290	226	46	132	142	144	43	51	194	25	156	187	(254)	1600	50	15Apr	
021232	Plover Hill	103	NY831402	546	1607	(202)	(73)	134	180	195	55	80	195	29	165	195	295	1798			
021273	Ireshopeburn	103	NY861379	434		247	52	154	132	166	48	53	188	25	157	206	261	1689	55	20Jan	
021389	Westgate Railway Sta.	103	NY910380	269	1067	180	50	98	130	138	33	29	178	21	112	152	217	1338	61	25Aug	
Rookhope (Wear)																					
021601	Rookhope Nurseries	103	NY932430	332		149	(49)	73	150	111	40	35	143	25	112	118	176	1181			
Waskerley (Wear)																					
Waskerley.																					
022065	No.3, Park Head	103	NZ004433	436	967	(122)	84	56	137	101	32	35	172	36	69	101	160	1105			
022085	Reservoir	103	NZ022444	359	952	166	106	105	159	94	32	38	189	23	74	76	136	1198			
022094	No.1, Meeting Slack	103	NZ026451	401	907	158	92	101	142	86	29	30	190	21	56	90	143	1138			
022114	No.6, Lumley Ling	103	NZ042430	375	905	123	40	45	133	(89)	26	27	171	27	63	93	128	965			
022164	Tunstall Resr	103	NZ064407	221	898	116	59	63	144	93	35	22	186	28	82	68	124	1020	59	25Aug	
Wear																					
022349	Low Harperley	103	NZ120348	123		83	46	44	119	75	16	31	167	25	52	59	97	814	54	25Aug	
Bedburn (Wear)																					
022645	Dryderdale Farm	103	NZ089340	197		96	43	64	97	88	27	30	165	27	65	83	119	904	50	25Aug	
Wear																					
022817	Low Etherley	103	NZ169289	155		76	50	53	109	71	28	32	158	21	47	50	85	780	48	25Aug	
Gaunless (Wear)																					
022955	Woolly Hill	103	NZ044249	358		115	(46)	(66)	115	80	22	26	158	19	(73)	64	116	900			
023151	West Auckland	103	NZ181263	109	741	84	45	56	126	70	28	29	164	23	48	49	80	802	47	25Aug	
Wear																					
023309	Vinovia S.Wks	103	NZ206317	69		78	(39)	46	109	72	24	29	176	23	39	43	82	760			
Brownley (Wear)																					
023690	Satley	103	NZ117437	226	753	81	40	52	97	79	29	30	167	22	47	47	87	778	49	25Aug	
023782	Hollinside Farm	103	NZ148464	213		74	30	33	101	72	36	29	204	25	45	41	92	782			
Wear																					
024513	Houghall, Durham Ag.Coll.	103	NZ283412	37	682	72	41	48	124	70	33	23	177	28	30	40	79	765	70	25Aug	
024724	Durham	103	NZ267415	102	650	63	38	39	110	66	32	24	169	28	31	36	74	710	69	25Aug	
024734	Durham, Barkers Haugh S.Wks	103	NZ278433	30		70	39	48	122	74	34	22	(146)	32	31	39	76	733			
024954	East Rainton	102	NZ336481	85		60	38	30	89	72	40	18	126	27	31	37	63	631	29	25Aug	
025412	Washington No.3	102	NZ317575	56		58	31	32	88	62	31	16	122	26	30	30	95	621	37	25Aug	
025542	Stony Gate P.Sta.	102	NZ355517	114		54	39	29	79	72	36	11	152	25	38	34	68	637			
Coastal																					
025767	Ryhope P.Sta.	102	NZ404524	69	629	52	38	33	74	78	42	8	129	25	38	32	74	623	(30)	25Aug	
025861	Dalton P.Sta.	103	NZ411468	105	661	54	43	34	73	73	38	12	140	30	37	33	78	645	45	25Aug	
HYDROMETRIC AREA 0250																					
Coastal																					
025979	Mill Hill Resr	103	NZ413425	154	684	53	36	38	87	65	41	15	123	25	32	35	65	615	35	25Aug	
026018	New Winning P.Sta.	103	NZ406384	123	712	70	45	49	115	76	46	16	134	25	53	46	73	748	39	25Aug	
026323	West Hartlepool W.Wks	104	NZ508334	11	609	54	48	49	89	81	44	20	129	28	36	36	79	693	28	20May	

RAINFALL 1986

Number	Station	Co no	Grid reference	Altitude m	Av 1941-1970 mm	Rainfall in millimetres													Highest daily fall	
						Jan	Feb	Mar	Apr	May	Jun	Jul	Aug	Sep	Oct	Nov	Dec	Year	mm	date
NORTHUMBRIAN,0250—(contd)																				
Tees																				
026638	Widdybank Fell	103	NY818298	513		279	87	169	115	198	48	63	189	34	178	214	329	1903	64	25Aug
026645	Cow Green Resr No.1	103	NY817291	494		270	(91)	151	108	188	49	48	191	37	183	192	339	1847		
Harwood (Tees)																				
026957	Greenhills Farm	103	NY838320	444	1380	241	(62)	158	100	176	48	52	200	31	155	188	273	1684		
Tees																				
Lune (Tees)																				
027653	Selset	103	NY919217	329	1051	183	28	90	116	104	38	26	172	21	112	143	185	1218		
027684	Grassholme Resr	103	NY946224	285	1030	165	29	88	92	108	28	28	150	18	107	(120)	165	1098		
Tees																				
027882	Eggleston, Gate House Farm	103	NZ004236	253		125	45	66	127	83	23	24	149	23	76	75	122	938	48	25Aug
Balder (Tees)																				
028019	Balderhead Embankment	103	NY929187	343	1055	(222)	47	97	128	120	34	21	192	21	131	137	202	1352	(81)	25Aug
028106	Hury Resr	103	NY967193	261	927	160	34	70	103	101	34	16	193	18	105	103	126	1063		
Tees																				
028206	Lartington Filters	103	NZ012180	224	835	143	45	79	123	86	25	18	197	18	84	87	155	1060	73	25Aug
028408	Barnard Castle, Bowes Museum	103	NZ056164	171	777	109	37	59	125	78	24	24	169	17	70	(70)	130	912		
Greta (Tees)																				
028501	Old Spittal Farm	103	NY910122	423	1140	198	(51)	(95)	147	(108)	30	22	177	24	115	117	217	1301	105	25Aug
028636	Tan Hill	103	NY901066	539		(245)	(61)	(125)	105	149	(45)	48	163	24	148	172	249	1534		
028677	Bar Gap Farm	103	NY960107	374	1066	185	46	94	117	115	28	24	210	21	119	135	239	1333	85	25Aug
028710	Gilmonby, West Gates	103	NY988128	280		142	39	76	118	99	30	22	228	17	99	106	162	1138	68	25Aug
028904	Brngnall	103	NZ071122	209	805	127	42	60	108	85	29	28	208	14	73	74	127	975		
Tees																				
029156	Raby Castle	103	NZ128221	140	774	86	43	56	117	73	28	23	160	21	54	50	90	801	59	25Aug
029581	Darlington, Broken Scar	103	NZ256141	48	629	67	37	40	92	61	39	23	122	16	46	55	72	670	30	26Aug
Skerne (Tees)																				
029668	Hurworth Burn Resr	103	NZ409333	109	669	71	56	47	114	79	50	24	128	37	39	47	73	765	36	25Aug
029807	Thrislington Quarry	103	NZ309326	114		68	29	35	93	70	35	27	149	25	36	45	61	673	42	25Aug
030036	Redworth, Todd Fall Farm	103	NZ229239	139		75	40	48	106	60	30	38	147	25	51	42	73	735	38	25Aug
030313	Newton Ketton, Ketton Farm	103	NZ314206	73		55	32	45	83	63	39	25	130	23	46	40	65	646	25	26Aug
Clow (Tees)																				
030701	Forcett Park	105	NZ174125	110		83	33	50	92	63	27	24	137	16	53	57	94	729	(40)	25Aug
030908	Monk End Farm	105	NZ281099	34		59	33	46	103	68	40	32	103	19	47	62	67	679	25	31Oct
Leven (Tees)																				
031505	Kildale, East Green Beck	105	NZ620098	168		93	68	48	178	81	46	34	144	38	54	50	135	969	45	17Apr
Tees																				
032602	Hartburn Grange	104	NZ407185	31	561	42	35	33	97	69	42	28	129	20	40	45	66	646	28	25Aug
Billingham (Tees)																				
032821	Harpington Hill Farm	103	NZ336267	90		54	45	39	77	(70)	41	23	121	(24)	54	34	59	641		
Tees																				
033148	Middlesbrough, Albert Park	104	NZ494189	9	591	43	39	40	104	90	41	23	134	24	46	39	69	692	36	20May
033443	Crookfoot Resr	104	NZ430309	89	630	63	41	50	103	69	43	24	136	32	39	42	68	710	28	26Aug
033590	Wolviston, Aranvale	104	NZ437252	35		49	42	47	(89)	83	35	23	124	24	39	39	(65)	659		
Coastal																				
034458	Lockwood Resr	104	NZ668141	193	818	90	63	53	149	87	38	34	157	34	47	42	123	917	42	25Aug
YORKSHIRE WATER AUTHORITY AREA																				
HYDROMETRIC AREA 0271																				
Coastal																				
035300	Mulgrave Castle	105	NZ845126	125	738	87	48	49	103	82	29	32	132	26	39	31	116	774	41	25Aug
Esk																				
035487	Westerdale	105	NZ664053	232	930	121	34	73	154	86	37	29	173	28	56	69	175	1035	50	25Aug
036374	Fylingdales, Snod Hill	105	SE867975	232		120	88	69	144	93	34	32	136	34	64	54	135	1003	(40)	25Aug
036486	Randy Mere Resr No.2	105	NZ810022	166		117	61	60	143	107	34	26	152	35	64	67	180	1046	(50)	25Aug
036702	Ruswarp	105	NZ892088	30		88	33	41	98	75	31	23	102	26	44	36	142	739	23	25Aug
036813	Whitby School	105	NZ892104	41		84	36	46	84	75	26	24	106	26	45	31	127	710	32	25Aug
Coastal																				
037225	Scarborough,																			
037225	Manor Rd Nurseries	105	TA031883	52		58	37	63	82	76	26	32	87	24	41	43	107	676	30	25Aug
037282	Filey P.Sta.	105	TA114807	37	638	60	32	39	75	73	23	22	73	26	36	36	119	614	(27)	25Aug
HYDROMETRIC AREA 0260																				
Gypsy Race (Coastal)																				
038178	High Mowthorpe	105	SE888685	175	771	72	53	53	76	91	36	29	99	17	49	48	109	732	45	25Aug
038290	Siedmere House	106	SE933648	121	807	77	60	60	101	89	37	33	110	23	57	60	126	833	52	25Aug
038642	Wold Newton	105	TA047728	46		62	42	46	79	82	29	30	89	30	38	48	118	693	(30)	25Aug
Bridlington,																				
039164	Mill Lane P.Sta.	106	TA173687	48	728	64	29	48	79	70	26	30	75	35	43	45	100	644	27	7Apr
039166	Cemetery	106	TA181681	25		69	43	49	82	86	29	28	83	32	46	44	99	690	29	7Apr
Coastal																				
039460	Ulrome	106	TA159565	12		—	—	—	—	—	—	28	80	18	42	45	88	—		
040236	Withernsea S.Wks	106	TA360255	8		66	37	52	66	82	24	32	72	20	44	54	88	637	(25)	25Aug
040740	Keyingham S.Wks	106	TA230251	3		53	37	52	71	82	30	58	80	18	43	60	100	684	(35)	25Aug
Holderness Drain (Coastal)																				
041237	Tickton P.Sta.	106	TA073426	3		46	33	44	86	72	28	31	92	15	41	50	100	638	45	25Aug
Hull																				
042356	Wetwang	106	SE933590	74		77	(48)	55	92	83	32	20	98	—	—	—	—	—		
042503	Wetwang, Woodlands	106	SE937590	68		—	—	—	—	—	—	19	105	22	44	57	111	—	51	25Aug

RAINFALL 1986

		Co	Grid	Alt-	Av	Rainfall in millimetres														Highest	
Number	Station	no	reference	tude	1941-	Jan	Feb	Mar	Apr	May	Jun	Jul	Aug	Sep	Oct	Nov	Dec	Year	mm	date	
				m	1970																
					mm																
YORKSHIRE,0260—(contd)																					
Kelk (Hull)																					
042991	Langtoft School House	106	TA009670	79	731	69	67	54	106	85	33	28	93	22	50	57	127	791	32	25Aug	
043255	Lowthorpe, The Elms	106	TA074611	21		52	42	45	87	77	25	45	75	24	44	49	(106)	671			
Driffield Canal (Kelk)																					
043511	Great Kendale	106	TA018602	46		52	42	48	84	82	31	21	90	23	39	49	100	661	36	25Aug	
Hull																					
043681	Tophill Low P.Sta.	106	TA072483	2	621	47	40	51	86	83	27	21	92	18	39	51	97	652	36	25Aug	
043941	Dalton Holme	106	SE965452	34	722	54	43	53	93	78	34	22	97	16	52	57	105	704	53	25Aug	
044703	Cottingham P.Sta.	106	TA049342	6		45	36	52	83	80	31	28	91	15	47	57	104	669	47	25Aug	
Coastal																					
044841	Hull, Pearson Park	106	TA083301	2	645	55	46	52	82	79	29	46	103	21	50	59	94	716	47	25Aug	
044973	Hessle, Sandford	106	TA027261	24	654	50	43	52	80	72	35	43	121	14	54	65	95	724	48	25Aug	
045105	Wellton, The Crescent	106	SE959270	21		53	52	39	94	78	39	40	112	14	54	70	94	739	54	25Aug	
Foulness (Coastal)																					
045388	Harswell	106	SE826408	10		48	24	47	80	74	33	24	89	9	41	56	78	603	47	25Aug	
046220	North Cave	106	SE893323	15		47	43	51	101	70	36	26	98	10	51	59	88	680	46	25Aug	
HYDROMETRIC AREA 0272																					
Ure (Ouse)																					
047060	Moorland Cottage	105	SD807923	343	1832	265	(32)	178	103	204	96	57	201	41	253	321	465	2216			
Widdale (Ure)																					
047196	Top Widdale	105	SD797842	434		255	(20)	190	97	217	63	85	157	20	271	316	399	2090			
047257	Top Snaizholme	105	SD830834	579		(296)	(19)	(215)	105	(222)	(70)	59	194	21	282	323	402	2208			
047282	Snaizholme, Tow Hill	105	SD830867	290		282	17	190	127	204	66	57	163	19	238	314	398	2075			
Ure (Ouse)																					
047474	Burtersett	105	SD891893	291		262	28	167	102	153	47	31	158	22	185	282	324	1761	67	25Aug	
047609	Stalling Busk	105	SD916857	335		231	32	144	118	146	53	29	169	15	172	221	266	1596			
048001	Bishopdale, Long Ridge	105	SD961832	247		251	31	158	123	151	37	28	145	14	181	225	322	1666	77	25Aug	
048505	Leyburn S.Wks	105	SE121893	116		124	31	66	136	79	29	20	129	14	76	74	136	914	50	25Aug	
048742	Carlton No.2	105	SE067847	265		189	46	116	156	112	44	26	195	15	113	131	213	1356	89	25Aug	
Burn (Ure)																					
049132	Low Houses	105	SE138814	211	984	166	34	99	123	93	34	26	142	12	116	112	185	1142			
Agill (Burn)																					
049268	Roundhill Resr	105	SE150776	241	975	180	42	114	184	104	36	31	147	15	115	120	171	1259	45	25Aug	
049308	Leighton Resr	105	SE162791	193	947	162	28	105	173	95	36	29	128	14	104	110	177	1161	37	25Aug	
Laver (Ure)																					
049753	Hambleton Hill	105	SE160731	337	1022	169	(36)	(113)	170	94	36	33	147	18	104	112	156	1188			
049857	Drovers Inn	105	SE213723	176	966	150	25	91	147	90	36	27	122	23	91	99	147	1048	49	25Aug	
049901	Lumley Moor Resr	105	SE224706	172	911	142	26	84	146	75	39	28	123	17	92	100	135	1007	48	25Aug	
Ure (Ouse)																					
050209	Ripon S.Wks	105	SE324707	21	653	68	12	48	97	58	42	33	104	13	62	55	80	672	29	25Aug	
050464	Burton Leonard Resr	105	SE320638	90		81	11	38	91	88	42	28	106	12	81	57	103	738	(40)	25Aug	
Swale (Ure)																					
051065	Keld	105	NY892011	320	1411	231	46	112	168	162	41	39	181	25	163	214	267	1649			
051272	Gunnorside	105	SD949982	240		188	30	109	180	140	33	34	171	18	136	183	216	1438			
051684	Arkengarthdale	105	NY999030	294		199	65	104	194	128	27	39	213	21	121	147	204	1462	87	25Aug	
051814	Grinton Lodge	105	SE049976	259	1019	145	28	87	(160)	108	31	27	164	15	100	115	158	1138			
052286	Richmond, Green Howard Rd	105	NZ172016	189	819	99	29	60	118	72	27	38	133	13	60	71	89	809	39	25Aug	
Bedale (Swale)																					
053530	Little Crakehall	105	SE238903	60		78	22	49	101	80	34	28	101	13	54	57	86	703	25	31Oct	
053765	Snap Castle	105	SE262844	52		83	15	67	93	78	40	27	101	13	59	60	97	733	27	25Aug	
053904	Leeming Met.Office	105	SE306890	32	611	64	13	50	89	76	42	30	89	13	46	44	84	640	24	6May	
Wiske (Swale)																					
054370	East Cowton S.Wks	105	NZ315027	40		51	32	44	96	72	42	35	97	13	50	59	(71)	662			
Cod (Swale)																					
055176	Whorlton Moor	105	SE480988	235	797	92	35	49	152	88	37	61	137	25	(71)	88	106	941			
055222	Osmotherly Filters	105	SE458968	147	764	77	34	51	153	85	43	40	132	13	71	57	91	847	37	26Aug	
055659	Thirsk, South Villa	105	SE438818	35	640	71	15	38	87	77	40	34	92	15	49	56	77	651	27	25Aug	
Willow (Cod)																					
055812	Mount St John	105	SE474848	165	709	80	25	44	122	76	38	38	110	17	68	57	100	775			
Swale (Ure)																					
056123	Coxwold Stores	105	SE534771	70		76	30	53	95	98	34	30	99	16	57	60	91	739	50	25Aug	
056276	Rainton S.Wks	105	SE374751	30		73	12	48	60	83	38	27	91	11	58	51	81	633			
Ure (Ouse)																					
056501	Upper Dunsforth	105	SE449632	16		71	15	(44)	(74)	95	35	42	85	12	52	57	87	669			
056506	Lower Dunsforth No.2	105	SE435643	15		78	11	44	76	85	38	44	87	12	52	58	85	670	34	25Aug	
056507	Lower Dunsforth	105	SE435643	15		76	13	44	71	81	37	41	85	12	50	(53)	81	644			
Kyle (Ouse)																					
056826	Easingwold S.Wks	105	SE521684	25		70	12	44	64	97	40	38	87	14	49	55	82	652	(41)	25Aug	
057293	Linton upon Ouse, Met.Office	105	SE492613	14	623	59	14	46	69	109	36	36	94	12	49	55	82	661	46	25Aug	
Nidd (Ouse)																					
057427	Scar House Resr	105	SE066766	331	1314	245	50	149	187	157	39	40	192	17	179	195	280	1730	80	25Aug	
How Stean (Nidd)																					
057535	Backstean Gill	105	SE058723	373	1590	274	(49)	188	160	151	40	53	165	26	224	203	(280)	1813			
Nidd (Ouse)																					
058261	Birstwith Hall	105	SE241583	99	919	131	25	95	121	95	42	28	123	18	118	80	139	1015	(55)	25Aug	

## RAINFALL 1986

Number	Station	Co no	Grid reference	Alt- tude m	Av 1941- 1970 mm	Rainfall in millimetres														Highest daily fall	
						Jan	Feb	Mar	Apr	May	Jun	Jul	Aug	Sep	Oct	Nov	Dec	Year	mm	date	
YORKSHIRE,0272—(contd)																					
Oak (Nidd)																					
058460	Scargill Resr	105	SE235533	206	890	120	28	77	153	85	39	26	146	18	118	78	136	1024	70	25Aug	
058527	Harlow Hill Resr	105	SE289543	167	798	107	19	72	118	93	45	24	122	16	101	62	121	900	50	25Aug	
058569	Harrogate	105	SE304578	66	757	104	16	68	115	91	48	30	119	15	87	64	113	870	49	25Aug	
Ouse																					
059559	Long Marston, South Park	105	SE508502	23		70	18	50	96	91	38	33	106	12	54	49	84	701	60	25Aug	
059792	York, Acomb Landing Tr.Wks	105	SE582527	9	610	49	16	41	82	90	41	23	106	11	41	48	79	627	54	25Aug	
Foss (Ouse)																					
060200	Walbutts S.Wks	105	SE646617	25		58	19	44	(74)	83	37	28	90	24	50	(51)	87	645			
Ouse																					
060548	York, The Retreat	105	SE615508	18		50	21	48	78	90	45	22	116	10	46	52	86	664	59	25Aug	
Wharfe (Ouse)																					
060946	Beckermmonds	105	SD873804	319		276	38	187	144	191	54	55	171	20	280	288	372	2076	66	25Aug	
061246	Kettlewell	105	SD970724	212		233	35	148	178	135	48	54	171	23	213	183	308	1729			
Skiflare (Wharfe)																					
061518	Fountains Fell	105	SD869709	657	1839	(266)	(18)	(191)	105	184	67	105	133	39	225	242	347	1922			
Wharfe (Ouse)																					
061824	Grassington S.Wks	105	SE007629	160		179	22	116	168	(124)	49	52	150	25	(145)	(140)	235	1405			
062044	Jack Hole	105	SE089657	402	1254	240	(39)	157	173	118	42	58	175	26	(168)	(152)	234	1582			
062060	Grimwith Resr	105	SE062640	290		201	36	137	181	116	48	58	167	31	167	151	234	1527	77	25Aug	
062233	Upper Barden Resr	105	SE017577	317		180	35	137	122	133	50	72	138	29	174	142	214	1426			
062254	Lower Barden Resr	105	SE035563	227	1213	165	17	117	131	120	48	54	122	29	174	124	190	1291	57	25Aug	
062350	Bolton Abbey	105	SE071539	112	952	130	17	98	153	96	(42)	38	106	19	(123)	102	(157)	1081			
062381	Chelker Resr	105	SE052517	223	880	148	23	106	132	105	44	44	100	25	136	108	165	1136	47	25Aug	
062663	March Ghyll Resr	105	SE126510	198	891	131	27	81	163	104	45	32	131	18	115	79	147	1073	71	25Aug	
062915	Otley New S.Wks	108	SE223462	52		112	20	68	145	88	36	30	119	15	90	64	126	913	67	25Aug	
Washburn (Wharfe)																					
063027	Thruscross Resr	105	SE154574	235		168	38	128	168	115	47	54	153	25	150	125	180	1351	67	25Aug	
063121	Fewston Res.	105	SE188544	160	911	123	29	84	149	87	40	33	126	19	123	78	137	1028	58	25Aug	
063187	Swinsty Res.	105	SE197527	140	880	138	24	90	160	88	39	33	134	19	123	84	140	1072	65	25Aug	
063256	Lindley Wood	105	SE217486	95	826	119	20	64	147	86	41	25	119	19	103	75	145	963	65	25Aug	
Wharfe (Ouse)																					
063517	Eccup No.2	108	SE309422	115		110	18	59	132	89	36	23	118	12	70	105	842	65	25Aug		
064281	Bramham	108	SE441412	54	663	84	16	54	93	103	39	28	107	11	60	60	88	743	63	25Aug	
064282	Bramham No.2	108	SE441412	54		92	20	60	99	108	41	25	113	11	66	63	95	793	64	25Aug	
064421	Church Fenton, Met.Office Cawood,	105	SE528380	8	616	59	11	52	85	92	35	19	114	8	54	54	70	653	56	25Aug	
064425	Stockbridge House E.H.S.	105	SE561372	6	592	56	14	48	80	98	41	28	114	8	57	62	70	676	66	25Aug	
064718	Askham Bryan	105	SE551477	32	623	58	21	52	88	91	40	35	111	9	49	51	81	686	61	25Aug	
Ouse																					
064960	Riccall	105	SE609372	5	596	64	22	44	65	88	37	20	(110)	9	53	58	(69)	639			
Selby Dam (Ouse)																					
065112	Sherburn-in-Elmet S.Wks	105	SE526332	12		74	15	38	90	104	40	9	110	8	63	62	68	681	61	25Aug	
Derwent (Ouse)																					
065783	Silpho Moor, Broxa Forest	105	SE957945	203	881	91	57	65	135	106	34	33	—	—	—	—	—	—			
066194	Hunmanby	105	TA100777	50		—	—	—	—	—	—	—	—	—	44	41	118	—	23	31Oct	
066312	Irton P.Sta., Cayton Bore	105	TA047828	30		64	32	47	75	75	27	23	73	25	37	37	125	640	(29)	25Aug	
066446	Irton P.Sta.	105	TA004840	29	700	68	43	49	91	78	28	26	92	(28)	42	35	111	691			
066516	Ganton, Golf Club	105	SE982782	30	695	71	42	50	87	78	25	22	86	23	44	38	96	662	34	25Aug	
066575	Wykeham Forest	105	SE935882	210		—	—	—	—	—	—	—	—	31	54	56	119	—	26	25Sep	
066598	Wykeham Forest, North Moor	105	SE947863	152	764	92	64	60	109	85	30	34	117	35	54	47	124	851	39	25Aug	
067183	Scampston Hall	105	SE864756	31	662	62	43	57	79	87	31	20	87	18	47	42	102	675	39	25Aug	
Rye (Derwent)																					
067797	Cold Moor	105	NZ550020	323		97	(46)	(59)	164	88	49	43	142	24	62	68	130	972			
067959	Bilsdale, Spout House	105	SE574936	139		124	52	67	144	105	45	41	133	29	75	72	137	1024	35	25Aug	
068111	Hambleton, Greystones	105	SE528830	271		85	37	56	113	114	40	49	121	20	67	73	110	885	50	20May	
Dove (Rye)																					
068723	Farndale No.10	105	SE643998	175	1030	145	55	65	168	96	42	46	159	41	81	71	179	1148			
068766	Farndale No.13	105	SE673995	322	1045	147	46	60	175	91	39	48	167	38	83	73	175	1142			
068782	Farndale Vicarage	105	SE673975	151	910	138	50	70	161	107	37	37	141	33	81	69	162	1086	37	25Aug	
068894	Ravenswick	105	SE706873	82	736	74	35	52	82	114	33	21	97	22	62	56	107	755	50	20May	
Hodge (Dove)																					
069094	Lund Court	105	SE669857	78	727	69	(38)	57	96	101	37	24	91	22	61	57	117	770			
Holbeck (Rye)																					
069462	Hovingham Hall	105	SE665757	36	656	66	19	67	76	115	35	29	88	19	73	62	121	770	48	20May	
Costa (Rye)																					
070364	Keld Head	105	SE777839	24		64	45	46	90	86	29	28	93	31	50	48	103	713	29	6May	
Pickering (Costa)																					
070479	Cropton Forest, Scarthill	105	SE816937	198		137	47	65	166	112	(30)	38	146	35	76	62	177	1091			
Derwent (Ouse)																					
071099	Huttons Ambo	105	SE763678	30		48	41	46	90	78	41	35	92	18	65	44	114	712	43	25Aug	
071166	Birdsall House	105	SE818652	94	763	63	45	53	90	80	39	34	106	16	53	55	110	744	52	25Aug	
071295	Coneythorpe	105	SE711712	51		55	31	61	86	95	35	21	101	16	66	55	107	729	37	20May	
072065	Elvington W.Wks	105	SE705485	9		42	18	50	69	78	44	16	99	11	35	49	84	595	(53)	25Aug	
Pocklington (Derwent)																					
072415	Warter	106	SE861502	88	744	53	28	61	91	79	46	29	119	18	52	64	100	740	58	25Aug	

RAINFALL 1986

Number	Station	Co no	Grid reference	Altitude m	Av 1941- 1970 mm	Rainfall in millimetres													Highest daily fall						
						Jan	Feb	Mar	Apr	May	Jun	Jul	Aug	Sep	Oct	Nov	Dec	Year	mm	date					
YORKSHIRE,0272—(contd)																									
<i>Aire (Ouse)</i>																									
073420	Malham Tarn No.2	105	SD894671	381		212	11	151	142	151	65	80	129	32	218	189	323	1703	42	20Jan					
073421	Malham Tarn No.3	105	SD894671	381		222	(7)	154	155	157	67	81	135	32	217	190	352	1769							
073775	Malham, Lee Gate House	105	SD926645	378	1290	162	11	117	122	121	52	64	100	20	(182)	(166)	(253)	1370							
073812	Brown Hill	105	SD935618	293	1124	(149)	(9)	(97)	158	(115)	40	54	103	22	158	140	214	1259							
073817	Long Hill	105	SD945601	198		238	8	119	148	118	40	54	123	23	162	143	219	1395							
073953	Gargrave, Holme House Farm	105	SD943547	107		129	6	94	110	100	45	42	90	23	144	105	192	1080							
073960	Gargrave S.Wks	105	SD944536	107		135	11	98	132	101	40	43	100	24	139	116	186	1125							
074022	Salterforth	146	SD882442	219	1248	139	7	126	113	109	50	59	123	21	182	155	224	1358							
074091	Earby S.Wks	105	SD909473	128	1053	151	9	117	126	93	47	37	102	17	148	142	183	1172	53	25Aug					
074118	Eislack Resr No.2	105	SD937485	198		150	12	110	121	97	50	44	114	18	149	139	183	1187	63	25Aug					
074130	Bank Newton	105	SD913532	137		149	7	100	108	108	43	43	104	24	147	117	207	1157	45	25Aug					
074328	Embsay Resr	105	SE001544	194		142	24	95	150	109	45	41	122	25	143	101	153	1150	56	25Aug					
074739	Siilsden Resr	108	SE044475	160	879	155	21	93	156	100	45	26	115	18	115	89	150	1083	(65	25Aug)					
<i>Worth (Aire)</i>																									
074852	Watersheddles Resr	146	SD968380	340	1378	194	33	145	154	105	62	63	164	25	179	163	273	1560	90	25Aug					
074921	Lower Laithe Resr	108	SE015367	236	1239	199	27	118	155	101	59	33	161	16	154	142	246	1411	100	25Aug					
074922	Lower Laithe Resr No.2	108	SE015367	236		227	29	138	161	108	63	39	166	18	169	152	268	1538	101	25Aug					
<i>Aire (Ouse)</i>																									
075150	Marley S.Wks	108	SE087412	83	837	134	19	78	151	87	47	16	139	12	113	86	163	1045	76	25Aug					
075247	Doe Park Resr	108	SE077342	245	1122	189	25	101	148	98	53	23	141	13	145	130	210	1276	79	25Aug					
<i>Denholme Beck (Aire)</i>																									
075265	Wisden, Harrop Lane	108	SE088349	262		169	30	90	142	97	51	23	151	12	124	117	182	1188	87	25Aug					
<i>Aire (Ouse)</i>																									
075349	Gilstead Filters	108	SE119394	168	897	126	14	70	166	78	49	29	146	9	97	92	158	1034	(76	25Aug)					
<i>Clayton (Aire)</i>																									
075632	Bradford, Lister Park	108	SE149352	134	867	146	22	78	130	86	40	39	129	7	84	88	141	990	83	25Aug					
<i>Aire (Ouse)</i>																									
075725	Reva Resr	108	SE153425	221	843	124	25	77	116	93	47	40	148	12	116	84	151	1033	81	25Aug					
076178	Pudsey S.Wks	108	SE234330	101	735	128	13	59	110	94	39	37	112	9	76	64	121	862	68	25Aug					
076203	Farnley Hall	108	SE246324	123	723	132	20	64	110	90	42	31	120	9	86	76	106	886	76	25Aug					
076399	Leeds, Lawnswood Cemetery	108	SE267392	143		120	24	60	114	91	38	38	104	10	61	65	114	839	46	25Aug					
076410	Leeds, Hollies Park	108	SE277377	93		110	26	62	124	92	38	28	124	11	69	70	107	861	66	25Aug					
076414	Weetwood Filters	108	SE272372	100	738	113	29	59	127	89	39	34	125	10	69	70	97	861	69	25Aug					
076455	Allerton, Grange Rise	108	SE305379	137	744	111	30	64	138	94	37	30	132	13	74	68	105	896	77	25Aug					
076549	Leeds, Knostrop S.Wks	108	SE324315	23	652	103	23	54	110	96	33	19	98	10	73	74	82	775	63	25Aug					
<i>Walsden (Calder)</i>																									
076982	Calf Lee	144	SD953203	288	1339	212	46	138	142	103	58	(57)	153	21	191	156	302	1579	70	25Aug					
077009	Ramsden Resr	108	SD915214	303	1450	234	14	175	120	121	70	69	179	26	233	194	325	1760	90	25Aug					
077064	Gorpley Resr	108	SD910231	274	1518	250	17	168	105	108	64	60	172	24	231	190	330	1719	83	25Aug					
<i>Calder (Aire)</i>																									
077087	Todmorden, Lower Laith	108	SD943244	152	1274	203	19	130	129	94	61	34	163	11	155	161	280	1440	97	25Aug					
077137	Eastwood S.Wks	108	SD970260	112	1231	205	19	142	127	100	63	34	143	19	182	159	282	1475	75	25Aug					
<i>Hebden (Calder)</i>																									
077255	Walshaw Dean Lodge	108	SD964336	317	1362	236	22	142	146	99	74	69	211	30	199	163	291	1682	121	25Aug					
<i>Graining (Hebden)</i>																									
077335	Gorpley Resr	108	SD945312	305	1416	215	23	156	152	117	78	68	193	33	196	189	299	1719	76	25Aug					
<i>Calder (Aire)</i>																									
077468	Mytholmroyd, Redacre S.Wks	108	SE010264	96	1103	190	25	118	139	93	47	27	132	19	159	150	236	1335	73	25Aug					
<i>Ryburn (Calder)</i>																									
077716	Rishworth Drain	108	SD981176	387	1303	198	(30)	146	143	118	60	67	178	29	191	181	304	1645							
077757	Ryburn Resr	108	SE024187	194		204	29	134	127	108	47	37	137	20	175	157	295	1470	76	25Aug					
<i>Booth Dean (Ryburn)</i>																									
077797	Great Walden Edge No.1	108	SD996156	346	1373	202	23	164	137	129	59	61	147	27	182	171	292	1594	68	25Aug					
077812	Lodge Hole	108	SE021146	442	1413	250	39	176	122	132	60	68	162	29	222	187	281	1728							
077835	Ringstone Resr	108	SE048178	293	1291	210	36	127	135	118	56	40	155	22	176	163	284	1522	86	25Aug					
<i>Hebble (Calder)</i>																									
077948	Halifax, Ogden Resr	108	SE066308	302		178	43	95	152	96	48	32	150	16	138	121	227	1296	84	25Aug					
<i>Colne (Calder)</i>																									
078442	Redbrook Resr	108	SE026096	360	1378	225	(35)	153	116	126	60	64	146	28	189	180	269	1591							
078470	Marsden Resr	108	SE041120	213	1416	241	31	166	129	121	55	49	148	28	178	182	279	1607							
<i>Wessenden (Colne)</i>																									
078475	Wessenden Head	108	SE069078	366	1411	257	(28)	143	154	125	75	(50)	203	36	198	191	278	1738							
078525	Bobus No.2	108	SE033100	360		250	(34)	157	124	107	68	75	166	46	220	194	317	1758							
<i>Colne (Calder)</i>																									
078622	Blackmoorfoot Resr No.2	108	SE099131	243		220	24	118	114	82	52	28	136	20	150	141	253	1338	75	25Aug					
078673																									

RAINFALL 1986

Number	Station	Co no	Grid reference	Altitude m	Av 1941- 1970 mm	Rainfall in millimetres													Highest daily fall	
						Jan	Feb	Mar	Apr	May	Jun	Jul	Aug	Sep	Oct	Nov	Dec	Year	mm	date
YORKSHIRE,0272—(contd)																				
Calder (Aire)																				
079491	Bradford, Harold Park	108	SE150292	213	862	125	27	72	137	79	50	26	136	11	82	92	135	972	(80	25Aug
079620	Heckmondwike, The Bottoms	108	SE220225	50	709	103	24	60	136	68	43	26	113	10	82	65	101	831	60	25Aug
079639	Dewsbury, Crow Nest Park	108	SE234213	94	719	121	33	59	—	—	—	—	—	—	—	—	—	—	21	29Jan
Dewsbury,																				
079769	Mitchell Laithe S.Wks	108	SE263200	46		123	33	49	129	72	40	24	108	11	70	73	100	832	67	25Aug
080138	Thornes Park	108	SE321196	32		101	28	47	(124)	84	39	16	116	10	68	(63)	88	784	(74	25Aug
080193	Jaw Hill W.Wks	108	SE293233	98		110	21	48	121	82	38	18	113	7	74	65	91	788	(74	25Aug
080281	Wakefield S.Wks	108	SE346204	24	633	100	27	48	119	84	36	20	111	6	65	62	86	764	63	25Aug
080494	Normanton S.Wks	108	SE396239	16	607	94	23	48	114	92	30	14	115	8	68	68	81	755	70	25Aug
Aire (Ouse)																				
080672	Castleford, Wheldale S.Wks	108	SE444265	18		86	(17)	47	110	93	30	21	105	6	68	61	71	715		
080908	Sutton S.Wks	105	SE500256	6		78	18	44	107	107	44	23	99	8	72	64	(77)	741	66	25Aug
081073	Kellington, Roall W.Wks	105	SE569244	13	603	69	17	43	99	109	39	19	96	9	58	61	70	689		
Don (Ouse)																				
081553	Winscar Resr	109	SE156028	330		292	(49)	133	163	103	59	44	159	27	199	180	(295)	1703		
081563	Woodland Clough No.11	109	SE153003	438	1580	366	48	152	157	112	64	(48)	168	33	186	184	297	1815		
Scout Dike (Don)																				
081698	Ingbirchworth Resr	109	SE213056	260	980	219	36	85	129	98	50	29	133	15	130	113	196	1233	81	25Aug
Little Don (Don)																				
081893	Langsett Resr, East	109	SE217004	213		226	27	117	151	110	53	26	143	18	117	126	218	1332	78	25Aug
Ewden (Don)																				
082111	More Hall Resr	109	SK289957	124	873	195	40	67	154	80	46	29	125	10	100	102	161	1109	79	25Aug
Don (Ouse)																				
Loxley (Don)																				
082295	Bradfield Filters	109	SK262917	168	1029	242	32	91	154	95	48	28	126	13	135	128	212	1304	77	25Aug
Rivelin (Loxley)																				
082464	Black Clough	109	SK236876	358	1176	268	(40)	108	151	110	52	37	149	20	152	145	240	1472		
082511	Redmires Filters	109	SK268857	305		232	65	102	144	104	46	24	144	14	127	132	205	1339	83	25Aug
Don (Ouse)																				
082583	Sheffield, Weston Park	109	SK339873	131	802	174	37	67	111	95	48	25	110	10	86	93	142	998	67	25Aug
Sheaf (Don)																				
082714	Sheffield, Whirlowdale Park	109	SK319829	178		194	30	74	116	102	48	23	112	9	101	107	170	1086	58	25Aug
082759	Norton Lees	109	SK348838	90	799	177	35	66	109	100	48	29	104	6	88	92	149	1003	65	25Aug
Rother (Don)																				
083279	Wingerworth	113	SK378665	115		136	39	71	88	102	43	26	98	8	62	98	145	916	57	25Aug
Doe Lea (Rother)																				
084062	Bolsover	113	SK463709	86	680	124	39	58	105	81	50	26	104	8	44	79	107	825	58	25Aug
Rother (Don)																				
084533	Woodhouse Mill S.Wks	109	SK435859	35		112	24	51	89	95	55	24	106	6	43	66	105	776	54	25Aug
Don (Ouse)																				
084927	Firsby Resr	109	SK495958	58	658	108	29	42	93	88	47	(26)	105	(8)	49	61	83	739		
Dearne (Don)																				
085159	Emley Moor	108	SE223130	259	780	171	37	55	105	66	48	30	121	10	94	78	139	954	79	25Aug
085321	Cannon Hall	109	SE273084	113	754	154	35	56	125	69	41	34	121	8	78	71	116	908	75	25Aug
085477	Barnsley, Highway Depot	109	SE348083	53		120	28	54	115	82	35	22	98	(9)	69	64	107	803		
085528	Barnsley S.Wks	109	SE378071	40	626	113	28	39	112	82	39	21	96	5	69	63	95	762	60	25Aug
085831	Stocksbridge, Wortley Resr	109	SK308998	213	810	167	25	62	122	70	46	28	151	8	83	86	122	970	(100	25Aug)
085885	Worsbrough Dale S.Wks	109	SE362035	52	667	125	31	49	124	81	39	25	105	7	72	74	109	841	62	25Aug
085968	Darfield S.Wks	109	SE420038	25	624	98	31	37	105	82	39	23	103	6	60	69	94	747	63	25Aug
Don (Ouse)																				
086408	Sandall S.Wks No.2	109	SE600059	9		73	20	38	99	82	39	21	98	10	58	64	81	683	(61	25Aug)
Mill (Don)																				
086574	South Elmsall S.Wks	109	SE484107	64		100	25	38	116	94	40	20	94	7	63	74	89	760	59	25Aug
Don (Ouse)																				
087024	Kirk Bramwith	109	SE618114	7	575	78	17	46	95	79	43	(22)	80	8	54	63	71	656		
087133	Thorne S.Wks	109	SE677145	6		74	17	40	94	(82)	(38)	(24)	110	11	50	71	86	697		
Went (Don)																				
087705	Gale Common	105	SE534217	8		80	21	42	95	107	35	24	90	9	68	63	73	707	62	25Aug
087789	Stapleton Park S.Wks	105	SE516192	11		82	13	42	98	(94)	(38)	15	94	(8)	74	75	(75)	708		

SEVERN-TRENT WATER AUTHORITY AREA (Part 1)

TRENT AREA

HYDROMETRIC AREA 0280

Trent																				
089361	Burslem W.Recl.Wks	115	SJ862487	122		99	2	77	85	58	58	69	106	11	95	102	136	898	50	25Aug
089542	Keele University	115	SJ820446	179	805	95	2	65	93	63	61	73	123	8	92	93	118	886	51	25Aug
089714	Strongford W.Recl.Wks	115	SJ878393	95		96	3	71	89	62	47	71	110	9	83	114	121	876	54	25Aug
089984	Yarlet Hall	115	SJ912292	123	762	(107)	2	65	(78)	58	49	52	100	7	75	107	106	806		
090273	Hixon W.Recl.Wks	115	SK002246	79		123	10	62	73	50	57	59	100	5	(74)	94	109	816		
Sow (Trent)																				
090358	Sugnal Hall	115	SJ799312	143		92	(2)	76	81	57	50	62	116	11	75	100	104	826		
090492	Walton Hall Gardens	115	SJ849285	99		99	2	74	75	47	41	51	115	9	74	124	103	814	47	25Aug
090537	Whitmore P. Sta.	143	SJ799401	121	785	103	2	68	86	65	53	59	113	8	90	102	109	858	45	25Aug
090803	Stone, Cold Norton Farm	115	SJ878321	107	736	98	2	65	75	49	41	55	104	7	76	122	106	800	54	25Aug
091143	Stafford, Riverway	115	SJ930230	75		121	5	69	59	55	53	46	103	8	72	91	95	777	55	25Aug

## RAINFALL 1986

Number	Station	Co no	Grid reference	Alti- tude m	Av 1941- 1970 mm	Rainfall in millimetres													Highest daily fall	
						Jan	Feb	Mar	Apr	May	Jun	Jul	Aug	Sep	Oct	Nov	Dec	Year	mm	date
TRENT, 0280—(contd)																				
<i>Penk (Sow)</i>																				
091196	Codsall	115	SJ870028	125	725	96	7	62	68	66	54	43	115	7	65	77	96	756	50	25Aug
091267	Barnhurst W. Recl. Wks	115	SJ901017	110		100	6	61	71	65	50	41	119	7	67	73	98	758	54	25Aug
091403	Slade Heath P. Sta.	115	SJ918071	104	693	97	9	67	69	61	49	49	114	7	62	74	103	761	(49)	25Aug
091583	Cannock, Longford Rd S. Wks	115	SJ975091	122		98	10	(67)	70	61	45	48	107	9	64	78	—	—		
092233	Penkridge, Staffs. Coll. of Ag.	115	SJ920115	101	689	100	7	65	65	66	56	49	110	6	67	76	101	768	48	25Aug
<i>Trent</i>																				
092923	Slitting Mill	115	SK033173	91	739	124	10	75	82	50	56	62	118	7	68	81	100	833	(56)	25Aug
<i>Blithe (Trent)</i>																				
093141	Meir P. Sta.	115	SJ937421	188	846	103	1	87	99	69	50	68	118	10	94	122	144	965		
093358	Fradswell	115	SK007334	137	801	119	(7)	(65)	80	(60)	48	60	107	9	82	96	114	847		
093536	Blithfield Resr	115	SK071226	83	716	115	8	68	64	59	43	50	102	7	75	79	107	777	52	25Aug
093592	Bagot's Park	115	SK091269	128		111	10	61	75	64	35	50	107	6	74	73	93	759	61	25Aug
<i>Trent</i>																				
093765	Gentleshaw	115	SK049123	227	796	118	14	66	71	66	56	63	128	12	79	74	107	854	(61)	25Aug
093864	Hanch Resr	115	SK103136	79	706	105	9	58	61	64	51	58	110	8	67	80	108	779	48	25Aug
094154	Fradley Junction	115	SK142140	61		93	10	56	55	59	44	50	101	8	62	67	97	702	(43)	25Aug
<i>Tame, Left (Trent)</i>																				
094320	Willenhall S. Wks No. 2	116	SO979983	119	683	95	12	52	72	65	45	42	117	9	70	84	101	764	47	25Aug
<i>Tipton Branch (Tame)</i>																				
094488	Coseley S. Wks	116	SO945930	149		103	10	56	74	68	43	40	165	9	69	81	93	811	50	25Aug
094638	Toll End S. Wks	116	SO978933	122	713	93	9	59	66	65	43	39	150	9	68	80	89	770	53	25Aug
<i>Tame (Trent)</i>																				
094699	Walsall Wood	116	SK038042	140		100	9	54	69	(65)	52	47	112	10	71	78	96	763		
094720	Walsall, Aldridge West Bromwich, Central Nurseries	116	SK058010	163	740	111	12	53	71	65	46	55	134	11	68	84	101	811	55	25Aug
094894	Warley Park	116	SP018934	134	741	102	14	60	74	55	43	45	139	11	74	88	99	804	56	25Aug
095021	Erdington Resr	116	SP010861	210	832	101	11	65	70	64	52	53	130	11	82	95	107	841	56	25Aug
095170		116	SP102917	135	725	99	17	50	62	63	46	36	118	13	70	80	102	756	(46)	25Aug
<i>Rea (Tame)</i>																				
095326	Frankley W. Wks	116	SP004803	174	770	112	13	73	76	75	45	46	138	15	77	97	105	872	63	25Aug
095460	Birmingham, King Edwards School	116	SP051835	137	728	107	11	67	60	64	47	46	116	9	78	98	100	803	(50)	25Aug
<i>Tame (Trent)</i>																				
095646	Kingstanding, Perry Bar Resr	116	SP084952	157	729	98	10	54	65	55	48	50	123	15	70	79	101	768	(53)	25Aug
095702	Sutton Coldfield, Honeybourne Rd	116	SP128974	129		97	10	61	56	55	57	47	115	14	71	75	89	747	(48)	25Aug
095801	Minworth S. Wks	116	SP164922	79	680	80	7	52	48	60	42	36	103	14	69	76	85	672	37	25Aug
<i>Blythe (Tame)</i>																				
096006	Solihull, Tudor Grange Fm	116	SP147789	129		106	9	60	63	80	35	43	110	16	78	99	104	803	41	25Aug
096081	Dorridge, Windmill Farm	116	SP171733	130		110	10	66	72	78	37	45	128	20	84	92	115	857	51	25Aug
<i>Cole (Blythe)</i>																				
096672	Birmingham, Hall Green	116	SP109798	140		106	9	61	74	69	40	43	125	14	78	94	105	818		
096712	Highters Heath Resr	116	SP086792	158	745	104	11	63	75	69	39	47	118	16	82	(91)	111	826		
096893	Elmdon Met. Office	116	SP167841	98		92	9	51	50	79	35	35	113	12	69	83	98	726	46	25Aug
<i>Tame (Trent)</i>																				
097260	Whitacre W. Wks	114	SP225910	82	665	113	11	51	66	65	(45)	36	108	14	77	80	91	757		
097503	Hunts Green	114	SP182975	82		86	14	52	58	79	51	40	90	14	67	78	86	715	(40)	25Aug
<i>Black (Tame)</i>																				
097900	Little Hay	115	SK123030	91	726	97	9	54	73	55	46	50	104	12	67	70	91	728	(50)	25Aug
<i>Anker (Tame)</i>																				
098200	Hinckley, Bowling Green Rd	111	SP434941	122	675	73	18	52	47	81	36	36	101	18	60	78	88	688	40	25Aug
098202	Hinckley, Southfield Rd	111	SP431934	111		79	19	53	48	78	34	34	106	19	59	78	90	697	44	25Aug
098210	Hinckley S. Wks	111	SP420927	99	655	72	17	45	44	73	32	32	106	21	55	75	87	659	42	25Aug
098408	Nuneaton P. Sta.	114	SP361923	82	668	70	10	46	54	60	42	31	110	16	72	84	98	693	47	25Aug
098544	Hartshill New S. Wks	114	SP333955	75		91	9	46	51	73	39	31	116	12	70	82	86	706	43	25Aug
098549	Hartshill	114	SP328952	93	712	98	11	49	55	79	40	31	119	14	70	88	95	749	43	25Aug
<i>Sence (Anker)</i>																				
098814	Nailstone, Crown Farm	114	SK427076	151		78	14	49	60	58	27	49	99	12	63	74	85	668	46	25Aug
099063	St Martins Convent	111	SP409973	100		78	14	50	54	61	32	37	100	16	60	82	92	676	44	25Aug
099219	Market Bosworth S. Wks	111	SK393028	95		83	13	52	52	56	32	34	99	12	60	79	83	655	(44)	25Aug
<i>Tame (Trent)</i>																				
099712	Tamworth, Coton Lane W. Recl. Wks	115	SK193057	61		82	9	47	58	60	46	41	92	12	60	58	84	649	39	25Aug
099828	Elford, The Rectory	115	SK188104	55		84	12	38	52	(59)	(37)	46	92	9	54	43	74	600		
<i>Mease (Trent)</i>																				
100202	Norton-juxta-Twycross	111	SK318066	127		76	16	41	59	82	34	42	97	12	63	63	80	665	42	19Mar
100306	Ashby-de-la-Zouch, Ingleshill Nursery	111	SK347175	152		87	25	53	75	99	26	54	97	10	65	62	94	747	60	19Mar
100498	Chilcote P. Sta.	111	SK284104	73	631	84	16	46	69	79	32	41	94	11	64	59	81	676	43	25Aug
<i>Trent</i>																				
100748	Barton Under Needwood	115	SK199183	50		88	10	65	(56)	64	34	48	(94)	5	60	58	89	671		
101049	Outwoods	115	SK227240	94	666	86	8	53	59	64	33	50	87	9	73	68	105	695	(45)	25Aug
101089	Winhill P. Sta.	115	SK264229	94	650	85	10	47	59	80	31	57	96	9	60	58	91	683	(50)	25Aug
101151	Claymills W. Recl. Wks	115	SK265259	43		98	13	52	57	82	32	51	98	11	72	64	98	728	51	25Aug
<i>Dove (Trent)</i>																				
101202	Hollinsclough	115	SK066666	291	1273	214	12	(113)	104	118	51	74	129	18	134	175	275	1417		
<i>Hamps (Manifold)</i>																				
101838	Oneote, Loxley Park Farm	115	SK045554	290		170	8	(112)	116	117	48	85	124	8	117	153	215	1273		



## RAINFALL 1986

Number	Station	Co no	Grid reference	Alti- tude m	Av 1941- 1970 mm	Rainfall in millimetres												Highest daily fall	
						Jan	Feb	Mar	Apr	May	Jun	Jul	Aug	Sep	Oct	Nov	Dec	Year	mm
TRENT.0280—(contd)																			
Manifold (Dove)																			
102035	Upper Castern	113	SK123526	259		168	12	113	115	103	48	59	101	5	107	134	1178	57 25Aug	
Henmore (Dove)																			
102521	Ashbourne W.Wks	113	SK187459	179 874		140	15	76	82	69	60	46	131	6	89	119	189 1022	(95 25Aug)	
Chumet (Dove)																			
102848	Tittesworth W.Wks	115	SJ994585	183 1015		159	10	88	106	74	43	74	102	(10)	(108)	(131)	(183) 1088		
103043	Wall Grange P.Sta.	115	SJ966536	139 896		123	5	88	101	78	45	63	97	10	(93)	133	169 1005		
103047	Cellarhead, Rownall	115	SJ944492	228		127	6	88	105	72	50	67	102	8	98	125	157 1005	58 25Aug	
103492	Cauldon Low	115	SK058480	293		123	8	82	101	97	(47)	67	146	7	84	144	(169) 1075		
Tean (Dove)																			
104024	Uttoxeter S.Wks	115	SK095345	78		(119)	(10)	64	82	58	54	44	92	10	87	89	113 822		
Dove (Trent)																			
104335	Marchington P.O.	115	SK136307	76		(108)	10	61	79	64	38	49	101	9	90	83	104 796		
104430	Cubley P.Sta.	113	SK171380	110 729		111	7	63	88	72	42	54	96	11	89	87	121 841	63 25Aug	
Sutton (Dove)																			
104716	Hulland Moss	113	SK250463	178		125	22	69	91	84	38	50	110	—	—	—	—	72 25Aug	
104885	Rodsley P.Sta.	113	SK197413	126 814		124	13	74	89	69	42	57	96	5	89	100	143 901	62 25Aug	
105051	Tutbury	113	SK219310	54 711		113	16	59	68	75	37	54	105	13	—	—	—	60 25Aug	
Dove (Trent)																			
105088	Stretton	113	SK252264	55		112	15	57	63	70	31	56	102	10	78	73	101 768	50 25Aug	
Trent																			
105428	Repton	113	SK302267	70 658		108	18	53	55	80	31	58	104	11	67	70	94 749	54 25Aug	
105608	Derby, Brayfield Rd	113	SK335338	69 653		106	21	52	57	103	30	50	100	9	64	74	100 766	58 25Aug	
105715	Stanton-by-Bridge W.Wks	113	SK374271	44		90	19	50	59	78	25	46	95	11	60	65	98 696	54 25Aug	
105837	Staunton Harold Resr	113	SK383239	85 636		83	17	52	60	77	27	41	77	12	61	66	97 670	44 25Aug	
106070	Shardlow Hall	113	SK438304	34		82	20	46	54	77	25	42	87	8	53	60	98 652	51 25Aug	
Derwent (Trent)																			
106138	Slippery Stones	113	SK168954	290		(323)	(48)	(146)	(174)	105	54	49	155	22	209	174	299 1758		
106295	Derwent Dam	113	SK175899	249 1275		286	32	122	160	121	59	52	148	18	(183)	165	271 1617	76 25Aug	
Ashop (Derwent)																			
106381	Featherbed Top	113	SK089928	507 1515		(231)	(65)	(154)	(194)	116	66	90	144	31	191	200	365 1847		
106430	Wood Cottage	113	SK128896	310		286	(47)	159	157	124	59	75	133	21	224	202	314 1801		
Derwent (Trent)																			
106584	Yorkshire Bridge	113	SK198853	168 1037		245	34	115	137	91	54	46	138	17	151	133	230 1391	85 25Aug	
Noe (Derwent)																			
106616	Upper Booth, Grain Clough	113	SK096854	304 1333		224	(46)	(143)	140	93	53	78	148	27	192	152	283 1579		
106686	Edale Mill	113	SK135854	221 1241		272	24	133	110	121	54	74	116	19	189	164	280 1556	60 25Aug	
106852	Hope Cement Wks	113	SK169822	177 1032		256	28	114	108	111	50	48	120	18	144	151	240 1388	68 25Aug	
Burbage (Derwent)																			
107028	Upper Burbage No.2	109	SK265829	411 983		(216)	(50)	(90)	(128)	110	48	32	162	13	116	130	205 1300		
107047	Parsons House	109	SK273807	379		(212)	(46)	(83)	(131)	105	50	29	165	12	106	118	175 1232		
Derwent (Trent)																			
107124	Middleton Moor	113	SK205753	306		239	53	92	99	104	54	39	127	16	123	126	213 1285	65 25Aug	
107204	Baslow, Grendon	113	SK258726	152		177	45	77	94	91	49	32	118	11	88	96	165 1043	81 25Aug	
107268	Barbrook Resr	113	SK281770	323 940		214	51	83	142	112	50	37	144	14	102	116	187 1252	84 25Aug	
107317	Eastmoor, The Paddock	113	SK308714	290		146	(43)	(78)	(95)	88	49	29	135	8	69	113	151 1004		
107389	Chatsworth Gardens	113	SK262701	133 842		163	43	84	95	87	47	25	107	8	74	107	(164) 1004	78 25Aug	
Wye (Derwent)																			
107494	Buxton, Terrace Slopes	113	SK058734	307 1284		215	33	134	107	115	52	71	132	15	164	174	261 1473	67 25Aug	
107545	Stanley Moor	113	SK051715	351		206	(34)	115	114	111	52	87	164	16	158	167	257 1481		
107821	Peak Forest, Conies Farm	113	SK118800	329		214	(58)	122	129	118	48	62	135	24	141	142	221 1414		
Monks Dale (Wye)																			
107875	Hargatewall	113	SK117752	347 1186		(201)	(41)	113	103	122	55	(58)	133	17	134	157	197 1331		
Wye (Derwent)																			
Derwent (Trent)																			
108956	Whatstandwell W.Wks	113	SK326554	75 859		157	34	87	94	90	48	46	96	11	72	114	165 1014	54 25Aug	
Amber (Derwent)																			
109084	Ashover	113	SK349629	178		158	43	78	99	88	41	35	109	10	71	112	162 1006	61 25Aug	
109141	Ogston Resr	113	SK380598	102 762		136	33	72	82	101	37	32	95	9	74	107	148 926	52 25Aug	
109225	Newton	113	SK446595	171		135	(44)	57	89	98	42	(34)	108	8	53	90	132 890		
Derwent (Trent)																			
109641	Belper Meadows P.Sta.	113	SK340477	69 805		122	25	71	77	114	35	39	94	7	74	99	137 894	54 25Aug	
Ecclesbourne (Derwent)																			
109722	Middleton Top	113	SK276552	303		169	42	97	98	92	50	49	125	6	80	118	185 1111	79 25Aug	
Derwent (Trent)																			
110105	Little Eaton, Lower P.Sta.	113	SK364406	52 719		100	25	60	62	98	31	51	99	6	69	85	111 797	57 25Aug	
110371	Markeaton Park	111	SP609971	58 711		101	24	66	75	106	30	52	124	7	84	89	118 876	64 25Aug	
110525	Spondon	113	SK395345	40		93	19	58	61	77	29	53	85	4	62	68	104 713	50 25Aug	
Soar (Trent)																			
110779	Frolesworth, The Brambles	111	SP508903	113		67	20	46	49	75	28	41	108	23	65	73	80 675	41 25Aug	
111398	Narborough S.Wks	111	SP549966	74		57	20	49	48	85	26	35	107	18	55	64	81 645	37 25Aug	
Sence (Soar)																			
111523	Houghton-on-the-Hill	111	SK688035	165		72	33	52	75	74	20	39	137	19	55	72	81 729	43 25Aug	
111739	Wistow Hall	111	SP641957	94 649		62	26	53	62	71	25	38	146	22	61	71	85 722	49 10Aug	
111814	Kilby Bridge	111	SP609971	78 656		61	24	48	65	69	24	38	125	20	59	85	83 701	46 25Aug	
111847	Shearsby	111	SP626912	129		67	19	55	58	75	25	44	138	25	69	81	87 743	50 10Aug	
111947	Wigston S.Wks	111	SP593967	78 651		51	20	49	61	71	26	37	108	19	55	59	72 628	38 25Aug	

# RAINFALL 1986

Number	Station	Co no	Grid reference	Alt- tude m	Av 1941- 1970 mm	Rainfall in millimetres												Highest daily fall		
						Jan	Feb	Mar	Apr	May	Jun	Jul	Aug	Sep	Oct	Nov	Dec	Year	mm	date
TRENT,0280—(contd)																				
Soar (Trent)																				
112166	Leicester, Saffron Lane	111	SK584021	59		56	20	45	66	69	23	32	107	15	55	57	78	623	(39	25Aug)
112395	Leicester Water Centre	111	SK561070	100		(66)	(21)	(49)	56	71	22	35	105	16	60	65	82	648		
112545	Wanlip W.Recl.Wks	111	SK597114	52		59	18	41	56	66	22	34	96	15	57	66	77	607	34	25Aug
Wreake (Soar)																				
112704	Leesthorpe	111	SK797136	125		56	26	43	88	64	25	37	128	19	45	64	63	658	44	25Aug
113259	Waltham-on-the-Wolds Melton Mowbray,	111	SK804251	174	660	64	36	45	94	75	(26)	48	114	12	48	66	76	704		
113408	Ferneley School	111	SK751210	111		51	31	42	74	73	28	36	110	15	34	64	70	628		
113774	Brooksby Hall Ag.Coll.	111	SK679154	70		53	28	41	58	70	24	41	106	13	44	60	76	614	36	25Aug
114059	Lowesby Hall	111	SK722075	131		69	34	49	88	68	23	46	137	21	57	75	83	750	48	25Aug
114205	Barkby Hall	111	SK637098	69	625	59	24	46	57	71	22	37	106	14	58	64	78	636	36	25Aug
Rothley (Soar)																				
114337	Thornton Resr	111	SK473072	112	694	86	19	37	55	77	23	36	112	15	63	81	91	695	(52	25Aug)
Soar (Trent)																				
114807	Ulverscroft	111	SK498117	195	732	90	25	58	68	86	27	49	113	14	76	82	105	793	54	25Aug
114830	Newtown Linford	111	SK530095	119	675	72	19	49	62	69	24	40	104	14	69	74	96	692	43	25Aug
114895	Swithland Resr	111	SK555148	52	713	76	27	53	59	76	25	35	105	14	67	78	96	711		
115083	Burton-on-the-Wolds	111	SK608215	79		45	21	41	59	75	24	38	83	10	41	49	68	554	32	25Aug
115174	Nanpantan Resr	111	SK508171	82	702	81	21	56	76	76	30	36	118	14	63	81	104	756	56	25Aug
Woodbrook (Soar)																				
115231	Loughborough	111	SK514177	67		85	26	55	72	73	30	35	118	16	60	78	101	749	59	25Aug
115244	Loughborough S.Wks	111	SK529209	41	665	66	23	44	53	66	25	31	106	12	44	61	92	623	49	25Aug
Black Brook (Soar)																				
115296	Mount St Bernard Abbey	111	SK459158	186	760	105	30	53	75	78	33	—	—	—	—	—	—	—		
115306	Blackbrook Resr	111	SK456178	107	694	(88)	19	52	79	70	32	41	110	13	63	80	100	747	61	25Aug
Kingston (Soar)																				
115831	East Leake Hills	110	SK567279	91	571	45	(20)	37	53	77	(24)	50	73	8	41	50	69	547		
115902	Sutton Bonington	110	SK507259	48	611	60	19	44	59	66	29	40	95	9	44	61	89	615	47	25Aug
Erewash (Trent)																				
116094	Kirkby S.Wks	110	SK484548	108		114	31	45	70	90	39	52	105	7	47	84	107	791	(62	25Aug)
116173	Pye-Bridge W.Recl.Wks	113	SK439527	84		109	24	62	67	101	39	43	101	9	52	87	112	806	(64	25Aug)
116429	Newthorpe S.Wks	110	SK477449	58		95	21	54	71	109	40	53	96	10	67	(76)	104	796		
116527	Ilkeston S.Wks	113	SK483393	41	631	90	27	48	63	89	35	56	99	5	49	64	91	716	52	25Aug
116770	Long Eaton, Rossignol	113	SK501340	28		77	24	44	58	72	31	44	85	5	47	59	81	627	45	25Aug
Leen (Trent)																				
117626	Watnall Met.Office	110	SK503456	117	716	96	27	51	63	96	36	62	102	9	59	78	104	783	60	25Aug
Trent																				
117848	Sneinton P.Sta.	110	SK592393	25	615	74	27	40	51	72	28	52	85	5	44	57	81	616	49	25Aug
117867	Holme Sluice No.2	110	SK615393	23	591	63	25	42	56	81	29	48	81	5	48	57	82	617	41	25Aug
118171	Stoke Bardolph, S.Wks Offices	110	SK635417	22		65	23	43	60	83	31	46	80	4	45	63	82	625	37	25Aug
Greet (Trent)																				
118731	Farnfield	110	SK639561	58		85	27	41	77	77	42	54	99	9	41	86	99	737	56	25Aug
118899	Southwell, The Nurseries	110	SK696541	38	663	69	22	45	64	79	33	42	72	7	—	—	—	—	32	25Aug
118920	Southwell, Notts.Coll.of Ag.	110	SK696524	70		71	27	47	64	77	34	50	84	7	37	72	88	658	41	25Aug
Devon (Trent)																				
119386	Woolthorpe Grange	107	SK838351	57	574	58	28	35	81	85	23	46	86	8	36	60	69	615	32	25Aug
119422	Cox's Walk Farm	107	SK837384	49		44	21	35	77	84	25	53	82	6	30	53	62	572	29	25Aug
Smite (Devon)																				
119628	Nether Broughton	111	SK689252	67		51	36	42	74	71	28	37	111	11	48	62	74	645	(39	25Aug)
119838	Hose	111	SK746287	61		61	27	48	86	79	23	42	98	8	44	69	77	662	32	25Aug
119943	Cropwell Bishop	110	SK681356	35		56	32	39	72	81	29	50	92	7	40	54	73	625	33	25Aug
120067	Barkestone, Wilders Farm	111	SK781348	58		58	28	40	72	80	21	45	92	7	39	58	70	610	31	25Aug
120262	Flawborough Hall	110	SK782429	30		44	20	33	63	76	28	46	89	8	32	44	52	535	34	25Aug
Devon (Trent)																				
120439	Aslockton S.Wks	110	SK726404	20		54	27	43	75	72	32	44	94	5	36	55	62	599	(33	25Aug)
120611	Balderton	110	SK823516	17	549	46	22	36	65	83	35	39	81	5	31	46	60	549	29	25Aug
120636	Cotham No.2	110	SK796476	21		51	26	38	73	84	36	42	83	9	38	49	59	588	22	25Aug
120691	Newark, Riverside Rd	110	SK788523	17		49	25	39	72	73	34	39	81	6	34	57	69	578	26	25Aug
Trent																				
120801	Eakring	110	SK673614	86	641	86	24	41	79	85	42	35	99	10	36	77	101	715	63	25Aug
121173	Collingham S.Wks	110	SK828629	9		55	19	39	73	84	45	40	80	16	33	61	75	620	(36	25Aug)
121285	Broadwaters Farm	110	SK754634	42		67	21	41	76	69	40	41	87	12	33	68	84	639	41	25Aug
121862	Tuxford, Westwood	110	SK714707	73		60	19	44	81	79	45	40	82	6	31	60	78	625	42	25Aug
122024	Rampton Hosp.	110	SK770773	26		67	23	41	77	86	46	32	88	9	39	60	80	648	44	25Aug
122084	Torksey P.Sta.	107	SK836780	5	578	57	18	42	71	90	44	37	93	9	44	58	88	651	38	25Aug
122165	Brampton, Manor Farm	107	SK848795	5		57	22	44	63	89	42	36	93	8	48	59	82	643	40	25Aug
122500	Gainsborough S.Wks	107	SK817875	7		59	20	42	61	73	39	29	89	9	38	57	64	580	38	25Aug
122646	Wakeringham S.Wks	110	SK778931	11		53	21	39	73	74	39	(32)	74	9	45	69	74	602	(40	25Aug)
Idle (Trent)																				
122707	Sutton-in-Ashfield S.Wks	110	SK510595	139	715	114	31	52	92	99	43	38	102	8	46	88	128	841	(62	25Aug)
122775	Mansfield S.Wks	110	SK548622	85		(109)	29	53	93	95	41	36	104	7	40	80	120	807		
122777	Mansfield	110	SK543619	114		110	32	49	97	93	42	38	104	8	44	82	116	815	65	25Aug
Rainworth (Idle)																				
123028	Rainworth, Spring Hill S.Wks	110	SK597593	90		96	38	49	88	79	42	40	107	12	39	83	105	778	(63	25Aug)
Idle (Trent)																				
123261	Boughton P.Sta.	110	SK667692	43	626	80	20	46	84	83	41	(39)	86	8	34	64	(91)	676		
Meden (Idle)																				
123618	Shirebrook S.Wks	110	SK534674	78		107	34	45	95	90	44	29	94	6	41	72	111	768	(58	25Aug)
123712	Warson, Gleadthorp E.H.F.	110	SK591699	46	613	93	30	47	92	92	45	28	104	7	39	64	101	742	59	25Aug)

# RAINFALL 1986

Number	Station	Co no	Grid reference	Alti- tude m	Av 1941- 1970 mm	Rainfall in millimetres												Highest daily fall		
						Jan	Feb	Mar	Apr	May	Jun	Jul	Aug	Sep	Oct	Nov	Dec	Year	mm	date
TRENT,0280—(contd)																				
Poulter (Meden)																				
123963	Clowne S.Wks	113	SK503755	115		110	30	50	102	96	46	26	88	8	46	80	112	794	(51	25Aug)
124227	Cumber Park	110	SK626749	47		90	26	40	82	82	49	32	102	9	41	62	94	709	58	25Aug
Idle (Trent)																				
124476	Babworth Hall	110	SK686810	30	583	77	22	37	94	86	52	27	84	9	40	(61)	—	—		
124691	Wiseton P.Sta.	110	SK711893	6	575	64	26	38	84	89	48	27	84	7	41	64	72	644	49	25Aug
Ryton (Idle)																				
124928	Thorpe Salvin S.Wks	109	SK529813	89		103	26	(48)	83	91	48	41	95	11	(46)	(71)	(95)	758		
124936	Hardwick Grange	109	SK486863	107		100	29	47	85	103	51	33	97	9	50	67	97	768	58	25Aug
125215	Manton W.Recl.Wks	110	SK609791	27		83	24	47	83	91	46	31	92	9	43	63	84	696	(55	25Aug)
Old Coates (Ryton)																				
125416	Abbey Lathe S.Wks	109	SK541903	66		100	28	51	88	92	51	32	85	11	55	70	92	755	(50	25Aug)
125581	Carlton-in-Lindrick	110	SK589838	30	625	84	25	40	78	87	49	29	87	10	48	69	90	696	50	25Aug
Idle (Trent)																				
125842	Finningley Met.Office	109	SK659989	10		61	20	38	80	82	42	22	85	10	46	62	69	617	50	25Aug
Trent																				
126521	Owston Ferry	106	SE806018	11		58	22	41	71	75	36	23	83	9	51	63	63	595	39	25Aug
Eau (Trent)																				
126701	Willoughton Manor	107	SK935932	46		65	30	44	65	66	36	33	100	11	52	64	79	645	42	25Aug
126787	Laughton	107	SK864982	23		56	27	44	73	69	35	24	105	10	55	76	69	643	43	25Aug
126819	Drewery Warehouse	107	SK933996	23		60	39	52	67	74	38	37	106	11	57	65	79	685	49	25Aug
Trent																				
127190	Scunthorpe, Grange Lane South	106	SE908079	21		61	33	46	87	64	33	34	108	14	—	—	—	—	54	25Aug
Torne (Trent)																				
127749	Warmsworth S.Wks	109	SK549998	21		80	23	41	108	96	47	22	92	7	50	61	76	703	(58	25Aug)
127979	Candy Farm P.Sta.	106	SE698030	1		61	24	42	79	82	42	27	96	10	56	59	69	647	48	25Aug
128787	Crowle, Dirtiness P.Sta.	106	SE749098	3	568	62	23	37	94	74	36	22	94	12	51	58	66	629	41	25Aug
128856	Keadby P.Sta.	106	SE835112	6	611	54	25	41	85	73	31	31	96	11	47	55	69	618	46	25Aug

## ANGLIAN WATER AUTHORITY AREA

### HYDROMETRIC AREA 0290

<i>Coastal</i>																				
130069	Normanby	106	SE882168	53		50	30	57	83	67	34	(32)	109	—	—	—	—	—		
130123	West Halton, Glebe Farm	106	SE904206	18		48	19	49	75	63	(34)	28	103	12	43	60	84	618		
<i>Ancholme</i>																				
130194	Ingham, Dry Rock	107	SK958837	67		63	24	50	76	79	37	34	92	9	51	66	(81)	662		
130337	Toft Newton	107	TF052873	19		59	33	48	63	73	41	31	77	12	51	61	84	633	35	25Aug
130426	North Willingham	107	TF148895	46		70	53	54	81	93	45	40	80	19	58	77	86	756	37	25Aug
130736	Osgodby	107	TF077922	21	617	61	45	50	71	83	31	41	83	15	58	70	81	689	35	25Aug
130884	Normanby-le-Wold	107	TF114968	151		55	38	50	72	83	49	42	88	18	57	59	76	687		
131009	Snitterby	107	SK988949	11		57	32	47	61	76	39	39	84	17	53	57	76	638	37	25Aug
131231	South Kelsey	107	TF042985	15		66	42	51	67	74	42	64	91	12	55	64	80	708	36	25Aug
131736	Scawby Hall	106	SE968057	24	640	57	41	49	86	75	39	43	95	13	58	76	81	713	42	25Aug
131742	Brigg Sugar Factory	106	SE987061	5	605	54	38	48	83	69	38	36	97	13	47	67	(78)	668		
132184	Appleby Lodge Farm	106	SE961110	14		55	31	50	94	75	36	25	108	13	53	61	79	680	44	25Aug
132210	High Risby	106	SE920147	66		48	31	47	82	60	35	31	113	13	51	59	86	656	45	25Aug
132388	Ferriby Sluice	106	SE975206	5	590	45	41	49	94	67	37	33	103	13	56	57	80	675	49	25Aug
<i>Coastal</i>																				
132560	Beaumontcote Farm	106	TA032177	46		40	30	49	68	72	35	40	96	10	56	69	91	656	45	25Aug
<i>Skitter (Coastal)</i>																				
132954	Somerby Top	107	TA077074	79		51	42	51	74	76	47	45	91	20	59	69	74	699	43	25Aug
133220	Thornton Hall	106	TA095181	21		51	36	49	74	70	34	46	85	18	54	76	86	679	42	25Aug
<i>Coastal</i>																				
133654	Riby	107	TA191083	21		53	38	47	69	85	38	47	93	21	53	62	84	690		
<i>Freshney (Coastal)</i>																				
134069	Little Coates P.Sta. No.2	106	TA252086	4	622	55	36	56	69	75	31	43	76	17	50	62	89	659	(34	25Aug)
<i>Waithe</i>																				
134492	Binbrook Met.Office	107	TF195958	108	713	73	51	65	83	82	46	44	88	23	67	79	96	797	44	25Aug
134618	Beelsby	106	TA207016	64	687	71	39	66	77	90	37	48	88	20	59	74	102	771	46	25Aug
<i>Coastal</i>																				
135028	Marshchapel	107	TF354997	3		65	40	55	76	84	28	46	79	17	41	70	70	671	35	25Aug
<i>Lud (Coastal)</i>																				
135116	Cadwell	107	TF283814	131		70	47	71	67	100	43	47	83	20	58	83	95	784	43	25Aug
135249	Louth, Chestnut Drive	107	TF343880	22		74	37	67	68	—	—	—	—	—	—	—	—	—	20	7Apr
135420	Conisholme	107	TF401955	2		47	27	49	71	99	30	47	73	15	49	70	66	643	38	20May
135444	Ludborough	107	TF295951	38		69	42	63	73	85	38	46	82	22	59	78	93	750	40	25Aug
135606	Covenham	107	TF351967	3		65	34	58	77	87	28	42	73	19	49	69	76	677	34	25Aug
<i>Great Eau</i>																				
135886	Driby P.Sta.	107	TF387745	41	721	78	39	75	69	126	36	52	86	18	55	85	109	828	50	25Aug
136099	Burwell	107	TF356796	75		70	39	74	70	137	39	45	90	20	55	79	99	817	59	20May
136458	Louth, Stewton Pastures	107	TF339866	31		—	—	—	—	—	—	—	—	—	—	—	100	—	16	12Dec
136584	Manby	107	TF395872	13		—	—	—	—	—	—	—	—	—	50	84	84	—	23	20Nov
<i>Coastal</i>																				
136868	Well	107	TF448738	21		64	39	71	61	104	41	51	75	18	53	80	100	757	37	25Aug
137223	Mumby P.Sta.	107	TF514746	9	632	63	27	59	57	88	32	47	81	16	51	—	—	—		
137246	Anderby	107	TF515755	3		59	(27)	50	58	95	38	49	76	(16)	53	82	90	693		
<i>Willoughby High (Coastal)</i>																				
137590	Chapel St Leonards P.Sta.	107	TF559729	3	627	56	21	62	59	84	37	39	61	16	48	71	83	637		

# RAINFALL 1986

Number	Station	Co no	Grid reference	Alt- tude m	AV 1941- 1970 mm	Rainfall in millimetres													Highest daily fall	
						Jan	Feb	Mar	Apr	May	Jun	Jul	Aug	Sep	Oct	Nov	Dec	Year	mm	date
HYDROMETRIC AREA 0300																				
Coastal																				
137661	Skegness	107	TF569631	5	596	52	20	59	50	59	33	49	71	16	45	(68)	88	610		
137675	Gibraltar Point	107	TF555579	3		49	22	57	45	76	37	44	70	21	42	66	88	617	28	25Aug
Steeping																				
137710	Tetford	107	TF329748	59	741	69	33	71	77	119	36	51	78	24	(56)	80	111	805	67	20May
137827	Hagworthingham, Furze Farm	107	TF354691	62	668	68	42	73	62	135	34	55	83	19	—	—	—	—		
138060	Fordington W.Wks	107	TF415714	49	710	80	45	66	71	121	35	49	88	19	58	81	112	825		
138156	Great Steeping	107	TF439643	7		57	33	58	55	97	31	49	75	16	56	73	91	691	33	25Aug
138325	Wainfleet	107	TF498588	3		52	27	63	48	88	41	47	64	16	52	64	86	648	26	25Aug
Witham																				
138834	Cottesmore Met.Office	111	SK909154	138	663	60	25	50	94	77	17	45	129	19	39	57	70	682	(46)	25Aug
139274	Sallersford P.Sta.	107	SK926334	57	637	66	34	45	81	106	19	57	91	6	31	56	(65)	657		
139360	Grantham Park	107	SK915365	53	624	69	29	41	82	77	21	48	91	9	36	60	69	632	34	25Aug
139491	Caythorpe	107	SK958483	93		60	32	41	79	77	33	47	79	10	41	53	64	616	33	25Aug
Brant (Witham)																				
140515	Brant Broughton	107	SK917546	11	596	59	21	45	66	86	34	53	75	11	35	53	62	600	34	25Aug
140566	Welbourn	107	SK964536	40		53	10	54	69	87	15	75	80	20	45	50	(65)	623		
Witham																				
140986	North Hykeham	107	SK931659	12		58	21	38	62	82	38	37	81	16	39	59	79	610	31	25Aug
Till (Witham)																				
141096	Corringham	107	SK865902	18		55	25	47	68	75	39	31	89	9	42	56	74	610	(41)	25Aug
141443	Coates Hall	107	SK909831	9		56	18	42	59	73	40	32	90	9	42	55	70	586	34	25Aug
Witham																				
141933	Canwick S.Wks	107	SK999705	7		52	18	44	63	76	41	34	85	14	45	63	86	621	34	25Aug
142001	Waddington Met.Office	107	SK988653	68	598	53	24	47	64	83	37	43	86	17	40	57	74	625	33	25Aug
Barlings Eau (Witham)																				
142319	Hackthorn Hall	107	SK992825	32	648	54	28	50	79	71	38	36	90	10	50	64	90	660	38	25Aug
142352	Welton P.Sta.	107	TF015814	14		50	23	50	73	74	37	36	82	12	47	62	89	635	35	25Aug
142497	Reasby Hall	107	TF067796	16		47	34	50	69	76	37	34	74	13	43	59	82	618	32	25Aug
142501	Scampton Met.Office	107	SK966791	58	619	53	21	37	82	81	39	31	87	10	46	59	88	634	34	25Aug
142694	Holton	107	TF116816	29	607	55	32	51	61	80	36	42	76	12	48	61	81	635	33	25Aug
142766	Riseholme	107	SK985756	38	634	50	23	50	79	83	40	34	90	11	44	59	83	646	(35)	25Aug
143057	Reepham, Mellows Close	107	TF038736	18		49	21	50	66	73	37	38	72	17	46	60	86	615	28	25Aug
143285	Stainfield	107	TF113736	6		49	28	51	59	76	41	41	73	15	48	60	80	621	32	25Aug
143547	Bardney	107	TF113689	5	595	47	30	51	57	76	39	43	71	12	43	56	77	602	33	25Aug
Witham																				
143760	Wanham Bridge	107	TF058622	15		54	20	47	63	74	41	38	75	14	45	57	76	604	(28)	25Aug
143782	Potterhanworth, Station Road	107	TF052663	20		49	21	53	64	82	41	42	85	18	46	56	80	637	29	25Aug
144141	Baumber	107	TF222740	64	653	49	51	59	67	83	34	58	74	16	51	72	77	691	35	25Aug
144779	Ruskington	107	TF079512	11		46	26	45	68	74	28	58	64	14	42	63	60	588	27	25Aug
144853	Navenby, Crop Factory	107	TF030578	38		56	23	45	66	76	32	55	73	14	40	59	67	606	29	25Aug
Bain (Witham)																				
145350	East Wykeham, Ten Trees	107	TF227892	122		72	43	54	87	90	36	51	69	11	64	78	92	747	33	31Oct
145499	Donington-on-Bain	107	TF235827	70		85	58	63	85	95	39	50	82	21	58	84	99	819	38	25Aug
146127	Coningsby Met.Office	107	TF224568	6	574	42	30	49	55	98	33	47	68	13	37	56	64	592	43	20May
Slea (Witham)																				
146217	Barkston Heath	107	SK965405	101		66	26	37	67	71	24	41	86	12	30	50	56	566	34	25Aug
146451	Cranwell Met.Office	107	TF004493	62	590	59	25	44	66	84	30	61	73	11	41	56	65	615	35	25Aug
Witham																				
146893	Boston, Robin Hoods Walk	107	TF323450	3		58	38	58	51	111	28	48	72	16	44	60	68	652	49	20May
146896	Boston, Grand Sluice	107	TF323444	5	595	56	36	54	50	101	28	49	69	19	50	62	68	642	45	20May
South Forty Foot (Witham)																				
Pinchbeck,																				
147104	Black Hole Drove P.Sta.	107	TF168251	3		56	32	43	65	115	26	54	85	19	31	55	56	637	52	20May
147674	Walcot, Lodge Farm	107	TF051351	53		58	22	42	70	81	20	67	77	9	34	60	64	604	34	25Aug
147891	Donington	107	TF212357	4		55	38	45	54	128	17	52	81	15	37	51	58	631	68	20May
148248	Culverthorpe	107	TF023403	58	654	64	22	48	66	71	27	54	79	12	37	55	62	597	35	25Aug
148676	Heckington	107	TF144443	8	600	50	35	46	73	88	28	50	70	14	43	54	59	610	28	20May
148771	Amber Hill	107	TF207488	2		43	29	50	62	97	31	49	65	14	41	51	54	586	50	20May
148934	Kirton E.H.S.	107	TF299395	4		53	37	52	51	101	26	45	64	19	41	55	65	609	45	20May
149039	Wyberton, Tytton Lane West	107	TF313417	3		61	40	58	52	108	26	47	62	18	45	64	70	651	45	20May
149043	Boston, Cooks Lock	107	TF313432	3	583	57	37	56	48	110	26	47	61	16	44	61	68	631	49	20May
149052	Skirbeck, Black Sluice	107	TF326428	6	610	55	29	54	48	98	27	47	70	17	44	61	66	616	35	20May
Witham																				
149240	East Kirkby Primary School	107	TF334620	14		66	41	60	62	124	34	63	70	17	49	73	90	749	69	20May
Carrington Grange,																				
149408	Estate Office	107	TF311543	2		49	37	52	54	103	29	55	73	15	46	57	(75)	645		
149439	Hakerley Bridge Farm	107	TF321529	3	550	47	27	59	48	115	29	62	68	15	49	61	75	655	54	20May
149636	Tumby Woodside	107	TF285572	3		41	34	52	50	96	32	49	62	16	43	58	(75)	608		
149730	Wildmore	107	TF252529	4		36	33	44	57	106	28	47	70	14	45	50	61	591	49	20May
149809	Gipsey Bridge	107	TF289490	3		50	37	52	57	99	27	47	62	16	43	58	63	611	36	20May
Hobhole (Witham)																				
150032	Eastville	107	TF404603	1	592	48	28	59	58	87	31	39	72	10	51	66	83	632	34	25Aug
150163	Lade Bank Bridge	107	TF378545	4	586	42	21	60	48	81	30	45	67	13	46	61	71	585	25	20May
150252	Leake, Fold Hill	107	TF406518	2		50	22	60	69	95	33	45	71	18	41	69	82	655	26	25Aug
150411	Leverton, Highgate	107	TF411476	3		52	26	59	63	73	29	55	60	16	45	68	74	620	26	25Aug
150601	Hobhole P.Sta.	107	TF365399	16	597	59	26	57	64	71	25	47	64	18	46	61	71	609	28	25Aug

RAINFALL 1986

Number	Station	Co no	Grid reference	Alt- tude m	Av 1941- 1970 mm	Rainfall in millimetres														Highest daily fall	
						Jan	Feb	Mar	Apr	May	Jun	Jul	Aug	Sep	Oct	Nov	Dec	Year	mm	date	
HYDROMETRIC AREA 0310																					
Welland																					
151238	Market Harborough, Burnmill Rd	111	SP732878	96	642	61	27	60	59	65	19	40	139	26	59	82	84	721	52	10Aug	
151350	Great Bowden S.Wks	111	SP758889	72		66	20	53	57	60	13	31	147	24	52	69	73	665	55	10Aug	
151420	Laughton House	111	SP661892	165		52	15	56	65	71	24	39	145	26	64	87	82	726	48	10Aug	
151482	Kibworth S.Wks	111	SP691936	95		62	22	53	60	62	22	39	153	26	65	84	81	729	43	25Aug	
151844	Ashley, Main St	111	SP794909	81		65	32	—	—	—	—	—	—	—	—	—	—	—	14	5Feb	
151919	Hallaton, Croft Garden	111	SP792967	107		64	25	54	69	73	16	39	141	26	61	67	77	712	52	10Aug	
152006	Dingley	111	SP774867	154		61	27	58	64	84	14	44	171	29	59	81	76	768	63	10Aug	
Eye (Welland)																					
152264	Tugby	111	SK769006	172		62	24	57	78	70	19	43	138	25	61	63	84	724	43	10Aug	
Welland																					
152410	Great Easton S.Wks	112	SP854926	55		71	26	56	68	62	14	44	134	25	55	64	70	689	44	25Aug	
Eye (Welland)																					
152419	Eye Brook Resr	111	SP857941	57	594	68	26	67	80	69	13	52	134	24	67	69	73	742	39	10Aug	
152426	Caldecott P.Sta.	111	SP865932	53	563	76	26	54	66	64	13	43	123	24	53	63	70	675	41	25Aug	
Welland																					
152542	Seaton Mill	111	SP908976	41	609	75	32	55	75	71	24	56	122	27	59	63	74	733	42	25Aug	
152561	Uppingham, Meadowsweet	111	SP868995	140		68	28	51	74	66	19	47	135	28	(57)	58	70	701			
152567	Uppingham S.Wks	111	SP877994	107		68	(28)	53	75	68	20	(47)	(136)	(28)	59	63	77	722			
Chater (Welland)																					
152824	Launde Abbey	111	SK797043	144		82	29	48	85	84	23	40	135	25	56	82	86	775	43	25Aug	
153002	Wing S.Wks	111	SK899026	110		61	22	49	71	70	26	42	121	23	50	61	76	672	38	10Aug	
Gwash (Welland)																					
153215	Braunston S.Tr.Wks	111	SK838065	110		69	28	53	90	66	30	40	134	27	54	74	81	746	42	25Aug	
153244	Gunthorpe Hall	111	SK868056	119	650	81	22	53	77	61	27	45	134	25	50	69	80	724	38	25Aug	
Welland																					
153803	West Deeping Manor	107	TF113087	10		61	23	37	65	111	10	46	94	24	36	53	63	623	43	20May	
153908	Ufford	125	TF093045	25		65	24	46	71	102	12	54	99	22	43	61	69	668	36	20May	
153971	Eiton	125	TF143049	10	536	60	20	42	63	107	12	46	93	24	41	55	58	621	40	20May	
153972	Eiton	125	TF143051	10		63	(23)	44	66	121	13	47	95	(22)	(40)	55	61	650			
154031	Marholm	125	TF145020	21	588	61	25	45	67	111	11	48	91	23	45	54	67	648	43	20May	
154201	Langtoft School	107	TF121125	6		—	—	—	—	—	—	—	—	24	(37)	50	56	—			
154209	Langtoft	107	TF125128	6		55	25	46	61	100	14	49	92	—	34	—	—	—	38	20May	
154528	Deeping St Nicholas	107	TF213155	3	585	47	20	54	61	86	17	41	67	31	36	52	62	574	33	20May	
154720	Pode Hole No.3	107	TF214219	3	568	57	35	52	66	98	21	64	88	27	39	55	62	664	37	20May	
154724	Pode Hole No.2	107	TF215223	3	560	51	26	45	57	95	19	62	80	23	39	52	59	608	36	20May	
154763	Spalding	107	TF251231	3	583	57	28	47	53	81	20	58	79	(26)	(39)	(55)	(62)	605			
154781	Spalding S.Wks	107	TF262251	5		52	28	50	57	86	22	58	81	23	41	54	60	612	32	25Aug	
Glen (Welland)																					
154818	Old Somerby	107	SK964339	110		72	37	43	87	86	21	50	84	10	35	56	64	645	30	25Aug	
154982	Corby Glen S.Wks	107	SK988251	76		65	30	42	90	79	15	48	98	14	33	53	55	622	35	25Aug	
155011	Birkholme	107	SK969235	90		72	30	51	99	85	19	50	108	20	39	62	67	702			
155233	Clipsam, Home Farm	111	SK968161	94		77	29	42	87	81	16	50	—	—	—	—	—	—	25	6May	
Eden (Glen)																					
155492	Welby	107	SK976382	101		74	36	47	78	81	24	50	85	11	34	56	66	642	34	25Aug	
155592	Ropsley S.Wks	107	TF001336	70		67	31	42	82	(83)	24	54	(85)	(10)	36	59	68	641			
155989	Wilsthorpe	107	TF081148	15	572	68	34	43	69	103	15	55	93	23	35	49	62	649	33	20May	
156000	Carlby	107	TF049142	31		73	31	43	78	96	14	61	103	22	38	52	62	673	(35)	25Aug	
Glen (Welland)																					
156194	Tongue End	107	TF151184	3	567	60	21	54	66	115	18	73	89	24	37	50	57	664	48	20May	
156225	Bourne P.Sta.	107	TF101201	7	592	53	26	44	75	98	20	52	88	25	(35)	53	56	625			
156280	Pinchbeck Marsh	107	TF262262	3	572	58	24	47	57	87	20	68	79	22	44	54	64	624	30	20May	
Welland																					
156504	Asperton Farm	107	TF260377	3	545	49	35	46	45	99	21	43	62	16	37	54	60	567	43	20May	
156635	Irby Hall Farm	107	TF323224	3	571	46	19	46	64	65	18	49	66	27	42	51	60	553	20	13Sep	
156677	Holbeach	107	TF355241	3	570	49	25	48	73	80	20	50	78	27	41	63	66	620	29	20May	
156709	Holbeach S.Wks	107	TF358258	3		56	28	48	62	77	20	51	81	26	45	57	69	620	28	20May	
156836	Fosdyke, Majors Farm	107	TF345309	4	616	52	31	50	61	69	21	50	74	27	40	56	66	597	24	20May	
157045	Bingham Lodge Farm	107	TF392321	3	545	49	19	47	45	74	25	51	77	24	41	55	65	572	27	20May	
Coastal																					
HYDROMETRIC AREA 0320																					
Kislingbury (Nene)																					
158200	West Haddon, Grange Farm	112	SP622725	160		63	30	60	64	69	21	30	155	24	56	78	73	723	47	10Aug	
158443	Norton Lock	112	SP605656	109	699	81	28	61	65	63	32	50	147	21	51	89	91	779	49	10Aug	
158521	Daventry, Borough Hill	112	SP584619	183		73	15	61	55	61	35	35	131	23	49	76	79	693	49	10Aug	
Nene																					
158704	Litchborough S.Wks	112	SP624551	113		82	20	67	54	67	24	54	136	27	52	81	92	756	52	10Aug	
158714	Litchborough, St Martins Church	112	SP633542	150		82	18	64	50	66	25	43	122	26	54	92	91	733	46	10Aug	
158858	Northampton, St Crispin Hosp.	112	SP712611	121	614	63	18	55	67	73	32	33	114	24	40	72	69	660	42	10Aug	
Brampton (Nene)																					
159358	Hannington	112	SP811709	122		84	24	63	79	81	19	48	136	29	55	75	67	760	41	10Aug	
159426	Pitsford Resr	112	SP758687	101	609	67	25	58	72	75	15	37	127	24	49	72	68	689			
159796	Ravensthorpe Resr	112	SP682704	98	639	68	26	72	78	79	—	—	—	—	—	—	—	—	20	14May	
160019	Althorp Park	112	SP682652	122	660	71	18	74	68	73	27	33	134	25	47	83	80	733	(54)	10Aug	
160109	Moulton Park	112	SP765644	122		71	25	61	65	65	18	32	141	25	46	67	66	682	38	10Aug	
160110	Boughton Green Resr	112	SP760647	126		—	—	—	—	—	—	30	132	25	46	72	70	—	41	10Aug	

## RAINFALL 1986

Number	Station	Co no	Grid reference	Alt-tude m	Av 1941-1970 mm	Rainfall in millimetres													Highest daily fall	
						Jan	Feb	Mar	Apr	May	Jun	Jul	Aug	Sep	Oct	Nov	Dec	Year	mm	date
ANGLIAN,0320—(contd)																				
Nene																				
160206	Northampton General Hosp.	112	SP762604	79	637	69	16	64	65	58	18	40	109	26	40	69	—	34	10Aug	
160210	Northampton, Cliftonville Rd	112	SP767602	72	616	75	20	61	70	66	22	49	108	25	42	72	67	31	10Aug	
160279	Little Houghton	112	SP805598	79		78	27	66	60	70	19	44	117	26	43	68	67	38	25Aug	
160367	Billing S.Wks	112	SP822619	55		67	19	(61)	64	69	18	40	—	—	—	—	—			
160488	Great Doddington S.Wks	112	SP879642	47		62	19	70	74	71	17	45	109	(25)	45	68	58			
160530	Yardley Hastings S.Wks	112	SP867574	74		71	(24)	67	(66)	76	—	—	—	—	—	—	—			
160560	Bozeat	112	SP911590	80		68	26	67	69	76	18	47	108	24	49	77	66	35	25Aug	
160572	Bozeat S.Wks	112	SP902593	70		62	18	64	64	79	18	53	105	25	42	74	64	34	25Aug	
160611	Castle Ashby	112	SP862593	83		67	25	64	63	76	21	48	102	25	44	77	65	33	25Aug	
Ise (Nene)																				
160839	Kelmarsh	112	SP738794	137		69	27	68	69	69	17	48	149	25	67	88	92	61	10Aug	
The Slade (Ise)																				
161198	Rothwell S.Wks	112	SP826807	91		67	29	61	70	71	17	44	149	29	57	73	76	48	10Aug	
161295	Cransley W.Wks	112	SP833782	84	647	73	27	63	—	—	—	—	—	—	—	—	—	13	7Jan	
Ise (Nene)																				
161496	Orlbury	112	SP844715	118	624	60	26	51	77	73	9	42	146	28	49	69	64			
161723	Wellingborough, College St	112	SP885678	52		61	25	55	67	69	13	41	110	25	46	57	59	36	25Aug	
Nene																				
161845	Rushden P.Sta.	112	SP946675	46		40	15	47	56	76	11	38	141	25	45	71	59	39	25Aug	
161889	Rushden Hall Park	112	SP956663	68		66	22	55	66	71	12	31	128	26	47	79	60	(36)	25Aug	
162140	Raunds	112	SP991721	59	593	66	24	56	69	74	9	38	111	28	50	64	59	36	25Aug	
162269	Cranford	112	SP925770	69		70	29	51	79	77	11	37	126	28	45	65	64	39	25Aug	
162383	Islip S.Wks	112	SP991797	34		56	21	54	75	80	14	45	121	(28)	(46)	58	59			
Harpers (Nene)																				
Nene																				
163055	Polebrook, Kingsthorpe Lodge	112	TL082858	61		68	27	54	78	126	12	42	98	28	45	57	62	66	20May	
163095	Oundle S.Wks	112	TL038897	30		60	28	52	71	100	16	50	124	28	43	58	58	33	25Aug	
Willow (Nene)																				
163465	Corby, Stanion Lane	112	SP901885	97	610	70	32	51	69	67	10	43	123	25	51	69	75	45	25Aug	
163489	Corby, Beanfield Resr	112	SP861888	130		73	(29)	59	75	(69)	11	45	144	25	57	77	80			
163725	Kings Cliffe S.Wks	112	TL013973	43		(66)	(28)	37	63	103	15	48	128	26	50	63	72			
163737	Apethorpe	112	TL022961	39	599	70	27	50	60	104	14	47	112	27	48	60	71	37	10Aug 25Aug	
Nene																				
163891	Collyweston	112	TF000024	91		68	31	48	73	100	(12)	(50)	(119)	24	49	62	71			
164015	Wittering Met.Office	125	TF043026	73		59	26	46	72	105	10	52	113	21	45	56	67	40	25Aug	
164073	Sibson	125	TL090962	40		55	26	41	58	99	10	56	80	23	39	53	59	(40)	20May	
164086	Castor, Splash Lane	112	TL124982	7		66	22	48	64	110	13	51	97	23	47	57	57			
164336	Orton Longueville	125	TL174971	15	576	54	21	48	65	96	15	51	76	25	37	56	57			
164339	Woodston	125	TL182977	15	553	56	24	46	62	95	11	52	82	25	40	55	57	36	20May	
164364	Peterborough S.Wks	125	TL201984	3	543	60	22	49	—	—	—	—	—	—	—	—	—	11	1Jan	
164365	Peterborough S.Tr.Wks	125	TL201984	3		(60)	(22)	(49)	(65)	95	14	54	83	26	41	51	54			
164637	Dog-in-a-Doublet Sluice	125	TL272993	2		46	19	38	—	—	—	—	—	—	—	—	—	(9)	18Mar	
164638	Whittlesey, Dog-in-a-Doublet Sluice	125	TL273994	2		(46)	(19)	(38)	83	78	16	53	86	25	45	52	48			
164746	Thorney, North House	125	TF307034	1	537	56	19	49	77	78	19	65	87	26	46	56	55	30	25Aug	
164921	Guyhim	125	TF401039	3		56	16	55	57	61	17	53	81	27	48	63	63	36	25Aug	
165177	West Walton S.Wks	125	TF460140	5		48	14	44	45	54	18	56	80	26	43	52	62	31	25Aug	
165711	Clough's Cross	125	TF368093	2	564	48	20	47	56	68	15	56	76	26	41	49	56	31	25Aug	
165842	Gorefield	125	TF427119	3		53	17	57	53	60	19	56	81	27	44	55	66	35	25Aug	
165965	Tydd Gate	107	TF467180	3	629	50	17	59	—	—	—	—	—	—	—	—	—	9	27Mar	
166338	Gedney Hill, Kingfisher Nurseries	107	TF330122	3		55	23	49	65	76	24	66	81	28	43	54	59	32	25Aug	
166779	Gedney, Peregrines Rest	107	TF417258	3		44	15	48	45	56	21	51	75	26	(46)	53	63			
166869	Sutton Bridge	107	TF476201	6	617	44	—	—	—	—	—	—	—	—	—	—	—	7	1Jan	
166870	Sutton Bridge	107	TF476201	6		(44)	14	62	52	(61)	23	67	60	25	50	56	69	22	30Jul	
HYDROMETRIC AREA 0330																				
Coastal																				
168169	Terrington St Clement E.H.F.	122	TF546187	2		54	14	58	50	56	22	54	75	29	48	65	76	29	25Aug	
168196	Terrington St Clement, Manor Farm	122	TF551203	4	613	57	12	60	59	56	25	—	—	—	—	—	—			
Ouse																				
168400	Hazelborough Woods	112	SP654427	140	689	82	26	69	72	67	29	49	128	24	55	81	92	39	25Aug	
168517	Brackley S.Wks	112	SP589366	107		90	(22)	61	66	78	(30)	27	112	20	51	91	82			
168912	Buckingham, Gawcott Fields	120	SP689330	107		78	21	62	62	68	27	37	106	24	67	82	78	28	25Aug	
Twyford (Ouse)																				
169305	Calvert	120	SP688247	90	617	63	11	55	58	67	22	41	110	21	67	59	71			
169328	Botolph Claydon, Bernwood Farm	120	SP732243	122		79	19	58	63	77	16	37	103	25	67	79	64	26	25Aug	
Claydon (Twyford)																				
169477	Granborough, Lathwells Farm	120	SP773248	107		91	26	46	65	79	16	34	101	29	61	73	73	28	7Jan	
169526	Quainton Hill Resr	120	SP751213	184	685	71	20	55	62	85	19	46	101	31	68	86	67	28	13Sep	
Ouse																				
169852	Foxcote P.Sta.	120	SP713357	93	669	75	19	60	60	68	24	49	106	22	66	86	84	28	25Aug	
Tove (Ouse)																				
170862	Shutlanger, Towcester S.Wks	112	SP718498	88		81	20	63	71	71	19	49	129	21	50	73	80	(48)	10Aug	
Ouse																				
171240	Howe Park Farm	120	SP832340	110		81	23	56	—	—	—	—	—	—	—	—	—	(13)	7Jan	
171258	Shenley, Emerson Farm	120	SP833350	101		81	15	63	—	—	—	—	—	—	—	—	—	13	7Jan	
171430	Lathbury	120	SP877453	56		76	16	62	80	72	16	49	79	20	52	71	67	24	25Aug	

# RAINFALL 1986

		Co no	Grid reference	Alt- tude m	Av 1941- 1970 mm	Rainfall in millimetres														Highest daily fall	
Number	Station					Jan	Feb	Mar	Apr	May	Jun	Jul	Aug	Sep	Oct	Nov	Dec	Year	mm	date	
ANGLIAN,0330—(contd)																					
Ouzel (Ouse)																					
171992	Battlesden P.Sta.	126	SP960281	109	660	67	22	60	90	63	17	41	80	37	75	70	73	695	33	13Sep	
172067	Leighton Buzzard W.Wks	126	SP935247	96		70	21	—	—	—	—	—	—	—	—	—	—	—	9	5Feb	
172101	Leighton Linslade S. Wks	126	SP914262	91		72	19	56	88	63	21	38	82	40	74	71	74	698	(33	13Sep)	
172513	Cotton Valley S.Wks No.2	120	SP886405	61		66	13	57	75	69	22	46	77	19	63	63	63	633	26	5Jul	
172601	Woburn	126	SP964360	89	623	81	26	59	77	68	16	48	103	29	75	68	68	718	33	25Aug	
172682	Cranfield, E.P.R.U.	126	SP947416	113		74	22	59	76	72	14	45	84	19	60	66	63	654	(23	25Aug)	
172773	Cottonvalley S.Wks	120	SP888407	60		74	19	55	—	—	—	—	—	—	—	—	—	—	(19	7Jan)	
Ouse																					
173224	Olney S.Wks	120	SP888528	67		69	12	59	63	75	(18)	40	93	24	(44)	69	61	627			
173310	Brayfield House	120	SP928522	55		70	24	60	65	74	17	44	89	26	56	71	63	659	28	25Aug	
173741	Bedford W.Wks	126	TL038515	34	548	61	18	51	62	62	15	43	114	22	(56)	55	58	617			
173816	Stagsden	126	SP981488	63		68	16	53	63	74	14	42	82	22	51	55	54	594	25	20May	
173963	Kempston Bedford,	126	TL031479	38		53	17	53	59	62	12	46	95	23	61	53	56	590	28	25Aug	
174052	Summerhouse Hill S.Wks	126	TL085496	30		(54)	19	(55)	(69)	(67)	13	54	100	22	59	53	41	606			
174062	Bedford Met.Office	126	TL049597	85	556	56	21	54	72	73	11	43	108	22	56	60	52	628	32	25Aug	
Elstow (Ouse)																					
174556	Wilstead	126	TL073438	37		59	21	60	65	66	15	48	90	29	68	65	59	645	34	25Aug	
174566	Cardington Met.Office	126	TL081463	29	537	52	(19)	54	(63)	64	(14)	(45)	86	26	58	48	48	577			
Ivel (Ouse)																					
174784	Baldock, Willian Rd P.Sta.	127	TL241325	82	594	60	20	34	60	61	16	44	80	37	79	57	50	598	31	20May	
Hiz (Ivel)																					
175171	Hitchin W.Wks	127	TL185289	64	620	65	18	57	76	59	16	56	80	37	82	65	57	668	32	20May	
175218	Hitchin S.Wks	127	TL189304	55		62	13	55	75	50	19	48	82	37	74	(63)	59	637			
175383	Lower Stondon	126	TL164350	55		60	18	51	73	70	17	40	83	38	90	57	58	655	32	13Sep	
175476	Letchworth S.Wks	127	TL208347	59		57	13	51	69	78	16	41	73	36	81	54	56	625	36	20May	
Ivel (Ouse)																					
175556	Clifton S.Wks	126	TL177402	34	539	47	18	42	64	76	13	51	79	33	80	47	44	594	26	25Aug	
Old Canal (Ivel)																					
175652	Chalton S.Wks	126	TL030270	101		60	14	47	63	56	12	52	71	48	75	64	64	626			
175842	Amphill, Flitwick Tr.Wks	126	TL039369	69		49	11	68	(78)	69	15	(48)	79	36	77	65	57	652			
175915	Silsoe	126	TL092358	59	539	57	16	52	61	56	13	39	76	33	76	56	56	591	30	13Sep	
176218	Pulloxhill P.Sta.	126	TL080336	55		66	19	46	60	(63)	11	33	82	33	—	—	—	—			
176279	Shefford Mill	126	TL149395	38		53	18	51	68	(73)	26	(44)	95	36	78	(55)	(59)	656			
Ivel (Ouse)																					
176325	New Spring P.Sta.	126	TL210416	53	559	52	21	41	74	56	12	49	62	33	81	57	46	584	29	13Sep	
176385	Biggleswade S.Wks	126	TL189468	30		54	17	51	62	66	8	40	85	33	64	67	46	593	36	20May	
176618	Sandy, Stratford Rd	126	TL184477	28		56	(20)	54	68	67	10	50	91	34	60	70	58	638	29	25Aug	
176798	Sandy S.Wks	126	TL162501	22	521	47	(19)	56	68	71	(10)	47	89	26	59	57	45	594			
Ouse																					
177373	Gamlingay	125	TL236536	62		49	16	47	63	69	13	44	102	26	62	58	60	609	34	25Aug	
177833	Swineshead	126	TL062658	44		51	25	60	79	66	13	38	109	23	53	71	55	643	38	25Aug	
177968	Great Staughton	125	TL122646	30		58	18	59	79	77	11	41	107	22	53	66	57	648	35	25Aug	
178274	Grafham W.Tr.Wks.	125	TL155667	52		49	15	49	75	79	8	40	86	23	55	62	59	600	33	20May	
178409	Brampton W.Tr.Wks.	125	TL223709	9	534	52	13	54	69	70	16	55	83	26	53	(56)	(51)	598			
Alconbury (Ouse)																					
179035	Molesworth	125	TL074759	40		59	24	51	79	80	14	45	102	31	48	59	56	648	36	20May	
179264	Great Stukeley, 18 Church Rd	125	TL220745	37		47	18	46	78	73	20	49	96	29	63	59	50	628	34	25Aug	
Ouse																					
179356	Houghton P.Sta.No.1	125	TL288717	7	573	55	12	55	64	59	14	46	81	(29)	58	53	54	580			
179432	Hilton	125	TL289660	15		50	17	53	70	48	9	42	91	28	60	55	58	581	34	25Aug	
179624	Wyton Met.Office	125	TL284745	40	551	49	14	49	74	78	15	44	87	28	55	58	57	608	33	25Aug	
179956	Boxworth, Manor House	125	TL352645	23	602	44	17	45	69	49	13	45	93	26	64	54	56	575	34	25Aug	
179958	Boxworth, Samson Field	125	TL344633	53		52	14	48	67	53	13	46	102	25	74	57	58	609	40	25Aug	
180024	Brownhill Stauch	125	TL371726	3	590	48	18	47	84	55	23	42	(87)	28	63	(52)	(59)	606			
180604	Cottenham College	125	TL452671	8		48	17	44	58	65	37	39	79	31	64	51	54	587	34	25Aug	
180704	Stretham	125	TL516729	4	514	47	17	50	50	57	16	47	87	31	71	58	62	593	31	25Aug	
Cam (Ouse)																					
180956	Arkesden	124	TL479336	114		57	(20)	59	62	58	16	66	93	24	83	72	64	674			
180994	Newport S.Wks	124	TL523345	56		61	23	51	57	(52)	16	65	94	27	76	80	59	661			
181069	Wendens Ambo	124	TL491365	73	608	63	19	49	65	60	16	70	99	28	85	76	68	698	32	3Aug	
181160	Chesterford Park	124	TL536422	110	595	58	21	44	62	50	21	57	88	27	84	71	60	643	27	25Aug	
181199	Saffron Walden S.Wks	124	TL533386	52		(60)	15	53	(60)	54	20	63	88	25	90	65	67	660			
181415	Ickleton Grange	125	TL461422	76		54	18	41	61	49	10	50	86	33	79	59	52	592	27	25Aug	
181440	Hinxton	125	TL498448	34		60	20	53	67	52	15	50	83	32	89	61	61	643	27	25Aug	
181516	Sawston	125	TL482494	23		47	15	48	57	60	13	55	70	30	81	53	60	589	(25	25Aug)	
Granta (Cam)																					
181807	Linton	125	TL559468	44		57	18	47	65	51	21	58	101	26	—	—	—	—	27	25Aug	
181840	Linton, Chilford Hall	125	TL568488	78		51	15	45	63	51	19	57	92	28	90	64	61	636	26	25Aug	
181867	Little Abington	125	TL535495	46		45	(15)	42	53	51	19	56	76	26	89	56	58	586			
Rhee (Cam)																					
182075	Odsey	125	TL292380	78	611	59	20	49	60	66	15	51	86	34	88	58	53	639	31	25Aug	
182363	Abington, Pigotts Hall	125	TL304444	30	574	54	18	55	64	72	11	53	65	32	88	56	53	621	36	20May	
182578	Royston, Aintree Rd	127	TL366407	78		55	21	52	59	59	20	47	83	32	89	57	55	629	29	25Aug	
182668	Melbourn	125	TL381445	26		48	18	48	57	60	14	51	74	33	87	52	50	592			
183010	Fowlmere P.Sta.	125	TL427445	30	569	52	17	46	59	55	10	51	81	31	83	50	55	590	(29	25Aug)	
Cam (Ouse)																					
183630	Cambridge Botanic Garden	125	TL456572	12	556	52	13	57	61	77	14	50	78	30	77	54	55	618	26	13Sep	
183752	Cambridge, Queen Edith Way	125	TL479557	17		46	14	47	61	67	14	54	68	30	67	55	58	581	26	13Sep	
183799	Cambridge, N.I.A.B.	125	TL434604	24	553	50	10	43	64	75	13	43	71	29	70	55	54	577	29	25Aug	
183833	Cambridge S.Wks	125	TL475615	9		44	15	45	58	62	22	45	77	30	69	54	56	577	28	25Aug	

## RAINFALL 1986

Number	Station	Co no	Grid reference	Alt- tude m	Av 1941- 1970 mm	Rainfall in millimetres													Highest daily fall	
						Jan	Feb	Mar	Apr	May	Jun	Jul	Aug	Sep	Oct	Nov	Dec	Year	mm	date
ANGLIAN,0330—(contd)																				
<i>Bottisham Lode (Cam)</i>																				
183928	Fleam Dyke P.Sta.No.1	125	TL539549	30	539	52	14	52	54	50	28	57	81	30	76	64	62	620	24	25Aug
183969	Balsham, Lower Farm	125	TL582508	99		57	15	48	64	57	13	70	91	29	89	62	63	658	29	25Aug
184209	Quy Hall	125	TL515611	5	602	44	13	47	54	60	26	50	72	29	66	58	61	580	25	13Sep
<i>Swaffham Bulbeck (Cam)</i>																				
184354	Westley Waterless P.Sta.	125	TL587578	42		54	(14)	53	52	61	12	54	77	29	67	56	59	588		
<i>New River (Cam)</i>																				
184863	Upware P.Sta.	125	TL538698	2		44	8	48	48	56	24	46	72	34	75	55	60	570	36	25Aug
<i>Soham (Ouse)</i>																				
184911	Stetchworth Jubilee Ct	125	TL640584	106		60	16	62	65	51	13	—	—	—	—	—	—	—	10	1Jan
185087	Newmarket, New S.Wks	125	TL633672	24		53	14	48	45	45	18	47	69	32	79	58	64	572	27	25Aug
185144	Isleham P.Sta.	125	TL641729	7	597	56	8	55	45	46	15	46	72	29	72	57	71	572	25	25Aug
185207	Soham S.Wks	125	TL582745	6		47	12	45	43	43	16	(43)	71	21	—	—	—	—		
<i>Lark (Ouse)</i>																				
185485	Hawstead	123	TL861583	68		73	20	56	57	49	20	44	96	30	92	69	78	684	37	25Aug
185551	Rushbrooke P.Sta.	123	TL873624	37		69	23	54	53	47	20	63	76	27	108	63	71	674	(27)	25Aug
185565	Rushbrooke Hall	123	TL892613	76		67	13	61	47	48	20	62	88	26	85	63	70	650	33	25Aug
	Bury St Edmunds,																			
185735	Abbey Gardens	123	TL858643	37		64	16	56	63	46	19	64	88	27	88	65	73	669	35	25Aug
185759	Sugar Factory	123	TL863653	49	594	66	15	56	62	44	24	68	90	27	82	61	60	655	37	25Aug
	Fornham All Saints,																			
185822	Pidgeon Lane Wks	123	TL843672	24		61	11	60	61	43	23	72	106	26	79	67	67	676	47	25Aug
186331	Broom's Barn	123	TL753656	75	598	57	12	57	55	42	23	64	87	25	80	67	71	640	31	25Aug
186730	Mildenhall S.Wks	123	TL693748	9		56	12	53	45	42	20	60	85	31	73	57	70	604	28	25Aug
<i>Kennet (Lark)</i>																				
186863	Lidgate	123	TL728576	89	607	60	15	51	69	45	13	63	105	26	79	66	71	663	39	25Aug
<i>Lark (Ouse)</i>																				
187187	Isleham Lock	125	TL649761	3	536	54	9	51	49	48	13	63	87	29	(70)	65	70	608		
187231	Beck Row P.Sta.	123	TL681773	5		54	11	60	49	43	24	67	81	27	70	56	68	610	29	5Jul
187440	Lark P.Sta.	125	TL610827	0	589	46	11	(55)	47	49	(18)	42	84	22	—	—	—	—		
187534	Prickwillow	125	TL594824																	



RAINFALL 1986

Number	Station	Co no	Grid reference	Altitude m	Av 1941-1970 mm	Rainfall in millimetres													Highest daily fall	
						Jan	Feb	Mar	Apr	May	Jun	Jul	Aug	Sep	Oct	Nov	Dec	Year	mm	date
ANGLIAN,0330—(contd)																				
Ouse																				
195890	Abbot's Ripton Hall	125	TL240778	24	584	51	(16)	(49)	68	89	15	52	96	26	54	66	55	637		
196390	Monk's Wood	125	TL202797	39	571	50	18	46	63	84	18	44	92	25	53	59	53	605	35	25Aug
196599	Wood Walton Fen	125	TL233849	2	555	51	16	42	67	80	13	56	94	30	47	57	52	605	33	25Aug
196776	Yaxley	125	TL196934	20		47	16	45	68	89	13	52	80	(25)	43	53	54	585		
196879	Tebbits Bridge	125	TL248915	1		53	16	45	71	84	29	47	92	26	51	50	55	619	33	25Aug
196880	Stanground Sluice	125	TL208973	5	561	52	(19)	(47)	64	85	14	57	83	25	44	52	57	599		
197029	Whittlesey, Ashline Sluice	125	TL273963	5	543	55	(16)	(46)	82	82	19	47	94	27	43	52	55	618		
197430	March	125	TL421967	2	578	53	14	52	64	58	20	43	87	25	57	64	60	597	(37	25Aug)
198215	Wisbech, Isle of Ely Coll.of Hort.	125	TF471086	5		56	15	60	47	54	24	57	84	31	48	67	67	610	36	25Aug
	Wiggenhall,																			
198523	St Germans Sluice	122	TF588141	3	585	54	(13)	(51)	61	49	26	56	89	28	51	75	78	631		
198558	King's Lynn, Tail Sluice	122	TF606172	4		51	16	49	51	44	23	57	84	29	49	80	66	599	26	25Aug
198565	King's Lynn, Freebridge	122	TF614186	7	623	49	15	57	54	44	25	50	87	30	48	75	76	610	25	25Aug
Nar (Ouse)																				
198866	Castle Acre, Wicken Farm	122	TF814179	76		64	24	72	68	59	38	50	84	32	62	83	101	737	30	25Aug
199425	Marham P.Sta.	122	TF717107	6	632	57	13	59	57	48	(25)	41	(76)	27	(58)	83	82	626		
199654	Gayton	122	TF729193	20	647	59	21	63	68	59	34	60	78	29	63	80	93	707	27	25Aug
199735	North Runcion Lodge	122	TF644163	18	615	51	16	55	57	53	25	48	80	26	52	83	81	627	27	25Aug
Gaywood (Ouse)																				
199778	Gayton P.Sta.	122	TF733206	40	613	48	18	58	62	56	28	50	72	25	60	79	91	647	25	25Aug
Babingley (Coastal)																				
201056	Sandringham House	122	TF697289	37	709	54	25	59	64	69	24	62	93	29	56	86	91	712	29	25Aug
Coastal																				
201766	Docking	122	TF766378	79		54	22	74	73	56	27	63	76	27	52	79	93	696	27	25Aug
HYDROMETRIC AREA 0340																				
Coastal																				
202037	Holme-next-the-Sea	122	TF703435	6		51	25	54	63	54	25	58	90	26	49	66	97	658	32	11Aug
202235	Syderstone	122	TF848328	58		66	21	73	70	58	30	51	82	29	64	80	95	719	30	25Aug
202347	North Creake	122	TF854371	21	681	60	26	75	66	57	28	55	83	31	63	75	100	719	28	25Aug
202701	Wells-next-the-Sea	122	TF917428	12		53	20	59	49	44	23	45	77	42	57	62	89	620		
Stiffkey																				
Glaven (Coastal)																				
203476	Melton Constable	122	TG050330	70		81	23	68	55	58	21	45	95	36	59	71	93	705	31	25Aug
Coastal																				
203816	Sheringham	122	TG150424	46		62	14	64	(53)	50	19	41	85	35	54	64	84	625		
203876	Cromer	122	TG208422	54	631	68	(14)	67	60	60	22	43	78	32	70	(58)	(84)	656		
204052	Bacton	122	TG332347	18		65	(16)	63	(49)	51	19	46	79	20	54	55	85	602		
Yare																				
204253	Shipdham School	122	TF965074	69		64	20	66	(66)	52	35	(54)	(80)	23	70	79	(90)	699		
204304	Cranworth	122	TF987037	46		62	14	64	(67)	54	31	58	76	25	68	64	86	669		
204433	Runhall, Beech House Farm	122	TG051078	50		66	18	(57)	(60)	49	35	62	62	25	77	61	82	654		
204583	Browick Hall	122	TG130015	46	637	67	18	62	60	46	29	48	85	28	69	57	84	653	28	25Aug
204710	Morley St Botolph	122	TM061996	46		63	13	62	51	48	30	50	73	24	65	55	83	617	30	25Aug
Tas (Yare)																				
205379	Wacton Hall	122	TM180903	55	609	57	12	59	51	48	23	42	78	26	75	49	74	594	27	25Aug
205443	Tacolneston Hall	122	TM138955	61		61	20	56	68	47	26	43	91	25	75	58	80	650	31	25Aug
205471	Tharston	122	TM183960	20		60	16	58	61	45	27	42	81	28	76	55	79	628	25	25Aug
Wensum (Yare)																				
206497	Fakenham	122	TF923297	44	686	71	22	66	56	67	35	40	93	30	65	78	94	717	32	25Aug
206518	Colkirk Hall	122	TF924266	64	715	70	13	67	49	52	32	37	78	29	57	72	92	648	27	25Aug
206784	Foulsham	122	TG028238	33		69	16	58	85	69	30	35	79	28	55	69	89	682	32	6May
206859	North Elmham, Tower Hill	122	TF986219	38		71	19	47	71	47	36	36	86	28	55	71	77	644	(28	25Aug)
Fransham (Wensum)																				
206950	Wendling, Ashness	122	TF928127	53		65	13	65	58	50	33	48	82	26	62	73	91	666	31	25Aug
Wensum (Yare)																				
207484	Sparham Hall	122	TG071186	30	619	61	18	53	73	51	29	34	80	23	56	64	84	626	32	25Aug
207568	Heydon	122	TG106266	46		75	19	55	65	60	22	36	84	33	62	84	94	669	29	25Aug
207909	Swannington	122	TG131193	18	641	72	16	59	46	54	24	49	77	31	62	64	(88)	642		
207954	Attlebridge, Old Hall Farm	122	TG139157	12		66	19	47	62	61	21	47	76	27	68	60	78	632	34	25Aug
208034	Old Costessey	122	TG176124	18		71	19	57	54	60	30	63	77	30	70	61	85	677	31	25Aug
Tud (Wensum)																				
208256	East Tuddenham	122	TG079113	48		64	16	57	74	49	31	62	74	26	64	65	96	678	28	5Jul
Wensum (Yare)																				
208389	Norwich W.Wks	122	TG211095	15		75	17	57	53	47	30	47	84	28	64	57	85	644	(30	25Aug)
208400	Norwich Cemetery	122	TG212086	28	643	66	24	60	53	50	30	43	—	—	—	—	—	—	(19	5Jul)
Yare																				
208737	Framingham Earl	122	TG272030	55		59	15	51	53	45	27	38	86	30	67	47	75	593	29	25Aug
208908	Cantley, The Oaks	122	TG380044	15		58	17	49	39	41	25	43	70	25	68	52	76	563		
Chet (Yare)																				
209230	Loddon	122	TM375988	5		71	19	58	47	48	25	50	72	28	73	44	76	611	28	25Aug
209272	Raveningham Hall	122	TM399965	23	607	65	14	54	52	48	30	44	79	29	78	50	70	613	27	25Aug
Waveney (Yare)																				
209524	Bressingham Hall	122	TM078806	30	629	60	15	57	51	53	31	57	81	24	84	61	78	652	31	25Aug
209526	Bressingham Nurseries	122	TM082807	30		59	12	59	47	52	32	55	73	21	82	54	70	616	27	25Aug
209642	Thrandeston, Abbey Farm	123	TM124768	30		86	14	58	85	42	34	—	—	—	—	—	—	—		
209643	Thrandeston	122	TM125768	40		—	—	—	—	—	—	(75)	87	24	76	61	69	—		
209976	Brome	123	TM153766	40	596	59	(15)	(55)	61	52	42	84	93	28	83	56	71	699		

# RAINFALL 1986

		Co	Grid	Alt-	Av	Rainfall in millimetres														Highest	
Number	Station	no	reference	tude	1941-1970	Jan	Feb	Mar	Apr	May	Jun	Jul	Aug	Sep	Oct	Nov	Dec	Year	mm	date	
ANGLIAN,0340---(contd)																					
Dove (Waveney)																					
210150	Gislingham	123	TM075713	62		57	16	45	50	51	21	71	95	26	79	54	67	632	(42	5Jul)	
210254	Mendlesham	123	TM102660	49		69	15	57	52	56	28	66	103	26	89	58	76	695	32	25Aug	
210270	Thwaite, The Grange	123	TM114681	47		67	18	54	55	53	27	63	98	26	90	64	79	694	29	25Aug	
210481	Eye, Uplands Farm	123	TM160732	49		58	16	50	54	47	36	80	89	24	72	52	72	650	30	25Aug	
Waveney (Yare)																					
210634	Worlingworth	123	TM237686	53		65	(20)	53	85	66	54	80	69	40	85	(59)	(76)	752			
211012	Wingfield	123	TM234781	49	638	68	17	61	64	57	29	66	100	26	76	58	79	701	30	25Aug	
211233	St Margaret, South Elmham	123	TM313837	37	618	54	18	62	58	47	30	53	80	26	66	45	67	606	26	25Aug	
211409	Pulham St Mary	122	TM209852	37		56	15	53	51	52	30	52	77	22	76	48	72	604	29	25Aug	
211668	Ditchingham	122	TM340906	5	627	64	15	56	51	36	27	55	78	27	68	54	83	614	(27	25Aug)	
211831	Woodton	122	TM293953	37	630	63	15	59	50	47	26	51	79	27	72	49	74	612	25	25Aug	
212059	Barsham W.Wks	123	TM406896	11	641	54	23	57	49	50	25	53	61	23	70	45	74	584	21	25Aug	
212523	Hopton	122	TM530997	15		74	15	63	52	51	33	50	77	26	66	50	82	639	27	25Aug	
212598	Fritton Warren	122	TM463998	13	638	65	21	48	49	49	35	52	71	25	70	49	78	612	23	25Aug	
Bure (Yare)																					
212884	Hope House	122	TG038295	64	733	73	17	63	58	60	24	50	85	30	62	74	91	687	30	25Aug	
213200	Wollerton Park	122	TG166316	35	712	91	16	67	68	56	21	38	94	30	85	66	90	722	33	25Aug	
213519	Aylsham, Bankfield House	122	TG195273	15		71	16	63	58	45	21	45	84	26	63	62	84	638	32	25Aug	
213598	Woodgate House	122	TG181259	30	660	79	16	63	57	51	20	52	87	31	57	63	87	663	33	25Aug	
213939	Hevingham	122	TG172204	37	610	64	15	55	46	59	27	47	79	32	59	63	86	632	32	25Aug	
214042	Cottishall Met.Office	122	TG262229	17	621	63	18	63	45	43	22	46	82	26	55	57	84	604	33	25Aug	
214186	Frettenham, The Gravel Pit	122	TG238165	7		68	21	—	—	—	—	—	—	—	—	—	—	—			
214578	Horning P.Sta.	122	TG359165	9	624	68	17	55	43	46	24	39	87	30	72	55	85	621	(33	25Aug)	
Ant (Bure)																					
North Walsham,																					
214631	The Paston School	122	TG283301	36		(72)	(16)	(63)	(53)	48	22	(49)	89	20	56	54	(88)	630			
214658	Southrepps	122	TG257358	34		69	12	74	53	53	19	54	95	23	63	59	96	670	34	25Aug	
Bure (Yare)																					
215803	Hemsby Met.Office	122	TG493162	14		62	14	57	40	55	45	40	83	30	63	46	81	616	27	25Aug	
215823	Ormesby St Michael	122	TG468152	7	644	67	12	54	43	63	42	45	85	29	65	46	85	636	28	25Aug	
Coastal																					
216524	Lowestoft	123	TM543946	25	602	61	10	56	(52)	51	31	55	61	25	62	45	72	581			
HYDROMETRIC AREA 0350																					
Hundred (Coastal)																					
216711	Ilketshall St Lawrence	123	TM382830	43	616	60	20	45	—	—	—	—	—	—	—	—	—	—	(7	23Mar)	
216786	Sotterley Hall	123	TM460851	15	634	54	17	57	65	61	26	58	76	31	70	49	71	635	31	25Aug	
216887	Kessingland, London Rd	123	TM527870	20		62	13	53	54	55	27	57	64	32	67	47	74	605	28	25Aug	
Coastal																					
216998	Wrentham	123	TM495826	11		64	17	54	55	51	27	65	74	33	74	51	79	644	28	25Aug	
Blyth (Coastal)																					
217186	Threadbare Hall	123	TM362722	46	599	67	24	51	(50)	61	(25)	77	65	34	71	65	69	659			
217277	Linstead Parva	123	TM332777	40		61	18	57	58	48	26	67	79	27	69	51	78	639	25	25Aug	
Minsmere (Coastal)																					
218011	Yoxford	123	TM397688	15		70	19	51	56	57	19	63	71	29	70	52	80	637	32	25Aug	
218117	Theberton	123	TM437660	12		70	15	51	57	56	23	66	74	30	77	54	80	653	32	25Aug	
Coastal																					
218185	Upper Abbey	123	TM453645	18	594	64	10	47	48	49	30	69	75	28	78	46	79	623	32	25Aug	
218335	Aldeburgh	123	TM461583	6		67	19	50	49	64	23	65	78	41	80	49	81	666	31	25Aug	
Alde																					
218377	Badingham, Factory House	123	TM304684	27		65	18	49	48	54	24	78	72	28	78	56	75	645	30	25Aug	
Ore (Alde)																					
218699	Framlingham S.Wks	123	TM283621	21	611	65	23	46	58	63	28	59	77	34	81	57	83	674	(34	25Aug)	
Alde																					
219170	Aldeburgh, Linden Rd	123	TM452575	12	590	72	21	45	49	56	24	61	80	38	87	46	78	657	32	25Aug	
219292	Orford, Richmond Farm	123	TM413492	13		77	19	52	53	59	23	72	96	41	81	48	80	701	32	25Aug	
219528	Butley Abbey Farm	123	TM375491	8	587	68	16	47	72	59	24	68	103	38	77	45	76	693	34	25Aug	
219614	Hollesley	123	TM353451	17	598	70	18	48	66	67	23	88	93	38	76	49	74	710	30	25Aug	
Deben (Coastal)																					
219902	Debenham	123	TM173639	46		71	15	60	59	49	33	72	88	29	85	58	74	693	32	25Aug	
220022	Helmingham Hall	123	TM185575	61		68	17	52	48	49	29	73	83	29	87	59	69	663	30	25Aug	
220165	Kenton, The Laurels	123	TM190665	52		63	(14)	56	53	48	34	63	87	29	77	58	81	663			
220346	Letheringham	123	TM273576	30		65	23	39	64	59	24	63	77	29	93	54	75	665	(29	25Aug)	
220391	Charsfield	123	TM244568	46	601	60	14	47	51	59	29	73	93	31	99	57	75	688	34	25Aug	
220579	Melton, St Audry's Hosp.	123	TM283516	27	581	(66)	15	51	57	62	20	69	78	30	77	49	71	645			
220619	Woodbridge, Bredfield Rd	123	TM271498	37		73	21	52	58	64	25	76	79	32	80	48	71	679	33	25Aug	
Coastal																					
220808	Otley	123	TM202540	59		71	24	55	52	54	28	77	80	31	91	65	74	702	(32	25Aug)	
221015	Martlesham Heath	123	TM252453	25		70	19	54	58	57	22	66	86	35	76	45	66	654	34	25Aug	
221295	Landguard Point	123	TM282316	3		71	16	47	49	54	24	73	93	29	73	51	59	639	30	25Aug	
221370	Levington Res.Sta.	123	TM241399	22		64	24	48	54	48	19	63	102	32	77	38	58	627	32	25Aug	
Gipping																					
Haughley Green,																					
221558	New Bells Farm	123	TM037640	61		53	12	41	43	43	20	66	92	24	86	53	63	596	28	25Aug	
221741	Rattlesden School	123	TL975590	61	608	61	13	60	43	51	18	53	91	27	—	—	—	—	36	25Aug	
221945	Stowmarket, I.C.I.	123	TM060579	30		66	16	56	53	52	20	62	105	26	91	60	65	672	36	25Aug	
221992	Wattisham Met.Office	123	TM026514	89	590	57	16	53	47	46	16	79	92	30	105	60	68	669	35	25Aug	
222659	Ipswich Museum	123	TM161449	22	542	56	—	—	—	—	—	—	—	—	—	—	—	—	9	7Jan	
Belstead (Coastal)																					
222885	Belstead Hall	123	TM127412	38	580	62	17	53	49	54	21	65	82	31	84	53	67	638	32	25Aug	

# RAINFALL 1986

Number	Station	Co no	Grid reference	Alt- tude m	Av 1941- 1970 mm	Rainfall in millimetres													Highest daily fall	
						Jan	Feb	Mar	Apr	May	Jun	Jul	Aug	Sep	Oct	Nov	Dec	Year	mm	date
HYDROMETRIC AREA 0360																				
Coastal																				
223152	Holbrook, Alton W.Tr.Wks	123	TM164358	9		67	18	52	51	57	(19)	53	96	29	85	42	(61)	630		
Stour																				
223524	Great Bradley Hall	123	TL673530	85		63	14	50	65	44	14	56	93	24	85	65	71	644	(31	25Aug)
223673	Little Wrattling	123	TL700476	63	578	60	12	(49)	65	43	16	65	92	24	84	63	67	640		
223794	Haverhill W.Wks	123	TL659452	85	608	57	—	—	—	—	—	—	—	—	—	—	—	—	12	1Jan
223805	Haverhill S.Wks	123	TL681449	67	594	62	15	54	68	46	16	75	104	25	83	71	72	691	(44	25Aug)
223971	Wixoe P.Sta. Stoke-by-Clare,	124	TL708430	53		56	12	48	68	42	11	76	101	35	101	77	85	712	44	25Aug)
224050	California Farm	123	TL741452	80		59	9	56	61	48	11	66	86	28	86	66	72	648	33	25Aug)
224243	Cavendish	123	TL801468	55		56	15	50	48	44	27	60	79	26	80	60	65	610	32	25Aug)
Glem (Stour)																				
224376	Clopton Hall	123	TL767547	112	652	70	15	51	66	48	23	50	92	28	81	72	75	671	35	25Aug)
Stour																				
224624	Long Melford	124	TL847456	33	546	50	16	45	52	41	17	79	68	22	85	48	(63)	586		
Chad (Stour)																				
224660	Hartest, Kewgardens	123	TL842538	91		54	14	52	69	52	11	48	83	28	93	59	68	631	30	25Aug)
Belchamp (Stour)																				
224971	Halstead, Wickham Hall	124	TL826371	76	569	55	18	50	53	50	29	67	74	27	82	57	67	629	(35	25Aug)
Stour																				
225113	Sudbury, Shrublands	123	TL868424	31	592	59	18	52	63	50	23	68	75	27	89	—	—	—	35	25Aug)
225135	Sudbury, Meadow View Rd	123	TL867404	30		—	—	—	—	—	—	—	—	—	—	59	69	—	12	29Dec)
225261	Bures, Dunstead House	123	TL899362	34	559	53	16	45	50	47	26	58	76	29	83	55	60	598	33	25Aug)
225374	Wormingford	124	TL922319	46		59	12	40	42	42	24	61	69	27	75	51	59	561	29	25Aug)
225557	Cock St	123	TL964364	55	596	53	17	45	42	43	19	56	76	31	84	52	60	578	29	25Aug)
225620	Langham W.Wks	124	TM018339	12		66	19	48	39	48	20	67	75	30	80	58	65	615	35	5Jul)
Brett (Stour)																				
226016	Felsham	123	TL934565	94		66	18	51	52	45	19	48	79	29	95	61	73	636	33	25Aug)
226089	Cockfield, Rookery Farm	123	TL891544	94		58	19	51	53	42	13	47	73	32	91	58	69	606	(35	25Aug)
226130	Lavenham Lodge	123	TL899516	85		61	20	58	54	51	15	60	78	31	101	66	77	672	35	25Aug)
226180	Washmere Green	123	TL915478	76		53	13	49	52	42	15	81	72	27	83	52	65	604	49	5Jul)
226441	Kersey	123	TM004437	52		63	14	58	51	41	14	62	92	28	98	58	65	644	(32	25Aug)
226503	Holbecks	123	TM020417	46	620	58	17	51	42	49	17	55	84	29	90	59	64	615	30	25Aug)
226592	Raydon	123	TM053389	53		62	16	48	36	51	13	55	80	34	74	54	64	587	32	25Aug)
Stour																				
226729	East Bergholt,																			
226729	Gatton House Farm	123	TM068349	38		62	21	45	38	49	10	57	82	28	68	53	61	574	33	25Aug)
226756	East Bergholt	123	TM077333	5	561	64	18	48	42	49	12	59	89	27	71	56	64	599	38	25Aug)
Coastal																				
226918	Mistley	124	TM110318	6	554	67	23	50	45	47	18	54	86	28	78	60	65	621	36	25Aug)
HYDROMETRIC AREA 0371																				
Holland (Coastal)																				
227382	Horsley Cross	124	TM123275	37	551	69	18	60	42	54	21	47	72	25	81	59	60	608	33	25Aug)
227486	Tending, Brett's Hall	124	TM137232	26		70	16	52	51	51	23	56	76	28	73	51	56	603	33	25Aug)
227554	Thorpe-le-Soken	124	TM185220	25		66	18	53	58	53	20	59	86	28	89	56	(58)	644		
227684	Little Holland	124	TM216172	4	559	64	14	51	52	44	23	40	69	32	75	52	55	571	28	25Aug)
Coastal																				
227719	Clacton on Sea	124	TM172143	16	573	62	22	55	52	56	27	37	70	30	81	54	53	599	26	25Aug)
227779	St Osyth, Lee Wick Farm	124	TM107142	7	509	56	23	45	50	47	21	34	67	25	74	50	50	542	29	25Aug)
228029	Ardleigh, Vincas Farm	124	TM062281	37	585	62	19	46	47	42	15	51	83	27	71	58	71	592	35	25Aug)
Colne																				
228166	Birdbrook, Moyn's Park	124	TL696405	91		63	14	50	63	48	14	75	93	29	84	62	69	664	36	25Aug)
228344	Toppesfield, Berwick Hall	124	TL734372	83		—	—	—	—	—	—	—	82	28	77	63	69	—	34	25Aug)
228346	Toppesfield, Hoses	124	TL737361	69		57	15	44	41	48	14	71	—	—	—	—	—	—	27	4Jul)
228406	Pool St P.Sta	124	TL768365	52		44	13	(46)	47	42	17	46	76	—	—	—	—	—		
228562	Halstead, Ramsey Comp.Sch.	124	TL819309	70		63	17	49	49	46	26	60	76	29	66	59	65	605	36	25Aug)
228771	Pebmarsh	124	TL858346	66		58	16	44	52	44	39	50	77	29	73	52	64	598	29	25Aug)
228881	Wakes Colne	124	TL898292	53		61	16	46	45	44	24	60	72	30	73	56	60	587	32	25Aug)
229115	Colchester, Shrub End	124	TL981235	37	559	64	18	45	41	46	20	53	79	26	74	54	59	579	32	25Aug)
229121	Colchester, Castle Park	124	TL999255	27	565	63	20	46	40	52	21	50	70	25	79	56	58	580	25	25Aug)
229149	Colchester, Severalls Lane	124	TM011284	46		65	19	50	40	49	24	54	83	25	80	64	66	619	37	25Aug)
229247	Ardleigh, Hull Farm	124	TM043276	37	590	61	19	46	44	44	13	48	83	28	69	58	61	574	35	25Aug)
Roman (Colne)																				
229343	Great Tey, Warren Farm	124	TL890258	52		61	20	41	41	44	40	52	68	28	68	50	51	564	27	25Aug)
229686	Laver-de-la-Haye	124	TL965196	44	565	69	22	46	48	40	24	43	81	25	79	62	56	595	28	25Aug)
Blackwater																				
230374	Will's Ayley Farm	124	TL578388	113		67	15	54	62	59	28	70	91	24	89	68	70	697	32	25Aug)
230425	Radwinter	124	TL618372	99	609	61	11	43	61	57	27	66	89	25	81	67	62	650	35	25Aug)
230535	Little Sampford	124	TL659335	67		66	14	49	73	57	18	75	86	30	80	63	66	677		
230742	Beazley End	124	TL745289	88		57	15	42	46	42	17	62	73	28	66	53	57	558	36	25Aug)
230996	Coggeshall	124	TL841238	54		67	12	45	49	44	24	52	67	26	64	48	55	553	28	25Aug)
231108	Harboro Hall	124	TL900186	55	570	58	17	50	48	46	16	50	87	24	76	55	58	585	33	25Aug)
231149	Tiptree W.Wks	124	TL885167	73	564	64	24	52	48	43	21	53	—	—	—	—	—	—	17	5Jul)
231232	Rivenhall	124	TL823191	44	543	65	(14)	48	48	45	14	42	77	25	80	57	53	568		
Brain (Blackwater)																				
231342	Great Lodge	124	TL693291	79	562	61	15	47	57	46	15	75	94	29	63	58	57	617	44	25Aug)
231538	Faulkbourne Hall	124	TL803164	24	566	66	13	43	49	44	11	53	77	25	70	56	53	560	31	25Aug)
231581	Witham S.Wks	124	TL827139	15		69	14	45	47	49	11	55	71	22	71	59	53	566	(34	25Aug)
Blackwater																				
231636	Langford	124	TL830090	6	546	68	12	41	56	41	12	41	80	21	75	53	52	552	31	25Aug)

RAINFALL 1986

		Co no	Grid reference	Altitude m	Av 1941-1970 mm	Rainfall in millimetres												Highest daily fall		
Number	Station					Jan	Feb	Mar	Apr	May	Jun	Jul	Aug	Sep	Oct	Nov	Dec	Year	mm	date
ANGLIAN,0371—(contd)																				
<i>Chelmer (Blackwater)</i>																				
231720	Thaxted P.Sta.	124	TL606307	76	586	63	17	44	60	62	41	71	79	29	81	66	65	678	33	25Aug
231780	Chickney Hall Farm	124	TL571280	99		61	11	50	81	57	13	77	81	25	83	70	64	673	36	25Aug
232078	Stebbing, Holt's Farm	124	TL662265	85		66	14	52	63	47	19	74	88	32	69	70	67	661	39	25Aug
232106	Little Dunmow	124	TL657225	85	591	70	14	50	50	54	(13)	(57)	—	(29)	64	61	59	—		
232137	Felsted School	124	TL678203	73	617	75	15	49	52	55	—	—	—	—	—	—	—	—	14	2Jan
<i>Can (Chelmer)</i>																				
232434	High Easter	124	TL622149	77		77	17	42	46	52	12	57	83	27	67	64	53	597	33	25Aug
232671	Writtle, Essex Inst.of Ag.	124	TL677066	35	569	92	23	46	62	45	12	57	82	26	67	63	57	632	33	25Aug
<i>Wid (Can)</i>																				
232745	Pilgrims Hatch	124	TQ571968	101	597	83	13	50	61	48	15	51	83	25	70	77	60	636	23	3Aug
232842	Hutton S. Wks	124	TQ651960	47		90	21	50	61	50	16	52	82	26	77	75	59	659	(37)	25Aug
232846	Herongate W.Wks	124	TQ632915	75		92	18	49	59	47	14	69	83	28	78	70	54	661	31	25Aug
232945	Stock	124	TQ693986	91		91	25	44	53	44	17	43	91	27	87	71	55	648	31	25Aug
<i>Chelmer (Blackwater)</i>																				
233263	Longstomps Resr	124	TL703046	69	588	80	18	50	55	50	14	51	90	27	69	70	56	630	(42)	25Aug
233288	Galleywood	124	TL712042	58	616	79	17	44	54	51	12	48	85	25	68	65	57	605	32	25Aug
<i>Sandon (Chelmer)</i>																				
233415	Downham P.Sta.	124	TQ724971	56	604	93	19	47	47	43	16	47	86	28	78	71	59	634	(42)	25Aug
<i>Ter (Chelmer)</i>																				
234012	Whitelands	124	TL783135	40	582	73	15	48	53	47	11	53	84	26	73	59	56	598	(38)	25Aug
<i>Coastal</i>																				
234469	Latchingdon	124	TL882005	7		78	14	45	47	46	13	43	78	33	83	69	57	606	33	25Aug
234614	Bradwell on Sea	124	TL979054	24	555	61	14	47	41	40	—	—	—	—	—	—	—	—	12	7Jan
234625	Bradwell Hall	124	TL988054	24		—	—	—	—	—	—	36	82	27	(81)	53	61	—	24	25Aug
234682	Bradwell, Eastlands Farm	124	TM023076	7		59	17	45	41	41	20	37	71	26	72	49	48	526	22	25Aug
234996	Burnham Wick Farm	124	TQ962957	2		64	13	39	39	42	18	35	69	29	62	54	43	507	24	3Aug
<i>Crouch</i>																				
235214	Great Burstead	124	TQ682925	45		97	26	48	53	49	19	55	82	31	76	64	55	655	33	25Aug
235389	Basildon S.Wks	124	TQ737907	12	543	86	19	41	45	41	19	73	74	31	86	62	47	624	28	25Aug
235519	Wickford	124	TQ772921	14	555	91	22	42	50	40	18	59	80	33	88	59	47	629	32	25Aug
235585	Rayleigh, Rawreth Lane	124	TQ804926	28		92	26	45	56	39	15	54	80	33	—	—	—	—	33	25Aug
<i>Coastal</i>																				
236279	POTTON: Potton Island Farm	124	TQ956898	2	564	64	14	47	47	35	28	50	80	33	66	62	48	574	22	21Jul
236428	Shoeburyness Met.Office	124	TQ961878	2		58	21	47	49	37	26	50	86	38	55	56	42	565	38	25Aug
236514	Southend, Southchurch Park	124	TQ900850	2		(66)	17	39	41	40	18	38	76	17	52	59	41	504		
236524	Southend W.Wks	124	TQ874853	37	537	56	13	30	41	34	24	—	—	—	—	—	—	—	(14)	2Jan
236762	Vange P.Sta.	124	TQ709860	13	564	(86)	(21)	43	50	36	—	—	—	—	—	—	—	—		
236974	Marsh Farm S.Wks	124	TQ655757	3	572	61	24	36	42	(44)	20	42	70	33	61	68	46	547		
<i>Mar (Coastal)</i>																				
237084	Upminster, Howard Rd	124	TQ562868	23	597	83	21	35	57	51	19	48	72	29	64	71	51	601	28	25Aug
237162	Bury Farm S.Wks	131	TQ607868	7	559	79	13	37	46	48	15	42	67	28	64	64	45	548	27	25Aug

THAMES WATER AUTHORITY AREA

HYDROMETRIC AREA 0372

Coastal																					
237611	Rainham, Spring Park Farm	131	TQ540824	7	590	81	16	36	50	42	23	43	66	29	60	61	46	553	21	25Aug	
Inglebourne (Coastal)																					
237774	Harold Wood	131	TQ549901	28	607	109	13	40	65	45	12	57	78	30	66	68	54	637	30	25Aug	
237868	Hornchurch Marshes, Riverside S.Wks	131	TQ515822	4		80	14	39	49	42	19	46	68	29	62	63	52	563	25	3Aug	
Beam (Coastal)																					
237995	Romford, Raphael Park	131	TQ519901	33	575	84	14	45	53	50	12	51	74	27	65	64	51	590	30	25Aug	
236031	Harold Hill	124	TQ543910	40		81	13	42	55	44	12	54	79	27	60	62	47	576	36	25Aug	
238055	Hornchurch, Langtons Gardens	131	TQ537875	27	577	91	18	40	61	53	15	52	74	29	61	74	51	619	29	25Aug	
238097	Dagenham, Central Park Nursery	131	TQ499863	16	577	86	11	34	51	43	14	43	75	34	69	(57)	39	556	28	25Aug	
238123	Rainham, Brittons School	131	TQ517842	8		84	20	33	51	48	25	47	87	31	57	63	50	596	(32)	3Aug	
Roding																					
238515	Fyfield	124	TL573078	51	635	34	19	47	67	(55)	14	59	87	27	65	79	62	615	37	25Aug	
239172	Theydon Bois, Thrifts Hall Farm	124	TQ457987	75	595	89	18	43	56	48	12	59	98	25	74	74	59	655	36	25Aug	
239183	Chigwell Row	124	TQ458935	78		83	16	43	52	40	18	50	101	26	77	80	59	645	39	25Aug	
239258	High Beach, Conservation Centre	124	TQ412981	110		101	22	47	66	54	15	66	110	27	79	78	65	730	40	25Aug	
239259	High Beach Resr	124	TQ411981	115	671	103	20	50	64	51	14	59	104	28	73	76	60	702	(38)	25Aug	
239320	Woodford Bridge, Ray Park Nursery	131	TQ417923	20		93	16	41	63	42	(13)	49	97	21	77	83	59	654			
239374	Wanstead, Redbridge P.Sta. Manor Park,	131	TQ415882	8	575	89	13	43	57	—	—	—	—	—	—	—	—	—			
239397	City of London Cemetery	131	TQ418863	18	584	86	15	42	24	29	15	67	77	28	69	78	56	586	30	25Aug	
239437	Valentines Park	131	TQ434872	13	585	85	15	40	55	46	16	48	81	27	64	73	54	604	30	25Aug	
239534	Loxford Park	131	TQ442853	9	604	79	18	38	50	45	14	54	78	28	69	71	52	596	30	25Aug	
239541	East Ham Well P.Sta	131	TQ437842	5	565	88	12	41	58	—	—	—	—	—	—	—	—	—	16	2Jan	
239578	Barking, Gascoigne Rd P.Sta.	131	TQ447830	2	571	78	17	36	48	42	16	45	73	28	66	67	53	569	27	3Aug	
239593	Goodmayes Park	131	TQ466886	12	590	81	13	41	43	57	16	52	77	25	74	70	54	603	29	25Aug	
239626	Barking, Beecton S.Wks	131	TQ452822	7	550	79	17	37	46	40	18	46	74	28	65	69	50	569	26	3Aug	

HYDROMETRIC AREA 0380

Lea																				
240202	Luton, Runley Wood P.Sta.	126	TL064217	137	642	79	25	53	100	56	14	56	79	41	74	69	73	719	(34	13Sep
240280	Luton S.Wks	126	TL121179	101	657	81	20	52	77	42	12	57	77	32	82	74	70	676	30	25Aug

RAINFALL 1986

Number	Station	Co no	Grid reference	Alt- tude m	Av 1941- 1970 mm	Rainfall in millimetres												Highest daily fall				
						Jan	Feb	Mar	Apr	May	Jun	Jul	Aug	Sep	Oct	Nov	Dec	Year	mm	date		
THAMES,0380—(contd)																						
Mimram (Lea)																						
240869	Luton Airport	126	TL118216	158	671	77	21	57	86	61	13	59	73	39	(75)	69	66	696	32	25Aug		
241091	Digswell P.Sta.	127	TL239153	65	647	77	13	62	74	84	13	56	97	34	80	77	73	740				
Beane (Lea)																						
241385	Walkern Bury	127	TL305262	122	653	71	(21)	65	57	58	21	72	—	—	—	—	—	—	(32)	25Aug		
241458	Whitehall P.Sta.	127	TL284220	70	632	74	16	55	70	72	21	66	88	26	74	67	56	685			31	
Rib (Lea)																						
241960	Chipping P.Sta.	127	TL357323	104		64	20	61	63	59	27	55	111	33	80	69	(57)	699	(32)	25Aug		
242313	Braughing, Friars	127	TL420245	116	659	70	(17)	57	74	53	20	71	116	26	75	77	66	722				
242335	Standon P.Sta.	127	TL382226	81	659	65	17	51	72	53	16	66	98	25	72	72	60	667				
242409	Barwick	127	TL385194	58	624	71	13	52	74	50	15	63	109	25	76	69	60	677				
Lea																						
242501	Hertford S.Wks	127	TL338134	37	620	86	19	57	63	60	16	58	117	19	93	78	74	740	34	25Aug		
Ash (Lea)																						
242589	Stocking Pelham Hall	127	TL447294	128		66	20	56	60	57	18	68	118	25	81	68	65	702	31	25Aug		
242787	Moor Place	127	TL422188	82	647	79	19	53	68	50	20	59	105	29	81	70	61	694	30	25Aug		
242809	Hadham P.Sta.	127	TL420166	52	598	69	15	46	58	50	13	55	100	28	78	65	57	634	29	25Aug		
Lea																						
242938	Hoddesdon	127	TL369106	43	641	82	19	57	70	53	15	56	106	28	89	72	71	718	32	25Aug		
Stort (Lea)																						
243130	Stansted Mountfitchet, S.Wks	124	TL502243	70		72	20	66	72	59	14	70	105	27	86	72	68	731	29	25Aug		
243303	Maze Green P.Sta.	127	TL474214	102	628	72	14	55	69	53	19	60	90	25	79	68	67	671	(32)	25Aug		
243350	Stansted Met.Office	124	TL531226	101	621	74	19	58	67	54	14	78	92	29	74	69	65	693	35	25Aug		
243389	Bishop's Stortford S.Wks	124	TL501199	76		77	16	50	68	54	17	67	89	28	71	65	(63)	665	25	25Aug		
243678	Hatfield Heath S.Wks	124	TL524141	67		77	16	46	63	47	16	62	89	30	(77)	(75)	(63)	661				
243759	Sawbridgeworth P.Sta.	127	TL464130	55	586	69	20	56	61	43	14	57	83	28	78	77	56	642				
244015	Roydon P.Sta.	124	TL412102	37	590	81	17	53	76	48	14	59	90	25	90	68	66	687			33	14Oct
244027	Stanstead Abbots, Rye Meads S.Wks	127	TL394105	30	596	76	17	48	70	42	14	64	102	28	82	59	61	663	30	25Aug		
Lea																						
244284	Cheshunt Cemetery Waltham Abbey,	127	TL346021	38	640	92	14	52	66	49	16	72	98	27	88	73	70	717	34	25Aug		
244299	Gunpowder Factory	127	TL375013	20	611	96	13	49	67	50	11	79	105	25	76	71	61	703	31	25Aug		
244309	Waltham Abbey P.Sta.	127	TL375003	19	598	91	18	49	64	47	11	65	106	25	77	68	59	680	31	25Aug		
244568	Darnicle Hill P.Sta.	127	TL309048	73	670	100	20	61	73	51	16	50	103	31	82	77	75	739	34	25Aug		
244645	Whitewebbs Park	131	TQ326989	37	643	87	10	53	77	55	12	58	104	28	94	76	73	727	35	25Aug		
244758	Chingford South P.Sta. Enfield,	131	TQ374949	13	608	101	16	40	72	46	13	40	100	27	70	80	67	672	36	25Aug		
244778	Southbury Rd P.Sta.	131	TQ332965	32	626	76	(12)	54	(74)	58	13	27	108	30	78	(74)	(67)	671	37	25Aug		
244790	Middlesex Polytechnic	131	TQ352959	17		97	14	50	61	49	12	56	109	25	78	73	64	688				
244803	Chingford Mill	131	TQ364926	12	587	102	16	40	73	46	13	41	99	27	69	80	66	672				
244833	Buckhurst Hill Resr	124	TQ407938	84	643	98	(17)	48	59	48	17	49	96	24	73	84	51	664				
Pymmes Brook (Lea)																						
245011	Broomfield Park	131	TQ304925	41	667	103	16	51	80	58	14	50	105	22	68	77	66	710	(31)	25Aug		
245074	Hadley Rd P.Sta.	131	TQ303981	49	646	99	12	54	79	56	11	56	105	28	83	76	69	728				
245117	Southgate, Oakwood Park	131	TQ299952	67	650	109	13	51	76	54	12	57	117	30	87	77	68	751				
245166	Crouch End, Priory Park	131	TQ300891	36	653	106	21	49	75	68	15	64	108	28	85	81	70	770				
245190	Wood Green, Wolves Lane	131	TQ313912	30		100	19	48	65	55	12	61	115	29	78	74	67	723				
Lea																						
245223	Woodford, Hagger Lane P.Sta.	131	TQ392902	54	632	101	23	41	52	48	13	58	99	28	79	77	62	681	36	25Aug		
245270	Walthamstow, Coppermills Wks	131	TQ355881	6		105	21	47	61	48	14	65	98	28	77	78	63	705	38	25Aug		
245291	Stoke Newington Filters	131	TQ320868	31	616	90	13	44	45	58	13	69	82	30	75	72	58	649	31	25Aug		
245345	Leyton, Auckland Rd P.Sta.	131	TQ376862	8	617	91	16	41	54	47	15	52	80	27	71	73	55	622	32	25Aug		
245398	Bethnal Green, Victoria Park	131	TQ364841	10		(82)	(15)	44	56	46	15	73	79	29	78	80	60	657	28	25Aug		
245430	West Ham, Abbey Mills P.Sta.	131	TQ387832	5	611	80	16	33	58	45	14	54	71	28	64	68	53	584				
HYDROMETRIC AREA 0391																						
Coastal																						
246020	Newham, Lyle Park Isle of Dogs,	131	TQ406800	6		86	11	36	56	42	15	63	74	27	66	68	52	596	28	3Aug		
246024	Stewart St P.Sta.	131	TQ383797	5		89	(14)	38	61	50	14	73	76	31	66	71	53	636	30	25Aug		
246213	Islington, Thames W.A. HQ	131	TQ314828	26	601	105	19	49	61	61	15	69	81	28	74	77	63	702				
246263	St James's Park	131	TQ298800	8	612	106	19	48	60	56	14	76	82	24	68	79	64	696				
246356	Chelsea Physic Garden	131	TQ277778	6	599	104	17	40	72	52	20	75	87	24	73	80	54	698				
246424	Holland Park	131	TQ246795	21	621	109	19	44	60	53	14	69	80	25	75	79	62	689				
246459	Fulham, Bishop's Park	131	TQ241764	5	600	102	19	—	—	—	—	—	—	—	—	—	—	—			25	2Jan
246509	Acton, Park Royal Cemetery Ealing,	131	TQ205818	29	598	100	16	45	60	52	11	61	76	24	84	74	63	666			(31)	14Oct
246535	Barclay's Sports Ground	131	TQ183816	46		93	11	40	59	59	13	73	66	22	77	68	60	641			25	11Jul
Brent																						
246627	Mill Hill Cemetery	131	TQ231917	78	700	106	21	51	67	69	12	74	104	28	94	82	76	784			29	25Aug
246668	Finchley, Avenue House	131	TQ252902	87	701	118	20	54	83	69	14	75	142	30	97	81	76	859	33	25Aug		
246690	Hampstead	131	TQ262863	137	675	111	31	50	64	79	14	62	97	29	88	87	73	785	32	25Aug		
246692	Golders Hill Park	131	TQ256870	94	695	115	27	52	69	75	13	61	102	30	90	80	72	786	32	25Aug		
246733	Canons Park	131	TQ180918	70		101	22	55	75	74	12	70	102	29	(88)	83	79	790	(27)	25Aug		
246778	Edgwarebury Park West Hendon,	131	TQ190936	83		106	19	53	71	62	12	63	101	27	95	80	76	765				
246845	Woodfield Nurseries	131	TQ213874	49		108	20	50	65	84	13	60	82	26	91	81	68	748				
246847	Brent Resr	131	TQ208870	42	647	109	23	53	69	76	14	61	85	25	92	80	68	755				
246850	Kingsbury, Roe Green Park	131	TQ198891	50		109	(20)	49	83	82	12	64	80	27	89	84	71	770				
246860	Harrow Weald Cemetery	131	TQ153920	98		93	(22)	(55)	83	76	10	65	106	27	85	81	75	778				
246970	Cricklewood, Gladstone Park	131	TQ228857	41		107	18	45	53	69	9	45	78	24	95	76	63	682				
246991	Willesden Resr South Harrow,	131	TQ226842	59	661	110	16	55	63	67	12	59	87	24	85	76	67	721				
247101	Roxeth Rec.Grnd	131	TQ144860	65	672	98	15	46	67	69	13	72	77	27	88	73	64	709			30	25Aug
247119	Greenford Park Cemetery	131	TQ141815	23		105	9	43	53	68	15	64	71	21	87	74	64	674			30	20Mar

# RAINFALL 1986

Number	Station	Co no	Grid reference	Alt- tude m	Av 1941- 1970 mm	Rainfall in millimetres														Highest daily fall	
						Jan	Feb	Mar	Apr	May	Jun	Jul	Aug	Sep	Oct	Nov	Dec	Year	mm	date	
THAMES,0391—(contd)																					
Crane																					
247281	Pinner Cemetery	131	TQ130893	57	675	103	17	53	76	61	10	51	94	27	85	81	73	731	30	25Aug	
247302	Eastcote	131	TQ110881	53	684	106	17	50	67	64	13	59	87	24	86	77	77	727	31	4Jul	
247337	Hillingdon, Court Park	131	TQ074839	40		107	21	52	59	59	13	32	75	25	87	78	67	675	(26	25Aug)	
247344	Northolt Met.Office	131	TQ099846	34	635	108	15	45	58	58	14	57	72	23	85	71	67	673	33	4Jul	
247536	Heathrow Met.Office	131	TQ077767	25	617	106	15	44	61	52	17	55	67	23	72	66	61	639	25	25Aug	
247570	Longford, Perry Oaks	131	TQ060759	23	619	113	17	46	65	55	17	56	66	24	85	75	68	687	27	14Oct	
247600	Bedfont, Hatton Nursery	131	TQ101748	22		107	14	46	61	55	18	47	77	25	80	74	70	674	28	25Aug	
247669	Isleworth, Mogden S.Wks	131	TQ154753	10	597	108	19	44	58	55	18	46	69	22	74	78	59	650	27	2Jan	
HYDROMETRIC AREA 0392																					
Thames																					
Cirencester,																					
248113	Royal Ag.Coll.	119	SP004011	135	801	121	6	63	60	83	21	47	123	22	75	117	100	838	43	10Aug	
248331	Shorncliffe S.Wks	119	SU034971	94	751	107	6	70	60	83	23	43	113	24	80	128	101	838	(35	25Aug)	
Chum (Thames)																					
249022	Baunton W.Wks	119	SP019048	121	815	118	5	70	71	83	23	37	127	17	92	(117)	105	865			
Cirencester,																					
249145	Chesterton Grove	119	SP022009	123	799	106	6	63	—	—	—	—	—	—	—	—	—	—	16	28Jan	
249146	Chesterton Lane	119	SP026010	100		112	6	67	70	81	21	47	117	25	78	119	100	843	36	10Aug	
249221	Latton W.Wks	128	SU080968	84	703	92	7	66	62	89	20	38	97	27	66	104	76	744	34	25Aug	
Ray (Thames)																					
249642	Wroughton W.Wks	128	SU151802	137	725	104	9	74	52	80	21	41	109	52	72	110	110	834	42	13Sep	
249649	Wroughton S.Wks	128	SU141815	122		98	8	69	64	66	13	37	103	45	59	107	89	758	39	13Sep	
249685	Swindon, Town Gardens	128	SU151834	146	694	93	4	76	60	67	15	36	112	48	68	111	89	779	39	13Sep	
249805	Lydiard Park	128	SU102849	107		92	5	66	58	69	17	71	116	42	68	111	88	803	38	25Aug	
249855	Purton	128	SU080872	134	706	92	8	68	66	72	17	44	90	49	78	109	93	786	37	13Sep	
Thames																					
250123	Kempstonford	119	SU148972	79	698	80	4	61	58	75	19	30	81	28	70	99	70	675	(33	25Aug)	
Coln (Thames)																					
250469	Shipton Oliffe	119	SP040186	168		120	20	81	82	99	21	56	150	20	76	128	128	981	52	25Aug	
250742	Bibury W.Wks	119	SP113071	119	798	98	8	61	63	91	18	41	113	20	78	102	90	783	(45	25Aug)	
Thames																					
251529	Lechlade, St Johns Lock	119	SU222990	72	686	73	8	58	61	65	16	34	78	31	65	87	70	646	30	25Aug	
252448	Brize Norton, Met.Office	121	SP292067	81		72	7	63	62	68	23	41	90	25	65	85	69	670	34	25Aug	
252473	Bampton	121	SP310029	70	614	69	8	63	66	68	20	36	91	29	(64)	83	68	665			
252556	Buckland	121	SU342981	92	642	74	9	61	75	68	17	32	73	40	74	78	73	674			
Dickler (Windrush)																					
253147	Upper Swell W.Wks	119	SP175270	146	782	74	13	65	(85)	76	(41)	22	142	(20)	75	101	93	807			
253339	Bourton-on-the-Water S.Wks	119	SP182201	128		103	8	73	79	88	26	58	110	(21)	72	118	90	846			
Windrush (Thames)																					
253860	Minster Lovell Source Wks	121	SP302106	99		73	12	61	66	69	24	48	101	24	61	97	69	705	37	25Aug	
254027	Witney S.Wks	121	SP348084	80		69	9	61	67	65	21	40	114	26	65	74	62	673	(39	25Aug)	
Thames																					
254258	Farmoor Resr	121	SP452064	63	611	72	9	54	71	76	23	51	104	31	74	72	61	698	29	13Sep	
254334	Swinford P.Sta.	121	SP446085	62	639	78	10	62	72	67	29	48	129	28	74	73	64	734	35	22Aug	
Evenlode (Thames)																					
254428	Moreton in Marsh P.Sta.	119	SP208323	126		77	13	56	75	71	45	23	116	22	75	82	80	735	42	10Aug	
Milton under Wychwood,																					
255069	Frogmore House	121	SP269181	122		92	12	69	78	81	30	54	105	19	69	103	90	802	47	25Aug	
255217	Chadlington	121	SP333219	125	666	81	17	62	68	72	46	54	124	20	58	93	84	779	45	25Aug	
255298	Charlbury	121	SP362196	126		84	15	65	63	77	48	60	153	20	60	103	89	837	46	22Aug	
Glyme (Evenlode)																					
255554	Heythrop College	121	SP363266	183	749	77	12	67	76	70	43	44	128	19	56	103	93	788	51	25Aug	
255837	Barton Abbey	121	SP452251	114		78	21	71	64	67	35	44	138	21	60	92	85	776	41	25Aug	
Thames																					
256225	Oxford, Radcliffe Lawns	121	SP509072	63	659	67	7	58	70	71	22	37	114	39	75	78	64	702	35	13Sep	
256229	Osney Lock	121	SP503059	57	630	73	11	61	72	67	22	37	105	42	78	78	64	710	(38	13Sep)	
Cherwell (Thames)																					
256340	Byfield	112	SP516533	158		74	19	57	68	57	24	44	114	22	60	88	87	714	46	10Aug	
256571	Chipping Warden	112	SP494491	137	701	64	11	56	56	60	25	49	96	18	54	78	84	651	28	10Aug	
257038	Grimsbury P.Sta.	121	SP458418	91	627	73	14	54	53	54	34	65	142	19	59	81	93	741	33	25Aug	
257272	Kings Sutton	112	SP505361	99		(87)	21	56	69	69	32	(49)	117	19	63	71	79	732			
Sor (Cherwell)																					
257480	Shenlow Hill Resr	121	SP355426	213		59	11	56	58	65	40	37	141	20	53	67	78	685			
Cherwell (Thames)																					
257846	Wigginton Resr	121	SP385345	186		82	12	66	61	68	36	32	146	23	64	94	89	773			
258035	Aynho Grounds	112	SP509323	101		93	17	64	66	67	32	59	113	22	57	83	85	758	39	25Aug	
258410	Shipton on Cherwell	121	SP481174	76	610	79	15	65	66	72	29	39	122	28	72	81	76	744	33	25Aug	
Woodham (Ray)																					
258519	Shipton Lee, Hill Farm	120	SP733211	107		80	19	59	54	80	22	57	99	33	64	82	67	716	31	13Sep	
258521	Shipton Lee, Middle Farm	120	SP728211	93	628	69	12	46	53	72	19	60	96	25	57	65	68	642	26	25Aug	
Doddershall,																					
258528	Lower South Farm	120	SP725194	82	644	77	15	49	54	79	18	54	105	30	58	70	66	675	28	13Sep	
Shipton Lee (Woodham)																					
258636	Kingswood	120	SP689191	78	641	73	15	60	58	73	20	48	112	28	70	77	72	706	27	25Aug	
258673	Shipton Lee, Dry Lays Farm	120	SP731218	96	651	77	14	53	57	78	20	52	93	26	66	70	71	677	26	20May	
Middle Claydon,																					
258695	Knowlhill Farm	120	SP707238	91	654	61	17	44	53	63	24	50	104	25	54	52	53	600	26	25Aug	
258712	Finemerehill House	120	SP715224	128	647	68	18	51	62	70	24	47	104	26	68	71	67	676	29	25Aug	
258723	Edgcott, Prune Farm	120	SP692223	76	641	63	15	50	67	65	20	43	99	22	64	73	72	653	24	18Aug	
258740	Edgcott, Lawn House	120	SP681222	76	629	66	(16)	(53)	(59)	66	22	42	105	24	71	74	(72)	670			
258745	Grendon Underwood	120	SP678216	67	629	70	17	54	59	71	24	40	111	26	65	73	72	682	26	25Aug	
258746	Grendon Underwood No.2	120	SP678216	67		75	18	57	62	74	24	42	114	28	68	77	77	716	26	25Aug	

RAINFALL 1986

Number	Station	Co no	Grid reference	Alti- tude m	Av 1941- 1970 mm	Rainfall in millimetres												Highest daily fall		
						Jan	Feb	Mar	Apr	May	Jun	Jul	Aug	Sep	Oct	Nov	Dec	Year	mm	date
THAMES,0392—(contd)																				
Ray (Cherwell)																				
259489	Middleton Stoney, Park Farm	121	SP521243	105		86	22	67	62	73	31	41	102	22	59	77	78	720	36	25Aug
Cherwell (Thames)																				
259707	Headington	121	SP558071	101	714	79	16	68	76	82	25	46	125	44	86	91	76	814	37	13Sep
Thames																				
259912	Sandford S.Wks	121	SP542019	64		65	7	56	60	68	22	34	90	43	78	73	67	663	(37	13Sep)
Ock (Thames)																				
260481	Sudbury Farm	121	SU393994	85		72	4	51	66	61	21	45	101	42	73	69	66	671	36	13Sep
260878	Frilford Heath	121	SU447983	73	616	62	8	50	68	65	20	50	95	44	69	71	59	661	37	13Sep
Thames																				
261020	Abingdon S.Wks	121	SU493952	50	586	58	8	44	54	68	16	39	117	37	61	76	63	641	30	13Sep
261041	Wantage, Kitford Gardens	121	SU428867	122	706	81	9	64	59	82	27	42	115	43	72	107	80	781	35	25Aug
261191	Drayton S.Wks	121	SU482934	58	559	75	10	45	54	73	19	34	118	41	60	83	63	675	(33	13Sep)
261316	Didcot S.Wks	121	SU520912	51		64	11	(45)	54	69	19	30	102	39	61	87	61	642	(32	13Sep)
Thistle (Thame)																				
261666	Bulbourne	120	SP932138	122	698	83	28	55	74	68	17	41	106	38	77	73	75	735	34	25Aug
Thame (Thames)																				
262173	Aylesbury S.Wks	120	SP791145	76		72	13	47	46	67	20	36	108	37	68	73	69	656		
262226	Quainton	120	SP748202	102	688	72	13	52	62	85	23	55	101	33	67	64	64	691	29	13Sep
263279	Oakley	120	SP639123	85		72	16	59	63	64	31	33	151	39	65	76	64	733	62	22Aug
263618	Little Milton	121	SP622006	65		62	15	50	60	64	23	38	110	40	90	79	66	697	32	13Sep
263791	Aston Rowant, Beacon Hill	121	SU727971	244		85	19	54	68	82	21	30	131	41	89	82	85	787		
263853	Shirburn, Model Farm	121	SU695971	108		80	19	50	59	71	26	40	111	39	75	69	69	708	32	13Sep
263938	Cuxham	121	SU664953	84	660	72	19	51	60	81	24	29	116	38	71	73	71	705	31	13Sep
Thames																				
264253	Benson Lock	121	SU613913	43		63	11	41	50	72	20	43	95	40	62	73	64	634	34	13Sep
264270	Benson Met. Office	121	SU633909	67	607	66	12	40	52	72	22	32	92	37	64	70	64	623	31	13Sep
264271	Benson Met. Office No.2	121	SU633909	67		68	19	44	54	74	23	33	94	38	64	71	65	647	(31	13Sep)
264282	Wallingford	121	SU618898	48	570	68	12	42	47	69	17	40	102	37	58	69	62	623	32	13Sep
264283	Wallingford No.2	121	SU618898	48		75	14	46	51	73	18	42	106	37	61	75	67	665	32	13Sep
264643	Cholsey S.Wks	121	SU589873	46	617	65	15	35	(46)	65	18	28	113	39	59	77	63	623	(33	13Sep)
264898	Goring	121	SU598806	48	691	88	13	54	52	71	16	40	128	42	65	85	81	735	35	13Sep
Pang (Thames)																				
265135	Compton P.Sta.	129	SU514801	105		84	14	(55)	53	76	24	32	109	41	68	96	75	727	(35	13Sep)
265414	Yattendon Court	129	SU558743	104	699	86	(14)	51	43	69	18	40	101	40	63	86	77	688		
265462	Bradfield P.Sta.	129	SU599731	67	654	87	12	49	45	56	21	48	107	35	62	83	78	683	29	25Aug
265605	Upper Basildon	129	SU593763	125		94	15	47	47	60	18	49	109	44	62	82	80	707	34	13Sep
265628	Pangbourne P.Sta.	129	SU635763	43	639	96	7	48	57	59	17	46	107	40	64	83	80	704	30	25Aug
Thames																				
265632	Pangbourne S.Wks	129	SU643767	41		99	13	51	60	56	16	48	108	37	62	84	80	714	34	25Aug
265637	Theale S.Wks	129	SU645718	45		94	(13)	(50)	62	60	15	55	103	30	63	89	77	711		
265808	Reading Highways Depot	129	SU708739	40	644	97	13	46	50	51	17	51	102	30	61	78	70	666	30	25Aug
265922	Caversham Lock	129	SU720740	37	635	92	14	42	51	52	15	43	101	29	55	70	64	628	27	25Aug
Kennet (Thames)																				
265981	Broad Hinton	128	SU102768	192		106	5	75	68	89	18	41	101	40	68	112	106	829	32	25Aug
266350	Lockeridge, Stanley Wood	128	SU147678	143		—	—	71	70	99	19	38	110	41	77	106	104	—	36	25Aug
266475	Marlborough	128	SU185686	129	822	112	9	73	72	92	18	34	112	41	83	119	112	877	36	25Aug
266567	Ogbourne W.Wks	128	SU191762	151	750	106	10	79	59	91	19	39	123	47	71	112	114	870	(42	25Aug)
266745	Marlborough S.Wks	128	SU201692	128		125	8	75	(74)	95	22	41	112	41	78	127	116	914	40	25Aug
266949	Aldbourn	128	SU260756	146	798	103	9	67	75	86	21	32	109	40	74	118	112	846	37	25Aug
Dun (Kennet)																				
267662	Shalbourne	128	SU322634	135		114	14	60	66	98	24	41	111	40	71	126	116	881	42	25Aug
Kennet (Thames)																				
267941	Inkpen	129	SU381647	145	838	117	10	69	63	95	29	39	128	45	77	136	116	924	44	25Aug
Lambourn (Kennet)																				
268184	Fognam Down P.Sta. No.1	129	SU296802	145	744	105	16	75	77	86	22	40	111	38	75	128	109	882	38	25Aug
268398	Lambourn, Warren Farm	129	SU355817	192		81	9	57	65	85	24	31	119	41	72	107	96	787	33	13Sep
268637	East Shefford	129	SU385737	119	732	86	9	47	55	82	22	27	108	39	70	102	92	739	33	13Sep
268744	Catmore Farm	129	SU453801	167		87	14	51	63	78	25	31	105	47	65	97	84	747	39	13Sep
268812	Peasemore House	129	SU461770	145	701	92	21	59	59	84	24	40	118	41	76	97	89	800	40	25Aug
268991	Priors Court	129	SU487738	116	710	89	13	46	53	76	25	45	115	41	61	91	76	731	(34	13Sep)
Kennet (Thames)																				
269091	Newbury S.Wks	129	SU501672	76	729	89	5	46	52	66	17	40	(113)	35	65	103	(97)	728		
Enborne (Kennet)																				
269311	Woolton Hill	135	SU425622	116		123	9	56	57	91	36	38	104	38	76	144	111	883	30	13Sep
269626	Kingsclere S.Wks	135	SU531609	79		120	14	63	50	68	27	54	142	31	73	126	99	867	47	10Aug
269756	Wolverton Common	135	SU560596	94		(117)	(11)	44	47	76	17	44	102	28	61	(115)	91	753		
Kennet (Thames)																				
270072	Silchester S.Wks	135	SU622612	73		109	10	52	52	60	24	48	101	32	75	102	89	754	30	25Aug
270355	Tilthurst Resr	129	SU662729	91	679	99	11	47	53	58	20	57	101	33	64	88	78	709	34	25Aug
270379	Reading, Bath Rd P.Sta.	129	SU702727	66	668	94	14	52	53	57	18	51	108	35	64	74	73	693	30	25Aug
270381	Fobney P.Sta.	129	SU705712	40		106	16	48	55	50	17	49	95	31	60	76	73	676	28	25Aug
Thames																				
Reading University,																				
270398	Whiteknights	129	SU739719	66		96	11	47	53	51	17	48	85	31	61	72	70	642	28	4Jul
270399	Whiteknights No.2	129	SU739719	66		98	12	50	56	53	18	49	87	33	63	75	73	667	28	4Jul
270400	Whiteknights No.3	129	SU739719	66		94	9	45	53	51	17	47	85	32	60	70	69	632	28	4Jul
270467	Sonning, University Farm	129	SU767764	36		99	11	—	—	—	—	—	—	—	—	—	—	—	18	2Jan
Loddon (Thames)																				
270549	West Ham P.Sta.	135	SU625524	98	725	115	17	55	79	65	23	44	91	26	81	115	94	805	26	25Aug
270668	Basingstoke, Chineham S.Wks	135	SU676552	67		114	11	49	(70)	56	21	39	90	27	74	102	87	740		
271093	Heckfield, Kennel Cottage	135	SU716622	78		104	19	51	66	58	27	52	95	27	82	88	80	749	25	2Jan

## RAINFALL 1986

Number	Station	Co no	Grid reference	Altitude m	Av 1941-1970 mm	Rainfall in millimetres												Highest daily fall		
						Jan	Feb	Mar	Apr	May	Jun	Jul	Aug	Sep	Oct	Nov	Dec	Year	mm	date
THAMES,0392—(contd)																				
Blackwater (Loddon)																				
271144	Aldershot Resr	135	SU859502	120	727	131	23	53	69	65	23	48	94	26	80	110	93	815	33	25Aug
271148	Aldershot W.Wks	135	SU863493	77	722	137	23	55	67	61	24	46	90	26	75	107	91	802	33	25Aug
271300	Frimley P. Sta.	130	SU887562	65	694	137	19	59	71	57	21	37	88	26	76	103	75	769	35	2Jan
South Farnborough,																				
271432	Met. Office	135	SU867544	69	669	122	23	49	66	57	20	46	98	26	75	95	74	751	33	25Aug
271490	Camberley S. Wks	130	SU862598	60	662	120	18	39	70	(63)	16	46	75	24	66	85	71	693	30	2Jan
271492	Camberley, Woodlands Rd	130	SU867600	66	704	124	28	48	73	64	18	46	81	24	73	90	75	744	33	25Aug
271555	Sandhurst, Isis Way	129	SU646619	70		119	26	45	67	58	17	42	75	25	83	89	76	722	30	2Jan
271567	Broadmoor	129	SU852640	91	657	113	21	43	67	53	19	45	77	22	73	60	72	685	29	25Aug
Whitewater (Blackwater)																				
271827	Swaineshill Resr	135	SU720441	183	837	138	22	58	75	65	28	42	108	24	95	140	113	908	42	25Aug
Long Sutton,																				
271868	Lord Wandsworth College	135	SU749467	145	795	148	16	64	78	65	22	40	105	24	87	138	107	894	41	25Aug
271911	Greywell P. Sta.	135	SU722513	80	710	127	21	57	68	62	23	47	106	26	76	115	93	821	(31)	25Aug
271922	North Warrimborough	135	SU733519	76		115	20	52	68	58	25	43	111	25	70	102	81	770	30	25Aug
271975	Odiham Met. Office	135	SU737494	118	722	135	25	53	71	59	21	38	102	24	75	115	92	810	36	25Aug
272112	Hartley Wespall	135	SU705588	75		109	17	52	62	57	24	50	91	24	75	89	(85)	735		
Hart (Whitewater)																				
272150	Bourley W. Wks	135	SU830507	120		127	17	59	67	73	23	43	(95)	28	81	115	(88)	816		
272307	Crondall S. Wks	135	SU795495	92		122	(19)	49	66	54	23	41	91	24	74	97	83	743		
272464	Hartley Wintney S. Wks	135	SU768580	55	680	115	20	50	66	60	30	49	85	22	74	106	(78)	755		
Loddon (Thames)																				
Arborfield,																				
272593	Nat. Inst. Res. Dairying	129	SU757685	49		106	10	48	69	56	21	47	79	28	67	73	68	672	25	25Aug
Emm (Loddon)																				
272734	Easthampstead, Met. Office	129	SU846664	74		121	18	49	65	52	18	43	78	25	76	86	74	705	29	2Jan 25Aug
Loddon (Thames)																				
272940	Beenham's Heath P. Sta.	129	SU850750	42	655	109	15	52	67	48	13	53	77	26	78	76	78	692	27	25Aug
Thames																				
Henley-on-Thames,																				
273407	Greys Rd P. Sta.	121	SU757822	37	691	96	11	58	56	66	26	36	103	32	81	87	84	736	32	25Aug
273609	Greenlands	120	SU774855	37	690	105	12	61	65	69	16	36	97	34	84	93	88	760	28	25Aug
273622	Hambleton Lock	129	SU782851	32	708	103	14	55	59	67	15	28	85	30	78	81	86	701	32	25Aug
Hamble Brook (Thames)																				
273627	Stokenchurch, Mill Lane	120	SU752962	235		100	20	60	71	80	19	36	134	40	94	99	101	854	(34)	3Aug
Thames																				
273992	Hurley, Inst. G. & A. P.	129	SU823829	43	697	99	10	50	61	61	13	35	103	30	82	78	84	706	35	25Aug
274100	Little Marlow S. Wks	120	SU875876	28		110	12	58	(62)	60	16	42	79	20	80	86	86	711	(27)	25Aug
274134	Bourne End P. Sta.	120	SU892881	38	676	105	10	48	60	53	11	37	68	21	81	(85)	81	660	(23)	7Jan
Wye (Thames)																				
274267	Radnage	120	SU791963	191		101	20	58	68	78	18	40	109	37	98	96	99	822	28	13Sep
274545	High Wycombe S. Wks	120	SU884920	67		(110)	12	53	62	71	15	39	89	29	92	85	104	761	33	25Aug
The Cut (Thames)																				
274917	Bracknell S. Wks	129	SU858718	49	668	108	13	(51)	76	46	15	53	77	23	75	69	67	673		
275166	Maidenhead W. Wks	129	SU882813	38	659	99	15	51	55	61	14	46	100	25	75	74	75	690	34	22Aug
275169	Maidenhead S. Wks	129	SU891805	25	644	96	13	49	56	54	14	46	107	24	71	73	72	675	40	22Aug
Thames																				
275329	Dedworth	129	SU946767	23		109	20	54	65	57	19	56	72	24	74	78	68	696	30	4Jul
275443	Clippenham S. Wks	129	SU948794	22	614	103	13	49	(65)	53	18	44	68	22	79	(69)	65	648	(26)	4Jul
275515	Slough, Ragstone Rd	129	SU970793	20	648	100	18	52	60	53	19	53	67	23	88	73	67	673	33	4Jul
275574	Windsor Royal Gardens	129	SU979754	21	656	108	16	48	70	50	23	48	78	26	81	71	64	683	30	25Aug
275660	Ditton Park	129	TQ001778	21	652	103	12	53	69	53	22	74	82	24	82	75	66	715	(28)	25Aug
275699	Old Windsor	129	SU987741	18	639	112	18	50	70	50	23	47	76	23	81	74	68	692	32	25Aug
Colne Brook (Thames)																				
275774	Penn	120	SU905934	167	788	115	20	72	71	74	17	45	94	33	89	94	97	821	38	25Aug
Thames																				
276156	Egham W. Wks, West	130	TQ023717	15	648	109	13	49	—	—	—	—	—	—	—	—	—	—	27	2Jan
276157	Egham W. Wks, West	130	TQ022718	15		(109)	(13)	(49)	68	47	26	37	77	25	78	73	67	669	28	25Aug
HYDROMETRIC AREA 0393																				
Colne (Thames)																				
276315	North Myrms P. Sta.	127	TL232036	77	651	95	14	54	67	77	14	44	103	31	78	77	75	729	33	25Aug
276394	Tytenhanger P. Sta.	127	TL198057	77	631	94	17	58	64	72	11	42	106	40	73	84	74	735	34	25Aug
Sandridge (Colne)																				
276431	Hatfield P. Sta.	127	TL220077	104	647	87	12	56	64	69	12	46	88	29	78	79	71	691	32	20May
276539	Rothamsted No. 4	127	TL132134	128	697	85	26	56	84	62	16	44	104	30	88	85	82	762	32	22Aug 25Aug
276540	Rothamsted No. 2	127	TL132134	128	712	88	27	58	88	67	18	46	106	31	93	92	89	803	34	25Aug
276649	St Albans, Oaklands	127	TL182076	83	629	88	16	59	73	76	12	42	89	29	80	81	77	722	30	25Aug
276662	St Albans, Hill End Hosp.	127	TL176068	90	658	88	19	59	71	71	12	40	86	29	76	83	77	711	29	20May
Colne (Thames)																				
276761	Bushey Heath Resr	127	TQ152941	158	687	98	13	53	55	70	11	56	118	27	86	88	77	752	(37)	25Aug
276801	Boreham Wood, Furzehill Rd	127	TQ193964	92	720	105	24	55	75	80	12	57	113	27	88	86	82	804	38	20May
Ver (Colne)																				
276955	Markyate S. Wks	127	TL071155	119	678	(81)	(23)	53	83	62	16	59	77	35	85	80	80	734		
Flamstead,																				
277003	Friars Wash P. Sta.	127	TL090149	114	669	83	23	54	81	57	17	55	101	32	78	81	75	737	(32)	25Aug
277021	Studham Hall	126	TL012153	194	702	78	28	62	98	66	15	47	93	42	91	84	87	791	34	13Sep
277326	Stonecross P. Sta.	127	TL151081	128	659	75	12	57	(73)	(72)	21	44	88	34	72	90	83	721		
St Albans,																				
277331	Holywell Hill P. Sta.	127	TL146066	76	678	85	12	61	69	(73)	16	50	97	31	84	87	71	736		



## RAINFALL 1986

Number	Station	Co no	Grid reference	Av 1941- 1970 m mm	Rainfall in millimetres												Highest daily fall	
					Jan	Feb	Mar	Apr	May	Jun	Jul	Aug	Sep	Oct	Nov	Dec	Year	mm
THAMES,0393—(contd)																		
Colne (Thames)																		
277406	Radlett, Blackbird S.Wks	127	TL148002	79	99	13	57	72	70	12	47	107	26	76	90	79	748	31 25Aug
277551	Hilfield Park Resr	127	TQ153960	85 662	90	14	58	59	70	12	54	113	29	82	90	77	748	(36 25Aug)
277568	Aldenham School	127	TQ157972	91 688	95	26	51	72	68	14	60	117	29	79	81	74	766	33 25Aug
277604	Watford, Aldenham Rd P.Sta.	127	TQ120958	62 662	89	13	49	62	56	12	53	118	27	76	83	80	718	40 22Aug
277610	Watford Fields P.Sta.	127	TQ114958	52 683	114	19	53	70	(69)	16	52	89	28	72	89	(82)	753	
Gade (Colne)																		
277754	Hudnall Park	127	TL011126	168	92	25	59	90	67	13	45	111	37	93	87	88	807	35 25Aug
277777	Water End	127	TL036106	104	85	19	58	85	70	12	44	124	32	93	87	84	793	45 22Aug
277928	Tring, Cowroast Lock	127	SP957104	119 722	93	30	60	89	76	15	34	102	40	100	95	89	823	32 25Aug
278237	The Grove P.Sta.	127	TQ087990	58 720	107	18	57	76	(74)	13	48	95	37	86	88	(85)	784	
Chess (Colne)																		
278659	Chesham S.Wks	120	SU977999	88 742	123	19	70	73	74	15	37	91	34	85	94	94	809	39 25Aug
Colne (Thames)																		
278796	Batchworth P.Sta.	127	TQ063939	48 705	111	13	50	66	54	6	38	115	29	84	79	77	722	41 22Aug
278932	Maple Lodge S.Wks	127	TQ037922	42 663	113	13	52	69	59	12	41	99	27	94	80	79	738	(33 22Aug)
Misbourne (Colne)																		
279271	Little Chalfont	120	SU988968	130 756	119	20	74	86	76	12	43	97	31	82	92	95	827	38 25Aug
279314	Chalfont St Peter	127	TQ004925	104 736	121	17	62	71	58	11	44	—	—	—	—	—	—	23 4Jul
Fray (Colne)																		
279502	Ruislip, Manor Farm Bowling Green	131	TQ090877	45 686	102	18	50	64	74	11	48	(84)	21	85	76	72	705	
Thames																		
279671	Chertsey, Abbey Mead P.Sta.	130	TQ046677	16	101	16	35	69	41	27	43	75	24	74	83	66	654	27 2Jan
Bourne (Thames)																		
279811	Blacknest P.Sta.	129	SU959687	40 682	122	18	52	76	58	22	39	80	26	92	86	74	745	28 2Jan
279906	Virginia Water	130	SU990672	43	118	21	54	75	50	30	37	81	25	80	88	74	733	30 2Jan
279940	Chertsey, Lyne Farm S.Wks	130	TQ016674	28 627	110	15	47	67	43	23	39	79	23	77	78	69	670	29 25Aug
Thames																		
280037	Shepperton Lock	130	TQ074659	12 641	103	18	43	60	49	23	66	67	23	70	83	64	669	26 5Jul
Wey (Thames)																		
280124	Lasham P.Sta.	135	SU681412	124 877	146	15	61	79	73	21	52	103	23	92	148	117	930	39 25Aug
280214	Alton W.Wks	135	SU722389	134 853	145	16	66	75	62	22	67	105	24	93	145	121	941	41 25Aug
280218	Alton, Edward Rd	135	SU721402	114	143	18	60	77	59	21	59	97	24	93	142	113	906	40 25Aug
280369	Rotherfield Park	135	SU693324	169 956	157	12	70	78	70	24	55	119	27	93	164	124	993	49 25Aug
280576	Alton S.Wks	135	SU730395	102 866	141	13	68	74	64	20	66	106	24	(94)	(148)	(118)	936	
280822	Badshot Lea	130	SU862483	81	135	25	54	68	62	25	44	87	26	75	110	92	803	(35 25Aug)
280825	Farnham S.Wks	130	SU856481	75 752	128	18	51	62	62	25	43	88	25	73	105	99	779	36 25Aug
Upper Bourne (Wey)																		
280838	Alice Holt Lodge	135	SU805427	115 802	133	23	50	69	64	24	46	104	25	87	118	102	845	40 25Aug
280839	Alice Holt Lodge No.2	135	SU805427	115	138	29	63	73	68	25	47	108	26	90	124	106	897	41 25Aug
280848	Boundstone	130	SU836441	113 756	132	26	53	71	75	29	51	93	26	84	115	98	853	(35 25Aug)
South Wey (Wey)																		
280957	Shottermill S.Wks	130	SU879325	117 905	154	20	68	77	80	23	54	104	32	95	165	119	991	45 25Aug
281185	Bordon Camp S.Wks	135	SU803361	74	140	15	60	65	76	17	53	102	27	89	140	118	902	44 25Aug
281278	Selborne, Lower Temple Farm	135	SU761331	140 901	148	14	71	73	72	16	61	111	28	101	161	133	989	49 25Aug
Wey (Thames)																		
281629	Hindhead W.Wks	130	SU889359	256 932	151	23	75	88	89	21	53	112	32	103	162	126	1035	45 25Aug
281871	Godalming, Frith Hill Resr	130	SU969459	94	118	16	67	68	56	23	42	80	28	83	108	87	776	33 25Aug
282033	Unstead S.Wks	130	SU993454	37 712	131	15	73	58	47	21	38	73	28	83	103	78	748	32 25Aug
Ewhurst (Wey)																		
282289	Cranleigh S.Wks	130	TQ041392	47 753	136	15	71	68	70	18	53	87	26	83	131	94	852	36 25Aug
282449	Godalming, Munstead Rough	130	SU988426	125 807	139	21	72	74	62	20	45	89	28	101	—	—	—	39 25Aug
Tilling (Wey)																		
282535	Holmbury St Mary	130	TQ113441	155 876	152	26	73	71	72	17	46	107	32	96	148	104	944	41 25Aug
282587	Gomshall, Netley Mill P.Sta.	130	TQ079478	76 781	133	16	79	82	66	17	43	90	32	85	124	89	856	41 25Aug
282594	Shere, The Old Rectory	130	TQ069478	78	132	25	68	76	67	17	41	81	33	83	117	83	823	34 25Aug
Wey (Thames)																		
282739	Guildford, Wodeland Avenue Onslow Village,	130	SU989492	68 731	119	26	57	67	52	20	43	75	28	77	97	79	740	31 25Aug
282760	Bannisters Rd	130	SU979494	81	114	24	57	62	47	19	47	73	28	75	96	79	721	29 25Aug
282770	Guildford, Ladymead P.Sta.	130	SU994509	30 667	(111)	21	57	68	48	22	40	71	28	77	93	78	714	29 25Aug
282777	Guildford, Woking Rd S.Wks	30 668	TQ000515	30 668	106	20	52	71	47	21	42	69	28	73	93	74	696	26 25Aug
282778	Merrow, Pit Farm Rd	130	TQ011500	76	—	—	53	65	41	19	43	70	28	73	92	70	—	26 14Oct
282787	Merrow	130	TQ017507	67 696	113	25	—	—	—	—	—	—	—	—	—	—	—	20 2Jan
Stanford (Wey)																		
282942	Pirbright Institute	130	SU954542	37 638	117	17	46	71	43	16	37	78	29	73	93	76	696	25 2Jan
282960	Merrist Wood Ag.Coll.	130	SU965537	45	117	25	35	60	47	19	39	78	29	77	96	72	694	28 25Aug
283183	Old Woking S.Wks	130	TQ026574	23 634	100	18	48	59	43	23	36	71	26	66	88	70	648	24 25Aug
West Clandon (Wey)																		
283250	West Clandon P.Sta.	130	TQ047506	97	113	18	54	80	56	19	40	80	27	76	108	85	756	33 25Aug
283306	Horsley P.Sta.	130	TQ079523	87	115	23	49	80	57	21	38	77	28	71	98	68	725	29 25Aug
Wey (Thames)																		
283424	Wisley, Royal Hort.Soc.Gdns	130	TQ063583	32 648	94	24	48	62	45	26	40	70	27	70	92	65	663	25 3Aug
283429	Wisley S.Wks	130	TQ060597	16 642	91	20	47	60	42	22	36	69	26	67	86	64	630	24 3Aug

# RAINFALL 1986

Number	Station	Co no	Grid reference	Altitude m	Av 1941-1970 mm	Rainfall in millimetres												Highest daily fall	
						Jan	Feb	Mar	Apr	May	Jun	Jul	Aug	Sep	Oct	Nov	Dec	Year	mm
THAMES,0393—(contd)																			
Thames																			
283926	Walton on Thames W.Wks	130	TQ085663	10	613	103	12	46	—	—	—	—	—	—	—	—	21	2Jan	
283927	Walton on Thames W.Wks	130	TQ085663	10		(103)	(12)	(46)	59	54	25	58	69	23	62	81	61	653	
283958	Staines P.Sta.	130	TQ042720	14	621	114	11	47	64	51	23	37	69	24	76	63	64	643	
283965	Staines Resr	130	TQ046730	16	632	(115)	12	49	65	50	21	36	74	24	78	67	69	660	
284058	Ashford Common P.Sta.	130	TQ087698	15		102	13	48	64	50	19	39	64	20	70	77	60	626	
284089	Walton W.Wks	130	TQ117684	11	596	105	15	47	62	54	18	70	73	23	64	82	66	679	
284128	Kempton W.Wks	131	TQ111710	12	599	115	17	47	61	59	21	46	71	24	71	(79)	64	675	
284152	Hampton	131	TQ131695	12	607	108	14	42	60	49	17	62	72	24	65	79	58	650	
Mole (Thames)																			
284324	Gatwick Met.Office	133	TQ265407	59	771	124	20	73	63	62	19	42	84	36	82	114	89	808	
284374	Crawley, The Beeches	134	TQ271361	76	841	135	16	75	65	61	22	33	87	39	89	135	97	854	
Stanford Brook (Mole)																			
284517	Tinsley S.Wks	133	TQ289402	64	779	119	13	68	61	57	20	37	75	39	76	113	90	768	
Mole (Thames)																			
284702	Burstow S.Wks	130	TQ305437	58	747	104	(16)	(67)	(59)	(57)	17	45	75	35	78	112	84	749	
Redhill (Mole)																			
284868	Brewer St P.Sta.	130	TQ325526	125	757	140	19	65	64	68	23	40	94	33	90	127	81	844	
284912	Merstham S.Wks	130	TQ296522	81	775	138	19	64	63	66	16	49	92	30	80	124	80	821	
284951	Redhill, London Rd	130	TQ281512	82	752	124	15	64	63	65	19	53	95	32	74	120	79	803	
284974	Earlswood S.Wks	130	TQ275482	62	722	123	18	66	58	68	26	41	79	30	79	124	84	796	
Mole (Thames)																			
285056	Newdigate	130	TQ217423	76		128	18	75	65	60	18	41	89	34	78	124	89	819	
Reigate,																			
285300	Clifton's Lane P.Sta.	130	TQ239512	85	758	131	24	63	72	62	17	47	106	31	77	127	83	840	
285313	Headley Resr	130	TQ207527	192	808	124	26	60	78	65	19	43	93	33	88	130	86	845	
285411	Dorking, Pixham Lane S.Wks	130	TQ177505	42	766	124	16	59	63	56	17	34	96	32	81	126	86	790	
285477	Dorking P.Sta.	130	TQ160495	58		141	24	74	74	68	21	35	100	35	84	139	95	890	
285532	Great Bookham Resr	130	TQ145526	141	778	110	27	66	71	54	19	40	97	33	80	125	91	813	
285587	Mickleham, Juniper Hall	130	TQ173526	55	745	130	19	60	77	62	20	40	92	32	87	120	82	821	
285629	Leatherhead, Elmer Wks	130	TQ160557	51	704	121	21	54	70	55	22	42	82	32	81	106	75	761	
285764	Effingham Resr	130	TQ119526	115	733	117	26	61	74	63	19	37	93	33	86	126	95	830	
285843	Stoke d'Abernon	130	TQ135600	37		101	28	48	67	51	25	46	77	26	74	92	63	698	
Thames																			
Surbiton,																			
286113	Seething Wells W.Wks	130	TQ173672	10	610	106	18	38	57	44	16	53	75	26	62	84	61	640	
Hogsmill (Thames)																			
286196	Epsom College	130	TQ223601	82	673	112	19	53	71	43	19	44	88	30	72	95	66	712	
286277	Epsom, London Rd Nursery	130	TQ225632	42		109	20	48	70	52	20	41	83	28	71	88	61	691	
286392	Hogsmill Valley S.Wks	131	TQ194682	12	599	104	15	41	58	48	20	63	72	23	66	75	63	648	
HYDROMETRIC AREA 0394																			
Coastal																			
287012	Richmond, Park Gate House	131	TQ188716	9	636	114	18	41	58	49	22	54	67	24	74	82	(65)	668	
287052	Kew Gardens	131	TQ185773	6	625	107	16	47	64	56	17	50	72	26	78	79	63	675	
287059	Kew S.Wks	131	TQ197766	6		106	14	45	51	49	17	44	75	25	74	76	63	639	
Beverley																			
287098	Worcester Park S.Wks	131	TQ228667	21	626	98	17	44	65	40	(20)	(46)	81	23	62	77	57	630	
287124	Sutton, Langley Park Resr	131	TQ267631	96		107	20	54	67	53	25	37	76	29	72	94	68	702	
287141	Cheam P.Sta.No.2	131	TQ247641	47		111	18	47	70	47	22	38	79	27	75	93	69	696	
287180	Morden, Glenhorpe Rd	131	TQ238676	15		104	21	41	60	44	19	46	82	25	66	79	61	648	
287196	Merton, Joseph Hood Rec.Grmd	131	TQ240688	15	614	101	13	39	(57)	42	18	56	74	24	68	81	64	637	
Wandle																			
287362	Margery Hall Resr	130	TQ252526	207		144	24	68	84	72	20	54	100	34	98	140	87	925	
287403	Burgh Heath Resr	130	TQ237581	177	776	125	22	60	86	57	21	48	92	32	87	125	76	831	
287451	How Green Resr	130	TQ283581	161	775	136	26	73	83	63	29	47	93	33	100	128	84	895	
287567	Purley P.Sta.	131	TQ312614	65	725	123	28	64	76	62	18	35	87	29	101	116	68	807	
Woldingham (Wandle)																			
287601	Woldingham Water Tower	130	TQ386552	267		145	32	55	(72)	68	23	37	100	40	95	135	90	892	
287620	Woldingham P.Sta.	130	TQ375572	146	795	115	25	60	70	63	21	44	92	26	87	134	68	805	
287642	Caterham Resr	130	TQ331545	215	811	128	20	65	(71)	69	20	39	97	35	95	120	85	844	
287648	Caterham, Whitelocks Way	130	TQ345547	152	850	137	24	71	72	68	19	44	93	36	97	139	83	883	
287687	Kenley P.Sta.	131	TQ325601	84	708	129	26	66	79	65	20	36	86	24	103	118	76	828	
Wandle																			
287722	Purley, Oaks Depot	131	TQ322624	58	702	(109)	(25)	54	71	48	19	35	82	32	91	106	64	736	
287864	Beddington, New S.Wks	131	TQ299661	35		95	17	44	67	46	17	42	76	26	65	79	60	634	
287909	Morden Hall	131	TQ261685	16	634	108	11	38	56	40	17	51	84	25	65	77	59	631	
287946	Mitcham, London Rd Cemetery	131	TQ278701	19	609	100	13	41	(53)	45	14	49	88	25	(72)	78	57	635	
287969	Merton, Gap Rd Cemetery	131	TQ255715	18		104	19	39	45	49	17	60	88	20	70	80	59	650	
Streatham,																			
288020	Furzedown Rec.Grmd	131	TQ286712	40	618	97	16	50	51	44	15	58	95	25	73	71	47	642	
Coastal																			
288147	Battersea Park	131	TQ275773	4	624	108	16	(41)	(61)	(53)	(14)	74	(90)	26	—	—	—	—	
Effra (Coastal)																			
288177	Dulwich, Belair	131	TQ329732	34	631	96	21	40	69	46	12	58	85	29	77	77	60	670	
288201	Brockwell Park	131	TQ315740	44	609	110	21	41	66	44	15	59	92	27	83	77	59	694	
288211	Brixton Hill Resr	131	TQ305743	37	594	104	21	41	55	—	—	—	—	—	—	—	—	—	
Coastal																			
288327	Lambeth, Ruskin Park	131	TQ326759	38		101	17	42	—	—	—	—	—	—	—	—	—	—	
288345	Telegraph Hill	131	TQ357761	30	616	90	18	42	69	50	14	76	86	28	79	73	57	682	
Biggin Hill (Ravensbourne)																			
288615	Addington P.Sta.	131	TQ370627	101	725	112	21	63	84	58	20	39	90	30	80	105	67	769	
Pool (Ravensbourne)																			
288800	Croydon, Northampton Rd	131	TQ342658	64	640	102	25	49	76	59	16	36	81	32	74	99	61	710	

RAINFALL 1986

Number	Station	Co no	Grid reference	Altitude m	Av 1941-1970 mm	Rainfall in millimetres													Highest daily fall	
						Jan	Feb	Mar	Apr	May	Jun	Jul	Aug	Sep	Oct	Nov	Dec	Year	mm	date
THAMES,0394—(contd)																				
Ravensbourne																				
	Lewisham,																			
288963	Grove Park Cemetery	131	TQ415715	70		94	21	52	66	50	17	54	95	33	73	87	60	702	28	3Aug
288983	Bexley, Avery Hill	131	TQ442746	58		95	21	40	61	46	16	58	90	33	81	79	55	675	28	3Aug
289088	Deptford W.Wks	131	TQ375766	6	592	90	17	33	(58)	42	16	50	80	27	70	72	54	609		
289101	Deptford P.Sta.	131	TQ377771	5	577	85	15	35	54	41	12	58	75	28	70	71	52	596	27	25Aug
Coastal																				
289129	Greenwich, Maritime Museum	131	TQ387776	7	595	90	14	37	55	45	12	56	63	29	75	76	54	606	28	3Aug
289160	Charlton Cemetery	131	TQ424777	45		95	(15)	36	54	38	17	58	81	30	70	72	52	618		
HYDROMETRIC AREA 0401																				
Coastal																				
Darent																				
290070	Westwood P.Sta.	130	TQ425541	127	797	131	21	64	68	67	17	46	85	38	86	114	78	815		
290115	Westerham Hill P.Sta.	132	TQ429558	174	831	131	34	66	73	60	17	56	92	41	91	120	80	861	33	25Aug
290200	Sundridge P.Sta.	132	TQ489556	82	753	106	(22)	(62)	75	58	18	52	84	36	84	124	83	804		
Sevenoaks,																				
290319	Cramptons Rd P.Sta.	132	TQ530570	68	738	122	20	60	77	58	14	45	86	37	81	120	76	796	31	25Aug
290349	Kemsing P.Sta.	132	TQ570576	89	754	114	25	67	77	55	17	45	88	40	78	114	76	796	31	25Aug
290378	Sevenoaks, Solefields Resr	132	TQ532538	163		122	24	52	69	—	—	—	—	—	—	—	—			
290578	Eynsford P.Sta.	132	TQ535655	40	673	107	27	59	59	52	20	45	89	35	69	109	63	734	28	25Aug
290681	Horton Kirby	132	TQ562686	24	602	92	27	51	65	54	29	41	80	35	68	88	56	686	25	25Aug
290866	Hartley P.Sta.	132	TQ617663	82	687	89	24	42	62	43	20	48	83	35	73	90	56	665	26	25Aug
291033	Wilmington W.Wks	132	TQ543728	8	597	78	27	42	66	49	23	52	76	31	64	81	47	636	22	3Aug
Cray (Darent)																				
291110	Colgates Farm	132	TQ495615	152		120	23	71	82	63	18	39	104	38	78	112	79	827	35	25Aug
291210	Holwood	131	TQ422636	172		124	23	57	88	61	17	50	107	37	72	117	(72)	825		
291537	Dartford, Christchurch Rd	132	TQ532741	30	629	81	26	40	63	49	24	53	73	32	68	79	50	638	22	3Aug
Coastal																				
291627	Dartford, Long Reach S.Wks	132	TQ552765	4	558	83	(22)	36	52	40	21	44	57	28	56	67	(47)	553		
291665	Greenhithe	132	TQ583745	23		73	25	41	58	46	25	50	73	31	67	76	47	612	(20	13Sep)
SOUTHERN WATER AUTHORITY AREA																				
HYDROMETRIC AREA 0402																				
Coastal																				
291787	Southfleet	132	TQ612706	30	577	79	22	47	56	46	25	48	73	33	62	87	(48)	626		
291802	Southfleet P.Sta.	132	TQ610724	25	574	78	28	43	51	46	38	49	71	32	63	81	49	629	22	25Aug
Medway																				
292553	Weir Wood Resr	134	TQ406354	69	822	167	12	78	78	54	20	41	88	37	83	146	107	911	35	25Aug
293313	Dry Hill Resr	130	TQ431417	168		90	11	(69)	(68)	46	13	39	81	38	67	149	95	766		
293375	Falconhurst	132	TQ470426	110	805	128	16	64	69	55	15	51	85	44	77	124	96	824	35	25Aug
293437	Saints Hill P.Sta.	132	TQ523414	38	729	111	9	60	63	43	19	38	73	37	90	120	82	745	(28	25Aug)
293488	Great Bounds Resr	132	TQ573436	146	767	111	19	55	77	50	16	34	71	39	83	119	79	753	(33	20Nov)
Eden (Medway)																				
293557	Godstone P.Sta.	130	TQ352522	108	759	134	23	65	65	63	22	39	78	37	75	119	77	797	32	2Jan
293572	Godstone S.Wks	130	TQ365504	79	754	136	17	57	58	62	18	49	77	36	73	118	81	782	50	2Jan
Eden Brook (Eden)																				
293782	Felbridge S.Wks	130	TQ362411	65	737	141	(13)	72	59	50	17	39	(74)	38	85	115	90	793		
293945	South Park Farm	130	TQ342488	104	755	112	15	58	55	57	14	56	78	35	72	110	85	747	(30	25Aug)
Eden (Medway)																				
294056	Paines Hill P.Sta.	130	TQ412516	94	777	114	23	58	57	65	19	44	79	37	79	111	78	764	28	2Jan
294119	Edenbridge P.Sta.	132	TQ452468	40	743	(110)	(15)	56	68	56	19	(43)	80	37	71	(101)	70	726		
294126	Kent Hatch Resr	130	TQ436515	202	773	120	25	61	(61)	(64)	(17)	50	85	40	100	117	80	820		
294322	Edenbridge	132	TQ492472	45		113	11	61	63	48	14	47	80	37	66	112	72	724	37	25Aug
Medway																				
294415	Penshurst Place	132	TQ528440	40	721	117	16	60	69	49	16	36	73	40	88	123	79	766	30	25Aug
294470	Bayleys Hill Resr	132	TQ519521	212	783	116	19	62	56	54	17	55	77	38	90	116	79	779	30	25Aug
294569	Tonbridge P.Sta.	132	TQ588464	21		105	13	54	69	42	15	33	67	36	71	112	66	683	(28	25Aug)
Bourne (Medway)																				
294879	Borough Green P.Sta.	132	TQ611572	85	720	118	28	62	74	54	18	33	74	38	82	111	67	759	27	25Aug
295005	Hadlow College	132	TQ628497	27		96	14	48	57	39	17	32	59	43	74	104	64	647	29	20Nov
Medway																				
295038	Pembury W.Wks	132	TQ627425	60	725	116	20	58	75	44	22	40	80	41	102	122	81	801	31	25Aug
Teise (Medway)																				
295563	Scotney Castle	132	TQ685354	64	757	139	23	72	69	47	14	36	68	43	103	131	101	846	31	25Aug
295604	Goudhurst, Bedgebury Pinetum	132	TQ722333	85	840	141	27	77	78	54	14	38	70	43	106	124	96	868	36	25Aug
295668	Goudhurst P.Sta.	132	TQ712368	37	753	131	27	71	82	48	13	32	68	42	95	(118)	94	821		
Medway																				
295945	Yalding	132	TQ691498	12	647	87	11	53	64	44	21	31	71	37	85	90	61	655	30	14Oct
Beult (Medway)																				
296491	Ulcombe, Jubilee Corner	132	TQ843475	47		95	24	44	63	40	21	31	61	33	107	87	64	670	46	14Oct
296706	Headcorn S.Wks	132	TQ818443	20	660	99	16	48	73	44	28	43	68	(37)	(86)	90	71	703		
296843	Great Tong	132	TQ831465	34	658	99	21	45	65	43	18	36	64	35	101	91	69	687	39	14Oct
296872	Staplehurst S.Wks	132	TQ789445	19	653	97	16	48	58	45	22	37	67	(35)	(85)	87	72	669		
297095	Chainhurst, Reed Court Farm	132	TQ729482	15		(93)	(17)	(48)	(63)	(43)	17	—	—	—	—	—	—			
Medway																				
297340	East Farleigh Lock	132	TQ735535	9	660	96	27	48	66	48	(22)	37	82	36	(79)	87	61	689		
297347	Barming W.Wks	132	TQ735549	75	670	101	25	51	63	48	27	34	82	39	83	(91)	61	705		
297361	Sutton Valence, Herriard Farm	132	TQ826508	119		96	29	47	81	44	22	35	69	41	90	103	69	726	31	25Aug
Len (Medway)																				
297640	Thurnham P.Sta.	132	TQ816559	69	743	94	33	55	71	48	24	46	73	43	83	95	70	735	27	25Aug
297707	Hockers Lane P.Sta.	132	TQ789571	65	705	92	25	54	71	50	22	45	80	42	80	94	69	724	27	25Aug

# RAINFALL 1986

		Co no	Grid reference	Alt- tude m	Av 1941- 1970 mm	Rainfall in millimetres														Highest daily fall	
Number	Station					Jan	Feb	Mar	Apr	May	Jun	Jul	Aug	Sep	Oct	Nov	Dec	Year	mm	date	
SOUTHERN,0402—(contd)																					
Medway																					
297727	Maidstone, Branchley Gdns	132	TQ758561	15	661	94	23	51	64	45	24	36	76	42	72	(89)	59	675			
297751	Boxley W.Wks	132	TQ774594	97	685	94	35	51	77	53	21	53	81	44	81	91	70	751	26	20Nov	
297790	Forstal P.Sta.	132	TQ739587	6	648	92	18	52	59	51	20	43	69	40	77	83	61	665	28	25Aug	
297880	East Malling Research Sta.	132	TQ708571	33	671	103	19	52	67	47	20	36	76	38	77	91	61	687	29	25Aug	
297930	Trottscliffe P.Sta.	132	TQ640596	76	720	109	27	59	77	51	19	40	85	42	78	103	66	756	30	25Aug	
298160	Halling P.Sta.	132	TQ697643	23	664	93	21	53	66	43	20	45	97	37	72	90	63	700	30	25Aug	
Coastal																					
299194	SHEPPEY: Barnland	132	TR009720	49	541	49	37	28	52	34	24	33	72	38	87	66	47	567	36	14Oct	
299367	ELMLEY: Bird Reserve	132	TQ939679	11		57	(25)	(37)	59	34	22	(36)	73	39	81	62	50	575			
	Sittingbourne,																				
299657	Church Marshes S.Wks	132	TQ912648	2	573	68	22	38	54	31	25	46	76	38	90	87	61	636	(42	14Oct)	
Oare Creek																					
300116	Eastling P.Sta.	132	TQ965572	91		92	30	51	75	47	(23)	(44)	74	45	99	98	65	743			
300129	Newnham P.Sta.	132	TQ975597	33	685	80	33	47	65	41	(24)	(39)	67	44	97	105	68	710			
300362	Faversham	132	TR007593	48	671	80	24	50	66	39	25	39	68	40	86	99	67	683	28	20Nov	
300386	Faversham W.Wks	132	TR013595	40	622	82	26	47	73	41	24	(34)	65	40	88	101	68	689			
300396	Faversham S.Wks	132	TR024617	7	651	67	21	40	60	38	—	—	50	35	68	86	59	—	26	20Nov	
Coastal																					
300551	Selling, Oversland Farm	132	TR056571	58		89	25	53	92	39	19	34	57	47	91	101	72	719	34	20Nov	
300588	Boughton St S.Wks	132	TR053599	15		77	26	42	82	35	26	31	53	41	69	94	63	639	29	20Nov	
300857	Herne Bay	132	TR182667	27		(73)	16	33	51	32	24	27	47	38	73	71	48	533			
301114	Manston Met.Office	132	TR335666	44	605	71	25	39	52	35	21	40	45	59	68	68	52	575	32	15Sep	
301168	Margate	132	TR368714	16	576	68	19	(44)	62	37	26	31	38	50	68	66	51	560			
301199	Broadstairs, Stone Rd	132	TR397683	30		70	20	52	55	40	22	35	52	42	73	66	58	585	26	20Nov	
Stour																					
301409	Charing P.Sta.No.2	132	TQ945485	90		(95)	38	52	77	45	23	38	72	46	97	100	73	756			
301411	Charing, Pluckley Rd	132	TQ945479	91		102	28	59	72	41	23	37	67	45	99	97	74	744	(39	14Oct)	
301613	Sellindge S.Wks	132	TR086382	52		137	(25)	77	84	(44)	24	71	79	—	—	—	—	—			
301772	Mersham	132	TR055399	70	784	121	29	74	78	56	25	60	79	49	98	125	85	879	36	20Nov	
301985	Ashford, Hythe Rd	132	TR018425	43	733	109	20	75	68	44	25	39	66	47	93	110	83	779	33	25Aug	
301986	Ashford	132	TR014431	58	753	101	19	72	61	42	30	41	60	44	92	108	81	751	(33	25Aug)	
302179	Wye	132	TR058469	56	739	97	20	61	71	40	21	43	63	51	83	101	74	725	29	20Nov	
302180	Wye No.2	132	TR058469	56		103	23	65	79	46	21	33	63	51	83	101	74	742	29	20Nov	
302293	Godmersham P.Sta.	132	TR073516	25	748	97	26	62	83	47	26	48	65	45	96	114	75	784	32	20Nov	
302516	Anvil Green	132	TR107495	140		(112)	(25)	68	91	(46)	23	44	73	(55)	(97)	112	82	828			
302607	Chartham	132	TR097554	24	709	94	(24)	60	—	—	—	—	—	—	—	—	—	—			
302770	Canterbury S.Wks	132	TR167598	5	664	83	15	52	73	33	23	(35)	49	50	75	85	63	636			
Little Stour (Stour)																					
303116	Lyminge, Farthing Common	132	TR138405	182		130	18	80	79	45	26	53	74	53	95	125	92	870	35	2Jan	
303401	Barham P.Sta.	132	TR199509	53	767	109	38	75	(69)	37	21	(39)	61	65	88	121	80	803			
303549	Garrington Watercress Beds	132	TR203566	12		90	37	59	70	34	21	39	54	58	72	101	71	706	31	20Nov	
303683	Woodnesborough P.Sta.	132	TR300566	17	656	108	23	(53)	(61)	29	(19)	49	56	66	73	103	66	706			
303808	Wingham W.Wks	132	TR244553	42		88	23	55	65	34	17	36	52	80	77	115	77	719	54	15Sep	
303874	West Stourmouth P.Sta.	132	TR250629	2	668	(82)	29	50	61	37	19	43	46	52	67	76	59	621			
Stour																					
303886	Nash Court Farm	132	TR268592	23	640	76	27	48	58	37	19	60	56	77	68	87	59	672	49	15Sep	
303908	Elmstone, Court Farm	132	TR263606	5		80	27	50	60	36	22	58	51	61	65	69	60	639	32	15Sep	
303998	Minster	132	TR309650	23		70	25	49	56	40	19	49	56	58	62	70	56	610	33	15Sep	
304174	Martin Mill P.Sta.	132	TR337471	87	816	134	36	56	(83)	30	(29)	59	71	60	100	142	83	883			
304249	Northbourne Court	132	TR336524	27		100	22	70	69	38	21	61	68	52	82	107	73	763	39	20Nov	
304358	Waldershare Park	132	TR291482	76	852	135	28	93	73	36	25	40	92	63	82	122	97	886	39	20Nov	
304404	Eastry S.Wks	132	TR319555	6		78	30	(57)	56	48	29	52	60	59	(72)	89	(69)	699			
Coastal																					
304664	Walmer W.Wks	132	TR363509	34	699	109	28	57	(72)	34	33	65	67	57	76	146	71	815			
304819	Lower Standen	132	TR241404	76	811	149	29	96	84	37	25	37	71	57	113	130	101	929			
305050	Dover W.Wks	132	TR322421	61	733	112	21	80	83	32	25	63	63	55	102	103	86	825	36	2Jul	
305106	Folkestone	132	TR214369	31		123	30	72	69	37	23	48	66	47	100	107	89	811	32	2Jan	
	Folkestone,																				
305110	Upper Cherry Garden P.Sta.	132	TR210379	66		143	28	86	78	40	25	44	63	51	106	121	95	880	36	2Jan	
305210	Sandling Park	132	TR142368	79	833	135	31	78	80	39	27	65	66	48	95	113	94	871	39	2Jan	
305733	Dymchurch	132	TR102296	2	689	91	25	71	66	43	34	41	61	36	90	104	84	746	26	20Nov	
305835	Denge P.Sta.	132	TR068202	4	685	103	15	79	77	41	22	42	60	44	100	101	86	770	29	20Nov	
Rother																					
306312	Crowhurst Bridge	133	TQ682265	30	801	158	25	88	66	43	14	22	68	40	113	142	104	883	38	20Nov	
306414	Little Tottlingworth	133	TQ604216	157		167	23	99	64	55	16	25	69	39	125	154	118	954	39	2Jan	
306947	Great Dixter	133	TQ820251	64	758	149	25	77	70	48	14	24	64	44	92	127	100	834	32	25Aug	
307727	Iden	132	TQ918240	46	719	140	21	80	71	42	27	38	74	45	90	129	105	862	32	25Aug	
307815	Playden, Scots Float	132	TQ932226	4	728	138	20	86	63	41	30	39	73	43	75	116	94	818	33	25Aug	
307819	Playden, Oakfield	132	TQ925232	44	716	129	24	78	67	44	27	40	73	44	82	117	95	820	31	25Aug	
Powdermill (Brede)																					
308324	Staplecross	133	TQ781213	108	865	166	34	100	—	—	—	—	—	—	—	—	—	—	30	2Jan	
Brede (Rother)																					
308361	Brede P.Sta.	133	TQ814178	8	779	156	26	94	72	44	16	23	64	45	93	136	102	871	35	25Aug	
308467	Fairlight Resr	133	TQ842121	157	782	129	31	85	63	45	20	29	62	47	122	138	105	876	31	25Aug	
308684	Brede Sluice	133	TQ919199	5	764	143	18	89	66	44	29	36	79	43	103	127	102	879	33	20Nov	
308815	Udimore	133	TQ886194	28	776	133	22	90	69	37	23	(33)	74	45	102	134	106	868			
HYDROMETRIC AREA 0410																					
Coastal																					
309016	Halton Resr	133	TQ826104	76	763	144	24	80	54	44	20	29	61	43	109	133	105	846	31</		

# RAINFALL 1986

Number	Station	Co no	Grid reference	Altitude m	Av 1941-1970 mm	Rainfall in millimetres													Highest daily fall		
						Jan	Feb	Mar	Apr	May	Jun	Jul	Aug	Sep	Oct	Nov	Dec	Year	mm	date	
SOUTHERN,0410—(contd)																					
Coastal																					
309278	Bexhill	133	TQ737072	4	734	138	15	80	56	37	22	33	48	36	95	120	96	776	28	20Nov	
Ash Bourne																					
309326	Ashburnham Forge	133	TQ684161	27	824	159	14	80	69	46	15	19	66	45	96	150	118	877	31	20Nov	
309526	Hazards Green P.Sta.	133	TQ681123	23	738	148	17	86	58	42	13	19	51	40	93	131	102	800			
309569	Hooe	133	TQ678090	35		140	20	80	52	44	11	15	53	41	98	(125)	94	773			
Pevensey																					
309718	Hellingly Hosp.	133	TQ597124	43	814	156	22	83	63	42	16	24	53	36	114	136	106	851	31	20Nov	
309756	Flowers Green	133	TQ638115	31		142	21	88	51	41	14	18	53	40	91	134	104	797	32	20Nov	
309876	Horse Eye	133	TQ627083	6		156	17	86	51	36	12	13	48	40	95	141	104	799	38	20Nov	
309902	Herstmonceux, Met.Office	133	TQ645099	18		134	12	76	47	37	11	15	56	39	85	122	93	727	32	20Nov	
New Stream (Pevensey)																					
309951	Crane Down	133	TQ567032	98		179	17	(114)	64	39	21	12	47	43	126	168	128	958	27	2Jan	
310007	Eastbourne	133	TV611980	7	794	147	16	89	53	37	28	16	44	45	101	130	108	814			
310057	Eastbourne, Rodmill Drive	133	TQ598005	38		155	19	97	63	37	25	17	44	45	103	145	117	867			
310083	Langney Crematorium	133	TQ629031	5		161	(16)	101	52	38	16	18	47	—	—	—	—	—			
Coastal																					
310154	Ringwood Bottom	133	TV578989	110		150	43	(94)	56	38	24	15	49	47	101	138	117	872			
Cuckmere (Coastal)																					
310262	Birchford Farm	133	TQ622198	109	881	173	29	109	72	60	19	23	64	45	131	166	124	1015	43	20Nov	
310287	Cowbeech P. Sta.	133	TQ610149	30	768	168	18	91	54	42	17	23	61	43	118	151	120	906	38	20Nov	
310372	Heathfield, Danswood	133	TQ564202	93		166	26	100	64	52	20	27	69	35	120	146	115	940			
310432	Waldron	133	TQ537185	61		151	20	89	53	57	22	26	71	32	109	127	111	868			
310468	East Hoathly, Hesmonds	133	TQ526162	61	799	142	18	85	42	46	21	20	70	31	112	132	112	831	29	20Nov	
310507	Swansbrook Nursery	133	TQ573150	44	775	158	16	94	41	47	18	24	61	31	109	139	112	850			
310677	Arlington Resr	133	TQ539068	18		168	(20)	94	57	40	21	13	54	41	110	149	100	867			
310790	Littington, Church Farm	133	TQ523020	5		150	29	86	64	42	19	15	49	45	107	138	109	853			
310796	Bopeep	133	TQ492052	186		129	25	(97)	57	44	20	18	54	43	125	149	111	872			
310823	Winchester's Pond	133	TQ545021	134		150	42	(102)	59	39	22	14	49	49	106	140	119	891			
310834	Charleston Bottom	133	TQ537002	53		156	43	103	59	41	21	13	52	41	102	137	(112)	880			
310875	Friston Water Tower	133	TV553984	119	853	151	20	88	53	40	23	18	59	43	97	150	113	855			
310881	Friston P.Sta.	133	TV545986	32	813	144	25	90	57	38	25	14	58	(41)	88	137	108	825			
Coastal																					
311001	Poverty Bottom W.Wks	133	TQ467023	18	768	138	18	88	59	38	16	13	46	38	124	144	112	834	34	20Nov	
Ouse																					
311123	Balcombe W.Wks	134	TQ290312	142	871	132	23	78	72	62	28	32	98	38	90	140	114	907	36	25Aug	
Shell Brook (Ouse)																					
311253	Wakehurst Place	134	TQ338314	125	868	156	21	85	74	52	24	28	63	36	87	130	(114)	870	32	25Aug	
311269	Shell Brook W.Wks	134	TQ334284	39	841	143	13	83	72	52	30	32	83	36	97	138	111	890			
Cockhaise Brook (Ouse)																					
311390	Cinder Hill	134	TQ378298	88	827	145	13	86	70	59	23	40	82	38	97	140	108	901	32	25Aug	
311465	Holy Well P. Sta.	134	TQ369276	38	837	146	16	87	73	57	28	34	89	37	94	135	109	905	37	25Aug	
Ouse																					
311512	Scaynes Hill	134	TQ376245	27		140	19	87	50	53	22	34	71	31	(92)	125	(105)	829	37	25Aug	
311533	Furners Green	133	TQ406263	64	793	135	(15)	84	57	61	27	62	74	36	87	117	102	857			
311741	Oxbottom, Sheepgate Farm	133	TQ412202	46		138	14	80	58	57	22	34	82	33	95	133	109	855			
311790	Horney Common	133	TQ449252	52	802	(142)	18	85	71	54	22	40	74	26	101	(128)	(105)	866			
Uck (Ouse)																					
311940	Burnt Oak	133	TQ510269	58	879	158	17	104	76	51	18	30	78	41	123	144	110	950	34	14Oct	
312049	Hadlow Down	133	TQ526241	130	840	147	17	84	54	43	16	25	74	34	112	133	103	842			
312156	Uckfield S.Wks	133	TQ465205	18		147	(15)	88	55	52	19	23	69	30	102	128	106	834			
312216	East Hoathly	133	TQ509144	38	773	148	19	79	47	44	19	20	62	32	117	130	113	830			
312244	Halland, Little Bentley Farm	133	TQ490166	46		144	14	87	48	49	20	22	74	32	116	148	113	867			
Ditchling (Ouse)																					
312502	Plumpton	133	TQ357136	76	1016	173	20	121	66	55	27	30	86	36	122	155	132	1023	38	25Aug	
South Chailey																					
312533	Bevern Bridge Farm	133	TQ395164	23		148	11	100	55	49	—	—	—	—	—	—	—	—	26	1Jan	
Barcombe Cross																					
312565	Carnoy Court Farm	133	TQ425156	23		160	(12)	101	58	47	25	26	71	33	121	152	118	924	39	20Nov	
312574	Barcombe W.Wks	133	TQ440147	10		163	10	100	53	39	27	25	64	31	118	154	125	909			
Ouse																					
312621	Cooksbridge, Shelley's Folly	133	TQ403150	53		156	15	117	56	51	24	26	77	35	116	144	123	940	34	20Nov	
312680	Offham P. Sta.	133	TQ401121	27	861	169	15	115	59	50	19	21	70	34	135	165	133	985	38	20Nov	
312705	Housedean Farm	133	TQ369093	53		182	23	114	58	64	19	23	78	36	130	157	128	1012	35	20Nov	
312780	Lewes, Southover P. Sta.	133	TQ408093	4	878	177	16	104	59	41	22	25	68	35	133	142	110	932	36	2Jan	
312809	Ringmer S.Wks	133	TQ464125	9		153	12	94	48	39	25	17	65	34	113	137	117	854	(33)	20Nov	
312865	Chalvington, Peafield Cott.	133	TQ519096	20		163	16	104	60	48	22	16	66	36	132	156	113	932	36	20Nov	
313031	Bedingham	133	TQ445073	15		147	8	93	51	47	22	17	53	34	127	128	99	826	37	14Oct	
313138	Peacehaven	133	TQ418022	53		131	16	89	58	44	21	14	62	44	130	141	108	858	35	14Oct	
Coastal																					
313317	Balsdean P. Sta.	133	TQ378046	57	815	150	13	96	48	44	21	16	63	35	138	147	110	881	33	14Oct	
313324	Balsdean Resr	133	TQ374045	122	815	149	(13)	107	43	(44)	29	15	60	30	120	123	98	831	32	14Oct	
313389	Brighton	133	TQ329044	116		134	18	86	45	48	25	15	58	29	118	129	100	805			
Moulsecomb (Coastal)																					
313406	Streathill Farm No.3	133	TQ351124	195		173	27	128	67	67	29	27	94	36	129	174	138	1089	36	25Aug	
313454	Falmer	133	TQ341083	57	899	164	21	103	61	54	23	21	71	35	123	150	118	944	39	18Nov	
313490	Brighton, Race Hill Resr	133	TQ330508	139	874	176	15	83	51	50	21	15	67	30	122	136	108	874			
313494	Brighton, Lewes Rd	133	TQ320061	42	806	143	16	91	45	39	26	19	65	33	111	143	102	833			
313497	Brighton, Ditchling Rd	133	TQ315077	129		146	19	84	48	60	21	24	74	35	111	133	104	859			
313560	Patcham W.Wks	133	TQ294092	62	818	161	20	101	53	52	26	22	78	30	111	146	102	902			
Coastal																					
314009	Hove, Shirley Rd	133	TQ294059	52		139	23	91	42	52	21	21	73	29	109	138	108	846			32
314021	Hove, Goldstone Bottom	133	TQ285066	53	794	143	21	94	43	39	26	21	66	26	102	136	105	822	30	20Nov	
314073	Mile Oak P. Sta.	133	TQ243079	51	836	139	11	95	55	49	29	21	69	25	107	136	108	844	30	2Jan	

# RAINFALL 1986

Number	Station	Co no	Grid reference	Altitude m	Av 1941-1970 mm	Rainfall in millimetres													Highest daily fall	
						Jan	Feb	Mar	Apr	May	Jun	Jul	Aug	Sep	Oct	Nov	Dec	Year	mm	date
SOUTHERN,0410—(contd)																				
Adur West (Coastal)																				
314200	Barns Green	134	TQ124265	30		112	14	68	51	50	16	36	98	39	91	121	98	794	35	3Aug
314304	Knepp Castle	134	TQ155218	20	801	117	15	70	58	49	18	29	96	35	90	141	105	823	38	25Aug
314319	Shipley	134	TQ134193	17		136	(16)	82	64	56	18	33	99	38	86	150	115	893		
314590	Washington, Warren Hill Lodge	134	TQ118135	53	912	169	17	97	65	60	24	29	99	38	108	169	131	1006	40	25Aug
Adur East (Adur West)																				
314703	Clayton P.Sta.	134	TQ304137	79	976	184	15	106	69	57	25	38	85	36	132	167	132	1046		
314765	Hurstpierpoint College	134	TQ291175	32	823	147	15	87	67	51	24	32	80	38	98	133	120	892	34	25Aug
314885	Burgess Hill, Leyland Rd	134	TQ317199	38		135	18	81	69	45	24	47	88	35	85	120	114	861		
314887	Burgess Hill S.Wks	134	TQ311205	27	772	133	(17)	97	69	49	29	45	88	35	91	132	121	906		
314908	Bolney	134	TQ275240	85		126	17	83	66	65	34	41	78	33	83	127	108	861	30	25Aug
Adur West (Coastal)																				
315103	Lower Beeding	134	TQ219274	97		124	16	70	65	55	26	34	91	37	79	124	103	824	34	25Aug
Adur																				
315444	Small Doie	134	TQ214135	12		175	18	98	61	50	28	34	87	35	93	133	125	937	41	1Jan
315482	Huddleston Farm	134	TQ176134	26		143	17	99	65	47	20	27	91	33	89	134	126	891	36	25Aug
315556	Bramber	134	TQ186105	8		150	17	101	69	55	22	41	70	40	96	141	125	927	30	18Nov
315558	Upper Beeding, Sele Gdns	134	TQ195105	5	881	169	26	109	71	56	24	40	—	—	—	—	—	—	35	7Jan
315621	Applesham Farm	134	TQ194072	35	845	144	15	95	57	48	26	29	68	34	109	160	119	904	42	18Nov
315626	Shoreham W.Wks	134	TQ211069	3	814	140	14	94	60	42	28	24	69	28	97	130	103	829	33	2Jan
Coastal																				
315840	Broadwater P.Sta.	134	TQ143054	21		130	23	84	46	42	25	32	73	33	103	112	97	800	33	7Jan
315925	Worthing	134	TQ160035	2		128	18	76	47	39	19	23	62	28	94	118	94	746	28	7Jan
315996	Worthing, Corporation Nurseries	134	TQ104045	15		126	20	79	53	50	24	26	(80)	32	92	117	104	803		
Arun East (Coastal)																				
316247	Horsham S.Tr.Wks	134	TQ149297	38		102	10	67	56	51	19	35	99	33	92	129	100	793	36	3Aug
316261	Rusper	134	TQ190363	79	834	124	23	69	63	61	16	38	97	34	92	118	93	828	35	25Aug
316343	Horsham, Wimbleshurst Park	134	TQ180321	61		127	15	73	59	61	20	39	97	35	92	121	97	836	36	3Aug
316524	Ockley No.2	130	TQ146398	79		121	19	70	68	60	15	44	96	32	87	130	97	839	37	25Aug
Dunsfold (Arun East)																				
316897	Chiddingfold	130	SU965356	67	796	151	15	70	79	69	21	40	60	32	107	138	104	886	(31	14Oct)
316944	Dunsfold, Windways	130	TQ007371	61		139	17	70	68	83	15	50	98	28	90	137	104	899	40	25Aug
Arun East (Coastal)																				
317165	Wisborough Green	134	TQ067265	23		119	7	72	58	58	18	26	102	39	96	120	100	815	(39	3Aug)
Arun																				
317241	Roundhurst	134	SU926298	137		135	6	68	67	76	18	47	99	29	119	138	119	921	45	14Oct
317458	Kirdford, Pound Common	134	TQ015270	24	803	143	11	84	64	69	21	33	107	41	90	132	107	902	37	25Aug
317586	North Heath	134	TQ069227	21		130	17	71	56	61	21	32	104	37	83	131	100	843	39	3Aug
Rother (Arun)																				
317900	Ramsdean	135	SU705225	125		177	12	84	84	86	26	46	126	29	87	143	131	1031	54	25Aug
317913	Little Butser	135	SU719209	183		197	11	97	96	94	30	50	122	27	109	168	155	1156	57	25Aug
317938	Burton	135	SU746203	88		184	8	94	87	92	34	46	127	33	112	163	154	1134	52	25Aug
317963	Durford S.Wks	135	SU768228	52		175	8	86	78	78	25	34	120	33	99	161	135	1032	50	25Aug
318022	West Harting, Goose Green	134	SU773214	61		184	8	90	79	84	27	34	125	33	102	157	140	1063	(49	25Aug)
318050	Rogate	134	SU809237	64		154	6	77	71	78	22	43	128	32	99	150	129	989	51	25Aug
318304	Didling	134	SU844195	53		178	9	79	82	70	27	43	140	32	106	159	127	1052	(57	25Aug)
318440	Cowdray Park	134	SU902215	30		154	8	77	66	71	21	43	106	34	115	150	115	960	57	25Aug
318675	North Chapel	134	SU854275	61		135	12	69	73	78	17	37	101	37	106	128	113	906	44	25Aug
318762	Grafham	134	SU913172	84		193	5	99	93	93	18	41	115	41	139	182	146	1165		
318908	Petworth Park	134	SU974216	76	880	148	13	82	68	68	20	30	110	39	102	160	120	960	50	25Aug
318939	Petworth, Barlavington	134	SU971160	53	968	186	15	103	81	79	19	36	121	42	119	175	138	1114	51	25Aug
319025	Hardham P.Sta.	134	TQ032177	9	885	160	16	100	60	74	20	25	109	39	102	163	128	996	41	25Aug
Arun																				
319112	West Chilton P.Sta.	134	TQ093171	30	839	(145)	(17)	93	60	59	22	35	104	40	93	142	96	906		
319157	Pulborough	134	TQ059185	19	841	141	16	83	55	60	19	34	110	40	98	150	97	903		
319385	Burpham P.Sta.	134	TQ048092	20		155	20	95	56	58	23	35	106	39	(102)	132	112	933		
319455	Arundel	134	TQ003074	40		139	16	92	66	77	26	40	104	35	95	135	117	942	40	3Aug
319642	Rustington, Glasshouse Res.Inst.	134	TQ045034	3	735	117	11	77	46	58	26	27	92	28	93	112	107	794	38	3Aug
Ryebank (Coastal)																				
320008	Lidsey S.Wks	134	SU946032	4	752	125	15	54	55	61	31	32	99	30	91	(125)	106	824	34	3Aug
320038	Barnham, Lake Lane	134	SU967046	9	777	139	17	85	64	60	37	26	85	35	93	111	106	858	28	2Jan
320074	Upwaltham No.2	134	SU940120	155		153	18	93	77	85	23	36	110	39	123	154	143	1054	46	25Aug
320188	Eartham	134	SU938092	73	885	150	(17)	83	92	81	34	38	107	36	99	131	129	997		
320221	Halnaker	134	SU901089	55		125	18	71	71	66	28	27	87	33	95	130	116	867	36	25Aug
Coastal																				
320345	Bognor Regis	134	SZ934989	7	738	128	18	69	51	51	29	22	101	29	83	110	109	800	34	3Aug
320401	South Mundham	134	SU880002	3		124	11	64	49	63	44	24	108	30	73	91	96	777	32	25Aug
320468	Pagham S.Wks	134	SZ884989	6		125	9	71	49	59	43	27	107	29	78	(102)	82	781		
320543	Sidlesham S.Wks	134	SZ849958	3		129	(10)	70	43	55	39	27	101	31	81	108	(96)	790		
320600	Selsey, West St	134	SZ850930	4		136	20	70	43	53	47	23	96	31	79	113	104	815	31	25Aug
Lavant (Coastal)																				
320766	Upwaltham, Littleton Farm	134	SU949146	120		176	(17)	111	77	84	21	35	126	40	145	173	146	1151		
320922	West Dean Park	134	SU864127	58	965	181	17	99	81	88	32	35	102	44	134	169	146	1128	47	25Aug
320994	Chilgrove House	134	SU837144	91	976	182	13	92	81	82	37	35	112	40	129	176	142	1121	50	25Aug
321064	Lavant Resr	134	SU867095	72	822	150	11	88	65	86	26	33	93	36	116	144	107	955		
321092	Chichester Ambulance Sta.	134	SU863064	32		131	6	70	63	71	25	29	93	31	91	117	112	839	37	25Aug
Coastal																				
321220	Funtington P.Sta.	134	SU811082	34	824	146	10	75	64	72	26	41	100	35	96	147	124	936	41	25Aug
321311	Chidham	134	SU791036	4	745	121	9	73	53	63	23	25	100	35	71	103	98	774	33	25Aug
321314	Cobnor House	134	SU792023	4	768	119	9	69	58	62	22	26	98	33	92	110	99	797	31	25Aug
321324	Hambrook	134	SU786070	12		138	7	73	59	76	26	33	94	32	102	156	131	927	40	20Nov
321362	Thornham S.Wks	134	SU758050	3		118	(7)	83	46	72	32	31	113	31	90	126	101	850		

# RAINFALL 1986

Number	Station	Co no	Grid reference	Altitude m	Av 1941-1970 mm	Rainfall in millimetres												Highest daily fall		
						Jan	Feb	Mar	Apr	May	Jun	Jul	Aug	Sep	Oct	Nov	Dec	Year	mm	date
SOUTHERN,0410—(contd)																				
Ems (Coastal)																				
321396	North Marden	134	SU809175	185		187	9	98	79	98	35	42	122	33	126	188	147	1164	56	25Aug
321551	Walderton	134	SU786103	32		150	11	73	70	87	25	37	100	32	95	132	119	931	40	25Aug
321555	Stansted Park,																			
321597	Broadreed Pond Cottage	134	SU773115	88		171	12	89	78	92	28	37	127	32	—	—	—	—	50	25Aug
	Stansted Park	134	SU760101	49	873	163	12	83	70	97	25	43	106	33	110	147	129	1018	45	25Aug
HYDROMETRIC AREA 0420																				
Coastal																				
322105	Butser, Hilhampton	135	SU716187	122		175	11	89	79	96	30	40	124	29	106	153	140	1072	58	25Aug
322224	Idsworth, Woodhouse Ashes	135	SU729114	62	875	100	(11)	80	58	(82)	27	34	117	29	74	136	113	861		
322299	HAYLING: Beachlands Office	135	SZ716988	4	683	122	13	62	51	65	21	31	90	36	79	106	97	773	33	7Jan
322333	Havant, Budds Farm S.Wks	135	SU708056	4		132	5	67	58	63	24	33	105	29	82	115	106	819	36	25Aug
322335	Havant W.Wks	135	SU711063	8	748	135	6	77	59	70	25	34	108	29	94	117	109	863	37	25Aug
322421	Farlington Resr	135	SU679060	36	776	140	11	79	68	76	22	43	111	32	86	117	114	899	40	25Aug
322433	Mainland P.Sta.	135	SU675048	3		134	3	79	63	65	22	38	100	31	83	110	103	831	34	25Aug
322500	PORTSEA: Southsea Common	135	SZ637991	2	702	129	11	62	55	56	23	38	92	33	81	106	98	784	32	25Aug
Wallington (Coastal)																				
322786	Southwick	135	SU637076	46	817	104	(6)	75	57	59	31	30	99	32	82	131	114	820		
322846	H.M.S. Mercury	135	SU680190	206	1049	158	13	100	89	96	24	54	129	35	99	167	148	1112	60	25Aug
322883	Hambledon	135	SU652155	68	868	101	(9)	78	51	59	29	34	96	28	76	145	114	820		
322932	Worlds End P.Sta.	135	SU629118	35	836	(133)	8	71	62	83	18	43	108	31	87	146	123	913	37	25Aug
322939	Upper Beckford Farm	135	SU632110	34	836	97	(7)	79	56	60	28	32	101	31	79	130	117	817		
323041	Fareham W.Wks, Maindell	135	SU589071	12	817	142	12	64	59	73	24	50	96	31	—	—	—	—	37	25Aug
Coastal																				
323135	Stubbington	135	SU556034	9	755	126	11	68	54	—	—	—	—	—	—	—	—	—		
323138	Fareham, Peel Common S.Wks	135	SU566035	9		130	(11)	68	51	58	19	44	95	26	81	113	106	802		
323218	Met.Office	135	SU557016	10		122	11	(68)	50	51	22	40	91	30	76	119	92	772		
Meon																				
323330	West Meon P.Sta.	135	SU648243	101	918	160	8	81	77	80	20	44	125	24	88	160	125	992		
323507	Soberton P.Sta.	135	SU596142	41	851	142	6	74	68	74	25	45	115	27	80	137	123	916	48	25Aug
Coastal																				
323707	Warsash	135	SU495072	21		141	9	66	56	63	(25)	47	104	32	76	138	120	877		
Hamble																				
323806	Bishops Waltham S.Wks	135	SU545169	23		128	6	74	58	(71)	28	43	94	(28)	86	122	116	854		
323840	Wintershill Hall	135	SU527184	76	831	131	6	72	61	75	(23)	48	99	21	89	123	118	866		
323885	Swanmore	135	SU577163	58		140	7	75	64	69	23	45	117	28	85	125	116	894	(51	25Aug)
323902	Hoe P.Sta.	135	SU567167	34	815	139	5	76	64	74	25	43	123	26	86	130	114	905	55	25Aug
Itchen																				
324462	West Tisted, Manor Farm	135	SU650293	180		143	17	72	74	86	22	50	113	25	96	161	125	984	46	25Aug
324474	Bramdean Woodcote, Manor House	135	SU624279	101		143	15	76	73	79	21	41	118	23	100	162	127	978	48	25Aug
Alre (Itchen)																				
324658	Medstead, Solridge Rd	135	SU655357	192		147	23	67	86	75	34	56	107	23	98	157	131	1004	40	25Aug
324702	Ropley, Harcombe House	135	SU638308	123		137	13	71	78	73	22	47	107	24	91	158	122	943	45	25Aug
324738	Bishops Sutton, Sutton Manor House	135	SU605320	78	822	133	11	66	66	76	24	40	100	19	93	143	111	882	40	25Aug
The Grange (Itchen)																				
325034	Preston Candover	135	SU607422	107		128	17	56	65	74	24	46	87	23	83	137	110	850	31	25Aug
325100	Brown Candover	135	SU577393	91		111	14	48	61	66	31	46	121	28	79	128	112	845	33	25Aug
Itchen																				
325267	Martyr Worthy	135	SU517338	84	809	126	7	62	63	75	21	60	106	24	76	135	116	871	38	25Aug
325445	Harestock	135	SU470318	67	851	124	9	66	71	81	19	56	115	21	86	141	127	916	42	25Aug
325738	Otterbourne W.Wks No.2	135	SU468233	34		130	7	62	56	77	20	49	118	24	90	133	123	889	48	25Aug
325739	Otterbourne W.Wks No.3	135	SU468233	34		129	7	61	54	77	18	47	116	23	92	129	125	878	51	
325867	Eastleigh S.Wks	135	SU466182	9		132	5	64	61	71	21	45	106	24	83	118	116	846	51	25Aug
325872	Bishopstoke	135	SU475186	14		—	—	—	—	—	—	—	—	—	—	124	119	—	19	18Nov
326114	Portsmouth S.Wks	135	SU436148	5		—	—	—	—	—	—	49	108	27	82	125	119	—	50	25Aug
Coastal																				
326216	Southampton, Mayflower Park	135	SU416112	3		116	8	58	53	68	22	53	104	31	74	117	112	816	43	25Aug
326250	Milbrook S.Wks	135	SU387125	5	829	119	4	(63)	(62)	(80)	26	52	105	31	73	124	124	863		
Test																				
326345	North Oakley	135	SU540542	164		125	10	54	71	75	27	45	112	30	88	115	106	858	32	25Aug
326384	Wootton House	135	SU593530	123	798	121	12	51	68	71	23	49	97	27	83	124	101	827	30	25Aug
326500	North Waltham	135	SU563463	116		112	17	60	78	72	—	—	—	—	—	—	—	—	18	2Jan
326507	North Waltham, Church Farm	135	SU561465	870		—	—	—	—	—	25	44	90	24	86	121	101	—	31	25Aug
326523	Oakley, Bulls Bushes Farm	135	SU573486	146		117	18	54	68	74	24	46	93	26	83	120	100	823	31	25Aug
326674	Overton	135	SU520507	104	789	110	14	58	63	72	24	40	94	26	81	116	109	807	30	25Aug
326842	Litchfield, Grenage Cotts	135	SU463539	122		116	14	61	64	85	28	50	138	30	83	124	116	909	39	10Aug
326985	Whitchurch, Evingar Rd	135	SU462485	94		108	13	52	58	82	22	45	129	26	81	111	103	830	34	10Aug
Bourne (Test)																				
327022	Fosbury Manor	135	SU306585	177	956	140	16	75	79	112	29	44	120	36	88	155	139	1033	47	25Aug
327138	Linkenholt Manor	135	SU362581	204	893	(127)	(13)	68	49	—	—	—	—	—	—	—	—	—		
327264	Linkenholt P.O.	135	SU364580	197		—	—	—	—	—	26	53	125	35	88	134	124	—	39	25Aug
327305	Hurstbourne Tarrant	135	SU382532	98		113	12	64	60	90	28	53	121	33	79	112	112	877	37	25Aug
Test																				
327581	Middleton House	135	SU421441	64		105	9	50	58	84	20	46	93	25	79	112	107	788	32	25Aug
Bullington (Test)																				
327725	East Stratton	135	SU543396	98		111	15	51	60	65	24	47	83	22	81	123	105	787	27	25Aug
327846	West Stoke Farm	135	SU477372	84	826	109	8	58	61	77	19	59	94	22	80	125	112	824	36	25Aug
Anton (Test)																				
328519	Andover W.Wks	135	SU368467	63	749	102	7	54	54	91	20	52	99	30	60	109	105	783	34	25Aug
328910	Goodworth Clatford, Fullerton S.Wks	135	SU366413	46		102	7	51	66	80	24	48	103	29	76	111	120	817	35	25Aug

RAINFALL 1986

Number	Station	Co no	Grid reference	Alt- tude m	Av 1941- 1970 mm	Rainfall in millimetres														Highest daily fall	
						Jan	Feb	Mar	Apr	May	Jun	Jul	Aug	Sep	Oct	Nov	Dec	Year	mm	date	
SOUTHERN,0420—(contd)																					
Test																					
328989	Leckford	135	SU393362	117	803	117	5	55	65	74	24	60	115	25	73	121	119	853	46	25Aug	
329084	Houghton Lodge	135	SU344332	34	800	124	10	59	62	77	23	57	105	23	74	122	124	860	36	25Aug	
329190	Sparsholt	135	SU427319	113	848	126	8	60	76	76	21	50	103	23	77	127	119	866	30	25Aug	
Wallop (Test)																					
329462	Middle Wallop Met.Office	135	SU303390	90		110	7	51	57	78	24	42	108	31	65	120	129	822	(43	25Aug)	
329487	Garlogs	135	SU305354	52	785	121	(6)	53	59	71	21	59	110	27	76	130	125	858			
329516	Broughton P.Sta.	135	SU307337	43	813	107	6	49	66	70	19	58	108	26	79	127	126	841	(37	25Aug)	
Test																					
329811	West Grimstead	128	SU208264	76		126	6	53	87	85	19	82	111	27	74	136	127	933	43	25Aug	
329903	Winterslow	128	SU247328	125		119	6	53	70	81	23	63	114	28	71	120	124	872	40	25Aug	
330251	Romsey, Southern W.A.Stores	135	SU358216	20		129	8	62	61	71	24	56	98	23	83	134	127	876	36	25Aug	
330324	Crampmoor	135	SU382222	36		119	9	58	57	74	20	71	107	23	79	127	127	871	44	25Aug	
Blackwater (Test)																					
330612	Nomansland, School Rd	128	SU252179	61		139	9	68	94	82	22	69	111	30	84	156	142	1006	47	25Aug	
330777	Wellow Primary School	135	SU297194	20		126	8	59	67	71	19	55	102	26	72	131	128	864	47	25Aug	
Test																					
330972	Testwood P.Sta.	135	SU355151	7		124	4	62	59	72	17	53	100	30	81	131	129	862	45	25Aug	
Coastal																					
331250	Woodlands, Riverside	135	SU315126	21		132	7	70	69	77	20	57	103	30	86	135	136	922	47	25Aug	
331716	Beaulieu, Rings Nursery	135	SU393044	37		141	12	79	67	79	27	61	110	33	88	144	130	971	51	25Aug	
Lymington																					
332462	Lymington, Ampress W.Wks	135	SZ320971	5		119	15	65	69	77	25	46	96	35	87	122	108	864	39	25Aug	
Avon Water (Coastal)																					
332708	Everton	135	SZ302937	16	782	103	11	61	59	74	25	47	88	34	79	115	103	799	36	25Aug	
Coastal																					
332822	Barton-on-Sea S.Wks	135	SZ245930	28		113	12	69	63	82	(25)	34	95	36	80	117	109	835			
332824	New Milton, Barton Croft	135	SZ243934	37		111	16	61	52	77	23	40	95	35	79	107	104	800	39	25Aug	
HYDROMETRIC AREA 1010																					
Medina																					
333055	WIGHT: Chilterton W.Wks	136	SZ490844	41	942	150	21	72	71	70	34	47	100	40	119	135	(123)	982			
Lukely (Medina)																					
333194	WIGHT: Carisbrooke W.Wks	136	SZ487881	17	876	153	20	82	72	73	34	53	102	38	105	151	108	991	40	25Aug	
Medina																					
333286	WIGHT: Osborne House	136	SZ513947	55		137	16	67	70	64	31	47	101	37	92	138	118	918	41	25Aug	
Coastal																					
333471	WIGHT: Ryde Esplanade	136	SZ597928	4	781	151	20	68	64	63	24	35	93	35	98	135	117	903	38	25Aug	
Yar,east																					
WIGHT:																					
333746	Newchurch Knighton W.Wks	136	SZ567868	18	893	155	21	68	69	55	34	36	102	46	105	141	127	959	37	25Aug	
333812	Sandown P.Sta.	136	SZ589850	6	825	158	15	82	62	58	33	31	100	43	123	142	132	979	37	25Aug	
Coastal																					
WIGHT:																					
333914	Sandown Sandham Gardens	136	SZ604346	4	771	(136)	19	81	59	52	29	29	93	37	115	151	122	923			
333939	Ventnor Cemetery	136	SZ556777	135	846	161	39	78	65	65	34	41	111	47	124	155	124	1044			
333940	Ventnor Park	136	SZ557773	60		121	39	79	60	55	31	36	97	40	106	123	104	891	(34	3Aug)	
333958	St Catherine's Point LH	136	SZ498753	16	765	132	38	67	55	58	24	31	82	34	91	111	99	822	32	2Jan	
334164	Freshwater P.Sta.	136	SZ341871	3	784	109	19	71	63	75	28	47	99	33	94	120	107	865	46	25Aug	
334266	Calbourne	136	SZ425859	70	882	106	17	69	70	76	37	51	97	37	100	136	(117)	913			
334509	Cowes W.Wks	136	SZ490952	49	807	132	13	72	71	65	33	48	103	36	90	131	112	906	41	25Aug	
WESSEX WATER AUTHORITY AREA (Part 1)																					
HYDROMETRIC AREA 0430																					
Mude (Coastal)																					
335088	Christchurch, Highcliffe	135	SZ208938	26		106	10	65	60	74	24	36	84	33	71	114	106	783			
Avon																					
Bishops Cannings,																					
335117	Easton Farm	128	SU048645	131		112	6	66	62	86	19	36	131	41	69	112	109	849	31	13Sep	
335250	Wedhampton, Old Manor Farm	128	SU059576	120		—	—	—	—	—	—	—	—	—	—	—	116	—	13	15Dec	
335251	Wedhampton	128	SU060577	117		107	7	53	64	83	19	—	—	—	—	—	—	—	23	28Jan	
335663	Alton Priors	128	SU109624	134	781	100	11	56	60	91	20	41	110	37	75	106	111	818	31	25Aug	
335783	Upavon Met.Office	128	SU157548	179	764	104	10	55	61	80	21	42	101	33	69	116	115	807	37	25Aug	
335953	Netheravon Met.Office	128	SU164495	129		105	3	57	60	79	21	49	100	29	67	123	112	805	40	25Aug	
336376	Boscombe Down Met.Office	128	SU172403	126	724	115	5	45	71	95	21	61	111	32	60	93	116	825	32	25Aug	
336402	Larkhill Met.Office	128	SU137447	132	746	112	5	54	70	94	21	53	102	33	72	119	120	855	35	25Aug	
Nadder (Avon)																					
336658	Donhead St Mary, Coombe Hill	128	ST896227	172		127	7	55	83	83	21	73	125	41	83	114	131	943	29	25Aug	
337023	Fonthill Bishop, Glebe House	128	ST937330	116		150	7	67	66	90	21	55	109	38	90	146	146	985			
337068	Swallowcliffe	128	ST973267	125	895	140	9	56	70	83	20	56	111	36	92	137	131	941	41	25Aug	
337470	Wilton House	128	SU099311	53		140	4	55	65	90	20	68	119	36	76	132	138	943	43	25Aug	
Wylfe (Nadder)																					
337630	Lower Pertwood	128	ST883366	183	1003	157	8	77	78	101	25	58	118	40	103	149	147	1061	32	25Aug	
337670	Brixton Devenill	128	ST863387	130		155	6	80	74	87	20	55	112	43	101	144	146	1023	(37	13Sep)	
337793	Warminster, Broxburn Rd	128	ST862445	122		151	9	76	74	92	22	56	125	45	91	155	150	1046	40	25Aug	
Bourne (Avon)																					
Collingbourne Kingston,																					
339374	Waglands Farm	128	SU244566	145		123	12	56	70	91	26	39	110	29	75	124	120	875	(37	25Aug)	
339608	South Tidworth S.Wks	135	SU231468	104	773	(123)	7	67	74	87	26	41	99	35	(71)	(114)	115	859	36	25Aug	
339911	Hurdcott	128	SU170339	53		121	5	46	64	83	22	61	115	33	60	93	115	818	38	25Aug	
339981	Peters Finger S.Wks	128	SU159288	43	745	139	2	57	65	88	21	80	112	30	70	125	135	924	46	25Aug	



RAINFALL 1986

		Co	Grid	Altitude	Av	Rainfall in millimetres													Highest daily fall	
Number	Station	no	reference	m	1941-1970 mm	Jan	Feb	Mar	Apr	May	Jun	Jul	Aug	Sep	Oct	Nov	Dec	Year	mm	date
WESSEX,0430—(contd)																				
Ebbie (Avon)																				
340394	Odstock Down, Yews Farm	128	SU142245	107		142	7	58	76	84	26	76	114	33	81	141	138	976	45	25Aug
Avon																				
340764	Martin Down	135	SU058185	91		166	3	58	—	—	—	—	—	—	—	—	—	—	37	28Jan
340765	Martin Down	135	SU057188	89		(166)	(3)	(58)	79	98	23	56	149	36	92	140	148	1048	53	25Aug
341381	Linwood, Appleslade	135	SU180095	40	882	111	6	44	72	87	21	53	113	(26)	66	114	119	832	45	25Aug
341580	Bisterne	135	SU151006	13	872	119	9	63	68	72	20	47	94	31	72	131	119	845	41	25Aug
341732	Christchurch	137	SZ154939	4	784	120	8	64	73	72	27	36	95	32	76	127	115	845	41	25Aug
341737	Stony Lane S.Wks	135	SZ164935	2		116	6	66	71	77	24	35	87	31	71	124	112	820	39	25Aug
Stour (Avon)																				
341876	Mere	128	ST816322	107		—	—	—	—	89	19	58	108	35	94	126	(141)	—		
341961	Gillingham S.Wks	137	ST804259	79		116	3	64	70	85	24	61	119	36	87	116	124	905	31	25Aug
342152	Gillingham	137	ST818261	75		116	4	62	69	88	23	64	110	30	89	119	125	899	30	25Aug
342282	Fifehead Magdalen	137	ST779214	91		119	3	60	72	82	28	69	117	36	79	114	125	904	35	25Aug
342534	Horsington	138	ST686233	140	860	141	3	63	67	87	30	58	109	38	76	127	122	921	32	25Aug
Lydden (Stour)																				
343207	Little Westrow	137	ST697107	81	916	(142)	4	50	69	101	29	60	108	39	72	142	147	963		
Stour (Avon)																				
Sturminster Newton,																				
343447	Rosecroft	137	ST786147	67		127	4	45	58	75	24	60	108	34	75	121	121	852	37	25Aug
343878	Shillingstone, Green Hills	137	ST829104	58	896	147	4	57	71	95	25	64	121	30	81	164	154	1013	49	25Aug
344005	Stourpaine, Lazerton Farm	137	ST863103	46		136	4	55	72	91	23	62	125	34	78	167	152	999	53	25Aug
344052	Bryanston	137	ST872067	82	949	154	4	63	81	99	26	50	121	33	81	164	157	1033	42	25Aug
Tarrant (Stour)																				
344323	Tarrant Monkton	137	ST946085	55		146	4	61	73	85	20	59	120	28	82	152	148	978	48	25Aug
Stour (Avon)																				
344939	Corfe Mullen W.Wks	137	SY974982	25	841	167	6	71	77	88	22	51	110	33	74	145	149	993	46	25Aug
Allen (Stour)																				
345091	Sixpenny Handley, High St	137	ST997171	90		145	8	59	85	88	21	68	125	31	97	131	150	1008	42	25Aug
345379	Stanbridge Mill P.Sta.	137	SU011089	40	915	141	8	50	70	77	22	53	122	32	79	120	124	898		
345678	Wimborne P.Sta.	137	SU007010	21	856	163	7	59	74	77	21	42	108	30	81	134	138	934	45	25Aug
Moors (Stour)																				
346474	Hurn Met.Office	137	SZ117978	10	806	135	6	69	64	73	21	43	108	29	77	138	125	888	43	25Aug
Coastal																				
346806	Bournemouth, Kings Park Nursery	137	SZ124927	27		124	12	66	64	76	26	33	102	35	75	132	121	866	43	25Aug
HYDROMETRIC AREA 0441																				
Bourne (Coastal)																				
346847	Alderney Resr Branksome,	137	SZ046950	69	838	149	7	66	62	85	19	49	95	33	74	148	133	920	40	25Aug
346876	Bourne Valley Gas Wks	137	SZ060925	24	858	137	9	64	57	81	30	52	94	36	68	138	132	898	36	25Aug
Coastal																				
346992	Poole, Nuffield Rd	137	SZ016934	7		146	9	59	57	86	20	43	95	33	71	144	138	901	(39	25Aug
347013	Poole S.Wks	137	SZ006937	5	778	145	9	57	57	87	20	43	98	34	75	144	141	910	39	25Aug
Piddle																				
347553	Lower Ansty, Ivy Cottage	137	ST769029	123		163	9	71	83	122	28	49	131	34	100	168	162	1120	50	25Aug
Milborne (Piddle)																				
347819	Milborne St Andrew P.Sta.	137	SY804983	78		164	6	67	73	97	22	44	104	30	90	174	161	1032	(44	25Aug
Piddle																				
347973	Trigon	137	SY885886	18	857	134	7	69	63	68	29	40	94	41	92	157	132	926	39	25Aug
Frome																				
348232	Cattistock, Lankham House	137	SY595996	117		173	2	77	83	106	34	60	134	31	98	173	172	1143	56	25Aug
348576	Sydlng, Huish Fish Farm	137	SY633987	91		198	3	79	83	126	28	68	147	39	113	210	197	1291	66	25Aug
348684	Minterne House	137	ST660041	174	1068	206	10	77	82	167	35	57	130	45	114	208	188	1319	58	25Aug
348809	Charminster, Hill View	137	SY675927	77		175	6	70	72	112	29	43	135	36	107	157	157	1099	52	25Aug
348847	Dorchester W.Wks	137	SY684905	95	1045	181	7	78	75	107	30	45	118	38	115	178	165	1137	49	25Aug
349326	Empool P.Sta.	137	SY741878	52		173	11	66	71	107	28	51	103	37	99	—	—	—		
349492	Winfrith	137	SY820870	26	876	156	11	72	73	83	30	41	105	38	94	171	140	1014	48	25Aug
349598	East Burton	137	SY833871	15		—	—	—	—	83	28	38	124	42	91	178	139	—	57	25Aug
349651	Wool	137	SY847866	20		160	7	79	67	—	—	—	—	—	—	—	—	—	27	7Jan
	East Stoke,																			
349695	Freshwater River Lab.	137	SY869867	9		155	6	75	65	82	33	42	113	37	106	170	149	1033	56	25Aug
Coastal																				
350278	Swanage	137	SZ030794	11	809	141	7	70	60	81	30	32	81	40	96	136	128	902	34	18Nov
350570	Weymouth, Cranford Ave	137	SY681805	12		116	8	71	55	79	37	43	80	35	74	121	118	837	32	25Aug
350593	Friar Waddon P.Sta.	137	SY652857	65	906	171	7	75	76	99	36	48	102	35	112	143	138	1042	(41	25Aug
350749	Weymouth, Westham	137	SY661796	21		111	5	69	55	86	40	42	98	(31)	74	118	115	844	(49	25Aug
350921	Abbotsbury, East Cottage	137	SY578852	43	838	136	6	65	67	85	33	42	102	32	82	117	126	893	41	25Aug
351047	Liton Cheney, Baglake Borehole	137	SY556908	88		155	6	66	66	95	33	46	116	32	87	—	—	—	(53	25Aug
Brit (Coastal)																				
Beaminstor,																				
351192	Champion Gardens	137	ST479015	60		163	8	87	75	114	35	55	126	32	86	165	165	1111	50	25Aug
351231	Stoke Water Cott.	137	ST467009	58		176	9	89	76	108	43	57	129	30	87	175	169	1148	53	25Aug
351257	Netherbury, Virginia Cottage	137	SY470991	45		186	8	89	71	96	38	60	125	32	90	173	155	1123	49	25Aug
Asker (Brit)																				
351464	Loders	137	SY496941	25		152	7	76	70	83	35	43	128	27	76	120	128	945	57	25Aug
351523	Powerstock	137	SY531971	87		167	8	79	79	107	33	56	116	32	(88)	(172)	147	1084		
Coastal																				
351827	Charmouth S.Wks Wootton Fitzpaine,	137	SY371937	10	811	173	5	78	58	108	40	37	100	29	78	130	128	964	(44	25Aug
351884	Manor Farm	137	SY372957	59		196	5	(80)	66	121	42	49	108	30	87	145	140	1069		

RAINFALL 1986

Number	Station	Co no	Grid reference	Alti- tude m	Av 1941- 1970 mm	Rainfall in millimetres													Highest daily fall	
						Jan	Feb	Mar	Apr	May	Jun	Jul	Aug	Sep	Oct	Nov	Dec	Year	mm	date
SOUTH WEST WATER AUTHORITY AREA																				
HYDROMETRIC AREA 0442																				
Coastal																				
351986	Pinhay	140	SY315913	137	913	179	4	75	74	123	45	39	101	31	87	132	132	1022	40 25Aug	
HYDROMETRIC AREA 0450																				
Axe																				
352193	Drimpton, Burstock	137	ST415048	110		181	8	81	76	130	42	58	205	37	83	186	188	1275	100 25Aug	
352282	Cricket St Thomas, Wildlife Park	137	ST359051	70	972	181	7	64	67	119	41	52	154	38	72	143	165	1103	63 25Aug	
352316	Forde Abbey	138	ST340047	53		164	7	66	67	115	40	58	149	34	67	143	119	1029	55 25Aug	
352343	Hawkchurch	140	ST359006	79	1065	198	9	93	88	149	51	66	165	33	84	186	183	1305		
352461	Wambrook	138	ST291073	200		184	10	84	84	108	44	56	151	38	85	158	193	1195	59 25Aug	
352519	Twist	140	ST290037	183		187	9	78	75	110	47	57	159	35	85	156	173	1171	54 25Aug	
352634	Axminster, Lyme Rd Resr	140	SY308977	108	1030	205	5	84	75	117	47	43	151	34	78	170	163	1172	(65 25Aug)	
Yarty (Axe)																				
352746	Buckland St Mary	138	ST271133	218		171	8	76	95	102	53	54	154	40	81	168	175	1177	49 25Aug	
352803	Northay	138	ST283113	186		162	13	69	84	94	44	48	154	43	76	141	150	1078	48 25Aug	
352856	Yarcombe Welton	140	ST244082	154		178	13	70	93	96	35	48	128	32	75	141	157	1066	43 7Jan	
353056	Kilmington	140	SY267986	67	994	202	9	76	76	116	54	54	142	32	88	154	172	1175	49 25Aug	
Coly (Axe)																				
353195	Farway, Tedbridge	140	SY176959	94		190	6	78	93	134	55	59	139	30	90	142	170	1186	61 25Aug	
353419	Wilmington P.Sta.	140	ST214004	91		188	8	84	80	126	49	58	159	30	99	168	186	1235	68 25Aug	
353471	Seaton Junction, Rayleen	140	SY248966	35		199	6	88	88	103	52	52	139	32	88	153	163	1163	(59 25Aug)	
Axe																				
353510	Holyford Wtr.Tr.Wks	140	SY236922	46		174	5	80	76	103	53	49	117	32	88	154	146	1077	44 25Aug	
Coastal																				
353608	Beer, Windyridge	140	SY231894	66	869	146	5	61	78	79	41	38	100	29	63	111	115	866	37 25Aug	
Sid (Coastal)																				
353781	Sidford P.Sta.	140	SY137903	35		133	6	64	65	105	64	45	104	25	73	114	130	928	44 25Aug	
Coastal																				
353863	Sidmouth	140	SY124873	10	789	127	3	68	61	92	57	39	87	26	61	102	104	827	32 25Aug	
Otter																				
353907	Churchingford, Ostlers	138	ST213125	229		183	18	87	114	106	58	49	126	41	96	179	180	1237	40 7Jan	
353965	Up-Ottery, Yew Tree	140	ST206089	225		167	17	83	89	91	45	50	124	36	91	153	166	1112	(40 25Aug)	
354167	Honiton, Rosemount Close	140	ST158001	112		—	—	—	—	—	—	—	—	—	—	136	160	—	28 7Dec	
354170	Honiton, Copper Castle	140	ST171004	162	1078	187	10	76	90	107	46	55	151	32	84	137	161	1136	(59 25Aug)	
354295	Feniton Court	140	SY109994	67	925	167	4	55	81	87	46	53	129	27	79	103	128	959	(41 7Jan)	
	Ottery St Mary,																			
354492	Greatwell P.Sta.	140	SY110955	79	987	167	5	60	77	100	68	55	122	24	70	105	133	986	54 25Aug	
354497	Ottery St Mary, Kings School	140	SY089953	52	934	152	4	55	61	81	69	60	108	21	70	100	(130)	911		
354551	Ottery St Mary, West Hill	140	SY069939	102		142	4	56	67	85	69	48	(125)	26	—	—	—	—	(55 25Aug)	
354658	Dotton P.Sta.	140	SY083882	27	874	126	3	52	60	86	71	44	91	28	66	102	121	850	35 25Aug	
354697	Bicton House Ag.Coll.	140	SY071868	51		133	2	47	55	86	75	37	95	27	56	98	95	806	41 7Jan	
354778	Kersbrook	140	SY063831	24		125	2	53	58	91	82	38	96	32	52	102	111	842	36 25Aug	
Coastal																				
354864	Exmouth, Capel Lane Tr.Wks	140	SY027819	66	792	118	5	48	58	84	75	31	88	36	45	96	98	782	34 7Jan	
354880	Exmouth W.Wks	140	SY015813	59	783	125	3	52	60	80	76	33	89	33	50	102	104	807	35 25Aug	
354895	Exmouth, The Marles	140	SY013827	53		117	5	48	63	78	74	32	86	32	49	98	103	785	33 25Aug	
Clyst (Coastal)																				
355003	Plymtree	140	ST050031	64		136	5	64	84	73	51	50	89	26	75	109	135	897	25 25Aug	
355052	Clyst St Lawrence	140	ST021005	81	911	129	3	57	75	66	68	49	100	28	75	91	126	867	28 7Jan	
355363	Exeter Met.Office	140	SY001933	32	774	131	2	44	64	63	54	44	96	27	52	78	113	768	31 25Aug	
355436	Redhayes	140	SX971934	34	806	105	2	40	68	63	69	42	99	—	—	—	—	—	27 25Aug	
355459	Stalcombe	140	SY039892	114		125	3	45	65	91	68	35	105	30	53	89	108	817	42 25Aug	
Exe																				
355568	Blackpits Gate	138	SS764417	407		231	2	164	143	142	94	86	213	40	245	326	316	2002		
355612	Wellshead	138	SS824417	422		247	(6)	185	130	158	103	73	203	34	273	375	358	2145		
355639	Lower Thorne	138	SS843383	290	1627	259	7	153	131	133	99	62	170	30	232	297	283	1856	66 18Nov	
355871	Brompton Regis, Gutterhole	138	SS941319	320		207	(11)	117	140	108	100	50	113	42	181	235	224	1528		
Haddeo (Exe)																				
356012	Brompton Regis, Hill Farm	138	SS968310	251		(195)	(12)	(118)	(119)	104	93	37	124	43	153	193	209	1400		
356081	Exton, Leigh Farm	138	SS961338	329		220	24	118	131	113	102	54	119	44	167	227	215	1534	50 9Jun	
Barle (Exe)																				
356172	Great Vintcombe, Lower	138	SS731396	392	1972	265	2	199	174	167	105	118	228	42	289	329	349	2267	70 18Nov	
356229	Simonsbath, White Rock	138	SS782394	381		242	3	162	151	138	96	80	178	33	233	304	301	1921	62 18Nov	
356262	Honeymead	138	SS797392	381	1645	237	5	139	142	128	100	76	172	29	223	274	275	1800	60 18Nov	
356283	Kinsford Gate	138	SS744365	457	2070	250	(3)	230	223	171	120	124	215	43	321	352	371	2423		
356466	Hawkridge, Liscombe E.H.F.	138	SS877327	314	1526	256	14	157	(122)	127	111	68	151	44	206	259	243	1758		
356475	Hawkridge, Withypool Cross	138	SS849314	319		200	5	162	116	138	113	75	161	37	230	261	260	1758		
356499	Sportsman's Inn	138	SS793333	390		189	3	165	129	124	110	98	189	37	235	249	270	1798		
356617	Dulverton, Exmoor House No.2	138	SS912280	137		199	12	133	106	102	87	63	130	53	168	236	258	1547		
Exe																				
356650	Exebridge	138	SS930243	113		186	8	118	104	93	89	55	135	42	141	173	180	1324	41 10Aug	
Bathern (Exe)																				
356984	Clayhanger	140	ST022230	165	1118	166	7	113	103	91	70	58	99	40	117	158	156	1178	32 13Sep	
Exe																				
357205	Pylemore	140	SS928171	213		183	5	124	96	90	103	68	144	43	138	180	194	1368	40 9Jun	
Loman (Exe)																				
357393	Chimney Down Resr	140	ST026197	251		151	7	98	95	91	—	—	—	—	—	—	—	—		
357435	Huntsham	140	SS990180	241	1114	164	5	103	99	90	89	60	114	36	118	157	174	1209	33 9Jun	
357522	Allers W.Wks	140	SS966152	104		153	3	99	90	74	84	55	112	36	104	160	151	1121	40 13Nov	

# RAINFALL 1986

Number	Station	Co no	Grid reference	Alti- tude m	Av 1941- 1970 mm	Rainfall in millimetres												Highest daily fall	
						Jan	Feb	Mar	Apr	May	Jun	Jul	Aug	Sep	Oct	Nov	Dec	Year	mm
SOUTH WEST,0450—(contd)																			
<i>Exe</i>																			
357703	Cadeleigh, Clee House	140	SS914080	183		143	2	—	—	—	—	—	—	—	—	—	25 7Jan		
357822	Bickleigh, Great Dorweeke	140	SS953068	76		133	4	82	82	64	78	45	106	38	82	122 132	968 28 13Sep		
357958	Brampford Speke	140	SX925984	34		118	2	51	80	58	62	44	117	34	63 (95)	124 848			
357960	Stoke Canon, Oakhay Barton	140	SX936981	21		119	2	46	74	57	65	35	120	31	58 86	109 802	28 25Aug		
<i>Culm (Exe)</i>																			
358100	Dunkeswell	140	ST136076	253 1113		180	4	78	106	96	58	56	114	37	95 152	170 1146	41 7Jan		
358234	Hemyock, Marl Pit	140	ST138129	165		166	6	89	102	98	66	51	109	37	93 154	163 1134	35 25Aug		
358263	Culm Davy, New Barn	140	ST122147	169		148	11	75	93	96	66	48	98	37	80 105	109 966	29 13Sep		
358300	Culmstock, Woodgate Farm	140	ST102151	160 918		141	10	75	96	91	71	48	94	40	87 117	133 1003	30 13Sep		
358424	Uffculme, Gaddon Farm	140	ST070116	116		151	7	82	87	87	62	48	104	35	85 119	148 1015	29 25Aug		
358511	Kentisbeare	140	ST065075	115 939		138	7	68	82	92	50	53	91	30	77 111	137 936	26 14May		
358550	Hockworthy House	140	ST041195	194		156	5	100	91	89	74	52	110	43	115 126	166 1127	35 13Sep		
358674	Willand, Losinga	140	ST035103	79		141	7	85	77	78	57	49	100	33	81 116	142 966	25 13Sep		
358880	Sampford Peverell	140	ST034144	88		139	7	76	80	73	70	50	91	37	87 118	145 973	27 13Sep		
<i>Creedy (Exe)</i>																			
359171	Kennerleigh	140	SS819074	117 1065		148	3	81	84	80	81	55	124	35	99 143	140 1073	32 9Jun		
<i>Yeo (Creedy)</i>																			
359424	Hittisleigh, Higher Hill	140	SX727944	213		134	6	60	76	71	81	36	127	48	80 166	169 1054	42 18Nov		
359725	Barnstaple Cross	140	SS805014	139 888		(123)	2	54	62	54	69	35	89	36	74 109	122 829			
<i>Creedy (Exe)</i>																			
359973	Newton St Cyres, Home Farm	140	SX877982	33		125	1	51	64	65	65	36	115	33	63 105	122 845	29 7Jan		
<i>Exe</i>																			
360155	Exeter, County Hall	140	SX929918	30		100	2	41	59	62	70	40	117	33	51 94	114 783	38 25Aug		
360247	Pocombe Bridge	140	SX894917	30		129	3	49	67	84	65	49	123	36	52 124	126 907	38 25Aug		
360325	Shillingford Abbot	140	SX908888	30		126	0	50	73	85	62	39	114	31	52 120	132 884	40 25Aug		
<i>Coastal</i>																			
360699	Kenton, High Barn	140	SX957836	23		119	3	54	67	74	76	31	101	32	52 125	126 860	38 25Aug		
360724	Starcross	140	SX972821	9 812		117	2	50	69	73	72	30	101	28	51 122	115 830	41 25Aug		
360763	Mamhead	140	SX944800	46 964		141	5	67	90	87	89	37	123	38	71 146	129 1023	49 25Aug		
360863	Luscombe Castle	140	SX943768	59 970		134	7	58	75	80	85	37	121	37	66 149	123 972	48 25Aug		
HYDROMETRIC AREA 0460																			
<i>Coastal</i>																			
360892	Holcombe	140	SX953751	61 979		142	5	69	68	82	78	33	93	37	(60) 131	117 915			
360906	Teignmouth	140	SX941728	3 829		136	7	68	60	70	69	34	101	45	47 122	104 863	41 25Aug		
<i>Teign</i>																			
360922	Varracombe	140	SX619849	549		313	14	219	178	200	149	133	253	63	303 452	451 2728			
361067	Throwleigh, Providence	140	SX674894	255		173	12	93	112	88	88	40	143	58	132 233	217 1389	54 18Nov		
<i>South Teign (Teign)</i>																			
361088	White Ridge	140	SX650824	488 2061		260	(14)	160	141	178	112	96	222	55	272 (407)	412 2329			
361105	Hurston Ridge	140	SX668828	411 1877		260	8	163	124	171	135	98	214	54	270 368	423 2288			
361118	Thornworthy Down	140	SX664846	354 1861		234	15	148	135	160	142	107	287	55	236 364	394 2277			
361123	Metherall	140	SX672843	352 1916		278	(15)	149	123	150	116	71	187	57	201 362	333 2042			
361126	Fernworthy House	140	SX673842	352		288	(16)	148	124	150	118	72	190	55	201 356	334 2052			
361130	Thornworthy	140	SX671850	344 1783		258	(14)	149	121	146	123	65	191	57	205 339	316 1984			
<i>Teign</i>																			
361213	Furlong Mill	140	SX709895	146		165	9	67	94	91	86	29	131	46	100 196	184 1198	53 18Nov		
361361	Woodbrooke Cottage	140	SX775908	107		128	7	51	82	69	79	39	112	42	57 151	(139) 956			
<i>Trenchford (Teign)</i>																			
361701	Laployd	140	SX807849	317 1181		155	12	65	97	99	102	47	169	42	(84) (199)	173 1244			
361705	Kennick Resr	140	SX808839	250		177	14	72	98	107	110	46	188	42	82 194	185 1315	54 25Aug		
361711	Tottiford, Filter House	140	SX807823	215		166	10	69	91	102	96	41	177	37	82 191	181 1243	(60 25Aug)		
<i>Teign</i>																			
361732	Trusham, Wat-a-View	140	SX855821	98 1002		130	6	(53)	69	82	84	44	139	—	—	—			
361753	Haldon	140	SX884847	250		148	3	61	73	99	89	42	151	39	67 153	150 1075	51 25Aug		
361850	Chudleigh	140	SX866793	70		146	10	61	95	93	81	48	123	33	61 156	142 1049	44 25Aug		
<i>Bovey (Teign)</i>																			
361974	North Bovey	140	SX719836	267		240	11	116	106	142	109	54	178	49	155 300	258 1718	70 18Nov		
362187	Yarner Wood	140	SX786783	198 1286		197	11	100	116	131	101	46	189	43	113 243	218 1508	66 25Aug		
<i>Teign</i>																			
362295	Ilsington	140	SX773763	265		215	13	113	117	134	100	53	192	42	125 259	227 1590	72 25Aug		
362732	Compton	140	SX862652	64 1026		166	19	85	84	83	109	39	131	51	91 179	144 1181			
362836	Ashwell Corner	140	SX899744	143		134	12	59	70	84	86	37	115	38	60 147	109 951	38 25Aug		
<i>Coastal</i>																			
363036	Torquay, Abbey Park	140	SX909638	8 898		148	14	70	74	67	98	33	105	55	67 157	128 1016	39 13Sep		
363113	Paignton, Clennon Valley S.Wks	140	SX888593	6		165	12	81	76	82	107	43	129	62	73 153	152 1135	49 25Aug		
<i>Dart</i>																			
363234	Cut Hill No.2	140	SX603831	541		303	20	228	170	222	160	137	250	63	296 466	440 2755			
363235	Cut Hill	140	SX598288	594		307	20	234	161	229	161	151	270	65	314 491	453 2856			
363271	Archerton	140	SX637792	393		302	19	186	136	177	132	112	185	51	259 415	355 2329	(89 18Nov)		
<i>West Dart (Dart)</i>																			
363381	Fiat Tor	140	SX601806	533		307	14	232	171	235	167	153	241	64	316 467	419 2786			
363407	Beardown Hill	140	SX606768	482 2109		374	(13)	237	149	184	158	151	220	44	300 415	302 2547			
363433	Cowsic Valley	140	SX594767	403 1997		254	9	183	150	164	(150)	130	194	53	229 352	313 2181			
363474	Princetown Prison	140	SX586741	423 2136		286	(11)	210	155	192	155	152	231	49	256 409	382 2488			
363534	Cherrybrook Hotel	140	SX622760	361		279	12	157	138	150	131	122	187	48	230 351	322 2127	(71 18Nov)		
363624	Swincombe	140	SX633719	317 1918		332	5	208	156	202	146	116	255	52	280 453	410 2615	86 18Nov		

# RAINFALL 1986

Number	Station	Co no	Grid reference	Altitude m	Av 1941- 1970 mm	Rainfall in millimetres												Highest daily fall						
						Jan	Feb	Mar	Apr	May	Jun	Jul	Aug	Sep	Oct	Nov	Dec	Year	mm	date				
SOUTH WEST,0460—(contd)																								
<i>Dart</i>																								
363697	Venford Resr	140	SX684707	290	1773	332	5	196	138	190	146	85	253	50	246	446	382	2469	81	25Aug				
363700	Venford Dam	140	SX687710	290	1664	273	4	165	118	162	125	77	231	45	184	356	325	2065	81	25Aug				
364083	Scotmon, Higher Combe	140	SX700681	122		317	17	192	138	159	138	70	225	50	218	387	333	2244	80	18Nov				
364119	Deancombe, Keeper's Cottage	140	SX723643	91		292	18	166	123	140	140	65	177	53	212	328	284	1998	73	18Nov				
364177	Buckfastleigh S.Wks	140	SX749659	27	1297	225	(14)	127	102	109	126	47	159	53	146	291	229	1628						
364283	Rattery	140	SX744605	129		247	25	133	106	104	110	60	153	57	153	263	229	1640						
365046	Dartmouth Public Gardens	140	SX879515	3	1071	176	18	121	70	96	111	52	143	68	109	205	(162)	1331						
365060	Dartmouth, Dean's Lodge	140	SX880506	24	1046	165	17	97	72	83	108	49	125	66	107	180	155	1224	44	13Sep				
<i>Coastal</i>																								
365364	Slapton Ley Field Centre	140	SX824449	32	1065	158	27	112	74	77	107	50	129	65	(98)	164	160	1221	39	25Aug				
365772	Bolt Tail, Hope	140	SX678398	46		104	27	71	40	45	123	36	132	52	73	100	110	913	48	21Jun				
365789	Kingsbridge, Easton	140	SX725428	38		155	27	100	65	72	142	49	141	50	97	148	155	1201	77	21Jun				
<i>Avon Water (Coastal)</i>																								
365915	Avon Head	140	SX649697	463		329	15	237	160	215	195	121	243	(54)	345	464	427	2805						
365962	Avon Dam	140	SX680650	320	2005	369	18	239	157	183	170	109	257	68	308	454	381	2713	93	18Nov				
365974	Yalland	140	SX692629	265	1837	285	(15)	(201)	126	152	146	81	218	60	237	356	318	2195						
365999	Bala Brook	140	SX675627	232	2068	354	12	282	148	171	163	112	248	57	295	421	367	2630						
366105	Avonwick, Black Hall	140	SX712576	99	1485	241	33	160	112	119	122	78	158	55	175	265	253	1771	55	18Nov				
366134	Holsome	140	SX732558	107	1366	224	24	149	101	103	119	63	149	56	146	238	232	1604	48	18Nov				
366223	Hazelwood House	140	SX727522	85	1283	175	(25)	(135)	107	82	104	65	151	49	132	215	207	1447						
<i>Coastal</i>																								
366512	Kingston, Scobbiscombe	140	SX631470	99		156	17	89	65	77	142	58	170	42	102	161	(156)	1235						
<i>Erme (Coastal)</i>																								
366587	Erme Intake	140	SX637630	335		291	32	228	122	135	156	(90)	205	51	312	388	316	2326						
366619	Harford, Tor Cottage	140	SX639591	198		248	33	153	99	117	143	89	188	42	184	284	261	1841	54	18Nov				
366705	Wrangaton, Moorhaven Hosp. Ermmington,	140	SX666574	183	1602	235	31	164	102	119	123	89	183	49	186	282	252	1815	53	18Nov				
366767	Ludbrook Trout Farm	140	SX643531	11		190	32	131	85	96	131	65	151	39	123	207	186	1436	(38)	13Nov				
366873	Modbury, Whympton Farm	140	SX666503	76		183	21	(118)	89	92	131	68	156	—	—	—	—	—						
HYDROMETRIC AREA 0470																								
<i>Yealm (Coastal)</i>																								
368060	Watercombe Wtr.Tr.Wks	140	SX629612	280	1764	269	28	200	109	139	147	127	192	47	219	292	286	2055	58	25Aug				
368119	Luton W.Wks	140	SX588590	168		215	13	151	89	103	136	84	156	25	154	224	223	1573	41	25Aug				
368235	Yealmpton, Ashcombe Farm	140	SX574504	52		187	15	127	67	66	129	55	116	37	116	(178)	(176)	1269						
<i>Coastal</i>																								
368487	Mount Batten, Met.Office	140	SX492529	27	990	173	21	111	54	75	117	43	140	31	89	143	160	1157	41	21Jun				
<i>Meavy (Plym)</i>																								
368633	Princetown, North Hessary	140	SX585735	427		260	2	189	139	183	153	154	229	43	239	391	364	2346	76	18Nov				
368641	Double Waters	140	SX577723	355	1680	245	0	161	120	149	124	119	191	33	190	286	311	1929						
368668	Leather Tor Farm	140	SX566698	268	1678	232	18	189	121	160	146	118	180	40	211	298	314	2027						
368675	Siward's Cross	140	SX595699	360	1972	292	17	216	134	191	160	131	243	47	251	393	363	2438						
368699	Deancombe Farm	140	SX578687	246	1733	226	22	194	133	151	128	116	203	35	226	330	324	2088						
368710	Lowery	140	SX557694	274	1524	205	20	182	114	136	145	(101)	193	37	185	247	270	1835						
368714	Sheepstor, Head Weir	140	SX553687	223	1561	203	2	164	108	136	151	102	181	26	192	254	265	1784	55	9Jun				
368715	Burrator Lawn	140	SX552685	221	1555	204	2	166	107	139	149	99	183	21	195	265	275	1805	55	9Jun				
368717	Sheepstor, Redstone	140	SX558682	232	1588	209	(15)	158	112	132	145	100	197	31	202	295	300	1896						
368718	Burrator Wood	140	SX553680	230	1557	225	14	158	112	145	149	100	187	25	189	267	285	1856						
<i>Plym</i>																								
368927	Lee Moor, Herreschoff Kilns	140	SX567610	122		203	13	147	98	103	137	73	161	27	162	(226)	250	1600	43	18Nov				
369021	Little Woodford	140	SX531571	24	1186	196	17	138	73	90	121	59	155	30	116	179	185	1359	36	18Nov				
<i>Coastal</i>																								
369296	Maristow Gardens	140	SX474640	30	1334	188	7	128	84	106	121	65	173	30	125	179	214	1420	43	25Aug				
<i>Tavy</i>																								
369307	Tavy Head No.2	140	SX589812	527		286	19	220	166	219	162	147	238	59	280	430	395	2621						
369342	Amiccombe Brook	140	SX578840	445		286	19	208	186	212	141	141	233	61	276	400	407	2570						
369365	Rattle, Brook Head	140	SX558871	534		222	19	(163)	157	195	160	159	225	54	247	350	358	2309						
369423	Willsworthy Intake	140	SX544838	404		219	19	169	157	189	135	124	212	50	200	313	322	2109						
369483	Blackdown, Wheal Jewell Resr	140	SX522813	320		194	7	159	132	181	142	110	194	32	181	277	281	1890	62	18Nov				
369503	Marytavy	140	SX509784	154		184	7	144	124	149	132	94	185	30	158	248	259	1714	54	18Nov				
369508	Langstone Moor	140	SX548781	411		237	15	189	137	198	162	140	219	42	213	324	315	2191						
<i>Walkham (Tavy)</i>																								
369839	Walkham Head No.2	140	SX573805	485		264	19	192	160	210	162	145	241	50	256	393	366	2458						
<i>Tamar</i>																								
370259	Lower Tamar Lake W.Wks	141	SS293107	136		147	1	102	110	85	(94)	98	129	35	142	187	228	1358						
370543	Pyworthy	140	SS312028	152		120	2	80	96	79	91	69	128	28	111	161	209	1174	30	21Oct				
370579	Davies	141	SX314982	114	998	128	3	80	92	90	86	55	155	28	109	169	229	1224	31	18Nov				
370670	Holsworthy, Blagdon	140	SS365058	146		141	2	94	108	94	94	85	160	36	140	171	2							

# RAINFALL 1986

Number	Station	Co no	Grid reference	Altitude m	Av 1941-1970 mm	Rainfall in millimetres													Highest daily fall	
						Jan	Feb	Mar	Apr	May	Jun	Jul	Aug	Sep	Oct	Nov	Dec	Year	mm	date
SOUTH WEST,0470—(contd)																				
Lyd (Tamar)																				
372159	Prewley	140	SX548910	322	1570	172	7	142	142	150	131	113	187	54	161	279	272	1810	52	18Nov
372319	Eastcott	140	SX475847	152		147	5	103	103	123	137	79	181	32	121	219	228	1478	50	23Jun
372437	Lifton	140	SX397849	61		140	8	84	95	108	86	62	171	36	99	181	202	1272	35	18Nov
Thrushei (Lyd)																				
372622	Lewdown	140	SX459876	192		91	(4)	74	89	(95)	96	66	141	26	(97)	139	163	1081		
Wolf (Thrushei)																				
372697	Higher Brockscombe Farm	140	SX462950	186		121	4	73	(90)	91	(88)	71	151	34	118	168	206	1215		
Tamar																				
372920	Kelly	140	SX396819	128		132	2	99	89	115	93	73	171	33	106	192	202	1307	42	18Nov
373078	Landue	141	SX349797	76	1118	(159)	5	92	78	107	83	(54)	(201)	34	99	(190)	(205)	1307		
Penpont Water (Tamar)																				
373165	Altarnun	141	SX222813	177		242	7	158	115	154	121	94	236	38	182	286	310	1943	61	18Nov
373392	Lewannick	141	SX286803	149		198	4	110	78	122	87	56	215	36	144	234	247	1531	51	18Nov
Tamar																				
373814	Rumleigh Exp.Sta.	140	SX443680	23		163	3	127	84	112	123	83	169	27	127	196	220	1434	42	18Nov
373864	Harrowbarrow	141	SX401699	104		187	2	130	82	—	—	—	—	—	—	—	—	—	36	1Jan
373953	Pentillie Castle	141	SX406647	46	1262	168	4	134	77	115	116	74	184	33	128	203	221	1457	45	25Aug
Lynher (Coastal)																				
374322	North Hill, Bastreet W.Wks	141	SX244765	233	1706	272	6	185	105	166	119	99	251	42	204	305	312	2066	64	18Nov
374360	Coads Green	141	SX295770	186		189	5	124	80	123	101	66	233	40	129	243	248	1581	52	18Nov
374385	Bathpool	141	SX289744	107		205	6	139	91	109	117	70	234	42	142	248	250	1653	55	18Nov
374499	Caradon Hill	141	SX273707	369	1824	239	4	174	79	134	157	115	262	47	191	313	309	2024	(77)	18Nov
374661	Bray Shop	141	SX323741	154		179	5	121	77	105	116	67	198	38	132	234	224	1496	59	18Nov
Coastal																				
375147	Torpoint S.Wks	141	SX415542	8		148	17	107	67	88	126	54	143	35	92	163	157	1197	57	18Nov
HYDROMETRIC AREA 0480																				
Seaton (Coastal)																				
375292	St Cleer Down S.Wks	141	SX254674	183	1521	203	5	154	84	125	147	84	226	39	144	241	267	1719	56	18Nov
375396	Tregastick	141	SX282596	110		175	8	129	68	99	154	60	184	37	111	186	189	1400	47	21Jun
Looe (Coastal)																				
375568	Liskeard, Lodge Hill Tr.Wks	141	SX241630	46		194	10	142	74	114	147	73	209	28	123	216	233	1563	(51)	18Nov
375746	Liskeard, Middle Bodrane	141	SX209614	119		191	6	141	79	114	141	77	206	33	128	225	236	1577	55	21Jun
Fowey (Coastal)																				
376240	Trekeivesteps No.2	141	SX231703	198		241	10	168	95	(140)	140	98	236	41	164	296	289	1918		
376290	St Neot, Carpuan Farm	141	SX206691	206		186	11	121	81	122	146	86	218	37	112	228	216	1564	50	25Aug
376411	Colliford Dam	141	SX180709	230		—	—	—	—	—	—	—	—	—	154	290	285	—	50	18Nov
Warleggan (Fowey)																				
376494	Warleggan	141	SX157690	198		182	9	131	81	119	155	83	195	28	133	220	230	1566		
376507	St Neot, Golds Hill Farm	141	SX168707	232		207	11	135	92	130	151	85	230	31	130	226	256	1684	44	25Aug 18Nov
Fowey (Coastal)																				
376661	Cardinham, Bodmin Airfield	141	SX111700	194		199	(8)	119	73	111	154	77	198	28	130	222	250	1569		
376747	Restormel W.Tr.Wks	141	SX096624	21		193	9	129	60	113	149	59	212	31	114	226	239	1534	48	21Jun
376770	Lostwithiel	141	SX107600	4		193	9	130	55	91	152	57	173	28	112	222	203	1425	53	21Jun
376967	Lerryn, Tregoning	141	SX139572	18		179	13	121	58	93	161	61	168	30	115	195	185	1379	65	21Jun
377089	Fowey, Lawhyre	141	SX120521	75		135	13	86	54	81	130	57	129	34	94	159	167	1139	47	21Jun
Coastal																				
377162	Roche	141	SW990607	177		208	10	132	79	112	136	87	189	34	128	225	241	1581	48	21Jun
377222	Bugle	141	SX015585	162		278	13	153	88	120	144	83	220	40	147	256	282	1824	66	18Nov
377449	St Austell, Bethel	141	SX041532	55		197	19	122	64	90	121	66	149	32	104	192	215	1371	49	18Nov
377504	Carthew	141	SX002559	221		239	15	146	78	107	137	88	189	39	137	241	257	1673	58	18Nov
377795	Trelewack	141	SW978468	70		163	26	—	—	—	—	—	—	—	—	—	—	—	22	6Jan
378025	St Mawes, Trevannel Farm	141	SW851350	66		187	17	108	60	66	123	50	105	44	86	146	153	1145	39	21Jun
Fal																				
378159	St Dennis S.Wks	141	SW943576	122		198	5	108	64	90	134	68	145	(34)	88	182	213	1329		
Kenwyn (Truro)																				
378760	Truro, Broad St	141	SW832453	38		(184)	(15)	101	55	(78)	114	48	114	30	92	169	190	1190		
Truro (Fal)																				
378768	Newham P.Sta.	141	SW832432	8		195	16	99	58	68	129	44	106	28	87	160	184	1174	37	18Nov
Tresillian (Truro)																				
378965	Ladock P.Sta.	141	SW892511	30	1115	195	—	—	—	—	—	—	—	—	—	—	—	—	26	1Jan
Devoran (Coastal)																				
379372	Trevince	141	SW737402	69	1219	190	21	124	80	89	108	59	112	36	110	200	204	1333	39	18Nov
379407	Tresamble	141	SW749399	81		—	—	—	—	—	110	58	114	—	109	218	218	—		
Coastal																				
379706	Penryn Resr No.2	141	SW778337	61	1159	(222)	20	(126)	75	71	101	54	107	38	112	185	194	1305		
379710	Penryn, College Farm	141	SW784341	23		226	17	144	74	79	107	54	110	37	125	206	—	—	50	18Nov
379758	Falmouth	141	SW802325	51	1098	194	18	137	75	68	101	52	100	36	105	185	185	1256	58	18Nov
Helford (Coastal)																				
379922	Wendron W.Tr.Wks	141	SW678307	137		208	16	131	75	86	95	70	111	34	118	192	211	1347	47	18Nov
Coastal																				
380483	Lizard	141	SW700119	73	880	129	11	101	49	57	94	35	94	52	63	128	139	952	29	13Sep
The Loe (Coastal)																				
380837	Culdrose RNAS Met.Office	141	SW676253	80	942	173	19	124	81	68	90	68	84	36	94	147	182	1166	26	18Nov

# RAINFALL 1986

		Co	Grid	Alt-	Av	Rainfall in millimetres														Highest	
Number	Station	no	reference	tude	1941-	Jan	Feb	Mar	Apr	May	Jun	Jul	Aug	Sep	Oct	Nov	Dec	Year	mm	date	
				m	1970																
SOUTH WEST,0480—(contd)																					
Coastal																					
380967	St Michael's Mount	141	SW516300	5	925	163	18	107	56	56	112	51	84	21	86	156	166	1076	56	20Jun	
381210	Penzance, Penlee Gardens	141	SW469302	19	1098	182	18	122	82	70	139	58	120	28	103	175	182	1279	66	20Jun	
381232	Trengwainton House	141	SW450313	116	1184	199	18	127	(83)	73	136	72	125	36	113	193	200	1375			
381316	Drift W.Wks	141	SW440287	69	1191	190	17	125	85	65	144	69	115	33	99	(188)	(201)	1331			
381518	Porthcurno	141	SW385226	46	907	134	22	103	72	50	107	56	92	36	74	127	147	1020	(44)	20Jun	
HYDROMETRIC AREA 0490																					
Coastal																					
381584	ST MARYS	142	SV913121	51	881	117	16	110	52	59	(60)	(57)	103	21	62	110	122	889			
381613	TRESCO: Abbey Gardens	142	SV894140	-1		175	15	117	41	53	65	70	113	49	81	112	148	1039			
381899	Bussow Moor Resr	141	SW501392	110	1122	185	17	147	—	—	—	—	—	—	—	—	—	—	28	1Jan	
Hayle																					
382035	Townshend	141	SW581325	64		152	13	109	64	58	75	53	78	22	87	147	164	1022	33	18Nov	
382131	Hayle S.Wks	141	SW547358	6		172	14	119	68	70	84	50	113	25	99	182	188	1184	40	18Nov	
382205	Gwinear	141	SW615372	88		132	17	118	83	77	93	46	84	21	105	168	175	1119			
Coastal																					
382327	Four Lanes	141	SW678380	189		211	34	143	77	97	120	—	—	—	—	—	—	—	35	21Jun	
382380	Rosewarne E.H.S.	141	SW643412	76	1044	157	24	107	59	82	90	57	106	26	100	177	191	1176	38	7Dec	
382430	Camborne Met.Office	141	SW628407	88		150	48	106	62	84	87	58	110	25	108	175	190	1203	41	18Nov	
382444	Boswyn Resr	141	SW657363	149	1230	189	25	131	71	91	109	75	124	29	110	201	206	1361	42	18Nov	
382603	Mawla	141	SW703458	69		134	20	92	69	82	106	53	100	32	91	170	177	1126	34	7Dec	
382793	St Agnes	141	SW721506	97	1006	160	15	86	49	83	108	65	115	(28)	83	177	177	1146			
382923	Goonhavern	141	SW786537	64		166	15	91	65	71	118	54	113	28	74	158	173	1126	50	21Jun	
Gannel (Coastal)																					
383324	Newquay	141	SW820612	21		126	4	79	65	65	126	50	116	24	78	142	144	1019	55	21Jun	
383335	Cranlock	141	SW801604	21		124	4	79	66	64	129	51	102	28	68	135	141	991	60	21Jun	
Coastal																					
383478	St Mawgan Met.Office	141	SW873642	103	1012	148	4	89	58	78	118	64	133	28	93	171	177	1161	40	18Nov	
	Constantine Bay,																				
383815	Trevoze G. & C. Club	141	SW868745	36	874	129	4	66	53	57	118	58	109	34	86	145	134	993	39	21Jun	
383886	Padstow, Lelizzick Farm	141	SW908774	53		132	4	75	68	70	134	74	123	32	106	181	162	1161	53	21Jun	
Camel																					
384073	Camelford, Roughton View	141	SX104832	213	1493	199	6	116	117	123	142	118	164	40	150	249	239	1663			
384101	Lower Moor W.Tr.Wks.	141	SX128833	267	1585	206	5	142	120	144	159	124	205	49	176	303	285	1918	56	18Nov	
384158	Stannon Wks	141	SX124805	232	1510	209	5	138	105	134	148	106	206	36	168	272	264	1791	51	18Nov	
384342	De Lank Filters	141	SX134766	226	1529	222	4	127	92	137	144	116	228	33	172	263	264	1802	45	18Nov	
384542	Bodmin, Love Lane	141	SW077671	125		174	7	104	74	95	142	61	196	27	116	199	214	1409	52	21Jun	
384777	Withiel No.2	141	SW996654	99		181	7	111	74	94	142	58	185	31	113	203	221	1420	46	21Jun	
Allen (Camel)																					
384966	Michaelstow	141	SX075786	114		155	4	93	90	104	130	81	163	26	126	198	194	1364	40	18Nov	
Coastal																					
385423	St Minver, Rockhavern	141	SW952767	61		135	3	71	79	69	148	64	123	32	100	159	162	1145	51	21Jun	
385701	Lesnewth	141	SX131902	183		154	4	101	107	112	116	94	154	46	130	220	224	1462	36	18Nov	
386054	Week Green	141	SS238971	163		(137)	2	(85)	82	95	77	60	169	29	103	171	203	1213			
386255	Bude	141	SS208063	15	869	96	1	60	81	67	72	57	120	19	85	129	148	935	26	18Nov	
HYDROMETRIC AREA 0500																					
Coastal																					
387142	Hartland	140	SS273242	142		159	1	105	81	78	91	86	121	27	156	219	233	1357	32	21Oct	
387252	Clovelly Court No.2	140	SS309251	111		130	0	97	94	75	82	84	125	28	153	219	213	1300			
Torridge																					
387585	Bradworthy, Jasmine Cottage	140	SS337163	198		156	1	115	115	97	98	88	137	32	148	229	244	1460	46	18Nov	
387598	East Pufford	140	SS367163	152		154	0	107	107	87	83	69	124	26	134	197	219	1307			
387698	Milton Damerel	140	SS394118	168		193	0	125	124	107	106	79	158	33	172	228	261	1586	49	21Oct	
388220	Black Torrington	140	SS461064	76		145	1	100	105	77	93	53	133	34	134	182	208	1265	33	18Nov	
388241	Highampton, North Trew Farm	140	SS474042	148		147	2	111	100	103	101	63	149	41	137	195	211	1360	37	18Nov	
Lew (Torridge)																					
388371	Ashbury Sta.	140	SX483963	253	1334	155	2	113	104	116	99	82	165	43	141	212	228	1460	41	18Nov	
388389	Venn Down	140	SX507940	247		158	(6)	(117)	109	120	106	93	151	43	142	202	247	1494			
388426	Northlew	140	SX505992	146		148	1	113	110	101	97	66	150	42	135	201	225	1389	44	18Nov	
388514	Chilla	140	SS445016	181	1197	118	2	86	100	91	76	68	114	36	110	150	194	1145	28	14May	
388667	Inwardleigh, Waytown	140	SX547978	189		133	5	104	116	97	114	64	147	54	114	188	198	1334	42	13Sep	
Okement (Torridge)																					
388838	Brim Brook	140	SX587868	471		276	19	198	178	183	140	134	234	57	281	393	391	2484			
388933	Okehampton, Battle Camp	140	SX585928	372	1553	187	5	124	136	125	113	91	150	50	151	312	260	1704	68	18Nov	
East Okement (Okement)																					
388947	Okement Valley	140	SX607897	404		233	10	158	160	156	123	86	190	53	224	342	312	2047			
388964	High Willhays	140	SX585890	571		302	20	193	160	199	167	136	237	56	277	403	388	2538			
389005	Belstone Resr	140	SX616934	338		221	3	140	130	133	105	86	147	50	181	326	262	1784	77	18Nov	
389018	Okehampton Pleasure Gdns	140	SX591946	162	1358	180	3	102	93	96	99	69	130	47	153	258	235	1465	61	18Nov	
Okement (Torridge)																					
389191	Exbourne	140	SS610015	130	943	106	2	74	86	69	80	49	107	45	80	133	151	982	33	13Sep	
	Sampford Courtenay,																				
389202	Willow Tree Farm	140	SX626993	174		—	—	—	—	—	—	—	—	—	108	192	177	—	50	18Nov	
Torridge																					
389394	Iddesleigh, Westpark	140	SS563080	97		122	1	80	70	78	71	49	126	38	107	145	152	1039	35	14May	
389529	Merton Clay Works	140	SS504126	69		154	0	94	109	85	87	47	136	30	114	172	201	1229	39	18Nov	
389897	Torridge Vale S.Wks	140	SS482191	13	1022	118	—	90	95	95	81	45	140	22	123	154	174	—			
389905	Langtree	140	SS448157	46		(160)	0	103	101	86	100	64	134	21	136	202	205	1312			
390110	Wears Giffard	140	SS479215	15		139	1	84	102	85	82	48	149	23	118	159	181	1171	40	18Nov	
390167	Melbury Resr	140	SS388202	143	1353	178	1	119	104	91	90	63	130	31	165	226	246	1444	54	18Nov	
390388	Jennett's Resr	140	SS444247	19	962	125	0	76	83	70	87	48	132	19	108	168	182	1098	36	18Nov	
390468	Gammaton Resr	140	SS482253	91		(112)	1	81	87	84	85	46	151	22	(109)	171	176	1125			
	Bideford,																				
390480	King George's Fields	140	SS454271	4	912	109	0	76	85	68	84	41	142	18	101	162	172	1058	36	18Nov	

RAINFALL 1986

Number	Station	Co no	Grid reference	Alti- tude m	Av 1941- 1970 mm	Rainfall in millimetres													Highest daily fall	
						Jan	Feb	Mar	Apr	May	Jun	Jul	Aug	Sep	Oct	Nov	Dec	Year	mm	date
SOUTH WEST,0500—(contd)																				
Taw																				
390743	Taw Head	140	SX609867	518	1226	313	14	217	190	202	154	131	(236)	61	321	463	429	2731	43	18Nov
390782	Belstone, Irishman's Wall	140	SX619919	363		204	8	(143)	113	(140)	117	(88)	162	34	149	312	250	1720		
390858	South Tawton	140	SX654944	198		150	3	90	99	93	82	44	130	41	109	225	207	1273		
390881	North Wyke	140	SX658983	177		125	5	76	83	67	77	41	124	48	102	180	171	1099		
390883	Samford Courtenay	140	SX630988	180		135	5	78	82	78	88	50	—	—	—	—	—	—		
Dalch (Yeo)																				
391497	Washford Pyne, Henceford	140	SS822116	183		145	4	92	90	86	85	60	139	33	110	148	162	1154	40	9Jun
Yeo (Taw)																				
391605	Lapford Cross	140	SS729076	82	1065	121	3	75	84	66	97	56	117	37	95	151	152	1054	33	18Nov
Taw																				
391695	Eggesford	140	SS680118	64	1038	94	3	90	83	70	97	47	128	43	104	157	(164)	1080		
Little Dart (Taw)																				
391867	North Backstone	140	SS835200	232		185	4	121	92	93	115	78	172	50	145	179	203	1437	57	10Aug
392112	Chawleigh	140	SS727123	168		132	1	(89)	84	70	102	63	128	39	102	156	165	1131		
392148	Meshaw, Batney Farm	140	SS756183	188		152	2	111	93	91	95	68	—	—	—	—	—	—	45	9Jun
Taw																				
392291	Hollicombe	140	SS636110	99		136	1	84	90	83	90	60	153	48	100	150	163	1158	42	13Sep
	Burrington,																			
392373	Common Head	140	SS606168	199		151	1	104	97	97	89	62	145	33	126	170	193	1268	39	18Nov
392459	Graze Cottage	140	SS656158	61		139	1	90	96	88	85	58	148	36	(112)	(153)	169	1175		
392465	Hayne View	140	SS639166	162		136	0	96	97	91	92	59	151	34	112	161	175	1204		
Mole (Taw)																				
392651	North Molton, Coombeshead	140	SS729309	206		177	4	146	130	107	108	67	—	—	—	—	—	—		
Yeo (Mole)																				
392723	East Anstey, Waddicombe	140	SS865269	196		193	9	142	109	116	96	70	165	43	179	226	243	1591	51	10Aug
392810	Molland, The Bakery	140	SS807284	193		163	8	142	100	116	99	78	176	36	184	218	233	1553	46	9Jun
Mole (Taw)																				
393059	Ash Mill	140	SS793230	146	1252	162	5	125	92	105	127	74	201	41	152	190	(206)	1480		
Bray (Mole)																				
393351	Challacombe, Friendship Intake	140	SS663417	287		199	7	154	136	118	(107)	100	186	36	211	281	252	1787		
	Bratton Fleming,																			
393356	Shoreland Farm	140	SS670413	283		—	—	—	—	—	—	—	—	—	—	—	285	—	29	24Dec
393386	Fullaford	140	SS682380	245	1558	187	3	143	135	122	100	95	211	41	209	230	265	1741	43	25Aug
393432	Brayford	140	SS685347	146	1441	178	2	160	140	119	95	76	164	39	221	(229)	230	1653		
393619	Filleigh	140	SS672283	98	1214	118	0	93	101	(94)	(103)	76	124	22	146	165	198	1240		
Mole (Taw)																				
393812	Kings Nympton	140	SS690190	158		118	1	88	74	86	98	65	147	34	119	137	164	1131	35	14May
Taw																				
393921	Warkleigh	140	SS639239	143		114	1	82	83	84	94	53	135	37	126	144	177	1130	(29	9Jun
394082	High Bickington	140	SS598199	171		134	1	93	101	94	93	61	135	29	117	156	175	1189	34	18Nov
394299	Bishops Tawton	140	SS568298	23		103	0	70	80	80	91	45	140	27	119	132	166	1053	31	9Jun
394318	Gunn, Furze Farm	140	SS648332	186		144	2	113	114	97	96	88	156	32	168	176	212	1398	36	9Jun
394351	Swimbridge, Yarmacott Corner	140	SS623305	73	1062	121	1	89	104	87	107	64	145	26	136	146	190	1216	(36	9Jun
394514	Willesleigh	140	SS600334	110		111	0	83	89	70	84	65	145	28	121	135	171	1102	33	9Jun
Yeo (Coastal)																				
394855	Bratton Fleming S.Tr.Wks	140	SS642386	145		174	3	135	130	107	104	59	164	41	216	217	(246)	1596		
Coastal																				
395034	Bittadon	140	SS542422	210		139	1	111	121	83	93	63	172	34	163	203	198	1381	36	19Apr
395162	Chivenor Met.Office	140	SS496344	6	868	84	1	56	76	53	85	39	147	23	99	120	142	925	28	9Jun
Caen (Coastal)																				
395219	Spreacombe	140	SS482420	125	1129	(129)	0	93	—	—	—	—	—	—	—	—	—	—		
395348	Marwood, Springwood	140	SS550375	122		123	1	82	104	90	91	64	148	38	147	175	210	1273	32	9Jun 25Aug

HYDROMETRIC AREA 0511

<i>Coastal</i>																				
395601	Ilfracombe Resr	140	SS505453	120	1198	151	1	110	111	93	83	80	160	38	170	207	203	1407	34	25Aug
395622	Ilfracombe	140	SS520478	8	1047	136	0	97	102	81	68	56	162	23	150	201	188	1264	37	25Aug
395829	Parracombe	140	SS660448	227	1368	120	0	(127)	125	128	79	(74)	136	30	210	260	313	1602		
395952	Lynton, Lee Abbey	140	SS699493	100		133	0	97	112	90	60	(59)	177	28	139	233	175	1303		
<i>Lyn (Coastal)</i>																				
396041	Withycombe Ridge	140	SS771451	408		234	8	142	127	135	87	75	222	34	230	339	312	1945		
396129	Oareford	138	SS812459	343		242	(2)	145	130	133	81	54	202	34	233	333	304	1893		
396192	Chains Barrow	138	SS734420	484	2028	263	8	209	172	171	110	121	245	46	306	375	367	2393		
396300	Longstone Barrow	140	SS708428	472	1909	244	0	190	138	141	102	108	239	49	298	348	343	2200		
<i>Coastal</i>																				
396384	LUNDY: Stoneycroft	140	SS133443	139		89	0	62	59	53	80	42	(121)	27	81	140	168	922		

WESSEX WATER AUTHORITY AREA (Part 2)

HYDROMETRIC AREA 0512

<i>Coastal</i>																				
397075	Porlock, Birchanger Fm	138	SS862468	244		164	3	113	108	120	92	41	160	29	188	274	255	1547	62	18Nov
397103	Porlock W.Wks	138	SS890462	104		156	3	85	105	(98)	66	18	148	22	124	216	186	1227		
397135	Nutscale Resr	138	SS862432	305	1474	221	4	(127)	122	117	86	45	166	53	192	266	256	1655		
397169	West Dunkery	138	SS874417	500		224	(7)	(159)	(148)	(148)	130	55	192	41	225	335	315	1979		
<i>Avill</i>																				
397519	Dunster	138	SS989437	49		124	6	76	80	85	63	20	100	29	91	148	134	956	33	9Jun

## RAINFALL 1986

Number	Station	Co no	Grid reference	Altitude m	Av 1941-1970 mm	Rainfall in millimetres													Highest daily fall	
						Jan	Feb	Mar	Apr	May	Jun	Jul	Aug	Sep	Oct	Nov	Dec	Year	mm	date
WESSEX,0512—(contd)																				
Washford (Coastal)																				
397680	Lype Hill	138	SS954366	402	1444	152	8	111	105	111	93	53	115	37	164	224	219	1392		
397717	Luxborough	138	SS985379	171		166	3	96	115	105	86	(44)	112	29	100	179	(169)	1204		
397758	Brendon Hill	138	ST022343	381		200	14	110	109	109	88	53	139	55	139	194	195	1405		
397781	Treborough	138	ST016362	340		158	2	(106)	125	(107)	84	35	128	49	114	153	162	1223		
Doniford (Coastal)																				
397944	Crowcombe, Halsway Nurseries	138	ST124382	152		120	10	65	104	83	51	38	97	50	75	104	118	915		
398022	Sampford Brett	138	ST085404	55		111	6	57	99	69	57	29	92	36	70	101	111	838		
398062	Monksilver	138	ST076374	102		148	7	75	102	84	62	35	114	45	73	129	149	1023		
398074	Nettlecombe, Bird's Hill	138	ST057363	280		162	5	87	98	94	72	33	129	48	101	152	154	1135		
398081	Nettlecombe	138	ST057377	96		158	8	70	75	84	66	24	126	43	97	142	152	1045		
398106	Williton	138	ST077413	214		113	5	52	89	65	54	27	94	34	76	102	114	825		
398128	Watchet, Five Bells Rd	138	ST070419	38		105	4	54	80	64	52	26	87	31	73	100	106	782		
Coastal																				
398201	Holford, Clandon	138	ST157413	110		131	3	69	101	97	—	—	—	—	—	—	—	—		
398212	Kilve	138	ST145420	99		119	2	60	98	86	(57)	34	89	43	85	91	107	871		
HYDROMETRIC AREA 0520																				
Coastal																				
398296	Stogursey	138	ST204427	29		111	4	62	89	88	52	(33)	84	44	93	104	116	880		
398383	Whitewick Farm	138	ST236453	3	771	96	2	60	73	(77)	(47)	38	75	40	88	95	95	786		
Parrett																				
398512	Henley	138	ST438076	145	915	131	6	59	80	101	(41)	(51)	139	46	64	138	156	1012		
398519	Crewkerne	138	ST445092	69		156	3	68	72	110	49	52	146	37	61	155	180	1089		
398528	Crewkerne, Wadham School	138	ST448103	101		141	2	64	68	94	46	48	135	44	67	149	173	1031		
398631	Haselbury Plucknett	138	ST466109	52		145	5	60	67	89	48	47	130	37	62	144	159	993		
398702	Hardington Mandeville	138	ST511115	99		120	5	58	70	104	41	54	—	—	—	—	—	—		
398842	Chiselborough	138	ST468149	46		123	5	58	67	80	36	48	128	36	58	124	143	906		
398880	Seavington, Hurcott Fm	138	ST396161	84		128	3	55	62	106	37	43	123	39	53	123	127	899		
398896	New Cross Farm	138	ST416191	49	736	114	3	51	66	82	27	42	102	38	50	91	109	775		
398973	Stoke-Sub-Hamdon, East Stoke	138	ST491173	61		108	4	50	63	77	33	59	116	37	59	108	129	843		
Isle (Parrett)																				
399182	Chard, Rackclose Cottage	138	ST314089	152		183	9	82	78	114	44	50	142	40	79	161	164	1146		
399190	Chard S.Wks	138	ST332095	79		174	5	82	(76)	(112)	(44)	(51)	137	—	—	—	—	—		
399334	Kingstone	138	ST378135	90		150	5	67	67	107	40	41	118	42	53	121	130	941		
399369	Puckington, Manor Farm House	138	ST376183	53		124	3	52	59	99	33	41	107	40	53	105	116	832		
399569	Hatch Beauchamp	138	ST298199	55		115	5	60	72	74	37	40	115	39	53	135	120	865		
399612	Buckland St Mary, Hare Lane	138	ST289153	160		162	7	73	88	90	48	47	115	42	78	154	153	1057		
399656	Curry Mallet	138	ST334208	24		104	2	57	67	71	38	31	92	38	41	102	112	755		
399685	Fivehead	138	ST349233	67		90	2	48	67	76	32	34	89	33	59	91	99	720		
399748	Drayton	138	ST406240	14	712	127	2	51	69	86	33	30	85	37	56	88	105	769		
Parrett																				
399753	Muchelney, Thorney Farm	138	ST429235	9		99	2	46	78	82	28	34	109	33	61	85	104	761		
399762	Curry Rivel	138	ST387250	55	734	98	2	49	62	91	32	34	91	35	67	92	98	751		
Yeo (Parrett)																				
399863	Milborne Port	138	ST668194	122		110	4	52	74	90	35	64	111	39	62	105	111	857		
400021	Sherborne S.Wks	137	ST632154	50	826	(117)	4	54	79	91	31	63	109	35	66	117	126	892		
Halstock (Yeo)																				
400347	Corscombe	137	ST517054	134		166	7	86	86	134	49	68	147	38	93	199	181	1254		
400408	Sutton Bingham Resr	138	ST556117	46	863	130	3	55	79	94	37	61	121	37	67	153	160	997		
400418	Melbury Sampford	137	ST575060	140		169	9	86	89	119	49	56	149	39	95	203	190	1253		
Yeo (Parrett)																				
400616	Yeovil, Pen Mill S.Wks	138	ST573162	30	827	112	3	51	70	94	36	53	119	35	62	113	129	877		
400686	Mudford	138	ST575204	21		100	0	44	74	82	34	53	107	33	61	98	114	800		
400884	North Cadbury	138	ST637272	77		99	4	56	71	90	29	51	119	31	77	94	113	834		
401005	Yeovilton RNAS Met. Office	138	ST554237	18	763	99	2	50	74	81	35	42	93	34	61	85	111	767		
Parrett																				
401444	West Sedgemoor P.Sta.	138	ST376286	8	680	83	3	40	70	73	32	32	82	31	58	66	80	650		
401488	North Curry, Borough Post	138	ST311245	54		96	3	49	67	70	33	35	100	37	61	93	105	749		
Tone (Parrett)																				
401577	Sedgeborough Farm	138	ST054328	329	1199	163	2	96	87	82	78	44	112	46	122	152	167	1151		
401622	Milltown	138	ST048310	195	1209	186	3	107	97	91	69	40	103	47	126	166	177	1212		
401727	Clayhanger, Helewood Farm	138	ST026222	152		166	8	103	99	93	73	54	103	43	110	145	159	1156		
401957	Wellington S.Wks	138	ST130218	48		140	5	68	80	82	46	41	86	43	81	(125)	125	922		
402073	Wiveliscombe, Maundown	138	ST065291	198		183	6	106	80	97	64	37	98	47	138	166	192	1214		
402092	Wiveliscombe, Spring Gardens	138	ST081280	114		175	7	99	83	99	68	46	101	45	132	160	182	1197		
402190	Langford Budville	138	ST114235	76	907	139	6	63	75	83	49	43	91	45	89	132	145	960		
402254	Luxhay Resr, South	138	ST201175	137		161	10	83	105	(93)	(51)	45	123	41	89	163	152	1116		
Halse Water (Tone)																				
402547	Bagborough, Shopnoller Farm	138	ST165326	107		123	9	55	94	77	48	40	77	41	71	109	116	860		
402587	Bishops Lydeard	138	ST171289	49		122	—	—	—	—	—	—	—	—	—	—	—	—		
402606	Yarford	138	ST201298	61	791	(112)	6	(55)	86	(71)	45	42	69	—	—	—	—	—		
Tone (Parrett)																				
402745	Fulwood W.Wks	138	ST212197	93		131	6	56	89	73	36	36	98	41	67	132	113	878		
402769	Taunton, Vivary Park	138	ST229238	22	725	113	5	51	73	65	36	43	85	35	59	112	106	783		
402794	Kingston St Mary	138	ST223295	70		115	8	56	97	69	35	41	75	40	66	104	107	813		
402819	Taunton, Cheddon Rd	138	ST228265	32	769	(106)	5	44	77	—	—	—	—	—	—	—	—	—		
403115	West Newton Farm	138	ST286291	37	726	93	3	45	65	69	34	35	95	36	64	(90)	100	729		
403138	East Lyng	138	ST333289	13	732	90	3	39	64	73	34	39	100	35	60	76	89	702		
403143	Currymoor P.Sta.	138	ST344289	6	694	94	3	43	66	69	34	(33)	96	33	62	83	90	706		



# RAINFALL 1986

Number	Station	Co no	Grid reference	Altitude m	Av 1941-1970 mm	Rainfall in millimetres												Highest daily fall	
						Jan	Feb	Mar	Apr	May	Jun	Jul	Aug	Sep	Oct	Nov	Dec	Year	mm
WESSEX,0520—(contd)																			
Parrett																			
403146	Alleremoor P.Sta.	138	ST357306	7	690	87	1	40	68	74	32	32	102	29	54	75	84	678	38 22Aug
403219	Northmoor P. Sta.	138	ST332330	7	695	84	3	47	75	72	36	35	74	36	66	87	82	697	31 13Sep
403311	Broomfield, Fyne Court	138	ST222320	201		128	7	70	89	80	49	47	93	52	82	110	113	920	44 13Sep
403341	North Petherton	138	ST287328	39		102	3	65	85	72	37	42	84	43	75	99	98	805	38 13Sep
403451	Spaxton	138	ST224367	72	869	137	4	76	95	81	52	44	92	48	85	109	112	935	43 13Sep
403490	Durleigh Resr	138	ST275362	14	764	108	2	70	74	72	42	37	90	52	73	107	102	829	47 13Sep
403491	Bridgwater, Durleigh Rd	138	ST276365	30		105	4	70	79	72	43	39	89	45	72	98	93	809	40 13Sep
403540	Wembdon Hill, Bradneys	138	ST277378	30		100	3	68	77	73	45	(39)	94	(40)	81	102	103	825	
Cary (Parrett)																			
403674	Babcary, Cornerstones	138	ST563289	23		89	3	61	65	91	29	41	98	31	74	85	108	775	27 18May
403907	Somerton, Parsonage Hill	138	ST493284	32		88	2	47	67	82	27	37	84	35	59	72	90	690	29 28Jan
403990	Low Ham	138	ST436297	20		96	2	45	71	93	31	41	87	34	67	75	90	732	33 14May
404124	Ashcott, Bradley Cottage	138	ST439365	35	735	86	2	55	74	86	42	43	100	31	69	85	96	769	32 22Aug
404125	Ashcott, High St	138	ST434371	32		88	2	60	76	87	41	42	88	32	74	83	98	771	31 14May
404153	Langport, Combe	138	ST417282	8		99	2	47	79	(82)	35	42	85	32	72	78	93	746	
404367	Stawell	138	ST361383	15		88	3	57	66	72	42	43	65	34	67	87	95	719	31 13Sep
Cannington (Parrett)																			
404495	Spaxton, Radlet Cott.	138	ST210382	70		145	5	—	—	—	—	—	—	—	—	—	—	25 7Jan	
404523	Lower Merridge	138	ST201346	128		129	6	68	94	79	55	39	91	51	76	110	115	913	45 13Sep
404552	Hawkridge Resr	138	ST212362	114	903	156	4	78	101	91	56	45	110	(50)	92	132	135	1050	
404564	Ashford W.Wks	138	ST236385	31	786	116	4	63	84	72	51	37	97	47	91	102	104	868	40 13Sep
404580	Brymore School	138	ST244394	23	757	108	3	58	81	69	51	39	88	42	89	103	102	833	38 13Sep
Huntsplill (Coastal)																			
404978	Overleigh	138	ST485354	37		99	2	53	77	85	35	52	101	31	77	90	106	808	34 14May
404988	Millfield School	138	ST492361	30	766	102	2	52	76	89	36	49	106	33	74	83	95	797	36 28Jan
405279	Gold Corner	138	ST367431	4	716	78	3	62	72	72	38	43	67	42	78	88	86	729	37 13Sep
405283	Cossington, Orchard Close	138	ST361403	43		79	3	65	70	79	47	46	69	41	80	90	99	768	36 13Sep
Brue																			
405433	North Brewham	138	ST722370	123		130	7	69	77	84	21	55	135	34	100	120	131	963	36 25Aug
405455	Upton Noble, Folly Farm	138	ST704385	186	984	143	7	78	81	108	23	65	163	40	120	137	139	1104	37 25Aug
405817	Evercreech	138	ST647390	86		113	4	73	71	101	25	59	116	37	94	110	127	930	32 19May
406028	Barton St David	138	ST541331	15	794	104	2	60	65	90	33	44	87	32	78	93	109	797	35 28Jan
406041	Butleigh, Higher Hill Farm	138	ST518321	84		95	1	52	72	94	36	45	90	33	80	88	101	787	32 28Jan
406062	West Bradley	138	ST558368	30		91	3	61	83	93	27	51	111	29	89	100	94	832	28 19May
406110	Glastonbury, Ashwell Lane	138	ST513384	70		105	1	61	69	91	30	54	123	27	75	95	97	828	41 22Aug
406121	Glastonbury S.Wks	138	ST488385	8		98	2	55	70	76	37	50	107	30	70	88	96	779	37 28Jan
Sheppey (Brue)																			
406177	Shepton Mallet, Whitstone School	138	ST623435	140	1003	(135)	10	91	100	113	29	80	(132)	37	117	(138)	130	1112	
406209	Darshill S.Wks	138	ST601440	99		117	6	73	101	130	31	84	134	31	115	122	132	1076	37 19May
Whitelake (Sheppey)																			
Brue																			
407021	Bason Bridge	138	ST349458	5	759	65	3	60	72	—	—	—	—	—	—	—	—	(14 28Jan)	
Coastal																			
407156	Burnham-on-Sea	138	ST305501	5		(90)	4	72	67	(74)	49	42	69	34	108	90	—	—	
Axe																			
407234	Ebbor Gorge	138	ST531488	238		118	6	85	(92)	(119)	30	82	117	44	113	—	—	—	
407349	Rodney Stoke Cheddar,	138	ST488501	40	907	108	8	70	102	97	35	65	82	40	102	109	124	942	33 13Sep
407630	Kings of Wessex School	138	ST456531	12		106	7	71	110	83	38	(61)	74	39	107	108	126	930	
407635	Cheddar P. Sta.	138	ST453533	15	879	96	5	66	92	80	36	(58)	69	32	99	95	112	840	
407889	East Brent	138	ST345519	6		79	4	69	70	79	42	47	56	35	103	95	105	784	28 13Sep
408077	Uphill	138	ST323583	15		130	1	74	59	82	—	—	—	—	—	—	—	—	
Coastal																			
408123	Black Rock S.Wks	139	ST319591	8		109	4	74	65	83	48	53	55	28	101	99	115	834	27 14May
408197	St Georges	139	ST368627	6		110	3	76	70	94	46	59	67	23	99	120	129	896	31 14May
408207	Weston-Super-Mare, Priory School	139	ST369632	5		105	3	80	59	85	37	70	66	24	103	125	135	892	32 14May
Yeo (Coastal)																			
408346	Blagdon P. Sta.	139	ST504602	46	953	165	5	76	88	91	37	(67)	88	37	115	151	151	1071	
408414	Barley Wood	139	ST479629	61	896	109	10	70	78	93	36	62	78	30	95	124	128	913	30 14May
408689	Kingston Seymour S.Wks	139	ST390681	6		103	5	63	72	97	45	57	60	29	88	134	130	883	33 14May
Kenn (Coastal)																			
408723	Chelvey P. Sta.	139	ST473680	18	860	103	5	63	68	96	36	(63)	86	29	108	141	129	927	
408879	Yatton, Stowey Park	139	ST437656	9		103	6	66	65	108	40	62	89	28	113	134	135	949	34 14May
Coastal																			
409013	Wraxall Court	139	ST489722	79	868	112	6	83	77	103	36	67	87	28	100	(148)	117	964	
409085	Clevedon P. Sta.	139	ST430717	20	838	101	7	67	70	100	46	(62)	63	30	90	151	118	905	
HYDROMETRIC AREA 0530																			
Tetbury Avon																			
410111	Tetbury S.Wks	119	ST895927	99		150	5	64	71	78	21	46	104	24	88	123	112	886	(36 25Aug)
410161	Westonbirt Arboretum No.2	119	ST848898	135		149	7	71	77	97	28	51	115	27	98	(133)	(119)	972	
410162	Westonbirt Arboretum	119	ST848898	135		141	6	65	73	90	26	49	110	26	94	(133)	(119)	932	
410324	Shipton Moyne P. Sta.	119	ST899887	95	840	132	5	67	70	76	21	48	118	27	92	118	101	875	(31 10Aug)
Sherston Avon (Tetbury Avon)																			
410444	Petty France Hotel	139	ST786855	158	888	144	6	74	79	92	26	57	109	27	91	135	117	957	34 28Jan
410598	Pinkney Park	128	ST863865	101	813	133	5	72	73	86	23	46	120	29	95	130	107	919	32 28Jan
Avon																			
410811	Garsdon	128	ST981881	91		90	4	69	59	74	15	41	105	29	—	—	—	—	
411067	Castle Combe	128	ST848778	114		153	7	66	72	92	17	45	102	41	87	145	109	936	36 13Sep
411686	Lyneham Met.Office	128	SU006782	145		103	7	74	53	74	17	40	120	38	66	106	91	789	33 13Sep

RAINFALL 1986

Number	Station	Co no	Grid reference	Altitude m	Av 1941-1970 mm	Rainfall in millimetres													Highest daily fall	
						Jan	Feb	Mar	Apr	May	Jun	Jul	Aug	Sep	Oct	Nov	Dec	Year	mm	date
WESSEX,0530—(contd)																				
Marden (Avon)																				
411950	Bowood House	128	ST974700	93	784	117	7	76	61	95	17	36	154	42	73	118	105	901	51	11Aug
Avon																				
412205	Hardenhuish Resr	128	ST913751	105	761	124	5	69	52	84	15	36	149	38	65	127	100	864	35	11Aug
412297	Lacock	128	ST921702	49	718	110	5	60	53	82	13	37	136	41	61	94	97	789	36	13Sep
412386	Corsham, Dicketts Rd	128	ST874694	93		140	6	73	65	99	15	42	115	39	78	129	118	919	36	25Aug
Semington (Avon)																				
412837	West Lavington, Rutts Lane	128	SU010527	107		113	7	57	61	80	17	43	106	41	—	—	—	—	35	25Aug
413035	Edington	128	ST941547	66		108	4	51	66	75	14	44	97	43	53	100	105	760	39	13Sep
413060	Edington, Court Lane	128	ST933535	91		123	5	61	69	85	18	47	106	46	68	125	119	872	39	13Sep
413242	Devizes, Browfort	128	ST997618	122		103	7	52	63	78	18	42	90	35	58	92	97	735	(29	13Sep)
413250	Rowde, Springfield Rd	128	ST981625	71		110	6	55	59	73	15	40	94	36	58	91	—	—	(29	13Sep)
Biss (Avon)																				
413479	Upton Scudamore P.Sta.	128	ST862483	93	821	127	5	64	67	84	24	48	116	42	78	126	128	909	(35	25Aug)
413747	Trowbridge Bowling Green	128	ST858577	40	701	109	3	58	60	85	15	53	96	39	58	98	96	770	35	13Sep
413787	Trowbridge, Upper Studley	128	ST843562	55	720	121	6	67	62	91	19	51	103	41	62	118	118	859	36	13Sep
Avon																				
Frome (Avon)																				
413982	Witham Friary	138	ST743418	122		148	4	76	68	81	21	(55)	128	39	128	(130)	152	1030		
414176	Corsley Heath	128	ST821455	137		156	6	69	77	88	16	56	123	45	90	139	131	996	39	25Aug
414290	Frome S.Wks	138	ST774487	64	829	155	8	77	74	88	17	50	105	39	93	151	136	993	34	28Jan
Wadbury (Frome)																				
414372	Gurney Slade	138	ST631494	179	1164	153	9	86	104	132	(31)	71	94	37	(158)	202	(192)	1269		
414587	Merehead, Torr Quarry	138	ST693437	176		174	7	99	88	113	28	67	131	43	149	143	153	1195	35	25Aug
414593	Downhead, Green Farm	138	ST688454	206		188	6	113	100	120	33	73	139	43	160	173	172	1320	37	28Jan
414685	Cloford Manor	138	ST723440	134		149	6	79	77	105	22	57	118	38	138	149	169	1107	35	13Sep
Frome (Avon)																				
414829	Orchardleigh Park	138	ST774514	94	932	160	10	78	83	94	22	60	115	46	100	155	149	1072	37	28Jan
414947	Farleigh Hungerford	138	ST799573	69		121	7	56	71	96	23	50	103	43	73	123	115	881	37	13Sep
Wellow Brook (Avon)																				
415086	Chilcompton	138	ST647524	125	1140	187	7	101	93	169	30	71	135	43	140	173	196	1345	42	14May
415125	Downside Abbey	138	ST655508	183	1078	180	10	90	94	153	27	70	123	43	141	167	181	1279	40	25Aug
415161	Midsomer Norton, Charlton Rd	139	ST688535	128		173	7	88	86	146	27	62	123	40	118	166	181	1217	38	28Jan
415176	Ammerdown House	138	ST712527	149	1083	153	7	83	82	122	25	58	125	42	107	162	167	1133	38	25Aug
Cam (Wellow Brook)																				
415502	Peasedown St John	139	ST698575	155		124	8	65	80	106	23	57	109	38	85	128	136	959	35	25Aug
Wellow Brook (Avon)																				
415588	Tucking Mill P.Sta.	139	ST763616	41	854	126	5	68	80	100	23	52	96	34	79	133	132	928	34	14May
Avon																				
415612	Claverton	139	ST774643	180		127	4	71	76	100	19	59	104	35	75	128	119	917	(33	14May)
By (Avon)																				
415725	Marshfield, Castle Farm	139	ST772744	175		147	7	72	84	102	21	56	99	39	90	143	125	985	35	25Aug
416056	Bathford	139	ST794669	63		129	5	68	81	96	20	45	104	38	74	125	116	901	37	25Aug
Avon																				
416081	Monkswood Resr	139	ST755711	111		127	6	63	72	104	20	51	90	36	81	131	119	900	33	28Jan
416128	Batheaston Resr	139	ST769685	76	812	128	5	63	84	99	25	48	97	33	83	133	130	928	33	25Aug
416213	Charlcombe	139	ST750669	88	815	125	4	64	77	97	27	54	104	35	78	128	129	922	(37	25Aug)
416242	Bath, Beechen Cliff School	139	ST751638	118	801	123	5	65	83	88	21	41	100	34	81	119	115	875	32	28Jan
416263	Bath Coll.of Further Ed.	139	ST743662	123		123	5	61	72	81	24	49	113	36	(73)	126	110	873	33	14May
416428	Stanton Prior	139	ST678627	99		118	5	62	71	97	22	49	103	35	85	138	120	905		
416592	Doynton, Rectory Farm	139	ST722739	84		—	—	—	—	—	—	—	—	—	72	104	86	—	18	19Oct
416593	Doynton	139	ST718743	70		115	6	64	68	80	17	46	90	34	—	—	—	—	(31	25Aug)
416743	Keynsham S.Wks	139	ST664688	14		111	5	57	69	77	19	39	109	33	82	125	114	840	29	18Nov
Chew (Avon)																				
Chewton Mendip,																				
416771	Chewton House	138	ST597528	161		201	6	108	99	156	38	70	143	46	164	175	203	1409	42	28Jan
416807	Sherborne Resr	138	ST589554	99	1035	190	7	105	84	126	31	65	129	46	133	181	189	1286	44	28Jan
416812	Green Down, Holmewood Farm	138	ST572539	207		210	7	116	101	136	40	77	140	49	171	199	221	1467	49	28Jan
417005	Chew Stoke P.Sta.	139	ST570617	43	907	141	5	77	84	94	28	58	93	39	102	162	156	1039	32	28Jan
417194	Publow	139	ST622652	53		121	5	57	67	113	27	52	108	37	99	132	128	946	32	13Sep
Avon																				
417634	Barrow Gurney Resr	139	ST537679	91	883	134	7	79	80	102	36	74	84	35	122	157	153	1063	36	14May
417640	Long Ashton	139	ST535699	51	876	122	6	71	79	87	33	66	91	31	98	151	124	959	31	14May
Chew (Avon)																				
Frome (Avon)																				
417899	Tytherington	139	ST667886	73	866	117	8	67	63	98	31	60	92	25	97	112	110	880	31	19Oct
Frampton Cotterell,																				
417998	Kendleshire	139	ST664805	62		117	6	70	62	92	26	52	108	31	80	133	115	892	29	28Jan
418367	Clifton, Oakfield Rd	139	ST577737	61	851	118	6	72	59	85	29	61	99	31	96	141	115	912	(28	14May)
HYDROMETRIC AREA 0541																				
Coastal																				
419025	Avonmouth S.Wks	139	ST534794	6		106	3	60	70	82	36	56	82	22	86	137	111	851	27	19Oct
419364	Thornbury, Castle School	139	ST638908	34		131	8	70	72	106	35	70	103	23	87	117	111	933	38	28Jan
Little Avon (Coastal)																				
419746	Alderley P.Sta.	119	ST773914	63	855	127	4	59	57	81	20	58	103	26	83	119	114	851	35	28Jan
419751	Hawkesbury Upton	139	ST780870	191		145	6	78	69	97	23	58	126	27	105	137	119	990	32	25Aug
419869	Kingswood S.Wks	119	ST743929	42	800	125	7	61	57	81	25	57	119	20	94	106	114	866	(29	29Jan)
420216	Berkeley	119	ST675995	8		116	7	61	56	90	(33)	54	114	21	71	107	98	828		
Coastal																				
420254	Sharpness Docks	119	SO668023	12		125	5	56	50	98	31	50	106	22	74	125	(102)	844		

## RAINFALL 1986

Number	Station	Co no	Grid reference	Alt- tude m	Av 1941- 1970 mm	Rainfall In millimetres														Highest daily fall	
						Jan	Feb	Mar	Apr	May	Jun	Jul	Aug	Sep	Oct	Nov	Dec	Year	mm	date	
SEVERN-TRENT WATER AUTHORITY AREA (Part 2)																					
SEVERN AREA																					
HYDROMETRIC AREA 0542																					
Severn																					
420649	Carreg Wen	207	SN829885	576		434	(14)	(302)	166	172	60	210	211	(46)	319	515	551	3000			
420655	Moel Cynnedd	207	SN843877	358		380	13	275	164	156	48	147	174	30	279	448	484	2598			
Dulas (Severn)																					
420868	Garth-Fawr	207	SN996791	366	1110	177	14	101	84	86	24	56	107	9	134	196	215	1203			
420983	Llanidloes	207	SN948837	171		207	13	133	88	72	28	49	83	10	146	237	233	1299			
Clywedog (Severn)																					
421048	Bryn-y-fedwen	207	SN836952	509		(313)	(11)	191	89	124	42	140	157	24	191	321	422	2025			
421090	Dol Bachog	207	SN884936	314	1597	263	9	196	88	103	38	101	144	22	180	320	330	1794			
421140	Dolydd	207	SN873905	297		333	11	217	124	133	40	107	134	24	224	388	410	2145			
Severn																					
421484	Llandinam	207	SO022894	131		162	11	84	64	63	34	40	89	8	93	169	161	978			
421954	Carno	207	SN960965	191		222	16	152	83	85	42	66	117	16	133	266	260	1458			
422328	Dolfor	207	SO102870	312		164	12	96	88	85	32	45	107	6	106	183	185	1109			
422493	Gregynog Hall	207	SO085976	192		148	15	91	75	63	31	43	93	10	104	177	174	1024			
422693	Lower Cefnperfa	207	SO129892	229		145	9	93	77	74	38	39	114	7	92	163	171	1022			
423008	Garthmyl Lodge	207	SO193990	85		117	16	65	78	45	36	33	89	5	79	142	121	826			
Rhiw (Severn)																					
423292	Manafon	207	SJ112024	134		154	20	87	71	62	31	44	87	7	110	169	171	1013			
Camlad (Severn)																					
423510	Church Stoke	207	SO291933	140	772	126	23	60	87	53	35	33	93	5	62	116	120	813			
423879	Chirbury, Oaklee	207	SO261983	108		100	17	55	74	44	31	28	74	4	56	99	102	684			
423905	Forden, P.O.Stores	207	SJ239023	150		116	19	54	79	40	27	37	79	4	66	113	(124)	758			
Syllaen (Severn)																					
424199	Welshpool, Bryn Frochas	207	SJ195081	213		131	17	73	71	65	42	45	100	6	85	150	142	927			
424216	Welshpool S.Wks	207	SJ234072	70		126	13	66	71	49	31	44	78	3	74	135	113	803			
Severn																					
424242	Hope, Buttington View	207	SJ259074	198		142	19	80	90	54	33	44	93	4	70	130	126	885			
424573	Wern View	207	SJ252132	67		116	12	54	57	55	38	28	101	3	61	113	125	763			
Vymwy (Severn)																					
424744	Rhiwgor	207	SH963244	262	1828	(330)	(15)	214	138	179	58	114	196	13	203	(319)	403	2182			
424767	Pen Bryn-y-fawnog, Yr Eithin	207	SH955269	488		405	(11)	278	140	240	60	141	219	21	225	(326)	437	2503			
424813	Gadfa	207	SH928232	464	2273	406	(24)	306	153	268	75	140	238	24	306	(411)	534	2885			
424927	Afon Cedig, Hen Eglwys	207	SH993253	433	1867	395	39	230	127	204	52	128	210	20	191	(325)	381	2302			
424961	Bryn Gwyn	207	SH999196	400	1739	393	(21)	280	129	203	59	102	189	12	208	(304)	366	2286			
425345	Llanfihangel	207	SJ098167	274		162	12	97	62	90	38	53	148	9	115	187	221	1194			
Banwy (Vymwy)																					
425785	Abercannon Farm	207	SH963069	244	1771	254	12	192	95	125	40	95	133	16	191	294	328	1775			
426073	Llanerfyl, Bryn Maldwyn	207	SJ053091	191		213	14	120	66	82	37	60	124	11	129	210	206	1272			
426180	Llanfair Caereinion, Cwm Goleu	207	SJ133057	236		147	22	81	76	68	36	50	111	6	105	168	163	1033			
Vymwy (Severn)																					
426593	Llanfyllin W.Recl.Wks	207	SJ154188	113		147	13	(90)	77	(75)	38	43	143	7	95	171	172	1071			
426762	Llansantffraid, Wren Meadows	207	SJ235197	78		121	11	63	63	63	40	28	129	4	63	116	143	844			
Tanat (Vymwy)																					
426853	Llangynog W.Recl.Wks	207	SJ053258	168		218	16	300	115	142	39	59	182	7	135	254	(255)	1722			
426967	Hirnant	207	SJ048225	233	1490	228	11	148	99	133	37	63	207	8	150	267	283	1634			
427166	Rhiwlas	207	SJ114260	228	1190	191	19	109	99	101	30	54	158	5	113	209	209	1297			
427387	Llangedwyn, Tan-y-llwyn	207	SJ174243	116		99	11	85	81	82	43	50	130	4	89	165	154	993			
427446	Penygwely Resr No.2	209	SJ222321	322	1128	169	18	79	99	107	43	50	160	5	93	183	204	1210			
Morda (Vymwy)																					
427859	Llanforda Resr	117	SJ268296	213	938	145	11	73	86	72	41	31	120	4	78	125	155	941			
427863	Oswestry School	117	SJ285293	139		139	9	67	77	71	32	31	107	3	75	127	147	885			
428051	Crickheath, Meadows	117	SJ294230	69		117	10	50	69	52	32	27	94	2	53	98	114	718			
Severn																					
428553	Preston Montford, Field Centre	117	SJ432144	61		86	8	43	68	40	32	36	77	3	33	89	96	611			
428554	Field Centre No.2	117	SJ432144	61		96	10	47	73	45	33	38	85	3	34	92	99	655			
Perry (Severn)																					
428738	Hindford	117	SJ334324	91		111	7	52	85	63	34	38	93	3	56	109	126	777			
428890	Dudleston Heath	117	SJ366357	99		100	7	47	90	60	32	39	95	3	51	94	105	723			
429166	Ruyton-Eleven-Towns	117	SJ392224	76	709	92	8	49	92	47	30	32	86	3	(53)	111	(99)	702			
Severn																					
429413	Shelton	117	SJ465134	87		(101)	(10)	45	61	34	32	31	82	2	26	(95)	87	606			
Rea (Severn)																					
429987	Hanwood	117	SJ431094	79		103	13	48	81	38	33	34	86	4	50	93	98	681			
430038	Westbury	117	SJ355095	130		117	11	55	71	39	33	35	92	3	62	112	114	744			
Severn																					
430430	Preston Gubbals	117	SJ495191	107		88	6	40	82	34	32	45	83	3	52	92	83	640			
Tern (Severn)																					
430632	Willoughbridge	115	SJ752399	119		98	5	70	85	58	53	57	116	7	84	99	115	847			
430917	Market Drayton W.Recl.Wks	117	SJ669333	76		84	0	60	69	53	46	46	109	3	68	91	103	732			
431004	Sandford	117	SJ358340	84		92	1	62	55	47	31	42	83	1	54	84	108	660			
431151	Stoke-on-Tern, Mayfields	117	SJ642290	76		71	(2)	53	63	46	42	42	90	2	56	91	94	652			
431312	Peplow, Home Farm	117	SJ636247	69		82	2	53	60	41	39	47	89	3	63	91	94	664			

## RAINFALL 1986

		Co no	Grid reference	Altitude m	Av 1941-1970 mm	Rainfall in millimetres												Highest daily fall		
Number	Station					Jan	Feb	Mar	Apr	May	Jun	Jul	Aug	Sep	Oct	Nov	Dec	Year	mm	date
SEVERN,0542—(contd)																				
Meese (Tern)																				
431584	Moreton	117	SJ797170	88		100	2	68	73	54	47	49	110	4	56	95	102	760	50	25Aug
431663	Norbury Junction	115	SJ794228	101	713	99	3	73	80	50	45	62	113	5	67	111	106	814	49	25Aug
431952	Cheswardine, The Lilacs	117	SJ720296	131		91	—	—	—	—	—	—	—	—	—	—	—	—	49	25Aug
Tern (Severn)																				
432251	Newport	117	SJ712204	64	660	85	2	55	83	39	48	47	111	4	52	86	90	702	59	25Aug
432336	Crudington, Sleep Cot	117	SJ630176	53		85	2	49	68	42	44	38	108	3	52	87	86	664	50	25Aug
Beanhill (Tern)																				
432473	Lilleshall	117	SJ724152	69		101	4	71	86	49	46	44	110	3	48	95	91	748	55	25Aug
Roden (Tern)																				
433056	Cockshutt	117	SJ436287	99		89	7	48	79	50	35	33	87	2	54	90	97	671	53	25Aug
433237	Wem W.Recl.Wks	117	SJ518286	76		93	6	55	71	47	29	36	83	2	45	93	87	647	44	25Aug
433710	Shawbury Met.Office	117	SJ553220	72	670	82	4	49	65	38	34	41	93	2	52	92	89	641	38	25Aug
Cound (Severn)																				
434078	All Stretton	117	SO457958	256		111	23	56	105	49	40	36	93	7	73	101	99	793	45	25Aug
434223	Dorrington	117	SJ481033	99		117	17	51	76	53	33	29	88	4	67	89	114	738	46	25Aug
434595	Harnage Grange	117	SJ569021	117	695	87	10	41	71	51	35	29	77	3	52	81	73	610	38	25Aug
Severn																				
434942	Much Wenlock	117	SJ619000	168		100	10	53	85	62	45	39	109	5	51	97	87	743	53	25Aug
435131	Coalport S.Wks	117	SJ707015	40		101	4	59	67	51	36	31	104	4	51	86	90	684	53	25Aug
Worfe (Severn)																				
435388	Weston Park	117	SJ806108	113	692	96	4	68	71	59	52	47	101	5	72	86	97	758	49	25Aug
435509	Costford W.Wks	117	SJ780047	59	668	94	3	57	58	59	50	33	96	5	59	76	87	677	45	25Aug
435528	Hatton Grange	117	SJ764043	80	713	92	4	59	56	64	48	33	106	5	63	76	89	695	44	25Aug
Nun Brook (Worfe)																				
435970	Pattingham	115	SO826992	122		92	5	54	64	58	54	36	107	6	61	80	82	699	43	25Aug
436070	Halfpenny Green	115	SO818914	76		87	6	50	75	66	63	45	97	13	48	(74)	(93)	717		
Severn																				
436549	Morville Hall, The Gate House	117	SO669940	91		116	6	66	87	68	47	34	108	6	56	100	100	794	48	25Aug
436697	Hampton Loade P.Sta.	117	SO751870	70		98	5	48	83	61	56	41	101	8	50	81	82	714	44	25Aug
437138	Trimpley W.Wks	118	SO772789	41		111	7	43	77	58	31	41	129	9	48	77	81	712	40	25Aug
Dowles Brook (Severn)																				
437158	Bayton Common	118	SO710729	198		103	13	46	79	77	64	39	123	11	53	90	86	784	52	25Aug
Stour (Severn)																				
437487	Hayley Green P.Sta.	118	SO940815	180	815	106	10	63	66	74	62	57	131	13	74	83	91	830	(48)	25Aug
437694	Lye W.Recl.Wks	116	SO919850	75	705	99	10	53	69	57	55	41	125	10	50	84	72	725	31	10Aug
Smestow (Stour)																				
438251	Ashwood P.Sta.	115	SO866878	63	656	93	6	50	62	61	52	37	97	9	58	76	78	679	(32)	25Aug
438304	Enville	115	SO825866	99	727	99	6	47	75	67	57	42	102	9	56	84	87	731	49	25Aug
Stour (Severn)																				
438492	Wolverley	118	SO830798	62		95	6	43	62	68	49	47	138	11	48	69	75	711	(44)	25Aug
438639	Hagley W.Recl.Wks	118	SO898799	81		95	9	56	66	64	53	44	132	11	51	74	77	732	(45)	25Aug
Severn																				
438937	Shenstone	118	SO863735	76		98	8	57	64	63	52	47	122	12	55	69	83	730	(46)	25Aug
438993	Lincombe Lock	118	SO821693	19	673	(102)	3	48	78	(70)	49	43	122	11	52	75	85	738	41	25Aug
439253	Holt Lock	118	SO821634	17	644	(80)	2	48	67	(54)	48	36	145	15	50	73	68	686	41	10Aug
Salwarpe (Severn)																				
439375	Wildmoor	118	SO955752	137		104	9	65	65	59	47	47	133	13	65	83	81	771	49	25Aug
439482	Bromsgrove W.Recl.Wks	118	SO959685	67	683	99	6	55	72	65	49	43	119	15	64	88	84	759	49	25Aug
439483	Bromsgrove W.Recl.Wks No.2	118	SO959685	67		113	7	56	75	70	—	—	—	—	—	—	—	—	31	28Jan
439672	Droitwich, Petersfield Dr.	118	SO906629	55		99	4	47	63	58	47	36	139	17	55	75	74	714	55	10Aug
439790	Elmbridge	118	SO901678	56		110	2	43	51	54	42	43	111	14	51	71	73	665	40	25Aug
Severn																				
440112	Bevere Lock	118	SO837595	16	642	99	1	(46)	68	(56)	42	34	163	16	50	74	70	719	55	10Aug
440120	Cornmeadow	118	SO847585	30		108	3	46	68	55	43	34	157	—	—	—	—	—	54	10Aug
440198	Worcester W.Wks	118	SO841566	17	651	102	1	44	59	54	43	29	148	18	48	78	68	692	52	10Aug
440229	Diglis Lock	118	SO847533	15	633	111	3	44	63	(55)	37	28	157	18	50	76	73	715	54	10Aug
Teme (Severn)																				
440707	Knighton, Victoria Rd	201	SO287725	183	1009	159	12	80	110	81	39	37	128	9	81	155	153	1044	63	25Aug
440885	Brampton Bryan	118	SO371726	131	869	140	6	62	94	76	38	37	116	11	75	136	137	928	61	25Aug
Clun (Teme)																				
441059	Two Crosses	117	SO238866	434	1072	159	20	(87)	92	(88)	34	30	129	7	88	(169)	(163)	1066		
441305	Clun	117	SO309801	262		145	11	69	97	69	27	31	131	6	75	147	144	952	61	25Aug
441373	Clunbury	117	SO372805	158	825	129	12	63	105	73	38	32	106	8	72	122	127	889	52	25Aug
Teme (Severn)																				
442025	Leintnath Earls	117	SO444677	134		118	8	55	82	65	42	32	98	10	68	110	113	801	38	25Aug
Onny (Teme)																				
442525	Ratlinghope, Coates	117	SO393954	328		122	23	43	(104)	(59)	33	30	90	5	73	97	108	787		
442592	Plowden Hall	117	SO375866	191	843	130	15	55	102	71	40	34	108	6	73	119	126	879	60	25Aug
442927	Church Stretton, W.Recl.Wks No.2	117	SO438909	180		124	19	59	100	61	36	36	90	6	73	110	118	832	(47)	25Aug
443093	Craven Arms S.Wks	117	SO437811	111		106	14	47	72	62	35	31	94	7	63	106	111	748	(48)	25Aug
Teme (Severn)																				
443216	Oakly Park	117	SO491762	91	775	101	9	62	70	70	38	32	111	9	60	102	105	769	39	25Aug
Corve (Teme)																				
443362	The Fegg	117	SO552934	229		(108)	9	61	78	68	37	42	99	6	68	99	94	769		
443638	Westhope, Garden Cottage	117	SO475863	186	772	110	16	49	94	60	36	35	79	10	63	95	105	752	40	25Aug
443689	Clee St Margaret	117	SO564842	206		121	22	60	98	—	—	—	—	—	—	—	—	—	23	29Jan

## RAINFALL 1986

Number	Station	Co no	Grid reference	Alt- tude m	Av 1941- 1970 mm	Rainfall in millimetres													Highest daily fall	
						Jan	Feb	Mar	Apr	May	Jun	Jul	Aug	Sep	Oct	Nov	Dec	Year	mm	date
SEVERN,0542—(contd)																				
Teme (Severn)																				
443891	Ludlow W.Recl.Wks	117	SO516732	72		109	5	54	63	59	51	33	108	10	68	111	100	771	(38	25Aug)
444643	Kyre	118	SO638620	99	747	108	4	56	76	64	48	46	135	12	53	113	94	809	42	25Aug
444765	Tenbury W.Recl.Wks	118	SO604685	73		91	6	44	60	58	48	33	128	9	41	96	76	690	(44	25Aug)
Rea (Teme)																				
445049	Dingle Leys	117	SO623850	223	878	116	18	56	(98)	68	49	27	126	9	78	103	114	862		
445388	Hopton Wafers, Middridge	117	SO636764	169		121	5	58	92	59	(63)	(43)	132	10	53	97	97	830		
Teme (Severn)																				
445563	Eastham	118	SO669680	88		107	6	49	71	77	57	36	135	11	47	108	85	789	42	25Aug
445778	Kingswood	118	SO744598	53	690	115	5	51	71	65	44	46	147	15	53	84	88	784	51	25Aug
446072	Colwall, Evendine Lane	118	SO759412	148		111	7	51	80	67	43	41	139	21	58	(85)	78	781		
446330	Old Storridge	118	SO750514	84	751	118	4	43	80	72	46	45	167	20	56	88	77	816	60	25Aug
Severn																				
446802	Great Malvern	118	SO791470	44		107	5	54	74	58	45	38	154	20	62	91	80	788	42	25Aug
446823	Malvern Clevelande, Little Cleveland Farm	118	SO790461	62	747	104	5	54	74	58	44	38	146	20	60	92	78	773	42	25Aug
446888	Malvern Met.Office	118	SO833460	30		95	3	52	64	60	32	36	142	21	52	86	69	712	49	10Aug
446964	Longdon, St Mary's School	118	SO787447	59		101	4	52	71	59	46	38	137	(22)	58	93	79	760		
447413	Tewkesbury P.Sta.	118	SO838363	23		83	4	38	63	66	27	33	126	18	46	(75)	69	648		
447570	Tewkesbury, Upper Lode	119	SO890337	14	612	87	6	40	56	71	22	26	113	21	54	60	65	621	42	10Aug
447576		119	SO881328	12	626	(91)	1	42	52	68	21	31	121	21	51	68	65	632		
Avon (Severn)																				
447649	Welford, Glebe Farm	112	SP642790	152		68	24	67	58	70	22	42	140	25	66	91	83	756	45	10Aug
447687	Welford Resr	112	SP649808	140		68	18	67	66	70	20	45	142	23	67	90	86	762	52	10Aug
447787	Stanford Resr	111	SP596804	112	686	58	21	59	51	65	25	38	122	25	63	78	79	684	44	10Aug
Swift (Avon)																				
448389	Lutterworth Recl.Wks	111	SP531829	107		66	17	67	45	69	29	39	104	27	63	85	84	695	29	10Aug
Avon (Severn)																				
448545	Rugby	114	SP507749	117	652	63	16	56	54	69	32	34	107	22	69	92	78	692	32	10Aug
Sowe (Avon)																				
448982	Bedworth W.Wks	114	SP354866	105	673	79	8	49	55	67	34	41	115	21	66	86	93	714	49	25Aug
449242	Coventry, Walsgrave	116	SP380798	75		73	12	59	54	87	33	36	132	24	67	81	87	745	38	25Aug
449587	Doe Bank P.Sta.	116	SP323792	84	676	84	11	51	54	70	30	31	129	25	66	84	87	722	42	25Aug
449609	Coventry School, Bablake	116	SP326797	93		84	9	55	53	72	31	37	125	23	68	91	94	742	47	25Aug
Leam (Avon)																				
450183	Staverton	112	SP538612	168	709	72	20	68	61	64	31	42	138	23	51	90	85	745	60	10Aug
450489	Draycote Resr	114	SP469692	98		70	18	56	50	73	42	40	117	22	65	92	85	730	35	10Aug
Itchen (Leam)																				
450732	Fenny Compton School	114	SP418524	116		63	11	64	58	64	30	42	134	26	44	71	68	675		
451117	Southam, 76 Banbury Rd	114	SP416613	82		71	17	55	63	68	(29)	38	113	(23)	51	73	73	674		
Leam (Avon)																				
Avon (Severn)																				
451552	Warwick, St Nicholas Park	114	SP287649	47	652	76	11	58	—	—	—	—	—	—	—	—	—	—	(21	7Jan)
451683	Hatton	114	SP243669	98	678	(93)	9	61	60	84	30	33	131	20	49	83	(56)	709		
452001	Moreton Morrell	114	SP306553	85	622	74	10	57	56	61	34	38	105	22	58	71	68	654	37	10Aug
452036	Wellesbourne	114	SP271565	47	599	68	7	57	55	57	31	32	98	21	53	67	58	604	36	10Aug
452037	Wellesbourne No.2	114	SP271565	47		74	11	61	58	62	32	34	100	22	55	72	64	645	36	10Aug
452626	Stratford-upon-Avon P.Sta.	114	SP195541	35	617	71	7	52	61	72	32	35	110	21	49	70	62	642	38	10Aug
Stour (Avon)																				
452840	Lower Brailes Primary School	121	SP309393	128		70	9	57	66	69	36	35	135	19	57	71	81	705		
453096	Chipping Campden, W.Recl.Wks	119	SP164393	123		81	9	56	84	80	53	34	140	21	60	86	84	788	(52	10Aug)
453191	Blockley Shipston on Stour, W.Recl.Wks	119	SP165348	137	745	88	17	55	67	74	49	35	137	19	52	86	80	759	58	10Aug
453420	Ilmington	114	SP268411	67		67	10	53	69	59	35	32	127	20	53	74	77	676	38	10Aug
453836		114	SP209436	119		75	11	50	66	74	44	32	132	24	54	71	83	716	41	10Aug
Avon (Severn)																				
453933	Luddington E.H.S. Stratford-upon-Avon, Drayton E.H.F.	114	SP167528	56		76	11	50	61	70	36	35	109	19	55	66	64	652	38	10Aug
454099		114	SP164549	49	623	85	8	57	63	74	35	33	119	21	54	66	67	682	40	10Aug
Arrow (Avon)																				
454380	Lower Bittell Resr	118	SP021743	139	791	115	10	76	87	69	51	54	134	17	80	101	105	899	55	25Aug
454433	Lye Bridge W.Recl.Wks	118	SP032717	104		93	7	69	81	67	41	42	120	14	73	91	98	796	(53	25Aug)
454739	Studley W.Recl.Wks	114	SP083626	61		98	8	68	75	70	37	38	124	19	64	79	76	756	(49	25Aug)
Aine (Arrow)																				
455098	Wroxall	114	SP220708	122	730	101	12	56	63	87	33	44	139	25	83	93	96	832	69	25Aug
Bretforton (Avon)																				
455992	Broadway W.Recl.Wks	118	SP081378	69		102	9	42	68	71	34	36	147	21	(61)	75	63	729		
Isbourne (Avon)																				
456197	Sudeley Lodge	119	SP041270	152		111	16	60	93	93	24	45	128	21	59	86	83	819	44	10Aug
456333	Didbrook Fields	119	SP048320	80		105	9	55	76	74	25	28	102	19	62	81	75	711	39	10Aug
Avon (Severn)																				
456523	Hampton Park W.Recl.Wks	118	SP030447	30	620	86	7	42	59	66	38	39	109	21	51	69	68	655	(34	25Aug)
Piddle (Avon)																				
456753	Astwood Bank	118	SP045611	139		99	10	63	71	74	43	36	119	20	59	71	74	739	50	25Aug
Avon (Severn)																				
457134	Pershore Coll.of Hort.	118	SO959447	40	641	89	6	46	57	64	33	33	126	18	54	76	61	663	44	25Aug
Row (Avon)																				

RAINFALL 1986

		Co	Grid	Alt-	Av	Rainfall in millimetres													Highest	
Number	Station	no	reference	tude	1941-	Jan	Feb	Mar	Apr	May	Jun	Jul	Aug	Sep	Oct	Nov	Dec	Year	mm	date
				m	1970															
SEVERN,0542—(contd)																				
Avon (Severn)																				
458282	Overbury Court	118	SO956373	65	662	100	11	39	62	64	26	32	99	21	54	70	73	651	34	25Aug
458331	Hewletts Resr	119	SO975222	128	707	92	14	57	81	81	22	46	115	20	48	81	78	735	40	10Aug
458427	Brockhampton, W.Recl.Wks	119	SO945260	40		83	10	43	59	69	21	33	87	21	50	77	59	612	28	25Aug
Chelt (Severn)																				
458845	Dowdeswell Resr No.2	119	SO983198	100		112	13	72	91	100	29	57	140	20	59	102	103	898	53	25Aug
Severn																				
459378	Witcombe Resr	119	SO904151	84	732	117	7	68	81	97	20	41	112	(23)	62	99	94	821		
Leadon (Severn)																				
459695	Staplow	118	SO691416	70		107	8	48	74	68	45	37	116	20	56	86	78	743	40	25Aug
459794	Ledbury W.Recl.Wks	118	SO702371	46		91	7	43	71	62	37	30	116	17	59	74	73	680	(39)	25Aug
460039	Upton Bishop	118	SO653285	91		112	8	39	75	77	42	27	119	19	54	90	77	739	43	25Aug
460147	Bromsberrow Heath P.Sta.	119	SO739333	55	717	110	6	43	62	63	37	26	134	18	56	77	88	720	(46)	25Aug
460418	Staunton W.Recl.Wks	119	SO786283	21		108	7	40	64	70	28	28	110	21	59	79	84	698	(36)	25Aug
460748	Taynton	119	SO743216	24	755	123	10	52	55	81	34	25	117	23	63	89	99	771	49	25Aug
Severn																				
460921	Harescombe Grange	119	SO844105	170	770	102	10	56	65	96	24	43	115	22	64	87	82	766	(42)	25Aug
460970	Hempsted	119	SO811157	12	665	105	3	48	48	71	26	35	95	20	53	91	71	666	30	10Aug
Frome (Severn)																				
461415	Brimpsfield	119	SO940124	259		109	7	86	82	100	27	55	130	22	76	113	113	920	54	25Aug
461467	Miserden Park	119	SO939088	232	941	123	6	79	78	101	29	54	132	21	94	125	115	957	60	25Aug
461777	Sheepscombe	119	SO897105	134		122	11	69	90	99	24	50	116	23	72	107	100	883	(51)	25Aug
461940	Avening	119	ST885982	130		134	6	73	79	88	22	46	116	21	89	116	116	906	42	25Aug
461994	Rectory Cottage	119	SO873008	186	847	144	7	77	75	97	26	58	132	20	91	130	120	977	48	25Aug
462022	Kingscote	119	ST829962	175		142	7	82	77	97	25	56	—	—	—	—	—	—	(31)	28Jan
462027	Kingscote, Windmill Cott.	119	ST811967	229		137	5	76	77	92	26	59	113	22	108	136	131	982	44	25Aug
462130	Woodchester	119	SO840029	76		121	6	66	77	101	22	53	122	19	79	113	99	878	47	25Aug
462252	Whitminster	119	SO757094	10	776	116	5	(52)	47	91	31	43	105	18	73	(87)	88	756		
Coastal																				
463377	Cinderford,																			
463587	Crumpmeadow S.Wks	119	SO646139	152		141	8	56	85	105	50	35	190	24	75	139	150	1058	83	25Aug
	Sling, Marsh Lane	119	SO585076	183		155	10	68	95	130	53	46	179	21	92	151	165	1165	(76)	25Aug
WELSH WATER AUTHORITY AREA																				
HYDROMETRIC AREA 0550																				
Wye																				
464041	Llechwedd Hirgoed,	207	SN826838	358		362	(12)	278	151	141	70	(194)	(184)	33	250	469	565	2709		
464321	Cefn-brwyn	207	SN914748	265	1422	253	5	180	103	109	30	65	107	(14)	192	266	332	1656		
464501	St Harmon	201	SN990726	279	1184	212	(9)	114	96	107	24	62	120	9	134	219	260	1366		
464675	Rhayader S.Wks	201	SN978674	197		217	8	109	100	99	32	50	144	11	125	204	274	1373	(75)	25Aug
Elan (Wye)																				
464761	Abergwngu	206	SN870734	351	1874	299	15	248	137	164	42	122	137	27	248	346	430	2215	86	29Dec
464923	Tynant	201	SN899673	311	1761	282	14	190	139	144	39	93	171	21	201	318	421	2033	80	25Aug
Claerwen (Elan)																				
465044	Claerwen	201	SN820673	381	1725	226	(9)	201	114	141	(44)	142	171	30	276	306	211	1871		
465259	Ciloerwyrnt	201	SN882629	319	1672	287	9	171	129	143	47	89	176	24	173	304	372	1924	87	25Aug
Elan (Wye)																				
465396	Elan Village	201	SN934651	213	1412	243	7	143	104	122	36	59	174	14	158	253	358	1671		
Wye																				
465635	Lydsinam	201	SO007586	206	1221	196	7	118	(98)	127	35	54	117	13	138	(239)	231	1373		
Ithon (Wye)																				
465927	Llanbadarn-Fynydd	201	SO097777	297	1149	167	8	100	93	88	37	55	106	7	124	192	174	1151		
467002	Llandrindod Wells,																			
	Rhydlynyddu S.Wks	201	SO051608	171		155	7	102	85	99	21	42	101	11	93	(182)	194	1092		
Irfon (Wye)																				
467281	Llanerch-Yrfa	201	SN836555	326	1946	294	5	200	143	180	53	116	234	22	217	367	452	2283		
467487	Abernant	201	SN888465	195	1448	250	8	172	101	144	45	80	140	17	178	329	311	1775		
467633	Llandulas	201	SN878419	256		255	8	173	119	154	49	91	130	26	187	289	310	1791	51	29Dec
467853	Llwyn Madoc	201	SN903524	223	1534	272	5	184	108	170	48	90	150	16	184	335	363	1925	52	9Nov
Chwefru (Irfon)																				
468280	Llietherddu	201	SN965545	232		208	7	145	99	129	41	58	125	14	162	277	309	1574		
Wye																				
468344	Builth Wells, Cefndyrys	201	SO038530	229	1020	159	6	91	74	90	25	40	138	13	107	191	208	1142	48	25Aug
468456	Builth Wells, Cilarddu	201	SO018476	253		187	8	115	83	117	31	52	167	15	124	218	234	1351	76	25Aug
Edw (Wye)																				
468632	Glan-yr-Afon	201	SO113576	235		148	10	83	91	84	28	44	108	13	93	156	191	1049	47	25Aug
Wye																				
469156	Llettypeod	201	SO165487	274		153	16	78	105	103	42	46	135	16	103	178	188	1163		
469334	Llaneglwys School	201	SO063395	280		183	8	99	88	101	39	54	115	17	120	186	198	1208	35	25Aug
Afon Llynfi (Wye)																				
469618	Llanfihangel, Tai-y-lyn	201	SO121282	174		132	9	80	87	90	50	43	101	19	114	186	166	1077	40	25Aug
469900	Talgarth, Bronllys Hosp.	201	SO136354	183	911	121	16	63	98	74	42	43	90	18	108	164	152	989	31	25Aug
470042	Velindre	201	SO186371	152		121	14	61	106	79	41	43	93	15	93	156	142	964	36	25Aug
470080	Tregoyd	201	SO196378	152		180	11	50	100	67	35	(42)	86	17	83	154	142	967		
Wye																				
470226	Gwermalwye	218	SO183437	282		148	8	66	100	74	42	47	96	16	99	172	154	1022	33	25Aug
470356	Clifford	110	SO268445	146	883	124	11	52	89	56	33	38	(105)	14	74	129	116	841		
471208	Madley	118	SO420378	78		116	7	43	83	50	42	30	115	17	51	114	109	777	39	25Aug
471316	Broomy Hill	118	SO496397	73	673	96	6	42	62	60	34	27	125	17	46	101	82	698	48	25Aug

RAINFALL 1986

Number	Station	Co no	Grid reference	Altitude m	Av 1941- 1970 mm	Rainfall in millimetres													Highest daily fall		
						Jan	Feb	Mar	Apr	May	Jun	Jul	Aug	Sep	Oct	Nov	Dec	Year	mm	date	
WELSH,0550—(contd)																					
	Yazor Brook (Wye)																				
471532	Hereford, St Mary's Hosp.	118	SO482433	82	681	88	6	39	64	53	38	31	92	16	47	96	81	651	35	25Aug	
	Wye																				
471686	Holme Lacy, Bower Farm	118	SO552356	67		97	7	42	64	70	48	31	113	20	53	101	78	724	42	25Aug	
	Summergill (Lugg)																				
472242	New Radnor, Hollygate	201	SO209607	231		166	7	(89)	102	91	40	38	144	12	93	180	190	1152			
	Lugg (Wye)																				
472476	Lower Kinsham, Old Rectory	118	SO359645	133		141	10	63	92	59	43	32	116	12	65	115	124	872	48	25Aug	
472800	Ox House Farm	118	SO408616	113		115	6	55	85	60	38	33	88	11	65	111	112	779	36	25Aug	
472866	Bircher	118	SO477657	122		104	6	51	79	53	48	38	95	11	56	103	111	755	(32	25Aug	
473145	Leominster	118	SO501587	72	710	103	10	51	66	55	55	45	83	13	42	102	92	717	36	9Jun	
	Arrow (Lugg)																				
473822	Lyonshall	118	SO339576	155	865	138	7	65	85	58	41	42	114	14	76	144	134	918	45	25Aug	
	Lugg (Wye)																				
	Hope Under Dinmore,																				
474296	Marlbrough Milk Lab.	118	SO513538	75	703	104	8	53	60	54	59	43	94	15	51	105	103	749	38	9Jun	
474801	Sutton St Nicholas	118	SO537456	64		96	3	41	59	(62)	37	34	93	17	48	(94)	72	656			
474940	Preston Wynne	118	SO564475	84	670	84	8	38	61	60	39	35	100	16	53	89	71	654	36	25Aug	
	Frome (Lugg)																				
475148	Batchley Farm	118	SO600574	250		108	8	56	71	73	51	52	125	15	55	111	95	820	46	25Aug	
	Bredenbury,																				
475211	Grendon Bishop School	118	SO611564	229		112	10	53	67	76	47	49	127	18	57	113	94	823	46	25Aug	
475284	Wolverlow, Heath Farm	118	SO670622	185		103	2	53	80	81	48	(44)	(188)	16	59	94	(83)	861			
475361	Down House	118	SO671545	156	738	95	6	49	68	73	44	51	130	16	56	92	90	770	38	25Aug	
475751	Yarkhill	118	SO596430	94		90	7	36	61	66	41	39	119	20	48	81	78	686	40	25Aug	
	Rudhall Brook (Wye)																				
476390	Ross-on-Wye	118	SO598238	67	708	124	6	41	75	86	37	31	129	19	51	90	80	769	37	25Aug	
	Garren (Wye)																				
476799	Carwendy, Tomlinsfield Farm	118	SO474249	140		125	6	52	89	84	46	29	127	22	60	115	91	846	41	25Aug	
	Wye																				
477172	Coleford, Marions Lodge	119	SO571127	198	1000	146	16	51	96	130	48	39	174	22	85	138	146	1091			
	Monnow (Wye)																				
477348	Longtown Outdoor Ed.Centre	118	SO323291	172	1113	171	13	79	126	77	73	36	151	24	106	165	184	1205	(58	25Aug	
477481	Blackhill Farm	118	SO291319	305		175	9	73	133	87	66	50	152	22	110	187	(203)	1267			
	Honddu (Monnow)																				
477622	Blaen-Bwch	201	SO241322	411	1504	193	(14)	117	183	(120)	75	69	186	24	157	272	252	1662			
	Dore (Monnow)																				
478535	Lower Maes-coed	118	SO348308	198		156	11	64	(97)	67	62	37	136	23	86	151	155	1045			
	Monnow (Wye)																				
478925	Monmouth, Cornwall House	202	SO507126	16	796	132	10	45	88	94	35	27	120	21	67	125	108	872	53	25Aug	
	Troddi (Wye)																				
479029	Llantilio Crossenny	202	SO393172	162	911	(136)	5	39	(85)	84	36	28	(138)	25	72	130	(119)	897			
479356	Tregare, West House	202	SO432109	89		140	7	56	77	103	47	43	95	19	76	135	128	926	30	9Jun	
	Wye																				
479951	Chepstow, Moor St W.Wks	202	ST527936	94	1009	110	6	82	90	117	51	68	87	21	101	165	134	1032			
	Coastal																				
480638	Sudbrook	202	ST508874	16	859	91	4	69	86	109	45	61	87	18	83	125	110	888	32	9Jun	
HYDROMETRIC AREA 0560																					
	Coastal																				
481096	Llanvaches	202	ST428929	139	1019	171	4	88	102	124	57	60	125	19	108	164	159	1181	61	25Aug	
481380	Redwick	202	ST413842	6	904	119	3	79	73	109	47	62	89	21	96	153	133	984	35	25Aug	
	Usk																				
481666	Upper Usk 1	206	SN834289	282	1644	187	2	126	98	132	36	78	148	27	151	334	297	1616	(66	25Aug	
481776	Trecastle, Portis W.Wks	201	SN871276	251		226	9	151	110	155	22	79	162	25	179	352	315	1785	70	9Nov	
481804	Bronydd-Mawr	201	SN883309	330		190	6	119	96	130	25	73	145	27	179	274	295	1559	50	25Aug	
	Cray Res (Usk)																				
481855	Cray Resr No.1	201	SN887220	305	2064	324	10	219	178	289	68	101	210	29	282	482	426	2618	82	9Nov	
	Usk																				
	Llanfihangel,																				
482519	Nant Bran School	201	SN943342	213	1291	185	11	128	101	113	37	69	130	23	143	234	239	1413	52	25Aug	
482788	Pontfaen	201	SN996341	206		169	10	113	98	102	32	59	130	20	132	209	222	1296	41	25Aug	
	Tarell (Usk)																				
483039	Brecon W.Wks	201	SO037276	168	1090	159	12	90	78	114	41	50	139	21	119	232	219	1274	63	25Aug	
	Usk																				
483364	Abercynrig Fish Hatchery	201	SO067264	136		174	11	106	84	114	54	48	117	23	130	240	224	1325	47	25Aug	
	Caerfanell (Usk)																				
483540	Blaen-Caer-Fanell	201	SO058188	483	1929	296	15	185	177	232	65	89	165	29	262	381	362	2258			
483625	Talybont Filters	201	SO106207	169	1447	220	8	114	147	168	(57)	54	138	24	183	350	287	1750			
	Gwynne Fawr (Usk)																				
484399	Tal-y-maes	201	SO225259	381	1205	116	25	90	143	103	47	65	158	15	115	192	181	1250			
484512	Llangenny	202	SO241184	122		152	10	55	93	95	53	34	149	27	84	194	161	1107	(57	25Aug	
	Usk																				
484832	Llwyn-du Resr	202	SO290159	152		166	11	68	93	85	51	38	190	28	82	176	174	1162	68	25Aug	
484933	Llanover	202	SO318092	47		167	5	76	92	113	67	54	181	20	105	196	199	1275			
485337	Usk	202	SO370018	21	1030	167	7	79	85	120	57	53	133	22	108	159	204	1194	50	14Dec	

RAINFALL 1986

Number	Station	Co no	Grid reference	Altitude m	Av 1941-1970 mm	Rainfall in millimetres												Highest daily fall		
						Jan	Feb	Mar	Apr	May	Jun	Jul	Aug	Sep	Oct	Nov	Dec	Year	mm	date
WELSH,0580—(contd)																				
Lwyd (Usk)																				
486128	Cwmavon Resr	202	SO269071	256		227	12	106	134	158	83	66	217	25	170	271	253	1722	85	25Aug
Usk																				
486509	Llantarnam	202	ST303922	61		177	4	105	89	120	59	69	134	21	135	172	199	1284	58	25Aug
486600	Ynys-y-fro Resr No.2	202	ST285892	43	1126	168	6	100	78	113	60	70	149	22	141	169	206	1282	58	25Aug
486644	Newport, Frobisher Rd	202	ST336876	11	1001	137	5	89	77	106	49	53	130	21	113	(152)	154	1086		
Ebbw																				
486853	Carno Resr South	202	SO162130	389		223	10	121	129	159	66	63	159	29	180	312	285	1736	57	25Aug
487076	Cwmillery Resr	202	SO221069	344	1474	215	(9)	98	125	136	73	67	190	25	166	264	228	1596		
Sirhowy (Ebbw)																				
487395	Georgetown W.Wks	202	SO149085	344	1467	215	8	123	141	172	72	72	196	28	184	313	291	1815	73	25Aug
487570	Cae'r-Lwyn Isaf Farm	202	ST187935	250	1414	209	6	110	121	144	78	76	193	26	172	215	254	1604	78	25Aug
Coastal																				
487877	St Mellons	204	ST239815	15		(153)	1	107	75	89	51	74	104	21	122	162	176	1135		
HYDROMETRIC AREA 0570																				
Rhymney																				
488027	Rhymney Bridge Resr	203	SO104099	332	1542	227	7	144	128	182	66	69	190	32	184	329	319	1877	71	25Aug
Taff																				
488988	Cantref Resr	203	SN995154	341	1895	258	13	165	156	233	66	111	174	31	254	369	354	2184	(58	25Aug
489091	Llwynon Resr	203	SO011113	241	1690	247	7	149	142	191	59	83	178	30	220	362	325	1993	(64	25Aug
Taf Fechan (Taff)																				
489170	Neuadd Resr No.11A	201	SO033184	463	2132	291	9	190	180	272	79	116	191	37	284	418	394	2461	(72	25Aug
489279	Pontsticill W.Wks No.12a	203	SO060115	302		231	13	141	146	186	68	74	158	30	199	335	305	1886	(59	25Aug
Taff																				
489341	Merthyr Tydfil, Bronygarth	203	SO048071	235	1441	200	8	119	114	148	56	66	158	30	186	290	(266)	1641		
Cynon (Taff)																				
489901	Aberdare Filter Sta.	203	SN999022	174		265	3	155	126	210	79	82	191	26	246	400	370	2153	77	18Nov
Taff																				
490108	Nant-yr-Ysfa	203	ST033964	260		289	4	174	143	227	91	111	247	31	334	460	421	2532	90	18Nov
490203	Cilfynydd	203	ST101939	194		228	1	130	119	145	72	72	181	26	202	279	270	1725	66	25Aug
Rhondda (Taff)																				
490291	Treherbert, Tyn-y-Waun No.3	203	SS933992	253		377	3	238	167	292	91	145	244	44	346	513	506	2966	83	25Aug
Rhondda Fach (Rhondda)																				
490519	Maerdy W.Wks	203	SS972989	293		364	5	212	157	267	113	123	256	39	366	476	479	2857	98	25Aug
Rhondda (Taff)																				
490594	Porth Park	203	ST024911	122	1850	287	2	195	156	201	79	99	198	29	294	383	340	2263	74	25Aug
Taff																				
490735	Nantgarw	203	ST118856	36	1386	229	2	115	98	132	71	81	188	23	194	227	256	1616	66	25Aug
490847	Rhiwbina Resr	204	ST150824	102	1288	204	2	129	80	116	77	93	157	22	199	216	237	1532	60	25Aug
Ely (Coastal)																				
491053	Llantrisant S.Wks	203	ST028849	85	1582	237	1	157	132	134	73	126	155	29	236	260	257	1797	64	25Aug
491614	Cogan P.Sta.	204	ST172729	37	1057	153	3	116	67	86	66	79	96	23	132	176	(161)	1158		
HYDROMETRIC AREA 0581																				
Thaw (Coastal)																				
492010	Cowbridge, S.Wks	204	SS997737	23		(164)	0	(116)	95	105	72	80	126	29	166	154	161	1268		
492325	Rhose Met. Office	204	ST066678	65		114	1	116	70	79	67	72	105	26	126	150	128	1054	43	9Jun
HYDROMETRIC AREA 0582																				
Ogmore																				
492559	Ogmore Vale P.Sta.	203	SS933936	260	2361	326	1	214	175	201	95	143	238	46	353	424	462	2678	87	29Dec
Ewenny (Ogmore)																				
493212	Llanilid No.1	203	SS996824	79		199	1	149	113	150	73	101	166	31	227	237	226	1673	50	25Aug
493227	Llanharan S.Wks	203	SS974821	46	1336	215	1	129	97	120	86	101	167	28	227	218	212	1601		
493439	Bridgend, Tremains House	203	SS919797	42		163	0	138	80	102	65	—	—	—	—	—	—	—	38	4Mar
493600	Merthyr Mawr, Schwyll P.Sta.	203	SS887770	14	1097	152	0	119	82	94	66	65	157	31	140	141	160	1207	52	25Aug
Coastal																				
493716	Porthcawl, Griffin Park	203	SS822771	6	1014	132	0	76	72	97	72	66	164	29	123	141	144	1116	62	25Aug
493791	Cefn Cribwr, Park Slip Extn OCCS	203	SS856838	77		186	0	157	100	123	83	124	182	39	176	209	226	1605	(67	25Aug
Neath																				
494696	Maesgwyn Coal Site No.6	205	SN873088	300		237	2	174	145	209	59	110	166	32	273	393	370	2170	76	18Nov
494759	Ystradfellte Resr	201	SN945173	343	2066	289	18	190	167	237	78	123	175	34	293	393	390	2387	(66	9Nov
495039	Llyn Fawr Resr No.2	203	SN919035	341	2514	361	5	236	190	326	104	160	294	38	382	551	537	3184	(109	25Aug
495559	Cimla Resr	205	SS767962	110	1445	213	0	148	111	143	68	147	182	37	223	276	279	1827	55	25Aug
495690	Neath, B.P. Refinery	205	SS715958	62	1301	177	0	142	87	107	66	120	155	26	193	237	227	1537	52	25Aug
HYDROMETRIC AREA 0590																				
Tawe																				
496138	Nantyrwydd	201	SN859182	284	2076	339	3	236	181	253	61	130	195	40	319	430	432	2619	74	29Dec
496230	Penycae, Tawe	201	SN847138	183		261	6	194	136	191	68	126	172	39	274	362	391	2220	62	29Dec
496428	Ynyscedwyn House	201	SN778096	72	1728	245	1	176	146	169	61	—	—	—	—	—	—	—		
496828	Trebanos S.Wks	205	SN712024	23	1541	195	0	142	104	116	60	118	208	23	209	272	306	1753	60	25Aug
Coastal																				
497134	Swansea, Victoria Park	205	SS642923	10	1158	177	0	126	76	90	65	97	149	30	159	223	213	1405	59	25Aug
497412	Penmaen	205	SS531889	87	1219	160	0	111	75	89	80	89	163	30	138	226	220	1381	63	25Aug



# RAINFALL 1986

		Co no	Grid reference	Alt- tude m	Av 1941- 1970 mm	Rainfall in millimetres														Highest daily fall	
Number	Station					Jan	Feb	Mar	Apr	May	Jun	Jul	Aug	Sep	Oct	Nov	Dec	Year	mm	date	
WELSH,0590—(cont'd)																					
<i>Lliw (Coastal)</i>																					
497879	Upper Lliw Resr	205	SN662058	183	1694	219	2	155	140	146	69	146	216	29	233	312	342	2009	77	25Aug	
497893	Lower Lliw Resr	205	SN649034	127	1545	202	2	134	111	128	71	136	233	29	200	295	310	1851	82	25Aug	
<i>Loughor</i>																					
498721	Garnswilt S.Wks	206	SN622099	21	1558	237	0	165	133	168	59	120	149	20	195	313	297	1856	59	29Dec	
<i>Coastal</i>																					
499320	Cwmlledi W.Wks	206	SN519031	73	1369	186	1	115	105	121	87	105	163	27	189	236	260	1595	73	25Aug	
499359	Penyfa House	206	SN497015	52	1157	164	0	98	82	101	73	89	156	30	148	212	240	1393	71	25Aug	
499506	Pembrey RAF Sta.	206	SN408037	5		135	0	94	(77)	(95)	53	—	—	—	—	—	—	—			
HYDROMETRIC AREA 0601																					
<i>Gwendraeth Fawr (Coastal)</i>																					
499581	Gorslas Resr	206	SN563146	229	1605	207	0	155	115	161	70	130	194	25	212	298	322	1889	73	25Aug	
HYDROMETRIC AREA 0602																					
<i>Tywi</i>																					
500542	Nant-y-maen	206	SN761584	418	1807	(229)	(5)	186	(135)	135	59	108	194	13	153	278	326	1821			
500571	Maesglas	206	SN773556	344		216	(4)	173	138	(139)	52	101	204	19	(166)	287	376	1875			
500681	Ystradffin	206	SN788471	177		211	3	167	121	186	58	96	193	23	182	342	300	1882			
<i>Bran (Tywi)</i>																					
501684	Llandovery P.Sta.	206	SN765353	69		187	2	116	102	145	34	70	116	24	141	233	242	1412	41	29Dec	
<i>Sawdde (Tywi)</i>																					
502167	Waeln Sychlwch	206	SN804221	502	2632	329	4	285	211	370	109	174	261	37	366	655	547	3348	147	9Nov	
502187	Troed-y-foel	206	SN798238	264	1832	234	7	177	152	213	67	107	212	31	213	415	386	2214	86	25Aug	
<i>Tywi</i>																					
502525	Manordello	206	SN674269	55		164	1	89	91	102	36	63	125	17	155	222	231	1296	41	29Dec	
503057	Golden Grove Farm Inst.	206	SN597198	90	1414	185	0	134	102	132	58	106	156	20	179	272	(305)	1649			
<i>Cothi (Tywi)</i>																					
504116	Abergorlech	206	SN584337	76	1600	247	1	163	119	143	64	87	205	19	183	304	286	1821	89	25Aug	
<i>Gwilli (Tywi)</i>																					
504704	Llawddog P.Sta.	206	SN447271	137		211	0	141	127	169	108	105	194	15	199	304	292	1865	67	25Aug	
<i>Tywi</i>																					
505331	Nant-y-caws	206	SN462187	100		154	0	126	104	(123)	84	97	140	15	183	306	288	1620			
505434	Towy Castle	206	SN406142	88		162	0	124	92	131	78	105	194	15	187	277	252	1617	84	25Aug	
<i>Taf</i>																					
506062	Efailwen	206	SN137246	187		168	1	123	124	102	117	84	174	18	154	226	278	1569	72	25Aug	
506478	Whitland	206	SN201166	18	1329	168	0	137	123	127	75	66	210	14	133	216	270	1539	91	25Aug	
<i>Asen (Taf)</i>																					
506760	Trelech	206	SN282302	198		214	3	—	—	—	—	—	—	—	—	—	—	—			
<i>Dewi Fawr (Asen)</i>																					
507065	St Clears, Felinfach	206	SN290188	23		214	—	—	—	—	—	—	—	—	—	—	—	—			
HYDROMETRIC AREA 0610																					
<i>Coastal</i>																					
507617	Pendine Met.Office	206	SN261084	5	1118	149	1	93	75	87	51	68	166	14	141	195	205	1245	75	25Aug	
508012	Tenby, Golf Course	206	SN129001	5		141	1	86	82	80	91	66	167	12	127	166	210	1229	58	25Aug	
508024	CALDEY: Abbey	206	SS141966	30		114	1	65	77	68	69	62	169	12	103	130	167	1037	69	25Aug	
508167	St Twynells	206	SR955969	30		122	2	68	89	73	58	61	173	13	111	136	178	1084	80	25Aug	
508283	Orielton Field Centre	206	SR953991	60	1102	138	1	83	89	87	56	63	192	13	121	151	199	1193	90	25Aug	
508614	Coshaston	206	SN004037	46		143	1	87	90	94	69	66	194	14	133	175	221	1287	97	25Aug	
<i>Cresswell (Coastal)</i>																					
508729	Jeffreston, Millards Farm	206	SN076074	23		173	1	101	96	101	102	79	226	13	133	212	236	1473	99	25Aug	
<i>Syfnï (Eastern Cleddau)</i>																					
509335	Maenclochog, Ddolwen Bridge	206	SN067298	226		195	2	143	128	129	111	110	199	14	165	259	318	1773	72	25Aug	
509436	Clarbston	206	SN034219	96	1338	155	1	107	111	99	83	72	189	12	146	222	265	1462	(83)	25Aug	
509585	Gelli, Longridge	206	SN084200	37		150	2	98	120	93	89	67	210	12	142	223	255	1461	83	25Aug	
<i>Eastern Cleddau</i>																					
509793	Canaston Bridge	206	SN066149	7		—	—	110	96	102	91	67	212	14	146	206	248	—	101	25Aug	
509813	Blackpool	206	SN058137	64	1238	164	0	—	—	—	—	—	—	—	—	—	—	—	29	1Jan	
<i>Western Cleddau</i>																					
509909	Mathry, Llain Farm	206	SM890302	140		154	5	121	115	119	92	71	190	10	154	240	305	1576	88	25Aug	
510136	Hayscastle Cross	206	SM914254	119		158	4	102	112	102	67	73	178	12	148	212	288	1456	76	25Aug	
	Little Newcastle,																				
510264	Hotwells Resr	206	SM978305	187	1350	158	5	114	103	103	75	81	196	17	156	214	290	1512	70	25Aug	
510910	Bolton Hill W.Wks	206	SM919111	98		165	0	93	116	104	56	60	170	11	137	206	236	1354	83	25Aug	
<i>Coastal</i>																					
511464	Millford Haven,																				
	Conservancy Board	206	SM892054	37	995	146	2	71	89	90	62	44	147	11	112	188	233	1195	71	25Aug	
511627	Dale Fort	206	SM823052	33		120	2	62	75	67	42	42	156	11	97	137	179	990	74	25Aug	
511668	SKOKHOLM: Nature Reserve	206	SM738052	34		—	—	—	70	61	37	34	130	9	—	—	—	—	55	25Aug	
511956	Brawdy Met. Office	206	SM851248	111	1166	128	6	77	96	88	51	65	169	9	126	178	243	1236	81	25Aug	
512208	Llandiggle Fawr	206	SM795293	85		111	4	77	95	79	58	66	152	7	103	160	225	1137	72	25Aug	
512607	Fishguard Sec.Sch.	206	SM950373	52	1069	138	3	92	81	92	58	55	128	11	117	209	260	1244	54	25Aug	
<i>Gwaun (Coastal)</i>																					
512688	Pontfaen, Delnant	206	SN032340	107		202	5	144	139	138	88	86	205	14	166	281	317	1785	79	25Aug	
<i>Nefern (Coastal)</i>																					
512987	Whitechurch, Felin Tygwyn	206	SN162356	129		195	2	140	118	136	90	71	180	8	146	285	345	1716	71	25Aug	

RAINFALL 1986

Number	Station	Co no	Grid reference	Alt-tude m	Av 1941-1970 mm	Rainfall in millimetres													Highest daily fall	
						Jan	Feb	Mar	Apr	May	Jun	Jul	Aug	Sep	Oct	Nov	Dec	Year	mm	date
HYDROMETRIC AREA 0620																				
Teifi																				
513530	Teifi Resr	206	SN784679	415	1840	253	(7)	168	119	118	41	175	169	33	233	(325)	336	1977		
513866	Swyddffynnon	206	SN693654	168		184	1	121	93	80	40	91	124	20	135	213	240	1342	54	29Dec
514484	Ceilan, Brooklands	206	SN608490	137		190	0	110	127	102	59	71	160	10	115	220	263	1427	63	25Aug
515035	Llanybyther, Highmead School	206	SN502433	130		187	0	108	112	113	51	63	183	11	120	256	278	1482	74	25Aug
515702	Pencader, Blaengwen	206	SN458340	229		212	1	148	132	167	72	100	204	13	177	311	317	1854	(92)	25Aug
517220	Llangoedmor	206	SN194455	21		108	2	78	79	72	72	44	118	10	86	182	241	1092	53	25Aug
HYDROMETRIC AREA 0630																				
Aeron																				
518184	Corgam	206	SN579604	251		—	(1)	98	102	75	50	83	130	14	111	220	213	—		
Arth (Coastal)																				
Ystwyth																				
Cwmystwyth,																				
519357	Pwllpeiran E.H.F.	206	SN773749	301	1743	253	10	188	100	109	53	197	154	26	202	315	356	1963	87	29Dec
519580	Trawscoed	206	SN674736	63	1165	163	1	108	93	61	48	106	119	14	131	192	220	1256	59	29Dec
Rheidol (Ystwyth)																				
520074	Nant-y-moch, Upper	206	SN764867	380		313	3	248	143	123	69	(227)	164	61	(214)	376	(474)	2415		
520454	Cwmrheidol	206	SN709792	53	1313	184	2	136	87	67	46	146	138	28	135	219	271	1459	72	29Dec
Coastal																				
520756	Gogerdan	206	SN627835	31	987	131	0	101	75	58	37	111	122	11	108	170	231	1155	58	29Dec
HYDROMETRIC AREA 0640																				
Leri (Coastal)																				
521032	Craigypistyll	206	SN719855	310		258	(3)	192	113	99	64	218	181	44	204	296	334	2006		
521052	Bontgoch	206	SN683862	174		178	3	136	90	78	50	170	132	27	148	207	290	1509	76	29Dec
Dovey																				
521437	Llanymawddwy, Troed-y-Foel	208	SH910195	171		364	16	282	141	218	78	137	204	19	262	408	475	2604	81	29Dec
521489	Llanymawddwy, Plasau	208	SH889171	229		314	1	265	110	191	71	160	175	18	224	424	437	2390		
Twymyn (Dovey)																				
522297	Pentre Celyn	207	SH891057	180		254	15	180	110	114	33	106	134	20	187	266	335	1754	82	29Dec
522339	Llanbrynmair, Rhyd-y-Meirch	207	SH919068	244		240	(13)	174	102	105	47	105	170	12	174	287	328	1757		
522461	Cemmaes Rd	207	SH825048	29		227	5	188	104	110	30	128	117	17	178	256	358	1718	101	29Dec
Dovey																				
522550	Darowen	207	SH841014	201		195	7	150	80	77	30	100	131	17	159	248	280	1474	76	29Dec
522791	Aberhosan	207	SN814974	168		253	8	180	81	103	37	105	122	24	162	320	363	1758	97	29Dec
522986	Aberllefenni, Cymerau Farm	207	SH776107	191		324	2	286	137	192	83	182	205	13	238	485	496	2643		
523151	Machynlleth	207	SH756045	76		274	5	257	123	146	44	188	136	24	224	384	508	2313	142	29Dec
Coastal																				
523653	Aberdovey	208	SN605960	3		119	(1)	96	72	61	39	126	102	16	92	170	211	1105		
Dysynni																				
524060	Llanegryn, Peniarth	208	SH612054	9		127	0	144	94	79	51	133	152	22	104	214	(287)	1407		
Mawddach																				
524943	Graig Ddu Ganol	208	SH681299	247	2349	289	10	302	150	(175)	92	254	168	43	274	460	592	2809		
525123	Buarthre Newydd	208	SH745259	198		255	13	210	136	154	59	134	121	27	209	299	413	2030	99	29Dec
Wnlon (Mawddach)																				
525370	Cae'r Defaid	208	SH797238	366		230	1	211	132	140	70	148	186	13	181	306	407	2025		
525651	Dolgellau	208	SH728187	84		205	3	225	102	135	71	131	161	27	168	319	403	1950	83	29Dec
Coastal																				
525957	Llyn Bodlyn	208	SH646240	384		164	21	(177)	191	125	50	262	153	63	182	356	380	2124		
526124	Llyn Eiddew Bach	208	SH645344	375		195	21	(173)	193	175	75	243	(195)	44	191	384	395	2284		
HYDROMETRIC AREA 0651																				
Coastal																				
526460	Talsarnau	208	SH610361	3		158	4	145	95	105	47	143	126	18	119	226	292	1478		
Dwyrdd																				
526535	Ffestiniog, Minafon	208	SH716433	229	2171	231	18	204	141	161	54	173	143	28	222	361	437	2173	119	29Dec
Goedol (Dwyrdd)																				
526648	Llyn Stwlan	208	SH665442	505	2631	(306)	(21)	(307)	156	229	96	305	216	(33)	290	428	615	3002		
Dwyrdd																				
526796	Trawsfynydd Power Sta., Utica Lab.	208	SH695390	193	1697	201	14	161	109	124	56	153	141	19	156	278	370	1782	88	29Dec
Glaslyn																				
527192	Crib Goch	208	SH623550	713	4282	441	44	458	207	524	184	460	442	48	564	782	903	5057		
527199	Llydaw Mine	208	SH628547	518		565	57	521	203	(436)	165	(392)	381	64	521	648	686	4639		
527200	Llyn Llydaw	208	SH638550	488	3308	433	36	391	185	324	115	(295)	350	46	375	602	595	3747		
527201	Llydaw Intake	208	SH636547	451	3714	429	(42)	510	216	401	174	285	318	54	554	782	637	4402		
527223	Cwm Dyli	208	SH654542	94	3266	421	25	434	206	323	101	235	263	42	423	571	556	3600	125	29Dec
527408	Beddgelert, Hafod Wydr	208	SH575498	130		292	8	321	177	252	89	219	217	21	313	422	504	2835	110	29Dec
527472	Nantmor	208	SH603463	52		280	21	250	175	196	73	169	172	24	254	316	436	2366	105	29Dec
Coastal																				
527745	Porthmadog P.Sta.	208	SH569391	3		177	3	166	112	84	48	156	116	21	123	189	273	1468	(53	3Mar)
Dwyrfor (Coastal)																				
527882	Braich Dinas	208	SH534485	152		293	0	279	191	(221)	96	215	205	(24)	(270)	340	440	2574		
527996	Cwmystadrillyn, Lower	208	SH557442	204		222	9	239	191	173	74	213	162	27	206	263	351	2130	78	29Dec
528129	Pant Glas, Bwlchderwin	208	SH459472	145		249	5	224	140	162	91	170	194	19	195	282	346	2077	67	25Aug

## RAINFALL 1986

Number	Station	Co no	Grid reference	Alti- tude m	Av 1941- 1970 mm	Rainfall in millimetres													Highest daily fall	
						Jan	Feb	Mar	Apr	May	Jun	Jul	Aug	Sep	Oct	Nov	Dec	Year	mm	date
WELSH,0651---(contd)																				
Coastal																				
529038	Botwnnog School	208	SH263313	34	1099	103	0	105	84	57	—	90	101	9	68	139	219	—	56	25Aug
529362	BARDSEY: LH	208	SH112206	15	886	(94)	0	100	76	59	53	73	101	2	63	112	185	918	58	25Aug
530007	Glynllifon Park	208	SH455554	30	1179	131	10	143	91	94	54	109	131	10	112	202	276	1363		
Gwyrfai (Coastal)																				
530166	Clogwyn Gwin	208	SH572536	152		315	5	313	176	269	95	231	235	25	318	489	568	3039		
Seiont (Coastal)																				
530584	Marchlyn Bach	208	SH608627	472		220	(27)	(260)	157	236	78	206	258	24	206	375	490	2537		
HYDROMETRIC AREA 1020																				
Cefni																				
531385	ANGLESEY: Cefni Resr	208	SH444772	27	1031	135	12	125	83	80	56	102	121	7	120	171	237	1249	61	25Aug
Coastal																				
ANGLESEY:																				
532207	Valley Met. Office	208	SH309757	10	719	7		96	64	48	54	79	94	3	77	118	166	902	56	25Aug
532394	Holyhead Ty Mawr	208	SH217818	55		94	4	91	57	45	48	77	102	3	69	112	161	863	46	25Aug
532550	Llyn Alaw	208	SH376853	44		134	13	140	82	77	74	97	144	5	129	163	224	1282	94	25Aug
533073	Amlwch Penrhyd	208	SH427914	55		99	5	107	65	61	54	85	90	9	101	(146)	204	1026		
533211	LlwydARTH Esgob	208	SH436643	61	1016	116	11	110	67	62	52	88	89	9	101	142	223	1070	36	25Aug
533657	Plas Cadnant	208	SH557731	37	1113	123	22	118	84	71	43	88	75	11	103	165	232	1135	44	29Dec
HYDROMETRIC AREA 0652																				
Coastal																				
533663	Pen-y-ffridd Res.Sta.	208	SH563705	84	1109	125	19	112	83	68	41	91	78	10	96	176	227	1126	44	29Dec
534257	Aber, College Farm	208	SH656732	15		145	29	91	71	75	35	67	161	11	71	173	225	1154	135	25Aug
HYDROMETRIC AREA 0661																				
Coastal																				
534494	Conway Mussel Tanks	208	SH785773	8	799	105	20	73	48	49	30	53	100	12	62	104	182	838	70	25Aug
Conway																				
534546	Ysbyty-lfan Tr.Wks	208	SH811456	390	2158	312	19	257	164	229	82	134	182	25	271	457	498	2610	99	29Dec
534901	Voelas Hall	209	SH851516	195	1419	202	17	144	102	132	45	68	173	14	136	225	252	1510	(73)	25Aug
Lledr (Conway)																				
535284	Dolwyddelan	208	SH706505	255		305	(20)	353	176	(279)	—	—	—	—	—	—	—	—		
535334	Dolwyddelan W.Wks.	208	SH723522	161		—	—	—	—	—	—	—	274	19	224	428	446	—		
Llugwy (Conway)																				
535572	Llwyn Cowlyd	208	SH715608	408	2473	(342)	(17)	269	132	315	75	120	253	(31)	285	535	500	2874		
535695	Capel Curig	208	SH717578	183		(323)	15	339	161	(307)	—	—	—	—	—	—	—	—		
Conway																				
535816	Betws-y-coed Field Centre	209	SH803571	20		225	19	156	91	146	48	71	133	14	170	255	312	1640	46	25Aug
535825	Belmont	209	SH815569	213		193	16	132	77	141	50	57	117	14	160	232	284	1473		
535904	Llanrwst, Gwydyr Uchaf	208	SH796608	38		(214)	19	174	83	143	46	68	126	18	186	287	(343)	1707		
536110	Cowlyd	208	SH738635	351	2303	333	12	(252)	120	265	69	128	222	30	251	518	596	2796		
536179	Llyn Eigiau	208	SH724648	379	2074	282	16	(226)	109	189	57	108	223	20	214	417	438	2299		
536213	Coedty Resr	208	SH756668	274	1830	263	23	210	82	180	58	93	144	23	188	361	427	2052	65	36Nov
536248	Llyndulyn	208	SH706663	497	2670	380	(27)	(288)	(168)	360	345	121	(216)	26	315	496	450	3192		
536351	Hafotty-Gwyn	208	SH737709	293		273	21	182	110	132	45	104	126	25	126	320	420	1884		
536506	Bodnant	208	SH800725	52	990	151	31	92	58	70	34	57	108	15	93	148	232	1089	57	25Aug
Coastal																				
536899	Pen-y-ffon, Trofarth	209	SH838717	299		142	31	84	82	77	36	76	114	12	102	140	234	1130	57	25Aug
HYDROMETRIC AREA 0662																				
Clwyd																				
538133	Clawdd-Newydd	209	SJ078521	300	1014	159	8	88	112	86	(42)	49	147	11	66	(135)	139	1042		
538454	Bwlch Tunnel	209	SJ163580	277		107	9	52	156	58	41	58	173	4	52	88	102	900	80	25Aug
Ruthin,																				
538481	Brynhyfryd Co.Sec.Sch.	209	SJ133584	76	765	114	5	54	128	61	35	44	143	4	60	96	114	858	59	25Aug
538502	Ruthin, Caerfalten Farm	209	SJ127596	62		112	5	54	112	63	32	46	131	5	55	91	105	811	46	25Aug
539198	Denbigh Hosp.	209	SJ051653	96	771	120	6	64	106	55	29	44	116	8	61	101	141	851	38	25Aug
Wheeler (Clwyd)																				
539350	Nannerch, Gwrychbedw	209	SJ147684	210		112	4	62	147	53	42	63	171	10	66	81	114	925	82	25Aug
539516	Bodfari, Waen Rodyn	209	SJ108718	73		100	7	53	160	47	36	62	142	6	(72)	80	109	874		
Aled (Elwy)																				
540360	Plas Pigot	209	SH952647	239		148	13	90	109	88	40	60	159	9	82	149	185	1132	85	25Aug
Elwy (Clwyd)																				
540469	Plas Uchaf Resr	209	SH967713	148	809	100	5	65	96	—	—	—	—	—	—	—	—	—	28	16Apr
540676	St Asaph S.Wks	209	SJ033752	14		84	4	51	106	47	29	48	94	6	68	84	117	738	44	25Aug
Clwyd																				
540856	Dyserth, Trecastell Tr.Wks	209	SJ065793	79		79	3	48	113	38	35	51	133	4	69	79	100	752	80	25Aug
540924	Abergele Sanatorium	209	SH948754	113		82	5	68	—	—	—	—	—	—	—	—	—	—	(13)	23Mar
541007	Glascoed Filters	209	SH996736	110	736	107	6	66	89	54	36	49	104	9	71	114	136	841	47	25Aug
541153	Rhyl S.Wks	209	SJ001807	9	642	67	7	56	88	36	41	41	89	7	61	82	110	685	47	25Aug
HYDROMETRIC AREA 0670																				
Coastal																				
541256	Prestatyn Lido	209	SJ061836	4		72	4	52	101	45	35	50	110	6	63	74	114	726	56	25Aug
541510	Bagillt	209	SJ219753	14		99	1	68	108	47	52	41	102	11	79	82	133	823	56	25Aug
Dee																				
541790	Buarthmeini	208	SH836322	360		292	(17)	213	138	180	58	134	167	(22)	234	371	458	2284		
541918	Llanuwchllyn	208	SH878298	173	1503	260	14	180	108	168	47	72	148	18	177	282	370	1844	61	29Dec

Number	Station	Co no	Grid reference	Altitude m	Av 1941-1970 mm	Rainfall in millimetres													Highest daily fall	
						Jan	Feb	Mar	Apr	May	Jun	Jul	Aug	Sep	Oct	Nov	Dec	Year	mm	date
WELSH,0670—(contd)																				
<i>Tryweryn (Dee)</i>																				
542393	Arenig	208	SH839391	411	2041	322	(18)	194	153	186	66	148	148	22	247	370	499	2373	65 59 60	29Dec 25Aug 25Aug
542519	Tryweryn Dam No.2	208	SH881399	253		273	12	175	117	154	54	77	130	13	192	317	350	1864		
542719	Bala Sluices	208	SH935356	163	1262	201	14	120	82	113	41	57	136	10	129	230	275	1408		
542722	Bala Sluices No.2	208	SH935356	163		231	16	119	87	123	43	61	140	11	136	249	296	1512		
<i>Dee</i>																				
543125	Blaen-y-cwm	209	SJ025333	229		226	(22)	135	127	135	40	89	152	12	125	247	318	1628		
<i>Alwen (Dee)</i>																				
543510	Alwen Resr	209	SH957529	335	1249	190	19	101	139	112	46	66	197	19	98	182	235	1404	72	25Aug
<i>Brenig (Alwen)</i>																				
543535	Llyn Bran	209	SH960593	435	1381	192	12	123	120	135	49	85	198	22	135	203	235	1509		
<i>Alwen (Dee)</i>																				
544156	Glan-yr-afon	208	SJ025425	183		180	13	80	92	102	42	43	143	7	77	(210)	206	1195		
<i>Dee</i>																				
544636	Vivod	209	SJ191424	195	1013	150	8	79	116	72	81	44	187	9	80	148	184	1158	99	25Aug
544877	Cefn Mawr, Monsanto	209	SJ275423	79		142	5	61	97	67	45	35	146	5	59	118	154	934	74	25Aug
544987	Penycae	209	SJ269453	207	996	150	3	66	114	61	40	35	158	8	68	105	162	970	75	25Aug
<i>Ceiriog (Dee)</i>																				
545177	Llanarmon D.C.	209	SJ156327	267		—	—	—	—	—	—	50	186	8	117	221	234	—	75	25Aug
<i>Dee</i>																				
545612	Manley Hall	209	SJ350415	38		100	4	53	99	54	33	32	93	4	54	85	121	732	52	25Aug
<i>Black (Clywedog)</i>																				
546023	Cae Llwyd Resr	209	SJ270480	280	993	161	4	81	135	65	51	47	178	10	73	112	173	1090	78	25Aug
<i>Clywedog (Dee)</i>																				
546173	Wrexham, Camberley Drive	209	SJ342512	82	746	112	3	53	109	63	40	35	84	5	60	72	111	747	50	25Aug
546191	Marchwiel, Five Fords S.Wks	209	SJ361481	39		109	4	(48)	95	63	34	40	90	7	52	83	112	737		
<i>Worthenbury (Dee)</i>																				
546654	Grindley Brook	117	SJ523429	87		83	1	52	87	49	46	37	122	4	59	80	111	731		
546866	Threapwood, Topwood Farm	143	SJ447456	47		76	1	44	80	46	34	39	96	4	56	93	105	674	48	25Aug
<i>Alyn (Dee)</i>																				
Loggerheads,																				
547250	Colomendy Centre	209	SJ201622	210	889	128	5	59	166	66	41	63	214	9	65	103	126	1045	109	25Aug
547300	Cilcain Resr No.2	209	SJ162645	241	915	123	(5)	71	177	61	49	55	200	11	60	88	115	1015		
547369	Glan-yr-afon Lead Mine	209	SJ202677	134	905	116	4	63	145	54	48	51	162	15	7					

## HYDROMETRIC AREA 0680

<b>Coastal</b>																				
550239	Bidston	145	SJ287899	60	726	87	2	62	84	48	57	46	111	12	77	60	131	777	50	25Aug
550660	Sutton Hall P.Sta.	143	SJ371757	38	734	73	3	56	82	50	75	53	103	5	71	66	118	755	44	25Aug
<b>Goway (Coastal)</b>																				
551010	Waverton, Greenfield Rd	143	SJ458646	34		89	1	50	102	44	40	50	85	4	62	64	99	690	49	25Aug
551163	Delamere, Linnmere	143	SJ548704	85	832	110	1	73	—	—	—	—	—	—	—	—	—	—	27	7Jan
551169	Eddisbury Fruit Farm	143	SJ534702	99	795	101	2	67	91	56	41	63	82	6	82	79	123	793	(50)	25Aug
551208	Mouldsworth P.Sta.	143	SJ503704	40	739	90	2	57	89	43	46	61	78	6	72	73	(109)	726		
551371	Ellesmere Port E.T.W.	143	SJ423743	8		64	1	65	85	37	58	56	84	6	67	74	103	700	44	25Aug
<b>Weaver</b>																				
551705	Cholmondeley, Weaver Farm	143	SJ552511	91		75	0	50	83	54	40	43	103	9	61	73	119	710		
552375	Audlem, Mere Farm	143	SJ692410	126	700	73	0	59	82	44	44	66	97	11	68	80	111	735	52	25Aug
552981	Nantwich, Reaseheath Hall	143	SJ648542	40	710	77	4	(65)	96	70	50	57	77	7	73	70	112	758	(37)	25Aug
553154	Hurleston W.Tr.Wks	143	SJ621552	61	742	79	0	61	104	59	56	47	79	9	67	75	126	762	41	25Aug
<b>Valley (Weaver)</b>																				
553237	Radway Green	143	SJ776542	78	763	73	1	63	78	55	63	57	95	15	83	74	(112)	769		
<b>Weaver</b>																				
553563	Worleston S.Wks	143	SJ665574	34		68	1	52	98	48	40	47	68	6	61	68	98	655		
<b>Ash Brook (Weaver)</b>																				
553671	Delamere P.Sta.	143	SJ560677	91		102	1	70	95	55	46	63	70	5	78	77	116	778	40	25Aug
553821	Tiresford	143	SJ556613	74	728	84	2	58	97	43	44	53	93	6	62	63	107	712	59	25Aug
553849	Eaton P.Sta.	143	SJ568634	87	820	101	2	72	96	52	53	63	84	5	76	67	114	785	50	25Aug
<b>Weaver</b>																				
554054	Winsford S.Wks	143	SJ651673	27		(81)	2	54	84	55	49	45	79	(7)	(73)	(70)	(113)	712		

## RAINFALL 1986

Number	Station	Co no	Grid reference	Av Altitude 1941-1970 m mm	Rainfall in millimetres												Highest daily fall			
					Jan	Feb	Mar	Apr	May	Jun	Jul	Aug	Sep	Oct	Nov	Dec	Year	mm	date	
NORTH WEST,0680—(contd)																				
Dane (Weaver)																				
554503	Bosley Resr	143	SJ926653	180	896	106	8	75	92	72	45	52	80	7	84	99	152	872	36	25Aug
554568	Bosley Lock	143	SJ905670	160	919	101	5	(78)	92	(74)	45	51	76	8	92	96	(158)	876		
554637	Bidduph Grange	143	SJ893592	175	936	116	4	86	107	73	56	60	84	16	96	105	150	953	(41)	25Aug
554941	Craneage, Hall Hosp.	143	SJ749683	55	750	77	2	68	92	66	53	54	77	7	79	74	118	767	38	25Aug
555134	Elworth	143	SJ731629	47		69	1	58	84	54	47	49	84	13	70	62	105	696	39	25Aug
Wheelock (Dane)																				
555211	Mow Cop, Lion Cottage	143	SJ853574	262		97	4	79	76	72	63	67	99	7	105	91	147	907		
555309	Kidsgrove, Red Bull S.Wks	143	SJ829551	114	802	76	2	68	84	53	63	69	83	3	75	76	114	766	42	25Aug
Wincham (Weaver)																				
556201	Arley Hall	143	SJ674809	65		100	2	75	98	83	36	54	90	11	92	86	147	874	47	25Aug
Wade (Wincham)																				
556423	Windyharbour	143	SJ829701	91		75	3	67	103	65	43	45	84	5	74	84	128	776	36	25Aug
556432	Withington, Brode Hall Farm	143	SJ817696	79		74	2	68	97	59	48	45	78	8	91	79	135	784	34	25Aug
556550	Lostock Graiam	143	SJ682743	23	752	76	1	66	86	71	40	50	76	5	74	70	135	750	39	25Aug
Weaver																				
556720	Winnington	143	SJ645747	20	773	82	2	69	87	58	39	54	77	5	76	78	122	749	43	25Aug
556725	Northwich S.Wks	143	SJ639742	14		82	1	71	84	54	37	49	72	5	70	68	120	713	43	25Aug
Coastal																				
557285	Weston Point	143	SJ495814	6	792	85	2	68	95	59	52	61	98	7	82	68	118	795	54	25Aug
557458	Appleton, Bellfield	143	SJ609845	80		90	(2)	(75)	89	54	41	43	94	10	92	79	137	806		
HYDROMETRIC AREA 0690																				
Goyt (Mersey)																				
558030	Goytshead	113	SK012749	282	1340	229	28	134	127	117	57	89	134	16	164	180	266	1541	65	25Aug
558059	Longhill	113	SK031752	424	1330	205	35	154	(127)	114	54	(76)	141	17	155	175	290	1543		
558082	Oldfield	113	SK012777	250	1242	178	24	120	124	103	56	81	126	15	157	174	250	1408	70	25Aug
Seft (Goyt)																				
558446	Oaken Clough	113	SK064860	381	1141	(195)	(35)	129	(129)	77	64	69	140	26	140	117	230	1351		
558489	Kinder Filters	113	SK054880	244	1173	206	26	117	142	85	57	74	139	22	164	137	234	1403	85	25Aug
Goyt (Mersey)																				
558668	Marple	144	SJ961884	158		131	11	(83)	(67)	71	49	56	85	19	121	102	(148)	943		
Etherow (Goyt)																				
558712	Longside Moss	113	SE131009	451	1547	(330)	(59)	(147)	159	123	70	66	205	(31)	227	220	330	1967		
558927	Clough Edge	113	SK066970	443	1426	(251)	(44)	(135)	128	129	81	97	161	34	212	162	321	1755		
558944	Torside Resr	113	SK055984	204	1328	215	41	126	143	94	56	75	136	30	176	155	258	1505	63	25Aug
558953	Rhodes Wood Resr	113	SK042981	166	1297	224	34	122	120	93	55	71	120	28	170	141	236	1414	57	25Aug
Ogden (Etherow)																				
558988	Boar Flat	113	SE019002	343	1320	(223)	(24)	(134)	127	125	64	70	140	(32)	208	159	320	1626		
559024	Arnfield Resr	113	SK012972	156	1071	187	32	107	86	103	58	56	105	23	155	129	225	1266	55	25Aug
Etherow (Goyt)																				
559094	Swineshaw W.Wks No.1	113	SK044958	223	1130	196	—	—	—	—	—	—	—	—	—	—	—	—	26	18Jan
559099	Swineshaw	113	SK043956	220		—	—	123	127	103	56	76	118	32	159	158	(237)	—		
559107	Glossop, Snake Rd	113	SK080923	495		(256)	(38)	(150)	198	135	68	85	202	(30)	220	175	290	1847		
559210	Glossop S.Wks	144	SK003946	117	1065	179	31	108	66	93	54	49	88	17	123	119	206	1133	46	25Aug
Tame (Goyt)																				
559483	Broadhead Noddie	144	SD996102	261	1392	239	44	149	154	113	60	63	141	31	194	177	277	1642	77	25Aug
559561	Saddleworth Canal	144	SD998067	175	1279	208	27	125	107	110	55	54	111	24	165	156	231	1373	52	25Aug
559585	Greenfield S.Wks	144	SD992042	152	1190	195	25	131	109	132	55	64	99	34	200	160	249	1453	48	29Dec
Greenfield (Tame)																				
559622	Upperwood Moor	144	SE031063	463	1501	(244)	(30)	(158)	(156)	111	64	49	172	38	174	159	242	1597		
559638	Dove Stone Resr	144	SE022043	221		221	35	159	151	109	60	69	126	37	179	178	267	1591	62	25Aug
Chew (Greenfield)																				
559654	Chew Mount Resr	144	SE035020	481	1560	238	(37)	142	147	131	72	101	154	41	224	194	302	1783		
Tame (Goyt)																				
559760	Higher Swineshaw Resr	144	SK007996	294	1187	199	25	127	111	114	63	74	128	28	182	160	257	1468	64	25Aug
559769	Brushes Filters	144	SJ993990	188	1141	179	33	118	79	109	61	74	123	27	141	128	225	1297	(63)	25Aug
559891	Godley Resr	144	SJ967954	145	965	149	12	99	70	95	58	49	92	10	125	111	189	1059	44	25Aug
559968	Denton Resr	144	SJ913956	93	944	119	10	78	58	77	54	50	77	20	124	111	173	951	34	29Dec
Micker (Mersey)																				
560039	Lyme Park	143	SJ971837	205	942	136	14	88	72	81	48	51	97	10	128	123	201	1049	51	25Aug
Mersey																				
560321	East Didsbury, Parrs Wood	144	SJ857905	38		107	6	80	57	69	58	49	80	13	113	101	168	901	38	25Aug
560377	Audenshaw Resr	144	SJ912972	91	985	121	6	80	60	83	52	51	75	22	128	115	175	968	34	29Dec
Fallowfield,																				
560423	Platt Fields Park	144	SJ853943	36	853	104	8	83	55	80	56	56	79	19	118	96	(182)	936		
560556	Sale, Carrington Lane	144	SJ765928	22	823	86	4	78	64	58	51	49	95	15	108	87	171	866	42	25Aug
Irwell (Mersey)																				
560626	Weir, Irwell Springs	146	SD873252	314		200	24	146	112	101	70	73	189	27	189	159	293	1583	93	25Aug
560711	Cowpe Resr	146	SD843204	282	1546	194	20	158	106	114	62	68	144	23	198	188	281	1556	50	25Aug
560727	Clough Bottom Resr	146	SD845269	312	1298	178	9	133	105	93	61	72	131	28	178	162	290	1440	51	25Aug
Limy (Irwell)																				
560823	Clowbridge Resr No.1	146	SD824281	283	1314	209	7	155	115	108	69	78	142	37	209	183	316	1628	64	25Aug
Ogden (Irwell)																				
560942	Holden Wood No.2	146	SD767224	195	1427	200	10	156	122	108	64	78	144	34	215	191	319	1641	58	25Aug
Musbury (Ogden)																				
560985	Musbury Valley	146	SD770213	229	1412	192	8	137	110	105	70	79	127	33	256	171	301	1589		
Irwell (Mersey)																				
561272	Bury S.Wks	144	SD804078	67	1036	150	4	123	69	71	63	52	113	24	168	121	226	1184	43	29Dec

## RAINFALL 1986

Number	Station	Co no	Grid reference	Altitude m	Av 1941- 1970 mm	Rainfall in millimetres												Highest daily fall		
						Jan	Feb	Mar	Apr	May	Jun	Jul	Aug	Sep	Oct	Nov	Dec	Year	mm	date
NORTH WEST,0690—(contd)																				
Roch (Irwell)																				
561288	Lower Chelburn	144	SD949187	197	1298	213	41	147	150	104	54	57	180	26	185	159	287	1603	101	25Aug
561301	Blackstone Edge Resr	144	SD966182	387	1316	189	(39)	153	120	104	53	58	165	25	187	161	284	1538		
561349	Longden End	144	SD957140	229	1333	187	(27)	(141)	132	113	66	56	125	23	168	154	261	1453		
561360	Hollingworth Lake	144	SD942150	182	1212	189	16	133	100	95	58	59	136	24	164	152	254	1380	67	25Aug
Beal (Roch)																				
561439	Brushes Clough	144	SD952098	287	1311	199	28	124	112	89	62	75	150	55	211	216	320	1641	70	25Aug
561467	Kitcliffe	144	SD960124	233	1294	209	32	127	124	112	69	54	166	27	157	149	247	1473	85	25Aug
Roch (Irwell)																				
561549	Watergrove Resr	144	SD910183	245	1327	192	12	136	101	111	57	64	156	26	189	157	266	1467	80	25Aug
561659	Spring Mill Resr	144	SD875168	212	1442	199	14	148	97	104	63	67	136	29	198	164	275	1494	58	25Aug
561698	Rochdale, Roch Mills S.Wks	144	SD883124	110	1134	154	11	115	74	78	51	51	107	21	172	134	244	1212	45	29Dec
561795	Naden Resr	144	SD858163	230		182	7	141	89	98	61	66	140	28	194	156	270	1432	53	25Aug
561819	Ashworth Moor Resr	144	SD832157	292		160	4	122	87	86	58	65	136	26	172	138	233	1287	57	25Aug
Bradshaw (Irwell)																				
562078	Cranberry Moss	146	SD709189	299	1414	175	2	153	115	108	52	85	138	32	196	203	296	1555		
562095	Entwistle	146	SD724173	213	1419	182	6	162	120	110	51	87	150	34	218	189	306	1615	60	25Aug
562098	Ugnow	146	SD749210	332	1417	(186)	(9)	132	93	104	57	84	148	34	194	181	298	1520		
562149	Wayoh	146	SD734163	185	1414	160	7	149	106	97	47	85	141	28	207	172	282	1481	53	25Aug
Eagley (Bradshaw)																				
562262	Bromiley Heys	146	SD665174	282	1450	167	7	138	127	110	72	91	164	46	192	171	288	1573		
562322	Delph	146	SD704157	216	1459	198	8	151	115	113	61	95	173	40	237	193	312	1696	58	25Aug
562340	Spring	146	SD690143	247	1536	212	9	160	110	119	69	105	178	42	246	193	332	1775	66	29Dec
562360	Bolton	144	SD724116	107		174	6	141	82	91	58	73	145	35	188	149	265	1407	57	25Aug
562400	Smithills Hall	144	SD699118	157	1264	178	5	137	86	106	56	86	147	39	197	166	273	1476	58	29Dec
Bradshaw (Irwell)																				
562485	Harpers Farm	144	SD670114	266	1232	176	(4)	140	94	103	59	70	155	43	201	154	245	1444		
562505	Bolton, Heaton Resr	144	SD687096	152	1201	116	3	108	69	70	42	61	142	30	151	131	241	1164	(59)	25Aug)
Irwell (Mersey)																				
562655	Ringley S.Wks	144	SD768048	46	1004	141	5	101	65	54	56	50	106	22	124	109	217	1050	(50)	25Aug)
562697	Prestwich S.Wks	144	SD801032	46	1037	140	7	107	70	70	53	57	111	25	134	111	207	1092	52	25Aug
Irk (Irwell)																				
562810	Royton S.Wks	144	SD907071	131	1057	140	7	104	65	82	71	58	90	30	138	116	202	1103	37	29Dec
562871	Trub S.Wks	144	SD880095	134	1067	(142)	7	(104)	(67)	66	48	48	101	30	(152)	107	(217)	1089		
562991	Heaton Park	144	SD826043	99	1047	126	6	88	74	77	49	55	104	25	147	112	197	1060	43	25Aug
Irwell (Mersey)																				
Medlock (Irwell)																				
563104	Strine Dale Resr No.4	144	SD955062	213		169	18	110	78	79	57	73	116	42	211	189	288	1430	59	29Dec
563162	Oldham, Alexandra Park	144	SD932039	167	1142	155	9	127	67	90	61	60	95	29	173	136	221	1223	(42)	31Oct)
Irwell (Mersey)																				
563598	Davyhulme S.Wks	144	SJ756962	22	844	101	3	81	61	66	48	54	100	16	116	90	158	894	49	25Aug
Glaze (Mersey)																				
564153	Leigh, Bedford P.Sta.	144	SD668000	22	911	123	1	94	76	60	43	61	110	20	122	99	185	994	55	25Aug
Sinderland (Mersey)																				
564402	Wythenshawe College	144	SJ807897	31		94	4	95	62	66	49	46	90	14	110	99	168	897	38	25Aug
564419	Ringway Met.Office	144	SJ821849	75	819	83	4	78	68	69	52	46	84	11	95	89	157	836	36	25Aug
Bollin (Mersey)																				
564568	Langley, Twelve Ashes	143	SJ967712	275	1102	150	16	110	113	92	56	77	118	18	119	(132)	205	1206		
564594	Langley, Bottoms Resr	143	SJ949714	201	979	105	7	99	109	91	50	61	99	13	101	122	179	1036	50	25Aug
564708	Macclesfield	143	SJ910742	143	915	89	5	92	84	83	34	56	86	12	98	111	157	907	42	25Aug
564768	Prestbury S.Wks	143	SJ897782	98	849	94	4	85	92	75	44	51	81	12	96	103	152	889	42	25Aug
Dean (Bollin)																				
564841	Lamaload Resr	143	SJ968755	267	1076	157	17	120	106	106	57	67	125	13	116	131	211	1226	77	25Aug
Bollin (Mersey)																				
565260	Knutsford, Lime Cottage	143	SJ757783	65	841	78	3	75	89	88	41	47	85	7	83	79	140	815	35	25Aug
565547	Dunham Massey S.Wks	144	SJ728876	17	816	84	3	74	71	55	43	39	93	12	98	(83)	155	810	39	25Aug
Sankey (Mersey)																				
566275	Billinge S.Wks	145	SJ524990	46		112	2	96	94	64	71	56	134	21	103	102	195	1050	(54)	25Aug)
Newton (Sankey)																				
566475	Newton-Le-Willows, Redbanks	145	SJ594946	23		111	1	82	91	53	36	54	99	17	116	92	161	913		
Sankey (Mersey)																				
566601	Gatewarth E.Tr.Wks	143	SJ582871	5		—	2	62	83	55	42	44	82	13	95	74	151	—	43	25Aug
566652	Great Sankey	143	SJ551889	20	835	87	1	—	86	53	—	49	86	13	107	77	152	—	41	25Aug
Ditton (Coastal)																				
567185	Liverpool, South S.Wks	145	SJ438875	17		82	2	85	97	(54)	(62)	64	97	12	91	60	141	867		
Coastal																				
567423	Aigburth	145	SJ384852	12		84	1	73	95	50	62	55	99	9	76	65	136	805	41	25Aug
Alt (Coastal)																				
567865	Liverpool, North S.Wks	145	SJ392963	18		98	5	73	88	52	54	55	130	18	105	73	174	925	51	25Aug
567921	Knowsley W.Tr.Wks.	145	SJ440972	42		109	2	83	94	52	65	56	120	25	99	81	170	956	48	25Aug
568146	Melling P.Sta.	145	SD393009	24	804	87	3	78	90	57	58	56	107	20	93	80	155	884	40	25Aug
Downholland (Alt)																				
568364	Fine Jane P.Sta.	146	SD327089	3		101	1	69	95	50	45	48	85	14	110	94	183	895	44	25Aug
568454	Aughton Met.Office	146	SD394063	54		94	2	84	89	52	59	54	113	15	104	99	171	936	60	25Aug
Alt (Coastal)																				
568594	Formby, Hightown	145	SD295045	8	818	98	2	76	80	42	42	48	91	13	87	87	152	818	44	25Aug
Coastal																				
568653	Formby Golf Club	145	SD289085	3	851	(99)	(2)	73	86	54	49	39	—	—	—	—	—	—		

RAINFALL 1986

Number	Station	Co no	Grid reference	Alti- tude m	Av 1941- 1970 mm	Rainfall in millimetres												Highest daily fall		
						Jan	Feb	Mar	Apr	May	Jun	Jul	Aug	Sep	Oct	Nov	Dec	Year	mm	date
HYDROMETRIC AREA 0700																				
Coastal																				
Fine Janes (Coastal)																				
569112	Southport, York Rd	145	SD331161	7		113	(2)	86	85	57	—	—	—	—	—	—	—			
569322	Crossens P.Sta.	146	SD378206	5	824	95	1	81	81	56	50	52	72	14	113	109	172	896	34	25Aug
569435	Holmeswood, Wiggins Lane	146	SD425164	4		99	1	78	85	59	59	46	80	13	124	107	156	907	41	25Aug
569585	Southport	145	SD371207	5	836	108	3	95	86	66	51	50	80	—	—	—	—	—	34	25Aug
Coastal																				
569644	Hesketh Bank	146	SD425221	9		94	1	81	71	63	58	52	79	13	118	108	173	911	(39	25Aug)
Douglas																				
569698	Scotchmans Post	146	SD661146	434	1378	215	7	146	117	123	76	102	161	43	195	158	272	1615	(64	25Aug)
569708	Lower Rivington Resr	146	SD631126	134	1122	113	4	109	93	78	58	60	146	30	157	141	221	1210	57	25Aug
569846	Worthington W.Wks	144	SD580102	69	1014	135	2	107	95	86	58	64	125	25	129	124	201	1151	57	25Aug
570027	Wigan, Mesnes Park	144	SD577066	39	963	127	3	98	83	76	54	61	126	26	135	120	198	1107	56	25Aug
570124	Up Holland College	144	SD516066	114		126	5	94	103	77	56	63	132	23	127	110	184	1100	65	25Aug
570230	Hoscar S.Wks	146	SD481113	30		111	2	94	99	62	61	49	119	18	124	115	183	1037	(60	25Aug)
Tawd (Douglas)																				
570327	Lathom Park	146	SD460087	55		97	2	90	85	63	59	54	113	21	123	106	183	996	62	25Aug
Douglas																				
570438	Dark Lane P.Sta.	146	SD428088	41	929	109	3	88	87	60	54	58	117	21	127	107	188	1019	57	25Aug
Yarrow (Douglas)																				
570580	Stones House	146	SD621163	195	1167	145	10	114	133	100	69	82	151	38	160	128	229	1359	73	25Aug
570626	Coppice Stile	146	SD627191	268	1185	128	9	112	122	103	58	95	150	36	164	133	225	1335	(68	25Aug)
570787	Common Bank S.Wks	146	SD568176	53	982	107	3	94	84	73	71	61	126	23	126	112	192	1072	60	25Aug
Lostok (Yarrow)																				
571069	Leyland, Lancaster Lane	146	SD563225	68		105	3	99	83	83	61	62	122	25	156	124	200	1123	57	25Aug
Coastal																				
571405	Longton	146	SD484258	17		90	1	90	65	72	57	56	70	(15)	135	106	184	941		
HYDROMETRIC AREA 0710																				
Ribble																				
571478	Far Gearstones	105	SD783801	314		261	28	(232)	103	161	69	89	148	30	268	277	374	2040		
571596	High Birkwith	105	SD801767	305		244	24	182	125	165	59	66	140	24	267	238	357	1891		
571895	Stainforth, Long Close	105	SD822675	221		113	6	95	104	117	54	55	94	20	154	131	202	1145	28	27Oct
571959	Low Paley Green	105	SD791643	165		140	2	111	77	124	49	46	119	17	152	142	226	1205	43	25Aug
572147	Long Preston	105	SD835583	155		169	5	127	98	118	52	41	96	22	155	174	225	1282	29	25Aug
572414	Barnoldswick S.Wks	146	SD878479	134		164	5	137	105	104	52	49	121	22	176	(138)	234	1307		
572437	Greenber Field	146	SD887482	145	1023	155	6	130	103	98	51	42	108	20	157	150	213	1233	48	25Aug
Horton-in-Craven,																				
572468	Horton Hall	146	SD852504	134		143	9	106	100	110	47	44	113	19	185	132	217	1225	51	25Aug
572589	Tosside	146	SD767561	266		204	7	157	80	141	56	55	114	31	214	174	307	1540		
572643	Lower Flass	146	SD795530	174		180	10	127	74	112	51	46	97	20	208	182	267	1374		
572865	Rimington, The Hawthorns	146	SD802455	147		163	7	133	90	111	56	62	101	21	187	161	236	1328	(39	25Aug)
572926	Grindleton, Pinewood Cottage	146	SD747477	232		210	(7)	182	77	143	60	80	125	26	246	211	289	1656		
573106	Chatburn	146	SD761433	94	1152	168	7	140	90	106	57	67	108	23	191	159	227	1343	46	25Aug
573174	Barrow, Clitheroe Golf Club	146	SD739391	92		160	3	134	99	92	56	67	110	21	186	154	240	1322	47	25Aug
Hodder (Ribble)																				
573197	Red Syke No.36	146	SD685604	393	1871	271	(5)	236	93	189	64	103	130	42	258	271	475	2137		
573205	White Hill No.30	146	SD677585	521	2038	362	6	268	101	185	94	107	159	60	317	302	511	2472		
573224	Catlow No.4A	146	SD705591	251	1713	259	4	207	89	145	63	89	123	38	241	216	467	1941		
573249	Collyholme No.20	146	SD716578	198	1610	238	3	204	94	150	65	81	118	35	245	219	470	1922		
Dob Dale (Hodder)																				
573302	Dobdale No.28	146	SD747592	244	1415	210	2	154	82	147	57	58	113	29	221	203	332	1608		
Hodder (Ribble)																				
573340	Stocks Resr No.21G	146	SD717548	189		227	5	174	88	156	64	59	110	30	249	228	322	1712	45	3Dec
573344	Slaidburn, Stocks Resr No.11	146	SD716548	192	1529	229	4	172	87	153	67	60	109	30	241	220	—	—	38	12Jan
Croasdale (Hodder)																				
573411	Baxton Fell	146	SD673561	465	2022	397	11	279	108	187	97	105	149	62	332	294	544	2565		
573426	Croasdale House No.14	146	SD704550	183	1508	242	6	188	93	163	65	70	118	35	271	243	361	1855	54	3Dec
Dunsop (Hodder)																				
573673	Footholme No.2	146	SD653533	171	1771	236	7	207	114	159	77	95	141	43	297	239	386	2001	83	3Dec
573695	Brennand No.2	146	SD631551	251		267	15	175	108	170	72	(91)	149	52	(287)	223	395	2004		
Hodder (Ribble)																				
573796	Langden Brook	146	SD628510	170	1906	226	6	209	105	178	83	99	139	40	322	261	410	2078	84	3Dec
573830	Hareden Valley	146	SD636503	172	1853	233	6	220	116	179	84	97	137	40	318	262	410	2102	80	3Dec
574005	Chipping	146	SD614440	166		167	4	167	98	126	75	99	106	33	209	173	290	1547	53	3Dec
574144	Cow Ark	146	SD672453	175		186	4	177	93	145	57	82	116	36	224	190	301	1611	48	3Dec
Calder (Ribble)																				
574217	Causeway Side	146	SD890292	338	1367	206	16	139	(139)	98	(64)	69	164	33	189	172	308	1597		
574272	Habergham Eaves	146	SD838308	238	1205	180	11	127	96	88	61	61	134	28	174	145	263	1368		
574288	Bumley Waterways Depot	146	SD843319	132		175	11	110	103	88	64	53	134	29	185	145	263	1360	72	25Aug
Don (Calder)																				
574339	Swinden Lower	146	SD885335	227	1197	184	12	115	130	80	61	57	155	31	155	143	241	1364	88	25Aug
574384	Cant Clough, South	146	SD894306	275	1326	193	7	137	144	96	60	69	185	21	186	167	291	1556	82	25Aug
Pendle (Calder)																				
574478	Blackmoss Resr	146	SD826414	251	1387	192	9	154	117	113	67	85	134	27	223	189	(276)	1586		
574487	Buttock	146	SD807401	358	1509	210	10	170	112	134	67	112	135	41	239	196	299	1725	52	25Aug
Colne (Pendle)																				
574611	Laneshaw Resr	105	SD944415	242	1113	149	13	104	149	84	48	36	150	18	150	130	215	1246	88	25Aug
574719	Colne S.Wks	146	SD871394	129	1122	181	9	128	105	85	54	64	142	21	171	(135)	251	1346		
574743	Foulridge, Lower Resr	146	SD880418	160	1198	174	16	102	111	104	59	58	147	23	164	150	227	1335	(82	25Aug)
574762	Barrowford Resr	146	SD868403	144	1187	174	12	103	113	100	56	57	139	22	161	144	223	1304	80	25Aug

RAINFALL 1986

Number	Station	Co no	Grid reference	Alti- tude m	Av 1941- 1970 mm	Rainfall in millimetres													Highest daily fall	
						Jan	Feb	Mar	Apr	May	Jun	Jul	Aug	Sep	Oct	Nov	Dec	Year	mm	date
NORTH WEST,0710—(contd)																				
Pendle (Calder)																				
574785	Coldwell Resr No.2	146	SD901362	293	1272	171	31	113	119	87	60	68	142	26	155	158	263	1393	73	25Aug
574843	Nelson S.Wks	146	SD845375	109	1122	177	8	119	95	82	56	61	118	25	174	(142)	245	1302		
Calder (Ribble)																				
574889	Burnley, Wood End Wks	146	SD828353	92		158	6	112	84	79	56	61	134	26	176	(135)	202	1229		
575065	Accrington, Burnley Rd	146	SD769295	183		180	9	127	108	91	62	69	135	33	186	150	269	1419	63	25Aug
Hyndburn (Calder)																				
575091	Mitchell's House Resr	146	SD787274	283	1219	199	10	138	126	107	68	71	155	31	200	167	306	1578	75	25Aug
Calder (Ribble)																				
575330	Churn Clough Resr	146	SD785382	241	1233	164	7	134	123	103	54	75	124	26	196	155	233	1394	61	25Aug
575383	Great Harwood, Kebb Farm	146	SD722327	204		152	3	142	80	102	63	74	125	25	206	156	246	1374	54	25Aug
Ribble																				
575647	Jeffrey Hill	146	SD647402	283	1377	168	3	153	88	134	74	103	128	29	268	165	255	1568	45	25Aug
575662	Longridge, Spade Mill Resr	146	SD620372	110	1159	126	2	133	92	122	74	86	106	30	200	152	235	1358	39	3Dec
Darwen (Ribble)																				
575934	Sunnyhurst Hey Resr	146	SD679221	279	1371	193	9	145	115	128	75	93	139	40	203	180	307	1627	53	29Dec
575974	Pickup Bank	146	SD721237	222	1424	178	9	129	120	106	67	70	145	30	184	166	271	1475	59	25Aug
Roddlesworth (Darwen)																				
576162	Pimms	146	SD652195	301	1409	171	10	133	124	110	71	81	156	30	186	169	307	1548	(62	29Dec)
576181	Roddlesworth	146	SD653216	221	1269	143	7	123	113	106	63	70	135	28	171	167	289	1415		
Darwen (Ribble)																				
576285	Blackburn, Ramsgreave	146	SD671306	180		152	4	123	86	105	59	87	108	30	203	150	250	1357	44	29Dec
576342	Samlesbury, Smithfold S.Wks	146	SD602300	58		102	1	99	77	87	53	60	96	19	156	122	203	1075	40	25Aug
576397	Preston, Heghton	146	SD591265	49		126	3	115	92	93	58	65	103	19	183	127	212	1196	42	29Dec
Ribble																				
576577	Haighton Resr	146	SD573352	80	1072	118	0	120	78	129	64	66	96	19	166	130	242	1228	38	3Dec
576634	Preston, Moor Park	146	SD537311	33	1005	105	0	109	69	93	59	60	92	14	153	122	212	1088	40	25Aug
HYDROMETRIC AREA 0720																				
Coastal																				
577048	Warton	146	SD403292	15		89	1	86	67	71	60	51	70	11	97	100	189	892	30	3Dec
577267	Squires Gate, Met.Office	146	SD316316	10	862	95	1	83	71	67	49	55	82	8	107	109	189	916	39	3Dec
Wyre																				
577658	Hare Syke	146	SD598576	494	1838	217	7	180	112	159	73	144	157	66	294	243	419	2071		
577793	Abbeystead Gardens	146	SD567547	146	1323	141	5	154	92	126	73	84	112	33	214	169	286	1489	60	3Dec
577803	Abbeystead Resr	146	SD556539	102		139	5	154	93	126	77	81	125	29	204	165	277	1475		
577880	Old Gauge Basin	146	SD541576	294	1409	121	2	143	84	120	83	86	120	30	198	160	267	1414		
577881	Damas Ghyll Resr	146	SD527573	175	1250	121	6	132	81	105	75	84	(117)	18	189	146	251	1325	51	3Dec
577975	Scorton	146	SD502487	28	1077	113	2	122	76	101	66	66	98	14	153	130	219	1160	46	3Dec
578008	Barnacre Resr	146	SD528481	188	1258	134	3	142	111	123	73	81	124	21	181	155	246	1394	51	3Dec
578082	Calder Intake	146	SD544484	193	1214	113	2	145	—	—	—	—	—	—	—	—	—	—		
Brock (Wyre)																				
578321	Myerscough Coll.of Ag.	146	SD494401	14		103	1	116	74	82	71	55	95	11	127	129	239	1103	44	3Dec
578378	Barnsford Resr	146	SD577416	155	1242	141	4	146	97	118	65	91	116	25	199	149	274	1425	49	3Dec
Wyre																				
578682	St Michaels-on-Wyre	146	SD465411	8	972	98	1	111	63	83	64	54	73	11	124	145	210	1037	45	3Dec
578978	Hambleton	146	SD382415	10		101	2	93	69	92	51	61	80	9	126	147	201	1032	43	3Dec
Coastal																				
579155	Pilling, Abram House	146	SD401483	5		99	0	94	63	89	48	72	93	10	129	123	207	1027	41	3Dec
579215	Nateby	146	SD459462	10		95	0	92	55	89	54	50	75	11	136	118	209	984	42	3Dec
Conder (Coastal)																				
579622	Hazellrigg	146	SD493578	95		106	3	121	73	91	63	92	98	22	157	123	235	1184	44	3Dec
Lune																				
579863	Kellieth Rigg	147	NY664057	305		166	9	136	67	157	43	60	114	18	156	203	271	1400		
580037	Tebay, Weather Hill	147	NY624035	285		201	10	213	102	197	57	78	118	23	175	279	367	1820		
580057	Orton, Shallowford	147	NY626083	235		192	10	165	72	179	56	66	120	21	201	247	318	1647	50	4Dec
580352	Borrowdale, Crookdale Bridge	147	NY549056	347		231	8	206	103	215	76	99	132	26	283	304	413	2096		
580361	High Borrowdale	147	NY568029	244		195	11	191	98	181	(69)	78	114	36	241	248	345	1807		
580463	Lowgill, Whins Farm	147	SD632974	229		187	4	165	93	169	50	76	113	20	224	217	327	1645		
Rawthey (Lune)																				
580664	Ravenstonedale, Fell End	147	SD728969	283		255	19	203	121	207	60	70	147	38	242	281	380	2023	57	3Dec
581025	Sedburgh, Farfield	147	SD677918	130		201	5	166	87	180	50	67	120	25	209	231	343	1684	60	3Dec
581085	Dent, Dee Side House	147	SD773851	274		297	14	238	126	226	75	75	162	24	287	352	430	2306		
581258	Dent, Beech Hill	147	SD706870	137		—	—	—	—	—	—	—	—	—	—	291	398	—	62	3Dec
Lune																				
581388	Middleton-on-Lune	147	SD627882	105		174	2	172	79	163	60	91	103	—	—	—	—	—	39	24May
581574	South Lords Land, Gawthrop	147	SD684867	305		229	2	188	84	195	62	108	116	32	261	261	381	1919		
581658	Casterton Fell	147	SD649810	414		155	(6)	171	89	159	65	116	105	26	208	178	277	1555		
Greta (Lune)																				
581966	Ingelton, Ellerbeck	105	SD729785	366		244	(17)	182	107	176	73	95	136	45	262	250	372	1959		
582190	Ingelton, High Lays	105	SD717721	296		147	8	151	(76)	99	54	95	104	27	173	134	225	1293		
582262	Burton-in-Lonsdale	105	SD653724	94		131	1	120	60	111	55	60	83	23	157	140	250	1191	52	3Dec
582291	Leck Hall	146	SD652769	157		161	7	144	100	131	64	84	103	30	189	174	267	1454	56	3Dec
Lune																				
582407	Arkholme, Rose Cottage	146	SD586718	37		125	1	119	66	85	53	62	83	18	152	142	238	1144	53	3Dec



## RAINFALL 1986

Number	Station	Co no	Grid reference	Altitude m	Av 1941-1970 mm	Rainfall in millimetres													Highest daily fall	
						Jan	Feb	Mar	Apr	May	Jun	Jul	Aug	Sep	Oct	Nov	Dec	Year	mm	date
NORTH WEST,0720—(contd)																				
Wenning (Lune)																				
582569	Clapham, Crummack	105	SD770719	360		221	40	188	108	124	55	79	141	41	229	185	1745			
582626	Austwick, Town Head	105	SD769687	149	1134	169	5	132	73	114	62	58	123	26	160	145	272	1339	37 25Aug	
582836	Turnerford	105	SD722661	150		165	(9)	151	64	132	49	62	107	22	192	194	303	1450		
582903	High Bentham, Gale House	105	SD675676	160		119	3	111	60	107	62	50	80	20	145	142	221	1120	42 3Dec	
582925	Bentham, Summerhill	105	SD666682	116	1168	139	2	121	59	98	62	54	83	21	147	152	261	1199	52 3Dec	
582969	Wennington, Clintsfield	146	SD627698	84		125	0	114	62	90	62	63	79	20	143	137	239	1134		
583230	High Salter	146	SD616620	302	1593	152	3	156	88	149	63	67	118	28	214	223	334	1595		
583327	Wray, Bellhurst	146	SD616659	169		141	2	149	60	123	67	65	105	26	184	192	313	1427		
Lune																				
583359	Snab	146	SD564683	38	1130	125	3	126	59	97	61	76	83	25	169	142	260	1226	59 3Dec	
HYDROMETRIC AREA 0730																				
Coastal																				
583949	Morecambe	146	SD431645	7	982	94	2	118	62	100	51	76	87	17	148	116	207	1078	44 3Dec	
584094	Carnforth, Pedder Potts Resr	146	SD533700	82	1151	133	1	138	60	109	54	85	78	24	181	138	258	1259		
584307	Silverdale	146	SD463755	17		124	4	135	64	102	59	63	79	18	164	124	206	1142	41 3Dec	
584342	Burton Vicarage	147	SD532769	67		136	1	134	70	107	60	71	82	22	173	143	240	1239		
Beela (Coastal)																				
584480	Killington Resr	147	SD592908	204	1377	168	0	165	77	151	65	76	107	15	184	160	(267)	1435		
584589	Crooklands	147	SD534835	48	1215	123	6	144	67	133	(60)	72	86	16	158	147	(259)	1271		
584644	Lupton, Middle Row Farm	147	SD574828	152		152	8	161	81	142	52	84	91	(19)	164	167	270	1391		
584771	Fisher Tarn Resr	147	SD549927	226	1420	163	6	186	89	165	58	82	108	19	214	201	(281)	1572		
584916	Beetham Hall	147	SD499790	24		133	3	142	73	116	59	76	76	22	176	139	238	1253	48 3Dec	
Kent																				
585122	Dubbs Resr No.2	147	NY421016	228		208	16	212	105	191	84	106	148	35	248	293	(349)	1995		
585177	Staveley, Seed Howe	147	SD463984	122		183	6	186	108	168	69	84	115	22	225	234	316	1716	36 3Dec	
585185	Staveley, Ashes Farm	147	SD469968	122		181	6	193	105	168	68	79	117	18	230	233	311	1709		
Sprint (Kent)																				
585311	Longsleddale, Swinkiebank	147	NY494041	177		241	10	241	128	194	75	93	148	31	286	306	417	2170	45 3Dec	
Mint (Kent)																				
585461	Bannisdale, Muddy Brow	147	NY546015	271		201	10	223	97	189	74	63	121	35	268	252	361	1894		
585583	Grayrigg	147	SD580971	174		180	2	175	83	158	59	61	119	23	198	198	270	1526	37 3Dec	
Kent																				
585693	Kirkbie Kendal School	147	SD519915	41	1281	154	2	175	84	134	57	71	89	15	197	195	259	1432	45 3Dec	
585709	Kendal S.Wks	147	SD517911	36		150	1	162	91	128	54	71	93	14	208	199	250	1421		
585938	Underbarrow Vicarage	147	SD464927	35		175	4	187	88	150	61	75	95	19	202	204	272	1532	42 3Dec	
586055	Levens, Bridge End	147	SD474857	7	1259	142	3	156	71	130	54	68	75	16	185	155	232	1287	46 3Dec	
Coastal																				
586163	Meathop, Ulpha Farm	147	SD453814	12		131	3	144	67	112	59	73	79	18	174	144	227	1231	48 3Dec	
586415	Merlewood	147	SD409796	91		121	3	136	74	107	67	77	79	17	173	142	203	1199	(39 3Dec)	
586467	Flookburgh	147	SD365759	18		116	3	130	66	83	60	64	83	16	152	137	197	1107	33 3Dec	
Brathay (Leven)																				
586680	Wrynose Pass	147	NY278032	508		(397)	(11)	(376)	(178)	(303)	155	232	299	42	493	509	(651)	3646		
586764	Great Langdale, Mickleden	147	NY263070	171		414	7	370	149	318	124	158	249	53	519	599	700	3660		
586870	Elterwater, Carr Howes	147	NY329039	72		309	4	310	121	233	115	135	191	31	398	452	515	2814	74 9Nov	
586897	Brathay Hall	147	NY366032	49		261	3	275	106	209	105	120	159	27	306	354	408	2333	65 28Jul	
Rothay (Brathay)																				
586932	Grasmere, Tongue Gill	147	NY351114	536		(384)	(11)	(347)	153	317	104	137	245	41	(459)	426	520	3144		
586945	Grasmere, Lakeing	147	NY339087	99		316	12	311	133	263	115	123	207	27	369	427	513	2816	73 22Mar	
587061	Rydal Hall	147	NY366063	78		272	6	269	121	214	121	116	172	29	327	381	418	2446	58 9Nov	
Trout (Leven)																				
587328	Holehird	147	NY411007	149	1743	197	13	208	100	182	80	95	143	28	259	287	343	1935		
Leven																				
587359	Windermere, Whasdyke	147	SD434979	175		195	4	198	103	166	72	85	123	19	219	255	317	1756	43 3Dec	
587408	Ferry House	147	SD390956	44	1566	218	4	221	99	167	74	95	120	22	238	245	328	1831	49 28Jul	
587551	Tower Wood S.Wks	147	SD385913	46	1580	187	3	192	93	137	67	91	107	24	219	207	281	1608	44 3Dec	
587700	Grizedale	147	SD337942	91	1914	262	0	227	113	195	92	120	133	27	280	284	402	2135	(60 14Dec)	
587838	Haverthwaite, Abbots Reading	147	SD344851	17		181	2	178	99	126	71	(95)	108	24	201	186	(250)	1521		
Coniston (Leven)																				
588005	Coniston, Holywath	147	SD299978	76	2480	370	3	298	148	223	106	155	171	29	412	388	519	2822	69 3Dec	
Coastal																				
588619	Stainton, The Croft	147	SD246725	67		128	2	127	70	104	87	102	81	21	159	125	170	1176	35 28Jul	
588702	Poaka Beck Resr	147	SD240781	156	1305	141	0	142	81	135	96	102	100	26	171	137	186	1317		
HYDROMETRIC AREA 0740																				
Coastal																				
588813	WALNEY: South Walney	147	SD215620	7		103	1	109	83	90	73	53	80	10	130	103	148	983	36 25Aug	
588999	Torver, Broughton Moor	147	SD260941	271		240	1	302	137	193	105	147	(157)	40	359	285	304	2270		
589130	Grizebeck, Barnholme	147	SD234849	6		181	1	157	85	112	85	96	117	19	177	157	196	1383	37 6Aug	
Duddon																				
589293	Seathwaite Tarn	147	SD249984	378	2467	(291)	(2)	294	143	248	133	126	206	45	(348)	(394)	518	2748		
589358	Ulpha, Duddon W.Wks	147	SD209947	78	2020	265	2	260	162	200	117	144	158	36	316	282	377	2319	49 6Aug	
589376	Ulpha, Woodend Farm	147	SD172963	257		232	2	242	148	215	106	190	203	37	309	250	373	2307		
589474	Ulpha, Bigertmire	147	SD172927	264		189	4	205	127	167	99	198	183	46	264	214	296	1992		
589499	Duddon Hall	147	SD195895	18		226	2	216	138	163	87	147	140	32	307	234	282	1974		
Coastal																				
589776	Lanthwaite	147	SD166851	44	1399	163	0	144	107	120	94	115	125	26	185	151	167	1397	48 25Aug	
Esk																				
590309	Boot	147	NY195011	85		214	2	216	130	162	102	150	167	39	283	243	381	2089		
590602	Eskmeals Met. Office	147	SD085931	8	1094	118	1	110	106	107	65	71	100	15	166	125	149	1133	34 25Aug	

RAINFALL 1986

		Co	Grid	Alt-	Av	Rainfall in mililimetres														Highest		
Number	Station	no	reference	tude	1941-1970	Jan	Feb	Mar	Apr	May	Jun	Jul	Aug	Sep	Oct	Nov	Dec	Year	mm	date		
NORTH WEST,0740—(contd)																						
Irt (Esk)																						
590690	Wastwater Hotel	147	NY187087	79	2576	271	6	268	168	210	132	186	179	63	(409)	379	447	2718	37	3Mar		
590860	Peagill	147	NY106045	41		146	1	143	101	140	75	131	115	31	228	176	216	1503				
591103	Low Place Farm	147	NY154017	91		153	1	172	108	160	83	156	172	34	248	189	269	1745				
Calder (Coastal)																						
591412	Sellafield, Windscale Wks	147	NY023045	22		94	0	82	62	91	66	67	65	18	168	119	135	967	29	26Oct		
Ehen (Coastal)																						
591565	Gillertwaite	147	NY144141	137	2344	283	9	314	(148)	170	126	157	185	49	373	393	490	2697	38	26Oct		
591641	Ennerdale, Bleach Green	147	NY085153	117	1795	187	4	241	120	177	108	124	138	34	324	283	298	2038				
591688	Ennerdale Bridge	147	NY067157	110		152	2	172	101	179	92	115	119	29	259	220	256	1696				
591849	Arlecdon	147	NY030200	201		122	0	132	81	131	73	87	97	20	223	159	214	1339				
591877	Summergrove	147	NX999159	86	1218	130	4	129	71	114	105	90	104	19	207	150	190	1313				
592066	Braystones	147	NY008058	11	1037	102	0	86	(61)	114	63	66	65	13	149	120	142	981				
Coastal																						
592199	St Bees Head	147	NX941143	94	953	97	3	87	59	91	65	63	72	12	163	107	147	966	36	26Oct		
HYDROMETRIC AREA 0750																						
Derwent																						
592428	Styhead No.1	147	NY231106	335	3947	625	0	(454)	223	(386)	145	338	220	108	719	770	(812)	4800	63	25Aug		
592429	Stockley Bridge	147	NY233110	178	3552	472	0	438	201	385	192	248	218	106	568	623	—	—				
592430	Sprinkling Tam	147	NY228090	600	4298	435	0	518	250	347	227	293	225	(90)	540	521	—	—				
592431	Styhead Tam	147	NY221097	449	4129	360	0	(457)	162	(358)	208	360	213	(88)	453	534	—	—				
592439	Styhead No.2	147	NY229107	326	4306	483	0	492	190	412	210	309	215	94	622	668	—	—				
592446	Seathwaite	147	NY235121	129	3120	421	0	348	155	325	150	178	200	47	467	552	(622)	3465				
592465	Honister Pass	147	NY225135	358		514	7	371	146	410	170	184	196	60	491	(622)	(720)	3891				
592717	Keswick, Stable Hills	147	NY267218	76		194	4	169	91	175	94	63	199	23	215	285	375	1887				
Greta (Derwent)																						
592764	Thirlmere, The Nook	147	NY319129	189	2476	341	10	291	156	289	113	133	228	31	413	473	525	3003	71	24Oct		
592775	Birkside	147	NY338133	655	2474	140	(26)	225	142	331	112	192	205	32	418	388	527	2738	63	24Oct		
592787	Wythburn	147	NY318139	186	2580	211	(15)	229	(141)	284	100	166	202	31	389	445	579	2792				
592790	Ullscarf	147	NY295121	690	3130	153	(15)	280	201	326	115	205	214	34	495	484	717	3239				
592806	Brown Rigg	147	NY309148	427	2939	203	(15)	262	114	314	118	184	207	33	464	537	572	3023				
592849	Dale Head Hall	147	NY313175	189	2259	268	14	205	102	232	86	90	208	21	303	384	431	2344				
592864	Brown Cove	147	NY331162	640	2431	156	(15)	224	285	293	102	172	180	30	365	345	587	2754				
Glenderamackin (Greta)																						
592999	Redmire Farm	147	NY374298	223		244	7	139	70	152	59	59	113	33	229	278	245	1628	56	24Oct		
593037	Groove Beck	147	NY375223	398		249	13	184	76	232	85	78	181	27	261	375	437	2198				
593179	Threlkeld, New S.Wks	147	NY324253	142		177	3	154	79	158	79	73	141	34	212	266	329	1705				
Derwent																						
593414	High Snab Farm	147	NY222190	232		(301)	(3)	252	96	276	128	129	145	31	323	443	547	2674	49	25Aug		
593521	How Farm	147	NY246243	76		168	5	151	90	172	82	67	196	25	207	270	348	1781				
593525	Braithwaite, Bisoi	147	NY232243	84		205	3	183	100	190	81	78	186	28	238	297	420	2009				
593676	Hause Gill W.Wks	147	NY263324	267	1561	164	6	127	(115)	137	73	85	183	32	(187)	(214)	(266)	1589				
593711	Bassenthwaite, Fell Garth	147	NY222326	155		128	4	90	93	118	52	57	143	26	157	166	210	1244				
593894	Sunderland S.Wks	147	NY179351	114		111	4	99	77	105	59	57	97	22	166	150	197	1144				
Cocker (Derwent)																						
593965	Fleetwith Pike	147	NY208142	622		(491)	(3)	(337)	163	356	148	(220)	(180)	50	504	647	587	3686	23	8Jun		
594022	Bleaberry Tam	147	NY166152	556	2839	(353)	(3)	(369)	129	(271)	148	231	190	72	467	475	791	3499				
594051	Buttermere W.Wks	147	NY179172	183	2126	(349)	3	254	126	212	114	(104)	171	34	336	(451)	(477)	2631				
594200	Cornhow Tr.Wks	147	NY150222	98		190	2	177	114	166	88	78	135	36	250	281	370	1887				
594203	Gasgale Gill	147	NY187209	674	2487	(343)	(3)	(274)	105	291	128	146	187	51	358	441	568	2895				
594442	Cockermouth Moor Resr	147	NY118301	79	1101	140	1	116	76	116	77	56	101	21	136	(157)	198	1195				
Derwent																						
594588	Dovenby	147	NY096335	76		117	2	104	69	109	70	66	104	(21)	(141)	(149)	(184)	1136				
594971	Stainburn Resr	147	NY024293	56	1044	113	(1)	(63)	(62)	85	63	75	101	22	165	148	188	1086				
594972	Stainburn, Moorside	147	NY017290	34		132	3	103	62	106	73	64	83	17	159	156	174	1132				
Ellen (Coastal)																						
Sandale,																						
595248	B.B.C. Transmitting Sta.	147	NY267400	363		(144)	(5)	(106)	67	137	70	82	126	24	184	228	297	1470	35	22Mar		
595272	Quarry Hill Filter Wks	147	NY219412	143	1093	121	4	103	69	123	59	57	112	22	154	182	220	1226				
Coastal																						
595717	Allonby, Mealo House	147	NY079416	3		101	0	63	65	101	54	53	70	19	110	139	162	937	(25	3Dec)		
595739	Aspatria	147	NY154423	62		109	2	86	76	105	52	51	80	23	140	157	183	1064	28	3Dec		
Wampool (Coastal)																						
596790	Thursby S.Wks	147	NY317504	30		88	1	(63)	26	(88)	(52)	56	77	18	114	110	140	833	31	18Jan		
596864	Westward Park Farm	147	NY289449	93		106	1	68	39	89	50	52	92	19	130	137	175	958				
597028	Wiggonby School House	147	NY296530	53		95	3	59	35	84	50	63	85	15	114	104	153	860				
HYDROMETRIC AREA 0760																						
Eden																						
597518	Aisgill Moor	147	SD778963	360		282	38	193	129	197	69	79	180	36	274	304	407	2188	(58	25Aug)		
597608	Castletwaite	147	NY785029	253		155	(27)	143	126	198	51	44	144	18	176	250	330	1662				
598146	Barras Sta.	147	NY845121	343		116	(23)	68	100	104	30	26	166	14	92	101	202	1042				
598280	North Stainmore, Well Head	147	NY813163	310		130	30	72	119	122	36	54	175	21	118	112	175	1164				
598285	Brough, Intake Side	147	NY805155	251		—	—	—	—	—	—	38	151	19	118	114	166	—				
598343	Crosby Garrett	147	NY728097	198		151	11	112	88	152	47	41	123	12	130	188	274	1329			41	4Dec
598384	Warcop	147	NY749156	152		114	12	67	68	117	43	35	148	13	115	131	166	1029			48	25Aug
598690	Brackenber	147	NY722195	176		89	19	(73)	81	(116)	44	48	152	14	97	108	143	984			35	25Aug
598806	Appleby Castle	147	NY684200	146	852	89	11	70	44	126	42	44	110	17	108	115	164	940				
598807	Appleby, Bongate	147	NY688202	151	872	89	12	71	47	116	43	45	110	14	109	121	169	946				
598927	Scalebeck Farm	147	NY673144	183		123	(10)	80	38	103	38	41	82	9	90	134	172	920				
Lyvennet (Eden)																						
599673	Shap S.Wks	147	NY558158	244		156	9	114	52	164	46	45	82	8	168	220	303	1367	31	25Aug		
Eden																						
599878	Great Dun Fell	147	NY711322	847		162	39	209	601	147	64	131	222	64	162	179	285	2265				

RAINFALL 1986

Number	Station	Co no	Grid reference	Alt- tude m	Av 1941- 1970 mm	Rainfall in millimetres													Highest daily fall	
						Jan	Feb	Mar	Apr	May	Jun	Jul	Aug	Sep	Oct	Nov	Dec	Year	mm	date
NORTH WEST,0760—(contd)																				
Eamont (Eden)																				
600178	Hartsop, Grove Cottage	147	NY408132	170		—	—	—	—	301	119	104	184	26	360	431	536	—	67	24May
600670	Soulby	147	NY466257	183		162	10	125	50	136	69	64	103	19	168	205	264	1375	47	4Dec
600836	Penrith, Tirril	147	NY497259	191		118	7	79	46	104	53	51	91	19	120	156	206	1050	30	4Dec
600906	Skirsgill	147	NY513289	137		96	0	69	29	95	41	43	77	13	106	126	162	857		
600932	Penrith, Castle Park	147	NY513299	149	868	99	4	71	39	99	46	55	74	13	103	116	193	912	32	4Dec
Lowther (Eamont)																				
600961	Wasdale Pike	147	NY537085	564	2343	265	17	(252)	109	292	92	117	171	37	417	417	539	2725		
600990	Shap Fell, Birbeck	147	NY565115	282	1519	219	19	164	69	160	74	61	125	15	237	283	372	1798		
Swindale (Lowther)																				
601077	Mosedale Cottage	147	NY496095	440	2560	348	(19)	298	137	260	105	128	182	47	414	493	669	3100		
Haweswater (Lowther)																				
601184	Blea Water	147	NY456108	427	2831	395	(21)	410	128	323	128	162	202	43	411	477	554	3254		
601258	Guerness	147	NY482135	275	2104	287	17	219	78	261	81	92	169	19	321	396	472	2412		
601303	Burn Banks	147	NY503159	213	1710	243	12	181	58	223	68	64	138	14	238	321	416	1976	66	24Oct
Lowther (Eamont)																				
601404	Kidmoor	147	NY479193	335	1766	225	16	166	47	195	71	69	152	17	223	322	345	1848		
601494	Askham Hall	147	NY515239	186	1070	154	4	86	40	113	54	38	108	17	130	179	229	1152	29	24Oct
Eamont (Eden)																				
601580	Penrith S.Wks	147	NY546296	101		92	3	58	27	80	32	52	110	17	97	105	155	828	28	25Aug
Eden																				
601785	Blencarn, Orchard House	147	NY638312	172		80	9	59	78	85	40	61	131	21	99	97	142	902	36	15Apr
602252	Harescaugh Castle	147	NY610428	244		103	16	72	100	75	43	89	154	31	117	104	158	1062		
602595	Armthwaite S.Wks	147	NY510464	52		82	3	54	38	61	37	72	118	24	86	(99)	118	792		
602748	Cumwhinton W.Wks	147	NY462528	82		105	5	64	55	83	(48)	76	110	20	118	100	129	913		
Irthing (Eden)																				
603314	Wiley Sike	147	NY645704	230		130	21	89	101	118	50	97	137	47	138	146	198	1272		
603741	Walton, Hillfield Farm	147	NY530653	79		102	9	68	67	99	56	80	90	23	108	97	139	938	26	24May
Gelt (Irthing)																				
604039	Geltsdale	147	NY575537	229	1065	142	24	95	131	113	52	97	144	36	158	123	170	1285		
604141	Castle Carrock	147	NY546551	146	844	107	12	65	88	93	49	75	121	29	137	98	137	1011	37	25Aug
Eden																				
604470	Scaleby Hall Farm	147	NY451631	31		99	6	67	65	98	51	69	81	18	104	100	128	886	29	24May
Petteril (Eden)																				
604672	Johnby, Hill Cottage	147	NY429334	259		176	7	120	60	139	65	59	107	24	158	205	238	1358	37	20Jan
604741	Newton Rigg No.2	147	NY493310	171		21	5	87	47	106	50	62	99	21	121	143	(190)	952		
605014	Calthwaite, Thiefside	147	NY489411	130		102	3	59	56	95	55	59	119	25	101	107	145	926	24	28Jul
605050	Broadfield House	147	NY440443	155	797	100	7	61	39	86	49	46	94	23	98	106	142	851	22	28Jul
Caldew (Eden)																				
605473	Carrock Beck	147	NY347352	308		159	1	103	53	128	69	52	112	35	222	210	247	1391		
605564	Hudscals	147	NY332375	291		(179)	6	121	51	141	71	80	109	28	196	230	272	1484		
605815	Chapel Lane Cottage	147	NY379444	108		116	8	—	—	—	—	—	—	—	—	—	—	—	14	20Jan
606217	Blackhall Wood	147	NY392511	67		100	5	58	43	83	50	59	77	20	118	108	135	856	28	18Jan
Eden																				
606298	Carlisle, Willow Holme S.Wks	147	NY389565	12	825	102	5	61	45	92	54	62	81	16	98	98	140	854	24	18Jan
606336	Carlisle Met.Office	147	NY384603	26	871	98	4	67	47	92	55	68	85	13	88	97	141	855	27	28Jul

RAINFALL 1986

Number	Station	Co no	Grid reference	Altitude m	Av 1941- 1970 mm	Rainfall in millimetres														Highest daily fall	
						Jan	Feb	Mar	Apr	May	Jun	Jul	Aug	Sep	Oct	Nov	Dec	Year	mm	date	

Isle Of Man

ISLE OF MAN GAS & WATER AUTHORITY

HYDROMETRIC AREA 1030

<i>Coastal</i> MAN:																				
607093	Block Eary Dam	148	SC388900	189	1619	148	9	176	(121)	128	66	90	117	11	128	267	254	1515		
607334	Ballure Resr	148	SC455930	75	1385	142	2	140	77	159	65	82	112	10	173	181	205	1348	56	24Oct
607428	Comaa	148	SC467894	41		—	—	—	—	119	59	71	93	12	158	187	215	—	37	10Dec
607472	Snaefell	148	SC398882	614		(185)	(7)	(173)	(144)	171	78	108	161	18	206	(251)	218	1720		
607592	Baldrine	148	SC429810	107		133	3	129	85	94	61	70	96	12	142	160	158	1143	(40)	31Oct
607627	Clypse Resr, West	148	SC402807	137	1281	127	2	120	89	92	63	77	107	12	129	153	143	1114	38	31Oct
607708	West Baldwin Resr	148	SC358831	145	1536	182	9	155	148	124	72	102	148	20	178	182	198	1518	59	31Oct
607828	Douglas Cemetery	148	SC381776	85	1137	125	2	118	97	96	56	69	94	6	125	153	152	1093	35	31Oct
608160	Ronaldsway Airport	148	SC279687	16	866	93	2	69	63	54	54	42	98	3	77	111	106	772	41	25Aug
<i>Silver Burn (Coastal)</i> MAN:																				
608179	Cringle Resr	148	SC253743	152	1273	147	4	94	102	79	64	78	134	7	105	144	165	1123	(46)	25Aug
608233	South Barrule Plantation	148	SC275761	244		163	3	120	122	96	71	91	156	11	123	163	174	1293	57	25Aug
608279	Castletown, Ballalough	148	SC259678	12		101	0	65	64	55	51	44	100	3	71	118	113	785	41	25Aug
<i>Coastal</i> MAN:																				
608371	Ballagawne Resr	148	SC237715	111	1012	118	1	68	75	63	55	60	107	4	76	105	125	857	38	25Aug
608780	Knockaloe Exp. Farm	148	SC237823	61		95	5	80	72	80	49	40	122	2	76	122	131	874	42	25Aug
608970	Ballalough	148	SC346935	30		103	3	85	114	97	52	39	118	5	104	126	166	1012	47	14Apr
609234	Point of Ayre	148	NX463047	9	832	81	1	67	64	101	58	47	79	7	85	116	137	843	23	25Aug

RAINFALL 1986

Number	Station	Co no	Grid reference	Altitude m	Av 1941-1970 mm	Rainfall in millimetres														Highest daily fall	
						Jan	Feb	Mar	Apr	May	Jun	Jul	Aug	Sep	Oct	Nov	Dec	Year	mm	date	
Scotland																					
SOLWAY RIVER PURIFICATION BOARD AREA																					
HYDROMETRIC AREA 0770																					
Esk																					
610122	Eskdalemuir Observatory	093	NT235026	242	1506	213	19	188	94	258	101	103	167	29	193	267	331	1963	49	24Nov	
Black Esk (Esk)																					
610504	Mid Height	093	NT183012	335		198	18	182	110	264	112	123	192	34	(200)	275	343	2051	33	24May	
610569	Black Esk Resr	093	NY203958	259		194	25	136	(95)	239	108	123	184	32	178	239	313	1866			
610584	Sandyford	093	NY205939	204	1366	164	13	159	83	203	102	115	170	30	152	212	293	1696			
610606	Fauldbrae	093	NY230959	283	1498	187	14	169	82	—	—	—	—	—	—	—	—	—			
610650	Castie Hill	093	NY235950	230		—	—	—	—	221	105	113	155	32	168	216	290	—			
Esk																					
610755	Bentpath, Westerkirk Mains	093	NY293916	122		169	9	142	82	217	93	118	136	23	173	214	287	1663	42	24May	
610851	Megdale	093	NY300954	166		(190)	(15)	147	96	194	(90)	130	(148)	31	(171)	212	300	1724			
611820	Irvine House	093	NY374806	61	1223	163	7	104	71	175	78	92	98	23	160	178	231	1380			
611910	Canonbie	093	NY396753	33		110	5	82	64	145	71	98	85	26	129	147	(205)	1167			
Liddel (Esk)																					
612707	Dykecrofts	064	NY502873	190		167	22	103	101	178	70	88	124	27	180	220	243	1523	(42)	24May	
Esk																					
613466	Longtown C.A.D.	147	NY363682	15		86	4	70	60	107	50	70	85	14	96	111	(138)	891			
Lyne (Esk)																					
613884	Crew Fell Resr	147	NY570777	236		—	6	78	125	127	56	109	134	41	135	130	188	—	32	24May	
613904	Crew Fell Filter House	147	NY558774	164		(141)	—	—	—	—	—	—	—	—	—	—	—	—			
614101	Shankbridge End Farm	147	NY470700	77		107	8	78	71	120	62	85	92	22	110	129	166	1050			
Coastal																					
614581	Solway Bank	093	NY308774	139	1206	124	2	94	70	173	82	102	105	31	135	162	213	1293			
Kirtle (Coastal)																					
614844	Winterhope	093	NY273823	174	1370	151	6	135	82	206	(97)	132	130	29	155	215	247	1585	37	24May	
Coastal																					
615317	Annan	093	NY193651	11	966	83	—	—	—	—	—	—	—	—	—	—	—	—	17	18Jan	
HYDROMETRIC AREA 0780																					
Annan																					
615448	Moffat, Hydro Gardens	093	NT079063	116		179	11	159	76	203	63	71	145	14	163	246	288	1618	39	9Nov	
Evan (Annan)																					
615794	Moffat, Auchen Castle	093	NT061049	184		200	8	180	71	218	67	75	146	15	190	268	323	1761	44	24Oct	
Moffat (Annan)																					
616098	Moffat, Crofthead Farm	093	NT120053	120		—	—	—	—	176	64	74	132	17	140	222	255	—	38	9Nov	
616122	Comal Burn	093	NT130036	335		192	22	181	98	241	90	107	150	32	182	258	312	1865			
Annan																					
616576	Fourmerkland	093	NY103866	58		104	2	88	57	148	61	84	109	15	94	154	205	1121	26	28Jul	
616623	Auchenroddan No.2	093	NY123880	122		134	5	120	60	163	65	79	108	19	118	184	246	1301			
Ae (Kinnel)																					
616995	Cran Loch	093	NY005938	335	1556	185	9	138	104	217	76	100	158	24	174	228	255	1668			
Annan																					
617949	Lochmaben Hosp.	093	NY074827	65	1119	119	0	94	58	157	67	92	115	20	123	163	214	1222			
618759	Cushatill No.2	093	NY229754	76		124	1	95	71	156	83	101	106	16	102	148	195	1198			
HYDROMETRIC AREA 0790																					
Nith																					
621150	Euchanhead	093	NS683058	418	2017	305	10	(220)	128	309	(95)	118	183	(40)	304	(350)	(430)	2492	40	24Oct	
621169	Poltallan Burn	093	NS692075	472	1811	243	(10)	181	106	265	93	101	160	40	226	303	363	2091			
621202	Benzien Craig	093	NS723067	302	1632	238	7	190	88	292	70	91	136	19	244	310	327	2012			
621206	Euchan Filters	093	NS729070	280	1574	221	7	171	86	271	62	84	169	15	214	288	345	1933			
621335	Eliock	093	NS797074	162	1240	190	4	165	75	215	63	68	135	9	159	244	300	1627	35	24Oct	
621983	Kettleton Filters	093	NX901995	195		159	9	124	77	171	70	88	132	13	123	191	225	1382			
Scar (Nith)																					
622644	Capenoch	093	NX845940	52		154	4	148	67	179	71	67	128	11	139	207	237	1412			
Nith																					
622885	Blackwood	093	NX907870	30	1155	146	2	110	79	173	64	64	113	11	129	186	198	1275	(26)	30Jul	
Cluden (Nith)																					
623619	Maxwellton House	093	NX820896	107		164	2	128	73	182	75	73	126	9	154	225	260	1471	43	24Oct	
623954	Glenkiln Resr	092	NX849776	137	1426	183	1	150	88	207	79	86	121	16	198	227	298	1654			
624032	Newtonaids	093	NX889799	37		164	2	139	80	198	67	79	119	12	168	207	252	1487			
Nith																					
624179	Dumfries, Crichton Royal	093	NX982747	49	1052	115	3	93	62	158	65	77	106	14	104	181	207	1185	31	30Jul	
624348	Lochnutton W.Wks SSER	092	NX901743	83		—	—	—	—	—	—	50	102	16	—	192	220	—	34	24Oct	
624349	Lochnutton W.Wks	092	NX901743	83	1215	127	2	111	67	170	66	77	104	13	150	198	228	1313	35	24Oct	
624438	Dumfries, Drungans Factory	092	NX950745	16		128	1	100	65	173	68	72	112	13	130	182	224	1278	31	24Oct	
624573	Glencaple	093	NX995682	9	1020	103	2	86	57	142	62	76	113	11	109	153	180	1094	(34)	30Jul	
624621	West Glen Filters	092	NX957654	49		149	2	149	96	214	86	101	125	14	180	256	255	1627	43	30Jul	
HYDROMETRIC AREA 0800																					
Coastal																					
624858	Drum Mains	092	NX978611	28		116	1	104	74	150	73	110	111	15	141	212	224	1331	38	30Jul	
625216	Portling	092	NX881544	46		107	0	110	82	134	58	88	118	13	138	(174)	190	1212	36	26Oct	

## RAINFALL 1986

Number	Station	Co no	Grid reference	Av 1941- 1970 mm	Rainfall in millimetres												Highest daily fall			
					Jan	Feb	Mar	Apr	May	Jun	Jul	Aug	Sep	Oct	Nov	Dec	Year	mm	date	
SOLWAY,0800—(contd)																				
Urr (Coastal)																				
625486	Corsock	092	NX758755	154	1405	173	6	142	90	205	68	86	111	17	168	213	265	1544	39	24Oct
626420	Dalbeattie S.Wks	092	NX832603	8		125	1	125	98	180	68	69	128	11	170	189	217	1381		
Coastal																				
626657	Auchencairn, Daltamie	092	NX802518	12		116	0	120	95	126	53	80	104	19	152	166	225	1256	32	26Oct
626818	Girdstingwood No.2	092	NX742468	91		122	0	123	97	132	(59)	115	101	18	152	155	227	1301	39	30Jul
Dee																				
627055	Upper Black Laggan	092	NX476769	408		267	4	312	187	318	114	185	194	45	367	401	560	2954		
627058	Black Laggan	092	NX469777	235		262	6	294	180	287	106	161	176	38	330	380	503	2723		
627090	Loch Dee	092	NX480791	238	2232	312	14	304	174	291	98	155	156	33	328	386	499	2750		
627258	Craigencallie	092	NX504779	226	2147	323	20	279	172	253	94	121	141	25	256	378	(470)	2532		
627371	Clatteringshaws	092	NX554780	178	1953	299	19	264	144	265	84	107	135	27	258	360	463	2425	65	24Nov
Pullaugh (Dee)																				
627410	Loch Grennoch No.1	092	NX542681	218	2164	251	9	212	129	267	85	136	148	35	260	315	487	2334		
627422	Loch Grennoch No.2	092	NX514692	480	2680	310	10	(300)	168	289	90	161	168	37	318	360	513	2724		
627438	Loch Grennoch No.3	092	NX537698	213	2176	249	13	260	133	267	90	148	150	34	260	321	482	2407		
627450	Loch Grennoch No.4	092	NX531712	315	2221	(270)	8	268	162	269	85	139	155	35	263	328	458	2440		
627466	Loch Grennoch No.5	092	NX548718	213	2137	320	23	289	165	262	91	123	152	33	275	374	509	2616		
627477	Loch Grennoch No.6	092	NX543736	216	2119	296	7	262	152	261	83	134	155	38	246	358	482	2474		
627478	Pullaugh Burn	092	NX544741	183	2099	306	19	286	168	263	90	133	149	37	262	351	491	2555	66	24Oct
Dee																				
627518	Laggan of Dee	092	NX572745	168	1860	260	3	251	133	248	80	121	115	21	236	313	405	2186		
627526	White Burn	092	NX564713	399	2254	270	10	305	145	268	94	138	144	30	260	315	464	2443		
Ken (Dee)																				
628177	Cornharrow	092	NX667928	247	1511	202	10	171	80	224	70	90	132	24	175	237	325	1740		
628309	Fingland	092	NX670902	287		204	2	161	77	206	66	78	116	19	154	226	(313)	1622		
628345	Kendoon	092	NX615884	158	1338	219	5	175	79	217	70	85	129	12	174	252	325	1742	38	24Oct
Daugh (Ken)																				
628433	Moor	092	NS570036	241	1715	237	13	194	90	240	63	102	175	49	220	300	422	2105		
628554	Waterhead Farm	092	NX545993	251		215	10	183	73	215	63	87	161	33	196	266	376	1878		
628718	Drumjohn	092	NX524976	224	1483	240	10	223	79	250	67	85	176	27	201	314	406	2078	51	12Dec
628843	Carsphairn	092	NX563932	177		228	7	194	77	258	68	84	156	19	186	283	392	1952		
628980	Blaree Burn	092	NX511897	384		351	(10)	279	145	305	92	135	173	34	(320)	528	487	2859		
Ken (Dee)																				
629160	Loch Dungeon	092	NX515850	343		323	10	320	122	307	101	166	175	52	324	460	530	2890		
629210	Forrest Lodge	092	NX555866	152	1795	287	3	234	102	254	83	86	135	11	262	358	421	2236	53	15Nov
629433	Glenlee	092	NX606805	55	1507	241	4	199	89	222	66	86	133	11	195	281	363	1890	44	24Oct
629506	Lochinvar Filter Sta.	092	NX655826	183		(181)	4	141	(80)	188	(60)	90	112	9	156	(214)	275	1510		
Dee																				
630056	Barwhillanty House	092	NX721703	98		149	2	129	84	179	68	80	112	16	147	191	251	1408	38	24Oct
630143	Glenlocharr Barrage	092	NX732646	47	1231	145	1	138	89	173	60	82	92	12	151	202	255	1400	34	24Oct
630345	Threave	092	NX751607	73	1243	137	2	144	104	188	60	74	101	13	154	197	265	1439	35	24Oct
630525	Glengap Filters	092	NX653594	159		168	1	163	(120)	171	(58)	125	117	21	170	208	290	1612		
630769	Kirkcudbright	092	NX683509	12		122	0	123	89	124	50	86	104	18	141	152	230	1239	31	25Aug
HYDROMETRIC AREA 0810																				
Coastal																				
630990	Roberton	092	NX600486	15	999	102	1	89	73	111	62	87	101	11	116	128	206	1087	29	25Aug
Water Of Fleet (Coastal)																				
631267	Loch Fleet	092	NX556698	358	2153	268	7	236	148	271	88	136	137	28	267	311	467	2364		
631268	Loch Fleet, Craigwhinnie	092	NX557698	340		235	(10)	252	137	270	90	132	134	26	272	314	451	2323		
Cree																				
632190	Corrafeckloch	092	NX328806	183		179	4	178	113	191	66	88	123	38	172	231	376	1759		
632320	Bargrennan	092	NX361789	110	1517	202	2	191	103	200	63	98	122	34	168	(249)	358	1790	55	10Dec
Water Of Minnoch (Cree)																				
632460	Tarfessock	085	NX362882	226		249	8	250	135	239	89	128	145	61	231	(297)	419	2251		
632664	Kirriedarroch Cottage	092	NX376798	125		191	2	198	101	211	64	114	127	40	183	234	387	1852		
Cree																				
632958	Cordorcan	091	NX369725	30		166	0	162	135	174	52	88	118	16	134	220	309	1574	46	10Dec
633029	Penninghame Prison	091	NX382699	46	1364	174	2	159	133	168	61	89	(123)	16	134	191	300	1550	46	10Dec
633235	Drigmore	092	NX461722	148		208	4	193	148	222	78	151	131	32	205	256	391	2019		
633352	Newton Stewart S.Wks	091	NX414647	8		147	0	143	103	153	52	89	120	14	109	171	259	1360		
Bladnoch (Coastal)																				
634009	Derry	091	NX261735	152		(200)	1	218	112	193	58	91	121	22	156	254	396	1822		
Tarf (Bladnoch)																				
634588	Balminnoch	091	NX268654	125		169	5	178	126	178	51	91	113	19	134	206	344	1614		
Bladnoch (Coastal)																				
635212	Torhouse Mill Fishery	091	NX397554	9		114	3	113	86	146	44	75	97	22	116	142	211	1169	30	10Dec
Coastal																				
635814	Whithorn	091	NX443369	40		115	2	94	62	131	55	69	80	11	99	113	159	990	30	10Dec
636083	Port William	091	NX339439	8		105	6	88	81	117	44	69	86	8	76	107	131	918	24	19Apr
Luce																				
636400	Lagafater Lodge	085	NX139759	244	1591	199	5	198	92	198	75	125	152	26	165	247	379	1861	49	4Nov
Penwhim (Luce)																				
636561	Penwhim Filters	091	NX127693	166	1441	210	2	190	109	202	81	116	157	20	134	222	304	1747	(45	14Dec)
Coastal																				
637508	West Frugah Airfield	091	NX109546	15		129	1	106	64	102	48	68	98	16	88	125	142	987		
637800	Logan Botanic Garden	091	NX086426	15		95	2	83	57	106	48	63	102	8	85	104	135	888		
638032	Enoch Resr	091	NX016556	98		146	0	98	62	111	51	78	105	10	67	111	142	981		
638434	Stranraer Filters	091	NX037619	64	1167	137	0	144	83	135	66	86	126	15	106	135	172	1205		
638546	Castle Kennedy	091	NX112609	21	1132	153	4	135	88	120	47	79	111	24	90	140	186	1177	27	4Nov

## RAINFALL 1986

Number		Station	Co no	Grid reference	Altitude m	Av 1941-1970 mm	Rainfall in millimetres												Highest daily fall		
							Jan	Feb	Mar	Apr	May	Jun	Jul	Aug	Sep	Oct	Nov	Dec	Year	mm	date
CLYDE RIVER PURIFICATION BOARD AREA (Part 1)																					
HYDROMETRIC AREA 0820																					
Stinchar (Coastal)																					
640314	Gienapp	085	NX092807	98			(145)	0	127	(80)	(150)	56	81	115	18	94	164	(200)	1230		
Girvan																					
640591	Loch Bradan	085	NX437978	308			235	(12)	207	83	215	76	83	133	32	229	336	(397)	2038		
641168	Crosshill Glenburn	085	NS333047	87			—	—	—	—	—	—	—	—	47	150	225	255	—	29	15Nov
641169	Kirkbride House	085	NS334047	114	1160		(162)	3	130	79	167	54	81	92	—	—	—	—	—	23	29Apr
641270	Wallacetown	085	NS278031	75			150	7	128	75	144	61	84	100	56	157	218	262	1442		
641443	Penwhapple Resr	085	NX257969	202	1308		147	1	155	82	165	76	103	105	51	159	201	326	1571		
641540	Girvan	085	NX184979	8	958		117	1	115	63	124	60	70	88	19	99	148	(213)	1117	33	13Aug
Coastal																					
641733	Culzean Castle	085	NS231098	42	1048		133	2	112	71	128	65	81	66	36	119	175	222	1210	27	15Nov
Doon																					
641982	Starr	085	NX481936	244	1583		272	3	231	87	242	76	83	145	19	243	369	410	2180		
642340	Garpel Burn	085	NX482985	216	1440		236	10	199	71	221	63	83	150	26	233	322	379	1993	44	24Nov
642751	Kerse Filters No.2	085	NS425131	213	1305		140	4	115	60	153	48	92	85	45	174	246	278	1440	31	2Dec
642992	Knockjarder W.Wks	085	NS353150	84	1083		130	0	120	64	132	51	81	74	34	140	202	225	1253		
643087	Doonholm	085	NS338175	27	1055		139	6	121	58	129	54	81	73	(28)	141	202	(222)	1254	25	4Mar 30Dec
HYDROMETRIC AREA 0830																					
Ayr																					
643795	Blackside Water Tank	085	NS575285	256	1191		130	7	99	69	134	66	95	72	34	180	210	225	1321		
Lugar (Ayr)																					
644410	Cumnock	085	NS563200	99			151	7	103	60	127	55	72	74	31	176	182	237	1275	29	24Oct
644415	Cumnock, Holmhead	085	NS558204	104	1053		149	9	114	61	138	52	76	77	35	173	197	239	1320		
Ayr																					
644812	Barskimming, Bumbrae Lodge	085	NS476245	67			133	8	96	44	127	48	69	67	43	148	172	220	1175	25	21Oct
644825	Hillhead Water Tank	085	NS494283	172	1093		(115)	5	(83)	54	120	(56)	87	(73)	39	(161)	173	208	1174	29	28Jul
645404	Auchincruive	085	NS379233	48	918		117	4	93	58	122	45	70	65	32	140	163	194	1103	26	19Oct
645445	Ayr Cemetery	085	NS348211	12	858		108	6	89	53	109	57	68	71	22	133	(141)	188	1045	24	30Dec
645455	Ayr Racecourse	085	NS347223	14			118	6	87	52	125	51	71	75	27	142	146	178	1078		
Coastal																					
645590	Prestwick Met. Office	085	NS369261	16	912		124	6	84	45	118	45	74	70	35	128	150	196	1075	24	28Jul 30Dec
645804	Gailes	085	NS323354	4	916		107	1	81	49	121	56	73	79	35	106	152	169	1029	27	28Jul
Irvine																					
645822	Drumclog	084	NS615393	227			144	8	134	(79)	175	66	94	92	63	190	256	286	1587	47	28Dec
646062	Darvel	085	NS560374	101			155	9	124	87	157	63	93	87	48	178	243	257	1501	31	28Dec
646459	Carnell	085	NS467322	76	1107		123	6	91	59	134	52	77	79	37	153	202	217	1230		
Fenwick (Irvine)																					
646676	Moor Farm No.2	085	NS510479	256			150	12	163	82	193	64	106	107	75	200	300	264	1716		
646688	Raithill	085	NS482468	195	1364		145	8	132	79	182	56	94	95	66	171	266	234	1528		
646765	North Craig Resr	085	NS438412	97	1187		140	5	122	59	(151)	50	(93)	89	48	133	212	202	1304	33	4Nov
646792	Lochgoin Resr	085	NS534474	264	1513		177	12	170	(85)	192	72	115	110	77	188	280	290	1768		
646827	Amlaird Filters No.2	085	NS484443	178			143	10	132	85	178	59	92	93	62	146	246	227	1473	41	4Nov
646843	Croilburn	085	NS537440	221			(150)	10	(135)	70	162	62	100	84	62	156	255	219	1465		
Annick (Irvine)																					
647277	Corsehouse	085	NS474502	207			171	7	176	84	202	69	115	111	84	218	305	270	1812	57	4Nov
647479	Dunlop	085	NS412489	146	1317		142	10	136	79	175	60	110	(121)	64	162	214	210	1483	45	4Nov
Garnock (Irvine)																					
647887	Dalry	085	NS293505	32			170	2	169	76	184	70	106	130	74	188	280	238	1687	63	4Nov
Rye (Garnock)																					
647895	Rye Water	085	NS252585	315			194	10	235	107	244	98	119	157	89	216	278	313	2060		
647903	Blairpark	085	NS248574	220	1703		204	8	229	102	242	102	107	152	72	210	285	298	2011		
647917	Catburn	085	NS255559	309	1776		226	7	242	107	256	115	124	176	75	228	333	291	2180		
647920	Whitehill	085	NS263563	191	1751		208	9	234	113	236	96	117	150	84	238	311	300	2096		
647938	Routdane Burn	085	NS266573	318			190	5	212	111	241	87	118	153	84	218	302	307	2028		
647948	Camphill Resr	085	NS275549	186	1733		193	6	204	96	234	81	115	138	75	224	315	315	1996	56	4Nov
647962	Haining	085	NS264545	273	1772		200	3	232	101	235	105	128	149	98	244	340	311	2146		
Garnock (Irvine)																					
648008	Dalry Filters No.2	085	NS277501	93			(170)	7	182	81	193	(70)	125	146	79	221	290	275	1839		
Caaf (Garnock)																					
648019	Bradshaw	085	NS239539	323			170	3	221	90	230	96	144	161	97	228	281	273	1994		
648039	South Knockendon	085	NS246519	216	1531		(185)	4	210	94	(220)	80	125	151	86	186	261	258	1860		
648049	Drum Burn	085	NS237513	208	1408		152	1	175	85	208	71	106	144	78	136	227	(235)	1618	37	13Aug
648096	Munnoch Resr	085	NS254481	99	1380		143	3	149	(90)	188	71	73	114	62	155	218	180	1446		
Lugton (Garnock)																					
648358	Uplawmoor S.Wks	082	NS432552	128			189	13	194	85	206	63	117	127	68	211	286	291	1850	44	15Nov
Garnock (Irvine)																					
648612	Ravenspark Hosp.	085	NS309407	7	1020		116	0	96	58	143	56	79	93	37	(121)	174	171	1144	(30)	15Nov
Coastal																					
648680	Greenhead Filters	085	NS273437	56	1116		126	1	113	55	155	54	83	108	52	118	190	172	1227	35	13Aug
648746	Ardrossan Filters	085	NS235444	51	1088		130	2	115	70	153	56	81	109	44	120	201	183	1264	35	4Nov
648861	Crosbie Resr	085	NS218507	114	1203		(127)	3	142	87	163	71	79	126	59	132	178	180	1347	37	13Aug
648876	Hunterston Power Sta.	085	NS183514	8			(142)	1	133	67	179	64	63	(105)	46	117	181	212	1310	30	13Aug
648926	Fairlie W.Wks	085	NS214555	82	1314		143	3	134	82	178	64	86	132	64	124	192	(200)	1402		
649106	Castlehili Filters	085	NS225641	137			180	6	182	82	243	81	106	148	(71)	(200)	312	335	1946		

## RAINFALL 1986

Number	Station	Co no	Grid reference	Alt-tude m	Av 1941 1970 mm	Rainfall in millimetres													Highest daily fall	
						Jan	Feb	Mar	Apr	May	Jun	Jul	Aug	Sep	Oct	Nov	Dec	Year	mm	date
HYDROMETRIC AREA 0840																				
Coastal																				
649501	Largs, Woodbank No.2	085	NS200607	11		134	3	150	71	169	68	66	114	43	160	223	238	1439	48	24Nov
649530	Millburn Cottage	085	NS194657	6		159	3	189	67	172	61	76	107	51	177	238	266	1566		
649597	Kelly Dam	082	NS223693	190	1640	206	11	246	98	247	69	110	134	81	211	331	361	2105		
Kip (Coastal)																				
649646	Largs Rd	085	NS249685	277	1790	(220)	12	258	108	244	67	117	142	82	234	353	398	2235		
649661	Loch Thom	082	NS256725	196	1751	179	(12)	(250)	(95)	(252)	84	97	151	65	205	314	346	2030		
649677	Compensation Resr	082	NS248725	183		176	11	245	89	(239)	61	91	147	61	195	314	342	1971		
649684	Shielhill	082	NS241727	278	1709	(200)	14	268	82	242	61	96	135	(60)	185	340	346	2031		
649697	Larkfield Filters	082	NS245761	103	1603	194	7	251	74	214	59	89	132	59	202	351	370	2002		
649753	Daff Burn Resr	082	NS227712	155	1726	(190)	14	244	91	240	60	109	136	78	188	346	344	2040		
Coastal																				
649836	Greenock	082	NS274757	61	1508	(198)	5	255	80	241	57	84	137	47	205	359	353	2021	53	2Dec
Clyde																				
649919	Thick Cleuch	084	NS952021	457	2045	—	—	—	112	280	87	130	159	37	229	309	332	—	45	10Dec
649926	Daerhead	084	NS964030	397	2140	—	—	—	114	283	92	116	140	43	233	305	333	—		
649941	Lower Carsehope	084	NS963048	373	2013	—	(8)	192	114	251	64	98	162	32	232	297	315	—		
649952	Upper Carsehope	084	NS939040	518	2083	—	—	—	(120)	262	84	90	157	35	244	335	(350)	—		
649970	New Kirkhope	084	NS963055	357	2002	241	8	190	(115)	274	82	88	175	35	268	348	350	2174		
649994	Whiteholm	093	NS984036	427	2093	—	—	—	(120)	242	78	92	235	40	225	316	354	—		
650022	Kirkhope Cleuch	084	NS954069	427	2102	—	—	—	132	276	80	111	167	30	260	315	350	—		
650048	White Burn	084	NS997060	381	1886	—	—	—	90	290	84	96	173	20	210	278	365	—		
650085	Garls Craig	084	NS976092	300	1744	238	(12)	185	93	278	77	77	171	23	218	320	(388)	2060		
650123	Hitteril	084	NS963099	297	1659	(230)	(10)	192	75	227	61	72	160	22	220	302	337	1908		
650251	Potrenick Burn	084	NS934101	306	1624	233	12	182	82	246	75	104	172	34	248	288	364	2040		
650291	Peden Resr	084	NS942123	294	1616	273	9	209	84	265	81	105	182	29	251	310	355	2153		
Camps (Clyde)																				
650597	Risingclaw	084	NT036200	480	1569	186	(10)	192	100	225	68	86	185	20	207	283	335	1897	36	9Nov
650606	Peat Rig	084	NT013209	427	1472	164	(10)	(180)	80	209	58	67	158	15	152	213	(300)	1606		
650630	Whitacamp	084	NT029214	358	1331	188	10	145	80	185	63	58	176	14	166	218	278	1581		
650638	Kneesend	084	NT013225	366	1261	(160)	(10)	118	85	130	53	62	156	22	163	218	254	1431		
650642	Hillshaw	084	NT042252	549	1469	173	10	(170)	102	175	65	87	184	30	193	261	283	1733		
650656	Linnburn	084	NT022253	381	1323	192	(10)	172	90	165	66	81	166	30	185	234	276	1667		
650696	Camps Resr	084	NS997226	295	1184	155	(14)	142	77	163	59	71	142	19	164	219	235	1460		
Clyde																				
650781	Leadhills No.2	084	NS888151	388		209	(18)	215	95	251	92	104	180	29	225	286	366	2070	39	14Aug
650872	Abington	084	NS932230	247	1084	152	(11)	130	70	(173)	52	62	(130)	15	162	(176)	(225)	1358		
Duneaton (Clyde)																				
650930	Cairn Table No.2	084	NS743235	358		190	15	166	84	198	85	100	126	44	(250)	248	324	1830		
650993	Auchandaff	084	NS782236	358	1437	188	12	155	74	188	79	93	119	40	(240)	(241)	314	1743		
Clyde																				
651763	Coulter Resr	084	NT036276	347	1342	155	(28)	160	88	186	64	82	178	29	185	264	282	1701	44	9Nov
651815	Cowgill Resr	084	NT008295	302		140	29	112	81	147	60	76	159	22	146	192	218	1382	26	9Nov
652142	Thankerton, Heathery Hall	084	NS971405	223		84	16	62	(58)	(77)	45	65	102	24	109	103	135	880	25	28Jul
652271	Easton	084	NT085493	255	859	101	12	57	69	84	52	67	100	42	100	107	142	933	26	2Sep
652672	Carnwath	084	NS974464	208	826	87	15	66	59	82	49	60	100	27	88	95	146	874	24	28Jul
652839	Loch Lyoch Resr	084	NS932357	273	1015	108	(8)	(105)	68	121	65	75	102	22	129	153	(198)	1154		
Douglas (Clyde)																				
652954	Monksfoot	084	NS787285	238	1258	184	15	148	76	172	72	92	101	41	214	208	319	1642	31	28Jul
653344	Nethertown	084	NS829346	216		139	8	111	52	118	(56)	75	85	28	128	(169)	(209)	1178		
653521	Lanark, Drumalbin	084	NS905382	227		98	(8)	—	—	—	—	—	—	—	—	—	—	—	(20	13Jan)
Clyde																				
653557	Bonnington Power Sta.	084	NS884417	119	821	103	15	92	62	100	46	69	80	22	113	134	172	1008		
Mouse (Clyde)																				
654053	Lanark, Bellfield Hosp.	084	NS881447	151		81	15	60	55	98	52	(80)	96	20	90	130	166	943		
Clyde																				
654152	Coldstream Resr	084	NS873499	244	873	89	20	(70)	70	103	50	59	107	26	97	(111)	170	972		
Nethan (Clyde)																				
654310	Dunside Resr	084	NS748372	305	1321	(162)	11	148	86	184	72	95	99	52	201	258	301	1669	46	24Nov
654466	Burnfoot	084	NS809429	130		112	17	94	60	125	58	72	95	23	119	157	208	1140	34	28Jul
Clyde																				
654629	Mauldsiie	084	NS808502	44	826	113	10	73	60	84	50	(60)	84	19	95	118	163	929		
654646	Gair Resr	084	NS853535	200		(100)	15	37	78	87	46	84	111	30	93	81	142	884		
Avon (Clyde)																				
655036	Glengavel Resr	084	NS663351	256	1405	(165)	8	119	76	192	(72)	(105)	88	(57)	216	275	301	1674	42	24Nov
655240	West Browncastle	084	NS622432	238	1410	165	18	158	71	170	60	110	103	77	184	289	308	1713		
655462	Kype Resr	084	NS735387	287	1320	160	16	140	85	174	66	94	102	53	184	246	(281)	1601	44	24Nov
655719	Bent School	084	NS788424	198		(115)	18	72	58	(119)	55	68	98	25	(131)	(151)	216	1126		
655724	Gillholm, Blackwood	084	NS784445	155		104	15	90	61	124	56	72	97	28	128	168	220	1163	32	28Jul
655838	Glassford Filters	084	NS709478	236	1160	154	19	(95)	68	(150)	(56)	101	88	49	160	252	(248)	1440		
Clyde																				
655975	Motherwell, Strathclyde Park	084	NS732565	22		101	13	76	52	107	40	75	80	25	107	128	177	981	40	28Jul
South Calder (Clyde)																				
656041	Shotts Resr	084	NS880613	247	1066	154	36	118	(88)	133	69	84	124	64	140	153	224	1387	33	30Dec
Clyde																				
656475	Townhill Filters	084	NS694546	131	960	135	11	104	56	136	47	76	86	34	145	175	214	1219	41	28Jul
North Calder (Clyde)																				
656740	Roughrigg Resr	084	NS804639	202	947	112	13	90	(66)	122	57	66	100	49	122	130	188	1115	28	30Dec
Luggie (North Calder)																				



RAINFALL 1986

Number	Station	Co no	Grid reference	Alt- tude m	Av 1941- 1970 mm	Rainfall in millimetres													Highest daily fall	
						Jan	Feb	Mar	Apr	May	Jun	Jul	Aug	Sep	Oct	Nov	Dec	Year	mm	date
CLYDE,0840—(contd)																				
Rotten Calder (Clyde)																				
657086	Leaburn	084	NS643496	213		(172)	17	163	73	178	(57)	(90)	99	(46)	179	259	268	1601	49	24Nov
Kelvin (Clyde)																				
657842	Kirkintilloch	081	NS665743	60		152	26	134	73	142	48	75	109	49	150	204	203	1365		
657926	Campsie, Glenmill	086	NS605794	99		180	10	165	93	202	67	88	117	60	171	264	243	1660	51	24Nov
Luggie (Kelvin)																				
658246	Drumpellier Park	084	NS708659	88		122	25	99	56	(106)	41	(65)	113	(40)	130	123	182	1102		
658296	Gartloch Hosp. No.2	084	NS681670	80		128	15	(95)	61	117	45	69	118	51	127	131	(192)	1149		
Allander (Kelvin)																				
658669	Burncrooks Filters	077	NS501793	216	1593	227	11	232	94	237	61	103	159	(66)	242	326	327	2085	62	24Nov
658765	Mugdock Resr	081	NS558755	98	1278	175	10	156	78	161	59	82	147	46	(167)	248	234	1563	58	6Aug
Kelvin (Clyde)																				
658904	Glasgow, Springburn	084	NS608686	107	1044	124	16	115	65	128	(47)	72	105	40	132	144	204	1192	26	28Jul
658932	Glasgow Botanic Gardens	084	NS568675	40	989	131	(11)	116	61	(119)	48	(64)	97	37	129	158	207	1178	26	2Dec
Black Cart (Clyde)																				
659123	Upper Calder	082	NS265647	408	2333	270	10	(330)	165	314	83	(150)	128	129	(333)	404	488	2804		
659140	Calder Water, Barytes Mine	082	NS283650	307	2319	(270)	10	(330)	150	340	78	128	127	120	(320)	488	533	2894		
659150	Calder Dam	082	NS295653	280	2335	270	10	(330)	(150)	356	75	166	117	104	(330)	486	558	2952		
659155	Queenside Loch	082	NS294843	384	2395	270	10	(340)	134	334	71	169	117	96	(340)	424	508	2813		
659169	Muirshiel Mill	082	NS310633	238	2113	227	7	311	129	331	73	141	162	100	321	420	452	2674	70	24Nov
659172	White Grain Burn	082	NS279633	438	2355	280	10	(330)	154	325	88	(160)	137	137	(340)	480	505	2946		
659231	Kaim Dam	082	NS346622	188	1945	241	5	268	100	277	67	(126)	141	81	303	391	410	2410		
659336	Springside	082	NS404578	162	1447	—	—	—	—	—	—	128	(140)	55	228	(290)	294	—		
659347	Muirhead	082	NS390576	147	1415	177	7	187	76	202	61	105	(153)	52	212	274	270	1776	43	24Nov
659405	Lochwinnoch S.Wks	082	NS356588	29	1583	215	1	242	84	211	59	104	143	76	236	293	326	1990		
Gryfe (Black Cart)																				
659724	Gryfe Resr	082	NS287711	195	1769	255	10	310	105	310	60	104	151	(75)	247	415	408	2450		
659728	Damdaff Moor	082	NS276731	259	1716	(220)	12	316	96	240	62	92	151	69	248	397	410	2313		
659817	Creuch Hill	082	NS267688	411	2049	(270)	13	291	113	285	72	116	174	94	261	416	(440)	2545		
659828	Green Water	082	NS288700	240	1853	(250)	13	275	109	(270)	63	110	170	88	(270)	395	406	2419		
660006	Lochend	082	NS373648	134		(200)	9	255	85	253	63	111	138	55	228	331	330	2058		
Black Cart (Clyde)																				
660285	Abbotsinch Met. Office	082	NS480667	5		128	6	137	48	143	39	78	106	28	132	182	227	1254	31	15Nov
White Cart (Black Cart)																				
660377	Dunwan Resr No.2	082	NS554496	250		(180)	23	160	94	209	64	127	123	80	258	330	316	1964		
660468	Picketlaw Resr No.1	082	NS567516	210	1428	193	23	185	83	191	63	113	105	60	216	319	298	1849	49	24Nov
660552	South Moorhouse W.Wks	082	NS524511	227		173	15	153	92	191	63	103	103	69	193	262	256	1673	38	24Nov
660628	East Kilbride	084	NS638535	178		157	22	139	73	166	53	94	96	42	162	(228)	247	1479	42	28Jul
660858	Poliok, Demo. Gdns	084	NS552612	15		—	—	—	—	—	—	—	—	—	—	202	217	—	(32)	15Nov)
Levern (White Cart)																				
660928	Neiltown Filters	082	NS475564	171		179	14	197	75	208	58	105	108	60	215	281	290	1790	44	28Jul
661054	Waulk Glen	082	NS523580	91	1241	143	18	(157)	61	179	53	81	87	42	168	240	250	1479	38	15Nov
White Cart (Black Cart)																				
661178	Back Thornlymuir	082	NS463599	197		(180)	2	199	69	194	42	91	114	(50)	220	276	290	1727		
661187	Stanely Resr	082	NS469616	58	1260	157	7	(161)	(62)	194	40	(91)	104	35	(190)	229	250	1520		
661218	Paisley	082	NS478642	32	1103	151	9	163	56	166	41	88	121	31	162	205	247	1440	35	15Nov
Cochno (Clyde)																				
661344	Cochno Filters	081	NS494737	126	1200	(145)	5	(146)	72	171	61	80	110	40	146	212	232	1420	30	24Nov
Clyde																				
661506	Garshake Filters	081	NS415762	70	1192	(157)	8	153	67	185	61	56	157	35	141	234	240	1494		
HYDROMETRIC AREA 0850																				
Falloch (Leven)																				
661778	Alit nan Caorunn	076	NN277220	341		322	4	400	103	458	94	159	222	106	(400)	(600)	564	3432		
661883	Lairig, Arnan	076	NN295182	340	3114	447	1	543	97	424	83	203	274	157	464	662	703	4058		
662042	Sloy Power Sta. No.2	081	NN321098	12		(408)	3	424	115	361	84	145	175	82	330	489	597	3213	98	2Dec
Inveruglas (Falloch)																				
662077	Alit a' Chnoic	081	NN255140	411	3198	475	(10)	570	116	525	99	210	261	187	422	708	(760)	4343		
662119	Sloy Main Adit	081	NN293104	204		475	10	(500)	(142)	479	94	188	210	129	418	(620)	669	3934		
662173	Inveruglas	081	NN320091	13		411	4	414	110	414	85	145	175	90	356	509	605	3318	81	2Dec
Falloch (Leven)																				
662214	Corriehichan	077	NN376085	198	2262	347	1	365	92	373	66	178	182	85	300	487	625	3101		
662549	Doune	081	NS313981	98	2400	379	8	448	119	382	66	120	197	60	315	474	522	3090	68	2Dec
662984	Arrochymore	077	NS415918	30		221	21	227	84	208	69	84	127	57	200	311	294	1903	43	2Dec
Fruin (Falloch)																				
663182	Blairnairn No.1	081	NS302882	175	1786	240	15	258	120	256	92	94	141	48	198	356	(400)	2218		
Endrick (Falloch)																				
663675	Balforn, Old Stables	077	NS541886	53		161	15	157	61	170	39	61	110	44	189	251	(250)	1508		
663787	Blanefield	077	NS555796	76	1399	185	8	182	98	211	(60)	74	145	43	192	288	245	1731	56	24Nov
663840	Quinloch Farm	077	NS518820	30		189	7	176	78	213	56	71	129	45	193	274	271	1702	56	24Nov
663867	Killearn S.Wks	077	NS518844	23		178	7	(170)	(70)	(187)	49	59	112	39	189	257	252	1569		
Leven (Clyde)																				
664462	Loch Lomond Park	081	NS391832	56	1423	190	4	193	(80)	201	62	76	135	57	197	263	291	1749		
HYDROMETRIC AREA 0860																				
Coastal																				
664975	Helensburgh	081	NS303837	96		207	5	(197)	87	197	67	76	(129)	57	176	295	304	1797	48	2Dec
665206	Couplort	081	NS212889	114		264	1	258	87	238	55	95	(125)	44	246	357	411	2181		
665217	Whistlefield Filters	081	NS236925	90																

# RAINFALL 1986

		Co	Grid	Alt-	Av	Rainfall in millimetres														Highest	
Number	Station	no	reference	tude	1941-1970	Jan	Feb	Mar	Apr	May	Jun	Jul	Aug	Sep	Oct	Nov	Dec	Year	mm	date	
CLYDE,0880—(contd)																					
Eachaig (Coastal)																					
666215	Glenbranter	087	NS113978	24		290	(5)	401	112	335	75	135	192	104	330	480	517	2976	58	2Dec	
666484	Younger Botanic Garden	087	NS141857	12	2293	297	5	377	(109)	337	80	121	210	82	310	445	490	2863	55	15Nov	
Coastal																					
667153	Glen Tarsan	087	NS070833	117	2138	273	5	371	139	308	84	140	246	108	275	402	465	2816			
667169	Loch Striven P.Sta.No.3	087	NS056840	3		264	7	391	135	293	77	122	232	110	276	393	483	2793			
BUTE:																					
667391	Rothsay Academy	083	NS083649	43	1374	152	2	186	68	209	68	92	142	61	169	215	288	1652	38	13Aug	
667417	Dhu Loch W.Wks	083	NS071624	83		(133)	(2)	145	67	193	70	87	131	52	152	194	269	1495	39	13Aug	
GT.CUMBRAE:																					
667581	Millport Resr	083	NS158558	61		(125)	0	144	69	174	68	65	129	47	150	212	(190)	1373			
667591	Millport	083	NS175544	5	1140	(132)	0	(126)	68	164	62	64	117	39	142	182	(190)	1286	39	13Aug	
Ruel (Coastal)																					
668043	Garvie Farm	087	NS037904	43	2192	277	8	340	112	290	86	118	190	120	294	389	519	2743			
Coastal																					
668370	Tighnabruaich	087	NR973726	55	1485	165	—	—	—	—	—	—	—	—	—	—	—	—			
668378	Kames	087	NR971712	56		—	—	—	—	—	—	—	(140)	71	174	232	305	—			
HYDROMETRIC AREA 0870																					
Kinglas (Coastal)																					
669222	Alt Uaine	087	NN263113	342	3317	522	3	579	143	560	112	214	269	165	413	698	736	4414			
Fyne (Coastal)																					
669370	Upper Glen Fyne	087	NN218217	335		413	8	434	141	427	78	191	203	146	422	645	592	3700			
669508	Alt na Lairige	087	NN252171	328	3176	441	15	553	121	452	85	212	249	200	431	662	646	4067			
669547	Glenfyne Lodge	087	NN220155	38	2452	310	12	406	80	322	55	160	222	137	336	500	558	3098	64	13Aug	
669631	Clachan Power Sta.	087	NN195133	8	2134	288	5	383	83	293	58	131	179	125	285	440	504	2774	57	13Aug	
Shira (Coastal)																					
669732	Shira Main Dam	087	NN161203	351	2437	308	11	345	124	339	100	165	153	102	327	502	497	2973	63	2Dec	
669813	Brannie Burn	087	NN173161	274		346	7	334	125	361	76	165	181	148	350	490	544	3127			
669869	Ellerigbeg	087	NN135145	9	2122	303	7	391	94	283	71	120	152	113	287	443	475	2739			
Coastal																					
670207	Inveraray Castle	087	NN093093	12		334	3	361	104	304	87	139	161	98	299	436	451	2777			
670265	Beinn Bhreac	087	NN021104	427	2471	330	(5)	450	124	346	100	160	154	131	400	488	550	3238			
670463	Brenachaille	087	NN009015	159		334	6	340	160	296	134	175	165	160	318	385	585	3058			
670516	Crarae Lodge	087	NR986973	6	1870	(240)	(5)	318	66	254	(100)	126	158	132	259	391	449	2498			
670599	Giashan Dam	087	NR921927	101	1762	236	6	287	86	262	90	121	154	132	242	321	429	2366	(43	15Mar)	
670626	Loch Gair	087	NR924908	9	1760	227	5	277	75	256	84	106	150	126	233	317	416	2272	37	10Dec	
670718	Lochgilthead	087	NR865876	5		191	6	(281)	79	267	83	91	163	(104)	194	296	385	2140			
670960	Stronachullin	087	NR851795	2		246	1	297	(102)	276	67	86	160	145	233	336	464	2413	(52	15Nov)	
671200	Skipness House	087	NR908576	24	1343	162	2	164	44	175	61	86	117	63	170	238	324	1606	32	15Nov	
HYDROMETRIC AREA 1040																					
Coastal																					
ARRAN:																					
671650	Maol Donn	083	NS011405	320	2266	356	10	360	80	290	71	134	219	93	325	404	551	2893			
671684	Brodick Castle	083	NS013377	15	1818	281	7	279	93	258	66	93	158	71	268	358	447	2379	61	15Nov	
672067	Kildonan No.2	083	NS037211	23		172	6	158	(70)	(150)	79	81	115	(27)	173	180	268	1479			
672470	Lakin Forge	083	NR901303	23		173	4	176	68	147	71	73	129	21	159	201	242	1464	32	15Nov	
672904	Dougarie Lodge	083	NR884373	15	1253	160	0	178	71	149	69	68	121	28	170	225	243	1482			
673682	Auchenbreck	087	NR782441	55		254	0	254	88	233	66	86	153	76	230	331	379	2150			
673800	Carradale Manse	087	NR798380	9	1637	262	14	214	99	207	84	84	108	61	263	280	310	1986			
674033	Colluska	087	NR718319	152		(220)	3	197	108	174	(75)	100	157	72	220	268	343	1937			
674177	Lussa Power Sta.	087	NR735261	26		186	3	177	67	148	53	74	107	48	165	223	265	1514			
674500	Glen Kerran	087	NR733143	143		200	3	197	82	151	71	95	139	33	185	195	274	1625			
675177	Machrihanish, Met.Office	087	NR663226	10	1164	156	1	155	71	137	49	59	105	21	152	195	248	1349	37	15Nov	
675710	Largie Castle	087	NR699461	26	1311	163	5	142	58	142	47	84	128	33	150	209	240	1401	34	1Aug	
676202	GIGHA: Achamore House	087	NR642478	20	1088	147	1	133	59	120	45	91	88	33	145	211	228	1301	31	24Nov	
ISLAY:																					
676818	Upper Killean	087	NR281419	90		130	2	114	42	122	38	75	70	25	135	150	175	1078			
677028	Port Ellen Airfield	087	NR329516	18		172	4	151	64	139	(40)	77	116	39	124	196	229	1351			
677678	Eallabus	087	NR335634	21	1287	158	2	147	70	156	36	77	98	51	136	183	239	1353			
679014	JURA: Craighouse, Jura Hotel	087	NR527671	4		196	0	229	59	177	54	84	105	81	203	239	331	1758			
680110	COLONSAY: Torr-an-Tuirc	087	NR383959	35		140	0	121	48	165	46	89	92	63	121	213	258	1356	27	13Aug	
680422	SEIL: An Cala	087	NM748173	9	1504	152	2	176	72	211	79	101	92	80	188	261	318	1732			
HYDROMETRIC AREA 0880																					
Coastal																					
680648	Achaglachgach	087	NR813643	12	1645	209	0	(200)	73	(220)	58	103	152	94	198	276	362	1945			
681072	Ormsary House	087	NR739718	15	1371	169	3	181	85	182	57	69	125	42	132	179	273	1497			
Add (Coastal)																					
681880	Tunns Farm	087	NR921952	104		(250)	7	317	92	254	87	133	156	140	266	351	453	2506			
682221	Dunardry, Woodglen	087	NR827910	34		187	5	239	83	261	81	97	161	99	169	291	358	2031	41	19Apr	
682223	Loch an Add	087	NR799879	137		(190)	6	264	97	282	87	104	165	103	161	302	373	2134			
682236	Cam Loch	087	NR817876	236		202	6	(270)	101	306	89	120	176	117	214	342	384	2327			
682250	Loch Na Fasilinn	087	NR812886	214		(180)	6	(250)	92	277	89	104	162	106	183	299	358	2106			
Coastal																					
682776	Blaran	087	NM859172	123	2195	243	10	337	107	288	81	174	133	161	342	444	526	2846			
683628	Dunstaffnage	087	NM881340	3		179	4	213	71	199	45	81	103	52	209	271	383	1810	38	13Aug	
683896	Midmuir Aqueduct	087	NM947232	259	2283	293	(2)	359	134	341	75	148	168	143	345	506	542	3056			
683977	Nant Intake	087	NN001234	211		(290)	1	317	114	269	55	149	142	107	350	529	547	2870			
HYDROMETRIC AREA 0890																					
Awe																					
684431	Abhainn a'Bhealach	087	NM976055	251	2463	298	2	372	150	273	76	176	172	126	367	480	561	3053			
685041	Inverinair	087	NM998176	46	2089	286	4	319	78	279	61	131	144	116	345	449	529	2741	56	2Dec	

RAINFALL 1986

		Co no	Grid reference	Altitude m	Av 1941-1970 mm	Rainfall in millimetres														Highest daily fall	
Number	Station					Jan	Feb	Mar	Apr	May	Jun	Jul	Aug	Sep	Oct	Nov	Dec	Year	mm	date	
CLYDE,0890—(contd)																					
Orchy (Awe)																					
685968	Black Mount	087	NN282427	175		325	6	339	98	386	65	110	139	88	270	515	468	2809			
686357	Airidh Castulaich	087	NN256342	111	2347	351	2	(420)	84	303	52	113	155	89	279	467	554	2869			
686581	Glenlochy Crossing	087	NN254293	200	2509	316	(5)	437	104	343	78	163	208	171	327	583	607	3342			
686696	Corryghoil No.2	087	NN192276	43		278	5	318	70	(300)	51	137	179	(115)	286	447	(490)	2676			
Awe																					
687160	Ben Cruachan	087	NN085295	427	3095	370	(10)	394	134	389	84	(190)	186	204	442	497	626	3526			
687182	Cruachan Power Sta.	087	NN079268	43		259	5	307	74	280	59	140	144	84	290	369	487	2498	54	2Dec	
687269	Inverawe Power Sta.	087	NN018323	54		207	4	264	76	235	54	92	117	61	220	339	416	2085	38	2Dec	
Etive (Coastal)																					
688220	Dalness Forest	087	NN164509	72		(440)	9	479	121	320	83	127	141	(110)	463	741	711	3745			
688339	Glen Etive, Glenview	087	NN143480	29		(360)	5	456	108	280	64	129	120	(95)	408	637	631	3293			
Coastal																					
688618	Abhainn Dalach	087	NN056395	30		264	3	440	102	(280)	80	137	122	105	367	553	635	3088			
689000	Barcaldine	087	NM958415	15	1698	222	2	262	102	237	52	84	116	(71)	275	352	356	2131	54	4Nov	
HYDROMETRIC AREA 0901																					
Coastal																					
689848	Strath of Appin, Dunganach	087	NM961450	32		216	1	(270)	104	244	62	99	115	78	228	310	368	2095			
HIGHLAND RIVER PURIFICATION BOARD AREA (Part 1)																					
HYDROMETRIC AREA 0902																					
Coastal																					
690155	Auchindarroch	017	NN002554	52		235	2	312	97	261	56	91	118	72	242	350	409	2245			
690255	Glenachulish	017	NN045589	61		328	6	441	149	408	65	127	126	105	335	(480)	(520)	3090			
Coe (Coastal)																					
690535	Lower Glencoe	017	NN112574	27		385	3	502	105	435	66	134	125	83	350	543	594	3325			
690560	Glencoe	017	NN104591	12		328	7	420	104	382	57	127	134	(85)	287	489	474	2894			
Leven																					
690948	Glenleven, Invercam	014	NN322608	326	1980	300	15	404	74	(320)	57	100	102	60	274	422	416	2544			
691055	Loch Chiaran	014	NN291634	366	2189	330	15	437	81	350	54	147	142	91	318	501	510	2976			
691280	Loch Eilde Beg	014	NN251653	343	2727	380	20	573	114	404	64	178	142	185	438	602	613	3713			
691327	Loch Eilde Mhor	014	NN217633	344	2666	377	(10)	(550)	88	377	83	170	152	193	400	589	587	3576			
Coastal																					
691569	Upper Glenrigh	014	NN076647	146	2231	279	3	344	94	272	53	106	113	128	278	460	489	2619			
691637	Onich	014	NN028633	15	2029	273	3	297	93	264	61	107	105	89	260	433	465	2450	92	4Nov	
691872	Fort William, Glasdrum	014	NN101735	66	1930	297	4	337	94	283	49	95	109	80	287	477	500	2612			
Nevis (Coastal)																					
691900	Allt Coire a'Bhinnean	014	NN238689	405		300	26	450	114	379	81	155	150	117	356	630	625	3383			
HYDROMETRIC AREA 0910																					
Lochy																					
692560	Clunes Forest	014	NN202886	46		293	5	323	82	341	52	78	87	60	262	434	407	2424			
Arkaig (Lochy)																					
693558	Achnacarry, The Park	014	NN178878	39		282	5	324	93	340	58	76	(95)	(75)	273	451	411	2483			
Lochy																					
693637	Gairlochy	014	NN177842	30	1869	284	5	303	94	285	55	98	95	80	297	460	441	2497	91	4Nov	
693643	Mucornir Generating Sta.	014	NN182839	24	1767	259	6	262	82	248	43	78	82	58	269	410	400	2197	76	4Nov	
Spean (Lochy)																					
693827	Loch Pattack	014	NN542798	433	1519	330	(15)	255	48	154	70	94	97	53	234	399	(370)	2119			
694088	Ardverikie	014	NN507874	251	1402	320	9	261	34	178	47	75	107	48	205	254	345	1883			
694911	Craigbeg	014	NN406817	262	1484	259	1	202	42	170	38	83	130	56	220	276	380	1857			
Treig (Spean)																					
695368	Corrour	014	NN353668	411	2036	(330)	(20)	(400)	103	340	52	103	(130)	53	282	510	527	2850			
695547	Fersit	014	NN351782	259	1751	318	6	315	64	273	45	81	124	50	233	395	501	2405	63	12Dec	
Spean (Lochy)																					
695676	Allt Laire	014	NN328776	320	1967	355	(10)	337	(80)	282	66	85	131	57	264	476	540	2683			
Roy (Spean)																					
696146	Braeroy Lodge	014	NN336914	223		296	3	293	67	298	43	92	118	74	270	348	429	2331			
Spean (Lochy)																					
696461	Lairig Rd	014	NN279753	503	2486	300	(5)	440	109	470	79	117	146	58	309	600	600	3233			
696486	Allt Leachdach	014	NN256789	198	1642	261	2	272	(65)	228	48	62	125	44	238	372	400	2117			
696553	The Cour	014	NN222758	320	2558	(320)	(15)	505	105	433	70	121	149	67	338	627	692	3442			
696749	Spean Bridge	014	NN218816	60	1594	231	7	225	70	198	38	70	106	65	236	332	376	1954			
Lochy																					
697081	Sgurr Finisgaig	014	NN188757	564	2400	294	(10)	413	110	392	78	143	153	125	323	589	482	3112			
697267	Allt a'Mhùilinn	014	NN149746	305	2320	300	(10)	400	112	311	62	118	127	86	337	453	464	2780			
Coastal																					
697582	Corriebeg	014	NM996788	15		283	5	298	65	260	51	106	93	48	241	381	508	2339			
698513	Keil	017	NN008650	6		335	2	374	123	339	74	130	121	120	334	(557)	533	3042	(100	4Nov)	
698532	Ardgour House	017	NM994639	18	2464	316	2	358	124	345	78	132	136	115	337	529	508	2980	94	4Nov	
698993	Kingairloch House	017	NM836531	12	2618	347	(0)	428	105	372	93	124	(153)	(115)	329	473	537	3076			
HYDROMETRIC AREA 0920																					
Coastal																					
700049	Lochaline	017	NM677448	34		(257)	4	283	75	289	58	(107)	117	83	245	(340)	(400)	2258			
701119	Strontian	017	NM813619	15		267	3	338	91	287	50	103	128	87	316	395	533	2598	(66	15Mar)	
701623	Ardnamurchan LH	017	NM417673	6		200	0	177	63	158	34	57	94	58	141	282	315	1579	46	17Nov	

RAINFALL 1986

Number	Station	Co no	Grid reference	Alt- tude m	Av 1941- 1970 mm	Rainfall in millimetres														Highest daily fall	
						Jan	Feb	Mar	Apr	May	Jun	Jul	Aug	Sep	Oct	Nov	Dec	Year	mm	date	
HIGHLAND,0920—(contd)																					
Shiel (Coastal)																					
702369	Glenfinnan	014	NM898802	6		439	9	474	102	413	69	183	142	186	426	615	691	3749	94	4Nov	
702910	Polloch House	017	NM792689	24	2216	273	5	323	110	309	69	151	117	120	324	427	481	2709	49	15Mar	
Coastal																					
703280	Glenmoidart House	014	NM745728	61	2149	246	5	283	73	264	58	138	124	149	282	373	491	2486	45	13Aug	
703556	Inverallort	014	NM764816	2		282	6	371	140	328	61	143	118	122	272	539	499	2881	70	15Nov	
HYDROMETRIC AREA 0930																					
Coastal																					
704083	Traigh House	014	NM657906	6	1501	162	14	196	65	195	40	89	93	74	214	337	354	1833	45	4Nov	
Morar (Coastal)																					
704746	Rhubana	014	NM688922	16	1718	195	13	245	85	241	50	103	103	90	252	403	393	2173	54	4Nov	
Coastal																					
705926	Kinloch Houm, The Garden	014	NG951070	5		355	2	390	85	446	48	181	99	135	396	651	601	3389			
706180	Sandlaig	014	NG783128	170		221	1	251	71	243	45	100	79	105	258	485	417	2276			
706405	Eilanreach	014	NG808179	8		251	5	294	92	256	46	110	92	116	273	473	413	2421	68	4Nov	
706729	Ratagan No.2	013	NG920196	4		297	7	393	103	364	47	135	117	126	359	567	534	3049			
706788	Glenshiel Forest	013	NH017132	183		460	9	509	138	534	79	200	158	177	487	789	(720)	4260			
706884	Achnangart	013	NG961151	15		380	5	433	119	440	62	161	125	110	391	688	568	3482	87	2Dec	
708438	Nostie	013	NG853272	7	1831	252	0	265	89	253	45	107	107	71	216	431	403	2239			
708615	Plockton	013	NG802332	12	1361	198	2	189	54	185	48	54	83	42	145	312	303	1615	35	6Dec	
708709	Am Meallan	013	NG879341	229	1744	239	1	253	83	252	49	97	86	78	206	410	380	2134			
Carron (Coastal)																					
709117	Coulin Pass	013	NH025501	290	2392	(360)	3	(370)	88	256	48	(163)	125	167	360	511	(550)	3001			
Coastal																					
709555	Lochcarron	013	NG902399	32		264	(0)	283	80	209	49	105	94	106	272	395	(456)	2313			
709804	Tornapress	013	NG846431	98	2188	289	5	340	(120)	215	57	124	101	134	276	410	443	2514			
709887	Bealach na Ba	013	NG787411	384		540	13	380	197	352	92	230	151	238	369	645	603	3810			
710126	Applecross, Keppoch	013	NG721446	87		—	—	—	—	—	—	—	—	—	—	—	304	—	47	2Dec	
710338	Applecross House	013	NG723456	21	1598	197	5	184	86	188	56	77	131	—	—	—	—	—	36	2Aug	
HYDROMETRIC AREA 0940																					
Coastal																					
710580	Fearnmore	013	NG724607	30		176	6	168	66	134	59	63	(85)	66	131	299	(260)	1513			
711605	Diabaig	013	NG794603	60		171	5	157	57	186	57	87	106	81	139	299	282	1627	55	2Dec	
712235	Loch Bad na Sgalaig	013	NG847720	108	1847	206	9	206	66	192	63	97	101	114	185	401	336	1976			
Ewe																					
713041	Carn Anthony	013	NG977579	107	2690	405	5	375	92	348	73	231	175	186	328	517	598	3333			
713433	Loch Gleann na Muice	013	NH063681	316	2380	(400)	5	276	112	261	56	145	145	134	284	484	452	2754			
Kinlochewe,																					
713544	Estate Manager's House	013	NH032623	27		342	3	304	59	238	45	108	106	96	230	489	424	2444			
713571	Kinlochewe	013	NH025629	25	2008	417	4	328	74	272	53	110	102	92	247	517	416	2632	69	4Nov	
713820	Grudie Bridge	013	NG977672	27		323	6	296	84	253	54	86	114	93	239	515	410	2473			
Coastal																					
714597	Poolewe	013	NG861818	6	1584	190	18	213	57	157	54	92	87	118	168	317	276	1747	51	4Nov	
CLYDE RIVER PURIFICATION BOARD AREA (Part 2)																					
HYDROMETRIC AREA 1051																					
Coastal																					
MULL:																					
715177	Aros	087	NM553453	37		(230)	6	237	62	233	46	98	115	88	212	402	(430)	2159			
715853	Loch Spelve, Feolin	087	NM680280	7		350	1	427	142	320	90	167	128	124	360	494	527	3130	73	4Nov	
716403	IONA: Cnocoran	087	NM276236	21		136	4	109	54	(161)	37	94	71	56	(129)	211	214	1276			
717570	MULL: Gruline	087	NM552393	17	1923	247	10	297	128	286	56	99	111	89	186	414	430	2353	80	15Nov	
717685	ULVA: Ulva House	087	NM442389	15	1565	197	10	201	63	181	45	90	102	95	159	295	364	1802	45	21Nov	
MULL:																					
718455	Tobermory Regulating Sta.	087	NM503545	68		(250)	7	247	93	262	56	99	97	99	208	401	419	2238			
718584	White House of Aros	087	NM564455	3		242	5	245	64	233	43	100	116	102	226	358	430	2164	68	4Nov	
TIREE:																					
719008	Met.Office No.1	087	NL999446	9	1129	154	6	130	70	174	33	66	71	47	138	196	229	1314	25	9May	
719010	Met.Office No.2	087	NL999446	9		163	7	133	69	178	34	69	73	49	143	204	235	1357			
HIGHLAND RIVER PURIFICATION BOARD AREA (Part 2)																					
HYDROMETRIC AREA 1052																					
Coastal																					
719256	EIGG: Galmisdale	014	NM479836	37	1540	164	14	186	64	180	39	76	108	70	200	297	310	1708	42	4Nov	
RHUM:																					
719358	Kinloch Glen	014	NG370001	107	2472	269	1	378	150	302	73	171	176	178	314	520	564	3096			
719395	Kinloch	014	NM402996	5	2517	284	10	443	216	340	81	160	146	128	314	511	455	3088	71	19Apr	
719416	Coire Dubh	014	NM387977	320	3195	293	2	438	249	422	116	265	175	257	398	549	522	3686			
719428	Slugan Burn	014	NM393983	152	3165	352	1	445	279	409	104	234	171	227	406	641	553	3822			
719444	Halival	014	NM397967	457		—	—	—	—	—	—	—	—	—	—	803	675	—			
719560	Harris	014	NM337958	21	1435	173	1	212	75	216	58	87	106	70	176	280	308	1762			
719741	Kilmory	014	NG362038	15	1939	204	1	342	150	213	57	112	111	84	272	419	432	2397			
SKYE:																					
720285	Storr Lochs No.1	014	NG513523	140	2163	(250)	10	279	98	309	(85)	(110)	83	127	230	539	477	2597			
720983	Braes	014	NG528342	8		(230)	9	324	112	(303)	54	119	81	103	255	496	441	2527			
721138	Alitdearg House	014	NG477293	55	3023	360	14	(520)	(200)	456	108	185	172	170	390	915	702	4192			
721604	Broadford, Rockbank	014	NG652230	5		244	12	318	102	277	62	123	110	92	287	510	417	2554	104	4Nov	
721804	Dunningell	014	NG744263	21	1591	221	4	302	100	262	45	78	84	61	212	488	399	2256	56	2Dec	
722623	Heaste	014	NG647178	109		234	7	293	99	232	66	145	137	132	269	467	439	2520	79	4Nov	
723387	Bealach Brittle	014	NG394231	232	2429	(270)	25	419	168	332	121	175	130	150	275	385	361	2811			
723615	Portnalong	014	NG348354	40		217	12	307	156	221	76	97	94	88	200	377	358	2203	47	4Nov	
725418	Edinbane	014	NG347509	30		200	11	253	88	206	67	94	92	103	232	371	334	2051	50	2Dec	
725923	Prabost	014	NG418501	67		184	10	270	81	217	67	91	75	96	224	411	342	2068	52	4Nov	

RAINFALL 1986

Number	Station	Co no	Grid reference	Altitude m	Av 1941-1970 mm	Rainfall in millimetres													Highest daily fall	
						Jan	Feb	Mar	Apr	May	Jun	Jul	Aug	Sep	Oct	Nov	Dec	Year	mm	date
WESTERN ISLANDS AREA																				
HYDROMETRIC AREA 1060																				
Coastal																				
727288	LEWIS: Stornoway Met. Office	003	NB464332	15	1094	137	16	153	69	145	45	58	89	55	134	216	186	1303	36	2Dec
729865	SCALPAY: Sec. Sch.	003	NG215967	18		(180)	4	180	78	165	51	73	70	72	165	248	241	1527		
LEWIS:																				
730470	Borve Lodge	003	NG033948	15		181	9	234	131	223	59	101	70	64	239	293	250	1854	34	13Aug
730976	Lag Garbh Aqueduct	003	NB074095	178	2015	(223)	23	284	124	223	101	158	154	157	319	331	269	2366		
731009	Chilostair Power Sta.	003	NB058092	47	1839	205	21	234	123	196	93	140	139	142	269	314	239	2115		
732073	Kneep	003	NB096366	5		157	21	205	71	160	42	74	75	88	236	256	213	1598	43	2Dec
732183	Gisla Power Sta.	003	NB129258	7	1756	229	15	322	98	202	42	118	91	135	300	379	321	2252		
732214	Loch Grunavat Weir	003	NB102262	111	1866	248	20	310	120	235	35	116	93	125	333	317	306	2258		
733716	Shawbost Filters	003	NB261436	73	1178	140	24	(190)	85	167	62	76	94	94	179	220	277	1608		
736633	BENBECULA: Met. Office	003	NF782556	5	1204	156	10	164	83	177	36	66	57	40	170	223	235	1417	27	2Dec
SOUTH UIST:																				
737050	Loch Carnan Power Sta.	003	NF833427	7		165	6	186	89	201	38	57	63	49	173	271	271	1569	29	7May
738238	BARRA: Bruernish	003	NF722025	5		172	8	180	93	189	44	87	76	67	176	246	283	1621	34	2Dec
HIGHLAND RIVER PURIFICATION BOARD AREA (Part 3)																				
HYDROMETRIC AREA 0950																				
Coastal																				
738713	Sand	013	NG912916	15		201	12	201	(50)	124	46	75	65	120	171	294	250	1609		
Dundonnell (Coastal)																				
740241	Dundonnell	013	NH110863	24		289	13	287	52	189	39	117	110	109	225	388	392	2210		
Broom (Coastal)																				
740861	Loch Droma No.2	013	NH253753	267		274	(7)	206	62	201	31	90	145	78	173	351	306	1924		
741028	Strathiae	013	NH195809	30		192	16	(200)	(55)	169	30	110	111	104	178	325	325	1815		
Coastal																				
741221	Strone Nea	013	NH204843	366	1688	215	(15)	220	(60)	174	42	109	126	107	167	336	288	1859		
741368	Ullapool, Market St	013	NH128942	15		210	14	183	46	107	32	81	79	84	174	239	257	1506	35	2Dec
741899	Strath Kanaird Power Sta.	013	NC149013	14	1565	164	23	173	75	113	37	123	73	104	172	214	251	1522	(32)	2Dec
741928	Dubh Loch	013	NH150995	197		(185)	17	179	70	123	36	(132)	76	111	172	245	263	1609		
741962	Knockanrock	013	NC187087	244	2138	211	27	235	94	176	49	179	130	162	249	308	315	2135	56	19Oct
742758	Lochan Gainmheich No.2	013	NC136116	84		194	18	197	74	157	37	137	113	152	229	286	260	1854		
742883	Inverpolly	013	NC074134	14	1345	135	18	154	58	125	41	94	79	119	169	239	200	1431	29	2Dec
743538	Strathan	012	NC089211	61		135	29	149	64	127	52	95	84	132	128	263	232	1490		
Inver (Coastal)																				
743775	Inchnadamph	012	NC254218	77		232	15	220	73	183	48	110	154	167	193	310	280	1985		
Coastal																				
745443	Duartmore Bridge	012	NC200375	30		160	17	136	(52)	144	47	104	136	153	173	243	218	1583	35	2Dec
746746	Kinlochbervie, Bervie Rd	012	NC222564	10		154	11	137	61	142	58	110	138	132	168	179	185	1475		
747140	Cape Wrath	012	NC259747	112	1156	130	19	146	46	139	51	105	119	151	146	205	178	1435	43	2Dec
HYDROMETRIC AREA 0960																				
Coastal																				
747731	Inshore	012	NC327692	94		201	33	167	62	165	54	153	153	212	210	283	243	1936		
Hope (Coastal)																				
748843	Gobermuigach Lodge	012	NC437417	76	2272	298	33	254	73	160	51	140	150	231	260	352	406	2408		
749209	Altnacaillich	012	NC459456	15		240	45	135	59	133	65	119	129	155	193	289	(340)	1902		
749576	Hope	012	NC474601	6		(160)	47	110	45	92	39	69	111	101	107	143	199	1223		
Coastal																				
750583	Torrisdale	012	NC677617	27		136	28	82	53	84	45	48	71	72	94	98	146	957	19	10Jun
Naver (Coastal)																				
751647	Altnaharra No.2	012	NC568356	83		194	23	127	51	96	39	55	143	103	136	195	194	1356		
751751	Vagastie Aqueduct	012	NC518271	228	1357	(240)	24	140	73	81	31	71	86	144	160	193	222	1465		
Mallart (Naver)																				
752236	Alit Coire na Feorna	012	NC618268	177		262	23	159	95	123	57	94	131	137	176	226	240	1723		
752371	Loch Choire Lodge No.2	012	NC651305	175		215	26	133	80	107	52	73	162	100	128	190	221	1487	29	11Jan
Naver (Coastal)																				
752600	Dalharrold	012	NC680386	79		151	25	103	55	65	50	58	121	80	101	133	176	1118		
752676	Dalvina Lodge	012	NC696439	46	1075	135	30	95	61	71	65	62	128	79	101	119	164	1110		
Coastal																				
753292	Bettyhill	012	NC709622	24		(130)	(30)	(80)	56	82	46	47	71	72	92	(95)	160	961		
Halladale (Coastal)																				
754768	Dalhalvaig, Halladale	012	NC895540	46		142	28	90	54	62	74	73	88	104	90	87	151	1043		
HYDROMETRIC AREA 0970																				
Coastal																				
755424	Shebster	011	ND006644	70		120	17	(80)	50	58	61	66	83	114	77	61	139	926		
Forss (Coastal)																				
755800	Loch Shurrery	011	ND041568	100		152	22	89	59	65	80	99	110	118	82	81	158	1115		
Thurso																				
756345	Glutt	011	NC999368	180		175	27	85	85	101	63	88	163	94	107	89	163	1240		
Steath (Thurso)																				
756819	Altnabreac	011	ND004456	153		157	—	—	—	—	—	—	—	—	—	—	—	—	16	5Jan
Thurso																				
757011	Strathmore Lodge No.2	011	ND097477	113		131	(25)	89	69	67	71	57	132	99	98	88	(145)	1071		
757530	Dorrey	011	ND076550	115		150	25	69	51	(65)	71	—	—	—	—	—	—	—		
757718	Loch Calder	011	ND092597	58		138	30	73	52	69	70	72	103	101	79	76	158	1021		
757883	Hoy P.Sta.	011	ND137607	23	923	117	20	78	54	62	61	76	88	90	88	70	169	973	40	10Jun

RAINFALL 1986

Number	Station	Co no	Grid reference	Altitude m	Av 1941-1970 mm	Rainfall in millimetres														Highest daily fall	
						Jan	Feb	Mar	Apr	May	Jun	Jul	Aug	Sep	Oct	Nov	Dec	Year	mm	date	
HIGHLAND,0970—(contd)																					
Coastal																					
758274	Greenland	011	ND247667	53		105	16	78	50	66	43	81	95	93	81	66	140	914	25	10Jun	
SHETLAND AREA																					
HYDROMETRIC AREA 1060																					
Coastal																					
UNST:																					
759234	Baltasound	001	HP607089	24	1144	190	47	133	37	93	40	90	83	122	169	193	277	1474	37	18Dec	
759446	Uyeasound No.2	001	HP599007	9		165	38	128	35	91	39	79	(76)	120	178	193	259	1401			
SHETLAND:																					
760758	Collafirth Hill No.2	001	HU335834	228		(144)	16	187	40	115	52	116	68	175	193	237	231	1574	30	27Mar	
761851	WHALSAY: Bu Water	001	HU548623	66		(136)	20	113	34	97	26	62	74	108	152	154	172	1148			
SHETLAND:																					
762041	Voe	001	HU397621	45		174	21	122	51	113	35	79	67	133	161	188	228	1372			
762449	Vementry	001	HU309597	8	999	(153)	10	157	31	94	36	61	44	103	131	178	206	1204			
762628	Sandness	001	HU208559	61		163	18	132	42	116	39	84	62	127	175	187	200	1345			
762765	Kergord No.2	001	HU394543	55		(175)	21	118	48	118	40	90	73	150	166	204	232	1435			
763886	Lerwick Observatory No.2	001	HU453397	82	1172	149	11	126	36	106	38	75	77	133	156	182	194	1283	33	14Aug	
764620	Sumburgh	001	HU388125	79		126	21	109	35	96	32	61	42	113	124	141	185	1085			
764671	FAIR ISLE: Field	001	HZ210712	57		120	15	84	34	81	33	93	62	109	124	140	155	1050	25	31Jul	
ORKNEY AREA																					
HYDROMETRIC AREA 1070																					
Coastal																					
764721	NORTH RONALDSAY: LH	002	HY784559	7	911	126	22	113	33	73	24	82	43	104	129	165	180	1094			
765745	SHAPINSAY: Balfour Castle	002	HY476165	15	1019	131	24	89	35	72	39	76	62	117	137	167	156	1105			
ORKNEY:																					
767313	Kirbister P.Sta.	002	HY367071	11	1091	145	24	88	40	72	45	103	63	118	161	134	162	1155	30	10Jun	
767475	Kirkwall Met.Office	002	HY483076	26	1026	125	24	89	38	78	41	97	62	111	156	128	147	1096	25	10Jun	
HIGHLAND RIVER PURIFICATION BOARD AREA (Part 4)																					
HYDROMETRIC AREA 0010																					
Coastal																					
769137	Keiss	011	ND355621	30		87	21	63	45	59	41	64	67	77	77	(50)	(130)	781			
Wick (Coastal)																					
770765	Wick Met.Office	011	ND364522	36	788	78	22	57	43	63	44	67	73	68	66	42	115	738	25	10Jun	
Berriedale (Coastal)																					
771850	Gobernuisgeach	011	NC983312	253		—	—	—	(85)	96	92	71	191	101	109	99	152	—			
771978	Braemore Lodge	011	ND067304	155		—	—	—	(85)	130	86	76	155	87	85	96	166	—			
772241	Altnabea	011	ND032249	149		176	23	86	104	128	93	79	138	80	102	69	187	1265			
HYDROMETRIC AREA 0020																					
Helmsdale (Coastal)																					
772638	Rlmsdale	012	NC751388	168	1032	166	29	81	63	64	67	68	76	81	90	104	169	1058			
772778	Gearnsary	012	NC732321	152		190	(25)	113	66	78	44	60	134	81	98	164	204	1257			
773652	Kinbrace, The Hatchery	012	NC872285	103		142	36	77	64	68	57	67	134	64	84	91	149	1033	33	10Jun	
Brora (Coastal)																					
775273	Dainessie	012	NC631152	177	1109	193	17	106	74	(75)	37	51	106	74	124	128	182	1167			
Black (Brora)																					
775705	Ben Armine Lodge	012	NC704194	220		232	(30)	(153)	(88)	88	61	65	137	105	149	140	212	1480			
Brora (Coastal)																					
776634	Gordonbush	012	NC845096	38		(156)	21	98	75	90	47	46	113	43	91	73	168	1021			
Coastal																					
776847	Dunrobin Castle Gardens	012	NC851008	6		113	9	91	36	69	41	(43)	91	48	59	53	133	786			
Fleet (Coastal)																					
777192	Preas Nan Sgiathanach Mound,	012	NC687096	213		(180)	26	112	104	71	52	52	109	51	(130)	(110)	171	1168			
777770	Alderwoods Nature Reserve	012	NH765980	9		109	16	79	42	68	43	46	80	40	63	62	146	794			
HYDROMETRIC AREA 0030																					
Coastal																					
777915	Dornoch	012	NH804894	10		(87)	10	54	40	64	46	38	66	28	43	40	110	626			
Evelix (Coastal)																					
7778199	Evelix	012	NH766908	37		97	9	65	28	84	38	41	71	28	43	57	132	693			
Oykel																					
778574	Benmore Lodge	012	NC324121	162		219	21	209	64	164	44	156	117	185	250	264	381	2074			
779750	Oykel Bridge, Amat	013	NC390000	46		184	23	174	51	94	34	78	133	82	136	196	244	1429			
Cassley (Oykel)																					
780149	Cassley Diversion Weir	012	NC365204	209		343	25	290	101	187	47	156	126	187	301	394	406	2563			
780156	Maovally	012	NC382213	410		364	13	263	92	167	52	158	150	192	288	364	424	2527			
Shin (Oykel)																					
781161	Loch Merkland	012	NC401297	118	1899	275	26	200	81	182	65	130	132	181	217	291	337	2117			
781338	Cassley Power Sta.	012	NC396232	99	1918	306	13	281	79	164	48	108	111	162	245	370	374	2261	62	22Mar	
781720	Fiag Bridge	012	NC466207	104		243	16	185	63	107	44	68	98	101	170	226	248	1569			
Tirry (Shin)																					
782554	Rhian Bridge	012	NC565166	154		166	14	111	57	69	31	43	76	71	123	137	174	1072			

## RAINFALL 1986

Number	Station	Co no	Grid reference	Altitude m	Av 1941-1970 mm	Rainfall in millimetres													Highest daily fall	
						Jan	Feb	Mar	Apr	May	Jun	Jul	Aug	Sep	Oct	Nov	Dec	Year	mm	date
HIGHLAND,0030—(contd)																				
Shin (Oykel)																				
782882	Laigr Dam	012	NC576071	94	1099	171	22	142	66	75	31	42	87	57	128	131	180	1132	25	13Jan 22Mar
782930	Laigr	012	NC579058	91		183	21	139	66	78	31	43	92	61	124	132	188	1158		
Carron (Oykel)																				
783481	Gleann Beag	013	NH337836	335	2254	411	(20)	259	91	230	79	130	168	153	224	359	406	2530		
Coastal																				
784613	Oldtown	013	NH596896	83		130	15	70	29	72	30	29	82	36	77	89	173	832	22	30Dec
784827	Struie, Mid Fearn	013	NH627869	113		143	17	75	43	86	49	40	91	33	78	97	193	945		
785146	Lochan Uaine	013	NH740817	244		(110)	16	50	62	83	41	49	99	31	52	61	(100)	754		
785171	Morangie	013	NH760832	46	734	92	13	39	47	83	39	36	77	22	46	48	106	648	19	4Dec
HYDROMETRIC AREA 0040																				
Coastal																				
785489	Geanies House	013	NH895793	61	613	68	11	37	32	77	46	44	74	27	33	34	92	575	23	10Jun
786042	Crannich	013	NH649759	197		156	22	72	43	94	43	48	145	39	79	79	165	985	29	13Jan
Ainess (Coastal)																				
786533	Gleann Mhuire	013	NH493786	251	1531	262	26	175	72	128	59	71	102	51	165	203	245	1559		
786884	Loch Bad a'Bhathaich	013	NH542791	317	1309	236	30	140	59	95	51	63	111	60	136	156	221	1358		
787077	Ardross, Glensax	013	NH629738	180	936	(150)	24	57	54	85	45	36	109	24	62	71	136	853		
Glass (Coastal)																				
787488	Loch Glass	013	NH534701	219	1267	(240)	20	(140)	68	(130)	44	38	100	60	145	176	212	1373		
787680	Assynt Filters	013	NH586669	152	866	163	13	100	47	93	41	30	91	22	86	94	155	935		
Conon																				
788507	Achnasheen	013	NH162586	154		264	9	224	57	168	48	138	92	102	235	332	(370)	2039		
788551	Druimdhu	013	NH189592	146	1551	263	5	219	39	149	33	118	94	103	214	339	(350)	1926		
788696	Achanait, Rosebank	013	NH229611	120		278	5	(220)	50	137	31	94	89	78	187	313	320	1802		
Grudie (Conon)																				
789084	Loch Fannich South	013	NH178647	293	2039	(327)	10	330	71	236	40	154	123	117	263	432	(430)	2533	44	30Oct
789210	Fannich Lodge	013	NH219660	268	1872	(287)	8	267	65	170	37	120	106	98	239	311	346	2054		
789397	Aultdearg	013	NH288652	221	1417	239	9	200	51	136	23	85	103	44	194	239	290	1613		
789433	Grudie	013	NH310623	100		224	6	174	40	98	24	63	(79)	57	176	209	248	1398	35	20Mar
Conon																				
789696	Loch Luichart, East	013	NH390575	50	1115	194	9	170	48	(104)	28	50	77	37	142	177	240	1276		
Meig (Conon)																				
789852	Gleann Fhiodhaig	013	NH175490	223	1836	358	13	340	82	250	44	145	139	67	280	450	460	2628	54	2Dec
789962	Scardroy Lodge	013	NH216519	152		259	9	209	61	179	47	80	117	58	192	315	353	1879		
790309	Bridgend	013	NH323551	107		217	10	(157)	45	117	22	64	88	32	138	221	268	1379		
Black (Conon)																				
791047	Luibachlaggan	013	NH350782	259		316	(20)	198	68	152	34	70	103	87	184	(280)	(270)	1782		
791136	Vaich Dam	013	NH347747	230		244	12	192	61	132	42	73	79	58	166	261	267	1587		
791188	Blackbridge	013	NH374710	210	1267	225	11	155	56	116	34	51	93	49	149	207	234	1380		
791319	Strathfrannoch	013	NH388747	290	1433	229	(25)	125	68	114	34	57	96	46	127	(230)	(250)	1401		
791320	Strathfrannoch Garve	013	NH386744	274		230	(21)	(140)	69	111	31	(55)	(80)	51	132	(200)	243	1363		
791392	Dubh Choille	013	NH397684	351	1312	223	12	184	62	122	35	63	74	59	142	189	211	1376		
791814	Contin	013	NH454568	29		141	7	97	34	72	28	33	78	17	92	114	177	890		
Omin (Conon)																				
792393	Fairburn House	013	NH455528	152	955	196	8	130	43	87	30	42	104	22	109	161	200	1132	(28	4Dec
Conon																				
792552	Brahan	013	NH515548	53	844	129	10	81	34	70	39	33	77	25	(85)	98	141	822		
Coastal																				
793280	Fortrose	013	NH749557	5	649	78	7	54	40	70	45	39	62	22	45	42	93	597	22	4Dec
793629	Aliangrange House	013	NH625516	21	750	98	8	67	34	77	45	(34)	78	20	65	67	138	731	22	4Dec
HYDROMETRIC AREA 0050																				
Beauly																				
794463	Affric Lodge	014	NH185230	233	1796	288	6	277	39	211	32	57	94	61	221	372	397	2055	29	2Dec
794727	Benevean Dam	014	NH275280	232	1399	223	9	191	54	154	37	59	104	43	164	256	316	1610		
795076	Fasnakyle	014	NH314288	80	1115	218	5	170	34	130	29	40	82	28	153	235	316	1440		
Cannich (Beauly)																				
795625	Mullardoch Dam	014	NH223310	245	1807	318	7	321	66	227	36	91	99	80	237	388	471	2341	53	2Dec
Beauly																				
795917	Glassburn	014	NH370344	52	1118	258	5	151	37	119	37	52	91	22	141	188	289	1390	37	11Jan
Farrar (Beauly)																				
796632	Misgeach Intake	014	NH184381	206		352	8	306	58	206	39	86	99	82	232	391	488	2347	57	13Jan
796921	Deanie Generating Sta.	014	NH294388	128	1342	282	5	227	48	133	34	62	98	40	174	252	351	1706		
797139	Neaty Burn Intake	014	NH358402	183		276	12	187	(47)	125	37	60	100	36	154	220	343	1597	37	11Jan
797209	Struy	014	NH394406	53	1126	254	10	163	39	110	36	44	104	29	150	192	295	1426		
Beauly																				
797415	Aigas Dam	014	NH475435	53	880	159	6	106	34	96	38	39	77	23	98	129	200	1005	25	2Dec
797616	Kiltarlity	014	NH503403	75		153	(8)	102	33	107	36	39	81	23	81	110	188	961	26	30Jul
Coastal																				
798112	Lentran	014	NH578436	146		104	8	56	30	95	39	41	82	28	62	83	138	766	26	4Dec
HYDROMETRIC AREA 0060																				
Ness																				
798224	South Laggan	014	NN299978	40		302	7	329	89	285	51	81	99	66	281	466	469	2525		

## RAINFALL 1986

Number	Station	Co no	Grid reference	Alti- tude m	Av 1941- 1970 mm	Rainfall in millimetres													Highest daily fall	
						Jan	Feb	Mar	Apr	May	Jun	Jul	Aug	Sep	Oct	Nov	Dec	Year	mm	date
HIGHLAND,0060—(contd)																				
Garry (Ness)																				
798472	Loch a'Choire Bheithe	014	NG988037	216	3056	(420)	(10)	(420)	77	370	46	152	86	126	(430)	561	(700)	3398		
798613	Alitbeithe	014	NH021072	232	2906	(420)	8	405	103	326	78	219	102	106	395	570	677	3409		
798649	Gienquoich	014	NH025032	213	2874	393	(5)	448	114	302	57	153	139	150	423	648	632	3464		
798948	Lochan na Sgud	014	NN061984	143	2518	417	10	413	99	431	72	137	99	152	337	643	(580)	3390		
799028	Kingie Camp	014	NH102014	146	2225	389	5	349	85	344	43	116	94	84	312	532	549	2902		
799278	Inchlaggan	014	NH174016	107	1756	354	2	283	72	(330)	52	93	103	60	(284)	439	480	2552		
799626	Invergarry Dam	014	NH276022	90	1431	288	10	245	46	213	36	65	95	46	230	377	380	2031		
799634	Faichem Lodge	014	NH286014	110		303	8	254	54	231	41	(70)	(85)	47	220	372	(380)	2065		
Ness																				
799983	Lon Mor	014	NH336068	160	1346	277	9	208	32	171	36	60	92	43	216	310	302	1756		
800068	Auchterawe	014	NH368092	41	1242	(230)	7	176	43	153	24	55	94	38	199	269	292	1580		
Tarff (Ness)																				
800399	Fort Augustus	014	NH381091	21		208	7	157	49	140	31	52	94	37	179	237	287	1478		
Moriston (Ness)																				
800699	Strath Cuanie	013	NH042113	262		484	(8)	564	139	500	70	200	152	175	489	783	(800)	4364		
801025	Cuanie Dam	014	NH185096	218		397	3	378	117	413	50	134	93	79	330	615	508	3117		
Loyne (Moriston)																				
801339	Loyne Dam	014	NH204078	229	1975	364	3	310	89	335	40	120	81	86	309	542	(446)	2725		
Moriston (Ness)																				
801386	Ceannacroc	014	NH226110	152		356	1	344	83	291	34	105	78	43	270	468	475	2548		
801525	Dho Intake	014	NH210126	233		342	5	305	98	303	32	98	90	55	246	460	(470)	2504		
802045	Dundreggan Dam	014	NH358157	104		206	5	184	53	129	32	52	78	25	161	255	311	1491		
802141	Bhlaraidh Headpond	014	NH355184	375	1408	265	5	(220)	(65)	169	39	64	95	31	183	(300)	(360)	1796		
802164	Loch a'Chrathaich	014	NH367208	536	1547	270	5	241	60	211	40	66	97	56	190	281	370	1887		
802191	Bhlaraidh No.2	014	NH382164	75		200	3	187	50	119	39	48	76	22	161	226	309	1440		
Foyers (Ness)																				
802812	Sronlaig Lodge	014	NH535070	358	1462	267	5	199	64	166	49	93	132	39	178	243	346	1781		
803321	Aberchalder	014	NH552201	195	1053	(190)	9	(120)	63	80	46	54	97	36	107	126	199	1127		
803550	Foyers No.2	014	NH505220	48		179	4	124	31	96	30	42	59	30	101	127	224	1047		
Enrick (Ness)																				
804373	Glenurquhart Forest	014	NH426284	305	1217	(240)	10	161	61	188	37	50	(92)	34	136	223	307	1539		
804431	Balnain	014	NH447302	122	1010	229	7	119	54	141	36	36	94	25	103	173	227	1244		
Ness																				
805389	Inverness	014	NH668462	4	663	80	6	42	32	72	52	32	57	23	52	56	111	615		
Coastal																				
805591	Culloden	014	NH746450	152		75	17	(48)	63	70	57	49	93	49	(45)	41	106	713		
805708	Dalcross Met.Office	014	NH766520	11	646	69	7	45	44	60	48	39	67	25	42	41	91	578		
805943	Balblair	015	NH873553	29	690	73	12	(39)	(35)	60	55	(54)	83	40	42	30	90	613		
HYDROMETRIC AREA 0071																				
Naim (Coastal)																				
806486	Farr	014	NH682332	198	996	125	37	67	48	70	54	40	93	35	60	52	113	794		
807076	Cawdor Castle	015	NH847498	69	762	91	15	46	46	63	60	51	77	43	53	38	101	684		
807219	Craggie	015	NH910537	61		74	12	42	38	57	58	49	79	36	39	(26)	81	591		
Muckle (Coastal)																				
807612	Ciunas	015	NH873464	193		113	22	64	54	65	71	80	103	55	59	39	124	849		
807696	Lethen House	015	NH937518	101	741	75	18	47	43	58	65	62	102	42	39	21	90	662		
Findhorn																				
809281	Tomatin	014	NH793294	311		167	4	79	52	64	62	58	102	46	84	46	131	895		
810150	Ferness, Smiddy House	015	NH962449	190		—	—	—	—	—	—	—	—	46	44	20	88	—		
810891	Logie House	026	NJ006507	98		79	22	45	47	56	73	67	107	38	41	19	88	682		
Coastal																				
811228	Forres No.2	026	NJ039595	5		75	12	35	31	51	64	57	62	31	30	15	77	540		
811394	Kinloss Met.Office	026	NJ067627	5	638	81	13	33	37	66	61	58	68	26	30	19	83	575		
NORTH EAST RIVER PURIFICATION BOARD AREA																				
HYDROMETRIC AREA 0072																				
Coastal																				
811540	Lossiemouth Met.Office	026	NJ213699	6	655	72	16	25	38	60	58	49	66	45	28	22	86	565		
Lossie																				
811774	Dallas, Green Lea	026	NJ123523	152		114	20	37	68	67	(85)	67	142	46	46	(20)	99	811		
811933	Alt Creach No.2	026	NJ186520	216		(105)	15	50	55	67	96	67	150	40	33	22	99	799		
811991	Gleniatterach Filters	026	NJ200546	151	873	88	20	28	59	60	72	73	96	45	35	20	91	687		
Black (Lossie)																				
812051	Loch Romach	026	NJ073518	155		91	20	37	57	(65)	(77)	62	(117)	60	38	21	90	735		
Lossie																				
812384	Aldrouthy	026	NJ178625	30		70	12	22	37	57	60	55	79	39	31	18	83	563		
812407	Lesmurdie House	026	NJ226636	35	709	69	15	28	44	54	53	56	(77)	44	22	21	90	573		
812566	Elgin, Kirkhill	026	NJ249628	11	726	79	17	34	48	59	59	69	76	53	28	25	94	641		
812792	Newton	026	NJ162638	23	711	71	(15)	26	39	56	63	53	(79)	34	25	16	79	556		
HYDROMETRIC AREA 0080																				
Spey																				
813075	Loch Spey	014	NN422938	355	1685	356	5	230	76	221	51	74	(132)	51	259	(360)	(420)	2235		
813224	Mealgarve	014	NN463959	346	1470	265	4	188	55	221	44	71	123	52	24	316	350	1713		
813587	Glenshero	014	NN562929	268	1159	269	12	204	43	127	41	81	(88)	23	166	212	278	1544		
814042	Cluny Castle	014	NN647942	253	994	207	11	125	21	112	43	68	77	28	137	159	223	1211		
Truim (Spey)																				
814281	Dalwhinnie Stores	014	NN634841	361		220	18	167	44	176	59	60	(104)	29	157	233	(271)	1538		
814336	Dalwhinnie	014	NN639855	351		(217)	11	159	41	154	56	57	(90)	25	146	216	264	1436		



RAINFALL 1986

		Co no	Grid reference	Alti- tude m	Av 1941- 1970 mm	Rainfall in millimetres													Highest daily fall	
Number	Station					Jan	Feb	Mar	Apr	May	Jun	Jul	Aug	Sep	Oct	Nov	Dec	Year	mm	date
NORTH EAST,0080—(contd)																				
	<i>Spey</i>																			
815116	Kingussie	014	NH755007	244		159	9	97	23	76	54	45	90	24	107	112	158	954	30	4Dec
	<i>Tromie (Spey)</i>																			
815521	Tromie Dam	014	NN763883	436	1321	240	(30)	(170)	73	170	64	62	95	16	141	225	298	1584		
	<i>Spey</i>																			
815893	Insh	014	NH814016	245		143	23	90	25	62	43	37	83	22	84	88	160	860	28	13Jan
	<i>Feshie (Spey)</i>																			
816474	Glenfeshie Lodge, Carnachuin	014	NN846940	357	1047	(190)	53	111	45	107	103	69	93	40	115	143	(190)	1259		
816916	Lagganlia	014	NH856038	250		136	23	79	32	54	57	44	87	31	(75)	79	143	840	29	13Jan
	<i>Druie (Spey)</i>																			
817296	Glen Einich	014	NH926029	475	1340	(200)	(60)	(115)	(70)	142	80	75	183	60	140	120	230	1475		
817537	Loch Morich No.2	014	NH979096	324		145	49	(73)	51	74	87	68	141	54	(59)	81	156	1038		
	<i>Spey</i>																			
817692	Aviemore Met.Office	014	NH896143	229		193	17	82	45	78	60	61	88	41	91	79	150	985	30	30Jul
817910	Tulloch, Grianan	014	NH973165	228		114	31	44	44	59	(65)	60	85	35	47	43	117	744		
	<i>Dulnain (Spey)</i>																			
819344	Carrbridge	014	NH906227	259		120	17	39	35	71	53	51	(83)	30	50	64	119	732	29	4Dec
	<i>Spey</i>																			
	Grantown-on-Spey,																			
819952	Grant House	016	NJ034283	220		110	23	38	53	56	72	56	102	44	37	35	106	732	31	10Jun
820390	Tulchan Lodge	016	NJ129356	174		133	23	30	67	62	91	50	127	45	36	32	102	798	45	10Jun
	<i>Avon (Spey)</i>																			
821299	Tomintoul No.3	021	NJ164177	340		98	(40)	39	62	53	70	46	148	40	50	53	(122)	821		
	<i>Livet (Avon)</i>																			
822203	The Bochel	021	NJ228231	305		95	(40)	55	(75)	60	76	58	(139)	35	35	65	99	832		
822472	Glenlivet	021	NJ188303	215	950	117	40	32	80	80	79	55	135	46	36	34	102	836	37	10Jun
	<i>Spey</i>																			
822712	Ballindalloch	021	NJ186370	195	862	84	20	25	76	71	69	(55)	149	42	50	27	(104)	772		
	<i>Fiddich (Spey)</i>																			
823726	Dufftown S.Wks	021	NJ321408	152		106	30	32	86	75	67	56	156	65	26	31	95	825	(38	10Jun
	<i>Spey</i>																			
823897	Roths	026	NJ285497	61		96	25	31	53	62	74	62	127	49	35	18	92	724	(50	10Jun
HYDROMETRIC AREA 0090																				
	<i>Coastal</i>																			
824978	Rochomie Resr	021	NJ441633	94	845	84	18	37	46	66	58	66	88	63	36	31	121	714	45	10Jun
825283	Cullen House No.2	021	NJ507664	24		58	8	40	33	58	49	52	90	60	42	29	96	615		
825808	Banff	021	NJ689647	24	751	71	32	33	36	55	44	73	92	50	37	30	99	652	27	28Jul
	<i>Deveron</i>																			
825941	Cabrach Lodge	021	NJ391265	341		(120)	46	27	108	(84)	75	57	158	48	38	54	99	914		
826190	Black Water	021	NJ326287	457	1319	(150)	57	38	130	91	79	71	181	59	37	55	135	1083		
	<i>Bogie (Deveron)</i>																			
826874	Newseat	022	NJ489281	229		101	(50)	24	91	63	55	53	131	49	33	39	111	800		
827023	Gartly	022	NJ523323	146		89	45	25	83	61	(53)	58	(107)	45	28	42	109	745	35	10Jun
827251	Clashindarroch Forest	022	NJ459357	309		(120)	(50)	29	117	72	62	89	139	58	36	40	104	916		
827441	Huntly S.Wks	022	NJ535403	110		96	31	24	74	56	45	47	101	51	39	36	98	698	29	10Jun
	<i>Deveron</i>																			
827515	Avochie House	022	NJ533465	91		87	42	24	84	64	44	69	107	67	41	41	112	782		
	<i>Isla (Deveron)</i>																			
827555	Drummuir Castle	021	NJ372441	189	957	97	37	(29)	82	70	67	66	149	53	37	32	100	819	43	10Jun
827901	Keith S.Wks	021	NJ433518	106		74	24	26	66	65	70	73	133	66	48	29	91	765	52	10Jun
828010	Coralbrae	021	NJ431557	210		79	27	32	60	71	66	89	154	84	55	36	117	870		
828200	Grange	021	NJ489506	94		77	32	22	53	68	45	65	108	79	51	29	102	731		
	<i>Deveron</i>																			
829182	Auchaber	022	NJ625398	180		79	(45)	35	64	64	57	64	(114)	55	37	35	114	763		
829495	Muiesk House	022	NJ704496	40	848	63	(28)	27	56	50	41	55	87	58	44	33	118	660	(37	7Aug)
829899	Woodside Resr	021	NJ741510	104		56	18	21	64	45	46	48	108	54	46	33	108	647		
830001	Black Law	021	NJ642547	183		67	(40)	35	61	53	52	80	127	65	63	39	132	814		
HYDROMETRIC AREA 0100																				
	<i>Coastal</i>																			
831163	Fraserburgh	022	NJ999675	18		73	36	32	63	65	41	53	82	44	53	44	125	711	22	10Jun 30Jul
	<i>Strathbeg (Coastal)</i>																			
831570	Crimonmogate	022	NK034584	19		76	30	22	50	53	46	61	78	51	52	40	123	682	26	30Jul
	<i>Ugie (Coastal)</i>																			
832076	Strichen No.2	022	NJ948553	55		105	43	30	62	74	59	69	90	55	62	38	139	826		
	<i>South Ugie (Ugie)</i>																			
832367	Fedderate Resr No.4	022	NJ866524	137		—	—	—	—	—	—	—	—	—	48	30	(130)	—		
	<i>Ugie (Coastal)</i>																			
833151	Forehill W.Wks No.3	022	NK094462	41		84	26	26	48	60	47	(72)	(62)	33	49	40	121	668	27	30Jul
	<i>Cruden (Coastal)</i>																			
833431	Hatton	022	NK049372	46		70	30	25	59	55	42	84	67	30	47	43	107	659	26	30Jul

## RAINFALL 1986

Number	Station	Co no	Grid reference	Altitude m	Av 1941-1970 mm	Rainfall in millimetres																Highest daily fall	
						Jan	Feb	Mar	Apr	May	Jun	Jul	Aug	Sep	Oct	Nov	Dec	Year	mm	date			
NORTH EAST,0100—(contd)																							
Ythan (Coastal)																							
834009	Fyvie Castle	022	NJ766392	55	871	—	—	—	—	—	—	—	—	—	41	34	126	—	25	30Dec			
834958	Haddo House	022	NJ868347	57	838	94	29	(25)	85	81	(50)	64	(85)	42	40	38	(113)	746					
835688	Elton	022	NJ961306	14		(91)	26	18	90	64	48	72	(80)	25	41	40	132	727					
836098	Culterty No.2	022	NJ999261	3		85	24	20	77	63	52	68	73	19	38	38	119	676	25	30Dec			
HYDROMETRIC AREA 0110																							
Don																							
836570	Culchavie	022	NJ192084	478		200	55	(75)	(75)	98	77	61	167	45	48	95	136	1132					
836717	Corgarrif, Castle Lodge	022	NJ257089	400		140	(82)	59	85	70	83	49	146	39	42	63	124	982					
836931	Eman Shiel	022	NJ271128	486		150	60	40	108	90	103	60	193	35	62	58	134	1093					
836996	Edinglassie House	022	NJ328123	358	1057	128	51	42	99	81	61	50	134	25	42	51	134	898					
837376	Deskryshiel	022	NJ406104	353		122	50	(35)	72	74	49	40	80	26	38	42	106	734					
838080	Littlewood Park	022	NJ518185	229	1025	(115)	51	30	(80)	67	52	43	131	34	26	36	127	792					
838226	Cushnie, Westfield	022	NJ528072	280		108	47	20	84	64	52	47	96	20	22	40	114	714					
838306	Craigievar	022	NJ565095	274		86	52	30	76	62	42	42	90	19	29	38	101	667					
839032	Pittichie	022	NJ682166	90		(70)	49	17	80	64	29	45	89	20	30	35	96	624					
839457	Bennachie	022	NJ693220	180		79	54	(25)	81	80	48	71	97	26	34	42	121	758					
839564	Inverurie S.Wks	022	NJ779204	54	805	73	28	18	100	66	39	48	85	21	29	39	106	652	30	30Dec			
Urie (Don)																							
Glens of Foudland, North Broomhill																							
839586		022	NJ580356	278		79	(50)	20	(75)	62	55	67	(100)	49	26	(40)	101	724					
839964	Insch No.2	022	NJ630282	128		76	58	26	74	65	48	36	108	35	34	37	105	702	27	7Aug			
Gudlie (Urie)																							
840043	Knockspock	022	NJ549244	238		(100)	53	26	67	60	40	46	(110)	27	33	39	101	702					
Urie (Don)																							
840573	Old Meldrum	022	NJ809275	110	866	100	45	26	105	76	62	56	99	35	41	44	121	810					
Don																							
841496	Dyce Met. Office No.3	022	NJ877127	65		85	33	25	81	78	58	50	99	22	40	44	144	759	43	30Dec			
841537	Craibstone No.1	022	NJ871107	102	847	86	27	25	80	84	60	52	104	21	45	47	144	775	42	30Dec			
841597	Persley S.Wks	022	NJ908097	18		77	17	21	69	77	63	52	81	18	43	41	132	691	32	30Dec			
HYDROMETRIC AREA 0120																							
Clunie (Dee)																							
843623	Braemar	022	NO152914	339	879	(154)	(54)	65	44	110	61	(46)	114	14	60	99	150	971	29	9Nov			
843627	Braemar Irrigation Farm	022	NO148921	323	932	(163)	53	83	55	114	70	34	(119)	14	68	88	155	1016	27	14Jan			
Dee																							
843860	Danzig Shiel	022	NO202904	320		158	62	98	50	106	83	37	120	12	65	119	165	1075					
844215	Balmoral	022	NO260946	283	834	141	42	50	53	82	50	34	(102)	20	45	73	121	813	(29)	9Nov			
Gairn (Dee)																							
844672	Daldownie	022	NJ243008	410		131	(50)	76	65	93	72	59	131	26	49	64	115	931					
Muick (Dee)																							
845255	Spittal of Glenmuick	022	NO309851	412		180	55	86	100	177	59	43	138	22	71	(130)	215	1276					
845457	Birkhall	022	NO346935	240		—	—	—	—	—	—	—	(110)	17	38	(70)	159	—					
Dee																							
845513	Ballater Irrigation Farm	022	NJ380965	193	866	122	39	56	74	68	(55)	30	109	18	29	65	134	799	32	10Jun			
845790	Morven	022	NJ393055	522		120	50	(40)	(90)	79	47	51	115	24	25	45	120	806					
Tanar (Dee)																							
846334	Glen Tanar House	022	NO474958	169	947	121	67	51	77	82	47	33	88	16	32	76	174	864					
846341	Millfield	022	NO480967	175		113	74	57	67	69	41	34	82	18	25	60	142	782					
Tarland (Dee)																							
846542	Tarland	022	NJ488040	142	810	107	47	27	74	59	49	28	86	18	18	42	99	654					
846697	Aboyne	022	NO542982	116	800	102	42	43	72	70	47	36	93	16	25	61	133	740	26	4Dec 20Dec			
Dee																							
846840	Lumphanan	022	NJ575036	145	887	114	44	39	90	69	41	40	101	21	26	48	121	754					
847422	Invercannie W.Wks No.2	023	NO666964	64	858	94	49	32	76	80	43	54	83	13	35	57	133	749	27	30Dec			
Faugh (Dee)																							
847528	Wester Floors	023	NO527908	251		128	57	56	112	120	78	57	93	25	43	97	184	1050	52	10Jun			
847626	Finzean	023	NO594919	133		102	46	47	87	115	54	57	69	15	34	78	170	874	33	10Jun			
847657	Bogmore	023	NO607903	177		99	44	82	86	144	(54)	52	88	15	47	106	201	1018					
847846	Strachan, Glendye Filter Sta.No.2	023	NO652937	220		85	(45)	34	73	88	44	55	74	15	46	55	143	757					
Dye (Faugh)																							
848007	Charr	023	NO616830	251		142	55	102	134	181	46	59	99	17	37	85	(200)	1157					
848038	Charr, Grainsburn	023	NO616801	358		(145)	(60)	(100)	123	203	75	65	(110)	10	56	117	202	1266					
848194	Bridge of Dye	023	NO652862	169	1184	146	54	73	(114)	174	62	63	(100)	(20)	50	85	228	1169					
Faugh (Dee)																							
848382	Invery House No.2	023	NO699946	70		93	46	44	73	101	50	65	89	17	(43)	60	161	842	33	30Dec			
Leuchar (Dee)																							
849056	Dunecht House	022	NJ754084	107		67	28	25	95	69	51	48	87	22	36	40	116	684	28	30Dec			
Dee																							
849814	Aberdeen, Mannofield Resr	022	NJ915042	52	806	78	14	25	67	75	63	42	76	18	35	41	147	681	32	30Dec			
849881	Craigiebuckler	022	NJ903045	67	893	94	27	26	72	85	66	49	92	24	43	49	157	784	34	30Dec			
HYDROMETRIC AREA 0131																							
Coastal																							
850201	Netherley	023	NO855928	152		90	34	30	76	105	55	50	73	13	38	47	168	779	50	30Dec			
850752	Stonehaven No.2	023	NO872839	85		76	18	27	50	96	53	52	74	8	31	42	(145)	672	(40)	30Dec			

## RAINFALL 1986

Number	Station	Co no	Grid reference	Alt- tude m	Av 1941- 1970 mm	Rainfall in millimetres														Highest daily fall	
						Jan	Feb	Mar	Apr	May	Jun	Jul	Aug	Sep	Oct	Nov	Dec	Year	mm	date	
NORTH EAST,0131—(contd)																					
Bervie (Coastal)																					
850940	Goyle Hill	023	NO687823	427		(130)	(55)	65	(130)	155	85	68	119	16	53	(95)	(210)	1181			
851219	Fordoun House	023	NO732770	77		73	36	37	78	105	51	45	80	7	27	44	141	724	37 30Dec		
851314	Arbuthnott	023	NO802747	55		66	32	34	85	99	69	54	57	6	32	46	143	723	(44 30Dec)		
TAY RIVER PURIFICATION BOARD AREA																					
HYDROMETRIC AREA 0132																					
Lee (North Esk)																					
851867	Glen Lee	031	NO374815	471	1458	230	70	(150)	(140)	198	69	47	153	24	86	191	250	1608			
851892	Bridge of Lee	031	NO395803	280	1317	213	(64)	119	118	191	56	41	137	16	76	156	234	1421			
852030	Inchgrundle	031	NO410793	270	1288	170	61	(115)	(106)	—	—	—	—	13	81	160	212	—			
852058	Invemark Lodge	031	NO431803	273	1217	155	57	(110)	113	177	50	43	133	10	69	141	193	1251			
852068	Whitehillocks	031	NO448800	258	1187	170	(50)	111	104	181	44	36	122	8	68	145	222	1261	42 9Nov		
North Esk																					
852792	The Burn	023	NO598718	78		90	40	57	67	119	48	42	69	8	41	70	(140)	791	32 30Dec		
Cruick (North Esk)																					
853721	Stracathro Hosp.	031	NO622654	37		73	39	44	78	100	45	49	82	4	41	50	129	734	30 30Dec		
Luther (North Esk)																					
853887	Luther Water	023	NO715797	122		98	44	42	95	122	50	44	96	10	34	58	157	850			
854254	Fettercairn	023	NO656753	95		107	51	54	70	(127)	60	(45)	(84)	11	39	67	151	866	30 30Dec		
North Esk																					
854576	Kinnaber W.Wks	031	NO713621	9	700	66	27	31	68	(91)	58	55	58	6	35	46	121	662	32 30Dec		
Coastal																					
854648	Montrose, Weillington Park	031	NO722582	5	681	64	25	36	66	96	58	53	48	7	35	42	115	645	29 30Dec		
South Esk																					
854834	Moulzie	031	NO283778	274		231	67	147	137	230	87	44	142	24	104	190	(290)	1693	46 9Nov		
855109	Rottal Lodge	031	NO372697	232		153	58	87	105	191	75	36	107	11	83	126	198	1230	48 10Jun		
855303	Cortachy	031	NO394598	125		104	51	62	79	146	38	38	92	8	46	83	174	921	46 10Dec		
Noran (South Esk)																					
856157	Forfar, Forest Muir	031	NO432550	91		80	(41)	35	49	96	30	47	72	7	41	60	(131)	689	(25 10Dec)		
856352	Glenogil W.Wks	031	NO445625	210	969	96	(46)	55	65	140	44	46	74	7	45	78	147	843	31 30Dec		
South Esk																					
856579	Brechin S.Wks	031	NO619591	15		67	34	38	78	99	44	52	67	8	37	54	115	693	(32 30Dec)		
856975	Montrose	031	NO707617	55	726	56	28	33	65	96	61	52	66	6	30	42	116	651	33 30Dec		
Coastal																					
857788	Muirheads Resr	031	NQ607443	77	737	68	20	29	68	104	49	49	71	14	30	38	110	650			
HYDROMETRIC AREA 0141																					
Coastal																					
858300	Fallaws	031	NO503405	177	865	76	30	37	73	118	59	47	73	16	34	51	155	769			
858310	Crombie Resr No.1	031	NO522404	161	860	78	42	31	89	115	61	58	70	11	40	51	138	784	39 30Dec		
858392	Monikie Resr No.1	031	NO502363	151	852	81	42	32	94	113	(45)	53	80	16	41	47	131	775	36 30Dec		
Dightly (Coastal)																					
858786	Clatto Resr	031	NO368344	152	799	66	(36)	30	70	98	43	50	80	8	39	52	116	688	32 30Dec		
Coastal																					
859107	Dundee	031	NO422313	45	755	69	23	24	55	85	40	47	53	9	39	41	114	599	30 30Dec		
859117	Stobsmuir Resr	031	NO414321	87	755	(64)	22	24	60	90	37	44	52	8	37	40	98	576	27 30Jul		
859312	Mylnfield	031	NO339301	31	707	75	37	24	58	95	43	46	64	12	36	42	111	643	25 30Jul		
859414	Abermyte	036	NO262313	116		91	34	36	68	113	51	(67)	71	15	43	55	114	758	(46 30Jul)		
859596	Fingask	036	NO223294	166	802	(90)	35	40	(50)	(110)	—	—	—	—	—	—	—	—			
859716	Errol Park, Walled Garden	036	NO246226	41		87	29	18	30	85	45	61	52	17	50	57	146	677			
HYDROMETRIC AREA 0150																					
Tay																					
859814	Cononish	076	NN301285	287		526	7	621	147	507	92	193	177	160	382	770	692	4274			
860141	Benmore	076	NN412253	229		(350)	16	420	95	431	75	128	204	100	326	487	607	3239			
860481	Auchlyne West	076	NN485306	427	2333	(350)	(15)	(420)	70	346	(70)	111	183	127	315	623	(560)	3190			
860623	Glenoglehead	076	NN558281	287	1874	249	19	289	80	322	64	75	146	25	216	402	422	2309			
Lochay (Tay)																					
860733	Ben Challum No.2	076	NN402334	383		(500)	(20)	(600)	132	488	71	128	215	173	428	816	(750)	4321			
860882	Laing nan Lunn	076	NN447390	524	2501	(380)	(15)	(480)	88	402	66	115	195	70	310	546	(590)	3257			
861125	Lochay Power Sta.	076	NN546350	116	1721	269	10	262	69	283	65	52	125	20	205	373	365	2098	(50 20Jan)		
Tay																					
861244	Finlarig Power Sta.	036	NN584345	111		214	9	185	43	212	51	46	96	16	161	289	336	1658			
861305	Lochan Breachlaich	076	NN618316	427	1880	(240)	15	(270)	69	247	69	68	127	43	212	440	(430)	2230			
861356	Lawers Dam No.2	036	NN598392	512		289	15	(280)	69	307	76	78	124	47	241	350	(450)	2326			
861364	Allt a' Mhoirneas	036	NN604383	457	1924	273	15	252	66	295	75	76	110	42	230	335	(440)	2209			
861535	Braentrian No.2	076	NN662342	259	1596	(210)	15	222	45	265	54	68	—	—	—	—	—	—			
861812	Ardtalnaig	036	NN702394	130	1277	185	19	159	35	187	55	49	92	15	139	241	303	1479	35 26May		
861824	Beinn Bhreac	036	NN716398	518	1540	202	(25)	(200)	46	216	57	72	(110)	18	150	(280)	(360)	1736	54 10Dec		
862053	Kenmore	036	NN761452	116	1086	164	17	123	31	149	38	60	73	16	114	177	250	1212	36 9Nov		
Lyon (Tay)																					
862169	Allt Tarabhan	036	NN371396	366	2906	400	15	(550)	107	422	70	148	188	145	386	671	(640)	3742			
862411	Luberoch Dam	036	NN457417	312	2050	362	10	397	104	398	66	88	183	49	281	528	(497)	2963			
862523	Stronich Dam	036	NN508422	287	1754	228	4	259	68	305	56	59	129	23	188	361	376	2056			
862675	Giorra Dam	036	NN510465	419	1849	306	15	250	63	308	71	75	162	37	244	412	421	2364			
Meggernie Castle,																					
862779	Walled Garden	036	NN553460	220		(270)	(10)	(230)	58	247	58	56	150	18	177	301	374	1949			
862984	Gleann Da Eigg No.2	036	NN596420	605		340	20	(300)	91	352	80	78	136	27	235	390	(470)	2519			
863336	Glenlyon House	036	NN734472	130	1268	203	27	146	44	178	46	72	76	17	127	185	268	1389	(42 2Dec)		
Tay																					
863911	Aberfeldy Council Depot	036	NN859492	103		124	(28)	95	30	(101)	31	43	94	13	87	120	(179)	945			

## RAINFALL 1986

Number	Station	Co no	Grid reference	Alti- tude m	Av 1941- 1970 mm	Rainfall in millimetres												Highest daily fall		
						Jan	Feb	Mar	Apr	May	Jun	Jul	Aug	Sep	Oct	Nov	Dec	Year	mm	date
TAY,0150—(contd)																				
Rannoch (Tay)																				
865046	Gaur Power Sta. No.2	036	NN464568	244		239	19	202	41	202	32	61	107	32	177	285	324	1721		
Ericht (Rannoch)																				
865921	Ericht Dam No.2	036	NN507627	358		312	19	247	53	227	36	62	102	38	220	320	(340)	1976		
Rannoch (Tay)																				
866079	Loch Rannoch Power House	036	NN531582	206	1124	221	21	170	28	155	36	54	104	23	159	241	304	1516	36	9Nov
866475	Dall, Rannoch School	036	NN593562	232	1134	206	(20)	164	34	160	42	58	93	17	148	227	292	1461		
866546	Alt a'Chreagain Odhair	036	NN619634	427		240	25	172	41	152	41	49	97	47	185	229	(350)	1628		
866625	Alt na Bogair	036	NN595538	390	1527	(250)	(25)	206	52	236	56	72	121	25	162	374	354	1933		
Tummel (Tay)																				
867133	Errochty Switching Sta.	036	NN770590	148	955	171	23	134	32	117	47	50	81	14	114	158	259	1200	33	10Dec
867488	Fincastle House	036	NN871622	299	925	126	(25)	91	35	133	40	55	90	12	91	143	179	1020		
Garry (Tummel)																				
867739	Garry Tunnel Intake	036	NN624701	421		216	28	245	78	286	51	80	107	38	(210)	248	331	1918		
867886	Alt Dubhaig	036	NN641727	416	1563	203	26	213	62	256	53	67	121	19	180	278	281	1759		
868163	Dalnacardoch Lodge	036	NN721704	320		185	21	155	39	170	39	63	(100)	5	156	181	(270)	1364		
Errochty (Garry)																				
868847	Trinafour	036	NN725649	262	1197	202	23	138	32	160	45	45	89	22	151	177	(261)	1345	46	20Jan
Bruar (Garry)																				
869222	Bruar Intake	036	NN823726	381		190	25	(135)	46	175	46	44	89	26	144	191	261	1372		
Garry (Tummel)																				
869440	Blair Castle No.2	036	NN865662	149		121	(25)	93	26	120	36	49	69	7	88	120	204	958		
Tilt (Garry)																				
870020	Forest Lodge	036	NN932742	305		181	31	(117)	57	193	69	63	115	17	133	152	259	1387		
Garry (Tummel)																				
870596	Alt Gimaig	036	NN923627	259		(140)	19	78	41	138	46	42	90	11	71	124	187	987		
Tummel (Tay)																				
870622	Faskally	036	NN918599	94	879	130	21	91	27	(123)	36	46	83	11	86	101	163	918	25	4Dec
870928	Ballinluig	036	NN979532	107		99	26	83	27	108	42	37	89	10	74	98	188	881	28	10Dec
Tay																				
871092	Lochan Oisinnach Mor	036	NO026543	427	1027	110	35	(90)	34	130	60	48	110	18	80	117	200	1032		
871106	Capel Hill West	036	NO029519	354	962	100	30	(85)	39	140	55	62	101	15	78	105	190	1000		
871122	Loch Ordie	036	NO029501	299	945	95	30	(80)	38	143	55	54	85	16	72	106	190	964		
871211	Craigvinean Forest	036	NN924229	351		120	30	(110)	33	168	70	70	99	21	88	153	231	1193		
871225	Inver	036	NO019423	50		117	26	93	33	157	56	50	(78)	15	80	146	213	1064	61	10Dec
Braan (Tay)																				
871811	Meikle Tombane	036	NN948402	230		124	(35)	100	34	181	66	60	131	18	109	187	241	1286	57	9Nov
Isia (Tay)																				
872568	The Linns	031	NO199704	396	1284	180	70	(100)	65	(190)	70	52	(100)	26	100	160	220	1333		
Melgam (Isia)																				
873073	Glen Dariff	031	NO249650	351		137	(65)	91	59	(180)	39	45	93	12	87	136	199	1143		
873096	Barney	031	NO251634	341	1128	135	53	79	63	165	54	53	98	16	89	131	185	1121		
873112	Glenhead	031	NO273648	366	1180	148	(60)	84	76	168	48	60	110	14	92	137	202	1199		
873151	Clintlaw	031	NO258616	317	1114	123	(55)	77	58	170	49	50	96	10	83	118	194	1083		
873180	Backwater Control House	031	NO252588	255		126	59	82	59	(145)	48	44	92	9	77	116	(188)	1045		
873186	Backwater	031	NO249584	265		128	55	76	61	142	55	56	82	(9)	81	103	187	1035		
873195	Dykends	031	NO253569	229	991	125	52	75	58	154	50	51	91	11	73	102	172	1014		
Ouharity (Melgam)																				
873233	Glendye	031	NO296621	320	1192	158	(60)	89	79	190	48	49	94	10	82	125	184	1168		
873246	Longdrum	031	NO278619	319	1114	156	(55)	91	69	163	41	43	88	8	76	116	171	1077		
873264	Westerton	031	NO282598	274	1073	142	(55)	85	66	164	46	42	86	9	77	112	180	1064		
873295	Newton	031	NO285573	224	999	135	61	77	65	164	37	49	75	8	62	106	182	1021		
Melgam (Isia)																				
873312	Balnakeilly	031	NO281554	209	922	129	56	73	56	147	26	50	70	6	57	88	160	918		
873322	Lintrathen	031	NO274539	210	888	101	53	61	54	134	32	(50)	(70)	(8)	49	84	147	843		
Dean (Isia)																				
873818	Forfar S.Wks No.2	031	NO443503	61		94	47	40	68	93	35	50	70	8	36	66	132	739	24	30Dec
Ericht (Isia)																				
875211	Dalhenzean Lodge	036	NO131674	335		159	(55)	103	57	163	56	48	101	22	97	130	167	1158	24	9Nov
Ardle (Ericht)																				
875920	Kindrogan	036	NO054629	259		138	(36)	98	41	146	52	57	92	16	93	113	167	1049	22	20Jan
876208	Pitcamick	036	NO087568	198	984	(120)	38	79	35	140	68	50	91	(15)	—	—	—	—		
Lomty (Ericht)																				
876513	Loch Benachailly	036	NO078497	308	987	103	39	74	46	140	78	(55)	(80)	16	83	97	166	977		
876516	Loch Benachailly South	036	NO078491	323	960	94	30	(75)	38	146	70	53	(84)	13	81	107	170	961		
Ericht (Isia)																				
Blairgowrie,																				
876627	Bramblebank	036	NO175466	78		75	22	59	40	119	51	54	77	12	48	82	141	780	29	30Jul
876633	Burnhead	036	NO174459	134	801	79	29	64	44	114	56	56	66	12	48	79	138	785	31	30Jul
Lunan (Isia)																				
876839	Cardney House	036	NO051452	107	961	(95)	29	(84)	39	137	65	52	76	15	70	119	205	986	51	10Dec
876858	Capel Hill North	036	NO038532	411	1058	120	40	(85)	39	139	65	48	105	16	81	111	200	1049		
Isia (Tay)																				
877132	Fairygreen	036	NO216328	183		88	41	52	56	117	54	65	(61)	13	50	71	125	793		
877314	Coupar Angus	036	NO223405	55		(70)	31	42	41	(103)	47	46	57	12	47	72	118	686	24	30Jul
877408	Burrelton	036	NO207378	52	741	(75)	32	52	39	92	(50)	45	(54)	15	51	77	118	700		

RAINFALL 1986

		Co no	Grid reference	Altitude m	Av 1941-1970 mm	Rainfall in millimetres													Highest daily fall	
Number	Station					Jan	Feb	Mar	Apr	May	Jun	Jul	Aug	Sep	Oct	Nov	Dec	Year	mm	date
TAY,0150—(contd)																				
Tay																				
877464	Ballathie House	036	NO147369	34		79	22	60	32	102	68	58	(56)	20	44	83	141	765		
877590	Bankfoot	036	NO067356	91		98	30	71	32	119	60	59	55	17	56	105	(152)	854	33	30Jul
Almond (Tay)																				
878230	Almond Intake	036	NN758332	375	1732	(230)	37	238	64	265	68	79	(129)	42	195	287	342	1976		
878339	Auchnafree Lodge	036	NN819336	305		217	48	194	62	281	69	74	136	23	178	290	366	1938	66	10Dec
878561	Fendoch Burn	036	NN888288	396		(180)	30	(140)	54	173	72	80	104	30	155	225	243	1486		
878841	Methven W.Wks	036	NN992267	137	968	112	18	80	33	127	53	42	69	29	79	135	175	952		
879009	Perth Crematorium	036	NO091255	30		93	(32)	47	36	98	60	66	60	17	55	75	134	773	34	30Jul
Tay Perth,																				
879086	Airfield	036	NO155280	118		74	33	(46)	36	(100)	58	51	73	18	46	52	116	703	30	17Jun
879174	Muirend	036	NO096233	91		100	35	51	28	103	66	62	60	20	63	79	136	803	(37	17Jun)
879211	Craigie Haugh	036	NO113226	4		103	34	45	24	93	63	56	63	27	59	78	139	784		
HYDROMETRIC AREA 0180																				
Eam																				
879495	Locheamhead No.2	076	NN587231	107		253	15	248	55	(259)	54	66	150	36	218	352	391	2097	49	2Dec
879830	Glen Beich	036	NN647280	450		(250)	25	(260)	58	261	90	72	(128)	55	200	321	(400)	2120		
879914	St Fillans P.O.	036	NN698241	120		173	18	191	54	(257)	(69)	76	142	21	161	316	(339)	1817	57	9Nov
Ruchill (Eam)																				
880114	Ben Vorlich	036	NN648166	433	2181	(350)	(25)	288	119	390	111	118	(145)	43	248	(500)	(480)	2817		
880275	Auchinner No.2	036	NN693158	225		304	21	286	90	321	80	115	128	45	241	457	399	2487	85	10Dec
880486	The Ross	036	NN765215	64		185	16	152	40	227	54	79	105	23	160	268	274	1583	52	17May
Eam																				
880488	Comrie, Riverside	036	NN776221	55		171	11	141	42	197	55	78	101	26	138	266	269	1495	(51	9Nov)
880513	Lednock Power Sta.	036	NN697303	356		210	30	227	48	272	73	61	(130)	15	204	272	331	1873		
880560	Lednock Dam	036	NN730286	347	1493	178	20	199	58	242	73	72	(132)	23	170	269	290	1726		
880730	Monzievaird	036	NN787262	369		(190)	25	(170)	60	(200)	60	55	120	29	(150)	(260)	228	1547		
880817	Strowan	036	NN812253	372		176	25	164	52	178	75	72	116	42	129	228	243	1500		
Turret (Eam)																				
881005	Loch Turret Tr.Wks	036	NN835248	232		160	16	118	46	169	61	69	112	29	143	210	232	1365	42	9Nov
881029	Barvick Burn	036	NN839268	378		(190)	30	(140)	65	207	75	77	113	34	159	228	260	1578		
Eam																				
881185	Strathearn Hydro	036	NN867223	122	1023	125	20	86	33	148	61	59	84	24	98	(185)	197	1120		
881231	Drummond Castle	036	NN841177	113		173	27	156	53	194	64	100	(87)	32	127	249	(230)	1492	55	30Jul
881784	South Drumdowie	036	NN861138	168		(178)	29	163	72	184	70	96	84	44	139	230	232	1521	46	15Nov
882052	Gleneagles Nursery	036	NN929110	120		169	32	125	44	175	59	55	69	37	118	192	208	1283	32	15Nov
Water Of May (Eam)																				
882517	Chapel Burn	036	NO058094	308	1170	198	37	95	86	200	83	70	68	37	101	181	203	1359		
882543	Slateford Burn	036	NO087097	236	1164	175	36	(95)	68	169	90	65	62	35	92	174	186	1247		
Eam																				
882741	Strathallan School	036	NO090185	41		(103)	33	52	27	106	71	56	50	26	68	(106)	155	853	41	17Jun
882856	Dron	036	NO135159	54		115	(37)	69	36	116	59	54	92	32	39	125	183	957		
882897	Upper Farg	036	NO111108	166	1075	134	41	90	70	167	90	61	65	29	73	168	185	1173	41	17Jun
HYDROMETRIC AREA 0142																				
Coastal																				
883463	Wester Flisk	041	NO313225	47		85	(35)	33	44	97	49	56	50	20	33	50	131	683		
883520	Newport, Tayfield	041	NO422274	30	734	79	27	19	52	89	38	56	44	10	24	36	114	588	34	30Jul
Eden (Coastal)																				
883802	Gateside No.2	041	NO183093	95		114	33	84	75	124	73	53	(52)	26	66	113	167	980	38	17Jun
883875	Lochmill	041	NO225162	174		90	24	52	40	117	67	64	56	24	45	92	149	820		
884437	West Hall	041	NO332147	46		87	28	32	56	83	52	58	48	26	(30)	(54)	125	679		
884481	Letham	041	NO306144	64	767	92	31	37	61	92	60	64	49	29	32	58	125	730	31	30Jul
884492	Pitlair	041	NO317122	37	750	85	(32)	—	—	—	—	—	—	—	—	—	—	—	11	9Jan
884630	Cupar	041	NO362145	42		83	36	37	63	87	46	55	53	26	31	49	122	688	24	4Dec
884790	Clatto Resr	041	NO366078	154	840	95	37	38	89	116	61	79	61	30	40	50	134	830		
885313	Leuchars Met.Office	041	NO468209	10	661	71	25	26	56	79	45	58	46	19	36	34	113	608	31	30Jul
Coastal																				
885467	St Andrews, Horseleys Park	041	NO501159	26		88	22	41	60	94	48	53	37	18	35	45	128	669	26	30Jul
885544	Cameron W.Wks	041	NO478114	146	829	92	(23)	40	80	114	52	58	48	24	40	46	136	753	(28	30Jul)
885751	Boghall	041	NO590133	23		64	20	29	74	97	49	(59)	(52)	17	30	37	103	631		
FORTH RIVER PURIFICATION BOARD AREA																				
HYDROMETRIC AREA 0171																				
Coastal																				
886140	Gillingshill	041	NO509058	91		89	27	35	110	108	50	—	—	—	—	—	—	—		
886152	Beiliston	041	NO500055	82	762	86	25	30	100	105	44	64	51	33	37	31	104	710	39	30Jul
886589	Leven, Silverburn	041	NO393019	9	744	82	28	39	91	98	49	64	55	28	33	37	121	725	29	30Jul
Leven																				
886693	Carnbo	032	NO056032	175		163	29	124	94	165	70	86	83	47	104	198	215	1378	51	24Nov
886703	Balado House	032	NO083026	134		157	29	112	86	145	75	74	(65)	40	97	179	198	1257	52	24Nov
886916	Ochil Hills Hosp.	032	NO098074	235	1117	160	(35)	118	91	165	78	62	(67)	34	83	164	(200)	1257		
886981	Kinross	032	NO125033	116		135	31	91	77	140	71	(62)	75	41	84	140	188	1135	37	17Jun
887155	Lochglow Resr	041	NT094961	277	1065	150	32	98	84	135	86	82	89	43	108	145	194	1246		
887238	Loch Leven Sluices	032	NT171994	110	935	119	27	78	81	131	61	71	63	30	76	107	165	1009	(31	4Dec)
887360	Lothrie Resr	041	NO222038	206	991	114	39	63	90	132	81	78	(64)	36	65	108	172	1042		
887445	Markinch, Rothes	041	NO283015	60	830	(95)	27	44	(67)	109	50	(65)	53	27	64	56	133	790		
887462	Glenrothes, Teii Path	041	NO289010	69		100	28	55	75	121	55	60	58	31	53	61	143	840	29	4Dec
Ore (Leven)																				
887614	Craigigaveral No.2	041	NT085941	245		152	47	97	92	137	88	81	79	41	106	135	183	1238		
Leven																				
888156	Cariston Resr	041	NO327035	88	833	99	32	48	94	116	60	64	69	36	43	52	143	856	33	15Apr
888195	Coul Resr	041	NO271037	131	901	105	37	(59)	71	129	50	66	63	36	58	71	143	888	32	4Dec

# RAINFALL 1986

Number	Station	Co no	Grid reference	Alt- tude m	Av 1941- 1970 mm	Rainfall in millimetres													Highest daily fall	
						Jan	Feb	Mar	Apr	May	Jun	Jul	Aug	Sep	Oct	Nov	Dec	Year	mm	date
FORTH,0171—(contd)																				
Coastal																				
888360	Kirkcaldy, Carberry	041	NT284948	99	776	97	32	46	72	125	62	62	61	33	58	57	148	853		
888647	Cullaloe Resr	041	NT186872	90	798	96	28	40	(84)	105	62	65	(80)	36	72	61	157	886	37	4Dec
888701	Braefoot Bay	041	NT178842	43		—	—	—	—	—	—	—	—	29	46	46	144	—		
888935	Dunfermline No.2	041	NT098881	115		98	36	(50)	77	105	60	60	83	40	77	70	153	909		
889242	Comrie Mine	041	NT006910	91		96	23	54	74	109	56	53	62	26	(85)	(105)	(170)	913		
889281	Culross Cemetery	041	NS994874	61		104	34	59	69	97	57	54	62	29	89	83	160	897	28	30Dec
889360	Tulliallan	041	NS936881	27	821	94	16	67	64	115	65	54	(75)	39	87	108	159	943	30	2Sep
HYDROMETRIC AREA 0180																				
Forth																				
889369	Achalid Burn	077	NN369043	366	2515	407	33	(400)	123	373	74	(150)	224	106	405	514	525	3334		
889384	Comrie	077	NN384041	183	2360	371	19	391	94	394	77	136	217	75	365	534	559	3232		
889413	Beinn Uamha	077	NN388062	274		343	20	375	93	376	79	(140)	215	87	312	478	525	3043		
889440	Glen Dhu	077	NN400035	152	2148	373	8	348	124	367	66	125	206	57	334	501	558	3067		
889447	Beinn a'Bhan	077	NN400017	457	2530	(400)	8	354	132	372	70	143	215	(70)	322	517	536	3139		
889702	Loch Dhu	076	NN429037	99	2022	340	7	315	97	357	77	93	178	46	275	474	479	2738	62	10Dec
889737	Coullgartan	076	NN454007	49		302	9	295	106	322	66	84	169	45	236	385	364	2403		
889869	Aberfoyle	076	NN526007	27		234	(9)	210	85	262	60	(68)	116	39	188	345	291	1907	50	15Nov
889984	High Corrie	077	NS481954	110		297	18	278	101	251	67	104	144	73	255	392	338	2318		
890119	Auchentorrig	077	NS544935	46		195	17	191	66	175	43	77	106	(40)	177	258	(290)	1635		
890154	Flanders Moss	077	NS562959	15		197	17	223	75	188	40	80	(107)	47	173	263	252	1662		
Goodie (Forth)																				
890781	Thornhill, Main St	076	NS667999	38		157	10	125	58	144	61	57	91	39	143	192	226	1303	36	24Nov
Forth																				
890967	Westwood Lane Farm	077	NS742955	11		133	9	117	50	144	62	44	74	30	124	178	206	1171	29	4Dec
891007	Touch Resr No.3	077	NS732917	231	1478	210	18	195	69	221	86	65	(117)	46	208	307	293	1835		
891008	Touch Resr No.2	077	NS735918	215	1442	194	20	183	68	220	85	61	(116)	45	199	306	282	1779		
891026	Touch Resr No.1	077	NS746917	139	1348	218	13	212	65	215	83	56	104	41	188	308	275	1778	47	24Nov
Teith (Forth)																				
891319	Monachyle Burn	076	NN480250	412		340	15	(400)	92	425	83	119	(180)	67	338	458	510	3027		
891435	Balquhiddier No.2	076	NN520206	136		273	(10)	316	76	304	74	87	150	40	212	376	410	2328		
891436	Balquhiddier	076	NN520206	136		271	9	305	89	319	70	88	158	40	229	383	416	2377	48	15Nov
891443	Balquhiddier, Kirkton Farm	076	NN535207	131		260	6	(293)	71	326	—	—	—	—	—	—	—	—	41	17May
891459	Meall Reamhar No.3	076	NN521227	533		(350)	(15)	(400)	(95)	341	107	115	(190)	53	262	466	418	2812		
891520	Ballimore	077	NN531176	196		340	11	381	86	—	—	—	—	—	—	—	—	—	43	15Mar
891684	Strathyre	076	NN561167	130	1964	330	15	348	74	356	62	68	137	32	239	401	446	2508		
Vennachar (Teith)																				
891871	Upper Glengyle	077	NN360147	213	2473	317	19	397	117	385	64	137	158	61	352	503	554	3064		
891909	Glengyle	076	NN388133	119	2359	307	13	353	78	(370)	66	105	(158)	60	304	462	(500)	2776		
891950	Allt a'Choin	076	NN414143	381	2280	326	9	345	80	323	46	122	(146)	70	336	429	484	2716		
891986	Stronachlachar	077	NN401103	117	2149	323	5	346	80	352	62	117	157	69	283	436	524	2754	48	28Dec
892008	Loch Katrine Royal Cottage	076	NN423091	115		297	5	296	76	315	47	98	145	44	260	422	480	2485		
892102	Strone Bridge	076	NN454106	128	1841	263	5	285	70	295	49	80	160	46	245	416	445	2359		
892184	Ben Venue	076	NN473077	274	1936	350	(10)	350	(80)	(320)	(60)	99	180	45	260	450	450	2654		
892310	Glen Finglas	076	NN491126	335	1998	325	17	357	84	307	72	89	(165)	50	229	(470)	506	2671		
892375	Glen Meann	076	NN522125	244	1962	312	7	(350)	78	320	75	81	(160)	76	246	463	484	2652		
892404	Achnahard	076	NN529094	198	1750	285	12	262	90	313	69	71	(136)	46	237	421	(395)	2337		
892450	Glen Finglas Dam	076	NN529080	148		290	21	256	92	283	75	66	120	43	221	370	374	2211	44	9Nov
892523	Loch Drunkie	076	NN549041	122		270	14	240	93	271	69	77	118	57	221	376	327	2133		
892556	Ben Ledi	076	NN561085	396		294	26	265	96	288	78	107	136	55	234	402	382	2363		
892604	Loch Venachar	076	NN598063	84	1490	236	7	206	96	241	76	74	104	37	196	342	305	1920	39	2Dec
Teith (Forth)																				
892722	Arivurichardich	076	NN643135	309		298	(25)	317	—	—	—	—	—	—	—	—	—	—		
893230	Argaty	076	NN739032	76		167	16	132	67	141	61	65	86	45	155	175	230	1340	38	24Nov
Allan Water (Forth)																				
893381	Blackford	036	NN898080	158	1222	198	(30)	166	65	193	65	66	75	53	135	230	210	1486		
893420	Carim Lodge No.2	036	NN864049	332		(210)	(27)	(180)	(88)	238	70	80	84	55	199	228	(230)	1689		
893607	Findhu Glen Watershed	036	NN740134	299		291	(25)	269	(100)	362	99	141	120	49	271	443	333	2508		
893909	Braco	076	NN825087	122		175	21	174	63	168	65	76	68	49	174	193	208	1434	38	26Oct
Forth																				
894218	Stirling S.Wks Parkhead,	077	NS808935	7		122	(10)	(95)	(60)	(140)	46	45	71	32	102	171	(185)	1079		
894223	Stirling University	077	NS815969	35		110	13	84	61	145	49	41	60	30	104	161	182	1040	30	4Dec
Bannockburn (Forth)																				
894285	North Third Resr No.2	077	NS741890	256		238	23	204	(75)	(220)	86	76	94	77	(200)	(300)	268	1861		
894299	North Third Filters	077	NS758900	132		223	(20)	166	64	185	77	61	93	(60)	169	278	244	1640		
Devon (Forth)																				
894510	Burnfoot Burn	071	NN908037	401	1807	(270)	(60)	(260)	113	296	89	88	98	59	225	323	290	2171		
894541	Frandy Burn	036	NN933032	319	1800	276	(60)	(250)	136	317	100	94	92	45	221	361	(290)	2242		
894554	Frandy	036	NN942043	290		255	60	233	125	306	90	90	105	57	212	357	289	2179	69	24Nov
894666	Glenuquey Resr	036	NN982029	277	1588	231	45	209	112	234	85	(97)	100	52	171	288	249	1873	61	24Nov
894704	Glendevon Tr.Wks	036	NN998025	250		—	—	—	—	210	87	94	102	57	151	262	249	—	63	24Nov
894838	Yettis of Muckhart	076	NOO05012	171	1362	179	42	124	113	198	82	100	97	63	143	235	246	1622	55	24Nov
894986	Tillicoultry Cemetery	071	NS925970	24	924	114	23	74	76	150	66	64	80	38	104	146	173	1108	38	24Nov
895141	Menstrie	071	NS858964	15		106	7	83	(63)	142	(52)	43	66	32	96	144	155	989	30	24Nov
Forth																				
895287	Jellyholm Filter Sta.	071	NS909938	43		107	27	82	65	136	57	65	74	38	84	141	168	1044	31	2Sep
Black Devon (Forth)																				
895451	Solsgrith Mine	041	NS985945	75		121	27	73	75	131	60	63	(86)	35	87	136	172	1066		
HYDROMETRIC AREA 0172																				
Coastal																				
895739	Glenbervie Golf Course	077	NS848840	30		(130)	21	125	64	141	63	(62)	(95)	50	130	169	201	1251		

## RAINFALL 1986

Number	Station	Co no	Grid reference	Alt- tude m	Av 1941- 1970 mm	Rainfall in millimetres												Highest daily fall		
						Jan	Feb	Mar	Apr	May	Jun	Jul	Aug	Sep	Oct	Nov	Dec	Year	mm	date
FORTH,0172—(contd)																				
Carron																				
895940	Waterhead	086	NS651836	259	1665	281	39	256	141	275	80	90	149	74	286	372	321	2364	49	24Nov
896032	Kirkburn	077	NS701839	226	1533	260	33	242	135	260	97	89	133	62	227	309	282	2129		
896059	Craigannet No.2	077	NS717839	221		235	31	232	126	(246)	96	85	122	56	237	300	275	2041		
896149	Faughlin Resr No.2	086	NS738833	225		(240)	(25)	250	134	270	105	99	(129)	67	243	325	284	2171		
896185	Buckiebun Filters	077	NS751851	232	1537	(212)	22	178	114	245	99	(90)	102	54	218	299	262	1895		
896255	Loch Coulter	077	NS757858	217		229	30	200	100	240	(86)	74	(99)	47	193	269	238	1805		
896365	Little Denny Resr No.2 Cumbernauld,	077	NS799815	101		(166)	17	154	66	158	82	79	104	72	162	217	235	1512		
896457	Durns Wood S.Wks	081	NS782772	55		152	33	121	69	173	69	63	103	56	144	(186)	230	1399	(40)	24Nov
896522	Tippetrcraig	077	NS827773	125		134	23	103	64	134	65	66	85	51	134	168	206	1233	36	24Nov
896602	Bonnybridge S.Wks	077	NS836811	26		145	19	(125)	(65)	(135)	69	60	96	44	126	164	211	1259		
896710	Falkirk S.Wks	077	NS902820	3		115	22	90	61	112	(62)	52	(75)	32	101	120	185	1027	31	4Dec
Coastal																				
896894	Grangemouth Refinery	077	NS943813	2		102	15	76	54	99	55	57	69	26	87	104	164	908	34	28Jul
Avon																				
896912	Longriggend Remand Unit	084	NS807711	183		(148)	(19)	105	81	135	60	71	101	47	149	154	206	1276		
897038	Balquhatstone House	077	NS858726	168		157	28	116	84	139	61	70	92	39	140	154	209	1289		
897183	Drumbroider	057	NS922741	183		138	37	102	75	140	61	59	—	(35)	—	132	(197)	—		
897213	Forrestburn Resr	084	NS874651	213	1069	155	16	122	91	140	65	75	(111)	55	146	158	226	1360	34	30Dec
897398	Bathgate S.Wks	026	NS961704	122		131	(27)	88	96	115	56	54	87	29	111	120	188	1102		
897650	Polmonthill S.Wks	077	NS954796	7		107	27	(85)	(80)	(100)	48	45	78	28	85	107	172	962		
Coastal																				
897796	Beecraigs Fish Farm Linlithgow,	057	NT013743	145		117	37	82	85	100	49	64	83	28	87	110	(185)	1027		
897844	Barons Hill Avenue	057	NT009773	57		98	26	76	72	96	50	49	84	27	81	98	163	920	28	4Dec
897917	Duddingston Farm	057	NT100776	76		83	34	54	63	78	63	50	79	30	58	65	140	797	31	17Jun
HYDROMETRIC AREA 0190																				
Almond																				
898078	Harthill S.Wks	084	NS907649	171		154	26	119	93	121	62	70	105	48	137	161	220	1316		
898119	Whitburn S.Wks	057	NS950655	160	969	145	32	115	97	122	61	65	116	45	130	151	225	1304		
898219	Blackburn S.Wks	057	NT005653	131		129	33	89	89	102	51	62	94	43	(105)	105	178	1080		
Breich (Almond)																				
898326	Fauldhouse S.Wks	057	NS940603	201	1023	149	30	100	92	127	65	69	(121)	54	124	139	196	1266	(33)	28Jul
Almond																				
896471	Pateshill Resr	056	NS984595	280	1083	155	26	111	91	132	65	74	129	58	129	150	215	1335	29	30Dec
898567	Livingston	057	NT035659	125		128	33	82	93	107	56	56	83	36	88	97	(176)	1035	35	15Apr
Linhouse (Almond)																				
898652	Crosswood	056	NT056575	290		121	23	73	101	121	69	84	113	49	113	134	185	1186	39	28Jul
898753	Morton	056	NT076631	229	950	119	(25)	79	101	120	73	72	106	42	98	122	185	1142	36	28Jul
Almond																				
898872	Pumpherstoun	056	NT072695	131	746	111	23	(56)	78	92	59	58	(78)	34	77	91	165	922	35	15Apr
898965	Bangour General Hosp.	057	NT018712	195		113	(25)	79	77	108	50	62	86	28	97	113	187	1025		
898966	Uphall No.8	057	NT024708	176	853	110	30	75	84	98	45	54	81	30	92	103	(170)	972		
899148	Ecclesmachan	057	NT058736	102		120	37	78	84	109	66	67	88	30	95	97	173	1044	31	28Jul
899283	Linburn	056	NT121683	107		113	29	66	(103)	(93)	72	87	93	40	85	81	171	1033	52	28Jul
899407	Turnhouse Met. Office	056	NT159739	35	677	90	24	46	79	83	59	82	79	35	55	47	129	808	41	28Jul
899431	Edinburgh, East Craigs	056	NT185735	61		94	35	53	79	78	53	78	68	33	58	44	129	802	36	28Jul
Coastal																				
899481	Edinburgh, Silverknowes	056	NT211760	40	675	83	31	38	71	77	60	88	60	33	54	41	(125)	761		
Leith (Coastal)																				
899577	Harperrigg	056	NT101616	277		101	(30)	(76)	(99)	128	55	75	101	41	101	110	169	1086	40	28Jul
899806	Colinton, Firhill Tank Edinburgh,	056	NT226699	126	737	110	26	50	94	90	61	60	58	41	63	57	130	840	37	15Apr
899894	Hillview Rd	056	NT194734	73	686	89	25	47	79	78	49	87	67	36	61	46	127	791	41	28Jul
899924	Raveiston	056	NT222736	66		89	27	45	78	78	66	83	63	34	59	42	120	784		
899958	Blinkbonny	056	NT227741	41		89	28	43	77	76	61	82	64	34	57	42	123	776	40	28Jul
899979	Royal Botanic Garden	056	NT245755	26	661	85	26	40	72	82	56	84	61	34	54	36	120	750	41	28Jul
Figgate (Coastal)																				
900093	Edinburgh, Blackford Hill	056	NT258706	134	673	102	33	44	88	85	68	58	61	44	56	44	110	793	40	2Sep
900146	Portobello, Milton Rd West	056	NT296728	30	653	89	23	36	78	82	58	64	53	34	52	35	104	708	30	28Jul
Brunstane (Coastal)																				
900176	Fairmilehead W.Wks	056	NT246683	180	738	116	25	56	87	100	78	56	66	40	67	65	133	889	39	17Jun
North Esk (Esk)																				
900315	Newhall House	056	NT175566	268	1013	143	23	77	99	105	73	72	(107)	49	109	122	173	1152	36	2Sep
900453	Penicuik No.2	056	NT232596	185		119	32	65	126	102	73	65	88	42	78	85	150	1025	41	16Apr
Glencourse (North Esk)																				
900613	Loganlea	056	NT199626	247	958	129	28	74	127	124	74	73	92	43	98	120	161	1143	39	24Nov
900648	Glen Cottage	056	NT223635	225	921	129	30	73	129	122	73	68	90	39	88	99	166	1106	34	16Apr
900662	Bush House	056	NT245633	184	866	121	35	72	131	114	77	60	81	38	80	89	156	1054	39	15Apr
South Esk (North Esk)																				
900849	Bowbate No.2	056	NT296486	387		148	45	(75)	(120)	114	107	85	163	50	110	117	164	1298		
900930	Gladhouse Resr	056	NT299544	279	857	102	(37)	(52)	(116)	100	74	55	112	36	72	79	133	968	38	17Jun
900959	Rosebery	056	NT308570	229	832	101	38	62	119	103	75	57	95	39	71	73	131	964	36	17Jun
901314	Gourlaw Filters	056	NT283612	181	743	83	25	41	108	86	76	65	90	35	60	59	123	851	38	17Jun
901323	St Joseph's	056	NT295620	146	736	88	30	46	91	83	58	63	102	(35)	(60)	(60)	126	842		
HYDROMETRIC AREA 0200																				
Coastal																				
901606	Prestonpans, Burnside	051	NT390744	17	600	75	25	23	72	72	49	76	53	27	(40)	25	86	623		
901671	Greendykes	051	NT436736	76	624	74	38	19	91	(57)	51	74	(63)	30	40	21	77	635	43	15Apr
901705	Elvingston	051	NT461742	85	645	(80)	42	21	89	59	49	83	69	31	—	—	—	—		
901801	Craigielaw	051	NT454798	15		72	25	16	66	52	40	81	54	26	37	19	82	570	28	28Jul

## RAINFALL 1986

		Co	Grid	Alt-	Av	Rainfall in millimetres													Highest	
Number	Station	no	reference	tude	1941-	Jan	Feb	Mar	Apr	May	Jun	Jul	Aug	Sep	Oct	Nov	Dec	Year	mm	date
				m	1970															
FORTH,0200—(contd)																				
Peffer (Coastal)																				
901812	East Fortune Hosp.	051	NT553793	31	612	73	(30)	14	64	51	55	(75)	77	33	41	25	(80)	618		
901885	Drem, New Mains	051	NT505813	18		80	24	17	73	65	52	76	71	30	42	25	85	640		
901968	Gullane	051	NT480827	27	646	72	26	15	65	60	42	75	62	27	37	21	83	585	29	28Jul
Coastal																				
902033	Ferrygate No.2	051	NT526845	22		52	17	9	46	52	54	67	58	25	30	19	68	497	23	28Jul
Tyne																				
902394	Fordel Dean	056	NT385665	122		89	29	34	102	64	51	71	66	30	49	37	98	720	36	15Apr
902427	Ormiston S.Wks	051	NT422691	79	666	84	33	34	113	72	52	60	78	30	43	28	94	721	46	15Apr
902505	Pathhead No.2	051	NT413662	131		91	36	39	115	75	51	53	72	29	52	38	97	748	46	15Apr
Humbie (Tyne)																				
902774	Stobshiel Resr	051	NT501622	274	818	102	44	39	136	86	60	59	(131)	31	50	55	104	897		
902783	Stobshiel Filters	051	NT498638	198	760	97	38	33	128	78	57	54	120	30	49	48	93	825	40	15Apr
Tyne																				
902952	Samuelston	051	NT486711	64	608	85	32	28	89	53	46	62	81	28	42	28	83	657	37	15Apr
Colstoun (Tyne)																				
902980	West Hopes	051	NT551622	247	908	140	(69)	47	(189)	96	61	60	158	32	55	59	112	1078	65	15Apr
903132	Lammerloch Resr	051	NT517634	274	857	113	44	44	123	90	60	59	164	31	53	58	107	946		
903146	Skedsbush	051	NT512657	183		104	(35)	34	153	70	53	60	115	30	42	43	93	832		
Tyne																				
903329	Haddington S.Wks	051	NT532744	41		88	36	21	98	50	55	70	93	27	45	30	80	693	40	15Apr
903449	Halles Castle	051	NT575758	30	618	83	35	18	75	51	51	86	(87)	31	41	20	84	662		
903479	East Linton, Smeaton	051	NT594786	30	611	66	32	16	57	55	50	75	(82)	34	40	27	85	619		
Biel (Coastal)																				
903588	Donolly Resr	051	NT580690	162	750	98	45	28	126	56	49	65	98	29	45	34	84	757	58	15Apr
903615	White Castle	051	NT619684	301	849	115	61	33	128	60	44	49	(120)	31	50	42	90	823		
903625	Thorters Resr	051	NT607695	221	795	109	55	33	124	65	46	72	121	35	53	43	90	846		
903637	Nunraw Abbey	051	NT594700	197		114	61	31	139	63	49	76	110	35	50	(38)	85	851	58	15Apr
Coastal																				
903797	Dunbar	051	NT672791	23	571	—	—	—	—	51	39	57	69	31	37	24	70	—	26	2Sep
903853	Halls	051	NT652728	158	741	95	43	23	101	68	58	71	87	34	43	40	81	744		
903890	Broxmou	051	NT699774	15	586	56	20	15	62	51	33	55	65	28	31	26	65	507	24	2Sep

**TWEED RIVER PURIFICATION BOARD AREA**

## HYDROMETRIC AREA 0210

Coastal																			
904055	Crowhill	051 NT737741	47		82	20	22	77	56	45	69	85	29	46	35	66	632	27	28Jul
904085	Dunglass	051 NT763720	67	668	83	21	24	79	63	48	58	91	26	39	35	68	635	23	28Jul
904278	Redheugh	061 NT822699	88	694	77	26	27	71	64	66	72	91	25	34	32	66	651	29	17Jun
Eye (Coastal)																			
904675	Harelaw	061 NT875576	129		63	33	22	87	74	50	56	127	22	36	40	64	674	31	26Aug
904751	Ayton Castle	061 NT929615	63		56	28	(24)	83	66	49	49	(96)	31	37	34	58	611		
Tweed																			
905119	Hawkshaw	062 NT083204	335		165	(25)	163	95	234	59	53	187	19	210	279	320	1809		
Fruid (Tweed)																			
905184	Fruid Farm	062 NT107183	314		176	(25)	179	76	266	73	68	191	20	194	268	318	1854		
905214	Brawn's Dod	062 NT103195	472	1521	190	30	(180)	93	310	75	71	203	25	229	338	342	2086		
905228	Fruid Dam	062 NT089205	312	1436	212	(28)	(199)	102	283	75	64	189	22	221	308	366	2069	59	9Nov
Tweed																			
905250	Upper Menzion	062 NT102207	311	1348	144	(25)	165	95	223	63	51	178	19	192	224	(300)	1679		
905258	The Rig	062 NT090223	344		173	(25)	150	84	224	65	58	182	23	192	244	(320)	1740		
905267	Quarter Hill	062 NT097235	365	1297	167	(25)	(140)	79	200	61	56	170	24	171	(230)	(260)	1583		
Talia (Tweed)																			
905350	Talia Linn's Foot	062 NT134204	294	1527	195	37	184	93	275	72	59	196	20	205	288	331	1955		
905374	Victoria Lodge No.2	062 NT106230	283	1206	178	24	142	92	220	62	55	179	22	178	242	275	1669	43	9Nov
Tweed																			
905620	Stanhope Farm	062 NT123296	226	1096	150	16	117	103	160	57	57	168	22	137	195	207	1389	34	24Nov
Biggar (Tweed)																			
905906	Skirling, Hanna House	062 NT074391	224		96	18	64	56	86	55	54	108	23	100	110	138	908	24	10Jun
906211	Rachan	062 NT122347	192		132	23	95	72	134	57	44	109	20	120	158	182	1146		
Lyne (Tweed)																			
906424	Baddingsgill Resr	062 NT126554	335	1125	162	(48)	89	(117)	114	60	78	122	56	135	140	189	1310	33	24Nov
906478	West Linton	062 NT150520	244	939	125	26	68	103	92	49	68	102	50	103	104	154	1044	30	2Sep
906521	West Linton, Woodlea Cott.	062 NT159507	244	883	128	21	55	89	100	61	65	103	47	98	(100)	(140)	1007		
906557	West Water Resr No.2	062 NT126517	280		(129)	(25)	76	85	105	62	66	111	55	118	125	171	1128		
906889	Blyth Bridge	062 NT141463	253	896	108	17	62	86	99	56	64	100	41	100	110	146	989	28	2Sep
907062	Stobo March	062 NT209401	170		118	21	66	90	114	82	58	(97)	42	110	122	(156)	1076		
Tweed																			
907264	Hallmanor House	062 NT210351	238		135	23	83	74	148	59	40	133	25	115	155	194	1184	26	14Aug
907793	Glenstress Forest Glen House,	062 NT283397	165	841	91	19	49	68	97	60	38	(125)	26	91	82	143	889	28	17Jun
907963	Fethan View Cottages	062 NT301335	226		(135)	(30)	98	(68)	—	—	—	—	—	—	—	—	—		
908081	Traquair School	062 NT331344	168	848	99	30	62	70	116	89	41	101	22	76	97	167	970		
908521	Galashiels, Peel Hosp.	063 NT431351	137	902	(108)	29	74	72	123	60	48	(93)	28	83	96	139	953		
908612	Caddonhead	063 NT401411	320	1019	129	36	62	95	135	76	57	120	38	106	95	147	1096		
908628	Craig Head	063 NT417403	274	967	124	38	58	84	140	77	53	120	38	98	95	142	1067		
Ettrick (Tweed)																			
908969	Ettrick School	063 NT266145	232	1446	(200)	(25)	177	79	(238)	99	79	(144)	19	191	263	321	1835		
909429	Ettrick, Ladyside	063 NT333212	223		148	31	97	68	178	78	55	103	21	115	157	210	1261	32	9Nov
909538	Ettrickbridge	063 NT389244	168		128	39	70	78	146	64	51	101	23	91	(125)	(170)	1086		



# RAINFALL 1986

		Co	Grid	Alt-	Av	Rainfall in millimetres													Highest	
Number	Station	no	reference	tude	1941-	Jan	Feb	Mar	Apr	May	Jun	Jul	Aug	Sep	Oct	Nov	Dec	Year	daily fall	
				m	1970														mm date	
TWEED,0210—(contd)																				
Yarrow (Ettrick)																				
909767	Megget Head	063	NT152200	451	1688	(210)	(35)	(200)	(100)	305	84	84	227	31	237	344	402	2259		
909975	Cappercleuch	063	NT239232	250		185	26	137	98	222	87	59	154	24	153	233	284	1662	46 9Nov	
910529	Bowhill	063	NT428278	168	878	121	38	58	71	124	60	48	96	26	77	102	149	970	30 25Aug	
Ettrick (Tweed)																				
910640	Selkirk, Toft House	063	NT468284	143		103	44	46	66	114	48	50	96	26	58	85	136	872	30 15Apr	
Gala (Tweed)																				
911462	Knowsdean Resr	063	NT436393	272	920	118	46	54	72	129	69	45	107	37	90	92	132	991		
911541	Galashiels Filter Sta.	063	NT479367	198		104	26	50	64	120	46	53	90	26	68	80	114	841	24 15Apr	
Tweed																				
911772	Dingleton Hosp.	064	NT542332	146		92	40	43	65	110	60	63	102	22	64	73	115	849	29 15Apr	
Leader (Tweed)																				
912318	Lauder S.Wks	061	NT540472	159		96	38	40	89	96	61	(50)	146	25	52	65	100	858		
912505	Scoured Rig	061	NT584519	354	875	100	55	45	125	108	30	63	180	27	70	66	115	984		
912526	Blythe	061	NT585495	262	859	97	51	44	95	113	37	51	176	23	64	65	103	919	32 19Aug	
Tweed																				
912964	Newtown St Boswells S.Wks	064	NT581317	88	700	93	35	40	67	87	38	49	114	20	60	55	98	756	35 15Apr	
913045	Greycrook	064	NT599305	76		81	35	37	67	80	39	52	110	20	52	51	95	719	34 25Aug	
913320	Floors Castle	064	NT707345	59	698	74	38	36	76	64	39	63	124	24	46	45	86	715	39 25Aug	
Teviot (Tweed)																				
913439	Braehead	064	NT406007	267	1406	184	26	126	101	213	90	94	(150)	29	183	226	284	1706		
Borthwick (Teviot)																				
914002	Craik	064	NT349082	212	1338	204	23	158	86	214	96	77	141	24	160	257	290	1730	49 9Nov	
914180	Roberton Filters	064	NT428151	259	1012	134	35	84	79	156	58	75	137	22	104	156	188	1228	33 25Aug	
Teviot (Tweed)																				
914568	Hawick S.Wks	064	NT512156	96	792	103	37	57	67	108	58	49	120	17	75	91	147	929		
914829	Denholm	064	NT567186	83		83	40	41	67	96	(39)	48	111	20	59	64	(124)	792	(23 25Aug)	
Ale (Teviot)																				
915383	Shiringscleuch	064	NT358151	317		171	30	141	89	213	91	86	132	30	129	217	245	1574		
915425	Ale Moor Hill	064	NT389157	335		147	35	(130)	(85)	188	82	70	177	26	106	188	256	1490		
915436	Ale Moor Loch	064	NT406156	274	1161	158	44	91	70	179	74	68	127	23	113	187	221	1355		
Teviot (Tweed)																				
916030	Monteviot House	064	NT643250	64	687	88	44	35	67	93	49	51	111	20	(50)	(45)	(95)	748		
Jed (Teviot)																				
916383	Edgerston Tofts No.2	064	NT700109	241		77	39	43	90	114	39	69	152	25	63	69	143	923	37 26Aug	
916604	Jedburgh, Jedneuk	064	NT657234	82	655	79	34	32	56	86	(38)	51	(106)	18	49	41	90	680		
Kale (Teviot)																				
917355	Morebattle, East Neuk	064	NT773248	97		75	41	(30)	98	64	41	67	151	23	47	49	95	781	50 25Aug	
Tweed																				
917746	Kelso S.Wks	064	NT736346	34		70	39	30	83	58	36	66	142	22	42	38	79	705	42 25Aug	
Eden (Tweed)																				
917955	East Gordon Hosp.	061	NT658434	158	750	80	42	33	93	77	49	47	124	27	48	52	85	757		
Tweed																				
918357	Lochton	061	NT776389	37	640	63	37	25	84	50	36	60	141	22	40	36	68	662	35 15Apr	
Leet Water (Tweed)																				
918812	Swinton House	061	NT819471	61	687	64	32	18	79	59	47	52	169	20	35	37	67	679	58 19Aug	
Tweed																				
919101	Coldstream S.Wks	061	NT858412	37		62	35	24	81	50	56	60	135	19	38	36	72	668	(32 25Aug)	
Till (Tweed)																				
919743	Libburn Tower	101	NU026243	70	779	92	43	37	108	67	32	51	149	30	43	42	104	798	68 25Aug	
919808	Chillingham Barns	101	NU052262	70	685	80	44	30	106	62	32	35	122	28	28	28	72	667	53 25Aug	
920314	North Middleton	101	NU001242	122		83	40	36	94	64	45	42	139	36	52	38	110	779	52 25Aug	
Glen (Till)																				
920561	Sourhope	064	NT845202	221		(128)	(75)	57	(183)	88	56	68	207	30	69	69	138	1168	73 15Apr	
920886	Mindrum	101	NT842327	76	731	84	46	31	113	53	56	78	130	24	48	46	79	788	38 15Apr	
Whiteadder (Tweed)																				
922302	Hungry Snout No.2	061	NT663633	218		121	(45)	35	(148)	92	36	49	157	24	56	47	89	899	50 15Apr	
Watchwater (Dye)																				
922709	Rawburn Filters	061	NT677563	244		114	43	38	120	110	42	47	149	24	58	51	99	895	31 15Apr	
Whiteadder (Tweed)																				
922829	Whitchester	061	NT721589	255	920	113	67	30	136	87	53	44	144	25	46	44	89	878	46 15Apr	
922931	Nether Monynut	051	NT728645	215		—	—	—	—	—	—	—	119	28	38	34	71	—	25 2Sep	
Blackadder (Whiteadder)																				
923842	Kimmerghame House	061	NT814513	76	760	78	43	16	89	63	51	46	(118)	19	41	40	66	670		

RAINFALL 1986

		Co	Grid	Alt-	Av	Rainfall in millimetres													Highest	
Number	Station	no	reference	tude m	1941- 1970 mm														daily fall	
						Jan	Feb	Mar	Apr	May	Jun	Jul	Aug	Sep	Oct	Nov	Dec	Year	mm	date
Northern Ireland																				
HYDROMETRIC AREA 2390																				
No stations in this area for this year																				
HYDROMETRIC AREA 2400																				
No stations in this area for this year																				
HYDROMETRIC AREA 2010																				
Coastal																				
925309	Boom Hall	301	IC447198	37		185	3	111	77	122	35	91	107	14	110	158	173	1186	33	4Dec
Foyle																				
925735	Loughmacrory Tr.Wks	305	IH575767	177		149	2	124	98	138	38	63	110	12	142	157	176	1209	30	14Apr
926072	Beragh	305	IH559675	117		150	—	—	—	—	—	—	—	—	—	—	—	—		
926409	Killyclogher Filter House	305	IH473746	113	1110	146	2	117	115	148	49	75	120	12	120	155	174	1233	34	14Apr
Drumragh (Foyle)																				
926632	Dromore S.Wks	305	IH354634	101		164	0	141	106	160	45	68	(110)	9	(125)	(159)	(188)	1275		
927560	Seskinore Forest	305	IH490640	110	1124	(143)	6	(130)	(104)	116	45	(70)	131	23	(135)	146	174	1223		
927679	Edenfel	305	IH466719	88	1062	144	3	131	100	157	48	65	116	14	125	178	187	1268	33	22Nov
927736	Omagh S.Wks	305	IH441737	66		132	1	124	107	144	40	62	94	12	124	172	183	1195	35	22Nov
Drumquin (Fairy Water)																				
928050	Lough Bradan	305	IH259725	169	1408	190	0	189	116	183	56	90	122	19	218	238	264	1685	40	5Aug
Foyle																				
928670	Carrigans	305	IH435810	113	1130	172	3	150	127	154	43	89	126	14	157	176	197	1408	31	4Dec
Owenkillew (Foyle)																				
928804	Davagh Forest	305	IH696864	183	1255	190	5	154	115	135	35	87	182	15	128	(174)	185	1405		
Glenelly (Owenkillew)																				
929878	Goles Forest	305	IH683938	250	1611	270	9	217	162	204	52	112	(240)	17	193	238	267	1981		
Derg (Foyle)																				
930760	Ardeemore	305	IH060807	253		243	5	(240)	160	—	(72)	200	215	(19)	262	360	321	—		
930994	Glenderg Forest	305	IH090819	180	1730	(240)	2	274	157	(269)	(82)	233	200	(18)	291	351	350	2467		
931158	Killeter	305	IH176796	119	1216	176	2	166	129	193	54	94	127	14	183	217	256	1611	(38)	5Aug
931373	Killen S.Wks	305	IH242812	91		163	0	160	113	192	50	91	128	9	150	207	213	1476		
931562	Cross Hill	305	IH090845	305	1918	295	5	317	165	298	(77)	192	208	(19)	293	395	377	2641		
931640	Castlederg Forest Nursery	305	IH239839	56		142	2	158	87	147	39	84	110	7	129	206	211	1322		
931911	Castlederg S.Wks	305	IH272846	49	983	134	0	150	80	190	36	92	110	7	117	183	188	1287		
931975	Spamount S.Wks	305	IH293852	46		132	0	134	79	190	34	88	100	7	113	179	183	1239		
932222	Baron's Court	305	IH373833	132		155	1	155	100	168	42	93	129	12	156	182	210	1403	42	5Aug
Foyle																				
932324	Ligfordrum Forest	305	IH418935	161	1089	173	4	(148)	(103)	143	43	103	103	17	(123)	179	165	1304		
932610	Strabane, Glen Rd	305	IH353981	60		154	1	128	87	163	35	89	103	8	106	135	151	1160	28	4Dec
HYDROMETRIC AREA 2020																				
Faughan (Coastal)																				
937001	Cloghmagh	301	IH638977	329		(243)	(8)	(205)	145	203	52	87	204	22	201	(231)	219	1820		
937886	Slievekirk	301	IC455088	296	1210	(210)	1	(155)	86	139	36	125	115	12	116	(168)	186	1349		
937968	Drumahoe	301	IC465146	25	972	164	1	127	81	92	32	118	98	8	113	140	161	1135		
938051	Altnagelvin Cemetery	301	IC453151	55	951	153	1	119	83	112	28	109	98	10	129	124	157	1123	36	30Jul
938112	Cloghole P.Sta.	301	IC489200	9	959	159	2	127	65	105	31	92	98	10	111	127	154	1081	38	30Jul
Coastal																				
938308	Carmoncy W.Wks	301	IC503197	73		160	1	121	68	112	31	84	106	11	117	132	160	1103	30	4Dec
Roe																				
Dungiven,																				
938920	St Patrick's Sec.Sch.	301	IC696088	104		—	4	127	103	115	29	63	129	9	110	(148)	(175)	—		
Altnaheglish (Owenrigh)																				
938963	Labbyheige	301	IC723021	347	1522	240	12	202	151	182	56	111	232	20	178	241	264	2888		
938982	Glack Burn	301	IC707040	292	1430	222	10	190	138	200	54	97	246	17	156	198	234	1762		
938986	Altabrogy Burn	301	IC701033	292	1483	228	12	191	153	(202)	57	103	235	20	158	206	236	1801		
Glenedra (Altnaheglish)																				
939010	Spelthoagh Mountain	301	IH704985	404	1669	280	14	243	163	238	54	129	263	28	212	262	286	2172		
939012	Glenedra Hill	301	IH696992	404	1680	285	12	220	161	231	56	112	255	35	188	246	282	2083		
939028	Altagarran Mountain	301	IC711012	372	1489	240	10	203	158	205	49	(106)	232	23	164	265	244	1899		
939052	Glenedra Intake	301	IC682024	223	1470	195	9	(179)	148	190	43	92	228	19	158	197	219	1677		
Owenrigh (Roe)																				
939063	Banagher, Caugh Hill	301	IC663047	216	1314	180	4	161	114	173	33	73	191	13	158	185	212	1497	43	5Aug
Owenbeg (Roe)																				
939208	Umrycam	301	IC612038	232		175	(4)	(165)	103	165	39	81	160	12	140	(173)	228	1445		
Roe																				
939374	Dungiven, Bovevagh	301	IC626142	235		(170)	—	—	94	138	33	80	122	11	133	152	156	—		
939574	Gortnamoyagh Forest	301	IC740153	137	1152	166	5	107	116	132	(38)	(87)	120	12	80	114	165	1142		
939735	Lirnagady S.Wks	301	IC674235	15		137	8	99	109	95	37	88	96	15	84	101	148	997	(46)	15Apr
940130	Aghanloo	301	IC673256	18		133	6	86	119	100	34	81	116	14	80	93	138	1000	55	15Apr
Coastal																				
940333	Ballymulholland	301	IC676336	3		160	8	95	38	101	35	64	113	10	83	109	150	966	25	4Dec
940517	Castlerock, Norwell	301	IC770358	24		175	4	113	93	125	37	84	119	10	110	127	178	1175	30	4Dec

# RAINFALL 1986

Number	Station	Co no	Grid reference	Altitude m	Av 1941-1970 mm	Rainfall in millimetres													Highest daily fall	
						Jan	Feb	Mar	Apr	May	Jun	Jul	Aug	Sep	Oct	Nov	Dec	Year	mm	date
HYDROMETRIC AREA 2030																				
Bann																				
940609	Deer's Meadow	303	IJ260257	378	1753	200	30	160	(160)	210	80	(107)	150	105	105	(164)	(188)	1659		
940621	Ott Mountain	303	IJ280272	454	1757	180	30	155	190	200	70	135	140	(5)	100	(210)	(207)	1622		
940628	Spelga Dam	303	IJ263273	317	1659	228	7	149	143	171	69	(87)	212	5	(95)	170	180	1516		
940648	Fofannybane W.Wks	303	IJ275304	263		202	6	132	133	153	68	75	177	6	90	172	235	1449		
941269	Katesbridge, Hillhead	303	IJ229404	91		156	11	71	118	90	49	50	158	5	59	92	115	974	71 25Aug	
941554	Magherally	303	IJ173472	97		121	8	74	115	91	46	48	125	2	64	72	102	868	51 14Apr	
941654	Huntly S.Wks	303	IJ118467	58	823	114	8	80	108	94	41	53	114	3	68	80	130	893	39 14Apr	
Cusher (Bann)																				
942279	Ballylane W.Wks	304	IH965352	143	1042	137	6	97	92	128	44	49	116	7	102	126	162	1068	(27 10Dec)	
942478	Tandragee S.Wks	304	IJ038457	18	852	114	7	83	89	83	35	54	100	2	72	81	109	829	31 15Apr	
Bann																				
943082	The Birches Police Sta.	304	IH942603	20	851	89	1	69	90	79	33	49	(112)	—	—	—	—	—		
Blackwater North Branch																				
945033	Favor Royal Forest	305	IH615532	50	981	143	3	114	86	123	40	52	138	7	128	112	(140)	1086		
945424	Auchnacloy S.Wks	305	IH664519	45	953	125	5	116	140	120	35	53	(130)	10	106	(101)	144	1085		
Blackwater (Lough Neagh)																				
946947	Benburb Priory	305	IH816522	53	832	103	4	75	108	104	34	55	112	4	105	87	98	889		
947245	Moy Resr	305	IH836564	59	834	109	3	72	104	84	37	(58)	124	2	95	92	103	883		
Callan (Blackwater)																				
947356	Clay Lake	304	IH836326	184	1097	137	5	84	106	111	40	58	117	(6)	—	—	—	—		
947599	Seagahan Filters	304	IH897382	122		127	6	90	110	112	42	66	140	4	92	101	138	1028	39 14Apr	
947811	Armagh	304	IH878458	62	864	105	4	71	100	98	45	52	109	4	91	83	101	863	33 14Apr	
Blackwater (Lough Neagh)																				
947988	Dungannon Park	305	IH802606	73	1027	117	2	—	—	—	—	—	—	—	—	—	—	—	15 18Jan	
Tall (Blackwater)																				
948521	Loughgall	304	IH907519	25	803	93	6	79	93	93	32	53	106	4	87	79	89	814	26 14Apr	
948551	Annaghmore	304	IH907566	27		101	0	70	96	91	33	49	112	3	88	65	87	795	29 15Apr	
Torrent (Blackwater)																				
948633	Cappagh Resr	305	IH684675	173	1302	158	6	130	119	135	38	78	177	7	142	140	161	1291	40 5Aug	
Lough Neagh (Bann)																				
949135	Washing Bay P.Sta.	305	IH902668	18	886	96	2	75	(83)	92	29	50	116	5	90	81	99	818	32 5Aug	
949674	Castor Bay W.Wks	304	IJ075629	17		108	3	56	100	99	35	54	98	3	73	67	81	777	32 14Apr	
Crumlin (Lough Neagh)																				
950541	Crumlin, Lennymore	302	IJ124745	15		119	2	63	123	100	(37)	(56)	(111)	6	71	(85)	92	865		
950578	Stoneyford Resr No.1	302	IJ221701	135	1034	162	6	85	154	117	45	62	150	11	82	96	117	1087	57 25Aug	
950631	Rushey Hill	302	IJ236721	229		172	6	88	153	120	51	73	164	9	92	104	127	1159	54 15Apr	
Main (Lough Neagh)																				
951704	Ballyweeny	302	ID066224	125		166	8	95	118	110	(47)	84	(133)	13	107	101	160	1142		
951823	Cloughmills Primary School	302	ID066184	105		178	6	89	129	125	46	(79)	(124)	10	99	115	168	1170		
Clogh (Main)																				
951947	Collin Top	302	ID207162	381	1668	250	11	165	121	200	71	121	219	25	135	216	230	1764		
951959	Dungonnell Filters	302	ID186173	271		246	3	132	131	172	61	106	217	19	132	152	210	1581	74 25Aug	
952355	Glarryford	302	ID052113	83		167	1	95	128	128	49	67	118	8	92	121	161	1135	51 15Apr	
	Glarryford,																			
952356	Dumminning Sluice Gates	302	ID052113	79		172	1	97	122	131	49	68	118	9	97	126	167	1157	38 15Apr	
Main (Lough Neagh)																				
952616	Lisnafillan	302	ID075023	38	993	152	2	93	115	109	37	68	125	8	85	—	—	—	39 15Apr	
Braid (Main)																				
952984	Quolle Resr	302	ID178128	252	1335	205	10	113	128	129	52	98	179	20	108	132	172	1346	66 25Aug	
953020	Broughshane Filters	302	ID164089	113		174	9	102	121	112	52	80	160	14	94	118	146	1182	58 25Aug	
Kells (Main)																				
953554	Carnard Mountain	302	IJ313983	347	1397	210	10	98	134	110	68	83	264	16	133	155	180	1461		
953563	Brunt Hill No.1	302	ID318013	351	1404	193	6	100	115	130	64	74	245	10	134	117	165	1353		
953574	Brunt Hill No.2	302	ID309006	317		188	5	107	112	135	69	80	265	13	132	145	198	1449		
953598	Lowtown	302	IJ279999	213		238	8	129	126	124	66	84	244	13	128	156	166	1482	96 25Aug	
953606	Braetown	302	ID288018	306	1418	185	15	111	(120)	118	65	83	211	14	135	154	185	1396		
953635	Killylane Resr	302	IJ286986	247		215	8	118	139	126	62	76	261	11	133	160	173	1482	100 25Aug	
953649	Glen Head	302	ID253019	299	1343	192	9	120	136	128	57	85	228	12	131	157	183	1438		
Main (Lough Neagh)																				
954179	Drumanaway	302	IJ063934	95		136	5	78	119	104	36	73	127	7	81	96	111	973	40 15Apr	
Sixmile (Lough Neagh)																				
954693	Ballyclare S.Wks	302	IJ282901	61	1080	147	3	93	130	(107)	61	70	200	9	100	(116)	(145)	1181		
955203	Castle Upton	302	IJ228857	49	972	146	8	69	125	103	44	62	145	7	92	102	120	1023	49 15Apr	
955505	Greenmount	302	IJ156847	38	871	122	6	64	118	91	31	61	120	5	77	96	91	882	43 15Apr	
955817	Aldergrove Met.Office	302	IJ147798	68	912	116	6	62	118	118	35	60	111	6	74	87	94	887	41 15Apr	
Killymoon (Ballinderry)																				
957071	Cookstown No.2	305	IH816748	77		131	1	93	113	118	34	62	163	5	86	118	143	1067	37 5Aug	
Lissan (Ballinderry)																				
957321	Lough Fea W.Wks	301	IH767863	215	1360	213	7	153	165	151	37	72	186	10	152	167	203	1516	44 5Aug	
957851	Moneymore S.Wks	301	IH860827	49		(154)	8	102	(113)	(125)	33	(75)	114	4	(100)	(131)	161	1120		
Moyola (Lough Neagh)																				
958499	Derrynoyd Forest	301	IH770956	88	1219	207	4	145	120	136	29	59	153	8	149	170	208	1388	(33 5Aug)	
958546	Moydamlight P.Sta.	301	IH741990	178	1453	213	6	175	158	178	45	83	205	10	178	209	254	1714	48 22Nov	
958891	Maghera, Roohan	301	IC829027	141		210	3	150	115	156	42	65	153	9	160	172	210	1445	35 5Aug	
958913	Maghera S.Wks	301	IC853001	61		166	5	104	90	109	34	59	133	6	115	146	183	1150		
959004	Iniscarn Forest	301	IC828904	162	1326	191	3	151	132	170	(43)	83	162	9	140	179	216	1479		
959430	Moyola W.Wks	301	IH955894	17		117	2	81	88	105	34	68	116	6	73	98	124	912	34 5Aug	

RAINFALL 1986

		Co	Grid	Alti-	Av	Rainfall in millimetres													Highest	
Number	Station	no	reference	tude	1941-1970	Jan	Feb	Mar	Apr	May	Jun	Jul	Aug	Sep	Oct	Nov	Dec	Year	mm	date
N.IRELAND,2030—(contd)																				
Bann																				
959461	Toomebridge	302	IH988905	15	880	122	2	79	95	95	31	78	114	6	72	93	117	904	28	5Aug
959616	Castledawson, Hillhead	301	IH942943	30		131	2	85	92	113	32	67	104	5	78	94	118	921	27	5Aug
959807	Bellaghy, Sandymount	301	IH983984	19		126	1	67	112	—	—	—	—	—	—	—	—	—		
959996	Portglenone Monastery	302	IC977035	23	941	135	2	76	105	108	35	51	107	5	71	81	113	889	34	15Apr
Claudy (Bann)																				
960137	Upperlands	301	IC874047	73	1069	186	2	104	102	129	37	84	124	11	114	127	167	1187	33	15Apr
Bann																				
960845	Movanagher Fish Farm	302	IC932156	18		177	4	91	121	118	30	62	105	7	78	98	160	1051	43	15Apr
Agivey (Bann)																				
961384	Garvagh Forest No.1	301	IC836159	88	1206	192	4	125	89	153	38	—	—	—	—	—	—	—	35	15Apr
961648	Cam Forest	301	IC765221	226	1309	198	7	132	(125)	158	44	(81)	135	22	107	128	199	1336		
Bann																				
962391	Ballymoney S.Wks	302	IC943251	34		142	8	92	106	111	35	83	113	9	82	86	159	1026	39	15Apr
962647	Coleraine, The Cutts	302	IC854302	4	1017	175	6	118	121	120	37	73	130	9	102	109	177	1177	40	15Apr
962813	Coleraine University	301	IC843349	23		168	5	106	103	119	39	66	108	13	94	109	177	1107	39	15Apr
HYDROMETRIC AREA 2040																				
Bush (Coastal)																				
963652	Skerry Hill, North	302	ID133216	329	1725	233	18	149	141	186	63	129	196	28	133	151	243	1670	56	25Aug
963676	Altnahinch Filters	302	ID115238	213	1537	215	13	136	130	156	49	104	157	19	124	130	216	1449	38	25Aug
963711	Orra More, Ballybraddin	302	ID125261	396	1639	260	28	158	132	165	55	131	190	25	116	(155)	273	1688		
964892	Bushmills Police Sta.	302	IC942407	12	970	165	3	92	88	111	36	78	106	9	90	98	183	1059		
Glenshesk (Coastal)																				
965354	Ballycastle, Magherintemple	302	ID144396	70		159	7	98	64	127	35	86	127	12	111	133	226	1185	31	4Dec
Coastal																				
965367	Ballycastle, Glenowen	302	ID125405	30		181	6	105	72	120	36	85	114	14	104	119	218	1174	31	4Dec
965444	Ballypatrick Forest	302	ID176387	152	1282	186	6	114	71	157	39	98	167	15	105	136	238	1332	46	5Aug
Glendun (Coastal)																				
965788	Bush Head	302	ID159229	363	1804	280	21	173	137	198	70	133	203	28	163	177	269	1852		
965851	Orra Beg	302	ID143277	335	1729	275	28	168	(137)	178	(59)	136	194	27	148	168	279	1797		
966019	Cushendun, Glendun Lodge	302	ID243330	15		173	7	108	43	116	—	—	—	—	—	—	—	—		
Coastal																				
966207	Parkmore Forest	302	ID203207	235	1655	303	10	193	103	196	68	118	206	28	174	186	283	1868	40	25Aug
966218	Crockravar No.2	302	ID240199	347	1539	394	2	148	95	177	—	104	—	(19)	134	196	265	—		
966239	Loughgarve	302	ID214184	305	1574	278	8	164	105	185	67	110	198	21	150	182	245	1713		
966481	Camlough	302	ID285170	12		187	1	120	71	138	(49)	69	132	12	100	123	216	1218	28	5Aug
966894	Glenarm Forest	302	ID311149	25	1207	(180)	2	110	(65)	134	54	69	143	10	99	123	207	1196		
967034	Sallagh Spring	302	ID350052	145		(180)	5	(101)	(79)	145	70	61	218	12	113	130	—	—		
HYDROMETRIC AREA 2050																				
Coastal																				
967260	Kilwaughter	302	ID354007	143	1288	179	6	115	65	140	69	66	191	8	121	153	160	1273		
967345	Larne, Greenland Cemetery	302	ID392036	98		145	3	109	58	128	65	63	153	5	90	138	(141)	1098		
967535	Ballycarr	302	IJ459949	61	1003	152	3	91	67	113	58	61	143	4	72	118	144	1026	(44)	25Aug
967724	Kilroot Power Sta.	302	IJ435888	12		141	2	67	70	92	45	50	(120)	6	77	94	122	886		
967744	Lough Moume Resr	302	IJ418923	186	1166	185	7	111	74	135	68	71	188	10	96	140	168	1253	55	25Aug
967784	Copeland Resr	302	IJ429916	128	1083	165	4	84	79	118	61	62	165	7	73	106	141	1065	45	25Aug
967770	Belmont	302	IJ432908	82	965	158	6	79	73	110	54	53	140	7	84	102	134	1000	42	25Aug
Woodburn (Coastal)																				
967847	Woodburn, North	302	IJ367905	217	1210	180	6	112	113	127	65	91	221	12	116	128	186	1357	75	25Aug
Boydstown (Woodburn)																				
967872	Knockagh	302	IJ365881	218	1122	175	10	(109)	(83)	106	60	65	190	(10)	101	115	(160)	1184		
967882	Woodburn, South	302	IJ370893	186	1179	171	5	(109)	78	130	69	75	205	12	94	123	167	1238		
Coastal																				
967918	Dorisland Resr	302	IJ386879	82	1075	169	3	95	96	110	59	62	199	9	90	112	144	1148	(84)	25Aug
968044	Monkstown Factory Estate	302	IJ344834	41		168	5	97	91	123	56	55	151	4	90	133	163	1136		
968097	Newtownabbey	302	IJ340802	32	1016	175	3	99	102	110	53	56	139	5	85	116	140	1083	51	25Aug
968133	Belfast P.Sta.	302	IJ352769	5	938	151	2	92	109	101	44	44	143	2	66	88	115	957		
Lagan																				
968242	Dromara S.Wks	303	IJ289497	119		156	12	82	(122)	(90)	(50)	—	201	4	73	92	118	—		
968704	Dromore, Millfield View	303	IJ188495	95		133	13	69	118	90	46	56	—	3	63	71	101	—	50	14Apr
969274	Hillsborough	303	IJ251577	116	904	132	5	74	112	88	52	49	143	4	66	84	104	913	47	25Aug
969329	Long Kesh Met.Office	303	IJ233613	37		130	4	77	121	91	56	48	133	4	66	77	96	903	44	14Apr
969739	Lisburn W.Wks	302	IJ254663	88		135	3	74	125	101	45	57	142	7	73	83	—	—	(45)	25Aug
969745	Lisburn, Antrim Rd Labs	302	IJ262646	43		131	4	74	120	102	43	52	147	5	73	89	105	945	53	25Aug
969771	Tullynacross S.Wks	303	IJ282655	23	907	152	5	79	(124)	110	38	60	(157)	5	80	97	107	1014		
969834	Colinweil	302	IJ269708	135		164	2	94	129	110	48	65	145	8	87	98	114	1064	(49)	25Aug
970018	Knockbreckan Resr	303	IJ364661	116	981	145	6	95	121	84	38	(54)	155	6	69	92	110	975		
Belfast,																				
970088	Newforge	303	IJ330700	40		154	4	95	121	104	41	53	148	5	(75)	85	111	996	54	25Aug
970170	Malone	302	IJ315691	35		159	2	94	100	104	43	58	134	6	81	88	114	983	47	25Aug
970235	Ravenhill	303	IJ351732	18		—	—	98	—	110	42	53	153	6	72	82	112	—	53	25Aug
970250	Oldpark Filters	302	IJ326775	58	1107	190	4	108	115	130	50	65	144	8	96	118	137	1165	46	25Aug
970314	Divis Mountain	302	IJ287751	363	1221	190	4	(104)	152	—	—	—	—	—	—	—	—	—		

## RAINFALL 1986

		Co no	Grid reference	Alt- tude m	Av 1941- 1970 mm	Rainfall in millimetres													Highest daily fall	
Number	Station					Jan	Feb	Mar	Apr	May	Jun	Jul	Aug	Sep	Oct	Nov	Dec	Year	mm	date
N.IRELAND,2050—(contd)																				
Coastal																				
970396	Knockbreda	303	IJ359708	50		151	5	98	123	102	41	52	164	5	69	86	113	1009	54	25Aug
970488	Stormont Castle	303	IJ402749	56	933	140	4	94	131	99	40	50	165	6	64	92	126	1011	65	25Aug
970538	Holywood, Croft Gardens	303	IJ405793	35		149	6	87	93	123	52	—	—	—	—	—	—	—	21	14Apr
970620	Ballysallagh Resr	303	IJ455785	72	981	144	5	95	87	120	49	63	157	4	64	97	127	1012	51	25Aug
970634	Helen's Bay	303	IJ453825	43	859	136	2	81	73	116	52	53	143	4	64	86	112	922	46	25Aug
970700	Bangor, Seacourt	303	IJ497825	15		122	2	81	66	114	51	50	128	2	57	88	117	878	40	25Aug
970858	Orlock Resr	303	IJ561827	4	803	105	0	77	61	103	46	55	124	2	52	77	100	802	37	25Aug
971049	Lough Cowey Resr	303	IJ597546	10	824	130	9	80	78	85	47	(53)	116	1	55	90	111	855		
971337	Ballywalter Park	303	IJ623681	11	849	118	6	81	62	85	52	57	97	3	56	79	102	798		
971420	Greyabbey, Spring Lane	303	IJ52691	30		124	3	80	62	81	55	50	115	2	46	75	99	792	34	25Aug
971699	Ballywatlicock	303	IJ516719	6	788	125	5	89	62	87	51	57	120	3	56	76	108	839	33	25Aug
971783	Newtownards, Ballicullen Resr	303	IJ476745	24		—	7	94	75	102	42	58	134	3	62	81	127	—	51	25Aug
Comber (Coastal)																				
971915	Dundonald, Johns Wood Park Crossnacreevy,	303	IJ419741	30		124	5	101	90	104	34	47	163	5	68	90	123	954		
971965	Plant Testing Sta.	303	IJ392690	114		140	4	(100)	114	100	40	54	166	6	65	94	118	1001		
972064	Comber Resr	303	IJ448696	33		128	3	101	80	92	38	51	154	6	(65)	(85)	115	918		
Blackwater (Coastal)																				
972390	Saintfield, Darragh Cross	303	IJ452585	67		127	11	93	85	89	52	51	135	5	66	89	126	929	41	25Aug
Coastal																				
972556	Killyleagh, Castle View	303	IJ524546	15		107	4	70	—	—	—	—	—	—	—	—	—	—	15	18Jan
972770	Hare Island	303	IJ506494	3	861	119	6	80	78	76	41	55	114	2	55	85	103	814	33	25Aug
Quoile (Coastal)																				
972969	Ballykine, Rockvale Ballynahinch,	303	IJ345520	125		144	11	116	116	102	51	55	174	4	78	107	137	1095	52	25Aug
973024	Ballymacarn South	303	IJ366491	130		139	8	111	111	95	46	47	155	2	73	99	131	1017	56	25Aug
973157	Dunmore Lodge	303	IJ368464	119		150	9	114	111	96	47	63	145	4	92	107	138	1076	48	25Aug
973378	Saintfield, Rowallane	303	IJ408576	95		137	13	106	108	102	41	65	154	5	72	98	132	1033	55	25Aug
973421	Saintfield S.Wks	303	IJ411594	70		159	11	102	116	95	43	53	153	5	70	95	125	1027	47	25Aug
973713	Downpatrick, La Salle	303	IJ489443	26		116	9	79	88	70	41	55	118	2	59	87	94	818	43	25Aug
Coastal																				
973762	Downpatrick, Killavees House	303	IJ503448	58		107	9	72	85	64	39	54	113	3	63	82	87	778	43	25Aug
974249	Killough	303	IJ540353	15	824	112	8	(80)	72	75	44	49	(117)	3	65	102	88	815		
974419	Tievenadarragh	303	IJ406459	78		(150)	10	(115)	77	(94)	46	(54)	(148)	5	(86)	108	146	1039		
974984	Murlough	303	IJ414352	12		120	9	111	89	84	60	49	140	2	75	116	130	985	51	25Aug
HYDROMETRIC AREA 2060																				
Shimna (Coastal)																				
975130	Trassey Slievenaman	303	IJ301304	215		202	8	199	153	175	75	74	271	3	92	175	239	1666	77	14Apr
975142	Trassey	303	IJ311305	207		190	25	150	142	(170)	(70)	(74)	130	(4)	95	(173)	(238)	1461	48	25Aug
975204	Bryansford	303	IJ346330	85		189	10	168	90	134	65	65	222	2	93	139	228	1405	73	5Aug
975304	Newcastle, Slievenamaddy Avenue	303	IJ368309	23	1335	199	10	164	115	142	68	92	184	1	97	164	195	1431	44	25Aug
Coastal																				
975449	Slieve Lamagan	303	IJ322255	399	1787	335	51	229	236	172	92	145	234	8	106	242	197	2047		
975486	Annalong Valley	303	IJ355225	130	1240	178	10	107	124	127	63	69	136	4	102	112	119	1151		
975536	Annalong, Darraway	303	IJ360180	9		122	4	79	81	72	53	57	105	2	72	97	99	843	34	25Aug
Kilkeel (Coastal)																				
975629	Slieve Bearnagh	303	IJ314279	593	1770	261	50	222	127	202	(88)	147	202	16	137	226	235	1913		
975654	Lough Sharnagh	303	IJ298259	387	1808	315	34	191	257	168	94	129	241	9	99	218	186	1941		
975691	Silent Valley W.Wks	303	IJ305216	129	1420	255	13	144	190	127	65	85	196	3	104	133	146	1461	68	15Apr
Coastal																				
976177	Rostrrevor Forest	303	IJ185179	43	1194	235	17	121	(147)	110	51	(62)	179	(4)	(79)	109	140	1254		
976202	Crotlieve, South	303	IJ205223	192	1314	(185)	24	(130)	196	120	(62)	(84)	215	4	(83)	124	142	1369		
Newry (Coastal)																				
976778	Rathfriland S.Wks	303	IJ186324	94		147	8	80	131	94	43	(52)	157	4	(68)	99	127	1010		
977434	Newry, Bridge St P.Sta.	303	IJ083258	5		135	9	101	81	103	43	43	121	(3)	(76)	101	147	963		
977464	Newry Urban S.Wks	304	IJ091247	1	952	148	11	109	83	105	41	43	126	3	72	99	147	987	38	25Aug
977543	Warrenpoint S.Wks	303	IJ129198	15		168	11	110	95	104	52	53	170	4	84	113	135	1099	67	25Aug
Castletown (Coastal)																				
978127	Bond's Mountain Forest	304	IH925291	224	1236	156	9	118	126	119	(42)	66	147	8	106	(136)	168	1201		
978289	Carran Hill W.Wks	304	IH913167	168		(130)	(6)	(94)	55	98	35	53	140	2	(90)	91	127	921		
HYDROMETRIC AREA 2260																				
No stations in this area for this year																				
HYDROMETRIC AREA 2350																				
Drowes (Coastal)																				
980759	Knockarevan	306	IG944526	53		180	5	151	78	143	76	109	146	16	182	197	216	1499	44	4Dec
980788	Corgary	306	IG965546	145		177	2	145	78	141	91	129	150	18	176	174	204	1485	46	4Dec
HYDROMETRIC AREA 2360																				
Finn (Erne)																				
987860	Killytyle W.Wks	306	IH468315	87		140	1	116	105	133	59	61	149	8	142	136	158	1208	(42)	5Aug
Erne																				
990798	Crom Castle	306	IH356240	58	1033	130	2	(114)	87	138	70	68	(136)	7	109	142	158	1161	40	5Aug
990973	Gortgranagh	306	IH365293	52		(123)	1	108	75	145	55	63	136	6	102	132	144	1090		
Colebrooke (Erne)																				
991622	Altaveedan W.Wks	305	IH487451	175		153	5	(124)	124	143	61	80	169	5	142	136	191	1333		
992442	Lisnaskere Creamery	306	IH341351	49	974	121	2	121	74	145	59	65	141	6	113	128	146	1121	39	5Aug
992556	Glasdrumman Resr	306	IH390340	107	1061	142	2	123	105	161	60	79	152	9	—	—	153	—	41	5Aug

RAINFALL 1986

Number	Station	Co no	Grid reference	Alti- tude m	Av 1941- 1970 mm	Rainfall in millimetres													Highest daily fall	
						Jan	Feb	Mar	Apr	May	Jun	Jul	Aug	Sep	Oct	Nov	Dec	Year	mm	date
N.IRELAND,2360—(contd)																				
<i>Arney (Erne)</i>																				
994247	Marble Arch Caves	306	IH121345	190		208	4	177	79	158	83	80	210	13	(147)	(266)	198	1623	31	12Dec
994251	Marble Arch P.Sta.	306	IH124356	87	1271	192	3	(173)	69	179	70	73	240	7	152	242	164	1564		
994338	Florencecourt Lisdivrick	306	IH153344	112		—	—	—	—	—	—	—	—	—	—	212	261	—		
994399	Florencecourt Primary School	306	IH186352	62		146	3	162	64	156	70	60	165	7	154	208	177	1372		
<i>Erne</i>																				
994692	Killyhevlin W.Wks	306	IH247423	55		124	1	146	74	140	53	64	147	9	136	145	169	1208		
<i>Sillees (Erne)</i>																				
994761	Lough Navar Forest	306	IH063545	126	1494	222	2	217	102	168	79	126	180	27	209	208	259	1799	52	5Aug
<i>Erne</i>																				
995505	Portora Sluice	306	IH222453	46	1140	141	1	172	78	139	61	72	136	10	148	142	164	1264	36	5Aug
995508	Silverhill S.Wks	306	IH217457	58		135	1	185	76	137	66	61	143	6	143	132	158	1243		
<i>Ballinamallard (Erne)</i>																				
995871	Trillick S.Wks	305	IH331557	116		(151)	0	133	(112)	131	(47)	63	157	7	(122)	162	188	1273	32	4Dec
996082	Ballinamallard S.Wks	306	IH261528	53	1074	145	1	140	87	131	(57)	61	106	6	136	141	156	1167		
996134	Irvinestown S.Wks	306	IH241581	87		154	1	154	84	136	44	65	116	5	149	145	174	1227		
<i>Erne</i>																				
996613	Castle Archdale E.H.F.	306	IH189593	66	1149	160	0	149	92	145	66	77	133	13	166	158	194	1353	39	4Dec
<i>Kesh (Erne)</i>																				
997029	Kesh Forest	306	IH181664	82		168	0	160	82	147	64	84	129	14	177	167	205	1397		
<i>Erne</i>																				
998315	Belleek W.Wks	306	IG944587	46		175	0	155	71	136	92	99	150	16	160	194	207	1455	40	4Dec

RAINFALL 1986

Number	Station	Co no	Grid reference	Alti- tude m	Av 1941- 1970 mm	Rainfall in millimetres														Highest daily fall	
						Jan	Feb	Mar	Apr	May	Jun	Jul	Aug	Sep	Oct	Nov	Dec	Year	mm	date	

Channel Islands

ALDERNEY

HYDROMETRIC AREA 1170

No stations in this area for this year

GUERNSEY

HYDROMETRIC AREA 1180

<i>Coastal</i>																				
999059	Guernsey, L'anresse	402	WV337829	5	782	128	27	67	60	61	83	21	58	73	67	96	121	862	34	15Sep
999192	Guernsey Airport	402	WV292759	104	868	117	38	87	55	72	130	32	57	93	79	106	132	998	36	29Jun

SARK

HYDROMETRIC AREA 1190

<i>Coastal</i>																				
999296	Le Carrefour	403	WV468763	96		116	28	94	51	75	91	33	60	79	88	100	140	955	37	15Sep
999301	Le Manoir	403	WV465758	105		120	29	94	48	75	91	33	62	79	89	102	145	967	33	15Sep

JERSEY

HYDROMETRIC AREA 1200

<i>Coastal</i>																				
999327	St Ouen, La Brecquette	404	WV559542	17	827	123	26	89	49	58	78	39	60	82	97	74	129	904	31	5Jul
999365	St Brelade, La Sergente	404	WV566486	58	814	104	23	82	45	59	83	34	64	81	84	92	108	859	34	29Jun
999374	Vai de la Mare Resr	404	WV577518	23	847	101	24	83	49	60	78	48	54	80	90	76	104	847	37	5Jul
999408	Jersey Airport	404	WV588513	84		120	19	97	46	64	87	43	61	89	113	102	127	968	34	29Jun
999427	St Peters Rectory	404	WV595515	86	884	105	20	80	47	61	84	39	60	87	84	80	110	857	33	29Jun
999531	Handois Resr	404	WV632536	76	949	138	23	116	50	69	69	46	69	92	130	107	157	1066	35	5Jul
999541	Millbrook Resr	404	WV632507	16	882	125	25	108	45	66	65	44	68	84	114	111	139	994	34	5Jul
999600	Trinity, States Exp.Fm	404	WV660540	104	922	151	27	112	46	70	63	28	68	96	140	114	153	1068	32	15Sep
999622	Augres Filtration Sta. St Helier,	404	WV662515	84	908	132	24	107	48	60	71	44	61	92	129	125	150	1043	33	5Jul
999627	St Louis Observatory	404	WV662493	54	880	112	30	96	43	61	66	43	60	79	104	111	133	938	34	5Jul
999631	Grands Vaux Resr	404	WV684507	18	878	135	31	106	48	65	69	46	62	86	124	118	149	1039	34	5Jul
999637	St Saviour, Petit Menage	404	WV663483	9	853	106	24	91	48	61	64	43	63	74	96	95	122	887	33	5Jul
999725	Grouville, Queen's Valley	404	WV696498	17		118	23	100	47	63	62	43	66	81	114	120	133	970	(32	5Jul)

