


DAILY WEATHER SUMMARY

INCLUDING SUMMARY OF BRITISH WEATHER




Sunday
1st October
1995



LONDON *weather centre*

METEOSAT AT 18:00 GMT ON 01/10/95
INFRA-RED



CLOUD-TOP OR LAND/SEA TEMPERATURE

COLD WARM

0600 1 OCTOBER 1995
SIGWX



1200 1 OCTOBER 1995
SIGWX



SIGNIFICANT WEATHER CHARTS

1800 1 OCTOBER 1995
SIGWX



2400 1 OCTOBER 1995
SIGWX



Summary of UK weather for Sunday 1st October 1995

It was a cloudy wet night across much of the country with outbreaks of rain or drizzle. These were heaviest in the north whilst in the south the rain was mostly light and patchy. Towards dawn more broken cloud spread to western parts with showers in the north.

The cloud and rain cleared eastwards across England by late morning with the more broken cloud in the west following. The showers in the north also developed more widely, becoming most frequent in the west, although they did extend eastwards, with the heaviest ones in the north whilst some southern parts stayed dry. It was windy in most areas, particularly in the north.

During the evening the showers became largely confined to northern and western coasts with remaining parts dry with good clear spells.

Temperatures ranged from near normal in the north to rather warm in the south.

EXTREMES

SUNDAY 1st OCTOBER 1995

Highest Maximum

: 21.4 C Manston [Kent]

Lowest Maximum

: 11.0 C Lerwick [Shetland]

Lowest Minimum

: 6.7 C Sella Ness [Shetland]

Lowest Grass Minimum

: 3.9 C Glenlivet [Grampian]

Most Rain (24 hrs from 0900 GMT)

: 21.4 mm Kilmory [SW Highland]

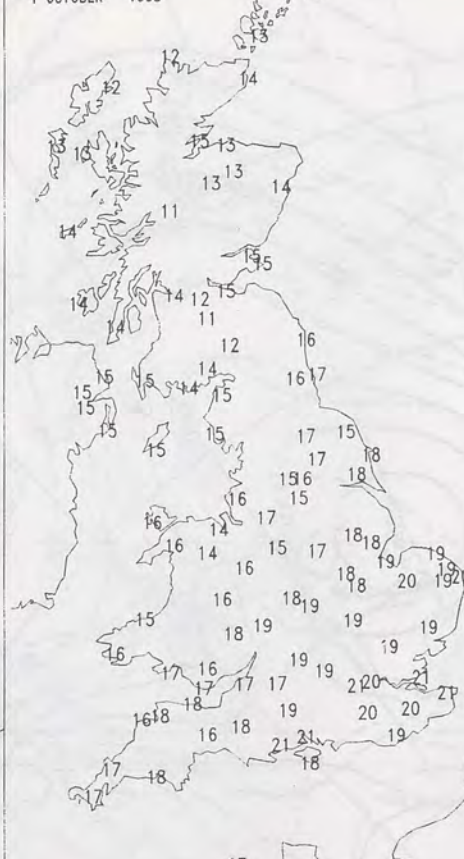
Most Sunshine

: 9.9 Hrs Birmingham Airport [Midlands]

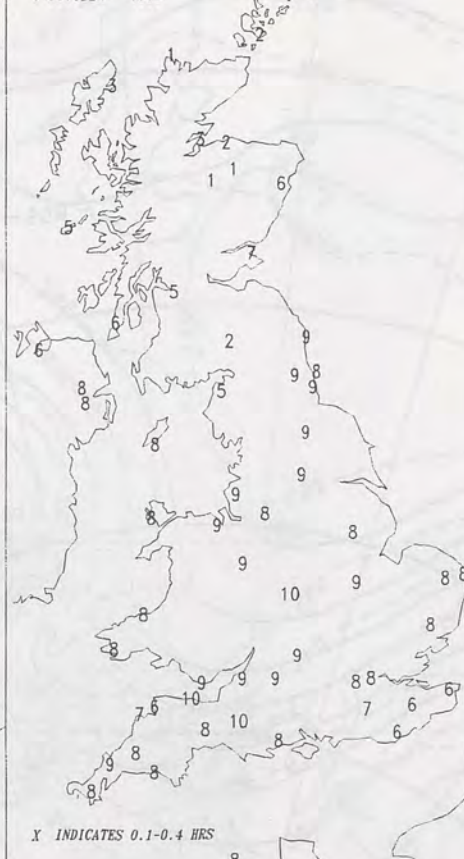
NIGHT MINIMUM TEMPERATURE
(DEGREES C)
1 OCTOBER 1995



DAY MAXIMUM TEMPERATURE
(DEGREES C)
1 OCTOBER 1995



SUNSHINE (DAWN TO DUSK)
(HOURS)
1 OCTOBER 1995



DAILY CLIMATE DATA

NIGHT RAINFALL
(MILLIMETRES)
1 OCTOBER 1995



DAY RAINFALL
(MILLIMETRES)
1 OCTOBER 1995



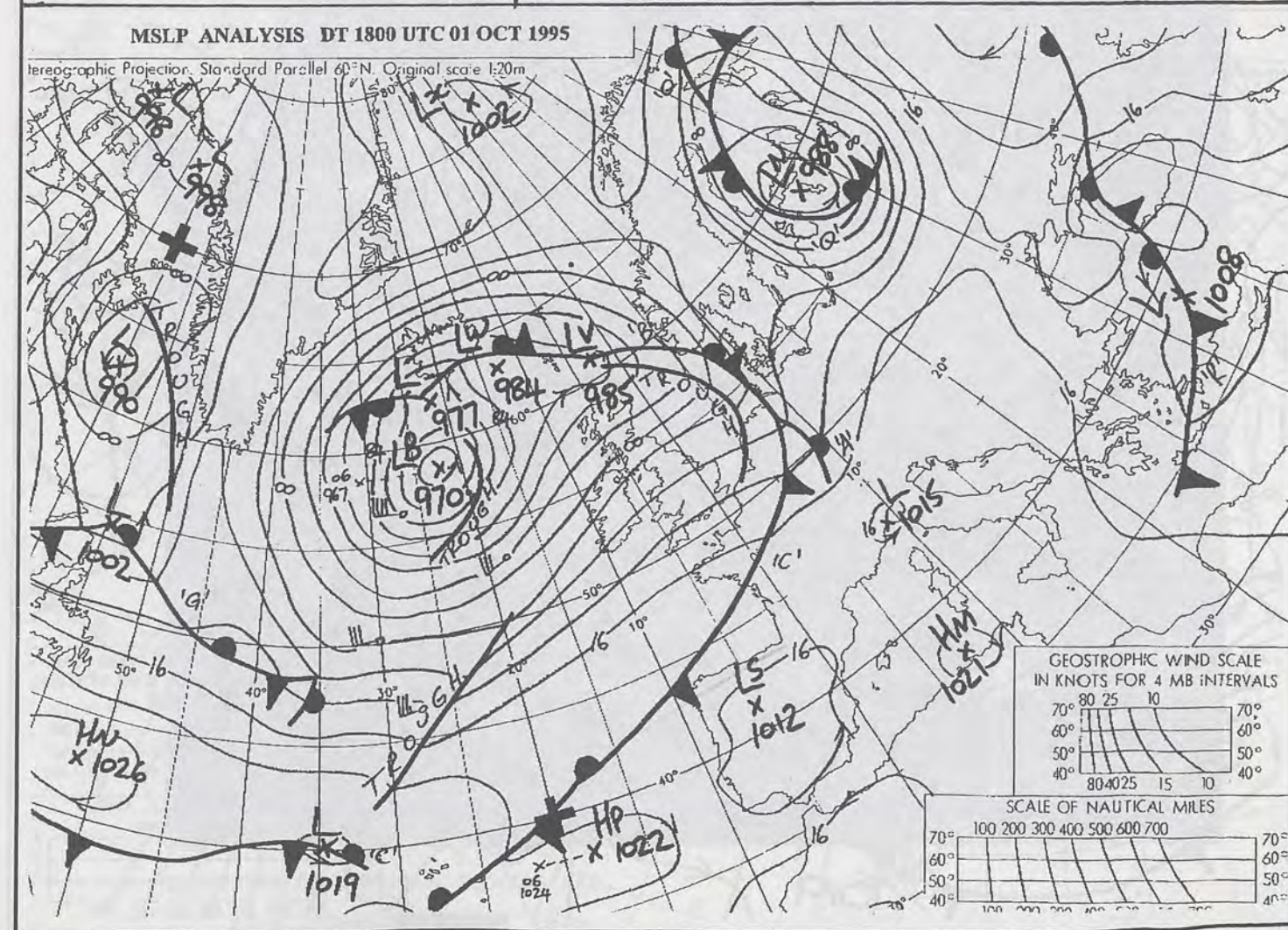
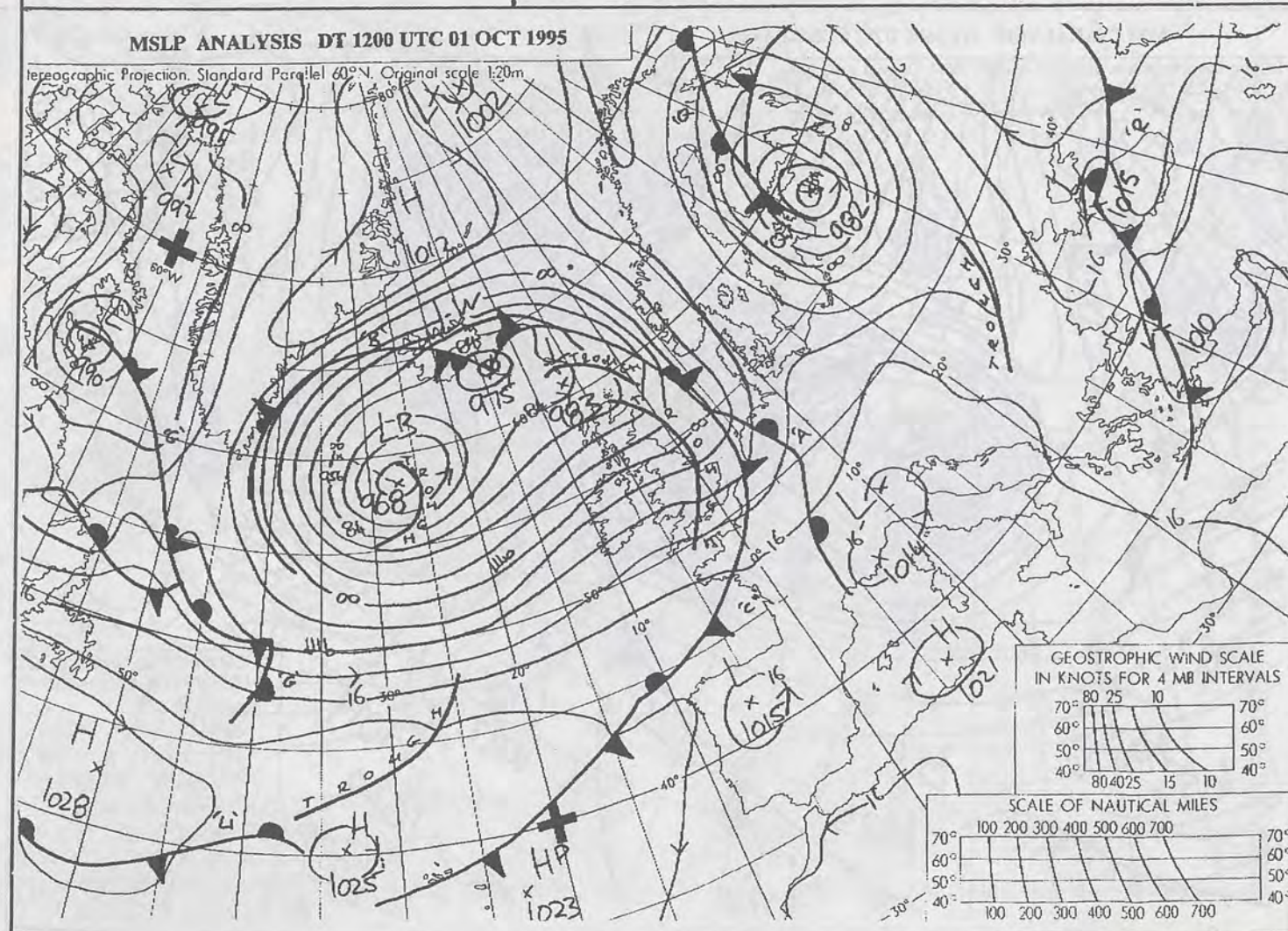
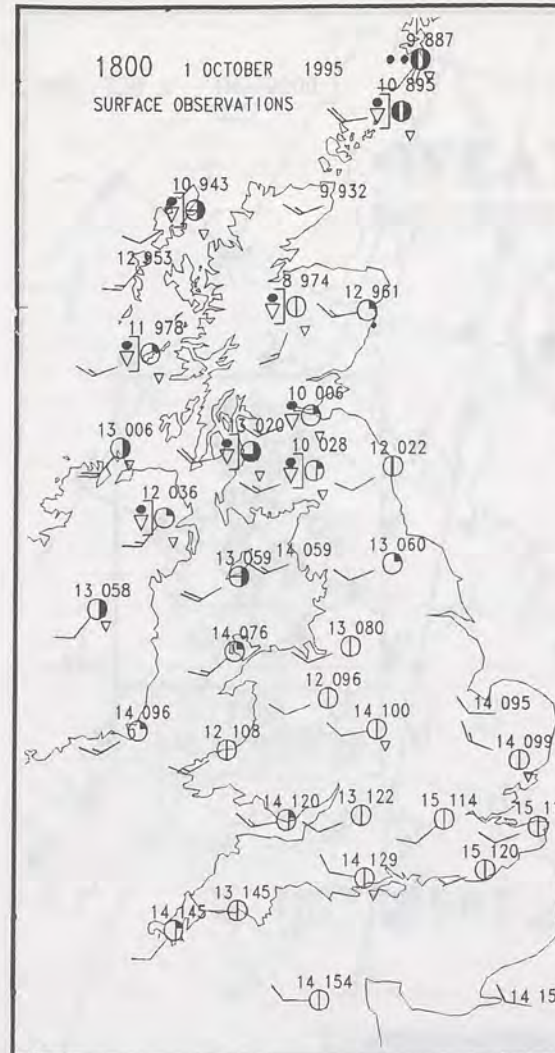
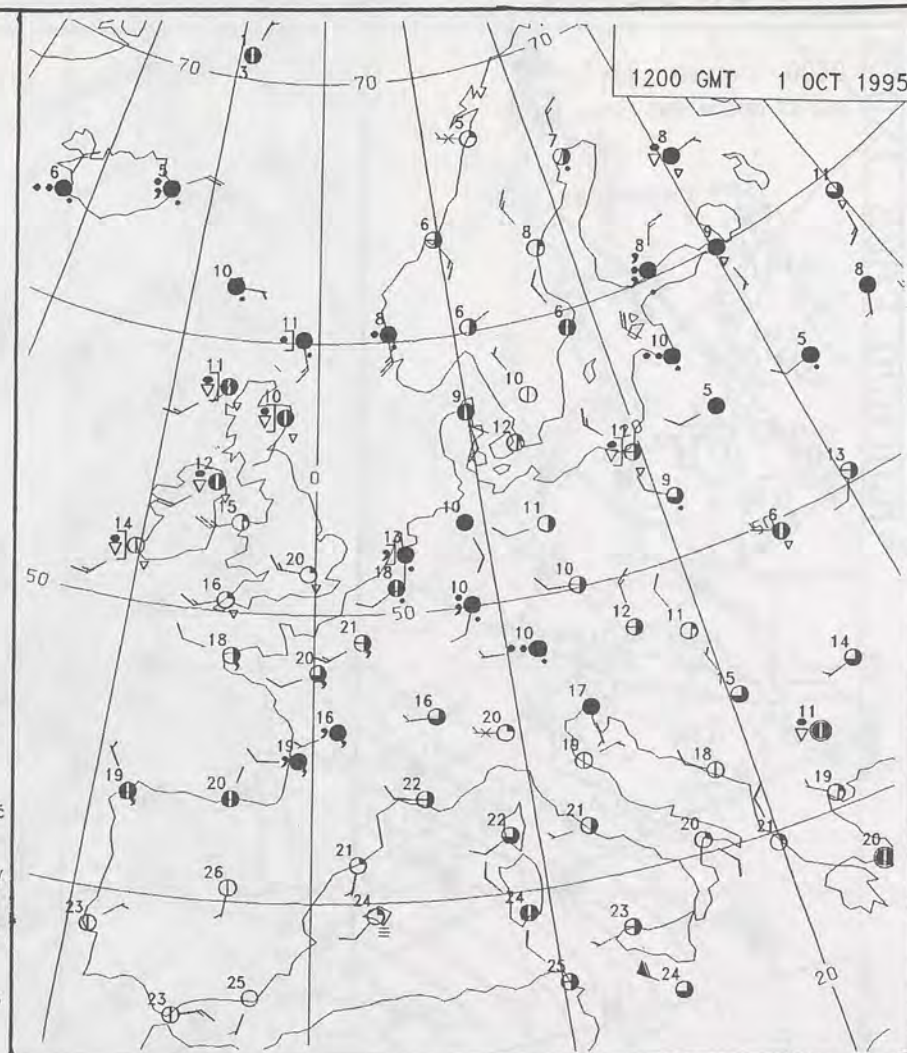
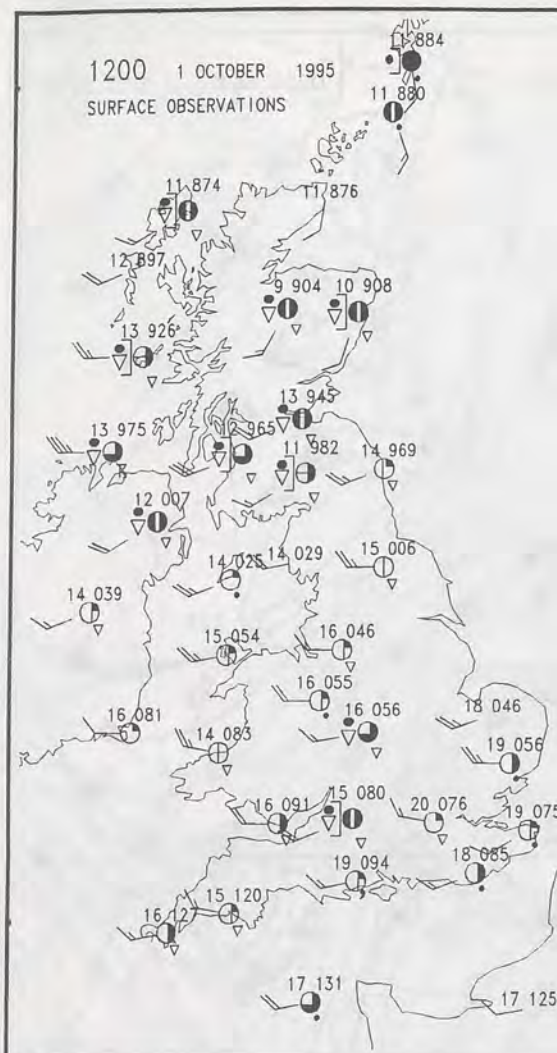
DAILY WEATHER SUMMARY



For details of other Weather Summaries produced by the Met. Office please contact:

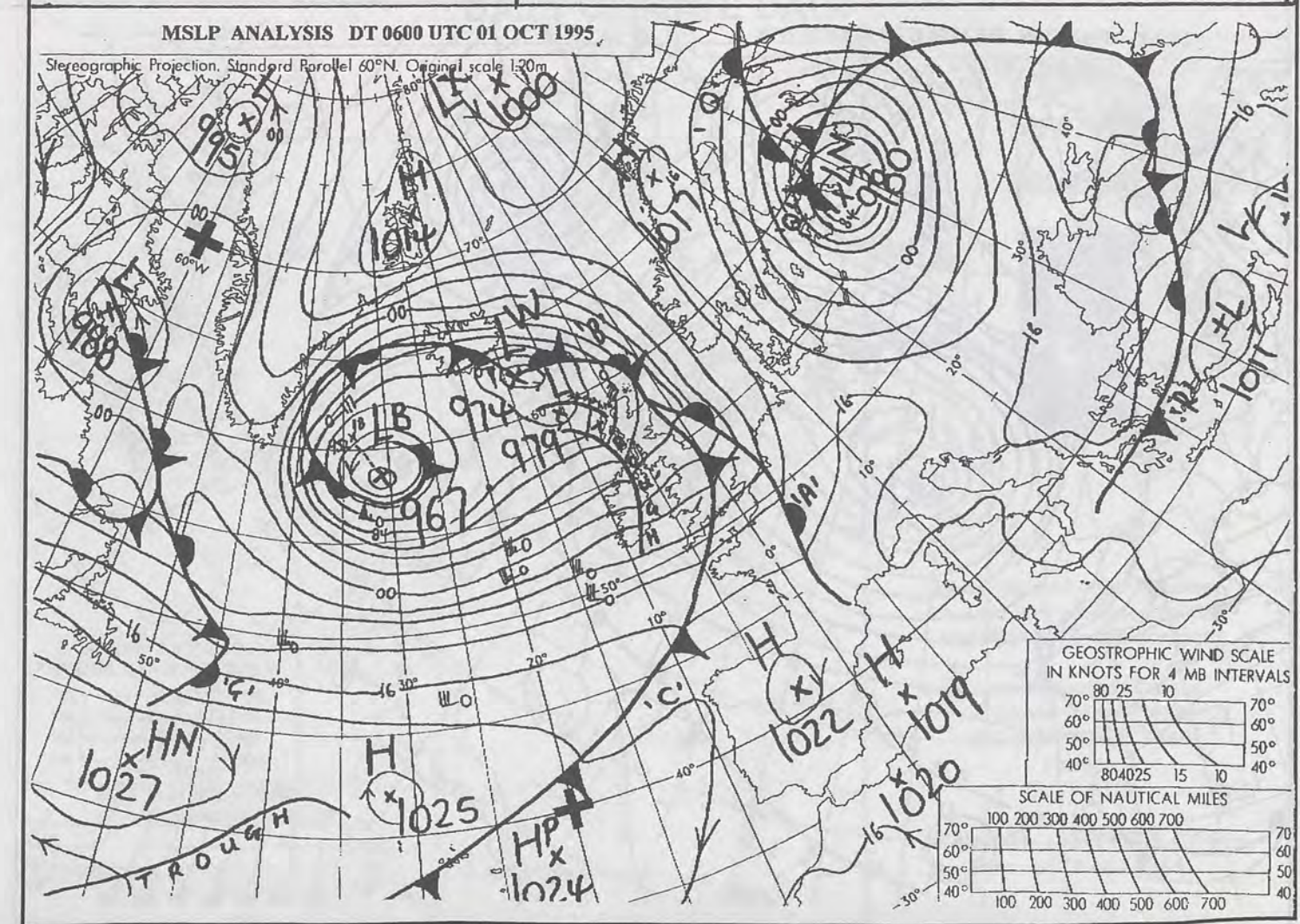
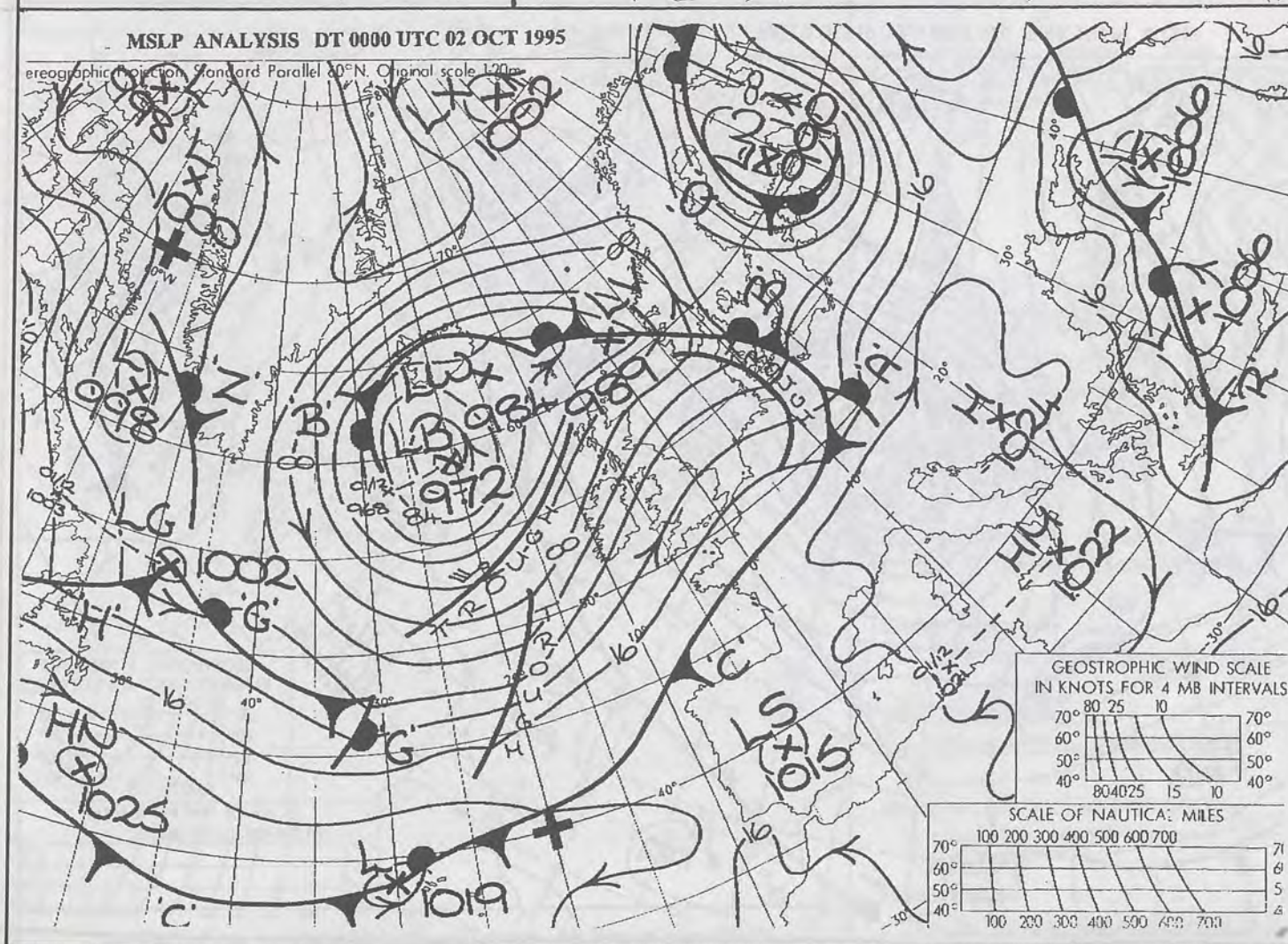
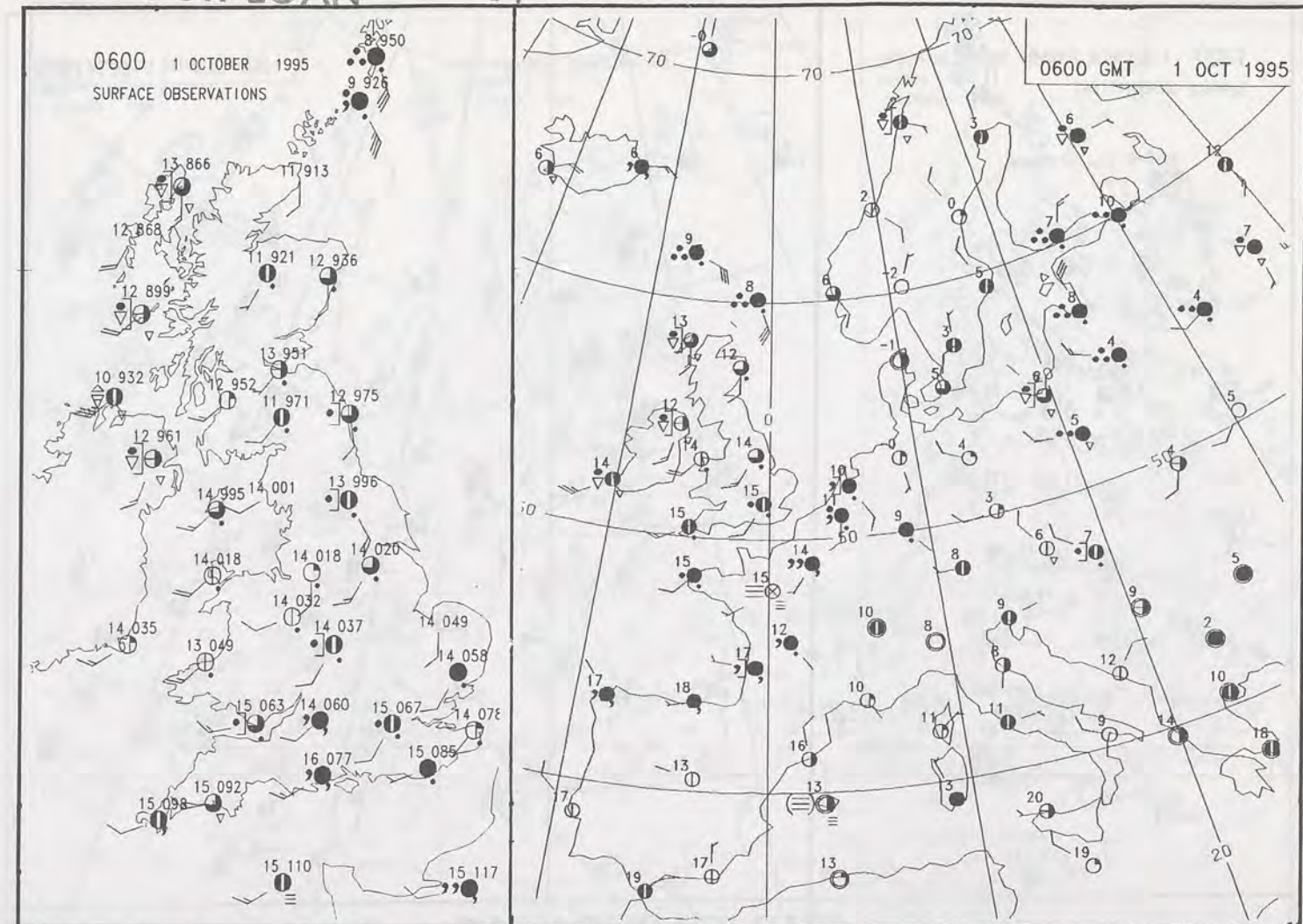
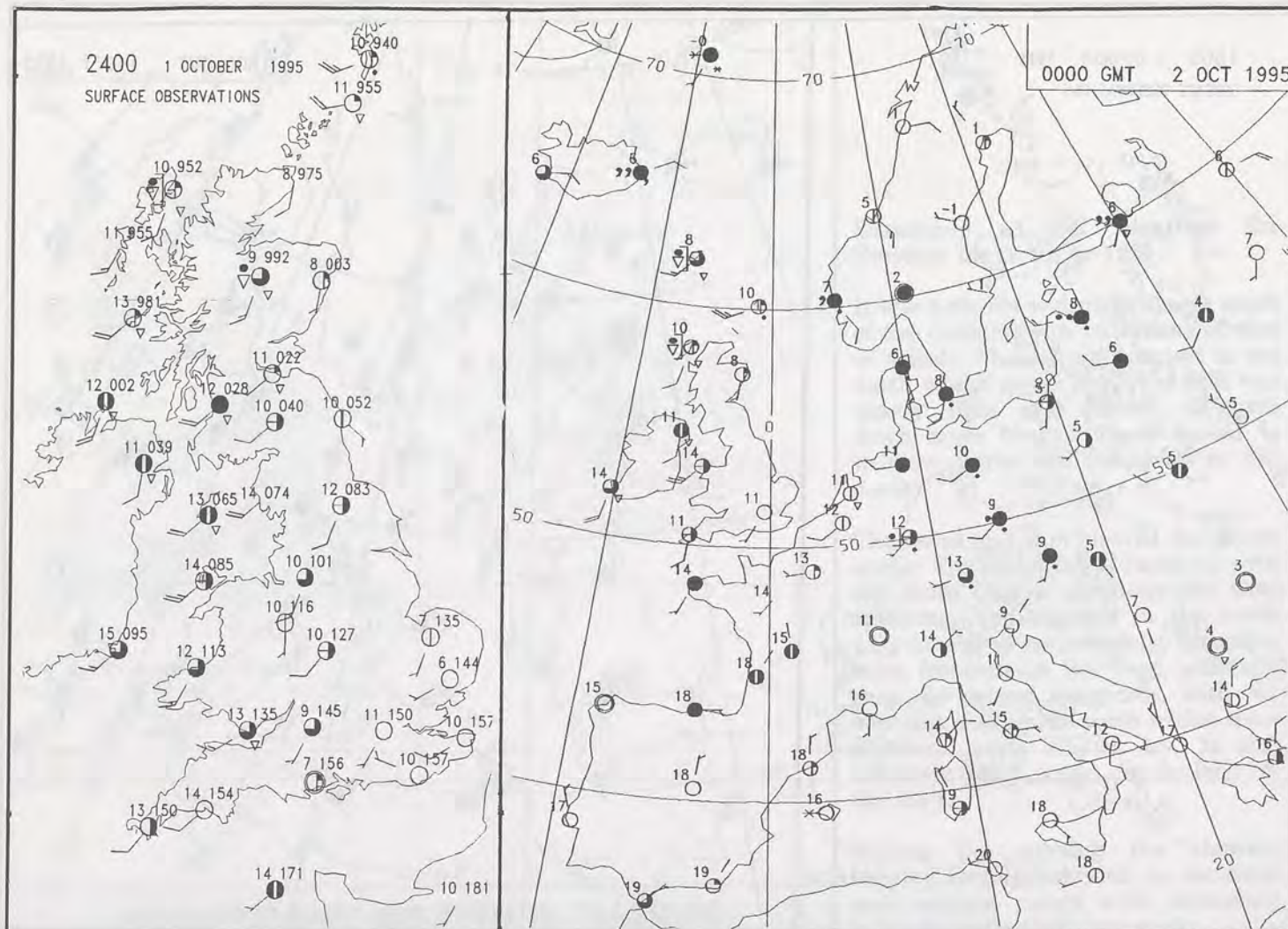
London Weather Centre
Climate Department
127 Clerkenwell Road
London
EC1R 5DB

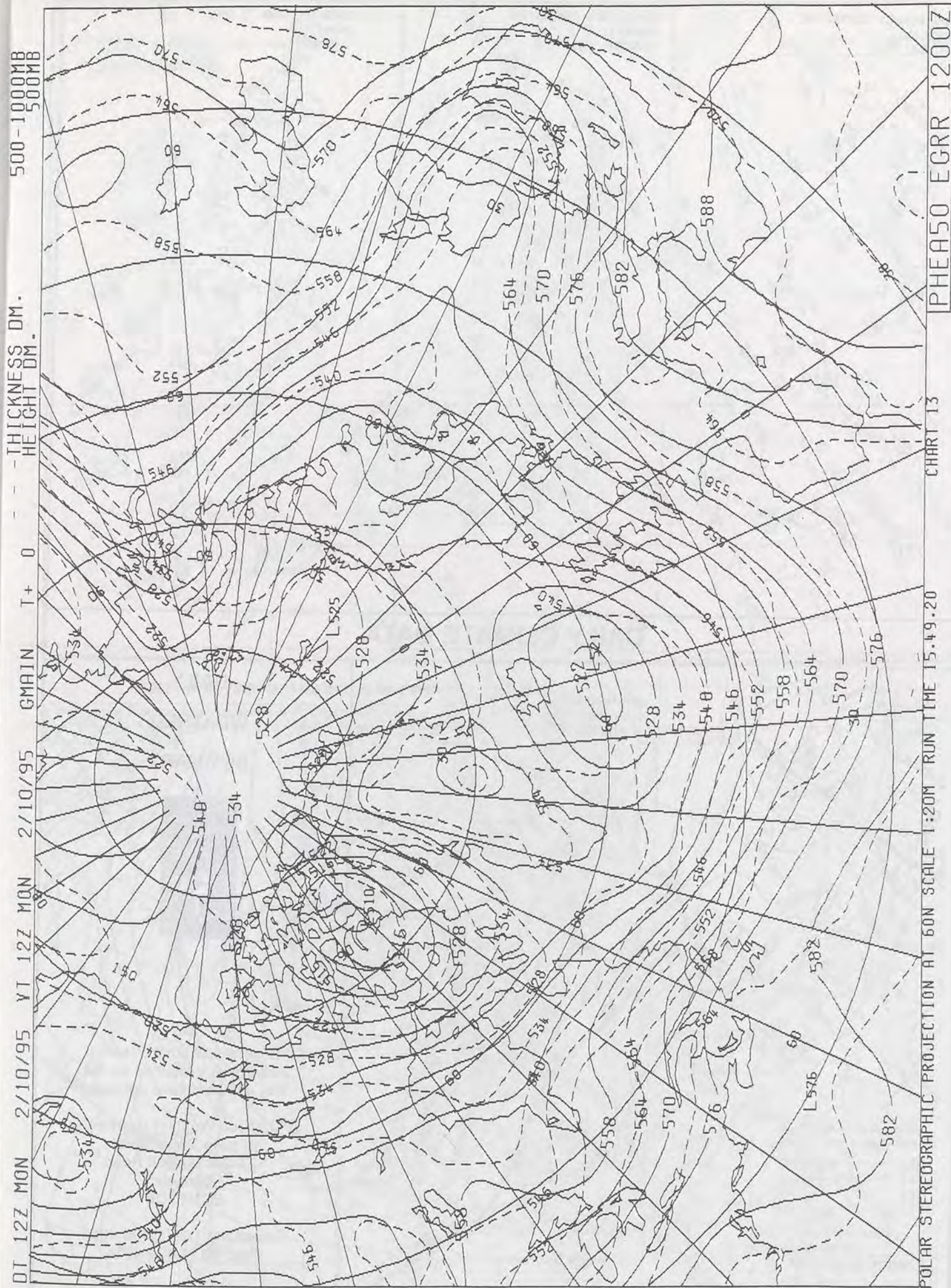
Telephone: 0171 405 4358
Fax: 0171 404 4314



NOT FOR LOAN

DUPLICATE ALSO





DAILY WEATHER SUMMARY

INCLUDING SUMMARY OF BRITISH WEATHER




Monday
2nd October
1995



LONDON *weather centre*

METEOSAT AT 12:00 GMT ON 02/10/95
INFRA-RED



CLOUD-TOP OR LAND/SEA TEMPERATURE

COLD WARM

0600 2 OCTOBER 1995
SIGWX



1200 2 OCTOBER 1995
SIGWX



SIGNIFICANT WEATHER CHARTS

1800 2 OCTOBER 1995
SIGWX



2400 2 OCTOBER 1995
SIGWX



Summary of UK weather for Monday 2nd October 1995

Overnight there were frequent showers across Northern Ireland, western and northern Scotland. Some were heavy and thunder was reported from Tiree around dawn. Many other places were dry but there was a scattering of showers along the English Channel coast, in northwest England and the Borders.

During the day there were further showers across Scotland and Northern Ireland with some persistent rain in Shetland in the early afternoon. The most frequent showers were in the west and north with southeastern parts of Scotland having a mainly dry, sunny day. Elsewhere it was rather cloudy but with some bright or sunny spells. There were some showers too more especially across southern parts. The Channel Islands had a dry, sunny day.

In the evening some heavy and more general rain spread across Northern Ireland and much of Scotland. By midnight it had spread south to affect Cumbria and the Isle of Man. Most of England and Wales though, became dry.

It was rather warm across most of the country.

EXTREMES

MONDAY 2nd OCTOBER 1995

Highest Maximum

: 19.9 C Minehead and Tivington
[Somerset]

Lowest Maximum

: 12.5 C Lerwick [Shetland]

Lowest Minimum

: 5.2 C Aboyne [Grampian]

Lowest Grass Minimum

: -1.5 C Charing [Kent]

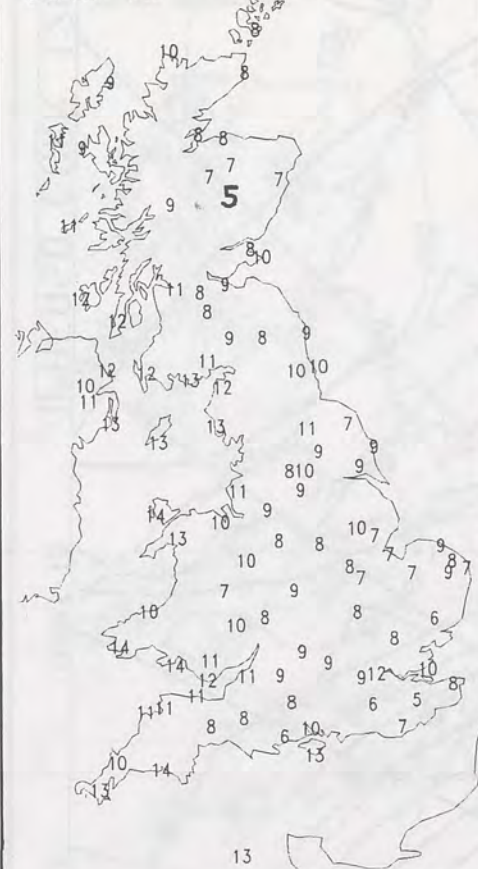
Most Rain (24 hrs from 0900 GMT)

: 34.7 mm Eskdalemuir
[Dumfries and Galloway]

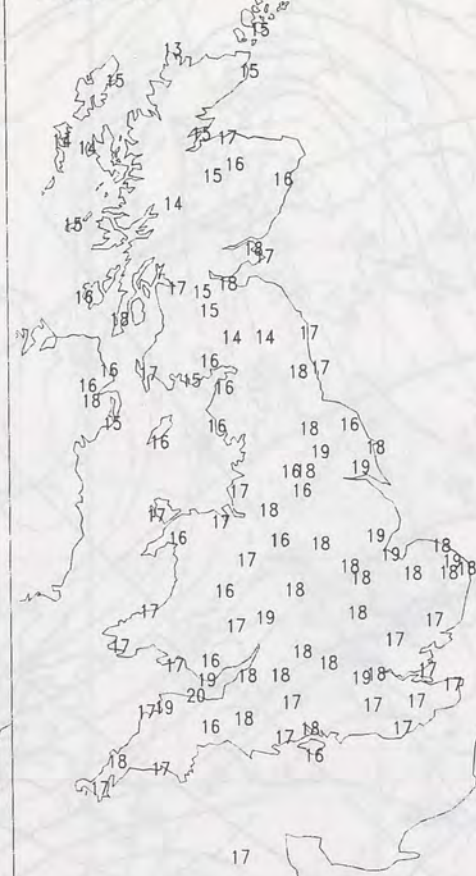
Most Sunshine

: 8.5 Hrs Jersey Airport

NIGHT MINIMUM TEMPERATURE
(DEGREES C)
2 OCTOBER 1995



DAY MAXIMUM TEMPERATURE
(DEGREES C)
2 OCTOBER 1995



SUNSHINE (DAWN TO DUSK)
(HOURS)
2 OCTOBER 1995



DAILY CLIMATE DATA

NIGHT RAINFALL
(MILLIMETRES)
2 OCTOBER 1995



DAY RAINFALL
(MILLIMETRES)
2 OCTOBER 1995



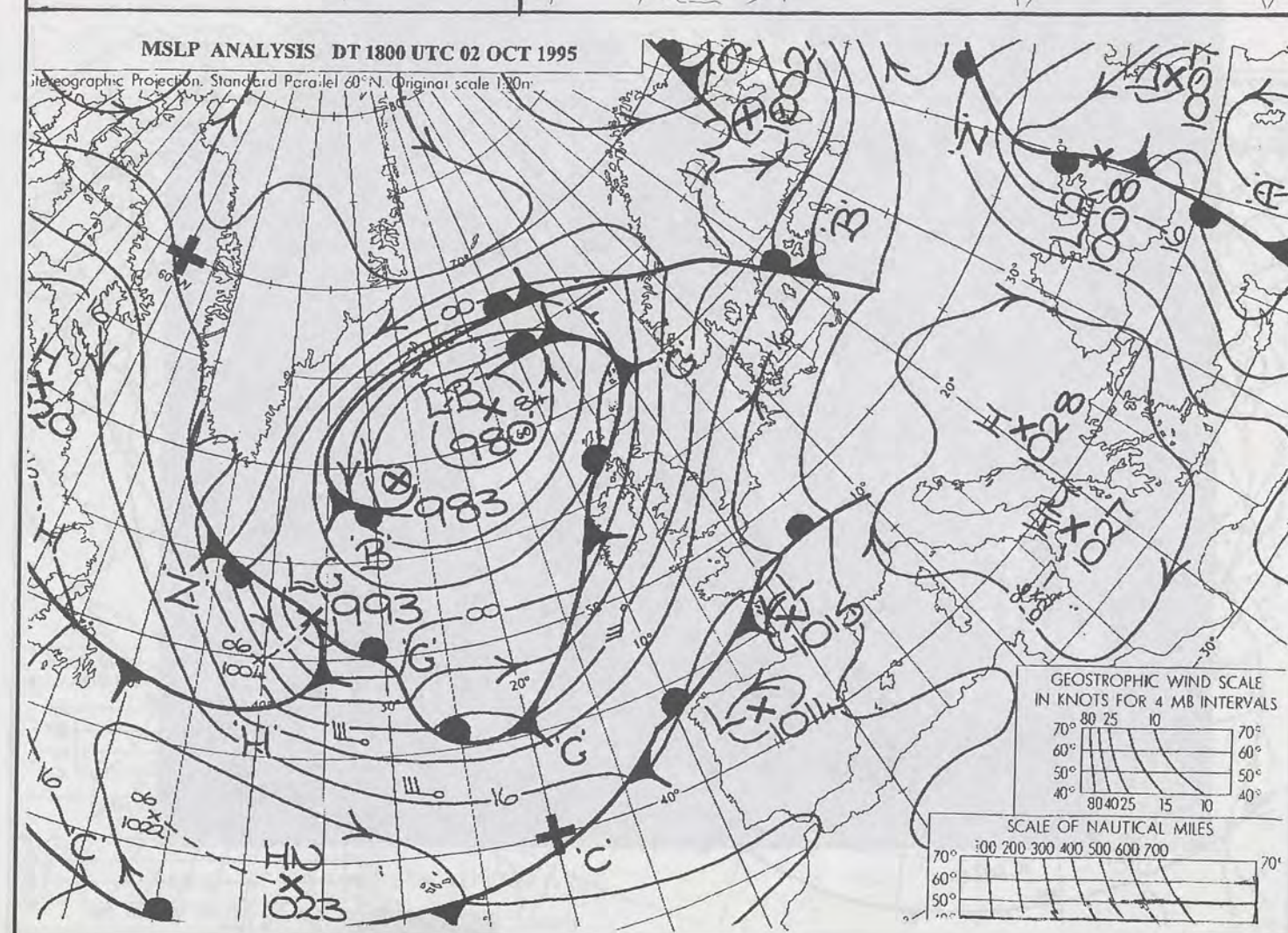
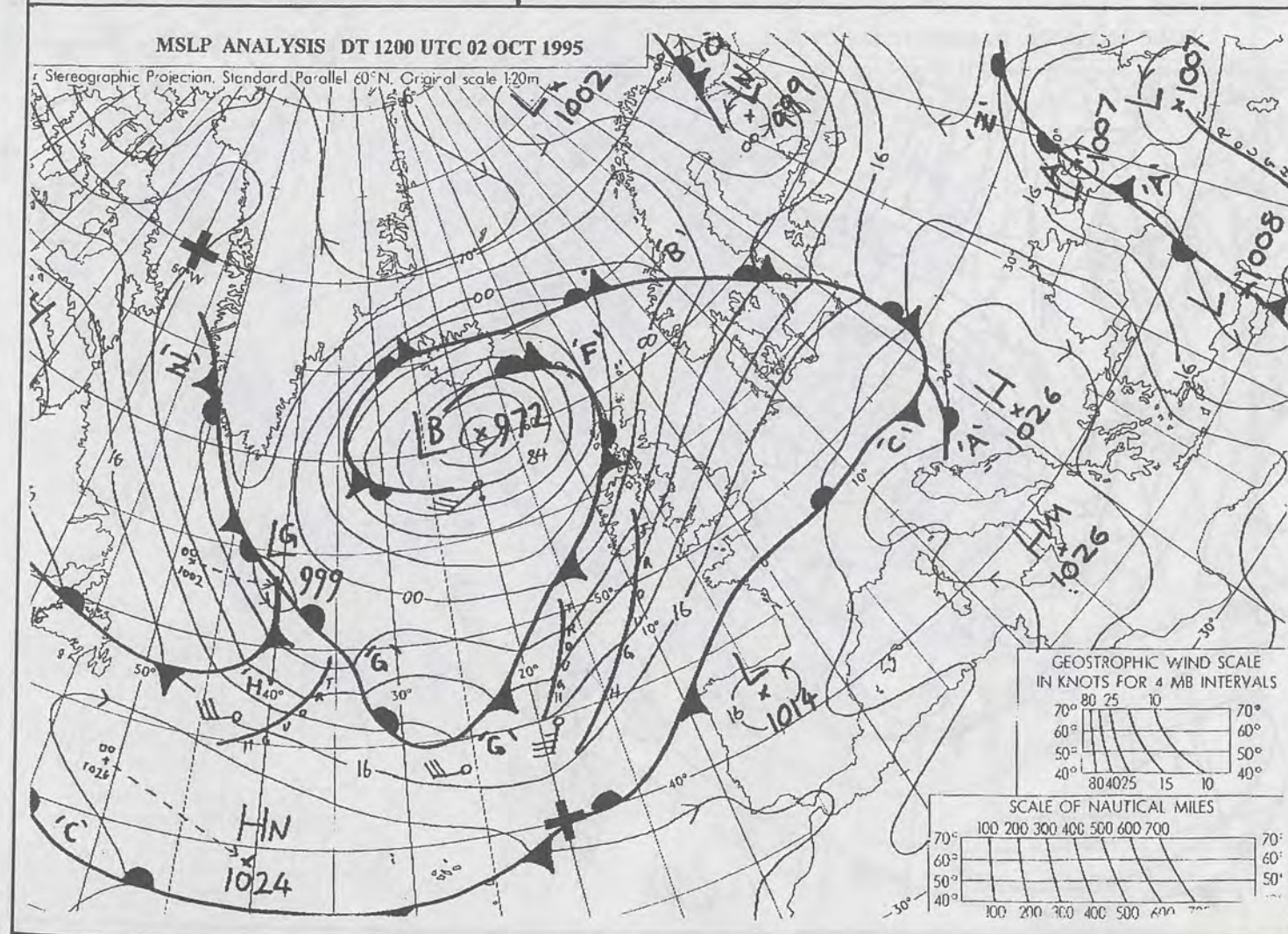
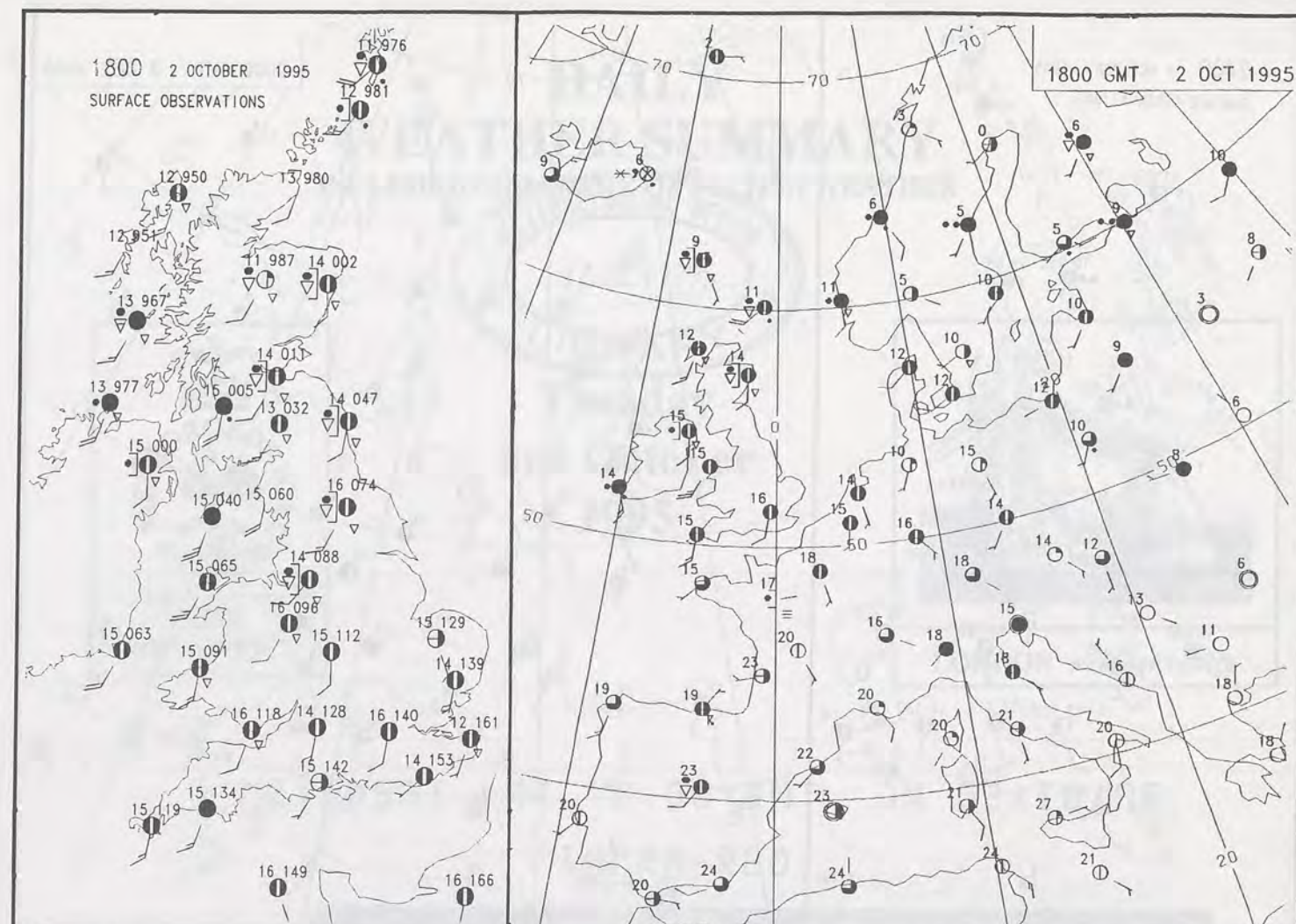
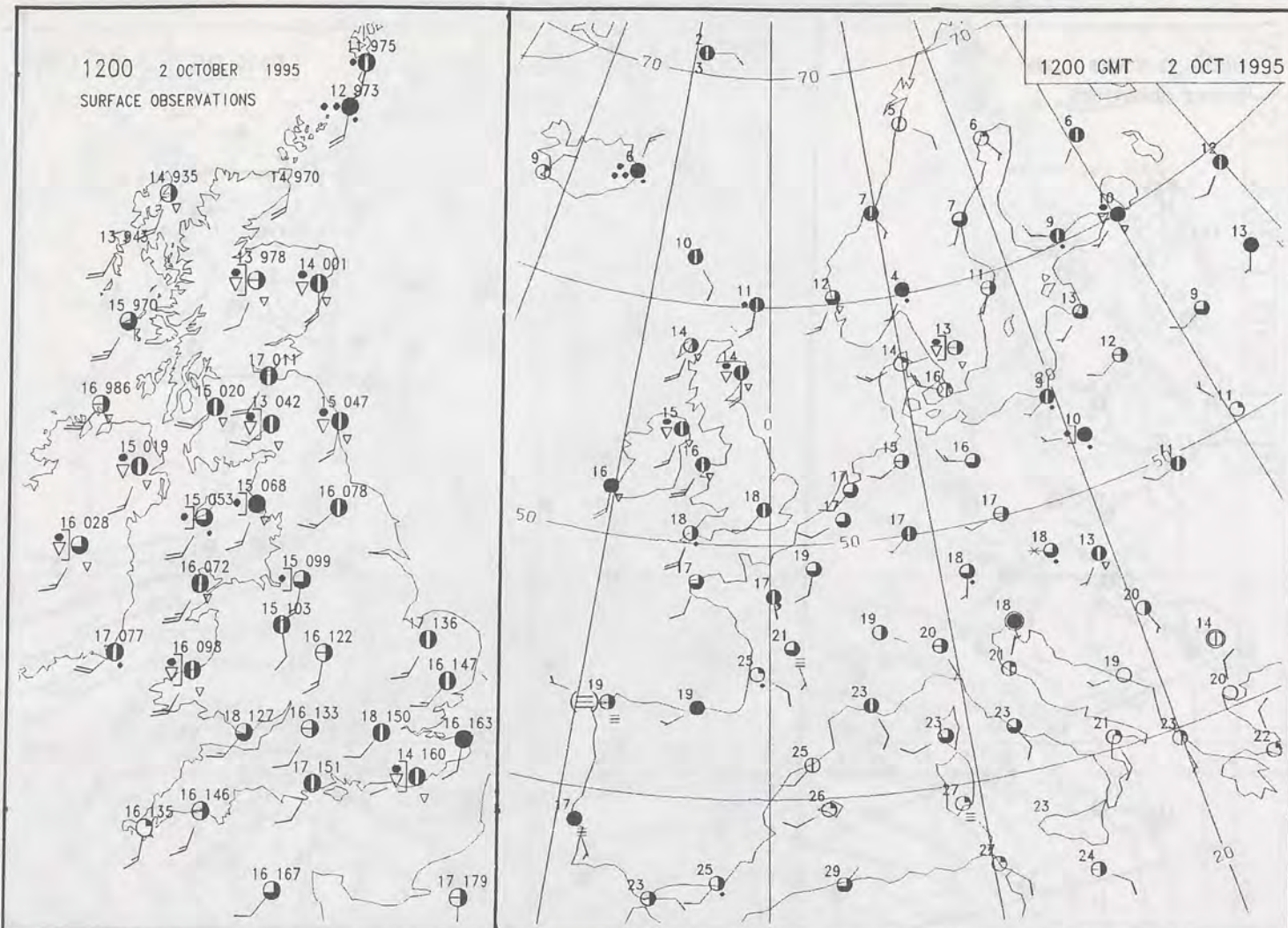
DAILY WEATHER SUMMARY



For details of other Weather Summaries produced by the Met. Office please contact:

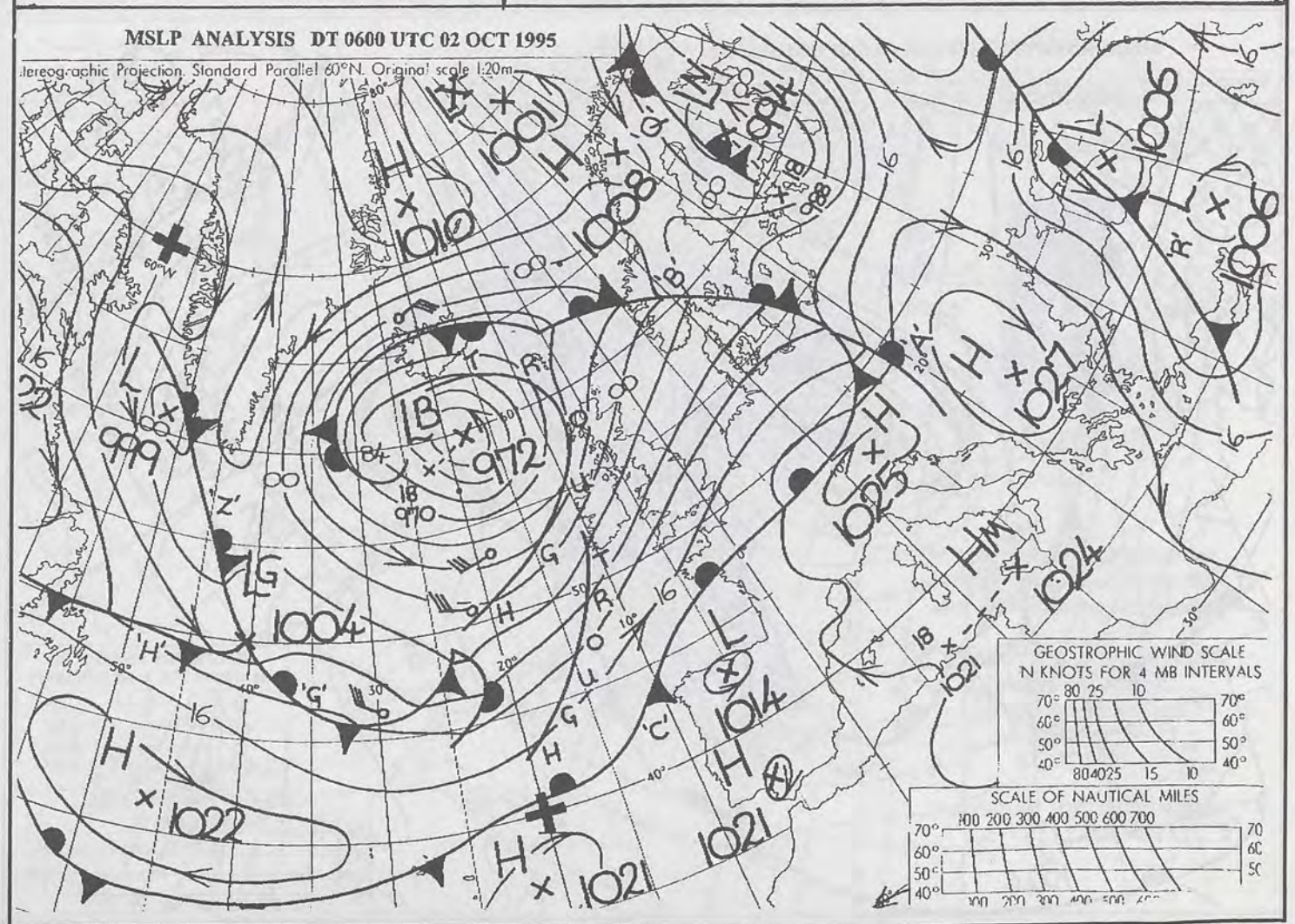
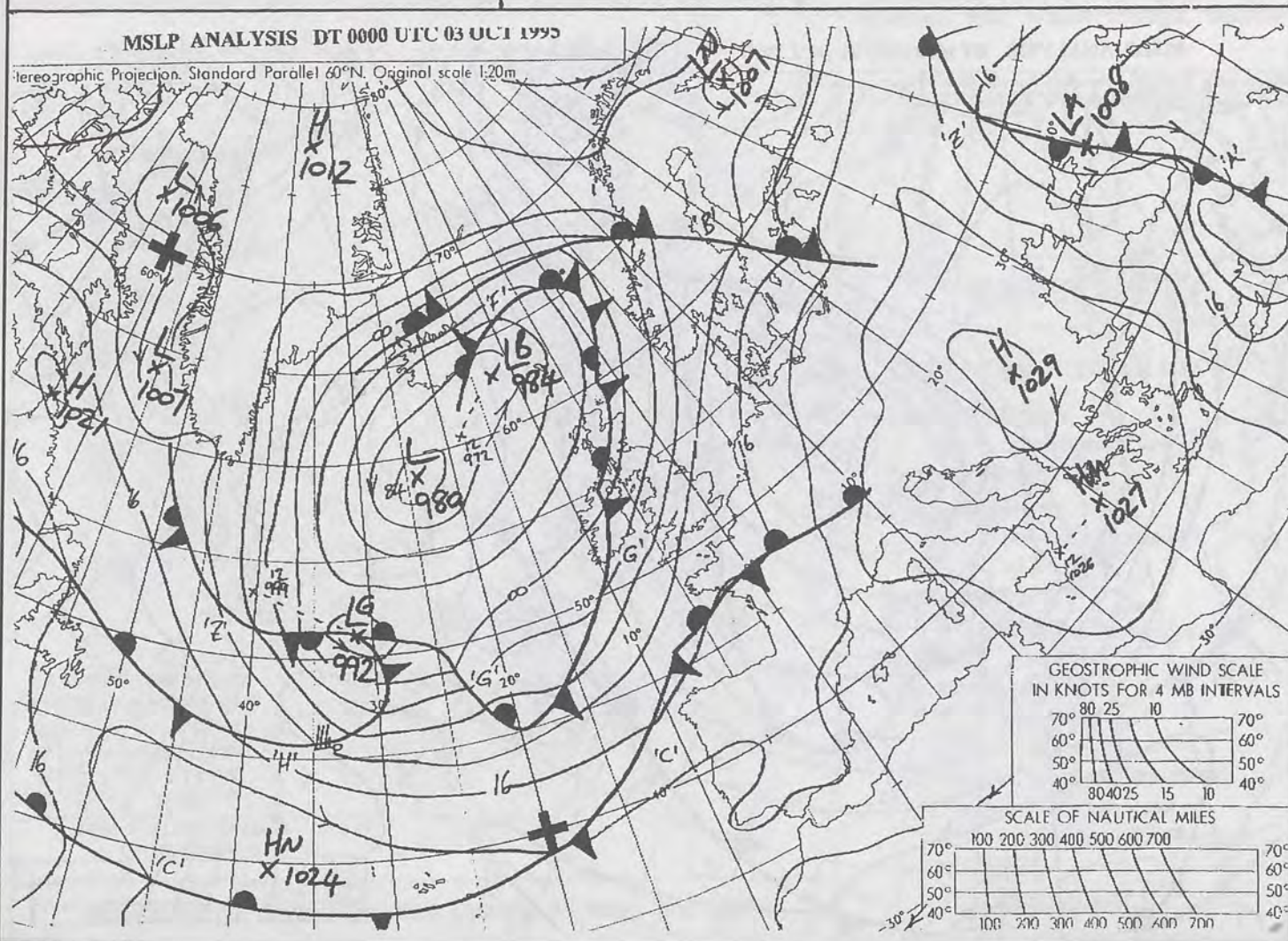
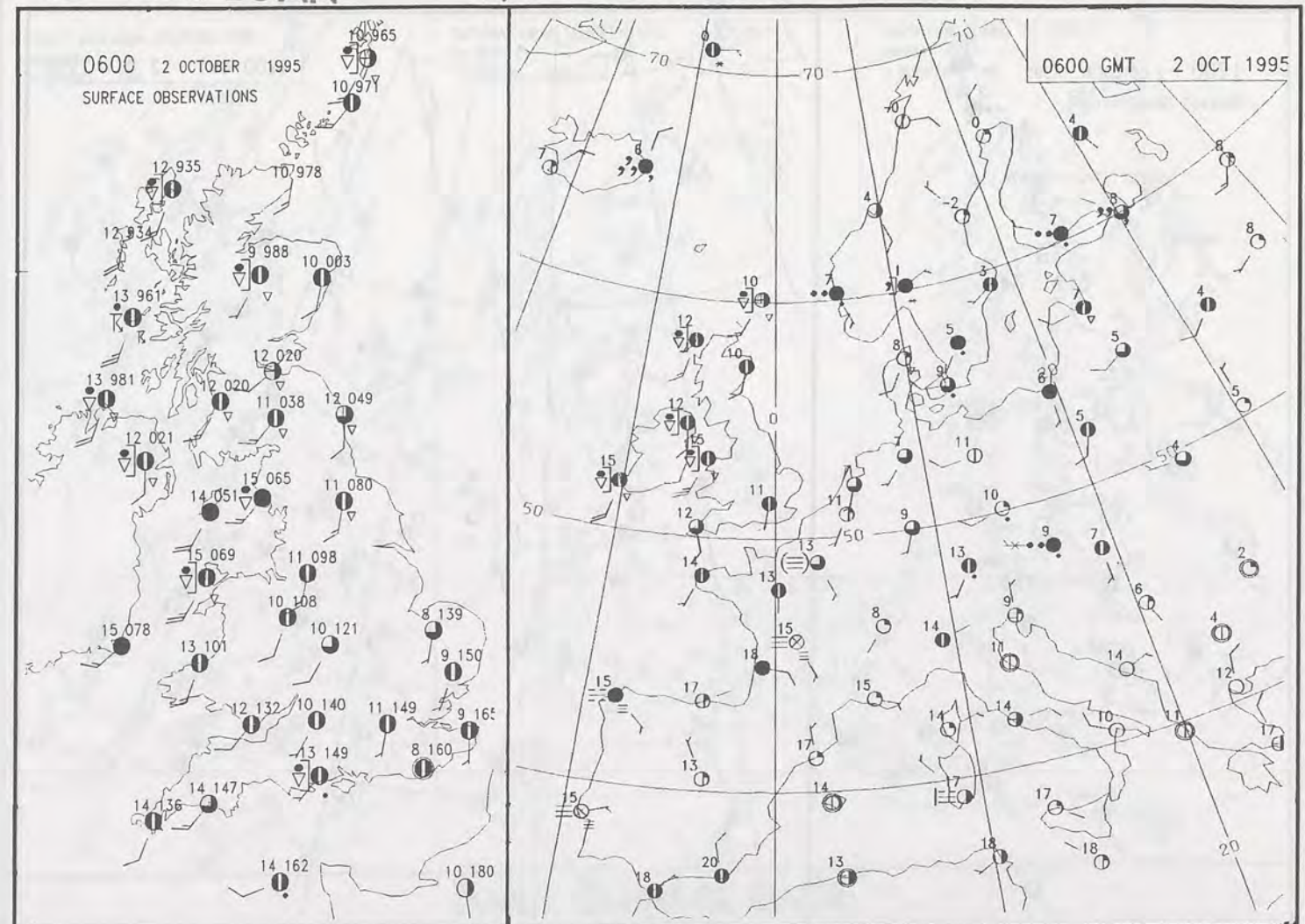
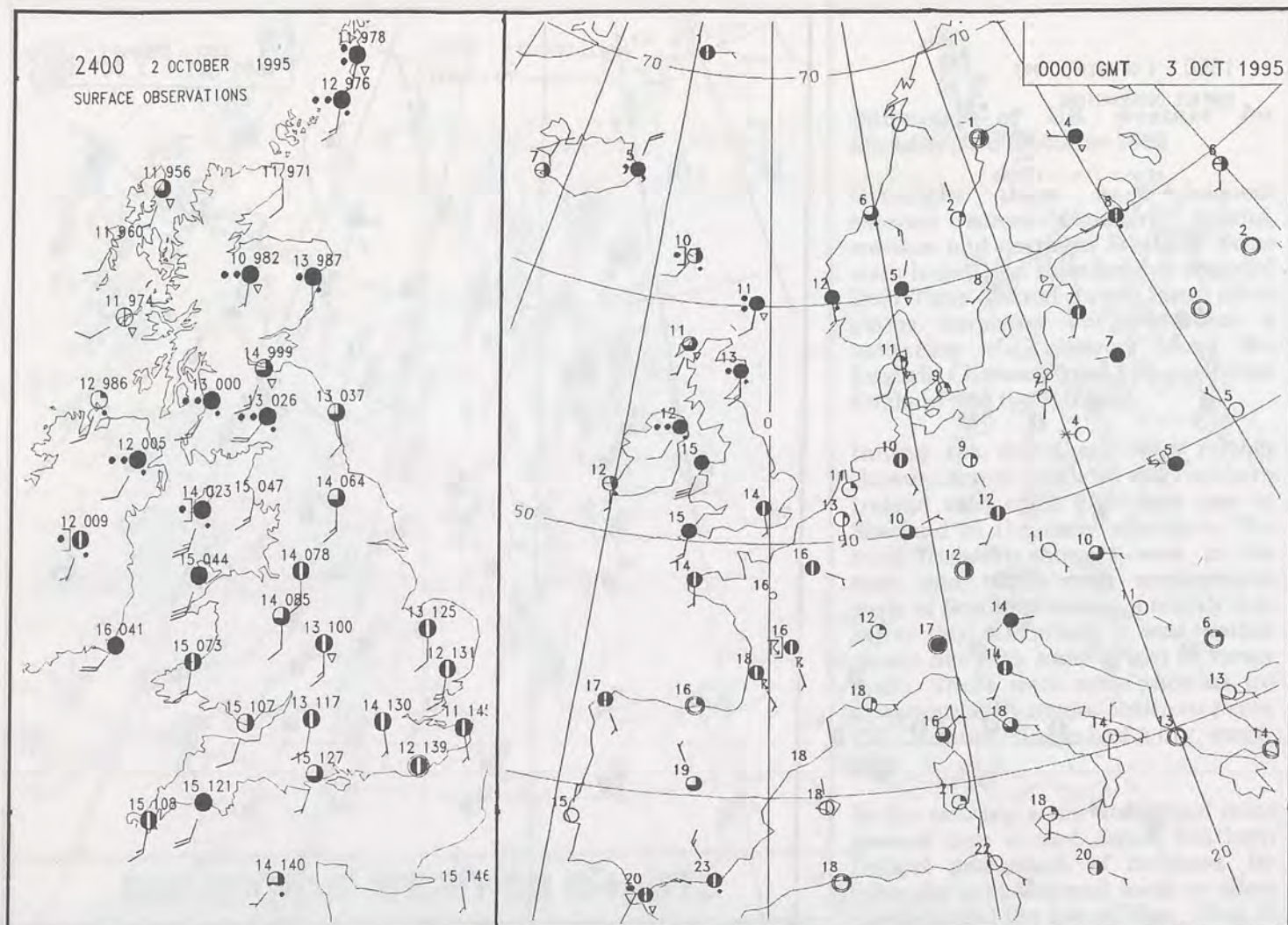
London Weather Centre
Climate Department
127 Clerkenwell Road
London
EC1R 5DB

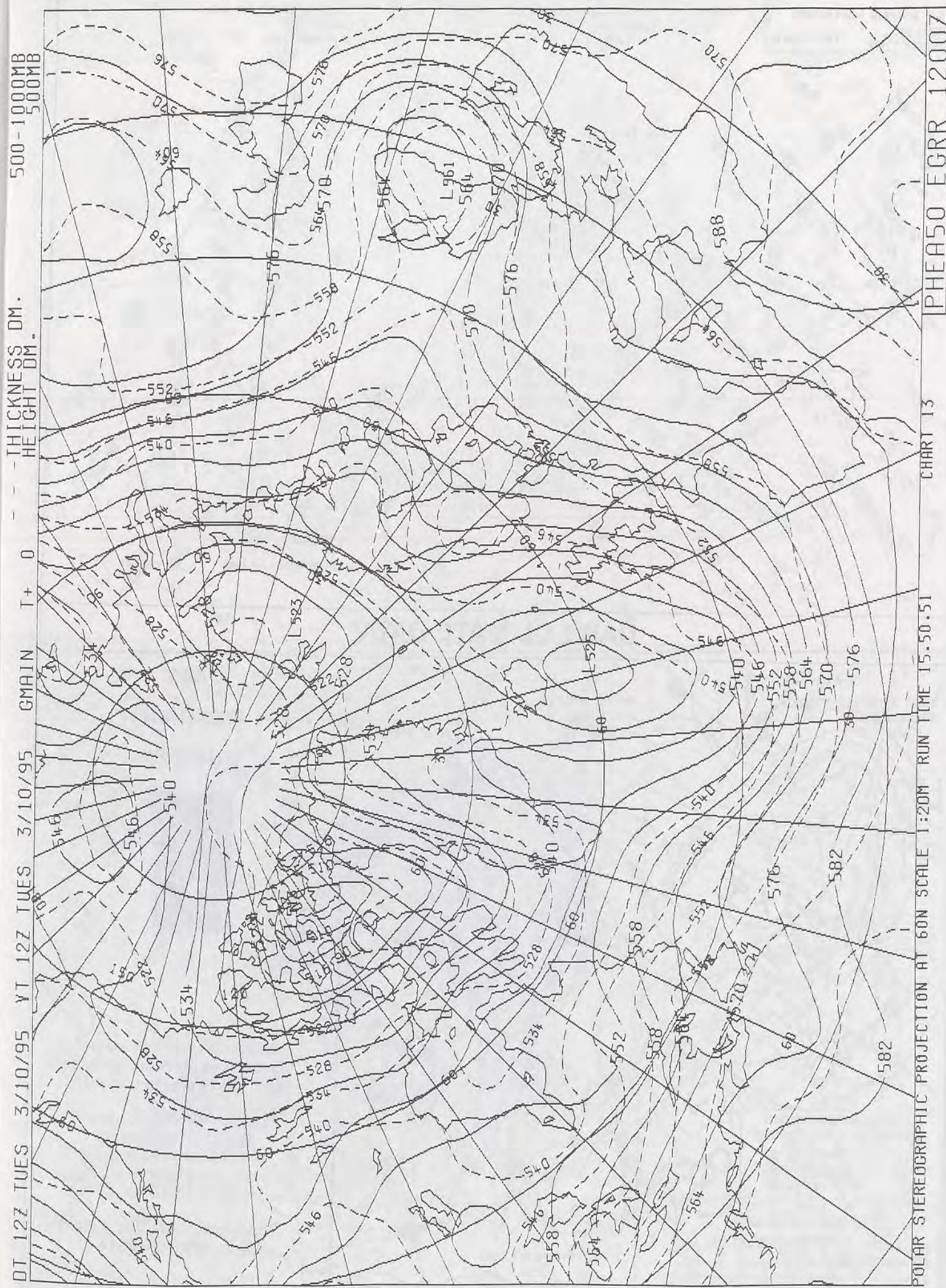
Telephone: 0171 405 4358
Fax: 0171 404 4314



NOT FOR LOAN

DUPLICATE ALSO





DAILY WEATHER SUMMARY

INCLUDING SUMMARY OF BRITISH WEATHER




Tuesday
3rd October
1995



LONDON *weather centre*

METEOSAT AT 12:00 GMT ON 03/10/95
INFRA-RED



CLOUD-TOP OR LAND/SEA TEMPERATURE

COLD WARM

0600 3 OCTOBER 1995
SIGWX



1200 3 OCTOBER 1995
SIGWX



SIGNIFICANT WEATHER CHARTS

1800 3 OCTOBER 1995
SIGWX



2400 3 OCTOBER 1995
SIGWX



Published by London Weather Centre. All times are GMT.

Summary of UK weather for Tuesday 3rd October 1995

Overnight the rain across Scotland and Northern Ireland cleared southeastwards, spreading into northern parts of England and Wales before dawn. Clear periods further south produced a few fog patches over southern England.

Scotland and Northern Ireland had a mostly dry day with the best of the sunshine. Northern areas of England and Wales had a wet day with some heavy bursts of rain, particularly over Cumbria and the northern Pennines. Southeast England also saw some heavy bursts of rain during the afternoon with thunderstorms across Sussex, Kent and Essex.

During the evening the rain slowly cleared from northern England, but showery outbreaks continue across central and southern counties. Further rain reached Northern Ireland late in the evening.

Temperatures generally across the country were near normal, but some Eastern counties were rather warm.

EXTREMES

TUESDAY 3rd OCTOBER 1995

Highest Maximum

: 20.3 C Guernsey / L'Ancrese

Lowest Maximum

: 12.9 C Spadeadam [Cumbria]

Lowest Minimum

: 5.4 C Glenlivet [Grampian]

Lowest Grass Minimum

: 0.9 C Glenlivet

Most Rain (24 hrs from 0900 GMT)

: 39.3 mm Nantmor [Gwynedd]

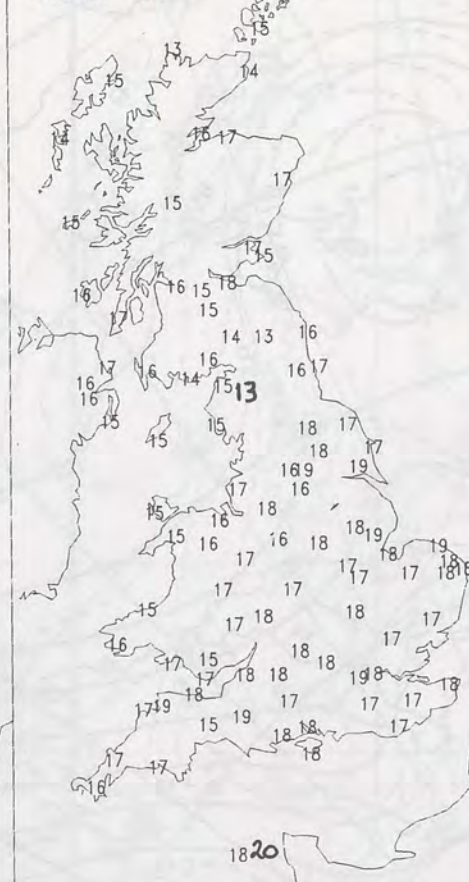
Most Sunshine

: 9.4 Hrs Cape Wrath [North Scotland]

NIGHT MINIMUM TEMPERATURE
(DEGREES C)
3 OCTOBER 1995



DAY MAXIMUM TEMPERATURE
(DEGREES C)
3 OCTOBER 1995



SUNSHINE (DAWN TO DUSK)
(HOURS)
3 OCTOBER 1995



DAILY CLIMATE DATA

NIGHT RAINFALL
(MILLIMETRES)
3 OCTOBER 1995



DAY RAINFALL
(MILLIMETRES)
3 OCTOBER 1995



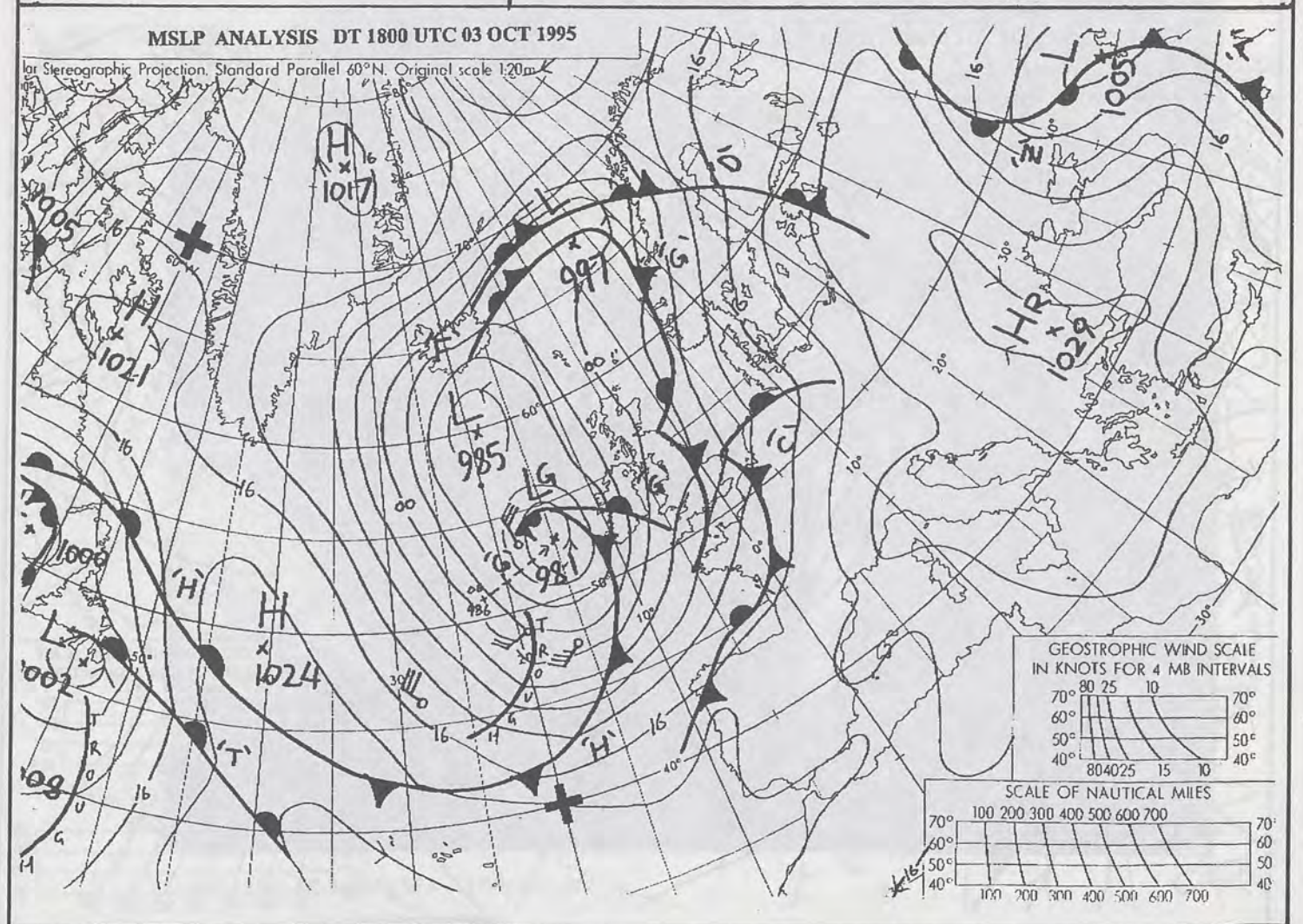
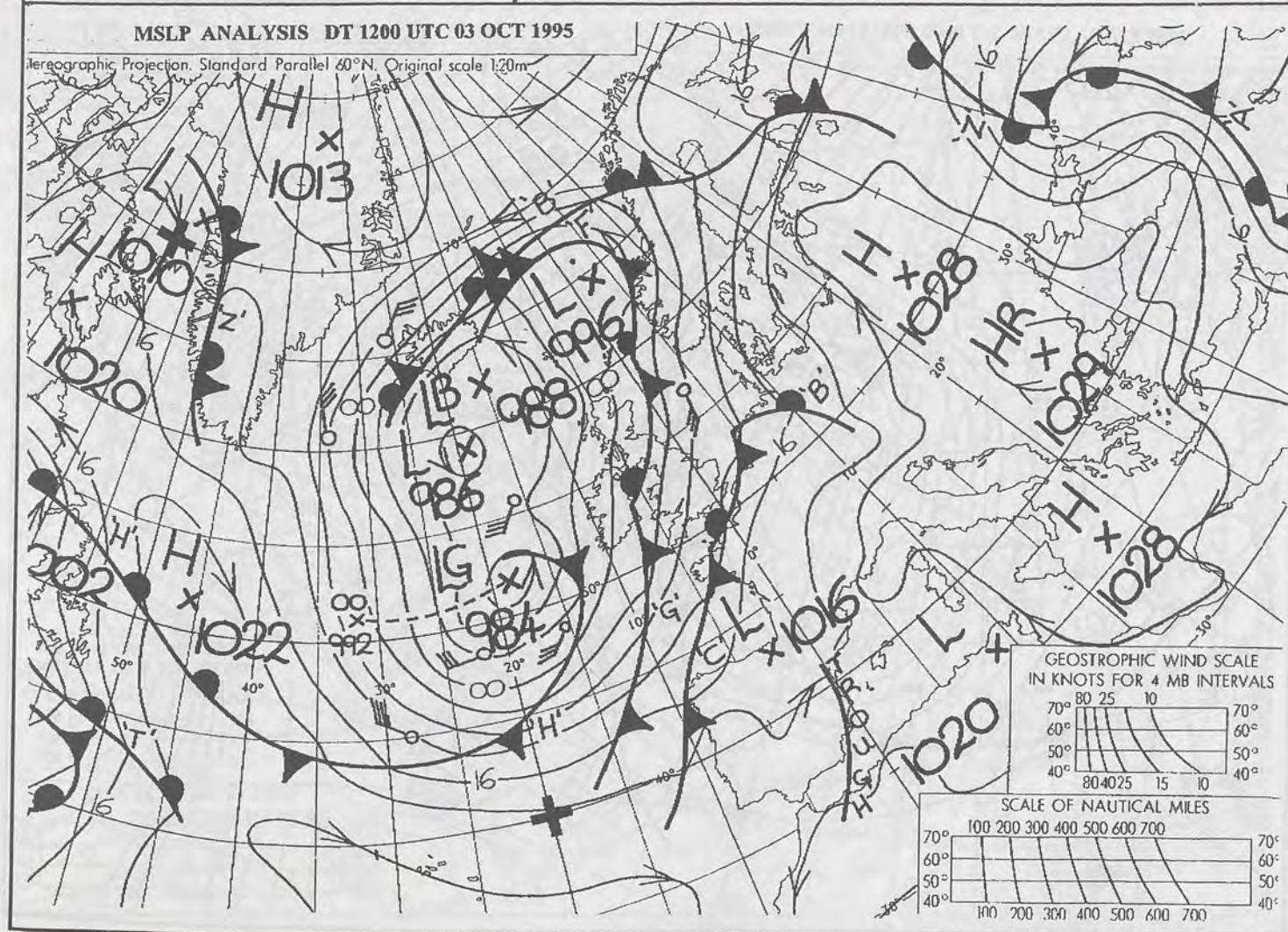
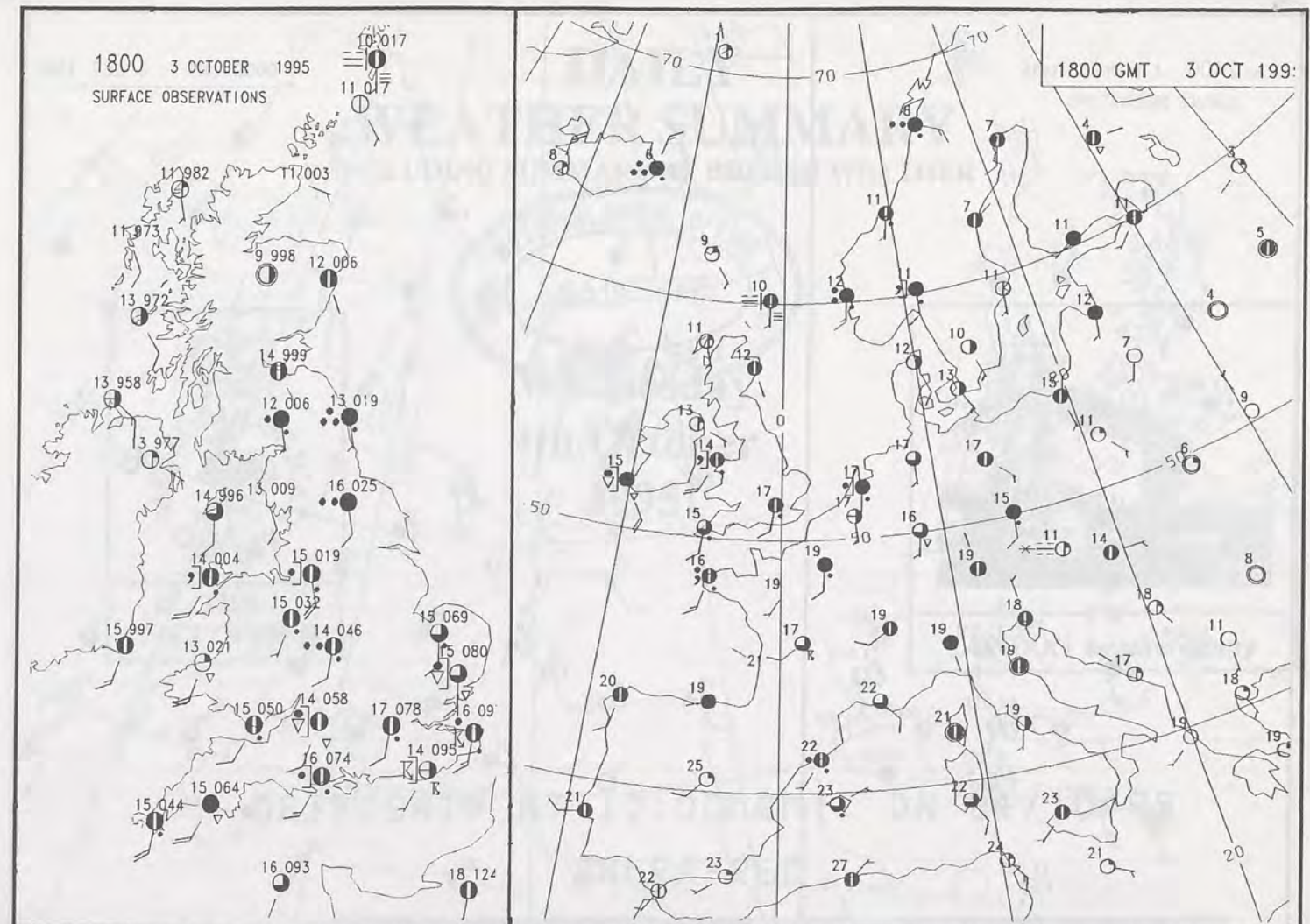
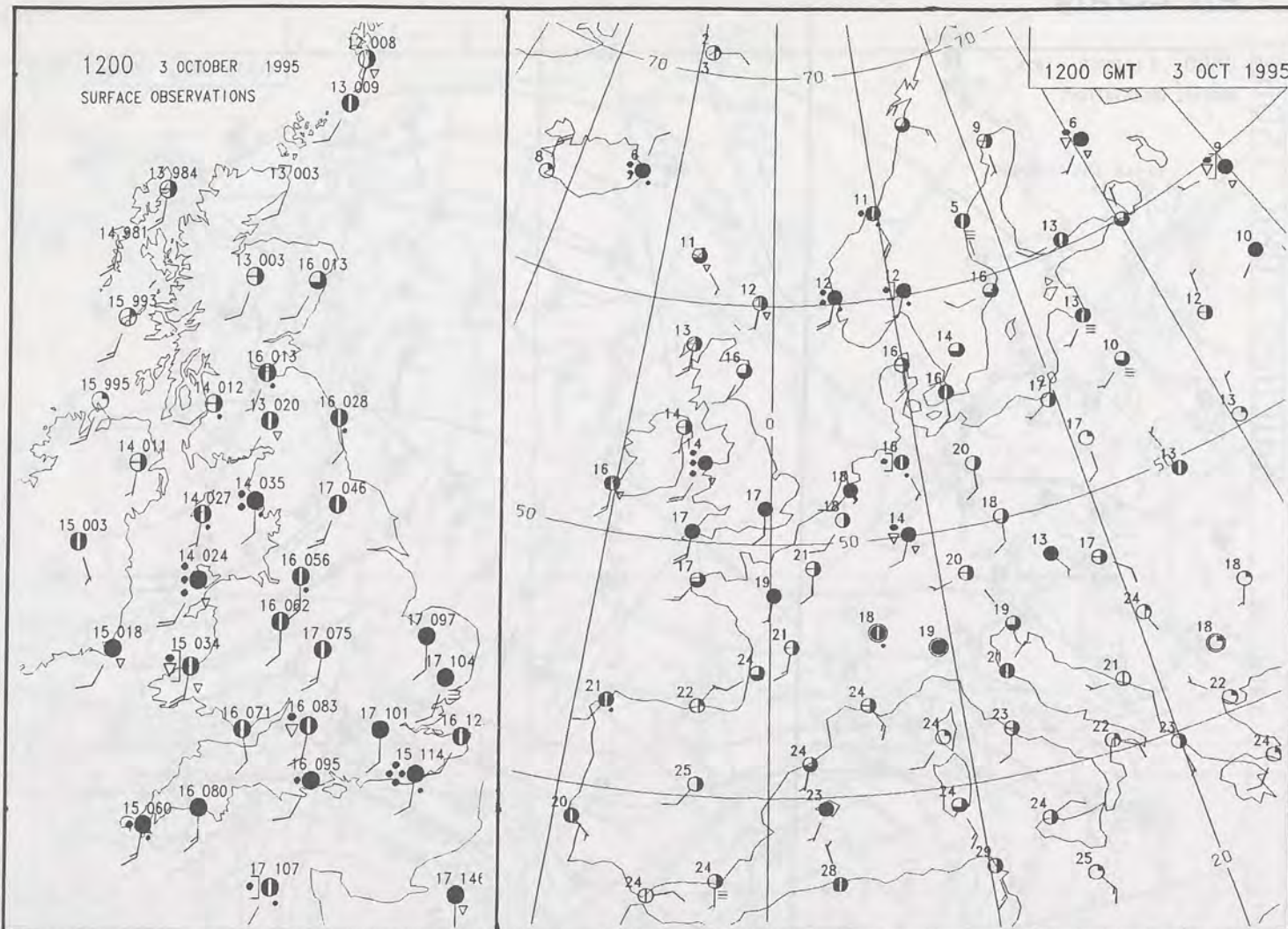
DAILY WEATHER SUMMARY



For details of other Weather Summaries produced by the Met. Office please contact:

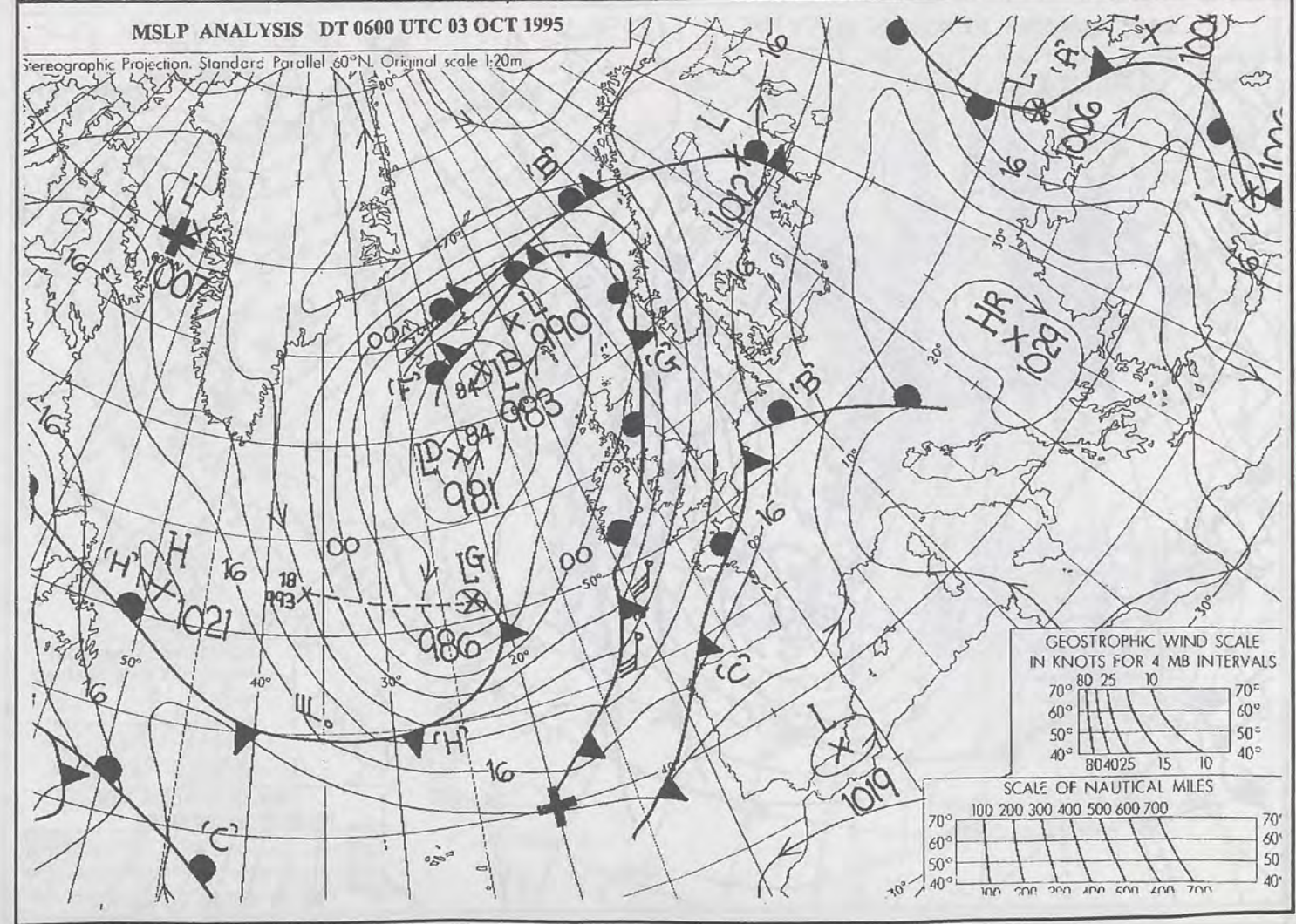
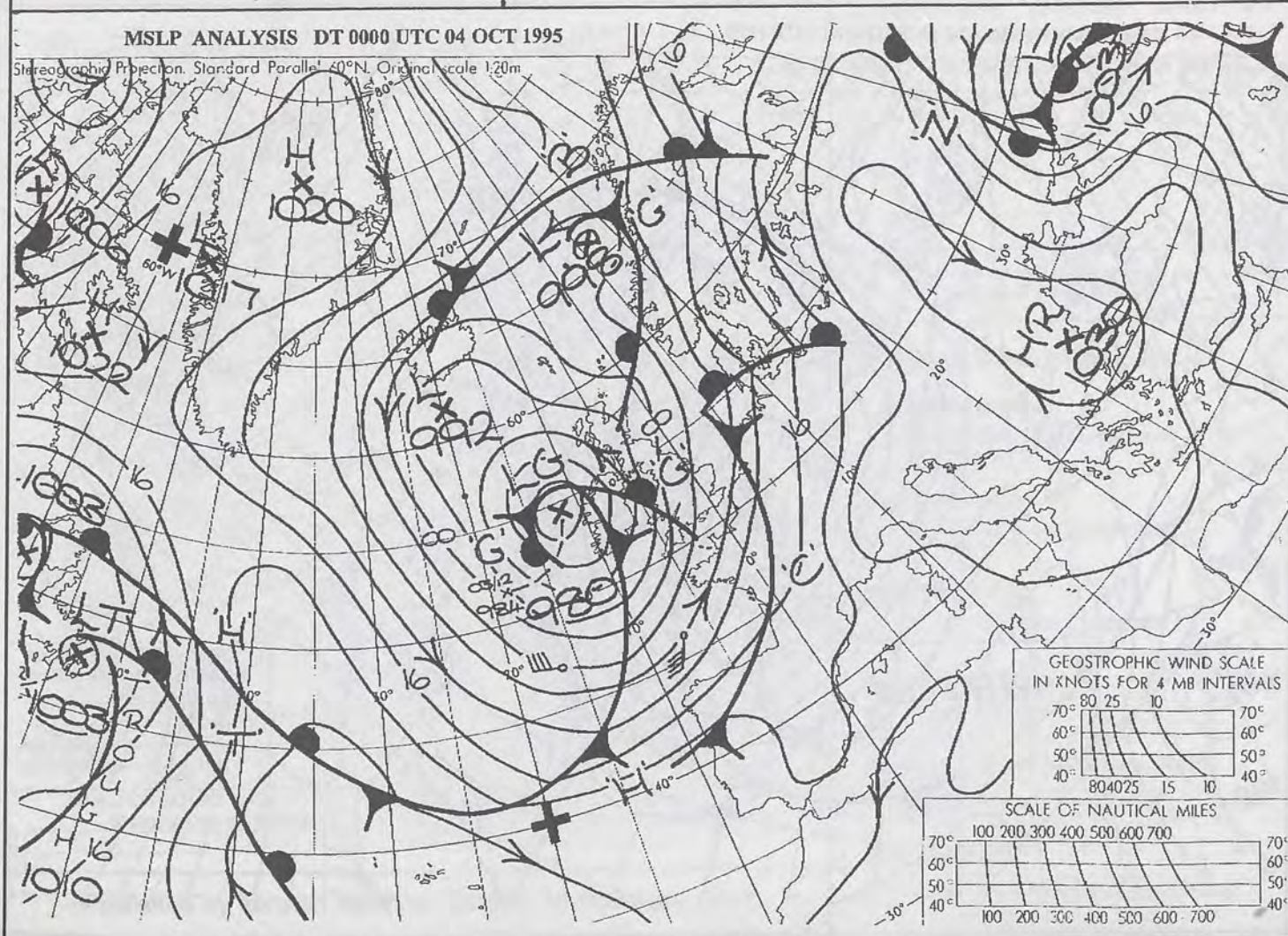
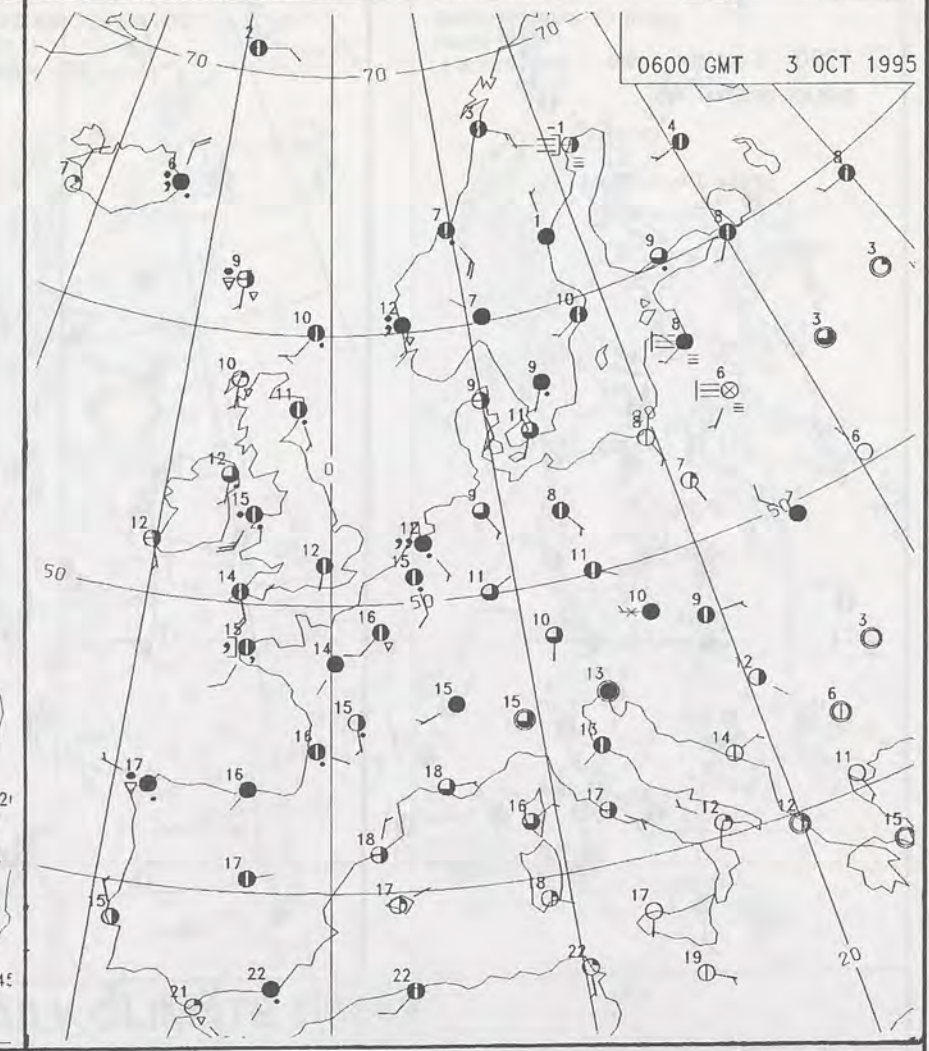
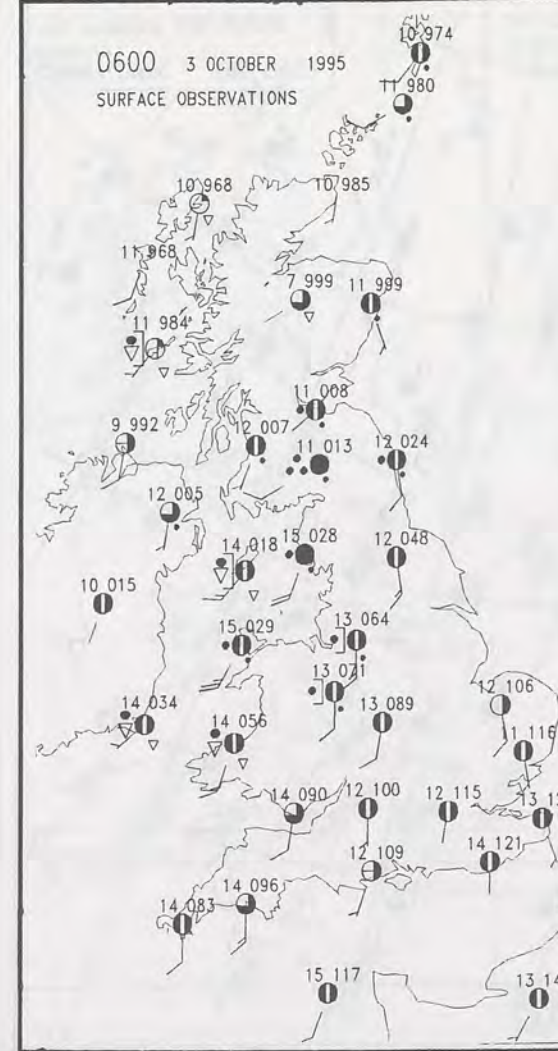
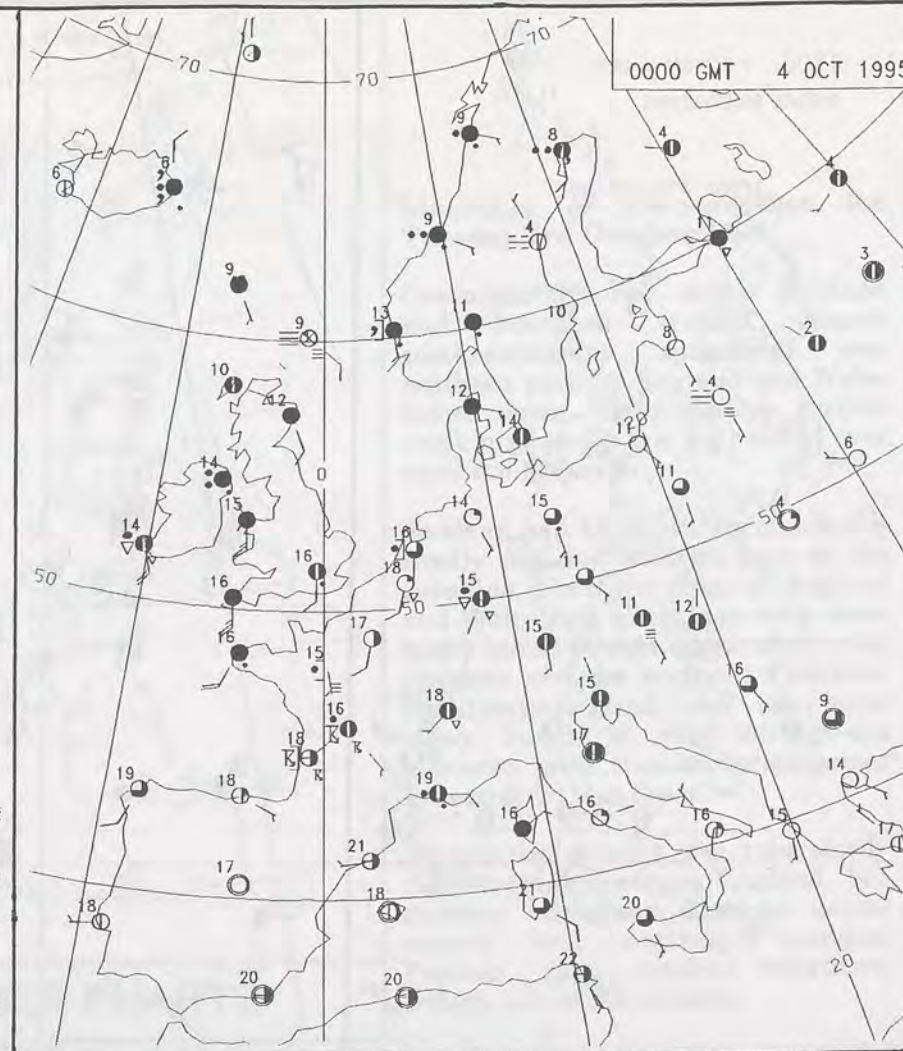
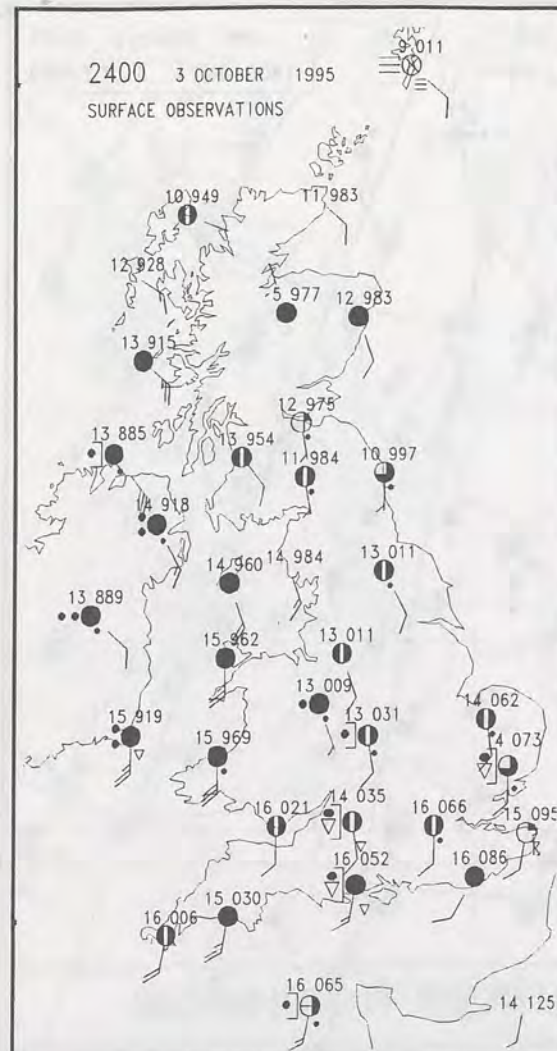
London Weather Centre
Climate Department
127 Clerkenwell Road
London
EC1R 5DB

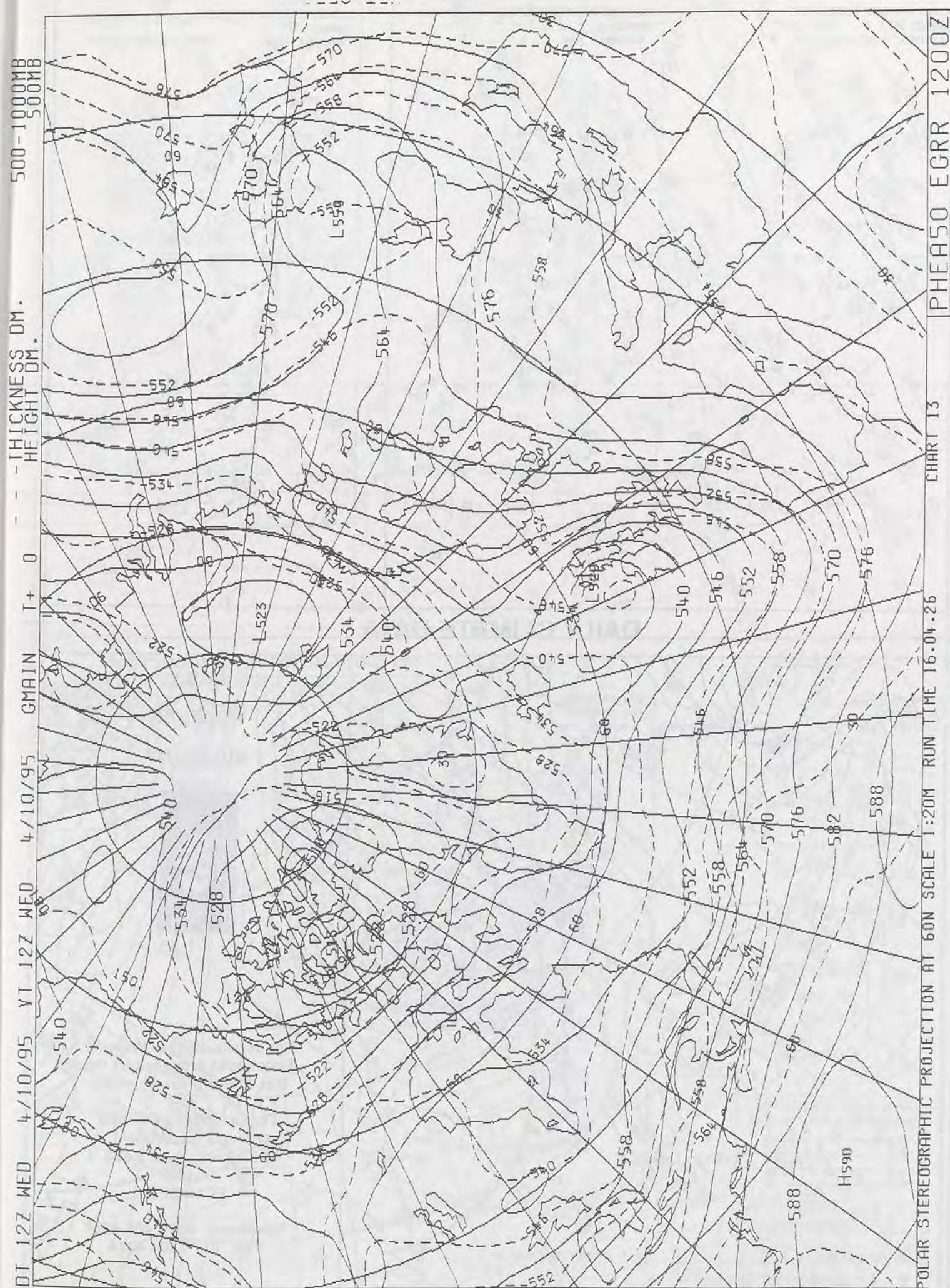
Telephone: 0171 405 4358
Fax: 0171 404 4314



NOT FOR LOAN

DUPLICATE ALSO






DAILY WEATHER SUMMARY

INCLUDING SUMMARY OF BRITISH WEATHER




Wednesday
4th October
1995



LONDON weather centre

METEOSAT AT 12:00 GMT ON 04/10/95
INFRA-RED



CLOUD-TOP OR LAND/SEA TEMPERATURE

COLD WARM

0600 4 OCTOBER 1995
SIGWX



1200 4 OCTOBER 1995
SIGWX



SIGNIFICANT WEATHER CHARTS

1800 4 OCTOBER 1995
SIGWX



2400 4 OCTOBER 1995
SIGWX



Published by London Weather Centre. All times are GMT.

Summary of UK weather for Wednesday 4th October 1995

It was a generally cloudy night across the country, with outbreaks of mainly light rain in southern parts, but with heavier and more persistent rain from a cold front, across Northern Ireland and southwest Scotland. The cold front with its band of rain pushed into Wales and southwest England during the early morning with clearer, showery conditions arriving in Northern Ireland and west Cornwall by dawn.

The rain continued, north and east through the morning, clearing all bar Kent, East Anglia and northern Scotland by midday. Clearer showery conditions spread in, reaching the remainder of the country by early afternoon, some of the showers were heavy, with thunder reported from here and there.

The showers died out across much of the country during the evening, except the southwest, Wales, Northern Ireland and western Scotland.

Temperatures were generally a degree above normal, although parts of East Anglia were rather warm. There was a brisk south to southwest breeze, with gales in the West and north, becoming confined to the Northwest during the evening.

EXTREMES

WEDNESDAY 4th OCTOBER 1995

Highest Maximum

: 21.3 C Linton on Ouse [Yorkshire]

Lowest Maximum

: 11.5 C Lerwick [Shetland]

Lowest Minimum

: 3.2 C Aviemore [Highland]

Lowest Grass Minimum

: -0.6 C Glenlivet [Grampian]

Most Rain (24 hrs from 0900 GMT)

: 20.5 mm Lochranza [Isle of Arran]

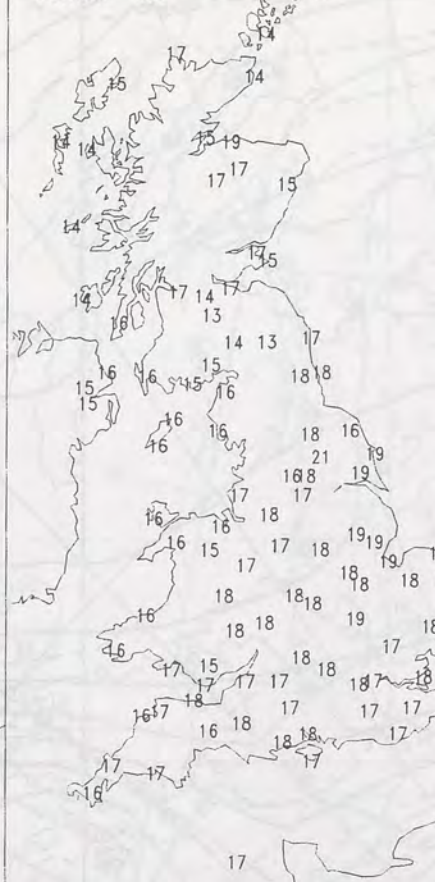
Most Sunshine

: 9.1 Hrs Gawlish [North Devon]

NIGHT MINIMUM TEMPERATURE
(DEGREES C)
4 OCTOBER 1995



DAY MAXIMUM TEMPERATURE
(DEGREES C)
4 OCTOBER 1995



SUNSHINE (DAWN TO DUSK)
(HOURS)
4 OCTOBER 1995



DAILY CLIMATE DATA

NIGHT RAINFALL
(MILLIMETRES)
4 OCTOBER 1995



DAY RAINFALL
(MILLIMETRES)
4 OCTOBER 1995



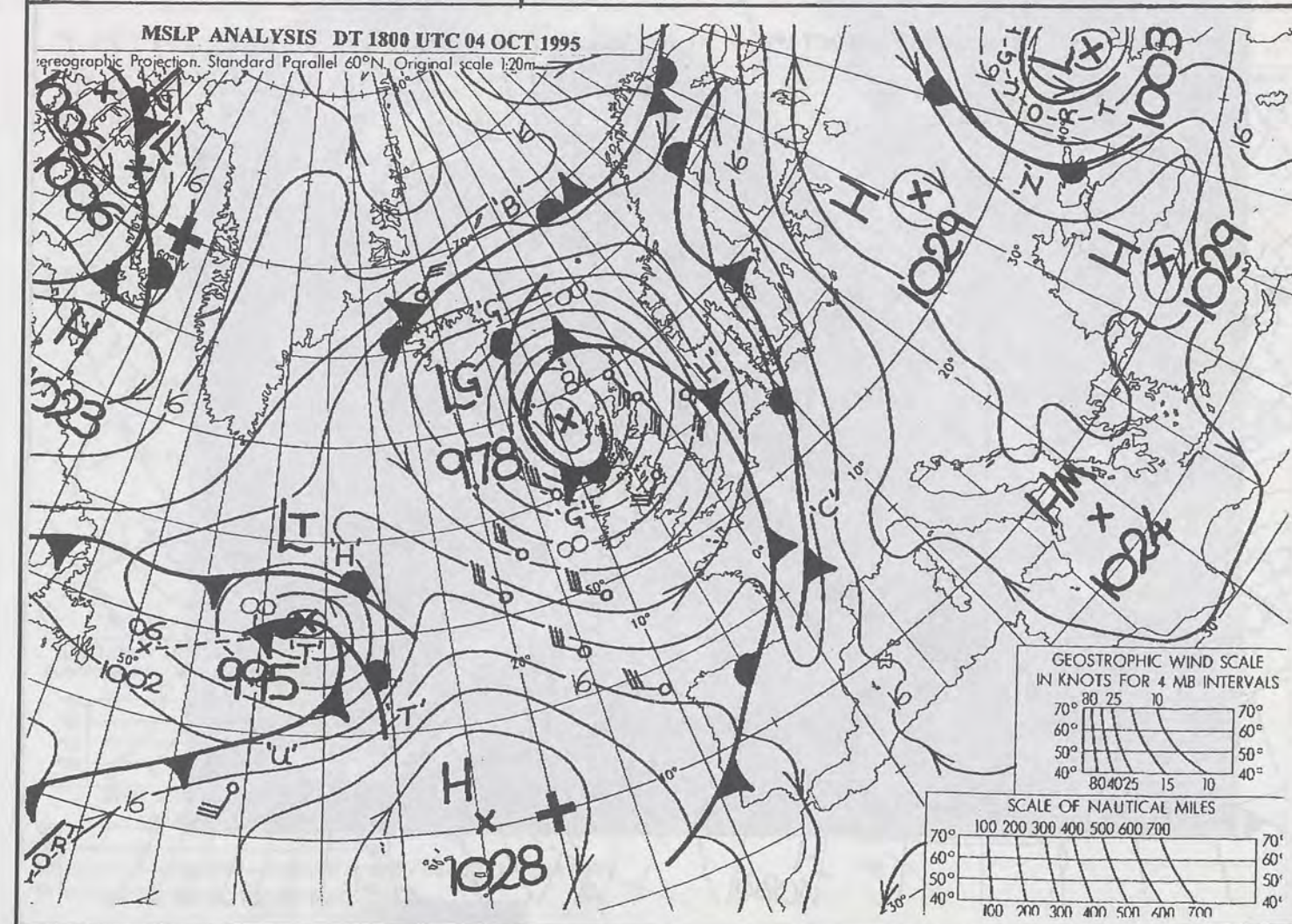
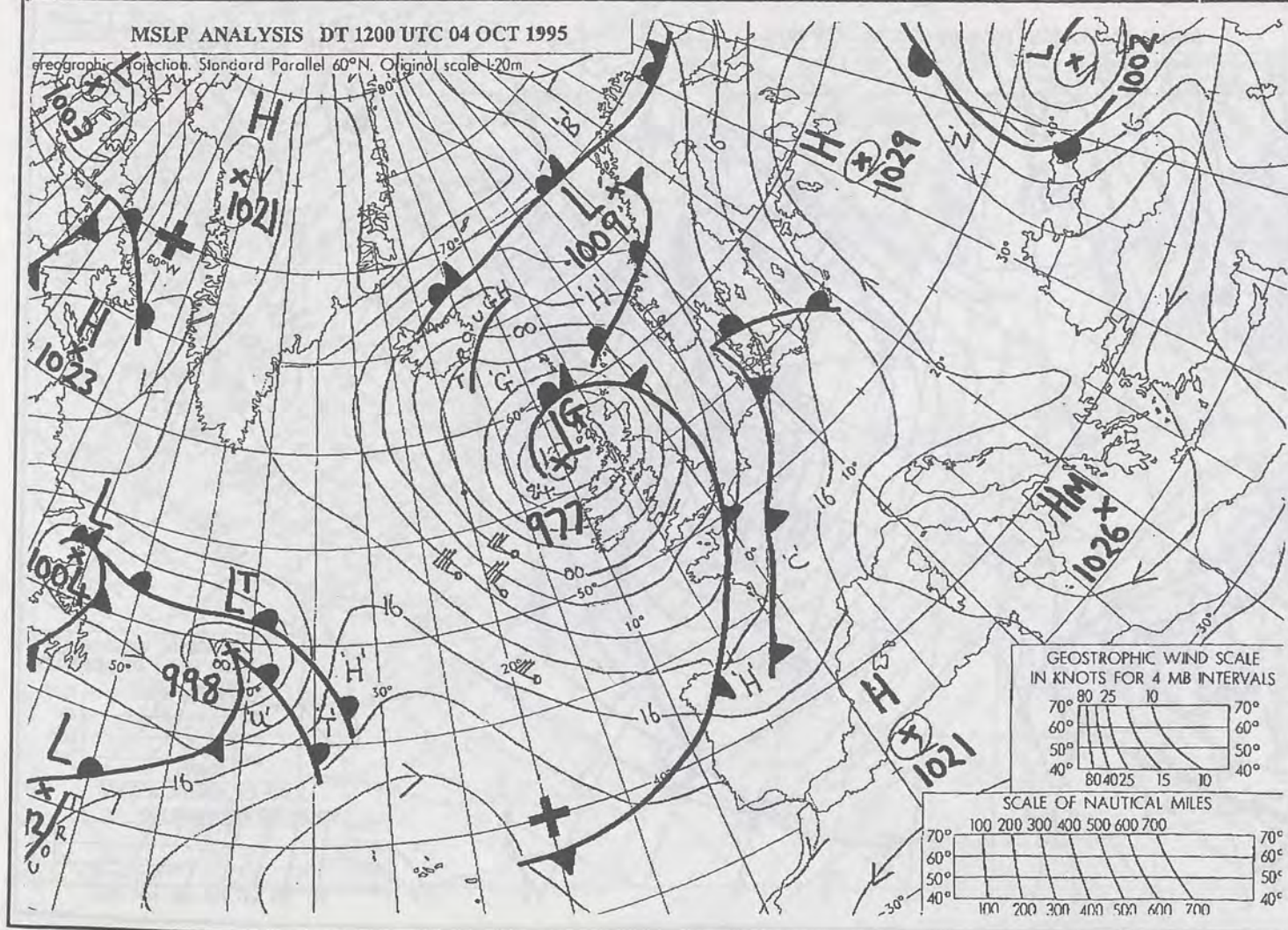
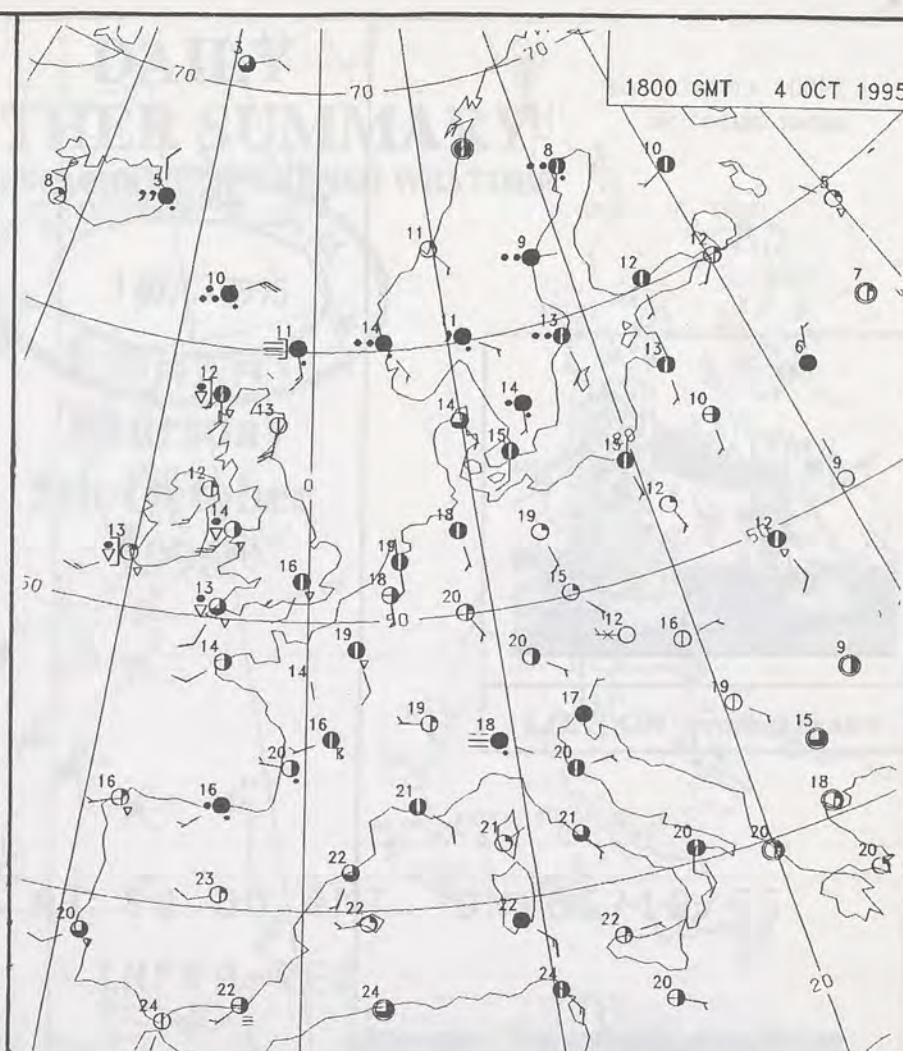
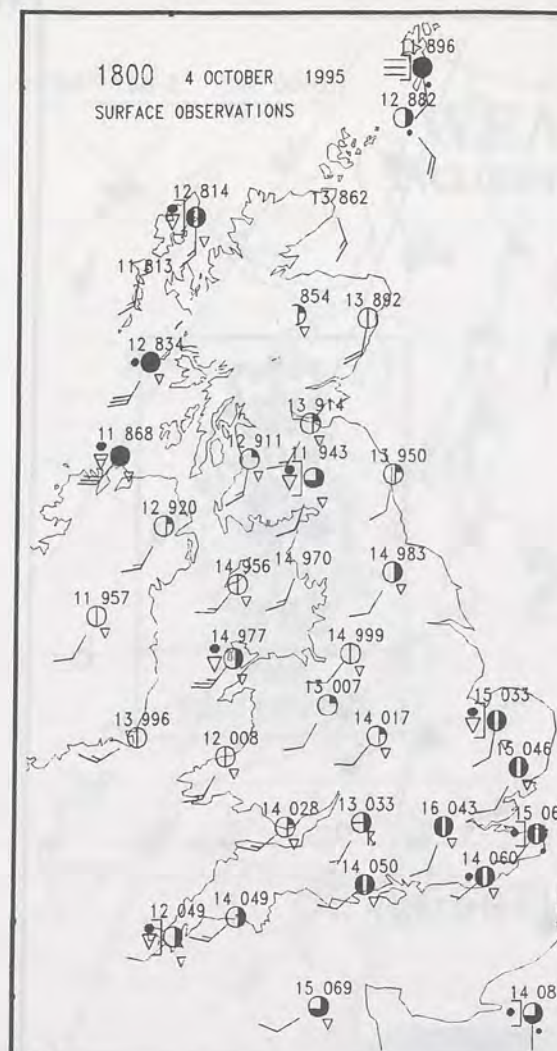
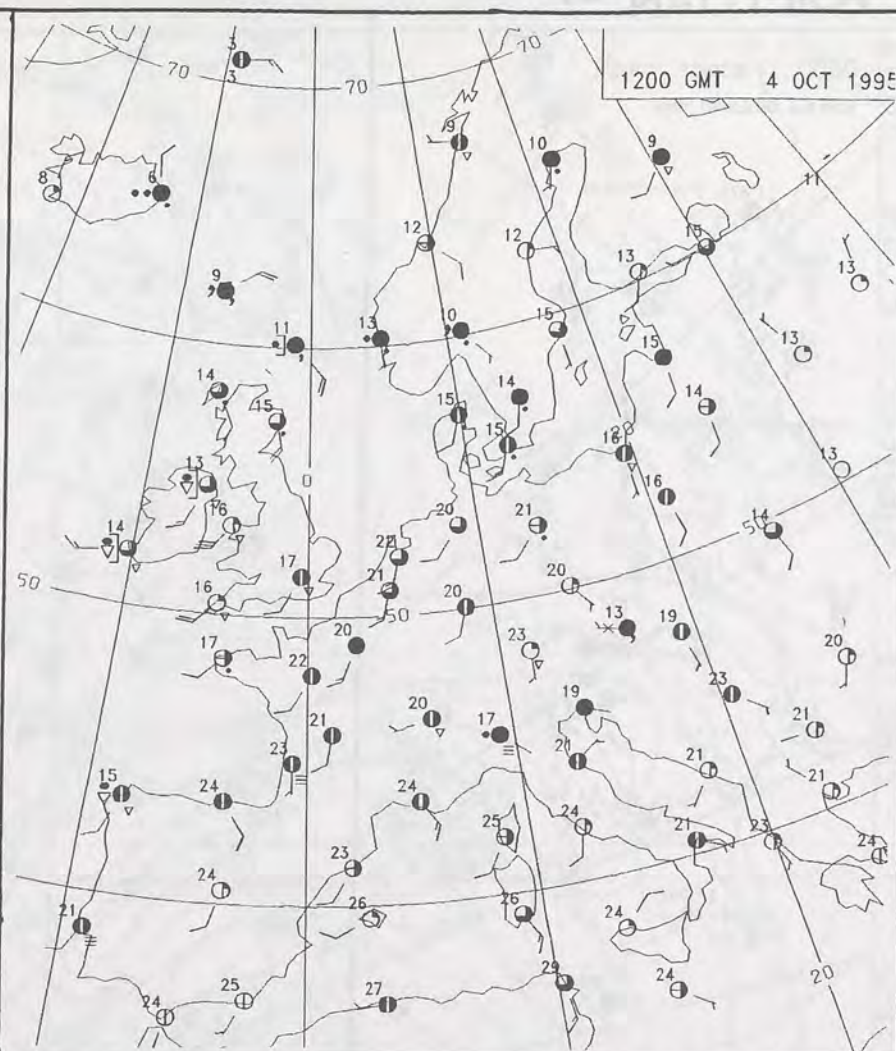
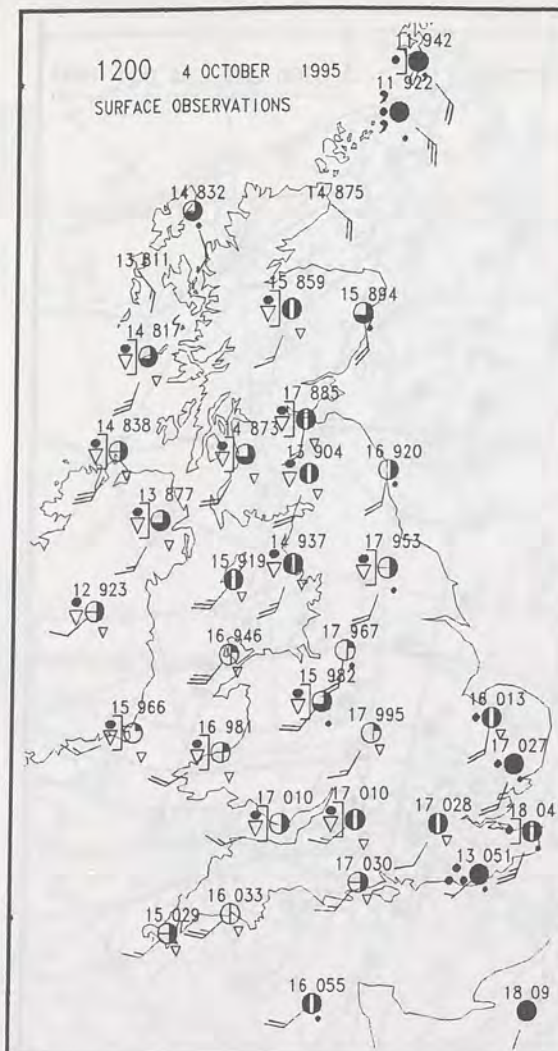
DAILY WEATHER SUMMARY

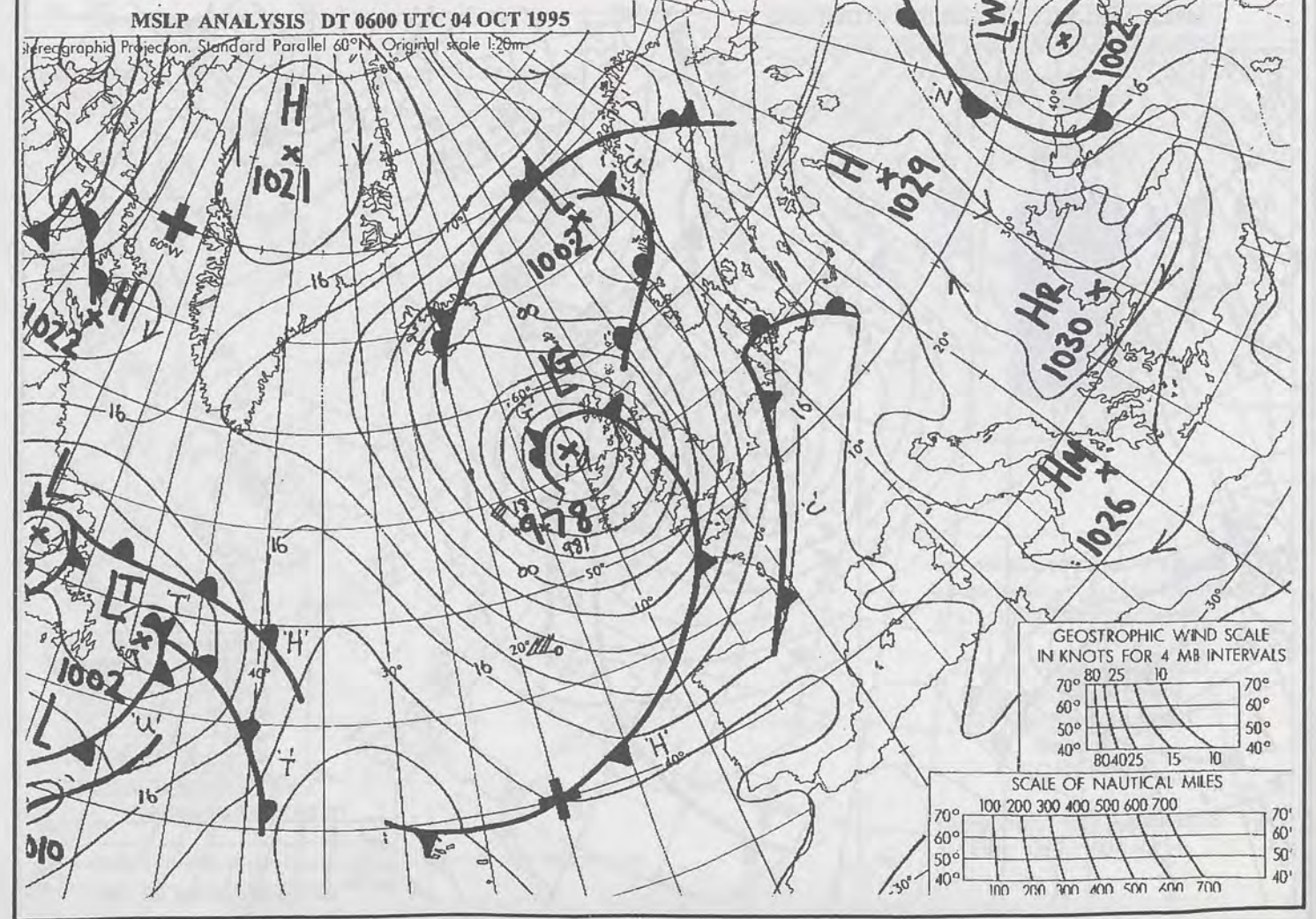
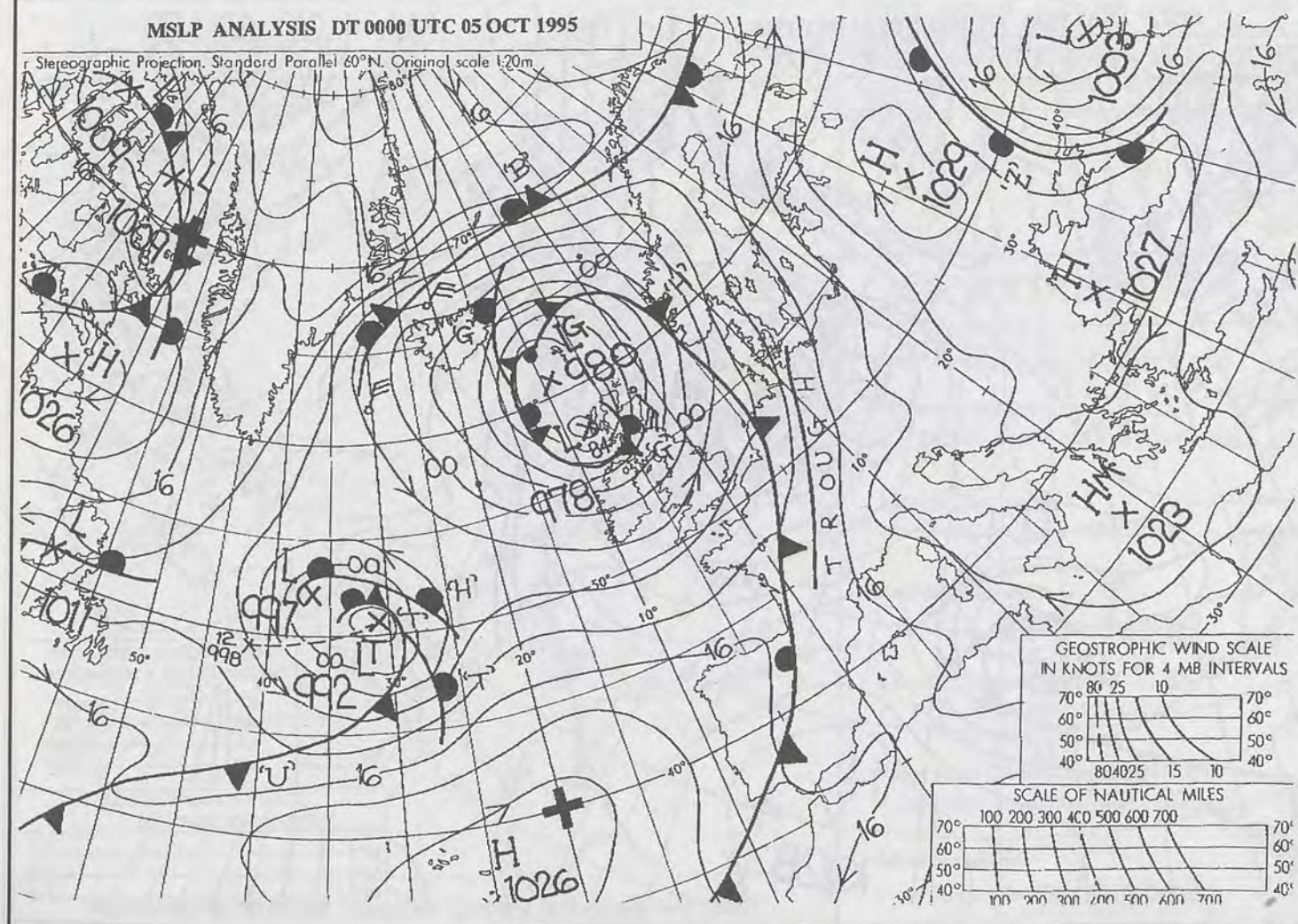
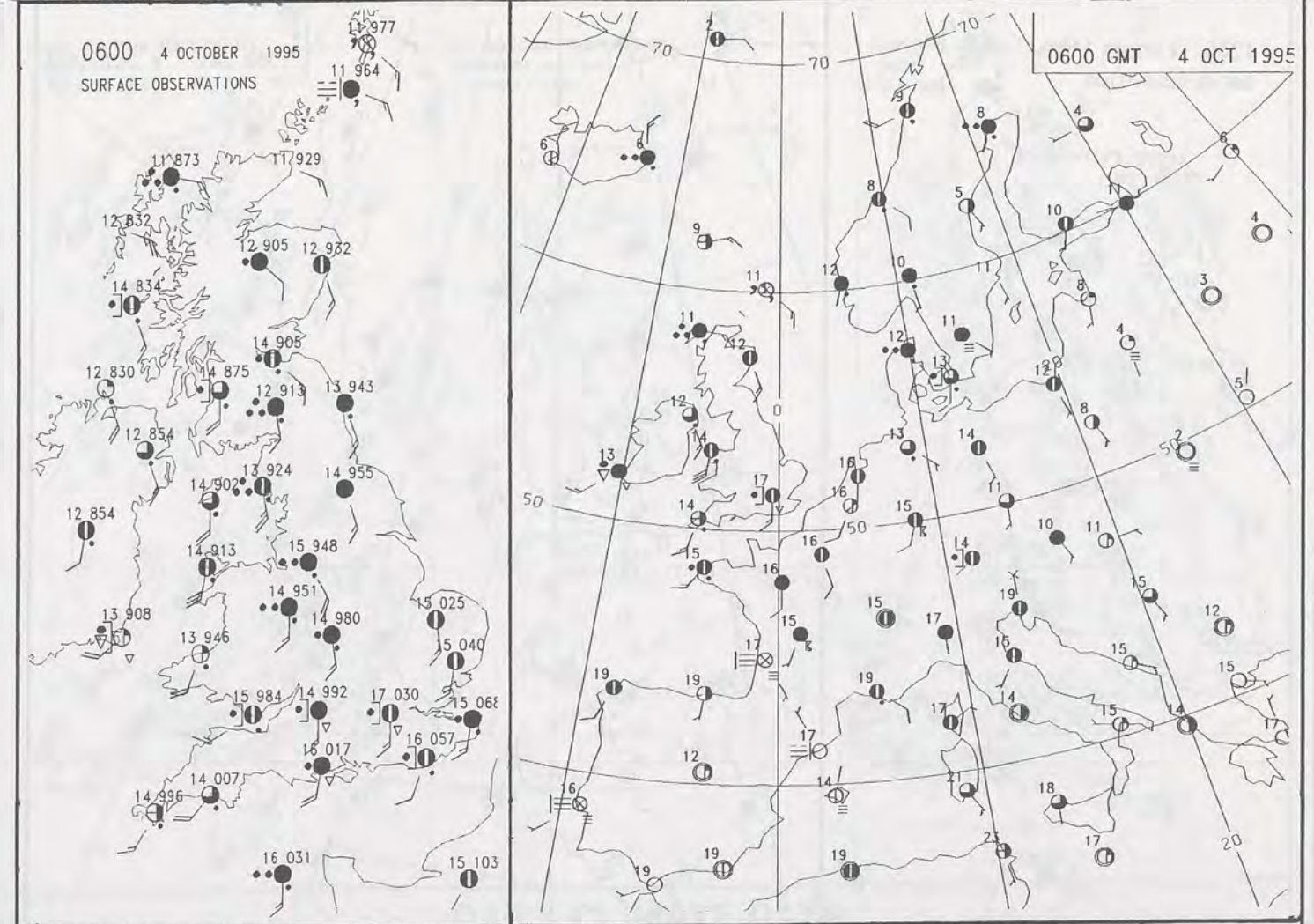
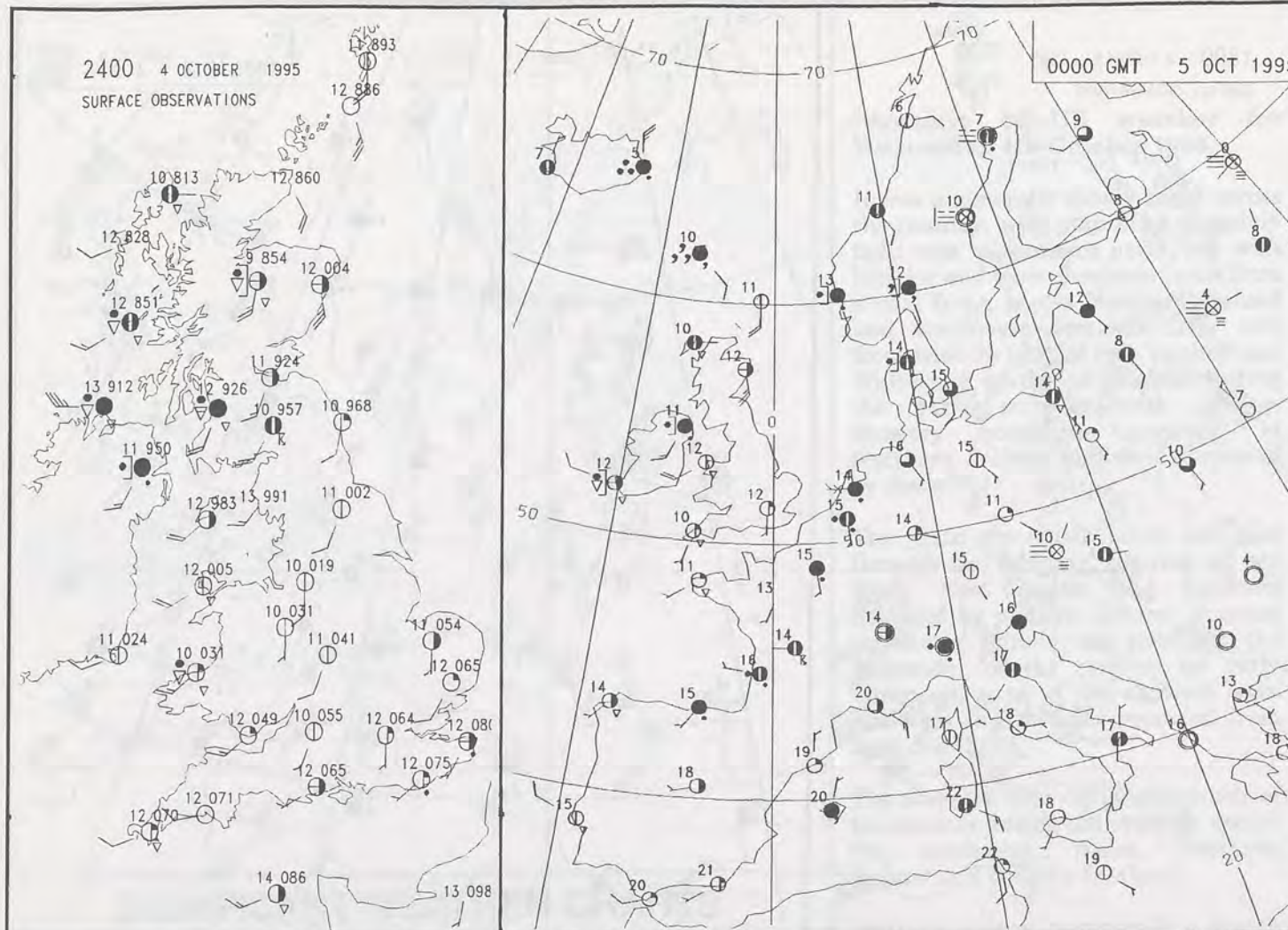


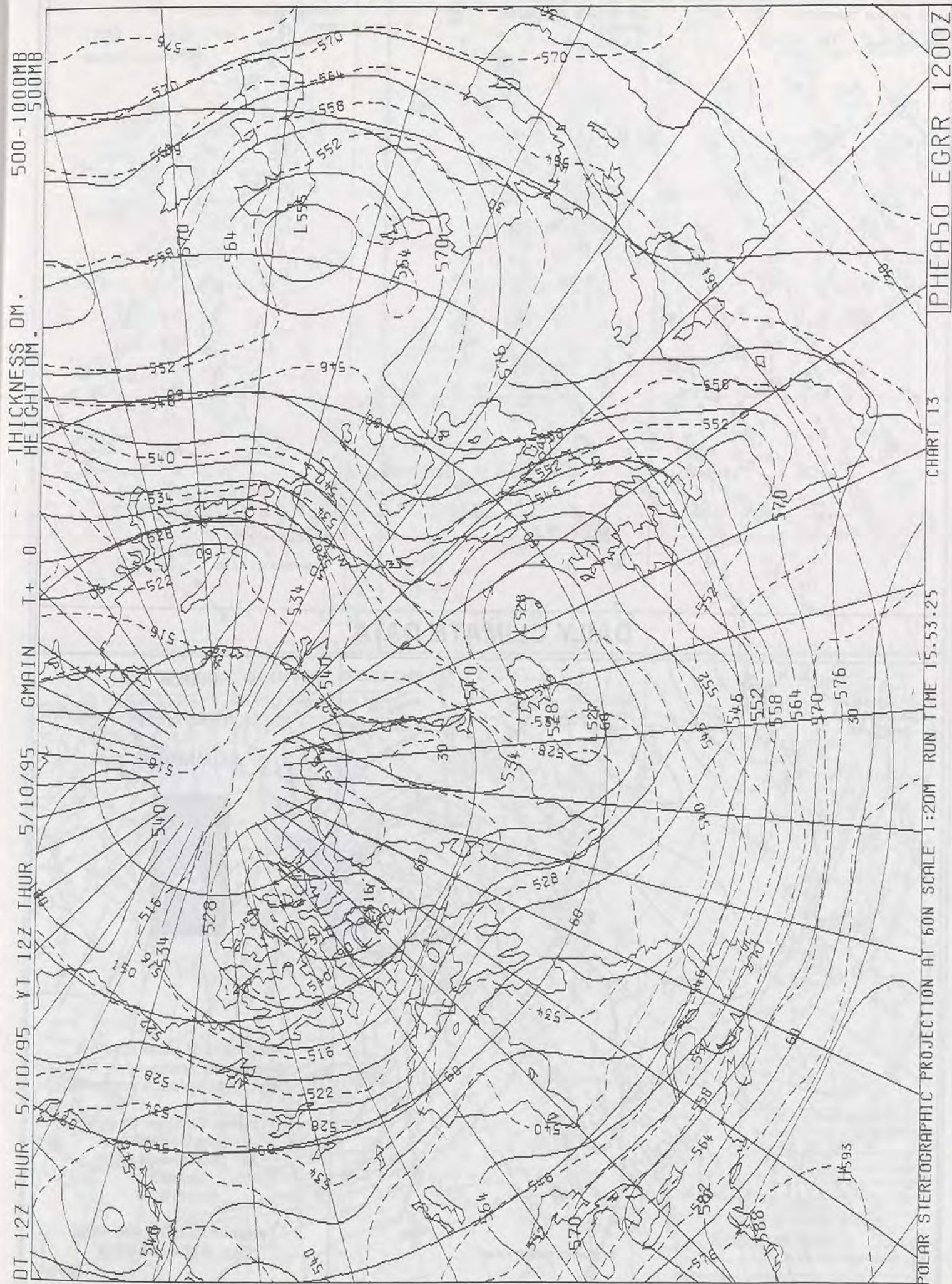
For details of other Weather Summaries produced by the Met. Office please contact:

London Weather Centre
Climate Department
127 Clerkenwell Road
London
EC1R 5DB

Telephone: 0171 405 4358
Fax: 0171 404 4314







DAILY WEATHER SUMMARY


INCLUDING SUMMARY OF BRITISH WEATHER



Thursday
5th October
1995

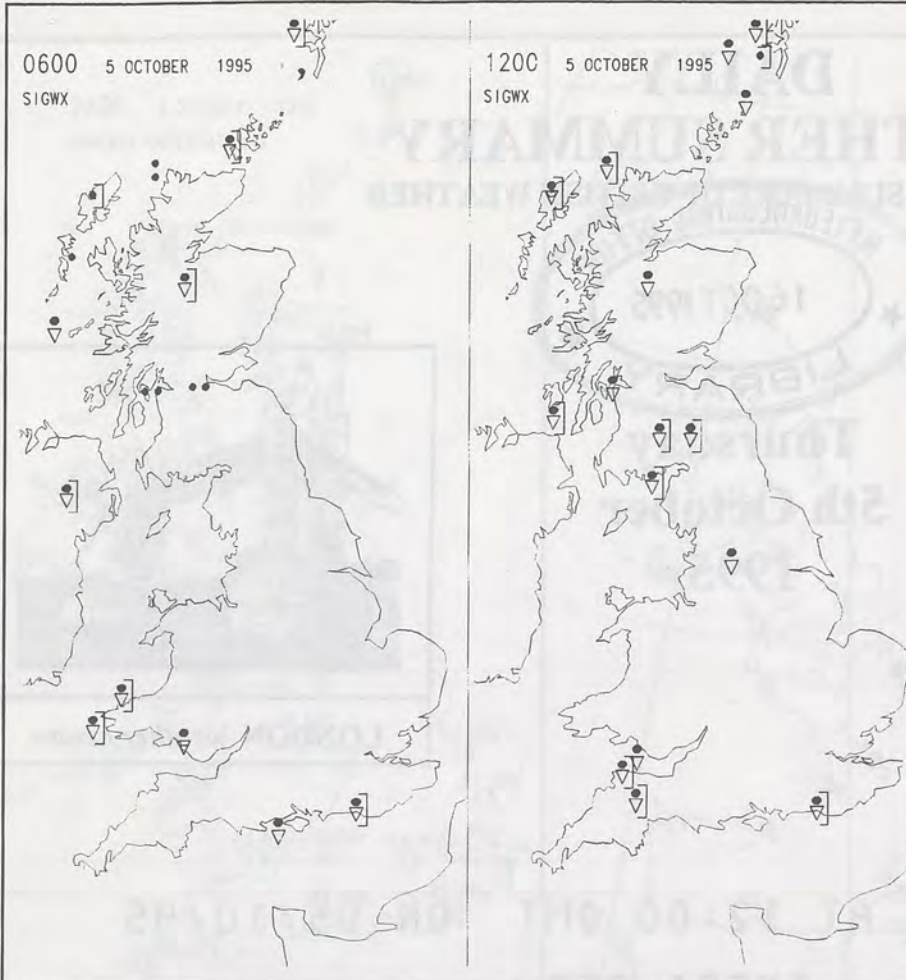


METEOSAT AT 12:00 GMT ON 05/10/95
INFRA-RED

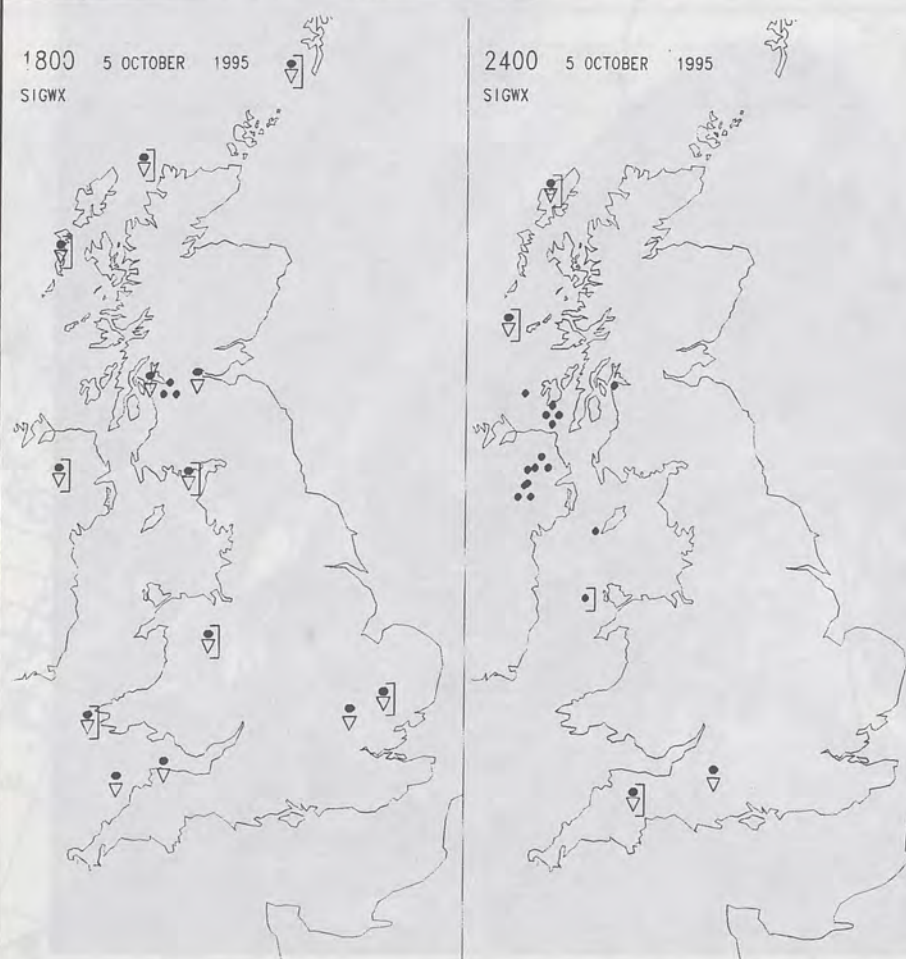


CLOUD-TOP OR LAND/SEA TEMPERATURE

COLD WARM



SIGNIFICANT WEATHER CHARTS



Published by London Weather Centre. All times are GMT.

Summary of UK weather for Thursday 5th October 1995

Many parts had a dry and clear night, the exceptions were southern and western Scotland, where there outbreaks of rain. Wales and Southwest England saw showers overnight, as did parts of Kent and Sussex.

The rain cleared from Scotland during the morning, but showers quickly developed there. Across the rest of the country, showers developed, but most of them were light and well scattered, the exception being south Wales, where there were some heavier ones, with hail during the morning. The showers became more isolated and lighter during the afternoon, dying out completely in the evening. Outbreaks of rain started to push into Northern Ireland later on in the evening. It was windy around the south and west coasts, as well as northern Scotland, with gales in exposed places.

Temperatures overnight were close to average across much of England, Wales and Northern Ireland, but milder in Scotland. Daytime maximums were also close to or just above average in the south.

EXTREMES

THURSDAY 5th OCTOBER 1995

Highest Maximum
: 18.7 C Poole [Dorset]

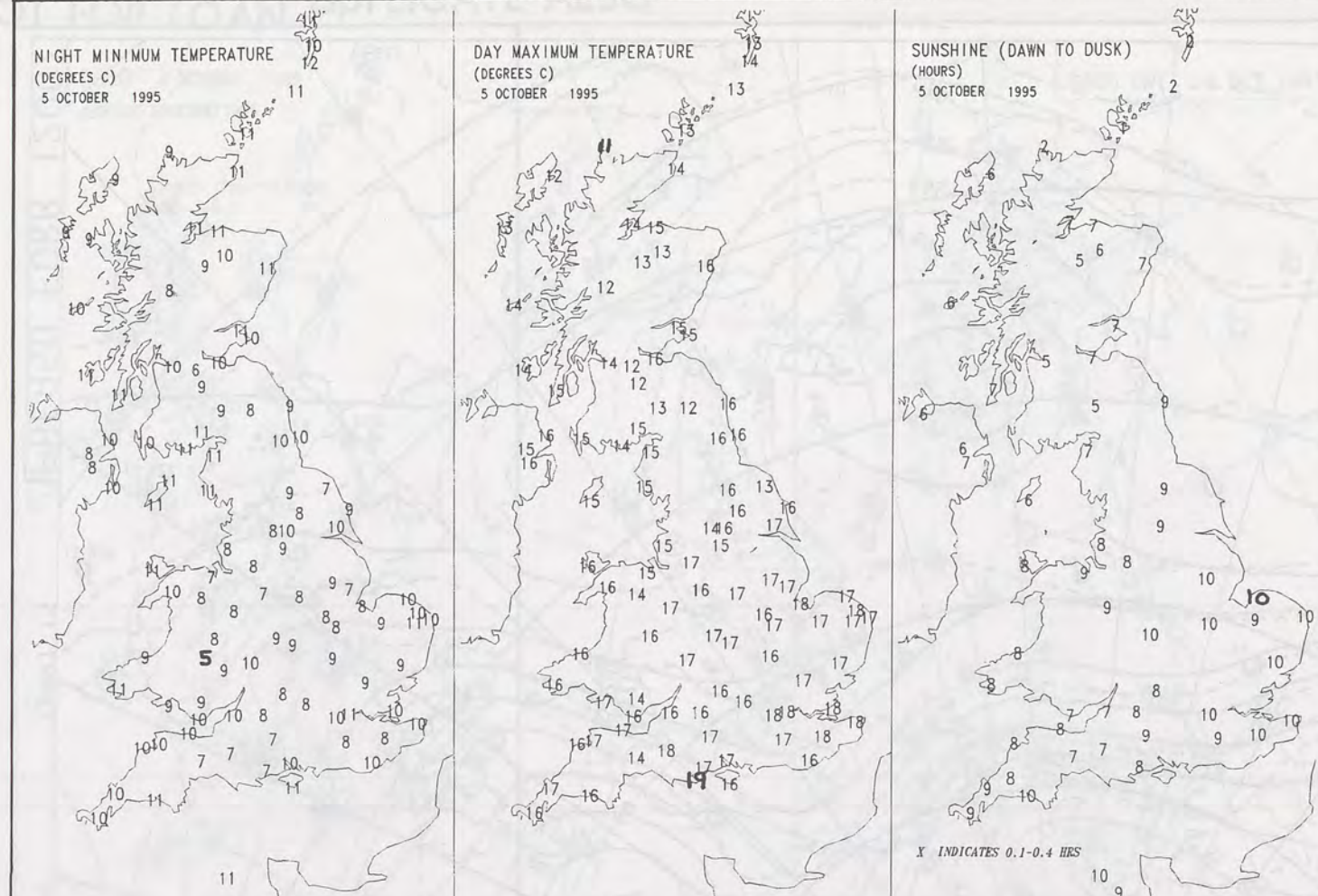
Lowest Maximum
: 11.5 C Cape Wrath [North Scotland]

Lowest Minimum
: 5.1 C Shobdon [Hereford & Worcester]

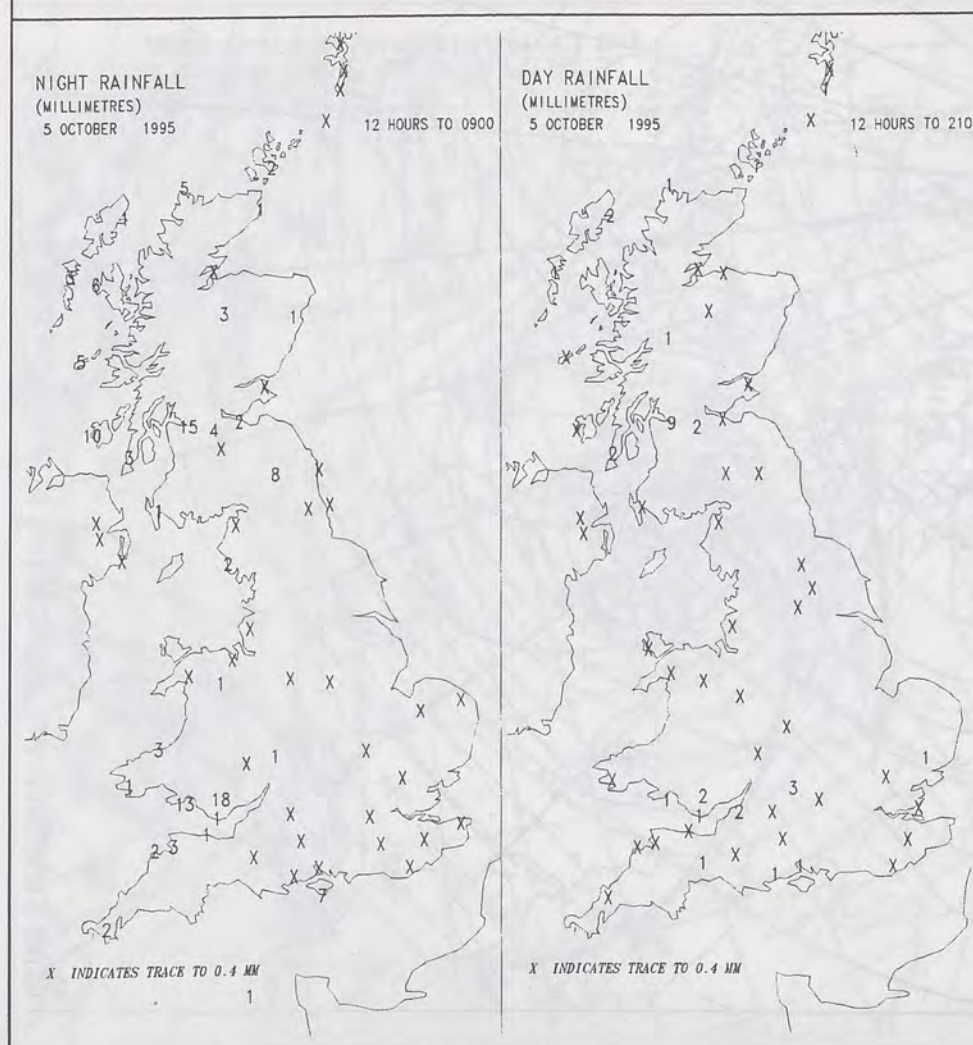
Lowest Grass Minimum
: 1.3 C Boscombe Down [Wiltshire]

Most Rain (24 hrs from 0900 GMT)
: 35.0 mm Lochranza [Isle of Arran]

Most Sunshine
: 10.0 Hrs Hunstanton [Norfolk]



DAILY CLIMATE DATA



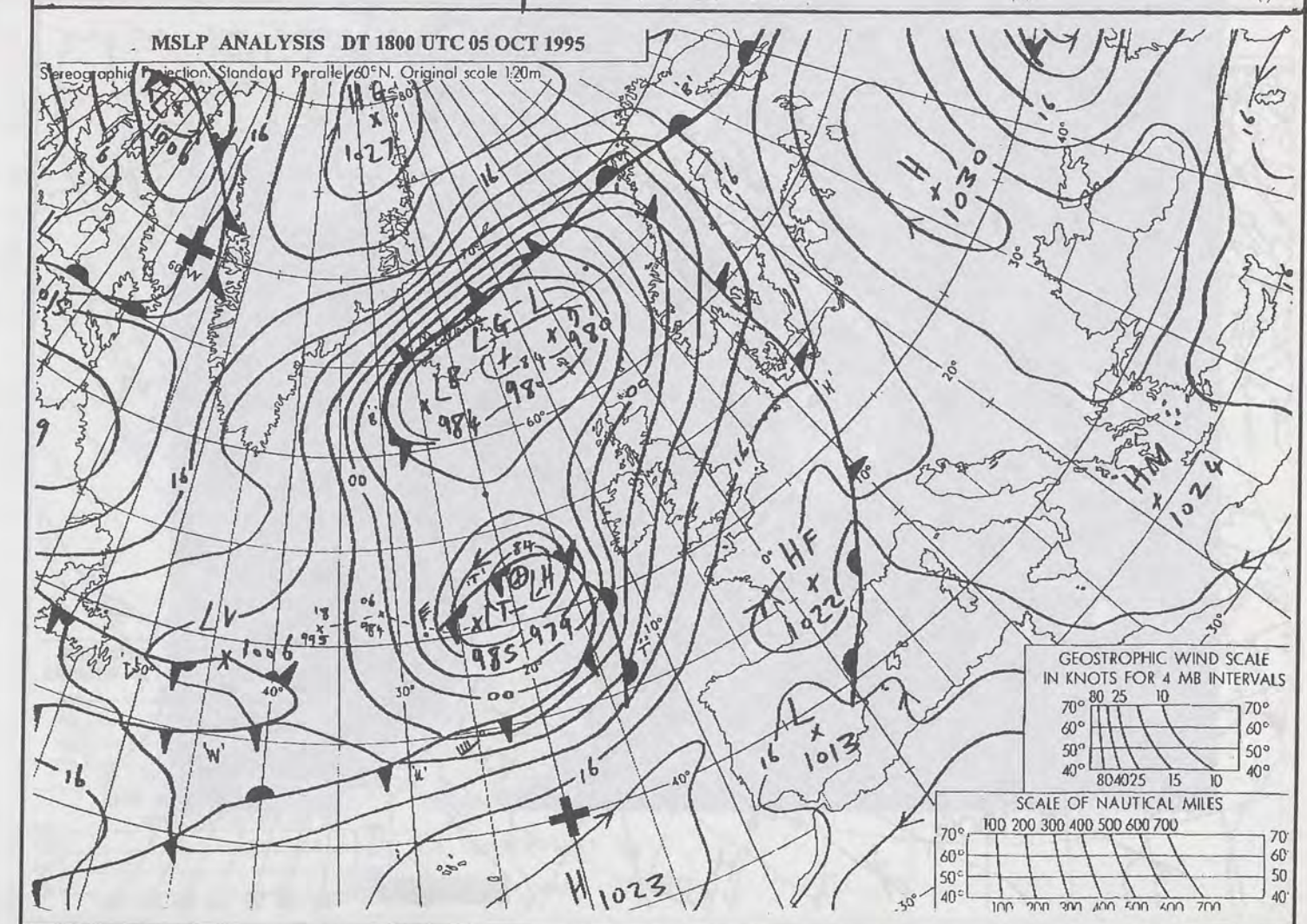
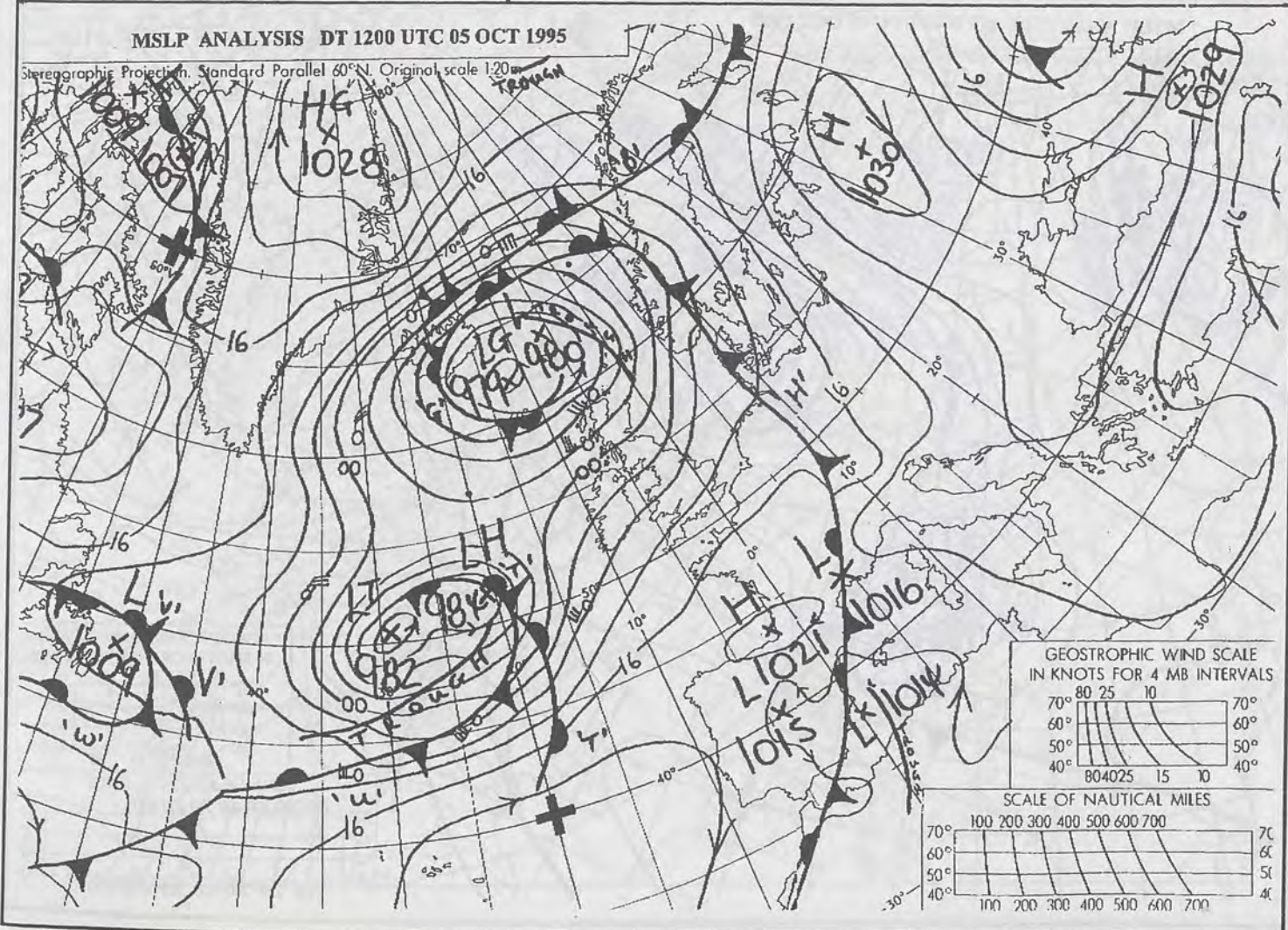
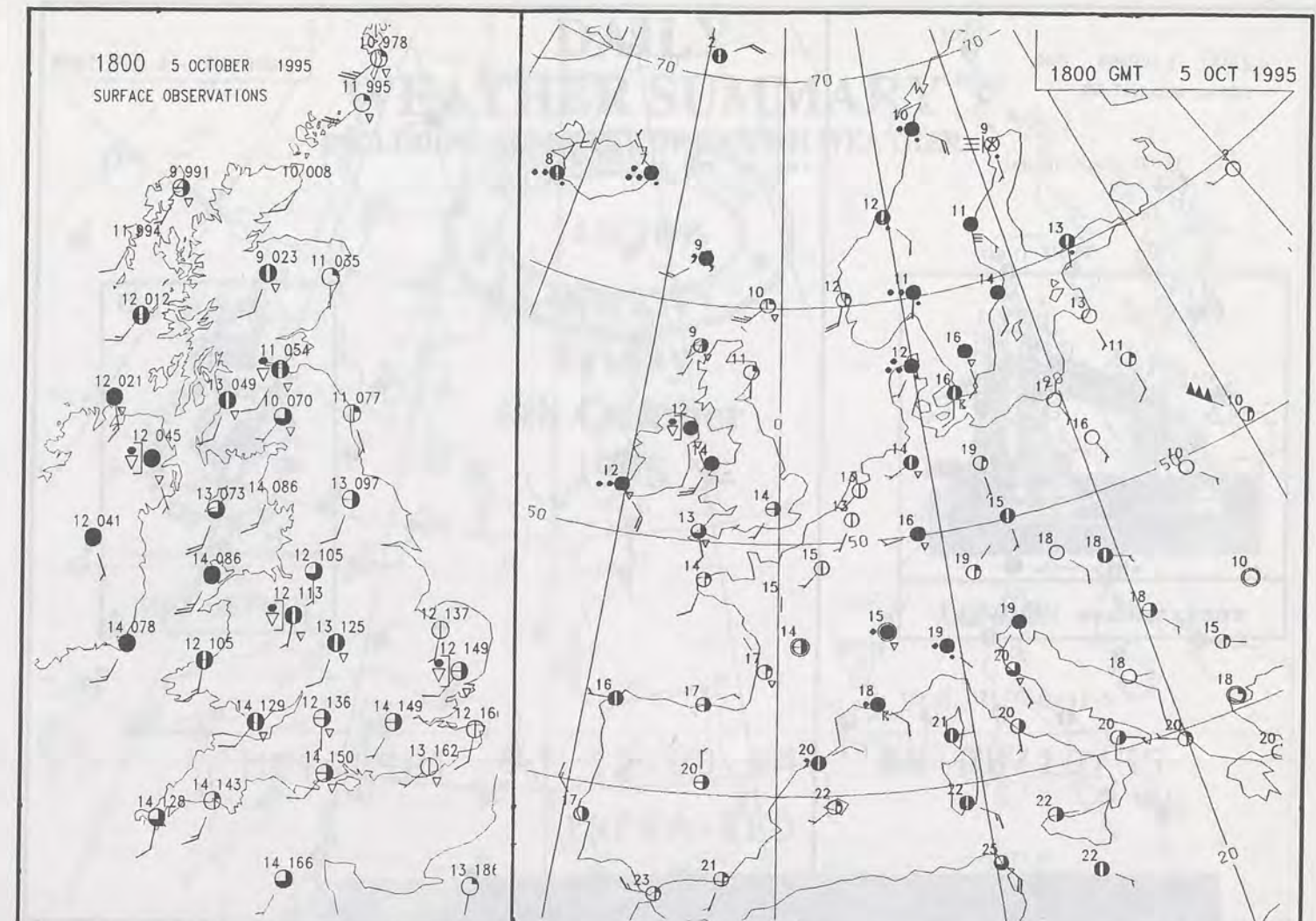
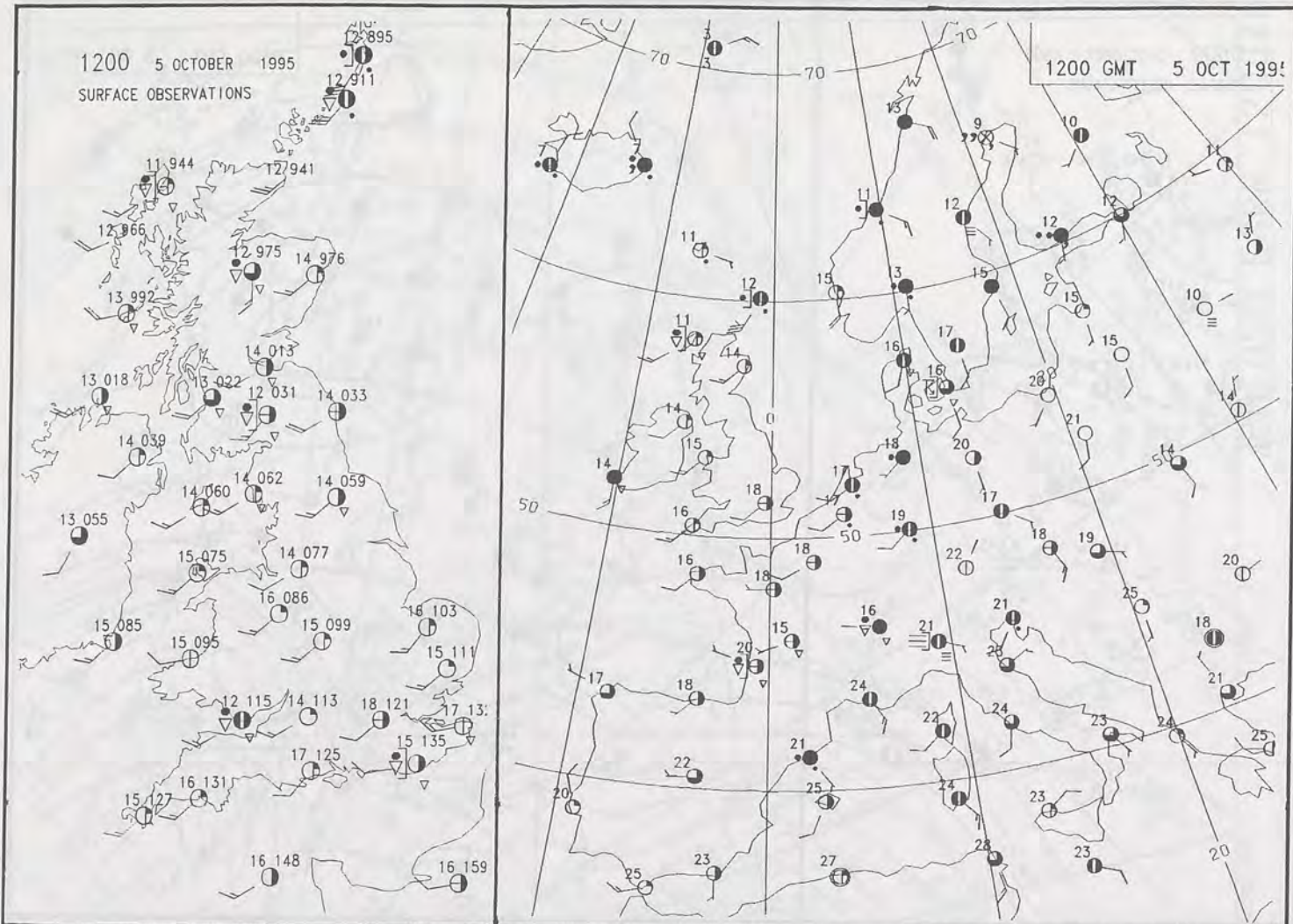
DAILY WEATHER SUMMARY

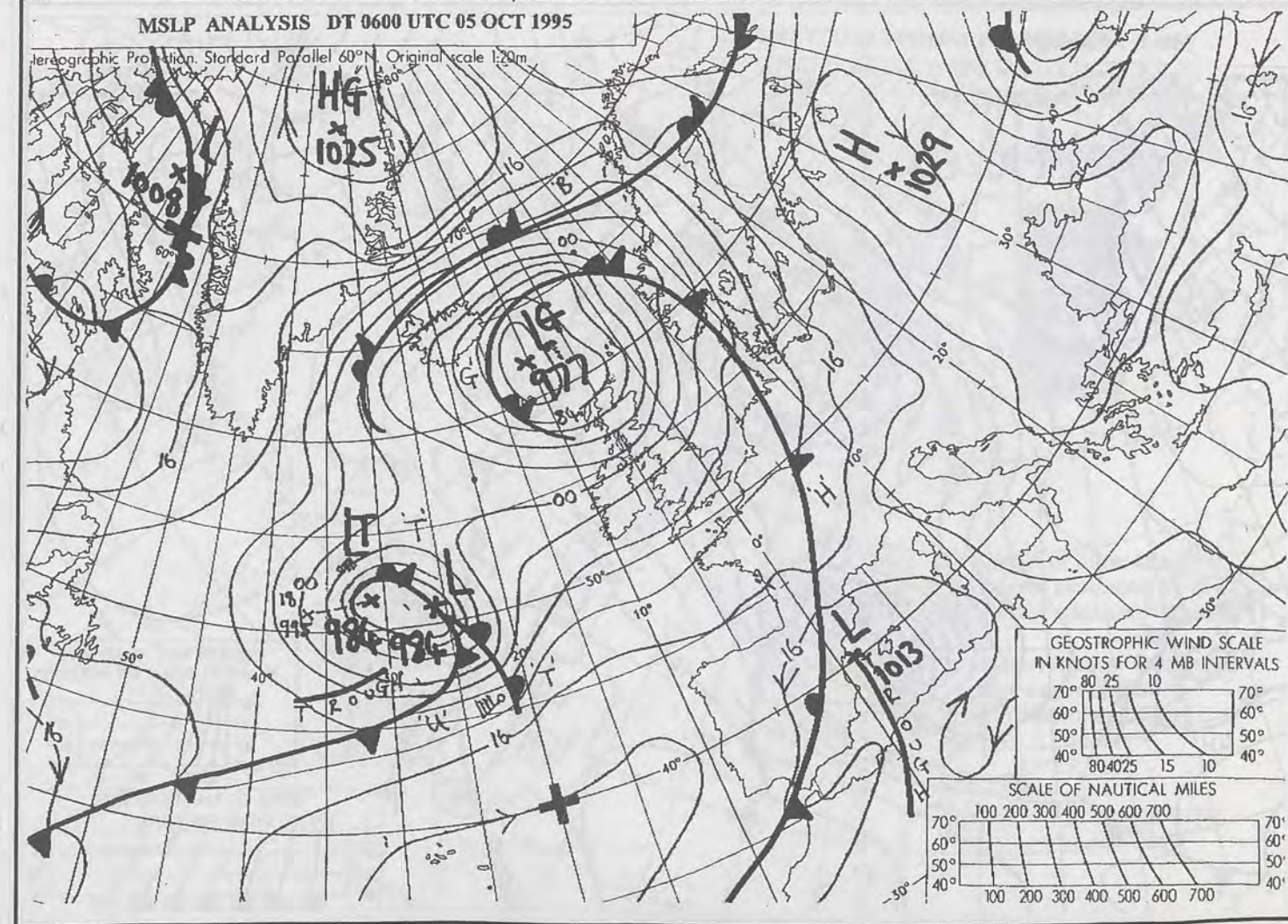
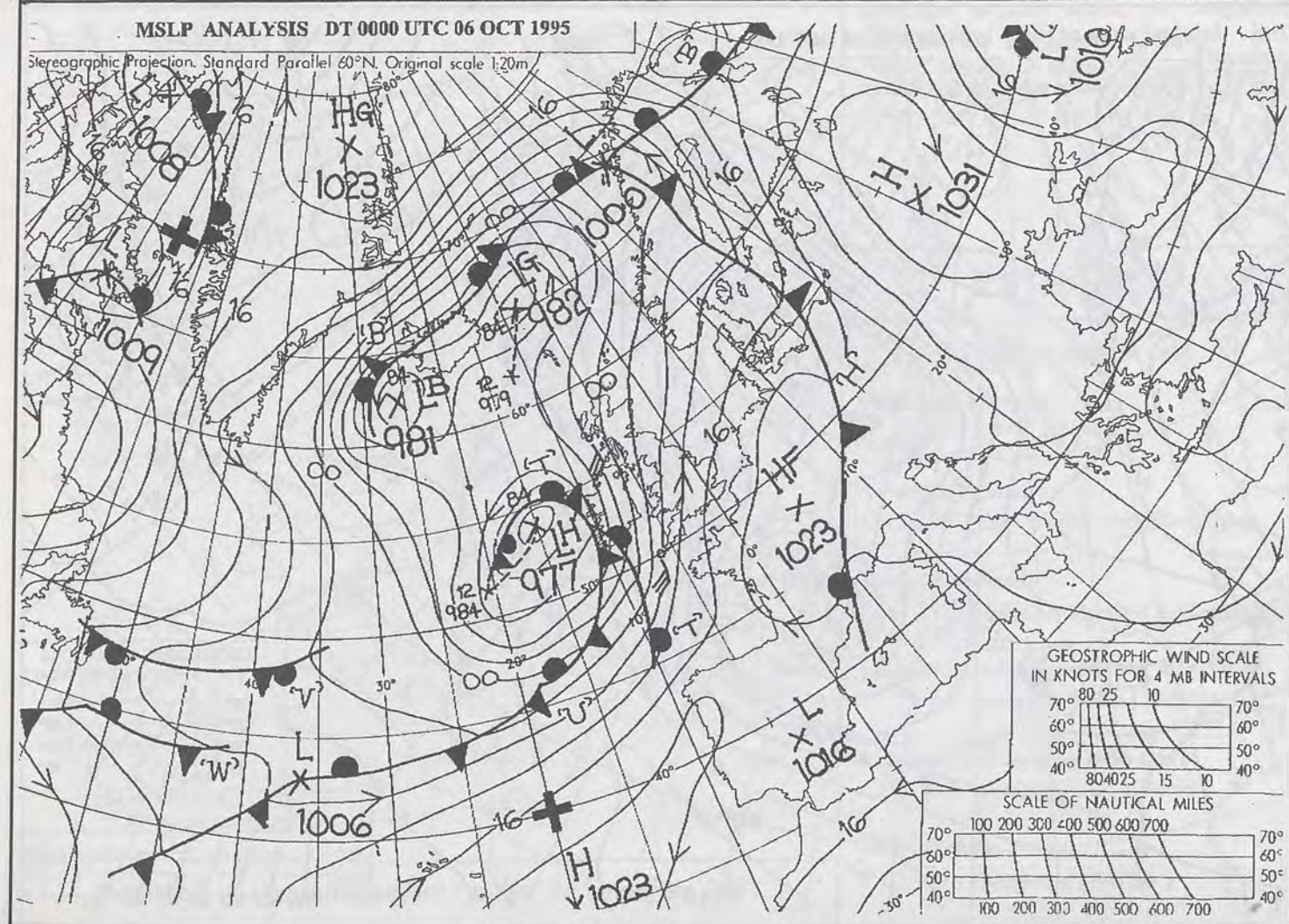
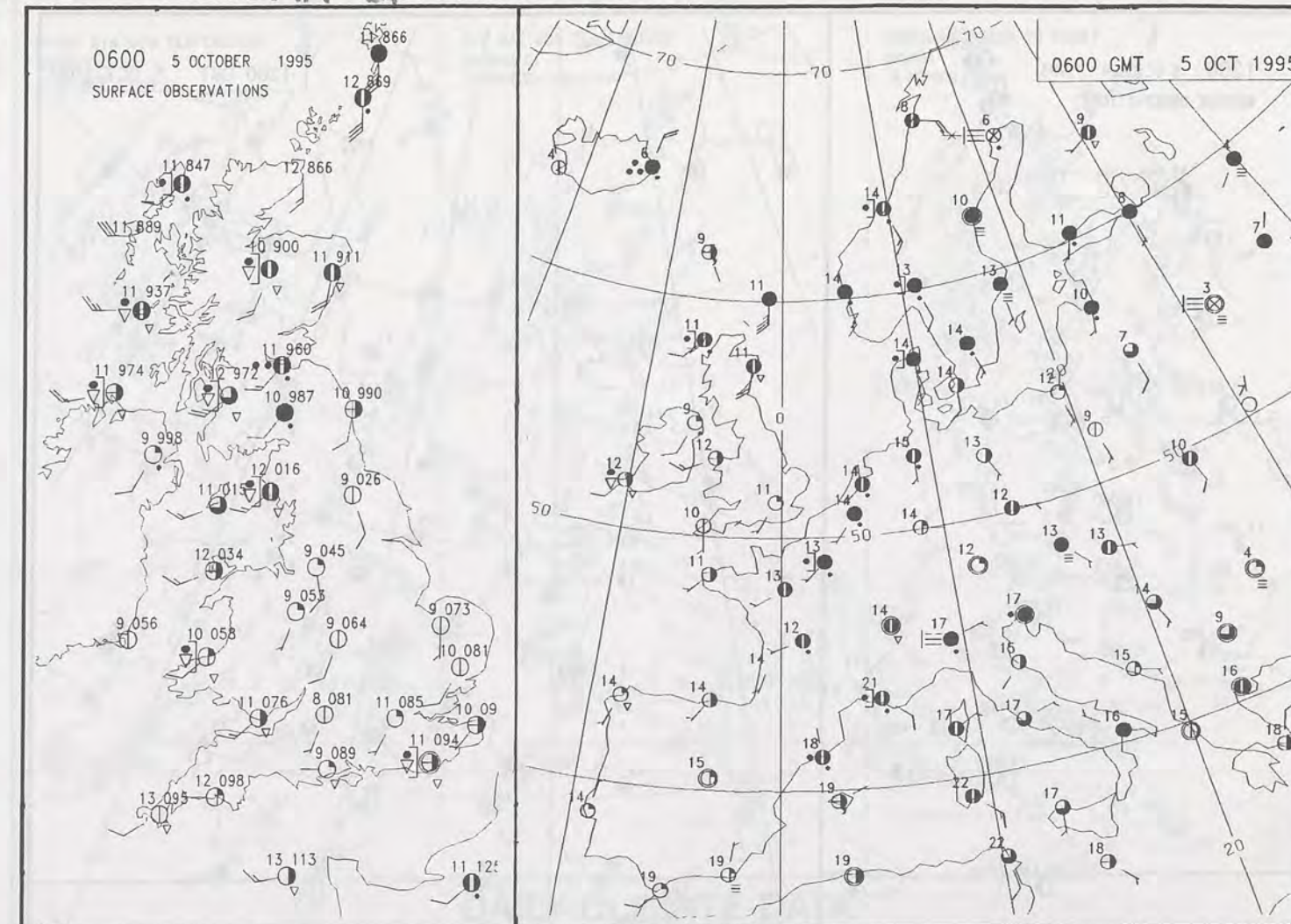
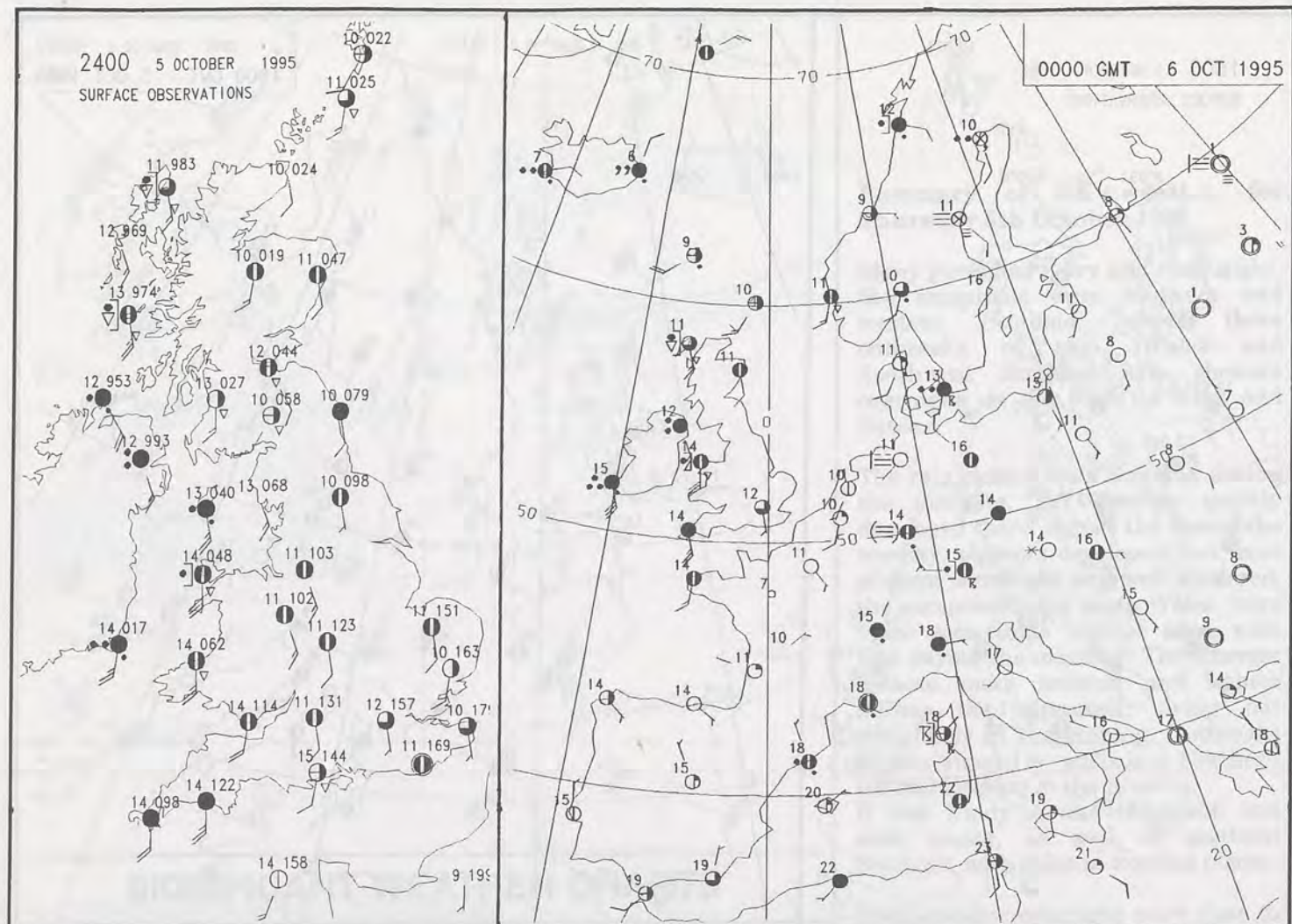


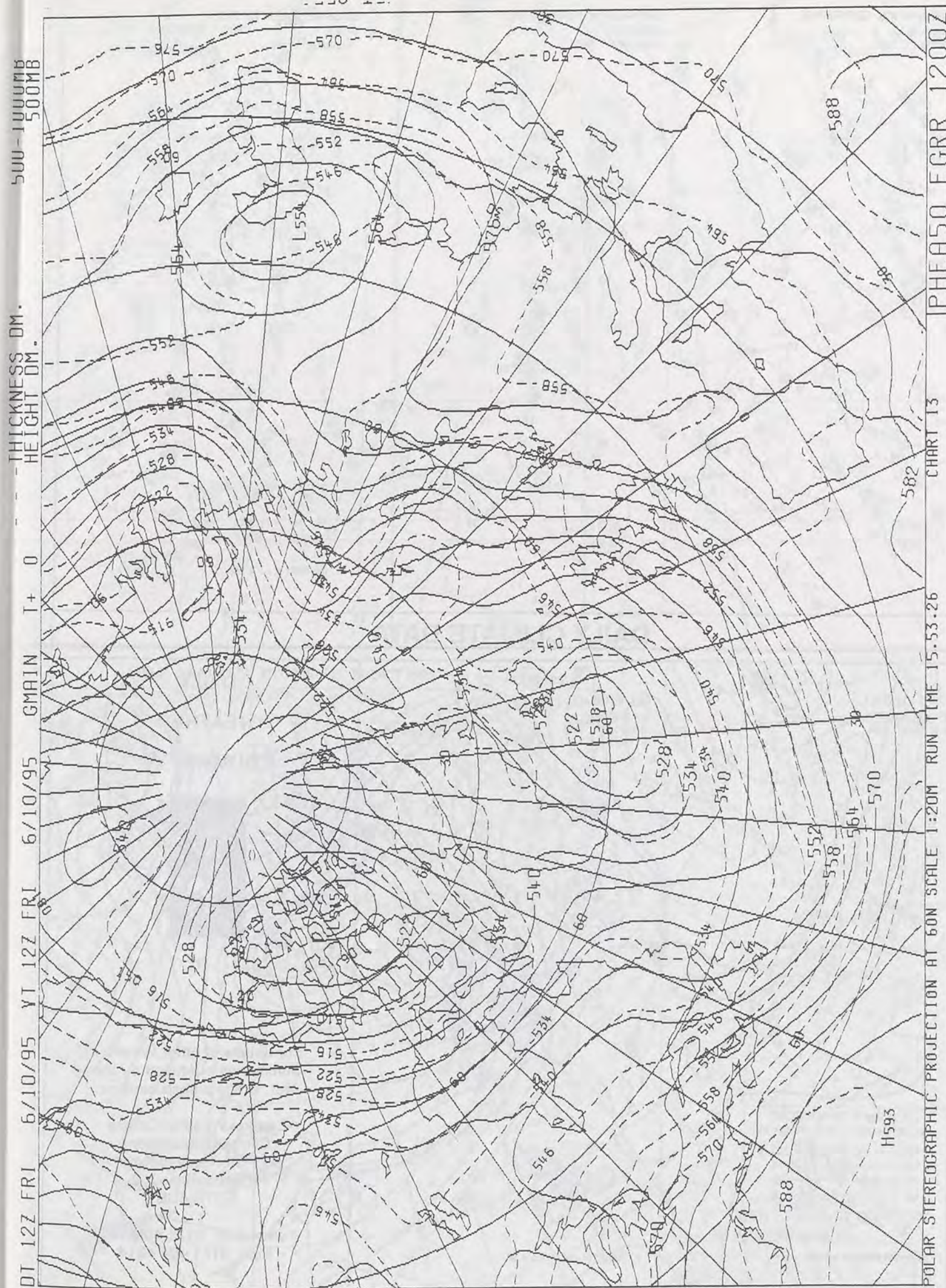
For details of other Weather Summaries produced by the Met. Office please contact:

London Weather Centre
Climate Department
127 Clerkenwell Road
London
EC1R 5DB

Telephone: 0171 405 4358
Fax: 0171 404 4314








DAILY WEATHER SUMMARY


INCLUDING SUMMARY OF BRITISH WEATHER



Friday
6th October
1995



METEOSAT AT 12:00 GMT ON 06/10/95
INFRA-RED



CLOUD-TOP OR LAND/SEA TEMPERATURE

COLD WARM

0600 6 OCTOBER 1995

SIGWX



1200 6 OCTOBER 1995

SIGWX



SIGNIFICANT WEATHER CHARTS

1800 6 OCTOBER 1995

SIGWX



2400 6 OCTOBER 1995

SIGWX



Published by London Weather Centre. All times are GMT.

Summary of UK weather for Friday 6th October 1995

Wet and windy weather over Ireland pushed steadily east to reach Scotland, northern England, Wales and southwest England during the early morning. Some of the rain was heavy and accompanied by gales in exposed parts. Clearer showery weather edged into Northern Ireland at the tail end of the night.

The brighter showery over Northern Ireland pushed across Scotland during the morning. Wales, northern and western parts of England had a wet and windy start to the day. The rain continued eastwards reaching East Anglia and the southeast around early afternoon. Much of Kent and Sussex though, stayed dry until later in the day. Northern England and Wales became drier and a little brighter through the afternoon. During the evening, the rain over the southeast became more fragmented in nature.

The temperatures were generally close to or a little above normal, but locally warm over sheltered eastern parts of Scotland.

EXTREMES

FRIDAY 6th OCTOBER 1995

Highest Maximum

: 20.0 C Kinloss [Moray Firth]

Lowest Maximum

: 12.3 C Sella Ness [Shetland]

Lowest Minimum

: 6.7 C Fylingdales [Yorkshire]

Lowest Grass Minimum

: 0.8 C Church Fenton [Yorkshire]

Most Rain (24 hrs from 0900 GMT)

: 36.1 mm Davidstow Moor [Cornwall]

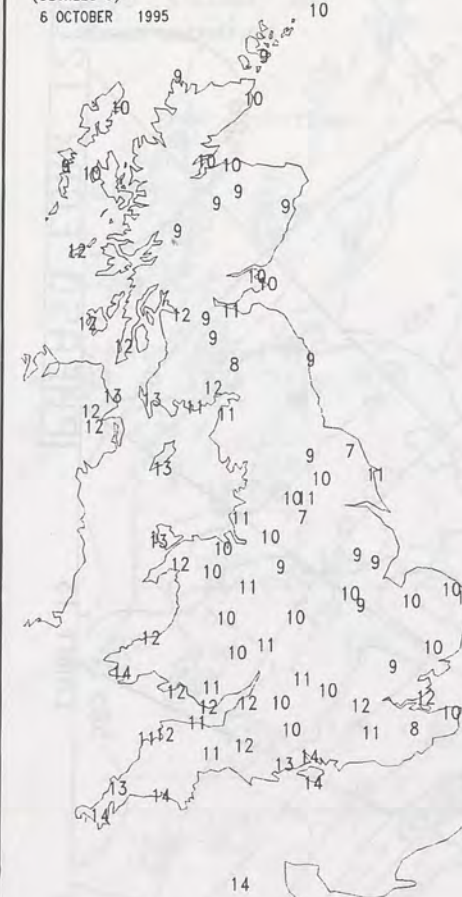
Most Sunshine

: 4.9 Hrs Invergordon Harbour [Highland]

NIGHT MINIMUM TEMPERATURE

(DEGREES C)

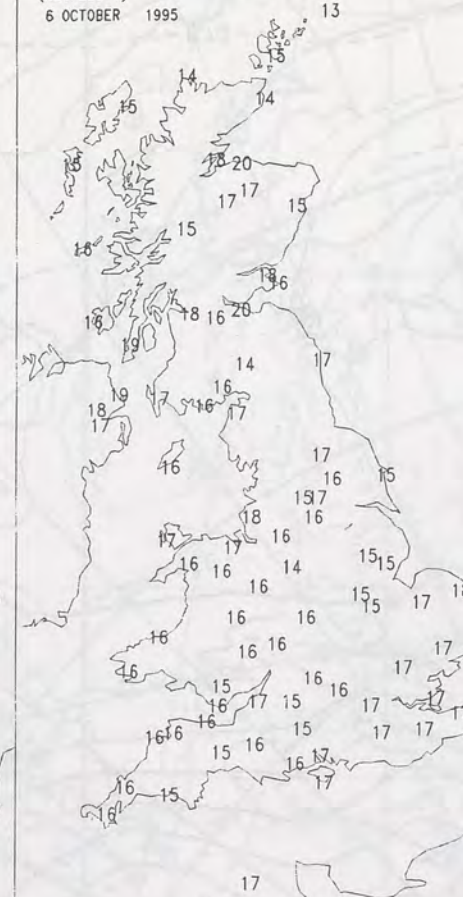
6 OCTOBER 1995



DAY MAXIMUM TEMPERATURE

(DEGREES C)

6 OCTOBER 1995



SUNSHINE (DAWN TO DUSK)

(HOURS)

6 OCTOBER 1995



DAILY CLIMATE DATA

NIGHT RAINFALL

(MILLIMETRES)

6 OCTOBER 1995



DAY RAINFALL

(MILLIMETRES)

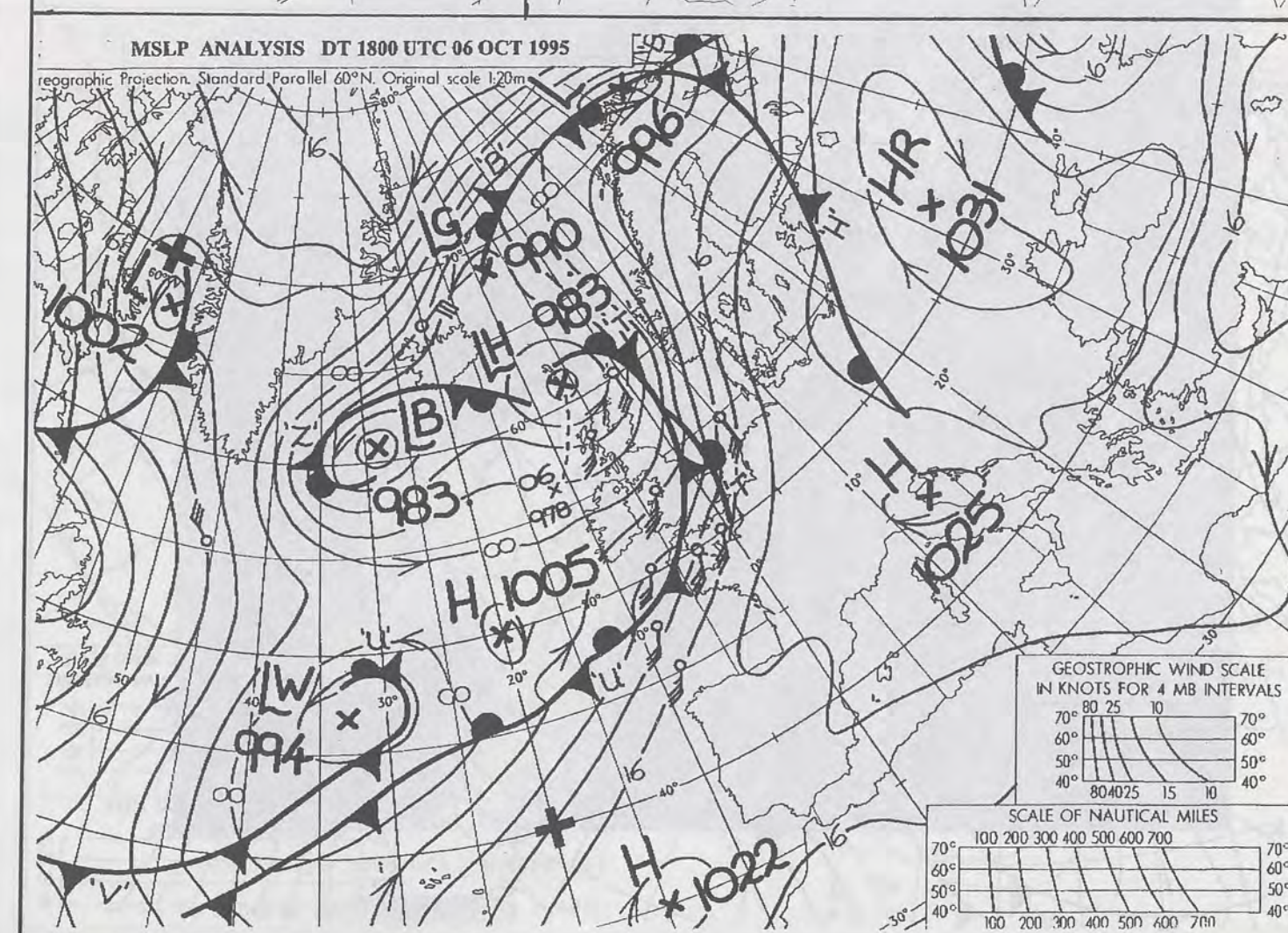
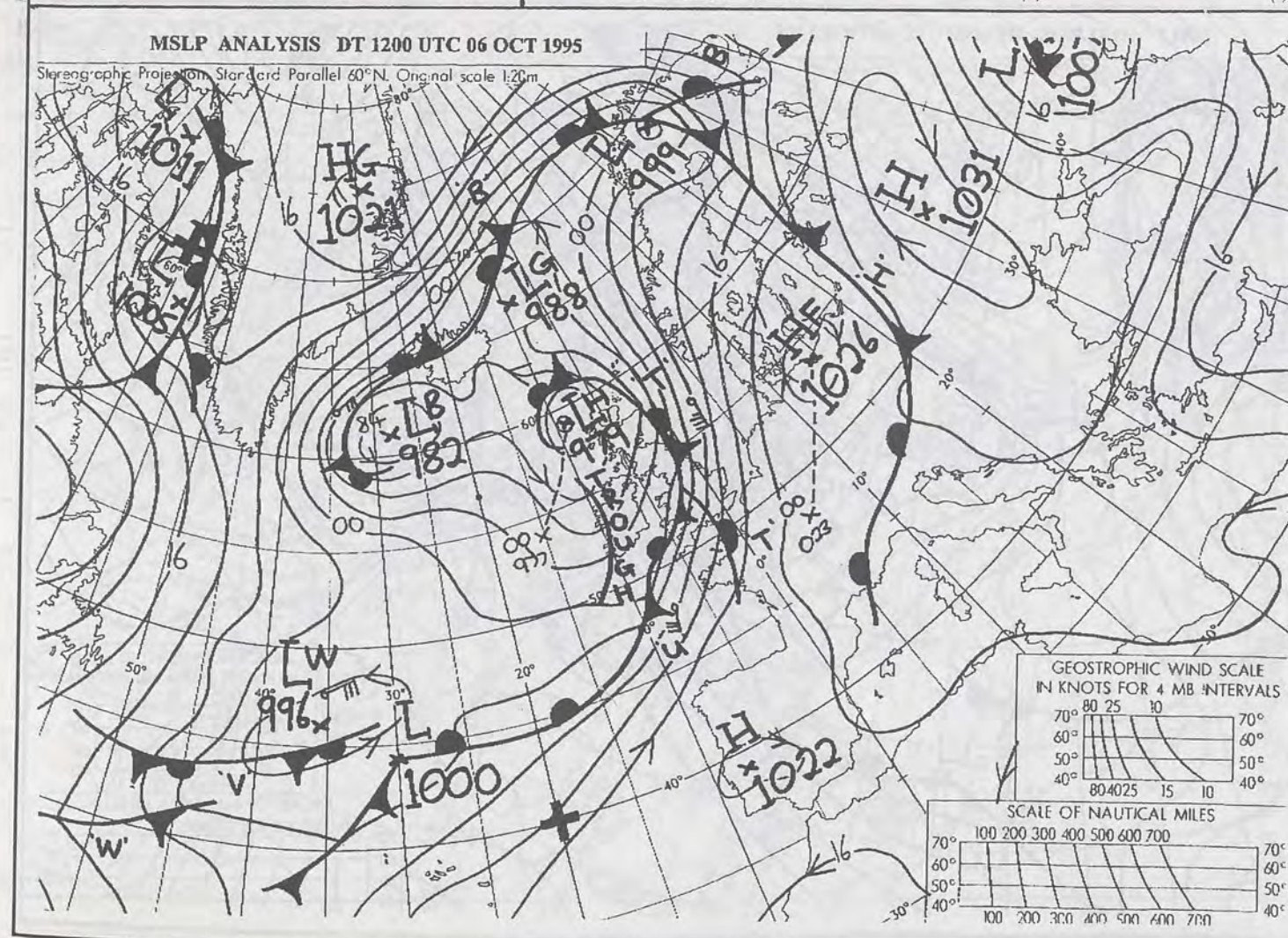
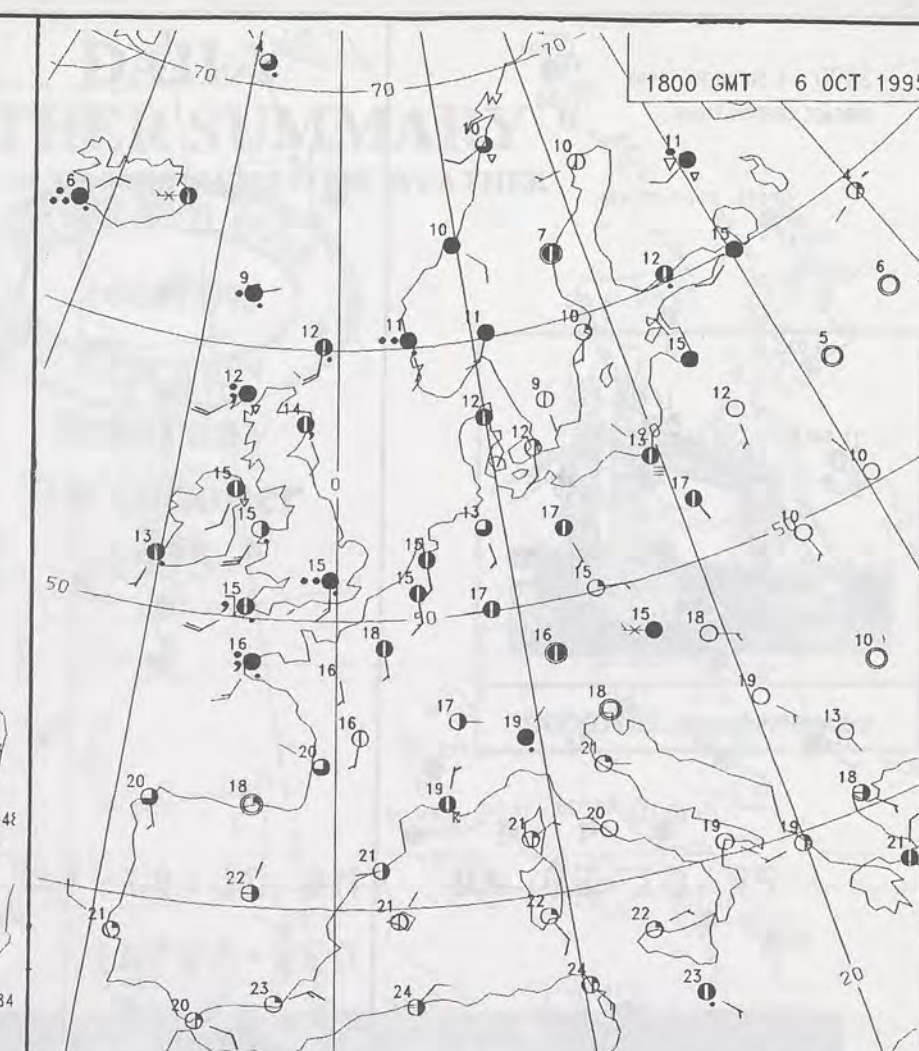
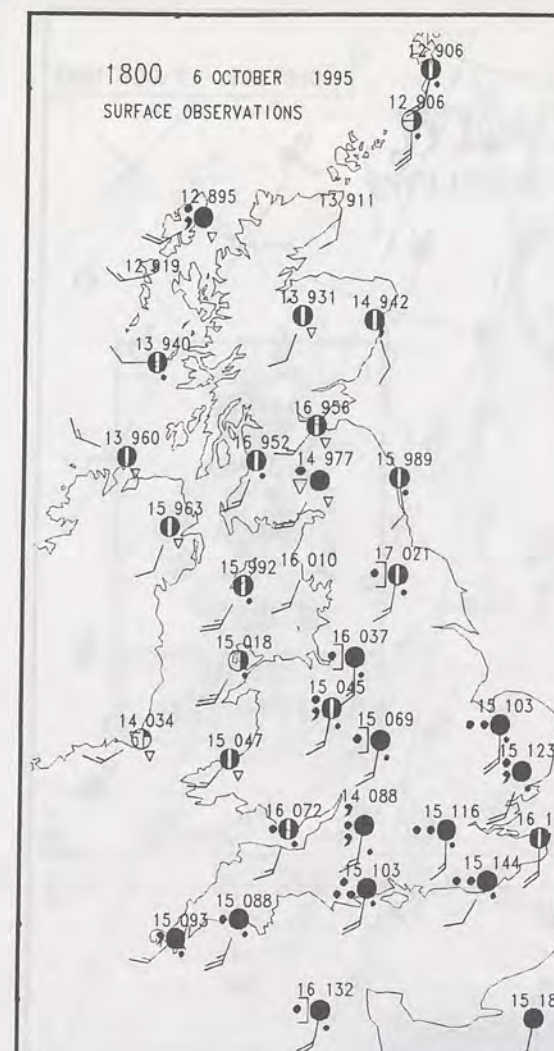
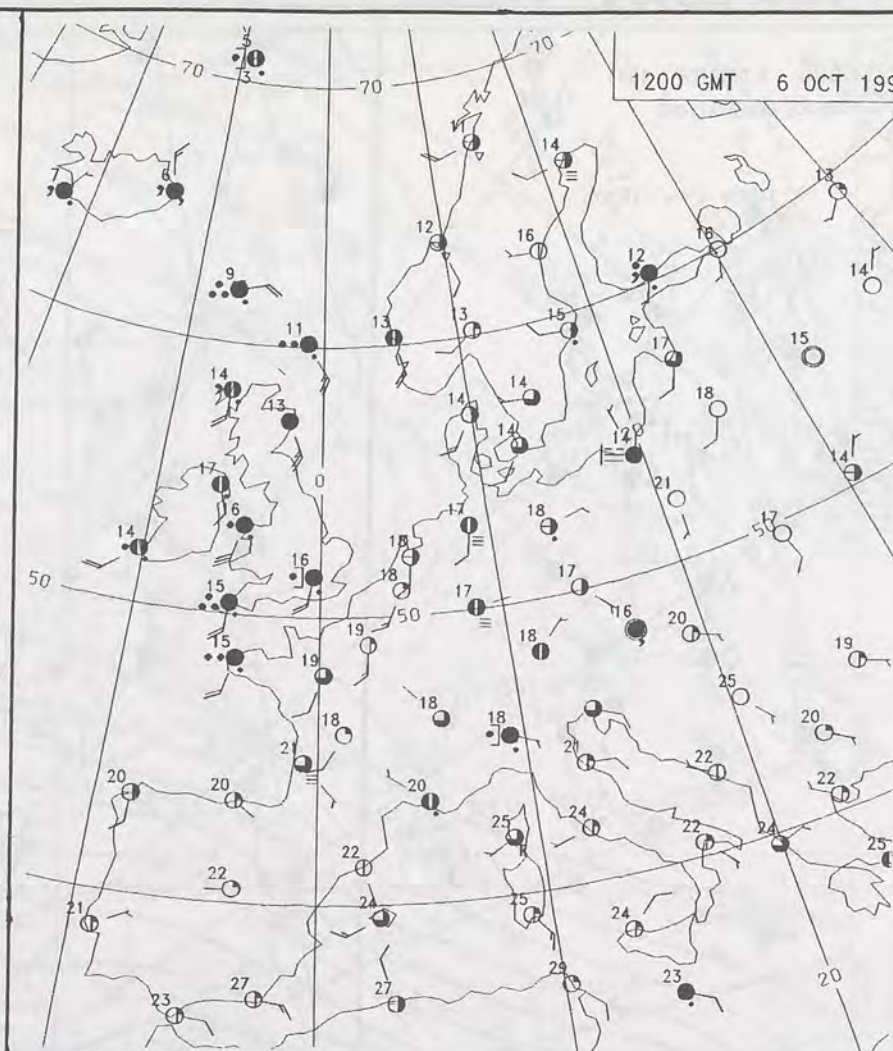
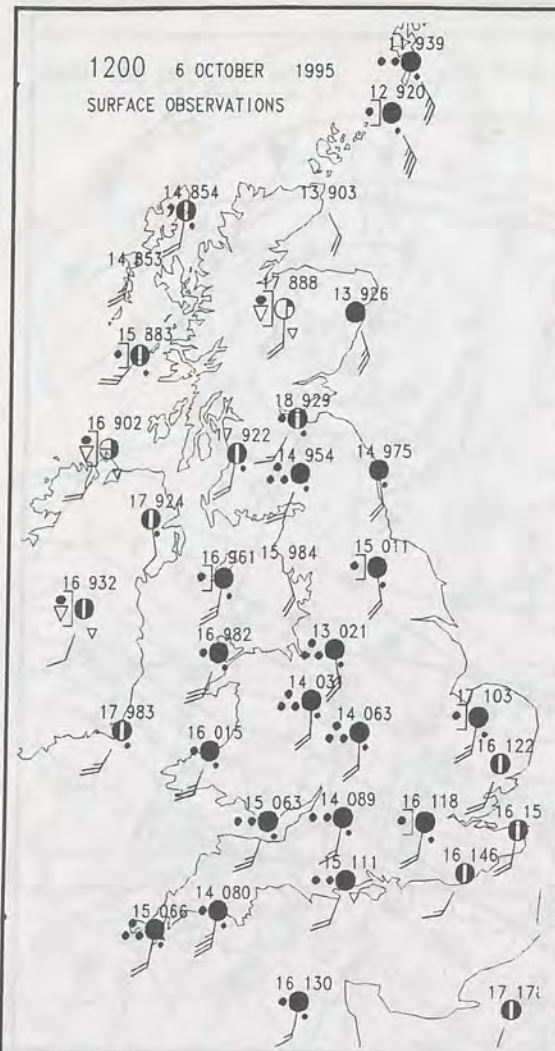
6 OCTOBER 1995

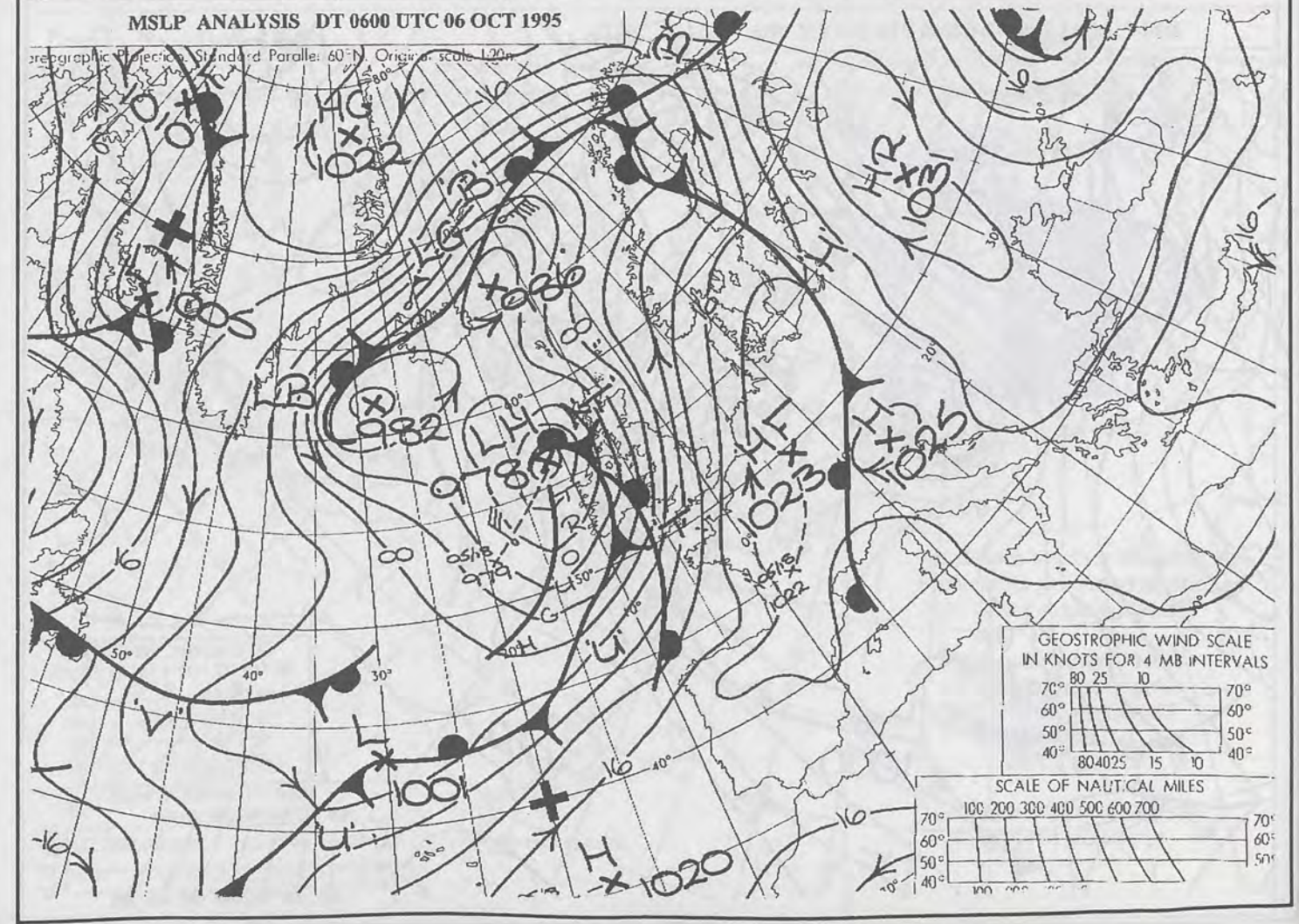
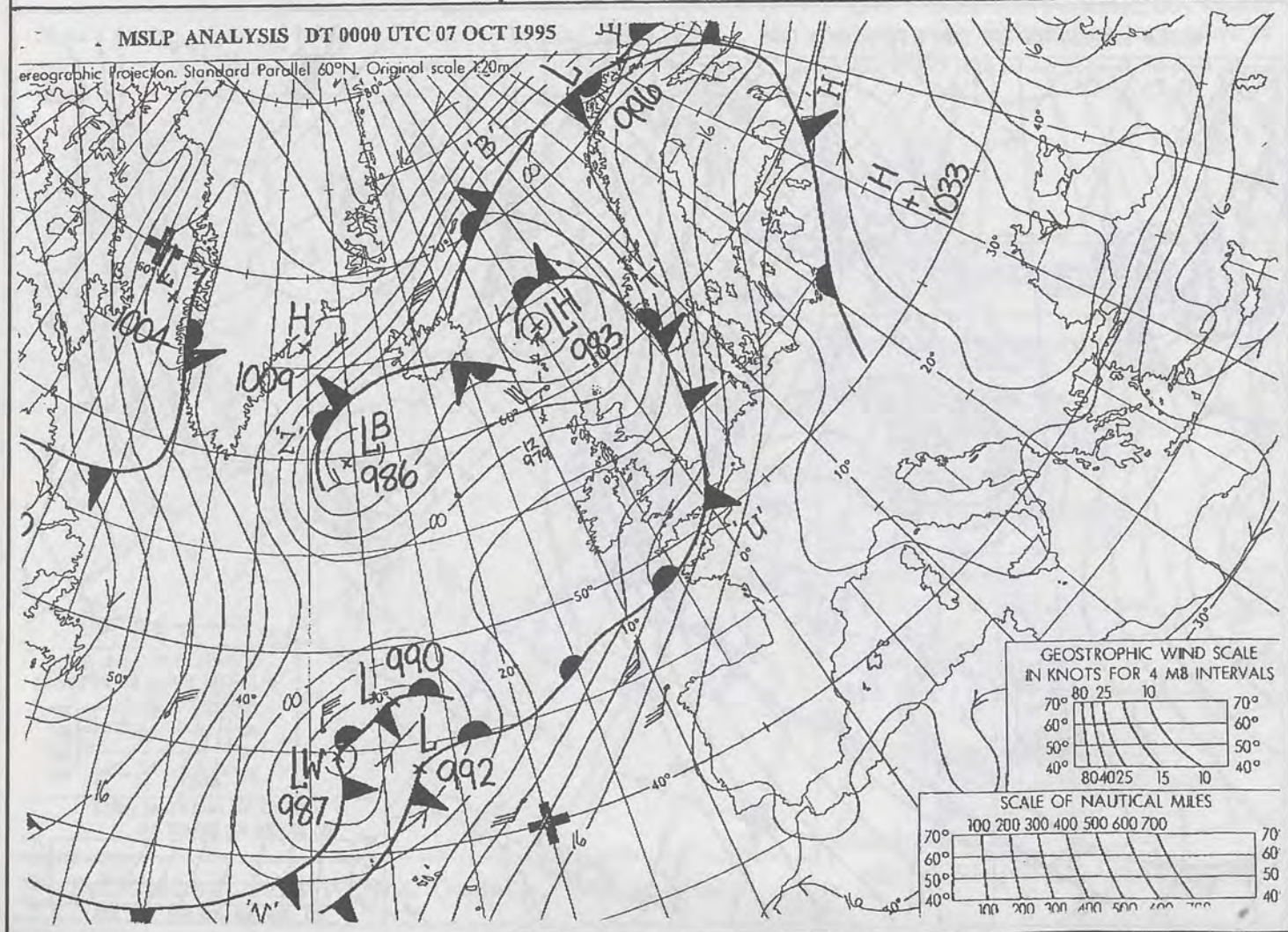
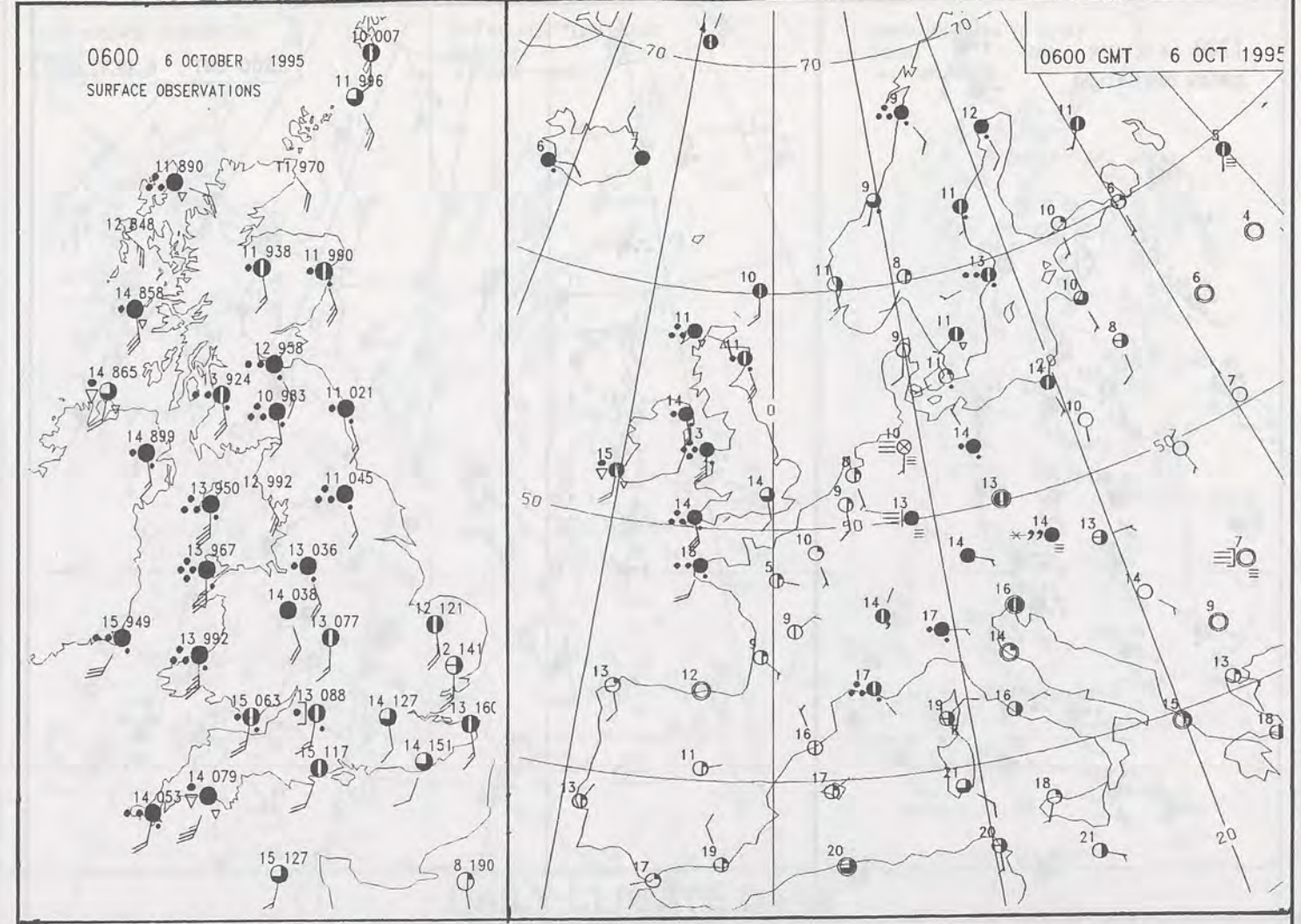
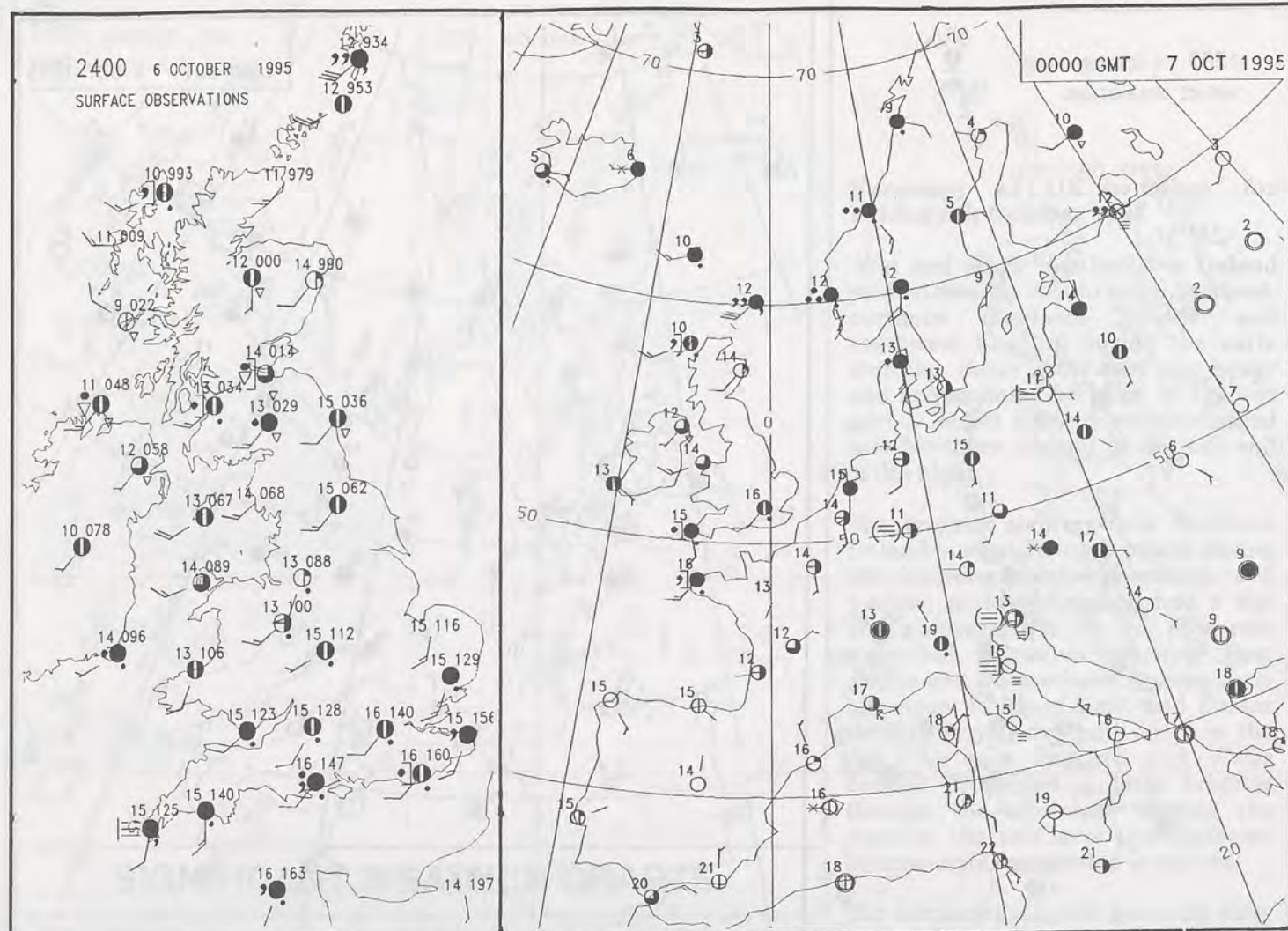
DAILY
WEATHER
SUMMARY

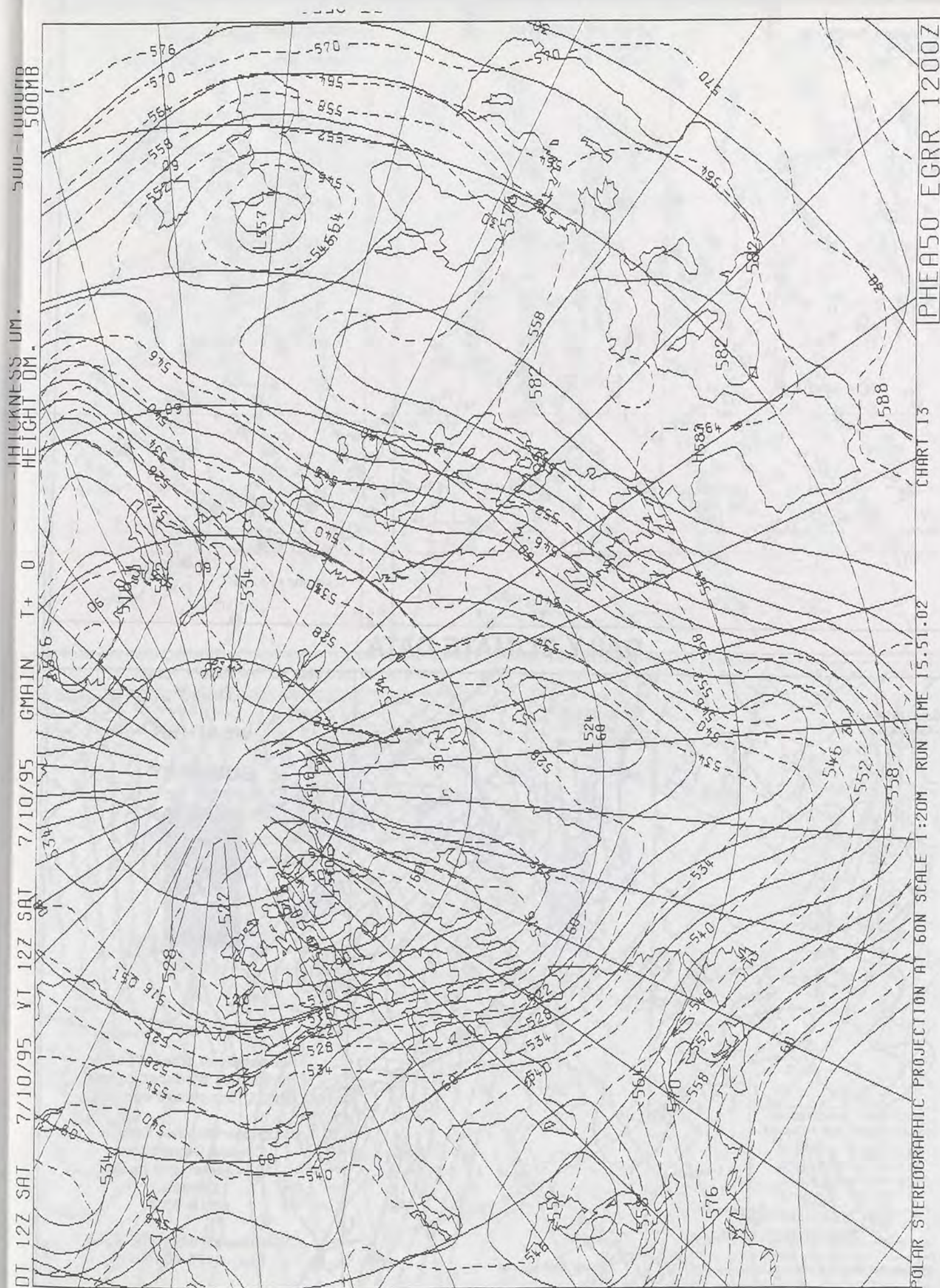
For details of other Weather
Summaries produced by the
Met. Office please contact:

London Weather Centre
Climate Department
127 Clerkenwell Road
London
EC1R 5DB

Telephone: 0171 405 4358
Fax: 0171 404 4314







DAILY WEATHER SUMMARY

INCLUDING SUMMARY OF BRITISH WEATHER




Saturday
7th October
1995



LONDON *weather centre*

METEOSAT AT 12:00 GMT ON 07/10/95
INFRA-RED



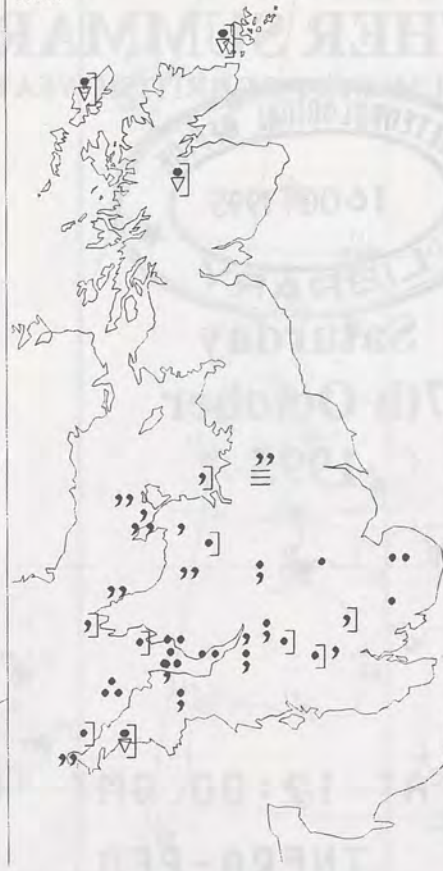
CLOUD-TOP OR LAND/SEA TEMPERATURE

COLD WARM

0600 7 OCTOBER 1995
SIGWX



1200 7 OCTOBER 1995
SIGWX



SIGNIFICANT WEATHER CHARTS

1800 7 OCTOBER 1995
SIGWX



2400 7 OCTOBER 1995
SIGWX



Published by London Weather Centre. All times are GMT.

Summary of UK weather for Saturday 7th October 1995

Scotland and Northern Ireland had variable amounts of cloud and clear intervals overnight. Many places stayed dry, although a few showers affected mainly western coasts and hills. England and Wales had some clear intervals, particularly in the north and northeast. However, southern counties of England and Wales were mostly cloudy with patchy rain or drizzle. Over southwest England and south Wales the rain became quite heavy and persistent, and edged north to the remainder of Wales and the Midlands by morning.

By day Scotland and Northern Ireland had sunshine and scattered showers. The showers died out during the day but cloud increased from the south with outbreaks of rain over Northern Ireland, along with central and northern Scotland, during the evening. England and Wales were generally cloudy, although northern England had sunny spells during the morning and southern counties had a little late sunshine. There were some outbreaks of rain and drizzle, but apart from over the Welsh mountains and southwest England, the rain was mainly light with lengthy dry spells.

Temperatures were mostly near, or rather above, normal over Northern Ireland and much of Scotland, but parts of England, Wales and eastern Scotland became rather warm.

EXTREMES

SATURDAY 7th OCTOBER 1995

Highest Maximum
: 21.7 C Guernsey / L'Ancrese

Lowest Maximum
: 11.9 C Sella Ness [Shetland]

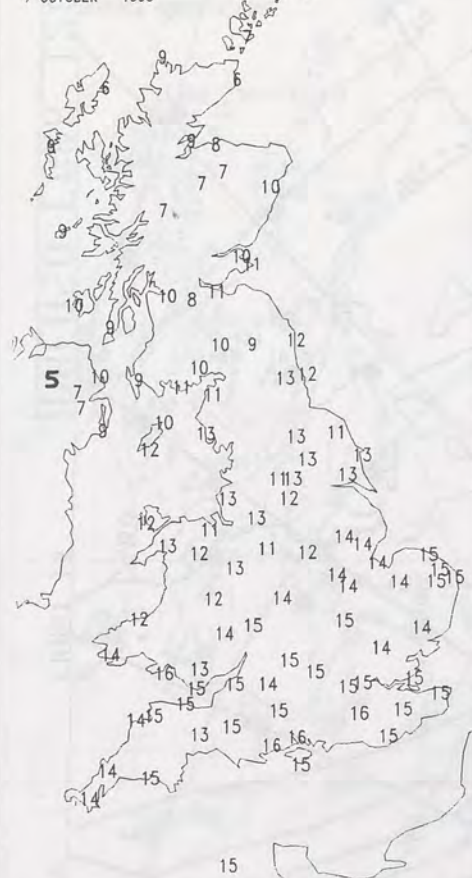
Lowest Minimum
: 5.1 C Lough -Fea [Co Londonderry]

Lowest Grass Minimum
: 1.2 C Tain Range [nr Moray Firth]

Most Rain (24 hrs from 0900 GMT)
: 30.3 mm Nantmor [Gwynedd]

Most Sunshine
: 8.5 Hrs Jersey Airport

NIGHT MINIMUM TEMPERATURE
(DEGREES C)
7 OCTOBER 1995



DAY MAXIMUM TEMPERATURE
(DEGREES C)
7 OCTOBER 1995



SUNSHINE (DAWN TO DUSK)
(HOURS)
7 OCTOBER 1995



DAILY CLIMATE DATA

NIGHT RAINFALL
(MILLIMETRES)
7 OCTOBER 1995



DAY RAINFALL
(MILLIMETRES)
7 OCTOBER 1995



DAILY WEATHER SUMMARY



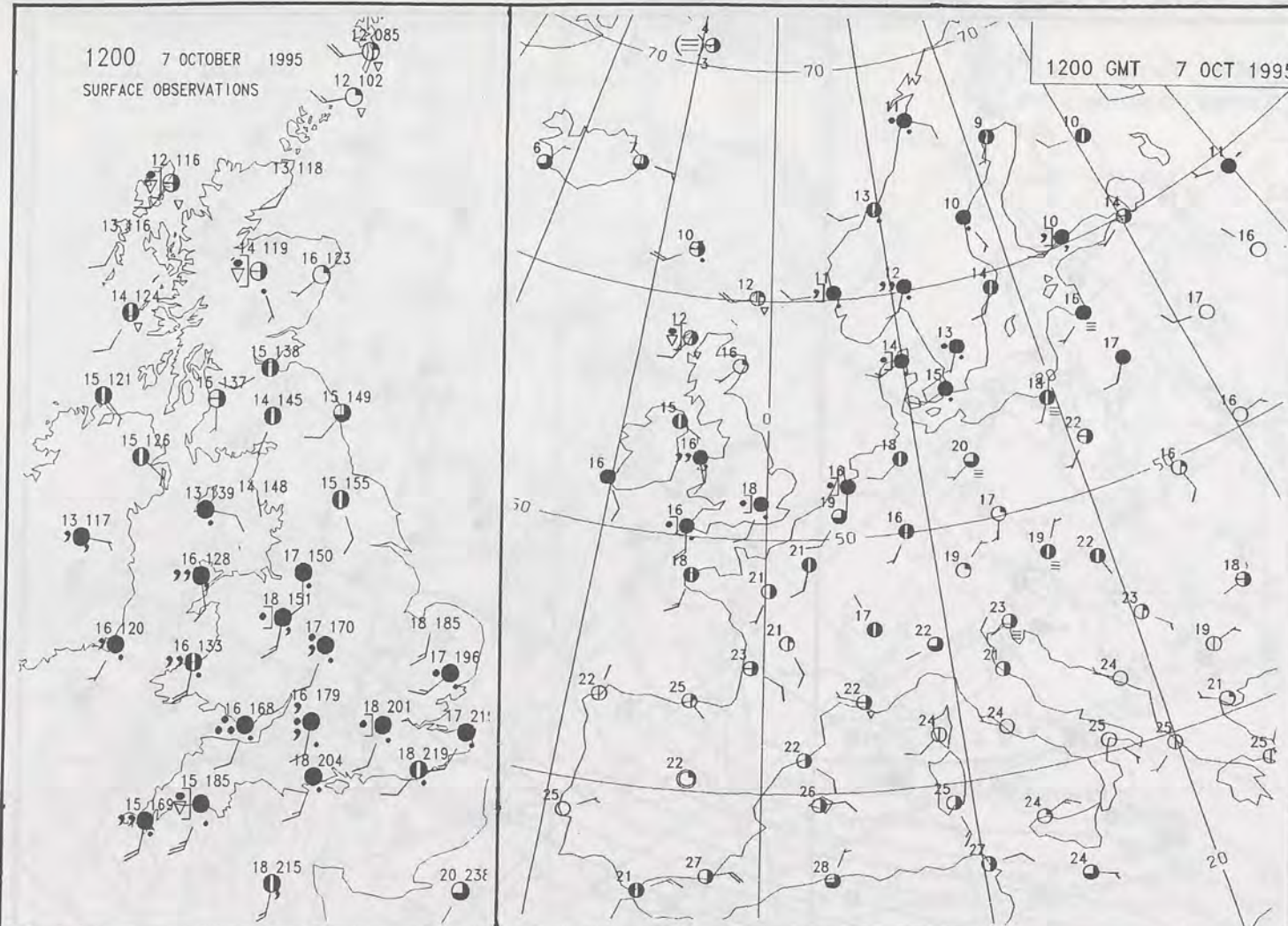
For details of other Weather
Summaries produced by the
Met. Office please contact:

London Weather Centre
Climate Department
127 Clerkenwell Road
London
EC1R 5DB

Telephone: 0171 405 4358
Fax: 0171 404 4314

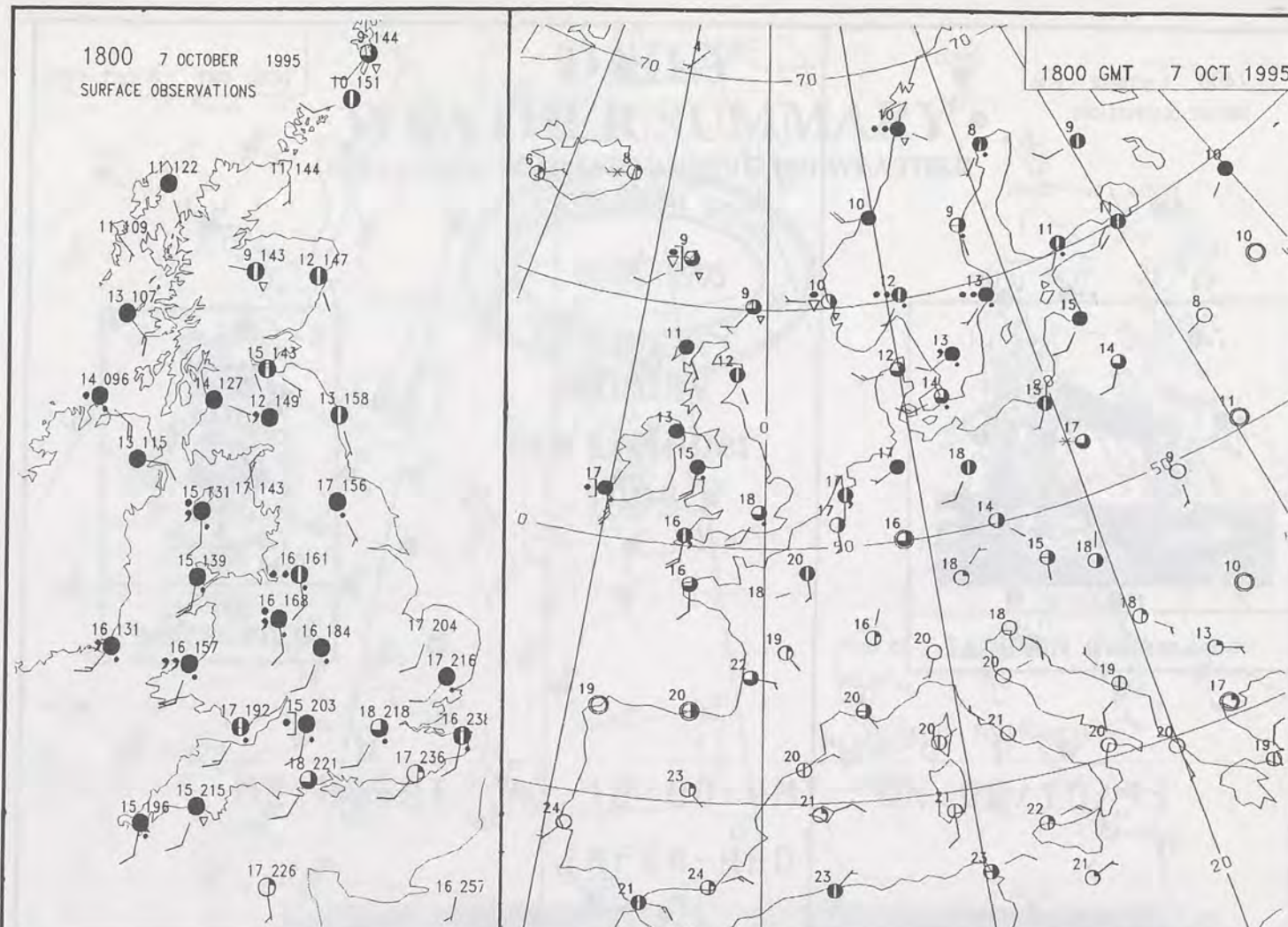
1200 7 OCTOBER 1995
SURFACE OBSERVATIONS

1200 GMT 7 OCT 1995



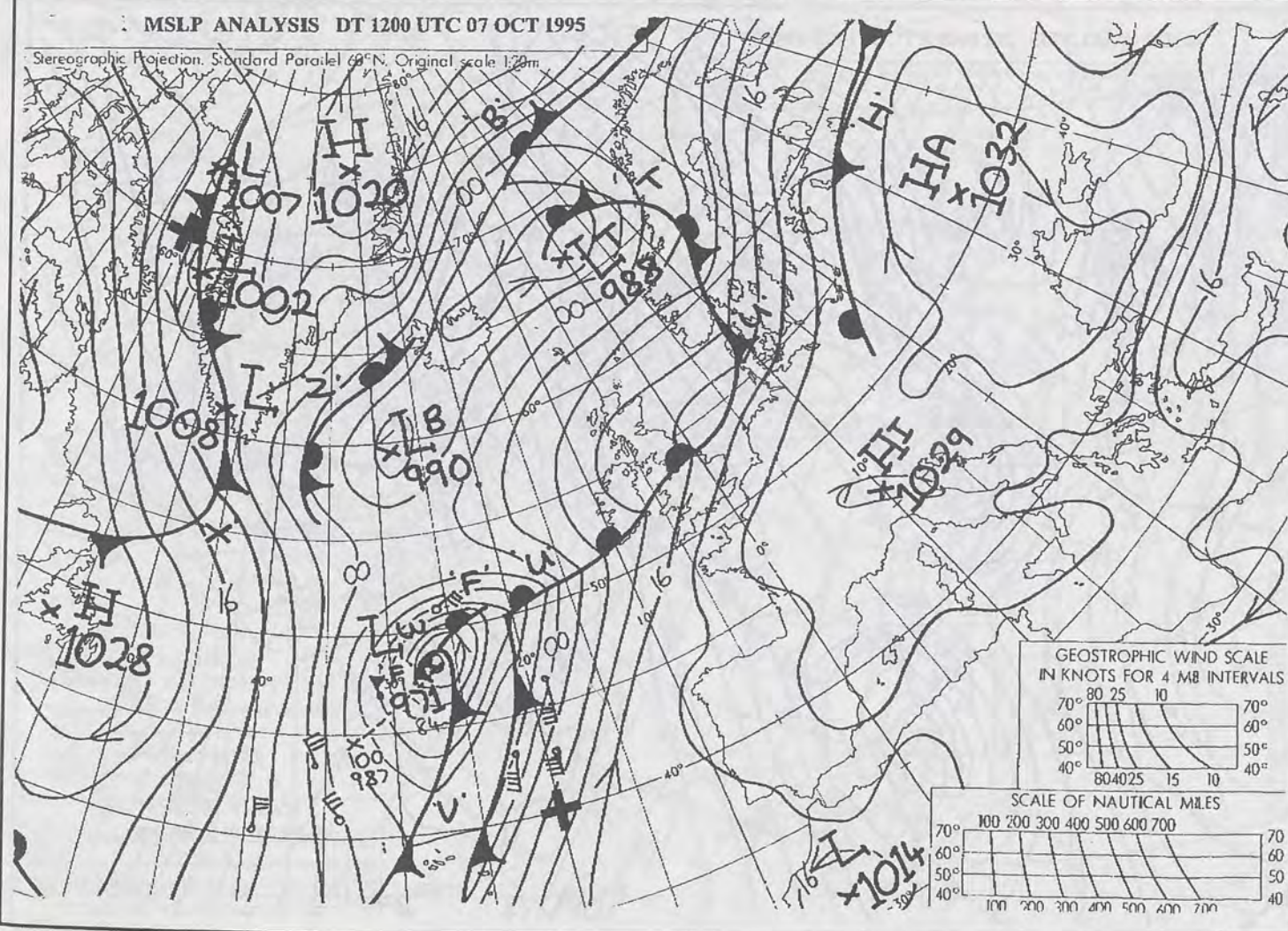
1800 7 OCTOBER 1995
SURFACE OBSERVATIONS

1800 GMT 7 OCT 1995



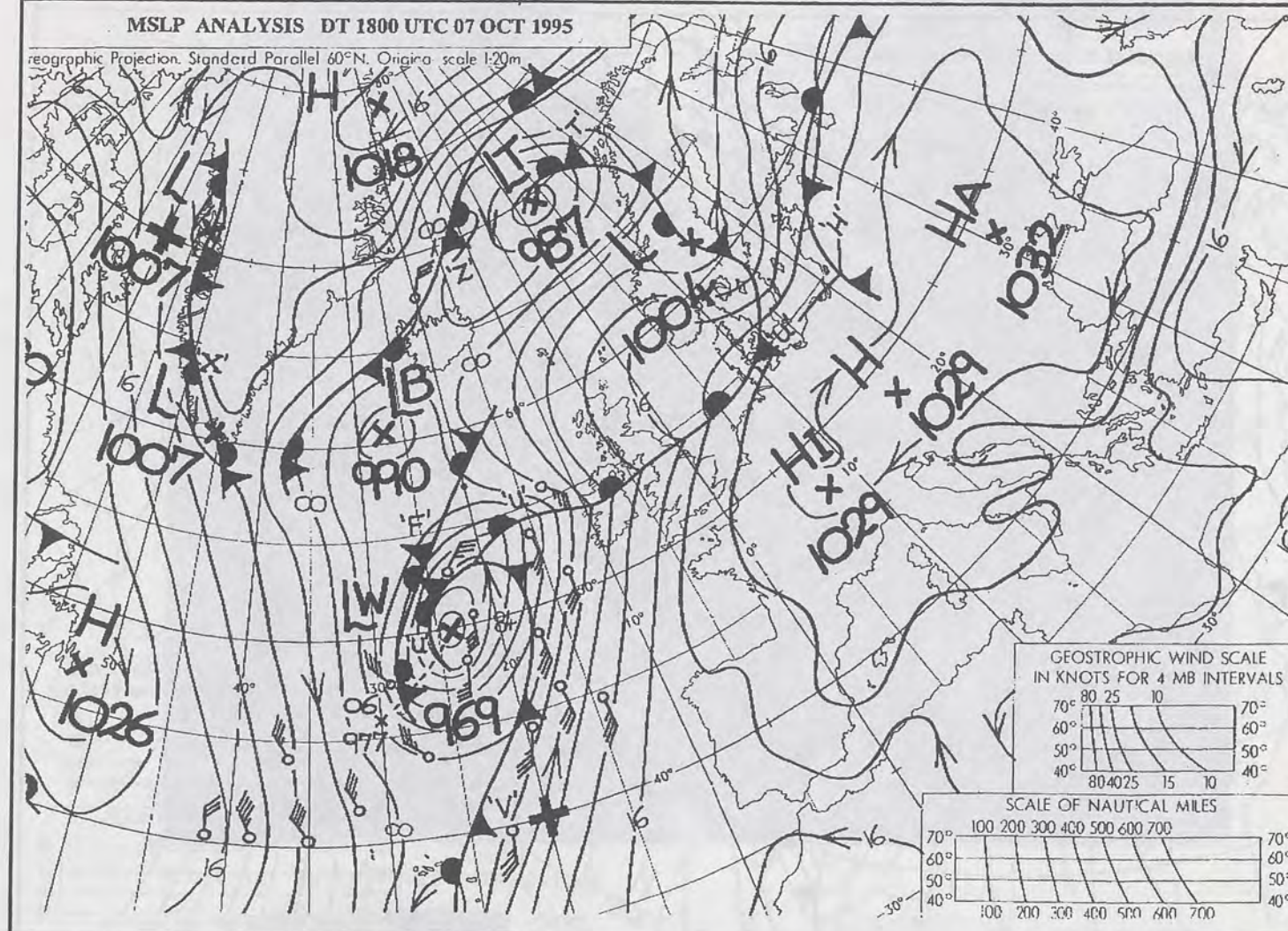
MSLP ANALYSIS DT 1200 UTC 07 OCT 1995

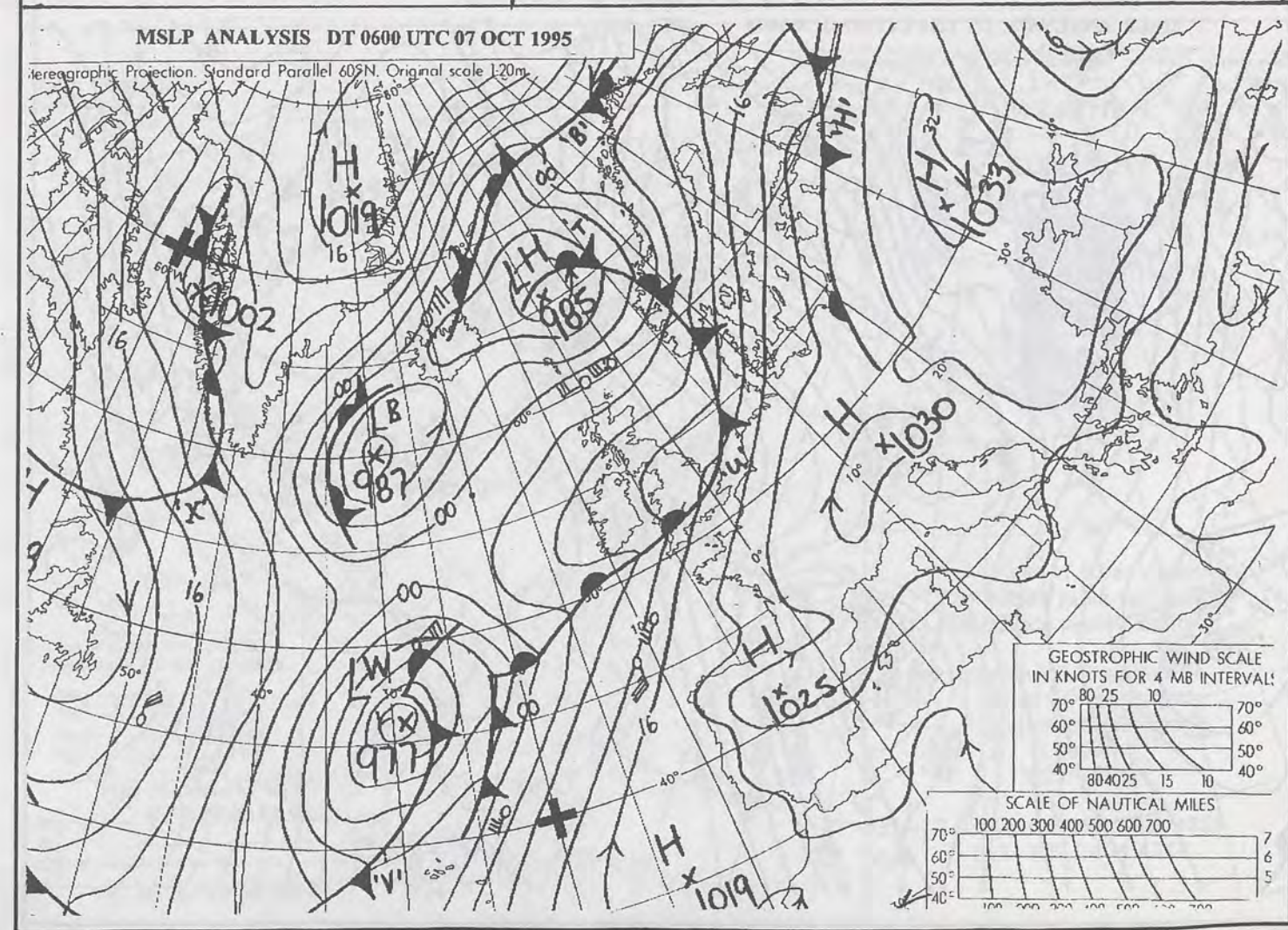
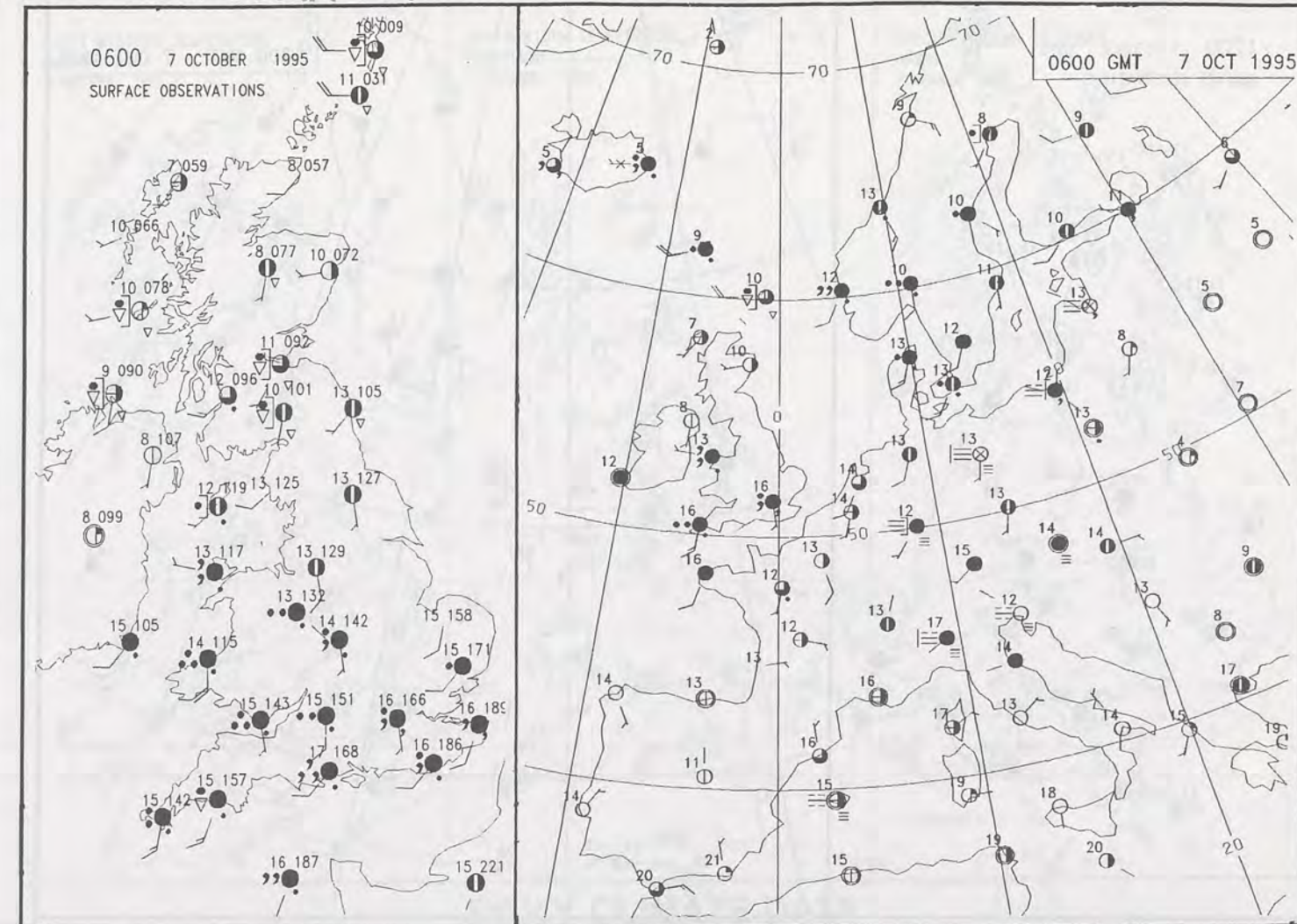
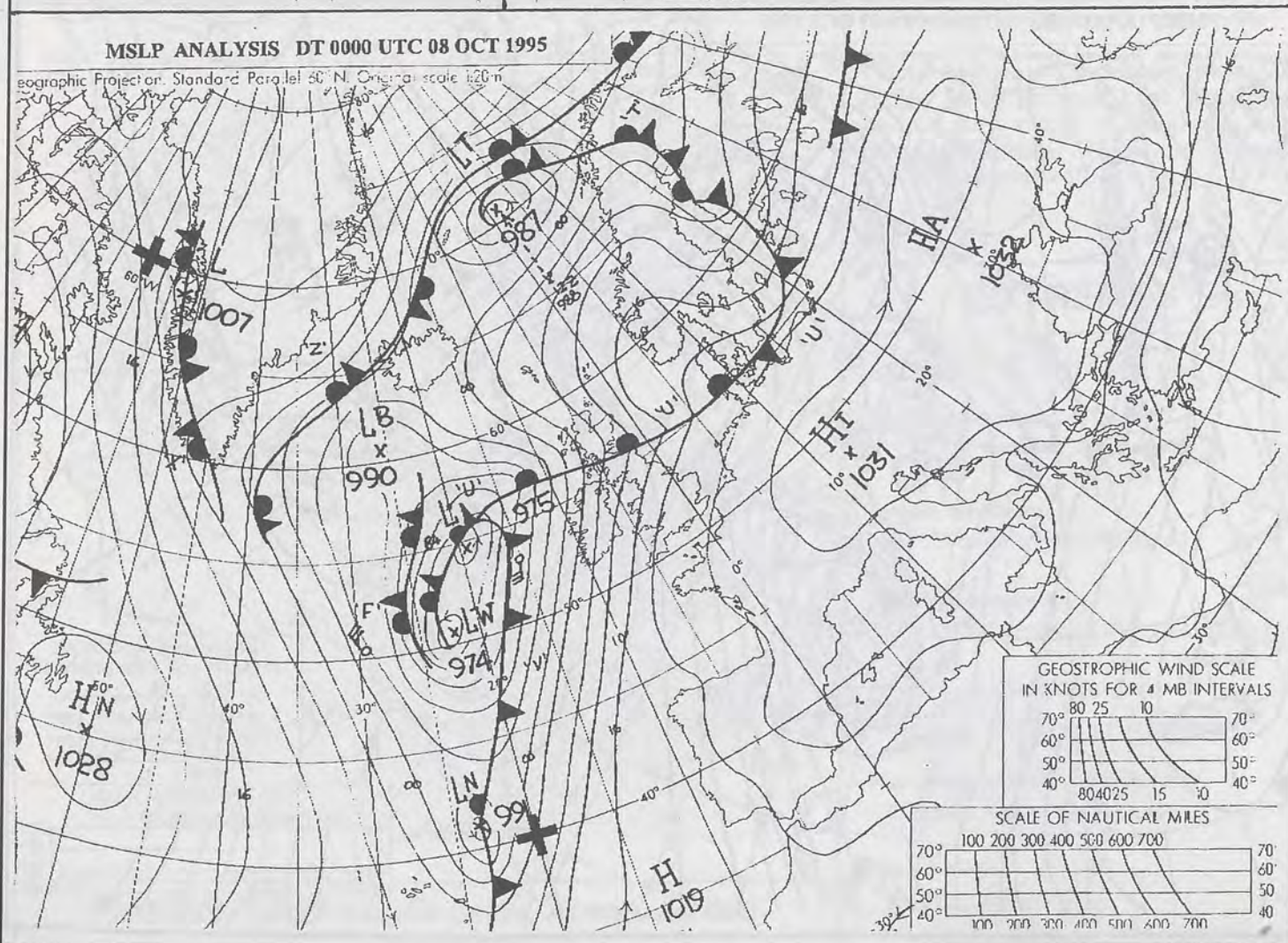
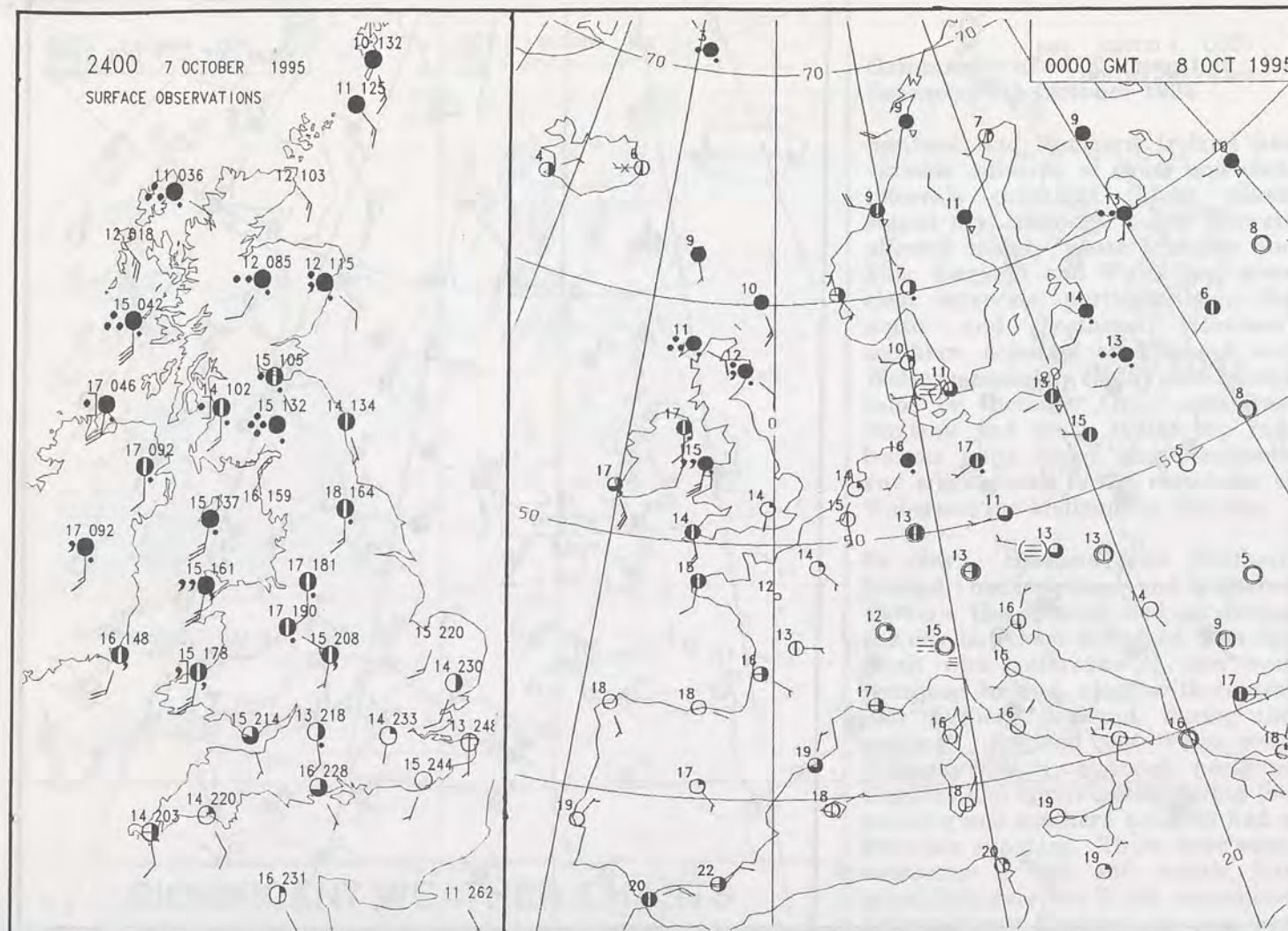
Stereographic Projection, Standard Parallel 60°N, Original scale 1:20m

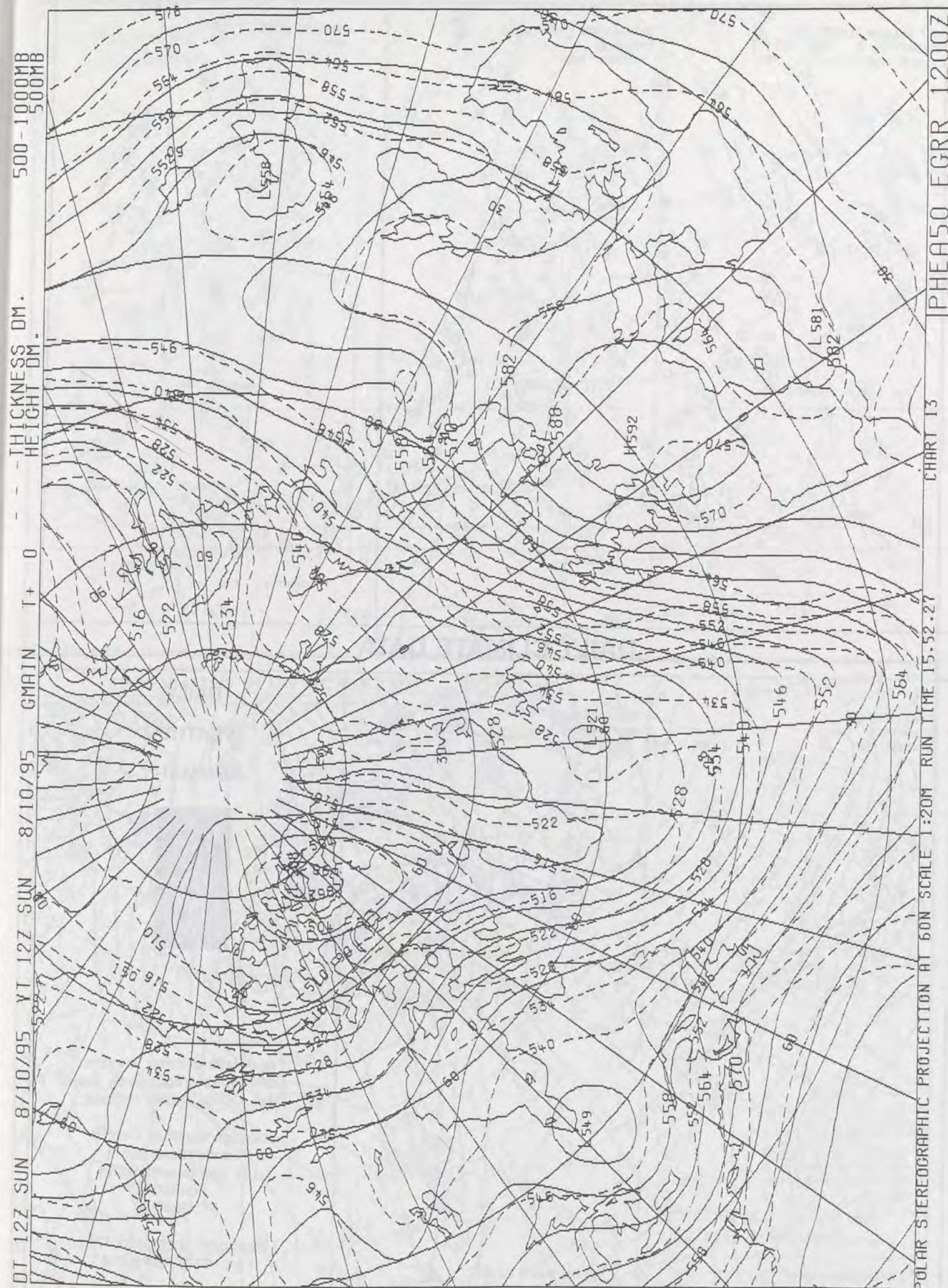


MSLP ANALYSIS DT 1800 UTC 07 OCT 1995

Stereographic Projection, Standard Parallel 60°N, Original scale 1:20m







DAILY WEATHER SUMMARY

INCLUDING SUMMARY OF BRITISH WEATHER




Sunday
8th October
1995



LONDON *weather centre*

METEOSAT AT 12:00 GMT ON 08/10/95
INFRA-RED



CLOUD-TOP OR LAND/SEA TEMPERATURE

COLD WARM

0600 8 OCTOBER 1995
SIGWX



1200 8 OCTOBER 1995
SIGWX



SIGNIFICANT WEATHER CHARTS

1800 8 OCTOBER 1995
SIGWX



2400 8 OCTOBER 1995
SIGWX



Published by London Weather Centre. All times are GMT.

Summary of UK weather for Sunday 8th October 1995

The northern half of the country was cloudy and windy overnight with outbreaks of rain clearing northwards. The south was largely dry with variable amounts of cloud.

The cloud in the north tended to break up through the morning, becoming confined to northwestern coasts. All remaining parts then had a fine, dry day with plenty of sunshine. It was rather windy in many areas, especially in the northwest where winds reached gale force at times.

Most of the country had a clear evening. In the northwest, though, it remained windy and was more cloudy with a few spots of rain along coasts.

Temperatures were warm or very warm across the bulk of the country, although the far north was nearer normal.

EXTREMES

SUNDAY 8th OCTOBER 1995

Highest Maximum

: 25.5 C Prestatyn [Clwyd]

Lowest Maximum

: 14.4 C Sumburgh [Shetland]

Lowest Minimum

: 6.6 C Lerwick [Shetland]

Lowest Grass Minimum

: 1.4 C Fair Isle

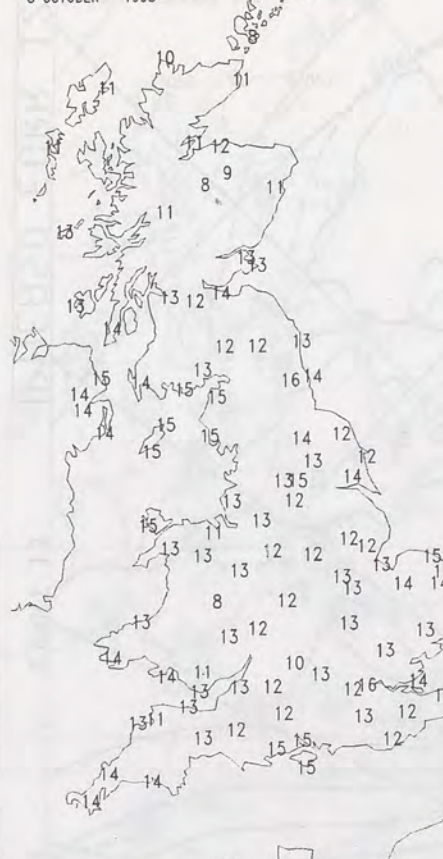
Most Rain (24 hrs from 0900 GMT)

: 5.2 mm Boscombe Down [Wiltshire]

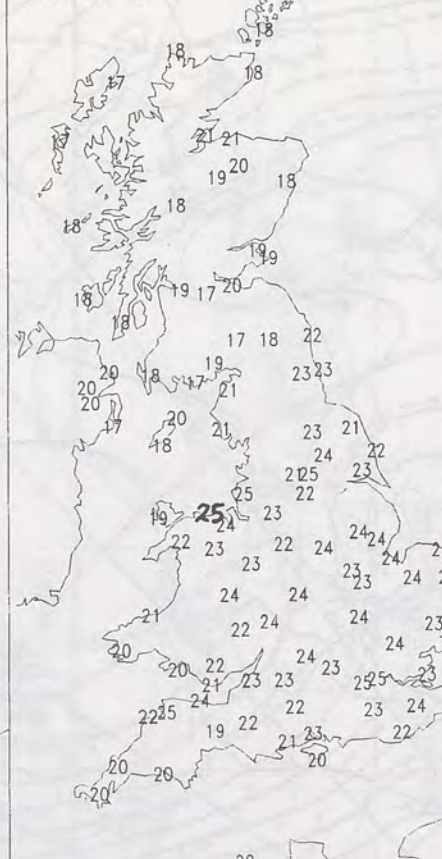
Most Sunshine

: 10.8 Hrs Torquay [Devon]

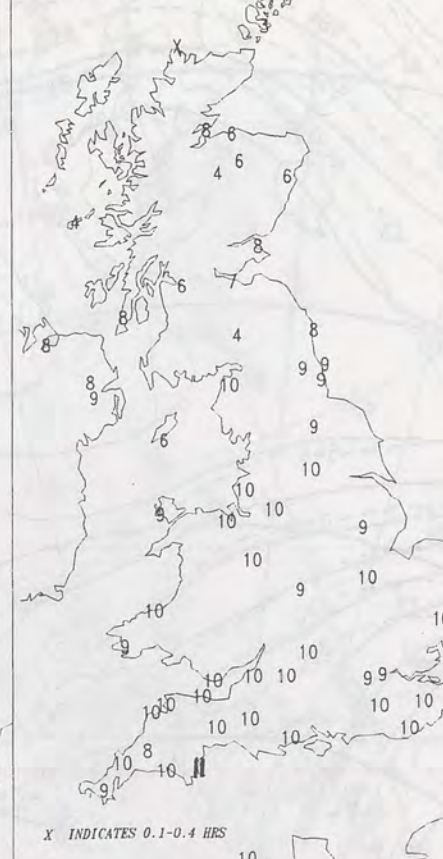
NIGHT MINIMUM TEMPERATURE
(DEGREES C)
8 OCTOBER 1995



DAY MAXIMUM TEMPERATURE
(DEGREES C)
8 OCTOBER 1995



SUNSHINE (DAWN TO DUSK)
(HOURS)
8 OCTOBER 1995

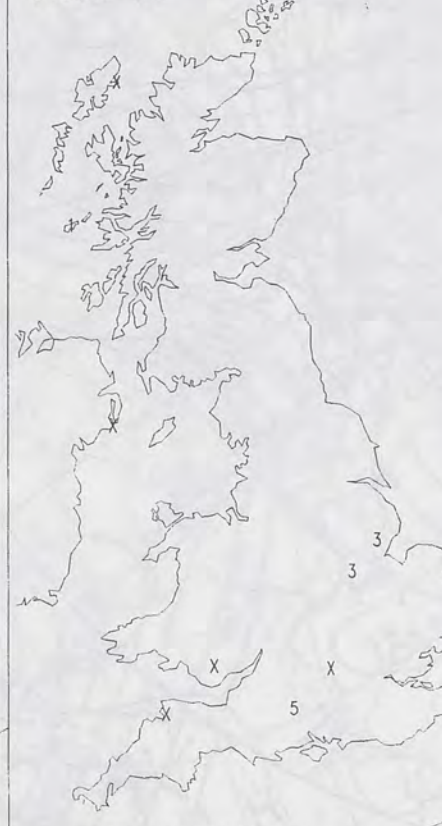


DAILY CLIMATE DATA

NIGHT RAINFALL
(MILLIMETRES)
8 OCTOBER 1995



DAY RAINFALL
(MILLIMETRES)
8 OCTOBER 1995



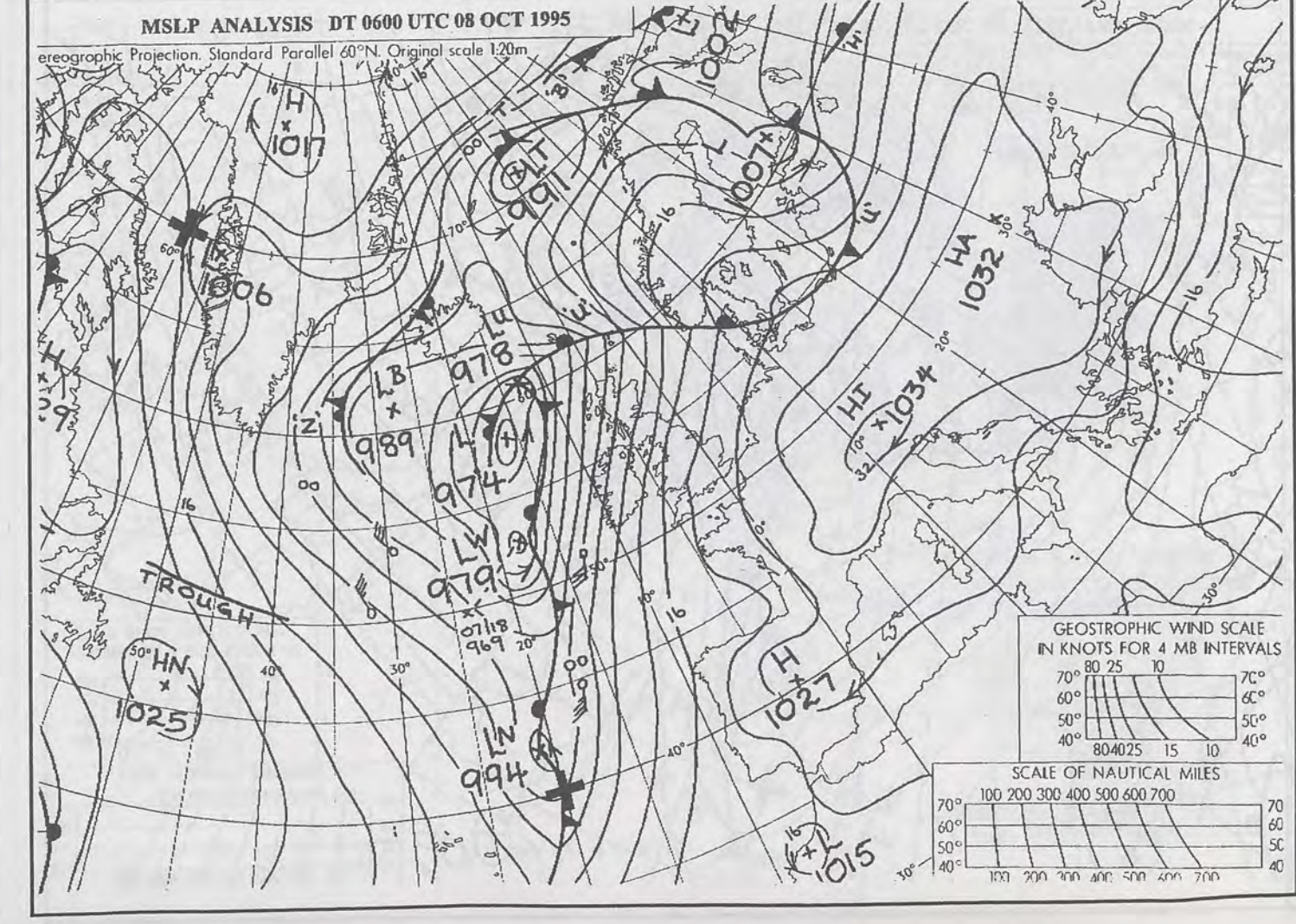
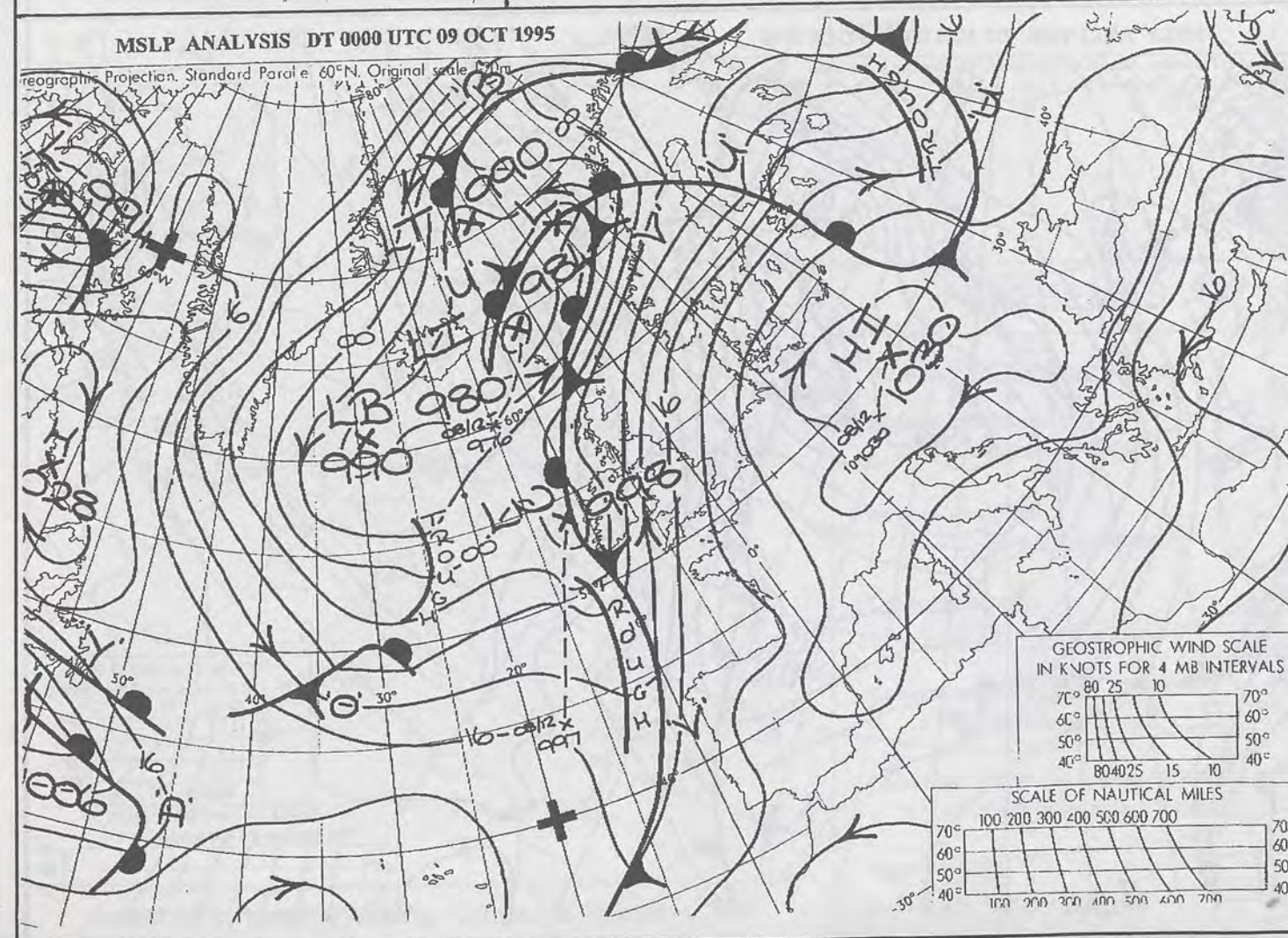
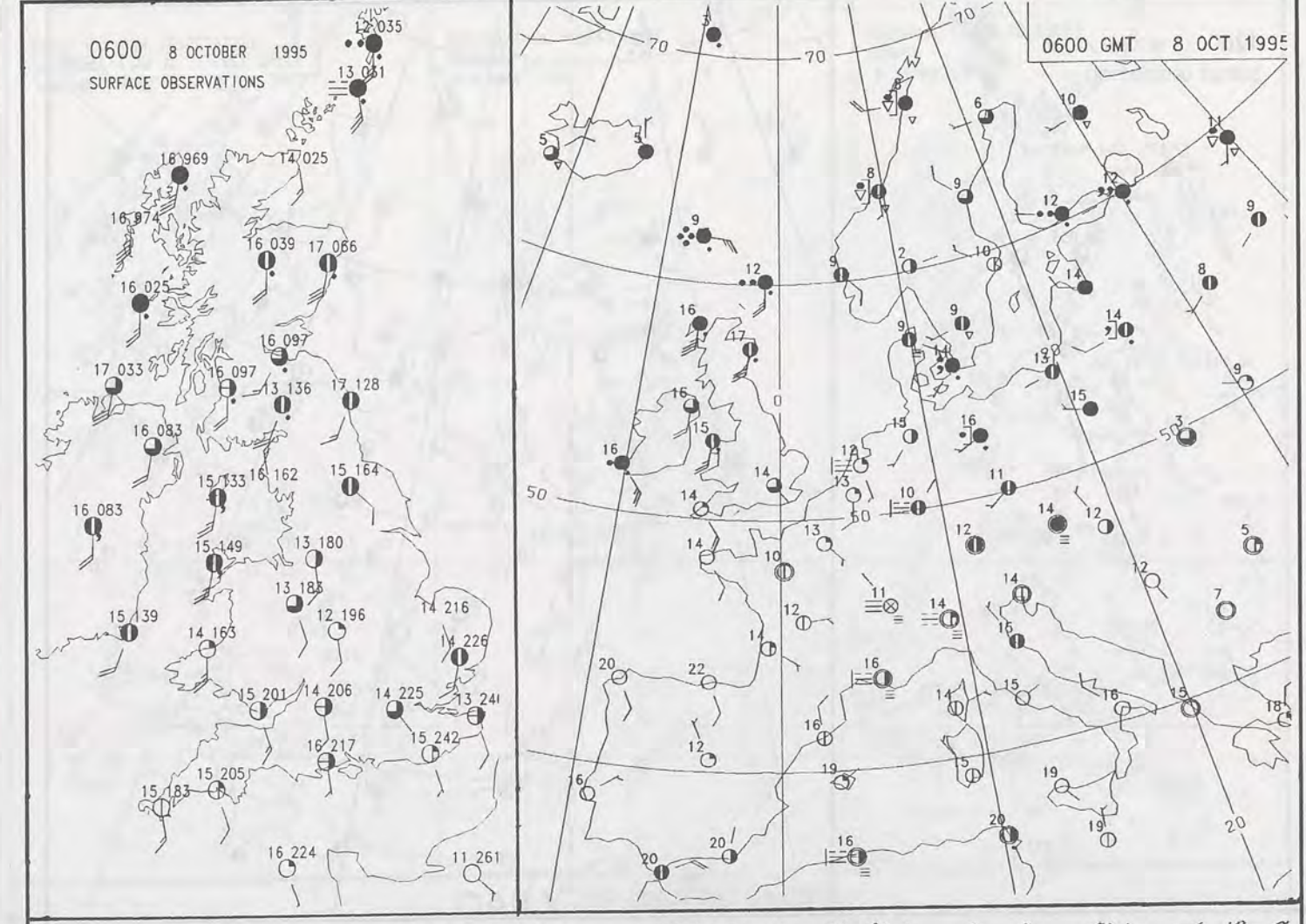
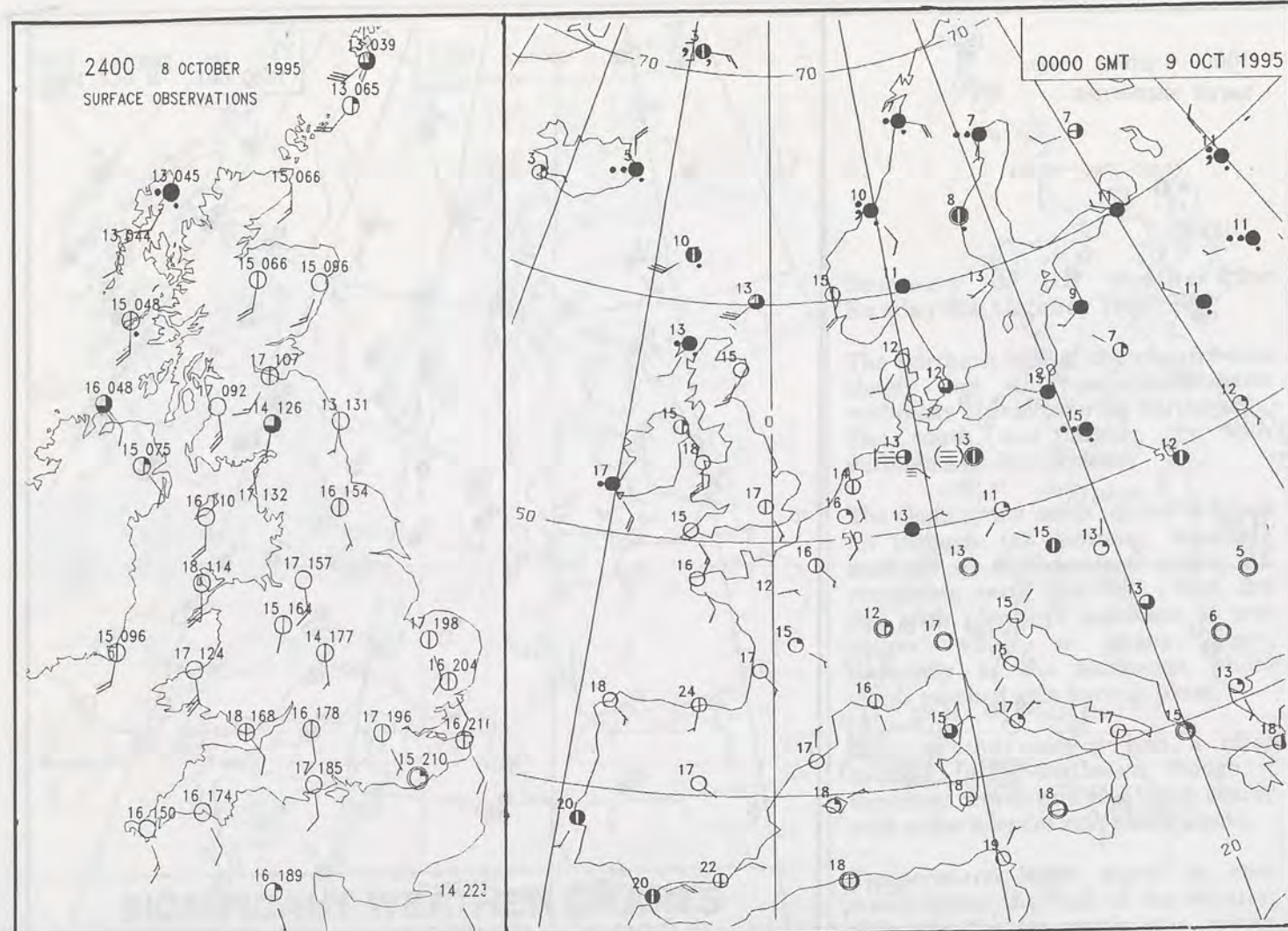
DAILY WEATHER SUMMARY

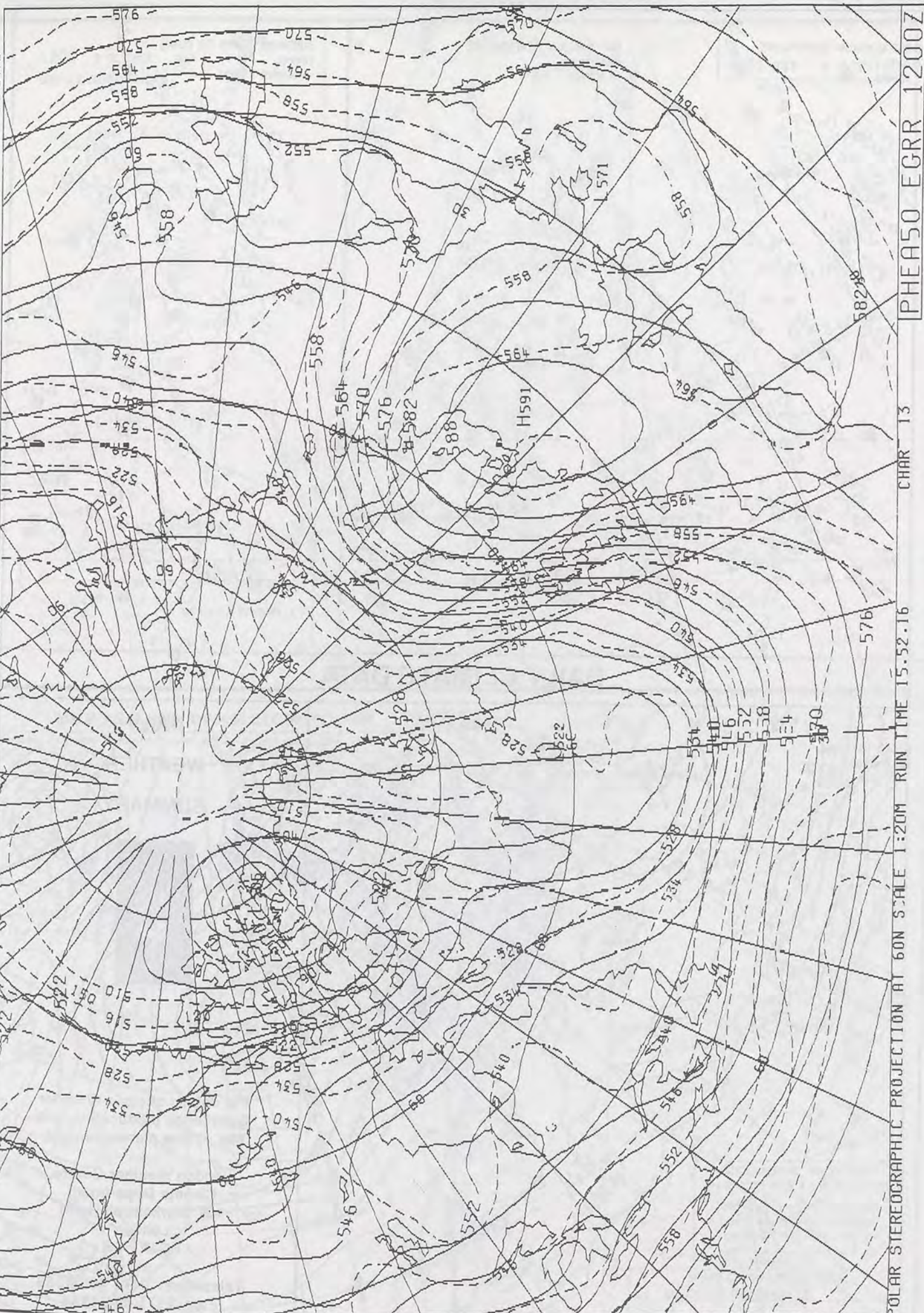


For details of other Weather Summaries produced by the Met. Office please contact:

London Weather Centre
Climate Department
127 Clerkenwell Road
London
EC1R 5DB

Telephone: 0171 405 4358
Fax: 0171 404 4314







OLAR STEREOGRAPHIC PROJECTION AT 60N SCALE 1:20M RUN TIME 15.52.16

DAILY WEATHER SUMMARY

INCLUDING SUMMARY OF BRITISH WEATHER




**Monday
9th October
1995**



LONDON *weather centre*

METEOSAT AT 12:00 GMT ON 09/10/95
INFRA-RED



CLOUD-TOP OR LAND/SEA TEMPERATURE

COLD  WARM

0600 9 OCTOBER 1995
SIGWX



1200 9 OCTOBER 1995
SIGWX



SIGNIFICANT WEATHER CHARTS

1800 9 OCTOBER 1995
SIGWX



2400 9 OCTOBER 1995
SIGWX



Published by London Weather Centre. All times are GMT.

Summary of UK weather for Monday 9th October 1995

Much of the country had a fine night with largely clear skies. However, cloud over western parts of Northern Ireland and the Western Isles reached the western mainland by morning with a few outbreaks of rain in the northwest.

During the morning the cloud and rain in the northwest extended across most of Scotland and Northern Ireland, with strong to gale force winds in places. Meanwhile, England and Wales were largely dry and bright. Eastern parts had the best of the sunshine, while the west had more cloud. Brighter weather with a few showers spread across Northern Ireland and Scotland during the afternoon with the winds easing. England and Wales continued dry and bright with the southeast sunny and the northwest more cloudy.

The mostly broken cloud over northwest England and Wales edged southeastwards during the evening to leave the bulk of the country dry with variable amounts of cloud. In the extreme southeast, though, the clear skies remained with mist and fog patches forming.

Temperatures across the country were mostly rather warm or warm, with parts of East Anglia and the southeast very warm.

EXTREMES

MONDAY 9th OCTOBER 1995

Highest Maximum

: 24.6 C Norwich [Norfolk]

Lowest Maximum

: 13.4 C Lochboisdale [Outer Hebrides]

Lowest Minimum

: 9.5 C Kirkwall [Orkney]

Lowest Grass Minimum

: 4.7 C Shap [Cumbria]

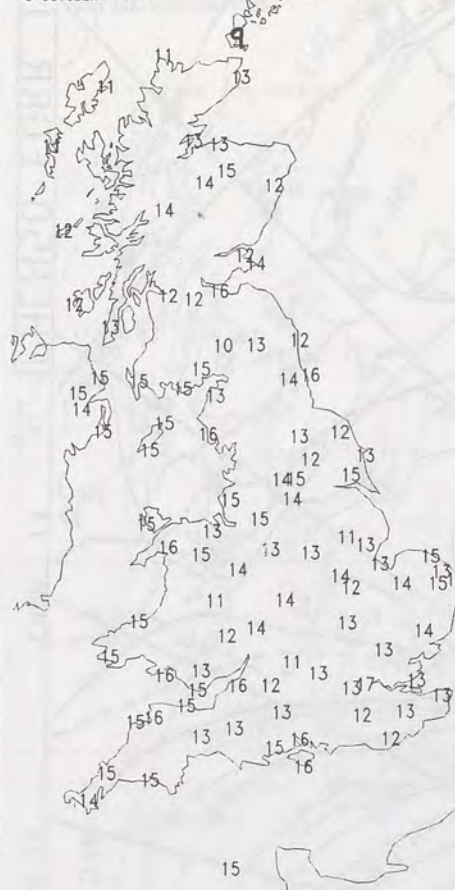
Most Rain (24 hrs from 0900 GMT)

: 6.5 mm Knockarevan [Co Fermanagh]

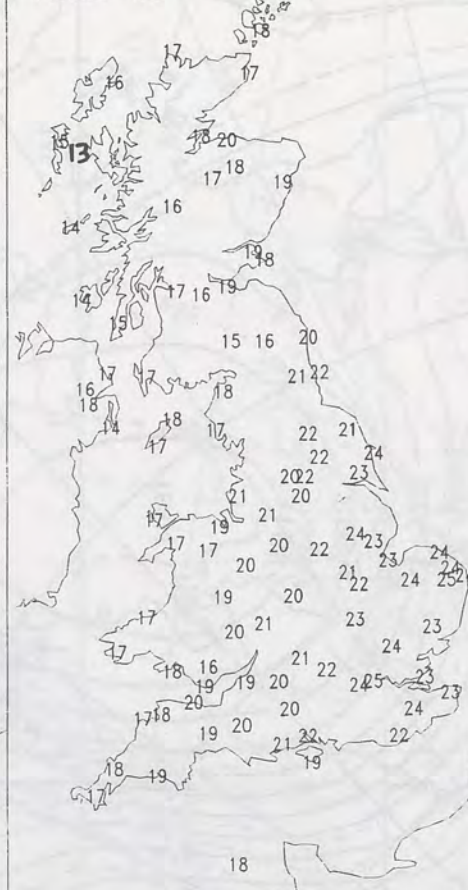
Most Sunshine

: 10.1 Hrs Folkestone [Kent]

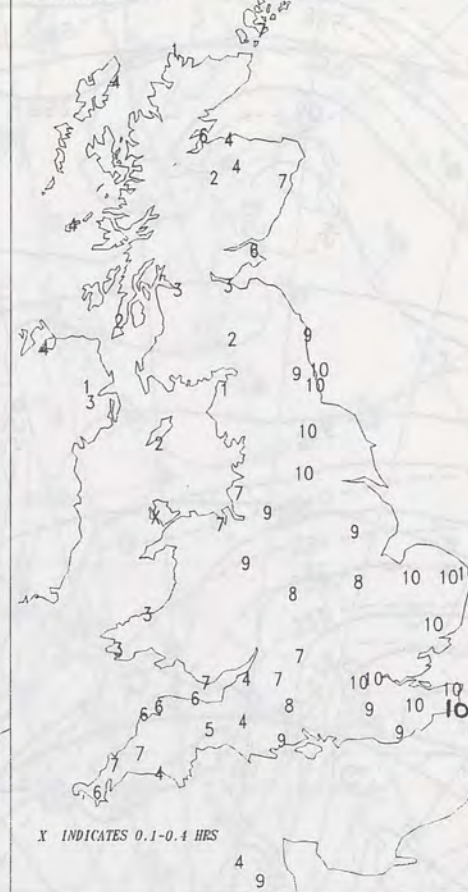
NIGHT MINIMUM TEMPERATURE
(DEGREES C)
9 OCTOBER 1995



DAY MAXIMUM TEMPERATURE
(DEGREES C)
9 OCTOBER 1995



SUNSHINE (DAWN TO DUSK)
(HOURS)
9 OCTOBER 1995



X INDICATES 0.1-0.4 HRS

DAILY CLIMATE DATA

NIGHT RAINFALL
(MILLIMETRES)
9 OCTOBER 1995



DAY RAINFALL
(MILLIMETRES)
9 OCTOBER 1995



X INDICATES TRACE TO 0.4 MM

X INDICATES TRACE TO 0.4 MM

DAILY WEATHER SUMMARY

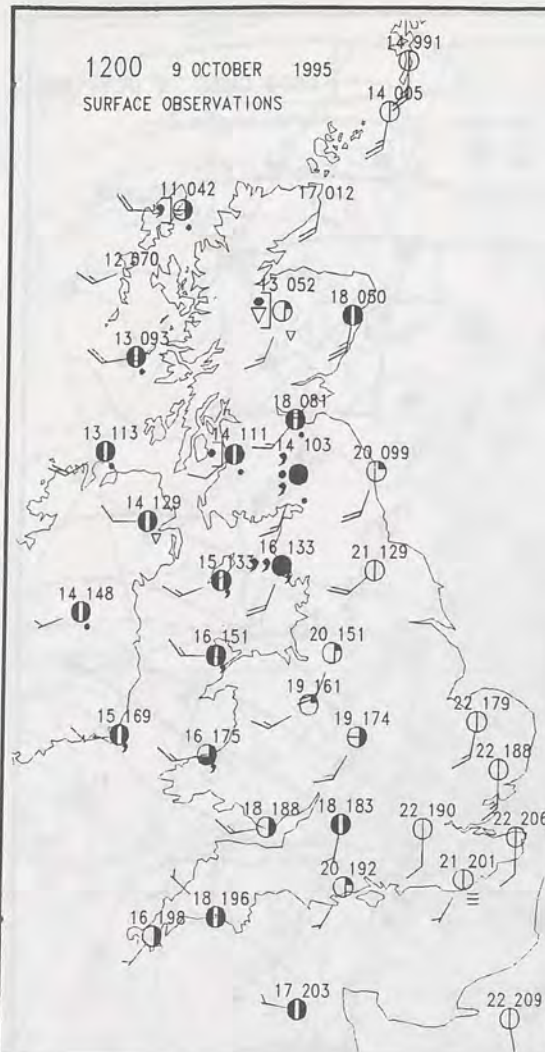


For details of other Weather Summaries produced by the Met. Office please contact:

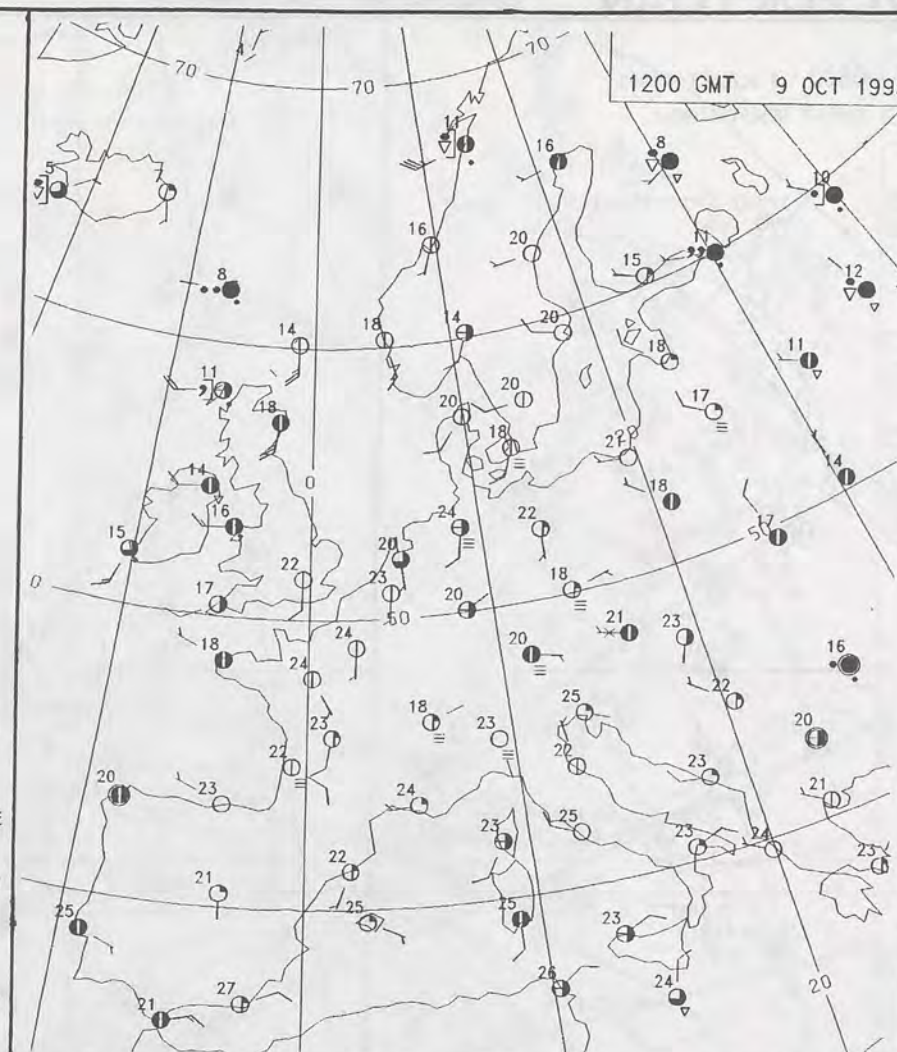
London Weather Centre
Climate Department
127 Clerkenwell Road
London
EC1R 5DB

Telephone: 0171 405 4358
Fax: 0171 404 4314

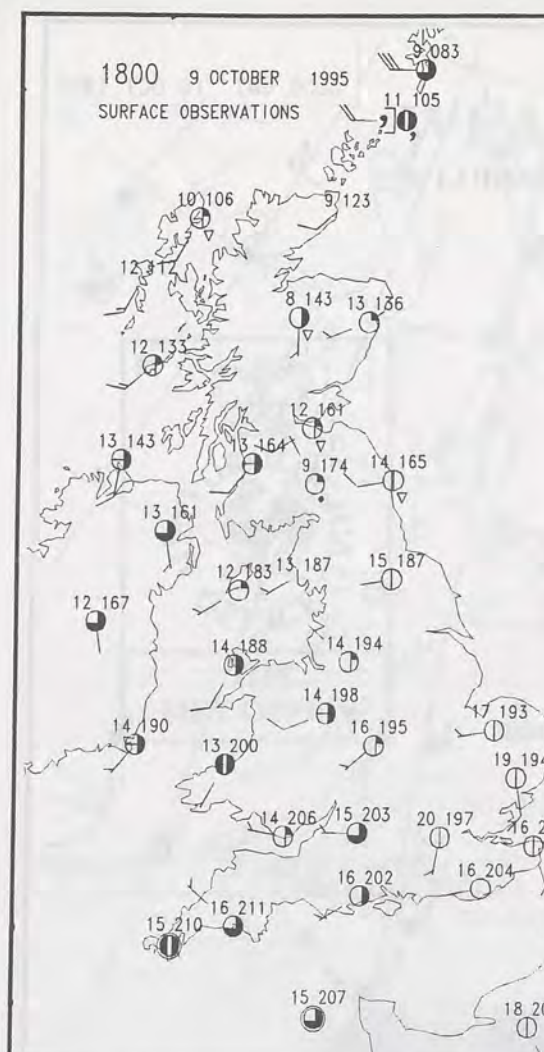
1200 9 OCTOBER 1995
SURFACE OBSERVATIONS



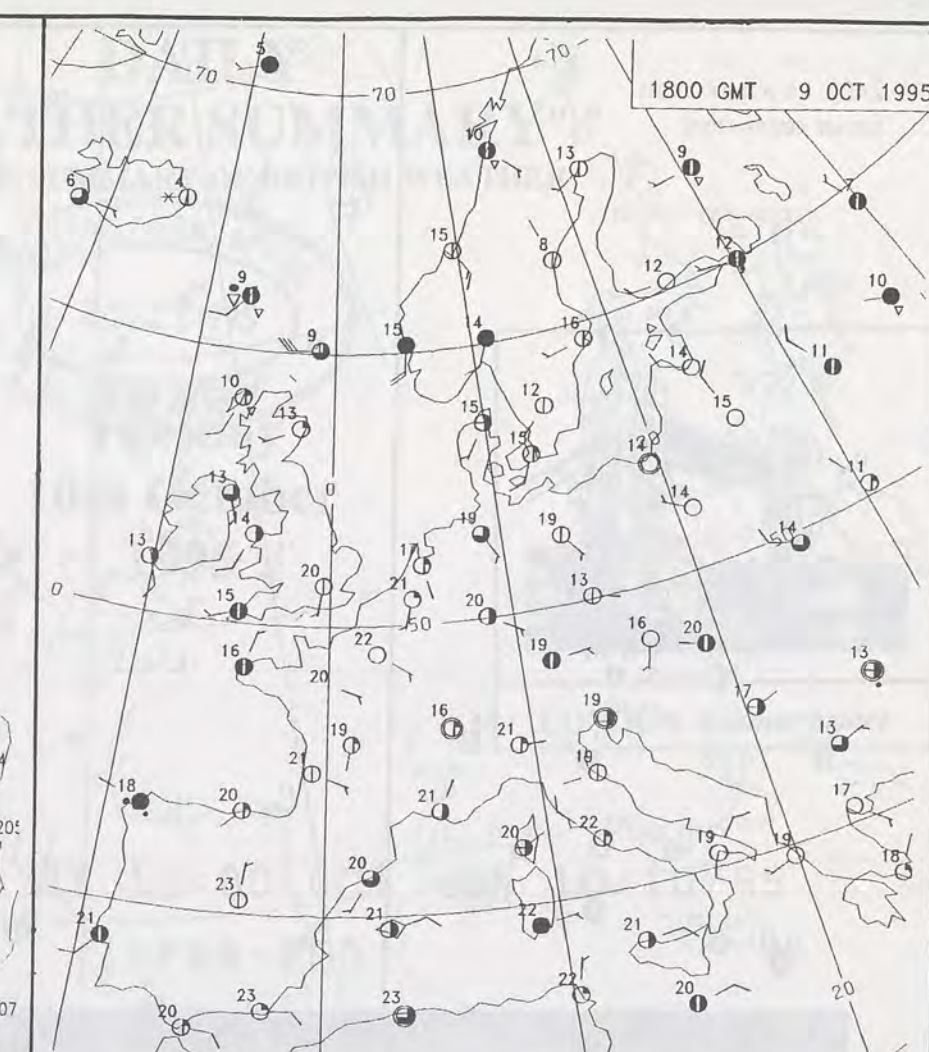
1200 GMT 9 OCT 1995



1800 9 OCTOBER 1995
SURFACE OBSERVATIONS

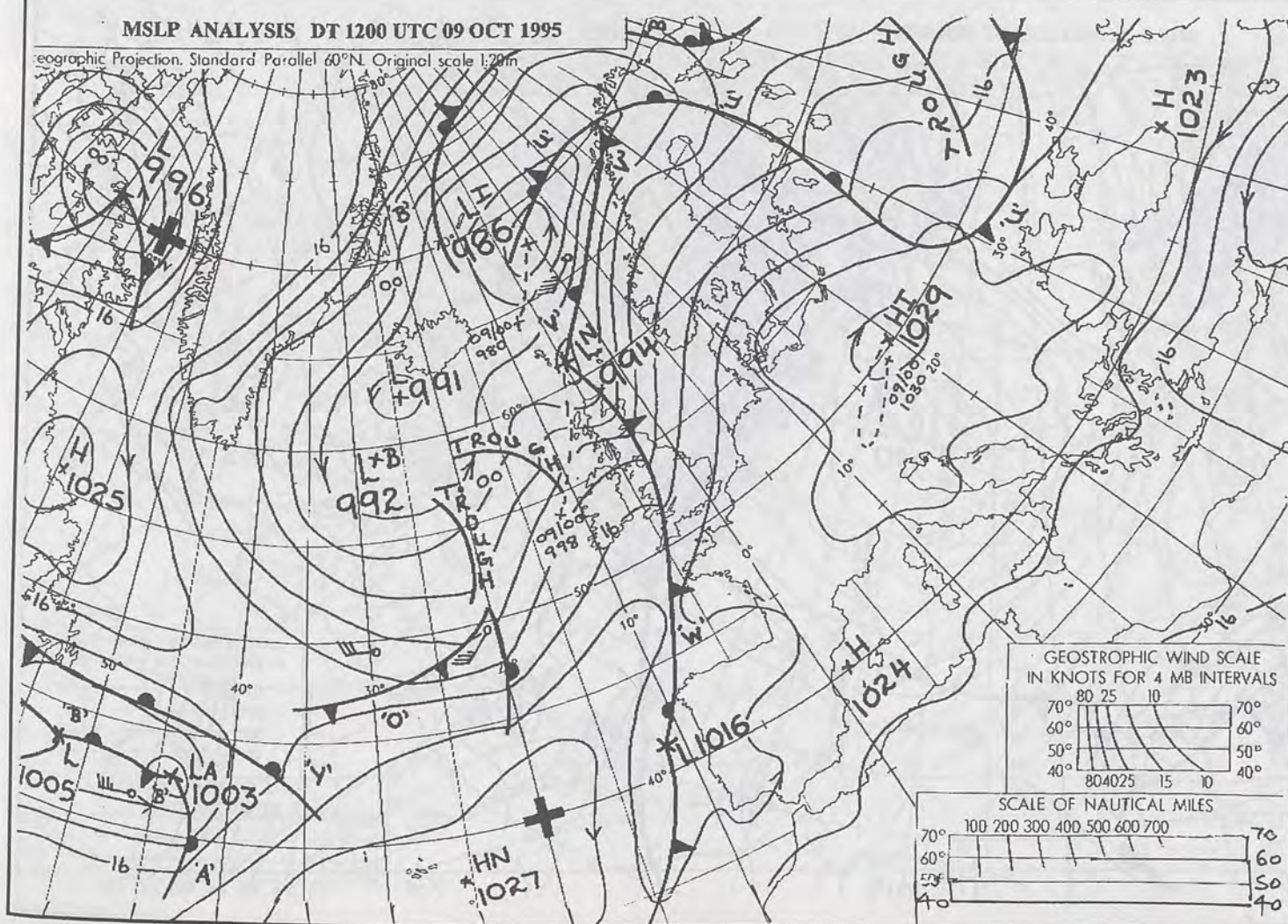


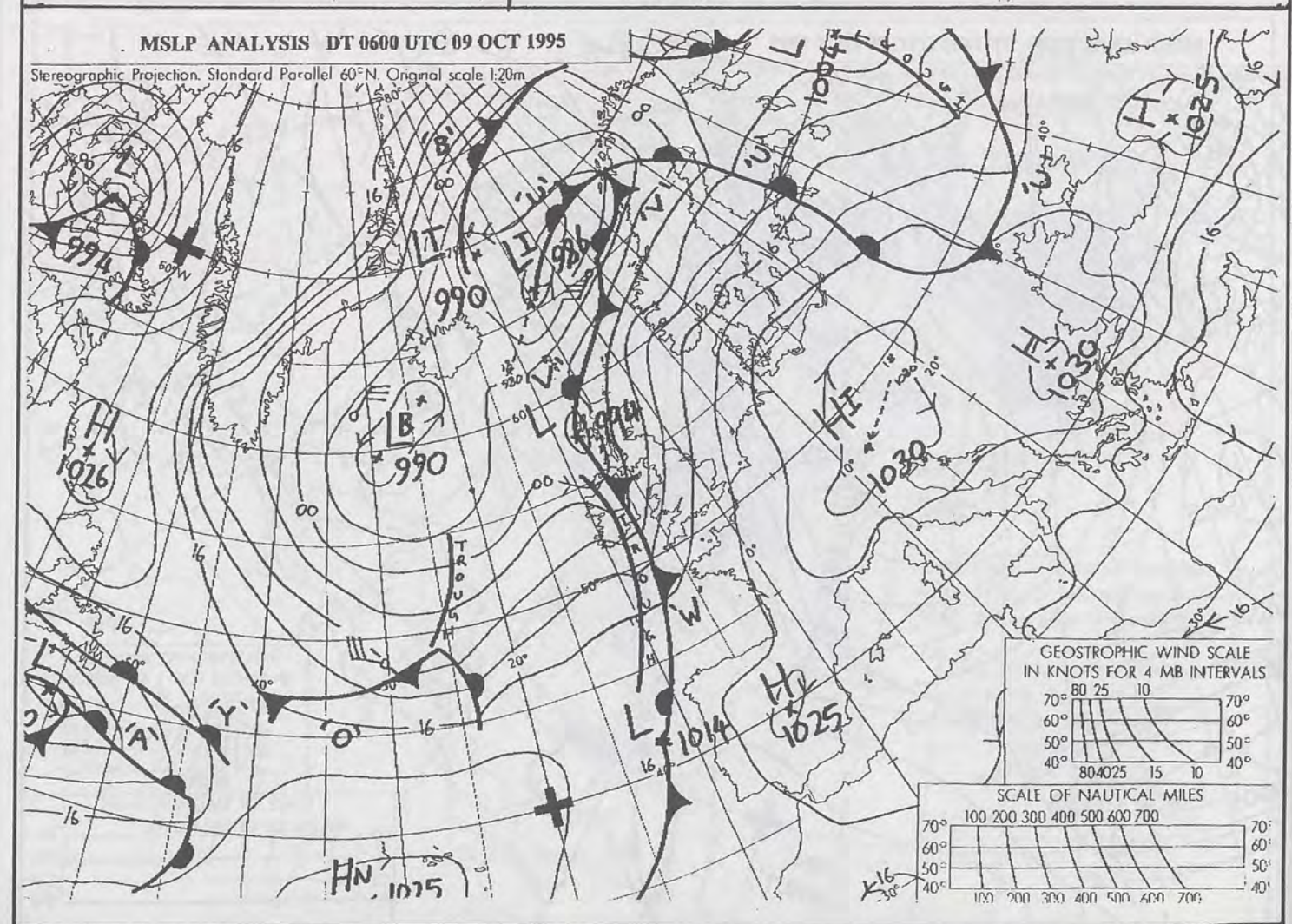
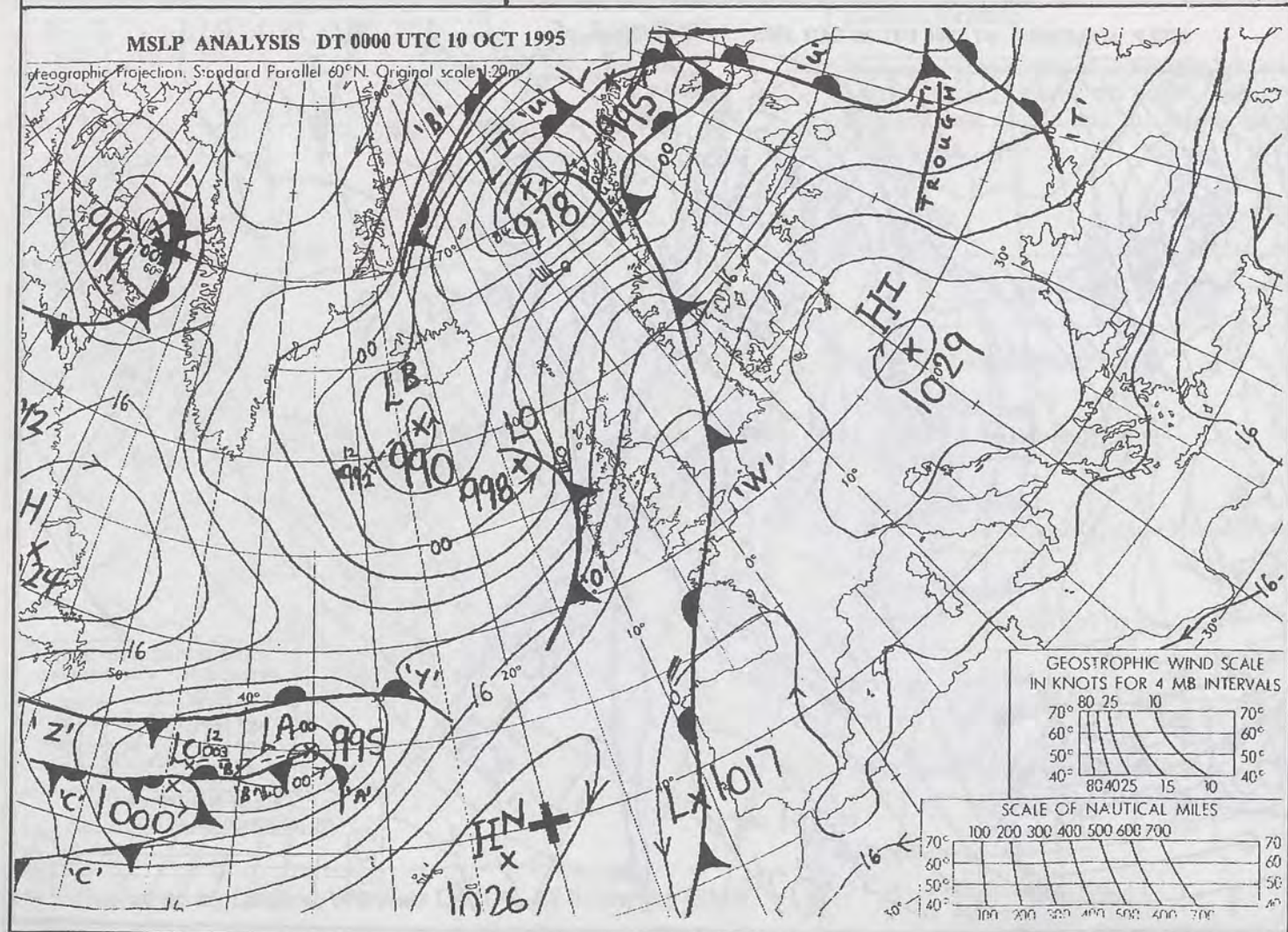
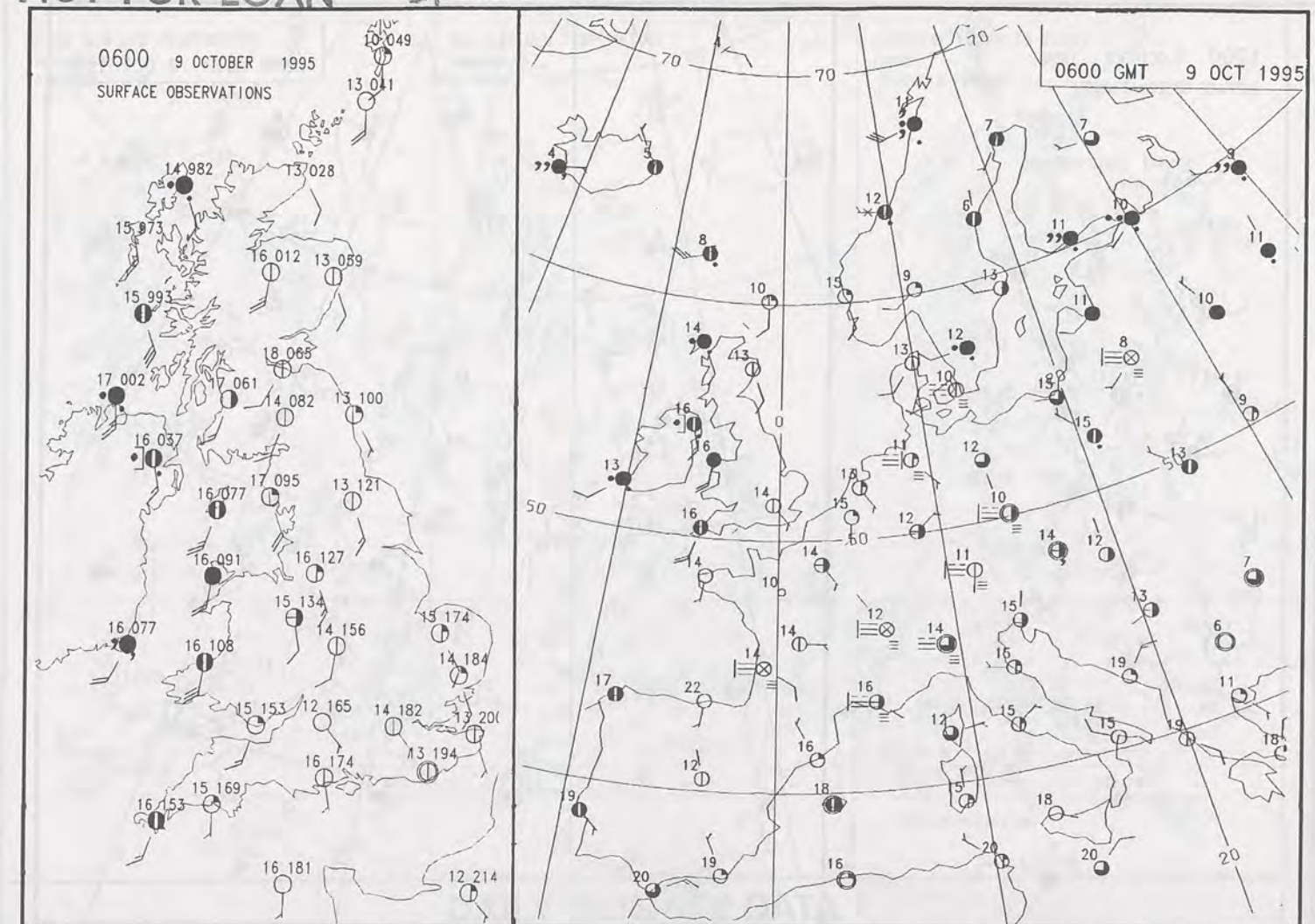
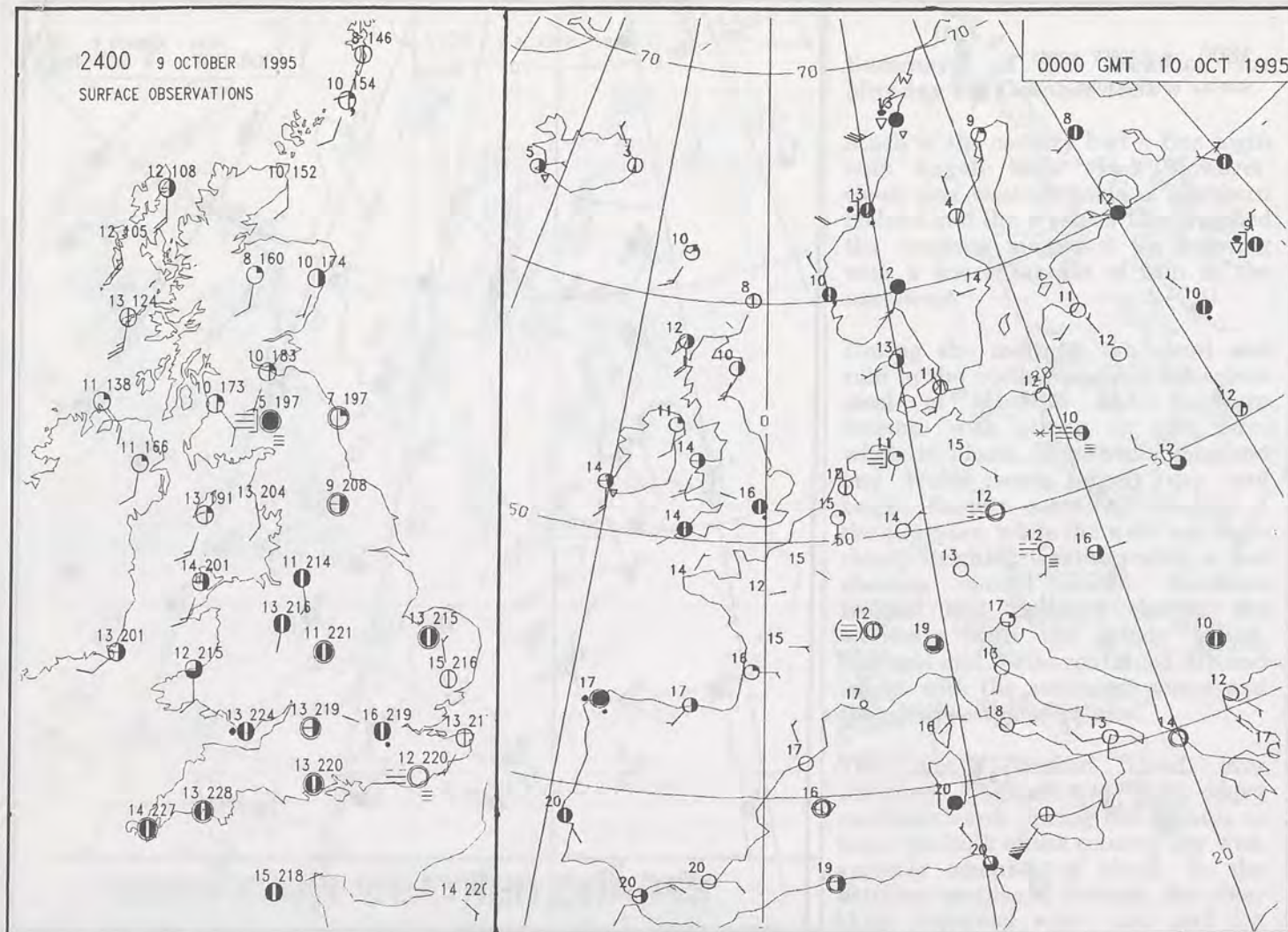
1800 GMT 9 OCT 1995

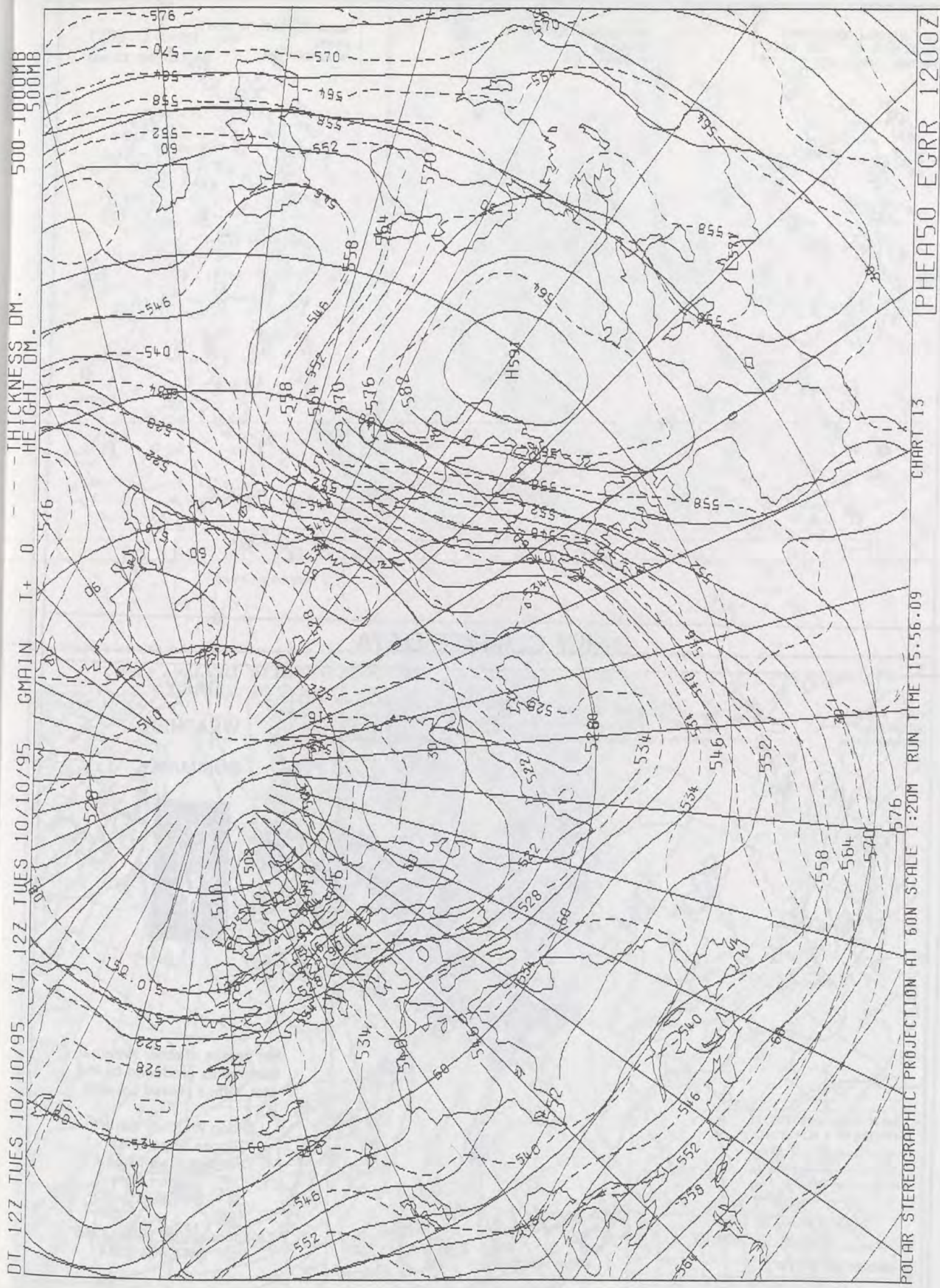


MSLP ANALYSIS DT 1200 UTC 09 OCT 1995

Geographic Projection, Standard Parallel 60°N, Original scale 1:20m








DAILY WEATHER SUMMARY

INCLUDING SUMMARY OF BRITISH WEATHER




Tuesday
10th October
1995



LONDON *weather centre*

METEOSAT AT 12:00 GMT ON 10/10/95
INFRA-RED



CLOUD-TOP OR LAND/SEA TEMPERATURE

COLD WARM

0600 10 OCTOBER 1995
SIGWX



1200 10 OCTOBER 1995
SIGWX



Summary of UK weather for Tuesday 10th October 1995

Overnight, the majority of the country was dry with clear periods. This led to a few mist and fog patches forming in eastern and central parts. The northwest had a little patchy rain and quite strong southerly winds.

Soon after dawn, the fog patches had cleared from all but the coastal tip of northern Kent. Showers were a feature of the weather over Northern Ireland and the Western Isles of Scotland through the morning and they were accompanied by near to gale force southerly winds. The blustery showers persisted through the afternoon too, but only made minor inroads to mainland Scotland. All remaining areas of the country continued dry with variable amounts of cloud.

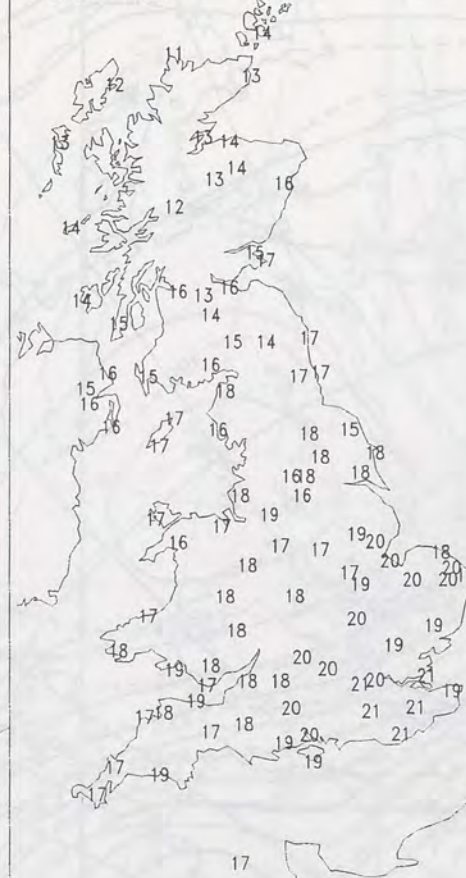
The showers in the northwest started to decrease during the evening and cloud over the rest of the country thinned. As temperatures fell, mist patches started to form in more humid southern counties of England. By late evening, southern coastal counties were becoming cloudy in many places.

It was a generally very warm day but nearer normal in the north.

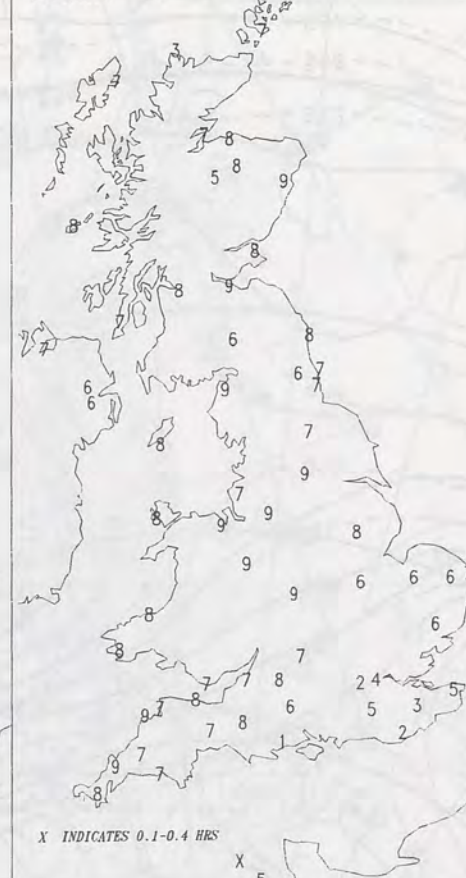
NIGHT MINIMUM TEMPERATURE
(DEGREES C)
10 OCTOBER 1995



DAY MAXIMUM TEMPERATURE
(DEGREES C)
10 OCTOBER 1995



SUNSHINE (DAWN TO DUSK)
(HOURS)
10 OCTOBER 1995



SIGNIFICANT WEATHER CHARTS

1800 10 OCTOBER 1995
SIGWX



2400 10 OCTOBER 1995
SIGWX



EXTREMES

TUESDAY 10th OCTOBER 1995

Highest Maximum

: 20.9 C Southend [Essex]

Lowest Maximum

: 11.0 C Cape Wrath [North Scotland]

Lowest Minimum

: 3.2 C Eskdalemuir
[Dumfries and Galloway]

Lowest Grass Minimum

: -1.7 C Glenlivet [Grampian]

Most Rain (24 hrs from 0900 GMT)

: 3.2 mm Lerwick [Shetland]

Most Sunshine

: 9.4 Hrs Moel - Y - Crio [Clwyd]

DAILY CLIMATE DATA

NIGHT RAINFALL
(MILLIMETRES)
10 OCTOBER 1995



DAY RAINFALL
(MILLIMETRES)
10 OCTOBER 1995



DAILY WEATHER SUMMARY



For details of other Weather Summaries produced by the Met. Office please contact:

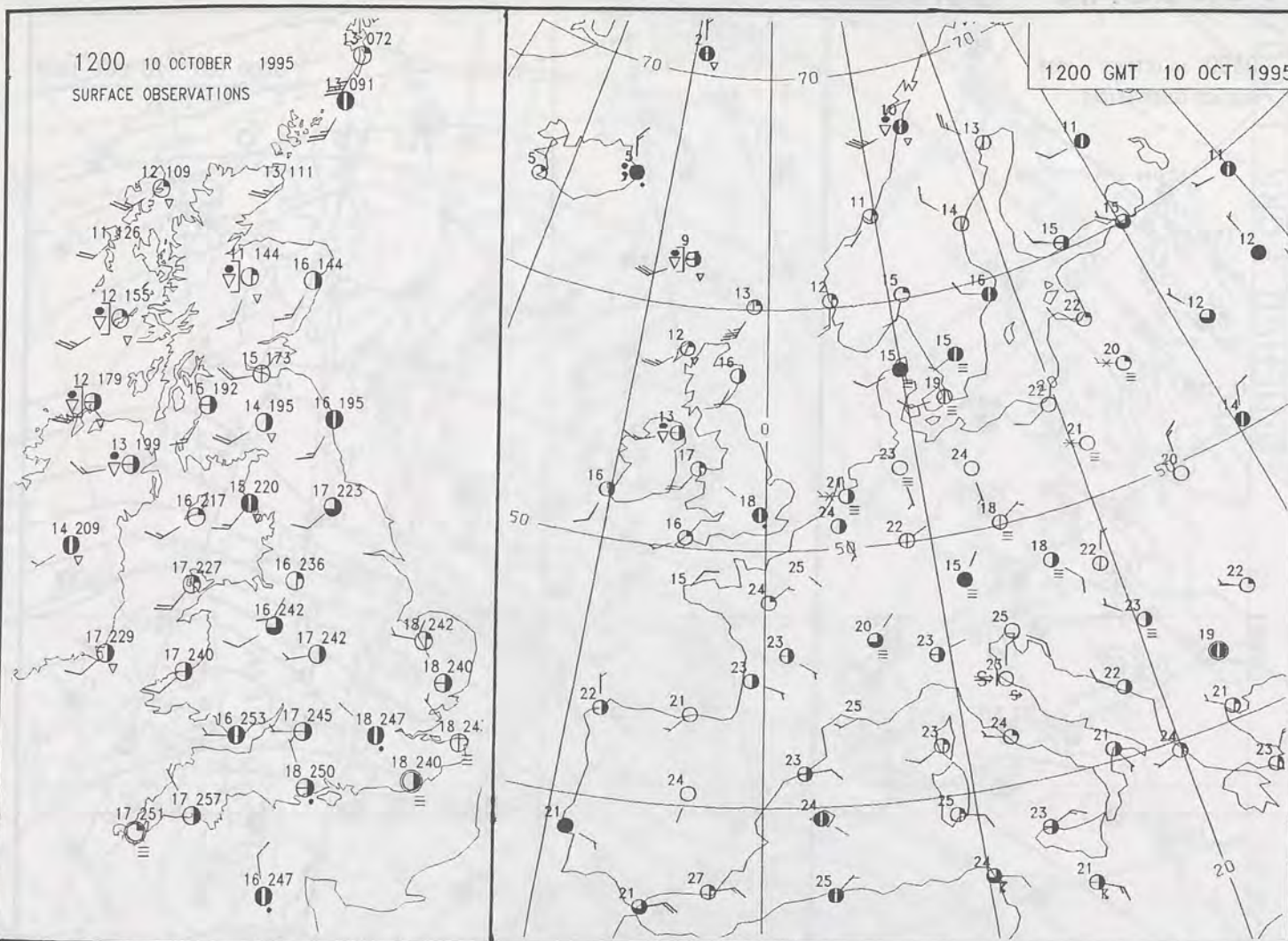
London Weather Centre
Climate Department
127 Clerkenwell Road
London
EC1R 5DB

Telephone: 0171 405 4358
Fax: 0171 404 4314

Published by London Weather Centre. All times are GMT.

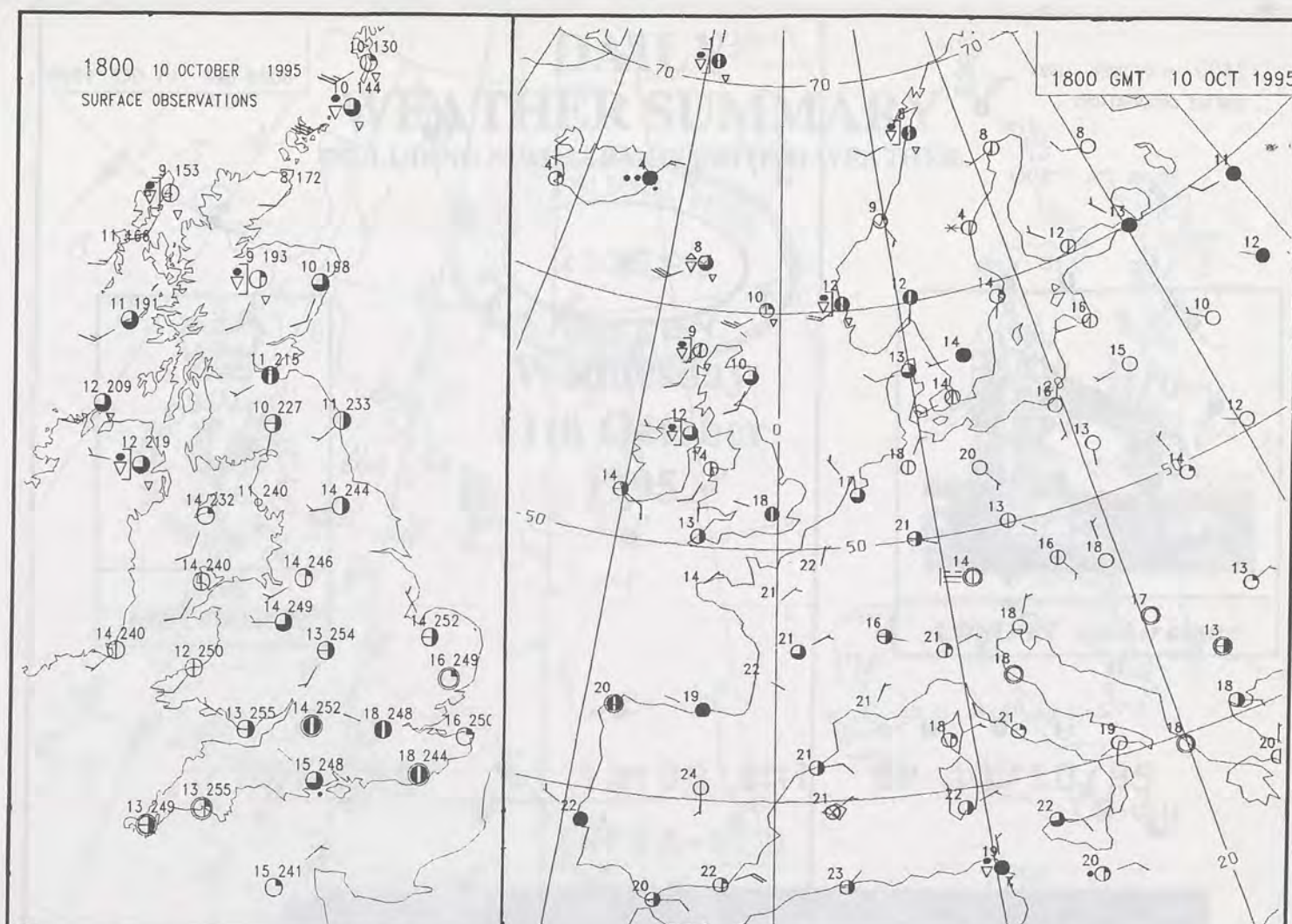
1200 10 OCTOBER 1995
SURFACE OBSERVATIONS

1200 GMT 10 OCT 1995



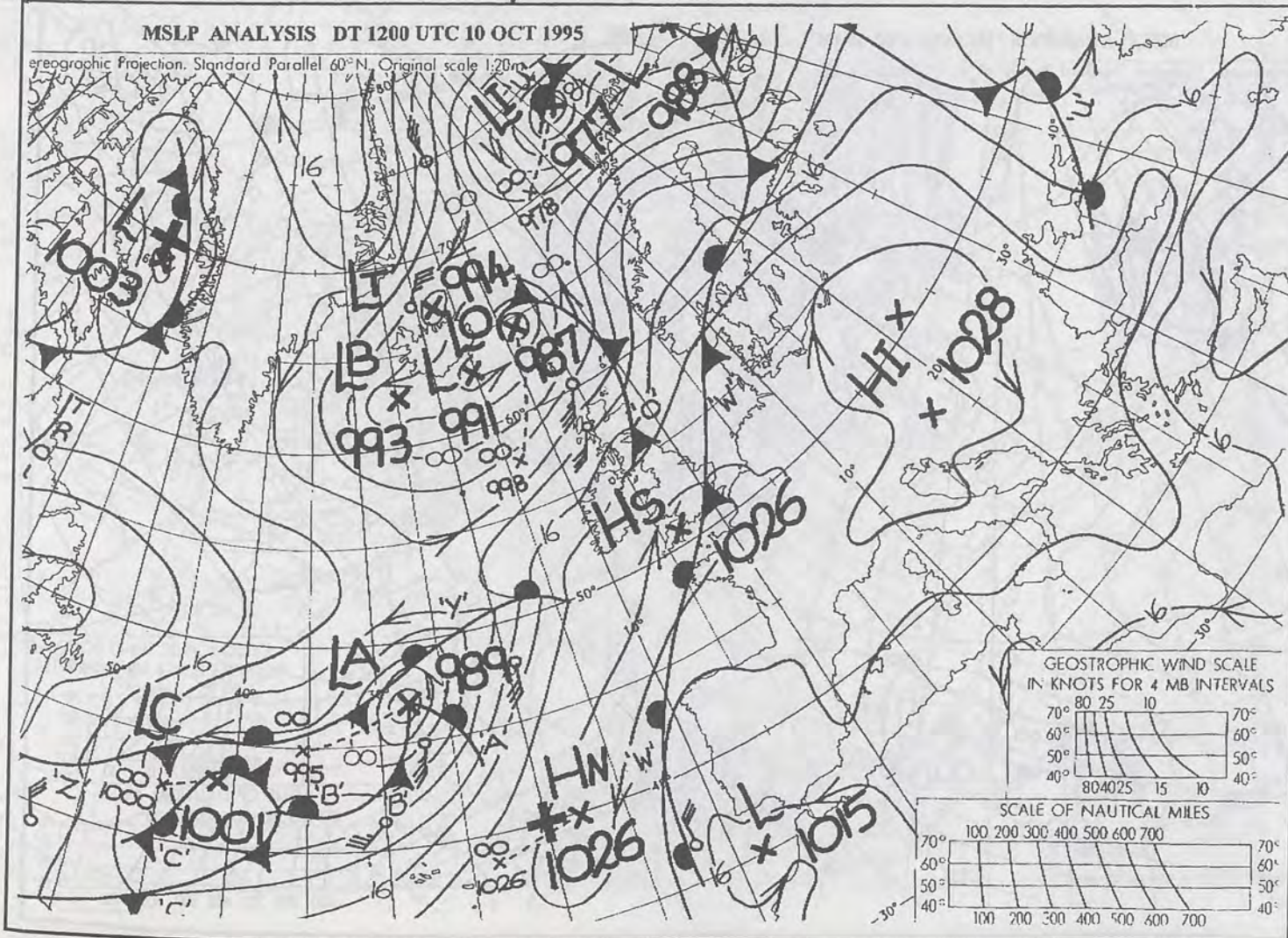
1800 10 OCTOBER 1995
SURFACE OBSERVATIONS

1800 GMT 10 OCT 1995



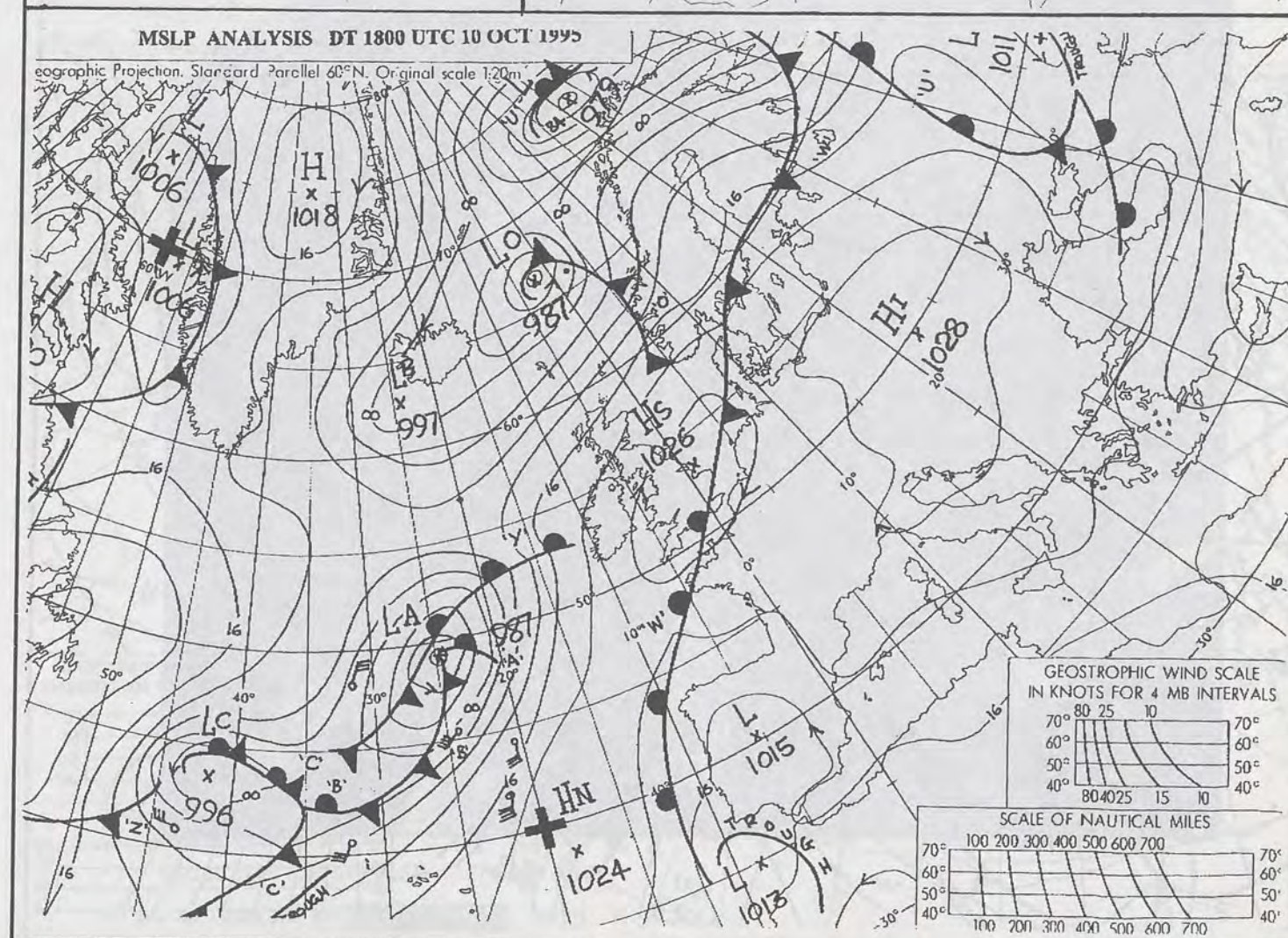
MSLP ANALYSIS DT 1200 UTC 10 OCT 1995

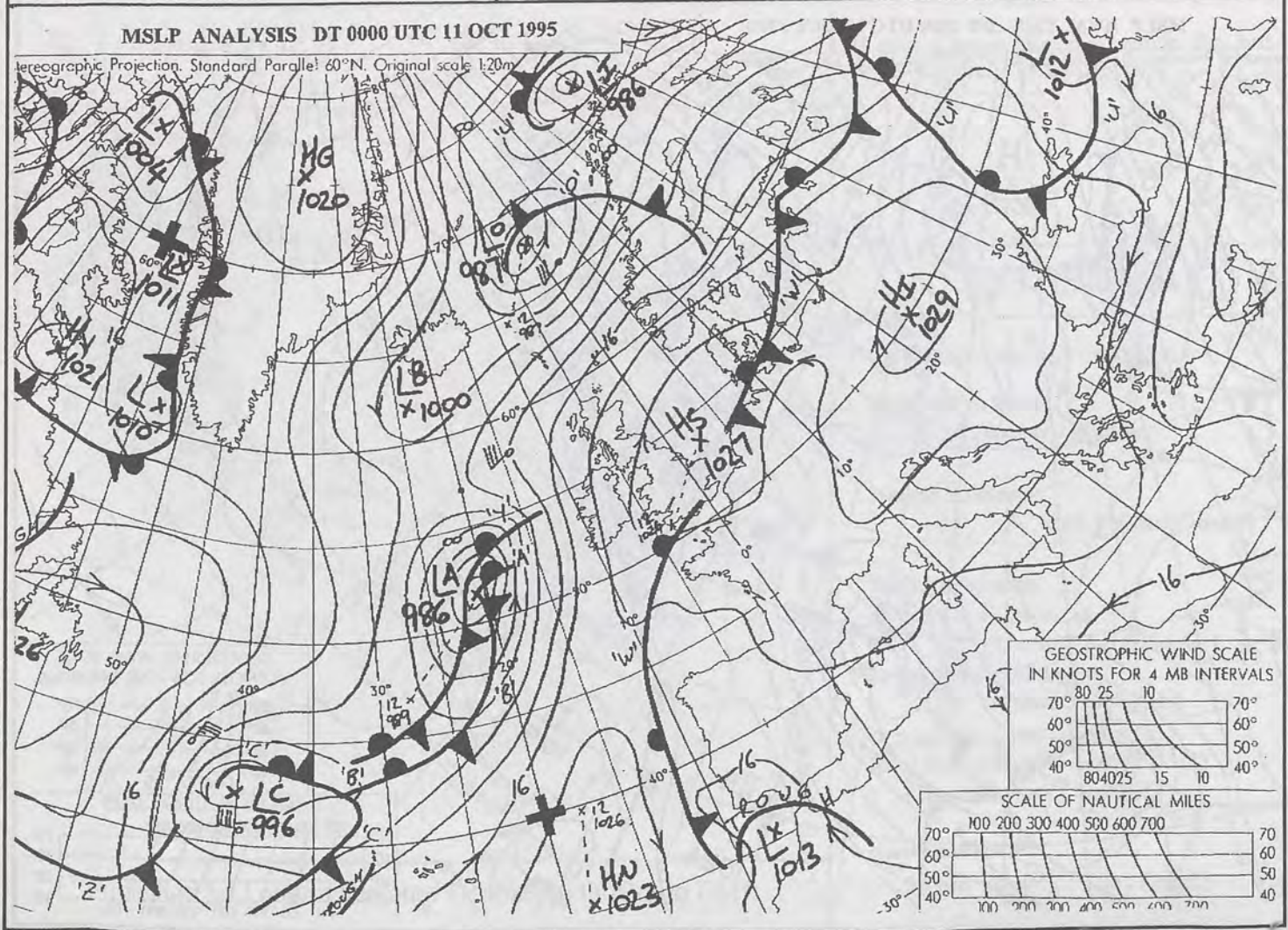
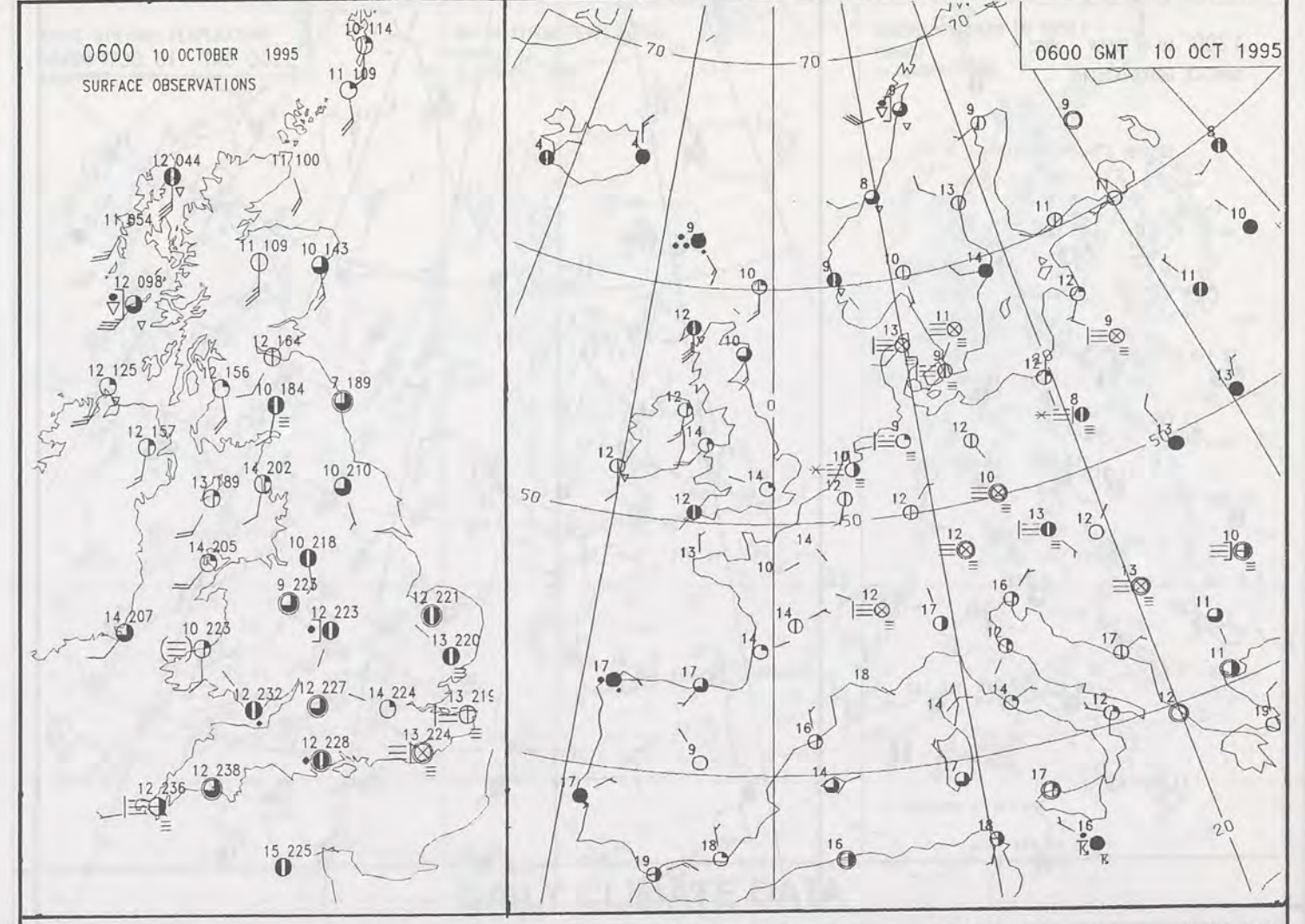
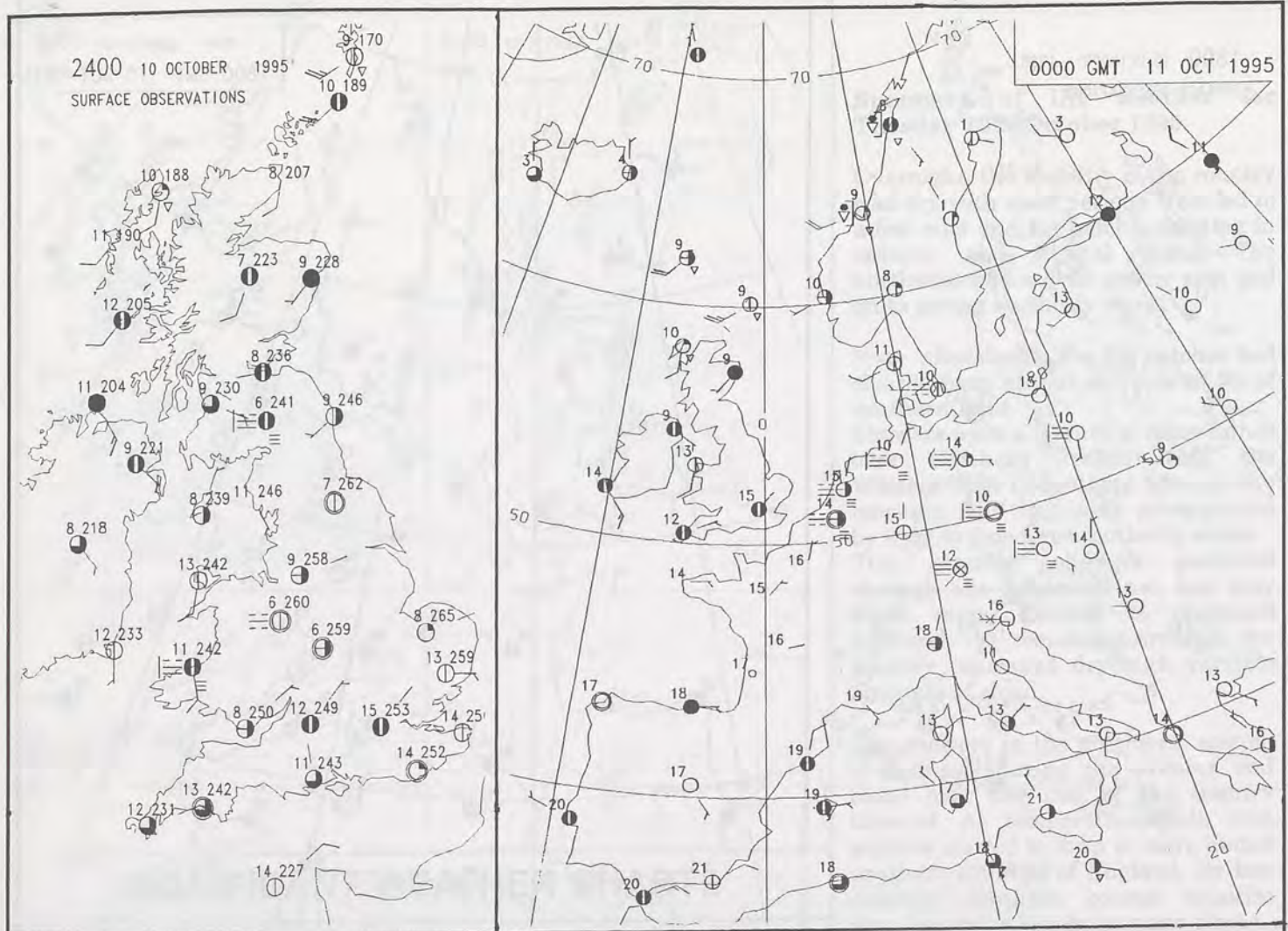
Geographic Projection, Standard Parallel 60°N, Original scale 1:20m




MSLP ANALYSIS DT 1800 UTC 10 OCT 1995

Geographic Projection, Standard Parallel 60°N, Original scale 1:20m







DAILY WEATHER SUMMARY

INCLUDING SUMMARY OF BRITISH WEATHER




Wednesday
11th October
1995



LONDON *weather centre*

METEOSAT AT 12:00 GMT ON 11/10/95
INFRA-RED



CLOUD-TOP OR LAND/SEA TEMPERATURE

COLD WARM

0600 11 OCTOBER 1995
SIGWX



1200 11 OCTOBER 1995
SIGWX



SIGNIFICANT WEATHER CHARTS

1800 11 OCTOBER 1995
SIGWX



2400 11 OCTOBER 1995
SIGWX



Published by London Weather Centre. All times are GMT.

Summary of UK weather for Wednesday 11th October 1995

Most of the United Kingdom had a dry night but, by dawn, much of England was misty and there were some fog patches, especially in the south and along the south coast. Some rain also spread into the Western Isles and it became quite windy in the northwest.

During the morning, the fog and low cloud slowly cleared from most places in England although some did linger all day along the Sussex, Kent and Essex coasts. During the afternoon most of England and Wales enjoyed some sunshine. By evening though, the fog was starting to form again in many southern and eastern areas. Most of Scotland had a dry day too but rain spread into Northern Ireland and the west of Scotland during the morning and afternoon. Some outbreaks of rain also pushed across into eastern Scotland during the evening. It was a very windy day in Northern Ireland and northwest Scotland.

Temperatures were close to normal in Scotland, Northern Ireland and northern-most counties of England but it was warm or very warm over Wales and most of England.

EXTREMES

WEDNESDAY 11th OCTOBER 1995

Highest Maximum

: 22.8 C London Weather Centre

Lowest Maximum

: 11.3 C Lerwick [Shetland]

Lowest Minimum

: 2.8 C Linton on Ouse [Yorkshire]

Lowest Grass Minimum

: -1.7 C Shawbury [Shropshire]

Most Rain (24 hrs from 0900 GMT)

: 22.9 C Eskdalemuir
[Dumfries and Galloway]

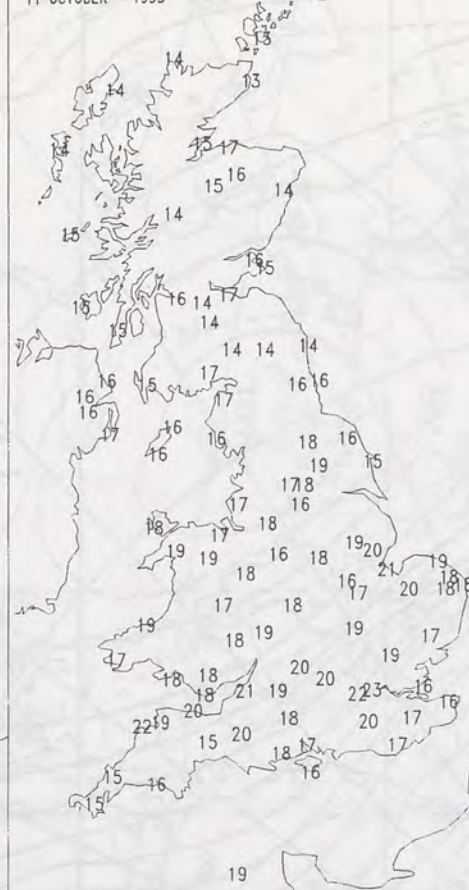
Most Sunshine

: 9.3Hrs Jersey Airport

NIGHT MINIMUM TEMPERATURE
(DEGREES C)
11 OCTOBER 1995



DAY MAXIMUM TEMPERATURE
(DEGREES C)
11 OCTOBER 1995



SUNSHINE (DAWN TO DUSK)
(HOURS)
11 OCTOBER 1995



DAILY CLIMATE DATA

NIGHT RAINFALL
(MILLIMETRES)
11 OCTOBER 1995



DAY RAINFALL
(MILLIMETRES)
11 OCTOBER 1995



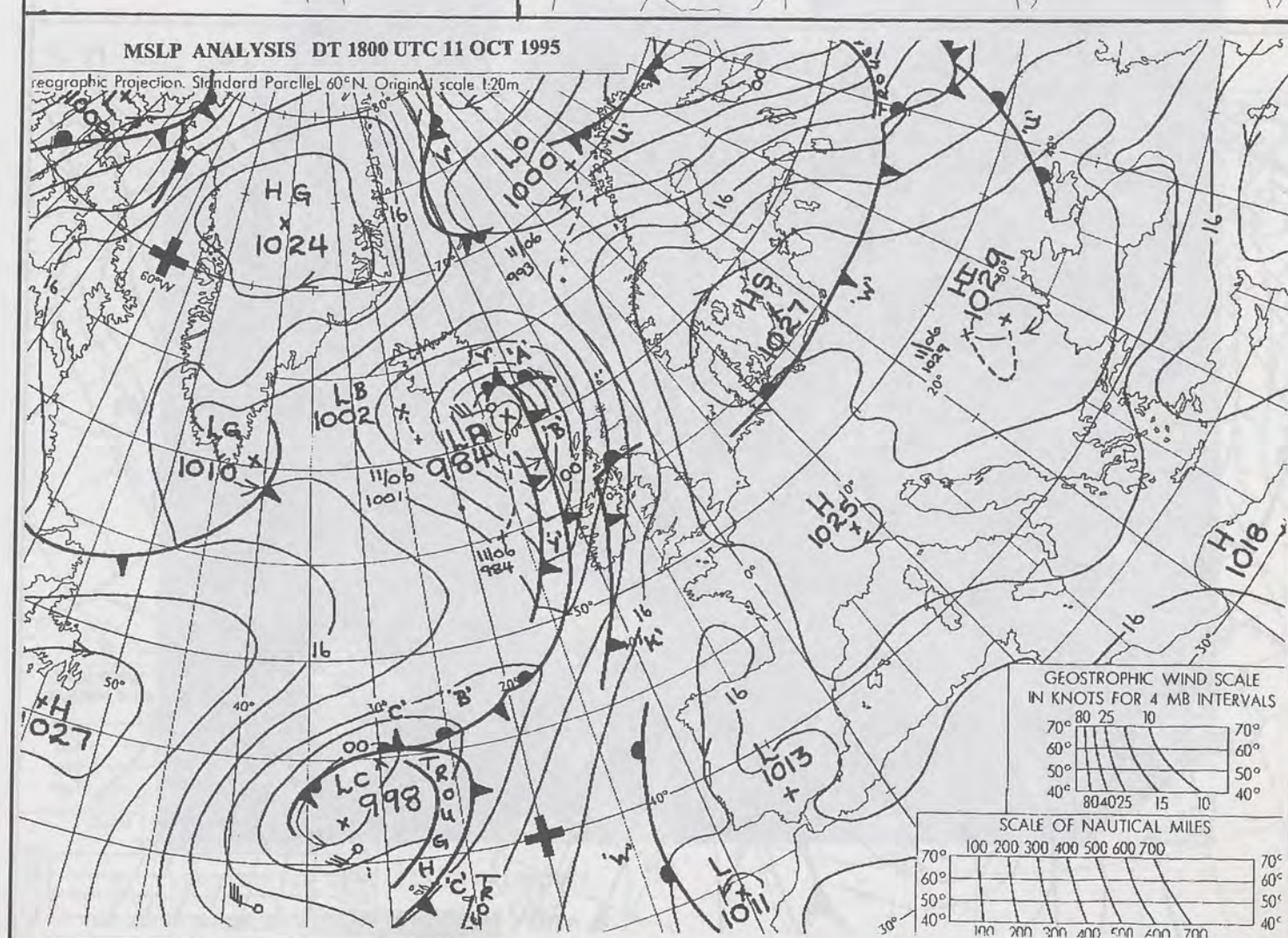
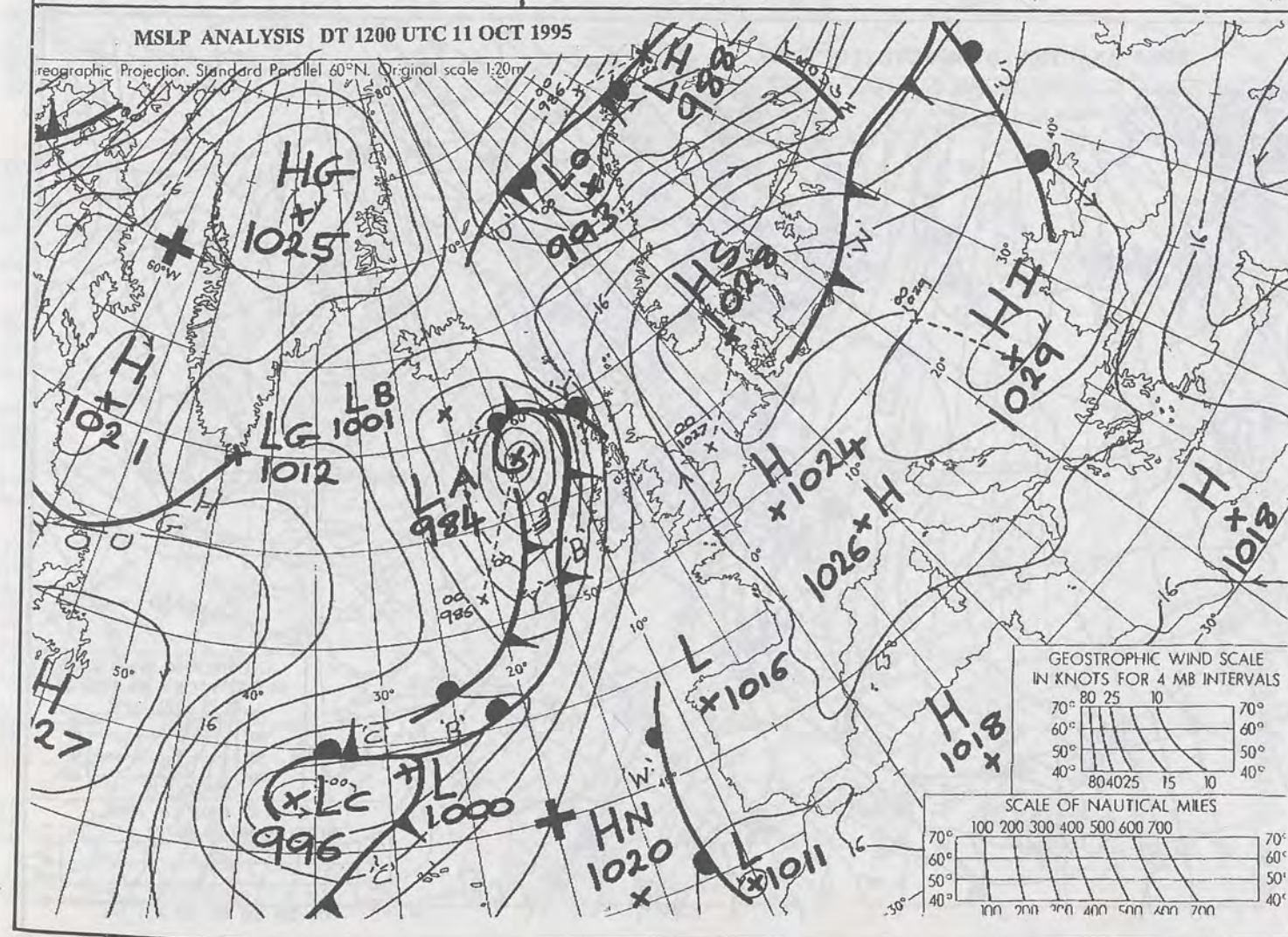
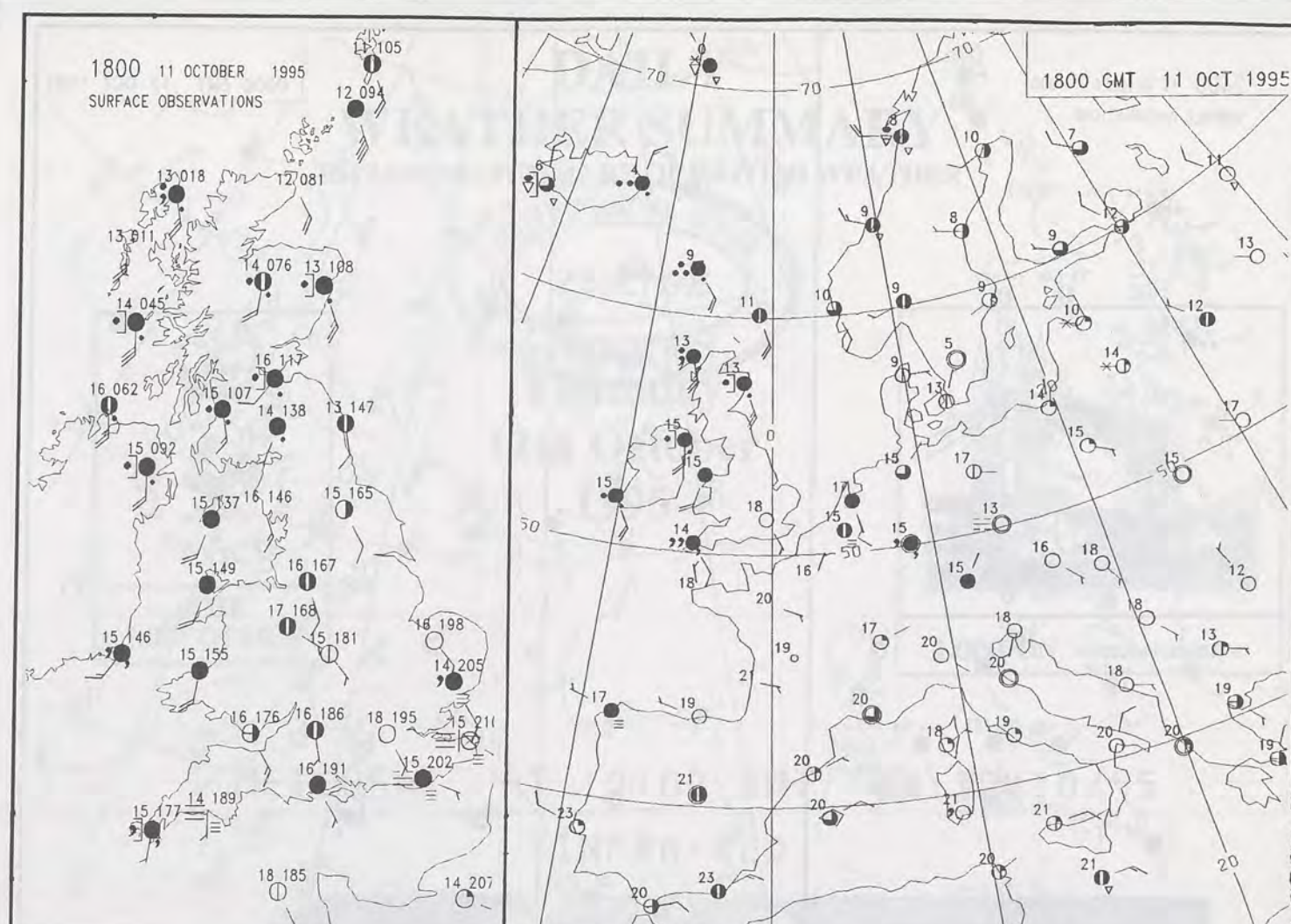
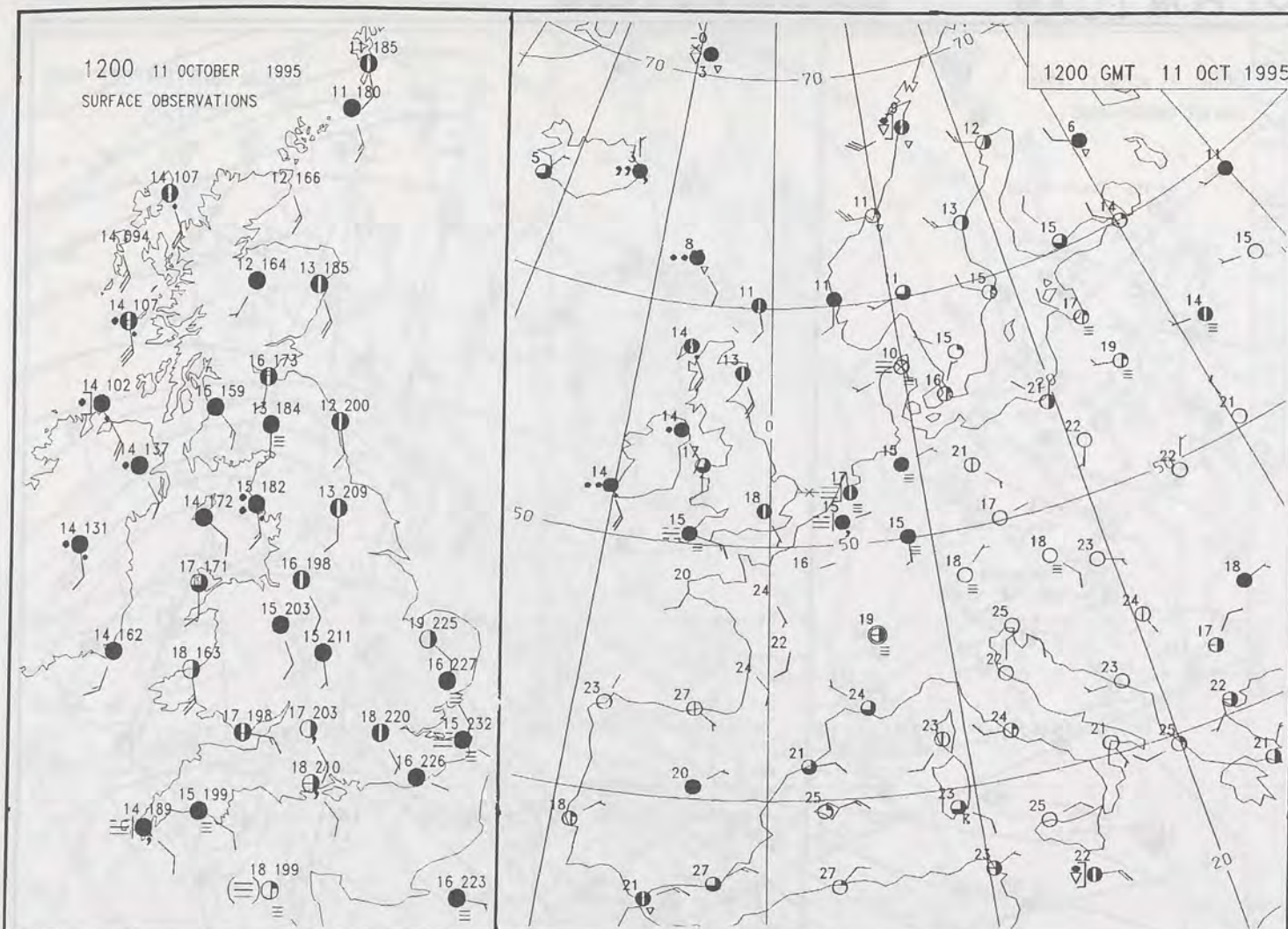
DAILY WEATHER SUMMARY

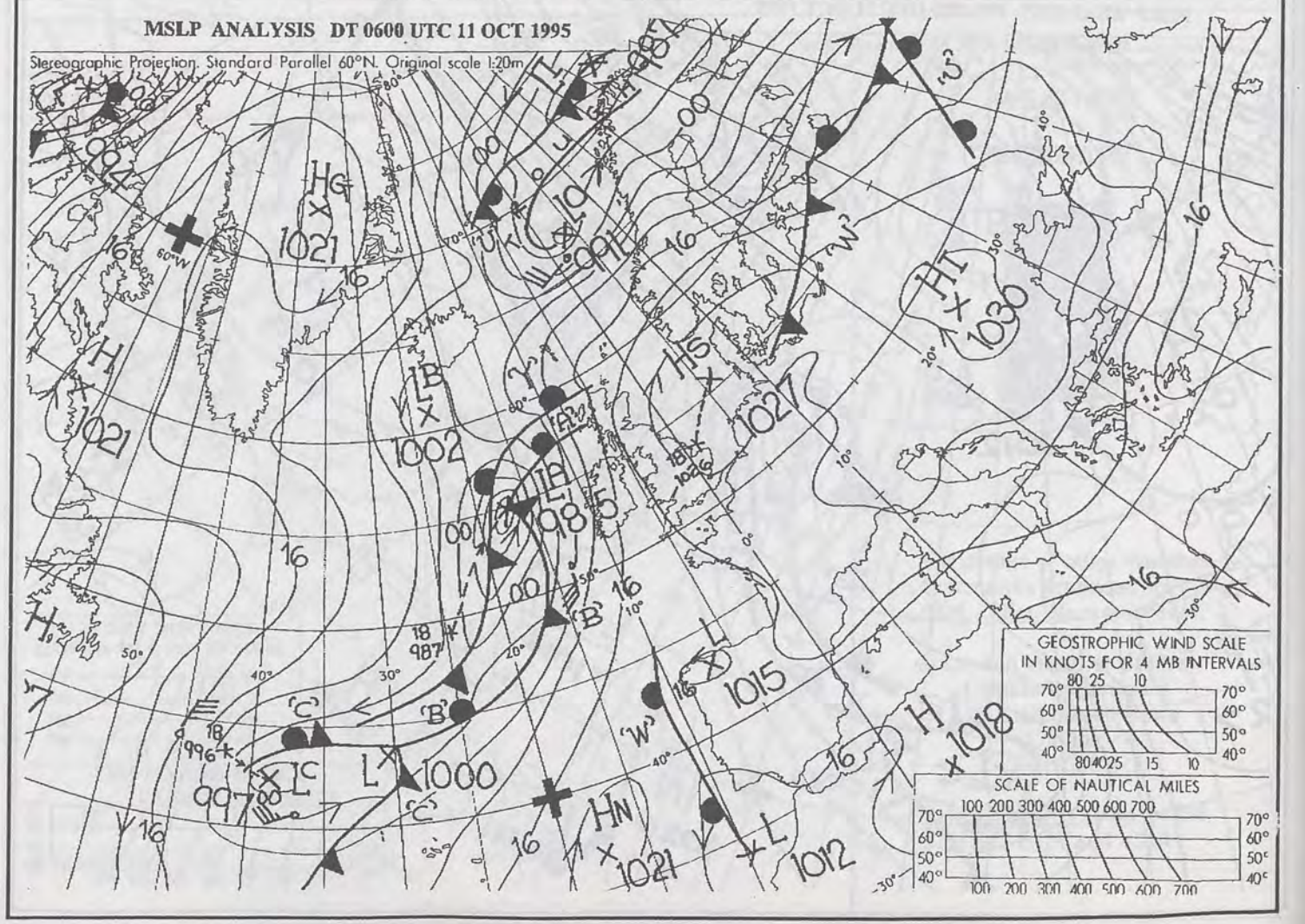
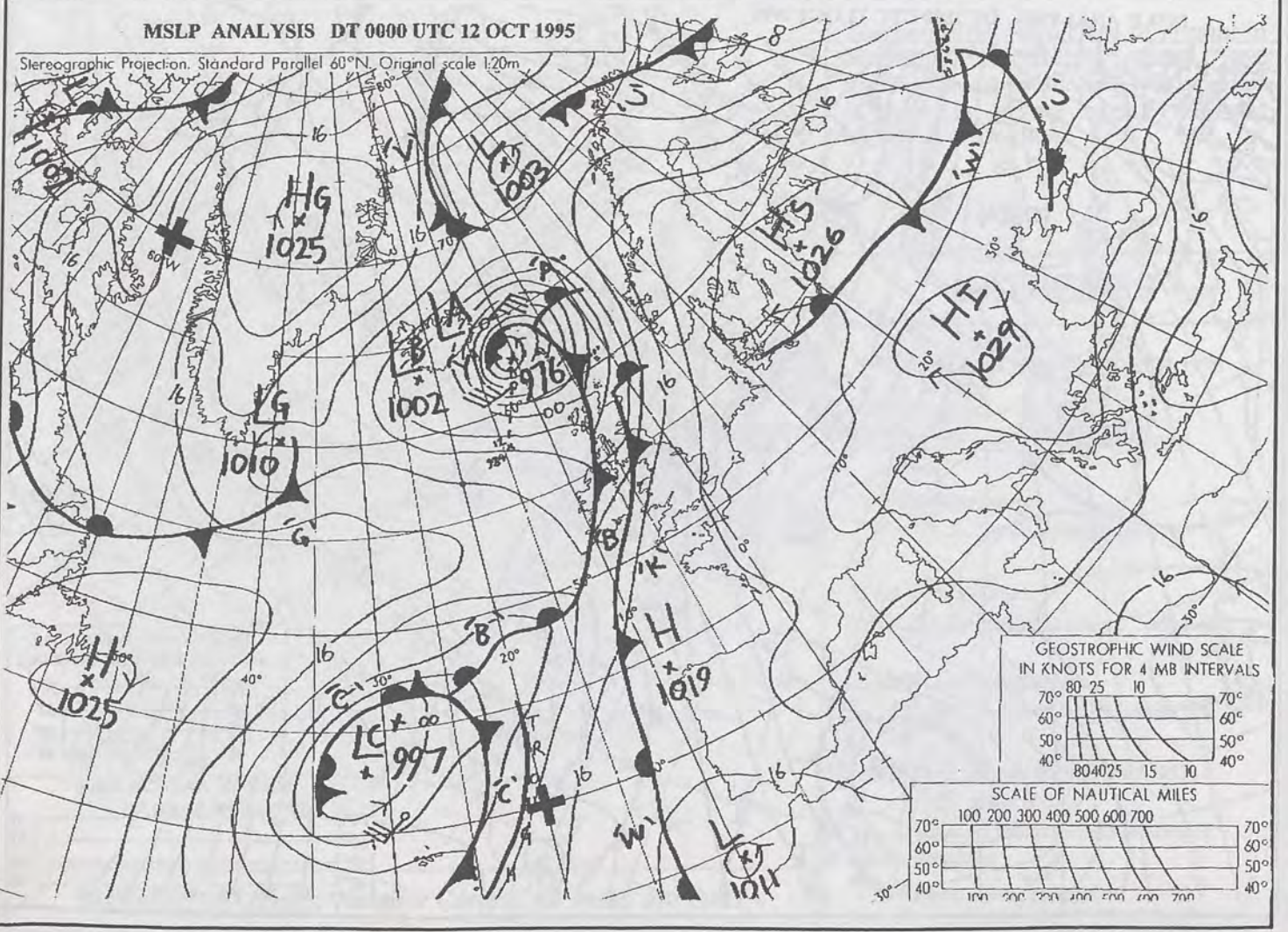
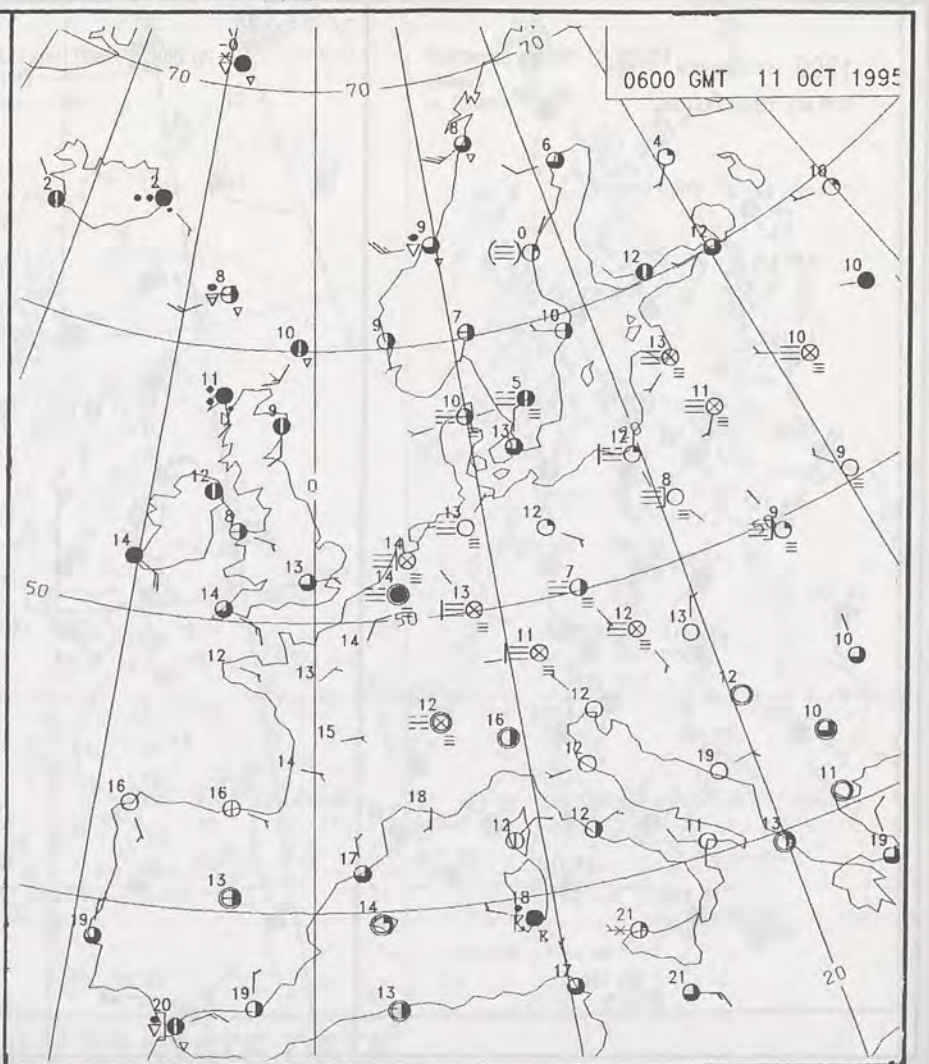
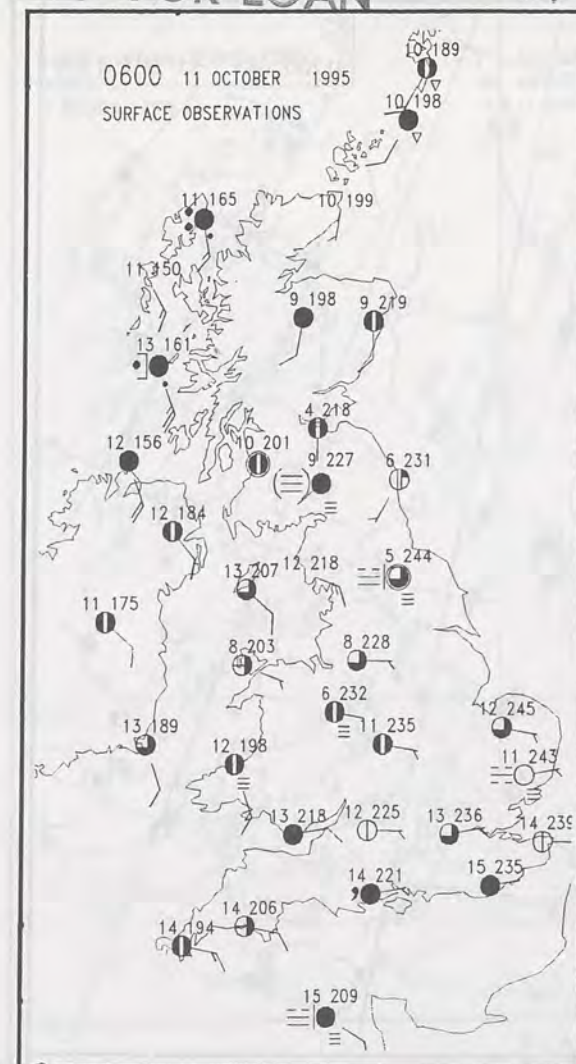
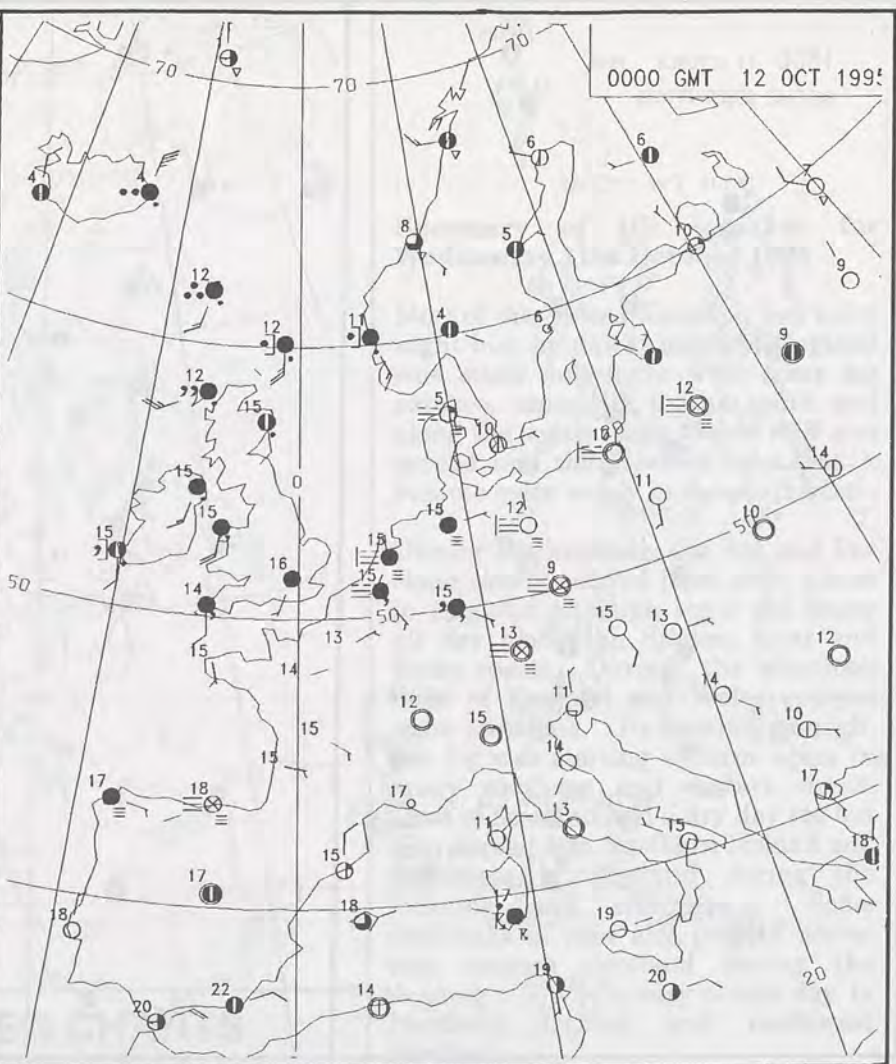
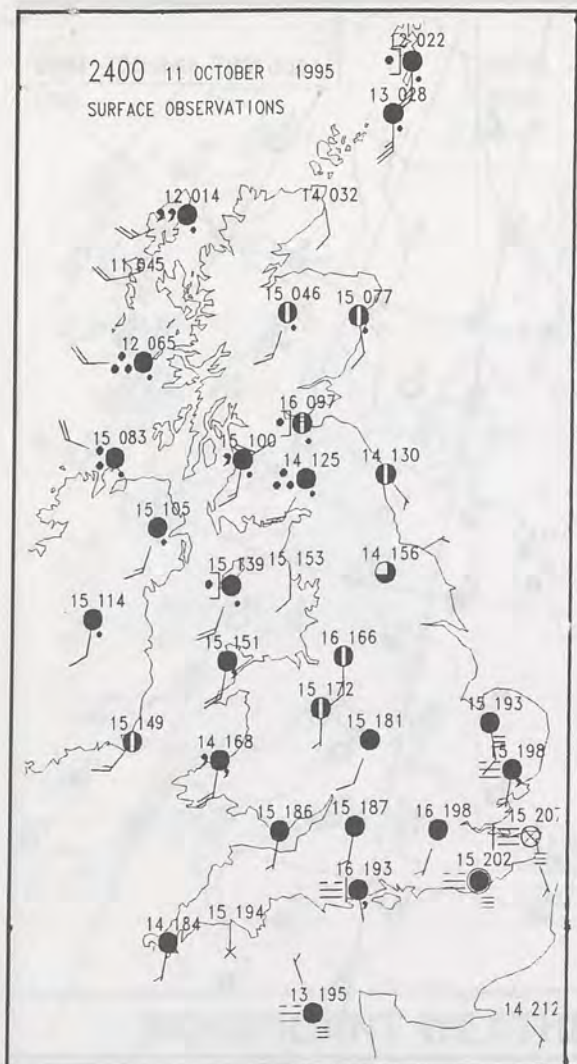


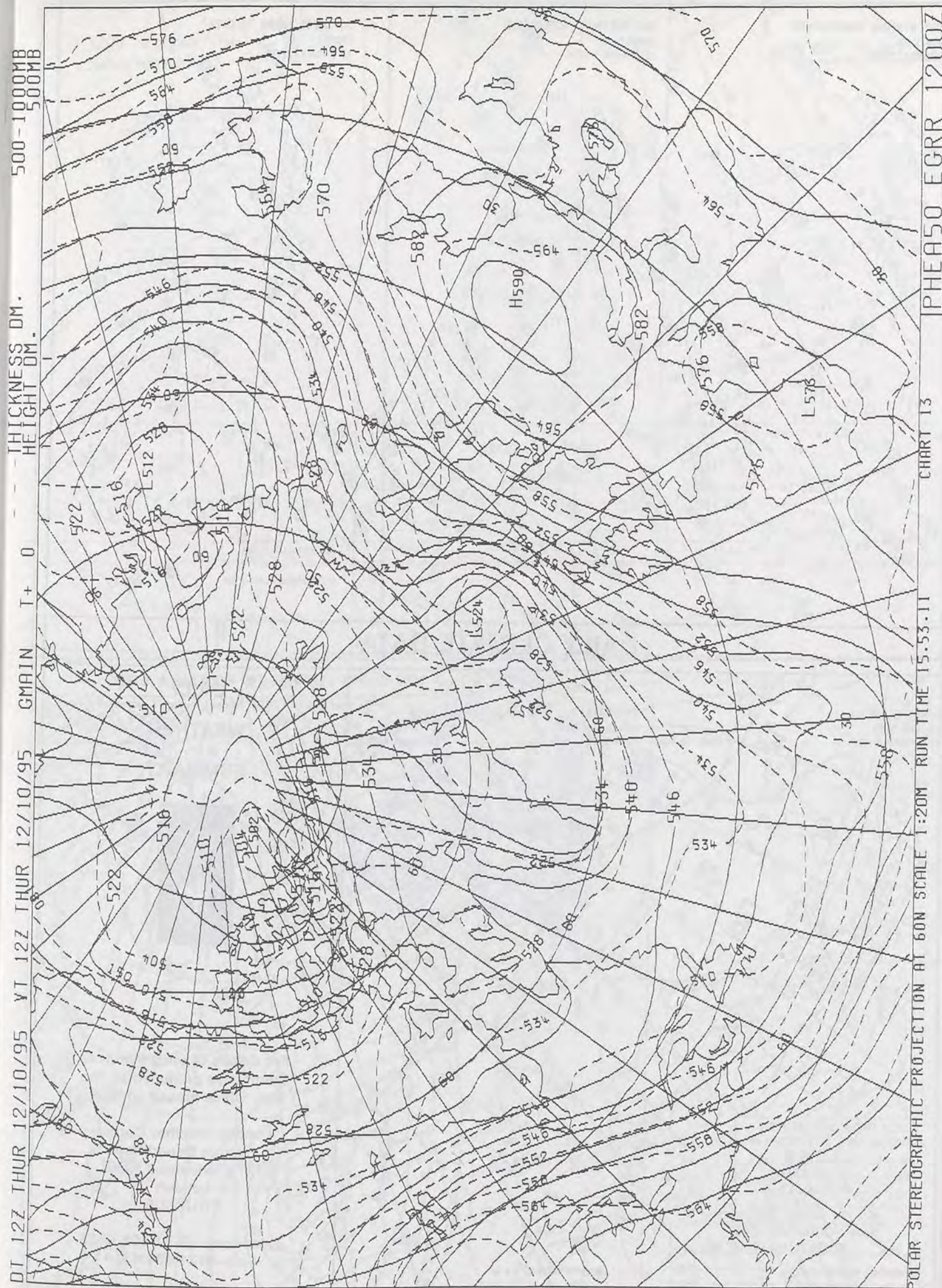
For details of other Weather Summaries produced by the Met. Office please contact:

London Weather Centre
Climate Department
127 Clerkenwell Road
London
EC1R 5DB

Telephone: 0171 405 4358
Fax: 0171 404 4314








DAILY WEATHER SUMMARY

INCLUDING SUMMARY OF BRITISH WEATHER




Thursday
12th October
1995



LONDON *weather centre*

METEOSAT AT 12:00 GMT ON 12/10/95
INFRA-RED



CLOUD-TOP OR LAND/SEA TEMPERATURE

COLD WARM

0600 12 OCTOBER 1995

SIGWX



1200 12 OCTOBER 1995

SIGWX



SIGNIFICANT WEATHER CHARTS

1800 12 OCTOBER 1995

SIGWX



2400 12 OCTOBER 1995

SIGWX



Published by London Weather Centre. All times are GMT.

Summary of UK weather for Thursday 12th October 1995

A band of cloud and outbreaks of rain edged southeastwards across Scotland and Northern Ireland overnight, although northwestern parts did become drier and clearer towards morning. England and Wales had a largely dry night with a good deal of mist and low cloud, and also some dense fog patches in places. Later in the night, there was some drizzly rain in the northwest.

Southern Scotland, Northern Ireland and northernmost parts of England remained cloudy throughout the day with some outbreaks of rain, more especially in the west. The rest of Scotland was largely dry with some bright or sunny spells, but it was windy in the far north. Wales and the rest of England had a grey and misty start to the day with some fog patches. The mist and fog slowly cleared during the day to give some hazy sunshine, although many central and southwestern parts kept a good deal of cloud throughout.

The temperatures were generally close to or a little above normal in the north and west. Elsewhere it was warm, or locally very warm.

EXTREMES

THURSDAY 12th OCTOBER 1995

Highest Maximum

: 22.0 C London Weather Centre and Jubilee Corner [Kent]

Lowest Maximum

: 10.6 C Cape Wrath [North Scotland]

Lowest Minimum

: 6.7 C Lybster [NE Scotland]

Lowest Grass Minimum

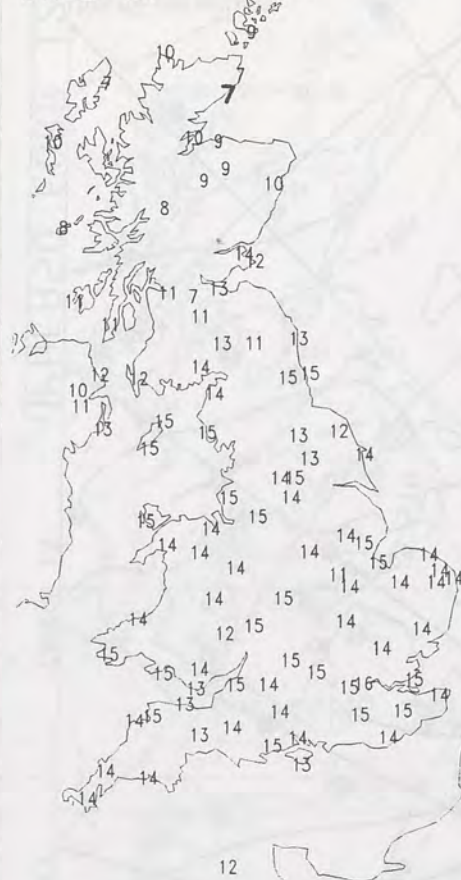
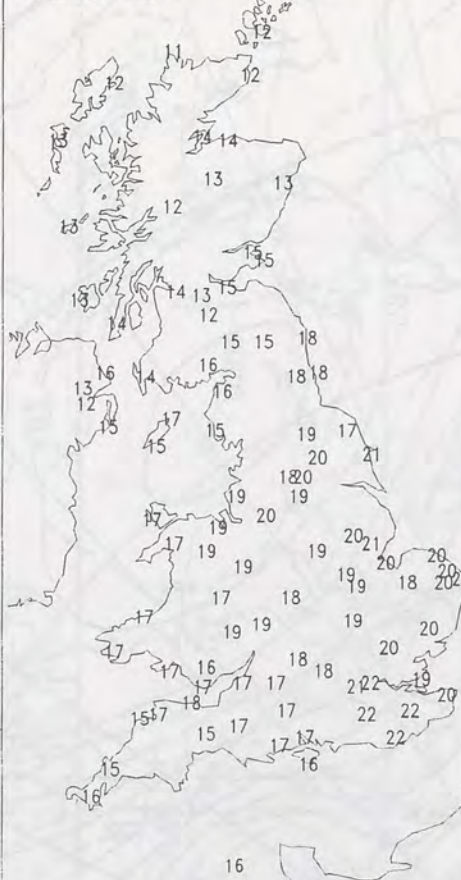
: 3.3 C Wick [NE Scotland]

Most Rain (24 hrs from 0900 GMT)

: 34.1 mm Eskdalemuir [Dumfries and Galloway]

Most Sunshine

: 7.3Hrs Hastings [East Sussex]

NIGHT MINIMUM TEMPERATURE
(DEGREES C)
12 OCTOBER 1995DAY MAXIMUM TEMPERATURE
(DEGREES C)
12 OCTOBER 1995SUNSHINE (DAWN TO DUSK)
(HOURS)
12 OCTOBER 1995

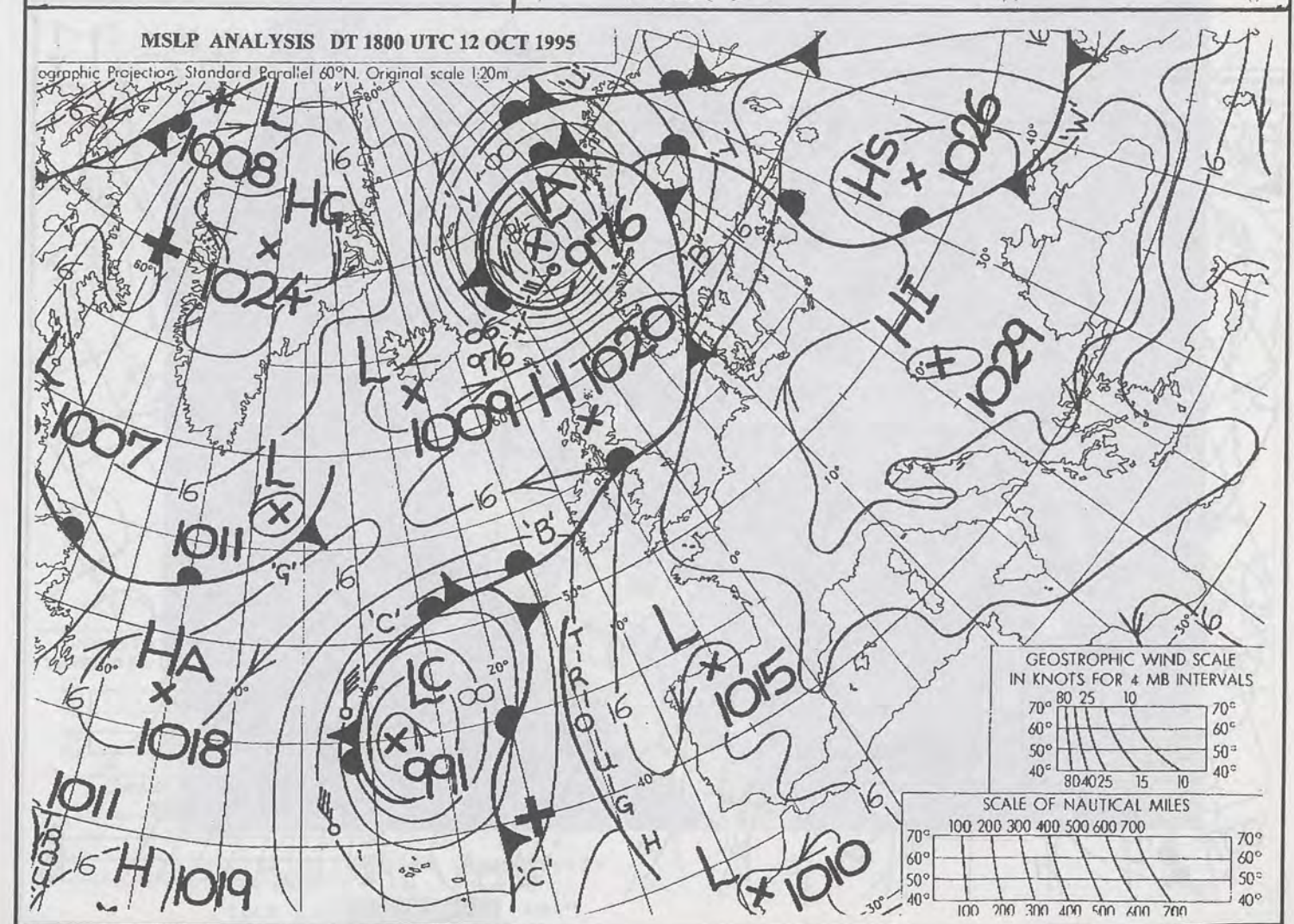
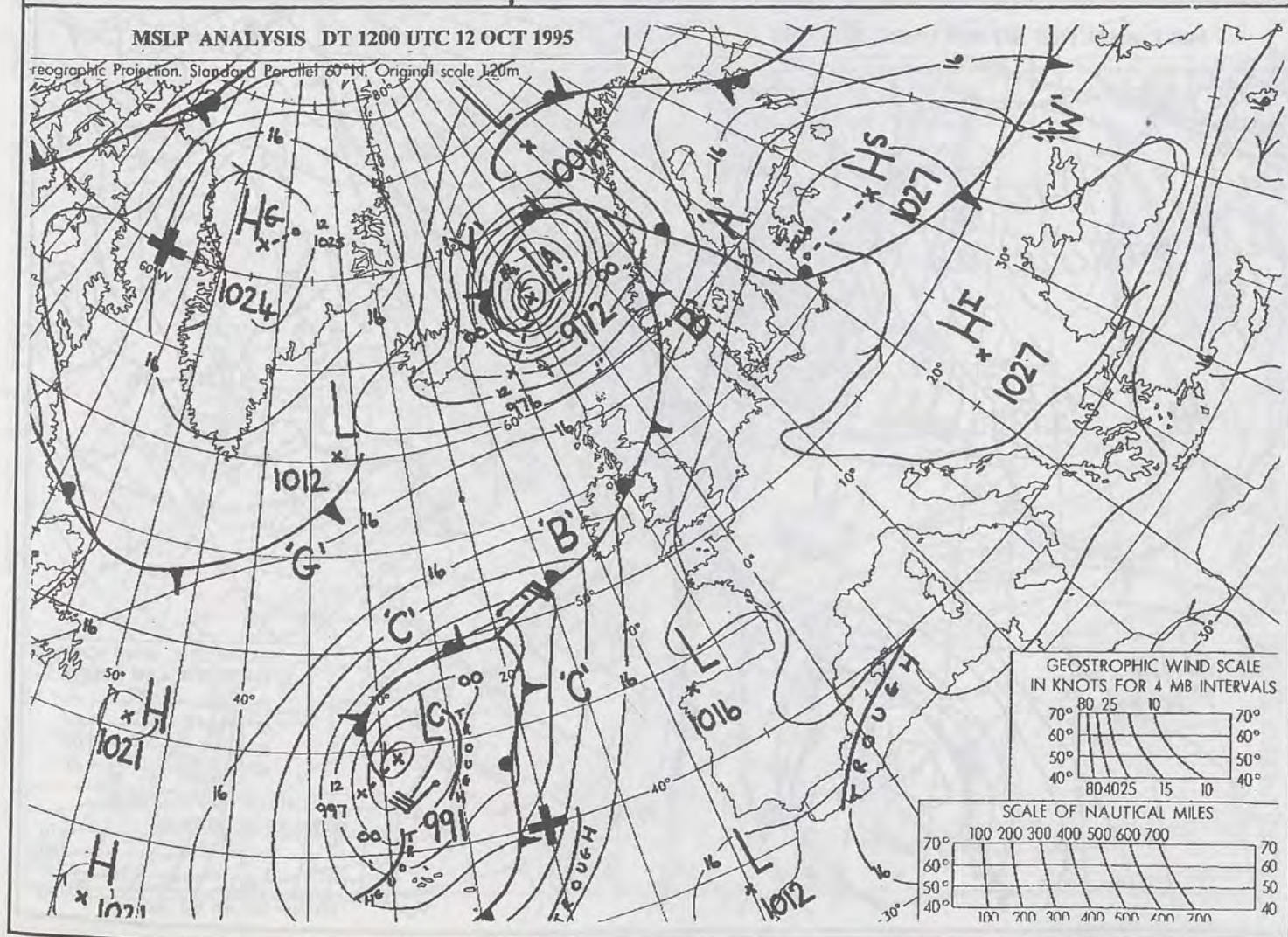
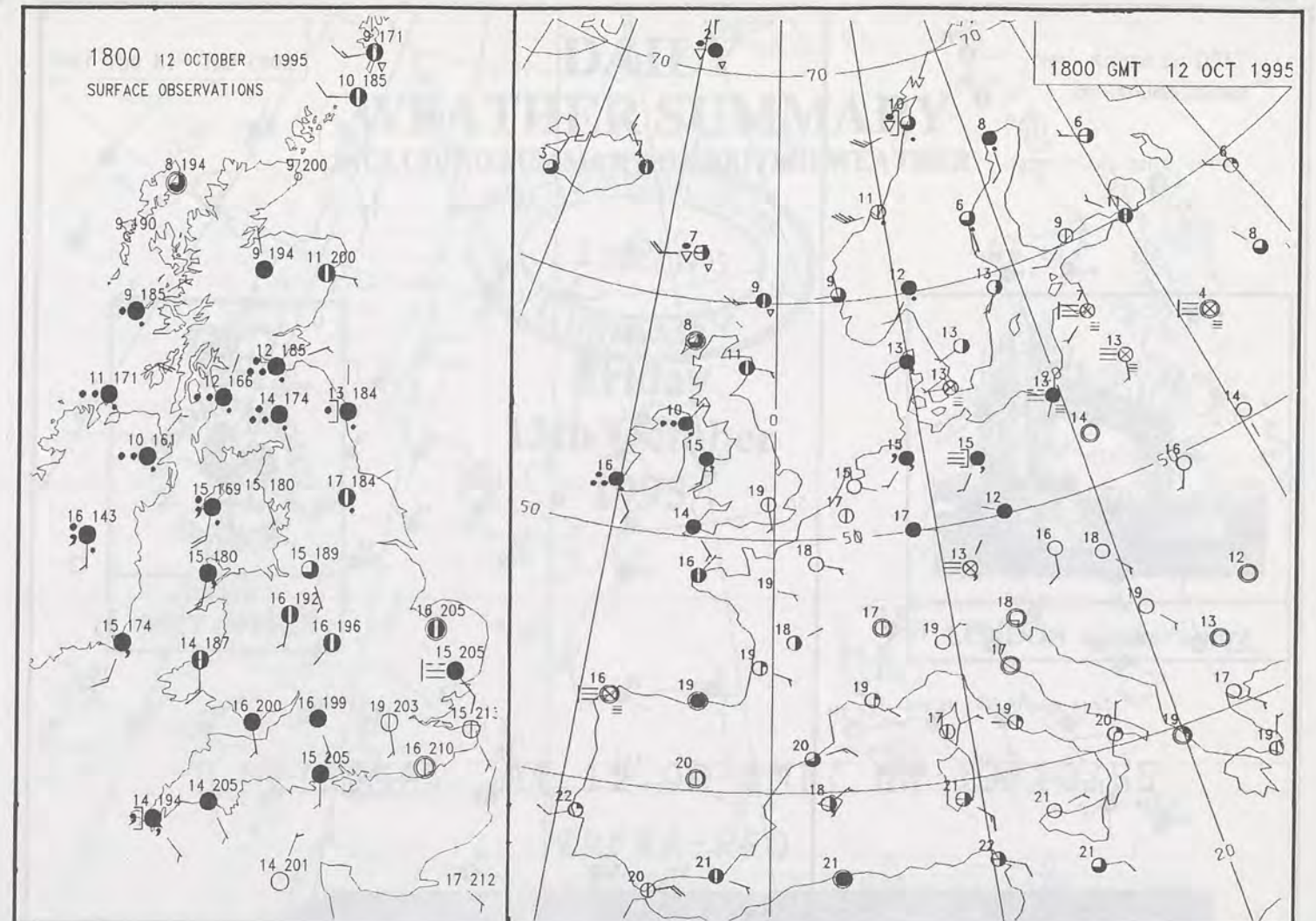
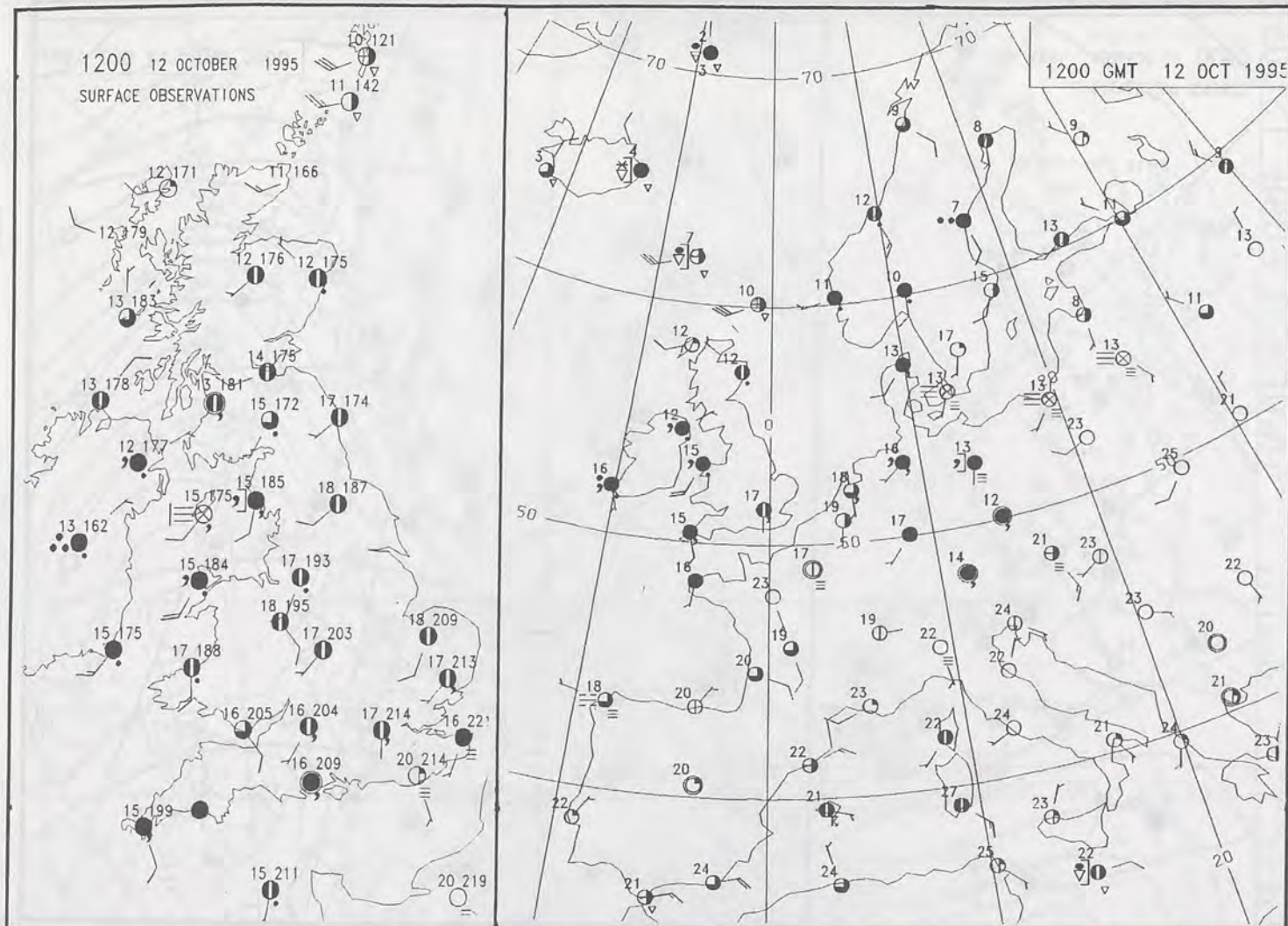
DAILY CLIMATE DATA

NIGHT RAINFALL
(MILLIMETRES)
12 OCTOBER 1995DAY RAINFALL
(MILLIMETRES)
12 OCTOBER 1995DAILY
WEATHER
SUMMARY

For details of other Weather Summaries produced by the Met. Office please contact:

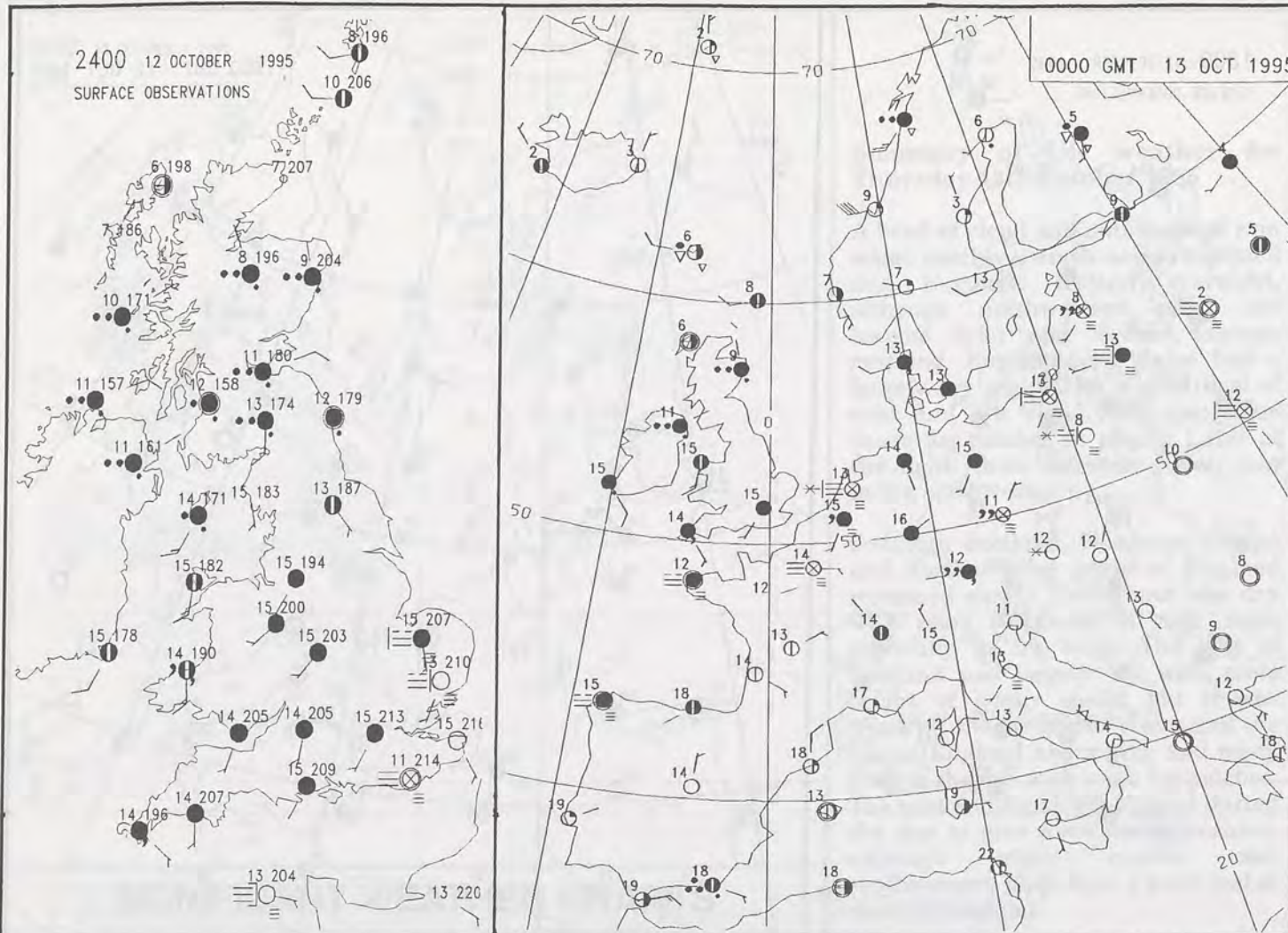
London Weather Centre
Climate Department
127 Clerkenwell Road
London
EC1R 5DB

Telephone: 0171 405 4358
Fax: 0171 404 4314



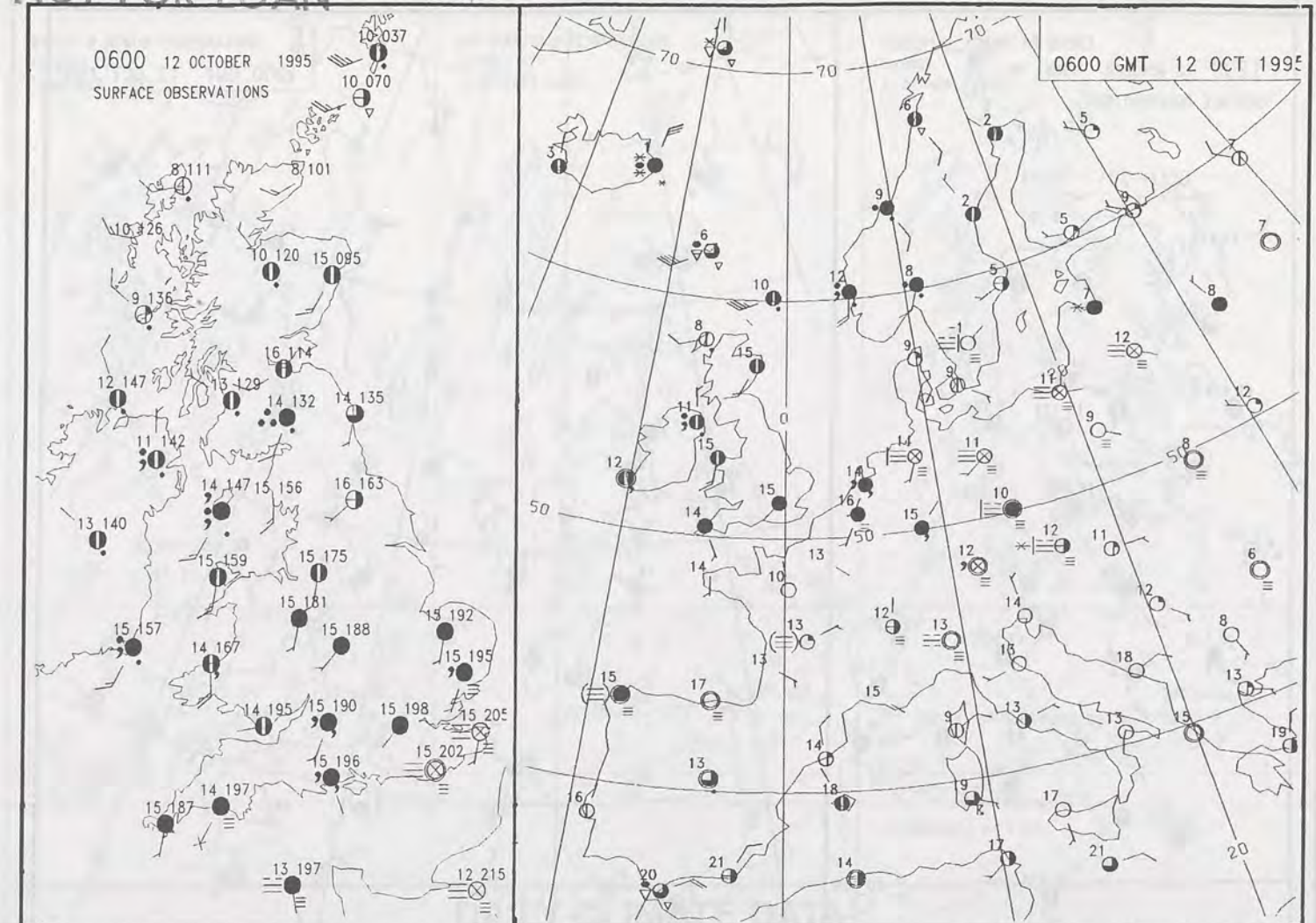
2400 12 OCTOBER 1995
SURFACE OBSERVATIONS

0000 GMT 13 OCT 1995



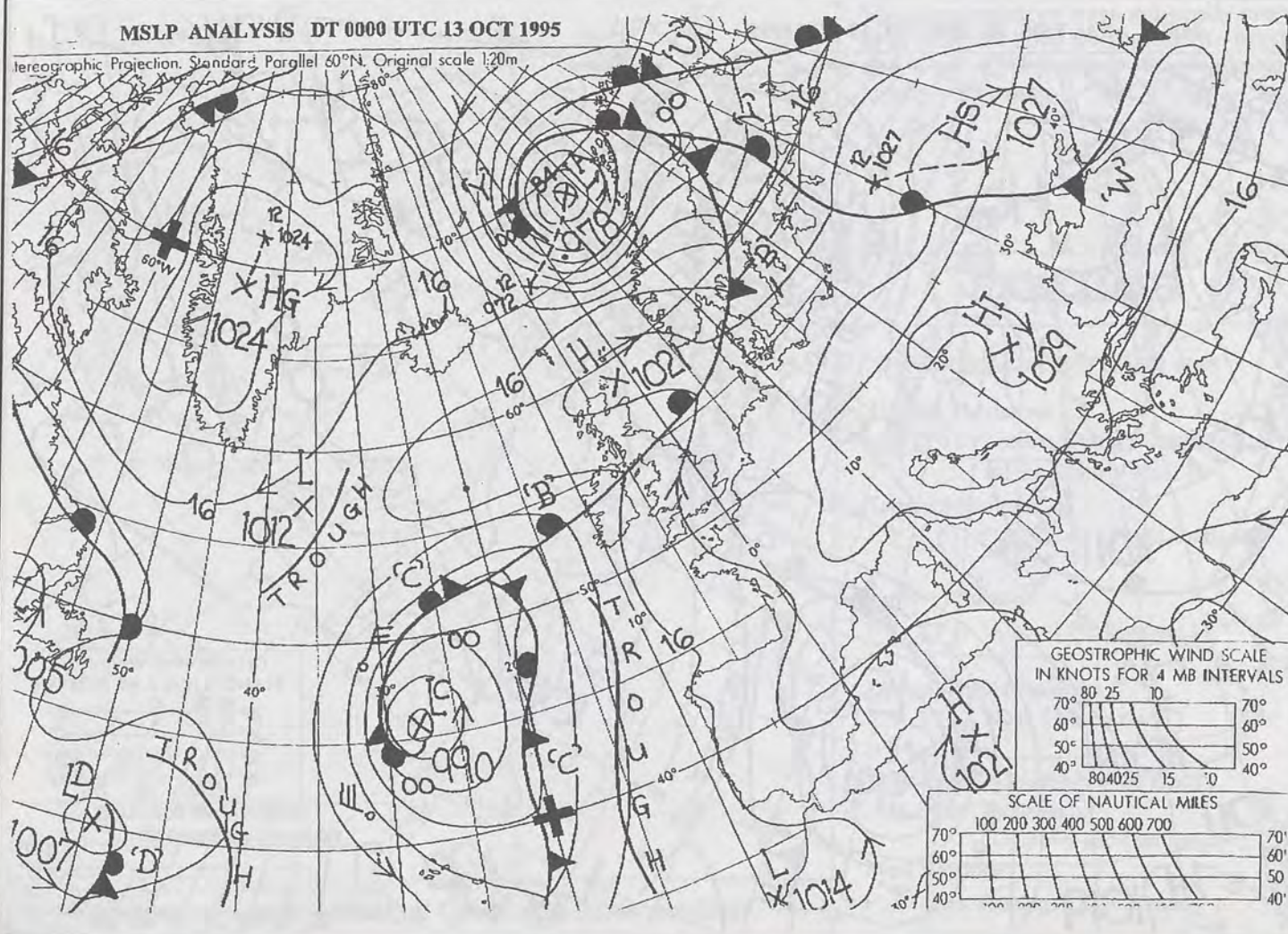
0600 12 OCTOBER 1995
SURFACE OBSERVATIONS

0600 GMT 12 OCT 1995



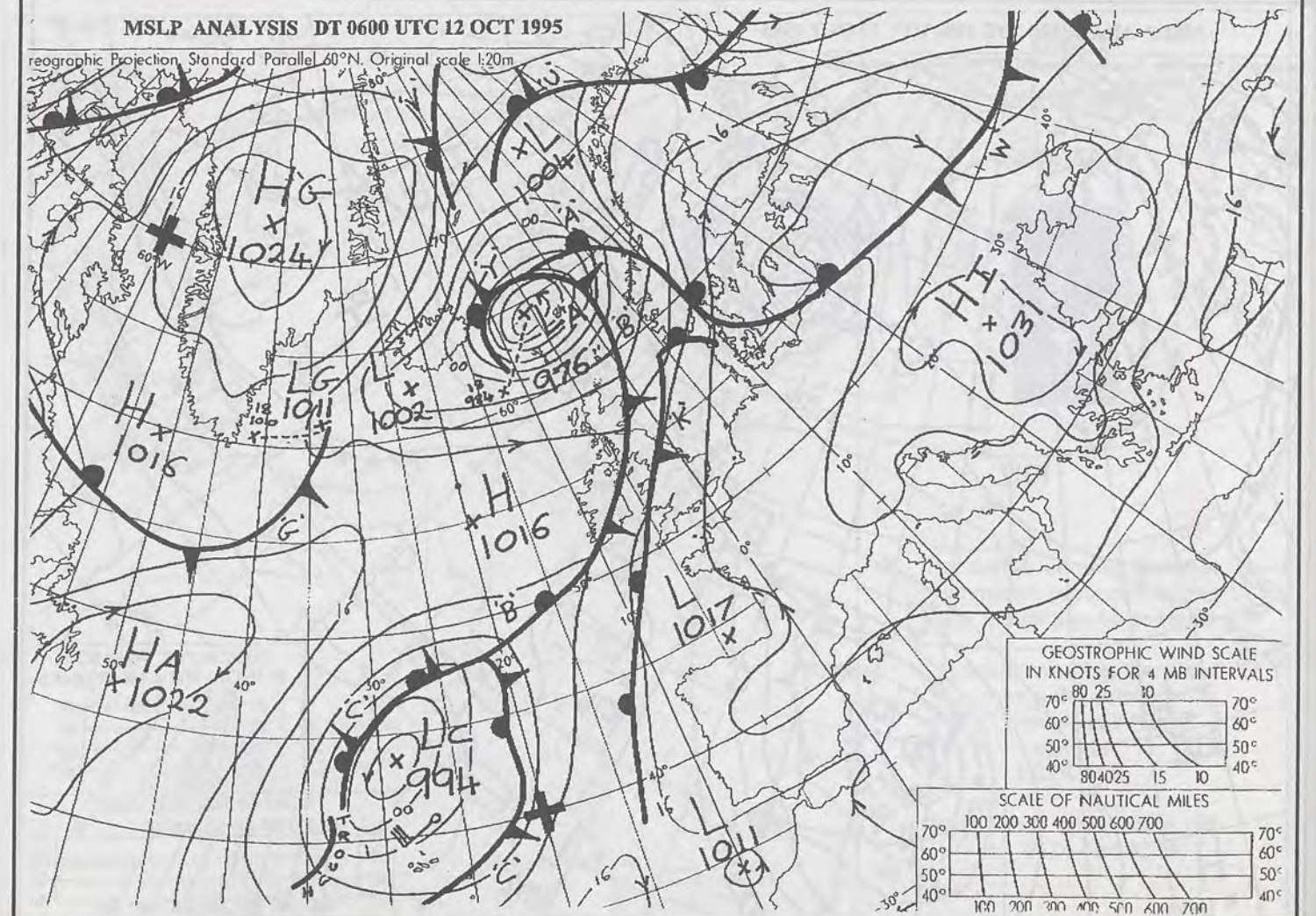
MSLP ANALYSIS DT 0000 UTC 13 OCT 1995

tereographic Projection, Standard Parallel 60°N, Original scale 1:20m



MSLP ANALYSIS DT 0600 UTC 12 OCT 1995

tereographic Projection, Standard Parallel 60°N, Original scale 1:20m



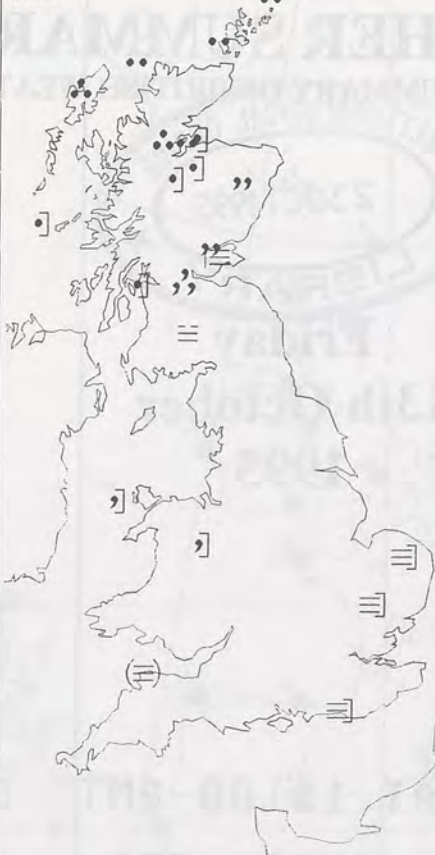


COLD WARM

0600 13 OCTOBER 1995
SIGWX



1200 13 OCTOBER 1995
SIGWX



Summary of UK weather for Friday 13th October 1995

Northern Ireland and southern Scotland had a cloudy night with outbreaks of rain. Northern Scotland started dry, but rain arrived later in the night. England and Wales were largely dry. Low cloud affected many western and central parts, whilst mist and fog developed further east.

The mist, fog and low cloud over England and Wales slowly thinned and lifted during the morning and early afternoon to allow some sunshine across many southern and central parts. Northern England, North Wales and parts of the Southwest though, kept a good deal of cloud throughout. Much of Scotland and Northern Ireland started the day wet, but drier and brighter weather slowly edged northwards across Northern Ireland and southern Scotland during the day. Northern Scotland remained cloudy with further outbreaks of rain.

During the evening, most of the rain in the north had become confined to the Northern Isles while mist and fog formed in southern parts of the UK.

It was generally warm or very warm across England, Wales and Northern Ireland. Across Scotland, the temperatures were close to normal.

EXTREMES

FRIDAY 13th OCTOBER 1995

Highest Maximum

: 21.8 C Jersey / St Helier and Northolt [London]

Lowest Maximum

: 9.3 C Lerwick [Shetland]

Lowest Minimum

: 1.4 C Altnaharra [Highland]

Lowest Grass Minimum

: -2.0 C Sumburgh [Shetland]

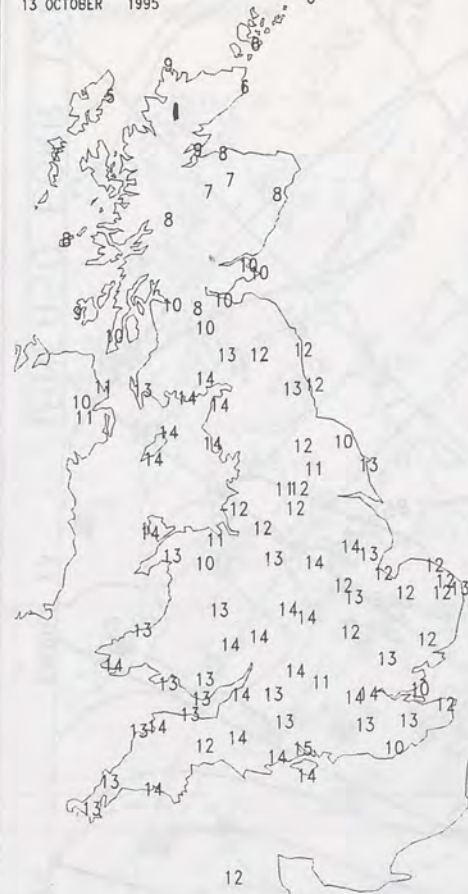
Most Rain (24 hrs from 0900 GMT)

: 7.6 mm Lochboisdale [Outer Hebrides]

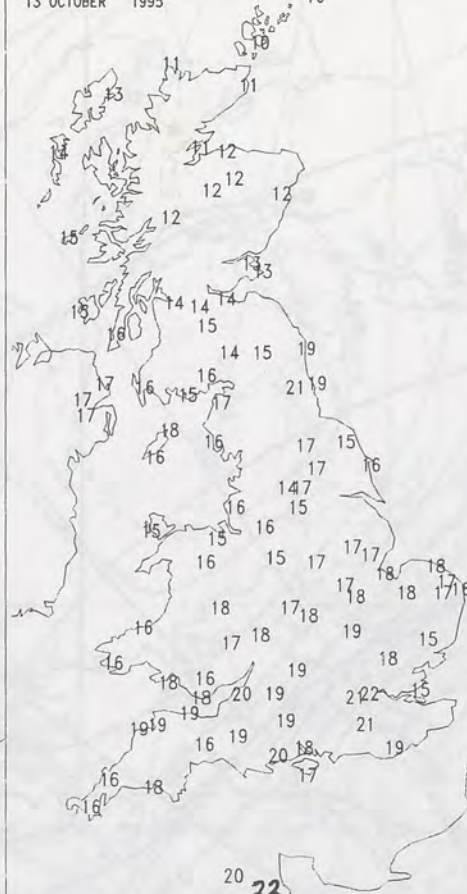
Most Sunshine

: 9.3Hrs Jersey / St Helier

NIGHT MINIMUM TEMPERATURE
(DEGREES C)
13 OCTOBER 1995



DAY MAXIMUM TEMPERATURE
(DEGREES C)
13 OCTOBER 1995



SUNSHINE (DAWN TO DUSK)
(HOURS)
13 OCTOBER 1995



DAILY CLIMATE DATA

NIGHT RAINFALL
(MILLIMETRES)
13 OCTOBER 1995



DAY RAINFALL
(MILLIMETRES)
13 OCTOBER 1995



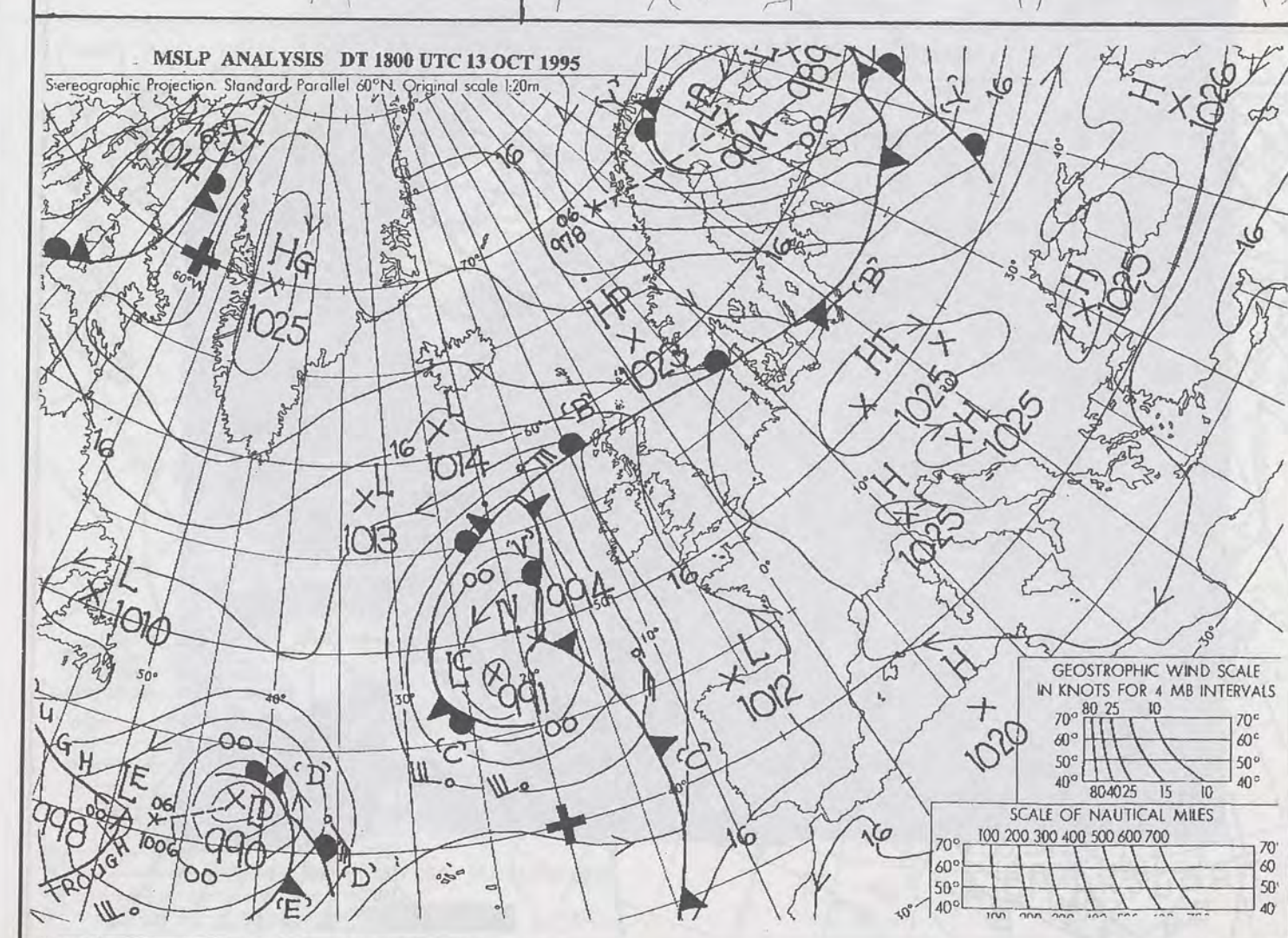
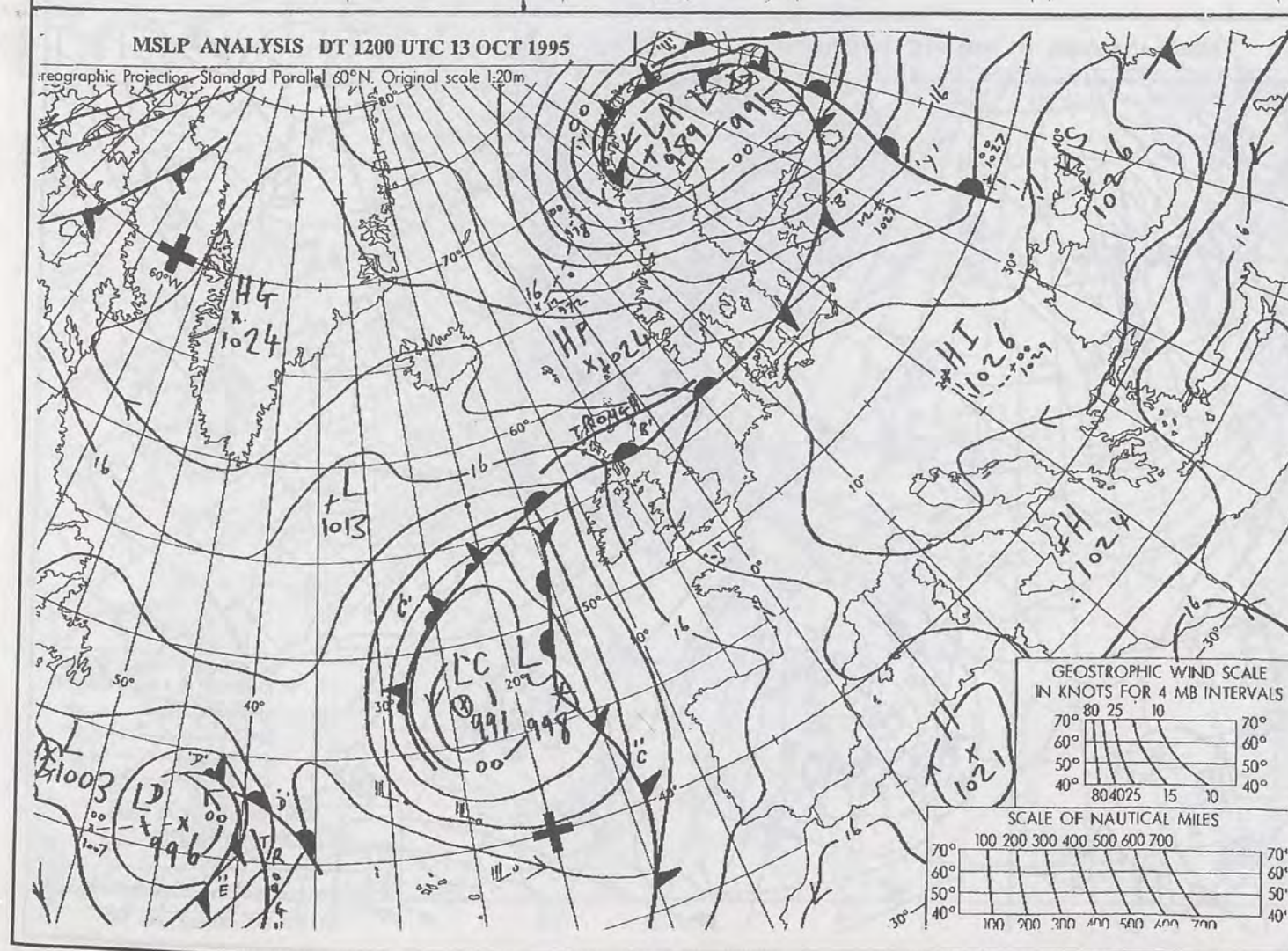
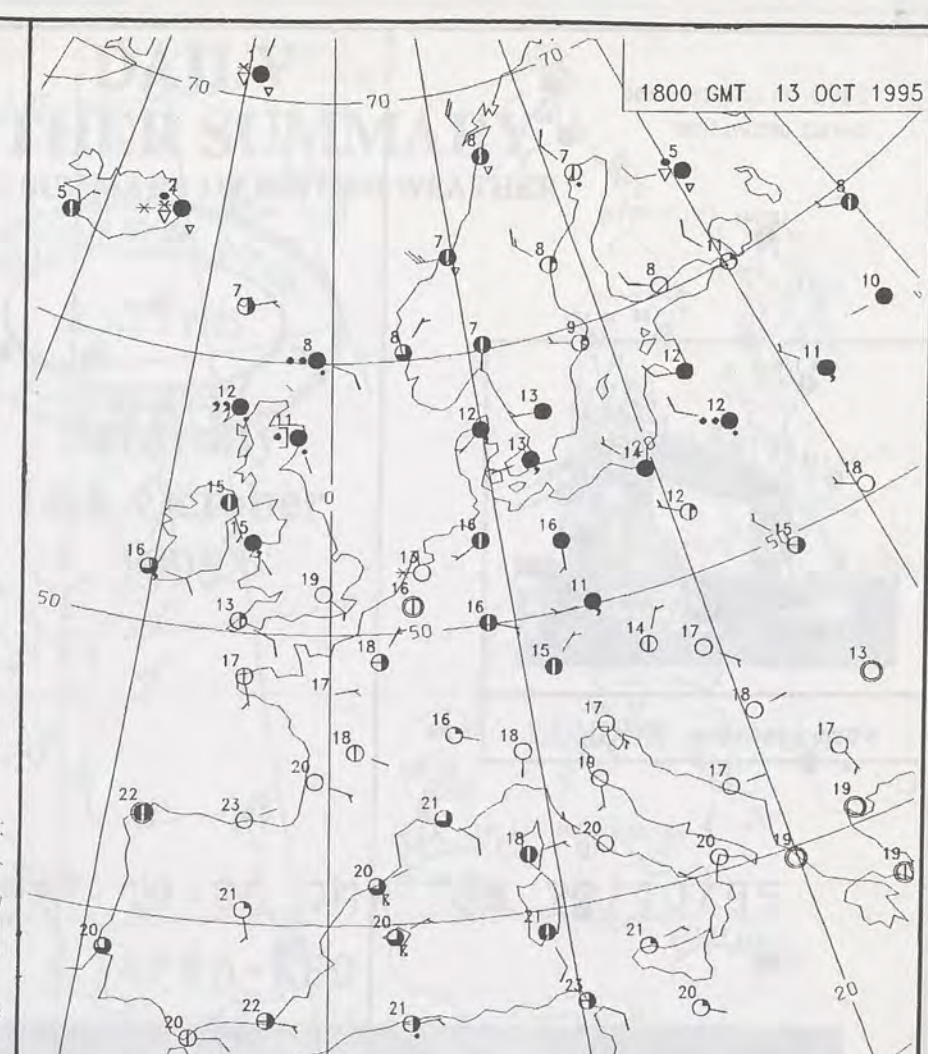
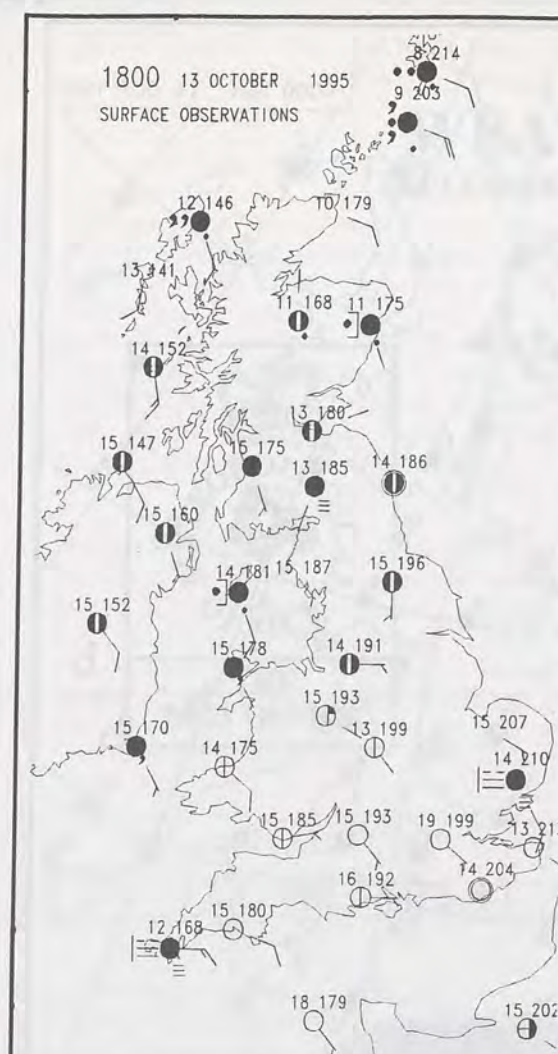
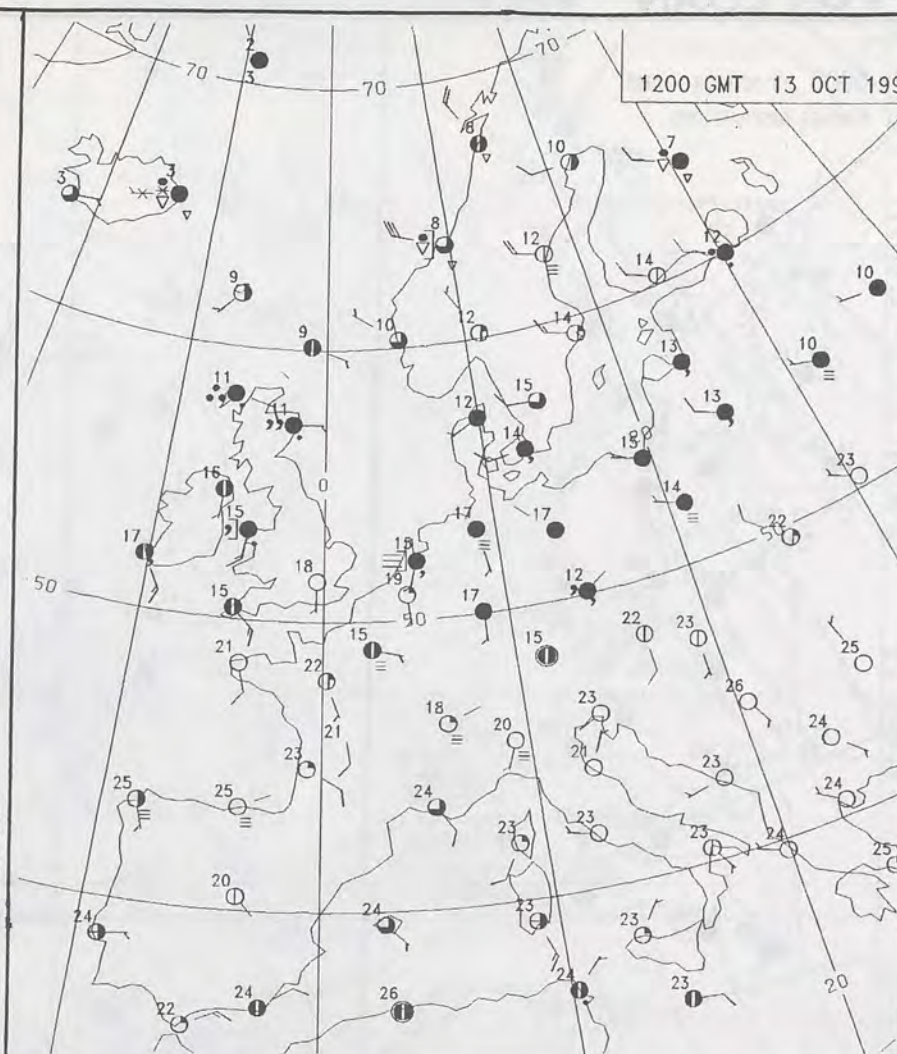
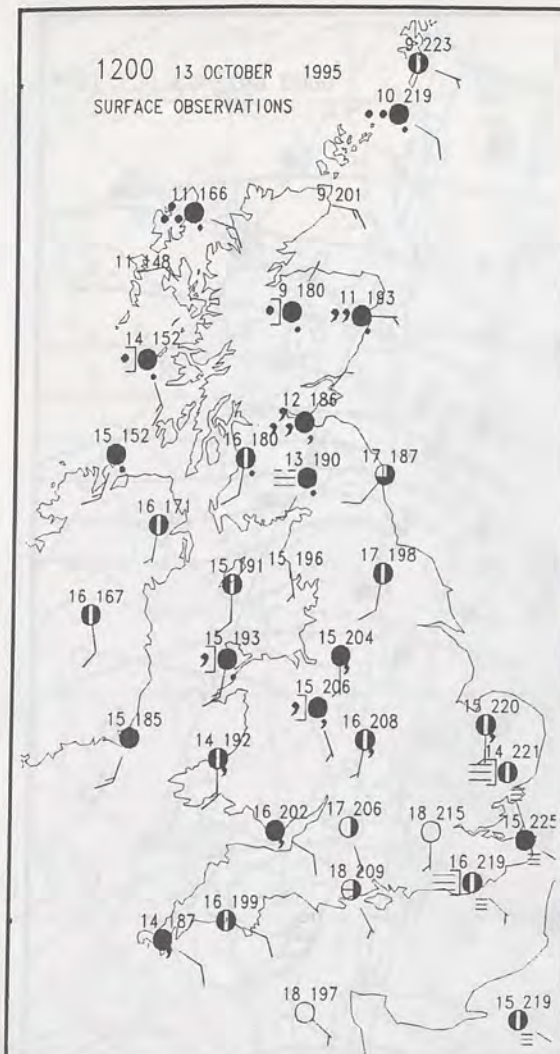
DAILY WEATHER SUMMARY

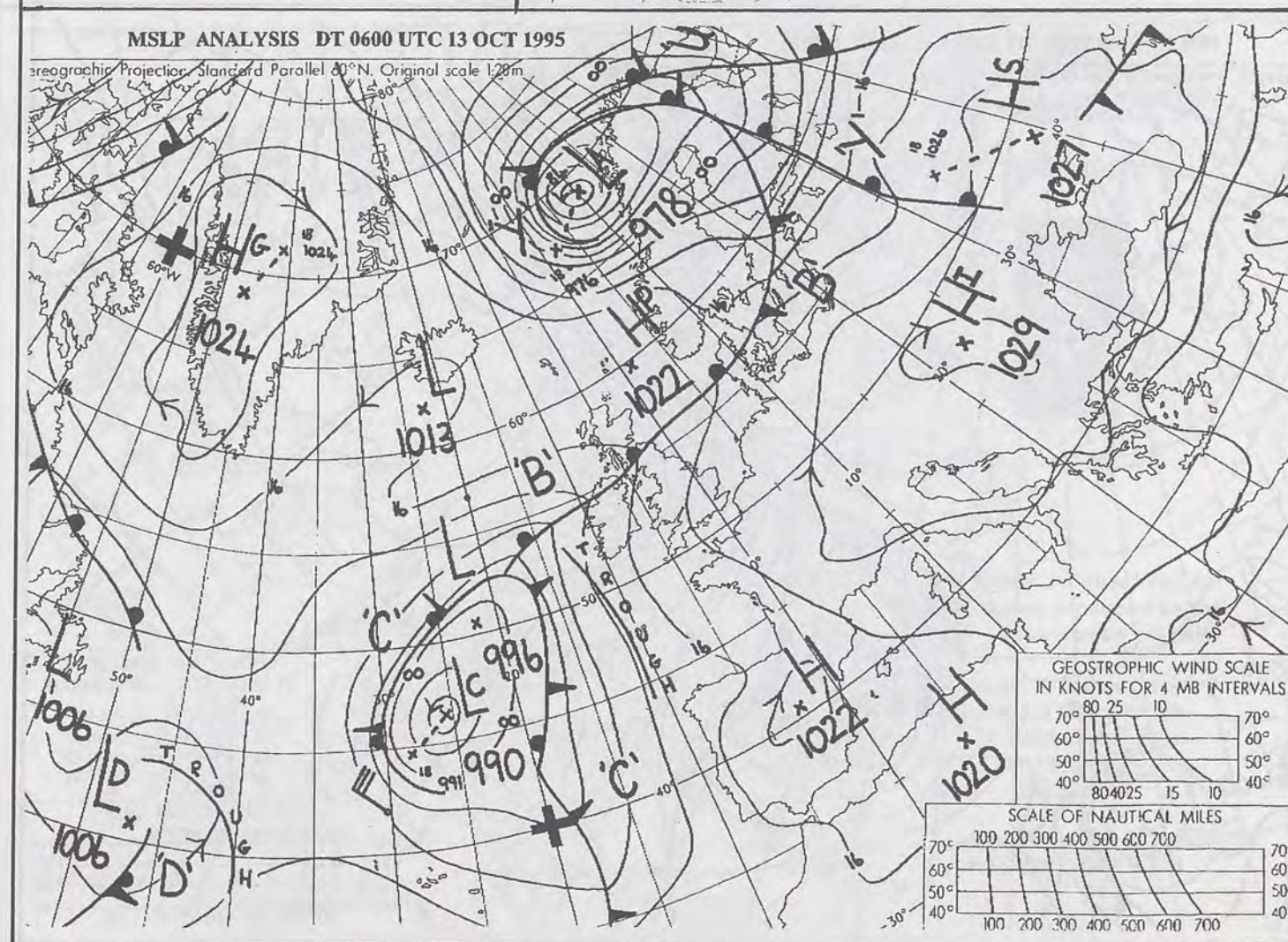
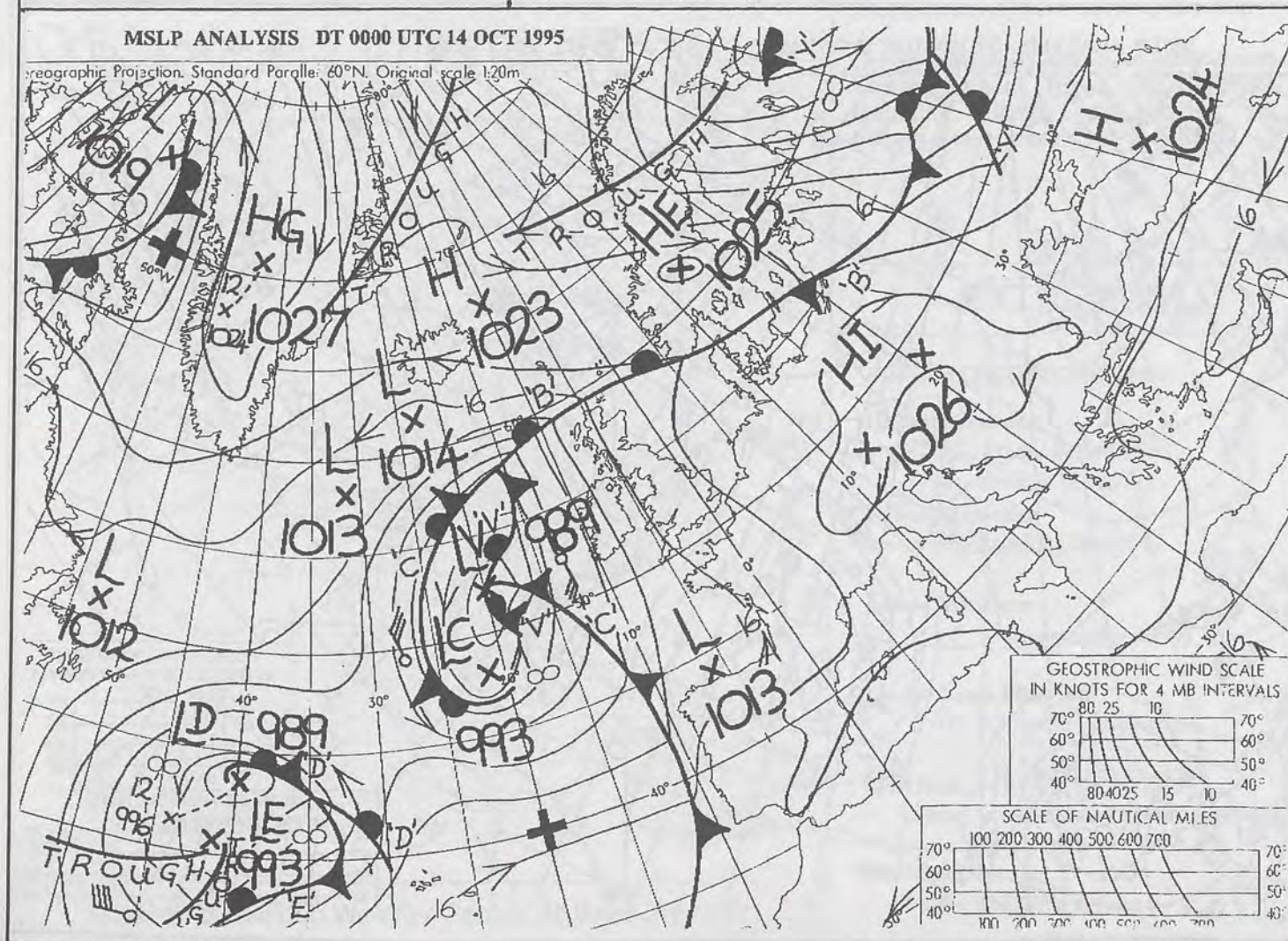
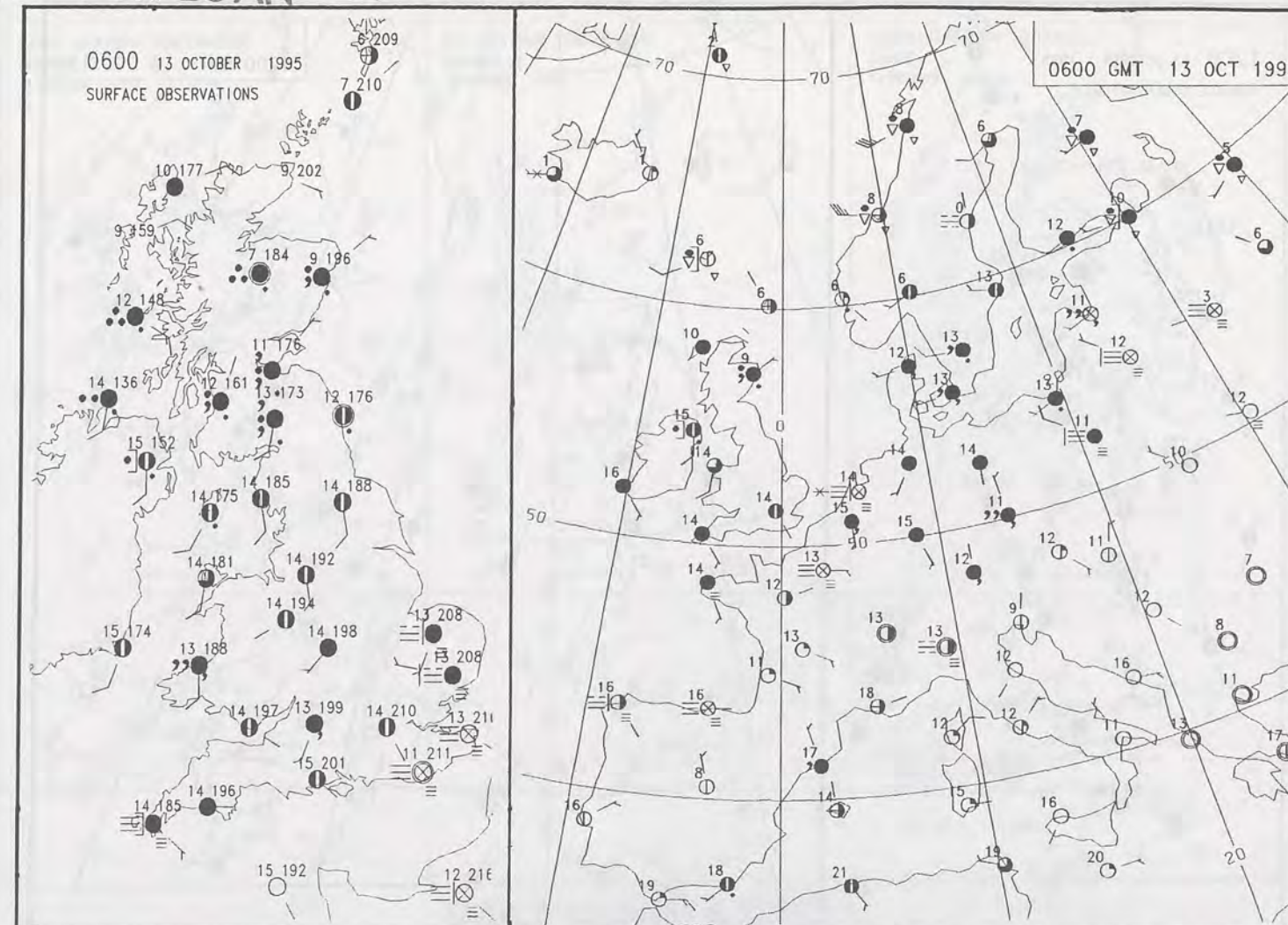
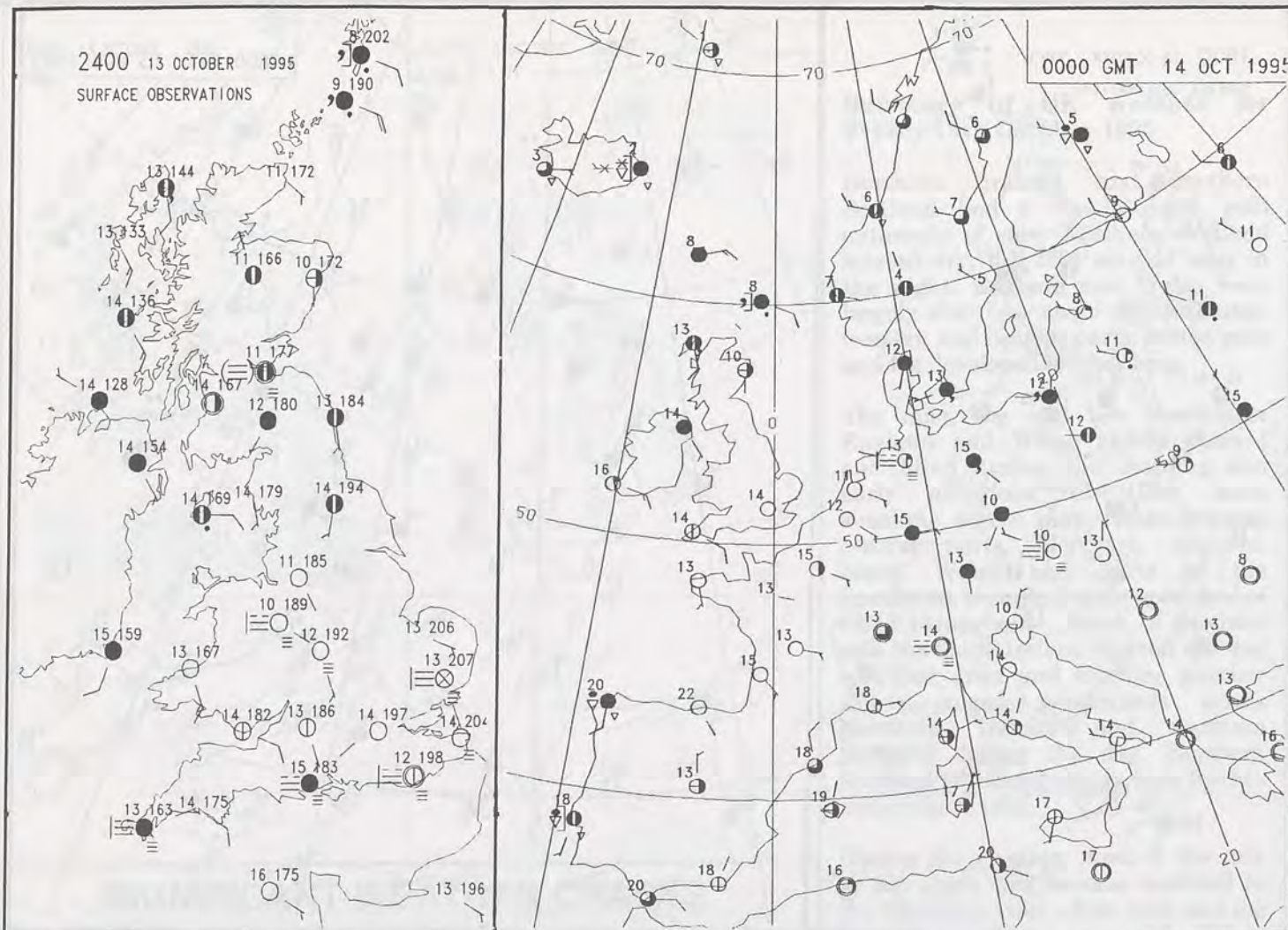


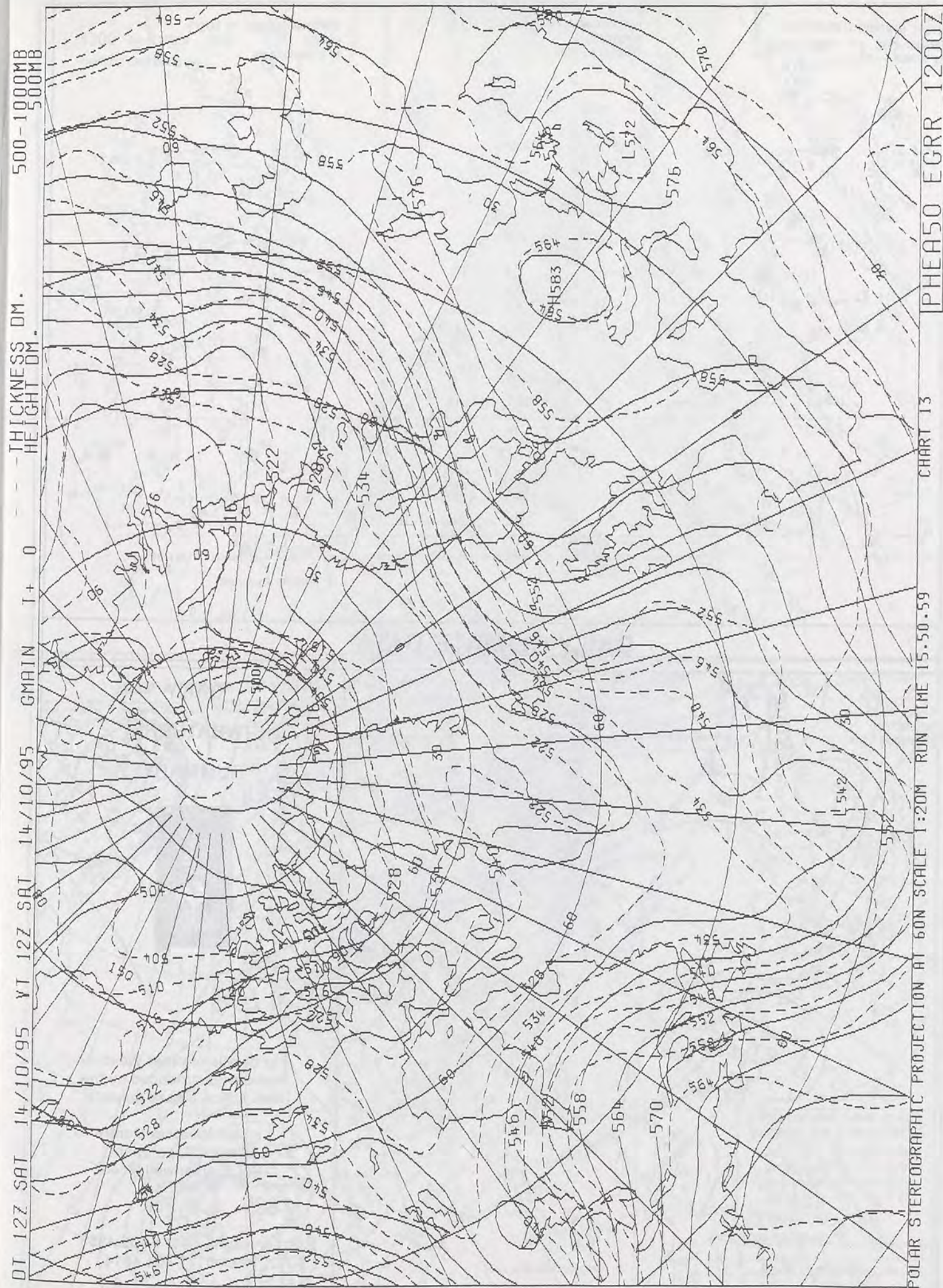
For details of other Weather Summaries produced by the Met. Office please contact:

London Weather Centre
Climate Department
127 Clerkenwell Road
London
EC1R 5DB

Telephone: 0171 405 4358
Fax: 0171 404 4314







DAILY WEATHER SUMMARY

INCLUDING SUMMARY OF BRITISH WEATHER




METEOROLOGICAL OFFICE
23 OCT 1995
LIBRARY
Saturday
14th October
1995



LONDON weather centre

METEOSAT AT 12:00 GMT ON 14/10/95
INFRA-RED



CLOUD-TOP OR LAND/SEA TEMPERATURE

COLD WARM

0600 14 OCTOBER 1995
SIGWX



1200 14 OCTOBER 1995
SIGWX



SIGNIFICANT WEATHER CHARTS

1800 14 OCTOBER 1995
SIGWX



2400 14 OCTOBER 1995
SIGWX



Published by London Weather Centre. All times are GMT.

Summary of UK weather for Saturday 14th October 1995

Patchy fog became more widespread as the night progressed with some of it becoming dense. A little drizzle accompanied the fog in a few places by morning. Southwest England and west Wales stayed generally clear. Scotland and Northern Ireland were rather cloudy, although a few clear intervals occurred, especially over Northern Ireland during the latter part of the night. Over parts of central and northern Scotland there was a little rain and drizzle.

On Saturday, much of England and east Wales began the day dull and foggy, with drizzle over parts of the Midlands and northern England. Most places brightened up during the morning to join west Wales in largely sunny weather. However, extensive high cloud made the sunshine very hazy at times, and in a few spots, particularly across the Midlands and northeast England, it stayed misty all day. Scotland and Northern Ireland had plenty of sunshine but eastern Scotland had low cloud at times and mist and fog occasionally affected the northern Isles. During the evening, mist and fog reformed over parts of England and Scotland but showery rain spread to some western areas, more especially Northern Ireland and western Scotland.

It was a warm or very warm day nearly everywhere but temperatures were near normal where mist and low cloud persisted across the Midlands and northeast England.

EXTREMES

SATURDAY 14th OCTOBER 1995

Highest Maximum

: 21.9 C Saunton Sands [Devon]

Lowest Maximum

: 11.1 C Lerwick [Shetland]

Lowest Minimum

: 5.4 C Capel Curig [Gwynedd]

Lowest Grass Minimum

: 2.8 C Birmingham Airport

Most Rain (24 hrs from 0900 GMT)

: 10.3 mm Tiree [Inner Hebrides]

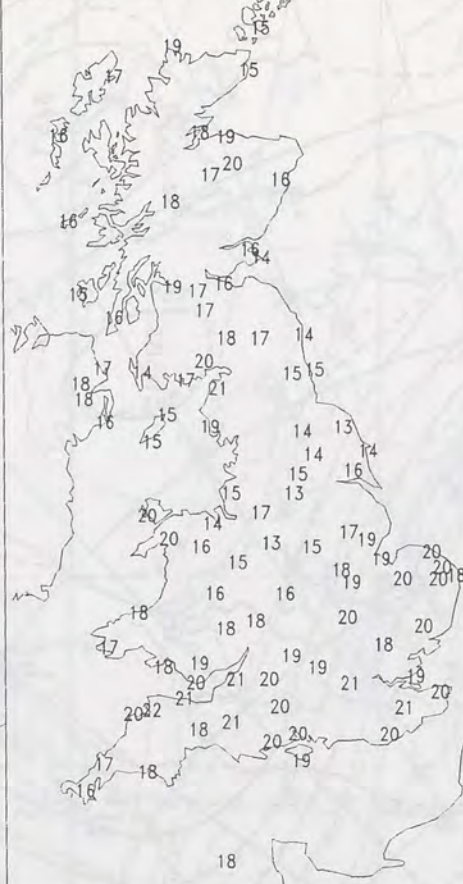
Most Sunshine

: 9.0Hrs Kinloss [Moray Firth]

NIGHT MINIMUM TEMPERATURE
(DEGREES C)
14 OCTOBER 1995



DAY MAXIMUM TEMPERATURE
(DEGREES C)
14 OCTOBER 1995



SUNSHINE (DAWN TO DUSK)
(HOURS)
14 OCTOBER 1995



DAILY CLIMATE DATA

NIGHT RAINFALL
(MILLIMETRES)
14 OCTOBER 1995



DAY RAINFALL
(MILLIMETRES)
14 OCTOBER 1995



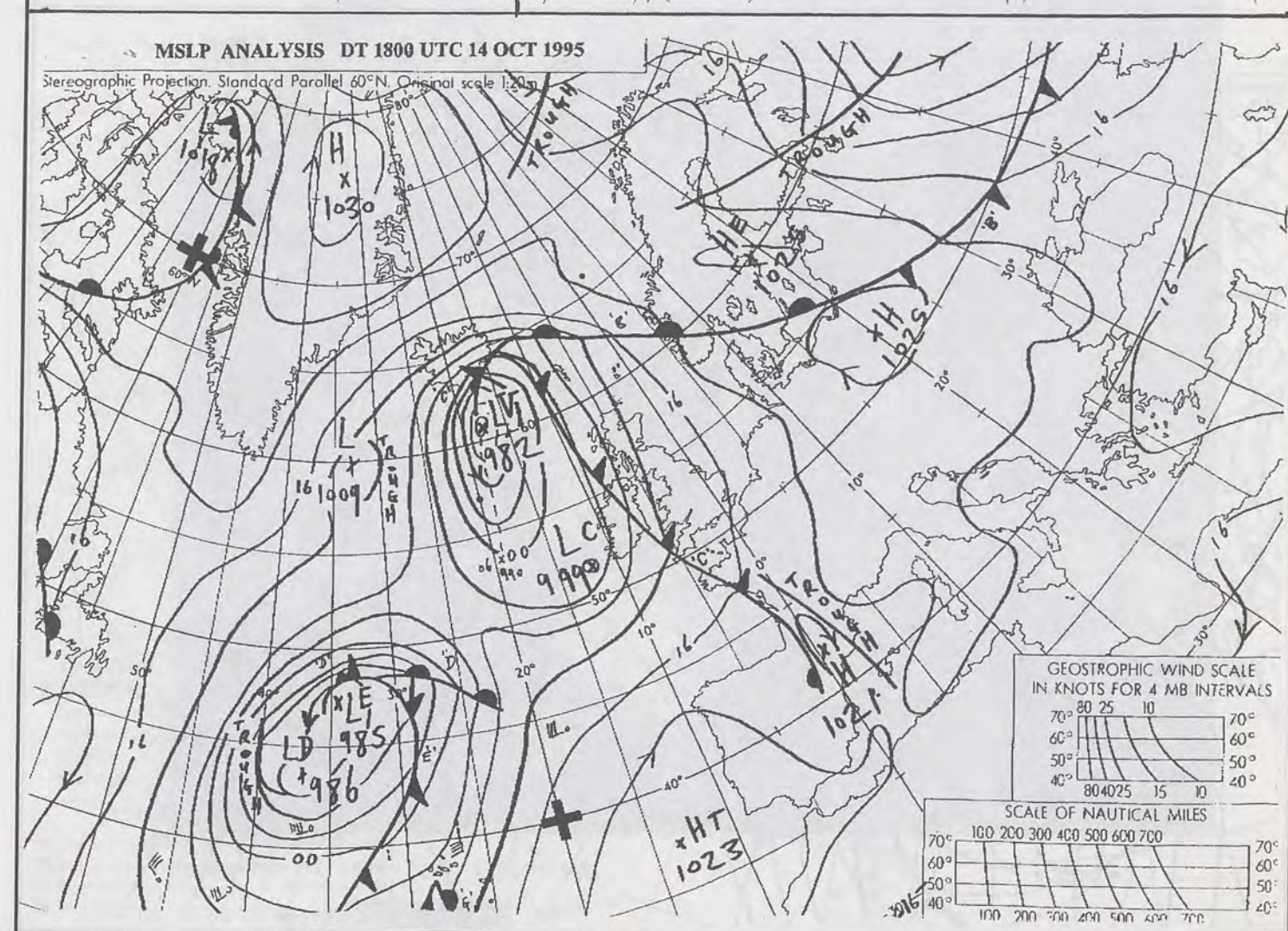
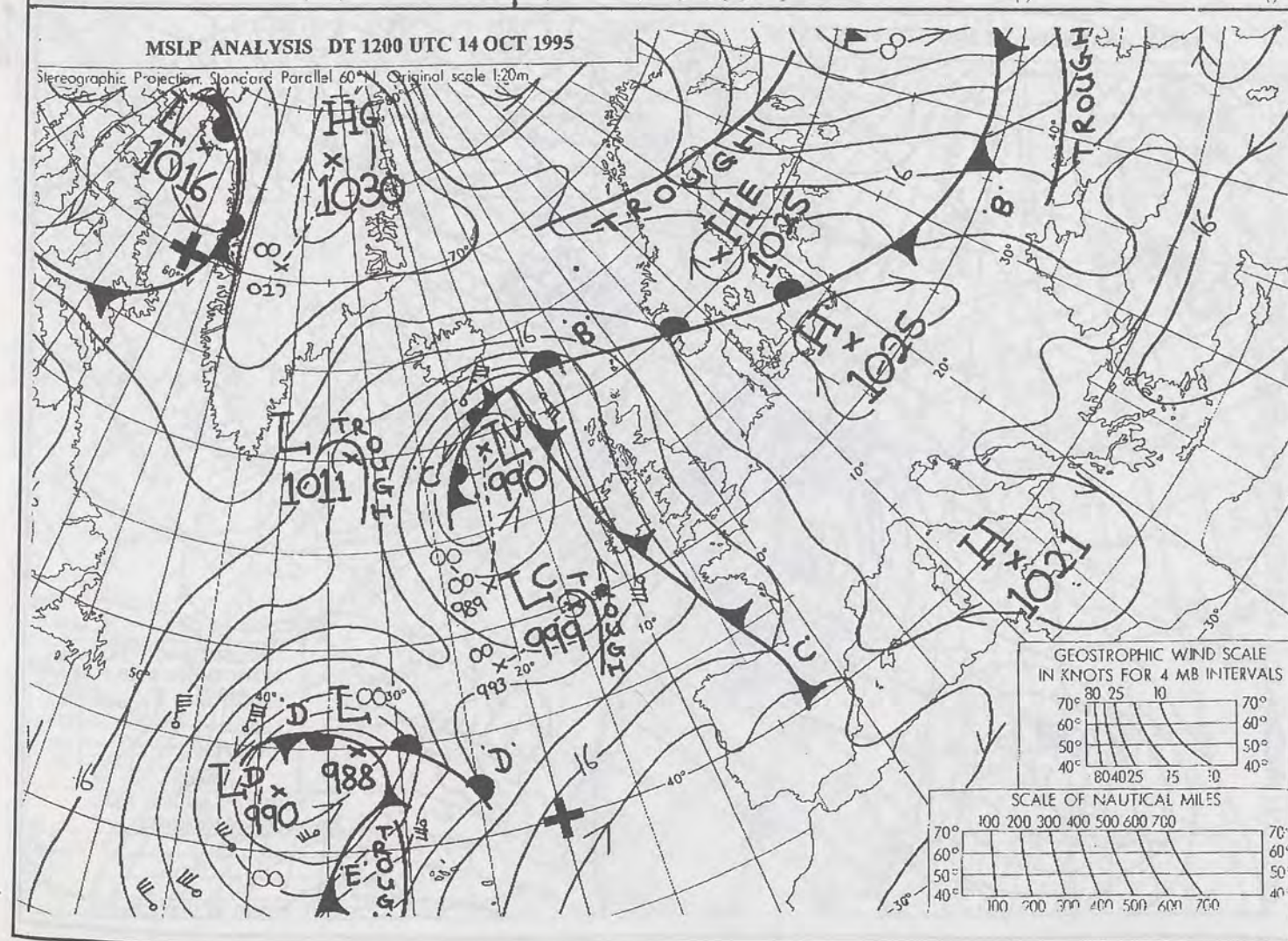
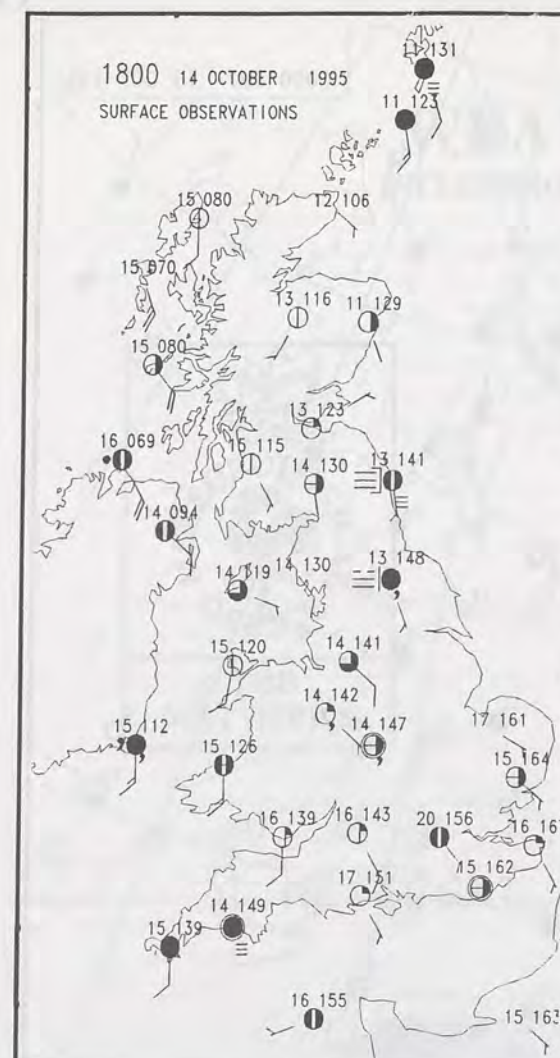
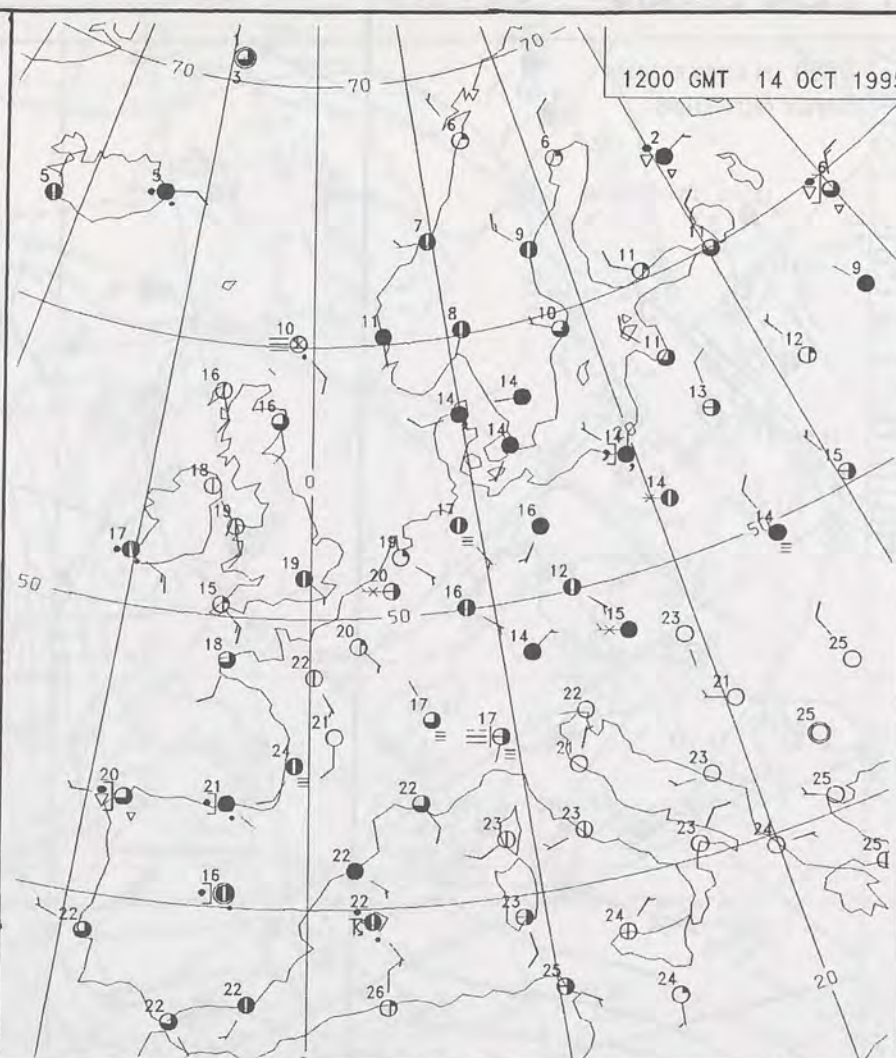
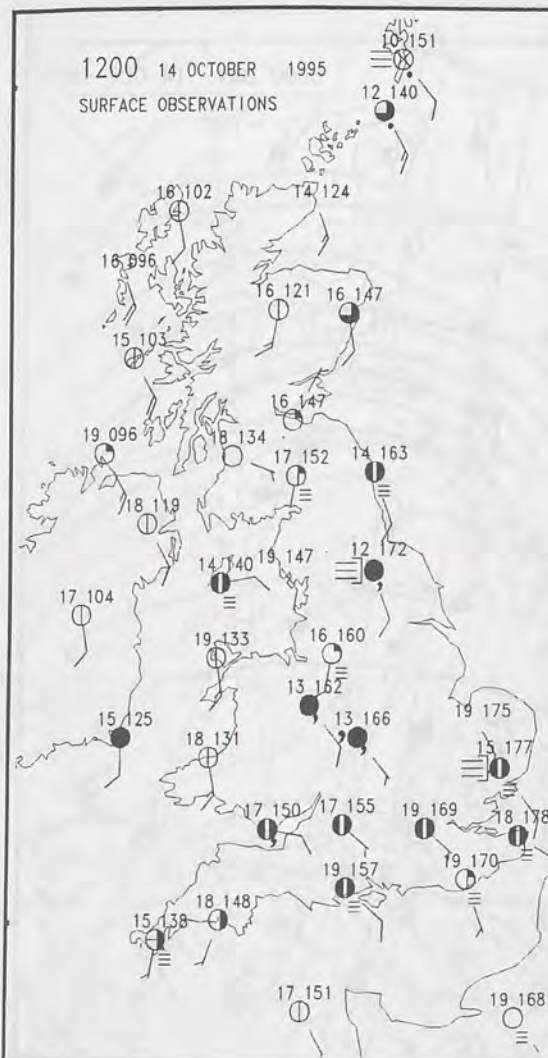
DAILY WEATHER SUMMARY

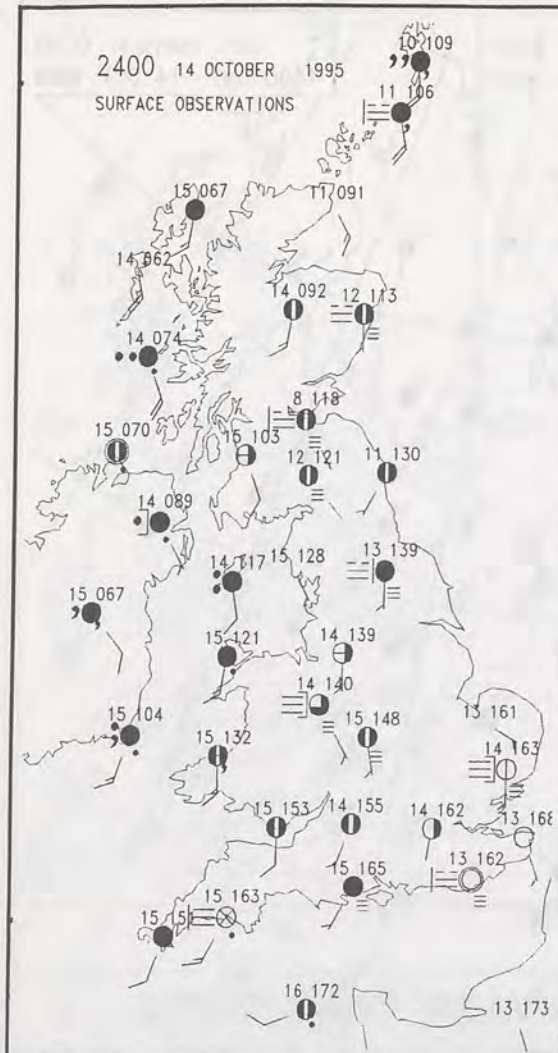


For details of other Weather Summaries produced by the Met. Office please contact:

London Weather Centre
Climate Department
127 Clerkenwell Road
London
EC1R 5DB

Telephone: 0171 405 4358
Fax: 0171 404 4314





0600 15 OCTOBER 1995
SIGWX

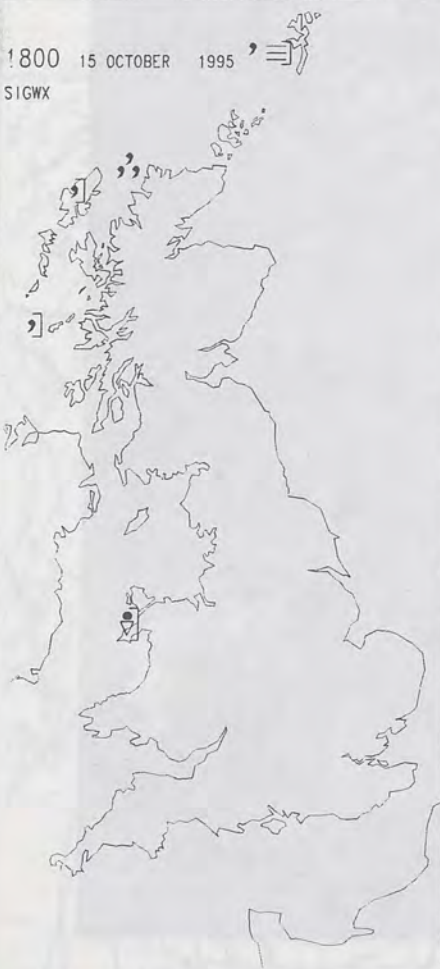


1200 15 OCTOBER 1995
SIGWX



SIGNIFICANT WEATHER CHARTS

1800 15 OCTOBER 1995
SIGWX



2400 15 OCTOBER 1995
SIGWX



Published by London Weather Centre. All times are GMT.

Summary of UK weather for Sunday 15th October 1995

The night was dry over eastern parts of the country with clear intervals but also extensive areas of mist and fog. Some of the fog was dense over eastern England. The rest of the country had rather more in the way of cloud. Nevertheless, there were some clear intervals allowing patchy mist or fog to form in central areas. Southwest England, Wales, Northern Ireland and western Scotland had a few bursts of showery rain, occasionally heavy in the north.

Outbreaks of rain spread east across Scotland, becoming heavy for a while in parts of the northeast. However, during the day sunny intervals developed with just a few spots of drizzle left near western coasts by evening. The rest of the country had plenty of dry weather with variable amounts of cloud and bright or sunny intervals. The best of the sunshine occurred over North Wales and the Midlands with parts of eastern England staying grey and misty until late morning. A few, mostly light, showers affected Northern Ireland, northern and western England and Wales, these dying out during the afternoon. The evening became generally clear in the east but rather more cloudy in the west.

It was a rather warm or warm day nearly everywhere.

EXTREMES

SUNDAY 15th OCTOBER 1995

Highest Maximum

: 20.2 C Weybourne [Norfolk]
Jubilee Corner [Kent]

Lowest Maximum

: 12.5 C Lerwick [Shetland]

Lowest Minimum

: 6.2 C Altnaharra [Highland]

Lowest Grass Minimum

: 2.8 C Altnaharra

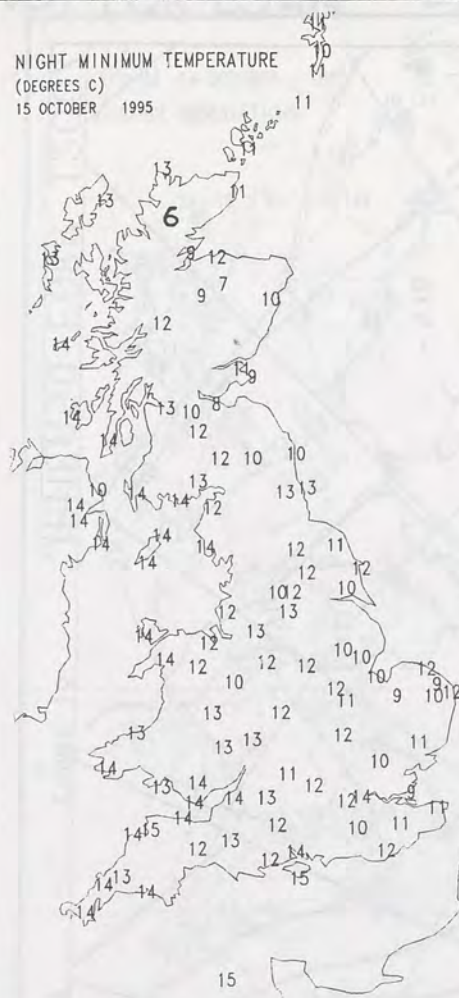
Most Rain (24 hrs from 0900 GMT)

: 9.9 mm Kinloss [Moray Firth]

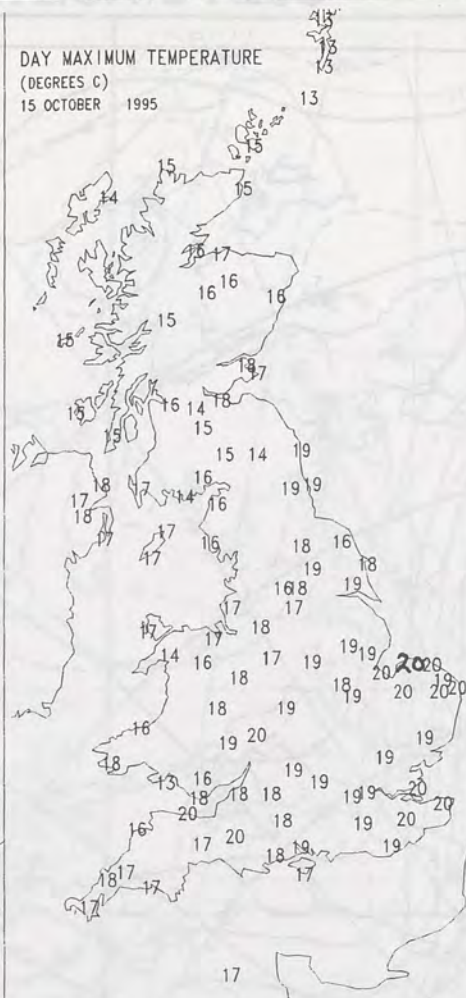
Most Sunshine

: 8.1 Hrs Colwyn Bay [Clwyd]

NIGHT MINIMUM TEMPERATURE
(DEGREES C)
15 OCTOBER 1995



DAY MAXIMUM TEMPERATURE
(DEGREES C)
15 OCTOBER 1995



SUNSHINE (DAWN TO DUSK)
(HOURS)
15 OCTOBER 1995



DAILY CLIMATE DATA

NIGHT RAINFALL
(MILLIMETRES)
15 OCTOBER 1995



DAY RAINFALL
(MILLIMETRES)
15 OCTOBER 1995



DAILY WEATHER SUMMARY

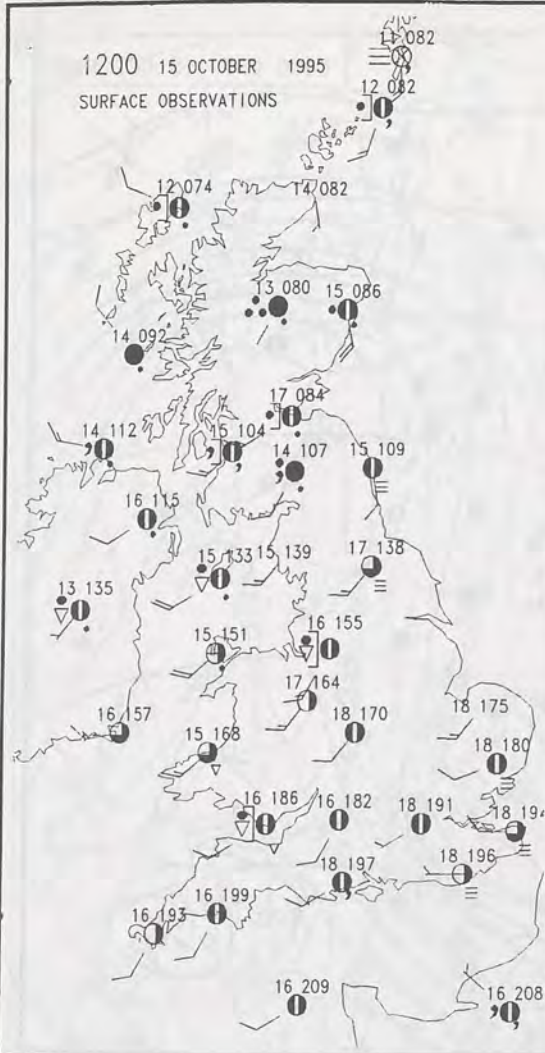


For details of other Weather
Summaries produced by the
Met. Office please contact:

London Weather Centre
Climate Department
127 Clerkenwell Road
London
EC1R 5DB

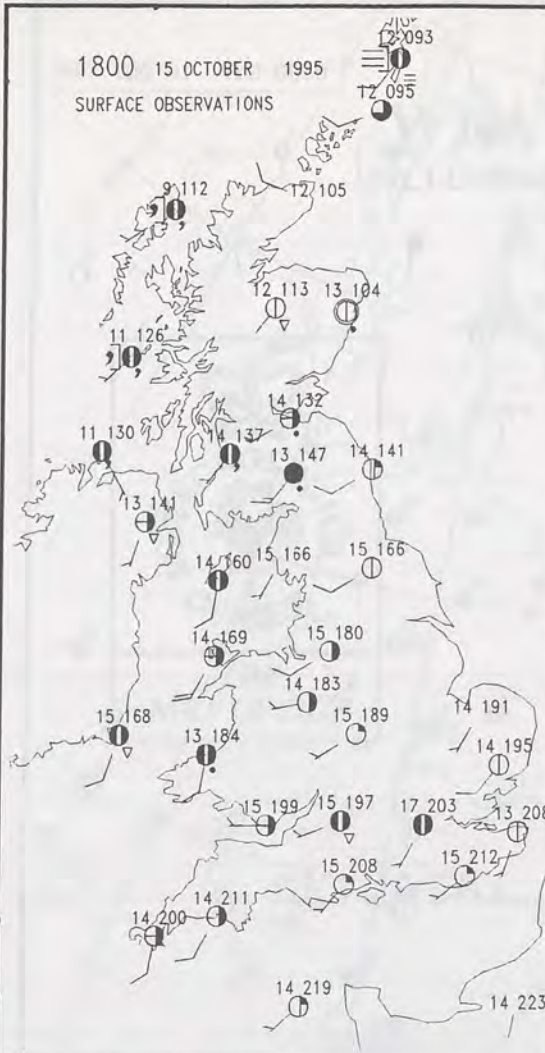
Telephone: 0171 405 4358
Fax: 0171 404 4314

14-082

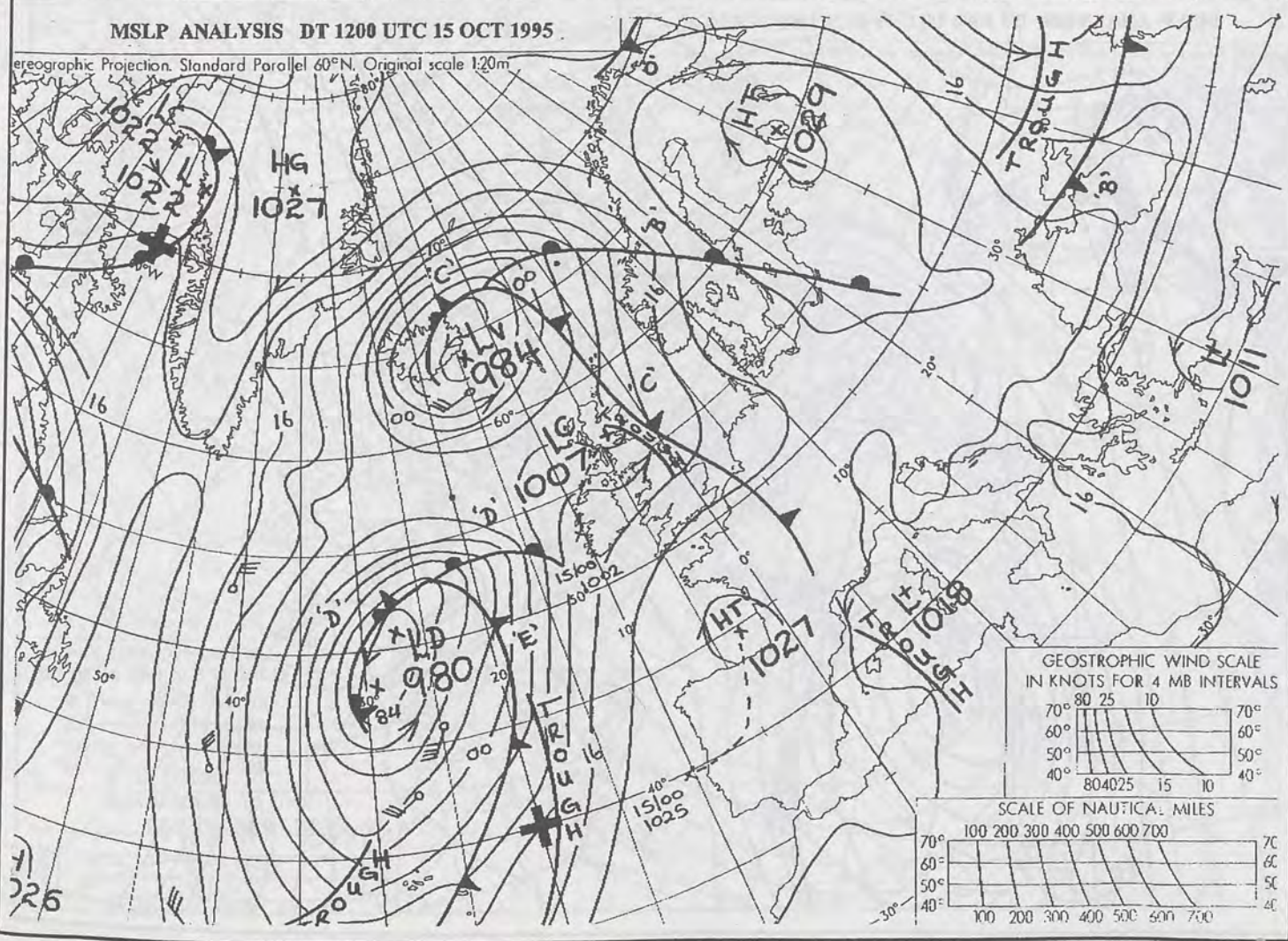


1200 GMT 15 OCT 1993

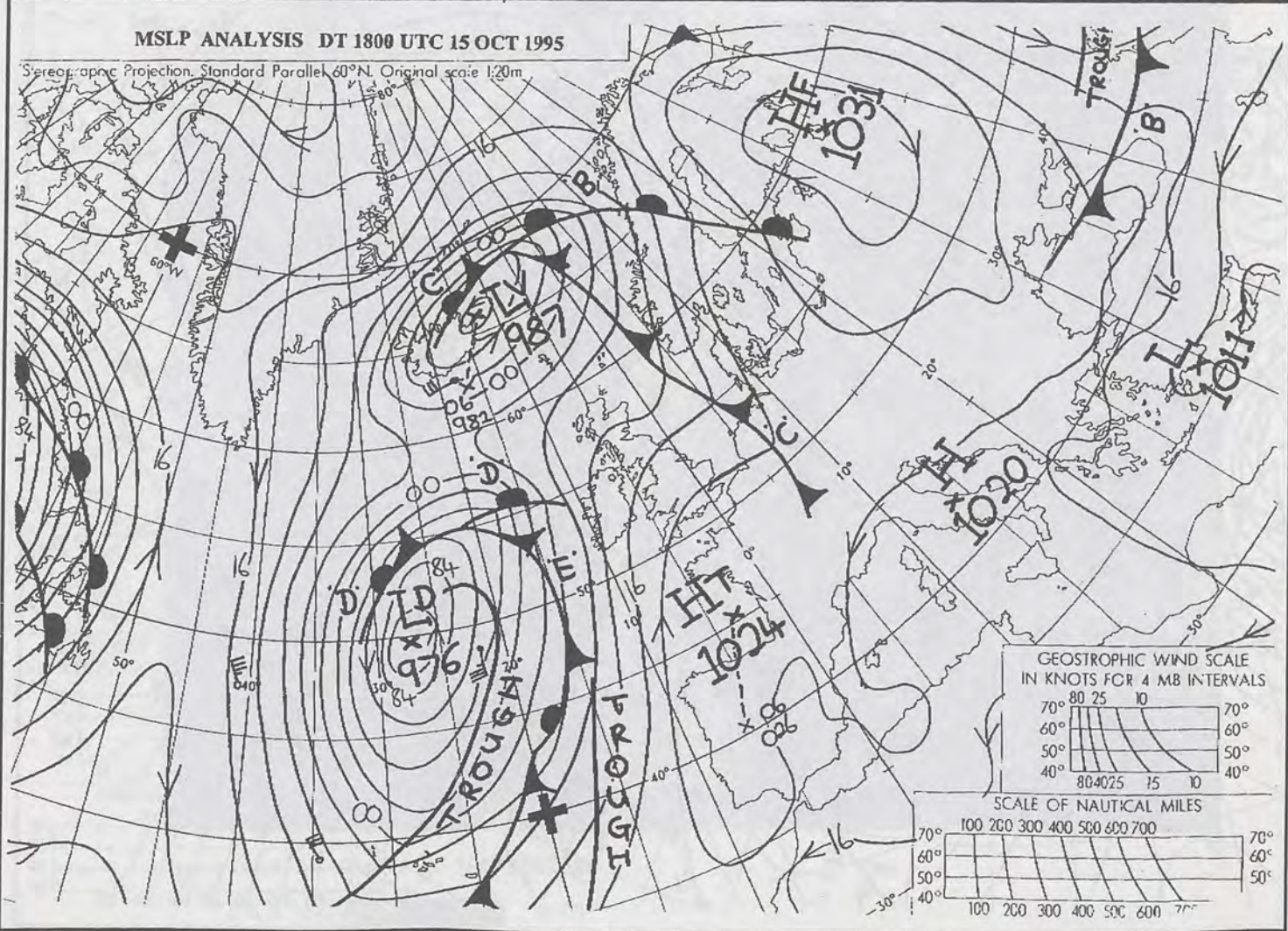
1209

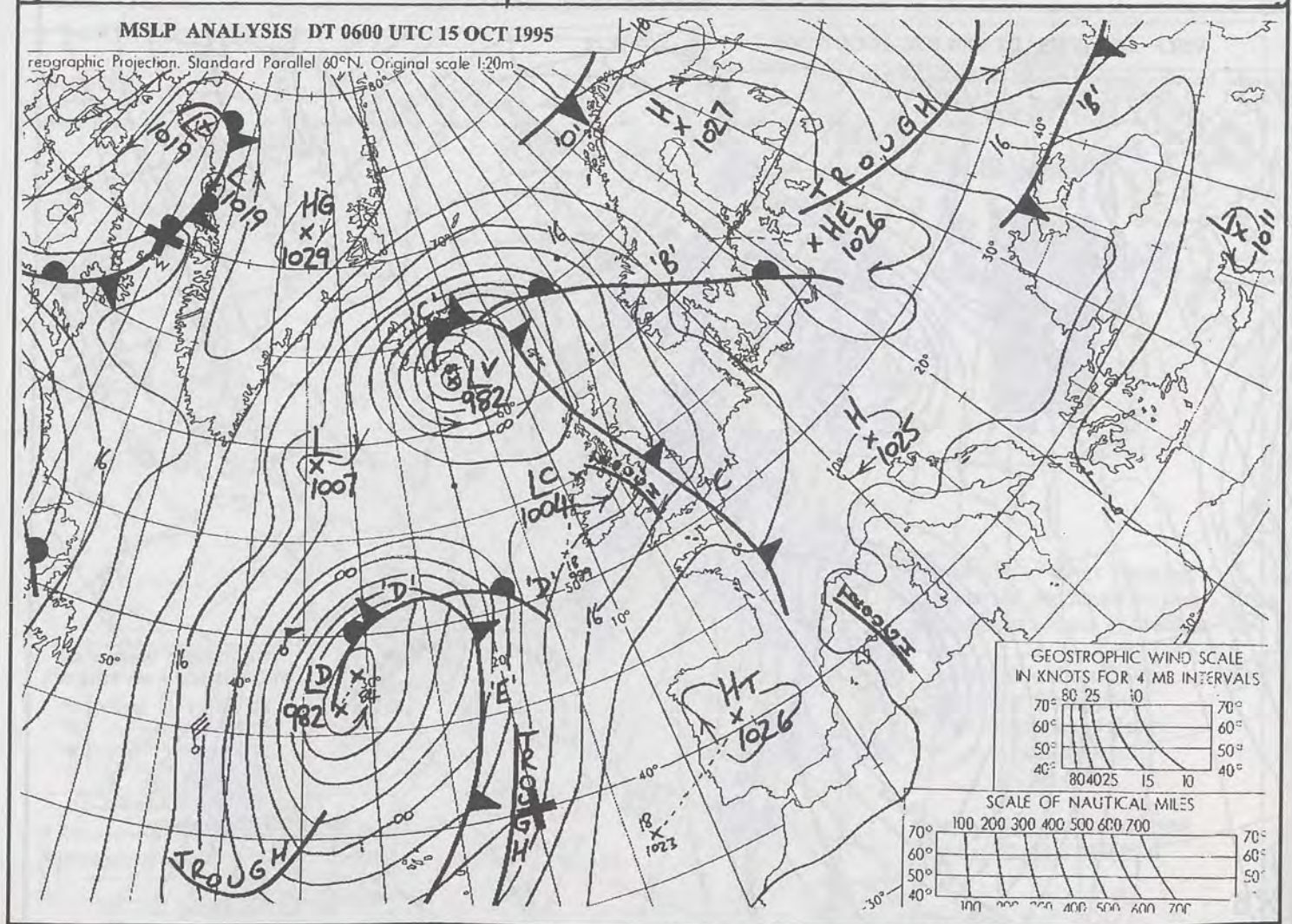
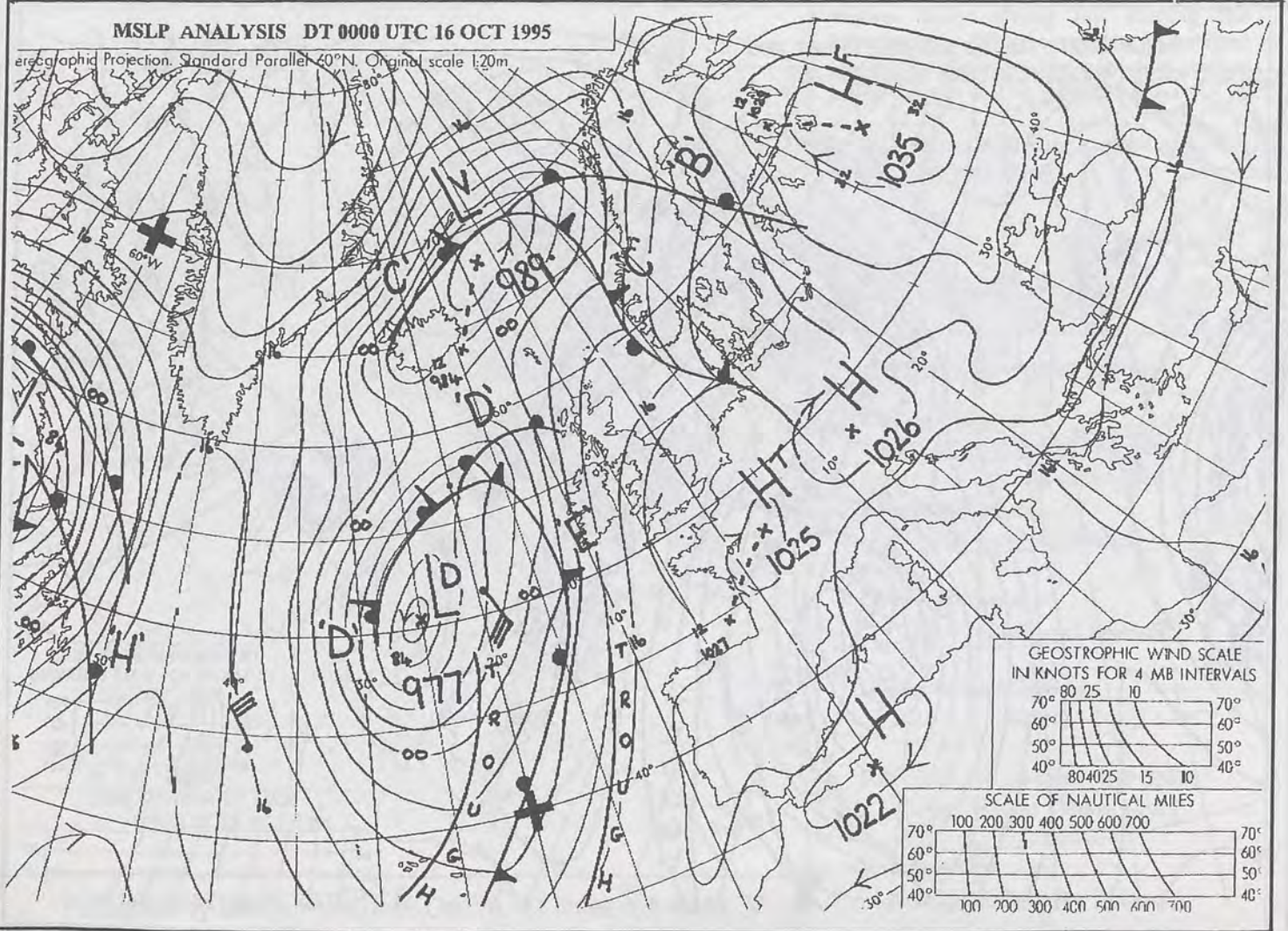
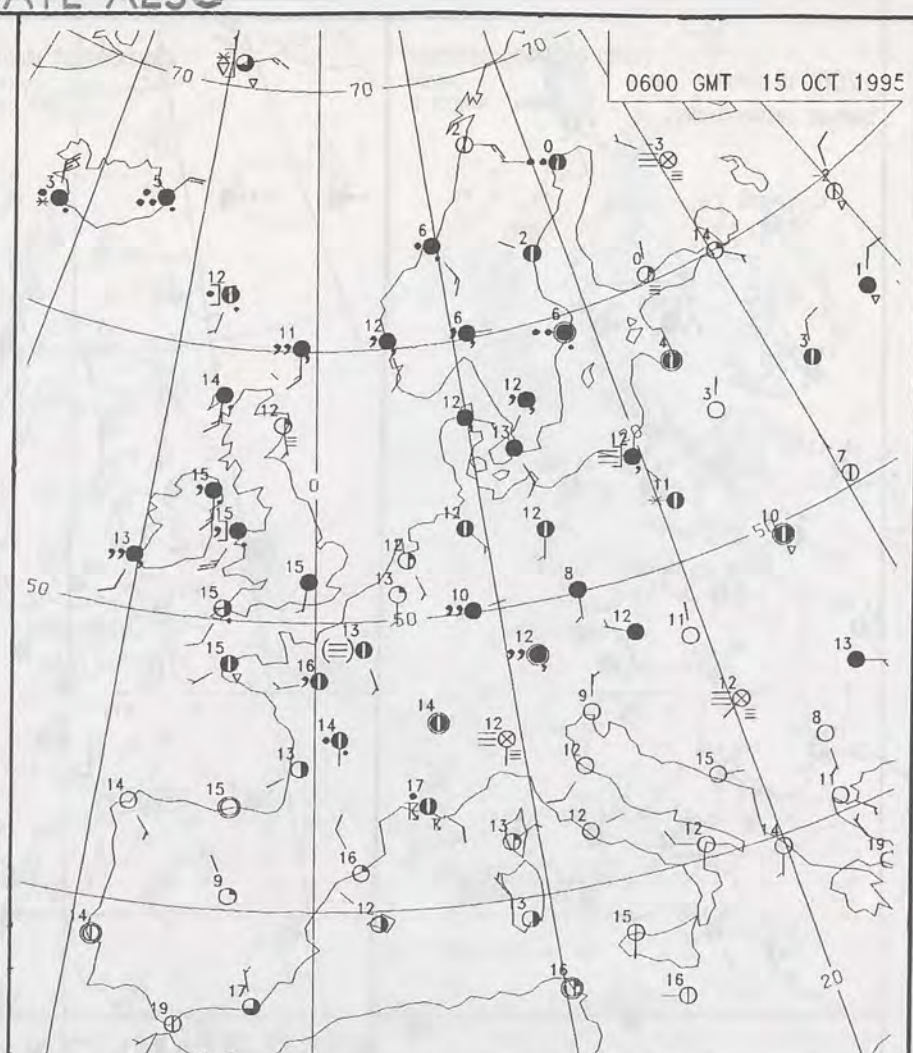
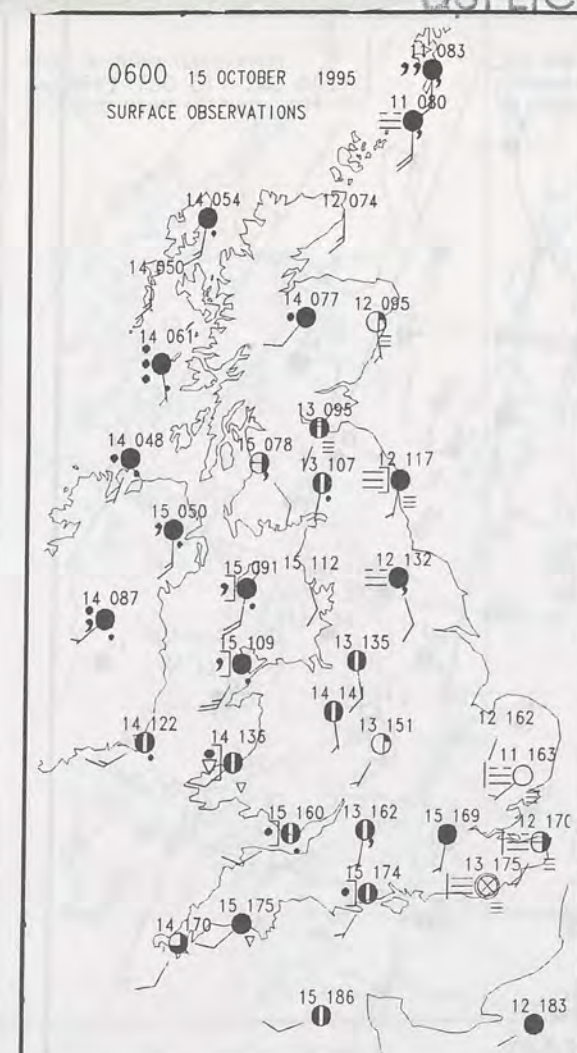
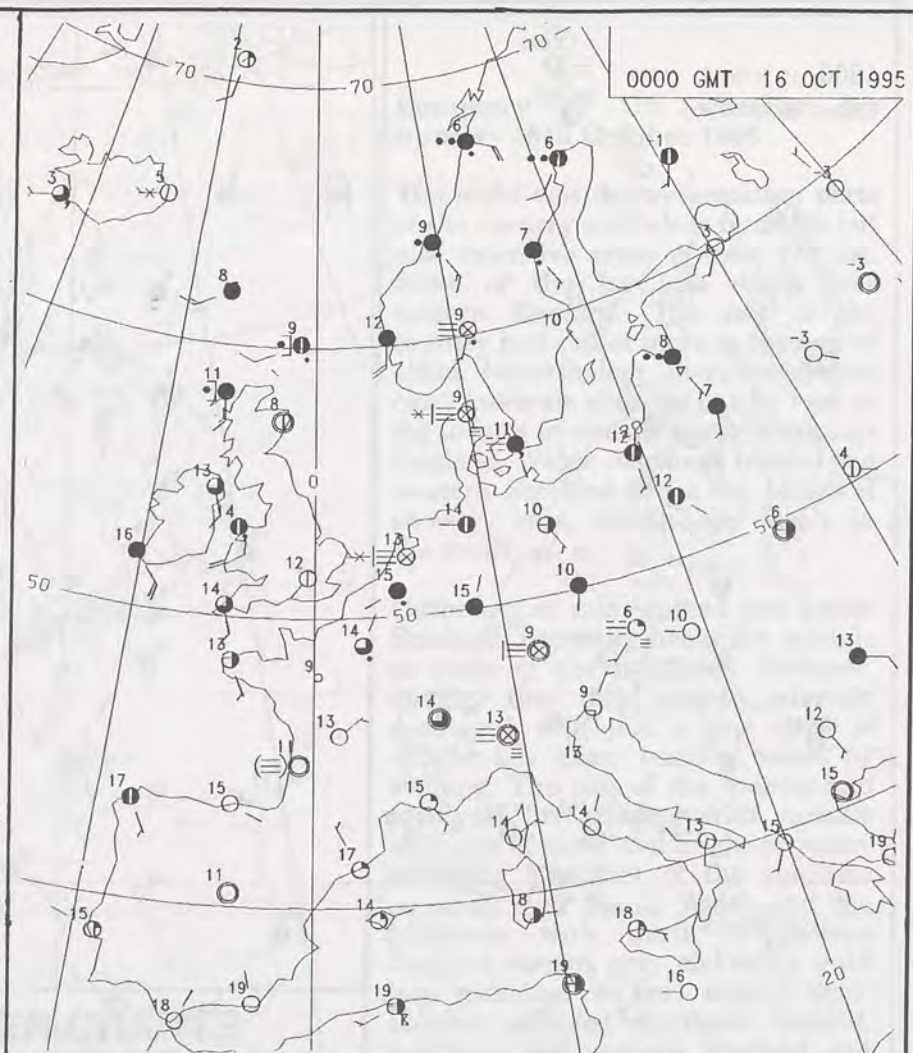
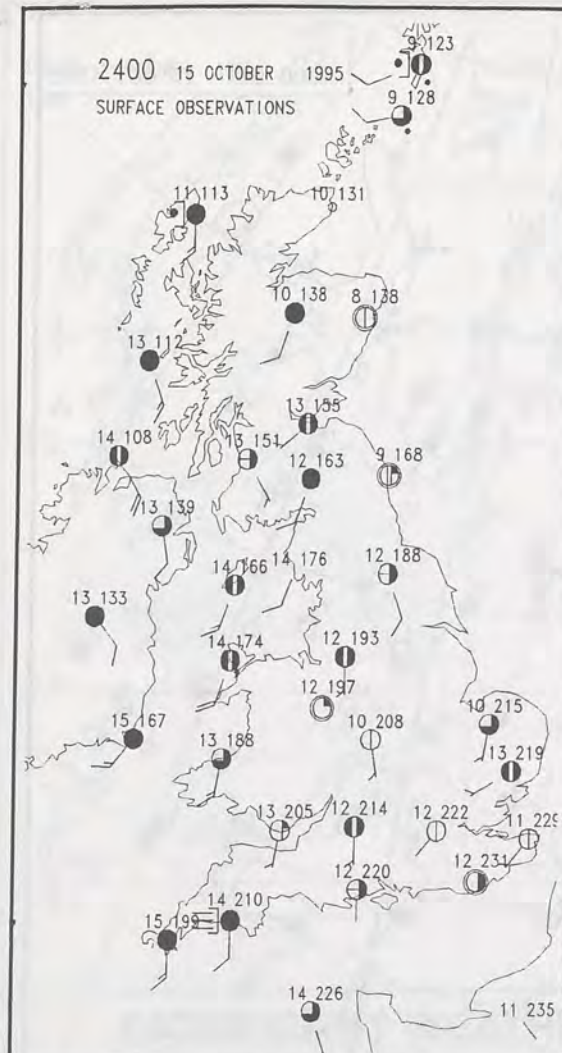



ereographic Projection. Standard Parallel 60°N. Original scale 1:20m



Stereographic Projection. Standard Parallel 60°N. Original scale 1:20








DAILY WEATHER SUMMARY

INCLUDING SUMMARY OF BRITISH WEATHER




Monday
16th October
1995



LONDON *weather centre*

METEOSAT AT 12:00 GMT ON 16/10/95
INFRA-RED



CLOUD-TOP OR LAND/SEA TEMPERATURE

COLD WARM

0600 16 OCTOBER 1995
SIGWX



1200 16 OCTOBER 1995
SIGWX



SIGNIFICANT WEATHER CHARTS

1800 16 OCTOBER 1995
SIGWX



2400 16 OCTOBER 1995
SIGWX



Published by London Weather Centre. All times are GMT.

Summary of UK weather for Monday 16th October 1995

Pre-dawn fog patches were reported in parts of southern England. Britain was dry for the most part, the exception to this being extreme western Scotland where some patchy light rain fell.

Fog persisted into the daylight hours in parts of central southern and eastern England before clearing, while mainly light rain edged into western Scotland and Northern Ireland. Elsewhere it was a dry morning, with bright or sunny intervals, these mainly in England.

The afternoon saw the rain, locally heavy, push southeast to affect much of Scotland at times, Northern Ireland and the extreme northwest of England and Anglesey. The rest of England and Wales stayed dry and bright.

During the evening Cornwall and west Wales became wet, while pulses of rain continued to fall in parts of Scotland, Northern Ireland and northwest England. The rest of England remained dry with some cloud breaks, these more noticeable in the southeast.

Temperatures varied from warm in southeast England to normal in western coastal districts of England and Wales.

EXTREMES

MONDAY 16th OCTOBER 1995

Highest Maximum

: 20.1 C Heathrow Airport

Lowest Maximum

: 12.2 C Baltasound [Shetland]

Lowest Minimum

: 4.7 C Inchmarlo [Grampian]

Lowest Grass Minimum

: 1.1 C Aberdeen / Dyce Airport

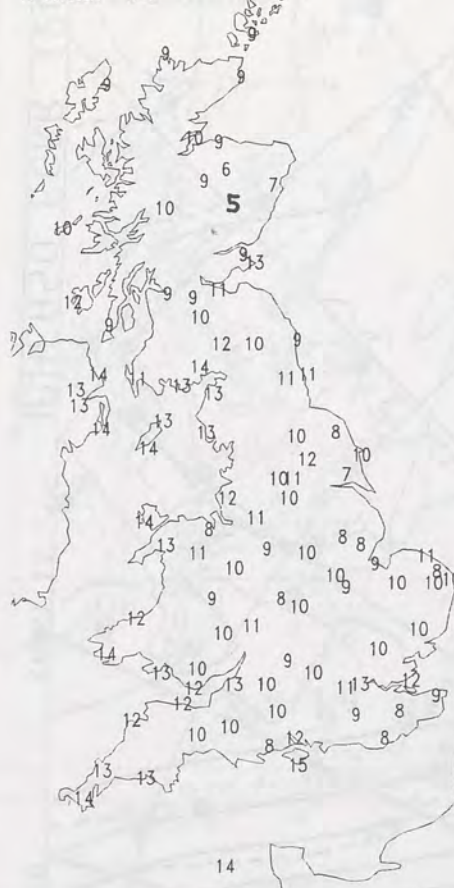
Most Rain (24 hrs from 0900 GMT)

: 37.0 mm Lochranza [Isle of Arran]

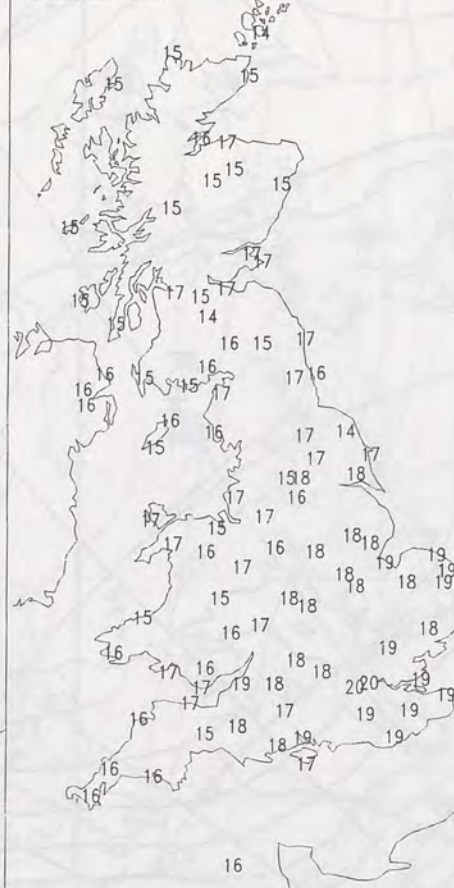
Most Sunshine

: 6.3 Hrs Margate [Kent]

NIGHT MINIMUM TEMPERATURE
(DEGREES C)
16 OCTOBER 1995



DAY MAXIMUM TEMPERATURE
(DEGREES C)
16 OCTOBER 1995



SUNSHINE (DAWN TO DUSK)
(HOURS)
16 OCTOBER 1995



X INDICATES 0.1-0.4 HRS

DAILY CLIMATE DATA

NIGHT RAINFALL
(MILLIMETRES)
16 OCTOBER 1995



DAY RAINFALL
(MILLIMETRES)
16 OCTOBER 1995



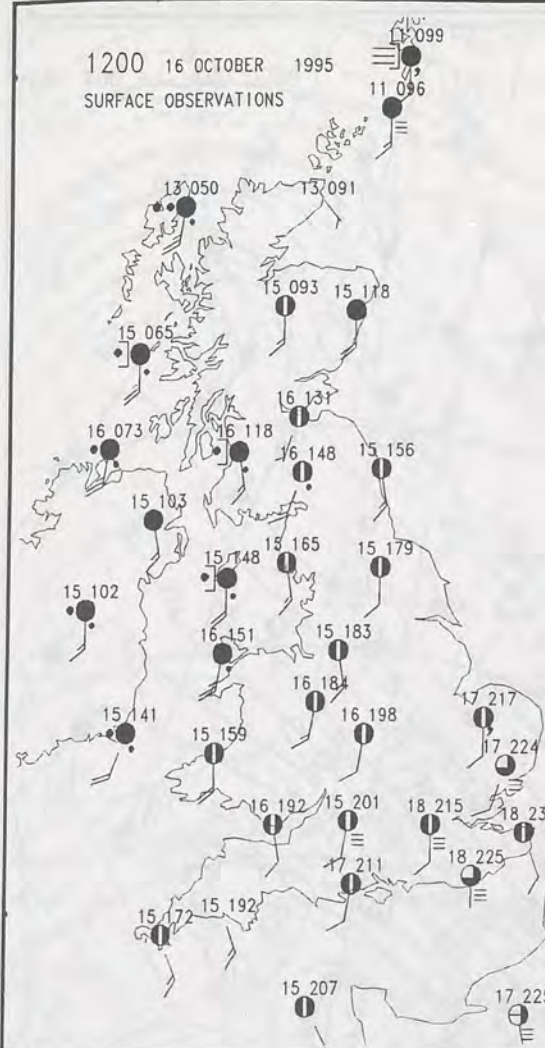
DAILY WEATHER SUMMARY



For details of other Weather Summaries produced by the Met. Office please contact:

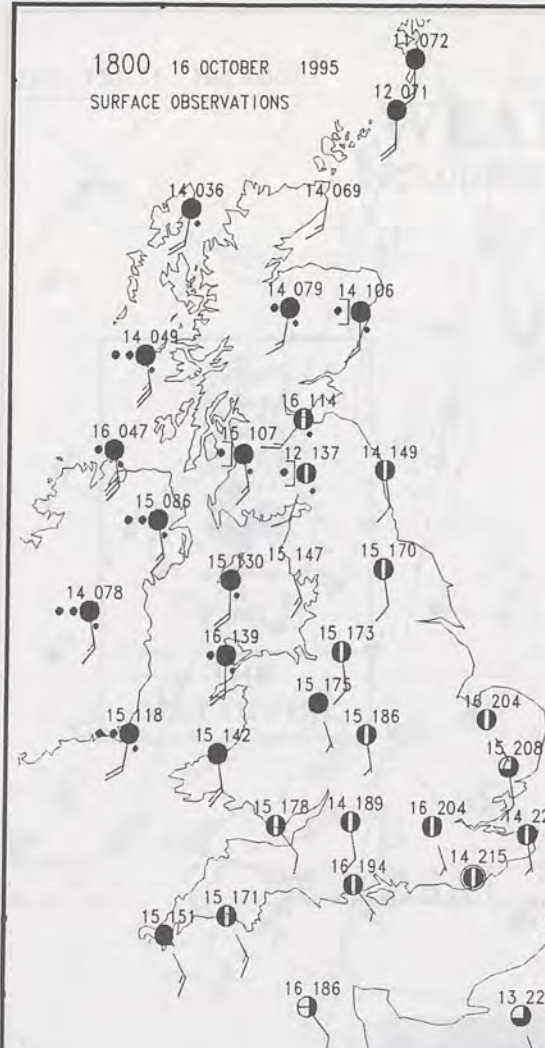
London Weather Centre
Climate Department
127 Clerkenwell Road
London
EC1R 5DB

Telephone: 0171 405 4358
Fax: 0171 404 4314



1200 GMT 16 OCT 1995

14072



MSLP ANALYSIS DT 1200 UTC 16 OCT 1995

1/4 Stereographic Projection, Standard Parallel 60°N. Original scale 1:20m

**GEOSTROPHIC WIND SCALE
IN KNOTS FOR 4 MB INTERVALS**

70°	80	25	10	70°
60°				60°
50°				50°
40°				40°
80	40	25	15	10

SCALE OF NAUTICAL MILES

70°	100	200	300	400	500	600	700	70°
60°								60°
50°								50°
40°								40°
100	200	300	400	500	600	700		

MSLP ANALYSIS DT 1800 UTC 16 OCT 1995

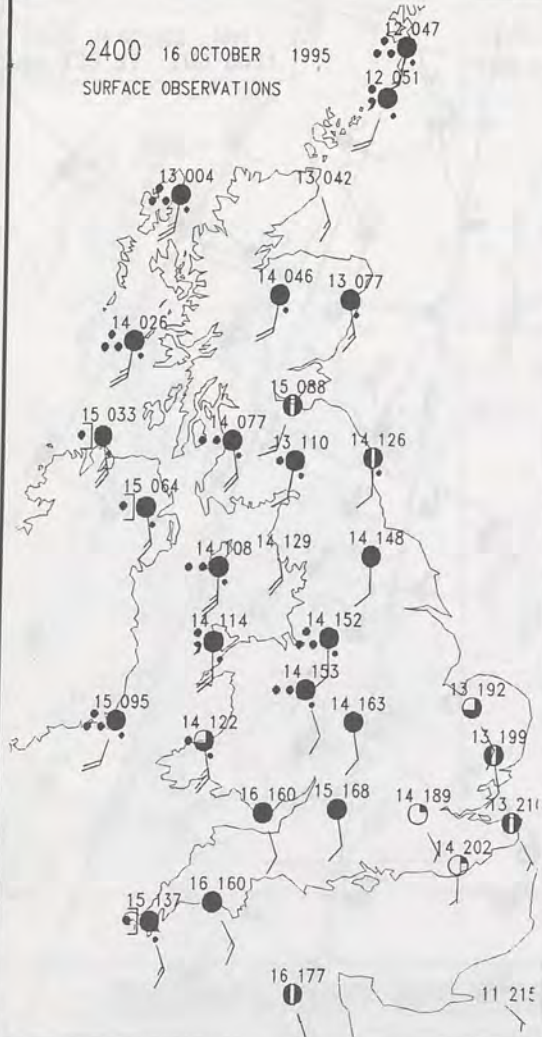
apographic Projection, Standard Parallel 60°N. Original scale 1:20m

This is a Meteorological Sea Level Pressure (MSLP) analysis map for 1800 UTC on 16 October 1995. The map covers the North Atlantic, Europe, and parts of North America. It features pressure contours, fronts, and various weather symbols. Key features include:

- Pressure Systems:** A low-pressure system (L) is located over the North Atlantic, with a central pressure of 988 mb. Another low-pressure system (L) is visible over the British Isles, with a central pressure of 1008 mb. High-pressure systems (H) are located over the Arctic and the Azores.
- Fronts:** A cold front (indicated by a line with triangles) extends from the low over the North Atlantic towards the British Isles. A warm front (indicated by a line with semicircles) extends from the low over the British Isles towards the North Atlantic.
- Weather Symbols:** Various symbols are plotted, including clouds, precipitation, and other meteorological indicators.
- Geostrophic Wind Scale:** A scale in knots for 4 mb intervals is provided in the bottom right corner. The scale ranges from 10 to 80 knots.
- Scale of Nautical Miles:** A scale in nautical miles is provided in the bottom right corner. The scale ranges from 100 to 700 nautical miles.

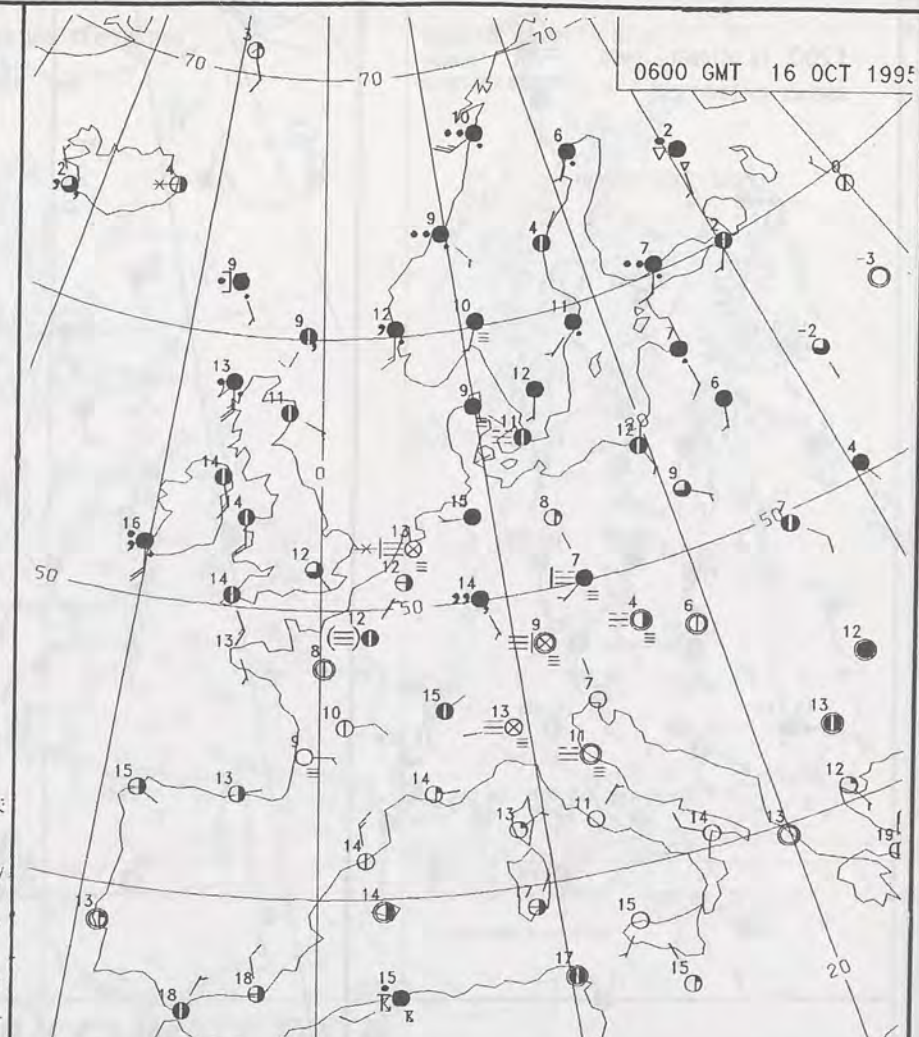
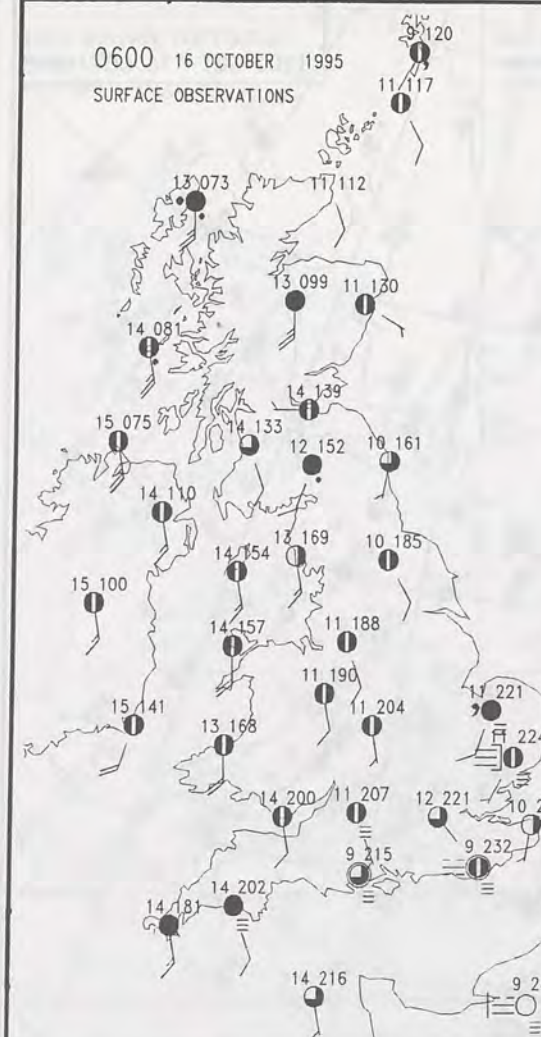
2400 16 OCTOBER 1995
SURFACE OBSERVATIONS

0000 GMT 17 OCT 1995



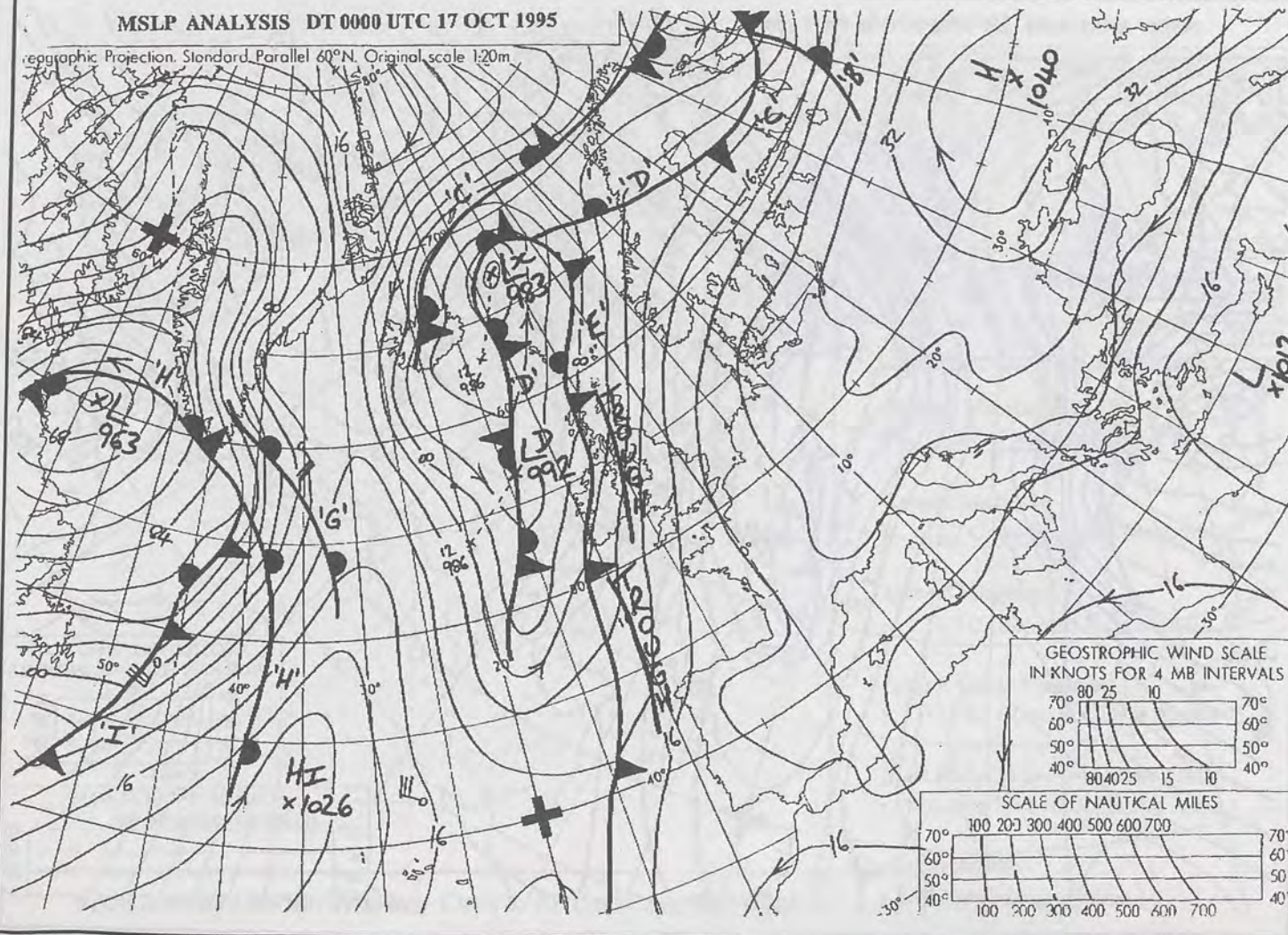
0600 16 OCTOBER 1995
SURFACE OBSERVATIONS

0600 GMT 16 OCT 1995



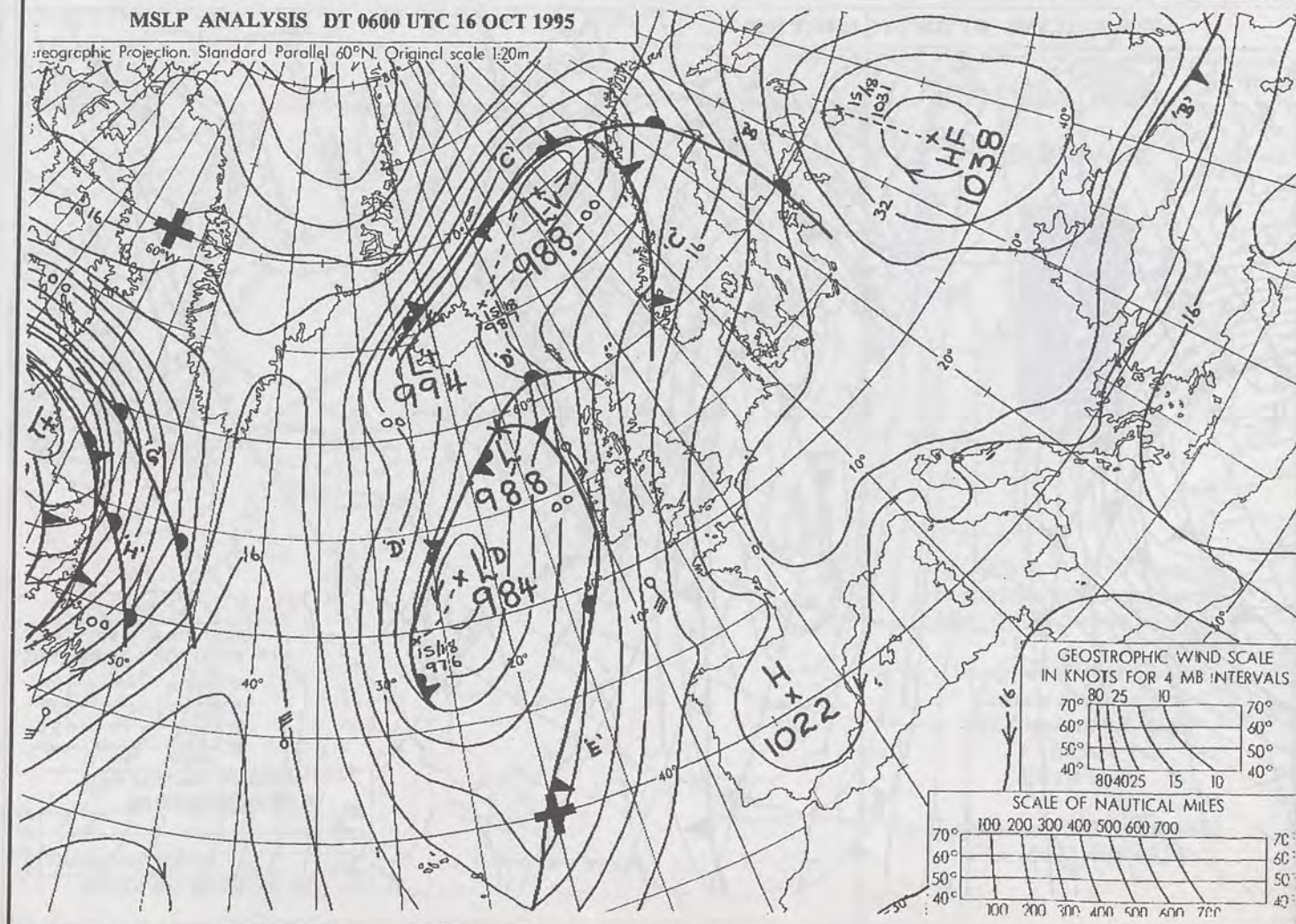
MSLP ANALYSIS DT 0000 UTC 17 OCT 1995


Geographic Projection. Standard Parallel 60°N. Original scale 1:20m



MSLP ANALYSIS DT 0600 UTC 16 OCT 1995

Geographic Projection. Standard Parallel 60°N. Original scale 1:20m





DAILY WEATHER SUMMARY

INCLUDING SUMMARY OF BRITISH WEATHER




Tuesday
17th October
1995



LONDON *weather centre*

METEOSAT AT 12:00 GMT ON 17/10/95
INFRA-RED



CLOUD-TOP OR LAND/SEA TEMPERATURE

COLD WARM

0600 17 OCTOBER 1995

SIGWX



1200 17 OCTOBER 1995

SIGWX



SIGNIFICANT WEATHER CHARTS

1800 17 OCTOBER 1995

SIGWX



2400 17 OCTOBER 1995

SIGWX



Published by London Weather Centre. All times are GMT.

Summary of UK weather for Tuesday 17th October 1995

Much of Britain started the day wet, the exception being England and Wales southeast of a line from Plymouth to the Humber, here it was dry with some cloud breaks causing a little mist. This rain continued during the early hours, although Scotland east of the Highlands was mainly dry.

The morning saw the rain slowly spread southeast across England, reaching London by late morning, although it was patchy and light over most of England. A drier interlude pushed into Scotland, before another belt of rain arrived, this became showery as it crossed the Celtic fringes.

Clearer conditions following the rain, crept southeast during the afternoon and evening, reaching southeast England late in the day. Meanwhile showers were reported in places in the north, especially over the Highlands and northwestern and western coastal fringes.

Temperatures varied from warm in the south to normal or rather warm in the far north.

EXTREMES

TUESDAY 17th OCTOBER 1995

Highest Maximum

: 21.0 C Jubilee Corner [Kent]

Lowest Maximum

: 13.1 C Sumburgh [Shetland] & Fair Isle
Waterstein [Isle of Skye]

Lowest Minimum

: 10.6 C Salsburgh [Statholyde]

Lowest Grass Minimum

: 6.4 C Charing [Kent]

Most Rain (24 hrs from 0900 GMT)

: 13.6 mm Lerwick

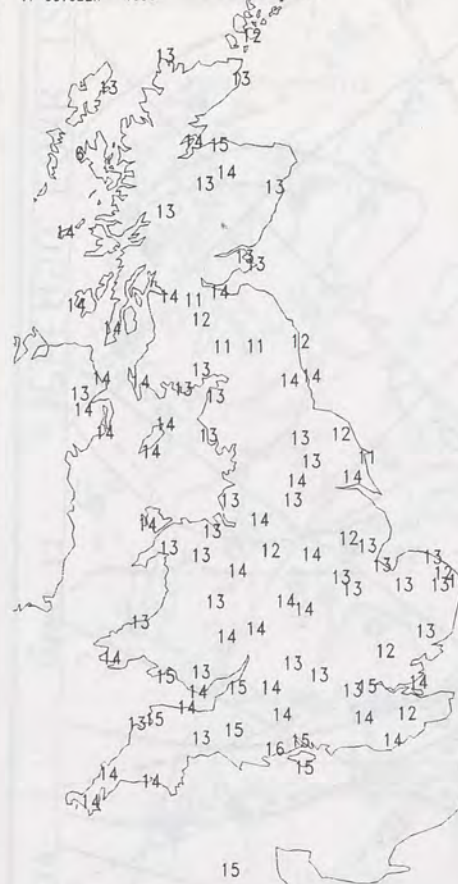
Most Sunshine

: 5.4 Hrs Turnhouse / Edinburgh

NIGHT MINIMUM TEMPERATURE

(DEGREES C)

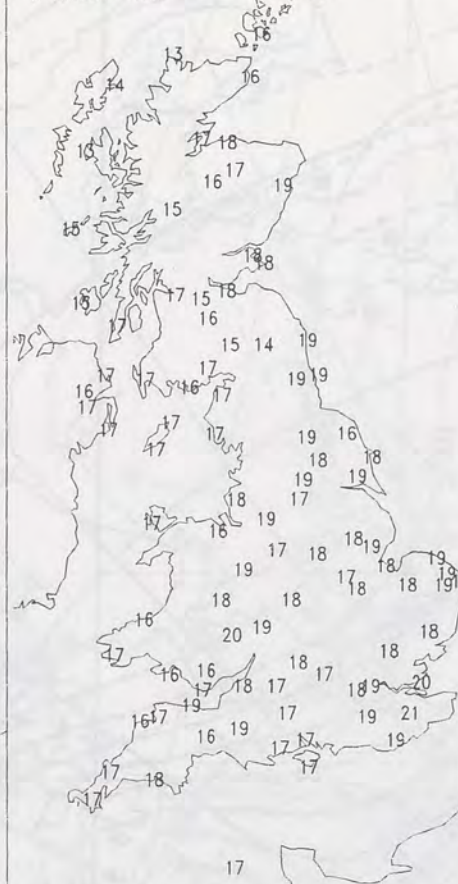
17 OCTOBER 1995



DAY MAXIMUM TEMPERATURE

(DEGREES C)

17 OCTOBER 1995



SUNSHINE (DAWN TO DUSK)

(HOURS)

17 OCTOBER 1995



X INDICATES 0.1-0.4 HRS

DAILY CLIMATE DATA

NIGHT RAINFALL

(MILLIMETRES)

17 OCTOBER 1995



X INDICATES TRACE TO 0.4 MM

DAY RAINFALL

(MILLIMETRES)

17 OCTOBER 1995



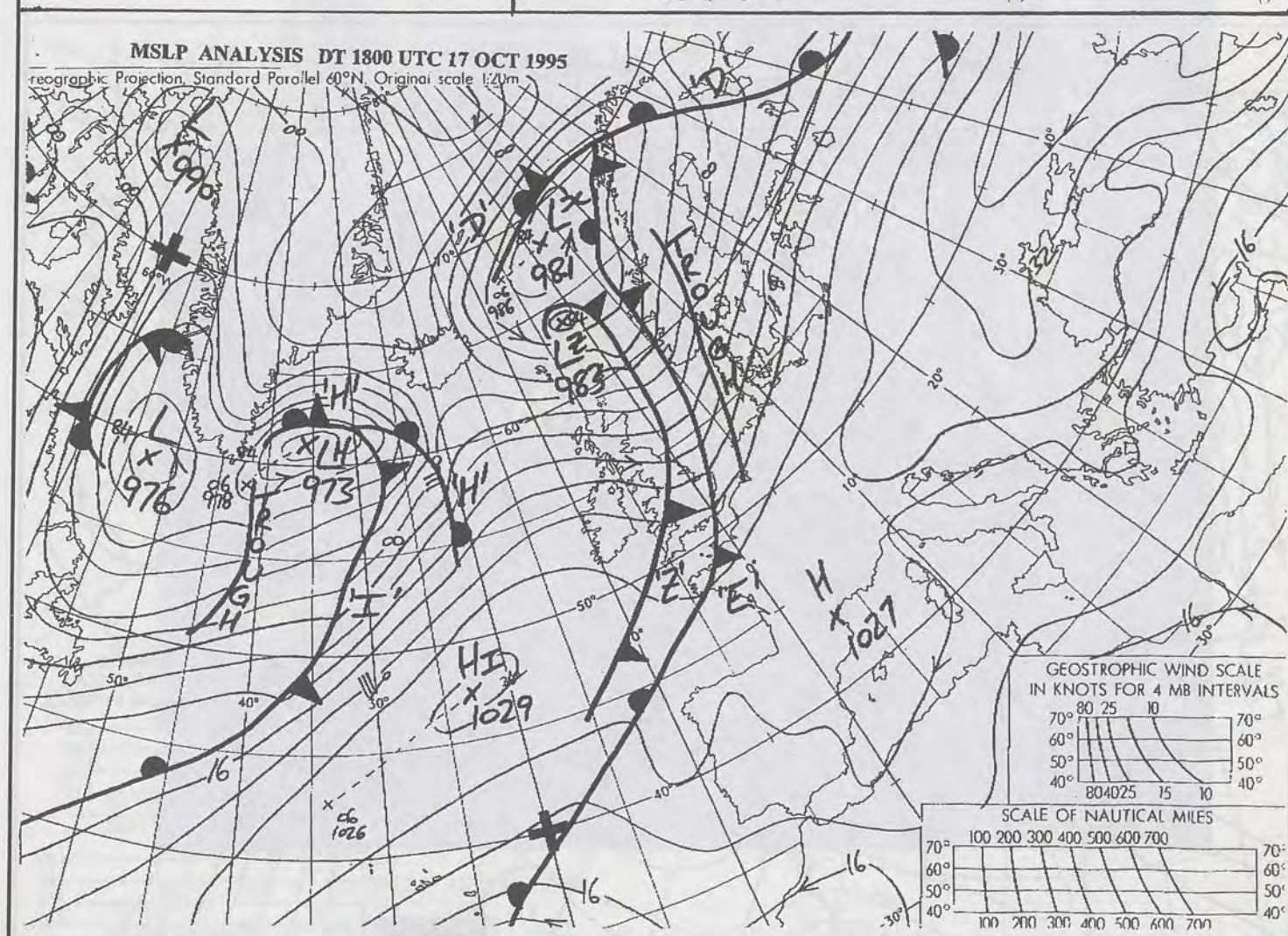
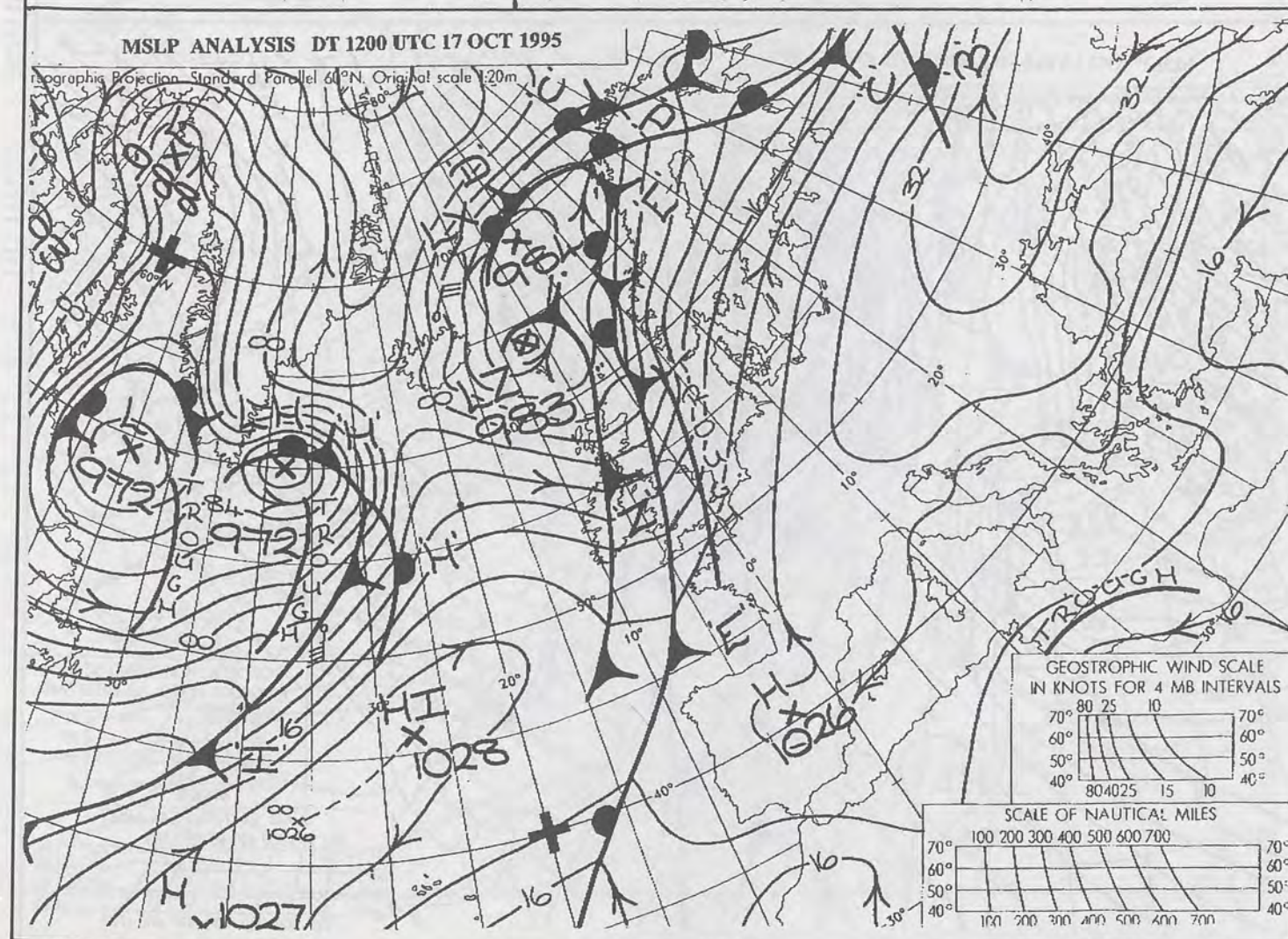
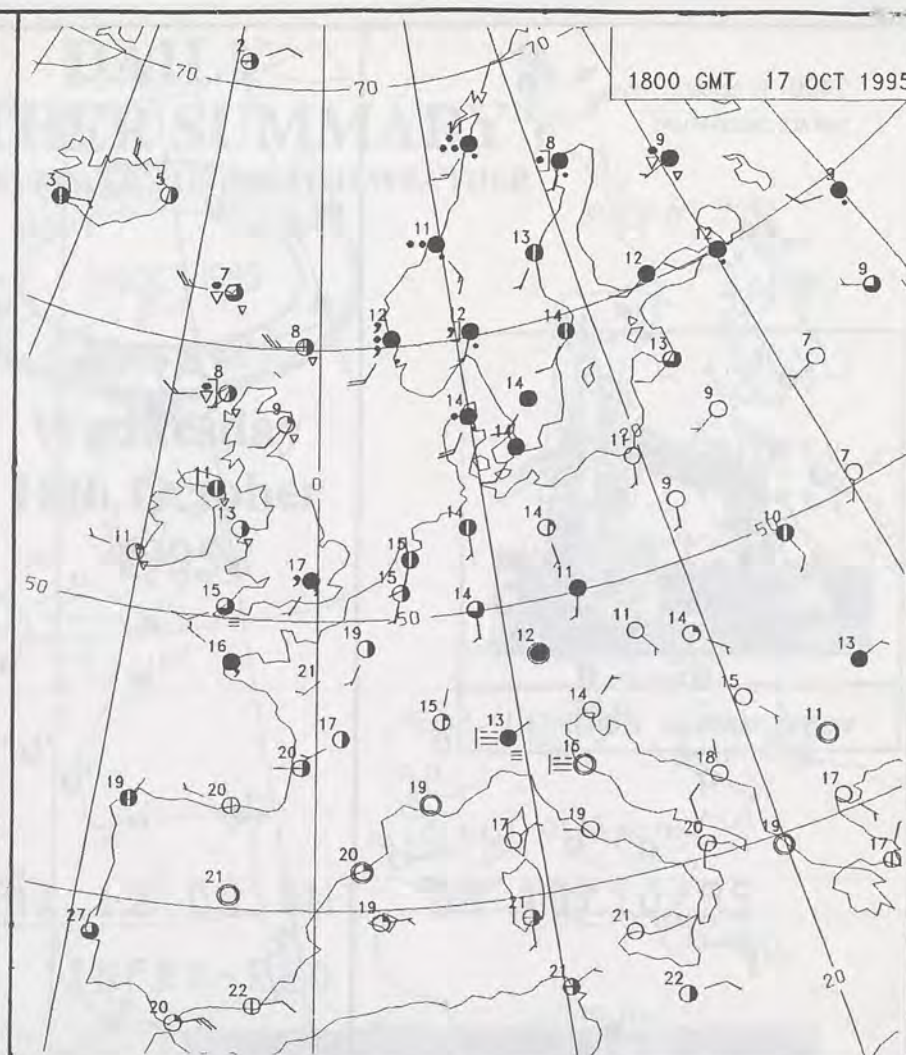
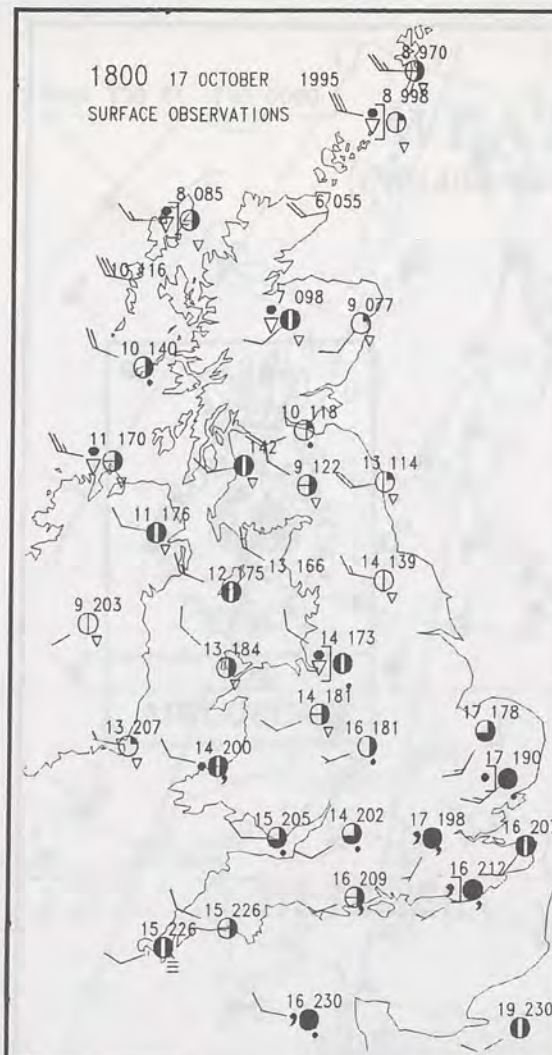
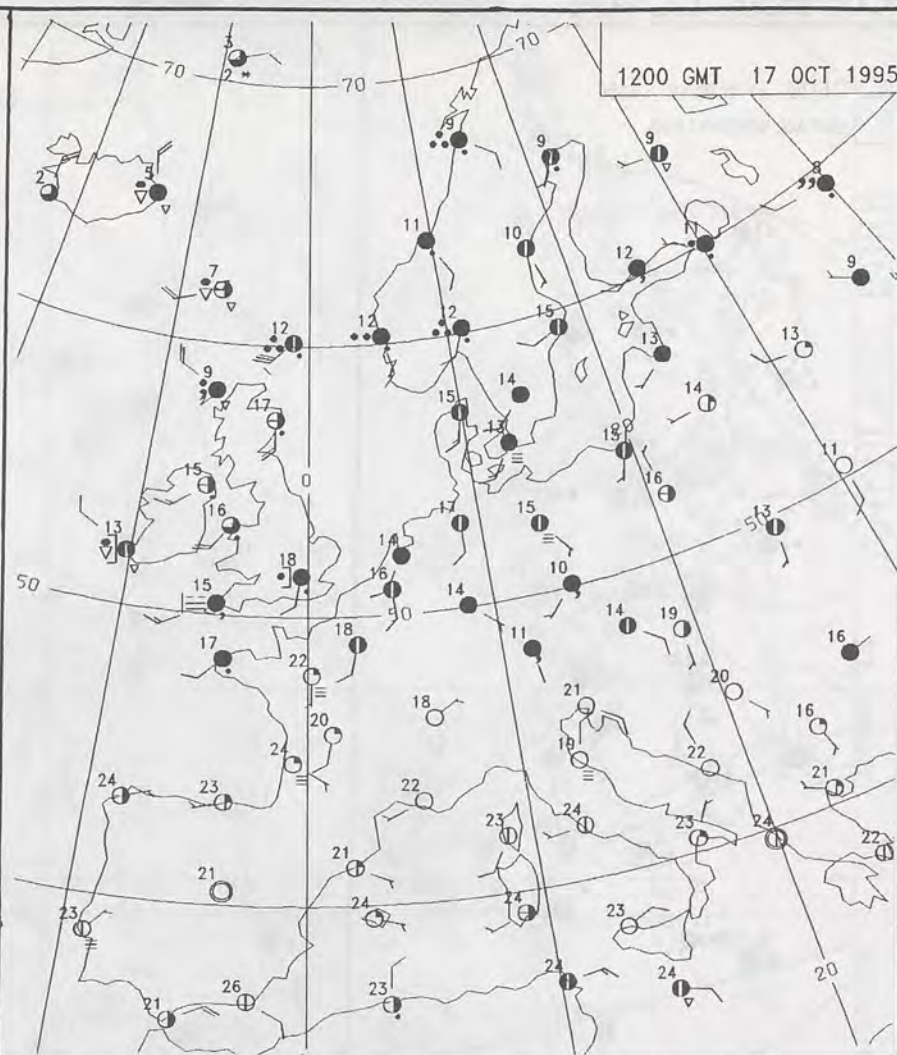
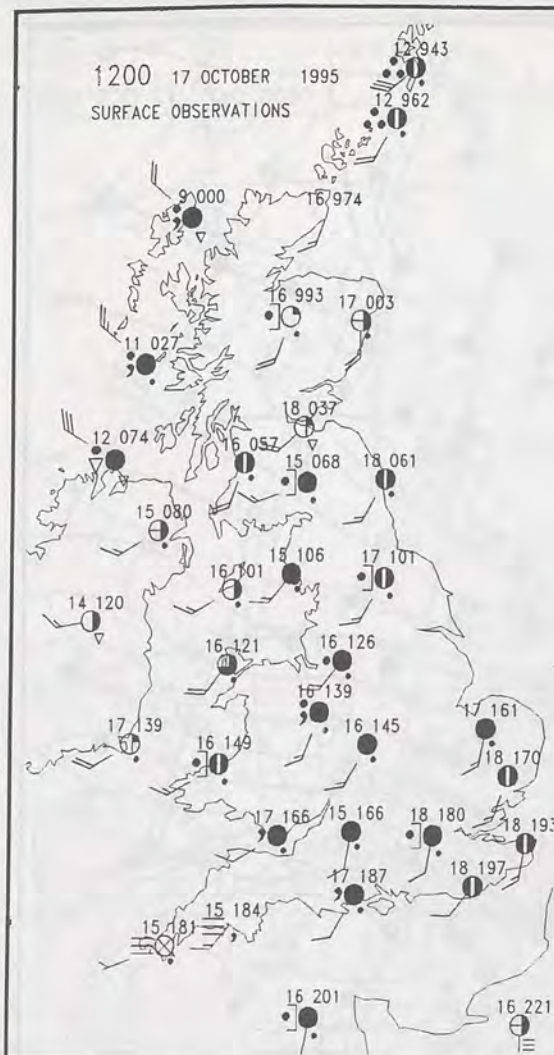
X INDICATES TRACE TO 0.4 MM

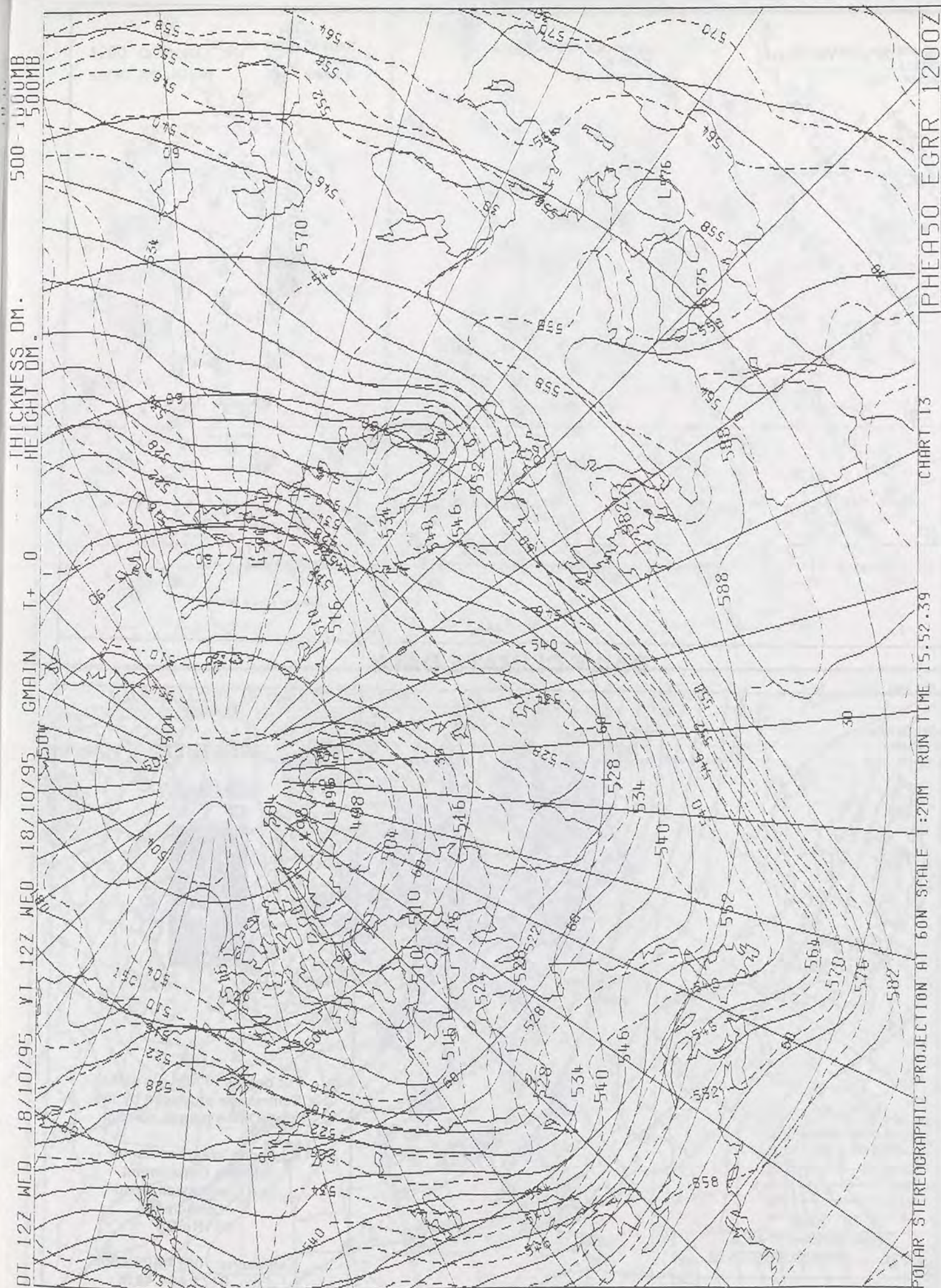
DAILY
WEATHER
SUMMARY

For details of other Weather Summaries produced by the Met. Office please contact:

London Weather Centre
Climate Department
127 Clerkenwell Road
London
EC1R 5DB

Telephone: 0171 405 4358
Fax: 0171 404 4314





DAILY WEATHER SUMMARY

INCLUDING SUMMARY OF BRITISH WEATHER




Wednesday
18th October
1995



LONDON *weather centre*

METEOSAT AT 12:00 GMT ON 18/10/95
INFRA-RED



CLOUD-TOP OR LAND/SEA TEMPERATURE

COLD WARM

0600 18 OCTOBER 1995

SIGWX



1200 18 OCTOBER 1995

SIGWX



SIGNIFICANT WEATHER CHARTS

1800 18 OCTOBER 1995

SIGWX



2400 18 OCTOBER 1995

SIGWX



Published by London Weather Centre. All times are GMT.

Summary of UK weather for
Wednesday 18th October 1995

After a fine night with broken cloud, most of the UK had a dry start, with some sunny spells in the north of England. Scotland remained mainly dry throughout daylight hours but overcast skies and intermittent rain and drizzle affected the far north and west. This rain became more persistent for a time during the early evening but subsided once more as it spread south to the Forth-Clyde Valley. Elsewhere during the day it was mainly cloudy with some glimpses of sunshine. East Anglia and northeast England had the best of the brighter weather.

The mainly dry weather continued into the night with the cloud thinning and breaking in most places. The rain died out across the Northern Isles but a few spots persisted across central Scotland and spread into Northern Ireland, accompanied by patches of hill fog.

Temperatures today were generally about the seasonal average although parts of northeast England and eastern Scotland were rather warm.

EXTREMES

WEDNESDAY 18th OCTOBER 1995

Highest Maximum

: 16.3 C Jersey St Helier
Hersmonceux [east Sussex]

Lowest Maximum

: 10.4 C Spadeadam [Cumbria]

Lowest Minimum

: 3.2 C Fylingdales [Yorkshire]

Lowest Grass Minimum

: -1.2 C Coningsby [Lincs]

Most Rain (24 hrs from 0900 GMT)

: 18.6 mm Cape Wrath [North Scotland]

Most Sunshine

: 9.5 Hrs Hunstanton [Norfolk]

NIGHT MINIMUM TEMPERATURE

(DEGREES C)

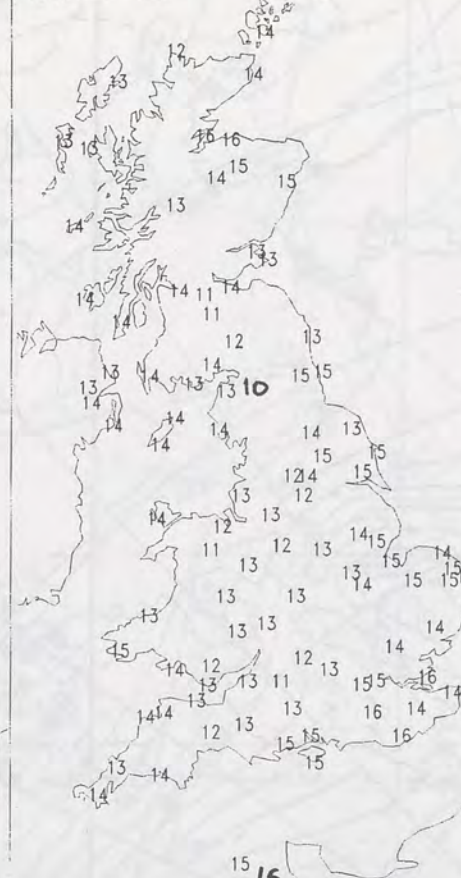
18 OCTOBER 1995



DAY MAXIMUM TEMPERATURE

(DEGREES C)

18 OCTOBER 1995



SUNSHINE (DAWN TO DUSK)

(HOURS)

18 OCTOBER 1995



DAILY CLIMATE DATA

NIGHT RAINFALL

(MILLIMETRES)

18 OCTOBER 1995



DAY RAINFALL

(MILLIMETRES)

18 OCTOBER 1995



DAILY

WEATHER

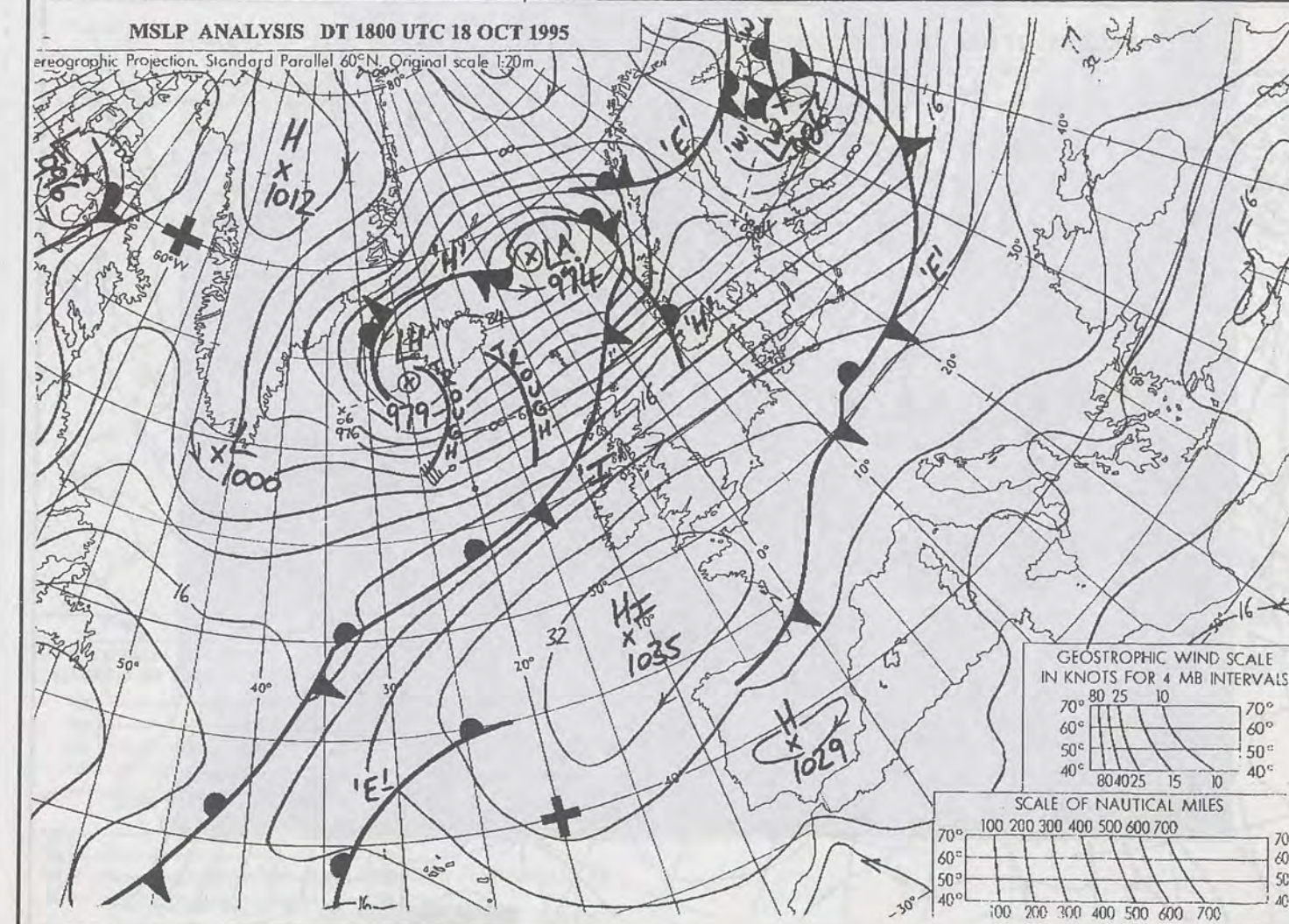
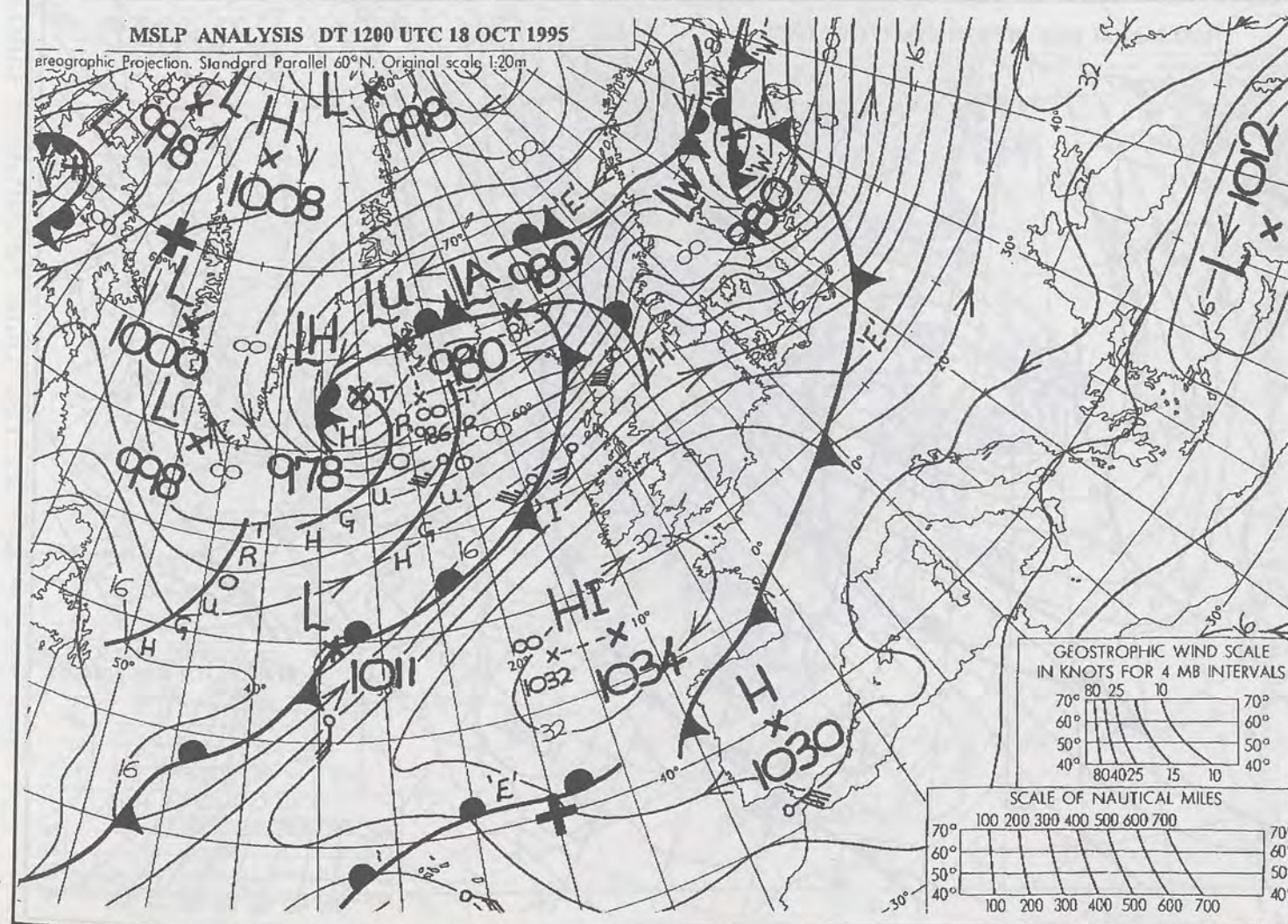
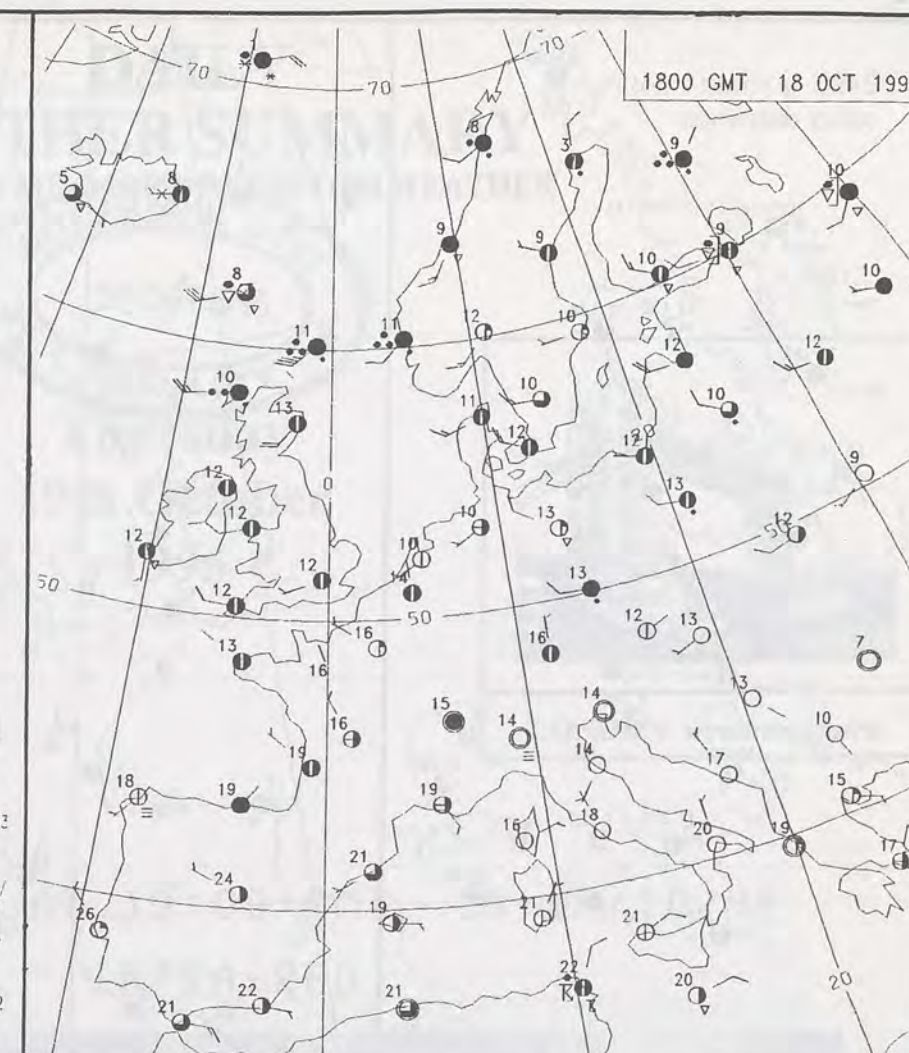
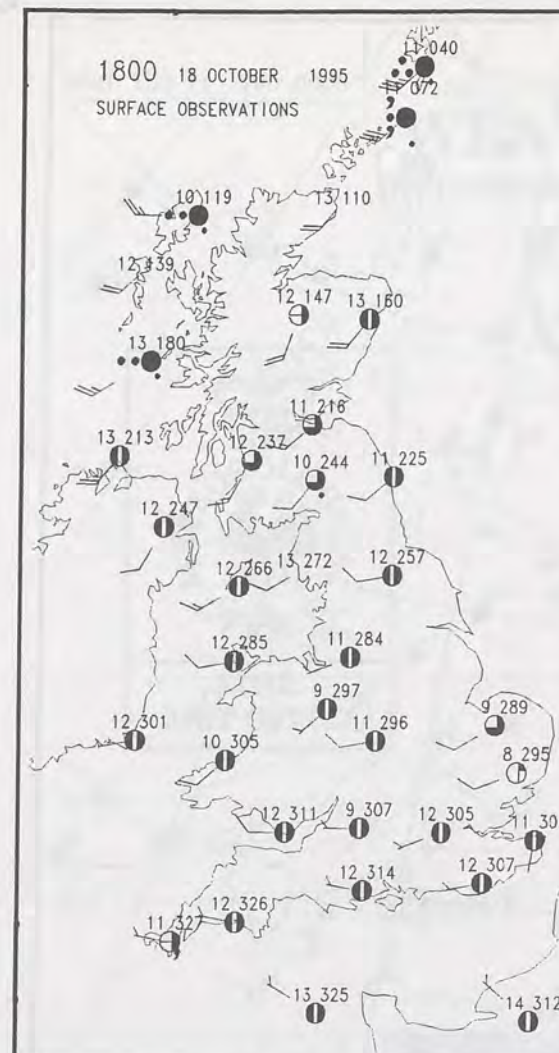
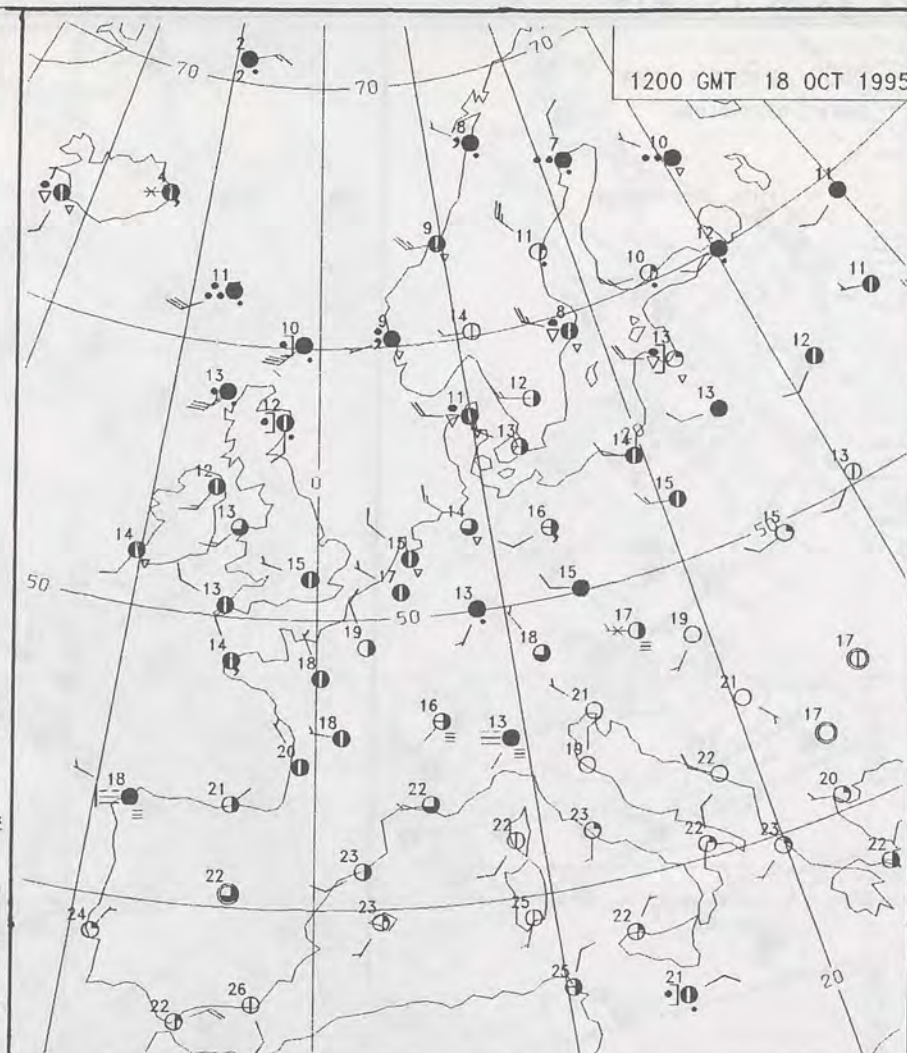
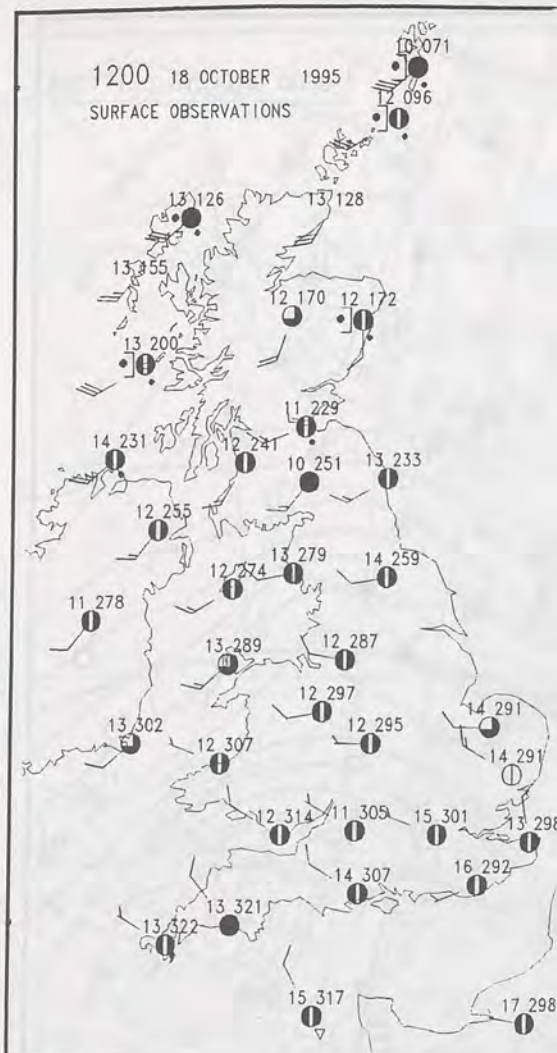
SUMMARY

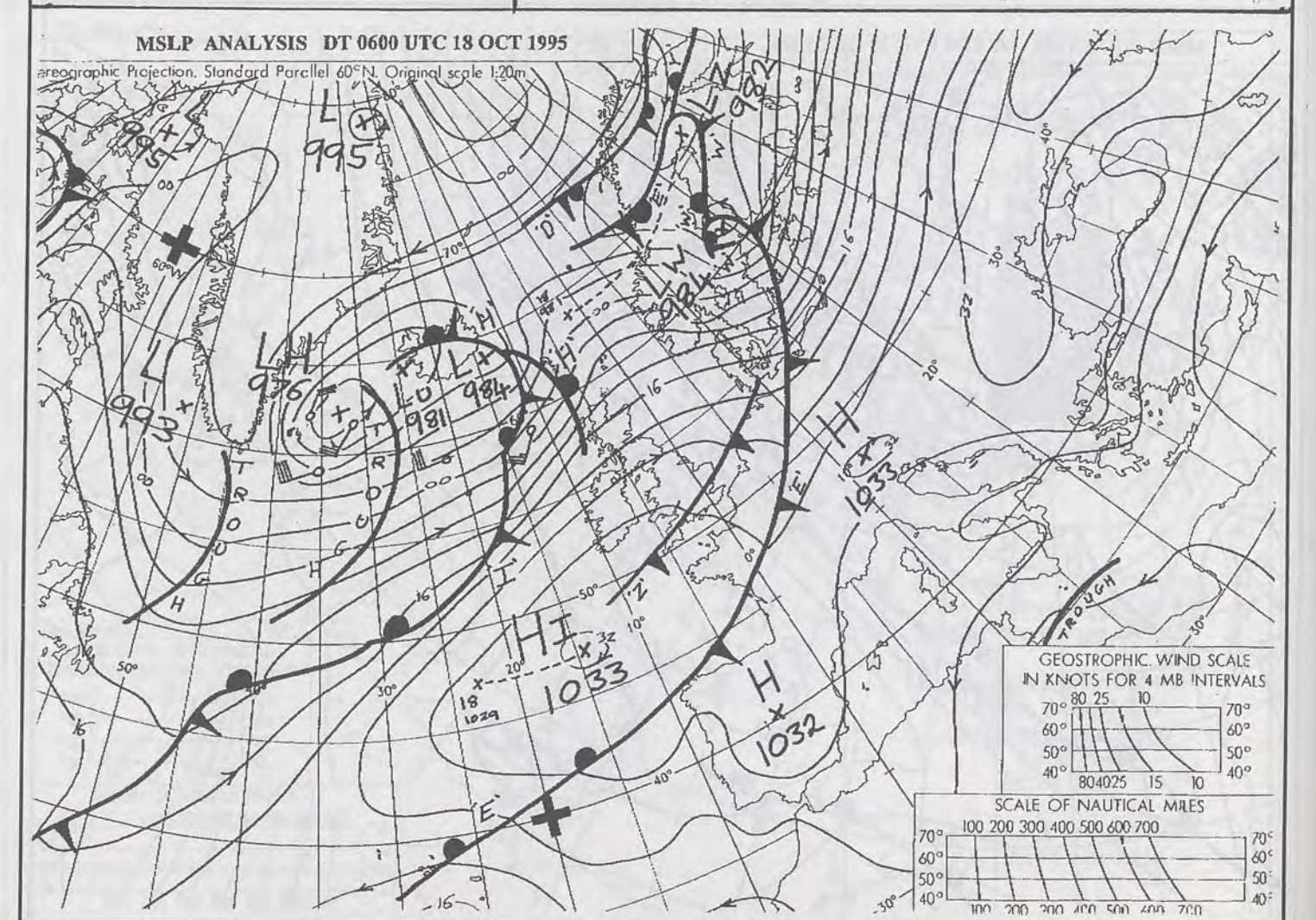
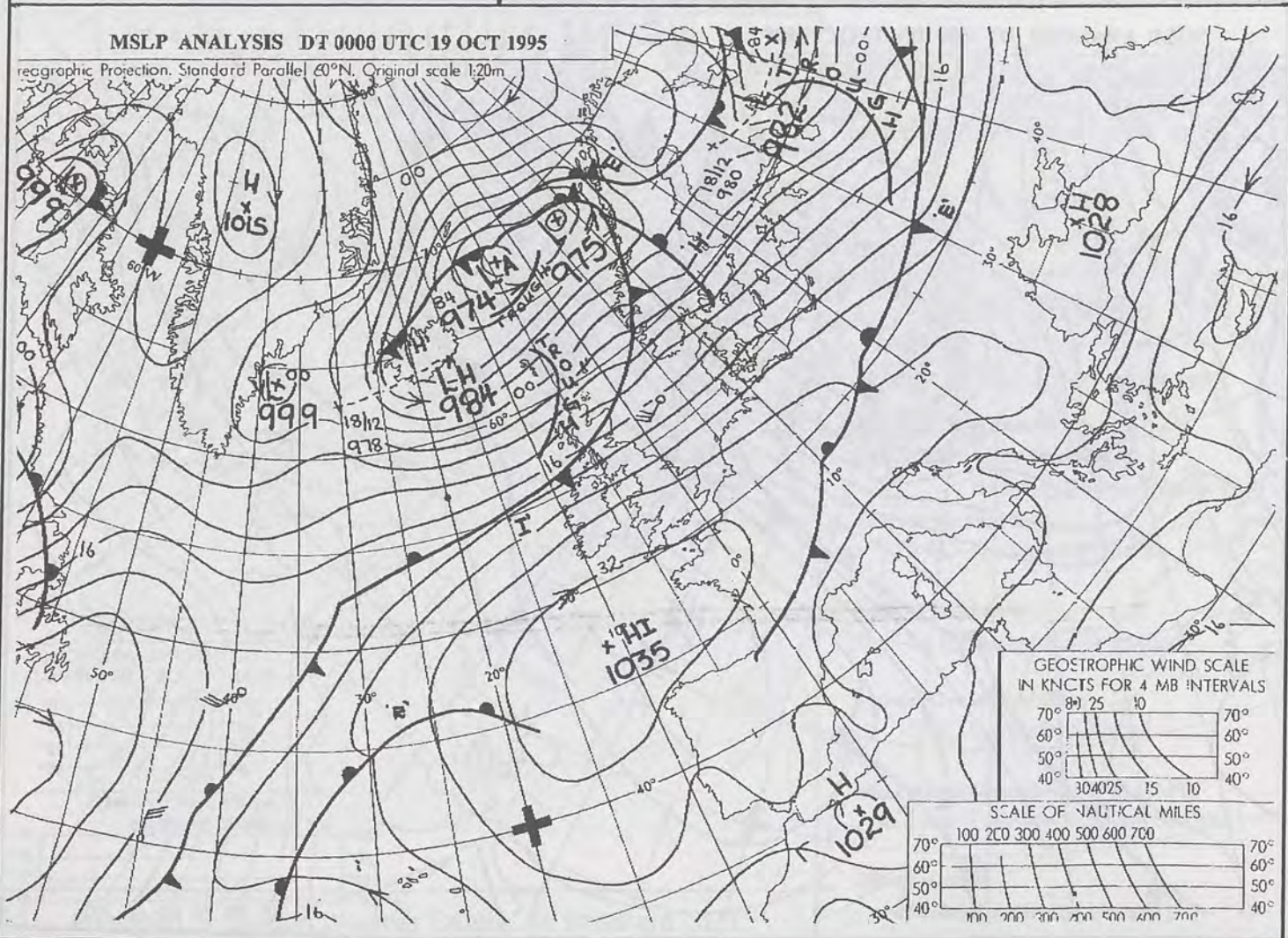
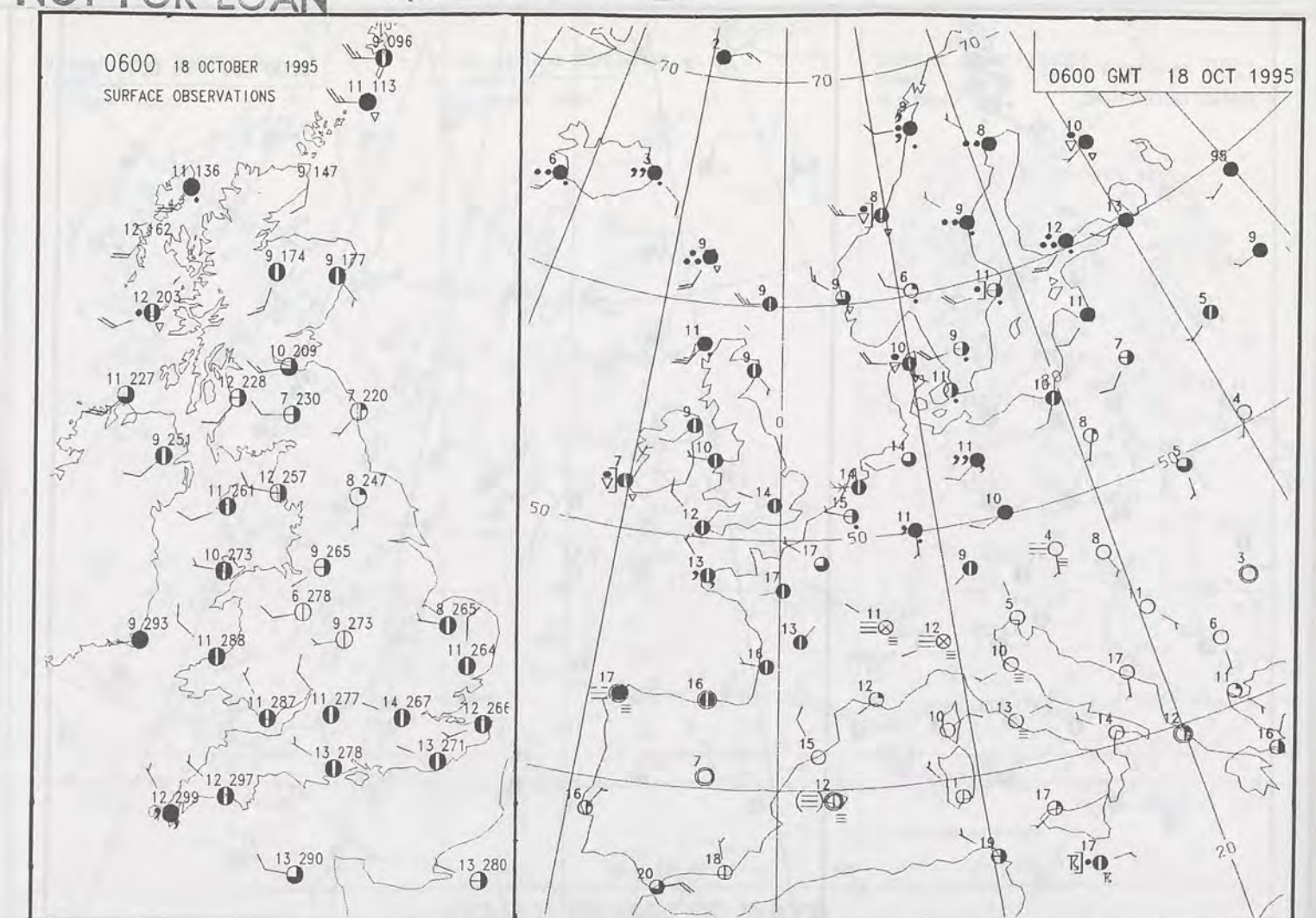
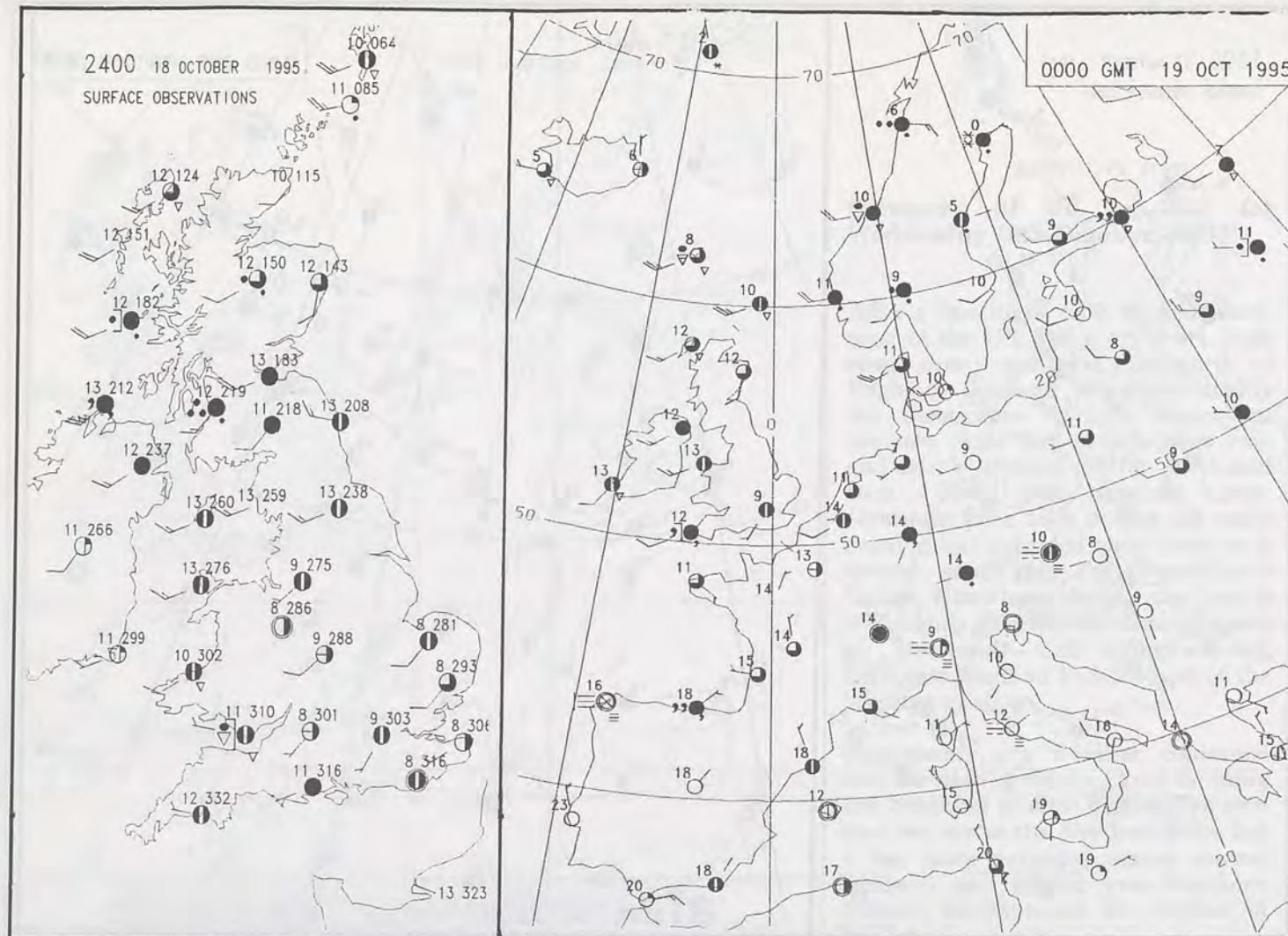


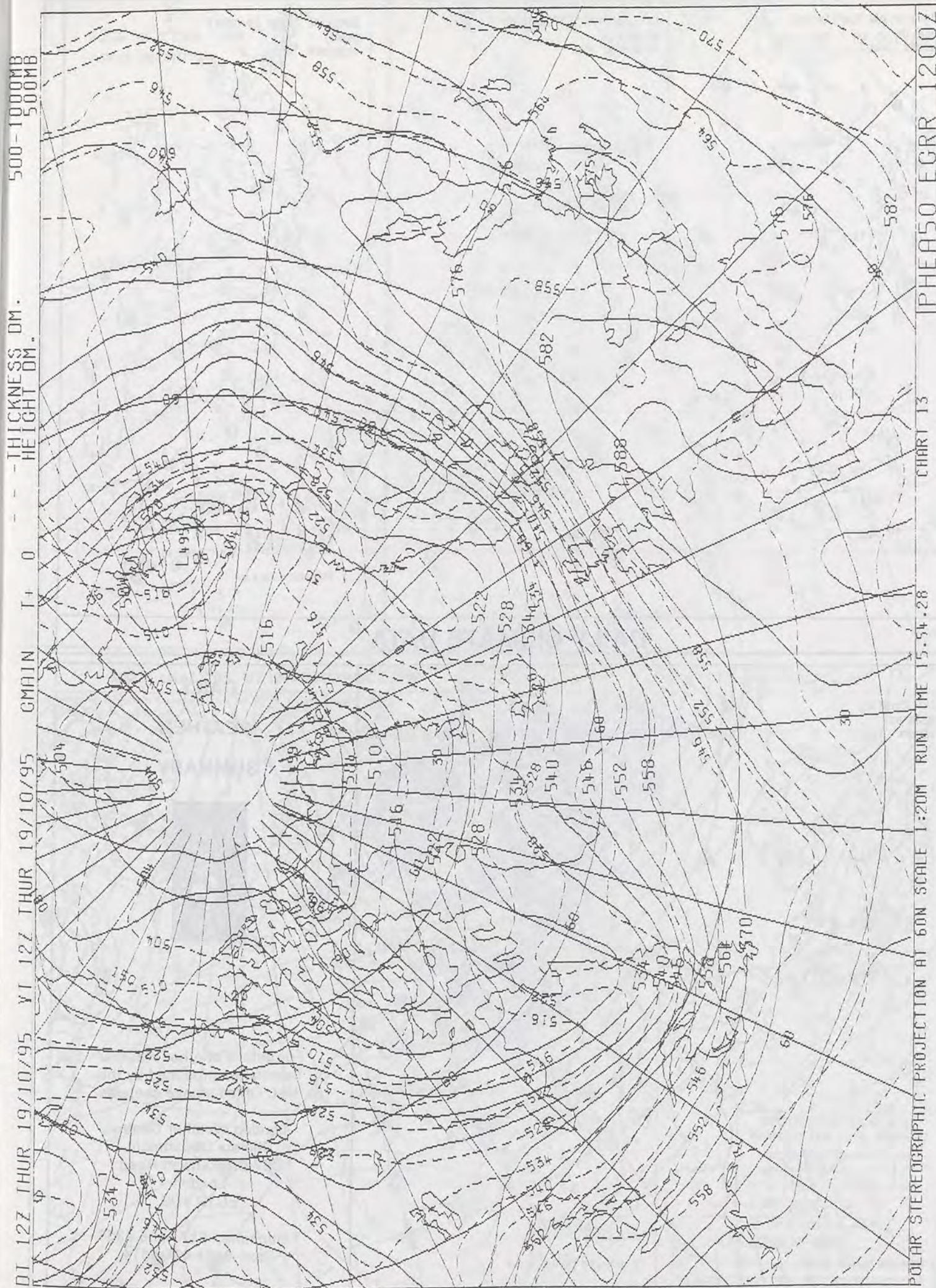
For details of other Weather
Summaries produced by the
Met. Office please contact:

London Weather Centre
Climate Department
127 Clerkenwell Road
London
EC1R 5DB

Telephone: 0171 405 4358
Fax: 0171 404 4314







DAILY WEATHER SUMMARY

INCLUDING SUMMARY OF BRITISH WEATHER




Thursday
19th October
1995



LONDON weather centre

METEOSAT AT 12:00 GMT ON 19/10/95
INFRA-RED



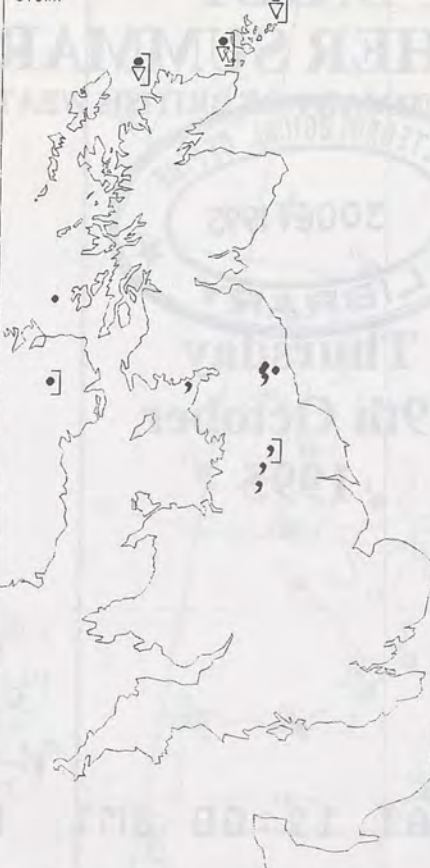
CLOUD-TOP OR LAND/SEA TEMPERATURE

COLD WARM

0600 19 OCTOBER 1995
SIGWX



1200 19 OCTOBER 1995
SIGWX



SIGNIFICANT WEATHER CHARTS

1800 19 OCTOBER 1995
SIGWX



2400 19 OCTOBER 1995
SIGWX



Published by London Weather Centre. All times are GMT.

Summary of UK weather for Thursday 19th October 1995

England and Wales had a dry night with variable amounts of cloud, although there was some drizzly rain over northernmost counties towards dawn. Western Scotland and Northern Ireland were rather cloudy with outbreaks of rain. Eastern Scotland was mainly dry with broken cloud.

Western and central Scotland, together with Northern Ireland started the day cloudy with some rain. It became drier and brighter for a time during the morning, before more wet weather arrived from the west during the afternoon. The rain was patchy across Northern Ireland and southern Scotland, but heavier and more persistent over western and central parts of Scotland. Easternmost counties of Scotland remained dry and bright, although showers affected the northeast. Northern England had further spells of drizzly rain through the day, chiefly over the hills. The rest of England and Wales had a dry and bright day with hazy sunshine.

During the evening, rain continued to affect western and central Scotland. Elsewhere was largely dry.

It was a windy day across northern Scotland with temperatures close to normal. The rest of the country was generally rather warm.

EXTREMES

THURSDAY 19th OCTOBER 1995

Highest Maximum

: 18.4 C Great Malvern
[Hereford and Worcester]

Lowest Maximum

: 10.1 C Lerwick [Shetland]
Loch Glascarnoch [Highland]

Lowest Minimum

: 4.5 C Jubilee Corner [Kent]

Lowest Grass Minimum

: -1.5 C Charing [Kent]

Most Rain (24 hrs from 0900 GMT)

: 18.0 mm Machrihanish [Kintyre]

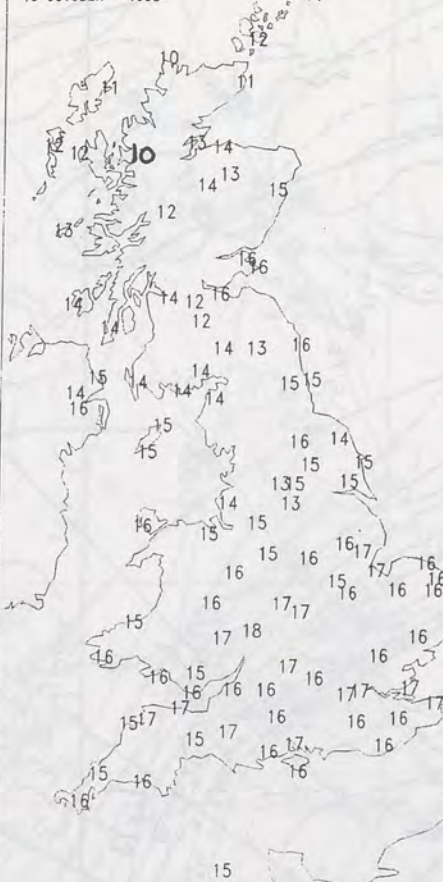
Most Sunshine

: 8.4 Hrs Bognor Regis [West Sussex]

NIGHT MINIMUM TEMPERATURE
(DEGREES C)
19 OCTOBER 1995



DAY MAXIMUM TEMPERATURE
(DEGREES C)
19 OCTOBER 1995



SUNSHINE (DAWN TO DUSK)
(HOURS)
19 OCTOBER 1995



DAILY CLIMATE DATA

NIGHT RAINFALL
(MILLIMETRES)
19 OCTOBER 1995



DAY RAINFALL
(MILLIMETRES)
19 OCTOBER 1995



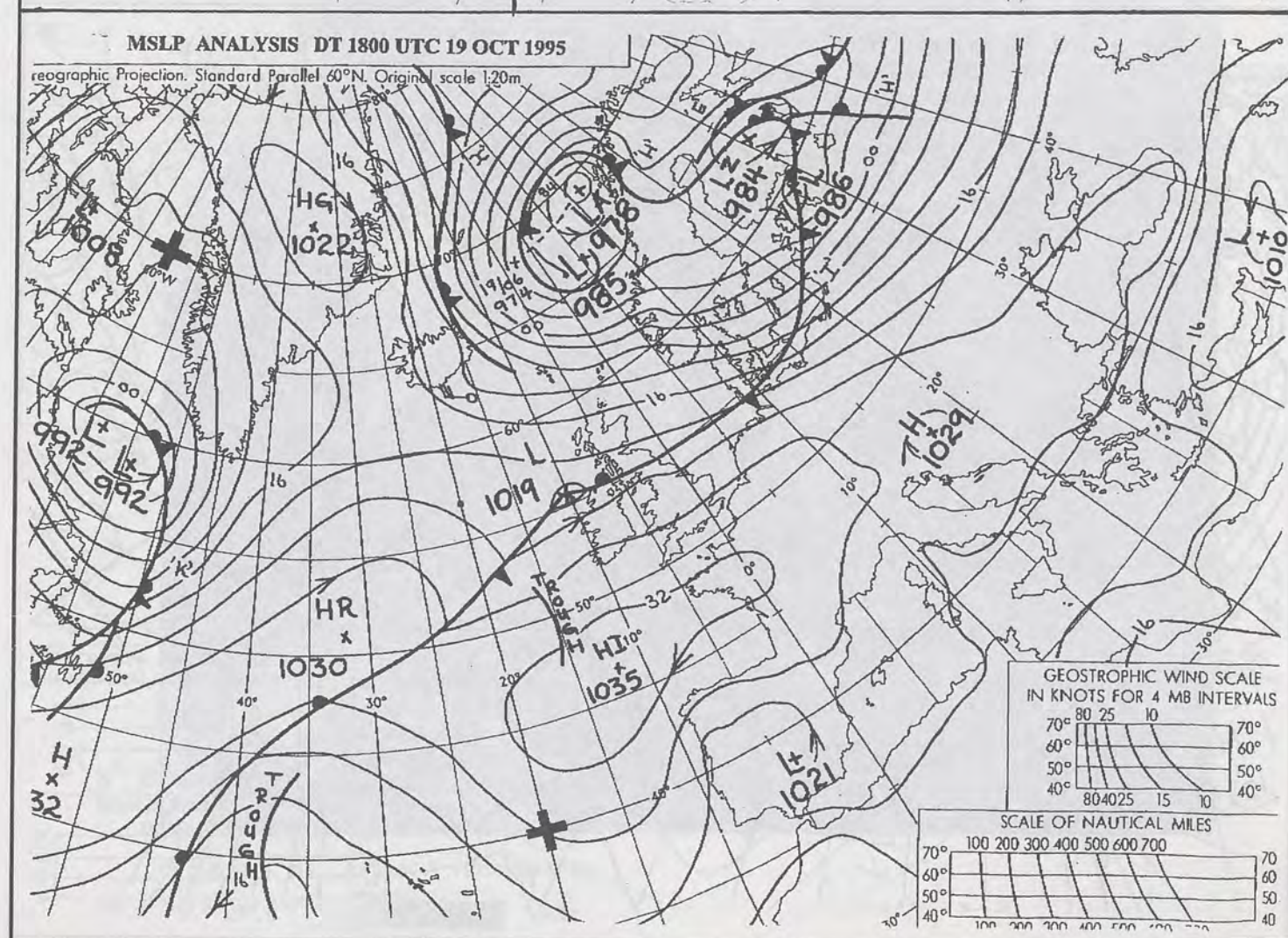
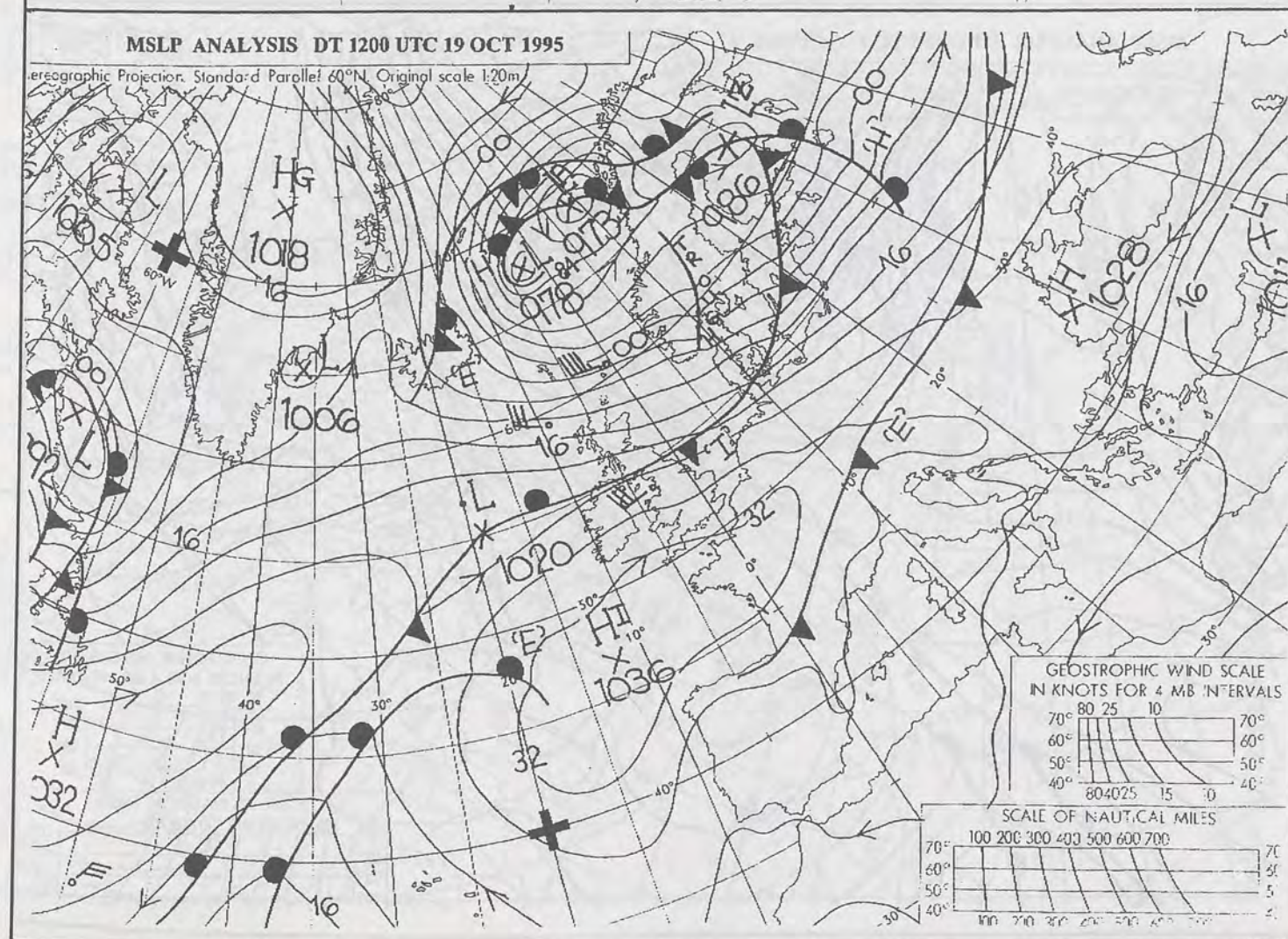
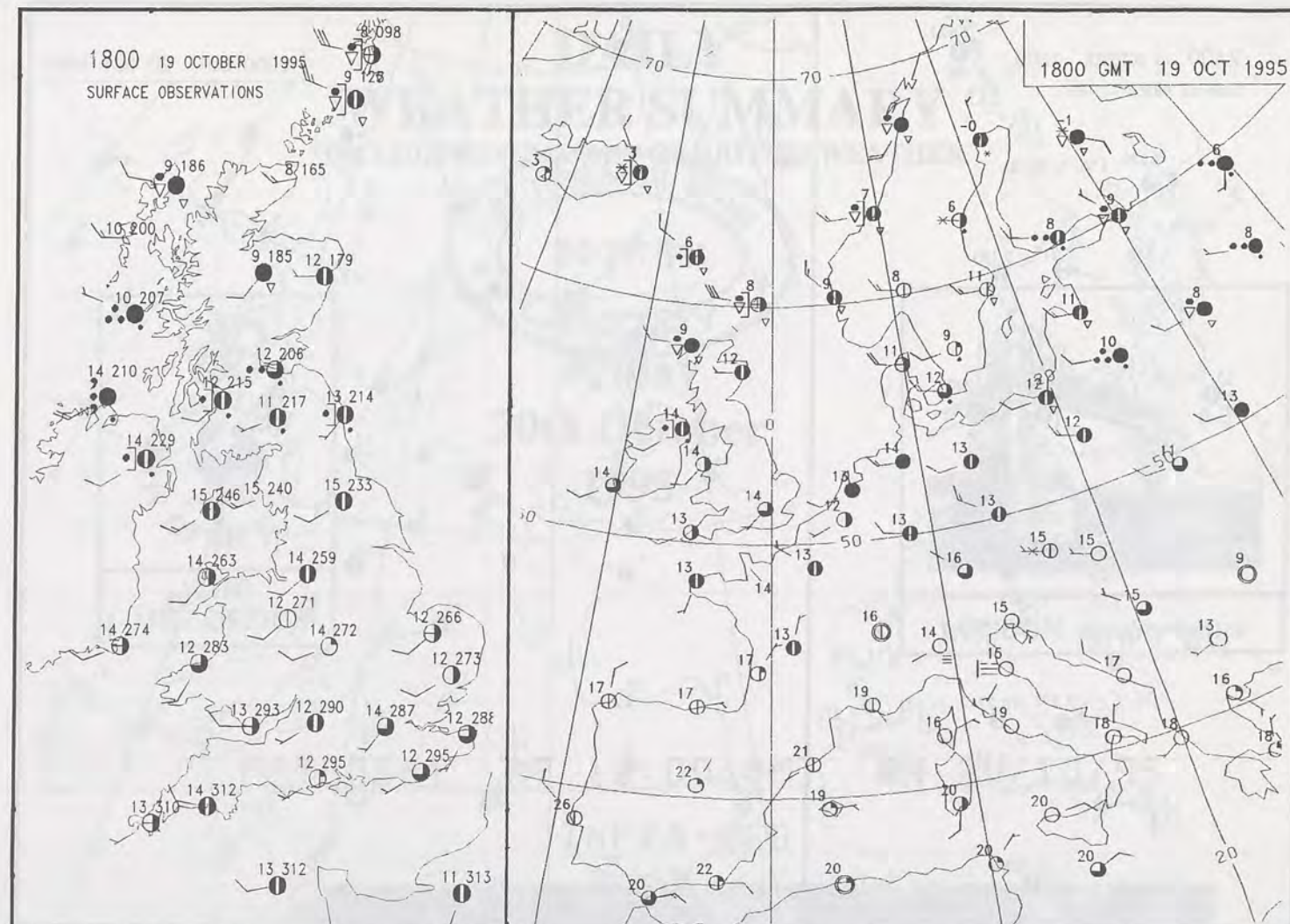
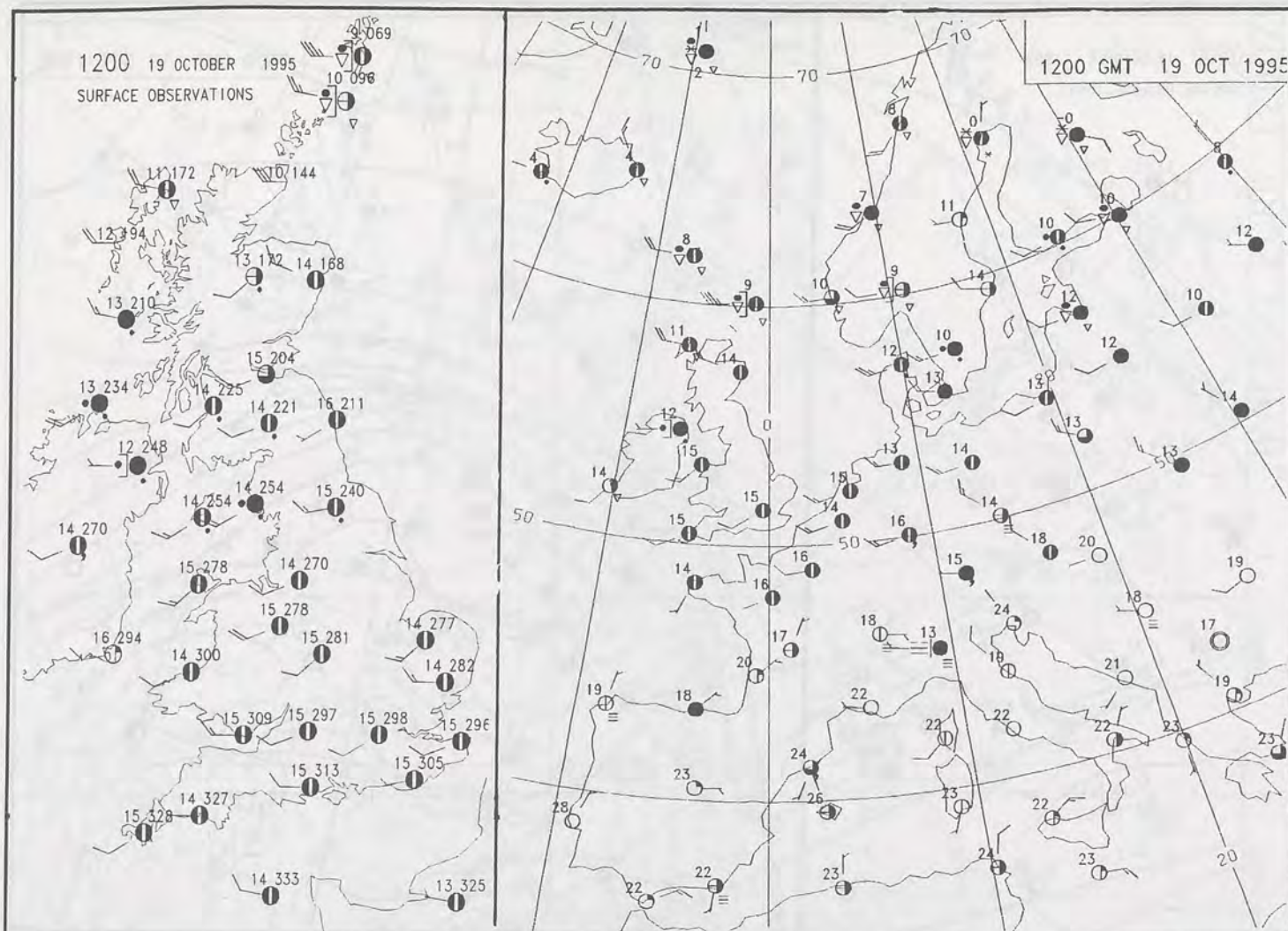
DAILY WEATHER SUMMARY

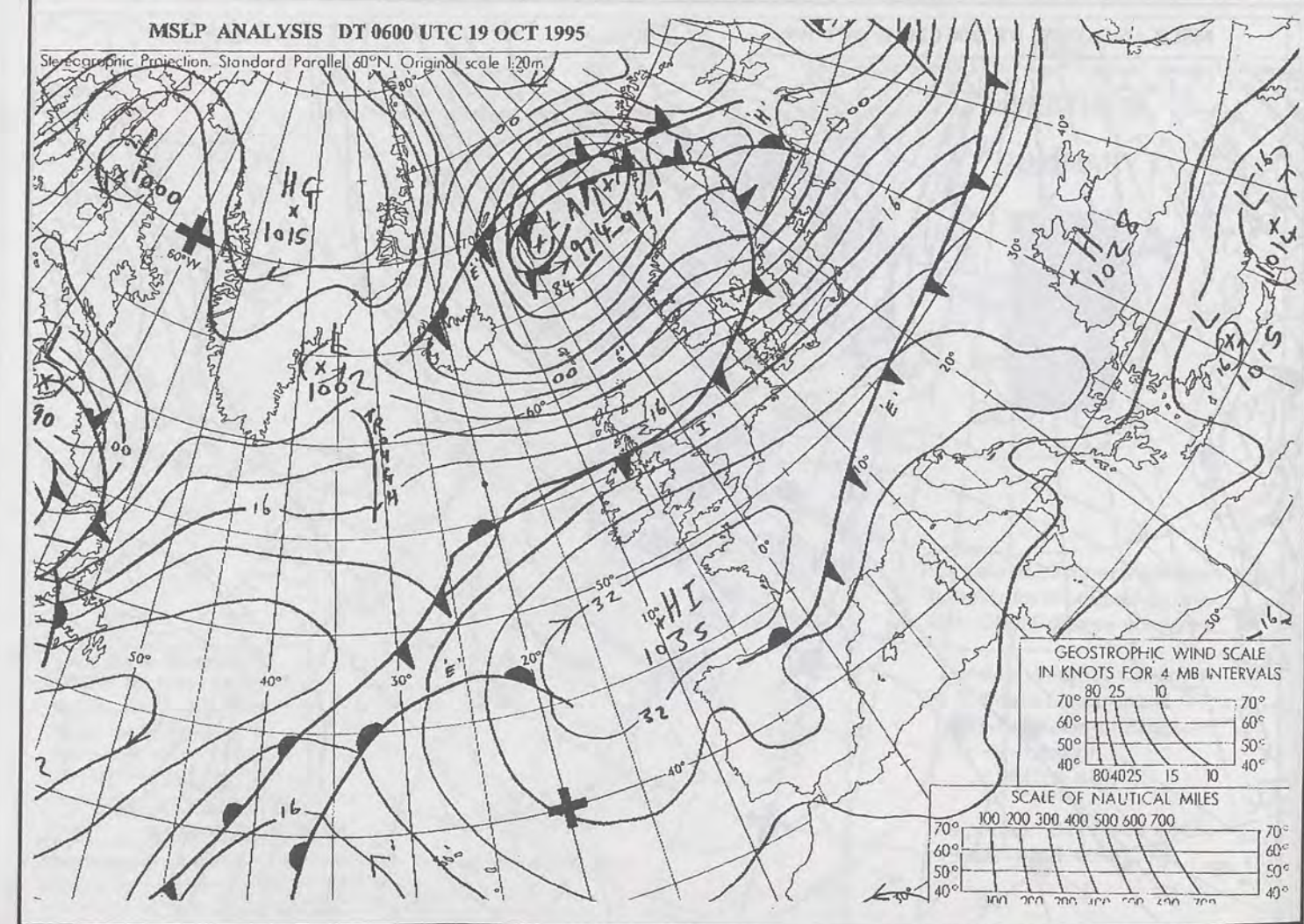
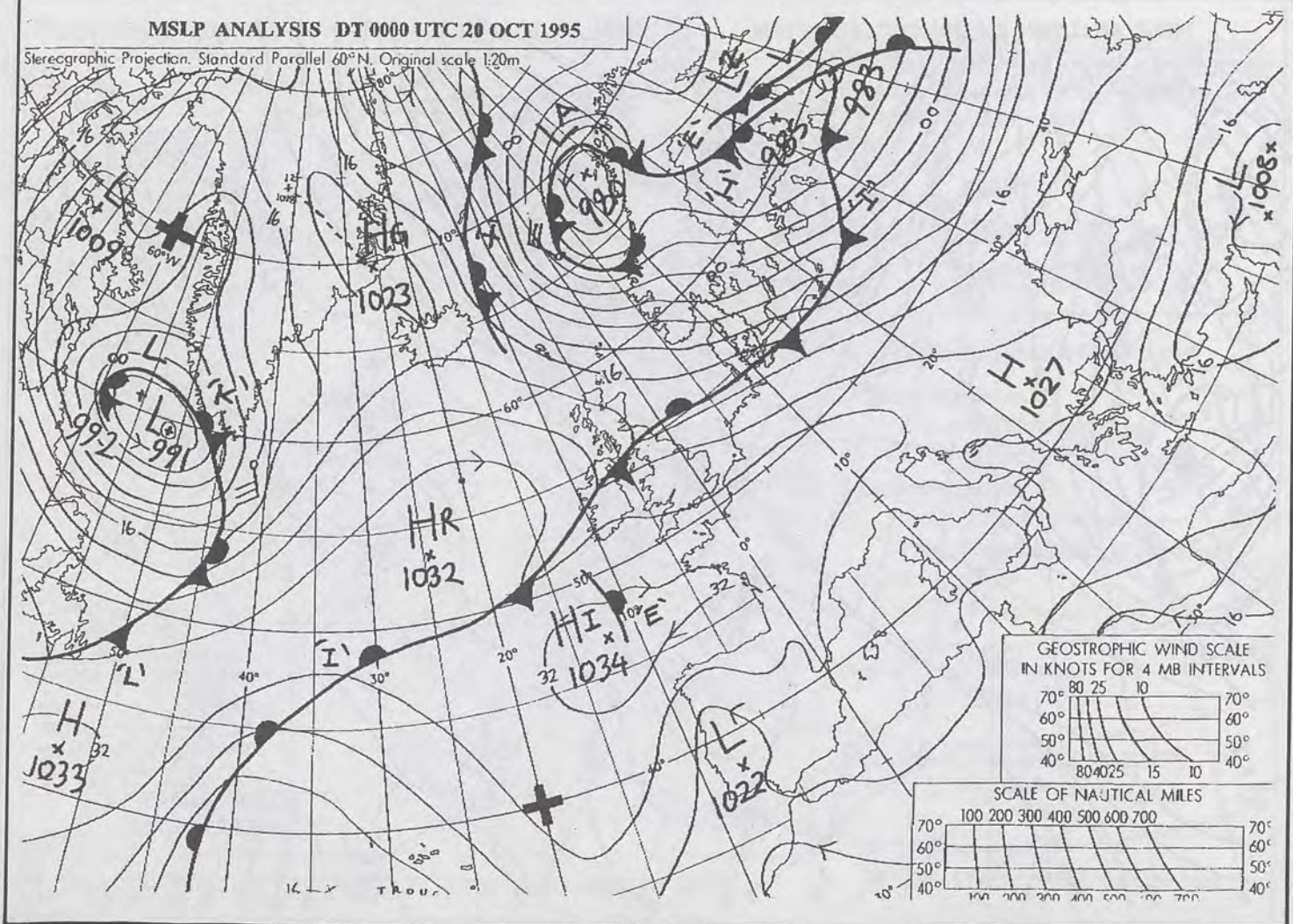
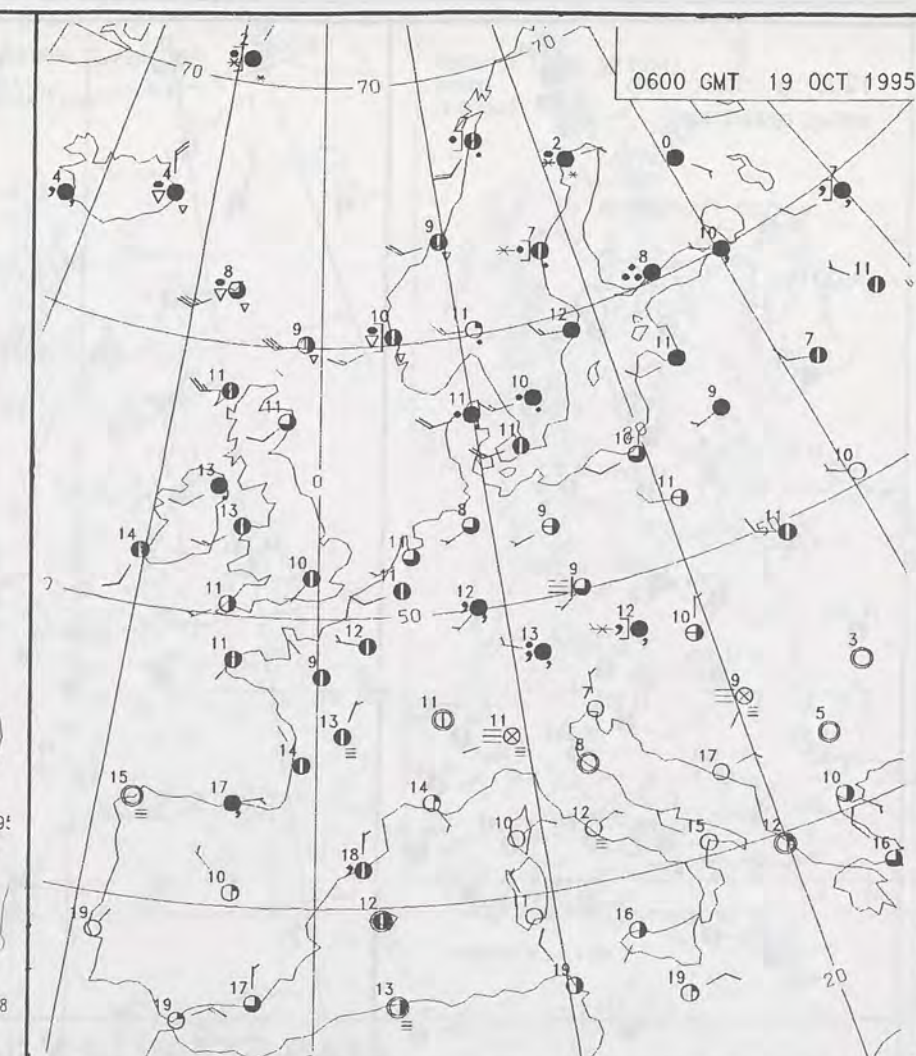
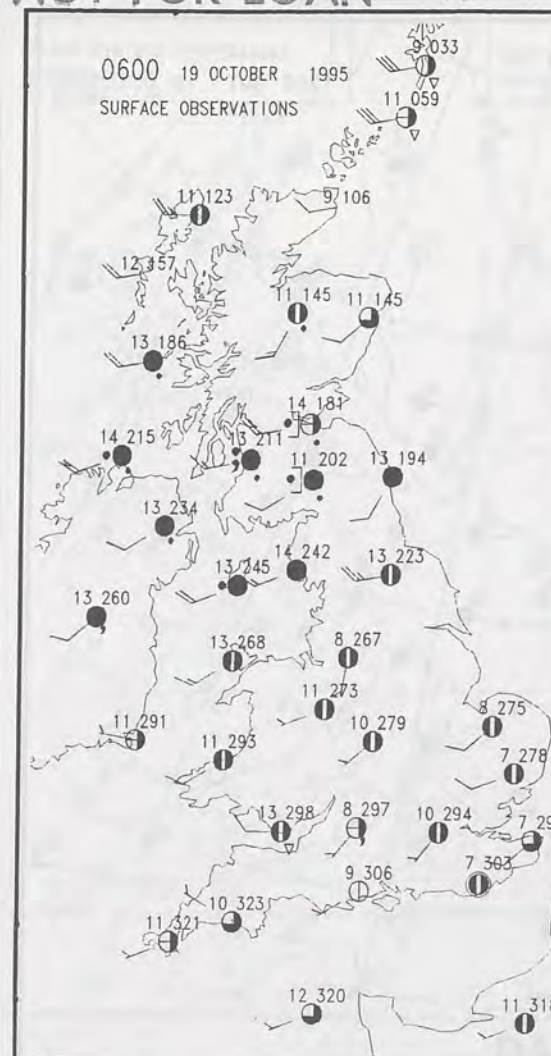
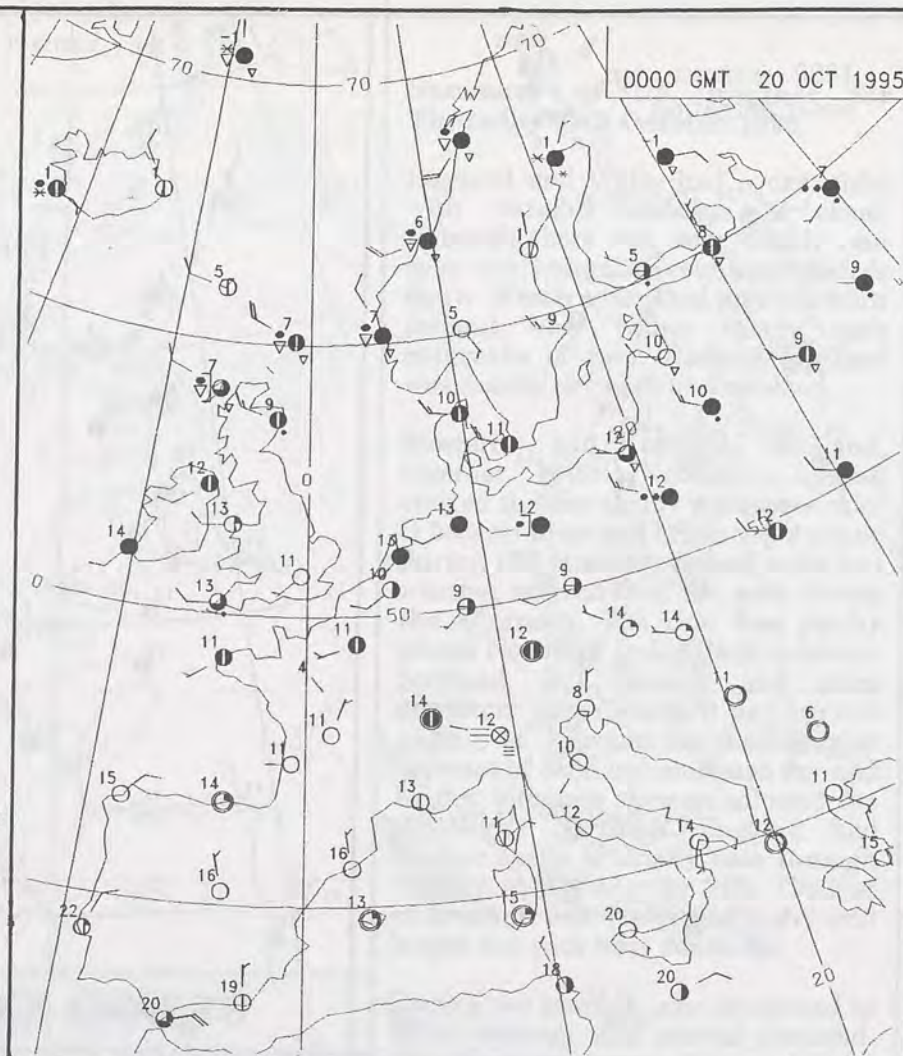
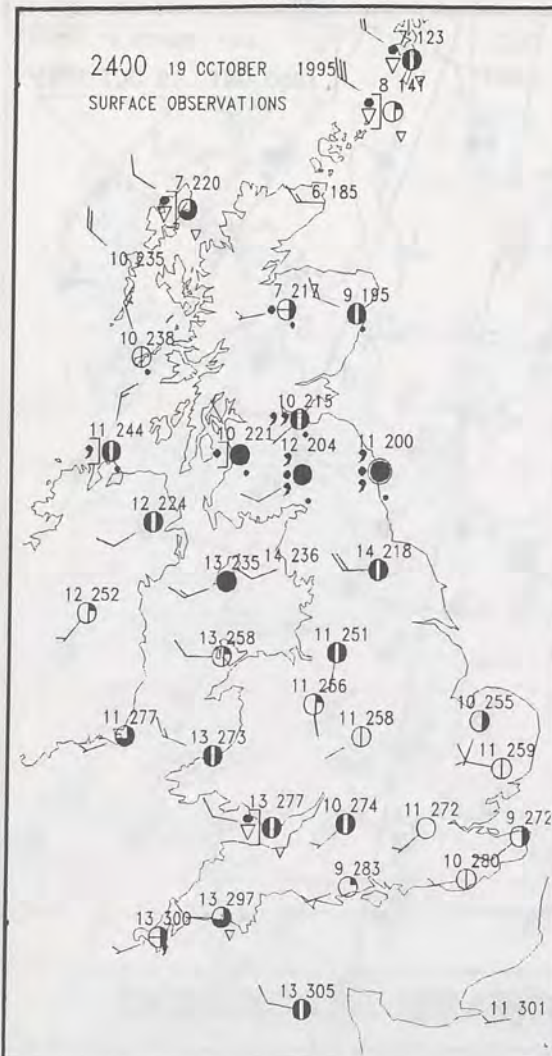


For details of other Weather
Summaries produced by the
Met. Office please contact:

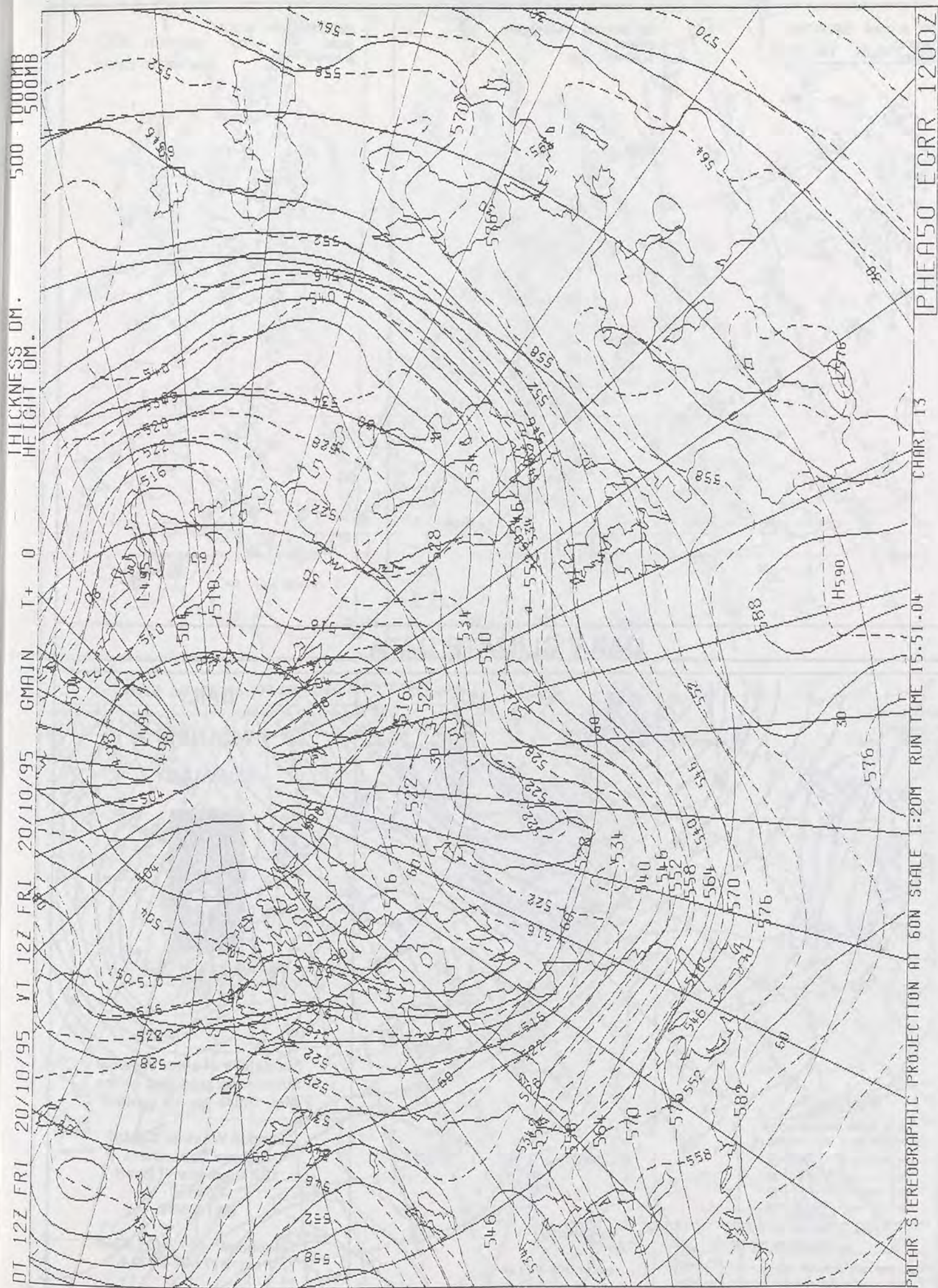
London Weather Centre
Climate Department
127 Clerkenwell Road
London
EC1R 5DB

Telephone: 0171 405 4358
Fax: 0171 404 4314





DT 127 ERI 20/10/95 WT 123 ERI 20/10/95 THICKNESS DM. 500-1000MB



DAILY WEATHER SUMMARY

INCLUDING SUMMARY OF BRITISH WEATHER




Friday
20th October
1995



LONDON *weather centre*

METEOSAT AT 12:00 GMT ON 20/10/95
INFRA-RED



CLOUD-TOP OR LAND/SEA TEMPERATURE

COLD WARM

0600 20 OCTOBER 1995
SIGWX



1200 20 OCTOBER 1995
SIGWX



SIGNIFICANT WEATHER CHARTS

1800 20 OCTOBER 1995
SIGWX



2400 20 OCTOBER 1995
SIGWX



Published by London Weather Centre. All times are GMT.

Summary of UK weather for Friday 20th October 1995

Southern Scotland and northernmost parts of England started the night cloudy with outbreaks of rain. During the night, the rain edged southwards into the rest of northern England, and also North Wales and the North Midlands towards daybreak. The rest of England and Wales had a dry night with broken cloud initially, but some fog and low cloud formed in places later on. The remainder of Scotland and Northern Ireland, apart from a few showers in far north, were dry with well broken cloud. These clearer conditions pushed across southern Scotland and northern England during the night.

Much of the fog and low cloud cleared away from southern parts quite quickly to leave a bright morning. However, cloud and patchy rain across the north Midlands and North Wales continued to push southwards, affecting southern parts during the afternoon. Scotland, Northern Ireland, and northern England had a mainly dry day with plenty of sunshine, although northeast Scotland had some showers to contend with. The drier and clearer weather fed across all but southern England and South Wales by the evening.

The temperatures were generally near normal, although along the south coast it was rather warm.

EXTREMES

FRIDAY 20th OCTOBER 1995

Highest Maximum
: 17.3 C Thorney Island [West Sussex]

Lowest Maximum
: 7.4 C Lerwick [Shetland]

Lowest Minimum
: 2.5 C Saughall [Strathclyde]

Lowest Grass Minimum
: -1.7 C Drumalbin [Strathclyde]

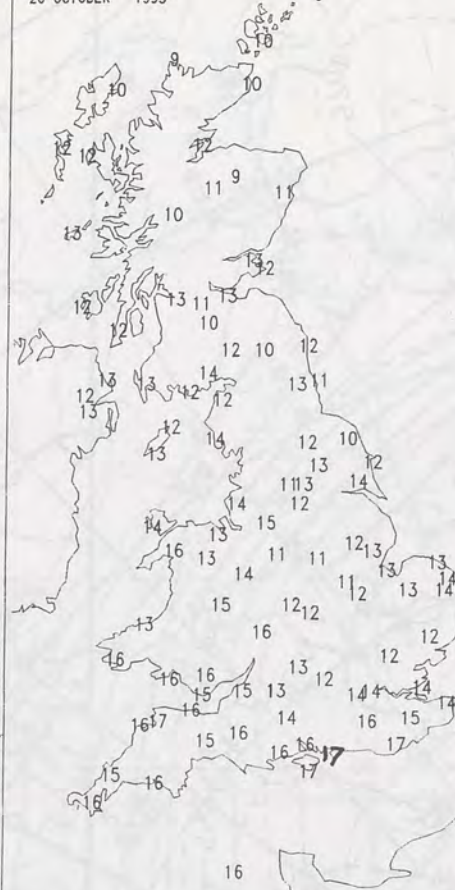
Most Rain (24 hrs from 0900 GMT)
: 11.1 mm Cardiff Airport [South Glamorgan]

Most Sunshine
: 9.4 Hrs Glasgow [Strathclyde]

NIGHT MINIMUM TEMPERATURE
(DEGREES C)
20 OCTOBER 1995



DAY MAXIMUM TEMPERATURE
(DEGREES C)
20 OCTOBER 1995



SUNSHINE (DAWN TO DUSK)
(HOURS)
20 OCTOBER 1995



DAILY CLIMATE DATA

NIGHT RAINFALL
(MILLIMETRES)
20 OCTOBER 1995



DAY RAINFALL
(MILLIMETRES)
20 OCTOBER 1995



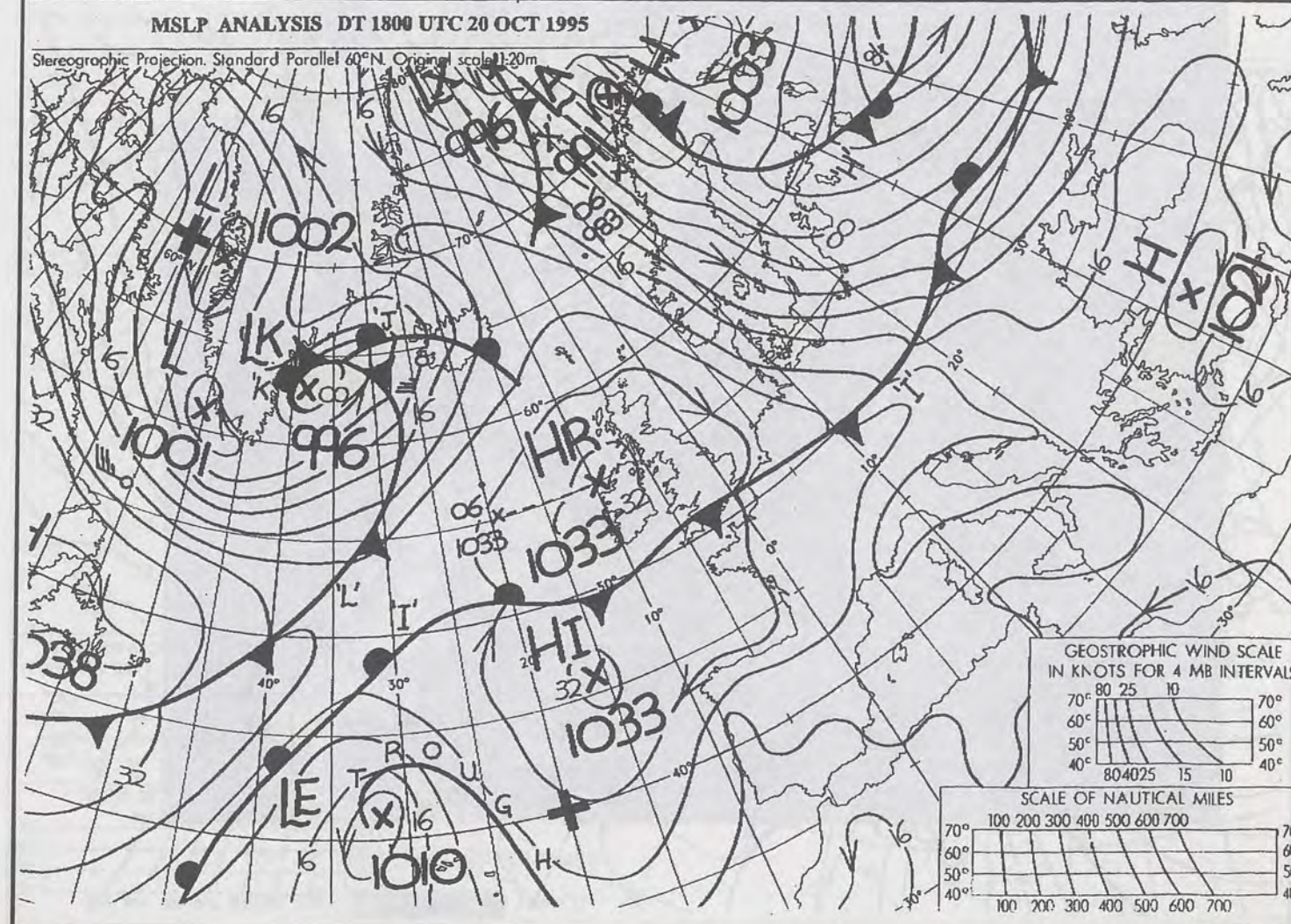
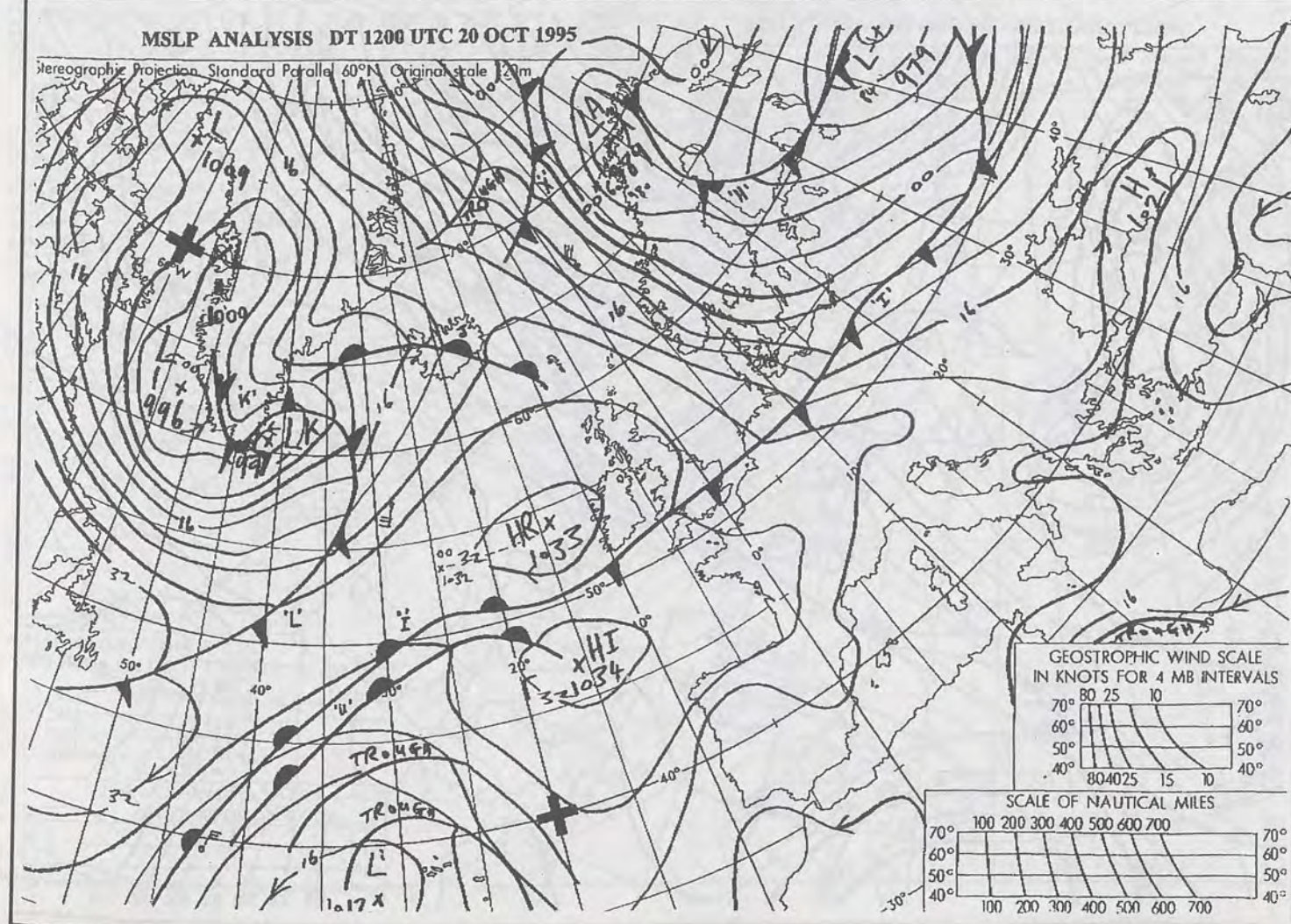
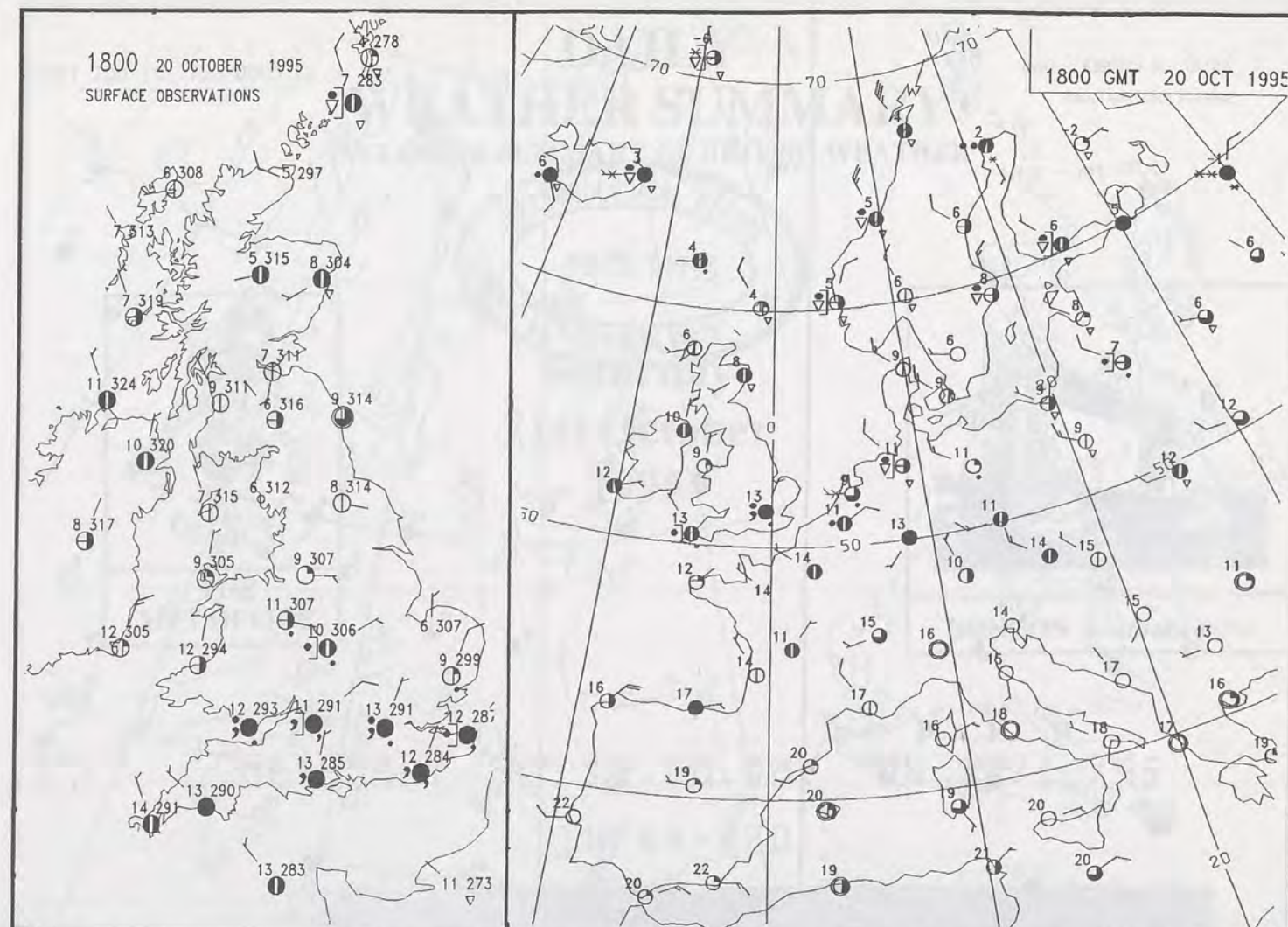
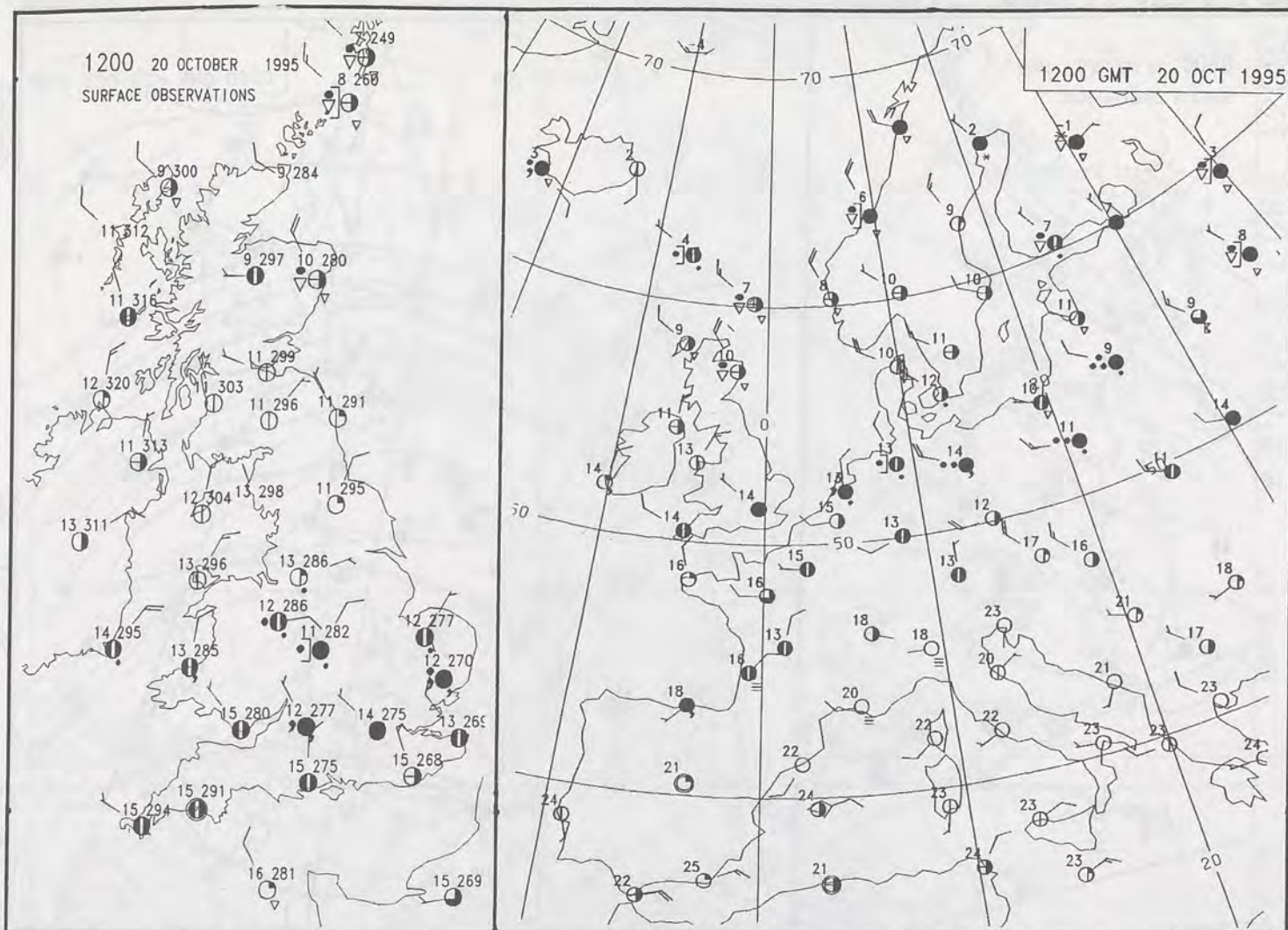
DAILY WEATHER SUMMARY

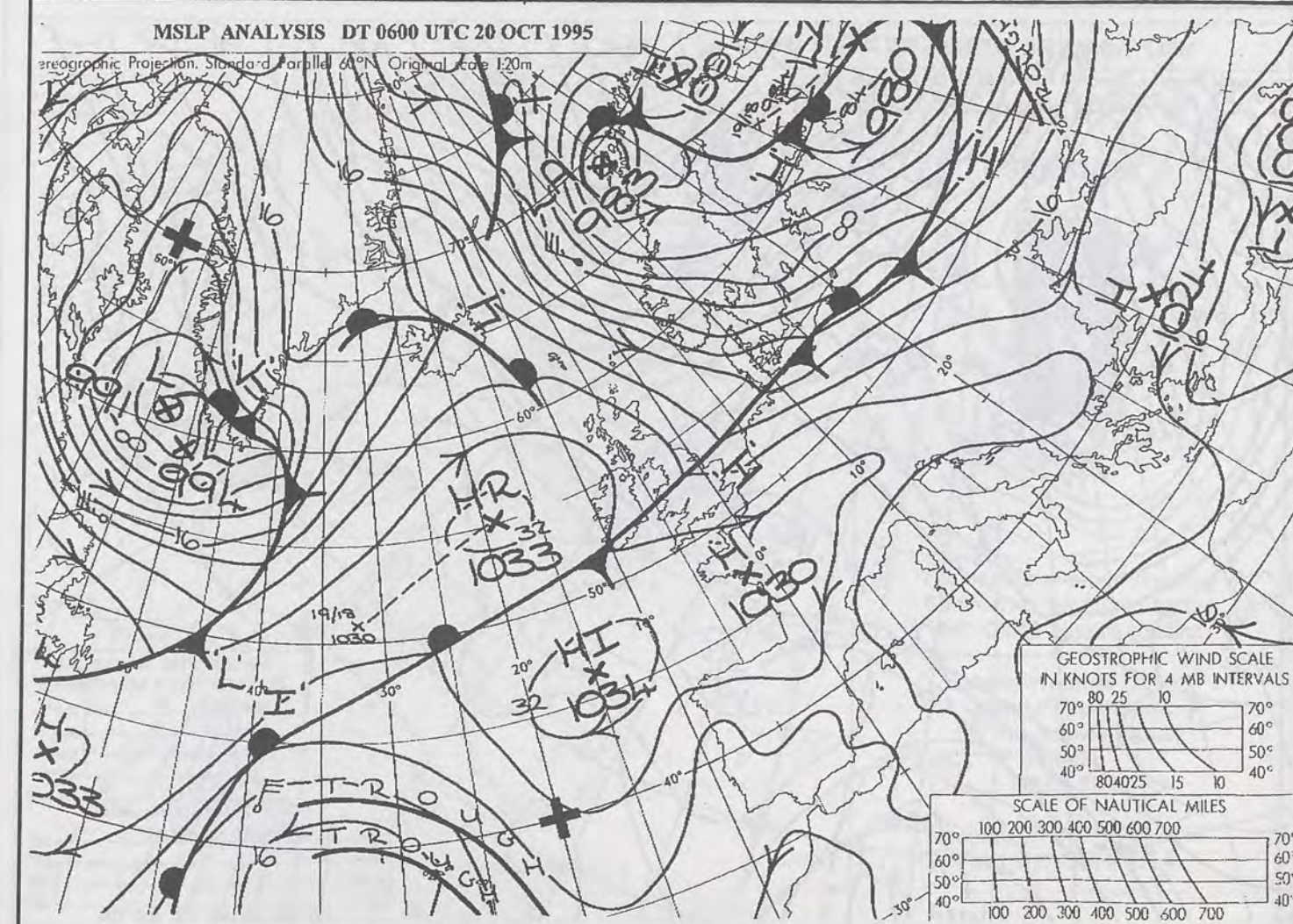
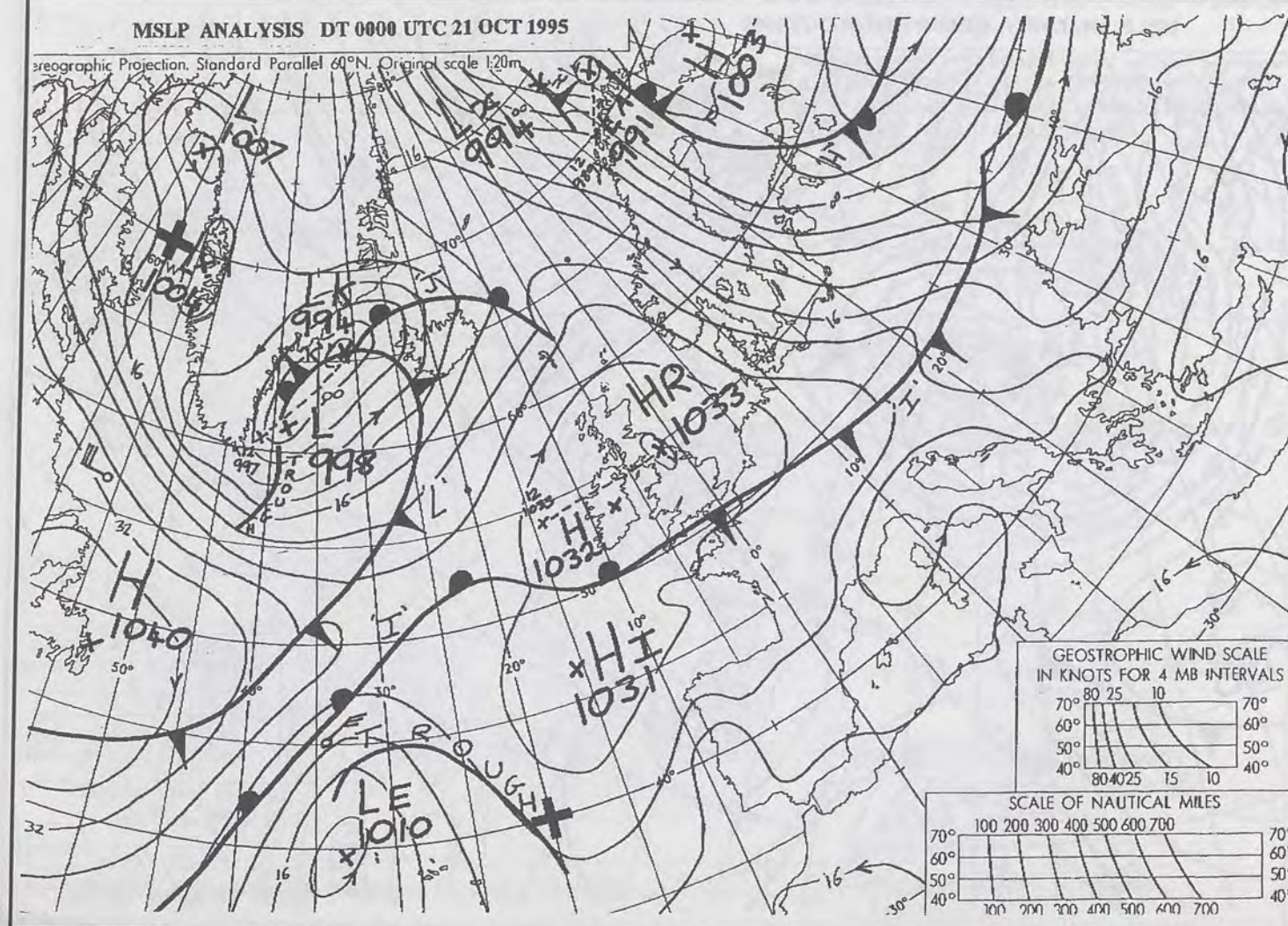
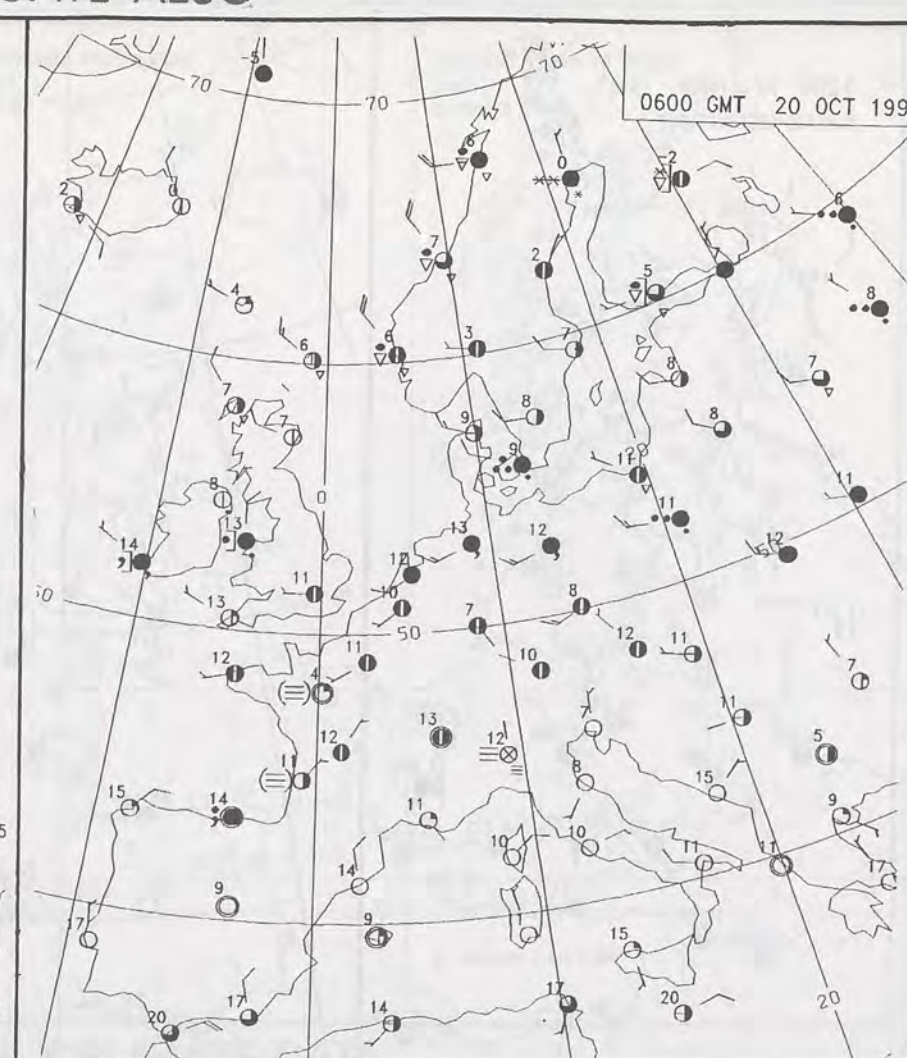
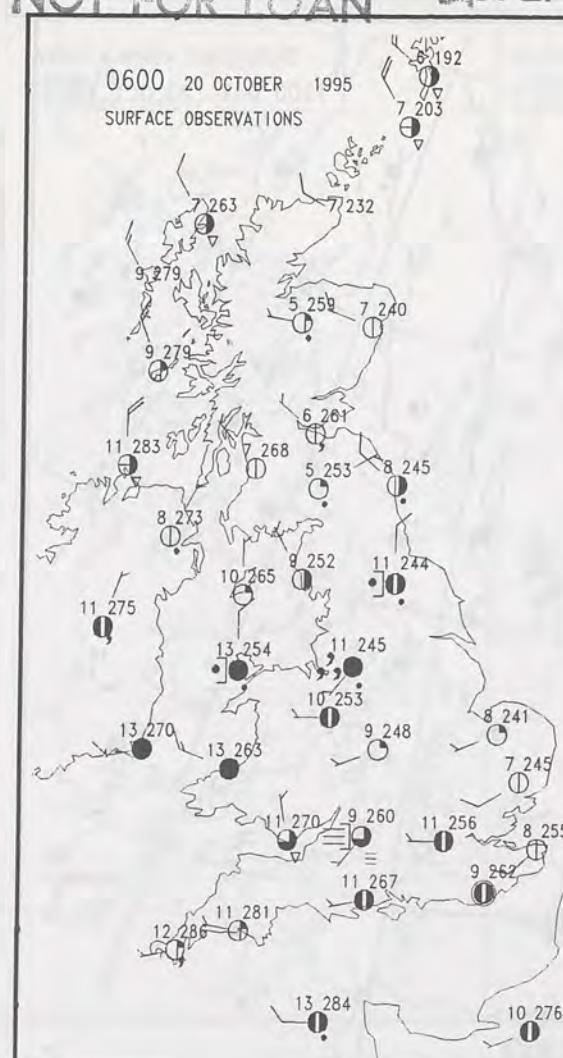
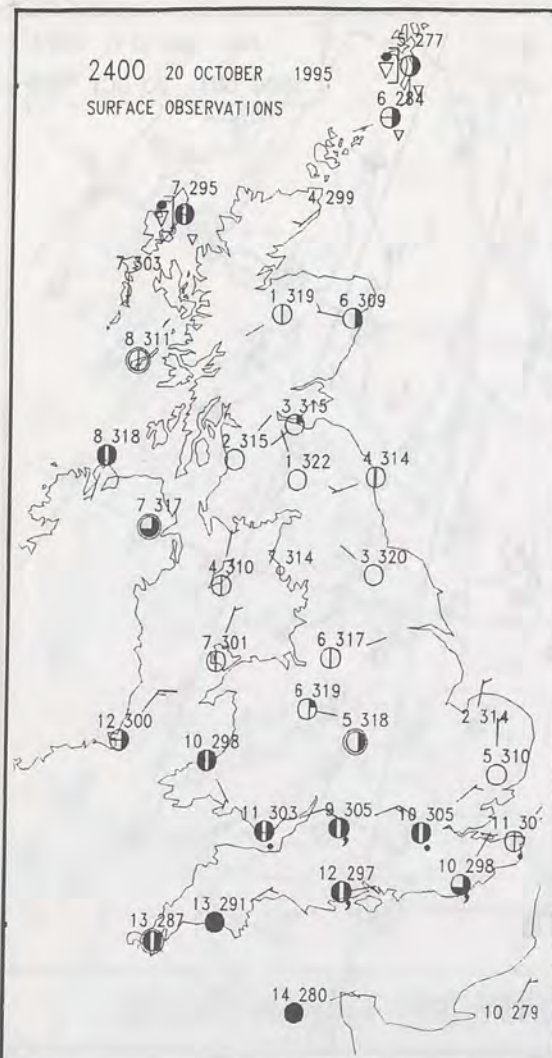


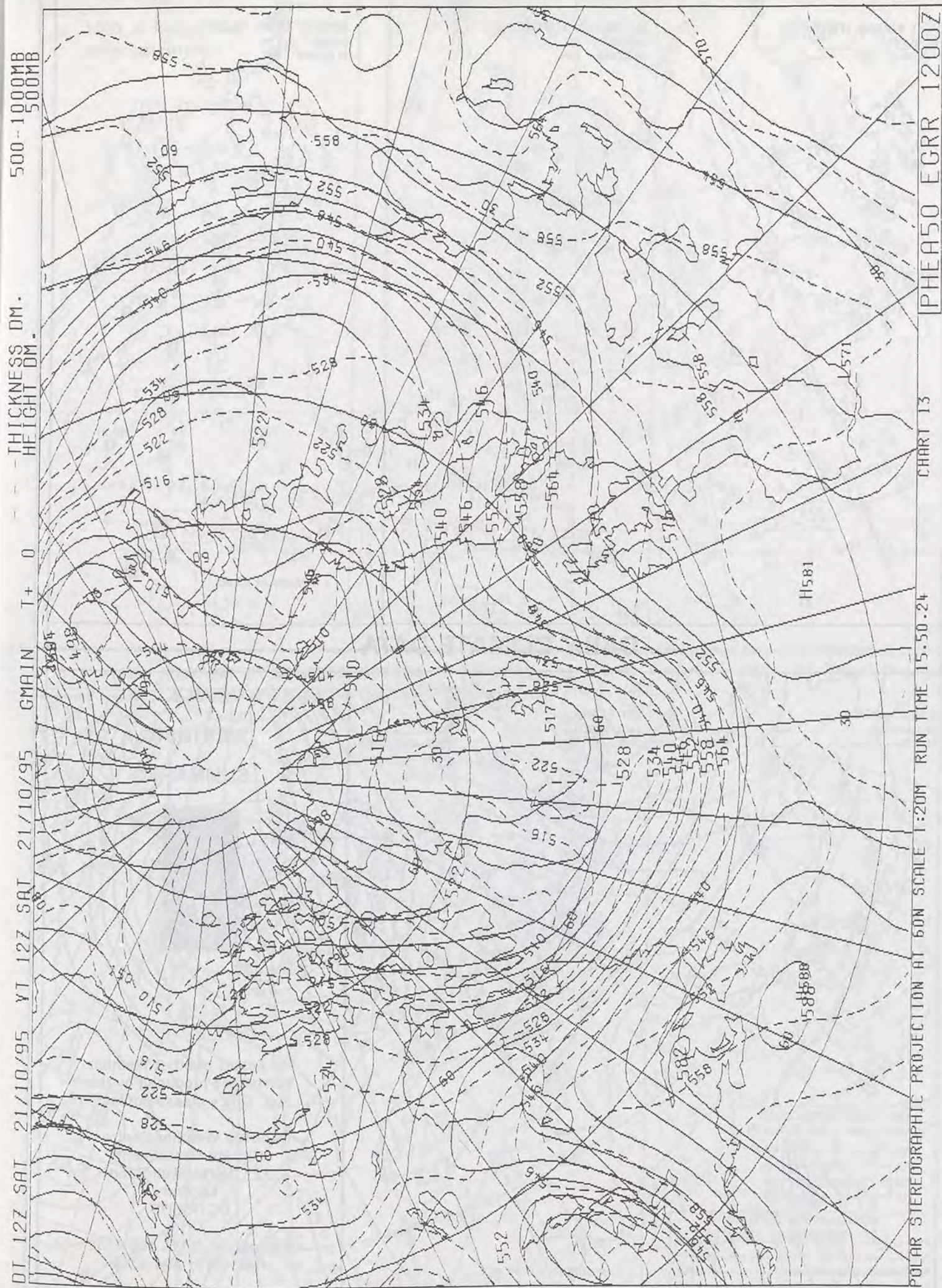
For details of other Weather Summaries produced by the Met. Office please contact:

London Weather Centre
Climate Department
127 Clerkenwell Road
London
EC1R 5DB

Telephone: 0171 405 4358
Fax: 0171 404 4314







DAILY WEATHER SUMMARY

INCLUDING SUMMARY OF BRITISH WEATHER




Saturday
21st October
1995



LONDON weather centre

METEOSAT AT 12:00 GMT ON 21/10/95
INFRA-RED



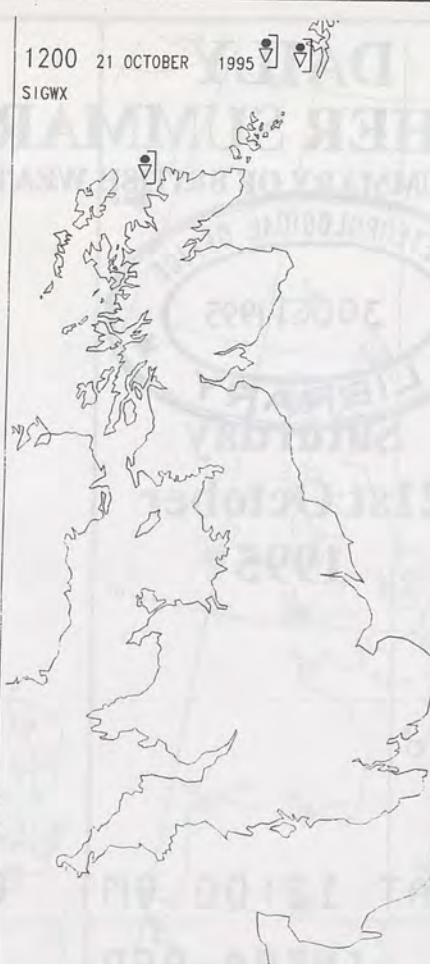
CLOUD-TOP OR LAND/SEA TEMPERATURE

COLD WARM

0600 21 OCTOBER 1995
SIGWX



1200 21 OCTOBER 1995
SIGWX



SIGNIFICANT WEATHER CHARTS

1800 21 OCTOBER 1995
SIGWX



2400 21 OCTOBER 1995
SIGWX



Published by London Weather Centre. All times are GMT.

Summary of UK weather for Saturday 21st October 1995

There were clear skies over much of the country during the night and this resulted in a widespread air frost in the Highlands and pockets of air frost as far south as the Midlands and Norfolk. There was a widespread ground frost away from southern and southwestern coasts. It was more cloudy though over southwest England and much of Northern Ireland. Most places had a dry night but there were a few showers in the far north of Scotland and some drizzle in the southwest of England.

During the day many parts had a good deal of sunshine after a few patches of early mist had cleared. Southwest England and parts of west Wales remained rather cloudy though and, in a few places the cloud was thick enough to give a light shower. It was fairly cloudy over Scotland and Northern Ireland too although there was some sunshine in Eastern Scotland in the morning.

During the evening, rain moved into the Hebrides and then on into western Scotland, some of it quite heavy. Some rain also developed in Northeast Scotland and the extreme northeast of England for a time. Cloud spread in generally across Northern England but the south stayed largely clear.

After the chilly start, temperatures generally rose to around normal values but in the frosty Highlands, it stayed rather cold.

EXTREMES

SATURDAY 21st OCTOBER 1995

Highest Maximum

: 16.6 C Jersey / St Helier

Lowest Maximum

: 8.9 C Loch Glascarnoch [Highland]

Lowest Minimum

: -3.2 C Glenlivet [Grampian]

Lowest Grass Minimum

: -6.1 C Edinburgh / Turnhouse

Most Rain (24 hrs from 0900 GMT)

: 42.4 mm Greenock [Stathclyde]

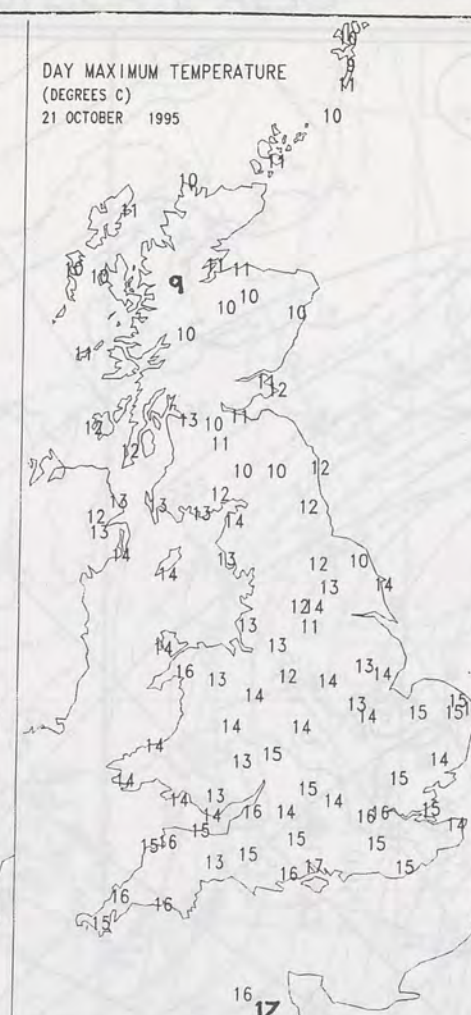
Most Sunshine

: 9.3 Hrs Birmingham Airport

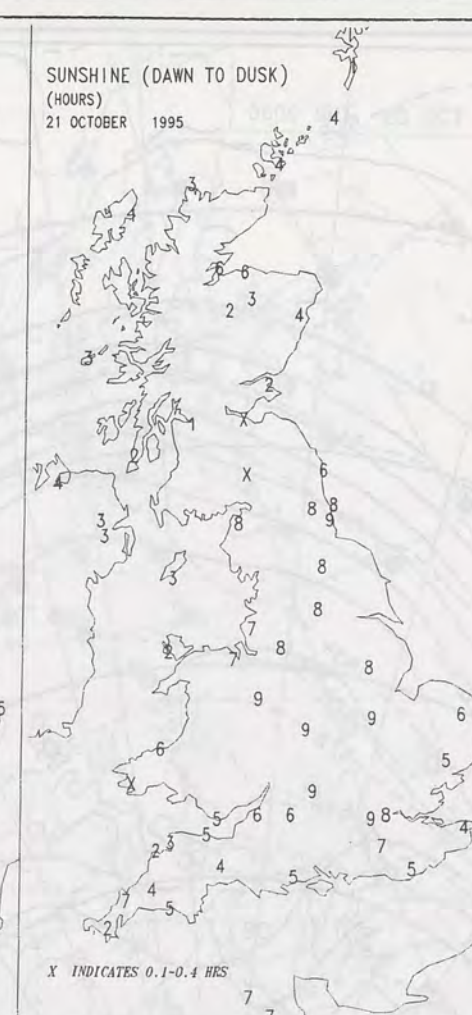
NIGHT MINIMUM TEMPERATURE
(DEGREES C)
21 OCTOBER 1995



DAY MAXIMUM TEMPERATURE
(DEGREES C)
21 OCTOBER 1995



SUNSHINE (DAWN TO DUSK)
(HOURS)
21 OCTOBER 1995



X INDICATES 0.1-0.4 HRS

DAILY CLIMATE DATA

NIGHT RAINFALL
(MILLIMETRES)
21 OCTOBER 1995



DAY RAINFALL
(MILLIMETRES)
21 OCTOBER 1995



X INDICATES TRACE TO 0.4 MM

X INDICATES TRACE TO 0.4 MM

DAILY WEATHER SUMMARY

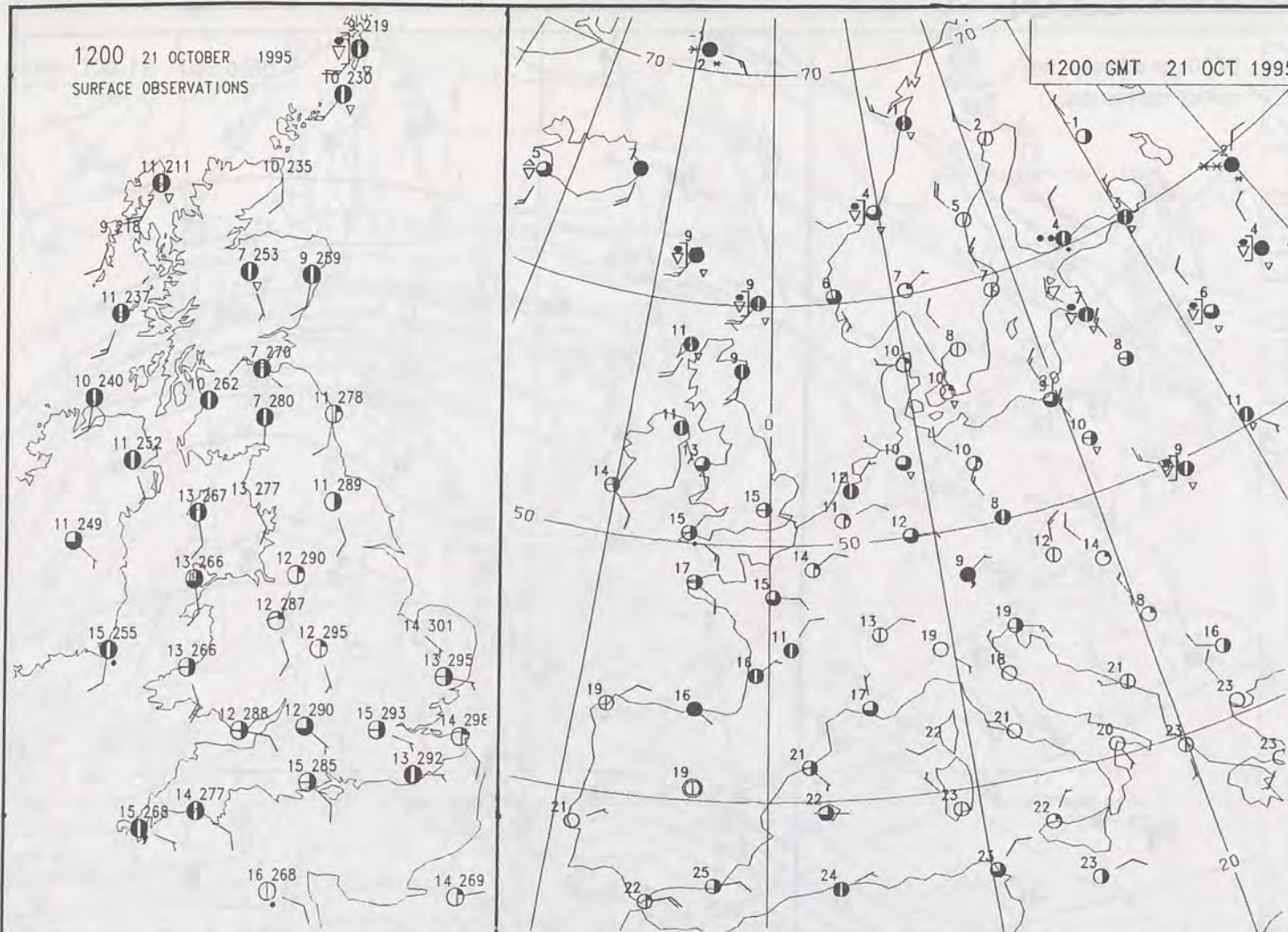


For details of other Weather Summaries produced by the Met. Office please contact:

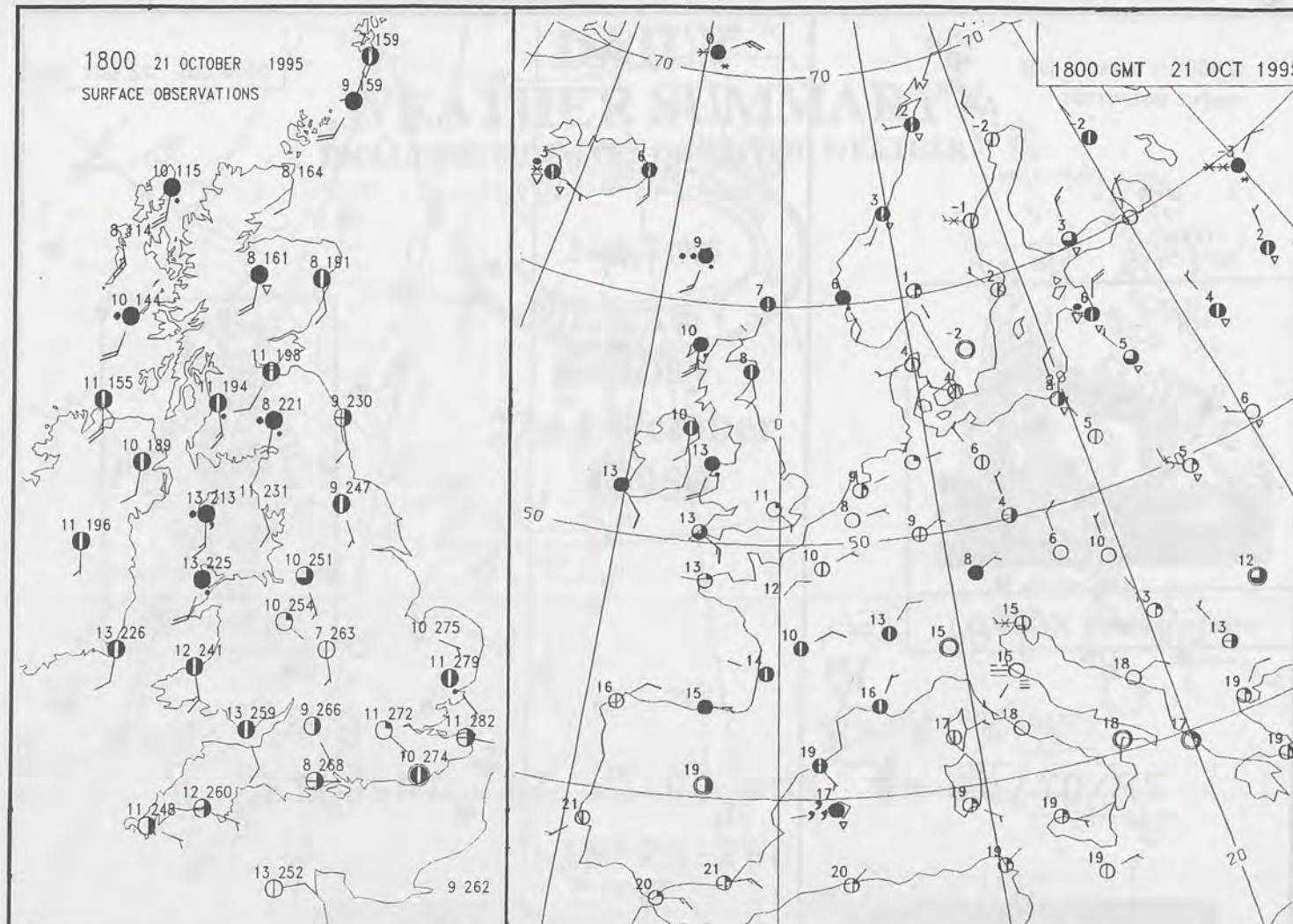
London Weather Centre
Climate Department
127 Clerkenwell Road
London
EC1R 5DB

Telephone: 0171 405 4358
Fax: 0171 404 4314

1200 GMT 21 OCT 1995



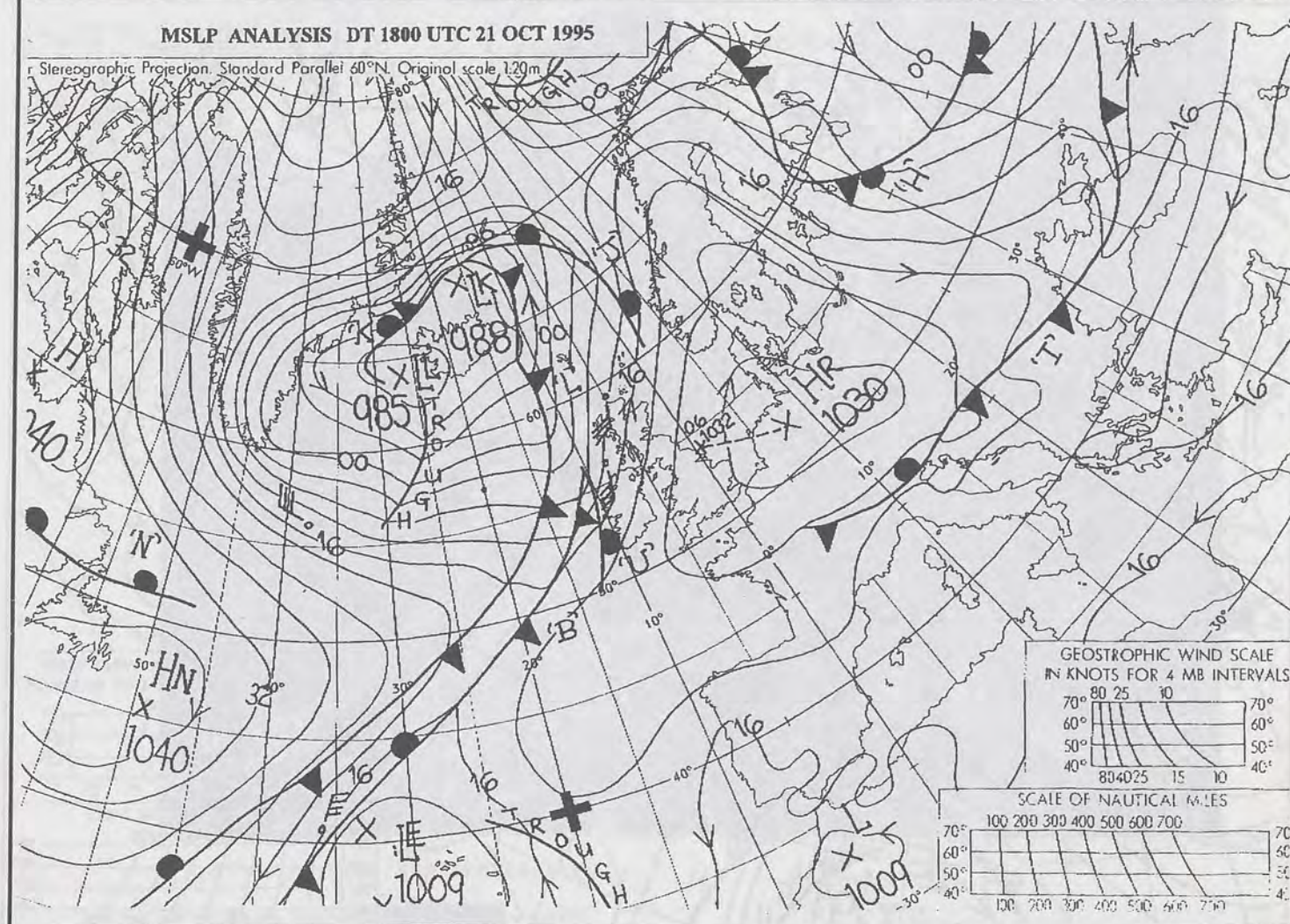
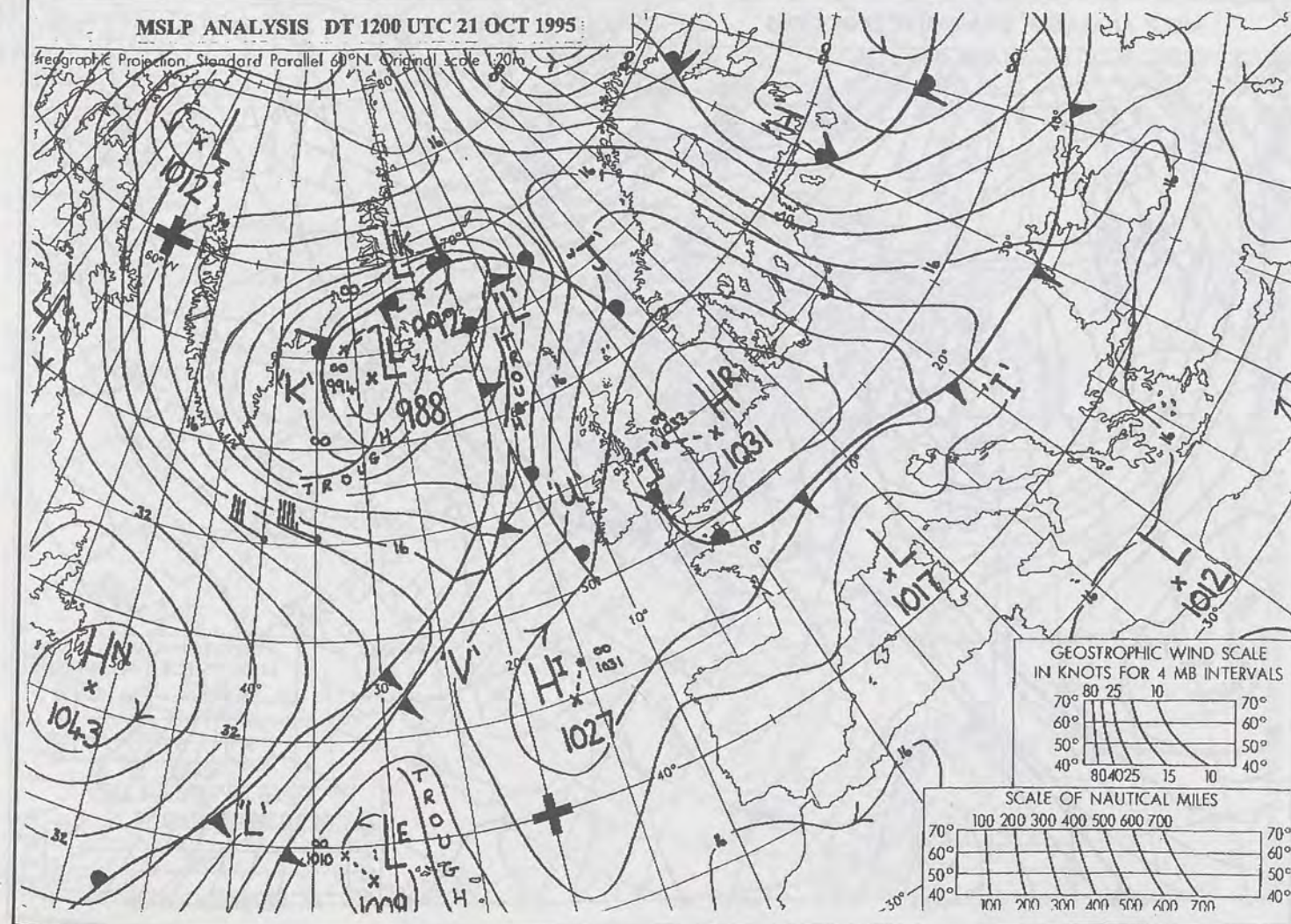
1800 GMT 21 OCT 1995



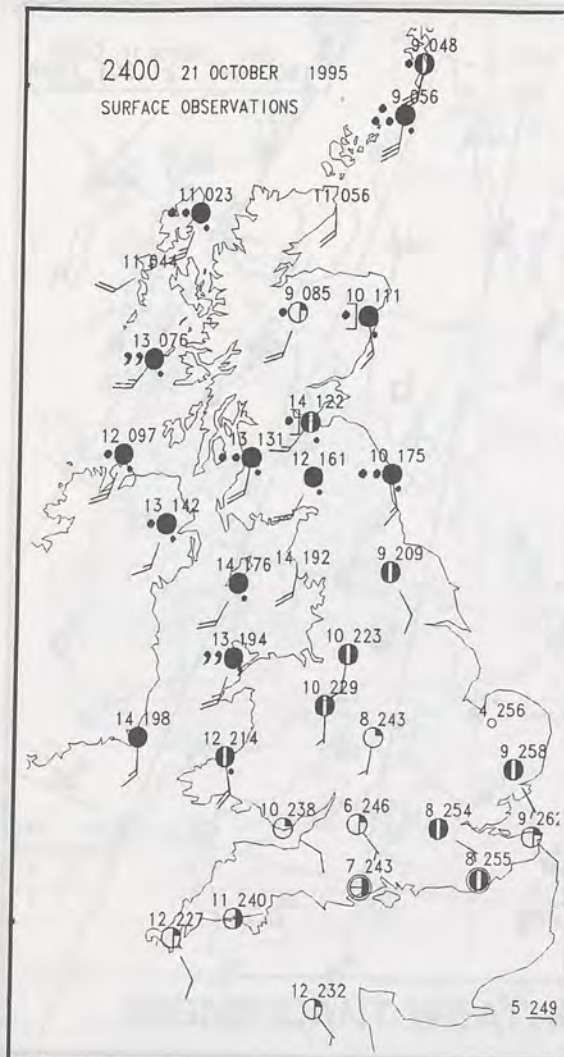
MSLP ANALYSIS DT 1800 UTC 21 OCT 1995

Geographic Projection, Standard Parallel 60°N. Original scale 1:200,000

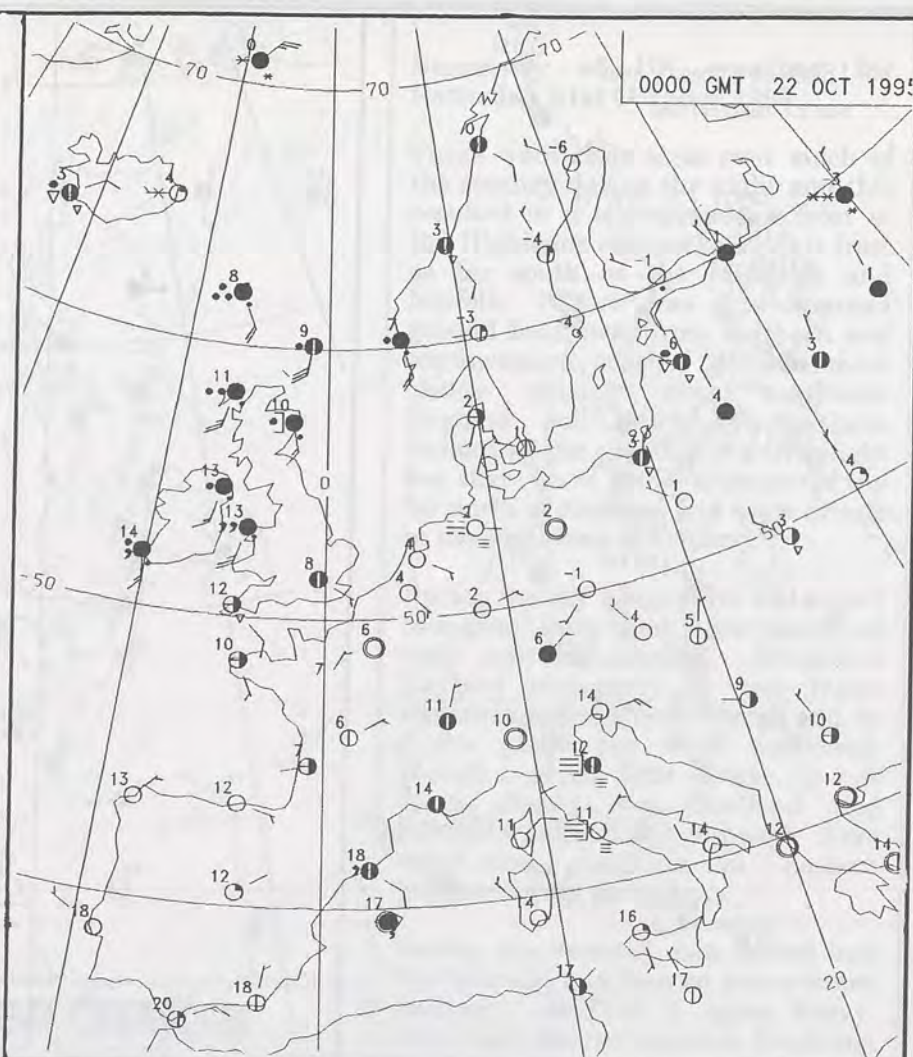
Stereographic Projection, Standard Parallel 60°N. Original scale, 1:20 m.



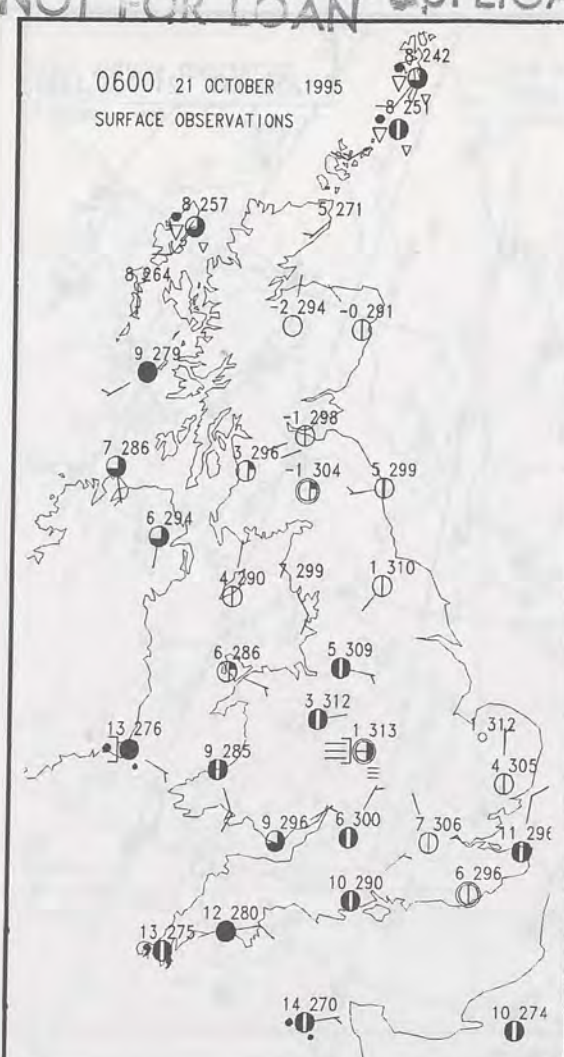
2400 21 OCTOBER 1995
SURFACE OBSERVATIONS



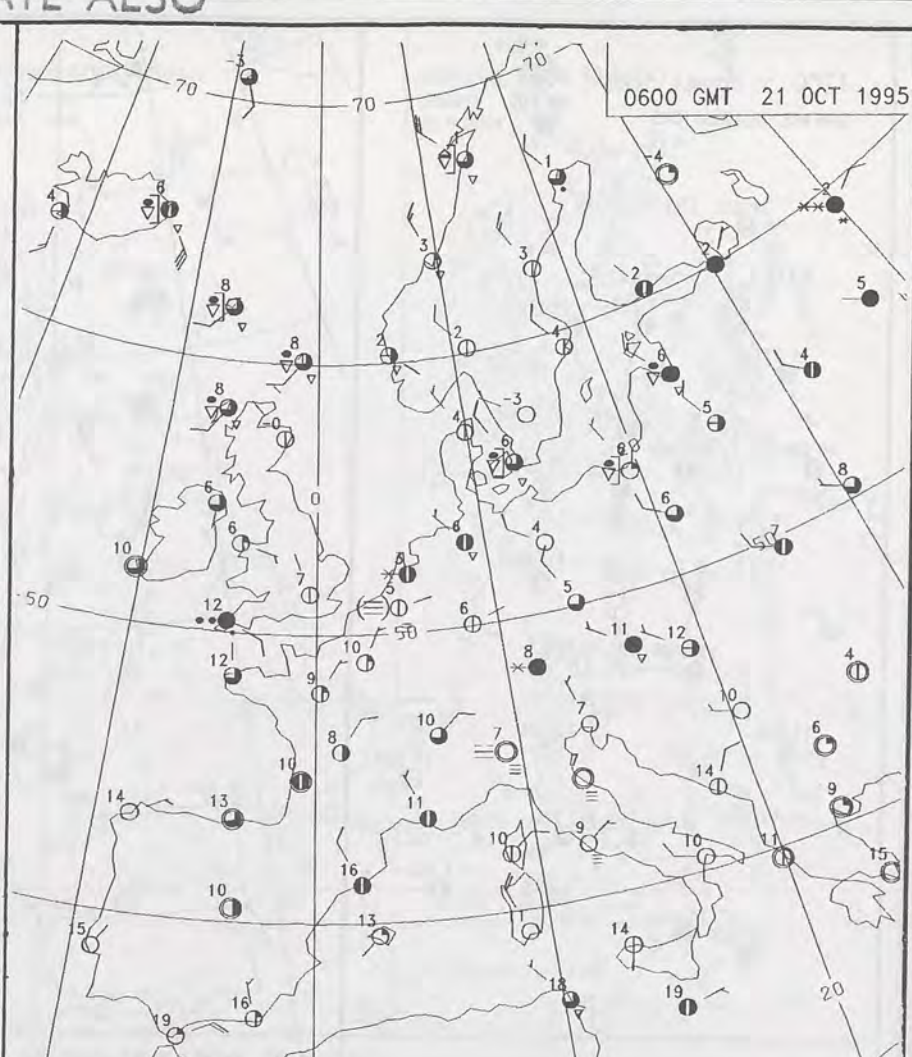
0000 GMT 22 OCT 1995



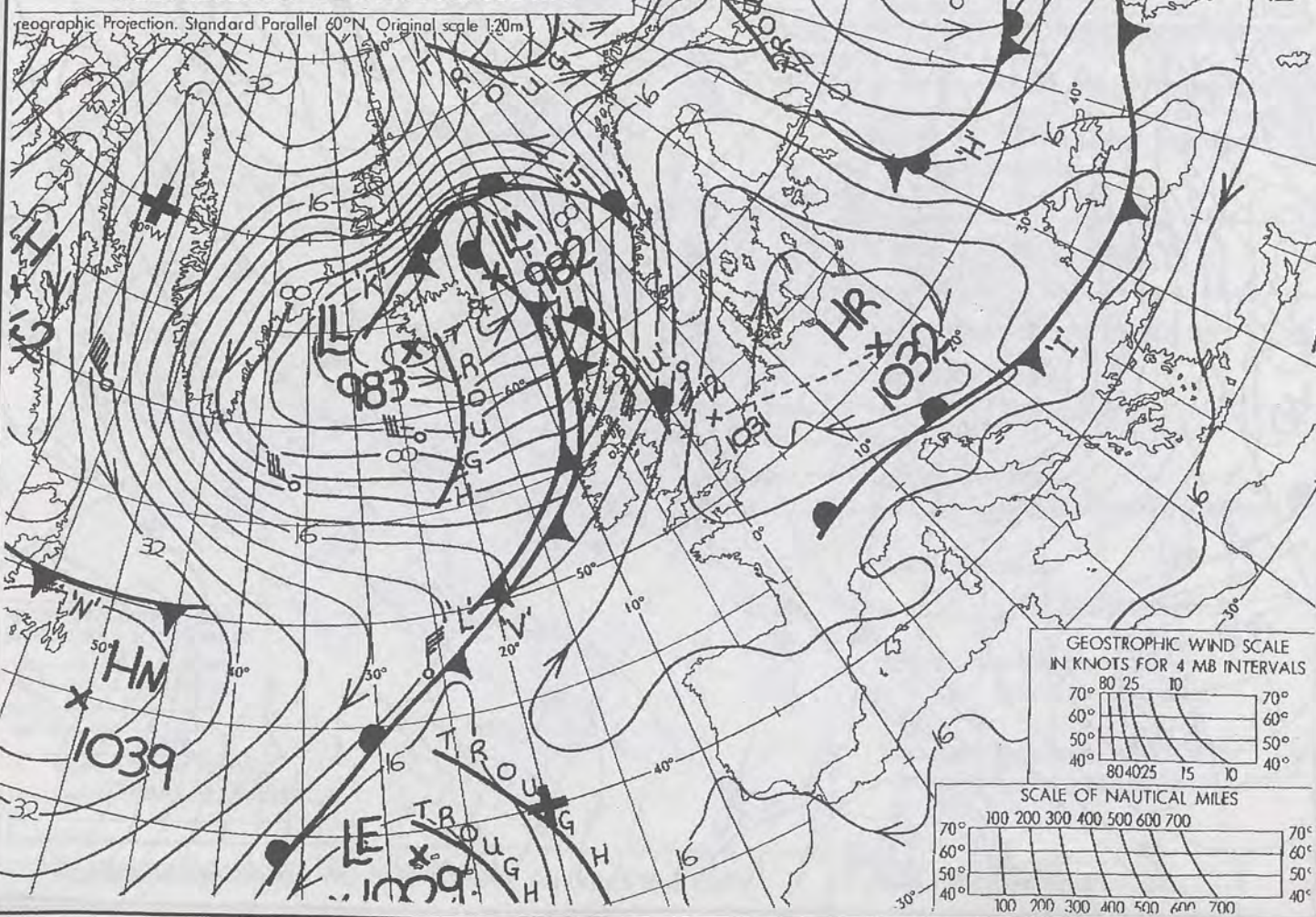
0600 21 OCTOBER 1995
SURFACE OBSERVATIONS



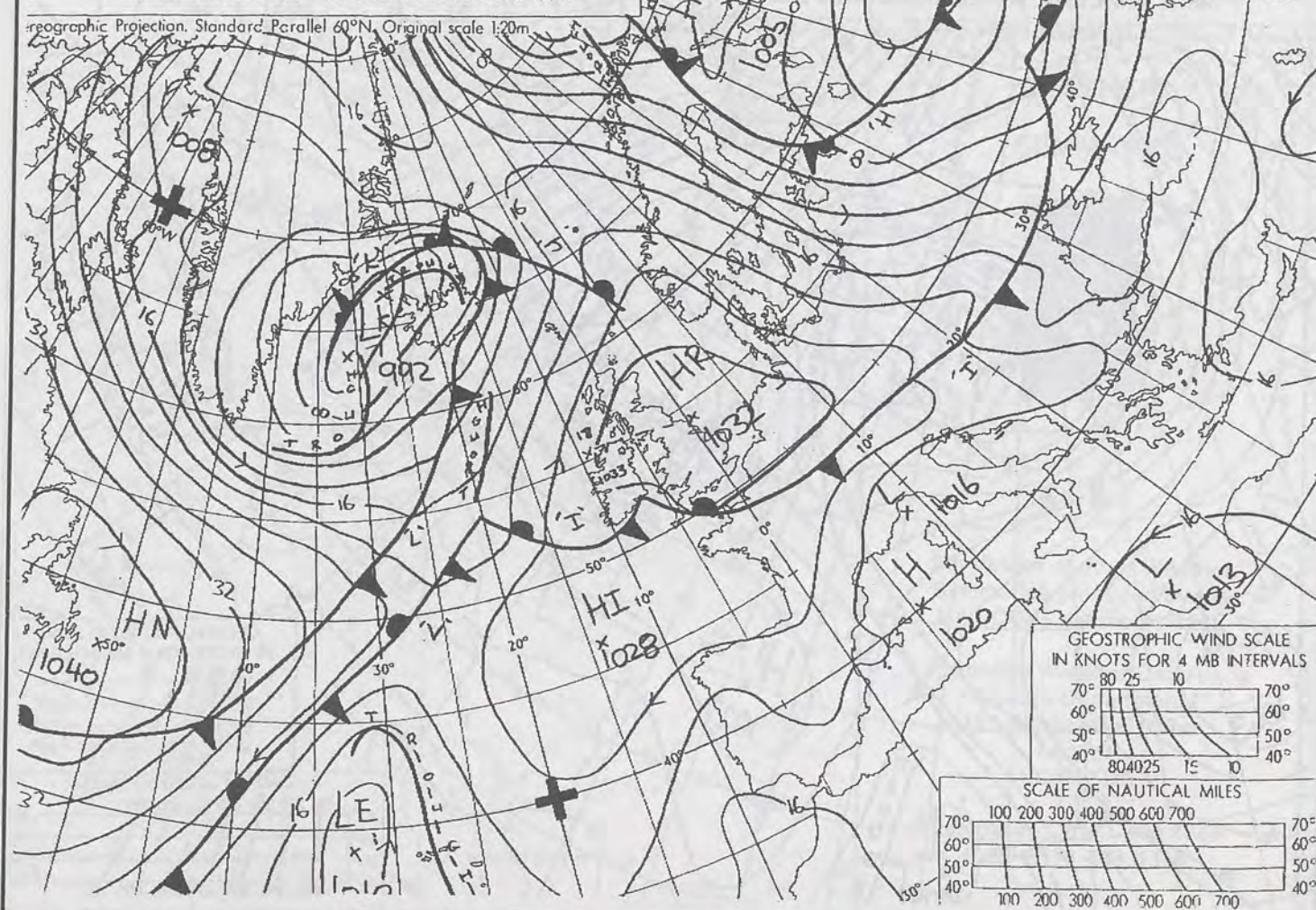
0600 GMT 21 OCT 1995



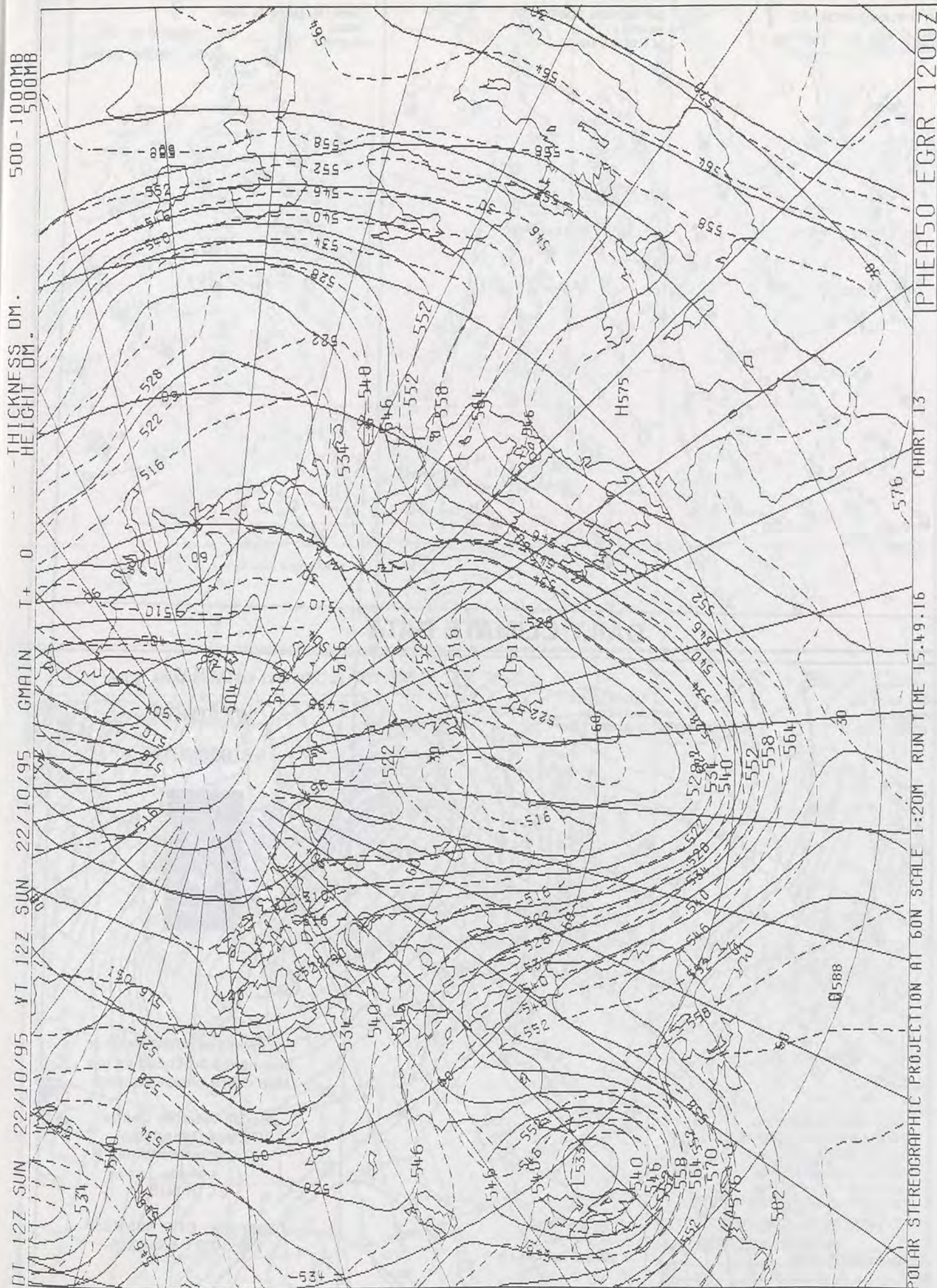
MSLP ANALYSIS DT 0000 UTC 22 OCT 1995



MSLP ANALYSIS DT 0600 UTC 21 OCT 1995



NOT FOR LOAN OR REPRODUCTION
500-1000MB
THICKNESS DM
01 127 SUN 22/10/95 WT 123 MW 22/10/95



DAILY WEATHER SUMMARY


INCLUDING SUMMARY OF BRITISH WEATHER



Sunday
22nd October
1995



METEOSAT AT 12:00 GMT ON 22/10/95
INFRA-RED



CLOUD-TOP OR LAND/SEA TEMPERATURE
COLD WARM

0600 22 OCTOBER 1995
SIGWX



1200 22 OCTOBER 1995
SIGWX



SIGNIFICANT WEATHER CHARTS

1800 22 OCTOBER 1995
SIGWX



2400 22 OCTOBER 1995
SIGWX



Published by London Weather Centre. All times are GMT.

Summary of UK weather for Sunday 22nd October 1995

The day started wet in Northern Ireland, much of western and southern Scotland and the far north of England. Elsewhere it was dry with variable amounts of cloud. By dawn the rain had spread into eastern Scotland, while the Hebrides were generally dry. Breaks in the cloud over central southern England and East Anglia allowed a slight ground frost to form late in the night.

The area of rain, heavy in places, persisted across central and southern Scotland, Northern Ireland and extreme northern England through the morning, while elsewhere it was dry with some breaks in the cloud. The afternoon saw little change, although showers, some with hail, affected the far north of Scotland.

After dusk the rain continued in a band from Northern Ireland to the Tay and Forth Estuaries, while the rest of Britain stayed dry.

Temperatures varied from rather warm across most of Britain to around average in northern Scotland north of the band of rain.

EXTREMES

SUNDAY 22nd OCTOBER 1995

Highest Maximum

: 17.7 C Poole [Dorset]

Lowest Maximum

: 9.5 C Cape Wrath [North Scotland]

Lowest Minimum

: 1.4 C Hurn Airport [Dorset]

Lowest Grass Minimum

: -3.8 C Charing [Kent]

Most Rain (24 hrs from 0900 GMT)

: 43.4 mm Eskdalemuir
[Dumfries and Galloway]

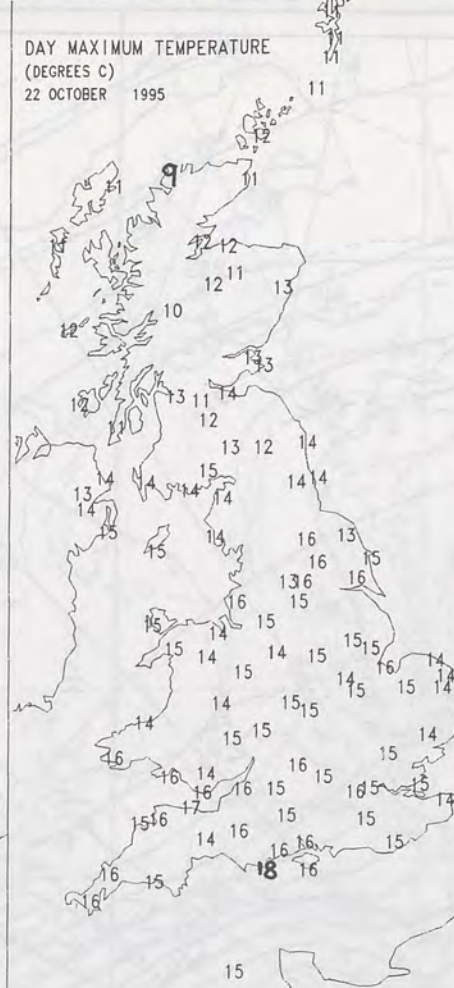
Most Sunshine

: 9.1 Hrs Guernsey Airport

NIGHT MINIMUM TEMPERATURE
(DEGREES C)
22 OCTOBER 1995



DAY MAXIMUM TEMPERATURE
(DEGREES C)
22 OCTOBER 1995



SUNSHINE (DAWN TO DUSK)
(HOURS)
22 OCTOBER 1995



DAILY CLIMATE DATA

NIGHT RAINFALL
(MILLIMETRES)
22 OCTOBER 1995



DAY RAINFALL
(MILLIMETRES)
22 OCTOBER 1995



DAILY WEATHER SUMMARY



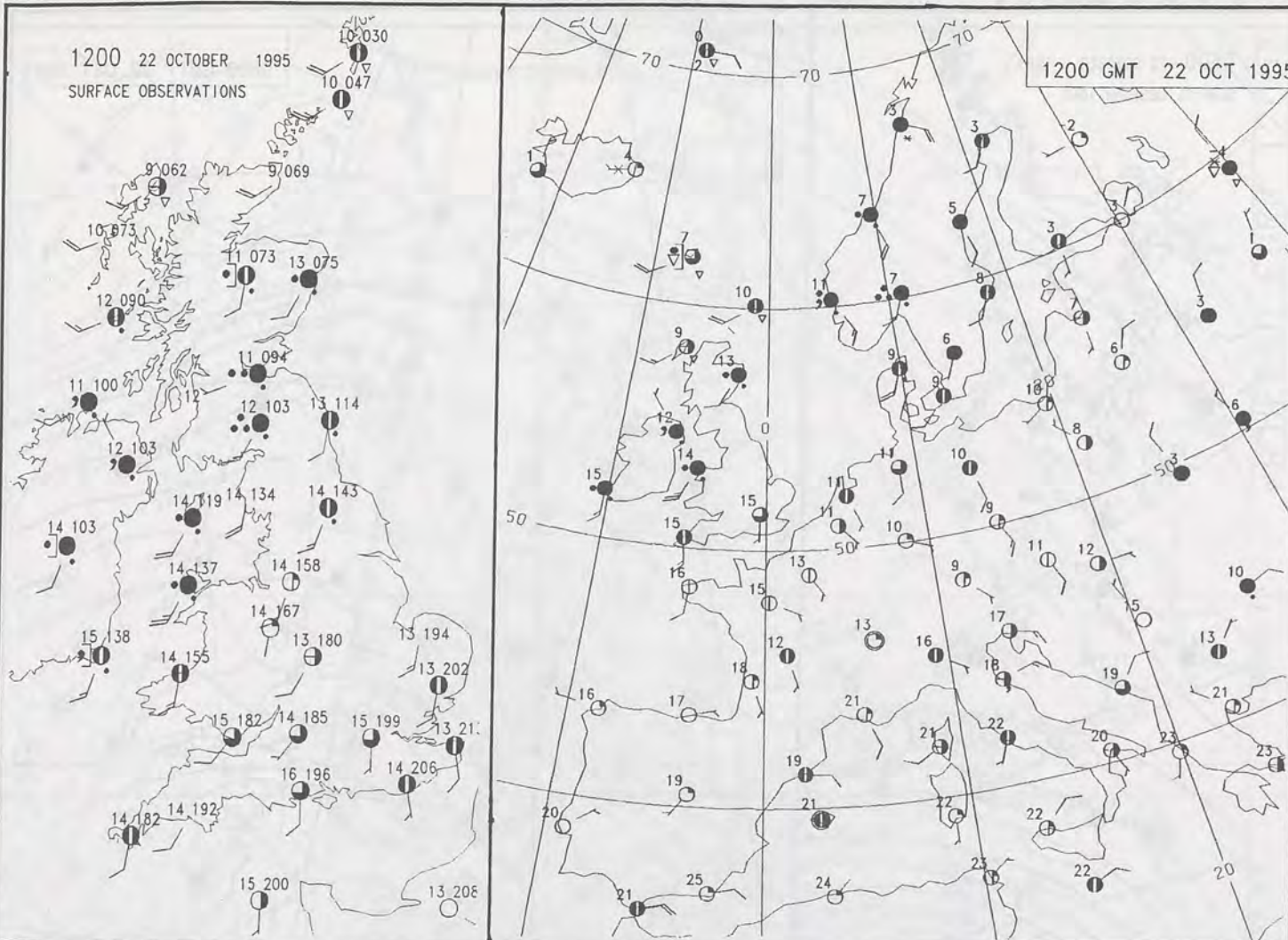
For details of other Weather Summaries produced by the Met. Office please contact:

London Weather Centre
Climate Department
127 Clerkenwell Road
London
EC1R 5DB

Telephone: 0171 405 4358
Fax: 0171 404 4314

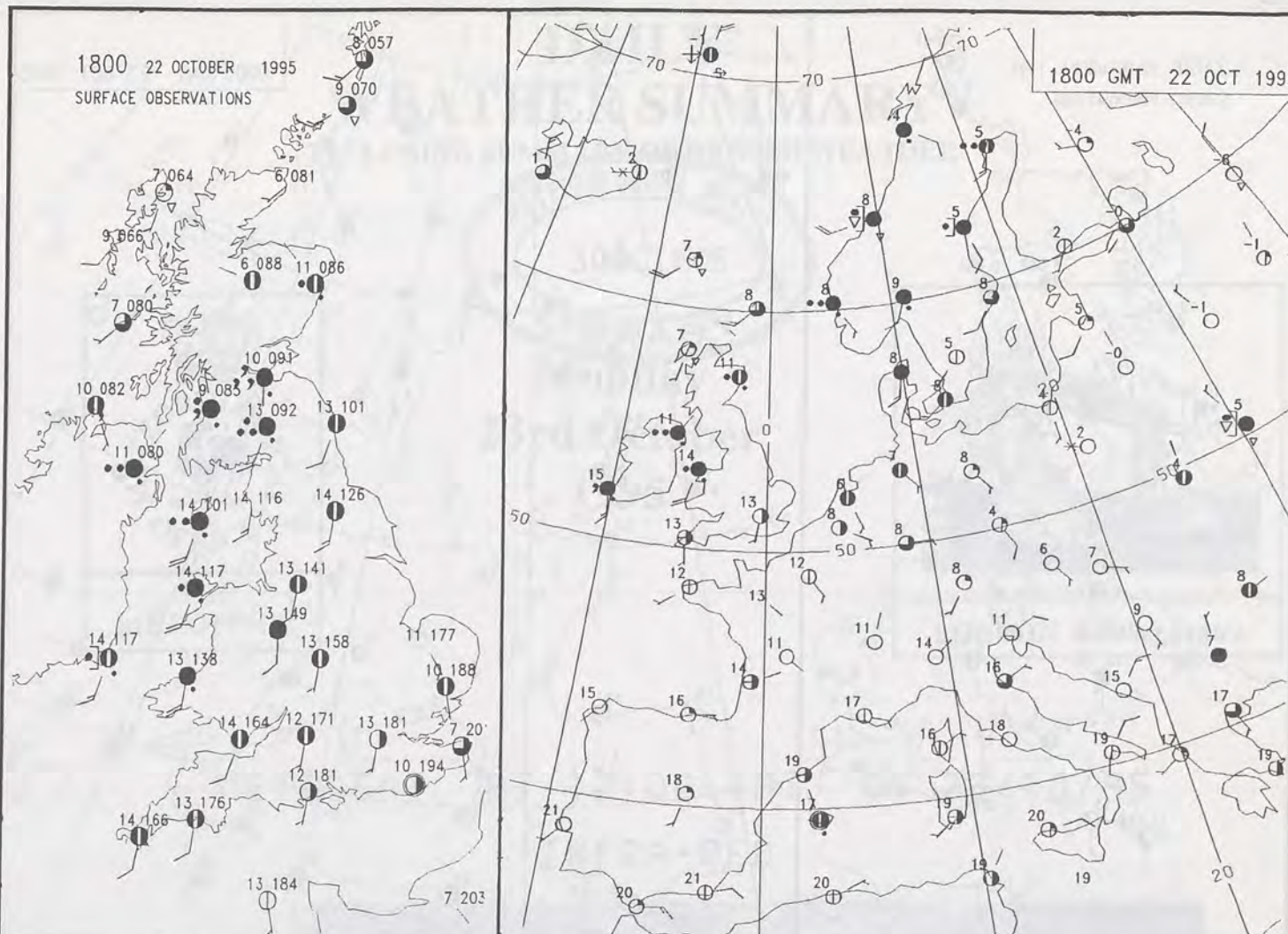
1200 22 OCTOBER 1995
SURFACE OBSERVATIONS

1200 GMT 22 OCT 1995



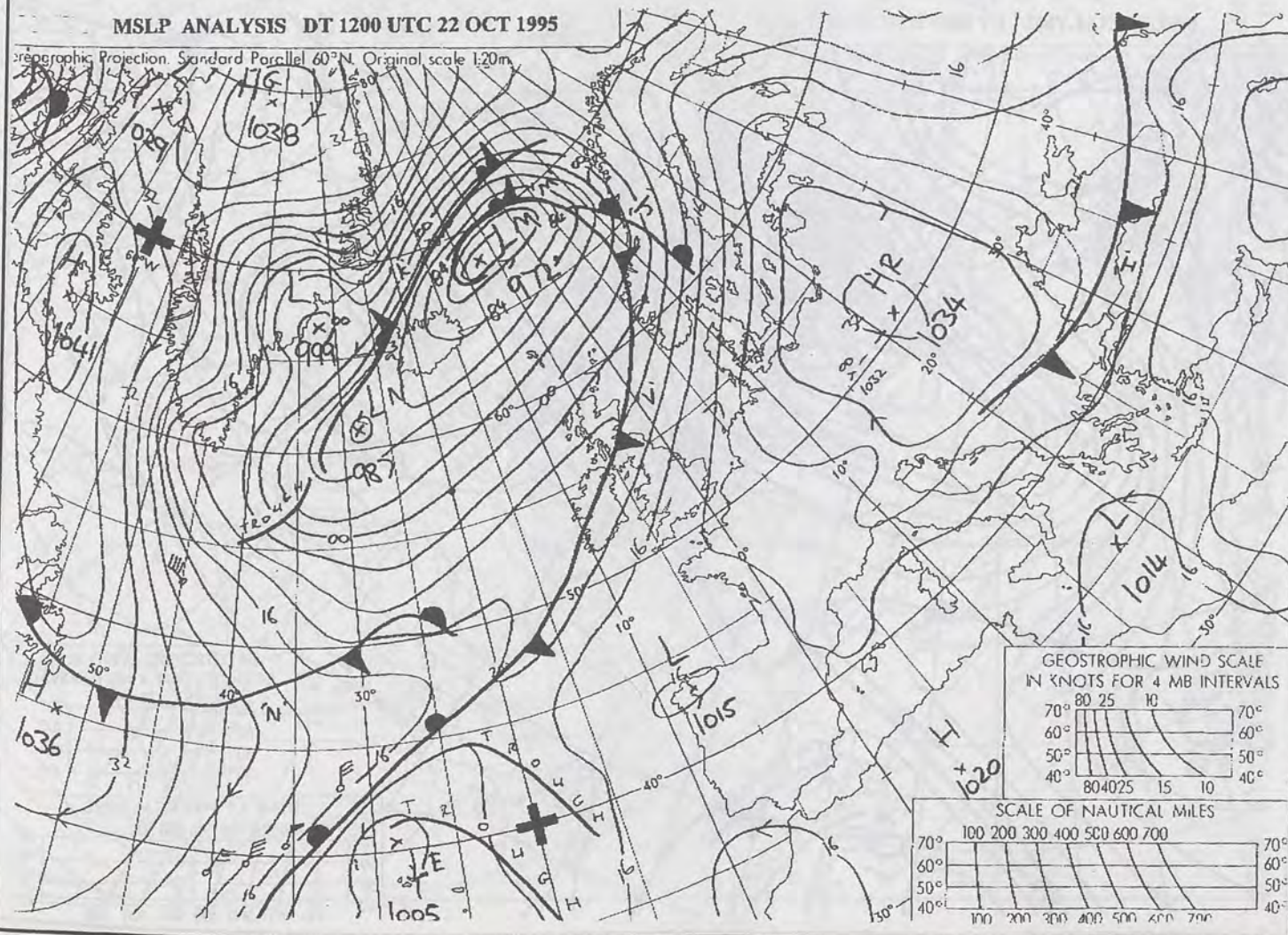
1800 22 OCTOBER 1995
SURFACE OBSERVATIONS

1800 GMT 22 OCT 1995



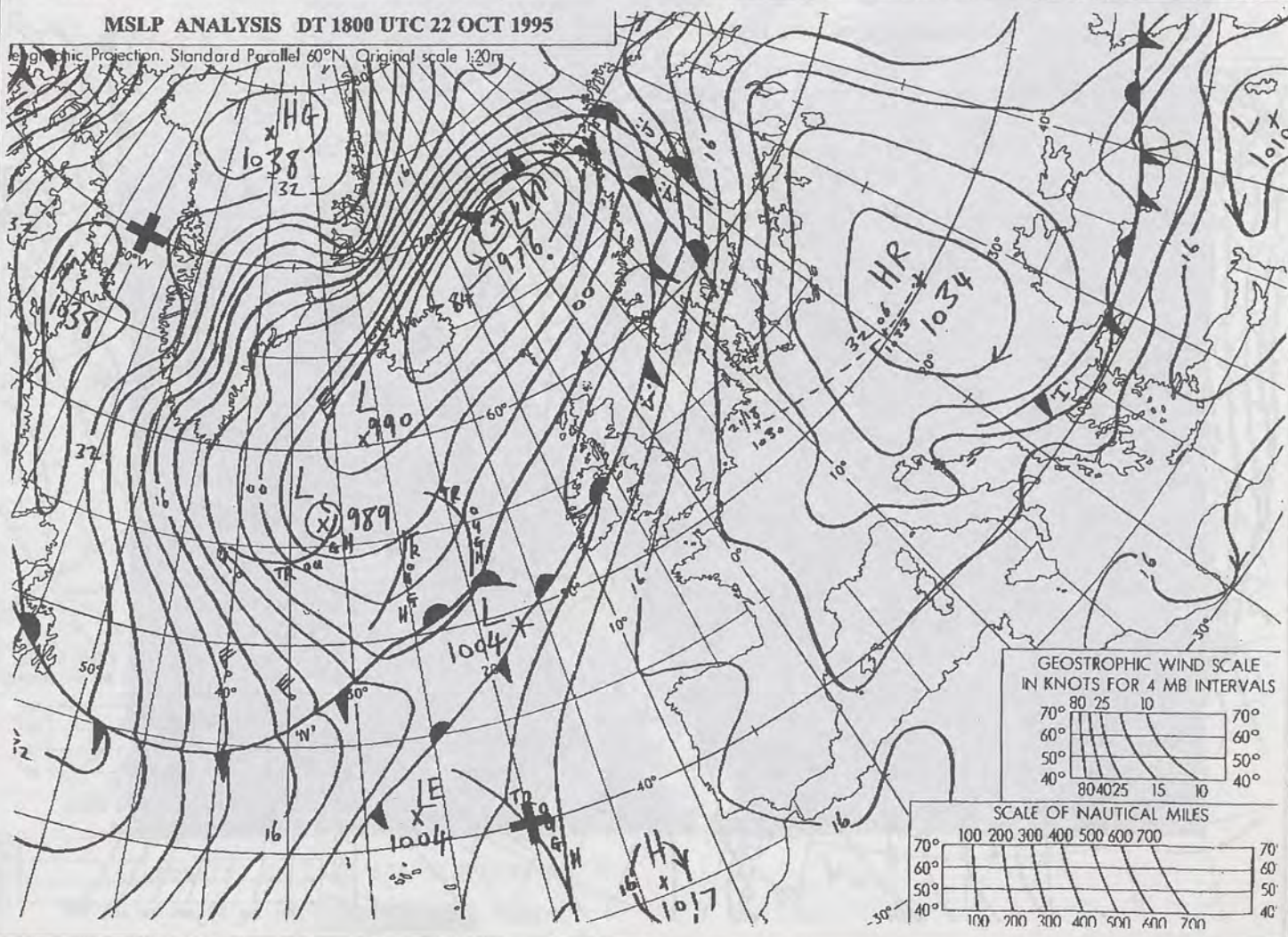
MSLP ANALYSIS DT 1200 UTC 22 OCT 1995

Geographic Projection, Standard Parallel 60°N, Original scale 1:20m

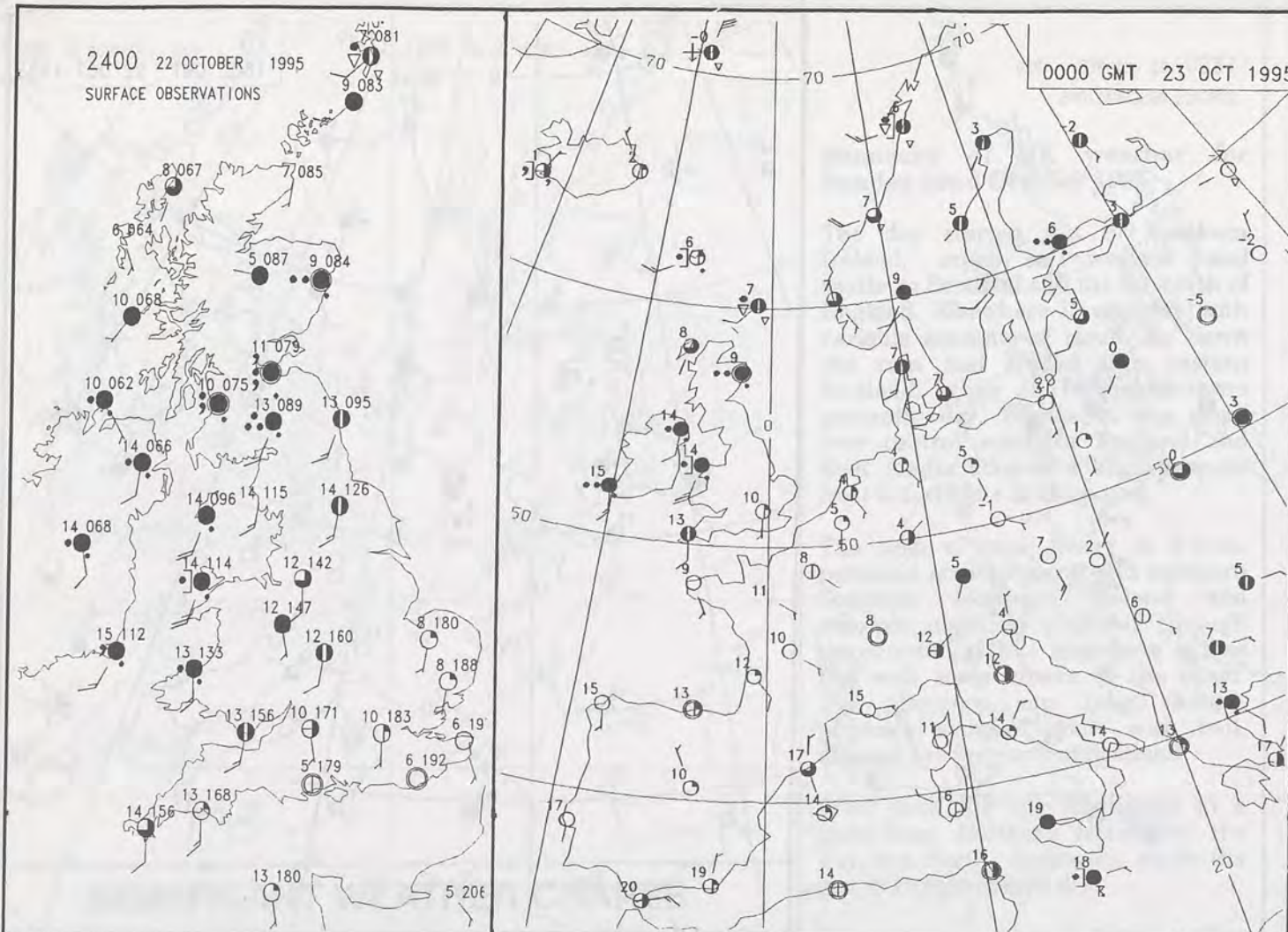


MSLP ANALYSIS DT 1800 UTC 22 OCT 1995

Geographic Projection, Standard Parallel 60°N, Original scale 1:20m

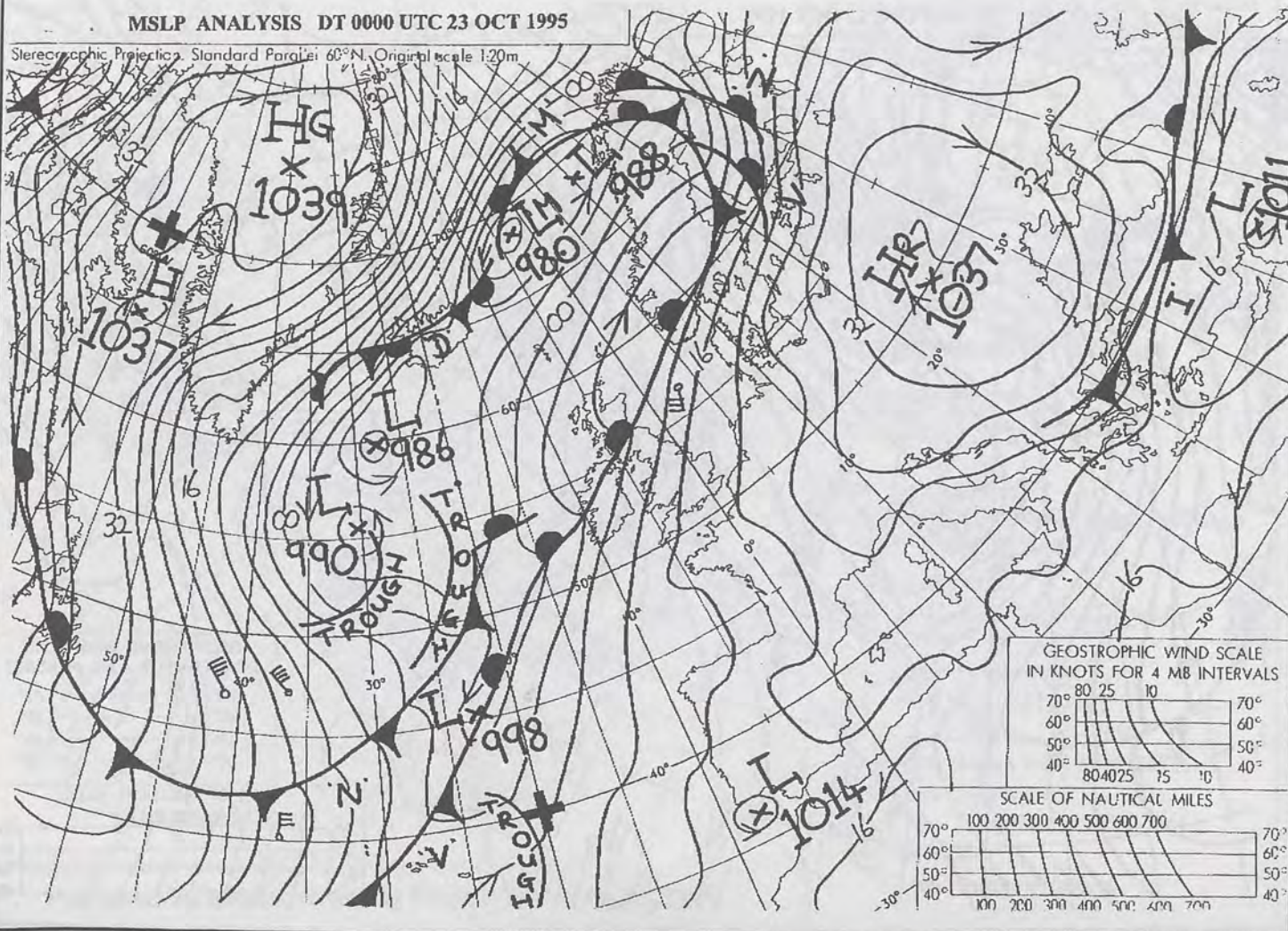


0000 GMT 23 OCT 1995



MSLP ANALYSIS DT 0000 UTC 23 OCT 1995

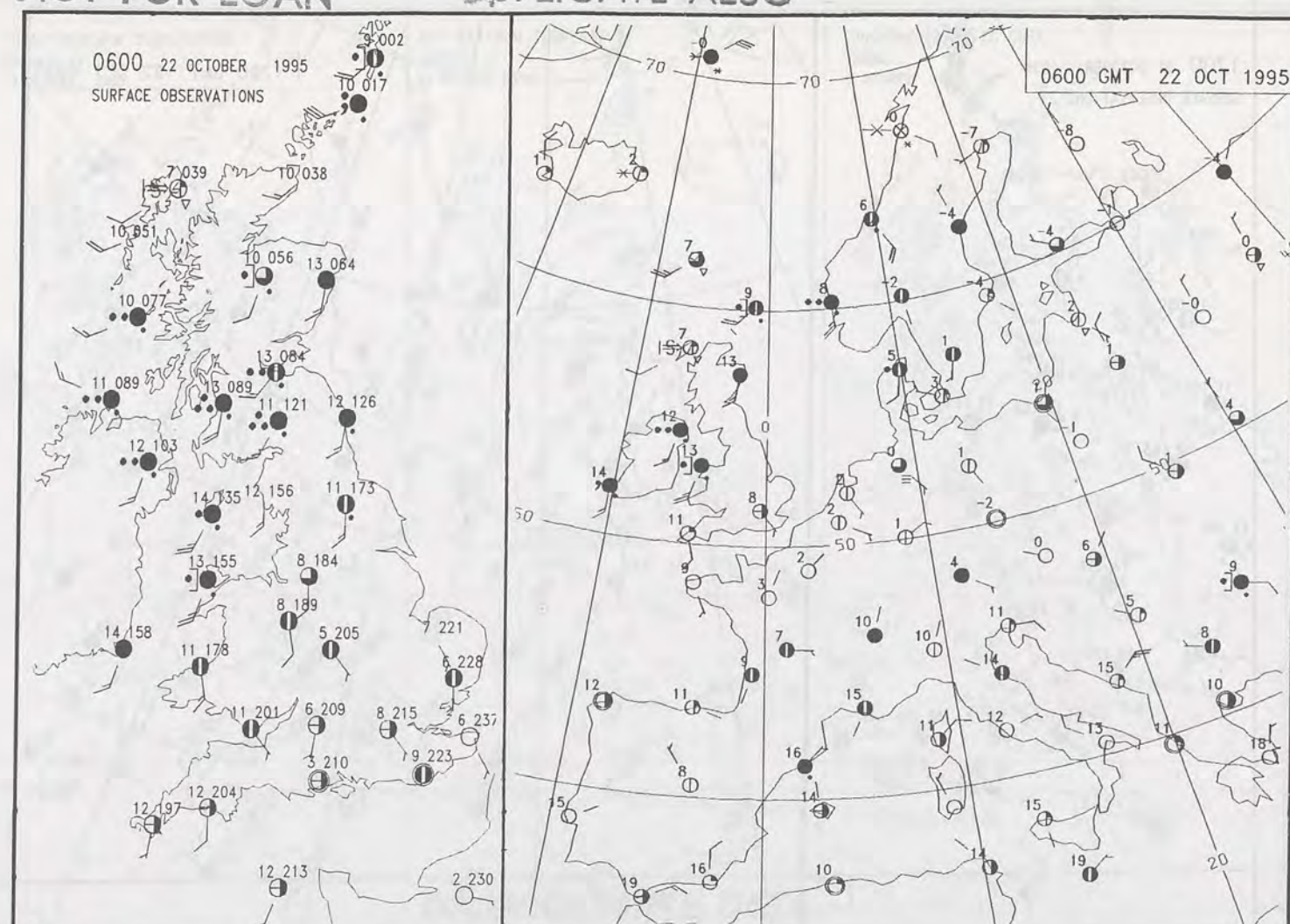
Stereographic Projection, Standard Parallel 60°N, Original scale 1:20m



NOT FOR LOAN

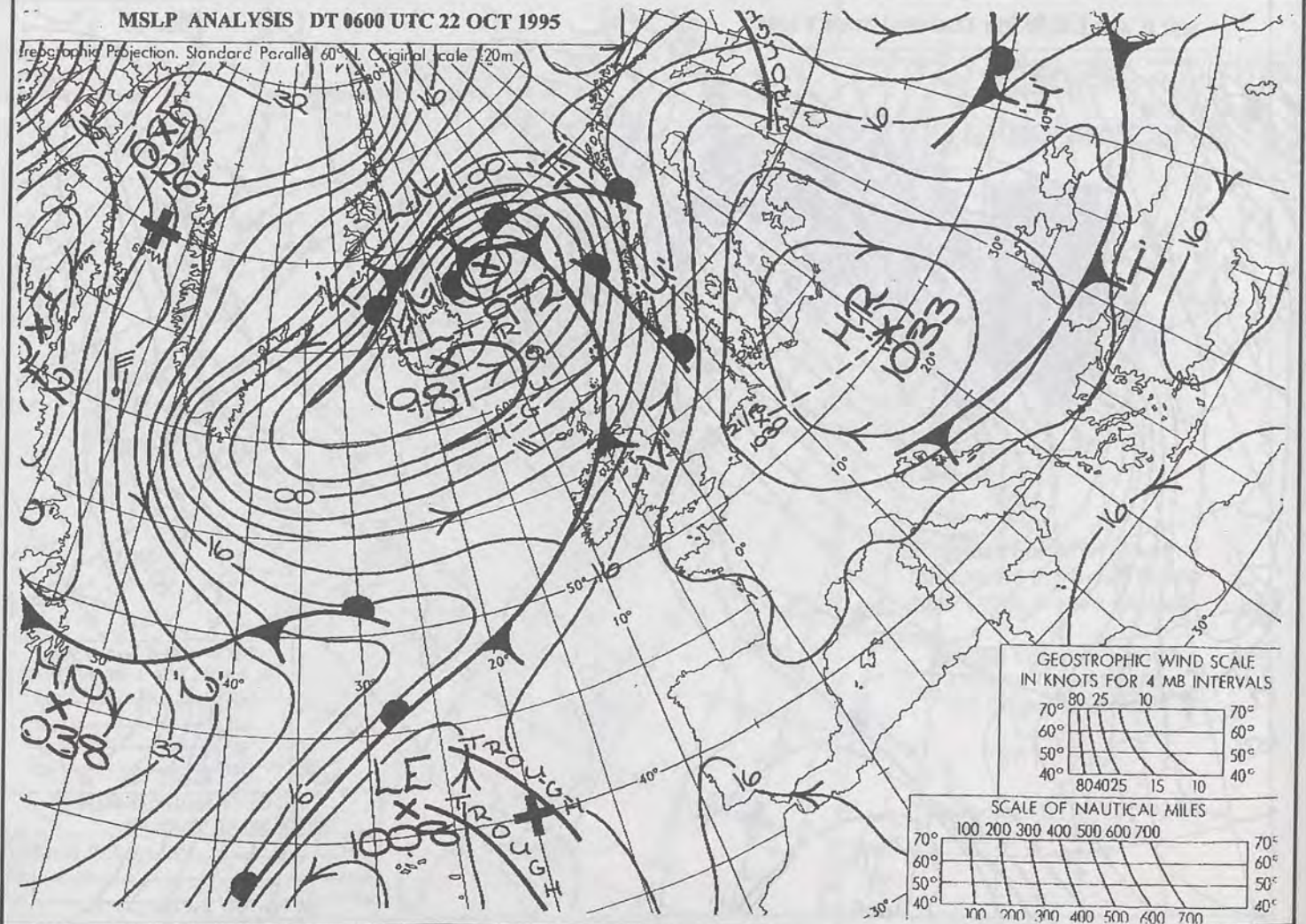
DUPLICATE ALSO

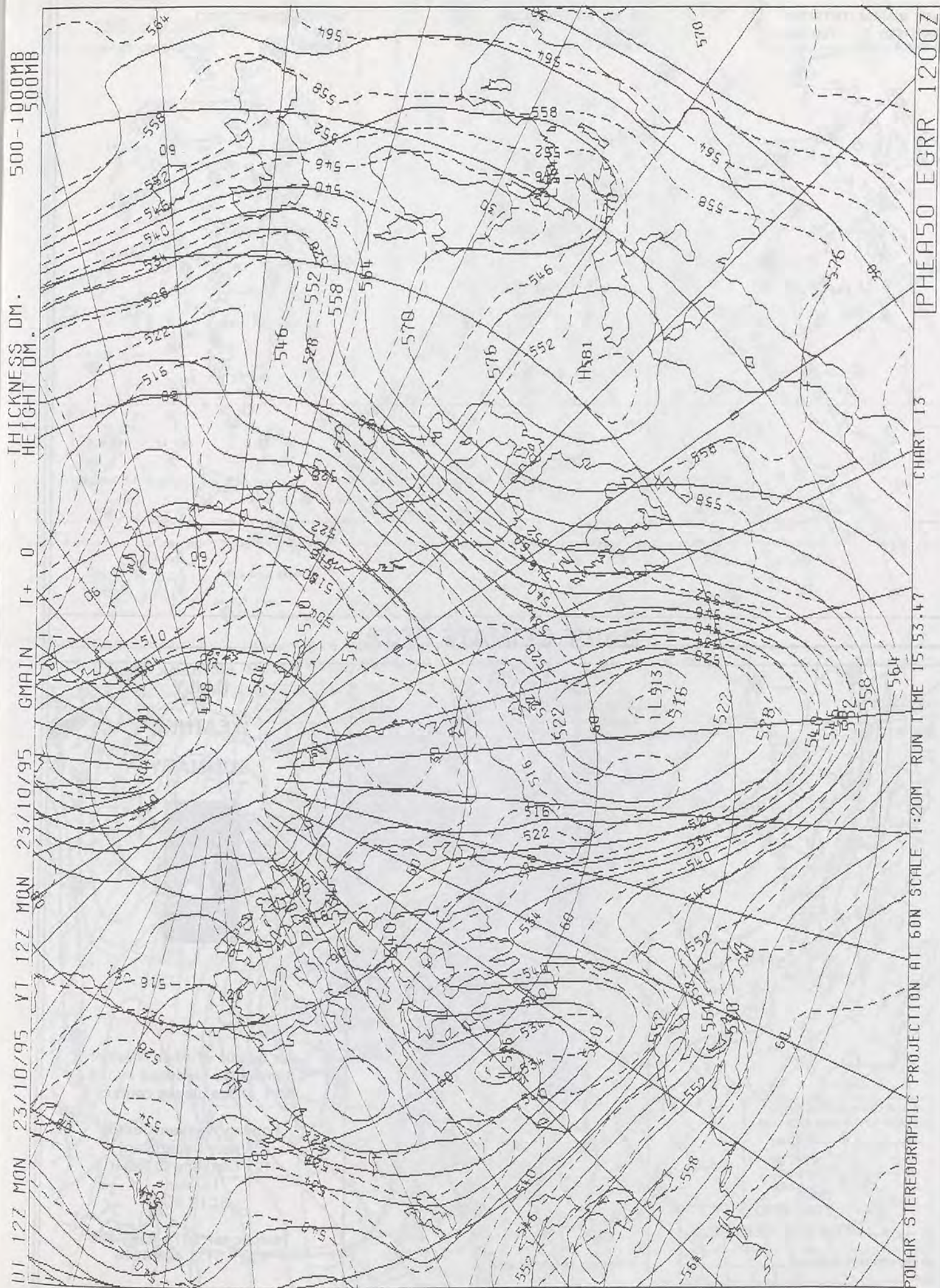
0600 GMT 22 OCT 1995



MSLP ANALYSIS DT 0600 UTC 22 OCT 1995

~~Topographic Projection. Standard Parallel 60°N. Original scale 1:20m~~





DAILY WEATHER SUMMARY

INCLUDING SUMMARY OF BRITISH WEATHER




Monday
23rd October
1995



LONDON weather centre

METEOSAT AT 12:00 GMT ON 23/10/95
INFRA-RED



CLOUD-TOP OR LAND/SEA TEMPERATURE

COLD WARM

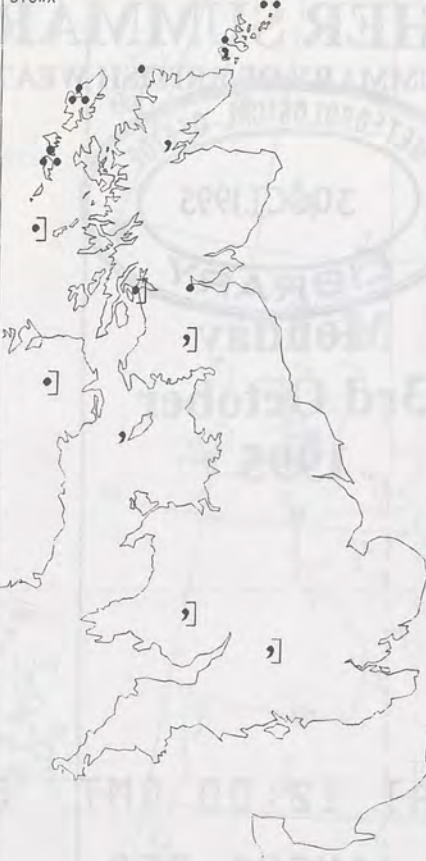
0600 23 OCTOBER 1995

SIGWX



1200 23 OCTOBER 1995

SIGWX



SIGNIFICANT WEATHER CHARTS

1800 23 OCTOBER 1995

SIGWX



2400 23 OCTOBER 1995

SIGWX



Published by London Weather Centre. All times are GMT.

Summary of UK weather for Monday 23rd October 1995

Rain affected Northern Ireland, and Scotland, excluding the northwest, at the start of the day, while mist or fog patches occurred in the usual prone spots in central southern and southeast England. This state of affairs remained fairly static until dawn, although the western tip of both Wales and Cornwall saw patchy rain or drizzle at times.

The mist and fog quickly dispersed after dawn, as the rain continued in Northern Ireland and most of Scotland. By midday this rain was patchy and light in all but the Northern Isles. England and Wales had plenty of cloud, but was essentially dry.

Similar conditions continued through the afternoon. During the early evening a thunderstorm was reported in the Orkney Isles, while no more than the odd spot of rain was observed across the rest of Britain.

Temperatures were rather warm to warm across the whole country.

EXTREMES

MONDAY 23rd OCTOBER 1995

Highest Maximum

: 17.7 C Prestatyn [Clwyd]

Lowest Maximum

: 11.4 C Lerwick [Shetland]

Lowest Minimum

: 0.4 C Loch Glascarnoch [Highland]
Tain Range [Northeast Scotland]

Lowest Grass Minimum

: -2.9 C Loch Glascarnoch

Most Rain (24 hrs from 0900 GMT)

: 23.8 mm Corgary [Co Fermanagh]

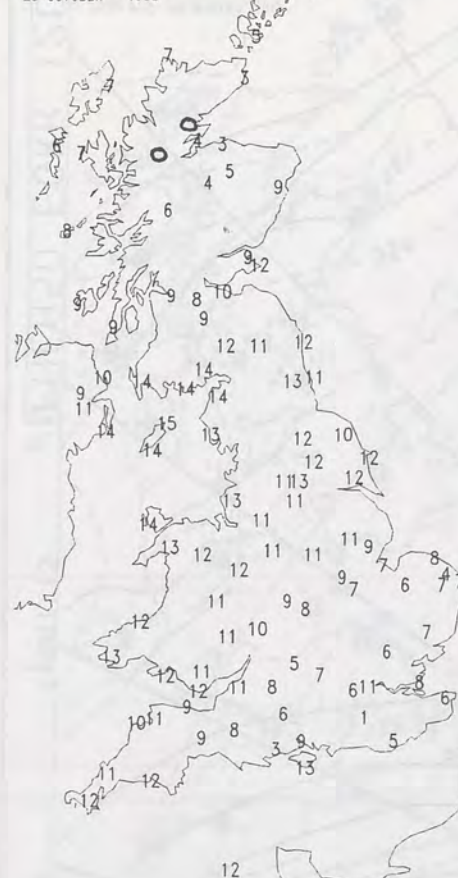
Most Sunshine

: 7.6 Hrs Gawlish [Devon]
Herne Bay [Kent]

NIGHT MINIMUM TEMPERATURE

(DEGREES C)

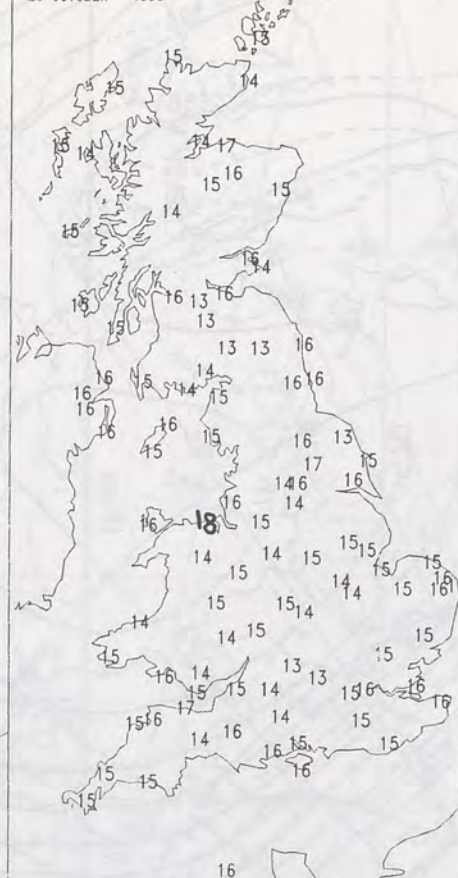
23 OCTOBER 1995



DAY MAXIMUM TEMPERATURE

(DEGREES C)

23 OCTOBER 1995



SUNSHINE (DAWN TO DUSK)

(HOURS)

23 OCTOBER 1995



DAILY CLIMATE DATA

NIGHT RAINFALL

(MILLIMETRES)

23 OCTOBER 1995



X INDICATES TRACE TO 0.4 MM

DAY RAINFALL

(MILLIMETRES)

23 OCTOBER 1995



X INDICATES TRACE TO 0.4 MM

DAILY

WEATHER

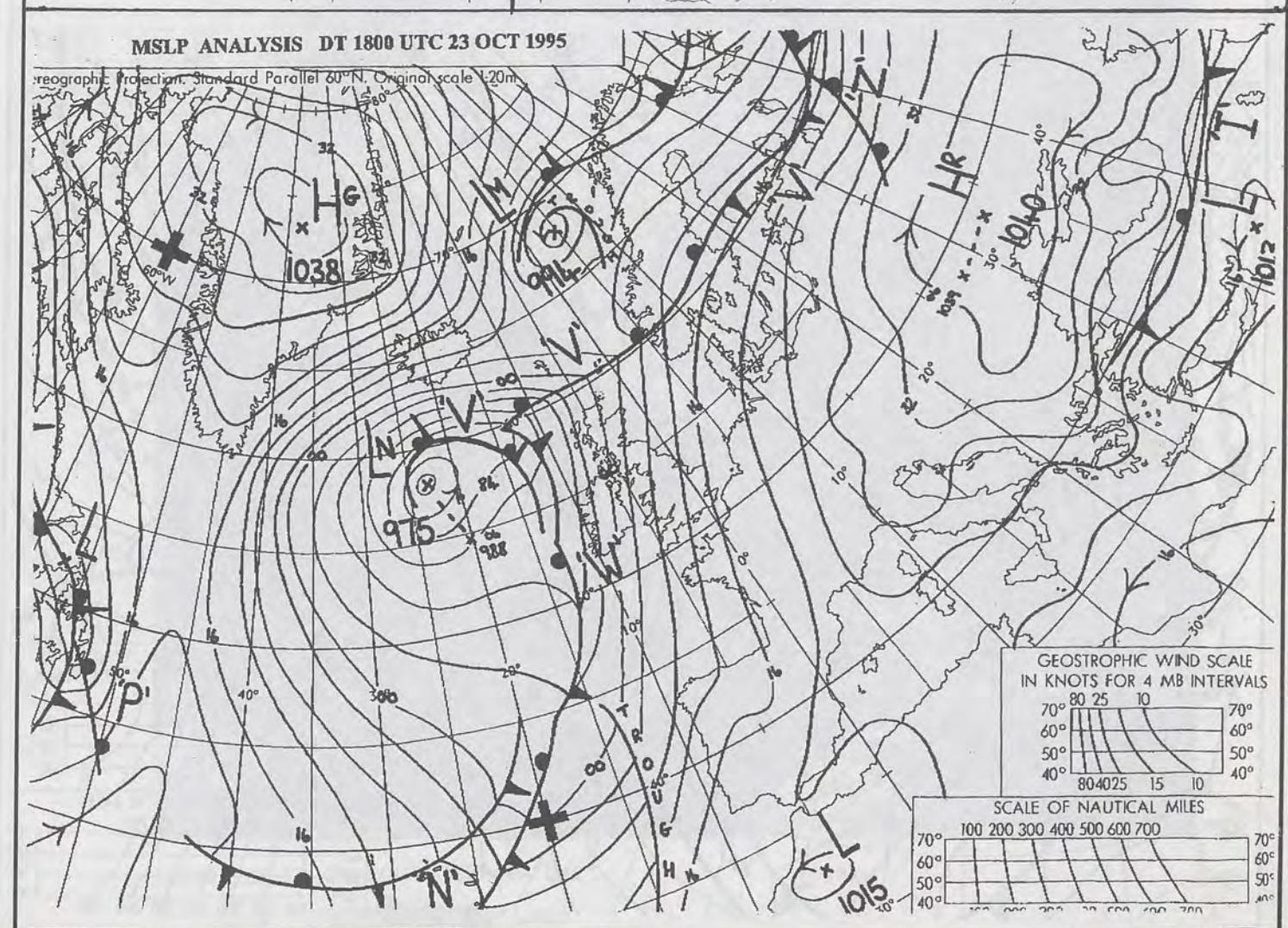
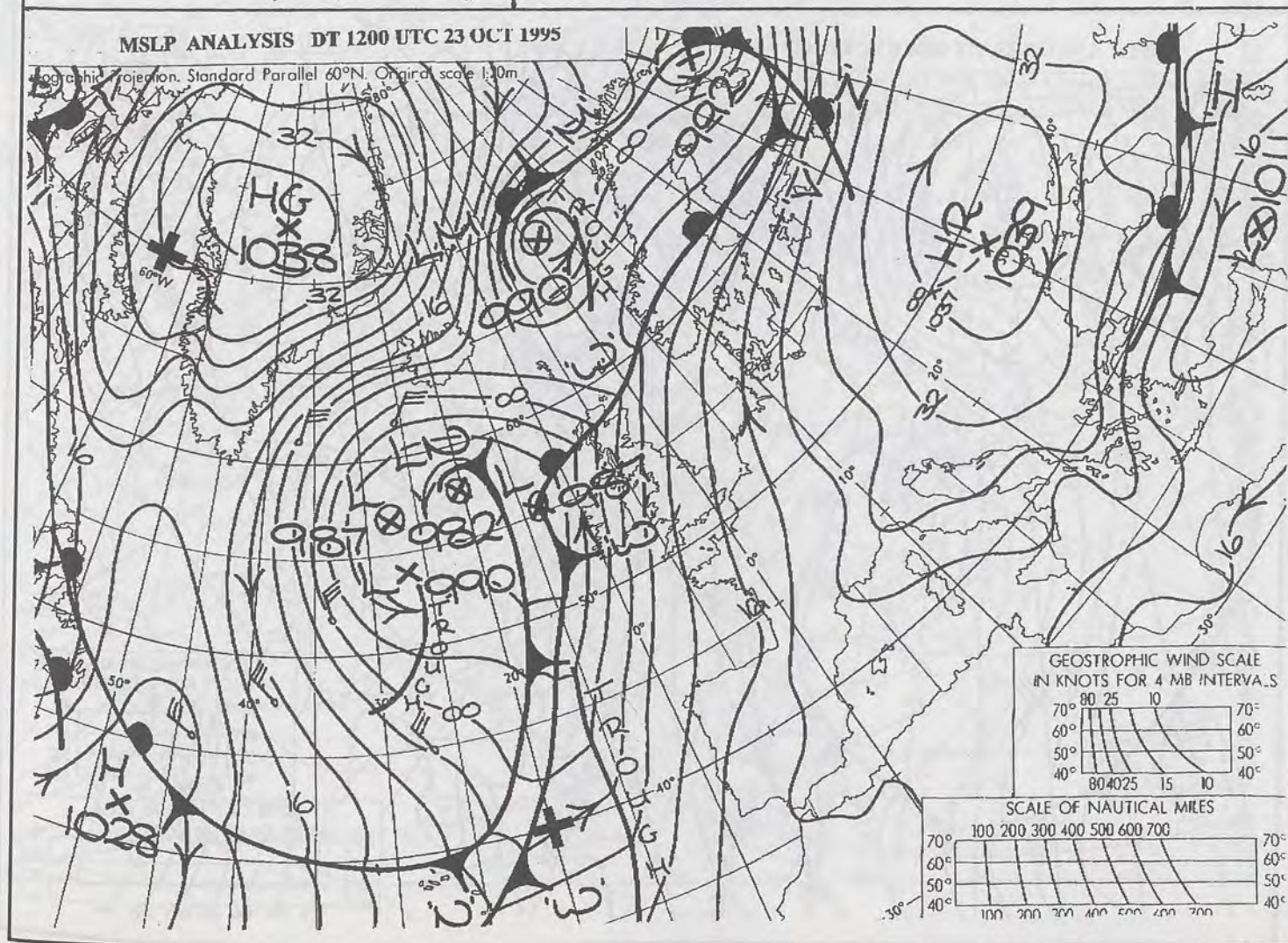
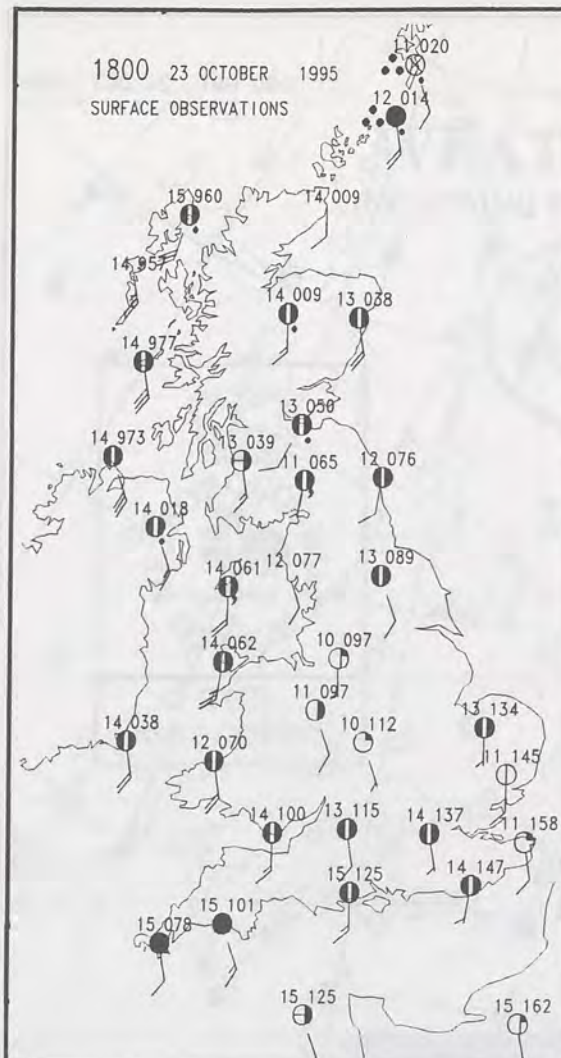
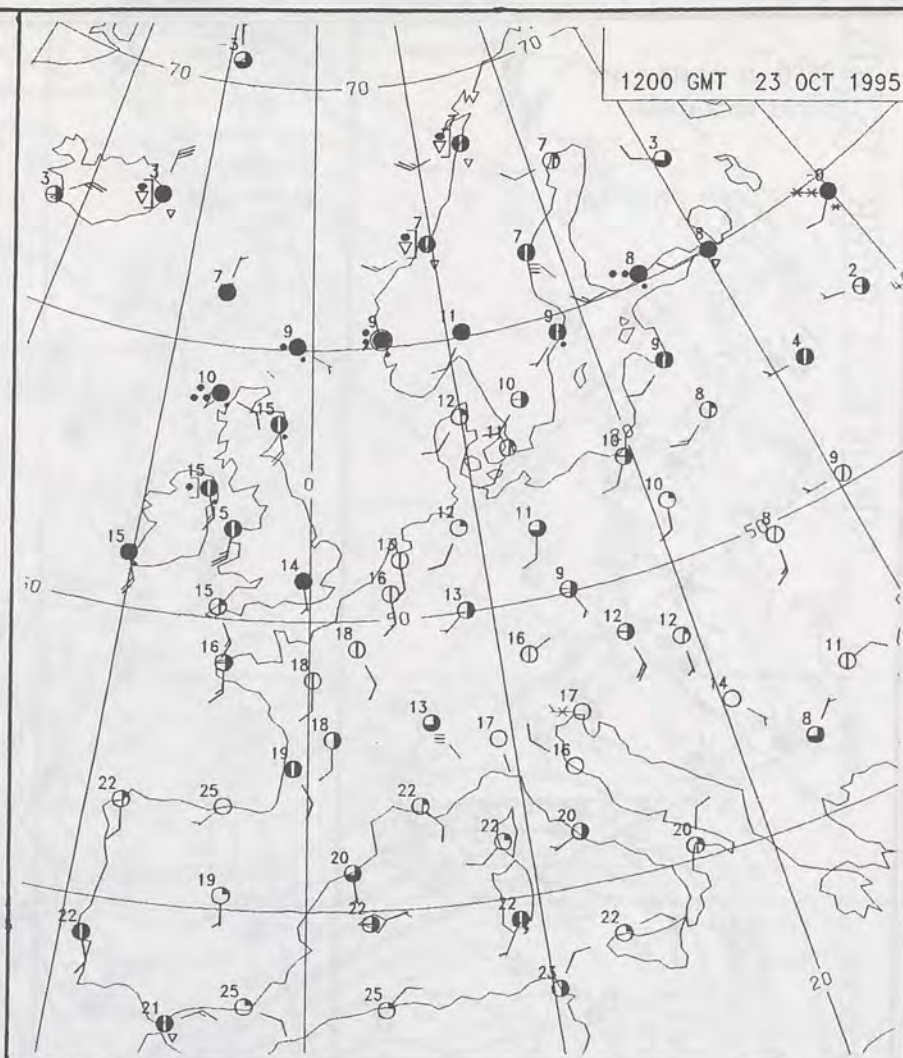
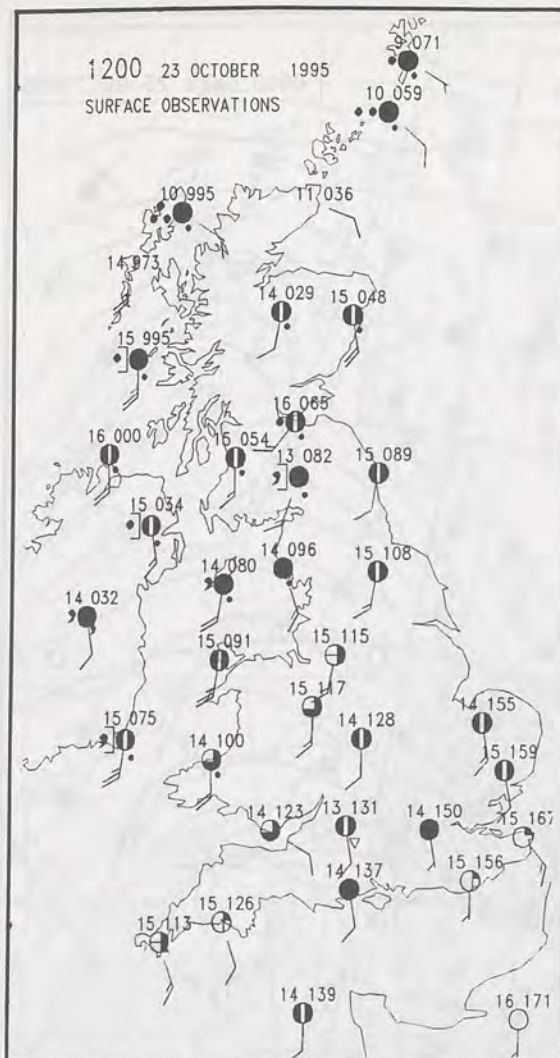
SUMMARY

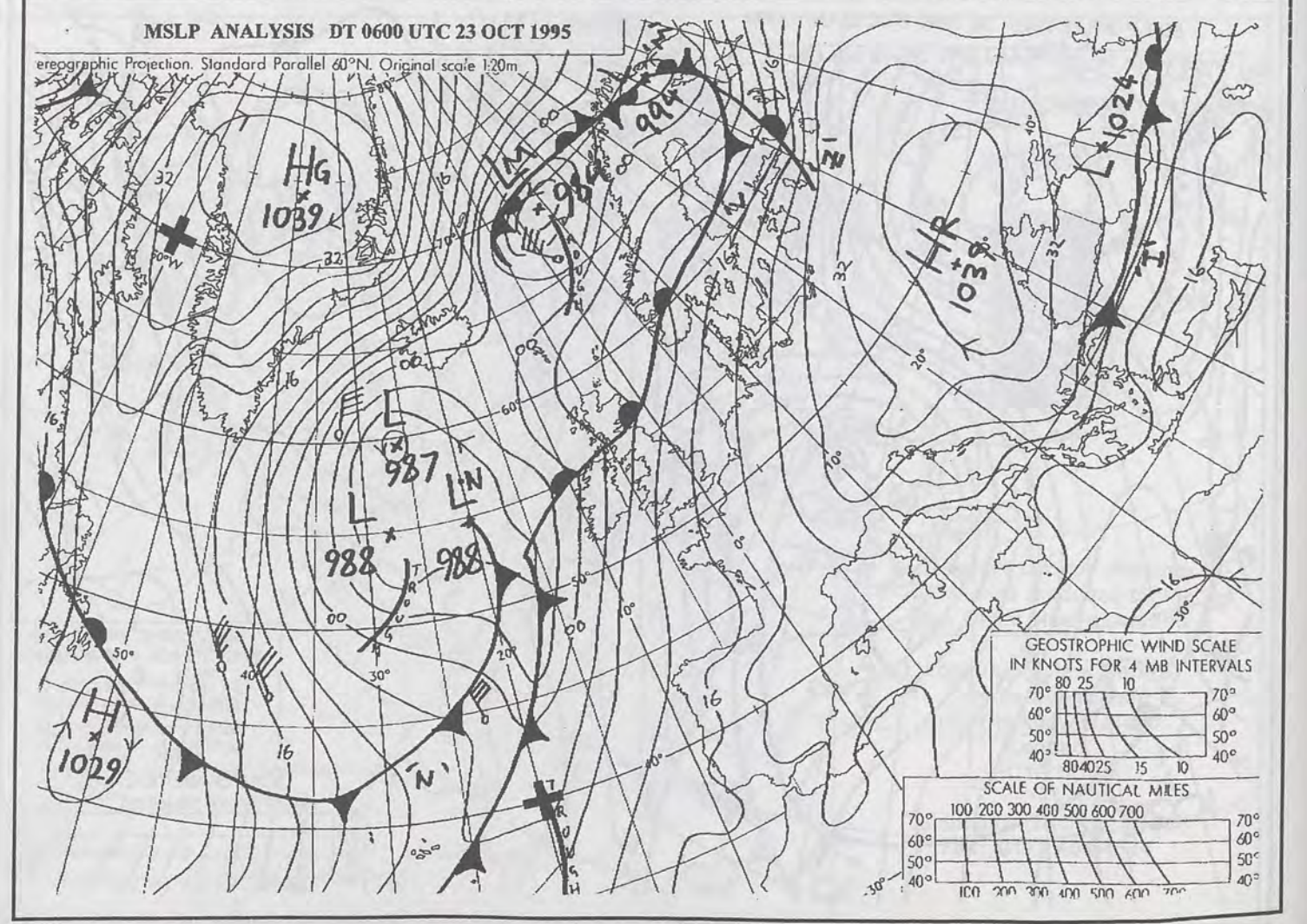
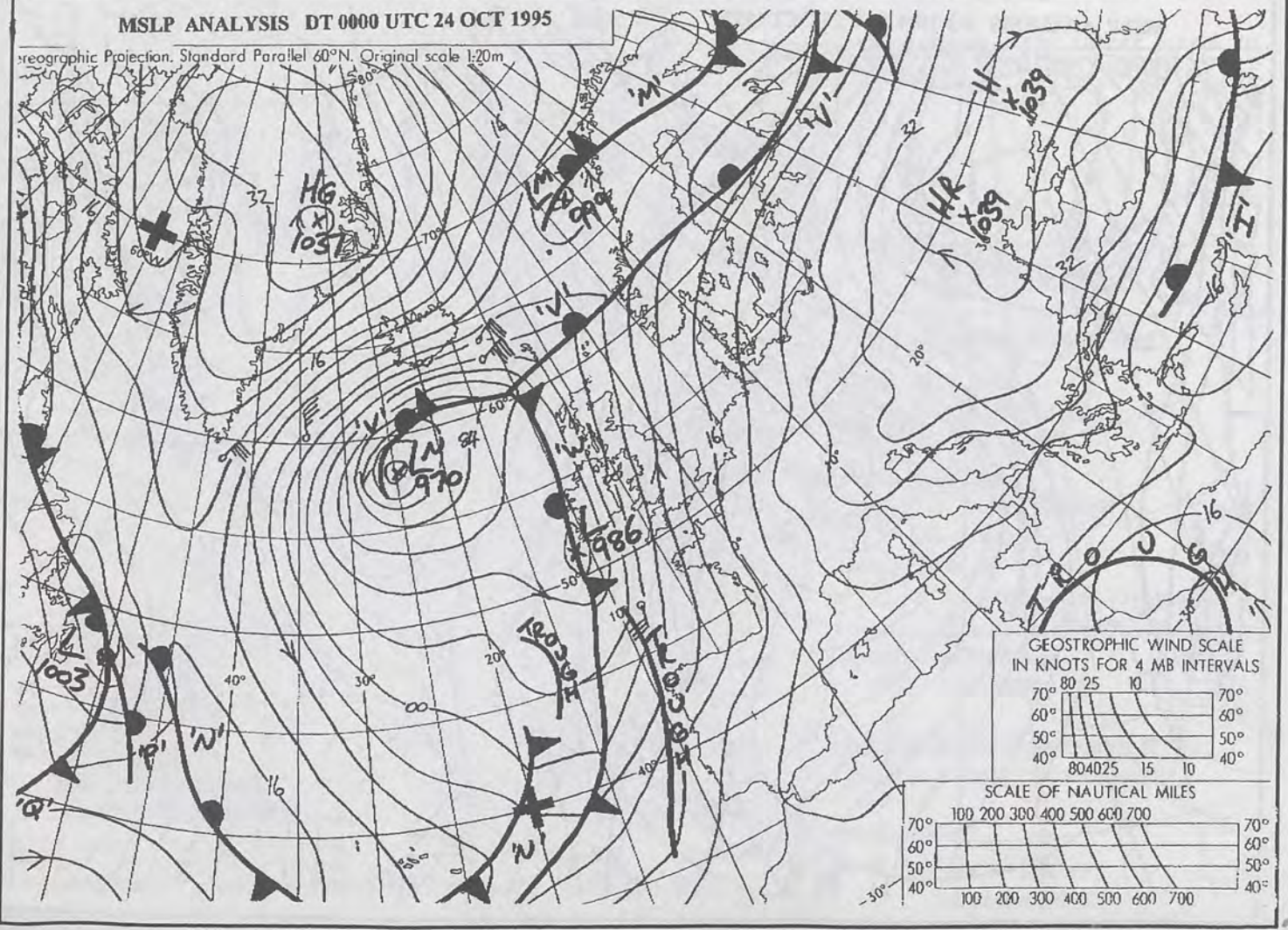
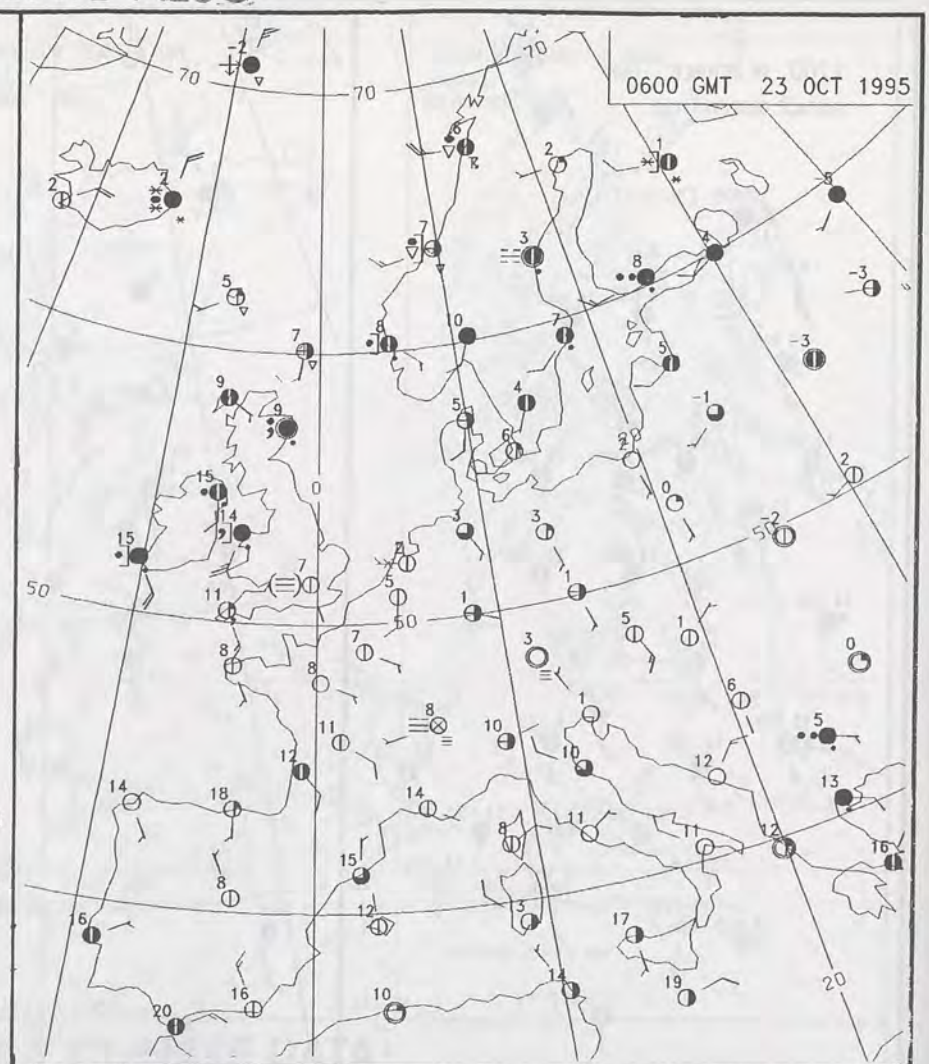
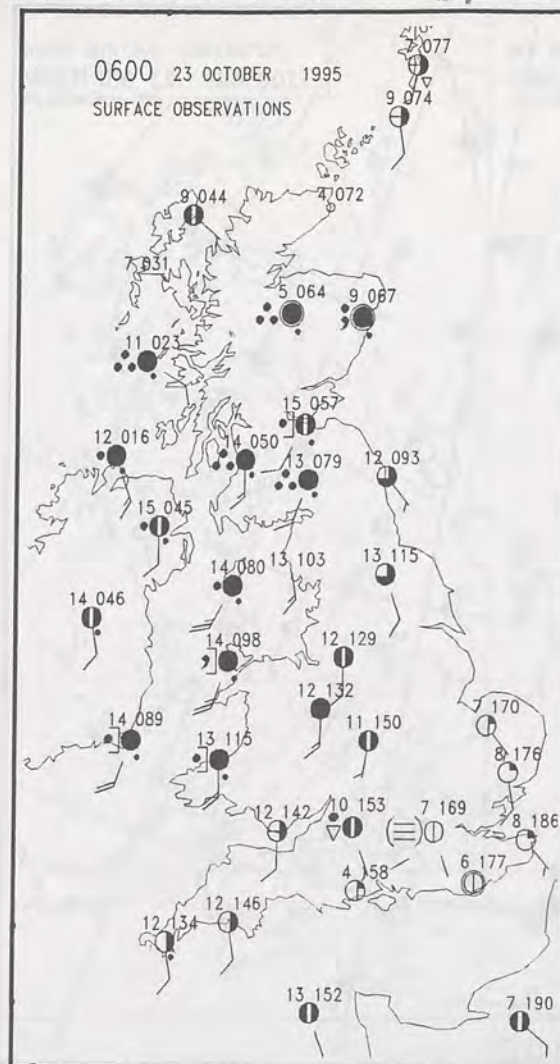
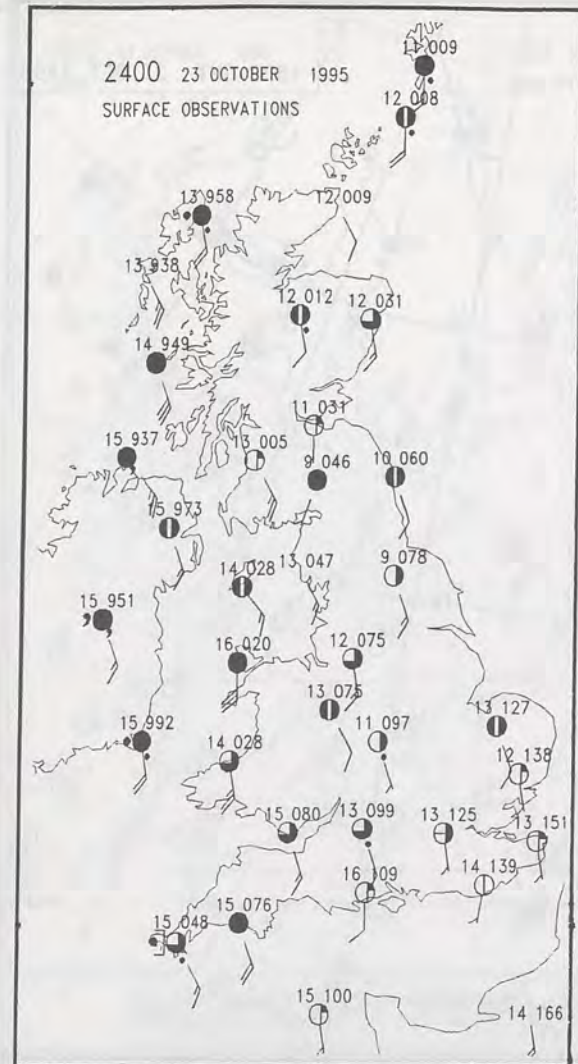


For details of other Weather Summaries produced by the Met. Office please contact:

London Weather Centre
Climate Department
127 Clerkenwell Road
London
EC1R 5DB

Telephone: 0171 405 4358
Fax: 0171 404 4314





0600 24 OCTOBER 1995
SIGWX



1200 24 OCTOBER 1995
SIGWX



SIGNIFICANT WEATHER CHARTS

1800 24 OCTOBER 1995
SIGWX



2400 24 OCTOBER 1995
SIGWX



Published by London Weather Centre. All times are GMT.

Summary of UK weather for Tuesday 24th October 1995

Much of the country had a dry and fairly cloudy night, but central and eastern England had clear spells. Persistent rain spread into Northern Ireland during the early hours of the morning, and outbreaks of rain reached western Scotland and southwest England before dawn.

The rain moved into Wales and western counties of England and Scotland during the morning and gave some heavy falls in places. During the afternoon rain moved slowly eastwards, but many eastern counties of England had a dry and fairly sunny day. In contrast, Northern Ireland had a wet day with the rain only clearing early in the evening.

During the evening the rain spread into eastern counties of England with heavy blustery showers across western counties. The rain became more intermittent across Scotland but still gave some heavy downpours in places.

It was a very windy day generally with gusts to gale or severe gale force in many areas and even storm force over some western and northern parts of the country.

Temperatures across the whole of the country were in the warm or very warm category.

EXTREMES

TUESDAY 24th OCTOBER 1995

Highest Maximum

: 20.5 C London Weather Centre and Heathrow Airport

Lowest Maximum

: 11.8 C Lerwick [Shetland]

Lowest Minimum

: 7.4 C Charterhall [Borders]

Lowest Grass Minimum

: 2.1 C Charterhall

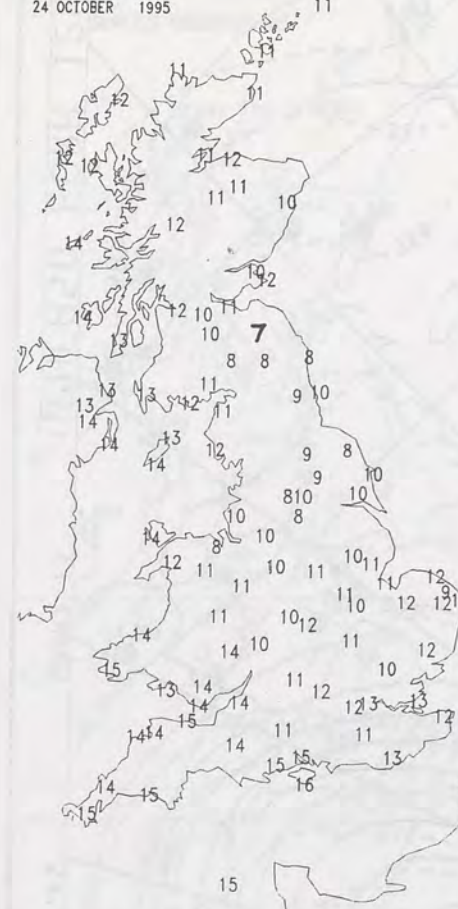
Most Rain (24 hrs from 0900 GMT)

: 50.0 mm Kilmory [SW Highland]

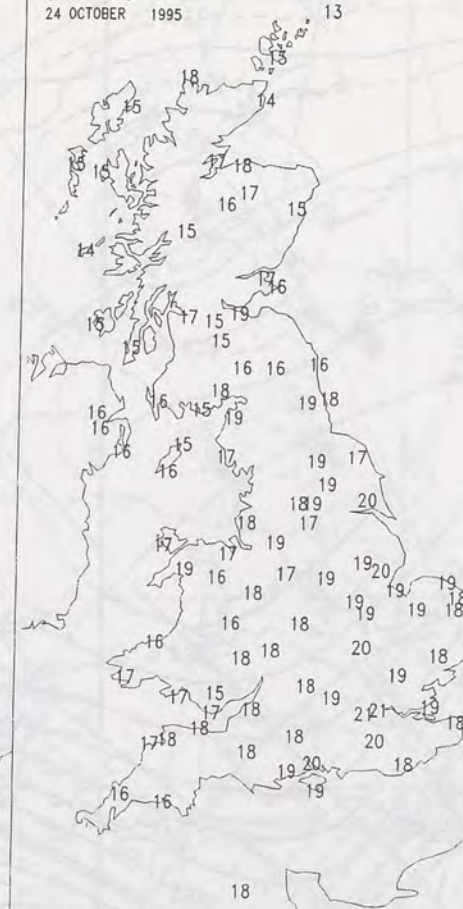
Most Sunshine

: 8.8 Hrs Marham [Norfolk]
Herne Bay [Kent]

NIGHT MINIMUM TEMPERATURE
(DEGREES C)
24 OCTOBER 1995



DAY MAXIMUM TEMPERATURE
(DEGREES C)
24 OCTOBER 1995



SUNSHINE (DAWN TO DUSK)
(HOURS)
24 OCTOBER 1995



DAILY CLIMATE DATA

NIGHT RAINFALL
(MILLIMETRES)
24 OCTOBER 1995



DAY RAINFALL
(MILLIMETRES)
24 OCTOBER 1995



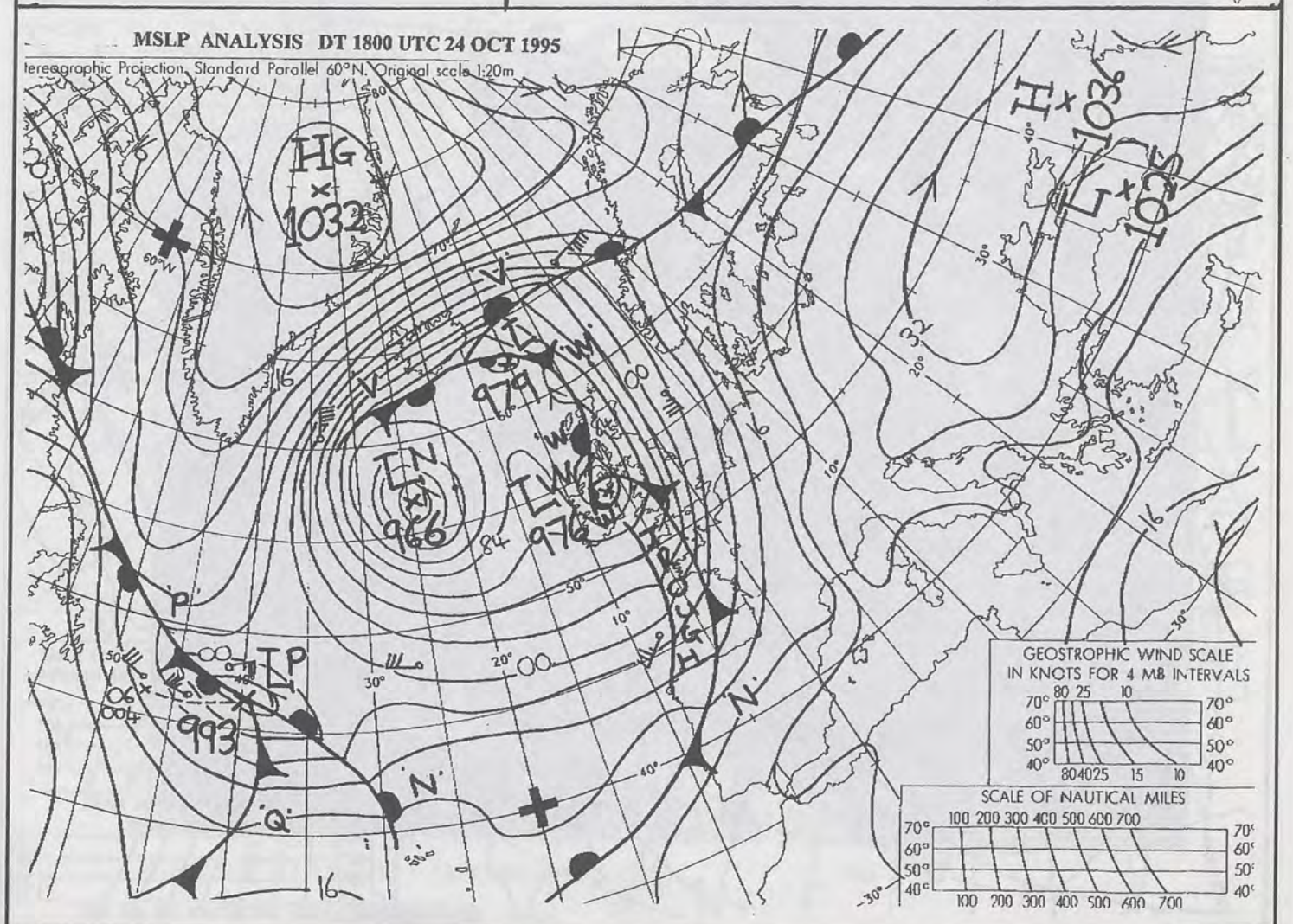
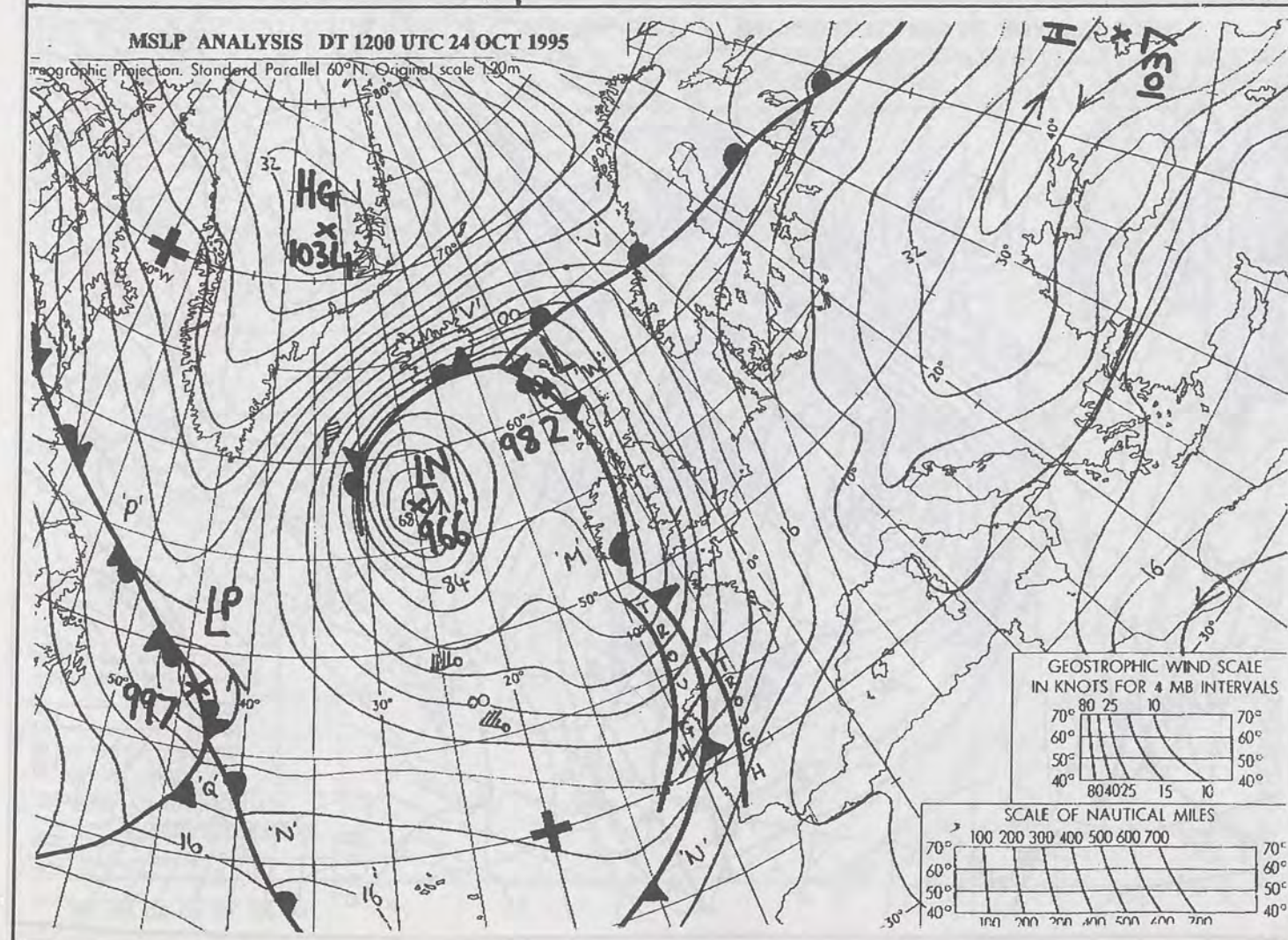
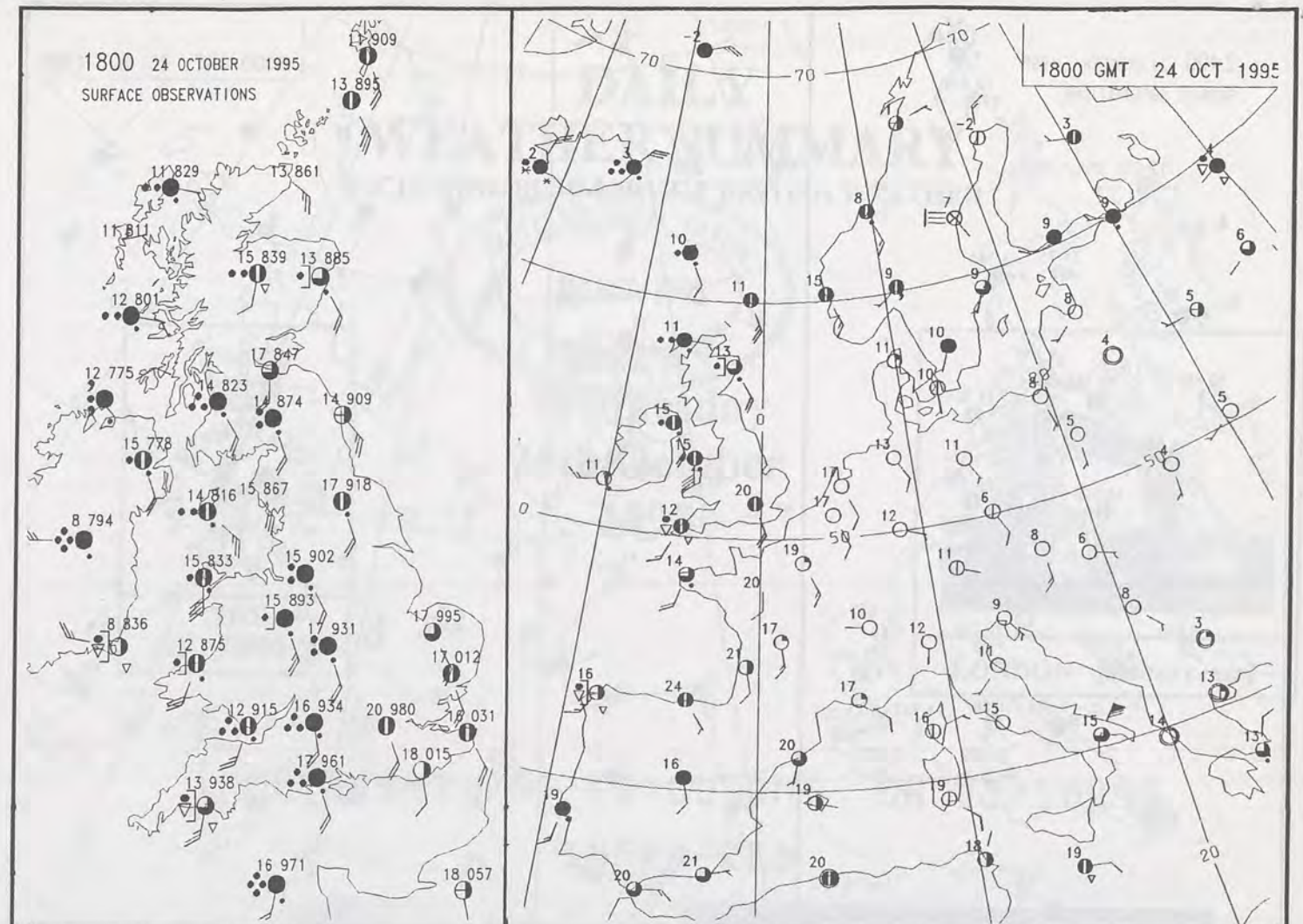
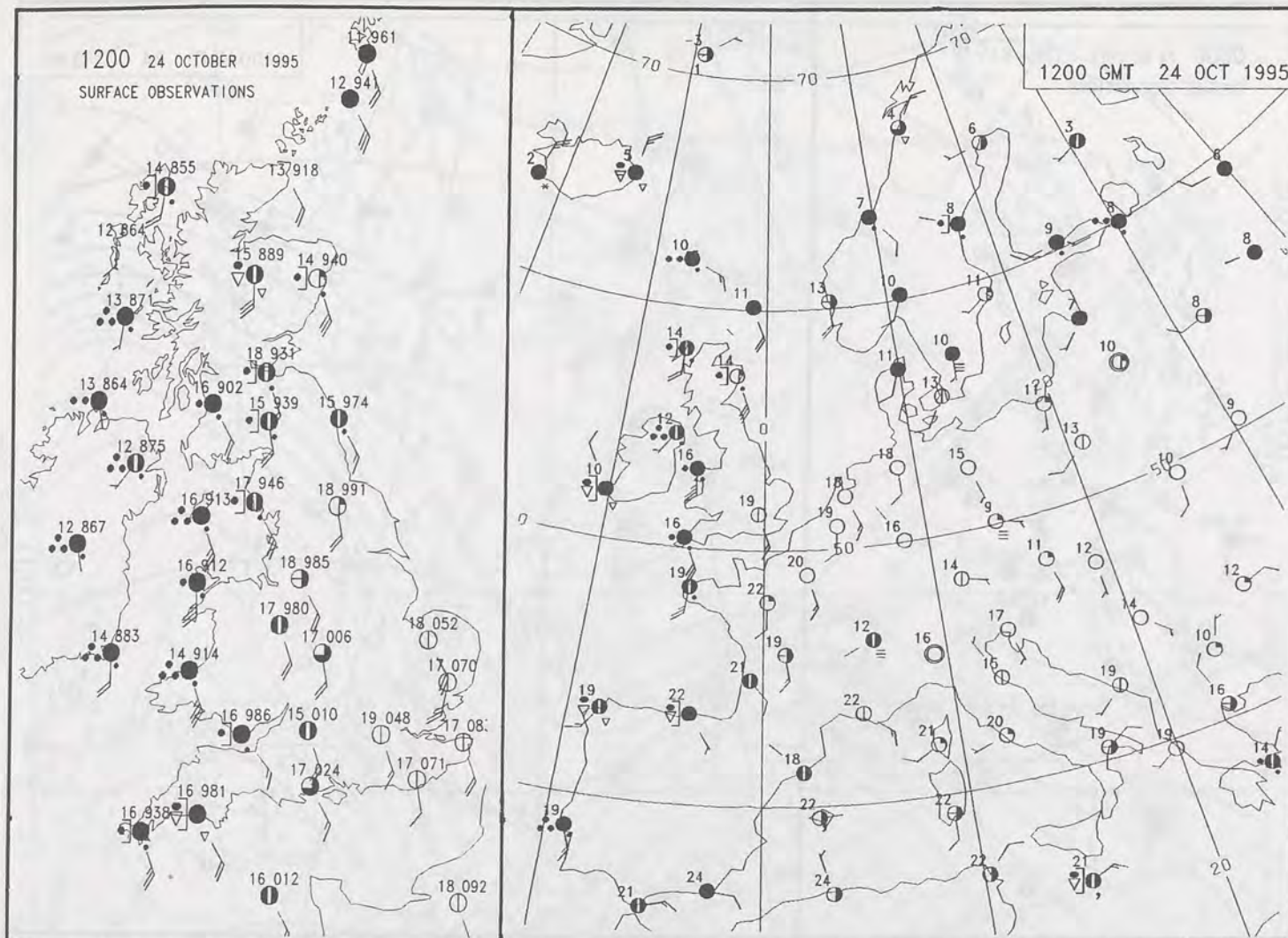
DAILY WEATHER SUMMARY

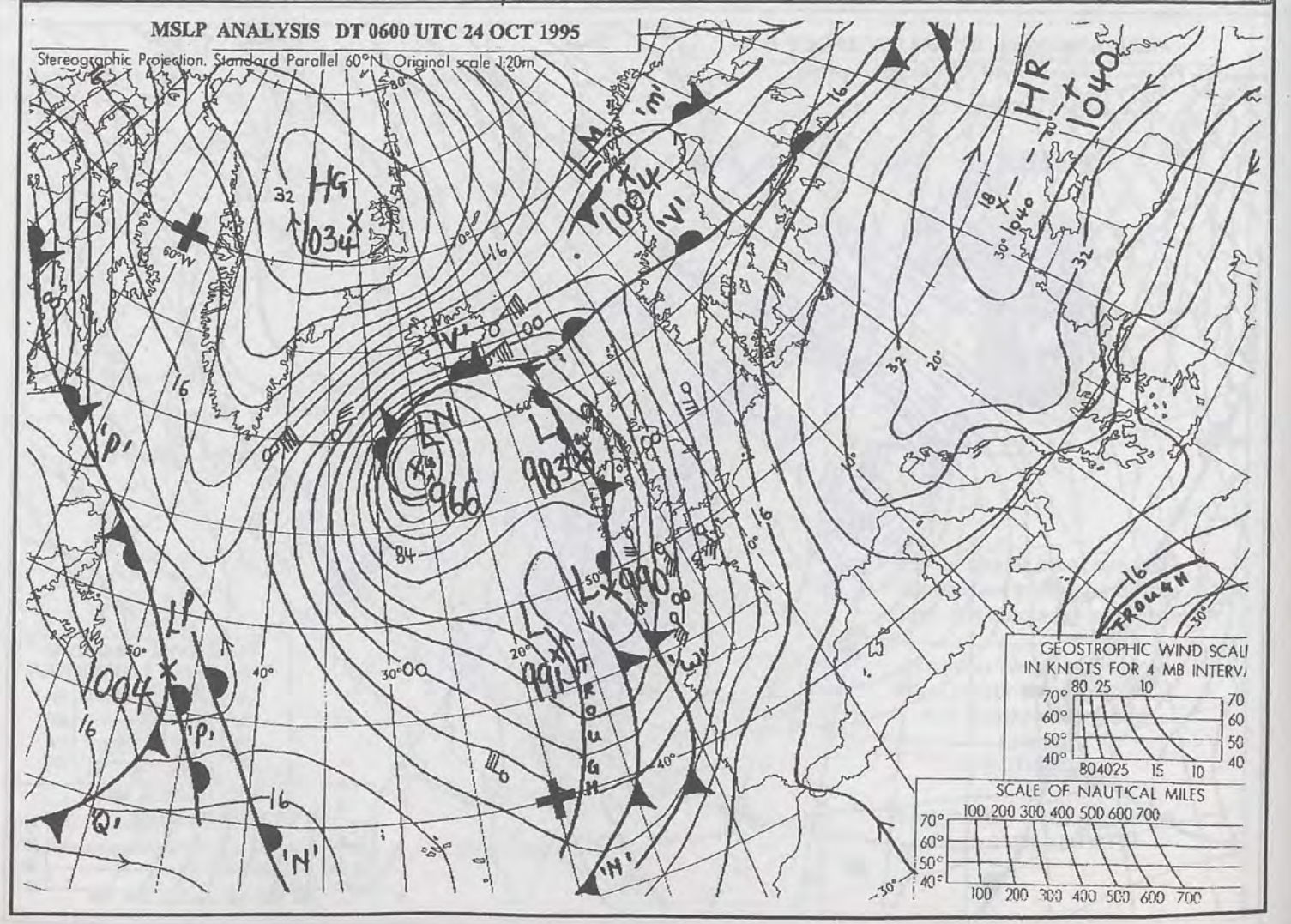
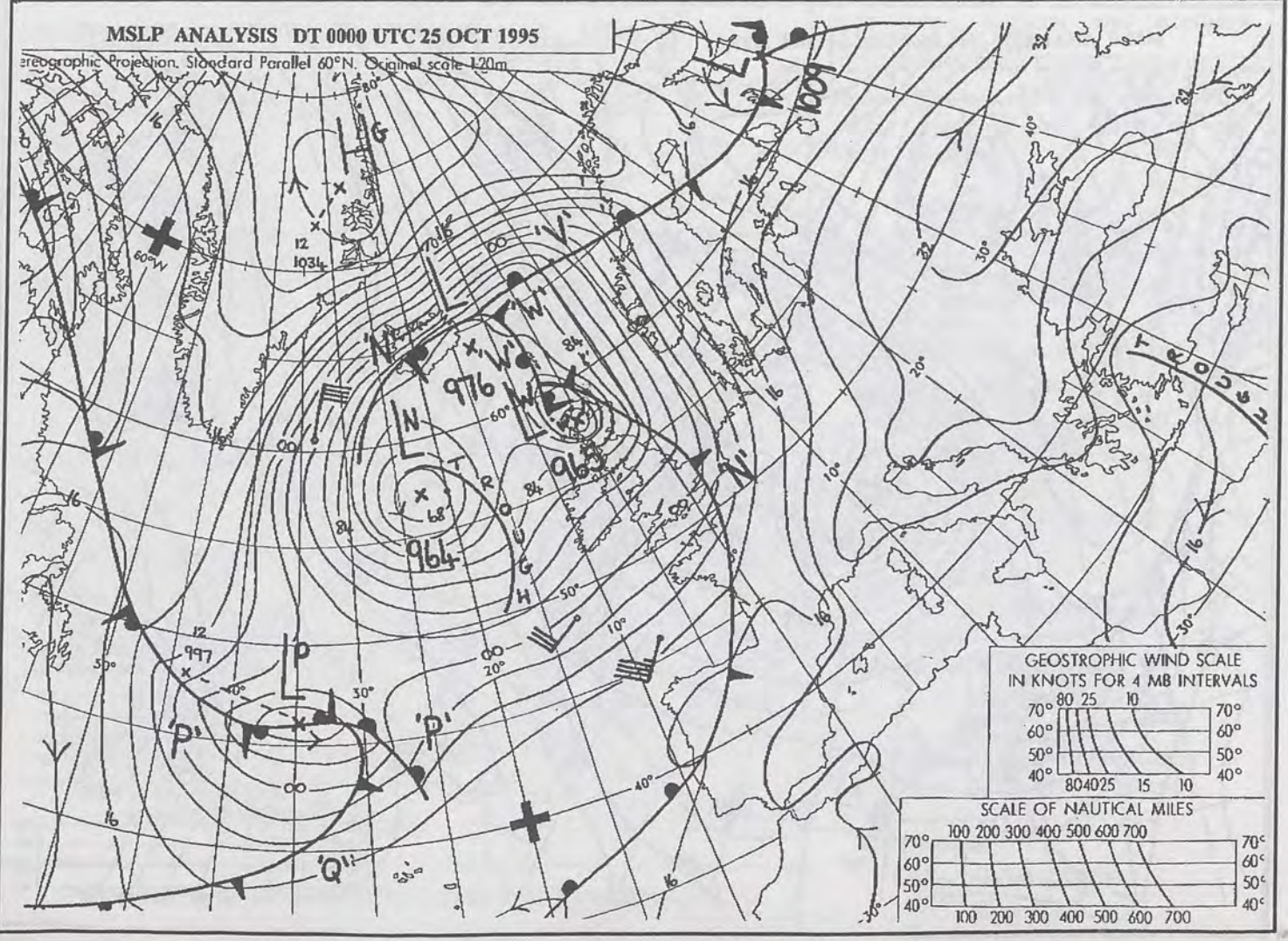
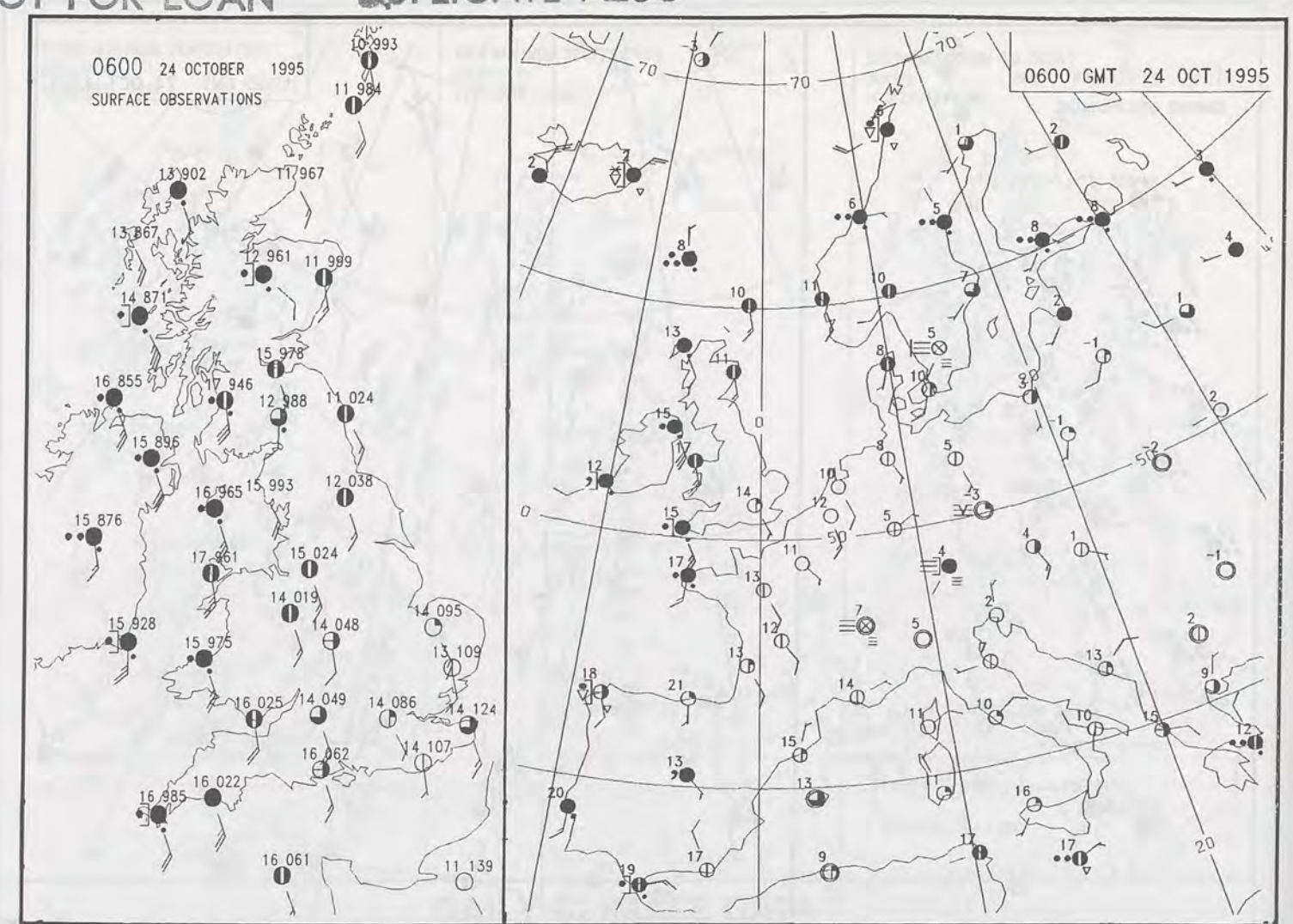
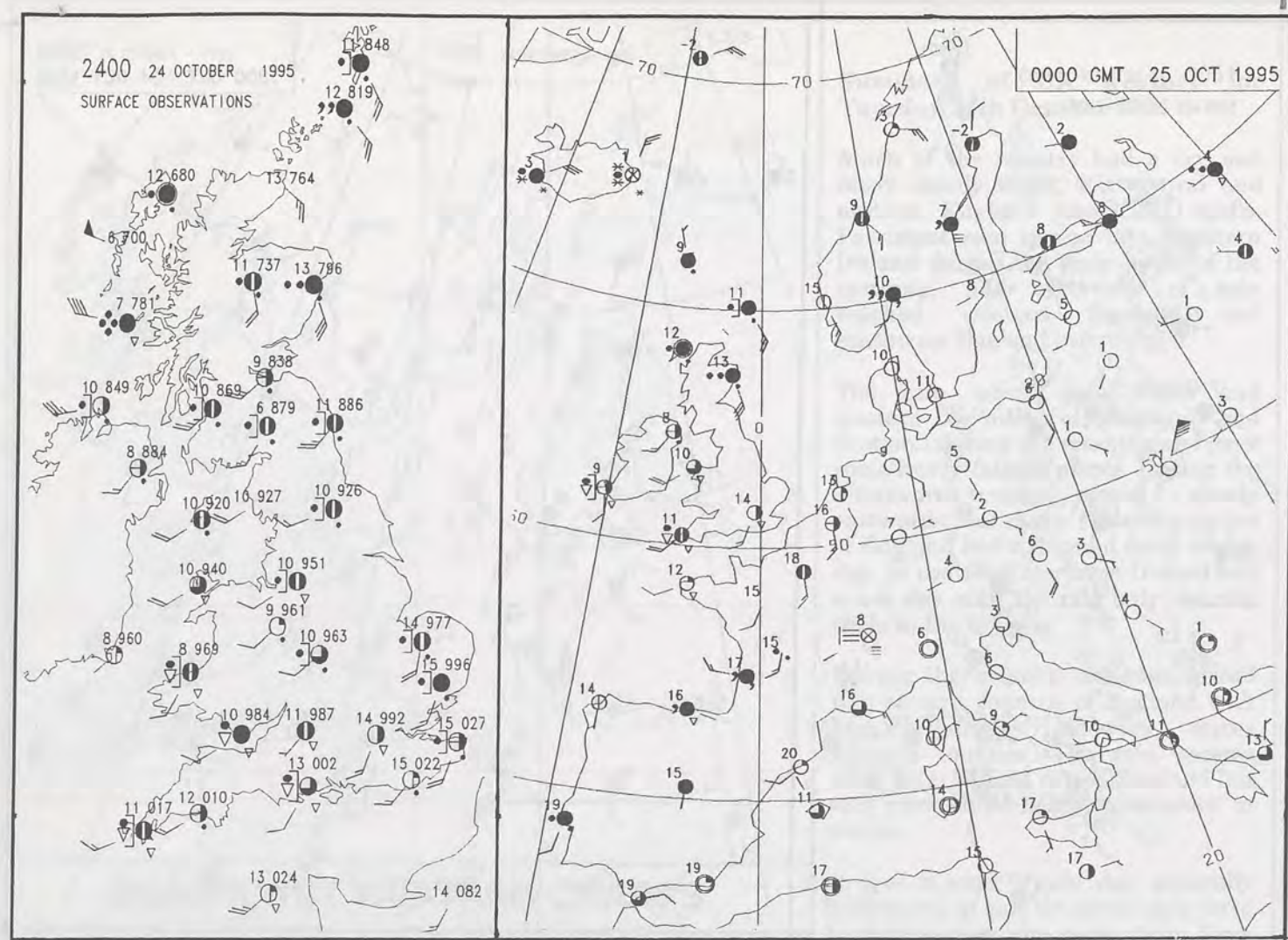



For details of other Weather Summaries produced by the Met. Office please contact:

London Weather Centre
Climate Department
127 Clerkenwell Road
London
EC1R 5DB

Telephone: 0171 405 4358
Fax: 0171 404 4314








DAILY WEATHER SUMMARY

INCLUDING SUMMARY OF BRITISH WEATHER




Wednesday
25th October
1995



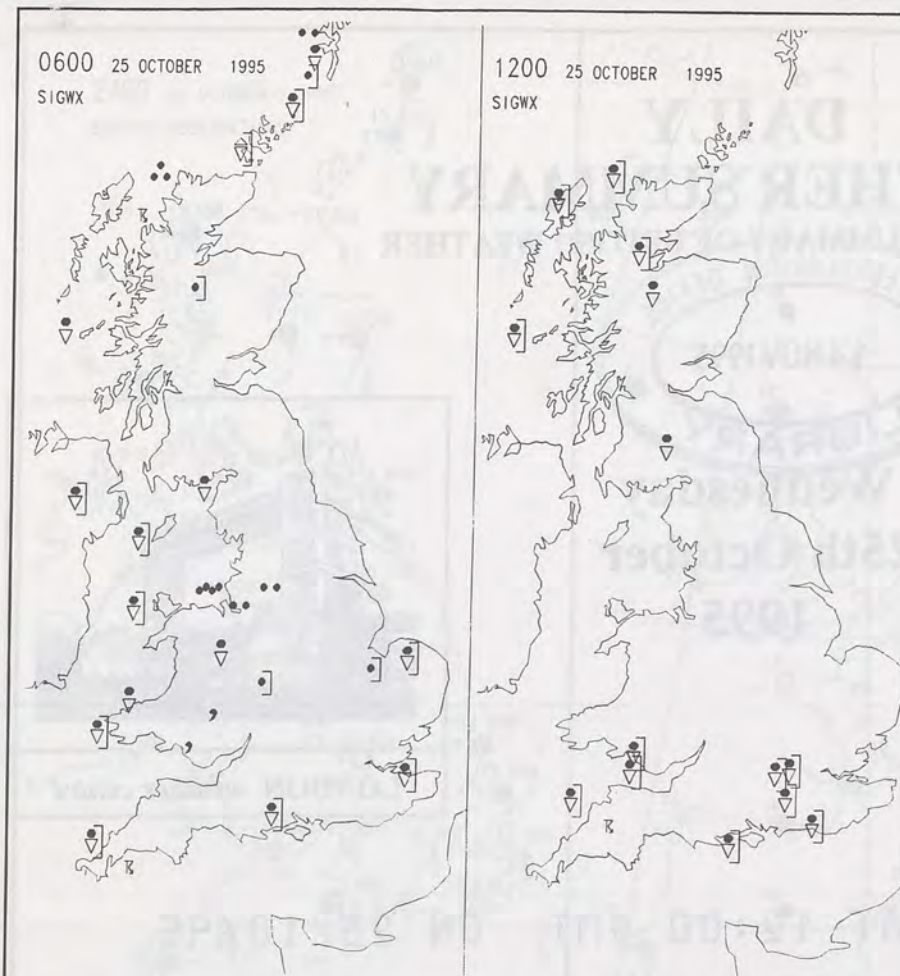
LONDON weather centre

METEOSAT AT 12:00 GMT ON 25/10/95
INFRA-RED

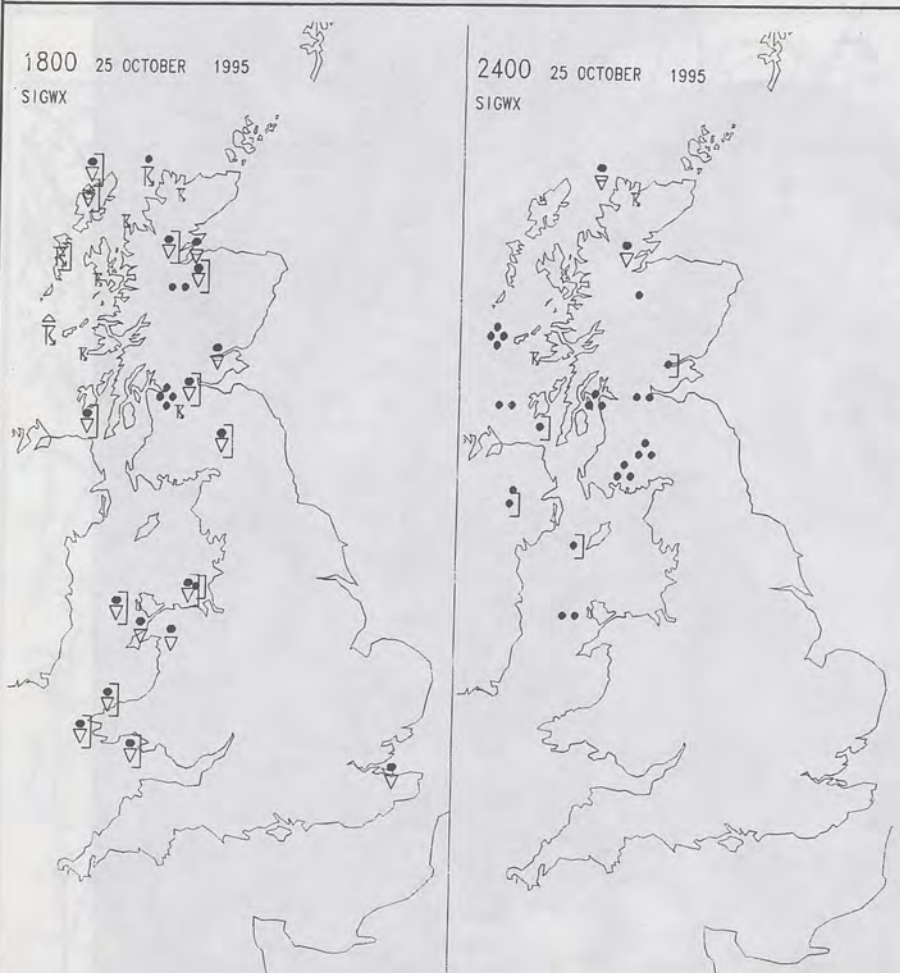


CLOUD-TOP OR LAND/SEA TEMPERATURE

COLD WARM



SIGNIFICANT WEATHER CHARTS



Published by London Weather Centre. All times are GMT.

Summary of UK weather for Wednesday 25th October 1995

Thick cloud and rain quickly cleared eastern England and northern Scotland, becoming confined to the Northern Isles overnight. Otherwise, there was largely well broken cloud across the country but with showers here and there. It was windy generally with gale or severe gale force gusts in many areas, especially in the north where a gust of 94 knots was recorded at North Rona, off north Scotland.

The rain cleared from the Northern Isles during the morning with more broken cloud and a few showers following. Elsewhere, there were bright or sunny intervals but also showers. These were predominantly in the west but did push further east and onto southern coasts at times, before dying back to western areas in the afternoon. Some of the showers were heavy and thundery with hail mixed in, especially in the northwest.

Although the winds eased during the day, it was still windy in the north with gales in exposed parts.

During the evening thickening cloud and rain pushed northeastwards across Northern Ireland and into western Scotland. England and Wales were generally dry, with any showers dying out, and clear periods developing.

Temperatures ranged from near normal in the north to rather warm in the south.

EXTREMES

WEDNESDAY 25th OCTOBER 1995

Highest Maximum
: 16.7 C Southampton Weather Centre

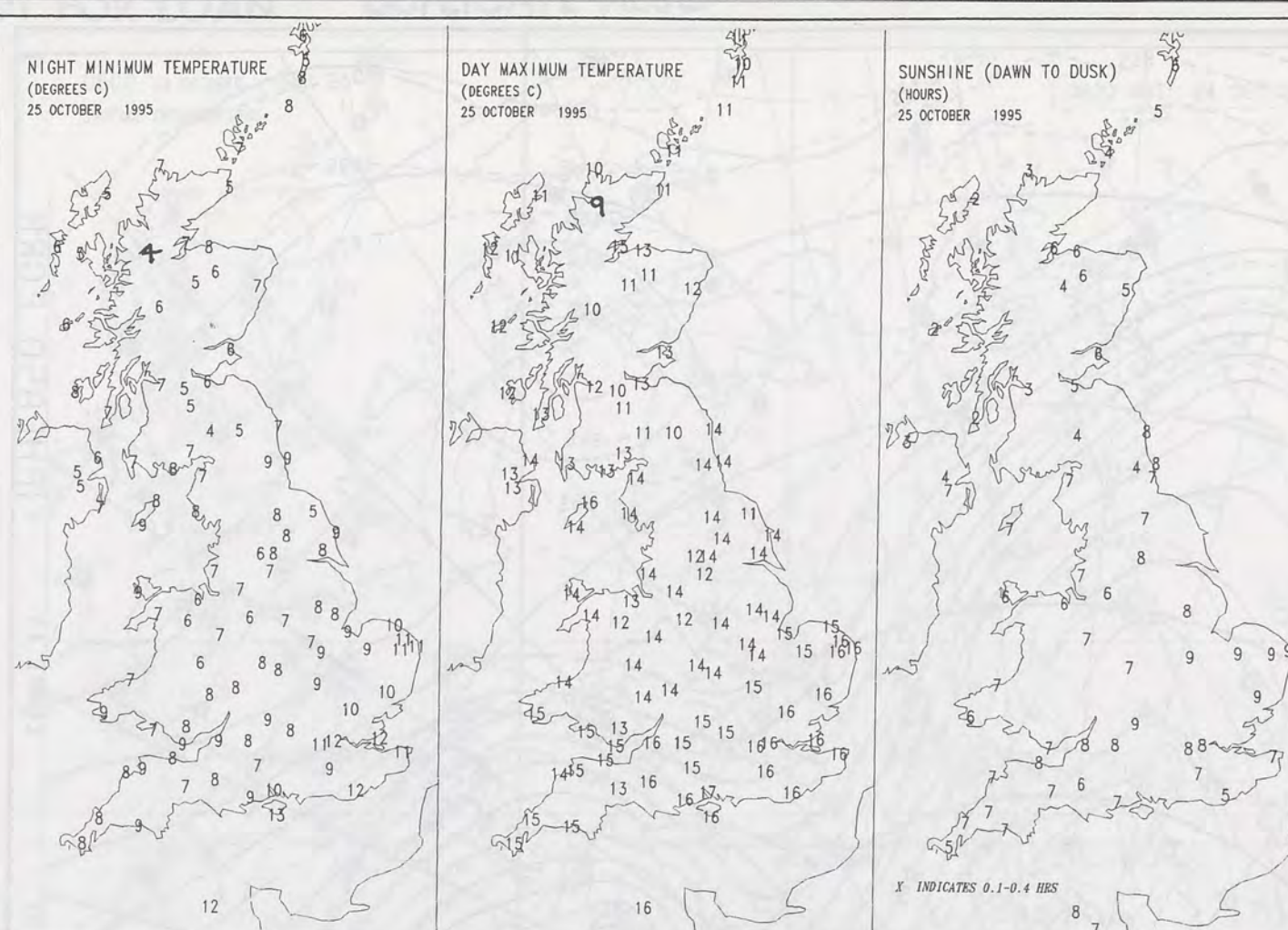
Lowest Maximum
: 9.3 C Altnaharra [Highland]

Lowest Minimum
: 3.9 C Loch Glascarnoch [Highland]

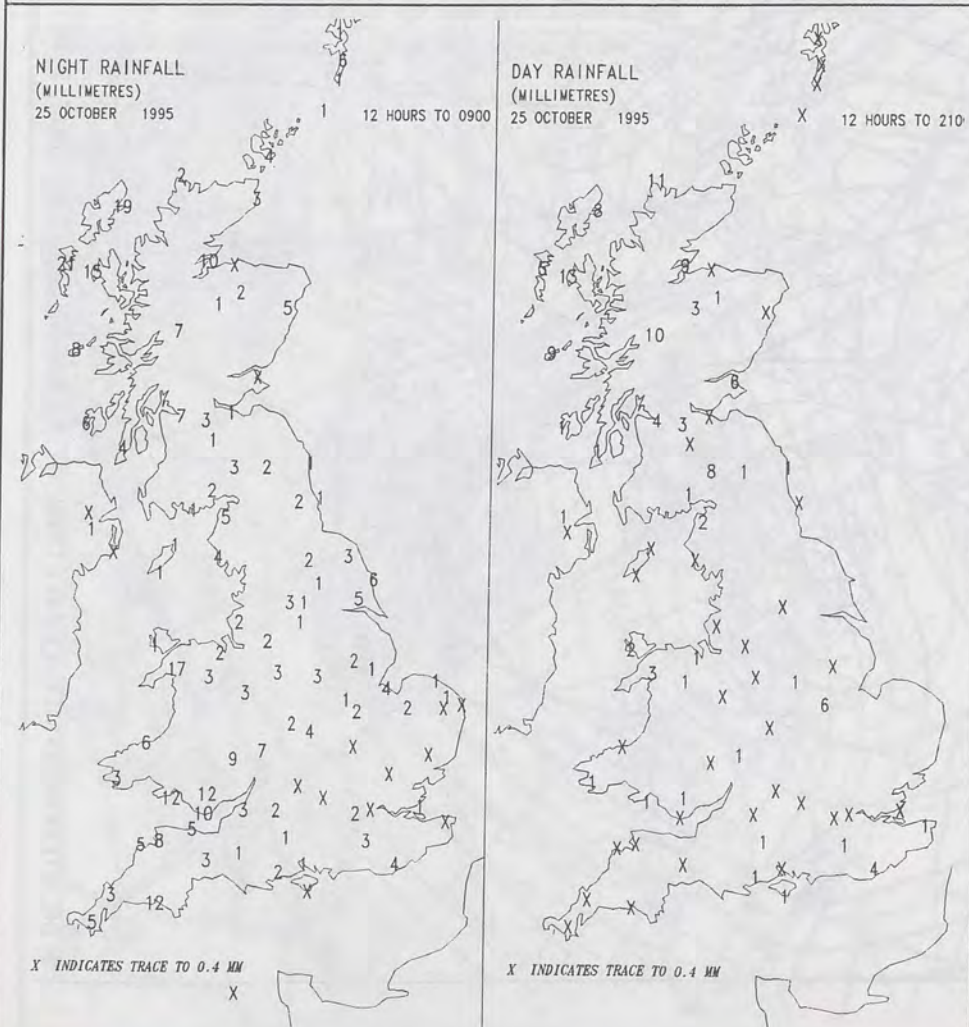
Lowest Grass Minimum
: 0.0 C Eskdalemuir
[Dumfries and Galloway]

Most Rain (24 hrs from 0900 GMT)
: 40.2 mm Eskdalemuir

Most Sunshine
: 8.9 Hrs Norwich & Hemsby [Norfolk]
Wattisham [Suffolk]



DAILY CLIMATE DATA



DAILY WEATHER SUMMARY



For details of other Weather Summaries produced by the Met. Office please contact:

London Weather Centre
Climate Department
127 Clerkenwell Road
London
EC1R 5DB

Telephone: 0171 405 4358
Fax: 0171 404 4314

1200 25 OCTOBER 1995

SURFACE OBSERVATIONS

Map showing surface observations across the British Isles on 25 October 1995. The map displays various weather symbols (clouds, rain, sun, etc.) and numerical values representing different meteorological data points across the region. The values range from 10,920 in the north to 17,188 in the south.

1200 GMT 25 OCT 1995

The map displays the North Atlantic region with latitude lines at 50, 60, and 70 degrees North, and longitude lines at 20, 30, 40, 50, and 60 degrees West. A ship labeled 'L' is positioned at approximately 65°N, 45°W. Numerous other vessels are marked with numbers (e.g., 1, 2, 3, 4, 5, 6, 7, 8, 9, 10, 11, 12, 13, 14, 15, 16, 17, 18, 19, 20, 21, 22, 23, 24, 25, 26) and symbols (solid circles, open circles, triangles, etc.) indicating their status or type. The map also shows coastlines of North America and Europe.

1800 25 OCTOBER 1995

SURFACE OBSERVATIONS

The map shows the following data points (values and symbols from top to bottom):

- 9.879 (circle with dot)
- 10.927 (circle with dot)
- 10.931 (circle with dot)
- 11.938 (circle with dot)
- 7.935 (circle with dot)
- 8.956 (circle with dot)
- 11.987 (circle with dot)
- 11.001 (circle with dot)
- 10.966 (circle with dot)
- 10.008 (circle with dot)
- 10.005 (circle with dot)
- 10.031 (circle with dot)
- 11.051 (circle with dot)
- 13.045 (circle with dot)
- 13.070 (circle with dot)
- 10.090 (circle with dot)
- 11.020 (circle with dot)
- 3.071 (circle with dot)
- 12.107 (circle with dot)
- 12.114 (circle with dot)
- 10.132 (circle with dot)
- 10.151 (circle with dot)
- 12.164 (circle with dot)
- 14.067 (circle with dot)
- 12.100 (circle with dot)
- 13.133 (circle with dot)
- 11.145 (circle with dot)
- 14.161 (circle with dot)
- 12.18 (circle with dot)
- 13.180 (circle with dot)
- 14.160 (circle with dot)
- 14.149 (circle with dot)
- 14.135 (circle with dot)
- 14.173 (circle with dot)
- 12.207 (circle with dot)

MSLP ANALYSIS DT 1200 UTC 25 OCT 1995

Geographic Projection, Standard Parallel 60°N. Original scale 1:20m

This map displays the Mean Sea Level Pressure (MSLP) analysis for 1200 UTC on 25 October 1995. The map covers the North Atlantic, Europe, and parts of North America. Key features include:

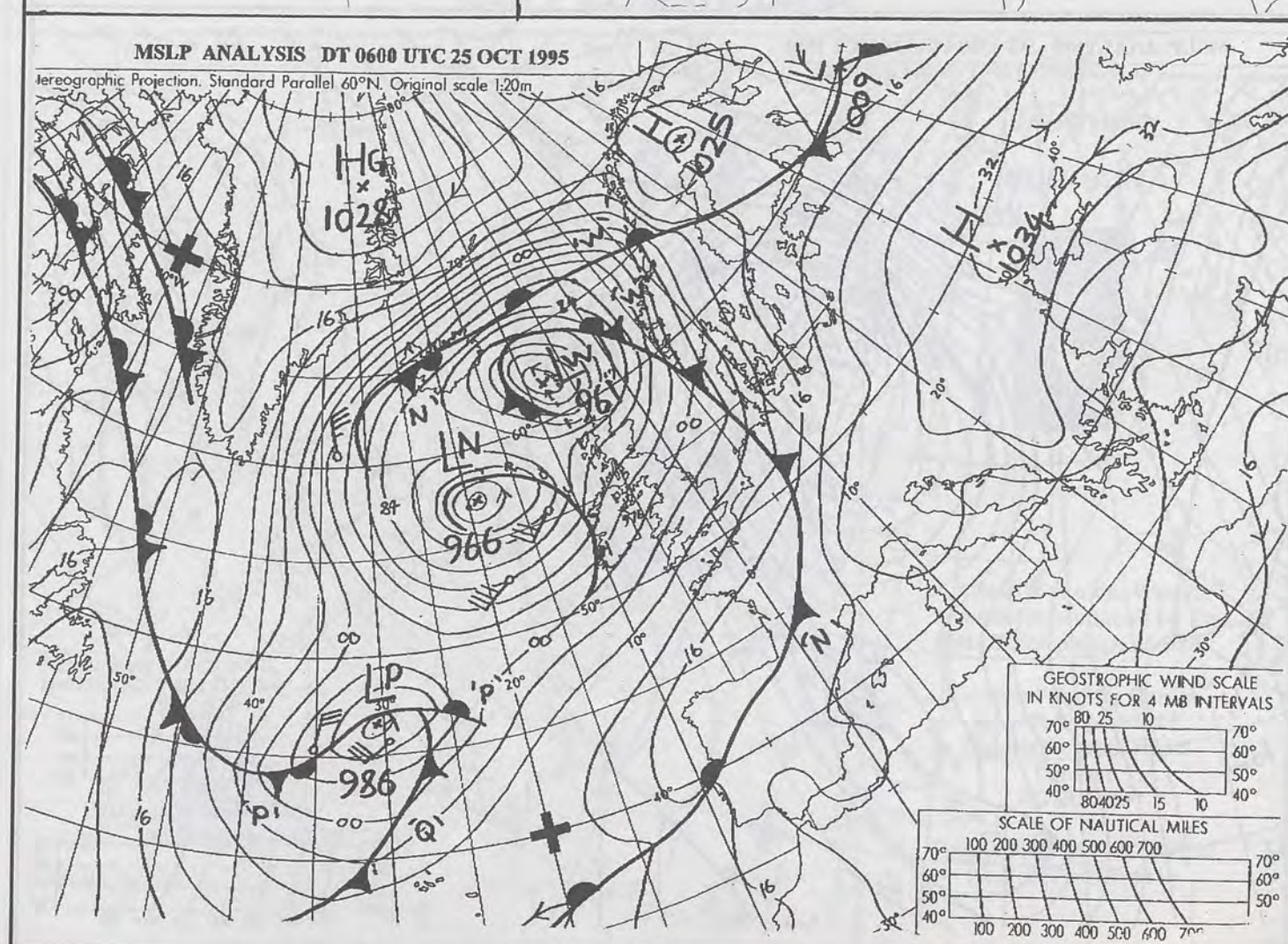
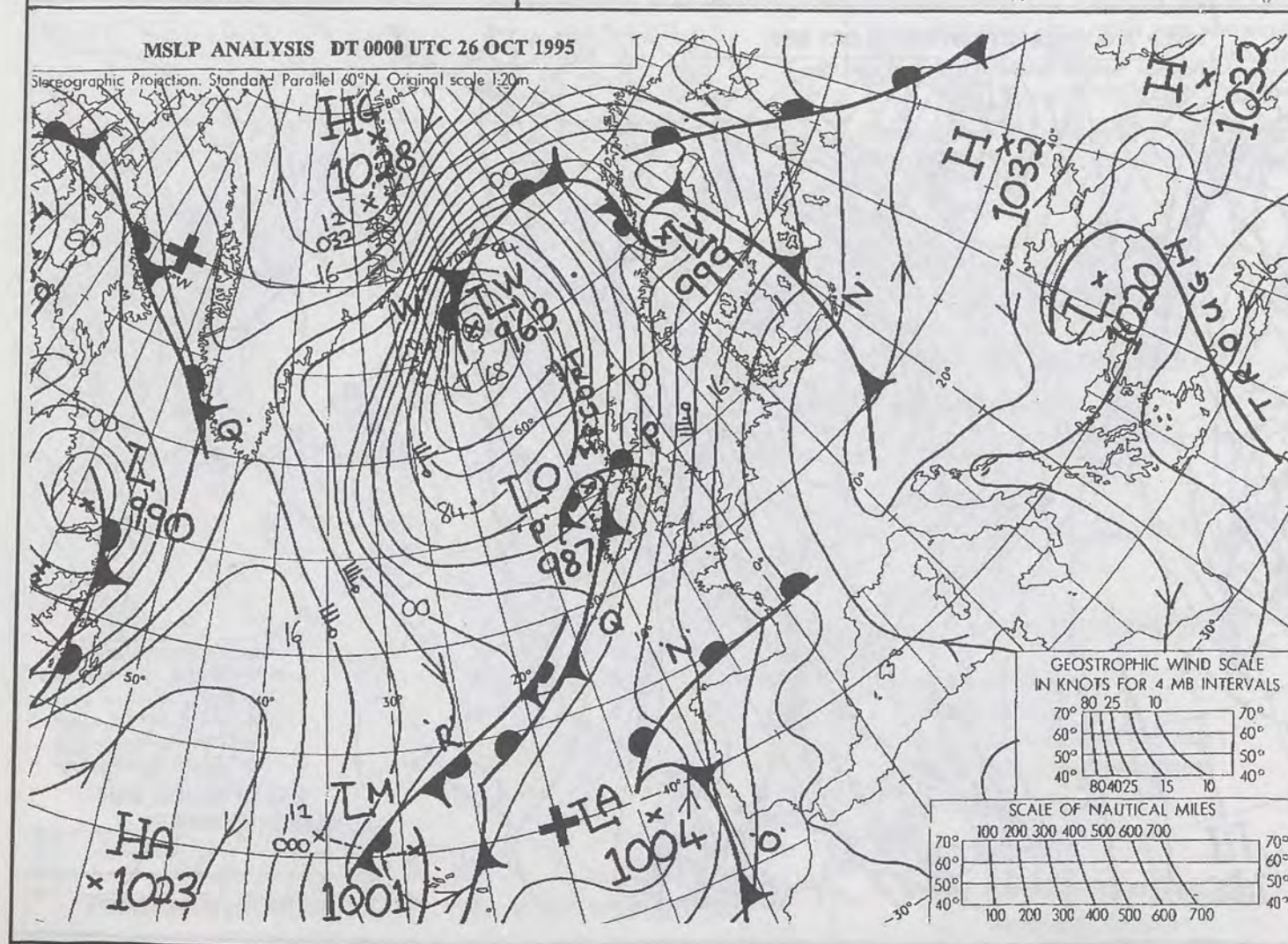
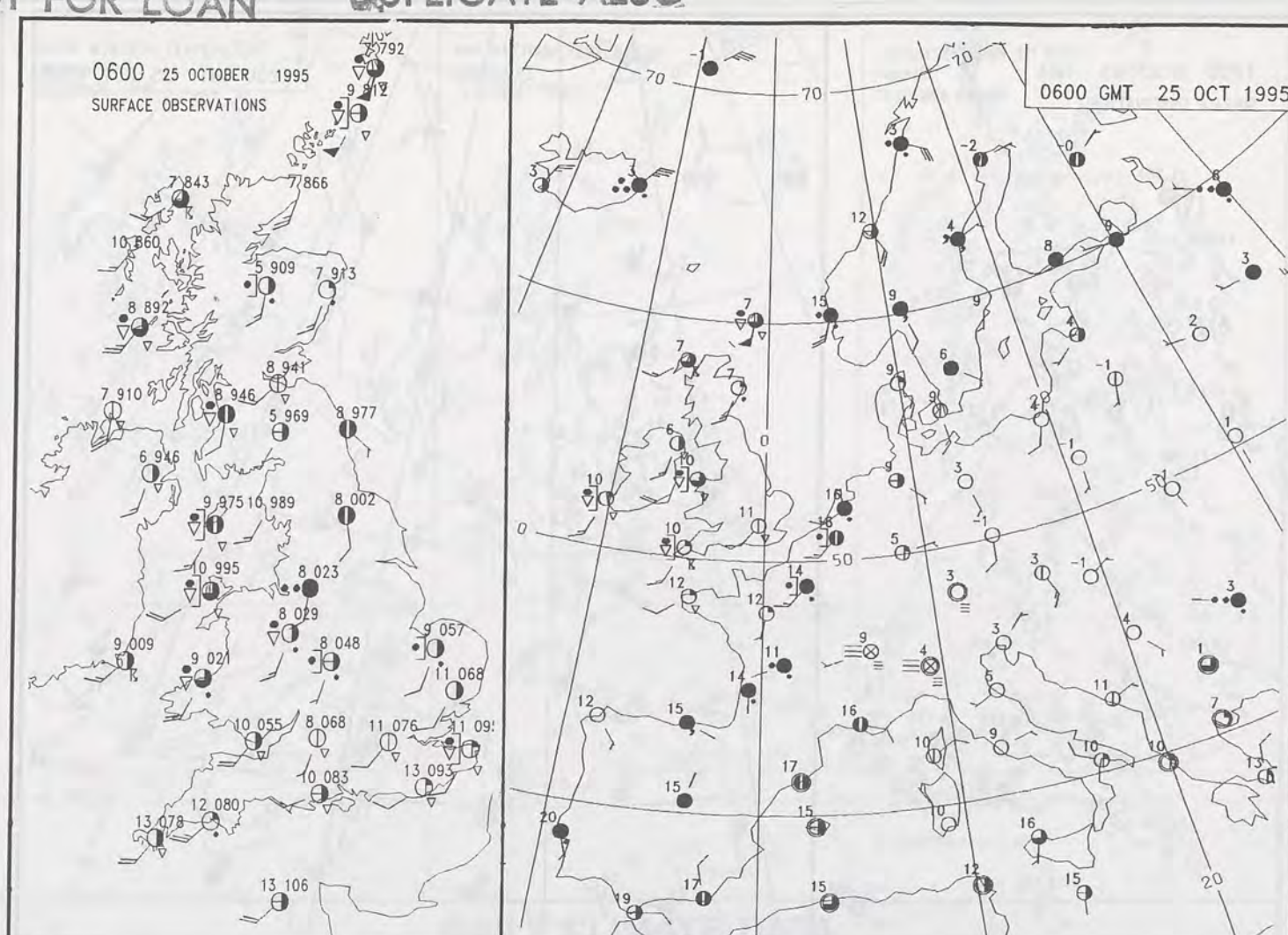
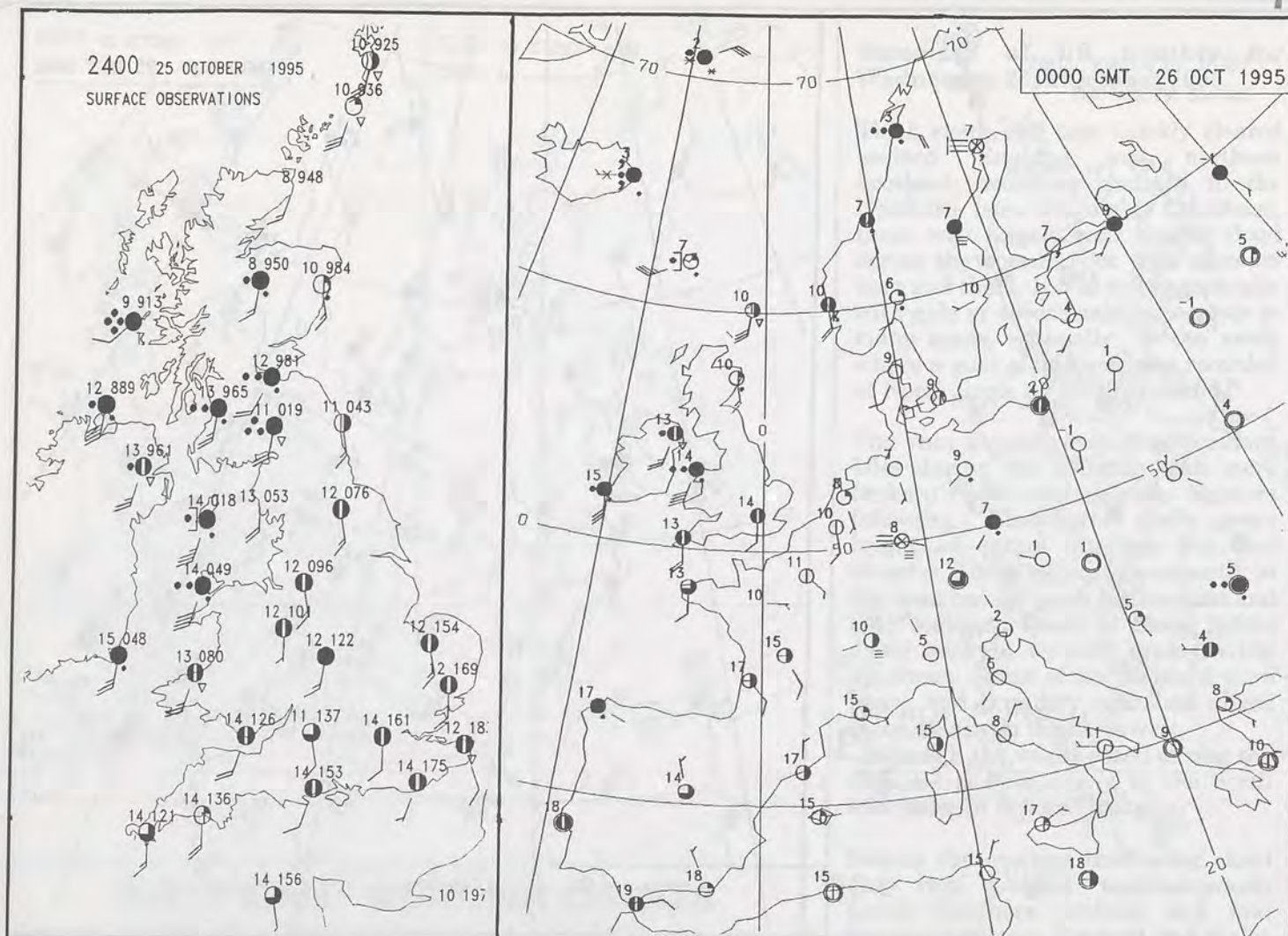
- Pressure Systems:** A low-pressure system (L) is centered over the North Atlantic, with a minimum pressure of 970 mb. To its west, another low-pressure system is marked with a minimum of 999 mb. High-pressure systems (H) are located over the British Isles and the Azores.
- Isobars:** Contour lines represent pressure intervals of 4 mb, with labels such as 1024, 1020, 1016, 1012, 1008, 1004, 1000, 996, 992, 988, 984, 980, 976, 972, 968, 964, 960, 956, 952, 948, 944, 940, 936, 932, 928, 924, 920, 916, 912, 908, 904, 900, 896, 892, 888, 884, 880, 876, 872, 868, 864, 860, 856, 852, 848, 844, 840, 836, 832, 828, 824, 820, 816, 812, 808, 804, 800, 796, 792, 788, 784, 780, 776, 772, 768, 764, 760, 756, 752, 748, 744, 740, 736, 732, 728, 724, 720, 716, 712, 708, 704, 700, 696, 692, 688, 684, 680, 676, 672, 668, 664, 660, 656, 652, 648, 644, 640, 636, 632, 628, 624, 620, 616, 612, 608, 604, 600, 596, 592, 588, 584, 580, 576, 572, 568, 564, 560, 556, 552, 548, 544, 540, 536, 532, 528, 524, 520, 516, 512, 508, 504, 500, 496, 492, 488, 484, 480, 476, 472, 468, 464, 460, 456, 452, 448, 444, 440, 436, 432, 428, 424, 420, 416, 412, 408, 404, 400, 396, 392, 388, 384, 380, 376, 372, 368, 364, 360, 356, 352, 348, 344, 340, 336, 332, 328, 324, 320, 316, 312, 308, 304, 300, 296, 292, 288, 284, 280, 276, 272, 268, 264, 260, 256, 252, 248, 244, 240, 236, 232, 228, 224, 220, 216, 212, 208, 204, 200, 196, 192, 188, 184, 180, 176, 172, 168, 164, 160, 156, 152, 148, 144, 140, 136, 132, 128, 124, 120, 116, 112, 108, 104, 100, 96, 92, 88, 84, 80, 76, 72, 68, 64, 60, 56, 52, 48, 44, 40, 36, 32, 28, 24, 20, 16, 12, 8, 4, 0, -4, -8, -12, -16, -20, -24, -28, -32, -36, -40, -44, -48, -52, -56, -60, -64, -68, -72, -76, -80, -84, -88, -92, -96, -100, -104, -108, -112, -116, -120, -124, -128, -132, -136, -140, -144, -148, -152, -156, -160, -164, -168, -172, -176, -180, -184, -188, -192, -196, -200, -204, -208, -212, -216, -220, -224, -228, -232, -236, -240, -244, -248, -252, -256, -260, -264, -268, -272, -276, -280, -284, -288, -292, -296, -300, -304, -308, -312, -316, -320, -324, -328, -332, -336, -340, -344, -348, -352, -356, -360, -364, -368, -372, -376, -380, -384, -388, -392, -396, -400, -404, -408, -412, -416, -420, -424, -428, -432, -436, -440, -444, -448, -452, -456, -460, -464, -468, -472, -476, -480, -484, -488, -492, -496, -500, -504, -508, -512, -516, -520, -524, -528, -532, -536, -540, -544, -548, -552, -556, -560, -564, -568, -572, -576, -580, -584, -588, -592, -596, -600, -604, -608, -612, -616, -620, -624, -628, -632, -636, -640, -644, -648, -652, -656, -660, -664, -668, -672, -676, -680, -684, -688, -692, -696, -700, -704, -708, -712, -716, -720, -724, -728, -732, -736, -740, -744, -748, -752, -756, -760, -764, -768, -772, -776, -780, -784, -788, -792, -796, -800, -804, -808, -812, -816, -820, -824, -828, -832, -836, -840, -844, -848, -852, -856, -860, -864, -868, -872, -876, -880, -884, -888, -892, -896, -900, -904, -908, -912, -916, -920, -924, -928, -932, -936, -940, -944, -948, -952, -956, -960, -964, -968, -972, -976, -980, -984, -988, -992, -996, -1000, -1004, -1008, -1012, -1016, -1020, -1024, -1028, -1032, -1036, -1040, -1044, -1048, -1052, -1056, -1060, -1064, -1068, -1072, -1076, -1080, -1084, -1088, -1092, -1096, -1100, -1104, -1108, -1112, -1116, -1120, -1124, -1128, -1132, -1136, -1140, -1144, -1148, -1152, -1156, -1160, -1164, -1168, -1172, -1176, -1180, -1184, -1188, -1192, -1196, -1200, -1204, -1208, -1212, -1216, -1220, -1224, -1228, -1232, -1236, -1240, -1244, -1248, -1252, -1256, -1260, -1264, -1268, -1272, -1276, -1280, -1284, -1288, -1292, -1296, -1300, -1304, -1308, -1312, -1316, -1320, -1324, -1328, -1332, -1336, -1340, -1344, -1348, -1352, -1356, -1360, -1364, -1368, -1372, -1376, -1380, -1384, -1388, -1392, -1396, -1400, -1404, -1408, -1412, -1416, -1420, -1424, -1428, -1432, -1436, -1440, -1444, -1448, -1452, -1456, -1460, -1464, -1468, -1472, -1476, -1480, -1484, -1488, -1492, -1496, -1500, -1504, -1508, -1512, -1516, -1520, -1524, -1528, -1532, -1536, -1540, -1544, -1548, -1552, -1556, -1560, -1564, -1568, -1572, -1576, -1580, -1584, -1588, -1592, -1596, -1600, -1604, -1608, -1612, -1616, -1620, -1624, -1628, -1632, -1636, -1640, -1644, -1648, -1652, -1656, -1660, -1664, -1668, -1672, -1676, -1680, -1684, -1688, -1692, -1696, -1700, -1704, -1708, -1712, -1716, -1720, -1724, -1728, -1732, -1736, -1740, -1744, -1748, -1752, -1756, -1760, -1764, -1768, -1772, -1776, -1780, -1784, -1788, -1792, -1796, -1800, -1804, -1808, -1812, -1816, -1820, -1824, -1828, -1832, -1836, -1840, -1844, -1848, -1852, -1856, -1860, -1864, -1868, -1872, -1876, -1880, -1884, -1888, -1892, -1896, -1900, -1904, -1908, -1912, -1916, -1

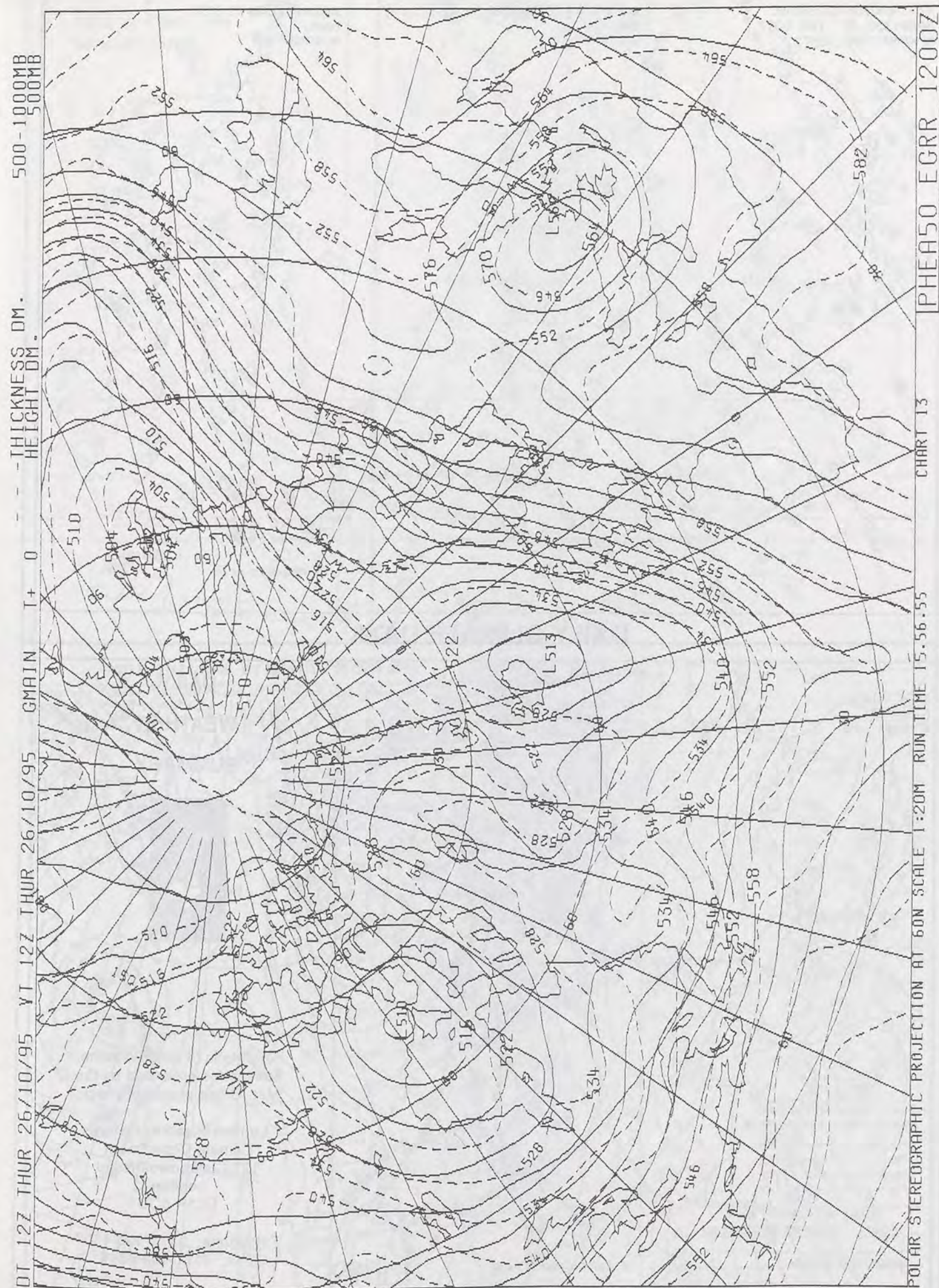
MSLP ANALYSIS DT 1800 UTC 25 OCT 1995

Stereographic Projection. Standard Parallel 60°N. Original scale 1:20m

GEOSTROPHIC WIND SCALE
IN KNOTS FOR 4 MB INTERVALS

SCALE OF NAUTICAL MILES





0600 26 OCTOBER 1995
SIGWX



1200 26 OCTOBER 1995
SIGWX



SIGNIFICANT WEATHER CHARTS

1800 26 OCTOBER 1995
SIGWX



2400 26 OCTOBER 1995
SIGWX



Published by London Weather Centre. All times are GMT.

Summary of UK weather for Thursday 26th October 1995

Scotland and Northern Ireland were rather cloudy overnight with outbreaks of rain, heavy in places. This rain edged slowly southeastwards allowing more broken cloud to extend into the far northwest. Meanwhile England and Wales were generally dry with mostly thin cloud.

During the morning the rain in the north made only slow progress southeastwards. Over southern England thicker cloud pushed up from the south bringing outbreaks of rain. In between, the remainder of England and Wales was mostly dry and fairly bright. It was also bright in the extreme northwest with a little sunshine but also some showers. The bright, showery weather continued in the far northwest through the afternoon. The rest of the country was mostly rather cloudy with outbreaks of rain at times, these heaviest in the west.

England and Wales together with southern and eastern Scotland were cloudy through the evening with further rain in places. The clearer, showery weather in the far northwest made some headway over Northern Ireland and more central parts of Scotland.

Temperatures were generally near or a little above normal in the north rising to rather warm or warm in the south.

EXTREMES

THURSDAY 26th OCTOBER 1995

Highest Maximum

: 18.3 C London Weather Centre

Lowest Maximum

: 8.8 C Tulloch Bridge [Highland]

Lowest Minimum

: 5.0 C Tain Range [NE Scotland]

Lowest Grass Minimum

: -0.1 C Tain Range

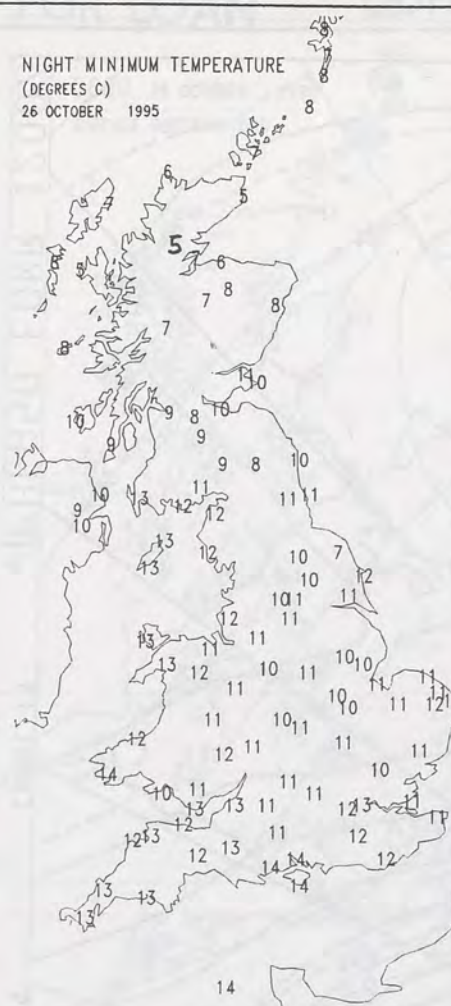
Most Rain (24 hrs from 0900 GMT)

: 40.7 mm Salsburgh [east of Glasgow]

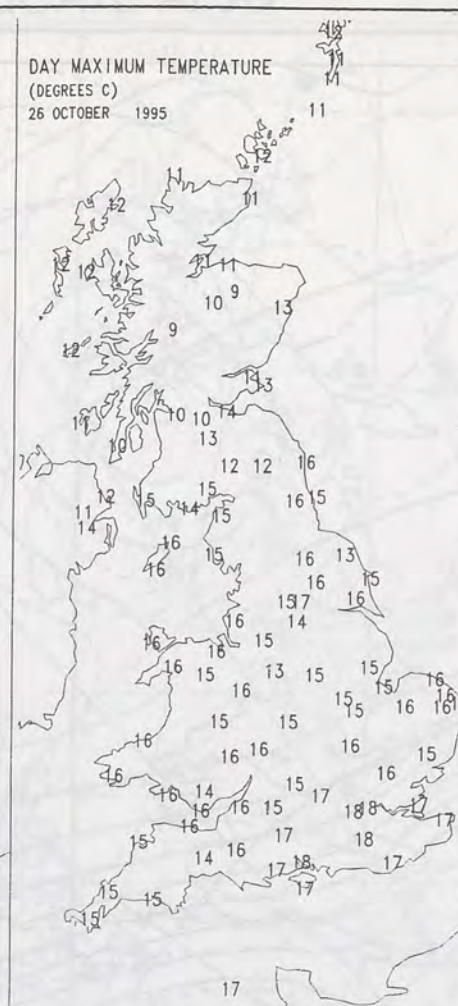
Most Sunshine

: 6.6 Hrs Kirkwall [Orkney] & Fair Isle

NIGHT MINIMUM TEMPERATURE
(DEGREES C)
26 OCTOBER 1995



DAY MAXIMUM TEMPERATURE
(DEGREES C)
26 OCTOBER 1995



SUNSHINE (DAWN TO DUSK)
(HOURS)
26 OCTOBER 1995



DAILY CLIMATE DATA

NIGHT RAINFALL
(MILLIMETRES)
26 OCTOBER 1995



DAY RAINFALL
(MILLIMETRES)
26 OCTOBER 1995



DAILY WEATHER SUMMARY

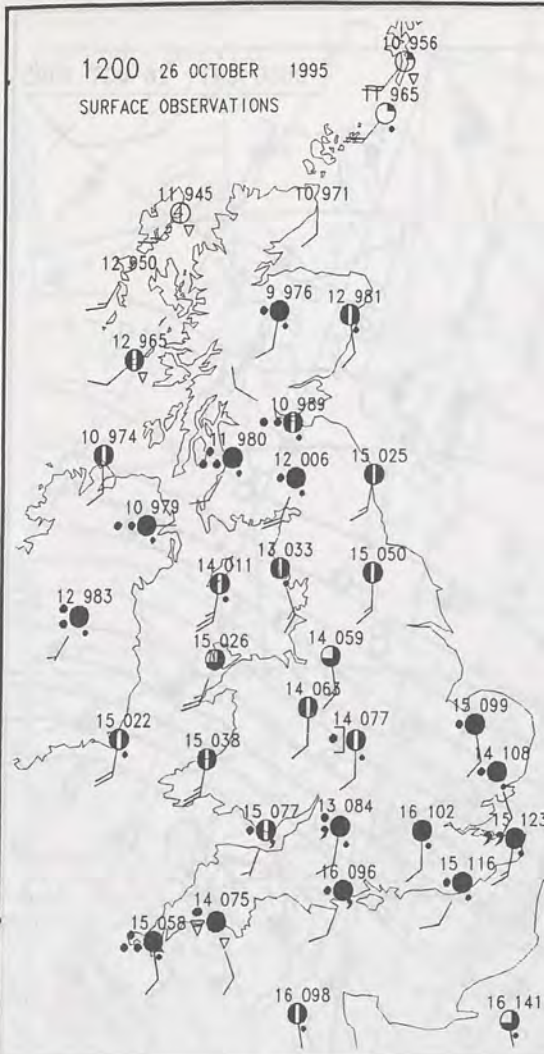


For details of other Weather Summaries produced by the Met. Office please contact:

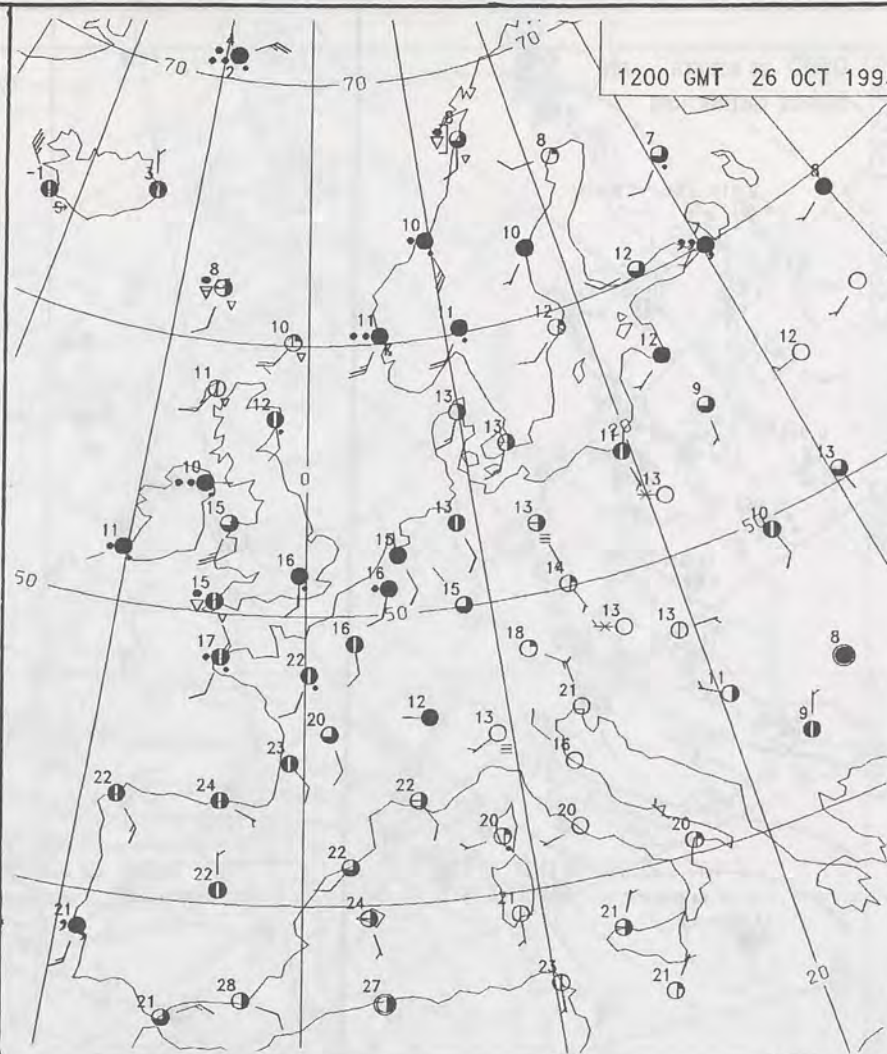
London Weather Centre
Climate Department
127 Clerkenwell Road
London
EC1R 5DB

Telephone: 0171 405 4358
Fax: 0171 404 4314

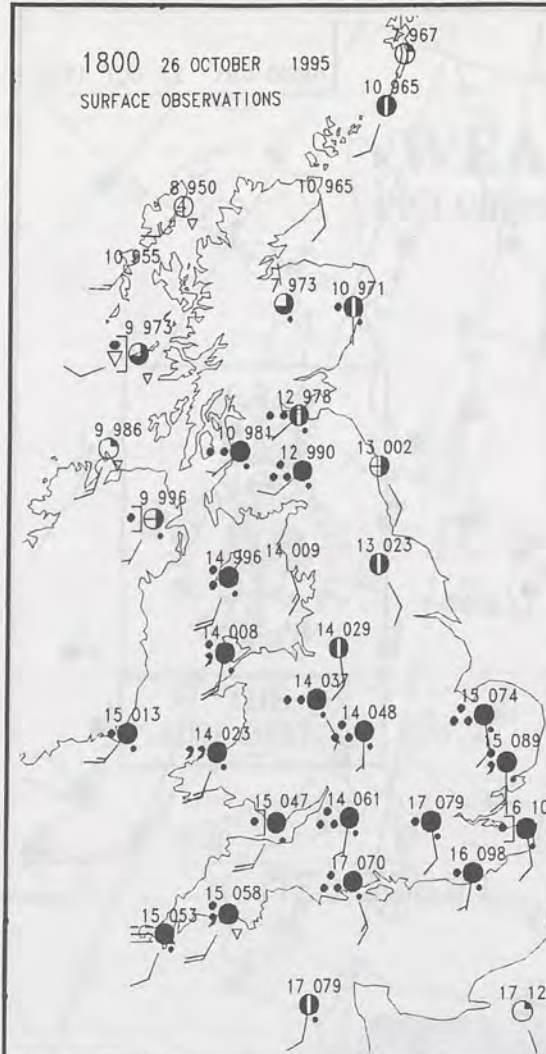
1200 26 OCTOBER 1995
SURFACE OBSERVATIONS



1200 GMT 26 OCT 1995



1800 26 OCTOBER 1995
SURFACE OBSERVATIONS

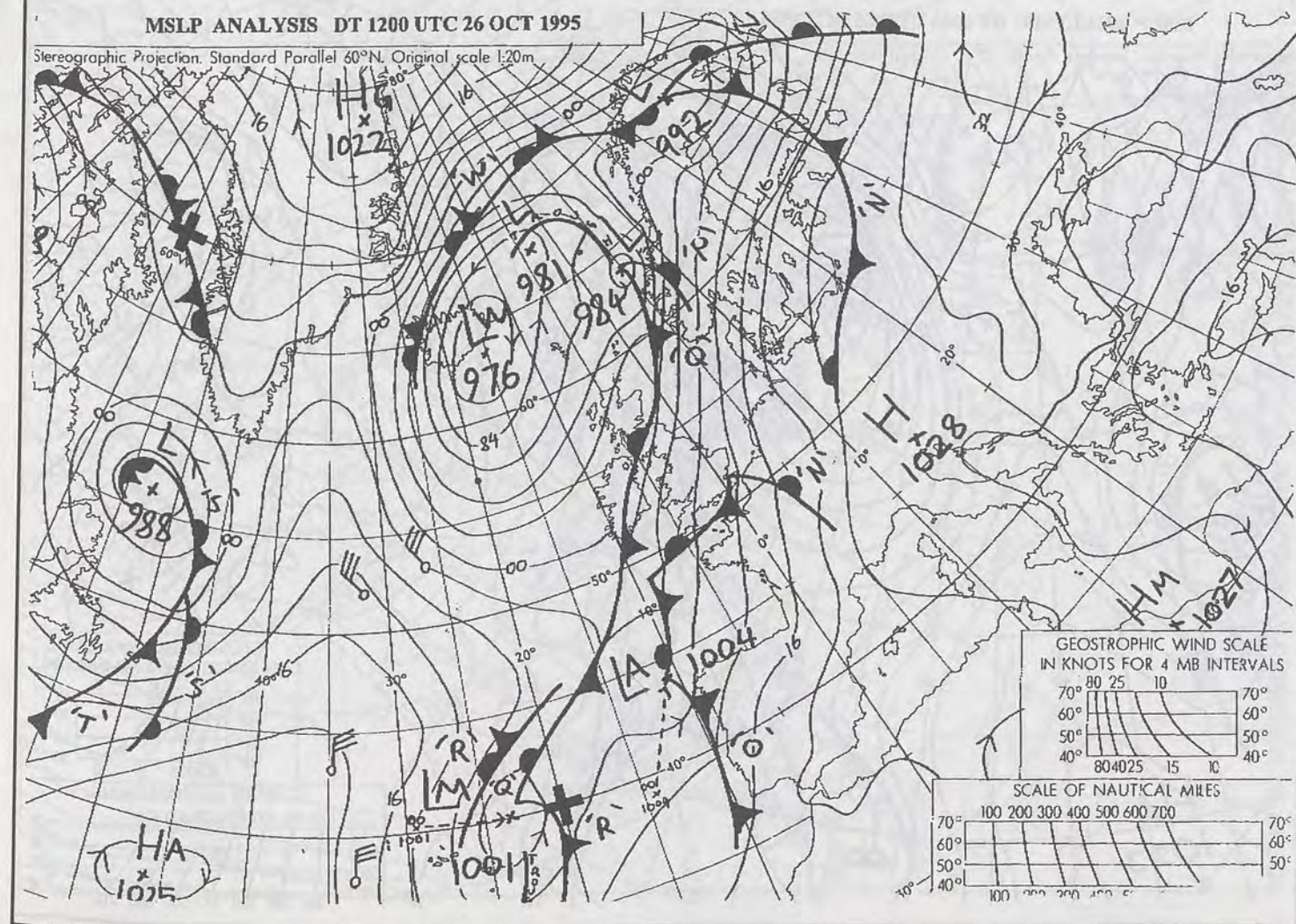


1800 GMT 26 OCT 1995



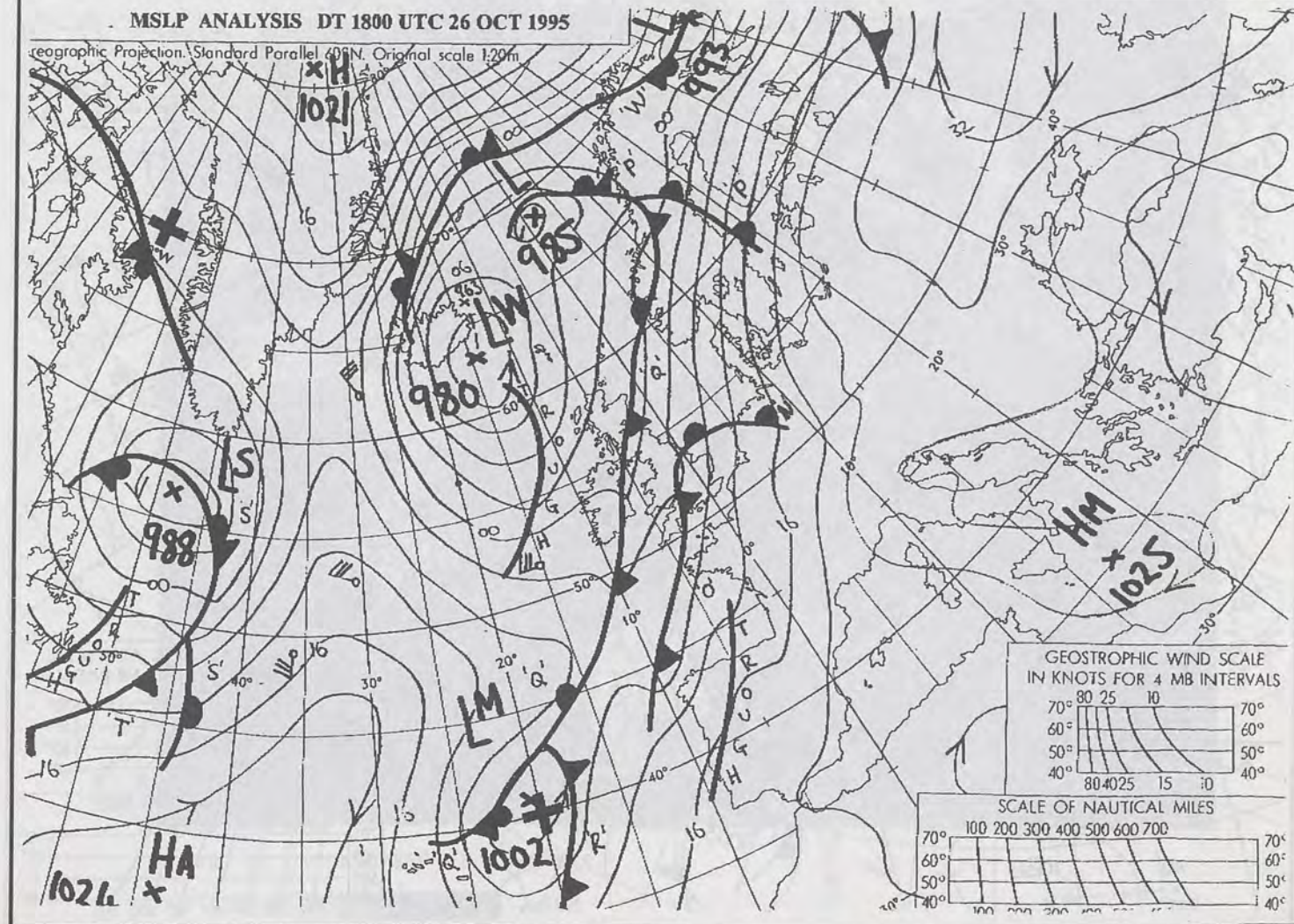
MSLP ANALYSIS DT 1200 UTC 26 OCT 1995

Stereographic Projection, Standard Parallel 60°N, Original scale 1:20m



MSLP ANALYSIS DT 1800 UTC 26 OCT 1995

Stereographic Projection, Standard Parallel 60°N, Original scale 1:20m

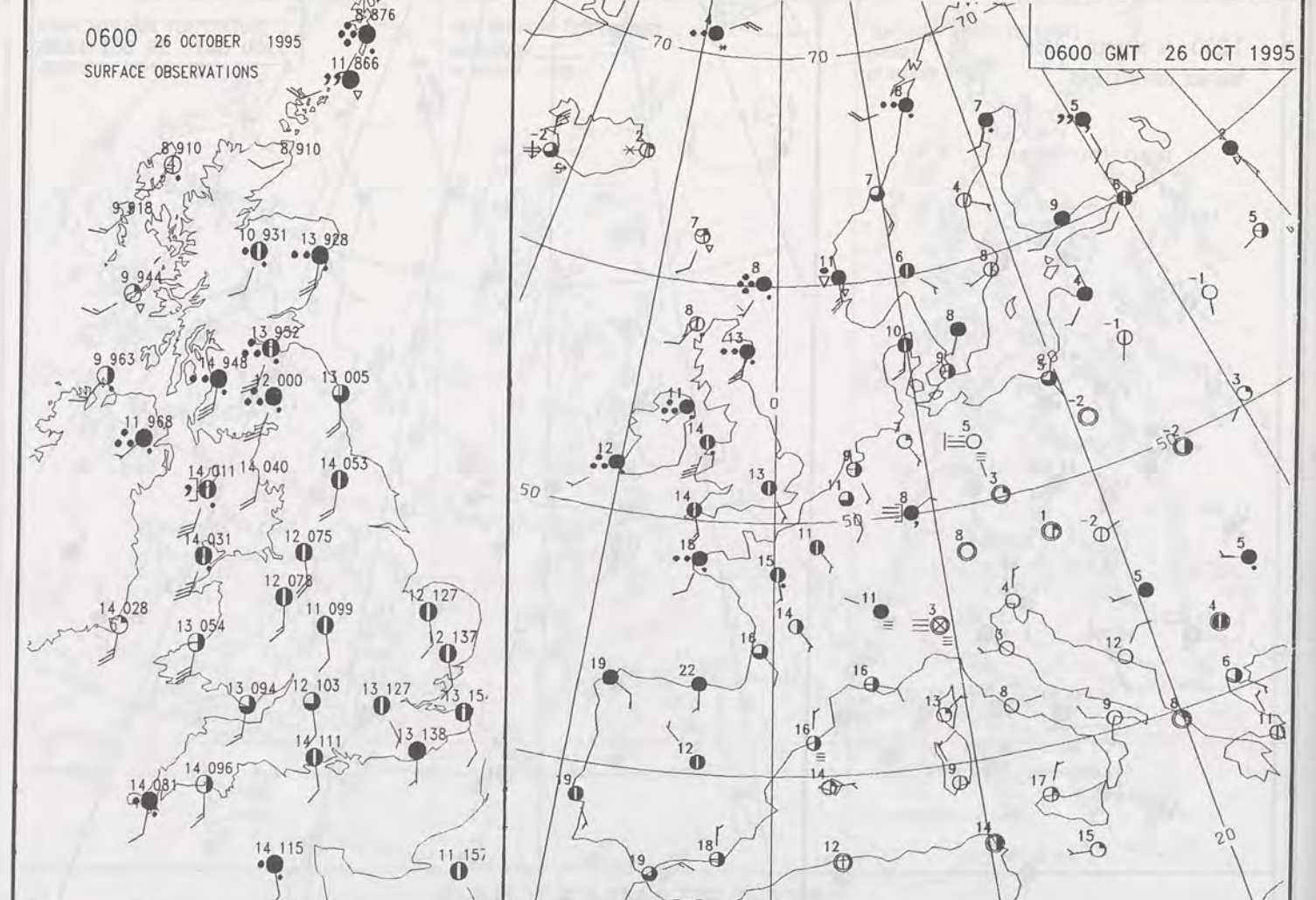
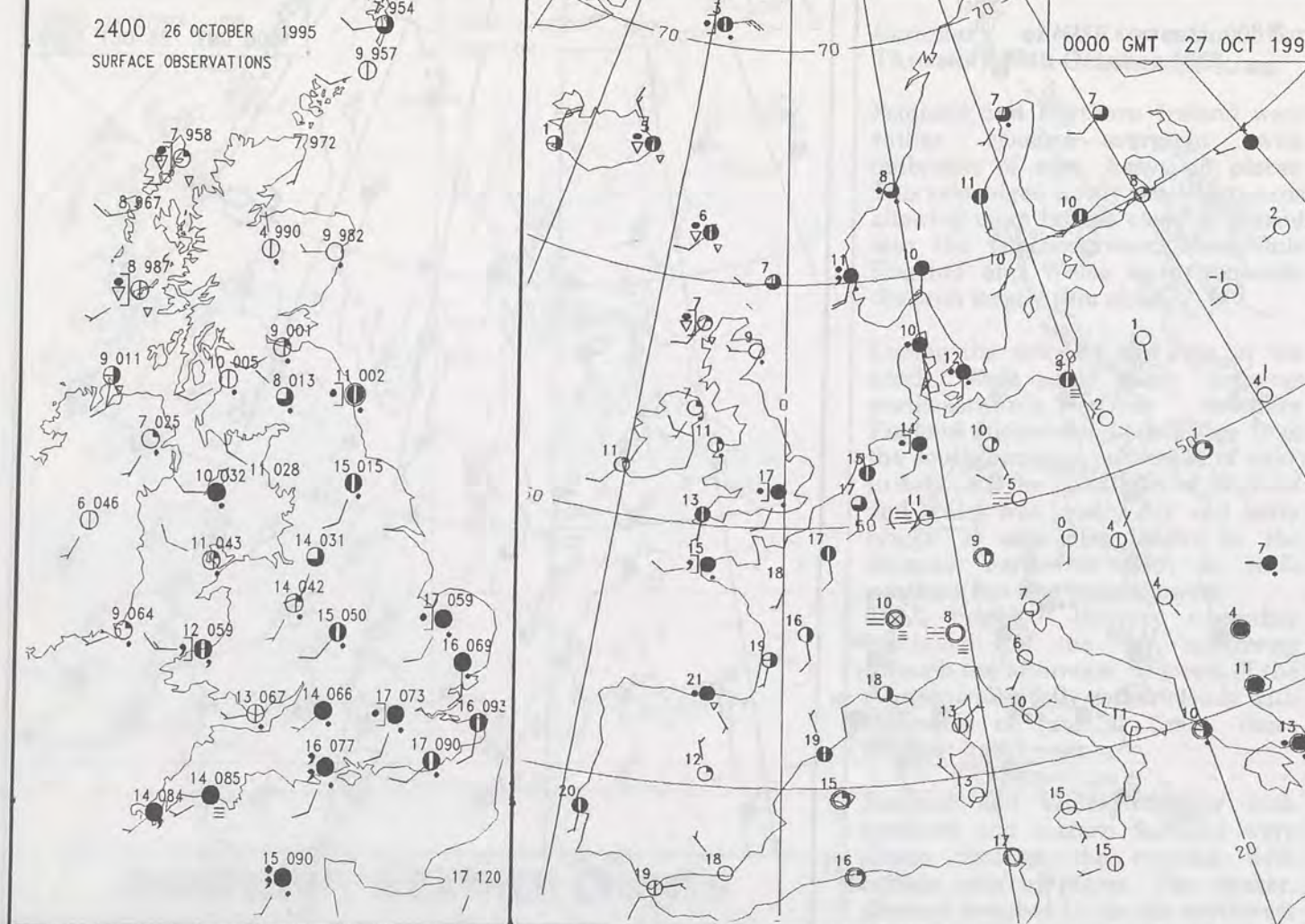


2400 26 OCTOBER 1995
SURFACE OBSERVATIONS

0000 GMT 27 OCT 1995

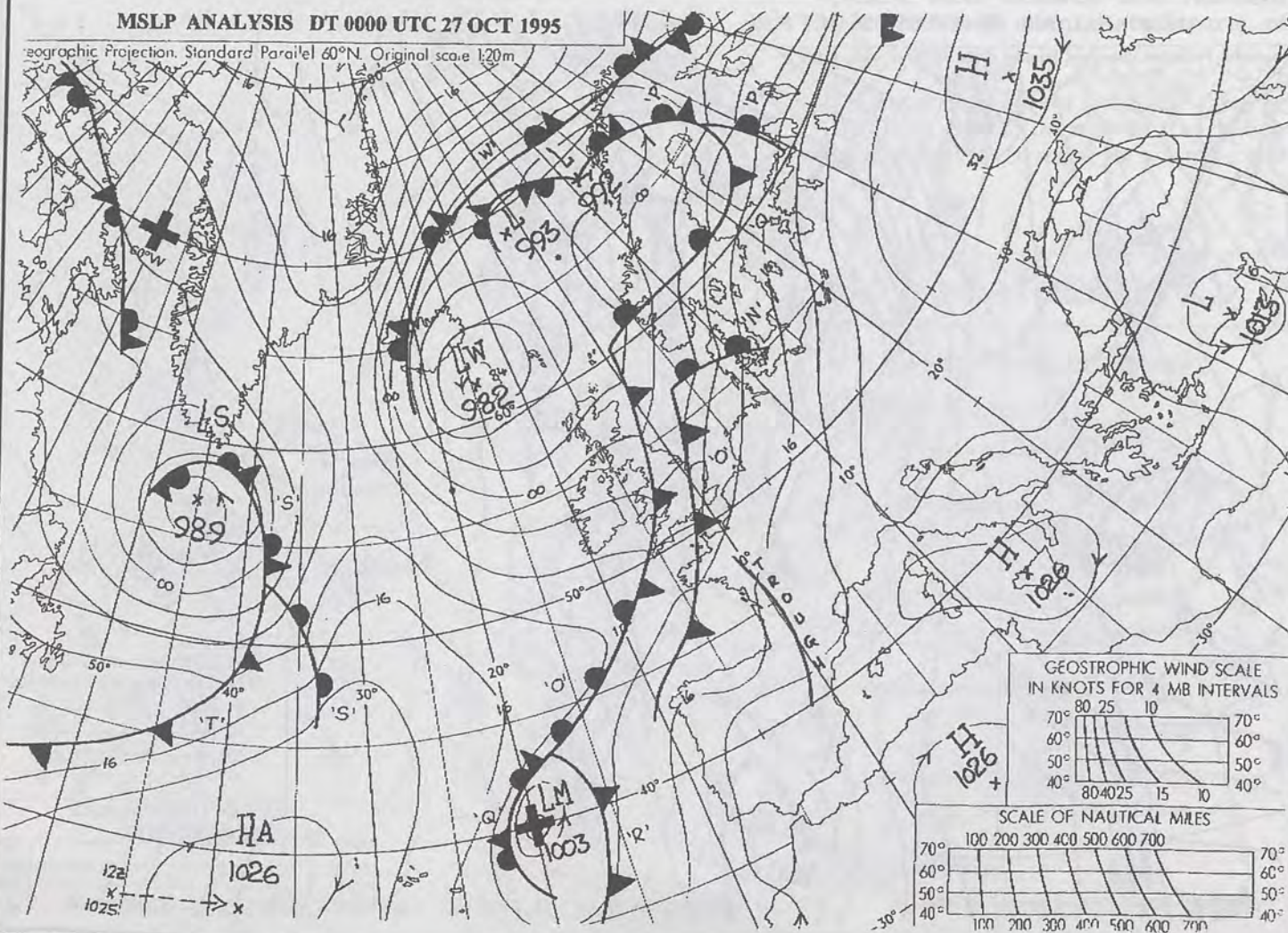
0600 26 OCTOBER 1995
SURFACE OBSERVATIONS

0600 GMT 26 OCT 1995



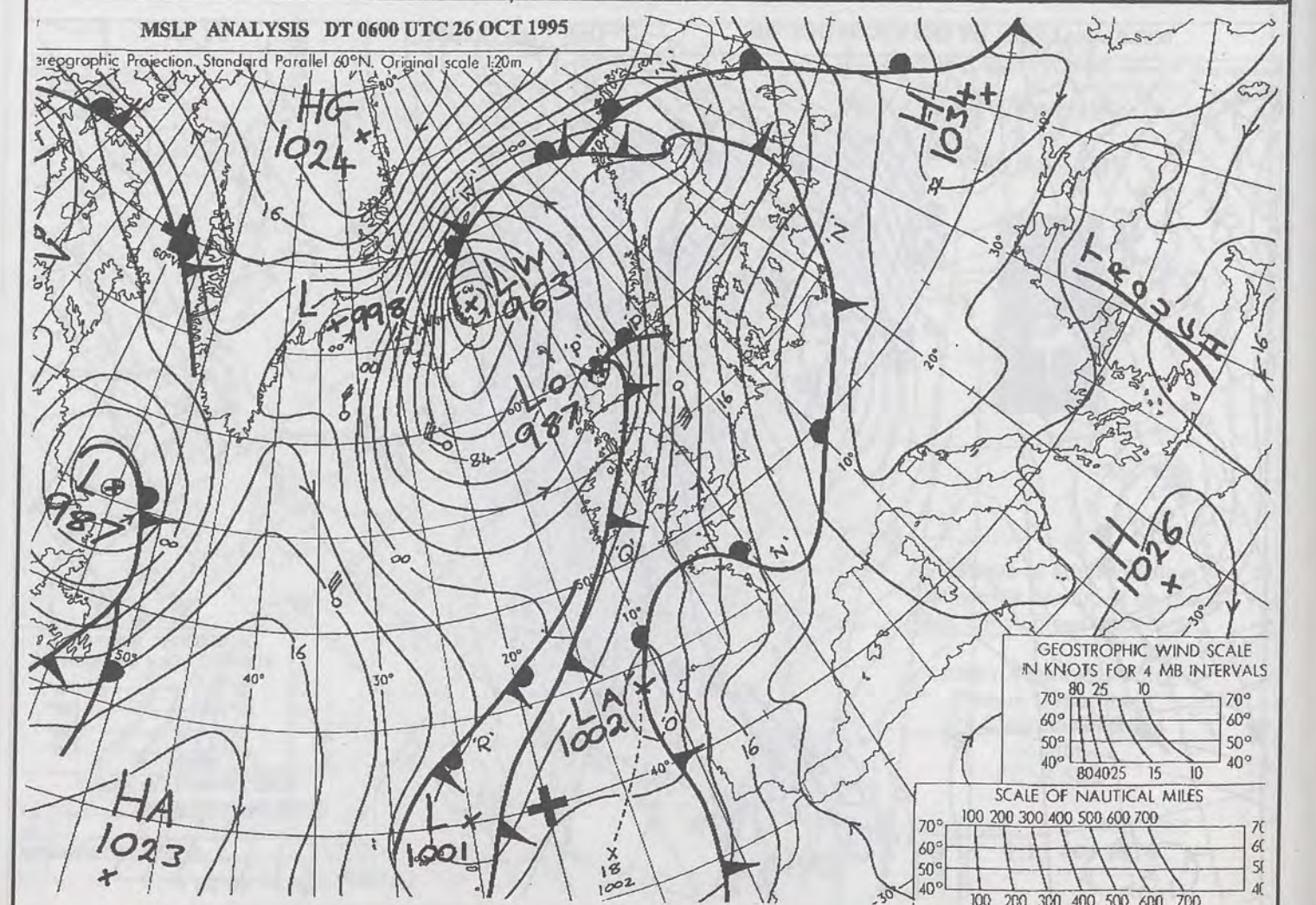
MSLP ANALYSIS DT 0000 UTC 27 OCT 1995

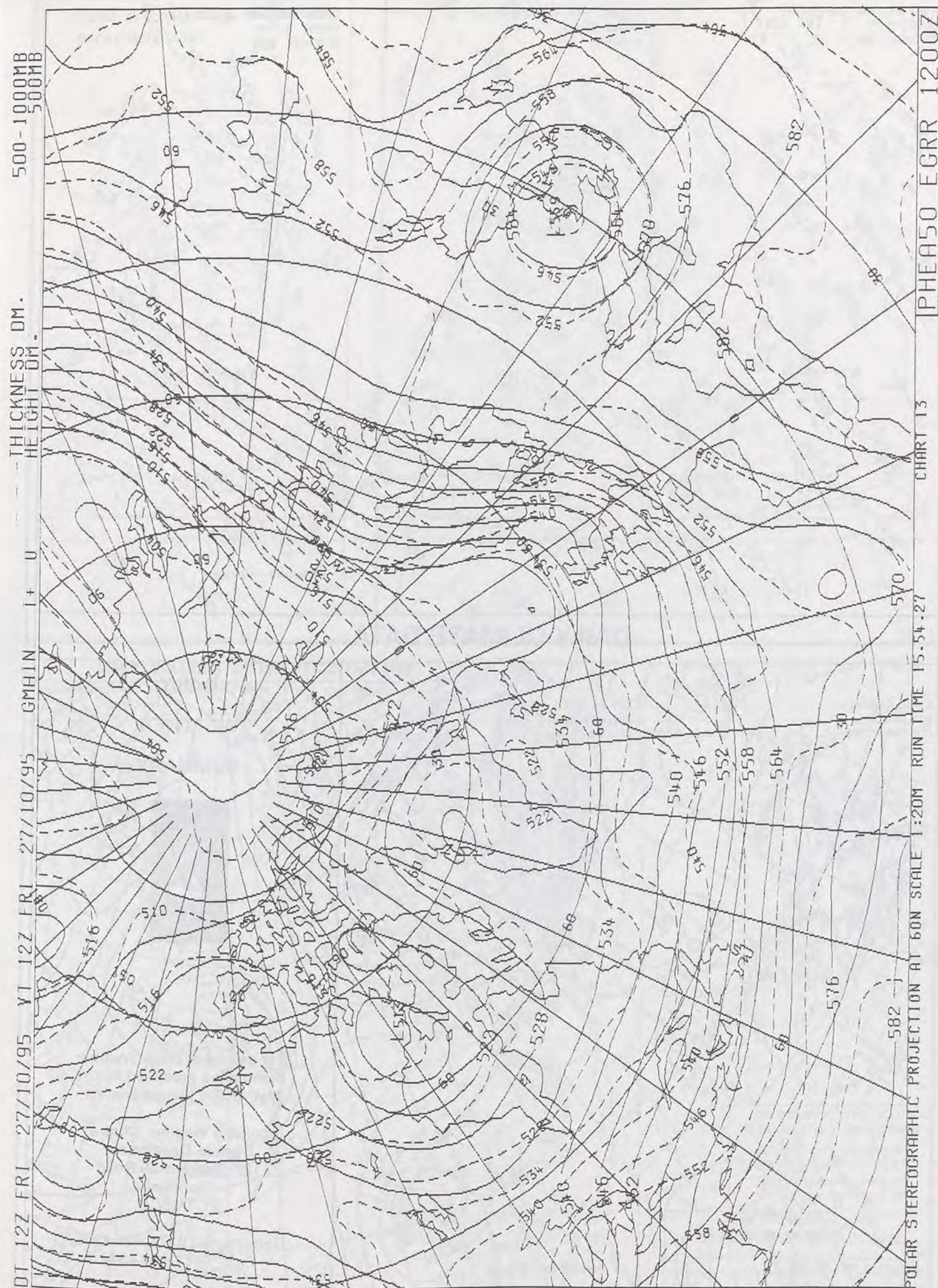
Geographic Projection, Standard Parallel 60°N, Original scale 1:20m



MSLP ANALYSIS DT 0600 UTC 26 OCT 1995


Geographic Projection, Standard Parallel 60°N, Original scale 1:20m





DAILY WEATHER SUMMARY

INCLUDING SUMMARY OF BRITISH WEATHER




Friday
27th October
1995




LONDON *weather centre*

METEOSAT AT 12:00 GMT ON 27/10/95
INFRA-RED



CLOUD-TOP OR LAND/SEA TEMPERATURE

COLD  WARM

0600 27 OCTOBER 1995
SIGWX



1200 27 OCTOBER 1995
SIGWX



SIGNIFICANT WEATHER CHARTS

1800 27 OCTOBER 1995
SIGWX



2400 27 OCTOBER 1995
SIGWX



Published by London Weather Centre. All times are GMT.

Summary of UK weather for Friday 27th October 1995

Southeast England was mainly dry in the early morning with only the odd outbreak of rain, England and Wales were also drier and clearer for a time. However later in the night, a band of rain pushed across Southwest England, Wales, the West Midlands and parts of northern England. Much of Scotland and Northern Ireland had a dry night with well broken cloud, although there were some showers in the west.

Southeastern parts of England started the day dry and bright with some sunshine. The band of rain further west continued to make progress eastwards, crossing East Anglia and the southeast during the course of the morning. Some parts of the extreme southeast remained dry. At the same time, drier and much brighter weather followed on behind across the rest of England and Wales. East Anglia and the southeast saw the brighter weather in the afternoon. Later in the day, some showers affected northwest England and western parts of Wales.

Scotland and Northern Ireland had a bright day with some sunshine. Showers, some heavy with hail, affected many northern and west parts, but much of the sheltered east stayed dry with the best of the sunshine.

During the evening, there were further showers over western parts of Wales and northwest England. The showers further north became lighter and more scattered. Elsewhere, it was dry and clear.

It was rather warm or warm across southeast England and East Anglia, but elsewhere the temperatures were close to normal.

EXTREMES

FRIDAY 27th OCTOBER 1995

Highest Maximum

: 18.9 C Manston [Kent]

Lowest Maximum

: 7.7 C Loch Glascarnoch [Highland]

Lowest Minimum

: -0.4 C Aboyne [Grampian]

Lowest Grass Minimum

: -2.3 C Lossiemouth [Moray Firth] & Aboyne

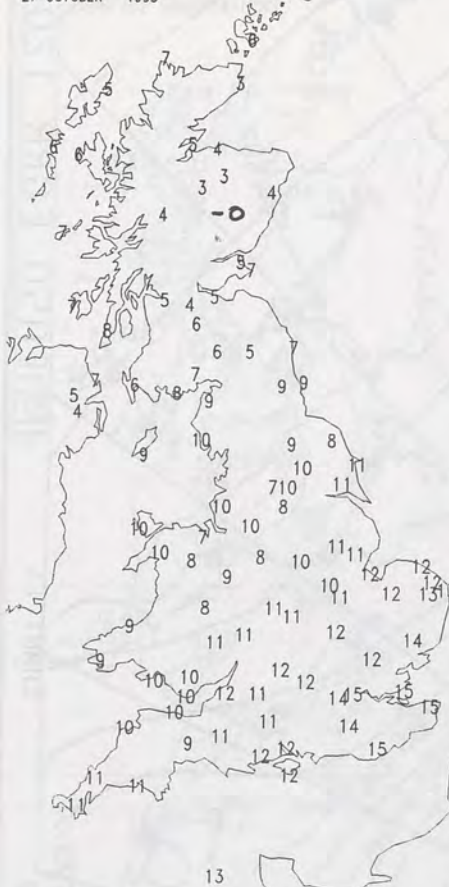
Most Rain (24 hrs from 0900 GMT)

: 14.6 mm Machrihanish [Kintyre]

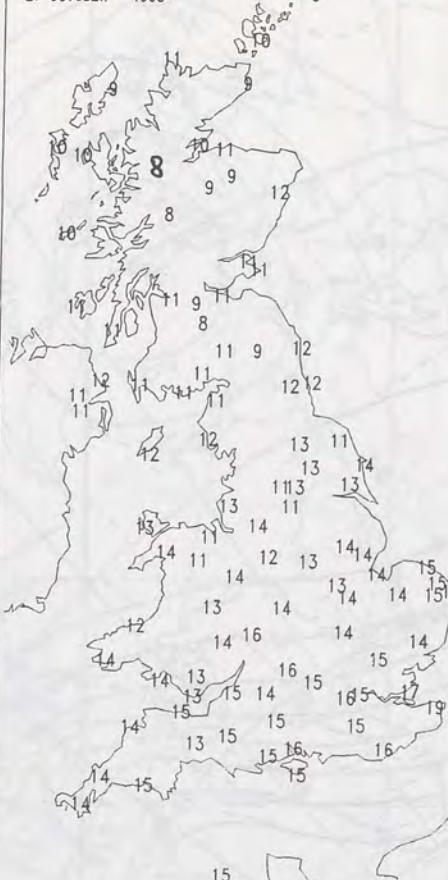
Most Sunshine

: 8.6 Hrs Milford - Haven [Dyfed]

NIGHT MINIMUM TEMPERATURE
(DEGREES C)
27 OCTOBER 1995



DAY MAXIMUM TEMPERATURE
(DEGREES C)
27 OCTOBER 1995



SUNSHINE (DAWN TO DUSK)
(HOURS)
27 OCTOBER 1995



DAILY CLIMATE DATA

NIGHT RAINFALL
(MILLIMETRES)
27 OCTOBER 1995



DAY RAINFALL
(MILLIMETRES)
27 OCTOBER 1995



DAILY WEATHER SUMMARY

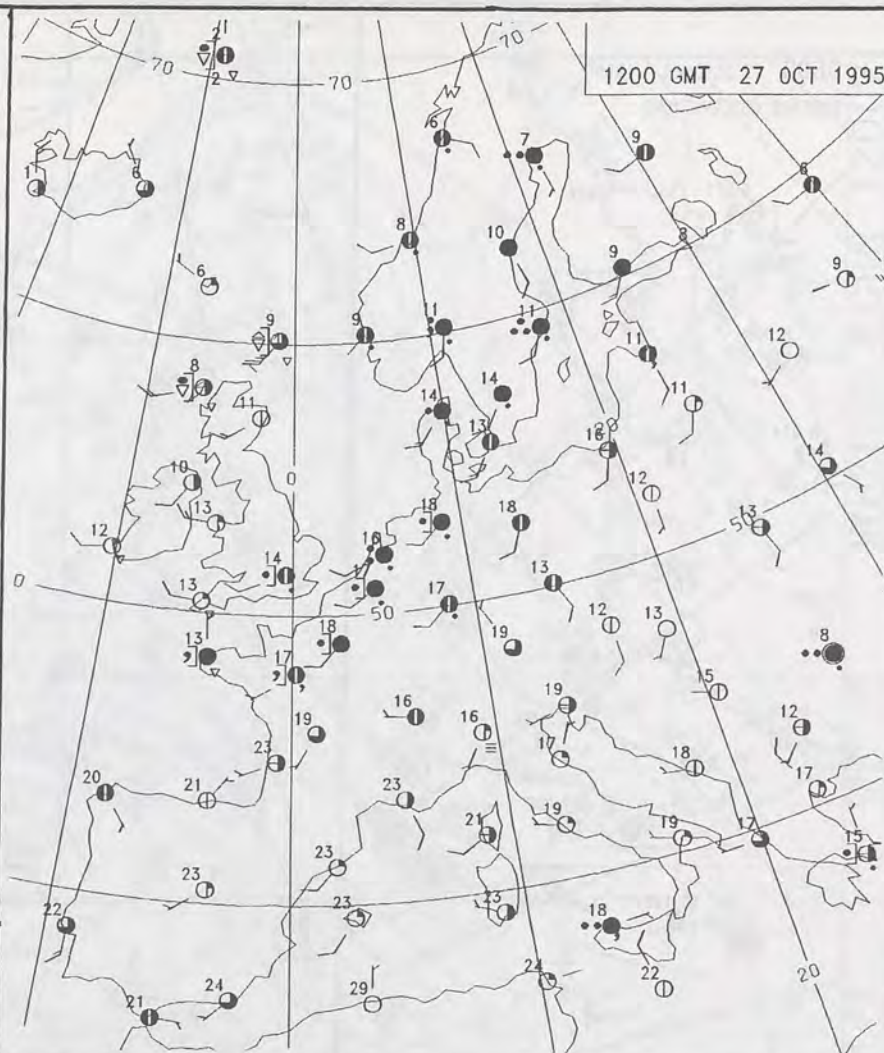
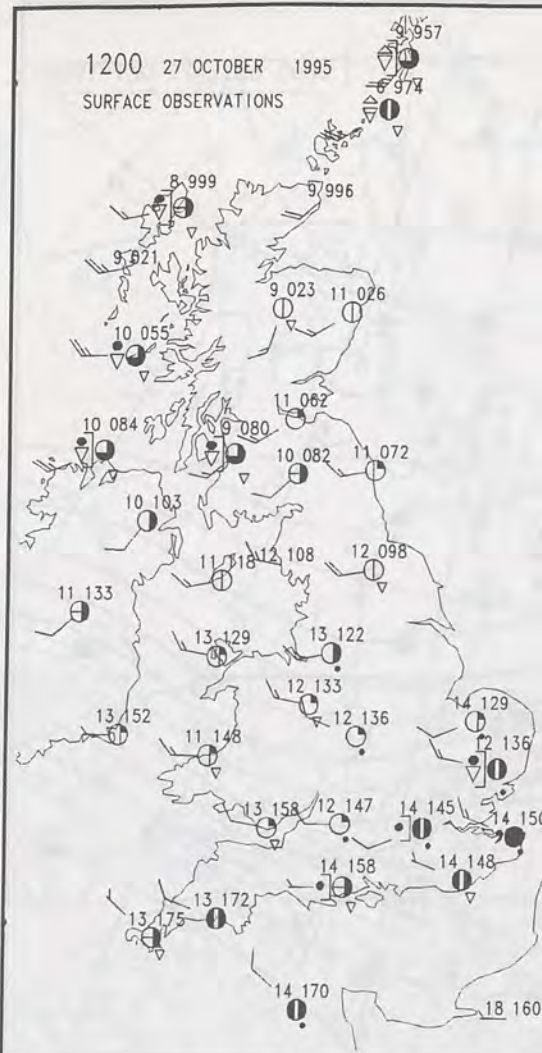


For details of other Weather Summaries produced by the Met. Office please contact:

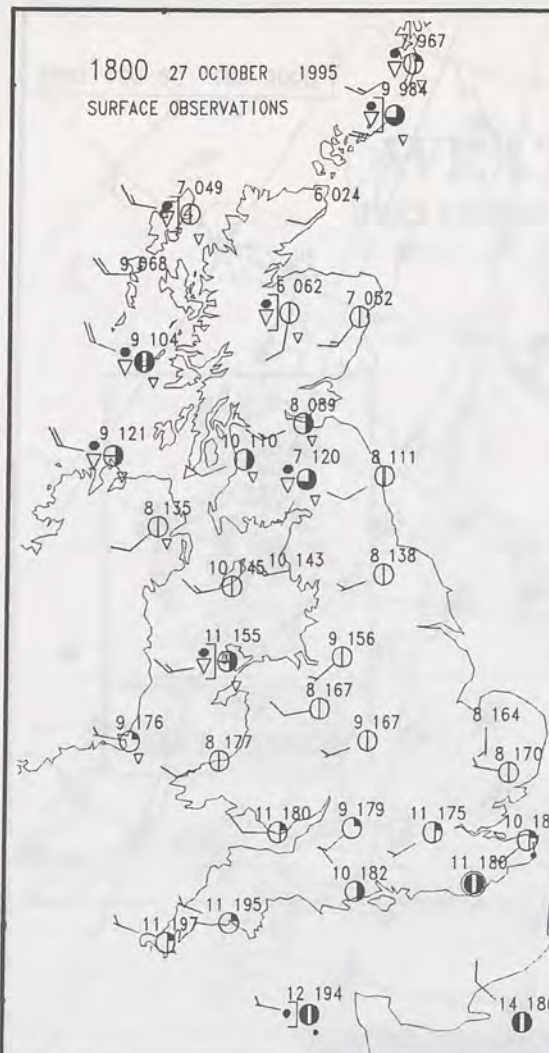
London Weather Centre
Climate Department
127 Clerkenwell Road
London
EC1R 5DB

Telephone: 0171 405 4358
Fax: 0171 404 4314

1200 GMT 27 OCT 1995



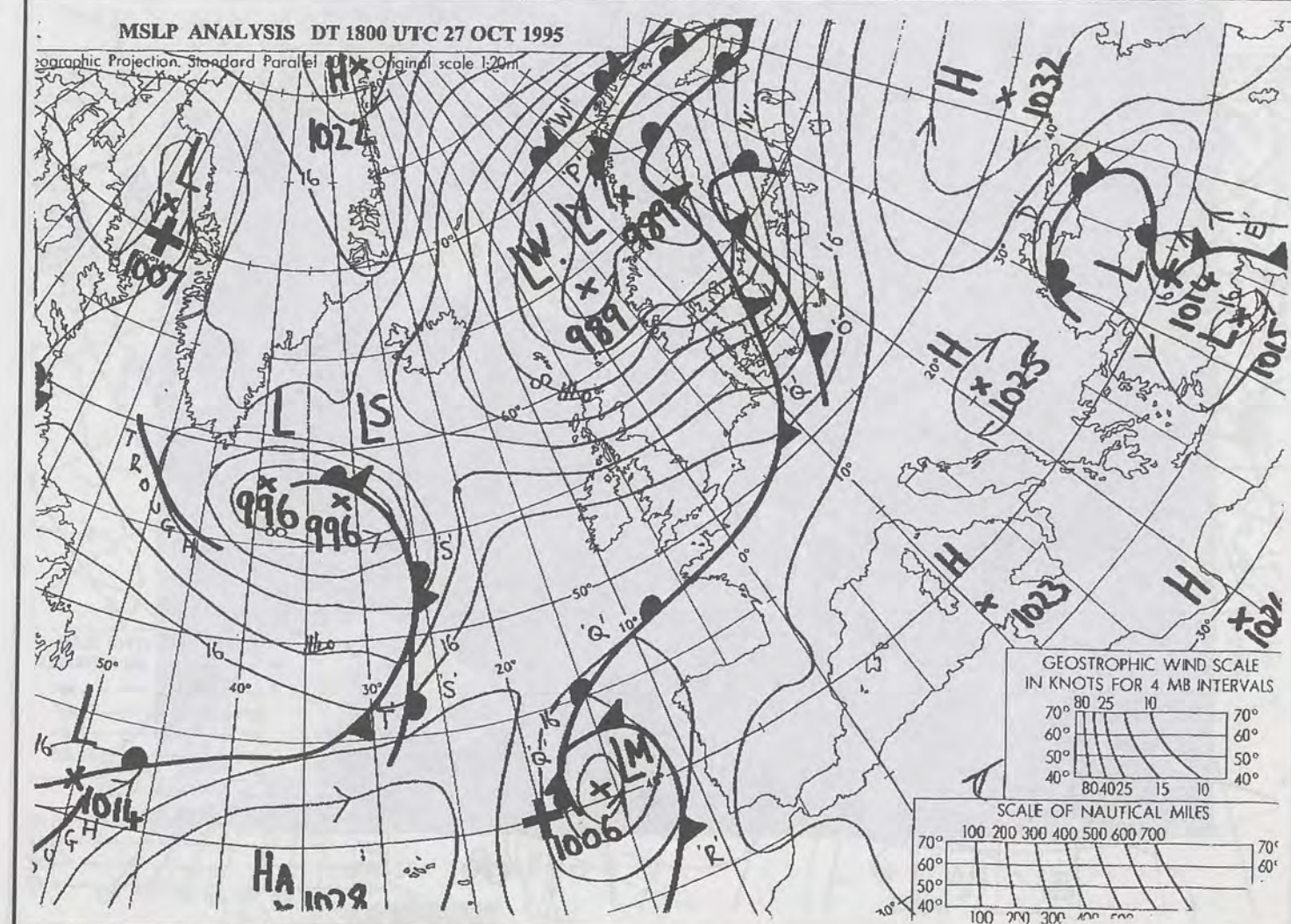
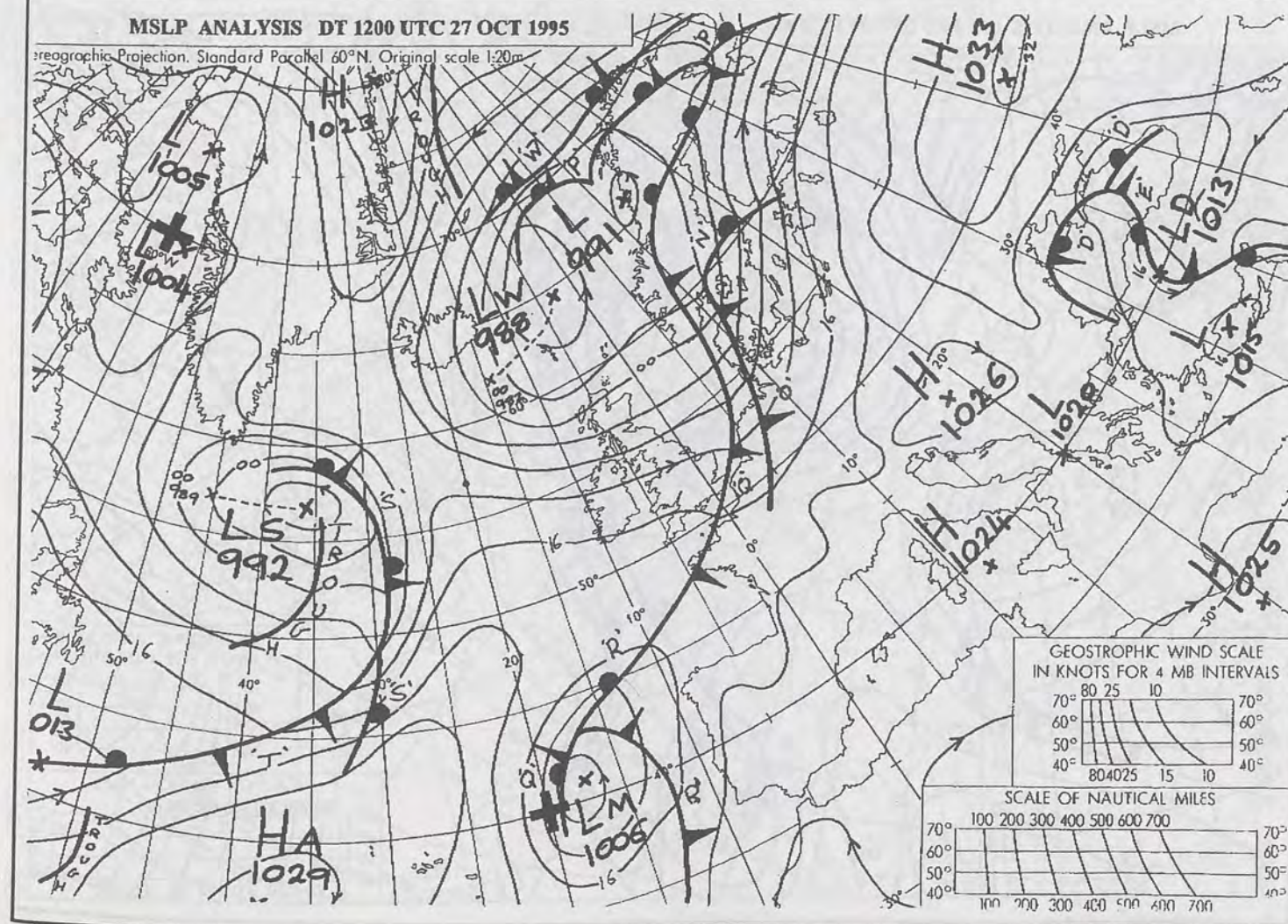
1800 GMT 27 OCT 1995

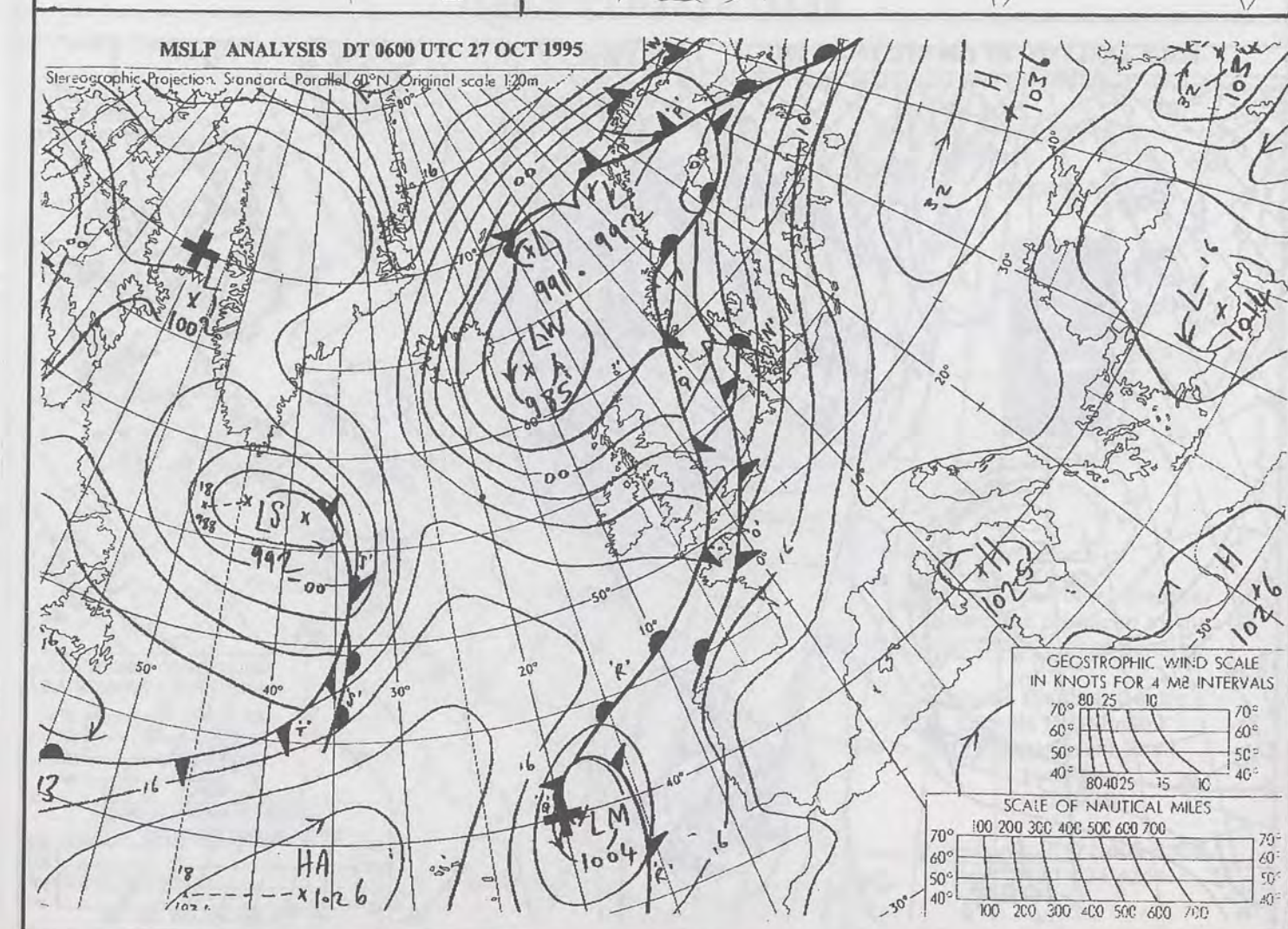
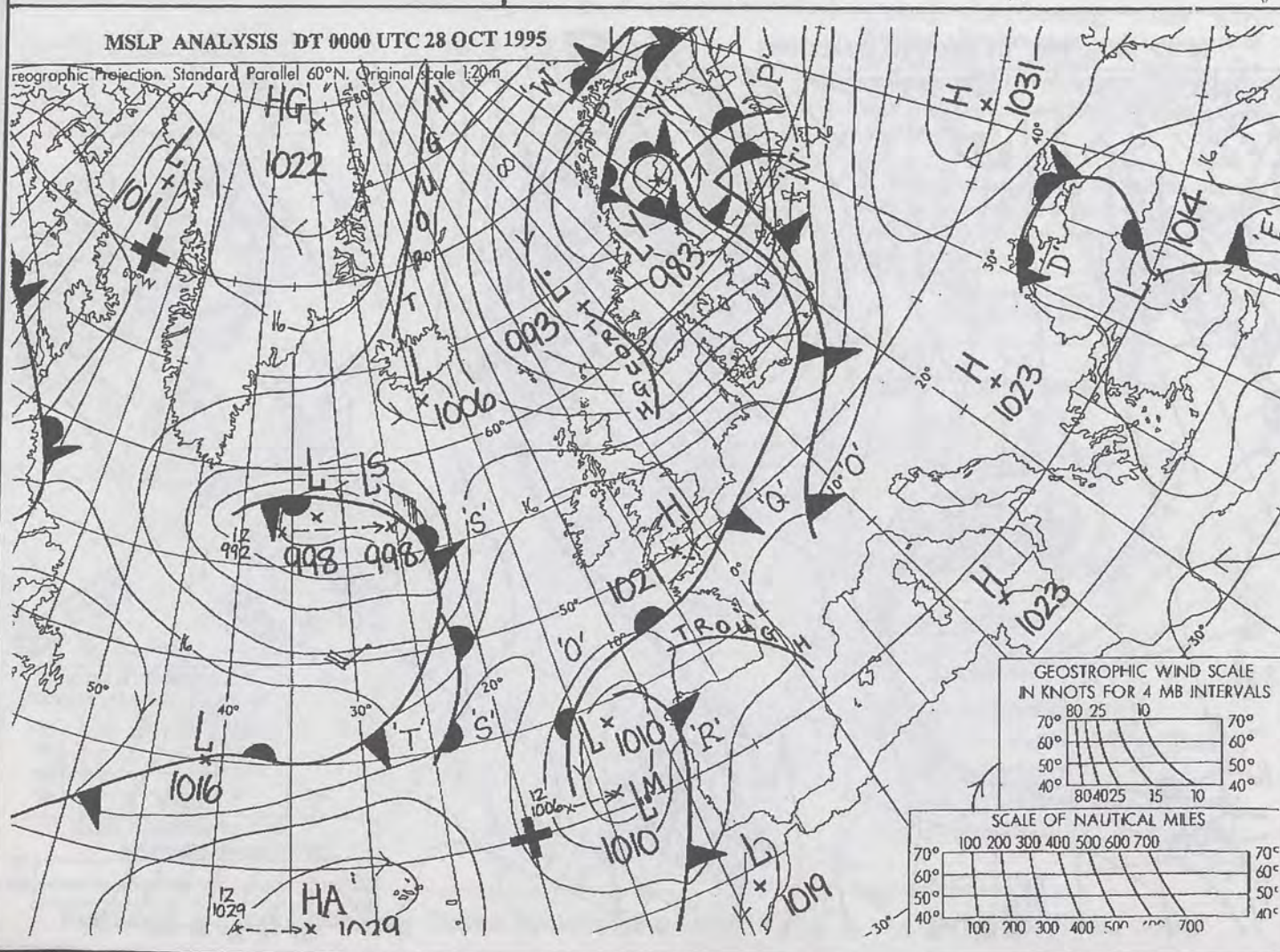
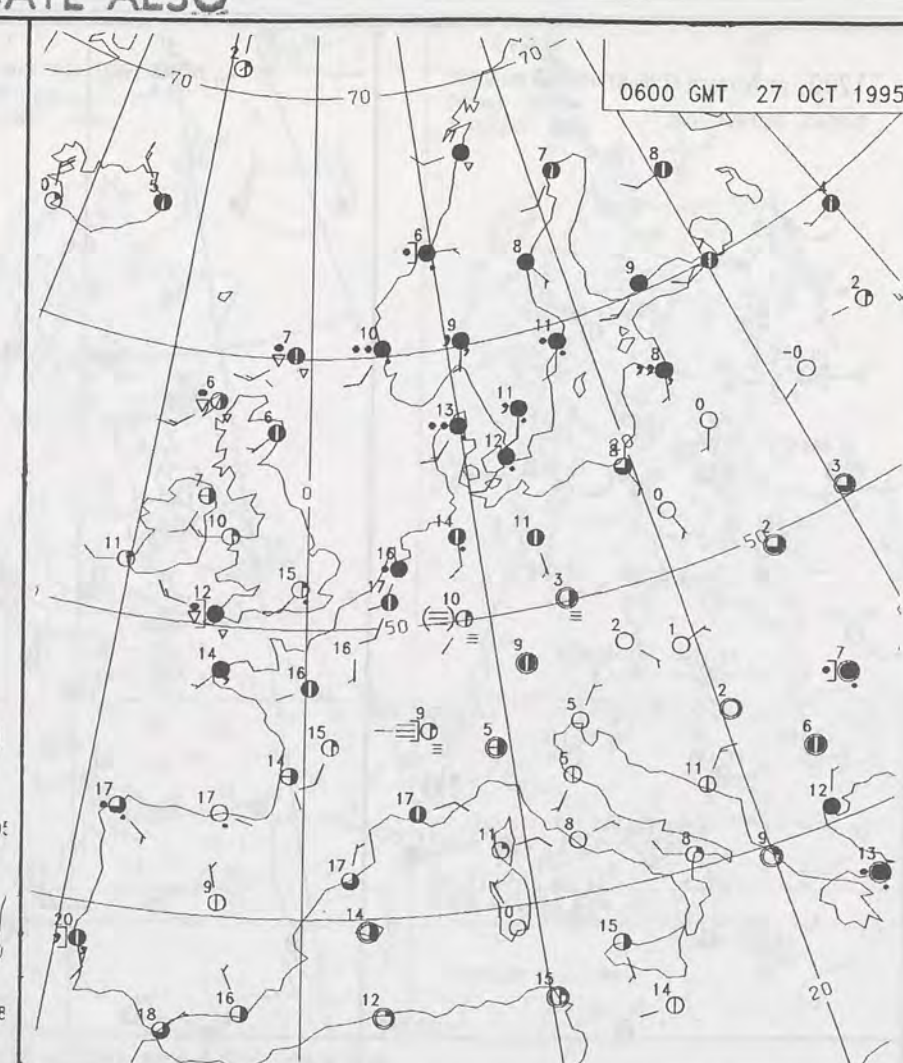
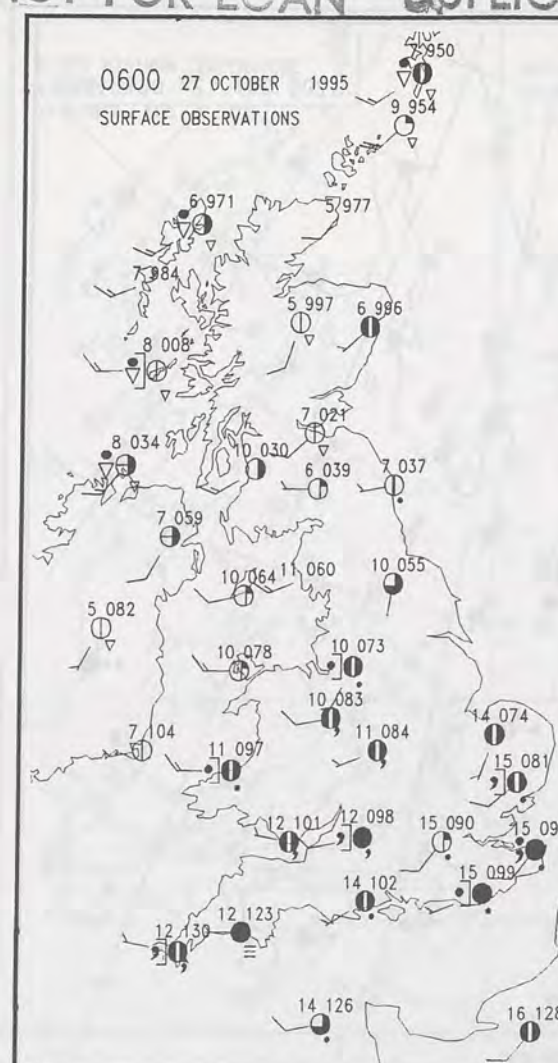
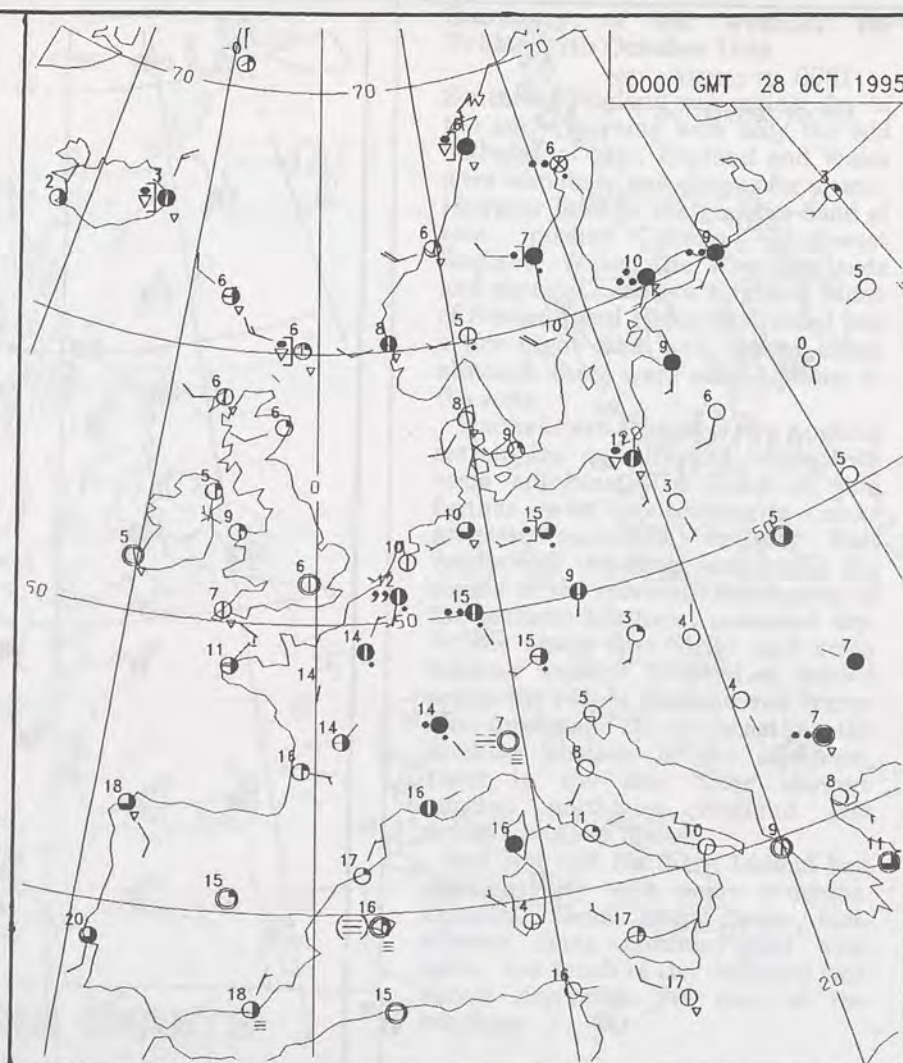
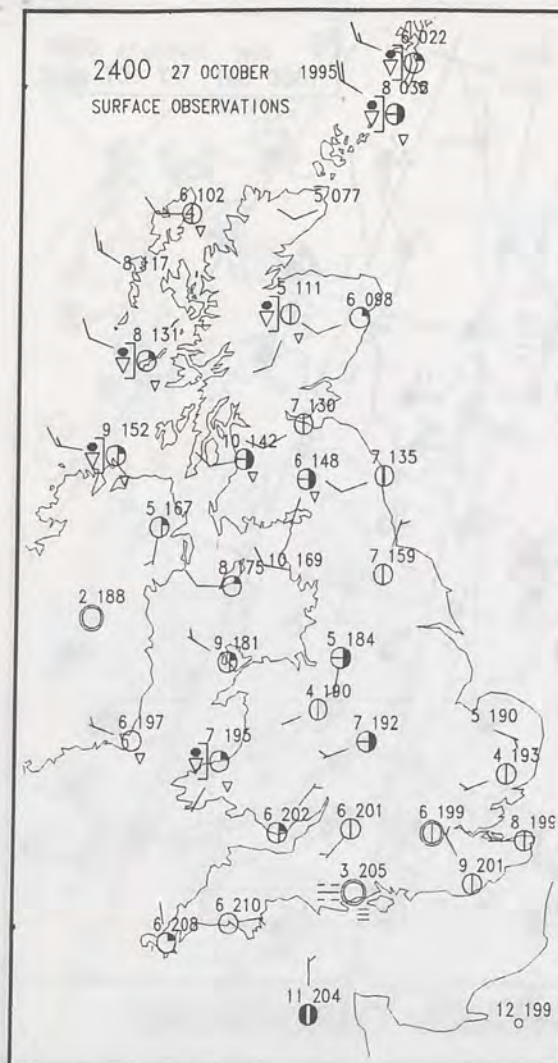


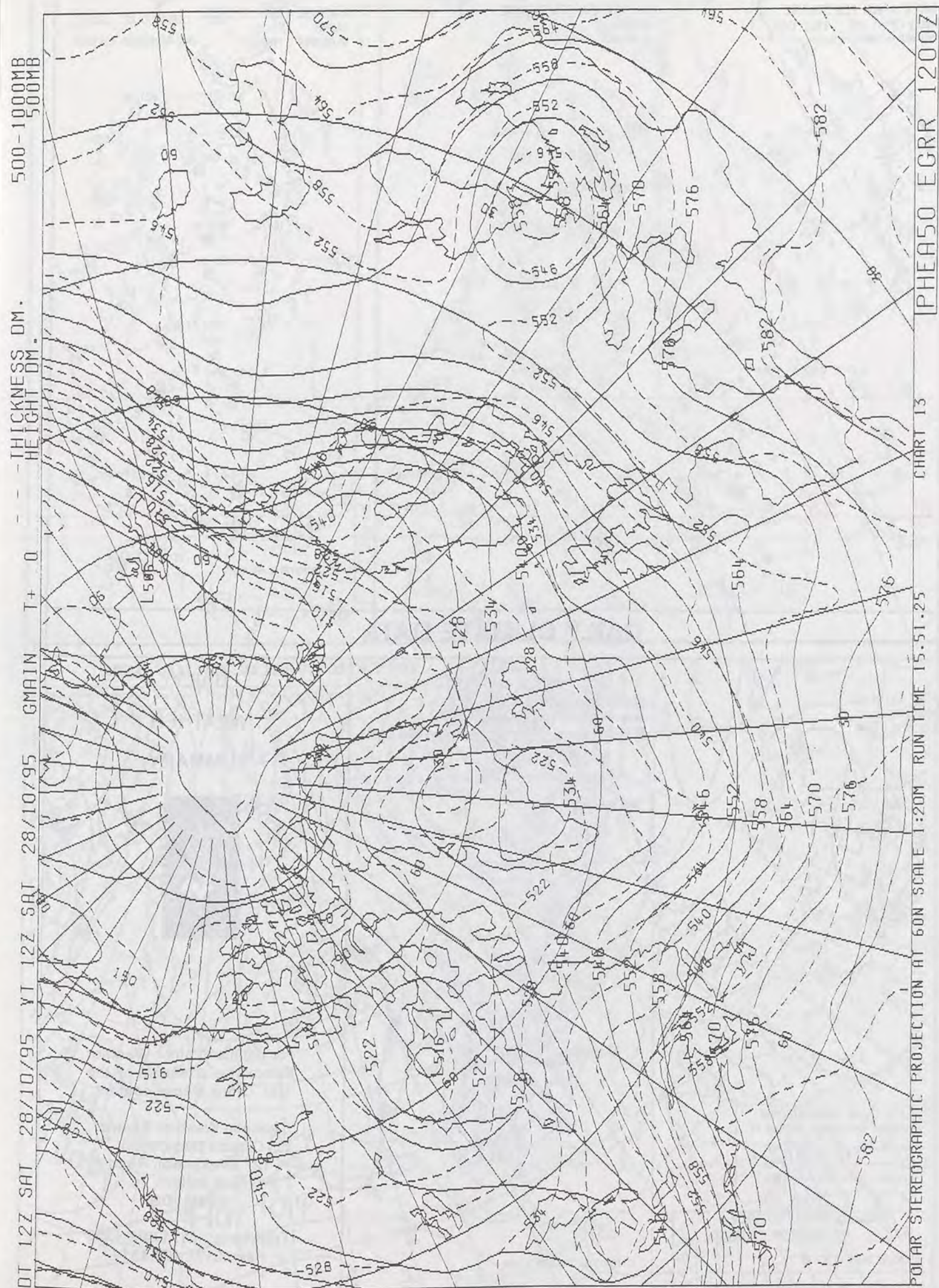
MSLP ANALYSIS DT 1800 UTC 27 OCT 1995

Geographic Projection, Standard Parallel 60°N. Original scale 1:200,000.

Geographic Projection, Standard Parallel 40° Original scale 1:200,000








DAILY WEATHER SUMMARY

INCLUDING SUMMARY OF BRITISH WEATHER




Saturday
28th October
1995



LONDON *weather centre*

METEOSAT AT 12:00 GMT ON 28/10/95
INFRA-RED



CLOUD-TOP OR LAND/SEA TEMPERATURE

COLD WARM

0600 28 OCTOBER 1995
SIGWX



1200 28 OCTOBER 1995
SIGWX



SIGNIFICANT WEATHER CHARTS

1800 28 OCTOBER 1995
SIGWX



2400 28 OCTOBER 1995
SIGWX



Published by London Weather Centre. All times are GMT.

Summary of UK weather for Saturday 28th October 1995

It was a clear night, with a widespread ground frost across much of the Country, and an air frost in a couple of places. There were one or two light showers running into northwest Scotland, and parts of Wales and Cornwall overnight. Towards dawn the odd fog patch formed in Central and Southern England.

The day itself was generally dry and sunny, still with the odd shower running into Scotland, Wales and Northern Britain. The Southwest was cloudier, with the odd spot of rain in Cornwall and South Wales.

The evening and night, was very similar to the afternoon, with odd spots of rain in the southwest and showers in the northwest. However there was rather more cloud across the north and the south of the country, with central England staying clear.

Temperatures were generally about a degree higher, so near normal for the time of year, but parts of the southeast were rather warm.

EXTREMES

SATURDAY 28th OCTOBER 1995

Highest Maximum

: 15.8 C Southampton [Hampshire]

Lowest Maximum

: 7.7 C Baltasound [Shetland]

Lowest Minimum

: -1.0 C Farnborough [Hampshire]

Lowest Grass Minimum

: -5.3 C Shawbury [Shropshire]

Most Rain (24 hrs from 0900 GMT)

: 2.9 mm Jersey Airport

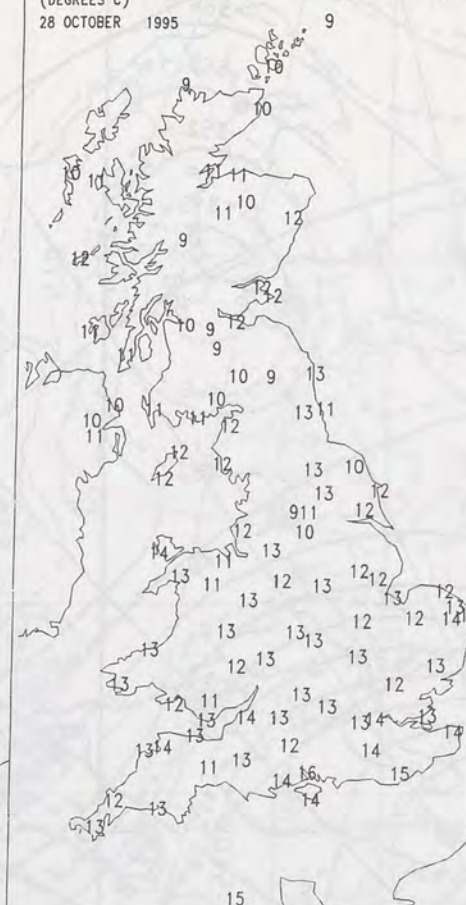
Most Sunshine

: 8.4 Hrs Leeming [Yorkshire]

NIGHT MINIMUM TEMPERATURE
(DEGREES C)
28 OCTOBER 1995



DAY MAXIMUM TEMPERATURE
(DEGREES C)
28 OCTOBER 1995



SUNSHINE (DAWN TO DUSK)
(HOURS)
28 OCTOBER 1995



X INDICATES 0.1-0.4 HRS

DAILY CLIMATE DATA

NIGHT RAINFALL
(MILLIMETRES)
28 OCTOBER 1995



X INDICATES TRACE TO 0.4 MM

DAY RAINFALL
(MILLIMETRES)
28 OCTOBER 1995



X INDICATES TRACE TO 0.4 MM

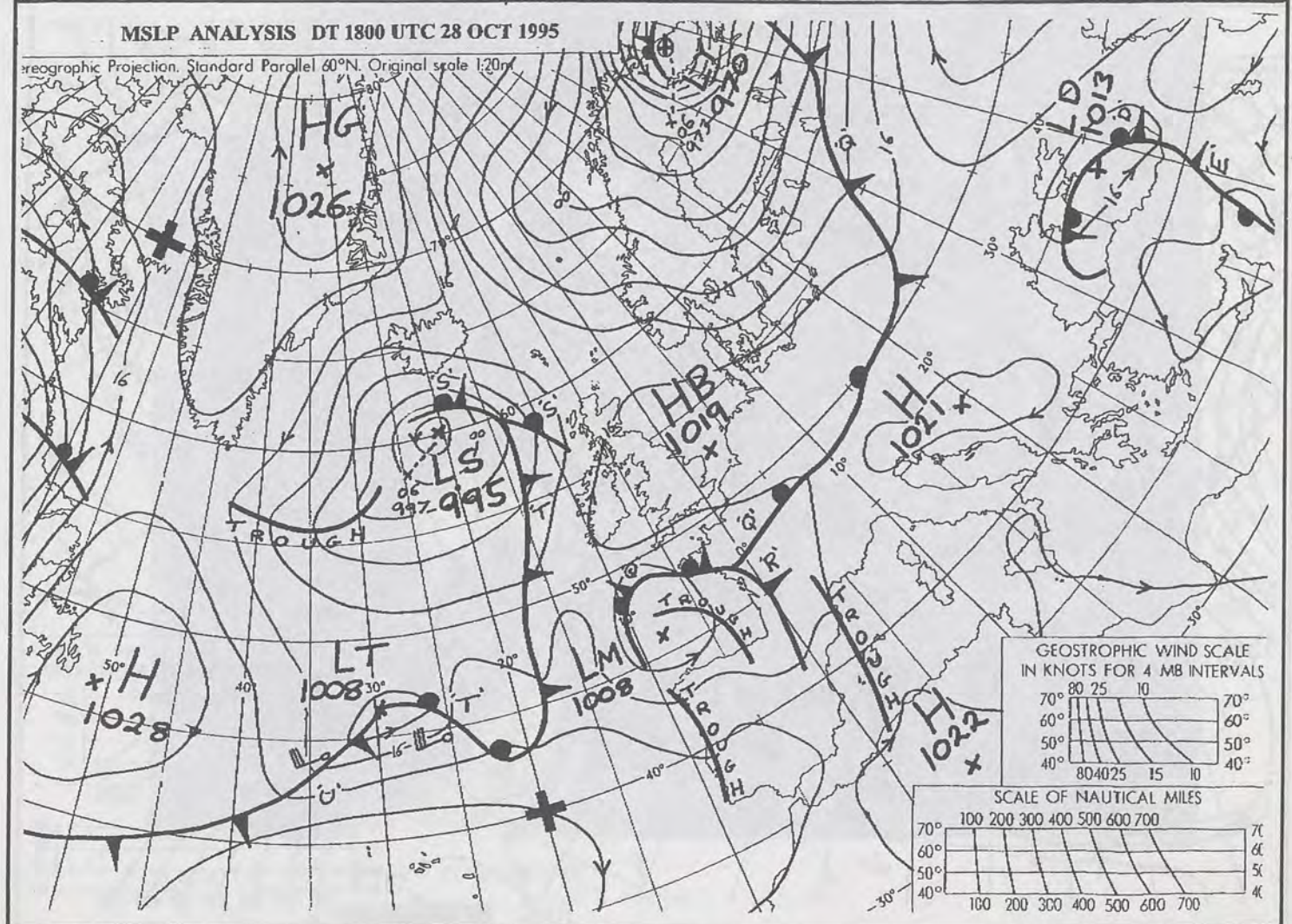
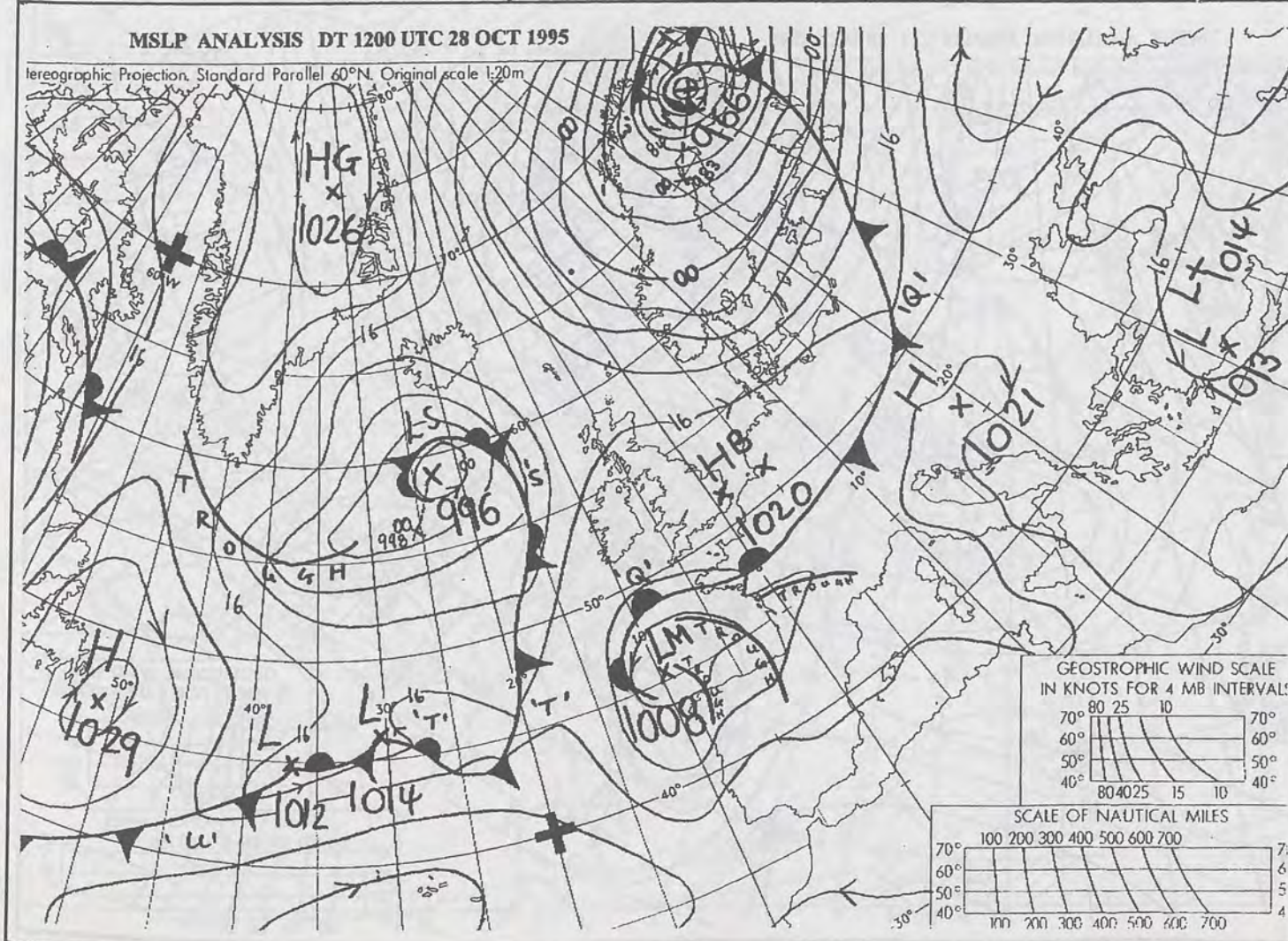
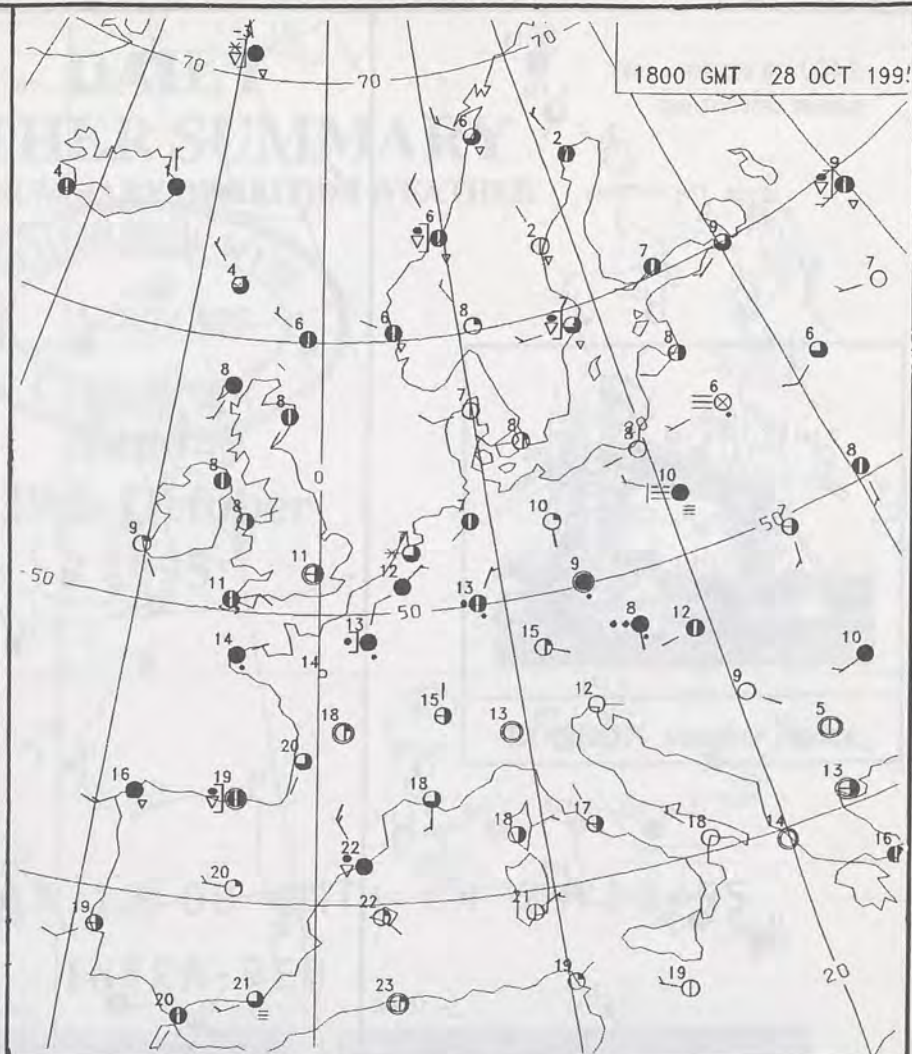
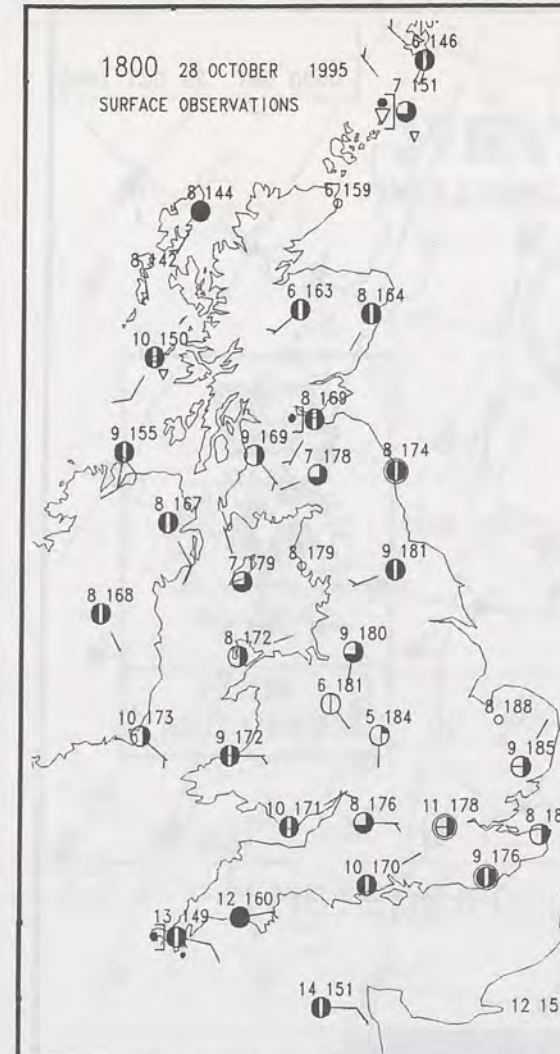
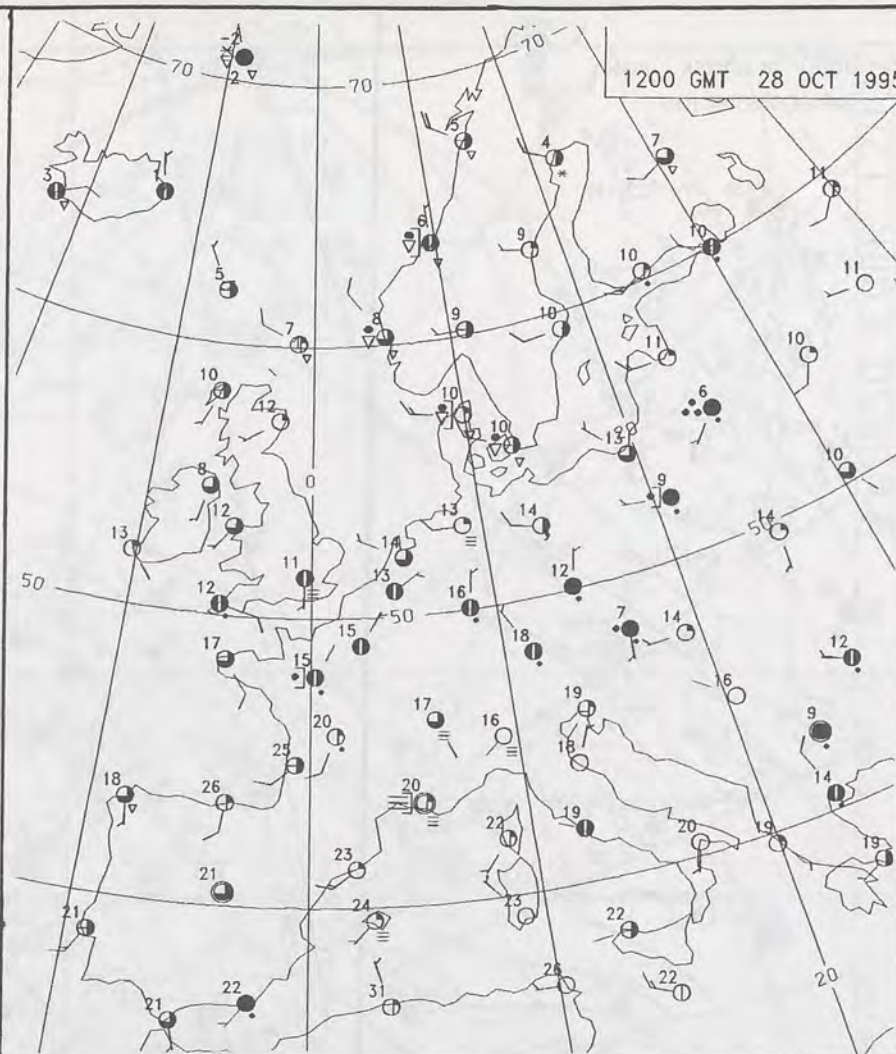
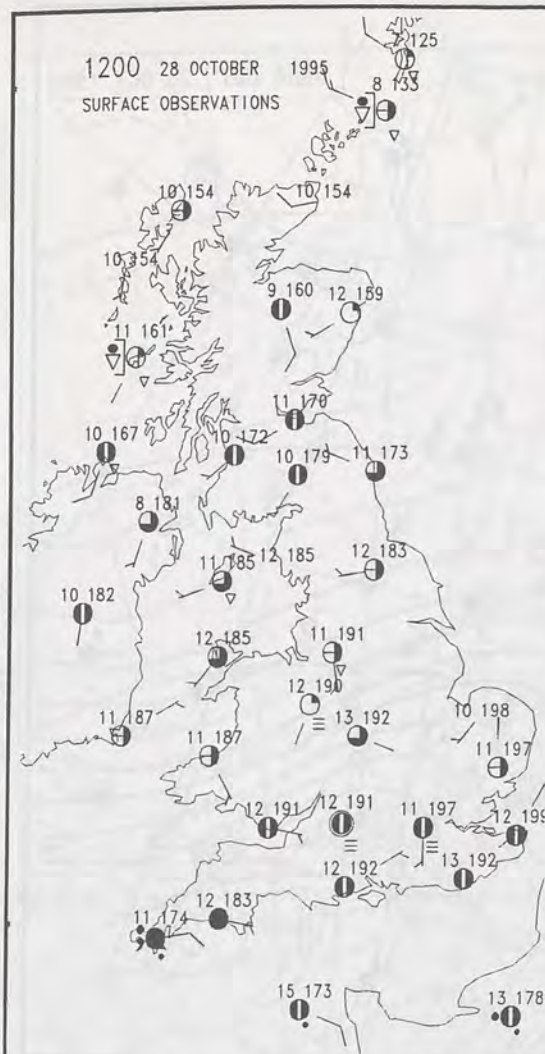
DAILY WEATHER SUMMARY



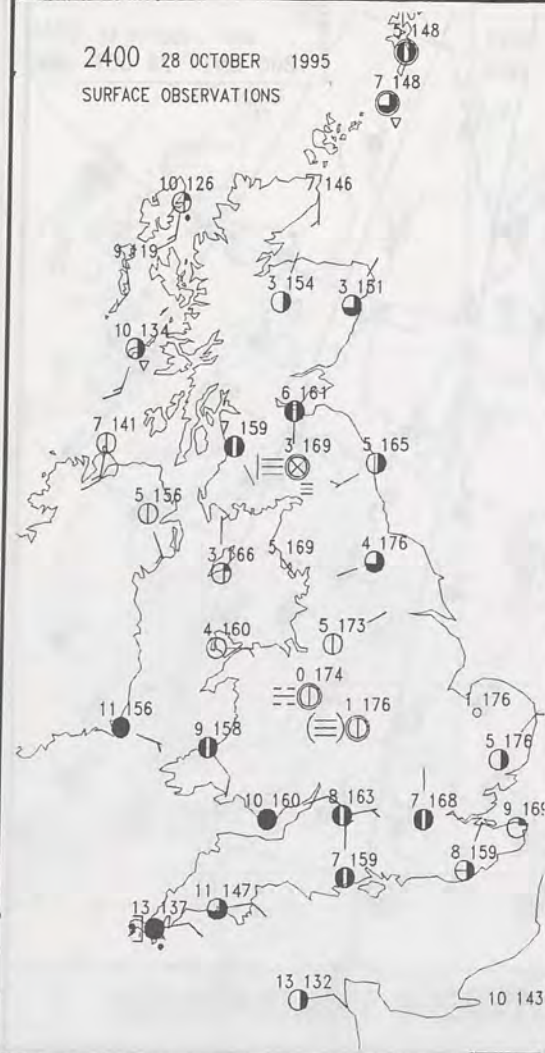
For details of other Weather Summaries produced by the Met. Office please contact:

London Weather Centre
Climate Department
127 Clerkenwell Road
London
EC1R 5DB

Telephone: 0171 405 4358
Fax: 0171 404 4314



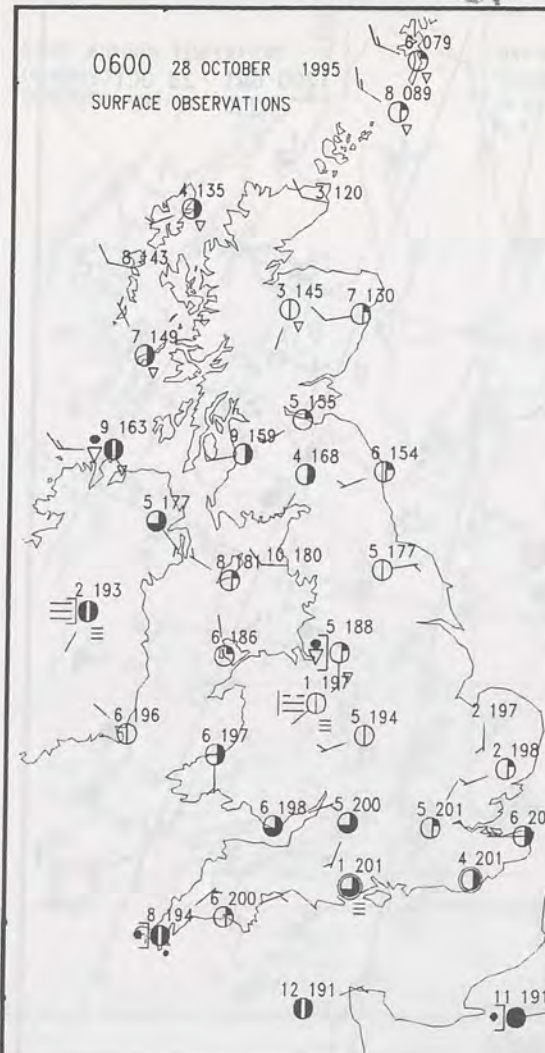
2400 28 OCTOBER 1995
SURFACE OBSERVATIONS



0000 GMT 29 OCT 1995



0600 28 OCTOBER 1995
SURFACE OBSERVATIONS

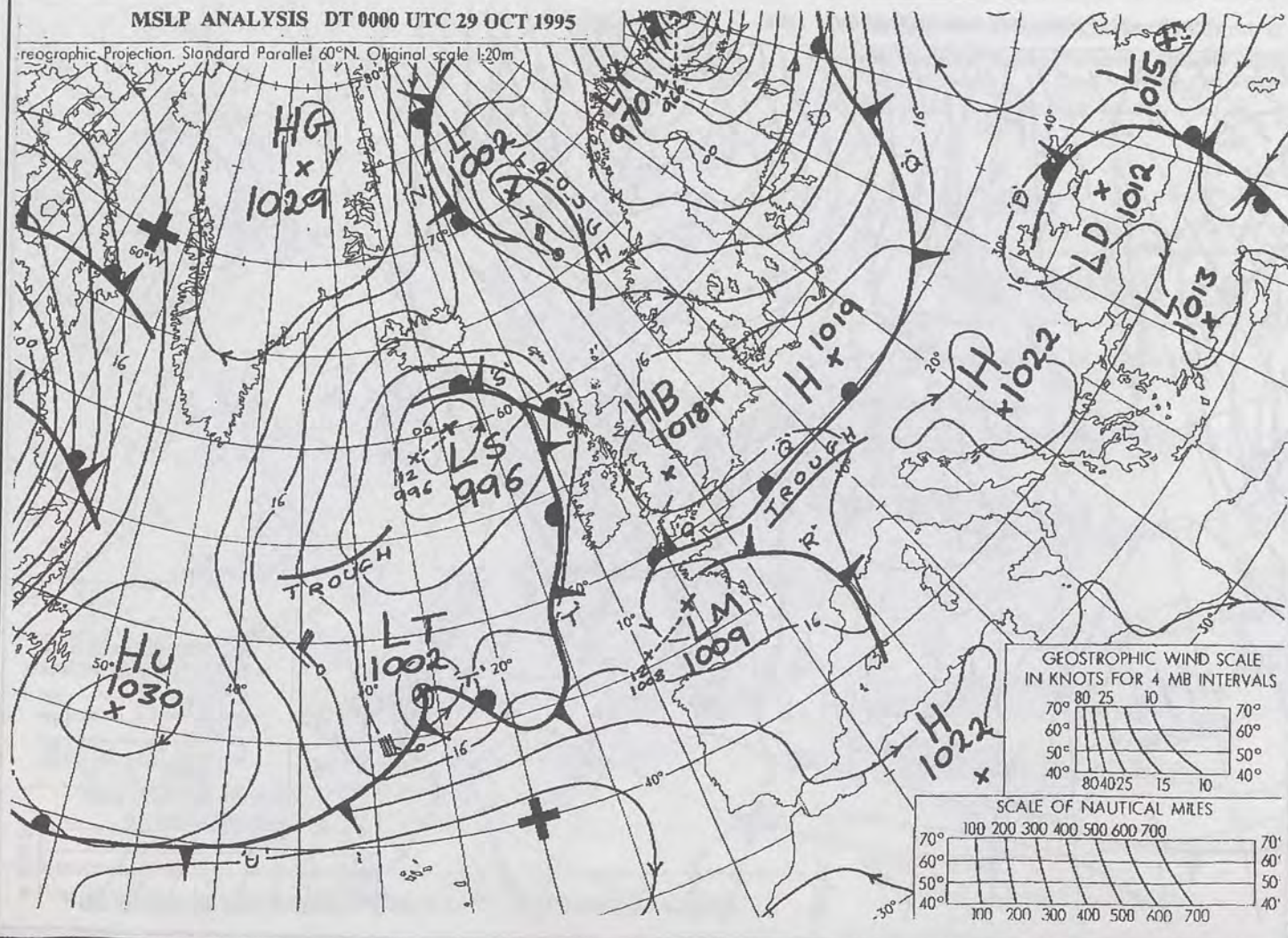


0600 GMT 28 OCT 1995



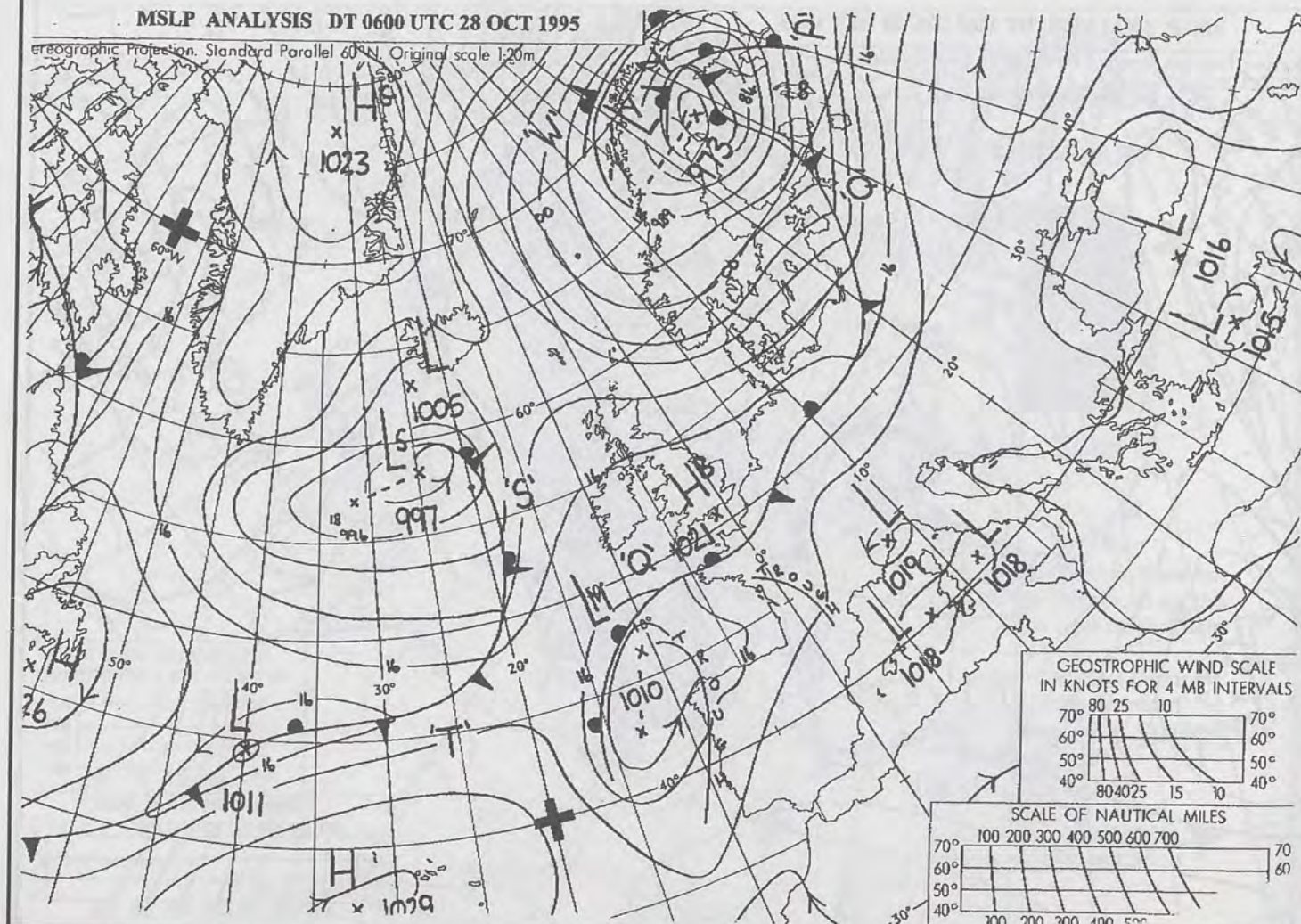
MSLP ANALYSIS DT 0000 UTC 29 OCT 1995

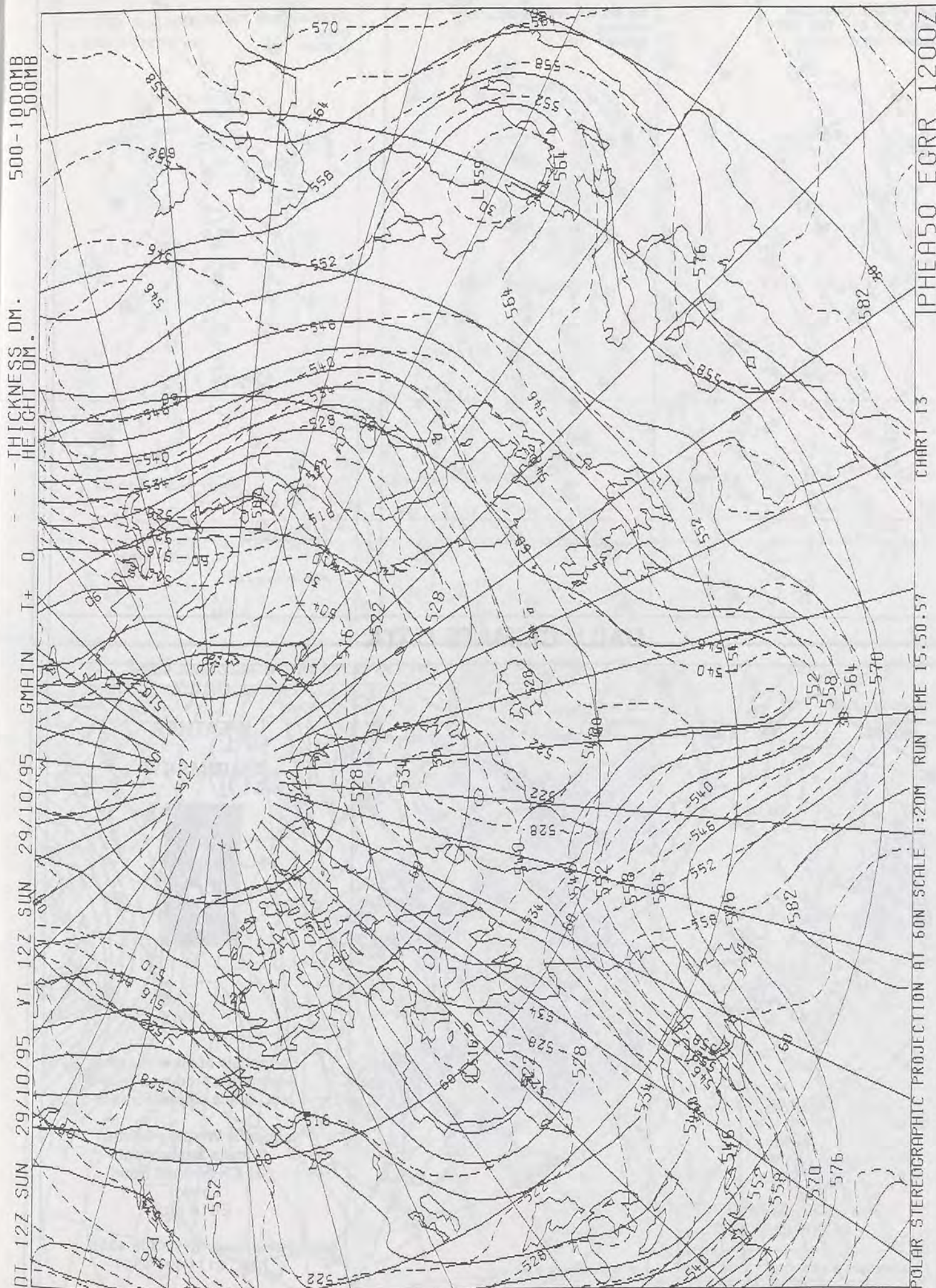
Geographic Projection, Standard Parallel 60°N, Original scale 1:20m



MSLP ANALYSIS DT 0600 UTC 28 OCT 1995

Geographic Projection, Standard Parallel 60°N, Original scale 1:20m






DAILY WEATHER SUMMARY

INCLUDING SUMMARY OF BRITISH WEATHER




Sunday
29th October
1995



LONDON weather centre

METEOSAT AT 12:00 GMT ON 29/10/95
INFRA-RED



CLOUD-TOP OR LAND/SEA TEMPERATURE

COLD WARM

0600 29 OCTOBER 1995
SIGWX



1200 29 OCTOBER 1995
SIGWX



SIGNIFICANT WEATHER CHARTS

1800 29 OCTOBER 1995
SIGWX



2400 29 OCTOBER 1995
SIGWX



Published by London Weather Centre. All times are GMT.

Summary of UK weather for Sunday 29th October 1995

It was a clear night across many central and eastern parts of Scotland, England and Wales, this lead to widespread ground fog with patchy mist and fog forming. Elsewhere it was cloudier, with the odd spot of rain in the southwest.

Outbreaks of rain spread into northwest Scotland during the morning, and stayed for much of the day, with further outbreaks of rain into western parts of England and Wales. Elsewhere, it was a dry day with variable amounts of cloud and most places seeing some sunshine.

The evening and first part of the night, saw the outbreaks of rain continuing down the western side with clear spells elsewhere.

It was a rather cold night across Central and Eastern parts, but nearer normal temperatures elsewhere. Maximums were also generally near normal, but rather warm in some Eastern parts.

EXTREMES

SUNDAY 29th OCTOBER 1995

Highest Maximum

: 16.1 C Saunton Sands [Devon]

Lowest Maximum

: 9.0 C Aviemore [Highland] and
Salsburgh [east of Glasgow]

Lowest Minimum

: -1.8 C Glenlivet [Grampian]

Lowest Grass Minimum

: -5.9 C Coningsby [Lincolnshire]

Most Rain (24 hrs from 0900 GMT)

: 9.4 mm Waterstein [Isle of Skye]

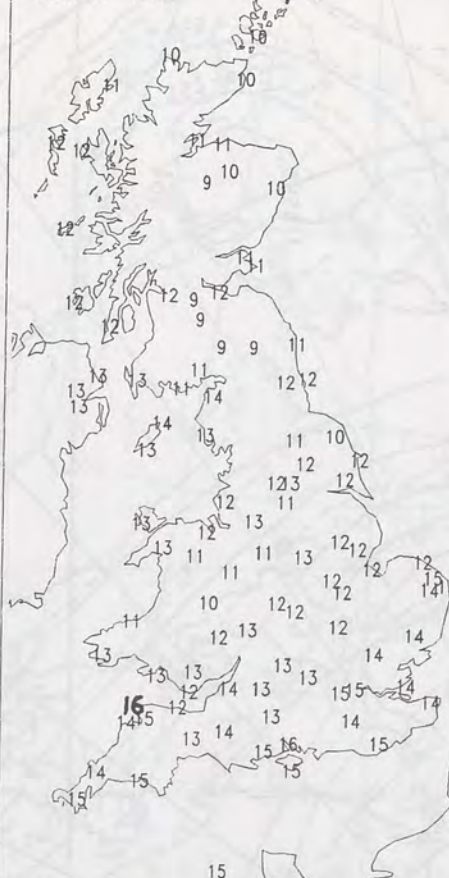
Most Sunshine

: 8.5 Hrs Hemsby [Norfolk]

NIGHT MINIMUM TEMPERATURE
(DEGREES C)
29 OCTOBER 1995



DAY MAXIMUM TEMPERATURE
(DEGREES C)
29 OCTOBER 1995



SUNSHINE (DAWN TO DUSK)
(HOURS)
29 OCTOBER 1995



DAILY CLIMATE DATA

NIGHT RAINFALL
(MILLIMETRES)
29 OCTOBER 1995



DAY RAINFALL
(MILLIMETRES)
29 OCTOBER 1995



DAILY WEATHER SUMMARY



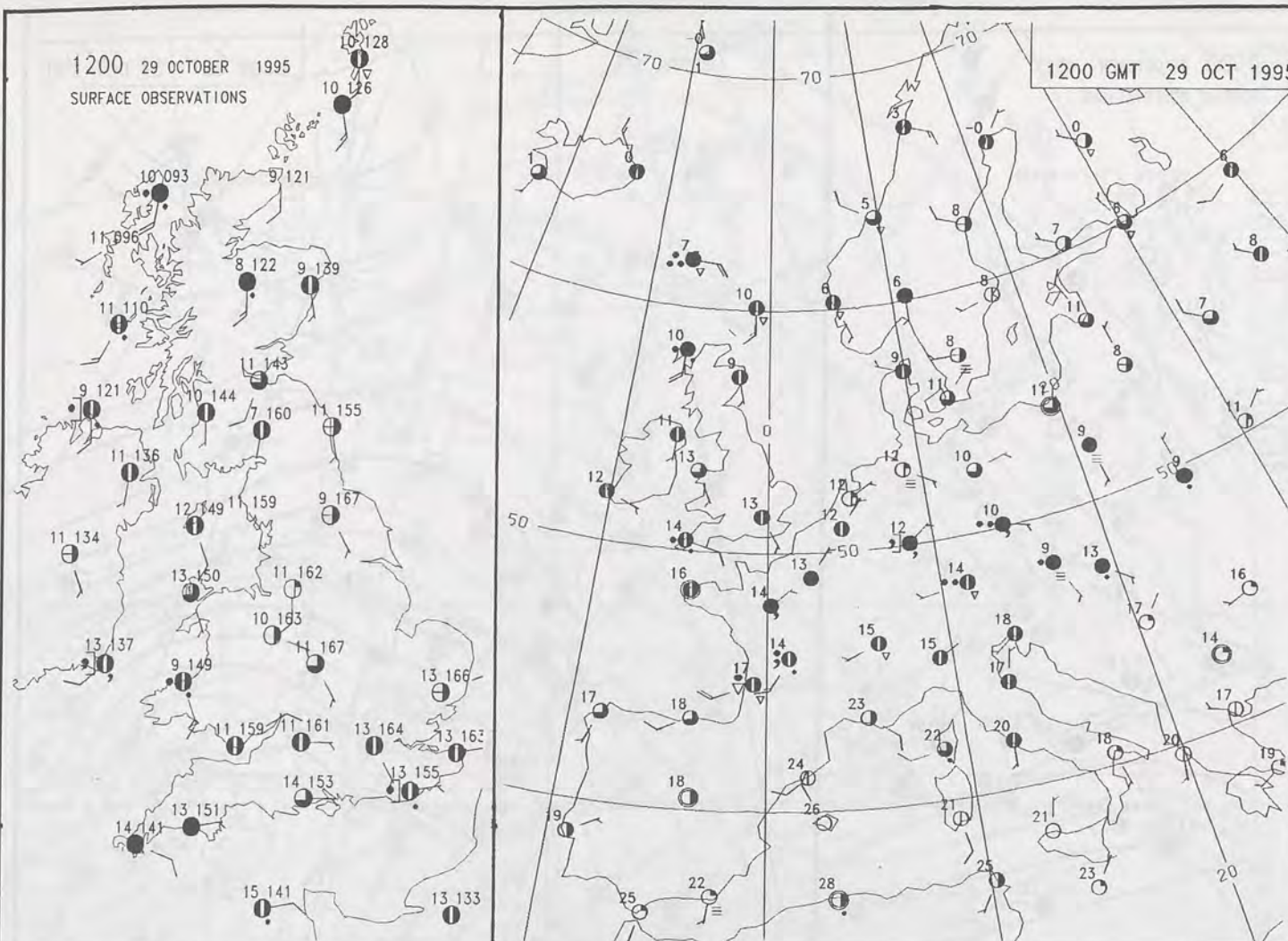
For details of other Weather
Summaries produced by the
Met. Office please contact:

London Weather Centre
Climate Department
127 Clerkenwell Road
London
EC1R 5DB

Telephone: 0171 405 4358
Fax: 0171 404 4314

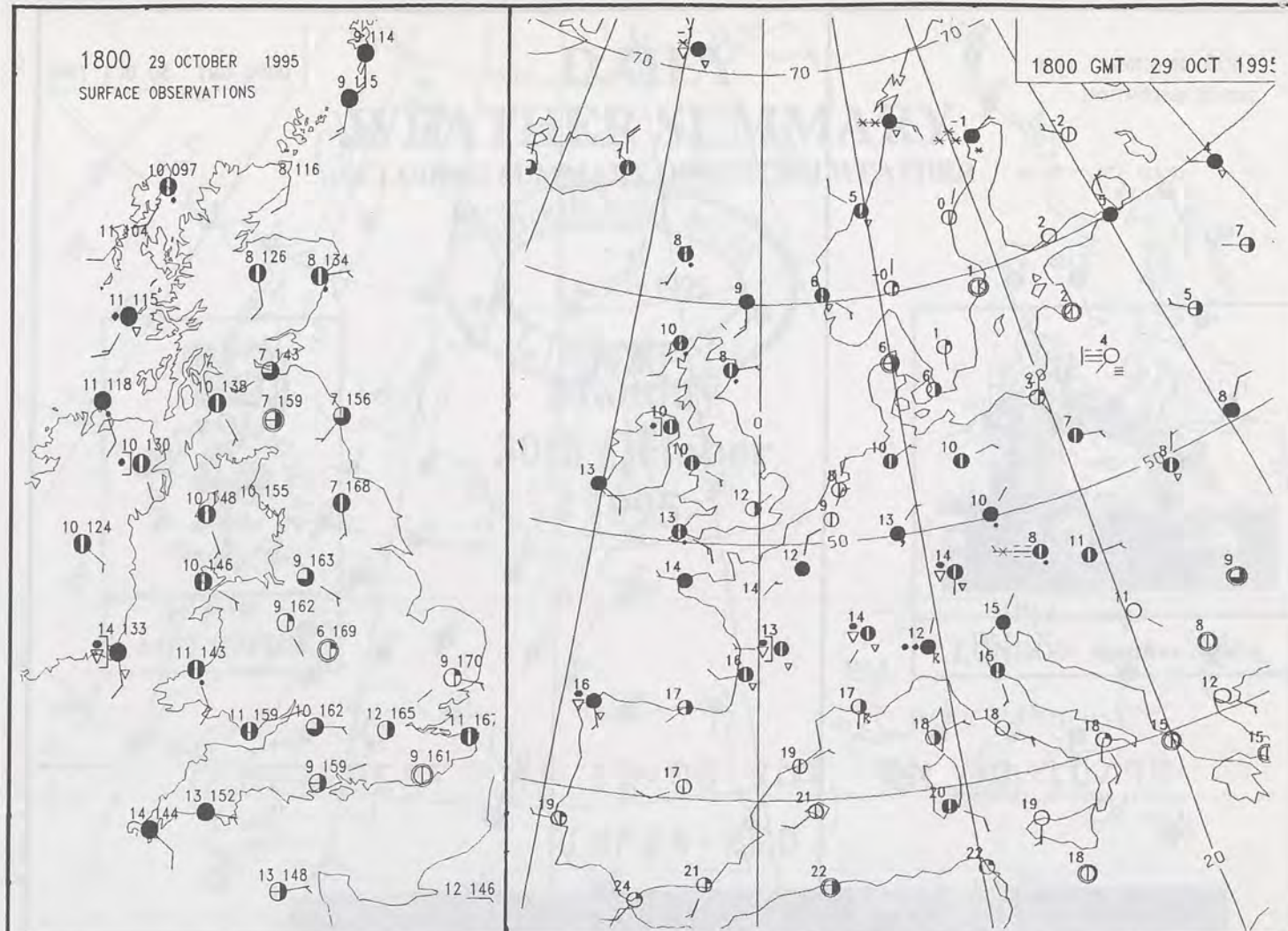
1200 29 OCTOBER 1995
SURFACE OBSERVATIONS

1200 GMT 29 OCT 1995



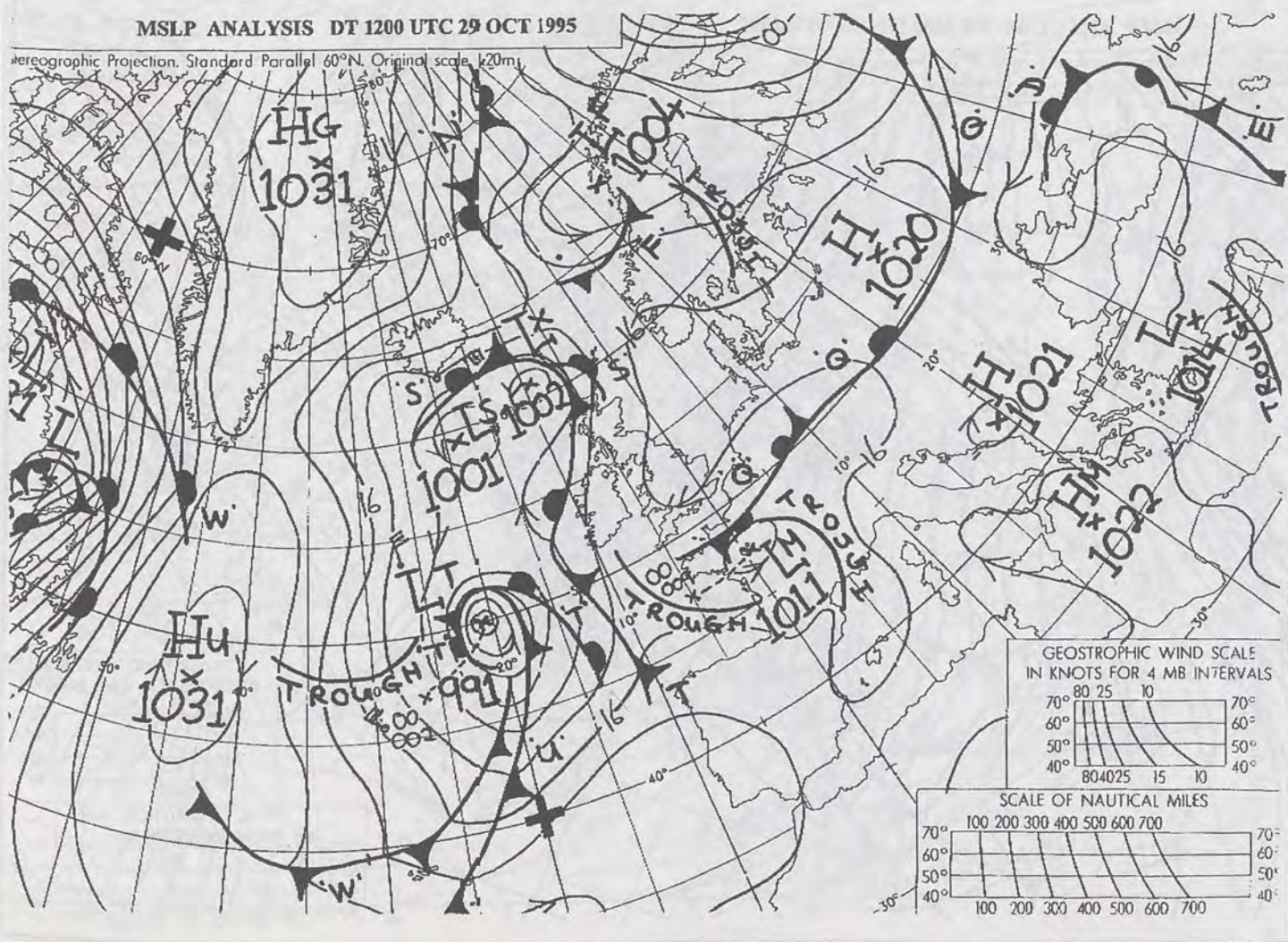
1800 29 OCTOBER 1995
SURFACE OBSERVATIONS

1800 GMT 29 OCT 1995



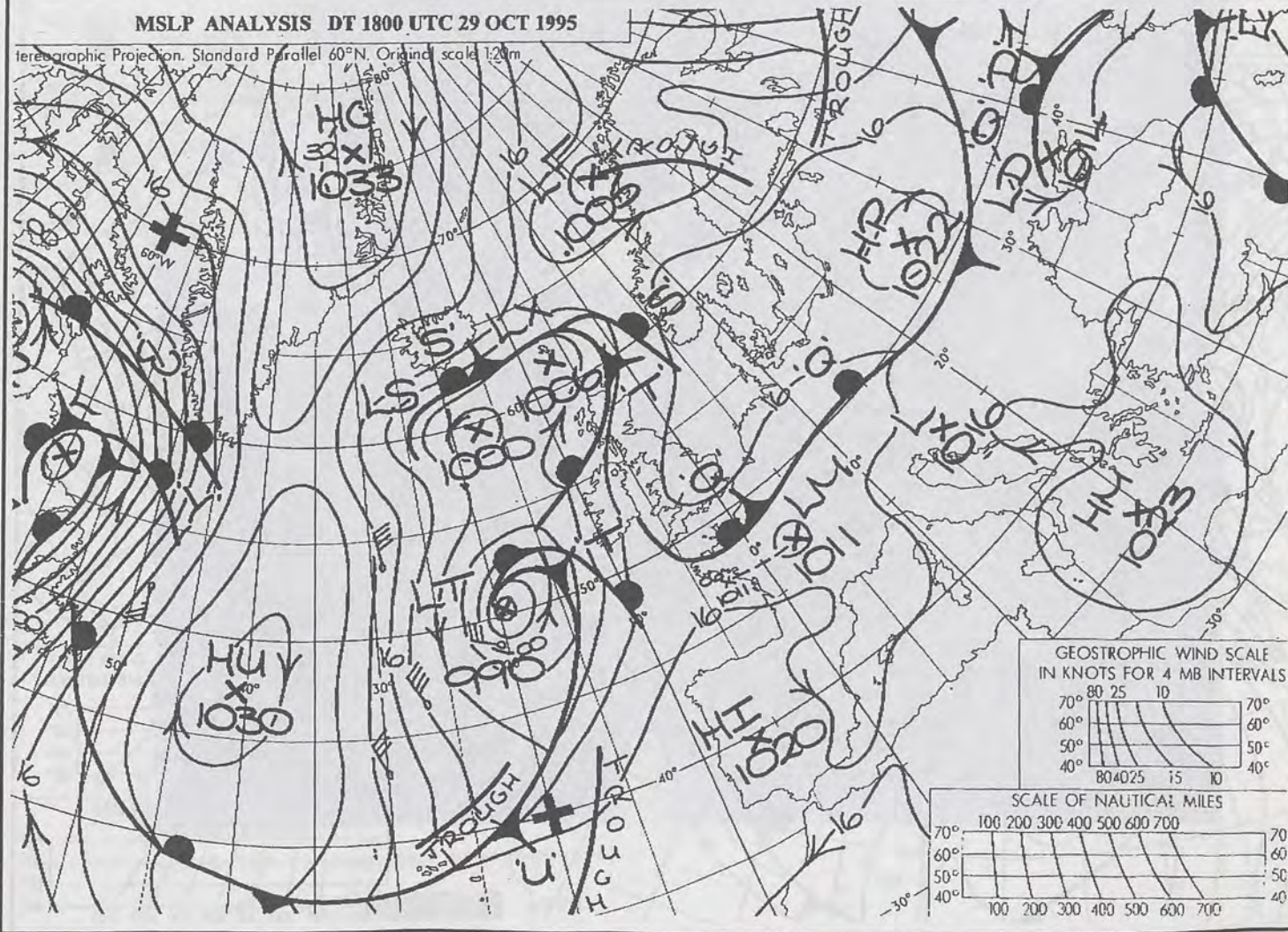
MSLP ANALYSIS DT 1200 UTC 29 OCT 1995

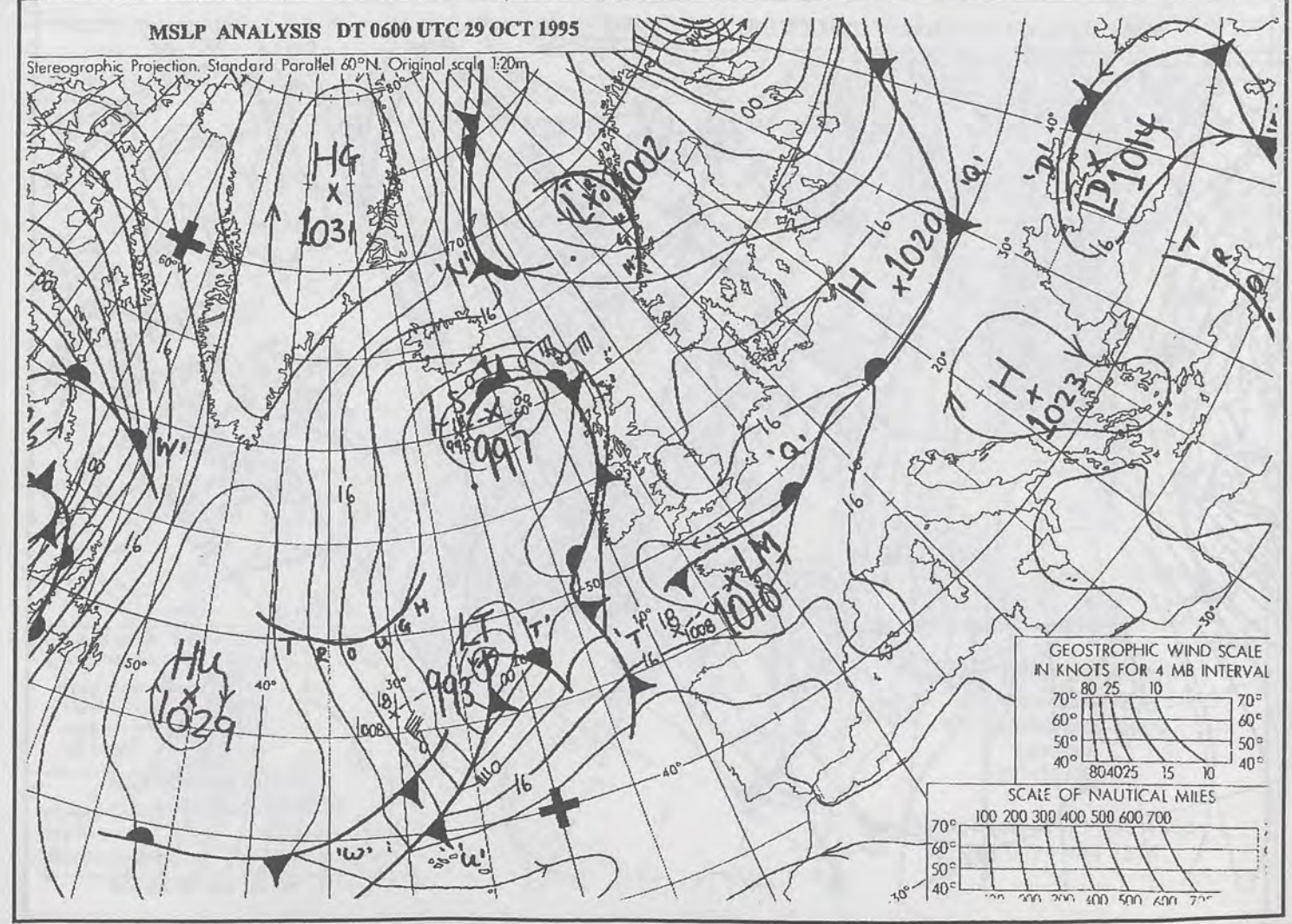
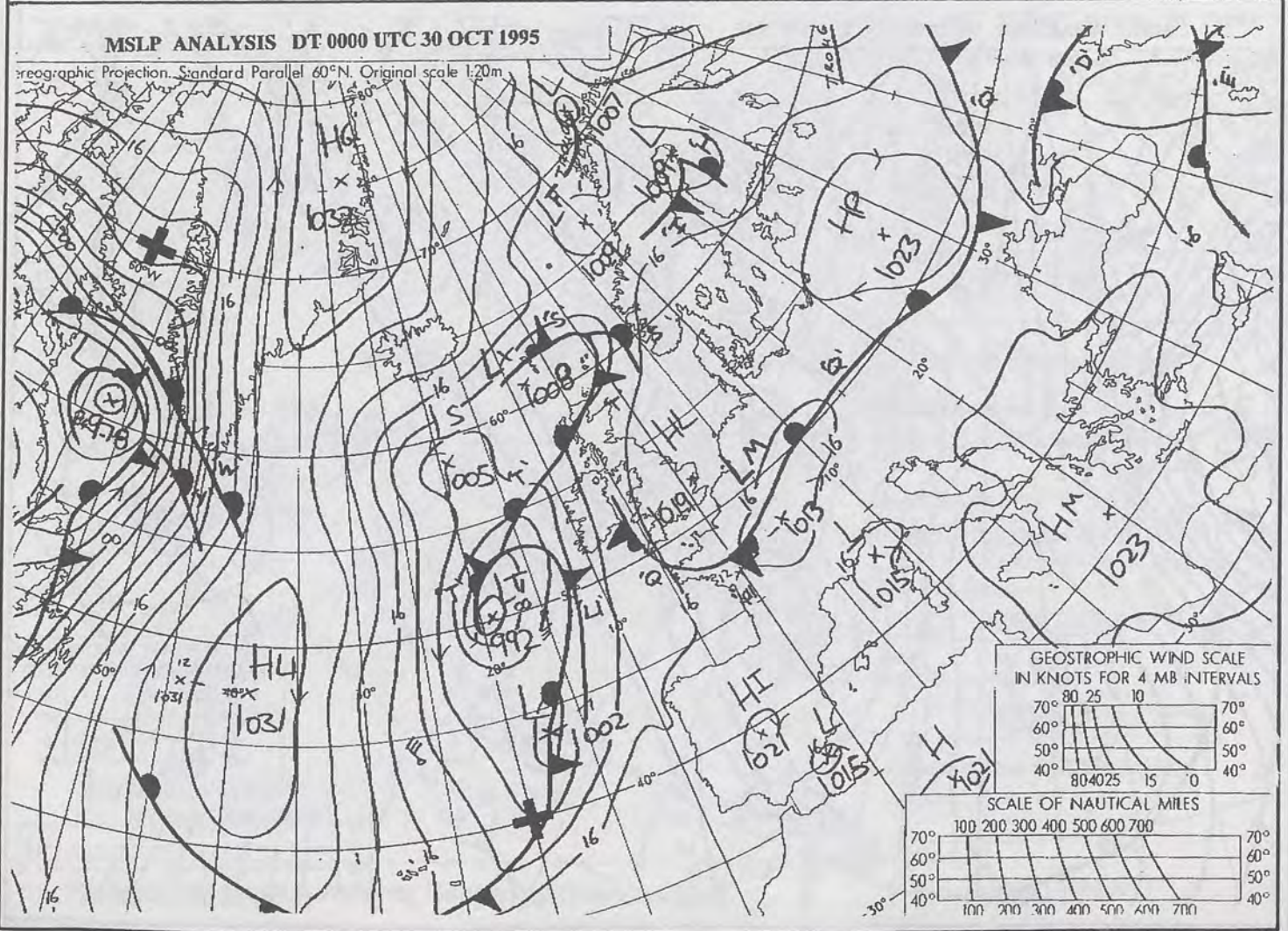
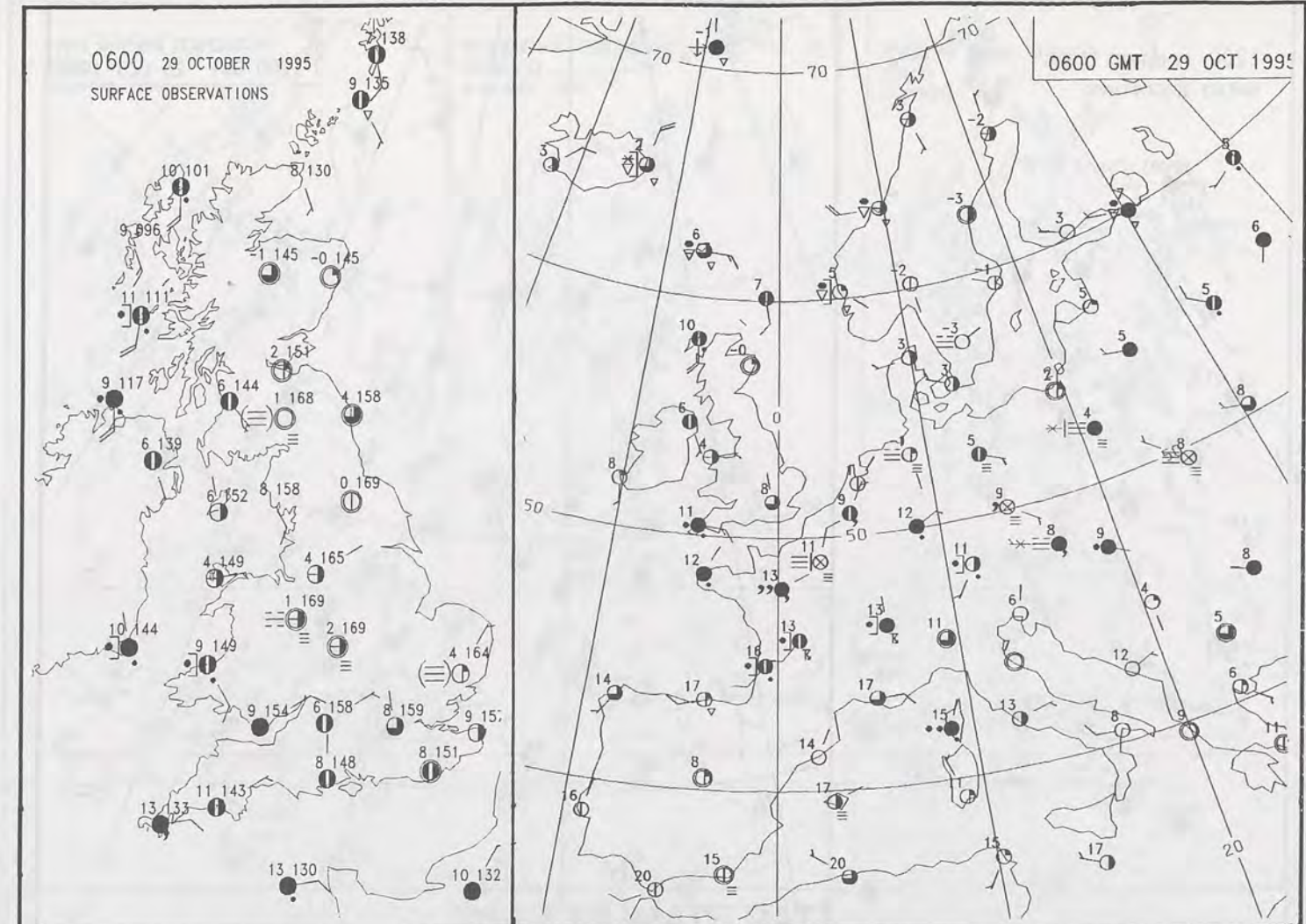
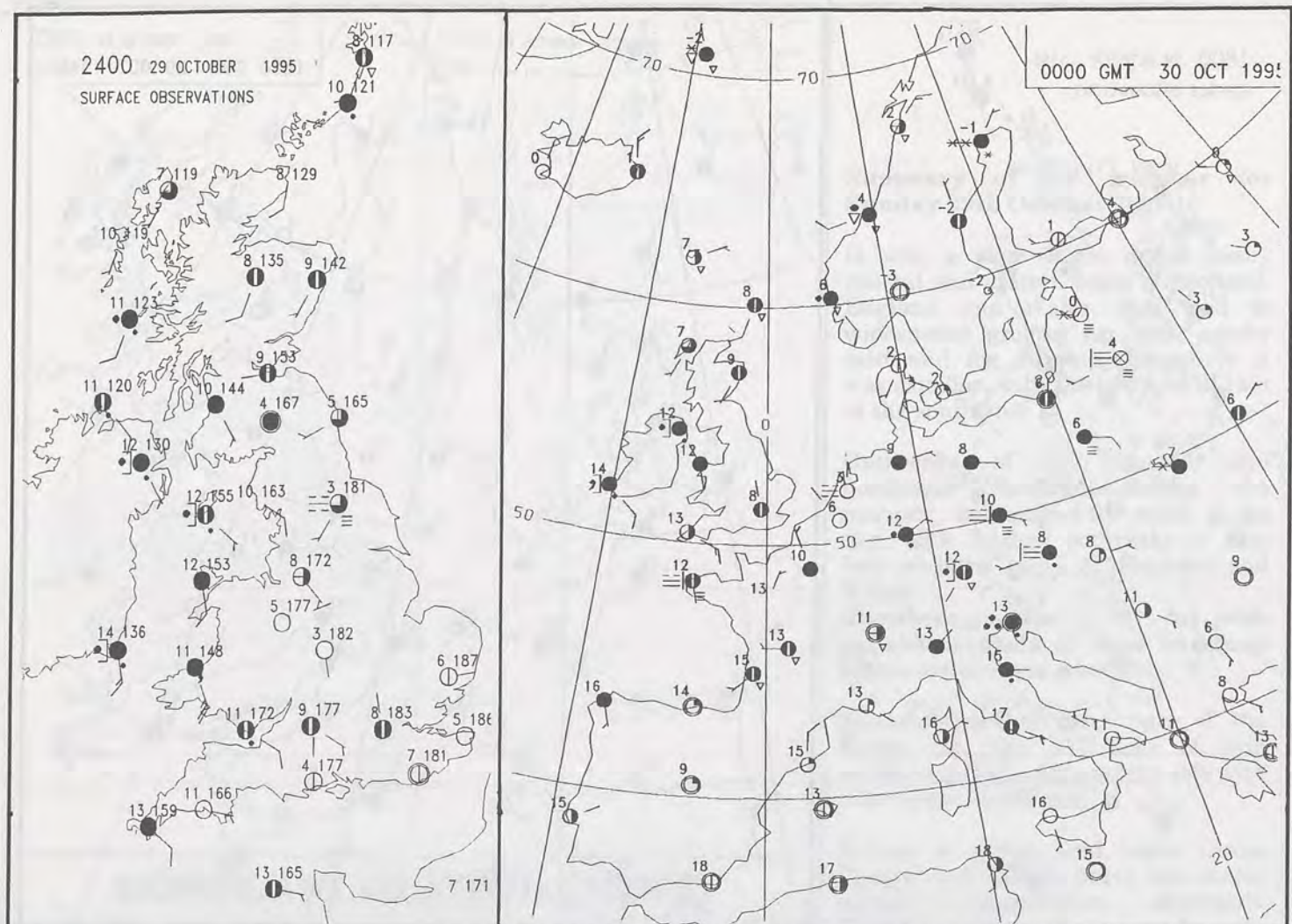
Stereographic Projection, Standard Parallel 60°N, Original scale 1:20m



MSLP ANALYSIS DT 1800 UTC 29 OCT 1995

Stereographic Projection, Standard Parallel 60°N, Original scale 1:20m





0600 30 OCTOBER 1995
SIGWX



1200 30 OCTOBER 1995
SIGWX



SIGNIFICANT WEATHER CHARTS

1800 30 OCTOBER 1995
SIGWX



2400 30 OCTOBER 1995
SIGWX



Summary of UK weather for Monday 30th October 1995

The day started dry with broken cloud across much of Britain, although rain affected parts of coastal Scotland. By dawn patchy light rain and/or drizzle was reported throughout most of Scotland, west Wales and parts of Northern Ireland and Cumbria, while fog patches had formed in central England, these cleared readily during the morning. By midday the sporadic outbreaks of rain and/or drizzle turned up across much of Britain north of The Wash, as elsewhere it was dry with bright or sunny intervals.

The afternoon saw the rain retreat north into Scotland, as other parts stayed mainly dry with broken cloud. These conditions predominated until the end of the day, although it started to be misty during the evening in much of England.

Temperatures varied from warm across much of England and Wales, down to near normal in the Northern Isles.

EXTREMES

MONDAY 30th OCTOBER 1995

Highest Maximum
: 18.5 C Saunton Sands [Devon]

Lowest Maximum
: 9.2 C Strathallan [Tayside]

Lowest Minimum
: -1.2 C Coltishall [Norfolk]

Lowest Grass Minimum
: -5.0 C Coltishall

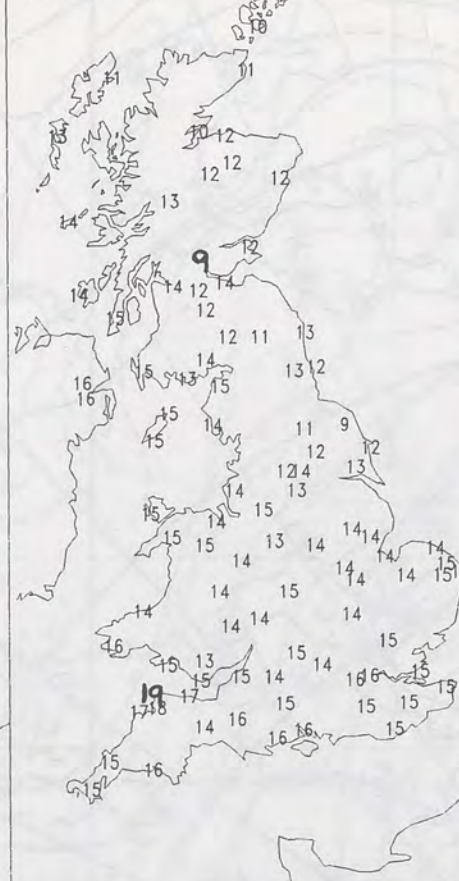
Most Rain (24 hrs from 0900 GMT)
: 32.0 mm Stornoway [Outer Hebrides]

Most Sunshine
: 9.1 Hrs Hastings [east Sussex]

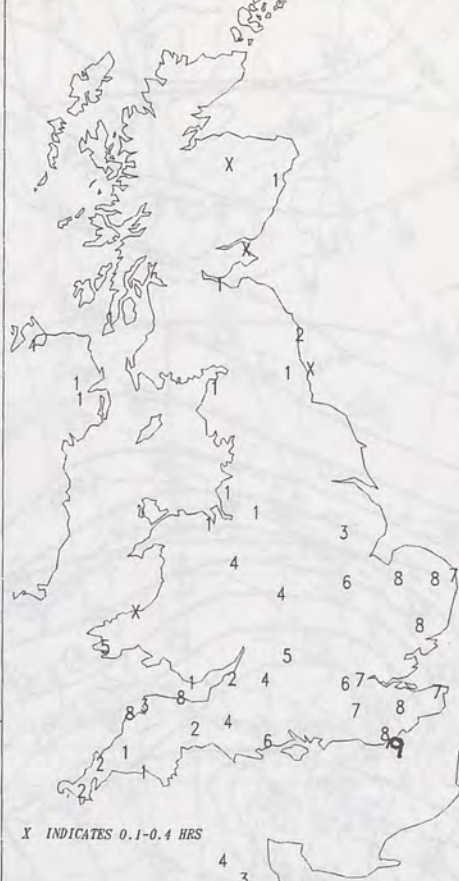
NIGHT MINIMUM TEMPERATURE
(DEGREES C)
30 OCTOBER 1995



DAY MAXIMUM TEMPERATURE
(DEGREES C)
30 OCTOBER 1995



SUNSHINE (DAWN TO DUSK)
(HOURS)
30 OCTOBER 1995



DAILY CLIMATE DATA

NIGHT RAINFALL
(MILLIMETRES)
30 OCTOBER 1995



DAY RAINFALL
(MILLIMETRES)
30 OCTOBER 1995



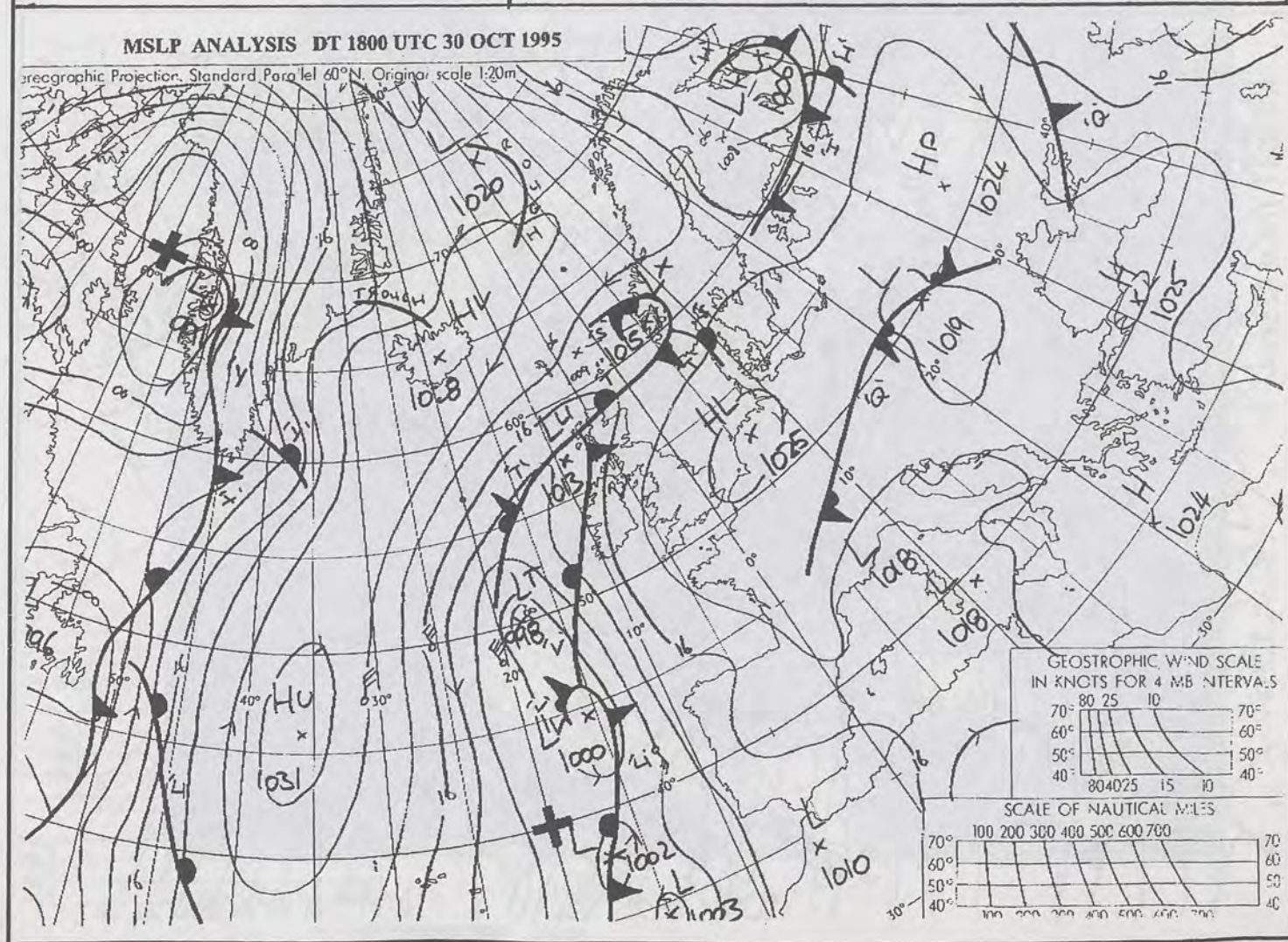
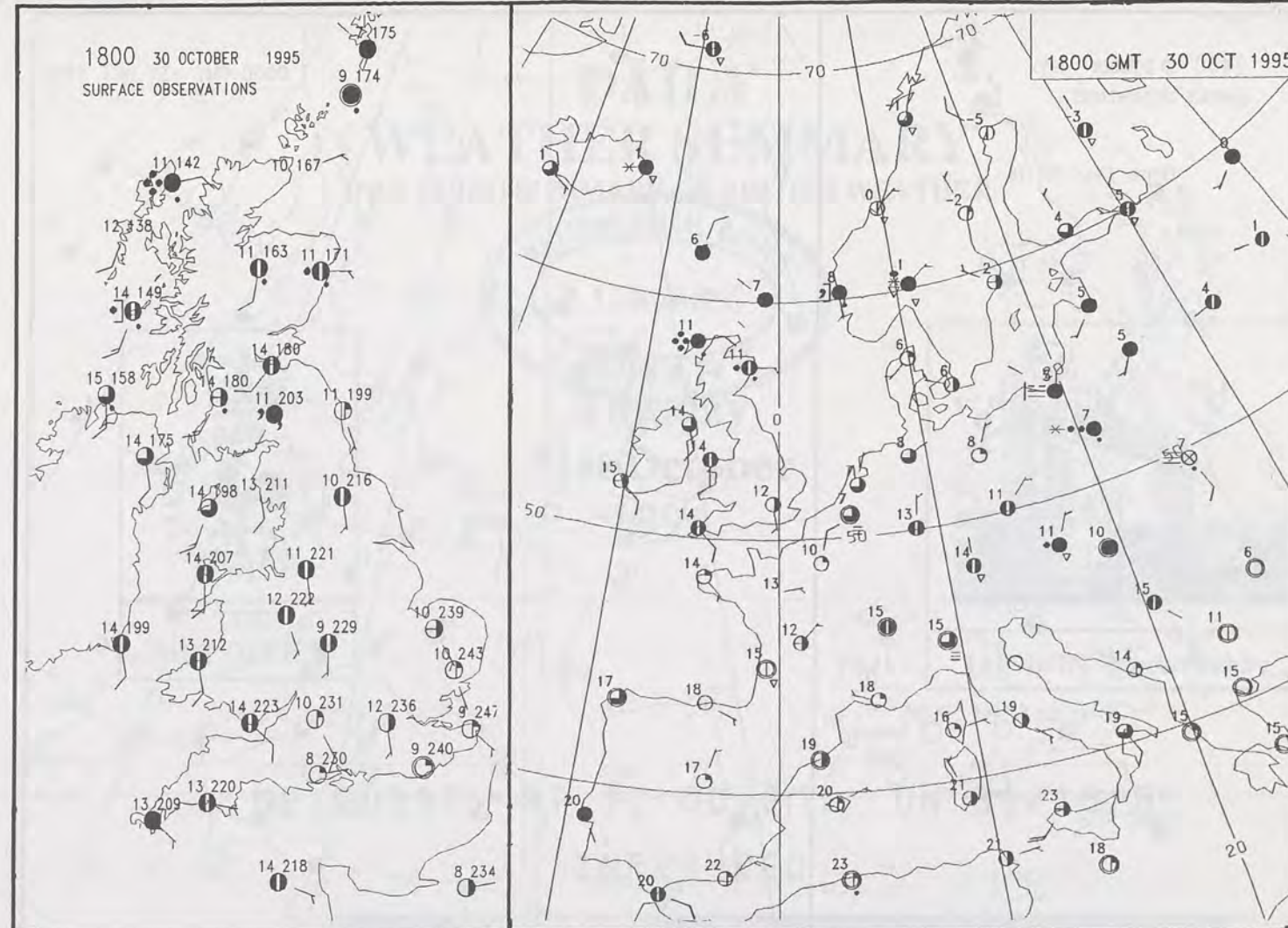
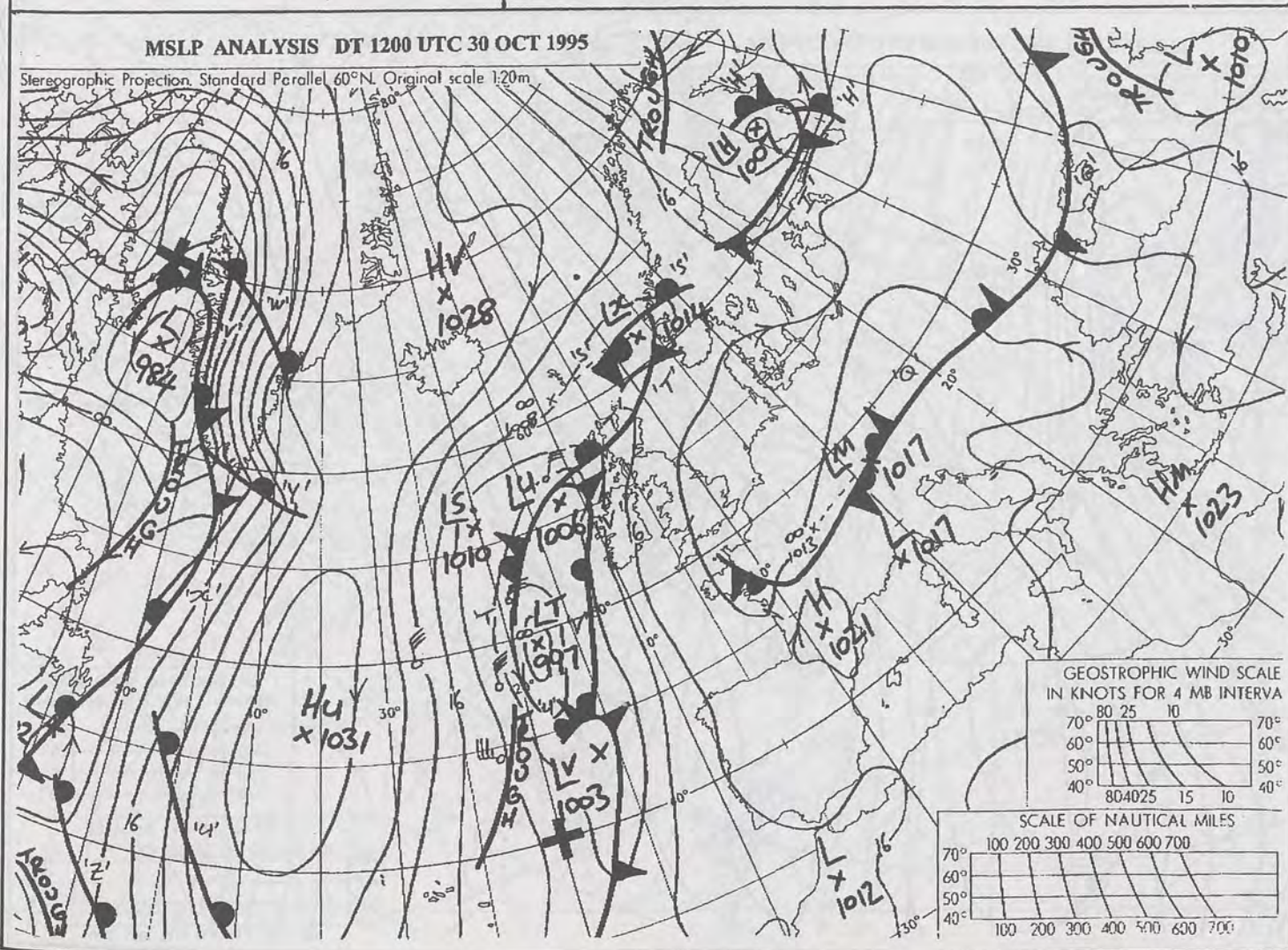
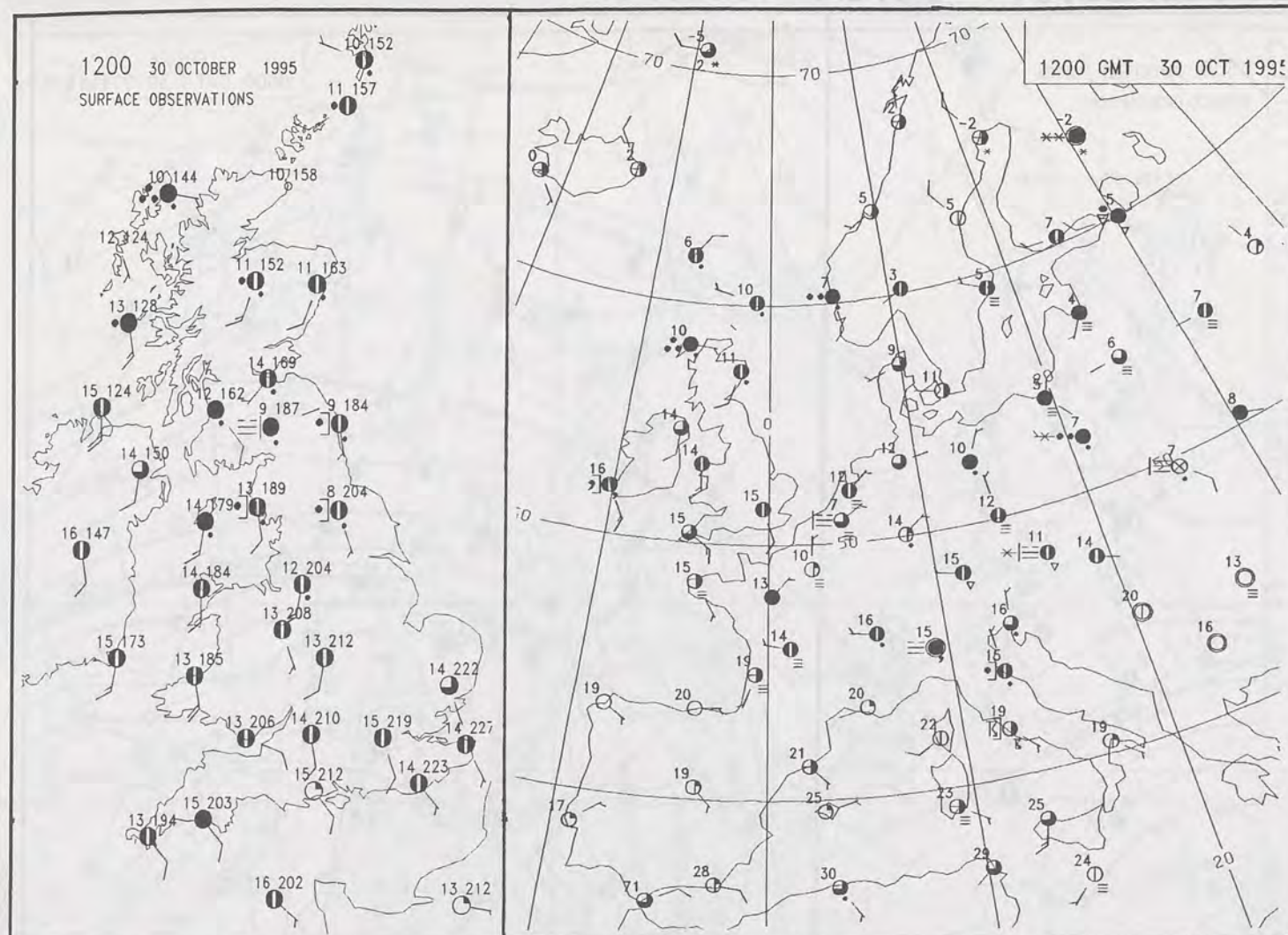
DAILY WEATHER SUMMARY

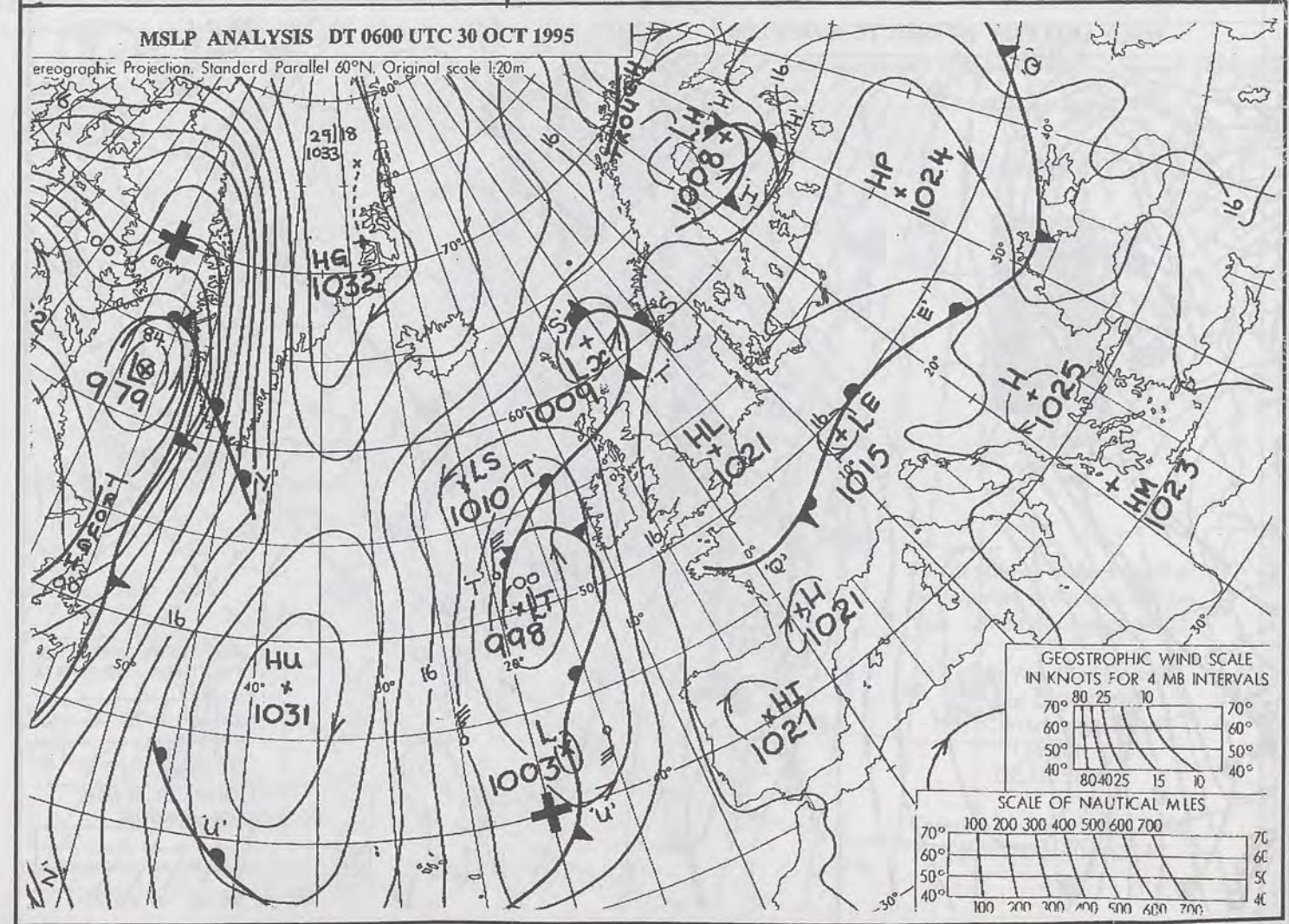
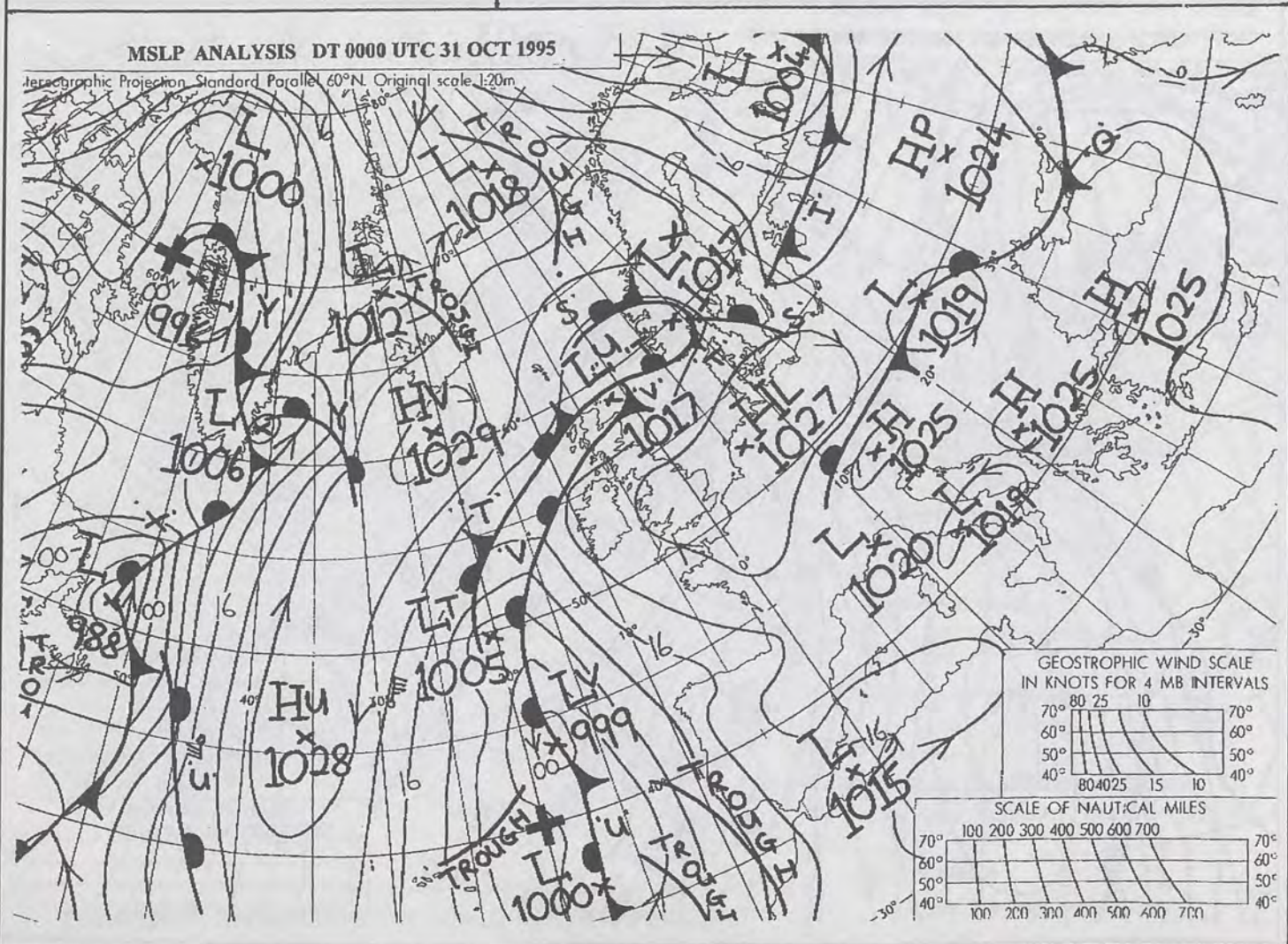
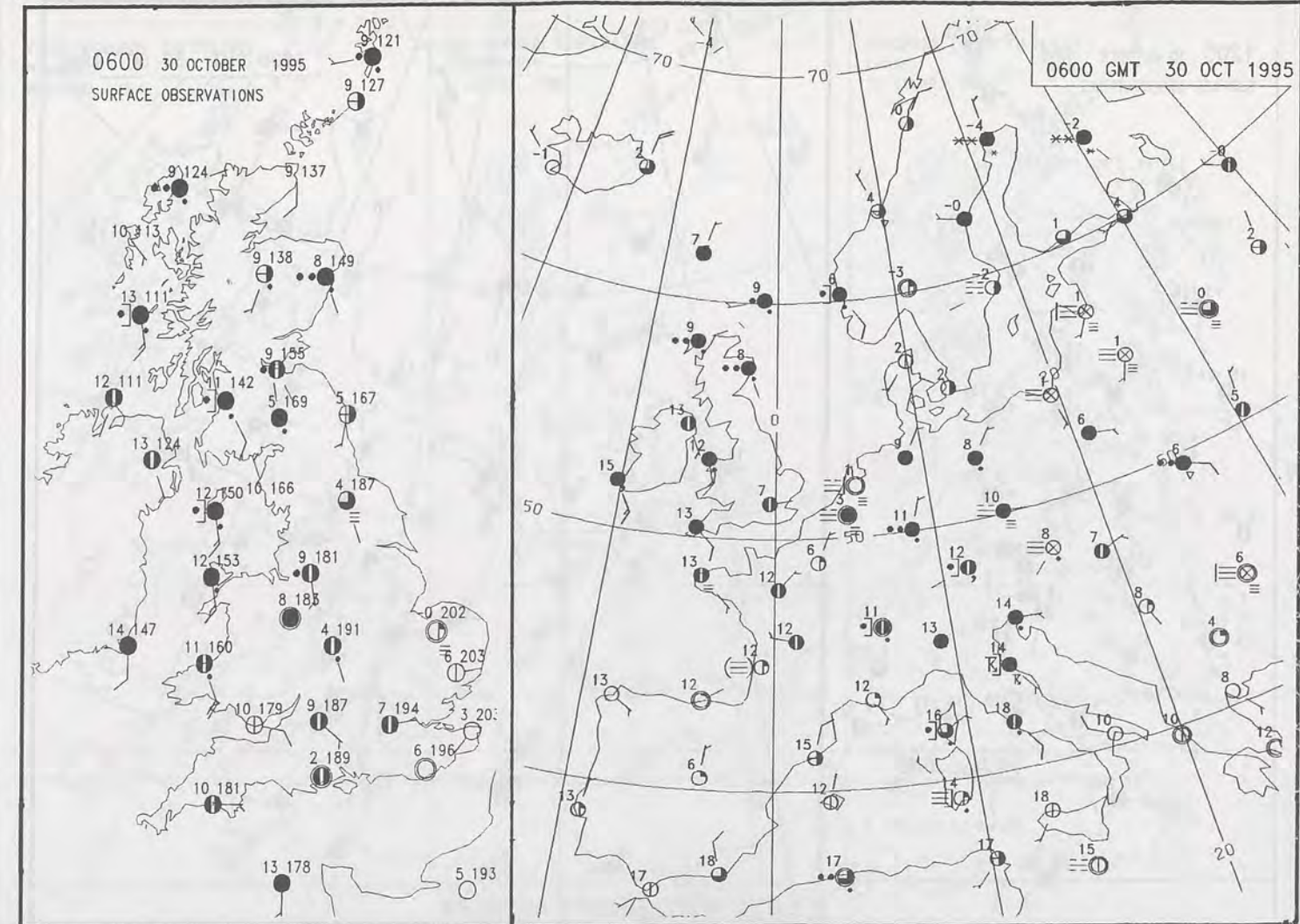
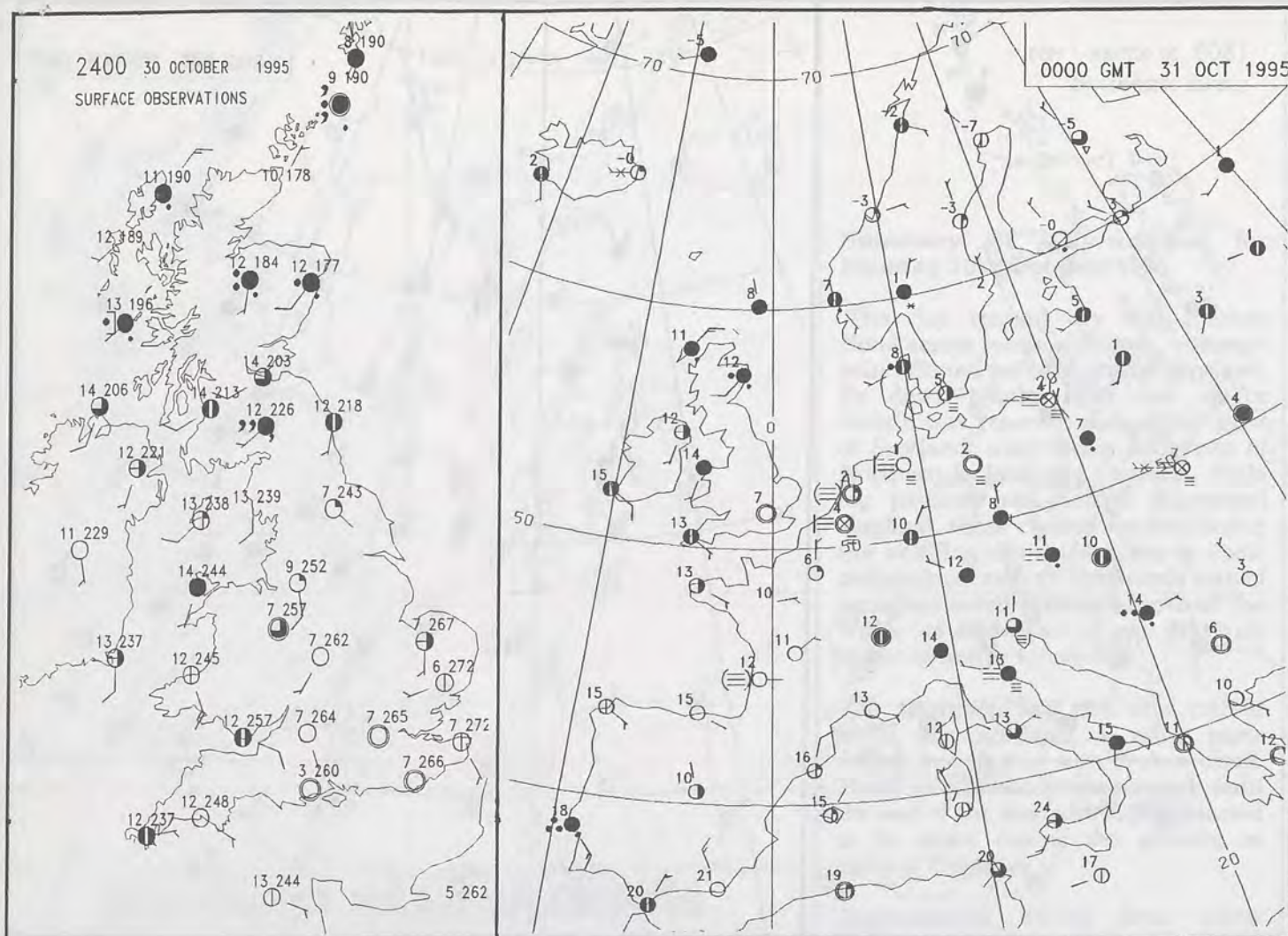


For details of other Weather Summaries produced by the Met. Office please contact:


London Weather Centre
Climate Department
127 Clerkenwell Road
London
EC1R 5DB

Telephone: 0171 405 4358
Fax: 0171 404 4314





THICKNESS DM.
500-1000MB
DT 12Z TIMES 31/10/95
WT 12Z TIMES 31/10/95
CMOIN



DAILY WEATHER SUMMARY

INCLUDING SUMMARY OF BRITISH WEATHER




Tuesday
31st October
1995



LONDON weather centre

METEOSAT AT 12:00 GMT ON 31/10/95
INFRA-RED



CLOUD-TOP OR LAND/SEA TEMPERATURE

COLD WARM

0600 31 OCTOBER 1995
SIGWX



1200 31 OCTOBER 1995
SIGWX



SIGNIFICANT WEATHER CHARTS

1800 31 OCTOBER 1995
SIGWX



2400 31 OCTOBER 1995
SIGWX



Published by London Weather Centre. All times are GMT.

Summary of UK weather for Tuesday 31st October 1995

Rain over parts of eastern Scotland and the Borders at midnight, spread into western Scotland in the early hours, while much of England and Wales had clear skies with local mist and fog patches.

In the morning the rain continued throughout much of Scotland, while England, Wales and Northern Ireland were bright or sunny, after early mist quickly cleared.

During the afternoon the rain and drizzle was confined to the Borders and central Scotland, while the Northern Isles experienced one or two showers. Elsewhere it was dry with sunny intervals.

The evening saw patchy rain in the Borders and the northern Pennines and some mistiness in England and Wales.

Temperatures were warm in much of Britain south of central Scotland, and near normal in northern Scotland and the Northern Isles.

EXTREMES

TUESDAY 31st OCTOBER 1995

Highest Maximum

: 17.5 C Saunton Sands [Devon]

Lowest Maximum

: 9.0 C Altnaharra [North Scotland]

Lowest Minimum

: 0.2 C Beaufort park [Berkshire]
Farnborough [Hants]

Lowest Grass Minimum

: -2.7 C Coltishall [Norfolk]

Most Rain (24 hrs from 0900 GMT)

: 5.7 mm Saughall [Strathclyde]

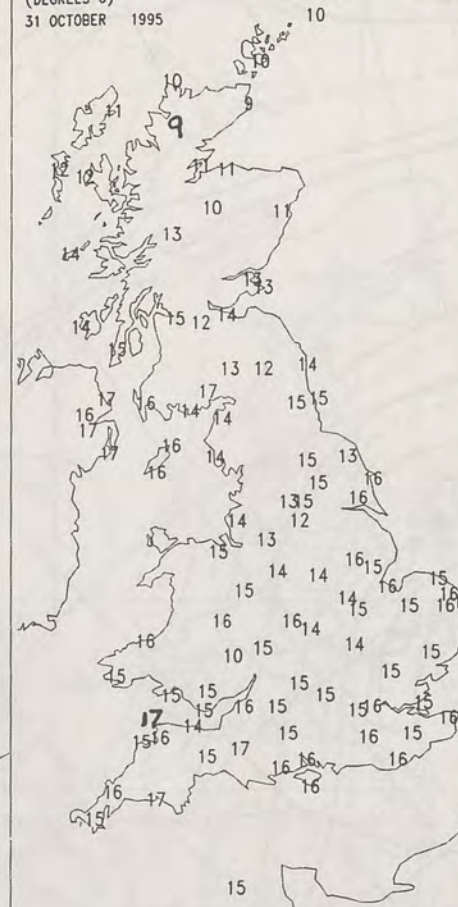
Most Sunshine

: 9.1 Hrs Jersey [St Helier]

NIGHT MINIMUM TEMPERATURE
(DEGREES C)
31 OCTOBER 1995



DAY MAXIMUM TEMPERATURE
(DEGREES C)
31 OCTOBER 1995



SUNSHINE (DAWN TO DUSK)
(HOURS)
31 OCTOBER 1995



DAILY CLIMATE DATA

NIGHT RAINFALL
(MILLIMETRES)
31 OCTOBER 1995



DAY RAINFALL
(MILLIMETRES)
31 OCTOBER 1995



DAILY WEATHER SUMMARY



For details of other Weather
Summaries produced by the
Met. Office please contact:

London Weather Centre
Climate Department
127 Clerkenwell Road
London
EC1R 5DB

Telephone: 0171 405 4358
Fax: 0171 404 4314

