



**The Met. Office**

# Rainfall 1989





**Met Office**  
National Meteorological Library and Archive  
FitzRoy Road Exeter EX1 3PB UK  
Tel: +44 (0)1392 88 4838 Fax: 5681  
Email: metlib@metoffice.gov.uk  
www.metoffice.gov.uk

This publication must be returned or renewed by the last date shown below. Renewal depends on reservations. Extended loans must be authorised by the Librarian.  
Publications must NOT be passed to other readers

18 DEC 2008		
-------------	--	--



3 8078 0011 0011 6





# The Met. Office

# Rainfall 1989

## Table of Contents

Introduction .....	1-3
<i>Hydrological data UK</i> .....	4
Index to areal grouping by hydrometric areas .....	5
Water Authority boundaries and hydrometric areas .....	6-7
Index to county numbers .....	8
Rainfall of 1989 — summary .....	9-10
Tables of heavy falls .....	10-12
List of abbreviations used in the General Table .....	13
Map of Annual Rainfall 1989 in millimetres .....	14
Map of Annual Rainfall 1989 as a percentage of the annual average 1941-70 .....	15
Rainfall, monthly maps and summaries .....	16-21
Tables of estimated areal rainfall .....	22
Rainfall of 1989 — tables .....	From page 23

© Crown copyright 1990

Published by the Meteorological Office,  
London Road, Bracknell, Berkshire RG12 2SZ

UDC 551.506.1 (41-4)  
ISBN 0 86180 274 8







# INTRODUCTION

## **This publication**

1. Formerly entitled *Monthly and annual totals of Rainfall for the United Kingdom* the present publication is the 21st in the paperback series providing information on rainfall over the United Kingdom that was formerly given in Part 1 of *British Rainfall*. Monthly and annual totals are given and, where available, the rainfall on the wettest day of the year by amount and date(s). Since 1985 some additional material has been added to give an account of the weather background to the rainfall events and includes: a brief descriptive summary of rainfall, monthly, seasonal and annual; a table of heavy falls in a rainfall day, ordered monthly and daily, with a brief comment on the weather pattern at the time of the event, and in descending order of return period, with a lower threshold of 50 years; and a set of maps of monthly rainfall as a percentage of monthly average 1941–70 in juxtaposition with a textual summary.

## **Station details**

2. The publication includes for each station its 'Rainfall Station Number' (previously known as its 'Hydrometric Station Number'); this is the reference used by the Meteorological Office to identify the station's rainfall data.

3. The county in which the rain-gauge is located is given by the 'County Number'. The counties in this volume are those which came into existence after the 1974 reorganization of Local Government in England and Wales, and after the 1975 reorganization in Scotland. The county number, Ccc, comprises C the country and cc the county within the country. In Wales the county of Powys is divided into two parts, north and south, each with a separate county number: this is to maintain a link with the 'districts' adopted by the Meteorological Office in its *Monthly Weather Report*. In the London area, all stations within administrative authorities bearing the name 'London Borough of ...' are shown within the county of Greater London. In Scotland the reorganization introduced Regional Council areas but, as the former county names are still largely used, the county numbering system adopted by the Meteorological Office serves the dual purpose of identifying both Regional Council and old county areas, and the three-figure county number may be regarded as being CRc, where C is the country number, R is the Regional Council number and c is the county number within the Region. (Where c is 6 or greater, the old county has been divided between two Regional Councils and the two parts are separately identified.) A complete decode of the system is given on page 8.

4. The location of the rain-gauge sites is given by National Grid Reference to the nearest 100 metres, and the altitude of the rain-gauge site above mean sea level is given to the nearest metre.

5. The name of the rainfall station is that used by the Meteorological Office under rules which require that the primary name should normally appear on the 1:50 000 Ordnance Survey map or its 1-inch to the mile predecessor. Where stations exist on islands, the name of the island is given in capital letters as the first part of the name. Where it is desirable to identify the location beyond the name of the town, village, etc., a supplementary part of the name appears after a comma. In a decreasing number of cases it is desirable to retain the name under which data were published in *British Rainfall* (before 1969): thus there will remain some instances where longer-term station names do not follow these rules and the names may not in fact appear on current Ordnance Survey maps. Abbreviations or initials are used only in forms that are readily identifiable, although there are rules applicable to certain standard abbreviations. A full list of such abbreviations is given on page ii. Note that the abbreviation Met. Office is used to indicate sites manned by personnel of the Meteorological Office or at Royal Naval Air Stations by personnel of the Directorate of Naval Oceanography and Meteorology.

6. The average annual rainfall at stations for the latest reference period, 1941–70, is given in as many cases as possible. Estimated averages are not included. Representative figures (Table B) for the monthly and annual rainfall of 1989 in England, Wales, Scotland, Northern Ireland and the Isle of Man are given as percentages of the longer-period averages (1941–70) in Tables C and D (page 22).



## **Rivers and streams**

7. The publication follows earlier practice in that it endeavours to associate rain-gauges with particular catchments and accordingly names the associated rivers and streams.
8. It is not practicable to identify every stream in the country and some minor features have necessarily been ignored. However, in general, a stream is separately identified if it is more than four miles long and has, or has had, a number of rainfall stations within its catchment.
9. As with station names, a number of subjective decisions have had to be taken. The name of the river or stream not uncommonly changes throughout its course: a stream which enters and leaves a lake may thereby acquire a new name. In general, such rivers are identified by the name in use at the lowest reaches, that at the mouth or that at the confluence with a larger river to which it is a tributary.

## **Water authorities and hydrometric areas**

10. The water industry was reorganized in England and Wales in April 1974 when the many 'River Authorities' were replaced by ten larger regional 'Water Authorities'; similarly, in 1975 there were changes in Scotland resulting in fewer 'River Purification Boards' each covering larger geographical areas. Following the further reorganization of the water industry in 1989 the 'Water Authority Areas' have become 'National Rivers Authority Regions'. The Scottish River Purification Board areas are unchanged for 1989.
11. As the administrative structure within National Rivers Authority (N.R.A.) Regions does not necessarily follow hydrological boundaries, and is in any case subject to revision from time to time, it is not practicable to publish the rainfall data under sub-headings related to (say) N.R.A. Regional sub-divisions. Accordingly, the data continue to be published within 'Hydrometric Area' groupings and a map showing the relationship between these Hydrometric Areas and the various water authorities across the United Kingdom are included on pages 6-7.

## **Data**

12. Rainfall data are still published in strict numerical order of Rainfall Station Number. The 1974/75 reorganization of the water authorities cut across the hydrologically determined station numbering system adopted by the Meteorological Office in 1961 and to maintain the publication of data in numerical order it has been necessary in some instances to subdivide water authority headings into Part 1, Part 2 and so on.
13. The unit of rainfall amount that is used is the millimetre (mm). Monthly and annual totals are the summation of daily and monthly totals in that unit. If for any station or any period the unit of measurement was the inch, the daily data have been converted to millimetres prior to totalling.
14. The data from each station have been subjected to the routine quality-control procedure in operation by the Meteorological Office at the time of data receipt. Any corrections or adjustments have been incorporated in the figures now presented.
15. Certain practices operating during the period of publication of *British Rainfall* have been kept, namely the retention in archives of all data as originally submitted, and the omission from the published information of data from stations which appear too unrepresentative of the rainfall regime indicated by the bulk of rainfall stations in the area.
16. The present publication continues the practice commenced with the first new paperback edition, that for 1969, in that reports from stations from which data for the year are incomplete are included. Some stations opened or closed during the year and for others a local shift of site occurred which is thought to have been sufficient to raise doubts about the homogeneity of the old and new observations. New rainfall station numbers have been allocated in the latter instance.



17. When data are missing in a random manner from the Meteorological Office data set for 1989, then the station in question will not, in general, be included in the lists of published data. In a certain limited number of cases, missing monthly totals are estimated and such estimated values are shown in the table by brackets around the totals. Where totals have been subject to substantial amendment during the quality-control process, this too is indicated by the presence of brackets around the rainfall totals. Such amendments, in addition to the treatment accorded to suspect daily values, could arise for example from the reapportionment of rainfall reported when the observation on the first day of the month has been missed, or because of adjustments arising from snowfall.

18. The maximum amount of rainfall in a rainfall-day is given in the last column together with the date of its occurrence. Should the amount be equalled on other dates within the year, those other dates are included, subject to a maximum of three date entries, shown in date order. For stations which commenced or terminated within the year (i.e. with some months' entries shown as dashes) the maximum daily amount is shown related to the period of available data. The maximum daily fall is not shown for stations whose data were received only as monthly totals or for which, for one reason or another, daily data are incomplete for the relevant period of record within the year.

**Availability**

19. This series of booklets has been introduced to meet the needs within the Meteorological Office. Further, it provides the opportunity to acknowledge the contribution of many enthusiastic, private rainfall observers and co-operating rainfall station authorities who may receive a free copy for the period during which the data from their station(s) are published.

20. Whilst the booklets are not primarily produced for sale, some copies are available, on repayment, for libraries, universities and other educational establishments, and indeed to individuals particularly if they wish to maintain a series of publications of rainfall data as a continuation of the former *British Rainfall* series.

21. The publications are available only from the Meteorological Office: they are *not* available through HMSO. Applications for copies should be made to one of the addresses given below:

Commercial Services Division (PSP) The Met. Office London Road BRACKNELL Berkshire RG12 2SZ	The Superintendent Meteorological Office Saughton House Broomhouse Drive EDINBURGH EH11 3XQ	The Senior Meteorological Officer Belfast Weather Centre 1 College Square East BELFAST Northern Ireland BT1 6BQ
--	---	---

but any Standing Orders for issues as they are published should be placed only with the BRACKNELL address.

22. Apart from the countrywide summaries on page 22 the rainfall data presented in this publication relate to individual rain-gauge totals. Monthly and annual rainfall totals for river catchment areas throughout the United Kingdom are made available through the *Hydrological data UK* series of year-books and reports. Brief details of the contents and availability of these publications are given (overleaf).



### ***Hydrological data UK***

The national archives of river flow data and groundwater level data are maintained respectively by the Institute of Hydrology (IH) and the British Geological Survey (BGS); both organizations are component bodies of the Natural Environment Research Council.

The *Hydrological data UK* series of *Yearbooks* and reports was launched by IH and BGS in 1985. Each *Yearbook* in the series brings together the principal data sets relating to river flow, groundwater levels, areal rainfall (using data supplied by the Meteorological Office) and — beginning with the 1986 edition — water quality throughout the United Kingdom. A description is also given of the national surface water and groundwater archives together with the data retrieval facilities which complement the yearbooks.

In addition to the *Yearbooks*, the series includes — every five years — a catalogue of river-flow gauging stations and groundwater level recording sites together with statistical summaries; these compare hydrometric and hydrological data for each featured year with the corresponding long-term averages. The six volumes of the 5-year cycle are available as individually bound editions or in loose-leaf format for insertion in a ring binder. The series also includes occasional reports dealing with significant hydrological events and analyses.

Publications currently available:

Title	Published	Price (inclusive of second class postage within the UK)	
		Loose-leaf	Bound
<i>1981 Yearbook</i>	1985	£10	£12
<i>1982 Yearbook</i>	1985	£10	£12
<i>1983 Yearbook</i>	1986	£12	£15
<i>1984 Yearbook</i>	1986	£12	£15
<i>1985 Yearbook</i>	1987	£12	£15
<i>1986 Yearbook</i>	1988	£12	£15
<i>1987 Yearbook</i>	1989	£12	£15
<i>1988 Yearbook</i>	1989	£12	£15
<i>1989 Yearbook</i>	1990	£15	£18
<i>Hydrometric Register and Statistics 1981–85</i>	1988	£12	£15
<i>The 1984 Drought</i>	1985	—	£12

Discount rates apply for the purchase of the pre-1987 *Yearbooks* and the full six-volume set for the period 1981–85.

All the *Hydrological data UK* publications and the ring binder may be obtained from:

Surface Water Archive Office  
Institute of Hydrology  
Maclean Building  
Crowmarsh Gifford  
WALLINGFORD  
Oxfordshire OX10 8BB

Telephone: Wallingford (0491) 38800



# **Index to areal groupings of stations by Hydrometric area (HHHh)**

Hydro- metric area	Page	Hydro- metric area	Page	Hydro- metric area	Page
0010	82	0402	44	0820	75
0020	82	0410	46	0830	76
0030	82	0420	48	0840	76
0040	83	0430	49	0850	78
0050	83	0441	50	0860	78
0060	83	0442	50	0870	78
0071	84	0450	50	0880	79
0072	84	0460	52	0890	79
0080	84	0470	53	0901	79
0090	85	0480	53	0902	79
0100	85	0490	54	0910	79
0110	85	0500	54	0920	80
0120	86	0511	55	0930	80
0131	86	0512	56	0940	80
0132	86	0520	56	0950	81
0141	87	0530	57	0960	81
0150	87	0541	58	0970	82
0160	88	0542	58	1010	49
0142	89	0550	61	1020	66
0171	89	0560	62	1030	73
0172	90	0570	63	1040	78
0180	89	0581	63	1051	80
0190	90	0582	63	1052	81
0200	91	0590	63	1060	81
0210	91	0601	64	1070	82
0220	23	0602	64	1080	82
0230	23	0610	64	1170*	97
0240	24	0620	64	1180	97
0250	24	0630	65	1190	97
0260	25	0640	65	1200	97
0271	25	0651	65	2010	93
0272	26	0652	66	2020	93
0280	29	0661	66	2030	94
0290	32	0662	66	2040	95
0300	32	0670	66	2050	95
0310	33	0680	67	2060	96
0320	34	0690	67	2260*	96
0330	34	0700	69	2350	96
0340	36	0710	69	2360	96
0350	37	0720	70	2390*	93
0360	38	0730	71	2400*	93
0371	38	0740	71		
0372	39	0750	72		
0380	39	0760	72		
0391	40	0770	73		
0392	40	0780	74		
0393	42	0790	74		
0394	44	0800	74		
0401	44	0810	75		

\* No stations in this area  
for this year



# HYDROMETRIC AREA BOUNDARIES

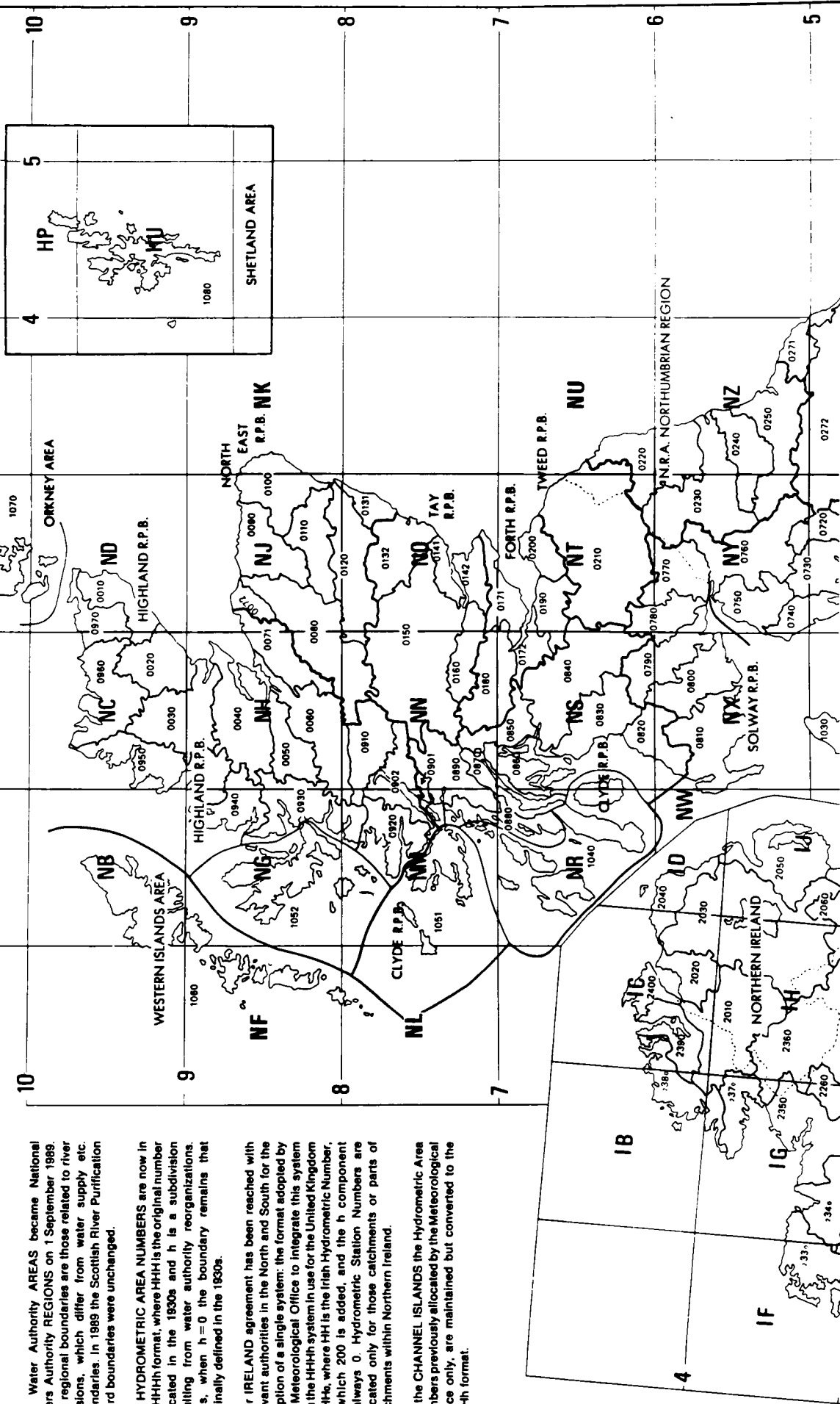
showing  
the main administrative divisions

The Water Authority AREAS became National Rivers Authority REGIONS on 1 September 1989. The regional boundaries are those related to river divisions, which differ from water supply etc. boundaries. In 1989 the Scottish River Purification Board boundaries were unchanged.

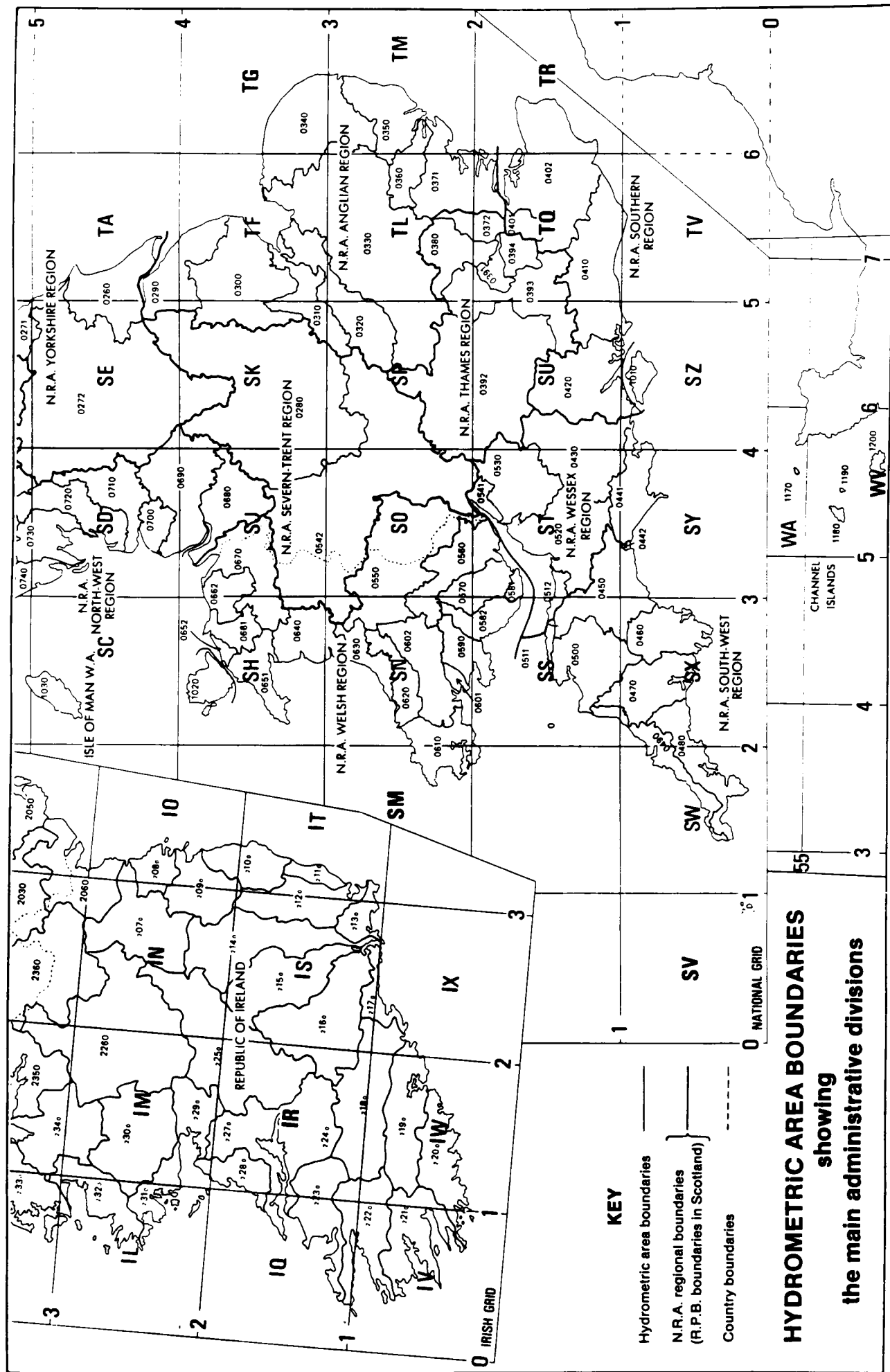
The HYDROMETRIC AREA NUMBERS are now in the HHHh format, where HHh is the original number allocated in the 1930s and h is a subdivision resulting from water authority reorganizations. Thus, when h = 0 the boundary remains that originally defined in the 1930s.

Over IRELAND agreement has been reached with relevant authorities in the North and South for the adoption of a single system: the format adopted by the Meteorological Office to integrate this system with the HHHh system in use for the United Kingdom is HHHh, where HH is the Irish Hydrometric Number, to which 200 is added, and the h component is always 0. Hydrometric Station Numbers are allocated only for those catchments or parts of catchments within Northern Ireland.

For the CHANNEL ISLANDS the Hydrometric Area numbers previously allocated by the Meteorological Office only, are maintained but converted to the HHHh format.









# Index to County Numbers

## following Local Government reorganization 1974/75

(See Introduction, para. 3)

### SCOTLAND

CRC

#### *Islands*

- 001 Shetland Islands
- 002 Orkney Islands
- 003 Western Isles

#### *Highland Region*

- 011 Caithness
- 012 Sutherland
- 013 Ross and Cromarty
- 014 Inverness-shire
- 015 Nairnshire
- 016 Moray (in Highland)\*
- 017 Argyll (in Highland)\*

#### *Grampian Region*

- 021 Banffshire
- 022 Aberdeenshire
- 023 Kincardineshire
- 026 Moray (in Grampian)\*

#### *Tayside Region*

- 031 Angus
- 032 Kinross-shire
- 036 Perthshire (in Tayside)\*

#### *Fife Region*

- 041 Fife

#### *Lothian Region*

- 051 East Lothian
- 056 Midlothian (in Lothian)\*
- 057 West Lothian (in Lothian)\*

#### *Borders Region*

- 061 Berwickshire
- 062 Peeblesshire
- 063 Selkirkshire
- 064 Roxburghshire
- 066 Midlothian (in Borders)\*

#### *Central Region*

- 071 Clackmannanshire
- 076 Perthshire (in Central)\*
- 077 Stirlingshire (in Central)\*
- 078 West Lothian (in Central)\*

#### *Strathclyde Region*

- 081 Dunbartonshire
- 082 Renfrewshire
- 083 Buteshire
- 084 Lanarkshire
- 085 Ayrshire
- 086 Stirlingshire (in Strathclyde)\*
- 087 Argyll (in Strathclyde)\*

#### *Dumfries and Galloway Region*

- 091 Wigtownshire
- 092 Kirkcudbrightshire
- 093 Dumfriesshire

### ENGLAND

Ccc

- 101 Northumberland
- 102 Tyne and Wear
- 103 Durham
- 104 Cleveland
- 105 North Yorkshire
- 106 Humberside
- 107 Lincolnshire
- 108 West Yorkshire
- 109 South Yorkshire
- 110 Nottinghamshire
- 111 Leicestershire
- 112 Northamptonshire
- 113 Derbyshire
- 114 Warwickshire
- 115 Staffordshire
- 116 West Midlands
- 117 Shropshire†
- 118 Hereford and Worcester
- 119 Gloucestershire
- 120 Buckinghamshire
- 121 Oxfordshire
- 122 Norfolk
- 123 Suffolk
- 124 Essex
- 125 Cambridgeshire
- 126 Bedfordshire
- 127 Hertfordshire
- 128 Wiltshire
- 129 Berkshire
- 130 Surrey
- 131\ Greater London
- 132 Kent
- 133 East Sussex
- 134 West Sussex
- 135 Hampshire
- 136 Isle of Wight
- 137 Dorset
- 138 Somerset
- 139 Avon
- 140 Devon
- 141 Cornwall
- 142 Scilly
- 143 Cheshire
- 144 Greater Manchester
- 145 Merseyside
- 146 Lancashire
- 147 Cumbria
- 148 Isle of Man

### WALES

Ccc

- 201 Powys (South)\*
- 202 Gwent
- 203 Mid Glamorgan
- 204 South Glamorgan
- 205 West Glamorgan
- 206 Dyfed
- 207 Powys (North)\*
- 208 Gwynedd
- 209 Clwyd

### NORTHERN IRELAND

Ccc

- 301 Londonderry
- 302 Antrim
- 303 Down
- 304 Armagh
- 305 Tyrone
- 306 Fermanagh

### CHANNEL ISLANDS

Ccc

- 401 Alderney
- 402 Guernsey
- 403 Sark
- 404 Jersey

\* See Introduction, para. 3, for explanation

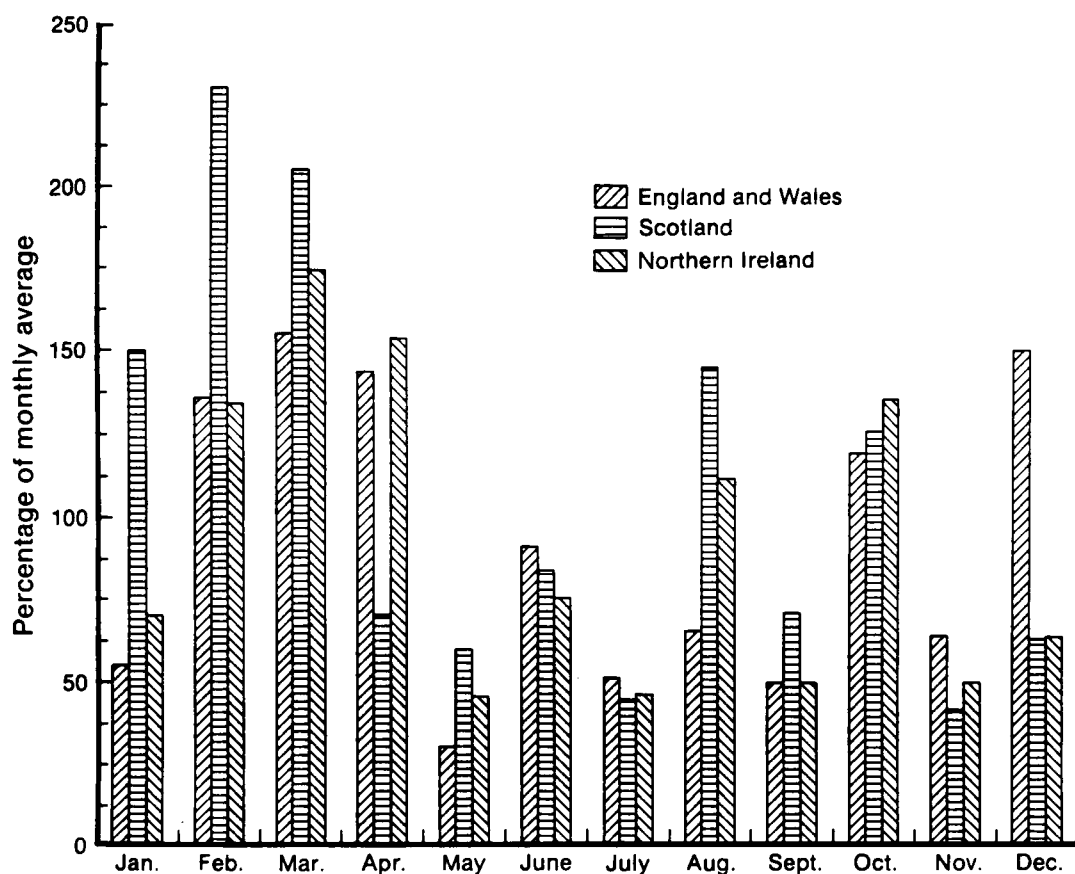
† for a time known as Salop



## Rainfall of 1989 — summary

Rainfall over England and Wales was again below normal, particularly in the south and east of England. Figures for England and Wales for the year showed that rainfall was 92% of normal. The dry spell was particularly noticeable in the Southern Water Authority area where the 11-month rainfall was 73% of normal, a matter for some concern as the dry spell had begun as long ago as the late summer/autumn of 1988. After a generally dry December and a dry January except in Scotland, followed by rainfall amounts just above normal over England and Wales but well above normal over Scotland during February, seasonal amounts were well below normal in England, Wales and eastern Scotland but well above normal in western Scotland. Over England and Wales general rainfall for the period from November 1988 to January 1989 was 136 mm (50%), the driest November to January period since 1879. From the general values for England and Wales, 197 mm was recorded between November 1988 and February 1989 inclusive. This is the second driest November to February period this century, only November 1933 to February 1934 having been drier with only 175 mm. Western Scotland had one of the wettest Januarys on record: the persistence of moist south-westerly winds created strong contrasts in rainfall across Scotland, with up to three times the average over the western Highlands and less than 10% of normal in the east in parts of Grampian Region. As a result of the very wet January in western Scotland, however, rivers, lochs and reservoirs were already full to overflowing when exceptionally heavy and prolonged rainfall occurred on 5 and 6 February, causing flooding and landslides in the western Highlands. In February over four times the average rainfall was recorded in the western Highlands. Some areas in the western central Highlands experienced over two-and-a-half times the normal rainfall again in March, resulting in the wettest first quarter on record. At Fort Augustus, for example, over 70% of the annual average rainfall was recorded in the first 3 months of 1989. Spring rainfall amounts were above normal over most of the United Kingdom although some eastern areas had well below average rainfall; however, the 153% of normal at Fort Augustus, Highland Region in the west contrasted somewhat with about 60% around Newcastle upon Tyne in the east. May over England and Wales as a whole was the driest this century; parts of eastern and southern England were particularly dry although local thundery outbreaks produced variable amounts of rain; for example Farnborough, Hampshire received 117% of its May average, while London Weather Centre, 50 km away, had only 2%. The thunderstorm over the moors near Halifax on the 19th brought a reported heavy fall of about 190 mm. While there is no doubt that the thunderstorm produced torrential rain, the exact value remains a matter of controversy. Summer rainfall amounts were about average in northern Scotland and above average in western Scotland. Elsewhere the summer was rather dry or in some places very dry, although locally there were large amounts of rainfall, mainly as the result of thundery activity during August. Rainfall amounts ranged from nearly 150% in the Western Isles of Scotland to less than 40% over the Channel Islands and parts of the south coast from Plymouth, Devon to Bognor Regis, West Sussex. The relative lack of rainfall during the summer was reflected in soil moisture deficits of more than 40 mm above average in many parts of central southern and south-west England at the end of June, spreading to eastern areas by the end of July. By the end of August soil moisture deficits were between 30 and 40 mm above average over much of England and Wales, notable exceptions being the Lake District and Snowdonia which were near field capacity. The end of a long spell of dry weather came to many places on 29 July. However, some places on the south coast around Southampton having had no measurable rain since 8 July still had none by the end of August. Autumn rainfall amounts were below normal nearly everywhere with as little as 40% in East Anglia, north-east England and south-east Scotland, and above normal in parts of South Wales and south-west England, with about 120% in the south-west Midlands and north Cornwall. Many places in eastern England had the driest September since 1969 and Durham and Tynemouth in the north-east the driest since 1898.





Histogram of monthly rainfall for England and Wales, Scotland, and Northern Ireland for 1989 as a percentage of the 1941–70 averages.

## Rainfall 1989 — Heavy falls in a rainfall day

The heavy falls are listed in chronological order and in descending order of return period in each day, a cut-off of 50 years return period has been used. The return period has been rounded to the nearest 10 years up to 300 years and to the nearest 100 years for return periods greater than 300 years.

Rainfall Station/County Number	Alt. (m)	Amount (mm)	Return period (years)
-----------------------------------	-------------	----------------	-----------------------------

*Fronts moving eastwards between 11 and 14 January gave very wet days over western Scotland.*

### 13 January

781338	Cassley Power Station, Highland Region	99	101.6	50
--------	--	----	-------	----

### 14 January

706884	Achangart, Highland Region	15	156.5	140
798224	South Laggan, Highland Region	40	110.1	70
813597	Glenshero, Highland Region	268	76.3	70

*Isolated showers gave way to some more persistent, heavier rain on the evening of the 19th in the extreme north and north-west of Scotland.*

### 19 January

727288	LEWIS: Stornoway Met. Office, Western Isles	15	64.7	110
--------	---	----	------	-----

*The 29th was a wet day in the north and north-west with a cold front lying across the far north of Scotland.*

### 29 January

781338	Cassley Power Station, Highland Region	99	120.6	160
--------	--	----	-------	-----



*Exceptionally heavy rainfall occurred in western Scotland on 5 and 6 February; in the western Highlands rainfall was torrential and prolonged on both days.*

**5 February**

713571	Kinlochewe, Highland Region	25	170.4	1400
713544	Kinlochewe, Estate Manager's House, Highland Region	27	160.1	900
705926	Kinloch Hourm, The Garden, Highland Region	5	185.5	600
781338	Cassley Power Station, Highland Region	99	145.0	500
692560	Clunes Forest, Highland Region	46	136.6	250
798224	South Laggan, Highland Region	40	128.9	190
788696	Achanalt, Rosebank, Highland Region	120	95.7	90
741962	Knockanrock, Highland Region	244	107.9	90
791136	Vaich Dam, Highland Region	230	96.9	80
799028	Kingie Camp, Highland Region	146	129.2	70
789210	Fannich Lodge, Highland Region	268	98.1	60
706729	Ratagan No. 2, Highland Region	4	108.8	60
789696	Loch Luichart, East, Highland Region	50	69.7	50

**6 February**

692560	Clunes Forest, Highland Region	46	148.8	400
697289	Fort William, The Factory No. 2, Highland Region	20	131.7	270
798224	South Laggan, Highland Region	40	132.2	230
698513	Keil, Highland Region	6	132.6	150
813597	Glenshero, Highland Region	268	81.2	100
701559	Kilchoan, Highland Region	10	84.6	90
683997	Nant Intake, Strathclyde Region	211	108.5	90
866475	Dall, Rannoch School, Tayside Region	232	80.0	80
789696	Loch Luichart, East, Highland Region	50	73.2	70

*Frontal systems associated with a complex area of low pressure over the Atlantic crossed the British Isles between 4 and 10 March; rain fell in all areas on the 8th and 9th, but in western parts of England and Wales it was heavy and persistent.*

**9 March**

592764	Keswick, Stable Hills, Cumbria	76	100.8	50
--------	--------------------------------	----	-------	----

*Some shallow troughs of low pressure affected the south until 26 May ... local thundery outbreaks produced variable amounts of rain.*

**24 May**

337068	Swallowcliffe, Wiltshire	125	110.4	390
259912	Sandford S. Wks, Oxfordshire	64	68.5	70
270668	Basingstoke, Chineham S. Wks, Hampshire	67	68.5	50

*... it remained mainly dry until 24 June when rain moved southwards from Scotland replacing dry weather which had in some places lasted 18 days; rain was particularly heavy and prolonged over North Wales and northern England and there were showers in many places elsewhere, accompanied by thunderstorms in eastern England.*

**27 June**

122024	Rampton Hosp., Nottinghamshire	26	68.5	80
--------	--------------------------------	----	------	----

*On 6 July an area of low pressure moved northwards over southern England, returning southwards on the 8th. During the 6th or early on the 7th rainfall amounts varied considerably, but many places had heavy rain, with severe thunderstorms and flooding in many areas.*

**6 July**

403907	Somerton, Parsonage Hill, Somerset	32	77.0	130
427863	Oswestry School, Shropshire	139	85.3	120
400616	Yeovil, Pen Mill S. Wks, Somerset	30	72.8	60
400686	Mudford, Somerset	21	66.9	60
428051	Crickheath, Meadows, Shropshire	69	67.7	60
398842	Chiselborough, Somerset	46	71.3	50

**8 July**

219902	Debenham, Suffolk	46	68.1	70
--------	-------------------	----	------	----



*By 8 September low pressure became established over the near Continent and then drifted slowly northwards to southern England by the 12th.*

**11 September**

366134	Holsome, Devon	107	123.5	300
365364	Slapton Ley Field Centre, Devon	32	98.2	190
366105	Avonwick, Black Hall, Devon	99	109.4	130

*By the 16th the associated cold front had become slow moving from the Bristol Channel to The Wash with active waves running along it.*

**16 September**

158443	Norton Lock, Northamptonshire	109	64.6	60
--------	-------------------------------	-----	------	----

*Many parts had a period of very heavy rain and strong winds on 28 October.*

**28 October**

514872	Cribyn, Troedybryn, Dyfed	168	85.7	50
--------	---------------------------	-----	------	----

*At the end of October an exceptionally deep depression lay to the south-west of Iceland and its associated fronts particularly affected the Western Isles.*

**30 October**

729865	SCALPAY: Secondary School, Western Isles	18	102.5	500
737050	SOUTH UIST: Loch Carnan Power Station, Western Isles	7	74.2	110
727288	LEWIS: Stornoway Met. Office, Western Isles	15	64.0	100



## Abbreviations used in the General Table

Abbreviation	Meaning
Ag. Coll.	Agricultural College
Bot. Gdn	Botanical Garden
Co. Sec. Sch.	County Secondary School
Comp. Sch.	Comprehensive School
Cont. Wks	Control Works
E.H.F.	Experimental Husbandry Farm
E.H.S.	Experimental Horticultural Station
Exp. Sta.	Experimental Station
Gdns	Gardens
Hosp.	Hospital
LH	Lighthouse
P.O.	Post Office
P. Sta.	Pumping Station
Rec. Grnd	Recreation Ground
Recl. Wks	Reclamation Works
Res.	Research
Res. Sta.	Research Station
Resr	Reservoir
S. Tr. Wks	Sewage Treatment Works
S. Wks	Sewage Works
Sch.	School
Sta.	Station
Tr. Wks	Treatment Works
TV Sta.	Television Station
W.A.	Water Authority
W. Recl. Wks	Water Reclamation Works
W. Tr. Wks	Water Treatment Works
W. Wks	Water Works
C.A.D.	Central Armaments Depot
E.P.R.U.	Ecological Physics Research Unit
I.C.I.	Imperial Chemical Industries
Inst. G. & A.P.	Institute for Grassland and Animal Production
Met. Office	Meteorological Office
N.I.A.B.	National Institute of Agricultural Botany
N.R.A.	National Rivers Authority
RNAS	Royal Naval Air Station

### Corrections — *Rainfall 1987*

Page 60, station no. 526558, Llyn Morynion: delete the November total (there was no reading for this month) and the Year total (the year was incomplete without November).

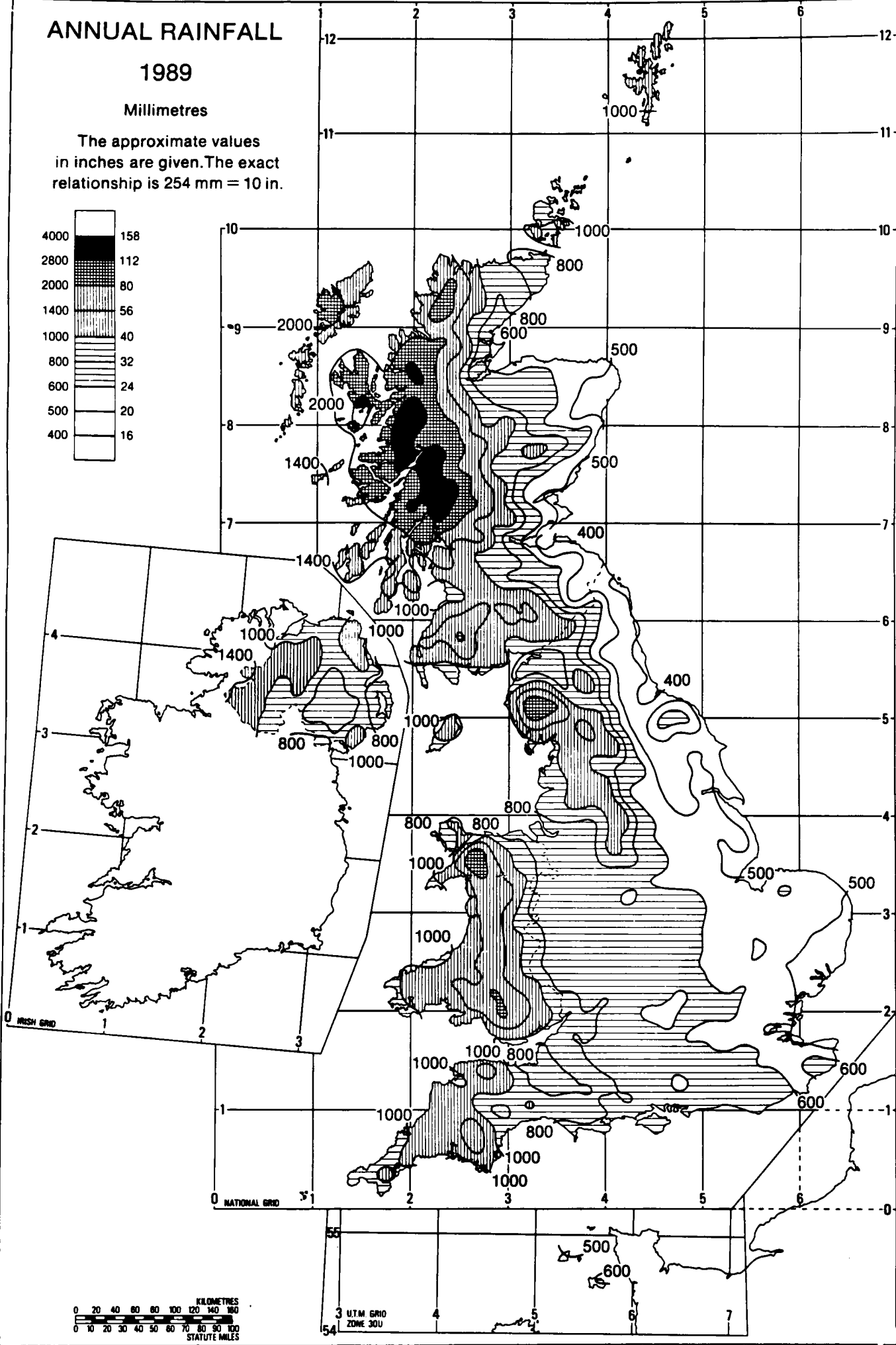
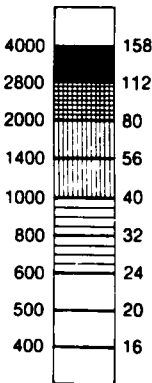


# ANNUAL RAINFALL

1989

Millimetres

The approximate values  
in inches are given. The exact  
relationship is 254 mm = 10 in.

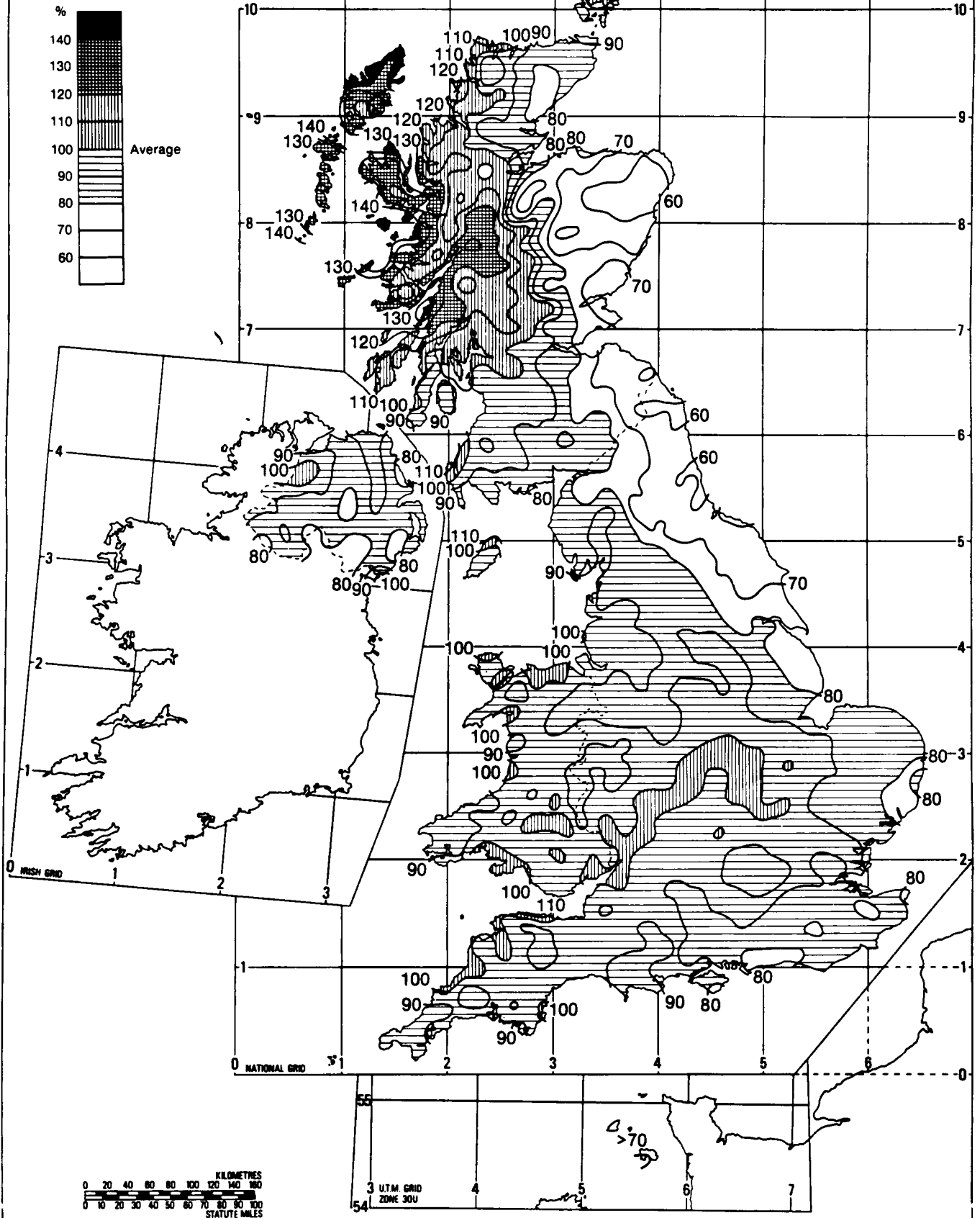




# ANNUAL RAINFALL

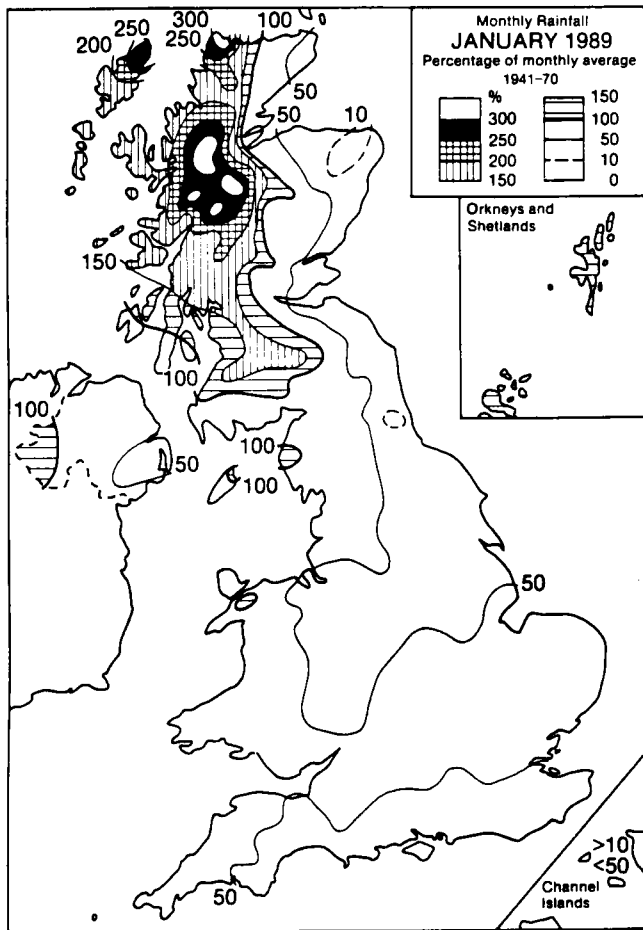
1989

As a percentage of annual  
average 1941-70





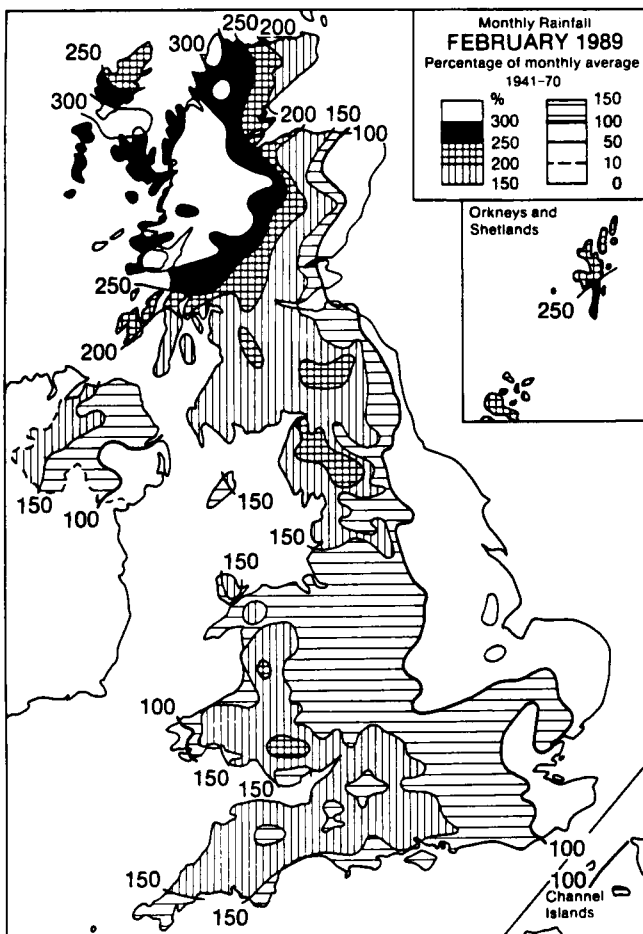
## Rainfall, monthly maps and summaries



### January

In western Scotland it was one of the wettest Januaries on record with twice the average rainfall, while in the sheltered eastern areas rainfall was less than 20% of normal. The persistence of moist south-westerly winds created strong contrasts in rainfall across Scotland, with up to three times the average over the Western Highlands and less than 10% of normal in parts of Grampian Region.

At Cape Wrath it was the wettest January since records began there in 1941 while at Craibstone, Grampian Region it was the driest since observations started in 1925. Near Coldstream, Borders Region, it was also the driest January in a record begun in 1904. January 1989 was the third successive month to have only about 50% of average rainfall over England and Wales, although the month itself was not exceptionally dry, January 1987 having been drier. The 11th and 13th were wet days over much of Scotland, except in some eastern areas. During subsequent days it was drier over low ground but there was further rain in the hills, with a 2-day total of 110 mm in the upper Spey catchment, causing that river to flood. In the area between Loch Quoich and Invergarry no less than six gauges measured in excess of 100 mm on the 14th. Other heavy daily falls during the month included 68 mm at Cape Wrath, Highland Region and 65 mm at Stornoway, Western Isles on the 19th, and 67 mm at Kinlochewe, Highland Region on the 29th.

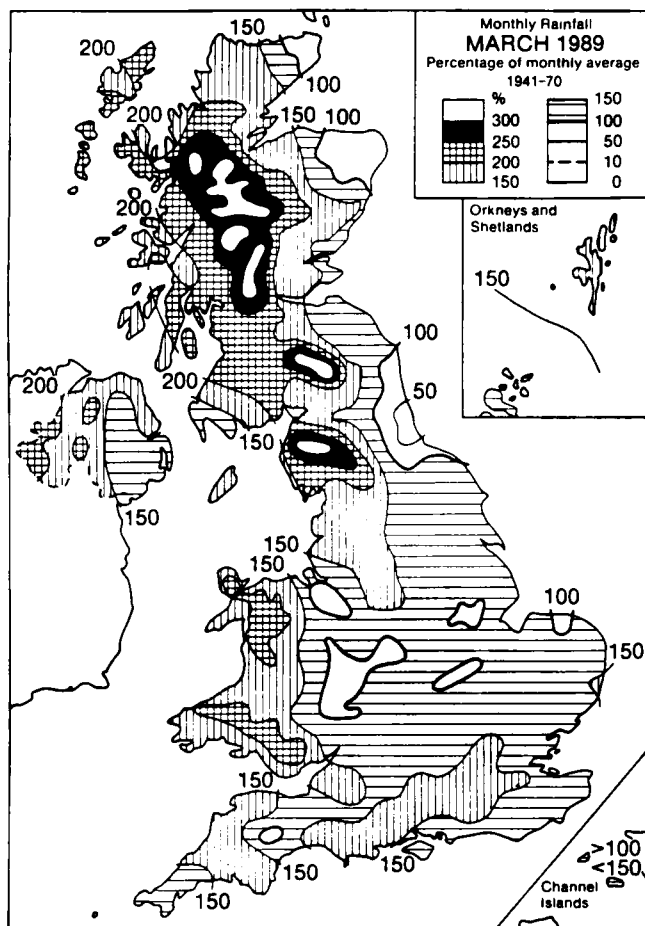


### February

Monthly rainfall amounts were above normal nearly everywhere west of a line from Banff, Grampian Region to Beachy Head, East Sussex reaching as much as 450% of normal in the vicinity of Fort Augustus, Highland Region. In contrast, parts of Lincolnshire had less than 50% of normal rainfall.

The 5th and 6th were days of contrasting weather in Scotland, when the easternmost parts of Scotland had little or no rain, while the rest of Scotland had a large amount of rain, heavy in places. As a result of the very wet January, rivers, lochs and reservoirs were already full to overflowing when exceptionally heavy rainfall occurred on 5 and 6 February. In the western Highlands rainfall was torrential and prolonged on both days, causing flooding and landslides. Bridges, roads, housing estates and farmland were affected over a wide area and the 127-year-old railway bridge over the River Ness at Inverness was swept away by flood-water on the 7th. The 2-day total of 215 mm (83.7 mm on the 5th and 131.7 mm on the 6th) at Fort William has an estimated return period of several hundred years, as does the 5-day total of 299 mm measured from the 2nd to 6th. Other heavy daily falls included 170 mm at Kinlochewe, Highland Region on the 5th. Killin, Central Region reached 123 mm during the two days 5 and 6 February. There was a further heavy fall of 69 mm at Fort William on the 14th.

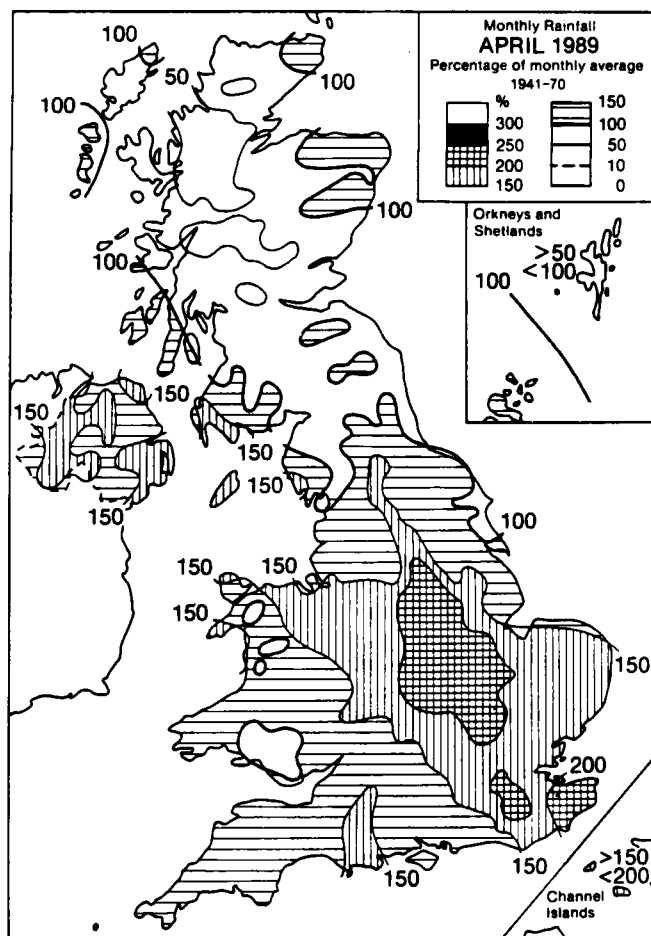




### March

Monthly rainfall amounts were above normal in most parts of the United Kingdom with as much as 265% of normal rainfall at Glasgow, Strathclyde Region. In contrast some eastern coastal areas of England and Scotland were rather dry and Newcastle upon Tyne had less than a third of its normal rainfall.

Rain fell in all areas on the 8th and 9th, but in western parts of England and Wales it was heavy and persistent, giving heavy falls of 65 mm at Nantmor, Gwynedd on the 8th and 53 mm at Eskdalemuir, Dumfries and Galloway and 59 mm at Kielder Castle, Northumberland on the 9th. On the 14th many places had heavy rain, with a heavy fall of 54 mm at Princetown, Devon. Further heavy rain in all areas on the 23rd once again gave the heaviest falls in western parts, including 59 mm at Holme Moss, West Yorkshire and 58 mm at Moel Cynedd, Powys.

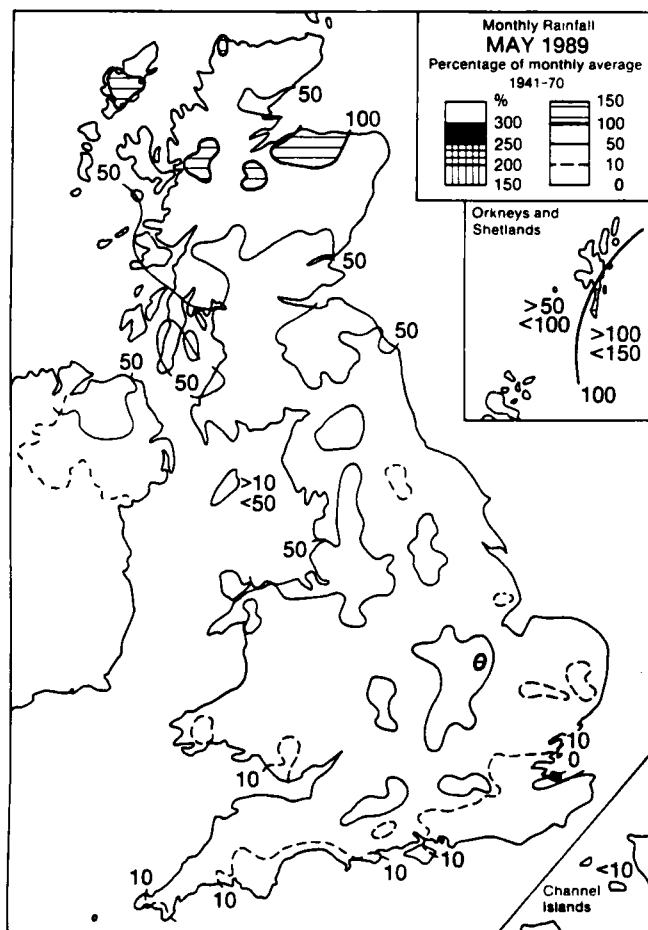


### April

Monthly rainfall totals were above normal in most places in England, Wales and Northern Ireland, but in many parts of Scotland amounts were below normal, as little as 40% at Kinlochewe, Highland Region. In contrast, Wyton, Cambridgeshire had more than 250% of normal.

One of the heaviest falls of the month was 57 mm at Trassey Slievenaman, Co. Down on the 1st. Frontal rain crossed all areas from the south-west and gave 24 mm at Whithorn, Dumfries and Galloway on the 2nd. On the 9th 32 mm was measured at Lochailort, Highland Region. On the 11th, after a day of heavy rain 24 mm was measured at Clatteringshaws, Dumfries and Galloway while in the area of Goudhurst and Paddock Wood in Kent dozens of houses were flooded. Wingerworth, Derbyshire reported the wettest April for 20 years. Hampstead, Greater London had the wettest April since 1983 and Coventry School (Bablake), Warwickshire the wettest since 1920.

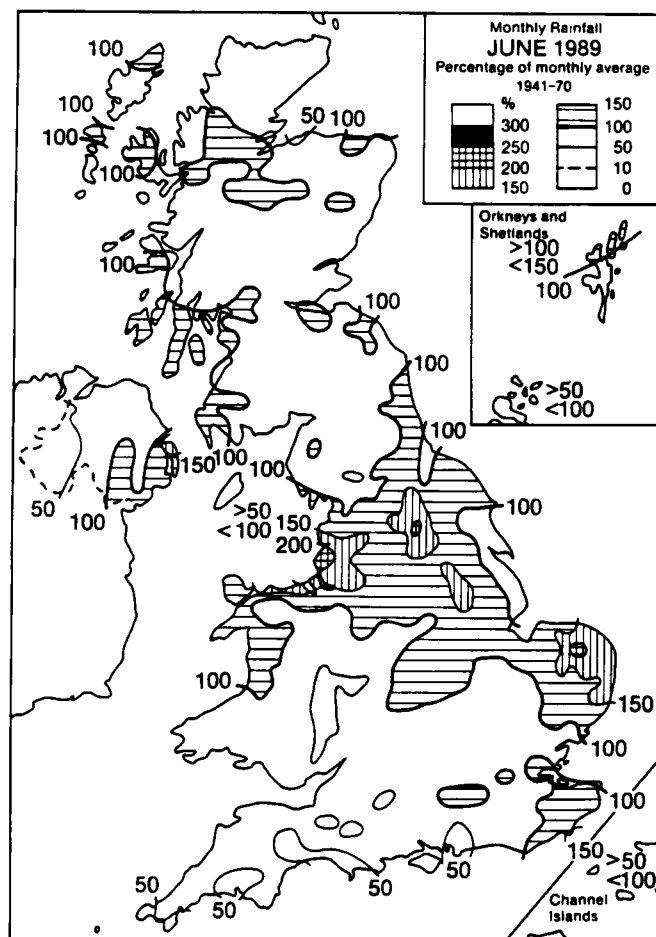




## May

Rainfall was well below average except in some north-eastern parts of Scotland where it was nearer normal, reaching 104% at Lerwick, Shetland.

The month was warm, dry and sunny generally. However, thunderstorms developed over East Anglia on the 11th and 12th and north-west England and North Wales on the 19th when a flash flood at Halifax, West Yorkshire caused damage. On the 20th and 21st there were thundery showers in the south-west; on the 22nd thunderstorms developed over southern England and moved north-westwards. On the 23rd and 24th widespread thunderstorms brought floods to central and southern England, the Midlands and northern areas. Parts of eastern and southern England were particularly dry although local thundery outbreaks produced variable amounts of rain. Over England and Wales as a whole it was the driest May since 1896. Many places in the south and east had less than 10 mm of rain; a number of places in Kent including Manston and Ulcombe had less than 1 mm and Faversham and Herne Bay in Kent, Ryhope, Co. Durham and Letheringham, Suffolk reported rainfall as nil. Worthing, West Sussex and Durham had the driest May since records started there in 1902 and 1886 respectively. At Oxford, about 95% of the month's rain fell during a thunderstorm on the 24th. Among heavy falls were 63 mm at Mickleham, Surrey and 60 mm at South Farnborough, Hampshire both on the 24th.

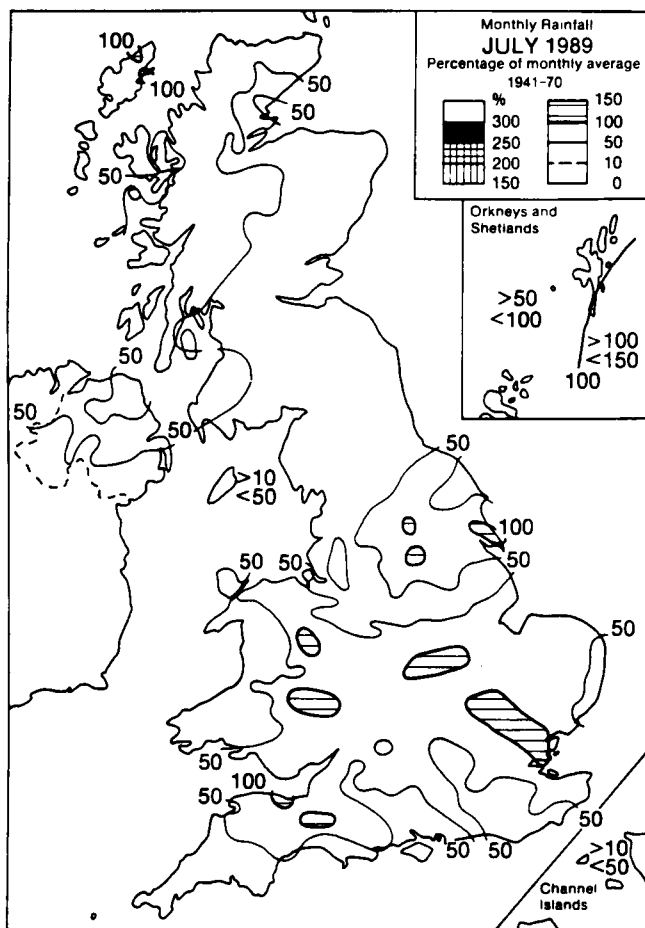


## June

Monthly rainfall amounts were generally below or near normal; however, parts of southern Scotland and northern and eastern England had higher than average values. The most rain fell at Blackpool, Lancashire with nearly twice the normal rainfall, compared with Exeter, Devon where only a third of the normal rain fell.

On the 5th and 6th, thundery showers became widespread and prolonged in some areas, particularly in a belt from Merseyside to south-east England. On the 13th heavy, thundery rain came to much of northern England and north-west Wales, with scattered outbreaks of rain in other western areas. All areas again became dry on the 14th. Apart from some showers and thunderstorms overnight on the 21st/22nd in parts of East Anglia and Kent, it remained mainly dry until the 24th, when rain moved southwards from Scotland, bringing to an end the dry period which had in some places lasted 18 days. Rain was particularly heavy and prolonged over North Wales and northern England and there were showers in many places elsewhere, accompanied by thunderstorms in eastern England. On the 26th the Liverpool area had falls of rain greater than 40 mm; heavy falls included 60 mm at Preston, 53 mm at Aughton, and 51 mm at Lathom Park, all in Lancashire. Further quite heavy rain fell on the 29th in several areas and on the 30th 20 mm to 30 mm fell over most of a belt from North Wales and Lancashire to Humberside, Lincolnshire and Norfolk.

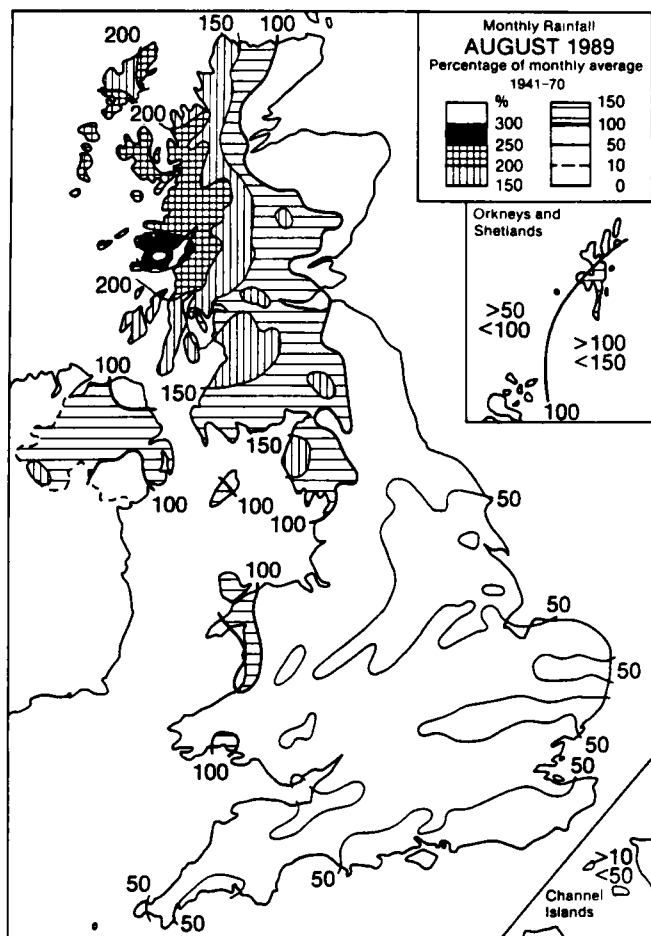




## July

Monthly rainfall totals were generally below normal apart from some parts of south-east England, Shetland and Northern Ireland, where rainfall amounts were above normal, ranging from 13% at Plymouth, Devon to 162% at Stansted, Essex.

Thundery outbreaks came to many areas over-night on the 5th/6th, and on the 7th and 8th produced widespread heavy rain. During the 6th or early on the 7th, rainfall amounts varied considerably but many places had heavy rain, with severe thunderstorms and flooding in several areas; the wettest day generally was the 6th, when daily falls included 85 mm at Oswestry, Shropshire, 64 mm at Yeovilton, Somerset and 52 mm at Stansted, Essex. On the 8th further heavy thunderstorms developed over parts of East Anglia and south-east England with 39 mm at Goudhurst, Kent and 36 mm at Northolt, Greater London. Thunderstorms developed along the Thames Valley and over Northern Ireland and western Scotland on the 25th, spreading later to some parts of eastern Scotland. Further outbreaks occurred over Norfolk on the 29th, and in parts of northern England, the Midlands and East Anglia on the 30th. The monthly total of 9 mm at Edinburgh, Royal Observatory was the lowest ever at the station.

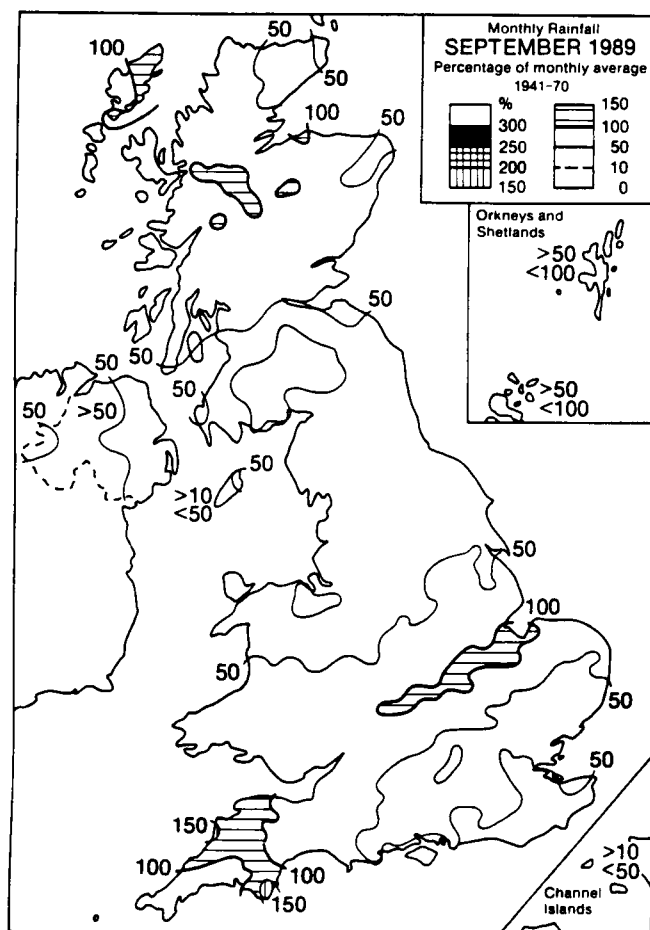


## August

Monthly rainfall amounts were below normal everywhere except for parts of North Wales, Cumbria and western Scotland and ranged from 264% of normal at Tiree, Strathclyde Region to as little as 16% of normal at Guernsey Airport, Channel Islands.

On the 23rd there was heavy rain over the western Highlands with a total of 67 mm measured at Inverailort and 52 mm at Onich. Other heavy falls included 56 mm at Grizedale, Cumbria on the 30th, 56 mm at Black Mount, Strathclyde Region on the 19th and 52 mm at Machynlleth, Powys on the 9th. A fall of 21.2 mm of rain was recorded at Aldergrove, Co. Antrim on the 25th between 1430 and 1445, a return period of 150 years. Some places in the vicinity of Southampton and the Isle of Wight had no measureable rain since 8 July.

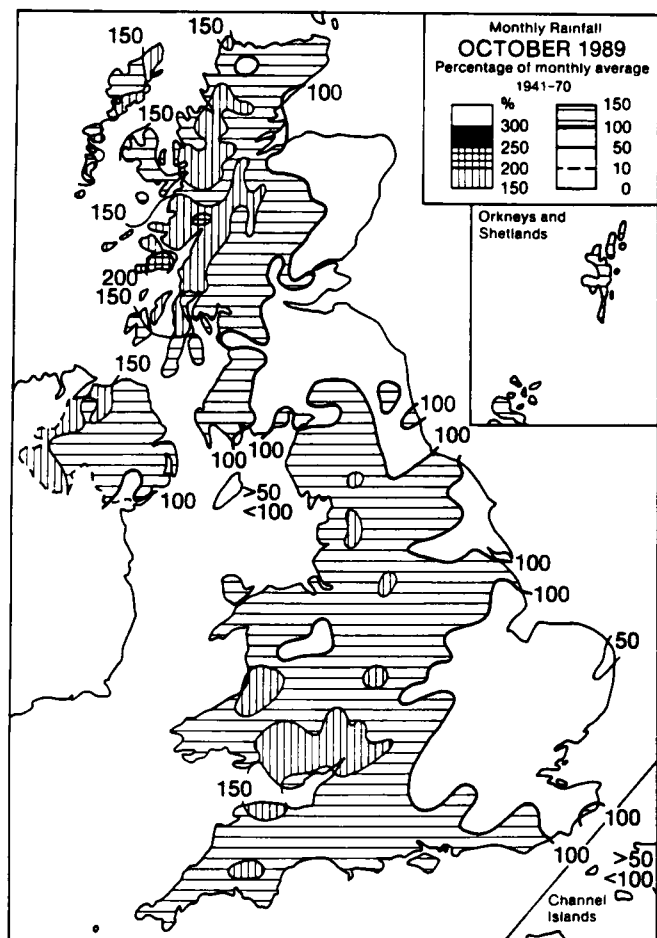




## September

Monthly rainfall amounts were below normal nearly everywhere, apart from Kinloss, Grampian Region and northern parts of Devon and Cornwall, where rainfall was just above average, ranging from 101% at St Mawgan, Cornwall to only 11% at Leeming, North Yorkshire.

Generally it was the driest September only since 1986. However, many places in eastern England had the driest September since 1969, including Hampstead and Northwood, both in Greater London and Broom's Barn, Suffolk; Durham and Tynemouth in the north-east had the driest September since 1898. Heavy falls included 98 mm at Slapton, Devon on the 11th, 64 mm at Princetown, Devon on the 12th, 58 mm at Bastreet, Cornwall on the 14th, 60 mm at Chipping Campden, Gloucestershire on the 16th, 73 mm at Ardentenny, Strathclyde Region on the 19th and 76 mm at Aber, Gwynedd on the 22nd.

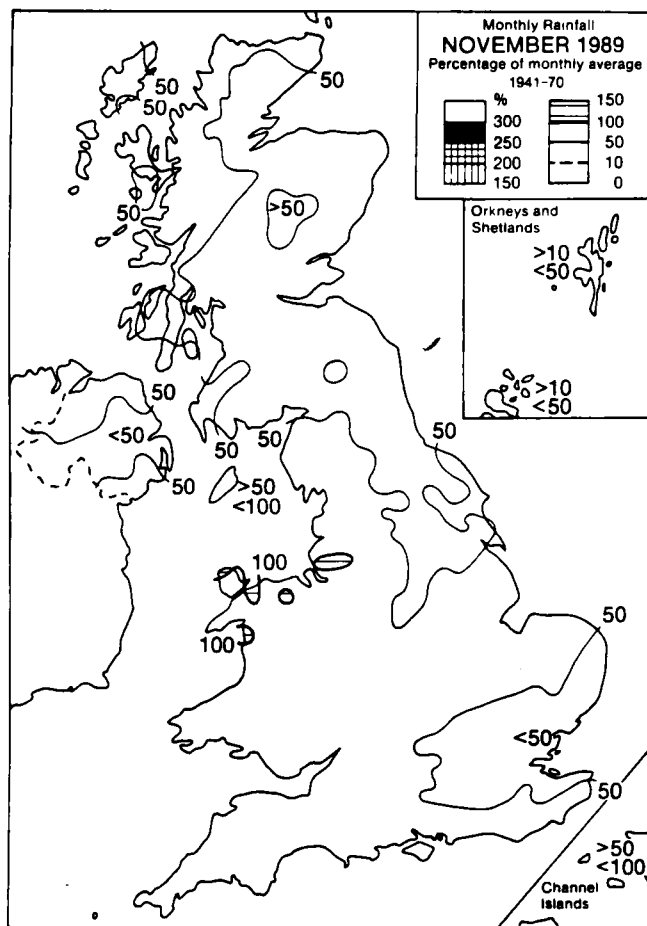


## October

Monthly rainfall totals were above normal nearly everywhere apart from parts of eastern and southern Scotland and parts of eastern England and East Anglia, ranging from more than 180% in the west Midlands and South Wales to as little as 56% at Lowestoft, Suffolk.

Over Wales the 20th was probably the wettest day since 23 January; two people were killed and several had narrow escapes as gale-force winds and heavy rain disrupted traffic in western areas, brought down trees and caused widespread flooding. Between the 20th and 22nd the Brecon Beacons area of South Wales had 133 mm of rain, making it the wettest area over the period, with heavy falls of 83 mm at Tredegar, Gwent and 55 mm at Llangenny, Powys. Many parts had a period of very heavy rain and strong winds on the 28th, and further heavy rain affected southern counties overnight on the 30th/31st. Scalpay, Western Isles recorded a heavy fall of 103 mm on the 30th. Among other heavy daily falls were 62 mm at Onich, Highland Region on the 16th, 80 mm at Cwmbargoed and 77 mm at Cilfynydd, both Mid Glamorgan, and 84 mm at Yarnier Wood, Devon on the 20th, 66 mm at Fort William, Highland Region on the 21st, 106 mm at Moel Cynnedd, Powys, 96 mm at Cwmystwyth, Dyfed, 84 mm at Dolydd, Powys and 66.5 mm at Holme Moss, West Yorkshire, all on the 28th and 64 mm at Stornoway, Western Isles on the 30th.

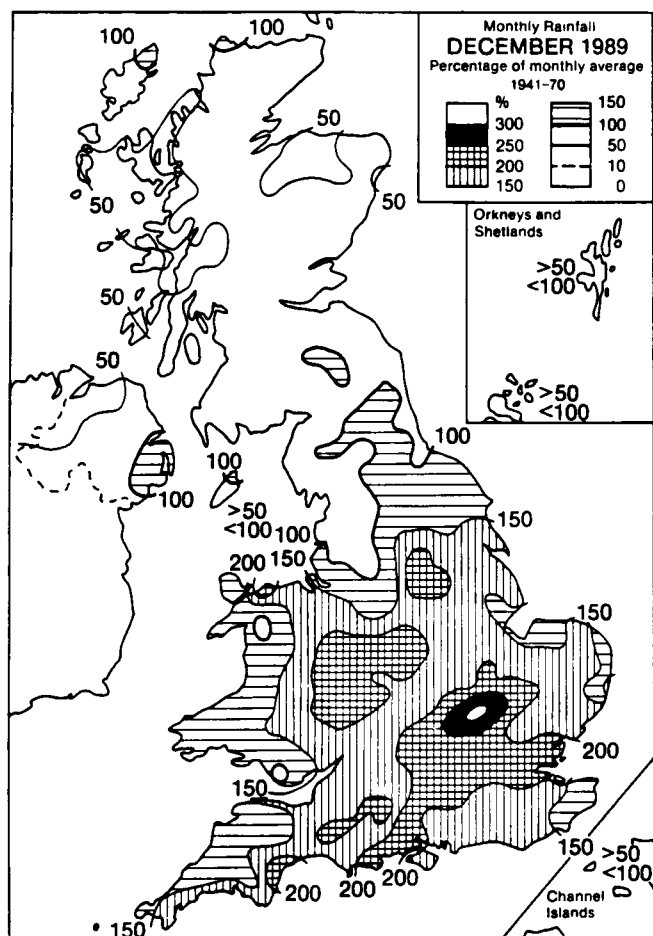




## November

Monthly rainfall totals were below normal everywhere in the United Kingdom, ranging from as little as 21% at Edinburgh, Lothian Region to 93% in North Wales.

The unsettled weather of the last two weeks of October continued into the first 10 days or so of November, with some further heavy rain, especially in hilly western areas of Wales and England, although eastern Scotland and coastal areas of north-east England often escaped significant rainfall. Some parts of the Moray Firth area received less than 3 mm of rain during the first 14 days of November, and a few widely scattered locations had no measurable rainfall throughout the month. However, there were outbreaks of heavy rain over North Wales on the 1st, north-west England on the 4th, much of England and Wales on the 8th, much of Wales on the 10th and parts of Northern Ireland on the 17th. Among heavy daily falls were 54 mm at St Austell, Bethell, Cornwall on the 7th, 54 mm at Betws-y-Coed, Gwynedd on the 10th and 51 mm at Trassey Slievenaman, Co. Down on the 17th.



## December

Monthly rainfall totals were above normal over most of England and Wales and below normal in Northern Ireland and most of Scotland, ranging from 232% at Brize Norton, Oxfordshire to 50% at Aberdeen Airport, Grampian Region.

After the 11th there was a period of very wet and at times windy weather. On the 13th snow fell as far south as the Midlands and drifting snow blocked roads in parts of northern Derbyshire and North Wales. On the 16th gales and rain over south-west England caused the worst flooding in years at Plymouth, Devon. A band of heavy rain with hail and thunder crossed southern areas of Great Britain on the 23rd, and further thunderstorms occurred over western parts of England and Wales and south-west England on the 24th and 25th. Hampstead, Greater London had 31 days with no measurable rain from 10 November until 11 December, followed by 116.9 mm in the next ten days. Parts of south-west Scotland were dry from 13 November to 12 December, a period of 30 days. In Northern Ireland it was the driest December since 1975. Among heavy falls were 65 mm at Moel Cynnedd, Powys on the 13th, 85 mm at Clattering-shaws, Dumfries and Galloway and 75 mm at Bryansford, Co. Down on the 16th, and 61 mm at Bronydd Mawr, Dyfed on the 24th.



# Estimated areal rainfall, monthly, annual and seasonal for parts of the United Kingdom

## A Averages for 1941-70 in millimetres\*

	Jan	Feb	Mar	Apr	May	June	July	Aug	Sept	Oct	Nov	Dec	Year	Winter half-year Oct-Mar	Summer half-year Apr-Sept	Area† km <sup>2</sup>
England	77	59	54	53	63	57	69	85	76	75	89	80	837	434	403	130 297
Wales	142	101	91	88	94	84	97	122	130	134	149	153	1385	770	615	20 756
England and Wales	86	65	59	58	67	61	73	90	83	83	97	90	912	480	432	151 053
Scotland	137	104	92	90	91	92	112	129	137	149	142	156	1431	780	651	78 734
Great Britain	103	78	70	69	75	72	86	103	102	106	112	113	1089	582	507	229 787
Northern Ireland	104	75	70	68	73	79	93	103	107	107	102	114	1095	572	523	14 133
Isle of Man	123	82	82	73	79	72	82	108	119	124	127	131	1202	669	533	572

## B Values for 1989 in millimetres

	Jan	Feb	Mar	Apr	May	June	July	Aug	Sept	Oct	Nov	Dec	Year	Winter half-year Oct 1988- Mar 1989	Summer half-year Apr-Sept 1989	Seasonal year Oct 1988- Sept 1989
England	39	77	78	80	19	53	36	53	37	84	53	123	732	363	278	641
Wales	93	160	176	101	25	71	47	93	63	185	113	203	1330	708	400	1108
England and Wales	47	89	92	83	20	55	38	58	41	98	61	134	816	412	295	707
Scotland	206	239	188	63	53	76	49	184	96	187	60	96	1497	1051	521	1572
Great Britain	101	140	125	76	31	62	42	101	60	128	61	121	1048	630	372	1002
Northern Ireland	73	99	121	104	33	59	42	115	52	143	50	72	963	578	405	983
Isle of Man	98	121	128	132	19	61	17	125	58	128	103	113	1103	711	412	1123

## C Values for 1989 percentage of monthly average, 1941-70\*

	Jan	Feb	Mar	Apr	May	June	July	Aug	Sept	Oct	Nov	Dec	Year	Winter half-year Oct 1988- Mar 1989	Summer half-year Apr-Sept 1989	Seasonal year Oct 1988- Sept 1989
England	51	131	145	151	30	93	52	62	49	112	59	154	87	84	69	77
Wales	65	159	193	114	27	84	49	76	49	138	76	133	96	92	65	80
England and Wales	54	136	155	143	30	91	51	65	49	118	63	149	89	86	68	77
Scotland	150	230	205	70	59	83	44	143	70	125	42	62	105	135	80	110
Great Britain	98	179	179	110	41	86	49	98	59	121	54	119	96	108	73	92
Northern Ireland	70	133	173	153	45	75	46	111	49	134	49	63	88	101	77	90
Isle of Man	80	147	156	180	24	85	21	116	49	103	81	86	92	106	77	93

## D Values for 1989 percentage of annual average, 1941-70\*

	Jan	Feb	Mar	Apr	May	June	July	Aug	Sept	Oct	Nov	Dec	Year	Winter half-year Oct 1988- Mar 1989	Summer half-year Apr-Sept 1989	Seasonal year Oct 1988- Sept 1989
England	4.7	9.2	9.3	9.6	2.3	6.3	4.3	6.3	4.4	10.0	6.3	14.7	87	43	34	77
Wales	6.7	11.6	12.7	7.3	1.8	5.1	3.4	6.7	4.5	13.3	8.2	14.6	96	51	29	80
England and Wales	5.1	9.7	10.1	9.1	2.2	6.1	4.1	6.4	4.5	10.7	6.7	14.7	89	45	32	77
Scotland	14.4	16.7	13.2	4.4	3.7	5.3	3.4	12.9	6.7	13.0	4.2	6.7	105	73	37	110
Great Britain	9.3	12.8	11.5	7.0	2.8	5.7	3.9	9.3	5.5	11.8	5.6	11.1	96	58	34	92
Northern Ireland	6.6	9.1	11.1	9.5	3.0	5.4	3.9	10.5	4.8	13.1	4.5	6.6	88	53	37	90
Isle of Man	8.1	10.1	10.6	11.0	1.6	5.1	1.4	10.4	4.8	10.7	8.6	9.4	92	59	34	93

\* See Introduction, para. 6, regarding introduction of averages over the period, 1941-70

† Values derived from: London, Central Office of Information. *Britain — an official handbook*, 1964. London, HMSO, 1964.



RAINFALL 1989

Number	Station	Co no	Grid reference	Av Alti- tude 1941- 1970 m mm	Rainfall in millimetres													Highest daily fall	
					Jan	Feb	Mar	Apr	May	Jun	Jul	Aug	Sep	Oct	Nov	Dec	Year	mm	date
England and Wales																			
N.R.A. NORTHUMBRIAN REGION																			
HYDROMETRIC AREA 0220																			
North Low (Coastal)																			
000250	Cheswick House	101	NU027464	32	14	44	43	35	39	39	10	91	15	39	19	37	425	19 24Feb	
Coastal																			
000898	Newlands	101	NU116324	58	7	34	41	32	22	39	12	80	16	39	28	43	393	20 26Aug	
000952	Bamburgh, Budle Hall	101	NU157350	38	7	33	41	30	20	36	13	71	12	41	30	45	379	19 26Aug	
001045	Newham Hall	101	NU178293	37	6	34	32	27	(27)	36	16	78	11	45	26	48	386		
001145	Doxford Hall Farm	101	NU186242	46	10	37	39	36	26	40	20	(76)	(14)	51	28	55	432	(23 16Dec)	
001358	Newton Seahouses	101	NU242243	8	8	(32)	35	33	20	44	17	(72)	11	43	(21)	(41)	377		
001584	Boulmer Met.Office	101	NU253142	23	9	34	27	31	17	58	11	70	13	47	25	45	387	22 13Jun	
Ain (Coastal)																			
001858	Whittingham, Low Barton Farm	101	NU089127	62	13	65	40	41	23	27	10	70	15	41	29	59	433	35 24Feb	
Coquet																			
003966	Rothbury Cemetery	101	NU055013	91	19	69	47	44	23	(42)	6	59	14	47	31	66	467	29 24Feb	
004489	Embleton Hall	101	NU131013	152	13	67	36	50	--	--	--	--	--	--	--	--	---	29 24Feb	
004802	Newton-on-the-Moor P.O.	101	NU171053	137	12	56	36	41	22	59	(9)	68	15	50	32	54	454	28 24Feb	
004941	Warkworth W.Wks	101	NU236058	30	9	40	25	28	17	(54)	8	68	11	37	31	45	373	26 13Jun	
Lyne (Coastal)																			
005349	Cockle Park	101	NZ200912	99	10	50	34	49	21	67	5	68	14	45	27	60	450	30 13Jun	
005505	Ellington	101	NZ279919	23	12	40	26	38	21	58	(8)	83	10	45	31	52	424	23 24Feb	
Wansbeck																			
005785	Wallington Hall	101	NZ035843	130	18	72	46	(46)	19	42	15	65	15	62	24	78	502	26 14Dec	
Font (Wansbeck)																			
006404	Font Resr P.Sta.	101	NZ052938	171	25	86	(65)	53	27	54	10	78	17	61	33	70	579	30 24Feb	
Wansbeck																			
006734	Morpeth, Carlisle Park	101	NZ201856	29	11	50	33	52	27	75	9	74	16	53	25	61	486	28 13Jun	
Blyth (Coastal)																			
007036	Capheaton	101	NZ038805	180	19	71	46	44	21	(54)	20	(77)	24	68	24	87	555	27 16Dec	
Pont (Blyth)																			
007335	Burnside	101	NZ044717	128	14	62	29	34	16	51	15	54	20	59	18	62	434		
007532	Darras Hall, Long Meadows	101	NZ147712	87	10	(58)	29	43	18	(63)	10	65	20	61	17	51	445	23 24Feb	
Blyth (Coastal)																			
007863	Blagdon Hall	101	NZ212771	55	11	47	22	44	18	(61)	8	66	15	53	22	50	417	21 26Jun	
008024	Cramlington S.Wks	101	NZ268796	46	11	44	24	42	(20)	56	--	--	--	--	--	--	---	25 24Feb	
008232	Blyth, Ridley Park	101	NZ321812	3	(12)	45	19	33	23	43	(10)	62	10	(47)	(22)	(44)	370		
HYDROMETRIC AREA 0230																			
Coastal																			
008646	Tynemouth Coastguard	102	NZ374695	30	11	45	19	34	24	44	10	62	7	52	20	34	362	23 24Feb	
North Tyne (Tyne)																			
008887	Kielder Castle	101	NY632935	201	(114)	194	217	77	36	42	36	157	66	133	69	115	1256	59 9Mar	
009579	Kielder Dam	101	NY707869	196	77	141	136	55	18	30	42	124	37	86	50	82	878	33 16Dec	
010064	High Green Manor	101	NY809910	247	50	108	88	44	15	46	34	91	20	66	40	73	675	(26 16Dec)	
010311	Chiridon	101	NY762832	160	67	(137)	(120)	53	22	42	47	108	28	(79)	51	76	830	28 28Jul	
Rede (North Tyne)																			
010514	Carter	101	NT705060	351	113	196	160	70	42	56	32	138	59	107	72	97	1142		
010568	Upper Coomsdon	101	NT705032	393	111	175	165	(73)	36	47	30	141	52	110	71	106	1117		
010574	Game Park	101	NT715044	268	102	155	155	68	38	47	29	135	40	104	62	79	1014		
010630	Upper Chattlehope Burn	101	NT714022	381	110	186	167	71	41	57	31	153	59	130	70	106	1181		
010649	Chattlehope	101	NT735021	366	109	184	164	70	32	68	26	135	57	115	73	107	1140		
010659	Catcleugh Nursery	101	NT749031	229	83	120	132	64	32	51	19	104	43	90	60	78	876	36 16Dec	
010741	Cottonshope	101	NT791048	297	60	137	104	65	35	53	18	107	38	(83)	48	68	816	45 24Feb	
011070	Redesdale	101	NY834955	235	60	116	85	43	20	45	31	96	27	72	40	64	699	23 4Feb	
011706	West Woodburn	101	NY897872	131	36	104	71	38	23	47	21	(70)	15	61	33	66	585	30 24Feb	
North Tyne (Tyne)																			
012307	Little Park End	101	NY877751	95	31	102	64	37	17	46	21	68	20	65	23	77	571	22 13Aug	
012547	Green Crag	101	NY913805	256	32	100	76	48	22	59	24	78	21	69	30	89	648		
012594	Colt Crag Resr	101	NY942781	200	27	83	52	45	18	51	16	70	20	62	23	71	538	23 14Dec	
Hallington (North Tyne)																			
012714	Fawcett	101	NY967766	160	20	78	46	40	17	67	14	66	17	60	22	82	529		
012716	Hallington Resr	101	NY973762	152	23	76	45	40	19	67	14	61	16	60	21	80	522	26 14Dec	
012718	Hallington	101	NY978761	142	20	75	44	37	17	56	14	61	15	56	21	79	495		
012804	Ryal Cottage	101	NY995740	141	13	56	(39)	(38)	13	49	(13)	51	12	35	17	72	408		
012836	Bingfield Combe	101	NY982728	146	18	(73)	37	38	18	55	13	61	14	59	19	74	479	20 14Dec	
North Tyne (Tyne)																			
012996	High Warden	101	NY910671	104	24	(74)	(43)	35	22	(38)	14	61	16	69	17	79	493		
South Tyne (North Tyne)																			
013131	Garrigill	147	NY732402	555	142	(188)	(149)	84	62	68	24	170	27	207	95	157	1373		
013554	Alston S.Wks	147	NY714474	259	64	158	114	70	42	54	26	116	28	119	(66)	124	981	(34 4Feb)	
013876	Aules Hill Farm	101	NY665528	297	(92)	187	135	68	54	53	33	(144)	35	170	66	120	1157		
014136	Tindale, Roachburngate	101	NY613596	213	59	143	90	64	31	49	29	152	31	(123)	51	87	909	32 13Aug	
014554	Haltwhistle	101	NY680640	122	54	128	76	69	34	(49)	25	115	28	(95)	32	86	791	28 4Feb	
West Allen (South Tyne)																			
015131	Ninebanks	101	NY777528	253	(52)	135	101	75	32	46	23	65	26	99	45	117	816	26 4Feb	
South Tyne (North Tyne)																			
015812	Haydon Bridge	101	NY839645	82	25	85	52	50	24	43	13	68	24	61	21	83	549	24 4Feb	



## RAINFALL 1989

[illegible]



## RAINFALL 1989

Number	Station	Co no	Grid reference	Av Altitude 1941-1970 m mm	Rainfall in millimetres													Highest daily fall	
					Jan	Feb	Mar	Apr	May	Jun	Jul	Aug	Sep	Oct	Nov	Dec	Year	mm	date
<i>Balder (Tees)</i>																			
028019	Balderhead Embankment	103	NY929187	343	1055	58	129	114	116	15	47	15	58	14	106	40	99	811	(26 24Feb)
028106	Hury Resr	103	NY967193	261	927	45	99	97	98	12	48	11	50	12	86	32	87	677	(22 23Mar)
<i>Tees</i>																			
028184	Lartington Filters	103	NZ011183	220		31	97	72	82	5	49	11	43	9	68	29	83	579	19 4Feb
028408	Barnard Castle, Bowes Museum	103	NZ056164	171	777	20	(66)	55	69	6	(57)	(12)	43	9	(70)	27	91	525	20 15Dec
<i>Greta (Tees)</i>																			
028501	Old Spital Farm	103	NY910122	423	1140	46	117	92	105	18	46	14	60	16	64	52	108	738	
028636	Tan Hill	103	NY901066	539		88	198	164	99	16	79	22	90	27	133	84	144	1144	
028677	Bar Gap Farm	103	NY960107	374	1066	67	128	115	128	14	(73)	21	74	(18)	105	56	126	925	28 11Apr
028710	Gilmonby, West Gates	103	NY988128	280		44	(96)	80	102	10	55	20	61	12	87	41	(91)	699	21 11Apr
028850	Arkengarthdale, Stang Forest	103	NZ024090	325		(48)	(119)	104	101	9	81	32	61	(17)	88	(47)	125	832	27 16Dec
028904	Brignall	103	NZ071122	209	805	30	81	(68)	82	9	65	25	46	12	69	33	(87)	607	
<i>Tees</i>																			
028984	Wycliffe Hall	105	NZ119142	120		--	--	--	--	--	--	--	(39)	10	55	(31)	79	---	25 16Dec
029581	Darlington, Broken Scar P.Sta.	103	NZ256141	48	629	8	32	29	70	(6)	69	(27)	(42)	7	53	24	(55)	422	
<i>Skerne (Tees)</i>																			
029668	Hurworth Burn Resr	103	NZ409334	109	669	9	34	19	42	12	55	17	52	12	62	40	(55)	409	20 26Jun
029807	Thrislington Quarry	103	NZ309326	114		12	40	17	41	8	65	8	48	(14)	57	27	57	394	27 26Jun
030032	Redworth	103	NZ249237	123		9	45	25	59	7	(59)	16	46	10	61	25	53	415	20 24Feb
030313	Newton Ketton, Ketton Farm	103	NZ314206	73		5	(31)	21	52	7	66	34	41	13	(48)	26	59	403	20 7Jul
<i>Clow (Tees)</i>																			
030701	Forcett Park	105	NZ174125	110		12	50	41	66	6	65	28	37	12	57	29	73	476	21 16Dec
030908	Monk End Farm	105	NZ281099	34		7	33	29	74	7	70	33	45	10	(51)	25	62	446	27 13Jun
<i>Leven (Tees)</i>																			
031505	Kildale, East Green Beck	105	NZ620097	168		17	40	59	70	18	72	27	54	24	74	48	(84)	587	(25 24Feb)
<i>Tees</i>																			
032602	Hartburn Grange	104	NZ407185	31	561	6	21	21	45	(12)	38	37	40	15	43	23	(41)	342	23 7Jul
033095	Middlesbrough,Stewart Park	104	NZ519164	37		11	26	31	48	16	(48)	52	50	19	(50)	36	49	436	
033443	Crookfoot Resr	104	NZ431309	89	630	12	28	(17)	37	11	46	26	52	10	56	(32)	(51)	378	17 26Jun
<i>Coastal</i>																			
034458	Lockwood Resr	104	NZ668141	193	818	21	33	43	67	21	60	25	53	29	65	39	78	534	16 24Feb

## N.R.A. YORKSHIRE REGION

## HYDROMETRIC AREA 0271

<i>Coastal</i>																								
035020	Scaling Resr No.2	104	NZ739123	187		21	34	43	80	23	76	38	63	27	69	48	91	613						
035022	Scaling Resr No.4	105	NZ748128	181		18	31	40	70	22	79	38	(58)	22	61	47	88	574	19	26Jun				
035300	Mulgrave Castle	105	NZ845126	125	738	14	23	29	42	27	(65)	30	63	22	52	40	55	462	17	26Aug				
<i>Esk</i>																								
035487	Westerdale	105	NZ664053	232	930	(22)	(47)	(60)	(79)	16	64	43	47	19	82	44	88	611						
035817	Danby Moor Centre	105	NZ716084	122	908	21	39	51	(72)	11	(90)	38	45	23	(68)	48	103	609	(21	26Jun)				
036702	Ruswarp	105	NZ891088	30		12	37	44	(45)	19	(58)	24	40	17	46	47	62	451	(23	24Feb)				
036813	Whitby School	105	NZ892104	41		11	35	30	44	25	60	25	34	18	46	40	60	428	24	24Feb				
<i>Coastal</i>																								
036864	Whitby Coastguard	105	NZ904114	60		11	32	33	33	19	51	21	34	22	43	(41)	51	391	22	24Feb				
037238	Scarborough	105	TA028874	110		18	44	47	42	14	51	20	40	22	50	48	67	463	18	8Nov				

## HYDROMETRIC AREA 0260

<i>Gypsy Race (Coastal)</i>																					
038178	High Mowthorpe	105	SE888685	175	771	19	49	68	(47)	10	45	27	23	20	57	39	75	479	25	24Feb	
038290	Siedmere House	106	SE933648	121	807	25	54	72	60	12	58	39	22	22	60	45	95	564	26	30Jun	
038642	Wold Newton	105	TA047728	46		14	42	61	60	(17)	49	36	38	20	54	(36)	84	511	30	24Feb	
039164	Bridlington, Mill Lane P.Sta.	106	TA173687	48	728	15	30	57	39	15	(49)	25	(34)	27	45	54	72	462	23	8Nov	
039166	Bridlington Cemetery	106	TA181681	25		17	29	54	--	--	--	--	--	--	--	--	--	---	13	24Feb	
<i>Coastal</i>																					
040236	Withernsea S.Wks	106	TA380255	8		24	24	45	47	(11)	46	(27)	21	21	(34)	34	83	417	(20	30Jun)	
<i>Holderness Drain (Coastal)</i>																					
041412	Brandesburton Hall	106	TA112478	8	674	17	34	59	38	23	(47)	63	33	23	40	37	96	510	24	30Jun	
<i>Hull</i>																					
042503	Wetwang, Woodlands	106	SE937590	68		22	47	69	49	11	48	45	24	20	54	41	82	512	25	30Jun	
<i>Kelk (Hull)</i>																					
043255	Lowthorpe, The Elms	106	TA074611	21		19	(36)	(56)	(43)	16	44	53	27	22	40	48	70	474	24	30Jun	
<i>Driffield Canal (Kelk)</i>																					
043511	Great Kendale	106	TA018602	46		17	31	61	46	13	42	47	28	20	45	44	76	470	24	30Jun	
043532	Driffield S.Wks	106	TA030569	14		17	34	63	41	14	(36)	(52)	29	19	45	40	74	464			
<i>Hull</i>																					
043681	Tophill Low P.Sta.	106	TA072483	2	621	17	36	60	(41)	9	42	58	25	26	41	37	90	482	23	30Jun	
043941	Dalton Holme	106	SE965452	34	722	18	42	(63)	59	18	40	52	31	21	53	41	84	522	24	30Jun	
044703	Cottingham P.Sta.	106	TA048342	6		24	32	57	(51)	(22)	(42)	49	35	28	42	36	94	512	25	30Jul	
<i>Coastal</i>																					
044841	Hull, Pearson Park	106	TA083301	2	645	21	30	55	50	13	42	53	34	27	48	37	97	507	(34	30Jul)	
045105	Welton, The Crescent	106	SE959270	21		16	30	(57)	(69)	20	70	50	42	25	52	34	107	572	32	30Jul	
<i>Foulness (Coastal)</i>																					
045388	Harswell	106	SE826408	10		(16)	30	(52)	44	21	(47)	47	26	16	50	33	68	450	27	30Jul	
046220	North Cave	106	SE893323	15		16	32	58	71	21	69	58	40	20	50	32	84	551	36	30Jul	



# RAINFALL 1989

Number	Station	Co no	Grid reference	Av 1941- 1970 m mm	Rainfall in millimetres													Highest daily fall	
					Jan	Feb	Mar	Apr	May	Jun	Jul	Aug	Sep	Oct	Nov	Dec	Year	mm	date
HYDROMETRIC AREA 0272																			
Ure (Ouse)																			
047060	Moorland Cottage	105	SD807923	343	1832	(129)	279	(288)	112	(42)	(69)	37	143	31	225	111	(168)	1634	
Widdale (Ure)																			
047196	Top Widdale	105	SD797842	434		127	292	266	104	27	106	37	158	51	240	88	147	1643	
047257	Top Snaizholme	105	SD830834	579		138 (296)		(284)	114	24	124	50	162	51	397	101	153	1894	
047282	Snaizholme, Tow Hill	105	SD830867	290		115	285	286	126	22	89	38	142	47	188	93	154	1585	
Ure (Ouse)																			
047474	Burtersett	105	SD891893	291		93	266	259	118	14	(78)	34	86	28	147	83	147	1353	53 23Mar
047609	Stalling Busk	105	SD916857	335		78	198	202	135	11	61	31	58	23	141	75	162	1175	
047747	Askrigg School	105	SD944909	212		53 (143)	144	96	7	57	26	47	17	88	60	(120)	858	34 11Apr	
048001	Bishopsdale, Long Ridge	105	SD961832	247		88	214	243	124	20	84	40	65	31	(134)	74	158	1275	52 23Mar
048505	Leyburn S.Wks	105	SE121893	116		(22)	51	82	72	3	55	19	29	9	71	(37)	99	549	31 16Dec
048742	Carlton No.2	105	SE067847	265		54 (135)	151	128	11	65	35	41	24	108	53	156	961	37 23Mar	
Burn (Ure)																			
049132	Low Houses	105	SE138814	211	984	37	126	131	112	7	62	52	42	17	99	46	143	874	
Laver (Ure)																			
049753	Hambleton Hill	105	SE160731	337	1022	33	120	124	115	7	77	75	40	21	104	54	145	915	
049857	Drovers Inn	105	SE213723	176	966	25	101	101	99	8	(86)	47	30	13	90	51	98	749	25 23Mar
049901	Lumley Moor Resr	105	SE224706	172	911	22	91	90	94	6	79	57	32	13	86	53	114	737	24 8Jul
Ure (Ouse)																			
050209	Ripon S.Wks	105	SE324707	21	653	11	46	51	67	5	78	48	24	7	56	36	80	509	23 8Jul
Swale (Ure)																			
051065	Keld	105	NY892011	320	1411	91	212	191	117	20	83	26	92	25	136	89	159	1241	
051272	Gunnarside	105	SD949982	240		65	181	147	(108)	13	81	25	62	17	104	57	152	1012	
051684	Arkengarthdale	105	NY999030	294		70	162	142	123	13	82	34	71	23	103	59	141	1023	37 23Mar
051814	Grinton Lodge	105	SE049976	259	1019	37	128	119	108	7	46	28	37	(18)	84	41	112	765	
052286	Richmond, Green Howard Rd	105	NZ172016	189	819	22	67	65	(77)	7	65	34	(30)	18	62	30	77	554	26 26Jun
Bedale (Swale)																			
053530	Little Crakehall	105	SE238903	60		12	48	53	59	7	74	28	34	11	70	27	74	497	25 13Jun
053765	Snap Castle	105	SE262844	52		10	58	59	66	6	63	34	27	9	63	33	80	508	20 16Dec
053904	Leeming Met.Office	105	SE306890	32	611	9	41	43	51	5	78	25	30	6	64	31	61	444	31 13Jun
Wiske (Swale)																			
054261	East Cowton, Raby Cottages	105	NZ307041	52		10	31	33	67	4	62	(29)	(49)	6	52	26	60	429	22 13Jun
Cod (Swale)																			
055176	Whorlton Moor	105	SE480988	235	797	17	55	56	58	13	39	47	61	34	82	41	69	572	
055222	Osmotherly Filters	105	SE458968	147	764	12	52	46	57	9	48	30	50	21	78	38	70	511	30 24Feb
055659	Thirsk, South Villa	105	SE438818	35	640	10	(40)	47	45	12	71	51	(40)	11	(65)	30	56	478	27 26Jun
Willow (Cod)																			
055812	Mount St John	105	SE474848	165	709	12	39	53	61	12	73	74	44	8	74	35	59	544	
Swale (Ure)																			
056123	Coxwold Stores	105	SE534771	70		15	(39)	51	47	11	66	23	43	10	73	39	67	484	29 26Jun
056276	Rainton S.Wks	105	SE374751	30		10	43	42	52	3	71	47	22	7	56	31	55	439	
Ure (Ouse)																			
056507	Lower Dunstorth	105	SE435643	15		10	45	43	(57)	(7)	(75)	35	32	6	57	29	(57)	453	28 26Jun
Kyle (Ouse)																			
056826	Easingwold S.Wks	105	SE521684	25		15	41	38	(45)	(8)	(53)	27	33	8	55	28	52	403	(22 30Jun)
057293	Linton upon Ouse, Met.Office	105	SE492613	14	623	12	49	(39)	(49)	(8)	67	33	39	7	61	29	56	449	27 30Jun
Nidd (Ouse)																			
057427	Scar House Resr	105	SE066766	331	1314	69	148	186	(128)	16	84	42	75	33	143	72	154	1150	40 23Mar
How Stean (Nidd)																			
057535	Backsteane Gill	105	SE058723	373	1590	70	195	246	146	18	120	48	82	39	187	75	167	1393	
Nidd (Ouse)																			
057788	Gouthwaite Resr	105	SE139681	140		48	136	148	125	14	92	49	56	23	117	66	134	1008	34 23Mar
058261	Birstwith Hall	105	SE241583	99	919	26	87	83	90	12	92	48	30	12	82	46	(100)	708	
Oak (Nidd)																			
058460	Scargill Resr	105	SE235533	206	890	26	76	75	(88)	(17)	(107)	58	36	18	91	45	102	739	(32 30Jun)
058527	Harlow Hill Resr	105	SE289543	167	798	20	70	65	76	13	116	66	37	14	75	45	90	687	41 27Jun
058569	Harrogate	105	SE304578	66	757	17	67	64	(76)	10	115	(59)	32	11	63	45	88	647	40 27Jun
Ouse																			
059792	York, Acomb Landing Tr.Wks	105	SE582527	9	610	11	43	41	42	24	56	(46)	(30)	9	55	26	64	447	28 30Jun
Foss (Ouse)																			
060200	Walbutts S.Wks	105	SE646617	25		(13)	(41)	51	45	20	(60)	(28)	34	11	(56)	33	(56)	448	(29 30Jun)
Ouse																			
060548	York, The Retreat	105	SE615508	18		10	45	44	46	(24)	64	(39)	26	10	53	31	58	450	27 30Jun
Wharfe (Ouse)																			
060946	Beckermonds	105	SD873804	319		98	236	254	141	26	91	45	118	43	204	96	149	1501	58 11Apr
061246	Kettlewell	105	SD970724	212		79	155	192	118	19	96	59	90	43	(164)	73	(133)	1221	39 21Mar
Skirfare (Wharfe)																			
061518	Fountains Fell	105	SD869709	657	1839	105	172	211	(135)	21	118	76	170	59	276	87	158	1588	
061562	Arncliffe, Old Vicarage	105	SD934719	225		91	150	(213)	119	19	80	50	96	33	192	80	140	1263	44 11Apr
Wharfe (Ouse)																			
062044	Jack Hole	105	SE089657	402	1254	53	127	(167)	114	15	(104)	86	76	32	150	65	133	1122	
062060	Grimwith Resr	105	SE062640	290		60	135	161	109	20	96	51	70	33	140	64	130	1069	36 30Jun
062233	Upper Barden Resr	105	SE017577	317		60	125	143	105	28	120	68	83	30	152	62	111	1087	
062254	Lower Barden Resr	105	SE035563	227	1213	54	123	134	100	29	120	52	64	26	135	65	102	1004	40 26Jun
062381	Chelker Resr	105	SE052517	223	880	48	104	105	92	35	102	48	43	23	114	50	90	854	38 26Jun
062633	Ilkley, Council Nurseries	108	SE124479	83		(34)	97	91	95	25	93	40	34	13	96	42	(95)	755	26 24Feb
062663	March Ghyll Resr	105	SE126510	198	891	38	85	90	105	26	111	42	40	(15)	102	(43)	110	807	



# RAINFALL 1989

Number	Station	Co no	Grid reference	Av Altitude 1970 m	Rainfall in millimetres												Highest daily fall			
					Jan	Feb	Mar	Apr	May	Jun	Jul	Aug	Sep	Oct	Nov	Dec	Year	mm	date	
062915	Otley New S.Wks	108	SE223462	52		19	81	66	89	14	(63)	55	32	15	73	36	89	632	28	30Jun
064281	Bramham	108	SE441412	54	663	15	50	46	67	23	74	56	37	11	62	30	74	545	24	30Jun
064282	Bramham No.2	108	SE441412	54		15	54	50	72	25	77	59	41	12	66	33	78	582	25	30Jun
064421	Church Fenton, Met.Office	105	SE528380	8	616	(14)	38	(44)	59	(31)	63	37	25	11	53	30	70	475	(24	30Jun)
064425	Cawood,																			
	Stockbridge House E.H.S.	105	SE561372	6	592	13	35	45	56	39	66	42	23	11	47	28	70	475	27	27Jun
064718	Askham Bryan	105	SE551477	32	623	10	45	42	44	24	85	39	37	9	62	27	65	489	33	30Jun
Selby Dam (Ouse)																				
065112	Sherburn-In-Elmet S.Wks	105	SE528333	12		17	38	44	(71)	28	66	53	(24)	10	46	(28)	(73)	498	25	27Jun
Derwent (Ouse)																				
066194	Hunmanby	105	TA100777	50		15	41	56	45	21	50	23	36	18	48	41	87	481	22	30Jun
066446	Irton P.Sta.	105	TA005840	29	700	(19)	34	43	50	14	50	22	36	20	49	45	77	459	(21	30Jun)
066516	Ganton, Golf Club	105	SE982782	30	695	16	40	47	38	11	45	20	27	18	45	38	71	416	23	30Jun
066575	Wykeham Forest	105	SE935882	210		24	45	55	56	16	62	21	46	19	53	48	88	533	21	30Jun
067183	Scampston Hall	105	SE864756	31	662	15	48	52	(42)	20	(53)	20	25	20	48	33	(62)	438	(26	30Jun)
Rye (Derwent)																				
067797	Cold Moor	105	NZ550020	323		22	43	61	76	22	70	34	63	22	81	43	86	623		
067959	Bilsdale, Spout House	105	SE574936	139		22	62	71	68	15	83	70	58	14	94	42	(77)	676	44	22Jul
068111	Hambleton, Greystones	105	SE528830	271		15	45	56	65	14	108	47	62	18	95	41	70	636	46	26Jun
Dove (Rye)																				
068723	Farndale No.10	105	SE643998	175	1030	24	61	(75)	(81)	14	64	88	67	25	102	52	110	763		
068761	Church Houses	105	SE668974	137		--	--	--	63	23	85	45	52	22	94	46	106	---		
068766	Farndale No.13	105	SE673995	322	1045	21	70	(75)	(85)	16	75	72	63	28	89	55	113	762		
068782	Farndale Vicarage	105	SE673975	151	910	23	72	(70)	(69)	17	91	45	53	22	(78)	48	88	676		
068894	Ravenswick	105	SE706873	82	736	19	42	59	47	(22)	57	25	38	14	63	35	(56)	477	23	30Jun
Hodge (Dove)																				
069094	Lund Court	105	SE669857	78	727	18	43	55	(56)	15	59	(30)	43	11	70	36	55	491	22	30Jun
Holbeck (Rye)																				
069462	Hovingham Hall	105	SE665757	36	656	22	(49)	58	53	24	54	22	48	19	63	38	65	515	22	30Jun
Costa (Rye)																				
070364	Keld Head	105	SE777839	24		16	34	55	43	15	58	17	32	13	50	32	50	415	23	30Jun
Pickering (Costa)																				
070479	Cropton Forest, Scarfhill	105	SE816936	198		24	46	72	(65)	(21)	57	47	58	23	80	55	95	643		
Derwent (Ouse)																				
071099	Huttons Ambo	105	SE763678	30		21	39	54	46	14	54	29	38	19	64	39	(64)	481	27	30Jun
071166	Birdsall House	105	SE818651	94	763	21	60	58	58	15	40	28	38	18	63	37	69	505	32	24Feb
071295	Coneysthorpe	105	SE711712	51		19	49	(54)	(57)	19	51	(20)	38	18	59	38	53	475	(21	24Feb)
Pocklington (Derwent)																				
072415	Warter	106	SE861502	88	744	22	39	58	(59)	(14)	(52)	(46)	28	15	57	43	81	514	(29	30Jun)
Ouse																				
073259	Selby W.Wks	105	SE634313	5		7	31	48	(61)	25	(61)	(45)	(23)	13	47	32	79	471		
Aire (Ouse)																				
073420	Malham Tarn No.2	105	SD894671	381		85	145	(192)	110	(29)	(92)	48	120	(42)	178	88	113	1242	36	11Apr
073421	Malham Tarn No.3	105	SD894671	381		85	150	(195)	115	(29)	(95)	47	118	43	182	(88)	122	1269	36	11Apr
073817	Long Hill	105	SD945601	198		(51)	102	129	(77)	(18)	(92)	56	65	27	118	55	97	887		
074022	Salterforth	146	SD882442	219	1248	60	128	138	82	24	115	(44)	92	22	144	81	(96)	1026	45	26Jun
074091	Earby S.Wks	105	SD909473	128	1053	48	116	114	82	16	99	(33)	63	14	113	70	104	872	33	25Jun
074118	Elsack Resr No.2	105	SD937485	198		48	116	124	83	14	99	40	69	21	120	69	104	907	37	26Jun
074130	Bank Newton	105	SD913532	137		(46)	113	122	73	19	83	55	61	22	119	66	82	861	25	26Jun
074328	Embsay Resr	105	SE001544	194		43	96	104	99	24	113	53	60	22	105	61	99	879	45	26Jun
074381	Skipton Baths	105	SD978518	120		42	(100)	107	83	20	(84)	(41)	53	19	122	71	94	836	31	26Jun
074739	Silsden Resr	108	SE044475	160	879	38	99	93	91	28	82	43	38	20	107	41	91	771	30	26Jun
Worth (Aire)																				
074852	Watersheddes Resr	146	SD968380	340	1378	71	156	153	123	75	98	57	72	34	188	82	151	1260	48	19May
074921	Lower Laithe Resr	108	SE015367	236	1239	63	149	137	111	53	88	(47)	48	23	145	83	139	1086	29	23Mar
074922	Lower Laithe Resr No.2	108	SE015367	236		69	161	150	116	54	93	(49)	53	27	157	88	147	1164	31	23Mar
Aire (Ouse)																				
075150	Marley S.Wks	108	SE087412	83	837	34	104	81	88	(21)	69	41	26	13	(90)	45	96	708	24	24Feb
075247	Doe Park Resr	108	SE077342	245	1122	47	139	(102)	105	28	91	39	44	20	(129)	66	(129)	939	34	14Dec
Denholme Beck (Aire)																				
075265	Wilsden, Harrop Lane	108	SE088349	262		42	(120)	99	103	24	(83)	42	34	19	114	57	(112)	849	27	23Mar
Aire (Ouse)																				
075349	Gilstead Filters	108	SE119394	168	897	32	99	76	97	23	69	43	27	15	97	45	102	725	23	20Oct
Clayton (Aire)																				
075454	Thornton	108	SE095329	287		42	120	99	107	32	92	42	46	26	119	60	122	907	27	30Jun
075632	Bradford, Lister Park	108	SE149352	134	867	27	92	79	91	24	75	40	27	12	86	53	101	707	27	23Mar
Aire (Ouse)																				
075725	Reva Resr	108	SE153425	221	843	28	87	72	101	24	78	(48)	32	13	94	41	91	709	27	30Jun
076414	Weetwood Filters	108	SE272372	100	738	12	58	(57)	86	19	89	63	28	19	71	38	92	632	28	30Jun
076455	Allerton, Grange Rise	108	SE305379	137	744	13	51	52	(100)	18	106	67	32	(19)	76	37	96	667	29	30Jun
076549	Leeds, Knostrop S.Wks	108	SE324315	23	652	10	47	45	(75)	12	76	(65)	27	12	56	28	83	536	32	8Jul
Walsden (Calder)																				
076982	Call Lee	144	SD953203	288	1339	(63)	164	164	126	44	137	46	106	35	175	102	107	1269		
077009	Ramsden Resr	108	SD915214	303	1450	80	193	200	113	38	126	52	108	38	208	122	(121)	1399	44	26Jun
Calder (Aire)																				
077087	Todmorden, Lower Lalth	108	SD943244	152	1274	53	154	--	--	--	--	--	--	--	--	--	--	---	24	24Feb
077137	Eastwood S.Wks	108	SD970260	112	1231	49	148	(152)	(112)	22	87	40	63	28	133	86	123	1043	34	30Jun
Hebden (Calder)																				
077255	Walshaw Dean Lodge	108	SD964336	317	1362	69	157	168	135	(47)	(102)	53	(61)	35	170	95	156	1248		
Graining (Hebden)																				
077335	Gorple Resr	108	SD945312	305	1416	71	163	167	130	(29)	(119)	50	(72)	46	177	108	158	1290	(43	30Jun)



# RAINFALL 1989

Number	Station	Co no	Grid reference	Av 1941- 1970 m mm	Rainfall in millimetres													Highest daily fall		
					Jan	Feb	Mar	Apr	May	Jun	Jul	Aug	Sep	Oct	Nov	Dec	Year	mm	date	
077716	Ryburn (Calder) Rishworth Drain	108	SD981176	387	1303	48 (137)	140	(119)	27	105	(49)	74	25	189	114	(137)	1164	38	28Oct	
077812	Booth Dean (Ryburn) Lodge Hole	108	SE021146	442	1413	76	145	155	105	(34)	124	53	81	30	167	104	127	1201	(37)	28Oct
077951	Hebble (Calder) Halifax, Ogden Resr No.2	108	SE065306	307		47	148	120	112	62	(106)	(36)	(59)	29	135	70	(132)	1056		
078442	Colne (Calder) Redbrook Resr	108	SE026096	360	1378	78	152	172	(114)	(36)	114	46	(82)	34	187	105	140	1260	(45)	28Oct
078475	Wessenden (Colne) Wessenden Head	108	SE069078	366	1411	86	156	195	147	38	101	54	92	32	181	124	(148)	1354	(54)	28Oct
078622	Colne (Calder) Blackmoorfoot Resr No.2	108	SE099131	243		55	149	142	117	27	76	44	41	26	120	73	140	1010	40	23Mar
078701	Holme (Colne) Ramsden	108	SE115051	262	1523	87 (193)	197	144	32	86	47	71	31	171	107	174	1340	51	23Mar	
078705	Netherley (Holme) Holme Moss T.V.Sta.	108	SE096040	520		(115)	216	(230)	(147)	73	112	51	109	39	254	125	(189)	1660	67	28Oct
078768	Holme (Colne) Digley No.3	108	SE109068	254		105 (207)	222	124	32	84	(49)	(67)	29	168	110	167	1364	58	23Mar	
078810	Holmfirth, Holme Styes Resr No.3	108	SE141058	262		69	154	173	133	24	76	43	62	33	150	85	176	1178	52	23Mar
078850	Boshaw Whams Resr	108	SE153058	283	1170	51	136	176	117	21	55	58	50	30	130	75	182	1081		
079491	Calder (Aire) Bradford, Harold Park	108	SE150292	213	862	(30)	79	69	95	23	84	32	23	(31)	78	45	(119)	708	26	30Jun
079620	Heckmondwike, The Bottoms	108	SE220225	50	709	16	(58)	54	93	12	64	36	17	20	51	29	90	540	27	30Jun
079769	Dewsbury, Mitchell Lalthes S.Wks	108	SE263200	46		15	54	54	104	15	75	40	(25)	(20)	(47)	33	(101)	583	27	14Dec
080138	Thornes Park	108	SE321196	32		15	(45)	49	93	17	71	48	23	23	48	32	101	565	25	13Dec
080281	Wakefield S.Wks	108	SE346204	24	633	13	41	43	90	17	62	49	21	18	49	33	102	538	27	13Dec
080494	Normanton S.Wks	108	SE396239	16	607	11	40	35	(90)	19	68	45	23	14	49	27	94	515	25	13Dec
080672	Aire (Ouse) Castleford, Wheldale S.Wks	108	SE444265	18		8	37	(39)	79	27	(74)	50	(24)	12	45	24	83	502	(33)	27Jun
080908	Sutton S.Wks	105	SE500256	6		11	(33)	42	77	41	62	58	24	(14)	(46)	31	90	529	35	24May
081073	Kellington, Roall W.Wks	105	SE569244	13	603	10	30	42	(68)	33	76	59	25	18	44	38	90	533	28	27Jun
081396	Ouse Hook	106	SE761251	4		--	--	45	56	20	59	46	39	14	35	31	72	---		
081553	Don (Ouse) Winscar Resr	109	SE156028	330		74 (160)	167	(132)	34	(75)	40	59	30	169	90	161	1191	(45)	28Oct	
081563	Woodland Clough No.11	109	SE153003	438	1580	76	145	185	163	36	52	74	77	35	180	83	175	1281		
081698	Scout Dike (Don) Ingbirchworth Resr	109	SE213056	260	980	45	124	123	119	21	58	46	33	26	97	62	157	911	41	23Mar
081893	Little Don (Don) Langsett Resr, East	109	SE217004	213		50	113	124	132	27	59	53	33	22	120	67	195	995	46	13Dec
082295	Loxley (Don) Bradfield Filters	109	SK262917	168	1029	43	112	112	133	28	72	60	39	21	103	65	186	974	41	13Dec
082464	Rivelin (Loxley) Black Clough	109	SK236876	358	1176	41	115	125	149	25	(82)	(50)	56	29	123	72	161	1028		
082511	Redmires Filters	109	SK268857	305		26	99	107	143	30	78	54	40	28	98	60	179	942	37	13Dec
082583	Don (Ouse) Sheffield, Weston Park	109	SK339873	131	802	21	75	78	116	26	54	41	36	23	65	43	159	737	34	13Dec
082714	Sheaf (Don) Sheffield, Whirlowdale Park	109	SK319829	178		23	81	80	116	26	61	40	(35)	22	71	45	161	761	36	13Dec
082759	Norton Lees	109	SK348838	160	799	17	76	78	123	20	63	38	28	22	65	36	168	734	41	13Dec
083279	Rother (Don) Wingerworth	113	SK378665	115		20	(67)	79	137	17	51	25	28	26	68	39	136	693	29	24Feb
084533	Woodhouse Mill S.Wks	109	SK435859	35		(10)	42	(49)	106	(27)	57	31	24	18	(55)	30	123	572		
085159	Dearne (Don) Emley Moor	108	SE223130	259	780	24	68	74	102	13	(75)	51	25	28	(74)	44	(109)	687	(28)	14Dec
085321	Cannon Hall	109	SE273084	113	754	23	67	75	102	15	71	58	27	22	68	43	138	709	33	13Dec
085528	Barnsley S.Wks	109	SE378071	40	626	5	42	48	(94)	31	62	60	(20)	14	53	(33)	(107)	569	31	13Dec
085885	Worsbrough Dale S.Wks	109	SE362035	52	667	9	58	62	103	26	53	67	16	21	(56)	31	113	615	33	13Dec
085968	Darfield S.Wks	109	SE420038	25	624	5	37	59	(93)	24	57	(80)	16	19	44	29	(110)	573		
086406	Don (Ouse) Sandall S.Wks No.3	109	SE601062	12		7	22	36	84	(24)	(71)	47	23	(19)	40	28	(97)	498		
086574	Mill (Don) South Elmsall S.Wks	109	SE484107	64		10	39	47	101	38	72	(77)	24	22	47	29	114	620	39	8Jul
087024	Don (Ouse) Kirk Bramwith	109	SE618114	7	575	8	26	38	(83)	16	91	54	(20)	16	39	30	93	514	49	27Jun
087133	Thorne S.Wks	109	SE677145	6		8	--	--	--	--	--	--	--	--	--	--	--	---	(2	5Jan)
087149	Fishlake, Grange Farm	109	SE654143	5		--	--	40	78	(13)	70	49	(24)	16	41	(29)	--	---	35	27Jun
087705	Went (Don) Gale Common	105	SE534217	8		9	31	43	77	29	82	57	23	18	42	33	93	537	33	27Jun
087789	Stapleton Park S.Wks	105	SE516192	11		10	33	47	(80)	31	50	58	(28)	15	43	34	101	530		



# RAINFALL 1989

Number	Station	Co no	Grid reference	Av Altitude 1941-1970 m mm	Rainfall in millimetres													Highest daily fall		
					Jan	Feb	Mar	Apr	May	Jun	Jul	Aug	Sep	Oct	Nov	Dec	Year	mm	date	
N.R.A. SEVERN-TRENT REGION (Part 1)																				
TRENT AREA																				
HYDROMETRIC AREA 0280																				
Trent																				
089361	Burslem W.Recl.Wks	115	SJ862487	122		35	(67)	60	83	31	74	33	55	(37)	(103)	72	93	743	30	24Feb
089542	Keele University	115	SJ820446	179	805	35	62	51	81	30	64	(41)	50	32	85	72	93	696	27	24Feb
089714	Strongford W.Recl.Wks	115	SJ878393	95		35	64	63	(80)	(27)	58	38	39	29	80	88	101	702	31	8Nov
Sow (Trent)																				
090358	Sugnall Hall	115	SJ799312	143		31	58	(53)	(82)	(40)	60	30	45	29	72	65	106	671	(24)	24Feb
090537	Whitmore P.Sta.	143	SJ799401	121	785	36	69	57	--	--	--	--	--	--	--	--	--	---		
090803	Stone, Cold Norton Farm	115	SJ878321	107	736	35	69	60	83	22	60	33	36	(25)	80	(52)	111	666	27	24Feb
091143	Stafford, Riverway	115	SJ830230	75		37	60	64	82	17	47	37	30	28	72	53	135	662	24	13Dec
Penk (Sow)																				
091196	Codsall	115	SJ870028	125	725	29	51	51	97	23	50	40	41	30	76	42	154	684	28	13Dec
091267	Barnhurst W.Recl.Wks	115	SJ901017	110		30	49	53	(91)	24	42	40	36	28	69	40	158	660	33	14Dec
092233	Penkridge, Staffs.Coll.of Ag.	115	SJ920115	101	689	29	51	55	88	26	31	33	43	(34)	72	35	126	623	25	13Dec
Blithe (Trent)																				
093141	Meir P.Sta.	115	SJ937421	188	846	44	(70)	80	85	33	67	37	43	25	100	69	114	767	(30)	8Nov
093358	Fradswell	115	SK007334	137	801	38	81	67	82	28	53	43	42	31	93	61	133	752		
093536	Blithfield Resr	115	SK071226	83	716	32	66	50	85	18	40	28	32	(28)	71	32	129	611	30	24Feb
093592	Bagot's Park	115	SK093270	128		33	71	44	95	16	48	34	29	33	67	37	121	628	37	24Feb
Trent																				
093864	Hanch Resr	115	SK103136	79	706	29	(53)	39	82	20	30	28	(29)	44	73	33	134	594	29	24Feb
094127	Curborough W.Recl.Wks	115	SK125127	67		27	59	42	83	21	34	32	30	35	71	36	148	618	30	24Feb
Tame (Left)																				
094320	Willenhall S.Wks No.2	116	SO979983	119	683	30	56	46	95	21	49	48	38	29	84	33	155	684	29	14Dec
Tipton Branch (Tame)																				
094488	Coseley S.Wks	116	SO945930	149		(24)	55	47	102	23	46	54	38	28	(86)	(40)	(159)	702		
Tame (Trent)																				
094720	Walsall, Aldridge	116	SK058010	163	740	33	55	46	90	18	55	54	41	33	90	33	146	694	28	13Dec
094894	West Bromwich, Central Nurseries	116	SP018934	134	741	30	57	47	(94)	28	(53)	55	30	35	109	39	(153)	730		
095021	Warley Park	116	SP010861	210	832	31	58	52	99	32	47	61	39	--	--	--	--	---	31	6Jul
Rea (Tame)																				
095326	Frankley W.Wks	116	SP004803	174	770	34	59	56	100	32	42	45	38	36	96	46	(145)	729	35	13Dec
095458	Winterbourne, Univ. of Birmingham	116	SP047835	140		30	56	61	97	22	35	70	38	37	104	48	150	748	43	6Jul
Tame (Trent)																				
095646	Kingstanding, Perry Bar Resr	116	SP084952	157	729	30	53	48	91	20	42	47	31	(39)	(96)	42	144	683	29	13Dec
Blythe (Tame)																				
096006	Solihull, Tudor Grange Fm	116	SP147789	129		(37)	55	73	90	16	71	40	71	36	86	49	131	755		
096081	Dorridge, Windmill Farm	116	SP171733	130		42	53	(68)	88	15	62	32	76	38	81	(47)	132	734	32	13Dec
Cole (Blythe)																				
096672	Birmingham, Hall Green	116	SP109798	140		38	56	68	92	26	60	44	51	35	92	48	139	749	29	13Dec
096712	Highters Heath Resr	116	SP086792	158	745	41	56	69	99	22	49	42	49	(43)	93	49	138	750	(29)	16Sep
096893	Elmdon Met.Office	116	SP167841	98		30	52	62	88	15	73	55	54	28	80	44	132	713	33	6Jul
Tame (Trent)																				
097260	Whitacre W.Wks	114	SP225910	82	665	(33)	50	63	81	15	59	35	52	--	--	--	--	---		
097263	Whitacre New W.Wks	114	SP217911	73		--	--	--	--	--	--	--	--	--	--	39	(124)	---	(31)	13Dec
097503	Hunts Green	114	SP182975	82		28	52	41	84	18	45	70	33	31	77	38	(136)	653	34	29Jul
Anker (Tame)																				
098200	Hinckley, Bowling Green Rd	111	SP434941	122	675	36	44	49	104	36	59	67	42	39	66	43	(128)	713		
098202	Hinckley, Southfield Rd	111	SP431934	113		34	43	47	102	39	64	55	44	36	66	43	132	705	29	16Sep
098408	Nuneaton P.Sta.	114	SP361923	82	668	35	46	54	90	20	56	51	53	32	68	44	126	675	29	13Dec
098544	Hartshill New S.Wks	114	SP333955	75		34	48	50	93	31	59	59	65	33	62	48	120	702	27	13Dec
Sence (Anker)																				
098814	Nailstone, Crown Farm	114	SK427076	151		34	45	50	96	28	87	45	59	35	65	41	103	688	28	14Aug
099063	Stoke Golding, St Martins Convent	111	SP409973	100		37	46	52	99	59	67	65	45	36	65	42	127	740	35	24May
Tame (Trent)																				
099712	Tamworth, Coton Lane W.Recl.Wks	115	SK193057	61		25	51	41	77	28	43	40	28	32	69	35	119	588	(26)	13Dec
Mease (Trent)																				
100202	Norton-juxta-Twycross	111	SK318066	127		36	45	(39)	85	38	54	52	35	33	65	41	118	641	26	29Jul
100306	Ashby-de-la-Zouch, Ingleshill Nursery	111	SK347175	152		36	47	47	103	20	51	31	29	35	70	39	121	629	26	18Dec
100449	Overseal S.Wks	113	SK291149	88		28	42	43	86	19	40	39	29	32	68	28	120	574		
100498	Chilcote P.Sta.	111	SK284104	73	631	31	48	41	83	30	35	33	27	33	65	37	113	576	25	14Dec
Hamps (Manifold)																				
101838	Onecote, Loxley Park Farm	115	SK045554	290		54	105	111	110	44	123	31	47	28	130	73	132	988		
Manifold (Dove)																				
102035	Upper Castern	113	SK123526	259		49	105	118	110	29	90	(24)	34	31	123	61	130	904	39	30Jun
Henmore (Dove)																				
102520	Ashbourne	113	SK186458	175		--	--	--	--	30	70	26	38	37	100	37	117	---	31	30Jun
102521	Ashbourne W.Wks	113	SK187459	179	874	37	121	86	112	(29)	69	27	36	34	100	47	116	814	(46)	24Feb



# RAINFALL 1989

Number	Station	Co no	Grid reference	Av 1941- tude 1970 m mm	Rainfall in millimetres													Highest daily fall		
					Jan	Feb	Mar	Apr	May	Jun	Jul	Aug	Sep	Oct	Nov	Dec	Year	mm	date	
Churnet (Dove)																				
102848	Tittesworth W.Wks	115	SJ994585	183	1015	45	99	(94)	111	(33)	100	28	57	23	122	81	132	925	42	24Feb
103043	Wall Grange P.Sta.	115	SJ966536	139	896	40	(88)	(90)	94	41	98	25	49	26	121	76	100	848	34	30Jun
103047	Cellarhead, Rownall	115	SJ944492	228		45	88	83	101	30	(82)	29	56	31	133	79	98	855	37	24Feb
Tean (Dove)																				
104024	Uttoxeter S.Wks	115	SK094345	78		31	82	57	84	20	(42)	31	35	34	84	45	112	657	(37)	24Feb
Dove (Trent)																				
104335	Marchington	115	SK136307	76		36	82	54	89	20	51	40	32	35	67	37	123	666	43	24Feb
104430	Cubley P.Sta.	113	SK172380	110	729	35	75	58	92	(21)	53	27	31	35	86	36	109	658		
Sutton (Dove)																				
104885	Rodsley P.Sta.	113	SK197413	126	814	38	77	70	(96)	(28)	59	28	31	42	84	40	111	704		
Dove (Trent)																				
105088	Stretton	113	SK252264	55		35	54	45	88	15	52	28	33	29	71	31	127	608	24	14Dec
Trent																				
105428	Repton	113	SK302267	70	658	34	50	47	90	26	43	30	33	29	73	32	122	609	25	14Dec
105608	Derby, Brayfield Rd	113	SK335338	69	653	31	47	48	97	27	45	35	33	31	72	29	117	612	21	20Oct
105715	Stanton-by-Bridge W.Wks	113	SK374271	44		31	49	48	97	12	51	37	32	29	70	32	121	609	26	14Dec
105837	Staunton Harold Resr	113	SK384239	85	636	34	44	47	101	17	58	36	34	32	64	38	(120)	625	26	14Dec
106070	Shardlow Hall	113	SK438304	34		(26)	46	50	97	(19)	49	(27)	28	30	65	30	(109)	576	21	13Dec
Derwent (Trent)																				
106138	Slippery Stones	113	SK168954	290		67	149	173	(143)	54	78	45	58	31	190	97	211	1296		
106295	Derwent Dam	113	SK175899	249	1275	56	(148)	(146)	(142)	32	(99)	58	56	24	162	88	164	1175	41	28Oct
Ashop (Derwent)																				
106381	Featherbed Top	113	SK089928	507	1515	89	(140)	(148)	171	36	110	42	79	38	231	101	165	1350		
106430	Wood Cottage	113	SK128896	310		(69)	172	159	139	40	104	48	64	32	203	99	144	1273	47	28Oct
Derwent (Trent)																				
106584	Yorkshire Bridge	113	SK198853	168	1037	38	103	(119)	(146)	29	86	(53)	48	29	115	65	165	996	39	30Jun
Noe (Derwent)																				
106616	Upper Booth, Grain Clough	113	SK096854	304	1333	66	162	137	133	46	107	46	70	34	208	97	120	1226		
106686	Edale Mill	113	SK135854	221	1241	50	157	131	127	36	100	31	54	26	161	88	134	1095	44	30Jun
106798	Great Hucklow Sch.	113	SK178780	323		36	104	102	125	43	(71)	45	50	28	(109)	(64)	(133)	910	33	30Jun
106852	Hope Cement Wks	113	SK169822	177	1032	38	133	121	120	31	77	42	43	21	126	(67)	135	954		
Burbage (Derwent)																				
107028	Upper Burbage No.2	109	SK265829	411	983	36	93	(100)	110	32	80	45	48	31	102	64	182	923		
107047	Parsons House	109	SK273807	379		29	80	(95)	(116)	24	72	45	49	26	86	59	179	860		
Derwent (Trent)																				
107124	Middleton Moor	113	SK205753	306		31	99	111	114	46	73	44	43	22	93	60	136	872	38	30Jun
107204	Baslow, Grendon	113	SK258726	152		21	80	89	126	27	76	42	26	21	64	51	141	764	33	30Jun
107268	Barbrook Resr	113	SK281770	323	940	29	88	95	132	24	83	48	35	32	83	55	155	859	35	30Jun
107317	Eastmoor, The Paddock	113	SK308714	290		22	78	(87)	106	26	78	36	28	24	67	47	156	755		
107389	Chatsworth Gardens	113	SK262701	133	842	22	(86)	90	121	27	78	(39)	(27)	22	66	51	143	772	34	24Feb
Wye (Derwent)																				
107494	Buxton, Terrace Slopes	113	SK058734	307	1284	67	(135)	146	(120)	40	105	37	(57)	27	171	90	140	1135	40	23Mar
107545	Stanley Moor	113	SK051715	351		59	(121)	(140)	(139)	66	129	44	62	30	164	95	(131)	1180	47	30Jun
107821	Peak Forest, Conies Farm	113	SK118800	329		47	118	107	(132)	61	71	31	55	22	143	77	141	1005	35	24May
Monks Dale (Wye)																				
107875	Hargatewall	113	SK117752	347	1186	61	135	145	124	45	(70)	(36)	62	(32)	154	86	166	1116		
Wye (Derwent)																				
Derwent (Trent)																				
108956	Whatstandwell W.Wks	113	SK326554	75	859	34	(96)	(110)	128	26	82	23	(30)	(26)	90	43	165	853	38	30Jun
Amber (Derwent)																				
109084	Ashover	113	SK349629	178		24	80	92	138	18	57	25	29	29	69	48	157	766	32	24Feb
109141	Ogston Resr	113	SK380598	102	762	(23)	78	89	126	15	55	25	29	26	72	41	141	720		
109225	Newton	113	SK446595	171		(23)	62	(82)	144	9	56	17	36	31	76	34	142	712		
Derwent (Trent)																				
109641	Belper Meadows P.Sta.	113	SK340477	69	805	31	79	85	124	41	68	25	(43)	36	83	33	(129)	777	33	24May
Ecclesbourne (Derwent)																				
109722	Middleton Top	113	SK276552	303		40	92	106	134	30	102	27	35	29	92	51	137	875	41	30Jun
109737	Wirkworth	113	SK287533	140		38	105	105	147	30	89	27	35	31	92	47	149	894		
Derwent (Trent)																				
110105	Little Eaton, Lower P.Sta.	113	SK365406	52	719	29	82	66	(104)	14	(61)	38	34	26	78	27	140	699	47	24Feb
110371	Markeaton Park	113	SK333377	58	711	35	66	66	(113)	20	58	31	41	(33)	79	28	139	709	26	24Feb
110518	Derby, Spondon W.Recl.Wks	113	SK389350	41	624	30	45	(53)	98	12	42	29	(32)	25	68	27	117	578	23	18Dec
Soar (Trent)																				
110779	Frolesworth, The Brambles	111	SP508903	113		36	(38)	47	(92)	13	72	71	66	36	55	(44)	(111)	681	28	9Aug
111398	Narborough S.Wks	111	SP549966	74		32	34	45	95	20	76	91	54	42	54	41	132	716	37	14Dec
Sence (Soar)																				
111523	Houghton-on-the-Hill	111	SK688035	165		35	39	51	116	31	82	53	56	(45)	55	44	112	719	32	16Sep
111739	Wistow Hall	111	SP641957	94	649	33	39	50	98	40	70	85	60	46	58	45	113	737	30	16Sep
111847	Shearsby	111	SP626912	129		35	42	50	100	56	66	75	53	42	63	45	102	729	46	24May
111947	Wigston S.Wks	111	SP593967	78	651	30	(34)	45	92	37	(73)	78	62	37	52	43	(115)	698	34	14Dec
Soar (Trent)																				
112166	Leicester, Saffron Lane	111	SK584021	59		30	36	(40)	98	51	68	(62)	46	40	63	43	115	692	35	24May
112395	Leicester Water Centre	111	SK561070	100		33	39	52	109	(37)	69	36	45	43	55	41	117	676		
Wreake (Soar)																				
112704	Laesthorpe	111	SK797136	125		25	(31)	(45)	97	22	76	55	38	45	51	51	(106)	642	29	14Dec
113259	Waltham-on-the-Wolds	111	SK804251	174	660	22	40	45	107	19	64	35	28	32	53	58	96	599		
113774	Brooksby Hall Ag.Coll.	111	SK679154	70		30	33	(44)	(108)	(30)	71	43	33	42	49	42	102	627		
114205	Barkby Hall	111	SK637098	69	625	(32)	38	45	111	44	83	54	37	42	52	41	99	678	29	24May



## RAINFALL 1989

Number	Station	Co no	Grid reference	Av Altitude 1941-1970 m mm	Rainfall in millimetres													Highest daily fall		
					Jan	Feb	Mar	Apr	May	Jun	Jul	Aug	Sep	Oct	Nov	Dec	Year	mm	date	
Rothley (Soar)																				
114337	Thornton Resr	111	SK473072	112	694	36	53	59	118	36	(87)	(40)	43	37	59	48	118	734	28	8Nov
Soar (Trent)																				
114807	Ulverscroft	111	SK498117	195	732	39	49	62	125	29	84	37	41	37	66	52	125	746	28	6Jun
114830	Newtown Linford	111	SK530095	119	675	34	45	54	119	29	69	39	34	34	57	49	119	682	27	8Nov
114895	Swithland Resr	111	SK555148	52	713	38	44	55	104	29	68	40	30	36	62	45	121	672		
115083	Burton-on-the-Wolds	111	SK608215	79		24	35	41	109	24	57	32	31	33	51	40	101	578	22	14Dec
115174	Nanpantan Resr	111	SK508171	82	702	(39)	54	62	110	19	83	38	48	37	69	48	123	730	27	13Dec
Woodbrook (Soar)																				
115231	Loughborough	111	SK514177	67		38	54	63	123	25	84	(38)	(52)	40	69	48	126	760	28	14Dec
Black Brook (Soar)																				
115306	Blackbrook Resr	111	SK458179	92	694	38	(56)	55	(111)	30	67	33	52	35	66	46	123	712	29	8Nov
Kingston (Soar)																				
115831	East Leake Hills	110	SK567279	91	571	25	33	36	91	23	50	36	40	31	54	29	86	534		
115902	Sutton Bonington	110	SK507259	48	611	28	47	46	105	17	53	35	47	33	54	38	112	615	24	14Aug
Erewash (Trent)																				
116094	Kirkby S.Wks	110	SK484549	108		21	63	68	133	13	71	19	36	30	78	(34)	(129)	695		
116173	Pye-Bridge W.Recl.Wks	113	SK439527	84		(24)	62	77	117	6	63	(31)	(39)	23	84	(38)	(130)	694		
116527	Ilkeston S.Wks	113	SK483393	41	631	28	50	51	(113)	(18)	49	31	33	22	76	30	105	606	23	14Dec
116770	Long Eaton, Rossignol	113	SK501340	28		23	43	46	107	24	42	28	32	30	60	32	106	573	21	18Dec
Leen (Trent)																				
117626	Watnall Met.Office	110	SK503456	117	716	26	51	68	115	15	54	31	33	22	81	31	114	641	28	20Oct
Trent																				
117848	Sneinton P.Sta.	110	SK593393	25	615	24	41	47	(109)	23	38	24	46	26	(60)	29	94	561	22	2Apr
117867	Holme Sluice No.2	110	SK613393	23	591	24	40	48	(115)	(25)	52	25	39	27	59	30	(89)	573	22	14Dec
117925	Keyworth	110	SK621316	69		27	36	50	113	31	60	29	36	29	59	37	96	603	23	24May
Greet (Trent)																				
118731	Farnfield	110	SK639561	58		18	45	(62)	107	29	61	15	36	30	75	38	(108)	624		
118920	Southwell	110	SK696524	70		20	35	55	110	13	68	13	35	27	66	38	93	573	36	30Jun
Devon (Trent)																				
119386	Woolsthorpe Grange	107	SK838351	57	574	26	31	42	99	14	59	30	25	33	52	35	95	541	22	14Dec
119422	Cox's Walk Farm	107	SK837384	49		26	28	36	96	12	45	34	26	30	(53)	30	89	505	21	14Dec
Smite (Devon)																				
119838	Hose	111	SK746287	61		28	35	42	111	17	71	47	25	33	50	38	95	592	23	6Jun
119914	Barnstone	110	SK736349	32	545	24	29	38	78	18	47	(43)	(27)	34	(57)	33	90	518		
119943	Cropwell Bishop	110	SK681356	35		28	33	48	114	23	63	(24)	31	32	60	37	95	588	25	2Apr
120067	Barkestone, Wilders Farm	111	SK781349	58		26	35	42	101	15	53	47	26	32	55	32	93	557	25	22Jul
120262	Flawborough Hall	110	SK782429	30		19	23	32	(89)	7	43	22	27	31	51	32	82	458	(20	16Sep)
Devon (Trent)																				
120439	Aslockton S.Wks	110	SK726405	20		21	32	45	98	11	55	24	35	30	53	33	92	529		
120611	Balderton	110	SK823516	17	549	19	26	40	94	5	66	9	38	30	58	33	83	501	33	30Jun
120636	Cotham No.2	110	SK796476	21		20	(30)	44	(92)	7	58	14	(31)	34	57	37	(85)	509	22	8Nov
120691	Newark, Riverside Rd	110	SK788523	17		19	28	(48)	101	14	71	13	34	28	60	39	90	545	35	30Jun
Trent																				
120801	Eakring	110	SK673614	86	641	18	38	55	91	11	(49)	13	45	25	(67)	37	97	546		
121285	Broadwaters Farm	110	SK754635	42		(15)	(34)	46	(97)	15	65	10	36	(29)	61	42	102	552	29	30Jun
122024	Rampton Hosp.	110	SK770773	26		13	37	(41)	(90)	11	117	17	30	34	58	34	112	594		
122084	Torksey P.Sta.	107	SK836780	5	578	13	30	47	(90)	(5)	78	27	30	45	56	33	98	552	28	27Jun
122165	Brampton, Manor Farm	107	SK847795	5		(14)	31	43	79	9	76	40	29	37	60	32	95	545	25	30Jun
122500	Gainsborough S.Wks	107	SK817875	7		12	32	42	72	10	(67)	(51)	32	(31)	55	29	103	536	30	7Jul
Idle (Trent)																				
122707	Sutton-in-Ashfield S.Wks	110	SK510595	139	715	22	60	80	130	12	68	19	(35)	29	79	34	(126)	694		
122775	Mansfield S.Wks	110	SK548621	85		20	60	73	115	15	67	15	(29)	30	77	(31)	(118)	650		
Rainworth (Idle)																				
123028	Rainworth, Spring Hill S.Wks	110	SK597592	90		20	50	64	115	25	58	16	(35)	32	75	35	(103)	628		
Idle (Trent)																				
123261	Boughton P.Sta.	110	SK668692	43	626	12	44	48	105	15	57	14	28	36	57	36	(110)	562	27	30Jun
Meden (Idle)																				
123618	Shirebrook S.Wks	110	SK534674	78		14	49	55	115	12	49	14	29	26	68	32	(121)	584		
123712	Warsop, Gleadthorp E.H.F.	110	SK591699	46	613	12	47	52	111	19	56	13	27	35	62	33	122	589	27	30Jun
Poulter (Meden)																				
123963	Clowne S.Wks	113	SK503755	115		11	(46)	50	112	22	55	14	35	30	56	34	(129)	594		
124227	Clumber Park	110	SK623750	47		10	39	41	100	43	53	17	25	(32)	55	27	109	551	37	24May
Idle (Trent)																				
124691	Wiseton P.Sta.	110	SK711893	6	575	9	28	36	87	17	78	59	34	38	48	31	107	572	37	7Jul
Ryton (Idle)																				
124936	Hardwick Grange	109	SK486863	107		12	(41)	51	(109)	36	68	38	29	25	55	35	127	626	31	13Dec
125215	Manton W.Recl.Wks	110	SK609792	27		(11)	(40)	(45)	109	36	47	15	28	32	59	30	106	558		
Old Coates (Ryton)																				
125416	Abbey Lathe S.Wks	109	SK538903	66		(10)	(37)	(47)	113	(24)	73	45	34	26	61	34	126	630		
125581	Carlton-in-Lindrick	110	SK589838	30	625	9	37	40	109	28	56	23	36	31	59	30	116	574	30	13Dec
Idle (Trent)																				
125842	Finningley Met.Office	109	SK659989	10		9	25	40	83	40	70	47	25	21	45	26	91	522	30	7Jul
Trent																				
126521	Owston Ferry	106	SE805019	11		(16)	24	35	67	15	72	40	24	28	45	30	79	475	25	30Jun
Eau (Trent)																				
126701	Willoughton Manor	107	SK935932	46		16	31	40	83	14	72	(34)	(28)	29	(60)	28	98	533	25	30Jun
126787	Laughton	107	SK864982	23		15	25	49	73	14	78	33	36	39	50	30	91	533		



# RAINFALL 1989

Number	Station	Co no	Grid reference	Av Altitude 1941- 1970 m mm	Rainfall in millimetres													Highest daily fall		
					Jan	Feb	Mar	Apr	May	Jun	Jul	Aug	Sep	Oct	Nov	Dec	Year	mm	date	
Torre (Trent)																				
127979	Candy Farm P.Sta.	106	SE698031	1	10	23	37	(78)	(51)	78	42	28	(23)	44	25	(93)	532			
128856	Keadby P.Sta.	106	SE835112	6 611	13	23	39	57	18	62	41	27	20	47	28	77	452	25	27Jun	
N.R.A. ANGLIAN REGION																				
HYDROMETRIC AREA 0290																				
Coastal																				
130123	West Halton, Glebe Farm	106	SE904206	18	15	26	46	66	28	55	50	42	(20)	(49)	28	(84)	509			
Ancholme																				
130337	Toft Newton	107	TF052873	19	18	28	50	80	11	69	--	--	--	--	--	--	---	22	27Jun	
130426	North Willingham	107	TF148895	46	25	34	48	83	13	66	21	34	(21)	59	31	93	528	22	18Dec	
130736	Osgodby	107	TF077923	21 617	23	(34)	48	76	20	68	27	33	26	57	27	74	513	22	30Jun	
130884	Normanby-le-Wold	107	TF115968	151	(24)	(35)	(49)	69	13	55	25	(33)	22	52	(25)	(95)	497			
131009	Snitterby	107	SK988949	11	19	30	47	78	11	61	26	22	27	57	28	86	492	21	30Jun	
131231	South Kelsey	107	TF042985	15	22	38	47	72	10	62	20	30	22	54	30	(97)	504	23	30Jun	
131736	Scawby Hall	106	SE968057	24 640	22	35	49	77	19	51	37	32	28	50	(34)	88	522	19	30Jun	
131742	Brigg Sugar Factory	106	SE987061	5 605	19	29	39	72	17	48	38	27	--	--	--	--	---	20	30Jun	
132184	Appleby Lodge Farm	106	SE961110	14	25	25	54	64	21	(51)	(37)	(30)	25	42	31	(78)	483			
132210	High Risby	106	SE920147	66	16	24	50	71	30	53	36	32	21	51	31	75	490	29	30Jul	
132388	Ferriby Sluice	106	SE975209	5 590	15	(28)	45	57	24	(54)	(40)	(29)	19	47	24	80	462	32	30Jul	
Coastal																				
132727	Goxhill, Mill Lane	106	TA103221	6	21	22	55	57	15	42	55	28	28	41	30	(97)	491	24	30Jul	
Skitter (Coastal)																				
132917	Brocklesby Park	107	TA140113	34 629	26	27	55	65	21	41	35	27	25	51	28	107	508	29	13Dec	
132954	Somerby Top	107	TA074072	79	27	29	49	76	14	53	36	32	23	54	(30)	95	518	26	13Dec	
133220	Thornton Hall	106	TA095181	21	26	28	56	68	21	42	(59)	32	29	50	28	104	543	30	13Dec	
Coastal																				
133654	Riby	107	TA191082	21	25	29	52	52	21	48	31	26	(25)	(53)	24	(110)	496			
Freshney (Coastal)																				
134069	Little Coates P.Sta. No.2	106	TA252086	4 622	20	(33)	(54)	51	21	43	(31)	31	29	(45)	28	99	485	25	13Dec	
Coastal																				
135028	Marshchapel	107	TF354997	3	14	31	48	47	8	38	21	21	29	54	47	97	455	34	8Nov	
Lud (Coastal)																				
135116	Cadwell	107	TF283814	131	26	27	53	56	(13)	(54)	21	39	39	58	53	95	534	29	8Nov	
135420	Conisholme	107	TF401955	2	18	24	42	50	8	(37)	21	26	26	48	51	91	442	29	8Nov	
135444	Ludborough	107	TF295951	38	23	37	54	60	8	36	18	30	35	57	44	102	504			
135606	Covenham	107	TF351967	3	17	31	46	52	6	38	17	22	36	51	48	106	470	32	8Nov	
Great Eau																				
135886	Driby P.Sta.	107	TF387745	41 721	36	32	59	56	10	52	34	32	(30)	48	56	87	532	31	8Nov	
136099	Burwell	107	TF358795	75	27	27	59	(58)	12	53	32	36	30	50	61	95	540			
136458	Louth, Stewton Pastures	107	TF339866	31	25	32	60	65	11	47	18	40	28	57	53	102	538	31	8Nov	
Coastal																				
136868	Well	107	TF448738	21	34	30	53	57	8	(45)	(41)	32	32	45	48	94	519	27	8Nov	
137246	Anderby	107	TF515755	3	29	24	49	45	14	45	36	27	32	49	43	93	486			
HYDROMETRIC AREA 0300																				
Coastal																				
137661	Skegness	107	TF569631	5 596	35	19	46	45	5	45	20	25	31	36	46	85	438	30	14Dec	
Steeping																				
137710	Tetford	107	TF329748	59 741	31	27	58	60	11	(57)	(36)	34	28	53	57	80	532	31	8Nov	
138156	Great Steeping	107	TF439643	7	35	27	59	57	6	53	38	36	29	45	44	91	520	26	8Nov	
138325	Wainfleet	107	TF498588	3	37	22	46	45	5	48	19	30	34	42	--	--	---	20	16Sep	
Witham																				
139316	Grantham, East Avenue	107	SK902352	46	28	35	47	102	28	55	38	26	38	56	40	93	587			
139491	Caythorpe	107	SK958482	93	25	31	35	87	28	74	33	32	30	54	(37)	88	554	26	30Jun	
140277	Aubourn Hall	107	SK927628	8	18	26	40	94	12	82	14	40	34	60	33	80	533	37	30Jun	
Brant (Witham)																				
140515	Brant Broughton	107	SK917546	11 596	21	30	37	98	19	(80)	20	31	34	56	39	(89)	554			
140566	Welbourn	107	SK964537	40	17	31	35	102	11	(79)	22	35	33	54	(36)	(96)	551			
Till (Witham)																				
141096	Corringham	107	SK865902	18	12	(26)	38	84	(10)	82	49	25	26	(50)	30	93	525	26	7Jul	
141443	Coates Hall	107	SK909831	9	17	28	45	(74)	15	87	24	31	30	54	(27)	83	515			
Witham																				
141933	Canwick S.Wks	107	SK999705	7	19	27	(43)	76	7	65	18	34	28	59	33	87	496	22	30Jun	
142001	Waddington Met.Office	107	SK988653	68 598	21	26	44	82	8	75	31	34	31	61	37	88	538	31	30Jun	
Barlings Eau (Witham)																				
142319	Hackthorn Hall	107	SK992825	32 648	20	34	50	86	13	78	27	32	35	65	33	88	561	26	27Jun	
142352	Welton P.Sta.	107	TF015814	14	21	30	49	85	11	83	(32)	30	31	66	31	83	552	30	27Jun	
142497	Reasby Hall	107	TF067796	16	22	23	(45)	74	11	(66)	(26)	33	22	56	34	81	493	(22)	30Jun	
142501	Scampton Met.Office	107	SK966791	58 619	(19)	26	46	85	10	85	22	33	31	67	(31)	88	543	26	27Jun	
142694	Holton	107	TF116816	29 607	25	30	(48)	63	9	70	19	39	18	56	36	76	489	24	8Nov	
142766	Riseholme	107	SK985756	38 634	21	25	42	87	12	69	15	30	27	63	34	86	511	24	30Jun	
143058	Reepham, Station Rd	107	TF039738	15	26	25	49	75	7	73	15	39	28	63	(42)	81	523	26	30Jun	
143285	Stainfield	107	TF113736	6	25	25	43	78	10	(71)	19	(30)	25	56	47	81	510	31	8Nov	
143547	Bardney	107	TF113690	5 595	28	27	39	72	9	64	18	(28)	26	(47)	60	80	498	42	8Nov	
Witham																				
143782	Potterhanworth, Station Road	107	TF052662	20	25	27	43	80	6	63	(35)	31	29	59	46	82	526	27	8Nov	
144141	Baumber	107	TF222740	64 653	28	21	43	62	12	61	19	32	25	53	58	70	484	38	8Nov	
144779	Ruskington	107	TF079512	11	24	25	38	81	(10)	(50)	(32)	26	35	52	(51)	83	507	(31)	8Nov	
144853	Navenby, Crop Factory	107	TF030578	38	21	26	36	82	(9)	(76)	(31)	33	34	53	43	86	530	(32)	30Jun	



## RAINFALL 1989

Number	Station	Co no	Grid reference	Alt- m	Av 1941- 1970 mm	Raintall in millimetres													Highest daily fall	
						Jan	Feb	Mar	Apr	May	Jun	Jul	Aug	Sep	Oct	Nov	Dec	Year	mm	date
Bain (Witham)																				
145350	East Wykeham, Ten Trees	107	TF227892	122		28	33	59	71	10	47	12	37	28	(53)	40	(97)	515	24	8Nov
145499	Donington-on-Bain	107	TF235827	70		26	33	52	70	11	52	13	48	31	65	48	93	542	29	8Nov
146127	Coningsby Met.Office	107	TF224568	6	574	29	20	39	64	12	57	49	39	29	48	52	71	509	30	30Jun
Slea (Witham)																				
146217	Barkston Heath	107	SK965405	101		23	(30)	43	94	11	61	30	30	30	49	38	92	531	21	18Dec
Witham																				
146893	Boston, Robin Hoods Walk	107	TF323450	3		36	22	52	69	8	44	36	33	35	42	46	75	498	28	8Nov
South Forty Foot (Witham)																				
147104	Pinchbeck,																			
	Black Hole Drove P.Sta.	107	TF168251	3		26	27	49	82	20	63	41	47	41	30	45	(78)	549	31	8Nov
147493	Pointon Fen	107	TF125315	12		(24)	22	39	78	14	66	46	25	29	39	43	78	503	26	29Jul
147674	Walcot, Lodge Farm	107	TF051351	53		21	(28)	(43)	94	17	65	30	38	31	(46)	39	85	537		
147891	Donington	107	TF121357	4		25	21	44	81	12	(56)	44	29	35	37	40	(74)	498	23	8Nov
148248	Culverthorpe	107	TF023403	58	654	25	27	44	83	26	72	29	29	32	46	41	88	542	28	6Jun
148676	Heckington	107	TF145443	8	600	24	21	40	77	11	53	41	37	37	49	52	83	525	28	8Nov
148771	Amber Hill	107	TF207488	2		28	(20)	(38)	68	19	47	29	34	34	42	47	75	481	28	8Nov
148934	Kirtou E.H.S.	107	TF299395	4		33	20	58	68	7	60	32	33	39	34	42	71	497	23	16Sep
149039	Wyberton, Tytton Lane West	107	TF313417	3		35	23	55	70	8	52	22	32	36	38	45	78	494	24	8Nov
149043	Boston, Cooks Lock	107	TF313432	3	583	36	19	50	73	7	(47)	22	29	36	37	(43)	74	473	24	8Nov
149052	Skirbeck, Black Sluice	107	TF326428	6	610	34	(22)	50	61	8	49	25	31	(35)	37	44	75	471	27	8Nov
Witham																				
149408	Carrington Grange,																			
	Estate Office	107	TF311543	2		30	22	48	60	7	51	36	31	32	42	(45)	77	481		
149439	Hakerley Bridge Farm	107	TF321529	3	550	31	22	(48)	55	5	(47)	33	31	30	47	(40)	73	462		
149636	Tumby Woodside	107	TF283572	3		(34)	18	42	60	7	58	42	30	33	45	47	(75)	491	25	30Jun
149730	Wildmore	107	TF252529	4		(32)	(17)	39	68	8	47	45	31	32	(45)	44	(78)	486		
149809	Gipsey Bridge	107	TF289490	3		31	20	51	66	6	46	30	33	37	48	46	74	488	21	16Sep, 8Nov
Hobhole (Witham)																				
150032	Eastville	107	TF404602	1	592	34	(24)	(55)	59	4	(46)	39	29	31	(46)	42	81	490		
150163	Lade Bank Bridge	107	TF378545	4	586	34	21	51	60	4	42	25	28	33	46	44	78	466	25	14Dec
150252	Leake, Fold Hill	107	TF406518	2		36	24	53	55	5	43	26	31	39	43	43	(77)	475		
150411	Leverton, Highgate	107	TF411476	3		34	22	51	60	7	48	25	35	38	33	42	72	467		
150601	Hobhole P.Sta.	107	TF365399	6	597	39	24	52	59	7	61	39	35	38	35	44	66	499		
HYDROMETRIC AREA 0310																				
Welland																				
151238	Market Harborough,																			
	Burnmill Rd	111	SP732878	96	642	37	34	51	107	26	74	63	44	48	52	51	98	685	40	16Sep
151420	Laughton House	111	SP661892	165		36	37	48	91	27	67	(72)	49	44	56	45	96	668	32	16Sep
151482	Kibworth S.Wks	111	SP691935	95		35	35	48	108	29	(64)	73	53	49	(56)	44	(100)	694	34	16Sep
151639	Tugby S.Wks	111	SK761006	155		32	30	46	100	36	(75)	72	53	46	54	54	102	700	35	8Nov
151919	Hallaton, Croft Garden	111	SP792967	107		33	32	46	90	34	53	85	49	42	48	46	93	651	29	16Sep
152006	Dingley Resr	111	SP774867	154		41	38	50	119	43	68	55	50	60	53	60	105	742	51	16Sep
Eye (Welland)																				
152264	Tugby	111	SK769006	172		33	35	50	102	37	73	72	52	(44)	55	56	106	715	28	8Nov
Welland																				
152410	Great Easton S.Wks	112	SP854926	55		34	32	44	102	46	(51)	(71)	44	58	(40)	35	(78)	635		
Eye (Welland)																				
152419	Eye Brook Resr	111	SP857941	57	594	42	35	50	108	44	54	77	45	52	43	49	94	693	39	16Sep
152426	Caldecott P.Sta.	111	SP865932	53	563	34	31	42	96	38	47	69	42	55	38	50	94	636	44	16Sep
Welland																				
152542	Seaton Mill	111	SP908976	41	609	36	33	46	105	36	44	68	39	55	(37)	53	91	643	43	16Sep
152561	Uppingham, Meadowsweet	111	SP868995	140		33	33	45	100	46	--	--	--	--	--	--	--	---	25	24May
152567	Uppingham S.Wks	111	SP877994	107		35	33	47	108	49	48	67	45	51	44	(51)	98	676	36	16Sep
Chater (Welland)																				
152824	Launde Abbey	111	SK797043	144		35	33	51	96	54	67	58	45	44	53	44	(97)	677	27	8Nov
153002	Wing S.Wks	111	SK899026	110		31	31	46	103	27	44	64	47	(48)	41	52	95	629	31	8Nov
Gwash (Welland)																				
153215	Braunston S.Tr.Wks	111	SK838065	110		34	33	53	107	37	62	68	47	46	54	52	103	696	30	8Nov
153244	Gunthorpe Hall	111	SK868056	119	650	32	32	(51)	98	29	55	68	48	45	46	46	96	646	29	9Aug
Welland																				
153803	West Deeping Manor	107	TF113087	10		27	22	47	98	22	53	(43)	41	57	30	46	80	566	(43)	16Sep)
153908	Ufford	125	TF093045	25		27	21	44	98	34	45	35	40	49	32	47	80	552	38	16Sep
153972	Etton	125	TF143051	10		25	21	44	96	18	53	36	40	53	32	49	80	547	43	16Sep
154031	Marholm	125	TF145020	21	588	26	20	43	90	28	29	34	35	52	33	50	82	522	(39)	16Sep)
154201	Langtoft School	107	TF121125	6		(27)	23	43	90	18	68	39	41	52	(31)	(54)	80	566	39	16Sep
154720	Pode Hole No.3	107	TF214219	3	568	30	23	48	81	11	66	35	54	43	29	41	73	534	29	16Sep
154724	Pode Hole No.2	107	TF215223	3	560	28	21	46	79	11	63	36	55	42	33	39	72	525	28	16Sep
154781	Spalding S.Wks	107	TF262251	5		31	21	49	83	11	62	45	56	(42)	(33)	41	74	548		
Glen (Welland)																				
154818	Old Somerby	107	SK964339	110		26	32	46	104	14	74	36	29	32	(44)	40	94	571		
155011	Birkholme	107	SK969235	90		27	43	50	106	38	45	(43)	31	36	49	52	86	606		
155271	Castle Bytham	111	SK986175	76		25	30	44	104	62	62	55	42	38	43	42	81	628	47	23May
Eden (Glen)																				
155492	Welby	107	SK976382	101		26	32	47	100	15	70	33	33	35	50	38	89	568	24	18Dec
155592	Ropsley S.Wks	107	TF001336	70		22	33	52	108	29	77	48	33	33	52	46	88	621	28	6Jun
155962	Manthorpe S.Wks	107	TF067164	17		24	22	(44)	101	20	51	55	58	42	30	45	85	577	34	9Aug
156000	Carlby	107	TF049142	31		(24)	(23)	(46)	(95)	20	60	48	51	56	32	46	84	585	40	16Sep
Glen (Welland)																				
156194	Tongue End	107	TF151184	3	567	27	25	52	87	17	62	31	57	44	37	46	73	558	29	16Sep
156280	Pinchbeck Marsh	107	TF262262	3	572	31	27	53	75	11	56	42	55	43	34	32	73	532	35	9Aug



## RAINFALL 1989

				Av		Rainfall in millimetres													Highest daily fall	
Number	Station	Co no	Grid reference	Alti- tude m	1941- 1970 mm	Jan	Feb	Mar	Apr	May	Jun	Jul	Aug	Sep	Oct	Nov	Dec	Year	mm	date
Welland																				
156504	Asperton Farm	107	TF260377	3	545	28	20	44	--	--	--	--	--	--	--	--	--	--	(11	16Mar)
156677	Holbeach	107	TF355242	3	570	30	(25)	(48)	(73)	10	57	37	46	51	33	37	74	521		
156709	Holbeach S.Wks	107	TF358258	3		31	(25)	(43)	72	10	62	43	45	47	34	39	75	526		
156836	Fosdyke, Majors Farm	107	TF345309	4	616	36	20	51	72	9	63	34	52	(42)	29	38	71	517		
157021	Holbeach Hurn	107	TF408287	5		33	24	52	62	10	68	37	47	60	34	40	72	539	32	16Sep
157045	Bingham Lodge Farm	107	TF392321	3	545	34	19	53	57	8	(58)	31	49	54	32	38	67	500		
Coastal																				
HYDROMETRIC AREA 0320																				
Kislingbury (Nene)																				
158200	West Haddon, Grange Farm	112	SP622725	160		45	40	51	102	15	64	46	51	65	42	49	94	664	52	16Sep
158443	Norton Lock	112	SP605657	109	699	43	40	53	100	16	68	36	58	69	52	53	97	685	65	16Sep
158521	Daventry, Borough Hill Resr	112	SP584619	183		42	28	(44)	(101)	25	68	49	53	61	60	64	107	702	52	16Sep
Nene																				
158617	Flore, Bliss Lane	112	SP648601	82		--	--	--	--	--	--	--	(44)	55	56	59	107	---	37	16Sep
158704	Litchborough S.Wks	112	SP624551	113		41	43	64	107	23	59	44	39	60	62	63	(119)	724	46	16Sep
158714	Litchborough, St Martins Church	112	SP633542	150		(44)	44	63	98	20	(53)	44	38	55	62	61	119	701	(42	16Sep)
158858	Northampton, St Crispin Hosp.	112	SP712611	121	614	(39)	29	49	94	(49)	(58)	35	36	52	(48)	58	(116)	663	37	16Sep
Brampton (Nene)																				
159358	Hannington	112	SP811709	122		35	39	45	112	37	(55)	(60)	50	59	(49)	59	(104)	704	48	16Sep
159426	Pitsford Resr	112	SP758687	101	609	34	32	41	92	(45)	58	44	43	54	53	59	(95)	650	(48	16Sep)
160019	Althorp Park	112	SP682652	122	660	(37)	33	49	93	42	40	36	(55)	(52)	51	58	99	645		
160109	Moulton Park	112	SP765644	122		34	32	41	102	40	62	41	34	53	49	57	101	646	48	16Sep
160110	Boughton Green Resr	112	SP760647	126		(36)	32	43	(102)	39	(55)	(38)	37	55	51	61	104	653		
Nene																				
160210	Northampton, Cliftonville Rd	112	SP767602	72	616	32	(32)	44	105	42	51	(38)	41	41	45	51	113	635	29	24May
160279	Little Houghton	112	SP805598	79		32	32	44	95	49	42	43	49	46	(39)	48	114	633	35	24May
160488	Great Doddington S.Wks	112	SP879642	47		36	(33)	48	110	43	43	(54)	42	48	34	51	(108)	650		
160560	Bozeat	112	SP911590	80		33	38	56	101	38	36	50	44	38	43	44	122	643	38	6Jul
160572	Bozeat S.Wks	112	SP902593	70		33	39	54	(93)	41	40	51	46	41	40	46	(116)	640		
160608	Castle Ashby No.2	112	SP863588	83		31	34	49	(103)	(37)	39	44	46	38	42	45	(114)	622	(31	16Sep)
Ise (Nene)																				
160995	Desborough	112	SP797827	122		39	33	53	112	43	58	49	58	58	(46)	48	99	696	52	16Sep
161104	Broughton Park, Home Farm	112	SP904811	91		25	(34)	50	98	29	41	(45)	41	(57)	40	52	94	607		
The Slade (Ise)																				
161198	Rothwell S.Wks	112	SP826807	91		34	(34)	(49)	120	49	49	54	59	63	45	(52)	100	708		
Ise (Nene)																				
161496	Orlningbury	112	SP844715	118	624	(31)	35	41	107	39	48	53	42	65	(43)	50	102	656	44	16Sep
161723	Wellingborough, College St	112	SP885678	52		35	29	42	112	40	45	46	41	34	39	58	108	629	42	8Nov
Nene																				
161845	Rushden P.Sta.	112	SP946675	46		31	32	(52)	105	66	46	39	45	70	41	(52)	117	696		
162140	Raunds	112	SP991721	59	593	30	32	51	96	31	36	36	41	47	32	57	108	597	34	16Sep
162269	Cranford	112	SP927770	69		25	30	39	101	42	39	41	43	56	41	52	101	610	43	16Sep
162383	Islip S.Wks	112	SP991797	34		25	35	(41)	(98)	42	(47)	45	39	60	35	51	89	607	54	16Sep
163095	Oundle S.Wks	112	TL038897	30		25	(26)	(41)	89	52	32	47	36	(54)	34	49	83	568		
Willow (Nene)																				
163465	Corby, Stanion Lane	112	SP901885	97	610	32	29	43	96	43	54	41	45	63	38	53	92	629	(56	16Sep)
163489	Corby, Beantfield Resr	112	SP861888	130		41	33	54	111	39	(50)	66	47	63	(45)	(34)	(95)	678		
163725	Kings Cliffe S.Wks	112	TL013973	43		31	26	43	103	33	43	56	44	53	40	49	82	603	44	16Sep
163737	Apethorpe	112	TL022961	39	599	30	18	44	101	32	34	59	46	56	41	52	83	596		
Nene																				
163891	Colliweston	112	TF000024	91		33	28	48	(101)	(52)	51	54	42	60	40	53	86	648	47	16Sep
164015	Wittering Met.Office	125	TF043026	73		30	22	46	102	58	44	44	43	53	35	49	78	604	42	16Sep
164073	Sibson	125	TL090962	40		24	(20)	40	86	69	38	46	39	48	31	52	78	571	42	23May
164086	Castor, Splash Lane	112	TL124982	7		24	(21)	(41)	(100)	(40)	44	52	46	55	34	50	86	593	41	16Sep
164336	Orton Longueville	125	TL174971	15	576	23	14	35	80	15	36	64	29	(44)	(36)	37	79	492	(36	16Sep)
164365	Peterborough S.Tr.Wks	125	TL201984	3		24	15	36	86	20	37	45	34	(51)	(38)	(46)	(87)	519		
164638	Whittlesey, Dog-in-a-Doublet Sluice	125	TL273994	2		26	16	37	86	15	40	36	32	52	41	49	96	526	42	16Sep
164921	Guyhirn	125	TF401039	3		23	(21)	(40)	74	14	68	37	31	(63)	(41)	(38)	88	538		
165633	Gedney Hill, Long Lane	125	TF330119	2		--	16	(38)	(84)	8	48	35	31	41	37	37	87	---	(29	16Sep)
165711	Clough's Cross	125	TF368093	2	564	26	16	(39)	77	8	53	30	(27)	56	35	46	96	509		
165842	Gorefield	125	TF427119	3		27	18	40	71	11	55	25	25	53	36	43	85	489	36	16Sep
166115	Weston Hills, Beechtree Farm	107	TF274185	3		--	--	--	--	--	--	--	--	--	--	35	72	---	18	8Nov
166870	Sutton Bridge	107	TF476201	6		31	25	45	65	10	55	41	35	(56)	32	43	68	506		
HYDROMETRIC AREA 0330																				
Coastal																				
168169	Terrington St Clement E.H.F.	122	TF546187	2		31	30	48	69	11	55	51	40	52	35	39	78	539	31	16Sep
Ouse																				
168400	Hazelborough Woods	112	SP654427	140	689	(37)	55	73	104	15	39	46	42	48	59	50	128	696	(29	6Jul)
168912	Buckingham, Gawcott Fields	120	SP690330	107		33	60	56	85	28	34	48	27	34	58	37	136	636	27	6Jul
Claydon (Twyford)																				
169477	Granborough, Lathwells Farm	120	SP771247	107		33	61	56	74	9	41	50	27	23	(50)	37	135	596	22	6Jul
Ouse																				
169852	Foxcote P.Sta.	120	SP713358	93	669	37	60	58	90	33	35	(50)	27	51	54	40	146	681	34	13Dec
Tove (Ouse)																				
170809	Shutlanger, Towcester S Wks	112	SP717488	88		34	43	58	(106)	38	36	(48)	(35)	47	53	42	(118)	658		
Ouse																				
171430	Lathbury	120	SP877453	56		36	52	52	94	22	44	45	16	42	47	39	131	620	25	13Dec



# RAINFALL 1989

Number	Station	Co no	Grid reference	Av Alt- tude 1941- 1970 m mm	Rainfall in millimetres													Highest daily fall		
					Jan	Feb	Mar	Apr	May	Jun	Jul	Aug	Sep	Oct	Nov	Dec	Year	mm	date	
Ouzel (Ouse)																				
171992	Battlesden P.Sta.	126	SP960281	109	660	35	67	52	81	46	44	(45)	22	34	50	28	165	669	(42 24May)	
172101	Leighton Linslade S. Wks	126	SP914262	91		36	(66)	55	(88)	(35)	47	43	23	39	(44)	28	168	672	31 24May	
172601	Woburn	126	SP964360	89	623	33	59	55	99	29	39	40	24	16	51	31	146	622	28 13Dec	
Ouse																				
173816	Stagsden	126	SP981488	63		30	49	(53)	97	11	(44)	58	(16)	31	(36)	42	115	582	26 13Dec	
173963	Kempston	126	TL031479	38		29	48	46	92	11	46	53	22	32	41	39	126	585	35 6Jul	
174052	Bedford,																			
	Summerhouse Hill S.Wks	126	TL085496	30		(28)	(48)	(44)	(82)	11	45	87	22	28	(37)	37	129	598	45 6Jul	
174062	Bedford Met.Office	126	TL049597	85	556	29	38	47	88	11	41	(45)	39	36	34	37	104	549	(36 6Jul)	
Elstow (Ouse)																				
174556	Wilstead	126	TL074439	37		26	51	43	96	10	51	65	26	19	42	28	135	592	35 6Jul	
174566	Cardington Met.Office	126	TL081463	29	537	25	53	39	82	11	(58)	65	21	(19)	37	(28)	117	555	44 6Jul	
Ivel (Ouse)																				
175556	Clifton S.Wks	126	TL177403	34	539	28	47	37	84	14	(34)	(79)	22	20	29	22	134	550	46 6Jul	
Old Canal (Ivel)																				
175915	Silsoe	126	TL092358	59	539	28	51	40	82	13	33	46	20	11	33	23	144	524	27 6Jul	
176279	Shefford Mill	126	TL149395	38		29	(62)	45	89	6	30	(79)	24	21	27	23	158	593		
Ivel (Ouse)																				
176618	Sandy, Stratford Rd	126	TL184477	28		30	52	41	90	33	41	70	(19)	(23)	41	(35)	145	620	(44 6Jul)	
176798	Sandy S.Wks	126	TL162501	22	521	29	55	38	87	4	(35)	(64)	20	26	(32)	32	(139)	561		
Ouse																				
177373	Gamlingay	125	TL236536	62		30	(48)	40	76	12	46	76	20	26	(41)	34	130	579	38 6Jul	
177833	Swineshead	126	TL062658	44		30	32	51	94	(18)	47	28	48	64	(35)	43	110	600	30 12Sep	
177968	Great Staughton	125	TL122645	30		27	34	46	92	15	45	28	32	34	37	41	109	540	24 8Nov	
178274	Grafham W.Tr.Wks	125	TL155667	52		28	(34)	46	93	12	42	32	36	39	38	40	108	548		
178409	Brampton W.Tr.Wks	125	TL223709	9	534	27	37	41	90	11	48	(31)	33	27	(31)	38	102	516	23 13Dec	
Alconbury (Ouse)																				
179035	Molesworth	125	TL074759	40		26	(34)	48	98	26	36	34	42	42	30	44	102	562	35 16Sep	
Ouse																				
179432	Hilton	125	TL289660	15		28	44	39	85	7	45	43	42	21	(29)	(34)	111	528	(26 13Dec)	
179624	Wytton Met.Office	125	TL284745	40	551	28	32	42	94	10	48	35	30	30	31	38	99	517	25 13Dec	
179956	Boxworth, Manor House	125	TL352645	23	602	25	(51)	37	83	5	(44)	46	40	19	37	32	110	529	25 13Dec	
179958	Boxworth, Samson Field	125	TL344633	53		26	50	39	87	6	45	46	43	21	37	32	117	549	26 13Dec	
Cottenham (Ouse)																				
180548	Cottenham No.2	125	TL453679	9		27	43	40	80	7	51	43	41	(25)	35	37	116	545	25 13Dec	
Ouse																				
180704	Stretham	125	TL516729	4	514	31	35	39	67	7	40	25	35	25	28	31	101	464	22 13Dec	
Cam (Ouse)																				
180956	Arkesden	124	TL479336	114		39	45	57	88	10	40	85	37	19	52	26	(122)	620		
181069	Wendens Ambo	124	TL491365	73	608	37	44	55	(83)	7	42	88	31	15	46	25	125	598	(39 6Jul)	
181160	Chesterford Park	124	TL536422	110	595	38	41	47	64	7	33	(63)	32	(17)	49	26	129	546	30 20Dec	
181199	Saffron Walden S.Wks	124	TL533386	52		36	44	55	68	5	42	75	31	16	54	23	(118)	567		
181415	Ickleton Grange	125	TL461422	76		31	38	(47)	73	6	32	75	24	15	41	20	134	536		
Granta (Cam)																				
181840	Linton, Chilford Hall	125	TL568488	78		32	(35)	43	(65)	6	(37)	45	29	13	40	(25)	(114)	484	29 13Dec	
181867	Little Abington	125	TL535495	46		31	35	38	66	4	(32)	50	27	15	38	26	119	481	27 13Dec	
Rhee (Cam)																				
182075	Odsey	125	TL292380	78	611	28	49	41	92	20	36	(78)	29	17	37	30	137	594	29 13Dec	
182363	Abington, Pigotts Hall	125	TL304444	30	574	30	50	39	84	8	43	65	27	20	33	25	131	555	31 6Jul	
182578	Royston, Aintree Rd	127	TL366407	78		28	47	(44)	88	10	(27)	55	32	22	42	25	122	542	(29 6Jul)	
182668	Melbourn	125	TL381445	26		27	42	38	78	5	33	61	29	16	34	23	(125)	511		
183010	Fowlmere P.Sta.	125	TL427445	30	569	29	(44)	(40)	(72)	13	29	55	(30)	16	38	19	117	502		
Cam (Ouse)																				
183630	Cambridge Botanic Garden	125	TL456572	12	556	28	47	(39)	74	6	42	65	25	15	30	(29)	124	524	32 13Dec	
183752	Cambridge, Queen Edith Way	125	TL479557	17		29	44	37	64	4	39	59	26	14	33	22	118	489		
183799	Cambridge, N.I.A.B.	125	TL434606	26	553	26	(48)	40	76	6	41	43	29	(18)	32	35	125	519	26 13Dec	
Bottisham Lode (Cam)																				
183928	Fulbourn,																			
	Fleam Dyke P.Sta.No.1	125	TL539549	30	539	32	40	38	65	7	(39)	59	24	17	31	22	116	490	(34 8Jul)	
183969	Balsham, Lower Farm	125	TL582508	99		40	40	46	(69)	5	41	40	30	18	47	(28)	(118)	522		
184209	Quy Hall	125	TL515611	5	602	35	43	39	74	6	51	45	28	18	33	27	111	510	26 13Dec	
New River (Cam)																				
184863	Upware P.Sta.	125	TL538697	2		26	41	40	72	5	37	39	39	21	(31)	(32)	(109)	492		
Soham (Ouse)																				
185087	Newmarket, New S.Wks	125	TL633671	24		32	42	36	(66)	1	(47)	(42)	36	10	35	26	105	478		
185144	Isleham P.Sta.	125	TL641729	7	597	31	35	41	71	5	48	48	36	16	40	32	109	512	26 14Dec	
Lark (Ouse)																				
185485	Hawstead	123	TL861583	68		46	44	60	68	6	58	31	28	12	51	33	102	539	23 13Dec	
185565	Rushbrooke Hall	123	TL892613	76		41	41	56	67	4	54	(30)	31	(11)	44	31	103	513		
185735	Bury St Edmunds,																			
	Abbey Gardens	123	TL858643	37		41	41	56	68	6	(60)	31	(37)	7	(44)	36	(107)	534		
185822	Fornham All Saints,																			
	Pidgeon Lane Wks	123	TL843672	24		40	(41)	55	62	(7)	61	(30)	43	9	44	36	107	535	22 13Dec	
186331	Broom's Barn	123	TL753656	75	598	42	37	43	63	3	52	38	42	11	48	31	116	526	25 13Dec	
Kennet (Lark)																				
186863	Lidgate	123	TL728576	89	607	40	40	51	74	6	46	21	34	10	41	30	113	506	(26 13Dec)	
Lark (Ouse)																				
187225	Isleham Fen P.Sta.	125	TL628788	3		31	(35)	39	(69)	6	(43)	(47)	33	34	37	(37)	106	517		
187231	Beck Row P.Sta.	123	TL681773	5		34	42	42	66	5	49	63	29	25	39	31	106	531		
187534	Prickwillow	125	TL595825	3	597	30	33	46	70	8	45	64	40	(33)	47	39	106	561	22 7Jul	



# RAINFALL 1989

Number	Station	Co no	Grid reference	Av 1941- 1970 m mm	Rainfall in millimetres												Highest daily fall			
					Jan	Feb	Mar	Apr	May	Jun	Jul	Aug	Sep	Oct	Nov	Dec	Year	mm	date	
Little Ouse (Ouse)																				
188013	Knettishall, Hall Farm	123	TL966806	21		36	45	51	66	6	76	49	41	8	41	36	91	546		
Black Bourn (Little Ouse)																				
188370	Langham, Old School Cott.	123	TL978699	55		43	39	57	61	5	78	28	40	18	41	32	105	547	23	13Dec
188531	Rougham Green	123	TL912618	73		39	38	51	64	4	54	29	28	9	39	30	95	480	22	13Dec
188832	Honington Met.Office	123	TL888750	51	589	40	40	47	65	4	67	24	48	8	40	35	99	517	23	26Aug
188926	Euston Hall	123	TL898787	15		38	45	46	(62)	6	73	27	(41)	6	(42)	37	102	525		
Little Ouse (Ouse)																				
189014	Elveden Hall	123	TL822795	40	603	42	51	49	73	9	70	34	35	14	48	40	111	576	23	13Dec
Thet (Little Ouse)																				
189569	Old Buckenham	122	TM085935	67		31	39	60	70	4	63	(30)	27	18	43	37	(88)	510	17	14Dec
189682	Shropham House	122	TL984930	34		36	46	(54)	67	9	(85)	29	34	20	(44)	43	104	571		
190118	East Harling, Harling Farm	122	TM002871	23		33	46	54	(69)	7	73	37	(29)	10	(43)	40	91	532		
Little Ouse (Ouse)																				
190343	Thetford,																			
	King's House Gardens	122	TL870832	15		39	49	53	72	6	68	28	30	9	45	41	110	550	28	13Dec
190540	Santon Downham No 2	123	TL816879	8		36	44	51	75	12	59	25	30	25	41	43	104	545	20	13Dec
191188	Lakenheath	123	TL719829	20		(33)	(41)	45	69	11	55	--	--	--	--	--	--	---	13	23Apr
Ouse																				
191769	Feltwell, Muriels Farm	122	TL723925	12		31	(34)	(44)	65	8	62	52	33	43	37	28	102	539		
Wissey (Ouse)																				
192498	Saham Toney	122	TF902014	40		34	(41)	62	59	--	84	24	28	32	(45)	43	110	---	27	30Jun
192957	Lynford, Home Farm Cottages	122	TL825928	20		34	41	52	70	10	65	27	35	34	43	38	97	546	22	18Dec
193359	Marham Met.Office	122	TF737091	21		32	35	63	54	16	72	54	33	36	37	33	87	552	37	29Jul
193827	Methwold	122	TL730948	12		31	30	47	59	11	(61)	(50)	26	53	36	29	101	534		
Ouse																				
194078	Denver Sluice, Right Bank	122	TF590009	3		30	28	47	63	22	63	25	46	54	35	33	92	538	(24	16Sep)
Delph (Ouse)																				
194297	Mepal	125	TL429825	-2		27	35	40	84	7	38	42	32	36	30	35	95	501	24	13Dec
194700	Chatteris	125	TL390843	9		27	33	39	85	10	41	36	33	38	27	31	96	496	25	16Sep
195064	Manea, Lynford House	125	TL480923	2		30	28	40	68	8	51	32	39	--	34	35	91	---	24	13Dec
195507	Ely, Hervey Close	125	TL531798	27		29	29	44	80	7	37	36	33	35	39	37	103	509	20	13Dec
195727	Littleport	125	TL564864	20	542	30	29	(47)	65	9	46	50	34	33	34	32	93	502	21	16Sep
Ouse																				
196390	Monk's Wood	125	TL202797	39	571	26	23	39	90	21	47	31	41	35	33	39	94	519	28	16Sep
196599	Wood Walton Fen	125	TL233849	2	555	(23)	--	(41)	(95)	9	52	(34)	32	42	38	38	93	---		
196776	Yaxley	125	TL196934	20		26	19	37	88	13	34	44	29	48	38	41	95	512	(38	16Sep)
196879	Tebbitts Bridge	125	TL248915	1		21	18	42	80	10	44	37	30	49	39	38	(97)	505	34	16Sep
197430	March	125	TL421967	2	578	32	26	41	79	30	(64)	29	42	50	30	38	90	551	30	16Sep
198215	Wisbech,																			
	Isle of Ely Coll.of Hort.	125	TF471086	5		30	25	40	74	12	(64)	(30)	30	64	34	38	(88)	529	(31	16Sep)
198558	King's Lynn, Tall Sluice	122	TF606172	4		(35)	(33)	(46)	(67)	11	58	50	35	50	34	32	78	529	(30	16Sep)
Nar (Ouse)																				
198866	Castle Acre, Wicken Farm	122	TF814179	76		41	41	60	69	15	88	63	44	50	42	36	(91)	640	30	30Jun
199654	Gayton	122	TF729193	20	647	36	43	48	61	15	67	60	41	48	47	34	87	587	30	30Jun
199735	North Runcion Lodge	122	TF644163	18	615	35	36	56	(71)	14	68	30	35	53	(44)	32	79	553	31	30Jun
Babingley (Coastal)																				
201056	Sandringham House	122	TF697289	37	709	35	37	51	70	13	60	45	49	59	48	41	80	588		
Coastal																				
201766	Docking	122	TF766378	79		37	34	(52)	66	14	(62)	41	34	53	(44)	(39)	84	560	38	16Sep
HYDROMETRIC AREA 0340																				
Coastal																				
202011	Hunstanton	122	TF679423	15		35	27	47	47	8	57	48	33	59	35	31	69	496	37	16Sep
202037	Holme-next-the-Sea	122	TF702435	6		(35)	25	43	48	8	56	(56)	(37)	54	38	(39)	75	514	36	16Sep
202116	Brancaaster	122	TF772451	3		(28)	(31)	43	(50)	11	58	39	38	(44)	34	34	74	484		
202235	Syderstone	122	TF849329	58		37	38	46	64	19	74	61	45	53	44	37	85	603	34	16Sep
202347	North Creake	122	TF854371	21	681	37	37	50	62	15	75	44	36	51	45	40	87	579	38	16Sep
202611	Burnham Market, Crabbe Hall Farm	122	TF836421	7		33	32	43	(56)	(13)	70	31	25	48	32	39	83	505	38	16Sep
Stiffkey																				
202804	Barney, Benayr House	122	TF993323	77		32	36	47	74	13	(93)	37	45	47	45	40	88	597	40	27Jun
203134	Langham, Hollow Lane	122	TG009412	38		29	33	43	64	13	61	51	42	49	53	38	83	559	(32	16Sep)
Glaven (Coastal)																				
203476	Melton Constable	122	TG050330	70		35	37	43	72	15	77	35	45	46	48	42	96	591	26	16Sep
Coastal																				
203816	Sheringham	122	TG150424	46		29	26	34	56	(10)	59	50	36	42	33	40	91	506	28	16Sep
203876	Cromer	122	TG208422	54	631	33	31	41	60	12	67	59	39	41	38	45	91	557	26	16Sep
Yare																				
204304	Cranworth	122	TF986036	46		33	41	60	54	11	77	20	32	24	44	48	98	542	29	30Jun
204433	Runhall, Beech House Farm	122	TG051078	50		32	40	57	61	10	(78)	(35)	38	22	42	44	95	554	(32	30Jun)
204583	Browick Hall	122	TG130015	46	637	28	40	63	75	9	80	54	29	17	46	38	(91)	570		
204710	Morley St Botolph	122	TM061996	46		33	42	59	61	10	70	26	27	15	41	40	106	530	26	18Dec
Tas (Yare)																				
205443	Tacolneston Hall	122	TM138955	61		30	(43)	61	78	5	(56)	(30)	(31)	21	41	34	93	523	17	13Dec
205471	Tharston	122	TM183960	20		29	40	74	77	5	74	47	30	28	41	36	89	570	25	8Jul
Wensum (Yare)																				
206303	South Raynham	122	TF876228	68		--	--	--	--	--	--	--	42	44	41	38	83	---	25	16Sep
206497	Fakenham	122	TF924298	44	686	35	39	51	74	15	84	50	53	50	45	41	94	631	28	16Sep
206518	Colkirk Hall	122	TF924266	64	715	36	(42)	47	(67)	10	(70)	52	44	46	51	34	(85)	584	25	16Sep
206784	Foulsham	122	TG028238	33		31	37	42	64	14	104	60	46	41	46	39	89	613	24	27Jun
206859	North Elmham, Tower Hill	122	TF986219	38		32	37	56	74	12	68	58	43	(43)	(47)	(34)	88	592	31	29Jul



RAINFALL 1989

Number	Station	Co no	Grid reference	Av Altitude 1941-1970 m mm	Rainfall in millimetres														Highest daily fall		
					Jan	Feb	Mar	Apr	May	Jun	Jul	Aug	Sep	Oct	Nov	Dec	Year	mm	date		
Fransham (Wensum)																					
206950	Wendling, Ashness	122	TF927128	53			35	40	53	64	14	75	32	29	35	45	37	101	560	28	30Jun
Wensum (Yare)																					
207568	Heydon	122	TG107266	46			31	35	41	66	12	82	36	(53)	39	(42)	40	(85)	562	28	30Jun
207954	Attlebridge, Old Hall Farm	122	TG139157	12			29	(40)	(47)	(65)	6	106	46	37	30	(38)	41	95	580	29	27Jun
208034	Old Costessey	122	TG176124	18			28	(39)	53	76	10	(119)	53	24	21	45	40	101	609	31	27Jun
Tud (Wensum)																					
208256	East Tuddenham	122	TG079113	48			28	38	51	62	8	88	47	29	30	40	51	94	566	31	30Jun
Wensum (Yare)																					
208389	Norwich W.Wks	122	TG211095	15			30	38	59	74	(10)	(94)	36	28	16	39	35	96	555	32	30Jun
Yare																					
208737	Framingham Earl	122	TG272030	55			26	39	54	77	6	81	31	34	16	36	34	85	519	22	30Jun
Chet (Yare)																					
209230	Loddon	122	TM375988	5			31	41	(51)	66	10	90	16	36	49	32	26	89	537	39	12Sep
Waveney (Yare)																					
209524	Bressingham Hall	122	TM078806	30	629		32	(41)	52	71	4	64	55	40	9	--	--	--	---	27	8Jul
209526	Bressingham Nurseries	122	TM082807	30			33	41	52	67	3	65	53	38	7	32	35	93	519	25	8Jul
209643	Thrاندeston	122	TM125768	40			34	42	60	(61)	(4)	62	33	(37)	(8)	(30)	31	90	482		
209976	Brome	123	TM153766	40	596		29	36	51	56	5	59	33	44	9	--	--	--	---		
Dove (Waveney)																					
210150	Gislingham	123	TM075713	62			35	40	51	63	8	(60)	47	35	11	31	29	92	502		
210270	Thwaite, The Grange	123	TM114681	47			38	41	56	60	4	65	23	29	10	34	26	92	478	24	20Dec
Waveney (Yare)																					
211012	Wingfield	123	TM234781	49	638		35	42	61	64	6	71	32	27	16	32	25	95	506	23	20Dec
211233	St Margaret, South Elmham	123	TM313837	37	618		33	37	44	66	6	69	21	23	27	27	23	81	457	21	20Dec
211409	Pulham St Mary	122	TM209852	37			33	37	55	63	3	80	57	34	13	28	24	82	509	21	14Dec
211668	Ditchingham	122	TM340906	5	627		32	44	46	(66)	4	71	(32)	21	23	28	26	103	496		
211831	Woodton	122	TM293953	37	630		28	41	54	74	4	(82)	29	29	18	36	(30)	91	516		
212059	Barsham W.Wks	123	TM406896	11	641		30	41	41	(66)	7	71	29	28	29	(28)	22	87	479	22	20Dec
212523	Hopton	122	TM530997	15			30	50	50	62	5	60	17	35	(26)	31	24	87	477	22	20Dec
212598	Fritton Warren	122	TM463998	13	638		30	45	47	65	11	(67)	20	44	25	(31)	30	94	509	25	26Aug
Bure (Yare)																					
212884	Hope House	122	TG039296	64	733		33	37	45	66	14	96	41	37	42	(50)	43	89	593	38	27Jun
213200	Wolterton Park	122	TG165317	35	712		28	40	45	60	11	83	37	50	(42)	(45)	(46)	(101)	588		
213519	Aylsham, Bankfield House	122	TG195273	15			32	37	42	66	8	86	38	59	35	40	48	96	587	29	18Dec
213598	Woodgate House	122	TG181260	30	660		33	39	43	67	8	(94)	40	(50)	33	40	44	94	585	28	18Dec
214042	Coltishall Met.Office	122	TG262229	17	621		28	38	45	73	10	77	32	51	25	42	43	94	558	27	18Dec
Ant (Bure)																					
214658	Southrepps	122	TG258357	34			33	(36)	46	(65)	7	73	32	40	36	(41)	(44)	(97)	550		
215050	Barton Hall	122	TG354223	8			26	40	47	67	13	(86)	32	47	(28)	38	36	92	552	27	26Aug
Bure (Yare)																					
215435	Hickling Broad, Nature Reserve	122	TG427222	3			25	42	48	63	(15)	78	33	38	30	33	26	80	511	21	18Dec
215803	Hemsby Met.Office	122	TG493162	14			27	43	48	57	16	64	32	41	29	28	25	78	488	21	30Jun
215823	Ormesby St Michael	122	TG468152	7	644		26	43	46	59	16	70	25	39	32	29	21	(89)	495		
Coastal																					
216524	Lowestoft	123	TM543946	25	602		28	39	43	58	9	70	17	23	43	33	18	76	457	19	13Dec
HYDROMETRIC AREA 0350																					
Hundred (Coastal)																					
216887	Kessingland, London Rd	123	TM527870	20			29	46	47	(60)	7	(71)	11	(29)	33	33	20	83	469	21	13Dec
Coastal																					
216998	Wrentham	123	TM495826	11			33	46	51	65	8	68	28	28	17	35	23	84	486	20	20Dec
Blyth (Coastal)																					
217137	Cratfield	123	TM314750	46			31	(44)	54	69	3	65	29	(50)	43	34	(21)	83	526	35	12Sep
217277	Linstead Parva	123	TM332777	40			32	(42)	49	66	8	63	25	38	35	31	21	80	490	26	12Sep
217383	Halesworth	123	TM393774	21			32	41	47	63	6	54	28	37	29	32	23	81	473	22	26Aug
Minsmere (Coastal)																					
218011	Yoxford	123	TM397688	15			31	41	62	63	4	67	18	33	39	32	21	80	491	30	12Sep
218117	Theberton	123	TM437660	12			31	37	(62)	63	6	(64)	26	35	16	34	21	89	484	20	13Dec
218157	Westleton	123	TM472673	10			30	40	60	60	4	72	29	34	27	32	20	81	489	23	13Dec
Coastal																					
218185	Upper Abbey	123	TM453645	18	594		29	39	62	58	4	(66)	24	26	16	32	20	83	459	25	13Dec
218315	Aldeburgh	123	TM461584	6			30	38	66	63	4	66	22	32	15	33	21	84	474	(24	13Dec)
Alde																					
218377	Badingham, Factory House	123	TM304684	27			31	38	(55)	(65)	5	67	19	48	30	(29)	21	78	486	24	26Aug
Ore (Alde)																					
218699	Framlingham S.Wks	123	TM283621	21	611		31	32	57	61	3	(82)	15	19	22	29	21	(84)	456		
Alde																					
218170	Aldeburgh, Linden Rd	123	TM452575	12	590		26	36	60	60	4	66	18	27	15	30	15	82	439	24	13Dec
219292	Orford, Richmond Farm	123	TM413492	13			30	40	56	59	7	63	(15)	20	12	32	19	89	442	24	13Dec
219528	Butley Abbey Farm	123	TM375491	8	587		28	34	56	58	7	(66)	17	21	--	--	--	--	---	15	16Mar
219614	Hollesley	123	TM353451	17	598		29	34	52	55	10	71	14	25	12	31	13	89	435	30	13Dec
Deben (Coastal)																					
219902	Debenham	123	TM173639	46			(38)	39	55	58	3	(59)	85	25	10	(33)	(25)	80	510		
220022	Helmingham Hall	123	TM185575	61			32	40	49	61	5	73	22	31	6	30	27	83	459	23	13Dec
220391	Charshfield	123	TM244568	46	601		34	41	53	64	4	64	13	25	17	28	21	85	449		
220579	Melton, St Audry's Hosp.	123	TM283516	27	581		31	37	50	(53)	5	60	9	24	(13)	29	20	88	419	26	13Dec



# RAINFALL 1989

Number	Station	Co no	Grid reference	Av Alt- tude 1941- 1970 m mm	Rainfall in millimetres												Highest daily fall		
					Jan	Feb	Mar	Apr	May	Jun	Jul	Aug	Sep	Oct	Nov	Dec	Year	mm	date
Coastal																			
220808	Otley	123	TM202540	59	38	40	(56)	61	6	62	11	20	14	(32)	24	91	455		
221149	Bucklesham W.Tr.Wks	123	TM271419	15	28	39	49	51	8	(59)	10	(21)	17	31	16	91	420		
221295	Landguard Point	123	TM282316	3	26	34	51	61	7	49	13	23	14	29	14	110	431	39	20Dec
221370	Levington Res.Sta.	123	TM241399	22	27	34	50	58	6	64	22	31	11	29	14	87	433	30	13Dec
Gipping																			
221945	Stowmarket, I.C.I.	123	TM060579	30	34	37	54	62	3	67	52	21	6	31	25	88	480	38	8Jul
221992	Wattisham Met.Office	123	TM026514	89	36	40	56	69	5	73	35	24	7	36	26	97	504	30	13Dec
Belstead (Coastal)																			
222885	Belstead Hall	123	TM127412	38	36	44	58	67	8	56	30	37	11	31	23	93	494	29	13Dec
HYDROMETRIC AREA 0360																			
Stour																			
223524	Great Bradley Hall	123	TL673530	85	41	41	47	70	6	45	71	31	13	50	25	128	568	47	8Jul
223673	Little Wrattling	123	TL700476	63	36	35	52	63	7	39	33	23	(11)	45	28	100	472	23	13Dec
223805	Haverhill S.Wks	123	TL681449	67	40	(36)	(56)	(66)	8	52	(58)	27	14	44	26	(101)	528	26	8Jul
224050	Stoke-by-Clare, California Farm	123	TL741452	80	38	37	59	64	8	45	33	32	13	51	29	105	514	26	20Dec
224243	Cavendish	123	TL801468	55	35	32	55	64	9	49	38	24	11	39	29	100	485	28	20Dec
Glem (Stour)																			
224376	Clopton Hall	123	TL767547	112	40	39	53	63	(8)	(51)	36	25	9	45	24	104	497		
Chad (Stour)																			
224660	Hartest, Kewgardens	123	TL842538	91	40	35	55	60	5	(55)	(43)	26	11	47	31	94	502	25	13Dec
Stour																			
224837	Long Melford, The Orchards	123	TL862455	35	35	(36)	56	61	4	45	51	25	10	34	25	96	478	28	13Dec
Belchamp (Stour)																			
224971	Halstead, Wickham Hall	124	TL826371	76	35	47	(66)	73	5	51	37	32	9	(39)	26	(102)	522	30	13Dec
Stour																			
225135	Sudbury, Meadow View Rd	123	TL867404	30	37	43	66	72	8	58	37	29	13	47	27	108	545	28	13Dec
225261	Bures, Dunstead House	123	TL899362	34	36	43	--	--	--	--	--	--	--	--	--	--	--	(15	25Feb)
225374	Wormingford	124	TL922319	46	35	43	43	57	4	(48)	33	38	7	34	23	95	460	27	13Dec
225557	Cock St	123	TL964364	55	34	44	49	68	7	57	45	30	5	(29)	21	94	483	28	13Dec
225620	Langham W.Wks	124	TM018339	12	35	40	(50)	61	5	47	40	47	(7)	31	23	96	482	28	13Dec
Brett (Stour)																			
226016	Felsham	123	TL934565	94	44	41	57	68	4	57	45	24	(10)	36	27	90	503	24	8Jul
226089	Cockfield, Rookery Farm	123	TL891544	94	(41)	(40)	55	64	4	57	42	24	9	38	30	95	499	26	13Dec
226130	Lavenham Lodge	123	TL899516	85	42	46	(62)	74	8	(52)	49	27	9	41	34	95	539	25	13Dec
226180	Washmere Green	123	TL915478	76	36	38	51	61	6	52	43	25	10	33	25	95	475	28	13Dec
226228	Chelsworth, The Red House	123	TL985481	43	--	--	--	62	7	63	26	23	11	33	25	93	---	30	13Dec
226592	Raydon	123	TM053389	53	34	42	54	67	8	49	36	40	8	32	26	92	488	29	13Dec
Stour																			
226756	East Bergholt	123	TM077333	5	33	39	(54)	66	6	40	35	37	10	32	20	91	463	29	13Dec
HYDROMETRIC AREA 0371																			
Holland (Coastal)																			
227382	Horsley Cross	124	TM123275	37	36	40	55	62	(9)	(34)	28	30	9	33	20	97	453	26	13Dec
227486	Tendring, Brett's Hall	124	TM137232	26	32	38	47	58	9	31	25	25	17	31	14	112	439	37	20Dec
227684	Little Holland	124	TM216172	4	31	38	52	61	8	56	40	31	27	36	18	(99)	497	(30	13Dec)
Coastal																			
227719	Clacton on Sea	124	TM172143	16	37	38	50	59	5	42	49	(40)	21	36	18	105	500	34	13Dec
227779	St Osyth, Lee Wick Farm	124	TM107142	7	29	33	45	(59)	3	27	33	22	8	32	16	106	413		
228029	Ardleigh, Vincas Farm	124	TM062281	37	33	38	48	66	7	46	28	33	12	33	22	92	458	28	13Dec
Colne																			
228166	Birdbrook, Moyn's Park	124	TL696405	91	37	36	(53)	65	7	(52)	52	28	13	45	24	111	523	30	20Dec
228344	Toppestfield, Berwick Hall	124	TL734372	83	36	39	55	71	5	(58)	72	35	17	44	23	104	559	35	8Jul
228562	Halstead, Ramsey Comp.Sch.	124	TL819309	70	37	38	50	98	5	65	67	35	12	35	24	100	566	27	13Dec
228771	Pebmarsh	124	TL858346	66	37	40	51	73	3	57	46	30	9	34	26	101	507	29	13Dec
228881	Wakes Colne	124	TL898292	53	36	43	48	67	8	46	(49)	44	(8)	35	23	99	506	25	13Dec
229115	Colchester, Shrub End	124	TL981235	37	31	39	44	72	7	(47)	59	38	9	36	22	102	506	28	13Dec
229121	Colchester, Castle Park	124	TL999255	27	34	40	45	(71)	7	44	37	36	8	36	22	98	478	27	13Dec
229149	Colchester, Severalls Lane	124	TM011284	46	36	41	48	71	10	46	34	45	8	37	24	95	495	28	13Dec
229247	Ardleigh, Hull Farm	124	TM043276	37	35	40	48	69	10	43	30	37	10	35	24	96	477	28	13Dec
Roman (Colne)																			
229343	Great Tey, Warren Farm	124	TL890258	52	33	41	50	66	9	47	65	45	10	36	25	100	527	28	13Dec
229686	Laver-de-la-Haye	124	TL965196	44	33	42	47	74	7	47	46	37	8	38	25	107	511	32	13Dec
Blackwater																			
230374	Will's Ayley Farm	124	TL578388	113	37	41	56	72	5	39	66	37	16	(53)	24	116	562	28	13Dec
230425	Radwinter	124	TL619372	99	33	35	51	62	6	34	(65)	44	15	(47)	25	106	523	(28	6Jul)
230742	Beazley End	124	TL745289	88	35	35	46	71	8	39	61	34	12	30	22	96	489	27	13Dec
230996	Coggeshall	124	TL841238	54	33	(43)	46	82	9	50	81	40	7	35	24	97	547	30	8Jul
231108	Harboro Hall	124	TL901187	55	(29)	43	44	(66)	11	(41)	(53)	41	9	41	24	108	510		
231229	Rivenhall Place	124	TL819191	40	32	40	48	76	11	46	57	44	13	37	27	99	530	24	13Dec
Brain (Blackwater)																			
231342	Great Lodge	124	TL693291	79	26	34	(51)	67	3	42	78	30	14	(40)	21	100	506	28	6Jul
231538	Faulkbourne Hall	124	TL803164	24	30	(42)	43	63	10	39	70	51	10	36	25	100	519		
231581	Witham S.Wks	124	TL827139	15	30	37	43	65	7	(44)	(66)	(52)	9	37	23	(109)	522	31	6Jul
Blackwater																			
231636	Langford	124	TL830090	6	(27)	47	55	67	8	(40)	58	(35)	9	34	25	107	512	38	6Jul
Chelmer (Blackwater)																			
231720	Thaxted P.Sta.	124	TL606307	76	36	43	(56)	69	4	43	70	38	16	39	28	(111)	553	(30	6Jul)
232078	Stebbing, Holt's Farm	124	TL662265	85	42	44	57	71	11	(42)	86	34	18	(48)	24	114	591	32	6Jul
Can (Chelmer)																			
232421	High Easter, Parsonage Farm	124	TL623150	70	34	43	53	78	4	45	87	41	18	42	25	115	585	44	6Jul
232671	Whittle, Essex Inst.of Ag.	124	TL677066	35	26	36	52	70	10	44	79	46	15	42	25	115	560	45	6Jul



# RAINFALL 1989

Number	Station	Co no	Grid reference	Av Altitude 1941-1970 m mm	Rainfall in millimetres													Highest daily fall		
					Jan	Feb	Mar	Apr	May	Jun	Jul	Aug	Sep	Oct	Nov	Dec	Year	mm	date	
Wid (Can)																				
232842	Hutton S. Wks	124	TQ651960	47	27	41	51	69	2	40	40	(50)	25	30	25	117	517	31	20Dec	
232846	Herongate W.Wks	124	TQ632915	75	29	39	51	71	1	33	48	45	30	35	23	115	520	28	13Dec	
232945	Stock	124	TQ693986	91	27	43	(53)	64	9	36	53	56	16	33	25	112	527	32	6Jul	
Chelmer (Blackwater)																				
233263	Longstomps Resr	124	TL703046	69 588	28	(38)	53	66	17	(37)	92	(56)	15	43	28	122	595	(59	6Jul)	
Sandon (Chelmer)																				
233415	Downham P.Sta.	124	TQ724971	56 604	25	(41)	50	65	6	42	46	44	19	34	30	111	513	(27	13Dec)	
233452	South Hanningfield Resr	124	TQ746991	48 584	25	41	50	61	10	35	70	46	12	35	28	122	535	49	6Jul	
Ter (Chelmer)																				
234012	Whitelands	124	TL784135	40 582	28	39	46	(62)	8	(53)	72	53	11	42	23	106	543			
Coastal																				
234469	Latchingdon	124	TL882005	7	32	41	(49)	71	11	(41)	71	43	9	37	31	115	551	41	6Jul	
234682	Bradwell, Eastlands Farm	124	TM023076	7	27	32	47	54	5	36	42	37	14	32	22	108	456	30	20Dec	
234996	Burnham Wick Farm	124	TQ962957	2	26	32	41	58	1	35	50	38	20	36	25	100	462			
Crouch																				
235214	Great Burstead	124	TQ682925	45	27	41	51	68	2	36	(53)	44	51	35	25	111	544	31	12Sep	
235389	Basildon, Nevendon S.Wks	124	TQ737907	12 543	21	35	48	(58)	3	37	44	56	11	30	25	110	478	26	6Jul	
235519	Wickford	124	TQ772921	14 555	(24)	37	48	(77)	1	33	51	(57)	(15)	31	27	107	508			
235710	Retendon	124	TQ790965	19	29	41	50	71	5	37	72	53	12	37	29	108	546			
Coastal																				
236008	Prittlewell S.Wks	124	TQ880875	15 530	25	28	(42)	70	1	64	79	43	24	40	26	109	551	61	6Jul	
236279	POTTON: Pottan Island Farm	124	TQ956898	2 564	27	28	41	(58)	4	44	38	(37)	(24)	38	(24)	(88)	451			
236428	Shoeburyness Met.Office	124	TQ961878	2	23	28	41	54	(1)	(50)	49	34	19	36	26	93	454	38	6Jul	
236514	Southend, Southchurch Park	124	TQ900850	2	23	28	41	76	1	55	57	38	16	40	23	97	495	46	6Jul	
236974	Marsh Farm S.Wks	124	TQ656756	3 572	(23)	27	(45)	(98)	2	(30)	24	48	32	34	22	(103)	488	24	12Sep	
Mar (Coastal)																				
237466	Stifford P.Sta.	124	TQ590803	5 596	24	33	45	85	1	29	(30)	42	(44)	(41)	19	(113)	506			

## N.R.A. THAMES REGION

### HYDROMETRIC AREA 0372

<i>Coastal</i>																			
237611	Rainham, Spring Park Farm	131	TQ540824	7 590	24	(38)	37	75	--	--	--	--	--	--	--	--	--		
<i>Inglebourne (Coastal)</i>																			
237740	Harold Wood,																		
	Nags Head Lane S.Wks	124	TQ565914	40	28	43	55	77	3	37	(40)	52	34	38	(24)	124	555	35	20Dec
237868	Hornchurch Marshes,																		
	Riverside S.Wks	131	TQ515822	4	29	37	49	81	2	39	29	50	43	37	22	105	523	29	12Sep
<i>Beam (Coastal)</i>																			
237988	Havering-Atte-Bower,																		
	Bedford Park Nursery	131	TQ521924	95	26	40	51	71	4	--	--	--	--	--	--	--	--	12	25Feb
238031	Harold Hill	124	TQ543910	40	30	35	46	68	(1)	30	(45)	54	41	36	22	103	511	26	13Dec
238055	Hornchurch, Langtons Gardens	131	TQ537875	27 577	(27)	(37)	52	77	2	32	(39)	49	26	38	24	(121)	524	(28	20Dec)
238097	Dagenham,																		
	Central Park Nursery	131	TQ499863	16 577	(24)	(39)	(46)	(76)	1	17	8	52	19	35	(22)	(111)	450		
238123	Rainham, Brittons School	131	TQ517842	8	25	34	48	76	(2)	41	(26)	42	36	38	22	(110)	500	27	20Dec
<i>Roding</i>																			
238515	Fyfield	124	TL573078	51 635	30	44	60	83	7	(38)	67	36	21	47	25	121	579	31	6Jul
238604	Thornwood S.Wks	124	TL476048	76	22	37	50	72	13	(31)	39	25	16	47	(24)	122	498	24	20Dec
238943	Little End S.Wks	124	TQ546999	38 632	28	44	58	73	8	33	(38)	38	19	41	25	119	524	29	20Dec
239172	Theydon Bois,																		
	Thriffs Hall Farm	124	TQ457987	75 595	29	43	66	79	7	42	36	33	20	(45)	(22)	(110)	532	23	20Dec
239320	Woodford Bridge,																		
	Ray Park Nursery	131	TQ417923	20	24	43	67	(82)	(2)	45	32	43	20	38	21	118	535		
239397	Manor Park,																		
	City of London Cemetery	131	TQ418863	18 584	31	(38)	43	78	3	(69)	27	57	32	41	25	119	563	28	1Jun
239437	Valentines Park	131	TQ434872	13 585	28	40	59	(78)	3	58	29	55	(21)	40	(22)	113	546	25	1Jun, 13Dec
239519	Seven Kings Park	131	TQ455881	17 649	(29)	(37)	(41)	(64)	2	49	43	47	26	(40)	17	(89)	484		
239534	Loxford	131	TQ442853	9 604	27	39	(59)	71	2	(50)	22	43	29	39	(23)	110	514		
239578	Barking, Gascoigne Rd P.Sta.	131	TQ447830	2 571	27	38	54	73	1	52	25	55	32	39	21	120	537	30	20Dec
239593	Goodmayes Park	131	TQ466866	12 590	27	42	37	77	2	51	37	61	28	(40)	(23)	107	532		
239626	Barking, Beckton S.Wks	131	TQ452822	7 550	(26)	36	52	76	2	49	24	54	29	36	22	113	519		

### HYDROMETRIC AREA 0380

<i>Lea</i>																			
240202	Luton, Runley Wood P.Sta.	126	TL064217	137 642	37	57	58	104	9	(36)	(77)	25	17	52	(30)	(148)	650		
240280	Luton S.Wks	126	TL121179	101 657	(38)	(47)	54	94	4	30	52	25	16	(52)	32	145	589	30	20Dec
<i>Mimram (Lea)</i>																			
240869	Luton Airport	126	TL118216	158 671	40	(52)	59	99	5	28	52	31	--	--	--	--	--	24	6Jul
<i>Rib (Lea)</i>																			
241960	Chipping P.Sta.	127	TL357323	104	30	51	51	93	15	27	(83)	27	19	44	27	127	594	48	6Jul
242313	Braughing, Friars	127	TL420245	116 659	34	39	53	101	6	43	112	42	20	53	27	117	647	(63	6Jul)
242335	Standon P.Sta.	127	TL382226	81 659	34	43	52	99	11	(39)	(95)	(33)	17	45	26	(119)	613	(43	6Jul)
242409	Barwick	127	TL385194	58 624	34	40	49	91	5	39	68	43	17	53	27	114	580	25	13Dec
<i>Lea</i>																			
242501	Hertford S.Wks	127	TL338134	37 620	37	47	59	103	7	(37)	51	47	31	61	29	138	647	32	13Dec
<i>Ash (Lea)</i>																			
242589	Stocking Pelham Hall	127	TL447294	128	34	43	57	90	4	37	81	31	(17)	42	26	(121)	583	39	6Jul
242787	Moor Place	127	TL422188	82 647	34	41	55	81	(5)	42	(79)	41	15	53	27	124	597	(33	6Jul)



## RAINFALL 1989

Number Station		Co no	Grid reference	Av tude 1941-1970 m mm	Rainfall in millimetres												Highest daily fall			
					Jan	Feb	Mar	Apr	May	Jun	Jul	Aug	Sep	Oct	Nov	Dec	Year	mm	date	
243542	Takeley S.Tr.Wks	124	TL548210	94		41	42	58	77	(8)	(50)	80	35	23	43	(25)	134	616		
243678	Hatfield Heath S.Wks	124	TL524141	67		(38)	(43)	63	92	6	56	(73)	37	18	42	18	85	571		
243759	Sawbridgeworth P.Sta.	127	TL464130	55	586	39	41	(55)	82	2	51	82	35	13	46	26	(107)	579		
244015	Roydon P.Sta.	124	TL412102	37	590	31	44	64	(79)	(3)	38	64	34	16	51	23	116	558	32	13Dec
244027	Stanstead Abbots, Rye Meads S.Wks	127	TL394105	30	596	30	39	56	88	(1)	31	64	32	12	48	22	(116)	539	34	13Dec
Lea																				
244284	Cheshunt Cemetery	127	TL346021	38	640	32	44	(67)	87	7	32	37	37	42	49	27	122	583	32	12Sep
244309	Waltham Abbey P.Sta.	127	TL375003	19	598	27	43	64	80	6	41	33	33	21	45	29	117	539	23	13Dec
244568	Darnicle Hill P.Sta.	127	TL309048	73	670	32	47	70	97	19	33	37	(46)	41	(54)	27	138	641		
244758	Chingford South P.Sta.	131	TQ374949	13	608	31	54	72	85	5	37	30	37	45	56	24	124	600	33	12Sep
244790	Enfield, Middlesex Polytechnic	131	TQ352959	17		28	44	78	74	5	30	29	36	47	50	25	(123)	569	38	12Sep
244803	Chingford Mill	131	TQ364926	12	587	30	53	73	86	5	37	35	41	45	45	23	123	596	34	12Sep
Pymmes Brook (Lea)																				
245166	Crouch End, Priory Park	131	TQ300891	36	653	35	54	77	94	6	58	46	41	12	(56)	27	132	638	31	13Dec
245190	Wood Green, Wolves Lane	131	TQ313912	30		34	49	72	87	7	37	48	38	14	(51)	29	131	597	29	13Dec
Lea																				
245223	Woodford, Haggard Lane P.Sta.	131	TQ392902	54	632	32	44	71	77	3	54	(33)	45	29	43	22	122	575	28	13Dec
245270	Walthamstow, Coppermills Wks	131	TQ355881	6		30	42	65	75	4	61	30	41	23	41	21	118	551	29	13Dec
245291	Stoke Newington Filters	131	TQ320868	31	616	30	39	62	(81)	4	59	27	44	16	39	23	123	547	26	20Dec
245345	Leyton, Auckland Rd P.Sta.	131	TQ376862	8	617	27	41	61	72	6	53	27	46	41	38	21	118	551	35	12Sep
245398	Bethnal Green, Victoria Park	131	TQ364841	10		33	44	66	77	2	65	28	49	39	45	26	(113)	587		
245430	West Ham, Abbey Mills P.Sta.	131	TQ387832	5	611	30	35	57	44	1	64	19	55	26	40	23	113	507		
HYDROMETRIC AREA 0391																				
Coastal																				
246020	Newham, Lyle Park	131	TQ406800	6		29	43	53	(84)	2	50	24	56	50	37	25	112	565	43	12Sep
246213	Islington, Thames W.A. HQ	131	TQ314828	26	601	34	44	68	(75)	1	57	28	51	10	45	23	(118)	554		
246261	Buckingham Palace	131	TQ287793	11	624	30	41	68	82	2	40	29	52	8	48	23	118	541		
246263	St James's Park	131	TQ298800	8	612	29	41	67	86	2	45	33	53	10	45	22	115	548	26	13Dec
246481	Acton P.Sta.	131	TQ212797	7	574	28	41	61	70	4	32	40	64	8	(45)	(22)	(112)	527		
Brent																				
246668	Finchley, Avenue House	131	TQ252902	87	701	38	52	(73)	93	(5)	45	39	45	18	(65)	35	138	646		
246690	Hampstead	131	TQ262863	137	675	34	48	71	96	4	57	34	50	11	54	30	129	618	28	13Dec
246692	Golders Hill Park	131	TQ256870	94	695	33	52	70	90	3	53	42	42	13	57	31	(127)	613	(32)	13Dec
246778	Edgwarebury Park	131	TQ190936	83		35	(48)	(70)	78	0	(29)	50	(36)	12	66	31	(124)	579		
246847	Brent Resr	131	TQ208870	42	647	35	52	70	80	5	36	52	50	14	57	27	126	604	30	13Dec
246991	Willesden Resr	131	TQ226842	59	661	34	47	68	84	3	49	41	48	10	(55)	(29)	(125)	593		
247101	South Harrow, Roxeth Rec.Grnd	131	TQ144860	65	672	32	40	65	73	9	28	46	49	17	58	27	124	568	28	13Dec
247119	Greenford Park Cemetery	131	TQ141815	23		32	41	59	66	7	34	56	57	11	58	27	124	572	30	8Jul
Crane																				
247281	Pinner Cemetery	131	TQ130893	57	675	34	46	73	78	10	33	37	49	17	63	30	(130)	600		
247302	Eastcote	131	TQ110881	53	684	34	44	71	71	12	32	47	49	14	61	27	134	596	27	13Dec
247337	Hillingdon, Court Park	131	TQ074839	40		33	40	69	73	28	(31)	41	50	15	64	27	129	600	25	24May
247344	Northolt Met.Office	131	TQ099846	34	635	31	43	64	73	15	32	60	54	12	60	26	126	596	36	8Jul
247536	Heathrow Met.Office	131	TQ077767	25	617	26	40	57	64	12	36	37	56	11	53	24	119	535	27	13Dec
247570	Longford, Perry Oaks	131	TQ060759	23	619	29	45	64	67	22	33	(38)	60	11	62	25	126	582	28	13Dec
247600	Bedfont, Hatton Nursery	131	TQ101748	22		27	43	60	65	6	32	38	63	11	52	24	136	557	39	10Aug
247669	Isleworth, Mogden S.Wks	131	TQ154753	10	597	28	43	62	69	5	31	44	63	10	49	24	124	552	29	13Dec
HYDROMETRIC AREA 0392																				
Thames																				
248113	Cirencester, Royal Ag.Coll.	119	SP004011	135	801	35	81	66	82	31	45	(23)	66	48	(109)	(58)	142	786	30	16Sep
Churn (Thames)																				
249022	Baunton W.Wks	119	SP019048	121	815	(36)	84	69	(81)	26	(39)	30	(52)	44	105	(58)	155	779	(28)	20Oct
249146	Cirencester, Chesterton Lane	119	SP026010	100		36	84	(69)	81	29	(40)	(40)	49	54	102	60	(140)	784	(29)	16Sep
249221	Latton W.Wks	128	SU080968	84	703	38	65	56	(62)	29	(29)	26	35	45	(85)	41	124	635	23	16Sep
Ray (Thames)																				
249642	Wroughton W.Wks	128	SU151802	137	725	(48)	(78)	68	(81)	(9)	(39)	30	44	28	83	(48)	150	706	32	20Dec
249685	Swindon, Town Gardens	128	SU151834	146	694	42	76	66	69	7	41	34	36	29	86	42	131	659	27	20Dec
249805	Lydiard Park	128	SU102849	107		48	(84)	65	(70)	26	(39)	35	40	36	87	45	(150)	725	28	20Dec
249855	Purton	128	SU080872	134	706	44	(76)	58	66	25	36	20	32	47	(84)	53	137	678	23	18Dec
Thames																				
250123	Kempston	119	SU148972	79	698	(37)	(68)	48	63	11	38	26	45	40	83	39	144	642	26	20Dec
Coln (Thames)																				
250469	Shipton Oliffe	119	SP040186	168		43	93	77	88	40	42	31	53	49	112	58	149	835	38	16Sep
250742	Bibury W.Wks	119	SP113071	119	798	37	78	67	(75)	(8)	41	25	45	41	108	(61)	145	731	26	13Dec
Thames																				
251529	Lechlade, St Johns Lock	119	SU222990	72	686	31	(62)	(47)	64	10	38	38	39	35	71	45	130	610	25	18Dec
252448	Brize Norton, Met.Office	121	SP292067	81		28	77	51	68	11	39	35	39	57	89	48	144	686	27	13Dec
252473	Bampton	121	SP310029	70	614	28	66	50	67	7	42	38	42	39	70	43	135	627	24	16Sep
252556	Buckland	121	SU342981	92	642	34	68	48	70	(8)	45	33	32	(21)	65	35	147	606	23	20Dec
Dickler (Windrush)																				
253339	Bourton-on-the-Water S.Wks	119	SP182201	128		33	81	(66)	(83)	(10)	36	53	44	51	96	(54)	(141)	748		
Windrush (Thames)																				
253860	Minster Lovell Source Wks	121	SP302106	99		31	75	57	75	9	44	33	37	37	92	51	144	685	29	13Dec
254027	Witney S.Wks	121	SP348084	80		(25)	69	47	(61)	(9)	39	31	34	35	76	48	138	612	28	13Dec
Thames																				
254258	Farmoor Resr	121	SP452064	63	611	27	63	(45)	56	5	49	28	38	35	(55)	34	139	574		
254334	Swinford P.Sta.	121	SP446085	62	639	28	61	50	56	8	52	28	41	27	62	38	131	582	24	13Dec
Evenlode (Thames)																				
255069	Milton under Wychwood, Frogmore House	121	SP269181	122		35	77	63	80	18	38	34	38	41	93	(53)	139	709		
255218	Chadlington, Church Cott.	121	SP334221	128		34	71	71	81	12	44	34	33	(39)	100	54	136	709	27	16Sep
255298	Charlbury	121	SP362196	126		31	71	69	73	24	42	41	31	40	93	54	139	708	31	16Sep



## RAINFALL 1989

Number	Station	Co no	Grid reference	Av 1941-1970		Rainfall in millimetres														Highest daily fall	
				Alt- tude m	1941- 1970 mm	Jan	Feb	Mar	Apr	May	Jun	Jul	Aug	Sep	Oct	Nov	Dec	Year	mm	date	
Glyme (Evenlode)																					
255554	Heythrop College	121	SP363266	183	749	33	67	62	(74)	(12)	43	29	42	34	100	58	(131)	685	(29 16Sep)		
255837	Barton Abbey	121	SP452251	114		35	66	63	87	3	40	33	38	33	82	57	136	673	28 16Sep		
Thames																					
256225	Oxford, Radcliffe Lawns	121	SP509072	63	659	33	55	47	64	29	46	29	43	24	54	33	142	599	28 24May		
256229	Osney Lock	121	SP503059	57	630	31	59	49	64	29	44	29	44	29	51	31	134	594	28 24May		
Cherwell (Thames)																					
256340	Byfield	112	SP516533	158		34	40	56	91	14	54	50	48	58	60	52	97	654	36 16Sep		
56571	Chipping Warden	112	SP494491	137	701	31	43	51	83	17	48	38	40	(46)	57	(50)	90	594	39 16Sep		
57038	Grimsbury P.Sta.	121	SP458418	91	627	32	(56)	56	86	8	38	34	40	60	66	(52)	110	638	37 16Sep		
57272	Kings Sutton	112	SP505361	99		33	56	61	84	7	47	32	35	39	66	52	123	635	29 16Sep		
Woodham (Ray)																					
58528	Doddershall, Lower South Farm	120	SP725194	82	644	(27)	(55)	45	75	9	40	35	29	21	51	30	148	565	24 14Dec		
58621	Kingswood No.2	120	SP692193	75		26	54	54	79	8	36	32	32	19	54	37	143	574	20 13Dec		
Shipton Lee (Woodham)																					
58745	Grendon Underwood	120	SP678216	67	629	30	61	(58)	82	16	34	35	27	21	51	38	(139)	592	23 13Dec		
Ray (Cherwell)																					
58841	Launton	121	SP611223	65		--	--	--	82	35	36	35	27	27	57	38	133	---	32 24May		
59489	Middleton Stoney, Park Farm	121	SP521243	105		28	66	57	79	7	41	32	33	33	67	47	129	619	25 13Dec		
Cherwell (Thames)																					
Thames																					
59912	Sandford S.Wks	121	SP542019	64		(29)	58	(57)	67	70	36	25	40	28	(53)	33	(132)	628			
Ock (Thames)																					
60074	Uffington, Sower Hill	121	SU303874	127		--	63	57	67	18	35	41	38	17	50	32	122	---	28 7Jul		
60489	Southmoor	121	SU399979	79		(27)	62	54	64	4	(39)	29	42	20	59	26	133	559	24 20Dec		
60878	Frilford Heath	121	SU447983	73	616	32	59	56	63	7	38	35	31	19	55	29	123	547	28 20Dec		
Thames																					
61041	Wantage, Kitford Gardens	121	SU428867	122	706	34	68	68	69	25	32	27	38	25	61	36	140	623	34 20Dec		
61191	Drayton S.Wks	121	SU482934	58	559	31	58	57	--	--	--	--	--	--	--	--	--	---	15 2Mar		
Thame (Thames)																					
62289	Aylesbury, Berryfields Farm	120	SP782161	70		31	59	46	82	13	35	45	30	25	51	27	158	601			
63279	Oakley	120	SP639123	85		29	51	49	73	8	42	29	31	20	(45)	33	141	551	24 13Dec		
63618	Little Milton	121	SP622006	65		31	57	56	80	10	30	22	36	23	54	29	134	562	29 20Dec		
63709	Stoke Talmage	121	SU677995	92		(33)	55	55	73	5	32	13	37	22	50	27	131	533			
63791	Aston Rowant, Beacon Hill	121	SU727971	244		34	60	56	85	8	35	16	35	22	56	36	145	588			
63853	Shirburn, Model Farm	121	SU695971	108		32	61	61	80	6	39	19	37	24	53	29	136	577	25 20Dec		
63938	Cuxham	121	SU664953	84	660	32	62	61	74	9	43	14	40	36	58	33	136	598	29 20Dec		
Thames																					
64253	Benson Lock	121	SU613913	43		25	54	54	69	7	29	15	40	19	(51)	32	131	526	27 20Dec		
64270	Benson Met.Office	121	SU633909	67	607	26	57	(51)	70	5	32	16	38	29	56	31	(141)	552	29 20Dec		
64271	Benson Met.Office No.2	121	SU633909	67		28	60	(54)	72	5	33	(17)	39	30	58	32	142	570			
64282	Wallingford	121	SU618898	48	570	24	59	52	69	5	29	15	39	35	55	33	131	546	26 20Dec		
64283	Wallingford No.2	121	SU618898	48		26	63	(56)	72	6	29	21	40	36	57	34	136	576			
64898	Goring	121	SU598806	48	691	32	66	62	75	27	29	25	42	18	59	36	159	630	35 20Dec		
Pang (Thames)																					
65135	Compton P.Sta.	129	SU514801	105		38	75	73	74	6	(31)	41	51	21	(61)	42	165	678	28 20Dec		
65414	Yattendon Court	129	SU558743	104	699	32	62	64	70	31	26	55	43	20	61	36	(163)	663	52 6Jul		
65462	Bradfield P.Sta.	129	SU599731	67	654	33	58	61	75	24	27	44	47	15	(59)	35	156	634	42 6Jul		
65605	Upper Basildon	129	SU593763	125		33	60	63	79	59	28	36	54	26	56	37	158	689	(57 24May)		
65628	Pangbourne P.Sta.	129	SU635763	43	639	33	58	64	73	22	25	25	48	25	58	36	158	625	36 20Dec		
Thames																					
65632	Pangbourne S.Wks	129	SU643767	41		32	56	60	69	13	21	21	55	21	60	34	167	609	39 20Dec		
65922	Caversham Lock	129	SU720740	37	635	29	44	55	59	10	27	21	59	25	(58)	27	143	557			
Kennet (Thames)																					
65981	Broad Hinton	128	SU102768	192		44	81	68	78	28	34	27	47	29	82	45	138	701	32 20Dec		
66350	Lockeridge, Stanley Wood	128	SU147678	143		47	(78)	72	60	27	(33)	(30)	56	46	69	45	155	718	30 20Dec		
66475	Marlborough	128	SU185686	129	822	49	87	79	66	23	(26)	34	(50)	27	(70)	60	152	723			
66949	Aldbourn	128	SU260756	146	798	48	83	75	64	8	32	29	56	20	66	50	147	678	34 20Dec		
67088	Ramsbury, Witcha House	128	SU300736	140		--	--	--	--	--	--	--	65	19	(70)	41	(152)	---	(34 20Dec)		
67090	Eastridge House	128	SU301731	183		(41)	(110)	(72)	(74)	23	22	--	--	--	--	--	--	---			
Dun (Kennet)																					
67662	Shalbourne	128	SU322634	135		37	85	83	68	10	24	31	39	18	84	54	167	700	44 20Dec		
Kennet (Thames)																					
67941	Inkpen	129	SU381647	145	838	42	82	87	70	14	43	28	48	16	73	55	(168)	726			
Lambourn (Kennet)																					
68184	Fognam Down P.Sta. No.1	129	SU296802	145	744	43	87	78	73	14	38	(30)	48	22	78	48	143	702	27 20Dec		
68398	Lambourn, Warren Farm	129	SU355817	192		41	80	76	74	26	39	25	43	17	63	43	140	667	32 20Dec		
68637	East Shefford	129	SU385737	119	732	34	72	(63)	60	35	27	32	43	16	65	40	161	648	44 20Dec		
68744	Catmore Farm	129	SU453801	167		34	(73)	(65)	(75)	(12)	34	30	49	18	63	42	148	643			
68812	Peasemore House	129	SU461770	145	701	36	89	(72)	(68)	6	33	30	55	22	(62)	45	159	677			
68991	Priors Court	129	SU487738	116	710	(31)	62	(60)	66	11	29	56	43	21	57	50	(161)	647	45 6Jul		
Enborne (Kennet)																					
69626	Kingsclere S.Wks	135	SU531609	79		42	84	86	(69)	17	28	47	46	(28)	77	46	(173)	743	39 6Jul		
69756	Wolverton Common	135	SU560596	94		42	81	95	71	19	31	60	55	40	77	44	201	816	44 6Jul		
Kennet (Thames)																					
70072	Silchester S.Wks	135	SU622612	73		38	64	83	(62)	34	36	59	(55)	44	72	36	185	768			
70157	Mortimer	129	SU657644	93		34	58	71	62	14	38	51	58	30	73	34	170	693	44 6Jul		
70355	Tilhurst Resr	129	SU662729	91	679	30	46	60	(71)	16	27	27	59	29	60	30	166	621	(31 9Aug)		
70381	Fobney P.Sta.	129	SU705712	40		37	48	63	63	13	28	18	(62)	28	62	29	154	605	(33 9Aug)		



# RAINFALL 1989

Number	Station	Co no	Grid reference	Av Alt- tude 1941- 1970 m mm	Rainfall in millimetres													Highest daily fall		
					Jan	Feb	Mar	Apr	May	Jun	Jul	Aug	Sep	Oct	Nov	Dec	Year	mm	date	
Thames																				
270398	Reading University, Whiteknights	129	SU739719	66	30	45	59	63	11	27	14	59	43	64	28	151	594	36	20Dec	
270399	Reading University, Whiteknights No.2	129	SU739719	66	31	48	62	66	12	28	14	59	44	66	28	153	611	36	20Dec	
270400	Reading University, Whiteknights No.3	129	SU739719	66	30	45	58	(64)	11	27	14	59	43	63	28	149	591	35	20Dec	
Loddon (Thames)																				
270549	West Ham P.Sta.	135	SU625524	98	725	36	77	(90)	66	45	66	51	45	41	(73)	42	(152)	784	40	6Jul
271093	Heckfield, Kennel Cottage	135	SU716622	78	30	63	(70)	61	40	34	40	52	55	61	29	175	710	38	12Sep	
Blackwater (Loddon)																				
271144	Aldershot Resr	135	SU859502	120	727	32	78	81	73	68	53	31	45	17	82	36	173	769	64	24May
271148	Aldershot W.Wks	135	SU863493	77	722	31	77	80	71	46	54	26	43	17	82	36	166	729	42	24May
271300	Frimley P.Sta.	130	SU887562	65	694	31	76	80	72	54	54	28	43	17	84	37	169	745	52	24May
271432	South Farnborough, Met.Office	135	SU867544	69	669	26	62	72	64	62	47	28	37	16	69	31	143	657	60	24May
271490	Camberley S.Wks	130	SU862598	60	662	27	58	(68)	74	20	(41)	33	33	11	68	30	(169)	632		
271492	Camberley, Woodlands Rd	130	SU867600	66	704	28	63	74	76	30	44	35	49	15	70	29	137	650	31	13Dec
271567	Broadmoor	129	SU852640	91	657	(25)	51	65	71	27	25	(24)	40	20	(62)	(30)	(131)	571		
Whitewater (Blackwater)																				
271827	Swainseshill Resr	135	SU720441	183	837	36	95	(98)	72	5	67	37	54	23	105	48	(176)	816	(36)	20Dec
271868	Long Sutton, Lord Wandsworth College	135	SU749467	145	795	(36)	(93)	89	71	6	84	27	(46)	22	(75)	45	176	770	37	6Jun
271911	Greywell P.Sta.	135	SU722513	80	710	30	84	85	65	30	56	31	35	15	67	36	(145)	679	31	20Dec
271922	North Warnborough	135	SU733519	76		27	72	75	(63)	29	54	34	(32)	16	70	32	142	646	29	13Dec
271975	Odiham Met.Office	135	SU737494	118	722	28	84	83	67	30	65	28	36	13	73	37	157	701	29	13Dec
272112	Hartley Wespall	135	SU705588	75		32	69	66	68	36	36	51	44	22	67	32	150	673	36	6Jul
Hart (Whitewater)																				
272464	Hartley Wintney S.Wks	135	SU768580	55	680	31	71	71	73	12	39	29	49	11	68	35	146	635	25	13Dec
Loddon (Thames)																				
272593	Arboretfield, Nat.Inst.Res.Dairying	129	SU757685	49		30	45	68	(64)	19	30	21	56	46	53	26	137	595	(29)	12Sep
Emm (Loddon)																				
272734	Easthampstead, Met.Office	129	SU846664	74		27	55	(69)	70	48	32	23	44	42	65	32	137	644	46	24May
272860	Wokingham, Ashridge S.Wks	129	SU813700	47		28	45	66	64	14	32	19	53	49	60	29	135	594	31	12Sep
Loddon (Thames)																				
272940	Beenham's Heath P.Sta.	129	SU850750	42	655	(28)	47	69	(73)	16	33	12	50	56	60	30	146	620	41	12Sep
Thames																				
273407	Henley-on-Thames, Greys Rd P.Sta.	121	SU757822	37	691	34	58	66	69	8	29	15	56	26	66	35	171	633	42	20Dec
273609	Greenlands	120	SU774855	37	690	35	61	70	77	10	23	13	57	37	65	40	170	658	38	20Dec
273622	Hambleden Lock	129	SU782851	32	708	33	53	62	72	(12)	22	12	53	28	60	35	159	601		
273992	Hurley, Inst.G.& A.P.	129	SU823829	43	697	33	55	61	74	11	26	17	55	45	58	31	166	632	43	20Dec
274134	Bourne End P.Sta.	120	SU892881	38	676	(39)	53	63	(72)	(16)	21	20	48	34	56	30	(137)	589		
Wye (Thames)																				
274267	Radnage	120	SU791963	191		45	76	71	81	16	36	28	46	(44)	66	38	153	700	25	20Dec
The Cut (Thames)																				
274917	Bracknell S.Wks	129	SU858718	49	668	25	43	65	69	20	28	16	54	(35)	(56)	31	111	553	28	9Aug
275166	Maidenhead W.Wks	129	SU882813	38	659	25	48	58	(65)	14	34	12	48	30	51	35	149	569	30	20Dec
275169	Maidenhead S.Wks	129	SU893805	25	644	(28)	(49)	(59)	68	14	37	(14)	(58)	23	46	34	(136)	566		
Thames																				
275329	Dedworth	129	SU946767	23		25	45	63	74	15	24	27	51	12	62	29	128	555	23	13Dec
275443	Cippenham S.Wks	129	SU948794	22	614	26	41	59	68	17	21	20	45	11	48	26	125	507	23	13Dec
275515	Slough, Ragstone Rd	129	SU970793	20	648	25	42	61	68	14	24	21	47	11	52	32	119	516	22	13Dec
275574	Windsor Royal Gardens	129	SU979754	21	656	27	45	65	73	13	(21)	23	46	8	63	26	124	534		
275699	Old Windsor	129	SU987741	18	639	(27)	49	67	76	14	20	32	60	11	70	27	131	584		
Colne Brook (Thames)																				
275774	Penn	120	SU905934	167	788	45	68	73	82	23	26	29	64	25	74	36	163	708	39	20Dec
HYDROMETRIC AREA 0393																				
Sandridge (Colne)																				
276431	Hatfield P.Sta.	127	TL220077	104	647	36	49	61	92	12	34	54	50	17	51	(29)	(136)	621		
276539	Rothamsted No.4	127	TL132134	128	697	39	53	61	98	4	28	47	38	15	63	39	157	642	34	20Dec
276540	Rothamsted No.2	127	TL132134	128	712	39	54	62	104	5	29	51	42	18	72	43	167	686	36	20Dec
276649	St Albans, Oaklands	127	TL182076	83	629	37	49	61	102	9	32	(41)	52	14	56	30	132	615	27	13Dec
Colne (Thames)																				
276801	Boreham Wood, Furzehill Rd	127	TQ193964	92	720	(36)	52	76	83	16	31	53	41	19	60	29	131	627	30	20Dec
Ver (Colne)																				
277003	Fiamstead, Friars Wash P.Sta.	127	TL090149	114	669	38	58	60	97	4	(34)	(51)	29	15	57	(34)	(236)	713		
277021	Studham Hall	126	TL012153	194	702	42	59	(58)	98	7	45	43	36	13	58	37	(160)	656	28	13Dec
277326	Stonecross P.Sta.	127	TL151081	128	659	39	49	(61)	(90)	8	34	37	55	16	59	34	140	622	32	20Dec
277331	St Albans, Holywell Hill P.Sta.	127	TL146066	76	678	37	55	(63)	(101)	9	33	34	55	17	63	33	142	642	34	20Dec
Colne (Thames)																				
277406	Radlett, Blackbird S.Wks	127	TL148002	79		38	49	70	80	25	31	34	47	13	(59)	29	143	618	38	20Dec
277551	Hillfield Park Resr	127	TQ153960	85	662	34	(38)	(65)	80	22	27	35	33	(12)	57	(29)	144	576	28	20Dec
277568	Aldenham School	127	TQ157972	91	688	36	44	63	79	31	35	30	41	(16)	54	29	126	584	28	24May
277604	Watford, Aldenham Rd P.Sta.	127	TQ120958	62	662	(41)	(41)	(74)	83	25	22	36	37	11	64	(32)	147	613	35	20Dec
277610	Watford Fields P.Sta.	127	TQ114958	52	683	35	49	(69)	80	20	23	--	--	--	--	--	--	---	(18	16Mar)
277672	Northwood	131	TQ094916	85		33	48	65	83	12	37	35	52	11	58	32	124	591		
Gade (Colne)																				
277754	Hudnall Park	127	TL011126	168		39	60	63	88	7	32	57	39	14	59	40	170	668	37	20Dec
278237	The Grove P.Sta.	127	TQ087990	58	720	37	59	61	81	21	24	33	52	16	(66)	(30)	146	626		



# RAINFALL 1989

Number	Station	Co no	Grid reference	Av Altitude 1941-1970 m mm	Rainfall in millimetres													Highest daily fall		
					Jan	Feb	Mar	Apr	May	Jun	Jul	Aug	Sep	Oct	Nov	Dec	Year	mm	date	
Chess (Colne)																				
Colne (Thames)																				
278796	Batchworth P.Sta.	127	TQ063939	48	705	32	(51)	68	79	20	25	25	46	13	(48)	30	151	588	37	20Dec
278932	Maple Lodge S.Wks	127	TQ037922	42	663	32	48	66	(76)	27	27	29	45	12	50	33	(143)	588		
Misbourne (Colne)																				
279271	Little Chalfont	120	SU988968	130	756	40	61	74	78	16	31	33	62	14	66	36	157	668	38	20Dec
Fray (Colne)																				
279502	Ruislip, Manor Farm Bowling Green	131	TQ090877	45	686	32	44	67	71	15	(33)	(49)	49	16	59	28	131	594		
Thames																				
279671	Chertsey, Abbey Mead P.Sta.	130	TQ046677	16		29	43	65	73	(14)	37	(41)	(55)	9	57	33	(137)	593		
Bourne (Thames)																				
279811	Blacknest P.Sta.	129	SU959687	40	682	31	61	(76)	(82)	20	31	52	55	18	--	--	--	---	(30	6Jul)
279906	Virginia Water	130	SU990672	43		29	52	73	76	24	(32)	48	53	14	62	33	141	637	29	13Dec
Thames																				
280037	Shepperton Lock	130	TQ074659	12	641	30	38	67	64	13	52	19	61	11	54	27	125	561	30	6Jun
Wey (Thames)																				
280124	Lasham P.Sta.	135	SU681412	124	877	41	96	(100)	69	8	51	49	55	23	(97)	(50)	(180)	819	(37	20Dec)
280214	Alton W.Wks	135	SU722389	134	853	39	101	(98)	69	6	43	33	42	24	(108)	50	(188)	801	(41	20Dec)
280218	Alton, Edward Rd	135	SU721402	114		38	98	94	75	5	46	33	30	22	106	(49)	188	784	37	20Dec
280369	Rotherfield Park	135	SU693324	169	956	35	102	101	69	7	56	42	46	30	104	51	183	826	39	13Dec
280576	Alton S.Wks	135	SU730395	102	866	(32)	94	89	64	6	52	31	28	21	101	47	179	744	32	13Dec
280822	Badshot Lea	130	SU862483	81		30	79	83	69	42	53	24	38	18	86	38	163	723	38	24May
280825	Farnham S.Wks	130	SU856481	75	752	28	75	80	(67)	32	53	25	37	17	(79)	(33)	133	659	31	13Dec
Upper Bourne (Wey)																				
280838	Alice Holt Lodge	135	SU805427	115	802	32	81	85	66	8	53	32	33	30	88	35	167	710	31	13Dec
280839	Alice Holt Lodge No.2	135	SU805427	115		35	84	88	(69)	8	54	32	34	31	91	36	172	734	32	13Dec
280848	Boundstone	130	SU836441	113	756	31	78	77	73	5	(65)	33	35	19	88	32	165	701	33	13Dec
South Wey (Wey)																				
280957	Shottermill S.Wks	130	SU879325	117	905	38	97	102	87	7	23	37	46	73	85	49	179	823	49	12Sep
281185	Bordon Camp S.Wks	135	SU803361	74		32	85	94	74	16	46	45	40	62	(97)	45	165	801	42	12Sep
281278	Salborne, Lower Temple Farm	135	SU761331	140	901	40	93	109	86	16	45	31	(40)	35	107	52	181	835	33	13Dec
Wey (Thames)																				
281629	Hindhead W.Wks	130	SU889359	256	932	38	92	103	92	10	27	25	34	33	93	51	172	770	36	20Dec
282033	Unstead S.Wks	130	SU995454	37	712	(28)	62	81	77	20	41	27	40	19	(67)	(43)	147	652	31	13Dec
Ewhurst (Wey)																				
282289	Cranleigh S.Wks	130	TQ041392	47	753	28	78	79	72	10	38	21	23	39	73	45	144	650	31	13Dec
Tilling (Wey)																				
282535	Holmbury St Mary	130	TQ113441	155	876	(38)	76	(84)	92	4	52	(16)	26	27	80	48	146	689	30	13Dec
282594	Shere, The Old Rectory	130	TQ069478	78		31	74	77	94	3	69	31	46	24	71	(46)	136	702	31	13Dec
Wey (Thames)																				
282739	Guildford, Wodeland Avenue	130	SU989492	68	731	32	64	78	78	46	77	33	35	33	66	34	139	715		
282760	Onslow Village, Bannisters Rd	130	SU979494	81		32	61	72	76	37	61	34	36	39	64	31	141	684	35	24May
282777	Guildford, Woking Rd S.Wks	130	TQ000515	30	668	30	62	(72)	74	(38)	64	33	43	20	(58)	31	134	659	37	24May
282787	Marrow	130	TQ017507	67	696	31	62	(72)	78	31	65	34	36	25	(65)	34	134	667	33	6Jun
Stanford (Wey)																				
282942	Pirbright Institute	130	SU954542	37	638	28	55	75	68	60	58	45	53	27	60	29	135	693	57	24May
282960	Merrist Wood Ag.Coll.	130	SU965537	45		(31)	61	78	70	56	60	36	50	19	64	(32)	(134)	691	54	24May
283183	Old Woking S.Wks	130	TQ026574	23	634	(28)	48	(70)	68	(28)	72	55	54	18	64	30	(132)	667	46	6Jun
West Clondan (Wey)																				
283306	Horsley P.Sta.	130	TQ079523	87		28	63	72	79	9	60	(46)	57	31	64	31	(129)	669		
Wey (Thames)																				
283424	Wisley, Royal Hort.Soc.Gdns	130	TQ063583	32	648	30	47	69	67	55	79	46	59	17	59	31	126	685	53	24May
283429	Wisley S.Wks	130	TQ060597	16	642	31	45	69	72	30	58	44	56	14	60	30	127	636		
Thames																				
283927	Walton on Thames W.Wks	130	TQ085663	10		30	38	64	67	(10)	49	22	(57)	14	56	28	121	556		
283958	Staines P.Sta.	130	TQ042720	14	621	28	44	64	66	11	28	48	59	12	52	28	130	570	27	13Dec
283965	Staines Resr	130	TQ046730	16	632	29	44	67	70	10	31	49	64	13	55	29	132	593	27	10Aug
284058	Ashford Common P.Sta.	130	TQ087698	15		28	40	63	69	6	44	27	52	17	55	24	131	556	29	13Dec
284089	Walton W.Wks	130	TQ117684	11	596	29	40	63	68	4	32	(36)	70	14	52	24	120	552	26	20Dec
Mole (Thames)																				
284324	Gatwick Met.Office	133	TQ265407	59	771	32	72	76	84	2	81	16	28	18	75	37	145	666	30	1Jun
284374	Crawley, The Beeches	134	TQ271361	76	841	33	74	82	91	1	83	20	33	21	60	39	144	681	37	1Jun
Stanford Brook (Mole)																				
284517	Tinsley S.Wks	133	TQ289402	64	779	32	72	(72)	92	2	69	16	31	39	70	33	140	668	26	1Jun, 13Dec
Mole (Thames)																				
284702	Burstow S.Wks	130	TQ305437	58	747	27	66	71	87	2	44	21	(27)	79	75	36	144	679	61	12Sep
Redhill (Mole)																				
284912	Merstham S.Wks	130	TQ296522	81	775	31	64	77	93	3	49	41	26	28	63	44	(137)	656	29	13Dec
284951	Redhill, London Rd	130	TQ281512	82	752	29	59	75	81	2	46	27	23	29	65	40	141	617	29	13Dec
284974	Earlswood S.Wks	130	TQ275482	62	722	31	71	81	90	5	45	33	29	33	71	41	159	689	35	13Dec
Mole (Thames)																				
285056	Newdigate	130	TQ217423	76		(32)	(68)	77	76	1	55	25	33	19	67	49	157	659	31	13Dec
285411	Dorking, Pixham Lane S.Wks	130	TQ177505	42	766	39	66	(80)	95	31	58	21	36	23	68	41	130	688	28	24May
285477	Dorking P.Sta.	130	TQ160495	58		38	68	(84)	97	13	52	26	40	29	(75)	45	138	705	29	13Dec
285587	Mickleham, Juniper Hall	130	TQ173526	55	745	33	63	71	90	64	58	20	37	(25)	73	43	129	706	62	24May
285629	Leatherhead, Elmer Wks	130	TQ160557	51	704	29	62	(69)	81	40	45	22	49	18	69	39	128	651	39	24May
285843	Stoke d'Abernon	130	TQ135600	37		32	47	70	75	12	22	(23)	46	28	(58)	34	134	581	25	13Dec



## RAINFALL 1989

Number	Station	Co no	Grid reference	Alt- tude m	1941- 1970 mm	Rainfall in millimetres													Highest daily fall	
						Jan	Feb	Mar	Apr	May	Jun	Jul	Aug	Sep	Oct	Nov	Dec	Year	mm	date
Thames																				
286113	Surbiton, Seething Wells W.Wks	130	TQ173672	10	610	35	43	68	74	3	28	28	53	13	49	26	111	531	23	13Dec
Hogsmill (Thames)																				
286196	Epsom College	130	TQ223601	82	673	29	47	60	84	3	44	31	54	(14)	62	34	126	588	24	13Dec
286277	Epsom, London Rd Nursery	130	TQ225632	42		32	44	63	82	3	(41)	26	56	11	52	28	120	558	27	20Dec
286392	Hogsmill Valley S.Wks	131	TQ194682	12	599	26	38	63	74	3	32	29	50	8	51	29	122	525	25	13Dec
HYDROMETRIC AREA 0394																				
Coastal																				
287012	Richmond, Park Gate House	131	TQ188716	9	636	28	39	65	(75)	3	34	30	63	8	48	24	113	530	24	13Dec
287052	Kew Gardens	131	TQ185773	6	625	29	44	63	69	8	35	37	60	10	49	24	125	553	29	13Dec
287059	Kew S.Wks	131	TQ197766	6		30	43	60	67	7	34	42	70	8	47	23	124	555	27	13Dec
Beverley																				
287124	Sutton, Langley Park Resr	131	TQ267631	96		31	45	60	93	2	45	19	51	12	60	36	118	572		
287141	Cheam P.Sta.No.2	131	TQ247641	47		34	45	61	85	2	40	18	59	12	58	36	126	576	28	20Dec
287180	Morden, Glenthorne Rd	131	TQ238676	15		31	38	62	79	2	33	21	68	14	47	27	119	541	27	20Dec
287196	Merton, Joseph Hood Rec.Grnd	131	TQ240688	15	614	29	40	67	84	2	35	26	(70)	20	47	27	117	564	26	20Dec
Wandle																				
287362	Margery Hall Resr	130	TQ252526	207		34	61	91	93	2	48	31	28	23	75	43	141	670	28	20Dec
287403	Burgh Heath Resr	130	TQ237581	177	776	30	59	84	94	4	49	29	35	19	70	42	131	646	28	20Dec
287451	How Green Resr	130	TQ283581	161	775	34	63	87	99	2	41	35	33	19	73	42	128	656		
Woldingham (Wandle)																				
287648	Caterham, Whiteknobs Way	130	TQ345547	152	850	42	66	80	95	2	48	23	41	31	73	43	147	691	31	13Dec
287674	Kenley Airfield 'B'	132	TQ31578	170		33	62	76	(104)	(2)	40	17	41	18	68	43	(138)	643		
287687	Kenley P.Sta.	131	TQ328600	84	708	(32)	(52)	78	110	2	42	18	38	18	66	38	(128)	622		
Wandle																				
287864	Beddington, New S.Wks	131	TQ299661	35		30	42	57	99	1	48	21	62	9	58	29	(120)	576	27	6Jun, 13Dec
287909	Morden Hall	131	TQ261685	16	634	29	39	(62)	83	2	40	31	(50)	10	(47)	25	119	537	28	20Dec
287969	Merton, Gap Rd Cemetery	131	TQ255715	18		29	36	(64)	87	2	32	29	(52)	15	(48)	(27)	(115)	536		
288020	Streatham, Furzedown Rec.Grnd	131	TQ286712	40	618	27	37	58	93	3	35	(23)	67	11	45	(29)	123	551	32	20Dec
Effra (Coastal)																				
288201	Brockwell Park	131	TQ315740	44	609	30	46	59	96	2	47	35	69	24	44	29	121	602	30	20Dec
Coastal																				
Biggin Hill (Ravensbourne)																				
288615	Addington P.Sta.	131	TQ370627	101	725	33	54	(73)	102	3	(43)	(24)	35	10	60	37	119	593		
Pool (Ravensbourne)																				
288800	Croydon, Northampton Rd	131	TQ342658	64	640	30	45	64	105	2	38	33	53	13	60	30	115	588	25	13Dec
Ravensbourne																				
288963	Lewisham, Grove Park Cemetery	131	TQ415715	70		32	41	60	97	4	39	37	46	13	(48)	32	111	560	(25	13Dec)
288983	Bexley, Avery Hill	131	TQ442746	58		30	39	54	91	2	38	32	58	28	47	26	(105)	550	(20	13Dec)
289088	Deptford W.Wks	131	TQ375766	6	592	27	39	55	87	3	45	28	65	(45)	42	25	118	579	(37	12Sep)
289101	Deptford P.Sta.	131	TQ377771	5	577	27	39	50	79	2	47	29	65	45	38	23	116	560	38	12Sep
Coastal																				
289129	Greenwich, Maritime Museum	131	TQ387776	7	595	(28)	44	(55)	84	1	57	30	65	47	38	23	113	585	40	12Sep
289160	Charlton Cemetery	131	TQ424777	45		29	40	51	79	3	61	29	(58)	(34)	(43)	(26)	(114)	567		
N.R.A. SOUTHERN REGION																				
HYDROMETRIC AREA 0401																				
Coastal																				
290007	Cross Ness S.Wks	131	TQ486805	8	531	25	35	46	82	2	44	28	57	34	37	20	104	514	26	20Dec
Darent																				
290070	Westwood P.Sta.	130	TQ425541	127	797	(34)	(60)	84	95	5	44	36	33	31	66	35	166	689		
290115	Westerham Hill P.Sta.	132	TQ429558	174	831	36	65	86	111	4	42	43	(38)	39	67	34	156	721		
290184	Knockholt W.Wks	132	TQ466583	239	862	42	70	97	129	3	52	38	(40)	41	71	41	(163)	787		
290319	Sevenoaks, Crampton's Rd P.Sta.	132	TQ530570	68	738	32	62	92	93	2	46	16	30	29	55	33	141	631	31	13Dec
290578	Eynsford P.Sta.	132	TQ535655	40	673	29	51	72	86	(3)	31	22	(31)	28	43	27	149	572		
290681	Horton Kirby	132	TQ562686	24	602	28	43	64	96	3	(28)	49	39	22	51	23	135	581		
290866	Hartley P.Sta.	132	TQ617663	82	687	26	52	71	98	4	29	36	28	50	53	28	121	596	32	12Sep
291033	Wilmington W.Wks	132	TQ543728	8	597	(24)	38	49	100	3	27	39	29	49	41	23	99	521	36	12Sep
Cray (Darent)																				
291110	Colgates Farm	132	TQ495615	152		(32)	(57)	73	(105)	4	47	29	34	28	(61)	30	(143)	643		
291210	Holwood	131	TQ422636	172		33	56	(74)	121	5	(51)	14	45	14	67	38	130	648	25	13Dec
291537	Dartford, Christchurch Rd	132	TQ532741	30	629	25	37	50	88	(3)	29	27	32	63	43	(26)	101	524		
Coastal																				
291665	Greenhithe	132	TQ583745	23		24	34	50	(87)	(1)	36	30	39	25	(44)	24	108	502	22	13Dec
HYDROMETRIC AREA 0402																				
Coastal																				
291787	Southfleet	132	TQ612706	30	577	24	40	55	97	2	25	40	40	27	(49)	(24)	(123)	546	26	20Dec
291802	Southfleet P.Sta.	132	TQ610724	25	574	26	34	52	95	4	28	29	43	29	45	(24)	114	523	26	13Dec
Medway																				
292553	Weir Wood Resr	134	TQ406354	69	822	36	79	89	102	5	43	13	48	29	72	43	158	717		
293375	Falconhurst	132	TQ470426	110	805	28	64	76	97	3	45	(17)	41	21	67	43	135	637	24	15Dec
Eden (Medway)																				
293557	Godstone P.Sta.	130	TQ352522	108	759	(33)	(60)	79	94	3	49	21	30	27	69	39	175	679		
Eden Brook (Eden)																				
293945	South Park Farm	130	TQ342488	104	755	(31)	61	75	(79)	2	48	(26)	26	23	62	35	156	624		



# RAINFALL 1989

Number	Station	Co no	Grid reference	Av Altitude 1941-1970 m mm	Rainfall in millimetres													Highest daily fall		
					Jan	Feb	Mar	Apr	May	Jun	Jul	Aug	Sep	Oct	Nov	Dec	Year	mm	date	
Eden (Medway)																				
294322	Edenbridge	132	TQ492472	45	25	53	68	96	2	55	15	33	20	57	31	119	574	26	15Dec	
Medway																				
294415	Penshurst Place	132	TQ528440	40 721	(28)	58	73	(105)	(1)	56	17	39	22	(65)	(43)	136	643	25	15Dec	
Bourne (Medway)																				
294879	Borough Green P.Sta.	132	TQ611572	85 720	30	71	78	(94)	(3)	34	15	30	27	54	34	(141)	611	(28	13Dec)	
295005	Hadlow College	132	TQ628497	27	24	42	61	106	1	34	20	28	25	50	45	111	547	21	13Dec	
Medway																				
295038	Pembury W.Wks	132	TQ627425	60 725	26	59	(68)	105	1	51	14	28	30	68	45	(121)	616	26	11Apr	
Teise (Medway)																				
295563	Scotney Castle	132	TQ685354	64 757	31	64	(71)	(108)	2	39	(24)	29	41	84	54	134	681			
295604	Goudhurst, Bedgebury Pinetum	132	TQ722333	85 840	29	56	61	111	2	45	57	35	45	90	50	132	713	39	8Jul	
295668	Goudhurst P.Sta.	132	TQ712368	37 753	26	59	65	118	2	(37)	29	(30)	37	85	46	130	664			
Medway																				
295945	Yalding	132	TQ691498	12 647	20	42	62	108	0	39	16	(26)	45	52	41	112	563			
Beult (Medway)																				
296491	Uicombe, Jubilee Corner	132	TQ843475	47	16	34	53	(93)	0	(51)	39	23	(33)	70	31	99	542	25	8Jul	
296843	Great Tong	132	TQ831465	34 658	17	38	56	98	2	50	(43)	27	34	73	30	103	571	(25	8Jul)	
Medway																				
297340	East Farleigh Lock	132	TQ735535	9 660	22	42	61	99	0	38	18	(26)	54	43	41	109	553			
297347	Barming W.Wks	132	TQ735549	75 670	23	43	59	98	2	(36)	21	(25)	48	49	43	106	553			
297361	Sutton Valence, Herriard Farm	132	TQ826508	119	21	37	55	103	0	66	21	(24)	51	66	37	104	585			
Len (Medway)																				
297640	Thurnham P.Sta.	132	TQ816559	69 743	21	40	71	120	0	47	20	30	41	53	39	102	584	28	16Mar	
297707	Hockers Lane P.Sta.	132	TQ789571	65 705	21	40	74	121	1	38	30	(26)	49	55	38	110	603			
Medway																				
297727	Maidstone, Branchley Gdns	132	TQ758561	15 661	18	36	(63)	99	0	33	31	(25)	(45)	42	35	97	524			
297751	Boxley W.Wks	132	TQ774594	97 685	(20)	(41)	68	113	1	39	30	(25)	43	48	35	107	570			
297790	Forstal P.Sta.	132	TQ739587	6 648	20	41	64	100	2	29	35	23	38	46	38	104	540	24	15Dec	
297880	East Malling Research Sta.	132	TQ708571	33 671	23	46	59	85	2	40	16	26	45	45	38	116	541	27	15Dec	
297930	Trottscliffe P.Sta.	132	TQ640596	76 720	23	58	80	107	2	37	17	27	35	52	37	142	617	29	13Dec	
298160	Halling P.Sta.	132	TQ697643	23 664	(24)	47	66	101	1	(40)	34	21	32	50	36	130	582	30	13Dec	
Coastal																				
299194	SHEPPEY: Barnland'	132	TR009720	49 541	17	17	46	70	1	40	38	29	18	40	18	83	417	28	6Jul	
299367	ELMLEY: Bird Reserve	132	TQ938678	11	14	23	46	82	1	39	39	39	28	44	(25)	93	473			
Oare Creek																				
300129	Newnham P.Sta.	132	TQ975597	33 685	23	(38)	58	95	--	(47)	(35)	(30)	35	76	34	(98)	---			
300362	Faversham	132	TR007593	48 671	23	42	52	88	0	44	44	46	31	67	29	95	561	34	6Jul	
Coastal																				
300551	Selling, Oversland Farm	132	TR056571	58	--	(43)	54	94	0	--	--	--	--	--	--	--	---	21	16Mar	
300857	Herne Bay	132	TR182667	27	21	25	47	75	0	49	52	28	10	52	22	83	464	29	6Jul	
301114	Manston Met.Office	132	TR335666	44 605	24	25	43	77	0	48	38	20	24	56	30	65	450	25	6Jul	
301180	Margate, North Down	132	TR381702	40	26	25	45	75	1	50	39	20	30	57	35	74	477	24	6Jul	
301199	Broadstairs, Stone Rd	132	TR397683	30	27	25	44	(77)	1	51	38	22	29	55	43	76	488	21	6Jul	
Stour																				
301409	Charing P.Sta.No.2	132	TQ945485	90	24	40	63	98	1	44	26	(18)	41	67	30	(107)	559			
301411	Charing, Pluckley Rd	132	TQ945479	91	21	39	63	102	1	39	60	20	40	64	33	109	591	30	8Jul	
301772	Mersham	132	TR055399	70 784	28	47	58	94	4	50	31	17	50	65	54	104	602	23	6Jul	
301985	Ashford, Hythe Rd	132	TR018425	43 733	25	50	(63)	93	0	44	28	21	55	77	57	113	626	32	9Sep	
301986	Ashford	132	TR014431	58 753	23	53	65	98	2	(43)	31	19	(45)	(76)	52	112	619	(24	9Sep)	
302179	Wye	132	TR058469	56 739	23	43	62	96	1	54	38	16	40	72	44	103	592	25	6Jul	
302180	Wye No.2	132	TR058469	56	23	43	62	(96)	1	54	38	16	40	72	(50)	(105)	600			
302516	Anvil Green	132	TR107495	140	26	51	75	(101)	1	61	79	20	29	79	53	113	688	37	6Jul	
Little Stour (Stour)																				
303116	Lyminge, Farthing Common	132	TR138405	182	38	56	69	93	3	71	32	27	59	83	72	109	712	28	9Sep	
303549	Garrington Watercress Beds	132	TR203566	12	24	41	55	97	1	51	53	24	37	72	46	96	597	24	12Sep	
303808	Wingham W.Wks	132	TR244553	42	15	36	(49)	97	2	(55)	(41)	27	20	69	(63)	(97)	571			
303874	West Stourmouth P.Sta.	132	TR250629	2 668	24	31	55	81	0	60	36	22	23	59	31	82	504	28	16Mar	
Stour																				
303908	Elmstone, Court Farm	132	TR263606	5	21	30	50	84	1	62	34	17	20	70	37	81	507	23	6Jul	
304249	Northbourne Court	132	TR336524	27	26	(42)	56	95	2	(54)	(33)	21	51	74	(64)	98	616			
304358	Waldershare Park	132	TR291482	76 852	32	59	69	(102)	3	49	22	25	52	82	(66)	(104)	665	26	10Sep	
Coastal																				
304819	Lower Standen	132	TR241405	76 811	44	56	77	100	5	61	35	19	53	100	74	107	731	26	16Mar	
305050	Dover W.Wks	132	TR322421	61 733	38	52	70	89	5	53	30	23	57	91	75	106	689	25	9Sep	
305106	Folkestone	132	TR214369	31	36	44	65	87	4	49	35	20	(53)	97	64	90	644	25	6Jul	
305110	Folkestone, Upper Cherry Garden P.Sta.	132	TR210379	66	40	45	65	105	4	52	34	18	51	(91)	56	(99)	660			
305210	Sandling Park	132	TR142368	79 833	35	49	67	92	5	51	33	(20)	52	82	65	97	648			
305733	Dymchurch	132	TR102296	2 689	17	37	55	88	5	(48)	30	14	36	62	(58)	(71)	521	24	5Apr	
305835	Denge P.Sta.	132	TR068202	4 685	17	46	67	85	4	64	29	12	33	62	62	108	589	28	13Dec	
Rother																				
306947	Great Dixter	133	TQ820251	64 758	27	57	(61)	87	7	43	22	(21)	(39)	70	50	115	599			
307815	Playden, Scots Float	132	TQ932226	4 728	23	51	65	96	6	66	14	12	35	68	49	114	599	33	27Jun	
307819	Playden, Oakfield	132	TQ925232	44 716	25	51	65	97	7	61	14	(10)	39	69	47	108	593	29	13Dec	
Brede (Rother)																				
308361	Brede P.Sta.	133	TQ814178	8 779	(27)	64	(74)	84	7	(39)	16	18	43	(79)	63	122	636	35	13Dec	
308467	Fairlight Resr	133	TQ842121	157 782	31	51	65	81	(3)	50	17	(16)	43	(80)	66	143	646			
308684	Brede Sluice	133	TQ919199	5 764	24	60	70	96	6	52	17	12	(33)	68	54	(123)	615			
308815	Udimore	133	TQ886194	28 776	27	(61)	73	86	8	46	18	11	(30)	79	55	119	622			



# RAINFALL 1989

Number	Station	Co no	Grid reference	Av Altitude 1970 m	1941- 1970 mm	Rainfall in millimetres													Highest daily fall	
						Jan	Feb	Mar	Apr	May	Jun	Jul	Aug	Sep	Oct	Nov	Dec	Year	mm	date
HYDROMETRIC AREA 0410																				
Coastal																				
309032	Hastings, Wykeham Rd	133	TQ813098	40	715	22	48	58	81	3	54	18	18	37	78	58	117	592	38	13Dec
309038	Hastings	133	TQ809094	45	731	25	51	62	86	4	52	18	19	37	77	58	120	609	37	13Dec
309040	Hastings, Newgate	133	TQ807102	74	755	26	59	64	86	3	(62)	15	16	44	(82)	61	122	640	35	13Dec
Combe (Coastal)																				
309103	Buckholt Farm	133	TQ747110	34	769	25	56	67	81	5	53	18	17	48	87	(71)	130	658	43	13Dec
309145	Battle W.Wks	133	TQ742144	34	808	31	60	(67)	82	8	47	18	17	46	83	66	(127)	652	37	13Dec
309237	Baldslow Resr	133	TQ796132	129		35	66	76	91	5	53	16	17	50	(94)	63	(139)	705	39	13Dec
309239	St Leonards, Sedlescombe Rd	133	TQ794125	91		29	55	67	86	5	56	18	15	44	84	61	128	648	38	13Dec
309244	Hollington	133	TQ794115	58		28	57	68	89	5	66	21	19	47	92	65	129	686	39	13Dec
Coastal																				
309278	Bexhill	133	TQ737072	4	734	21	54	64	77	4	44	23	17	42	83	69	131	629	39	13Dec
Ash Bourne																				
309326	Ashburnham Forge	133	TQ684161	27	824	30	61	70	89	6	37	23	21	44	105	57	137	680		
309526	Hazards Green P.Sta.	133	TQ681123	23	738	26	52	65	80	8	(44)	25	17	40	83	60	119	619		
309569	Hooe	133	TQ678090	35		21	51	59	69	8	49	24	15	40	77	52	120	585	37	13Dec
309620	Barnhorn	133	TQ697078	29		19	50	54	69	4	43	21	21	37	(79)	(52)	121	570	(38	13Dec)
Pevensey																				
309718	Hellingly Hosp.	133	TQ597124	43	814	27	48	(60)	75	5	(44)	(27)	22	43	79	55	136	621		
309756	Flowers Green	133	TQ638115	31		24	54	64	72	7	43	27	(22)	42	79	59	129	622	38	13Dec
309876	Horse Eye	133	TQ627083	6		27	60	73	73	6	41	22	18	40	86	64	131	641	42	13Dec
309902	Herstmonceux, Met.Office	133	TQ645099	18		23	52	64	72	8	43	25	19	37	75	56	116	590	37	13Dec
New Stream (Pevensey)																				
309951	Crane Down	133	TQ567032	98		34	67	82	65	4	36	22	18	47	106	68	142	691		
310007	Eastbourne	133	TV611980	7	794	34	55	68	65	3	61	21	18	41	93	70	136	665	41	13Dec
310057	Eastbourne, Rodmill Drive	133	TQ598005	38		36	64	74	69	3	51	26	21	42	101	(75)	(138)	700	(35	13Dec)
Coastal																				
310125	Pevensey Bay	133	TQ662043	5	724	33	72	81	83	3	40	29	23	41	92	76	145	718	44	13Dec
310154	Ringwood Bottom	133	TV578989	110		35	59	68	63	3	43	30	13	39	101	71	135	660		
Cuckmere (Coastal)																				
310262	Birchford Farm	133	TQ622198	109	881	42	72	73	89	9	50	35	26	55	(102)	50	138	741	31	13Dec
310287	Cowbeech P.Sta.	133	TQ610149	30	768	33	65	73	81	6	57	23	28	27	70	50	135	648	(42	13Dec)
310372	Heathfield, Danswood	133	TQ564202	93		36	67	89	93	13	65	37	28	55	95	54	(136)	768	30	13Dec
310432	Waldron	133	TQ537185	61		29	64	78	88	8	52	25	30	41	94	48	125	682		
310468	East Hoathly, Hesmonds	133	TQ526162	61	799	28	63	69	82	7	51	17	27	44	91	41	127	647		
310507	Swansbrook Nursery	133	TQ573150	44	775	31	62	68	83	5	44	29	28	45	88	46	143	672		
310677	Arlington Resr	133	TQ539068	18		31	68	75	65	5	55	30	29	55	81	61	137	692	41	13Dec
310790	Litlington, Church Farm	133	TQ523020	5		28	57	69	(58)	(6)	46	33	18	57	95	65	127	659	41	13Dec
310796	Bopeep	133	TQ492052	186		33	54	68	60	5	41	17	33	60	119	61	135	686		
310823	Winchester's Pond	133	TQ545021	134		31	57	73	64	2	42	33	20	39	98	70	128	657		
310834	Charleston Bottom	133	TQ537002	53		32	57	72	64	5	42	32	14	39	97	66	127	647		
310875	Friston Water Tower	133	TV553984	119	853	34	57	67	64	5	49	35	13	46	96	67	(139)	672		
310881	Friston P.Sta.	133	TV545986	32	813	30	49	62	61	3	50	36	11	43	97	63	126	631		
Coastal																				
311001	Poverty Bottom W.Wks	133	TQ467023	18	768	27	48	68	(56)	5	59	23	18	39	91	56	126	616	44	13Dec
Ouse																				
311123	Balcombe W.Wks	134	TQ290312	142	871	(35)	77	90	93	2	36	16	28	31	74	46	158	686	33	13Dec
Shell Brook (Ouse)																				
311253	Wakehurst Place	134	TQ338314	125	868	40	73	(99)	(80)	2	48	13	30	28	77	50	174	714	35	13Dec
311269	Shell Brook W.Wks	134	TQ334284	39	841	38	71	91	76	2	30	19	38	29	77	55	148	674	34	13Dec
Cockhaise Brook (Ouse)																				
311390	Cinder Hill	134	TQ378298	88	827	40	67	76	(96)	4	48	12	33	36	73	49	143	677	33	13Dec
311465	Holy Well P.Sta.	134	TQ369276	38	837	36	72	76	(84)	(4)	41	19	32	34	83	51	145	677		
Ouse																				
311533	Furners Green	133	TQ406263	64	793	35	62	68	(90)	5	40	10	(28)	46	75	49	(135)	643	28	13Dec
311741	Oxbottom, Sheepgate Farm	133	TQ412202	46		23	59	67	93	6	29	20	28	46	82	51	138	642	29	13Dec
311790	Horney Common	133	TQ449252	52	802	27	61	(71)	(97)	5	36	15	21	(41)	81	(49)	126	630	26	13Dec
Uck (Ouse)																				
311940	Burnt Oak	133	TQ510269	58	879	36	69	74	117	9	43	33	24	42	100	58	137	742		
312049	Hadlow Down	133	TQ526241	130	840	28	64	67	81	4	49	30	29	44	88	49	119	652		
312156	Uckfield S.Wks	133	TQ463205	18		25	58	63	(91)	6	36	30	23	41	81	48	124	626	28	13Dec
312216	East Hoathly	133	TQ509144	38	773	31	61	69	82	6	30	16	24	48	85	43	(126)	621	33	13Dec
312244	Hailand, Little Bentley Farm	133	TQ490166	46		(28)	66	73	91	7	43	16	26	(42)	(98)	52	139	681	33	13Dec
Ditchling (Ouse)																				
312502	Plumpton	133	TQ357136	76	1016	38	88	(88)	83	6	25	36	23	60	90	66	164	767	37	13Dec
312565	Barcombe Cross, Camoy's Court Farm	133	TQ425156	23		31	72	74	86	7	47	21	23	49	(93)	(56)	154	713	31	13Dec
312574	Barcombe W.Wks	133	TQ440147	10		32	68	73	77	7	49	12	27	(48)	95	50	(141)	679	36	13Dec
Ouse																				
312621	Cooksbridge, Shelley's Folly	133	TQ403150	53		29	70	75	95	6	51	25	20	52	90	59	155	727	32	13Dec
312680	Offham P.Sta.	133	TQ401121	27	861	37	78	84	72	5	52	22	31	65	95	63	145	749	(36	13Dec)
312705	Housedean Farm	133	TQ369093	53		42	82	78	76	4	30	28	32	76	100	63	146	757	38	13Dec
312780	Lewes, Southover P.Sta.	133	TQ408093	4	878	38	77	79	(63)	9	41	12	32	63	98	(61)	(145)	718	(38	13Dec)
312809	Ringmer S.Wks	133	TQ464125	9		32	68	73	82	7	46	12	25	43	104	43	137	672		
312865	Chalvington, Peatfield Cott.	133	TQ519096	20		32	63	76	71	5	54	18	20	(53)	90	52	149	883	46	13Dec
313031	Beddingham	133	TQ445073	15		30	60	(68)	59	5	33	11	24	54	(87)	46	141	618	43	13Dec
313138	Peacehaven	133	TQ418022	53		31	47	(73)	(61)	4	40	30	25	(48)	(93)	52	133	637	46	13Dec
Coastal																				
313317	Balsdean P.Sta.	133	TQ378046	57	815	34	56	78	(59)	9	37	22	19	66	(109)	52	137	678	44	13Dec
313324	Balsdean Resr	133	TQ374045	122	815	28	54	69	68	3	33	20	22	54	87	41	127	606		
313389	Brighton	133	TQ330045	116		26	51	64	54	5	35	20	27	55	82	47	(118)	584	37	13Dec



## RAINFALL 1989

Number	Station	Co no	Grid reference	Av 1941-1970 Altitude m	mm	Rainfall in millimetres													Highest daily fall	
						Jan	Feb	Mar	Apr	May	Jun	Jul	Aug	Sep	Oct	Nov	Dec	Year	mm	date
Moulsecoomb (Coastal)																				
313454	Falmer	133	TQ341083	57	899	4.1	77	83	73	5	31	42	30	77	101	59	150	772	38	13Dec
313490	Brighton, Race Hill Resr	133	TQ335058	139	874	34	66	84	65	3	24	(27)	31	65	(92)	(57)	(147)	695		
313494	Brighton, Lewes Rd	133	TQ320061	42	806	34	58	73	58	5	29	26	35	(57)	86	58	138	657	(39	13Dec)
313497	Brighton, Ditchling Rd	133	TQ315077	129		39	65	75	61	3	27	48	27	58	87	52	140	682	38	13Dec
313560	Patcham W.Wks	133	TQ294092	62	818	39	73	78	65	4	36	34	25	55	88	55	(137)	689		
Coastal																				
314009	Hove, Shirley Rd	133	TQ294059	52		36	62	68	59	3	32	23	29	41	84	55	143	635	39	13Dec
314021	Hove, Goldstone Bottom	133	TQ285066	53	794	37	63	66	58	3	34	20	21	38	81	53	148	622	(39	13Dec)
314073	Mill Oak P.Sta.	133	TQ243079	51	836	34	63	69	69	4	35	16	23	51	82	52	146	644	36	13Dec
Adur West (Coastal)																				
314200	Barns Green	134	TQ124265	30		27	72	75	69	2	(40)	(18)	28	27	65	45	133	601	(31	13Dec)
314319	Shipley	134	TQ134193	17		27	79	93	82	5	41	29	24	29	(65)	(52)	154	680		
314590	Washington, Warren Hill Lodge	134	TQ118135	53	912	36	99	(95)	77	8	30	26	34	51	73	59	154	742	38	13Dec
Adur East (Adur West)																				
314703	Clayton P.Sta.	134	TQ304137	79	976	31	76	97	(86)	6	(40)	40	23	54	(87)	70	167	777		
314765	Hurstpierpoint College	134	TQ291175	32	823	23	74	83	77	7	38	12	21	39	80	59	134	647	31	13Dec
314865	Burgess Hill, Leyland Rd	134	TQ317199	38		(26)	66	76	84	6	36	11	27	(44)	80	53	126	635	26	13Dec
314887	Burgess Hill S.Wks	134	TQ311205	27	772	23	68	83	(83)	7	30	11	36	39	86	53	137	656	31	13Dec
Adur West (Coastal)																				
315103	Lower Beeding	134	TQ219274	97		31	69	83	80	2	41	26	21	27	(74)	48	139	641	32	13Dec
Adur																				
315444	Small Dole	134	TQ214135	12		31	(99)	(83)	67	8	40	26	27	51	81	60	147	720	(34	13Dec)
315556	Bramber	134	TQ186105	8		30	78	81	(64)	5	40	19	35	60	69	52	135	668	36	13Dec
315621	Applesham Farm	134	TQ194072	35	845	39	72	77	52	3	31	16	25	42	81	58	152	648	45	13Dec
315626	Shoreham W.Wks	134	TQ211069	3	814	33	68	67	57	5	28	16	19	38	76	47	144	598	41	13Dec
315680	Tottington Barn	134	TQ220105	183		36	73	77	63	3	43	18	27	62	71	61	149	683	35	13Dec
Coastal																				
315840	Broadwater P.Sta.	134	TQ143054	21		27	60	62	(54)	(6)	26	30	24	42	83	54	152	620	43	13Dec
315925	Worthing	134	TQ160035	2		27	53	58	48	3	28	28	15	46	75	52	136	569	37	13Dec
315996	Worthing, Corporation Nurseries	134	TQ104045	15		25	54	56	(56)	5	(24)	36	25	36	73	49	132	571	(36	13Dec)
Arun East (Coastal)																				
316247	Horsham S.Tr.Wks	134	TQ149297	38		25	75	(78)	70	1	31	26	23	37	66	35	(130)	597	30	13Dec
316343	Horsham, Wimbleshurst Park	134	TQ180321	61		27	71	77	74	1	49	21	24	23	70	34	133	604	25	13Dec
316524	Ockley No.2	130	TQ146398	79		(30)	60	(86)	77	2	46	14	25	21	74	48	144	627	31	13Dec
Dunsfold (Arun East)																				
316897	Chiddingfold	130	SU965356	67	796	36	90	94	78	4	33	17	35	41	76	43	158	705		
316944	Dunsfold, Windways	130	TQ007371	61		30	80	88	76	4	37	20	27	35	77	--	--	---	19	20Oct
316947	Dunsfold	030	TQ006362	50		--	--	--	--	--	--	--	--	--	--	46	156	---	33	13Dec
Arun East (Coastal)																				
317165	Wisborough Green	134	TQ067265	23		26	69	74	72	2	31	21	27	40	70	(42)	142	616		
Arun																				
317241	Roundhurst	134	SU926298	137		36	86	90	78	2	31	45	42	47	84	54	164	759	34	13Dec
317586	North Heath	134	TQ069227	21		28	79	82	74	2	25	(22)	20	26	(59)	41	152	610	33	13Dec
Rother (Arun)																				
317834	Petersfield, Sheet Resr.	135	SU750246	91	957	43	111	(118)	78	4	45	29	47	36	95	61	174	841	40	13Dec
317900	Ramsdean	135	SU705225	125		40	118	110	83	3	59	27	49	36	(100)	63	166	854	(38	13Dec)
317913	Little Butser	135	SU719209	183		45	148	108	(79)	5	53	47	(57)	33	92	(62)	(173)	902	45	17Feb
317963	Durford S.Wks	135	SU769228	52		39	115	111	83	2	36	30	48	41	97	56	(181)	839	39	13Dec
318022	West Harting, Goose Green	134	SU773214	61		42	118	107	83	3	35	28	50	38	90	58	182	834	41	13Dec
318050	Rogate	134	SU809237	64		37	103	(103)	75	0	27	48	35	56	(88)	57	(174)	803	37	13Dec
318440	Cowdray Park	134	SU902215	30		(33)	95	(87)	(81)	4	24	50	33	24	(77)	54	165	727	(35	13Dec)
318675	North Chapel	134	SU954275	61		34	93	(83)	81	3	30	36	39	34	(80)	(51)	172	736	35	13Dec
318762	Grafham	134	SU913172	84		48	124	104	79	3	29	23	37	38	92	62	186	825	(43	13Dec)
318908	Petworth Park	134	SU974216	76	880	32	89	92	78	1	28	32	28	47	(83)	57	179	746	44	13Dec
318939	Petworth, Barlavington	134	SU971160	53	968	41	122	103	77	3	23	22	27	(30)	87	66	174	775	(48	13Dec)
319025	Hardham P.Sta.	134	TQ033178	9	885	32	95	101	76	3	27	34	25	44	69	52	170	728	44	13Dec
Arun																				
319112	West Chiltonington P.Sta.	134	TQ093170	30	839	28	87	96	(78)	(5)	31	46	(26)	32	68	56	(150)	703		
319157	Pulborough	134	TQ059185	19	841	29	87	89	78	3	31	43	22	33	68	49	159	691		
319385	Burpham P.Sta.	134	TQ048092	20		36	71	91	74	(12)	29	(40)	31	43	78	(62)	(142)	709		
319455	Arundel	134	TQ003074	40		33	80	82	60	10	28	41	31	42	79	63	142	691	35	13Dec
319642	Rustington, Glasshouse Res.Inst.	134	TQ045034	3	735	26	58	66	59	6	20	32	20	36	76	47	137	583	37	13Dec
Ryebank (Coastal)																				
320008	Lidsey S.Wks	134	SU946032	4	752	(32)	(70)	(78)	71	2	(28)	26	22	35	(74)	61	142	641	40	13Dec
320074	Upwaltham No.2	134	SU940120	155		43	97	82	67	8	25	31	22	48	77	66	168	734	49	13Dec
Coastal																				
320345	Bognor Regis	134	SZ934989	7	738	24	59	64	77	2	21	21	18	33	84	50	137	590	35	13Dec
320401	South Mundham	134	SU879002	3		23	53	55	60	1	16	21	15	30	64	47	126	511	34	13Dec
320468	Pagham S.Wks	134	SZ884989	6		25	(54)	(61)	66	1	17	21	16	35	70	51	126	543	(32	13Dec)
320600	Selsey, West St	134	SZ850930	4		22	61	58	64	4	16	(15)	14	(29)	71	46	133	533	(35	13Dec)
Lavant (Coastal)																				
320836	East Dean	134	SU906130	83		41	(101)	(85)	(72)	6	31	27	22	41	85	59	164	733		
320922	West Dean Park	134	SU864127	58	965	49	108	87	78	7	28	36	27	42	92	59	175	788	45	13Dec
320994	Chilgrove House	134	SU836144	91	976	46	(109)	93	(69)	2	25	36	36	39	86	54	176	771	(43	13Dec)
321092	Chichester Ambulance Sta.	134	SU863064	32		33	73	62	54	8	18	23	12	(38)	83	53	162	619	43	13Dec
Coastal																				
321220	Funtington P.Sta.	134	SU811082	34	824	35	79	65	62	3	22	33	18	39	88	56	157	657	47	13Dec
321311	Chidham	134	SU791036	4	745	30	64	57	(60)	(5)	18	28	10	27	(77)	37	(140)	553	41	13Dec
321314	Cobnor House	134	SU792024	4	768	29	61	(56)	66	5	17	25	13	33	77	46	(146)	574	41	13Dec
321324	Hambrook	134	SU786070	12		36	71	(59)	55	3	18	43	14	37	93	(52)	(155)	636	46	13Dec
321373	Thorney Island 'B'	134	SU760023	4		31	64	54	(55)	(4)	(24)	32	14	34	62	(41)	(139)	554		



# RAINFALL 1989

Number	Station	Co no	Grid reference	Av 1941- 1970 m mm	Rainfall in millimetres													Highest daily fall			
					Jan	Feb	Mar	Apr	May	Jun	Jul	Aug	Sep	Oct	Nov	Dec	Year	mm	date		
Ems (Coastal)																					
321396	North Marden	134	SU809175	185		47	120	107	75	5	25	31	47	42	100	57	180	836	45	13Dec	
321551	Walderton P.Sta.	134	SU786103	32		38	(82)	63	58	7	27	25	19	33	(90)	47	156	645	40	13Dec	
321597	Stansted Park	134	SU760101	49	873	40	86	(71)	61	8	29	30	25	39	90	46	166	691	36	13Dec	
HYDROMETRIC AREA 0420																					
Coastal																					
322009	Emsworth	135	SU741063	12		38	(76)	(61)	(56)	(3)	25	20	17	38	90	46	(162)	632			
322105	Butser, Hilhampton	135	SU716187	122		47	114	104	90	4	(47)	35	46	36	100	69	(182)	874	37	13Dec	
322224	Idsworth, Woodhouse Ashes	135	SU729114	62	875	33	90	66	66	5	32	11	51	32	81	48	--	---			
322299	HAYLING: Beachlands Office	135	SZ716988	4	683	25	61	47	69	(4)	21	16	14	34	81	45	143	560	39	13Dec	
322333	Havant, Budds Farm S.Wks	135	SU708055	4		33	76	52	56	3	(21)	(29)	17	32	85	43	151	598	49	13Dec	
322335	Havant W.Wks	135	SU711063	8	748	34	77	55	56	5	23	(18)	19	32	89	41	(152)	601	48	13Dec	
322421	Farlington Resr	135	SU679060	36	776	35	79	60	67	(4)	32	16	27	33	95	49	156	653	48	13Dec	
322487	PORTSEA: Eastney P.Sta.	135	SZ673993	4		30	77	58	75	3	34	13	15	40	(88)	48	(148)	629	(37)	13Dec	
322500	PORTSEA: Southsea Common	135	SZ637991	2	702	31	67	52	67	3	28	16	16	36	93	50	150	609	38	13Dec	
Wallington (Coastal)																					
322786	Southwick	135	SU637076	46	817	29	95	70	62	5	35	11	43	34	89	51	157	681			
322795	Southwick, Offwell Farm	135	SU621079	38		36	86	68	61	6	34	18	36	31	92	50	174	692	45	13Dec	
322846	H.M.S. Mercury	135	SU680190	206	1049	46	(113)	(117)	77	1	47	35	67	32	98	60	175	868	39	13Dec	
322883	Hambledon	135	SU652156	68	868	32	90	69	59	3	33	13	50	33	82	60	155	679			
322932	Worlds End P.Sta.	135	SU629118	35	836	(37)	99	(74)	66	6	35	12	48	30	87	57	(170)	721	(36)	13Dec	
322939	Upper Beckford Farm	135	SU632111	34	836	29	91	71	65	7	39	13	45	28	89	51	166	694			
Coastal																					
323138	Fareham, Peel Common S.Wks	135	SU566035	9		28	79	(63)	61	2	28	16	36	36	(92)	59	175	675	45	13Dec	
Meon																					
323330	West Meon P.Sta.	135	SU648243	101	918	(39)	88	(100)	75	7	55	21	22	39	93	46	(173)	758			
323346	Warrford	135	SU627235	75		--	105	104	79	5	49	20	23	34	99	56	165	---	45	13Dec	
323507	Soberton P.Sta.	135	SU596142	41	851	32	(94)	81	(75)	5	32	20	58	30	99	56	173	755	40	13Dec	
Coastal																					
323707	Warsash	135	SU495072	21		34	86	79	69	5	33	27	37	30	(96)	65	171	732	39	13Dec	
Hamble																					
323840	Wintershill Hall	135	SU527184	76	831	28	88	(93)	76	4	36	15	20	41	87	59	170	717	42	13Dec	
323902	Hoe P.Sta.	135	SU567167	34	815	29	88	84	64	2	38	16	37	28	90	55	158	689	36	13Dec	
Itchen																					
324462	West Tisted, Manor Farm	135	SU650293	180		39	101	(100)	(79)	(22)	62	23	42	29	101	49	176	823	40	13Dec	
324474	Bramdean Woodcote, Manor House	135	SU624279	101		37	102	(102)	84	4	53	24	42	32	(102)	48	177	807	44	13Dec	
Alre (Itchen)																					
324658	Medstead, Solridge Rd	135	SU655357	192		39	99	97	90	8	55	37	28	29	113	48	186	829	42	20Dec	
324702	Ropley, Harcombe House	135	SU638308	123		36	101	99	75	28	57	32	37	30	106	53	186	840	40	13Dec	
324738	Bishops Sutton, Sutton Manor House	135	SU605320	78	822	33	(90)	93	71	9	51	36	33	27	99	47	175	764			
The Grange (Itchen)																					
325034	Preston Candover	135	SU607422	107		34	88	90	60	8	56	36	37	25	78	40	174	726	36	20Dec	
325100	Brown Candover	135	SU577392	91		(31)	90	--	(85)	60	6	34	42	31	20	79	40	164	682		
Itchen																					
325267	Martyr Worthy	135	SU517338	84	809	30	87	89	62	14	31	30	33	36	81	43	155	691	33	13Dec	
325445	Harestock	135	SU470318	67	851	31	87	97	66	3	33	36	40	53	85	47	168	746	37	13Dec	
325738	Otterbourne W.Wks No.2	135	SU468233	34		30	92	91	66	4	35	17	25	46	97	48	184	735	36	13Dec	
325867	Eastleigh S.Wks	135	SU466182	9		24	98	(84)	75	4	32	13	32	37	97	48	175	719	42	13Dec	
325872	Bishopstoke	135	SU475186	14		28	106	(98)	77	1	37	15	30	31	98	50	187	758	50	13Dec	
Coastal																					
326216	Southampton, Mayflower Park	135	SU416112	3		25	80	80	74	4	37	16	28	27	94	52	159	676	36	13Dec	
326250	Millbrook S.Wks	135	SU387125	5	829	28	98	(81)	67	4	(38)	15	28	29	91	48	169	696			
Test																					
326345	North Oakley	135	SU540542	164		47	83	92	67	10	33	33	69	52	78	47	182	793	39	13Dec	
326384	Wootton House	135	SU593530	123	798	42	79	(87)	66	34	53	41	51	47	81	43	(172)	796	33	13Dec	
326507	North Waltham, Church Farm	135	SU562466	870		36	83	87	66	9	42	33	40	62	88	43	152	741	40	12Sep	
326523	Oakley, Bulls Bushes Farm	135	SU573486	146		37	82	87	66	11	44	33	40	39	84	45	155	723	33	13Dec	
326674	Overton	135	SU520507	104	789	43	83	82	60	7	37	21	52	45	80	42	198	750	37	13Dec	
326842	Litchfield, Grenage Cottis	135	SU463539	122		46	75	89	60	36	34	41	51	(36)	78	48	(172)	766			
326985	Whitchurch, Evingar Rd	135	SU462485	94		(36)	77	(81)	59	13	26	--	--	--	--	--	--	---	16	14Mar	
Bourne (Test)																					
327017	Oxenwood	135	SU306591	177		(44)	85	86	70	5	35	27	43	22	80	52	178	727	35	20Dec	
327264	Linkenholt P.O.	135	SU364580	197		49	83	(99)	59	22	35	32	40	27	76	56	175	753	34	13Dec	
327305	Hurstbourne Tarrant	135	SU382532	98		43	76	86	57	10	36	29	44	32	84	56	155	708	28	13Dec	
Test																					
327581	Middleton House	135	SU421441	64		35	75	81	52	16	28	36	43	(32)	78	40	178	694	31	13Dec	
Bullington (Test)																					
327725	East Stratton	135	SU543396	98		30	73	81	63	12	33	38	31	26	77	44	150	658	30	13Dec	
Anton (Test)																					
328519	Andover W.Wks	135	SU368467	63	749	32	79	80	53	20	32	29	51	36	84	47	164	707	38	13Dec	
328910	Goodworth Clatford, Fullerton S.Wks	135	SU367414	46		35	80	(87)	59	20	25	(21)	(41)	25	82	43	(179)	697	35	13Dec	
Test																					
328989	Leckford	135	SU393362	117	803	34	(87)	94	62	17	24	20	36	21	80	45	182	702	30	13Dec	
329084	Houghton Lodge	135	SU344332	34	800	33	98	100	61	15	31	16	35	20	81	50	183	723	29	13Dec	
329190	Sparsholt	135	SU427319	113	848	31	95	108	62	9	(32)	25	32	34	93	54	(186)	761	38	13Dec	
Wallop (Test)																					
329399	Middle Wallop Primary Sch.	135	SU296376	70	775	30	94	93	66	7	(27)	2	38	23	89	48	177	694			
329462	Middle Wallop Met.Office	135	SU303390	90		32	87	(90)	(59)	(16)	28	12	47	26	83	46	151	677	28	13Dec	
329487	Garlogs	135	SU305354	52	785	(32)	(96)	89	53	36	28	11	39	23	77	55	(155)	694	30	13Dec	
329516	Broughton P.Sta.	135	SU307337	43	813	33	(98)	94	60	12	25	(17)	41	(21)	(83)	(51)	162	697			



RAINFALL 1989

Number	Station	Co no	Grid reference	Av 1941- 1970 Altitude m mm	Rainfall in millimetres															Highest daily fall	
					Jan	Feb	Mar	Apr	May	Jun	Jul	Aug	Sep	Oct	Nov	Dec	Year	mm	date		
Test																					
329811	West Grimstead	128	SU208264	76	32	103	103	(66)	14	25	15	37	(23)	90	(49)	167	724				
329903	Winterslow	128	SU246327	125	27	91	96	56	14	26	17	47	23	81	51	162	691	31	13Dec		
330251	Romsey, Southern W.A.Stores	135	SU358216	20	28	103	98	64	3	(42)	(12)	34	(26)	85	51	(180)	726	34	13Dec		
330324	Crampmoor	135	SU382222	36	27	100	91	67	3	38	15	33	26	81	46	156	683	32	13Dec		
Blackwater (Test)																					
330612	Nomansland, School Rd	128	SU252179	61	37	112	114	67	13	50	16	40	30	92	55	201	827	33	13Dec		
330749	East Wellow, Homefield	135	SU304204	32	--	--	--	--	--	--	--	33	24	81	55	187	---	37	13Dec		
330777	Wellow Primary Sch.	135	SU297194	20	29	105	100	69	12	44	12	--	--	--	--	--	---	23	24Feb		
Test																					
330972	Testwood P.Sta.	135	SU355151	7	27	99	89	62	5	(38)	12	24	28	88	50	207	729				
Coastal																					
331250	Woodlands, Riverside	135	SU314126	21	31	105	100	68	15	42	20	28	31	97	57	202	796	41	13Dec		
331716	Beaulieu, Rings Nursery	135	SU393045	37	38	96	88	71	15	31	31	--	--	--	--	--	---	(28	6Jul)		
331805	Beaulieu, Nat. Motor Museum	135	SU386027	8	--	--	--	--	--	--	--	--	32	96	--	185	---	54	13Dec		
Lymington																					
332379	Brockenhurst S.Wks	135	SU311028	12	35	98	97	82	13	31	28	36	34	101	53	183	791	45	13Dec		
Avon Water (Coastal)																					
332708	Everton	135	SZ302937	16 782	31	70	75	72	14	35	23	24	37	(91)	57	(175)	704	43	13Dec		
Coastal																					
332822	Barton-on-Sea S.Wks	135	SZ246931	28	31	(65)	70	73	10	41	14	22	32	97	(51)	174	680	41	13Dec		
332824	New Milton, Barton Croft	135	SZ242934	37	31	(71)	71	73	11	35	16	22	33	92	53	171	679	(46	13Dec)		
HYDROMETRIC AREA 1010																					
Medina																					
333055	WIGHT: Chillerton W.Wks	136	SZ490844	41 942	40	82	63	68	17	26	20	24	46	(110)	60	151	707				
Lukely (Medina)																					
333194	WIGHT: Carisbrooke W.Wks	136	SZ488882	17 876	46	92	73	64	16	44	18	24	43	99	64	162	745				
Medina																					
333286	WIGHT: Osborne House	136	SZ513947	55	41	(95)	(72)	67	2	46	(22)	19	40	(102)	59	174	739				
Coastal																					
333471	WIGHT: Ryde Esplanade	136	SZ597928	4 781	33	88	60	62	4	30	21	23	34	103	53	161	672	37	13Dec		
Yar, east																					
333746	WIGHT: Newchurch Knighton W.Wks	136	SZ567868	18 893	(42)	90	73	71	9	42	20	20	42	100	56	154	719	40	13Dec		
333812	WIGHT: Sandown P.Sta.	136	SZ589850	6 825	31	86	79	65	10	34	(21)	20	40	105	57	160	708				
Coastal																					
333914	WIGHT: Sandown Sandham Gardens	136	SZ604846	4 771	33	74	64	54	(9)	31	21	18	37	108	57	151	657	35	13Dec		
333919	WIGHT: Shanklin Big Meade	136	SZ581808	55 917	34	73	72	58	4	32	(19)	28	45	(116)	65	163	709				
333940	WIGHT: Ventnor Park	136	SZ557773	60	27	59	67	61	5	28	18	(20)	45	108	56	130	624				
333958	WIGHT: St Catherine's Point LH	136	SZ498753	16 765	32	64	74	(54)	4	21	16	17	38	97	49	141	607	30	13Dec		
334101	WIGHT: Brook Leigh Cottage	136	SZ394832	16	34	71	70	57	7	24	26	(22)	37	(97)	46	147	638				
334164	WIGHT: Freshwater P.Sta.	136	SZ341871	3 784	40	71	70	60	12	20	24	31	42	(104)	56	167	697	44	13Dec		
334266	WIGHT: Calbourne	136	SZ426860	70 882	45	78	68	69	4	22	29	20	43	(105)	58	158	699				
334338	WIGHT: Wellow	136	SZ391880	25	--	--	--	(61)	(4)	23	22	23	(41)	118	58	151	---				
334509	WIGHT: Cowes W.Wks	136	SZ490952	49 807	43	90	71	63	4	42	23	26	41	103	53	175	734	50	13Dec		
N.R.A. WESSEX REGION (Part 1)																					
HYDROMETRIC AREA 0430																					
Avon																					
335117	Bishops Cannings, Easton Farm	128	SU048645	131	47	74	67	68	29	38	51	42	(32)	77	43	145	713	39	7Jul		
335250	Wedhampton, Old Manor Farm	128	SU059576	120	41	77	75	68	42	25	38	52	29	83	43	169	742	35	20Dec		
335662	Alton Barnes	128	SU107621	130	--	--	--	--	--	--	--	--	26	75	44	151	---	30	20Dec		
335663	Alton Priors	128	SU109624	134 781	43	73	68	72	26	24	40	50	--	--	--	---	---	21	13Aug		
335953	Netheravon Met.Office	128	SU164495	129	31	73	73	61	(31)	18	23	31	30	78	51	(171)	671	34	13Dec		
336376	Boscombe Down Met.Office	128	SU172403	126 724	27	81	73	61	(53)	28	18	39	32	84	(40)	145	681	36	24May		
336402	Larkhill Met.Office	128	SU137447	132 746	35	(79)	76	(65)	(35)	25	25	33	33	86	57	169	718	32	13Dec		
Nadder (Avon)																					
337023	Fonthill Bishop, Glebe House	128	ST937330	116	41	105	(96)	76	28	28	20	33	45	89	62	192	815	(32	13Dec)		
337068	Swallowcliffe	128	ST972267	125 895	37	108	88	77	121	31	19	53	47	92	63	(190)	926	110	24May		
337470	Wilton House	128	SU098311	53	30	101	92	98	17	31	24	56	28	101	57	176	811	37	13Dec		
Wylfe (Nadder)																					
337670	Brixton Deverill	128	ST863387	130	48	(103)	104	92	44	31	23	26	72	82	(66)	188	879				
337793	Warminster, Broxburn Rd	128	ST860446	122	53	96	113	98	24	36	24	57	40	90	64	211	906	(45	20Dec)		
Till (Wylfe)																					
338750	Tilshead, Candown Rd	128	SU037481	101	(34)	81	(62)	69	17	(27)	30	24	34	(76)	(54)	146	654	(34	20Dec)		
Bourne (Avon)																					
339374	Collingbourne Kingston, Waglands Farm	128	SU244566	145	41	84	81	67	23	32	36	36	27	74	55	174	730	39	20Dec		
339911	Hurdcott	128	SU169339	53	22	92	74	66	12	24	23	51	27	86	40	159	676	34	13Dec		
339981	Salisbury, Peters Finger S.Wks	128	SU159288	43 745	(27)	(94)	94	68	21	25	20	45	26	96	(47)	(151)	714				
Ebble (Avon)																					
340394	Odstock Down, Yews Farm	128	SU142245	107	(33)	103	101	74	15	27	22	38	30	102	65	169	779	27	13Dec		
Avon																					
340765	Martin Down	135	SU058189	89	37	108	109	77	7	44	25	35	36	111	54	176	819	29	19Dec		
341580	Bisterne	135	SU152007	13 872	35	79	95	(67)	17	37	38	41	35	86	54	191	775	41	13Dec		
341732	Christchurch	137	SZ154939	4 784	(32)	69	85	70	16	27	28	33	44	102	(59)	188	753	45	13Dec		



# RAINFALL 1989

Number	Station	Co no	Grid reference	Av Alt- 1941- 1970 m mm	Rainfall in millimetres													Highest daily fall		
					Jan	Feb	Mar	Apr	May	Jun	Jul	Aug	Sep	Oct	Nov	Dec	Year	mm	date	
Stour (Avon)																				
341876	Mere	128	ST816322	107	47	83	90	92	18	28	22	35	57	82	70	198	822	46	20Dec	
341961	Gillingham S.Wks	137	ST804259	79	42	98	79	72	27	17	18	(45)	55	86	50	(185)	774	29	20Dec	
342282	Filehead Magdalen	137	ST779214	91	38	91	72	68	78	19	29	39	48	82	41	166	771	43	24May	
342534	Horsington	138	ST686233	140	46	91	(76)	87	38	23	(38)	(43)	63	78	56	(185)	824			
343447	Sturminster Newton, Rosecroft	137	ST786147	67	31	88	72	73	43	23	33	52	38	(103)	45	162	763	29	13Dec	
343796	Fontmell Magna	137	ST869165	95	34	98	88	83	13	34	29	41	40	108	50	(159)	777			
343878	Shillingstone, Green Hills	137	ST829104	58	(37)	99	99	87	36	(26)	(49)	55	31	112	53	188	872	43	6Jul	
344005	Stourpaine, Lazerton Farm	137	ST863103	46	35	100	98	88	24	(22)	(35)	(39)	31	105	51	187	815	31	6Jul	
Tarrant (Stour)																				
344323	Tarrant Monkton	137	ST946085	55	33	100	100	81	5	34	32	33	33	110	(49)	184	794	31	13Dec	
Stour (Avon)																				
344939	Corle Mullen W.Wks	137	SY974982	25	33	84	107	84	12	43	47	32	44	104	61	200	851	43	13Dec	
Allen (Stour)																				
345091	Sixpenny Handley, High St	137	ST997171	90	37	101	101	78	11	40	25	40	39	101	52	155	780	27	13Dec	
345379	Stanbridge Mill P.Sta.	137	SU011089	40	(30)	84	95	81	5	38	(30)	(32)	37	106	55	154	747			
345678	Wimborne P.Sta.	137	SU007010	21	29	83	103	78	7	38	34	29	42	94	57	189	783	(40)	13Dec	
Moors (Stour)																				
346474	Hurn Met.Office	137	SZ117978	10	35	80	93	68	12	38	29	41	37	88	56	204	781	41	13Dec	
Coastal																				
346806	Bournemouth, Kings Park Nursery	137	SZ124927	27	33	69	88	69	20	37	36	31	58	99	54	204	798	47	13Dec	
HYDROMETRIC AREA 0441																				
Bourne (Coastal)																				
346847	Alderney Resr	137	SZ046950	69	35	83	98	81	10	34	25	44	42	106	64	199	821	42	13Dec	
Coastal																				
346992	Poole, Nuffield Rd	137	SZ016934	7	31	81	(98)	84	(7)	32	23	38	40	106	(58)	184	782	(36)	13Dec	
347013	Poole S.Wks	137	SZ006937	5	33	85	100	86	9	(28)	27	42	40	115	61	205	831	45	13Dec	
Piddle																				
347553	Lower Ansty, Ivy Cottage	137	ST769029	123	39	107	(122)	89	24	40	28	36	48	110	62	191	896			
Milborne (Piddle)																				
347819	Milborne St Andrew P.Sta.	137	SY804983	78	(36)	(114)	(108)	68	24	23	19	30	43	102	(58)	(193)	818			
Piddle																				
347973	Trigon	137	SY885886	18	28	88	105	75	13	19	10	38	31	108	64	(195)	774			
Frome																				
348232	Cattistock, Lankham House	137	SY595996	117	44	111	112	(92)	11	35	19	38	93	(100)	61	(172)	888	39	11Sep	
348576	Sydling, Huish Fish Farm	137	SY633987	91	48	121	126	93	5	29	13	30	65	108	71	191	900	41	13Dec	
348679	Minterne Magna	137	ST658043	168	52	(123)	121	(92)	13	35	32	54	58	121	81	(210)	992			
348809	Charminster, Hill View	137	SY675927	77	41	111	(112)	85	6	23	13	39	61	110	58	185	844	33	13Dec	
348847	Dorchester W.Wks	137	SY684905	95	46	(102)	(108)	80	5	21	11	37	60	111	63	194	838	37	13Dec	
348916	Kingston Maurward	137	SY719910	73	37	109	(113)	79	6	17	10	33	49	106	68	193	820	35	13Dec	
349492	Winfriih	137	SY820870	26	33	98	112	78	14	19	15	40	(47)	(124)	(71)	200	851	40	13Dec	
349598	East Burton	137	SY833871	15	32	104	112	74	13	16	19	39	43	(122)	67	199	840			
349695	East Stoke, Freshwater River Lab.	137	SY869867	9	31	95	113	76	8	18	14	27	37	130	66	213	828	48	13Dec	
Coastal																				
350278	Swanage	137	SZ030794	11	34	(75)	83	78	4	19	13	30	38	123	63	169	729	45	13Dec	
350570	Weymouth, Cranford Ave	137	SY681805	12	28	76	96	68	1	14	12	39	67	104	50	188	743	35	13Dec	
350749	Weymouth, Westham	137	SY661796	21	26	73	90	69	2	14	10	41	66	96	55	189	731	34	13Dec	
350776	Portland Bill Coastguard	137	SY677692	53	25	53	92	67	3	20	17	23	34	114	60	163	671	38	13Dec	
350810	Portland RNAS, Met.Office	137	SY683742	3	(20)	60	84	61	1	17	18	18	(69)	(107)	50	(173)	678	41	11Sep	
Brit (Coastal)																				
351231	Beaminster, Stoke Water Cott.	137	ST467009	58	52	112	128	--	--	--	--	--	--	--	--	--	---	25	14Mar	
Asker (Brit)																				
351464	Loders	137	SY496941	25	(39)	(89)	104	75	5	(25)	20	76	76	(100)	51	176	836	59	9Aug	
351523	Powerstock	137	SY531971	87	40	109	103	83	2	28	25	50	91	89	51	174	845			
N.R.A. SOUTH WEST REGION																				
HYDROMETRIC AREA 0442																				
Coastal																				
351986	Pinhay	140	SY315913	137	51	97	103	80	2	23	25	59	72	108	63	191	874	36	14Sep	
HYDROMETRIC AREA 0450																				
Axe																				
352193	Drimpton, Burstock	137	ST415048	110	(51)	127	139	89	6	46	29	68	86	131	73	232	1077	41	20Dec	
352316	Forde Abbey	137	ST359051	70	41	120	111	88	8	32	31	52	(76)	112	70	216	957	46	20Dec	
352343	Chard Junction	138	ST340047	53	43	121	111	(83)	6	(29)	27	57	81	111	(68)	(210)	947	42	20Dec	
352519	Wambrook	138	ST291073	200	(51)	(131)	(114)	88	18	48	40	67	76	135	(75)	228	1071			
352634	Twist	140	ST290037	183	53	119	108	80	5	24	35	63	119	123	67	234	1030	59	20Dec	
352686	Axminster, Lyme Rd Resr	140	SY307977	108	44	118	121	(75)	(4)	(19)	31	57	103	108	60	(219)	959	42	20Dec	
Yarty (Axe)																				
352746	Buckland St Mary	138	ST272133	218	(51)	(134)	103	78	26	33	33	74	(104)	118	(73)	207	1034	37	20Dec	
352803	Northay	138	ST281113	186	44	128	93	79	20	37	36	54	85	103	76	197	952	34	20Dec	
352856	Yarcombe Welton	140	ST244082	154	54	122	104	91	51	34	46	65	89	(111)	75	189	1031	43	24May	
353000	Millhayes	140	ST237038	117	48	118	(95)	78	7	29	44	62	104	110	70	198	963	42	20Dec	
Coly (Axe)																				
353195	Farway, Tedbridge	140	SY176959	94	56	131	112	87	3	29	27	64	86	124	72	231	1022	49	20Dec	
353419	Wilmington P.Sta.	140	ST214004	91	59	135	(110)	86	5	29	47	66	90	(135)	(74)	240	1076	52	20Dec	
353471	Seaton Junction, Rayleen	140	SY248966	35	47	122	111	87	5	23	27	62	70	113	63	225	955	37	20Dec	



RAINFALL 1989

Number	Station	Co no	Grid reference	Av Alt- tude 1941- 1970 m mm	Rainfall in millimetres															Highest daily fall	
					Jan	Feb	Mar	Apr	May	Jun	Jul	Aug	Sep	Oct	Nov	Dec	Year	mm	date		
Axe																					
353510	Holyford W.Tr.Wks	140	SY236922	46	46	112	(95)	81	3	23	44	56	90	(111)	66	235	962	39	20Dec		
Coastal																					
353608	Beer, Windyridge	140	SY231894	66	37	81	78	64	2	27	25	52	69	(97)	50	184	766	32	20Dec		
353863	Sidmouth	140	SY124873	10	27	84	77	(78)	2	21	22	64	60	92	(51)	203	781	35	20Dec		
Otter																					
353907	Churchingford, Ostlers	138	ST213125	229	53	151	117	99	51	46	34	77	105	135	76	213	1157	40	24May		
353965	Uppottery, Yew Tree	140	ST207089	225	57	137	110	82	67	29	50	75	88	115	75	203	1088	61	24May		
354167	Honiton, Rosemount Close	140	ST158000	114	53	133	101	85	5	24	34	66	75	121	71	195	963	39	20Dec		
354170	Honiton, Copper Castle	140	ST171004	162	57	129	104	(86)	6	(25)	38	68	82	(115)	74	228	1012	49	20Dec		
354295	Feniton Court	140	SY109994	67	53	120	(85)	87	4	22	33	69	68	119	63	179	902	35	9Aug		
354492	Ottery St Mary, Greatwell P.Sta.	140	SY110955	79	(44)	113	89	81	4	18	27	52	62	127	70	195	882	39	20Dec		
354497	Ottery St Mary, Kings School	140	SY090953	52	40	104	(77)	77	2	(16)	29	57	61	121	65	182	831	39	20Dec		
354658	Dotton P.Sta.	140	SY083882	27	(36)	103	88	83	4	25	27	64	58	113	64	201	866	44	20Dec		
354778	Kersbrook	140	SY064831	24	29	96	88	80	2	27	(38)	47	60	96	56	201	820	40	20Dec		
Coastal																					
354864	Exmouth, Capel Lane Tr.Wks	140	SY027819	66	29	88	83	84	2	(27)	40	50	(55)	87	(53)	194	792	37	20Dec		
354880	Exmouth W.Wks	140	SY015813	59	29	88	82	88	2	28	37	50	57	92	52	203	808	38	20Dec		
354895	Exmouth, The Marles	140	SY013827	53	28	90	80	92	2	31	41	49	55	89	54	204	815	45	20Dec		
Clyst (Coastal)																					
355003	Plymtree	140	ST050031	64	(46)	(105)	(66)	64	11	11	38	56	65	(102)	65	151	780	37	14Sep		
355052	Clyst St Lawrence	140	ST021005	81	45	(105)	62	77	19	12	38	66	62	99	64	152	801	34	9Aug		
355363	Exeter Met.Office	140	SY001933	32	26	88	55	81	3	17	31	62	56	100	52	158	729	30	20Dec		
Exe																					
355568	Blackpits Gate	138	SS764417	407	115	232	213	122	10	71	62	86	130	248	129	221	1639				
355612	Wellshead	138	SS822418	422	(102)	271	240	111	12	67	65	85	124	276	136	253	1742				
355632	Exford, South Almsworthy	138	SS852402	396	88	223	178	97	12	(53)	(56)	78	104	221	(125)	222	1457				
355639	Lower Thorne	138	SS843383	290	101	221	202	92	12	63	57	91	118	231	110	219	1517	47	14Sep		
355735	Winsford	138	SS906348	189	91	205	176	103	13	52	64	71	(120)	197	103	205	1400	41	28Oct		
355871	Brompton Regis, Gutterhole	138	SS941319	320	84	170	150	97	10	51	83	86	101	177	88	195	1292				
Haddeo (Exe)																					
356081	Exton, Leigh Farm	138	SS961338	335	73	176	(148)	(104)	11	48	92	77	118	182	85	202	1316	49	7Jul		
Barle (Exe)																					
356172	Great Vintcombe, Lower	138	SS731396	392	130	(269)	237	121	22	98	61	110	170	(280)	(143)	219	1860	79	14Sep		
356229	Simonsbath, White Rock	138	SS783394	381	111	227	(205)	111	10	61	62	77	124	232	131	219	1570	55	14Sep		
356262	Honeycomb	138	SS797392	381	(104)	(205)	205	(111)	9	68	58	76	130	222	123	206	1517				
356283	Kinsford Gate	138	SS745366	457	140	291	245	115	21	96	71	106	182	303	132	225	1927				
356466	Hawkridge, Liscombe E.H.F.	138	SS877327	314	93	193	173	(104)	11	53	--	--	--	--	--	--	--				
356475	Hawkridge, Withypool Cross	138	SS849314	319	97	176	168	101	14	64	62	78	148	204	92	(198)	1402				
356499	Sportsman's Inn	138	SS793333	390	111	200	183	(105)	19	87	58	105	186	230	113	176	1573				
356617	Dulverton, Exmoor House No.2	138	SS912280	137	77	162	143	99	15	(55)	(78)	57	95	177	(80)	185	1223				
Exe																					
356650	Exebridge	138	SS930243	113	(58)	138	122	89	14	37	70	44	90	(152)	77	176	1067	45	7Jul		
Iron Mill (Exe)																					
356836	Oakford, Bellbrook	140	SS896202	149	--	--	--	--	--	--	--	--	--	--	95	164	---				
Batherm (Exe)																					
356984	Clayhanger	140	ST022230	165	(50)	(129)	113	77	5	18	62	44	72	135	76	180	961	34	14Sep		
Exe																					
357205	Pylemore	140	SS928171	213	60	133	121	77	12	35	56	50	89	137	94	168	1032	41	14Sep		
Loman (Exe)																					
357435	Huntsham	140	SS990180	241	45	(126)	108	81	11	24	63	40	86	128	82	161	955	37	14Sep		
357522	Allers W.Wks	140	SS966152	104	41	(135)	89	(75)	8	(27)	(60)	33	74	102	(79)	(160)	883				
Exe																					
357661	Withleigh Nurseries	140	SS914127	195	--	--	--	63	10	29	42	39	77	108	91	151	---	39	14Sep		
357822	Bickleigh, Great Dorweeke	140	SS953069	76	42	104	73	(55)	5	(26)	37	37	67	(90)	(93)	149	778				
357959	Brampford Speke, Church Drive	140	SX928982	34	--	--	--	--	--	16	(59)	39	(67)	(88)	97	141	---				
357960	Stoke Canon, Oakhay Barton	140	SX936981	21	27	83	51	67	5	16	67	41	53	86	82	145	723	39	7Jul		
Culm (Exe)																					
358234	Hemyock, Marl Pit	140	ST138129	165	49	123	102	100	12	23	37	50	88	126	77	186	973	36	14Sep		
358263	Culm Davy, New Barn	140	ST122147	169	(44)	112	92	85	6	19	37	(42)	(88)	(110)	76	150	861	(35)	14Sep		
358300	Culmstock, Woodgate Farm	140	ST102151	160	43	110	85	78	5	16	42	39	--	--	--	--	---	28	25Feb		
358424	Uffculme, Gaddon Farm	140	ST070116	116	44	110	83	77	13	23	46	45	(70)	(101)	(74)	(148)	834				
358511	Kentisbeare	140	ST065075	115	44	104	77	78	49	21	58	50	68	102	74	159	884	44	24May		
358550	Hockworthy House	140	ST041195	194	42	(143)	105	77	(9)	(37)	58	48	83	129	83	162	976	34	14Sep		
358674	Willand, Losinga	140	ST035103	79	42	105	80	71	12	26	44	38	73	97	89	160	837	35	14Sep		
358680	Sampford Peverell	140	ST034144	88	36	105	86	65	6	29	43	38	67	(98)	84	159	816	34	14Sep		
358857	Bradninch, Fairfield House	140	ST002044	97	44	(102)	69	67	13	12	41	44	(67)	98	82	(155)	794	(36)	14Sep		
Creedy (Exe)																					
359171	Kennerleigh	140	SS819074	117	51	107	69	67	7	32	31	40	70	115	85	144	818	33	14Sep		
Yeo (Creedy)																					
359424	Hittisleigh, Higher Hill	140	SX727944	213	42	127	83	87	11	35	33	48	66	(129)	96	188	945	40	20Oct		
359575	Bow, Thorne House	140	SS737003	137	42	116	88	82	10	28	24	48	83	117	84	159	861	30	14Sep		
359725	Barnstaple Cross	140	SS805014	139	29	(88)	44	(63)	5	(20)	27	44	(56)	(92)	68	136	672	(29)	14Sep		
359818	Tedburn St Mary	140	SX809932	131	32	118	69	78	30	34	39	58	57	(113)	75	(184)	887	40	20Oct		
359867	Crediton	140	SS831007	130	31	88	50	60	5	20	48	42	(60)	(87)	78	141	710	30	14Sep		
Creedy (Exe)																					
359973	Newton St Cyres, Home Farm	140	SX878983	30	(29)	95	56	(66)	38	15	48	51	57	(86)	82	169	792	33	24May		
Exe																					
360155	Exeter, County Hall	140	SX929918	30	32	90	61	75	(8)	22	53	42	49	103	67	(167)	769	(37)	20Oct		
360247	Pocombe Bridge	140	SX894918	38	33	105	64	(71)	9	29	51	41	58	(111)	77	187	836	43	20Oct		



# RAINFALL 1989

Number	Station	Co no	Grid reference	Av Altitude 1941- 1970 m mm	Rainfall in millimetres													Highest daily fall		
					Jan	Feb	Mar	Apr	May	Jun	Jul	Aug	Sep	Oct	Nov	Dec	Year	mm	date	
Coastal																				
360699	Kenton, High Barn	140	SX957836	23		33	107	88	80	3	28	34	51	49	98	61	223	855	54	20Dec
360724	Starcross	140	SX972821	9 812		29	102	95	74	3	(31)	34	50	46	(97)	55	(221)	837	50	20Dec
360763	Mamhead	140	SX944800	46 964		33	127	111	83	3	36	25	59	70	114	67	243	971	49	20Dec
360863	Luscombe Castle	140	SX943768	59 970		30 (113)	(108)	77		2	31	36	55	51	(105)	(66)	239	913	52	20Dec
HYDROMETRIC AREA 0460																				
Coastal																				
360892	Holcombe	140	SX953751	61 979		28	124	101	81	1	29	24	(57)	49	(108)	56	(249)	907		
360906	Teignmouth	140	SX941728	3 829		27	97	93	72	1	25	28	51	49	93	64	218	818	31	20Dec
Teign																				
360922	Varracombe	140	SX619849	549		138	297	277	161	20	85	25	122	249	295	167	316	2152		
361067	Throwleigh, Providence	140	SX674894	255		65	175	129	108	11	50	24	51	111	(175)	123	229	1251		
South Teign (Teign)																				
361088	White Ridge	140	SX650824	488 2061		111	325	261	150	11	54	(24)	100	227	260	141	314	1978		
361105	Hurston Ridge	140	SX668828	411 1877		109	275	230	147	7	52	20	75	212	250	163	325	1865		
361118	Thornworthy Down	140	SX664846	354 1861		110	254	220	151	9	58	25	105	191	260	150	297	1830		
361123	Metherall	140	SX672843	352 1916		97	230	(198)	(155)	12	47	(28)	96	189	(220)	146	(329)	1747	(72	20Oct)
361130	Thornworthy	140	SX671850	344 1783		93	245	196	140	9	59	27	92	176	232	143	307	1719		
Teign																				
361213	Furlong Mill	140	SX709895	146		51	158	107	103	8	33	31	51	86	170	111	237	1146	60	20Oct
361361	Woodbrooke Cottage	140	SX775908	107		33 (126)	63	80		5	(56)	33	(52)	(69)	111	83	182	893		
Trenchford (Teign)																				
361705	Kennick Resr	140	SX808839	250		43	150	111	(113)	(4)	38	30	46	(88)	157	98	(272)	1150	(58	20Oct)
361711	Tottiford, Flitter House	140	SX807823	215		44	136	105	107	4	33	38	(44)	86	154	97	260	1108	55	20Oct
Teign																				
361850	Chudleigh	140	SX866793	70		36	124	98	108	2	27	43	45	64	135	78	247	1007	58	20Dec
Bovey (Teign)																				
361974	North Bovey	140	SX719836	267		76	(218)	151	119	4	38	28	62	136	195	117	275	1419	71	20Oct
362098	Moretonhampstead, Kinsman's Dale	140	SX754862	200		--	168	114	108	13	39	35	57	97	(159)	88	243	--	57	20Oct
362187	Yarner Wood	140	SX786783	198 1286		62	172	138	109	5	36	40	43	101	200	105	331	1342	(84	20Oct)
Teign																				
362295	Ilsington	140	SX773763	265		(60)	169	143	(116)	5	39	33	41	118	207	109	(311)	1351		
362725	Newton Abbot	140	SX862716	15		40	117	95	87	2	23	26	51	84	(114)	61	224	924	49	20Dec
362836	Ashwell Corner	140	SX899744	143		(30)	(109)	(100)	79	2	32	23	52	59	103	59	238	886	51	20Dec
Coastal																				
363036	Torquay, Abbey Park	140	SX907639	15 898		43	108	98	74	1	25	23	57	80	102	67	234	912	39	13Dec
363113	Paignton, Clennon Valley S.Wks	140	SX888593	6		40	129	115	(86)	(2)	24	14	63	113	106	65	239	996	57	11Sep
Dart																				
363234	Cut Hill No.2	140	SX603831	541		138	290	284	160	18	77	28	140	272	327	174	330	2238		
363235	Cut Hill	140	SX599828	594		136	288	272	159	14	78	27	143	279	339	178	345	2258		
363243	Sandy Hole	140	SX612813	518		151	319	(283)	177	18	82	24	166	293	350	184	365	2412		
363271	Archerton	140	SX637792	393		113	275	235	153	13	49	20	97	237	(239)	146	298	1875		
363366	Poundsgate, Sherwell	140	SX679749	320		(91)	233	200	143	8	45	(22)	(54)	185	(228)	113	(295)	1617	(78	20Oct)
West Dart (Dart)																				
363381	Flat Tor	140	SX601806	533		131	293	290	160	17	75	25	161	280	336	173	320	2261		
363407	Beardown Hill	140	SX606768	482 2109		142	285	303	147	14	59	18	111	275	282	165	292	2093		
363433	Cowsic Valley	140	SX594767	403 1997		125	258	274	140	9	57	16	109	257	298	145	296	1984		
363454	Mis Tor	140	SX569765	472		111	263	260	138	9	55	17	115	223	265	160	277	1893		
363474	Princetown Prison	140	SX584741	453 2136		113	233	258	128	8	55	(18)	(104)	225	(268)	(154)	(281)	1845	64	11Sep
363534	Cherrybrook Hotel	140	SX622760	381		(111)	232	211	(155)	11	49	17	90	221	(224)	(138)	(267)	1726	(67	14Sep)
363624	Swincombe	140	SX633719	317 1918		117	285	276	161	6	59	19	83	220	270	156	352	2004	92	11Sep
Dart																				
363697	Venford Resr	140	SX684707	290 1773		107	270	262	146	4	54	13	72	205	270	(149)	380	1932	106	20Oct
363700	Venford Dam	140	SX687710	290 1664		88	214	202	140	3	43	17	56	179	234	(130)	(338)	1644	85	11Sep
363742	Headland Warren	140	SX693811	389		89	252	(191)	140	10	43	30	72	203	217	(123)	287	1657	69	20Oct
363914	Buckland in the Moor	140	SX724738	305		66	184	168	124	5	36	25	44	162	(231)	(123)	(303)	1471	89	20Oct
364067	Ryders Hill	140	SX659695	500		158	360	351	155	4	68	20	94	248	348	170	390	2366		
364083	Scorrilton, Higher Combe	140	SX700681	122		109	254	251	113	5	36	14	64	165	216	133	351	1711	71	20Oct
364119	Deancombe, Keeper's Cottage	140	SX723643	91		98	(232)	216	105	2	44	12	90	172	(183)	106	308	1568	74	11Sep
364177	Buckfastleigh S.Wks	140	SX749659	27 1297		77	192	189	97	0	30	13	74	138	165	(89)	310	1374		
364404	Denbury	140	SX824688	91		45	136	122	98	2	29	12	61	101	136	75	255	1072	53	20Dec
365046	Dartmouth Public Gardens	140	SX879515	3 1071		59	(128)	(133)	96	1	37	7	65	133	(127)	(74)	(231)	1091	53	11Sep
365060	Dartmouth, Dean's Lodge	140	SX880506	24 1046		50	116	114	(97)	2	37	9	60	123	106	67	207	988	67	11Sep
Coastal																				
365364	Slapton Ley Field Centre	140	SX824449	32 1065		55	110	131	93	2	21	18	57	160	106	67	206	1026	98	11Sep
365556	Southpool, Gullet Farm	140	SX766395	15		58	107	107	85	3	27	15	56	160	112	68	(222)	1020		
365772	Bolt Tail, Hope	140	SX678398	46		36	82	68	70	3	24	9	31	92	71	48	149	683	45	11Sep
365789	Kingsbridge, Easton	140	SX725428	38		53	102	(109)	85	4	37	12	44	125	95	65	180	911	(72	11Sep)
Avon Water (Coastal)																				
365915	Avon Head	140	SX649697	463		127	311	297	151	4	57	18	85	235	297	164	348	2094		
366105	Avonwick, Black Hall	140	SX712576	99 1485		78	174	194	102	3	50	8	91	203	151	95	247	1396	109	11Sep
366134	Holsome	140	SX732558	107 1366		74	160	176	104	2	50	7	69	206	132	97	222	1299	124	11Sep
Coastal																				
366512	Kingston, Scobbiscombe	140	SX631470	99		60	122	113	(84)	2	27	12	58	116	(109)	(72)	175	950	44	14Sep
Erme (Coastal)																				
366587	Erme intake	140	SX637630	335		128	267	275	146	9	53	35	109	202	230	148	287	1889		
366619	Harford, Tor Cottage	140	SX639591	198		84	186	203	125	7	56	17	85	151	166	111	260	1451	61	11Sep
366705	Wrangaton, Moorhaven Hosp.	140	SX666574	183 1602		(83)	175	204	120	3	57	11	91	181	144	100	(253)	1422	87	11Sep
366767	Ermington, Ludbrook Trout Farm	140	SX643531	11		(66)	154	146	102	(2)	53	(13)	33	(116)	150	89	207	1131		



# RAINFALL 1989

Number	Station	Co no	Grid reference	Av Alti- tude 1941- 1970 m mm	Rainfall in millimetres													Highest daily fall	
					Jan	Feb	Mar	Apr	May	Jun	Jul	Aug	Sep	Oct	Nov	Dec	Year	mm	date
HYDROMETRIC AREA 0470																			
Yealm (Coastal)																			
368060	Watercombe W.Tr.Wks	140	SX629612	280 1764	105	237	245	131	7	64	17	98	183	199	125	261	1672	71 14Sep	
368119	Lutton W.Wks	140	SX588590	168	73	166	(179)	105	4	41	15	66	131	142	99	206	1227	46 14Sep	
368235	Yealmpton, Ashcombe Farm	140	SX574504	52	61	143	127	104	1	38	9	56	130	117	85	(186)	1057		
Coastal																			
368487	Mount Batten, Met.Office	140	SX492529	27 990	57	130	103	82	6	21	8	41	71	110	85	192	906	35 14Sep	
Meavy (Plym)																			
368633	Princetown, North Hessary	140	SX585735	427	112	241	236	126	8	52	18	91	228	262	168	285	1827		
368641	Double Waters	140	SX577723	355 1680	100	214	216	122	4	45	17	78	182	228	134	254	1594		
368668	Leather Tor Farm	140	SX566698	268 1678	91	222	202	125	8	20	31	76	97	223	133	235	1463		
368675	Siward's Cross	140	SX595699	360 1972	101	250	236	140	7	45	26	79	186	252	153	274	1749		
368699	Deancombe Farm	140	SX577688	246 1733	89	233	189	127	19	26	26	(75)	(168)	(228)	147	248	1575		
368715	Burrator Lawn	140	SX552685	221 1555	80	221	188	105	5	38	19	64	143	209	114	216	1402	48 20Oct	
368718	Burrator Wood	140	SX553680	230 1557	80	214	189	111	6	35	21	70	138	200	119	222	1405		
Plym																			
368927	Lee Moor, Herreschoff Kilns	140	SX567610	122	67	177	170	(105)	5	42	11	58	126	139	98	216	1214	46 14Sep	
369021	Little Woodford	140	SX531571	24 1186	67	(152)	135	95	6	30	12	54	(90)	122	96	(206)	1065	43 14Sep	
Coastal																			
369296	Maristow Gardens	140	SX474640	30 1334	63	165	143	93	7	25	17	53	81	(144)	92	217	1100	35 14Mar	
Tavy																			
369307	Tavy Head No.2	140	SX589812	527	122	304	280	132	11	69	20	159	276	316	169	315	2173		
369342	Amicombe Brook	140	SX578840	445	128	282	250	166	20	71	23	123	240	303	154	300	2060		
369365	Rattle, Brook Head	140	SX558871	534	127	223	185	135	16	92	21	111	196	296	148	279	1829		
369423	Willisworthy Intake	140	SX544838	404	108	217	194	142	16	54	25	107	177	240	129	260	1669		
369483	Blackdown, Wheal Jewell Resr	140	SX522813	320	94	199	177	119	(11)	48	18	97	161	221	126	222	1493	54 20Oct	
369503	Marytavy	140	SX509784	154	69	(177)	155	104	5	31	15	91	133	206	123	218	1327	54 20Oct	
369508	Langstone Moor	140	SX548782	411	96	206	206	130	9	46	18	117	183	251	146	269	1677		
Walkham (Tavy)																			
369839	Walkham Head No.2	140	SX573805	485	114	244	250	161	10	57	20	141	234	278	158	279	1946		
369919	North Hessary Tor, BBC Sta.	140	SX577742	510 1862	86	(205)	(223)	123	6	49	18	75	173	(243)	121	(230)	1552	61 11Sep	
Tamar																			
370259	Lower Tamar Lake W.Wks	141	SS293107	136	82	147	153	90	53	59	31	73	152	159	113	159	1271	59 14Sep	
370543	Pyworthy	140	SS312028	152	63	131	104	80	14	(58)	45	67	130	(143)	101	157	1093	43 14Sep	
370579	Davies	141	SX314982	114 998	62	141	108	88	14	55	39	80	131	(137)	105	151	1111	39 14Sep	
370670	Holsworthy, Blagdon	140	SS365058	146	68	(132)	134	81	23	69	50	(75)	149	147	(118)	161	1207	50 14Sep	
Ottery (Tamar)																			
371460	Winnacott	141	SX258901	117	60	155	116	(74)	(18)	43	39	77	128	(151)	114	(197)	1172	34 9Aug	
371600	Werrington Park	141	SX333872	91 1132	50	151	109	75	13	33	41	78	114	159	105	(183)	1111	37 20Oct	
Carey (Tamar)																			
371634	Halwill Forest	141	SS413013	192	72	145	132	81	13	53	53	82	156	168	115	(162)	1232	51 14Sep	
371722	Ashwater, Bridge Park	140	SX396952	149	(54)	148	110	77	(14)	(63)	(53)	89	118	157	100	156	1139	52 9Aug	
371799	Virginstow, Beaworthy	140	SX377927	145	55	137	101	88	27	45	48	87	121	159	99	(161)	1128	52 9Aug	
371834	Broadwoodwidge	140	SX388892	146	48	132	84	81	39	39	43	81	107	143	99	154	1050	42 9Aug	
Kensey (Tamar)																			
371899	Tresmeer	141	SX230870	152	84	185	157	81	25	53	34	76	149	181	148	207	1380	45 14Sep	
Lyd (Tamar)																			
372159	Prewley	140	SX548910	322 1570	88	215	154	131	12	(57)	25	79	161	(195)	109	239	1465	52 14Sep	
Thrushel (Lyd)																			
372622	Lewdown	140	SX459876	192	44	129	(99)	79	10	38	22	64	84	106	93	(142)	910		
Wolf (Thrushel)																			
372697	Higher Brockscombe Farm	140	SX462950	186	69	158	112	99	10	41	37	90	130	(165)	105	146	1162	55 9Aug	
372840	Roadford Dam	140	SX425897	139	(51)	147	99	87	21	41	40	94	109	(161)	94	162	1106	46 9Aug	
Tamar																			
372920	Kelly	140	SX396819	128	52	173	116	82	9	28	27	63	89	155	117	187	1098	42 20Oct	
Penpont Water (Tamar)																			
373165	Altarnun	141	SX222813	177	99	206	187	92	31	56	27	98	165	212	165	210	1548	54 14Sep	
373392	Lewannick	141	SX286803	149	86	173	(134)	81	16	48	29	57	115	192	(139)	186	1256	44 20Oct	
Tamar																			
373814	Rumleigh Exp.Sta.	140	SX443680	23	(60)	167	140	86	5	26	14	55	119	160	115	198	1145	44 20Oct	
373953	Pentillie Castle	141	SX406647	46 1262	63	164	150	86	11	29	16	55	108	150	116	213	1161	39 14Sep	
Lynher (Coastal)																			
374322	North Hill, Bastreet W.Wks	141	SX244765	233 1706	106	235	210	91	26	59	23	82	141	229	161	221	1584	58 14Sep	
374360	Coads Green	141	SX295770	186	81	187	170	85	21	42	22	67	96	203	134	193	1301	56 20Oct	
374385	Bathpool	141	SX289744	107	79	(189)	(166)	82	25	40	16	61	92	182	149	207	1288	(42 20Oct)	
374661	Bray Shop	141	SX323741	154	72	(182)	(146)	73	(18)	38	18	62	89	(169)	127	192	1186	(45 20Oct)	
Coastal																			
375147	Torpoint S.Wks	141	SX415542	8	51	(142)	128	(75)	(6)	21	8	41	40	(119)	89	(277)	997		
HYDROMETRIC AREA 0480																			
Seaton (Coastal)																			
375292	St Cleer Down S.Wks	141	SX254674	183 1521	75	187	148	85	11	36	22	42	112	151	(149)	237	1255		
375396	Tregastick	141	SX282596	110	62	144	139	74	8	30	14	54	86	135	140	218	1104	41 7Nov	
Looe (Coastal)																			
375568	Liskeard, Lodge Hill Tr.Wks	141	SX241630	46	65	(166)	(151)	91	(11)	34	(16)	46	87	(139)	(142)	(198)	1146		
375746	Liskeard, Middle Bodrane	141	SX209614	119	(70)	176	151	92	9	38	19	49	74	149	(137)	214	1178	38 14Mar	
Fowey (Coastal)																			
376240	Trekeivesteps No.2	141	SX231703	198	(96)	208	169	106	9	(41)	24	71	83	190	168	211	1376		
376290	St Neot, Carpuan Farm	141	SX206691	206	72	(173)	130	90	15	48	23	53	88	(163)	154	182	1191		



## RAINFALL 1989

Number	Station	Co no	Grid reference	Av 1941- 1970 m mm	Rainfall in millimetres													Highest daily fall		
					Jan	Feb	Mar	Apr	May	Jun	Jul	Aug	Sep	Oct	Nov	Dec	Year	mm	date	
Warleggan (Fowey)																				
376494	Warleggan	141	SX157690	198		79	195	119	97	12	48	22	59	96	183	137	171	1218		
376507	St Neot, Goids Hill Farm	141	SX168707	232		80	(181)	144	93	16	46	25	67	95	182	148	186	1263	37	14Sep
Fowey (Coastal)																				
376659	Bodmin 'B'	141	SX109703	206		80	158	(113)	(80)	10	(48)	(16)	73	89	(162)	(126)	(177)	1132		
376747	Restormel W.Tr.Wks	141	SX096824	21		72	167	135	78	17	52	12	47	66	144	107	165	1062	41	20Oct
376770	Lostwithiel	141	SX107600	4		73	188	133	78	18	48	8	(44)	(74)	142	143	212	1161		
376967	Larryn, Tregoning	141	SX139572	18		68	156	121	84	11	44	10	54	68	140	134	206	1096	40	7Nov
377089	Fowey, Lawhyre	141	SX120521	75		62	139	108	84	25	41	10	46	73	123	102	(206)	1019	41	14Sep
Coastal																				
377162	Roche	141	SW990607	177		76	169	132	95	28	59	22	59	95	(149)	131	220	1235	40	23Feb
377449	St Austell, Bethel	141	SX041532	55		(65)	151	124	84	32	(38)	6	38	(79)	141	133	201	1092	54	7Nov
377504	Carthew	141	SX002559	221		(81)	181	146	98	33	61	15	59	101	167	152	239	1333	49	14Sep
377570	St Austell, Menagwin S.Wks	141	SX011509	25		(57)	152	111	85	(22)	43	8	41	75	139	114	212	1059	(40)	14Sep
377808	Tregony, Trevithick Farm	141	SW984452	90		54	124	(107)	72	(20)	45	(10)	42	71	145	104	203	997	33	14Sep
378025	St Mawes, Trevennef Farm	141	SW850350	66		63	120	107	60	8	18	19	39	82	137	99	220	972	38	7Nov
Truro (Fal)																				
378768	Newham P.Sta.	141	SW832432	8		54	120	105	70	7	39	13	45	58	144	109	201	965	49	7Nov
Devoran (Coastal)																				
379372	Trevince	141	SW737402	69 1219		83	135	120	89	14	40	16	54	75	141	124	220	1111	46	7Nov
Kennall (Devoran)																				
379547	Stlthians	141	SW738371	120		81	140	149	84	13	39	19	53	97	160	127	218	1180	46	14Sep
Coastal																				
379706	Penryn Resr No.2	141	SW778337	61 1159		73	129	133	70	13	32	22	47	95	144	138	231	1127	52	7Nov
379758	Falmouth	141	SW802325	51 1098		69	131	122	60	14	26	20	42	73	143	114	219	1033	38	7Nov
Helford (Coastal)																				
379922	Wendron W.Tr.Wks	141	SW678307	137		73	122	134	(83)	8	33	23	51	92	136	122	187	1064	45	7Nov
Coastal																				
380483	Lizard	141	SW700119	73 880		47	96	72	70	3	20	35	32	36	99	70	204	784	37	13Dec
The Loe (Coastal)																				
380837	Culdrose RNAS Met.Office	141	SW672257	78 942		57	102	96	70	6	26	19	46	73	109	108	190	902	38	7Nov
Coastal																				
380967	St Michael's Mount	141	SW516300	5 925		61	115	116	(71)	9	18	12	35	59	115	(99)	167	877	37	7Nov
381210	Penzance, Penlee Gardens	141	SW469302	19 1098		74	108	129	86	6	27	16	43	71	127	110	183	980	38	7Nov
381232	Trengwainton House	141	SW450313	116 1184		(80)	110	140	91	5	31	16	49	79	141	108	195	1045	38	7Nov
381316	Drift W.Wks	141	SW440287	69 1191		(73)	105	(136)	85	5	31	18	47	(89)	139	109	178	1015	37	7Nov
381518	Porthcurno	141	SW385226	46 907		48	83	81	74	3	26	20	36	48	107	102	154	782	37	7Nov
381548	Gwennap Head	141	SW365217	66		40	63	55	55	1	18	40	29	36	82	86	109	614	38	7Nov
HYDROMETRIC AREA 0490																				
Coastal																				
381584	ST MARYS:	142	SV913121	51 881		49	75	90	68	7	31	27	22	56	82	94	(154)	755	31	7Nov
381613	TRESCO: Abbey Gardens	142	SV894140	-1		45	76	82	65	6	28	27	22	59	83	88	160	741	30	7Nov
382380	Rosewarne E.H.S.	141	SW643412	76 1044		61	107	122	81	9	33	15	49	71	128	-	-	-	30	14Mar
382430	Camborne Met.Office	141	SW628407	88		59	107	120	80	9	32	14	47	68	131	108	180	955	40	7Nov
382444	Boswyn Resr	141	SW657363	149 1230		(77)	128	149	93	9	39	19	60	94	144	125	200	1137		
382603	Mawla	141	SW703458	69		65	104	100	69	12	32	17	48	70	112	99	166	894	35	7Nov
382793	St Agnes	141	SW721506	97 1006		60	105	100	67	11	28	15	49	68	129	91	179	902	33	7Nov
382923	Goonhavern	141	SW786537	64		58	120	(100)	75	11	35	10	40	64	119	94	173	899	31	7Nov
Gannel (Coastal)																				
383324	Newquay	141	SW820612	21		48	110	85	63	(11)	28	14	42	(75)	118	74	133	801	27	7Nov
383335	Crantock	141	SW801604	21		48	(108)	(84)	65	9	28	13	45	79	109	79	(157)	824		
Coastal																				
383478	St Mawgan Met.Office	141	SW873642	103 1012		61	125	99	84	23	39	13	60	82	123	91	142	942	28	7Nov, 24Dec
383886	Padstow, Lellizzick Farm	141	SW908774	53		58	108	118	70	17	35	17	64	101	113	83	161	945	30	7Nov
Camel																				
384073	Camelford, Roughtor View	141	SX104832	213 1493		99	178	158	93	20	58	29	110	137	173	123	176	1354	(49)	14Sep
384101	Lower Moor W.Tr.Wks	141	SX128833	267 1585		(102)	184	173	100	18	81	30	115	159	(187)	130	191	1470	54	14Sep
384158	Stannon Wks	141	SX124805	232 1510		100	189	153	96	18	76	27	98	136	173	(126)	(174)	1366	45	14Sep
384342	De Lank Filters	141	SX134766	226 1529		99	181	157	86	18	53	30	126	169	(185)	150	182	1436	48	14Sep
384542	Bodmin, Love Lane	141	SX077671	125		(64)	151	110	76	12	50	16	51	96	135	(111)	198	1070	31	14Sep
Allen (Camel)																				
384966	Michaelstow	141	SX075786	114		72	142	112	74	20	59	23	75	112	144	95	160	1088	37	14Sep
Camel																				
385203	Wadebridge, Waltham Lodge	141	SW990720	30		63	133	106	66	46	44	13	51	97	125	101	176	1021	39	20May
Coastal																				
385423	St Minver, Rockhavern	141	SW952767	61		56	113	101	59	23	33	16	68	108	124	90	159	950	28	7Nov
385701	Lesnewth	141	SX131902	183		89	145	(162)	80	28	66	36	(114)	145	(165)	110	173	1313	41	9Aug
386255	Bude	141	SS208063	15 869		61	109	98	59	13	29	24	65	119	114	86	132	909	42	14Sep
HYDROMETRIC AREA 0500																				
Coastal																				
387210	Gawlish	140	SS254270	126		--	--	--	63	19	32	18	61	(119)	153	88	148	--	34	14Sep
387252	Clovelly Court No.2	140	SS309251	111		(91)	130	(146)	69	22	43	(19)	76	129	169	98	183	1175	41	14Sep
Torridge																				
387585	Bradworthy, Jasmine Cottage	140	SS337163	198		99	151	153	(84)	(26)	60	25	63	146	169	(127)	186	1289	59	14Sep
387698	Milton Dameral	140	SS394118	168		91	163	(155)	84	19	67	43	81	150	170	102	192	1317	55	14Sep
387884	Bradworthy, Soldon Barton	140	SS327106	185		90	(154)	(154)	81	(18)	68	(34)	93	147	167	115	168	1289	59	14Sep
388220	Black Torrington	140	SS461064	76		69	133	(125)	68	(9)	(50)	45	68	142	137	81	155	1082		
388241	Highampton, North Trew Farm	140	SS474042	148		74	140	132	75	11	52	56	68	163	163	95	(157)	1186	46	14Sep



# RAINFALL 1989

Number	Station	Co no	Grid reference	Av Altitude 1941-1970 m mm	Rainfall in millimetres															Highest daily fall	
					Jan	Feb	Mar	Apr	May	Jun	Jul	Aug	Sep	Oct	Nov	Dec	Year	mm	date		
Low (Torrige)																					
388371	Ashbury Sta.	140	SX483963	253	1334	76 (151)	(129)	94	8	42	35	103	154 (176)	(109)	164	1241	57	9Aug			
388389	Venn Down	140	SX507940	247		(72) (159)	(130)	(111)	5	43	37	83	136 (162)	(135)	107 (177)	1222	49	14Sep			
388667	Inwardleigh, Waytown	140	SX547978	189		75 143	114	94	13	37	26	80	(131)	(135)	94	167 1109	43	9Aug			
Okement (Torrige)																					
388938	Brim Brook	140	SX587868	471		143 266	235	170	30	87	21	102	214	280	148	284 1980					
388933	Okehampton, Battle Camp	140	SX585928	372	1553	101 196	170	128	12	58	30	82	160	--	--	--	--	54	14Sep		
East Okement (Okement)																					
388947	Okement Valley	140	SX607897	404		111 247	198	149	24	74	23	92	180	249	139	274 1760					
388964	High Willhays	140	SX585890	571		135 261	236	152	21	88	26	117	212	303	148	311 2010					
389018	Okehampton Pleasure Gdns	140	SX591947	162	1358	88 178	136	114	26	51	27	65	144 (186)	103	(209)	1327	(54)	20Oct			
Okement (Torrige)																					
389191	Exbourne	140	SS610015	130	943	50 106	77	74	54	27	27	53	121	106	80	140 915	46	23May			
Torrige																					
389394	Iddesleigh, Westpark	140	SS563080	97		62 130	97	75	17	45	28	52	117	138	83	153 997	41	16Sep			
389529	Merton Clay Works	140	SS504126	69		79 160	143	78	17	39	51	60	152	168	(92) (201)	1240	(56)	16Sep			
389716	Roborough	140	SS582171	168	1062	60 128	109	85	25	42	69	58	112	144	90	143 1065	52	7Jul			
389897	Torrige Vale S.Wks	140	SS482181	13	1022	74 138	127	75	15	39	38	65	85	141	91 (169)	1057	34	20Oct			
389905	Langtree	140	SS448157	46		83 (153)	145	79	36 (47)	42	75	111	151	106	190	1218					
390110	Weare Giffard	140	SS479215	15		71 130	127	81	27	35	35	46	100	149	98	180 1079	37	20Oct			
390167	Melbury Resr	140	SS388202	143	1353	95 151	161	93	27	47	25	54	131	166	119	190 1259	55	14Sep			
390388	Jennett's Resr	140	SS444247	19	962	66 113	115	79	24	(29)	(33)	39	103	132	92	171 996	32	14Sep			
390480	Bideford, King George's Fields	140	SS454271	4	912	56 111	106	69	19	28	33	35	99	109	75 (143)	883	29	14Sep			
Taw																					
390743	Taw Head	140	SX609867	518		147 319	277	163	27	93	27	114	258	339	165	341 2270					
390782	Belstone, Irishman's Wall	140	SX619919	363		73 (209)	152 (130)	12	39	29	74	137 (218)	170	(301)	1544						
390858	South Tawton	140	SX654944	198	1226	64 146	109	89	9	46	22	51	89	165	108	251 1149	57	20Oct			
390881	North Wyke	140	SX658983	177		55 146	94	86	11	33	22	50	101	136	99	207 1040	37	24Dec			
Yeo (Taw)																					
391162	Spreyton, Barton Farm	140	SX697967	222		-- --	--	86 (14)	33	22	(50)	84	143 (100)	196	---		(50)	20Oct			
Dalch (Yeo)																					
391497	Washford Pyne, Henceford	140	SS822116	183		53 (104)	77	69	10	30	(36)	42	84	115	86 (144)	850	34	14Sep			
Yeo (Taw)																					
391605	Lapford Cross	140	SS729076	82	1065	(52) 123	81	74	8	30	22	36	85	131	69	155 866	31	14Sep			
Little Dart (Taw)																					
391867	North Backstone	140	SS835200	232		(64) 143	117 (75)	16	44	72	(58)	(106)	159	92	173 1119	50	7Jul				
392112	Chawleigh	140	SS727123	168		64 131	(83)	(70)	12	40	26	49	97 (127)	81 (161)	941						
Taw																					
392291	Hollocombe	140	SS636110	99		(60) 147	111	82 (28)	49	28	55	115	151	90	177 1093	36	14Sep				
392373	Burrington, Common Head	140	SS606168	199		72 150	120	89	32	42	62	63	115	157 (84)	175 1161	45	7Jul				
392459	Burrington, Graze Cottage	140	SS656158	61		59 (129)	98	78	27	39	38	50	94 (142)	72 (157)	983	(30)	14Sep				
392465	Burrington, Hayne View	140	SS639166	162		(63) 126	106	84	27	39	52	50	96 (154)	83 (166)	1046						
Mole (Taw)																					
392580	North Molton Hatchery	140	SS743299	145		83 155	133	89 (20)	66	54	82	173	181	95	158 1289	60	14Sep				
Yeo (Mole)																					
392723	East Anstey, Waddicombe	140	SS865269	196		(74) (167)	130 (86)	17	57	60	74	118 (181)	84	188 1236							
392810	Molland, The Bakery	140	SS807284	193		76 159	127	95	18	56	48	75	147	175	84 169 1229	62	14Sep				
392825	North Molton Ridge	140	SS779323	419		112 222	183	109	19	83	56	105	205	231	113 176 1614						
Mole (Taw)																					
393059	Ash Mill	140	SS793230	146	1252	67 143	116	83	20	50	64	68	101	161	82	168 1123	49	7Jul			
393120	Meshaw, Hillside	140	SS755189	201		67 133 (110)	75	17	39	39	59	84 (155)	(92) (171)	1041		38 14Sep					
393147	Rose Ash, Lower Ash Moor	140	SS796196	232		68 (150)	120	76 (18)	42	51	55	107	159	85	172 1103	(46)	14Sep				
Bray (Mole)																					
393386	Fullatford	140	SS682380	245	1558	(98) 186	(173)	93	18	(76)	58	83	148 (213)	115	172 1433	74	14Sep				
Taw																					
393921	Warkleigh	140	SS639239	143		68 120	(98)	76	14	45	49	58	92	135	95 (139)	989	37	7Jul			
394082	High Bickington	140	SS598199	171		66 136	103	80	23	43	58	61	95	141	93 144 1043	41	7Jul				
394318	Gunn, Furze Farm	140	SS648332	186		71 148	122	88	17	67	58	71	129	172	95 (158)	1196	57	14Sep			
394514	Willesleigh	140	SS600334	110		58 121	98	80	16	53	41	62	116	142	83 142 1012	45	14Sep				
Yeo (Coastal)																					
394855	Bratton Fleming W.Tr.Wks	140	SS642386	145		(104) 205	166	95	18	76	61	90 (148)	(206)	123	186 1478	78	14Sep				
Coastal																					
395034	Bittadon	140	SS542422	210		90 136	130	77	16	61	43	63	121	171	113 155 1176						
395162	Chivenor Met.Office	140	SS496344	6	868	40 98	80	67	11	36	37	51	120	113	70 140 863	37	14Sep				
Caen (Coastal)																					
395348	Marwood, Springwood	140	SS550375	122		65 125	111	83	28	46	45	67	125	154 (100)	157 1106						
HYDROMETRIC AREA 0511																					
Coastal																					
395479	Saunton Sands	140	SS446378	15		-- --	--	--	18	25	26	(40)	(89)	(112)	(69)	(116)	---	(36)	14Sep		
395607	Lower Slade W.Tr.Wks	140	SS510459	91		78 130	126	83	16	56	45	77	96	168	123	160 1158	42	14Sep			
395728	Combe Martin	140	SS590468	107		83 (159)	135	72 (15)	(45)	44	55	96	154	103	154 1115	42	14Sep				
395829	Parracombe	140	SS660448	227	1368	108 (210)	(188)	98	18	(65)	39	(80)	128	215	123	196 1468	53	14Sep			
Lyn (Coastal)																					
396041	Withycombe Ridge	140	SS771451	408		123 243	211	112	19	66	57	78	128	282	131	248 1698					
396129	Oareford	138	SS812459	343		94 211	195	101	18	48	61	80	88	209	114	216 1435					
396192	Chains Barrow	138	SS734420	484	2028	136 296	256	117	13	93	62	104	170	313	139	228 1927					
396300	Longstone Barrow	140	SS708428	472	1909	134 274	244	109	19	96	63	105	183	294	138	215 1874					



## RAINFALL 1989

Number	Station	Co no	Grid reference	Altitude m	1941-1970 mm	Rainfall in millimetres												Highest daily fall		
						Jan	Feb	Mar	Apr	May	Jun	Jul	Aug	Sep	Oct	Nov	Dec	Year	mm	date
Coastal																				
396371	Lynmouth, Glen Lyn	140	SS724493	23		95	161	(142)	85	16	48	36	64	105	197	104	184	1237	50	20Oct
396385	LUNDY: Marisco	140	SS137441	114		70	125	118	61	18	48	26	70	118	158	113	166	1091	43	20Oct
396386	LUNDY: South LH	140	SS144436	43		44	100	70	50	17	44	(26)	47	96	89	81	109	773	34	25Feb
N.R.A. WESSEX REGION (Part 2)																				
HYDROMETRIC AREA 0512																				
Coastal																				
397075	Porlock, Birchanger Fm	138	SS862468	244		91	(201)	170	97	40	51	85	58	95	(210)	122	248	1468	(54)	20Oct
397103	Porlock W.Wks	138	SS890462	104		54	157	(132)	81	16	38	83	41	58	168	92	220	1140		
397135	Nutscale Resr	138	SS862433	305	1474	75	(192)	163	99	21	42	77	60	85	328	168	251	1561		
397169	West Dunkery	138	SS874417	500		95	(235)	(196)	97	12	57	91	84	(101)	(263)	(141)	226	1598		
397220	Tivington	138	SS931458	83		47	124	94	81	18	41	82	50	57	143	85	196	1018	38	7Jul
Avill																				
397519	Dunster	138	SS989437	49		42	110	87	70	14	33	81	41	55	130	84	184	931	(46)	7Jul
397544	Minehead	138	SS979453	10		36	103	74	63	16	25	66	38	51	118	76	159	825	33	18Dec
Washford (Coastal)																				
397680	Lype Hill	138	SS954366	402	1444	(65)	152	115	--	(17)	136	84	53	95	(190)	(95)	208	---		
397758	Brendon Hill	138	ST022343	381		63	144	130	104	20	46	67	72	78	149	93	188	1154	34	20Oct
397781	Treborough	138	ST016362	340		49	(141)	(125)	--	18	40	65	55	64	125	87	168	---		
Doniford (Coastal)																				
397944	Crowcombe, Halsway Nurseries	138	ST124382	152		43	112	(90)	91	20	30	48	56	53	120	(77)	171	911	37	25Feb
398022	Sampford Brett	138	ST085404	55		36	92	80	77	17	25	49	42	49	110	71	158	806	26	14Mar
398062	Monksilver	138	ST076373	102		44	105	97	82	(15)	(34)	57	67	62	(128)	83	(187)	961	36	20Oct
398074	Nettlecombe, Bird's Hill	138	ST057363	280		51	120	106	85	(15)	30	54	82	65	144	88	(202)	1042	38	13Aug
398081	Nettlecombe	138	ST057377	96		49	122	104	80	(15)	33	60	59	60	(122)	85	184	973	32	20Oct
398106	Williton	138	ST078414	24		36	88	71	74	18	22	49	37	48	105	(66)	142	756		
398128	Watchet, Five Bells Rd	138	ST069420	38		37	82	72	69	16	22	57	35	49	(103)	77	142	761	28	6Jul
Coastal																				
398212	Kilve	138	ST146418	99		32	82	71	76	31	31	52	45	46	106	62	154	788	28	20Oct
HYDROMETRIC AREA 0520																				
Coastal																				
398296	Stogursey	138	ST204427	29		35	80	70	(79)	29	28	48	44	57	99	62	147	778	28	20Oct
398383	Whitewick Farm	138	ST236453	3	771	(36)	(76)	51	67	24	28	47	34	64	(84)	(51)	(130)	692	29	6Jul
Parrett																				
398512	Henley	138	ST438076	145	915	(53)	(104)	(108)	101	15	30	34	57	69	(97)	(63)	(191)	922		
398519	Crewkerne	138	ST445092	69		48	108	117	95	(15)	29	37	54	69	(123)	61	(220)	976	45	20Dec
398528	Crewkerne, Wadham School	138	ST448103	101		46	103	101	(83)	22	29	42	49	56	111	57	231	930	50	20Dec
398631	Haselbury Plucknett	138	ST466109	52		47	93	102	84	19	27	54	43	46	118	57	216	906	44	20Dec
398842	Chiselborough	138	ST468149	46		34	90	84	76	30	24	84	37	44	95	60	208	866	71	6Jul
398880	Seavington, Hurcott Fm	138	ST396161	84		33	102	79	72	22	25	50	39	45	87	59	179	792	49	20Dec
398896	New Cross	138	ST416191	49	736	32	77	66	(64)	31	23	63	43	38	89	50	161	737	38	20Dec
398973	Stoke-Sub-Hamdon, East Stoke	138	ST491173	61		35	79	72	76	31	25	59	36	37	89	50	183	772	47	6Jul
Isle (Parrett)																				
399182	Chard, Rackclose Cottage	138	ST314089	152		50	119	110	83	19	34	40	62	82	135	78	223	1035	49	20Dec
399334	Kingstone	138	ST378135	90		33	102	79	(70)	9	30	48	37	42	(82)	(52)	(181)	765	46	20Dec
399369	Puckington, Manor Farm House	138	ST376183	53		30	82	66	71	20	25	64	47	40	85	52	162	744	38	6Jul
399569	Hatch Beauchamp	138	ST298199	55		(32)	101	72	73	19	32	54	47	35	101	65	183	814	40	20Dec
399612	Buckland St Mary, Hare Lane	138	ST289153	160		47	117	92	76	19	28	33	61	82	98	70	191	914	34	20Dec
399685	Fivehead	138	ST349233	67		26	73	57	76	36	29	63	44	41	87	(57)	155	744	40	6Jul
Parrett																				
399753	Muchelney, Thorney Farm	138	ST429235	9		31	(85)	51	69	13	19	(86)	42	33	76	45	(146)	696	60	6Jul
399757	Drayton,																			
	Westover Crossing Cott.	138	ST423248	9		29	81	51	72	16	19	90	42	32	75	43	(145)	695	55	6Jul
399762	Curry Rivel	138	ST387250	55	734	32	75	50	(83)	33	24	71	46	(36)	(84)	(53)	149	736	51	6Jul
Yeo (Parrett)																				
399863	Milborne Port	138	ST668194	122		(41)	76	(79)	(87)	45	37	33	47	48	(85)	(43)	176	797		
400021	Sherborne S.Wks	137	ST632154	50	826	39	87	73	84	19	17	52	40	42	87	52	177	769	48	6Jul
400159	Yetminster	137	ST595104	53		39	95	95	84	54	28	45	56	48	93	48	184	869	46	24May
Halstock (Yeo)																				
400408	Sutton Bingham Resr	138	ST556117	46	863	(44)	(81)	112	(85)	51	23	(53)	53	50	107	57	196	912	48	6Jul
Yeo (Parrett)																				
400616	Yeovil, Pen Mill S.Wks	138	ST573162	30	827	49	(79)	83	88	21	24	78	36	40	95	53	183	829	73	6Jul
400686	Mudford	138	ST575204	21		38	75	(63)	70	21	19	75	50	49	(80)	(49)	(176)	765	67	6Jul
400894	North Cadbury	138	ST637272	77		47	81	67	75	28	(27)	(32)	50	51	75	44	163	740	45	20Dec
401005	Yeovilton RNAS Met.Office	138	ST551237	18	763	38	79	59	61	25	22	74	41	55	76	48	166	744	64	6Jul
401444	West Sedgemoor P.Sta.	138	ST376286	8	680	(26)	71	42	58	43	20	76	(40)	(40)	(74)	55	(136)	681	60	6Jul
Tone (Parrett)																				
401577	Sedgeborough Farm	138	ST054328	329	1199	57	127	114	81	13	44	54	51	76	127	76	175	995		
401622	Milltown	138	ST048310	195	1209	60	146	121	82	6	28	44	54	85	133	75	184	1018		
401727	Clayhanger, Helewood Farm	138	ST026222	152		49	129	118	84	10	21	67	47	74	137	84	167	987	34	14Sep
401957	Wellington S.Wks	138	ST130218	48		(39)	110	75	(76)	(8)	(18)	54	38	57	126	72	(171)	844	31	20Oct
402073	Wiveliscombe,																			
	Maundown W.Tr.Wks	138	ST065291	198		62	143	136	88	9	36	49	45	83	145	82	176	1054		
402092	Wiveliscombe, Spring Gardens	138	ST081280	114		54	(133)	122	88	8	31	46	45	78	153	75	167	1000	36	20Oct
402254	Luxhay Resr, South	138	ST201175	137		49	130	95	87	76	19	(54)	--	77	133	76	186	---		
Halse Water (Tone)																				
402547	Bagborough, Shopnoller Farm	138	ST165326	107		35	101	74	87	22	29	58	41	51	118	57	(151)	824		
Tone (Parrett)																				
402745	Fulwood W.Wks	138	ST212197	93		33	113	72	76	25	21	52	37	67	103	67	170	836		
402794	Kingston St Mary	138	ST223295	70		32	89	64	80	31	30	65	32	38	106	57	136	760	40	6Jul
403115	West Newton Farm	138	ST286291	37	726	28	75	51	65	18	24	72	28	43	92	(56)	134	686	43	6Jul
403138	East Lyng	138	ST333289	13	732	28	74	46	63	37	38	66	41	47	78	61	126	705	44	6Jul
403143	Currymoor P.Sta.	138	ST344289	6	694	27	74	47	64	35	29	71	44	46	88	55	140	720	50	6Jul



# RAINFALL 1989

Number	Station	Co no	Grid reference	Av Alt- tude 1941- 1970 m mm	Rainfall in millimetres													Highest daily fall			
					Jan	Feb	Mar	Apr	May	Jun	Jul	Aug	Sep	Oct	Nov	Dec	Year	mm	date		
Parrett																					
403146	Alleremoor P.Sta.	138	ST357306	7	690	28	71	43	60	28	(22)	59	40	40	74	53	129	647	41	6Jul	
403219	Northmoor P.Sta.	138	ST332330	7	695	32	75	47	56	23	16	53	26	44	87	51	119	629	32	6Jul	
403311	Broomfield, Fyne Court	138	ST222320	201		34	90	62	89	36	34	68	46	44	115	(64)	(149)	831			
403341	North Petherton	138	ST287329	39		34	76	59	61	36	25	49	32	33	95	65	133	698	32	6Jul	
403451	Spaxton	138	ST224367	72	869	39	91	73	69	42	23	49	42	41	104	63	146	782	36	20Oct	
403490	Durleigh Resr	138	ST275363	14	764	34	85	69	67	23	18	64	37	34	99	63	151	744	44	6Jul	
403491	Bridgwater, Durleigh Rd	138	ST278365	30		32	85	65	(69)	24	(17)	66	36	36	96	62	139	727	45	6Jul	
403540	Bridgwater,																				
	Wembdon Hill, Bradneys	138	ST278379	30		31	78	70	64	19	15	58	35	35	97	54	133	689	41	6Jul	
403558	Chedzoy	138	ST328379	19		31	(83)	(54)	69	17	(19)	59	31	34	83	51	124	655	40	6Jul	
Cary (Parrett)																					
403674	Babcary, Cornerstones	138	ST563287	23		41	79	61	57	20	25	32	44	38	75	43	152	667	34	20Dec	
403766	West Camel, Downhead	138	ST567257	27		39	73	52	(66)	16	24	47	41	57	71	45	158	689			
403907	Somerton, Parsonage Hill	138	ST493284	32		29	67	42	(60)	(13)	18	104	46	46	62	37	122	646	77	6Jul	
403990	Low Ham	138	ST436297	20		34	(70)	48	74	11	21	72	46	36	74	(50)	(133)	869			
404124	Ashcott, Bradley Cottage	138	ST439365	35	735	32	71	56	67	8	19	42	41	46	77	56	125	640	24	6Jul,	
																			14Sep		
404125	Ashcott, High St	138	ST434371	32		35	76	57	72	8	17	43	37	47	(72)	58	101	623	25	14Sep	
404153	Langport, Combe	138	ST417282	8		34	81	51	84	12	18	79	46	37	83	47	141	713	(54)	6Jul	
404269	Westonzoyland	138	ST355355	5		(31)	(73)	49	58	(14)	(17)	(53)	31	33	80	(54)	(127)	620			
404367	Stawell	138	ST361383	15		31	(80)	(54)	57	11	20	40	36	34	72	48	113	596	21	6Jul	
Cannington (Parrett)																					
404523	Lower Merridge	138	ST202342	128		40	(100)	(75)	76	36	37	52	56	45	(119)	(62)	(135)	833	32	6Jul	
404564	Ashford W.Wks	138	ST236385	31	786	31	84	73	68	23	21	53	(35)	40	91	59	139	717			
404580	Brymore School	138	ST244394	23	757	34	81	72	72	22	21	51	38	41	101	56	133	722	36	6Jul	
Huntspill (Coastal)																					
404978	Overleigh	138	ST485353	37		38	81	62	58	14	23	51	44	46	83	51	132	683	27	7Jul	
405279	Gold Corner P.Sta.	138	ST367431	4	716	34	70	51	71	8	23	45	28	56	82	(51)	(127)	646			
405283	Cossington, Orchard Close	138	ST360403	43		32	73	55	71	10	22	42	37	46	80	54	121	643	23	14Sep	
Brue																					
405433	North Brewham	138	ST722370	123		52	90	96	97	36	29	31	46	50	79	61	182	849	41	20Dec	
405455	Upton Noble, Folly Farm	138	ST704385	186	984	64	(107)	106	102	38	(33)	34	54	(59)	(86)	65	186	934	39	20Dec	
405551	Bruton, Shute Lane	138	ST678347	58		--	--	--	--	--	--	--	--	50	81	62	165	---	37	20Dec	
405635	Castle Cary	138	ST649313	135		--	--	--	--	--	--	--	--	51	56	74	50	153	---	36	20Dec
405726	Batcombe	138	ST696400	145		61	103	114	104	30	41	(30)	(52)	57	88	66	(186)	932			
405817	Evercrech	138	ST647390	86		59	96	98	90	36	35	47	59	54	85	57	(158)	874	32	14Sep	
405876	Wraxall	138	ST603364	60		42	(77)	72	78	18	(29)	(45)	54	46	83	54	140	738	(29)	6Jul	
406028	Barton St David	138	ST541331	15	794	(44)	81	59	58	19	(24)	51	51	46	(79)	48	(138)	698			
406041	Butleigh, Higher Hill Farm	138	ST518321	84		40	68	57	66	17	23	42	54	44	68	43	134	656	23	20Dec	
406062	West Bradley	138	ST558368	30		44	74	64	73	(19)	24	56	53	45	89	56	132	729	29	6Jul	
Sheppey (Brue)																					
406209	Darshill S.Wks	138	ST601440	99		56	101	95	90	25	40	48	49	59	105	69	155	892	(30)	14Sep	
406353	Wells S.Wks	138	ST535452	23	811	(47)	(89)	82	80	27	26	40	40	48	(91)	67	125	762	27	14Sep	
Brue																					
406890	Stone Allerton	138	ST401513	38		52	83	79	74	12	(38)	(46)	39	56	95	(54)	125	753	24	6Jul	
Coastal																					
407169	FLAT HOLM:	204	ST220650	15		47	74	75	(64)	(38)	(38)	41	45	58	(98)	74	125	777			
Axe																					
407349	Rodney Stoke	138	ST488501	40	907	(47)	(91)	90	81	(18)	44	62	(34)	63	95	56	(127)	808	27	14Sep	
407635	Cheddar P.Sta.	138	ST453532	15	879	(56)	(99)	84	79	19	44	46	52	54	107	51	127	818	29	7Jul	
Yeo (Coastal)																					
408346	Blagdon P.Sta.	139	ST504602	46	953	68	(102)	114	79	20	56	29	44	45	(103)	61	165	886	27	7Nov	
408689	Kingston Seymour S.Wks	139	ST390681	6		54	84	(96)	84	12	28	50	(49)	51	96	61	131	796			
Kenn (Coastal)																					
408723	Chelvey P.Sta.	139	ST473680	18	860	53	105	97	79	16	39	28	63	50	102	62	125	819	27	14Mar	
408879	Yatton, Stowey Park	139	ST437656	9		57	86	94	82	16	35	53	49	46	97	58	124	797	38	7Jul	
Coastal																					
409013	Wraxall Court	139	ST489722	79	868	59	110	106	94	17	39	47	66	57	(104)	(61)	(141)	901			
409085	Clevedon P.Sta.	139	ST430717	20	838	52	97	98	84	13	37	52	57	61	101	64	132	848	(32)	7Jul	
HYDROMETRIC AREA 0530																					
Tetbury Avon																					
410161	Westonbirt Arboretum No.2	119	ST848898	135		45	102	72	75	25	51	37	65	71	121	59	147	870	36	28Oct	
410162	Westonbirt Arboretum	119	ST848898	135		43	97	67	70	24	49	36	62	69	117	57	142	833	36	28Oct	
410324	Shipton Moyne P.Sta.	119	ST899887	95	840	44	92	64	75	20	44	41	47	68	108	54	146	803	(30)	16Sep	
Sherston Avon (Tetbury Avon)																					
410444	Petty France Hotel	139	ST786855	158	888	46	104	84	69	29	45	35	67	60	109	54	140	842	(31)	16Sep	
410598	Pinkney Park	128	ST864865	101	813	45	96	71	(63)	25	48	(37)	53	(65)	108	55	154	820	28	28Oct	
Avon																					
410797	Brinkworth	128	ST990851	90		--	--	--	--	--	--	--	--	56	91	53	146	---	23	18Dec	
411067	Castle Combe	128	ST848778	114		51	102	(84)	(68)	34	43	30	37	84	(105)	57	165	860	37	12Sep	
411686	Lyneham Met.Office	128	SU006782	145		46	73	69	66	26	37	47	38	38	88	53	137	718	38	7Jul	
Marden (Avon)																					
411950	Bowood House	128	ST974700	93	784	48	72	81	71	25	33	46	28	41	96	57	144	742	31	7Jul	
Avon																					
412205	Hardenhuish Resr	128	ST913751	105	761	46	95	78	64	28	33	50	37	44	97	62	158	792	(38)	7Jul	
412297	Lacock	128	ST921702	49	718	48	67	67	60	23	(28)	42	27	40	(89)	51	131	673	27	7Jul	
412386	Corsham, Dicketts Rd	128	ST874694	93		47	81	80	72	31	46	51	34	70	102	65	148	827	36	7Jul	
412665	Melksham, Bowerhill	128	ST907621	40		40	60	68	(67)	21	(36)	(21)	25	37	72	46	145	638	27	20Dec	
Semington (Avon)																					
413060	Edington, Court Lane	128	ST933535	91		43	71	83	80	17	34	28	48	32	84	50	168	738	29	20Dec	
413242	Devizes, Browfort	128	ST997618	122		41	65	63	69	20	(39)	(42)	38	28	(75)	40	138	658	(31)	7Jul	
413337	Worton	128	ST980576	58		39	59	70	69	19	31	41	(33)	26	76	43	146	652			



RAINFALL 1989

Number	Station	Co no	Grid reference	Av Alt- tude 1970 m mm	Rainfall in millimetres													Highest daily fall	
					Jan	Feb	Mar	Apr	May	Jun	Jul	Aug	Sep	Oct	Nov	Dec	Year	mm	date
Biss (Avon)																			
413479	Upton Scudamore P.Sta.	128	ST862483	93	821	45	81	90	84	26	(37)	(21)	49	39	(86)	51	177	786	
413747	Trowbridge Bowling Green	128	ST858577	40	701	(38)	66	71	67	35	24	37	26	36	87	47	147	681	29 20Dec
413787	Trowbridge, Upper Studley	128	ST843562	55	720	40	73	79	75	34	(22)	36	27	36	94	48	156	720	32 20Dec
Avon																			
Frome (Avon)																			
414176	Corsley Heath	128	ST821454	137		50	94	109	94	33	31	21	52	52	(86)	58	188	868	34 20Dec
414290	Frome S.Wks	138	ST774487	64	829	56	99	(117)	76	23	32	(22)	39	41	(103)	57	189	854	43 20Dec
Wadbury (Frome)																			
414587	Merehead, Torr Quarry	138	ST693437	176		60	103	120	(88)	29	45	27	(53)	56	(96)	(70)	(193)	940	
414593	Downhead, Green Farm	138	ST689454	206		80	125	153	94	34	38	(26)	54	68	126	78	189	1065	38 14Sep
Frome (Avon)																			
414947	Farleigh Hungerford	138	ST800572	69		41	82	80	73	32	28	44	30	52	(96)	56	142	756	(28 20Oct)
Wellow Brook (Avon)																			
415086	Chilcompton	138	ST647524	125	1140	80	143	166	97	23	46	32	48	52	(128)	80	(175)	1070	39 8Mar
415125	Downside Abbey	138	ST655508	183	1078	81	136	161	91	21	48	30	42	62	123	74	178	1047	37 8Mar
415161	Midsomer Norton, Charlton Rd	139	ST668535	128		76	131	140	89	22	44	32	39	45	124	75	170	987	29 20Oct, 18Dec
Cam (Wellow Brook)																			
415502	Peasedown St John	139	ST698575	155		47	102	86	85	44	34	35	29	--	--	--	--	---	35 22May
Wellow Brook (Avon)																			
415588	Tucking Mill P.Sta.	139	ST763616	41	854	46	89	85	76	25	22	68	32	48	107	48	144	790	(31 6Jul)
Avon																			
By (Avon)																			
415725	Marshfield, Castle Farm	139	ST772744	175		56	107	96	74	40	42	31	39	54	106	59	162	866	26 16Sep
416056	Bathford	139	ST794669	63		(44)	90	85	68	43	33	58	38	59	104	53	140	815	40 7Jul
Avon																			
416081	Monkswood Resr	139	ST755711	111		49	94	94	75	37	(34)	51	39	54	108	57	145	837	28 22May
416128	Batheaston Resr	139	ST769685	76	812	50	102	89	71	41	30	62	32	53	113	52	145	840	37 7Jul
416213	Charlcombe	139	ST750669	88	815	51	93	82	76	35	(27)	69	30	46	110	52	136	807	(34 7Jul)
416242	Bath, Beechen Cliff School	139	ST751638	118	801	(44)	82	(91)	64	29	32	(47)	(25)	36	93	47	(138)	728	28 7Jul
416428	Stanton Prior	139	ST678627	99		(48)	86	86	83	33	41	49	36	41	107	56	145	811	25 20Oct
416592	Doynton, Rectory Farm	139	ST722739	84		(45)	90	(84)	63	26	37	35	35	49	89	46	138	737	26 16Sep
416743	Keynsham S.Wks	139	ST664688	14		(50)	94	84	65	34	30	30	(31)	(45)	(103)	(52)	138	756	27 20Dec
Chew (Avon)																			
416771	Chewton Mendip, Chewton House	138	ST597528	161		90	146	177	116	33	71	51	52	68	137	85	180	1206	38 7Jul
416807	Sherborne Resr	138	ST589554	99	1035	83	131	157	104	26	57	30	59	50	127	73	169	1066	35 8Mar
416812	Green Down, Holmewood Farm	138	ST572539	207		(90)	136	164	108	25	73	29	68	68	140	78	175	1154	(35 8Mar)
417005	Chew Stoke P.Sta.	139	ST570617	43	907	53	106	111	87	26	43	25	(36)	49	115	65	(162)	878	32 14Mar
417194	Publow	139	ST622652	53		(52)	105	(92)	83	38	34	27	36	49	(110)	62	154	842	(27 22May)
Avon																			
417634	Barrow Gurney Resr	139	ST537679	91	883	60	117	109	80	19	43	25	54	61	118	62	152	900	27 28Oct
417640	Long Ashton	139	ST535699	51	876	53	108	99	85	17	46	(36)	49	54	(111)	66	145	869	27 28Oct
Chew (Avon)																			
Frome (Avon)																			
417899	Tytherington	139	ST667886	73	866	46	97	72	72	20	50	29	69	56	116	63	130	820	34 16Sep
417998	Frampton Cotterell, Kendleshire	139	ST664805	62		44	93	86	75	19	42	22	72	49	108	53	131	794	32 28Oct
418367	Clifton, Oakfield Rd	139	ST577737	61	851	54	112	103	67	16	38	33	69	55	118	63	138	866	(35 28Oct)
HYDROMETRIC AREA 0541																			
Coastal																			
419025	Avonmouth S.Wks	139	ST534794	6		48	103	88	81	17	(43)	50	54	56	114	50	144	848	39 28Oct
419364	Thornbury, Castle School	139	ST638908	34		(54)	(95)	(70)	74	25	42	31	56	76	(120)	(59)	(127)	829	(52 16Sep)
Little Avon (Coastal)																			
419746	Alderley P.Sta.	119	ST773914	63	855	52	110	70	74	15	(54)	34	58	49	119	48	122	805	
419751	Hawkesbury Upton	139	ST780870	191		49	115	90	74	33	51	37	65	56	127	55	142	894	37 28Oct
419869	Kingswood S.Wks	119	ST743929	42	800	52	(113)	72	68	44	53	40	(46)	(52)	(113)	(50)	119	822	(34 22May)
420206	Berkeley, Cannon Park	119	ST686997	21		--	--	--	--	--	--	--	--	64	93	49	132	---	49 16Sep
420216	Berkeley	119	ST675995	8		(41)	(95)	74	59	24	39	40	69	--	--	--	--	---	20 18Feb
N.R.A. SEVERN-TRENT REGION (Part 2)																			
SEVERN AREA																			
HYDROMETRIC AREA 0542																			
Coastal																			
420418	Slimbridge	119	SO722047	5		37	86	67	61	37	33	33	80	58	82	55	136	765	44 16Sep
Severn																			
420649	Carreg Wen	207	SN829885	576		229	(375)	(356)	149	51	(124)	64	(32)	125	478	205	310	2498	
420655	Moel Cynnedd	207	SN843877	358		189	353	330	126	45	127	56	156	102	370	195	304	2353	106 28Oct
Dulas (Severn)																			
420868	Garth-Fawr	207	SN996791	366	1110	67	139	142	89	26	46	33	48	61	151	(103)	198	1103	45 28Oct
420983	Llanidloes	207	SN949837	171		(88)	202	144	98	23	(44)	29	32	52	(194)	102	(193)	1201	
Clywedog (Severn)																			
421048	Bryn-y-Fedwen	207	SN836952	509		138	(310)	249	108	29	97	36	118	73	258	126	258	1800	
421125	Waun-Llwyd, Barcud	207	SN841910	442		203	420	369	133	40	127	49	162	94	369	172	299	2437	
421140	Dolydd	207	SN874904	297		163	313	276	117	42	90	37	106	(83)	272	151	270	1920	86 28Oct



## RAINFALL 1989

Number	Station	Co no	Grid reference	Av Alti- tude m	1941- 1970 mm	Rainfall in millimetres												Highest daily fall		
						Jan	Feb	Mar	Apr	May	Jun	Jul	Aug	Sep	Oct	Nov	Dec	Year	mm	date
Severn																				
421484	Llandinam	207	SO021894	131		48	126	(109)	71	17	34	35	(31)	48	(119)	81	175	894	39	13Dec
422328	Dolfor	207	SO102870	312		57	112	109	77	17	40	40	48	43	125	89	205	962	37	13Dec
422367	Newtown	207	SO091901	120		(47)	108	115	77	21	34	27	35	46	114	85	204	913		
422493	Gregynog Hall	207	SO085976	192		59	129	110	(78)	(24)	44	41	40	47	106	79	176	933	(42	13Dec)
422693	Lower Cefnperfa	207	SO129892	229		51	102	(116)	91	22	41	36	47	41	121	82	201	951	41	13Dec
423008	Garthmyl Lodge	207	SO193990	85		39	(101)	79	71	27	39	38	39	36	87	70	165	791	44	13Dec
Rhiw (Severn)																				
423292	Manaton	207	SJ111024	134		46	107	104	81	22	52	54	47	38	87	(78)	180	896	(45	13Dec)
Camlad (Severn)																				
423510	Church Stoke	207	SO291933	140	772	(29)	78	68	77	30	30	45	40	33	(93)	50	134	707	31	13Dec
423879	Chirbury, Oaklee	207	SO260984	108		27	76	52	62	23	(32)	49	(37)	(30)	81	(62)	138	669		
Syllaen (Severn)																				
424199	Welshpool, Bryn Frochas	207	SJ195081	213		40	97	92	82	15	44	69	36	38	80	73	169	835	48	13Dec
424216	Welshpool S.Wks	207	SJ234072	70		(31)	(91)	(73)	(77)	13	(43)	67	34	27	68	64	(164)	752	(54	6Jul)
Severn																				
424242	Hope, Buttington View	207	SJ259074	198		32	86	74	91	14	42	55	(37)	29	73	66	162	761	48	13Dec
424573	Wern View	207	SJ252132	67		(33)	70	75	70	16	35	65	33	26	67	66	157	713	43	6Jul
Vyrnwy (Severn)																				
424744	Rhiwargor	207	SH963244	262	1828	140	281	264	140	28	95	37	98	55	210	145	269	1762		
424767	Pen Bryn-y-Fawnog, Yr Eithin	207	SH955269	488		150	342	298	152	39	114	37	111	60	238	(150)	(281)	1972		
424813	Gadfa	207	SH928232	464	2273	177	359	406	161	35	123	36	135	73	282	182	299	2268		
424927	Afon Cedwig, Hen Eglwys	207	SH993253	433	1867	131	301	245	139	38	92	43	95	65	211	(142)	(288)	1790		
424961	Bryn Gwyn	207	SH999196	400	1739	(110)	(272)	305	123	29	103	38	85	68	189	138	258	1718		
425114	Lake Vyrnwy No.3	207	SJ009179	240		--	--	--	--	--	89	36	91	60	165	126	265	---	40	13Dec
Banwy (Vyrnwy)																				
425785	Abercannon Farm	207	SH963069	244	1771	105	248	(224)	119	35	96	27	94	(60)	176	112	(202)	1498	48	13Dec
426180	Llanfair Caereinion, Cwm Goleu	207	SJ133057	236		47	101	103	81	16	48	55	45	40	84	82	191	893	54	13Dec
Vyrnwy (Severn)																				
426593	Llantyllin W.Recl.Wks	207	SJ154188	113		54	128	(122)	(94)	(16)	46	56	58	41	81	73	175	944		
426762	Llansantffraid, Waen Meadows	207	SJ235197	78		36	91	89	68	17	40	78	47	33	71	67	144	781	56	6Jul
Tanat (Vyrnwy)																				
426987	Hirnant	207	SJ048225	233	1490	90	(208)	(191)	118	19	62	25	62	40	132	107	239	1293		
427166	Rhiwlas	207	SJ114260	228	1190	63	(153)	155	(90)	23	59	42	64	38	105	97	204	1093	28	20Oct
427387	Llangedwyn, Tan-y-Llwyn	207	SJ174243	116		41	118	128	90	17	45	43	(63)	36	72	79	164	896	36	13Dec
Morda (Vyrnwy)																				
427859	Llanforda Resr	117	SJ268296	213	938	47	100	72	(93)	(16)	(42)	(98)	(53)	24	74	(78)	158	856		
427863	Oswestry School	117	SJ285293	139		35	86	84	83	16	45	101	52	30	75	76	152	835	85	6Jul
428051	Crickheath, Meadows	117	SJ294230	69		27	75	70	72	16	36	85	44	27	67	66	140	725	68	6Jul
Severn																				
428553	Preston Montford, Field Centre	117	SJ432144	61		25	(64)	44	67	29	(32)	69	41	27	53	54	130	635	45	6Jul
428554	Preston Montford, Field Centre No.2	117	SJ432144	61		25	(64)	50	67	29	32	69	41	28	53	54	130	642	45	6Jul
Perry (Severn)																				
428890	Dudleston Heath	117	SJ366357	99		28	62	49	71	27	50	22	39	27	61	61	141	638	39	13Dec
Rea (Severn)																				
429744	Pennerley	117	SO358996	357		33	(76)	78	95	26	45	43	48	35	100	71	157	807	31	13Dec
429987	Hanwood	117	SJ431094	79		25	67	(54)	(75)	29	33	57	(68)	(30)	63	58	148	707		
430000	Edge	117	SJ398089	126		24	66	57	77	22	38	60	43	27	62	56	129	661	40	6Jul
430038	Westbury	117	SJ355095	130		31	70	58	77	23	34	74	41	26	65	(61)	147	707		
Severn																				
Tern (Severn)																				
431004	Sandford	117	SJ583340	84		25	58	53	83	34	(54)	25	36	26	70	62	(123)	649	(29	13Dec)
431151	Stoke-on-Tern, Mayfields	117	SJ642290	76		23	51	50	82	31	53	20	40	26	75	56	110	617	27	13Dec
431312	Peplow, Home Farm	117	SJ636247	69		21	47	52	78	33	51	24	41	27	73	50	101	598	28	13Dec
Meese (Tern)																				
431584	Moreton	117	SJ797170	88		26	51	62	90	29	(36)	36	29	28	76	60	137	660	29	13Dec
Tern (Severn)																				
432251	Newport	117	SJ712204	64	660	23	39	43	(65)	30	46	36	28	29	68	58	129	594	28	13Dec
432336	Crudgington, Sleep Cot	117	SJ630176	53		22	(43)	43	77	23	38	(35)	38	31	(80)	53	119	602	32	13Dec
Beanhill (Tern)																				
432473	Llilleshall	117	SJ724152	69		25	45	50	87	25	33	35	26	26	69	--	--	---	22	24Feb
Tern (Severn)																				
432811	Rushmoor W.Recl.Wks	117	SJ617135	50		(23)	42	42	76	(24)	(37)	51	27	25	78	50	132	607	(36	13Dec)
Roden (Tern)																				
433056	Cockshutt	117	SJ436286	99		29	64	55	78	24	(50)	31	37	32	66	59	142	667	31	13Dec
433710	Shawbury Met.Office	117	SJ553220	72	670	22	48	48	80	26	43	28	40	26	64	48	116	589	34	13Dec
Cound (Severn)																				
434078	All Stretton	117	SO457958	256		(36)	(76)	70	(87)	31	(32)	59	44	33	97	68	173	806	31	13Dec
434223	Dorrington	117	SJ480028	99		28	62	60	79	22	25	57	33	23	72	58	146	665	(32	13Dec)
434595	Harnage Grange	117	SJ569021	117	695	22	49	39	78	26	29	(56)	26	27	72	48	139	611	27	13Dec
Severn																				
434942	Much Wenlock	117	SJ619000	168		29	55	49	89	24	33	(44)	(36)	32	85	55	170	701	29	13Dec
435131	Coalport S.Wks	117	SJ707015	40		24	47	44	84	21	31	40	32	30	83	55	154	645	36	13Dec
Worfe (Severn)																				
435388	Weston Park	117	SJ806108	113	692	28	52	(67)	94	32	41	42	48	28	81	57	141	711	30	13Dec
435509	Cosford W.Wks	117	SJ780047	59	668	22	43	52	87	20	40	42	36	28	76	48	135	629	23	13Dec
435528	Hatton Grange	117	SJ764043	80	713	21	44	(52)	89	(24)	(40)	39	34	29	84	49	138	643	25	13Dec



## RAINFALL 1989

Number	Station	Co no	Grid reference	Av Altitude m	1941- 1970 mm	Rainfall in millimetres													Highest daily fall	
						Jan	Feb	Mar	Apr	May	Jun	Jul	Aug	Sep	Oct	Nov	Dec	Year	mm	date
Nun Brook (Worle)																				
435970	Pattingham	115	SO826992	122		24	42	45	(100)	22	45	48	43	29	76	38	144	656	31	13Dec
436070	Halfpenny Green	115	SO818914	76		23	43	39	90	21	30	34	32	29	68	(40)	(151)	600		
Severn																				
436549	Morville Hall,	117	SO669940	91		26	54	54	91	27	32	43	47	30	85	52	175	716	31	13Dec
437138	The Gate House Trimpley W.Wks	118	SO772789	41		28	56	37	(77)	23	21	44	42	36	(73)	38	166	641	37	13Dec
Dowles Brook (Severn)																				
437158	Bayton Common	118	SO710729	198		29	53	37	88	30	(28)	47	50	48	(87)	43	166	706	33	13Dec
Stour (Severn)																				
437489	Halesowen	116	SO948822	155		29	60	45	99	18	38	44	36	34	95	40	138	676	30	20Oct
437694	Lye W.Recl.Wks	116	SO919850	75	705	25	54	41	92	19	(38)	57	35	(32)	86	38	(144)	661	33	13Dec
Smestow (Stour)																				
438304	Enville	115	SO825866	99	727	27	51	(42)	(93)	23	38	51	45	33	78	41	170	692	35	13Dec
Stour (Severn)																				
438639	Hagley W.Recl.Wks	118	SO898799	81		(27)	55	39	88	25	30	51	31	37	84	41	135	643	27	13Dec
438716	Kidderminster, Aggborough	118	SO835759	61		27	55	39	84	28	28	38	33	39	84	42	141	638	30	13Dec
Severn																				
Salwarpe (Severn)																				
439482	Bromsgrove W.Recl.Wks	118	SO959685	67	683	33	54	56	91	39	48	42	55	46	81	48	122	715	30	13Dec
439672	Droitwich, Petersfield Dr.	118	SO906626	55		28	51	46	(76)	40	35	38	52	42	77	53	133	671	31	13Dec
439790	Elmbridge	118	SO901678	56		25	56	36	76	31	27	45	58	36	78	46	128	642	29	9Aug
Severn																				
440131	Barbourne	118	SO846570	25		(26)	49	49	72	40	(32)	44	25	37	83	55	142	654	32	13Dec
440198	Worcester, Barbourne W.Wks	118	SO841566	17	651	(24)	47	(44)	75	43	(25)	41	49	39	(80)	54	135	656	33	9Aug
Teme (Severn)																				
440707	Knighton, Victoria Rd	201	SO286725	183	1009	44	96	101	75	22	29	41	42	48	119	76	204	897	35	13Dec
440885	Brampton Bryan	118	SO371726	131	869	42	78	80	80	18	29	38	51	44	103	62	193	818	33	13Dec
Clun (Teme)																				
441059	Two Crosses	117	SO238866	434	1072	52	103	88	94	28	40	33	52	45	127	(83)	187	932	37	13Dec
441305	Clun	117	SO309801	262		38	96	87	81	19	23	47	42	39	111	73	191	847	33	13Dec
441373	Clunbury	117	SO372805	158	825	30	(70)	71	73	(24)	26	41	38	40	101	72	180	766	33	13Dec
Teme (Severn)																				
442025	Leintihall Earls	117	SO445677	134		36	(63)	65	74	20	28	41	52	(41)	90	54	177	741	34	13Dec
Onny (Teme)																				
442525	Ratlinghope, Coates	117	SO393954	328		27	58	61	(81)	28	32	47	39	33	83	65	153	707		
Teme (Severn)																				
443216	Oakly Park	117	SO491762	91	775	26	63	61	74	23	26	33	57	38	96	58	182	737	33	13Dec
Corve (Teme)																				
443365	Longville, Wilderhope Farm	117	SO545928	210		--	48	--	82	24	39	52	38	34	85	56	157	---	31	13Dec
443638	Westhope, Garden Cottage	117	SO475863	186	772	26	51	(56)	79	26	36	29	47	34	89	60	(161)	694		
Teme (Severn)																				
444643	Kyre	118	SO638620	99	747	31	(61)	44	68	20	22	28	50	42	99	50	174	687	39	13Dec
444765	Tenbury W.Recl.Wks	118	SO604685	73		24	48	(43)	(55)	18	(23)	27	34	37	69	(26)	(164)	568		
Rea (Teme)																				
445388	Hopton Waters, Middridge	117	SO636764	169		34	59	36	(83)	18	28	43	39	49	84	(49)	(191)	713		
Teme (Severn)																				
445563	Eastham	118	SO669680	88		26	58	37	70	(20)	19	38	57	42	81	35	164	647	27	13Dec
445778	Kingswood	118	SO744598	53	690	31	62	39	72	29	29	34	46	40	81	51	156	670	38	13Dec
446072	Colwall, Evendine Lane	118	SO757412	148		33	54	54	78	31	35	44	41	41	87	54	140	692	28	13Dec
446330	Old Storridge	118	SO750514	84	751	35	61	48	73	32	27	47	53	42	89	56	158	721	33	9Aug
446551	Monkwood Green	118	SO798602	50		26	53	41	65	26	28	43	40	41	73	47	146	629		
Severn																				
446802	Great Malvern	118	SO791470	44		34	61	57	79	35	36	44	51	46	88	59	148	738	32	13Dec
446823	Malvern	118	SO790461	62	747	35	62	58	80	36	35	49	52	49	87	61	148	752	33	13Dec
446888	Cleavelode,																			
	Little Cleavelode Farm	118	SO833460	30		30	41	50	71	48	30	41	42	(44)	76	55	135	663	29	13Dec
447570	Tewkesbury P.Sta.	119	SO890337	14	612	39	42	(48)	(69)	(25)	37	41	48	46	73	(45)	114	627	(39)	16Sep
Avon (Severn)																				
447687	Wellford Resr	112	SP649808	140		(41)	48	60	106	29	(75)	(55)	(59)	51	48	(51)	96	719	(42)	16Sep
447787	Stanford Resr	111	SP596804	112	686	37	42	51	95	13	80	(60)	59	45	46	42	90	660	39	16Sep
448545	Rugby	114	SP507749	117	652	43	41	52	86	10	63	49	72	46	53	38	95	648	42	9Aug
Sowe (Avon)																				
449242	Coventry, Walsgrave	116	SP380798	75		36	43	53	94	18	69	68	58	42	60	42	125	708	32	16Sep
449609	Coventry School, Bablake	116	SP326797	93		35	39	57	98	22	56	66	52	37	63	44	119	688	37	6Jul
449958	Finham W.Recl.Wks	114	SP333739	61	644	(46)	53	63	104	19	(91)	44	93	46	73	59	(129)	820	43	9Aug
Leam (Avon)																				
450183	Staverton	112	SP538612	168	709	42	34	43	94	17	60	34	48	61	50	54	101	638	50	16Sep
450489	Draycote Resr	114	SP469692	98		41	39	(50)	102	8	(63)	37	68	43	49	40	(98)	638	39	9Aug
Itchen (Leam)																				
451117	Southam, 76 Banbury Rd	114	SP416613	82		43	40	44	86	16	69	44	47	63	43	42	(101)	638	49	16Sep
Leam (Avon)																				
Avon (Severn)																				
451683	Hatton	114	SP243669	98	678	47	59	(60)	95	24	(66)	53	59	45	61	50	(107)	726		
452036	Welliesbourne	114	SP271565	47	599	35	37	48	78	25	58	34	44	52	43	34	99	587	36	16Sep
452037	Welliesbourne No.2	114	SP271565	47		38	41	53	81	26	61	36	47	52	48	36	103	622	36	16Sep
452626	Stratford-upon-Avon P.Sta.	114	SP195541	35	617	33	43	(44)	72	22	54	34	51	46	56	(40)	(106)	601		



## RAINFALL 1989

Number	Station	Co no	Grid reference	Av 1941- tude 1970 m mm	Rainfall in millimetres													Highest daily fall		
					Jan	Feb	Mar	Apr	May	Jun	Jul	Aug	Sep	Oct	Nov	Dec	Year	mm	date	
Stour (Avon)																				
452840	Lower Brailes Primary Sch.	121	SP309393	128		(29)	56	53	89	14	39	36	61	(56)	61	46	107	647	43	16Sep
453096	Chipping Campden, W.Recl.Wks	119	SP164393	123		34	66	(74)	90	(16)	43	46	41	(78)	67	45	(127)	727	(57)	16Sep
453191	Blockley	119	SP165348	137	745	34	79	67	90	12	44	(39)	63	67	(69)	(49)	(129)	742		
453420	Shipston on Stour, W.Recl.Wks	114	SP268411	67		23	49	(52)	(78)	(24)	35	37	47	67	50	45	107	614	(45)	16Sep
453836	Ilmington	114	SP209436	119		28	56	58	92	13	48	34	42	76	50	46	119	662	57	16Sep
Avon (Severn)																				
453933	Luddington E.H.S.	114	SP167528	56		33	40	48	75	18	48	35	54	48	55	--	--	---	35	16Sep
454099	Stratford-upon-Avon, Drayton E.H.F.	114	SP164549	49	623	37	39	55	81	20	51	42	53	51	(49)	43	112	633	39	16Sep
Arrow (Avon)																				
454433	Lye Bridge W.Recl.Wks	118	SP032717	104		31	51	61	(78)	(23)	52	(34)	61	38	77	48	121	675	30	13Dec
454739	Studley W.Recl.Wks	114	SP083626	61		37	42	48	(80)	22	51	32	64	48	75	50	124	673	28	9Aug
Aine (Arrow)																				
Isbourne (Avon)																				
456197	Sudeley Lodge	119	SP041270	152		36	(72)	67	84	(30)	43	39	60	59	73	49	133	745	49	16Sep
456333	Didbrook Fields	119	SP048320	80		32	75	61	66	28	41	31	44	52	54	44	118	646	47	16Sep
Avon (Severn)																				
456523	Hampton Park W.Recl.Wks	118	SP030447	30	620	30	43	42	75	40	54	34	68	63	62	45	118	674	(43)	16Sep
Piddle (Avon)																				
456753	Astwood Bank	118	SP045611	139		31	36	46	86	24	49	31	58	50	69	52	123	655	30	9Aug
457097	Pershore 'B'	118	SO973499	32		--	--	34	60	36	35	(40)	(42)	(47)	55	42	--	---	(28)	16Sep
Avon (Severn)																				
457134	Pershore Coll.of Hort.	118	SO959447	40	641	30	43	43	81	46	43	31	56	63	78	52	128	694	39	16Sep
Bow (Avon)																				
Avon (Severn)																				
458331	Hewletts Resr	119	SO975222	128	707	34	78	61	73	37	42	45	67	56	76	(32)	116	717	47	16Sep
458427	Brockhampton, W.Recl.Wks	119	SO945260	40		31	55	53	67	39	38	43	46	51	63	(38)	111	635	(45)	16Sep
Chelt (Severn)																				
458845	Dowdeswell Resr No.2	119	SO983198	100		(35)	87	69	83	29	38	35	61	59	96	(51)	149	792	50	16Sep
458905	Cheltenham, Montpellier Gdns	119	SO946218	65	665	47	(114)	88	(70)	54	50	48	79	57	85	46	(139)	877		
Severn																				
459378	Witcombe Resr	119	SO904151	84	732	37	88	66	(76)	24	42	34	68	64	(83)	(47)	137	766	(55)	16Sep
Leadon (Severn)																				
459695	Staplow	118	SO691416	70		(32)	63	50	71	27	31	(46)	40	41	94	58	154	707	32	20Oct
459794	Ledbury W.Recl.Wks	118	SO702371	46		(35)	63	(45)	(67)	(26)	28	(43)	38	44	87	52	142	670	(28)	20Oct
460030	Upton Bishop, Tedgewood	118	SO663272	108		--	--	--	--	--	--	30	45	44	92	63	135	---	35	16Sep
460039	Upton Bishop	118	SO653285	91		30	84	54	71	25	--	--	--	--	--	--	--	---	(19)	23Feb
460418	Staunton W.Recl.Wks	119	SO786293	21		29	55	54	67	32	20	49	(38)	(52)	100	53	(127)	676		
460748	Taynton	119	SO743216	24	755	(33)	(69)	62	72	28	23	46	(50)	(54)	105	54	154	750	42	16Sep
Severn																				
460921	Harescombe Grange	119	SO844105	170	770	34	(68)	57	73	26	43	47	62	62	80	52	124	728	49	16Sep
460970	Hempsted, Netheridge W.Recl.Wks	119	SO811157	12	665	30	59	63	(62)	26	(30)	(42)	71	57	81	49	(114)	684	45	16Sep
Frome (Severn)																				
461467	Miserden Park	119	SO939088	232	941	42	96	81	78	26	53	35	53	61	125	56	145	851	45	16Sep
461492	Duntisbourne	119	SO961064	215		--	--	--	--	--	--	27	(50)	51	115	61	149	---	35	16Sep
461777	Sheepscombe	119	SO897105	134		40	95	73	93	25	47	28	71	63	102	(51)	138	826	49	16Sep
461892	Ruscombe No.2	119	SO831071	200		--	--	--	--	--	--	--	--	69	94	52	142	---	55	16Sep
461940	Avening	119	ST886982	130		43	101	68	77	31	44	35	45	52	118	(53)	136	803	35	28Oct
461994	Minchinhampton, Rectory Cottage	119	SO873008	186	847	(39)	105	79	70	31	47	37	49	53	124	56	141	831		
462027	Kingscote, Windmill Cott.	119	ST811967	229		59	121	(87)	77	31	57	37	53	55	115	57	129	878	33	16Sep
462125	Woodchester, Home Ground	119	SO838026	85		40	90	69	73	29	47	40	50	66	109	52	128	793	52	16Sep
Coastal																				
463377	Cinderford, Crumpmeadow S.Wks	119	SO646139	152		42	110	(75)	94	26	35	61	51	60	165	60	178	957		
463587	Sling, Marsh Lane	119	SO585076	183		46	119	112	(94)	23	34	59	63	55	181	70	178	1034	(62)	20Oct

**N.R.A. WELSH REGION**

## HYDROMETRIC AREA 0550

[illegible]



## RAINFALL 1989

Number	Station	Co no	Grid reference	Av 1941- 1970 m mm	Rainfall in millimetres													Highest daily fall		
					Jan	Feb	Mar	Apr	May	Jun	Jul	Aug	Sep	Oct	Nov	Dec	Year	mm	date	
Irfon (Wye)																				
467281	Llanerch-Yrfa	201	SN836555	326	1946	162	259	273	125	30	99	64	127	98	300	171	293	2001	(44 (55)	24Dec 28Oct)
467487	Abernant	201	SN888463	195	1448	126 (201)	214	92	(34)	68	48	91	70	203	134	229	1512			
467633	Llandulas	201	SN878419	256		130	211	203	95	31	84	54	112	(56)	212	120	229	1537		
467853	Llwyn Madoc	201	SN903524	223	1534	147	230	234	111	(24)	73	58	91	97	219	(134)	278	1696		
Chwefru (Irfon)																				
468280	Lletherddu	201	SN965545	232		(101)	(201)	155	83	17	(59)	64	(79)	78	181	103	248	1369		
Wye																				
468344	Builth Wells, Cefndyrys	201	SO038530	229	1020	66	127	119	73	14	49	67	48	66	(132)	(69)	216	1046	39	24Dec
468456	Builth Wells, Cllarddu	201	SO018476	253		88	159	156	95	27	51	79	61	63	177	108	247	1311	43	28Oct
Edw (Wye)																				
468632	Glan-yr-Afon	201	SO113576	235		56	121	110	78	16	43	75	55	51	124	84	193	1006	35	13Dec
Wye																				
469334	Llaneglwys School	201	SO063395	280		75	164	116	85	19	51	80	65	57	162	94	225	1193	42	6Jul
Afon Llynfi (Wye)																				
469618	Llanfihangel, Tal-y-Lyn	201	SO121282	174		(44)	(118)	(89)	94	11	41	58	58	54	145	73	223	1008	43	13Dec
469900	Talgarth, Bronllys Hosp.	201	SO136354	183	911	57	113	86	(87)	13	41	40	(52)	52	130	(66)	175	912		
470042	Velindre	201	SO186371	152		51	100	82	95	14	35	72	60	51	120	63	182	925		
470080	Tregoyd	201	SO196378	152		51	(107)	83	91	(14)	36	68	(47)	46	116	62	170	891		
Wye																				
470226	Gwernalwye	201	SO184438	282		43	(108)	93	(73)	14	(41)	77	54	52	110	81	186	932	39	6Jul
470783	Wootton, Spring Cottage	118	SO348521	114		32	83	66	66	18	22	74	48	42	(103)	(61)	(182)	797	39	20Oct
471208	Madley	118	SO420378	78		(23)	(78)	57	65	17	20	68	38	37	110	54	188	755		
471686	Holme Lacy, Bower Farm	118	SO552356	67		31	58	42	82	19	18	47	47	43	97	50	151	685		
Lugg (Wye)																				
471794	Llangunilo, Cefnsuran	201	SO227710	310		-	-	-	41	26	38	45	51	54	137	85	236	-	38	13Dec
472024	Presteigne	201	SO283656	175		44	97	99	77	21	25	56	49	47	132	70	200	917	39	13Dec
472476	Lower Kinsham, Old Rectory	118	SO359644	133		29	76	75	77	21	24	47	(50)	43	108	65	198	813	36	13Dec
472800	Ox House Farm	118	SO408617	113		(27)	70	70	66	21	(31)	(54)	56	40	88	66	169	758		
472866	Bircher	118	SO476657	122		33	52	55	60	19	28	40	(54)	43	85	56	(161)	686		
473145	Leominster	118	SO501587	72	710	24	(51)	(47)	65	21	27	61	53	38	89	42	(163)	681		
Arrow (Lugg)																				
473822	Lyonshall	118	SO339576	155	865	36	88	79	60	22	22	64	51	44	100	65	188	819	44	13Dec
Lugg (Wye)																				
474296	Hope Under Dinmore, Marlbrook Milk Lab.	118	SO512538	76	703	23	50	44	65	15	(25)	50	56	38	(91)	48	(162)	667	32	13Dec
474940	Preston Wynne	118	SO564475	84	670	24	45	34	63	17	27	59	43	34	96	52	158	652		
Frome (Lugg)																				
475148	Batchley Farm	118	SO600574	250		33	(51)	42	72	23	27	36	48	39	109	54	(164)	698	36	9Aug
475211	Bredenbury, Grendon Bishop School	118	SO611565	229		(31)	55	37	74	22	25	32	(52)	43	99	62	181	713		
475361	Down House	118	SO671545	156	738	(33)	57	(36)	64	(22)	26	(37)	60	42	90	51	156	674		
Rudhall Brook (Wye)																				
476390	Ross-on-Wye	118	SO598238	67	708	33	87	57	73	28	23	38	43	41	104	53	151	731	40	20Oct
Garren (Wye)																				
476799	Carwendy, Tomlinsfield Farm	118	SO474249	140		41	(88)	(70)	73	19	(19)	42	43	45	116	(85)	165	786		
Wye																				
477172	Coleford, Marions Lodge	119	SO571127	198	1000	46	112	97	105	21	39	65	49	58	159	70	173	994	60	20Oct
Monnow (Wye)																				
477481	Blackhill Farm	118	SO291319	305		54	125	110	70	15	25	58	40	(55)	157	76	227	1012		
Honddu (Monnow)																				
477622	Blaen-Bwch	201	SO241322	411	1504	(64)	183	144	92	23	52	66	61	53	176	93	240	1247		
Dore (Monnow)																				
478535	Lower Maes-Coed	118	SO348308	198		40	115	98	(78)	15	24	63	41	42	144	70	234	964	48	20Oct
Monnow (Wye)																				
478818	Crossway	202	SO446188	140		(43)	(100)	79	81	21	31	53	66	48	116	65	180	883	37	20Oct
478925	Monmouth, Cornwall House	202	SO507126	16	796	38	100	83	80	16	28	56	(44)	46	115	61	147	814		
Trod-di (Wye)																				
479356	Tregare, West House	202	SO432109	89		45	103	(94)	79	14	31	58	44	45	134	68	167	882	52	20Oct
Wye																				
479806	Llanishen	202	SO486037	180		(40)	(108)	94	(94)	13	(35)	39	44	50	157	(73)	162	909	60	20Oct
Coastal																				
480638	Sudbrook	202	ST508874	16	859	48	118	74	(60)	15	28	41	(43)	63	107	53	143	793	43	16Sep
HYDROMETRIC AREA 0560																				
Coastal																				
481096	Llanvaches	202	ST428929	139	1019	69	165	119	97	13	(39)	81	71	67	189	72	165	1147	46	7Jul
481380	Redwick	202	ST413842	6	904	55	120	100	75	17	36	49	53	53	112	61	149	880	34	16Sep
Usk																				
481776	Trecastle, Portis W.Wks	201	SN871276	251		136	216	(228)	113	32	(76)	46	116	61	(268)	(149)	(269)	1710	61	24Dec
481804	Bronydd-Mawr	201	SN883309	330		109	191	160	91	16	68	49	(106)	68	245	119	298	1520		
Cray Res (Usk)																				
481855	Cray Resr No.1	201	SN887220	305	2064	215	346	333	113	21	85	38	144	93	307	169	(319)	2183	75	20Oct
Usk																				
482519	Llanfihangel, Nant Bran School	201	SN943342	213	1291	93	190	157	(89)	16	59	67	83	62	203	110	270	1399	51	28Oct
482788	Pontfaen	201	SN996341	206		75	176	128	89	10	58	66	71	63	187	104	238	1265	46	28Oct



RAINFALL 1989

Number	Station	Co no	Grid reference	Av Alti- tude 1970 m mm	Rainfall in millimetres														Highest daily fall	
					Jan	Feb	Mar	Apr	May	Jun	Jul	Aug	Sep	Oct	Nov	Dec	Year	mm	date	
Tarell (Usk)																				
483039	Brecon W.Wks	201	SO037276	168 1090	66	140	120	94	10	38	46	70	(67)	(173)	(72)	(243)	1139			
Caerfanell (Usk)																				
483540	Blaen-Caer-Fanell	201	SO058188	483 1929	141	337	246	116	8	69	42	86	115	289	116	(375)	1940			
Grwyne Fawr (Usk)																				
484399	Tal-y-Maes	201	SO225259	381 1205	45	150	102	89	18	51	57	53	57	170	(84)	280	1156			
Usk																				
484695	Llanwenarth, Upper House Farm	202	SO272163	280	--	--	--	--	--	--	--	--	--	132	65	(248)	---	(45	16Dec)	
484832	Llwyn-du Resr	202	SO290159	152	46	167	111	103	6	31	(59)	40	48	174	71	246	1102	51	20Oct	
484933	Llanover	202	SO318092	47	(61)	159	128	100	19	28	47	37	45	171	76	(238)	1109	76	20Oct	
485337	Usk	202	SO370018	21 1030	65	144	133	83	(13)	31	62	47	47	112	73	208	1018	35	16Sep	
485984	Sluvad Tr.Wks	202	ST318992	143 1094	71	160	(161)	100	16	(30)	70	54	53	190	87	232	1224	77	20Oct	
Lwyd (Usk)																				
486128	Cwmavon Resr	202	SO269071	256	(97)	257	191	115	43	50	58	52	57	219	107	(263)	1509	86	20Oct	
Usk																				
486509	Llantarnam	202	ST303922	61	84	(177)	164	88	23	37	70	82	66	188	76	195	1250	70	20Oct	
486600	Ynys-y-Fro Resr No.2	202	ST285892	43 1126	84	165	155	90	32	(31)	66	83	(60)	165	73	172	1176	61	20Oct	
486644	Newport, Frobisher Rd	202	ST336876	11 1001	66	146	129	91	28	(37)	(84)	59	57	140	66	159	1062	(47	7Jul)	
Ebbw																				
486853	Carno Resr South	202	SO162130	389	104	(245)	201	(115)	11	66	57	55	70	258	105	284	1571	72	20Oct	
486947	Cwm	202	SO183057	213	102	261	207	131	10	60	(69)	56	66	251	113	276	1602	96	20Oct	
487076	Cwmillery Resr	202	SO221069	344 1474	87	208	158	(117)	14	60	70	59	60	210	111	275	1429	77	20Oct	
Sirhowy (Ebbw)																				
487352	Tredegarr, Bryn Bach Park	202	SO121104	380	(100)	245	(191)	104	7	53	69	(53)	70	260	110	286	1548			
487395	Georgetown W.Wks	202	SO149085	344 1467	94	225	186	109	9	69	66	67	71	241	102	266	1505	72	20Oct	
487570	Cae'r-Llwyn Isaf Farm	202	ST187935	250 1414	91	218	(212)	104	6	42	68	77	68	210	90	218	1404	80	20Oct	
Ebbw																				
487752	Newport,Cleppa Park	202	ST277847	19	75	(156)	137	66	--	--	--	--	--	--	--	--	---			
Coastal																				
487877	St Mellons	204	ST239815	15	60	(137)	(138)	76	12	(37)	38	56	62	142	68	153	979			
HYDROMETRIC AREA 0570																				
Taff																				
489341	Merthyr Tydfil, Bronygarth	203	SO048071	235 1441	(85)	226	168	93	12	59	66	50	64	229	98	247	1397	68	20Oct	
489526	Merthyr Tydfil, Cwmbargoed	203	SO081062	372	80	179	(154)	88	10	62	64	53	61	226	100	247	1324	80	20Oct	
Cynon (Taff)																				
489901	Aberdare Filter Sta.	203	SN999022	174	136	330	262	96	12	64	65	59	78	330	128	310	1870	103	20Oct	
Taff																				
490203	Cilfynydd	203	ST101939	194	(114)	272	238	87	9	60	74	67	(87)	234	104	206	1552	77	20Oct	
Rhondda (Taff)																				
490291	Treherbert, Tyn-y-Waun Nô.3	203	SS933992	253	209	387	386	115	19	126	86	100	118	406	177	299	2428	101	20Oct	
Rhondda Fach (Rhondda)																				
490519	Maerdy W.Wks	203	SS972989	293	194	(374)	371	107	14	109	77	86	113	423	175	(314)	2357	113	20Oct	
Taff																				
490847	Rhiwbina Resr	204	ST150824	102 1288	90	166	197	90	12	66	89	69	87	214	94	168	1342	57	20Oct	
490887	Cardiff, Bute Park	204	ST176773	9	70	128	158	77	10	41	69	57	69	(144)	82	155	1060	37	14Mar	
Ely (Coastal)																				
491534	St Fagans Castle	204	ST119773	30 1233	65	115	151	(65)	(8)	55	69	57	69	134	86	(145)	1019	34	14Mar	
HYDROMETRIC AREA 0581																				
Thaw (Coastal)																				
492010	Cowbridge, S.Wks	204	SS997737	23	65	104	(131)	72	9	71	66	63	100	151	79	111	1022	34	14Sep	
492325	Rhoose Met.Office	204	ST066678	65	57	87	94	60	10	61	53	56	82	124	68	130	882	40	14Sep	
HYDROMETRIC AREA 0582																				
Ogmore																				
492559	Ogmore Vale P.Sta.	203	SS933936	260 2361	166	326	326	111	19	129	94	105	122	368	124	230	2120	84	20Oct	
Ewenny (Ogmore)																				
493227	Llanharan S.Wks	203	SS974821	46 1336	82	160	182	65	18	--	--	--	--	--	--	--	---			
493600	Merthyr Mawr, Schwyll P.Sta.	203	SS887770	14 1097	60	104	(104)	73	3	52	48	73	89	195	(82)	104	987	40	29Oct	
Coastal																				
493716	Porthcawl, Griffin Park	203	SS822771	6 1014	47	114	101	64	7	43	55	61	72	168	67	(104)	903	40	20Oct	
493791	Cefn Cribwr, Park Slip Extn OCCS	203	SS856838	77	76	(150)	156	71	(9)	74	61	94	91	211	80	(171)	1244			
Avan (Coastal)																				
494362	Tynywaun Resr	205	SS776954	155	--	183	206	92	(15)	(78)	(68)	99	94	--	(97)	184	---	(38	29Jul)	
Neath																				
494759	Ystradfellte Resr	201	SN945173	343 2066	175	322	268	104	19	92	52	(114)	96	318	(142)	301	2003	73	28Oct	
495690	Neath, B.P.Refinery	205	SS715958	62 1301	98	157	180	68	11	69	55	88	76	179	91	173	1245	34	20Oct	
HYDROMETRIC AREA 0590																				
Tawe																				
496138	Nantyrwydd	201	SN859182	284 2076	213	346	328	122	26	99	63	150	108	343	171	320	2289	69	20Oct	
496230	Penycae, Tawe	201	SN846138	183	132	244	(248)	115	25	(93)	71	152	89	281	128	(269)	1847	60	28Oct	
496828	Trebanos S.Wks	205	SN712024	23 1541	101	(160)	203	(81)	12	76	42	89	(76)	(236)	105	183	1364			
Coastal																				
497134	Swansea, Victoria Park	205	SS642923	10 1158	81	150	166	74	13	62	58	82	91	165	97	179	1218	33	13Dec	
497412	Penmaen	205	SS531889	87 1219	74	146	152	82	15	61	56	84	74	163	109	184	1200	38	23Feb	



# RAINFALL 1989

Number	Station	Co no	Grid reference	Alt- tude m	1941- 1970 mm	Rainfall in millimetres													Highest daily fall	
						Jan	Feb	Mar	Apr	May	Jun	Jul	Aug	Sep	Oct	Nov	Dec	Year	mm	date
<i>Llŵ (Coastal)</i>																				
497993	Gowerton S.Wks	205	SS594970	8		84	181	201	90	13	78	51	83	90	204	139	200	1414	45	20Oct
<i>Loughor</i>																				
498721	Garnswilt S.Wks	206	SN622099	21	1558	119 (208)		241	93	14	68	34	140	79	221	108	(210)	1535	60	8Mar
<i>Coastal</i>																				
499320	Cwmlliedi W.Wks	206	SN519031	73	1369	87	122	166	77	15	72	(42)	131	80	189	123	196	1300	54	9Aug
HYDROMETRIC AREA 0601																				
<i>Gwendraeth Fawr (Coastal)</i>																				
HYDROMETRIC AREA 0602																				
<i>Tywi</i>																				
500542	Nant-y-Maen	206	SN761584	418	1807	(134)	173	184	129	37	88	59	107	84	214	155	247	1611	44	20Dec
500905	Rhandirmwyn	206	SN751461	168		125	189	219	127	51	68	34	117	81	233	149	246	1639	46	28Oct
<i>Bran (Tywi)</i>																				
501684	Llandovery P.Sta.	206	SN765353	69		99 (166)		156	92	30	64	41	102	73	(160)	114	196	1293		
<i>Sawdde (Tywi)</i>																				
502167	Waen Sychlwch	206	SN804221	502	2632	(245) (338)		462	155	42	136	51	223	122	(377)	(225)	(411)	2787	113	8Mar
502187	Troed-y-Foel	206	SN798238	264	1832	175 (233)		303	136	31	87	43	167	83	(262)	169	329	2018		
<i>Tywi</i>																				
502525	Manordeilo	206	SN674269	55		72 (150)		135	87	25	59	50	87	63	171	122	179	1200	37	10Nov
503057	Golden Grove Farm Inst.	206	SN597198	90	1414	(107) (154)		198	99	(16)	(70)	(55)	104	91	213	149	258	1514	(49)	24Dec
<i>Cothi (Tywi)</i>																				
504116	Abergorlech	206	SN584337	76	1600	(115)	179	218	92	15	77	46	105	80	197	134	223	1481	50	8Mar
<i>Gwllli (Tywi)</i>																				
504704	Llawddog P.Sta.	206	SN447271	137		121	194	(246)	96	12	71	43	(106)	83	197	138	240	1547	64	8Mar
<i>Tywi</i>																				
505331	Nant-y-Caws	206	SN462187	100		(97)	147	218	(92)	19	58	48	(121)	91	(180)	128	(187)	1386	53	8Mar
505434	Towy Castle	206	SN406142	88		89	135	178	88	16	64	31	137	67	177	120	171	1273	39	9Aug
<i>Taf</i>																				
506062	Efailwen	206	SN137246	187		92	119	(157)	89	9	60	32	(88)	82	163	114	150	1155	36	13Dec
<i>Afen (Taf)</i>																				
506925	St Clears No.2	206	SN283178	40		--	--	--	--	9	55	41	71	72	(151)	120	184	---	47	13Dec
HYDROMETRIC AREA 0610																				
<i>Coastal</i>																				
508012	Tenby, Golf Course	206	SN129001	5		77	127	(153)	66	7	56	25	96	73	128	111	148	1067	44	9Aug
508024	CALDEY: Abbey	206	SS141966	30		54	88	119	60	9	52	38	88	60	(102)	91	138	899	57	9Aug
508167	St Twynellis	206	SR955969	30		64	89	122	78	9	53	36	90	63	98	99	143	944	37	9Aug
508614	Coshaston	206	SN004037	46		82	113	139	72	8	41	26	70	68	127	106	153	1005	31	14Sep
<i>Cresswell (Coastal)</i>																				
508729	Jeffreston, Millards Farm	206	SN076074	23		(76)	121	159	77	8	41	23	62	(68)	(109)	116	144	1004	33	14Sep
<i>Syfi (Eastern Cleddau)</i>																				
509335	Maenclochog, Ddolwen Bridge	206	SN067298	226		126 (139)		(192)	107	16	58	33	103	78	186	110	(197)	1345	42	8Mar
509436	Clarbeston	206	SN034219	96	1338	90	104	147	82	9	49	33	74	72	139	112	179	1090	38	13Dec
509585	Gelli, Longridge	206	SN084200	37		82	113	157	89	7	(50)	38	70	70	(145)	(110)	161	1092	40	13Dec
<i>Eastern Cleddau</i>																				
<i>Western Cleddau</i>																				
510136	Haycastle Cross	206	SM914254	119		99	97	141	94	12	42	29	91	71	152	100	173	1101	38	13Dec
510264	Little Newcastle, Hotwells Resr	206	SM978305	187	1350	(114)	129	178	98	16	52	30	102	69	170	112	180	1250	35	8Mar
510501	Scotton Country Park	206	SM990220	77		--	--	--	--	--	--	32	72	69	140	103	179	---	44	13Dec
510910	Bolton Hill W.Wks	206	SM919111	98		77	97	158	(90)	10	47	24	82	64	132	108	184	1073	(33)	24Dec
<i>Coastal</i>																				
511464	Millford Haven, Conservancy Board	206	SM892054	37	995	65 (65)		123	79	10	(45)	28	64	51	(115)	112	145	902	29	14Sep
511627	Dale Fort	206	SM823052	33		51	66	(112)	(70)	12	39	23	56	62	93	83	133	800	26	14Sep
511668	SKOKHOLM: Nature Reserve *	206	SM738052	34		--	--	--	66	8	25	(21)	(45)	53	(97)	--	--	---	24	14Sep
511956	Brawdy Met. Office	206	SM851248	111	1166	79	84	124	93	12	44	29	80	66	126	88	158	983	36	13Dec
512208	Llandigige Fawr	206	SM795293	85		67	65	(121)	93	7	(43)	21	71	55	(102)	78	153	876		
512607	Fishguard Sec.Sch.	206	SM950373	52	1069	(86)	83	149	88	4	43	27	75	(50)	142	87	170	1004	33	24Dec
<i>Gwaun (Coastal)</i>																				
512688	Pontfaen, Delnant	206	SN032340	107		125	154	214	114	16	59	34	112	73	187	111	215	1414	43	8Mar
<i>Neferon (Coastal)</i>																				
512987	Whitechurch, Felin Tygwyn	206	SN162356	129		137	162	236	103	12	44	23	86	64	174	126	210	1377	56	8Mar
513226	Nevern, Rhoswrdan	206	SN089424	137		91	88	(131)	87	10	39	20	61	45	126	89	157	944	32	24Dec
HYDROMETRIC AREA 0620																				
<i>Telfi</i>																				
513866	Swyddfynnon	206	SN693654	168		91	138	126	99	32	67	50	86	68	202	127	149	1235	62	28Oct
514484	Cellan, Brooklands	206	SN608490	137		90	166	(145)	129	25	69	26	78	73	192	115	209	1317	43	28Oct
514872	Cribyn, Troedybryn	206	SN510517	168		89	154	139	90	17	50	31	105	68	210	103	163	1219	86	28Oct
515035	Llanybyther, Highmead Sch.	206	SN502433	130		(89)	135	175	(104)	15	(43)	28	78	55	(156)	(98)	(186)	1162	37	28Oct
515334	Talgareg	206	SN426507	198		--	--	--	--	--	42	36	108	76	193	106	183	---	46	28Oct
515702	Pencader, Blaengwen	206	SN458340	229		121 (164)		228	(104)	14	59	30	98	(86)	184	(128)	(214)	1430	54	8Mar
516042	Saron	206	SN374376	152		107	150	204	97	28	57	32	100	69	162	129	193	1328	44	10Nov
516375	Rhydlewis	206	SN339471	94		--	--	122	82	13	52	24	77	57	158	86	161	---	39	28Oct
517220	Llangoedmor	206	SN194455	21		72	97	113	71	10	40	18	60	44	133	81	160	899	36	24Dec



RAINFALL 1989

Number	Station	Co no	Grid reference	Av Alti- tude 1970 m mm	1941- 1970 mm	Rainfall in millimetres														Highest daily fall	
						Jan	Feb	Mar	Apr	May	Jun	Jul	Aug	Sep	Oct	Nov	Dec	Year	mm	date	
HYDROMETRIC AREA 0630																					
Coastal																					
517546	Aberporth Met.Office	206	SN242521	133	946	70	72	86	64	12	42	34	68	40	104	74	120	786*	22 5Jan		
Aeron																					
518184	Corgam	206	SN579604	251		91	111	117	103	(33)	80	(44)	98	68	170	120	(141)	1176	32 28Oct		
Arth (Coastal)																					
Ystwyth																					
519580	Trawscoed	206	SN674736	63	1165	84	115	133	99	24	80	38	100	66	180	111	152	1182	49 28Oct		
Rheidol (Ystwyth)																					
520454	Cwmrheidol	206	SN709792	53	1313	88	108	137	110	26	100	41	119	64	212	117	154	1276	48 28Oct		
Coastal																					
520756	Gogerddan	206	SN627835	31	987	80	77	114	96	16	85	34	99	52	129	82	134	998	26 26Jun		
520757	Gogerddan No.2	206	SN627835	31		87	89	126	104	17	100	37	108	59	145	89	142	1103	31 28Jun		
HYDROMETRIC AREA 0640																					
Leri (Coastal)																					
521052	Bontgoch	206	SN683862	174		101	109	144	(122)	28	114	37	135	75	193	103	140	1301	40 28Jun		
Dovey																					
521437	Llanymawddwy, Troed-y-Foel	208	SH910195	171		152 (336)		340	140	40	127	41	132	66	241	165	305	2085	51 23Mar		
521469	LLanymawddwy	208	SH901187	145		158	333	335	137	41	123	47	137	69	236	163	273	2052	52 23Mar		
521489	Llanymawddwy, Plasau	208	SH890171	229		147	326	284	93	48	116	33	134	72	(227)	142	258	1880			
521909	Aberangell, Esgairangell	208	SH829105	130		167 (300)		347	124	53	134	40	156	79	(254)	152	246	2052	(54 23Mar)		
Twymyn (Dovey)																					
522297	Pentre Celyn	207	SH891057	180		(108)	213	213	111	35	118	35	(115)	53	203	104	195	1503	47 13Dec		
522339	Llanbrynmair, Rhyd-y-Meirch	207	SH919068	244		103	232	211	108	40	115	42	124	52	(197)	112	210	1546			
522461	Cemmaes Rd	207	SH825048	29		112	200	216	89	36	128	(35)	111	54	189	111	192	1473	41 23Mar		
Dovey																					
522550	Darowen	207	SH841014	201		83	151	(162)	101	43	94	27	101	56	159	100	215	1292	64 13Dec		
522791	Aberhosan	207	SN814974	168		114	207	234	111	32	90	25	124	66	202	118	243	1566	47 28Oct		
522986	Aberllefenni, Cymerau Farm	207	SH776107	191		163	290	301	160	50	131	42	175	76	(311)	193	278	2170			
523151	Machynlleth	207	SH756045	76		150	262	275	101	40	149	45	183	66	263	148	213	1895	52 9Aug		
523417	Glaspwll	207	SN733978	128		100	139	221	101	27	110	45	152	71	207	129	188	1490	41 9Aug		
Dysynni																					
523766	Cader Idris, Llyn Cau	208	SH727124	328		198	327	(389)	164	67	186	51	235	101	388	180	277	2563			
Coastal																					
524431	Arthog, Fegla Fach Farm	208	SH640153	7		94	102	208	(110)	24	109	17	111	42	159	115	163	1254	(41 14Mar)		
Mawddach																					
524943	Graig Ddu Ganol	208	SH681299	247	2349	(150)	249	(334)	127	86	147	95	234	94	340	188	257	2301			
525123	Buarthre Newydd	208	SH745259	198		139	248	284	139	34	138	34	146	39	267	135	222	1825	44 28Oct		
Wnion (Mawddach)																					
525370	Cae'r Delaid	208	SH797238	366		112	208	256	135	41	143	37	137	66	(281)	143	219	1778			
525467	Llyn Cynnwch	208	SH737205	225		96	124	215	115	34	94	22	139	53	(247)	136	196	1471			
525651	Dolgellau	208	SH728187	84		126	163	296	(135)	37	108	24	120	50	239	163	212	1673			
Coastal																					
525889	Barmouth, Pentre Mynach	208	SH608169	46		58	65	124	103	23	58	16	(91)	(40)	(116)	79	109	882	(23 13Dec)		
525957	Llyn Bodlyn	208	SH646240	384		111	126	257	136	59	134	69	236	73	232	198	198	1829			
526124	Llyn Eiddew Bach	208	SH645344	375		141	(230)	353	108	106	132	61	258	71	240	215	176	2091			
526212	Rhiwgoch Tr.Wks	208	SH591305	225		74	(111)	160	(99)	(25)	98	(34)	125	50	156	102	137	1171	35 30Aug		
HYDROMETRIC AREA 0651																					
Coastal																					
526355	Harlech Golf Club. No.2	208	SH577312	3		71	103	(157)	102	(29)	101	27	139	42	161	93	150	1175			
Dwyrnd																					
526558	Llyn Morynion	208	SH734422	300		141	198	333	118	102	(120)	111	168	120	364	176	215	2166			
Goedol (Dwyrnd)																					
526648	Llyn Stwlan	208	SH665442	505	2631	190	281	382	(158)	94	146	89	321	91	358	187	229	2526			
Dwyrnd																					
526796	Trawsfynydd Power Sta., Utica Lab.	208	SH695390	193	1697	120	175	252	(113)	(48)	118	33	170	57	260	152	213	1711	52 20Oct		
Glaslyn																					
527192	Crib Goch	208	SH623550	713	4282	373	(448)	748	243	107	248	75	494	158	708	184	412	4198			
527193	Delta	208	SH624544	437	4279	351	(551)	743	271	108	251	83	411	132	670	332	408	4311			
527200	Llyn Llydaw	208	SH638550	488	3308	(270)	395	620	198	68	212	(75)	340	93	440	241	333	3285			
527223	Cwm Dyli	208	SH654542	94	3266	259	411	538	(195)	63	(197)	(59)	285	86	451	269	325	3138			
527408	Beddgelert, Hafod Wydr	208	SH575498	130		197	289	435	170	53	155	55	263	57	319	229	274	2496	87 8Mar		
527472	Nantmor	208	SH603463	52		155	233	336	133	73	141	36	199	45	234	215	(227)	2027	65 8Mar		
Coastal																					
527745	Porthmadog P.Sta.	208	SH569391	3		(90)	(113)	(158)	87	29	105	(19)	126	47	148	118	173	1213	44 24Dec		
Dwyfor (Coastal)																					
527996	Cwmystadrlllyn, Lower	208	SH557442	204		138	193	248	(128)	43	137	29	198	46	234	158	(191)	1743	50 8Mar		
528129	Pant Glas, Bwicheerwin	208	SH459472	145		(155)	152	(280)	119	(33)	(111)	38	179	32	200	(135)	249	1683	56 14Mar		
Coastal																					
529038	Botwnnog School	208	SH263313	34	1099	67	96	112	108	10	50	17	89	39	134	86	163	971	28 30Aug		
530007	Glynllifon Park	208	SH455554	30	1179	86	102	(173)	101	33	69	30	112	(29)	167	(103)	(157)	1162	29 24Dec		
Gwyrfaï (Coastal)																					
530166	Clogwyn Gwin	208	SH572536	152		201	311	445	167	41	137	46	289	72	342	259	333	2643			



# RAINFALL 1989

Number	Station	Co no	Grid reference	Av Alti- tude 1970 m mm	Rainfall in mlllmetres													Highest daily fall		
					Jan	Feb	Mar	Apr	May	Jun	Jul	Aug	Sep	Oct	Nov	Dec	Year	mm	date	
Seiont (Coastal)																				
530469	Dinorwic	208	SH588609	296																
530584	Marchlyn Bach	208	SH608627	472	172	(151)	258	143	47	105	54	203	63	267	172	277	1912	70	24Dec	
HYDROMETRIC AREA 1020																				
Coastal																				
530856	ANGLESEY: Llansadwrn Gadlys Lodge	208	SH553759	107	86	120	(134)	73	26	86	30	136	25	113	96	130	1055	30	9Aug, 10Nov	
Cefni																				
531385	ANGLESEY: Cefni Resr	208	SH444772	27 1031	83	128	130	74	21	76	28	117	16	120	95	120	1008	32	7Feb	
Coastal																				
532207	ANGLESEY: Valley Met. Office	208	SH309757	10 871	53	79	83	64	14	59	30	81	12	95	80	104	754	21	30Aug	
532394	ANGLESEY: Holyhead Ty Mawr	208	SH216819	55	54	65	68	66	12	64	21	95	(16)	90	77	95	723	25	30Aug	
532550	ANGLESEY: Llyn Alaw	208	SH376853	44	79	122	135	94	29	98	33	121	20	133	119	118	1101	38	30Jun	
533094	ANGLESEY: Amlwch	208	SH433897	114	80	118	138	85	23	87	13	114	16	121	114	123	1032	34	1Nov	
533211	ANGLESEY: Llwydiarth Esgob	208	SH436843	61 1016	71	107	116	(81)	23	89	19	103	17	107	97	111	941	26	30Jun	
533657	ANGLESEY: Plas Cadnant	208	SH557731	37 1113	(83)	(116)	133	79	26	93	32	149	28	139	100	(133)	1111			
HYDROMETRIC AREA 0652																				
Coastal																				
533663	Pen-y-Ffridd Res.Sta.	208	SH563705	84 1109	96	103	123	(79)	23	108	63	133	(36)	142	87	(134)	1127			
534257	Aber, College Farm	208	SH656732	15	74	77	104	84	34	76	36	91	(90)	133	94	209	1102	76	22Sep	
HYDROMETRIC AREA 0661																				
Coastal																				
534494	Conway Mussel Tanks	208	SH785773	8 799	61	78	75	95	35	70	43	48	(31)	126	78	152	892	32	28Oct	
Conway																				
534546	Ysbyty-lfan Tr.Wks	208	SH811456	390 2158	161	312	(335)	145	61	132	46	156	72	363	204	249	2236	68	20Oct	
534901	Voelias Hall	209	SH851516	195 1419	81	(178)	197	104	35	75	39	95	43	166	134	(209)	1356	50	24Dec	
Lledr (Conway)																				
535334	Dolwyddelan W.Wks	208	SH721525	161	159	246	365	128	27	118	38	143	67	352	182	243	2068			
Llugwy (Conway)																				
535572	Llwyn Cowlyd	208	SH715608	408 2473	227	355	440	135	85	135	60	190	70	395	286	325	2703			
Conway																				
535816	Betws-y-Coed Field Centre	209	SH803571	20	94	180	233	97	31	66	42	69	(91)	(266)	171	219	1559	54	10Nov	
535825	Belmont, Tan-y-Foel	209	SH815569	213	(87)	149	203	(88)	29	66	(33)	(88)	40	159	113	(178)	1233			
535904	Llanrwst, Gwydyr Uchaf	208	SH796608	38	110	211	267	112	--	--	--	--	--	--	--	--	--	55	9Mar	
536213	Coedty Resr	208	SH756668	274 1830	161	(224)	280	132	47	84	(56)	(101)	(80)	260	246	268	1939			
536248	Llyndulyn	208	SH706663	497 2670	138	236	332	(205)	50	(147)	68	129	50	270	276	296	2197			
536351	Halotty-Gwyn	208	SH737709	293	155	165	225	146	65	120	50	130	75	290	180	300	1901			
536506	Bodnant	208	SH800725	52 990	60	96	111	96	26	75	68	(48)	31	138	106	185	1040	40	28Oct	
Coastal																				
536793	Llandrillo-yn-Rhos	209	SH835804	38	47	(69)	80	85	24	(60)	33	48	31	120	76	141	814			
536842	Colwyn Bay, Eirias Park	209	SH858785	36	43	67	58	82	26	74	33	45	24	115	76	136	779	25	24Dec	
536899	Pen-y-Fron, Trofarth	209	SH838717	299	73	93	116	100	32	95	66	(64)	44	148	111	169	1111	34	24Dec	
HYDROMETRIC AREA 0662																				
Clwyd																				
538481	Ruthin, Brynhytlyd Co.Sec.Sch.	209	SJ133584	76 765	30	55	64	91	32	41	34	48	39	88	71	143	736	41	14Dec	
538502	Ruthin, Caerfallen Farm	209	SJ127596	62	29	55	63	88	42	44	39	45	41	82	68	145	741	47	14Dec	
539198	Denbigh Hosp.	209	SJ051653	96 771	33	83	79	94	39	48	46	55	29	102	94	(131)	833	27	24Dec	
539241	Eglwyswen S.Wks	209	SJ071664	41 747	33	61	67	92	36	49	45	46	--	--	--	--	--			
Wheeler (Clwyd)																				
539350	Nannerch, Gwrychbedw	209	SJ147684	210	30	59	54	94	47	71	49	78	36	114	74	122	828			
539517	Bodfari, Alberi	209	SJ107718	69	--	--	49	81	47	76	39	62	(36)	94	68	(113)	--	26	14Dec	
Aled (Elwy)																				
540360	Plas Pigot	209	SH952647	239	58	106	130	100	39	61	55	68	32	121	(112)	174	1056	29	24Dec	
Elwy (Clwyd)																				
540676	St Asaph S.Wks	209	SJ033752	14	35	63	66	(83)	33	70	37	(56)	27	96	65	123	754	32	14Dec	
Clwyd																				
541007	Glascoed Filters	209	SH996736	110 736	36	72	82	83	(35)	62	48	50	24	103	71	117	783	26	24Dec	
541153	Rhyl S.Wks	209	SJ001807	9 642	35	57	63	(75)	29	67	27	(51)	(25)	97	54	(131)	711			
HYDROMETRIC AREA 0670																				
Coastal																				
541256	Prestatyn Lido	209	SJ061836	4	25	48	64	(67)	30	90	(30)	60	24	99	54	111	702	37	30Jun	
Dee																				
541918	Llanuwchllyn	208	SH878298	173 1503	143	235	(271)	153	27	91	37	86	41	211	132	(239)	1666	47	20Oct	
Tryweryn (Dee)																				
542393	Arenig	208	SH839391	411 2041	(138)	(293)	305	138	50	99	41	126	73	322	141	296	2022			
542519	Tryweryn Dam No.2	208	SH881399	253	106	234	261	(128)	29	76	26	82	59	219	140	(227)	1587	(47)	20Oct	
542719	Bala Sluices	208	SH935356	163 1262	79	154	184	112	20	75	28	67	41	152	101	192	1205	38	20Oct	
542722	Bala Sluices No.2	208	SH935356	163	87	167	206	(106)	22	81	29	74	45	167	108	(197)	1289			
Dee																				
543125	Blaen-y-Cwm	209	SJ024330	229	(96)	218	183	121	31	66	37	68	53	161	101	258	1393			
Alwen (Dee)																				
543510	Alwen Resr	209	SH957529	335 1249	64	135	158	118	37	73	44	72	52	177	122	180	1232	40	20Oct	
Brenig (Alwen)																				
543535	Llyn Bran	209	SH960593	435 1381	74	176	184	119	65	75	46	96	53	216	133	187	1424			



RAINFALL 1989

Number	Station	Co no	Grid reference	Av Alti- tude m	1941- 1970 mm	Rainfall in millimetres												Highest daily fall		
						Jan	Feb	Mar	Apr	May	Jun	Jul	Aug	Sep	Oct	Nov	Dec	Year	mm	date
<i>Alwen (Dee)</i>																				
544156	Glan-yr-Afon Farm	208	SJ025425	183		(59)	(120)	(139)	96	24	57	39	(51)	43	127	(102)	183	1040		
<i>Dee</i>																				
544636	Vivod	209	SJ191424	195	1013	36	(89)	(102)	(110)	25	47	36	46	42	(124)	(78)	184	919	(41)	13Dec
544987	Penycae	209	SJ269453	207	996	28	(82)	76	101	32	40	26	44	35	94	88	168	814	46	13Dec
<i>Ceiriog (Dee)</i>																				
545177	Llanarmon D.C.	209	SJ156327	267		60	160	161	106	23	54	65	62	43	120	104	207	1165	45	6Jul
<i>Dee</i>																				
545612	Manley Hall	209	SJ350415	38		22	60	48	75	23	33	22	41	30	62	66	150	632	40	13Dec
<i>Black (Clywedog)</i>																				
546023	Cae Llwyd Resr	209	SJ270480	280	993	30	89	83	103	39	39	31	52	37	115	94	160	872	(35)	13Dec
<i>Clywedog (Dee)</i>																				
546173	Wrexham, Camberley Drive	209	SJ342512	82	746	17	62	54	90	29	31	29	(43)	37	77	66	158	693	(39)	13Dec
546191	Marchwiel, Five Fords S.Wks	209	SJ361481	39		(23)	58	57	81	29	36	(24)	47	33	(77)	65	146	676		
<i>Worthenbury (Dee)</i>																				
546866	Threapwood, Topwood Farm	143	SJ447456	47		25	50	49	80	26	42	32	42	25	71	53	127	622	29	13Dec
<i>Alyn (Dee)</i>																				
547300	Cilcain Resr No.2	209	SJ162645	241	915	35	(72)	(67)	(94)	79	66	(52)	85	41	130	83	(140)	944	(32)	14Dec
547371	Moel-y-Crio	209	SJ194699	263		31	(65)	57	88	41	76	48	83	35	117	83	142	866	34	14Dec
547598	Leeswood Farm	209	SJ255605	168	816	31	61	(61)	99	33	54	43	54	(50)	(101)	(74)	(108)	769		
547789	Bwlchgwyn, Pendinas Resr	209	SJ236520	386	1111	44	87	87	130	38	56	42	65	55	130	92	150	976	26	13Dec
<i>Dee</i>																				
548023	Dodleston	143	SJ361609	20		18	46	43	(91)	32	40	38	42	33	70	71	116	640	37	13Dec
548545	Churton Hall	143	SJ419564	26		20	47	34	76	31	42	35	50	34	68	61	109	607	27	13Dec
548681	Chester W.Wks	143	SJ418666	26	667	18	46	33	80	34	41	42	54	38	62	63	88	599	25	7Jul
548798	Chester, Dicksons Drive	143	SJ409677	20		18	44	32	79	33	(54)	34	62	36	61	(63)	(86)	602	20	13Dec
548814	Chester S.Wks	143	SJ394667	5	673	17	49	33	85	34	52	42	(51)	32	66	(67)	100	628	26	7Jul
548933	Bretton W.Wks	209	SJ354632	11		16	47	40	86	39	45	46	43	33	69	(69)	107	640	31	7Jul
549218	Hawarden Bridge	209	SJ314694	5	706	21	53	38	85	29	49	43	57	24	71	61	98	629	32	13Dec
<i>Coastal</i>																				
549572	Puddington, Jessamine Cot.	143	SJ327735	31		18	49	34	82	36	49	39	67	21	63	55	102	615	27	13Dec
549620	Ness Gardens	143	SJ303754	30	718	22	54	39	82	35	59	34	63	20	70	53	106	637	26	14Dec

N.R.A. NORTH WEST REGION

HYDROMETRIC AREA 0680

	<i>Coastal</i>																			
550167	Crosshill Resr	145	SJ280843	65	790	28	(62)	40	69	20	94	27	66	17	93	53	86	655		
550239	Bidston	145	SJ287899	60	726	29	57	42	72	37	96	36	78	16	86	65	77	691	32	30Jun
550563	Birkenhead	145	SJ318861	45		--	--	--	72	36	102	36	85	27	100	77	88	---	41	30Jun
550660	Sutton Hall P.Sta.	143	SJ371757	38	734	19	64	39	77	41	68	38	80	26	76	61	89	678	25	24Feb
	<i>Gowy (Coastal)</i>																			
551010	Waverton, Greenfield Rd	143	SJ458646	34		22	55	34	79	35	49	42	54	40	68	56	88	622	(28)	7Jul
551169	Eddisbury Fruit Farm	143	SJ534702	99	795	25	75	44	(89)	(36)	82	41	67	36	78	58	97	728	31	24Feb
551182	Delamere Forest No 2	143	SJ529713	68		--	--	--	--	--	57	37	60	35	(78)	55	101	---	26	30Jun
	<i>Weaver</i>																			
551705	Cholmondeley, Weaver Farm	143	SJ552511	91		27	(59)	39	82	29	61	31	48	30	91	70	112	679		
552375	Audlem, Mere Farm	143	SJ692410	126	700	29	49	46	82	37	55	31	47	26	74	60	104	640	26	13Dec
552981	Nantwich, Reaseheath Hall	143	SJ648542	40	710	29	61	46	81	30	56	32	48	36	79	67	110	675	26	24Feb
553154	Hurleston W.Tr.Wks	143	SJ621552	61	742	29	67	47	80	(28)	50	(34)	47	32	88	68	102	672	26	24Feb
	<i>Ash Brook (Weaver)</i>																			
553821	Tiresford	143	SJ556613	74	728	27	60	(36)	(83)	35	(46)	42	52	28	75	56	103	643	28	24Feb
	<i>Dane (Weaver)</i>																			
554503	Bosley Resr	143	SJ926653	180	896	33	78	69	88	68	101	39	57	29	114	56	98	830	41	30Jun
554941	Cranage, Hall Hosp.	143	SJ749683	55	750	31	75	59	78	42	(86)	(36)	47	28	84	69	93	728	(37)	24Feb
555134	Elworth	143	SJ731629	47		28	(64)	49	(80)	39	80	35	51	29	76	59	(94)	684		
	<i>Wheelock (Dane)</i>																			
555211	Mow Cop, Lion Cottage	143	SJ853574	262		41	68	63	92	29	(77)	34	58	29	103	(67)	(98)	759		
555309	Kidsgrove, Red Bull S.Wks	143	SJ829551	114	802	(36)	73	(53)	92	37	82	29	51	30	96	71	109	759	38	24Feb
	<i>Wincham (Weaver)</i>																			
556201	Arley Hall	143	SJ674809	65		33	85	58	100	31	95	38	54	27	(99)	63	92	775	36	30Jun
	<i>Wade (Wincham)</i>																			
556432	Withington, Brode Hall Farm	143	SJ817696	79		33	64	64	70	29	77	43	44	24	102	60	85	695		
556550	Lostock Grlam	143	SJ682743	23	752	(30)	67	49	83	34	(75)	38	51	19	84	58	80	668	29	24Feb
	<i>Weaver</i>																			
556720	Winnington	143	SJ645747	20	773	(31)	(68)	45	86	(38)	(73)	(32)	52	22	88	52	81	668	(31)	24Feb
556933	Delamere Forest	143	SJ550704	84		29	78	51	89	38	83	39	62	32	81	59	100	741		
	<i>Coastal</i>																			
557333	Norton Priory	143	SJ548835	18		30	78	48	87	33	93	30	79	32	87	64	(90)	751	39	30Jun

HYDROMETRIC AREA 0690

	<i>Goyt (Mersey)</i>																			
558030	Goytshead	113	SK012749	282	1340	78	129	(134)	138	(74)	(121)	33	73	29	175	86	(129)	1199	(40)	24Feb
558059	Longhill	113	SK031752	424	1330	(66)	193	(137)	116	59	110	26	67	28	160	94	170	1226		
558082	Oldfield	113	SK012777	250	1242	(65)	129	(128)	129	(69)	(118)	26	70	29	159	80	(107)	1109	(39)	24Feb
	<i>Sett (Goyt)</i>																			
558446	Oaken Clough	113	SK064860	381	1141	52	115	(116)	117	31	87	36	52	31	152	58	154	1001		
558489	Kinder Filters	113	SK054880	244	1173	54	(102)	120	126	37	102	51	62	30	163	81	138	1066	44	30Jun



## RAINFALL 1989

Number	Station	Co no	Grid reference	Av 1941- 1970 m mm	Rainfall in millimetres												Highest daily fall			
					Jan	Feb	Mar	Apr	May	Jun	Jul	Aug	Sep	Oct	Nov	Dec	Year	mm	date	
Etherow (Goyt)																				
558712	Longside Moss	113	SE131009	451	1547	75	137	185	173	58	88	41	70	39	212	94	225	1397	54	24May
558843	Woodhead Resr	113	SK078993	203	1303	67	150	(148)	131	85	106	51	82	30	187	97	146	1280		
558927	Clough Edge	113	SK066970	443	1426	81 (143)	151	135	57	82	36	83	32	184	96	137	1217			
558944	Torside Resr	113	SK055984	204	1328	64	129	146	118	50	101	46	59	29	156	86	132	1116		
558952	Rhodes Wood Resr No.2	113	SK043981	213		63	121	150	114	42	101	49	62	27	154	83	132	1098	40	30Jun
Ogden (Etherow)																				
558988	Boar Flat	113	SE019002	343	1320	71	124	154	123	43	118	46	83	39	176	92	127	1196	38	30Jun
559024	Arnfield Resr	113	SK012972	156	1071	50	104	126	100	(43)	113	37	56	27	122	92	98	968		
Etherow (Goyt)																				
559099	Swineshaw	113	SK043956	220		57	123	(136)	(114)	48	91	47	56	28	145	88	123	1056	35	30Jun
559107	Glossop, Snake Rd	113	SK080923	495		76	138	144	184	38	107	44	77	41	224	97	176	1346		
559210	Glossop S.Wks	144	SK003946	117	1065	42	109	102	81	(35)	119	(34)	(49)	27	139	(87)	(107)	931	41	30Jun
Tame (Goyt)																				
559483	Broadhead Noddle	144	SD996102	261	1392	74	149	158	(127)	39	131	56	84	32	171	(106)	(150)	1277	47	14Dec
559585	Greenfield S.Wks	144	SD992042	152	1190	70	119	157	117	37	116	45	76	28	158	99	(133)	1155		
Greenfield (Tame)																				
559622	Upperwood Moor	144	SE031063	463	1501	77 (157)	171	143	33	104	57	93	35	175	103	(153)	1301	48	28Oct	
559638	Dove Stone Resr	144	SE022043	221		69	136	161	145	32	112	46	87	32	164	100	142			1226
Chew (Greenfield)																				
559654	Chew Mount Resr	144	SE035020	481	1560	84	136	179	142	45	123	58	104	43	195	(114)	115	1338	49	28Oct
Tame (Goyt)																				
559760	Higher Swineshaw Resr	144	SK007996	294	1187	64	111	144	122	51	112	50	83	34	158	101	121	1151	34	30Jun
559769	Brushes Filters	144	SJ993990	188	1141	57 (109)	127	116	41	111	44	72	28	144	100	109	1058			
559968	Denton Resr	144	SJ913956	93	944	34	79	85	82	73	101	42	50	32	112	81	56	827		
Micker (Mersey)																				
560039	Lyme Park	143	SJ971837	205	942	56	91	91	96	51	107	29	61	24	130	61	69	866	31	30Jun
Mersey																				
560321	East Didsbury, Parrs Wood	144	SJ857905	38		36	77	(76)	95	33	90	(35)	56	24	95	69	69	755	32	24May, 30Jun
560377	Audenshaw Resr	144	SJ912972	91	985	37	85	87	84	59	106	42	52	34	111	(83)	58	838		
560423	Fallowfield, Platt Fields Park	144	SJ853943	36	853	(36)	(69)	75	(100)	25	(93)	(39)	50	30	104	72	66	759	37	30Jun
560556	Sale, Carrington Lane	144	SJ764927	22	823	(35)	81	76	88	46	110	31	48	27	94	67	79	782		
Irwell (Mersey)																				
560626	Weir, Irwell Springs	146	SD873252	314		56	154	158	111	25	115	46	85	35	171	109	126	1191	46	30Jun
560711	Cowpe Resr	146	SD843204	282	1546	61	171	173	131	26	132	41	90	27	168	121	131	1272		
560727	Clough Bottom Resr	146	SD845269	312	1298	63	150	155	104	25	124	42	(96)	30	173	96	113	1171		
Limy (Irwell)																				
560823	Clowbridge Resr No.1	146	SD824281	283	1314	79 (153)	176	126	31	125	48	104	32	191	100	126	1291	40	30Jun	
Ogden (Irwell)																				
560942	Holden Wood No.2	146	SD767224	195	1427	71	167	167	117	41	113	49	106	30	181	126	133	1301	40	30Jun
Musbury (Ogden)																				
560985	Musbury Valley	146	SD770213	229	1412	65	145	150	106	34	106	28	(106)	33	169	116	108	1166		
Irwell (Mersey)																				
561272	Bury S.Wks	144	SD804078	67	1036	55 (115)	(116)	104	46	(119)	(50)	86	33	125	102	71	1022	(36	28Oct)	
Roch (Irwell)																				
561286	Chelburn Resrs	144	SD952187	236		66	146	(144)	121	52	(141)	39	96	36	150	(110)	113	1214	43	30Jun
561301	Blackstone Edge Resr	144	SD966182	387	1316	74	165	166	(144)	49	134	(53)	102	43	179	113	109	1331		
561349	Longden End	144	SD957140	229	1333	59	133	(156)	132	25	(132)	(45)	(79)	34	160	(105)	(146)	1206		
561360	Hollingworth Lake	144	SD942150	182	1212	61	132	(142)	112	(26)	119	44	82	31	144	109	116	1118		
Beal (Roch)																				
561439	Brushes Clough	144	SD952098	287	1311	66 (155)	(185)	112	24	116	64	88	38	(172)	98	103	1221	42	28Oct	
561467	Kitcliffe	144	SD960124	233	1294	54 (125)	129	132	31	112	43	78	29	145	101	159	1138			40
Roch (Irwell)																				
561549	Watergrove Resr	144	SD910183	245	1327	69 (149)	159	106	28	126	40	107	38	180	114	(119)	1235	46	30Jun	
561698	Rochdale, Roch Mills S.Wks	144	SD863124	110	1134	54	116	122	97	34	112	52	91	32	128	105	89			1032
561795	Naden Resr	144	SD858163	230		69	148	(147)	(106)	26	130	50	105	(30)	183	128	110	1232	43	30Jun
561819	Ashworth Moor Resr	144	SD832157	292		59 (129)	135	107	21	129	(46)	(91)	27	157	130	(99)	1130	41		
Bradshaw (Irwell)																				
562078	Cranberry Moss	146	SD709189	299	1414	(78)	165	146	97	42	98	94	121	31	190	118	107	1287	45	28Oct
562095	Entwistle	146	SD724173	213	1419	81	173	(155)	101	52	126	(57)	123	31	193	124	116	1332		
562098	Uglov	146	SD749210	332	1417	66	155	144	105	37	63	97	113	34	180	113	110	1217		
562149	Wayoh	146	SD734163	185	1414	83	167	161	(102)	58	133	(56)	119	35	197	120	113	1344		
Eagley (Bradshaw)																				
562262	Bromley Heys	146	SD665174	282	1450	89	157	(138)	103	59	196	45	96	37	218	139	98	1375	44	28Oct
562322	Delph	146	SD704157	216	1459	89	152	146	102	52	133	59	124	33	198	124	109	1321		
562340	Springes	146	SD690143	247	1536	93 (167)	158	104	57	141	59	(132)	42	218	133	103	1407			
562360	Bolton	144	SD724116	107		64	132	(121)	104	49	110	59	96	32	138	112	86	1103		
Bradshaw (Irwell)																				
562485	Harpers Farm	144	SD670114	266	1232	71	116	115	91	42	95	104	118	41	187	106	79	1165	37	30Jun
562505	Bolton, Heaton Resr	144	SD687096	152	1201	(69)	114	113	93	44	120	(64)	112	40	157	105	84	1115		
Irwell (Mersey)																				
562655	Ringley S.Wks	144	SD768048	46	1004	49	101	97	112	38	123	51	88	31	124	105	(72)	991	(38	28Oct)
Irk (Irwell)																				
562991	Heaton Park	144	SD827043	99	1047	42	92	95	78	45	(83)	41	63	26	102	78	72	817	32	28Oct
Medlock (Irwell)																				
563104	Strine Dale Resr No.4	144	SD955062	213		60	121	(144)	103	18	106	58	77	32	(153)	96	121	1089	37	28Oct



RAINFALL 1989

Number	Station	Co no	Grid reference	Av Altitude 1970 m mm	Rainfall in millimetres													Highest daily fall	
					Jan	Feb	Mar	Apr	May	Jun	Jul	Aug	Sep	Oct	Nov	Dec	Year	mm	date
Irwell (Mersey)																			
563381	Weaste S.Wks	144	SJ794981	21	891	--	--	--	--	42	108	44	(52)	22	93	82	63	798	
563598	Davyhulme S.Wks	144	SJ756962	22	844	33	76	76	90	47	121	43	58	25	103	81	74	827	34 30Jun
Glaze (Mersey)																			
564153	Leigh, Bedford P.Sta.	144	SD668000	22	911	36	84	82	(83)	44	107	45	76	29	115	100	81	882	33 30Jun
Sinderland (Mersey)																			
564402	Wythenshawe College	144	SJ807897	31		35	80	(65)	83	39	(92)	(37)	48	29	79	67	72	726	(35 30Jun)
564419	Ringway Met.Office	144	SJ821849	75	819	35	81	66	77	32	82	36	59	31	84	63	70	716	35 30Jun
Bollin (Mersey)																			
564568	Langley, Twelve Ashes	143	SJ967712	275	1102	57	96	102	118	72	105	43	77	30	144	87	139	1070	
564594	Langley, Bottoms Resr	143	SJ949714	201	979	48	93	90	100	43	101	35	59	25	131	72	(126)	923	41 24Feb
564768	Prestbury S.Wks	143	SJ897782	98	849	41	(94)	72	90	33	89	28	49	27	(98)	(60)	90	771	35 30Jun
565260	Knutsford, Lime Cottage	143	SJ757783	65	841	34	83	59	86	32	88	42	61	29	96	61	83	754	39 30Jun
565547	Dunham Massey S.Wks	144	SJ726875	17	816	34	80	62	84	31	96	(38)	(52)	28	83	60	(75)	723	
Sankey (Mersey)																			
566155	Prescot, W.Tr.Wks	145	SJ471933	82		32	73	76	90	31	(94)	(48)	92	(25)	99	84	90	834	33 26Jun
566275	Billinge S.Wks	145	SJ524990	46		37	88	80	--	--	--	--	--	--	--	--	--	---	
Newton (Sankey)																			
566475	Newton-Le-Willows, Redbanks	145	SJ594946	23		31	81	68	90	(36)	(114)	(46)	53	31	102	82	69	803	
Ditton (Coastal)																			
567044	Huyton S.Tr.Wks	145	SJ448888	15		32	78	60	83	34	91	27	87	22	97	68	(89)	768	
Coastal																			
567423	Aigburth	145	SJ384852	12		32	68	42	77	35	89	32	84	22	86	61	89	717	40 30Jun
Alt (Coastal)																			
567865	Liverpool, North S.Wks	145	SJ394963	18		31	73	68	80	48	(101)	37	84	23	100	100	79	824	33 4Nov
567921	Knowsley W.Tr.Wks	145	SJ440972	42		37	79	69	93	38	99	32	(92)	23	113	103	76	854	35 4Nov
568146	Melling P.Sta.	145	SD393009	24	804	40	72	69	85	33	96	36	88	16	97	108	77	817	34 4Nov
Downholland (Alt)																			
568364	Fine Jane P.Sta.	146	SD328088	3		(45)	76	74	72	65	(132)	35	67	10	91	92	91	850	47 26Jun
568454	Aughton Met.Office	146	SD394063	54		44	71	81	82	34	131	33	87	16	98	80	89	846	53 26Jun
Alt (Coastal)																			
568594	Formby, Hightown	145	SD295045	8	818	44	71	72	70	32	115	29	65	11	91	72	83	755	40 26Jun
HYDROMETRIC AREA 0700																			
Fine Janes (Coastal)																			
569076	Southport, Greenbank	145	SD321144	15		42	88	80	(79)	33	131	26	73	12	110	73	88	835	51 26Jun
569322	Crossens P.Sta.	146	SD378206	5	824	42	96	81	(81)	(27)	144	30	76	10	98	(77)	81	843	59 26Jun
569435	Holmeswood, Wiggins Lane	146	SD425164	4		41	85	76	69	31	149	31	73	12	93	69	77	806	62 26Jun
Coastal																			
569644	Hesketh Bank	146	SD425221	9		46	98	82	73	32	134	31	75	14	97	87	84	853	(48 26Jun)
Douglas																			
569698	Scotchmans Post	146	SD661146	434	1378	80	154	129	106	52	143	67	138	35	186	113	103	1306	40 30Jun
569708	Lower Rivington Resr	146	SD631126	134	1122	61	112	109	111	42	126	59	108	37	151	115	115	1146	39 30Jun
569846	Worthington W.Wks	144	SD580102	69	1014	52	105	94	86	51	118	46	97	20	132	101	83	985	35 28Oct
570124	Up Holland College	144	SD516066	114		46	98	97	87	50	111	40	99	18	126	108	72	952	42 26Jun
Tawd (Douglas)																			
570327	Lathom Park	146	SD460087	55		43	85	87	84	40	125	34	99	14	123	87	75	896	51 26Jun
Douglas																			
570438	Dark Lane P.Sta.	146	SD428088	41	929	47	87	90	84	34	130	35	93	17	118	92	81	908	49 26Jun
Yarrow (Douglas)																			
570580	Stones House	146	SD621163	195	1167	64	117	108	123	44	123	56	108	24	168	94	126	1155	37 14Dec
570626	Coppice Stile	146	SD627191	268	1185	65	115	106	116	41	129	52	112	24	172	101	122	1155	(41 26Jun)
570787	Common Bank S.Wks	146	SD568176	53	982	53	91	88	(88)	28	(110)	(41)	83	14	119	91	96	902	(40 26Jun)
570986	Clayton-Le-Woods	146	SD579223	85		62	102	96	88	23	120	52	93	(17)	(135)	(85)	(94)	967	
Lostok (Yarrow)																			
571070	Leyland, Town Brow	146	SD564225	70		54	93	(90)	(80)	22	121	45	91	18	128	87	(80)	909	46 26Jun
Coastal																			
571405	Longton	146	SD484258	17		46	93	79	67	24	112	34	72	12	102	81	84	806	46 26Jun
HYDROMETRIC AREA 0710																			
Ribble																			
571478	Far Gearstones	105	SD783801	314		105	233	231	(130)	32	97	51	135	36	246	76	135	1507	
571596	High Birkwith	105	SD801767	305		103	185	195	112	27	89	54	115	35	209	86	143	1353	
571895	Stainforth, Long Close	105	SD822675	221		(44)	(113)	(111)	81	20	92	35	77	26	124	69	80	872	38 30Jun
571959	Low Paley Green	105	SD791643	165		(50)	116	110	78	24	68	28	67	27	(137)	75	100	880	30 26Jun
572147	Long Preston	105	SD835583	155		86	135	141	78	24	97	46	64	24	131	74	99	979	30 26Jun
572437	Greenber Field	146	SD887482	145	1023	56	111	119	77	18	91	32	69	(19)	125	72	92	881	
572589	Tosside	146	SD767561	266		79	155	171	82	23	94	35	98	25	205	95	127	1189	
572643	Lower Flass	146	SD795530	174		69	146	146	78	24	106	50	80	21	163	96	106	1085	
572866	Rimington, Stubbs Wood Farm	146	SD804453	160		50	120	(119)	81	29	107	55	76	15	150	75	100	977	54 26Jun
572926	Grindleton, Pinewood Cottage	146	SD747477	232		75	166	149	98	39	134	46	115	20	221	94	115	1272	46 26Jun
573106	Chatburn	146	SD762433	94	1152	57	119	119	(84)	42	126	(64)	88	17	156	71	91	1034	55 26Jun
Hodder (Ribble)																			
573197	Red Syke No.36	146	SD685604	393	1871	119	245	228	123	56	110	39	126	39	264	131	151	1631	
573205	White Hill No.30	146	SD677585	521	2038	131	219	227	122	67	124	49	162	49	360	146	197	1853	
573224	Catlow No.4A	146	SD705591	251	1713	112	176	197	102	52	104	40	104	(35)	213	139	143	1417	
573249	Collyholme No.20	146	SD716579	202	1610	110	197	196	105	47	107	35	112	30	216	143	159	1457	
Dob Dale (Hodder)																			
573302	Dobdale No.28	146	SD748593	250	1415	94	175	177	88	28	104	34	99	29	208	112	141	1289	
Hodder (Ribble)																			
573339	Stocks Resr No.21h	146	SD717548	189		89	161	160	107	46	104	34	107	26	217	109	122	1282	38 26Jun



# RAINFALL 1989

Number	Station	Co no	Grid reference	Av Alti- tude 1970 m mm	Rainfall in millimetres													Highest daily fall		
					Jan	Feb	Mar	Apr	May	Jun	Jul	Aug	Sep	Oct	Nov	Dec	Year	mm	date	
Croasdale (Hodder)																				
573411	Baxton Fell	146	SD664563	430	2022	114	225	238	124	65	113	44	154	45	309	144	194	1769		
573426	Croasdale House No.14	146	SD704550	183	1508	98	183	(178)	(118)	57	99	33	119	29	242	125	(144)	1425	(38	10Nov)
Dunsop (Hodder)																				
573673	Footholme No.2	146	SD653533	171	1771	104	210	204	128	79	100	35	147	35	277	122	153	1594	40	10Nov
573695	Brennand No.2	146	SD631551	251		98	186	185	132	64	91	42	129	38	275	125	155	1520		
Hodder (Ribble)																				
573796	Langden Brook	146	SD628510	170	1906	113	226	192	125	59	106	36	155	(37)	292	127	154	1622		
573830	Hareden Valley	146	SD636503	172	1853	106	222	190	113	75	107	36	140	33	294	123	155	1594		
574005	Chipping	146	SD614441	166		66	132	126	92	47	112	45	132	25	201	95	109	1182	41	26Jun
574144	Cow Ark	146	SD672453	175		75	(137)	136	99	69	139	(41)	(128)	(24)	233	(87)	116	1284		
Don (Calder)																				
574339	Swinden Lower	146	SD885335	227	1197	48	125	127	165	35	(113)	57	79	(31)	140	80	124	1124		
574384	Cant Clough, South	146	SD894306	275	1326	64	147	152	112	(25)	98	48	78	35	171	94	132	1156	34	30Jun
Pendle (Calder)																				
574487	Buttock	146	SD807401	358	1509	76	129	139	92	39	130	86	140	32	(201)	(93)	117	1274		
Colne (Pendle)																				
574611	Laneshaw Resr	105	SD944415	242	1113	55	121	114	101	55	103	44	65	26	(135)	(70)	114	1003		
574655	Trawden	146	SD932374	326		(64)	(143)	(140)	114	64	86	53	61	25	144	(78)	124	1096		
574719	Colne S.Wks	146	SD871394	129	1122	62	(112)	(132)	84	25	124	58	78	19	159	70	103	1026		
Pendle (Calder)																				
574785	Coldwell Resr No.2	146	SD901362	293	1272	58	120	119	98	(37)	(113)	61	82	32	152	72	108	1052	35	29Jul
Calder (Ribble)																				
575065	Accrington, Burnley Rd	146	SD769295	183		(62)	(120)	131	(105)	37	118	40	80	22	(167)	97	103	1082	47	26Jun
Hyndburn (Calder)																				
575091	Mitchell's House Resr	146	SD787274	283	1219	(64)	132	(146)	125	30	114	42	98	27	182	100	133	1193	37	30Jun
Calder (Ribble)																				
575383	Great Harwood, Kebb Farm	146	SD722327	204		60	115	116	81	46	122	43	88	22	169	83	(92)	1037	62	26Jun
Ribble																				
575647	Jeffrey Hill	146	SD647402	283	1377	68	137	127	115	49	134	79	112	31	231	92	118	1293		
575662	Longridge, Spade Mill Resr	146	SD620372	110	1159	59	120	105	(79)	41	133	49	99	20	174	78	(94)	1051	72	26Jun
Darwen (Ribble)																				
575934	Sunnyhurst Hey Resr	146	SD679221	279	1371	73	150	143	109	48	137	69	116	26	204	118	114	1307	39	30Jun
575974	Pickup Bank	146	SD721237	222	1424	61	(135)	145	(104)	(38)	121	(70)	75	27	172	116	118	1182		
Roddlesworth (Darwen)																				
576162	Pimms	146	SD652195	301	1409	81	143	129	117	46	131	55	125	30	222	114	107	1300	(40	28Oct)
576181	Roddlesworth	146	SD653216	221	1269	74	145	129	124	43	126	59	121	21	198	117	125	1282	37	28Oct
Darwen (Ribble)																				
576285	Blackburn, Ramsgreave	146	SD671306	180		64	119	112	90	102	128	48	102	19	182	82	87	1135	65	26Jun
576397	Preston, Hoghton	146	SD591265	49		56	115	97	83	36	126	44	87	15	140	89	85	973	47	26Jun
Ribble																				
576577	Haughton Resr	146	SD573352	80	1072	54	122	98	72	30	119	40	89	16	158	76	87	961	62	26Jun
576634	Preston, Moor Park	146	SD537311	33	1005	53	106	89	69	26	118	32	79	14	131	74	86	877	60	26Jun
HYDROMETRIC AREA 0720																				
Coastal																				
577048	Warton	146	SD403292	15		38	91	81	59	20	115	(26)	(78)	14	87	(80)	(87)	776	38	26Jun
577267	Squires Gate, Met.Office	146	SD316316	10	862	40	107	85	75	19	109	25	77	15	93	70	78	793	43	26Jun
577550	Weeton, Stanley Bank Cott.	146	SD385348	23		45	106	(98)	(72)	23	112	(29)	90	14	109	81	97	876	28	26Jun
Wyre																				
577658	Hare Syke	146	SD599578	494	1838	107	205	178	121	63	109	32	204	44	270	111	114	1558		
577793	Abbeystead Gardens	146	SD567547	146	1323	64	143	131	107	35	84	36	118	30	197	94	106	1145	35	26Jun
577803	Abbeystead Resr	146	SD556539	102		66	147	135	103	37	88	32	126	29	190	89	101	1143		
577880	High Cross Moor, Old Gauge Basin	146	SD541576	294	1409	63	143	117	91	36	94	25	133	28	190	79	90	1089		
577881	Damas Ghyll Resr	146	SD527573	175	1250	54	136	116	89	36	94	28	120	22	153	85	92	1025	47	26Jun
577975	Scorton	146	SD502487	28	1077	53	120	103	70	27	82	26	100	14	128	71	85	879	31	26Jun
578008	Barnacre Resr	146	SD528481	188	1258	67	125	115	83	32	90	33	(112)	18	153	80	107	1015		
Brock (Wyre)																				
578321	Myerscough Coll.of Ag.	146	SD494401	14		45	115	95	73	29	91	30	85	11	128	82	(95)	879	35	26Jun
578378	Barnfold Resr	146	SD577416	155	1242	65	126	111	88	46	(98)	43	115	21	171	91	99	1074	38	26Jun
Wyre																				
578682	St Michaels-on-Wyre	146	SD465411	8	972	46	114	99	71	28	93	30	98	(15)	127	85	91	897	29	26Jun
578978	Hambleton	146	SD382415	10		45	112	97	71	(20)	(97)	(35)	98	14	119	71	73	852	30	26Jun
Coastal																				
579155	Pilling, Abram House	146	SD401483	5		49	109	104	60	20	81	33	96	16	107	77	82	834	29	20Dec
579215	Nateby	146	SD459462	10		43	105	97	54	23	80	29	85	14	109	70	69	778	30	26Jun
Conder (Coastal)																				
579622	Hazeltigg	146	SD493578	95		55	114	111	69	30	81	24	98	17	125	75	80	879	34	26Jun
Lune																				
579863	Kelleth Rigg	147	NY664057	305		93	196	187	80	31	41	19	105	21	172	103	96	1144		
580037	Tebay, Weather Hill	147	NY624035	285		130	272	(264)	85	30	56	28	160	29	226	108	109	1497		
580057	Orton, Shallowford	147	NY626083	235		126	282	263	76	30	49	23	145	27	180	(123)	104	1428		
580352	Borrowdale, Crookdale Bridge	147	NY549056	347		164	297	361	90	32	70	37	206	37	241	152	120	1807		
580361	High Borrowdale	147	NY568029	244		131	276	270	76	33	72	33	209	47	259	137	105	1648		
580463	Lowgill, Whins Farm	147	SD632974	229		100	220	231	73	29	52	31	146	16	204	107	91	1300		
Rawthey (Lune)																				
580664	Ravenstonedale, Fell End	147	SD728969	283		121	(285)	(243)	101	79	72	37	157	33	252	104	123	1607	44	11Apr
580919	Shaking Moss	147	SD783895	532		(135)	253	247	103	46	70	28	144	43	212	107	136	1524		
581025	Sedbergh, Farfield	147	SD677918	130		97	(194)	220	97	88	62	23	138	30	194	109	87	1339		
581085	Dent, Dee Side House	147	SD773851	274		139	315	232	135	32	89	35	156	46	241	102	163	1685		



# RAINFALL 1989

Number	Station	Co no	Grid reference	Av Alt- tude 1941- 1970 m mm	Rainfall in millimetres													Highest daily fall		
					Jan	Feb	Mar	Apr	May	Jun	Jul	Aug	Sep	Oct	Nov	Dec	Year	mm	date	
Lune																				
581574	South Lords Land, Gawthrop	147	SD684867	305	112	228	216	102	47	81	26	165	34	263	88	100	1462			
581658	Casterton Fell	147	SD649810	414	75	170	158	69	49	86	18	142	33	174	75	87	1136			
Greta (Lune)																				
581966	Ingleton, Ellerbeck	105	SD729785	366	101	200	205	106	64	118	58	174	48	279	78	109	1540	46	15Oct	
581974	Ingleton, Low Scales	105	SD735775	314	96	204	195	(108)	57	(97)	56	154	41	254	(85)	102	1449			
582190	Ingleton, High Leys	105	SD717721	296	51	127	147	85	45	61	40	95	24	160	60	69	984			
582262	Burton-in-Lonsdale	105	SD653724	94	55	148	(120)	86	73	78	34	92	17	131	65	71	970	35	26Jun	
582291	Leck Hall	146	SD652769	157	65	168	143	87	59	98	30	114	29	167	77	93	1130	32	26Jun	
Lune																				
582407	Arkholme, Rose Cottage	146	SD586718	37	55	(148)	(113)	86	38	65	29	102	21	137	73	69	936	28	9Aug	
Wenning (Lune)																				
582569	Clapham, Crummack	105	SD770719	360	74	146	156	95	38	94	54	127	39	188	83	86	1180			
582626	Austwick, Town Head	105	SD769687	149 1134	63	(138)	142	91	28	83	34	76	29	144	82	93	1003	35	11Apr	
582836	Turnerford	105	SD722661	150	72	167	180	101	54	76	36	67	27	163	(82)	109	1134			
582903	High Bentham, Gale House	105	SD675676	160	61	145	148	104	105	71	37	89	23	156	82	89	1110	57	24May	
582925	Bentham, Summerhill	105	SD666682	116 1168	53	129	129	93	107	66	33	83	(22)	137	(78)	84	1014	64	24May	
583230	High Salter	146	SD616620	302 1593	84	195	168	133	47	91	32	138	27	203	103	126	1347			
583327	Wray, Bellhurst	146	SD616659	169	70	164	157	117	52	67	32	101	26	173	98	100	1157			
Lune																				
583359	Snab	146	SD564683	38 1130	60	155	130	87	31	66	(25)	100	23	149	77	74	977	32	11Apr	
583507	Brownley Hill	146	SD564591	433	99	216	173	127	49	123	34	196	47	255	102	130	1551			
HYDROMETRIC AREA 0730																				
Coastal																				
583949	Morecambe	146	SD431645	7 982	45	110	122	52	22	73	19	134	13	112	92	67	861	44	13Aug	
584094	Carnforth, Pedder Potts Resr	146	SD533700	82 1151	66	148	133	72	29	(70)	(26)	(129)	20	157	80	(76)	1006	(33)	11Feb	
584307	Silverdale	146	SD463755	17	56	133	(144)	68	24	66	30	125	14	125	105	60	950	38	10Nov	
584343	Burton, Hutton Close	147	SD531768	53	66	136	(170)	(73)	19	54	32	96	17	(158)	(105)	(71)	997			
Beela (Coastal)																				
584916	Beetham Hall	147	SD499790	24	65	154	167	66	30	73	24	146	22	152	108	66	1073	41	10Nov	
Kent																				
585122	Dubbs Resr No.2	147	NY421016	228	135	251	(319)	97	38	67	19	195	34	230	(125)	129	1639	74	9Mar	
585177	Staveley, Seed Howe	147	SD463984	122	114	221	259	88	46	60	23	175	31	193	131	102	1443	58	9Mar	
585185	Staveley, Ashes Farm	147	SD469968	122	105	228	259	87	42	60	28	177	28	184	142	102	1442			
Sprint (Kent)																				
585311	Longsleddale, Swinkiebank	147	NY494041	177	160	308	377	107	42	60	38	210	35	252	155	143	1887	92	9Mar	
Mint (Kent)																				
585461	Bannisdale, Muddy Brow	147	NY546015	271	122	254	262	84	33	60	26	195	30	228	146	103	1543			
585583	Grayrigg	147	SD580971	174	(88)	(180)	210	88	31	70	38	146	21	(187)	110	(96)	1265	46	10Nov	
Kent																				
585938	Underbarrow, Old Vicarage	147	SD464927	35	91	204	240	98	35	(66)	15	165	23	157	129	79	1302	52	10Nov	
586055	Levens, Bridge End	147	SD474857	7 1259	76	158	196	82	32	67	18	137	21	167	115	68	1137	49	9Mar	
Coastal																				
586163	Meathop, Ulpha Farm	147	SD453814	12	65	155	(181)	79	30	79	14	133	21	139	107	68	1071	42	10Nov	
586415	Merlewood	147	SD409796	91	63	141	171	75	28	85	28	144	21	145	105	64	1070	(38)	10Nov	
586467	Flookburgh	147	SD365759	18	63	135	157	75	24	78	12	131	19	120	91	71	976	35	10Nov	
Brathay (Leven)																				
586680	Wrynose Pass	147	NY278032	508	245	453	520	209	78	129	45	393	89	466	198	221	3046			
586764	Great Langdale, Mickleden	147	NY263070	171	312	592	518	222	66	149	68	420	72	443	174	242	3278			
586870	Elterwater, Carr Howes	147	NY329039	72	207	379	442	142	38	93	28	221	55	304	161	181	2251	115	9Mar	
586897	Brathay Hall	147	NY366032	49	161	(306)	385	98	32	(87)	21	(210)	41	270	115	148	1874			
Rothay (Brathay)																				
586932	Grasmere, Tongue Gill	147	NY351114	536	209	385	(548)	(148)	46	98	53	314	75	318	184	227	2605			
586945	Grasmere, Lakeing	147	NY339087	99	216	408	439	138	45	99	39	272	59	286	176	194	2371	92	9Mar	
587061	Rydal Hall	147	NY366063	78	179	(311)	(388)	114	38	90	28	193	52	269	142	185	1989	79	9Mar	
Leven																				
587359	Windermere, Whasdyke	147	SD434979	175	118	235	269	94	49	(65)	22	175	30	193	131	115	1496	59	9Mar	
587408	Ferry House	147	SD390956	44 1566	121	236	277	111	35	69	(21)	(185)	28	194	115	92	1484	62	9Mar	
587478	Hawkshead	147	SD362973	84 1815	--	--	--	--	--	--	--	--	--	--	113	125	---	53	10Nov	
587551	Tower Wood S.Wks	147	SD385913	46 1580	91	(206)	251	122	31	(62)	10	192	25	(206)	129	84	1409	52	9Mar	
587700	Grizedale	147	SD337942	91 1914	142	(254)	(310)	147	38	(77)	33	226	35	(226)	107	(127)	1722	58	9Mar	
587838	Haverthwaite, Abbots Reading	147	SD344851	17	102	178	223	118	25	70	12	157	24	161	104	89	1263			
Coniston (Leven)																				
588005	Coniston, Holywath	147	SD299978	76 2480	199	353	(412)	191	49	112	23	269	51	313	144	147	2263	70	8Mar	
Coastal																				
588619	Stainton, The Croft	147	SD246725	67	74	128	150	94	19	84	15	(127)	(20)	134	78	78	1001	29	30Jun	
588702	Poaka Beck Resr	147	SD241778	156 1305	--	--	--	--	--	--	--	--	--	--	--	(73)	---	(23)	20Dec	
HYDROMETRIC AREA 0740																				
Coastal																				
588813	WALNEY: South Walney	147	SD215620	7	61	128	117	79	15	76	14	108	(12)	107	61	73	851	26	5Jan	
588999	Torver, Broughton Moor	147	SD260941	271	160	231	326	146	(36)	123	27	275	45	280	125	126	1900			
589130	Grizebeck, Barnholme	147	SD234850	6	94	140	(164)	138	19	97	14	(180)	(22)	148	65	89	1170	(44)	30Aug	
Duddon																				
589376	Ulpha, Woodend Farm	147	SD172963	257	138	205	(295)	144	(42)	104	25	278	46	254	132	150	1813			
589474	Ulpha, Bigertmire	147	SD172927	264	138	190	275	146	37	102	42	269	50	258	110	129	1746			
589499	Duddon Hall	147	SD195895	18	149	189	(231)	135	33	100	20	263	40	201	113	118	1592			
Coastal																				
589776	Lanthwaite	147	SD166851	44 1399	(110)	113	151	119	27	(98)	(20)	167	34	149	86	86	1160	49	5Jan	
Esk																				
590309	Boot	147	NY195011	85	138	212	294	159	47	81	28	221	39	240	(101)	(139)	1699	49	13Aug	
590602	Eskmeals Met.Office	147	SD085931	8 1094	79	103	124	103	20	73	13	148	15	112	62	80	932	36	30Aug	



# RAINFALL 1989

Number	Station	Co no	Grid reference	Av Altitude 1941-1970 m mm	Rainfall in millimetres													Highest daily fall	
					Jan	Feb	Mar	Apr	May	Jun	Jul	Aug	Sep	Oct	Nov	Dec	Year	mm	date
<i>Irt (Esk)</i>																			
590690	Wastwater Hotel	147	NY187087	79	2576	208	319	397	169	66	107	42	327	38	328	131	133	2265	77 30Aug
590860	Peagill	147	NY106045	41		122	141	177	102	(49)	(76)	26	250	26	190	95	83	1337	
591103	Low Place Farm	147	NY154017	91		117 (188)	(249)	117	50	53	25	269	31	242	193	95	1629		
<i>Coastal</i>																			
591223	Hallsenna Farm	147	NY063012	30		93	123	136	87	28	(63)	(18)	173	20	144	72	74	1031	48 30Aug
<i>Calder (Coastal)</i>																			
591371	Prior Scales Farm	147	NY063074	114		90 (128)	127	85	35	72	23	174	23	134	59	61	1011	58 30Aug	
591412	Sellafield, Windscale Wks	147	NY023045	22		87	104	(115)	76	28	57	16	(153)	19	117	60	61	893	45 30Aug
<i>Ehen (Coastal)</i>																			
591565	Gillertwaite	147	NY144141	137	2344	253	358	466	144	42	109	28	307	55	(277)	154	139	2332	113 9Mar
591620	Great Borne	147	NY120172	408		(200)	187	397 (130)	27	95	26	251	63	193	111	94	1774		
591688	Ennerdale Bridge	147	NY067157	110		137	173	226	91	32	92	31	256	40	172	95	75	1420	
591781	Pica, Oatlands Farm	147	NY023218	163		--	--	157	60	24	65	17	193	35	131	66	65	---	
592066	Braystones	147	NY008058	11	1037	83	100	101	63	25	44	12	139	20	105	54	52	798	
<i>Coastal</i>																			
HYDROMETRIC AREA 0750																			
<i>Derwent</i>																			
592465	Honister Pass	147	NY225135	358		365	725	484	185	(84)	120	(65)	403	123	(444)	(195)	(281)	3474	47 11Apr
592489	Rothwaite	147	NY255150	85		256	469	(412)	155	47	86	51	302	70	292	161	235	2536	
592717	Keswick, Stable Hills	147	NY267218	76		(130)	202	283	86	(38)	(76)	32	174	53	166	(109)	174	1523	
<i>Greta (Derwent)</i>																			
592764	Thirlmere, The Nook	147	NY319129	189	2476	206	385	498	136	48	88	47	295	75	277	187	256	2498	85 9Mar
592775	Birkside	147	NY338133	655	2474	205	296	483	119	47	87	61	270	73	335	160	292	2428	
592787	Wythburn	147	NY318139	186	2580	206	362	449	127	38	(83)	55	266	65	343	134	274	2402	
592790	Ullscarf	147	NY295121	690	3130	254	426	579	156	47	86	83	342	112	403	171	334	2993	
592806	Brown Rigg	147	NY309148	427	2939	223	396	534	153	42	76	76	265	95	335	148	372	2715	
592849	Dale Head Hall	147	NY313175	189	2259	195	342	424	139	44	84	47	206	73	256	147	255	2212	46 30Aug
592864	Brown Cove	147	NY331162	640	2431	209	316	451	126	36	81	64	228	74	322	144	292	2343	
<i>Glenderamackin (Greta)</i>																			
592999	Redmire Farm	147	NY374298	223		135	270	215	79	39	72	41	165	46	198	83	138	1481	63 24Dec
593022	Mungrisdale, Southerfell	147	NY360279	218		142	245	(240)	93	50	72	44	188	59	214	104	150	1601	
593037	Groove Beck	147	NY375223	398		166	280	295	111	68	61	33	228	62	215	125	244	1888	
593179	Thralkeid, New S.Wks	147	NY324253	142		120 (260)	228	84	50	54	33	175	60	168	105	153	1490		
<i>Derwent</i>																			
593351	Millbeck	147	NY252262	101		(125)	191	226	79	29	(88)	35	189	54	152	104	161	1433	30 13Aug
593414	High Snab Farm	147	NY222190	232		231	290	428	124	60	81	39	229	105	241	185	186	2199	
593521	How Farm	147	NY246243	76		131	212	223	73	(35)	70	28	143	55	153	120	165	1408	
593525	Braithwaite, Bisoi	147	NY232243	84		161	252	260	96	33	77	39	177	67	194	130	160	1646	
593711	Bassenthwaite, Fell Garth	147	NY222326	155		78 (125)	125	61	25	89	25	116	27	129	63	77	940	46 30Aug	
593728	Wythop Moss	147	NY193286	229		(122)	164	187	78	48	65	27	(194)	50	163	70	(132)		1300
593894	Sunderland S.Wks	147	NY179351	114		72	117	111	49	30	67	23	124	25	122	54	89		883
<i>Cocker (Derwent)</i>																			
593965	Fleetwith Pike	147	NY208142	622		(350)	568	546	(210)	57	123	57	383	96	475	156	230	3251	36 10Nov
594022	Bleaberry Tarn	147	NY166152	556	2839	317	402	561	148	64	123	45	392	126	385	165	215	2943	
594185	Loweswater, Kirkstyle Inn	147	NY140210	130		152	197	257	81	29	76	31	222	58	204	101	99	1507	
594200	Cornhow Tr.Wks	147	NY150222	98		161	219	277	94	(25)	76	44	209	60	190	100	107	1562	
594203	Gasgale Gill	147	NY187209	674	2487	(260)	(355)	494	146	62	132	55	376	135	363	158	263	2799	46 30Aug
594972	Stainburn, Moorside	147	NY017290	34		100	116	135	50	26	40	24	168	36	97	53	61	906	
<i>Ellen (Coastal)</i>																			
595248	Sandale, B.B.C. Transmitting Sta.	147	NY267400	363		(91)	182	161	62	31	70	34	148	42	181	70	85	1157	33 30Aug
595272	Quarry Hill Filter Wks	147	NY219412	143	1093	95 (150)	117	54	31	64	21	104	27	95	51	54	863	28 30Aug	
<i>Coastal</i>																			
595717	Allonby, Mealo House	147	NY079416	3		70	108	103	41	22	(43)	(12)	120	18	74	(47)	38	696	28 30Aug
595739	Aspatria	147	NY154423	62		87	131	135	48	24	55	22	130	31	102	56	45	866	
<i>Wampool (Coastal)</i>																			
596790	Thursby S.Wks	147	NY317504	30		54	92	57	36	16	48	17	72	15	78	30	40	555	46 9Mar
596864	Westward Park Farm	147	NY289449	93		63	119	98	49	19	44	15	78	19	100	49	57	710	
597029	Wiggonby, Meadow View	147	NY296531	57		47	101	73	36	23	(56)	22	(87)	12	80	(38)	(48)	623	
HYDROMETRIC AREA 0760																			
<i>Eden</i>																			
597518	Aisgill Moor	147	SD778963	360		131	241	261	123	56	62	38	121	37	222	117	(142)	1551	36 10Nov
597608	Castletwaite	147	NY785029	253		113 (197)	217	116	31	48	20	94	27	177	93	132	1265		
597684	Kirkby Stephen, South Rd	147	NY772077	191		95	193	178	84	32	39	20	80	20	120	75	99	1035	
598146	Barras Sta.	147	NY845121	343		45	88	86	81	18	50	10	62	12	113	50	85	700	
598280	North Stainmore, Well Head	147	NY813163	310		58 (105)	86	67	25	42	11	86	14	109	(50)	(71)	724	19 9Aug	
598285	Brough, Intake Side	147	NY805155	251		53 (136)	85	72	24	42	12	73	11	102	48	81	739	(23 4Feb)	
598343	Crosby Garrett	147	NY728097	198		79	195	(148)	81	41	36	14	78	25	126	78	89	990	34 10Nov
598384	Warcop	147	NY749156	152		58	128	102	63	33	34	9	57	14	89	59	68	714	26 10Nov
598690	Brackenber	147	NY722195	176		50	99	77	53	33	27	10	67	18	87	55	68	644	(25 10Nov)
598806	Appleby Castle	147	NY684200	146	852	57	109	93	54	30	24	8	77	12	85	(58)	72	679	
598807	Appleby, Bongate	147	NY688202	151	872	55	109	92	54	31	26	6	76	14	85	63	72	683	
598927	Scalebeck Farm	147	NY673144	183		60	142	129	58	27	23	5	82	12	106	95	78	817	30 10Nov
<i>Lyvennet (Eden)</i>																			
599566	Sleagill	147	NY593192	220		(76)	148	147	59	33	27	10	(93)	15	114	89	114	925	34 10Nov
599673	Shap S.Wks	147	NY558158	244		102	206	231	64	23	32	12	95	21	135	99	138	1158	
<i>Eamont (Eden)</i>																			
600139	Brothers Water, Hartsop Hall	147	NY399121	200		234	450	494	126	45	79	47	282	63	302	189	249	2560	46 9Mar
600670	Soulby	147	NY466257	183		88	164	184	61	48	33	20	118	26	128	97	135	1102	
600836	Penrith, Tirrill	147	NY497259	191		59	135	(131)	52	36	32	14	88	15	100	(73)	122	857	
600906	Skirsgill	147	NY513289	137		44	113	95	42	33	26	(14)	80	9	88	56	106	706	



RAINFALL 1989

Number	Station	Co no	Grid reference	Av Altitude 1941-1970 m mm	Rainfall in millimetres													Highest daily fall		
					Jan	Feb	Mar	Apr	May	Jun	Jul	Aug	Sep	Oct	Nov	Dec	Year	mm	date	
Lowther (Eamont)																				
600961	Wasdale Pike	147	NY537085	564	2343	217	467	507	114	47	85	54	267	54	349	198	(197)	2556		
600990	Shap Fell, Birbeck	147	NY565115	282	1519	140	289	356	87	32	47	27	164	38	187	166	(165)	1698		
Swindale (Lowther)																				
601077	Mosedale Cottage	147	NY496095	440	2560	231 (482)		556	129	48	77	69	295	52	425	198	(248)	2810		
Eamont (Eden)																				
Haweswater (Lowther)																				
601184	Blea Water	147	NY456108	427	2831	(257)	571	565	137	61	105	70	289	68	489	209	(271)	3092		
601258	Guerness	147	NY482135	275	2104	(189)	397	407	110	40	110	35	192	43	343	163	(264)	2293	79	9Mar
601303	Burn Banks	147	NY503159	213	1710	153 (285)		336	82	36	39	18	128	38	187	150	205	1657		
Lowther (Eamont)																				
601404	Kidmoor	147	NY479193	335	1766	(166)	296	326	97	47	36	23	156	42	208	130	(266)	1793		
601494	Askham Hall	147	NY515239	186	1070	(67)	135	(133)	57	30	34	(12)	98	16	(110)	81	149	922	50	24Dec
Eamont (Eden)																				
Eden																				
601785	Blencarn, Orchard House	147	NY638312	172		(49)	84	69	53	33	50	10	76	14	100	(52)	(74)	664	19	13Aug, 24Dec
602252	Haresceugh Castle	147	NY610428	244		42	81	86	46	63	40	18	103	16	120	54	80	749		
602595	Armthwaite S.Wks	147	NY510464	52		36	68	65	36	30	36	17	102	16	81	32	50	569		
602748	Cumwhinton W.Wks	147	NY462528	82		49	94	75	44	33	48	17	97	21	88	40	59	665		
Irthing (Eden)																				
603314	Wiley Sike	147	NY645704	230		68	130	97	66	34	53	31	123	32	140	39	79	892		
603741	Walton, Hillfield Farm	147	NY530653	79		48	80	78	46	25	59	21	125	23	92	35	53	685	26	13Aug
Gelt (Irthing)																				
604039	Geltsdale	147	NY575537	229	1065	59	121	104	59	45	48	36	170	31	136	50	(83)	942		
604141	Castle Carrock	147	NY546551	146	844	36	91	80	36	35	45	22	123	19	98	38	67	690		
Eden																				
604470	Scaleby Hall Farm	147	NY454631	31		44	90	79	41	28	48	22	122	23	78	36	44	655	27	13Aug
Petteril (Eden)																				
604672	Johnby, Hill Cottage	147	NY429334	259		83 (194)		154	62	50	30	26	123	31	136	62	114	1065	37	4Feb
604740	Newton Rigg	147	NY493310	171	930	(62) (127)	(108)		47	65	40	15	84	(19)	(106)	61	108	842	33	24Dec
605014	Calthwaite, Thieside	147	NY489411	130		49	98	90	56	66	37	16	103	19	94	47	70	745	25	24Dec
605050	Broadfield House	147	NY440443	155	797	46	86	80	47	23	33	17	82	13	87	38	70	622	30	24Dec
Caldew (Eden)																				
605336	Carrock Mine	147	NY321332	435		(133) (214)	(200)		95	59	78	33	221	87	249	130	138	1637		
605473	Carrock Beck	147	NY347352	308		103	153	(191)	61	36	52	21	140	47	160	97	117	1178		
605935	Skelton	147	NY436361	204		65	139	115	55	41	33	13	109	23	104	55	96	847		
606217	Blackhall Wood	147	NY392511	67		47	(92)	76	43	19	44	21	80	19	75	36	49	601	19	4Feb
Eden																				

Isle of Man

ISLE OF MAN WATER COMPANY

HYDROMETRIC AREA 1030

<i>Coastal</i>																			
607093	MAN: Block Eary Dam	148	SC388900	189 1619	158	132	(202)	188	26	102	18	134	108	177	137	243	1625		
607125	MAN: Sulby Filters	148	SC380933	32	102	114	151	206	17	67	25	119	58	123	110	153	1245	48	1Apr
607334	MAN: Ballure Resr	148	SC455930	75 1385	(144) (149)	(174)	116	15	64	13	125	117	140	94	141	1292	42	20Sep	
607428	MAN: Cornaa	148	SC467894	41	138	179	(198)	113	14	68	17	121	65	144	90	101	1248	39	11Apr
607592	MAN: Baldrine	148	SC429810	107	93	138	144	104	(15)	69	17	115	46	124	88	(91)	1044	34	30Aug
607627	MAN: Clypse Resr, West	148	SC402807	137 1281	84	126	(133)	105	16	70	21	118	51	120	108	94	1046	35	30Aug
607708	MAN: West Baldwin Resr	148	SC358831	145 1536	137	143	204	(173)	28	82	24	158	73	154	147	128	1451	50	11Apr
607828	MAN: Douglas Cemetery	148	SC381776	85 1137	86	123	117	102	15	65	17	111	45	113	102	92	988	31	30Aug
607953	MAN: Douglas, Saddle Mews	148	SC365760	15	54	81	80	80	11	57	18	99	29	89	83	74	755	32	30Aug
608160	MAN: Ronaldsway Airport	148	SC279687	16 866	53	74	68	94	13	46	10	91	27	91	74	66	707	32	30Aug
<i>Silver Burn (Coastal)</i>																			
608179	MAN: Cringle Resr	148	SC253743	152 1273	80	84	(105)	136	29	68	17	167	62	139	99	102	1088		
608233	MAN: South Barrule Plantation	148	SC275761	244	100	114	130	148	28	70	22	153	(70)	148	118	106	1207		
<i>Coastal</i>																			
608371	MAN: Ballagawne Resr	148	SC237715	111 1012	49	58	68	111	20	55	9	115	27	105	68	82	767	46	30Aug
608780	MAN: Knockaloe Exp. Farm	148	SC237823	61	73	81	(109)	125	16	50	12	116	39	110	85	107	923	46	30Aug
608970	MAN: Ballaugh	148	SC346935	30	74	99	(103)	140	16	53	16	109	39	107	83	112	951	37	30Aug
609234	MAN: Point of Ayre	148	NX463047	9 832	63	98	62	106	16	34	16	82	34	93	69	88	761	32	16Dec

Scotland

SOLWAY RIVER PURIFICATION BOARD AREA

HYDROMETRIC AREA 0770

<i>Esk</i>																			
610122	Eskdalemuir Observatory	093	NT235026	242 1506	182	217	282	69	47	88	45	218	104	145	61	115	1573	53	9Mar
<i>Black Esk (Esk)</i>																			
610504	Mid Height	093	NT183012	335	151	200	248	79	48	85	50	220	100	159	65	130	1535		
610569	Black Esk Resr	093	NY203958	259	126	177	212	61	42	94	50	239	81	166	54	118	1420		
610584	Sandyford	093	NY205939	204 1366	107	172	(199)	--	--	--	--	--	--	--	--	--	--	(29	9Mar)
610585	Black Esk Tr.Wks	093	NY202937	235	--	--	--	--	40	89	47	194	77	146	50	108	--	47	16Dec
610650	Castle Hill	093	NY235950	230	105 (180)		225	59	50	95	52	228	90	162	56	120	1422		



# RAINFALL 1989

Number	Station	Co no	Grid reference	Av Altitude 1941- 1970 m mm	Rainfall in millimetres												Highest daily fall	
					Jan	Feb	Mar	Apr	May	Jun	Jul	Aug	Sep	Oct	Nov	Dec	Year	mm
Esk																		
610755	Bentpath, Westerkirk Mains	093	NY293916	122	108	196	211	59	45	64	34	208	84	142	49	104	1304	58 16Dec
610851	Megdale	093	NY300954	166	108	193	207	64	54	68	32	227	76	140	43	105	1317	58 16Dec
611820	Irvine House	093	NY374806	61 1223	80	136	161	52	36	77	30	200	50	130	53	87	1092	51 13Aug
611912	Canonbie, Kinmont Lodge	093	NY396749	30	60	110	123	54	30	66	37	177	33	105	42	68	905	37 13Aug
Liddel (Esk)																		
612707	Dykecrofts	064	NY502873	190	98	168	207	64	31	54	31	208	68	132	53	90	1204	55 9Mar
612721	Newcastleton S.Wks	064	NY482867	96	101	172	211	67	(32)	58	30	213	68	142	55	92	1241	
Esk																		
613466	Longtown C.A.D.	147	NY363682	15	59	94	90	37	20	54	19	113	24	84	(36)	47	677	30 13Aug
Lyne (Esk)																		
613884	Crew Fell Resr	147	NY570777	236	73	112	144	68	26	43	31	167	39	106	46	86	941	
614101	Shankbridge End Farm	147	NY469700	77	60	91	104	50	31	54	23	(154)	31	99	44	66	807	34 30Aug
Coastal																		
614581	Solway Bank	093	NY308774	139 1206	81	121	137	53	30	74	33	192	36	122	43	72	994	42 13Aug
Kirtle (Coastal)																		
614844	Winterhope	093	NY273823	174 1370	108	161	(182)	69	(38)	77	39	202	62	150	51	94	1233	49 16Dec
HYDROMETRIC AREA 0780																		
Annan																		
615448	Moffat, Hydro Gardens	093	NT079063	116	148	151	194	47	49	80	36	164	81	100	54	110	1214	52 16Dec
Evan (Annan)																		
615794	Moffat, Auchen Castle	093	NT061049	184	183	197	229	50	47	81	(37)	183	95	122	65	120	1409	51 16Dec
Moffat (Annan)																		
616098	Moffat, Crofthead Farm	093	NT120053	120	143	135	201	59	46	62	35	155	(80)	102	41	112	1171	56 16Dec
616122	Cornal Burn	093	NT130036	335	188	163	267	67	50	77	49	203	111	144	51	120	1490	
Annan																		
616576	Fourmerkland	093	NY103866	58	76	104	131	50	34	54	29	135	46	103	45	84	891	46 16Dec
616623	Auchenroddan No.2	093	NY123880	122	92	153	147	61	36	58	35	131	58	114	48	110	1043	
Ae (Kinnel)																		
617261	Forest of Ae, Glenkiln Lochan	093	NY023941	315	170	215	237	74	(50)	78	48	216	95	154	48	122	1507	
Annan																		
617949	Lochmaben Hosp.	093	NY074827	65 1119	77	112	126	61	38	57	31	144	48	106	41	81	922	39 16Dec
HYDROMETRIC AREA 0790																		
Coastal																		
Afton (Nith)																		
620161	Green Burn	085	NS633035	431 2257	275	275	390	(125)	45	90	75	287	169	217	115	255	2318	
Nith																		
621150	Euchanhead	093	NS683058	418 2017	290	234	290	109	55	99	55	254	153	223	105	222	2089	
621169	Poltallan Burn	093	NS692075	472 1811	267	242	310	103	45	87	40	249	140	191	86	171	1931	
621202	Benzien Craig	093	NS723067	302 1632	238	230	299	93	44	102	30	201	121	170	75	175	1778	
621206	Euchan Filters	093	NS729070	280 1574	228	238	278	90	42	87	31	202	113	177	80	169	1735	70 16Dec
621335	Eliock	093	NS797074	162 1240	175	176	208	75	27	50	24	159	105	110	56	129	1294	51 16Dec
621983	Kettleton Filters	093	NX901995	195	115	115	177	64	46	65	34	153	64	101	41	103	1078	57 16Dec
Scar (Nith)																		
622644	Capenoch	093	NX845940	52	135	137	194	77	35	55	34	119	75	98	49	122	1130	
Nith																		
622885	Blackwood	093	NX907870	30 1155	144	117	184	83	31	59	25	134	72	88	44	97	1078	51 16Dec
Cluden (Nith)																		
623619	Maxwellton House	093	NX820896	107	147	124	203	88	29	50	35	141	83	108	53	120	1181	58 16Dec
623954	Glenkiln Resr	092	NX849776	137 1426	151	148	210	95	31	51	29	168	83	114	47	115	1242	48 16Dec
624032	Newtonaids	093	NX889799	37	142	144	184	75	25	56	29	153	70	107	43	100	1128	(46 16Dec)
Nith																		
624179	Dumfries, Crichton Royal	093	NX982747	49 1052	97	104	138	69	28	38	29	130	51	103	37	84	908	(39 16Dec)
624349	Lochrutton W.Wks	092	NX901743	83 1215	114 (116)	158	82	24	50	32	137	63	115	41	89	1021	35 20Sep	
624438	Dumfries, Drungans Factory	092	NX950745	16	105	114	147	80	32	36	33	137	50	108	(37)	89	968	37 16Dec
624573	Glencaple	093	NX995682	9 1020	91	103	142	72	21	53	22	122	36	96	37	80	875	44 16Dec
624621	West Glen Filters	092	NX957654	49	134 (159)	238	94	32	47	29	175	85	151	55	100	1299		
HYDROMETRIC AREA 0800																		
Coastal																		
624858	Drum Mains	092	NX978611	28	89	143	163	81	30	65	27	175	38	143	41	69	1064	37 30Aug
625216	Portling	092	NX881544	46	84	113	136	66	18	45	18	161	48	121	41	78	929	35 30Aug
Urr (Coastal)																		
625486	Corsock	092	NX758755	154 1405	160	142	211	87	20	48	26	194	107	120	52	125	1292	(58 20Sep)
626420	Dalbeattie S.Wks	092	NX832603	8	125	119	161	81	27	50	27	141	76	116	49	93	1065	34 11Jan
Coastal																		
626657	Auchencairn, Daltamie	092	NX802518	12	91	113	142	84	24	49	23	141	50	138	45	81	981	29 16Dec
626887	Dundrennan 'B'	092	NX710472	113	90	97	119	98	(25)	63	25	141	69	126	40	(95)	988	
Dee																		
627055	Upper Black Laggan	092	NX476769	408	234	300	386	142	57	151	83	319	128	345	60	245	2450	
627058	Black Laggan	092	NX469777	235	224	290	370	135	50	133	73	284	114	321	55	248	2297	
627090	Loch Dee	092	NX480791	238 2232	280	256	394	136	52	130	66	267	150	230	86	194	2241	
627258	Craigencallie	092	NX504779	226 2147	227	291	(320)	140	58	100	67	236	95	231	85	217	2067	
627371	Clatteringshaws	092	NX554780	178 1953	219	314	316	141	55	112	64	235	96	232	86	200	2070	85 16Dec



### RAINFALL 1989

Number	Station	Co no	Grid reference	Av Altitude 1941-1970 m mm	Rainfall In millimetres												Highest daily fall	
					Jan	Feb	Mar	Apr	May	Jun	Jul	Aug	Sep	Oct	Nov	Dec	Year	mm
Pullaugh (Dee)																		
627410	Loch Grennoch No.1	092	NX542681	218	2164	183	245	298	121	58	121	68	250	80	259	89	185	1957
627438	Loch Grennoch No.3	092	NX537698	213	2176	217	251	304	132	47	121	64	254	130	230	85	189	2024
627450	Loch Grennoch No.4	092	NX531712	315	2221	215	233	301	133	59	119	69	243	126	203	86	184	1971
627466	Loch Grennoch No.5	092	NX548718	213	2137	245	315	325	147	58	102	72	251	104	232	89	217	2157
627477	Loch Grennoch No.6	092	NX543736	216	2119	283	257	312	130	52	106	65	235	132	212	87	181	2052
627478	Pullaugh Burn	092	NX544741	183	2099	235	292	337	141	61	106	74	241	102	238	85	212	2124
Dee																		
627518	Laggan of Dee	092	NX572745	168	1860	216	255	291	103	46	(84)	50	192	95	183	84	(178)	1777
627526	White Burn	092	NX564713	399	2254	(230)	249	318	120	50	119	66	256	151	(225)	(95)	(205)	2084
Ken (Dee)																		
628177	Cornharrow	092	NX667928	247	1511	182	153	221	85	39	68	47	184	86	127	67	141	1400
628309	Fingland	092	NX670902	287		154	148	(210)	83	38	69	51	164	76	111	74	128	1306
628345	Kendoon	092	NX615884	158	1338	181	174	230	77	23	72	49	186	92	133	64	149	1430
Deugh (Ken)																		
628433	Moor	092	NS570036	241	1715	191	186	233	99	40	76	69	226	85	191	81	165	1642
628554	Waterhead Farm	092	NX545993	251		170	163	217	91	49	79	61	215	80	162	78	157	1522
628718	Drumjohn	092	NX524976	224	1483	197	205	250	103	51	82	56	202	98	165	77	180	1666
628843	Carsphairn	092	NX563932	177		209	195	279	83	30	77	40	177	106	152	85	177	1610
628980	Blaree Burn	092	NX511897	384		293	305	356	126	50	118	80	284	150	264	(110)	213	2349
Ken (Dee)																		
629134	Craigrine, Lane Mannoch	092	NX525882	330		252	268	322	118	41	106	64	257	132	236	104	205	2105
629160	Loch Dungeon	092	NX515850	343		281	310	367	138	66	121	90	294	170	286	95	234	2452
629210	Forrest Lodge	092	NX555866	152	1795	237	260	330	103	30	88	59	202	131	174	79	178	1871
629433	Glenlee	092	NX606805	55	1507	174	220	254	85	25	70	43	171	99	134	58	159	1492
629506	Lochinvar Filter Sta.	092	NX655826	183		157	168	208	79	27	65	37	173	98	130	59	102	1303
Dee																		
630056	Barwhillanty House	092	NX721703	98		145	136	187	88	25	51	27	154	90	102	47	107	1169
630143	Glenloch Barrage	092	NX732646	47	1231	130	149	178	74	22	56	25	148	77	109	39	91	1098
630345	Threave	092	NX751607	73	1243	122	134	177	94	21	45	31	133	74	124	43	97	1095
630525	Glengap Filters	092	NX653594	159		106	(175)	174	93	22	83	37	166	81	147	51	105	1240
630769	Kirkcudbright	092	NX683509	12		92	100	131	97	20	66	23	130	67	104	47	97	974
HYDROMETRIC AREA 0810																		
Coastal																		
630990	Roberton	092	NX600486	15	999	79	101	(103)	97	22	57	22	113	49	92	44	89	868
Water of Fleet (Coastal)																		
631267	Loch Fleet	092	NX556698	358	2153	(210)	254	312	116	47	114	65	250	123	(210)	(90)	(190)	1981
631268	Loch Fleet, Craigwhinnie	092	NX557698	340		208	253	288	107	48	117	64	250	108	216	99	205	1963
Cree																		
632190	Corrateckloch	092	NX328806	183		162	138	184	90	36	79	65	165	70	172	99	(125)	1385
632320	Bargrennan	092	NX361789	110	1517	151	149	(192)	94	33	79	64	169	64	161	67	138	1361
Water of Minnoch (Cree)																		
632460	Tarfessock	085	NX362882	226		209	208	277	107	49	96	81	244	94	216	99	158	1838
632664	Kirriedarroch Cottage	092	NX376798	125		139	157	203	94	35	79	63	177	67	171	67	149	1401
Cree																		
632958	Cordoran	091	NX369725	30		120	138	163	80	(26)	68	41	143	56	147	53	112	1147
633235	Drigmorn	092	NX461722	148		144	186	211	121	40	109	65	231	68	210	62	176	1623
633344	Craebridge	091	NX416656	18		93	107	(128)	88	27	65	47	138	(42)	116	50	106	1007
633352	Newton Stewart S.Wks	091	NX414647	8		107	131	155	(93)	28	76	49	149	56	122	52	111	1129
Bladnoch (Coastal)																		
634009	Derry	091	NX261735	152		116	171	183	98	28	84	57	156	65	190	73	141	1362
634313	Kirkcowan	091	NX327611	65	1225	96	128	150	96	22	76	46	136	48	152	56	101	1107
Tarf (Bladnoch)																		
634588	Balminnoch	091	NX268654	125		114	144	154	112	30	90	54	141	63	197	62	125	1286
Bladnoch (Coastal)																		
635212	Torhouse Mill Fishery	091	NX397554	9		98	101	119	97	25	65	32	111	59	130	47	85	969
Coastal																		
635814	Whithorn	091	NX443369	40		69	82	86	124	(18)	68	28	(95)	28	114	53	80	845
636083	Port William	091	NX339439	8		77	68	90	116	17	69	24	104	31	101	49	73	819
Luce																		
636400	Lagalater Lodge	085	NX139759	244	1591	158	154	190	132	41	102	77	203	76	224	80	149	1586
Penwhirn (Luce)																		
636561	Penwhirn Filters	091	NX127693	166	1441	(143)	124	176	143	45	101	78	175	70	235	90	(160)	1540
Luce																		
637072	Grennan	091	NX241614	111		105	115	129	113	28	79	56	129	50	168	59	105	1135
Coastal																		
637497	West Freugh 'B'	091	NX118555	11		82	(80)	90	100	24	57	40	107	40	140	58	(95)	913
637508	West Freugh Airtfield	091	NX109546	15		79	80	83	98	22	56	43	104	44	138	53	97	897
637800	Logan Botanic Garden	091	NX096426	15		67	68	76	101	17	83	31	99	40	120	55	90	827
638546	Castle Kennedy	091	NX112609	21	1132	90	94	108	109	21	68	52	111	55	166	72	118	1064

**CLYDE RIVER PURIFICATION BOARD AREA (Part 1)**

## HYDROMETRIC AREA 0820

Stinchar (Coastal)																				
640311	Court House	085	NX097803	128	99	116	145	112	29	87	64	161	53	194	64	127	1251	48	16Dec	
Girvan																				
640591	Loch Bradan	085	NX437978	308	216	212	238	81	38	82	71	(235)	(95)	(200)	93	158	1719			
641270	Wallacetown	085	NS278031	75	117	126	142	69	32	50	58	167	39	132	50	69	1051	29	12Aug	
641443	Penwhapple Resr	085	NX257969	202	1308	132	136	158	77	43	71	72	223	61	182	55	98	1308	40	16Dec
641540	Girvan	085	NX184979	8	958	89	109	117	80	31	51	69	145	35	(115)	40	66	947	30	12Aug



# RAINFALL 1989

Number	Station	Co no	Grid reference	Av Altitude 1970 m	1941- 1970 mm	Rainfall in millimetres												Highest daily fall	
						Jan	Feb	Mar	Apr	May	Jun	Jul	Aug	Sep	Oct	Nov	Dec	Year	mm
Doon																			
641982	Starr	085	NX481936	244	1583	240	244	303	96	37	83	66	229	94	188	70	163	1813	
642340	Garpel Burn	085	NX482985	216	1440	195	214	250	88	36	76	61	206	91	174	69	159	1619	59 16Dec
642719	Patna, Blaney Avenue	085	NS416105	155		--	--	--	--	--	--	--	--	54	--	59	85	---	28 16Dec
642751	Kerse Filters No.2	085	NS425131	213	1305	151	--	--	--	--	--	--	--	--	--	--	--	---	34 11Jan
642992	Knockjarder W.Wks	085	NS353150	84	1083	114	115	142	61	31	58	65	172	43	112	48	63	1024	41 12Aug
643087	Doonholm	085	NS338175	27	1055	108	105	146	52	30	56	53	152	48	121	48	65	984	38 12Aug
HYDROMETRIC AREA 0830																			
Ayr																			
643795	Blackside Water Tank	085	NS575285	256	1191	105	120	145	69	30	83	55	160	40	137	45	70	1059	
Lugar (Ayr)																			
644410	Cumnock	085	NS563200	99		93	129	138	72	26	43	43 (139)	28	97	47	79	934	30 16Dec	
Ayr																			
644414	Cumnock, Holmhead No.2	085	NS560204	104		105	135	137	61	27	45	46	132 (30)	(97)	43	76	934		
644812	Barskimming, Burnbrae Lodge	085	NS476245	67		106	111	134	58 (24)	49	51	144	33	105	41	58	914	35 12Aug	
645404	Auchincruive	085	NS379233	48	918	106	103	126	54	27	55	52	144	40	97	31	56	891	40 12Aug
Coastal																			
645590	Prestwick Met.Office	085	NS369261	16	912	105	94	121	52	25	60	43	144	44	103	35	60	886	38 12Aug
645804	Gailes	085	NS323354	4	916	104	74	119	47	26	83	27	129	45	89	28	58	829 (33 12Aug)	
Irvine																			
645822	Drumclog	084	NS615393	227		178	150	194	52	40	60	44	173	45	129	44	74	1183	45 11Jan
645884	Saughall	085	NS598365	221		149	151	170	54	38	67	48	186	53	146	53	69	1184	42 12Aug
646062	Darvel	085	NS560374	101		143	138	178	54	34	59	44	187	52	141	44	66	1140	41 12Aug
646459	Carnell	085	NS467322	76	1107	116	110	123	61	28	62	43	167	48	117	45	54	974	
Fenwick (Irvine)																			
646676	Moor Farm No.2	085	NS510479	256		185	164	193	58	45	76	68	276	99	164	59	77	1464	
646688	Raithill	085	NS482468	195	1364	168	128	185	56	43	60	71	235	75	151	48 (70)	1290		
646743	Fenwick	085	NS466434	212		--	--	--	--	--	91	46	218	67	149	38	62	---	37 12Aug
646765	North Craig Resr	085	NS438412	97	1187	122	115	156	54	35	77	38	199	58	139	34	63	1090	35 12Aug
646792	Lochgoin Resr	085	NS534474	264	1513	184	168	179	42	42	72	60	260	79	166	50	73	1375	
646827	Amlaird Filters No.2	085	NS484443	178		164	137	166	59 (44)	91	48	231	76	164	36	66	1282	32 13Aug	
646843	Croilburn	085	NS537440	221		149	129	175	52	37	71	59	229	60	143	48 (70)	1222		
Annick (Irvine)																			
647277	Corsehouse	085	NS474502	207		175 (158)		224	60	45	86	46	223	91	196	60	85	1449	37 16Dec
647479	Dunlop	085	NS412489	146	1317	147	117	183	65	39	88	41	196	68	152	46	76	1218	36 16Dec
Garnock (Irvine)																			
647887	Dairy	085	NS293505	32		(147)	160	180	74	35	94	48	183	81	172 (50)	98	1322	49 16Dec	
Rye (Garnock)																			
647895	Rye Water	085	NS252585	315		171	182	241	116	62	106	71	225	174	261	72	127	1808	
647903	Blairpark	085	NS248574	220	1703	175	173	233	99	56	96	62	206	118	224	56	125	1623	
647917	Catburn	085	NS255559	309	1776	167	177	223	84	57	94	69	235	134	220	65	128	1653	
647920	Whitehill	085	NS263563	191	1751	148	195	251	86	56	90	64	204	160	254	63	133	1704	
647938	Routdane Burn	085	NS266573	318		181	163	225	93	49	86	63	221	129	205	64	136	1615	
647948	Camphill Resr	085	NS275549	186	1733	186	192	210	94	44	109	55	214	117	224	64	128	1637	66 16Dec
647962	Haining	085	NS264545	273	1772	185	205	222	93	57	95	60	261	130	255	58	115	1736	
Caaf (Garnock)																			
648039	South Knockendon	085	NS246519	216	1531	153	159	191	99	37	90	59	199 (100)	184	48	98	1417		
Lugton (Garnock)																			
648358	Uplawmoor S.Wks	082	NS432552	128		192	195	231	64	36	87	38	212	99	179	53	102	1488	44 16Dec
Garnock (Irvine)																			
648612	Ravenspark Hosp.	085	NS309407	7	1020	112	89	129	--	--	--	--	--	--	--	--	--	---	17 5Jan
Coastal																			
648680	Greenhead Filters	085	NS273437	56	1116	134	114	142	58	29	79	36	161	56 (123)	42	50	1024	29 12Jun	
648746	Ardrossan Filters	085	NS235444	51	1088	117	106	153	66	22	76	32	152	48	146	35	41	994	27 12Jun
648876	Hunterston Power Sta.	085	NS183514	8		111	123	152	61	21	85	35	130	75	143	34	87	1057	50 16Dec
648926	Fairlie W.Wks	085	NS214555	82	1314	(120)	128	172	82	24	64	48	164 (90)	178	36	82	1188		
649106	Castlehill Filters	085	NS225641	137		141	155	(184)	96	38	87	46	242	100	231	48	110	1478	58 16Dec
HYDROMETRIC AREA 0840																			
Coastal																			
649501	Largs, Woodbank No.2	085	NS200607	11		109	129	148	--	--	--	--	--	--	--	--	--	---	
649530	Millburn Cottage	085	NS194657	6		123	126	163	61	35	105	34	193	83	175	43	76	1217	35 16Dec
649597	Kelly Dam	082	NS223693	190	1640	159	180	229	87	47	99	65	244	121	230	55	118	1634	
Kip (Coastal)																			
649646	Largs Rd	085	NS249685	277	1790	203	177	244	114	46	100	67	253	120	250	50	144	1768	
649661	Loch Thom	082	NS256725	196	1751	182	291 (238)	86	53	110	42	214	105	236	61	134	1752		
649677	Compensation Resr	082	NS248725	183		170 (280)	(231)	89	50	107	41	214	104	233	61	133	1713		
649753	Daff Burn Resr	082	NS227712	155	1726	183	193	231	90 (50)	(100)	64	231	115	254	56	126	1693		
Clyde																			
649919	Thick Cleuch	084	NS952021	457	2045	143	180	287	116	69	74	60	225	202	186	67	114	1723	
649926	Daerhead	084	NS964030	397	2140	220	207	317	122	62	85	53	252	175	206	81	137	1917	
649941	Lower Carsehope	084	NS963048	373	2013	210	203	282	105	57	67	46	239	207	158	70	128	1772	
649952	Upper Carsehope	084	NS939040	518	2083	209	180	301	118	61	72	58	242	171	145	83	139	1779	
649970	New Kirkhope	084	NS963055	357	2092	249	231	307	111	59 (70)	44	243	128	162	74	135	1813		
649994	Whiteholm	093	NS984036	427	2093	304	240	267	107	49	66 (55)	294	127	190	64	122	1885		
650002	Lamb Slke	084	NS977043	408	2063	294	230	234	97	55	61	51	222	104	173	71	128	1720	
650022	Kirkhope Cleuch	084	NS954069	427	2102	(295)	226	370	96	66	80	48	181	125	135	74	157	1853	
650048	White Burn	084	NS997060	381	1886	(270)	246	256	103	59	82 (50)	194	115	141	69	139	1724		
650123	Hitteril	084	NS963099	297	1659	230	190	319	81	49	70	47	180 (110)	130	66	140	1612		
650251	Potrenick Burn	084	NS934101	306	1624	215	197	270	76	46	60	46	197	108	143 (65)	124	1547		
650291	Peden Resr	084	NS942123	294	1616	219	217	286	82	47	66	50	209	114	157	65	121	1633	56 16Dec
Camps (Clyde)																			
650597	Risingclaw	084	NT036200	480	1569	187	177	228	60	53	72	38 (180)	110	139	55	137	1436		
650630	Whitcamp	084	NT029214	358	1331	149	132	203	58	53	63	27	158	76	108	45	107	1179	
650638	Kneesend	084	NT013225	366	1261	150	131	194	64	57	60	26	142	73	108	42	115	1162	



## RAINFALL 1989

Number	Station	Co no	Grid reference	Av 1941-1970 m mm	Rainfall in millimetres													Highest daily fall		
					Jan	Feb	Mar	Apr	May	Jun	Jul	Aug	Sep	Oct	Nov	Dec	Year	mm	date	
650642	Hillshaw	084	NT042252	549	1469	162	150	234	64	58	63	26	157	76	110	45	126	1271		
650656	Linnburn	084	NT022253	381	1323	148	140	198	65	54	59	31	155	72	114	44	107	1187		
650696	Camps Resr	084	NS997226	295	1184	149	133	183	51	54	53	24	141	83	101	38	100	1110	(54	16Dec)
Clyde																				
650781	Leadhills No.2	084	NS888151	388		209	191	265	89	50	75	45	212	115	159	75	141	1626	63	16Dec
651763	Coulter Resr	084	NT036276	347	1342	155	175	193	69	54	63	31	167	79	126	31	110	1253	(49	16Dec)
651815	Cowgill Resr	084	NT008295	302		127	136	150	61	41	55	28	143	72	107	36	113	1069	(56	16Dec)
652271	Easton	084	NT085493	255	859	91	99	93	30	42	50	24	130	43	78	19	49	748	(27	11Jan)
652672	Carnwath	084	NS974464	208	826	85	89	85	38	39	62	24	120	57	77	22	57	755	33	12Aug
652839	Loch Lyoch Resr	084	NS932357	273	1015	111	124	132	56	34	42	30	150	61	96	31	75	942	(30	16Dec)
Douglas (Clyde)																				
652954	Monksfoot	084	NS787285	238	1258	148	183	188	69	34	62	45	195	59	114	52	108	1257	34	16Dec
653342	Bellfield, Coalburn	084	NS822349	238		136	178	161	54	44	60	33	162	57	(109)	36	86	1116		
Clyde																				
653557	Bonnington Power Sta.	084	NS884417	119	821	93	99	102	39	41	47	23	134	78	71	27	79	833	43	22Sep
Mouse (Clyde)																				
654055	Lanark, Scarlet Muir	084	NS879445	195	800	89	102	98	35	44	53	27	132	61	71	24	68	804	32	22Sep
Nethan (Clyde)																				
654310	Dunside Resr	084	NS748372	305	1321	184	193	190	60	39	62	43	207	57	141	47	95	1318	49	12Aug
654466	Burnfoot	084	NS809429	130		121	122	135	46	32	47	24	138	43	87	27	76	898	37	11Jan
Clyde																				
654629	Mauldsle	084	NS808502	44	826	93	106	110	38	27	45	20	115	34	72	19	65	744	28	16Dec
654646	Gair Resr	084	NS853535	200		(105)	(100)	(110)	45	27	51	20	116	52	74	22	62	784		
Avon (Clyde)																				
655036	Glengavel Resr	084	NS663351	256	1405	(151)	192	180	66	39	76	54	212	66	182	(54)	(85)	1357		
655240	West Browncastle	084	NS622432	238	1410	170	165	213	64	37	66	60	212	62	173	48	91	1361	40	12Aug
655462	Kype Resr	084	NS735387	287	1320	174	189	190	64	42	62	44	186	59	(135)	41	(90)	1276		
655719	Bent School	084	NS786424	198		124	125	139	43	30	51	27	135	37	87	(28)	66	892		
655724	Gillholm, Blackwood	084	NS784445	155		139	132	136	52	33	53	(30)	(150)	36	93	29	(75)	958		
655838	Glassford Filters	084	NS709478	236	1160	164	188	183	47	33	59	38	178	59	122	37	72	1180	37	12Aug
Clyde																				
655975	Motherwell, Strathclyde Park	084	NS732565	22		108	102	130	39	24	58	17	117	36	82	29	67	809	30	11Jan
North Calder (Clyde)																				
656740	Roughrigg Resr	084	NS804639	202	947	93	93	119	40	25	58	26	140	43	90	20	(60)	807		
Rotten Calder (Clyde)																				
657086	Leaburn	084	NS643496	213		(200)	182	202	57	37	71	39	186	54	141	48	91	1308		
Kelvin (Clyde)																				
657842	Kirkintilloch	081	NS665743	60		(115)	134	154	60	31	78	27	145	70	124	32	71	1041		
657926	Campsie, Glenmill	086	NS605794	99		140	179	200	(69)	42	94	35	200	83	165	45	102	1354	55	16Dec
Luggie (Kelvin)																				
658296	Gartloch Hosp. No.2	084	NS681670	80		99	108	128	45	(30)	58	26	140	52	105	33	(70)	894		
Allander (Kelvin)																				
658669	Burncrooks Filters	077	NS501793	216	1593	197	253	261	61	47	116	44	224	108	199	51	(109)	1670	(50	16Dec)
658765	Mugdock Resr	081	NS558755	98	1278	130	164	182	65	48	105	38	181	87	155	49	74	1278	32	16Dec
Kelvin (Clyde)																				
658932	Glasgow Botanic Gardens	084	NS568675	40	989	109	(126)	151	59	28	76	17	129	71	117	33	69	985	36	16Dec
Black Cart (Clyde)																				
659123	Upper Calder	082	NS265647	408	2333	245	380	350	140	80	105	60	290	150	270	(75)	205	2350		
659140	Calder Water, Barytes Mine	082	NS283650	307	2319	240	365	335	110	70	105	70	310	140	300	(75)	190	2310		
659150	Calder Dam	082	NS295653	280	2335	225	350	340	110	65	110	55	270	140	240	(75)	(195)	2175		
659155	Queenside Loch	082	NS294643	384	2395	225	345	340	105	65	110	70	275	115	250	(75)	210	2185		
659169	Muirshiel Mill	082	NS310633	238	2113	244	312	326	86	(43)	130	54	258	133	281	67	150	2084	79	16Dec
659172	White Grain Burn	082	NS279633	438	2355	255	385	360	125	80	120	70	335	150	250	(75)	205	2410		
659231	Kaim Dam	082	NS346622	188	1945	255	274	(305)	80	36	115	38	224	125	237	76	138	1903	66	16Dec
659336	Springside	082	NS404578	162	1447	184	196	220	71	35	(87)	38	(180)	105	141	(55)	94	1406		
659347	Muirhead	082	NS390576	147	1415	169	175	212	63	33	81	33	183	104	172	53	93	1371	46	16Dec
659409	Castle Semple Loch	082	NS364594	30		190	221	234	72	30	--	37	196	106	185	55	107	---	53	16Dec
Gryle (Black Cart)																				
659724	Gryle Resr	082	NS287711	195	1769	260	271	310	82	48	101	42	262	99	254	60	129	1918		
659728	Darndail Moor	082	NS276731	259	1716	257	230	257	89	64	101	62	258	118	222	66	133	1857		
659817	Creuch Hill	082	NS267688	411	2049	265	210	296	102	72	120	85	276	126	275	85	153	2065		
659828	Green Water	082	NS288700	240	1853	260	269	291	96	67	106	61	263	119	257	81	148	2018		
Black Cart (Clyde)																				
660285	Abbotsinch Met.Office	082	NS480667	5		139	157	172	54	30	72	18	120	74	119	37	85	1077	44	16Dec
White Cart (Black Cart)																				
660377	Dunwan Resr No.2	082	NS554496	250		222	204	249	63	38	91	52	269	90	176	51	94	1599		
660468	Picketlaw Resr No.1	082	NS567516	210	1428	194	168	232	59	36	82	37	(211)	72	149	41	91	1372	43	11Jan
660552	South Moorhouse W.Wks	082	NS524511	227		180	163	214	63	40	80	47	242	(71)	168	(53)	(85)	1406		
660628	East Kilbride	084	NS638535	178		184	185	203	54	32	78	39	186	63	127	40	88	1279	41	11Jan
Levern (White Cart)																				
660928	Neilston Filters	082	NS475564	171		199	204	238	55	36	79	34	203	95	175	54	93	1465	43	16Dec
661054	Waulk Glen	082	NS523580	91	1241	197	175	214	56	36	76	28	163	(77)	149	51	91	1313	43	11Jan
White Cart (Black Cart)																				
661178	Back Thornlymuir	082	NS463599	197		154	(160)	238	50	(25)	80	32	159	83	152	50	91	1274	(41	16Dec)
661187	Stanely Resr	082	NS469616	58	1260	156	174	(231)	46	22	78	(30)	154	81	147	49	87	1255	40	16Dec
661218	Paisley	082	NS478642	32	1103	174	171	199	53	25	76	22	134	83	131	42	83	1193	42	16Dec
Clyde																				
661258	Inchinnan, Erskine Tr.Wks	082	NS493692	7		122	(150)	170	51	(25)	83	20	120	76	121	36	82	1057		
Cochno (Clyde)																				
661294	Jaw Resr	081	NS496757	277	1474	172	184	213	65	39	113	(40)	(207)	87	172	(55)	79	1426		
661344	Cochno Filters	081	NS494737	126	1200	134	143	177	59	31	91	28	156	90	144	(36)	79	1168	35	16Dec



# RAINFALL 1989

Number	Station	Co no	Grid reference	Alt- tude m	Av 1941- 1970 mm	Rainfall in millimetres													Highest daily fall	
						Jan	Feb	Mar	Apr	May	Jun	Jul	Aug	Sep	Oct	Nov	Dec	Year	mm	date
Clyde																				
661506	Garshake Filters	081	NS415762	70	1192	153	171	174	56	35	77	22	135	83	(144)	47	86	1183	43	16Dec
HYDROMETRIC AREA 0850																				
Falloch (Leven)																				
661778	Alt nan Caorunn	076	NN277220	341		444	578	(365)	81	(70)	128	70	437	212	(410)	112	116	3023		
661883	Lairig, Arnan	076	NN295182	340	3114	734	674	436	92	75	138	93	502	226	479	152	170	3771		
662042	Sloy Power Sta. No.2	081	NN321098	12		523	540	431	83	63	112	66	376	208	343	111	160	3016	80	6Feb
Inveruglas (Falloch)																				
662077	Alt a'Chnoic	081	NN255140	411	3198	680	523	490	128	96	136	107	478	244	490	149	187	3708		
662119	Sloy Main Adit	081	NN293104	204		629	541	463	103	77	132	109	455	296	416	132	197	3550	94	19Sep
662130	Beinn Ime, South	087	NN270080	381	3696	736	801	569	126	106	183	118	544	325	527	151	216	4402		
662173	Inveruglas	081	NN320091	13		503	546	419	84	59	119	70	379	209	344	108	153	2993	88	6Feb
Falloch (Leven)																				
662214	Corriehichan	077	NN376085	198	2262	413	530	326	90	55	124	74	339	(210)	243	134	194	2732		
662549	Doune	081	NS313981	98	2400	461	463	393	84	56	112	60	279	181	303	108	155	2655	64	13Jan
662984	Arrochymore	077	NS415918	30		185	256	231	71	42	92	41	(218)	106	(190)	59	(130)	1621		
Fruin (Falloch)																				
663182	Blairnairn No.1	081	NS302882	175	1786	(250)	(265)	222	58	66	94	69	252	158	266	50	130	1880		
Endrick (Falloch)																				
663675	Balfon, Old Stables	077	NS541886	53		168	172	194	52	38	87	30	146	89	149	52	96	1273		
663787	Blanefield	077	NS555796	76	1399	149	210	210	71	39	85	31	188	80	156	39	87	1345	41	16Dec
663840	Quinloch Farm	077	NS518820	30		173	199	224	66	40	92	35	165	86	169	49	99	1397	48	16Dec
663867	Killearn S.Wks	077	NS518844	23		170	186	222	71	35	(91)	26	157	91	154	60	118	1381	(64	16Dec)
Leven (Clyde)																				
664462	Loch Lomond Park	081	NS391832	56	1423	140	195	179	(66)	37	93	38	172	90	173	56	115	1354		
HYDROMETRIC AREA 0860																				
Coastal																				
664975	Helensburgh	081	NS303837	96		175	206	208	64	45	73	49	176	127	192	52	(103)	1470	(50	16Dec)
665206	Coulopit	081	NS212889	114		(314)	361	275	53	44	100	47	215	170	226	77	122	2004		
665451	Glen Croe	087	NN269037	30		472	506	354	68	103	130	86	375	259	352	105	140	2950		
665742	Lochgollhead	087	NN199017	9		435	511	333	133	60	134	(80)	312	203	314	88	165	2768		
665995	Ardentlunny	087	NS186875	5		381	458	371	69	49	119	59	282	224	270	92	164	2538	73	19Sep
Eachaig (Coastal)																				
666215	Glenbranter	087	NS113978	24		390	449	353	97	64	117	88	(324)	210	345	87	174	2698	(70	16Dec)
666484	Younger Botanic Garden	087	NS141857	12	2293	354	392	347	79	55	111	66	292	198	307	81	168	2450	80	16Dec
Coastal																				
667153	Glen Tarsan	087	NS070833	117	2138	315	330	331	103	55	107	69	312	209	312	75	157	2375	(77	16Dec)
667189	Loch Striven P.Sta.No.3	087	NS056840	3		313	332	333	96	55	104	75	305	197	290	74	138	2312	(68	16Dec)
667391	BUTE: Rothesay Academy	083	NS083649	43	1374	136	165	168	75	42	(80)	40	177	93	161	52	98	1287	(50	16Dec)
667417	BUTE: Dhu Loch W.Wks	083	NS071624	83		115	139	153	86	37	80	38	166	97	162	48	104	1225	48	16Dec
667581	GT.CUMBRAE: Millport Resr	083	NS158558	61		114	133	(140)	(60)	30	99	(40)	161	93	147	(35)	81	1134		
667591	GT.CUMBRAE: Millport	083	NS175544	5	1140	118	134	(148)	60	29	102	31	147	72	142	(34)	69	1086	(40	16Dec)
Ruel (Coastal)																				
668043	Garvie Farm	087	NS037904	43	2192	287	339	288	96	62	119	88	342	181	316	82	140	2340	63	16Dec
Coastal																				
668378	Kames	087	NR971712	56		181	185	190	84	36	88	(50)	171	127	200	60	90	1462		
HYDROMETRIC AREA 0870																				
Kinglas (Coastal)																				
669222	Alt Uaine	087	NN263113	342	3317	670	728	492	132	79	154	102	523	265	508	162	213	4028		
Fyne (Coastal)																				
669370	Upper Glen Fyne	087	NN218217	335		605	643	414	92	68	131	82	465	(235)	428	114	125	3402		
669508	Alt na Lairige	087	NN252171	328	3176	535	563	389	106	86	130	114	454	227	487	131	176	3398		
669547	Glenfyne Lodge	087	NN220155	38	2452	386	455	280	98	68	109	80	342	163	409	113	126	2629	77	14Jan
669631	Clachan Power Sta.	087	NN195133	8	2134	379	419	289	90	65	106	73	316	158	343	105	122	2465	65	14Jan
Shira (Coastal)																				
669732	Shira Main Dam	087	NN161203	351	2437	440	508	359	91	77	123	81	395	194	389	94	106	2857	74	14Jan
669813	Brannie Burn	087	NN173161	274		436	508	324	111	73	121	103	424	(190)	392	112	118	2912		
669869	Ellerigbeg	087	NN135145	9	2122	379	411	289	84	64	109	85	356	(170)	333	89	98	2467		
Coastal																				
670207	Inveraray Castle	087	NN093093	12		366	460	301	72	63	108	75	363	209	308	(80)	148	2553		
670265	Beinn Bhreac	087	NN021104	427	2471	376	546	327	100	95	113	98	418	390	340	94	157	3054		
670463	Brenacholille	087	NN009015	159		340	280	262	120	82	110	98	360	220	380	92	120	2464		
670599	Glashan Dam	087	NR921927	101	1762	231	283	215	87	48	97	84	318	150	307	100	77	1997	36	10Aug
670626	Loch Gair	087	NR924908	9	1760	208	287	210	87	51	109	(82)	293	143	302	92	77	1941	38	25Jun
670718	Lochgillhead	087	NR865876	5		239	303	215	76	36	102	61	280	130	(266)	94	92	1894	43	6Feb
671200	Skipness House	087	NR908576	24	1343	173	181	182	93	35	96	43	178	92	218	47	84	1432	35	27Oct
HYDROMETRIC AREA 1040																				
Coastal																				
671650	ARRAN: Maol Donn	083	NS011405	320	2266	260	272	346	115	47	115	62	261	130	314	(100)	190	2212		
671684	ARRAN: Brodick Castle	083	NS013377	15	1818	224	223	281	111	42	95	46	194	109	229	81	162	1797	75	16Dec
672069	ARRAN: Kildonan	083	NS035209	18	1259	84	88	131	89	30	66	51	165	50	158	71	106	1089	45	16Dec
672470	ARRAN: Lakin Forge	083	NR901303	23		88	103	155	119	38	98	36	146	72	153	57	98	1163	48	12Jun
672904	ARRAN: Dougarie Lodge	083	NR884373	15	1253	100	123	166	92	37	104	36	161	72	156	51	87	1185	54	12Jun
673082	ARRAN: Lochranza	083	NR939500	8		166	189	184	131	30	91	42	197	116	212	50	100	1508	51	16Dec
673682	Auchenbreck	087	NR782441	55		123	218	242	--	--	--	--	--	--	--	--	--	--		
673800	Carradale Manse	087	NR798380	9	1637	172	185	221	116	50	119	50	176	110	234	49	134	1616		
674033	Colluska	087	NR718319	152		(150)	124	250	138	61	102	85	196	103	260	93	109	1671		
674177	Lussa Power Sta.	087	NR735261	26		106	130	179	(112)	51	88	45	159	89	211	105	112	1387	54	16Dec
674500	Glen Kerran	087	NR733143	143		104	122	177	127	46	99	62	204	85	238	71	121	1456		
674813	Carskley	087	NR655079	15		111	109	130	110	40	86	62	172	60	179	81	103	1243		
675177	Machrihanish, Met.Office	087	NR663226	10	1164	92	116	170	106	38	72	35	131	63	170	88	71	1152	35	12Jun
675710	Largie Castle	087	NR699461	26	1311	125	132	161	130	43	88	--	--	--	--	--	--	--	35	12Jun
675976	Clachan, Portachoilan	087	NR760580	5		--	--	--	--	--	--	--	--	--	--	58	79	--	50	16Dec



RAINFALL 1989

Number	Station	Co no	Grid reference	Av Alt- 1941- 1970 m mm	Rainfall in millimetres													Highest daily fall	
					Jan	Feb	Mar	Apr	May	Jun	Jul	Aug	Sep	Oct	Nov	Dec	Year	mm	date
676202	GIGHA: Achamore House	087	NR642478	20 1088	112	115	132	83	36	76	40	137	84	166	51	59	1091	28	12Jun
677578	ISLAY: Eallabus	087	NR335634	21 1287	132	191	147	116	25	79	71	205	77	217	72	67	1399	36	27Oct
679014	JURA: Craighouse, Jura Hotel	087	NR527671	4	216	224	196	112	30	85	53	222	113	269	72	108	1700		
680110	COLONSAY: Torr-an-Tuirc	087	NR383959	35	119	192	152	85	33	82	95	160	80	240	--	--	---		
680125	COLONSAY: The Hotel	087	NR390942	15	--	--	--	--	--	--	--	--	--	--	--	67	---	21	15Dec
HYDROMETRIC AREA 0880																			
<i>Coastal</i>																			
681072	Ormsary House	087	NR739718	15 1371	127	181	167	92	36	94	61	175	105	239	62	112	1451	(45	16Dec)
<i>Add (Coastal)</i>																			
681880	Tunns Farm	087	NR921952	104	222	290	214	84	47	85	87	334	165	323	106	90	2047		
682221	Dunardry, Woodglen	087	NR827910	34	208	250	197	86	36	101	79	274	138	274	85	83	1811	37	5Aug
682223	Loch an Add	087	NR799879	137	237	278	226 (103)	36 (91)	73	293	145	277	100	--	--	---			
682236	Cam Loch	087	NR817876	236	(260)	303	234 (97)	39	104	78	306	149	286	100	--	--	---		
682250	Loch Na Faslinn	087	NR812886	214	234	252	206 (92)	33	96	72	277	146	269	87	--	--	---		
<i>Coastal</i>																			
682776	Blaran	087	NM859172	123 2195	309	331	258	96	72	110	115	402	199 (400)	106 (105)	2503				
683628	Dunstaffnage	087	NM881340	3	277	351	206	58	39	69	52	294	137	312	83	97	1975	48	6Feb
683896	Midmuir Aqueduct	087	NM947232	259 2283	460	540	328	97	59	112	84 (430)	217	436	149	119	3031			
689977	Nant Intake	087	NM001234	211	471	570	350	81	64	116	67 (420)	229	427	114	115	3024			
HYDROMETRIC AREA 0890																			
<i>Awe</i>																			
684431	Abhainn a'Bhealach	087	NM976055	251 2463	390	350	290	98	100	117	100	400	250	470	83	143	2791		
685039	Inverinan Mor	087	NM994173	70	--	--	--	--	--	--	--	398	177	392	100	109	---	56	23Aug
685041	Inverinan	087	NM998176	46 2089	316	462	247	75	60	106	84	--	--	--	--	--	---	82	6Feb
<i>Orchy (Awe)</i>																			
685968	Black Mount	087	NN282427	175	473	463	368	66	65	97	80	343	187	342	79	92	2655	88	6Feb
686357	Airidh Castulaich	087	NN256342	111 2347	345	605	298	68	56	116	61	347	129	311	92	95	2523		
686581	Glenlochy Crossing	087	NN254293	200 2509	458	483	349	96	64	113	113	415 (220)	386	107	147	2951			
<i>Awe</i>																			
687160	Ben Crychan	087	NN085295	427 3095	468	720	358	106	88	140	148	592	251	505	129 (165)	3670			
687182	Cruachan Power Sta.	087	NN079268	43	305	440	260	59	45 (85)	(74)	(400)	159	383	92	105	2407			
<i>Etive (Coastal)</i>																			
688220	Dalness Forest	087	NN164509	72	628	711	493	85	79	153	146	419	267	557	125	172	3835		
688339	Glen Etive, Glenview	087	NN143480	29	603	627	407	79	61	89	131	396	193	528	114	161	3389		
<i>Coastal</i>																			
689000	Barcaldine	087	NM958415	15 1698	320	386	225	53	45	88	81	306	153	374	98	98	2227	51	6Feb
689151	Lismore, Frackersaig Farm	087	NM824402	35	258	349	211	47	41	101	61	285	145	269	76	81	1924		
HYDROMETRIC AREA 0901																			
<i>Creran (Coastal)</i>																			
689611	Glen Cretan	087	NN040493	64	--	--	--	65	70	120	117	435	225 (550)	(120)	152	---			
<i>Coastal</i>																			
689848	Strath of Appin, Dungrianach	087	NM961450	32	359	364	226	51	51	81	76	299	145	365	94	71	2182	54	16Oct
HIGHLAND RIVER PURIFICATION BOARD AREA (Part 1)																			
HYDROMETRIC AREA 0902																			
<i>Coastal</i>																			
690155	Auchindarroch	017	NN002554	52	483	473	324	53	66	96	79	--	--	--	--	--	---		
690157	Duror, Acharn Farm	017	NM999550	45	--	--	--	--	--	--	--	355	202 (440)	(100)	125	---			
690255	Glenachulish	017	NN045589	61	(560)	578	331	58	70	100	97	400	249	450	105	157	3155		
<i>Coe (Coastal)</i>																			
690535	Lower Glencoe	017	NN112574	27	672	713	400	70	73	142	83	390	213	435	110	162	3463		
690560	Glencoe	017	NN104591	12	616	530	393	56	60	96	66	354	209	387	113	129	3009	98	14Jan
<i>Leven</i>																			
690948	Glenleven, Invercam	014	NN322608	326 1980	(550)	539	390	40	52	85	74	272	175	292	84	114	2667		
691055	Loch Chiaran	014	NN291634	366 2189	536	478	356	59	50	86	73	338	225	333	97	109	2740		
691089	Blackwater House	017	NN282599	326	602	629	384	46	53	111	60	322	198	319	100	122	2946		
691280	Loch Eilde Beg	014	NN251653	343 2727	733	575	419	94	77	118	113	427	257	456	113	137	3519		
691327	Loch Eilde Mhor	014	NN217633	344 2666	649	443	358	87	68	124	102	444	269	412	134	137	3227		
<i>Coastal</i>																			
691569	Upper Glenrigh	014	NN076647	146 2231	(490)	560	(340)	82	48	94	96	397	340	439	106	118	3110		
691637	Onich	014	NN028633	15 2029	367	450	278	58	43	92	91	347	162	400	103	103	2494	93	6Feb
691872	Fort William, Glasdrum	014	NN101735	66 1930	(470)	709	339	68	56	91	100	386	175	407	103	110	3014		
<i>Nevis (Coastal)</i>																			
691900	Allt Coire a'Bhinnean	014	NN238689	405	782	839	508	88	72	138	77	405	253	518	137	156	3973		
HYDROMETRIC AREA 0910																			
<i>Lochy</i>																			
692560	Clunes Forest	014	NN202886	46	438	602	342 (65)	55	90	60	292	138	343	89	108	2622			
<i>Arkaig (Lochy)</i>																			
693558	Achnacarry, The Park	014	NN178878	39	404	604	372	63 (58)	98	63 (320)	137	350	104	119	2692				
<i>Lochy</i>																			
693637	Gairlochy	014	NN177842	30 1869	430	453	321	74	57	99	95	360	144	419	81	104	2637	80	14Jan,
693643	Mucomir Generating Sta.	014	NN182839	24 1767	316	343	267	53	48	79	78	320	120	367	87	99	2177	72	16Oct
<i>Spean (Lochy)</i>																			
693827	Loch Pattack	014	NN542798	433 1519	368	386	314	88	61	65	45	203	165	222	56 (100)	2073			
694088	Ardrerikie	014	NN507874	251 1402	347	335	266	42	45	72	47	157	105	226	66	98	1806		
694911	Craigbeg	014	NN406817	262 1484	335	439	245	41	51	62	53	193	--	--	--	--	---		



RAINFALL 1989

Number	Station	Co no	Grid reference	Av Altitude 1941-1970 m mm	Rainfall in millimetres													Highest daily fall		
					Jan	Feb	Mar	Apr	May	Jun	Jul	Aug	Sep	Oct	Nov	Dec	Year	mm	date	
Treig (Spear)																				
695368	Corrour	014	NN353668	411	2036	596	604	486	61	69	104	75	285	180	320	91	126	2997	93	6Feb
695547	Fersit	014	NN351782	259	1751	454	454	355	45	51	79	(49)	223	157	241	87	118	2313		
695549	Tulloch Bridge 'B'	014	NN350783	237		456	386	329	(42)	(48)	74	46	207	140	233	(83)	(120)	2164		
Spear (Lochy)																				
696676	Allt Laire	014	NN328776	320	1967	549	866	417	59	63	101	53	232	165	285	97	121	3008	(67	14Jan)
696461	Lairig Rd	014	NN279753	503	2486	623	562	(460)	79	76	147	81	340	226	373	98	177	3242		
696486	Allt Leachdach	014	NN256789	198	1642	417	469	293	44	49	54	46	262	157	286	99	132	2308		
696553	The Cour	014	NN222758	320	2558	817	765	540	74	78	124	75	385	201	407	133	175	3774		
696749	Spear Bridge	014	NN218816	60	1594	306	362	256	42	42	67	81	303	144	323	89	(77)	2092		
Lochy																				
697081	Sgurr Finisgaig	014	NN188757	564	2400	630	546	411	78	68	75	90	--	--	--	--	--	---	132	6Feb
697267	Allt a'Mhuilinn	014	NN149746	305	2320	547	600	345	90	61	110	104	330	208	413	129	140	3077		
697289	Fort William, The Factory No.2	014	NN124751	20		434	538	286	62	48	96	95	349	143	374	97	111	2633		
Coastal																				
697582	Corriebeg	014	NM996788	15		372	326	299	62	50	88	60	309	(145)	(410)	(100)	136	2357	133	6Feb
698513	Keil	017	NN008650	6		533	642	402	73	58	123	114	453	198	543	118	111	3368		
698533	Ardgour, Clovullin	017	NN003632	7		411	509	331	63	57	113	94	386	180	435	109	(97)	2785		
698993	Kingairloch House	017	NM836531	12	2618	(600)	467	448	89	79	(120)	96	467	238	(477)	98	156	3335		

HYDROMETRIC AREA 0920

<i>Coastal</i>																		
701119	Strontian	017	NM813619	15		424	434	331	78	61	93	93	360	144	378	124	120	2640
701837	Kilmory	017	NM527703	45		--	--	--	--	--	--	(74)	(392)	139	377	103	67	---
<i>Shiel (Coastal)</i>																		
702369	Glenfinnan	014	NM898802	6		723 (633)	481	71	97	122	123	580	239	556	157	152	3934	
702910	Polloch House	017	NM792689	24	2216	429	367	312	89	74	99	93	438	188	409	111	121	2730
<i>Coastal</i>																		
703556	Inverallort	014	NM764816	2		482	415	346	91	80	100	103	396	174	389	119	93	2788

HYDROMETRIC AREA 0930

<i>Morar (Coastal)</i>																		
704746	Rhubana	014	NM688922	16	1718	292	354	245	83	69	89	74	350	146	302	87	78	2169
<i>Coastal</i>																		
705926	Kinloch Hourm, The Garden	014	NG951070	5		719	804	438	68	113	113	118	427	220	471	140	143	3774
706180	Sandaig	014	NG783128	170		426	419	267	53	67	94	97	339	149	318	109	86	2424
706405	Eilanreach	014	NG808179	8		367	455	265	68	77	112	96	337	173	334	112	90	2486
706729	Ratagan No.2	013	NG920196	4		578	546	360	82	117	137	119	337	191	357	120	110	3054
706788	Glenshiel Forest	013	NH017132	183		(999)	--	--	(100)	140	149	125	510	286	545	183	165	---
706884	Achnangart	013	NG961151	15		856	667	463	81	123	124	108	402	251	484	156	129	3844
708438	Nostie	013	NG853272	7	1831	475	453	319	64	85	(110)	66	343	164	(342)	(110)	123	2654
708615	Plockton	013	NG802332	12	1361	291	280	203	54	64	75	29	238	118	259	80	87	1778
708709	Am Meallan	013	NG879341	229	1744	450	342	282	53	90	93	66	345	168	326	103	98	2416
708826	Attadale	013	NG926391	15		412	342	298	53	70	87	46	(307)	140	270	106	118	2249
<i>Carron (Coastal)</i>																		
709117	Coulin Pass	013	NH025501	290	2392	592	592	337	67	115	154	95	365	194	380	91	170	3152
<i>Coastal</i>																		
709555	Lochcarron	013	NG902399	32		395	348	259	(55)	67	93	62	367	142	305	91	115	2299
709804	Tornapress	013	NG846431	98	2188	400	431	281	65	82	109	75	267	125	335	97	121	2388
709887	Bealach na Ba	013	NG787411	384		549	572	495	121	120	158	130	564	254	511	92	168	3734
710126	Applecross, Keppoch	013	NG721446	87		286	289	222	70	71	87	49	268	126	269	85	102	1924

HYDROMETRIC AREA 0940

<i>Coastal</i>																		
710580	Fearnmore	013	NG724607	30		278	240	211	40	49	53	55	257	108	(200)	(85)	(85)	1661
711605	Diabaig	013	NG794603	60		(325)	241	207	56	70	74	49	226	129	255	78	85	1795
712235	Loch Bad na Sgalag	013	NG847720	108	1847	358	317	256	69	89	86	70	304	156	(290)	(92)	(110)	2197
<i>Ewe</i>																		
713041	Carn Anthony	013	NG977579	107	2690	519	525	385	82	125	145	104	368	192	403	136	179	3163
713433	Loch Gleann na Muice	013	NH063681	316	2380	423	498	339	79	92	(155)	(75)	275	138	421	112	147	2754
713544	Kinlochewe, Estate Manager's House	013	NH032623	27		484	544	295	54	89	132	59	(259)	160	341	80	123	2620
713571	Kinlochewe	013	NH025629	25	2008	513	577	323	58	113	152	55	257	160	360	91	127	2786
713820	Grudie Bridge	013	NG977672	27		529	510	322	56	84	125	57	288	157	375	90	137	2730
<i>Coastal</i>																		
714597	Poolewe	013	NG861818	6	1584	284	301	228	51	58	78	69	242	131	258	101	101	1902

CLYDE RIVER PURIFICATION BOARD AREA (Part 2)

HYDROMETRIC AREA 1051

<i>Coastal</i>																		
715853	MULL: Loch Speive, Feolin	087	NM680280	7		375	573	350	121	80	144	116	--	--	--	--	--	---
716403	IONA: Cnocoran	087	NM276236	21		138	159	120	67	21	72	69	232	97	258	77	80	1390
716696	MULL: Pennynghael, Torranns Farm	087	NM484252	15		--	--	--	--	--	--	--	--	--	--	--	90	---
717570	MULL: Gruline	087	NM552393	17	1923	368 (293)	269	102	61	99	(95)	369	166	371	116	104	2413	
717685	ULVA: Ulva House	087	NM442389	15	1565	228	250	189	79	48	90	84	340	122	342	102	74	1948
718584	MULL: White House of Aros	087	NM564455	3		268	354	207	79	58	99	88	359	145	398	108	89	2252
719010	TIREE: Met.Office No.2	087	NL999446	9		154	184	172	78	30	57	43	219	95	215	68	69	1384



## RAINFALL 1989

Number	Station	Co no	Grid reference	Av 1941- 1970 Altitude m	Rainfall in millimetres												Highest daily fall
					Jan	Feb	Mar	Apr	May	Jun	Jul	Aug	Sep	Oct	Nov	Dec	Year

## HIGHLAND RIVER PURIFICATION BOARD AREA (Part 2)

## HYDROMETRIC AREA 1052

Coastal																				
719256	EIGG: Galmisdale	014	NM479836	37	1540	219	273	194	58	57	88	72	297	139	334	78	63	1872	48	6Feb
719358	RHUM: Kintloch Glen	014	NG370001	107	2472	379	408	409	103	82	153	128	433	259	394	168	102	3018		
719395	RHUM: Kintloch	014	NM402996	5	2517	455	409	363	75	95	149	100	434	246	396	157	109	2988	58	30Oct
719416	RHUM: Coire Dubh	014	NM387977	320	3195	440	423	338	134	105	190	139	584	315	455	177	131	3431		
719428	RHUM: Slugan Burn	014	NM393983	152	3165	477	506	426	141	112	184	143	563	326	468	169	137	3652		
719444	RHUM: Hallival	014	NM397967	457		528	575	402	166	131	243	185	742	363	580	183	132	4230		
719560	RHUM: Harris	014	NM337958	21	1435	203	237	180	48	45	100	72	251	144	269	81	72	1702		
719696	RHUM: Ard Nev	014	NM354987	274		323	330	244	83	77	158	140	446	259	355	148	100	2663		
719741	RHUM: Kilmory	014	NG362038	15	1939	350	337	282	74	65	97	62	331	173	299	115	96	2281		
720983	SKYE: Braes	014	NG528342	8		397	319	295	63	89	108	57	274	156	336	113	104	2311	56	19Sep
721138	SKYE: Alltdearg House	014	NG477293	55	3023	(700)	591	(340)	100	(130)	143	96	205	297	529	140	202	3473		
721604	SKYE: Broadford, Rockbank	014	NG655230	5		427	373	290	82	83	139	90	351	169	339	108	104	2555	75	5Feb
721804	SKYE: Dunringell	014	NG744263	21	1591	408	(350)	302	69	73	105	47	264	164	330	117	107	2336		
722623	SKYE: Heaste	014	NG647178	109		349	349	263	77	88	134	97	377	186	356	115	103	2494	47	6Feb
723387	SKYE: Bealach Brittle	014	NG394231	232	2429	423	(380)	270	85	104	165	94	408	268	432	93	(130)	2852		
723615	SKYE: Portnallog	014	NG348354	40		248	301	267	92	72	124	68	391	171	294	115	100	2243	44	8Aug
725418	SKYE: Edinbane	014	NG347509	30		267	329	248	78	76	111	75	294	142	256	86	97	2059	48	5Feb
725923	SKYE: Prabost	014	NG418501	67		367	337	251	48	79	114	79	317	156	275	106	106	2235	60	5Feb

## WESTERN ISLANDS AREA

## HYDROMETRIC AREA 1060

Coastal																				
726731	LEWIS: Glen Tolsta	003	NB519458	60		284	207	190	77	50	71	46	191	146	208	52	178	1700		
726940	LEWIS: Back Filters	003	NB466425	69	1161	344	248	190	60	56	69	49	204	139	224	57	163	1803		
727288	LEWIS: Stornaway Met.Office	003	NB464332	15	1094	228	181	163	51	48	75	65	174	94	231	58	112	1480	65	19Jan
727819	LEWIS: Loch Olchean	003	NB389271	55	1156	237	218	184	65	48	48	77	150	104	217	67	123	1538		
728370	LEWIS: Habost	003	NB332193	35		383	293	193	60	65	(69)	70	236	137	(229)	89	122	1946	56	30Oct
728855	SCALPAWY: Secondary Sch.	003	NG215966	18		231	239	178	59	57	111	81	261	121	309	79	101	1827	103	30Oct
730470	LEWIS: Borve Lodge	003	NG033948	15		263	280	212	79	80	75	92	258	145	238	93	100	1915	33	30Oct
730976	LEWIS: Lag Garbh Aqueduct	003	NB074095	178	2015	328	262	224	84	120	100	154	298	169	327	125	246	2437		
731009	LEWIS: Chliostair Power Sta.	003	NB058092	47	1839	291	254	220	83	99	90	133	270	142	294	113	201	2190		
732183	LEWIS: Gislea Power Sta.	003	NB129258	7	1756	456	340	261	80	115	78	92	224	176	260	96	141	2319		
732214	LEWIS: Loch Grunavat Weir	003	NB102262	111	1866	467	335	250	85	(125)	90	103	250	195	300	110	225	2535		
733716	LEWIS: Shawbost Filters	003	NB261436	73	1178	316	227	209	50	47	80	85	163	148	168	88	119	1700		
735022	LEWIS: Ness Tr.Wks	003	NB532605	94		182	135	124	(78)	42	49	47	145	72	124	59	123	1180		
736633	BENBECULA: Met.Office	003	NF782556	5	1204	202	242	190	81	52	82	60	207	89	188	72	71	1536	34	30Oct
737050	SOUTH UIST:																			
	Loch Carnan Power Sta.	003	NF833427	7		227	249	205	90	50	67	57	206	109	248	80	70	1658		
738238	BARRA: Bruernish	003	NF722025	5		194	219	192	89	53	86	58	243	93	219	81	80	1587		

## HIGHLAND RIVER PURIFICATION BOARD AREA (Part 3)

## HYDROMETRIC AREA 0950

<i>Coastal</i>																					
738537	Aultbea 'B'	013	NG845912	11	214	259	190	41	48	76	(75)	186	89	227	76	(85)	1566				
738713	Sand	013	NG912916	15	252	314	211	55	(49)	65	55	200	(93)	255	86	(85)	1720				
<i>Dundonnell (Coastal)</i>																					
740241	Dundonnell	013	NH110863	24	427	496	263	51	60	136	68	204	102	354	86	116	2363				
<i>Broom (Coastal)</i>																					
740861	Loch Droma No.2	013	NH253753	267	403	423	261	39	60	104	55	157	114	259	68	105	2048				
741028	Strathlael	013	NH195809	30	341	379	240	48	62	88	53	144	102	253	66	115	1891				
<i>Coastal</i>																					
741221	Strome Nea	013	NH204843	366	1688	418	396	202	53	59	94	57	179	118	268	61	88	1993			
741368	Ullapool, Market St	013	NH128942	15	249	315	177	41	47	83	55	141	88	(230)	72	(89)	1587				
741899	Strath Kanaird Power Sta.	013	NC149013	14	1565	174	294	170	48	55	73	69	142	71	248	71	108	1523	56	5Feb	
741928	Dubh Loch	013	NH150995	197	237	316	176	54	66	76	78	180	79	292	74	(108)	1736	(61	5Feb)		
741962	Knockanrock	013	NC187087	244	2138	291	416	246	83	75	113	113	240	103	350	111	112	2253	108	5Feb	
742758	Lochan Gainmheich No.2	013	NC136116	84	275	345	241	55	64	92	90	219	101	280	92	103	1957				
742883	Inverpollly	013	NC074134	14	1345	199	243	183	51	43	68	68	193	(90)	197	68	78	1481	43	6Feb	
743538	Strathan	012	NC089211	61	203	216	168	56	(48)	63	78	189	90	170	93	97	1471	35	6Feb		
<i>Inver (Coastal)</i>																					
743775	Inchnadamph	012	NC254218	77	325	396	225	65	82	(90)	82	225	107	(300)	84	136	2117				
<i>Coastal</i>																					
744706	Drumbeg, Achloist	012	NC114330	45	243	229	162	54	49	51	75	157	99	164	75	80	1438				
745443	Duartmore Bridge	012	NC200375	30	257	241	173	70	66	67	(91)	168	114	(191)	82	116	1636	45	29Jan		
746746	Kinlochbervie, Bervie Rd	012	NC222564	10	215	230	138	47	54	46	76	154	97	186	87	(105)	1435				
747140	Cape Wrath	012	NC259747	112	1156	294	189	150	50	39	52	74	151	101	162	83	101	1446	68	19Jan	

## HYDROMETRIC AREA 0960

<i>Coastal</i>																			
747731	Inshore	012	NC327692	94		428	288	206	77	69	83	93	219	126	227	102	132	2050	
<i>Hope (Coastal)</i>																			
748843	Gobernuisgach Lodge	012	NC437417	76	2272	466	464	254	76	91	76	91	218	101	239	84	119	2279	
749209	Alltnacaillich	012	NC459456	15		459	424	181	77	83	63	73	189	77	191	95	127	2039	
749576	Hope	012	NC474601	6		232	226	106	59	31	58	39	102	75	142	77	133	1280	
<i>Coastal</i>																			
750583	Torrisdale	012	NC677617	27		138	154	102	58	32	42	39	121	33	103	52	(76)	950	36
<i>Naver (Coastal)</i>																			
751751	Vagastie Aqueduct	012	NC518271	228	1357	221	261	(170)	54	58	80	60	140	64	137	64	82	1391	
<i>Mallart (Naver)</i>																			
752236	Allt Coire na Feorna	012	NC618268	177		212	274	155	57	79	61	46	162	52	187	56	136	1477	
752371	Loch Choire Lodge No.2	012	NC651305	175		204	264	145	60	70	68	44	135	47	183	48	101	1369	56



Number	Station	Co no	Grid reference	Av Alti- tude 1970 m	1941- 1970 mm	Rainfall in millimetres												Highest daily fall		
						Jan	Feb	Mar	Apr	May	Jun	Jul	Aug	Sep	Oct	Nov	Dec	Year	mm	date
<i>Naver (Coastal)</i>																				
752600	Dalharrold	012	NC680386	79		120	204	111	44	43	55	26	117	37	107	45	86	995	37	6Aug
752676	Dalvina Lodge	012	NC696439	46	1075	103	168	100	44	47	52	27	121	41	113	46	83	945	43	6Aug
<i>Strathy (Coastal)</i>																				
753994	Strathy	012	NC842652	65		87	126	75	51	43	55	39	111	43	111	63	64	868	34	27Oct
<i>Halladale (Coastal)</i>																				
754768	Dalhalvaig, Halladale	012	NC895540	46		84	157	78	57	44	54	38	69	32	103	54	88	858	33	16Dec
HYDROMETRIC AREA 0970																				
<i>Coastal</i>																				
755424	Shebster	011	ND006644	70		64	110	51	52	32	45	38	82	31	105	60	72	742		
<i>Forss (Coastal)</i>																				
755800	Loch Shurrery	011	ND041568	100		71	134	69	65	50	(48)	42	78	39	114	67	(85)	862		
<i>Thurso</i>																				
756345	Glutt	011	NC999368	180		74	153	71	43	41	64	30	75	46	113	49	83	842	(41	16Dec)
757011	Struthmore Lodge No.2	011	ND097477	113		45	137	62	57	46	(50)	53	80	46	111	70	(90)	847		
757718	Loch Calder	011	ND092597	58		63	130	56	60	37	54	39	67	38	96	66	90	796		
757883	Hoy P.Sta.	011	ND137607	23	923	56	123	52	55	33	45	42	68	41	94	61	71	741	28	27Oct
<i>Coastal</i>																				
758274	Greenland	011	ND247667	53		58	111	61	58	35	42	48	71	43	103	68	75	773	(29	27Oct)

## HYDROMETRIC AREA 1080

Coastal																				
759234	UNST: Baltasound	001	HP607089	24	1144	192	183	187	64	58	65	80	103	79	145	64	122	1342	23	14Feb
759446	UNST: Uyeasound No.2	001	HP599007	9		202	183	141	50	53	60	69	93	(80)	142	68	128	1269		
760758	SHETLAND:																			
	Collafirth Hill No.2	001	HU335834	228		194	186	138	50	72	52	87	134	111	133	55	(104)	1316	26	14Feb
761851	WHALSAY: Bu Water	001	HU548623	66		149	167	122	49	52	59	64	87	62	107	46	74	1038	25	25Jul
762041	SHETLAND: Voe	001	HU397621	45		158	200	162	50	35	32	72	108	75	142	54	105	1193		
762628	SHETLAND: Sandness	001	HU208559	61		167	183	183	52	61	36	78	92	68	126	50	72	1168	26	14Mar
763826	FOULA:	001	HT960411	22		147	178	137	47	50	32	87	(91)	78	108	57	74	1086	22	23Feb, 11Jul
763886	SHETLAND:																			
	Lerwick Observatory No.2	001	HU453397	82	1172	144	250	146	58	67	42	80	89	74	130	56	90	1226	37	15Feb
764620	SHETLAND: Sumburgh	001	HU388125	79		119	175	94	30	50	35	66	95	63	132	50	66	975	21	17Dec
764671	FAIR ISLE: Field	001	HZ210712	57		109	139	86	41	51	34	56	79	65	125	56	61	902	19	24Sep

## HYDROMETRIC AREA 1070

Coastal																				
764742	NORTH RONALDSAY: Gerbo	002	HY764528	11		112	144	66	52	56	43	(53)	70	77	102	46	(86)	907	27	17Dec
765745	SHAPINSAY: Bailfour Castle	002	HY476165	15	1019	131	170	87	78	46	31	38	67	70	127	70	93	1008		
767313	ORKNEY: Kurbister P.Sta.	002	HY367071	11	1091	143	197	91	68	57	34	57	73	80	140	80	92	1112	30	29Jan
767475	ORKNEY: Kirkwall Met.Office	002	HY483076	26	1026	107	156	81	77	43	29	50	69	59	128	56	75	930	27	27Oct
768249	HOY: Rackwick	002	ND202994	17		115	179	108	67	51	49	(54)	84	64	137	73	(2)	983		

## HYDROMETRIC AREA 0010

[illegible]

## HYDROMETRIC AREA 0020

[illegible]

## HYDROMETRIC AREA 0030

<b> Evelix (Coastal)</b>																	
778199	Evelix	012 NH766908	37	33	108	59	24	28	39	25	70	(40)	101	21	56	604	
<b> Oykel</b>																	
778467	Ben More Assynt	012 NC312186	350	447	750	522	(120)	134	172	(170)	300	129	446	169	201	3560	
778574	Benmore Lodge	012 NC324121	162	369	431	206	60	85	99	90	216	91	296	92	121	2156	
779231	Corriemulzie	013 NH329955	52	--	--	--	--	--	--	--	--	--	251	--	--	---	
779750	Oykel Bridge, Amat	013 NC390000	46	206	228	163	49	44	62	49	122	56	206	44	88	1317	
<b> Cassley (Oykel)</b>																	
780149	Cassley Diversion Weir	012 NC365204	209	539	473	258	64	79	67	82	248	(110)	302	93	123	2438	
780156	Macvally	012 NC382213	410	682	524	258	77	80	66	93	268	(110)	307	82	107	2654	



# RAINFALL 1989

Number	Station	Co no	Grid reference	Av Altitude 1941-1970 m mm	Rainfall in millimetres													Highest daily fall		
					Jan	Feb	Mar	Apr	May	Jun	Jul	Aug	Sep	Oct	Nov	Dec	Year	mm	date	
Shin (Oykel)																				
781161	Loch Merkland	012	NC401297	118	1899	311	382	211	75	100	93	71	(156)	102	(215)	65	103	1884	145	5Feb
781338	Cassley Power Sta.	012	NC396232	99	1918	528	605	256	60	71	100	65	205	112	250	65	95	2412		
781720	Flag Bridge	012	NC466207	104		325	335	(170)	44	56	74	41	140	68	156	51	75	1535		
Tirry (Shin)																				
782554	Rhian Bridge	012	NC565166	154		148	156	(130)	31	36	(61)	34	115	49	118	(40)	50	968		
Shin (Oykel)																				
782882	Lairg Dam	012	NC576071	94	1099	125	206	125	43	40	62	39	102	43	153	27	59	1024	38	5Feb
782930	Lairg	012	NC579058	91		122	217	127	39	42	62	37	100	39	153	25	63	1026	37	5Feb
Carron (Oykel)																				
783481	Gleann Beag	013	NH337836	335	2254	405	492	357	63	82	102	89	204	119	291	96	124	2424		
Coastal																				
784613	Oldtown	013	NH596896	83		87	178	113	40	24	57	31	79	46	118	16	69	858	40	27Oct
784827	Struie, Mid Fearn	013	NH627869	113		104	185	122	41	37	62	30	73	54	141	16	74	939		
785146	Lochan Uaine	013	NH740817	244		53	133	74	36	41	73	30	73	54	115	19	57	758		
785171	Morangie	013	NH760832	46	734	45	122	69	26	38	56	33	62	42	91	18	52	654	39	27Oct
HYDROMETRIC AREA 0040																				
Coastal																				
785489	Geanies House	013	NH895793	61	613	26	86	44	26	25	25	36	58	38	74	8	43	489	33	27Oct
Alness (Coastal)																				
786533	Gleann Mhuire	013	NH493786	251	1531	279	360	179	45	60	77	37	74	58	198	28	110	1505		
786884	Loch Bad a'Bhathaich	013	NH542791	317	1309	231	327	(160)	53	53	70	37	74	67	148	25	93	1338	(42	16Dec)
787077	Ardross, Glensax	013	NH629738	180	936	83	162	87	30	51	58	19	69	41	108	16	78	802		
Glass (Coastal)																				
787488	Loch Glass	013	NH534701	219	1267	250	327	175	41	69	77	23	106	53	194	22	119	1456		
787680	Assynt Filters	013	NH586669	152	866	105	184	101	32	52	64	20	72	36	116	13	70	865	36	27Oct
Peffery (Coastal)																				
788068	Dingwall	013	NH538593	7		78	171	96	21	46	(80)	18	65	38	114	17	66	808		
Conon																				
788507	Achnasheen	013	NH162586	154		326	409	290	60	90	86	53	207	115	253	78	125	2092		
788551	Druimdhu	013	NH189592	146	1551	363	445	196	43	74	71	47	172	110	236	63	123	1943	96	5Feb
788696	Achanalt, Rosebank	013	NH229611	120		358	441	209	34	62	82	45	150	99	211	50	108	1849		
Grudie (Conon)																				
789084	Loch Fannich South	013	NH178647	293	2039	519	543	395	90	95	131	57	216	152	317	62	124	2701		
789210	Fannich Lodge	013	NH219660	268	1872	386	444	269	54	70	84	45	188	106	267	79	119	2111	(67	14Jan)
789433	Grudie	013	NH310623	100		280	309	(185)	32	44	71	28	114	75	180	36	73	1427		
Meig (Conon)																				
789852	Gleann Fhiodhaig	013	NH175490	223	1836	615	593	350	65	83	124	51	206	106	320	86	135	2734		
789962	Scardroy Lodge	013	NH216519	152		367	376	233	35	63	(93)	31	134	99	228	80	113	1852	81	5Feb
790309	Bridgend	013	NH323551	107		232	270	171	36	48	85	32	97	79	189	36	121	1396	42	27Oct
Black (Conon)																				
791047	Luibachlaggan	013	NH350782	259		286	356	245	42	72	69	69	131	99	225	61	144	1799		
791136	Vaich Dam	013	NH347747	230		286	370	206	32	67	81	55	109	84	174	44	98	1606	97	5Feb
791188	Blackbridge	013	NH374710	210	1267	290	334	194	29	49	79	59	99	65	166	35	104	1503	72	14Jan
791320	Strathannoch Garve	013	NH386744	274		232	308	166	29	58	63	77	93	58	154	37	107	1382	68	5Feb
791392	Dubh Chaille	013	NH397684	351	1312	247	295	189	31	47	88	48	127	77	158	24	78	1409		
791814	Contin	013	NH454568	29		129	190	117	28	41	70	22	91	49	116	19	81	953		
Orrin (Conon)																				
792337	Orrin Dam	013	NH401504	221	1183	198	213	166	(30)	43	81	24	81	62	168	30	102	1198		
792393	Fairburn House	013	NH455528	152	955	140	230	139	29	33	91	20	86	55	137	(25)	87	1072	42	27Oct
Conon																				
792552	Brahan	013	NH515548	53	844	89	165	101	28	(48)	101	22	67	50	115	18	72	876		
Coastal																				
793280	Fortrose	013	NH749557	5	649	39	(115)	64	24	48	53	20	52	40	74	7	47	583	35	6Feb
793629	Allangrange House	013	NH625516	21	750	54	149	88	29	52	73	20	60	41	102	17	58	743	40	27Oct
793781	Muir of Ord No.2	013	NH527500	47		82	177	110	23	39	69	18	58	47	117	17	74	830		
HYDROMETRIC AREA 0050																				
Beauly																				
794463	Affric Lodge	014	NH185230	233	1796	386	450	270	38	58	88	41	201	134	272	80	119	2137	74	14Jan
794727	Benevean Dam	014	NH275280	232	1399	222	275	192	39	67	(82)	34	147	103	197	54	93	1505		
795076	Fasnakyle	014	NH314288	80	1115	244	280	185	25	51	60	22	115	87	170	46	98	1383	55	14Jan
Cannich (Beauly)																				
795625	Mullardoch Dam	014	NH223310	245	1807	439	441	326	38	74	(71)	55	216	131	277	79	120	2267		
Beauly																				
795917	Glassburn	014	NH370344	52	1118	186	217	157	29	41	64	25	104	75	172	33	98	1201		
Farrar (Beauly)																				
796632	Misgeach Intake	014	NH184381	206		489	486	323	45	(61)	96	45	(216)	107	278	95	124	2365	(87	14Jan)
796921	Deanie Generating Sta.	014	NH294388	128	1342	246	318	235	28	46	82	31	135	91	175	48	112	1547	(57	14Jan)
797139	Neaty Burn Intake	014	NH358402	183		225	(295)	215	30	57	93	49	(115)	75	178	(50)	(110)	1492		
797209	Struy	014	NH394406	53	1126	178	268	192	19	44	73	41	111	65	167	30	115	1303	(37	27Oct)
Beauly																				
797415	Aigas Dam	014	NH475435	53	880	126	190	132	21	38	80	25	74	53	(134)	22	78	973	42	27Oct
797616	Kiltarlity	014	NH503403	75		117	210	144	29	39	67	19	77	61	128	20	67	978	36	5Feb
Coastal																				
798112	Lentran	014	NH578436	146		88	164	105	34	44	78	21	63	53	116	18	50	834	38	27Oct
HYDROMETRIC AREA 0060																				
Ness																				
798224	South Laggan	014	NN299978	40		545	642	379	49	72	102	80	303	164	336	103	129	2904	132	6Feb



# RAINFALL 1989

Number Station		Co no	Grid reference	Altitude m	Av 1941-1970 mm	Rainfall in millimetres												Highest daily fall	
						Jan	Feb	Mar	Apr	May	Jun	Jul	Aug	Sep	Oct	Nov	Dec	Year	mm
Garry (Ness)																			
798472	Loch a'Choire Bheithe	014	NG988037	216	3056	785	777	461	65	131	150	116	448	(250)	(500)	--	--	---	
798613	Alltbeithe	014	NH021072	232	2906	702	660	470	91	104	125	113	417	196	474	140	160	3652	
798649	Glenquoich	014	NH025032	213	2874	729	716	420	65	105	114	116	420	204	(450)	--	--	---	
798948	Lochan na Sgud	014	NN061984	143	2518	593	350	394	81	83	130	109	381	200	350	159	(160)	2990	
799028	Kingie Camp	014	NH102014	146	2225	576	577	384	53	76	116	76	(317)	174	303	(130)	154	2936	
799279	Inchlaggan No.3	014	NH177017	107		467	386	338	42	65	90	62	283	133	313	(90)	126	2395	
799626	Invergarry Dam	014	NH276022	90	1431	383	391	302	43	60	90	41	260	147	252	71	103	2143	
Ness																			
799983	Lon Mor	014	NH336068	160	1346	357	339	263	44	65	(82)	30	216	138	201	86	90	1911	
800068	Auchterawe	014	NH368092	41	1242	300	338	233	41	68	92	(45)	171	114	186	(60)	77	1725	
Tarf (Ness)																			
800399	Fort Augustus	014	NH381091	21		275	321	225	36	67	94	43	153	106	187	44	68	1619	60 5Feb
Moriston (Ness)																			
800699	Strath Cluanie	013	NH042113	262		--	--	--	(100)	127	145	104	482	241	521	202	170	---	
801025	Cluanie Dam	014	NH185096	218		584	547	412	53	93	111	59	300	183	(272)	(100)	142	2856	
Loyne (Moriston)																			
801339	Loyne Dam	014	NH204078	229	1975	493	485	347	50	90	111	72	293	158	(294)	(100)	135	2628	
Moriston (Ness)																			
801386	Ceannacroc	014	NH226110	152		486	517	358	29	81	97	61	320	148	260	91	115	2563	
801525	Dho Intake	014	NH210126	233		545	474	317	33	78	86	45	320	170	190	114	(120)	2492	
802045	Dundreggan Dam	014	NH358157	104		276	326	244	29	49	73	32	154	109	149	52	100	1593	(60 6Feb)
802141	Bhlairaidh Headpond	014	NH355184	375	1408	303	349	332	52	(60)	87	36	(165)	112	191	59	(120)	1866	
802164	Loch a'Chrathaich	014	NH367208	536	1547	348	405	286	45	70	114	36	185	131	252	(70)	(110)	2052	
802191	Bhlairaidh No.2	014	NH382164	75		(250)	(312)	232	35	54	71	34	149	117	179	50	99	1582	
Foyers (Ness)																			
802812	Sronlairig Lodge	014	NH535070	358	1462	340	351	164	59	68	70	37	134	82	155	78	96	1634	
803321	Aberchaldie	014	NH552201	195	1053	155	250	147	33	69	66	31	89	71	130	23	56	1120	
803550	Foyers No.2	014	NH505220	48		(175)	217	169	31	63	55	34	99	73	127	24	49	1116	53 5Feb
Enrick (Ness)																			
804373	Glenurquhart Forest	014	NH426284	305	1217	227	302	210	40	71	(65)	32	120	90	175	44	100	1476	
804431	Balnain	014	NH447302	122	1010	203	258	196	35	57	(55)	23	96	83	160	34	90	1290	
Ness																			
805389	Inverness	014	NH668462	4	663	54	148	79	30	48	53	18	43	33	(77)	6	33	622	43 6Feb
Coastal																			
805708	Dalcross Met.Office	014	NH766520	11	646	30	122	66	29	46	37	21	51	39	63	8	32	544	37 6Feb
805933	Nairn	015	NH869568	8		24	103	55	35	44	36	18	58	48	58	17	31	527	33 22Sep
805943	Balblair	015	NH873553	29	690	31	119	63	38	42	38	18	64	53	64	22	32	584	38 22Sep
HYDROMETRIC AREA 0071																			
Nairn (Coastal)																			
806646	Culloden, Leanach	014	NH751452	150		56	165	86	51	52	53	34	54	51	77	13	42	734	49 6Feb
807076	Cawdor Castle	015	NH847498	69	762	34	145	79	54	46	44	28	58	48	71	18	33	658	42 6Feb
807219	Craggie	015	NH910537	61		24	119	67	47	46	34	21	50	55	59	22	30	574	40 22Sep
Muckie (Coastal)																			
807612	Clunas	015	NH873464	193		47	164	90	68	70	49	29	70	56	81	21	47	792	40 6Feb
807696	Lethen House	015	NH937518	101	741	23	107	68	72	53	32	23	50	54	62	24	33	601	39 22Sep
Findhorn																			
808492	Coignalearn	014	NH710178	380		--	--	--	--	--	--	--	--	--	125	--	96	---	
809281	Tomatin	014	NH793294	311		71	183	89	46	68	74	49	68	54	99	24	47	872	
810150	Ferness, Smiddy House	015	NH962449	190		24	97	68	58	74	47	35	55	62	65	20	30	635	
810891	Logie House	026	NJ006507	98		18	100	70	58	64	33	39	64	51	56	20	39	612	(39 22Sep)
Coastal																			
811228	Forres No.2	026	NJ039595	5		13	91	51	38	43	21	30	65	53	50	16	(33)	504	41 22Sep
811394	Kinloss Met.Office	026	NJ067627	5	638	16	101	50	30	45	21	26	55	59	53	16	30	502	44 22Sep
NORTH EAST RIVER PURIFICATION BOARD AREA																			
HYDROMETRIC AREA 0072																			
Coastal																			
811540	Lossiemouth Met.Office	026	NJ213699	6	655	14	82	44	29	43	26	33	55	57	53	22	30	488	43 22Sep
Lossie																			
811617	Torwinny	026	NJ134488	213	910	--	--	--	--	--	--	--	--	--	--	14	33	---	
811933	Allt Creach No.2	026	NJ186520	216		23	122	74	62	87	55	36	70	59	64	24	34	710	
811991	Glenlatterach Filters	026	NJ200546	151	873	18	105	62	38	69	49	35	68	65	60	24	35	628	51 22Sep
Black (Lossie)																			
812051	Loch Romach	026	NJ073518	155		17	106	66	41	(85)	41	45	75	63	63	(23)	27	652	
Lossie																			
812384	Aldroughty	026	NJ178625	30		16	(91)	(59)	33	48	31	36	57	72	58	27	(26)	554	
812566	Elgin, Kirkhill	026	NJ249628	11	726	14	94	61	36	53	38	26	64	74	62	27	34	583	59 22Sep
812792	Newton	026	NJ162638	23	711	15	86	56	28	46	32	44	61	70	52	26	28	544	54 22Sep
HYDROMETRIC AREA 0080																			
Spey																			
813075	Loch Spey	014	NN422938	355	1685	500	519	368	26	59	98	53	223	127	293	69	137	2472	
813224	Mealgarve	014	NN463959	346	1470	398	368	266	41	56	70	44	177	125	245	69	118	1977	
813597	Glensharo	014	NN562929	268	1159	257	359	210	30	44	53	34	123	85	182	49	86	1512	81 6Feb
814042	Cluny Castle	014	NN647942	253	994	173	240	171	30	38	62	32	99	66	152	25	65	1153	47 14Jan
Truim (Spey)																			
814281	Dalwhinnie Stores	014	NN634841	361		252	250	218	35	38	68	29	134	92	169	54	(85)	1424	
814936	Dalwhinnie	014	NN639855	351		247	237	206	41	38	69	24	117	80	156	44	73	1332	57 13Jan
Spey																			
815116	Kingussie	014	NH755007	244		133	231	105	24	36	65	30	85	41	94	18	30	892	40 14Jan



RAINFALL 1989

Number	Station	Co no	Grid reference	Av Alti- tude 1970 m mm	Rainfall in millimetres													Highest daily fall		
					Jan	Feb	Mar	Apr	May	Jun	Jul	Aug	Sep	Oct	Nov	Dec	Year	mm	date	
Tromie (Spey)																				
815521	Tromie Dam	014	NN763883	436	1321	202	252	215	54	54	74	39	134	88	132	45	82	1371		
Spey																				
815893	Insh	014	NH814016	245		104	188	(95)	26	29	52	26	71	37	78	18	36	760	31	14Jan
Feshie (Spey)																				
816474	Glenfeshie Lodge, Carnachuin	014	NN846940	357	1047	114 (220)		133	72	37	58	38	82	73	112	35	53	1027		
Druie (Spey)																				
817296	Glen Einich	014	NH926029	475	1340	140	260	(155)	91	80	75	28	130	74	150	30	66	1279		
Spey																				
817692	Aviemore Met.Office	014	NH896143	229		137	221	141	42	48	63	36	71	57	88	14	32	950	36	23Mar
817910	Tulloch, Grianan	014	NH973165	228		73	142	90	38	40	64	41	71	50	70	10	28	717	34	22Sep
Dulnain (Spey)																				
819344	Carrbridge	014	NH906227	259		65	108	79	31	51	57	39	51	61	(79)	13	35	669	34	22Sep
Spey																				
819952	Grantown-on-Spey, Grant House	016	NJ034283	220		36	117	80	34	56	51	34	83	47	62	13	29	642	37	28Feb
Avon (Spey)																				
821299	Tomintoul No.3	021	NJ164177	340		38	101	74	56	52	64	42	70	53	72	18	32	672	40	28Feb
Livet (Avon)																				
822203	The Bochel	021	NJ228231	305		30	110	65	(55)	68	60	27	73	46	72	19	31	656		
822472	Glenlivet	021	NJ188303	215	950	24	110	72	54	72	63	31	64	47	72	21	31	661	45	28Feb
Spey																				
822712	Ballindalloch	021	NJ186370	195	862	20	96	(68)	34	64	45	36	62	(42)	59	15	30	571		
Fiddich (Spey)																				
823726	Dufftown S.Wks	021	NJ321408	152		20	105	63	39	86	62	(30)	61	70	53	23	35	647	54	22Sep
Spey																				
823897	Roths	026	NJ285497	61		19	102	53	50	85	65	23	62	72	65	28	28	652	63	22Sep
HYDROMETRIC AREA 0090																				
Coastal																				
824978	Rochomie Resr	021	NJ441633	94	845	16	71	40	40	55	43	23	67	49	75	15	41	535	37	22Sep
825283	Cullen House No.2	021	NJ507664	24		12	67	36	34	50	40	19	72	43	64	20	31	488	(32)	22Sep
Deveron																				
825941	Cabrach Lodge	021	NJ391265	341		17	82	60	60	90	50	22	66	56	70	23	46	642	41	22Sep
826190	Black Water	021	NJ326287	457	1319	20 (105)		72	75	100	77	28	86	(65)	78	39	43	788		
826410	Beldorney Castle	022	NJ421370	229		19	65	42	65	87	47	26	59	60	73	(28)	41	612		
Bogie (Deveron)																				
826874	Newsat	022	NJ489281	229		6	69	47	61	91	54	24	74	45	75	30	40	616	45	11May
826980	Leith Hall	022	NJ540298	180		7	62	41	49	75	51	18	73	49	74	(17)	38	554	39	22Sep
827251	Clashindarroch Forest	022	NJ459357	309		17	85	48	65	99	41	31	68	75	84	36	(45)	694		
827441	Huntly S.Wks	022	NJ535403	110		7	60	38	47	67	42	18	60	37	63	29	34	502	23	11May
Deveron																				
827515	Avochie House	022	NJ533465	91		9	64	37	54	75	49	18	64	45	68	21	40	544		
Isia (Deveron)																				
827555	Drummuir Castle	021	NJ372441	189	957	15	81	55	46	90	55	21	65	78	74	29	35	644	65	22Sep
827901	Keith S.Wks	021	NJ433518	106		14	75	49	55	87	55	26	65	44	71	27	29	597	36	12May
828010	Coralbrae	021	NJ431557	210		18	93	50	69	101	61	35	69	52	75	32	36	691		
828200	Grange	021	NJ489506	94		11	59	45	55	85	46	23	63	47	70	25	35	564		
Deveron																				
829182	Auchaber	022	NJ625398	180		4	55	46	51	64	54	17	73	37	74	15	47	537		
829495	Muirsk House	022	NJ704496	40	848	6	53	41	56	50	54	14	78	52	67	22	47	540	30	22Sep
829899	Woodside Resr	021	NJ741510	104		7	51	41	58	51	61	13	68	45	67	22	43	527	30	30Aug
830001	Black Law	021	NJ642547	183		11	57	45	66	69	93	20	65	55	77	21	49	628		
830566	Banff, Golf Course	021	NJ690635	15		9	51	35	40	51	58	11	65	70	60	17	41	508	52	22Sep
HYDROMETRIC AREA 0100																				
Strathbeg (Coastal)																				
831570	Crimonmogate	022	NK034584	19		8	43	40	57	43	55	16	60	34	64	30	45	495	30	30Aug
Ugie (Coastal)																				
832076	Strichen No.2	022	NJ948553	55		5	45	41	71	55	42	(20)	64	32	79	21	52	527		
833151	Forehill W.Wks No.3	022	NK094462	41		10	40	35	47	33	44	22	60	33	65	29	48	466	30	30Aug
Cruden (Coastal)																				
833431	Hatton	022	NK049372	46		9	34	31	49	45	39	24	73	41	71	30	45	491	28	30Aug
Ythan (Coastal)																				
834958	Haddo House	022	NJ868347	57	838	8	39	38	47	43	38	11	66	28	67	18	45	448	29	30Aug
835688	Ellon	022	NJ961306	14		11	38	37	--	--	--	--	--	--	--	--	--	--		
836098	Culterty No.2	022	NJ999261	3		10	29	32	46	38	51	15	72	39	57	23	27	439	30	30Aug
Coastal																				
836445	Potterton	022	NJ942151	58		11	34	44	43	42	42	19	68	31	64	24	29	449		
HYDROMETRIC AREA 0110																				
Don																				
836570	Culchavie	022	NJ192084	478		48	180	86	68	60	63	16	68	55	68	30	64	806		
836717	Corgarff, Castle Lodge	022	NJ257089	400		38 (109)		85	68	62	61	24	51	48	(70)	30	56	702		
836931	Ernan Shiel	022	NJ271128	486		33	123	93	79	77	85	59	68	51	90	23	60	841		
836996	Edinglassie House	022	NJ328123	358	1057	16	80	71	67	63	70	31	63	42	75	23	53	654	30	16Dec
837376	Deskryshiel	022	NJ406104	353		13	66	59	50	57	51	14	79	47	70	24	43	573		
837483	Glenbuchat Lodge	022	NJ333188	381	1204	23	96	70	58	76	69	28	61	42	77	28	(45)	673		
838080	Littlewood Park	022	NJ516185	229	1025	10	70	63	61	63	69	21	89	43	76	31	52	648		
838226	Cushnie, Westfield	022	NJ528072	280		8	58	51	61	56	58	15	69	37	64	27	50	554	30	16Dec



# RAINFALL 1989

Number	Station	Co no	Grid reference	Av Alti- tude 1970 m mm	Rainfall in millimetres													Highest daily fall	
					Jan	Feb	Mar	Apr	May	Jun	Jul	Aug	Sep	Oct	Nov	Dec	Year	mm	date
838306	Craigievar	022	NJ565095	274	7	52	48	69	46	73	11	68	32	72	24	49	551		
838559	Tullynessle	022	NJ561184	160	8	61	47	47	54	58	16	74	33	58	19	32	507	23	28Feb
839032	Pitfichie	022	NJ682166	90	6	44	41	44	53	46	10	66	31	61	19	40	461	27	16Dec
839457	Bennachie	022	NJ693220	180	9	55	49	53	50	63	8	74	42	77	(18)	45	543		
839564	Inverurie S.Wks	022	NJ779204	54 805	6	39	40	43	41	40	10	66	33	52	20	39	429	26	30Aug
<i>Urie (Don)</i>																			
839586	Glens of Foudland, North Broomhill	022	NJ580356	278	4	52	39	60	57	48	16	70	48	78	20	45	537		
839964	Insch No.2	022	NJ630282	128	6	52	45	42	59	36	13	65	40	71	17	42	488	27	22Sep
<i>Gudie (Urie)</i>																			
840043	Knockspock	022	NJ549244	238	(6)	65	48	(42)	56	52	19	81	57	69	22	44	561		
<i>Urie (Don)</i>																			
840573	Old Meldrum	022	NJ809275	110 866	6	41	50	53	53	40	17	67	32	70	21	50	500		
<i>Don</i>																			
841496	Dyce Met. Office No.3	022	NJ877127	65	13	38	50	54	42	50	17	77	26	69	25	40	501	31	30Aug
841537	Craibstone No.1	022	NJ871107	102 847	12	40	54	54	44	51	16	79	28	70	25	42	515	30	30Aug
841597	Persley S.Wks	022	NJ908097	18	13	36	45	46	41	37	12	69	30	65	24	32	450	28	11May

## HYDROMETRIC AREA 0120

<i>Clunie (Dee)</i>																			
843623	Braemar	022	NO152914	339 879	68	125	127	40	37	45	12	70	69	73	36	76	778	33	24Dec
843627	Braemar Irrigation Farm	022	NO148921	323 932	(67)	143	123	40	40	41	12	70	69	71	37	79	792	(34)	16Dec
<i>Dee</i>																			
843860	Danzig Shiel	022	NO202904	320	80	111	103	43	36	(40)	14	65	61	84	36	74	747		
844215	Balmoral	022	NO260946	283 834	34	97	81	48	49	30	12	72	51	77	40	49	640	27	16Dec
<i>Gairn (Dee)</i>																			
844672	Daldownie	022	NJ243008	410	33	127	73	52	59	43	36	68	55	75	30	48	699		
844847	Gairnshiel Lodge	022	NJ294007	335 890	(25)	73	82	34	51	34	16	55	39	(65)	17	(50)	541		
<i>Muick (Dee)</i>																			
845255	Spittal of Glenmulck	022	NO309851	412	99	124	143	59	54	49	15	92	78	89	54	(70)	926		
845457	Birkhall	022	NO346935	240	30	78	95	56	50	45	10	66	54	64	29	58	635	(30)	16Dec
<i>Dee</i>																			
845502	Ballater Field Centre	022	NO368956	200	(24)	(81)	66	57	56	40	15	62	38	75	28	73	615	44	16Dec
845513	Ballater Irrigation Farm	022	NO380965	193 866	16	86	70	53	60	40	18	72	37	70	28	61	611	36	11May
845790	Morven	022	NJ393055	522	12	51	49	49	51	52	9	81	40	70	28	69	561		
845987	Aboyne 'B'	022	NO493987	140	--	--	--	32	45	42	8	60	31	(60)	35	54	---		
<i>Tanar (Dee)</i>																			
846334	Glen Tanar House	022	NO474958	169 947	20	65	74	59	47	48	12	77	35	68	35	73	613	48	16Dec
846341	Millfield	022	NO480967	175	13	55	63	54	(46)	44	12	67	29	66	32	(68)	549		
<i>Tarland (Dee)</i>																			
846542	Tarland	022	NJ488040	142 810	7	48	35	56	49	32	10	62	37	57	23	44	460	(29)	16Dec
846697	Aboyne	022	NO542982	116 800	13	44	51	55	53	37	17	77	48	62	16	61	534	(36)	16Dec
<i>Dee</i>																			
846840	Lumphanan	022	NJ575036	145 887	15	35	40	45	53	45	5	76	25	60	23	42	464		
847422	Invercannie W.Wks No.2	023	NO666964	64 858	16	41	48	49	(46)	53	19	91	38	65	27	62	555	35	16Dec
<i>Feugh (Dee)</i>																			
847528	Wester Floors	023	NO527908	251	43	103	111	71	74	62	16	86	46	81	39	85	817	54	16Dec
847657	Bogmore	023	NO607903	177	31	53	88	58	45	60	18	92	45	87	40	78	695		
847846	Strachan, Glendye Filter Sta.No.2	023	NO652937	220	18	39	(54)	57	43	57	16	93	(35)	75	26	64	577	39	16Dec
<i>Dye (Feugh)</i>																			
848007	Charr	023	NO616830	251	37	99	113	73	82	80	18	101	(60)	105	51	86	905		
848194	Bridge of Dye	023	NO652862	169 1184	47	77	101	68	66	58	20	82	58	85	42	107	811	63	16Dec
<i>Feugh (Dee)</i>																			
848382	Invery House No.2	023	NO699946	70	21	47	56	56	49	51	17	90	41	74	34	67	603	39	16Dec
<i>Dee</i>																			
848741	Durris	023	NO755931	107	34	60	86	68	58	44	20	82	52	76	35	100	715	60	16Dec
<i>Leuchar (Dee)</i>																			
849056	Dunecht House	022	NJ754084	107	10	35	37	50	43	45	10	78	35	59	21	42	465	35	30Aug
<i>Dee</i>																			
849814	Aberdeen, Mannofield Resr	022	NJ915042	52 806	15	32	44	52	42	39	14	81	32	69	26	38	484	29	30Aug
849881	Craigiebuckler	022	NJ903045	67 893	21	48	62	69	61	56	25	108	48	100	38	56	692	41	30Aug

## HYDROMETRIC AREA 0131

<i>Coastal</i>																			
850201	Netherley	023	NO855928	152	25	41	60	60	50	60	22	81	39	86	28	60	612	35	16Dec
850752	Stonehaven No.2	023	NO872839	85	17	(39)	58	39	47	56	19	80	30	68	25	(51)	529	34	30Aug
<i>Bervie (Coastal)</i>																			
850940	Goyle Hill	023	NO687823	427	(45)	64	133	78	56	61	25	114	62	95	49	83	865		
851219	Fordoun House	023	NO732770	77	20	43	53	51	56	43	20	95	36	80	28	68	593	40	16Dec
851314	Arbuthnott	023	NO802747	55	20	35	58	40	48	46	13	78	34	71	27	69	539		
851404	Inverbervie 'B'	023	NO839740	134	14	(30)	(58)	44	(47)	55	10	77	29	64	26	64	518		

## TAY RIVER PURFICATION BOARD AREA

### HYDROMETRIC AREA 0132

Lee (North Esk)																			
851867	Glen Lee	031	NO374815	471	1458	110	(175)	(205)	56	74	63	15	125	86	126	59	97	1191	
851892	Bridge of Lee	031	NO395803	280	1317	85	153	163	52	66	53	15	125	70	105	52	105	1044	(68 16Dec)
852030	Inchgrundle	031	NO410793	270	1288	96	146	182	50	63	60	15	134	61	115	58	104	1084	(66 16Dec)
852058	Invermark Lodge	031	NO431803	273	1217	82	123	142	50	51	76	13	117	53	111	57	91	966	(53 16Dec)
852068	Whitehilllocks	031	NO448800	258	1187	102	154	159	48	56	62	11	113	58	104	60	91	1018	(51 16Dec)



## RAINFALL 1989

Number	Station	Co	Grid	Av 1941- 1970 m mm	Rainfall in millimetres													Highest daily fall	
					Jan	Feb	Mar	Apr	May	Jun	Jul	Aug	Sep	Oct	Nov	Dec	Year	mm	date
North Esk																			
852792	The Burn	023	NO598718	78		42	62	97	47	(46)	(40)	15	95	56	79	35	68	682	
Luther (North Esk)																			
853887	Luther Water	023	NO715797	122		32	57	75	49	56	50	22	102	43	82	29	71	668	
North Esk																			
854576	Kinnaber W.Wks	031	NO713621	9	700	16	27	50	34	41	31	12	91	41	72	22	53	490	35 16Dec
Coastal																			
854648	Montrose, Wellington Park	031	NO722582	5	681	13	23	(56)	27	45	34	10	79	38	68	22	55	470	35 16Dec
South Esk																			
855109	Rottal Lodge	031	NO372697	232		69	115	148	62	53	46	16	133	81	97	62	104	986	64 16Dec
855303	Cortachy	031	NO394598	125		60	78	95	40	30	43	21	101	52	77	40	66	703	47 16Dec
Noran (South Esk)																			
856157	Forfar, Forest Muir	031	NO432550	91		34	55	65	41	22	48	14	77	38	63	37	56	550	40 16Dec
856352	Glenogil W.Wks	031	NO445625	210	969	37	59	71	39	32	31	18	(93)	47	79	38	61	605	(42 16Dec)
South Esk																			
856579	Brechin S.Wks	031	NO619591	15		21	30	64	45	34	44	10	(85)	44	74	28	59	538	
856975	Montrose	031	NO707617	55	726	15	24	53	(33)	43	32	12	85	42	65	20	50	474	33 16Dec
Coastal																			
857708	Arbroath	031	NO649411	29	648	13	22	38	25	36	40	11	83	40	59	22	35	424	30 16Dec
857788	Muirheads Resr	031	NO607443	77	737	28	37	59	33	38	41	10	79	33	66	26	(60)	510	
HYDROMETRIC AREA 0141																			
Coastal																			
858300	Fallaws	031	NO503405	177	865	33	47	75	36	24	34	23	80	39	72	31	68	562	
858310	Crombie Resr No.1	031	NO522404	161	860	31	46	(70)	40	34	36	21	78	36	72	33	69	566	
Dightly (Coastal)																			
858786	Clatto Resr	031	NO368344	152	799	29	53	70	32	24	34	14	93	37	65	35	55	541	40 16Dec
Coastal																			
859107	Dundee	031	NO422313	45	755	22	48	49	27	26	34	15	72	38	59	27	51	468	34 16Dec
859117	Stobsmuir Resr	031	NO414321	87	755	25	46	48	34	23	33	14	72	35	62	28	52	472	(36 16Dec)
859312	Mylnfield	031	NO339301	31	707	26	52	48	30	20	34	14	77	29	57	31	54	472	37 16Dec
859414	Abernyte	036	NO262313	116		34	60	73	36	26	37	19	82	--	--	--	--	---	27 24Feb
859716	Errol Park, Walled Garden	036	NO246226	41		(30)	54	39	30	20	24	22	51	25	51	31	60	437	
HYDROMETRIC AREA 0150																			
Tay																			
859814	Cononish	076	NN301285	287		574	596	464	95	93	117	109	481	278	439	148	129	3523	110 19Sep
860141	Benmore	076	NN412253	229		516	537	406	92	68	103	90	320	192	377	83	(130)	2914	
860481	Auchlyne West	076	NN485306	427	2333	412	(470)	441	74	59	108	114	252	186	304	79	158	2657	
860623	Glenoglehead	076	NN558281	287	1874	372	392	349	80	58	79	65	186	132	242	80	(140)	2175	
Lochay (Tay)																			
860733	Ben Challum No.2	076	NN402334	383		705	(625)	640	129	91	133	114	441	280	443	120	156	3877	
860882	Lairig nan Lunn	076	NN447390	524	2501	540	(490)	620	83	66	129	66	342	210	371	(120)	136	3173	
861125	Killin, Lochay Power Station	076	NN546350	116	1721	338	441	278	41	56	87	54	194	118	245	79	(120)	2051	
Tay																			
861244	Finlarig Power Sta.	036	NN584345	111		226	327	196	35	58	67	50	153	94	159	54	(112)	1531	
861305	Lochan Breachlaich	076	NN618316	427	1880	344	299	287	58	64	78	49	212	160	213	62	(140)	1966	
861356	Lawers Dam No.2	036	NN598392	512		349	357	350	52	88	96	78	242	139	263	71	(140)	2225	
861364	Allt a'Mhoirneas	036	NN604383	457	1924	318	381	(320)	53	91	97	76	213	122	226	63	(135)	2095	
861812	Ardtnaig	036	NN702394	130	1277	190	271	182	40	44	78	39	145	80	150	49	95	1363	48 6Feb
861824	Beinn Bhreac	036	NN716398	518	1540	(220)	290	191	45	50	88	44	172	90	166	71	97	1524	
862053	Kenmore	036	NN761452	116	1086	155	240	159	28	40	80	22	102	60	135	47	88	1156	56 6Feb
Lyon (Tay)																			
862169	Allt Tarabhan	036	NN371396	366	2906	625	555	595	92	76	121	121	384	240	432	78	149	3468	
862411	Lubroch Dam	036	NN457417	312	2050	543	549	438	65	70	97	55	291	197	269	(82)	(140)	2796	
862523	Stronruich Dam	036	NN508422	287	1754	310	351	272	53	51	80	40	202	114	226	81	100	1880	
862675	Giorra Dam	036	NN510465	419	1849	399	467	330	44	57	77	40	231	135	276	81	111	2248	
862984	Gleann Da Eigg No.2	036	NN596420	605		368	(525)	450	81	68	87	61	210	140	242	81	143	2456	
863336	Glenlyon House	036	NN734472	130	1268	208	268	208	35	45	70	29	146	76	149	43	84	1361	55 6Feb
Tay																			
863911	Aberfeldy Council Depot	036	NN859492	103		93	189	118	32	33	(47)	22	83	60	114	45	83	919	
Rannoch (Tay)																			
865046	Gaur Power Sta. No.2	036	NN464568	244		278	353	236	31	36	63	49	160	111	216	59	86	1678	
Ericht (Rannoch)																			
865921	Ericht Dam No.2	036	NN507627	358		325	421	265	35	42	85	57	190	107	233	53	78	1891	
Rannoch (Tay)																			
866079	Loch Rannoch Power House	036	NN531582	206	1124	220	316	195	31	36	51	31	139	83	174	43	77	1396	69 6Feb
866475	Dall, Rannoch School	036	NN593562	232	1134	240	298	209	43	34	73	32	138	103	148	50	85	1453	80 6Feb
866546	Allt a'Chreagain Odhair	036	NN714791	497	1686	(270)	336	231	42	30	67	45	153	79	189	42	78	1562	
866625	Allt na Bogair	036	NN595538	390	1527	322	345	287	66	52	79	35	181	130	188	(65)	120	1870	
Tummel (Tay)																			
867133	Errochty Switching Sta.	036	NN770590	148	955	136	179	160	32	46	43	25	87	65	107	36	92	1008	45 24Dec
867488	Fincastle House	036	NN871622	299	925	78	138	117	45	37	49	27	101	78	104	37	52	863	19 16Dec
Garry (Tummel)																			
867739	Garry Tunnel Intake	036	NN624701	421		425	411	(260)	64	49	85	34	193	97	222	50	96	1986	
867886	Allt Dubhaig	036	NN641727	416	1563	319	390	202	49	45	81	30	175	106	209	49	85	1740	
868055	Sronphadruig Lodge	036	NN714791	497	1686	(300)	336	226	96	63	80	49	146	87	181	59	85	1727	
868163	Dalnacardoch Lodge	036	NN721704	320		207	259	186	29	40	69	40	155	75	156	(45)	79	1340	
Errochty (Garry)																			
868847	Trinafour	036	NN725649	262	1197	183	268	171	35	38	60	34	133	75	170	57	78	1302	53 6Feb



# RAINFALL 1989

Number	Station	Co no	Grid reference	Av 1941- 1970 m mm	Rainfall in millimetres													Highest daily fall	
					Jan	Feb	Mar	Apr	May	Jun	Jul	Aug	Sep	Oct	Nov	Dec	Year	mm	date
869222	Bruar (Garry) Bruar Intake	036	NN823726	381	121	251	130	87	50	58	65	112	60	125	49	72	1180		
869440	Garry (Tummel) Blair Castle No.2	036	NN865662	149	83	140	(95)	(29)	39	47	28	(93)	58	94	37	54	797		
870020	Tilt (Garry) Forest Lodge	036	NN932742	305	100	183	124	49	53	40	38	137	64	129	46	71	1034		
870596	Garry (Tummel) Allt Girnag	036	NN923627	259	78	122	135	42	42	36	22	100	76	95	46	57	851		
870622	Tummel (Tay) Faskally	036	NN918599	94	96	152	111	27	32	46	16	90	70	95	35	52	822	22	16Dec
870928		036	NN979532	107	65	125	96	30	31	36	18	82	64	86	41	72	746	35	16Dec
871092	Tay Lochan Oisinnach Mor	036	NO026543	427	(90)	122	120	36	32	39	20	120	62	112	45	65	863		
871106		036	NO029519	354	(85)	135	120	40	34	43	22	111	72	101	45	60	868		
871122		036	NO029501	299	(80)	112	110	32	34	45	20	106	73	98	45	60	815		
871211		036	NN992429	351	102	145	122	35	30	54	17	113	90	108	61	89	966		
871225		036	NO019423	50	103	(120)	134	26	29	56	14	89	79	(96)	54	87	887	(49)	16Dec
871811	Braan (Tay) Meikle Tombane	036	NN948402	230	133	149	145	41	33	47	17	110	97	116	68	119	1075	64	16Dec
872568	Isla (Tay) The Linns	031	NO199704	396	80	175	188	52	50	40	27	128	80	130	80	115	1145		
873073	Melgam (Isla) Glen Damff	031	NO249650	351	85	127	126	41	41	37	26	140	84	119	57	82	965		
873096		031	NO251634	341	92	124	138	52	45	40	31	146	79	109	55	88	999		
873112		031	NO273648	366	106	137	162	56	45	40	28	149	85	120	62	86	1076		
873151		031	NO258616	317	79	113	127	58	43	46	28	136	79	103	57	86	955		
873180		031	NO252588	255	(75)	(109)	124	45	33	44	21	121	83	96	46	80	877	(49)	16Dec
873186		031	NO249584	265	75	100	107	50	33	38	23	125	85	98	51	83	868		
873195		031	NO253569	229	(70)	102	117	40	37	49	23	136	78	94	47	67	860		
873233	Quharly (Melgam) Glendye	031	NO298621	320	89	124	141	61	43	38	27	170	86	113	52	87	1031		
873246		031	NO278619	319	79	106	127	58	37	34	24	148	79	106	46	90	934		
873264		031	NO282598	274	78	110	135	49	35	37	25	152	81	97	45	80	924		
873295		031	NO286574	224	74	94	116	36	32	47	21	125	63	89	42	64	803		
873312	Melgam (Isla) Bainakelly	031	NO281554	209	(65)	91	112	34	28	46	21	115	60	82	39	67	760		
873322		031	NO275540	210	66	92	106	34	25	52	20	119	59	77	39	56	745	(36)	16Dec
873677	Isla (Tay) Alyth	036	NO250478	91	55	67	74	27	20	54	19	89	41	60	33	45	584	32	16Dec
873818	Dean (Isla) Fortar S.Wks No.2	031	NO443503	61	39	49	67	34	23	44	14	106	35	64	33	54	562	38	16Dec
874358		031	NO382485	67	45	53	72	37	21	36	17	80	38	64	37	56	557		
875211	Ericht (Isla) Dalhenzean Lodge	036	NO131674	335	80	155	148	42	30	48	24	127	70	114	52	68	958	31	16Dec
875920	Ardle (Ericht) Kindrogan	036	NO054629	259	78	142	131	43	32	41	20	128	66	107	47	58	893	24	16Dec
876513	Lornry (Ericht) Loch Benachally	036	NO078497	308	80	101	102	42	29	47	22	113	72	99	53	60	820		
876516		036	NO078491	323	75	111	104	37	27	47	19	106	74	91	50	59	800		
876627	Ericht (Isla) Blairgowrie, Bramblebank	036	NO175466	78	64	77	85	32	23	36	15	107	49	71	34	49	642	31	16Dec
876633		036	NO174459	134	65	80	85	31	23	38	14	107	49	67	34	51	644	(33)	16Dec
876839	Lunan (Isla) Cardney House	036	NO051452	107	77	103	(99)	27	29	(54)	18	115	62	90	50	68	792		
876858		036	NO038532	411	(85)	(130)	(120)	(40)	32	42	19	87	70	109	50	65	849		
877132	Isla (Tay) Fairgreen	036	NO216328	183	52	(77)	83	41	25	32	23	82	(51)	73	38	(55)	632	27	16Dec
877314		036	NO223405	55	60	67	76	25	17	32	16	75	43	63	28	42	544	31	16Dec
877337		036	NO157334	130	51	80	81	28	19	34	17	82	43	67	26	52	580		
877408		036	NO207378	52	60	83	72	25	22	31	19	76	43	66	31	48	576		
877464	Tay Ballathie House	036	NO147369	34	62	83	84	22	21	(33)	15	87	37	(70)	26	47	587		
877590		036	NO067356	91	78	108	109	22	26	46	19	110	59	80	40	65	762	43	16Dec
878230	Almond (Tay) Almond Intake	036	NN758332	375	270	326	262	59	45	82	25	179	111	202	57	132	1750		
878339		036	NN819336	305	211	(224)	221	59	40	79	23	152	135	148	63	139	1494	(57)	16Dec
878561		036	NN888288	396	163	(190)	(220)	54	35	66	44	173	(130)	159	71	92	1397		
878841		036	NN992267	137	115	125	128	30	23	42	29	119	61	88	40	66	866		
879009		036	NO091255	30	60	83	87	25	23	27	20	75	38	73	30	63	604		
879211	Tay Perth, Craigie Haugh	036	NO113226	4	53	90	75	(25)	19	31	14	67	36	76	28	58	572		
HYDROMETRIC AREA 0160																			
879495	Earn Lochearnhead No.2	076	NN587231	107	290	344	269	55	51	73	50	211	117	215	75	131	1881	62	6Feb
879830		036	NN647280	450	265	405	327	61	56	72	48	193	114	181	95	(140)	1957		
880078		036	NN757220	62	--	--	--	--	--	--	--	--	--	141	59	114	--	43	16Dec
880275	Ruchill (Earn) Auchinner No.2	036	NN693158	225	368	401	339	66	45	87	46	220	150	201	81	110	2114	80	6Feb



# RAINFALL 1989

Number	Station	Co no	Grid reference	Av Alti- tude 1941- 1970 m mm	Rainfall in millimetres												Highest daily fall	
					Jan	Feb	Mar	Apr	May	Jun	Jul	Aug	Sep	Oct	Nov	Dec	Year	mm
Earn																		
880513	Lednock Power Sta.	036	NN697303	356														
880560	Lednock Dam	036	NN730286	347 1493	239	333	238	50	53	81	32	151	105	202	58	121	1663	(64 16Dec)
880730	Monzievaird	036	NN787262	369	251	282	223	41	43	87	31	171	130	163	72	150	1644	
880817	Strowan	036	NN812253	372	174 (260)	(230)	50	38	69	35	158	119	148	55	99	1435		
Turret (Earn)																		
881005	Loch Turret Tr.Wks	036	NN835248	232	156 (220)	(230)	43	36	64	42	156	128	126	60	95	1356		
881029	Barvick Burn	036	NN839268	378														
881069	Cnoc Belthe	036	NN867270	393	163	196	(169)	41	30	63	34	149	117	119	55	86	1222	44 16Dec
Earn																		
881185	Strathearn Hydro	036	NN867223	122 1023	171	230	219	52	34	72	44	182	126	158	62	102	1452	
881231	Drummond Castle	036	NN841177	113	176 (205)	231	50	37	74	48	178	134	155	63	98	1449		
881784	South Drumdowie	036	NN861138	168														
881879	Strathallan Airfield 'B'	036	NN932163	35														
882052	Gleneagles Nursery	036	NN929110	120	208	229	232	36	28	71	28	136	(104)	115	53	93	1373	46 16Dec
Water of May (Earn)																		
882517	Chapel Burn	036	NO058094	308 1170	248	229	232	36	28	71	28	136	(104)	115	53	93	1373	51 16Dec
882543	Slateford Burn	036	NO087097	236 1164	208	216	213	48	33	62	33	163	85	122	44	85	1312	47 16Dec
Earn																		
882741	Strathallan School	036	NO090185	41	--	--	--	--	19	42	32	127	66	122	25	(70)	---	
882817	Dunbarney, South Hill	036	NO108178	30	184	167	173	32	30	60	30	126	68	98	35	84	1087	44 16Dec
882856	Dron	036	NO135159	54														
882897	Upper Farg	036	NO111108	166 1075														
HYDROMETRIC AREA 0142																		
Coastal																		
883463	Wester Flisk	041	NO313225	47														
883520	Newport, Tayfield	041	NO422274	30 734	30	60	(58)	34	25	34	18	90	46	72	30	54	551	
Eden (Coastal)																		
883802	Gateside No.2	041	NO183093	95	21	(50)	50	28	23	39	12	74	39	55	27	54	472	34 16Dec
884437	West Hall	041	NO332147	46														
884481	Letham	041	NO306144	64 767	70	128	115	38	19	60	15	100	43	88	35	65	776	46 16Dec
884630	Cupar	041	NO362145	42	33	54	71	22	24	43	11	78	32	54	28	40	490	27 16Dec
884790	Clatto Resr	041	NO366078	154 840	40	66	73	33	27	48	14	72	34	63	28	55	553	36 16Dec
885313	Leuchars Met.Office	041	NO468209	10 661	34	56	69	32	32	(41)	14	76	33	62	29	(50)	528	(35 16Dec)
Coastal																		
885467	St Andrews, Horseleys Park	041	NO501159	26	39	71	83	34	32	57	20	83	39	67	33	58	616	38 16Dec
885544	Cameron W.Wks	041	NO478114	146 829	25	43	50	26	24	34	15	71	28	61	23	55	455	37 16Dec
885751	Boghall	041	NO590133	23														
FORTH RIVER PURIFICATION BOARD AREA																		
HYDROMETRIC AREA 0171																		
Coastal																		
886152	Belliston	041	NO500055	82 762	29	49	72	27	31	35	13	82	28	53	25	63	507	40 16Dec
Leven																		
886693	Carnbo	032	NO056032	175	29	50	71	31	38	39	15	78	37	62	29	59	538	(40 16Dec)
886703	Balado House	032	NO083026	134	22	42	65	24	33	39	10	79	29	46	23	46	458	32 16Dec
886981	Kinross	032	NO125033	116														
887155	Lochglow Resr	041	NT094961	277 1065														
887238	Loch Leven Sluices	032	NT171994	110 935														
887360	Lothrie Resr	041	NO222038	206 991														
887445	Markinch, Rothes	041	NO283015	60 830														
887462	Glenrothes, Teil Path	041	NO289010	69														
Ore (Leven)																		
Leven																		
888156	Carriston. Resr	041	NO327035	88 833														
Coastal																		
888360	Kirkcaldy, Carberry	041	NT284948	99 776														
888701	Braefoot Bay	041	NT178842	43														
888935	Dunfermline No.2	041	NT098881	115														
889281	Culross Cemetery	041	NS994874	61														
889360	Tulliallan	041	NS936881	27 821														
HYDROMETRIC AREA 0180																		
Forth																		
889369	Achaidh Burn	077	NN369043	366 2515														
889384	Comer	077	NN384041	183 2360														
889413	Beinn Uamha	077	NN388062	274														
889440	Glen Dhu	077	NN400035	152 2148														
889447	Beinn a'Bhan	077	NN400017	457 2530														
889702	Loch Dhu	076	NN429037	99 2022														
889984	High Corrie	077	NS481954	110														
890036	Gartmore, Glenhead	077	NS519971	54														
890154	Flanders Moss	077	NS562959	15														
Goodie (Forth)																		
890781	Thornhill, Main St	076	NS667999	38														
Forth																		
890967	Westwood Lane Farm	077	NS742955	11														
891007	Touch Resr No.3	077	NS732917	231 1478														
891008	Touch Resr No.2	077	NS735918	215 1442														
891026	Touch Resr No.1	077	NS746917	139 1348														



# RAINFALL 1989

Number	Station	Co no	Grid reference	Av Altitude 1941-1970 m mm	Rainfall in millimetres													Highest daily fall		
					Jan	Feb	Mar	Apr	May	Jun	Jul	Aug	Sep	Oct	Nov	Dec	Year	mm	date	
Teith (Forth)																				
891341	Monachyle Burn No. 2	076	NN473228	310	529 (560)		480	68	77	111	77	320	183	330	110	211	3056	68	6Feb	
891435	Balquhiddier No.2	076	NN520206	136	410	350	325	(60)	61	93	57	261	145	221	87	135	2205			
891436	Balquhiddier	076	NN520206	136	410	347	331	(59)	50	92	51	257	145	219	80	130	2171			
891459	Meall Reamhar No.3	076	NN521227	533	382	400	(400)	52	(60)	119	76	289	155	283	63	163	2442			
891684	Strathyre	076	NN561167	130	1964	335 (390)	348	(55)	48	57	41	217	153	222	89	154	2109			
Vennachar (Teith)																				
891871	Upper Glengyle	077	NN360147	213	2473	459	480	408	81	63	106	71	374	206	357	123	127	2855	68	6Feb
891909	Glengyle	076	NN388133	119	2359	412 (450)	404	84	48	120	72	327	162	281	146	167	2673			
891950	Alit a'Choin	076	NN414143	381	2280	(410)	549	367	(65)	44	96	77	326	190	318	119	152	2713		
891986	Stronachlachar	077	NN401103	117	2149	385 (413)	338	69	56	110	67	301	189	294	109	179	2510			
892008	Loch Katrine Royal Cottage	076	NN423091	115		365	405	320	61	48	68	53	287	186	(270)	93	146	2302		
892102	Strone Bridge	076	NN454106	128	1841	395	350	300	60	50	70	68	243	156	230	80	130	2132		
892184	Ben Venue	076	NN473077	274	1936	397	392	325	75	46	100	57	250	223	255	76	146	2342		
892310	Glen Finglas	076	NN491126	335	1998	329	394	310	77	51	101	87	289	171	281	81	131	2302		
892375	Glen Meann	076	NN522125	244	1962	339	367	335	88	49	100	70	283	164	277	81	132	2285		
892404	Achnahard	076	NN529094	198	1750	306	343	338	83	54	98	50	251	152	248	77	(130)	2130		
892450	Glen Finglas Dam	076	NN529080	148		285	322	326	72	54	100	48	243	154	242	72	131	2049	53	16Dec
892523	Loch Drunkie	076	NN549041	122		272	361	300	67	44	107	61	188	171	219	70	122	1982		
892556	Ben Ledi	076	NN561085	396		312	343	320	78	44	108	55	281	179	238	73	122	2153		
892604	Loch Venachar	076	NN598063	84	1490	249	300	285	51	38	86	44	175	132	192	62	83	1697	40	19Aug
Teith (Forth)																				
893230	Argaty	076	NN739032	76		115	174	149	41	28	59	33	135	69	121	38	86	1048	49	16Dec
Allan Water (Forth)																				
893420	Carim Lodge No.2	036	NN864049	332		(174)	212	201	64	39	66	(45)	(202)	83	156	47	99	1388		
893607	Findhu Glen Watershed	036	NN740134	299		420 (370)		352	83	49	91	60	246	129	238	69	99	2206		
893909	Braco	076	NN825087	122		140	219	172	42	37	61	39	163	71	122	42	75	1183	37	16Dec
Forth																				
894218	Stirling S.Wks	077	NS808935	7		128	134	171	28	27	51	17	111	70	84	39	(79)	939	43	16Dec
894223	Parkhead, Stirling University	077	NS815969	35		98	117	134	27	27	48	19	111	72	84	33	80	850	44	16Dec
Bannockburn (Forth)																				
894299	North Third Filters	077	NS758900	132		221	217	255	41	31	72	26	172	96	135	61	112	1439		
Devon (Forth)																				
894510	Burnfoot Burn	071	NN908037	401	1807	223	225	256	61	42	79	57	256	106	173	65	(115)	1658		
894541	Frandy Burn	036	NN933032	319	1800	(230)	278	289	59	47	84	65	259	104	189	70	115	1789		
894554	Frandy	036	NN942043	290		272	302	304	61	41	79	56	233	100	162	69	111	1790	55	16Dec
894608	Glencherup Resr No.1	036	NN964048	257	1622	239	248	261	(45)	42	73	37	179	86	139	60	108	1517		
894666	Glenquey Resr	036	NN982029	277	1588	193	247	233	50	41	76	51	202	75	153	55	(91)	1467	(50)	16Dec
894704	Glendevon Tr.Wks	036	NN998025	250		(159)	226	209	51	37	80	53	189	(68)	163	51	90	1376	53	16Dec
894838	Yetts of Muckhart	076	NO005012	171	1362	134	181	180	57	37	69	52	186	60	158	47	84	1245	52	16Dec
894986	Tillicoultry Cemetery	071	NS926970	32	924	78	90	124	35	25	44	22	126	56	98	37	64	799	40	16Dec
895141	Menstrie	071	NS858964	15		83	92	130	31	28	42	21	120	58	81	34	66	786	40	16Dec
Forth																				
895287	Jellyholm Filter Sta.	071	NS909938	43		93	(95)	134	28	17	47	20	112	60	94	40	69	809	45	16Dec
HYDROMETRIC AREA 0172																				
Coastal																				
895739	Glenbervie Golf Course	077	NS848840	30		(130)	156	155	33	28	70	31	152	59	120	36	71	1041	43	16Dec
Garron																				
895940	Waterhead	086	NS651836	259	1665	255	325	337	92	45	96	68	268	116	226	62	100	1990		
896032	Kirkburn	077	NS701839	226	1533	254	316	318	77	41	89	45	234	96	191	52	101	1814		
896059	Craigannet No.2	077	NS717839	221		242	288	(320)	69	42	85	40	250	108	239	64	130	1877		
896255	Loch Coulter	077	NS757858	217		238	270	290	47	30	72	31	192	82	139	(50)	110	1551		
896365	Little Denny Resr No.2	077	NS799815	101		145	173	192	39	31	79	40	205	77	146	(45)	(80)	1252		
896457	Cumbernauld, Dunns Wood S.Wks	081	NS782772	55		128	137	(163)	46	28	48	22	191	69	114	(40)	75	1061	(42)	16Dec
896522	Tippetcraig	077	NS827773	125		136	126	164	42	24	54	22	173	56	116	43	79	1035	40	16Dec
896602	Bonnybridge S.Wks	077	NS836811	26		123	131	157	33	(21)	61	(25)	158	61	102	39	72	983		
896710	Falkirk S.Wks	077	NS902820	3		118	111	133	26	18	55	14	125	47	81	33	(45)	806	32	11Jan
Coastal																				
896894	Grangemouth Refinery	077	NS943813	2		113	(106)	109	21	21	49	13	113	40	69	29	65	748	44	16Dec
Avon																				
896912	Longriggend Remand Unit	084	NS807711	183		109	(121)	146	44	28	46	28	188	50	(100)	43	(74)	977	(40)	16Dec
897038	Balquhatstone House	077	NS858726	168		126	116	146	40	27	54	22	173	50	95	36	69	954	(35)	16Dec
897398	Bathgate S.Wks	057	NS961704	122		107	115	(125)	(33)	23	55	13	120	(50)	82	25	71	819		
897650	Polmonthill S.Wks	077	NS954796	7		106	118	121	30	23	55	12	106	40	72	31	72	786	51	16Dec
Coastal																				
897844	Linlithgow, Barons Hill Avenue	057	NT009773	57		76	95	(99)	31	26	78	8	98	42	61	27	56	697	35	16Dec
897917	Duddingston Farm	057	NT100776	76		58	82	74	29	25	71	6	87	(33)	54	15	63	597	39	16Dec
HYDROMETRIC AREA 0190																				
Almond																				
898078	Harthill S.Wks	084	NS907649	171		120	101	139	38	30	64	24	148	44	105	19	(75)	907		
898119	Whitburn S.Wks	057	NS950655	160	969	116	114	133	37	32	62	18	134	45	89	25	70	875	37	11Jan
898219	Blackburn S.Wks	057	NT005653	131		111	106	118	35	36	53	14	119	37	78	26	76	809	44	11Jan
Breich (Almond)																				
898326	Fauldhouse S.Wks	057	NS940603	201	1023	137	113	(147)	(37)	33	56	19	145	44	90	31	71	923	40	11Jan
Almond																				
898471	Pateshill Resr	056	NS984595	280	1083	121	127	150	38	41	63	24	174	47	100	29	76	990	36	12Aug
898567	Livingston	057	NT035659	125		122	106	113	33	36	53	13	114	38	75	24	75	802	52	11Jan
Linhouse (Almond)																				
898652	Crosswood	056	NT056575	290		97	112	115	47	47	68	25	142	49	89	21	75	887	(32)	12Aug
898753	Morton	056	NT076631	229	950	90	110	118	48	41	66	21	131	40	84	23	85	857	33	12Aug



# RAINFALL 1989

Number	Station	Co no	Grid reference	Av Altitude 1941-1970 m mm	Rainfall in millimetres												Highest daily fall			
					Jan	Feb	Mar	Apr	May	Jun	Jul	Aug	Sep	Oct	Nov	Dec	Year	mm	date	
Almond																				
89872	Pumpherton	056	NT072695	131	746	94	85	83	29	28	62	12	107	37	67	19	65	688	39	11Jan
89865	Bangour General Hosp.	057	NT018712	195		81	89	94	34	34	61	15	117	46	(70)	26	71	738		
89866	Uphall No.8	057	NT024708	176	853	87	92	99	31	28	56	10	107	40	73	23	73	719		
899148	Ecclesmachan	057	NT058736	102		76	102	100	36	30	64	11	108	45	72	26	70	740	43	16Dec
899283	Linburn	056	NT121683	107		90	81	77	32	31	71	11	104	27	65	15	77	681	44	11Jan
899407	Turnhouse Met.Office	056	NT159739	35	677	49	70	62	36	30	60	9	85	28	46	13	72	560	35	16Dec
899431	Edinburgh, East Craigs	056	NT185735	61		45	70	56	32	(32)	(56)	9	84	29	46	12	(91)	562	40	16Dec
Leith (Coastal)																				
899577	Harperrig	056	NT101616	277		84	96	99	49	45	73	23	126	33	75	21	(74)	798	32	16Dec
899806	Colinton, Firhill Tank	056	NT226699	126	737	52	70	60	37	33	63	10	97	24	48	15	74	583	32	16Dec
899894	Edinburgh, Hillview Rd	056	NT194734	73	686	46	69	57	38	30	59	7	86	28	48	11	79	558	34	16Dec
899924	Edinburgh, Ravelston	056	NT222736	66		40	64	55	35	28	53	7	81	--	--	--	--	---	(19	12Aug
899958	Edinburgh, Blinkbonny	056	NT227741	41		39	65	55	34	24	52	6	79	37	43	12	67	513	31	16Dec
899966	Edinburgh, Blackhall	056	NT210745	57		43	65	60	36	27	54	7	85	35	49	12	70	543	30	16Dec
899979	Edinburgh, Royal Botanic Garden	056	NT245755	26	661	36	65	54	31	26	46	(5)	78	31	41	11	59	483	28	16Dec
Figgate (Coastal)																				
900093	Edinburgh, Blackford Hill	056	NT258706	134	673	48	93	(50)	(33)	35	(57)	10	104	24	39	13	51	557	40	25Feb
900118	Edinburgh, Astley Ainslie Hosp. No.2	056	NT251714	85		43	68	51	32	32	58	6	--	--	--	--	--	---	(19	24Feb)
900146	Portobello, Milton Rd West	056	NT296728	30	653	38	58	52	31	35	51	8	95	34	36	11	53	502	25	5Aug
Brunstane (Coastal)																				
900176	Fairmilehead W.Wks	056	NT248683	180	738	64	72	68	37	41	67	12	118	24	46	15	69	633	35	5Aug
900221	Liberton, Alnwick Hill No.2	056	NT272687	120		58	69	65	36	39	61	11	100	25	44	14	53	574		
North Esk (Esk)																				
900315	Newhall House	056	NT175566	268	1013	(85)(115)		101	41	51	76	20	127	43	88	19	71	837		
900453	Penicuik No.2	056	NT232596	185		72	100	74	38	39	65	20	118	35	69	20	64	714	29	16Dec
Glencourse (North Esk)																				
900613	Loganlea	056	NT199626	247	958	94 (109)		91	40	46	85	17	125	26	67	23	73	796	34	11Jan
900648	Glen Cottage	056	NT223635	225	921	91	112	95	45	46	85	17	125	26	67	22	67	798	27	11Jan
900662	Bush House	056	NT245633	184	866	75	106	87	35	38	69	15	114	(25)	64	20	67	715	32	16Dec
South Esk (North Esk)																				
900849	Bowbate No.2	056	NT296486	387		71	113	102	67	60	65	23	120	42	102	21	68	854		
900930	Gladhouse Resr	056	NT299544	279	857	50	95	65	42	45	40	17	88	25	52	15	67	601	45	16Dec
900959	Rosebery	056	NT308570	229	832	58	99	68	47	43	46	18	93	(29)	58	17	63	639	27	16Dec
901314	Gourlaw Filters	056	NT283612	181	743	47	73	46	33	37	55	13	96	29	48	16	57	550	29	16Dec
901323	St Joseph's	056	NT295620	146	736	52	99	55	30	38	49	(10)	86	35	48	19	53	574		
HYDROMETRIC AREA 0200																				
Coastal																				
901606	Prestonpans, Burnside	051	NT390744	17	600	(23)	41	34	30	44	37	6	85	(27)	(33)	11	47	418		
901801	Craigielaw	051	NT454798	15		15	39	31	30	34	34	12	105	24	40	11	42	417	20	16Dec
Peffer (Coastal)																				
901968	Gullane	051	NT480827	27	646	14	43	34	(28)	30	39	11	104	24	39	11	47	424	25	16Dec
Coastal																				
902033	Ferrygate No.2	051	NT526845	22		12	35	28	(27)	23	33	14	79	23	33	12	41	360		
Tyne																				
902394	Fordel Dean	056	NT385665	122		33	58	43	31	48	40	9	81	24	35	15	(46)	463	21	11May
902427	Ormiston S.Wks	051	NT422691	79	666	25	47	38	31	46	42	12	72	34	32	13	42	434		
902505	Pathhead No.2	051	NT413662	131		26	--	--	--	--	--	--	--	--	--	--	--	---	9	11Jan
Humble (Tyne)																				
902774	Stobshiell Resr	051	NT501622	274	818	30	66	55	47	45	51	8	81	30	51	19	70	553	(39	16Dec)
902783	Stobshiell Filters	051	NT498638	198	760	26	66	50	43	40	43	8	73	27	45	17	67	505	33	16Dec
Tyne																				
902952	Samuelston	051	NT486711	64	608	15	40	32	27	32	28	10	74	48	42	13	40	401	28	22Sep
Colstoun (Tyne)																				
902980	West Hopes	051	NT551622	247	908	35	78	69	59	57	64	10	84	43	56	23	85	663	46	16Dec
903132	Lammerloch Resr	051	NT517634	274	857	33	70	63	42	44	50	8	77	31	52	19	64	553	(27	16Dec)
903146	Skedsbush	051	NT512657	183		24	53	45	42	37	32	8	68	29	45	16	(53)	452	(21	16Dec)
Tyne																				
903329	Haddington S.Wks	051	NT532744	41		12	35	27	28	30	(32)	13	79	47	41	(14)	(40)	398		
903479	East Linton, Smeaton	051	NT594786	30	611	14	39	28	29	30	42	10	(80)	47	38	10	(45)	412		
Biel (Coastal)																				
903588	Donolly Resr	051	NT580690	162	750	19	54	39	46	37	47	8	65	52	45	15	(55)	482		
903625	Thorters Resr	051	NT607695	221	795	24	64	49	51	48	55	10	70	73	51	24	(60)	579		
903637	Nunraw Abbey	051	NT594700	197		21	61	42	49	43	58	8	71	63	44	18	70	548	37	16Dec
Coastal																				
903797	Dunbar	051	NT672791	23	571	12	34	26	20	27	43	8	68	36	40	12	41	367	21	16Dec
903853	Halls	051	NT652728	158	741	20	52	40	44	35	42	10	63	44	47	20	54	471		
903893	Broxmouth, South Lodge	051	NT701770	19		15	37	31	26	33	50	11	66	34	46	15	42	406	(22	16Dec)
TWEED RIVER PURIFICATION BOARD AREA																				
HYDROMETRIC AREA 0210																				
Coastal																				
904055	Crowhill	051	NT737741	47		16	37	35	28	33	41	9	67	36	49	17	38	406	19	16Dec
904085	Dunglass	051	NT763720	67	668	19	39	39	27	35	44	8	77	43	49	14	37	431	24	22Sep
904278	Redheugh	061	NT822699	88	694	15	49	37	30	33	44	10	85	41	45	15	48	452	34	16Dec
Eye (Coastal)																				
904675	Harelaw	061	NT875576	129		13	42	35	33	25	42	21	72	27	37	19	41	407	24	16Dec
904751	Ayton Castle	061	NT929615	63		11	43	40	28	27	49	22	78	18	32	19	44	411		
Tweed																				
905119	Hawkshaw	062	NT083204	335		186	170	219	50	52	52	34	180	109	122	52	133	1359		



# RAINFALL 1989

Number	Station	Co no	Grid reference	Av 1941- 1970 m mm	Rainfall in millimetres													Highest daily fall		
					Jan	Feb	Mar	Apr	May	Jun	Jul	Aug	Sep	Oct	Nov	Dec	Year	mm	date	
Fruid (Tweed)																				
905184	Fruid Farm	062	NT107183	314	183	141	210	70	51	50	32	205	98	118	56	118	1332			
905214	Brawn's Dod	062	NT103195	472 1521	273	198	(260)	(75)	69	59	40	262	144	146	61	144	1731			
905228	Fruid Dam	062	NT089205	312 1436	232	193	253	59	56	62	34	202	143	128	58	151	1571	77	16Dec	
Tweed																				
905238	Menzion Burn	062	NT116192	436	263	187	272	84	75	61	42	253	143	143	62	151	1736			
905250	Upper Menzion	062	NT102207	311 1348	167	169	218	61	64	55	37	191	116	137	47	127	1389			
905258	The Rig	062	NT090223	344	182	157	208	52	50	53	34	175	101	123	49	120	1304			
905267	Quarter Hill	062	NT097235	365 1297	167 (165)	148	63	55	51	29	162	97	111	36	111	1195				
Talla (Tweed)																				
905350	Talla Linn Foot	062	NT134204	294 1527	169 (200)	186	(75)	88	(60)	(40)	201	119	125	53	135	1451				
905374	Victoria Lodge No.2	062	NT106230	283 1206	173	159	202	56	56	56	32	175	108	123	42	121	1303	61	16Dec	
Tweed																				
905620	Stanhope Farm	062	NT123296	226 1096	122	141	169	52	50	41	19	140	67	100	28	111	1040	50	16Dec	
Biggar (Tweed)																				
905777	Biggar S.Wks	084	NT049369	197	83 (107)	96	39	36	49	22	115	42	81	24	70	764	(35	16Dec)		
906211	Rachan	062	NT122347	192	118	128	135	43	41	43	19	114	53	71	27	103	895			
Lyne (Tweed)																				
906424	Baddingsgill Resr	062	NT126554	335 1125	103	138	126	49	55	72	24	163	47	106	24	79	886	33	12Aug	
906478	West Linton	062	NT150520	244 939	93	103	92	33	36	49	25	(124)	38	80	18	62	753	28	16Dec	
906521	West Linton, Woodlea Cott.	062	NT159507	244 883	73	80	(85)	24	38	51	24	126	30	(75)	18	60	684			
906557	West Water Resr No.2	062	NT126517	280	104	121	109	33	50	52	27	137	40	85	20	59	837	31	11Jan	
906889	Blyth Bridge	062	NT141463	253 896	69	103	81	31	37	44	25	116	40	82	20	66	714	33	16Dec	
907062	Stobo March	062	NT209401	170	71	114	82	30	38	53	21	(91)	35	75	14	84	708	52	16Dec	
Tweed																				
907264	Hallmanor House	062	NT210351	238	114	142	123	49	48	38	23	113	42	(90)	22	100	904			
907756	Bonnycraig Filter Sta.	062	NT251389	195	75	102	79	42	43	38	20	95	34	75	16	62	681	35	16Dec	
907793	Glenfress Forest	062	NT283397	165 841	55	94	61	40	(44)	37	20	83	28	63	17	(68)	610	(41	16Dec)	
908081	Traquair School	062	NT331344	168 848	74	96	90	50	53	45	16	78	35	60	24	88	709	55	16Dec	
908612	Caddonhead	063	NT401411	320 1019	56	114	90	56	60	38	20	108	40	77	21	78	758			
908628	Craig Head	063	NT417403	274 967	54	105	85	50	60	50	21	97	41	64	20	75	722			
Ettrick (Tweed)																				
908969	Ettrick School	063	NT266145	232 1446	202	183	253	(55)	44	(47)	48	143	99	98	48	119	1339			
909429	Ettrick, Ladyside	063	NT333212	223	114	126	168	49	47	41	32	108	57	75	32	107	956	56	16Dec	
Yarrow (Ettrick)																				
909767	Megget Head	063	NT152200	451 1688	241	221	(260)	70	67	68	47	279	133	151	73	144	1754			
909975	Cappercleuch	063	NT239232	250	184	161	233	62	46	49	26	152	77	92	50	121	1253	65	16Dec	
910529	Bowhill	063	NT428278	168 878	66	99	102	44	47	34	23	81	47	54	24	(92)	713	(40	16Dec)	
Ettrick (Tweed)																				
910640	Selkirk, Toft House	063	NT468284	143	55	83	97	45	48	36	19	90	43	48	23	84	671	39	16Dec	
Gala (Tweed)																				
911462	Knowsdean Resr	063	NT436393	272 920	58	99	82	42	51	41	19	89	41	55	19	66	662			
911514	Torwoodlee,	063	NT478386	134	47	86	67	35	(48)	41	17	79	32	47	15	81	595	41	16Dec	
911541	Galahaugh Fish Farm			198	52	96	71	36	59	42	20	84	35	48	15	73	631	40	11May	
911541	Galashiels Filter Sta.	063	NT479367	198	52	96	71	36	59	42	20	84	35	48	15	73	631			
Tweed																				
911772	Dingleton Hosp.	064	NT542332	146	36	77	(62)	43	49	51	26	88	30	44	19	70	595			
Leader (Tweed)																				
912318	Lauder S.Wks	061	NT540472	159	41	(80)	66	32	(37)	51	23	76	(30)	42	14	67	559			
912505	Scoured Rig	061	NT584520	360 875	35	74	64	40	45	86	21	86	38	50	21	55	615			
912526	Blythe	061	NT585495	262 859	40	74	67	41	38	61	13	78	33	47	20	51	563	27	16Dec	
Tweed																				
912964	Newtown St Boswells S.Wks	064	NT581317	88 700	30	67	62	37	34	44	19	79	33	35	(17)	54	511	(27	16Dec)	
913045	Greybrook	064	NT599305	76	24	61	55	31	34	40	17	76	27	34	15	51	465	27	16Dec	
913320	Floors Castle	064	NT707345	59 698	19	52	45	29	24	42	17	85	26	29	18	31	417	20	24Feb	
Teviot (Tweed)																				
913439	Braehead	064	NT406007	267 1406	123	189	216	62	(44)	49	35	216	81	127	54	124	1320			
Borthwick (Teviot)																				
914002	Craik	064	NT349082	212 1338	161	211	261	59	42	50	38	180	94	--	--	--	---	53	9Mar	
914180	Roberton Filters	064	NT428151	259 1012	89	130	142	47	41	44	31	(120)	52	66	31	91	884	40	16Dec	
Teviot (Tweed)																				
914568	Hawick S.Wks	064	NT512156	96 792	45	86	95	42	42	37	25	96	32	45	28	79	652	32	16Dec	
Ale (Teviot)																				
915383	Shiringscleuch	064	NT358151	317	120	156	164	53	43	52	32	149	85	91	44	119	1108			
915436	Alemoor Loch	064	NT406156	274 1161	112	152	163	50	52	57	35	127	70	71	42	102	1033			
Jed (Teviot)																				
916165	Carterhouse	064	NT672073	308	--	--	--	--	--	--	--	--	--	82	57	80	---	32	16Dec	
916383	Edgerston Tofts No.2	064	NT700109	241	29	66	61	48	29	52	16	86	25	59	43	65	579	29	13Aug	
916604	Jedburgh, Jedneuk	064	NT657234	82 655	29	(50)	52	30	(33)	36	11	69	21	31	19	46	427			
Kale (Teviot)																				
917355	Morebattle, East Neuk	064	NT773248	97	18	56	41	39	25	45	10	79	24	40	25	41	443	(22	24Feb)	
Tweed																				
917746	Kelso S.Wks	064	NT736346	34	15	46	38	31	23	56	16	80	26	27	18	37	413	23	13Jun	
Eden (Tweed)																				
917955	East Gordon Hosp.	061	NT658434	158 750	21	64	52	36	30	47	21	72	31	41	21	44	480	23	16Dec	
Tweed																				
918357	Lochton	061	NT776389	37 640	13	48	35	31	18	65	21	76	28	28	19	38	420	31	13Jun	
Leet Water (Tweed)																				
918812	Swinton House	061	NT819471	61 687	16	44	39	28	23	49	17	76	30	31	21	33	407	20	16Dec	
918847	Charterhall 'B'	061	NT759461	112	21	55	37	31	21	53	(18)	75	28	34	19	(42)	434			



RAINFALL 1989

Number	Station	Co no	Grid reference	Av Altitude 1941-1970 m mm	Rainfall in millimetres												Highest daily fall		
					Jan	Feb	Mar	Apr	May	Jun	Jul	Aug	Sep	Oct	Nov	Dec	Year	mm	date
<i>Tweed</i>																			
919101	Coldstream S.Wks	061	NT858412	37	16	50	44	35	25	41	16	75	22	36	22	38	420	22	24Feb, 16Dec
<i>Till (Tweed)</i>																			
919172	Low Bleakhope	101	NT934153	305	51	119	72	81	38	(62)	18	(94)	30	82	42	93	782	50	24Feb
919743	Lilburn Tower	101	NU026243	70 779	18	62	(43)	41	20	(36)	16	66	16	43	31	60	452	(29	24Feb)
919808	Chillingham Barns	101	NU052262	70 685	9	51	37	42	30	31	14	59	11	35	27	59	405	28	24Feb
920314	North Middleton	101	NU001242	122	16	68	50	46	18	35	(14)	73	14	44	(33)	(61)	472	(29	24Feb)
<i>Wooler (Till)</i>																			
920358	Wooler S.Wks	101	NT997289	43	(11)	47	44	37	(20)	42	(7)	(58)	9	37	(25)	(52)	389		
<i>Glen (Till)</i>																			
920561	Sourhope	064	NT845202	221	29	83	81	67	35	36	31	93	26	56	38	78	653	32	24Feb
920886	Mindrum	101	NT842327	76 731	17	58	48	45	26	51	16	86	25	38	(28)	42	480		
921082	Goldscleugh	101	NT914233	305 1175	30	135	70	75	35	55	15	--	--	--	--	--	---		
<i>Till (Tweed)</i>																			
921334	Fenton, East Fenton Farm	101	NT972338	38	13	48	46	38	23	46	6	63	14	28	28	44	397	20	13Aug
<i>Whiteadder (Tweed)</i>																			
922302	Hungry Snout No.2	061	NT663633	218	30	71	59	61	46	57	7	92	42	54	28	52	599	32	24Feb
<i>Watchwater (Dye)</i>																			
922709	Rawburn Filters	061	NT677563	244	35	82	63	50	35	70	12	97	42	49	27	53	615	29	24Feb
<i>Whiteadder (Tweed)</i>																			
922829	Whitchester	061	NT721589	255 920	26	72	--	--	--	--	--	--	--	--	--	--	---	30	24Feb
922931	Nether Monynut	051	NT728645	215	27	55	44	57	42	56	9	98	48	47	27	45	556	26	5Aug
<i>Blackadder (Whiteadder)</i>																			
923842	Kimmerghame House	061	NT814513	76 760	15	48	35	32	30	52	19	74	31	34	20	35	425	(21	16Dec)

Northern Ireland

HYDROMETRIC AREA 2390

No stations in this area this year

HYDROMETRIC AREA 2400

No stations in this area this year

HYDROMETRIC AREA 2010

<i>Coastal</i>																			
925309	Boom Hall	301	IC447198	37	79	127	116	96	45	37	40	109	51	166	63	50	979	41	27Oct
<i>Foyle</i>																			
925735	Loughmacrory Tr.Wks	305	IH575767	177	74	120	118	76	27	27	45	128	53	147	43	41	899		
926409	Killyclogher Filter House	305	IH473746	113 1110	48	107	118	98	37	28	55	112	47	(122)	41	(56)	869		
<i>Drumragh (Foyle)</i>																			
927679	Edenfel	305	IH466719	88 1062	81	115	120	99	36	31	32	128	60	130	44	56	932	23	14Aug
927736	Omagh S.Wks	305	IH441737	66	73	118	130	95	26	26	26	(119)	49	131	42	49	884	(25)	12Aug
<i>Drumquin (Fairy Water)</i>																			
928030	Lough Bradan W.Wks	305	IH258723	180	133 (185)		162 (144)		44	54	44 (182)	(72)	193		52	47	1312		
<i>Foyle</i>																			
928670	Carrigans	305	IH435810	113 1130	94	148	151	110	41	36	32	133	62	160	55	59	1081	27	27Oct
<i>Owenkillew (Foyle)</i>																			
928929	Mucker Broughderg	305	IH664858	190	97	195	227	122	(50)	67	60	153	78	192	65	83	1389		
<i>Glenelly (Owenkillew)</i>																			
929878	Goles Forest	305	IH683938	250 1611	134	208	225	157	48	89	59	(125)	84	222	83	88	1522		
<i>Derg (Foyle)</i>																			
930760	Ardeemore	305	IH060807	253	184 (332)		240	134	49	90	70	24	80	(301)	(81)	(116)	1701		
931373	Killen S.Wks	305	IH242812	91	125	187	182	117	31	52	35	142	75	189	56	57	1248		
931562	Cross Hill	305	IH090845	305 1918	220 (331)		282	120	49	89	74	257	91	(315)	(90)	(114)	2032		
931840	Castlederg Forest Nursery	305	IH239839	56	134	187	(184)	86	32	37	42	129	52	168	51	52	1153		
931911	Castlederg S.Wks	305	IH272846	49 983	102	155	162	(117)	37	35	38	157	51	163	50	55	1122		
931975	Spamount S.Wks	305	IH293852	46	100	153	159	115	(32)	(35)	33	127	53	158	50	50	1066		
932222	Baron's Court	305	IH373833	132	97	157	166	128	33	39	34	125	58	173	52	64	1126	37	27Oct
<i>Foyle</i>																			
932324	Ligfordrum Forest	305	IH418935	161 1089	93	114	(158)	124	(35)	39	39	142	45	227	72	52	1140		
932610	Strabane, Glen Rd	305	IH353981	60	75	118	136	(106)	29	29	41	124	46	152	56	47	959		

HYDROMETRIC AREA 2020

<i>Faughan (Coastal)</i>																			
937001	Cloghornaugh	301	IH638977	329	140	151	182	155	54	(96)	77	162	92	216	88	105	1518		
937886	Slievekirk	301	IC455088	296 1210	80	135	145	102	44	44	57	164	71	186	50	50	1128		
938051	Altnagelvin Cemetery	301	IC453151	55 951	69	124	108	101	34	31	44	106	50	152	56	48	923		
938112	Cloghole P.Sta.	301	IC489200	9 959	70 (109)		109	82	36	(33)	45	98	51	146	54	44	877		
<i>Coastal</i>																			
938308	Carmony W.Wks	301	IC503197	73	73 (105)		110	(87)	35	34	42	100	55	147	52	49	889		
<i>Roe</i>																			
938920	Dungiven, St Patrick's Sec.Sch.	301	IC696088	104	73	128	132	95	28	49	44	112	50	139	(52)	74	976	31	27Oct
<i>Altnaheglish (Owenrigh)</i>																			
938963	Labbyheige	301	IC723021	347 1522	(120) (223)		248	156	52	69	87	167	81	266	83	114	1666		
938982	Glack Burn	301	IC707040	292 1430	(122)	182	227	154	54	79	96	149	72	223	79	108	1545		
938986	Altabrogy Burn	301	IC701033	292 1483	(125)	193	229	153	58	88	98	158	74	227	82	112	1597		



# RAINFALL 1989

Number	Station	Co no	Grid reference	Av Altitude 1941-1970 m mm	Rainfall in millimetres												Highest daily fall			
					Jan	Feb	Mar	Apr	May	Jun	Jul	Aug	Sep	Oct	Nov	Dec	Year	mm	date	
Glenedra (Altnaheglish)																				
939010	Spelhoagh Mountain	301	IH706988	404	1669	(155)	220	258	165	62	112	89	231	80	281	92	107	1852		
939012	Glenedra Hill	301	IH696992	404	1680	(144)	193	233	161	55	101	84	185	84	252	89	110	1691		
939028	Altagarran Mountain	301	IC711012	372	1489	(127)	210	232	155	52	93	86	176	78	266	87	122	1684		
939052	Glenedra Intake	301	IC682024	223	1470	(109)	(188)	211	152	(57)	97	118	147	70	210	31	90	1480		
Owenrigh (Roe)																				
939063	Banagher, Caugh Hill	301	IC663047	216	1314	107	146	188	138	49	54	61	112	60	173	68	88	1244	35	1Apr
Owenbeg (Roe)																				
939208	Umyrcam	301	IC612038	232		120 (164)	194	120	48	46	52	(126)	62	185	66	77	1260			
Roe																				
940130	Aghanloo	301	IC673256	18		(65) (95)	(105)	(84)	30	58	45	96	38	(131)	44	45	836			
HYDROMETRIC AREA 2030																				
Bann																				
940609	Deer's Meadow	303	IJ260257	378	1753	110 (113)	(270)	190	38	(108)	25	145	95	182	(125)	200	1601			
940621	Ott Mountain	303	IJ280272	454	1757	130 (122)	265	191	22	(99)	23	137	89	159	(113)	(234)	1584			
940628	Spegla Dam	303	IJ263273	317	1659	112	120	213	175	27	76	22	117	89	168	106	197	1424		
940648	Fofannybane W.Wks	303	IJ275304	263		98	108	143	142	32	85	25	103	77	124	87	149	1173		
941269	Katesbridge, Hillhead	303	IJ229404	91		43	63	72	89	29	62	16	71	41	87	34	71	678	28	12Jun
941554	Magherally	303	IJ173472	97		44	55	70	92	31	67	19	82	54	95	38	67	714	30	12Jun
941654	Huntly S.Wks	303	IJ118467	58	823	49	58	71	(83)	28	78	25	82	49	99	44	60	726		
Cusher (Bann)																				
942073	Glenanne 'B'	304	IH976329	161		(59) (72)	(102)	(94)	(21)	65	27	105	62	141	49	(58)	855			
942478	Tandragee S.Wks	304	IJ038457	18	852	44 (55)	86	78	19	72	25	73	29	81	36	50	648	29	12Jun	
Blackwater North Branch																				
945033	Favor Royal Forest	305	IH615532	50	981	82	82	(111)	(88)	(28)	(29)	(47)	(113)	(54)	(129)	(40)	(68)	871		
Blackwater (Lough Neagh)																				
946947	Benburb Priory	305	IH816522	53	832	57 (95)	85	74	24	33	43	99	43	93	29	(51)	726			
Callan (Blackwater)																				
947599	Seagahan Filters	304	IH897382	122		64	55	93	101	27	(49)	20	83	(53)	108	34	(61)	748		
947811	Armagh	304	IH878458	62	864	47	48	81	90	20	34	36	88	49	93	25	55	666	21	12Aug
Blackwater (Lough Neagh)																				
947990	Moygashel	305	IH808604	65		--	--	--	--	--	--	--	--	--	--	62	--	20	16Dec	
Tall (Blackwater)																				
948521	Loughgall	304	IH907519	25	803	53	54	89	79	21	45	38	101	44	95	28	50	697	33	12Aug
948551	Annaghmore	304	IH907576	27		39	40	83	74	19	48	40	103	42	100	24	(47)	659	39	12Aug
Lough Neagh (Bann)																				
949674	Castor Bay W.Wks	304	IJ075629	17		42	42	70	88	17	77	48	95	36	91	29	50	685	28	12Aug
Crumlin (Lough Neagh)																				
950520	Crumlin, Belgrove	302	IJ134738	26		--	--	--	--	--	--	68	--	43	104	--	--	--		
950578	Stoneyford Resr No.1	302	IJ221701	135	1034	58	61	83	(121)	36	90	71	125	51	131	38	90	955		
950631	Rushey Hill	302	IJ236721	229		63	71	91	129	41	95	75	130	55	144	46	90	1030		
Main (Lough Neagh)																				
951820	Cloughmills Primary Sch.	302	ID068179	98		67	109	122	85	41	54	31	110	53	162	51	116	1001		
Clogh (Main)																				
951947	Collin Top	302	ID207162	381	1668	126	140	170	142	48	122	80	185	80	260	75	124	1552		
951959	Dungonnell Filters	302	ID186173	271		99	144	154	155	46	76	64	147	57	230	75	112	1359	38	5Apr
952355	Glarryford	302	ID052113	83		60	101	111	79	47	65	38	118	60	161	54	63	957		
952356	Glarryford, Dunminning Sluice Gates	302	ID052113	79		63	107	117	76	45	67	39	117	59	161	(50)	(63)	964		
Main (Lough Neagh)																				
Braid (Main)																				
952984	Quolie Resr	302	ID178128	252	1335	79	87	112	114	38	83	49	145	50	186	64	72	1079	34	12Aug
953020	Broughshane Filters	302	ID164089	113		74 (101)	107	(99)	44	75	52	134	47	160	55	71	1019	36	12Aug	
Kells (Main)																				
953554	Carninard Mountain	302	IJ313983	347	1397	82	119	155	133	26	72	58	178	59	(174)	66	94	1216		
953563	Brunt Hill No.1	302	ID318013	351	1404	77	106	155	130	35	69	61	162	56	(167)	60	96	1174		
953574	Brunt Hill No.2	302	ID309006	317		87	128	140	140	30	65	66	145	63	(173)	58	84	1179		
953598	Lowtown	302	IJ279999	213		82	139	163	126	38	79	63	166	86	183	56	90	1271		
953606	Braetown	302	ID288018	306	1418	73	131	167	135	38	63	54	149	47	(170)	53	65	1145		
953635	Killylane Resr	302	IJ286986	247		84	117	144	142	32	81	73	167	60	(168)	55	90	1213		
953649	Glen Head	302	ID253019	299	1343	81	122	135	128	31	82	64	152	42	(168)	56	76	1137		
Main (Lough Neagh)																				
954179	Drumanaway	302	IJ063934	95		51	80	90	84	45	(63)	54	110	(48)	128	36	54	843		
954822	Ballyclare, Cogry	302	IJ259916	88		64	99	108	108	34	71	78	136	46	131	39	68	982		
Sixmile (Lough Neagh)																				
955203	Castle Upton	302	IJ228857	49	972	61	87	86	(97)	28	71	76	113	41	127	37	67	892		
955505	Greenmount	302	IJ156847	38	871	56	68	77	74	28	69	78	120	42	118	25	59	814	37	25Jul
955817	Aldergrove Met.Office	302	IJ147798	68	912	52	61	77	80	30	72	81	111	48	112	25	61	810	36	25Jul
Lissan (Ballinderry)																				
957323	Lough Fea W.Wks No.2	301	IH764865	225		(89)	140	171	129	48	75	74	121	67	168	(62)	90	1234		
Moyola (Lough Neagh)																				
958546	Moydamlaght P.Sta.	301	IH741990	178	1453	113	163	188	147	51	89	59	119	66	200	81	82	1358	42	27Oct
959004	Iniscarn Forest	301	IH828904	162	1326	84	123	184	130	(34)	66	51	126	72	167	59	84	1180		
959430	Moyola W.Wks	301	IH955894	17		48	77	104	91	37	64	46	89	48	116	36	(51)	807	27	27Oct
Bann																				
959461	Toomebridge	302	IH988905	15	880	43	67	87	79	(32)	(35)	39	87	42	118	34	52	715		
959616	Castledawson, Hillhead	301	IH942943	30		42	85	109	91	34	68	42	85	45	124	38	49	812	29	27Oct
959996	Portglenone Monastery	302	IC977035	23	941	38	66	89	87	(54)	76	51	93	47	117	42	50	810		



RAINFALL 1989

Number	Station	Co no	Grid reference	Av Altitude 1941-1970 m mm	Rainfall in millimetres														Highest daily fall	
					Jan	Feb	Mar	Apr	May	Jun	Jul	Aug	Sep	Oct	Nov	Dec	Year	mm	date	
Claudy (Bann)																				
960137	Upperlands	301	IC874047	73 1069	56	117	122	(118)	43	58	33	102	61	143	48	69	970			
Bann																				
961001	Movanagher Fish Farm	302	IC917163	10	57	--	117	103	47	54	42	95	61	--	47	39	---	21	9Apr	
Agivey (Bann)																				
961648	Cam Forest	301	IC765221	226 1309	78	122	124	(136)	52	(69)	39	134	55	197	51	64	1120			
Bann																				
962391	Ballymoney S.Wks	302	IC943251	34	46	78	95	87	36	61	44	85	50	138	47	45	812			
962647	Coleraine, The Cutts	302	IC854302	4 1017	54	104	101	79	36	47	54	99	47	150	49	51	871	26	25Jul	
962813	Coleraine University	301	IC843349	23	50	104	97	86	38	44	45	91	51	155	62	53	876	29	27Oct	
HYDROMETRIC AREA 2040																				
Bush (Coastal)																				
963652	Skerry Hill, North	302	ID133216	329 1725	107	151	162	157	59	101	74	181	88	275	78	106	1539	41	12Jun	
963676	Altnahinch Filters	302	ID115238	213 1537	90	118	147	143	50	80	70	164	76	224	65	97	1324	34	27Oct	
963711	Orra More, Ballybraddin	302	ID125261	396 1639	92	119	(140)	184	54	85	82	180	(80)	240	79	0	1335			
963860	Breen Forest	302	ID122338	131 1305	69	86	(144)	(209)	47	52	31	109	92	227	(78)	71	1215			
964891	Bushmills Distillery	302	IC945404	28	--	--	--	--	33	41	--	100	45	150	66	60	---			
Glenshesk (Coastal)																				
965354	Ballycastle, Magherintemple	302	ID144396	70	68	(106)	113	146	39	53	47	84	52	167	67	85	1027			
Coastal																				
965367	Ballycastle, Glenowen	302	ID125405	30	65	119	113	120	37	54	46	92	59	157	59	74	995	34	27Oct	
965442	Ballypatrick Forest 'B'	302	ID176386	156	67	116	140	170	36	66	36	108	58	185	75	(73)	1130			
Glendun (Coastal)																				
965788	Bush Head	302	ID159229	363 1804	121	165	175	190	60	104	(79)	181	87	300	91	128	1681			
965851	Orra Beg	302	ID143277	335 1729	110	150	163	169	65	97	65	181	85	267	78	115	1545			
Coastal																				
966207	Parkmore Forest	302	ID203207	235 1655	126	190	197	172	60	88	78	144	69	257	104	(120)	1605	54	26Oct	
966218	Crockravar No.2	302	ID240199	347 1539	120	148	177	143	35	75	55	140	67	225	77	123	1385			
966239	Loughgarve	302	ID214184	305 1574	115	151	163	(153)	42	89	65	145	60	215	78	124	1400			
966367	Garron Tower, St.Macnissi's College	302	ID300235	62	65	110	124	102	17	45	39	78	38	110	65	85	878	30	16Dec	
966481	Carnlough	302	ID285170	12	71	(114)	138	(110)	29	(66)	39	113	41	152	53	81	1007			
966894	Glenarm Forest	302	ID311149	25 1207	63	114	126	103	20	60	39	(102)	(38)	122	58	111	956			
967034	Sallagh Spring	302	ID350052	145	82	141	191	109	26	72	64	144	49	150	(55)	(87)	1170			
HYDROMETRIC AREA 2050																				
Coastal																				
967345	Larne, Greenland Cemetery	302	ID392036	98	56	94	99	101	14	66	51	100	32	130	46	94	883	47	12Aug	
967535	Ballycarry	302	IJ450949	61 1003	55	76	119	77	17	59	45	117	39	116	46	88	854	29	16Dec	
967744	Lough Mourne Resr	302	IJ418923	186 1166	64	84	122	77	24	78	57	137	53	142	41	99	980			
967747	Lough Mourne W.Wks	302	IJ425921	168	--	--	--	--	--	74	53	131	41	138	34	95	---	62	17Dec	
967764	Copeland Resr	302	IJ429916	128 1083	56	72	108	86	(19)	81	45	113	43	(127)	41	97	887			
967770	Belmont	302	IJ432908	82 965	51	73	96	74	13	74	42	109	35	120	39	89	815	(29	12Jun)	
Woodburn (Coastal)																				
967847	Woodburn, North	302	IJ367905	217 1210	70	95	129	111	25	77	62	132	54	160	54	107	1076	29	12Aug	
Boydstown (Woodburn)																				
967860	Slievetrue	302	IJ352883	224	--	--	--	--	--	70	71	124	50	160	54	100	---			
967882	Woodburn, South	302	IJ370893	186 1179	67	91	109	(93)	--	--	--	--	--	--	--	--	---			
967885	Woodburn South No. 2	302	IJ374895	180	--	--	--	--	--	68	75	129	52	148	53	105	---			
Coastal																				
967918	Dorisland Resr	302	IJ386879	82 1075	62	102	118	(83)	(21)	64	53	116	43	122	(34)	87	905			
967962	Jordanstown, Rosstulla	302	IJ364836	10	54	86	103	91	18	56	48	106	34	106	35	79	816	25	16Dec	
968044	Monkstown Factory Estate	302	IJ344834	41	69	102	115	(95)	23	45	78	114	37	112	43	77	910			
968133	Belfast P.Sta.	302	IJ352769	5 938	34	65	69	102	(16)	62	28	92	27	102	26	92	715			
Lagan																				
968242	Dromara S.Wks	303	IJ289497	119	47	65	99	135	25	(71)	27	75	52	112	(49)	(86)	843			
969274	Hillsborough	303	IJ251577	116 904	44	54	64	92	25	70	42	92	48	116	34	74	755	31	12Jun	
969329	Long Kesh Met.Office	303	IJ233613	37	42	55	68	88	28	65	46	86	39	105	32	68	722	31	12Jun	
969739	Lisburn W.Wks	302	IJ254663	88	49	60	72	(88)	33	56	52	91	46	(106)	(32)	(81)	766			
969745	Lisburn, Antrim Rd Labs	302	IJ262646	43	44	61	70	98	31	53	50	91	43	112	(31)	77	761			
969771	Tullynacross S.Wks	303	IJ282655	23 907	40	60	71	104	25	59	50	92	39	105	28	88	761	28	1Apr	
969834	Colinwell	302	IJ269708	135	54	73	80	96	44	70	76	119	55	130	38	69	904	30	12Jun	
970018	Knockbreckan Resr	303	IJ364661	116 981	43	61	85	121	17	60	49	84	43	122	38	108	831	30	1Apr	
970088	Belfast, Newforge	303	IJ330700	40	41	67	69	111	18	54	46	91	48	108	27	93	773	33	1Apr	
970170	Belfast, Malone	302	IJ315691	35	45	74	73	107	23	(51)	(53)	90	46	114	33	93	802			
970235	Belfast, Ravenhill	303	IJ351732	18	37	69	70	104	17	62	43	95	33	102	26	82	740	32	1Apr	
970250	Oldpark Filters	302	IJ326775	58 1107	56	91	97	94	30	80	41	113	45	129	36	76	888	33	30Jun	
Coastal																				
970396	Knockbreda	303	IJ359708	50	39	65	75	107	18	59	45	100	34	106	29	107	784	32	1Apr	
970488	Stormont Castle	303	IJ402749	56 933	38	61	78	106	17	68	46	113	26	99	33	104	789	42	16Dec	
970620	Ballysallagh Resr	303	IJ455785	72 981	37	(61)	(99)	(102)	18	53	77	93	36	112	35	108	831	46	3Jul	
970634	Helen's Bay	303	IJ453825	43 859	37	59	85	89	18	87	41	106	31	101	38	99	791	37	16Dec	
970858	Orlock Resr	303	IJ561827	4 803	31	58	67	75	15	(85)	45	113	30	101	(35)	(83)	738			
971049	Lough Cowey Resr	303	IJ597546	10 824	42	47	74	86	17	44	14	89	32	86	34	87	652	26	16Dec	
971337	Ballywalter Park	303	IJ623681	11 849	30	(53)	(68)	(87)	19	81	19	84	28	87	38	87	681			
971420	Greyabbey, Spring Lane	303	IJ572691	30	31	42	56	93	16	89	21	80	31	83	30	85	657	46	12Jun	
971682	Donaghadee Golf Club	303	IJ584810	13	31	59	67	84	14	92	37	119	(35)	99	37	93	787	37	12Jun	
971699	Ballywatlicock	303	IJ516719	6 788	31	51	62	90	18	66	27	97	29	91	31	103	696	32	12Jun	
Comber (Coastal)																				
971915	Dundonald, Johns Wood Park	303	IJ419741	30	35	60	86	(107)	--	--	--	--	--	--	--	--	---			
971965	Crossnacreevy, Plant Testing Sta.	303	IJ392690	114	42	61	82	105	21	58	49	84	35	109	40	100	786			
972064	Comber Resr	303	IJ448696	33	32	58	78	93	20	75	22	94	32	101	(35)	103	743	(28	16Dec)	
Coastal																				
972556	Killyieagh, Castle View	303	IJ524546	15	34	51	66	77	27	76	18	84	28	102	39	107	709	38	12Jun	
972770	Hare Island	303	IJ506494	3 861	34	51	76	97	26	68	18	86	31	94	38	105	724	34	12Jun	



# RAINFALL 1989

Number	Station	Co no	Grid reference	Av 1941- 1970 m mm	Rainfall in millimetres													Highest daily fall		
					Jan	Feb	Mar	Apr	May	Jun	Jul	Aug	Sep	Oct	Nov	Dec	Year	mm	date	
Quoile (Coastal)																				
972969	Ballykine, Rockvale	303	IJ345520	125	54	77	107	127	23	67	25	88	45	134	54	118	919	40	16Dec	
973024	Ballynahinch, Ballymacarn South	303	IJ366491	130	49	69	92	122	21	66	19	91	43	116	57	117	862	38	16Dec	
973157	Dunmore Lodge	303	IJ368464	119	53	79	88	133	25	(77)	23	97	42	119	61	123	920			
973378	Saintfield, Rowallane	303	IJ408576	95	39	65	91	121	23	61	25	92	38	102	52	112	821	35	16Dec	
973421	Saintfield S.Wks	303	IJ411594	70	36	67	88	115	24	67	23	84	40	106	54	111	815	33	16Dec	
973713	Downpatrick, La Salle	303	IJ489443	26	38	44	79	106	16	73	32	91	42	89	49	113	772	35	12Jun	
Coastal																				
974249	Killough	303	IJ540353	15 824	37	50	65	96	12	80	17	81	34	78	42	94	686	36	12Jun	
974419	Tievendarragh	303	IJ405462	83	67	57	61	103	14	(51)	10	87	41	85	53	96	725			
974984	Murlough	303	IJ414352	12	58	62	90	104	17	68	9	67	54	87	57	127	800	36	12Jun	
HYDROMETRIC AREA 2060																				
Shimna (Coastal)																				
975130	Trassey Slievenaman	303	IJ301304	215	104	111	203	247	24	94	23	102	90	162	104	225	1489	61	16Dec	
975142	Trassey	303	IJ311305	207	90 (111)		232	150	23	(98)	20	120	(85)	143	(102)	215	1389			
975204	Bryansford	303	IJ346330	85	104	97	167	160	23	85	15	86	76	131	93	193	1230	75	16Dec	
975304	Newcastle, Slievenamaddy Avenue	303	IJ368309	23 1335	107	100	194	157	21	64	10	92	73	123	84	170	1195	40	8Mar	
Coastal																				
975449	Sieve Lamagan	303	IJ322255	399 1787	96	115	202	202	40	96	28	142	87	174	100	197	1479			
975486	Annalong Valley	303	IJ355225	130 1240	64	80	119	116	20	95	11	98	49	101	61	94	908	43	12Jun	
975536	Annalong, Darraway	303	IJ360180	9	50	64	76	87	17	84	--	--	--	--	--	--	---	45	12Jun	
Kilkeel (Coastal)																				
975629	Sieve Bearnagh	303	IJ314279	593 1770	151	154	264	196	44	111	40	178	125	196	108	170	1737			
975654	Lough Shannagh	303	IJ298259	387 1808	102	100	205	223	41	101	26	139	87	178	98	206	1506			
975691	Silent Valley W.Wks	303	IJ305216	129 1420	69	88	148	134	26	93	21	119	59	131	74	137	1099	36	12Jun	
Coastal																				
976177	Rostrevor Forest	303	IJ185179	43 1194	(76)	(83)	(145)	(120)	(21)	(82)	15	92	50	100	69	110	963			
976202	Crotlieve, South	303	IJ205223	192 1314	80	95	115	137	26	92	25	97	57	134	92	147	1097			
Newry (Coastal)																				
976778	Rathfriland S.Wks	303	IJ190328	94	41	63	78	98	29	71	19	62	48	87	40	80	718			
977314	Newry Carnbane	303	IJ076298	8	--	--	--	--	--	--	--	--	--	--	46	63	---	17	17Nov	
977543	Warrenpoint S.Wks	303	IJ129194	15	75	73	118	96	20	77	19	86	50	92	61	66	833			
Castletown (Coastal)																				
978127	Bond's Mountain Forest	304	IH925291	224 1236	65	(88)	123	(130)	31	81	21	135	77	149	51	(75)	1026			
978289	Carran Hill W.Wks	304	IH913167	168	42	(53)	89	(72)	10	60	15	76	58	112	35	50	672			
HYDROMETRIC AREA 2260																				
No stations in this area this year																				
HYDROMETRIC AREA 2350																				
Drowes (Coastal)																				
980759	Knockarevan	306	IG944526	53	125	165	172	96	43	42	38	127	51	231	70	85	1245	51	27Oct	
980788	Corgary	306	IG965546	145	128	146	159	98	38	52	50	146	55	217	60	77	1226	49	27Oct	
HYDROMETRIC AREA 2360																				
Finn (Erne)																				
987860	Killyfole W.Wks	306	IH468315	87	79	88	113	96	32	38	36	137	53	149	46	85	952	(30	12Aug)	
Erne																				
990798	Crom Castle	306	IH356240	58 1033	78	94	125	94	22	28	33	150	66	158	55	89	992	47	12Aug	
990973	Gortgranagh	306	IH365293	52	--	--	137	83	18	32	--	108	58	133	(57)	84	---			
Colebrooke (Erne)																				
991273	Mullaghfad Forest	305	IH497423	162 1266	--	98	149	130	32	32	57	146	69	184	53	105	---			
991622	Altaveedan W.Wks	305	IH487451	175	105	103	146	130	30	42	46	145	71	196	53	105	1172	31	12Aug	
991757	Fivemiletown	306	IH443478	119	80	97	107	105	33	29	--	--	57	153	50	73	---			
992442	Lisnaskea Creamery	306	IH341351	49 974	100	83	122	97	22	29	26	111	66	142	48	72	918	21	20Sep	
992556	Glasdrumman Resr	306	IH390340	107 1061	97	80	125	100	40	34	35	142	64	164	52	85	1018	(27	12Aug)	
Arney (Erne)																				
994251	Marble Arch P.Sta.	306	IH124356	87 1271	122	147	188	97	31	27	43	133	66	203	67	107	1231			
994338	Florencecourt Lisdivrick	306	IH153344	112	154	147	207	105	40	36	34	147	81	198	70	107	1326	35	27Oct	
Erne																				
994692	Killyhevlín W.Wks	306	IH247423	55	91	95	152	97	33	30	26	97	61	158	50	91	981	28	27Oct	
Sillees (Erne)																				
994761	Lough Navar Forest	306	IH063545	126 1494	146	168	196	113	40	57	47	146	68	243	73	98	1395	55	27Oct	
Erne																				
995505	Portora Sluice	306	IH222453	46 1140	86	105	140	113	31	34	29	102	59	145	56	74	974	29	27Oct	
995508	Silverhill S.Wks	306	IH217457	58	84	110	141	(90)	27	31	26	99	46	145	49	31	879			
995613	St Angelo 'B'	306	IH230498	47	95	105	127	113	32	36	33	116	53	140	48	--	---			
Ballinamallard (Erne)																				
996082	Ballinamallard S.Wks	306	IH261528	53 1074	99	112	120	(110)	26	28	41	112	51	150	53	57	959			
996134	Irvinestown S.Wks	306	IH241581	87	101	107	131	114	36	36	38	138	52	167	44	66	1030	(28	27Oct)	
Erne																				
996613	Castle Archdale E.H.F.	306	IH189593	66 1149	99	117	137	98	30	36	42	124	50	164	45	60	1002	34	27Oct	
Kesh (Erne)																				
997029	Kesh Forest	306	IH181864	82	(102)	137	144	98	39	41	39	145	55	176	45	55	1076			
Erne																				
998315	Belleek W.Wks	306	IG944587	46	132	144	153	87	46	45	43	151	48	204	58	61	1172	46	27Oct	



RAINFALL 1989

Number	Station	Co no	Grid reference	Av Aiti- tude 1941- 1970 m mm	Rainfall in millimetres														Highest daily fall	
					Jan	Feb	Mar	Apr	May	Jun	Jul	Aug	Sep	Oct	Nov	Dec	Year	mm	date	

Channel Islands

ALDERNEY

HYDROMETRIC AREA 1170

No stations in this area this year

GUERNSEY

HYDROMETRIC AREA 1180

<i>Coastal</i>																			
999059	Guernsey, L'ancresse	402	WV337829	5	782	28	60	56	72	1	25	11	5	23	41	47	119	488	21 19Dec
999192	Guernsey Airport	402	WV292759	104	868	38	55	66	80	4	29	11	9	30	42	63	104	531	20 19Dec

SARK

HYDROMETRIC AREA 1190

<i>Coastal</i>																			
999292	Sark, Point Robert	403	WV475763	85		--	--	--	--	--	--	--	--	--	--	77	103	---	23 9Nov
999296	Le Carrefour	403	WV468763	96		37	57	58	62	3	27	(8)	9	27	40	72	101	501	24 19Dec

JERSEY

HYDROMETRIC AREA 1200

<i>Coastal</i>																			
999327	St Ouen, La Brecquette	404	WV559542	17	827	(31)	77	55	93	4	28	3	15	24	36	71	95	532	22 19Dec
999365	St Brelade, La Sergente	404	WV566486	58	814	30	61	58	72	3	28	6	9	19	40	62	95	483	20 4Nov
999374	Val de la Mare Resr	404	WV577518	23	847	34	64	56	80	3	28	3	6	18	38	70	91	491	21 19Dec
999408	Jersey Airport	404	WV588513	84		41	79	71	82	3	33	4	11	24	52	77	110	587	24 19Dec
999427	St Peters Rectory	404	WV595515	86	884	33	70	56	74	3	30	5	8	17	44	67	93	500	21 19Dec
999531	Handois Resr	404	WV632536	76	949	44	85	72	81	2	38	6	14	27	54	88	110	621	24 19Dec
999541	Millbrook Resr	404	WV632507	16	882	41	80	74	75	3	36	9	10	24	49	70	107	578	22 19Dec
999600	Trinity, States Exp.Fm	404	WV660540	104	922	44	87	79	83	3	50	5	11	30	46	87	114	639	25 19Dec
999622	Augres Filtration Sta.	404	WV662515	84	908	44	83	76	80	4	36	7	12	28	46	81	101	598	22 19Dec
999627	St Helier,																		
	St Louis Observatory	404	WV662493	54	880	39	85	71	75	4	33	8	9	22	39	76	101	562	22 4Nov
999631	Grands Vaux Resr	404	WV664507	18	878	44	84	73	80	4	35	7	10	27	44	79	103	590	23 19Dec
999637	St Saviour, Petit Menage	404	WV663483	9	853	38	85	72	71	4	33	9	8	25	42	71	103	561	21 19Dec
999725	Grouville, Queen's Valley	404	WV696498	17		(37)	84	(74)	74	5	31	12	10	(26)	47	75	98	573	22 19Dec







## ***Rainfall 1989***

### **ADDENDUM**

For Walshaw Dean Lodge (Rainfall Station Number 077255) the estimated monthly rainfall of 47 mm (see page 27) has been re-examined in the light of recent analyses, particularly of radar data (ref. 1) for 19 May. The reported value (193.2 mm) for this day has also been subject to earlier investigations (ref. 2, 3).

From all the evidence it is difficult to reach a firm conclusion on the rainfall total for that day (and hence for the month) although gauge and radar data are consistent in suggesting  $2 \times 2$  km area totals of about 50 mm a few kilometres to the north of the site. It is likely that very local rainfalls exceeded this value.

The value of 47 mm is incorrect and available analyses indicate daily and monthly totals of at least 40 mm and 62 mm respectively. However, it should be emphasized that this assessment is the best that can be made in the light of the evidence available at the moment.

#### **References**

- (1) Collinge, V.K., *et al.*, 1990: Radar observations on the Halifax storm 19 May 1989. *Weather*, **45**, No. 10, 354–365.
- (2) Acreman, M., 1989: Extreme rainfall in Calderdale, 19 May 1989. *Weather*, **44**, No. 11, 438–446.
- (3) Nicholls, J.M., Acreman, M. and Pike, W.S., 1990: Correspondence in *Weather*, **45**, No. 4, 156–158.

Data Publications  
7 December 1990



