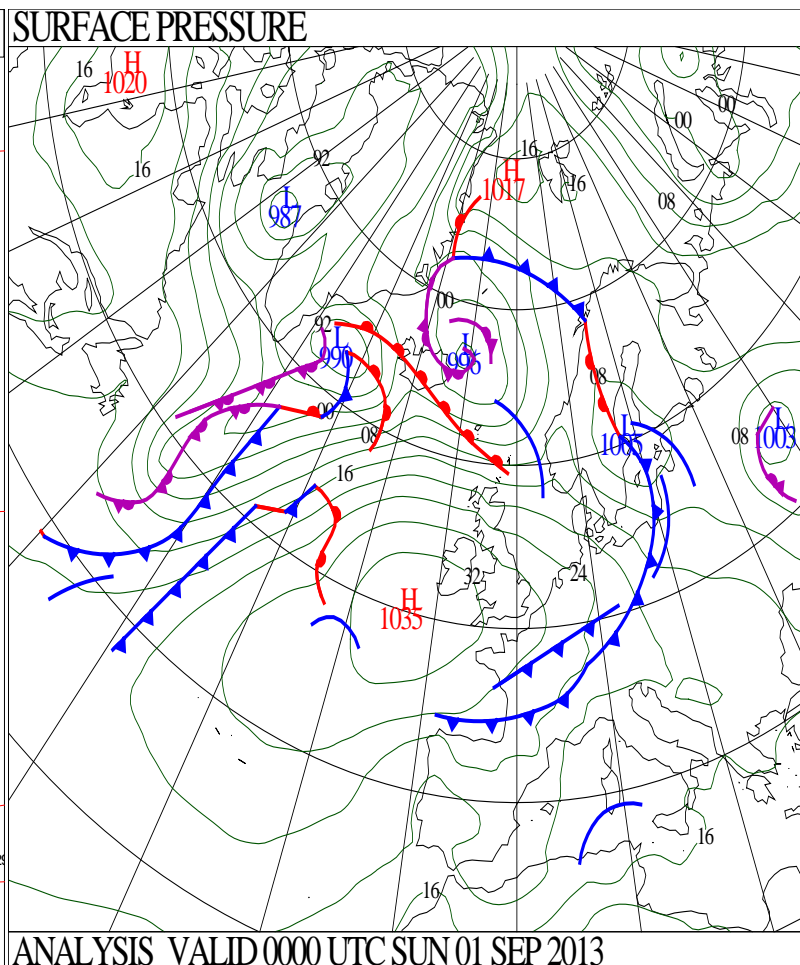
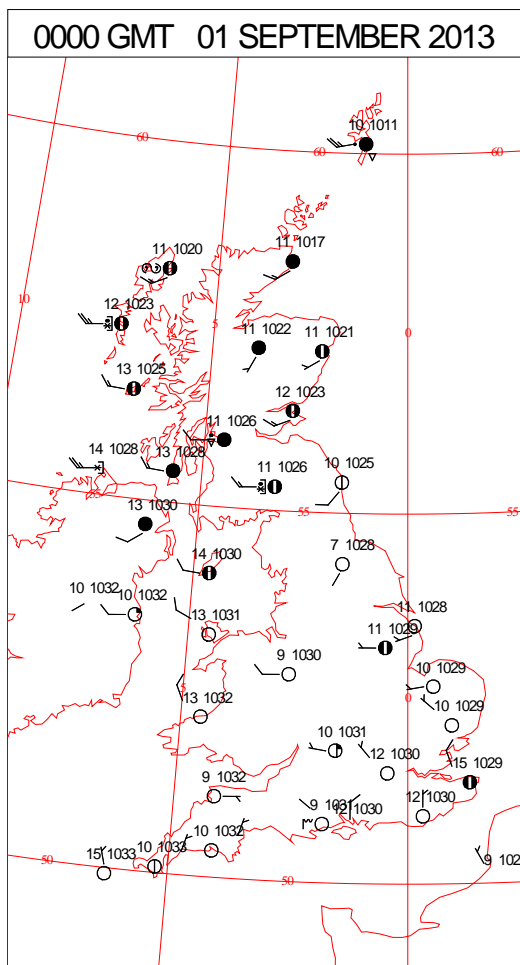
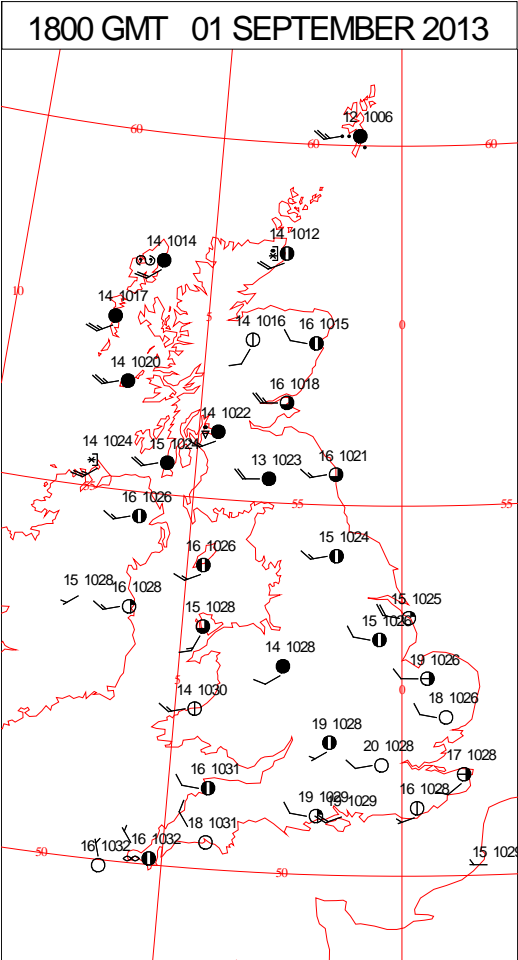
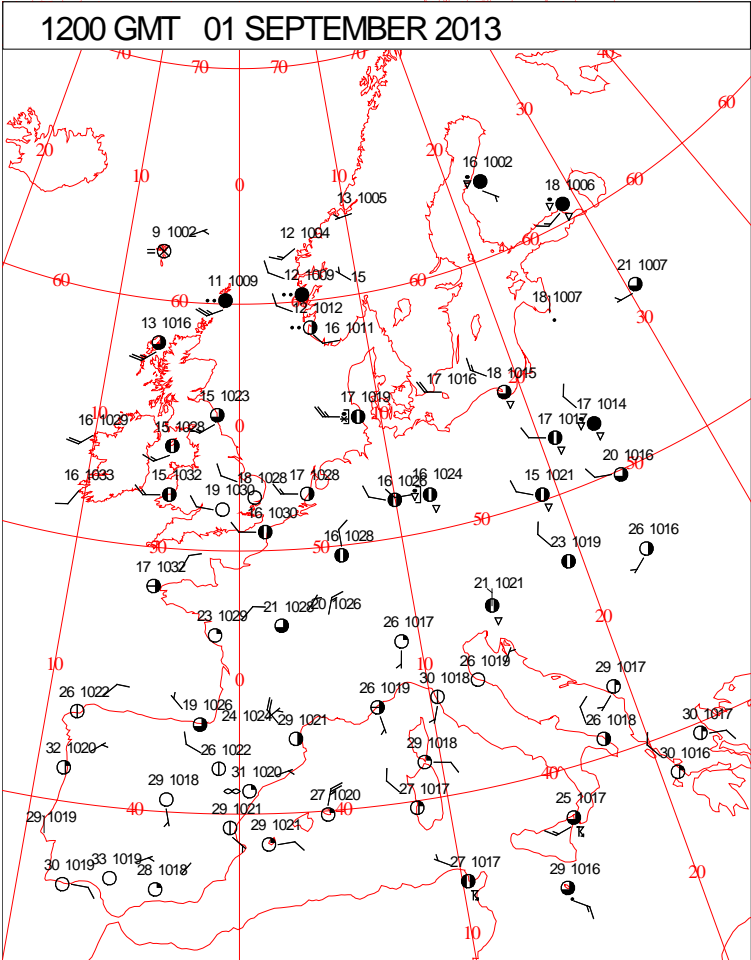
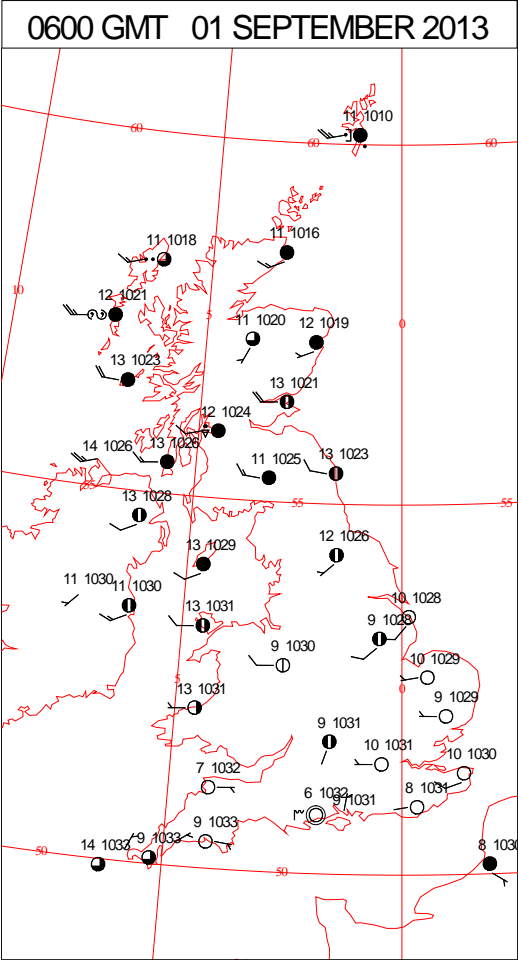
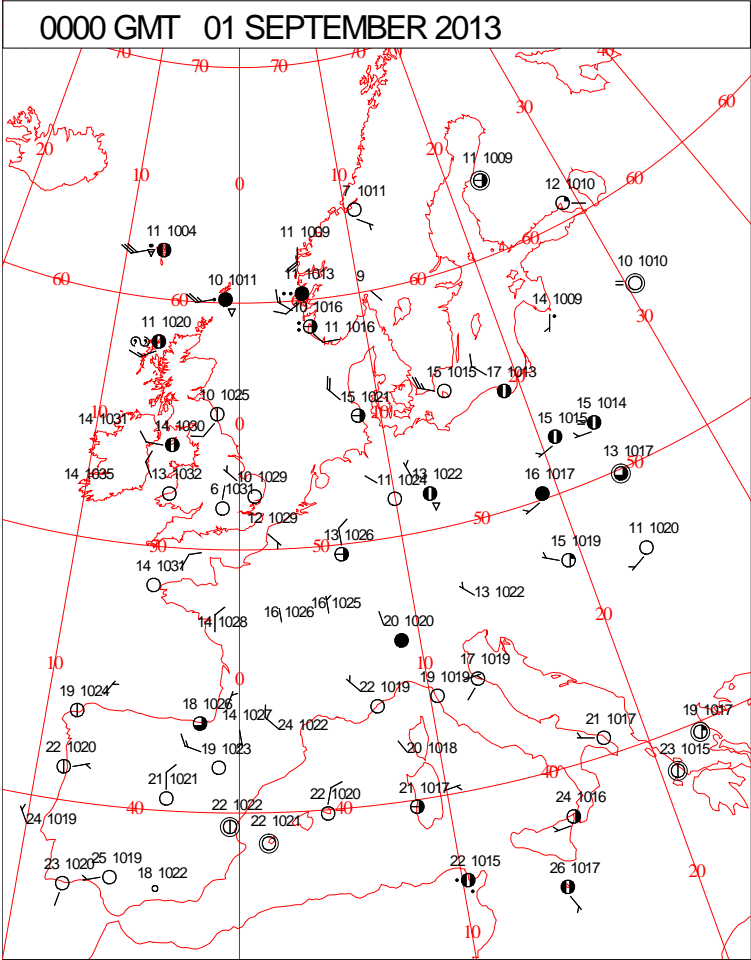


DAILY WEATHER SUMMARY



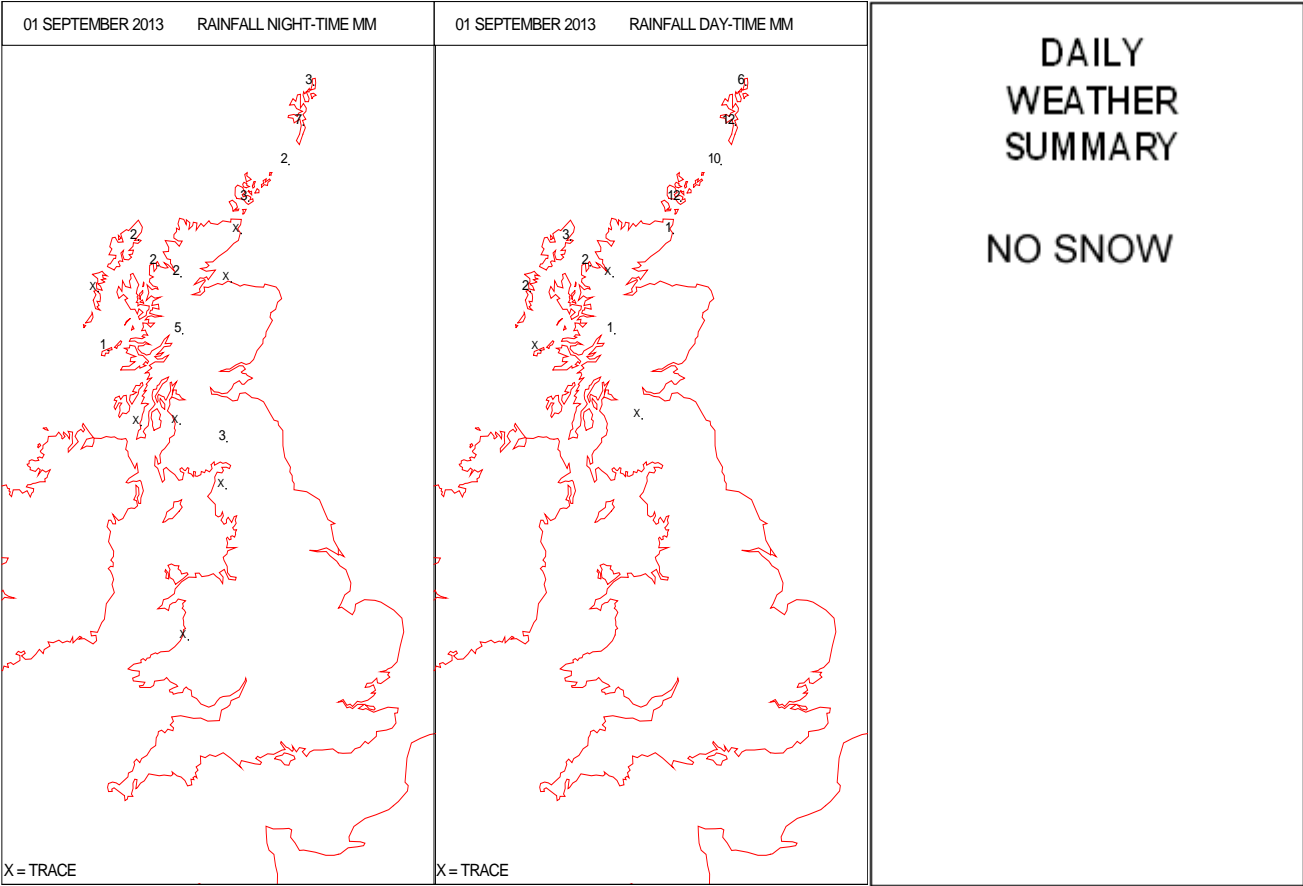
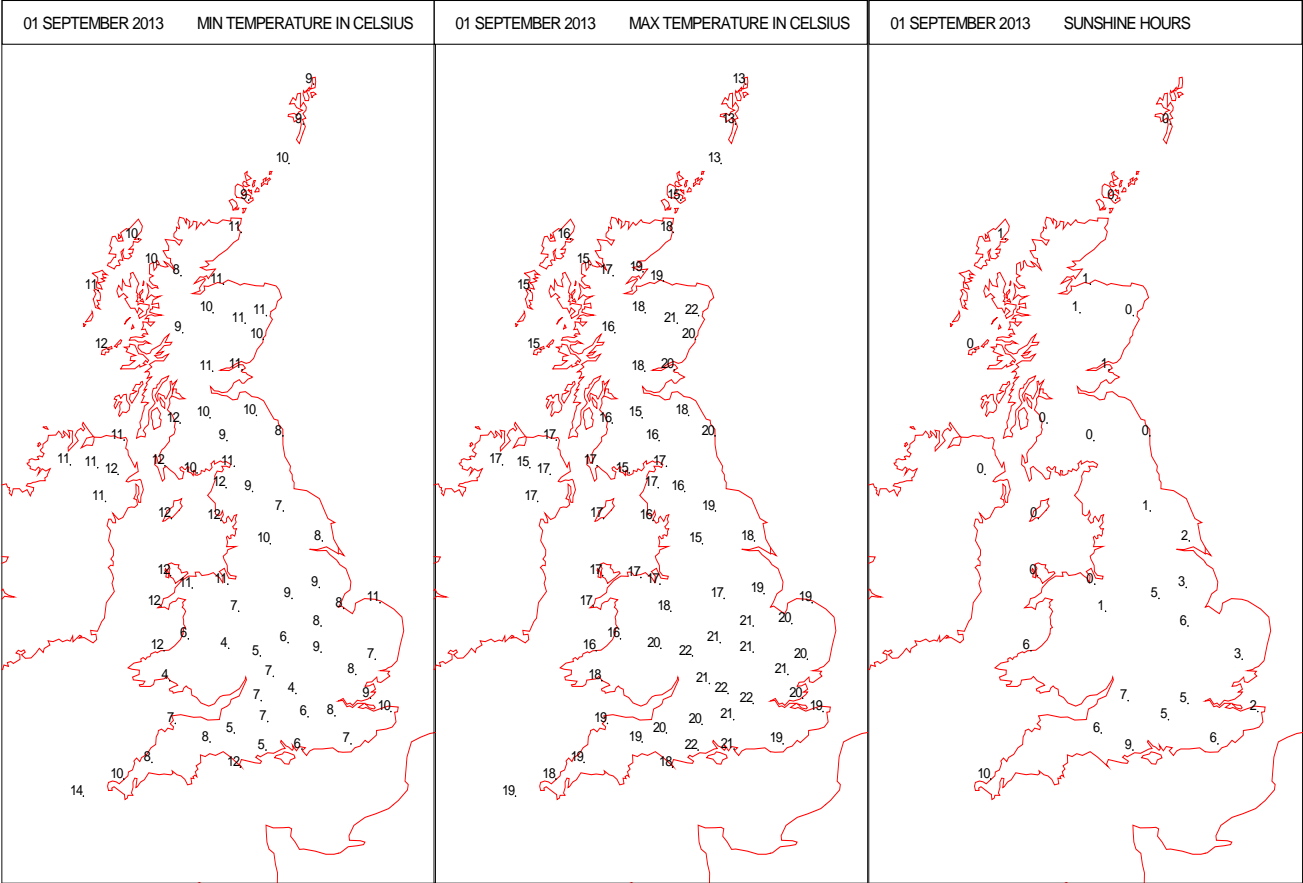
SURFACE REPORTS



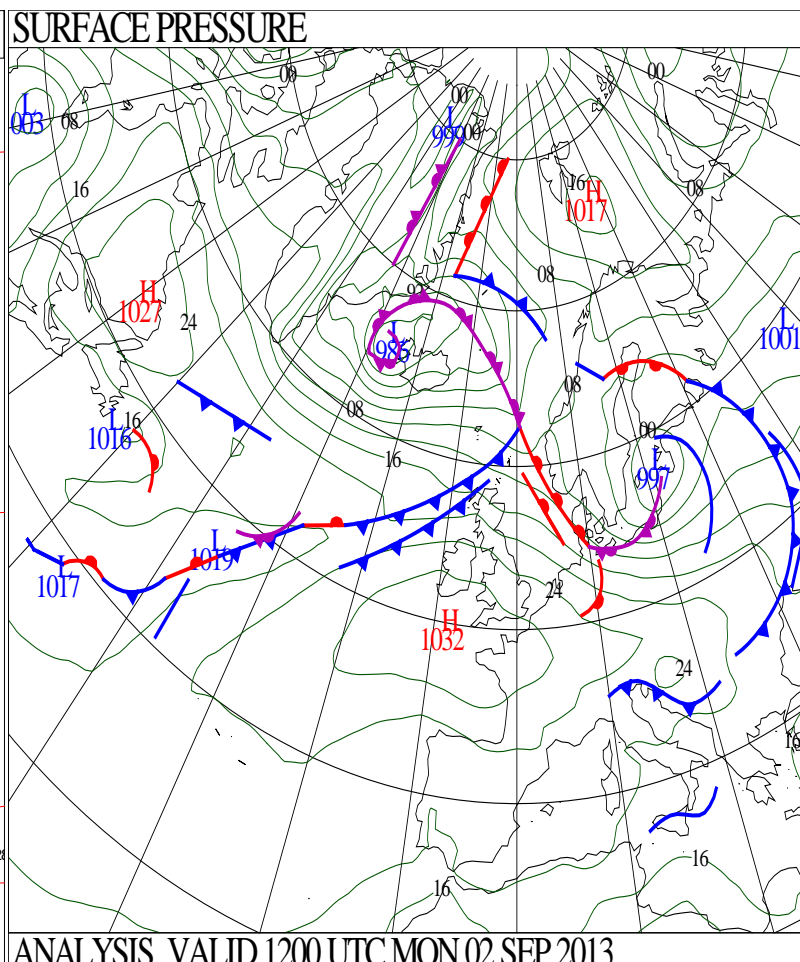
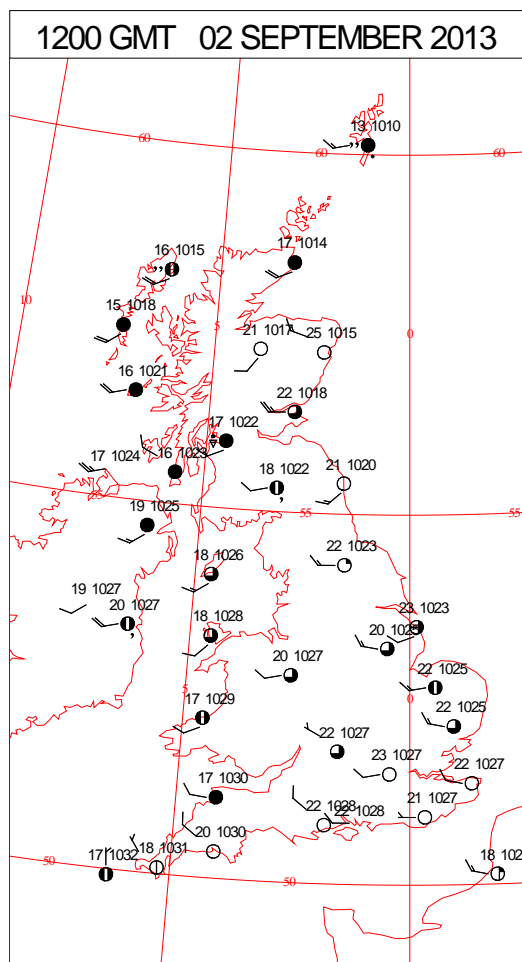
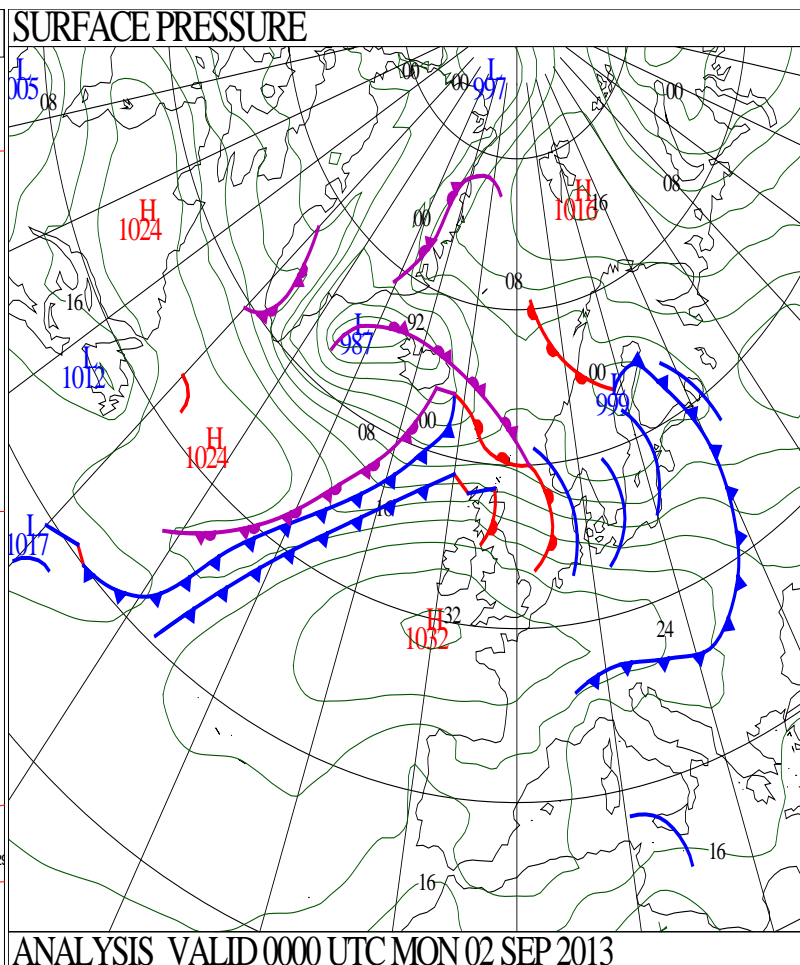
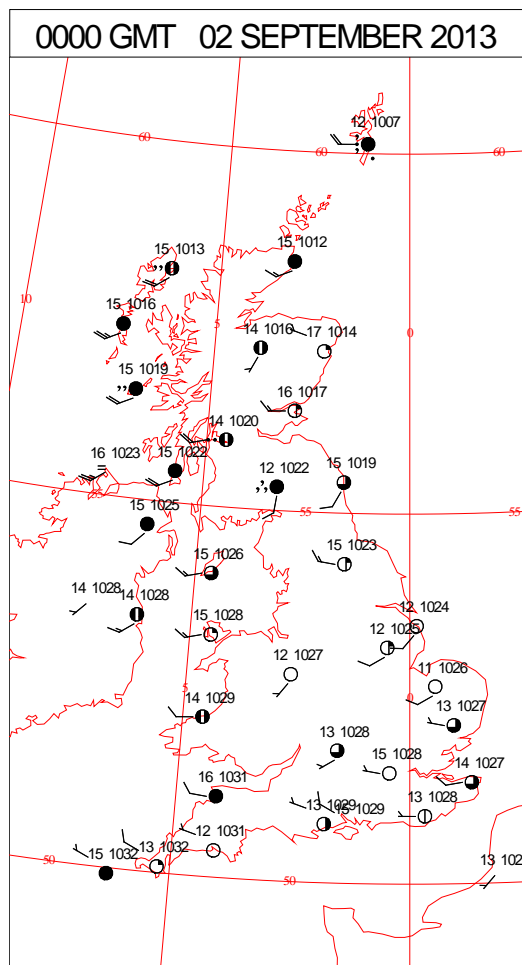
SIGNIFICANT WEATHER

0600 GMT 01 SEPTEMBER 2013	SIG WEATHER	1200 GMT 01 SEPTEMBER 2013	SIG WEATHER	<p>Summary of UK Weather for Sunday 01 September 2013. Overnight most of the U.K. was dry, but fairly cloudy with only a few clear spells. North-western Scotland was cloudier with rain becoming more persistent, and there were fresh to strong westerly winds. The clearest skies were across parts of south Wales and southern England, where temperatures fell to low single figures Celsius.</p> <p>Much of the country remained dry throughout the day with some hazy sunshine, the best of which was across the south of England and Wales.</p> <p>It remained generally cloudier in the north, with outbreaks of rain continuing across western and northern parts of Scotland.</p> <p>It remained windy across the northern half of the U.K. too. Strong to gale force gusts were reported across northern England and Northern Ireland, with stronger gusts reported over Scotland. The maximum gust of the day was 83 knots, which was reported across Cairngorm summit in the late afternoon.</p> <p>Temperatures were generally around average for the time of year, but were slightly above average in the far south and east of England.</p>
1800 GMT 01 SEPTEMBER 2013	SIG WEATHER	0000 GMT 02 SEPTEMBER 2013	SIG WEATHER	<p>EXTREMES Highest Maximum: 22.3 Heathrow, Greater London Lowest Maximum: 12.9 Fair Isle, Shetland Lowest Minimum: 4.0 Benson, Oxfordshire Lowest Grass Minimum: 0.7 Shobdon Airfield, Hereford & Worcester Most Rain: 19.0 Lerwick, Shetland Most Sun: 11.1 Jersey Airport, Jersey 11.1 Guernsey Airport, Guernsey</p>

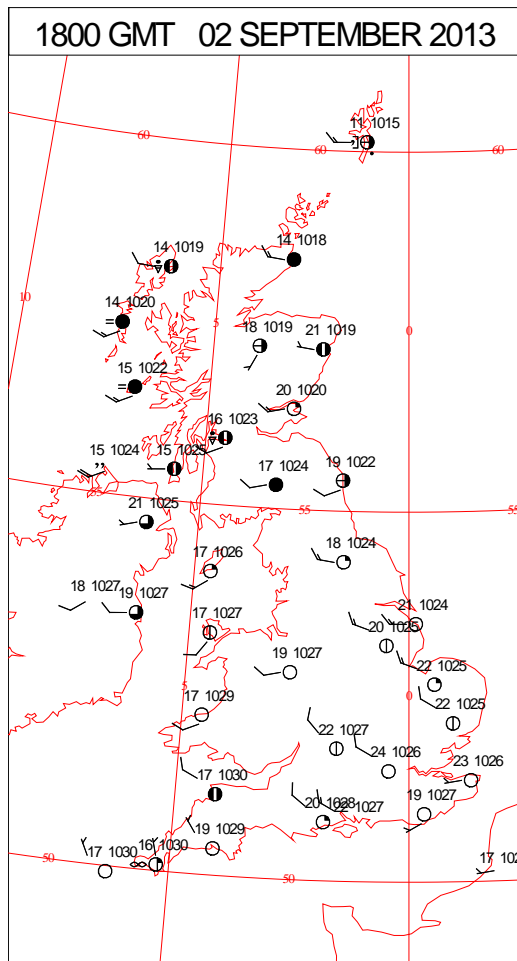
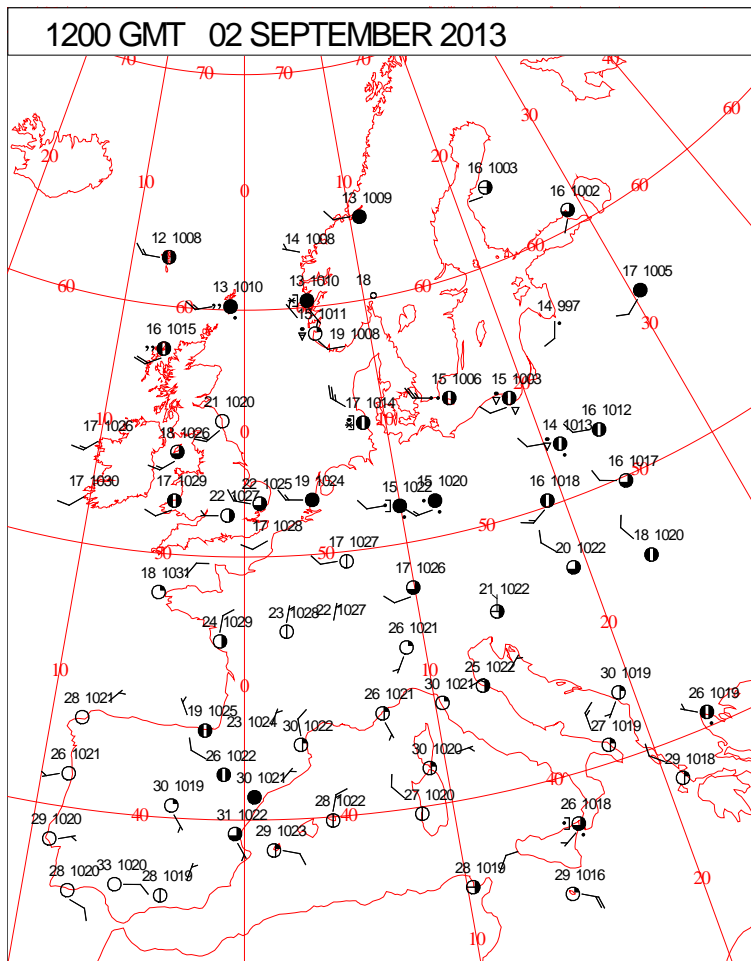
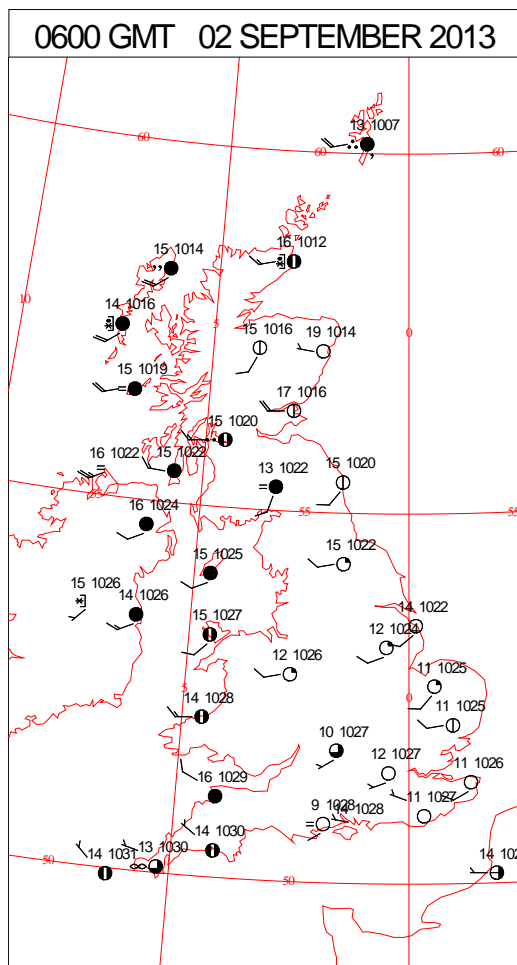
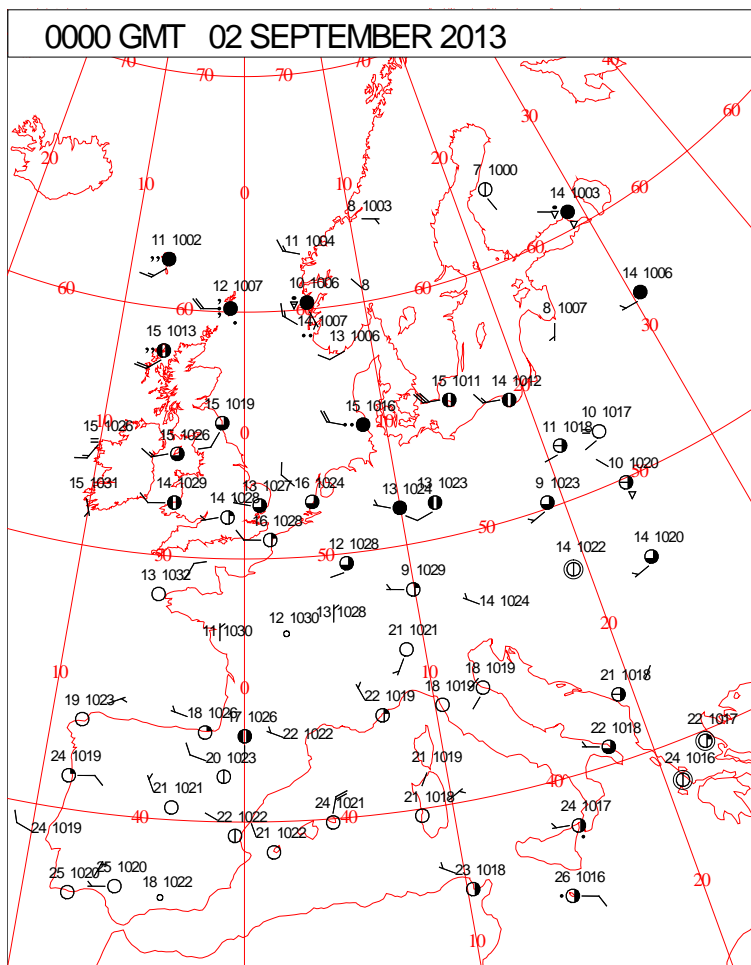
DAILY CLIMATE DATA



DAILY WEATHER SUMMARY



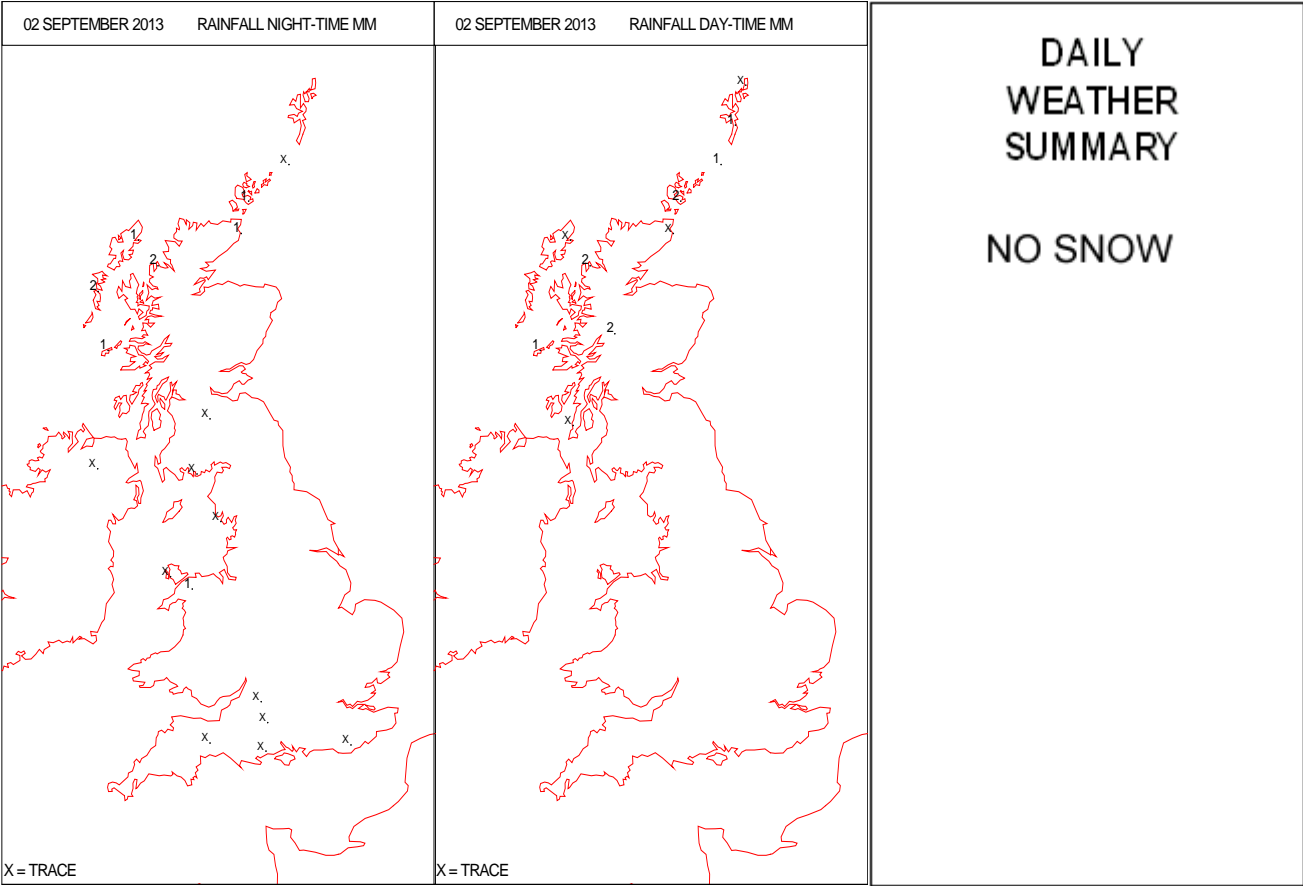
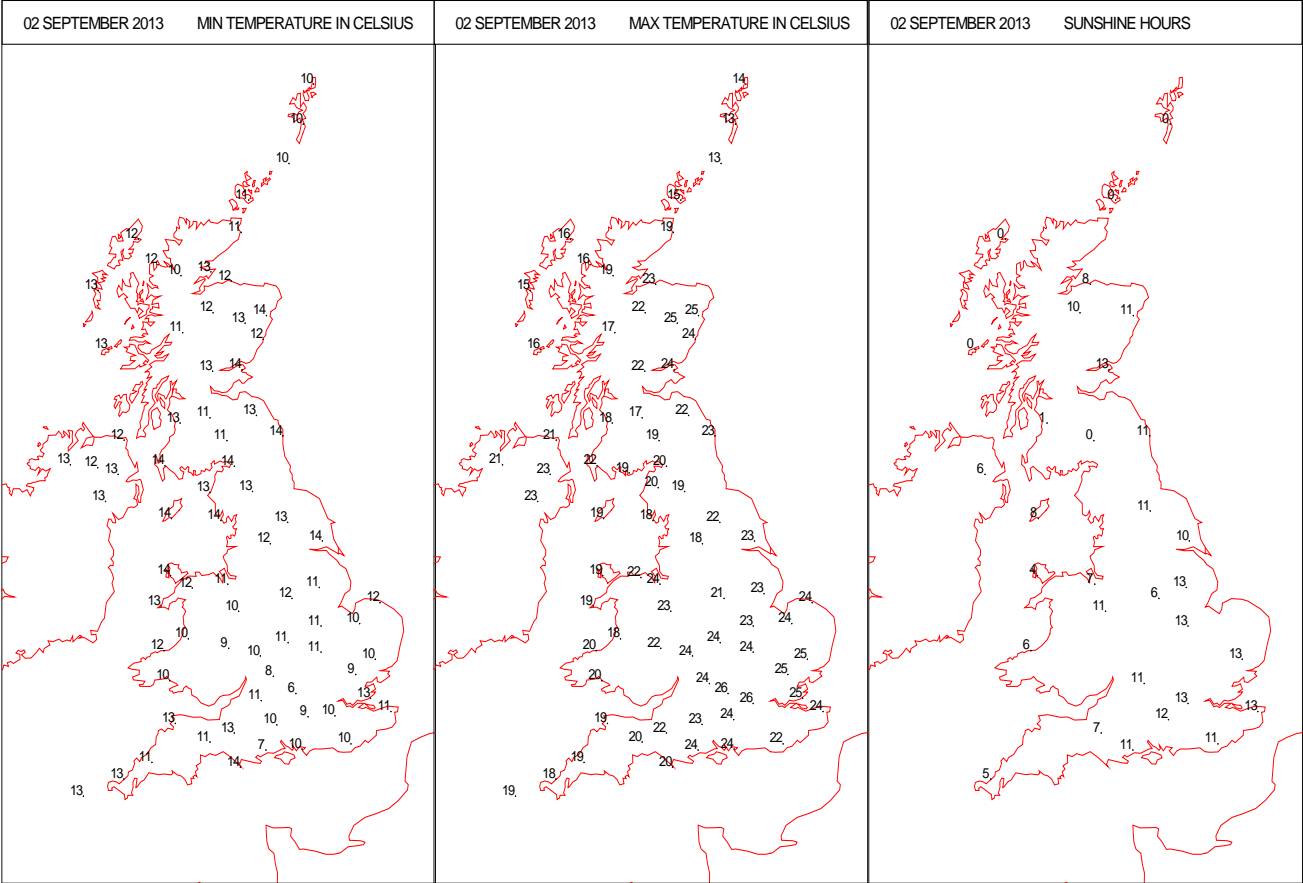
SURFACE REPORTS



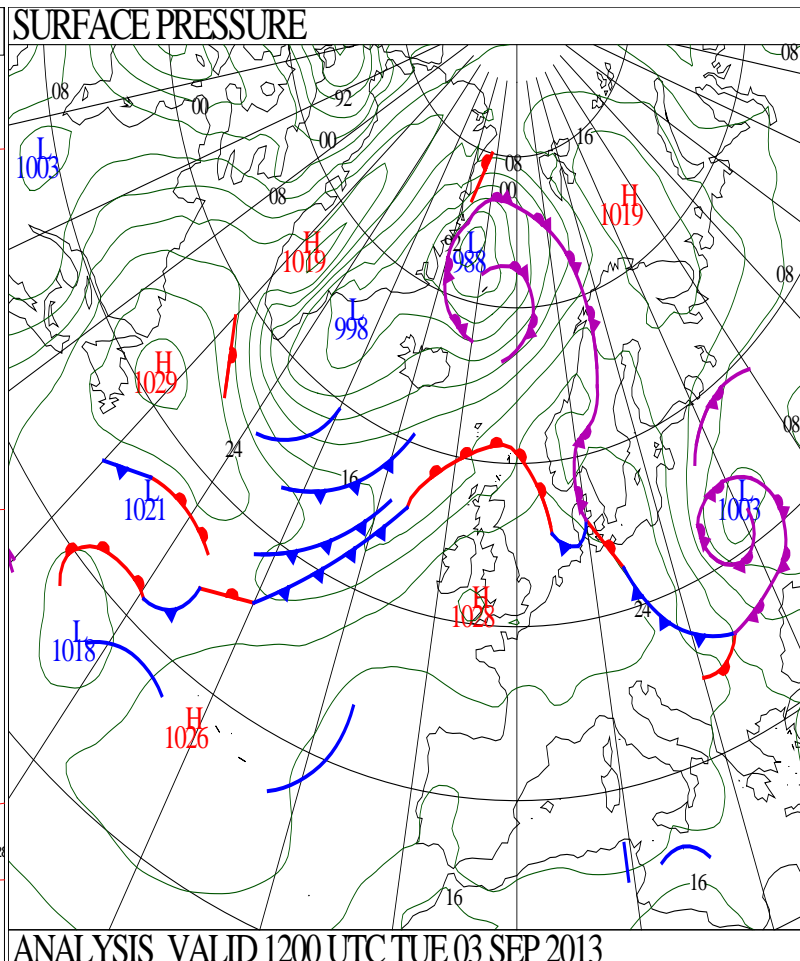
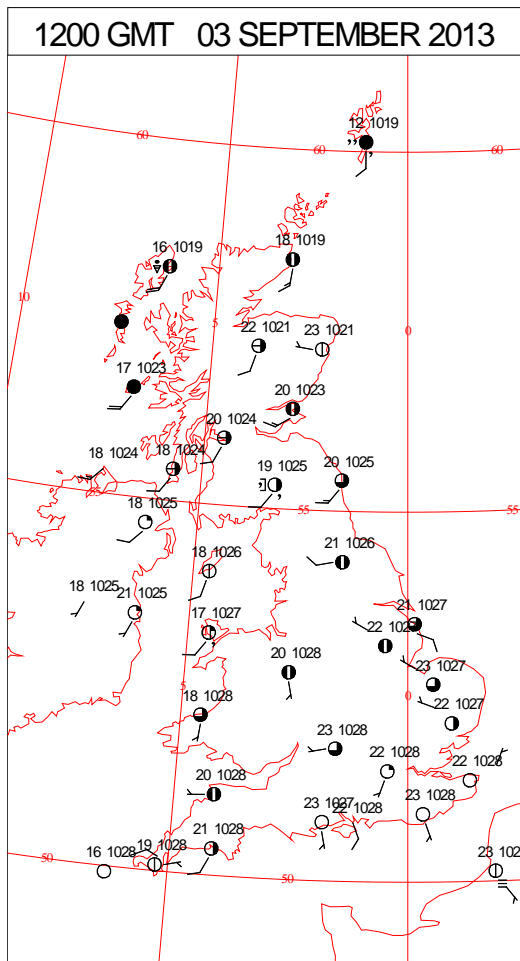
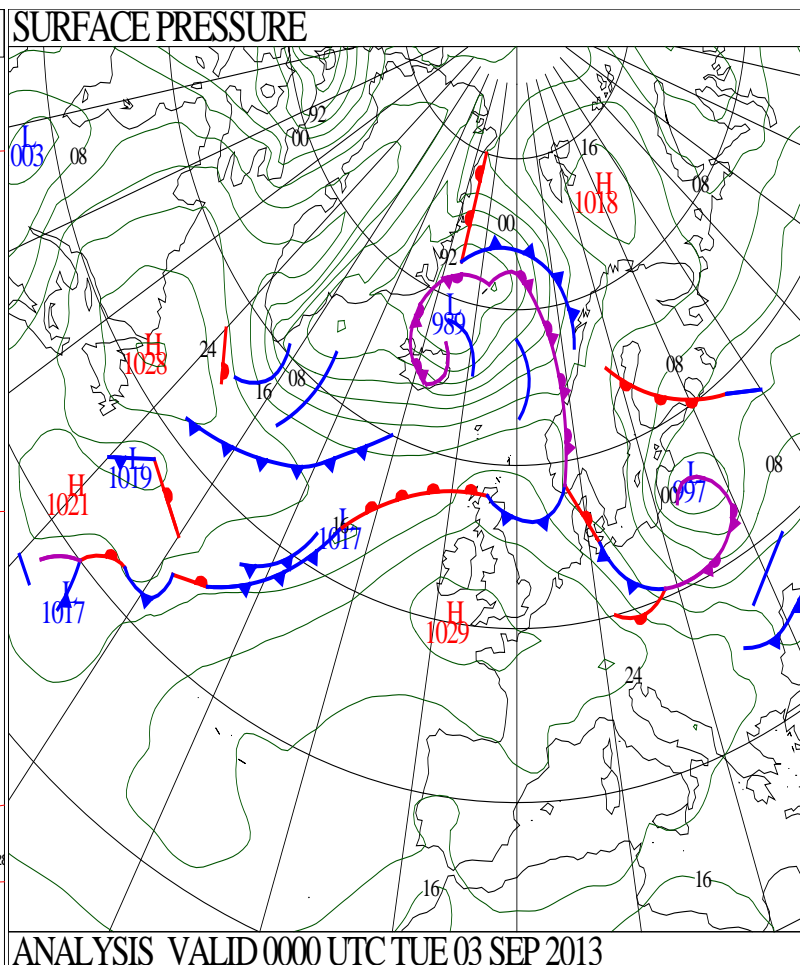
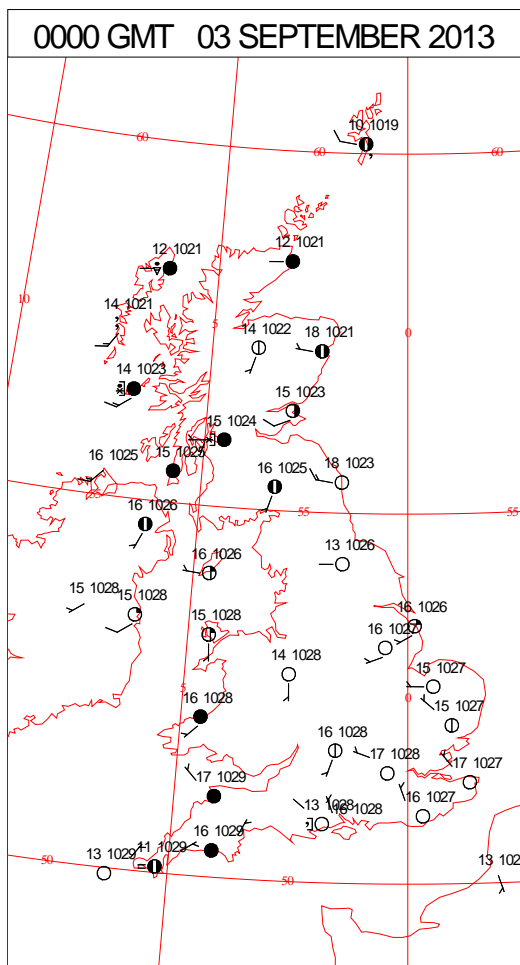
SIGNIFICANT WEATHER

0600 GMT 02 SEPTEMBER 2013	SIG WEATHER	1200 GMT 02 SEPTEMBER 2013	SIG WEATHER	<p>Summary of UK Weather for Monday 02 September 2013.</p> <p>Overnight most of the U.K. was dry with variable amounts of cloud, this mainly affected western and south-western areas, and light or moderate west or north-westerly winds.</p> <p>Further north it was more windy with strong to gale force winds, reaching 83 knots over the Cairngorms. Rain continued to affect north-western parts of Scotland.</p> <p>It was a fairly mild night, with the coolest temperatures in central and south-east England, where clear skies remained.</p> <p>The settled conditions remained for most parts through the day with plenty of warm sunny spells, particularly across eastern Scotland and England, whilst western areas remained cloudy.</p> <p>Western areas of Scotland saw much more in the way of cloud, with patchy rain and drizzle at times throughout the day, and strong west to south-westerly winds remained.</p> <p>It then remained pleasant for most the evening with some late sunshine, but cloud and rain continued to affect western Scotland.</p> <p>With clear skies north-eastern Scotland saw temperatures well above average, some ten degrees Celsius warmer than the west. Elsewhere temperatures were near or slightly above average for early September.</p>
1800 GMT 02 SEPTEMBER 2013	SIG WEATHER	0000 GMT 03 SEPTEMBER 2013	SIG WEATHER	
				<p>EXTREMES</p> <p>Highest Maximum: 26.2 Heathrow, Greater London</p> <p>Lowest Maximum: 13.0 Lerwick, Shetland</p> <p>Lowest Minimum: 6.3 Benson, Oxfordshire</p> <p>Lowest Grass Minimum: 2.4 Hurn, Dorset</p> <p>Most Rain: 4.2 Aultbea No2, Ross-Shire</p> <p>Most Sun: 12.8 Waddington, Linsolnshire</p>

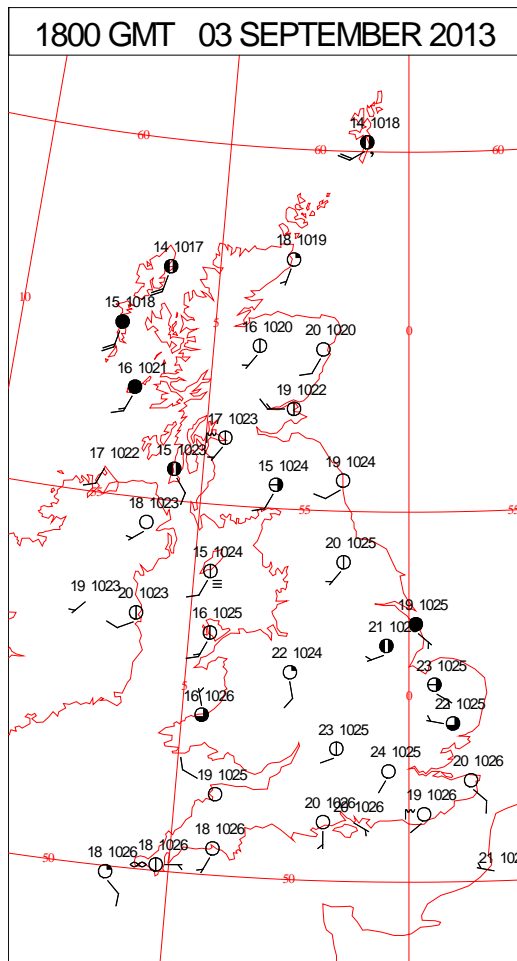
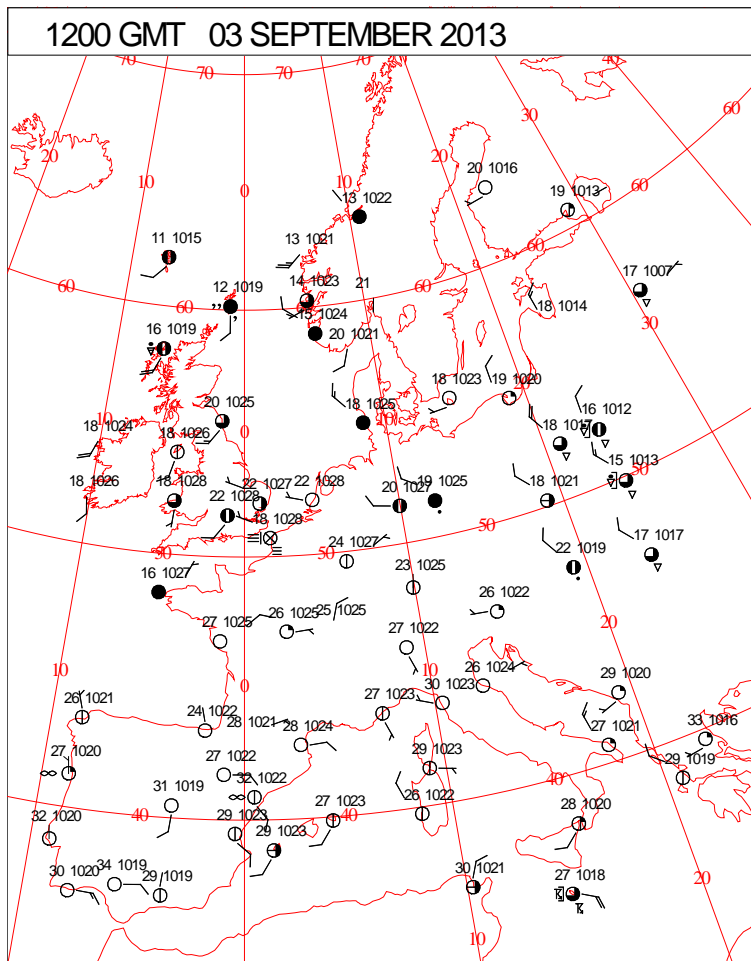
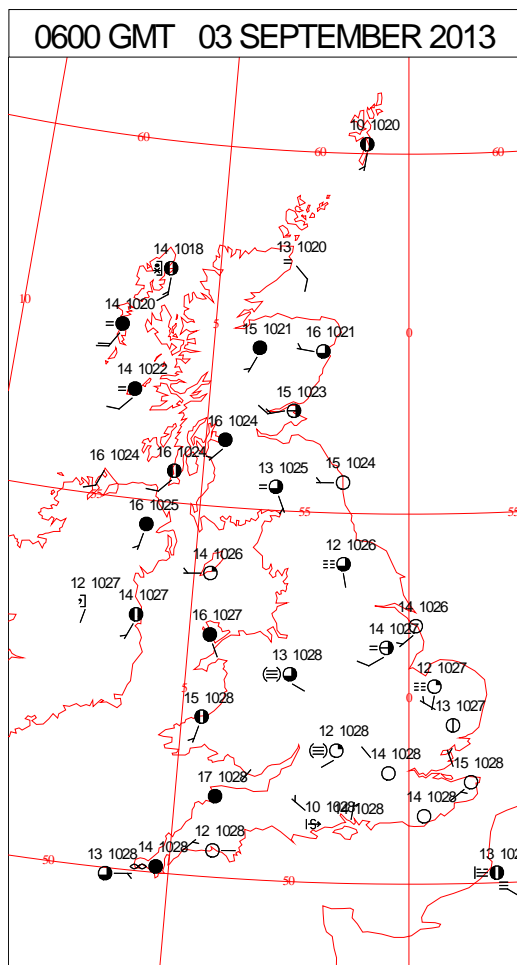
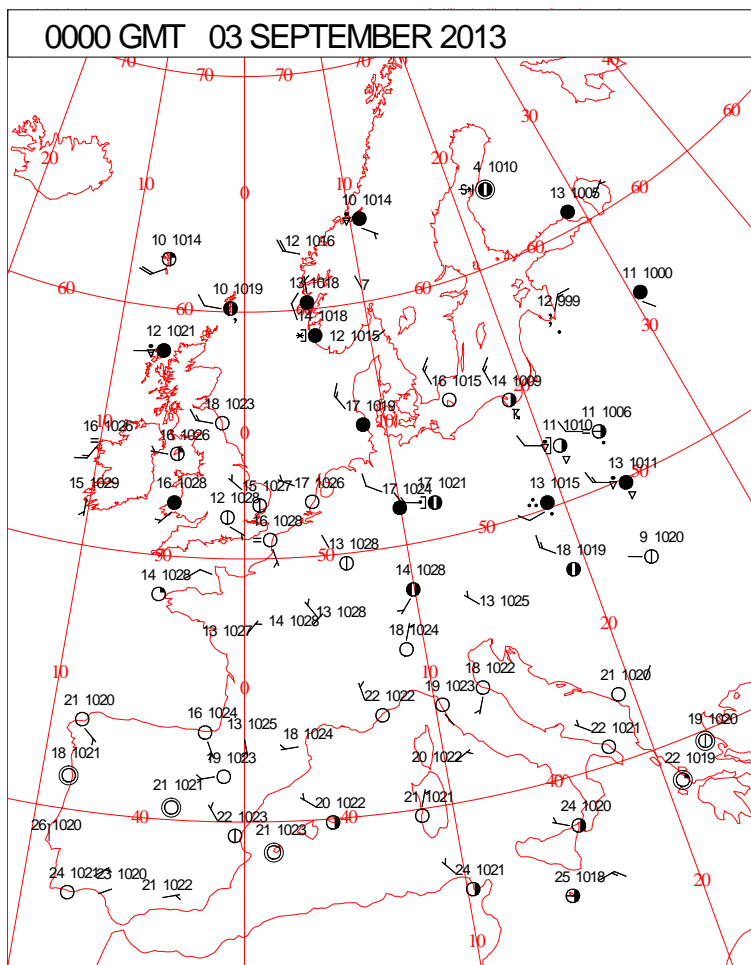
DAILY CLIMATE DATA



DAILY WEATHER SUMMARY



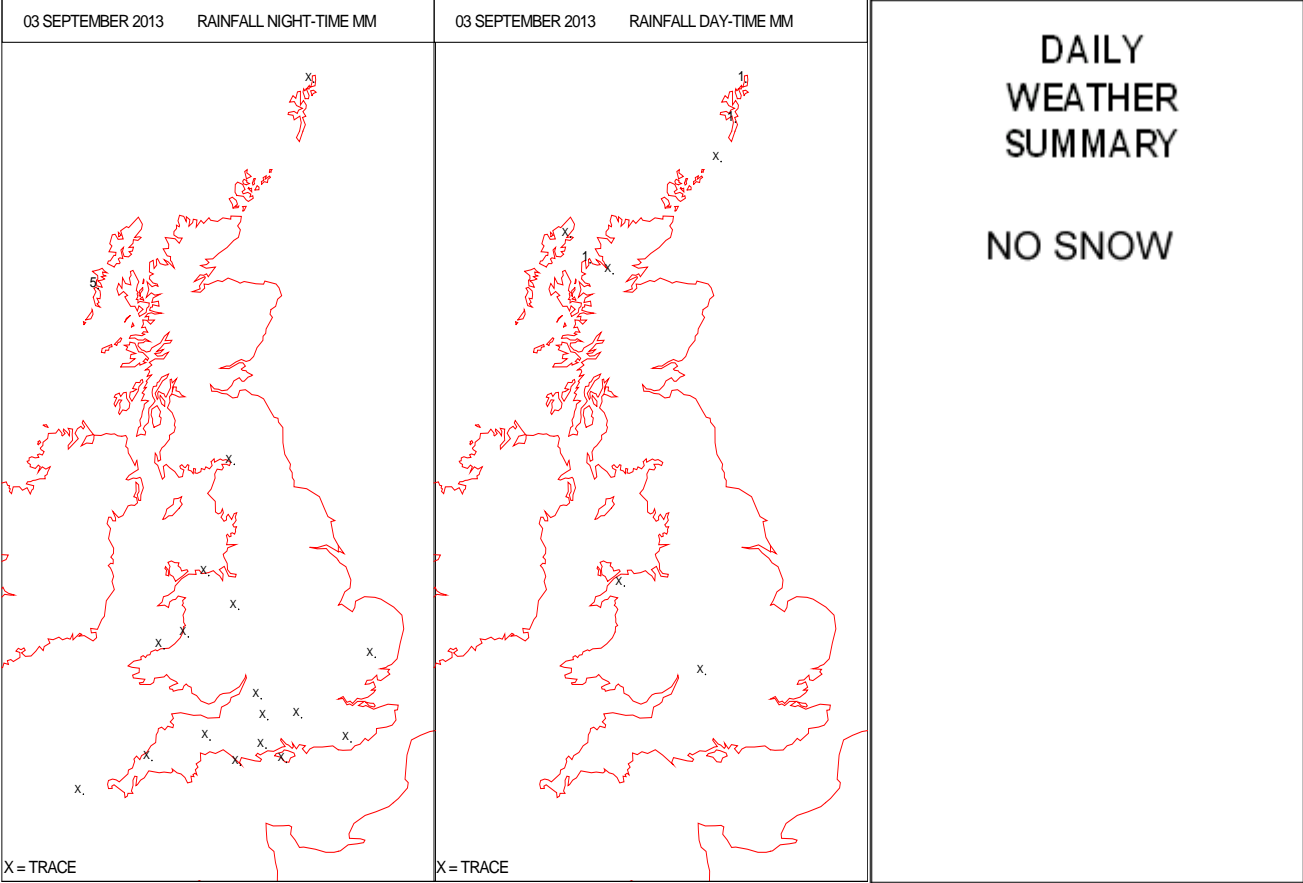
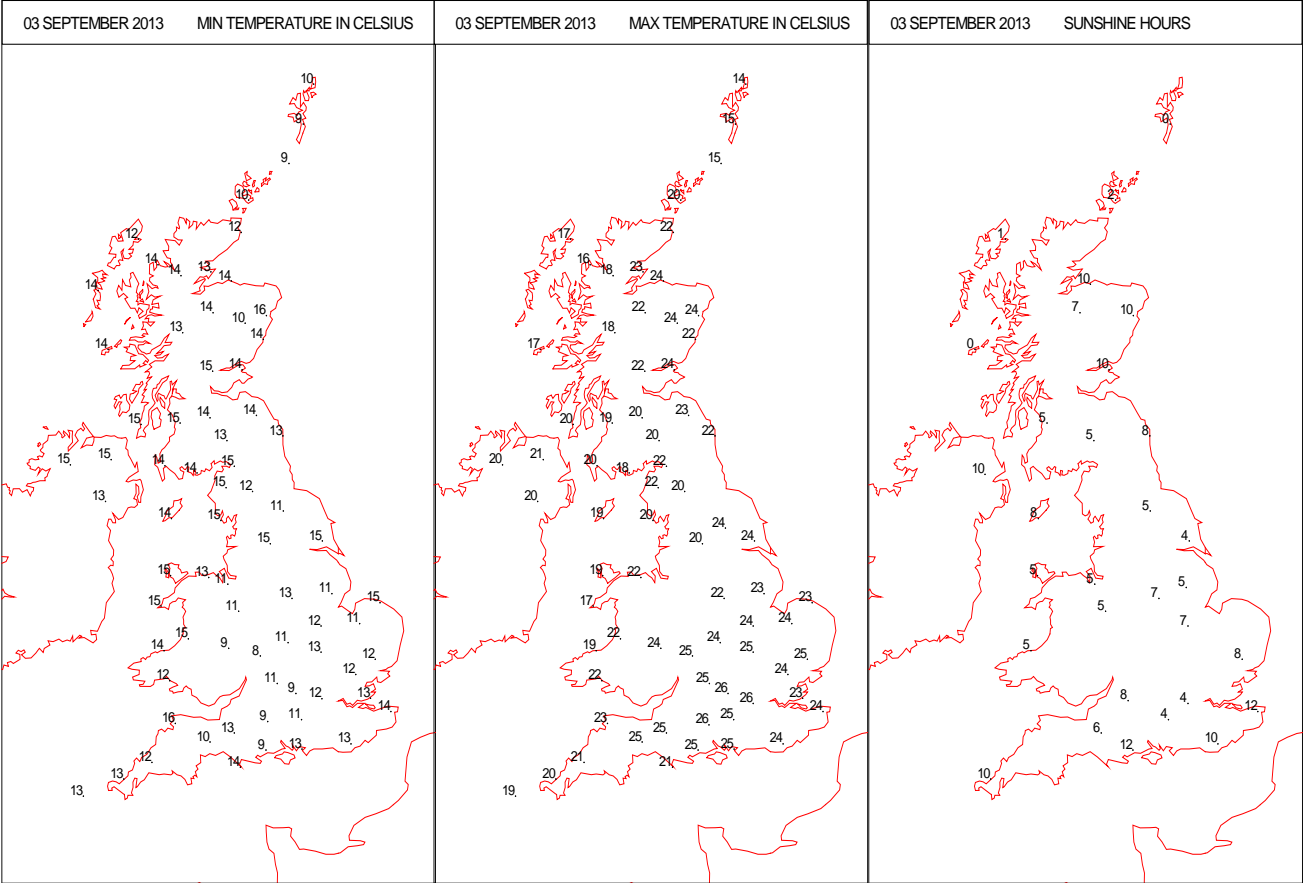
SURFACE REPORTS



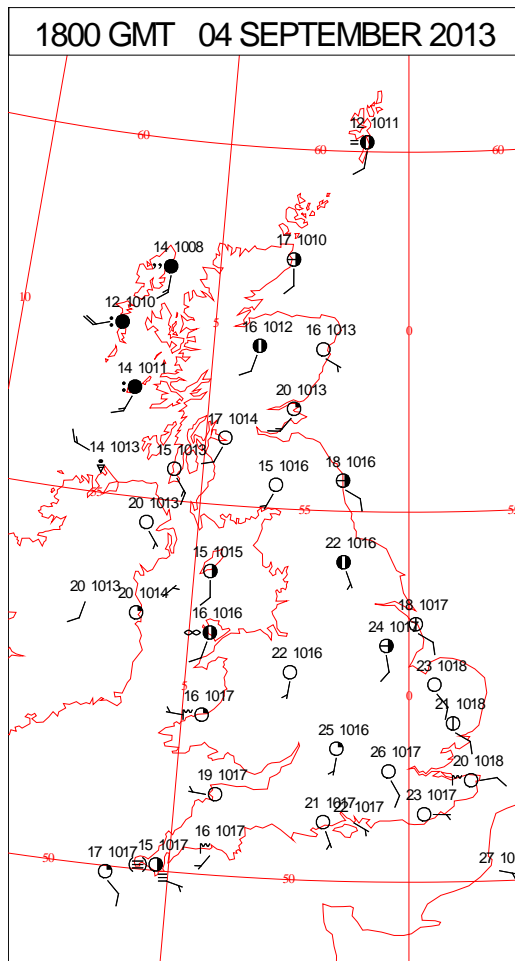
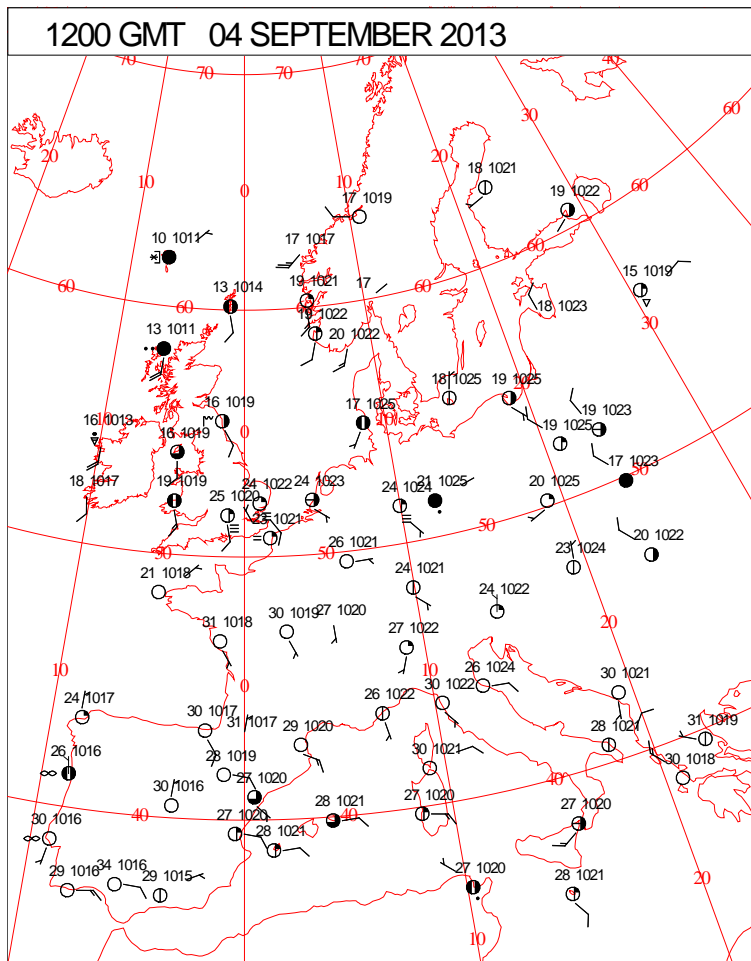
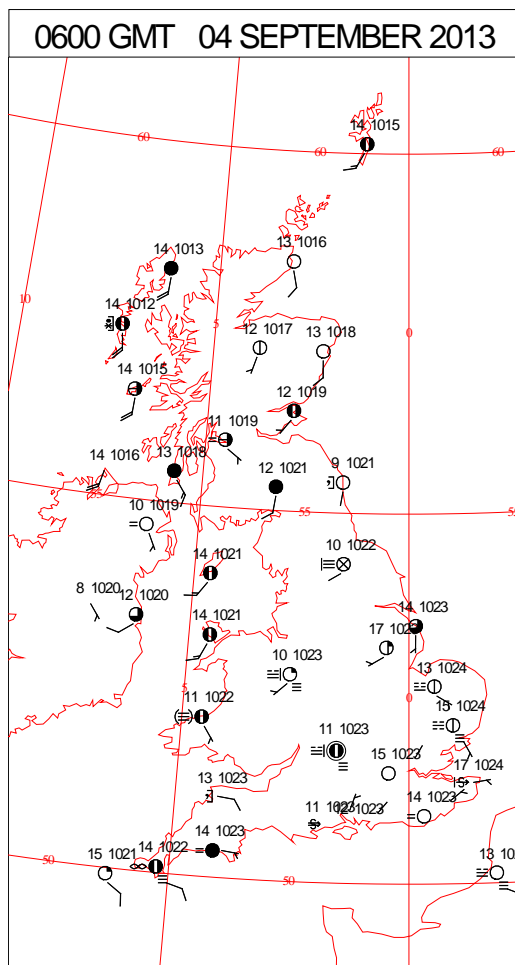
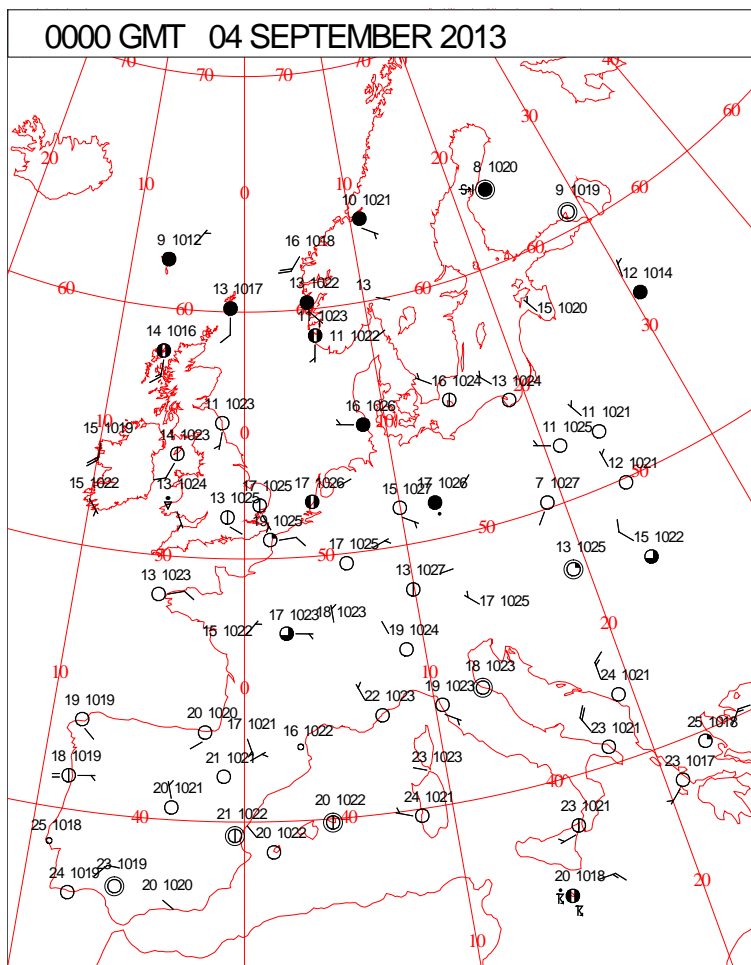
SIGNIFICANT WEATHER

0600 GMT 03 SEPTEMBER 2013	SIG WEATHER	1200 GMT 03 SEPTEMBER 2013	SIG WEATHER	<p>Summary of UK Weather for Tuesday 03 September 2013.</p> <p>It was a fairly quiet night across the U.K., with most places remaining dry with light winds. Mist, fog and low cloud formed, mainly in central and south-western England and Wales.</p> <p>Although it was a fairly mild night a handful of places, mainly in the south of England and over the high ground in Scotland, fell into single figures Celsius under clear skies.</p> <p>Further north it was more cloudy and breezy, with strong to gale force winds over the high ground. Patchy light rain continued to affect north-west Scotland.</p> <p>The mist, fog and low cloud gradually cleared across central and southern parts of England through the morning. Otherwise it was a dry and bright day for the vast majority of the U.K.</p> <p>North-western parts of Scotland were rather cloudy at times, with the far north-west seeing some outbreaks of mostly light rain.</p> <p>In the prolonged periods of September sunshine it was another very warm day for many, with temperatures above average for the time of year.</p>
1800 GMT 03 SEPTEMBER 2013	SIG WEATHER	0000 GMT 04 SEPTEMBER 2013	SIG WEATHER	<p>EXTREMES</p> <p>Highest Maximum: 26.0 Heathrow, Greater London</p> <p>Lowest Maximum: 14.2 Baltasound No2, Shetland</p> <p>Lowest Minimum: 8.4 Pershore, Hereford & Worcester</p> <p>Lowest Grass Minimum: 5.9 Pershore, Hereford & Worcester</p> <p>Most Rain: 4.6 South Uist Range, Western Isles</p> <p>Most Sun: 12.3 Hurn, Dorset</p>

DAILY CLIMATE DATA



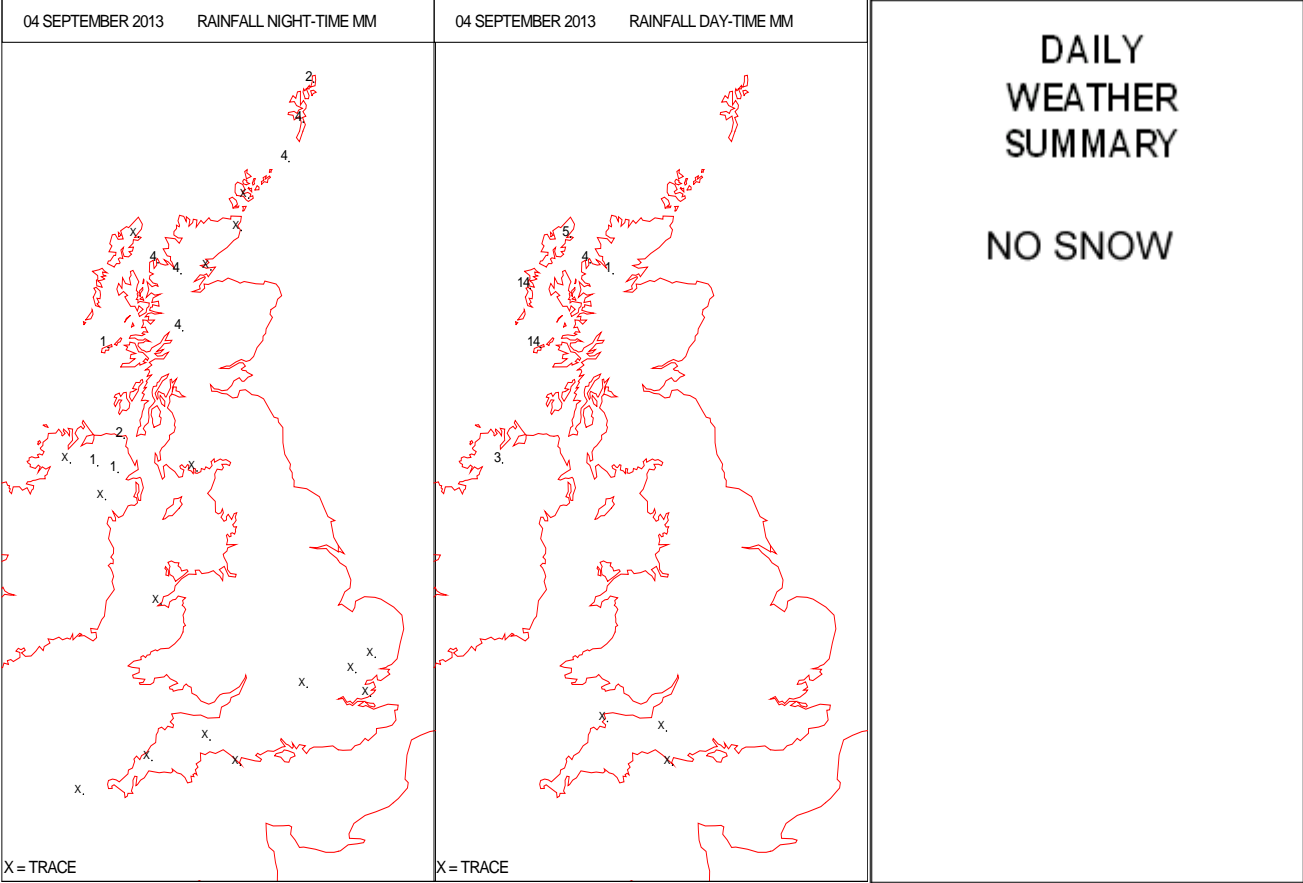
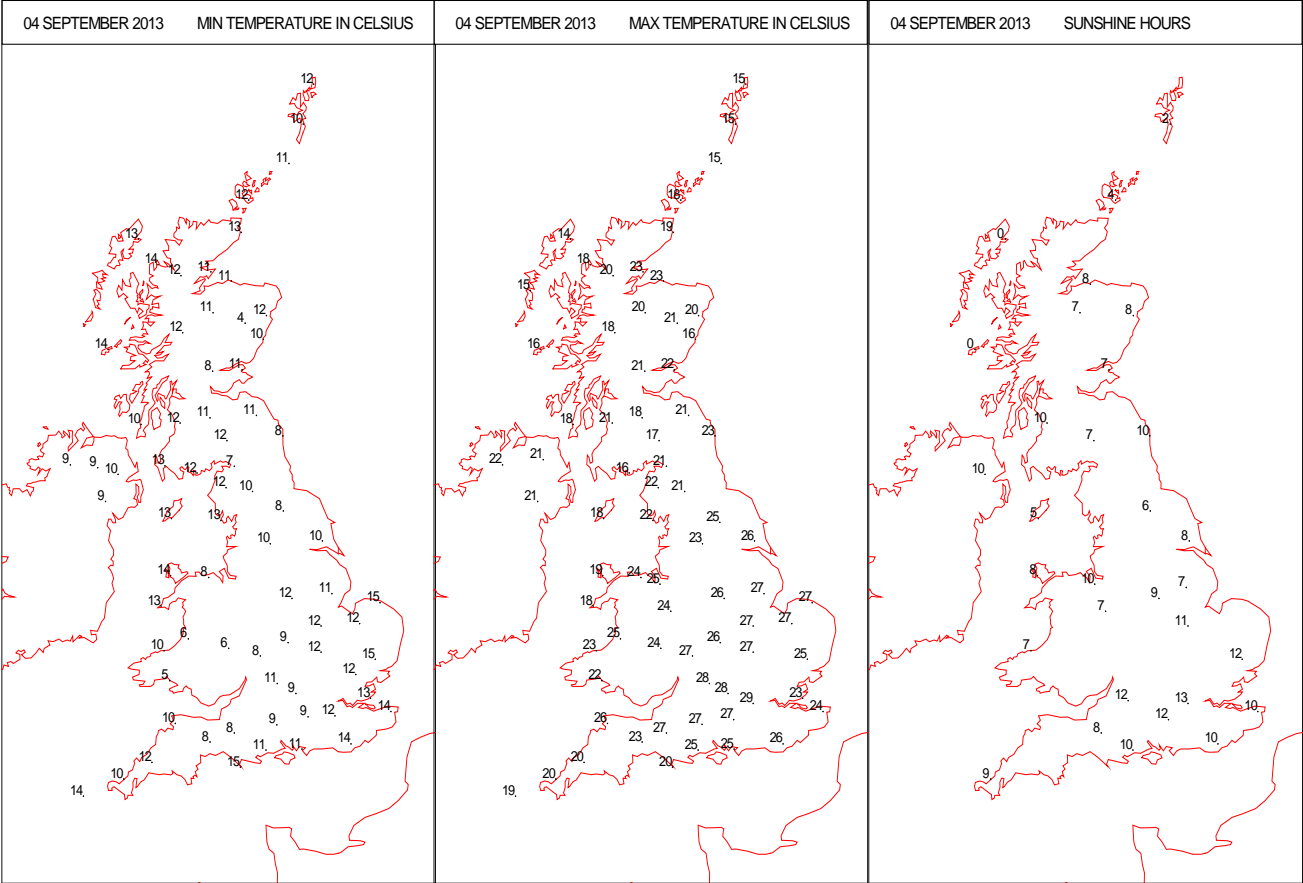
SURFACE REPORTS



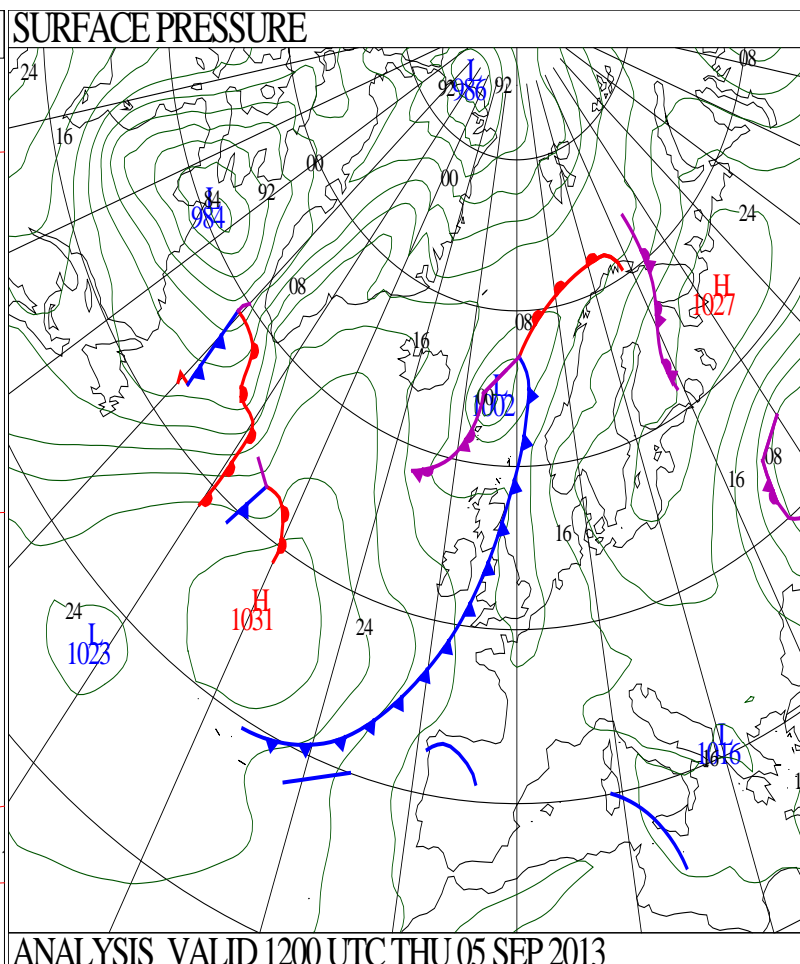
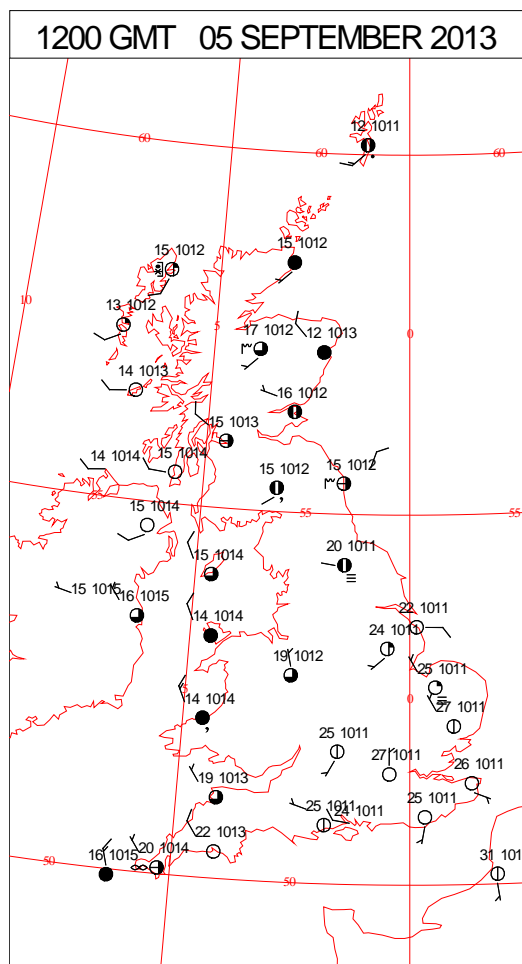
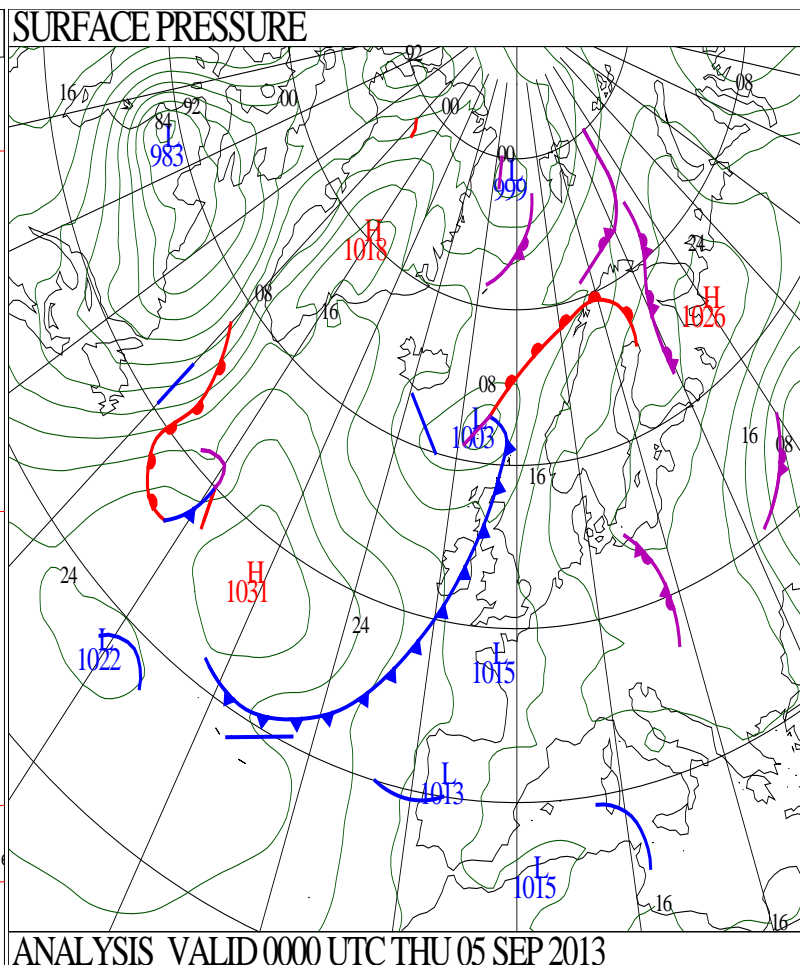
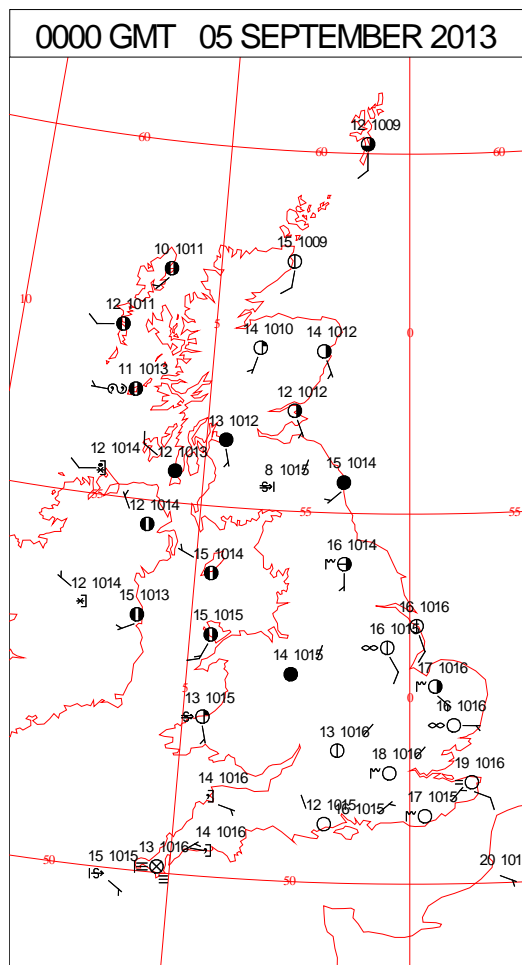
SIGNIFICANT WEATHER

0600 GMT 04 SEPTEMBER 2013	SIG WEATHER	1200 GMT 04 SEPTEMBER 2013	SIG WEATHER	<p>Summary of UK Weather for Wednesday 04 September 2013.</p> <p>Most areas were dry overnight with clear spells. However, mist and fog patches developed quite widely across many parts of England and Wales during the early hours.</p> <p>Thicker cloud developed across the far north-west of Scotland, with some isolated drizzle developing by dawn.</p> <p>Temperatures remained in double figures Celsius where mist and fog formed, but under the clearer spells they dropped to single figures Celsius.</p> <p>The widespread mist and fog was stubborn to clear in places, persisting along some southern coasts of south-west England.</p> <p>Cloud thickened across north-western areas during the day, with rain affecting parts of western Ireland and the Western Isles through the afternoon, heavy in places, especially the Isle of Lewis.</p> <p>Elsewhere, once the fog lifted, it was another fine and largely sunny day, but sea fog continued to affect some southern coastal areas in south-west England.</p> <p>Temperatures responded to the sunshine and light winds, with many places having a very warm day, with temperatures around or above average. The warmest places were across south-eastern England.</p>
1800 GMT 04 SEPTEMBER 2013	SIG WEATHER	0000 GMT 05 SEPTEMBER 2013	SIG WEATHER	<p>EXTREMES</p> <p>Highest Maximum: 28.5 Heathrow, Greater London</p> <p>Lowest Maximum: 14.6 Lerwick, Shetland</p> <p>Lowest Minimum: 4.0 Aboyne No 2, Aberdeenshire</p> <p>Lowest Grass Minimum: 1.1 Aboyne No 2, Aberdeenshire</p> <p>Most Rain: 15.2 Tiree, Argyll</p> <p>Most Sun: 12.5 Heathrow, Greater London</p>

DAILY CLIMATE DATA

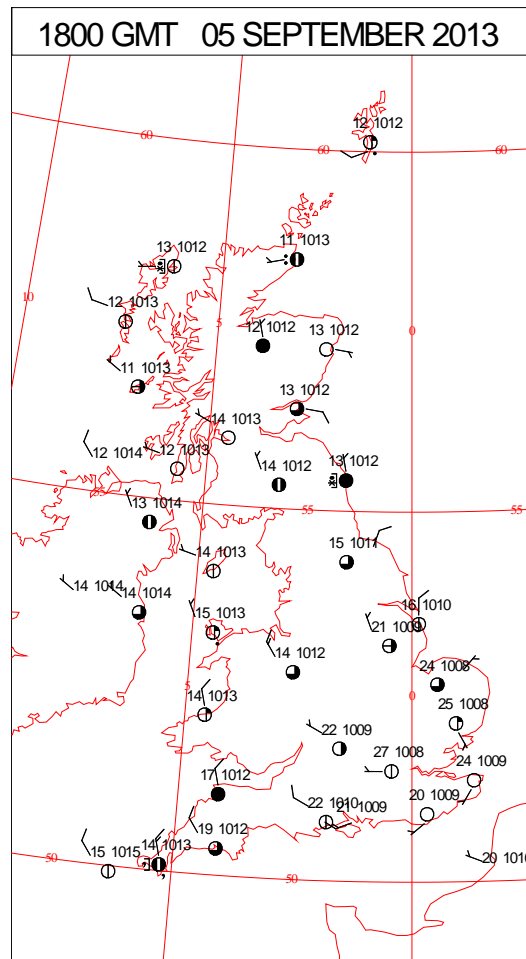
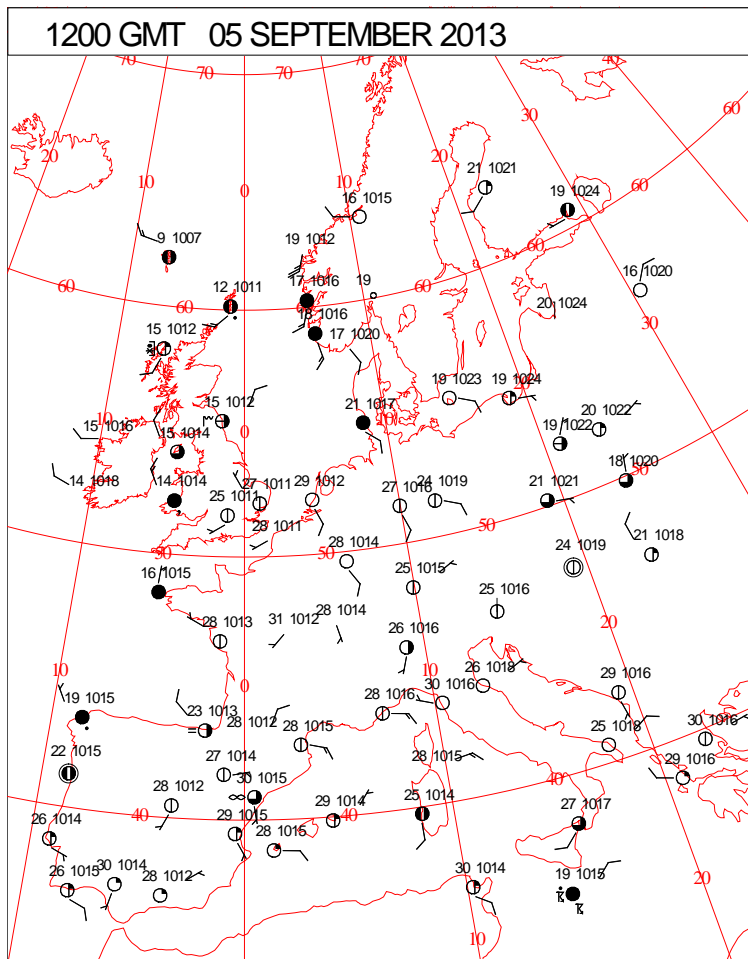
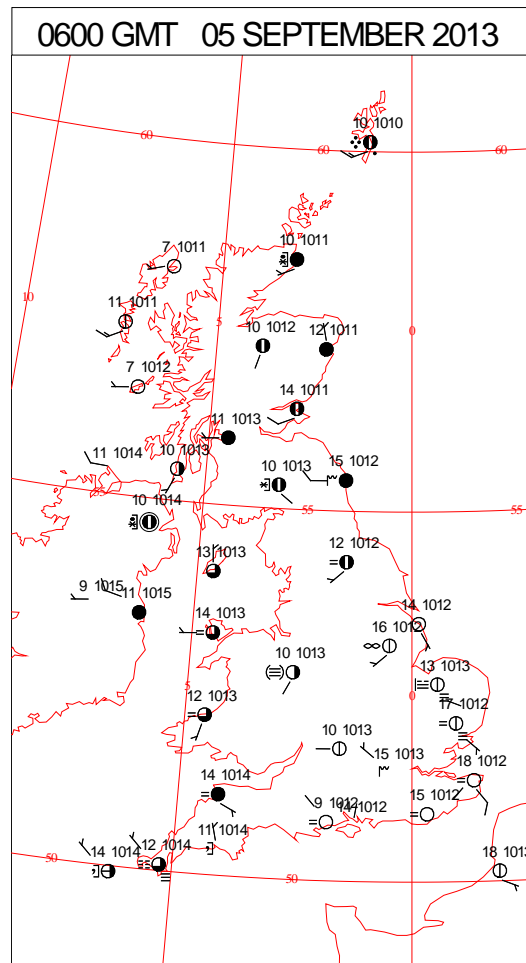
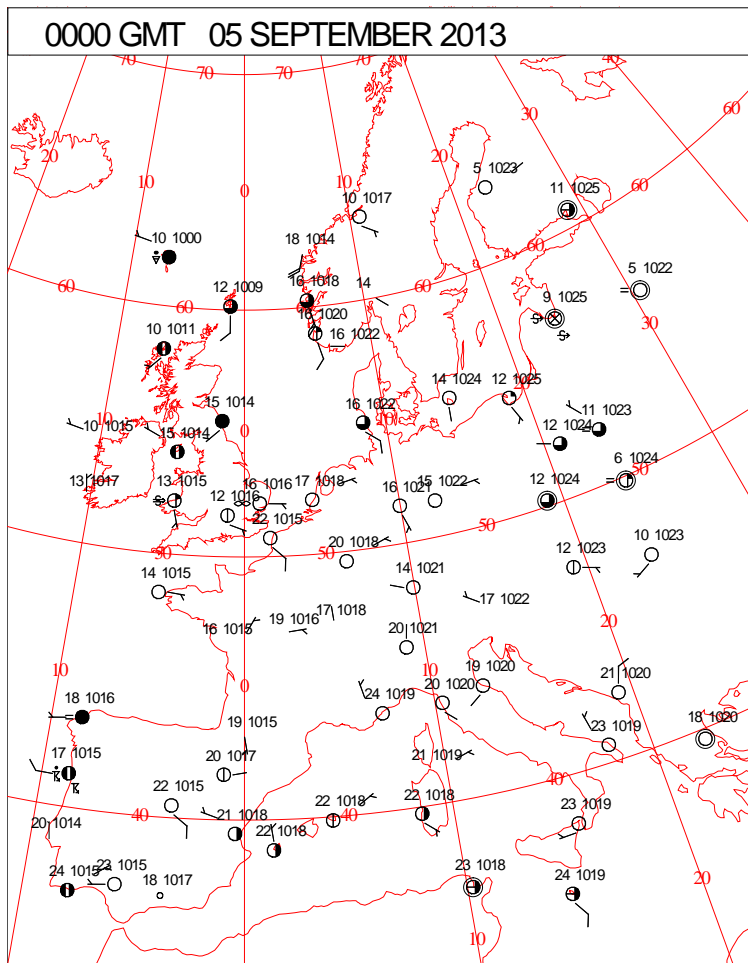


DAILY WEATHER SUMMARY

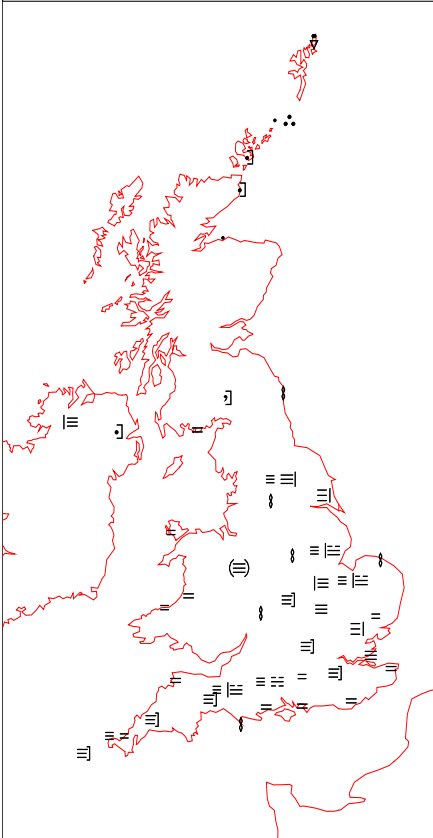
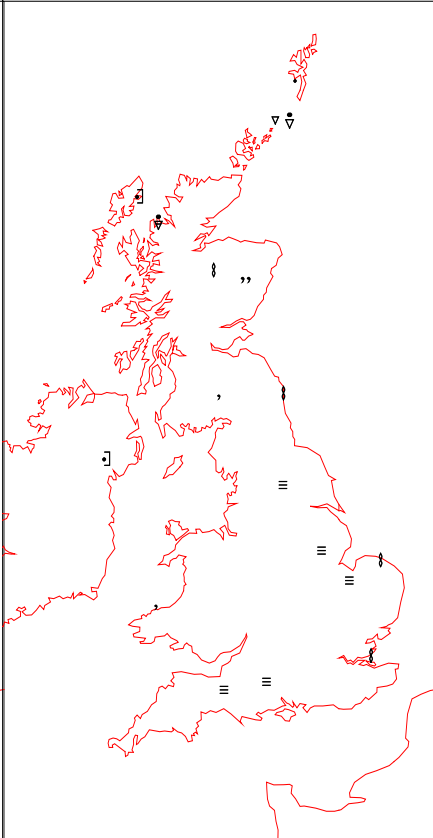
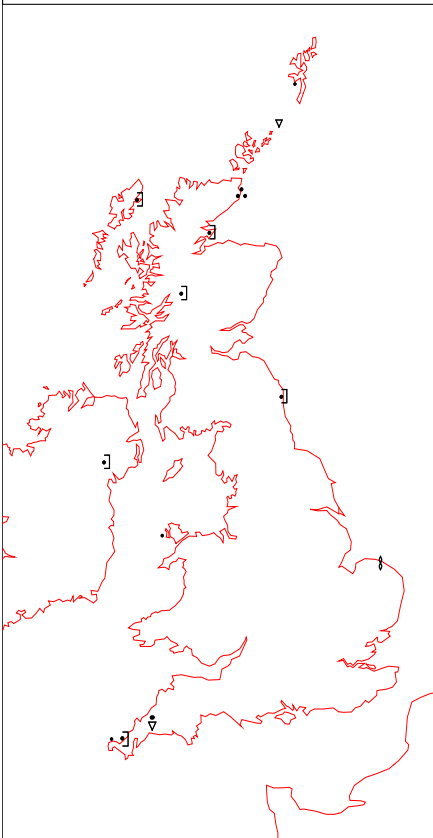
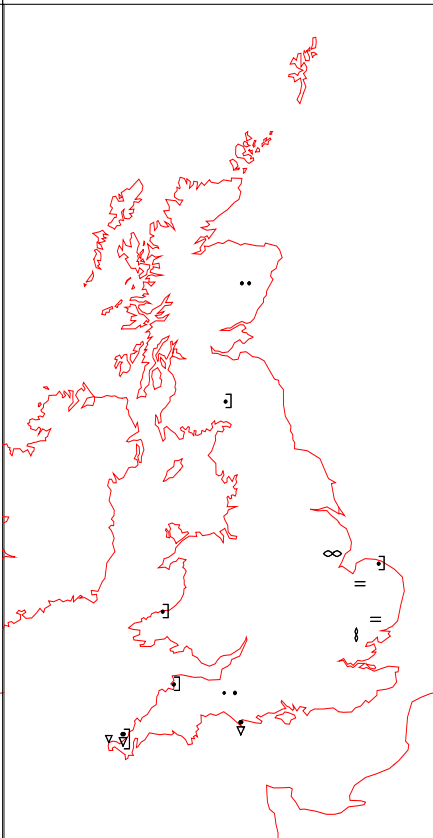


Thursday 5 September 2013

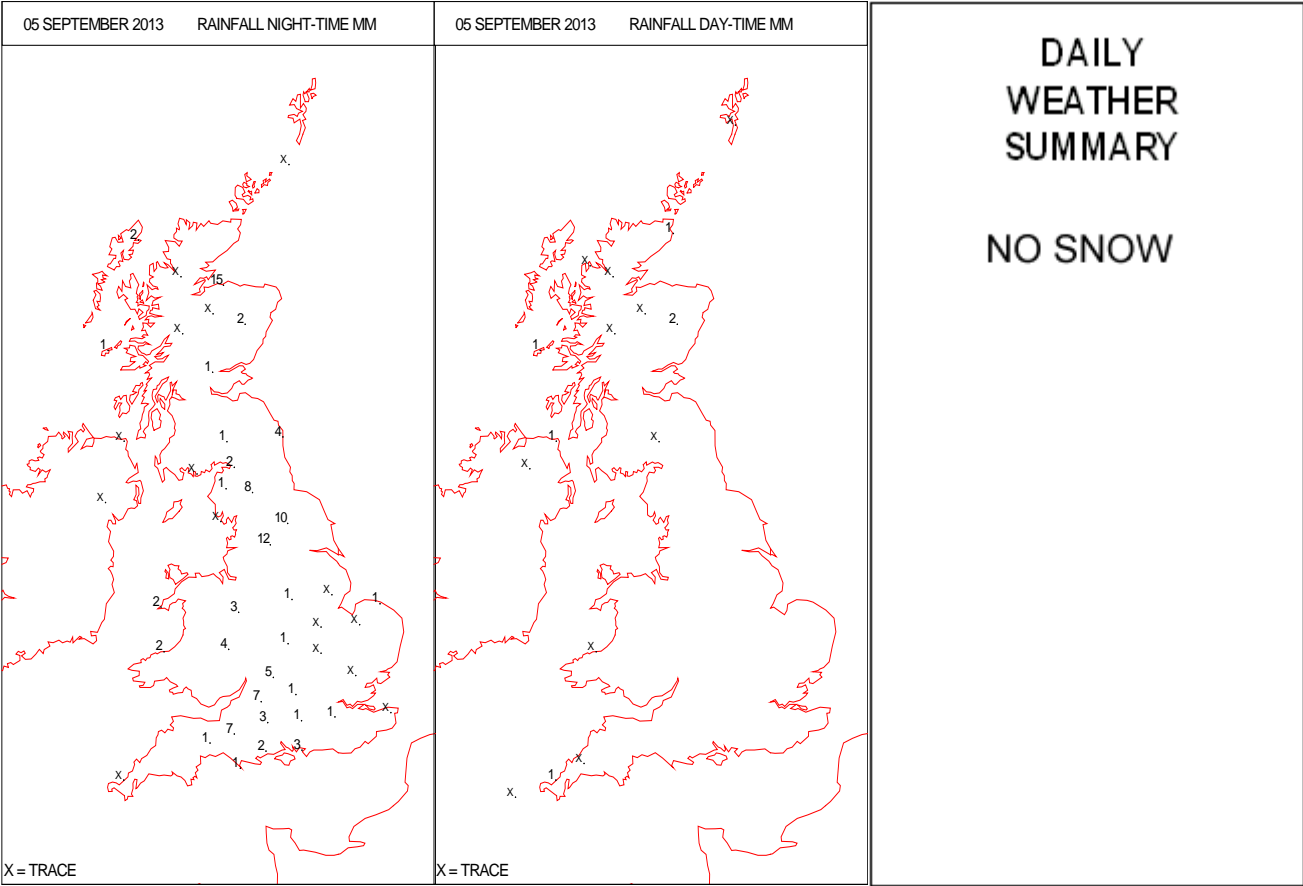
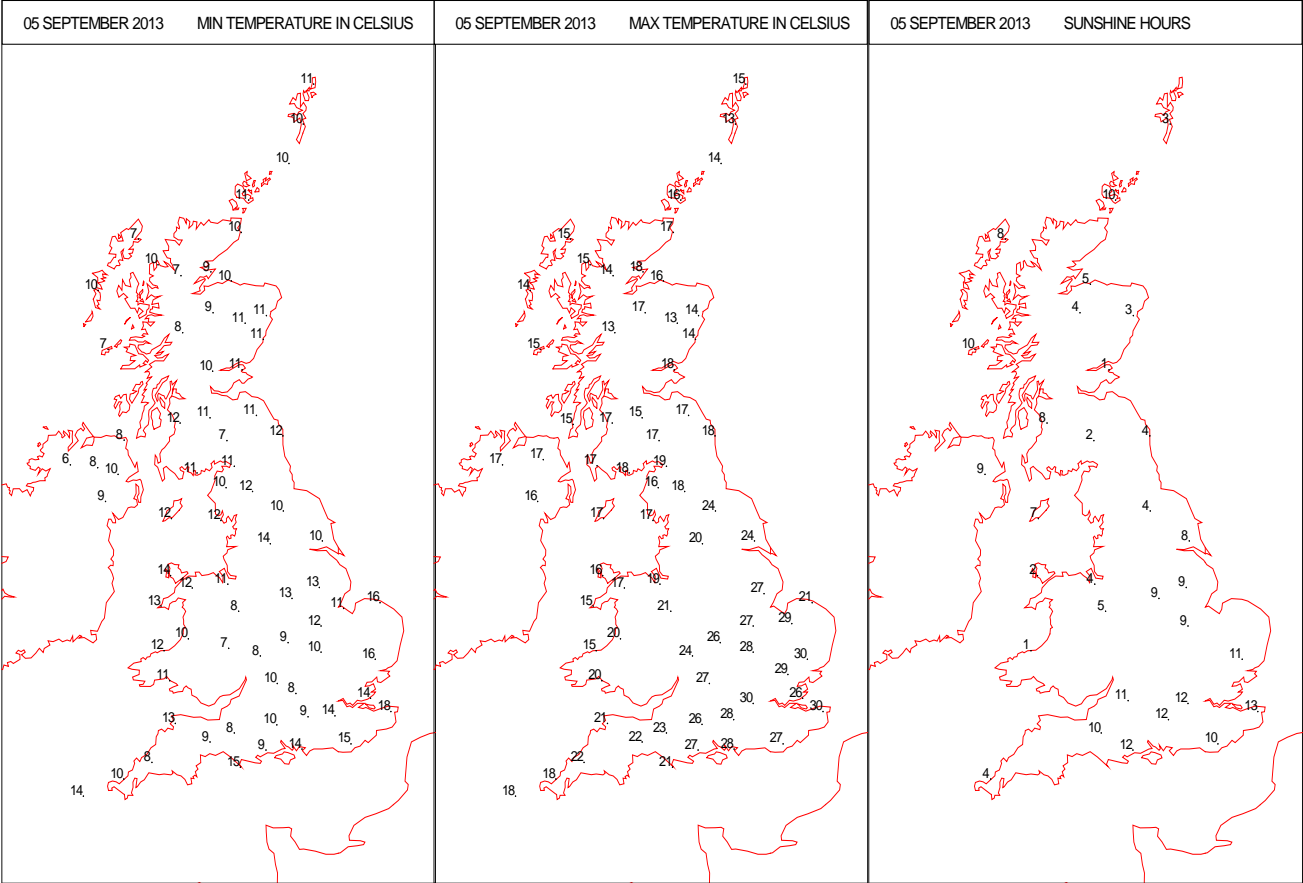
SURFACE REPORTS



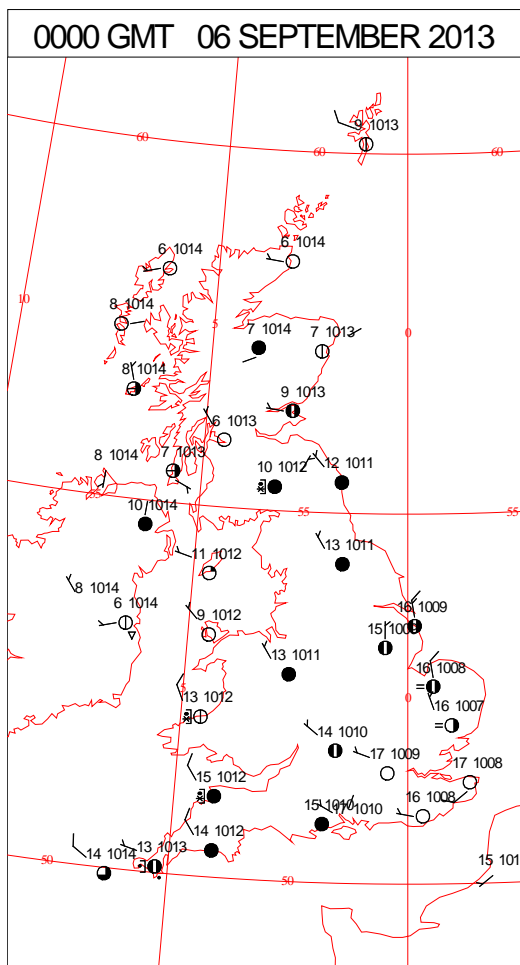
SIGNIFICANT WEATHER

0600 GMT 05 SEPTEMBER 2013	SIG WEATHER	1200 GMT 05 SEPTEMBER 2013	SIG WEATHER	<p>Summary of UK Weather for Thursday 05 September 2013.</p> <p>A band of rain spread across Scotland through the early hours, but it weakened fairly quickly as it moved inland, fragmenting into showers by dawn. Much clearer and cooler air followed into the far north-west of the U.K.</p> <p>Ahead of this it was a dry night with variable cloud cover. Some mist and fog developed across southern England and parts of the Midlands and eastern England.</p> <p>Winds were light and temperatures dropped to low single figures Celsius under clear skies.</p> <p>Mist and fog cleared fairly quickly, leaving south-east England with a dry and hot day - hot enough for an isolated heavy, thundery shower to develop over East Anglia late in the afternoon. Elsewhere, a band of cloud extended from south-west England to south-eastern Scotland, and to the north-west of this it was brighter but cooler with scattered showers.</p> <p>There was little change to the weather during the evening.</p> <p>Temperatures ranged from below average in Scotland and Northern Ireland to well above average, locally hot in the south and east of England. The hottest places were across Kent and Essex.</p>
				
1800 GMT 05 SEPTEMBER 2013	SIG WEATHER	0000 GMT 06 SEPTEMBER 2013	SIG WEATHER	<p>EXTREMES</p> <p>Highest Maximum: 30.0 Manston, Kent</p> <p>Lowest Maximum: 13.4 Lerwick, Shetland</p> <p>Lowest Minimum: 5.8 Castlederg, Tyrone</p> <p>Lowest Grass Minimum: 4.1 Castlederg, Tyrone</p> <p>Most Rain: 15.2 Kinloss, Moray</p> <p>Most Sun: 12.5 Manston, Kent</p>
				

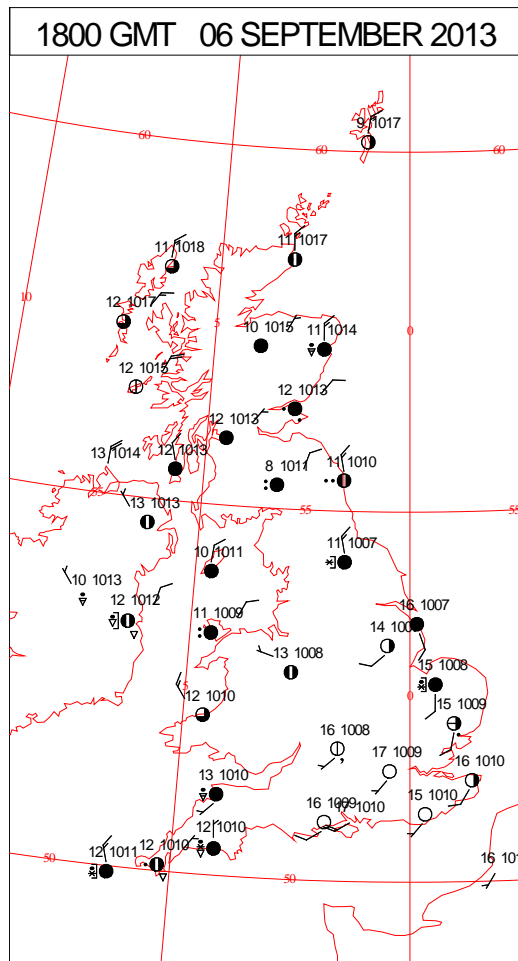
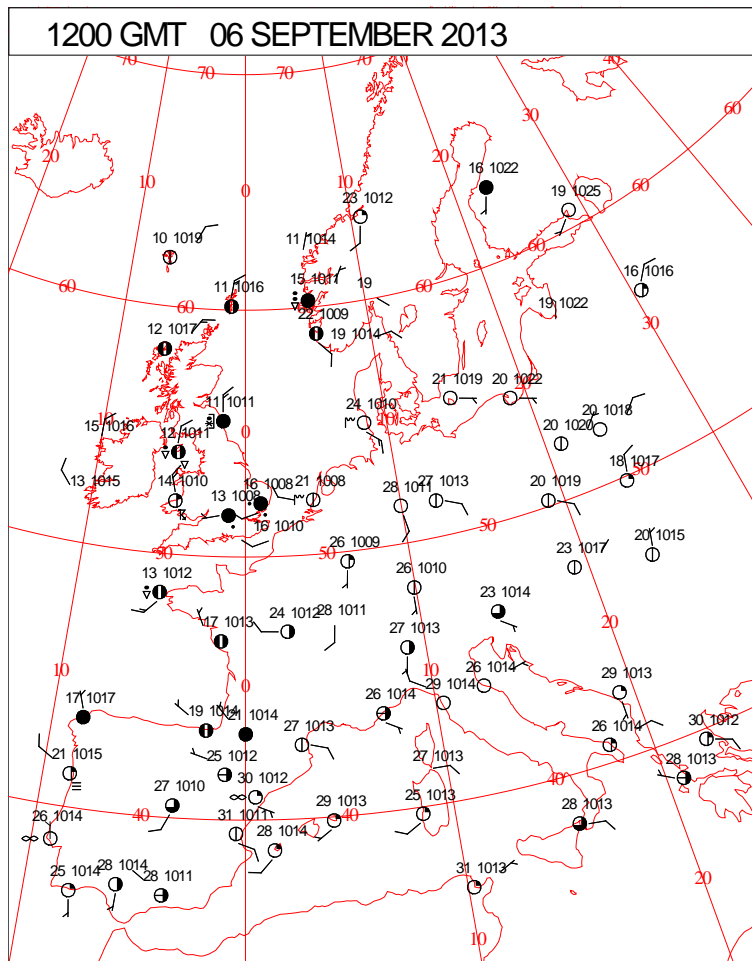
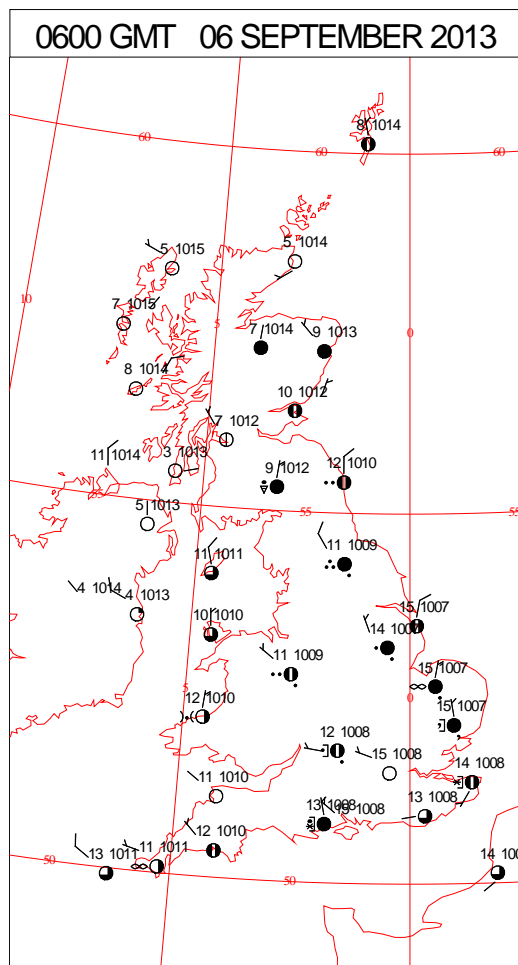
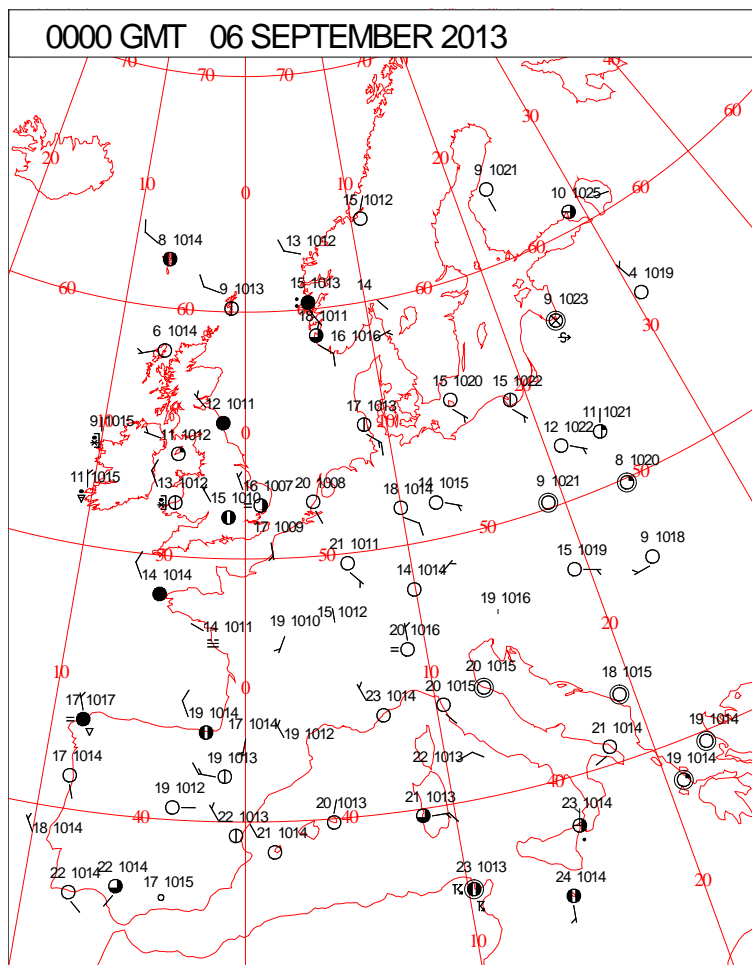
DAILY CLIMATE DATA



DAILY WEATHER SUMMARY



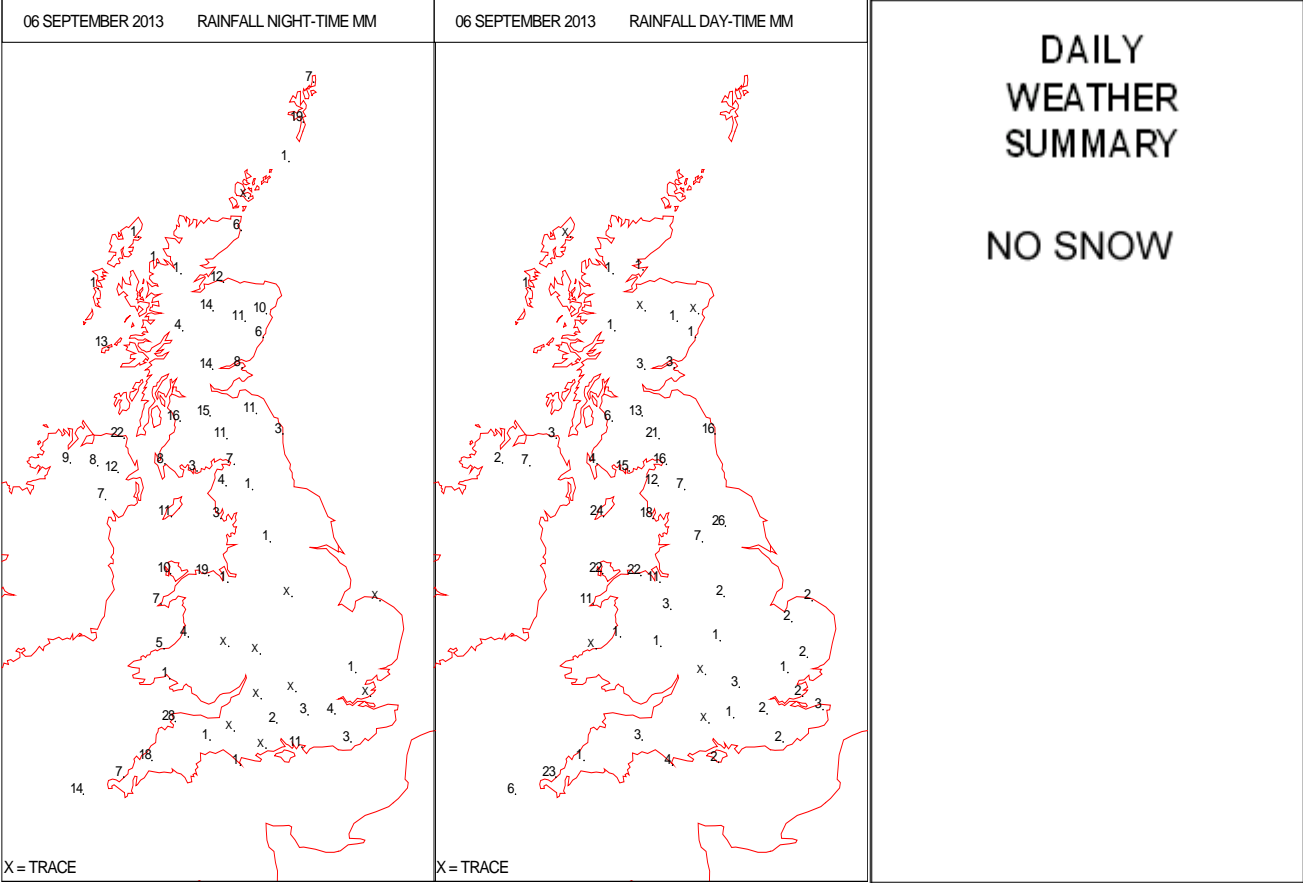
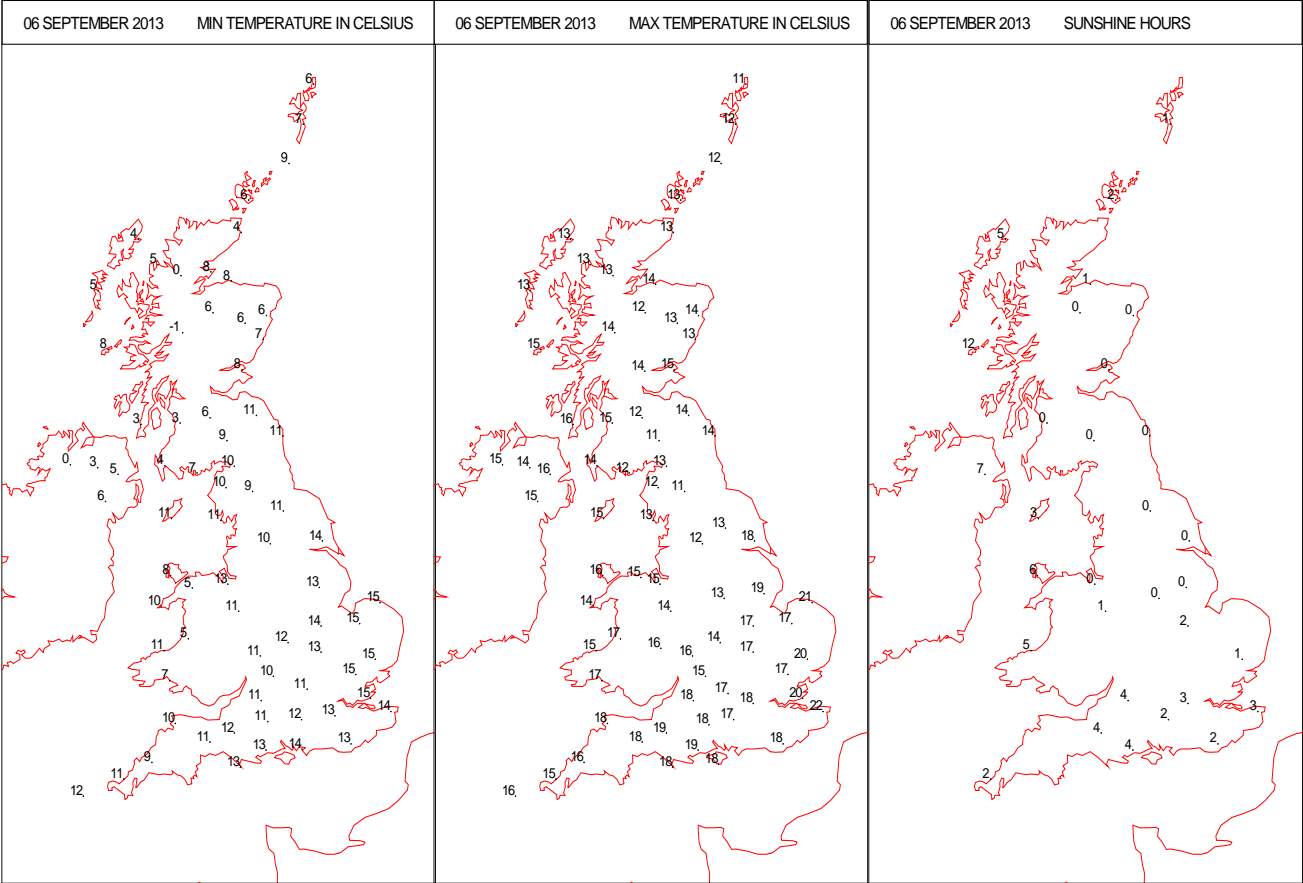
SURFACE REPORTS



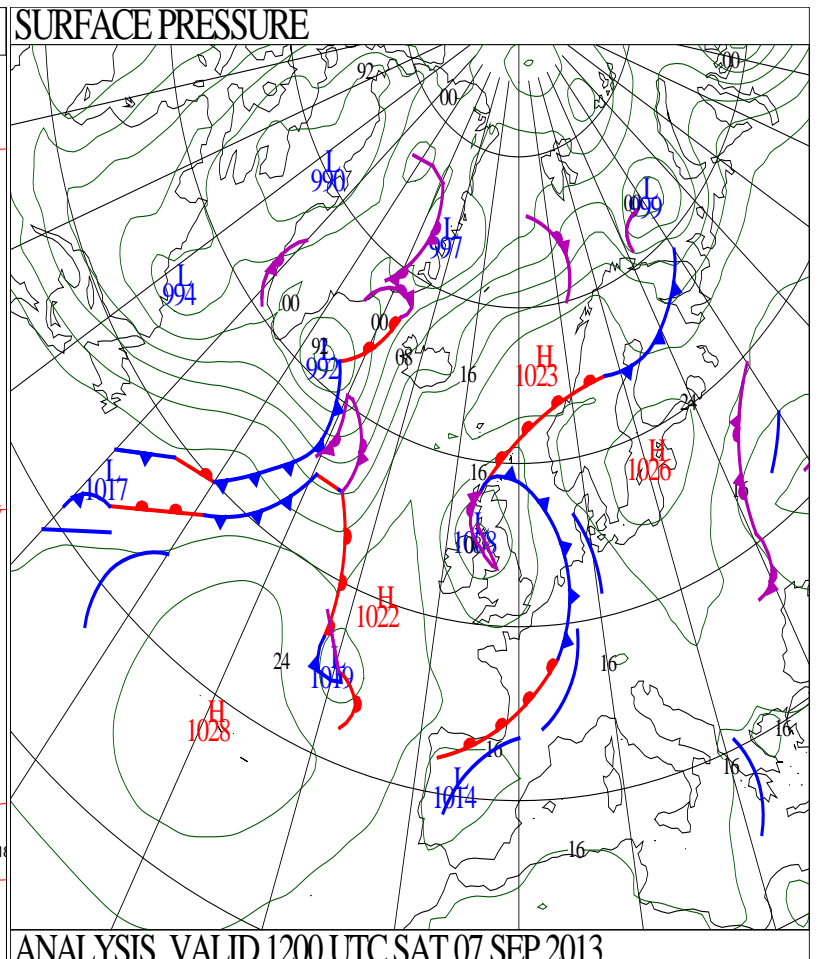
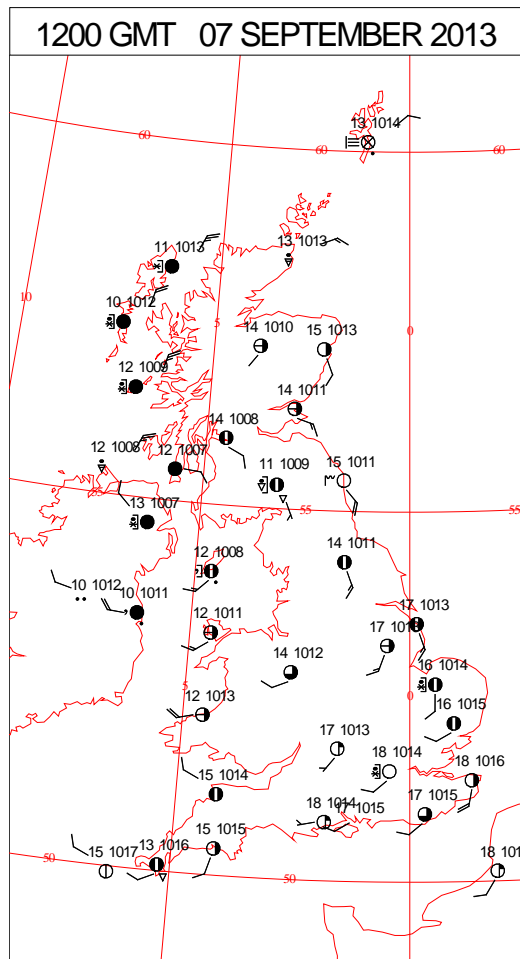
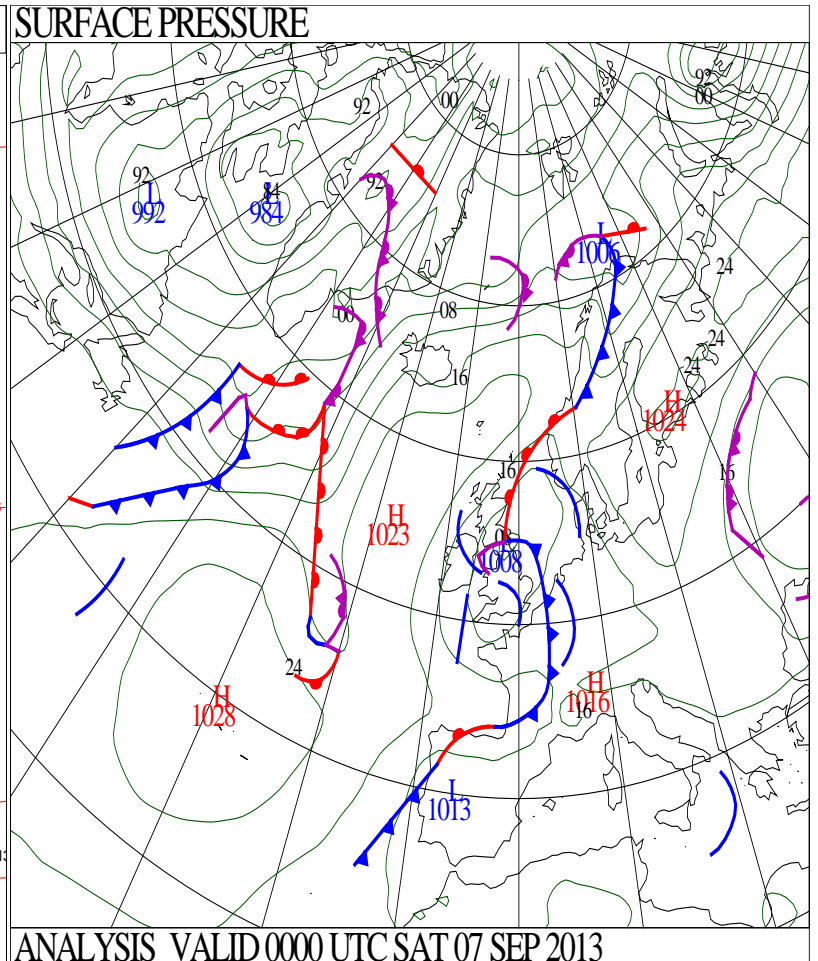
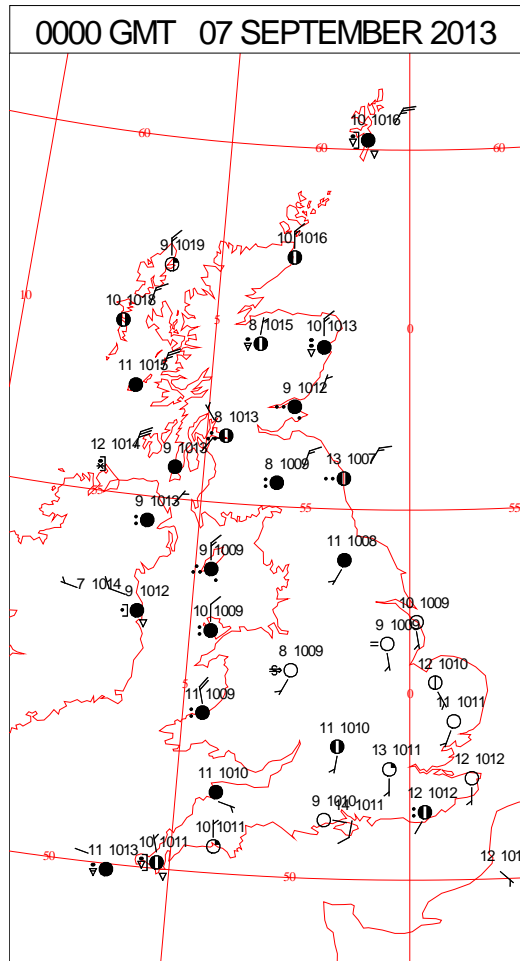
SIGNIFICANT WEATHER

0600 GMT 06 SEPTEMBER 2013	SIG WEATHER	1200 GMT 06 SEPTEMBER 2013	SIG WEATHER	<p>Summary of UK Weather for Friday 06 September 2013.</p> <p>It was relatively quiet during the early hours with a few showers and outbreaks of rain across north-western areas and fog across parts of East Anglia.</p> <p>Around dawn though, rain developed and became heavy over some central, southern and northern parts of England.</p> <p>Whilst a few sharp showers developed along some western coasts, a few dry and clear spells led to a chilly night in places.</p> <p>Rain across many central and eastern parts of the U.K. slowly transferred northwards and north-westwards during the day to lie across northern England, southern Scotland, north Wales and parts of Northern Ireland by evening, with the rain heavy and persistent for many.</p> <p>South-west England and south Wales saw showers, with some thundery downpours over Cornwall in particular.</p> <p>Some parts enjoyed a fair day though - much of Scotland had a bright morning before the rain arrived, and south-east England became brighter in the afternoon.</p> <p>Through the start of the night, heavy and locally thundery showers continued across parts of south-west England, running into other southern counties, with the heavy and persistent rain continuing further north.</p> <p>Elsewhere, it was largely dry with clear spells.</p>
1800 GMT 06 SEPTEMBER 2013	SIG WEATHER	0000 GMT 07 SEPTEMBER 2013	SIG WEATHER	<p>EXTREMES</p> <p>Highest Maximum: 21.7 Manston, Kent</p> <p>Lowest Maximum: 11.4 Baltasound No2, Shetland</p> <p>Lowest Minimum: -0.6 Tulloch Bridge, Inverness-Shire</p> <p>Lowest Grass Minimum: -2.8 Tulloch Bridge, Inverness-Shire</p> <p>Most Rain: 41.0 Rhyl No2, Clwyd</p> <p>Most Sun: 11.5 Tiree, Argyll</p>

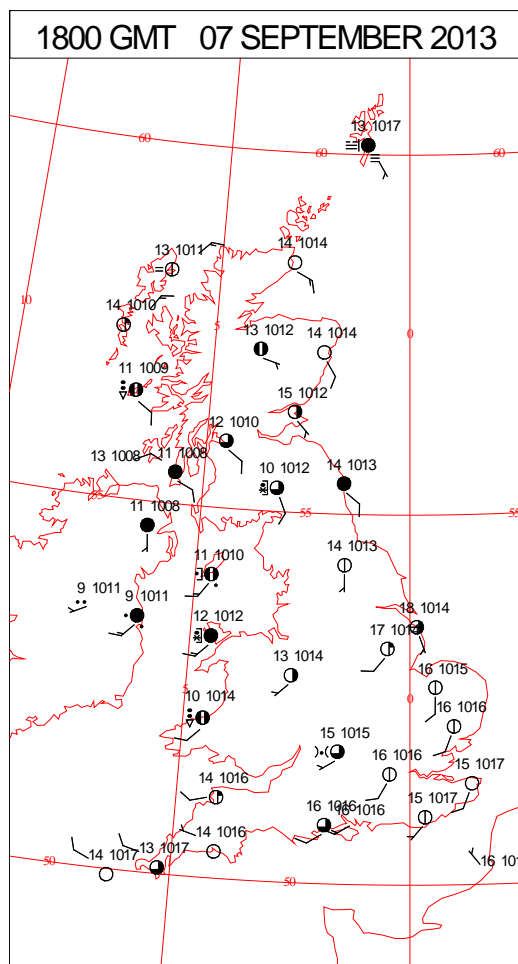
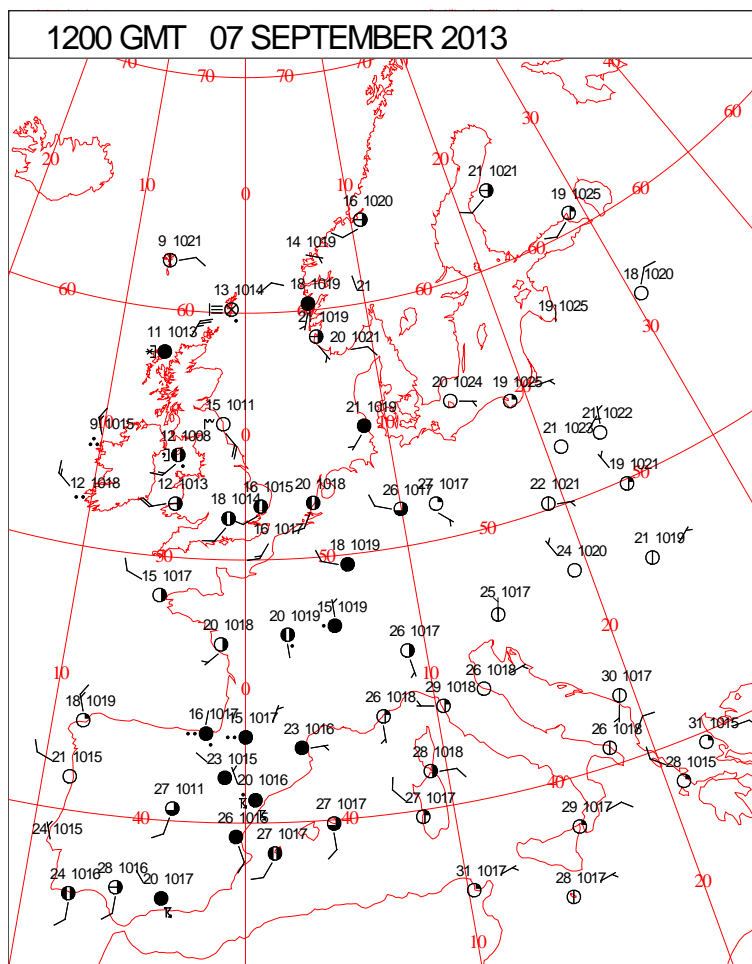
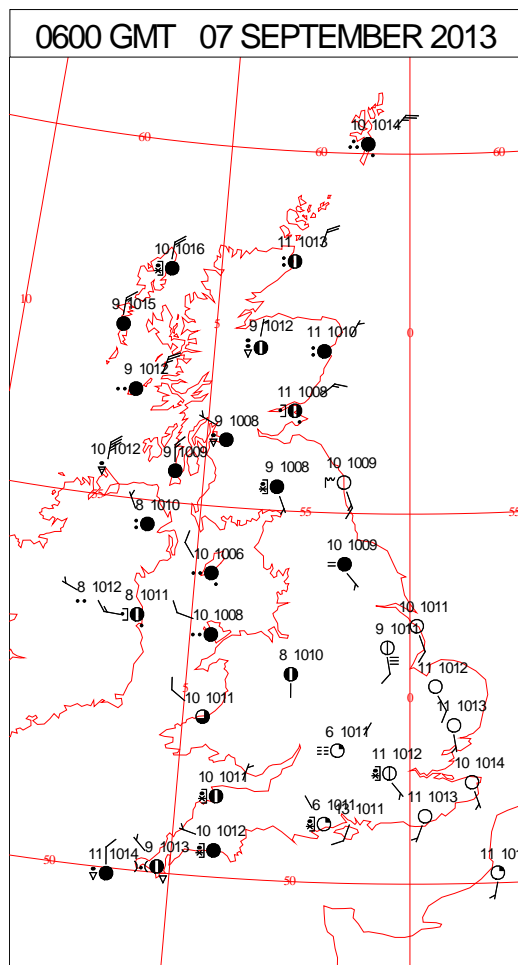
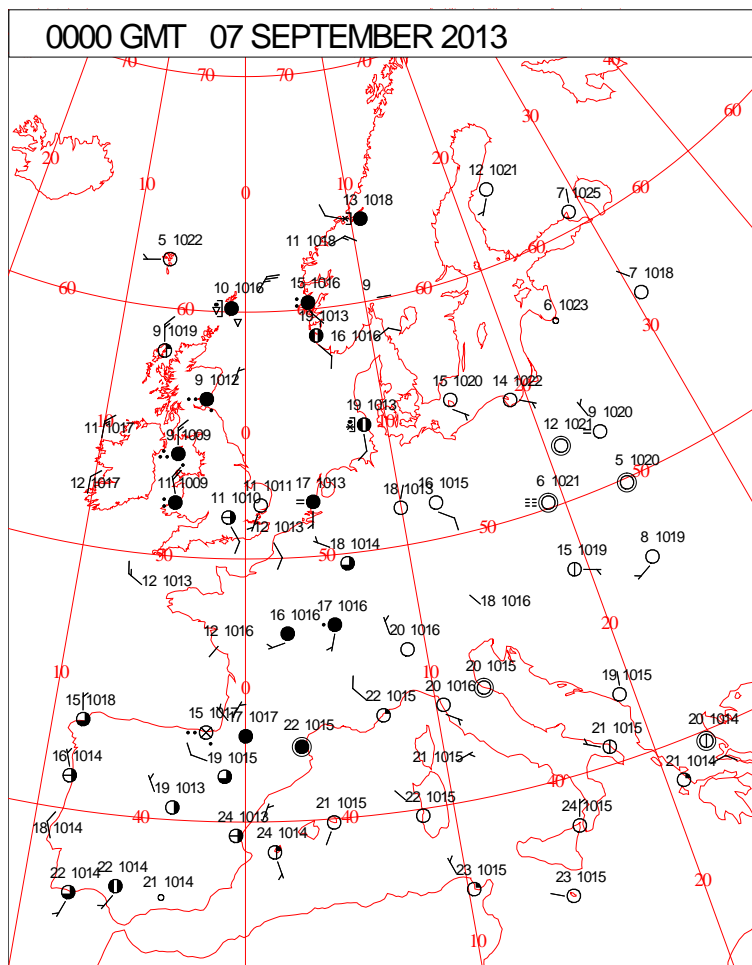
DAILY CLIMATE DATA



DAILY WEATHER SUMMARY



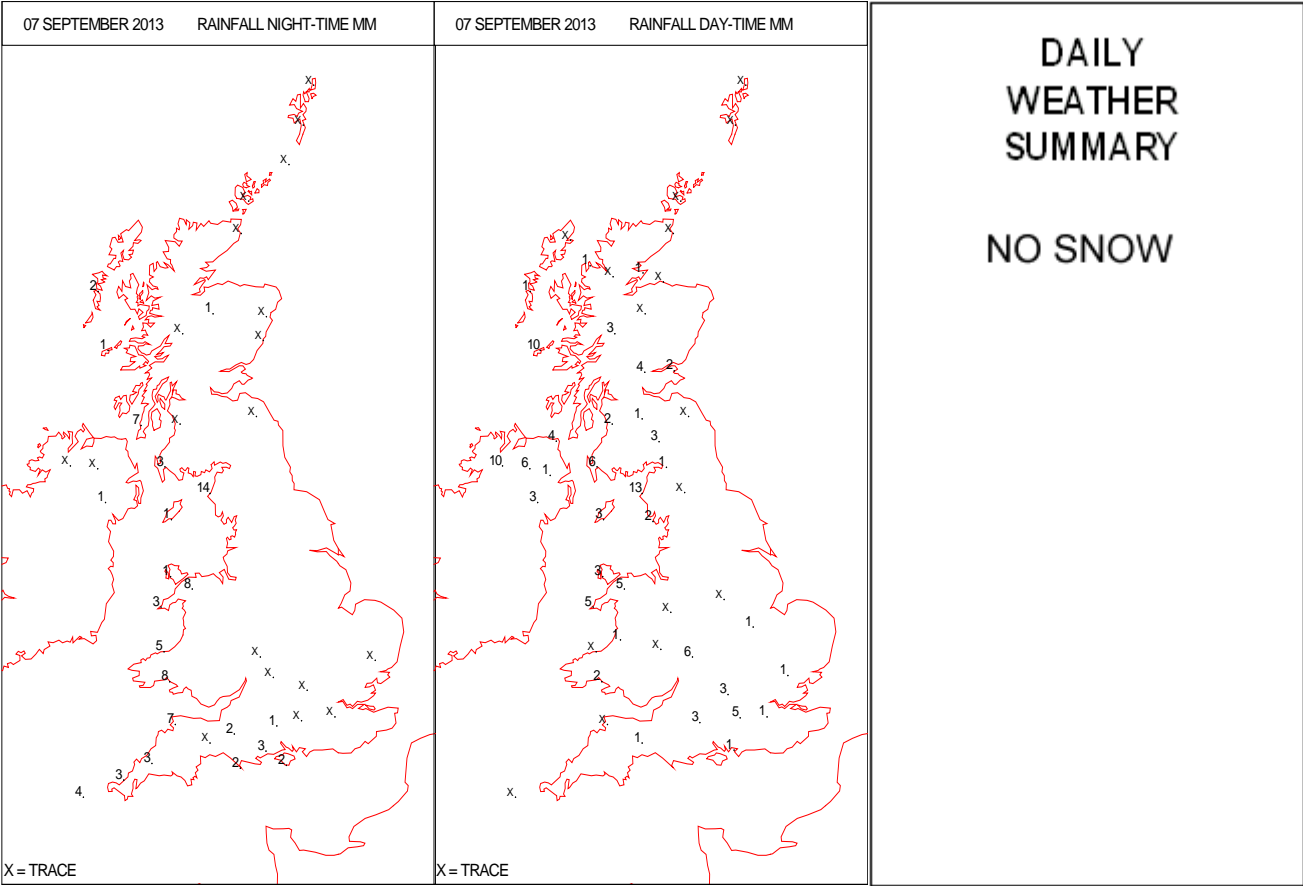
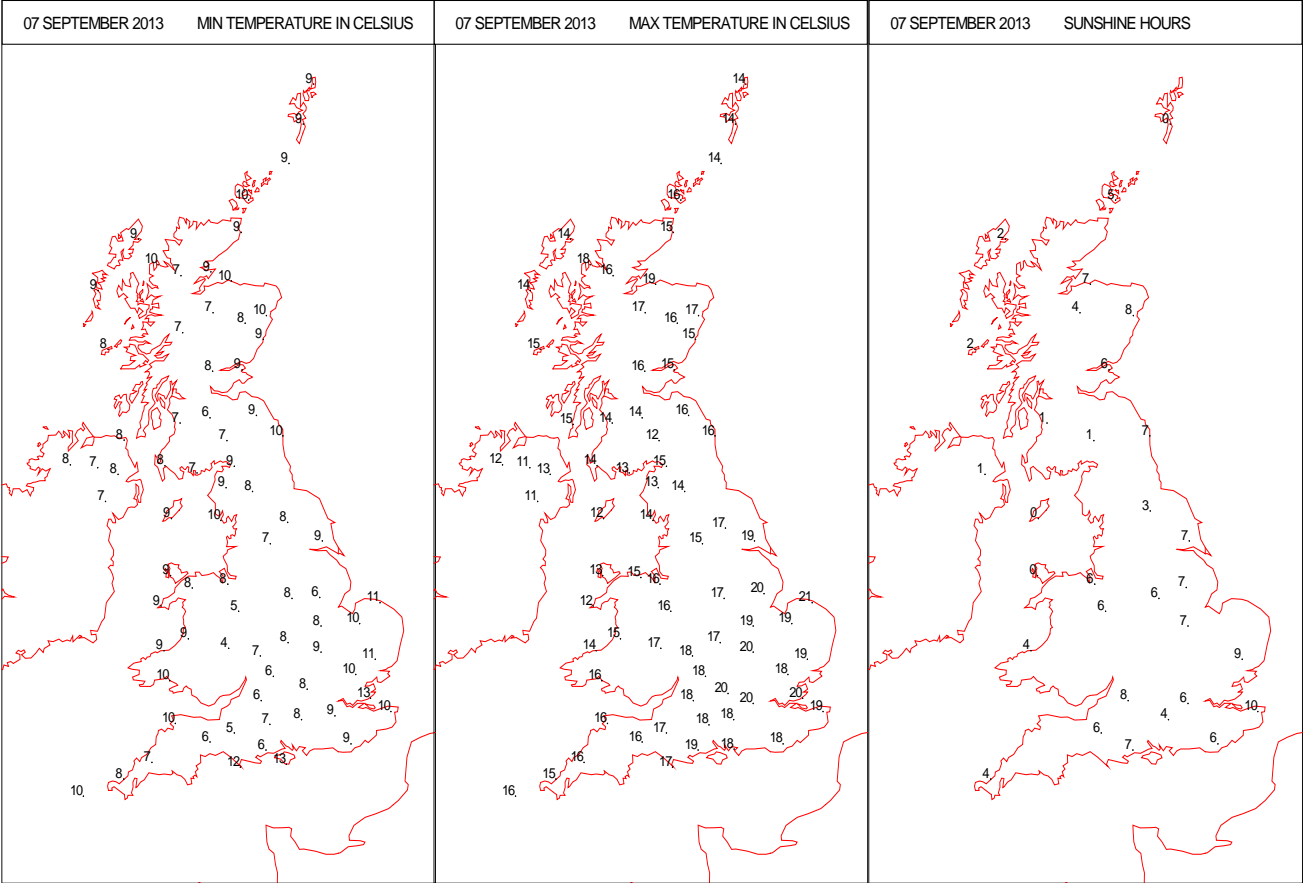
SURFACE REPORTS



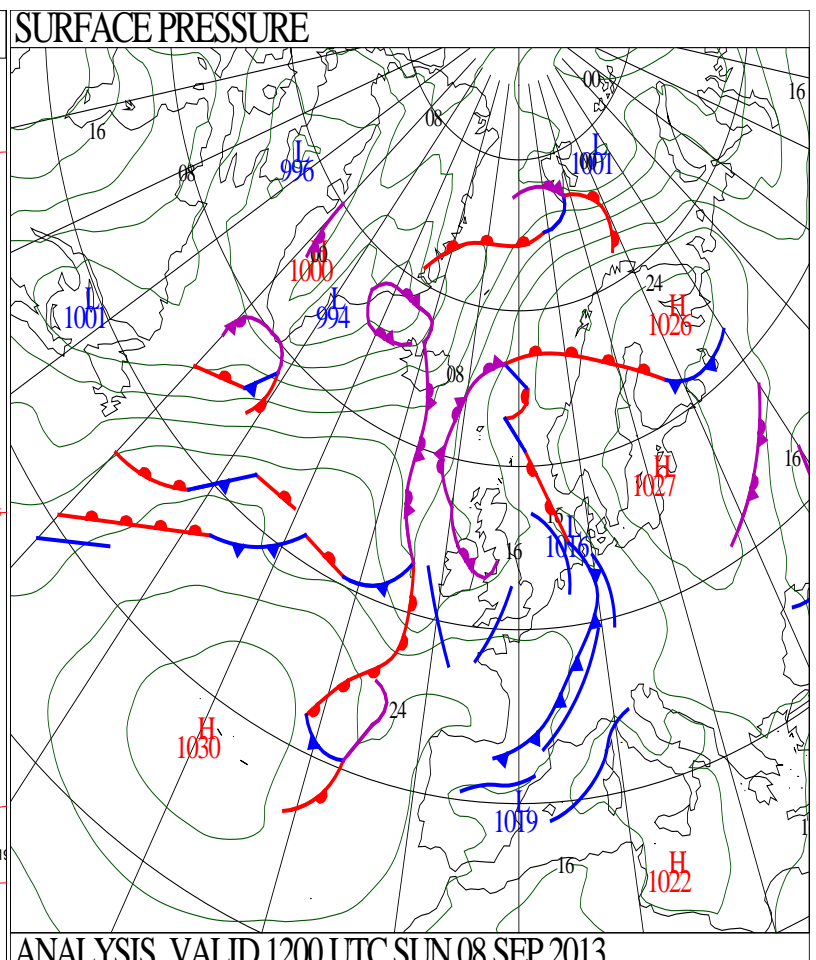
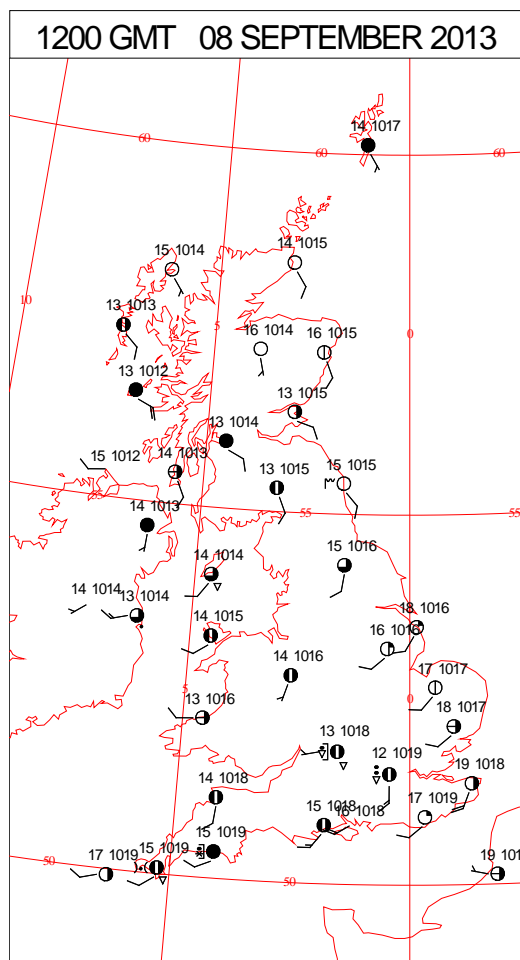
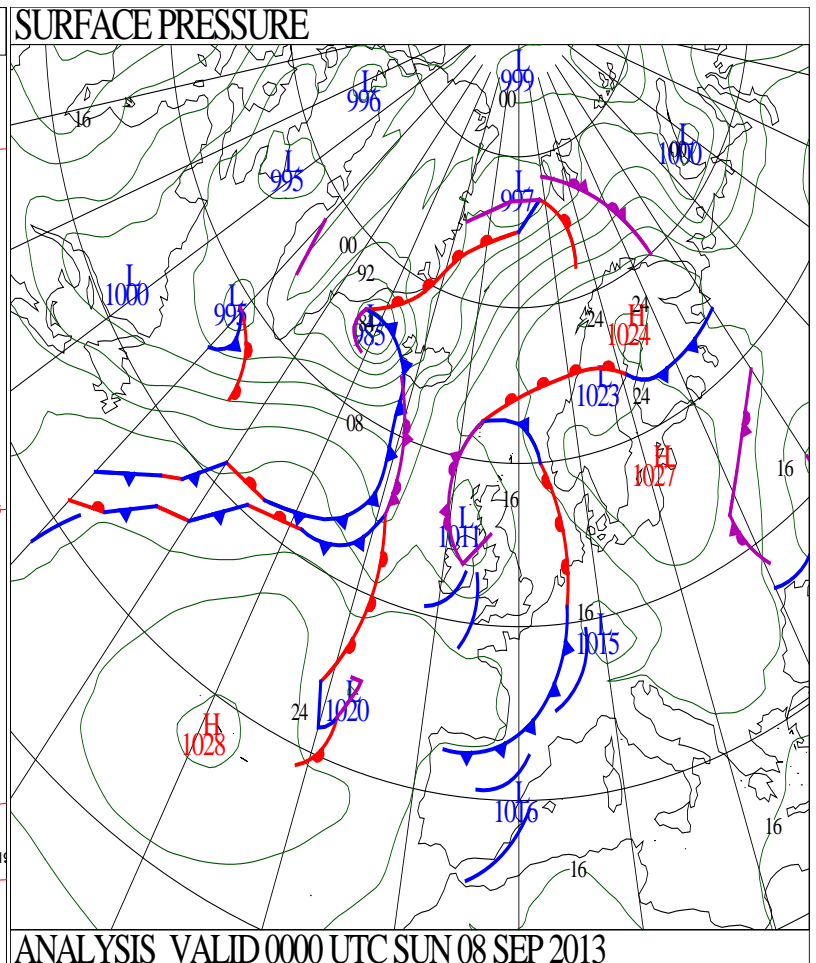
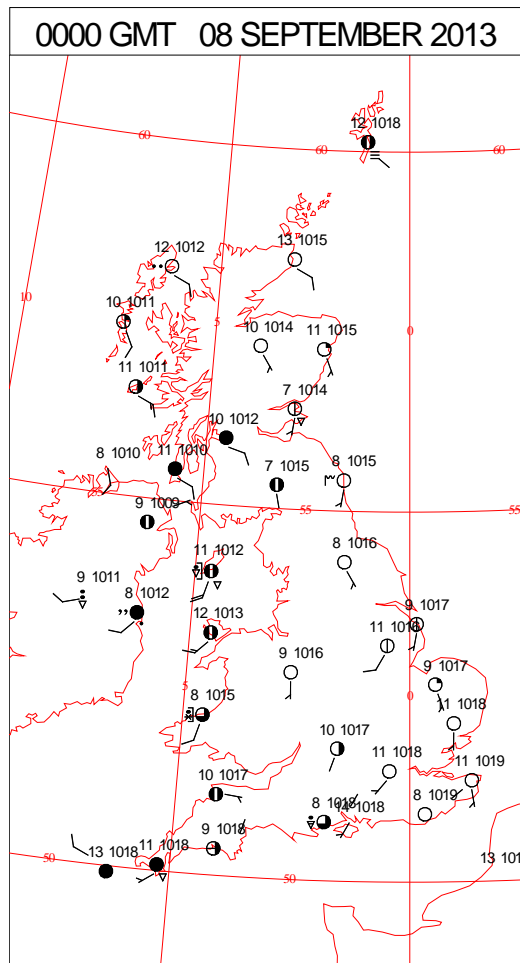
SIGNIFICANT WEATHER

0600 GMT 07 SEPTEMBER 2013	SIG WEATHER	1200 GMT 07 SEPTEMBER 2013	SIG WEATHER	<p>Summary of UK Weather for Saturday 07 September 2013. A low pressure system brought unsettled weather to many parts of the U.K.</p> <p>There was heavy rain in some northern and north-western areas and showers elsewhere, some of which were heavy and thundery. The heaviest rain was mainly across Northern Ireland, Scotland, north Wales and north-west England. These areas saw overnight rain continuing through much of the day, although the rain become more showery as the day progressed, and there were some drier and brighter periods at times.</p> <p>Other areas of the country saw much more in the way of bright or sunny weather. There were some showers though, these most widespread across south Wales, southern and particularly south-west England. Some of the showers were very heavy and thundery.</p> <p>Temperatures varied quite widely across the country. It was a chilly night in most parts, and temperatures fell close to freezing in some parts of Highland Scotland.</p> <p>It warmed up considerably in the sunnier southern and eastern parts of the U.K., with temperatures peaking at around average for the time of year. However, the cloud and rain in the north and north-west suppressed temperatures, and it was a much cooler day in these areas.</p>
1800 GMT 07 SEPTEMBER 2013	SIG WEATHER	0000 GMT 08 SEPTEMBER 2013	SIG WEATHER	<p>EXTREMES Highest Maximum: 20.8 Weybourne, Norfolk Lowest Maximum: 11.1 Lough Fea, Londonderry Lowest Minimum: 3.8 Shobdon Airfield, Hereford & Worcester Lowest Grass Minimum: 1.0 Shobdon Airfield, 2.0 Hereford & Worcester Most Rain: 27.2 St. Bees Head No2, Cumbria Most Sun: 10.3 Manston, Kent</p>

DAILY CLIMATE DATA

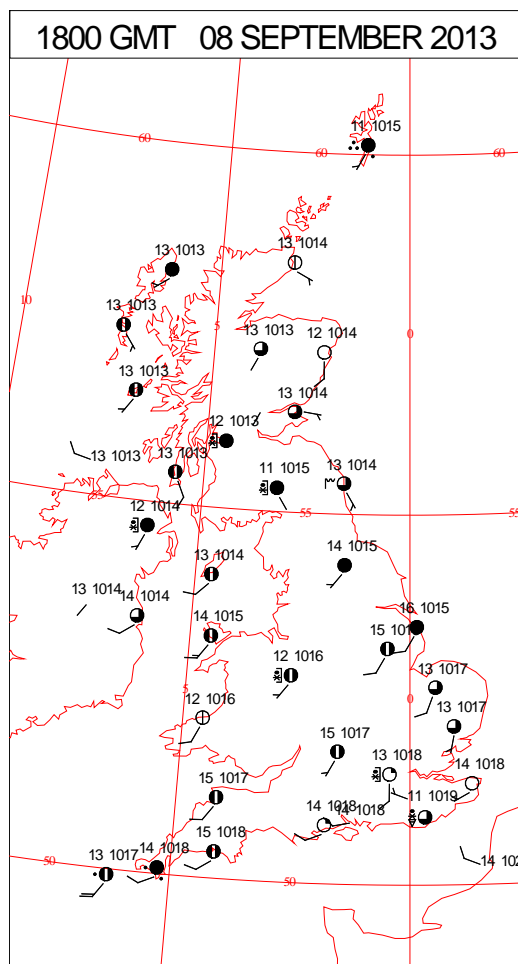
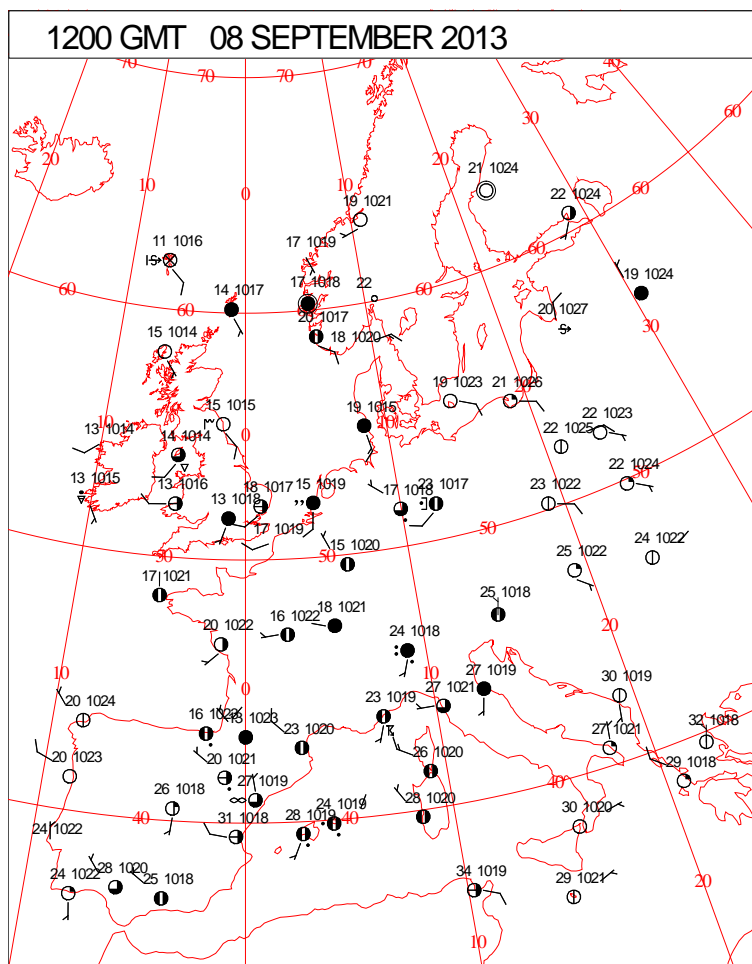
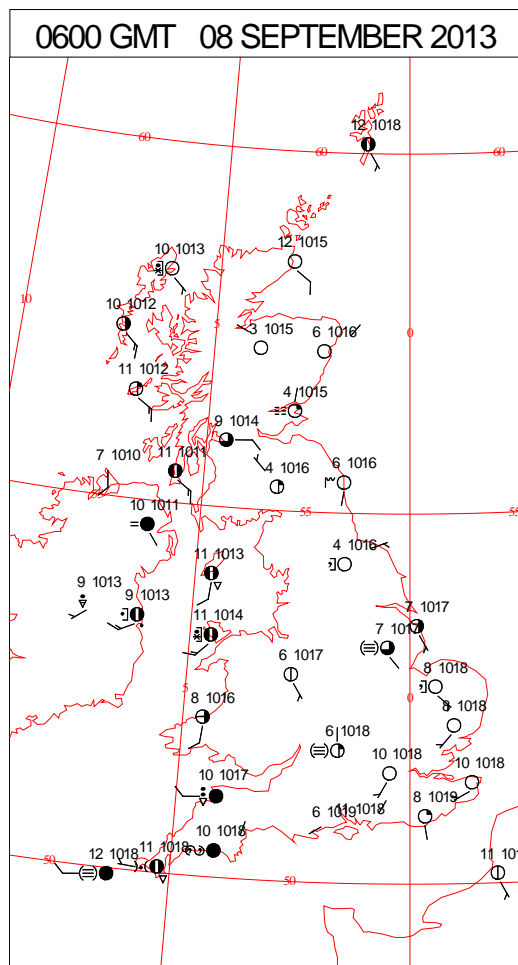
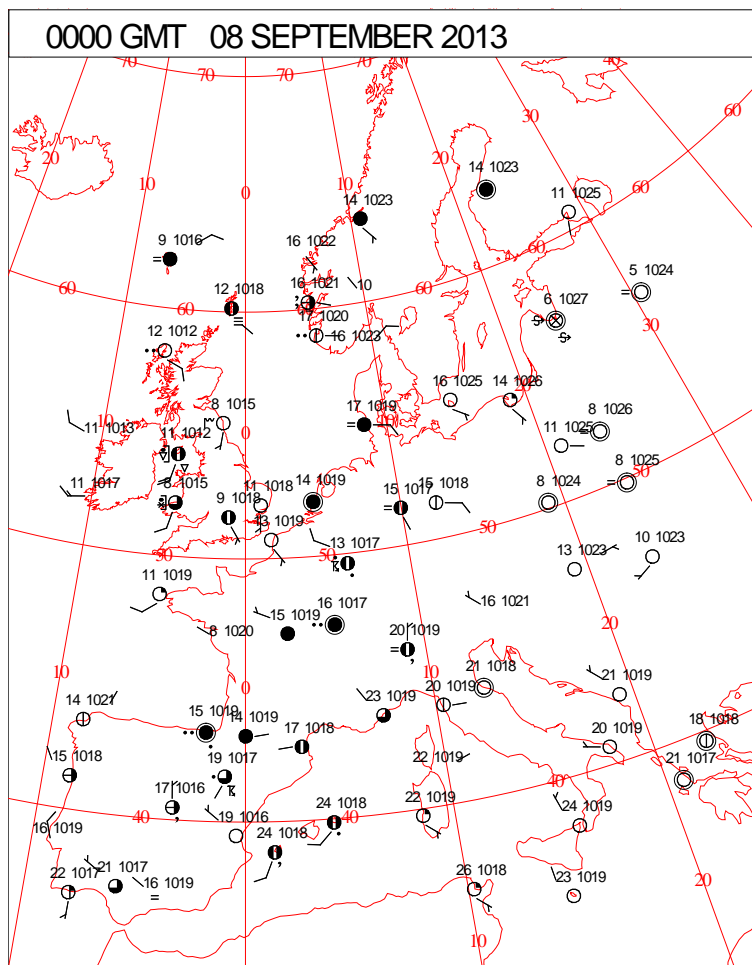


DAILY WEATHER SUMMARY



Sunday 8 September 2013

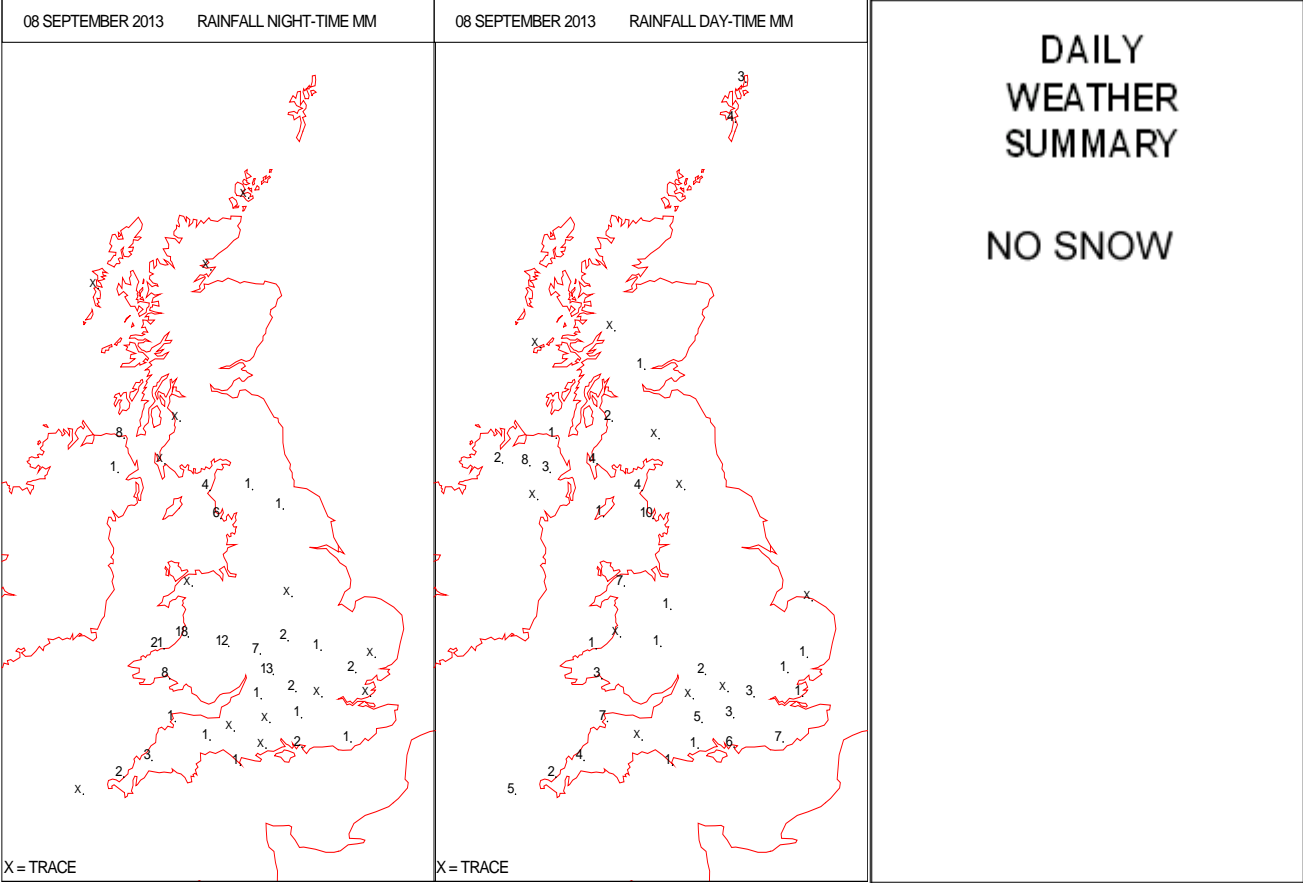
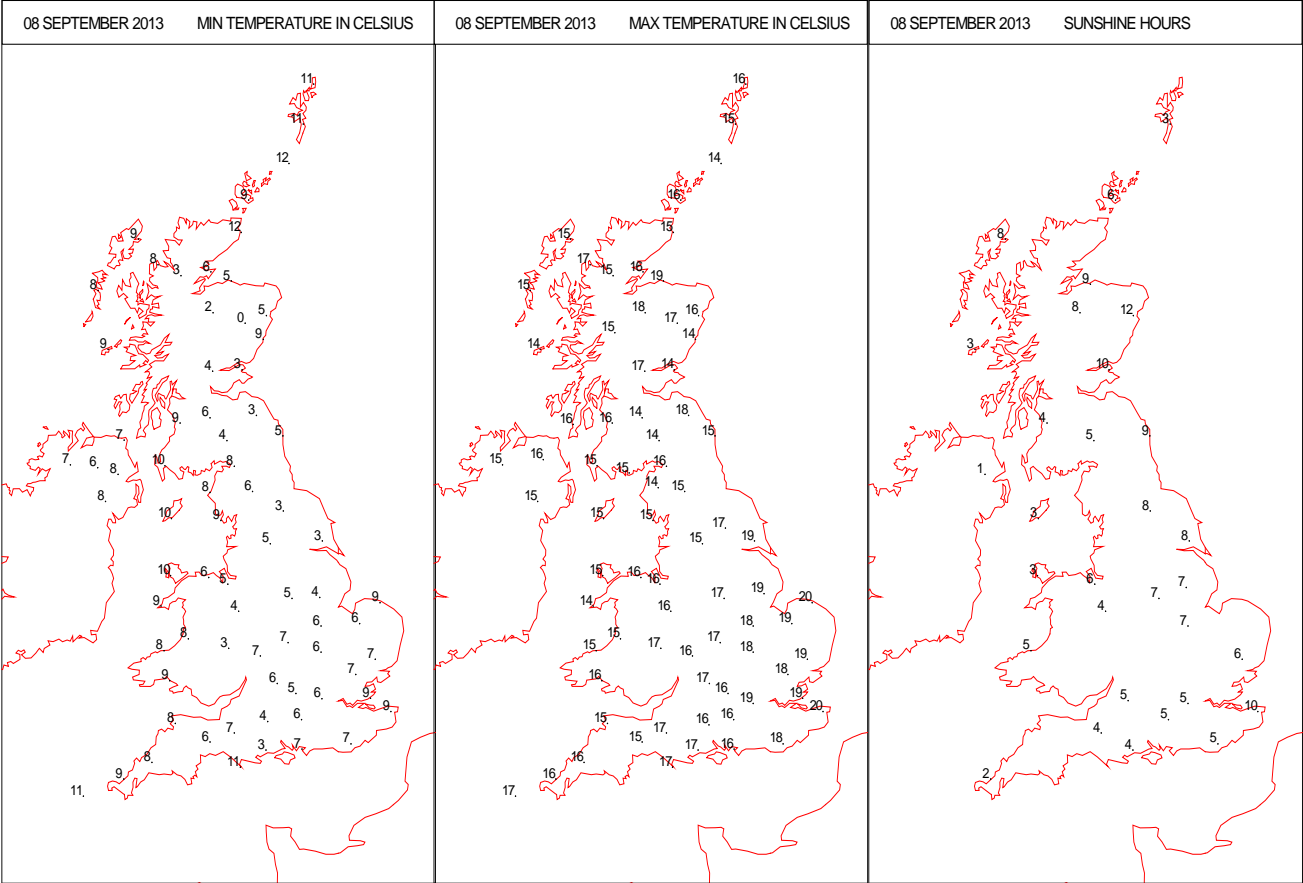
SURFACE REPORTS



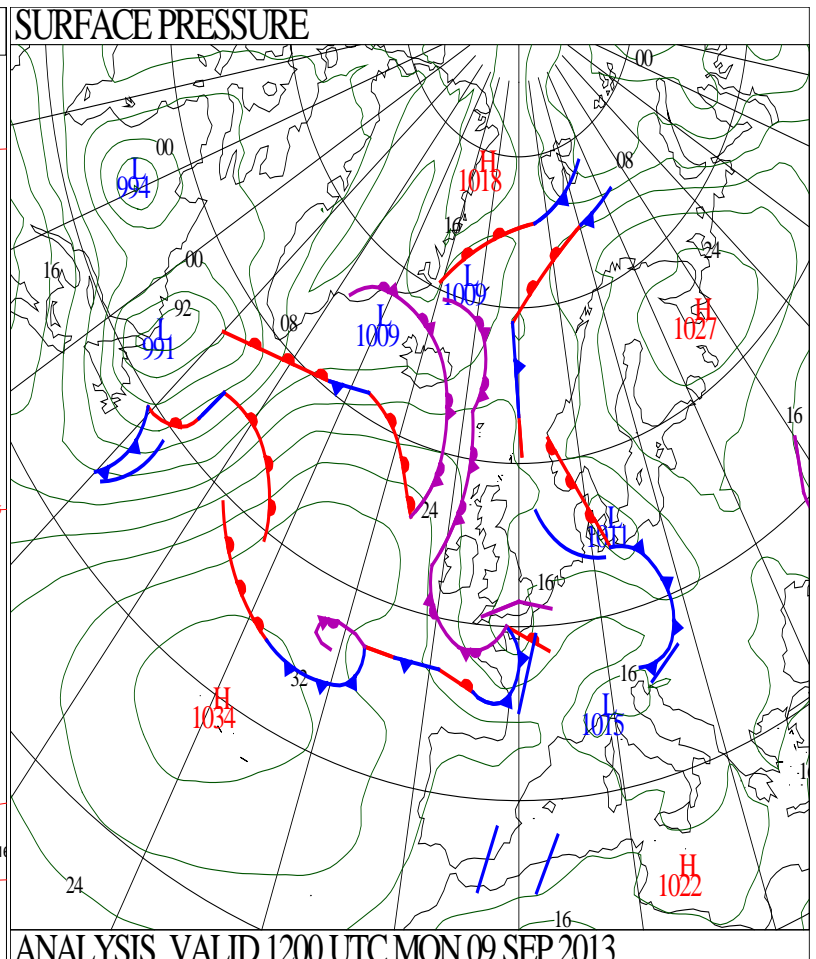
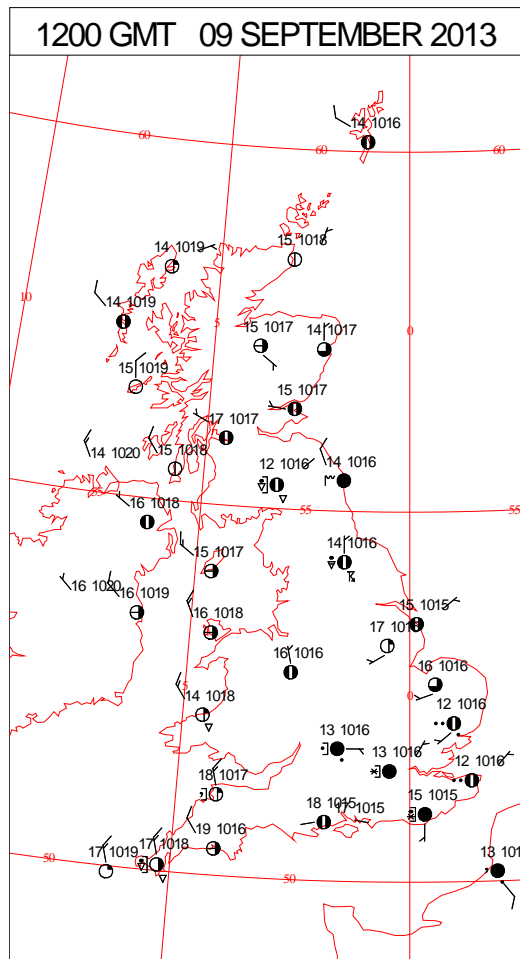
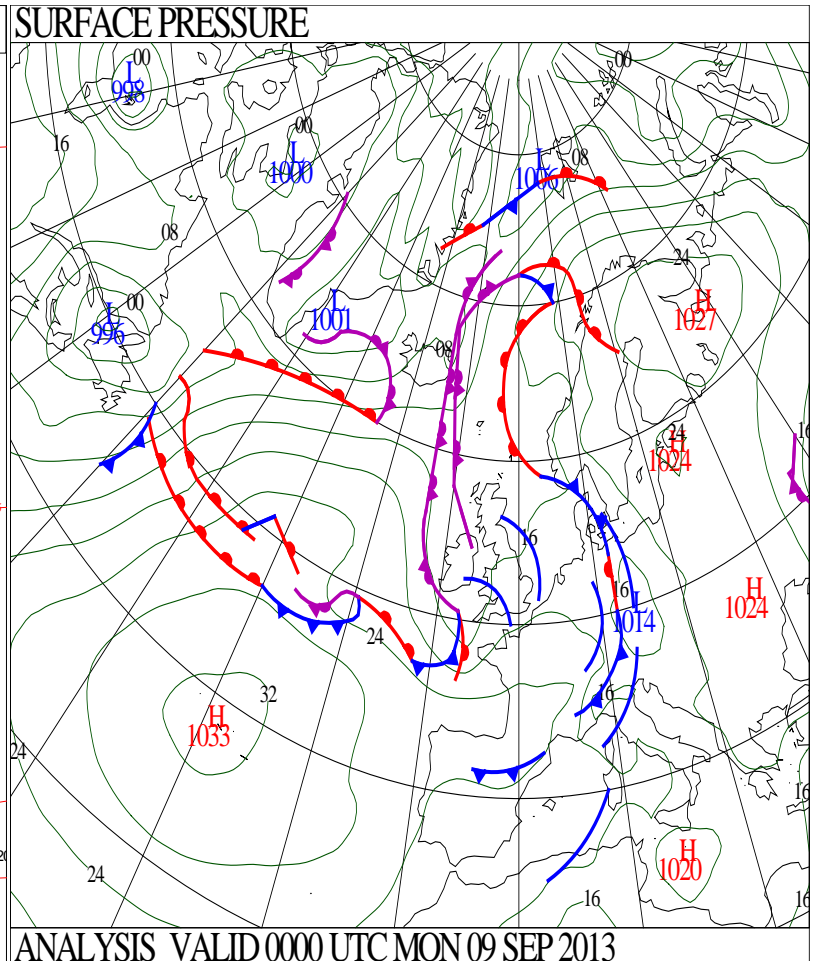
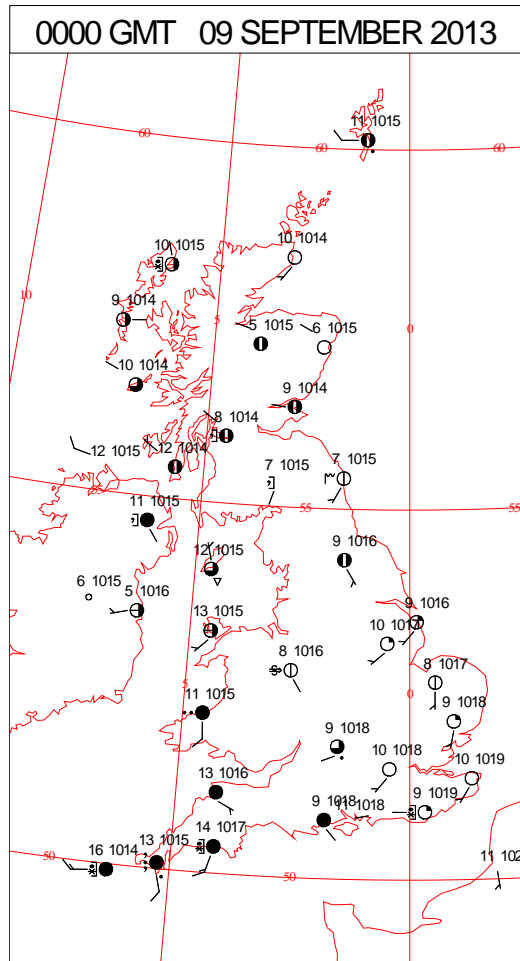
SIGNIFICANT WEATHER

0600 GMT 08 SEPTEMBER 2013	SIG WEATHER	1200 GMT 08 SEPTEMBER 2013	SIG WEATHER	<p>Summary of UK Weather for Sunday 08 September 2013. Low pressure brought mixed conditions to the U.K.</p> <p>There was some fine and dry weather, but with a scattering of showers, some of which were heavy and thundery.</p> <p>Most places had a dry night, and with largely clear skies it became rather chilly. Some high altitude sites in the north of the country saw temperatures fall to freezing just before dawn.</p> <p>A few mist and fog patches developed during the early hours of the morning, these mainly in north-east England.</p> <p>Showers affected some western and south-western parts overnight, and they continued into the morning. However, most central and eastern parts had a dry and sunny start to the day.</p> <p>During the day the showers in the west and south-west slowly spread to most other parts of the country, with some heavy and thundery showers in places. These started to die away during the evening, with many places becoming dry, although outbreaks of rain moved across the far south-west of England and continued into the night.</p> <p>After the cool start daytime temperatures were generally a little below average for the time of year.</p>
1800 GMT 08 SEPTEMBER 2013	SIG WEATHER	0000 GMT 09 SEPTEMBER 2013	SIG WEATHER	<p>EXTREMES Highest Maximum: 20.3 Manston, Kent Lowest Maximum: 13.6 Fair Isle, Shetland Lowest Minimum: -0.3 Aboyne No 2, Aberdeenshire Lowest Grass Minimum: -2.5 Aboyne No 2, Aberdeenshire Most Rain: 21.2 Aberporth, Dyfed Most Sun: 11.9 Dyce, Aberdeenshire</p>

DAILY CLIMATE DATA

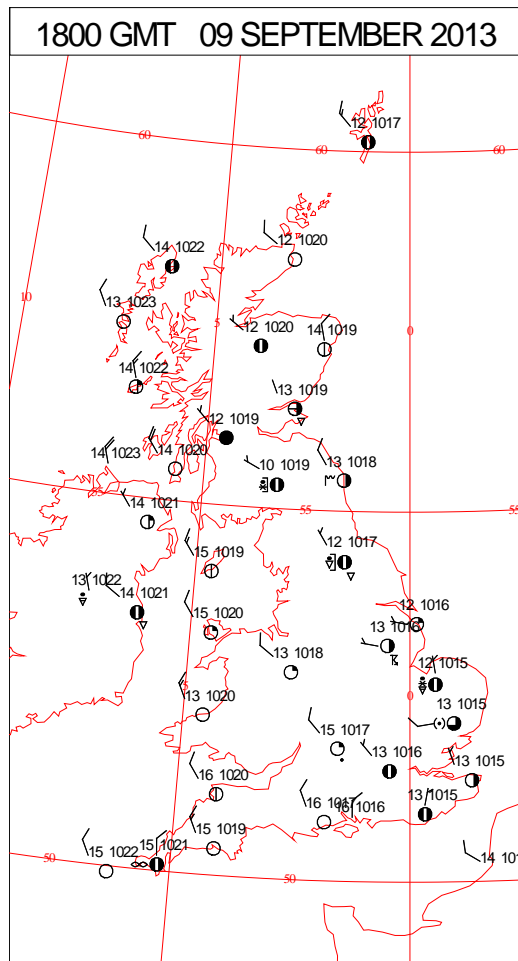
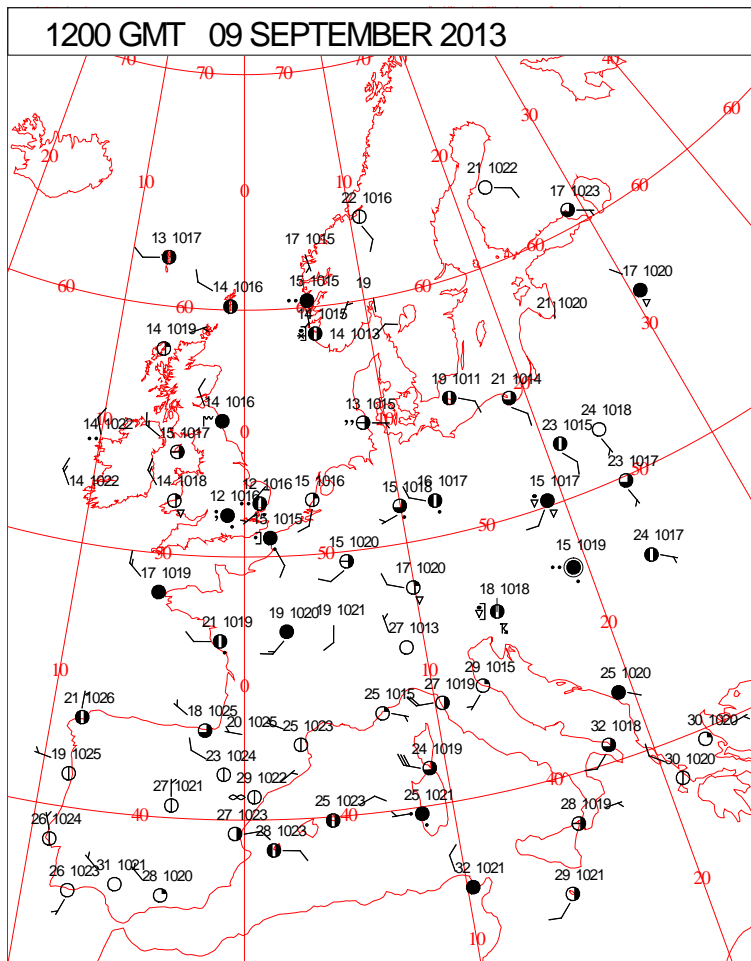
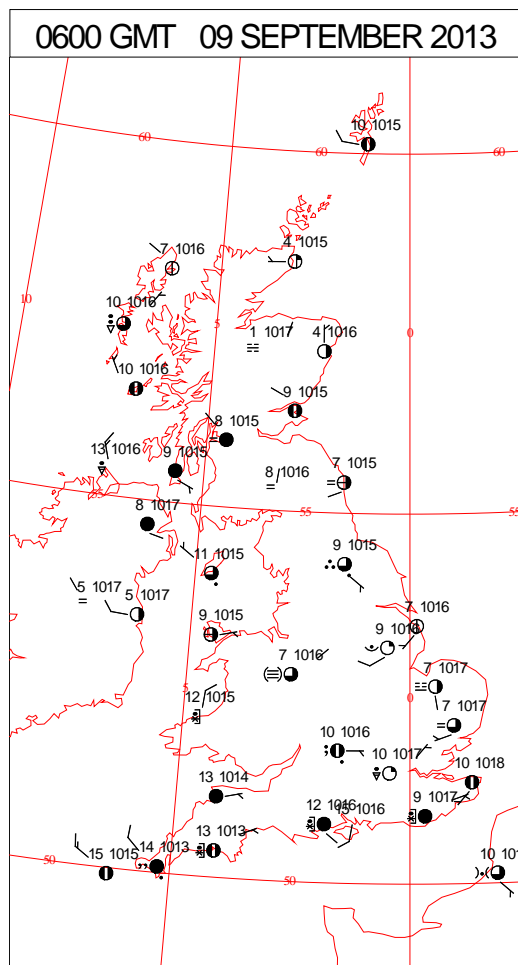
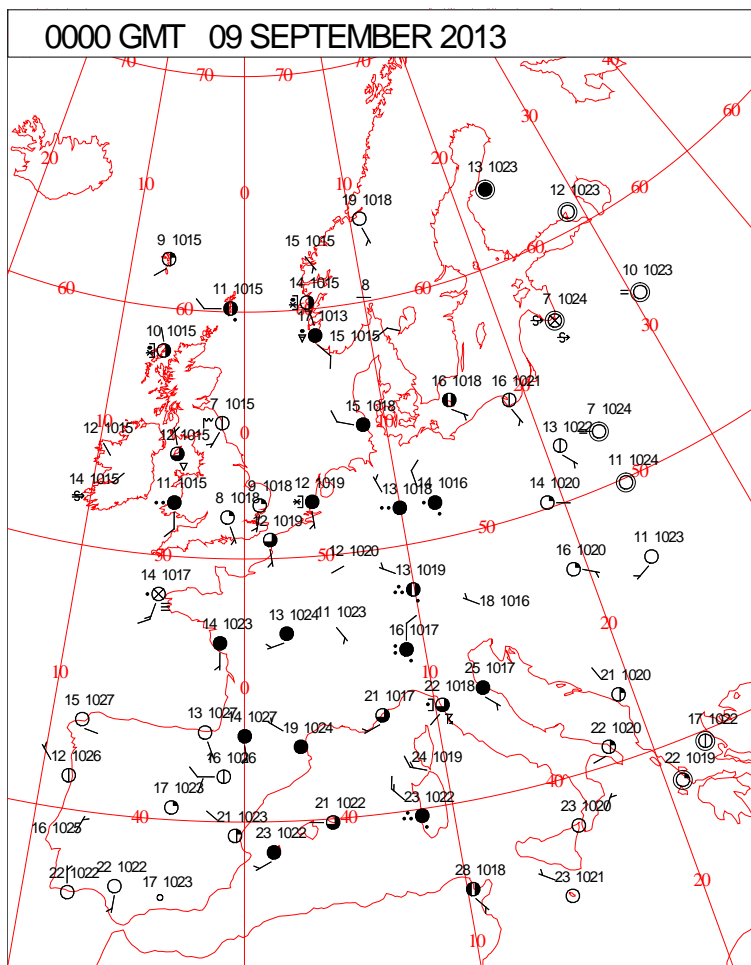


DAILY WEATHER SUMMARY



Monday 9 September 2013

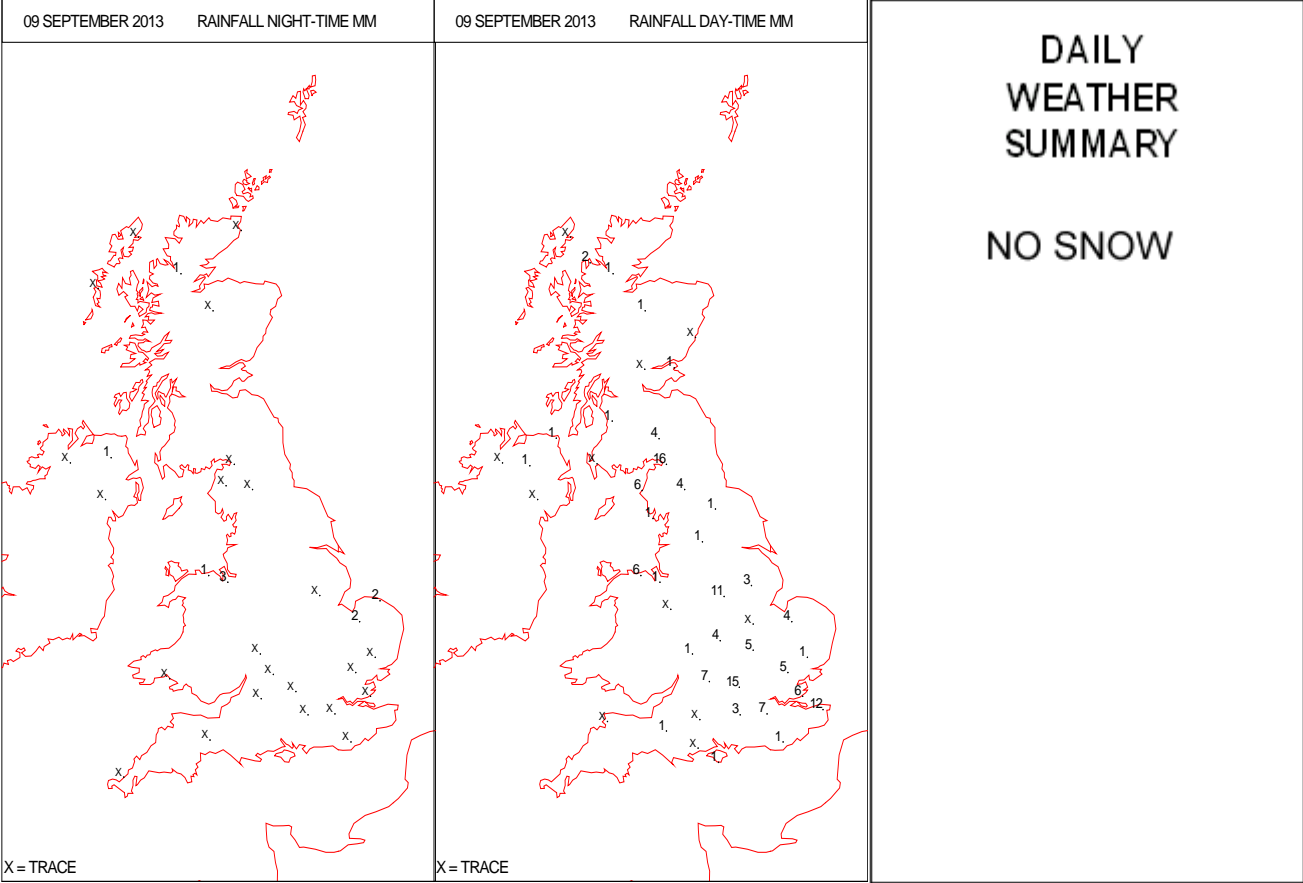
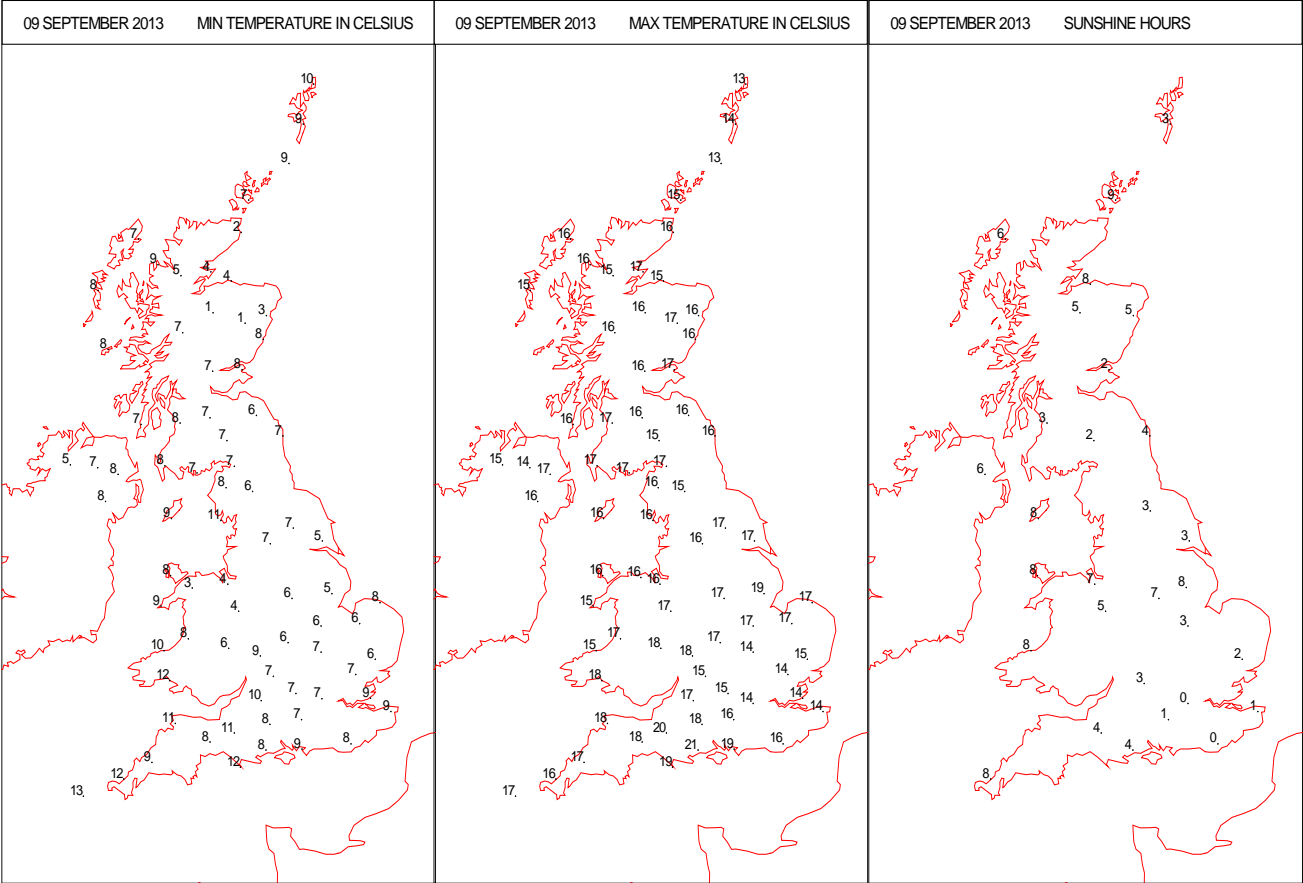
SURFACE REPORTS



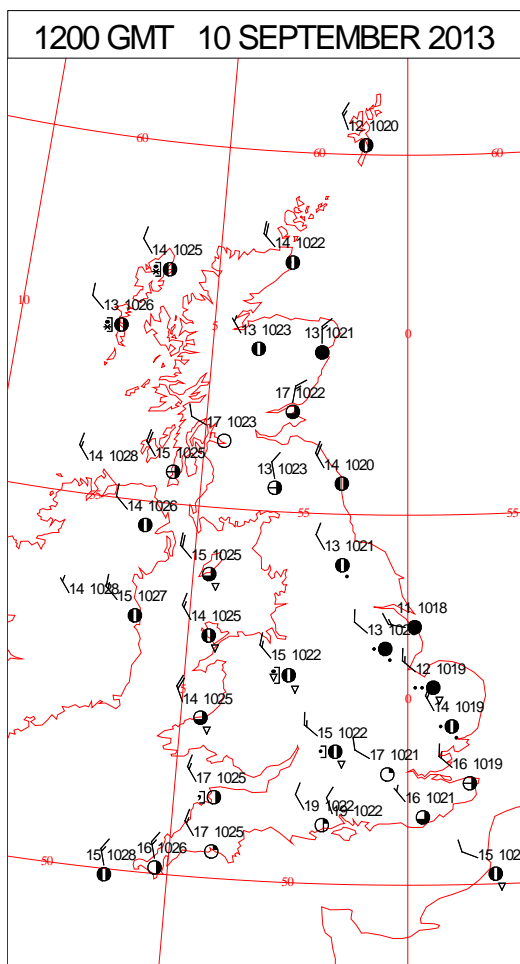
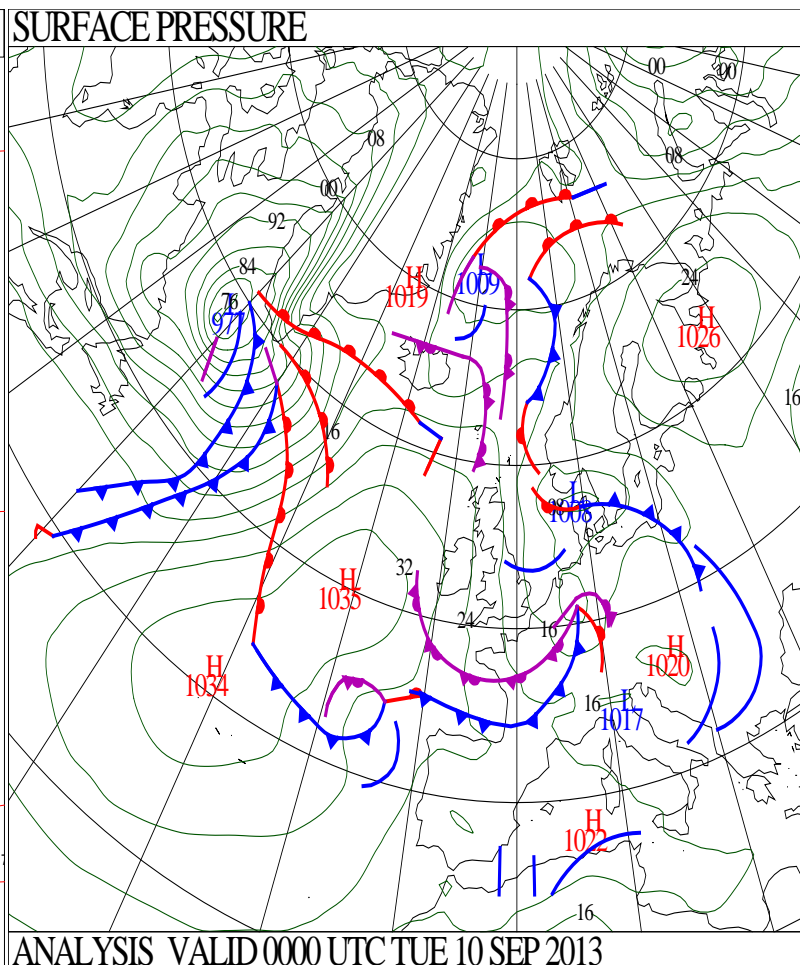
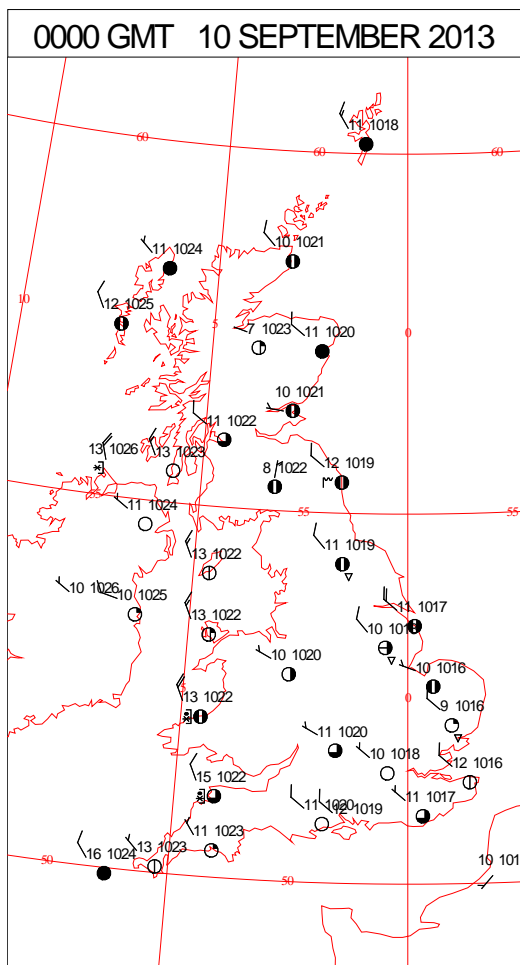
SIGNIFICANT WEATHER

0600 GMT 09 SEPTEMBER 2013	SIG WEATHER	1200 GMT 09 SEPTEMBER 2013	SIG WEATHER	<p>Summary of UK Weather for Monday 09 September 2013.</p> <p>The weather remained rather unsettled for many parts.</p> <p>Outbreaks of rain spread across southern Wales from around midnight, and continued to push slowly east into the Midlands as the night progressed.</p> <p>Elsewhere, there were clear spells and a few showers, these mainly across northern England and around coastal districts.</p> <p>There was also some low cloud and coastal mist in the south-west.</p> <p>During the day, the showery rain continued to push slowly east and into south-eastern England, with some heavy bursts later in the afternoon.</p> <p>Elsewhere, it was a mixture of sunny spells and showers. The showers became heavy and thundery in places across central and eastern parts during the afternoon.</p> <p>The best of the drier and sunny weather was across south-western parts of England, where it was also warmest.</p> <p>Temperatures across the rest of the U.K. were around average for the time of year.</p> <p>Through the evening the majority of the showers became confined to coastal districts, still heavy at times along the east coast. Elsewhere it turned largely dry with variable cloud allowing for some clear spells.</p>
1800 GMT 09 SEPTEMBER 2013	SIG WEATHER	0000 GMT 10 SEPTEMBER 2013	SIG WEATHER	
				<p>EXTREMES</p> <p>Highest Maximum: 20.8 Hurn, Dorset</p> <p>Lowest Maximum: 12.8 Baltasound No2, Shetland</p> <p>Lowest Minimum: 0.9 Aviemore, Inverness-Shire</p> <p>Lowest Grass Minimum: -1.3 Aviemore, Inverness-Shire -1.3 Aboyne No2, Aberdeenshire</p> <p>Most Rain: 16.0 Carlisle, Cumbria</p> <p>Most Sun: 9.0 Kirkwall, Orkney</p>

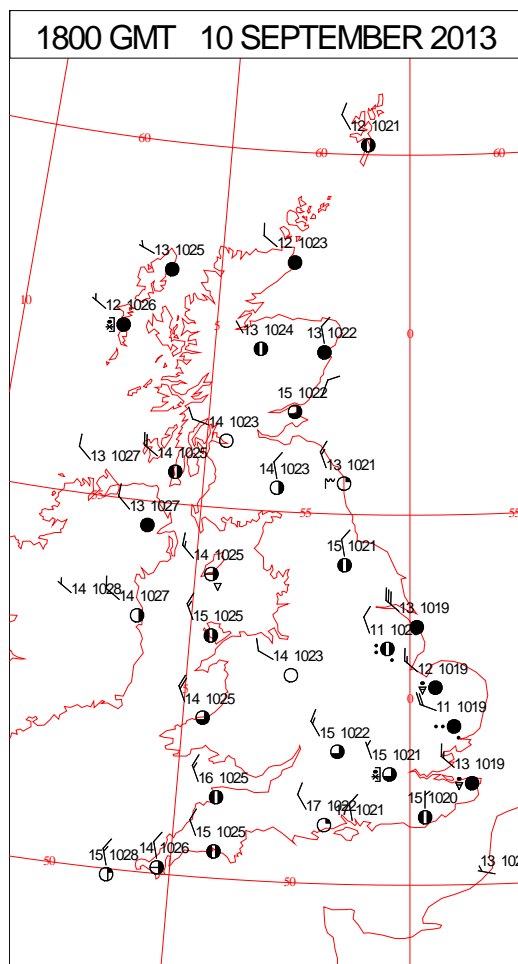
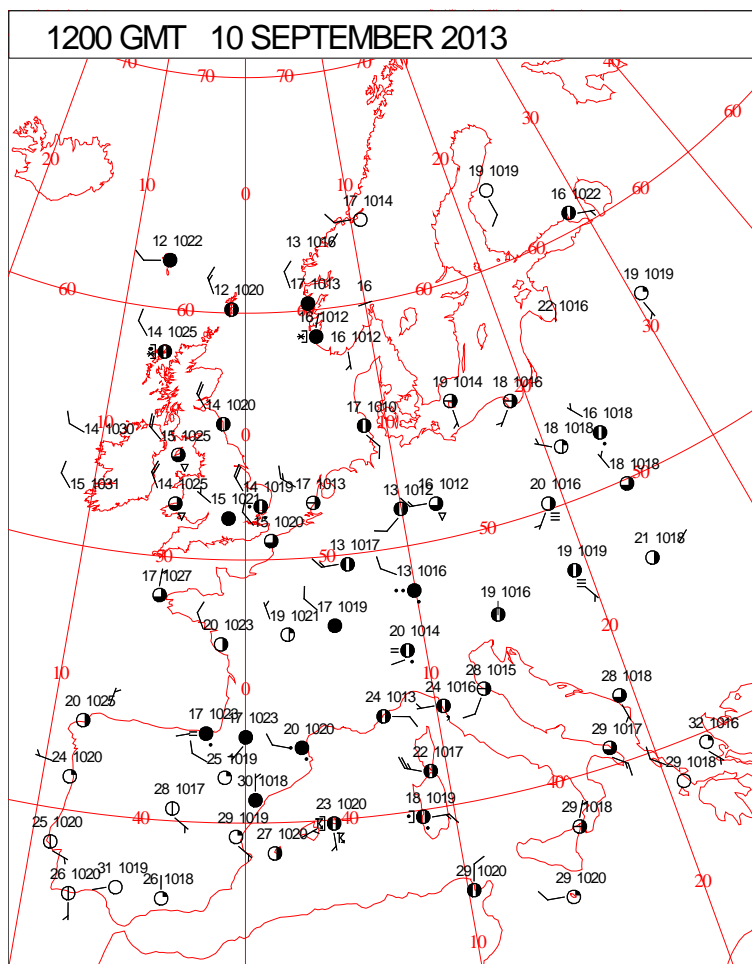
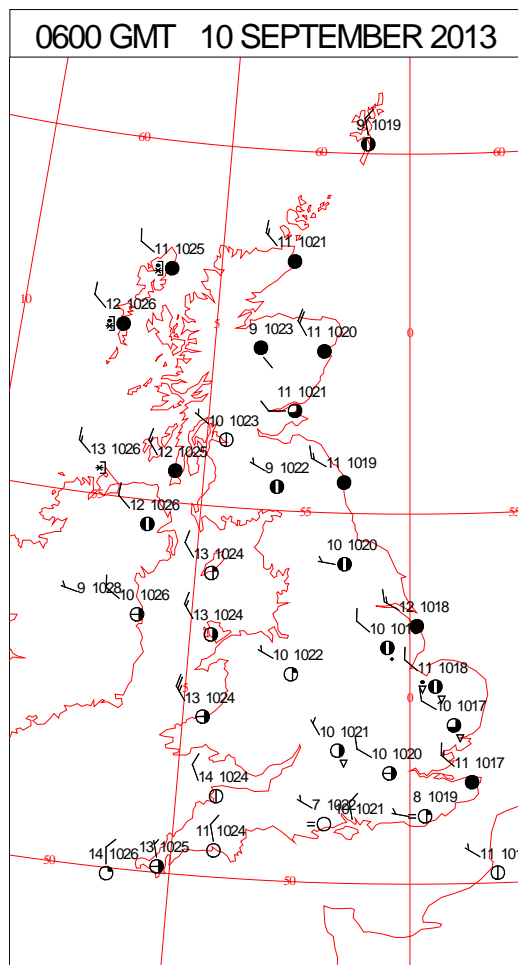
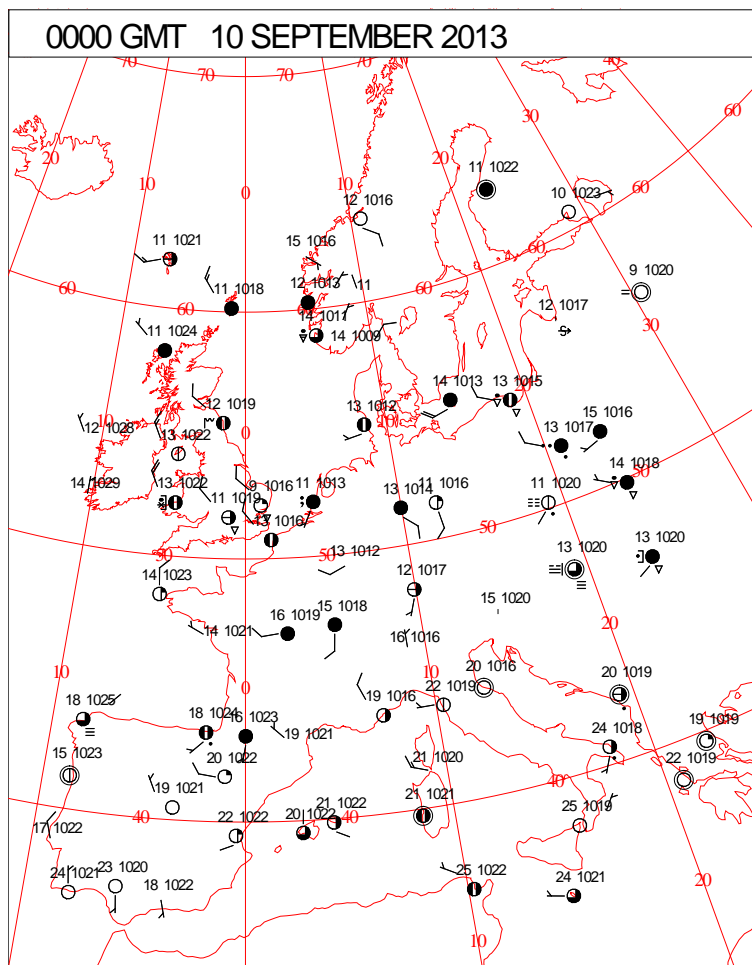
DAILY CLIMATE DATA



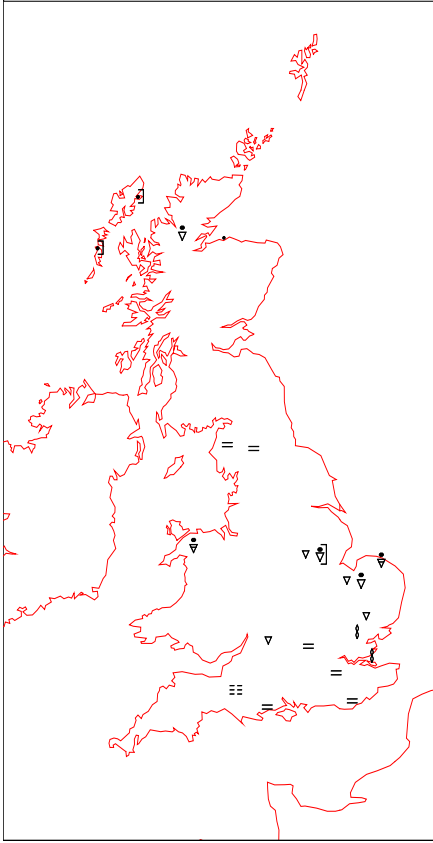
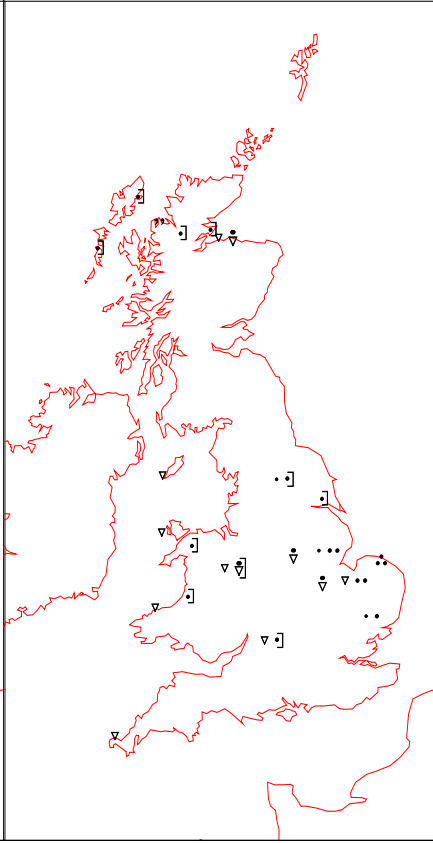
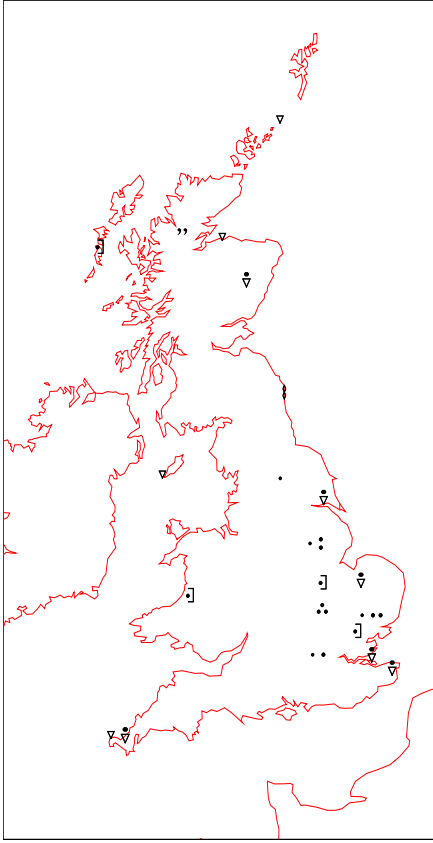
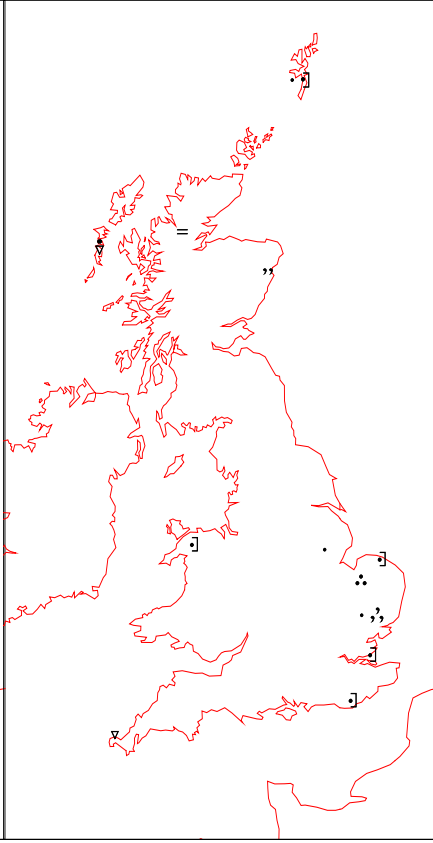
DAILY WEATHER SUMMARY



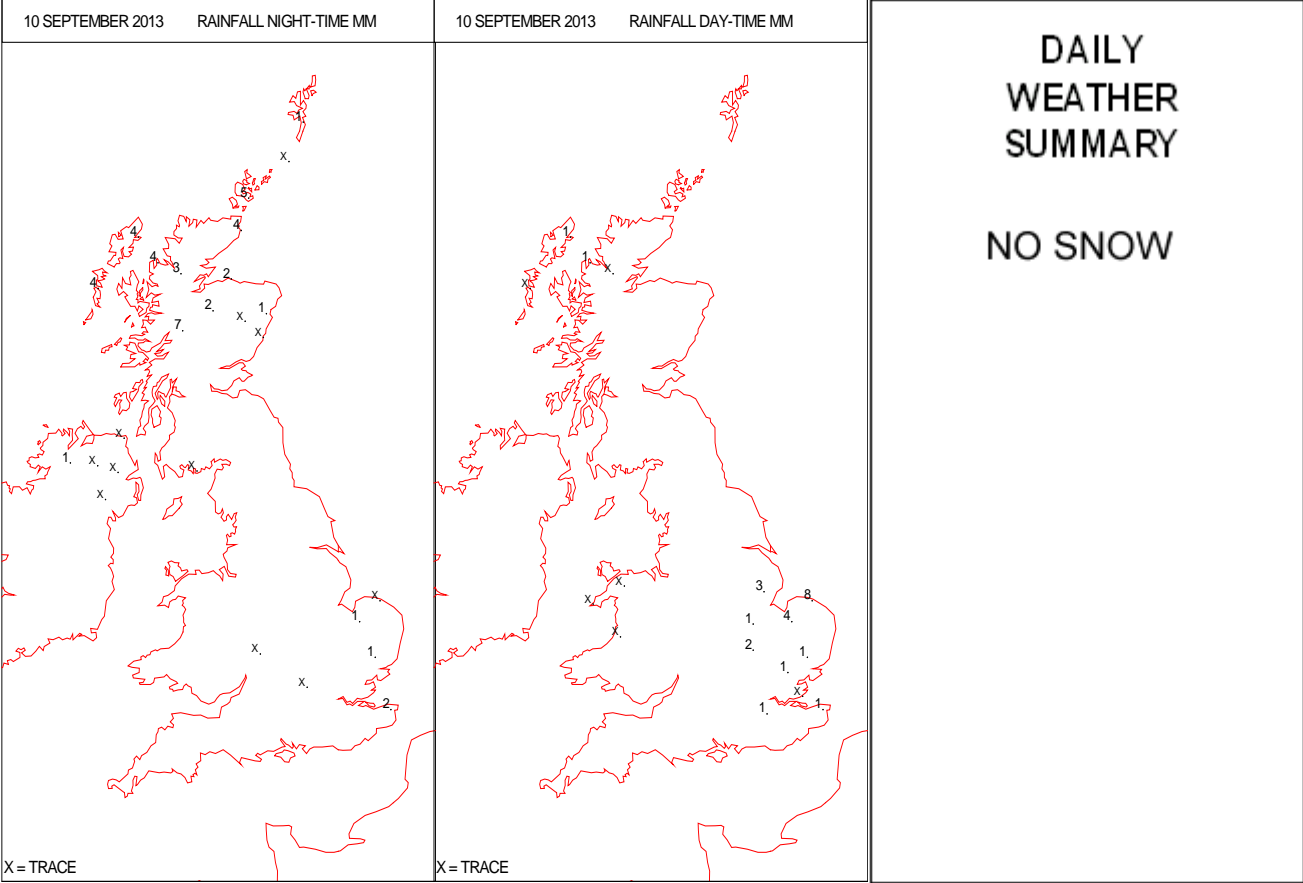
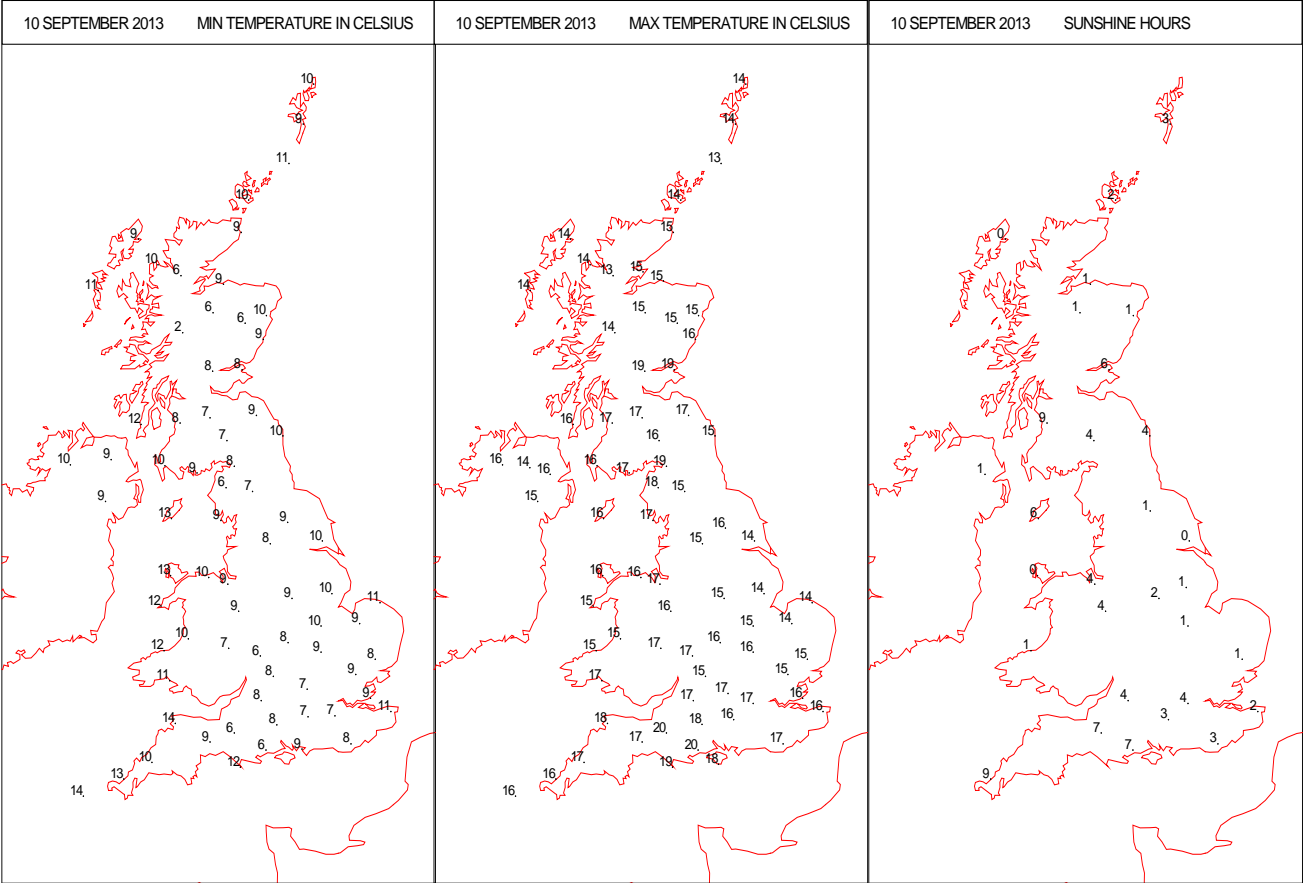
SURFACE REPORTS



SIGNIFICANT WEATHER

0600 GMT 10 SEPTEMBER 2013	SIG WEATHER	1200 GMT 10 SEPTEMBER 2013	SIG WEATHER	<p>Summary of UK Weather for Tuesday 10 September 2013. Many places stayed dry overnight with plenty of clear spells.</p> <p>Eastern parts continued to see showers through the night, some of which were still thundery early on.</p> <p>It was again rather chilly for many places.</p> <p>The showers in the east cleared after dawn, however an area of further showery rain, accompanied by strengthening winds, pushed in across the Yorkshire and Lincolnshire coast. This showery rain continued slowly south through the day, with strong winds around coastal parts. The rain was mainly light, apart from some moderate bursts along the coast.</p> <p>Elsewhere, it was largely fine with variable amounts of cloud and some bright or sunny spells.</p> <p>There were a few light showers in western areas, and it remained rather cloudy in the far north-west.</p> <p>The showery rain eased over eastern England through the evening. Elsewhere it was largely fine but again rather chilly, with just one or two light showers in places.</p> <p>Temperatures across eastern England were suppressed by the cloud and rain. Elsewhere temperatures were generally around average for the time of year, or a little above in the brighter spots.</p>
				
1800 GMT 10 SEPTEMBER 2013	SIG WEATHER	0000 GMT 11 SEPTEMBER 2013	SIG WEATHER	<p>EXTREMES Highest Maximum: 20.2 Yeovilton, Somerset Lowest Maximum: 12.9 Fair Isle, Shetland Lowest Minimum: 2.3 Tulloch Bridge, Inverness-Shire Lowest Grass Minimum: -0.9 Tulloch Bridge, Inverness-Shire Most Rain: 8.2 Weybourne, Norfolk Most Sun: 11.4 Jersey Airport, Jersey</p>
				

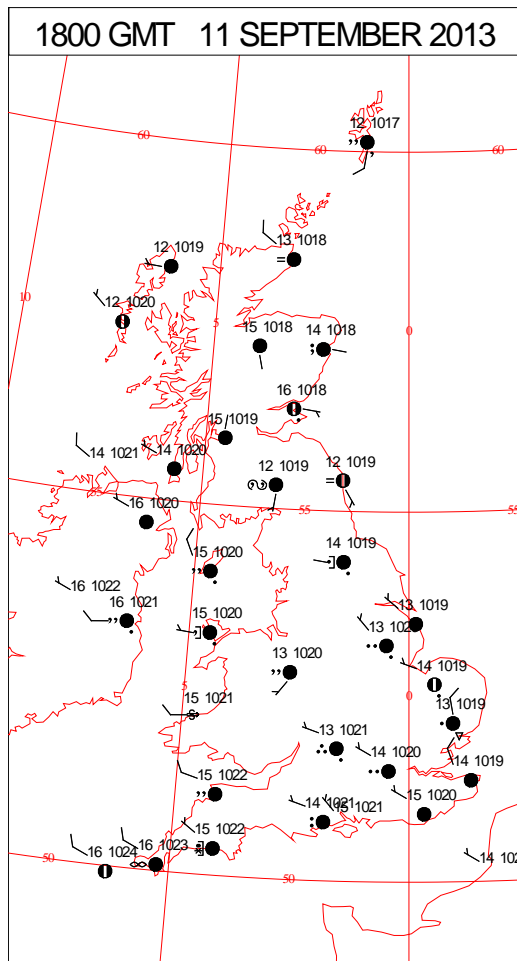
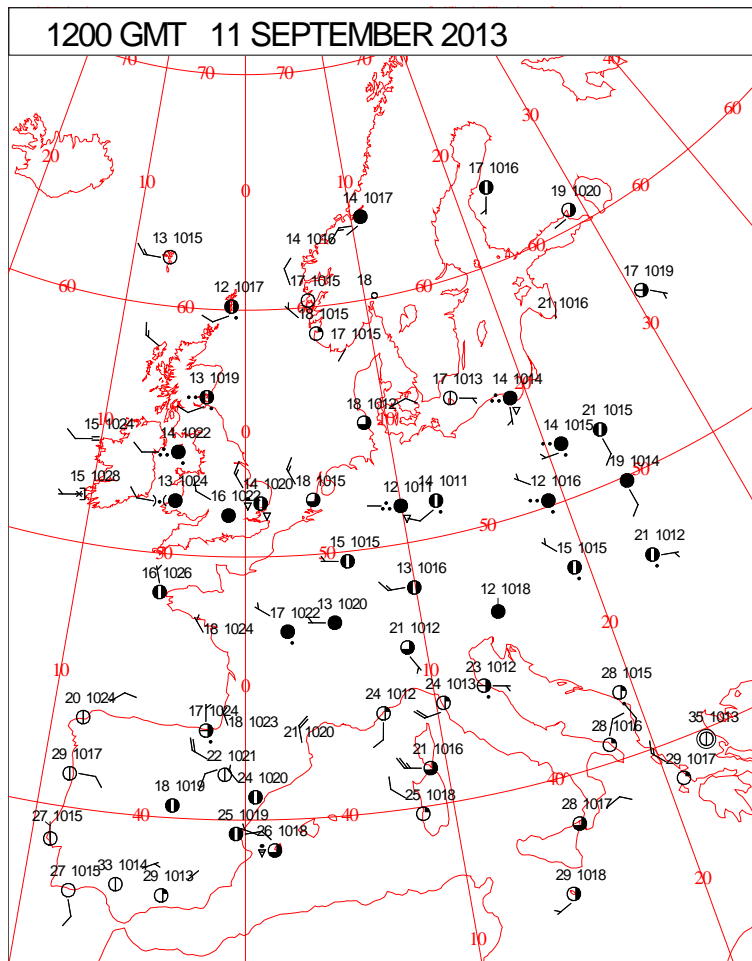
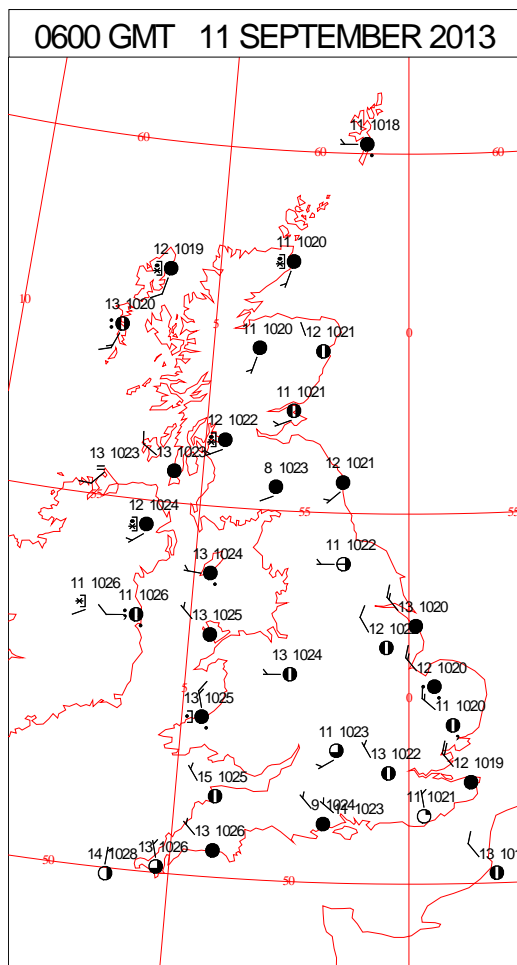
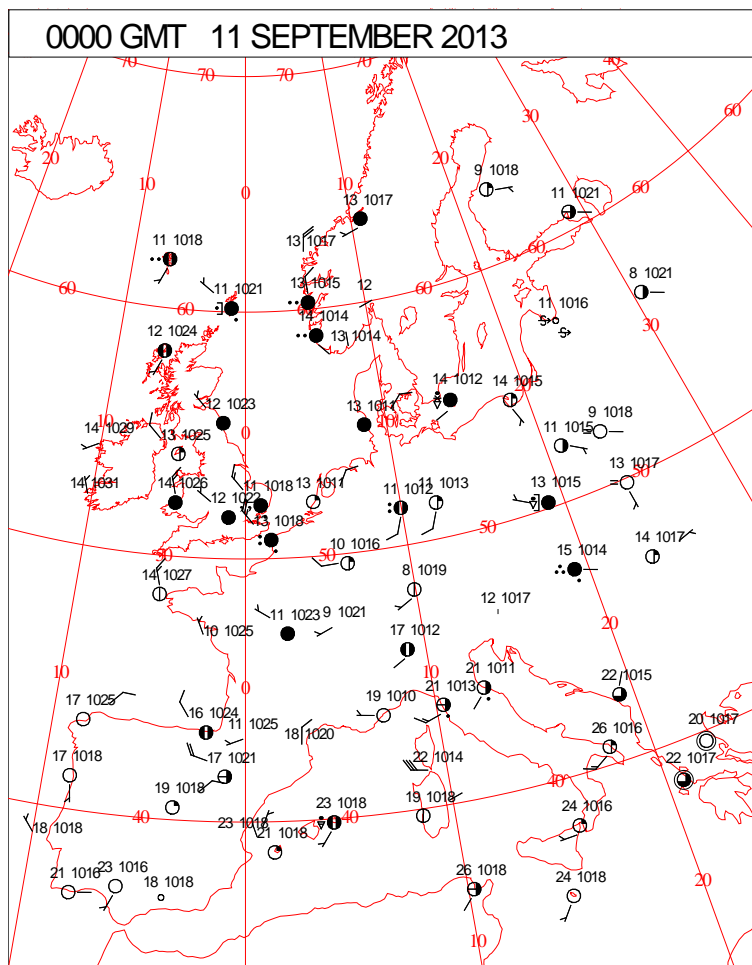
DAILY CLIMATE DATA



Crown Copyright 2013, All Rights Reserved

Wednesday 11 September 2013

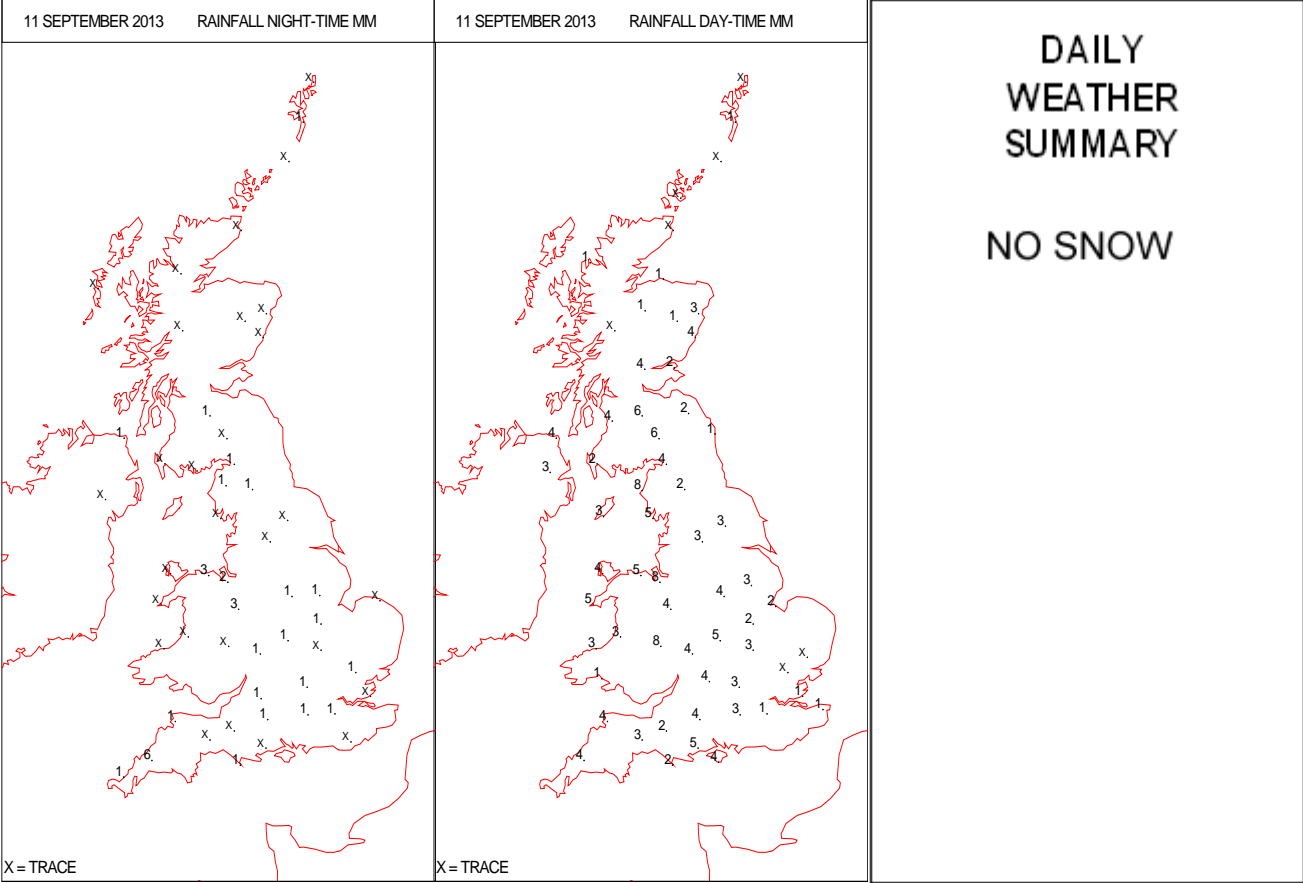
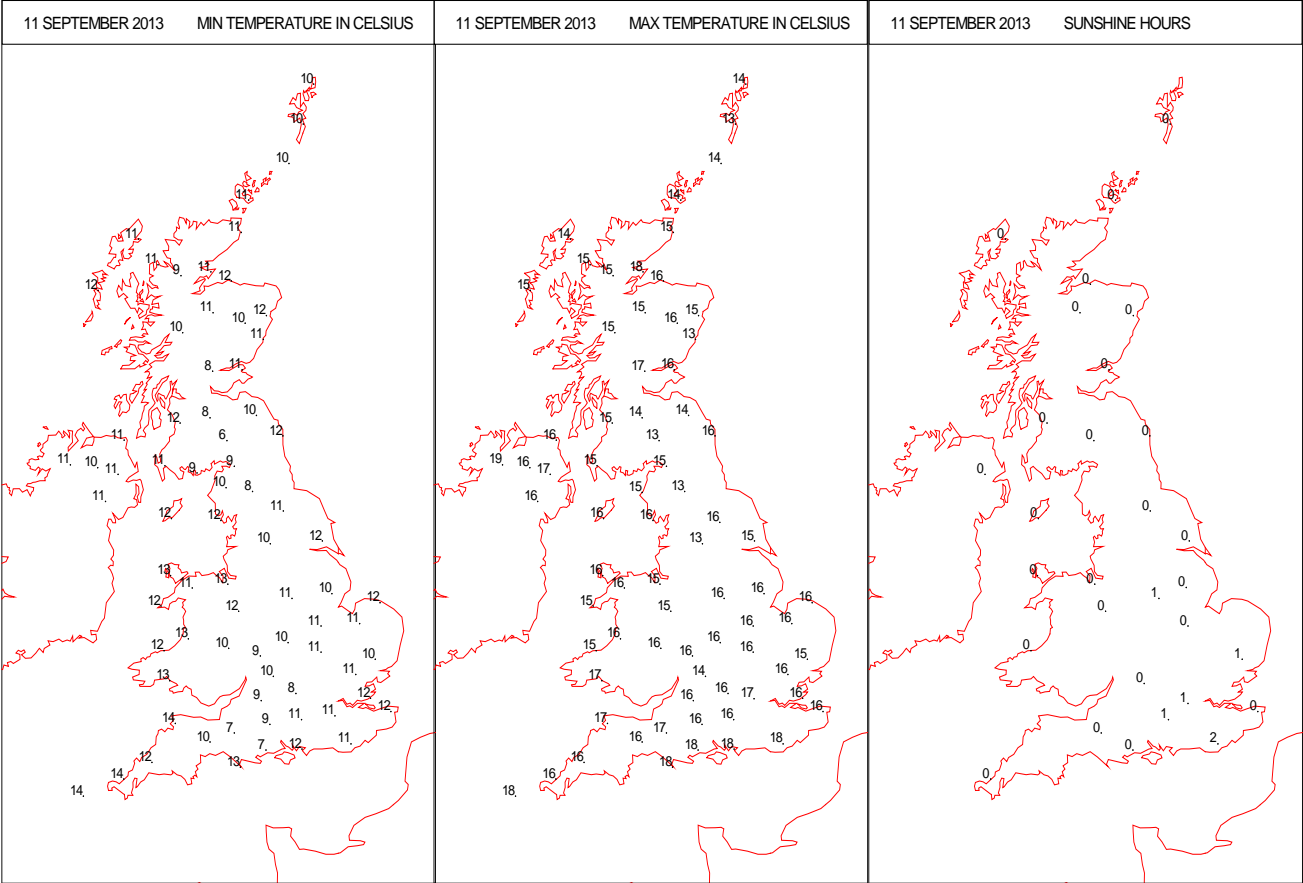
SURFACE REPORTS



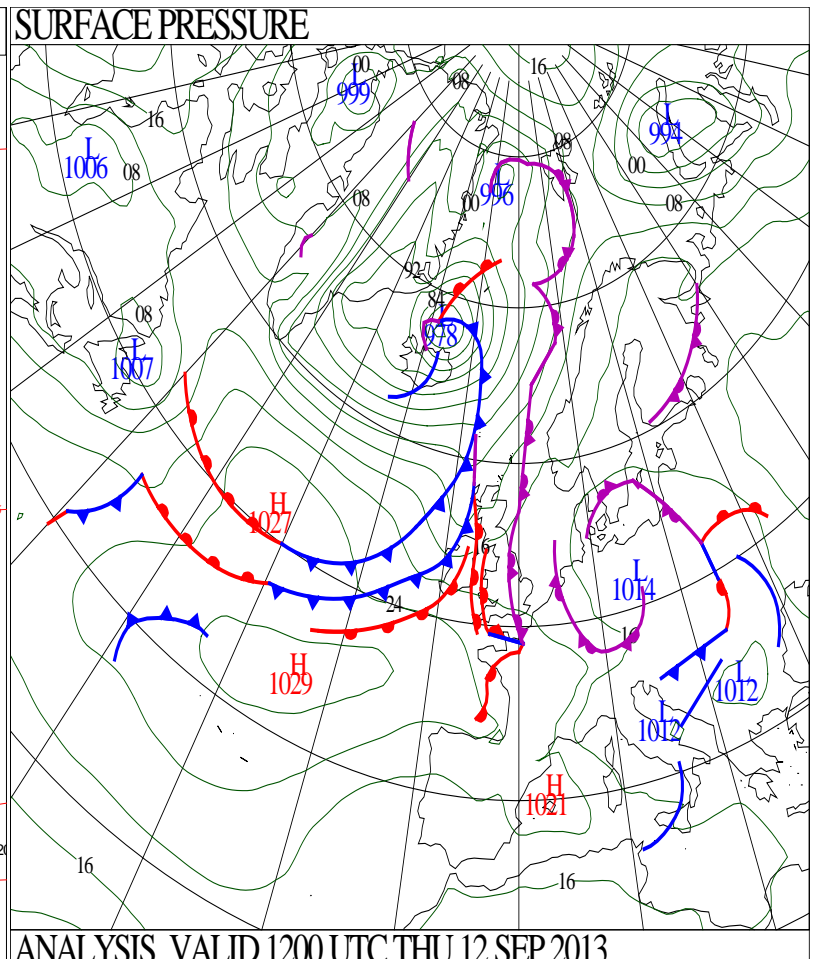
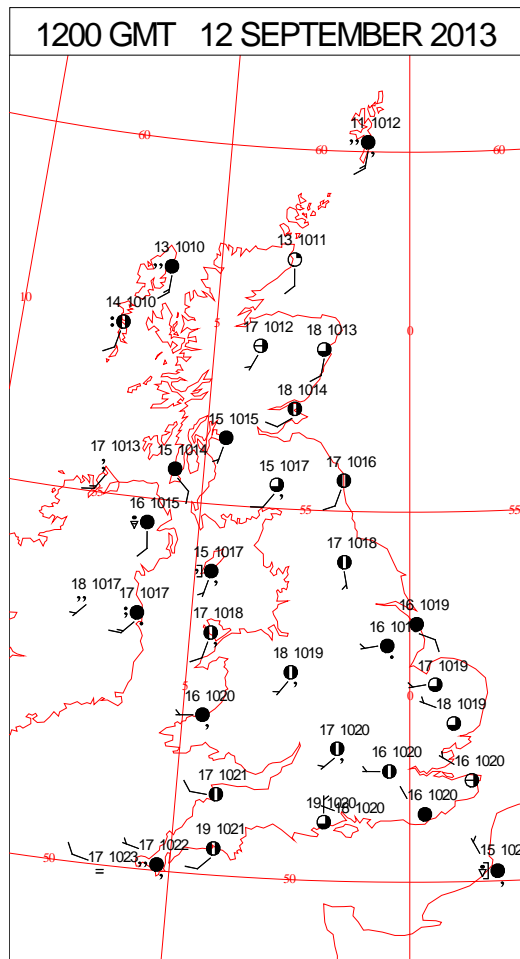
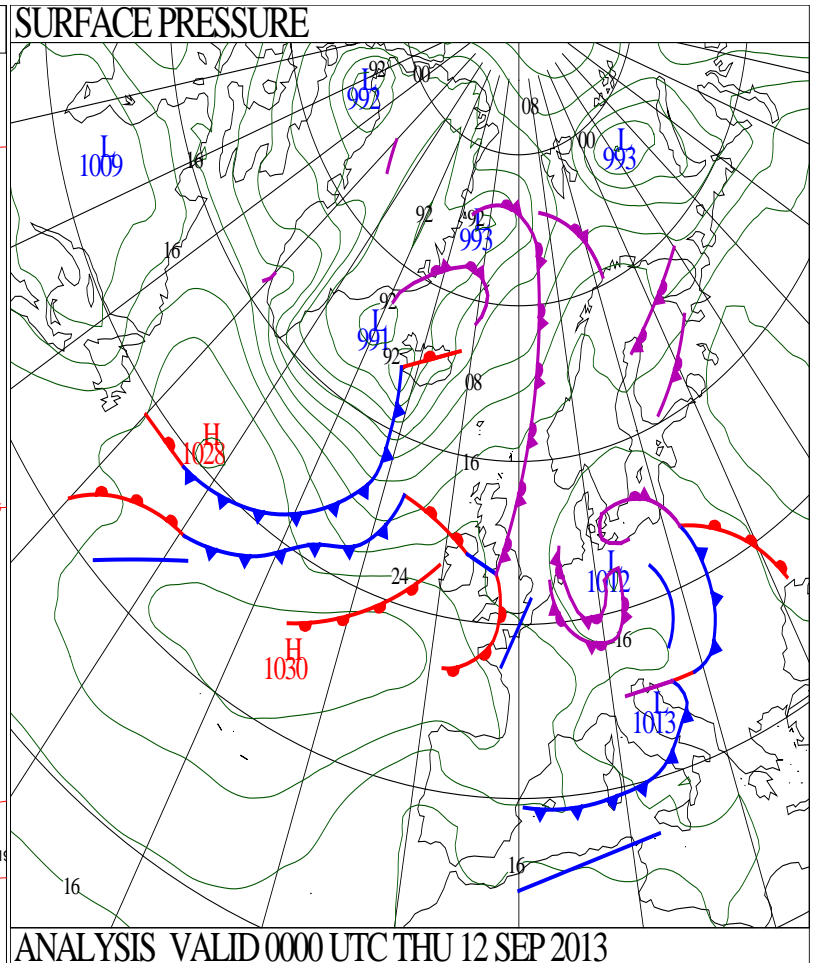
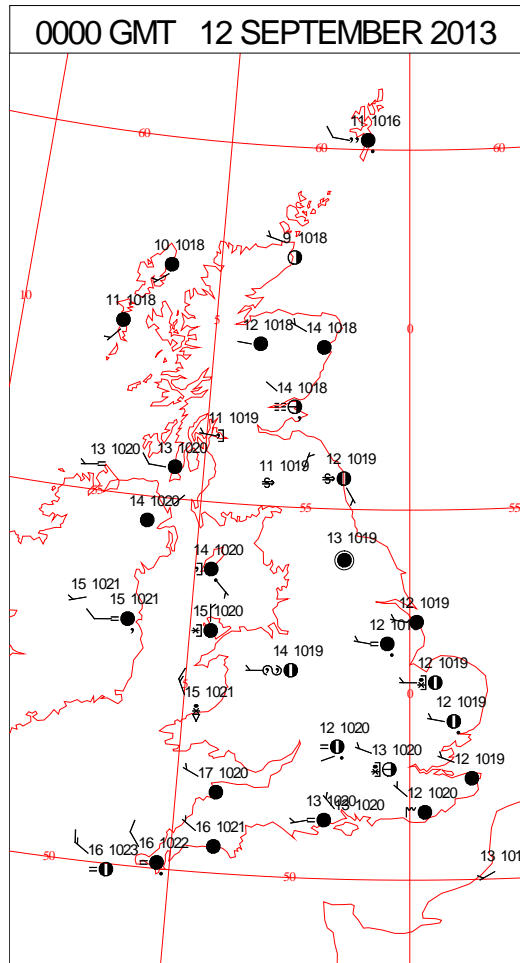
SIGNIFICANT WEATHER

0600 GMT 11 SEPTEMBER 2013	SIG WEATHER	1200 GMT 11 SEPTEMBER 2013	SIG WEATHER	<p>Summary of UK Weather for Wednesday 11 September 2013.</p> <p>A few outbreaks of rain lingered across the far east of England during the early hours, with further rain also drifting into north-western parts of Scotland.</p> <p>Elsewhere saw a dry night, with clear spells developing. The clearer skies allowed it to turn rather chilly in places, especially in rural parts of the south-west.</p> <p>During the morning, patchy rain spread to many parts of Wales and northern England, whilst a band of much heavier rain affected most of Scotland.</p> <p>Elsewhere across England, it was a drier start to the day, with some south-eastern parts seeing some brighter spells.</p> <p>The band of heavy and persistent rain across Scotland pushed south through the day, reaching northern England by midday, and southern parts of England and also Wales by the evening.</p> <p>To the north of the rainband, it turned much drier, with some late brightness developing in places.</p> <p>During the evening however, it turned rather cloudy again as some mist and hill fog developed across many parts of Wales, Northern Ireland and northern England.</p> <p>It was a fairly cool day across much of the country, with temperatures only reaching around average where there were some brighter spells.</p>
1800 GMT 11 SEPTEMBER 2013	SIG WEATHER	0000 GMT 12 SEPTEMBER 2013	SIG WEATHER	<p>EXTREMES</p> <p>Highest Maximum: 18.7 Catlederg, Tyrone</p> <p>Lowest Maximum: 12.7 Lerwick, Shetland</p> <p>Lowest Minimum: 6.1 Eskdalemuir, Dumfries-Shire</p> <p>Lowest Grass Minimum: 3.7 Yeovilton, Somerset</p> <p>Most Rain: 10.2 Cardinham Bodmin, Cornwall</p> <p>Most Sun: 1.7 Herstmonceux, East Sussex</p>

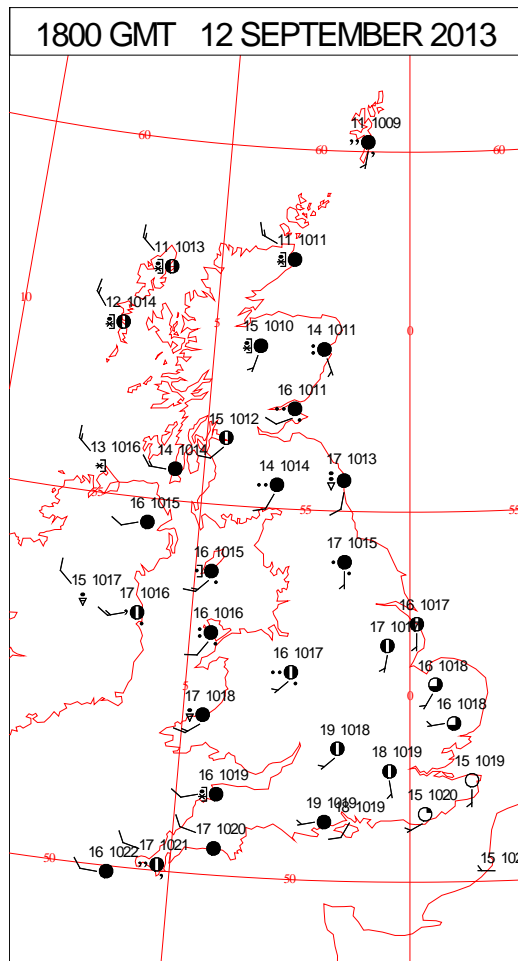
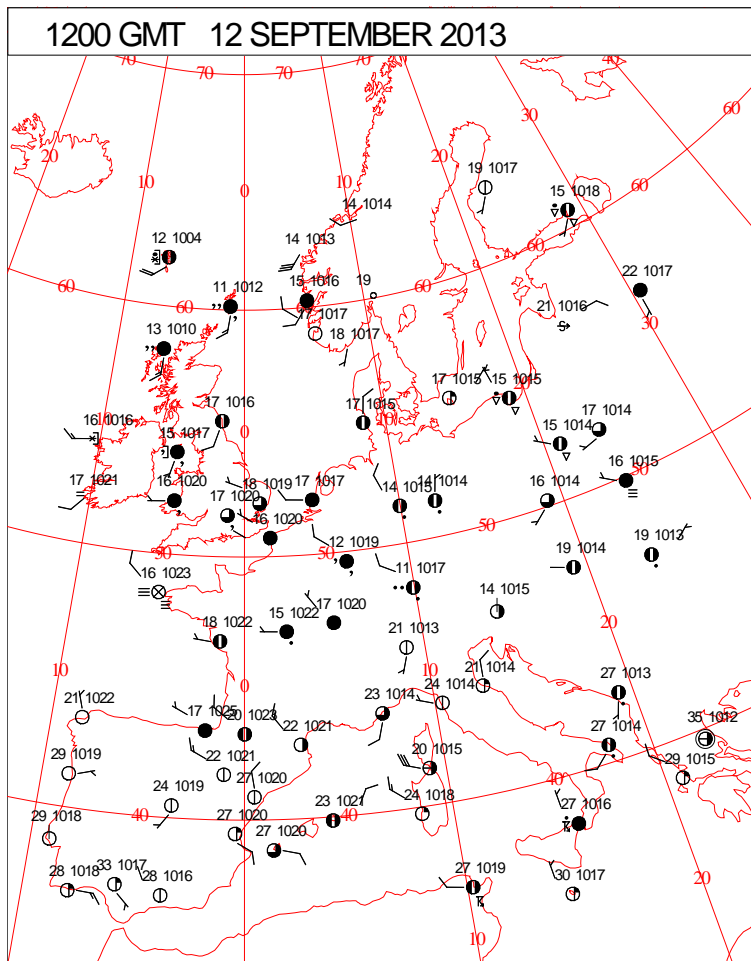
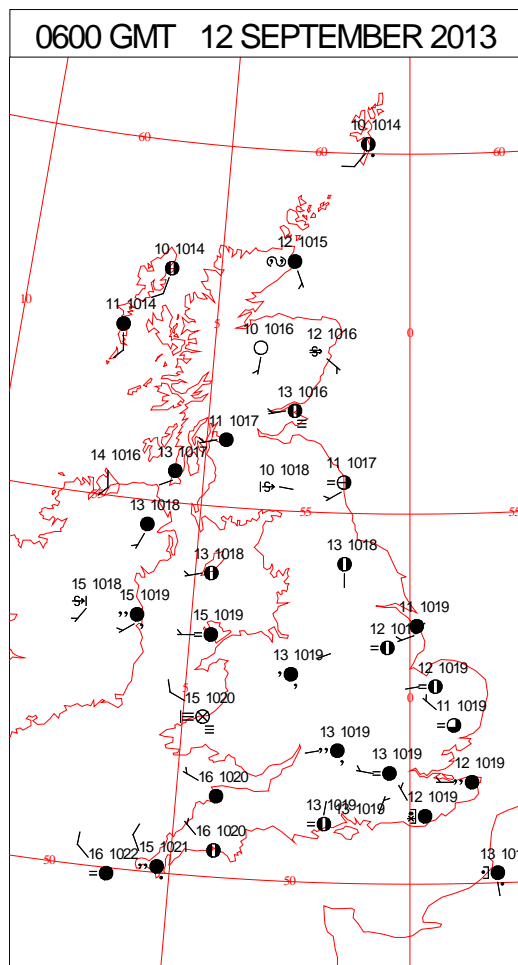
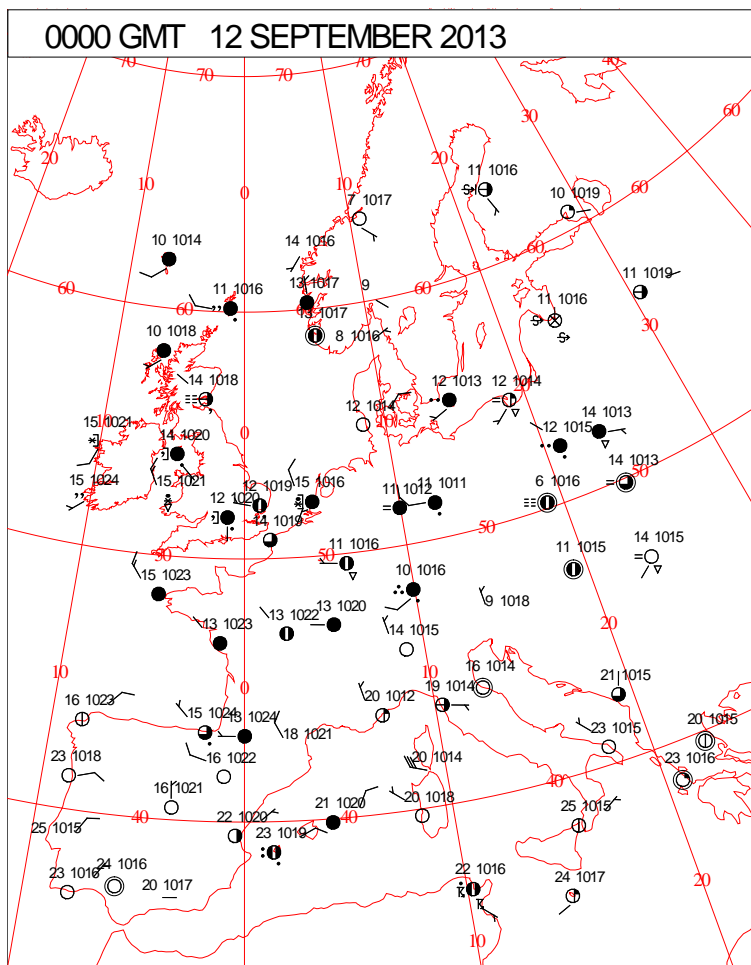
DAILY CLIMATE DATA



DAILY WEATHER SUMMARY



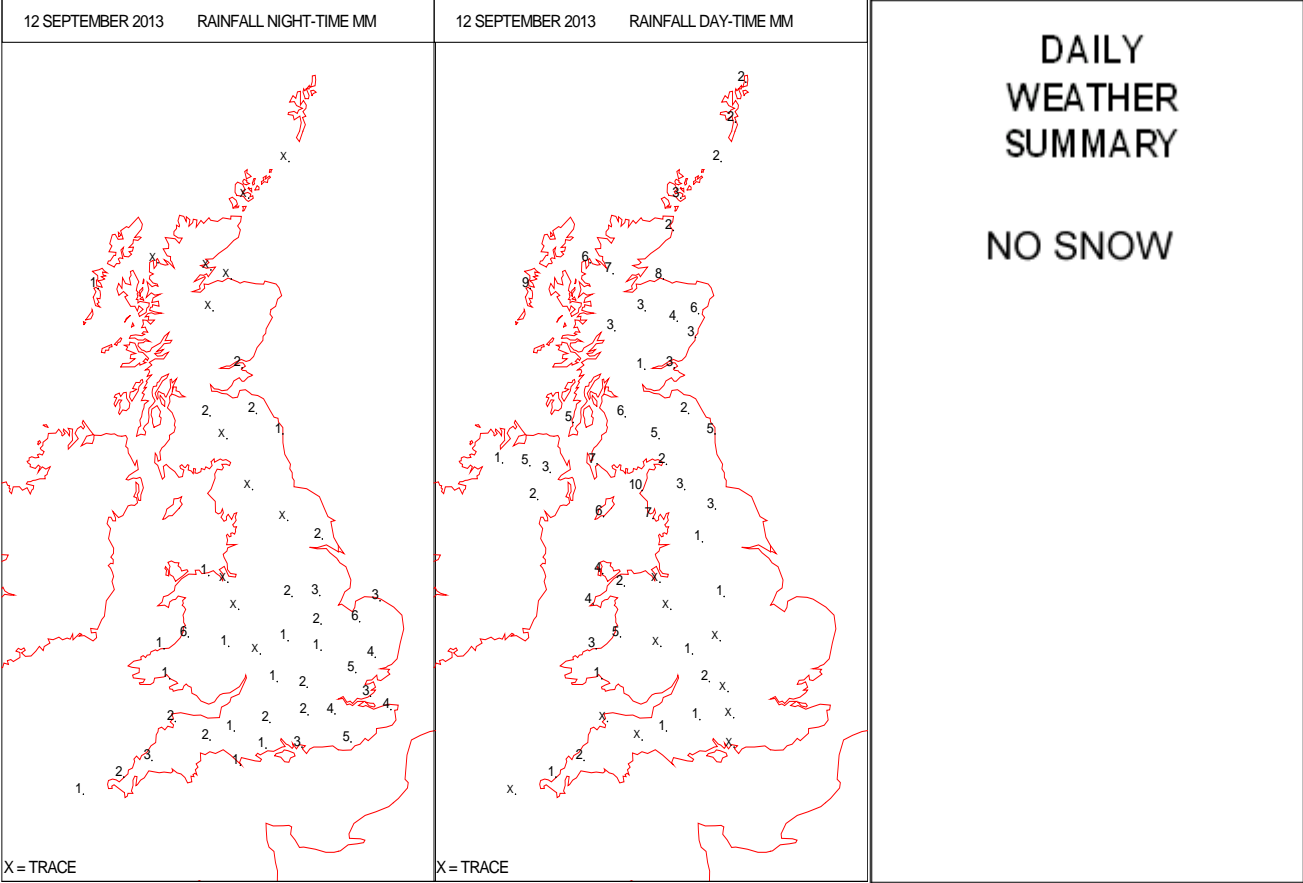
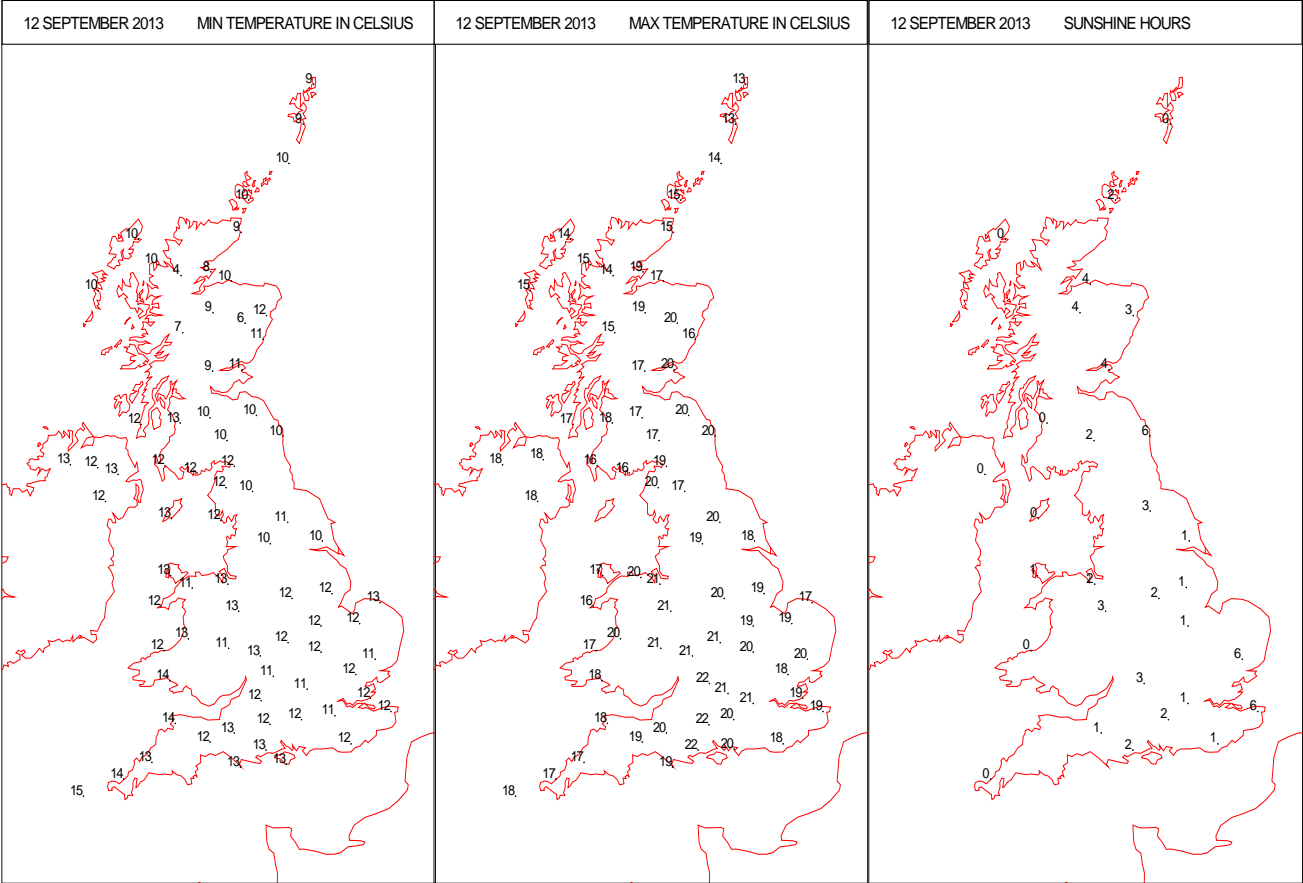
SURFACE REPORTS



SIGNIFICANT WEATHER

0600 GMT 12 SEPTEMBER 2013	SIG WEATHER	1200 GMT 12 SEPTEMBER 2013	SIG WEATHER	<p>Summary of UK Weather for Thursday 12 September 2013.</p> <p>It was rather cloudy across many areas during the early hours, with mist and fog developing quite widely across the country. The cloud was also thick enough in places to produce some light rain and drizzle, especially in the south of the U.K.</p> <p>The sky however, did also clear at times across northern and eastern Scotland, and also north-east England, giving a chilly start in places. Elsewhere, it was a much milder but dull start to the morning.</p> <p>Through the morning most parts remained dry, but there was extensive low cloud, mist and fog across much of England and Wales. The mist and fog was slow to clear in some parts, taking until lunchtime to clear some areas.</p> <p>By late morning, many parts saw some brightness for a time, especially in eastern Wales and central southern England.</p> <p>By midday, heavy rain moved into Northern Ireland and western Scotland. This slowly moved south-eastwards through the course of the afternoon, reaching northern England and much of Wales by evening.</p> <p>Ahead of the rain band southern and eastern England saw further spells of brightness, and in these brighter spells it felt rather warm for the time of year.</p> <p>During the evening the rain band continued to sink south-eastwards, with drier and clearer conditions spreading into western Scotland and Northern Ireland.</p>
1800 GMT 12 SEPTEMBER 2013	SIG WEATHER	0000 GMT 13 SEPTEMBER 2013	SIG WEATHER	<p>EXTREMES</p> <p>Highest Maximum: 21.9 Boscombe Down, Wiltshire</p> <p>Lowest Maximum: 13.2 Baltasound No2, Shetland</p> <p>Lowest Minimum: 3.9 Loch Glascarnoch, Ross-Shire</p> <p>Lowest Grass Minimum: 3.2 Loch Glascarnoch, Ross-Shire</p> <p>Most Rain: 10.4 St. Bees Head No2, Cumbria</p> <p>Most Sun: 6.1 Boulmer, Northumberland</p>

DAILY CLIMATE DATA



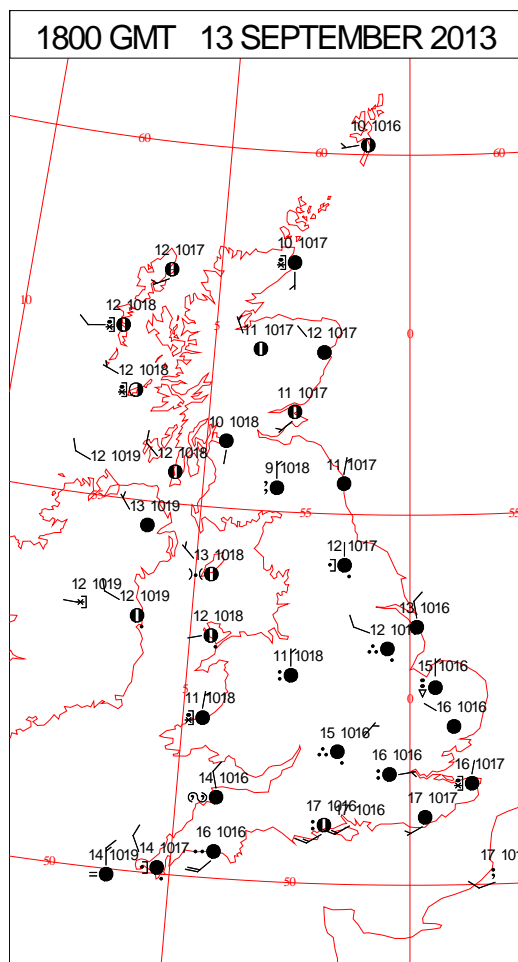
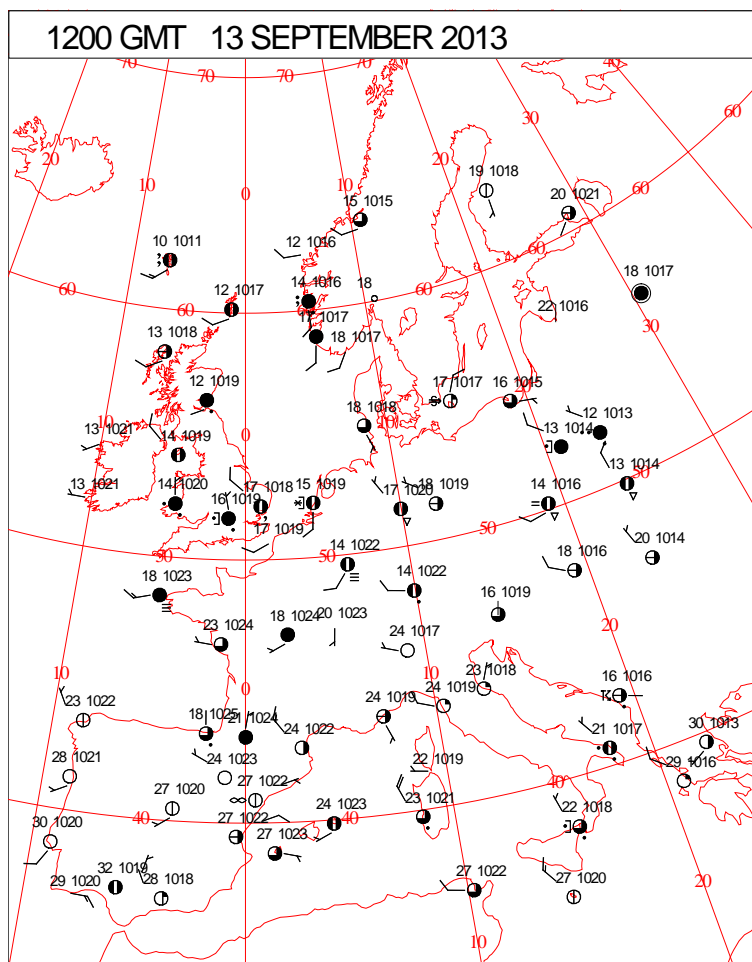
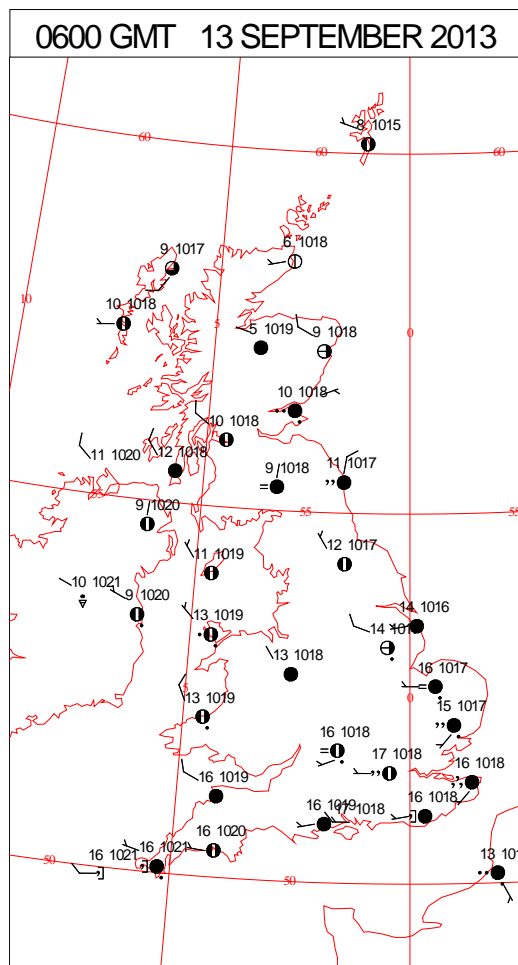
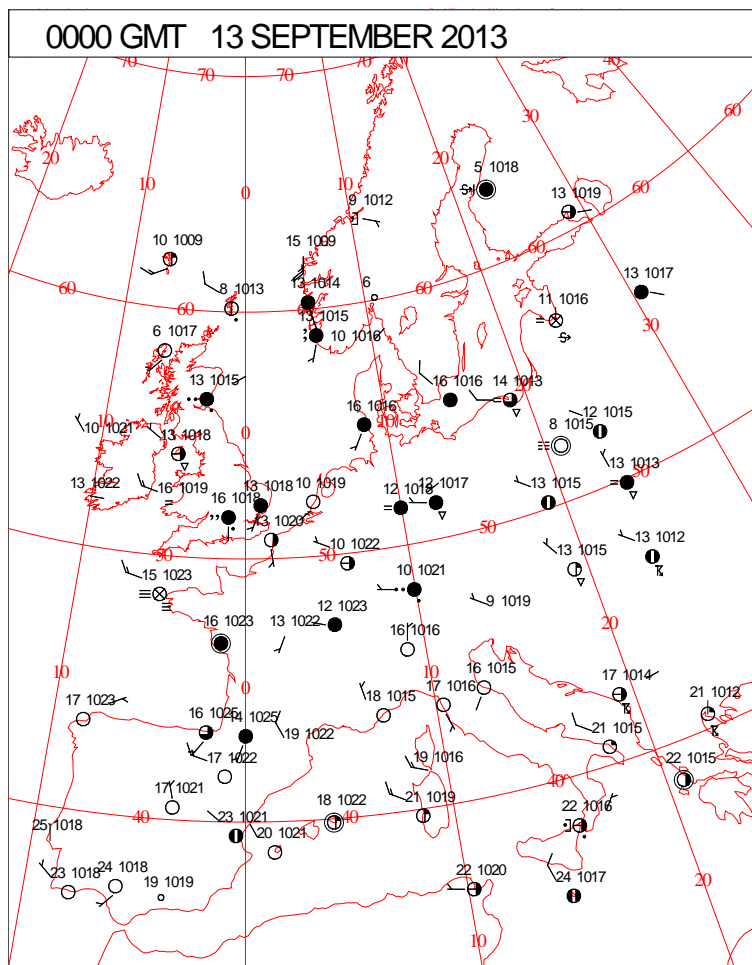
The map displays the British Isles with 20 sampling stations marked by numbers and codes. The stations are distributed across the region, with some marked by circles, some by dots, and some by crosses. The map includes latitude and longitude lines and a scale bar.

Station Number	Code	Symbol
1	1013	Circle
2	1015	Circle
3	1017	Circle
4	1018	Circle
5	1016	Circle
6	1017	Circle
7	1015	Circle
8	1016	Circle
9	1017	Circle
10	1020	Circle
11	1019	Circle
12	1020	Circle
13	1015	Circle
14	1018	Circle
15	1016	Circle
16	1017	Circle
17	1020	Circle
18	1018	Circle
19	1019	Circle
20	1021	Circle

Crown Copyright 2013, All Rights Reserved

Friday 13 September 2013

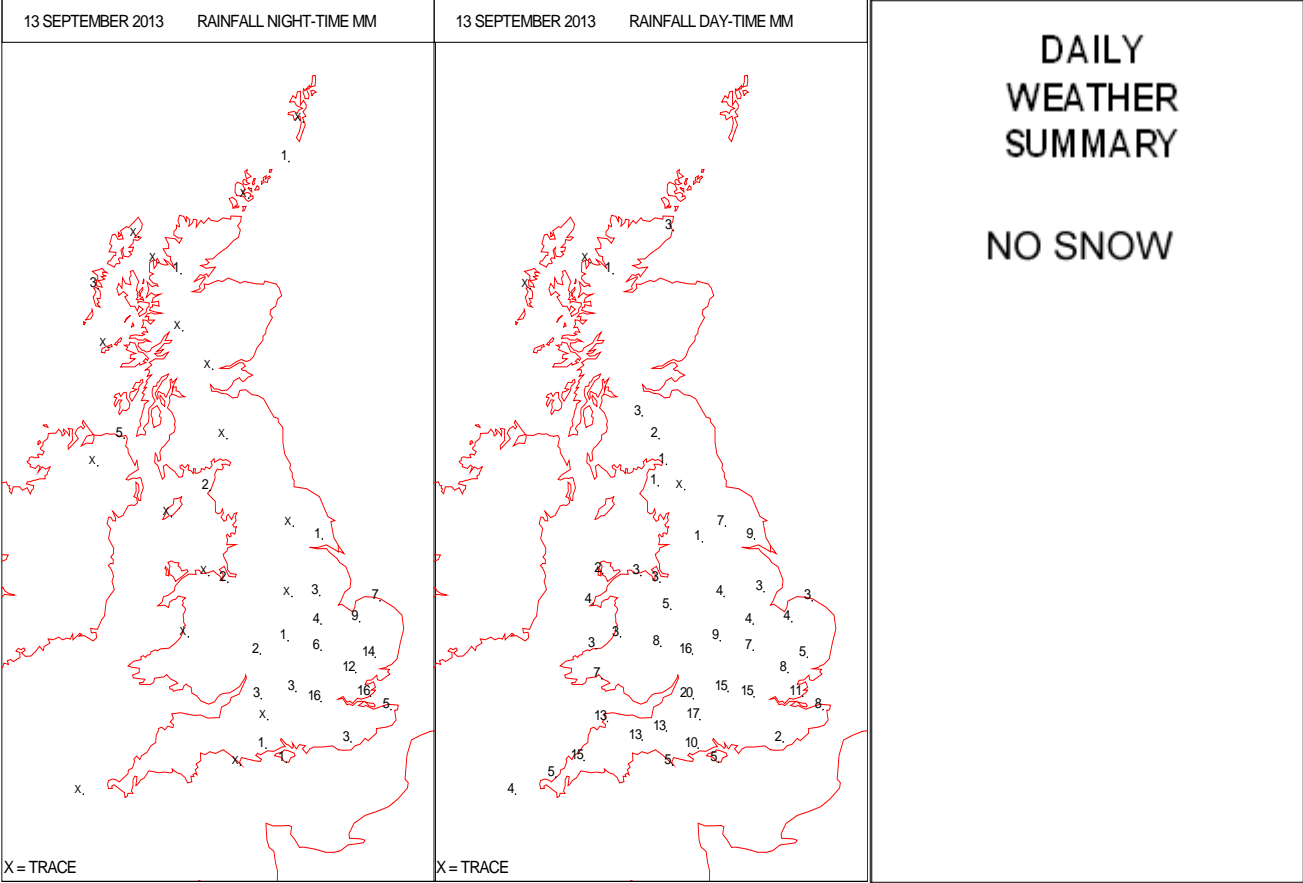
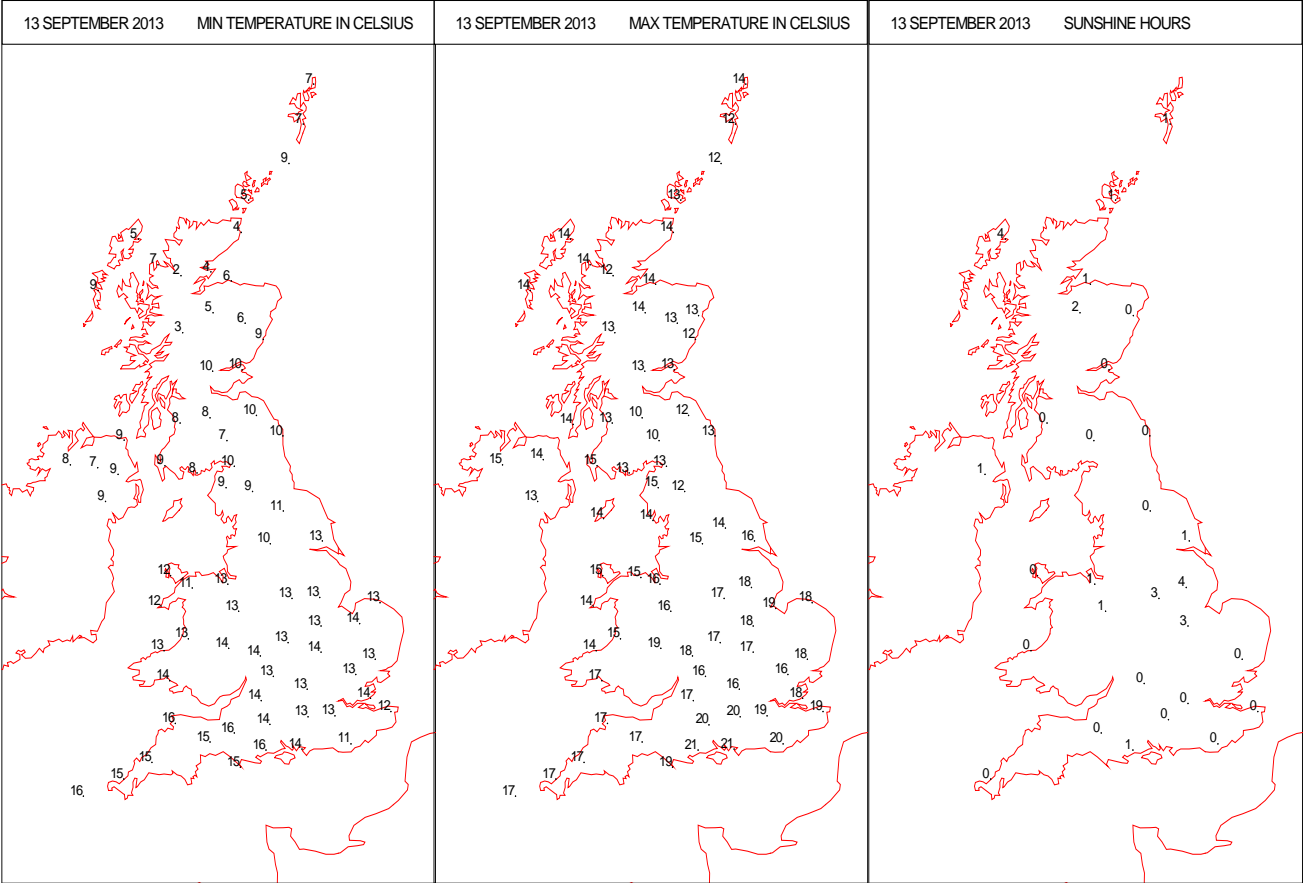
SURFACE REPORTS



SIGNIFICANT WEATHER

0600 GMT 13 SEPTEMBER 2013	SIG WEATHER	1200 GMT 13 SEPTEMBER 2013	SIG WEATHER	<p>Summary of UK Weather for Friday 13 September 2013.</p> <p>It was a cloudy and damp night across many southern and eastern parts of the U.K., with outbreaks of rain slowly clearing eastern counties around dawn.</p> <p>Further north it remained largely dry, with clear spells developing in places. It was a chilly night under clear skies, with minima close to freezing over high ground in Scotland.</p> <p>It was then a rather cloudy start to the day for most, particularly in the south, with some patchy rain or drizzle. Another area of rain, heavy at times, pushed across south-western England and Wales through the morning. This moved north-eastwards, finally reaching eastern parts in the late afternoon.</p> <p>It was also rather breezy along the south coast.</p> <p>Scotland and Northern Ireland was cloudy but largely dry, although the far north-west saw some brighter spells later in the day.</p> <p>Rain then started to clear slowly eastwards through the evening.</p> <p>Temperatures were around average for the time of year, with the highest temperatures along the south coast.</p>
1800 GMT 13 SEPTEMBER 2013	SIG WEATHER	0000 GMT 14 SEPTEMBER 2013	SIG WEATHER	<p>EXTREMES</p> <p>Highest Maximum: 20.9 Thorney Island, West Sussex</p> <p>Lowest Maximum: 9.0 Salsburgh, Lanarkshire</p> <p>Lowest Minimum: 1.6 Loch Glascarnoch, Ross-Shire</p> <p>Lowest Grass Minimum: -0.4 Loch Glascarnoch, Ross-Shire</p> <p>Most Rain: 30.8 Northolt, Greater London</p> <p>Most Sun: 4.1 Stornoway Airport, Western Isles</p>

DAILY CLIMATE DATA

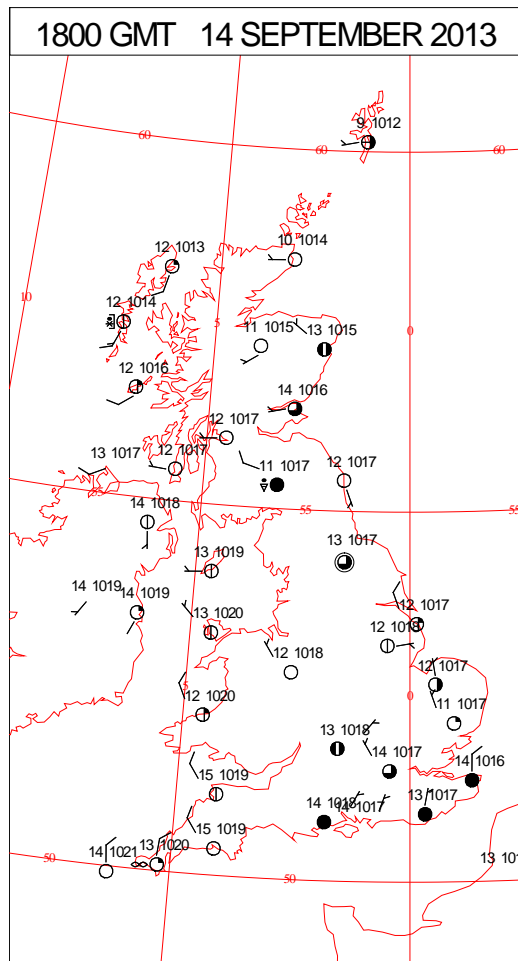
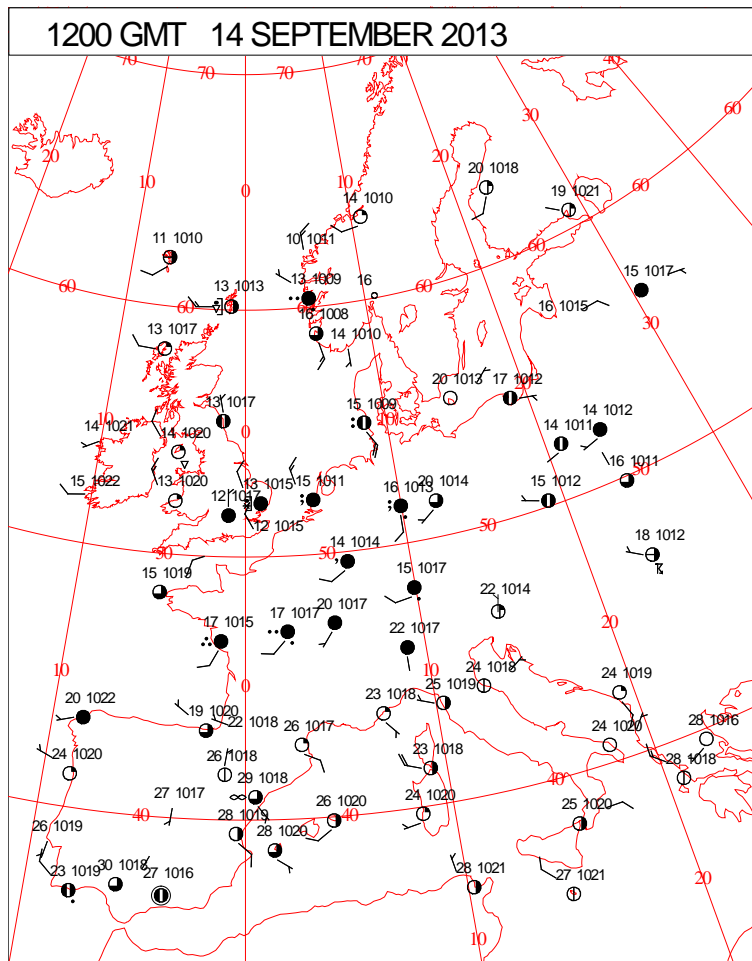
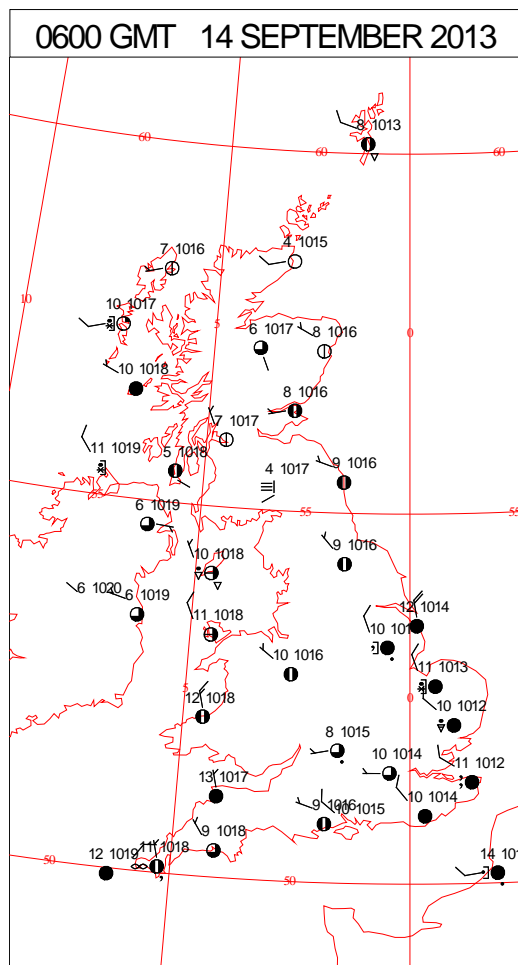
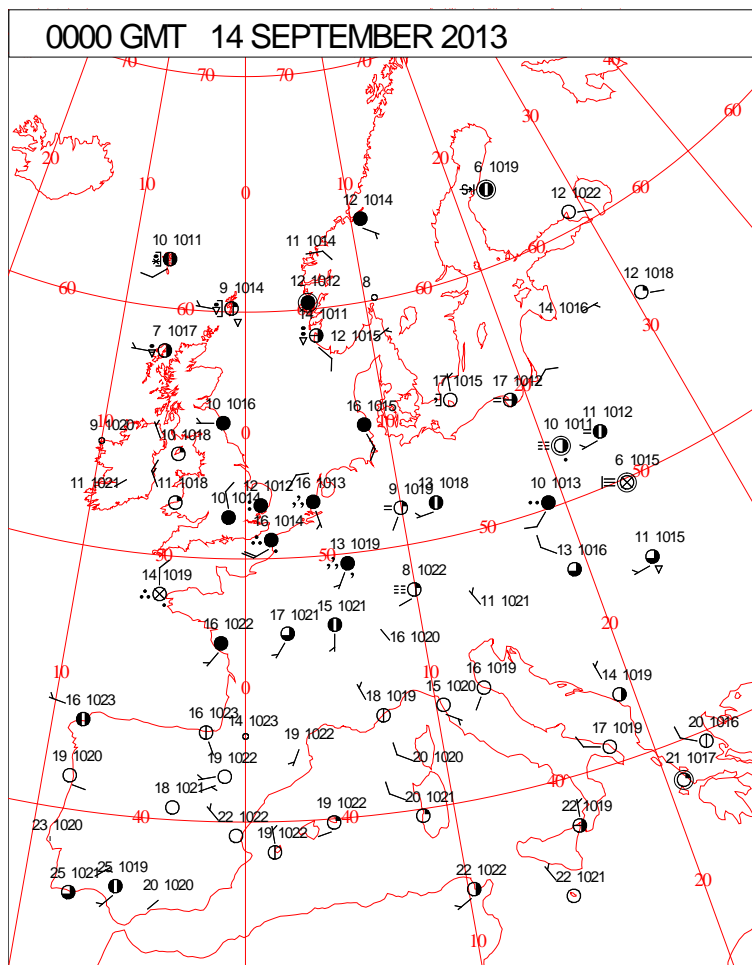


[illegible]

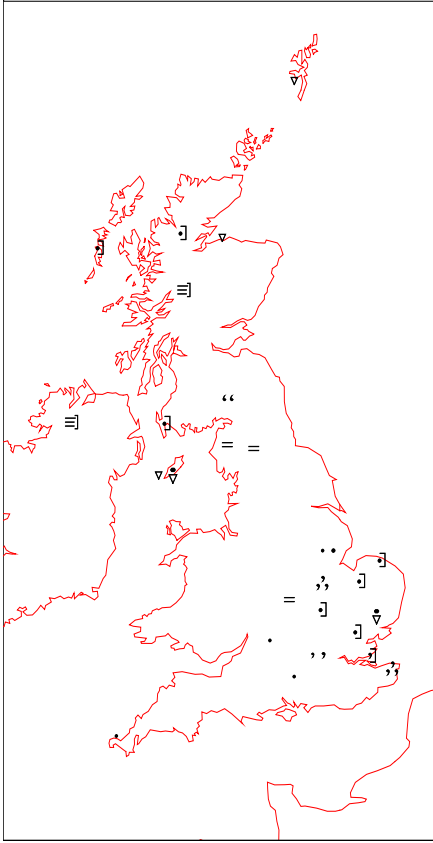
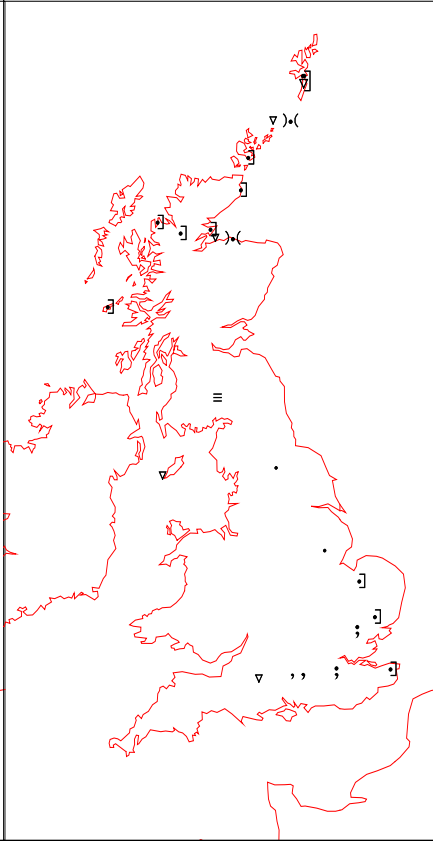
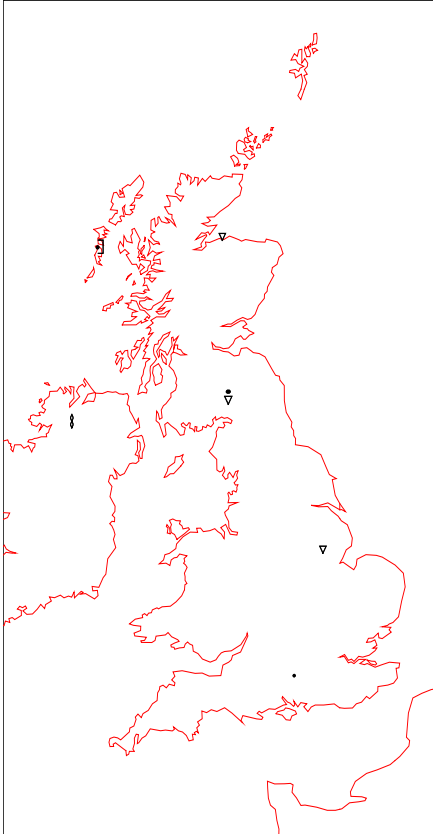
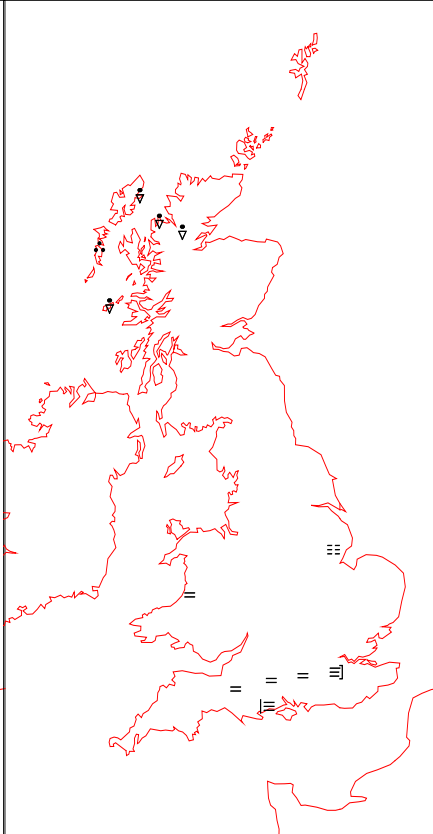
Crown Copyright 2013, All Rights Reserved

Saturday 14 September 2013

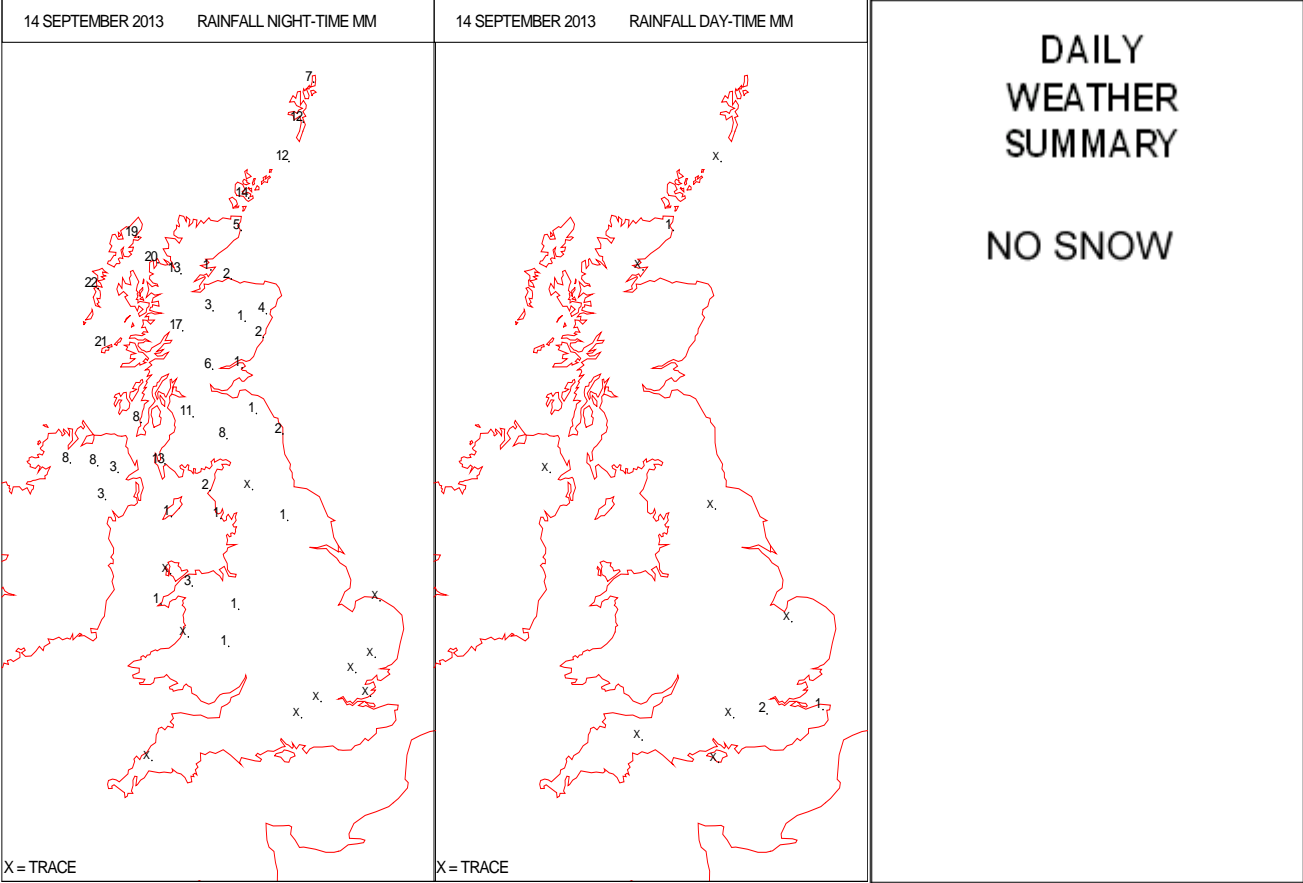
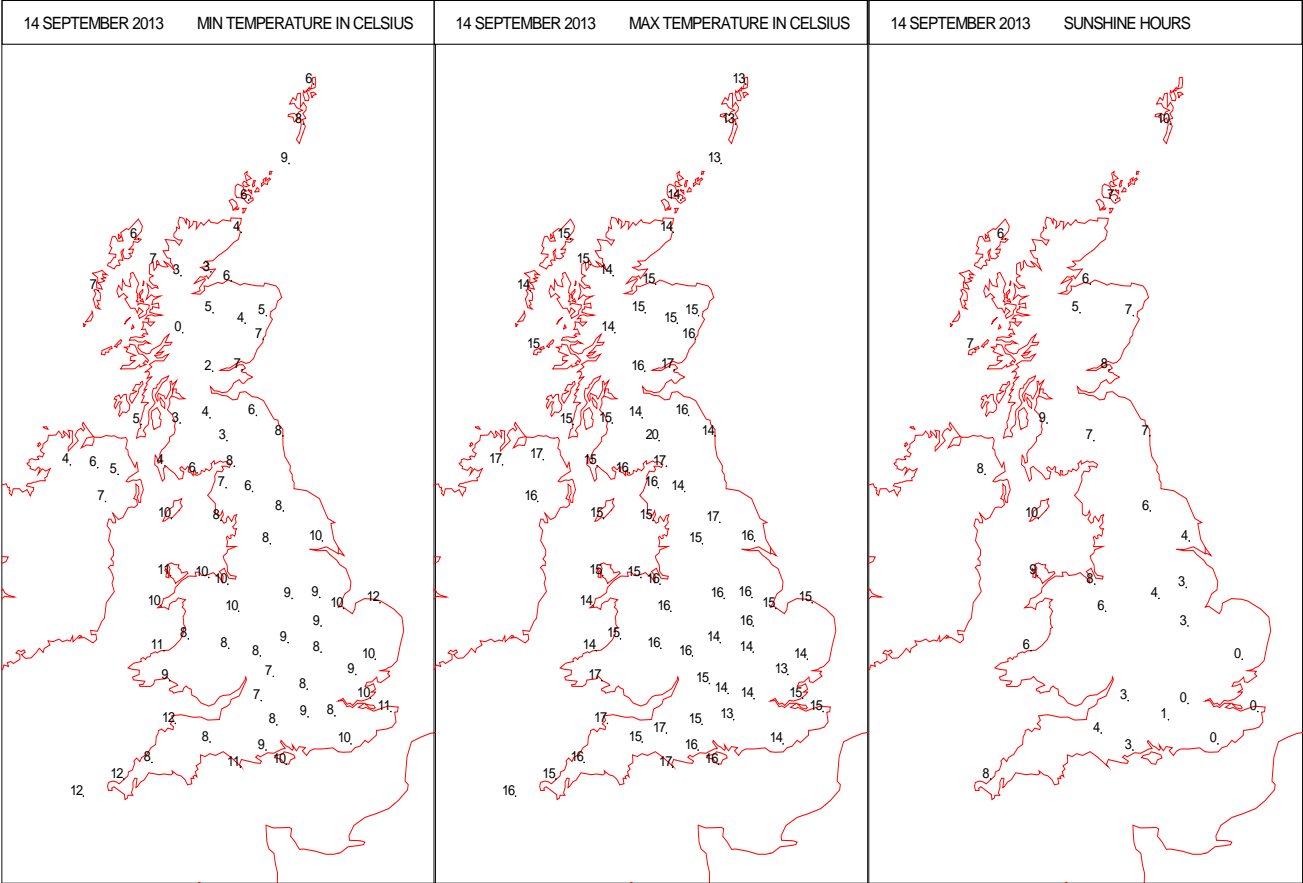
SURFACE REPORTS



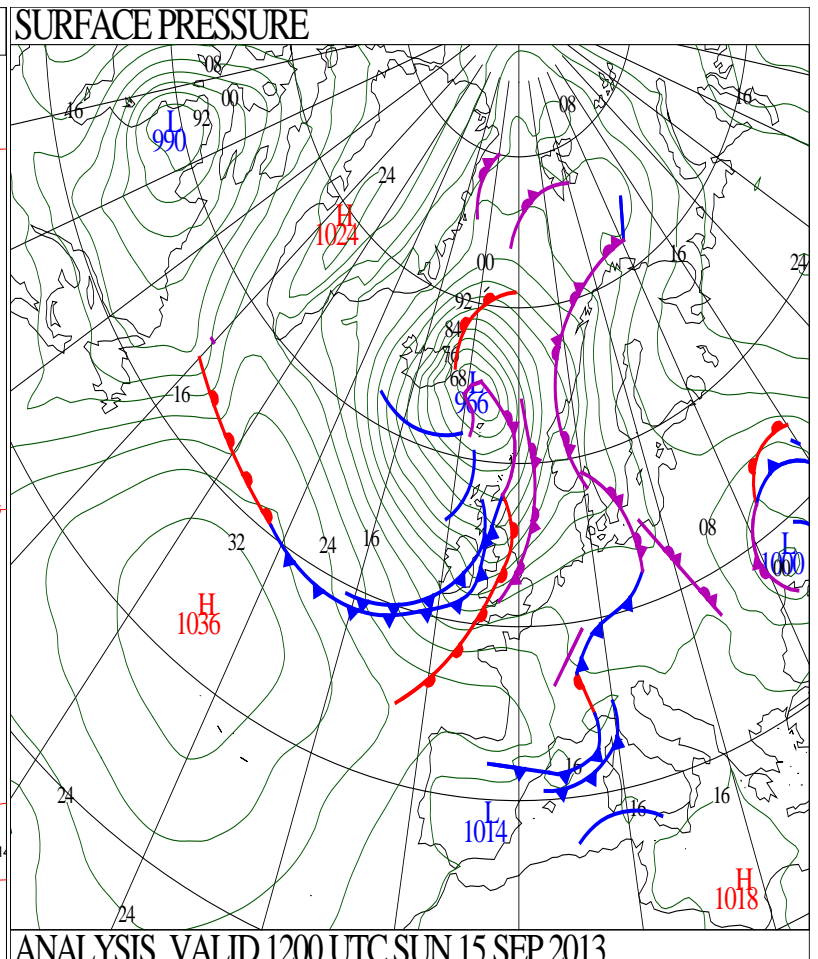
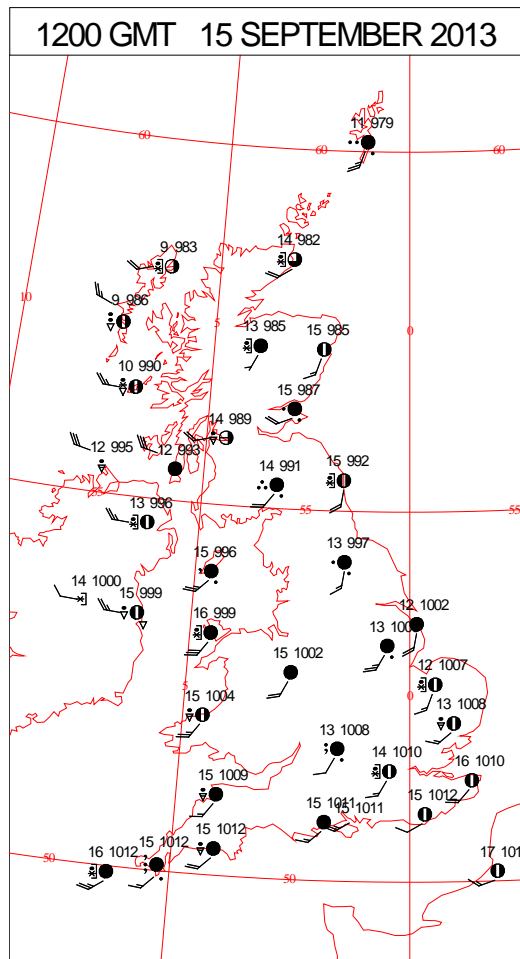
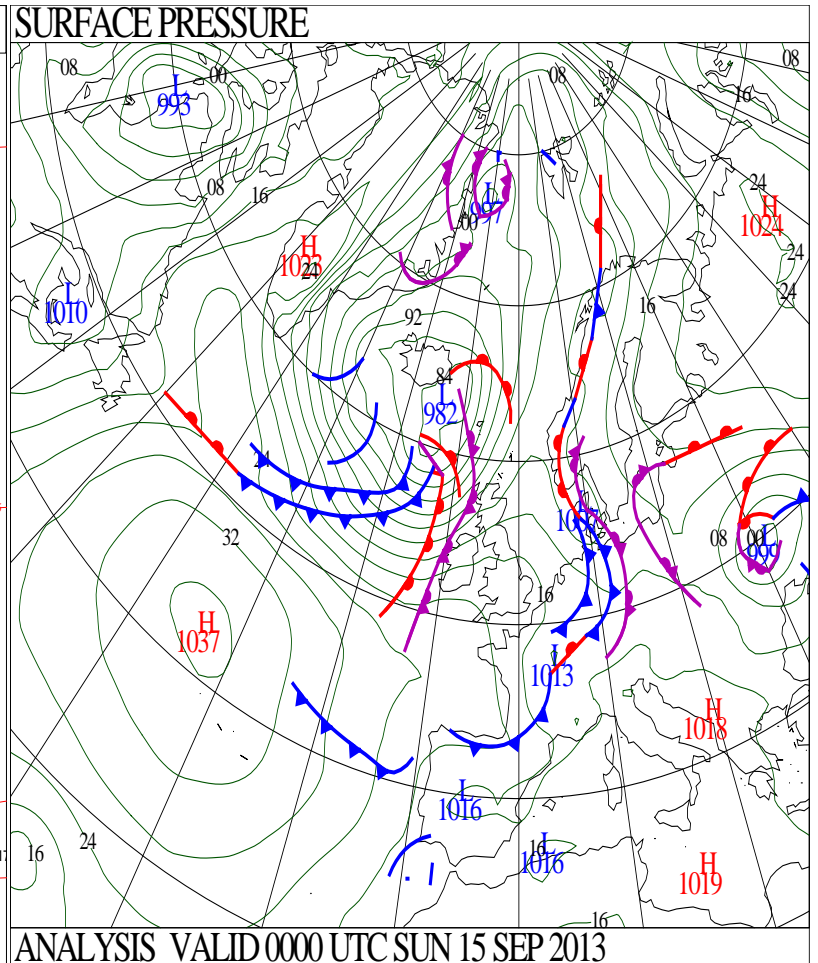
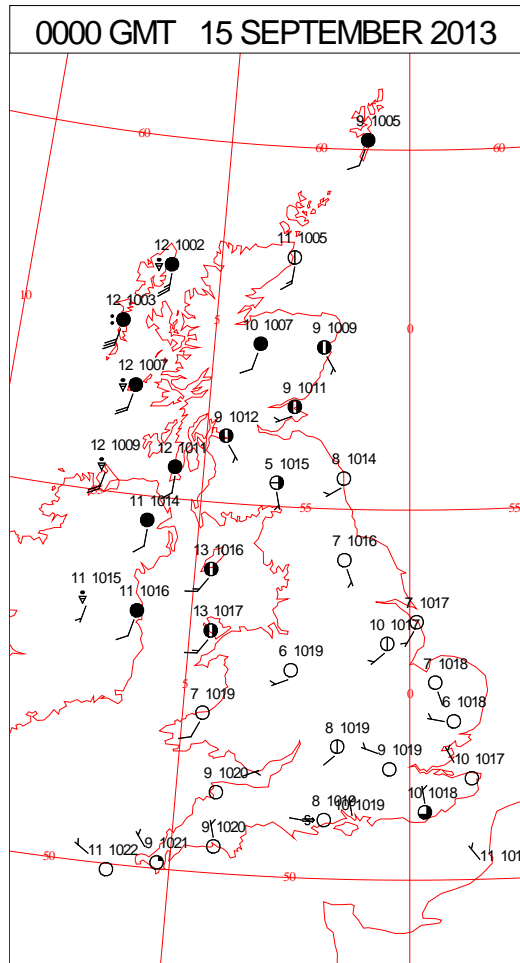
SIGNIFICANT WEATHER

0600 GMT 14 SEPTEMBER 2013	SIG WEATHER	1200 GMT 14 SEPTEMBER 2013	SIG WEATHER	<p>Summary of UK Weather for Saturday 14 September 2013. For much of the U.K. it was a dry and clear night, and cool in rural spots, with a few places in northern Scotland having an air frost.</p> <p>It was cloudy and misty in the south-east with persistent rain. This was heavy at times, but eased and became more intermittent as the night went on.</p> <p>Strong south-westerly winds along the south coast eased and veered north-westerly through the night.</p> <p>Cloud and patchy rain affected the south-east through the morning, before eventually clearing southwards during the afternoon, this kept temperatures rather suppressed.</p> <p>Elsewhere it was a drier and brighter day, with some lengthy sunny spells. Isolated showers developed through the day, these mainly in the west, but most places remained dry throughout.</p> <p>Through the evening most places remained dry with some late sunshine.</p> <p>Winds strengthened in the north-west as a band of rain spread into the far north-west towards midnight.</p> <p>With light to moderate north to north-westerly winds, there was a cool feel to the day, with the highest temperatures recorded in Northern Ireland and southern Scotland.</p>
				
1800 GMT 14 SEPTEMBER 2013	SIG WEATHER	0000 GMT 15 SEPTEMBER 2013	SIG WEATHER	<p>EXTREMES Highest Maximum: 19.6 Eskdalemuir, Dumfries-Shire Lowest Maximum: 12.8 Fair Isle, Shetland Lowest Minimum: -0.4 Tulloch Bridge, Inverness-Shire Lowest Grass Minimum: -3.1 Tulloch Bridge, Inverness-Shire Most Rain: 22.2 South Uist Range, Western Isles Most Sun: 10.3 Lerwick, Shetland</p>
				

DAILY CLIMATE DATA

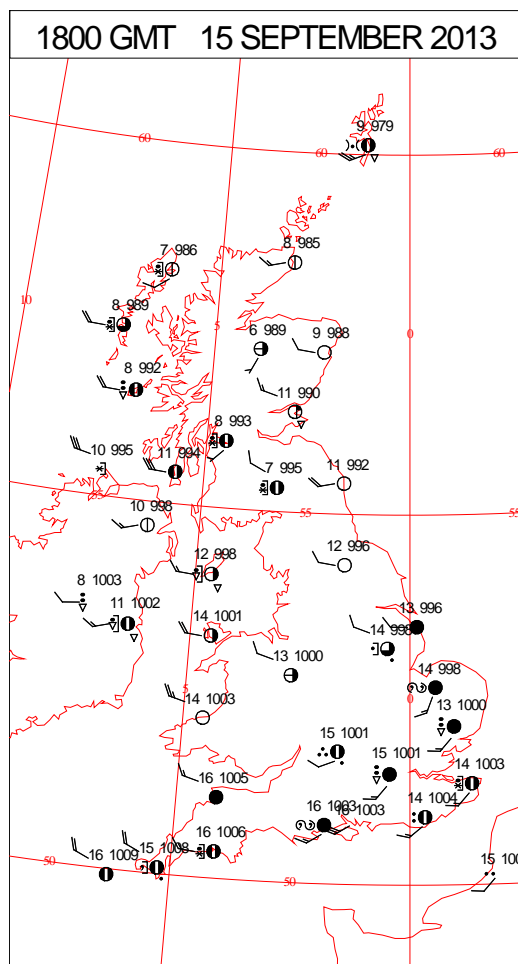
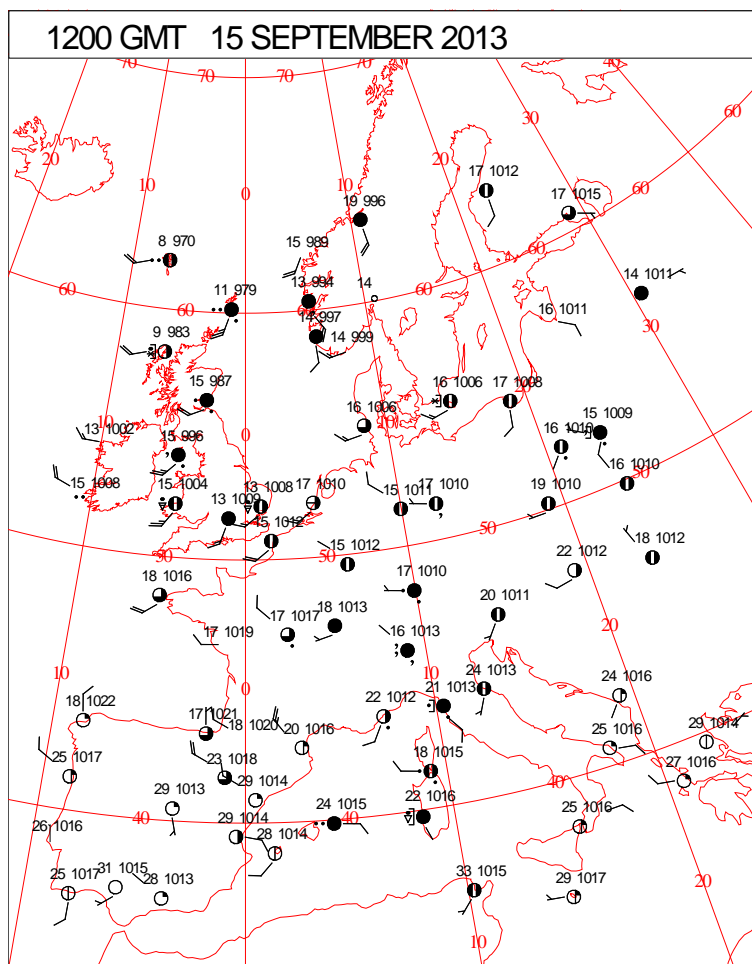
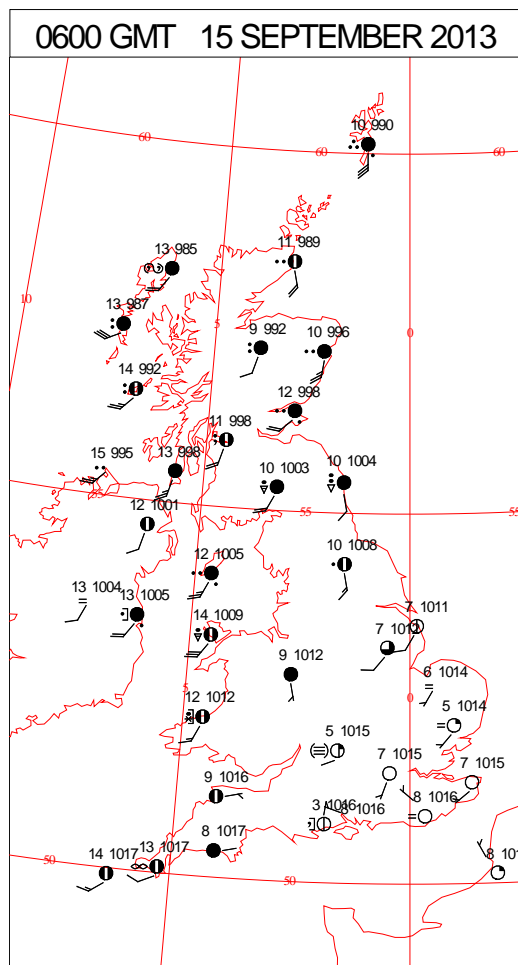
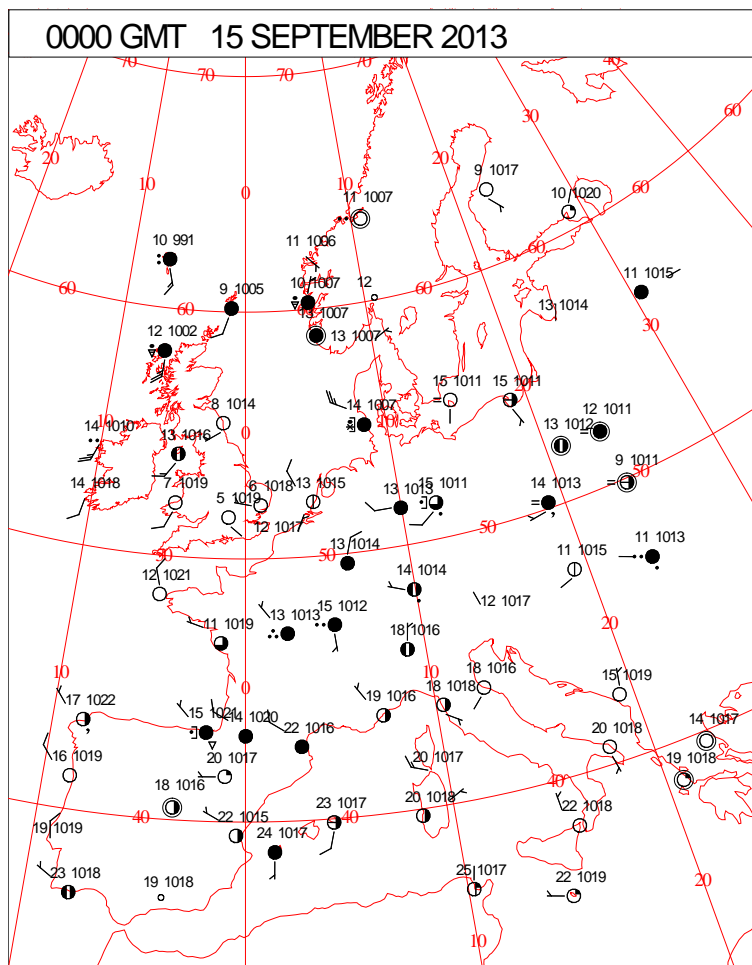


DAILY WEATHER SUMMARY



Sunday 15 September 2013

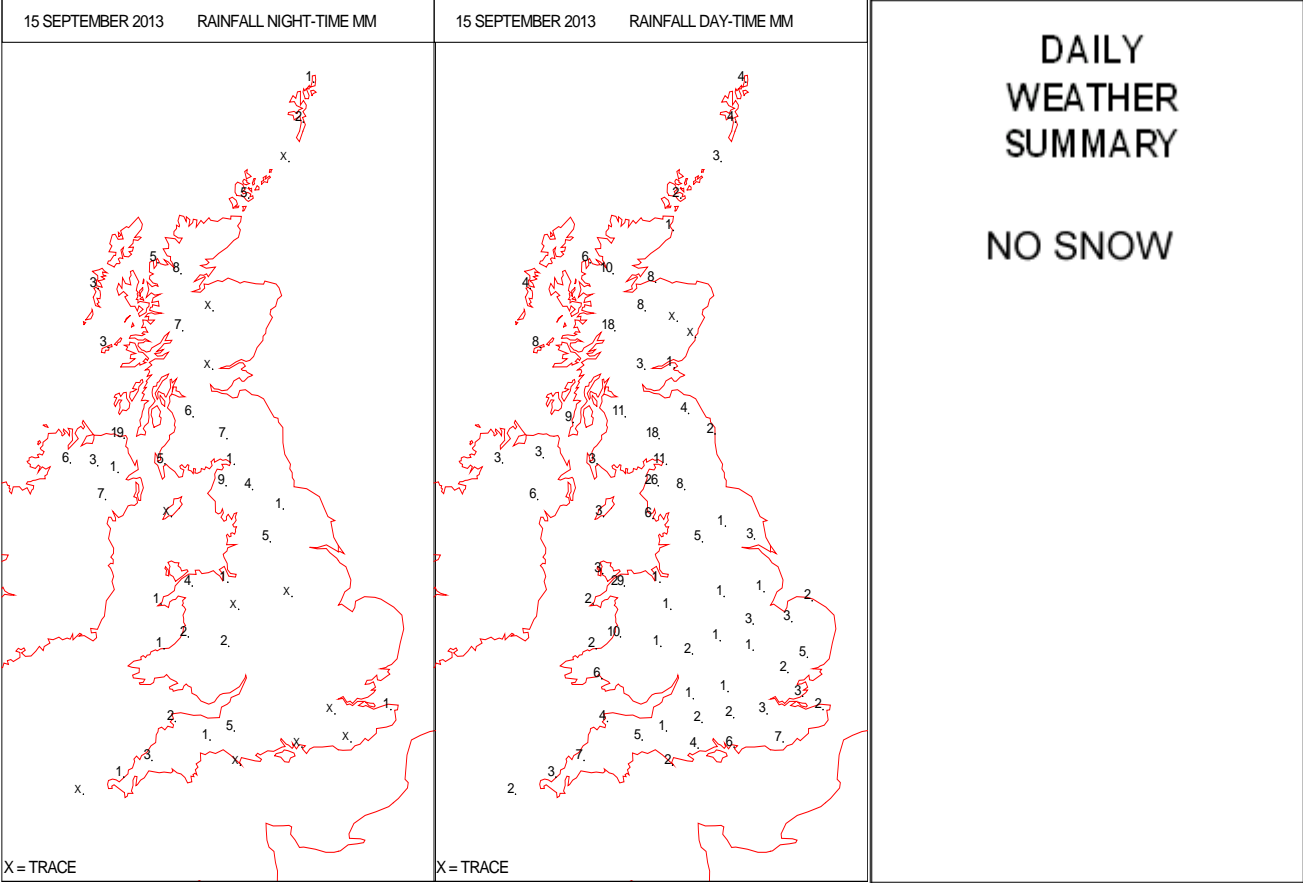
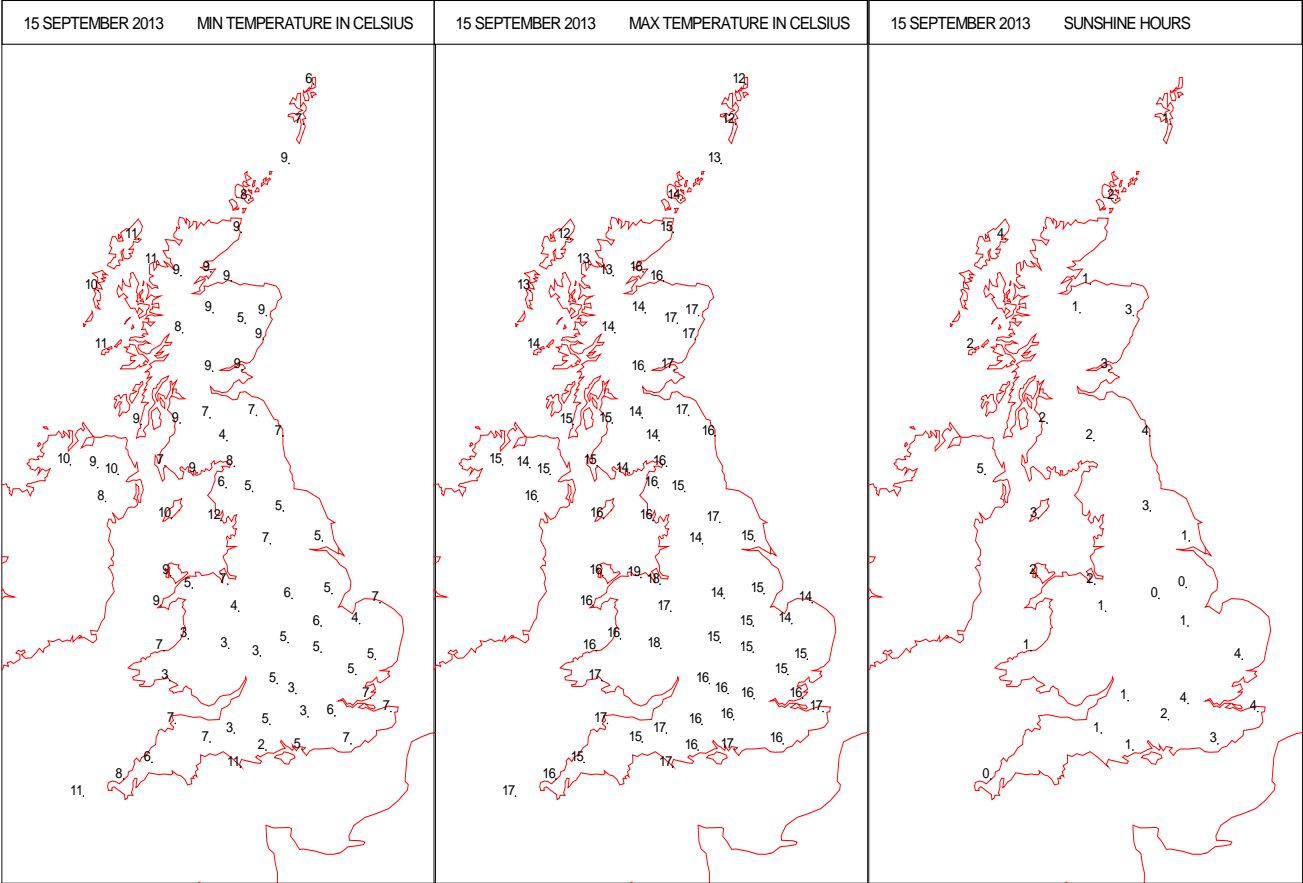
SURFACE REPORTS



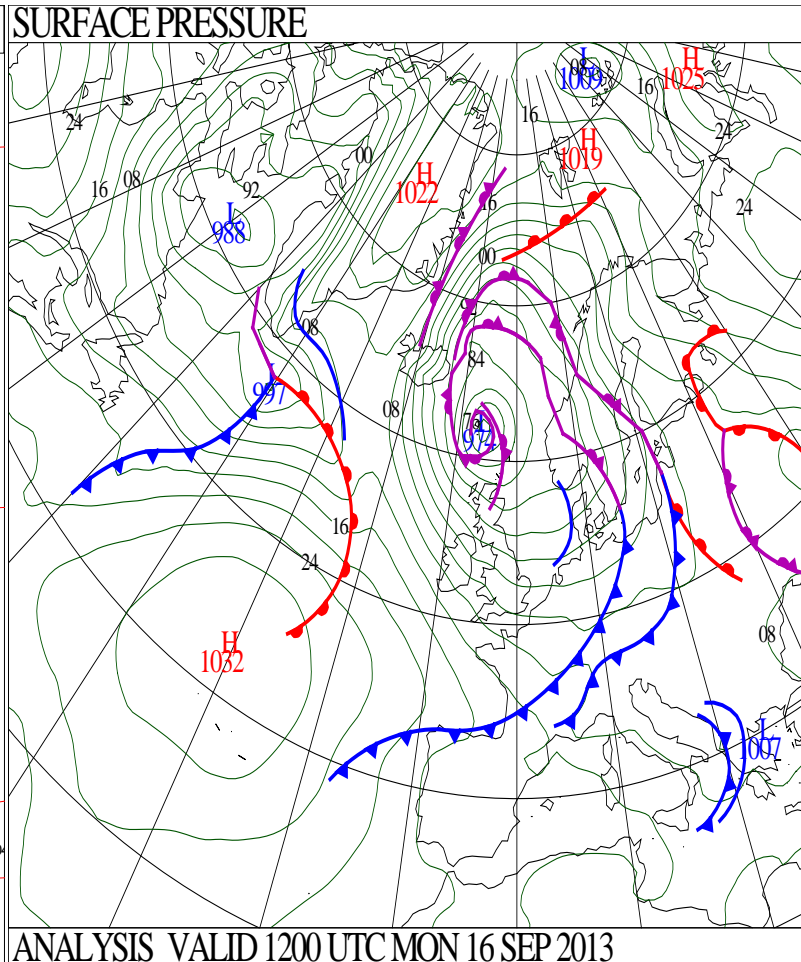
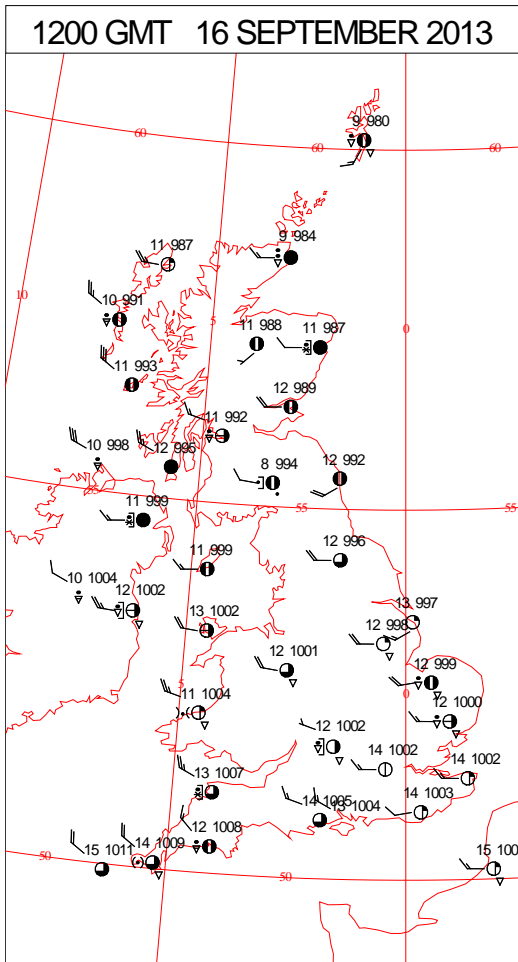
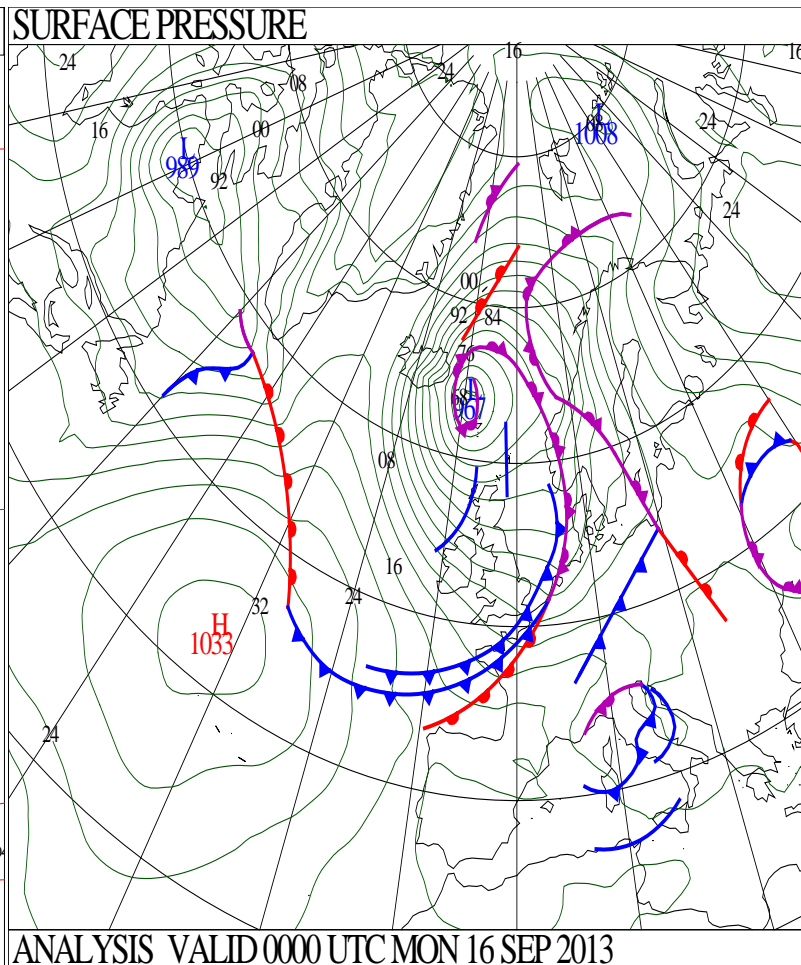
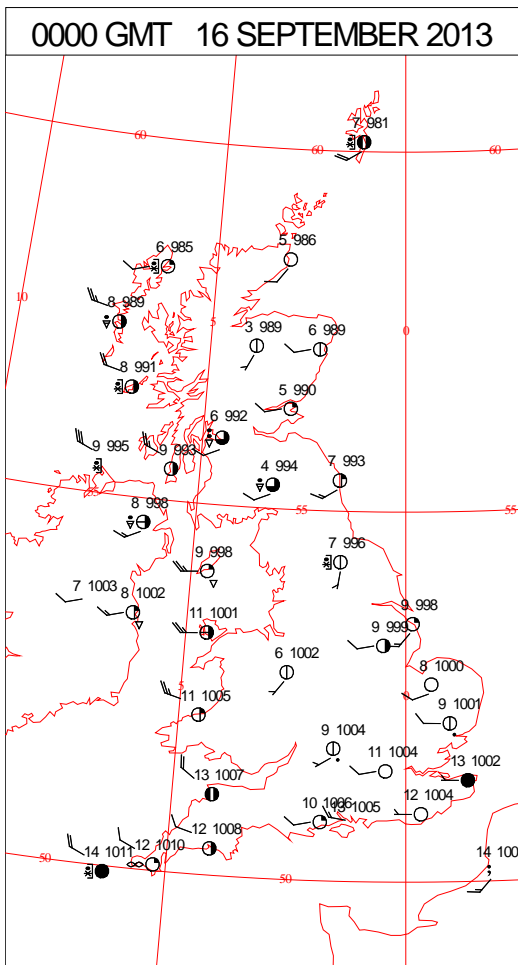
SIGNIFICANT WEATHER

0600 GMT 15 SEPTEMBER 2013	SIG WEATHER	1200 GMT 15 SEPTEMBER 2013	SIG WEATHER	<p>Summary of UK Weather for Sunday 15 September 2013. Much of the U.K. had a clear start to the night, however a band of rain and strong winds soon pushed into the far north-west, bringing persistent outbreaks of rain to western Scotland and Northern Ireland. This band then spread south-eastwards, reaching northern England and Wales by dawn.</p> <p>It was a cold night, especially in rural central and southern England, where there was a touch of grass frost, the first this Autumn in these areas.</p> <p>Winds continued to strengthen, with a maximum recorded gust of 60 knots at Blackford Hill, Edinburgh at 0900 UTC, with higher values over the mountains.</p> <p>As the band of rain continued south-eastwards, the strong winds spread across the country, with further isolated coastal and upland gales. This band then cleared to the far south-east shortly after dusk.</p> <p>Clearer, but cooler air followed this rain band, with heavy showers pushing into northern and western Scotland, Northern Ireland, north-west England and north Wales. Whilst the winds eased a little, it remained very breezy throughout.</p> <p>It was a chilly day, with temperatures below the September average.</p>
1800 GMT 15 SEPTEMBER 2013	SIG WEATHER	0000 GMT 16 SEPTEMBER 2013	SIG WEATHER	<p>EXTREMES Highest Maximum: 18.9 Rhyl No2, Clwyd Lowest Maximum: 11.8 Lerwick, Shetland Lowest Minimum: 2.2 Hurn, Dorset Lowest Grass Minimum: -0.6 Benson, Oxfordshire Most Rain: 35.2 Keswick, Cumbria Most Sun: 4.6 Aldergrove, Antrim</p>

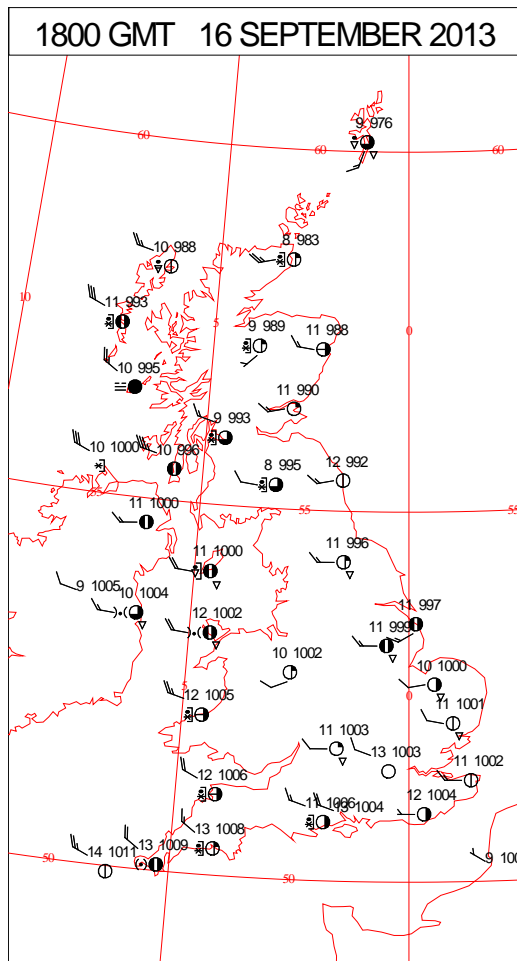
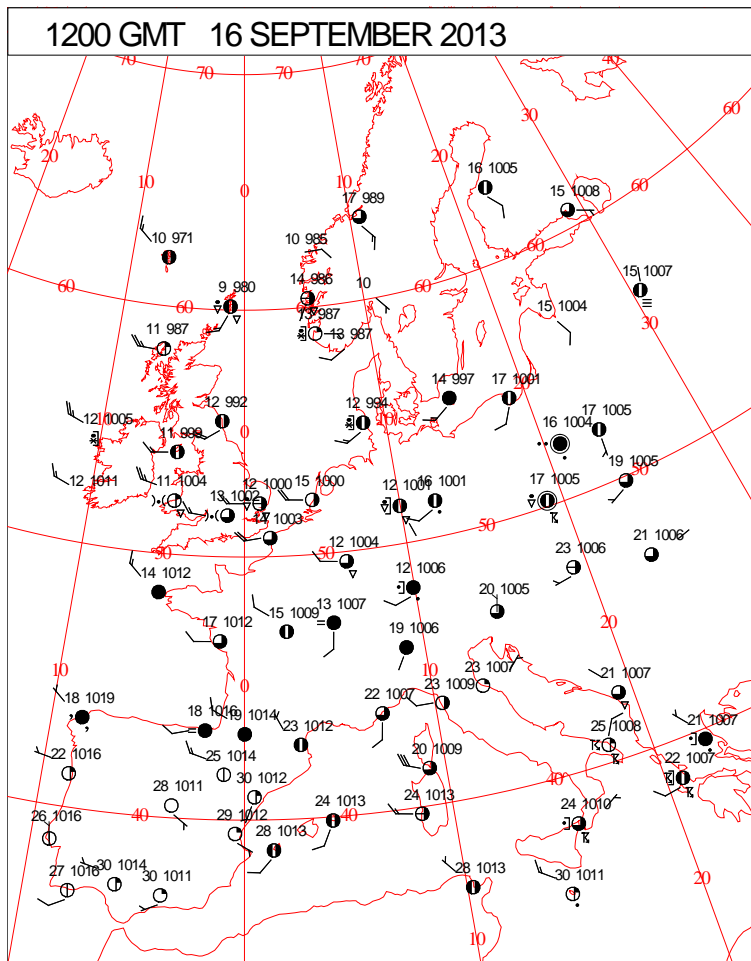
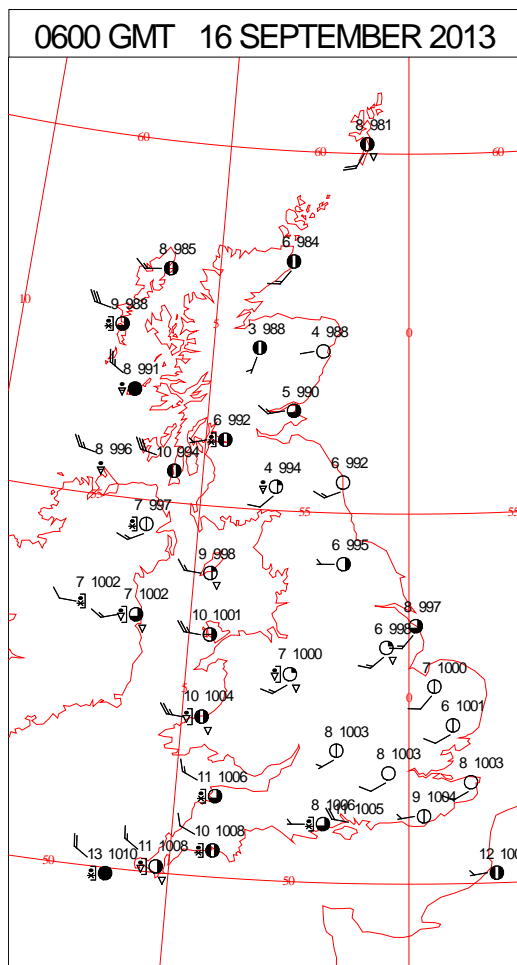
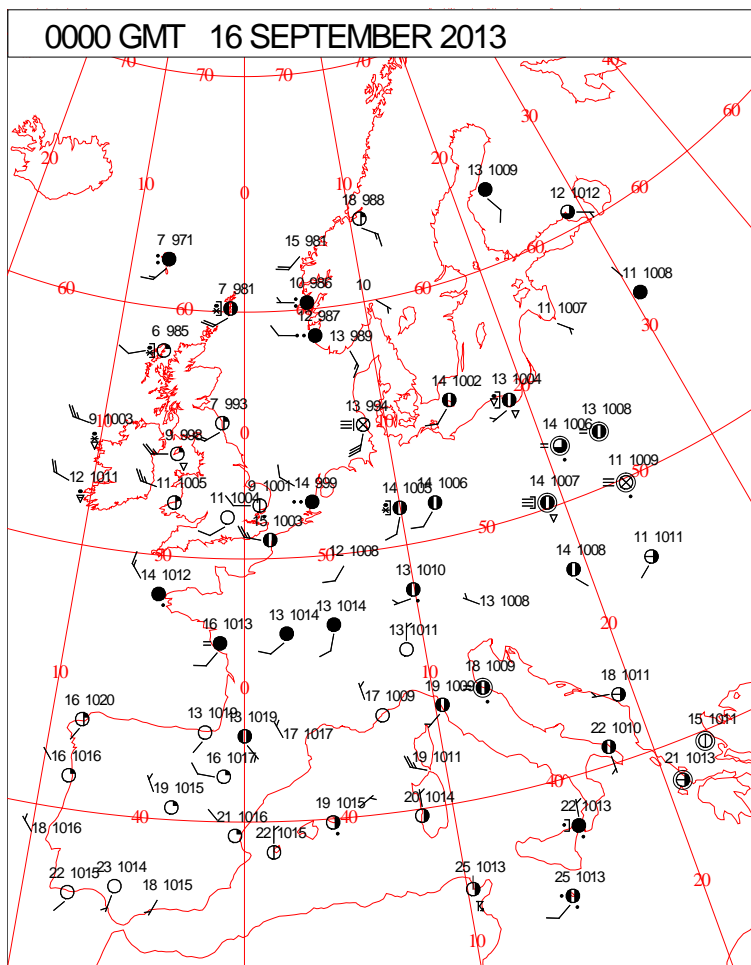
DAILY CLIMATE DATA



DAILY WEATHER SUMMARY



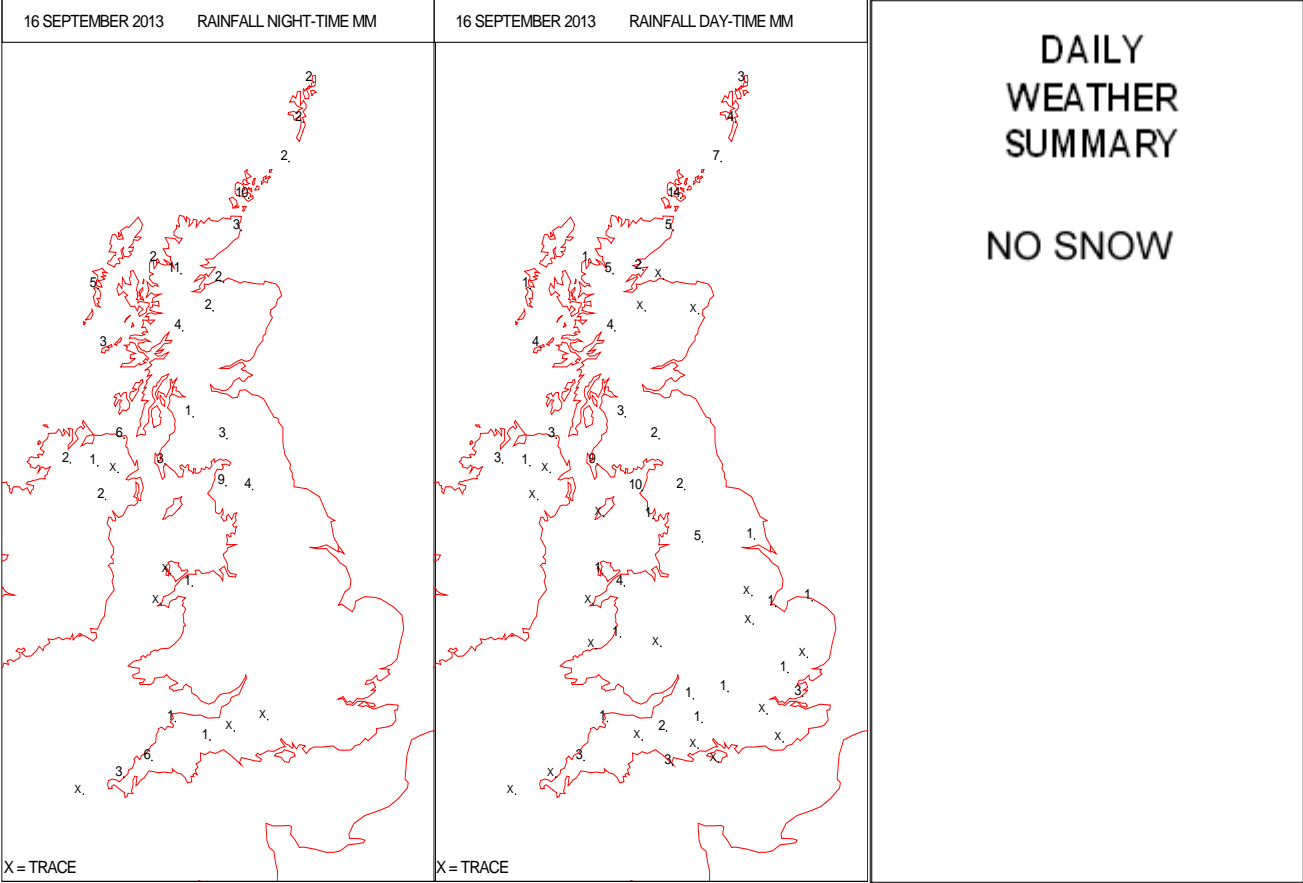
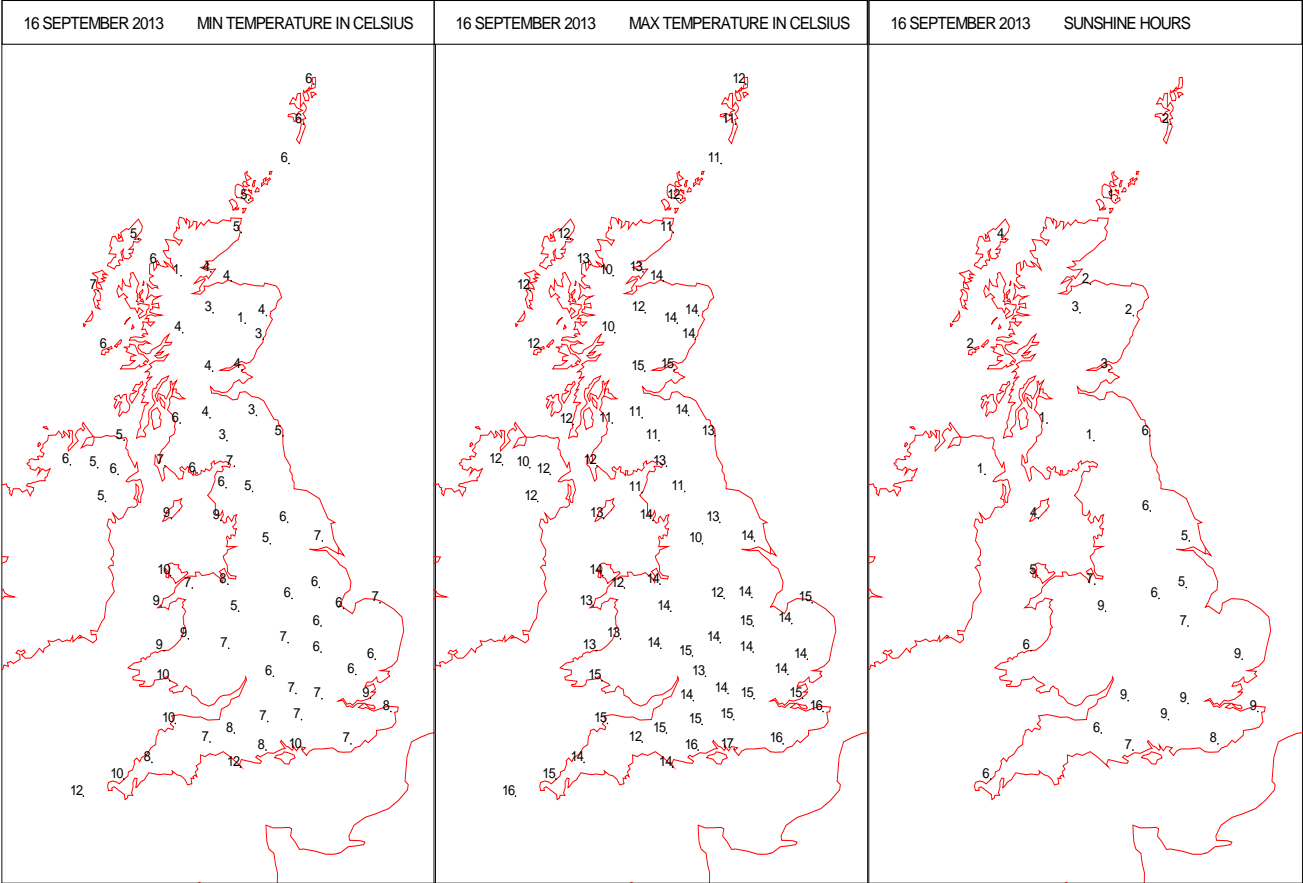
SURFACE REPORTS



SIGNIFICANT WEATHER

0600 GMT 16 SEPTEMBER 2013 SIG WEATHER	1200 GMT 16 SEPTEMBER 2013 SIG WEATHER	<p>Summary of UK Weather for Monday 16 September 2013. Scattered showers and strong blustery winds continued across the north-west of the U.K. through the early hours, whilst the south-east remained clear and dry, but also breezy. The showers became increasingly frequent, and gradually spread south across the south-west of England by dawn.</p> <p>Through the morning and into the afternoon, the blustery showers then spread to all parts, becoming heavy at times with hail and very isolated lightning. However they remained relatively fast moving and short lived, which limited rainfall accumulations, although some showers were slightly more prolonged and persistent at times over upland western Scotland and north-western England.</p> <p>Between these showers, there were plenty of sunny spells as well, with the best and most frequent of these across the south and east.</p> <p>Into the evening, the showers then weakened and became increasingly restricted to the west and the far north.</p> <p>Despite the sunny spells, temperatures were below average, and feeling even cooler with the strong breeze.</p>
1800 GMT 16 SEPTEMBER 2013 SIG WEATHER	0000 GMT 17 SEPTEMBER 2013 SIG WEATHER	
		<p>EXTREMES Highest Maximum: 16.9 Thorney Island, West Sussex Lowest Maximum: 9.9 Loch Glascarnoch, Ross-Shire Lowest Minimum: 0.3 Aboyne No 2, Aberdeenshire Lowest Grass Minimum: -1.9 Aboyne No 2, Aberdeenshire Most Rain: 24.2 Kirkwall, Orkney Most Sun: 9.4 Heathrow, Greater London</p>

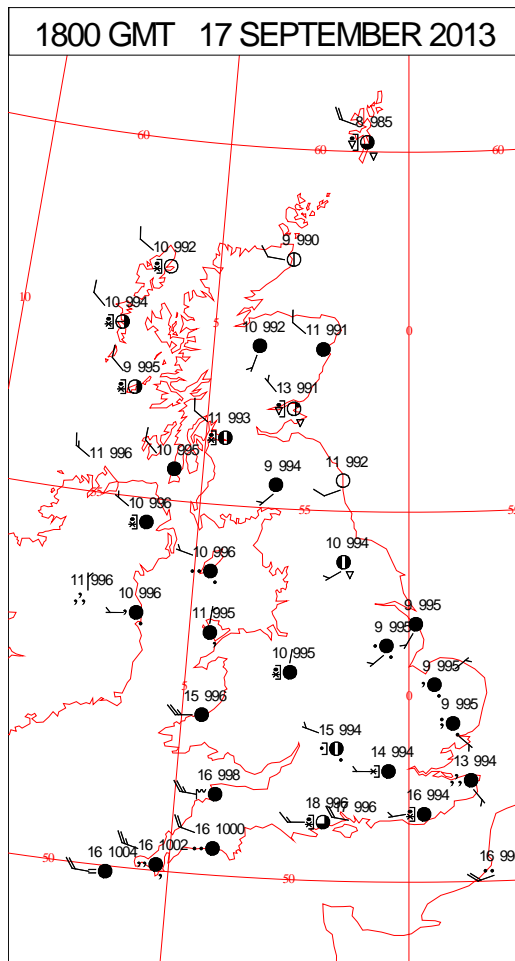
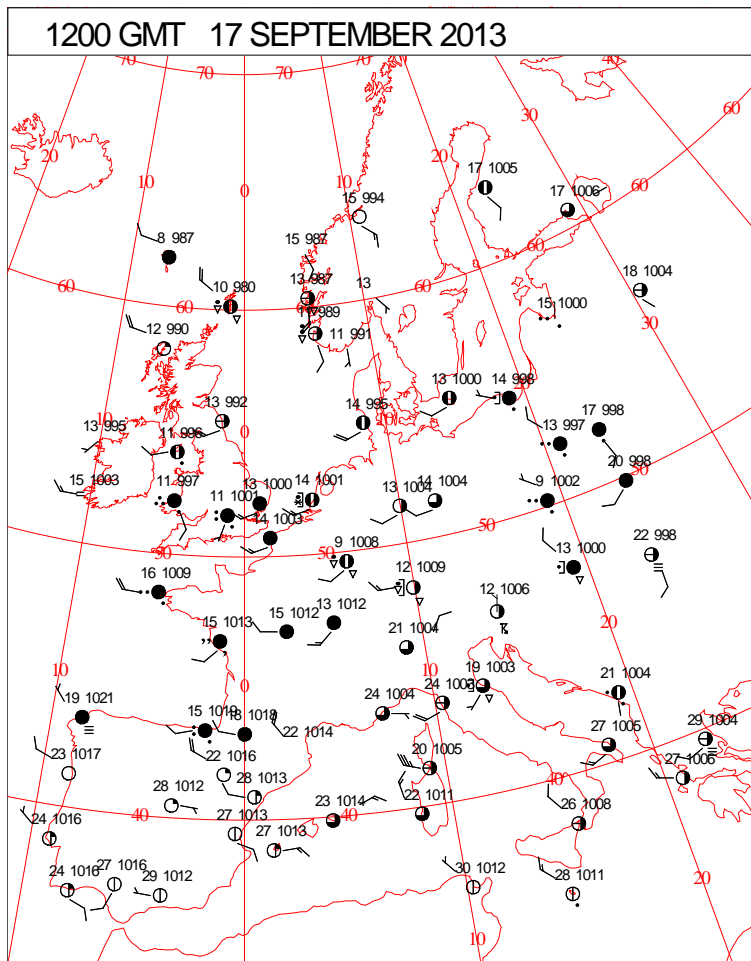
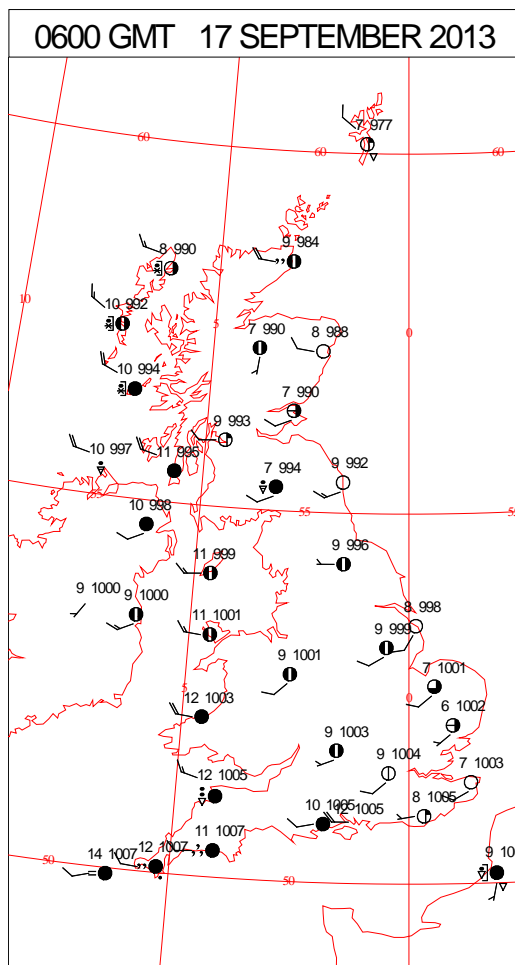
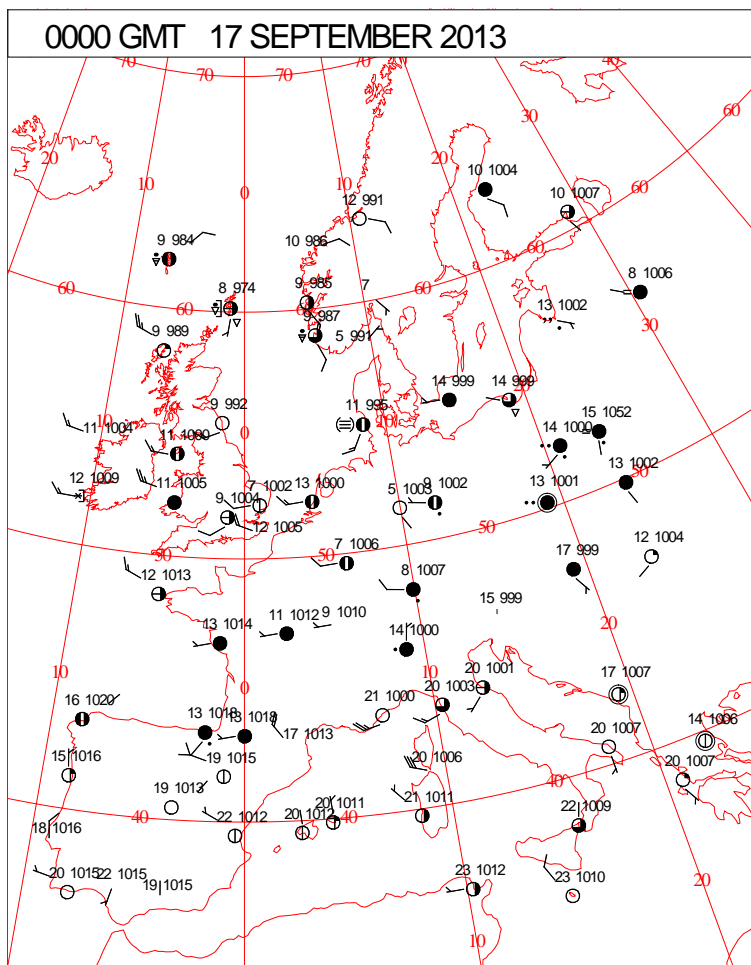
DAILY CLIMATE DATA



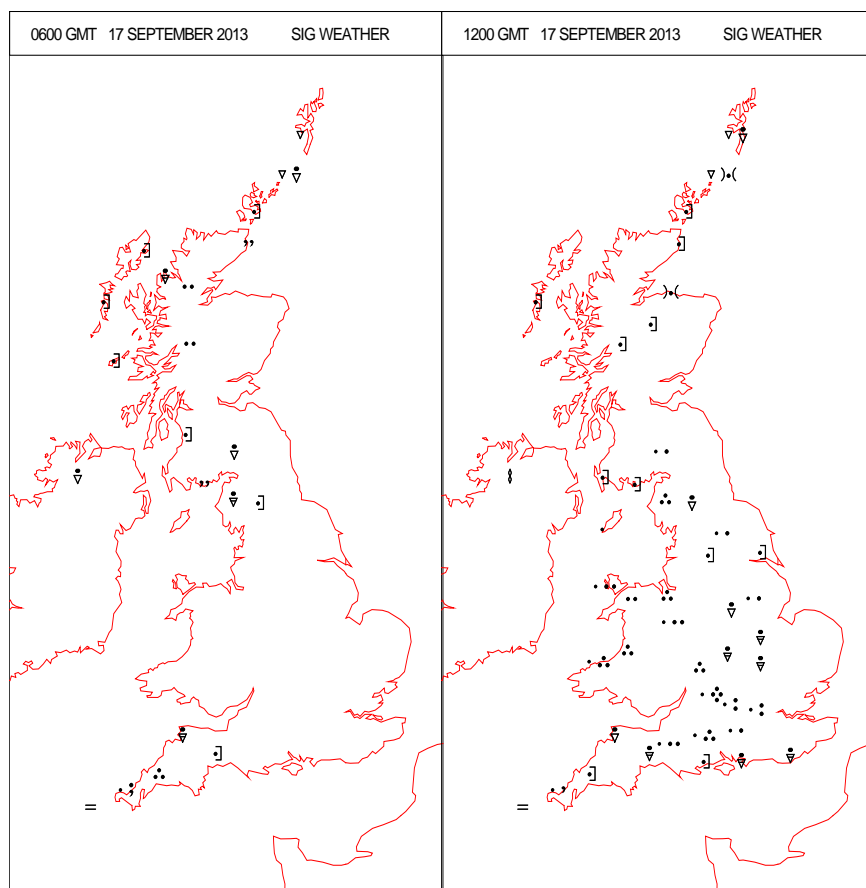
Crown Copyright 2013, All Rights Reserved

Tuesday 17 September 2013

SURFACE REPORTS



SIGNIFICANT WEATHER



Summary of UK Weather for Tuesday 17 September 2013.

Showers continued to feed into north-west England and western Scotland through the overnight period, with more general outbreaks of rain and drizzle developing across parts of south-west England by dawn. An area of heavy rain also developed across western parts of Northern Ireland.

Elsewhere, it was a cold night, with temperatures dipping into low single figures Celsius across some eastern areas, where it stayed the clearest.

The cloud continued to thicken through the morning across central and western areas, with occasional light rain developing.

Heavy and persistent rain across Northern Ireland spread across the Irish Sea into Wales and other western parts of England.

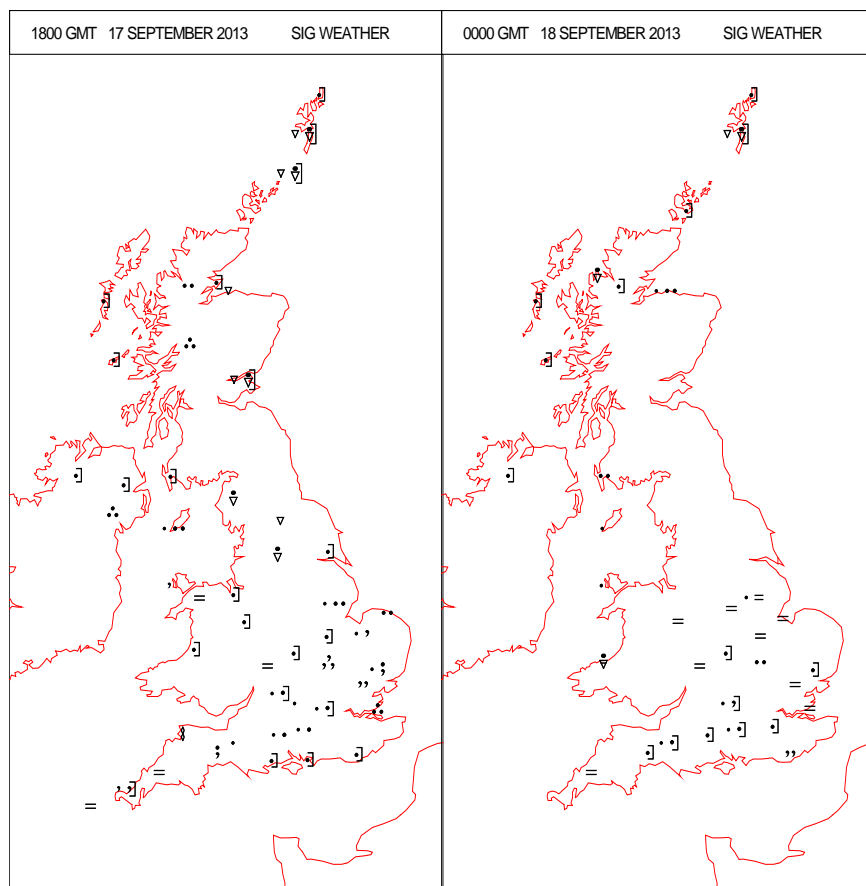
Meanwhile, East Anglia and the far south-east of England remained largely dry with some sunshine.

Much of Scotland also had a bright morning with just a few showers, particularly in the far north.

Through the afternoon, most southern areas became wet with persistent rain. It also became very windy across the south-west, with gales developing in places.

Meanwhile, Scotland and the far north-east of England remained much drier and brighter with some sunny spells and just a few, well scattered, showers.

It was generally rather cool, especially under the persistent rain in the Midlands.



EXTREMES

Highest Maximum:

17.9 Yeovilton, Somerset
17.9 Hurn, Dorset

Lowest Maximum:

10.2 Bingley No2, West Yorkshire

Lowest Minimum:

3.4 Baltasound No2, Shetland

Lowest Grass Minimum:

1.2 Baltasound No2, Shetland

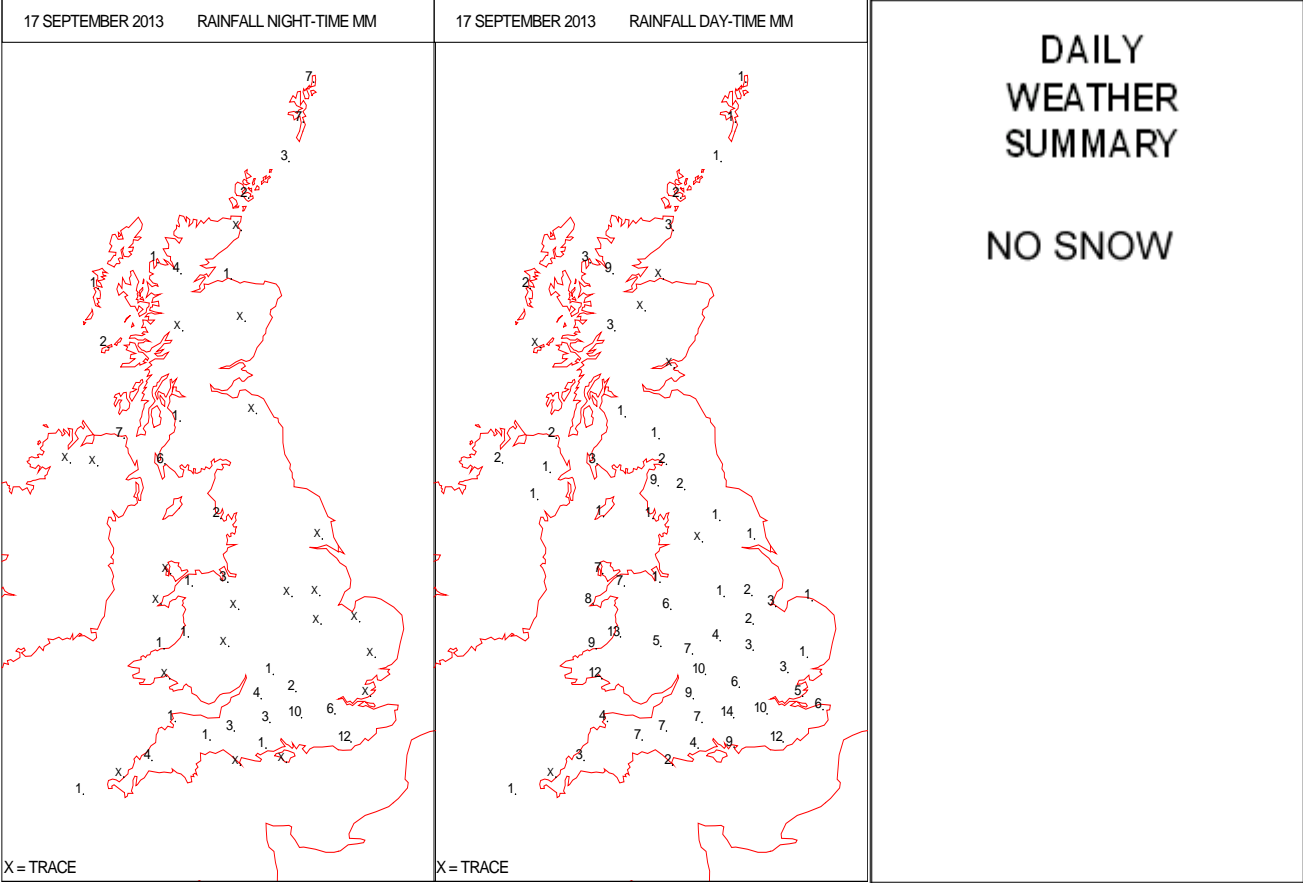
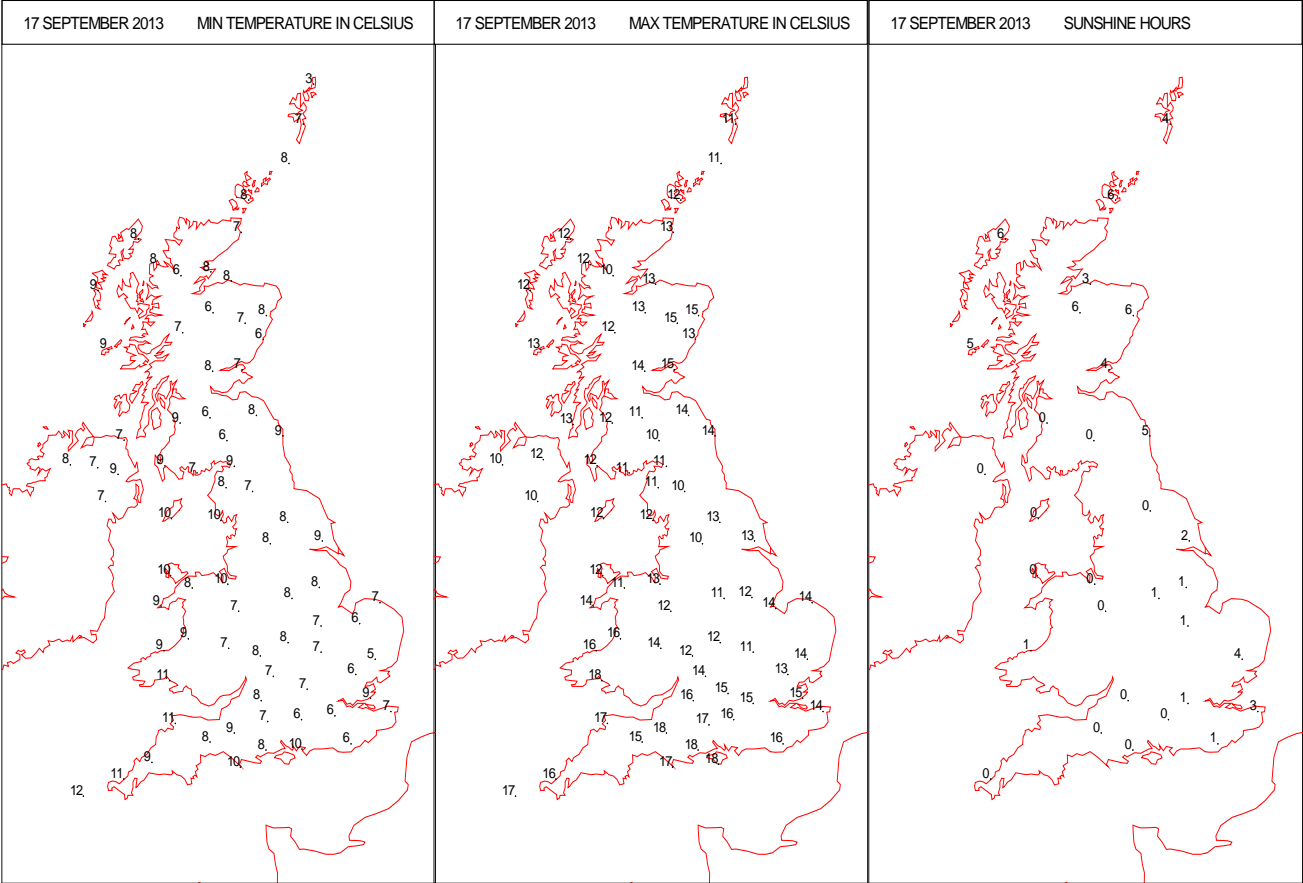
Most Rain:

23.8 Herstmonceux, East Sussex
23.8 Odiham, Hampshire

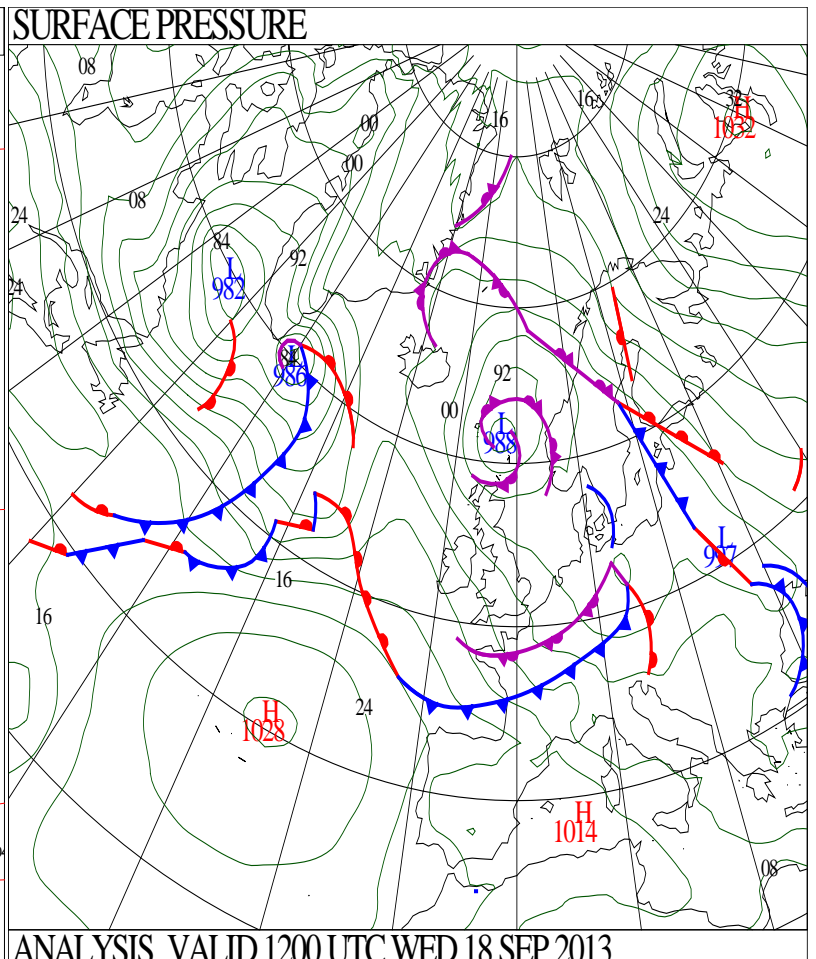
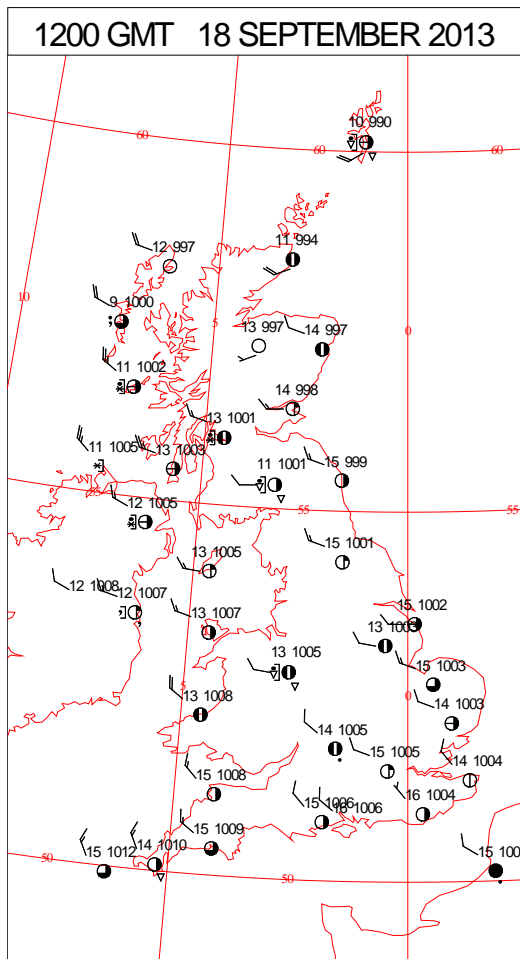
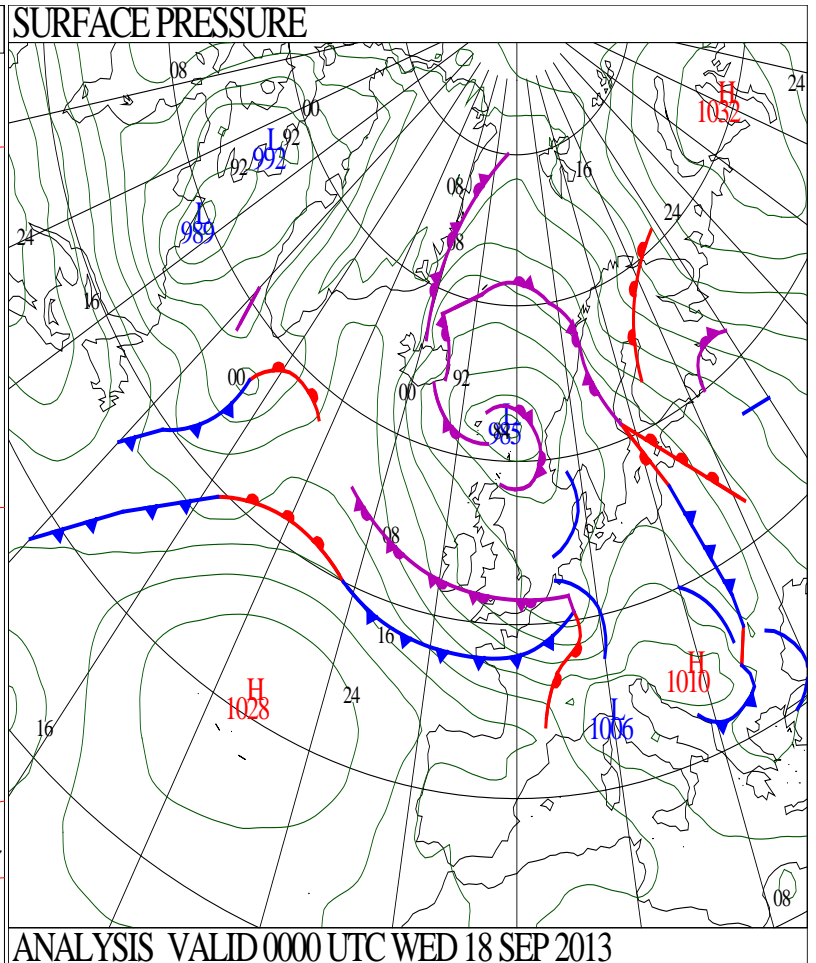
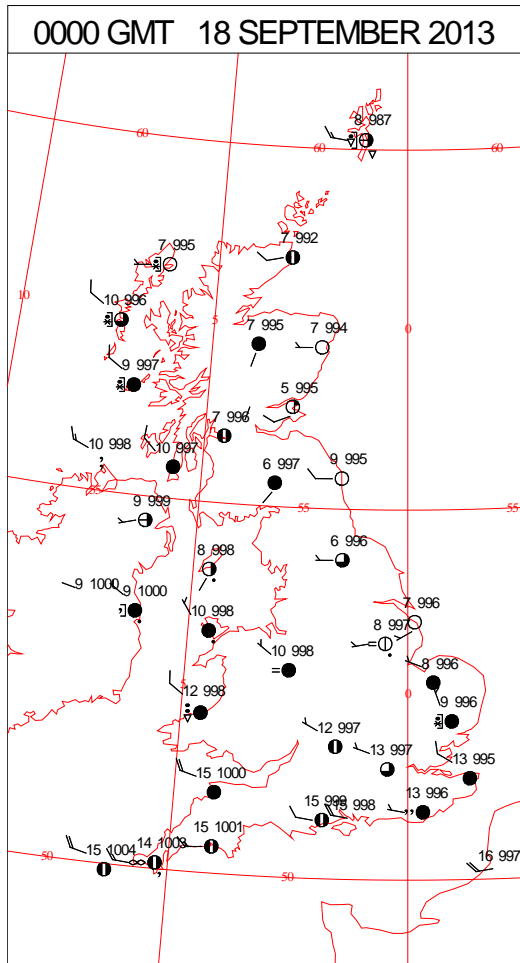
Most Sun:

6.4 Aviemore, Inverness-Shire

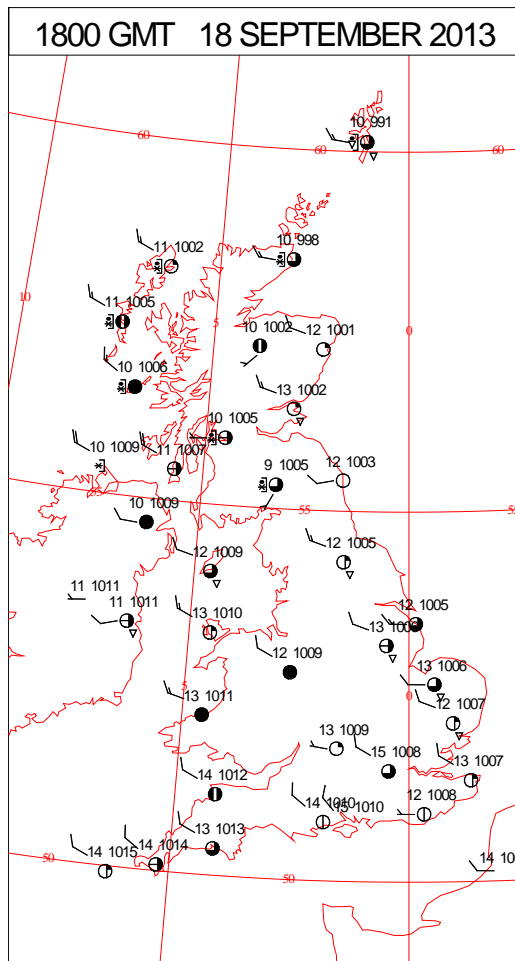
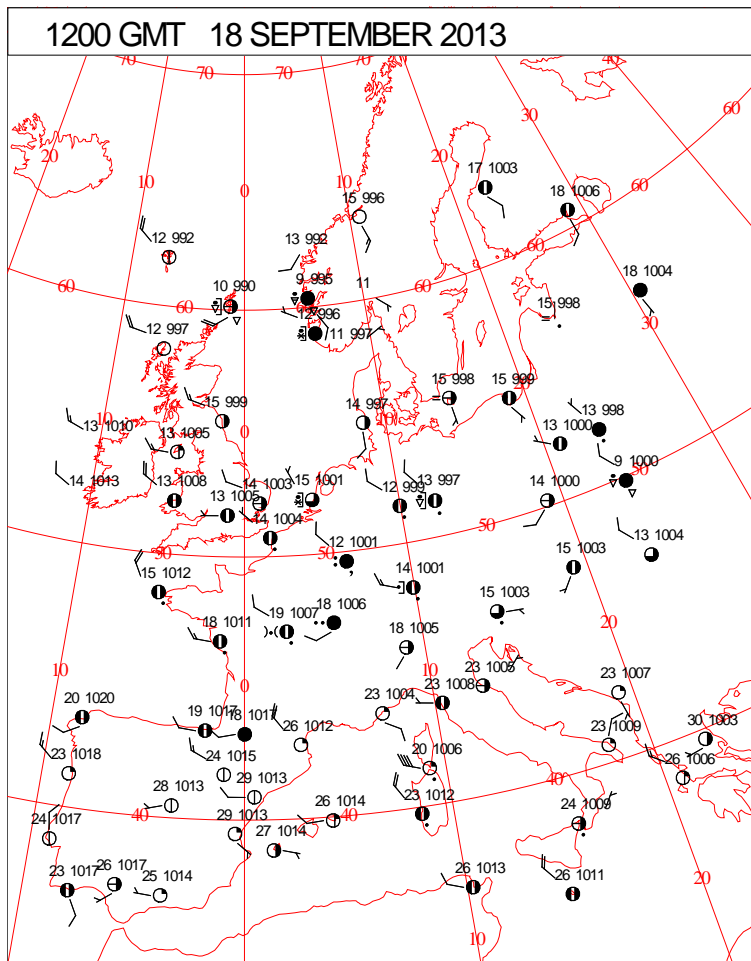
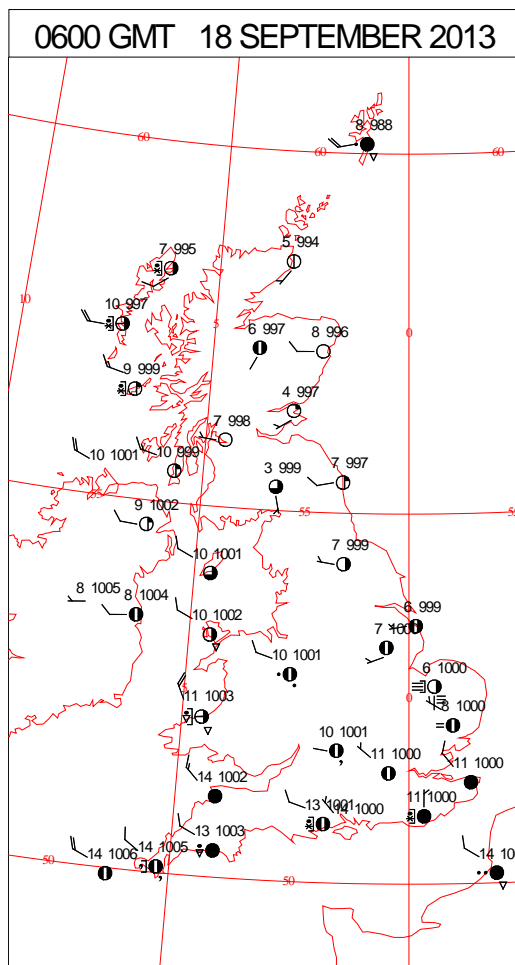
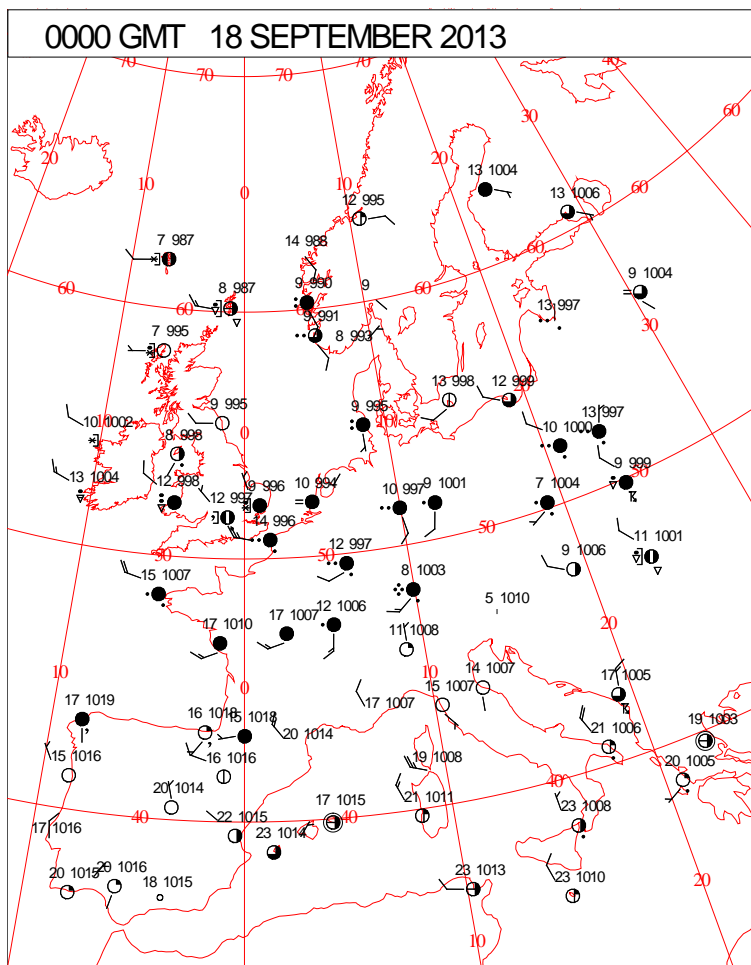
DAILY CLIMATE DATA



DAILY WEATHER SUMMARY



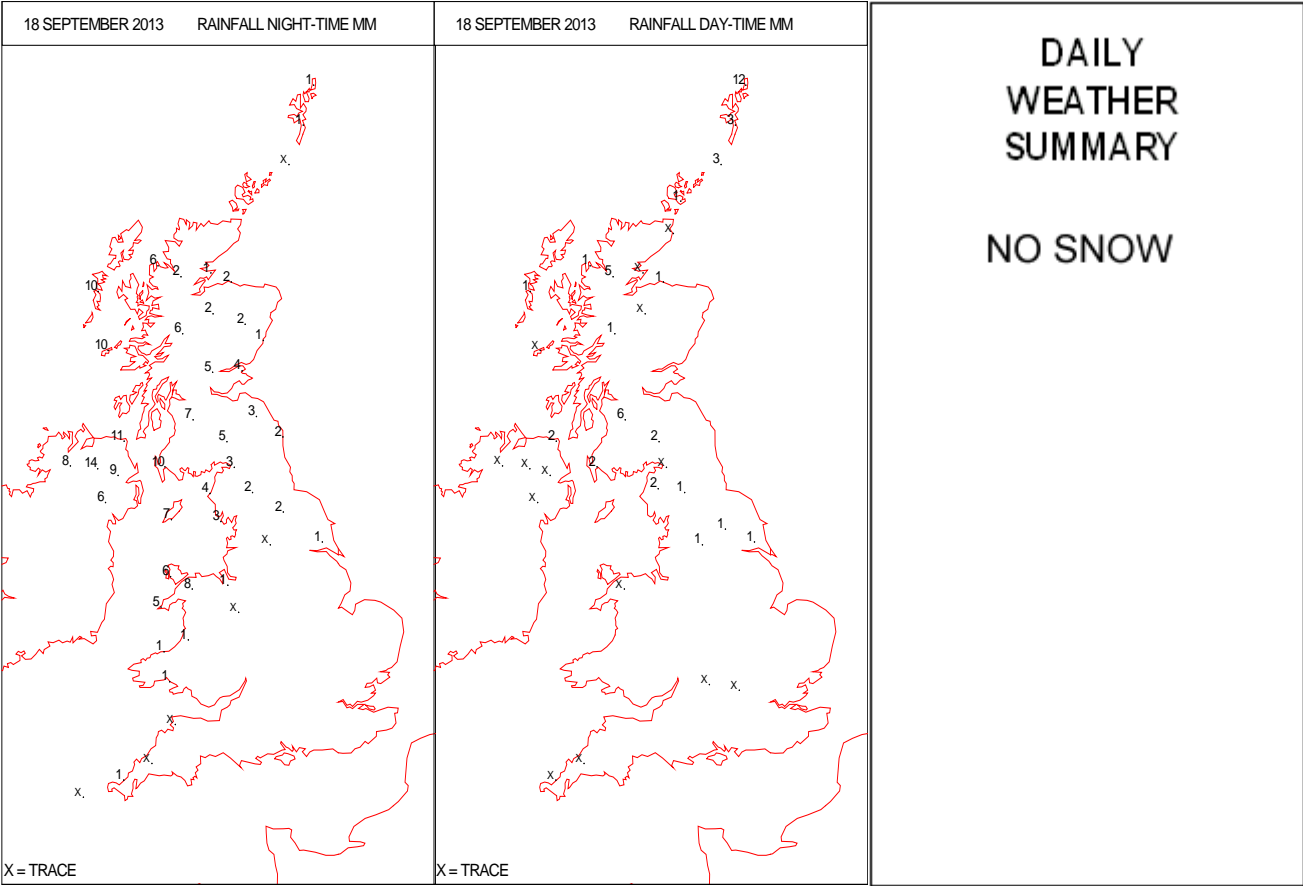
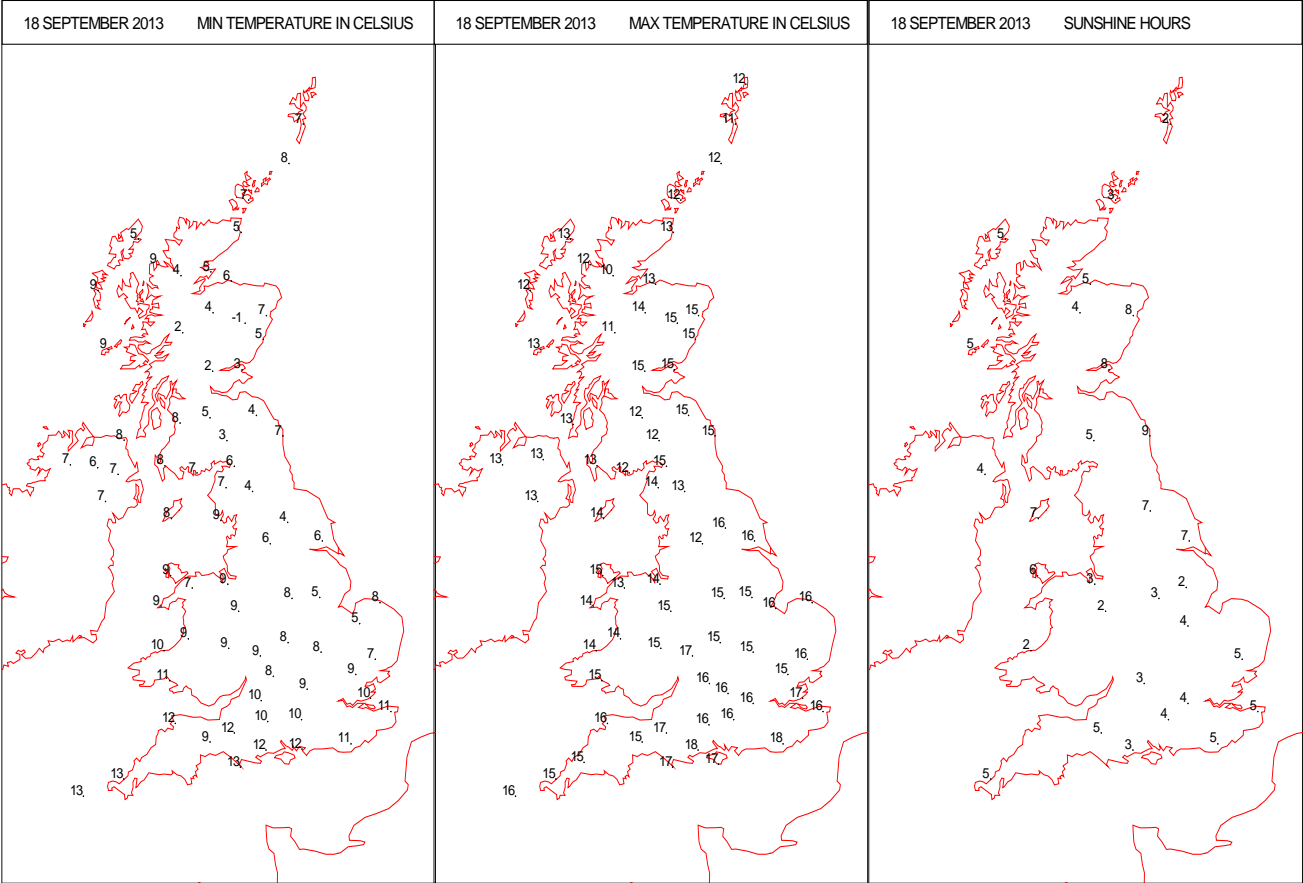
SURFACE REPORTS



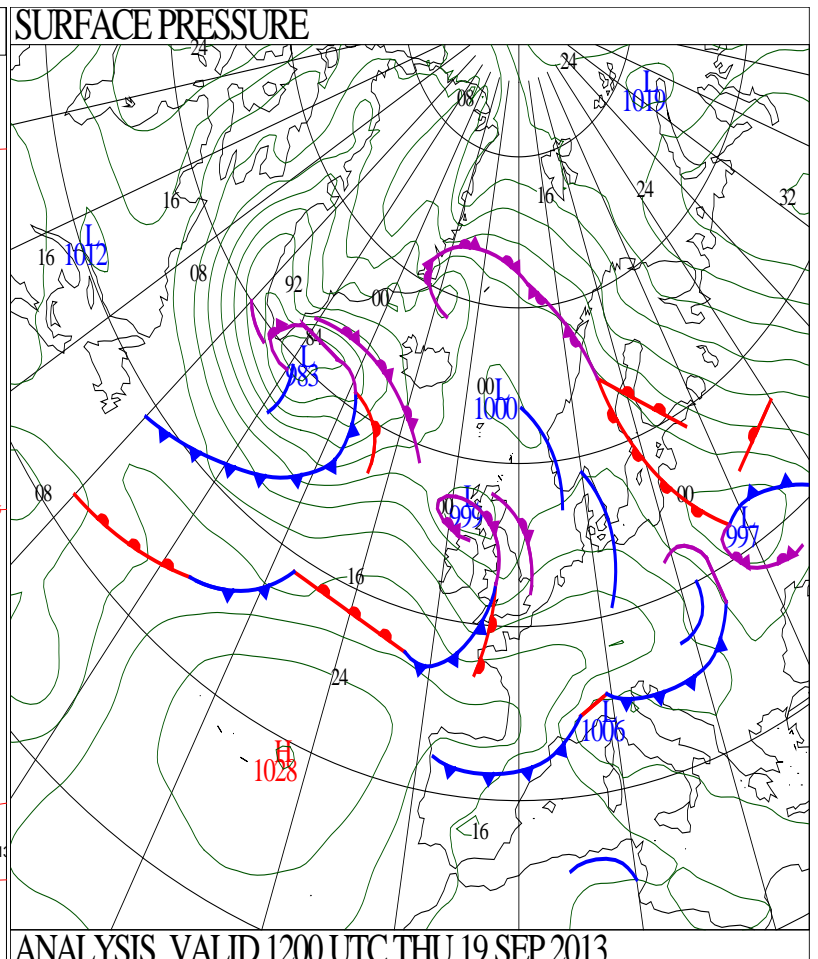
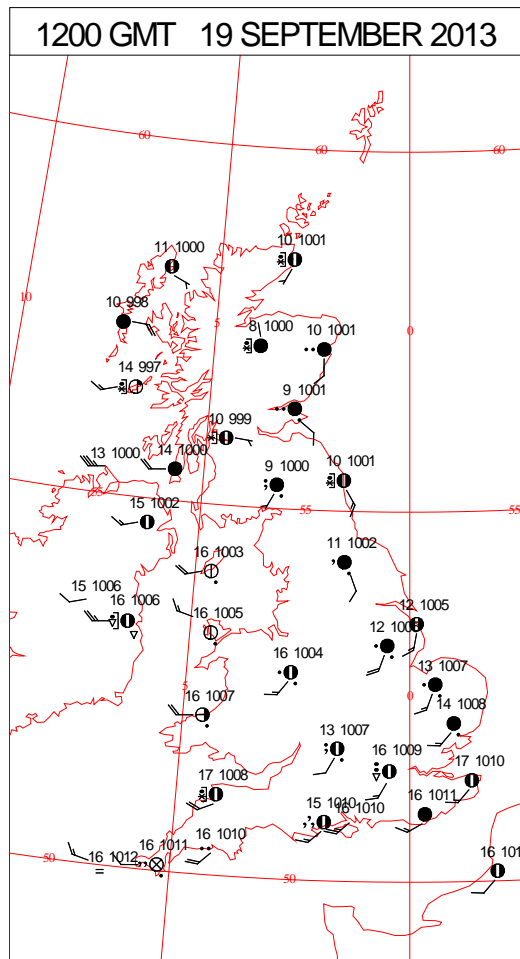
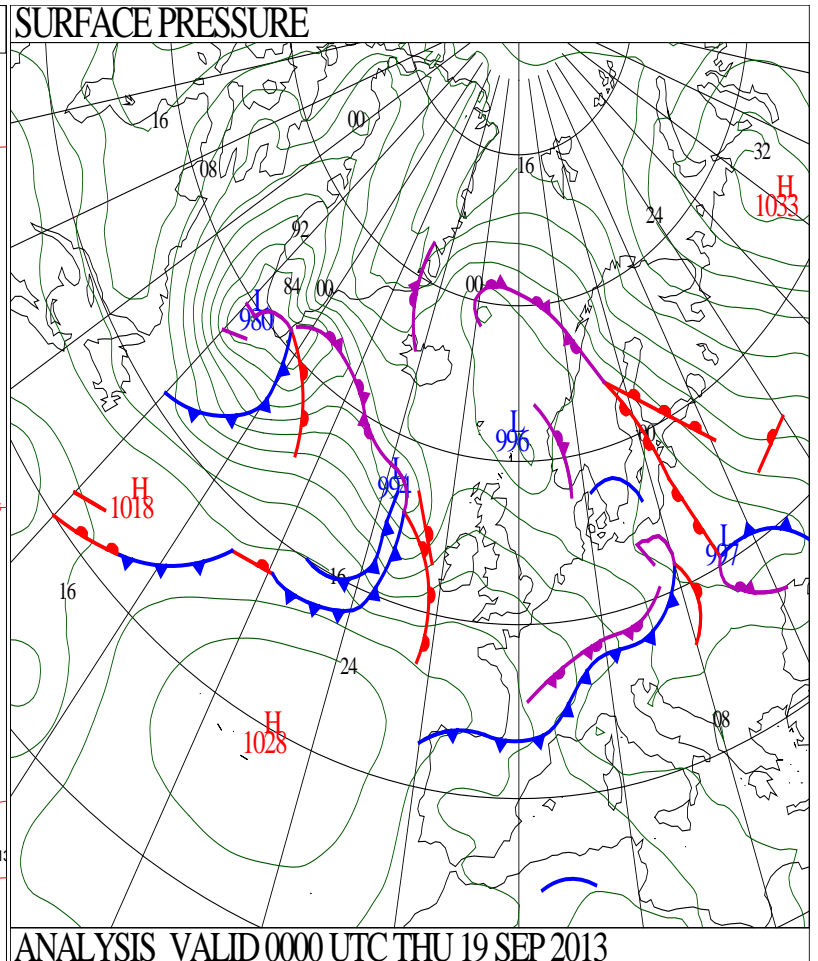
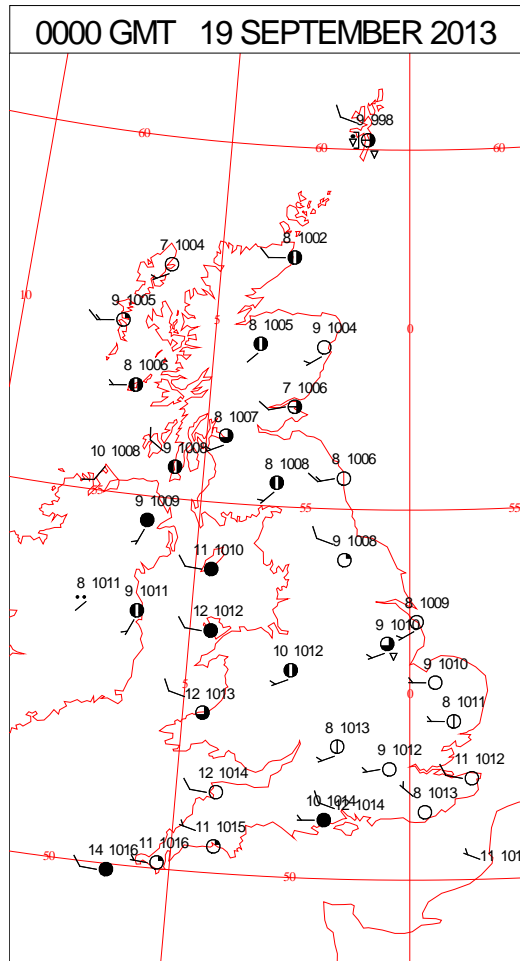
SIGNIFICANT WEATHER

0600 GMT 18 SEPTEMBER 2013	SIG WEATHER	1200 GMT 18 SEPTEMBER 2013	SIG WEATHER	<p>Summary of UK Weather for Wednesday 18 September 2013.</p> <p>Much of Scotland and northern parts of England remained largely dry overnight with periods of clear sky allowing temperatures to fall quite low, however showers started to drift into western parts of Scotland through the early hours.</p> <p>It was cloudier and milder for many southern parts. Across the south-west there were some outbreaks of rain for much of the night, and these turned rather heavy at times.</p> <p>Some light rain and drizzle lingered in the south-west at first, however this cleared during the morning with some sunny spells developing by the afternoon.</p> <p>In the south-east it stayed dry with plenty of sunshine in the morning, however it did turn a little more cloudy after lunchtime.</p> <p>Much of Scotland, Northern Ireland as well as northern parts of Wales and England saw blustery showers drifting in from the west through the day. These reached as far as East Anglia late on, with strong winds at times.</p> <p>During the evening southern parts remained dry with clear spells. Elsewhere, the majority of the showers died out, however some lingered along western coasts.</p>
1800 GMT 18 SEPTEMBER 2013	SIG WEATHER	0000 GMT 19 SEPTEMBER 2013	SIG WEATHER	<p>EXTREMES</p> <p>Highest Maximum: 17.7 Hurn, Dorset</p> <p>Lowest Maximum: 10.0 Loch Glascarnoch, Ross-Shire</p> <p>Lowest Minimum: 4.4 Loch Glascarnoch, Ross-Shire</p> <p>Lowest Grass Minimum: 2.8 Loch Glascarnoch, Ross-Shire</p> <p>Most Rain: 14.6 Lough Fea, Londonderry</p> <p>Most Sun: 9.1 Boulmer, Northumberland</p>

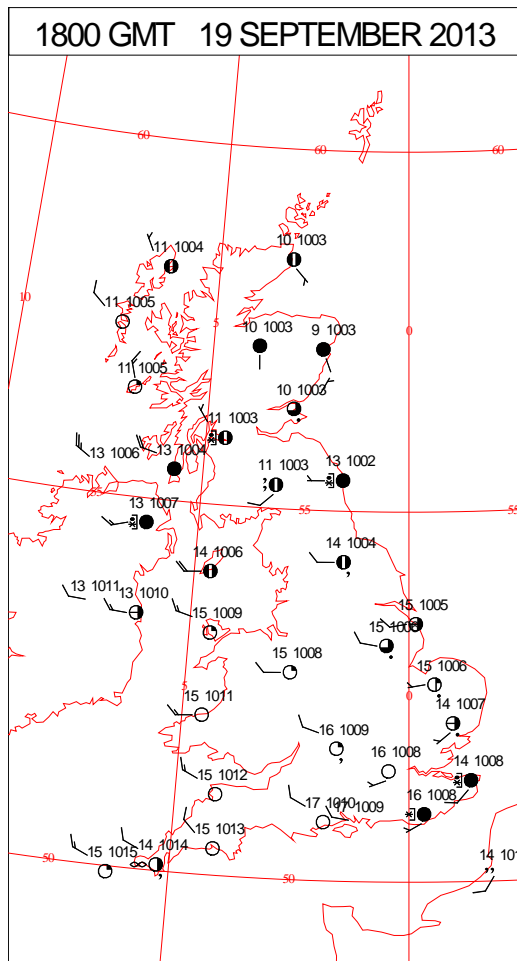
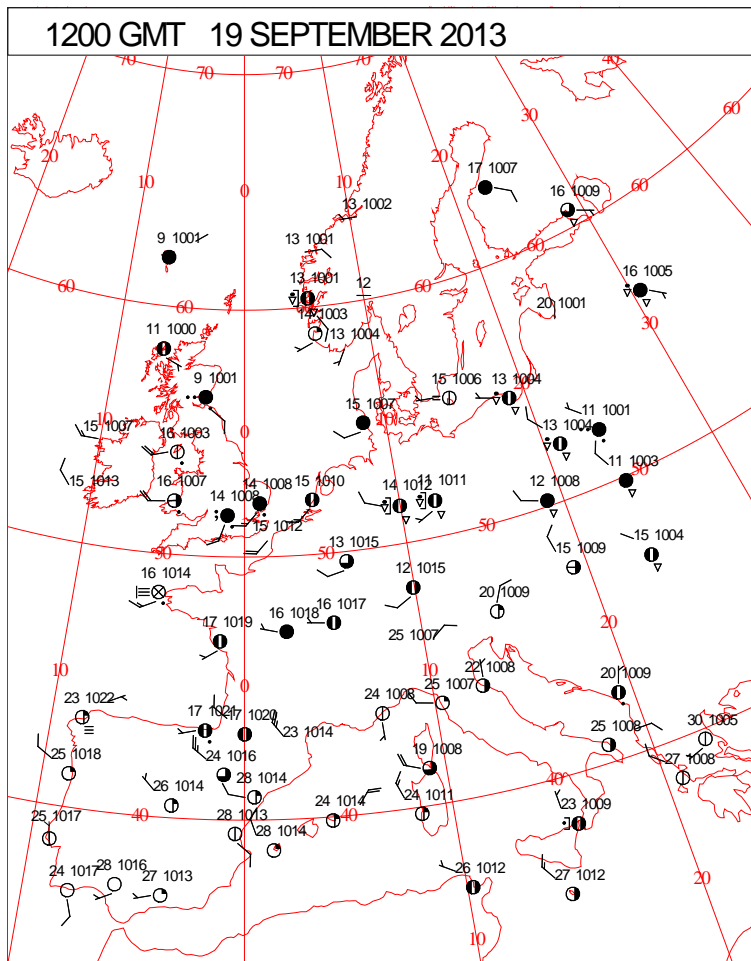
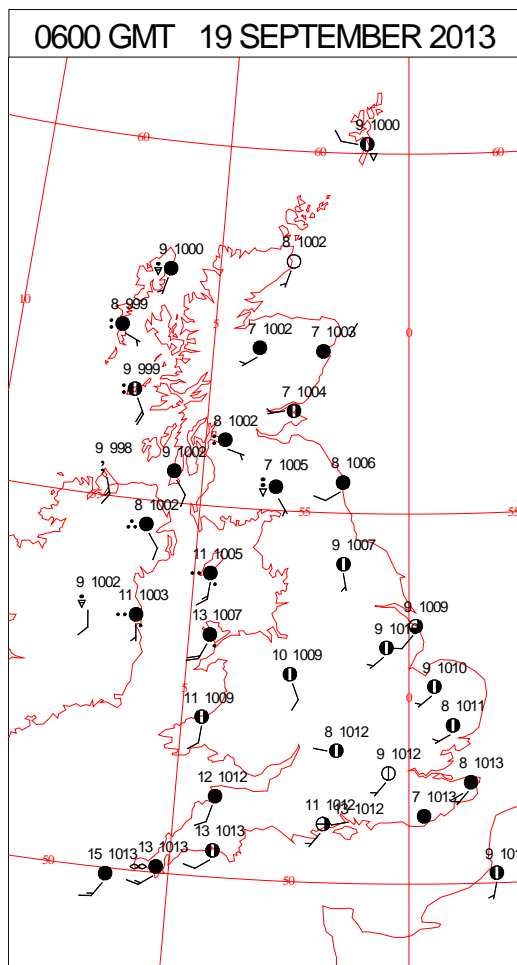
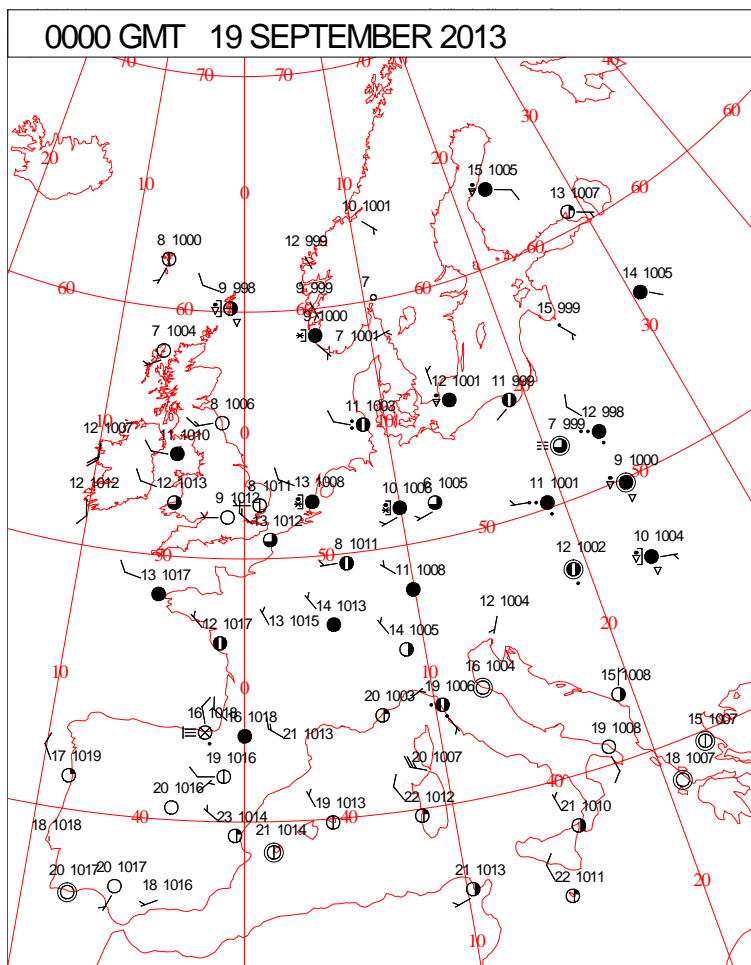
DAILY CLIMATE DATA



DAILY WEATHER SUMMARY



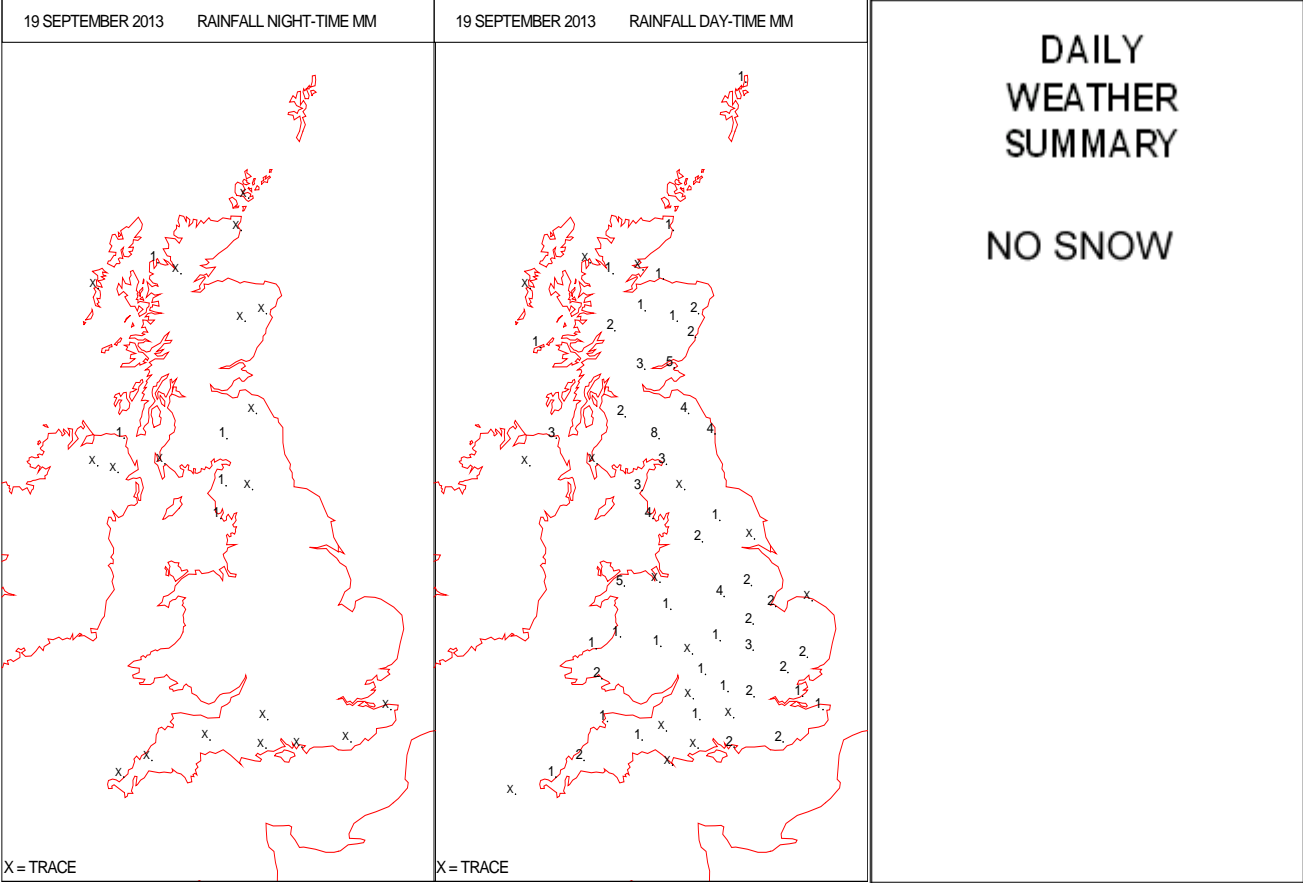
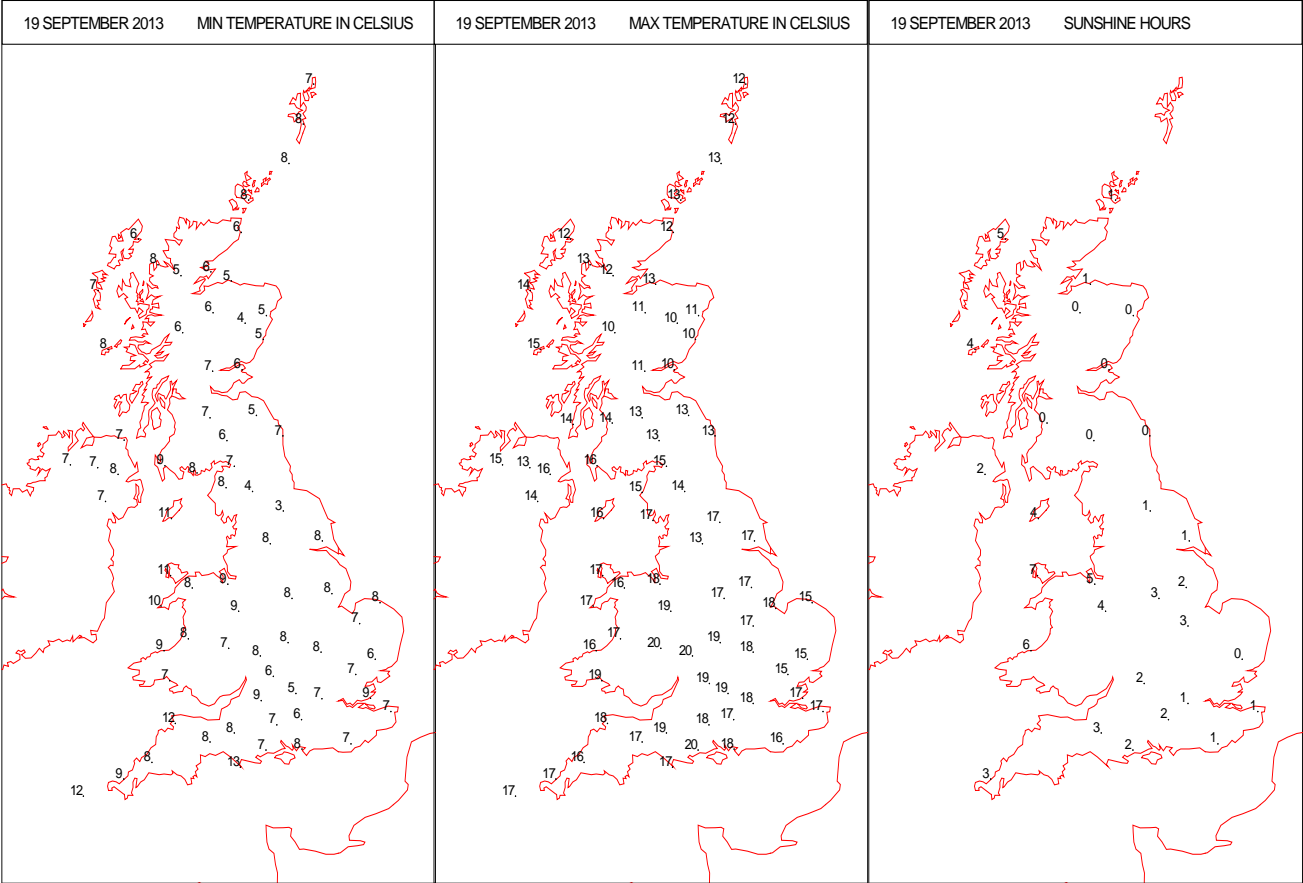
SURFACE REPORTS



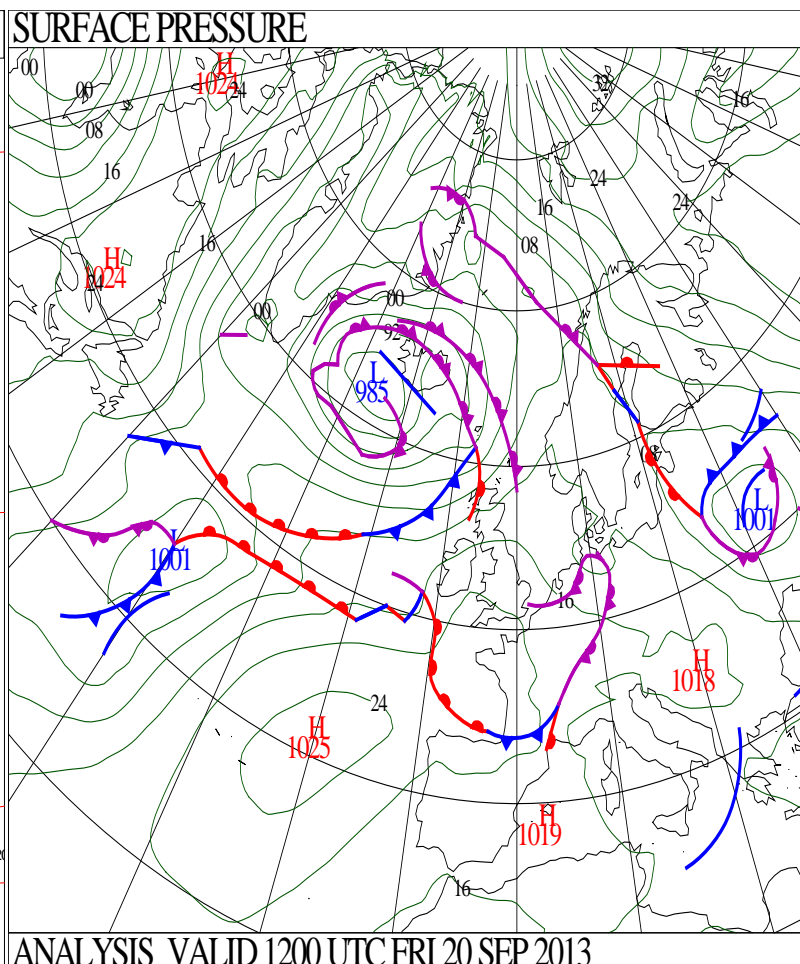
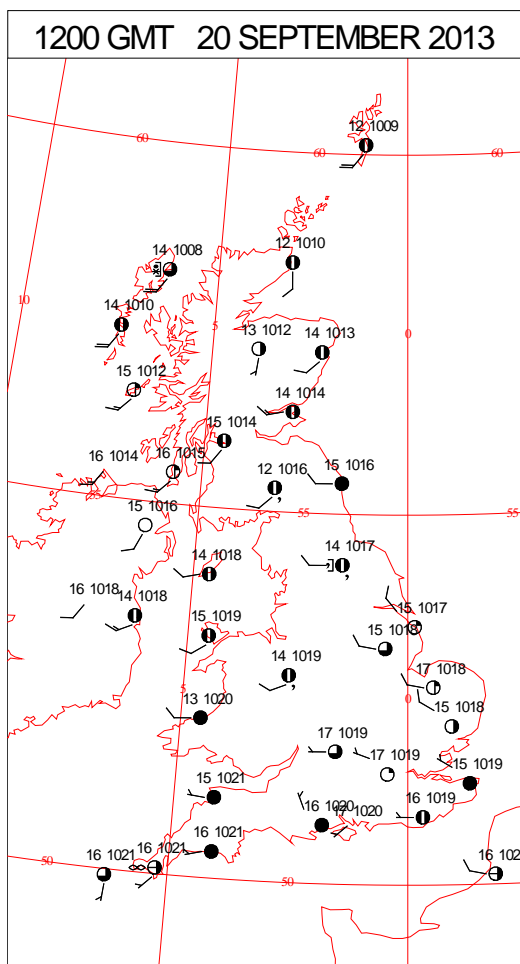
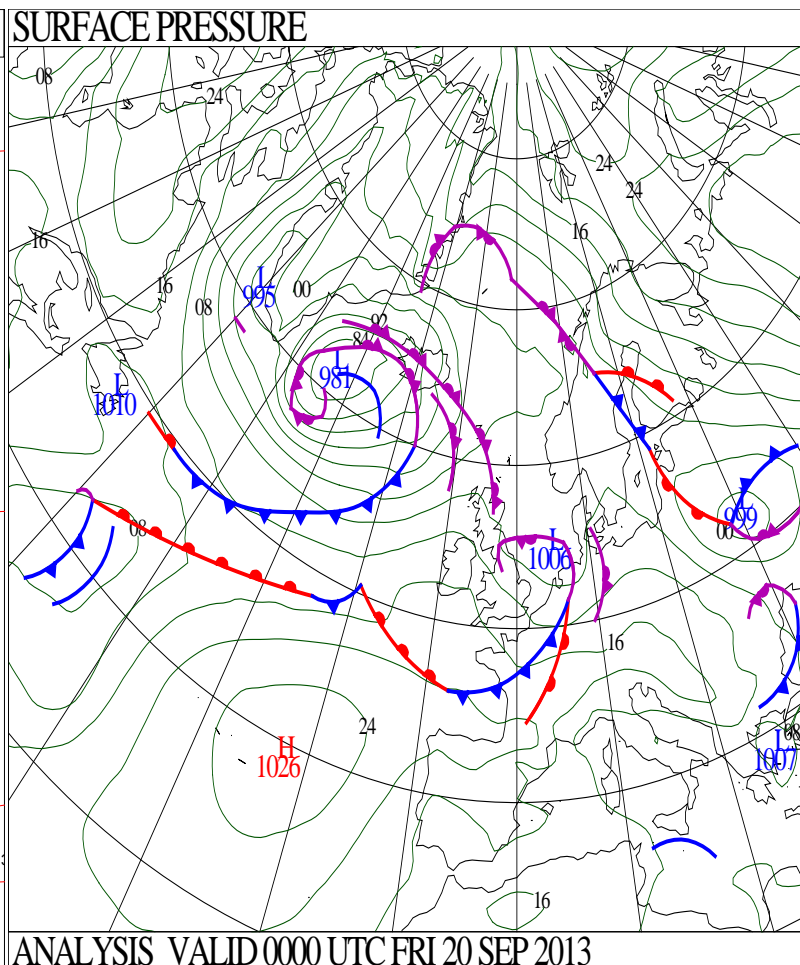
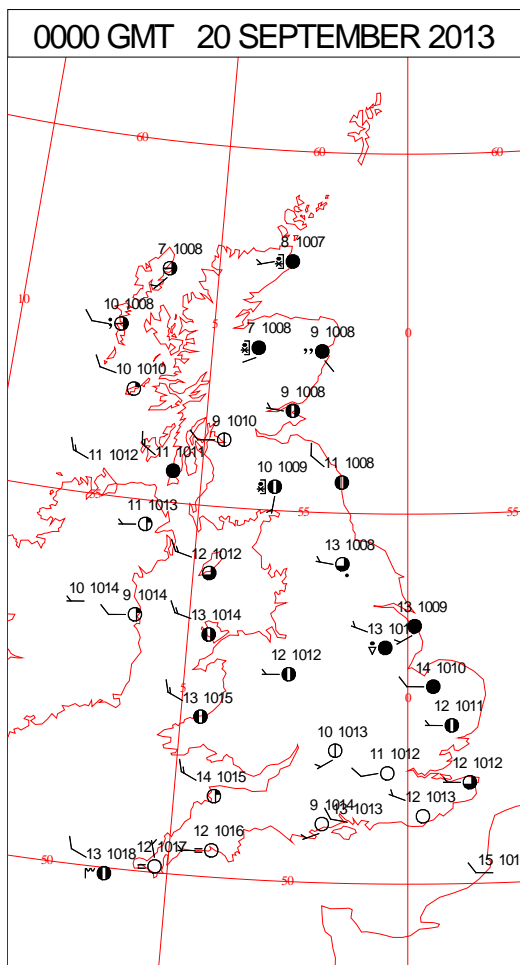
SIGNIFICANT WEATHER

0600 GMT 19 SEPTEMBER 2013	SIG WEATHER	1200 GMT 19 SEPTEMBER 2013	SIG WEATHER	<p>Summary of UK Weather for Thursday 19 September 2013. During the early hours a band of rain with strong winds spread from the north-west into Northern Ireland and the far west of Scotland.</p> <p>By dawn the rain had reached north-west England and had spread further across western parts of Scotland.</p> <p>Further south and east it remained largely dry with some prolonged spells of clear sky, which meant temperatures dipped quite low.</p> <p>The rain continued to spread eastwards, reaching the far south-east by midday. The rain was heaviest on the back edge of the front where the strongest winds were seen; the Needles on the Isle of Wight gusted to 51 knots. There were also strong winds over Northern Ireland and north-west England.</p> <p>As the rain cleared eastwards, western areas turned brighter with good sunny spells through the afternoon, which meant temperatures there were a little above average for the time of year.</p> <p>Many places remained dry through the evening, although there were a few outbreaks of light rain and drizzle over some northern parts. Further south a few mist patches developed under the largely clear skies.</p>
1800 GMT 19 SEPTEMBER 2013	SIG WEATHER	0000 GMT 20 SEPTEMBER 2013	SIG WEATHER	<p>EXTREMES Highest Maximum: 20.2 Pershore, Hereford & Worcester Lowest Maximum: 9.7 Tulloch Bridge, Inverness-Shire Lowest Minimum: 3.9 Aboyne No2, Aberdeenshire Lowest Grass Minimum: 1.2 Aboyne No2, Aberdeenshire Most Rain: 8.2 Eskdalemuir, Dumfries-Shire Most Sun: 6.9 Valley, Gwynedd</p>

DAILY CLIMATE DATA

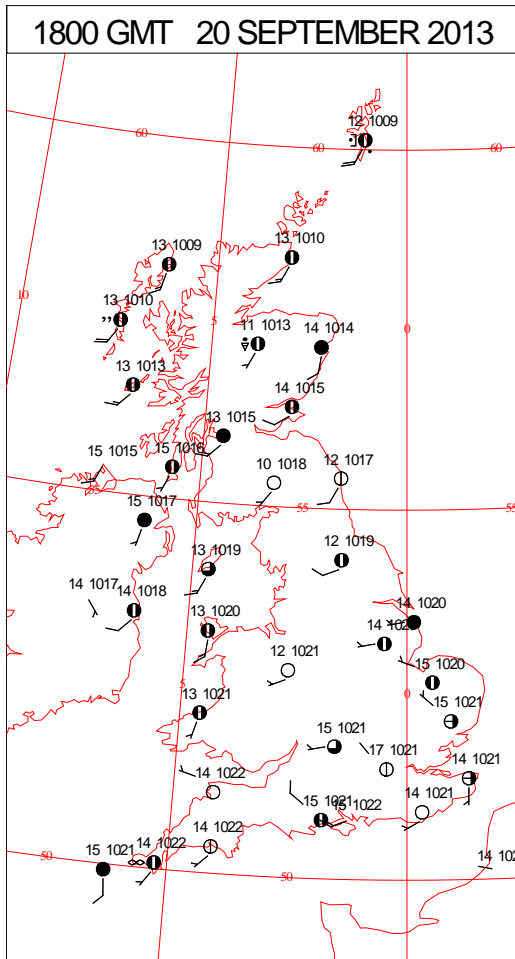
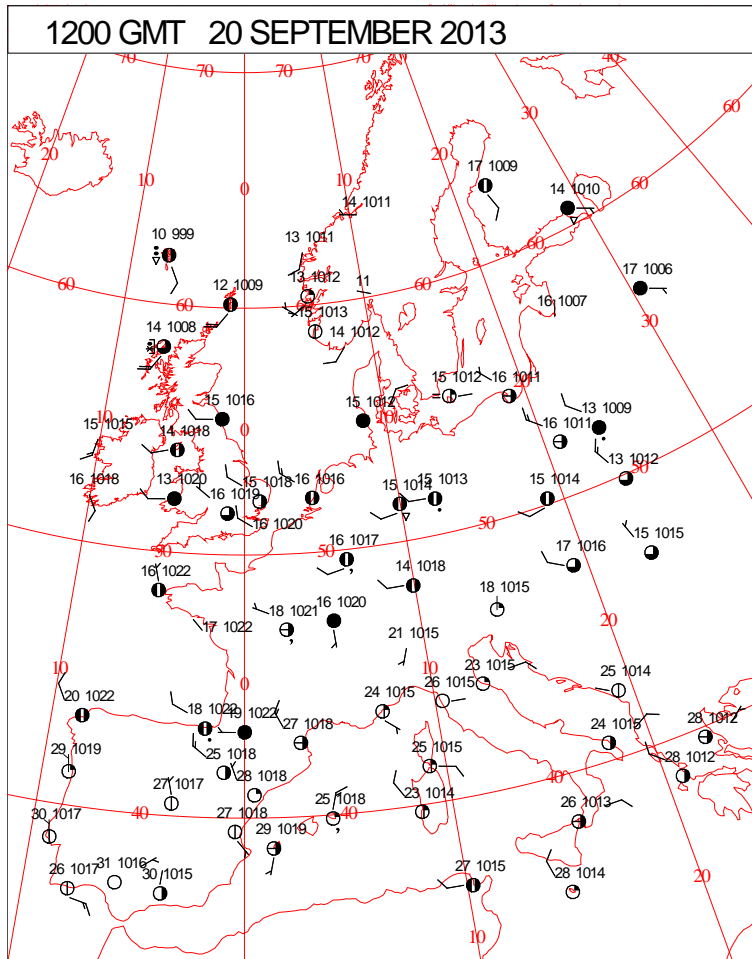
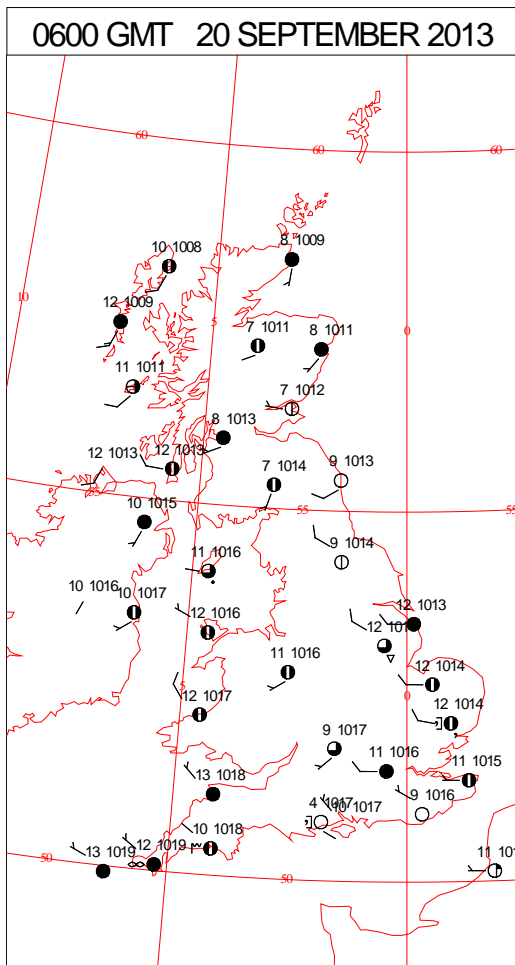
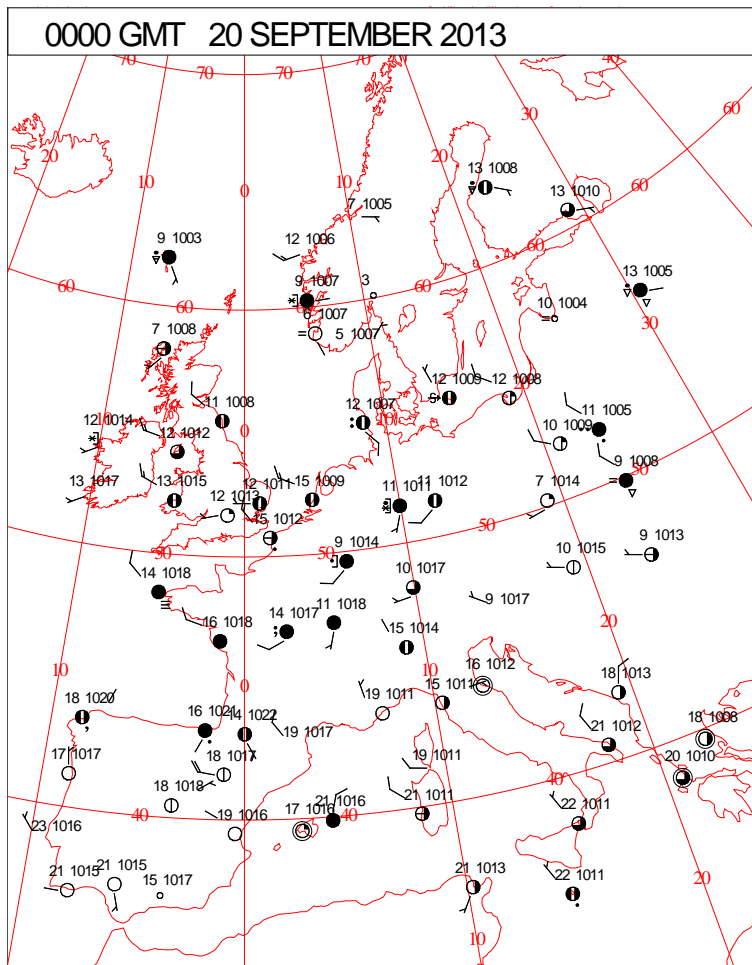


DAILY WEATHER SUMMARY

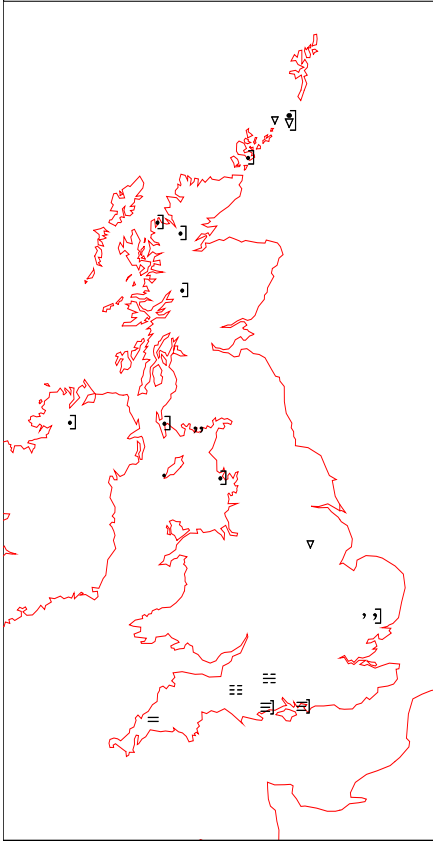
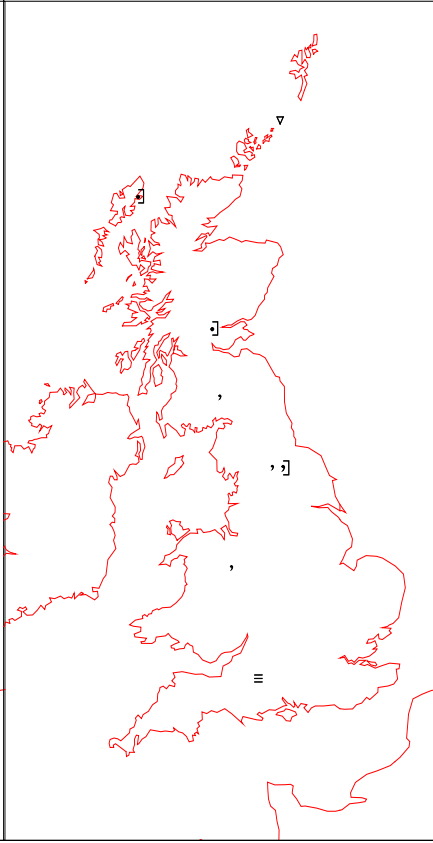
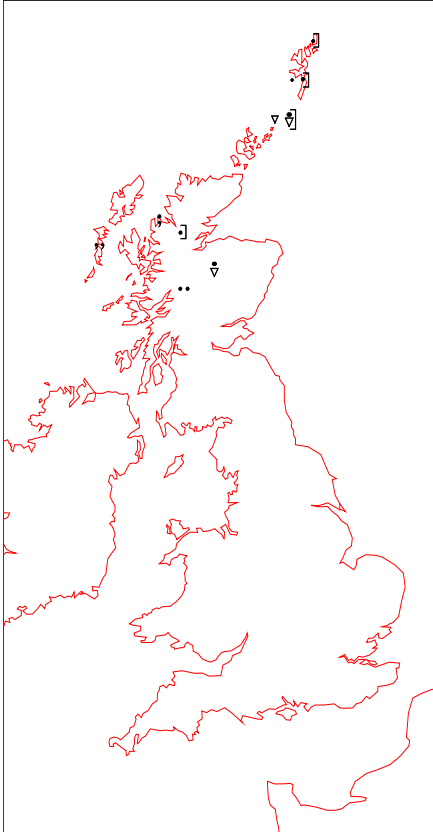
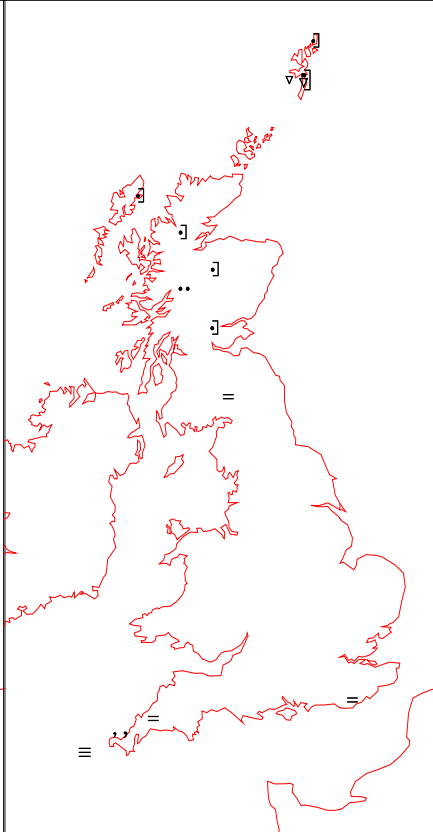


Friday 20 September 2013

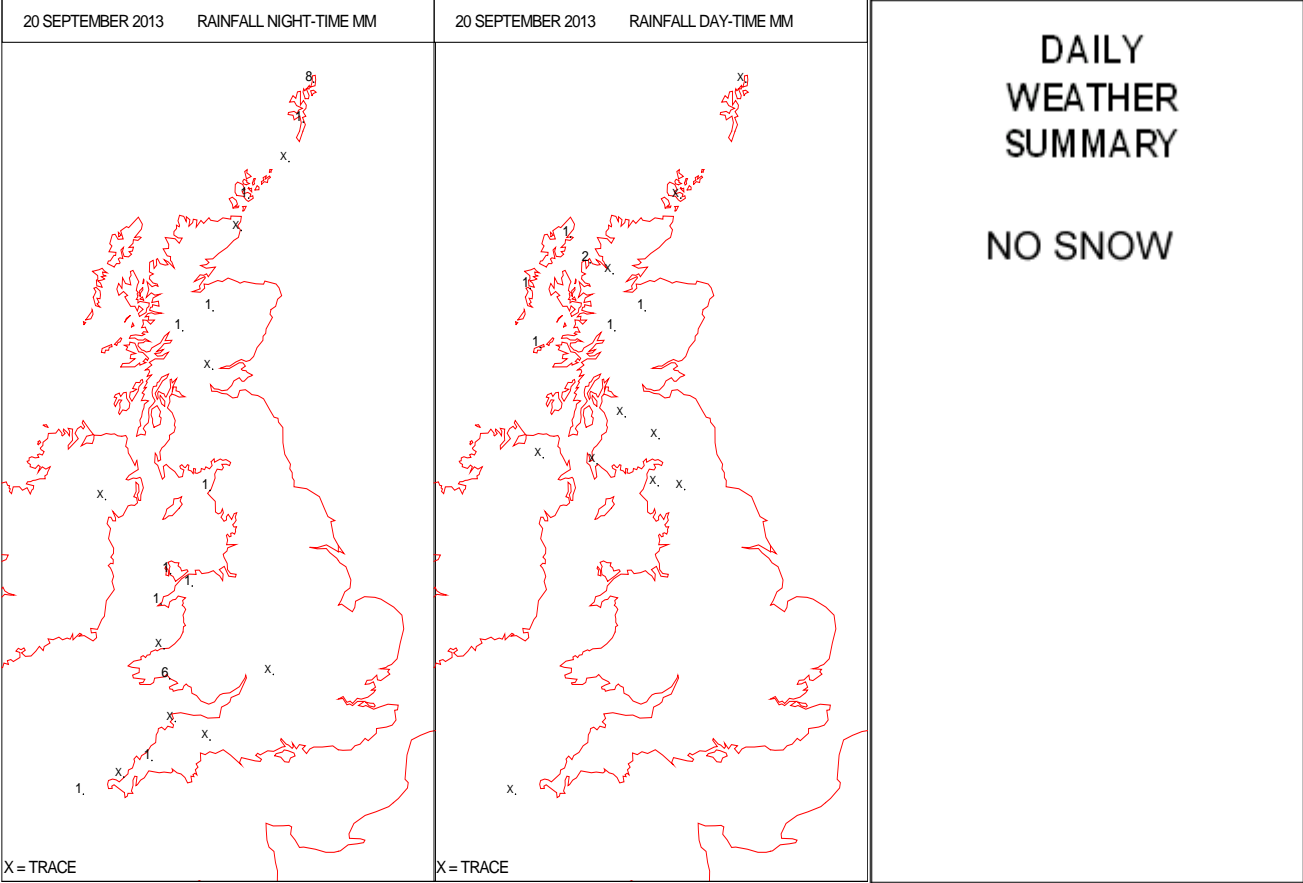
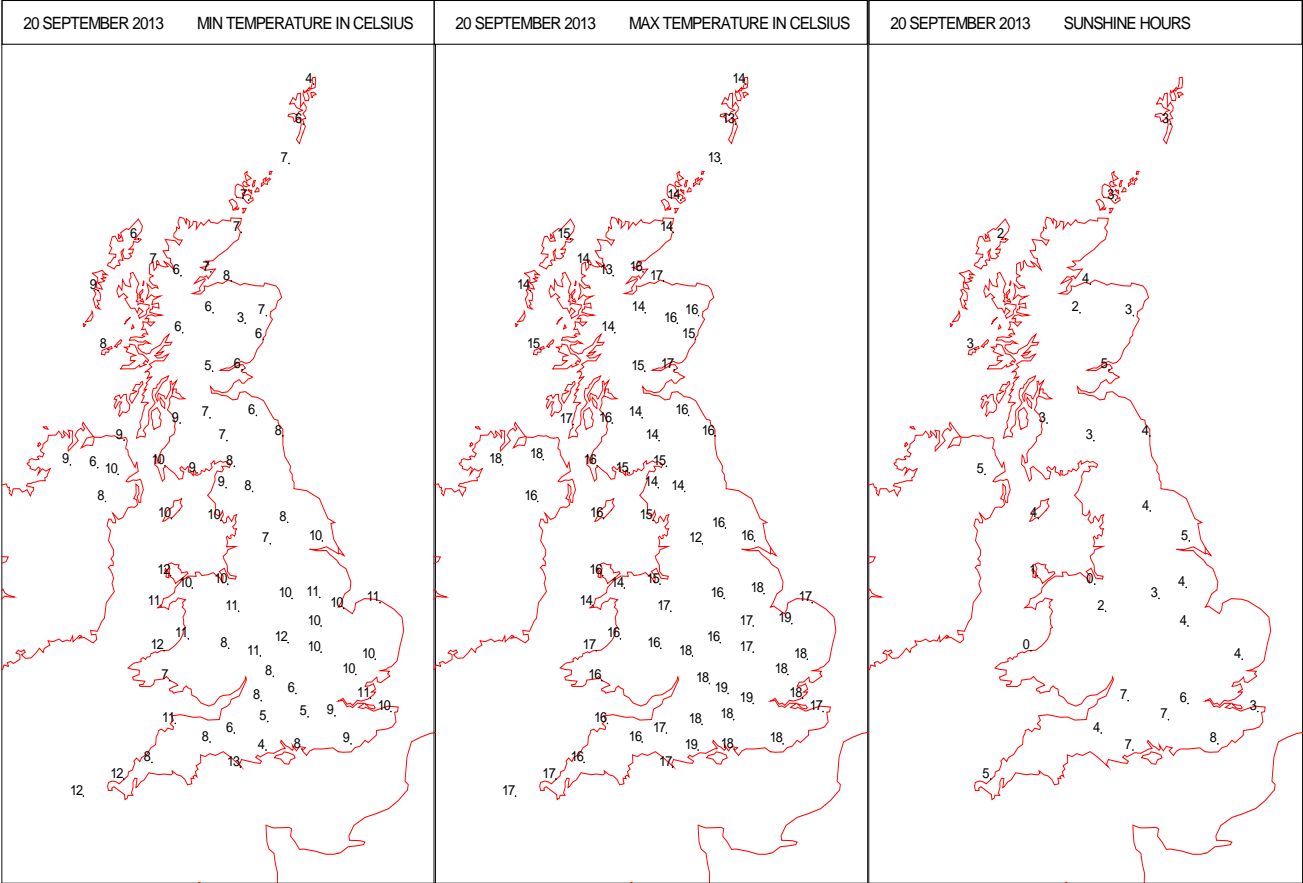
SURFACE REPORTS



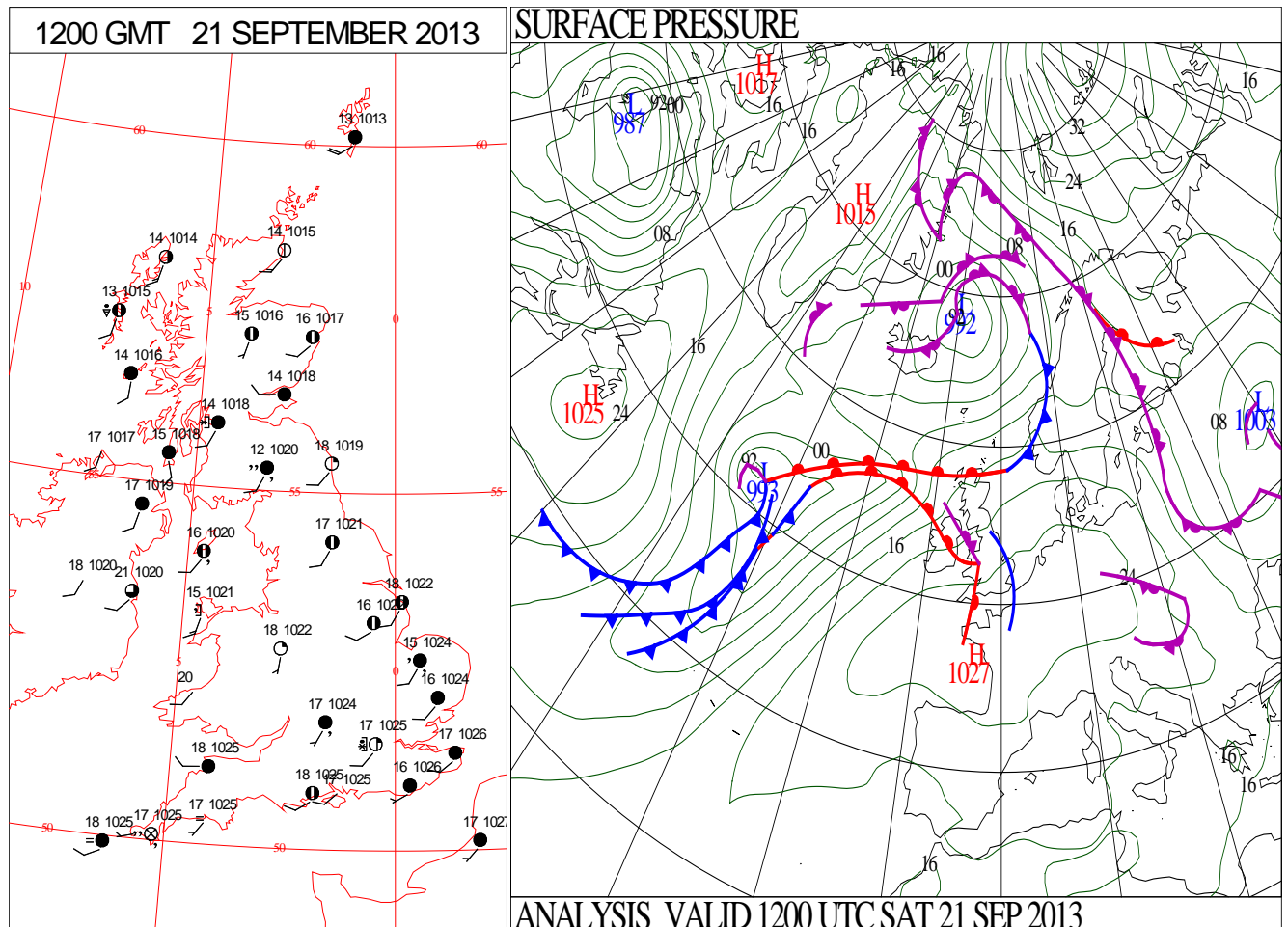
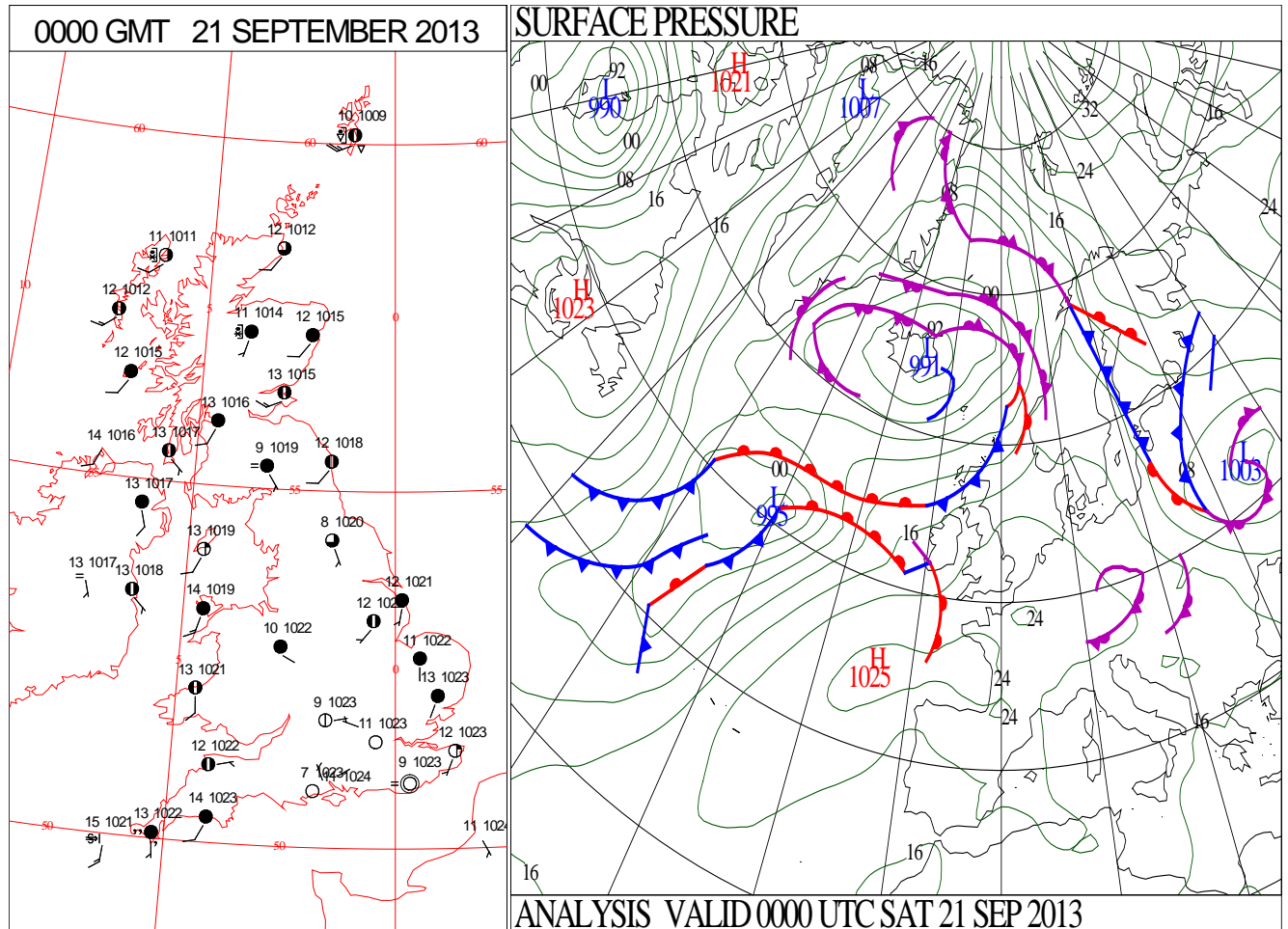
SIGNIFICANT WEATHER

0600 GMT 20 SEPTEMBER 2013	SIG WEATHER	1200 GMT 20 SEPTEMBER 2013	SIG WEATHER	<p>Summary of UK Weather for Friday 20 September 2013. Many places stayed dry overnight with some clear spells developing. In these clear spells some patchy mist and fog developed, but this soon cleared after dawn.</p> <p>Further north it remained cloudy overnight with outbreaks of mainly light rain lingering, but this gradually eased and cleared during the early hours of the morning.</p> <p>It was a slightly milder night than of late with the lowest temperatures found over the high ground of northern England.</p> <p>It was a fairly cloudy start for most of the U.K., particularly in western areas. Cloud gradually broke through the day, with some pleasant bright or sunny spells developing.</p> <p>Across the north of Scotland it remained fairly cloudy throughout the day, with outbreaks of rain continuing, this was all fairly light but rather persistent. Rain continued through the evening.</p> <p>Elsewhere into the evening, cloud gradually thickened from the west, with a few spots of light rain reaching the far south-west.</p> <p>Temperatures were around average for the time of year, with the highest temperatures found in the London area.</p>
				
1800 GMT 20 SEPTEMBER 2013	SIG WEATHER	0000 GMT 21 SEPTEMBER 2013	SIG WEATHER	<p>EXTREMES Highest Maximum: 19.2 Heathrow, Greater London Lowest Maximum: 12.4 Bingley No2, West Yorkshire Lowest Minimum: 2.5 Aboyne No 2, Aberdeenshire Lowest Grass Minimum: -0.1 Aboyne No 2, Aberdeenshire Most Rain: 8.2 Baltasound No2, Shetland Most Sun: 7.7 Herstmonceux, East Sussex</p>
				

DAILY CLIMATE DATA

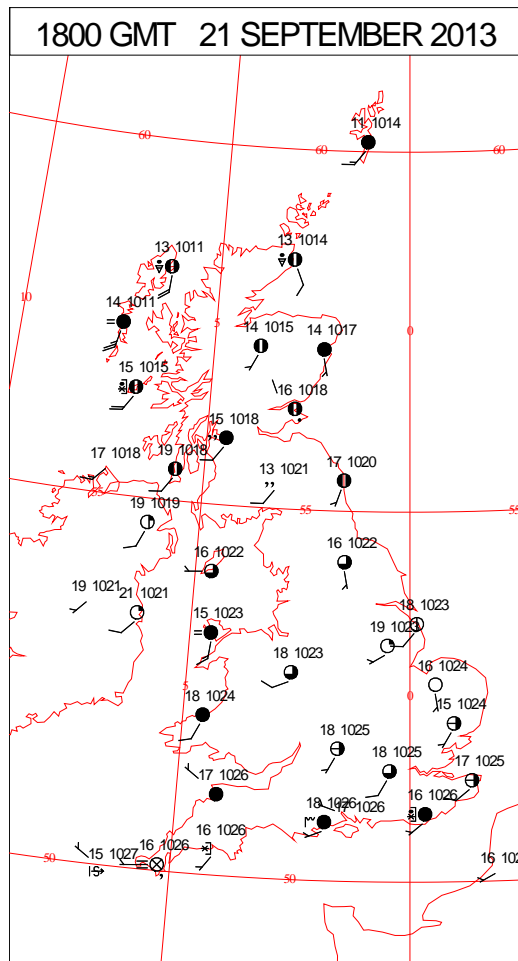
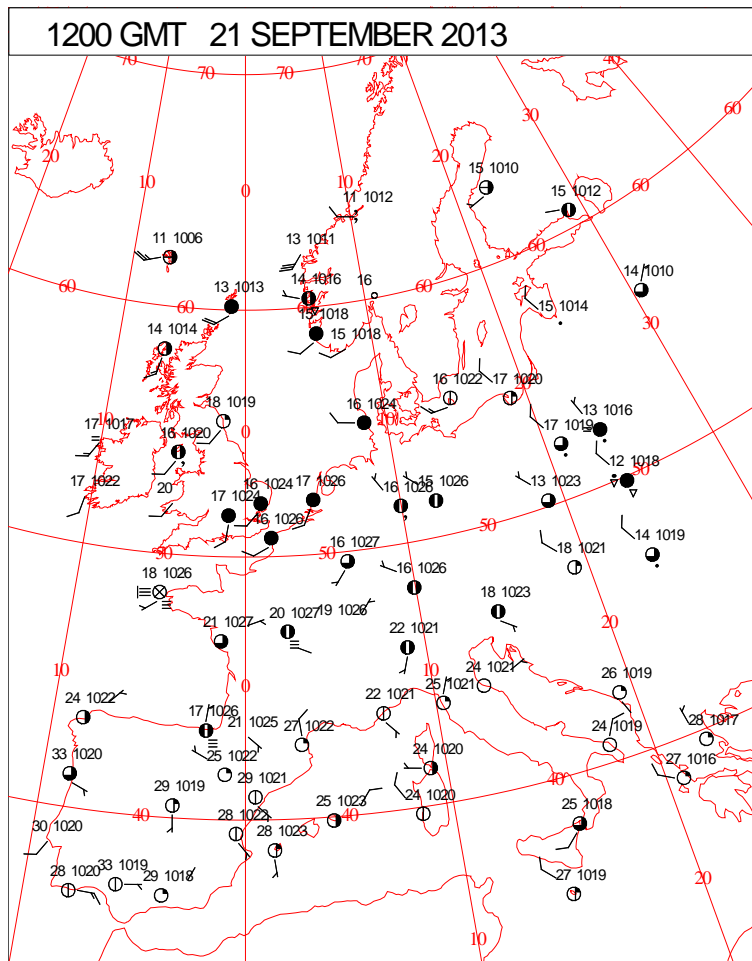
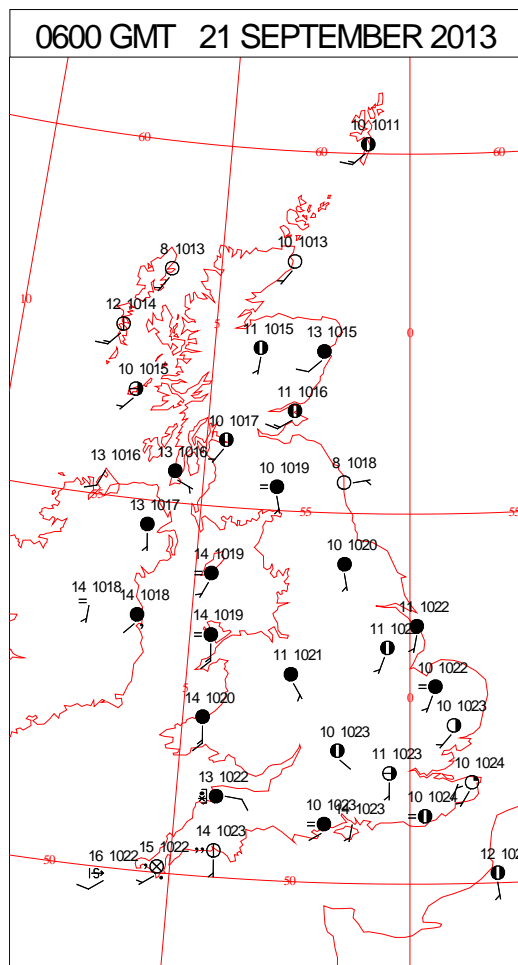
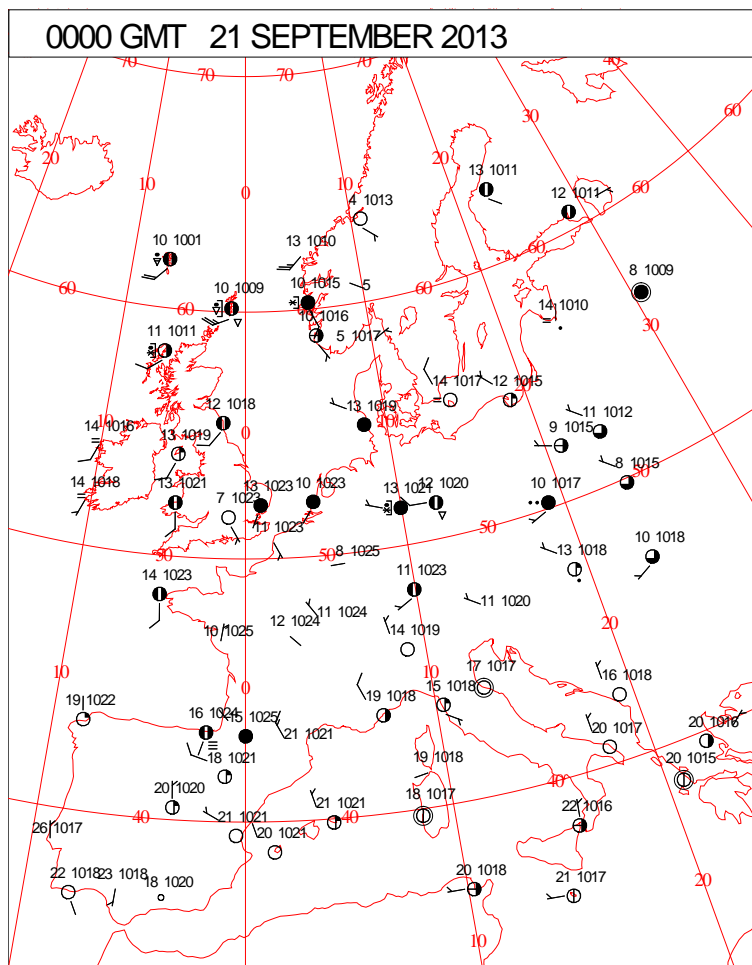


DAILY WEATHER SUMMARY



Saturday 21 September 2013

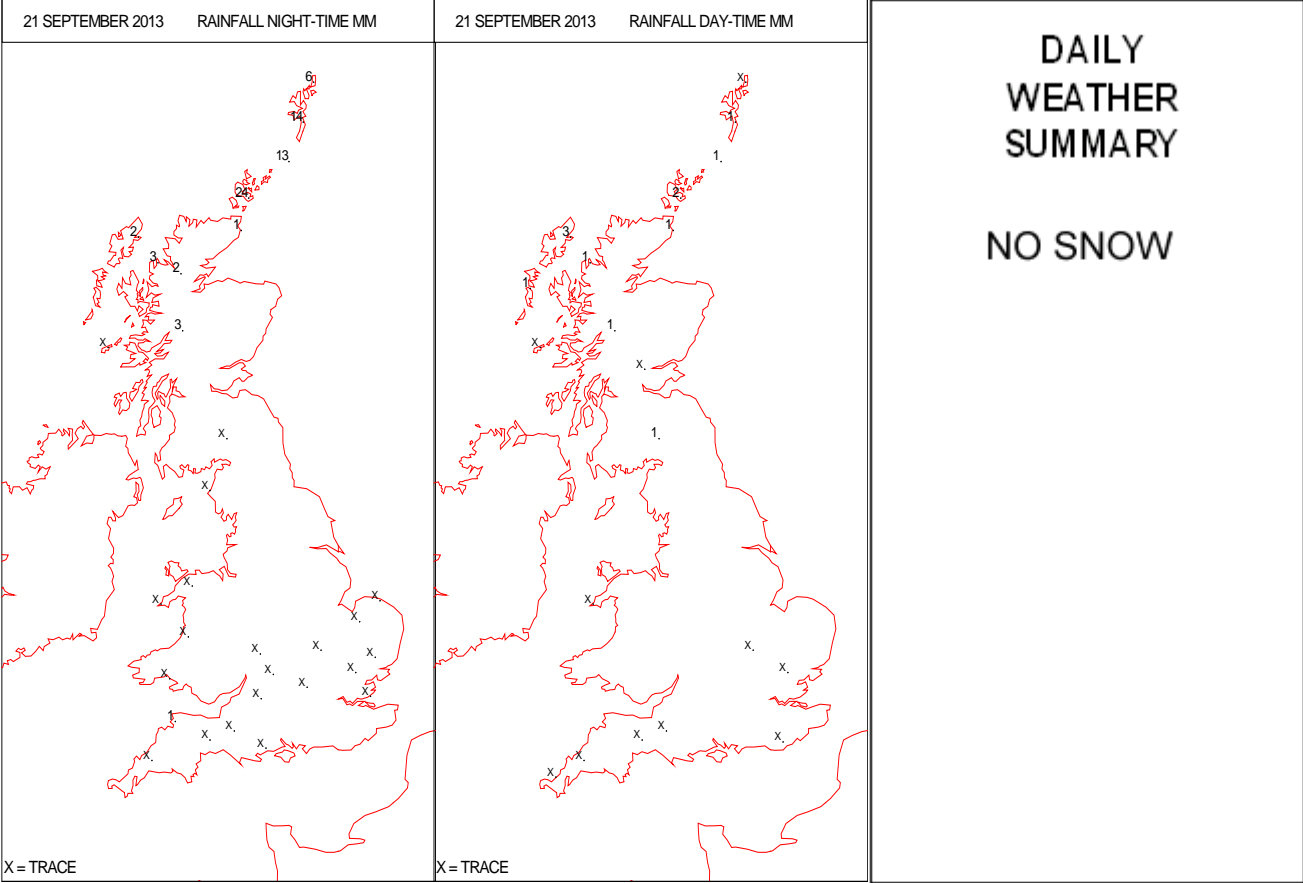
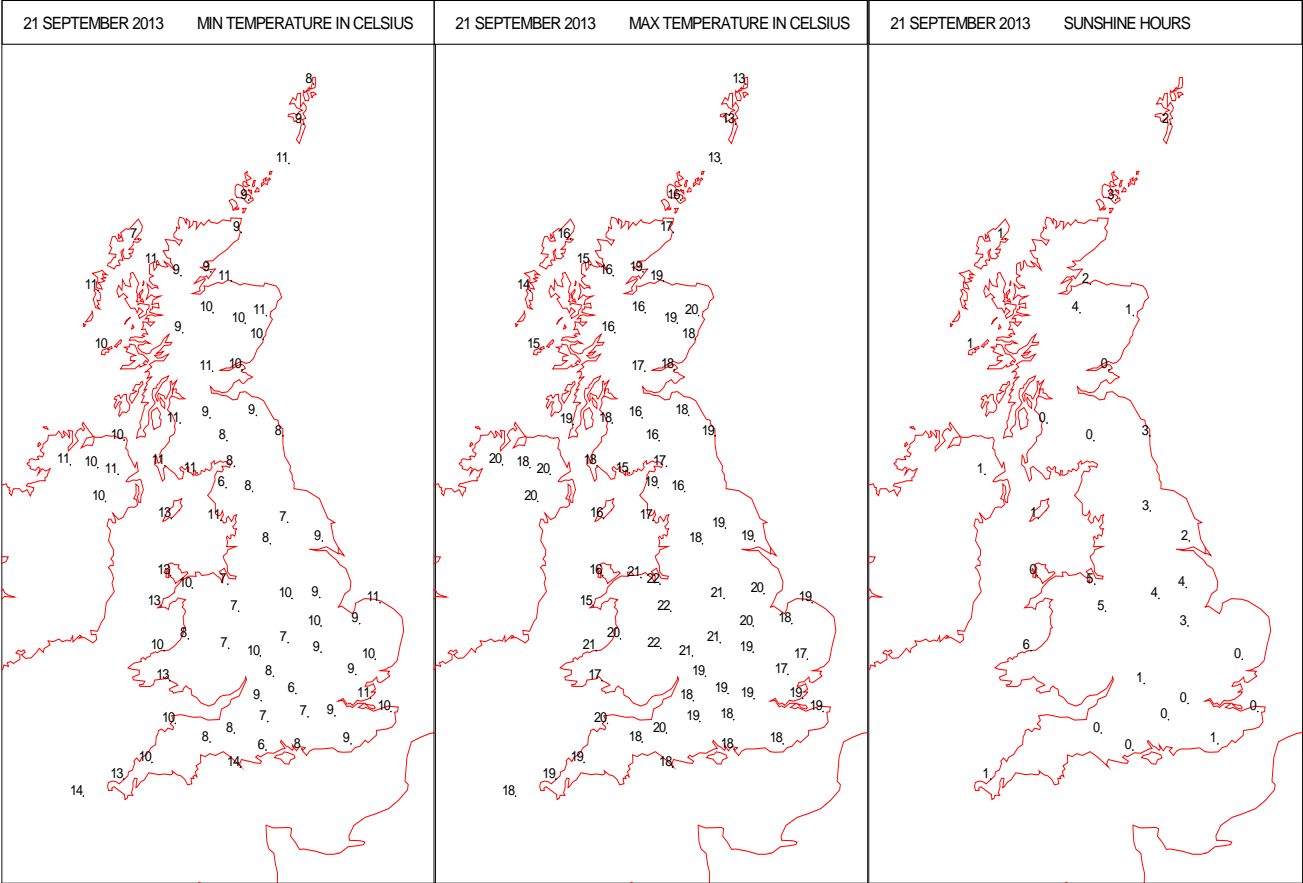
SURFACE REPORTS



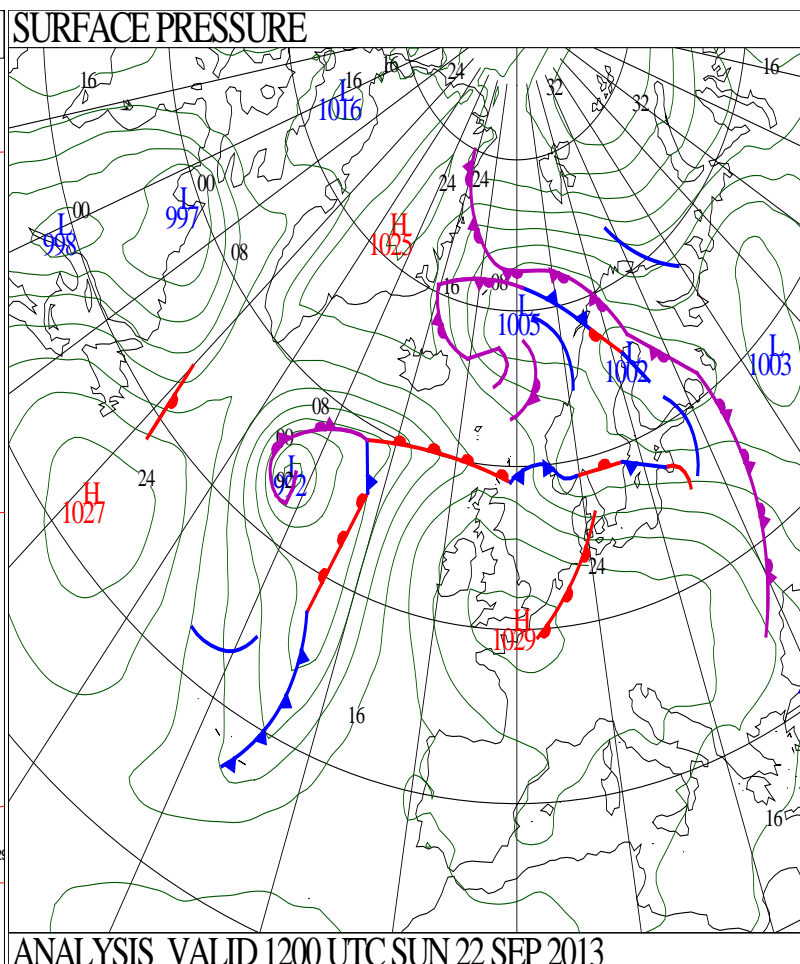
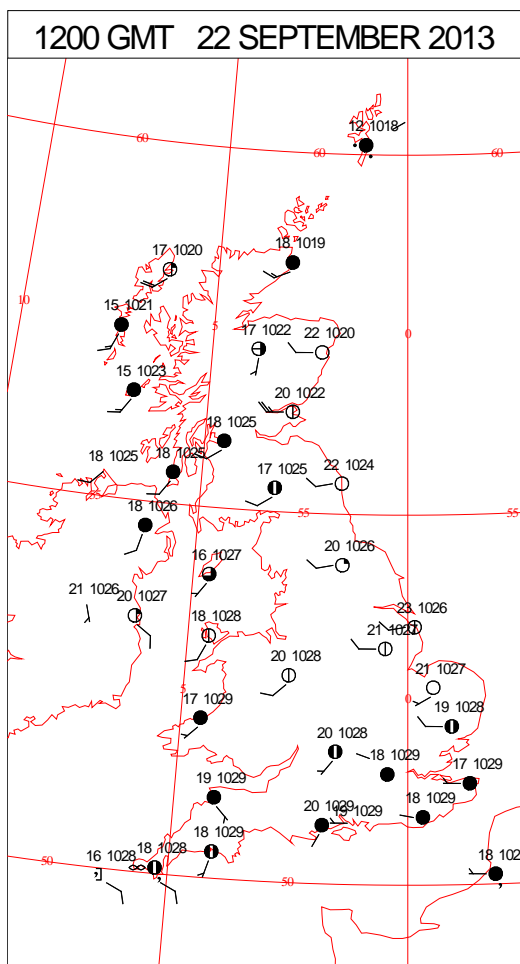
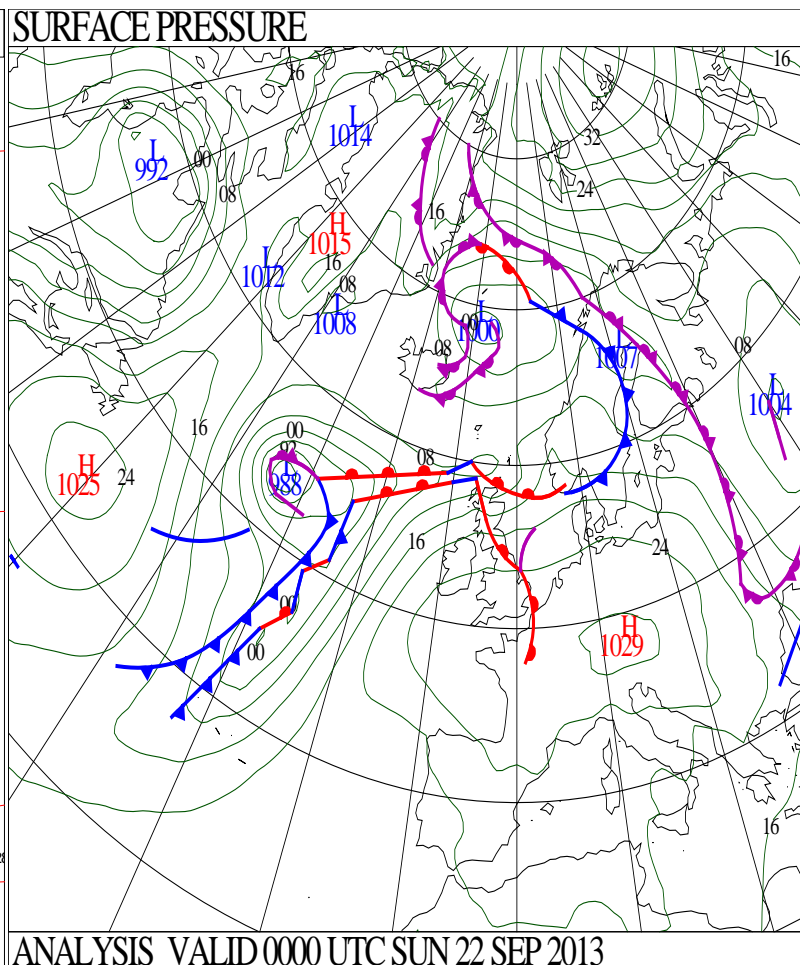
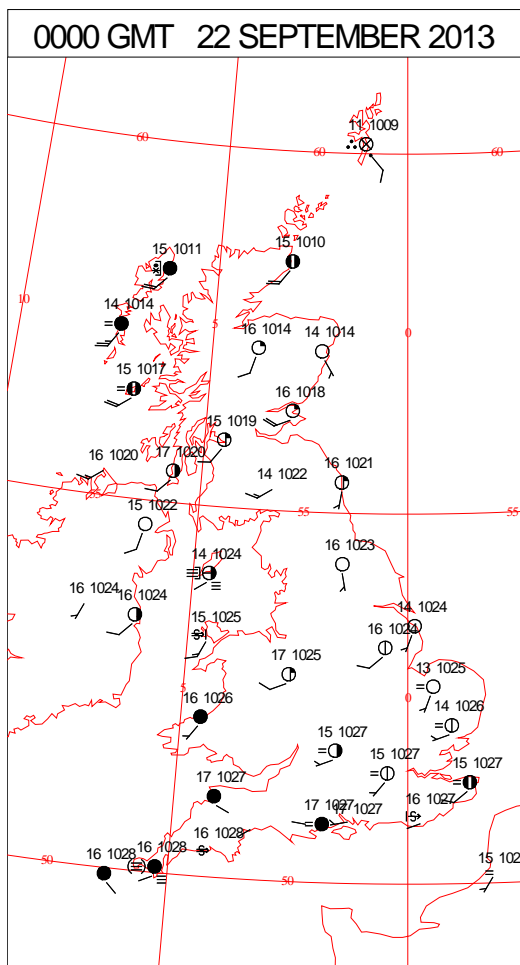
SIGNIFICANT WEATHER

0600 GMT 21 SEPTEMBER 2013	SIG WEATHER	1200 GMT 21 SEPTEMBER 2013	SIG WEATHER	<p>Summary of UK Weather for Saturday 21 September 2013. It was a rather cloudy night for most, with patchy outbreaks of rain and drizzle along some western coasts and slopes.</p> <p>Western areas also saw some fog and low cloud, with fairly extensive hill fog.</p> <p>A generally dry day followed, with any outbreaks of light drizzle becoming very isolated and limited to the far south-west.</p> <p>However, a band of more persistent rain did push into the far north-west of Scotland through the afternoon.</p> <p>Low cloud also persisted across much of southern England and Wales, with hill and coastal fog in the far south-west.</p> <p>However, some sunny spells developed, mainly to the east of high ground.</p> <p>Temperatures were generally above average for the time of year, with a humid feel in the south-west, and temperatures were well above average in the areas which saw the sunshine.</p>
1800 GMT 21 SEPTEMBER 2013	SIG WEATHER	0000 GMT 22 SEPTEMBER 2013	SIG WEATHER	<p>EXTREMES</p> <p>Highest Maximum: 22.4 Hawarden Airport, Clywd</p> <p>Lowest Maximum: 12.6 Baltasound No2, Shetland</p> <p>Lowest Minimum: 6.0 Hurn, Dorset</p> <p>Lowest Grass Minimum: 2.9 Benson, Oxfordshire</p> <p>Most Rain: 25.6 Kirkwall, Orkney</p> <p>Most Sun: 5.7 Aberporth, Dyfed</p>

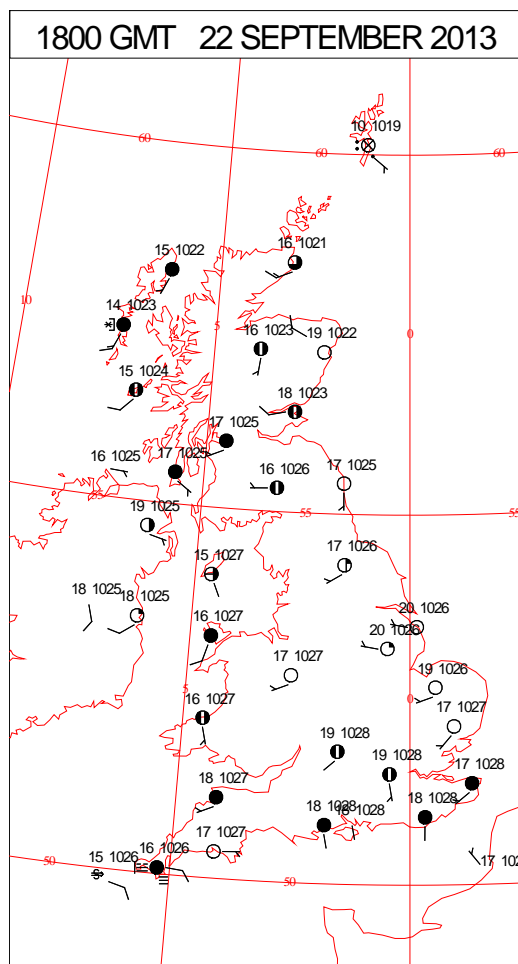
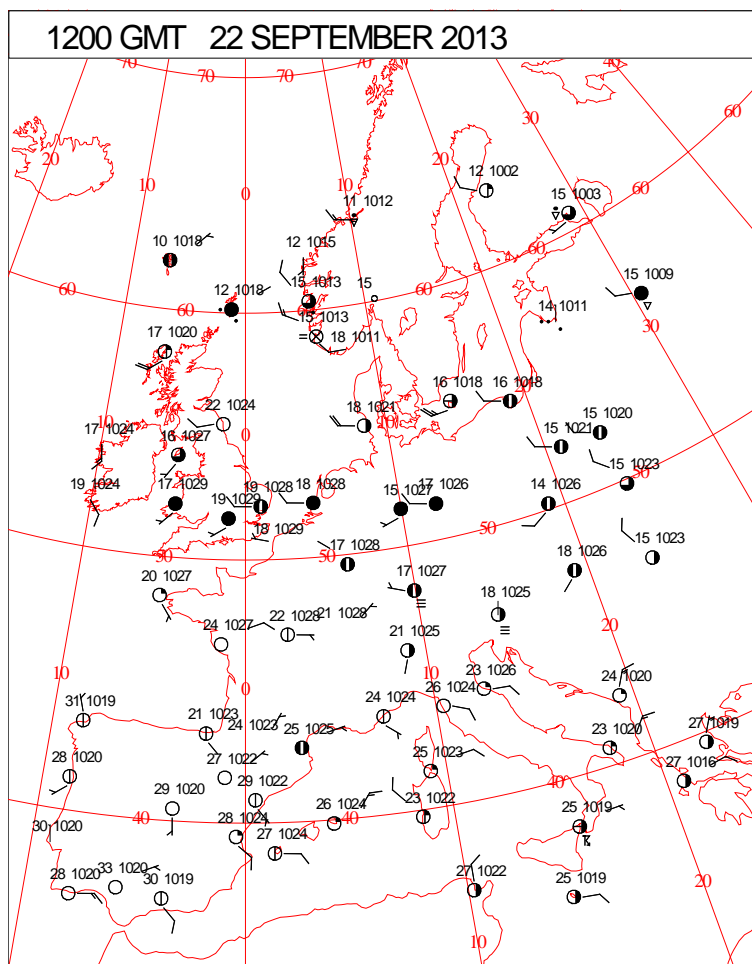
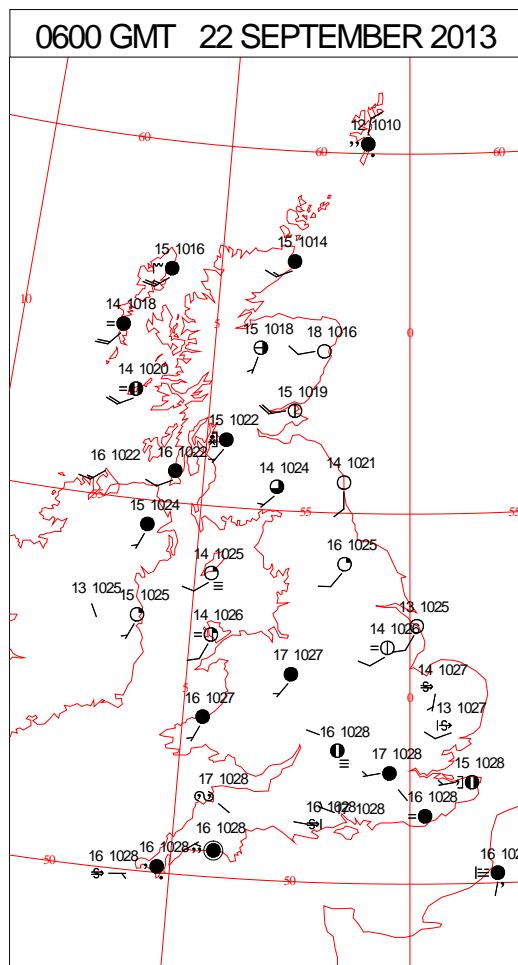
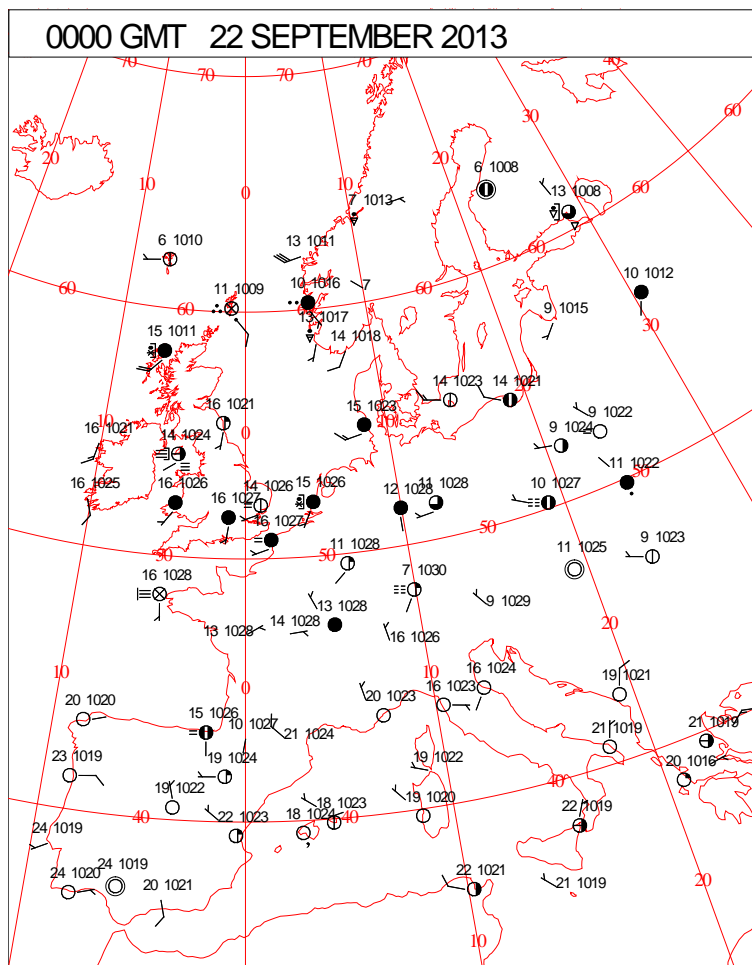
DAILY CLIMATE DATA



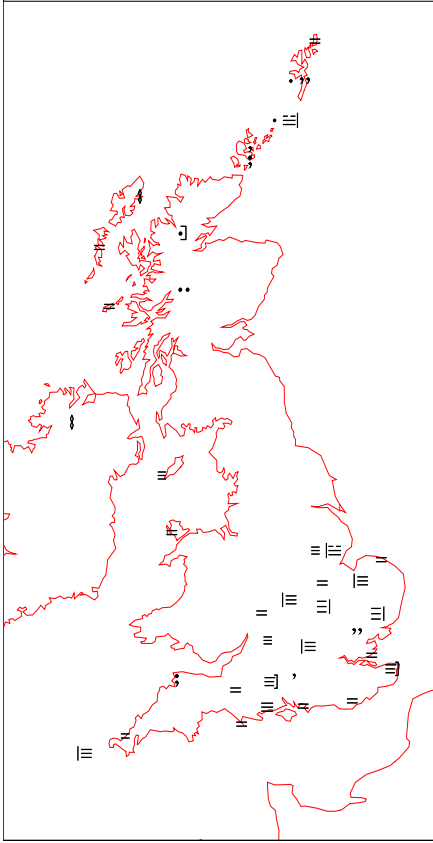
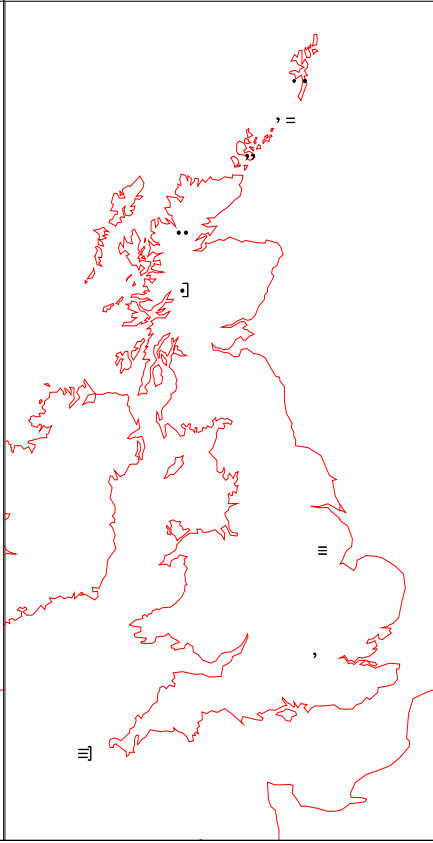
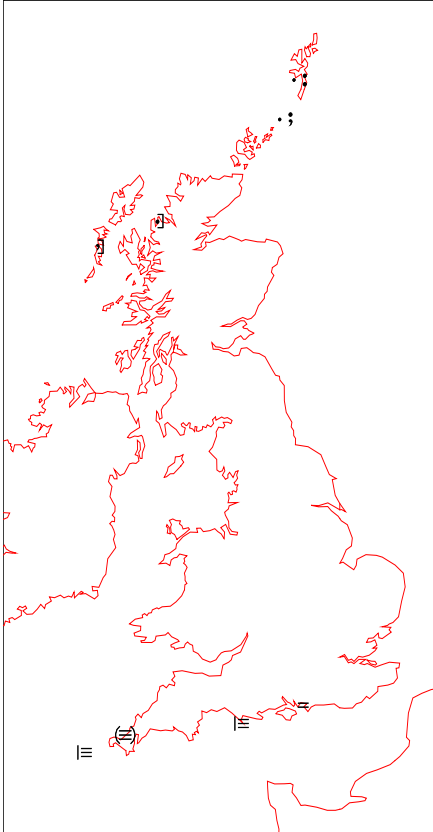
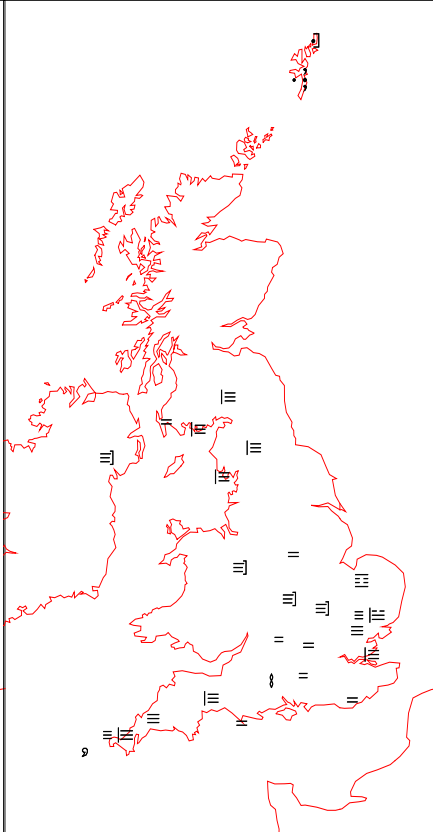
DAILY WEATHER SUMMARY



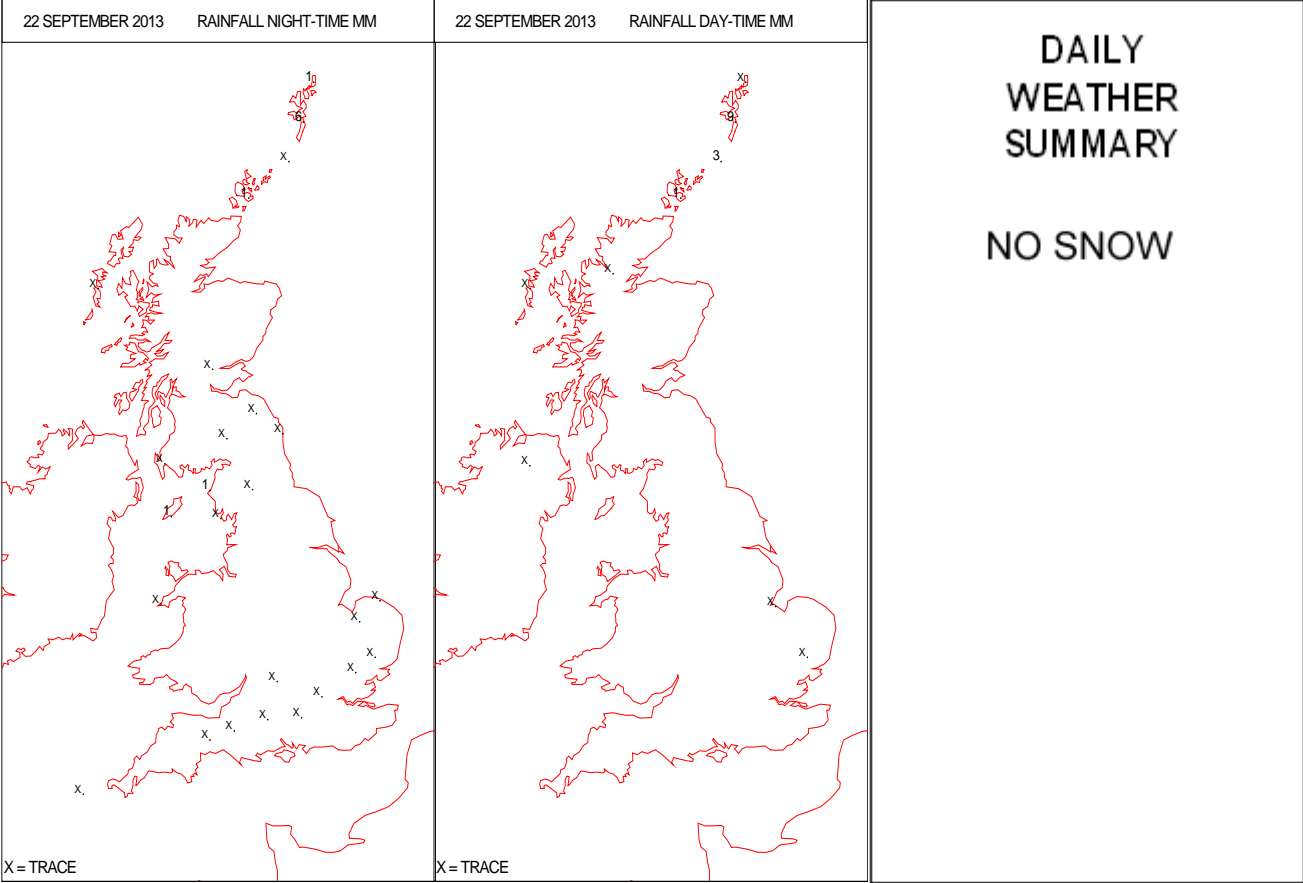
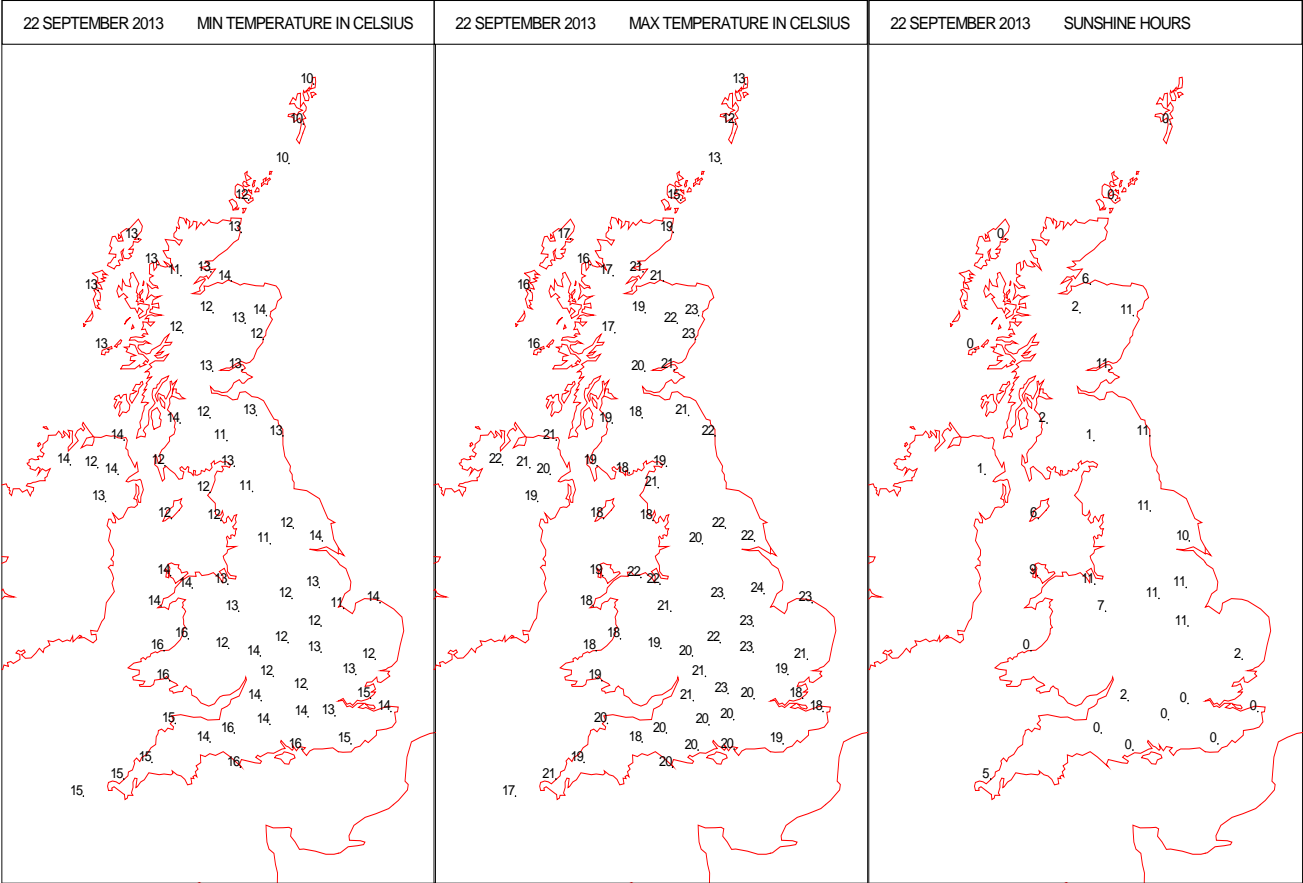
SURFACE REPORTS



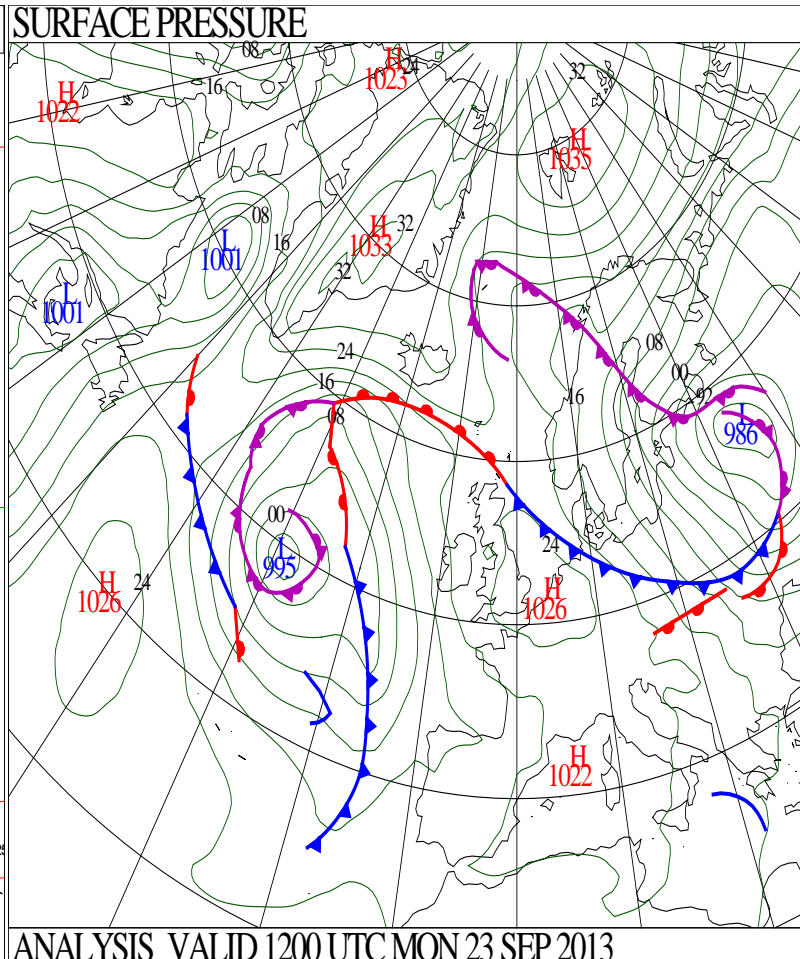
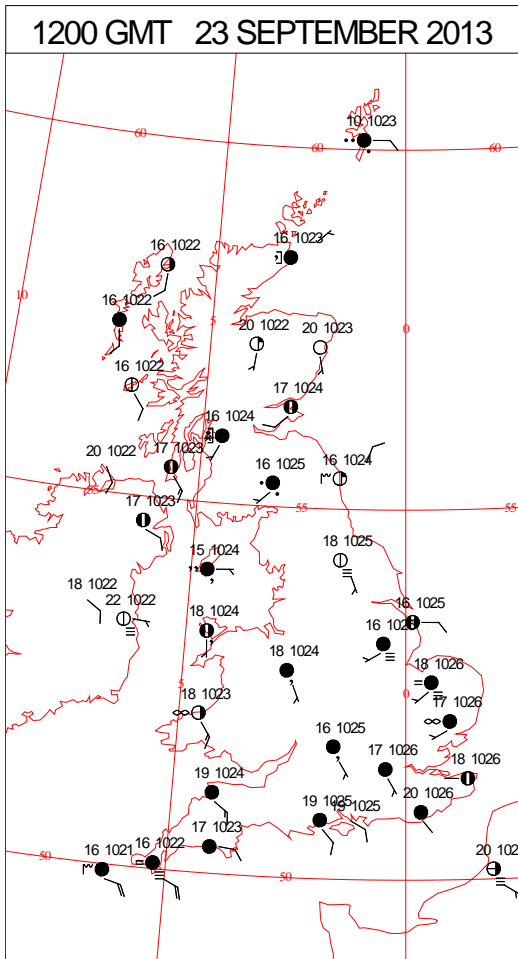
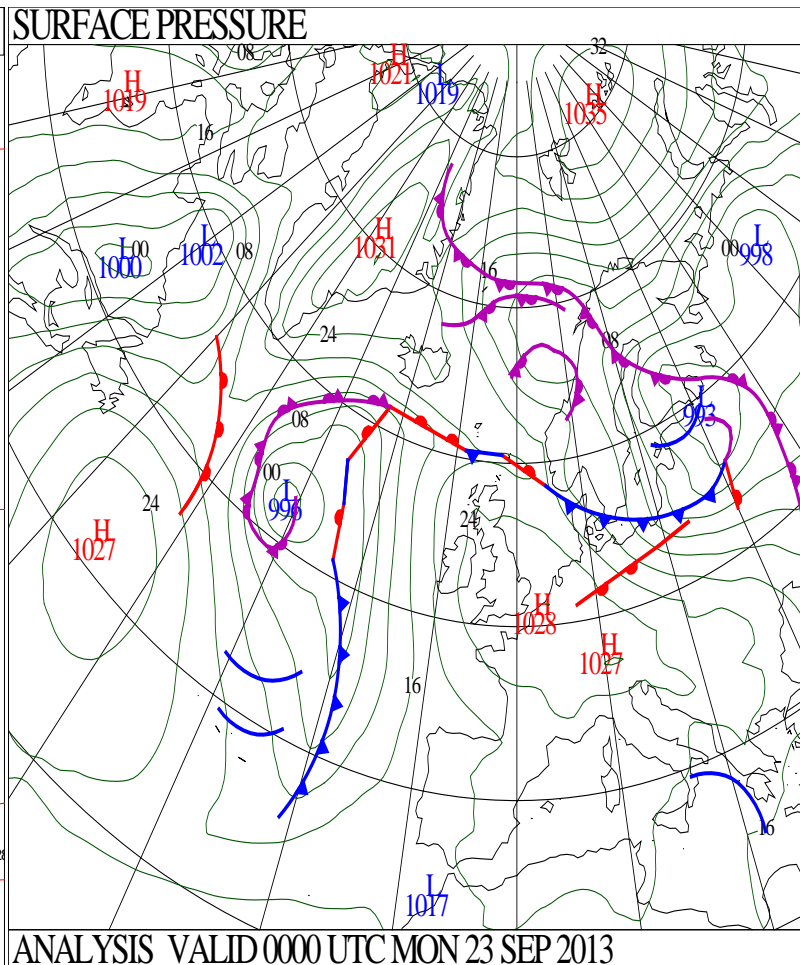
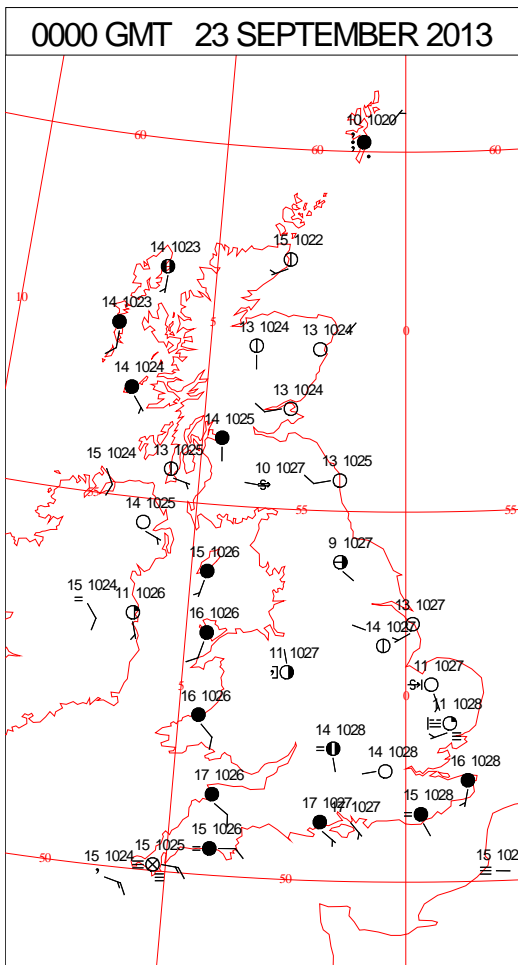
SIGNIFICANT WEATHER

0600 GMT 22 SEPTEMBER 2013	SIG WEATHER	1200 GMT 22 SEPTEMBER 2013	SIG WEATHER	<p>Summary of UK Weather for Sunday 22 September 2013. Before dawn, low cloud and hill fog spread across much of the U.K., whilst across the far north of Scotland isolated outbreaks of rain continued, as a band of thicker cloud gradually edged northwards.</p> <p>However the light winds and clearer skies across eastern England allowed fog to develop through the early hours, and become quite widespread. Whilst this then cleared during the morning, low cloud remained persistent across the south of England and Wales.</p> <p>Also, despite the pockets of rain over western Scotland becoming increasingly isolated, thicker cloud remained there.</p> <p>However, across the rest of the country, clouds broke allowing increasingly sunny weather to develop through the afternoon. These clearer spells gradually moved south through the evening, however this allowed a few isolated patches of fog to reform in clearer spots by midnight.</p> <p>Otherwise it remained cloudy but dry.</p> <p>It was a noticeably warm and rather humid day, with temperatures generally above average, but well above average across some eastern spots.</p>
				
1800 GMT 22 SEPTEMBER 2013	SIG WEATHER	0000 GMT 23 SEPTEMBER 2013	SIG WEATHER	<p>EXTREMES Highest Maximum: 24.4 Coningsby, Lincolnshire Lowest Maximum: 12.4 Lerwick, Shetland Lowest Minimum: 9.5 Baltasound No2, Shetland Lowest Grass Minimum: 8.7 Baltasound No2, Shetland Most Rain: 14.8 Lerwick, Shetland Most Sun: 11.2 Waddington, Lincolnshire 11.2 Hawarden Airport, Clywd</p>
				

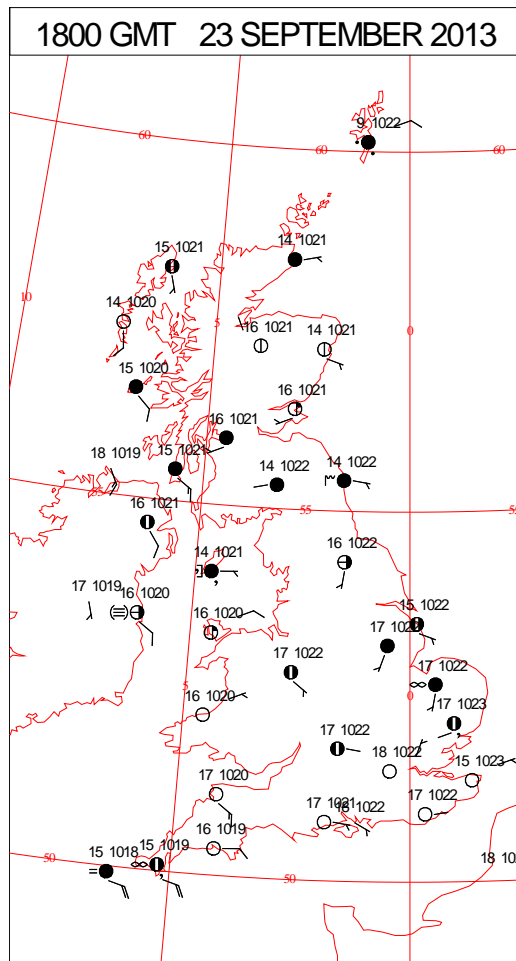
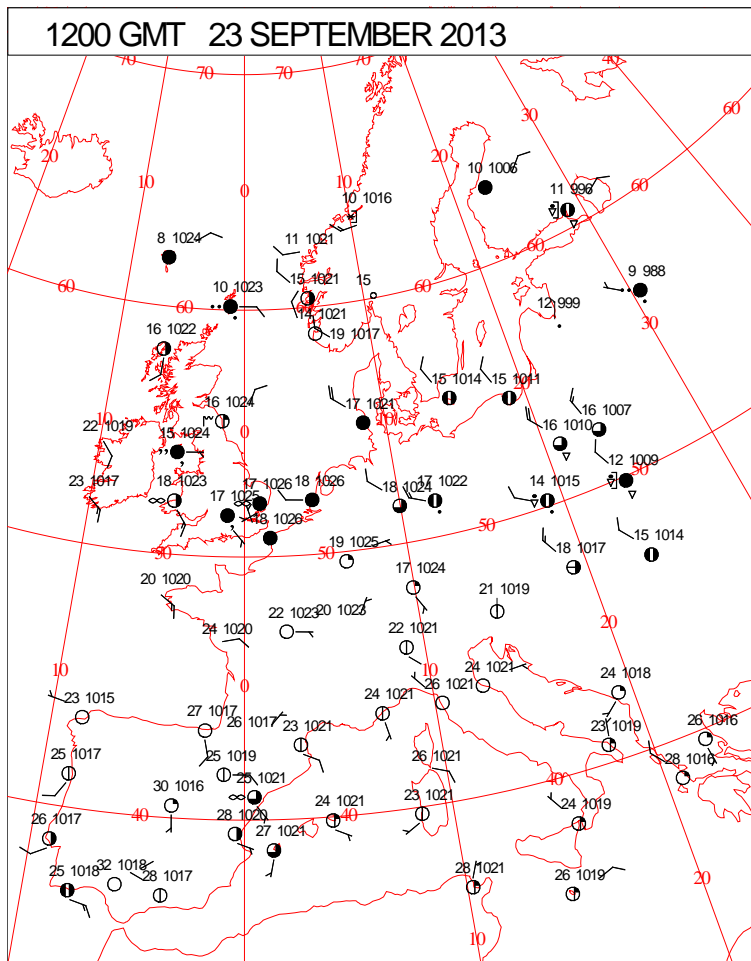
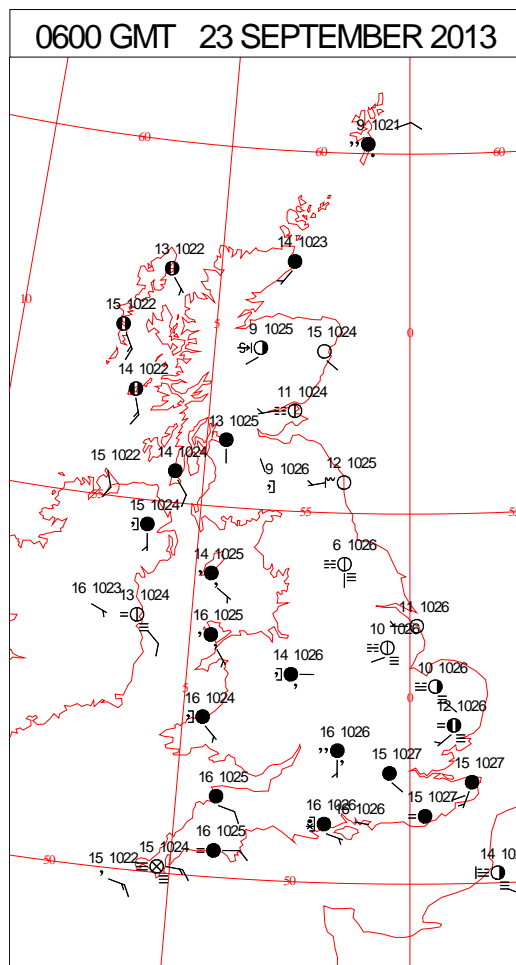
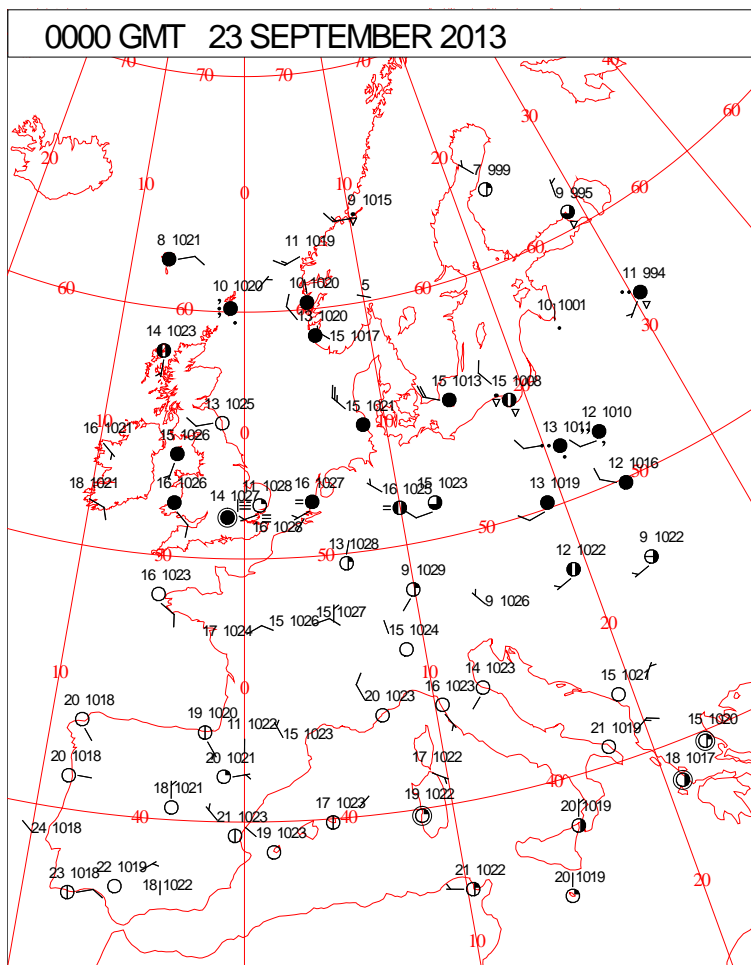
DAILY CLIMATE DATA



DAILY WEATHER SUMMARY



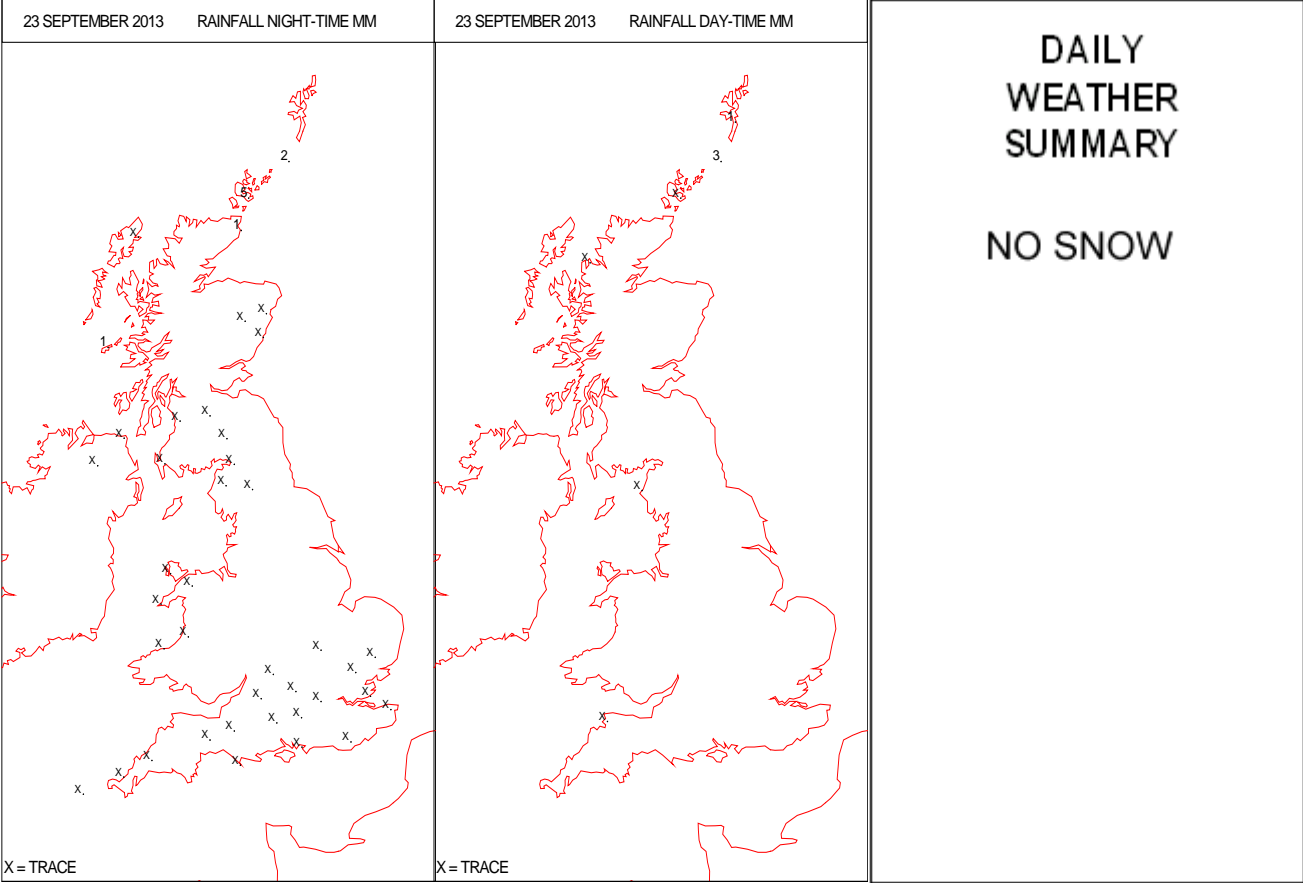
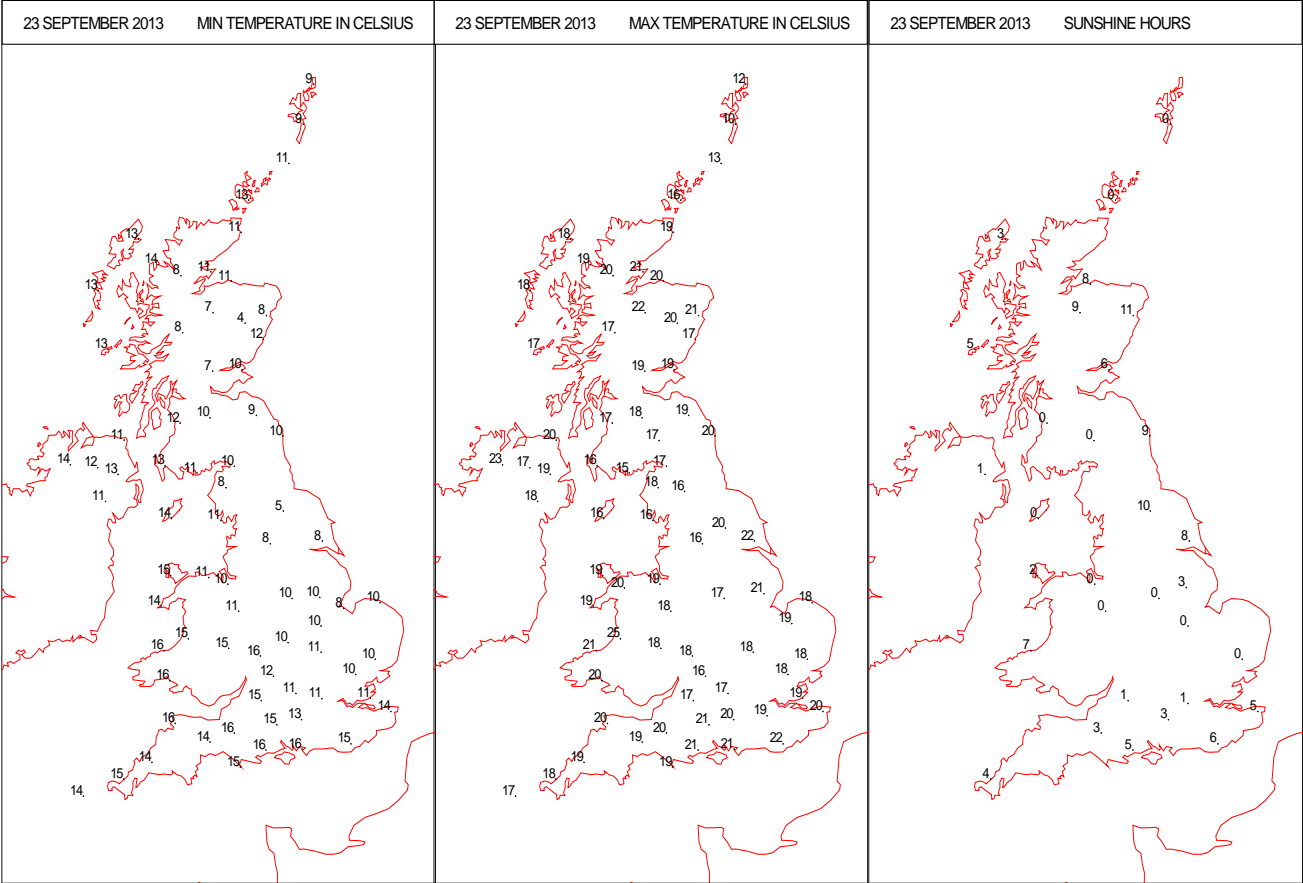
SURFACE REPORTS



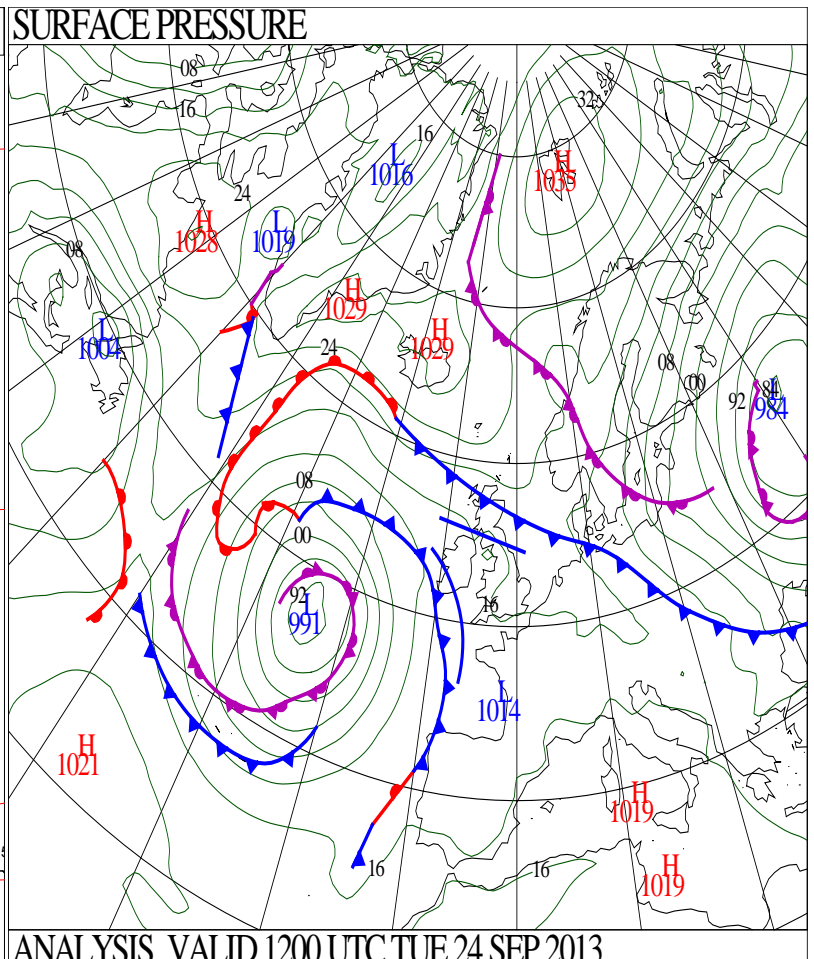
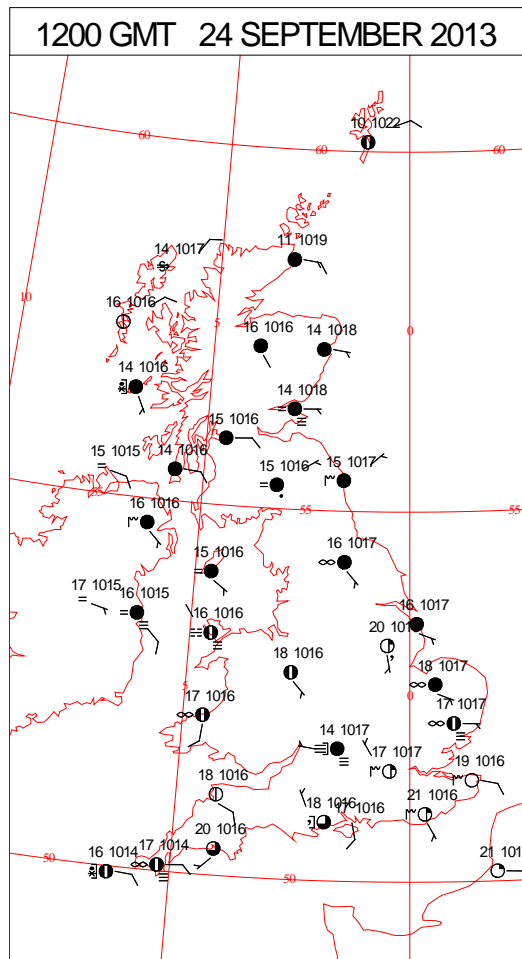
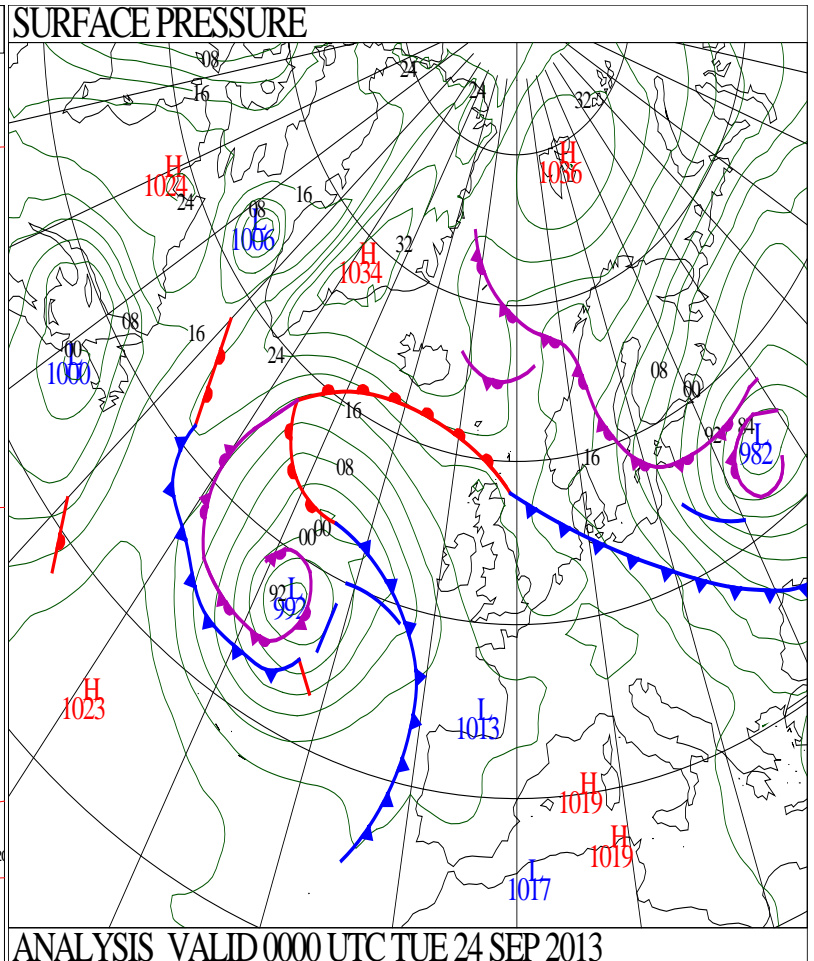
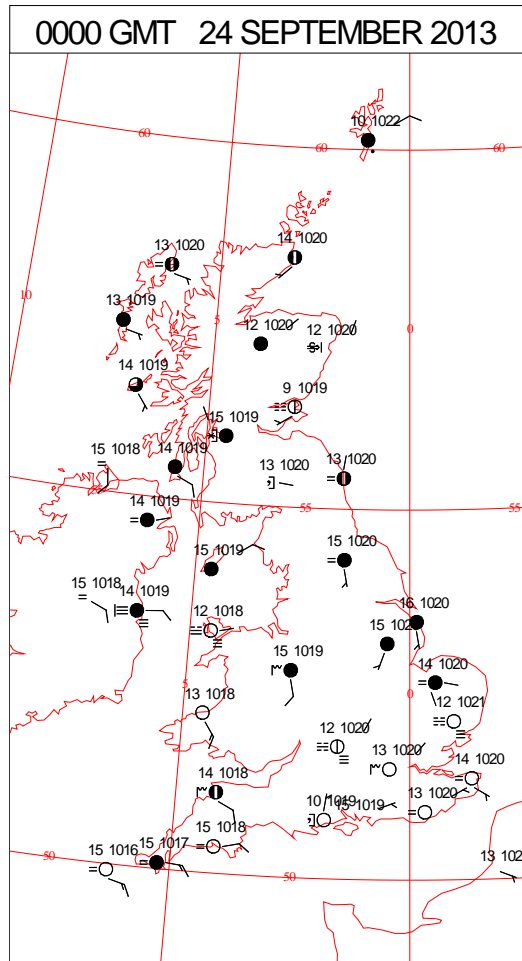
SIGNIFICANT WEATHER

0600 GMT 23 SEPTEMBER 2013	SIG WEATHER	1200 GMT 23 SEPTEMBER 2013	SIG WEATHER	<p>Summary of UK Weather for Monday 23 September 2013.</p> <p>It was a rather grey start with a mix of low cloud, patchy fog and some pockets of drizzle across southern England and Wales. In the far north of Scotland, it remained rather breezy, but also cloudy.</p> <p>Between these two zones, clearer skies prevailed, and this allowed areas of fog to develop, particularly in north-east England.</p> <p>By dawn, the low cloud across the south edged further north into parts of northern England and Wales, which whilst clearing the early fog, led to a grey start for many.</p> <p>Through the day, the low cloud gradually cleared from southern coasts, and also lifted from western Wales, parts of north-eastern England, Northern Ireland and eastern Scotland, bringing a day of sunny spells.</p> <p>Elsewhere, low cloud persisted, with very few brighter spells.</p> <p>Much of the country had light winds, however in the far south-west these increased to be moderate south-easterlies.</p> <p>After dusk, low cloud continued to clear from the south, with some patchy fog again developing.</p> <p>Most places had temperatures warmer than average, but well above average in the clearer spots.</p>
1800 GMT 23 SEPTEMBER 2013	SIG WEATHER	0000 GMT 24 SEPTEMBER 2013	SIG WEATHER	<p>EXTREMES</p> <p>Highest Maximum: 24.9 Trawsgoed, Dyfed</p> <p>Lowest Maximum: 10.0 Lerwick, Shetland</p> <p>Lowest Minimum: 4.4 Aboyne No2, Aberdeenshire</p> <p>Lowest Grass Minimum: 1.6 Aboyne No2, Aberdeenshire</p> <p>Most Rain: 5.4 Kirkwall, Orkney</p> <p>Most Sun: 11.1 Dyce, Aberdeenshire</p>

DAILY CLIMATE DATA

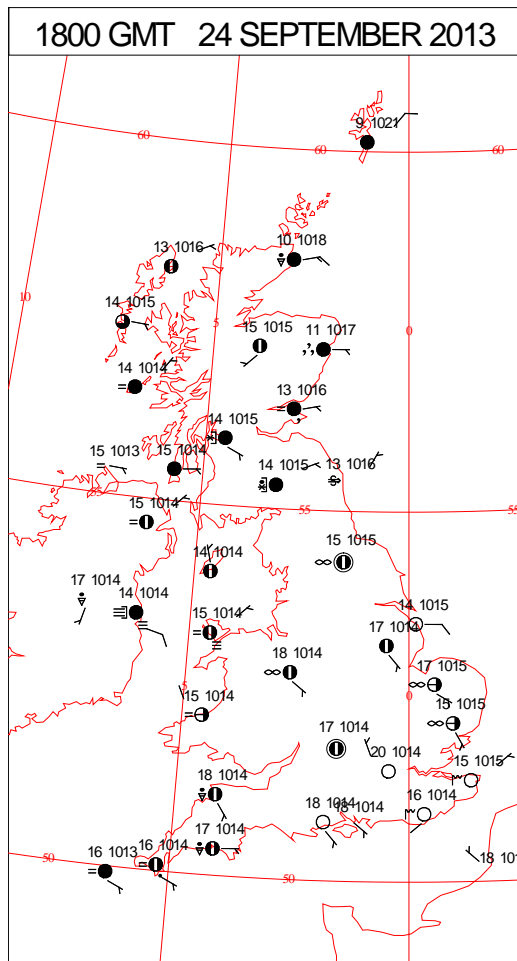
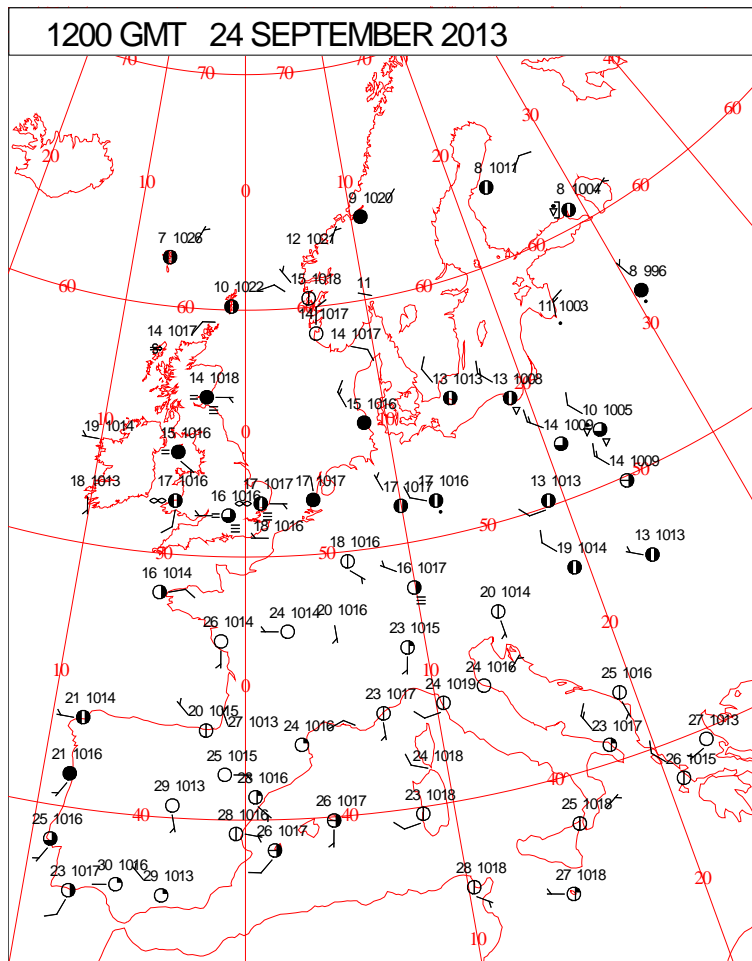
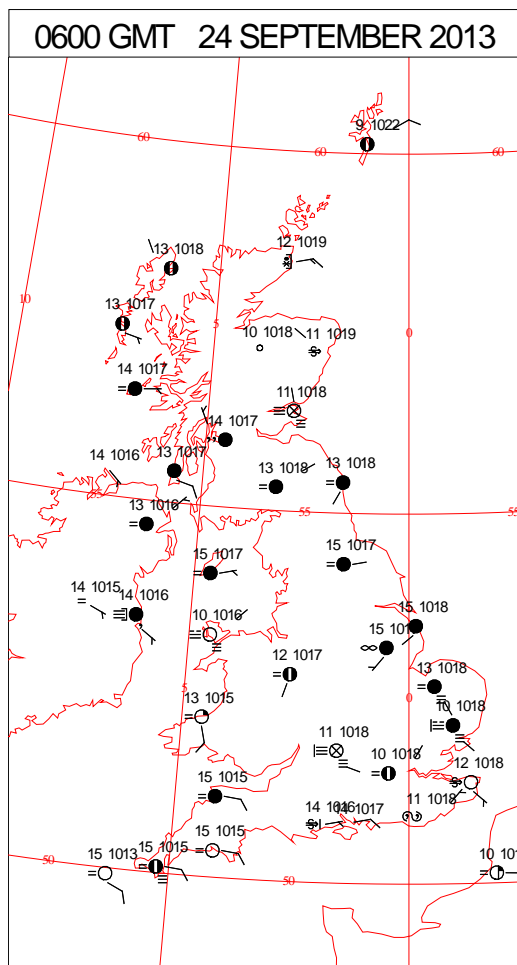
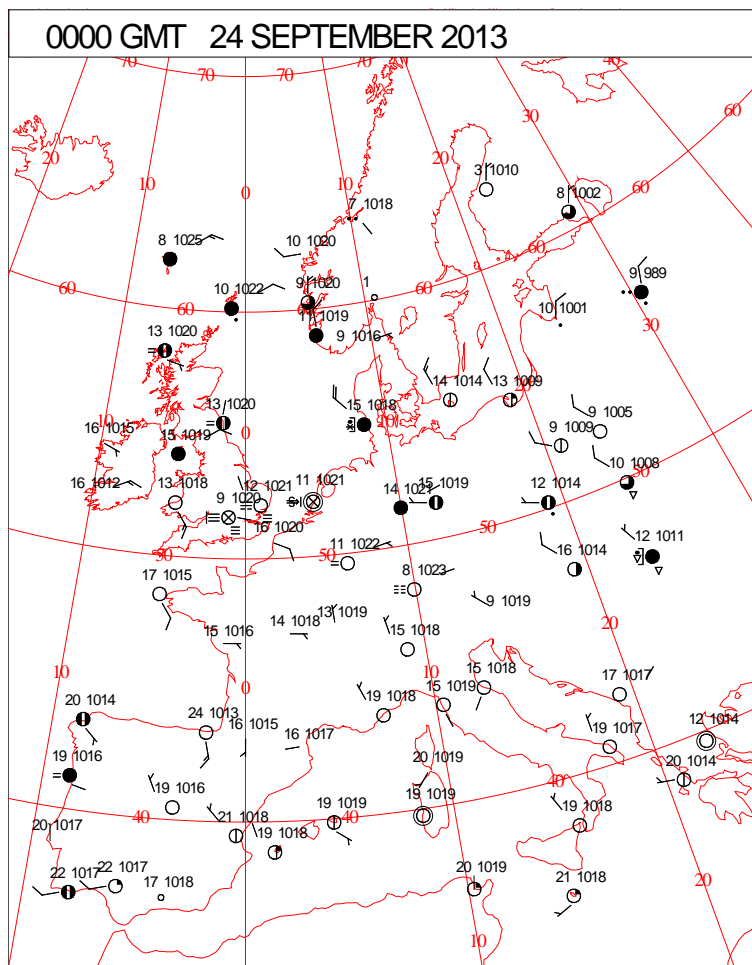


DAILY WEATHER SUMMARY



Tuesday 24 September 2013

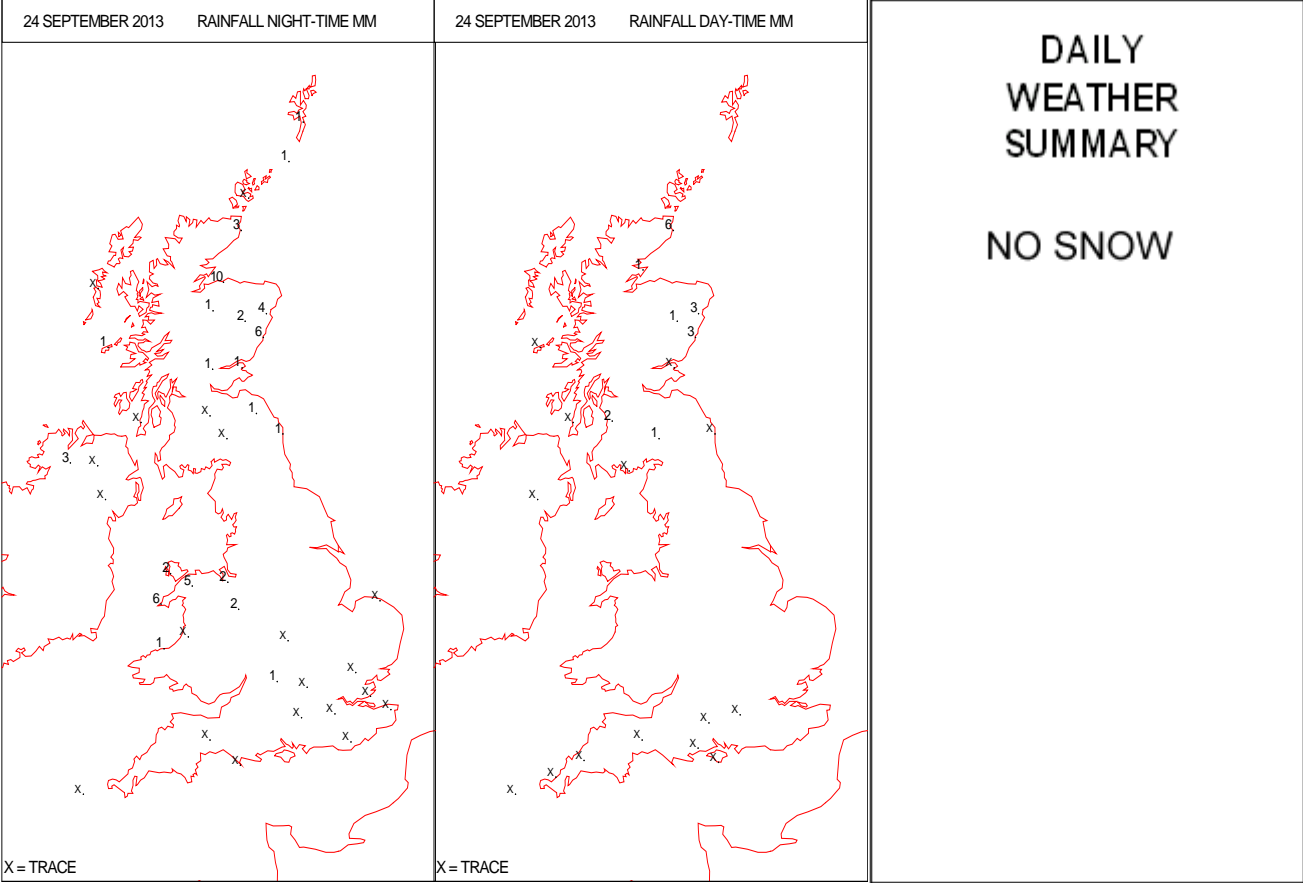
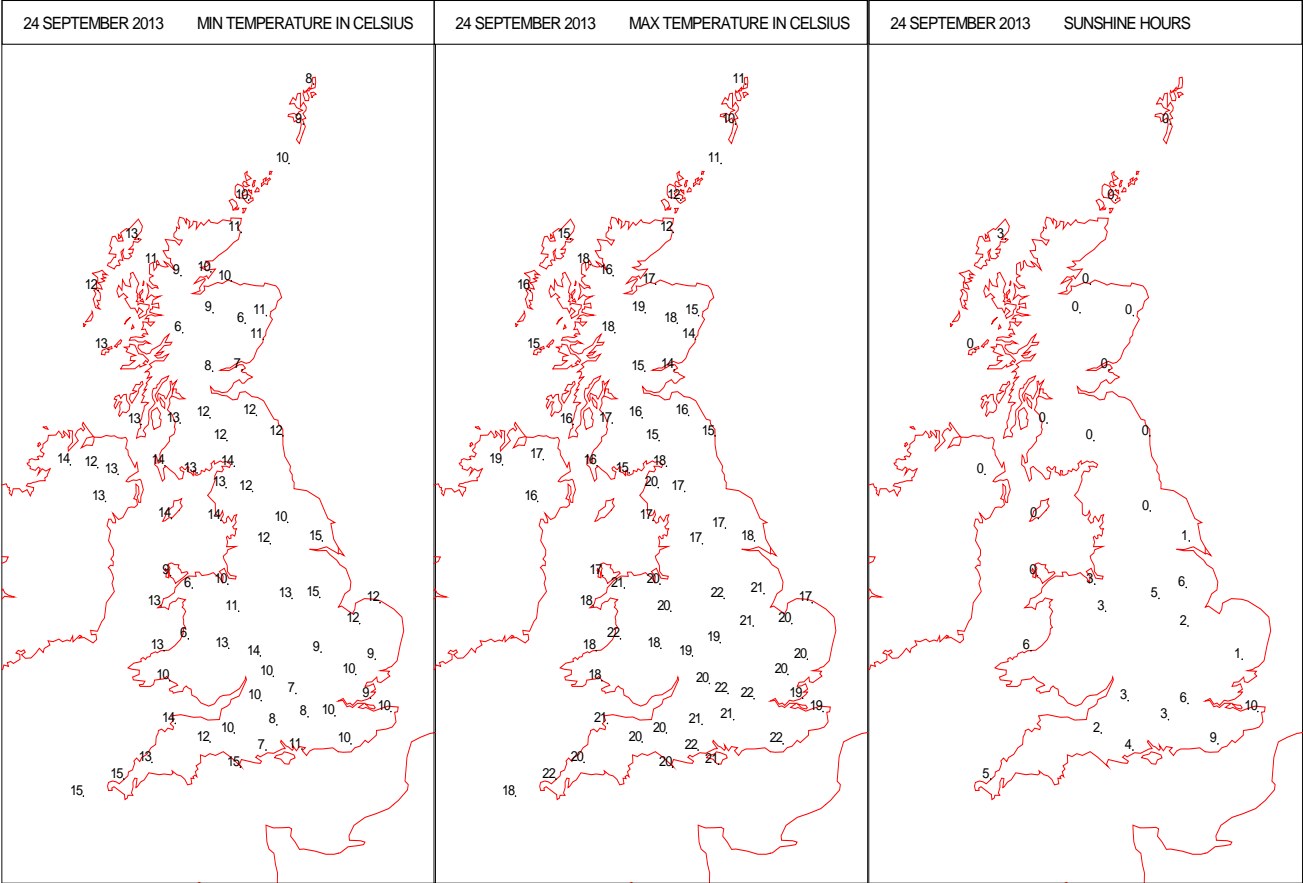
SURFACE REPORTS



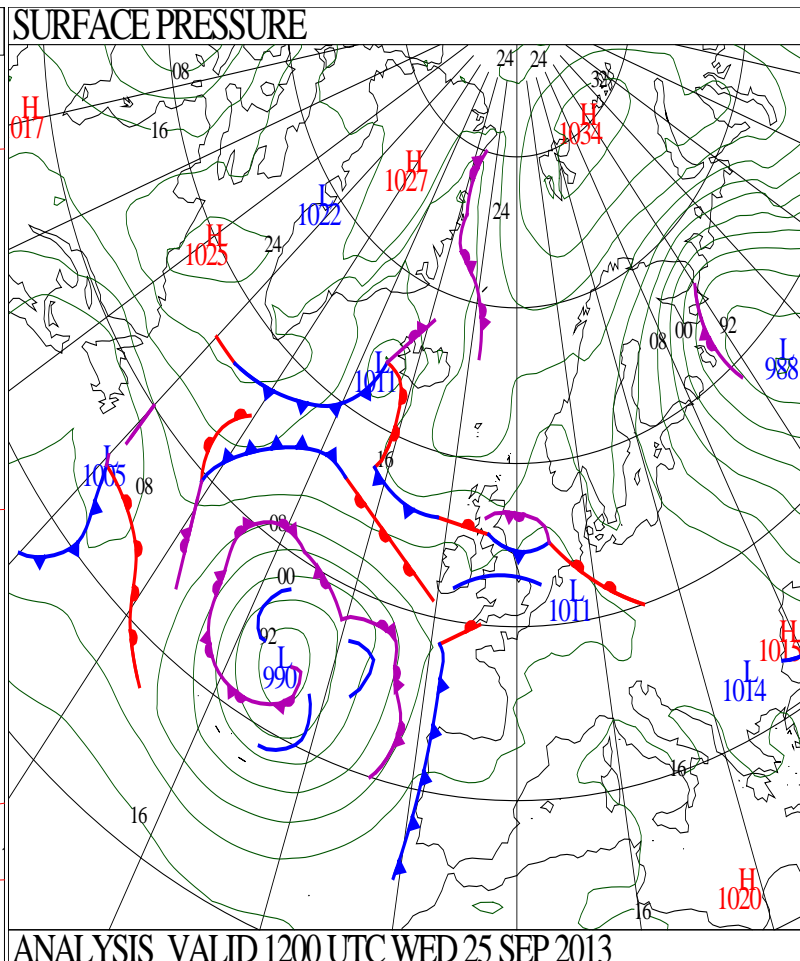
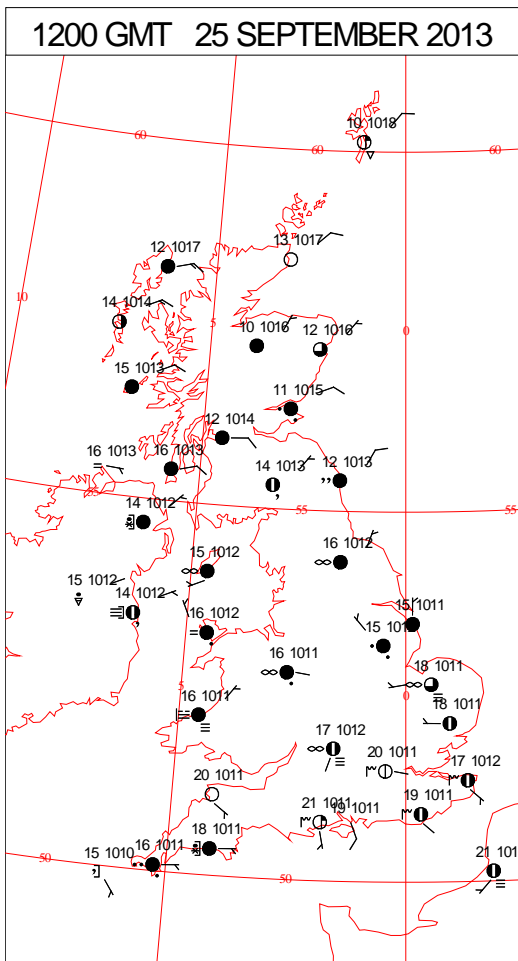
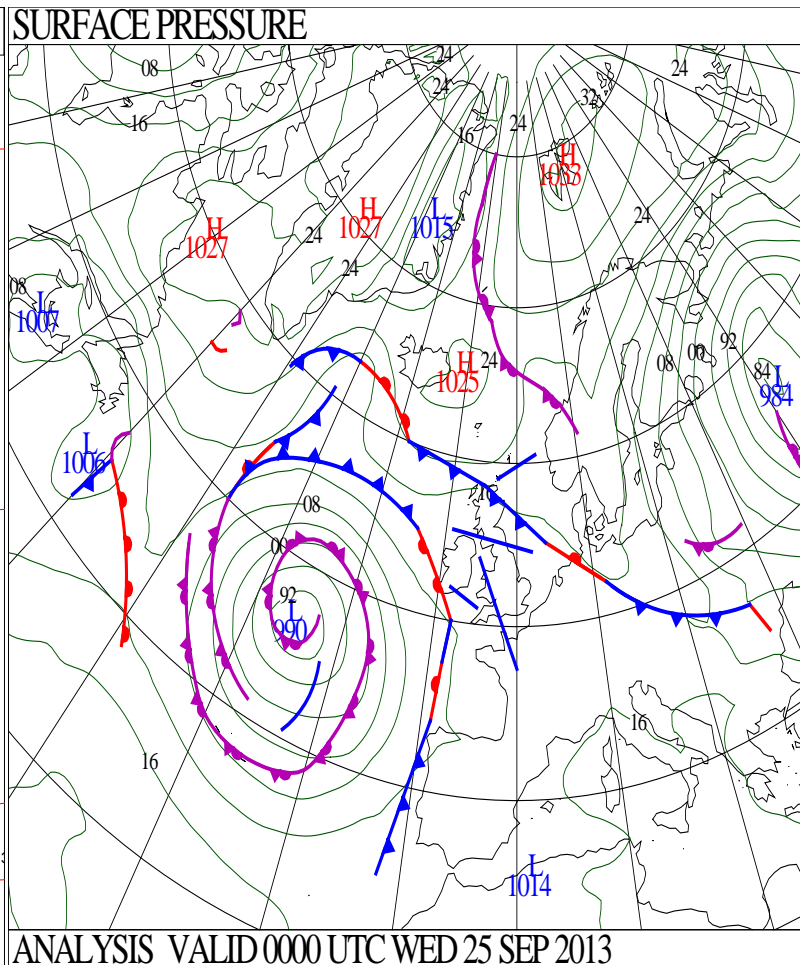
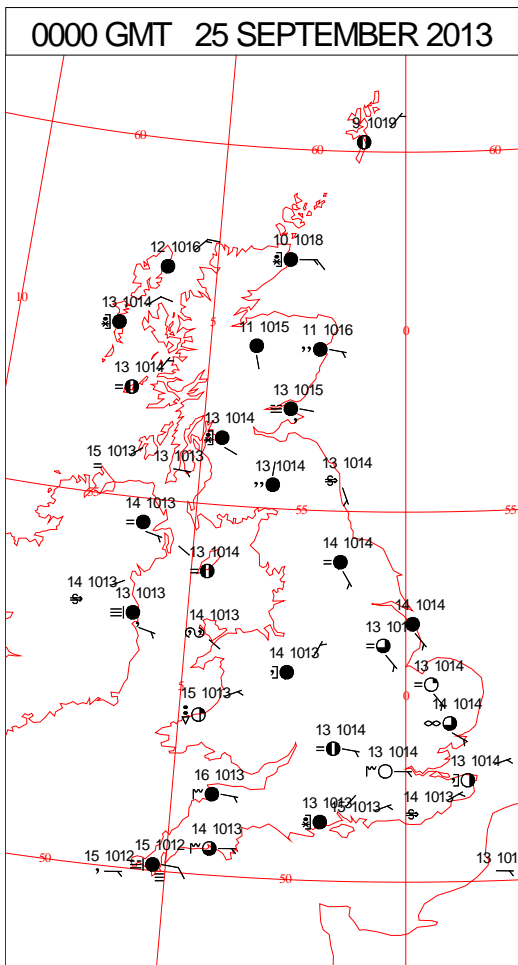
SIGNIFICANT WEATHER

0600 GMT 24 SEPTEMBER 2013	SIG WEATHER	1200 GMT 24 SEPTEMBER 2013	SIG WEATHER	<p>Summary of UK Weather for Tuesday 24 September 2013.</p> <p>Through the early hours of the morning, fog became widespread across the south and east of England, whilst low cloud continued to affect the rest of the U.K. There were some isolated spots of rain across the far north, but it stayed dry elsewhere with light winds.</p> <p>Where there were limited clear spells, it became fairly cool overnight, but most places stayed rather muggy.</p> <p>The mist and fog across many central and southern parts slowly cleared through the day, leading to a dry and bright day for many areas.</p> <p>Further north it was more cloudy, with a band of showery rain affecting southern parts of Scotland, and also across the far north.</p> <p>Where it became sunny, the temperatures rose into the very warm category with winds staying light, but it remained cooler in the cloudier north.</p> <p>Through the latter part of the afternoon and into the evening, cloud and showery rain pushed across parts of south-west England and Wales, although most of the rain reaching the ground was very light and patchy. Rain continued across parts of Scotland, most persistent across northern areas.</p> <p>Elsewhere it was dry, but low cloud tended to increase across all areas through the night.</p>
				<p>EXTREMES</p> <p>Highest Maximum: 22.2 Heathrow, Greater London</p> <p>Lowest Maximum: 10.0 Lerwick, Shetland</p> <p>Lowest Minimum: 5.7 Capel Curig No3, Gwynedd</p> <p>Lowest Grass Minimum: 2.6 Trawsgoed, Dyfed</p> <p>Most Rain: 10.2 Kinloss, Moray</p> <p>Most Sun: 10.4 Manston, Kent</p>

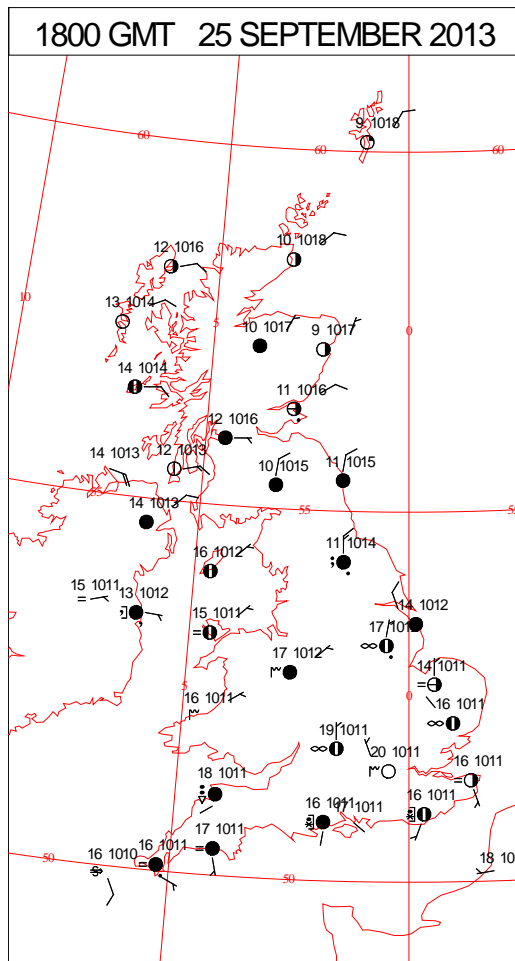
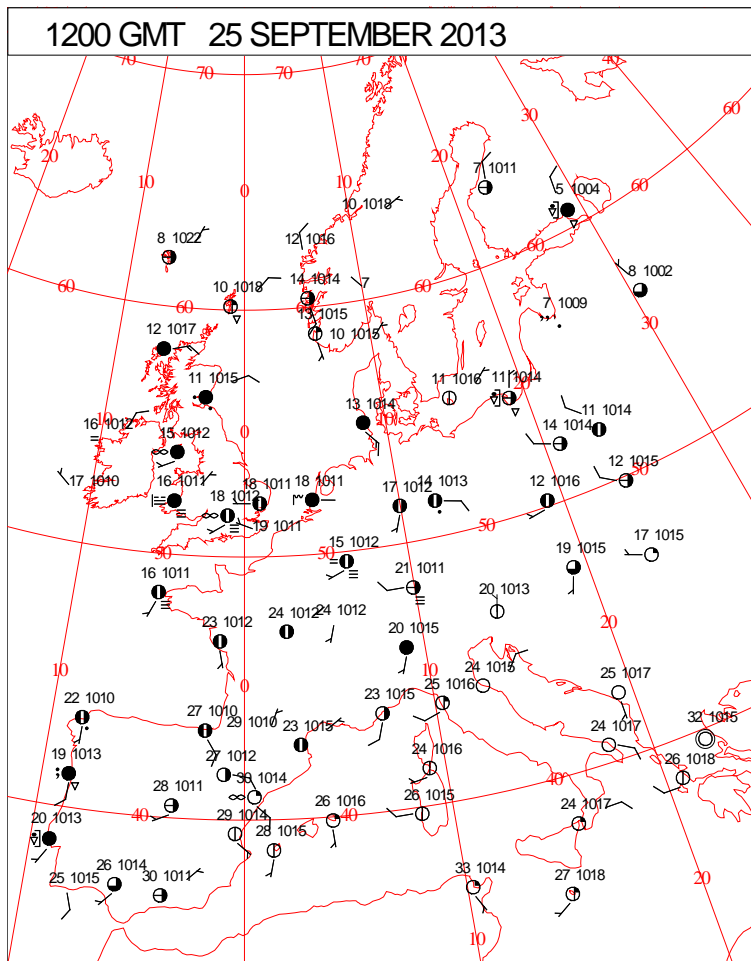
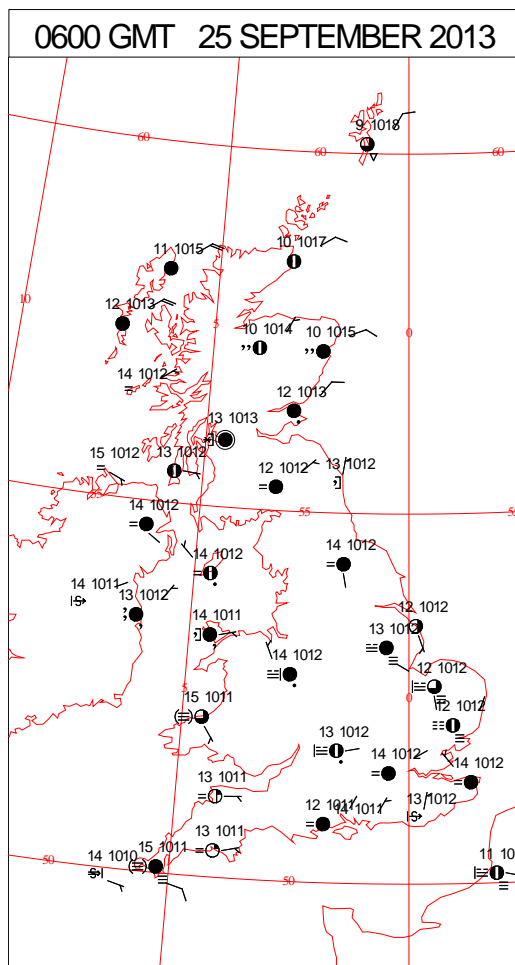
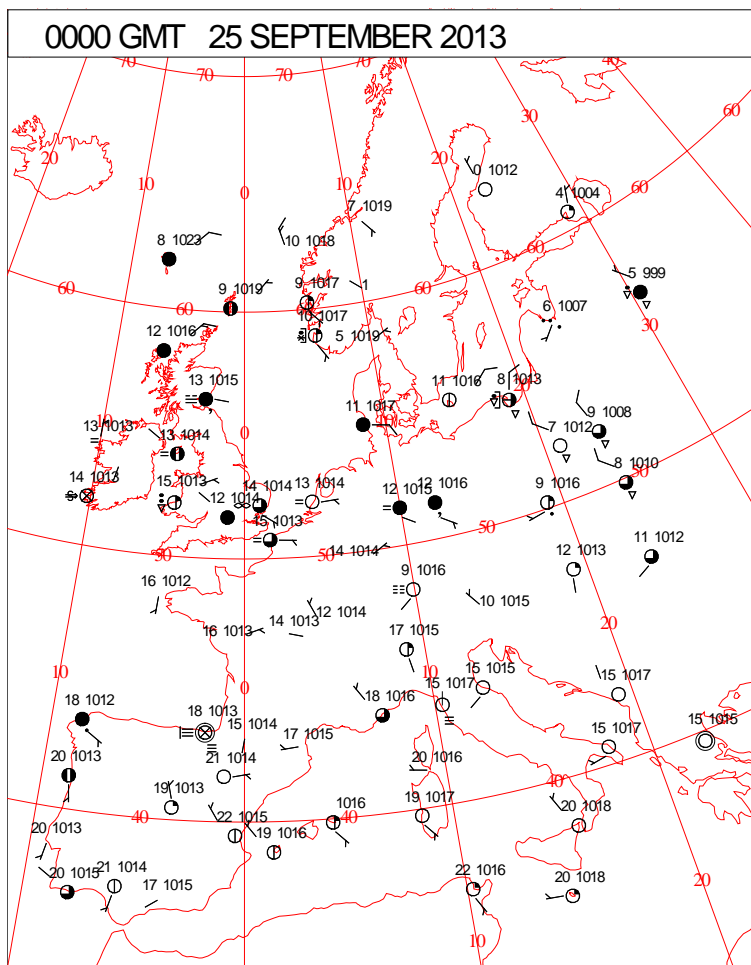
DAILY CLIMATE DATA



DAILY WEATHER SUMMARY



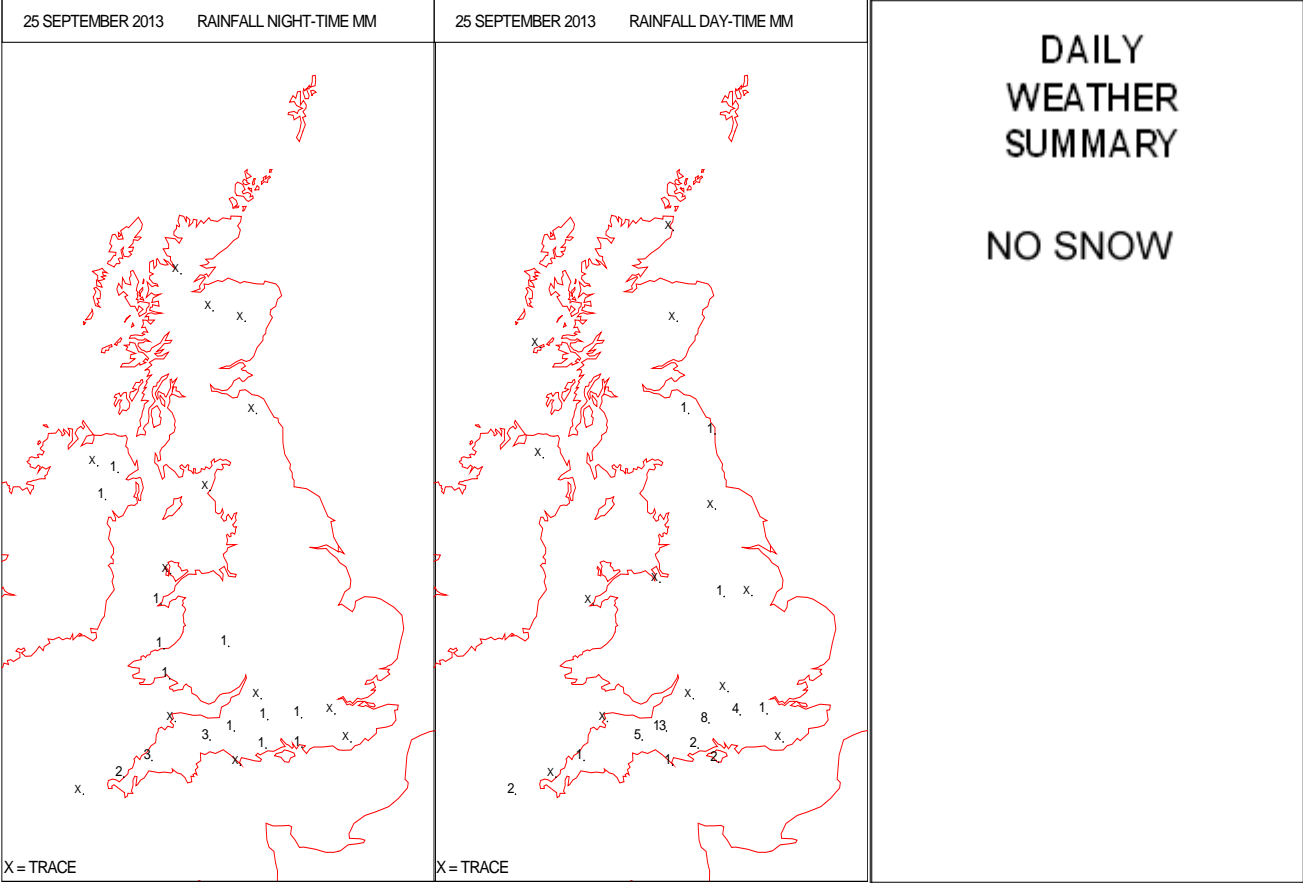
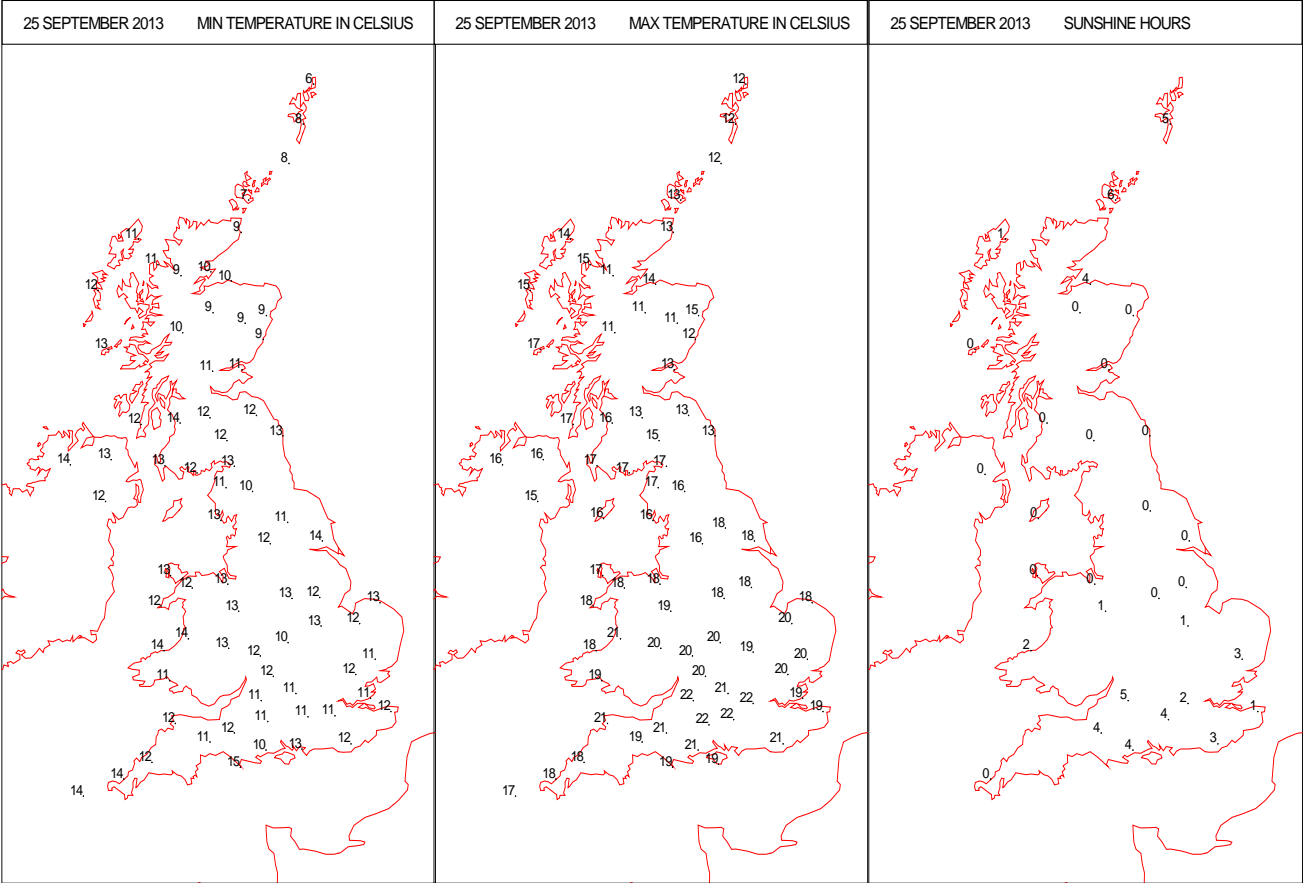
SURFACE REPORTS



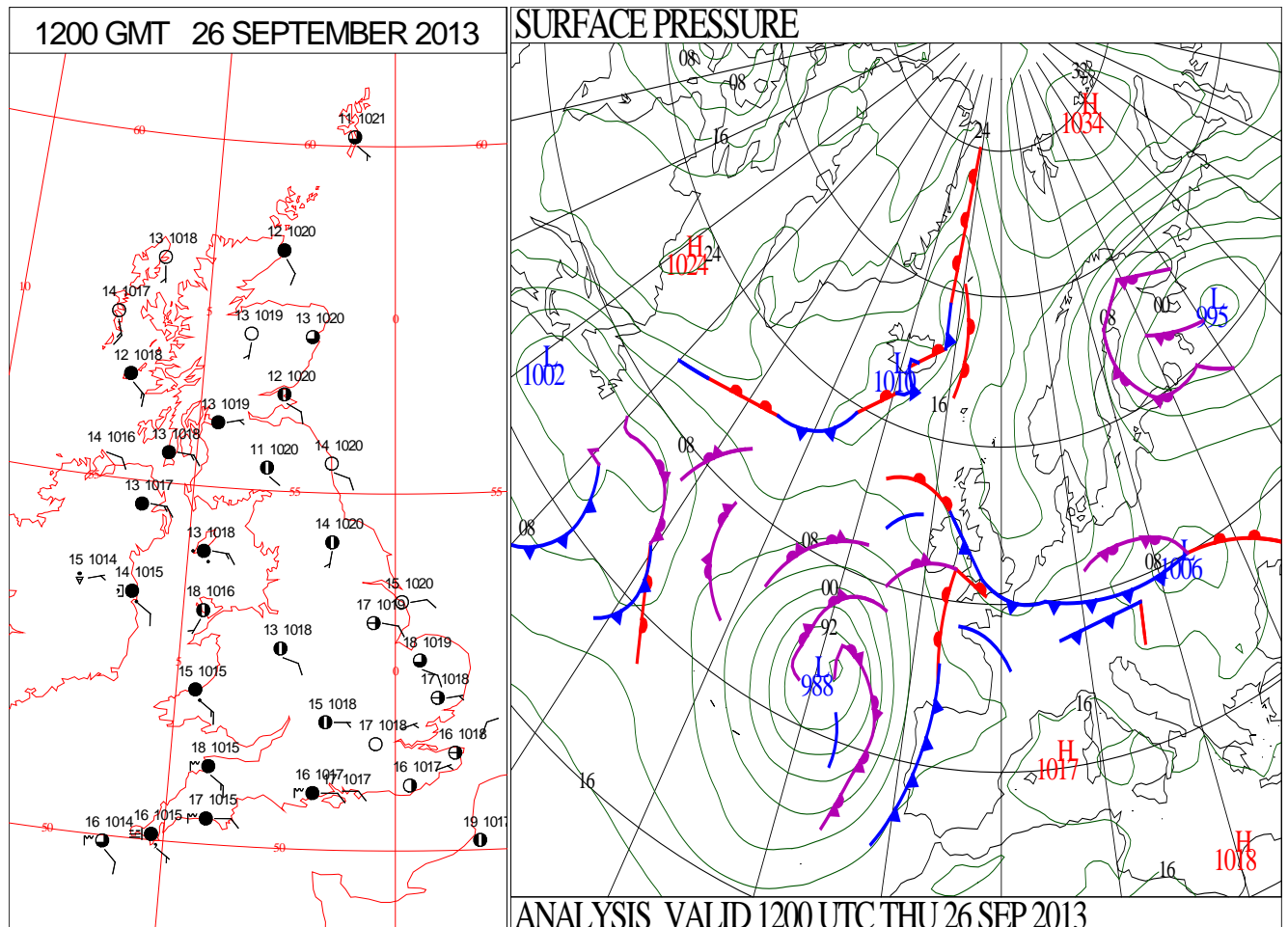
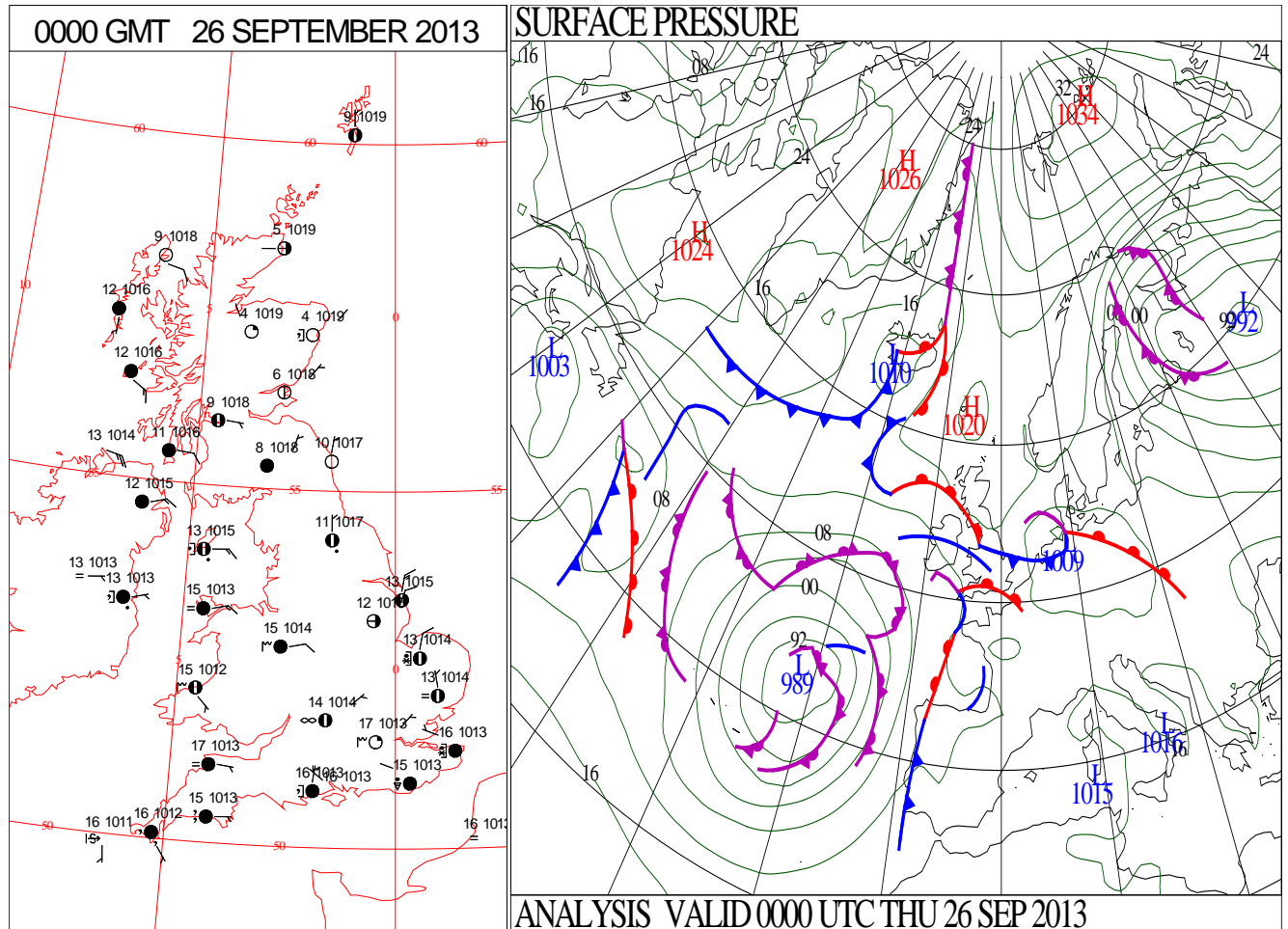
SIGNIFICANT WEATHER

0600 GMT 25 SEPTEMBER 2013	SIG WEATHER	1200 GMT 25 SEPTEMBER 2013	SIG WEATHER	<p>Summary of UK Weather for Wednesday 25 September 2013.</p> <p>It was another largely cloudy night across the U.K., with fog forming across many areas once again.</p> <p>Clearer and colder weather pushed into the far north of Scotland.</p> <p>Showery outbreaks of rain also affected parts of the country, turning heavier across north Wales and north-west England towards dawn. With all the cloud cover, it was another mild night.</p> <p>Some of the fog in the south was again rather slow to clear, but gradually through the morning it became brighter there.</p> <p>A few sharp showers spread east through the morning across the south, with showers also spreading east across north Wales and north-west England.</p> <p>During the afternoon, many places became dry. Northern parts were rather cloudy with the best of the brightness in the south. A band of heavy showers spread into the south-west from the English Channel, spreading eastwards across other southern counties.</p> <p>It was another warm day for many areas, particularly in the sunshine.</p> <p>Through the evening and start of the night, showery rain continued to affect many southern parts, with the rain heavy in places. Elsewhere, it was largely cloudy with further light rain in places. Clearer and colder weather continued to feed into the north-east of the U.K.</p>
1800 GMT 25 SEPTEMBER 2013	SIG WEATHER	0000 GMT 26 SEPTEMBER 2013	SIG WEATHER	<p>EXTREMES</p> <p>Highest Maximum: 21.9 Heathrow, Greater London</p> <p>Lowest Maximum: 10.7 Loch Glascarnoch, Inverness-Shire</p> <p>Lowest Minimum: 5.7 Baltasound No2, Shetland</p> <p>Lowest Grass Minimum: 2.9 Baltasound No2, Shetland</p> <p>Most Rain: 13.8 Yeovilton, Somerset</p> <p>Most Sun: 5.9 Kirkwall, Orkney</p>

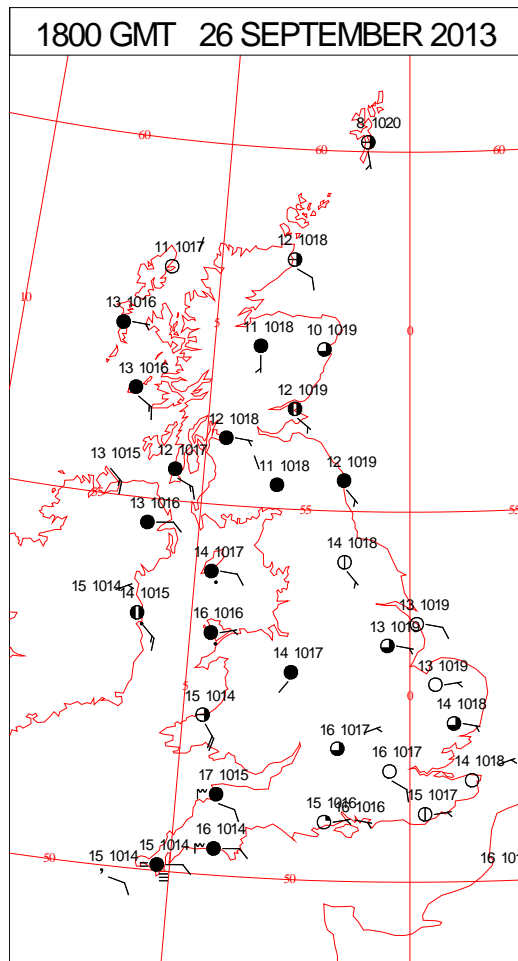
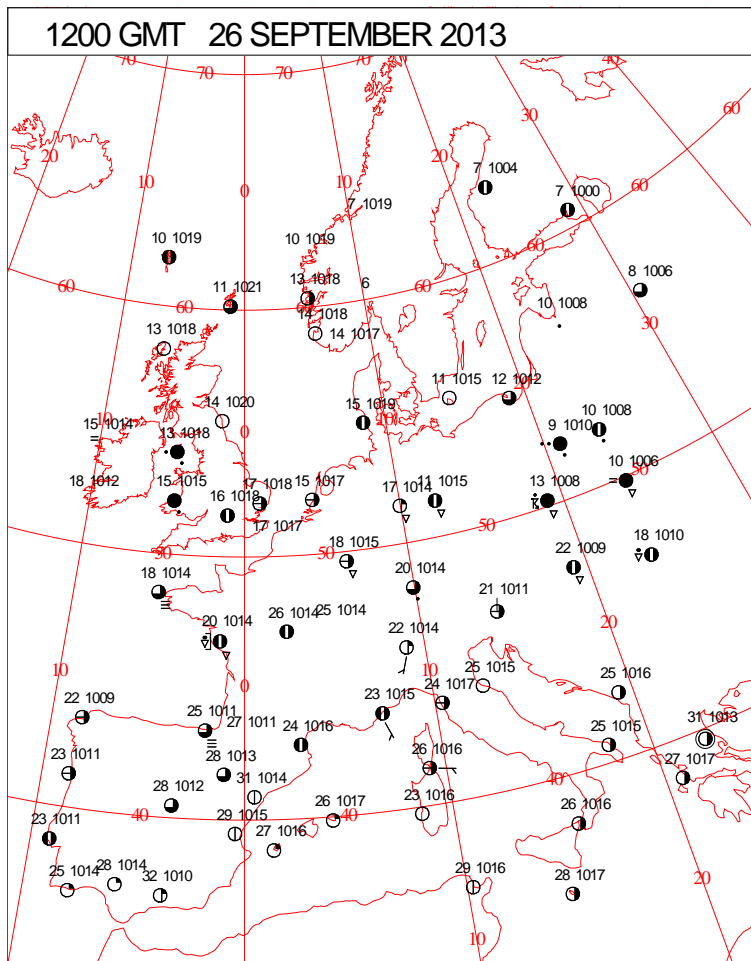
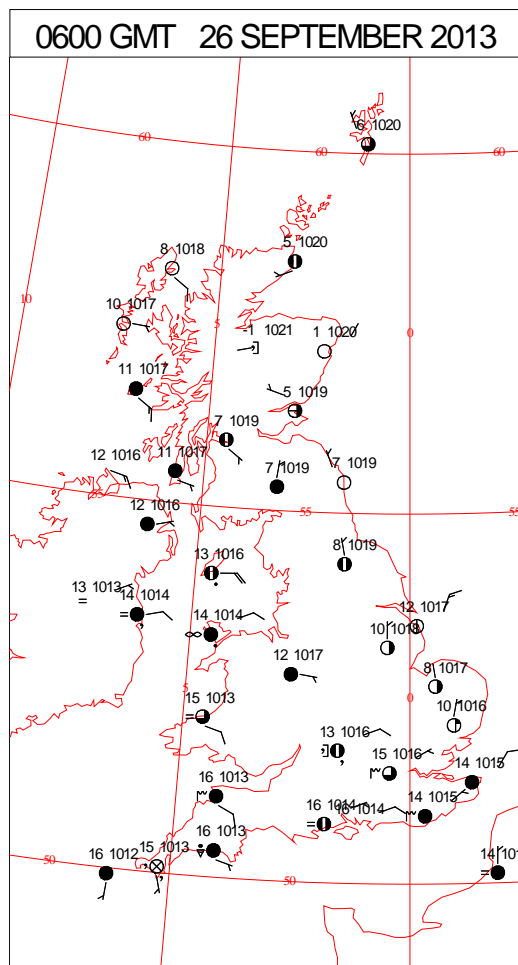
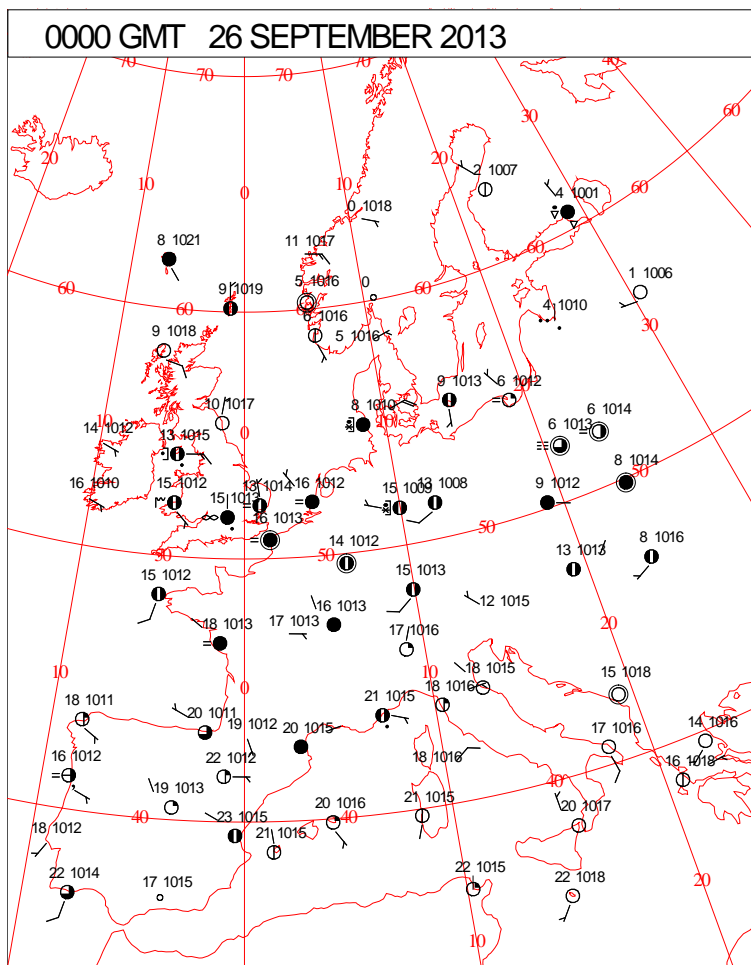
DAILY CLIMATE DATA



DAILY WEATHER SUMMARY



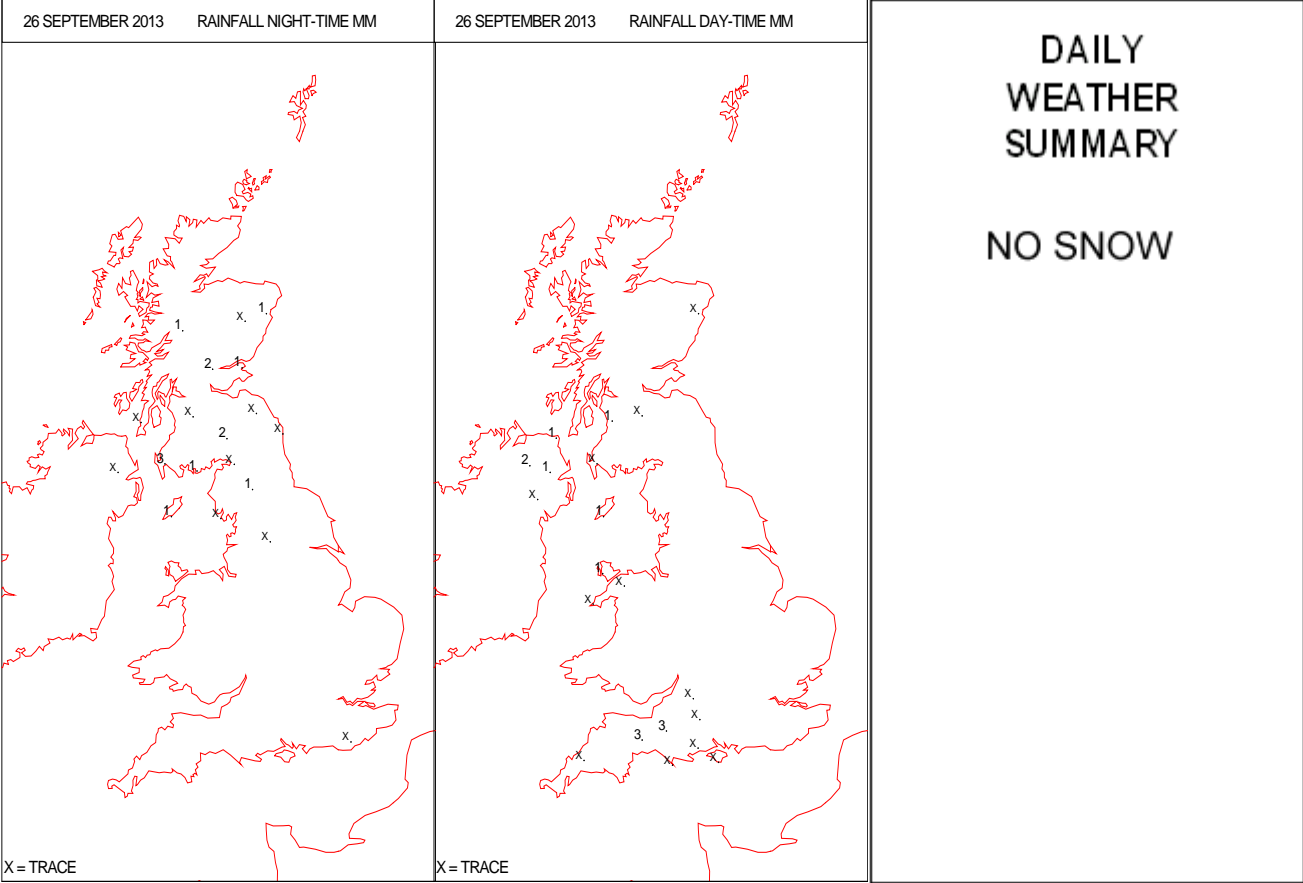
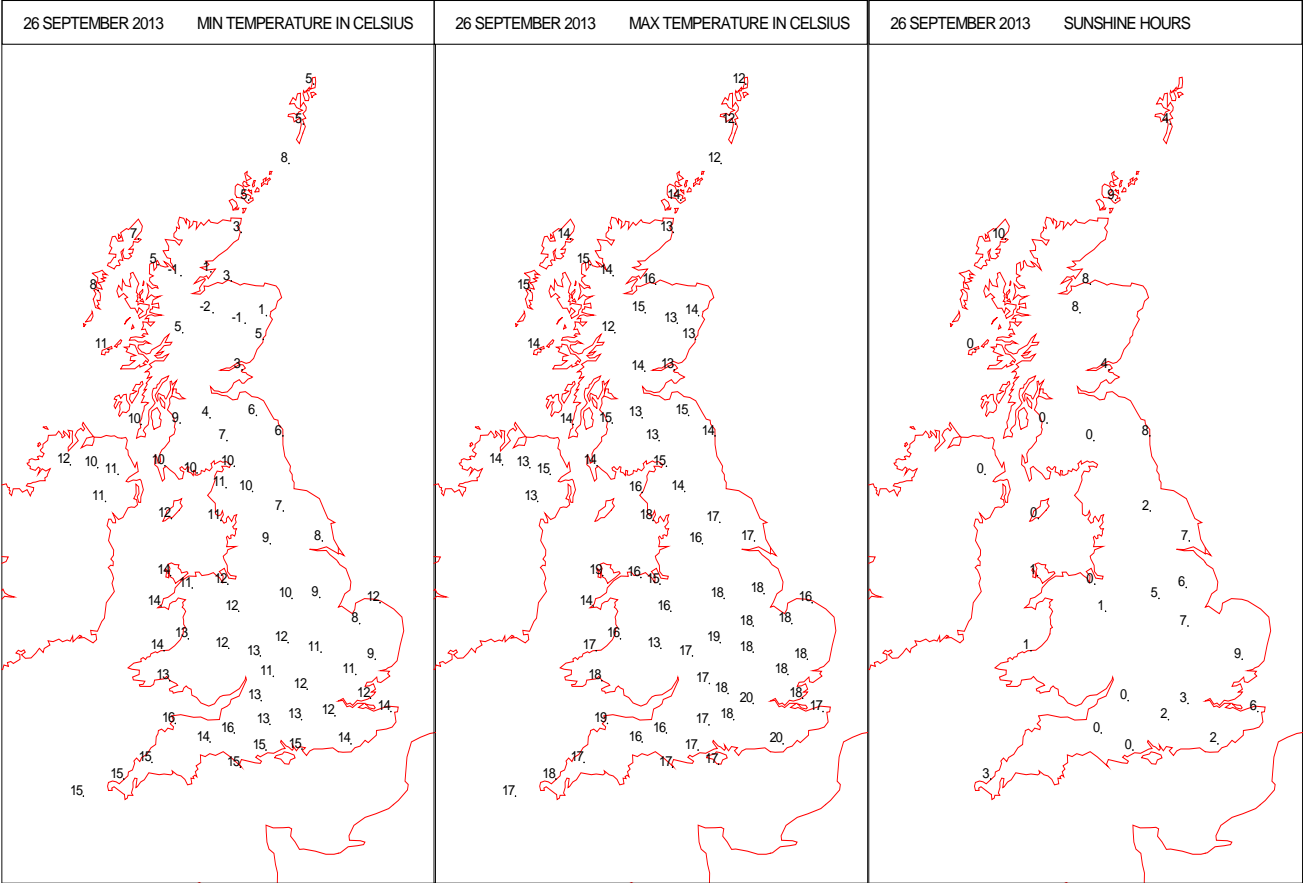
SURFACE REPORTS



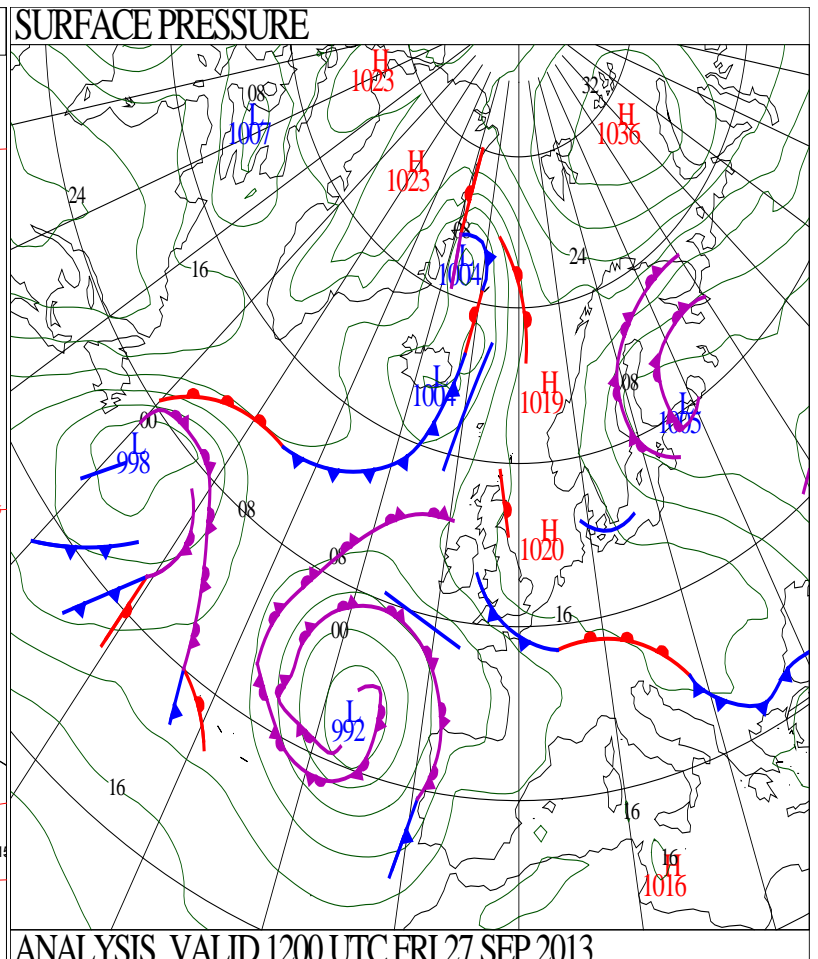
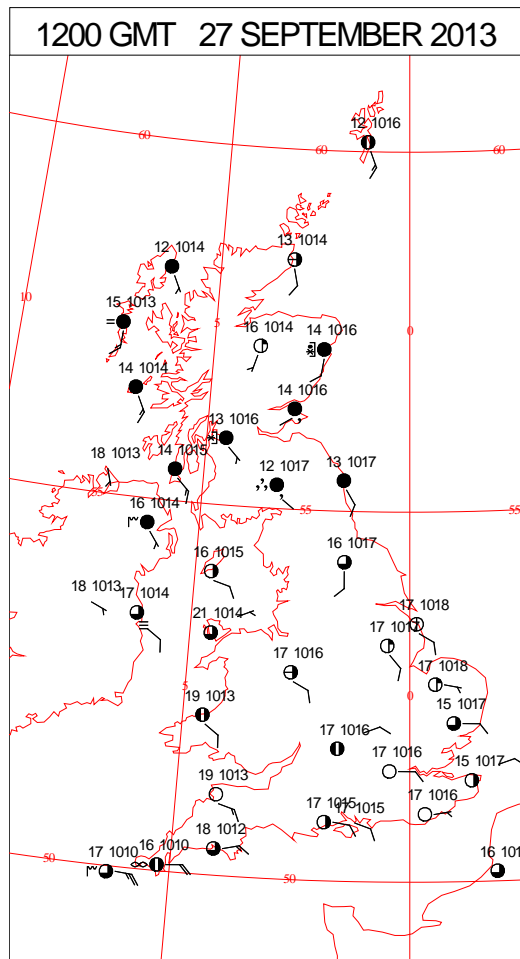
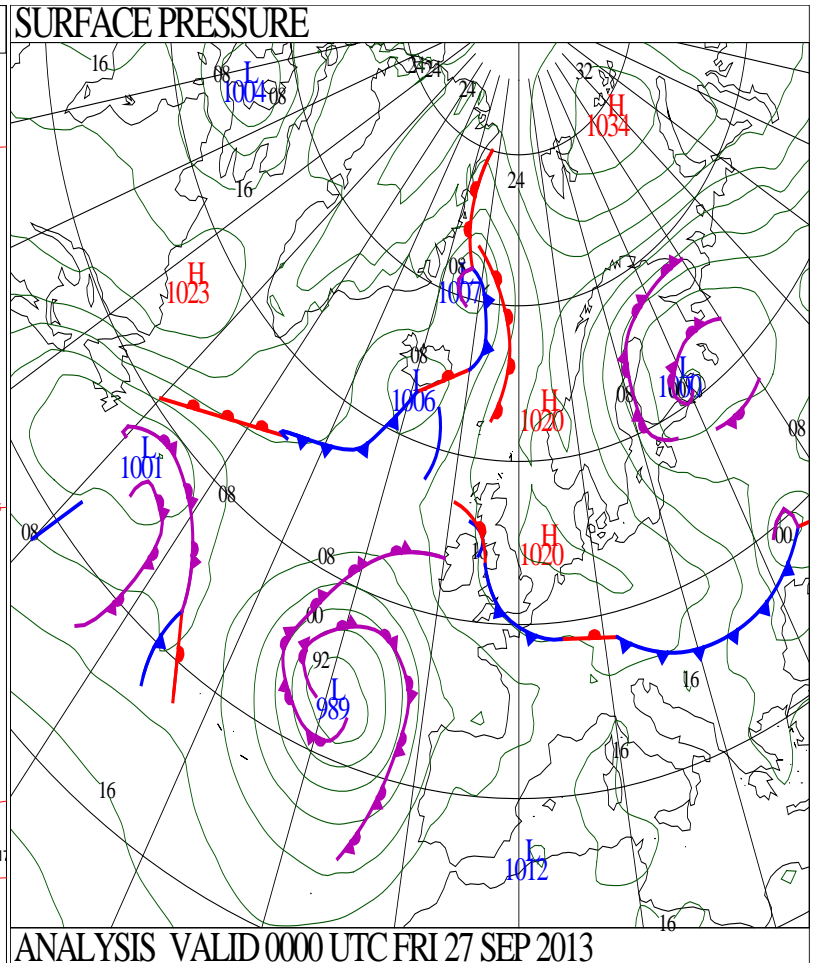
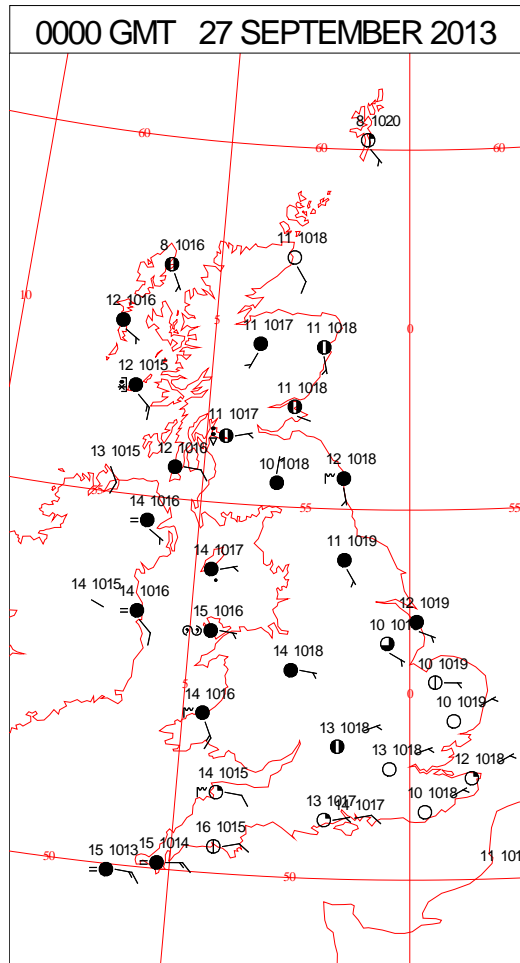
SIGNIFICANT WEATHER

0600 GMT 26 SEPTEMBER 2013	SIG WEATHER	1200 GMT 26 SEPTEMBER 2013	SIG WEATHER	<p>Summary of UK Weather for Thursday 26 September 2013.</p> <p>There was a distinct split in the weather across the U.K., with some areas dry and bright, whilst other areas remained cloudy with occasional rain.</p> <p>This split was already apparent during the early hours of the morning, when many northern and eastern areas were cold with clear periods. Some sheltered parts of Highland Scotland saw temperatures dip below freezing towards the end of the night.</p> <p>Southern and western areas were generally rather cloudy and mild with scattered showers, and with some mist and fog patches. There was little change during the day, so most western and south-western places had a generally cloudy day, and there were some showery outbreaks of rain at times.</p> <p>A few sunny periods developed by the afternoon, these lifting temperatures to above average for the time of year.</p> <p>The highest temperatures were generally seen in southern and south-western England and across the Channel Islands.</p> <p>The north and east had a much brighter day with plenty of sunny periods, but it was generally cooler and felt a good deal fresher.</p>
1800 GMT 26 SEPTEMBER 2013	SIG WEATHER	0000 GMT 27 SEPTEMBER 2013	SIG WEATHER	<p>EXTREMES</p> <p>Highest Maximum: 20.3 Northolt, Greater London</p> <p>Lowest Maximum: 11.9 Baltasound No2, Shetland</p> <p>Lowest Minimum: -2.2 Aviemore, Inverness-Shire</p> <p>Lowest Grass Minimum: -6.0 Aviemore, Inverness-Shire</p> <p>Most Rain: 3.8 West Freugh, Kirkcudbrightshire</p> <p>Most Sun: 9.5 Stornoway Airport, Western Isles</p>

DAILY CLIMATE DATA



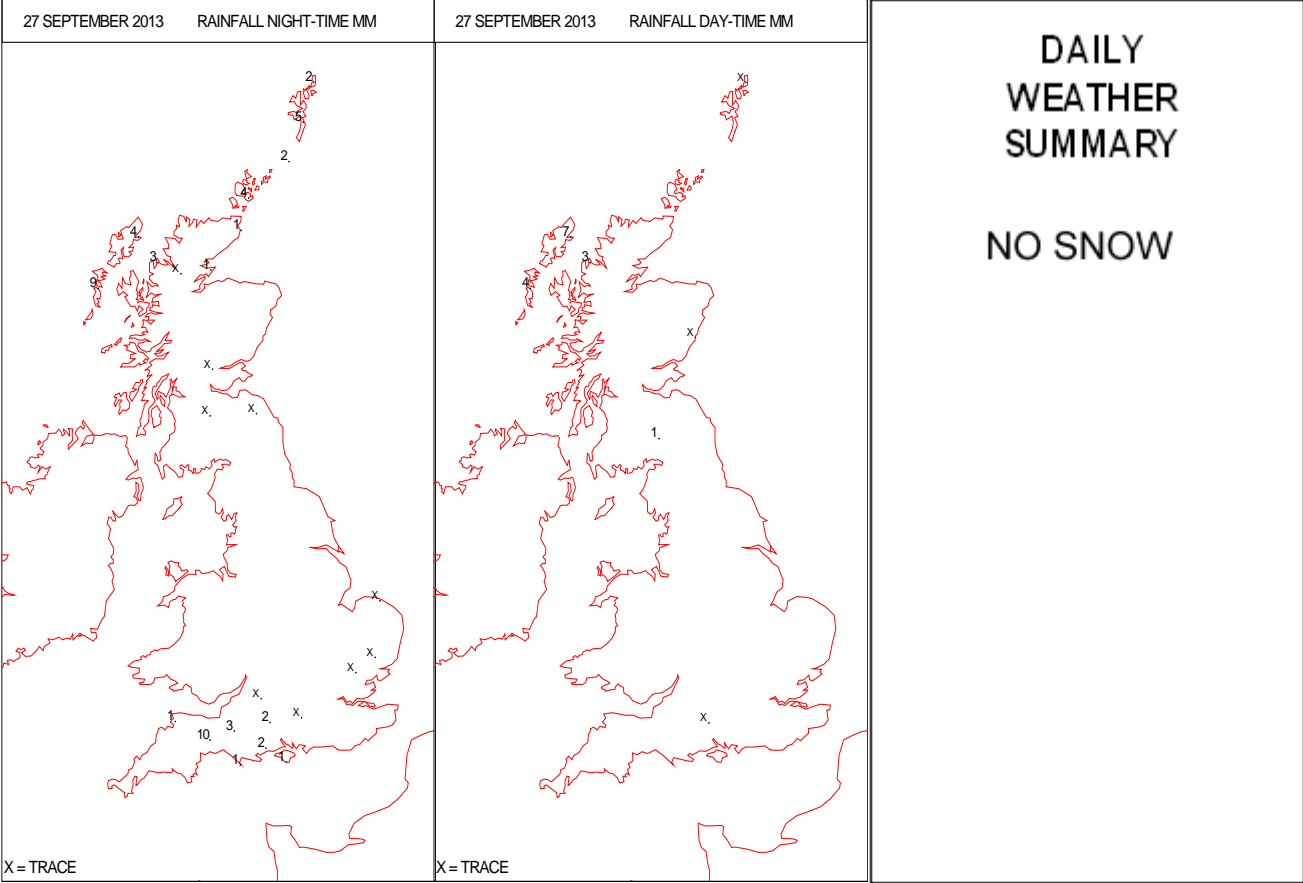
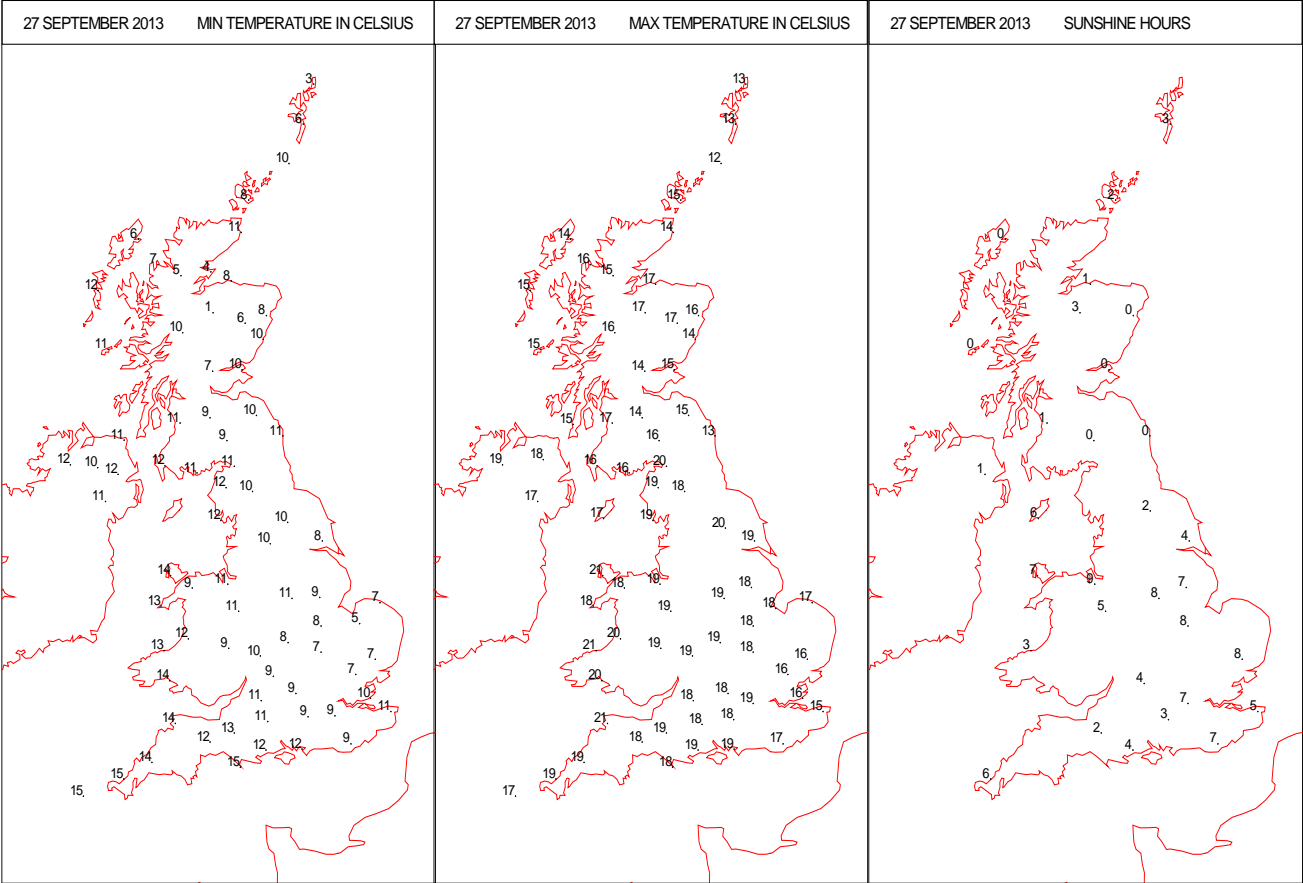
DAILY WEATHER SUMMARY



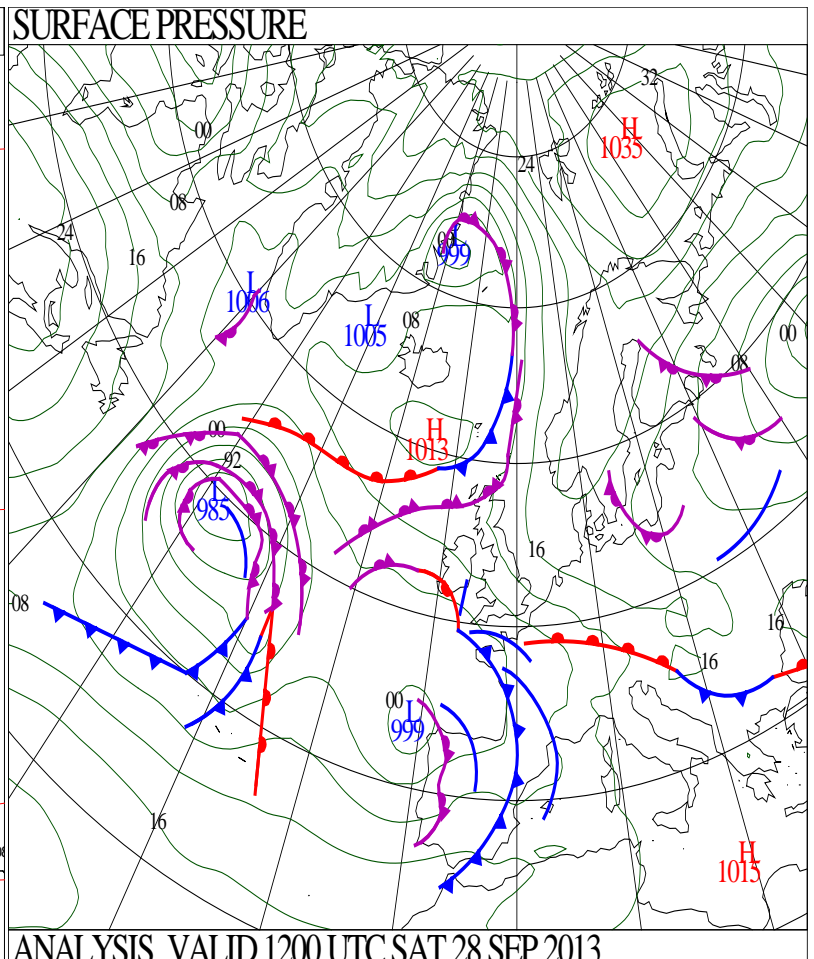
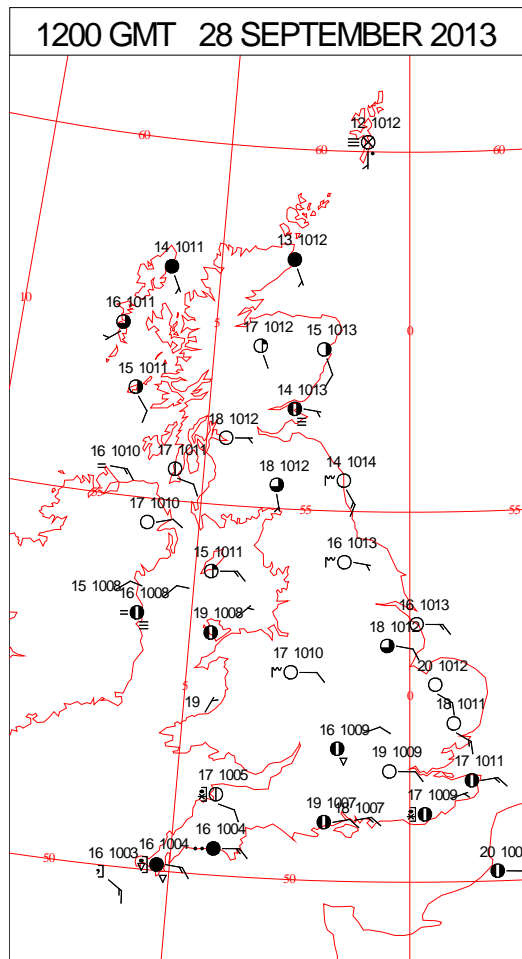
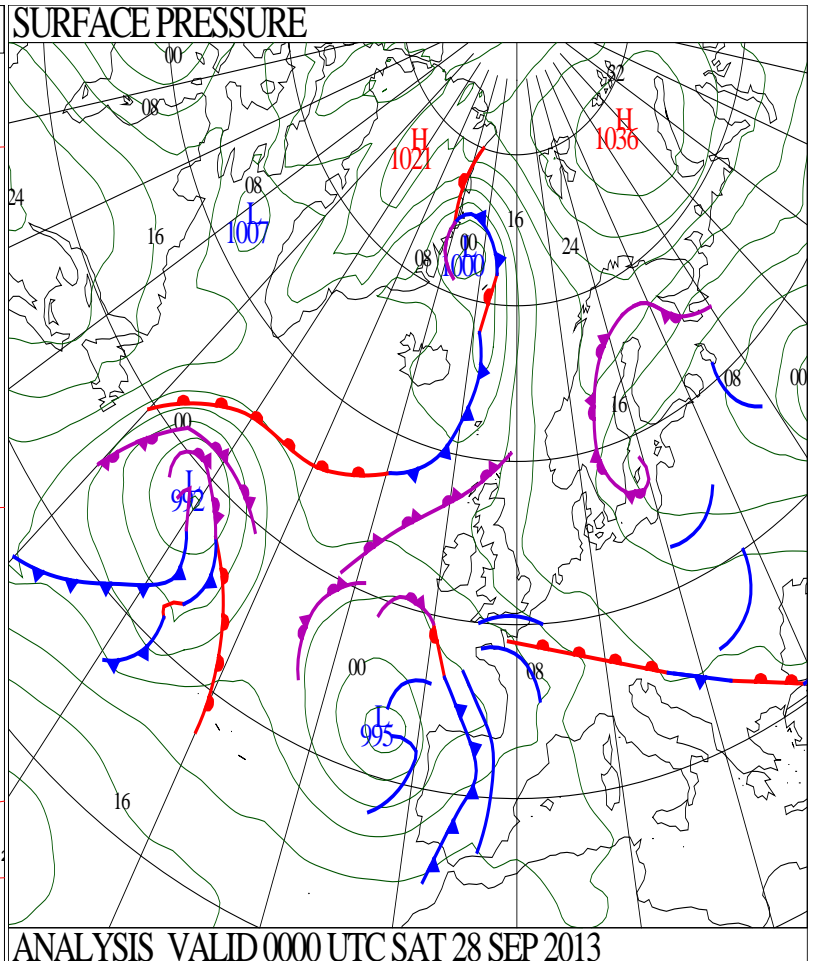
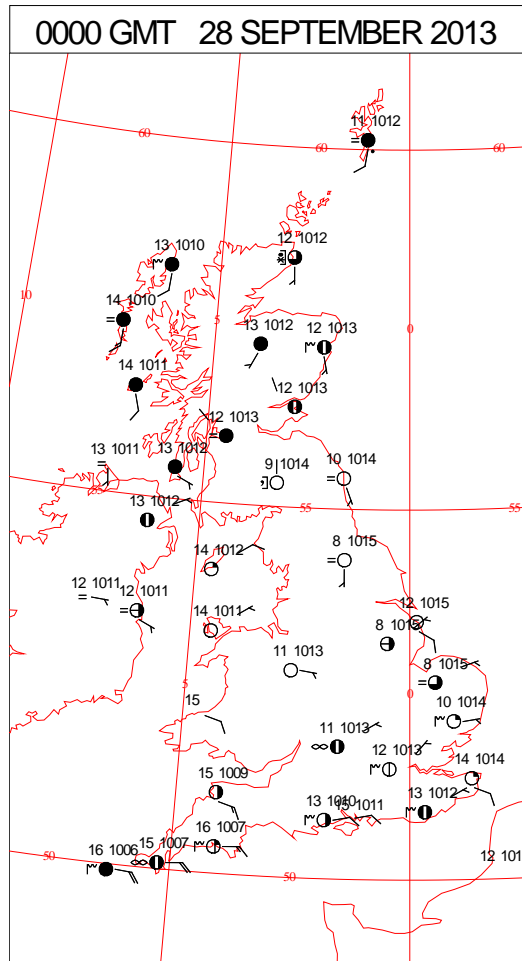
SIGNIFICANT WEATHER

0600 GMT 27 SEPTEMBER 2013	SIG WEATHER	1200 GMT 27 SEPTEMBER 2013	SIG WEATHER	<p>Summary of UK Weather for Friday 27 September 2013.</p> <p>Most areas were cloudy during the early hours, and there were some outbreaks of light rain and drizzle, mainly in northern areas.</p> <p>Some patchy mist formed by dawn, but it was not as extensive as recent nights.</p> <p>Most areas then had a dry day with plenty of prolonged sunny spells. However, low cloud and patchy light drizzle was slow to clear the far south-west of England, particularly across parts of Cornwall.</p> <p>Cloud and patchy light rain affected northern and western Scotland throughout the day too, but rainfall totals were very low.</p> <p>Winds gradually increased through the day, and it became quite gusty in the south and west of the country through the afternoon.</p> <p>There was little change to the weather in the evening, with outbreaks of rain continuing in north-western Scotland, and a few showers and brisk winds across south-west England.</p> <p>Temperatures were close to average or slightly above, with the warmest areas across parts of Wales and south-western England.</p>
1800 GMT 27 SEPTEMBER 2013	SIG WEATHER	0000 GMT 28 SEPTEMBER 2013	SIG WEATHER	<p>EXTREMES</p> <p>Highest Maximum:</p> <p>21.1 Aberporth, Dyfed</p> <p>21.1 Chivenor, Devon</p> <p>Lowest Maximum:</p> <p>12.1 Fair Isle, Shetland</p> <p>Lowest Minimum:</p> <p>1.1 Aviemore, Inverness-Shire</p> <p>Lowest Grass Minimum:</p> <p>4.7 Aviemore, Inverness-Shire</p> <p>Most Rain:</p> <p>12.4 South Uist, Western Isles</p> <p>Most Sun:</p> <p>8.8 Hawarden Airport, Clwyd</p>

DAILY CLIMATE DATA

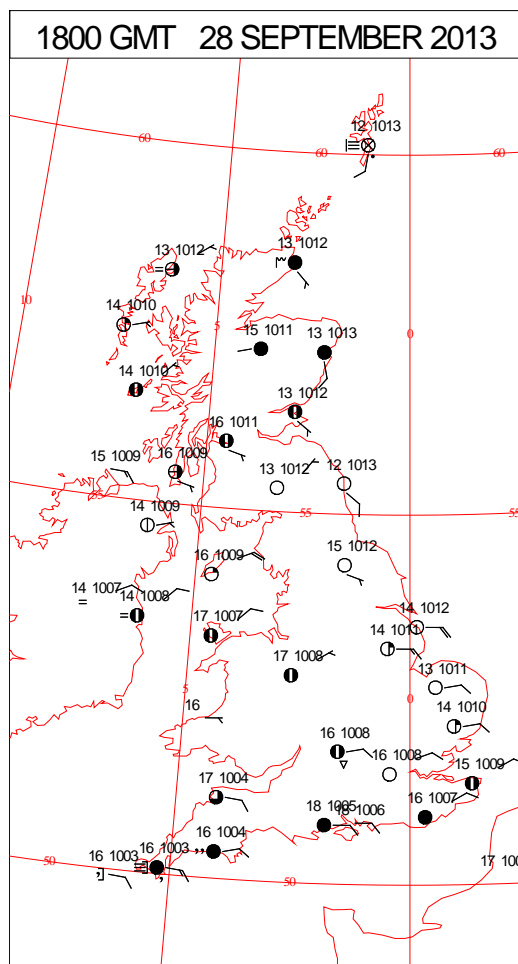
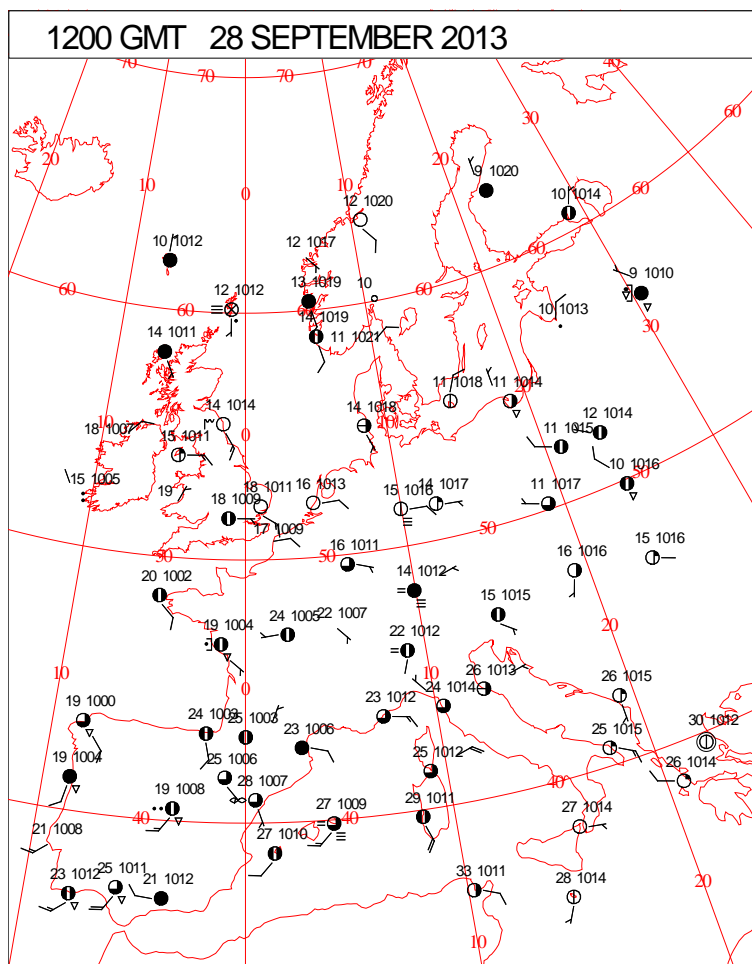
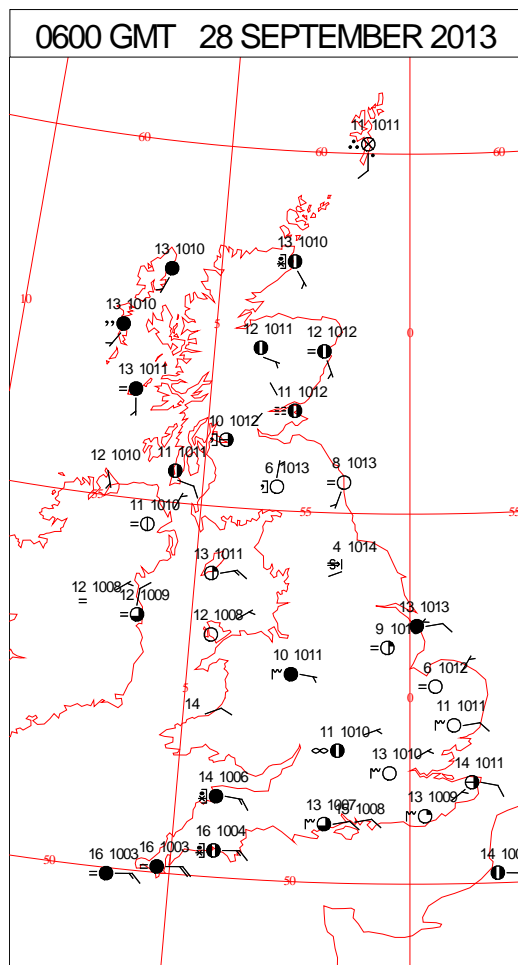
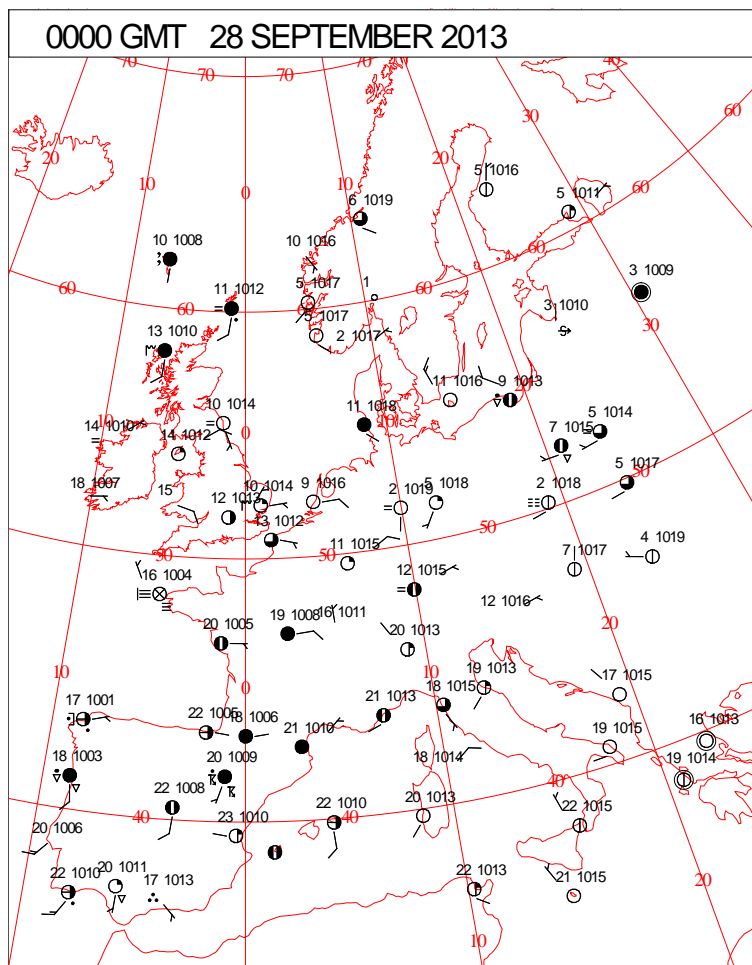


DAILY WEATHER SUMMARY



Saturday 28 September 2013

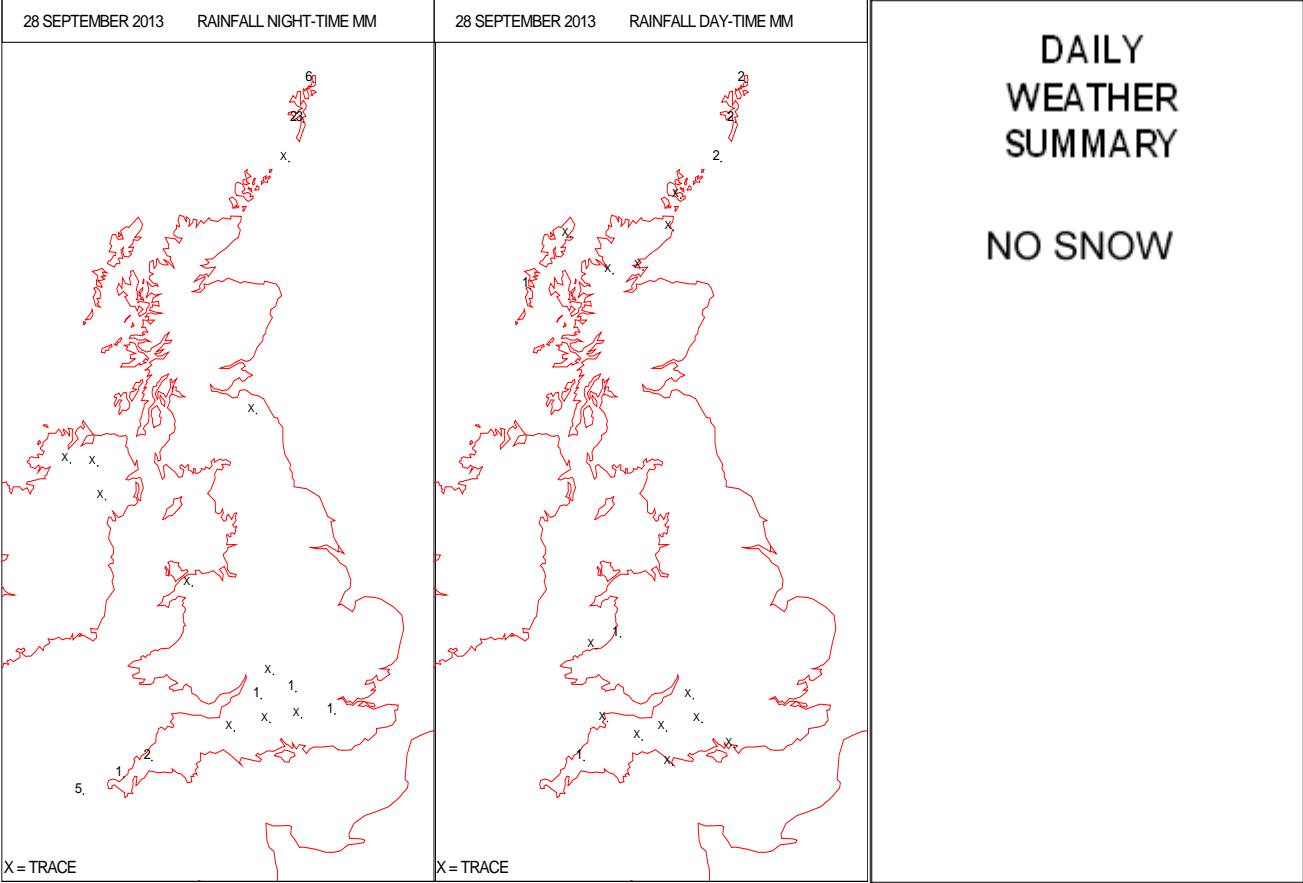
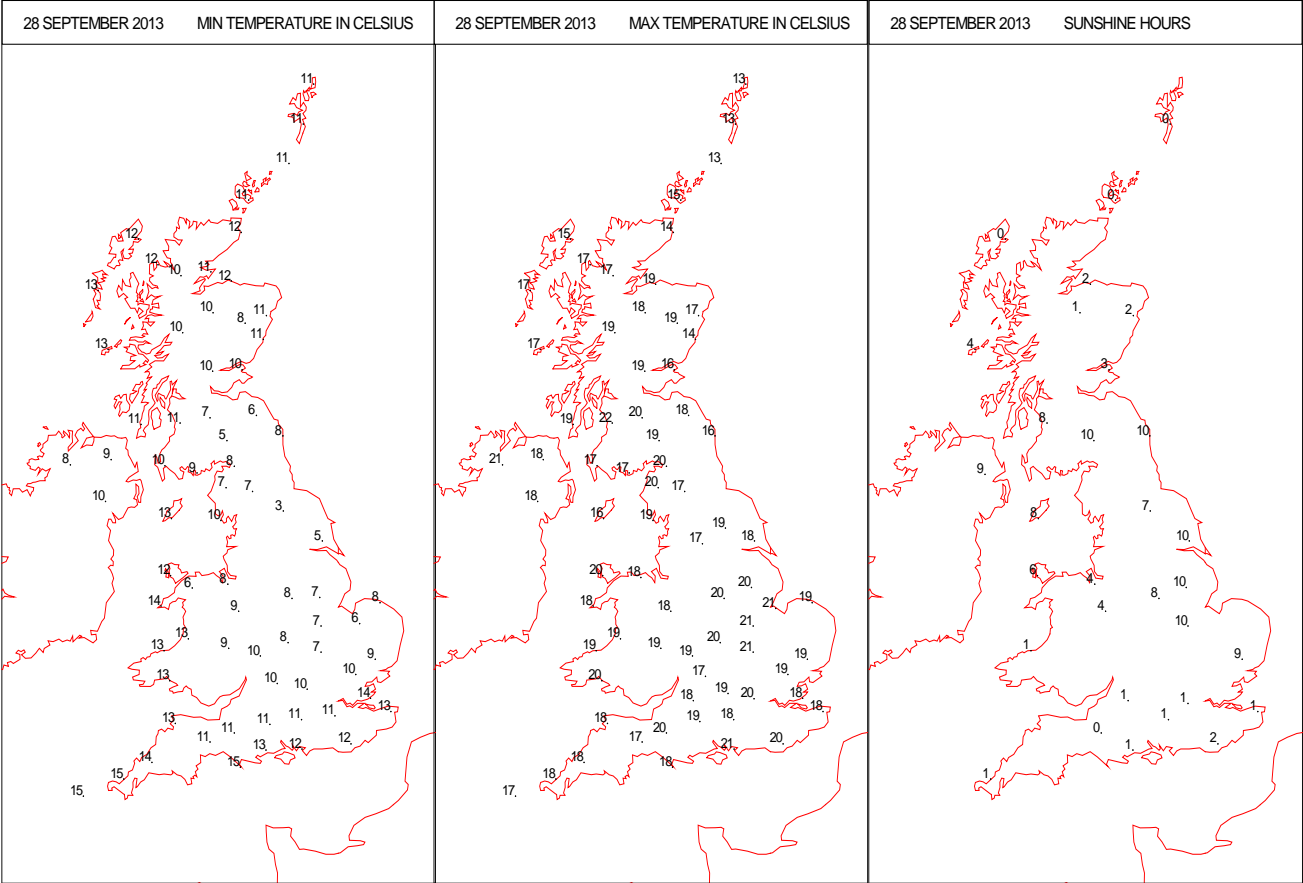
SURFACE REPORTS



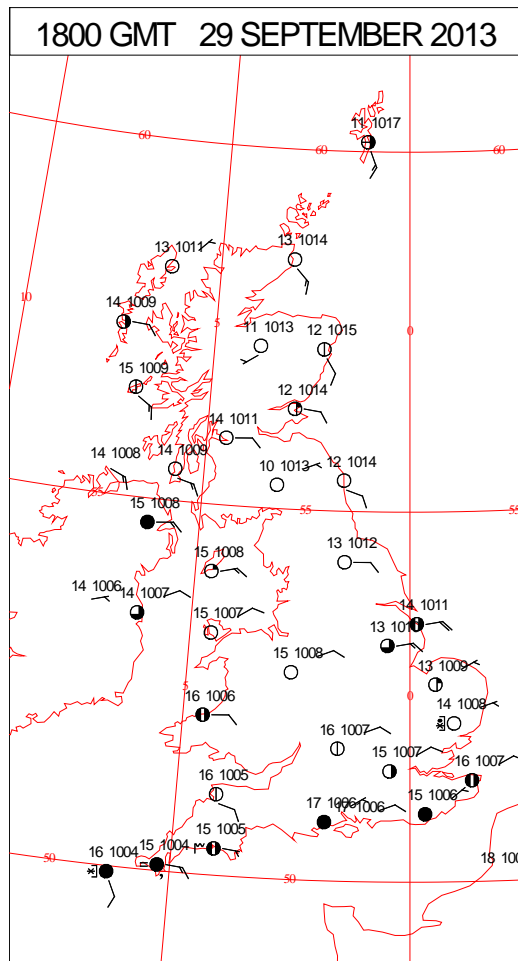
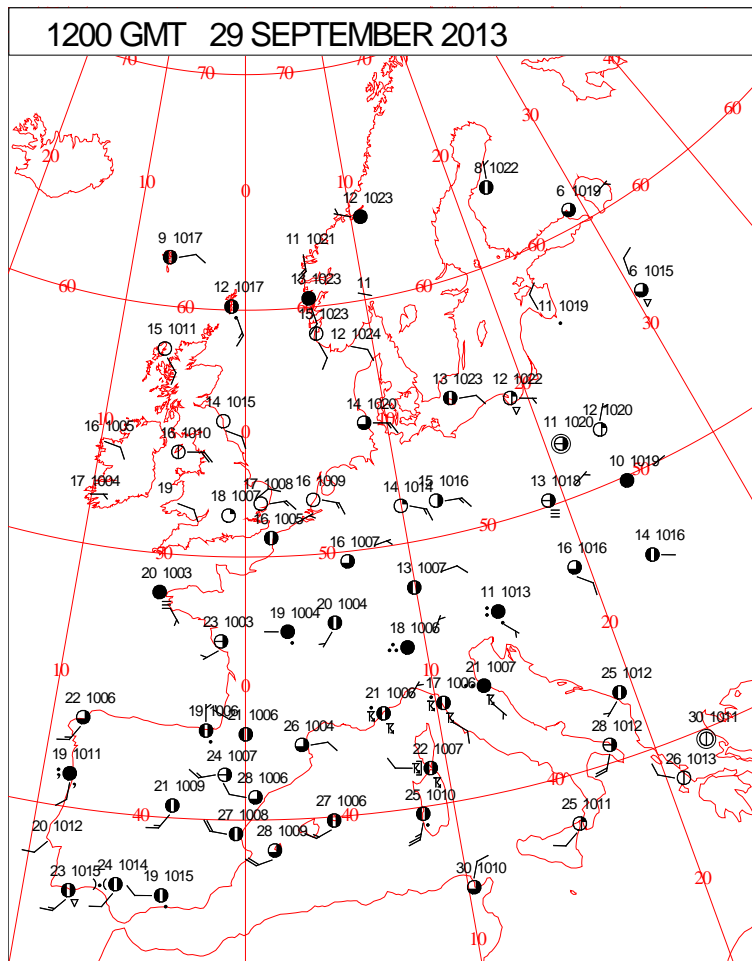
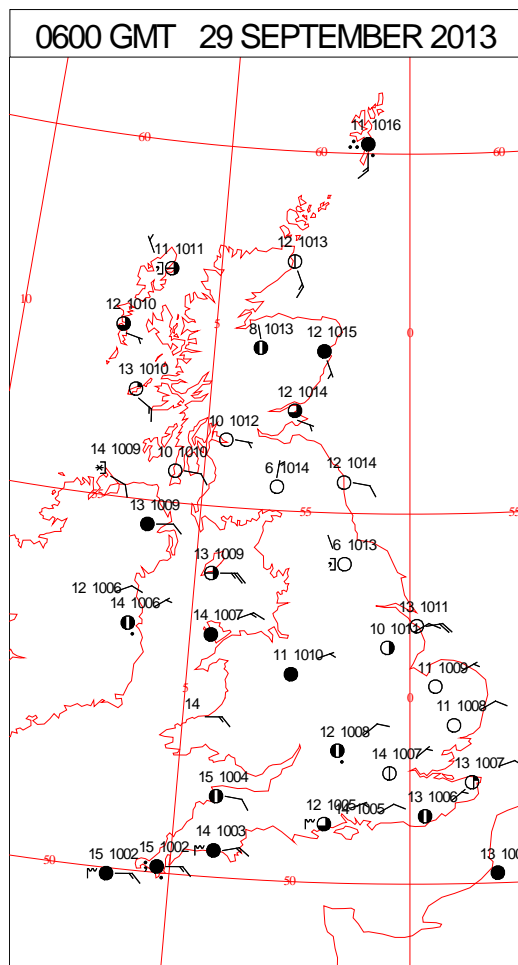
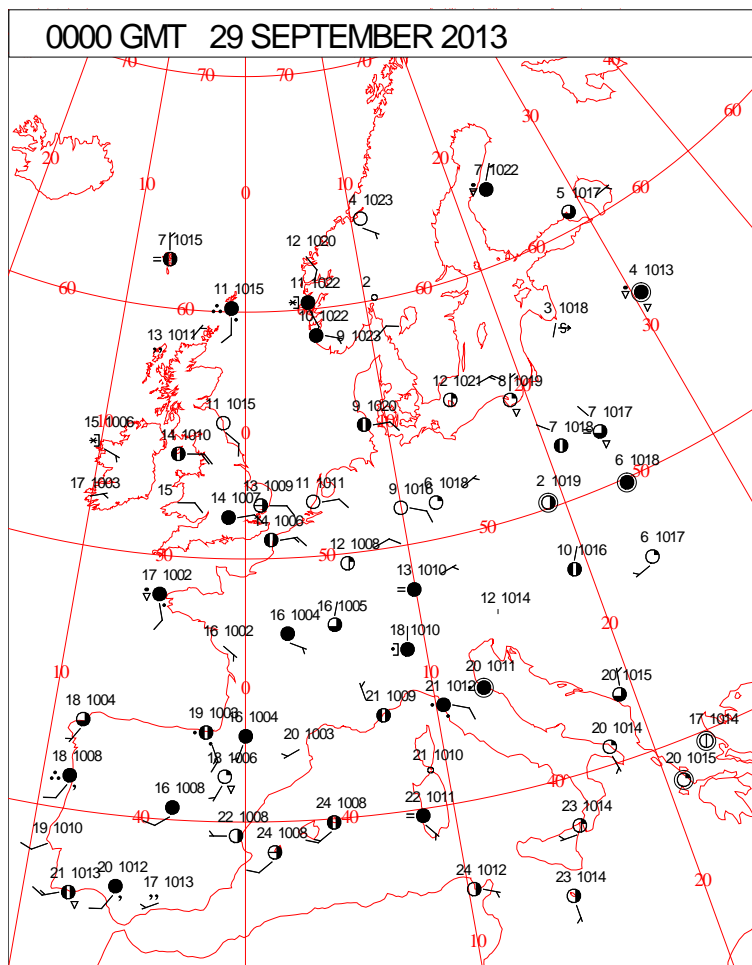
SIGNIFICANT WEATHER

0600 GMT 28 SEPTEMBER 2013	SIG WEATHER	1200 GMT 28 SEPTEMBER 2013	SIG WEATHER	<p>Summary of UK Weather for Saturday 28 September 2013. Overnight thunderstorms continued to affect south-west parts of the U.K. through the morning, particularly across south Devon, with some heavy rainfall which caused some localised flooding.</p> <p>The showers continued into the afternoon, but lost much of their thundery identity by then.</p> <p>However, further heavy thundery showers started to move into southern coasts of England (particularly Devon and Cornwall) by the early evening.</p> <p>It was also a rather cloudy day in the far north of Scotland, with some patchy rain at times.</p> <p>Elsewhere in the country it was a fine, dry but breezy day with lengthy periods of autumn sunshine, once some early low cloud in the east had cleared.</p> <p>The clear skies allowed above average temperatures for the time of year for most, the warmest spots being in sheltered north-eastern England and south-west Scotland.</p>
1800 GMT 28 SEPTEMBER 2013	SIG WEATHER	0000 GMT 29 SEPTEMBER 2013	SIG WEATHER	<p>EXTREMES Highest Maximum: 21.7 Prestwick Gannet, Ayrshire Lowest Maximum: 12.6 Lerwick, Shetland Lowest Minimum: 3.3 Leeming, North Yorkshire Lowest Grass Minimum: 0.1 Leeming, North Yorkshire Most Rain: 24.8 Lerwick, Shetland Most Sun: 10.3 Boulmer, Northumberland</p>

DAILY CLIMATE DATA



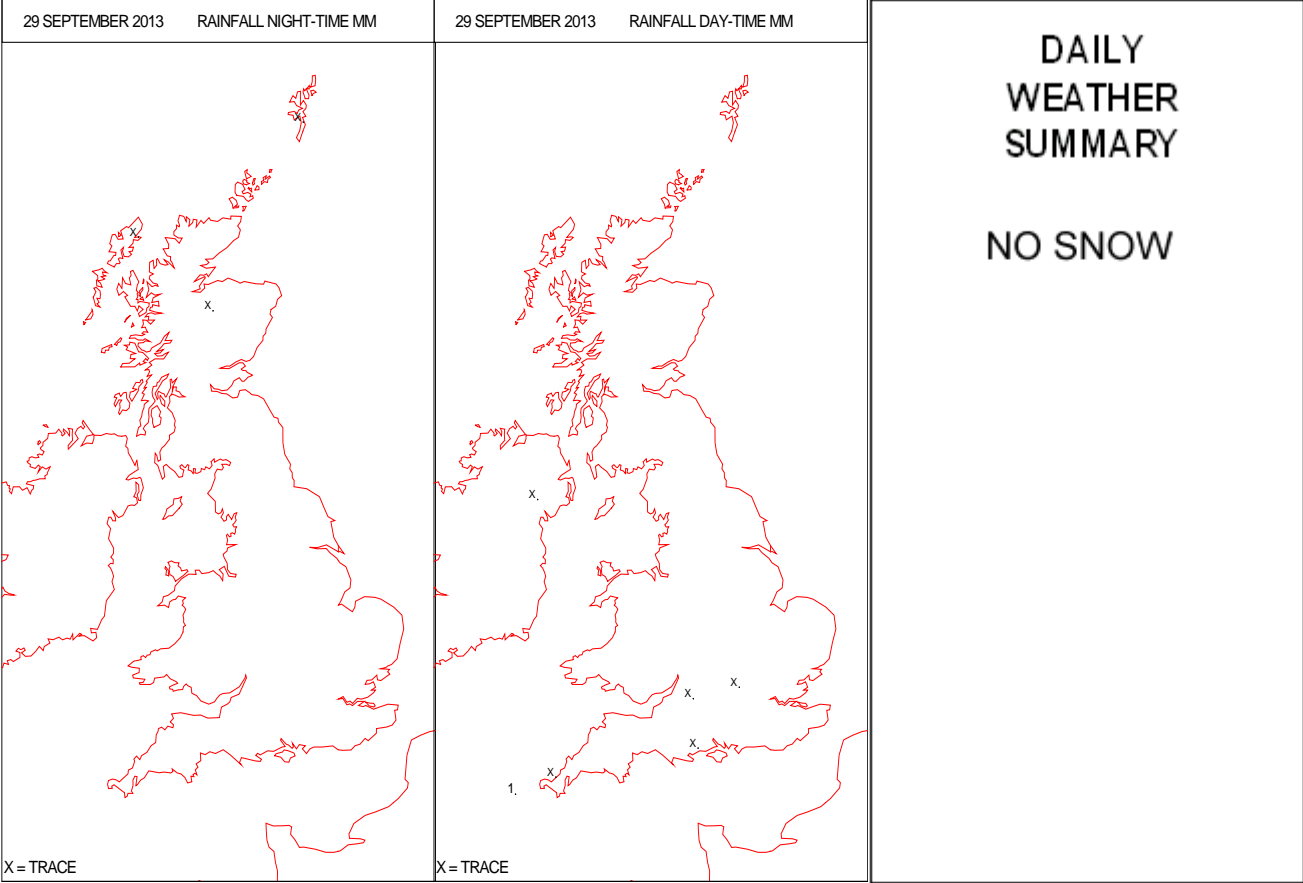
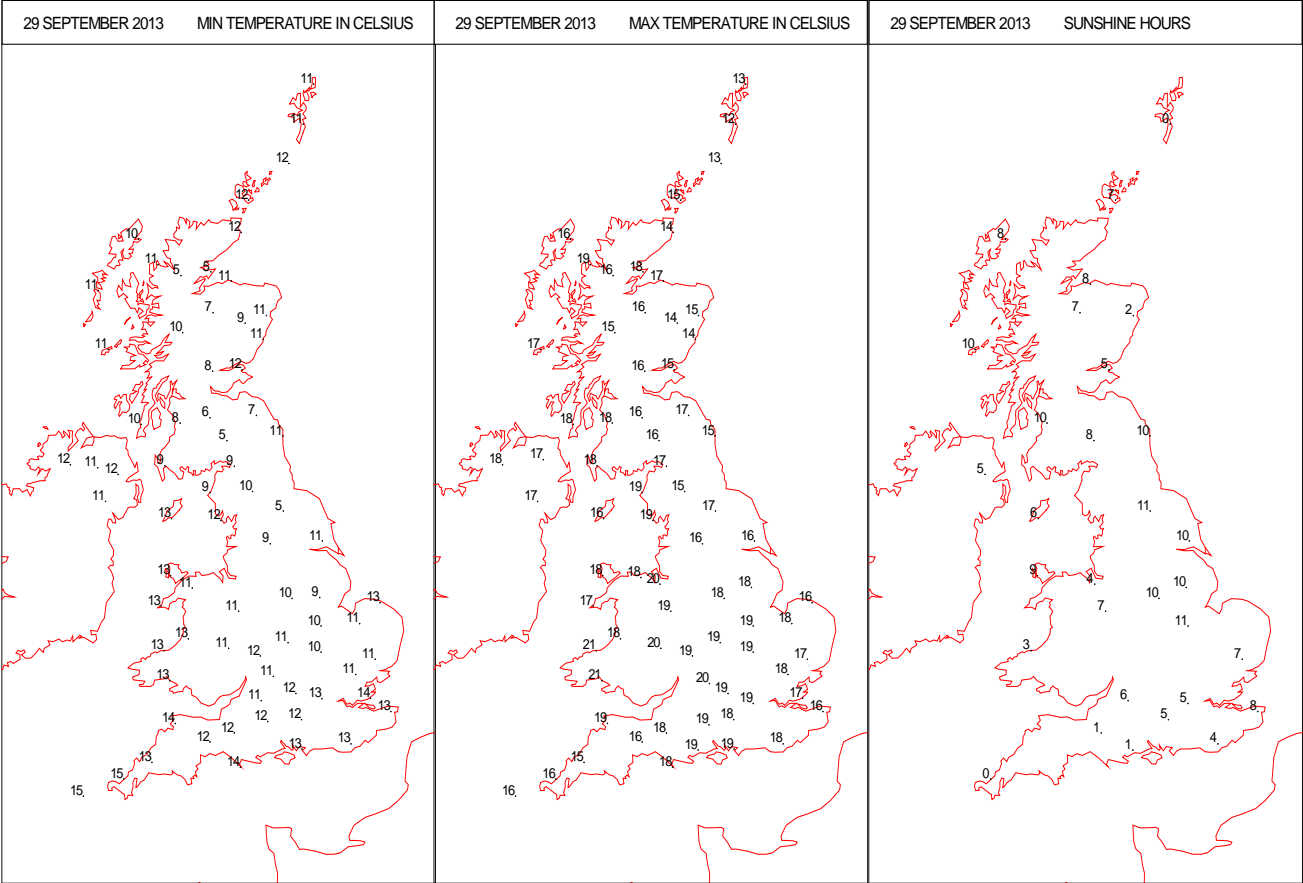
SURFACE REPORTS



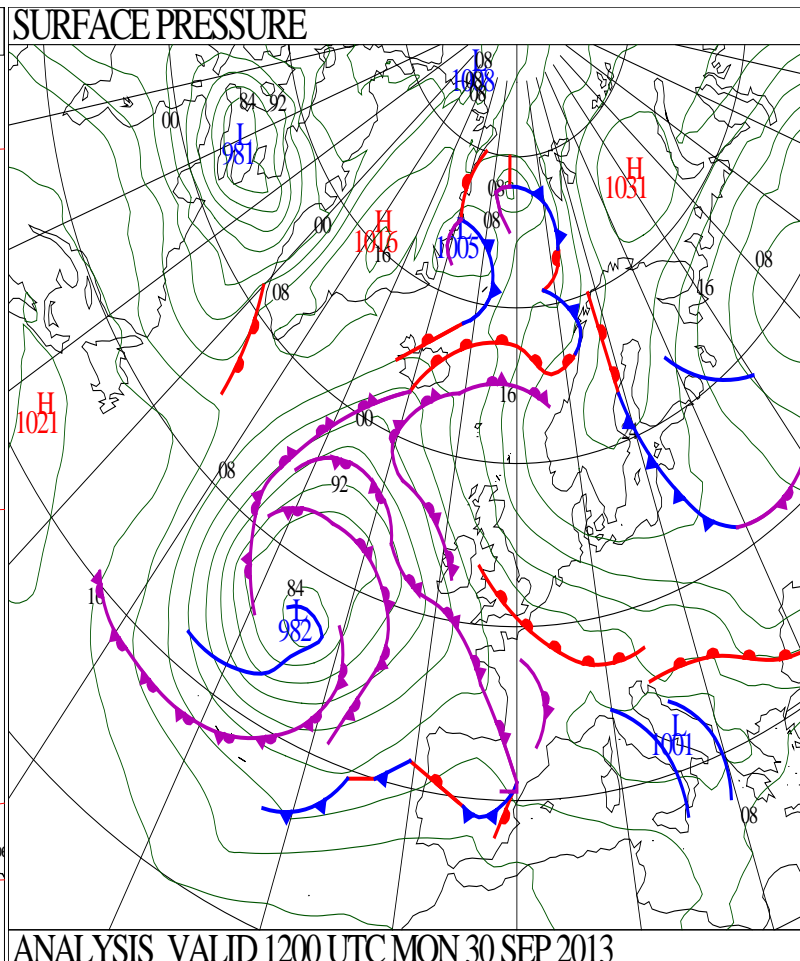
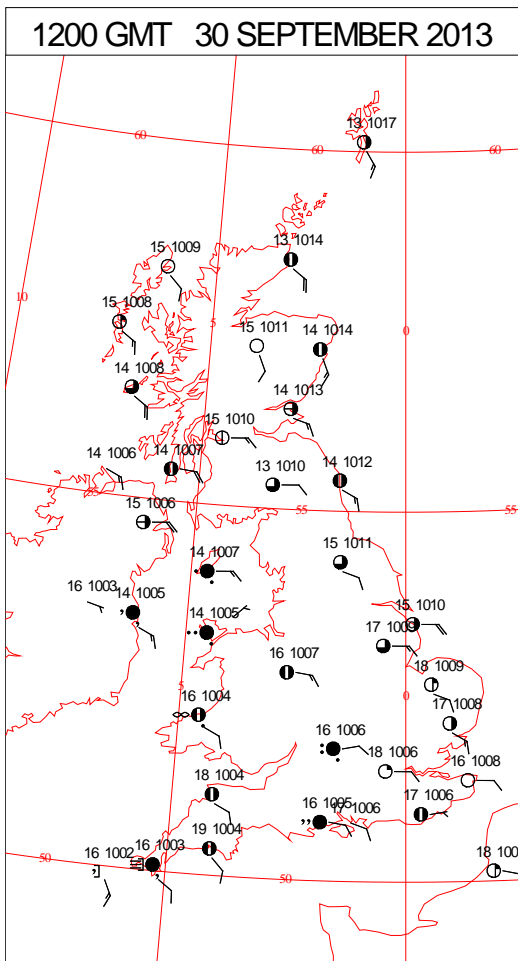
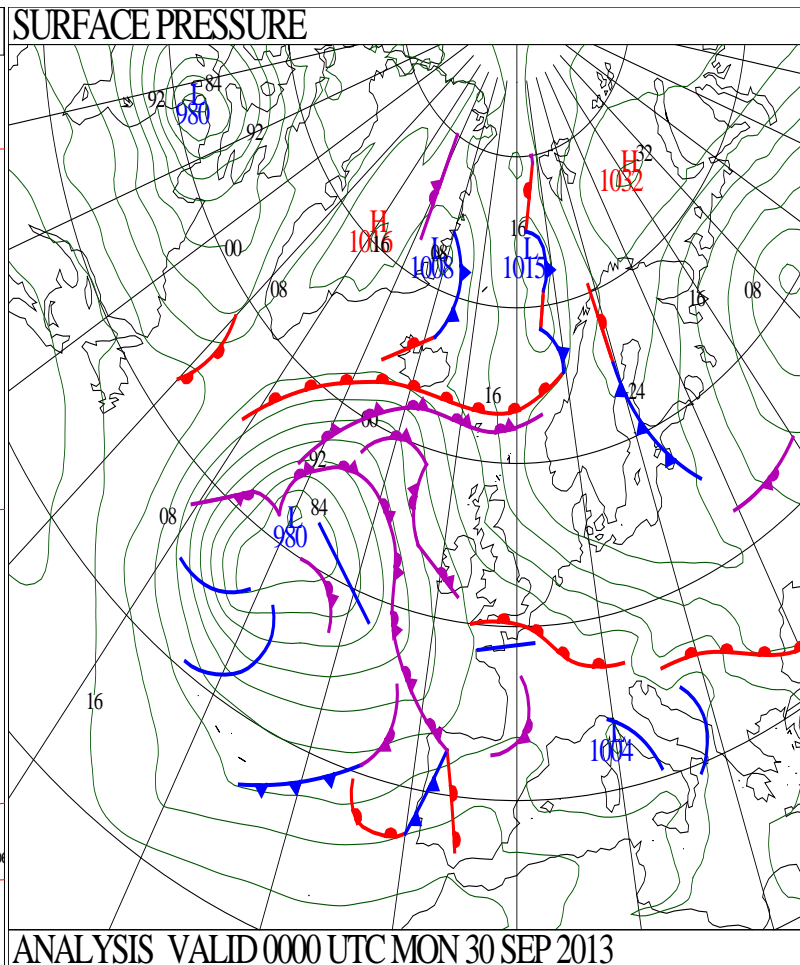
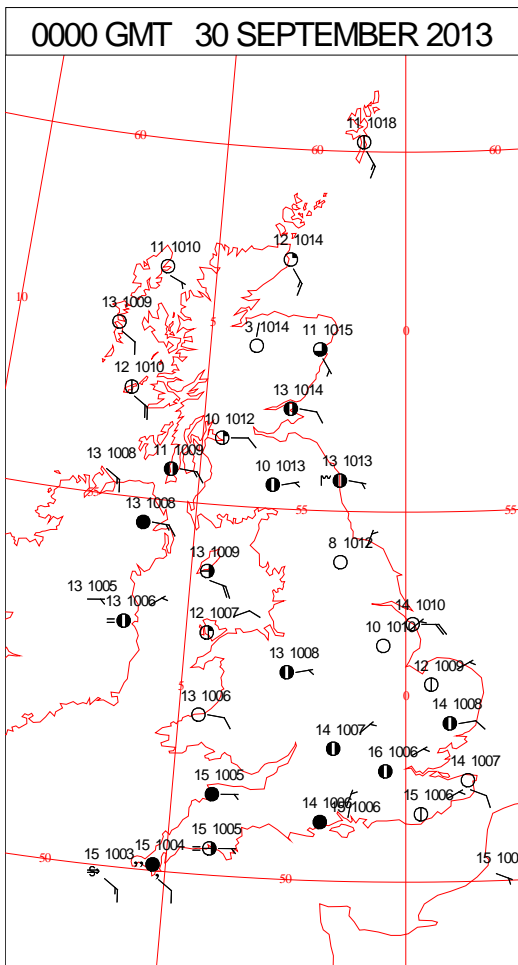
SIGNIFICANT WEATHER

0600 GMT 29 SEPTEMBER 2013	SIG WEATHER	1200 GMT 29 SEPTEMBER 2013	SIG WEATHER	<p>Summary of UK Weather for Sunday 29 September 2013. Today was a fine and dry day for much of the U.K., with some good spells of sunshine for most areas and, despite a south-easterly breeze, it was pleasantly warm in the sunshine.</p> <p>However, it remained rather cloudy across south-western areas, with a few showers in the far west. Western Cornwall in particular experienced low cloud and patchy drizzle for most of the day, combined with a fresh south-easterly wind.</p> <p>It also remained rather cloudy across parts of eastern Scotland for most of the day.</p> <p>There remained a good number of clear spells for most areas into the evening, while cloud continued to affect the far south-west.</p> <p>Temperatures were generally above average for the time of year for all areas, with the warmest spots being in the sunny sheltered southern and western areas of Wales.</p>
1800 GMT 29 SEPTEMBER 2013	SIG WEATHER	0000 GMT 30 SEPTEMBER 2013	SIG WEATHER	<p>EXTREMES Highest Maximum: 20.5 Pembrey Sands, Dyfed Lowest Maximum: 12.4 Lerwick, Shetland Lowest Minimum: 4.6 Leeming, North Yorkshire Lowest Grass Minimum: 0.5 Leeming, North Yorkshire Most Rain: 0.8 St. Marys Airport, Scilly Isles Most Sun: 10.7 Wittering, Cambridgeshire</p>

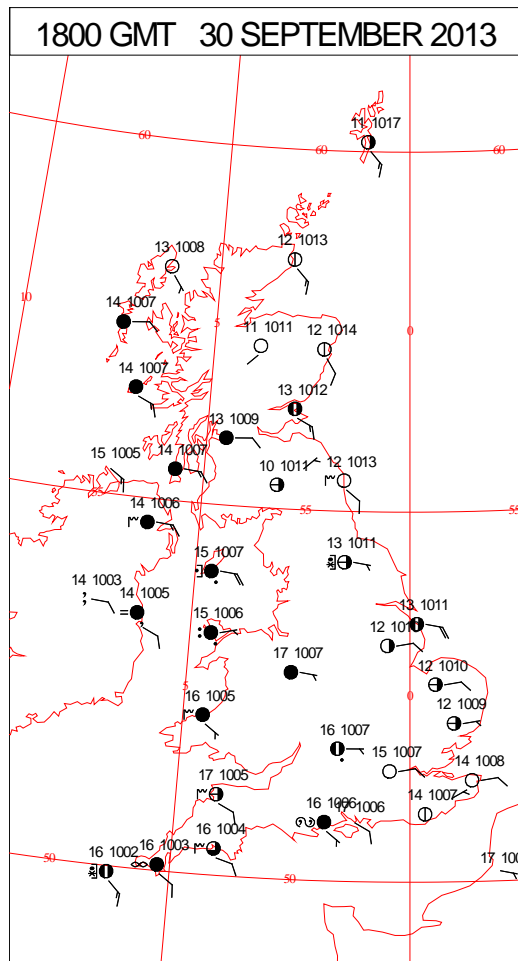
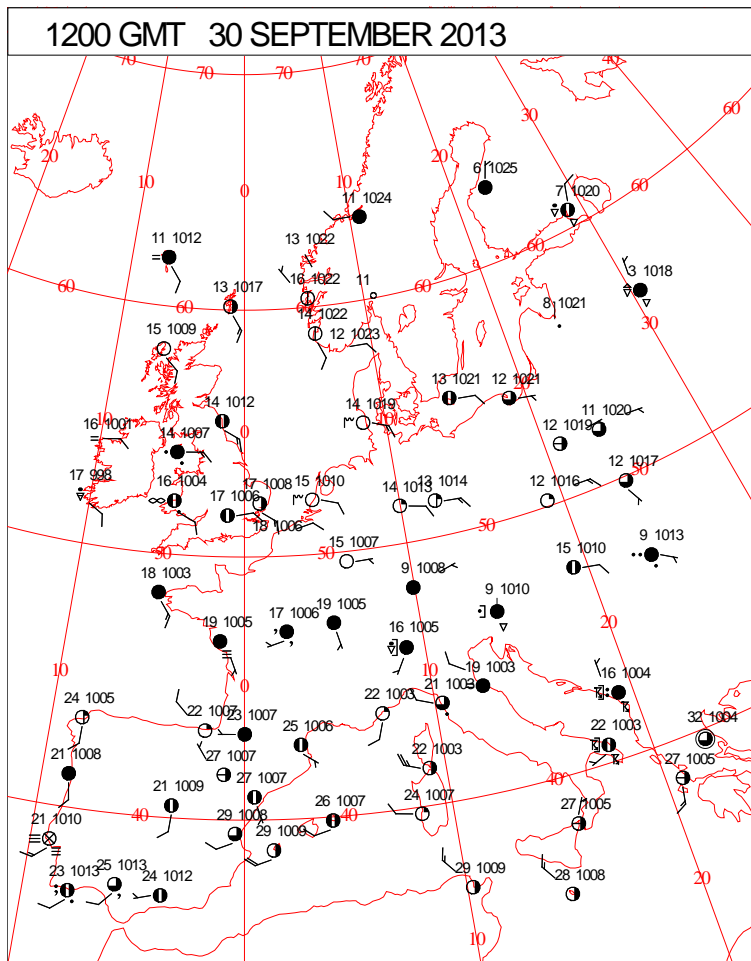
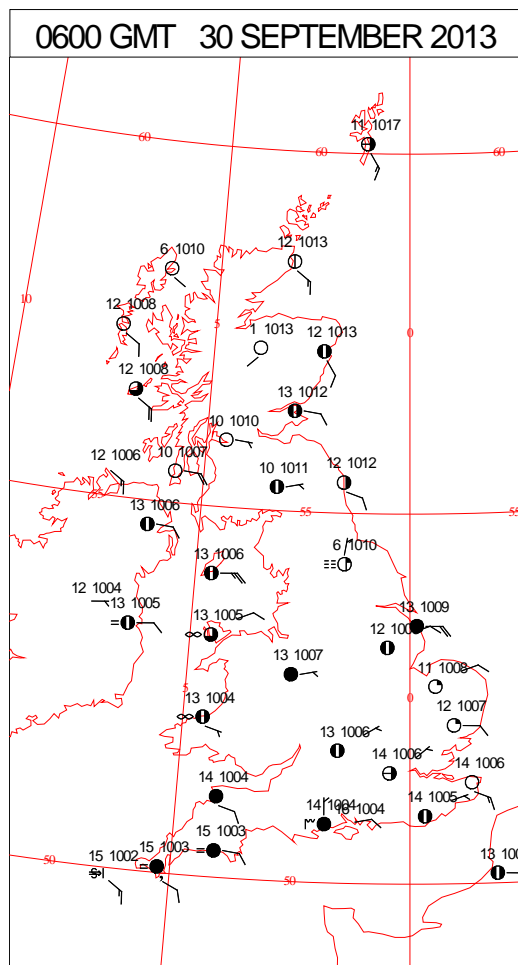
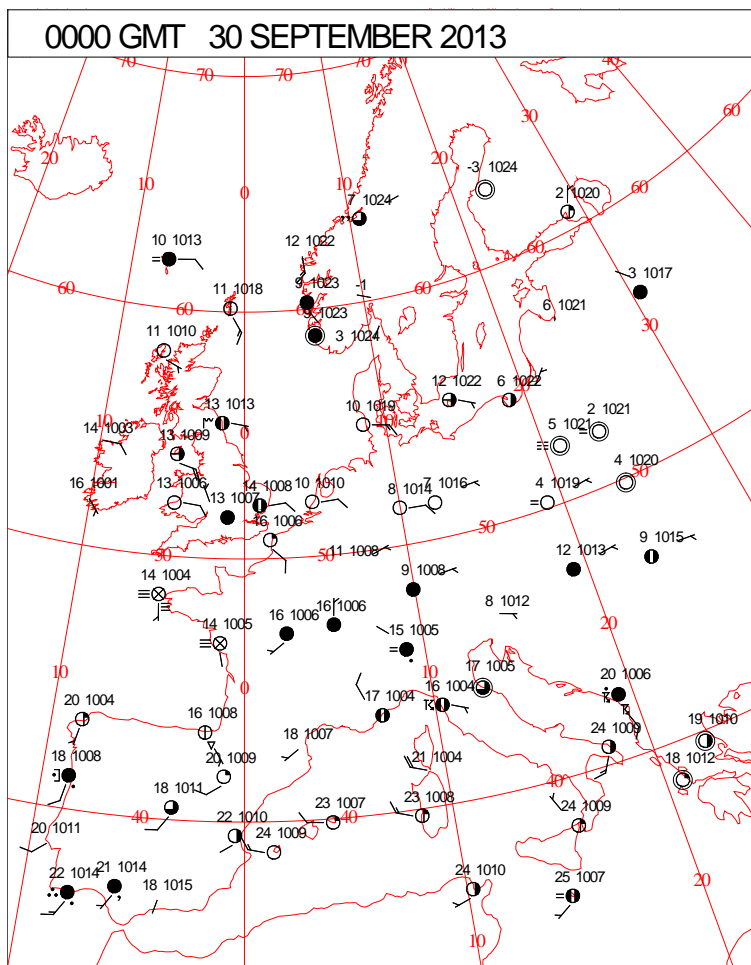
DAILY CLIMATE DATA



DAILY WEATHER SUMMARY



SURFACE REPORTS



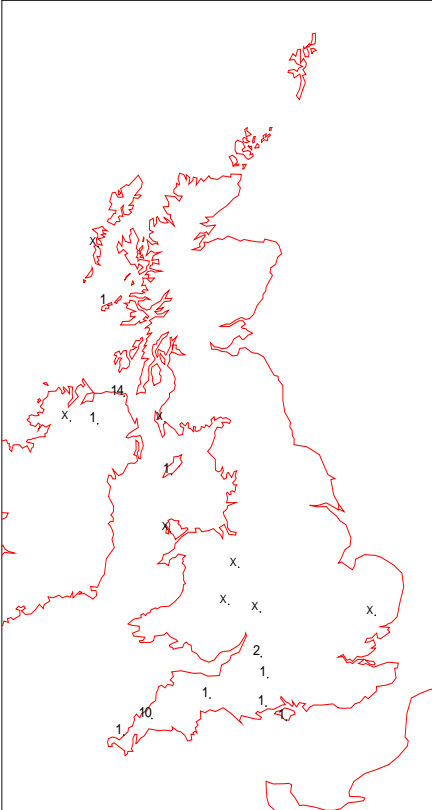
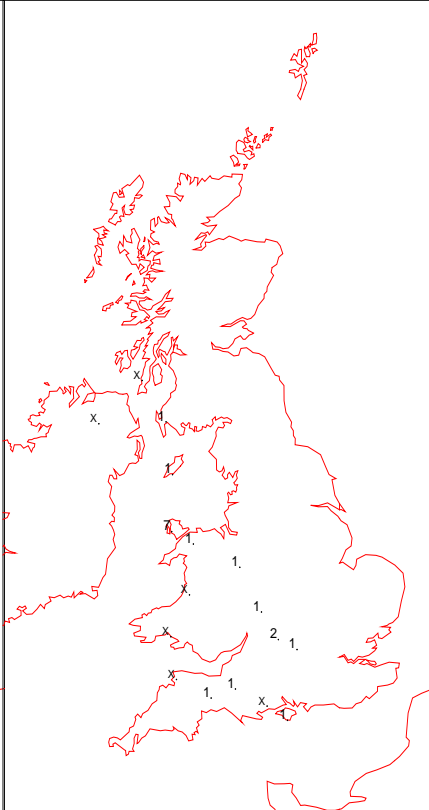
SIGNIFICANT WEATHER

0600 GMT 30 SEPTEMBER 2013	SIG WEATHER	1200 GMT 30 SEPTEMBER 2013	SIG WEATHER	<p>Summary of UK Weather for Monday 30 September 2013.</p> <p>The day began with most places having plenty of dry weather with variable amounts of cloud.</p> <p>However there were one or two areas with some thicker patches which also brought some isolated rain. Whilst in the south-west of England and south Wales, some mist and low cloud moved in, bringing outbreaks of drizzle and also some hill and coastal fog.</p> <p>After dawn, much of the U.K. then had a largely bright and dry, but breezy day with some sunny spells. These spells became prolonged in some eastern areas, and also the far north-west.</p> <p>However, the cloud persisted, with further outbreaks of rain in the far south-west, although total rainfall accumulations remained low.</p> <p>By the evening, the cloud and isolated outbreaks of rain had spread northwards into Wales, Northern Ireland, some parts of south-west Scotland and north-west England.</p> <p>Furthermore, the moderate easterly breeze brought patchy cloud and hill fog into the upslopes of the north-east of England and eastern Scotland.</p> <p>Whilst temperatures were generally around or just above average, in areas exposed to the wind it felt noticeably cooler.</p>
1800 GMT 30 SEPTEMBER 2013	SIG WEATHER	0000 GMT 01 OCTOBER 2013	SIG WEATHER	
				<p>EXTREMES</p> <p>Highest Maximum: 20.1 Bedford, Bedfordshire</p> <p>Lowest Maximum: 12.6 Fair Isle, Shetland 12.6 Lough Fea, Londonderry</p> <p>Lowest Minimum: -0.4 Aviemore, Inverness-Shire</p> <p>Lowest Grass Minimum: -2.3 Aviemore, Inverness-Shire</p> <p>Most Rain: 14.6 Ballypatrick Forest, Antrim</p> <p>Most Sun: 10.6 Wattisham, Suffolk</p>

Monday 30 September 2013

DAILY CLIMATE DATA

30 SEPTEMBER 2013	MIN TEMPERATURE IN CELSIUS	30 SEPTEMBER 2013	MAX TEMPERATURE IN CELSIUS	30 SEPTEMBER 2013	SUNSHINE HOURS

30 SEPTEMBER 2013	RAINFALL NIGHT-TIME MM	30 SEPTEMBER 2013	RAINFALL DAY-TIME MM	<div>DAILY WEATHER SUMMARY</div> <div>NO SNOW</div>
				
X = TRACE		X = TRACE		