


8189  
66

METEOROLOGICAL OFFICE.



---

# DAILY WEATHER REPORTS.

---

1ST JANUARY TO 30TH JUNE, 1907.



**MAP SHOWING THE POSITIONS OF THE METEOROLOGICAL STATIONS**  
 THE OBSERVATIONS FROM WHICH ARE USED IN THE PREPARATION OF THE DAILY WEATHER REPORT.

The names of the Stations which report by telegraph to the Meteorological Office are printed in capitals.

MAP SHOWING THE  
POSITIONS OF THE METEOROLOGICAL STATIONS  
THE OBSERVATIONS FROM WHICH ARE USED IN THE  
PREPARATION OF THE DAILY WEATHER REPORT.

The names of the Stations which report by telegraph to the  
Meteorological Office are printed in capitals.



# DAILY WEATHER REPORT. APPENDIX I.

## NORMAL VALUES FOR PRESSURE, TEMPERATURE, RAINFALL, AND BRIGHT SUNSHINE.

### FIRST QUARTER, JANUARY TO MARCH.

(Issued as a Supplement to the Daily Weather Report of January 1st.)

	STATIONS.	PRESSURE.	AIR TEMPERATURE.								RAINFALL.		BRIGHT	
		1871-1905.	1871-1905.								1871-1905.		SUNSHINE.	
		8 a.m. Obser- vations (re- duced to M.S. Level, but not to Lat. 45°).	Means of				Absolute Extremes.				Days with Rain.	Total Fall.	Average Duration.	Per Cen- tage of Possible Duration.
			Dry Bulb 8 a.m.	Wet Bulb 8 a.m.	Daily Maxi- mum.	Daily Mini- mum.	Maximum.		Minimum.					
						Temp.	Year.	Temp.	Year.					
JANUARY.	Sumburgh Head	Inches.	°	°	°	°	°	°	°	Inches.	Hours.	%		
	29.691	39.6	38.2	42.6	35.4	52	1898	19	1881	26	3.97	—	—	
	Stornoway	29.712	39.5	38.4	43.3	34.3	55	1890	11	1891	25	5.25	29.0	13
	Malin Head	29.813	40.9	39.5	44.9	37.7	55	1898	23	1894	22	2.64	—	—
	Blackod Point	29.854	42.7	41.3	46.6	38.9	56	1890	26	1890	26	4.94	—	—
	Valencia	29.920	44.4	42.7	49.0	40.1	56	1876, 78	20	1894	24	5.96	50.6	20
	Roche's Point	29.940	43.2	42.0	47.6	39.4	57	1889	20	1894	20	4.95	—	—
	Birr Castle	29.919	38.7	37.7	45.3	34.1	57	1880, 98	5	1881, 94	20	2.89	50.7	21
	Donaghadee	29.878	40.2	39.2	44.6	36.1	58	1898	14	1881	20	2.68	—	—
	Liverpool (Observatory)	29.944	38.5	36.9	43.4	35.1	58	1898	9	1881	17	2.14	—	—
	Holyhead	29.925	41.8	40.3	45.3	38.4	55	1873	20	1894	19	3.09	—	—
	Pembroke (St. Ann's Hd.)	29.959	42.7	41.2	45.6	39.5	53	1899	19	1881, 94	20	3.54	53.7	21
	Scilly (St. Mary's)	29.982	46.4	44.6	49.0	42.5	57	1899	25	1894	21	3.39	59.0	23
	Jersey (St. Aubin's)	30.043	42.1	40.5	46.2	38.5	57	1877, 99	12	1891	19	3.12	67.1	25
	Portland Bill	[30.062]§	[43.0]§	[41.5]§	[46.3]§	[39.6]§	[52]§	[1901, 03, 05]§	[24]§	[1901]§	[18]§	[2.31]§	—	—
	Dungeness	30.016	39.0	38.0	43.6	35.2	55	1878, 88	11	1893	17	1.85	—	—
	Wick	29.733	38.2	36.9	42.4	33.2	60	1898	—	1881	20	2.39	—	—
	Nairn	29.788	37.3	35.7	42.5	32.2	59	1887	5	1891, 95	17	1.90	—	—
	Aberdeen	29.809	37.2	35.4	42.2	33.2	59	1898	4	1881	18	2.18	50.2	22
	Leith	29.841	38.6	37.1	44.2	33.7	58	1898	9	1881	15	1.73	—	—
North Shields	29.891	38.2	37.0	43.2	33.9	58	1880, 98	6	1881	15	1.60	—	—	
Spurn Head	29.934	37.8	36.8	41.9	34.6	55	1898	[13]*	1881	14	1.30	—	—	
Yarmouth	29.979	37.6	36.6	41.5	33.6	57	1899	10	1881	17	1.62	—	—	
Clacton-on-Sea	[30.124]†	[37.1]†	[36.2]†	[43.0]†	[35.1]†	[54]†	[1901, 05]†	[25]†	[1905]†	[13]†	[0.98]†	[73.5]†	[29]†	
Nottingham	29.980	36.3	35.2	42.4	32.5	58	1877	2	1881	19	1.85	39.4	16	
Bath	[30.078]‡	[39.2]‡	[37.8]‡	[46.3]‡	[35.1]‡	[57]‡	[1883]‡	[11]‡	[1881]‡	16	2.58	47.5	19	
Oxford	30.013	37.0	35.9	43.1	33.4	56	1877, 90	7	1881	16	1.94	48.2	19	
LONDON { Westminster	[30.281]**	[37.1]**	[35.7]**	[44.5]**	[33.2]**	[55]**	[1905]**	[23]**	[1905]**	[6]**	[1.15]**	19.1	8	
Brixton	30.017	37.7	36.5	43.9	33.8	58	1876	9	1881	16	1.82	—	—	
FEBRUARY.	Sumburgh Head	29.751	38.4	36.9	42.0	34.3	51	1887, 91	17	1895	21	2.88	—	—
	29.763	38.9	37.9	43.8	34.1	55	1891	12	1892	21	3.89	60.1	23	
	Malin Head	29.829	41.0	39.8	45.3	38.1	59	1891	20	1895	19	2.12	—	—
	Blackod Point	29.863	42.5	40.9	47.1	38.7	61	1891	24	1892	21	3.50	—	—
	Valencia	29.913	44.2	42.4	49.3	40.2	58	1891	22	1895	21	4.96	71.7	26
	Roche's Point	29.928	42.9	41.5	48.1	39.4	56	1877, 89, 96	25	1895, 1900, 02	17	4.08	—	—
	Birr Castle	29.910	38.9	37.7	46.7	34.9	59	1891	6	1895	17	2.14	65.3	24
	Donaghadee	29.885	40.1	39.1	45.6	36.4	57	1897, 1903	16	1895	17	2.25	—	—
	Liverpool (Observatory)	29.935	38.5	36.9	44.3	35.7	62	1878	12	1895	15	1.73	—	—
	Holyhead	29.918	41.2	39.8	45.3	38.2	59	1891	17	1895	16	2.42	—	—
	Pembroke (St. Ann's Hd.)	29.943	42.0	40.7	45.5	39.2	56	1903	23	1895	17	2.64	74.8	27
	Scilly (St. Mary's)	29.958	45.8	44.0	49.0	42.2	57	1896, 99	27	1895	18	2.66	86.0	31
	Jersey (St. Aubin's)	30.017	42.3	40.7	47.2	39.0	62	1891	18	1895	17	2.48	91.5	33
	Portland Bill	[29.912]§	[40.4]§	[39.2]§	[44.8]§	[37.5]§	[54]§	[1905]§	[25]§	[1900]§	[15]§	[2.17]§	—	—
	Dungeness	29.983	39.0	38.0	44.4	35.6	57	1897	11	1889	15	1.32	—	—
	Wick	29.780	37.5	36.3	42.9	32.8	59	1878	2	1895	18	2.09	—	—
	Nairn	29.801	36.6	35.0	43.5	31.9	64	1891	0	1895, 97	15	1.59	—	—
	Aberdeen	29.839	36.8	35.1	43.0	33.2	64	1897	6	1895	17	2.24	71.9	28
	Leith	29.859	38.2	36.7	45.5	33.8	59	1882	12	1895	13	1.46	—	—
	North Shields	29.894	38.2	36.9	44.0	34.3	60	1898, 99	7	1895	15	1.48	—	—
Spurn Head	29.927	38.2	37.3	42.5	35.4	61	1899	[20]*	1895	13	1.25	—	—	
Yarmouth	29.955	37.9	36.9	42.5	34.0	58	1872, 98	15	1895	15	1.53	—	—	
Clacton-on-Sea	[29.877]†	[38.4]†	[37.2]†	[43.0]†	[34.1]†	[58]†	[1903]†	[20]†	[1901]†	[11]†	[0.93]†	[97.8]†	[36]†	
Nottingham	29.965	36.5	35.4	44.5	33.4	61	1893	2	1895	17	1.62	50.4	19	
Bath	[29.971]‡	[38.3]‡	[36.8]‡	[46.1]‡	[34.5]‡	[62]‡	[1899]‡	[16]‡	[1902]‡	13	2.18	62.9	23	
Oxford	29.989	37.3	36.2	45.1	34.3	64	1891	7	1895	14	1.70	66.4	24	
LONDON { Westminster	[30.178]**	[41.0]**	[39.1]**	[47.5]**	[38.2]**	[54]**	[1905]**	[32]**	[1905]**	[11]**	[0.70]**	33.6	12	
Brixton	29.990	38.2	36.9	45.7	34.7	66	1899	10	1895	14	1.59	—	—	
MARCH.	Sumburgh Head	29.712	38.6	37.1	42.9	34.3	57	1893	18	1879	23	2.06	—	—
	29.742	39.2	38.2	45.1	34.3	58	1872	13	1881	23	3.81	102.9	29	
	Malin Head	29.806	41.1	39.5	46.3	38.3	62	1891	26	1888	20	2.22	—	—
	Blackod Point	29.853	43.3	41.5	48.3	39.2	64	1891	26	1894, 1900	23	3.83	—	—
	Valencia	29.905	44.6	42.5	50.7	40.0	65	1899	26	1899, 1901	20	4.24	126.4	35
	Roche's Point	29.909	43.4	41.6	49.6	39.5	61	1899	27	1890	15	3.07	—	—
	Birr Castle	29.895	39.9	38.5	49.6	34.9	66	1894	18	1891	17	2.39	110.9	30
	Donaghadee	29.853	40.8	39.6	47.5	36.9	65	1874	25	1892	18	2.01	—	—
	Liverpool (Observatory)	29.885	40.4	38.3	47.2	36.9	66	1871	21	1886	15	1.78	—	—
	Holyhead	29.881	42.2	40.6	47.2	38.8	67	1894	27	1881	17	2.41	—	—
	Pembroke (St. Ann's Hd.)	29.906	42.3	40.7	46.7	39.2	58	1872, 99	26	1888	17	2.28	131.3	36
	Scilly (St. Mary's)	29.924	46.1	44.1	49.8	42.3	59	1893	30	1883, 90, 91	18	2.29	141.1	39
	Jersey (St. Aubin's)	29.954	44.2	42.1	50.0	40.1	66	1871, 93, 94, 1903	21	1890	16	2.29	148.5	41
	Portland Bill	[29.875]§	[42.3]§	[41.0]§	[47.5]§	[39.1]§	[59]§	[1900]§	[27]§	[1901, 04]§	[17]§	[2.44]§	—	—
	Dungeness	29.917	41.0	39.6	46.9	36.8	60	1903	13	1890	14	1.38	—	—
	Wick	29.747	39.1	37.5	45.0	34.0	62	1894	10	1900	20	2.14	—	—
	Nairn	29.770	38.1	36.4	46.2	33.3	65	1884	6	1892	17	1.83	—	—
	Aberdeen	29.793	38.9	36.7	45.8	34.4	66	1889, 91, 92	10	1889	19	2.33	118.3	33
	Leith	29.818	39.7	37.8	48.1	34.7	68	1884	19	1879, 81, 89	15	1.54	—	—
	North Shields	29.843	39.4	37.8	46.6	35.0	64	1884, 93	15	1889	15	1.69	—	—
Spurn Head	29.864	39.9	38.6	45.3	36.6	62	1890, 93, 1903	[24]*	1886	15	1.28	—	—	
Yarmouth	29.889	40.2	38.7	45.5	35.5	64	1903	18	1892	16	1.64	—	—	
Clacton-on-Sea	[29.865]†	[40.9]†	[39.9]†	[47.										

\* Results for 25 years, 1881-1905.

† " 21 " 1871-1884 and 1899-1905.

‡ " 20 " 1880-1905.



# DAILY WEATHER REPORT. APPENDIX I.

## NORMAL VALUES FOR PRESSURE, TEMPERATURE, RAINFALL, AND BRIGHT SUNSHINE.

### SECOND QUARTER, APRIL TO JUNE.

(Issued as a Supplement to the Daily Weather Report of April 1st.)

STATIONS.	PRESSURE. 1871-1905.	AIR TEMPERATURE. 1871-1905.								RAINFALL. 1871-1905.		BRIGHT SUNSHINE. 1881-1905.		
		Means of				Absolute Extremes.				Days with Rain.	Total Fall.	Average Duration.	Per Cen- tage of Possible Duration.	
		Dry Bulb 8 a.m.	Wet Bulb 8 a.m.	Daily Maxi- mum.	Daily Mini- mum.	Maximum.		Minimum.						
						Temp.	Year.	Temp.	Year.					
APRIL.	Inches.	°	°	°	°	°			°		Inches.	Hours.	%	
	Sumburgh Head	29.827	42.0	40.2	46.0	36.9	59	1901	21	1899	18	2.06	—	—
	Stornoway	29.820	43.5	42.1	49.2	37.2	67	1893	21	1881	18	2.68	159.1	37
	Malin Head	29.841	44.4	42.5	49.9	41.4	[67]†	[1900]†	[31]†	[1892]†	[18]†	[1.86]†	—	—
	Blackod Point	29.861	46.6	44.5	51.9	42.5	[71]†	[1893]†	[29]†	[1897]†	[20]†	[2.89]†	—	—
	Valencia	29.881	48.3	45.7	53.9	43.0	70	1892	30	1879, 92, 97, 98	19	3.87	157.9	38
	Roche's Point	29.887	47.2	45.0	53.5	42.6	72	1893	30	1903	15	3.10	—	—
	Birr Castle	29.887	45.1	42.8	54.7	38.5	73	1893	21	1892	15	2.10	151.8	37
	Donaghadee	29.878	44.9	43.2	51.2	40.3	65	1900	29	1898	15	1.94	—	—
	Liverpool (Observatory)	29.892	45.3	42.3	52.8	40.4	75	1893	29	1881	14	1.57	—	—
	Holyhead	29.884	46.1	44.0	51.5	41.9	75	1874, 93	31	1881, 92	15	1.96	—	—
	Pembroke (St. Ann's Hd.)	29.885	45.7	44.0	50.6	42.3	70	1893	30	1879, 81	15	2.03	177.2	43
	Scilly (St. Mary's)	29.889	48.9	46.8	52.6	45.0	66	1893	32	1876	16	2.12	177.6	43
	Jersey (St. Aubin's)	29.917	49.0	46.2	54.7	43.9	84	1874	32	1871, 76, 92, 1900, 03	14	2.13	189.4	46
	Portland Bill	[29.933]§	[46.2]§	[44.4]§	[51.7]§	[42.3]§	[65]§	[1901, 04]§	[32]§	[1900]§	[15]§	[1.82]§	—	—
	Dungeness	29.895	46.6	44.3	51.7	41.2	89	1873	24	1903	13	1.38	—	—
	Wick	29.836	43.2	41.4	49.2	37.0	69	1875, 1900	20	1905	17	1.82	—	—
	Nairn	29.842	43.2	40.9	51.6	36.6	72	1875	21	1892	15	1.27	—	—
	Aberdeen	29.863	43.6	40.8	49.7	37.9	74	1900	23	1881, 92	17	2.09	154.9	37
	Leith	29.880	44.5	41.9	52.6	38.0	75	1875	23	1881	13	1.41	—	—
	North Shields	29.879	43.8	41.6	49.9	38.4	71	1892	24	1905	15	1.59	—	—
	Spurn Head	29.882	44.3	42.6	49.2	40.3	[67]*	[1885]*	[30]*	[1881, 89, 1903, 05]*	13	1.28	—	—
	Yarmouth	29.891	44.9	43.0	49.5	40.0	72	1885	25	1878	15	1.64	—	—
	Clacton-on-Sea	[29.890]¶	[46.6]¶	[44.8]¶	[51.4]¶	[40.5]¶	[60]¶	[1904]¶	[29]¶	[1903]¶	[11]¶	[1.37]¶	[194.8]¶	[47]¶
	Nottingham	29.906	44.1	41.8	54.6	38.2	79	1876	23	1888	16	1.67	[136.0]¶	[33]¶
	Bath	[29.900]¶	[45.7]¶	[42.8]¶	[54.7]¶	[39.5]¶	[78]¶	[1874]¶	[27]¶	[1900, 02, 03]¶	13	2.11	[146.3]§	[37]§
	Oxford	29.915	44.6	42.3	55.2	38.9	80	1893	23	1892	14	1.62	150.9	37
	LONDON { Westminster	[29.861]**	[45.9]**	[43.2]**	[54.0]**	[41.8]**	[63]**	[1905]**	[33]**	[1906]**	[19]**	[1.65]**	113.6	28
{ Brixton	29.910	46.3	43.3	56.5	39.9	82	1893	27	1873, 84, 87, 92, 1900	13	1.65	—	—	
MAY.	Sumburgh Head	29.901	45.9	43.9	50.1	40.3	63	1895	27	1877	17	1.85	—	—
	Stornoway	29.911	48.2	46.2	53.6	40.9	74	1904	27	1876, 77	18	2.45	192.6	38
	Malin Head	29.932	48.9	46.6	54.1	45.3	[70]†	[1895]†	[35]†	[1886, 91, 97, 1904]†	[17]†	[3.08]†	—	—
	Blackod Point	29.959	51.2	48.4	55.8	46.1	[75]†	[1890]†	[36]†	[1894]†	[18]†	[2.69]†	—	—
	Valencia	29.982	52.8	49.6	58.1	46.2	74	1884, 95, 97	34	1877, 85, 96	16	2.96	212.6	44
	Roche's Point	29.982	52.0	49.2	58.4	46.4	73	1896	36	1879, 96	14	2.52	—	—
	Birr Castle	29.978	50.9	47.9	59.8	42.7	77	1881, 95	28	1874, 77	15	2.19	187.5	39
	Donaghadee	29.967	49.7	47.5	58.0	44.4	70	1890	30	1873	15	2.21	—	—
	Liverpool (Observatory)	29.978	50.8	46.9	58.0	45.0	80	1895	30	1883	14	1.86	—	—
	Holyhead	29.975	50.7	48.2	56.0	45.9	74	1895	37	1894, 1903	13	1.82	—	—
	Pembroke (St. Ann's Hd.)	29.978	50.2	48.1	55.2	46.1	72	1890	34	1879	13	1.83	222.9	46
	Scilly (St. Mary's)	29.985	52.7	50.2	56.6	48.3	67	1896	38	1883	13	1.61	237.9	50
	Jersey (St. Aubin's)	30.002	53.8	50.4	59.8	47.5	79	1875	33	1871	12	1.91	249.8	53
	Portland Bill	[30.015]§	[50.7]§	[48.7]§	[56.7]§	[45.8]§	[70]§	[1903]§	[36]§	[1900, 02]§	[12]§	[1.51]§	—	—
	Dungeness	29.977	52.3	49.4	57.3	46.1	76	1892	30	1892, 1902	12	1.23	—	—
	Wick	29.922	48.0	45.7	53.8	40.7	71	1891	24	1876	17	1.87	—	—
	Nairn	29.928	48.7	45.8	56.6	41.3	78	1888	26	1894	15	1.67	—	—
	Aberdeen	29.942	48.9	45.3	54.7	41.8	75	1902	29	1884, 91	16	2.14	189.3	37
	Leith	29.950	50.2	46.7	57.8	42.4	81	1881	27	1883	14	1.67	—	—
	North Shields	29.959	48.9	46.0	54.5	42.6	72	1896, 1906	29	1871, 91	14	1.71	—	—
	Spurn Head	29.965	49.4	47.3	54.5	45.0	[75]¶	[1883]¶	[34]¶	[1891]¶	13	1.58	—	—
	Yarmouth	29.969	50.5	47.9	55.2	44.8	76	1875	32	1891, 92	14	1.78	—	—
	Clacton-on-Sea	[30.034]¶	[52.3]¶	[49.3]¶	[56.3]¶	[44.9]¶	[72]¶	[1903]¶	[31]¶	[1902]¶	[11]¶	[1.68]¶	[236.7]¶	[49]¶
	Nottingham	29.987	50.6	47.3	60.4	42.5	82	1895	25	1879	15	1.92	[160.9]¶	[33]¶
	Bath	[30.019]¶	[51.4]¶	[47.8]¶	[60.8]¶	[43.4]¶	[79]¶	[1884]¶	[29]¶	[1902]¶	13	2.03	[202.2]§	[42]§
	Oxford	29.996	50.6	47.4	60.9	43.5	83	1895	28	1877	13	1.82	195.2	41
	LONDON { Westminster	[30.116]**	[52.6]**	[47.5]**	[63.0]**	[45.2]**	[79]**	[1905]**	[37]**	[1905]**	[19]**	[1.10]**	167.1	35
	{ Brixton	29.992	52.5	48.4	62.6	44.6	86	1880	29	1877, 86, 92	12	1.69	—	—
	JUNE.	Sumburgh Head	29.911	50.3	48.6	54.3	45.1	70	1891	33	1888	14	1.85	—
Stornoway		29.907	53.3	51.2	58.6	46.1	76	1893, 1902, 05	31	1888	16	2.44	185.3	35
Malin Head		29.937	53.8	51.5	59.0	50.5	[78]†	[1905]†	[40]†	[1902]†	[15]†	[2.09]†	—	—
Blackod Point		29.957	56.3	53.3	60.8	51.3	[82]†	[1887]†	[40]†	[1894]†	[16]†	[2.63]†	—	—
Valencia		29.984	57.4	54.4	62.5	51.2	81	1887, 1902	38	1903	17	3.59	192.9	40
Roche's Point		29.987	57.1	54.0	63.7	51.5	80	1876, 87	41	1881	13	3.20	—	—
Birr Castle		29.983	56.3	53.1	65.0	48.7	85	1887	32	1881	15	2.47	168.7	34
Donaghadee		29.967	54.9	52.7	61.3	49.5	77	1887	36	1880	15	2.28	—	—
Liverpool (Observatory)		29.981	57.0	52.8	64.0	51.1	85	1878, 93	38	1872	13	2.17	—	—
Holyhead		29.980	56.1	53.6	61.6	51.2	83	1878	42	1882	14	2.19	—	—
Pembroke (St. Ann's Hd.)		29.986	55.5	53.5	60.5	51.7	79	1893	38	1888	13	2.06	225.7	46
Scilly (St. Mary's)		29.997	57.5	55.2	61.7	53.3	75	1893	41	1888	14	1.87	244.1	51
Jersey (St. Aubin's)		30.021	59.0	56.8	65.0	53.0	87	1872	39	1890	12	2.06	241.7	50
Portland Bill		[30.004]§	[55.3]§	[53.5]§	[60.8]§	[51.0]§	[78]§	[1903]§	[43]§	[1903]§	[12]§	[1.74]§	—	—
Dungeness		29.989	58.2	55.2	63.1	52.2	77	1878	37	1890, 91, 92, 93	11	1.53	—	—
Wick		29.927	53.1	50.7	58.8	45.6	79	1878	30	1881, 1903	14	1.81	—	—
Nairn		29.928	54.5	51.2	62.4	47.0	86	1876	30	1888, 1903	14	1.86	—	—
Aberdeen		29.945	54.6	50.7	60.6	47.2	80	1881, 87	30	1888	15	1.85	186.9	36
Leith		29.953	55.9	52.3	63.6	48.1	86	1887	34	1886	13	1.92	—	—
North Shields		29.964	54.8	51.8	60.6	48.5	80	1897	37	1881, 86, 95, 98	12	1.84	—	—
Spurn Head		29.974	55.5	53.1	60.7	51.2	[80]*	[1885]*	[34]*	[1881]*	12	1.53	—	—
Yarmouth		29.981	57.0	54.0	62.0	51.2	81	1877, 88	37	1898	12	1.90	—	—
Clacton-on-Sea		[29.988]¶	[58.4]¶	[55.0]¶	[63.1]¶	[50.5]¶	[78]¶	[1903]¶	[38]¶	[1902]¶	[12]¶	[2.22]¶	[237.2]¶	[48]¶
Nottingham		29.994	57.5	53.7	67.7	48.8	89	1878	34	1894	14	2.17	[197.1]¶	[40]¶
Bath		[30.006]¶	[58.8]¶	[52.9]¶	[66.7]¶	[49.7]¶	[87]¶	[1878]¶	[37]¶	[1872, 1903]¶	10	2.32</		

\* Results for 25 years, 1881-1905.

† " 21 " 1871-1881 and 1899-1905.

‡ " 20 " 1886-1905.

§ Results for 7 years, 1899-1905.

|| " 6 " 1900-1905.

¶ " 5 " 1901-1905.

¶ Results for 2 years, 1904-1905.



# DAILY WEATHER REPORT OF THE METEOROLOGICAL OFFICE.

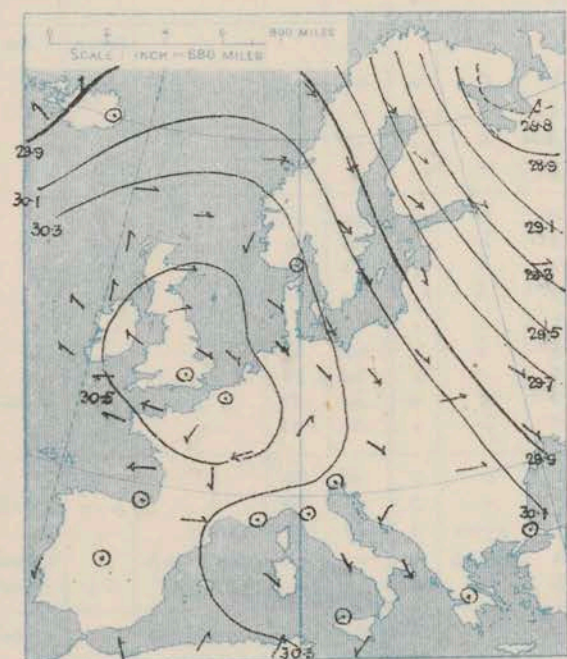
Friday,  
1st March, 1907

STATIONS.		YESTERDAY EVENING.						THIS MORNING.										PAST 24 HOURS.					
		BAROM.		TEMP.		WIND.		Weather.	BAROMETER.		TEMPERATURE.			WIND.		Sea (0 to 9).	TEMP.		Weather.	Sun- shine.	Rainfall		
		At 32° Fahr. and M.S.L.	Dry Bulb.	Direc.	Force (0 to 12).	At 32° Fahr. and M.S.L.	Change since Yester- day.		Dry Bulb.	Wet Bulb.	Change since Yester- day.	Direc.	Force (0 to 12).	Max.	Min.								
																	Ins.	°				Ins.	°
ICELAND & FAROE.	Reykjavik	29.69	43	SE	5	c	29.89	+0.3	34	*	-8	SSE	2	c	*	*	*	*	*	*	*		
	Blönduós	29.73	44	SW	5	o	29.79	-0.08	35	*	-5	SW	5	c	*	*	*	*	*	*	*		
	Seydisfjord ...	29.89	47	WNW	4	c	29.76	-0.21	40	*	-6	WSW	4	b	*	*	*	*	*	*	*		
	Thorshavn ...	30.27	45	W	4	o	30.07	-0.23	45	*	+1	W	6	r	*	*	*	*	*	*	*		
NORWAY & SWEDEN.	Haparanda...	29.71	26	NW	6	b	29.94	+0.53	23	22	0	NNW	4	b	*	32	23	*	*	*	*		
	Hernösand ...	29.99	26	NW	4	b	30.16	+0.23	19	17	-5	SSW	2	b	*	30	19	*	*	*	*		
	Stockholm ...	30.03	30	NW	4	c	30.20	+0.15	22	21	-2	NW	2	b	*	32	22	*	*	*	*		
	Wisby...	30.04	33	N	8	o	30.17	+0.11	30	27	0	N	6	b	*	32	28	*	*	*	*		
	Karlstad ...	30.09	31	WSW	2	c	30.28	+0.03	27	25	+4	NW	2	c	*	*	*	*	*	*	*		
	Færder (X'ania Fjord)	30.17	38	W	2	b	30.28	-0.01	36	35	+6	Z	0	b	1	38	30	*	*	*	*		
	Bodö ...	30.07	28	NW	2	b	30.04	+0.11	30	29	+2	SW	2	o	2	30	25	*	*	*	*		
	Christiansund ...	30.26	40	WSW	5	r	30.25	-0.04	40	38	+7	SSW	2	c	4	41	32	*	*	0.20	*		
Skudesnaes ...	30.40	37	Z	0	o	30.38	-0.04	39	38	+7	Z	0	f	1	39	32	o	*	*	*			
BRITISH ISLANDS.	Sumburgh Head	30.41	43	W	1	o	30.20	-0.19	41	40	-1	WSW	1	o	2	45	39	o	*	*	*		
	Stornoway ...	30.39	42	S	2	o	30.19	-0.26	43	42	+1	S	3	o	3	43	40	o	0.0	0.01	*		
	Malin Head ...	30.37	41	SSE	3	og	30.19	-0.28	41	41	+2	S	3	ogm	2	41	39	og3	*	*	*		
	Blackod Pt. ...	30.36	45	SSE	4	o	30.19	-0.25	47	47	+4	S	3	omdp	3	47	42	om, o, cmp	*	*	0.02		
	Valencia ...	30.34	46	SSE	3	om	30.27	-0.16	48	47	+2	SSE	2	om	3	49	44	om, o	0.0	0.10	*		
	Roche's Point ...	30.42	44	SSE	3	m	30.34	-0.16	46	46	+2	SSW	2	m	2	46	44	om, f, om	*	0.01	*		
	Birr Castle ...	30.41	44	S	2	o	30.29	-0.20	44	43	+3	S	1	bc	*	46	39	o	0.0	*	*		
	Donaghadee ...	30.47	43	SSW	1	o	30.32	-0.21	43	42	+2	SSW	2	c	2	45	40	om, og	*	0.01	*		
	Liverpool Obsy...	30.49	44	SE	2	bc	30.41	-0.16	37	36	+4	SSE	2	c	2	49	33	of	*	*	*		
	Holyhead ...	30.48	43	Z	0	om	30.37	-0.15	42	41	+4	SSW	2	o	1	47	37	c, om	*	*	*		
GERMANY, & C.	Pembroke (St. Ann's Hd.)	30.46	43	SSE	3	o	30.38	-0.13	43	42	+3	SSE	3	o	3	45	38	of, om, og	1.0	*	*		
	Scilly (St. Mary's)	30.46	44	E	2	o	30.38	-0.09	44	41	+1	S	2	o	2	47	40	o	0.0	*	*		
	Jersey (St. Aubin's)	30.47	47	E	3	b	30.46	-0.09	36	35	-7	WSW	1	bm, x	1	50	34	bm, bm, x	8.0	*	*		
	Portland Bill ...	30.50	43	ESE	4	bm	30.43	-0.11	43	43	+1	SE	2	om, w	2	45	41	bm	*	*	*		
	Dungeness ...	30.53	40	NE	1	bc	30.49	-0.09	32	32	-6	NE	1	f	0	46	28	bc	8.0	*	*		
	Wick ...	30.40	40	SW	1	bc	30.22	-0.25	40	39	+5	SW	1	o	1	48	34	-	*	*	*		
	Nairn ...	30.42	39	W	1	o	30.25	-0.24	41	38	+10	Z	0	o	1	47	30	b, ogm	9.0	*	*		
	Aberdeen ...	30.43	43	SSW	1	b	30.29	-0.23	42	40	+7	SW	2	om	2	49	34	bm, bc	8.2	*	*		
	Leith ...	30.45	45	W	1	c	30.31	-0.20	44	40	+10	SW	1	o	*	48	34	bm, o, c	*	*	*		
	North Shields	30.49	42	SE	2	m	30.27	-0.16	38	37	0	SW	3	om, x	2	46	25	c, m	*	*	*		
FRANCE.	Spurn Head ...	30.51	43	SSW	2	b	30.43	-0.10	38	37	+1	SSW	3	c	3	53	37	bm, bcw	*	*	*		
	Yarmouth ...	30.54	43	NNW	2	b	30.47	-0.07	38	37	+2	NNW	2	bcf	2	47	35	b	*	*	*		
	Clacton-on-Sea ...	30.56	42	S	1	bc	30.51	-0.07	38	37	-1	SSE	1	c	0	50	33	bc, cmx	7.5	*	*		
	Nottingham ...	30.53	45	SW	1	b	30.45	-0.12	33	32	+3	Z	0	f	*	52	30	bm, b	3.0	*	*		
	Bath ...	30.53	48	E	1	b	30.46	-0.13	38	37	+10	NE	1	m	*	53	28	-	9.1	*	*		
	Oxford ...	30.54	44	SE	1	b	30.48	-0.13	30	29	+1	SSE	1	bf	*	51	28	bm	*	*	*		
	London (St. James' Park)	30.54	46	Z	0	bm	30.48	-0.10	31	31	+1	Z	0	f, x	*	49	30	f, bm, f	0.0	*	*		
	The Scaw (Skagen)	30.21	38	WNW	4	b	30.30	-0.02	37	34	+8	Z	0	b	0	39	28	*	*	*	*		
	Fanø ...	30.42	38	NW	2	o	30.39	0.0	39	38	+6	NW	3	o	*	41	22	*	*	*	*		
	Cuxhaven ...	30.48	37	NW	3	b	30.44	+0.03	36	36	-1	NW	4	o	*	39	26	*	*	*	*		
SPAN. PEN.	The Helder ...	30.55	38	WNW	1	f	30.49	-0.05	37	37	-2	NW	1	m	*	43	27	*	*	*	*		
	Brussels ...	30.54	38	WNW	1	f	30.54	-0.02	30	30	-8	Z	0	f	*	48	29	*	*	*	*		
	Berlin ...	30.39	35	WNW	2	b	30.30	-0.03	36	35	+1	WNW	3	f	*	41	32	*	*	*	*		
	Frankfurt ...	30.47	40	NW	1	b	30.46	+0.01	33	33	-8	SE	1	c	*	50	32	*	*	*	*		
	Munich ...	30.50	35	SW	4	o	30.48	-0.01	33	32	0	NW	2	c	*	39	32	*	*	*	*		
	C. Gris Nez ...	30.56	40	ESE	3	b	30.50	-0.10	38	37	-2	SE	1	m	1	40	34	*	*	*	*		
	La Hève ...	30.60	43	SE	2	bc	30.50	-0.08	38	37	-2	ESE	2	m	2	50	36	*	*	*	*		
	Brest ...	30.44	47	NNE	2	m	30.40	-0.05	40	39	-1	Z	0	m	5	50	37	*	*	*	*		
	Lorient ...	30.41	46	Z	0	b	30.41	-0.01	40	37	+1	E	3	m	2	55	37	*	*	*	*		
	Rochefort ...	30.39	50	ESE	2	b	30.35	-0.07	36	36	-4	NE	4	b	*	57	36	b	*	*	*		
SPAN. PEN.	Biarritz ...	30.39	49	NNW	1	o	30.42	+0.04	49	46	+4	W	2	o	1	55	45	*	*	*	*		
	Paris ...	30.50	45	ESE	2	b	30.49	-0.05	32	32	-8	NE	2	b	*	55	32	*	*	*	*		
	Belfort ...	30.40	42	ESE	7	m	30.42	-0.03	32	31	0	ESE	5	m	*	47	32	*	*	*	*		
	Lyons ...	30.46	35	N	1	c	30.41	-0.05	34	33	-3	Z	0	o	*	41	30	*	*	0.04	*		
	Nice ...	30.14	47	S	1	b	30.20	-0.02	43	42	-3	NE	2	b	2	59	39	*	*	*	*		
	Perpignan ...	30.24	50	NE	1	b	30.23	-0.09	53	44	+19	WSW	3	b	*	60	34	*	*	*	*		
	Sanguinaire ...	30.24	49	W	2	m	30.19	-0.09	49	46	0	E	3	m	3	61	41	*	*	*	*		
	Corunna ...	30.31	54	NNW	5	b	30.28	-0.11	49	46	+2	N	3	b	*	63	47	*	*	*	*		
	Lisbon ...	30.49	55	W	1	bc	30.43	+0.02	56	51	+1	Z	0	o	1	66	61	*	*	*	*		
	Azores (P. Delgada) ...	30.45	60	SW	4	c	30.39	+0.03	59	51	0	SSW	4	c	2	66	57	*	*	*	*		

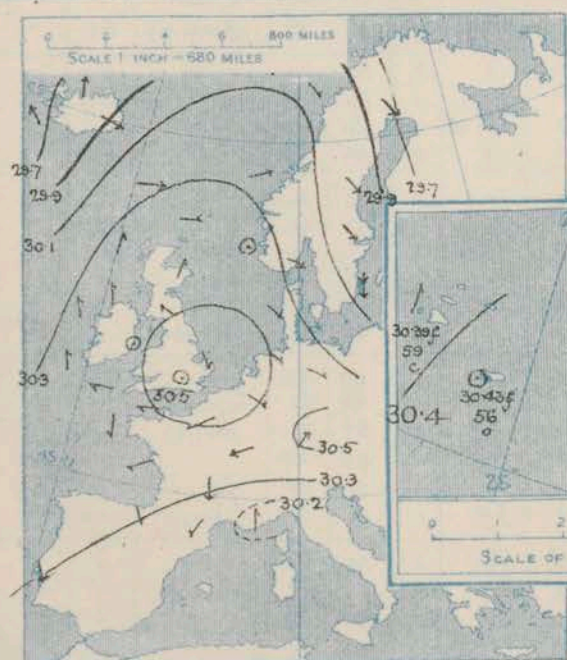


SUPPLEMENTARY CHARTS  
OF  
BAROMETER AND WIND  
FOR 8 A.M. AND 6 P.M. YESTERDAY

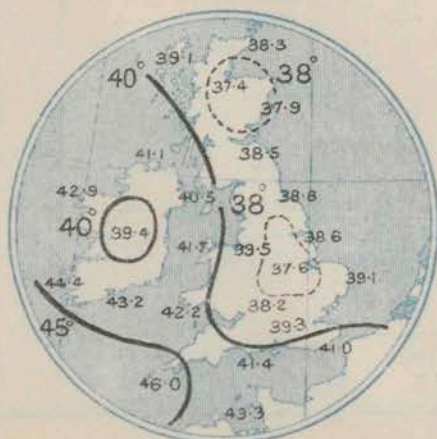
8 A.M. YESTERDAY.



6 P.M. YESTERDAY



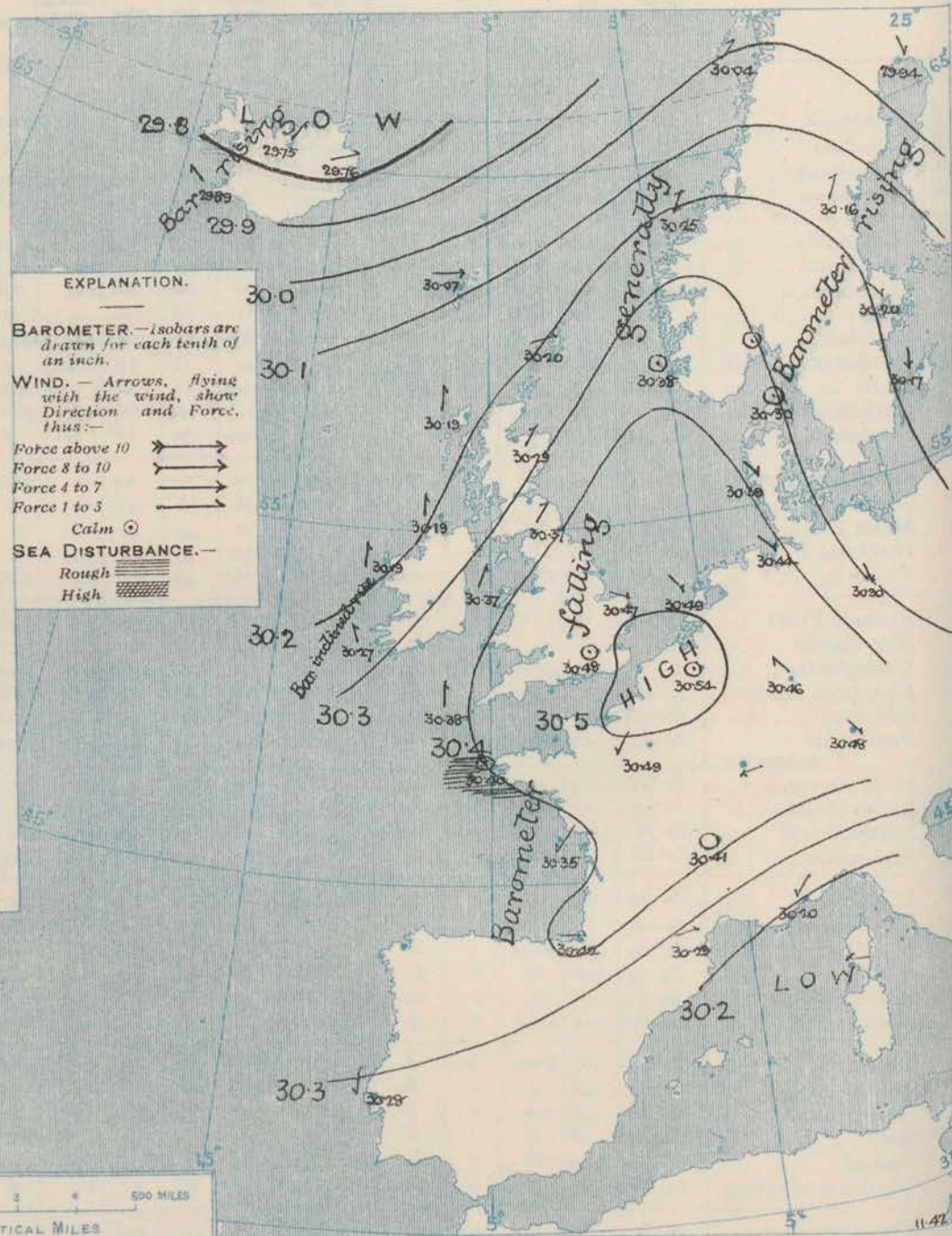
AVERAGES OF TEMPERATURE AT 8 A.M.  
FOR THE TWO-MONTHLY PERIOD.  
FEBRUARY — MARCH.  
(Derived chiefly from Observations extending over  
the 35 years—1871-1905.)



Friday.

WEATHER

1. BAROMETER, WIND AND SEA AT 8 A.M. TO-DAY.



NOTES ON THE GENERAL SITUATION AT 8 A.M.

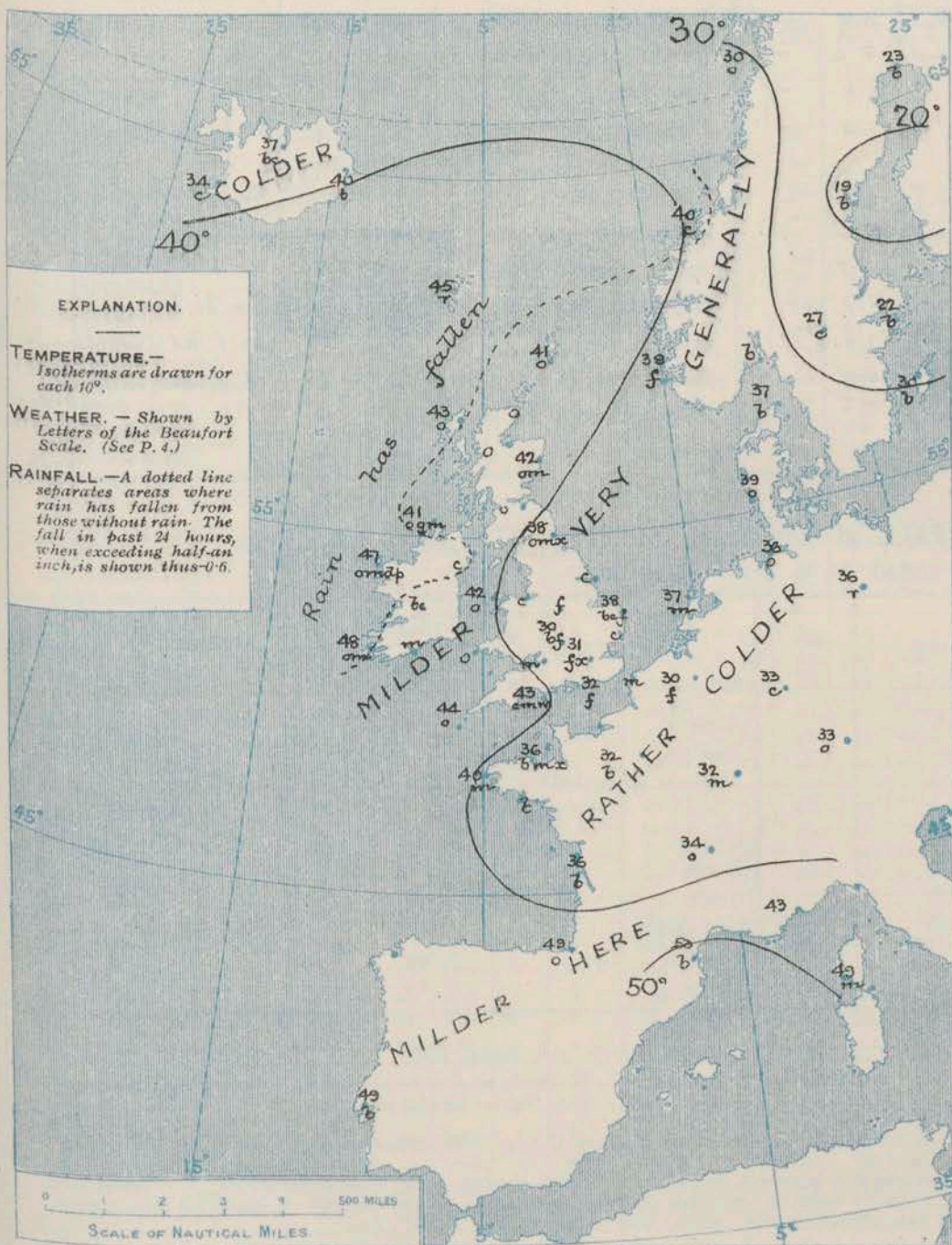
The anticyclone has decreased in intensity, and the region of maximum pressure has been transferred from the Thames Valley to Belgium, the highest barometer reading being 30.54 ins. at Brussels. A depression is indicated beyond Ireland, the barometer having fallen to 29.75 ins. at Kew. The gradient generally is slight.

The wind is S.E. to S.W. over these Islands, W. in the Iceland regions, N.W. to N. in Sweden and Germany, and N.E. to E. in France. As a rule the force is very weak, but a strong breeze is reported at Thorshavn and Widy. Temperature has risen over the greater part of our area. The present values range from 30° at Oxford to 48° at Valencia. On the Continent from 19° at Aomora to 53° at Perpignan. The weather is very fine and clear in Sweden and in several parts of France, but generally the sky is cloudy or overcast, rain is falling at Thorshavn and Berlin, and the atmosphere is misty or foggy in many parts of these Islands and along the neighbouring coasts, between Brittany and Southern Norway. The sea is rather rough off Brest, elsewhere it is slight to very smooth.



# CHARTS 1<sup>st</sup> March, 1907.

## 2. TEMPERATURE AND WEATHER AT 8 A.M. TO-DAY.



### NOTES ON YESTERDAY'S WEATHER

During yesterday temperature rose to between 50° and 53° at many stations in England, but did not exceed 46° at Malin Head. Frost occurred in the night at the inland and south-eastern stations, 28° at Bath, Oxford and Dungeness. At the more western and north-western stations there was little or no bright sunshine, but elsewhere the records generally were very large, 7 hours and upwards in many places, 9 hours at Hain, 9.1 hours at Bath, and 10.3 hours at Eastbourne. Solar or lunar halos have been seen in several localities.

### GENERAL INFERENCE FROM THE 8 A.M. OBSERVATIONS.

The high pressure system will be transferred to the inland parts of the Continent in the course of the day, but the fall of the barometer in the west and south-west appears to have ceased and the observations generally do not indicate any decided change in the conditions, other than the dispersal of the fog and an increase in temperature.

## FORECASTS

For the 24 hours commencing at  
NOON TO DAY.



For the positions of the DISTRICTS indicated by the numbers 0-11—see map at foot.

- 0 } Light to moderate S<sup>ly</sup> and S.W<sup>ly</sup> breezes; fair generally, some showers locally; mild.
- 1 }
- 2 }
- 3 } Light S<sup>ly</sup> and S.W<sup>ly</sup> breezes; fine generally, local mist or fog in morning; mild.
- 4 }
- 5 }
- 6 } Same as No. 0.
- 7 }
- 8 } Same as Nos. 1 to 5.
- 9 }
- 10 } Light to moderate S<sup>ly</sup> and S.W<sup>ly</sup> breezes; fair generally, local showers, some mist on coast; mild.

### II WESTERN CHANNEL AND BAY

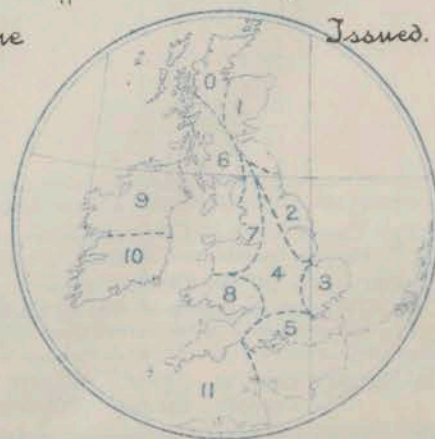
Light S<sup>ly</sup> and S.W<sup>ly</sup> breezes, freshening later; sea slight to rather rough, some mist or fog, local showers; mild.

### FORECAST DISTRICTS.

Those portions of the Coasts upon which the Warning Signals are at present flying are indicated by the Symbols  = South Cone, or  = North Cone.

None

Issued.





## TEMPERATURE, WEATHER, SUNSHINE, AND RAINFALL FOR YESTERDAY.

STATIONS.	TEMPERATURE F.		Weather.	Sunshine. Hrs.	Rainfall. Ins.	STATIONS.	TEMPERATURE F.		Weather.	Sunshine. Hrs.	Rainfall. Ins.
	Max.	Min.					Max.	Min.			
Blackpool, to 9 p.m.	50	27	om. c	3.7	-	Eastbourne, to 6 p.m.	48	35	"	10.3	-
Southport, to 9 p.m.	52	28	o. b. m	5.2	-	Bexhill-on-Sea, to 9 p.m.	48	43	b	8.7	-
Rhyl, to 6 p.m.	52	34	"	6.6	-	Hastings	"	"	"	8.7	"
Llandudno, to 9 p.m.	48	35	b	7.0	-	Folkestone, to 6 p.m.	50	39	b. bc. b	8.7	-
Bettws-y-Coed, to 6 p.m.						Margate, to 6 p.m.	48	37	b	7.6	-
Towyn, to 6 p.m.	50	28	m. bc. b. f	6.4	-	Lowestoft, to 6 p.m.	51	37	bc. b	8.5	-
Aberystwyth, to 6 p.m.	46	33	c. b. c	7.5	-	Skegness	53	34	m. b. bc	8.5	-
Plymouth, to 9 p.m.	48	33	bc. bcw	5.5	-	Scarborough, to 6 p.m.	52	38	"	5.5	-
Torquay, to 6 p.m.	49	37	"	0.7	-	Harrogate, to 6 p.m.	49	34	b x. bc. bz	4.5	-
Bournemouth, to 6 p.m.	50	?	"	7.6	-	Darwen, to 9 p.m.	50	33	bc. f. bc f	7.3	-
Worthing	51	36	b	8.9	-	Manchester, to 9 p.m.	52	29	of. b. b m	3.0	-
Brighton	51	32	"	8.6	-	Birmingham, to 9 p.m.	50	36	c	5.3	-

## TEMPERATURE, WEATHER, and RAINFALL at additional FOREIGN STATIONS, mainly for the 24 hours ended at 8 a.m. yesterday.

STATIONS 28 <sup>th</sup> Feb. 1907.	TEMPERATURE F.		WEATHER.	RAIN. Ins.	STATIONS 28 <sup>th</sup> Feb. 1907.	TEMPERATURE F.		WEATHER.	RAIN. Ins.
	Max.	Min.				Max.	Min.		
St. Petersburg	28	18	o. s	-	Algiers	59	45	bc. b	-
Utrecht	46	39	c. f	-	Tunis	54	45	o. c	-
Groningen	41	37	o. o	-	Madeira (Funchal)	64	46	c. o	-
Vienna	41	39	c. o	-					
Florence	56	31	b. b	-	Geneva	39	*	b	Measured 7 a.m.
Rome	53	33	b. b	-	Berne	39	*	b	-
Naples	51	37	b. b	-	Coire	41	*	b	-
Palermo	52	36	b. b	-	Castasegna	48	*	b	-
Brindisi	51	40	b. b	-	Lugano	48	*	b	-
Malta	52	46	"	0.04	Davos	37	*	b	-

## NOTES REFERRING TO INFORMATION GIVEN ON PAGE 1:—

- (a) At the British and Irish Stations the readings of the barometer are not corrected for the difference in Gravity between the position of the Station and Latitude 45°. The approximate correction is:—For stations North of Malin Head and North Shields + '03 in., but for Sumburgh Head + '04 in.; for stations south of Malin Head and North Shields + '02 in., but for Scilly and Jersey + '01 in.
- (b) The Sunshine for London given in this table is recorded on the Tower of the Wesleyan Training College, Westminster; the Sunshine entered to Dungeness is recorded at Littlestone-on-Sea.
- (c) The information relating to Weather is indicated by the following letters—b. blue sky; bc. sky half clouded; c. sky three parts clouded; d. drizzling rain; e. wet air, without rain falling; f. fog; g. gloomy; h. hail; l. lightning; m. misty (hazy); o. overcast; p. passing showers; q. squally; r. rain; s. snow; t. thunder; u. ugly, threatening; v. visibility, unusual transparency; w. dew; x. hoar frost; z. dust-haze or smoke.
- \* AN ASTERISK is inserted in all places for which information is not usually received.

## WIRELESS TELEGRAMS

Received during the 24 hours ended at 9.30 a.m. to-day.

## TABLE SHOWING THE GREENWICH TIMES OF SUNRISE, NOON, AND SUNSET, FOR STATIONS IN THE UNITED KINGDOM, TO-DAY AND TO-MORROW.

Hour of Observation.	Name of Ship.	Position of Ship		Reading of Barometer.	Wind.		Weather.	Air Temp.	Sea Disturbance.	1 <sup>st</sup> & 2 <sup>nd</sup> March, 1907.			
		Lat.	Long.		Dir.	Force.				Sunrise G.M.T.	Noon G.M.T.	Sunset G.M.T.	
		°	°	Ins.				°					
										Yarmouth	6.43	12.6	5.29
											6.40	12.5	5.30
										Greenwich	6.49	12.13	5.37
											6.46	12.12	5.38
										Wick	7.11	12.25	5.39
											7.8	12.24	5.41
										Valencia	7.31	12.54	6.17
											7.28	12.53	6.18

TERMS OF SUBSCRIPTION for the Daily Weather Report forwarded by Book Post, £1 per annum payable quarterly in advance.

Single Copies (price 1d.) may be obtained after 3 p.m. on the day of issue at the Meteorological Office, and at the Bookstalls of the following terminus Railway Stations:—Victoria, Charing Cross, King's Cross, St. Pancras, Euston.

FORECASTS OF WEATHER for one day in advance are drawn up at 11 a.m. and between 7 and 8 p.m. The latest forecast can be had by Reply Telegram, on paying at any Post office in the United Kingdom Sixpence in addition to the cost of the inquiry and reply Telegram. Information as to the Terms on which Forecasts can be sent daily, for a long or short period, may be obtained on application.

METEOROLOGICAL OFFICE, 83, VICTORIA STREET, S.W.  
(TELEGRAPHIC ADDRESS: WEATHER, LONDON.)

W. N. SHAW, (Director).



## DAILY WEATHER REPORT OF THE METEOROLOGICAL OFFICE.

Saturday,  
2nd March, 1907

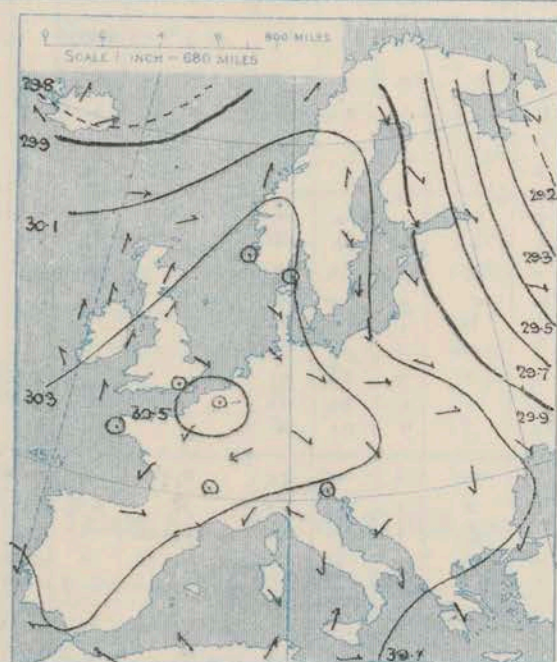
STATIONS.		YESTERDAY EVENING.					THIS MORNING.										PAST 24 HOURS.				
		Barom.	Temp.	Wind.	Force	Weather.	Barometer.	TEMPERATURE.			Wind.	Force	Weather.	Sea	TEMP.		Weather.	Sun.	Rainfall		
								At 32° Fahr. and M.S.L.	Dry Bulb.	Direc.					Force (0 to 12).	At 32° Fahr. and M.S.L.				Change since Yesterday.	Dry Bulb.
ICELAND & FAROE.		Ins.	°				Ins.	Ins.	°	°	°					°	°		Hours.	Ins.	
	Reykjavik	29.72	41	SE	6	0	29.47	-1.42	33	*	-1	S	4	C	*	*	*	*	*	*	
	Blonauos	29.75	40	SW	5	0	29.39	-1.40	34	*	-1	SW	6	C	*	*	*	*	*	*	
	Seydisfjord ...	29.90	38	Z	0	0	29.45	-1.31	50	*	+10	WSW	4	bc	*	*	*	*	*	*	
	Thorshavn ...	30.15	46	Z	0	6	30.08	-1.01	44	*	-1	WSW	2	C	*	*	*	*	*	*	
NORWAY & SWEDEN.	Haparanda...	29.83	14	Z	0	6	29.66	-1.28	24	24	+1	Z	0	C	*	30	14	*	*	0.04	
	Hernösand ...	30.02	32	Z	0	6	29.90	-1.26	38	34	+19	N	6	bc	*	38	18	*	*	-	
	Stockholm ...	30.17	29	W	2	0	29.98	-1.22	32	31	+10	WNW	4	bc	*	32	19	*	*	-	
	Wisby...	30.21	32	NW	4	6	30.00	-1.17	33	31	+3	NW	4	0	*	34	28	*	*	-	
	Karlstad ...	30.20	30	Z	0	C	30.15	-1.13	27	27	0	NW	2	bc	*	*	*	*	*	-	
	Færder (X'ania Fjord)	30.19	36	SSW	2	6	30.19	-1.09	32	32	-4	N	2	m	1	37	30	*	*	-	
	Bodö ...	29.65	37	SE	4	7	29.95	-1.09	38	37	+8	NNW	4	C	2	38	27	*	*	0.16	
	Christiansund ...	30.12	42	W	7	0	30.27	+1.02	40	38	0	SW	2	C	4	43	39	*	*	0.08	
	Skudesnaes ...	30.28	39	S	2	f	30.26	-1.12	39	38	0	NE	2	f	1	41	36	f	*	-	
BRITISH ISLANDS.	Sumburgh Head	30.19	42	WSW	1	7	30.22	+1.02	41	41	0	Z	0	m	2	43	40	0,7	*	0.04	
	Stornoway ...	30.19	45	SW	1	0	30.21	+1.02	32	32	-11	W	1	0	1	47	30	0	0.0	-	
	Malin Head ...	30.15	45	WSW	4	omp	30.24	+1.05	42	42	+1	SW	1	bc	1	46	41	orgm, d	*	0.05	
	Blackod Pt. ...	30.28	47	WSW	3	C	30.28	+1.09	45	44	-2	SSW	4	C	3	51	37	cpm, bc	*	0.02	
	Valencia ...	30.34	43	WNW	1	6	30.35	+1.08	44	44	-4	SE	1	C	4	52	37	c, b	4.9	0.07	
	Roche's Point ...	30.32	46	Z	0	f	30.38	+1.04	39	39	-7	N	1	0	3	48	37	m, f, m	*	0.03	
	Birr Castle ...	30.28	49	WSW	1	6	30.34	+1.05	42	41	-2	Z	0	C	*	55	36	6	4.3	-	
	Donaghadee ...	30.22	45	SSW	3	0	30.28	-1.04	42	41	-1	W	2	C	1	48	40	og, omp	*	0.06	
	Liverpool Obsy...	30.34	43	SSE	1	0	30.31	-1.10	41	41	+4	WSW	3	7	2	46	37	om	*	0.03	
	Holyhead ...	30.31	44	SSW	3	om	30.31	-1.06	43	43	+1	W	3	7	2	45	41	o, om	*	0.07	
	Pembroke (St. Ann's Hd.)	30.34	45	S	2	C	30.33	-1.05	44	44	+1	W	2	C	3	46	42	og, cm, bcme	0.8	-	
	Scilly (St. Mary's)	30.35	49	SSW	4	om	30.37	-1.01	45	44	+1	NW	1	f	4	52	41	c, om	3.9	0.01	
	Jersey (St. Aubins)	30.40	50	NW	1	6	30.40	-1.06	36	36	0	Z	0	f	0	52	35	b, bmx, f	9.5	-	
	Portland Bill ...	30.39	42	ESE	1	bm	30.36	-1.07	39	39	-4	NW	1	f	3	48	39	b, bm	*	-	
	Dungeness ...	30.42	36	ENE	1	m	30.36	-1.13	36	35	+4	SSE	1	f	1	40	26	f, m, f	6.0	-	
	Wick ...	30.21	42	SW	1	0	30.21	-1.01	38	37	-2	W	1	m	1	48	36	-	*	-	
Nairn ...	30.22	41	Z	0	0	30.23	-1.02	39	38	-2	Z	0	f	1	44	36	m	0.0	-		
Aberdeen ...	30.25	43	SSW	1	0	30.24	-1.05	41	41	-1	WNW	1	f	2	43	41	om, omf	0.0	0.01		
Leith ...	30.22	45	SW	2	0	30.22	-1.09	45	43	+1	NW	1	cm	*	47	43	0, 7	*	0.07		
North Shields ...	30.31	45	SW	2	0	30.25	-1.12	41	40	+3	SW	2	m	2	46	36	cm, f, 7	*	0.03		
Spurn Head ...	30.35	44	SW	1	0	30.27	-1.16	41	41	+3	SW	1	7	3	49	38	cm, om	*	0.02		
GERMANY, & C.	Yarmouth ...	30.41	42	S	3	bc	30.32	-1.15	36	35	-2	WSW	3	cf	2	44	34	bc	*	-	
	Clacton-on-Sea ...	30.43	40	SE	3	bc	30.36	-1.15	37	37	-1	W	1	0	0	44	35	c, bcx	7.4	-	
	Nottingham ...	30.37	44	SW	1	0	30.32	-1.13	41	40	+8	SW	1	dm	*	50	33	c, 0	2.1	-	
	Bath ...	30.38	47	NW	1	m	30.37	-1.09	34	34	-4	Z	0	m	*	52	32	-	2.5	-	
	Oxford ...	30.40	45	SSW	2	0	30.37	-1.11	38	38	+8	W	2	of	*	50	30	b, o, bcm	*	-	
	London (St. James' Park)	30.40	48	SW	1	6	30.34	-1.14	37	37	+6	Z	0	ogm	*	52	31	f, b, c, bmx	4.7	-	
	The Scaw (Skagen)	30.27	34	WSW	4	f	30.19	-1.11	39	37	+2	WNW	4	f	1	41	34	*	*	-	
	Fanö ...	30.44	34	WNW	3	0	30.35	-1.04	33	32	-6	SW	2	f	*	41	30	*	*	-	
Cuxhaven ...	30.47	37	W	2	0	30.39	-1.05	37	27	+1	WSW	2	f	*	37	36	*	*	-		
FRANCE.	The Helder ...	30.47	39	SSE	1	bc	30.38	-1.11	31	31	-6	S	1	m	0	45	28	*	*	-	
	Brussels ...	30.40	32	*	*	*	30.40	-1.14	32	32	+2	NNE	1	f	*	46	30	*	*	-	
	Berlin ...	30.41	39	NW	2	0	30.39	+1.09	36	35	0	W	2	0	*	41	34	*	*	-	
	Frankfurt ...	30.46	37	SW	1	6	30.39	-1.07	33	33	0	SE	1	C	*	45	33	*	*	-	
	Munich ...	30.53	30	S	2	6	30.46	-1.02	28	28	-5	SE	2	f	*	39	27	*	*	-	
	C. Gris Nez ...	?	40	ENE	3	6	30.38	-1.12	38	37	0	ESE	1	m	2	45	36	*	*	-	
	La Hève ...	30.45	49	SE	1	6	30.38	-1.12	39	37	+1	SE	1	m	2	55	36	*	*	-	
	Brest ...	30.38	47	N	2	6	30.37	-1.03	41	41	+1	E	1	m	5	50	39	*	*	-	
Lorient ...	30.38	50	K	1	6	30.36	-1.05	40	39	0	NE	3	6	2	48	39	*	*	-		
SPAN. PEN.	Rochefort ...	30.36	50	SE	1	6	30.36	+1.01	36	35	0	E	1	6	*	57	34	6	*	-	
	Biarritz ...	30.39	50	W	3	0	30.36	-1.06	49	45	-4	W	3	0	2	50	46	*	*	-	
	Paris ...	30.42	47	ENE	2	6	30.38	-1.11	30	30	-2	ENE	1	6	*	55	30	*	*	-	
	Belfort...	30.36	42	ENE	4	m	30.36	-1.06	28	28	-4	ENE	4	f	*	47	28	*	*	-	
	Lyons ...	30.38	39	N	1	6	30.35	-1.06	29	28	-5	N	1	6	*	47	28	*	*	-	
	Nice ...	30.18	48	Z	0	6	30.26	+1.06	44	42	+1	Z	0	bc	2	51	43	*	*	-	
	Perpignan ...	30.28	51	NE	2	6	30.22	+1.09	44	41	-9	NW	2	6	*	60	38	*	*	-	
	Sanguinaire ...	30.20	53	E	2	m	30.27	+1.08	48	45	-1	ESE	3	6	2	59	41	*	*	-	
SPAN. PEN.	Corunna ...																	*	*	-	
	Lisbon ...																	*	*	-	
	Azores (P. Delgada)...	30.41	57	SSE	3	C	30.34	-1.09	58	52	+2	SSE	4	6	4	63	55	*	*	-	
	(Horta) ...	30.35	60	SW	4	0	30.26	-1.13	59	56	0	SW	5	m	3	63	57	*	*	-	



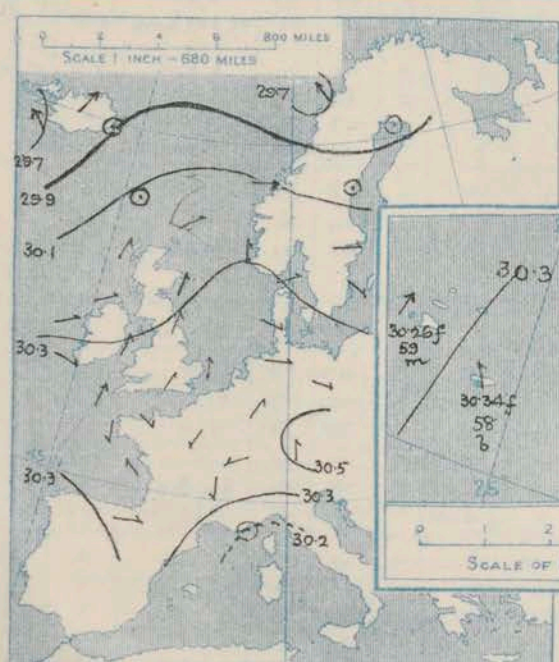
# SUPPLEMENTARY CHARTS OF BAROMETER AND WIND

FOR 8 A.M. AND 6 P.M. YESTERDAY

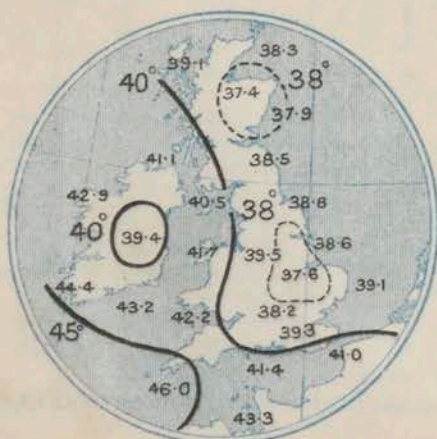
8 A.M. YESTERDAY.



6 P.M. YESTERDAY.



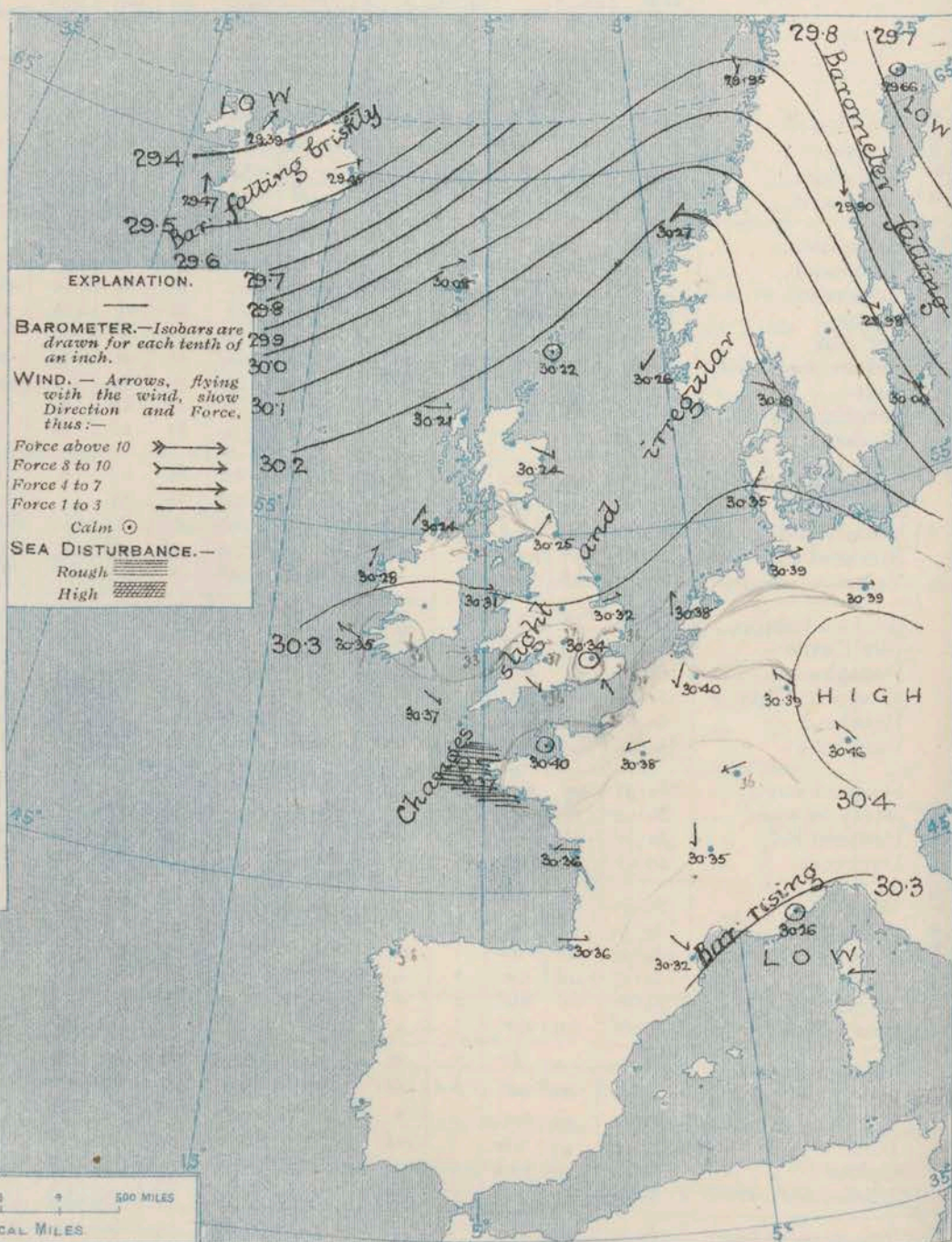
AVERAGES OF TEMPERATURE AT 8 A.M.  
FOR THE TWO-MONTHLY PERIOD.  
FEBRUARY - MARCH.  
(Derived chiefly from Observations extending over  
the 35 years—1871-1905.)



Saturday,

## WEATHER

1. BAROMETER, WIND AND SEA AT 8 A.M. TO-DAY.



### NOTES ON THE GENERAL SITUATION AT 8 A.M.

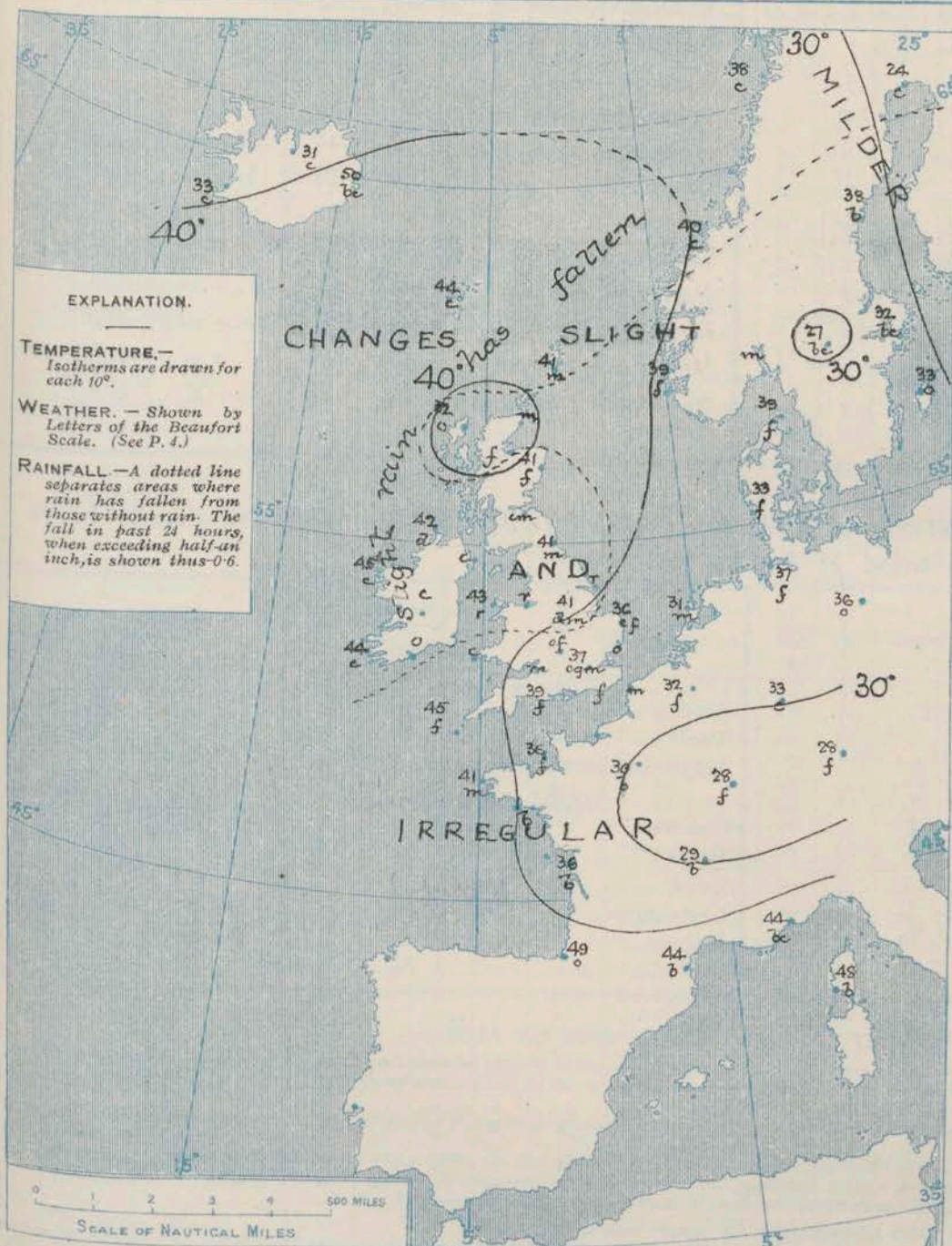
The central portion of the anticyclone has moved away to South Germany and Austria, the highest reading reported being 30.46 ins. at Munich. The barometer is, however, still about 30.3 ins. over the whole of France and the greater part of England and Ireland. Over Sweden the mercury has fallen rather decidedly and is now below 29.7 ins. at Haparanda, while in Iceland a very brisk fall has occurred during the night, the lowest reading being 29.39 ins. at Blönduós.

The wind blows freely or strongly from the South-Westward in Iceland, and in moderate or fresh from the Northward or North-Westward over Sweden and the Gulf of Bothnia. Over the United Kingdom the wind is very light, but is mainly drawn from the Westward. Temperature has changed rather irregularly as a whole. Over these Islands it ranges from 45° at Blackhead Point to 34° at Bath, and to 32° at Ålborg. The highest Continental reading reported is 49° at Biarritz, while the lowest value is 24° at Haparanda. At Seydisfjörður the thermometer stands at 50°. Much fog or mist prevails along the eastern and southern coasts of Great Britain, and also on the coast of France, the Low Countries, Denmark and Germany. Over these Islands generally the weather is cloudy or overcast, with slight rain over the north of England and at Malin Head. The sky is clear in several parts of France and Sweden.



# CHARTS 2<sup>nd</sup> March, 1907.

## 2. TEMPERATURE AND WEATHER AT 8 A.M. TO-DAY.



### NOTES ON YESTERDAY'S WEATHER.

During yesterday the thermometer rose to 50° or a little higher in several parts of England and Ireland, and a considerable amount of bright sunshine was recorded except in the north and north-west. Slight rain has been experienced at many of our northern and western stations.

### GENERAL INFERENCE FROM THE 8 A.M. OBSERVATIONS.

The changes in pressure over our Islands and their neighbourhood are slight and irregular and are not likely to lead to any great change in the general condition of the weather during the ensuing 24 hours. The cyclonic disturbance in the Icelandic region will probably travel away eastwards or north-eastwards.

## FORECASTS

For the 24 hours commencing at  
NOON TO DAY.



For the positions of the DISTRICTS indicated by the numbers 0-11—see map at foot.

- 0 } Light winds, chiefly W<sup>ly</sup>, cloudy  
or dull, mist or fog in places, some  
slight rain; moderate temperature.
- 1 }
- 2 Same as No. 4.
- 3 Same as No. 5.
- 4 } Light airs or calms; overcast with  
some slight rain, then improving, but  
mist or fog probable locally.
- 5 } Light variable airs, much cloud,  
mist or fog locally; moderate temperature.
- 6 Same as Nos. 0 and 1.
- 7 Same as No. 4.
- 8 Same as No. 5.
- 9 Same as Nos. 0 and 1.
- 10 Same as No. 5.

### II WESTERN CHANNEL AND BAY

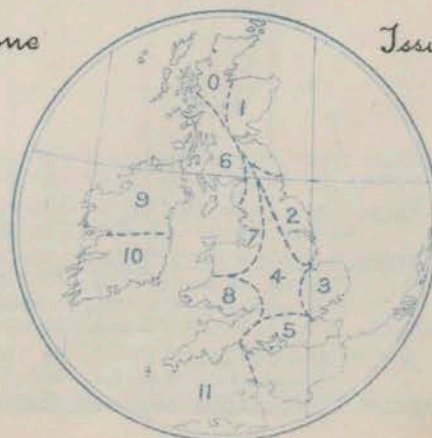
light or moderate breezes, mainly E<sup>y</sup> or NE<sup>y</sup>;  
slight to moderate sea, mist or fog locally.

### FORECAST DISTRICTS.

Those portions of the Coasts upon which the Warning Signals are at present flying are indicated by the Symbols  = South Cone, or  = North Cone.

None

Issued.





## DAILY WEATHER REPORT.

2<sup>nd</sup> March, 1907

## TEMPERATURE, WEATHER, SUNSHINE, AND RAINFALL FOR YESTERDAY.

STATIONS.	TEMPERATURE F.		Weather.	Sunshine Hrs.	Rainfall Ins.	STATIONS.	TEMPERATURE F.		Weather.	Sunshine Hrs.	Rainfall Ins.
	Max.	Min.					Max.	Min.			
Blackpool, to 9 p.m. ...	46	33	o. od	0.3	0.01	Eastbourne, to 6 p.m. ...	41	35	*	0.0	-
Southport, to 9 p.m. ...	46	36	o. om	0.0	-	Bexhill-on-Sea, to 9 p.m. ...	44	34	f, v	0.5	-
Rhyl, to 6 p.m. ...	47	35	*	1.9	0.01	Hastings ...	*	*	*	5.5	-
Llandudno, to 9 p.m. ...	49	39	c	2.0	-	Folkestone, to 6 p.m. ...	47	30	c, bc, m, bc	7.8	-
Bettws-y-Coed, to 6 p.m. ...	47	34	c, o, b, r	1.0	-	Margate, to 6 p.m. ...	51	30	b. o	7.2	-
Towyn, to 6 p.m. ...	47	33	o	0.0	-	Lowestoft, to 6 p.m. ...	46	38	bc, m. c	3.7	-
Aberystwyth, to 6 p.m. ...	47	38	o. c	0.0	-	Skegness ...	47	33	m, b. c	6.6	-
Plymouth, to 9 p.m. ...	48	39	o, bc	0.0	-	Scarborough, to 6 p.m. ...	51	48	*	1.7	-
Torquay, to 6 p.m. ...	47	37	*	0.3	-	Harrogate, to 6 p.m. ...	44	35	x, z, o	0.0	-
Bournemouth, to 6 p.m. ...	48	34	*	7.3	-	Darwen, to 9 p.m. ...	41	34	om, r, om, q	0.0	-
Worthing ...	42	38	b, m	1.3	-	Manchester, to 9 p.m. ...	44	37	o	0.0	-
Brighton ...	42	36	*	1.3	-	Birmingham, to 9 p.m. ...	44	35	c, o	0.0	-

## TEMPERATURE, WEATHER, and RAINFALL at additional FOREIGN STATIONS, mainly for the 24 hours ended at 8 a.m. yesterday.

STATIONS 1 <sup>st</sup> March, 1907.	TEMPERATURE F.		WEATHER.	RAIN. Ins.	STATIONS. 1 <sup>st</sup> March, 1907.	TEMPERATURE F.		WEATHER.	RAIN. Ins.
	Max.	Min.				Max.	Min.		
St. Petersburg ...	25	16	s. b	-	Algiers ...	59	46	b. b	-
Utrecht ...	not received.				Tunis ...	55	37	c, c	-
Groningen ...	46	36	m. f	-	Madeira (Funchal) ...	64	48	bc, +	-
Vienna ...	45	34	c, o	-	Geneva ...	36	*	o	Measured 7 a.m.
Florence ...	55	34	b, b	-	Berne ...	39	*	b	-
Rome ...	57	36	b, b	-	Coire ...	39	*	b	-
Naples ...	56	45	b, b	-	Castasegna ...	63	*	b	-
Palermo ...	55	36	b, bc	-	Lugano ...	52	*	b	-
Brindisi ...	54	41	b, bc	-	Davos ...	36	*	b	-
Malta ...	55	47	b	-					

## NOTES REFERRING TO INFORMATION GIVEN ON PAGE 1:—

- (a) At the British and Irish Stations the readings of the barometer are not corrected for the difference in Gravity between the position of the Station and Latitude 45°. The approximate correction is:—For stations North of Malin Head and North Shields + '03 in., but for Sumburgh Head + '04 in.; for stations south of Malin Head and North Shields + '02 in., but for Scilly and Jersey + '01 in.
- (b) The Sunshine for London given in this table is recorded on the Tower of the Wesleyan Training College, Westminster; the Sunshine entered to Dungeness is recorded at Littlestone-on-Sea.
- (c) The information relating to Weather is indicated by the following letters—b, blue sky; bc, sky half clouded; c, sky three parts clouded; d, drizzling rain; e, wet air, without rain falling; f, fog; g, gloomy; h, hail; l, lightning; m, misty (hazy); o, overcast; p, passing showers; q, squally; r, rain; s, snow; t, thunder; u, ugly, threatening; v, visibility, unusual transparency; w, dew; x, hoar frost; z, dust-haze or smoke.
- \* AN ASTERISK is inserted in all places for which information is not usually received.

## WIRELESS TELEGRAMS

Received during the 24 hours ended at 9.30 a.m. to-day.

Hour of Observation.	Name of Ship.	Position of Ship		Reading of Barometer.	Wind.		Weather.	Air Temp.	Sea Disturbance.
		Lat.	Long.		Dir.	Force.			
		°	°	Ins.				°	

## TABLE SHOWING THE GREENWICH TIMES OF SUNRISE, NOON, AND SUNSET, FOR STATIONS IN THE UNITED KINGDOM, TO-DAY AND TO-MORROW.

	2 <sup>nd</sup> March, 1907.		Sunrise G.M.T.	Noon G.M.T.	Sunset G.M.T.
	2 <sup>nd</sup> March, 1907.	3 <sup>rd</sup> March, 1907.			
Yarmouth ...	6.40	6.38	12.5	12.5	5.30
Greenwich ...	6.46	6.44	12.12	12.12	5.38
Wick ...	7.8	7.5	12.24	12.24	5.41
Valencia ...	7.28	7.26	12.53	12.53	6.18

TERMS OF SUBSCRIPTION for the Daily Weather Report forwarded by Book Post, £1 per annum payable quarterly in advance.

Single Copies (price 1d.) may be obtained after 3 p.m. on the day of issue at the Meteorological Office, and at the Bookstalls of the following terminus Railway Stations:—Victoria, Charing Cross, King's Cross, St. Pancras, Euston.

FORECASTS OF WEATHER for one day in advance are drawn up at 11 a.m., and between 7 and 8 p.m. The latest forecast can be had by Reply Telegram, on paying at any Post office in the United Kingdom Sixpence in addition to the cost of the inquiry and reply Telegram. Information as to the Terms on which Forecasts can be sent daily, for a long or short period, may be obtained on application.

METEOROLOGICAL OFFICE, 63, VICTORIA STREET, S.W.  
(TELEGRAPHIC ADDRESS: WEATHER, LONDON.)

W. N. SHAW, (Director).



# DAILY WEATHER REPORT OF THE METEOROLOGICAL OFFICE.

Sunday  
3rd March, 1907

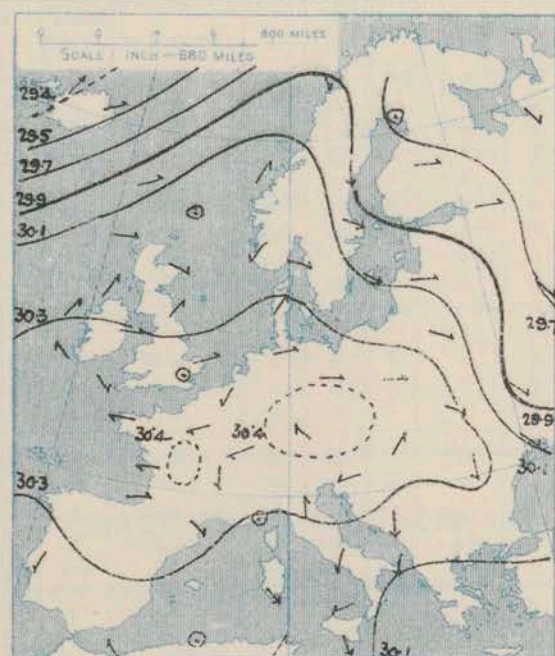
STATIONS.		YESTERDAY EVENING.					THIS MORNING.										PAST 24 HOURS.													
		BAROM.	TEMP.	WIND.			BAROMETER.		TEMPERATURE.			WIND.				TEMP.														
							At 32° Fahr. and M.S.L.	Dry Bulb.	Direc.	Force (0 to 12).	Weather.	At 32° Fahr. and M.S.L.	Change since Yesterday.			Dry Bulb.	Wet Bulb.				Change since Yesterday.	Direc.	Force (0 to 12).	Weather.	Sea (0 to 9).	Max.	Min.	Weather.	Sun-shine.	Rainfall.
SWEDEN & NORWAY.	Haparanda...	29.98	30	NW	6	o	29.93	+27	25	24	+1	SW	2	o	x	39	14	x	x	-										
	Hernösand...	30.21	34	Z	0	6	30.26	+36	21	20	-17	SW	2	6	x	43	21	x	x	-										
	Stockholm...	30.20	36	NNW	2	6	30.35	+37	26	25	-6	W	2	bc	x	41	26	x	x	-										
	Wisby...	30.13	36	NW	6	bc	30.34	+34	34	32	+1	N	2	6	x	37	30	x	x	-										
	Karlstad...	30.36	35	Z	0	6	30.45	+30	23	22	-4	NW	2	6	x	3	3	x	x	-										
	Färder (X'tania Fjord)	30.31	35	NNE	1	6	30.44	+25	31	30	-1	Z	0	m	0	36	30	x	x	-										
	Bodö...	30.06	39	SW	4	6	30.06	+11	40	40	+2	SW	5	r	3	40	36	x	x	0.16										
	Christiansund	30.28	36	Z	0	6	30.33	+06	35	34	-5	SSE	1	bc	4	41	34	x	x	-										
Skudesnaes	30.38	37	Z	0	6	30.45	+19	35	34	-4	ENE	2	6	0	41	30	m. 6	x	-											
ICELAND & FAEROE.	Reykjavik...	29.53	31	ENE	5	c	29.15	-32	32	x	-1	E	2	S	x	x	x	x	x	-										
	Blönduós...	29.45	33	SW	5	bc	29.31	-08	32	x	-2	S	4	S	x	x	x	x	x	-										
	Seydisfjord...	29.63	40	WNW	6	6	29.49	+04	45	x	-5	WSW	5	r	x	x	x	x	x	-										
	Thorshavn...	30.03	45	WSW	6	r	29.89	-19	46	x	+2	SW	4	r	x	x	x	x	x	-										
BRITISH ISLANDS.	Sumburgh Head	30.22	42	S	1	6	30.19	-03	40	40	-1	S	3	c	3	45	39	6	x	-										
	Stornoway...	30.19	44	SW	3	o	30.13	-08	45	44	+13	SW	4	o	4	47	30	b. o	7.2	0.07										
	Malin Head...	30.24	48	S	2	c	30.17	-07	45	45	+3	SSW	3	cq	2	51	41	m. bc, cq	x	-										
	Blacksod Pt.	30.25	48	SSW	5	cq	30.16	-12	47	45	+2	S	5	cq	4	51	44	bc, cq, m. c	x	-										
	Valencia...	30.34	48	S	2	c	30.21	-14	45	42	+1	SSE	2	o	3	54	44	c. o	6.6	0.01										
	Roche's Point...	30.36	47	SW	1	6	30.29	-09	44	42	+5	SW	2	o	2	48	37	o. c, bc, b. o	x	0.01										
	Birr Castle...	30.32	50	SW	1	6	30.26	-08	36	35	-6	Z	0	6	x	53	34	6	2.7	-										
	Donaghadee...	30.33	45	SSW	1	bc	30.30	+02	38	38	-4	SSW	1	6	1	51	31	bc, 6	x	-										
	Liverpool Obsy...	30.34	40	W	2	bc	30.36	+05	39	38	-2	SE	2	f	2	44	39	o. bc	x	0.01										
	Holyhead...	30.33	44	W	1	6	30.32	+01	42	41	-1	Z	0	c	0	48	41	cdp, 6	x	-										
	Pembroke (St. Ann's Hd.)	30.35	44	WNW	2	bc	30.32	-01	40	39	-4	NNE	2	c	3	45	36	c. bc, f, w	3.4	-										
	Scilly (St. Mary's)	30.38	47	NNW	1	c	30.30	-07	45	41	0	ENE	1	o	3	49	42	c	0.6	-										
	Jersey (St. Aubins)	30.37	48	WNW	2	bm	30.32	-08	44	42	+8	ENE	3	bm	3	51	36	f, bc, c	7.3	-										
	Portland Bill	30.34	43	NW	2	o	30.32	-04	42	41	+3	ENE	4	cm	3	44	38	f, o c	x	-										
	Dungeness...	30.31	42	E	1	m	30.32	-04	39	38	+3	NE	3	f	1	42	32	m. f	1.4	-										
	Wick...	30.25	40	W	1	m	30.16	-05	39	38	+1	W	2	6	1	46	36	-	x	-										
	Nairn...	30.25	41	Z	0	bc	30.22	-01	30	29	-9	Z	0	6	0	50	29	m. bc, m. x	2.0	-										
	Aberdeen...	30.30	43	S	1	6	30.30	+06	40	39	-1	SSW	2	6	2	45	37	f, agm, cm, b	0.0	-										
	Leith...	30.29	47	Z	0	om	30.31	+09	31	31	-14	NE	1	6	x	48	29	om	x	-										
	North Shields	30.31	44	N	2	m	30.37	+12	36	36	-5	WSW	1	m	2	46	31	om, m	x	-										
	Spurn Head	30.29	45	WSW	1	c	30.34	+07	38	38	-3	NNW	1	m	1	47	34	m, cm, f	x	0.09										
Yarmouth...	30.30	42	N	2	cm	30.33	+01	38	37	+2	Z	0	bcf	2	48	35	c, cm	x	-											
Clacton-on-Sea	30.33	43	WNW	1	o	30.36	-00	42	41	+5	NNE	2	bc	0	44	37	omp, bc	0.0	-											
Nottingham	30.30	45	WNW	1	om	30.37	+05	37	37	-4	S	1	f	x	49	36	om	0.5	0.01											
Bath...	30.35	47	W	2	m	30.36	-01	35	35	+1	NE	1	m	x	53	29	-	3.2	-											
Oxford	30.35	45	NNE	2	o	30.38	+01	35	35	-3	NNW	1	f	x	51	33	bc, c, o	x	-											
London (St. James's Park)	30.31	47	NW	1	o	30.35	+01	39	39	+2	Z	0	mur	x	51	37	o, om	0.8	-											
GERMANY, & C.	The Scaw (Skagen)	30.33	35	Z	0	6	30.44	+25	28	28	-11	Z	0	f	0	41	27	x	x	-										
	Fanö...	30.39	33	SE	2	f	30.47	+12	32	32	-1	E	2	f	x	37	30	x	x	-										
	Cuxhaven...	30.35	37	SW	2	f	30.44	+05	34	34	-3	E	2	o	x	39	32	x	x	-										
	The Helder	30.35	36	SW	1	m	30.41	+03	33	33	+2	ENE	1	f	0	43	31	x	x	-										
	Brussels...	x	x	x	x	x	30.35	-05	34	34	+2	NE	1	f	x	32	32	x	x	-										
	Berlin...	30.28	38	W	3	o	30.38	-01	33	32	-3	NW	2	o	x	39	32	x	x	-										
	Frankfurt...	30.28	38	SE	1	6	30.28	-11	33	32	0	NE	2	6	x	45	32	x	x	-										
	Munich...	30.35	31	SE	2	6	30.33	-13	28	28	0	SW	1	f	x	39	25	x	x	-										
FRANCE.	C. Gris Nez	30.38	40	ESE	2	m	30.32	-06	38	38	0	ENE	3	f	2	48	36	x	x	-										
	La Hève...	30.36	41	N	2	m	30.33	-05	37	37	-2	Z	0	f	0	48	36	x	x	-										
	Brest...	30.35	48	N	2	bc	30.30	-07	37	36	-4	E	2	m	5	50	36	x	x	-										
	Lorient...	30.31	52	SW	1	c	?	?	38	36	-2	NE	2	6	4	57	36	x	x	-										
	Rochefort...	30.33	46	Z	0	6	30.26	-10	35	34	-1	Z	0	m	x	52	34	m, 6	x	-										
	Biarritz...	30.35	50	WSW	2	bc	30.24	-12	45	45	-4	N	2	m	3	54	43	x	x	-										
	Paris...	30.32	43	Z	0	6	30.28	-10	37	37	+7	NNE	2	o	x	53	30	x	x	-										
	Belfort...	30.25	42	E	2	m	30.26	-10	29	29	+1	ENE	4	f	x	47	26	x	x	-										
SPANISH PENIN.	Lyons...	30.32	42	NE	1	6	30.25	-10	34	33	+5	NW	4	6	x	48	29	x	x	-										
	Nice...	30.21	48	E	1	o	30.09	-17	45	44	+1	Z	0	c	1	57	43	x	x	-										
	Perpignan...	30.27	50	SW	2	6	30.21	-11	37	37	-7	SW	1	6	x	61	36	x	x	-										
	Sanguinaire...																	x	x	-										
	Corunna...																	x	x	-										
SPANISH PENIN.	Lisbon...	30.20	51	WSW	1	6	30.25	+02	51	48	+2	WNW	1	o	x	63	48	x	x	-										
	Azores (P. Delgada)...	30.31	58	SSW	5	o	30.29	-05	58	55	0	NNE	5	c	4	63	57	x	x	0.24										
	" (Horta)...	30.23	58	NW	4	o	30.36	+10	55	51	-4	NW	4	o	2	64	54	x	x	0.39										



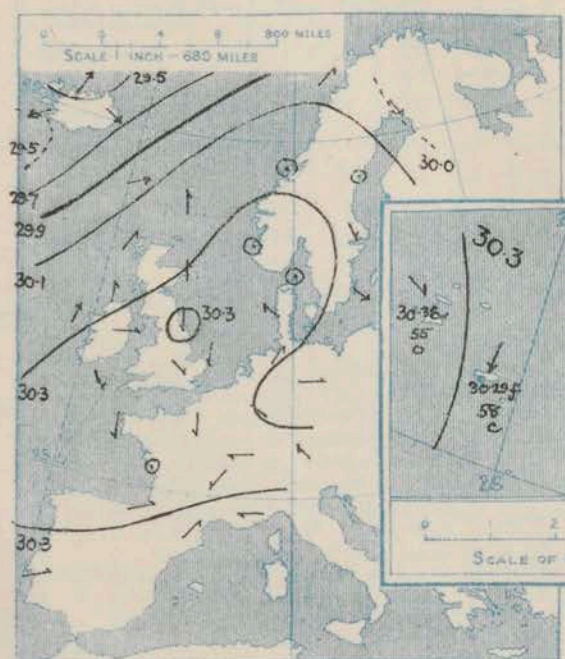
# SUPPLEMENTARY CHARTS OF BAROMETER AND WIND

FOR 8 A.M. AND 6 P.M. YESTERDAY

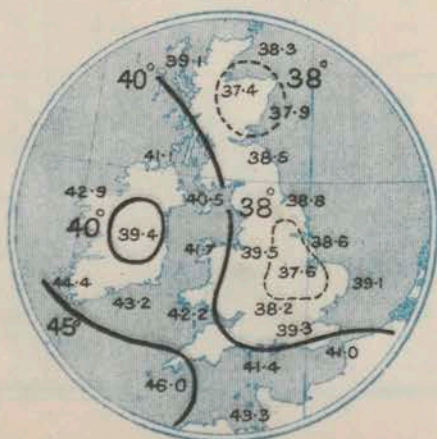
8 A.M. YESTERDAY.



6 P.M. YESTERDAY



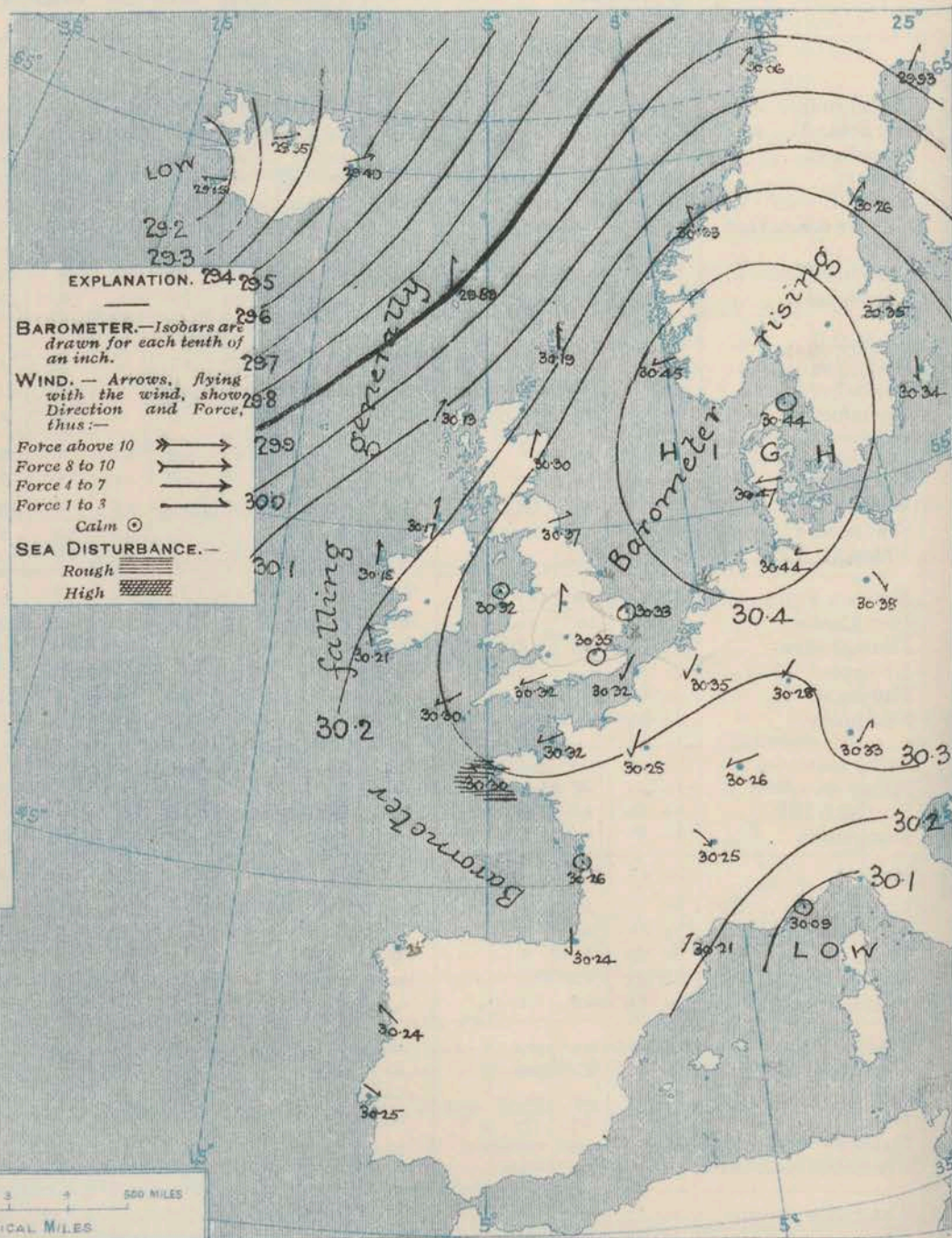
AVERAGES OF TEMPERATURE AT 8 A.M.  
FOR THE TWO-MONTHLY PERIOD.  
FEBRUARY — MARCH.  
(Derived chiefly from Observations extending over  
the 35 years—1871-1906.)



Sunday,

## WEATHER

1. BAROMETER, WIND AND SEA AT 8 A.M. TO-DAY.



### NOTES ON THE GENERAL SITUATION AT 8 A.M.

The region of maximum pressure now occupies the North Sea, Denmark, and the southern portion of Scandinavia, with barometer readings above 30.4 ins. A depression is indicated to the southward of Iceland, the barometer at Reykjavik being at 29.15 ins. A moderate gradient is shown from the Hebrides across Iceland, elsewhere it is slight.

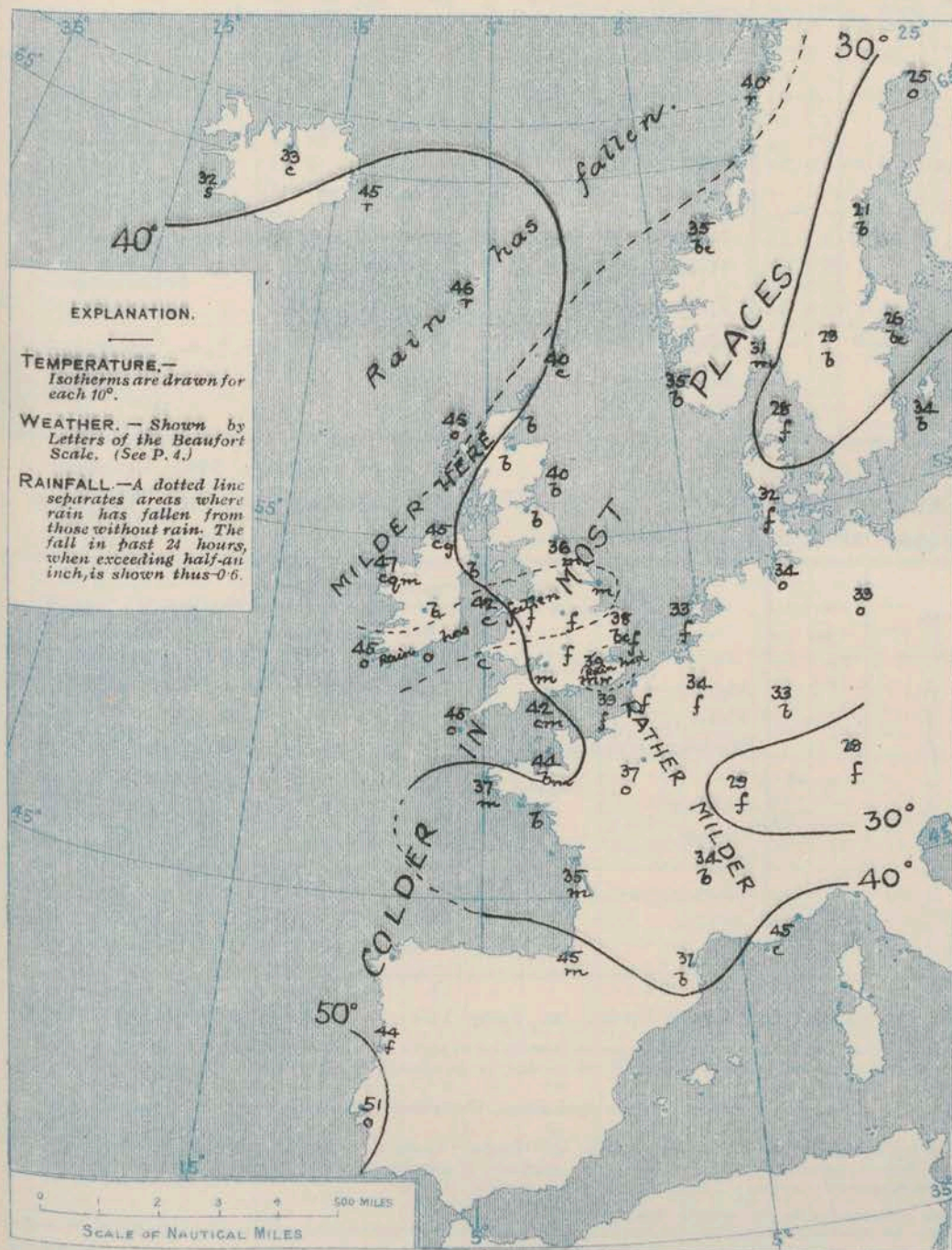
Northeasterly to easterly breezes prevail over the western parts of the Continent and southern England, southerly to southwesterly in most other regions. The force generally is light. Temperature has changed irregularly, fallen over the greater part of our area. At the home stations the readings range from 30° at Naom to 47° at Blackhead Point; on the Continent from 21° at Hernand to 51° at Lisbon; and in the Iceland region from 32° at Reykjavik, Blönduós and Grimstad to 46° at Thorshavn. The weather is fine and clear in most parts of Scotland and Scandinavia, but over England and an extensive area on the Continent there is much mist or fog, and along the home and foreign coasts the fog is dense. Rain is falling at Bodø, Thorshavn and Seydisfjord, snow at Reykjavik and Blönduós. The sea is rather rough off Brest, moderate to very smooth elsewhere.



# CHARTS

3<sup>rd</sup> March, 1907.

## 2. TEMPERATURE AND WEATHER AT 8 A.M. TO-DAY.



### NOTES ON YESTERDAY'S WEATHER

During yesterday temperature rose to between 50° and 54° at a number of stations in the southern half of the Kingdom, to 55° at Bournemouth. Thick fog has been almost continuous at various points on the southern and eastern coasts. A few stations had no bright sunshine, and as a rule the records were small, but Valencia had 6.6 hours, Stornoway 7.2 hours, and Jersey 7.3 hours.

### GENERAL INFERENCE FROM THE 8 A.M. OBSERVATIONS.

## FORECASTS

For the 24 hours commencing at NOON TO DAY.

For the positions of the DISTRICTS indicated by the numbers 0-11—see map at foot.

0

1

2

3

4

5

6

7

8



9

10

11 WESTERN CHANNEL AND BAY

*None Issued.*

### FORECAST DISTRICTS.

Those portions of the Coasts upon which the Warning Signals are at present flying are indicated by the Symbols  = South Cone, or  = North Cone.

*None.*

*Issued.*





## TEMPERATURE, WEATHER, SUNSHINE, AND RAINFALL FOR YESTERDAY.

STATIONS.	TEMPERATURE F.		Weather.	Sunshine. Hrs.	Rainfall. Ins.	STATIONS.	TEMPERATURE F.		Weather.	Sunshine. Hrs.	Rainfall. Ins.
	Max.	Min.					Max.	Min.			
Blackpool, to 9 p.m. ...	45	40	o, r, c	2.0	0.09	Eastbourne, to 6 p.m. ...			*		
Southport, to 9 p.m. ...	45	39	o, r, c	1.6	0.13	Bexhill-on-Sea, to 9 p.m. ...	44	37	f, g	0.5	-
Rhyl, to 6 p.m. ...				0.3		Hastings ...	*	*	*	3.0	*
Llandudno, to 9 p.m. ...	46	42	p, c, o	0.0	0.01	Folkestone, to 6 p.m. ...	45	31	b, c, om	0.9	-
Bettws-y-Coed, to 6 p.m. ...						Margate, to 6 p.m. ...	44	32	o, f	0.0	-
Towyn, to 6 p.m. ...	48	42	r, b, c	3.5	0.21	Lowestoft, to 6 p.m. ...					
Aberystwyth, to 6 p.m. ...	46	41	c, b, c	4.0	-	Skegness ...	48	37	c, r, c, m	1.0	0.06
Plymouth, to 9 p.m. ...	53	35	b, c, o	4.6	-	Scarborough, to 6 p.m. ...			*		
Torquay, to 6 p.m. ...			*			Harrogate, to 6 p.m. ...	48	39	b, b, p	1.3	0.08
Bournemouth, to 6 p.m. ...	55	-	*	5.5	0.01	Darwen, to 9 p.m. ...					
Worthing ...	48	33	o, f, c, b, c	2.6	-	Manchester, to 9 p.m. ...	43	41	o, r, b, o	0.0	0.01
Brighton ...			*			Birmingham, to 9 p.m. ...	51	39	o, c, o	1.3	0.06

## TEMPERATURE, WEATHER, and RAINFALL at additional FOREIGN STATIONS, mainly for the 24 hours ended at 8 a.m. yesterday.

STATIONS 2 <sup>nd</sup> March 1907.	TEMPERATURE F.		WEATHER.	RAIN. Ins.	STATIONS 2 <sup>nd</sup> March, 1907.	TEMPERATURE F.		WEATHER.	RAIN. Ins.
	Max.	Min.				Max.	Min.		
St. Petersburg ...	30	10	b, c, b	-	Algiers ...	61	48	b, b, c	-
Utrecht ...	50	28	m, f	-	Tunis ...	59	39	b, c, o	-
Groningen ...	39	32	o, f	-	Madeira (Funchal) ...	64	46	b, c, o	-
Vienna ...	39	34	o, o	0.08	1 <sup>st</sup> March, 1907.				
Florence ...	58	33	b, b	-	Geneva ...	46	*	1 p.m. b	Measured 7 a.m.
Rome ...	57	37	b, b	-	Berne ...	41	*	b	-
Naples ...	58	43	b, b	-	Coire ...	41	*	b	-
Palermo ...	61	39	b, c, b	-	Castasegna ...	55	*	b	-
Brindisi ...	54	41	b, o	-	Lugano ...	50	*	b	-
Malta ...	58	48	b	-	Davos ...	34	*	b	-

## NOTES REFERRING TO INFORMATION GIVEN ON PAGE 1:—

- (a) At the British and Irish Stations the readings of the barometer are not corrected for the difference in Gravity between the position of the Station and Latitude 45°. The approximate correction is:—For stations North of Malin Head and North Shields + '03 in., but for Sumburgh Head + '04 in.; for stations south of Malin Head and North Shields + '02 in., but for Scilly and Jersey + '01 in.
- (b) The Sunshine for London given in the table is recorded on the Tower of the Wesleyan Training College, Westminster; the Sunshine entered to Dungeness is recorded at Littlestone-on-Sea.
- (c) The information relating to Weather is indicated by the following letters—b. blue sky; bc. sky half clouded; c. sky three parts clouded; d. drizzling rain; e. wet air, without rain falling; f. fog; g. gloomy; h. hail; l. lightning; m. misty (hazy); o. overcast; p. passing showers; q. squally; r. rain; s. snow; t. thunder; u. ugly, threatening; v. visibility, unusual transparency; w. dew; x. hoar frost; z. dust-haze or smoke.
- \* AN ASTERISK is inserted in all places for which information is not usually received.

## WIRELESS TELEGRAMS FROM SHIPS OF H.M. NAVY

Received during the 24 hours ended at 9.30 a.m. to-day.

## TABLE SHOWING THE GREENWICH TIMES OF SUNRISE, NOON, AND SUNSET, FOR STATIONS IN THE UNITED KINGDOM, TO-DAY AND TO-MORROW.

Hour of Observation.	Position		Reading of Barometer.	Wind.		Weather.	TEMPERATURE.			Sea Dis-turb-ance.	3 <sup>rd</sup> & 4 <sup>th</sup> Max. 1907.			
	Lat.	Long.		Dirac.	Force.		Dry Bulb.	Wet Bulb.	Sea		Sunrise G.M.T.	Noon G.M.T.	Sunset G.M.T.	
			Ins.											
											Yarmouth ...	6.38 6.36	12.5 12.5	5.32 5.34
											Greenwich ...	6.44 6.42	12.12 12.12	5.40 5.42
											Wick ...	7.5 7.3	12.24 12.24	5.43 5.45
											Valencia ...	7.26 7.24	12.53 12.53	6.20 6.22

TERMS OF SUBSCRIPTION for the Daily Weather Report forwarded by Book Post, £1 per annum payable quarterly in advance.

Single Copies (price 1d.) may be obtained after 3 p.m. on the day of issue, at the Meteorological Office, and at the Bookstalls of the following terminus Railway Stations:—Victoria, Charing Cross, King's Cross, St. Pancras, Euston.

FORECASTS OF WEATHER for one day in advance are drawn up at 11 a.m., and between 7 and 8 p.m. The latest forecast can be had by Reply Telegram, on paying at any Post Office in the United Kingdom Sixpence in addition to the cost of the inquiry and reply Telegram. Information as to the Terms on which Forecasts can be sent daily, for a long or short period, may be obtained on application.

METEOROLOGICAL OFFICE, 63, VICTORIA STREET, S.W.  
(TELEGRAPHIC ADDRESS: WEATHER, LONDON.)

W. N. SHAW, (Director).



## DAILY WEATHER REPORT OF THE METEOROLOGICAL OFFICE.

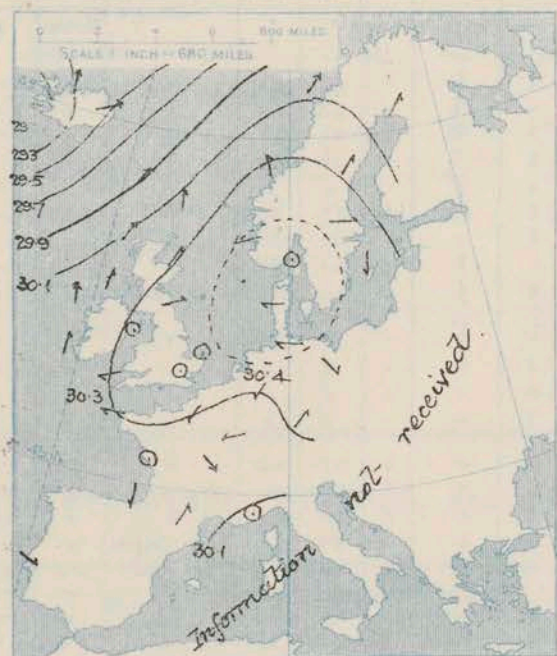
Monday,  
4<sup>th</sup> March, 1907

STATIONS.		YESTERDAY EVENING.					THIS MORNING.										PAST 24 HOURS.					
		Barom.	Temp.	Wind.		Force (0 to 12).	Weather.	Barometer.		Temperature.			Wind.		Force (0 to 12).	Weather.	Sea (0 to 9).	Temp.		Weather.	Sun- shine.	Rainfall.
At 32° Fahr. and M.S.L.	Dry Bulb.	Dirac.	Force (0 to 12).	At 32° Fahr. and M.S.L.	Change since Yesterday.	Dry Bulb.	Wet Bulb.	Change since Yesterday.	Dirac.	Force (0 to 12).	Max.	Min.	Hours.	Ins.								
SWEDEN & NORWAY.	Haparanda...	30.13	33	NW	2	bc	29.89	-0.04	32	31	+7	SW	2	6	*	41	23	*	*	-		
	Hernösand...	30.32	30	2	0	6	30.13	-0.13	21	21	0	2	0	6	*	45	19	*	*	-		
	Stockholm...	30.41	33	NW	2	6	30.41	+0.06	28	27	+2	WSW	2	6	*	41	25	*	*	-		
	Wisby...	30.39	34	NNW	2	6	30.46	+0.12	31	30	-3	W	2	6	*	36	30	*	*	-		
	Karlstad...	30.44	29	NW	2	6	30.47	+0.02	19	19	-4	2	0	6	*	*	*	*	-			
	Färder (X'ania Fjord)	30.44	33	SW	2	f	30.42	-0.02	35	34	+4	SW	6	m	3	37	30	*	*	-		
	Bodö...	30.00	40	SW	4	0	29.80	-0.26	40	38	0	SSW	8	r	4	41	36	*	*	0.16		
	Christiansund...	30.19	36	2	0	6	30.03	-0.30	34	33	-1	ESE	1	6	5	41	32	*	*	-		
Skudesnaes...	30.42	38	S	6	0	30.41	-0.04	38	37	+3	S	8	f	4	41	34	6.0	*	*	-		
ICELAND & FAEROE.	Reykjavik...	29.10	30	WSW	6	0	28.97	-0.18	31	*	-1	2	0	6	*	*	*	*	*	-		
	Blönduós...	28.56	32	NW	5	S	28.99	-0.32	28	*	-4	S	3	0	*	*	*	*	*	-		
	Seydisfjord...	28.95	44	WSW	9	6	29.18	-0.31	30	*	-15	2	0	0	*	*	*	*	*	-		
	Thorshavn...	29.75	48	WSW	9	0	29.66	-0.23	41	*	-5	W	5	C	*	*	*	*	*	-		
BRITISH ISLANDS.	Sumburgh Head	30.08	44	S	4	6	29.99	-0.20	43	42	+3	WSW	4	C	5	47	40	6	*	0.01		
	Stornoway...	29.97	45	S	7	0	30.00	-0.13	43	43	-2	SSW	3	0	3	48	41	09.0	1.3	0.05		
	Malin Head...	30.05	44	S	5	C	30.09	-0.08	42	42	-3	SSW	5	C	3	50	41	C. 6. C	*	-		
	Blackod Pt. ...	30.02	46	SSW	5	cqpm	30.15	-0.01	44	43	-3	S	3	C	3	50	42	bm. cqpm	*	0.07		
	Valencia...	30.11	45	SSE	3	om	30.22	+0.01	46	41	+1	S	2	C	4	48	44	0. om	0.0	0.01		
	Roche's Point...	30.19	45	S	3	0	30.28	-0.01	45	45	+1	S	1	0	1	46	44	03.0d.0	*	0.01		
	Birr Castle...	30.16	44	S	3	C	30.25	-0.01	43	41	+7	S	2	0	*	47	35	C. 0	3.2	-		
	Donaghadee...	30.20	44	SSW	1	bc	30.26	-0.04	43	42	+5	SSW	2	6	2	48	38	bc	*	-		
	Liverpool Obsy...	30.29	43	SSE	1	0	30.36	0.00	32	31	-7	SE	3	f	?	46	32	of	*	-		
	Holyhead...	30.24	45	S	2	bc	30.32	0.00	38	38	-4	S	1	f	1	49	37	0. bc	*	-		
	Pembroke (St. Ann's Hd.)	30.25	44	S	1	C	30.32	0.00	39	38	-1	SE	4	m	3	46	38	C. 6m. bc	6.8	-		
	Scilly (St. Mary's)...	30.22	47	E	3	bc	30.26	-0.04	44	41	-1	E	2	C	3	50	42	C. bc	2.0	-		
	Jersey (St. Aubins)...	30.24	48	E	3	6	30.28	-0.04	42	40	-2	NE	3	om	3	52	40	bmw. C	9.0	-		
	Portland Bill...	30.26	43	E	2	6	30.32	0.00	35	34	-7	ENE	4	0	3	45	34	bm	*	-		
	Dungeness...	30.29	37	NE	4	f	30.32	0.00	36	35	-3	NE	3	m	3	39	35	f	2.0	-		
	Wick...	30.06	40	S	2	bc	30.05	-0.11	42	40	+3	S	2	6	1	49	38	-	*	-		
	Nairn...	30.11	45	WSW	1	6	30.11	-0.11	43	39	+13	WSW	1	C	1	55	30	63	9.0	0.01		
	Aberdeen...	30.20	39	SSE	4	f	30.22	-0.08	42	40	+2	SE	1	bm	3	47	39	bm. of. bc	7.6	-		
	Leith...	30.21	48	SW	2	6	30.25	-0.06	45	40	+14	SW	3	C	*	50	31	bm	*	-		
	North Shields...	30.28	38	2	0	f	30.36	-0.01	38	37	+2	S	3	m	2	46	34	-	*	-		
	Spurn Head...	30.32	40	ESE	3	C	30.39	+0.05	34	34	-4	SSE	3	0	3	40	34	f. cf. of	*	0.01		
	Yarmouth...	30.37	36	SE	3	f	30.36	+0.03	38	37	0	E	4	6	3	38	35	f	*	0.01		
	Clacton-on-Sea...	30.35	36	ENE	3	m	30.36	0.00	34	34	-8	NNE	2	f	1	42	33	bm. om. f	0.8	-		
	Nottingham...	30.32	41	SE	1	bm	30.40	+0.03	33	33	-4	ESE	1	dm	*	48	31	cm. bm	1.1	-		
	Bath...	30.29	49	E	1	6	30.38	+0.02	33	33	-2	NE	1	0	*	51	30	-	4.5	-		
	Oxford...	30.34	39	2	0	6	30.38	0.00	35	34	0	ENE	1	0	*	47	32	of. bc. 0	*	-		
	London (St. James's Park)	30.32	38	ESE	2	C	30.35	0.00	37	36	-2	ENE	1	ogm	*	46	36	om. C. 0	1.9	-		
	GERMANY, & C.	The Scaw (Skagen)...	30.50	32	NW	1	f	30.53	+0.09	32	30	+4	WSW	2	0	0	34	27	*	*	-	
Fanö...		30.54	30	E	1	m	30.56	+0.09	30	29	-2	E	1	m	*	36	27	*	*	-		
Cuxhaven...		30.48	38	E	1	6	*	*	*	*	*	*	*	*	*	*	*	*	*	-		
The Helder...		30.43	36	E	2	6	30.45	+0.04	35	33	+2	E	1	6	1	36	32	*	*	-		
Brussels...		*	*	*	*	*	30.34	-0.01	31	30	-3	ENE	3	6	*	46	28	*	*	-		
Berlin...		30.45	38	N	1	6	30.54	+0.16	31	30	-2	E	2	6	*	45	30	*	*	-		
Frankfurt...		30.32	37	NE	3	6	30.36	+0.08	35	31	+2	E	3	C	*	46	33	*	*	-		
Munich...	30.35	30	E	3	6	30.33	0.00	28	27	0	NE	6	6	*	37	27	*	*	-			
FRANCE.	C. Gris Nez...	30.30	38	E	3	f	30.38	+0.06	33	33	-5	E	3	m	2	41	30	*	*	-		
	La Hève...	30.27	40	NE	3	m	30.27	-0.06	32	32	-5	ENE	4	m	3	46	30	*	*	-		
	Brest...	30.20	49	N	3	6	30.25	-0.05	35	25	-2	N	2	m	5	54	34	*	*	-		
	Lorient...	30.16	50	NE	1	6	30.21	?	39	37	+1	E	2	6	2	55	36	*	*	-		
	Rochefort...	30.16	50	E	1	C	30.17	-0.09	36	36	+1	NE	3	6	*	52	34	6. c	*	-		
	Biarritz...	30.16	49	N	2	6	30.15	-0.09	45	43	0	SSW	3	0	2	54	41	*	*	-		
	Paris...	30.23	39	ENE	1	6	30.22	-0.06	31	30	-6	ENE	3	6	*	48	31	*	*	-		
SPANISH PENIN.	Belfort...	30.17	34	E	4	m	30.18	-0.08	29	28	0	ENE	6	m	*	38	29	*	*	-		
	Lyons...	30.15	41	N	1	0	30.17	-0.08	34	33	0	N	1	C	*	50	33	*	*	-		
	Nice...	30.06	47	2	0	C	30.06	-0.03	45	41	0	2	0	C	2	55	45	*	*	-		
	Perpignan...	30.08	51	W	2	6	30.09	-0.12	42	41	+5	SW	1	0	*	59	37	*	*	-		
	Sanguinaire...	30.12	50	W	1	0	30.10		48	42		E	3	C	3	59	41	*	*	-		
	Corunna...																					
	Lisbon...	30.18	53	NNW	3	0	30.15	-0.10	51	47	0	W	2	0	*	57	50	*	*	-		
Azores (P. Delgada)...																						
" (Horta)...	30.52	52	NNW	2	6	30.54	+0.18	49	44	-6	NW	3	6	1	61	48	*	*	-			

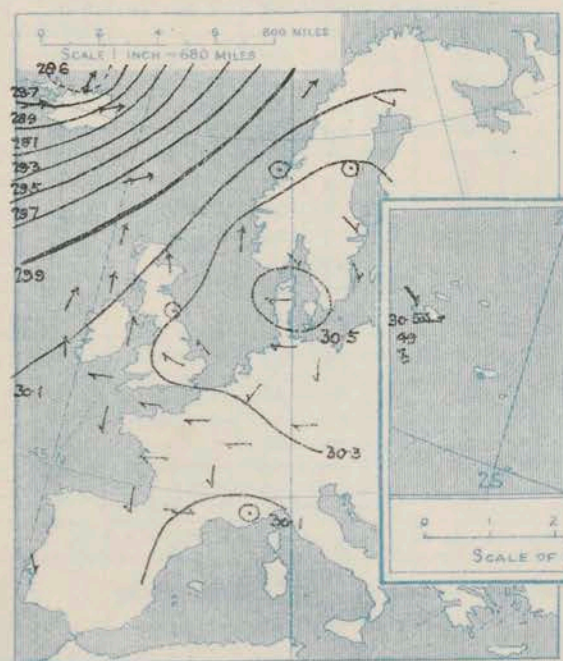


SUPPLEMENTARY CHARTS  
OF  
BAROMETER AND WIND  
FOR 8 A.M. AND 6 P.M. YESTERDAY

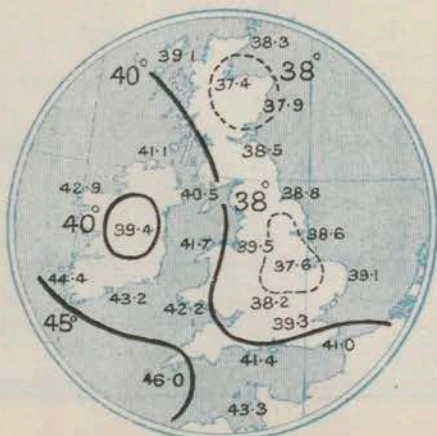
8 A.M. YESTERDAY.



6 P.M. YESTERDAY



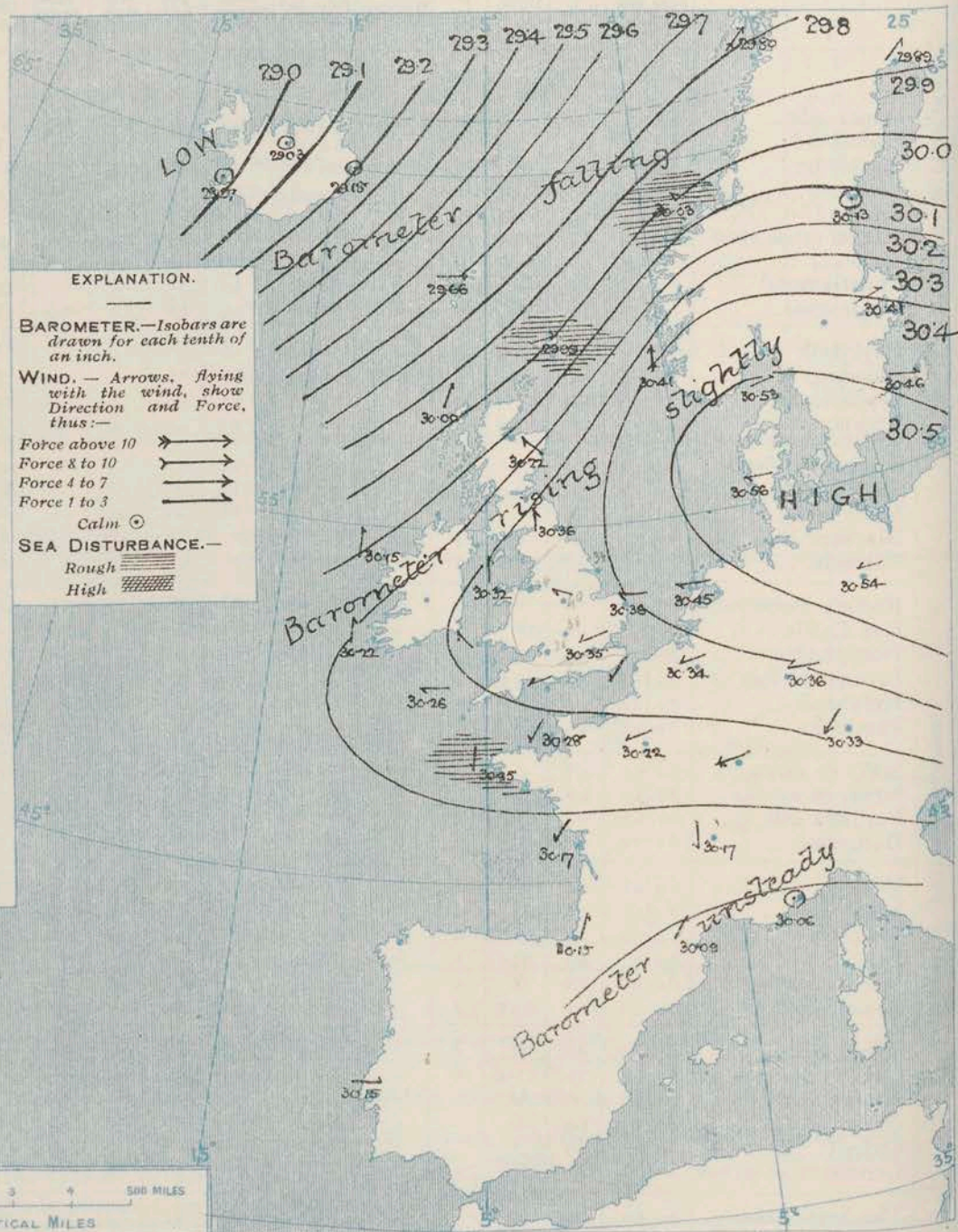
AVERAGES OF TEMPERATURE AT 8 A.M.  
FOR THE TWO-MONTHLY PERIOD.  
FEBRUARY — MARCH.  
(Derived chiefly from Observations extending over  
the 35 years—1871-1903.)



Monday.

WEATHER

1. BAROMETER, WIND AND SEA AT 8 A.M. TO-DAY.



NOTES ON THE GENERAL SITUATION AT 8 A.M.

The general conditions remain unchanged. A large anticyclone still extends from the Continent over the greater part of these Islands. The deep depression which passed across Iceland yesterday is apparently being followed by a new disturbance which is causing a fresh fall of the barometer in that region, and between Iceland and the Norwegian coasts the barometric gradient is rather steep.

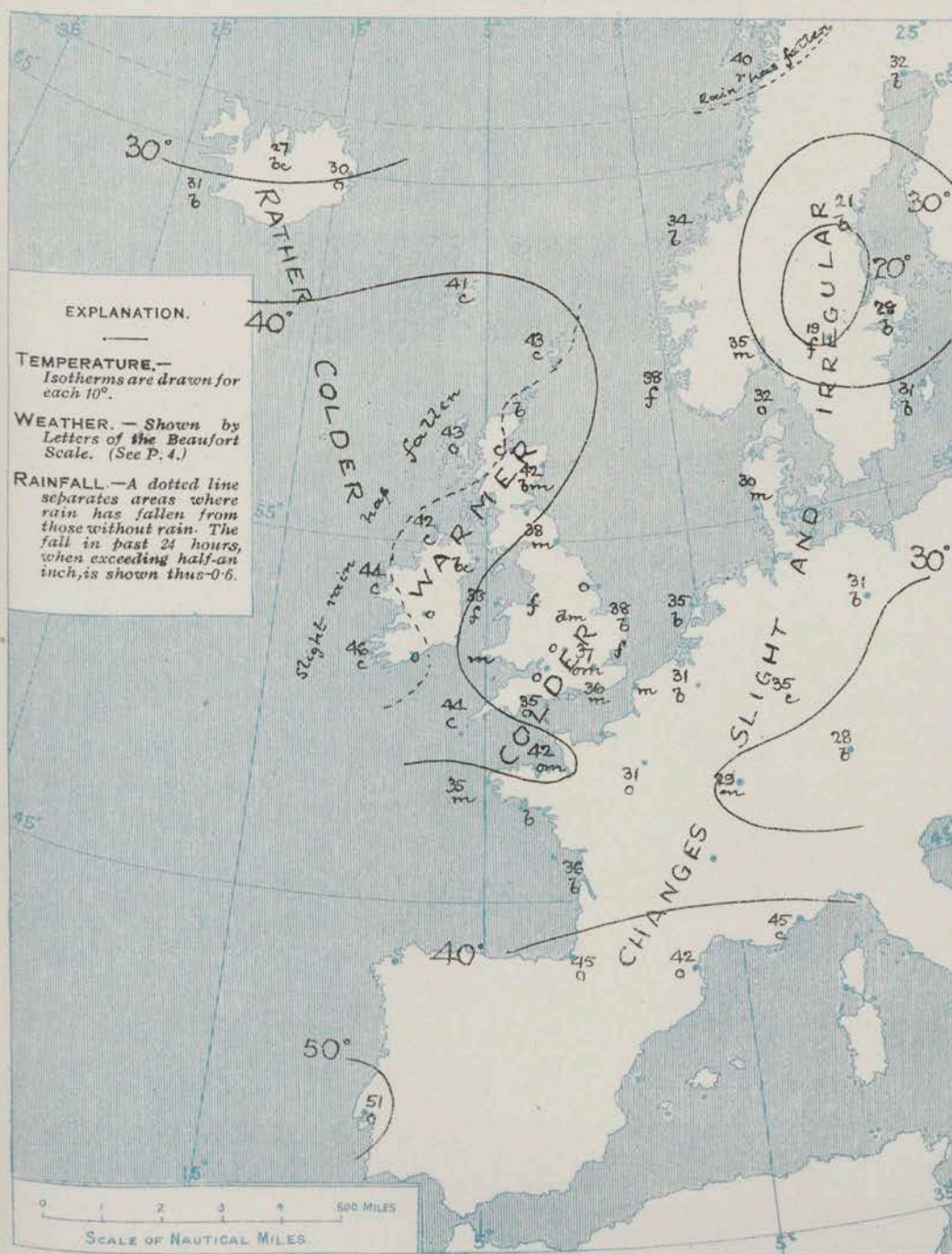
The wind is light to moderate from the E.<sup>nd</sup> or NE.<sup>nd</sup> over the north and east of England and the western parts of the Continent, but is S.W.<sup>y</sup> in Ireland, Scotland and Scandinavia, with a gale at Bodø and Skudsmoes. In Iceland calms or light S.W. breezes are reported. Temperature has risen in the eastern and central parts both of Ireland and Scotland, but has fallen in most other localities. Over a considerable portion of England the readings are only slightly above the freezing point, while in Belgium, Germany and Central France they are below it. Fog or mist still prevails at many of the English stations, and also on the eastern side of the North Sea. In most other parts of our area the weather is at present fine. An overcast sky is, however, reported in Iceland, and rain is falling at Bodø. The sea is slight or smooth generally, but rather rough between the coasts of Shetland and Norway.



# CHARTS

4<sup>th</sup> March, 1907.

## 2. TEMPERATURE AND WEATHER AT 8 A.M. TO-DAY.



### NOTES ON YESTERDAY'S WEATHER

On many parts of our eastern and southeastern coasts, where fog prevailed, the thermometer yesterday did not reach 40°, but at many stations in the west and north of our Islands it rose to 50° and upwards, and at Harin it touched 55°. The amount of bright sunshine varied considerably in different places. Slight rain has fallen in Ireland and the west and north of Scotland, and at some of our east coast stations a measurable quantity of water has been deposited in the gauge by the wet fog which prevailed yesterday.

### GENERAL INFERENCE FROM THE 8 A.M. OBSERVATIONS.

Over the greater part of these Islands the weather is likely to remain for the present under the influence of the Continental anticyclone, so that, while mist or fog is probable in many places, the conditions will continue for the most part fair and dry. A new depression, which is approaching Iceland, will probably cause some rain on our extreme northern and northwestern coasts.

## FORECASTS

For the 24 hours commencing at  
NOON TO DAY.

For the positions of the DISTRICTS indicated by the numbers 0-11—see map at foot.

- 0 { S.W. winds, freshening; fair at first, some rain later.
- 1 { S. winds, light; fair generally, but misty or foggy in places;
- 2 } rather cold.
- 3 { E. and N.E. winds, light; fair
- 4 } generally; foggy and frosty at night.
- 5 {
- 6 { S. and S.W. winds, freshening; cloudy, some rain; rather mild.
- 7 Same as Nos. 1 & 2.
- 8 { E. winds, light or moderate; fair generally, but misty or foggy in places.
- 9 Same as No. 6.
- 10 { S. winds, light or moderate; cloudy, slight rain locally.

### II WESTERN CHANNEL AND BAY

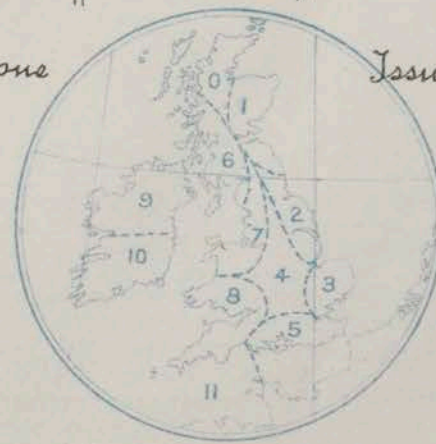
Light E. and N.E. winds; with a slight sea; fair generally, but misty in places.

### FORECAST DISTRICTS.

Those portions of the Coasts upon which the Warning Signals are at present flying are indicated by the Symbols  $\nabla$  = South Cone, or  $\blacktriangle$  = North Cone.

No. 0

Issued.





TEMPERATURE, WEATHER, SUNSHINE, AND RAINFALL FOR YESTERDAY.											
STATIONS.	TEMPERATURE F.		Weather.	Sunshine. Hrs.	Rainfall. Ins.	STATIONS.	TEMPERATURE F.		Weather.	Sunshine. Hrs.	Rainfall. Ins.
	Max.	Min.					Max.	Min.			
Blackpool, to 9 p.m. ...	48	37	b. c	7.3	-	Eastbourne, to 6 p.m. ...	44	36	"	2.2	-
Southport, to 9 p.m. ....	48	37	c, b. bc	3.5	-	Bexhill-on-Sea, to 9 p.m.	43	37	b. f. g	5.5	-
Rhyl, to 6 p.m. ... ..	48	42	"	7.0	-	Hastings ... ..	"	"	"	6.3	"
Llandudno, to 9 p.m. ...	51	40	op. c, b. c	7.0	0.02	Folkestone, to 6 p.m. ...	42	36	o, bc, b. bc, c	5.3	-
Bettws-y-Coed, to 6 p.m.	48	37	b, bc	3.4	-	Margate, to 6 p.m. ...	38	37	f	0.0	-
Towyn, to 6 p.m. ... ..	52	37	c. c. o	3.0	-	Lowestoft, to 6 p.m. ...	38	34	"	0.0	-
Aberystwyth, to 6 p.m. ...	45	36	o. c. o	3.0	-	Skegness ... ..	38	34	f, b, m	2.7	0.01
Plymouth, to 9 p.m. ...	"	"	"	"	"	Scarborough, to 6 p.m. ...	44	37	"	1.2	-
Torquay, to 6 p.m. ... ..	49	38	"	4.8	-	Harrogate, to 6 p.m. ...	44	34	om, f	0.8	0.01
Bournemouth, to 6 p.m. ...	52	?	"	6.4	-	Darwen, to 9 p.m. ... ..	"	"	"	"	"
Worthing ... ..	49	38	b m, b. c	4.7	-	Manchester, to 9 p.m. ...	"	"	"	"	"
Brighton ... ..	50	37	"	7.8	0.14	Birmingham, to 9 p.m. ...	49	36	c, b	1.1	-

STATIONS. <i>3<sup>rd</sup> Year.</i>	TEMPERATURE F.		WEATHER.	RAIN. — Ins.	STATIONS.	TEMPERATURE F.		WEATHER.	RAIN. — Ins.
	Max.	Min.				Max.	Min.		
St. Petersburg ... ..	<i>Observations not received.</i>				Algiers ... ..	<i>Observations not received.</i>			
Utrecht ... ..					Tunis ... ..				
Groningen ... ..					Madeira (Funchal) ... ..				
Vienna ... ..					<i>2<sup>nd</sup> Year.</i>				
Florence ... ..					Geneva ... ..	1 p.m.		1 p.m.	Measured
Rome ... ..					Berne ... ..	41	*	6	7 a.m.
Naples ... ..					Coire ... ..	36	*	m	—
Palermo ... ..					Castasegna ... ..	39	*	6	—
Brindisi ... ..					Lugano ... ..	46	*	6	—
Malta ... ..					Davos ... ..	50	*	6	—
						39	*	6	—

(a) At the British and Irish Stations the readings of the barometer are not corrected for the difference in Gravity between the position of the Station and Latitude 45°. The approximate correction is:—For stations North of Malin Head and North Shields + '03 in., but for Sumburgh Head + '04 in.; for stations south of Malin Head and North Shields + '02 in., but for Scilly and Jersey + '01 in.

(b) The Sunshine for London given in the table is recorded on the Tower of the Wesleyan Training College, Westminster; the Sunshine entered to Dungeness is recorded at Littlestone-on-Sea.

(c) The information relating to Weather is indicated by the following letters—b. blue sky; bc. sky half clouded; c. sky three parts clouded; d. drizzling rain; e. wet air, without rain falling; f. fog; g. gloomy; h. hail; l. lightning; m. misty (hazy); o. overcast; p. passing showers; q. squally; r. rain; s. snow; t. thunder; u. ugly, threatening; v. visibility, unusual transparency; w. dew; x. hoar frost; z. dust-haze or smoke.

\* AN ASTERISK is inserted in all places for which information is not usually received.

Received during the 24 hours ended at 9.30 a.m. to-day

Hour of Observation.	Position		Reading of Barometer.	Wind.		Weather.	TEMPERATURE.			Sea Dis- turb- ance.	4th. 5th. 6th. Altitude, 1907.	Sunrise G.M.T.	Noon G.M.T.	Sunset G.M.T.
	Lat.	Long.		Direc.	Force.		Air.	Dry Bulb.	Wet Bulb.					
			Ins.											
											Yarmouth ... .. {	6.36 6.34	12.5 12.5	5.34 5.36
											Greenwich ... .. {	6.42 6.40	12.12 12.12	5.42 5.44
											Wick ... .. {	7.3 7.0	12.24 12.24	5.45 5.48
											Valencia ... .. {	7.24 7.22	12.53 12.53	6.22 6.24

FORECASTS OF WEATHER for one day in advance are drawn up at 11 a.m., and between 7 and 8 p.m. The latest forecast can be had by Reply Telegram, on paying at any Post Office in the United Kingdom **Sixpence** in addition to the cost of the inquiry and reply Telegram. Information as to the Terms on which Forecasts can be sent daily, for a long or short period, may be obtained on application.

W. N. SHAW, (*Director*).



# DAILY WEATHER REPORT OF THE METEOROLOGICAL OFFICE.

Tuesday,  
5th March, 1907

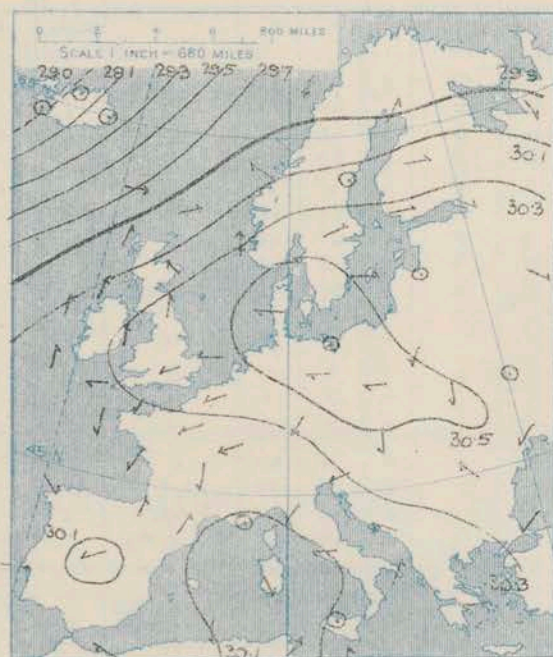
STATIONS.		YESTERDAY EVENING.					THIS MORNING.										PAST 24 HOURS.				
		BAROM.	TEMP.	WIND.	Force (0 to 12).	Weather.	BAROMETER.	TEMPERATURE.	WIND.	Force (0 to 12).	Weather.	Sea (0 to 9).	TEMP.		Weather.	Sun-shine.	Rainfall.				
													At 32° Fahr. and M.S.L.	Dry Bulb.				Direc.	Max.	Min.	
Ins.	°				Ins.	Ins.	°	°	°				°	°		Hours.	Ins.				
SWEDEN & NORWAY.	Haparanda...	29.72	34	WSW	6	0	29.61	-28	39	37	+7	SW	2	c	*	39	25	*	*	-	
	Hernösand...	30.10	39	SW	2	6	29.95	-18	35	32	+14	SW	2	b	*	48	21	*	*	-	
	Stockholm...	30.37	35	SW	4	6	30.32	-0.9	31	29	+3	SW	4	b	*	45	23	*	*	-	
	Wisby...	30.47	36	SW	2	6	30.42	-0.4	34	31	+3	SW	4	b	*	37	28	*	*	-	
	Karlstad...	30.43	31	WSW	2	6	30.32	-1.5	29	29	+10	SW	2	f	*	x	x	*	*	-	
	Färder (X'ania Fjord)	30.40	36	SW	6	6	30.25	-1.7	36	35	+1	SW	5	m	3	37	34	*	*	-	
	Bodö...	29.67	39	SW	8	0	29.41	-3.9	41	40	+1	SW	9	r	6	41	36	*	*	0.04	
ICELAND & FAEROE.	Christiansund...	29.93	44	WSW	4	0	29.63	-4.0	39	36	+5	SSW	7	b	5	48	34	*	*	-	
	Skudesnaes...	30.36	39	SSE	6	0	30.07	-3.4	39	37	+1	SSE	8	0	5	39	36	m, 0	*	-	
BRITISH ISLANDS.	Reykjavik...	28.84	30	Z	0	c			*	*				*	*	*	*	*	*	*	
	Blönduós...	28.77	30	Z	0	0			*	*				*	*	*	*	*	*	*	
	Seydisfjord...	28.43	33	WSW	1	c	28.92	-2.6	28	*	-2	Z	0	b	*	*	*	*	*	*	
	Thorshavn...	29.33	44	WSW	8	r	29.10	-5.6	41	*	0	W	4	r	*	*	*	*	*	*	
	Sumburgh Head	29.87	44	SSW	4	0	29.43	-5.6	41	40	-2	S	5	r	6	45	40	0	*	0.22	
	Stornoway...	29.81	45	SSW	5	0	29.48	-5.2	42	42	-1	W	3	r	3	48	42	0, r	2.1	0.21	
	Malin Head...	29.98	46	SW	5	c	29.71	-3.8	43	43	+1	W	6	ogp	4	48	41	b, op, r	*	0.08	
	Blacksod Pt.	30.05	47	S	6	cp	29.89	-2.6	44	42	0	W	5	cp	4	49	41	bc, c, r, q	*	0.19	
	Valencia...	30.18	46	S	1	cp	30.03	-1.9	48	46	+2	WSW	4	opm	5	32	45	0, cp	1.2	0.06	
	Roche's Point...	30.24	46	SSW	3	0	30.03	-2.5	46	45	+1	WNW	2	c	3	49	45	0, og, cp	*	0.03	
	Birr Castle...	30.17	48	S	2	c	29.93	-3.2	47	45	+2	WSW	4	0	*	52	42	0, c, r	6.7	0.05	
	Donaghadee...	30.17	44	SSE	4	bc	29.80	-4.6	44	44	+1	S	3	c	3	51	41	b, bc, opm	*	0.03	
	Liverpool Obsy...	30.28	35	SE	4	bc	30.03	-3.3	32	32	0	SE	3	0	3	41	29	f, b	*	-	
	Holyhead...	30.25	42	SW	1	m	29.97	-3.5	43	42	+5	SSW	6	f	4	48	38	f, m	*	-	
	Pembroke (St. Ann's Hd.)	30.27	42	SE	3	m	30.09	-2.3	44	43	+5	SSW	5	ogu	4	46	38	m	0.0	-	
	Scilly (St. Mary's)	30.28	47	E	2	bc	30.14	-1.2	46	42	+2	SSW	2	c	3	51	43	bc	7.8	-	
	Jersey (St. Aubins)	30.23	45	NNE	3	bm	30.19	-0.9	37	35	-5	NNE	1	cfw	1	49	33	bm, bx, f	6.7	-	
	Portland Bill	30.25	42	WNW	3	b	30.18	-1.4	38	37	+3	E	1	cw	3	44	33	b, m	*	-	
	Dungeness...	30.24	39	NE	4	m	30.17	-1.5	38	36	+2	SSE	2	b	1	44	34	bc, m, x	8.1	-	
	Wick...	29.93	43	SW	4	bc	29.48	-5.7	43	41	+1	SW	6	bc	3	48	38	-	*	-	
	Nairn...	29.98	47	SW	2	c	29.52	-5.9	43	40	0	SW	4	c	2	50	42	bc	0.3	-	
	Aberdeen...	30.11	43	SSW	3	bc	29.73	-4.9	41	40	-1	SSW	4	om	3	49	40	bc, b, op	6.3	-	
	Leith...	30.15	45	SW	2	b	29.73	-5.2	43	40	-2	SW	5	cp	*	52	39	b	*	-	
North Shields	30.27	38	SW	2	c	29.97	-3.9	35	32	-3	S	3	cx	2	47	31	bc, c	*	-		
Spurn Head	30.32	39	SE	3	b	30.09	-3.0	33	33	-1	SSW	3	b	3	43	32	bc, b, bx	*	-		
Yarmouth...	30.31	39	E	3	b	30.17	-1.9	36	35	-2	SSW	3	bm	3	40	35	b	*	-		
Clacton-on-Sea	30.30	38	NNE	2	b	30.18	-1.8	39	37	+5	W	1	b	1	42	32	bc, bm, x	8.2	-		
Nottingham	30.31	38	N	1	bm	30.11	-2.9	31	30	-2	SW	1	fx	*	43	20	bc, bm	4.0	-		
Bath...	30.28	43	NE	1	b	30.17	-2.1	27	27	-6	E	2	m	*	47	25	-	6.0	-		
Oxford	30.30	36	NNE	2	b	30.18	-2.0	29	29	-6	S	2	f	*	45	25	b	*	-		
London (St. James's Park)	30.28	40	E	2	b	30.19	-1.6	31	31	-6	Z	0	fx	*	47	31	c, b, fx	4.6	-		
GERMANY, & C.	The Scaw (Skagen)	30.46	33	SW	2	f	30.33	-2.0	35	33	+3	SSW	4	b	1	36	30	*	*	-	
	Fanö...	30.49	32	E	3	b	30.35	-2.1	31	30	+1	SE	3	b	*	49	29	*	*	-	
	Cuxhaven...													*	*	*	*	*	*	-	
	The Helder...	30.38	39	ESE	2	b	30.25	-2.0	32	32	-3	SE	1	b	*	45	32	*	*	-	
	Brussels...	*	*	*	*	*	30.25	-0.9	32	30	+1	SE	2	b	*	45	30	*	*	-	
	Berlin...	30.55	37	E	1	b	30.51	-0.3	29	28	-2	SE	2	b	*	43	28	*	*	-	
	Frankfurt...	30.35	39	SE	2	b	30.33	-0.3	32	30	-3	E	1	b	*	48	32	*	*	-	
FRANCE.	Munich...	30.39	31	SE	6	b	30.40	+0.7	25	24	-3	SE	4	b	*	36	23	*	*	-	
	C. Gris Nez...	30.30	37	E	2	b	30.18	-2.0	35	32	+2	SE	3	m	2	41	30	*	*	-	
	La Hève...	30.21	40	NE	3	m	30.21	-0.6	34	33	+2	E	2	m	2	46	30	*	*	-	
	Brest...	30.23	49	NE	3	bc	30.21	-0.4	40	39	+5	NE	2	bc	5	49	35	*	*	-	
	Lorient...	30.16	46	NE	4	b	30.20	-0.1	39	37	0	N	3	b	2	55	37	*	*	-	
	Rochefort...	30.13	43	N	4	b	30.21	+0.4	41	39	+5	N	2	b	*	52	36	b	*	-	
	Biarritz...	30.17	47	N	2	0	30.24	+0.9	48	43	+3	WNW	4	c	2	54	43	*	*	-	
	Paris...	30.20	40	E	2	b	30.20	-0.2	30	29	-1	ESE	1	b	*	50	30	*	*	-	
	Belfort...	30.18	34	ENE	6	m	30.27	+0.9	30	29	+1	ENE	5	m	*	38	28	*	*	-	
	Lyons...	30.16	44	ENE	1	0	30.26	+0.9	36	35	+2	SW	1	0	*	46	34	*	*	0.12	
SPANISH PENIN.	Nice...	30.18	43	E	4	0	30.27	+2.1	40	34	-5	ESE	2	0	5	52	39	*	*	-	
	Perpignan...	30.11	49	S	1	0	30.23	+1.4	45	41	+3	Z	0	0	*	58	41	*	*	-	
	Sanguinaire...	30.10	51	WSW	2	0	30.19	+0.9	50	46	+2	E	3	c	3	63	41	*	*	-	
SPANISH PENIN.	Corunna...																	*	*	-	
	Lisbon...	30.17	52	NNW	4	0	30.26	+1.1	53	49	+2	SW	1	c	*	57	50	*	*	-	
SPANISH PENIN.	Azores (P. Delgada)...																	*	*	-	
	" (Horta)...	30.61	56	NE	1	0	30.62	+0.8	54	46	+5	NW	2	0	1	61	34	*	*	-	



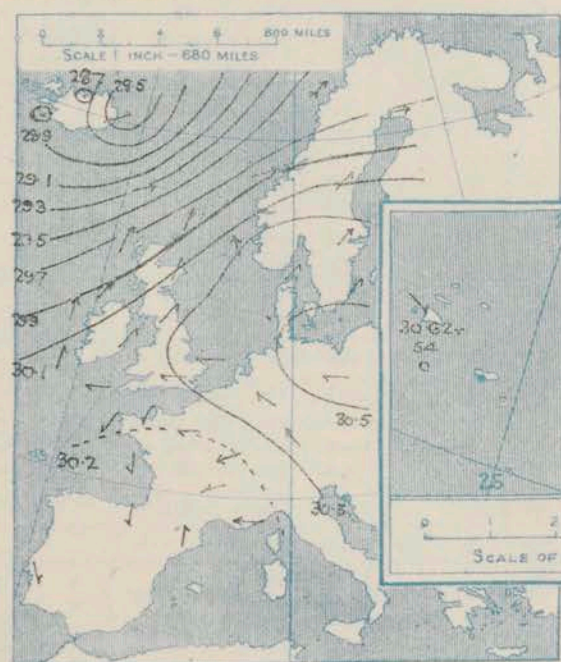
# SUPPLEMENTARY CHARTS OF BAROMETER AND WIND

FOR 8 A.M. AND 6 P.M. YESTERDAY

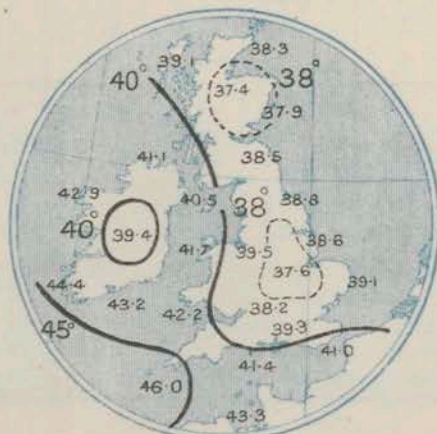
8 A.M. YESTERDAY



6 P.M. YESTERDAY



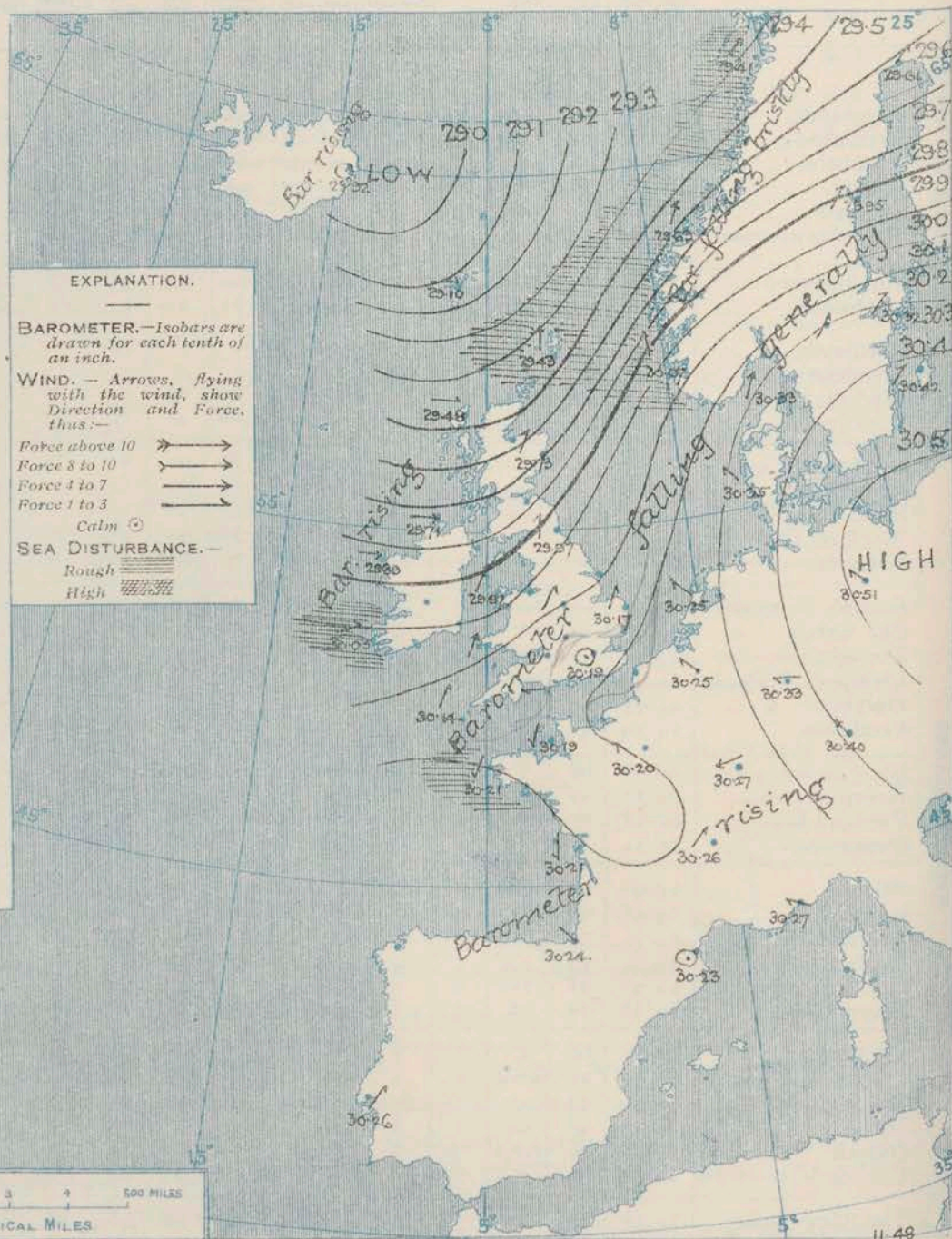
AVERAGES OF TEMPERATURE AT 8 A.M.  
FOR THE TWO-MONTHLY PERIOD.  
FEBRUARY — MARCH.  
(Derived chiefly from Observations extending over  
the 35 years—1871-1905.)



Tuesday,

WEATHER

1. BAROMETER, WIND AND SEA AT 8 A.M. TO-DAY.



NOTES ON THE GENERAL SITUATION AT 8 A.M.

A large depression in which readings are below 29.0 ins. now lies between Iceland and the Faeröe, and the barometer is falling in most parts of Northwestern Europe. Over Scandinavia and the neighbouring parts of the North Sea the barometric gradient is steep. The highest pressures, 30.5 ins. and upwards, are found over Eastern Germany.

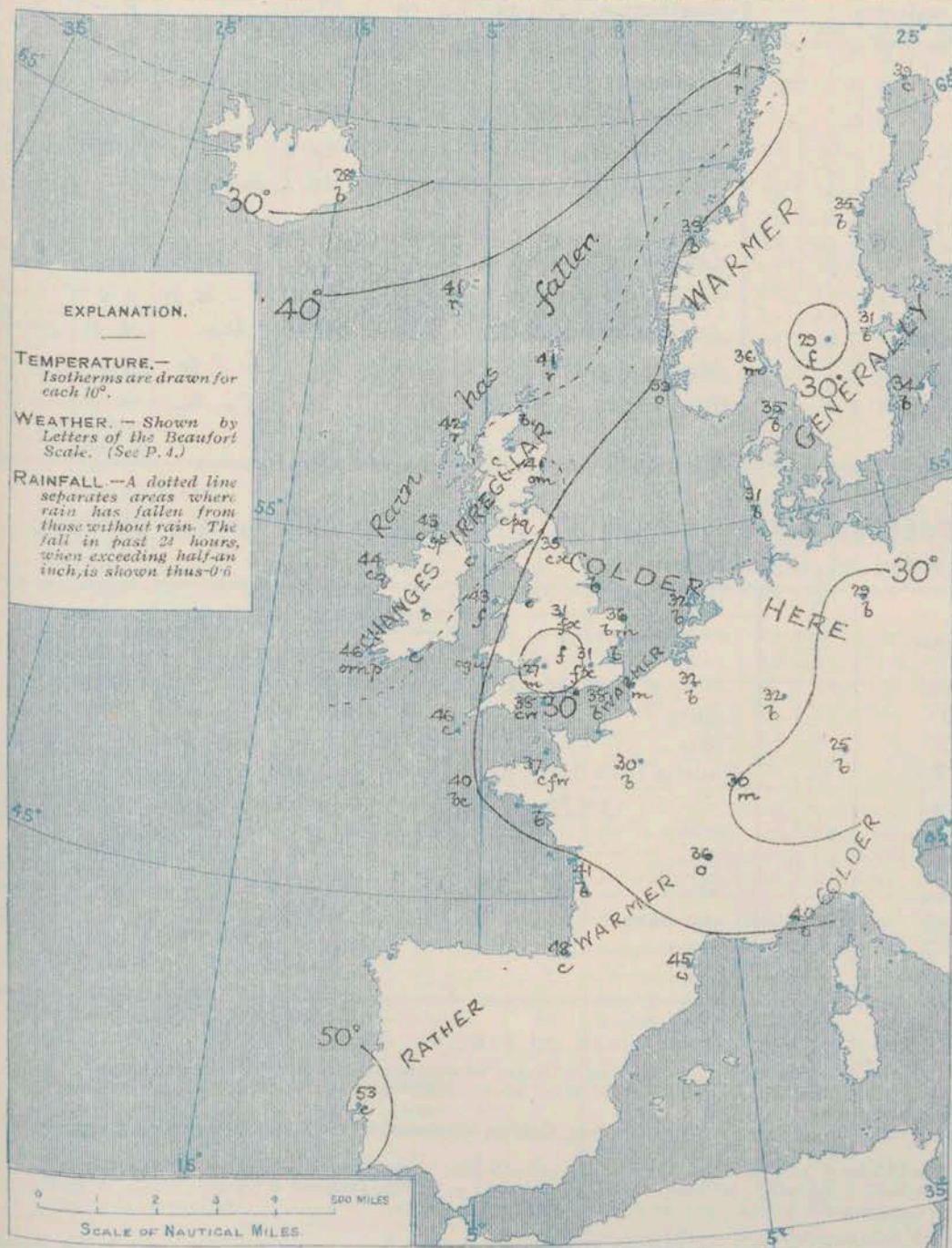
The wind is S.W. or S.W. over Great Britain and Scandinavia, but has shifted to the W. in Ireland and the west of Scotland; in the west of Norway it blows with the strength of a gale. Over Germany and the Netherlands there is a light breeze from the S.E., but in the west of France the wind is N.W. Temperature has fallen somewhat over England, and is now below the freezing point at all the more central stations. In Scotland and the north of Ireland the thermometer is above 40°, while on our extreme southwest coasts it is above 45°. Frost prevails in Germany, Central France and the Netherlands. Fog is again reported over a considerable portion of England, and cloudy, showery weather prevails in Ireland and Scotland. At the Continental stations the weather is mostly fine and bright, but rain is falling at Bodö and also at Thorshavn. The sea is rough off the west of Norway, and rather rough at Valencia, as well as on the coasts of Brittany.



# CHARTS

5<sup>th</sup> March, 1907.

## 2. TEMPERATURE AND WEATHER AT 8 A.M. TO-DAY.



### NOTES ON YESTERDAY'S WEATHER.

On the east and southeast coasts of England the thermometer yesterday did not reach 45°, but at several of our western and northern stations it rose slightly above 50°. Sharp frost occurred over England at night, the exposed thermometer falling to 19° at Oxford, 20° at Blackton-on-Sea, and 27° in London. Over Great Britain the amount of bright sunshine yesterday was generally large. Rain has fallen over the whole of Ireland and the west and north of Scotland.

### GENERAL INFERENCE FROM THE 8 A.M. OBSERVATIONS.

A "V-shaped" depression, secondary to the large disturbance in the far north, is apparently about to pass across these Islands from the W.<sup>nd</sup>, and is likely to cause rain in most districts. A decided rise of temperature is probable over England to-day, but in the rear of the depression the wind will shift temporarily to the W.<sup>nd</sup> or N.W.<sup>nd</sup>, with colder weather.

## FORECASTS

For the 24 hours commencing at  
NOON TO DAY.



For the positions of the DISTRICTS indicated by the numbers 0-11—see map at foot.

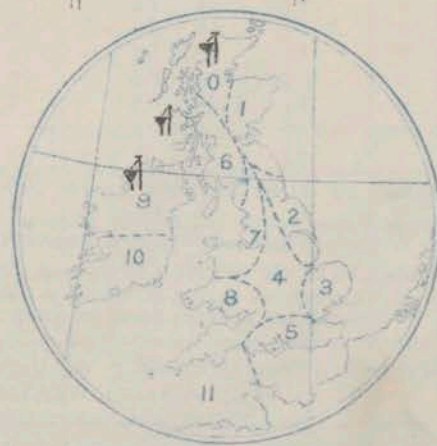
- 0 } S.<sup>ly</sup> to W.<sup>ly</sup> winds, moderate or
- 1 } fresh; changeable, some cold
- 2 } showers.
- 3 } S.<sup>ly</sup> to W.<sup>ly</sup> winds, moderate or
- 4 } fresh; weather becoming
- 5 } temporarily milder, with some rain;
- 6 } cooler again tomorrow and finer.
- 7 } W.<sup>ly</sup> to N.W.<sup>ly</sup> winds, backing
- 8 } later; changeable, some showers;
- 9 } becoming colder.
- 10 }

### II WESTERN CHANNEL AND BAY

Fresh W.<sup>ly</sup> and N.W.<sup>ly</sup> winds mouth Channel; with rather rough sea; variable breezes Bay, with slight sea; weather showery.

### FORECAST DISTRICTS.

Those portions of the Coasts upon which the Warning Signals are at present flying are indicated by the Symbols  = South Cone, or  = North Cone.





## 1907

TEMPERATURE, WEATHER, SUNSHINE, AND RAINFALL FOR YESTERDAY.											
STATIONS.	TEMPERATURE F.		Weather.	Sunshine. Hrs.	Rainfall. Ins.	STATIONS.	TEMPERATURE F.		Weather.	Sunshine. Hrs.	Rainfall. Ins.
	Max.	Min.					Max.	Min.			
Blackpool, to 9 p.m. ...	48	32	b.m., b. c	7.7	-	Eastbourne, to 6 p.m. ...	46	33	"	9.2	-
Southport, to 9 p.m....	47	31	bc, b. m	6.4	-	Bexhill-on-Sea, to 9 p.m.	48	38	b, v	9.5	-
Rhyl, to 6 p.m. ...	53	35	"	9.0	-	Hastings ... ..	"	"	"	8.4	"
Llandudno, to 9 p.m. ...	53	36	c, b	8.2	-	Folkestone, to 6 p.m. ...	43	32	b	8.6	-
Bettws-y-Coed, to 6 p.m.						Margate, to 6 p.m. ...	42	34	b	8.6	0.01
Towyn, to 6 p.m. ...	51	30	b, m	8.1	-	Lowestoft, to 6 p.m. ...	42	37	om, bc, b	9.8	-
Aberystwyth, to 6 p.m. ...	47	36	c, bc, c	8.0	-	Skegness ... ..	41	33	c, b	5.8	-
Plymouth, to 9 p.m. ...	45	36	c, b.m	3.0	-	Scarborough, to 6 p.m. ...	43	32	"	4.6	0.01
Torquay, to 6 p.m. ...	44	39	"	2.4	-	Harrogate, to 6 p.m. ...	39	30	f.o, bc, b3	0.8	-
Bournemouth, to 6 p.m. ...	50	31	"	4.7	-	Darwen, to 9 p.m. ...	49	34	bcm	8.3	-
Worthing ... ..	48	34	f.o, bc, b	9.4	-	Manchester, to 9 p.m. ...	47	30	bc, f, bc	3.8	-
Brighton ... ..	49	34	"	8.8	-	Birmingham, to 9 p.m. ...	41	29	f.c, b.m	1.5	-

STATIONS		TEMPERATURE F.		WEATHER.	RAIN. Ins.	STATIONS.		TEMPERATURE F.		WEATHER.	RAIN. Ins.
4 <sup>th</sup> March, 1907.		Max.	Min.			4 <sup>th</sup> March, 1907.		Max.	Min.		
St. Petersburg	...	?	?	6, 6	—	Algiers	...	59	48	6, 6c	—
Utrecht	...	39	28	6, 6	—	Tunis	...	64	41	6c, 6c	—
Groningen	...	39	30	6, 6	—	Madeira (Funchal)	...	not received.			
Vienna	...	39	32	0, 0	—	3 <sup>rd</sup> March, 1907.		1 p.m.		1 p.m.	Measured 7 a.m.
Florence	...	51	44	0, 0	0.04	Geneva	...	Observations		not received.	
Rome	...	58	46	0, 0	0.16	Berne	...	*			
Naples	...	55	44	6, 6c	—	Coire	...	*			
Palermo	...	60	35	6, 6	—	Castasegna	...	*			
Brindisi	...	54	37	6, 6	—	Lugano	...	*			
Malta	...	59	49	0	—	Davos	...	*			

Hour of Observation.	Position		Reading of Barometer.	Wind.		Weather.	TEMPERATURE.			Sea Dis- tur- bance.	5th 16th March 1907.	Sunrise G.M.T.	Noon G.M.T.	Sunset G.M.T.
	Lat.	Long.		Direc.	Force.		Air.	Dry Bulb.	Wet Bulb.					
	"	"	Ins				"	"	"		Yarmouth ... .. {	6.34 6.32	12.5 12.5	5.36 5.38
											Greenwich ... .. {	6.40 6.38	12.12 12.12	5.44 5.46
											Wick ... .. {	7.0 6.57	12.24 12.24	5.48 5.50
											Valencia ... .. {	7.22 7.20	12.53 12.53	6.24 6.26

W. N. SHAW, (*Director*).



# DAILY WEATHER REPORT OF THE METEOROLOGICAL OFFICE.

Wednesday,  
6<sup>th</sup> March, 1907

STATIONS.		YESTERDAY EVENING.					THIS MORNING.										PAST 24 HOURS.																																																																																																																																																																																																																																																																																																																																																																																																																																																																																																																																																																																																																																																																																																																																																																																																																																																																																																																																																																																																																																																																																																																																																																								
		BAROM.		TEMP.		WIND.	Force (0 to 12)	Weather.	BAROMETER.		TEMPERATURE.			WIND.		Force (0 to 12)	Weather.	Sea (0 to 2).	TEMP.		Weather.	Sun. shine.	Rainfall.																																																																																																																																																																																																																																																																																																																																																																																																																																																																																																																																																																																																																																																																																																																																																																																																																																																																																																																																																																																																																																																																																																																																																																		
		At 32° Fahr. and M.S.L.	Dry Bulb.	At 82° Fahr. and M.S.L.	Change since Yesterday.				Dry Bulb.	Wet Bulb.	Change since Yesterday.	Direc.																																																																																																																																																																																																																																																																																																																																																																																																																																																																																																																																																																																																																																																																																																																																																																																																																																																																																																																																																																																																																																																																																																																																																																													
		Ins.	°	Ins.	°				°	°	°	°	°	°	°				°	°				°	°	°	°	°	°	°	°	°	°	°	°	°	°	°	°	°	°	°	°	°	°	°	°	°	°	°	°	°	°	°	°	°	°	°	°	°	°	°	°	°	°	°	°	°	°	°	°	°	°	°	°	°	°	°	°	°	°	°	°	°	°	°	°	°	°	°	°	°	°	°	°	°	°	°	°	°	°	°	°	°	°	°	°	°	°	°	°	°	°	°	°	°	°	°	°	°	°	°	°	°	°	°	°	°	°	°	°	°	°	°	°	°	°	°	°	°	°	°	°	°	°	°	°	°	°	°	°	°	°	°	°	°	°	°	°	°	°	°	°	°	°	°	°	°	°	°	°	°	°	°	°	°	°	°	°	°	°	°	°	°	°	°	°	°	°	°	°	°	°	°	°	°	°	°	°	°	°	°	°	°	°	°	°	°	°	°	°	°	°	°	°	°	°	°	°	°	°	°	°	°	°	°	°	°	°	°	°	°	°	°	°	°	°	°	°	°	°	°	°	°	°	°	°	°	°	°	°	°	°	°	°	°	°	°	°	°	°	°	°	°	°	°	°	°	°	°	°	°	°	°	°	°	°	°	°	°	°	°	°	°	°	°	°	°	°	°	°	°	°	°	°	°	°	°	°	°	°	°	°	°	°	°	°	°	°	°	°	°	°	°	°	°	°	°	°	°	°	°	°	°	°	°	°	°	°	°	°	°	°	°	°	°	°	°	°	°	°	°	°	°	°	°	°	°	°	°	°	°	°	°	°	°	°	°	°	°	°	°	°	°	°	°	°	°	°	°	°	°	°	°	°	°	°	°	°	°	°	°	°	°	°	°	°	°	°	°	°	°	°	°	°	°	°	°	°	°	°	°	°	°	°	°	°	°	°	°	°	°	°	°	°	°	°	°	°	°	°	°	°	°	°	°	°	°	°	°	°	°	°	°	°	°	°	°	°	°	°	°	°	°	°	°	°	°	°	°	°	°	°	°	°	°	°	°	°	°	°	°	°	°	°	°	°	°	°	°	°	°	°	°	°	°	°	°	°	°	°	°	°	°	°	°	°	°	°	°	°	°	°	°	°	°	°	°	°	°	°	°	°	°	°	°	°	°	°	°	°	°	°	°	°	°	°	°	°	°	°	°	°	°	°	°	°	°	°	°	°	°	°	°	°	°	°	°	°	°	°	°	°	°	°	°	°	°	°	°	°	°	°	°	°	°	°	°	°	°	°	°	°	°	°	°	°	°	°	°	°	°	°	°	°	°	°	°	°	°	°	°	°	°	°	°	°	°	°	°	°	°	°	°	°	°	°	°	°	°	°	°	°	°	°	°	°	°	°	°	°	°	°	°	°	°	°	°	°	°	°	°	°	°	°	°	°	°	°	°	°	°	°	°	°	°	°	°	°	°	°	°	°	°	°	°	°	°	°	°	°	°	°	°	°	°	°	°	°	°	°	°	°	°	°	°	°	°	°	°	°	°	°	°	°	°	°	°	°	°	°	°	°	°	°	°	°	°	°	°	°	°	°	°	°	°	°	°	°	°	°	°	°	°	°	°	°	°	°	°	°	°	°	°	°	°	°	°	°	°	°	°	°	°	°	°	°	°	°	°	°	°	°	°	°	°	°	°	°	°	°	°	°	°	°	°	°	°	°	°	°	°	°	°	°	°	°	°	°	°	°	°	°	°	°	°	°	°	°	°	°	°	°	°	°	°	°	°	°	°	°	°	°	°	°	°	°	°	°	°	°	°	°	°	°	°	°	°	°	°	°	°	°	°	°	°	°	°	°	°	°	°	°	°	°	°	°	°	°	°	°	°	°	°	°	°	°	°	°	°	°	°	°	°	°	°	°	°	°	°	°	°	°	°	°	°	°	°	°	°	°	°	°	°	°	°	°	°	°	°	°	°	°	°	°	°	°	°	°	°	°	°	°	°	°	°	°	°	°	°	°	°	°	°	°	°	°	°	°	°	°	°	°	°	°	°	°	°	°	°	°	°	°	°	°	°	°	°	°	°	°	°	°	°	°	°	°	°	°	°	°	°	°	°	°	°	°	°	°	°	°	°	°	°	°	°	°	°	°	°	°	°	°	°	°	°	°	°	°	°	°	°	°	°	°	°	°	°	°	°	°	°	°	°	°	°	°	°	°	°	°	°	°	°	°	°	°	°	°	°	°	°	°	°	°	°	°	°	°	°	°	°	°	°	°	°	°	°	°	°	°	°	°	°	°	°	°	°	°	°	°	°	°	°	°	°	°	°	°	°	°	°	°	°	°	°	°	°	°	°	°	°	°	°	°	°	°	°	°	°	°	°	°	°	°	°	°	°	°	°	°	°	°	°	°	°	°	°	°	°	°	°	°	°	°	°	°	°	°	°	°	°	°	°	°	°	°	°	°	°	°	°	°	°	°	°	°	°	°	°	°	°	°	°	°	°	°	°	°	°	°	°	°	°	°	°	°	°	°	°	°	°	°	°	°	°	°	°	°	°	°	°	°	°	°	°	°	°	°	°	°	°	°	°	°	°	°	°	°	°	°	°	°	°	°

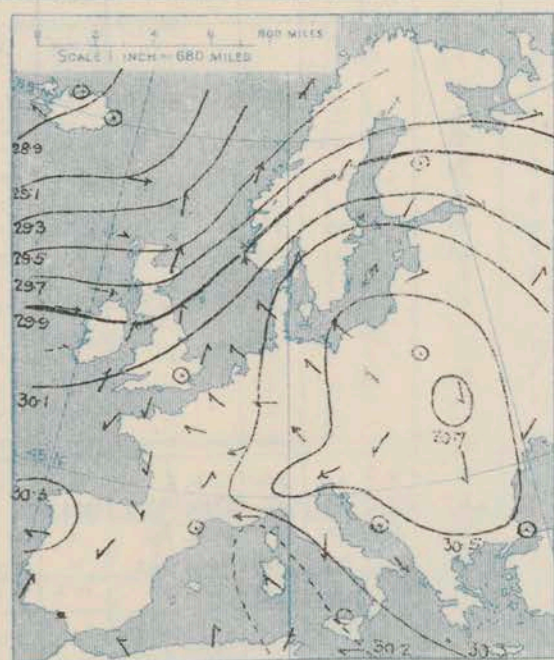


# SUPPLEMENTARY CHARTS

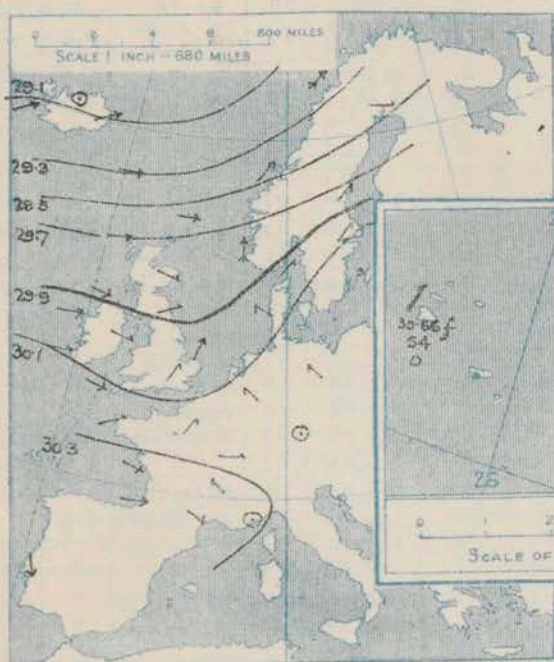
## OF BAROMETER AND WIND

FOR 8 A.M. AND 6 P.M. YESTERDAY

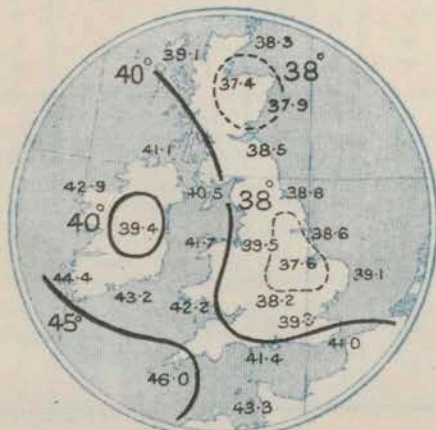
8 A.M. YESTERDAY



6 P.M. YESTERDAY



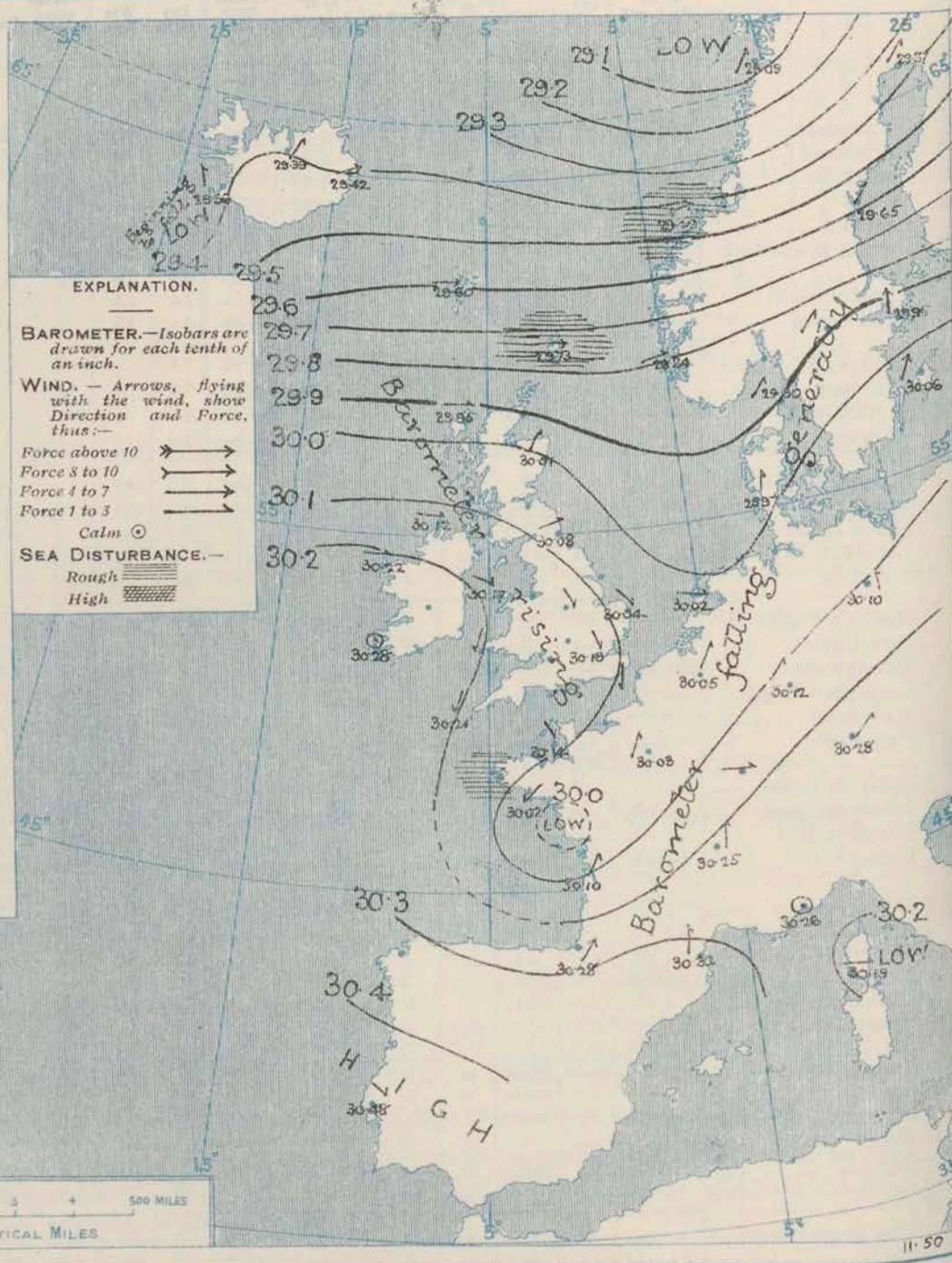
AVERAGES OF TEMPERATURE AT 8 A.M.  
FOR THE TWO-MONTHLY PERIOD.  
FEBRUARY — MARCH.  
(Derived chiefly from Observations extending over  
the 35 years—1871-1905.)



Wednesday.

# WEATHER

1. BAROMETER, WIND AND SEA AT 8 A.M. TO-DAY.



## NOTES ON THE GENERAL SITUATION AT 8 A.M.

The depression noticed yesterday off Iceland and the ill-defined "V-shaped" secondary system which lay over our own western coasts, have both travelled E.<sup>wd</sup>, and an anticyclone, in which readings are above 30.2 in., has spread from the Atlantic over Ireland and the St. George's Channel. A small depression is lying off the west coast of France, and another disturbance is approaching Iceland from the W.<sup>wd</sup>.

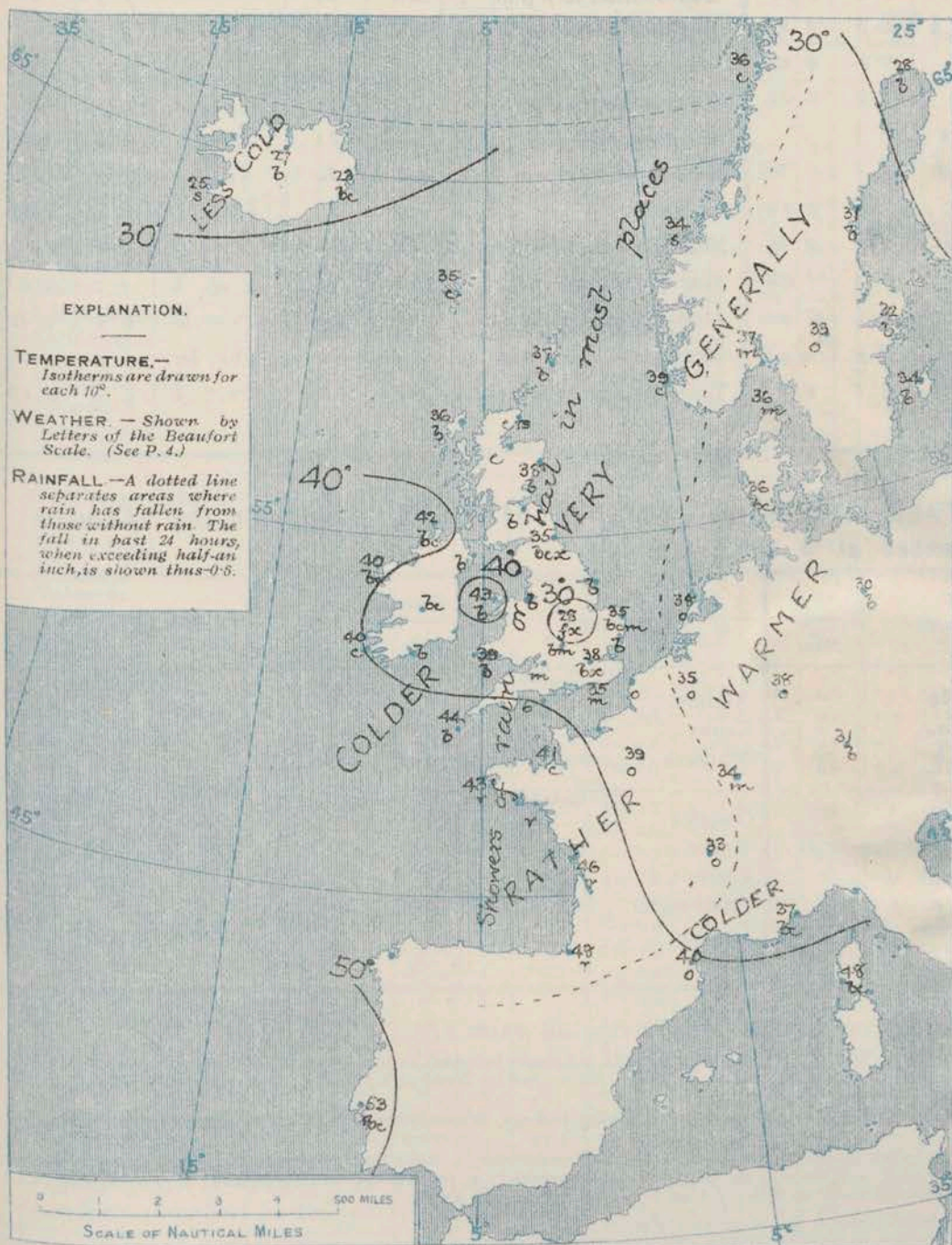
The wind has veered to the W.<sup>wd</sup> or N.W.<sup>wd</sup> over the greater part of the United Kingdom, and to the N.<sup>wd</sup> in the south of England and the north of France. In other parts of Western Europe it is chiefly S.W.<sup>ty</sup>, and on the west coasts of Norway it is strong to a gale in force. The change of wind in these Islands has been accompanied in most places by a fall of temperature, and the readings are now below 40° at all but a few of the coast stations in the west and south, the lowest value reported being 28° at Nottingham. Slight frost still prevails in Germany and Sweden. The weather is fine and bright over the United Kingdom as a whole, as well as in Germany, Denmark and Sweden. In France the sky is overcast, with rain at all the western stations. Snow is falling at Christiansund and also at Reykjavik. The sea is moderate or slight generally, but rough between Shelland and Norway, and rather rough at Valencia as well as off Brittany.



# CHARTS

6<sup>th</sup> March, 1907.

## 2. TEMPERATURE AND WEATHER AT 8 A.M. TO-DAY.



### NOTES ON YESTERDAY'S WEATHER

At many of our eastern and central stations the thermometer yesterday did not reach 45°, but in the west and north that value was exceeded. Frost occurred last night over England and central Ireland; at Oxford the thermometer exposed on the grass fell to a minimum of 22°. The amount of bright sunshine recorded yesterday varied considerably in different places; on many parts of our southeast coast it exceeded 8 hrs. Rain has fallen over nearly the whole of Western Europe, rather heavily along the west coasts of France.

### GENERAL INFERENCE FROM THE 8 A.M. OBSERVATIONS.

The anticyclone in the west is likely to spread temporarily E. <sup>ward</sup>, and fair weather will therefore continue in most districts throughout the ensuing 24 hours, with frost and fog at night over the inland parts of England. A new depression is approaching Iceland, and may possibly affect our northern coasts in the course of tomorrow.

## FORECASTS

For the 24 hours commencing at  
NOON TO DAY.



For the positions of the DISTRICTS indicated by the numbers 0-11—see map at foot.

- 0 { W. <sup>ly</sup> to S.W. <sup>ly</sup> winds, freshening; fair today, some rain or sleet to-morrow.
- 1 { W. <sup>ly</sup> winds, light; fair generally.
- 2 { frost to-night.
- 3 { Light breezes, chiefly N. <sup>ly</sup>.
- 4 { fine generally; frosty and foggy to-night.
- 5 {
- 6 Same as No. 0.
- 7 Same as Nos 1 & 2.
- 8 { N. <sup>ly</sup> and N.E. <sup>ly</sup> winds, moderate; fine generally; frost inland tonight
- 9 Same as No. 0.
- 10 { W. <sup>ly</sup> and N.W. <sup>ly</sup> winds, light; fair generally.

### II WESTERN CHANNEL AND BAY

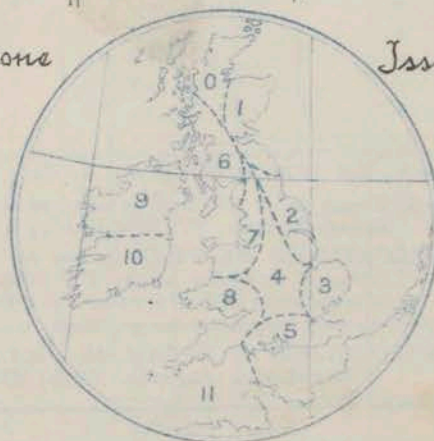
Fresh N. <sup>ly</sup> winds, mouth Channel; strong N.W. <sup>ly</sup> winds, Bay; sea rather rough generally.

### FORECAST DISTRICTS.

Those portions of the Coasts upon which the Warning Signals are at present flying are indicated by the Symbols  = South Cone, or  = North Cone.

None

Issued.





## 1907

TEMPERATURE, WEATHER, SUNSHINE, AND RAINFALL FOR YESTERDAY.											
STATIONS.	TEMPERATURE F.		Weather.	Sunshine. Hrs.	Rainfall. Ins.	STATIONS.	TEMPERATURE F.		Weather.	Sunshine. Hrs.	Rainfall. Ins.
	Max.	Min.					Max.	Min.			
Blackpool, to 9 p.m.	44	31	o. c. r. bc	2.8	0.04	Eastbourne, to 6 p.m.	44	30	"	7.3	-
Southport, to 9 p.m.	46	30	om. bcp. b	2.3	0.01	Bexhill-on-Sea, to 9 p.m.	45	40	b, r	8.2	-
Rhyl, to 6 p.m.	45	27	"	1.8	0.04	Hastings	"	"	"	8.5	"
Llandudno, to 9 p.m.	50	36	bcp. b	2.5	0.02	Folkestone, to 6 p.m.	43	30	b, o	8.3	-
Bettws-y-Coed, to 6 p.m.	49	34	c. r. bv	2.7	-	Margate, to 6 p.m.	48	33	b, o	8.6	-
Towyn, to 6 p.m.	48	36	m. c. b	2.8	0.07	Lowestoft, to 6 p.m.	44	36	bc, o	8.0	-
Aberystwyth, to 6 p.m.	47	34	o. r. c	2.5	0.04	Skegness	44	29	b, c. r	5.9	0.15
Plymouth, to 9 p.m.	49	30	b. od, bc	0.0	0.05	Scarborough, to 6 p.m.	40	31	"	0.0	0.04
Torquay, to 6 p.m.	46	31	"	0.1	0.04	Harrogate, to 6 p.m.	43	28	bc. op. b	1.2	0.01
Bournemouth, to 6 p.m.	44	26	"	2.6	0.01	Darwen, to 9 p.m.	41	30	b, omr. ben	0.3	0.10
Worthing	44	30	b. c. o. r	7.5	0.01	Manchester, to 9 p.m.	44	29	c, br, bc	0.0	0.06
Brighton	45	29	"	7.1	0.01	Birmingham, to 9 p.m.	38	29	o. r. c. b	0.5	0.12

STATIONS <i>5<sup>th</sup> March 1907</i>		TEMPERATURE F.		WEATHER.	RAIN. — Ins.	STATIONS.		TEMPERATURE F.		WEATHER.	RAIN. — Ins.
		Max.	Min.					Max.	Min.		
St. Petersburg ... ..	36	12	b. bc	—	Algiers ... ..	63	48	bc. bc	—		
Utrecht ... ..	46	30	b. m	—	Tunis ... ..	63	43	bc. o	—		
Groningen ... ..	48	30	b. b	—	Madeira (Funchal) ... ..	not	recd.				
Vienna ... ..	39	27	b. f	—							
Florence ... ..	49	41	b. o	—	<i>4<sup>th</sup> March 1907</i>	1 p.m.		1 p.m.	Measured		
Rome ... ..	52	43	r. bc	0.25	Geneva ... ..	39	*	o	7.30 a.m.		
Naples ... ..	54	43	b. b	—	Berne ... ..	32	*	o	—		
Palermo ... ..	56	40	o. o	—	Coire ... ..	36	*	b	—		
Brindisi ... ..	57	39	b. bc	—	Castasegna ... ..	34	*	s	—		
Malta ... ..	57	50	r	0.39	Lugano ... ..	37	*	o	—		
					Davos ... ..	34	*	o	—		

(a) At the British and Irish Stations the readings of the barometer are not corrected for the difference in Gravity between the position of the Station and Latitude 45°. The approximate correction is:—For stations North of Malin Head and North Shields + '03 in., but for Sumburgh Head + '04 in.; for stations south of Malin Head and North Shields + '02 in., but for Scilly and Jersey + '01 in.

(b) The Sunshine for London given in the table is recorded on the Tower of the Wesleyan Training College, Westminster; the Sunshine entered to Dungeness is recorded at Littlestone-on-Sea.

(c) The information relating to Weather is indicated by the following letters—b. blue sky; bc. sky half clouded; c. sky three parts clouded; d. drizzling rain; e. wet air, without rain falling; f. fog; g. gloomy; h. hail; i. lightning; m. misty (hazy); o. overcast; p. passing showers; q. squally; r. rain; s. snow; t. thunder; u. ugly, threatening; v. visibility, unusual transparency; w. dew; x. hoar frost; z. dust-haze, or smoke.

\* AN ASTERISK is inserted in all places for which information is not usually received.

Received during the 24 hours ended at 9.30 a.m. to-day

[illegible]

**FORECASTS OF WEATHER** for one day in advance are drawn up at 11 a.m., and between 7 and 8 p.m. The latest forecast can be had by Reply Telegram, on paying at any Post Office in the United Kingdom **Sixpence** in addition to the cost of the inquiry and reply Telegram. Information as to the Terms on which Forecasts can be sent daily, for a long or short period, may be obtained on application.

W. N. SHAW, (*Director*).



# DAILY WEATHER REPORT OF THE METEOROLOGICAL OFFICE.

Thursday,  
7th March, 1907

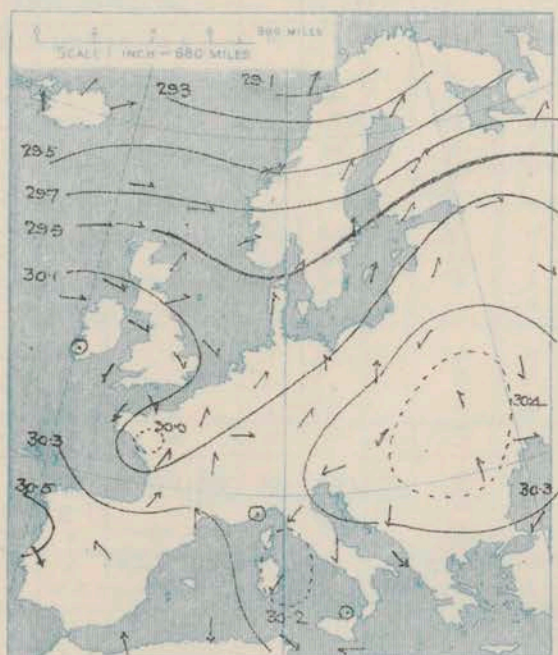
STATIONS.	YESTERDAY EVENING.						THIS MORNING.										PAST 24 HOURS.				
	Barom.	Temp.	Wind.		Weather.	Sea (0 to 9).	Barometer.	Temperature.			Wind.		Weather.	Sea (0 to 9).	Temp.		Weather.	Sun-shine.	Rainfall.	Hours.	Ins.
	At 32° Fahr. and M.S.L.	Dry Bulb.	Dir.	Force (0 to 12).			At 82° Fahr. and M.S.L.	Change since Yesterday.	Dry Bulb.	Wet Bulb.	Change since Yesterday.	Dir.	Force (0 to 12).		Max.	Min.					
	Ins.	°					Ins.	Ins.	°	°	°				°	°					
SWEDEN & NORWAY.	Haparanda...	29.34	27	SW	4	0	29.55	+18	23	22	-5	NW	2	6	34	23	x	x	-	-	-
	Hernösand...	29.65	33	Z	0	6	29.92	+27	27	26	-4	S	2	6	?	27	x	x	-	-	-
	Stockholm...	29.88	36	SW	4	0	30.12	+17	30	29	-2	SW	2	6	39	30	x	x	-	-	-
	Wisby...	29.96	35	S	6	6	30.17	+11	33	30	-1	WSW	2	6	39	32	x	x	-	-	-
	Karlstad...	29.91	32	SW	2	6	30.13	+22	23	23	-10	Z	0	6	x	x	x	x	-	-	-
	Färder (X'ania Fjord)	29.92	40	WSW	4	6	30.08	+24	36	34	-1	WSW	4	6	40	36	x	x	-	-	-
	Bodö...	29.31	30	W	6	S	29.41	+32	29	27	-7	S	2	6	36	27	x	x	-	-	-
	Christiansund...	29.74	35	W	8	m	29.60	+11	40	36	+6	SSW	5	6	40	32	x	x	-	-	0.12
ICELAND & FAEROE.	Skudesnaes...	30.05	40	WNW	4	r	29.99	+15	40	39	+1	S	8	0	43	37	c, r	x	-	-	-
	Reykjavik...	29.41	26	W	2	6	29.22	-14	22	x	-3	NW	4	S	x	x	x	x	-	-	-
	Blönduós...	29.43	19	S	3	6	29.19	-23	20	x	-9	SW	3	S	x	x	x	x	-	-	-
	Seydisfjord...	29.38	29	WNW	5	6	29.11	-31	41	x	+18	Z	0	0	x	x	x	x	-	-	-
BRITISH ISLANDS.	Thorshavn...	29.68	39	W	5	c	28.96	-64	47	x	+12	W	8	r	x	x	x	x	-	-	-
	Sumburgh Head	29.94	39	WSW	3	6	29.27	-36	41	41	+4	WSW	5	r	6	43	39	b, 6	x	-	0.26
	Stornoway...	30.01	43	W	3	0	29.48	-47	50	50	+14	W	4	r	4	50	30	p, o	3.9	-	0.14
	Malin Head...	30.14	44	SW	4	c	29.73	-39	48	48	+6	WSW	6	cgm	4	48	40	b, c, rgm	x	-	0.01
	Blacksod Pt.	30.16	46	S	5	opgm	29.96	-26	49	49	+9	SSW	6	rgm	4	50	38	bcp, cgm	x	-	0.18
	Valencia...	30.30	46	SSE	2	rm	30.19	-09	51	50	+11	SW	2	om	4	52	40	op, rm	2.0	-	0.21
	Roche's Point...	30.36	46	SW	3	c	30.19	-08	49	49	+12	SW	3	6	3	51	37	b, op, 6	x	-	0.12
	Birr Castle...	30.28	47	WSW	1	0	30.08	-17	50	49	+17	W	3	or	x	51	31	6, o	4.6	-	0.09
	Donaghadee...	30.26	44	SSW	1	6	29.93	-23	48	48	+12	SSW	3	c	2	49	34	6, o, bcp	x	-	0.03
	Liverpool Obsy...	30.34	40	W	2	6	30.08	-10	45	42	+7	SSW	4	0	3	47	38	x	x	-	0.02
	Holyhead...	30.31	44	SW	3	cu	30.08	-09	45	45	+2	SW	5	f	4	48	41	6, cu, r	x	-	0.39
	Pembroke (St. Ann's Hd.)	30.38	43	WSW	3	6	30.19	-01	45	45	+6	SSW	6	og	5	47	39	6, p, rm	9.5	-	0.13
	Scilly (St. Mary's)	30.42	47	NW	1	6	30.32	+11	46	45	+2	WSW	4	m	5	50	43	6	8.8	-	0.11
	Jersey (St. Aubins)	30.38	46	NW	3	6	30.44	+30	44	42	+3	SW	3	cg	3	48	39	6, cu, cg	9.2	-	-
	Portland Bill	30.34	44	N	2	6	30.35	+21	43	42	+3	SW	4	p	3	49	39	c, 6	x	-	0.01
	Dungeness...	30.29	42	NNE	1	6	30.38	+30	39	38	+4	SSW	1	m	1	47	30	6, f, x	9.5	-	-
GERMANY, & C.	Wick...	30.02	40	W	3	6	29.49	-41	44	43	+9	W	3	0	2	45	34	-	x	-	0.03
	Nairn...	30.09	42	WSW	1	6	29.57	-39	48	46	+13	WSW	4	ou	2	49	35	6, c	6.3	-	0.01
	Aberdeen...	30.14	42	WSW	2	c	29.69	-32	44	43	+6	SSW	3	0	2	49	38	6, c, op	7.8	-	0.01
	Leith...	30.18	44	W	2	c	29.76	-31	49	46	+10	SW	5	c	x	50	39	6, c	x	-	-
	North Shields	30.24	41	W	2	r	29.99	-09	40	38	+5	SSW	3	0	2	47	32	6, p	x	-	0.01
	Spurn Head...	30.29	44	NE	1	6	30.17	+11	38	36	+2	SSW	4	r	3	45	35	6, 6, 6cm	x	-	-
	Yarmouth...	30.26	43	N	2	6	30.28	+24	36	34	+1	SW	3	6cm	3	45	33	6, 6	x	-	-
	Clacton-on-Sea...	30.30	40	E	2	6	30.35	+25	38	37	+3	S	3	c	2	48	34	6, bca	10.0	-	-
	Nottingham...	30.31	44	WNW	1	6m	30.20	+07	40	38	+12	SW	2	0	x	50	28	6cm, 6m	4.1	-	0.01
	Bath...	30.35	48	W	1	6	30.31	+12	41	39	+6	SW	2	r	x	50	31	-	9.6	-	-
FRANCE.	Oxford...	30.39	36	Z	0	6	30.31	+13	39	36	+6	SW	4	or	x	50	32	6	x	-	-
	London (St. James's Park)	30.30	46	NNW	1	6	30.34	+21	39	37	+1	W	1	om	x	50	31	6, 6, 6, c	7.6	-	-
	The Scaw (Skagen)	30.04	37	W	4	6	30.18	+28	35	35	-1	WSW	2	m	0	41	34	x	x	-	-
	Fanö...	30.22	35	SW	1	6	30.29	+32	34	34	-2	SW	1	m	x	43	34	x	x	-	-
	Cuxhaven...	x	x	x	x	x	30.36	+34	30	30	-8	WNW	1	f	0	43	30	x	x	-	-
	The Helder...	30.29	38	NNW	1	6	30.45	+40	32	32	-3	SSE	1	f	x	43	32	x	x	-	0.04
	Brussels...	x	x	x	x	x	30.33	+23	37	37	+7	W	1	f	x	46	36	x	x	-	-
SPANISH PENIN.	Berlin...	30.19	42	Z	0	6	30.34	+22	35	34	-3	N	3	f	x	45	34	x	x	-	0.04
	Frankfurt...	30.21	40	NW	1	0	30.33	+05	33	33	+2	NW	4	0	x	43	31	x	x	-	-
	Munich...	30.16	36	Z	0	6	30.33	+05	33	33	+2	NW	4	0	x	43	31	x	x	-	-
	C. Gris Nez...	?	36	NE	2	6	30.39	+31	37	36	0	S	3	m	3	45	32	x	x	-	-
	La Hève...	30.39	41	N	3	m	30.47	+40	35	33	-4	S	2	c	2	46	32	x	x	-	-
	Brest...	30.42	44	N	4	6	30.45	?	45	44	+2	SW	4	0	4	48	41	x	x	-	-
	Lorient...	30.36	39	NW	3	6	30.45	+43	40	39	-2	SW	1	6	4	55	39	x	x	-	-
	Rochefort...	30.23	47	NNE	4	c	30.49	+39	36	35	-10	N	2	6	x	50	34	0, c	x	-	0.43
	Biarritz...	30.29	47	NNW	6	0	30.50	+22	43	40	-5	ESE	1	c	4	54	41	x	x	-	0.08
	Paris...	30.28	42	NNE	3	c	30.48	+45	31	31	-8	N, NE	2	f	x	42	31	x	x	-	-
SPANISH PENIN.	Belfort...	30.11	34	N	2	r	30.32	+15	33	33	-1	W	2	f	x	44	32	x	x	-	0.32
	Lyons...	30.22	37	NW	1	0	30.32	+07	37	35	+4	WSW	2	0	x	38	33	x	x	-	0.20
	Nice...	30.11	43	Z	0	0	30.11	-15	40	38	+3	Z	0	6	2	50	37	x	x	-	-
	Perpignan...	30.01	42	NE	2	0	30.27	-05	43	40	+3	NW	4	0	x	48	40	x	x	-	0.24
	Sanguinaire...	29.96	51	E	2	0	30.05	-14	48	46	0	E	3	6	3	59	41	x	x	-	-
SPANISH PENIN.	Corunna...	x	x	x	x	x	x	x	x	x	x	x	x	x	x	x	x	x	x	-	-
	Lisbon...	30.41	55	NNW	5	0	30.34	-14	53	48	0	N	5	6	x	61	50	x	x	-	-
	Azores (P. Delgada)...	30.68	57	SSW	4	0	30.68	+02	58	52	+4	SE	4	0	2	63	54	x	x	-	-



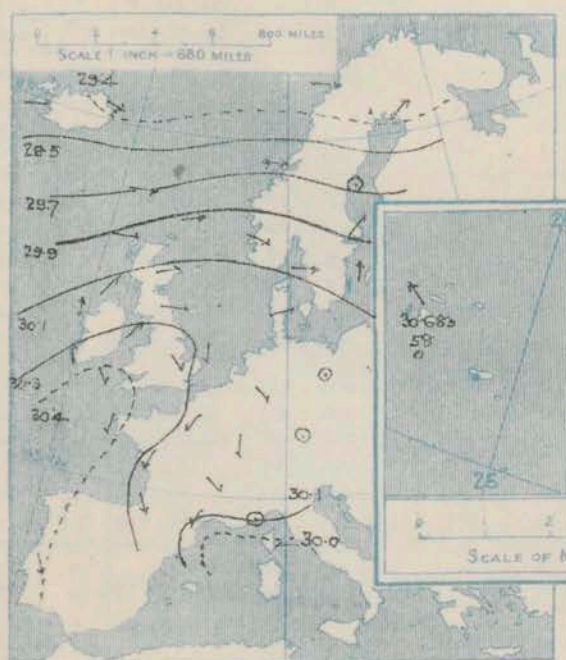
# SUPPLEMENTARY CHARTS OF BAROMETER AND WIND

FOR 8 A.M. AND 6 P.M. YESTERDAY

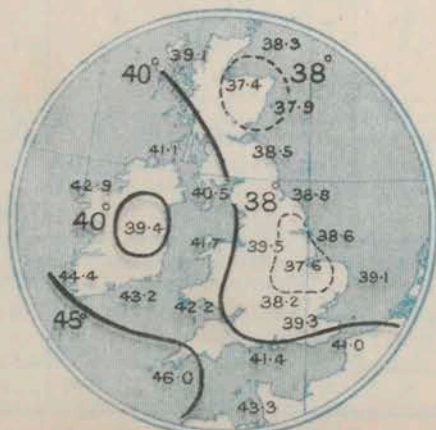
8 A.M. YESTERDAY



6 P.M. YESTERDAY



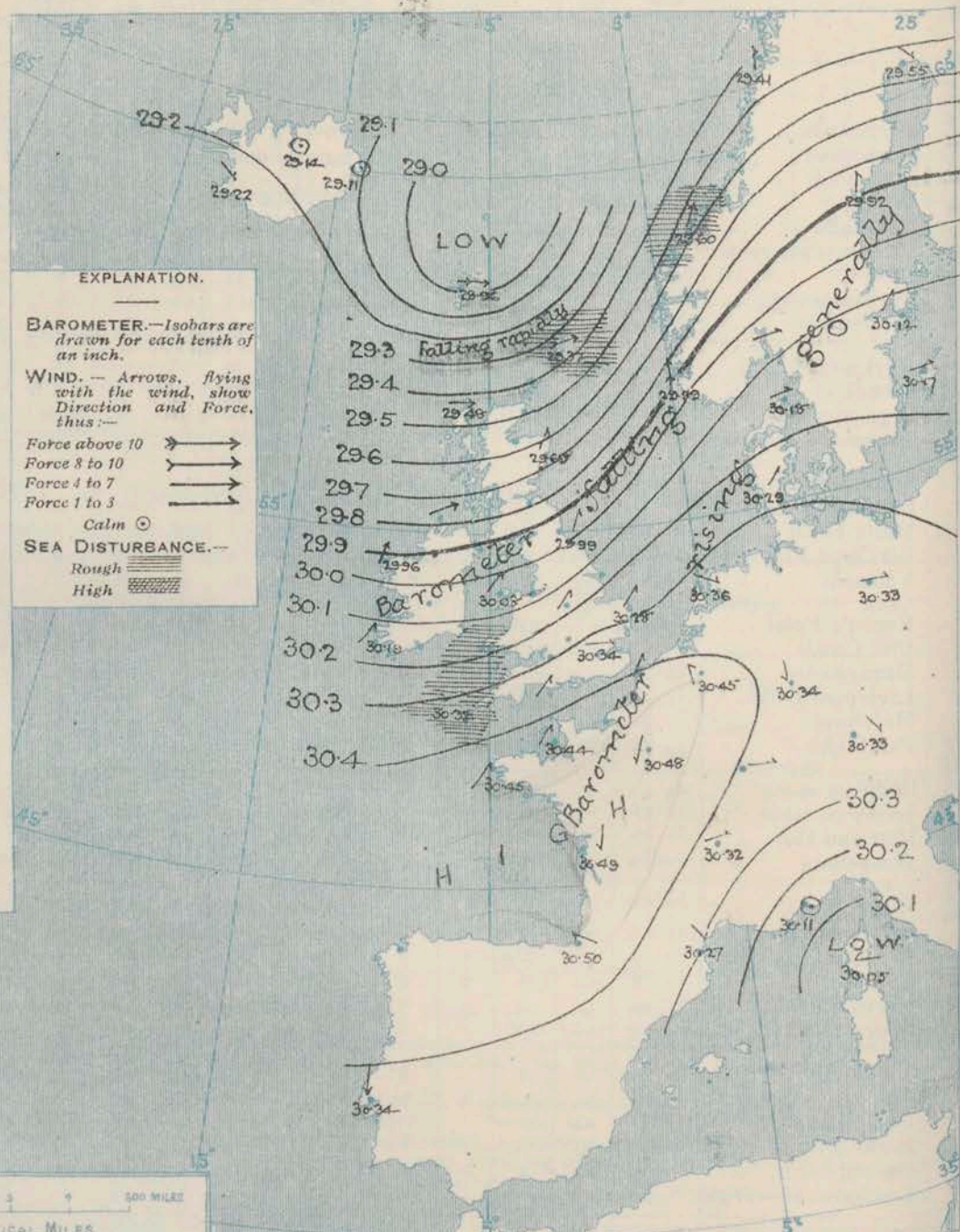
AVERAGES OF TEMPERATURE AT 8 A.M.  
FOR THE TWO-MONTHLY PERIOD.  
FEBRUARY — MARCH.  
(Derived chiefly from Observations extending over  
the 35 years—1871-1905.)



Thursday,

## WEATHER

1. BAROMETER, WIND AND SEA AT 8 A.M. TO-DAY.



### NOTES ON THE GENERAL SITUATION AT 8 A.M.

The centre of a deep depression has appeared a little to the N.<sup>W.</sup> of the Faerøe Islands, in which neighbourhood the barometer has fallen below 29.0 in. A brisk fall of the mercury is in progress over all the more northern parts of the United Kingdom, and also in the west of Norway, but in the western parts of the Continent generally the barometer is rising. A well marked anticyclone lies over the Bay of Biscay, the north of Spain, and the west and north of France.

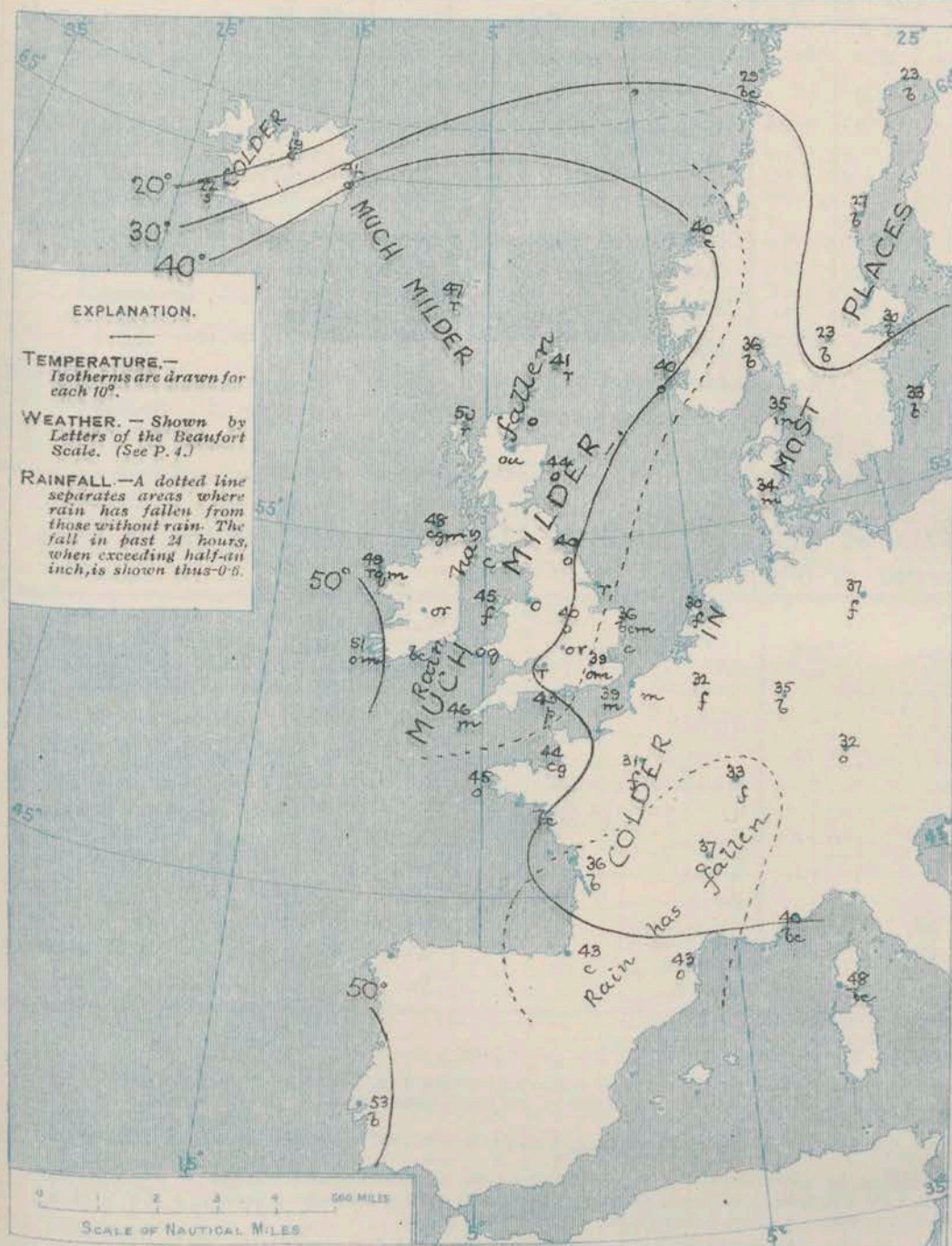
The wind has backed to the S.W.<sup>W.</sup> over the whole of the United Kingdom, and has increased to a strong breeze on some of the more exposed parts of our western coasts; in the west of Norway it is S.W., with a gale at Skudsmoes. Light variable breezes are reported in the anticyclonic region over France. The shift of wind to the S.W.<sup>W.</sup> has been accompanied in these Islands by a general rise of temperature, and at most of the Irish and Scotch stations the readings now range between 48° and 50°; in the east and southeast of England the readings are below 40°. Slight frost prevails over the Netherlands and Central France, and sharp frost in Sweden. Cloudy weather has set in over the United Kingdom, and rain is falling in several isolated places. Fog prevails over Central France, North Germany, and the Netherlands, in the west and south of France the weather is fair, while in Sweden the sky is cloudless. The sea is rough between Shetland and Norway, and rather rough on our own southwest coasts, but moderate or slight elsewhere.



# CHARTS

7<sup>th</sup> March, 1907.

## 2. TEMPERATURE AND WEATHER AT 8 A.M. TO-DAY.



### NOTES ON YESTERDAY'S WEATHER

In the course of yesterday the thermometer rose to 50° or slightly at it in many parts of the United Kingdom, but at night a sharp ground frost occurred over England. The amount of bright sunshine recorded yesterday was large, more than 9 hours being reported in many places, and as many as 10 hours at several of our south and east coast stations. Rain has fallen in many parts of Western Europe, — rather heavily in the west of France.

### GENERAL INFERENCE FROM THE 8 A.M. OBSERVATIONS.

The deep depression in the neighbourhood of the Faeröe Islands is likely to travel in a S.E.<sup>ly</sup> direction, and will occasion a considerable increase of wind over the United Kingdom Kingdom, from S.W., veering to W. or N.W., with rain in all districts. Temperature will rise briskly over England today, but will probably fall again tomorrow.

## FORECASTS

For the 24 hours commencing at NOON TO DAY.

For the positions of the DISTRICTS indicated by the numbers 0-11—see map at foot.

- 0 { W.<sup>ly</sup> to N.W.<sup>ly</sup> winds, increasing to a gale; squally, some rain, snow or sleet later
- 1 { S.W.<sup>ly</sup> to W.<sup>ly</sup> or N.W.<sup>ly</sup> winds, increasing to a gale; squally, some rain.
- 2 {
- 3 { S.W.<sup>ly</sup> to W.<sup>ly</sup> winds, freshening
- 4 { considerably; mild, unsettled, some rain.
- 5 {
- 6 { Same as Nos. 1 & 2.
- 7 {
- 8 Same as Nos. 3 to 5.
- 9 Same as Nos. 1 & 2.
- 10 Same as Nos. 3 to 5.

### II WESTERN CHANNEL AND BAY

S.W.<sup>ly</sup> to W.<sup>ly</sup> winds, strong mouth Channel, with a rough sea, squally, showery.

### FORECAST DISTRICTS.

Those portions of the Coasts upon which the Warning Signals are at present flying are indicated by the Symbols  $\nabla$  = South Cone, or  $\blacktriangle$  = North Cone.





## 1907

STATIONS.	TEMPERATURE F.		Weather.	Sunshine. Hrs.	Rainfall. Ins.	STATIONS.	TEMPERATURE F.		Weather.	Sunshine. Hrs.	Rainfall. Ins.
	Max.	Min.					Max.	Min.			
Blackpool, to 9 p.m.	46	36	b. c	8.5	—	Eastbourne, to 6 p.m.	49	36	*	9.2	0.30
Southport, to 9 p.m.	46	33	bz. bc. m	9.0	—	Bexhill-on-Sea, to 9 p.m.	50	42	b	10.0	0.22
Rhyl, to 6 p.m.	45	34	*	9.9	—	Hastings	*	*	*	9.8	—
Llandudno, to 9 p.m.	48	38	p. b	9.8	0.06	Folkestone, to 6 p.m.	46	34	b	9.0	0.25
Bettws-y-Coed, to 6 p.m.						Margate, to 6 p.m.	47	36	b	7.7	0.21
Towyn, to 6 p.m.	48	27	b	8.5	—	Lowestoft, to 6 p.m.	45	36	or. c. b	10.1	0.17
Aberystwyth, to 6 p.m.	47	30	c. b	9.0	—	Skegness	47	31	b, bc	9.7	0.05
Plymouth, to 9 p.m.	49	37	b. b. m	9.3	—	Scarborough, to 6 p.m.	52	35	*	8.4	0.04
Torquay, to 6 p.m.	51	35	*	9.8	—	Harrogate, to 6 p.m.	48	29	bc, b. bz	7.6	—
Bournemouth, to 6 p.m.	51	33	*	10.0	0.02	Darwen, to 9 p.m.	45	32	bcp. bcm	7.2	0.02
Worthing	50	35	b	9.9	0.15	Manchester, to 9 p.m.	47	30	of. bc.	4.5	0.01
Brighton	49	32	*	8.1	0.19	Birmingham, to 9 p.m.	47	32	c. b	3.4	—

STATIONS <i>6<sup>th</sup> March, 1907.</i>	TEMPERATURE F.		WEATHER.	RAIN. — Ins.	STATIONS.	TEMPERATURE F.		WEATHER.	RAIN. — Ins.
	Max.	Min.				Max.	Min.		
St. Petersburg ... ..	37	23	b. b	—	Algiers ... ..	66	52	c. bc	—
Utrecht... ..	48	32	b. r	0.12	Tunis ... ..	57	39	m. bc	0.16
Groningen ... ..	48	32	b. m	—	Madeira (Funchal) ... ..	63	48	r. b	—
Vienna ... ..	37	25	b. f	—	<i>5<sup>th</sup> March, 1907.</i>				
Florence ... ..	44	39	o. o	0.12	Geneva ... ..	39	*	1 p.m. o	Measured 7 a.m.
Rome ... ..	56	38	b. b	—	Berne ... ..	43	*	b	—
Naples ... ..	55	43	b. o	—	Coire ... ..	43	*	b	—
Palermo ... ..	58	40	bc, bc	—	Castasegna... ..	37	*	o	0.24
Brindisi ... ..	53	39	b. bc	—	Lugano ... ..	41	*	o	0.12
Malta ... ..	55	49	r	0.39	Davos... ..	32	*	b	—

Hour of Observation.	Position		Reading of Barometer.	Wind.		Weather.	TEMPERATURE.			Sea Disturbance.	7 <sup>th</sup> 12 <sup>th</sup> March 1907.	Sunrise G.M.T.	Noon G.M.T.	Sunset G.M.T.
	Lat.	Long.		Dir.	Force.		Dry Bulb.	Wet Bulb.	Sea					
			In.											
											Yarmouth ... ..	6.29 6.26	12.4 12.4	5.39 5.41
											Greenwich ... ..	6.35 6.33	12.11 12.11	5.47 5.49
											Wick ... ..	6.54 6.51	12.23 12.23	5.52 5.54
											Valencia ... ..	7.17 7.15	12.52 12.52	6.28 6.30

W. N. SHAW, (*Director*).



# DAILY WEATHER REPORT OF THE METEOROLOGICAL OFFICE.

Friday,  
8<sup>th</sup> March, 1907

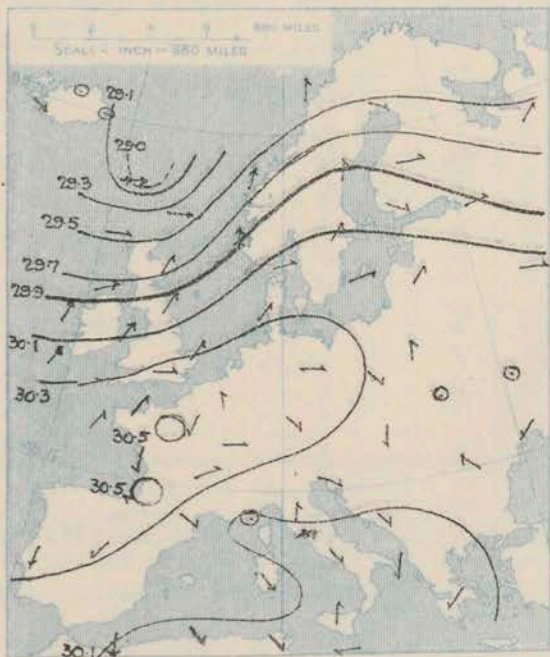
STATIONS.		YESTERDAY EVENING.					THIS MORNING.										PAST 24 HOURS.				
		BAROM.		TEMP.		WIND.	BAROMETER.		TEMPERATURE.				WIND.	Force (0 to 12).	Weather.	Sea (0 to 9).	TEMP.		Weather.	Sun. shine.	Rainfall.
		At 32° Fahr. and M.S.L.	Dry Bulb.	Direc.	Force (0 to 12).		At 82° Fahr. and M.S.L.	Change since Yesterday.	Dry Bulb.	Wet Bulb.	Change since Yesterday.										
												Max.					Min.				
Ins.		°				Ins.	Ins.	°	°	°				°	°		Hours.	Ins.			
SWEDEN & NORWAY.	Haparanda...	29.32	30	SW	6	o	29.12	-43	31	31	+8	SW	6	bc	x	31	19	x	x	0.08	
	Hernösand...	29.43	35	S	6	r	29.24	-68	33	33	+6	S	4	S	x	36	25	x	x	0.08	
	Stockholm...	29.86	35	SW	4	6	29.54	-58	33	32	+3	SW	8	S	x	39	27	x	x	-	
	Wisby...	30.03	33	SW	6	bc	29.74	-43	34	31	+1	SSW	6	bc	x	39	32	x	x	-	
	Karlstad...	29.73	34	SSW	8	S	29.37	-76	34	33	+11	S	6	r	x	x	x	x	0.08		
	Færder (X'ania Fjord)	29.65	37	S	9	m	29.22	-86	38	38	+2	SSW	6	r	4	38	36	x	x	0.08	
	Bodö...	28.79	36	S	6	o	28.97	-44	36	34	+7	SW	6	c	4	36	28	x	x	-	
	Christiansund	29.06	45	SSW	8	r	29.23	-37	33	31	-7	SW	3	o	4	45	32	x	x	0.47	
Skudesnaes	29.45	42	SW	8	r	29.26	-73	38	37	-2	NW	8	r	5	43	37	r	x	1.77		
ICELAND & FAEROE.	Reykjavik...	29.33	19	WNW	5	S	29.97	+75	8	x	-14	NNW	6	bc	x	x	x	x	x	x	
	Blönduós...	29.29	13	NW	6	S	29.99	+80	4	x	-16	NNE	5	S	x	x	x	x	x	x	
	Seydisfjord...	29.21	24	WSW	5	o	29.54	+43	15	x	-26	ENE	6	S	x	x	x	x	x	x	
	Thorshavn...	29.19	36	N	4	c	29.33	+37	28	x	-19	NW	2	S	x	x	x	x	x	x	
BRITISH ISLANDS.	Sumburgh Head	29.19	46	WSW	5	o	29.26	-11	31	31	-10	Z	o	c	4	47	30	o.r.o.s	x	0.32	
	Stornoway...	29.36	46	NNW	3	o	29.62	+14	35	34	-15	W	4	r	5	51	34	r.p.o	0.1	0.09	
	Malin Head...	29.63	46	W	6	cg	29.85	+12	41	40	-7	WNW	7	bcq	6	50	38	cp.cq.borg	x	0.16	
	Blacksod Pt.	29.88	49	SW	6	og	30.12	+16	44	40	-5	WSW	6	cq	5	52	41	otqm.cqp	x	0.12	
	Valencia...	30.13	50	W	4	bm	30.29	+10	47	43	-4	W	5	cp	5	54	46	ogp.bc.bm	3.0	0.06	
	Roche's Point...	30.07	51	NW	6	bg	30.28	+09	42	41	-7	WSW	3	bc	3	54	42	bcp.cp.bq	x	0.02	
	Birr Castle...	29.94	50	W	5	c	30.15	+07	42	40	-8	W	4	6	x	55	39	cpq	1.9	0.25	
	Donaghadee...	29.71	49	WSW	5	cg	29.95	+02	40	39	-8	WSW	4	bc	3	55	40	cpq.og.bc	x	0.11	
	Liverpool Obsy...	29.80	48	SW	6	r	30.01	-07	41	39	-4	WSW	6	c	5	54	39	p.r	x	0.11	
	Holyhead...	29.86	48	W	7	crq	30.07	-01	43	40	-2	W	7	6	5	49	40	cqm.cf.rq	x	0.14	
	Pembroke (St. Ann's Hd.)	29.99	47	W	7	c	30.19	00	45	43	0	WNW	5	cu	5	49	43	f.erm.cqp	1.7	0.06	
	Scilly (St. Mary's)...	30.21	51	WSW	5	m	30.32	00	47	44	+1	WNW	5	bc	4	53	44	o.m	0.9	0.92	
	Jersey (St. Aubins)...	30.28	44	S	3	og	30.28	-16	45	44	+1	WNW	3	bm	3	48	42	odm.ogcm	0.0	0.05	
	Portland Bill...	30.11	46	WSW	6	o	30.18	-17	45	43	+2	WNW	5	bc	4	47	42	r.o	x	0.03	
	Dungeness...	30.13	42	SSW	6	ou	30.08	-30	41	40	+2	WNW	4	bc	3	45	37	c.ou	1.5	0.05	
	Wick...	29.34	40	W	4	bc	29.44	-05	34	32	-10	W	6	c	3	46	31	bc.s	x	0.35	
	Nairn...	29.41	45	WSW	2	c	29.62	+05	33	33	-15	W	3	S	2	54	32	bcp.sq	0.5	0.22	
	Aberdeen...	29.42	50	SW	3	c	29.62	-07	35	33	-9	W	4	bcp	2	53	35	c.op.c.b	0.1	0.05	
	Leith...	29.54	49	SW	4	bc	29.75	-01	40	35	-9	W	4	bc	x	54	36	c.op.bc	x	0.12	
	North Shields...	29.66	49	SSW	5	r	29.82	-17	39	37	-1	WSW	3	bc	3	55	36	c.o.r	x	0.12	
	Spurn Head...	29.79	46	SSW	4	c	29.86	-31	41	39	+3	WNW	5	6	3	47	38	cp.c.bcp	x	0.03	
	Yarmouth...	29.95	44	SW	5	o	29.91	-37	42	40	+6	WNW	4	bm	3	46	35	bc.c.o	x	0.04	
	Clacton-on-Sea...	30.05	42	SW	6	o	30.02	-33	43	40	+5	WNW	4	6	2	45	38	bc.c.op	2.1	0.03	
	Nottingham...	29.87	50	SW	5	o	29.99	-21	43	40	+3	WNW	1	bm	x	50	39	o	0.4	0.06	
	Bath...	30.04	51	W	6	c	30.15	-16	43	41	+2	W	3	6	x	52	41	-	0.1	0.07	
	Oxford...	29.98	48	SW	5	o	30.09	-22	43	39	+4	W	5	6	x	50	38	op.o	x	0.09	
	London (St. James's Park)	30.06	45	SW	4	o	30.08	-26	43	40	+4	W	2	6	x	49	39	o.op.o.bc	0.0	0.03	
GERMANY, & C.	The Scaw (Skagen)...	29.76	37	SW	7	r	29.37	-81	38	37	+3	SW	5	m	1	41	32	x	x	0.20	
	Fanö...	29.86	34		6	r	29.52	-77	38	38	+4	SW	5	r	x	39	34	x	x	0.43	
	Cuxhaven...														x			x	x		
	The Helder...	30.03	41	SSW	7	o	29.84	-52	41	39	+11	W	4	c	3	43	30	x	x	0.12	
	Brussels...						30.02	-43	42	41	+10	WSW	2	o	x	47	32	x	x	0.12	
	Berlin...	30.24	35	Z	o	6	29.97	-36	33	32	-4	SW	3	6	x	41	32	x	x	-	
	Frankfurt...	30.24	39	SW	2	6	30.04	-30	35	34	0	SW	5	r	x	46	34	x	x	0.08	
	Munich...	30.32	36	SW	4	bc	30.23	-10	33	32	0	SW	4	o	x	41	28	x	x	-	
FRANCE.	C. Gris Nez...	30.18	42	SSW	5	r	30.05	-34	41	40	+4	WSW	4	6	4	45	37	x	x	0.08	
	La Hève...	30.29	41	SW	4	o	30.19	-28	42	39	+7	WNW	4	bc	4	45	35	x	x	-	
	Brest...	30.32	49	W	5	o	30.33	-12	45	46	+1	NW	4	m	3	49	45	x	x	-	
	Lorient...	30.33	46	SW	4	o	30.31	-14	46	?	+6	W	3	bc	4	51	40	x	x	-	
	Rochefort...	30.45	45	W	2	o	30.32	-17	47	46	+11	NW	2	o	x	50	36	bc.o	x	0.04	
	Biarritz...	30.48	47	NNW	3	o	30.45	-05	50	49	+7	?W	4	o	3	50	43	x	x	0.04	
	Paris...	30.33	42	SSW	2	o	30.15	-33	43	42	+12	WSW	2	o	x	47	31	x	x	0.04	
	Belfort...	30.31	40	E	4	m	30.21	-11	33	32	0	WSW	3	f	x	43	32	x	x	-	
SPANISH PENIN.	Lyons...	30.42	39	NNW	2	o	30.32	00	36	33	-1	SW	1	o	x	43	35	x	x	-	
	Nice...	30.15	44	Z	0	bc	30.10	-01	46	39	+6	Z	0	bc	1	48	40	x	x	-	
	Perpignan...	30.32	45	NW	5	c	30.31	+04	46	39	+3	NW	3	c	x	50	41	x	x	-	
	Sanguinaire...	30.11	51	E	2	o	30.14	+09	48	45	0	E	3	6	4	57	41	x	x	-	
	Corunna...														x			x	x	-	
Lisbon...	30.34	54	NNW	5	6	30.43	+09	53	49	0	N	4	6	x	64	50	x	x	-		
Azores (P. Delgada)...	30.69	55	S	4	o	30.68	00	58	53	0	SE	3	o	2	63	55	x	x	-		
(Horta)...																				-	



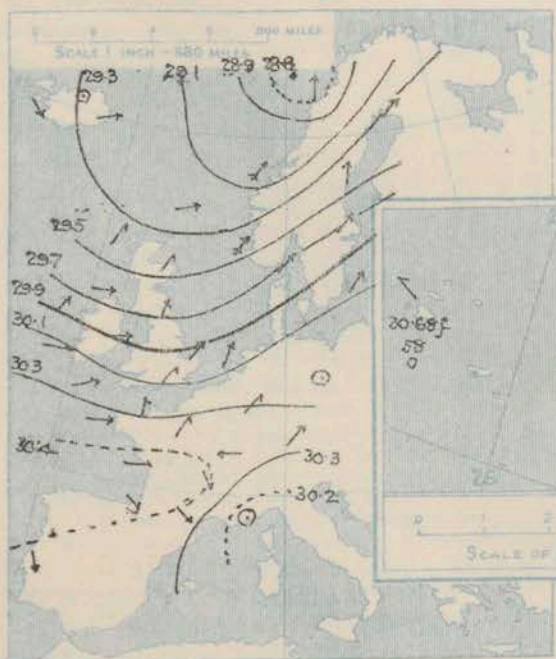
# SUPPLEMENTARY CHARTS OF BAROMETER AND WIND

FOR 8 A.M. AND 6 P.M. YESTERDAY

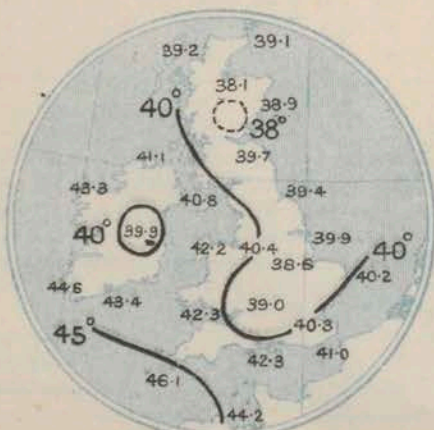
8 A.M. YESTERDAY.



6 P.M. YESTERDAY



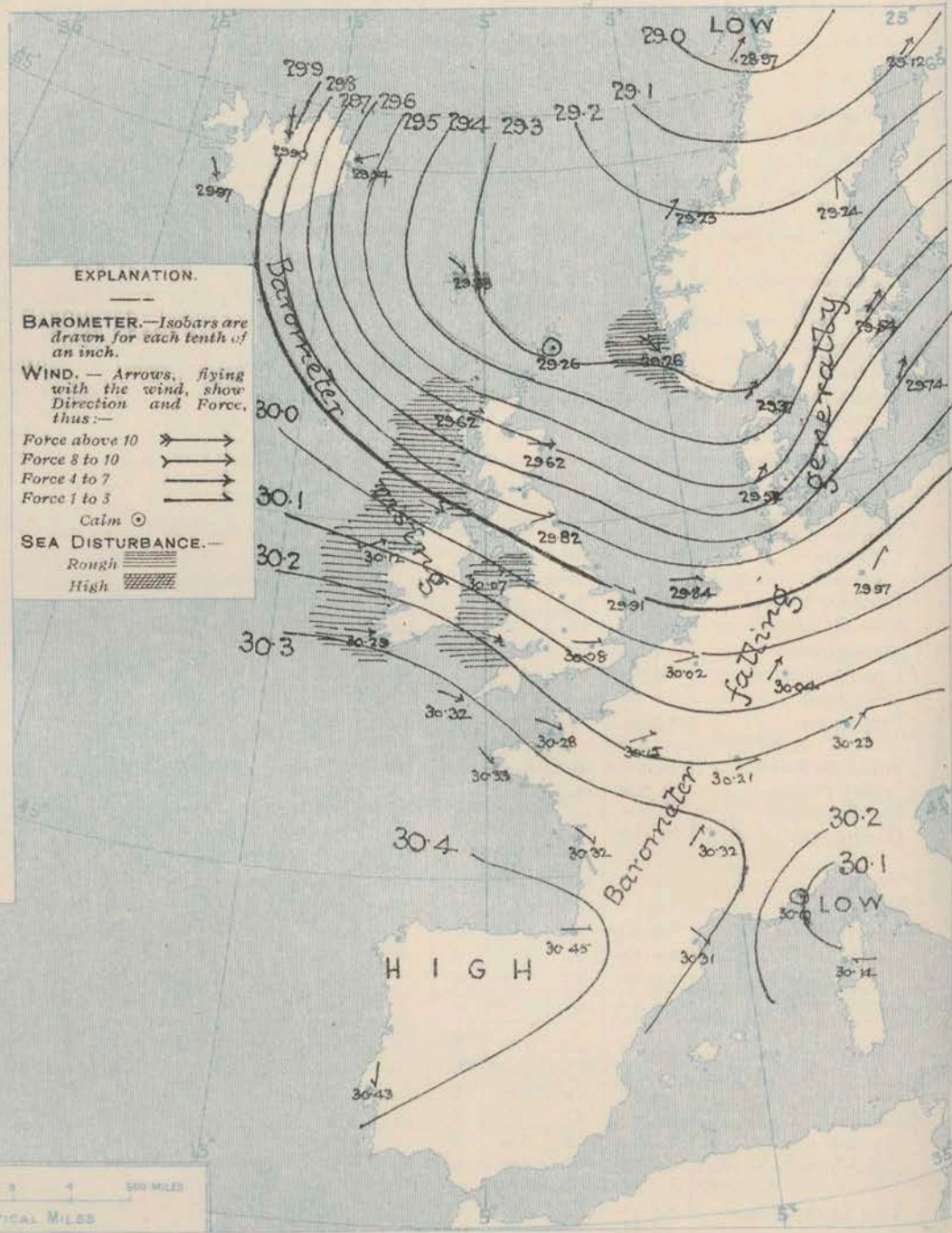
AVERAGES OF TEMPERATURE AT 8 A.M.  
FOR THE MONTH OF MARCH.  
(Derived chiefly from Observations extending over  
the 35 years—1871-1906.)



Friday.

## WEATHER

1. BAROMETER, WIND AND SEA AT 8 A.M. TO-DAY.



NOTES ON THE GENERAL SITUATION AT 8 A.M.

A large and somewhat complex depression is passing E.<sup>st</sup> across the Northern parts of our area, the centre of the system, with readings below 29.0 ins., being situated at present over Finmark. In the rear of the disturbance the barometer is rising rapidly in Iceland and slightly in most parts of the United Kingdom; the Continental stations it is still falling.

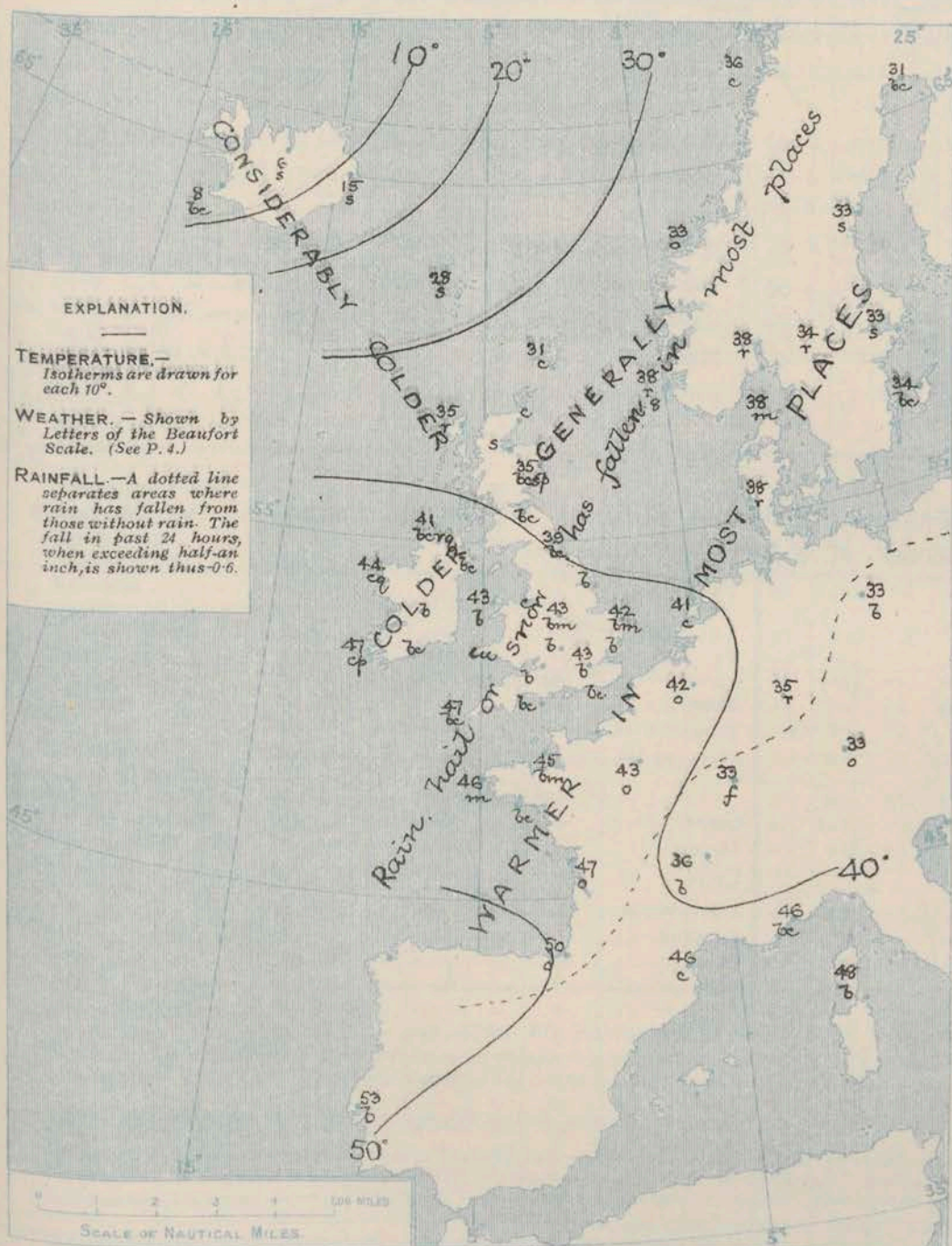
The wind is N.<sup>ly</sup> in Iceland, W.<sup>ly</sup> or N.W.<sup>ly</sup> over the United Kingdom and France, and S.W.<sup>ly</sup> over the northern and central parts of the Continent. On our own northwestern coasts it is strong in force, while in Iceland and in the south of Scandinavia it blows a gale. Temperature has fallen considerably in Iceland and the Faerøe Islands, and to a less extent in Ireland and the northern parts of Great Britain, the readings in the north of Scotland being now very little above freezing point. At most stations in Iceland the thermometer ranges between 1° a 8° Fahr. Over England and the western parts of the Continent the thermometer has risen. The weather is fine over England, but cloudy and changeable elsewhere. Rain is falling in Denmark, Western Germany and the south of Norway, and snow in the north of Scotland, as well as in Iceland, the Faerøe Islands and many parts of Sweden. The sea is rather rough on our western and extreme northern coasts, and also off the southwest of Norway.



# CHARTS

8<sup>th</sup> March, 1907.

## 2. TEMPERATURE AND WEATHER AT 8 A.M. TO-DAY.



### NOTES ON YESTERDAY'S WEATHER

During yesterday the thermometer rose to between 50° and 55° in many parts of the United Kingdom, but on the coasts of Kent and Sussex it did not exceed 45°. The amount of bright sunshine was generally small, Margate being the only station at which more than 3 hours were recorded. Rain has fallen over nearly the whole of western Europe; at Skudeneas the morning measurement amounts to 1.8 inch.

### GENERAL INFERENCE FROM THE 8 A.M. OBSERVATIONS.

The low pressure system in the north will continue to travel E. and the wind will probably veer to the N.W. over a considerable portion of the United Kingdom, with a fall of temperature over England. There are no indications of the advance of any new disturbance, but small secondary depressions are likely to be developed over these Islands, so that the weather will remain rather changeable, with showers of snow, sleet or hail in most districts.

## FORECASTS

For the 24 hours commencing at  
NOON TO DAY.



For the positions of the DISTRICTS indicated by the numbers 0-11—see map at foot.

- 0 } W. to N.W. winds, strong in places; cold, changeable, some snow or sleet showers.
- 1 }
- 2 }
- 3 } W. winds, moderate or fresh; fair at first, showery later,
- 4 }
- 5 } with hail or sleet in places; becoming colder.
- 6 }
- 7 } W. to N.W. winds, strong, a
- 8 } gale in places; cold, squally, some hail or sleet showers.
- 9 }
- 10 }

### II WESTERN CHANNEL AND BAY

N.W. winds, strong mouth Channel, with rather rough sea and squally, showery weather; wind and sea more moderate Bay.

### FORECAST DISTRICTS.

Those portions of the Coasts upon which the Warning Signals are at present flying are indicated by the Symbols  = South Cone, or  = North Cone.





## TEMPERATURE, WEATHER, SUNSHINE, AND RAINFALL FOR YESTERDAY.

STATIONS.	TEMPERATURE F.		Weather.	Sunshine Hrs.	Rainfall Ins.	STATIONS.	TEMPERATURE F.		Weather.	Sunshine Hrs.	Rainfall Ins.
	Max.	Min.					Max.	Min.			
Blackpool, to 9 p.m.	49	39	o. r. c. bc	1.6	0.21	Eastbourne, to 6 p.m.	46	33	*	1.0	0.04
Southport, to 9 p.m.	54	38	o. r. bcq. bc	1.7	0.25	Bexhill-on-Sea, to 9 p.m.	45	40	g. r. o	0.0	-
Rhyl, to 6 p.m.	52	35	*	3.0	0.15	Hastings	*	*	*	0.2	-
Llandudno, to 9 p.m.	55	39	b. c. b. p. b	3.0	?	Folkestone, to 6 p.m.	45	30	bcn. o. d	2.8	-
Bettws-y-Coed, to 6 p.m.	50	40	c. o. r	0.0	0.03	Margate, to 6 p.m.	49	33	b. o	3.5	-
Towyn, to 6 p.m.	48	40	+ o. c. +	0.4	0.44	Lowestoft, to 6 p.m.	47	32	bc. o. r. o	2.1	-
Aberystwyth, to 6 p.m.	46	36	+ o. c	1.0	0.09	Skegness	46	33	o. r. c	0.7	0.02
Plymouth, to 9 p.m.	50	36	o. bc	0.0	0.30	Scarborough, to 6 p.m.	49	35	*	3.0	0.02
Torquay, to 6 p.m.	51	37	*	0.3	0.09	Harrogate, to 6 p.m.	53	34	bc. u	1.4	-
Bournemouth, to 6 p.m.	47	33	*	0.0	0.06	Darwen, to 9 p.m.	50	32	b. o. r. m. omg	0.5	0.40
Worthing	44	33	+ o	0.5	0.02	Manchester, to 9 p.m.	54	35	c. b. r. bc	0.5	0.13
Brighton	42	30	*	0.2	0.02	Birmingham, to 9 p.m.	49	35	o. p. b	0.0	0.03

## TEMPERATURE, WEATHER, and RAINFALL at additional FOREIGN STATIONS, mainly for the 24 hours ended at 8 a.m. yesterday.

STATIONS 7 <sup>th</sup> March, 1907.	TEMPERATURE F.		WEATHER.	RAIN. Ins.	STATIONS. 7 <sup>th</sup> March, 1907.	TEMPERATURE F.		WEATHER.	RAIN. Ins.
	Max.	Min.				Max.	Min.		
St. Petersburg	43	25	b. s	-	Algiers	61	48	c. r	0.28
Utrecht	45	28	bc. f	0.04	Tunis	52	37	c. bc	0.04
Groningen	45	25	b. f	-	Madeira (Funchal)	not received.			
Vienna	41	30	bc. b	-	6 <sup>th</sup> March, 1907.				
Florence	55	39	o. o	-	Geneva	43	*	o	Measured 7 a.m.
Rome	58	41	b. b	-	Berne	41	*	o	-
Naples	56	43	b. b	-	Coire	48	*	b	-
Palermo	61	40	o	0.16	Castasegna	36	*	s	-
Brindisi	54	41	b. b	-	Lugano	43	*	o	-
Malta	55	49	o	0.28	Davos	37	*	b	-

## NOTES REFERRING TO INFORMATION GIVEN ON PAGE 1:—

- (a) At the British and Irish Stations the readings of the barometer are not corrected for the difference in Gravity between the position of the Station and Latitude 45°. The approximate correction is:—For stations North of Malin Head and North Shields + '03 in., but for Sumburgh Head + '04 in.; for stations south of Malin Head and North Shields + '02 in., but for Scilly and Jersey + '01 in.
- (b) The Sunshine for London given in the table is recorded on the Tower of the Wesleyan Training College, Westminster; the Sunshine entered to Dungeness is recorded at Littlestone-on-Sea.
- (c) The information relating to Weather is indicated by the following letters—b. blue sky; bc. sky half clouded; c. sky three parts clouded; d. drizzling rain; e. wet air, without rain falling; f. fog; g. gloomy; h. hail; i. lightning; m. misty (hazy); o. overcast; p. passing showers; q. squally; r. rain; s. snow; t. thunder; u. ugly, threatening; v. visibility, unusual transparency; w. dew; x. hoar frost; z. dust-haze, or smoke.
- \* AN ASTERISK is inserted in all places for which information is not usually received.

## WIRELESS TELEGRAMS FROM SHIPS OF H.M. NAVY

Received during the 24 hours ended at 9.30 a.m. to-day.

Hour of Observation.	Position		Reading of Barometer.	Wind		Weather.	TEMPERATURE.			Sea Disturbance.
	Lat.	Long.		Dir.	Force.		Dry Bulb.	Wet Bulb.	Sea	
			Ins.							

## TABLE SHOWING THE GREENWICH TIMES OF SUNRISE, NOON, AND SUNSET, FOR STATIONS IN THE UNITED KINGDOM, TO-DAY AND TO-MORROW.

STATIONS.	8 <sup>th</sup> March, 1907.		9 <sup>th</sup> March, 1907.	
	Sunrise G.M.T.	Noon G.M.T.	Sunrise G.M.T.	Noon G.M.T.
Yarmouth	6.26	12.4	6.24	12.4
Greenwich	6.33	12.11	6.31	12.11
Wick	6.51	12.23	6.49	12.23
Valencia	7.15	12.52	7.13	12.52

TERMS OF SUBSCRIPTION for the Daily Weather Report forwarded by Book Post, £1 per annum payable quarterly in advance.

Single Copies (price 1d.) may be obtained after 3 p.m. on the day of issue, at the Meteorological Office, and at the Bookstalls of the following terminus Railway Stations:—Victoria, Charing Cross, King's Cross, St. Pancras, Euston.

FORECASTS OF WEATHER for one day in advance are drawn up at 11 a.m., and between 7 and 8 p.m. The latest forecast can be had by Reply Telegram, on paying at any Post Office in the United Kingdom Sixpence in addition to the cost of the inquiry and reply Telegram. Information as to the Terms on which Forecasts can be sent daily, for a long or short period, may be obtained on application.

METEOROLOGICAL OFFICE, 63, VICTORIA STREET, S.W.  
(TELEGRAPHIC ADDRESS: WEATHER, LONDON.)

W. N. SHAW, (Director).



# DAILY WEATHER REPORT OF THE METEOROLOGICAL OFFICE.

{ Saturday,  
9<sup>th</sup> March, 1907

STATIONS.	YESTERDAY EVENING.						THIS MORNING.										PAST 24 HOURS.				
	BAROM.	TEMP.	WIND.		Weather.	Sea (0 to 9).	BAROMETER.	TEMPERATURE.				WIND.		Weather.	Sea (0 to 9).	Temp.	Max.	Min.	Weather.	Sun-shine.	Rainfall.
	At 32° Fahr. and M.S.L.	Dry Bulb.	Dir.	Force (0 to 12).			At 32° Fahr. and M.S.L.	Change since Yesterday.	Dry Bulb.	Wet Bulb.	Change since Yesterday.	Dir.	Force (0 to 12).								
	Ins.	°					Ins.	Ins.	°	°	°									Hours.	Ins.
SWEDEN & NORWAY.	Haparanda...	29.10	30	SW	4	S	29.24	+12	23	22	-8	W	2	6	*	34	23	*	*	*	0.24
	Hernösand...	29.19	30	S	2	S	29.49	+25	27	25	-6	N	2	0	*	37	27	*	*	*	0.16
	Stockholm...	29.26	35	75	4	0	29.39	-15	33	32	0	SW	2	S	*	36	30	*	*	*	0.08
	Wisby...	29.36	35	S	6	0	29.42	-32	33	30	-1	SSW	2	C	*	37	30	*	*	*	0.08
	Karlstad...	29.15	35	W	2	0	29.40	+03	29	28	-5	NNE	4	S	*	*	*	0.5	*	*	0.16
	Færder (X'ania Fjord)	29.06	35	NNW	6	0	29.47	+25	32	30	-6	N	9	0	3	41	30	*	*	*	-
	Bodö...	28.97	32	SW	9	0	29.20	+23	26	25	-10	W	9	S	6	37	25	*	*	*	-
	Christiansund...	29.36	34	N	2	bc	29.70	+47	27	26	-6	N	4	0	4	34	27	*	*	*	0.04
	Skudesnaes...	29.24	37	NNW	9	0	29.61	+35	35	32	-3	NNW	4	C	4	38	30	0	*	*	-
ICELAND & FAEROE.	Reykjavik...	30.28	7	N	2	bc									*	*	*	*	*	*	*
	Blönduós...	30.34	2	NNE	3	bc									*	*	*	*	*	*	*
	Seydisfjord...	30.18	6	NNE	6	0	30.38	+84	1	*	-14	WNW	4	6	*	*	*	*	*	*	*
	Thorshavn...	29.58	24	NNW	7	S	30.21	+88	17	*	-11	N	2	C	*	*	*	*	*	*	*
BRITISH ISLANDS.	Sumburgh Head	29.44	32	W	5	0	29.96	+70	25	25	-6	N	4	S	6	32	23	S.O	*	*	0.07
	Stornoway...	29.85	32	NNW	7	0	30.15	+53	28	28	-7	N	1	0	1	38	26	hq. 0	3.4	*	0.73
	Malin Head...	30.00	40	NW	7	crhgy	30.18	+33	33	33	-8	SE	2	sm	4	43	33	rq. crhgy	*	*	0.08
	Blacksod Pt.	30.22	45	W	6	cq	30.11	-01	50	49	+6	SSW	3	om	3	50	41	cqpg, cdm	*	*	0.21
	Valencia...	30.34	49	W	3	c	30.31	+02	50	50	+3	WSW	4	om	5	50	46	bc, c	7.2	*	0.03
	Roche's Point...	30.29	48	NW	5	bcq	30.29	+01	51	50	+9	SW	2	C	2	51	42	bc, cqp, b	*	*	0.02
	Birr Castle...	30.21	45	W	4	bc	30.18	+03	45	44	+3	SW	2	OT	*	49	40	cp. bc	5.8	*	0.10
	Donaghadee...	30.05	39	WSW	5	C	30.22	+27	36	35	-4	WSW	1	0	1	48	35	bcq, chq	*	*	0.06
	Liverpool Obsy...	30.05	41	W	6	0	30.24	+23	38	34	-3	NW	2	0	3	44	35	-	*	*	-
	Holyhead...	30.11	43	WNW	7	bcq	30.23	+16	40	39	-3	Z	0	r	0	47	38	c. bcq	*	*	0.03
	Pembroke (St. Ann's Hd.)	30.21	46	WNW	6	b	30.26	+07	43	43	-2	ENE	1	og	3	48	41	c. bcq, om	4.8	*	0.03
	Scilly (St. Mary's)	30.37	50	WNW	4	0	30.39	+07	49	47	+2	WNW	4	m	4	52	44	bc, o, b	8.5	*	-
	Jersey (St. Aubins)	30.30	48	WNW	5	b	30.37	+09	47	45	+2	WNW	3	odm	3	51	45	c. bm, bcw	8.6	*	0.01
	Portland Bill...	30.17	46	WNW	6	bc	30.31	+13	43	43	-2	W	1	dm	4	48	43	c. bc	*	*	-
	Dungeness...	30.06	42	WSW	4	C	30.25	+17	40	37	-1	W	3	0	3	50	37	o. c	5.3	*	0.04
	Wick...	29.62	30	NW	5	S	30.07	+63	27	26	-7	N	4	ou	3	36	26	-	*	*	0.25
	Nairn...	29.79	30	WNW	4	0	30.12	+50	29	29	-4	WSW	1	0	1	35	28	cspq	1.9	*	0.10
	Aberdeen...	29.76	33	WNW	4	bc	30.12	+50	30	27	-5	WNW	2	C	2	38	28	cspq, bq	3.1	*	0.10
	Leith...	29.83	38	W	3	b	30.18	+43	33	32	-7	W	2	cm	*	43	31	bcsp, b	*	*	-
	North Shields...	29.84	39	WNW	4	C	30.18	+36	31	27	-8	WSW	2	bc	2	46	26	rhp, c	*	*	0.04
	Spurn Head...	29.88	41	WNW	5	C	30.14	+28	33	32	-8	NW	5	b	5	44	33	bcq	*	*	-
GERMANY, & C.	Yarmouth...	29.90	44	WNW	5	C	30.14	+23	34	30	-8	NW	4	bm	4	47	32	C	*	*	0.02
	Clacton-on-Sea...	30.00	45	W	4	bc	30.24	+22	37	33	-6	NW	4	b	3	48	36	c. bcq	5.0	*	-
	Nottingham...	30.00	44	WNW	6	cp	30.23	+24	37	34	-6	W	1	bcm	*	47	35	c. cp	5.3	*	0.01
	Bath...	30.15	46	W	4	0	30.31	+16	43	40	0	W	1	m	*	50	41	-	6.3	*	-
	Oxford...	30.12	44	WNW	6	C	30.29	+20	40	27	-3	N	2	0	*	49	39	cqp	*	*	0.02
	London (St. James's Park)	30.06	46	W	4	cp	30.28	+20	40	36	-3	NNW	1	C	*	48	39	bc, cp, hp, b	3.4	*	0.02
FRANCE.	The Scaw (Skagen)	29.19	36	W	5	b	29.39	+02	33	31	-5	N	6	0	2	41	32	*	*	*	0.12
	Fanö...	29.52	35	SW	8	S	29.64	+12	32	31	-6	NW	4	bc	*	41	30	*	*	*	0.04
	Cuxhaven...														*			*	*	*	
	The Helder...	29.85	39	W	5	r	30.05	+21	37	33	-4	NW	6	C	5	45	34	*	*	*	0.16
	Brussels...	*	*	*	*	*	30.17	+15	36	32	-6	WNW	4	bc	*	49	35	*	*	*	0.04
	Berlin...	29.75	36	SW	5	r	29.75	-22	33	32	0	W	3	C	*	41	32	*	*	*	0.24
	Frankfurt...	29.93	41	SW	3	0	30.00	-04	34	32	-1	NW	5	C	*	43	34	*	*	*	0.16
SPANISH PENIN.	Munich...	30.08	36	SW	6	0	30.04	-19	31	30	-2	SW	6	S	*	41	30	*	*	*	-
	C. Gris Nez...	30.15	42	WSW	4	0	30.22	+17	40	37	-1	WNW	4	0	4	45	37	*	*	*	-
	La Hève...	30.23	42	W	5	C	30.33	+14	42	39	0	WNW	4	0	4	48	37	*	*	*	-
	Brest...	30.40	49	WNW	4	b	30.42	+09	49	48	+3	SW	5	m	5	49	46	*	*	*	0.04
	Lorient...	30.38	48	NW	4	0	30.39	+08	48	46	+2	WNW	5	m	4	54	45	*	*	*	-
	Rochefort...	30.39	47	NW	4	b	30.50	+18	46	46	-1	WNW	5	0	*	50	45	b	*	*	-
	Biarritz...	30.52	52	WNW	4	0	30.63	+18	51	49	+1	W	4	0	2	54	48	*	*	*	0.04
	Paris...	30.22	47	WNW	4	0	30.30	+15	43	39	0	NNW	3	bc	*	52	41	*	*	*	-
	Belfort...	30.17	35	WSW	6	f	30.19	-02	32	32	-1	W	6	S	*	40	32	*	*	*	0.28
	Lyons...	30.32	42	SW	1	0	30.39	+07	41	39	+5	NW	3	0	*	45	36	*	*	*	-
SPANISH PENIN.	Nice...	30.07	47	Z	0	b	29.95	-15	47	40	+1	Z	0	b	2	55	39	*	*	*	-
	Perpignan...	30.30	52	NW	4	C	30.38	+07	50	44	+4	NW	6	b	*	59	46	*	*	*	-
	Sanguinaire...	29.95	51	W	2	bc	30.03	-11	46	43	-2	E	1	bc	?	?	?	*	*	*	-
SPANISH PENIN.	Corunna...																	*	*	*	-
	Lisbon...	30.49	55	NNW	5	b	30.56	+13	52	49	-1	N	4	b	*	66	50	*	*	*	-
SPANISH PENIN.	Azores (P. Delgada)																	*	*	*	-
	(Horta)	30.69	58	SSE	4	0	30.68	00	57	52	-1	SSE	4	C	3	63	55	*	*	*	-

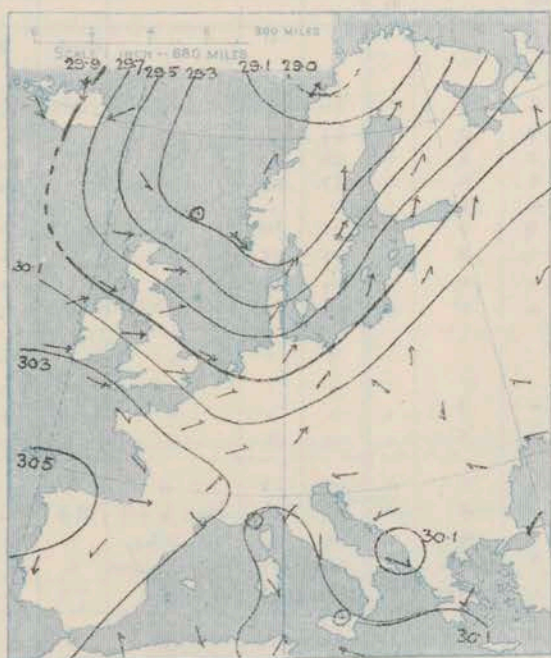


# SUPPLEMENTARY CHARTS

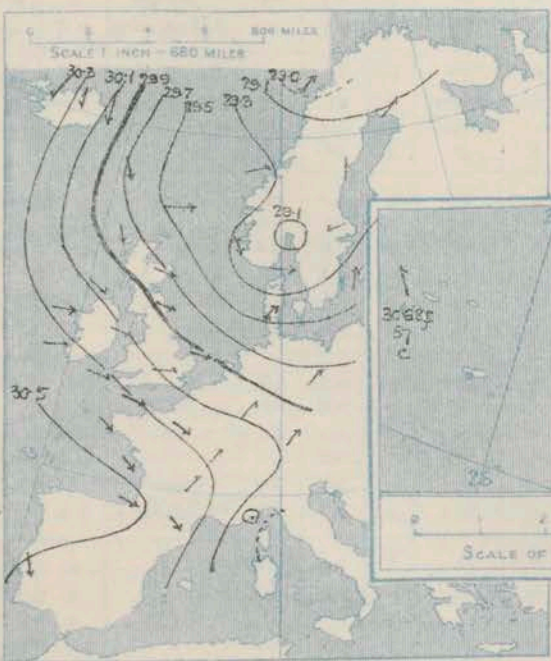
## OF BAROMETER AND WIND

FOR 8 A.M. AND 6 P.M. YESTERDAY

8 A.M. YESTERDAY.

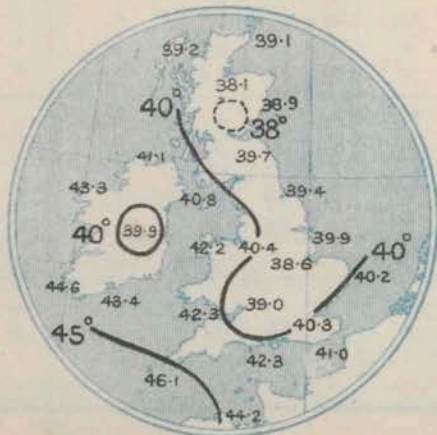


6 P.M. YESTERDAY



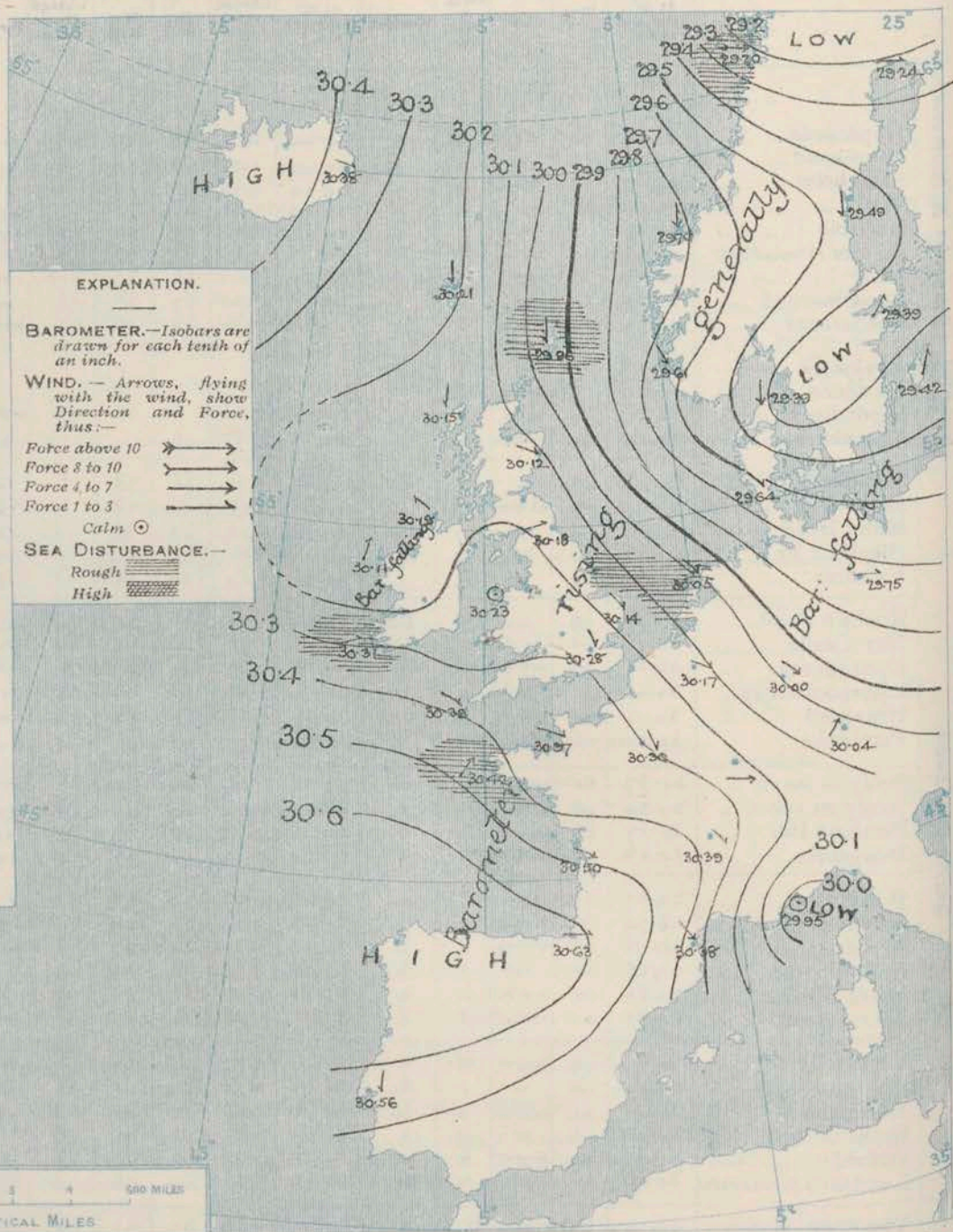
### AVERAGES OF TEMPERATURE AT 8 A.M. FOR THE MONTH OF MARCH.

(Derived chiefly from Observations extending over the 35 years—1871-1906.)



# WEATHER





## 1. BAROMETER, WIND AND SEA AT 8 A.M. TO-DAY.






### EXPLANATION.

**BAROMETER.**—Isobars are drawn for each tenth of an inch.

**WIND.**—Arrows, flying with the wind, show Direction and Force, thus:—

Force above 10   
Force 8 to 10   
Force 4 to 7   
Force 1 to 3 

Calm   
**SEA DISTURBANCE.**—  
Rough   
High 

### NOTES ON THE GENERAL SITUATION AT 8 A.M.

The large depression recently noticed in the north continues to travel away to the E. A small secondary disturbance, has, however, appeared off the northwest of Ireland, where the barometer is again falling. The highest pressures, 30.6 ins. and upwards, are reported over the north of Spain, while the lowest, 29.2 ins. and less, are found in the north of Scandinavia.

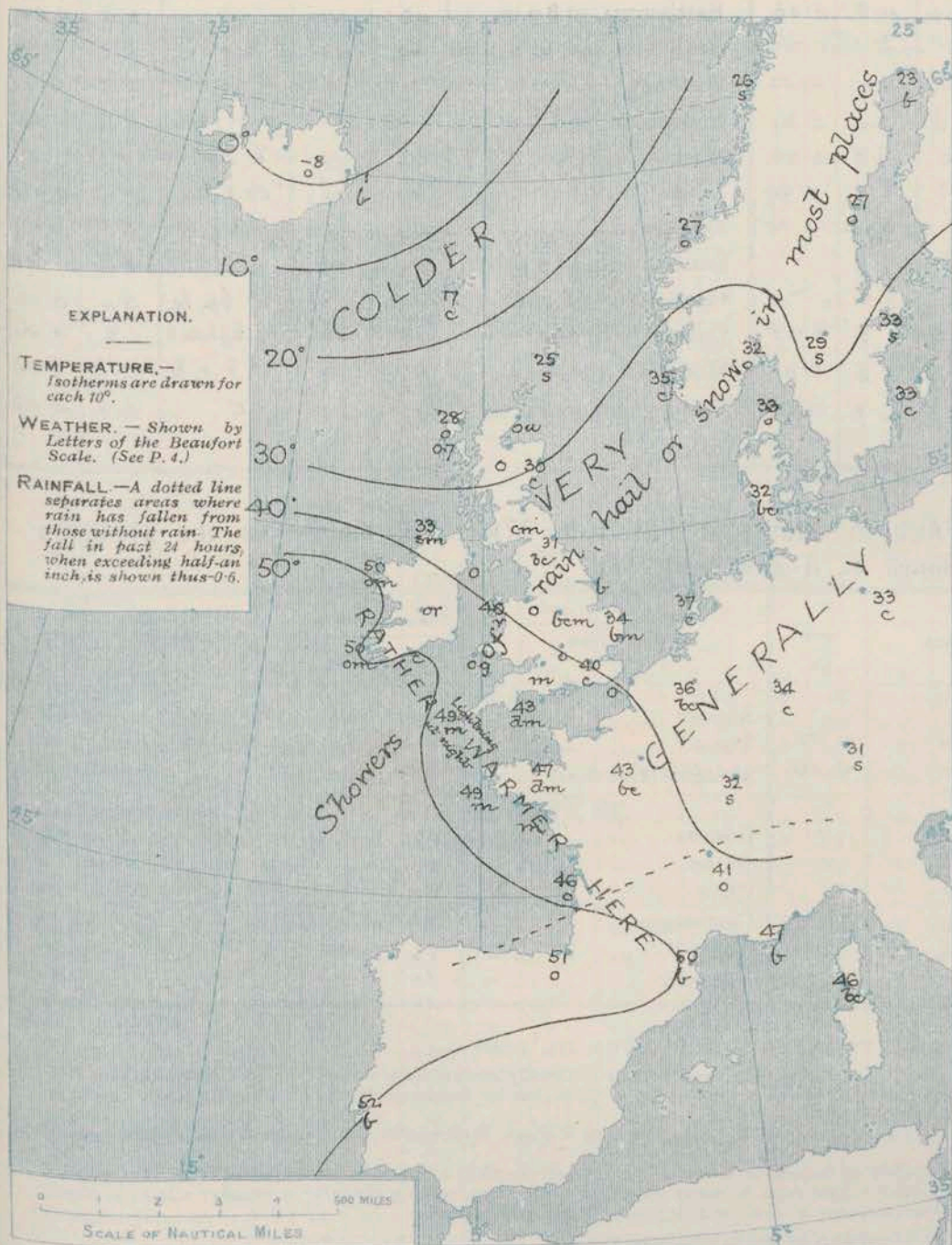
The wind remains westerly or north-westerly over Great Britain, the North Sea, and the western parts of the Continent, and blows strongly in Holland, Germany and the east of France. In Ireland the approach of the small secondary depression is marked by a general backing to S.W. Temperature has fallen in most places. In the northern and eastern parts of the United Kingdom the readings are below 35°, and in the north of Scotland they are below 30°, the lowest value being 25° at Sumburgh Head. In the interior of Ireland the thermometer is several degrees below zero. The weather is fine in the east of England, but is in a cloudy, unsettled state over Western Europe generally. Rain is falling at some of our own western stations, and snow at Sumburgh Head and Malin Head, as well as in parts of Scandinavia, Germany and the east of France. The sea is rough off the Shetlands and the northwest of Norway, and rather rough in the southern part of the North Sea, as well as at the mouth of the English Channel.



# CHARTS

9<sup>th</sup> March, 1907

## 2. TEMPERATURE AND WEATHER AT 8 A.M. TO-DAY.



### NOTES ON YESTERDAY'S WEATHER

During yesterday the thermometer rose to 50° or slightly above it at several of our western stations, but failed to reach 40° in the north of Scotland. The amount of bright sunshine was in many places fairly large, at Scilly and Jersey the duration was about 8½ hours. Sleet, hail or cold rain fell generally, heavily at Stornoway, and lightning was seen at Scilly during the night.

#### GENERAL INFERENCE FROM THE 8 A.M. OBSERVATIONS.

The small depression off the northwest of Ireland is likely to move S.E.<sup>wd</sup>, and to occasion rain over the southern parts of these Islands, and some snow in the north of England. The system seems to be too shallow to produce any material increase in the strength of the wind. A further fall of temperature is probable in Scotland.

## FORECASTS

For the 24 hours commencing at  
NOON TO DAY.



For the positions of the DISTRICTS indicated by the numbers 0-11—see map at foot.

- 0 { Light breezes, chiefly N.E.<sup>ly</sup>; cold, fair generally, but snow showers in places.
- 1 { W.<sup>ly</sup> to Variable breezes; fair at first, some snow later, sharp frost tonight.
- 2 {
- 3 { Wind backing to the S.W.<sup>wd</sup>;
- 4 { dull, unsettled, some rain, sleet or snow in places.
- 5 {
- 6 { Variable breezes, finally N.E.<sup>ly</sup>;
- 7 { cold, dull, some snow.
- 8 { S.W.<sup>ly</sup> to N.W.<sup>ly</sup> winds, moderate; dull, unsettled, some rain.
- 9 { S.W.<sup>ly</sup> winds, shifting later to the N.E.<sup>ly</sup>; some rain at first, snow showers later; becoming colder.
- 10 {

### II WESTERN CHANNEL AND BAY

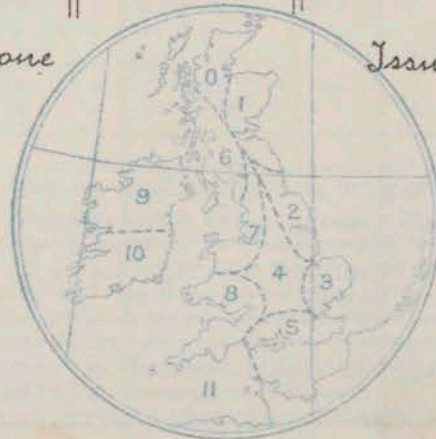
S.W.<sup>ly</sup> to N.W.<sup>ly</sup> winds, fresh; sea rather rough, mouth Channel, moderate Bay; dull, misty, some rain.

### FORECAST DISTRICTS.

Those portions of the Coasts upon which the Warning Signals are at present flying are indicated by the Symbols  = South Cone, or  = North Cone.

None

Issued.





## TEMPERATURE, WEATHER, SUNSHINE, AND RAINFALL FOR YESTERDAY.

STATIONS.	TEMPERATURE F.		Weather.	Sunshine. Hrs.	Rainfall. Ins.	STATIONS.	TEMPERATURE F.		Weather.	Sunshine. Hrs.	Rainfall. Ins.
	Max.	Min.					Max.	Min.			
Blackpool, to 9 p.m. ...	45	38	c. b. r. p. c.	4.0	0.03	Eastbourne, to 6 p.m. ...	48	41	*	5.5	0.04
Southport, to 9 p.m. ...	45	39	c. b.	3.1	-	Bexhill-on-Sea, to 9 p.m. ...	49	42	b. o. v.	5.5	0.04
Rhyl, to 6 p.m. ...	47	43	*	3.7	0.02	Hastings ...	*	*	*	5.7	*
Llandudno, to 9 p.m. ...	53	41	c. b. p. c. b.	2.0	0.14	Folkestone, to 6 p.m. ...	49	38	o. b. c. o. c.	3.7	0.02
Bettws-y-Coed, to 6 p.m. ...	49	42	cp. b. c. p. o.	3.5	0.22	Margate, to 6 p.m. ...	48	40	b. o. r.	4.3	0.01
Towyn, to 6 p.m. ...	48	42	cp. o. o.	8.0	0.04	Lowestoft, to 6 p.m. ...	47	40	or. c. b. c.	4.7	0.04
Aberystwyth, to 6 p.m. ...	46	41	*. c.	5.0	0.05	Skegness ...	47	39	r. b. c. g. b. c.	5.3	0.07
Plymouth, to 9 p.m. ...	51	43	c. b. g. b.	7.7	-	Scarborough, to 6 p.m. ...	49	39	*	5.5	0.10
Torquay, to 6 p.m. ...	53	43	*	7.6	-	Harrogate, to 6 p.m. ...	49	36	b. c. b. p. b. c.	5.4	0.12
Bournemouth, to 6 p.m. ...	50	42	*	6.8	0.03	Darwen, to 9 p.m. ...	43	36	om. b. p. h. r. s. o.	1.8	0.06
Worthing ...	49	40	c. b. c.	5.6	0.03	Manchester, to 9 p.m. ...	47	39	c. b. r. b. c.	2.3	0.05
Brighton ...	50	40	*	4.8	0.01	Birmingham, to 9 p.m. ...	47	39	c.	3.5	0.05

## TEMPERATURE, WEATHER, and RAINFALL at additional FOREIGN STATIONS, mainly for the 24 hours ended at 8 a.m. yesterday.

STATIONS. 8th March 1907.	TEMPERATURE F.		WEATHER.	RAIN. Ins.	STATIONS. 8th March 1907.	TEMPERATURE F.		WEATHER.	RAIN. Ins.
	Max.	Min.				Max.	Min.		
St. Petersburg ...	36	27	b. s.	-	Algiers ...	64	46	b. c. b. c.	0.55
Utrecht ...	43	32	c. m.	0.20	Tunis ...	59	39	f. b. c.	-
Groningen ...	41	28	b. c. o.	0.24	Madeira (Funchal) ...	not recd.			
Vienna ...	48	28	b. f.	-	Geneva ...	37	*	1 p.m. o.	Measured 0.24
Florence ...	55	34	b. b.	-	Berne ...	37	*	o.	0.08
Rome ...	57	39	b. b.	-	Coire ...	39	*	b. c.	0.04
Naples ...	not recd.				Castasegna ...	48	*	b.	0.04
Palermo ...	59	40	b. o.	-	Lugano ...	52	*	b.	-
Brindisi ...	55	28	b. b.	-	Davos ...	30	*	o.	0.04
Malta ...	54	50	o.	0.20					

## NOTES REFERRING TO INFORMATION GIVEN ON PAGE 1.—

- (a) At the British and Irish Stations the readings of the barometer are not corrected for the difference in Gravity between the position of the Station and Latitude 45°. The approximate correction is:—For stations North of Malin Head and North Shields + '03 in., but for Sumburgh Head + '04 in.; for stations south of Malin Head and North Shields + '02 in., but for Scilly and Jersey + '01 in.
- (b) The Sunshine for London given in the table is recorded on the Tower of the Wesleyan Training College, Westminster; the Sunshine entered to Dungeness is recorded at Littlestone-on-Sea.
- (c) The information relating to Weather is indicated by the following letters—b. blue sky; bc. sky half clouded; c. sky three parts clouded; d. drizzling rain; e. wet air, without rain falling; f. fog; g. gloomy; h. hail; l. lightning; m. misty (hazy); o. overcast; p. passing showers; q. squally; r. rain; s. snow; t. thunder; u. ugly, threatening; v. visibility, unusual transparency; w. dew; x. hoar frost; z. dust-haze, or smoke.
- \* AN ASTERISK is inserted in all places for which information is not usually received.

## WIRELESS TELEGRAMS FROM SHIPS OF H.M. NAVY

Received during the 24 hours ended at 9.30 a.m. to-day.

## TABLE SHOWING THE GREENWICH TIMES OF SUNRISE, NOON, AND SUNSET, FOR STATIONS IN THE UNITED KINGDOM, TO-DAY AND TO-MORROW.

Hour of Observation.	Position		Reading of Barometer.	Wind.		Weather.	TEMPERATURE.			Sea Disturbance.	9th March 1907.	Sunrise G.M.T.	Noon G.M.T.	Sunset G.M.T.
	Lat.	Long.		Direc.	Force.		Dry Bulb.	Wet Bulb.	Sea					
	"	"	Ins.				"	"	"					
											Yarmouth ...	6.24	12.4	5.43
												6.22	12.4	5.45
											Greenwich ...	6.31	12.11	5.51
												6.29	12.11	5.53
											Wick ...	6.49	12.23	5.56
												6.47	12.23	5.59
											Valencia ...	7.13	12.52	6.32
												7.11	12.52	6.34

TERMS OF SUBSCRIPTION for the Daily Weather Report forwarded by Book Post, £1 per annum payable quarterly in advance.

Single Copies (price 1d.) may be obtained after 3 p.m. on the day of issue, at the Meteorological Office, and at the Bookstalls of the following terminus Railway Stations:—Victoria, Charing Cross, King's Cross, St. Pancras, Euston.

FORECASTS OF WEATHER for one day in advance are drawn up at 11 a.m., and between 7 and 8 p.m. The latest forecast can be had by Reply Telegram, on paying at any Post Office in the United Kingdom Sixpence in addition to the cost of the inquiry and reply Telegram. Information as to the Terms on which Forecasts can be sent daily, for a long or short period, may be obtained on application.

METEOROLOGICAL OFFICE, 63, VICTORIA STREET, S.W.  
(TELEGRAPHIC ADDRESS: WEATHER, LONDON.)

W. N. SHAW, (Director).



# DAILY WEATHER REPORT OF THE METEOROLOGICAL OFFICE.

Sunday,  
10<sup>th</sup> March, 1907

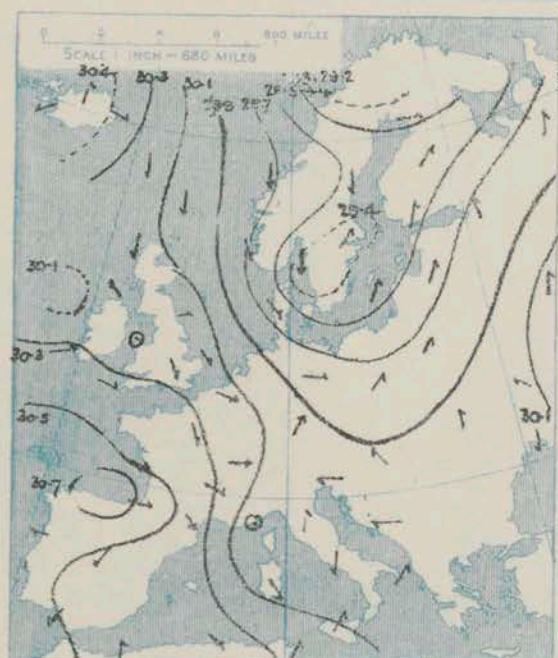
10* March, 1907																					
STATIONS.		YESTERDAY EVENING					THIS MORNING.										PAST 24 HOURS.				
		Barom.	Temp.	Wind.	Force (0 to 12).	Weather.	Barometre.		Temperatures.			Wind.		Force (0 to 12).	Weather.	Sea (0 to 9).	Temp.		Weather.	Sun-shine.	Rain-fall.
							At 32° Fahr. and M.S.L.	Change since Yesterday.	Dry Bulb.	Wet Bulb.	Change since Yesterday.	Dirac.	Max.				Min.				
At 32° Fahr. and M.S.L.		Dry Bulb.	Dirac.	Force (0 to 12).	Weather.	At 32° Fahr. and M.S.L.	Change since Yesterday.	Dry Bulb.	Wet Bulb.	Change since Yesterday.	Dirac.	Force (0 to 12).	Weather.	Sea (0 to 9).	Max.	Min.	Weather.	Sun-shine.	Rain-fall.		
Ins.		°				Ins.	Ins.	°	°	°					°	°		Hours.	Ins.		
SWEDEN & NORWAY.	Haparanda...	29.38	13	WSW	2	b	29.60	+36	18	18	-5	W	2	bc	x	20	13	x	x	-	
	Hernösand...	29.72	23	N	2	o	29.73	+24	32	31	+5	WSW	2	b	x	32	23	x	x	-	
	Stockholm...	29.60	26	N	6	o	29.59	+20	23	22	-10	NW	4	o	x	37	23	x	x	0.24	
	Wisby...	29.51	32	NW	6	bc	29.62	+20	29	26	-4	N	8	s	x	36	24	x	x	0.12	
	Karlstad...	29.75	25	NNE	2	bc	29.83	+43	15	14	-14	N	2	bc	x	x	x	x	x	-	
ICELAND & FAEROE.	Færder (X'ania Fjord)	29.72	32	N	1	bc	29.83	+36	22	17	-10	NNW	5	b	2	32	21	x	x	-	
	Bodö...	29.62	31	N	8	o	29.62	+42	20	28	+4	N	4	b	2	31	21	x	x	-	
	Christiansund...	29.84	23	NNW	3	o	29.72	+02	24	22	-3	SE	3	b	5	27	21	x	x	0.04	
	Skudesnaes...	29.99	27	N	8	s	29.93	+32	26	24	-9	SE	4	b	3	35	21	c. s	x	-	
	Reykjavik...	30.02	18	E	5	c	30.01	-29	19	x	+12	E	2	c	x	x	x	x	x	x	
BRITISH ISLANDS.	Blönduós...	30.29	7	Z	0	b	30.02	-36	-2	x	+2	S	2	b	x	x	x	x	x	x	
	Seydisfjord...	30.30	8	WNW	5	b	30.12	-26	6	x	+5	WNW	2	bc	x	x	x	x	x	x	
	Thorshavn...	30.19	19	NNW	3	c	29.94	-27	25	x	+8	E	2	c	x	x	x	x	x	x	
	Sumburgh Head	30.04	24	N	4	o	29.86	-10	29	29	+4	E	2	o	4	29	20	o	x	0.01	
	Stornoway...	30.09	32	E	2	o	29.66	-49	33	33	+5	Z	0	o	0	36	28	o	0.0	0.15	
	Malin Head...	29.89	41	SE	3	rm	29.77	-41	45	44	+12	WNW	5	cp	4	48	33	o, r, gpm	x	0.69	
	Blackod Pt. ...	30.05	50	SSW	5	rm	30.02	-09	47	45	-3	W	5	cp	4	50	45	odm, cgp	x	0.19	
	Valencia...	30.26	51	WSW	4	om	30.18	-13	51	50	+1	WSW	5	opm	5	52	50	om	0.0	0.02	
	Roche's Point...	30.23	45	NW	4	c	30.12	-17	52	51	+1	NW	3	o	2	55	50	c	x	0.02	
	Birr Castle...	30.12	51	W	4	r	30.03	-15	49	48	+4	W	5	c	x	52	44	or	0.0	0.08	
GERMANY, & C.	Donaghadee...	30.06	39	SSW	2	r	29.86	-36	46	45	+10	WNW	3	bc	2	50	33	og, s, r, bc	x	0.84	
	Liverpool Obsy...	30.10	37	ESE	4	r	29.91	-33	47	45	+9	WSW	6	o	4	49	36	f, or	x	0.73	
	Holyhead...	30.05	47	WSW	2	dgm	29.98	-25	48	46	+8	W	4	c	3	48	38	r, dgm	x	0.27	
	Pembroke (St. Ann's Hd.)	30.17	47	W	5	c	30.07	-19	47	47	+4	W	6	opm	5	48	42	f, cgp, cg	0.0	0.02	
	Scilly (St. Mary's)	30.34	51	W	5	o	30.25	-14	49	48	0	W	5	m	4	53	43	o	0.4	0.04	
	Jersey (St. Aubins)	30.33	48	WNW	4	odm	30.21	-16	48	48	+1	W	4	odm	3	49	46	f, og, odm	0.0	0.02	
	Portland Bill...	30.22	47	W	4	c	30.06	-25	47	46	+4	W	5	c	4	48	42	f, c	x	0.01	
	Dungeness...	30.21	40	S	1	r	29.93	-32	44	43	+4	WSW	5	o	5	50	37	o, r	1.6	0.17	
	Wick...	30.09	28	N	2	c	29.74	-33	28	27	+1	SE	4	s	3	30	24	-	x	0.10	
	Nairn...	30.14	30	Z	0	o	29.67	-45	30	30	+1	ESE	1	s	1	34	26	og, s	0.0	0.12	
FRANCE.	Aberdeen...	30.16	31	Z	0	c	29.77	-35	32	31	+2	SSE	3	s	3	34	28	asp, c, bc, os	0.6	0.15	
	Leith...	30.08	32	NE	2	s	29.74	-44	32	32	-1	W	7	s	x	37	29	bc, c, os	x	0.24	
	North Shields	30.16	36	ENE	2	o	29.82	-36	34	34	+3	S	2	o	4	39	26	c, o, s	x	0.22	
	Spurn Head...	30.16	38	SSW	1	o	29.82	-32	36	36	+3	W	3	od	4	40	33	sw, asp, d	x	0.14	
	Yarmouth...	30.19	39	N	2	c	29.82	-32	40	40	+6	NW	3	c	4	40	33	bc, c	x	0.38	
	Clacton-on-Sea...	30.23	40	W	1	o	29.87	-37	51	49	+14	WNW	4	c	3	51	36	bc, ogr	4.5	0.08	
	Nottingham...	30.15	37	E	1	dm	29.88	-35	50	47	+13	WNW	3	cm	x	52	36	dm	0.3	0.18	
	Bath...	30.17	48	W	4	o	30.02	-29	50	48	+7	W	5	bc	x	50	42	-	0.0	0.01	
	Oxford...	30.13	44	Z	0	o	29.97	-32	53	49	+13	W	6	bc	x	53	39	or, d, o	x	0.13	
	London (St. James's Park)	30.13	43	S	1	odm	29.94	-34	51	50	+11	W	2	bc	x	51	39	c, od, or, c	0.7	0.10	
SPANISH PENIN.	The Scaw (Skagen)	29.75	30	N	1	s	29.79	+40	26	24	-7	ENE	3	s	1	34	26	-	x	0.28	
	Fanö...	29.88	35	NW	6	bc	29.89	+25	30	29	-2	NW	3	c	x	39	27	-	x	-	
	Cuxhaven...	x	x	x	x	x	29.89	-16	41	?	+4	S	1	s	0	41	30	-	x	0.08	
	The Helder...	30.20	37	NW	2	bc	29.87	-30	44	44	+8	WNW	3	r	x	?	32	-	x	0.22	
	Brussels...	x	x	x	x	x	29.91	+16	31	29	-2	W	2	s	x	39	30	-	x	0.04	
	Berlin...	29.93	34	W	4	o	29.98	-02	31	31	-3	SE	2	s	x	43	31	-	x	0.08	
	Frankfurt...	30.19	34	W	4	bc	30.10	+06	31	30	0	SW	4	s	x	34	23	-	x	0.08	
	Munich...	30.27	30	W	6	o	x	x	x	x	x	x	x	x	x	x	x	x	x	x	
	C. Gris Nez...	30.22	41	SSW	2	r	29.97	-25	43	43	+3	SW	5	o	4	45	36	-	x	0.08	
	La Hève...	30.29	45	W	4	f	30.15	-18	45	40	+3	NW	6	o	5	46	39	-	x	0.04	
SPANISH PENIN.	Brest...	30.43	49	W	4	m	30.33	-09	49	49	0	W	5	f	3	50	46	-	x	-	
	Lorient...	30.40	48	WNW	5	o	30.32	-07	49	48	+1	WNW	5	c	4	52	46	-	x	-	
	Rochefort...	30.47	47	NW	5	m	30.43	-07	49	48	+3	WNW	5	o	x	?	45	f, m	x	0.24	
	Biarritz...	30.60	50	WSW	5	r	30.58	-05	50	50	-1	W	4	r	3	52	48	-	x	0.08	
	Paris...	30.29	44	Z	0	r	30.10	-24	49	47	+6	WNW	3	o	x	49	43	-	x	0.20	
	Belfort...	30.30	36	W	5	o	30.05	-14	40	40	+8	WSW	7	r	x	40	32	-	x	0.47	
	Lyons...	30.43	37	E	1	r	30.29	-10	40	40	-1	S	1	o	x	42	26	-	x	0.55	
	Nice...	29.93	49	Z	0	b	30.00	+08	46	39	-1	Z	0	b	3	57	41	-	x	-	
	Perpignan...	30.33	54	NW	7	b	30.30	-08	53	48	+3	NW	5	b	x	59	50	-	x	-	
	Sanguinaire...	x	x	x	x	x	x	x	x	x	x	x	x	x	x	x	x	x	x	x	
SPANISH PENIN.	Corunna...	30.71	53	NW	1	f	30.73	-10	50	49	-	NNW	1	f	6	57	46	-	x	-	
	Lisbon...	30.52	60	NNW	4	b	30.46	-10	57	52	+5	NNE	3	b	x	70	52	-	x	-	
	Azores (P. Delgada)...	30.69	57	SE	4	b	30.67	-01	55	51	+2	ENE	3	o	4	61	53	-	x	-	
(Horta)...		30.68	57	S	4	c	30.67	-01	57	53	0	S	3	o	2	61	55	-	x	-	



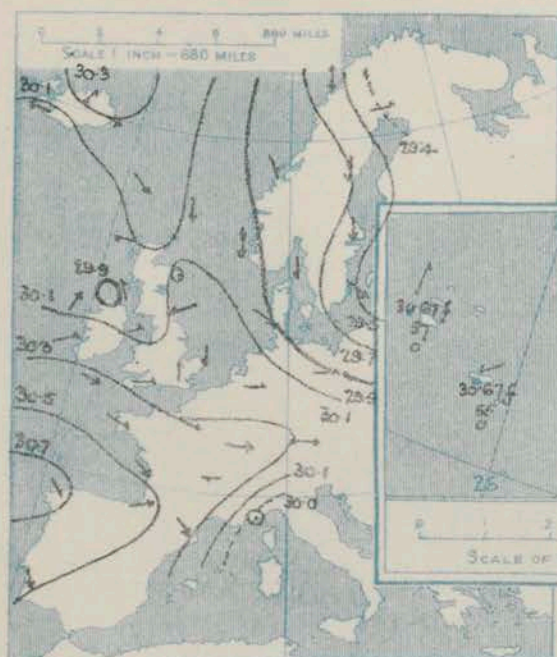
# SUPPLEMENTARY CHARTS OF BAROMETER AND WIND

FOR 8 A.M. AND 6 P.M. YESTERDAY

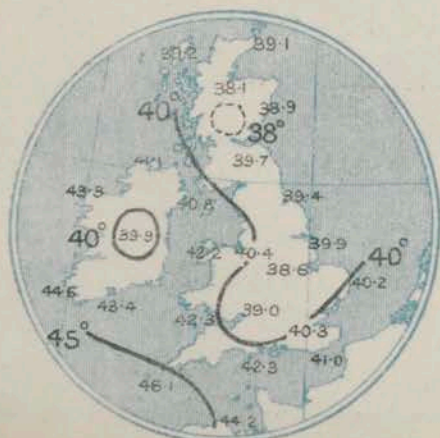
8 A.M. YESTERDAY.



6 P.M. YESTERDAY



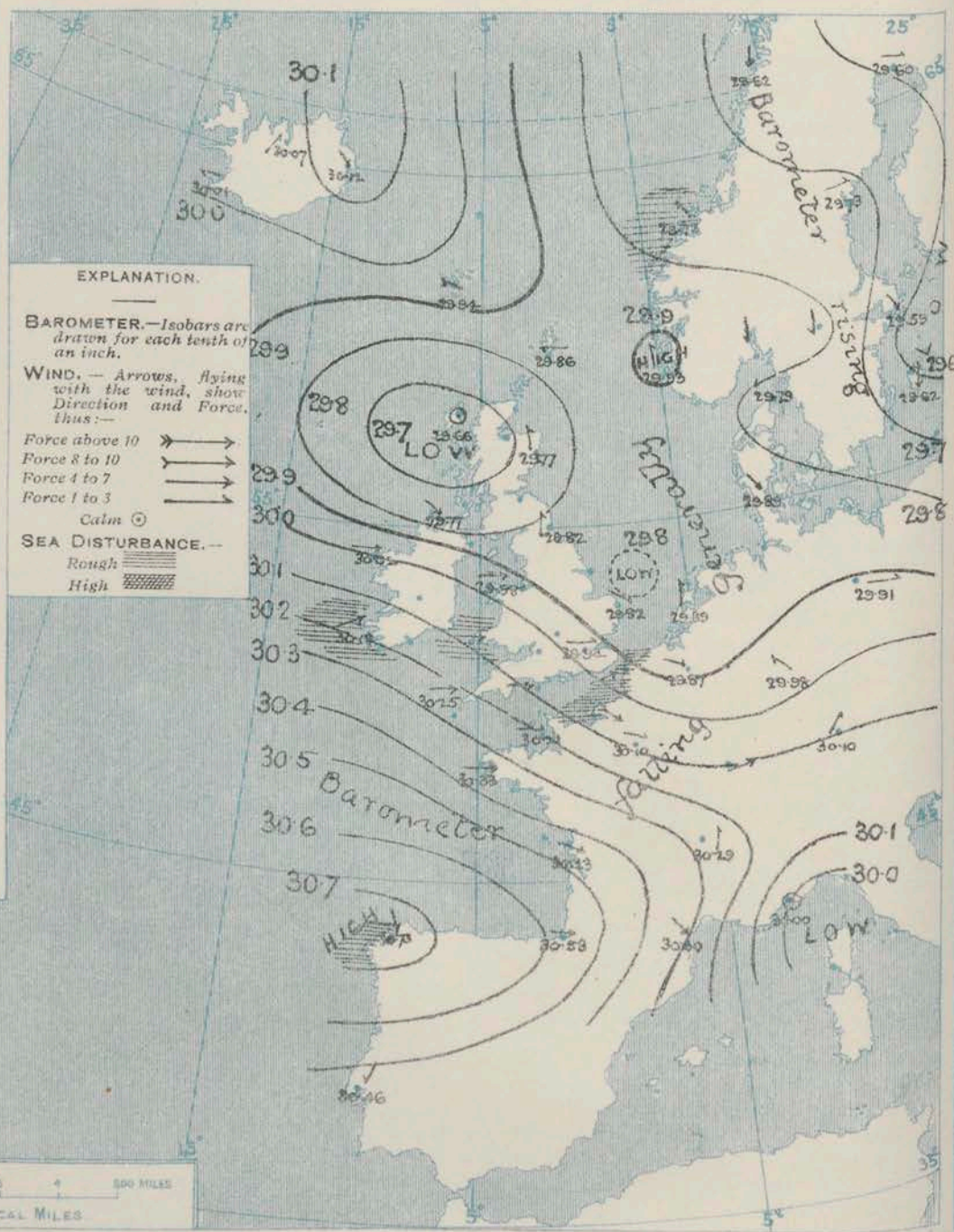
AVERAGES OF TEMPERATURE AT 8 A.M.  
FOR THE MONTH OF MARCH.  
(Derived chiefly from Observations extending over  
the 35 years—1871-1906.)



Sunday,

## WEATHER

1. BAROMETER, WIND AND SEA AT 8 A.M. TO-DAY.



### NOTES ON THE GENERAL SITUATION AT 8 A.M.

The shallow depression which lay off our northwest coasts yesterday morning has, after increasing in depth, apparently travelled southwards to the North Sea, while a more important system has approached this country from the neighbourhood of Iceland, and now has its minimum over the Hebrides. The readings range from about 30.7 in. over the northwest of Spain and above 30.1 in. to the northward of Iceland to 30.0 in. at Kiel, 29.66 in. at Stornoway, and to 29.59 in. at Stockholm.

The cyclonic movement of the wind around the depression in the northwest is very well marked, but is only light or moderate in force, except at some of our western and south-western stations, where it blows a fresh or strong breeze. A fresh Northwesterly breeze prevails over the Bay of Biscay and at Cadix, and a fresh Northerly gale at Wisby. Temperature is low over Scotland and the northern part of our area generally, high over England and Ireland. In the south of Ireland and in many parts of England the readings are above 50°.

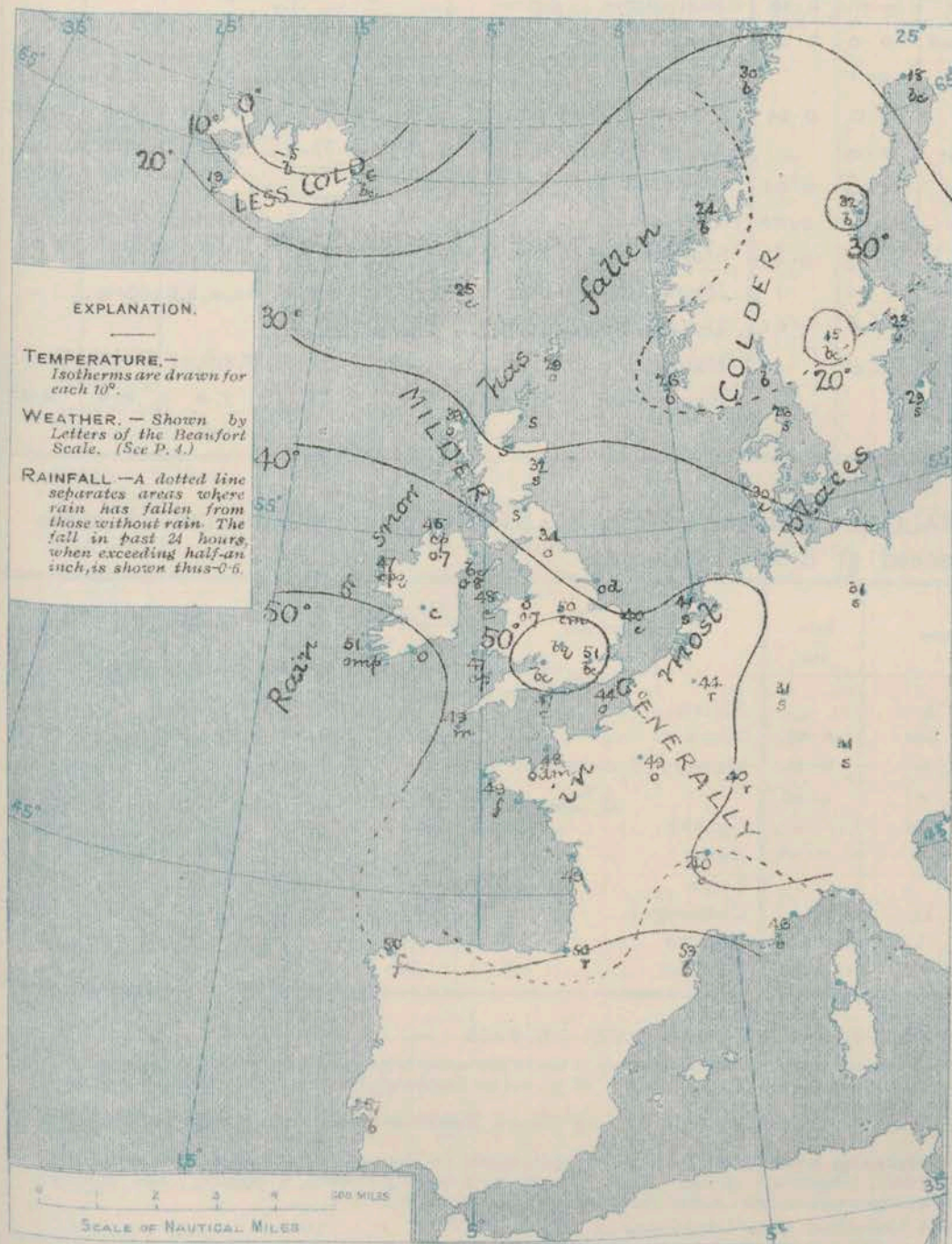
The weather is fine in most parts of Scandinavia and at a few of our own stations, as well as in Portugal; cloudy or dull generally, with snow at several Scottish stations, in Germany, and at Skagen and Wisby, and showers of rain in Ireland and Wales.



# CHARTS

10<sup>th</sup> March, 1907.

## 2. TEMPERATURE AND WEATHER AT 8 A.M. TO-DAY.



### NOTES ON YESTERDAY'S WEATHER

The maximum temperatures reported over these Islands yesterday were above 50° in the west and south, but not much above 32° in Scotland, and only 29° in Shetland. Sharp frost prevailed during the night in Scotland and the northeast of England. Heavy rain has fallen at some of our northwestern stations, and considerable amounts of snow in Scotland and the northeast of England. The duration of bright sunshine recorded yesterday was slight.

### GENERAL INFERENCE FROM THE 8 A.M. OBSERVATIONS.

## FORECASTS

For the 24 hours commencing at NOON TO DAY.

For the positions of the DISTRICTS indicated by the numbers 0-11—see map at foot.

0

1

2

3

4

5

6

7

8

9

10

11 WESTERN CHANNEL AND BAY

### FORECAST DISTRICTS.

Those portions of the Coasts upon which the Warning Signals are at present flying are indicated by the Symbols  $\blacktriangle$  = South Cone, or  $\blacktriangle$  = North Cone.

None

Issued.





## DAILY WEATHER REPORT.

10<sup>th</sup> March, 1907

## TEMPERATURE, WEATHER, SUNSHINE, AND RAINFALL FOR YESTERDAY.

STATIONS.	TEMPERATURE F.		Weather.	Sunshine. Hrs.	Rainfall. Ins.	STATIONS.	TEMPERATURE F.		Weather.	Sunshine. Hrs.	Rainfall. Ins.
	Max.	Min.					Max.	Min.			
Blackpool, to 9 p.m. ...	40	36	o, s, ov	0.0	0.16	Eastbourne, to 6 p.m. ...			.		
Southport, to 9 p.m. ...	40	35	o, s, r, ov	0.0	0.31	Bexhill-on-Sea, to 9 p.m. ...			.		
Rhyl, to 6 p.m. ...			x	0.1		Hastings ...			.	1.2	.
Llandudno, to 9 p.m. ...	49	36	o, r	0.0	0.24	Folkestone, to 6 p.m. ...	45	37	c, bc, d, r	3.0	0.02
Bettws-y-Coed, to 6 p.m. ...	47	38	r, d, r	0.0	-	Margate, to 6 p.m. ...	50	37	b, ov	4.0	-
Towyn, to 6 p.m. ...	46	40	r, o	0.0	0.05	Lowestoft, to 6 p.m. ...			.		
Aberystwyth, to 6 p.m. ...	46	39	r, o, c	0.0	0.05	Skegness ...	42	30	b, bc, c	5.3	-
Plymouth, to 9 p.m. ...	53	44	og, od, c, b	0.3	0.01	Scarborough, to 6 p.m. ...			.		
Torquay, to 6 p.m. ...			.			Harrogate, to 6 p.m. ...	40	29	bc, o, g, s	2.0	-
Bournemouth, to 6 p.m. ...	49	43	.	0.0	0.01	Darwen, to 9 p.m. ...			.		
Worthing ...	46	38	o, r	0.0	.	Manchester, to 9 p.m. ...	39	36	o, v, h, ov	0.0	0.17
Brighton ...			.			Birmingham, to 9 p.m. ...	41	35	r, o	0.0	0.19

## TEMPERATURE, WEATHER, and RAINFALL at additional FOREIGN STATIONS, mainly for the 24 hours ended at 8 a.m. yesterday.

STATIONS 9 <sup>th</sup> March, 1907.	TEMPERATURE F.		WEATHER.	RAIN. Ins.	STATIONS. 9 <sup>th</sup> March, 1907.	TEMPERATURE F.		WEATHER.	RAIN. Ins.
	Max.	Min.				Max.	Min.		
St. Petersburg ...	28	21	o, b	-	Algiers ...	55	48	c, c	-
Utrecht ...	46	32	r, bc	0.47	Tunis ...	59	39	bc, o	0.04
Groningen ...	45	30	bc, c	0.12	Madeira (Funchal) ...			.	
Vienna ...	45	37	o, o	0.08	Geneva ...	43		o	Measured 7 a.m.
Florence ...	58	36	b, o	-	Berne ...	37		o	-
Rome ...	57	37	b, r	0.04	Coire ...	43		o	0.04
Naples ...	Not recd.				Castasegna ...	48		c	-
Palermo ...	31	37	b, bc	-	Lugano ...	55		b	-
Brindisi ...	56	43	b, b	-	Davos ...	32		o	-
Malta ...	60	49	bc	0.12					

## NOTES REFERRING TO INFORMATION GIVEN ON PAGE 1:—

- (a) At the British and Irish Stations the readings of the barometer are not corrected for the difference in Gravity between the position of the Station and Latitude 45°. The approximate correction is:—For stations North of Malin Head and North Shields + '03 in., but for Sumburgh Head + '04 in.; for stations south of Malin Head and North Shields + '02 in., but for Scilly and Jersey + '01 in.
- (b) The Sunshine for London given in the table is recorded on the Tower of the Wesleyan Training College, Westminster; the Sunshine entered to Dungeness is recorded at Littlestone-on-Sea.
- (c) The information relating to Weather is indicated by the following letters—b. blue sky; bc. sky half clouded; c. sky three parts clouded; d. drizzling rain; e. wet air, without rain falling; f. fog; g. gloomy; h. hail; l. lightning; m. misty (hazy); o. overcast; p. passing showers; q. squally; r. rain; s. snow; t. thunder; u. ugly, threatening; v. visibility, unusual transparency; w. dew; x. hoar frost; z. dust-haze, or smoke.
- \* AN ASTERISK is inserted in all places for which information is not usually received.

## WIRELESS TELEGRAMS FROM SHIPS OF H.M. NAVY

Received during the 24 hours ended at 9.30 a.m. to-day.

## TABLE SHOWING THE GREENWICH TIMES OF SUNRISE, NOON, AND SUNSET, FOR STATIONS IN THE UNITED KINGDOM, TO-DAY AND TO-MORROW.

Hour of Observation.	Position		Reading of Barometer.	Wind.		Weather.	TEMPERATURE.			Sea Dis- turb- ance.	10 <sup>th</sup> March, 1907.	Sunrise G.M.T.	Noon G.M.T.	Sunset G.M.T.
	Lat.	Long.		Dirac.	Force.		Dry Bulb.	Wet Bulb.	Sea					
	"	"	Ins											
											Yarmouth ...	6.22	12.4	5.46
												6.20	12.3	5.47
											Greenwich ...	6.29	12.11	5.53
												6.26	12.10	5.55
											Wick ...	6.47	12.23	5.59
												6.44	12.22	6.1
											Valencia ...	7.11	12.52	6.34
												7.8	12.51	6.35

TERMS OF SUBSCRIPTION. for the Daily Weather Report forwarded by Book Post, £1 per annum payable quarterly in advance.

Single Copies (price 1d.) may be obtained after 8 p.m. on the day of issue, at the Meteorological Office, and at the Bookstalls of the following terminus Railway Stations:—Victoria, Charing Cross, King's Cross, St. Pancras, Euston.

FORECASTS OF WEATHER for one day in advance are drawn up at 11 a.m., and between 7 and 8 p.m. The latest forecast can be had by Reply Telegram, on paying at any Post Office in the United Kingdom Sixpence in addition to the cost of the inquiry and reply Telegram. Information as to the Terms on which Forecasts can be sent daily, for a long or short period, may be obtained on application.

METEOROLOGICAL OFFICE, 63, VICTORIA STREET, S.W.  
(TELEGRAPHIC ADDRESS: WEATHER, LONDON.)

W. N. SHAW, (Director).



# DAILY WEATHER REPORT OF THE METEOROLOGICAL OFFICE.

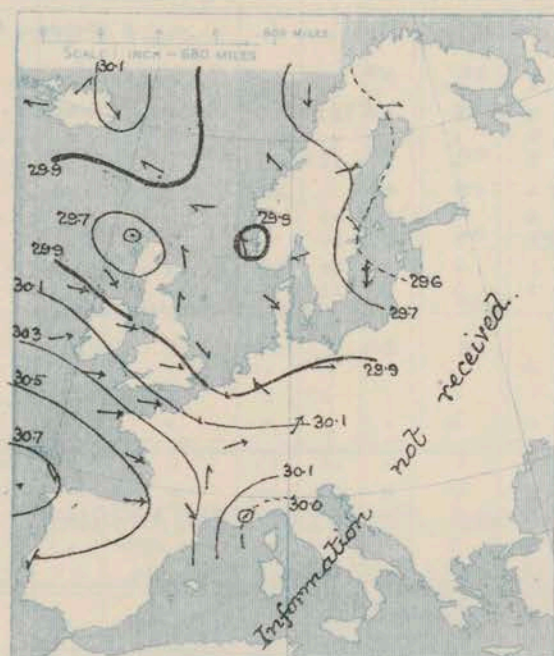
Monday, 17<sup>th</sup> March, 1907

STATIONS.		YESTERDAY EVENING.					THIS MORNING.										PAST 24 HOURS.								
		BAROM.		TEMP.		WIND.	Force (0 to 12).	Weather.	BAROMETER.		TEMPERATURE.			WIND.		Force (0 to 12).	Weather.	Sea (0 to 9).	TEMP.		Weather.	Sun- shine.	Rainfall.		
		At 3 <sup>30</sup> Fahr. and M.S.L.	Dry Bulb.	At 8 <sup>30</sup> Fahr. and M.S.L.	Change since Yesterday.				Dry Bulb.	Wet Bulb.	Change since Yesterday.	Direc.	Max.	Min.											
															Ins.				°	Ins.				°	°
SWEDEN & NORWAY.	Haparanda...	29.82	12	Z	0	b	29.92	+32	7	6	-11	N	2	bc		23	27								
	Hernösand...	29.75	18	NNE	2	b	29.92	+19	14	13	-18	E	2	b		32	34								
	Stockholm...	29.56	23	NW	8	o	29.65	+06	26	23	+3	N	6	s		27	19					0.04			
	Wisby...	29.60	27	N	8	b	29.51	-11	31	28	+2	NNE	8	s		31	27					0.32			
	Karlstad...	29.78	16	NW	2	b	29.92	+09	22	20	+7	NW	4	b											
	Färder (X'ania Fjord)	29.80	28	NE	4	b	29.99	+16	30	24	+8	N	6	b		30	21								
	Bodö...	29.80	28	NW	1	b	29.95	+33	24	22	-6	SSW	4	s		30	19								
	Christiansund...	29.93	28	SE	1	c	30.15	+43	30	28	+6	N	1	s		30	23					0.20			
	Skudesnaes...	29.89	29	NNW	2	c	30.16	+23	22	21	-4	NE	2	b		32	19	S.c							
	ICELAND & FAEROE.	Reykjavik...	30.17	27	E	1	bc																		
Blönduós...		30.17	19	S	1	o	30.07	+05	24		+26	S	6	c											
Seydisfjord...		30.16	18	WNW	1	b	30.26	+14	19		+13	WNW	2	b											
Thorshavn...		30.07	30	E	3	c	30.37	+13	24		-1	2	0	bc											
BRITISH ISLANDS.	Sumburgh Head	29.92	30	N	2	c	30.29	+43	31	30	+2	N	2	b		33	27	c					0.01		
	Stornoway...	29.86	37	Z	0	o	30.40	+74	31	30	-2	2	0	b		38	30	o					0.04		
	Malin Head...	29.90	44	NW	6	cqp	30.29	+52	38	38	-7	E	3	b		46	38	cqp, bcp					0.15		
	Blacksod Pt. ...	30.11	47	W	5	bcq	30.34	+32	46	44	-1	WNW	4	c		50	43	bcq, cpm					0.07		
	Valencia...	30.24	48	WNW	4	bcq	30.43	+25	46	43	-5	NNW	3	c		51	46	bc, bcq	3.1				0.04		
	Roche's Point...	30.15	48	NNW	5	c	30.39	+27	44	43	-8	NNW	4	bc		53	42	cp, bc, c					0.01		
	Birr Castle...	30.10	45	WNW	4	c	30.34	+31	42	41	-7	W	3	c		52	39	cqp, c	5.2				0.06		
	Donaghadee...	29.92	44	WSW	4	bcq	30.33	+47	38	37	-8	E	4	b		50	33	bcq, b					0.04		
	Liverpool Obsy...	29.91	42	W	4	bc	30.31	+40	36	34	-11	E	2	b		49	35	bc, bc					0.04		
	Holyhead...	29.94	45	NW	6	cp	30.28	+30	40	38	-8	E	3	b		50	38	c, cp					0.02		
	Pembroke (St. Ann's Ho.)	30.03	46	WNW	5	bc	30.28	+21	43	42	-4	NW	5	bc		48	41	omp, bcq	0.9				0.07		
	Scilly (St. Mary's)...	30.17	49	W	5	r	30.32	+07	46	43	-3	NW	5	c		51	44	o, r	0.0				0.02		
	Jersey (St. Aubins)...	30.08	47	W	5	om	30.22	+01	47	43	-1	NW	5	bc		50	44	f, od, om, b	0.0				0.01		
	Portland Bill...	29.97	47	WNW	4	c	30.18	+12	44	42	-3	NW	5	bc		49	43	c							
	Dungeness...	29.83	45	WSW	4	c	30.10	+17	37	36	-7	NE	6	om		54	36	r, c	2.2				0.04		
	Wick...	29.93	26	SE	5	s	30.35	+61	20	19	-8	W	1	b		34	19						0.25		
	Nairn...	29.85	33	ESE	2	o	30.37	+70	28	28	-2	Z	0	b		34	28	cqp	0.0				0.08		
Aberdeen...	29.80	35	ENE	4	o	30.36	+59	27	25	-5	WNW	2	b		36	23	os, orsq, b	0.0				0.21			
Leith...	29.73	45	W	3	bc	30.36	+62	36	31	+4	NNE	3	b		47	31	c, bc, hyp					0.05			
North Shields...	29.73	44	WNW	4	c	30.27	+45	37	34	+3	NE	3	c		48	31									
Spurn Head...	29.76	43	WNW	4	cp	30.24	+42	36	32	0	NE	3	cp		47	35	cpm, cqp					0.06			
Yarmouth...	29.76	48	NW	4	c	30.10	+28	36	33	-4	NE	5	bc		49	34	c					0.07			
Clacton-on-Sea...	29.82	48	WNW	4	c	30.15	+28	36	34	-15	ENE	4	c		56	35	c, bcp, c	2.9				0.08			
Nottingham...	29.85	46	WNW	3	b+hyp	30.25	+37	36	34	-14	NE	2	c		53	34	whyp, b	2.6				0.07			
Bath...	29.97	49	NW	3	b	30.21	+19	43	40	-7	N	3	b		55	41						0.05			
Oxford...	29.94	45	W	4	b	30.21	+24	38	37	-15	NNE	4	o		56	47	bc, oqp, bc					0.01			
London (St. James's Park)	29.87	47	WNW	3	cp	30.15	+21	37	36	-14	NE	4	op		57	37	c, op, b	3.1				0.03			
GERMANY, &c.	The Scaw (Skagen)	29.77	25	NNE	4	b	29.95	+16	31	27	+5	NE	5	b		31	23								
	Fanø...	29.83	25	NW	2	b	30.03	+14	26	25	-4	NNW	2	b		32	23								
	Cuxhaven...																								
	The Helder...	29.77	33	bSE	1	o	30.11	+22	33	31	-8	NNE	3	bc		41	30						0.04		
	Brussels...						30.04	+17	31	29	-13	ENE	3	o		49	30						0.24		
	Berlin...	29.73	30	NW	2	s	29.80	-11	26	25	-5	NW	2	b		36	25						0.04		
	Frankfurt...	29.71	40	W	2	o	29.86	-12	31	28	0	NE	5	o		39	30						0.24		
Munich...	29.78	37	SW	6	r	29.75	-35	32	31	+1	NW	5	o		37	31						1.02			
FRANCE.	C. Gris Nez...	29.89	42	SW	5	o	30.05	+08	36	36	-7	ENE	5	r		5	45	34						0.04	
	La Hève...	30.03	45	W	6	f	30.09	-06	41	38	-4	NW	6	c		6	50	37						0.08	
	Brest...	30.21	49	W	6	f	30.28	-05	46	45	-3	NW	6	c		5	50	45						0.08	
	Lorient...	30.20	49	WNW	5	f	30.28	-04	44	43	-5	NW	4	bc		3	52	44							
	Rochefort...	30.32	49	W	6	r	30.20	-23	46	45	-3	NNW	4	b		52	45	o, r					0.08		
	Biarritz...	30.51	52	W	4	o	30.27	-31	51	51	+1	WSW	6	r		4	54	46						0.24	
	Paris...	29.95	51	W	4	r	30.01	-09	43	40	-6	NNW	3	o		53	42							0.12	
SPANISH PENIN.	Belfort...	29.95	44	WSW	7	r	29.84	-21	36	36	-4	W	7	r		45	36							0.51	
	Lyons...	30.16	49	W	2	o	29.97	-32	40	39	0	WNW	5	r		51	39							0.16	
	Nice...	29.89	47	Z	0	b	29.59	-41	49	45	+3	E	2	b		57	39								
	Perpignan...	30.23	54	NW	7	bc	29.98	-32	55	48	+2	NW	6	bc		67	52								
	Sanguinaire...	29.60	55	W	3	m	29.85		48	45		W	7	o		61	41								
	Corunna...																								
	Lisbon...	30.42	56	N	5	b	30.35	-11	56	49	-1	NNW	5	b		68	52								
Azores (P. Delgada)...	30.63	58	SE	4	o	30.62	-05	56	51	-1	SSW	3	o		59	55									

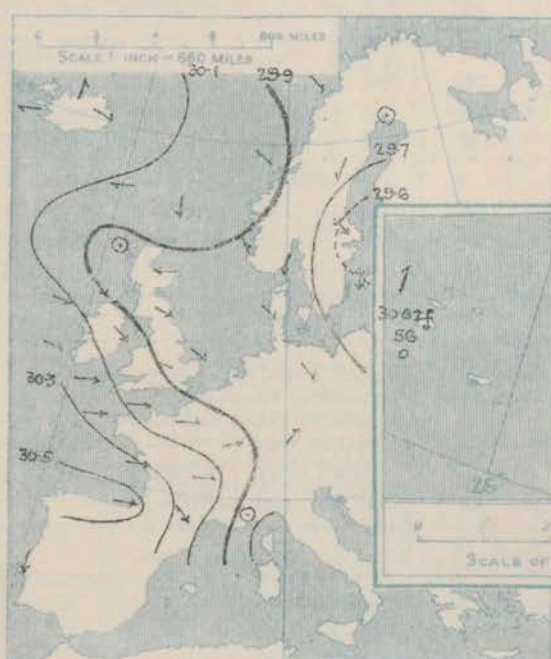


SUPPLEMENTARY CHARTS  
OF  
BAROMETER AND WIND  
FOR 8 A.M. AND 6 P.M. YESTERDAY

8 A.M. YESTERDAY.



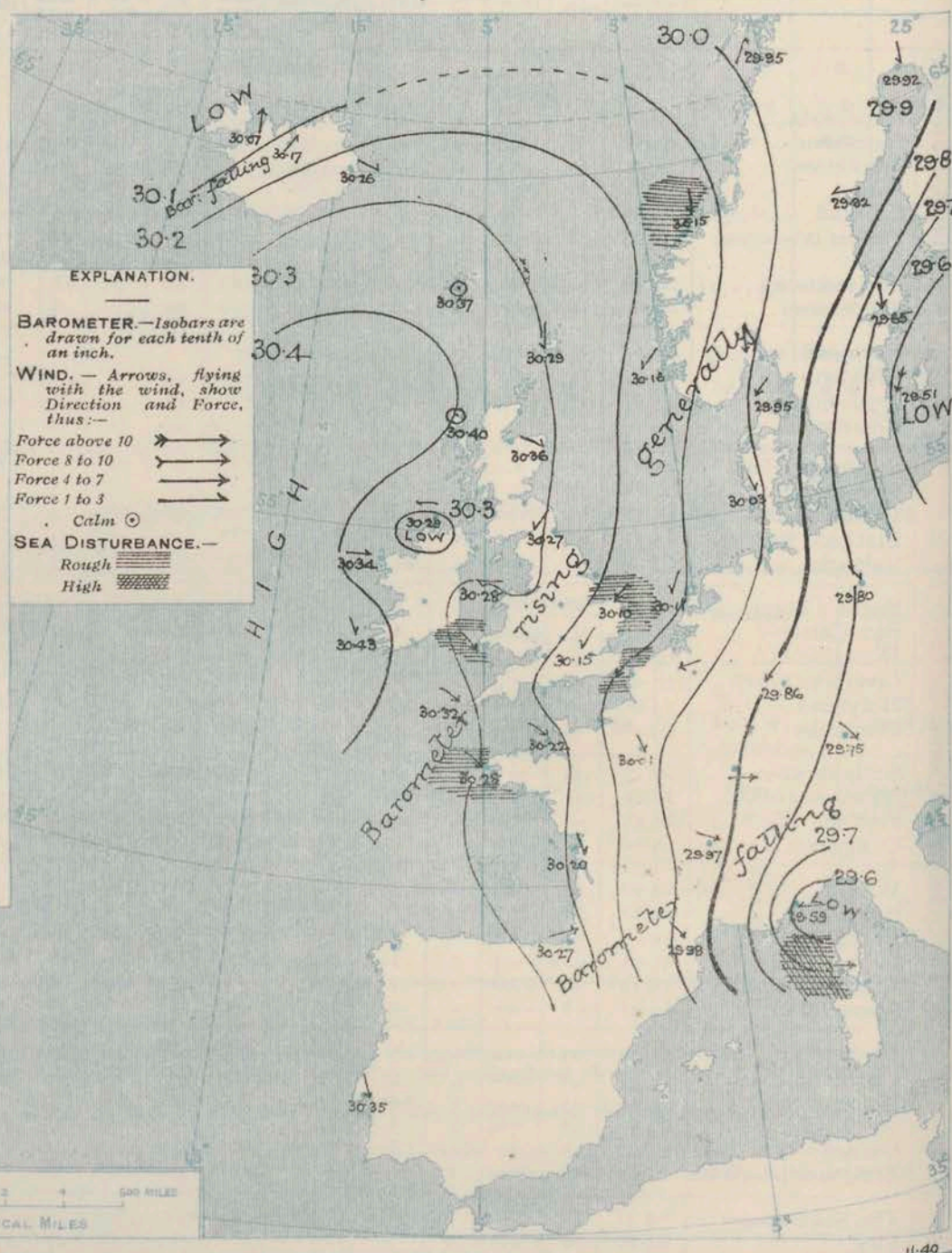
6 P.M. YESTERDAY



Monday.

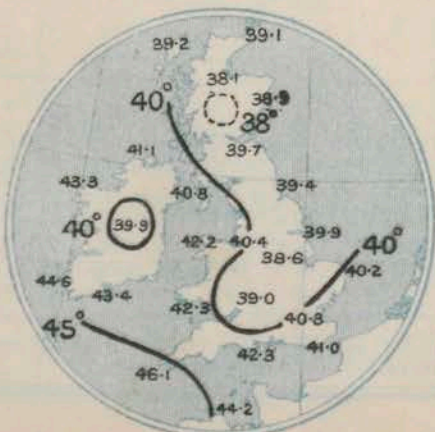
# WEATHER

## 1. BAROMETER, WIND AND SEA AT 8 A.M. TO-DAY.



### NOTES ON THE GENERAL SITUATION AT 8 A.M.

### AVERAGES OF TEMPERATURE AT 8 A.M. FOR THE MONTH OF MARCH. (Derived chiefly from Observations extending over the 35 years—1871-1906.)



The barometer is highest, 30.4 ins. and upwards, off the northwest of Scotland, and the southwest of Ireland. The lowest pressures, 29.6 ins. and less, are found respectively over the upper part of the Baltic and over the Gulf of Genoa, in which regions the barometer is falling. In all other parts of western Europe a brisk rise is in progress, but in Western Iceland a fresh fall has commenced.

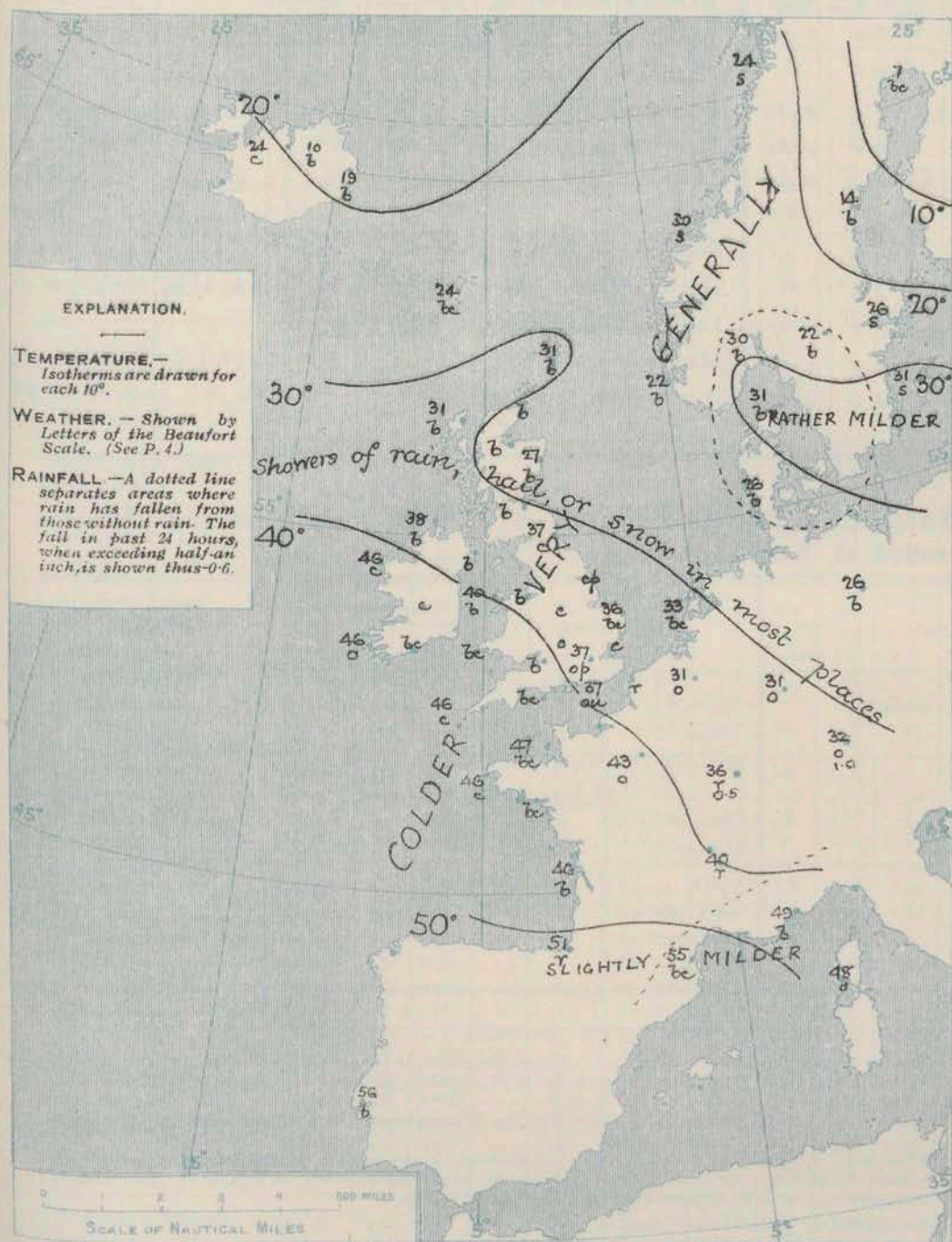
The wind varies considerably in direction, but is chiefly from points between N.W. and N.E. In the eastern part of the Channel it is strong in force. In Iceland it is backing to the S.W. Temperature has fallen in most places,—briskly over England. The readings in our Islands now range from a trifle above 45° on our extreme west and southwest coasts to considerably below the freezing point in the north of Scotland; at Wick the reading is as low as 20°. In Iceland the shift of wind to the S.W. is accompanied by a rapid rise of temperature. The weather is fine in the western and northern parts of the United Kingdom, but is showery in the east and southeast. At the continental stations it is generally unsettled, with rain over Central France, and snow in many parts of Scandinavia. The sea is rather rough on our east and southeast coasts and off the north of France, as well as at Pembroke.



# CHARTS

11<sup>th</sup> March, 1907.

## 2. TEMPERATURE AND WEATHER AT 8 A.M. TO-DAY.



### NOTES ON YESTERDAY'S WEATHER

During yesterday the thermometer rose to 55° or slightly above it in the south of England, but failed to reach 35° in the north of Scotland, where sharp frost occurred at night. The duration of bright sunshine was generally small. Snow or sleet have fallen in Scotland, and showers of hail or rain over England and Ireland, heavy rain has occurred in some parts of France and Germany.

### GENERAL INFERENCE FROM THE 8 A.M. OBSERVATIONS.

The anticyclone to the northwestward of our Islands is likely to spread southeastwards, and the fine weather now prevailing over our western and northwestern districts will become general. Sharp frost is probable tonight over a large portion of the United Kingdom. A depression which is approaching Iceland is likely to affect our own extreme northern coasts in the course of the ensuing 24 hours.

## FORECASTS

For the 24 hours commencing at  
NOON TO DAY.

For the positions of the DISTRICTS indicated by the numbers 0-11—see map at foot.

0 } Variable breezes, finally W<sup>4</sup> or S.W.<sup>4</sup>; fine generally; sharp frost to-night.

2 N.E.<sup>4</sup> to N.W.<sup>4</sup> winds, light; fine generally; sharp frost tonight.

3 } N.E.<sup>4</sup> winds, falling light;  
4 } some showers at first, then fine; sharp frost to night, with  
5 } fog in places.

6 } N.E.<sup>4</sup> to Variable breezes; fine generally; sharp frost tonight.

8 } N.W.<sup>4</sup> to N.E.<sup>4</sup> winds, falling light; fine generally; sharp frost inland tonight.



9 Same as Nos. 6 & 7.

10 Same as No. 6.

### II WESTERN CHANNEL AND BAY

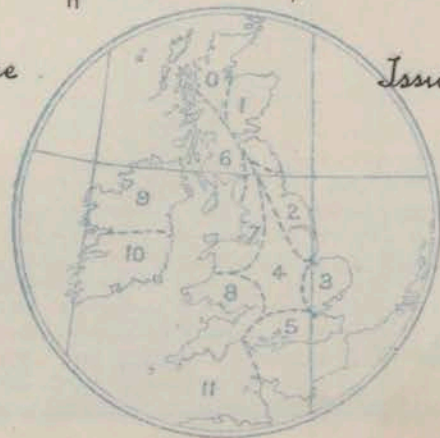
Fresh N.W.<sup>4</sup> to N.E.<sup>4</sup> winds, and rather rough sea; some showers at first, then fair.

### FORECAST DISTRICTS.

Those portions of the Coasts upon which the Warning Signals are at present flying are indicated by the Symbols  = South Cone, or  = North Cone.

None

Issued.





11<sup>th</sup> March, 1907

TEMPERATURE, WEATHER, SUNSHINE, AND RAINFALL FOR YESTERDAY.											
STATIONS.	TEMPERATURE F.		Weather.	Sunshine. Hrs.	Rainfall. Ins.	STATIONS.	TEMPERATURE F.		Weather.	Sunshine. Hrs.	Rainfall. Ins.
	Max.	Min.					Max.	Min.			
Blackpool, to 9 p.m.	46	36	r, bc, c	3.5	0.43	Eastbourne, to 6 p.m.	50	39	"	3.2	0.16
Southport, to 9 p.m....	47	37	r, bc	2.4	0.41	Bexhill-on-Sea, to 9 p.m.	55	44	b, p, v	2.8	0.16
Rhyl, to 6 p.m.	50	42	"	4.5	—	Hastings	"	"	"	2.5	"
Llandudno, to 9 p.m.	50	44	t, cp, c	5.0	0.32	Folkestone, to 6 p.m.	56	37	o, bc, o, r	2.0	0.06
Bettws-y-Coed, to 6 p.m.	53	47	c, o, c	0.6	0.50	Margate, to 6 p.m.	54	38	o, r, o	0.5	0.11
Towyn, to 6 p.m.	49	40	r, o, c, b	4.2	0.07	Lowestoft, to 6 p.m.	51	34	c, bc, osp, c	2.4	0.37
Aberystwyth, to 6 p.m.	47	41	o, c	5.0	—	Skegness	51	36	t, c, b, q, bc	3.4	0.20
Plymouth, to 9 p.m.	"	"	"	"	"	Scarborough, to 6 p.m.	50	32	"	4.3	0.34
Torquay, to 6 p.m.	55	49	"	2.0	—	Harrogate, to 6 p.m.	50	30	s, bc, bp, bog	4.8	0.41
Bournemouth, to 6 p.m.	56	42	"	1.1	0.11	Darwen, to 9 p.m.	"	"	"	"	"
Worthing	56	41	c, b, o, r	3.5	0.10	Manchester, to 9 p.m.	49	37	o, r, c, b	1.5	0.69
Brighton	53	41	"	3.4	0.09	Birmingham, to 9 p.m.	54	39	c, b	2.3	0.08

TEMPERATURE, WEATHER, and RAINFALL at additional FOREIGN STATIONS, mainly for the 24 hours ended at 8 a.m. yesterday.

STATIONS <i>10<sup>th</sup> March, 1907.</i>	TEMPERATURE F.		WEATHER.	RAIN. — Ins.	STATIONS.	TEMPERATURE F.		WEATHER.	RAIN. — Ins.
	Max.	Min.				Max.	Min.		
St. Petersburg ... ..	<i>Observations</i>		<i>not received.</i>		Algiers ... ..	<i>Observations</i>		<i>not received.</i>	
Utrecht... ..					Tunis ... ..				
Groningen ... ..					Madeira (Funchal) ... ..				
Vienna ... ..					<i>24<sup>th</sup> March, 1907.</i>	<i>1 p.m.</i>		<i>1 p.m.</i>	<i>Measured</i>
Florence ... ..					Geneva ... ..	<i>41</i>	<i>*</i>	<i>+</i>	<i>7 a.m.</i>
Rome ... ..					Berne ... ..	<i>34</i>	<i>*</i>	<i>0</i>	<i>0.08</i>
Naples ... ..					Coire ... ..	<i>34</i>	<i>*</i>	<i>S</i>	<i>0.12</i>
Palermo ... ..					Castasegna... ..	<i>39</i>	<i>*</i>	<i>0</i>	<i>0.24</i>
Brindisi ... ..					Lugano ... ..	<i>52</i>	<i>*</i>	<i>7</i>	<i>—</i>
Malta ... ..					Davos... ..	<i>21</i>	<i>*</i>	<i>S</i>	<i>0.20</i>

- (a) At the British and Irish Stations the readings of the barometer are not corrected for the difference in Gravity between the position of the Station and Latitude 45°. The approximate correction is:—For stations North of Malin Head and North Shields + '08 in., but for Sumburgh Head + '04 in.; for stations south of Malin Head and North Shields + '02 in., but for Scilly and Jersey + '01 in.
- (b) The Sunshine for London given in the table is recorded on the Tower of the Wesleyan Training College, Westminster; the Sunshine entered to Dungeness is recorded at Littlestone-on-Sea.
- (c) The information relating to Weather is indicated by the following letters—b. blue sky; bc. sky half clouded; c. sky three parts clouded; d. drizzling rain; e. wet air, without rain falling; f. fog; g. gloomy; h. hail; l. lightning; m. misty (hazy); o. overcast; p. passing showers; q. squally; r. rain; s. snow; t. thunder; u. ugly, threatening; v. visibility, unusual transparency; w. dew; x. hoar frost; z. dust-haze, or smoke.
- \* AN ASTERISK is inserted in all places for which information is not usually received.

WIRELESS TELEGRAMS FROM SHIPS OF H.M. NAVY

Received during the 24 hours ended at 9.30 a.m. to-day

UNITED KINGDOM, TO-DAY AND TO-MORROW.

**WIRELESS TELEGRAMS FROM SHIPS OF H.M. NAVY**  
 Received during the 24 hours ended at 9.30 a.m. to-day

Hour of Observation.	Position		Reading of Barometer.	Wind.		Weather.	TEMPERATURE.			Sea Disturbance.
	Lat.	Long.		Direc.	Force.		Air.		Sea	
							Dry Bulb.	Wet Bulb.		
	"	"	Inch				"	"	"	
										<div> <i>11<sup>h</sup> 12<sup>m</sup> 45<sup>s</sup> March 1907.</i> </div> <div> Sunrise G.M.T. </div> <div> Noon G.M.T. </div> <div> Sunset G.M.T. </div>
										Yarmouth ... .. { <div> 6.20 </div> <div> 6.18 </div> <div> 12.3 </div> <div> 12.3 </div> <div> 5.47 </div> <div> 5.48 </div>
										Greenwich ... .. { <div> 6.26 </div> <div> 6.24 </div> <div> 12.10 </div> <div> 12.10 </div> <div> 5.55 </div> <div> 5.56 </div>
										Wick ... .. { <div> 6.44 </div> <div> 6.41 </div> <div> 12.22 </div> <div> 12.22 </div> <div> 6.1 </div> <div> 6.3 </div>
										Valencia ... .. { <div> 7.8 </div> <div> 7.5 </div> <div> 12.51 </div> <div> 12.51 </div> <div> 6.35 </div> <div> 6.37 </div>

TERMS OF SUBSCRIPTION for the Daily Weather Report forwarded by Book Post, £1 per annum payable quarterly in advance.

Single Copies (price 1d.) may be obtained after 3 p.m. on the day of issue, at the Meteorological Office, and at the Bookstalls of the following terminus Railway Stations—Victoria, Charing Cross, King's Cross, St. Pancras, Euston.

FORECASTS OF WEATHER for one day in advance are drawn up at 11 a.m., and between 7 and 8 p.m. The latest forecast can be had by Reply Telegram, on paying at any Post Office in the United Kingdom Sixpence in addition to the cost of the inquiry and reply Telegram. Information as to the Terms on which Forecasts can be sent daily, for a long or short period, may be obtained on application.

METEOROLOGICAL OFFICE, 63, VICTORIA STREET, S.W.  
(TELEGRAPHIC ADDRESS: WEATHER, LONDON.)

METEOROLOGICAL OFFICE, 63, VICTORIA STREET, S.W. W. N. SHAW, (*Director*).



# DAILY WEATHER REPORT OF THE METEOROLOGICAL OFFICE.

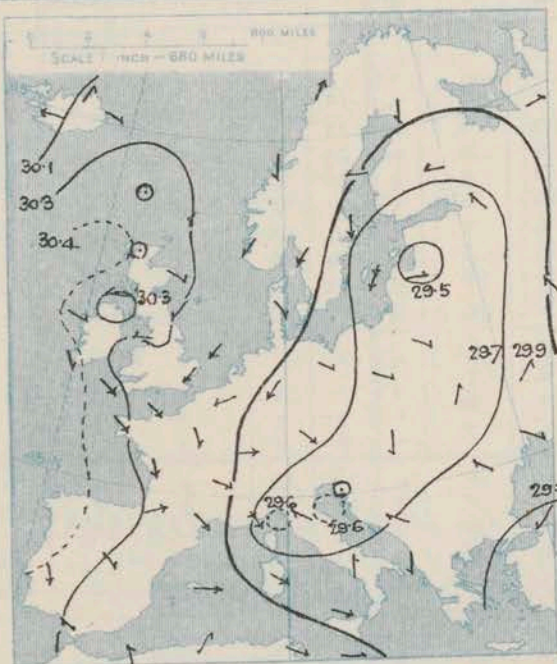
Tuesday  
12<sup>th</sup> March, 1907

STATIONS.		YESTERDAY EVENING.					THIS MORNING.										PAST 24 HOURS.				
		BAROM.	TEMP.	WIND.			BAROMETER.		TEMPERATURE.			WIND.				TEMP.					
At 32° Fahr. and M.S.L.	Dry Bulb.	Dir.	Force (0 to 12).	Weather.	At 82° Fahr. and M.S.L.	Change since Yester- day.	Dry Bulb.	Wet Bulb.	Change since Yester- day.	Dir.	Force (0 to 12).	Weather.	Sea (0 to 9).	Max.	Min.	Weather.	Sun- shine.	Rainfall			
Inch.	°				Inch.	Inch.	°	°	°					°	°		Hours.	Inch.			
SWEDEN & NORWAY.	Haparanda...	29.99	4	N	1	6	30.06	+14	1	1	-6	N	2	6	*	18	1	*	*	-	
	Hernösand...	30.08	16	NE	2	6	30.15	+23	16	15	+2	NE	2	6	*	32	12	*	*	-	
	Stockholm...	29.93	25	N	6	6	30.07	+42	20	19	-6	NNW	4	6	*	27	21	*	*	0.04	
	Wisby...	29.86	29	NNE	9	5	29.99	+48	29	27	-2	NNE	8	0	*	31	25	*	*	0.39	
	Karlstad...	30.13	26	NW	2	6	30.25	+33	18	16	-4	NW	2	6	*	*	*	*	-		
	Färder (X'ania Fjord)	30.16	34	N	4	6	30.26	+27	28	25	-2	NNW	4	6	2	34	28	*	*	-	
	Bodö...	30.13	22	ESE	2	6c	30.21	+26	16	13	-8	E	3	6	1	29	12	*	*	-	
	Christiansund...	30.28	29	NNW	2	0	30.25	+10	28	27	-2	SW	2	5	4	32	27	*	*	0.28	
Skudesnaes...	30.33	32	NNE	2	6	30.33	+17	30	27	+8	ENE	2	C	2	36	22	6	*	-		
ICELAND & FAEROE.	Reykjavik...	29.48	36	SSE	7	5	29.44	-57	27	*	-4	S	3	6c	*	*	*	*	*	-	
	Blönduos...	29.59	37	S	8	0	29.41	-66	28	*	+4	SW	4	C	*	*	*	*	*	-	
	Seydisfjord...	30.02	24	Z	0	0	29.45	-81	35	*	+16	WNW	7	6c	*	*	*	*	*	-	
	Thorshavn...	30.29	38	SSW	4	0	29.75	-62	41	*	+17	SW	4	+	*	*	*	*	*	-	
BRITISH ISLANDS.	Sumburgh Head	30.38	34	N	1	0	30.11	-18	35	32	+4	S	4	C	4	36	27	0	*	-	
	Stornoway...	30.41	27	E	1	6	30.01	-39	43	43	+12	S	5	r	5	43	28	6	8.9	0.04	
	Malin Head...	30.40	42	S	2	C	30.15	-14	42	42	+4	SSW	4	og	2	47	38	6, 6c, c	*	-	
	Blacksod Pt. ...	30.42	46	WNW	3	C	30.22	-12	47	47	+1	S	4	om	4	50	44	6cm, 6, cm	*	0.04	
	Valencia...	30.48	47	WSW	2	C	30.37	-06	46	46	0	S	1	odm	3	51	43	0, c	0.2	0.02	
	Roche's Point...	30.46	47	N	1	C	30.43	+04	44	44	0	SW	1	0	2	51	41	6c, 0, c	*	-	
	Birr Castle...	30.43	48	Z	0	C	30.34	00	43	41	+1	S	2	0	*	50	40	cp, 6c	1.3	0.01	
	Donaghadee...	30.49	40	S	1	6	30.33	00	40	39	+2	SSW	1	C	1	43	30	6c, 0, c	*	-	
	Liverpool Obsy...	30.49	38	NE	1	6c	30.43	+12	37	34	+1	SSW	2	0	1	41	30	0, m	*	-	
	Holyhead...	30.47	39	NE	2	6	30.38	+10	43	41	+3	SW	4	0	3	43	33	6	*	-	
	Pembroke (St. Ann's Hd.)	30.45	44	SSE	2	6c	30.45	+17	43	42	0	S	5	og	5	47	40	6c	6.3	0.02	
	Scilly (St. Mary's)...	30.45	47	N	3	6c	30.48	+16	45	43	-1	SSW	2	C	3	49	43	6c	8.5	-	
	Jersey (St. Aubins)...	30.42	41	ENE	5	6m	30.56	+34	33	31	-14	SW	1	6c	4	49	29	cm, og, cm	6.3	-	
	Portland Bill...	30.45	40	ENE	4	C	30.52	+34	38	36	-6	SW	1	6x	2	47	33	C	*	-	
	Dungeness...	30.40	38	NNE	3	6c	30.49	+39	31	29	-6	NW	2	m	2	42	24	6c	7.8	-	
	Wick...	30.43	27	W	1	6	30.11	-24	36	35	+16	W	2	0	2	38	20	-	*	-	
	Nairn...	30.46	30	ESE	1	6	30.14	-23	38	35	+10	WSW	1	0	1	38	19	6	10.0	0.01	
	Aberdeen...	30.48	34	W	1	6	30.21	-15	33	31	+6	SSW	2	cm	2	39	26	6c, 6, 6c	8.8	-	
	Leith...	30.46	37	SE	1	6	30.26	-10	38	35	+2	W	2	cm	*	41	29	6	*	-	
	North Shields...	30.47	38	NNW	3	6c	30.38	+11	31	29	-6	SW	2	ca	2	41	26	C, 6c	*	-	
	Spurn Head...	30.42	38	N	4	C	30.44	+20	34	33	-2	WSW	3	6	3	40	33	W, 6c, 6m	*	-	
	Yarmouth...	30.39	39	N	3	6	30.43	+33	34	32	-2	WNW	3	6cm	3	41	32	6, sp	*	0.03	
Clacton-on-Sea...	30.43	37	N	3	6	30.49	+34	32	31	-4	NW	2	6	1	41	28	6cp, 6c	6.5	-		
Nottingham...	30.46	38	NNE	1	6m	30.48	+23	28	27	-8	WSW	1	6m	*	42	26	C, 6m	6.7	-		
Bath...	30.47	39	ENE	2	6	30.54	+33	25	25	-18	NE	1	m	*	44	22	-	*	5.7		
Oxford...	30.52	31	Z	0	6	30.54	+33	28	27	-10	SW	2	6	*	42	26	osp, cqp, 6c	*	-		
London (St. James's Park)	30.44	38	NNE	2	C	30.51	+36	28	28	-9	Z	0	6fx	*	40	27	osp, c, 6, x	0.6	-		
GERMANY, &c.	The Scaw (Skagen)...	30.16	34	NNE	4	6	30.27	+32	31	28	0	NE	3	6	1	36	30	*	*	-	
	Fanö...	30.24	28	NW	1	6	30.32	+29	26	25	0	NW	1	6	*	36	25	*	*	-	
	Cuxhaven...	30.39	35	N	2	6	30.42	+31	35	34	+2	N	2	C	1	39	33	*	*	0.32	
	The Helder...	*	*	*	*	*	30.47	+43	31	31	0	NW	1	C	*	34	27	*	*	-	
	Brussels...	30.06	31	NW	4	6	30.20	+40	28	27	+2	NW	2	6	*	30	26	*	*	-	
	Berlin...	30.28	31	N	2	6	30.32	+46	28	27	-3	W	3	C	*	39	28	*	*	-	
	Frankfurt...	30.26	22	N	4	6	30.36	+61	23	21	-9	W	4	C	*	32	19	*	*	0.04	
	Munich...	30.26	22	N	4	6	30.36	+61	23	21	-9	W	4	C	*	32	19	*	*	-	
FRANCE.	C. Gris Nez...	30.45	37	NE	5	6c	30.52	+47	35	34	-1	N	4	6	4	41	32	*	*	-	
	La Hève...	30.41	36	NE	4	6	30.55	+46	34	30	-7	N	1	6c	3	43	28	*	*	-	
	Brest...	30.40	47	NW	5	6c	30.51	+23	37	35	-9	ESE	3	6	5	48	34	*	*	-	
	Lorient...	30.36	45	N	5	C	30.47	+19	34	34	-10	ENE	1	6	3	52	34	*	*	-	
	Rochefort...	30.34	45	NNE	6	0	30.48	+28	37	33	-9	NE	4	6	*	54	32	0	*	-	
	Biarritz...	30.34	50	NNW	4	6c	30.48	+21	36	34	-15	ENE	2	6	3	52	34	*	*	0.24	
	Paris...	30.34	37	NE	4	6	30.51	+50	31	30	-12	NNE	3	0	*	47	27	*	*	0.04	
	Belfort...	30.13	31	ENE	7	6	30.38	+54	23	22	-13	ENE	4	m	*	44	23	*	*	-	
SPANISH PENIN.	Lyons...	30.09	36	NNW	3	C	?	+?	28	24	-12	NNW	3	6	*	46	26	*	*	0.20	
	Nice...	29.59	46	E	4	C	29.82	+23	40	29	-9	E	1	6	5	61	36	*	*	-	
	Perpignan...	30.05	46	NW	4	6	30.17	+19	37	31	-18	NW	5	6	*	57	36	*	*	0.20	
	Sanguinaire...	29.65	55	W	6	0	29.76	-09	42	39	-6	NE	4	6	7	61	36	*	*	-	
	Corunna...	30.26	57	NNW	5	6	30.30	-05	54	45	-2	NNE	4	6	*	64	48	*	*	-	
Lisbon...	30.59	55	NNE	3	6	30.58	-02	54	51	-1	NE	1	C	2	59	52	*	*	-		
Azores (P. Delgada)...	30.63	53	NW	1	6	30.62	00	56	49	0	NE	4	0	2	61	50	*	*	-		
(Horta)...	30.63	53	NW	1	6	30.62	00	56	49	0	NE	4	0	2	61	50	*	*	-		

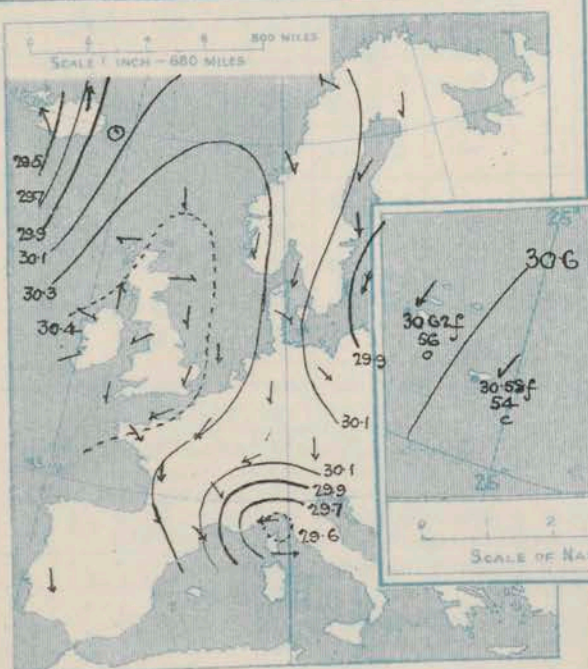


SUPPLEMENTARY CHARTS  
OF  
BAROMETER AND WIND  
FOR 8 A.M. AND 6 P.M. YESTERDAY

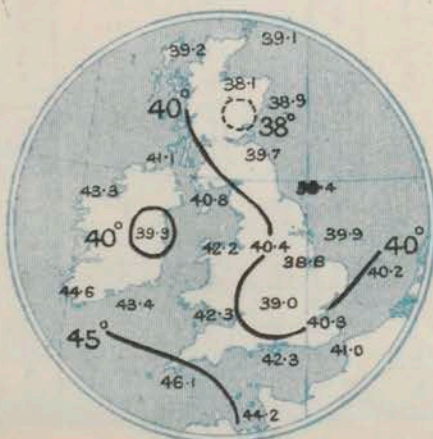
8 A.M. YESTERDAY.



6 P.M. YESTERDAY



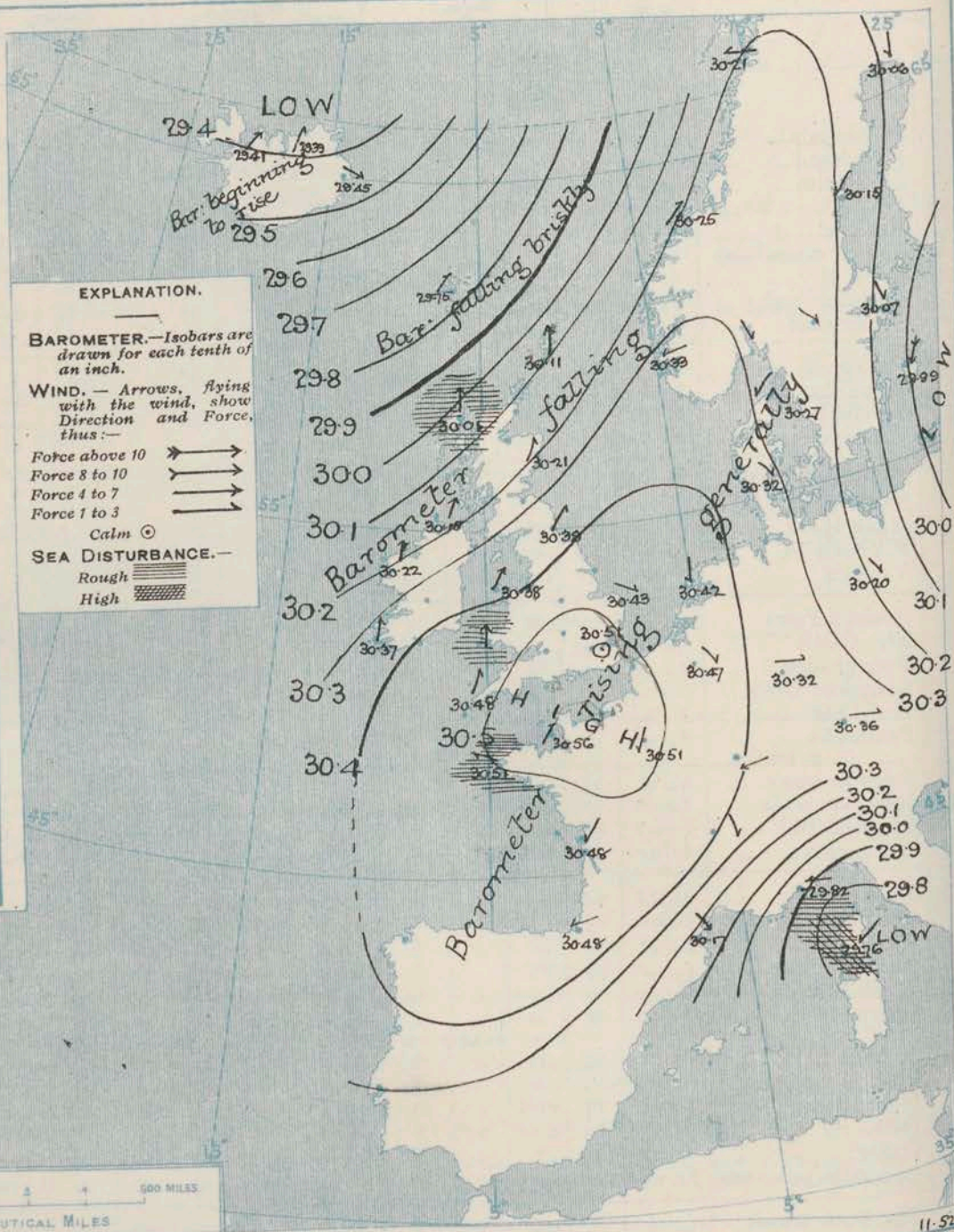
AVERAGES OF TEMPERATURE AT 8 A.M.  
FOR THE MONTH OF MARCH.  
(Derived chiefly from Observations extending over  
the 35 years—1871-1906.)



Tuesday,

WEATHER

1. BAROMETER, WIND AND SEA AT 8 A.M. TO-DAY.



NOTES ON THE GENERAL SITUATION AT 8 A.M.

The anticyclone of yesterday is moving southwards, its central area being at present situated over the south of England and the north of France. A depression, in which readings are below 29.4 ins., is passing across the Icelandic region, and is occasioning a fall of the barometer in all the more western and northern parts of the United Kingdom. Between the Faerøe Islands and the Norwegian coasts the gradient is rather steep.

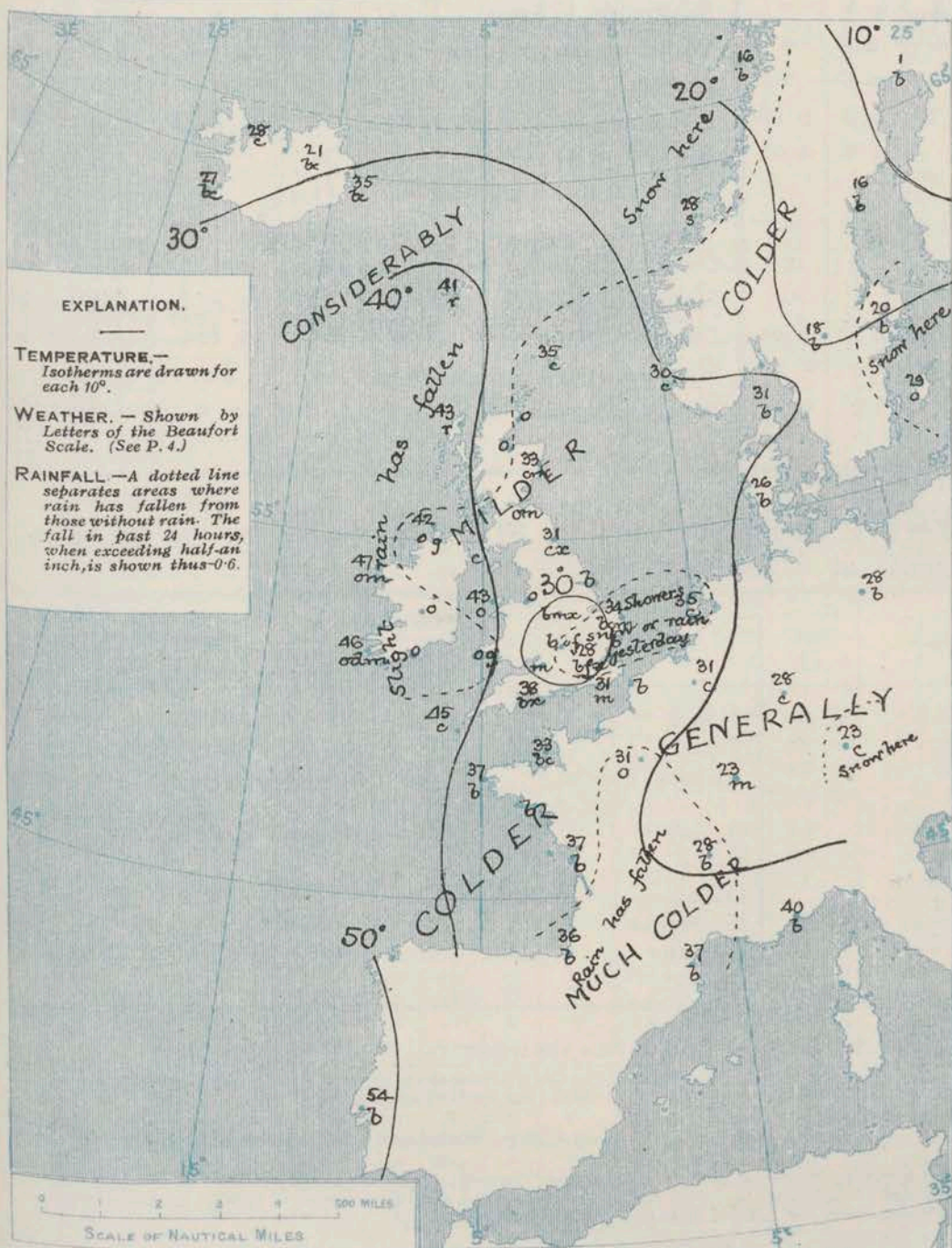
The wind has shifted to the S.W. or S.W. on all our western and northern coasts, and is inclined to freshen. In the east of England and over the western parts of the Continent generally the irregular N. current noticed yesterday still continues. The S. winds in the west and north are accompanied by a rising temperature, but in the anticyclonic region over England and France the thermometer has fallen briskly and is below the freezing point. Hard frost is reported in Scandinavia, the thermometer at Haparanda standing at 1° F. The weather has become dull in the west and north, with rain at Stornoway and Thorshavn, and snow at Christiansund. Over England and the western parts of the Continent the sky is clear. The sea is slight or smooth generally, but rather rough at Stornoway and Pembroke, as well as at Brest and Nice.



# CHARTS

12th March, 1907.

## 2. TEMPERATURE AND WEATHER AT 8 A.M. TO-DAY.



### NOTES ON YESTERDAY'S WEATHER

At some of our eastern and southeastern stations the thermometer yesterday did not exceed 40°, and in the north of Scotland it did not quite reach that level; sharp frost occurred over Great Britain at night, the exposed thermometer falling to 19° at Oxford, and to 22° in London. Between 8 and 9 hrs. of bright sunshine were recorded yesterday in many parts of Great Britain, and as many as 10 hrs. at Hain. An aurora was seen at Spurn Head at night.

### GENERAL INFERENCE FROM THE 8 A.M. OBSERVATIONS.

The depression shown off Iceland will probably travel away in a N.E. direction, but there are some indications of the advance of a secondary disturbance towards our own western coast. The latter system will spread E. in the course of the ensuing 24 hours and occasion freshening S. and S.W. winds and rain in most districts, with a decided rise of temperature over England.

## FORECASTS

For the 24 hours commencing at  
NOON TO DAY.

For the positions of the DISTRICTS indicated by the numbers 0-11—see map at foot.

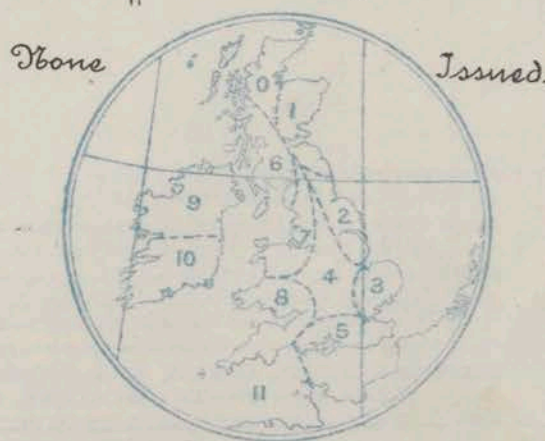
- 0 { S. to S.W. winds, strong in places; dull, some rain milder.
- 1 { S. and S.W. winds, freshening; dull, some rain or sleet; milder.
- 2 { S. and S.W. winds, freshening; fair at first, some snow or rain later; becoming milder.
- 3 { S.W. winds, freshening;
- 4 { becoming cloudy and milder, some rain tomorrow.
- 5 {
- 6 {
- 7 { S. to S.W. winds, freshening;
- 8 { considerably; dull, some rain, becoming temporarily milder.
- 9 {
- 10 {

### II WESTERN CHANNEL AND BAY

Freshening S. winds, mouth Channel, with some rain and rather rough sea; moderate S.W. winds Bay, with moderate sea.

### FORECAST DISTRICTS.

Those portions of the Coasts upon which the Warning Signals are at present flying are indicated by the Symbols  $\nabla$  = South Cone, or  $\blacktriangle$  = North Cone.





## DAILY WEATHER REPORT.

12<sup>th</sup> March 1907

## TEMPERATURE, WEATHER, SUNSHINE, AND RAINFALL FOR YESTERDAY.

STATIONS.	TEMPERATURE F.		Weather.	Sunshine. Hrs.	Rainfall. Ins.	STATIONS.	TEMPERATURE F.		Weather.	Sunshine. Hrs.	Rainfall. Ins.
	Max.	Min.					Max.	Min.			
Blackpool, to 9 p.m. ...	44	31	b. c. b	9.6	-	Eastbourne, to 6 p.m. ...	47	36	*	5.7	0.04
Southport, to 9 p.m. ...	44	32	c. b. c	8.7	-	Bexhill-on-Sea, to 9 p.m. ...	48	35	b. bn	6.5	0.04
Rhyl, to 6 p.m. ...	48	36	*	7.5	-	Hastings ...	*	*	*	7.0	*
Llandudno, to 9 p.m. ...	48	35	cp. bc. b	9.0	0.03	Folkestone, to 6 p.m. ...	51	35	os. bc. b	7.9	0.01
Bettws-y-Coed, to 6 p.m. ...	46	38	bc	6.2	0.05	Margate, to 6 p.m. ...	42	40	b	8.0	0.03
Towyn, to 6 p.m. ...	46	38	b. c	8.6	-	Lowestoft, to 6 p.m. ...	49	32	?	9.8	0.04
Aberystwyth, to 6 p.m. ...	45	39	c. b. c	8.0	-	Skegness ...	40	34	bc. b. bc	9.0	-
Plymouth, to 9 p.m. ...						Scarborough, to 6 p.m. ...	46	34	*	8.0	0.04
Torquay, to 6 p.m. ...	50	43	*	6.8	-	Harrogate, to 6 p.m. ...	45	32	bc. s. b	6.9	0.06
Bournemouth, to 6 p.m. ...	47	39	*	4.0	0.01	Darwen, to 9 p.m. ...	43	31	op. bcm	5.3	0.01
Worthing ...	43	37	o. c. b. c	2.8	0.06	Manchester, to 9 p.m. ...	43	33	bc	5.3	-
Brighton ...	43	35	*	2.9	0.05	Birmingham, to 9 p.m. ...	43	34	o. c	1.3	0.03

## TEMPERATURE, WEATHER, and RAINFALL at additional FOREIGN STATIONS, mainly for the 24 hours ended at 8 a.m. yesterday.

STATIONS 11 <sup>th</sup> March 1907.	TEMPERATURE F.		WEATHER.	RAIN. Ins.	STATIONS. 11 <sup>th</sup> March 1907.	TEMPERATURE F.		WEATHER.	RAIN. Ins.
	Max.	Min.				Max.	Min.		
St. Petersburg ...	30	21	S. S	0.04	Algiers ...	66	50	b. b	-
Utrecht ...	34	28	r. b	0.04	Tunis ...	61	39	c. b	-
Groningen ...	34	23	S. b	0.04	Madeira (Funchal) ...	not received.			
Vienna ...	37	32	S. S	0.04	Geneva ...	1 p.m. Observations	1 p.m. not received	Measured 7 a.m.	
Florence ...	57	39	b. o	-	Berne ...	*			
Rome ...	56	39	b. o	-	Coire ...	*			
Naples ...	51	44	b. o	-	Castasegna ...	*			
Palermo ...	53	29	b. c	-	Lugano ...	*			
Brindisi ...	53	40	b. b	-	Davos ...	*			
Malta ...	58	51	c	-					

## NOTES REFERRING TO INFORMATION GIVEN ON PAGE 1:—

- (a) At the British and Irish Stations the readings of the barometer are not corrected for the difference in Gravity between the position of the Station and Latitude 45°. The approximate correction is:—For stations North of Malin Head and North Shields + .03 in., but for Sumburgh Head + .04 in.; for stations south of Malin Head and North Shields + .02 in., but for Scilly and Jersey + .01 in.
- (b) The Sunshine for London given in the table is recorded on the Tower of the Wesleyan Training College, Westminster; the Sunshine entered to Dungeness is recorded at Littlestone-on-Sea.
- (c) The information relating to Weather is indicated by the following letters—b. blue sky; bc. sky half clouded; c. sky three parts clouded; d. drizzling rain; e. wet air, without rain falling; f. fog; g. gloomy; h. hail; l. lightning; m. misty (hazy); o. overcast; p. passing showers; q. squally; r. rain; s. snow; t. thunder; u. ugly, threatening; v. visibility, unusual transparency; w. dew; x. hoar frost; z. dust-haze, or smoke.
- \* AN ASTERISK is inserted in all places for which information is not usually received.

## WIRELESS TELEGRAMS FROM SHIPS OF H.M. NAVY

Received during the 24 hours ended at 9.30 a.m. to-day.

Hour of Observation.	Position		Reading of Barometer.	Wind.		Weather.	TEMPERATURE.			Sea Disturbance.
	Lat.	Long.		Dir.	Force.		Dry Bulb.	Wet Bulb.	Sea	
			Ins.							

## TABLE SHOWING THE GREENWICH TIMES OF SUNRISE, NOON, AND SUNSET, FOR STATIONS IN THE UNITED KINGDOM, TO-DAY AND TO-MORROW.

12 <sup>th</sup> March 1907.	Sunrise G.M.T.	Noon G.M.T.	Sunset G.M.T.
Yarmouth ...	6.18	12.3	5.48
Greenwich ...	6.16	12.3	5.50
Wick ...	6.24	12.10	5.56
Valencia ...	6.22	12.10	5.58
	6.41	12.22	6.3
	6.38	12.22	6.5
	7.5	12.51	6.37
	7.3	12.51	6.39

TERMS OF SUBSCRIPTION for the Daily Weather Report forwarded by Book Post, £1 per annum payable quarterly in advance.

Single Copies (price 1d.) may be obtained after 3 p.m. on the day of issue, at the Meteorological Office, and at the Bookstalls of the following terminus Railway Stations:—Victoria, Charing Cross, King's Cross, St. Pancras, Euston.

FORECASTS OF WEATHER for one day in advance are drawn up at 11 a.m., and between 7 and 8 p.m. The latest forecast can be had by Reply Telegram, on paying at any Post Office in the United Kingdom Sixpence in addition to the cost of the inquiry and reply Telegram. Information as to the Terms on which Forecasts can be sent daily, for a long or short period, may be obtained on application.

METEOROLOGICAL OFFICE, 68, VICTORIA STREET, S.W.  
(TELEGRAPHIC ADDRESS: WEATHER, LONDON.)

W. N. SHAW, (Director).



# DAILY WEATHER REPORT OF THE METEOROLOGICAL OFFICE.

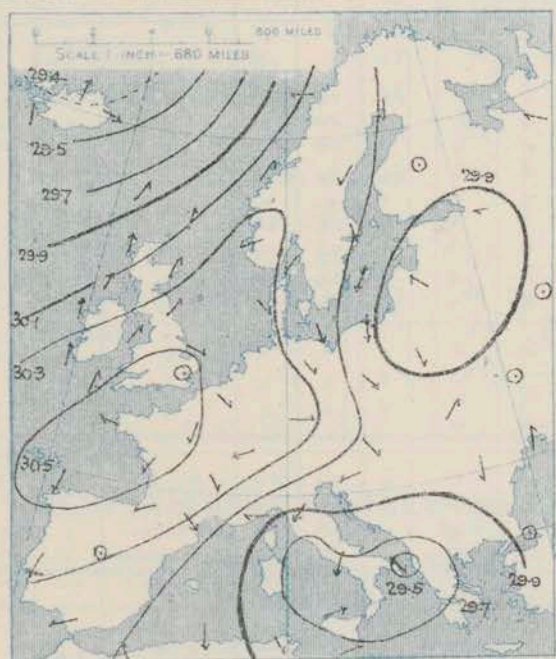
Wednesday  
13<sup>th</sup> March 1907

STATIONS.		YESTERDAY EVENING.					THIS MORNING.										PAST 24 HOURS.							
		BAROM.		TEMP.		WIND.	Force (0 to 12).	Weather.	BAROMETER.		TEMPERATURE.			WIND.		Force (0 to 12).	Weather.	Sea (0 to 9).	TEMP.		Weather.	Sun-shine.	Rainfall.	
		At 32° Fahr. and M.S.L.	Dry Bulb.	Change since Yesterday.	Dry Bulb.				Wet Bulb.	Change since Yesterday.	Direc.	Max.	Min.											
														At 32° Fahr. and M.S.L.	Change since Yesterday.				Dry Bulb.	Wet Bulb.				Change since Yesterday.
12 March 1907																								
SWEDEN & NORWAY.		Haparanda...	30.08	5	N	2	b	29.99	-0.7	-4	-5	-5	N	2	c	*	19	-4	*	*	*	*	*	
		Hernösand...	30.10	14	Z	0	b	29.99	-1.6	2	1	-14	N	2	b	*	20	2	*	*	*	*	*	
		Stockholm...	30.10	21	NW	2	b	30.00	-0.7	17	16	-3	Z	0	b	*	28	17	*	*	*	*	*	
		Wisby...	30.07	27	N	6	b	29.99	0.0	26	24	-3	NNW	4	b	*	30	25	*	*	*	*	*	
		Karlstad...	30.14	24	Z	0	b	29.93	-3.2	25	24	+7	NW	2	c	*	x	x	*	*	*	*	*	
		Färder (X'ania Fjord)	30.12	31	WSW	2	b	29.80	-4.6	32	31	+4	S	4	s	2	32	28	*	*	*	*	*	
		Bodö...	30.05	17	E	4	b	29.71	-5.0	19	16	+3	E	6	b	2	21	14	*	*	*	*	*	
		Christiansund...	29.92	30	SE	2	o	29.54	-7.1	32	31	+4	SE	3	s	4	34	28	*	*	*	0.04	*	
		Skudesnaes...	30.06	35	S	6	o	29.58	-7.5	35	35	+5	SSE	8	r	5	36	28	b, o	*	*	0.28	*	
ICELAND & FAEROE.		Reykjavik...	29.31	28	SSW	5	c	29.08	-3.6	28	*	+1	WSW	5	s	*	*	*	*	*	*	*	*	
		Blönduós...	29.27	30	SW	3	r	28.97	-4.4	27	*	-1	SW	6	s	*	*	*	*	*	*	*	*	
		Seydisfjord...	29.41	36	WNW	4	b	29.14	-3.1	27	*	-8	2	0	6	*	*	*	*	*	*	*	*	
		Thorshavn...	29.73	39	W	2	bc	29.39	-3.6	33	*	-8	2	0	0	*	*	*	*	*	*	*	*	
BRITISH ISLANDS.		Sumburgh Head	29.76	42	W	3	o	29.48	-6.3	36	35	+1	W	4	c	4	42	33	r, o	*	*	0.21	*	
		Stornoway...	29.90	43	SW	4	r	29.68	-3.3	34	33	-9	W	3	bc	3	45	32	c, r, d	1.9	*	0.15	*	
		Malin Head...	30.02	44	WNW	4	opm	29.87	-2.8	39	38	-3	WNW	5	cgp	4	46	36	o, opm	*	*	0.08	*	
		Blacksod Pt...	30.18	45	WSW	3	op	30.04	-1.8	41	39	-6	WSW	5	cgp	4	50	37	cpm, cgp	*	*	0.13	*	
		Valencia...	30.26	47	NNW	3	c	30.24	-1.3	43	41	-3	WNW	4	c	4	51	43	rm, am, c	0.0	*	0.14	*	
		Roche's Point...	30.23	48	WSW	4	gm	30.22	-2.1	42	41	-2	W	3	b	2	43	41	ogf, bc, b	*	*	0.04	*	
		Birr Castle...	30.17	47	W	2	o	30.13	-2.1	38	37	-5	WSW	2	b	*	51	30	o, r	0.0	*	0.10	*	
		Donaghadee...	30.08	46	WSW	2	r	29.97	-3.6	37	36	-3	WSW	2	b	2	47	36	adm, bc	*	*	0.04	*	
		Liverpool Obsy...	30.18	43	SW	3	r	30.00	-4.3	40	38	+3	WSW	6	c	4	46	37	opm	*	*	0.07	*	
		Holyhead...	30.17	45	SW	4	rgm	30.05	-3.3	41	40	-2	W	6	c	4	46	40	odpm, rgm	*	*	0.27	*	
		Pembroke (St. Ann's Hd.)	30.26	45	SW	6	o	30.05	-4.0	44	42	+1	WNW	5	bc	5	47	41	og, c, bc, c	0.7	*	0.11	*	
GERMANY, & C.		Scilly (St. Mary's)	30.37	46	SW	4	o	30.28	-2.0	46	43	+1	NW	4	bc	3	49	42	o	0.4	*	0.01	*	
		Jersey (St. Aubina)	30.47	42	SSW	3	cm	30.18	-3.8	45	45	+12	NW	5	c	4	45	33	cg, bc, org	4.0	*	0.06	*	
		Portland Bill	30.37	43	WSW	5	o	30.14	-3.8	44	42	+6	NW	5	bc	4	46	37	o, d	*	*	0.07	*	
		Dungeness...	30.37	39	WSW	4	c	30.02	-4.7	41	41	+10	WSW	6	r	4	45	30	bc, c	7.2	*	0.08	*	
		Wick...	29.85	37	W	2	c	29.62	-4.9	32	31	-4	NW	2	bc	1	40	30	-	*	*	0.15	*	
		Nairn...	29.92	41	WSW	1	o	29.70	-4.4	33	32	-5	WSW	2	bc	1	46	32	g, d, s, o	0.5	*	0.08	*	
		Aberdeen...	29.92	40	SW	1	o	29.69	-5.2	38	35	+5	W	3	b	2	41	33	c, opm, b	0.0	*	0.01	*	
		Leith...	29.97	45	WSW	3	r	29.79	-4.7	39	36	+1	W	3	bm	*	46	36	op, c	*	*	0.01	*	
		North Shields	30.06	45	SW	3	p	29.84	-5.4	38	37	+7	WSW	3	c	2	45	27	opm	*	*	0.05	*	
		Spurn Head	30.16	42	SW	4	o	29.87	-5.7	41	38	+7	WNW	5	b	3	44	34	am, op, bcp	*	*	0.07	*	
FRANCE.		Yarmouth...	30.29	42	WSW	3	bcm	29.93	-5.0	42	40	+8	NW	4	b	3	43	33	bc, bcm	*	*	0.09	*	
		Clacton-on-Sea	30.34	39	S	3	c	30.00	-4.9	43	41	+11	W	4	b	2	44	32	bc, c, or	7.0	*	0.15	*	
		Nottingham...	30.23	42	SW	2	o	29.99	-4.9	41	39	+13	W	3	bm	*	45	28	cm, o	0.0	*	0.03	*	
		Bath...	30.34	43	SW	5	r	30.12	-4.2	42	40	+17	W	1	b	*	46	25	-	6.1	*	0.07	*	
		Oxford...	30.28	41	SW	4	o	30.08	-4.6	41	39	+13	W	3	b	*	45	28	bcm, ad, b	*	*	0.12	*	
		London (St. James's Park)	30.34	43	SW	2	o	30.06	-4.5	43	41	+15	NW	1	b	*	45	28	b, bc, o, c	6.0	*	0.19	*	
		The. Scaw (Skagen)	30.17	30	WNW	1	b	29.86	-4.1	32	31	+1	SSW	4	s	1	32	28	*	*	*	*	*	
		Fanö...	30.20	32	SW	2	o	29.80	-5.2	33	33	+7	?S	4	r	*	36	26	*	*	*	*	*	
		Cuxhaven...														*			*	*	*	*	*	
		The Helder...	30.32	37	W	1	c	29.89	-5.3	39	38	+4	SW	4	r	3	39	35	*	*	*	*	0.08	*
SPANISH PENIN.		Brussels...	x	x	x	x	x	30.12	-3.5	33	32	+2	SW	5	s	*	43	31	*	*	*	*	*	
		Berlin...	30.24	31	NW	1	b	30.14	-0.6	27	26	-1	SSW	1	b	*	36	27	*	*	*	*	*	
		Frankfurt...	30.32	34	NW	1	c	30.19	-1.3	31	30	+3	SW	3	o	*	39	27	*	*	*	*	*	
		Munich...	30.38	24	W	5	bc	30.31	-0.5	25	24	+2	W	5	c	*	30	21	*	*	*	*	0.08	*
		C. Gris Nez	30.43	37	SW	5	b	30.04	-4.8	40	40	+5	SSW	5	r	5	48	35	*	*	*	*	0.20	*
		La Hève...	30.64	39	WNW	3	c	30.20	-3.5	36	35	+2	SW	5	r	4	46	34	*	*	*	*	0.04	*
		Brest...	30.45	44	SSW	3	o	30.23	-2.8	45	45	+8	NW	5	o	4	45	37	*	*	*	*	0.04	*
		Lorient...	30.49	40	SW	3	?	30.25	-2.2	46	46	+12	WSW	4	m	3	52	34	*	*	*	*	*	*
		Rochefort...	30.52	42	NW	3	b	30.41	-0.7	40	37	+3	SW	3	o	4	48	37	b	*	*	*	*	*
		Biarritz...	30.51	44	N	2	b	30.45	-0.3	38	37	+2	Z	0	b	2	46	34	*	*	*	*	*	*
SPANISH PENIN.		Paris...	30.46	39	NNE	2	o	30.28	-2.3	34	32	+3	SW	3	o	*	45	31	*	*	*	*	*	
		Belfort...	30.36	32	W	4	m	30.35	-0.3	23	22	0	W	3	m	*	43	23	*	*	*	*	*	
		Lyons...													*			*	*	*	*	*	*	
		Nice...	30.06	40	E	3	b	30.17	+3.5	36	29	-4	Z	0	bc	3	46	30	*	*	*	*	*	
		Perpignan...	30.28	42	NW	5	b	30.32	+1.5	39	31	+2	NW	2	b	*	47	34	*	*	*	*	*	
		Sanguinaire...	29.99	44	NE	4	bc	30.14	+3.8	40	37	-2	E	3	b	4	52	36	*	*	*	*	*	
SPANISH PENIN.		Corunna...																						
		Lisbon...	30.30	56	N	4	b	30.36	+0.6	50	42	-4	NNE	4	b	*	64	46	*	*	*	*	*	
		Azores (P. Delgada)...																						
		(Horta)...	30.61	57	E	4	o	30.56	-0.6	56	50	0	E	3	o	2	59	55	*	*	*	*	*	

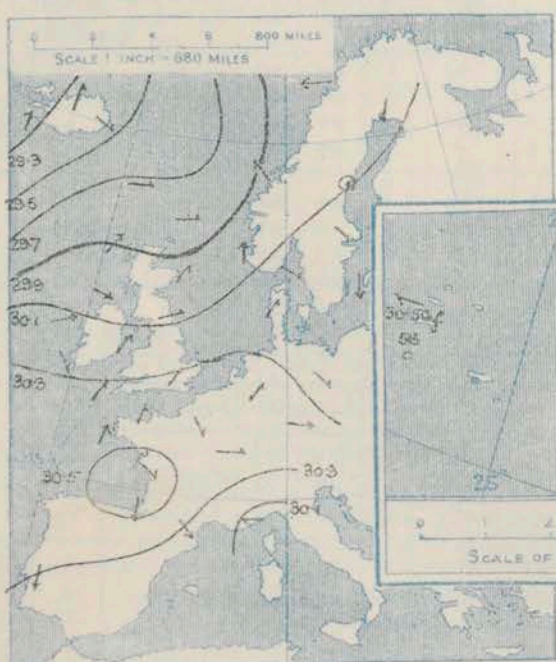


SUPPLEMENTARY CHARTS  
OF  
BAROMETER AND WIND  
FOR 8 A.M. AND 6 P.M. YESTERDAY

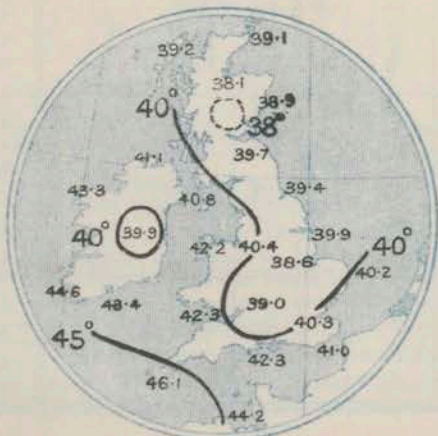
8 A.M. YESTERDAY.



6 P.M. YESTERDAY



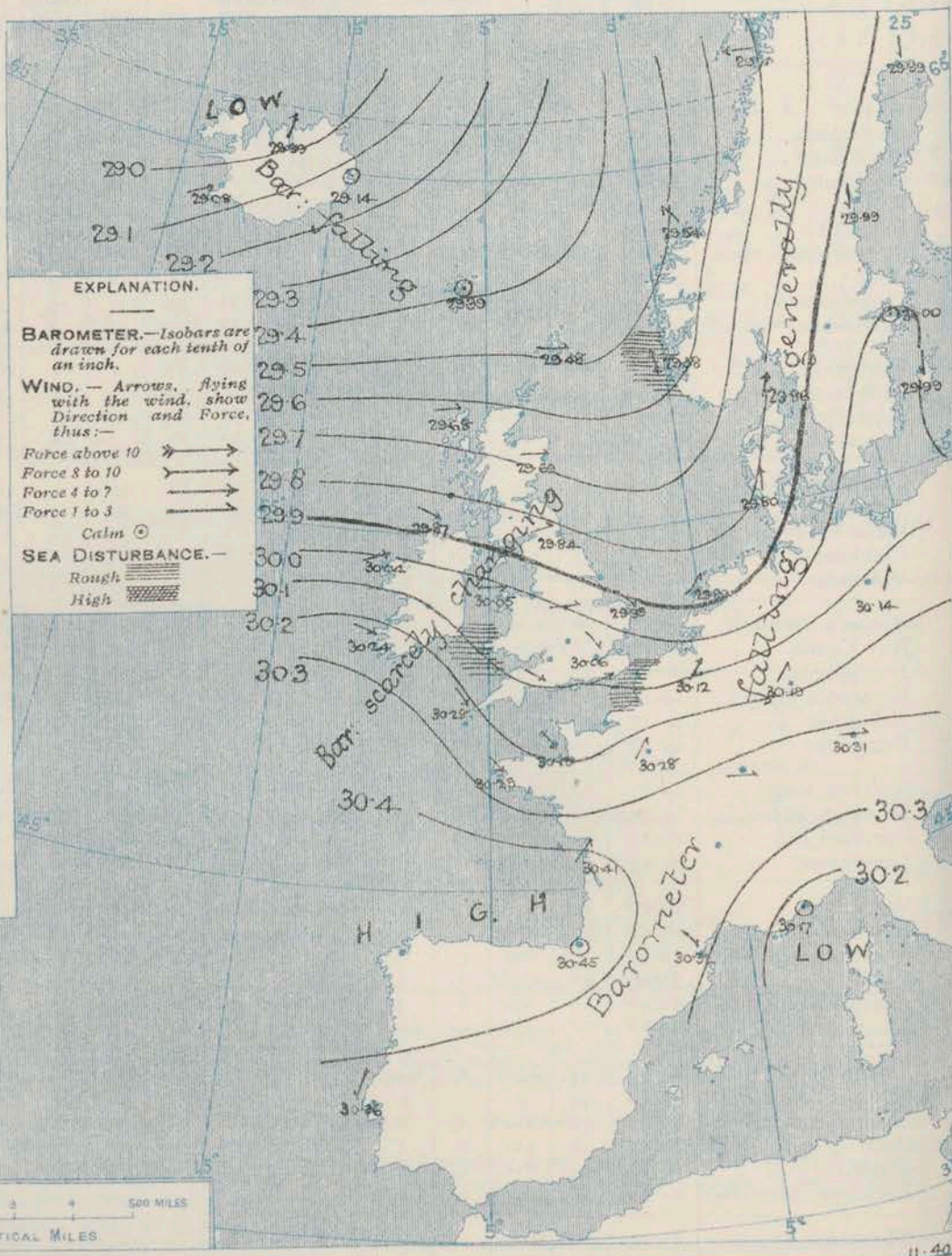
AVERAGES OF TEMPERATURE AT 8 A.M.  
FOR THE MONTH OF MARCH.  
(Derived chiefly from Observations extending over  
the 35 years—1871-1906.)



Wednesday.

WEATHER

1. BAROMETER, WIND AND SEA AT 8 A.M. TO-DAY.



NOTES ON THE GENERAL SITUATION AT 8 A.M.

The "V-shaped" secondary depression which advanced over these Islands yesterday is now passing E. across the North Sea. Another cyclonic area has moved across Iceland during the night, and is apparently travelling away to the N.W. The highest pressures, 30.4 ms. and upwards, are found over the southern part of the Bay of Biscay and the neighbouring parts of France and Spain.

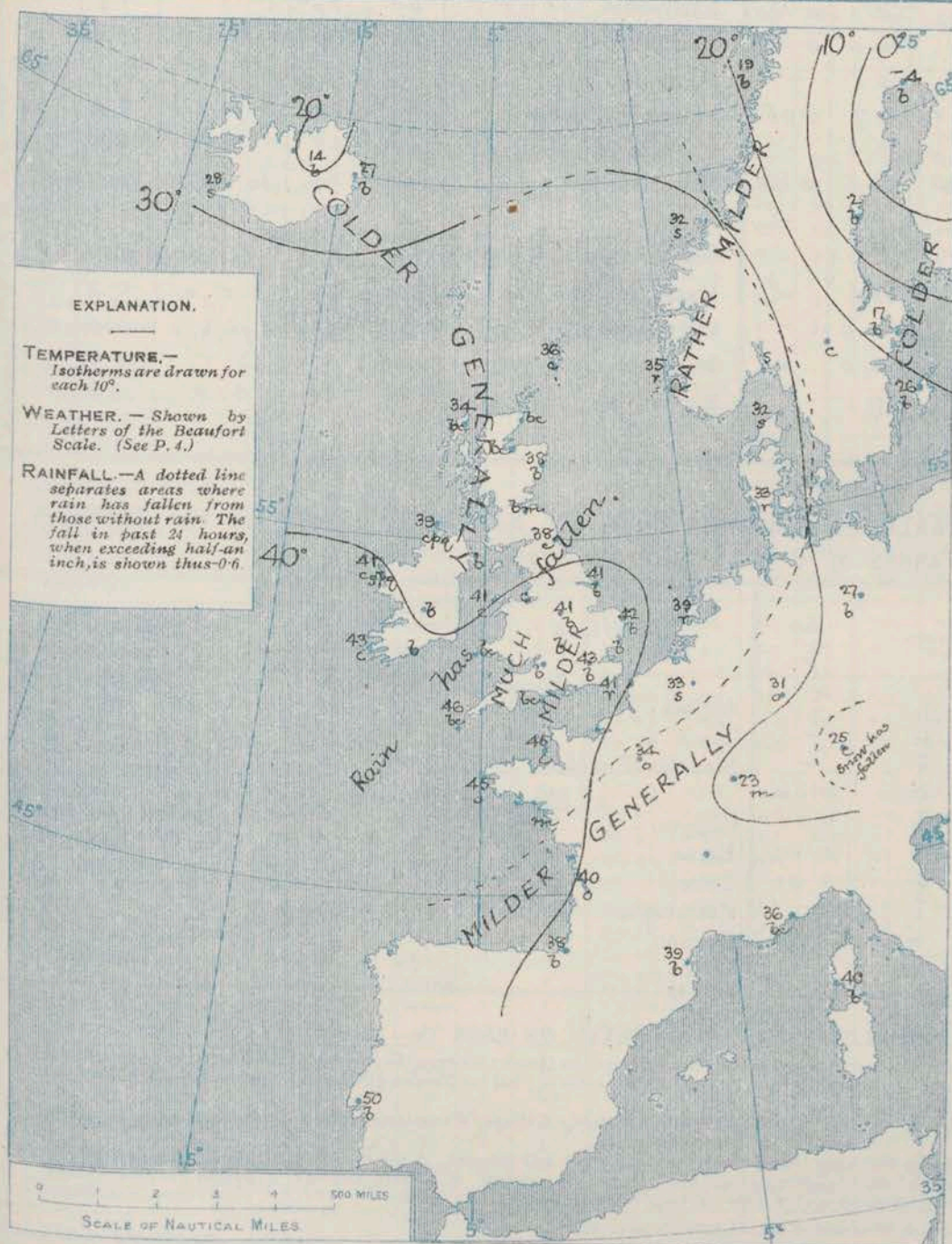
The wind is W. or N.W. over the United Kingdom. In Germany and the Netherlands it draws into S.W., and on the eastern shores of the North Sea into S., while in the west of Norway it is S.E. or E. Light N. breezes are reported in Sweden. Temperature has risen decidedly over England, but has fallen in Ireland and Scotland; the morning readings range from about 45° in the Scilly and Channel Islands to between 32° and 34° in the north of Scotland. Frost prevails in Germany and the east of France, and hard frost in Sweden and the north of Norway. The weather is fine over the greater part of the United Kingdom, but is showery in the north of Ireland. In the western parts of the Continent it has become cloudy and unsettled, with rain or snow in several places. The sea is moderate or slight generally, but rather rough at Pembroke and Cape Gris Nez, and also at Skudenes.



# CHARTS

13<sup>th</sup> March, 1907.

## 2. TEMPERATURE AND WEATHER AT 8 A.M. TO-DAY.



### NOTES ON YESTERDAY'S WEATHER

The maximum temperatures registered over Great Britain yesterday, were, as a rule, a trifle above or below 45°; but over Western and Central Ireland the thermometer rose to 50° or slightly above it. Very little bright sunshine was recorded in the western and northern parts of the Kingdom, but in the south and east the amount was large. Rain has fallen over the whole of the United Kingdom and the adjacent parts of the Continent. An aurora was seen at Stornoway last night.

### GENERAL INFERENCE FROM THE 8 A.M. OBSERVATIONS.

Small secondary depressions will probably continue to pass across our Islands today, so that showery weather is likely to continue in most districts. The rise of the barometer in the west appears to have ceased, and it is probable that in the course of the ensuing 24 hours a larger disturbance will begin to advance from the Atlantic. A general backing of the wind is therefore anticipated on our western coasts.

## FORECASTS

For the 24 hours commencing at NOON TO DAY.



For the positions of the DISTRICTS indicated by the numbers 0-11—see map at foot.

- 0 } W. to S.W. or S. winds; fair  
at first, some snow or sleet  
later.
- 1
- 2 } Fresh W. and N.W. to
- 3 S.W. breezes; some showers  
at first, then fair, with frost  
tonight; rain again to-morrow
- 4
- 5
- 6 } N.W. to S.W. or S. winds;
- 7 } fair at first, some rain later.
- 8
- 9 } Wind backing to the S.W. or S.
- 10 } and freshening; fair at first,  
some rain later.

### II WESTERN CHANNEL AND BAY

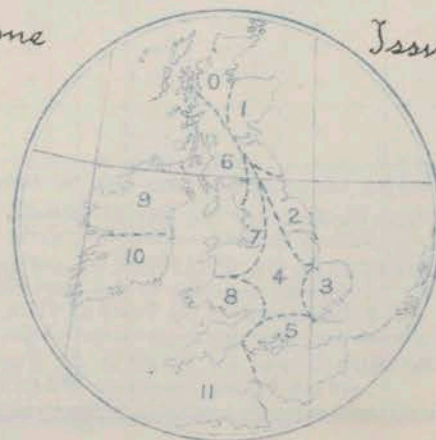
Fresh N.W. to S.W. winds, with a moderate to rather rough sea; changeable, showery.

### FORECAST DISTRICTS.

Those portions of the Coasts upon which the Warning Signals are at present flying are indicated by the Symbols  = South Cone, or  = North Cone.

Done

Issued.





13<sup>th</sup> March, 1907

STATIONS.	TEMPERATURE F.		Weather.	Sunshine. Hrs.	Rainfall. Ins.	STATIONS.	TEMPERATURE F.		Weather.	Sunshine. Hrs.	Rainfall. Ins.
	Max.	Min.					Max.	Min.			
Blackpool, to 9 p.m.	44	28	ome. ov	0.1	0.13	Eastbourne, to 6 p.m.	40	30	*	7.8	-
Southport, to 9 p.m.	45	30	om. r	0.0	0.18	Bexhill-on-Sea, to 9 p.m.	45	32	b. o	7.0	-
Rhyl, to 6 p.m.	46	31	*	0.1	-	Hastings	*	*	*	8.4	-
Llandudno, to 9 p.m.	47	33	bc. c. r	0.7	0.05	Folkestone, to 6 p.m.	42	29	b, bc, c, b	7.0	-
Bettws-y-Coed, to 6 p.m.	45	28	c. d, c. r	0.0	-	Margate, to 6 p.m.	43	33	b	6.7	-
Towyn, to 6 p.m.	45	34	ov. o	0.0	0.04	Lowestoft, to 6 p.m.	44	29	bc, sp. o	6.5	0.01
Aberystwyth, to 6 p.m.	46	36	c. o	0.0	-	Skegness	45	27	b, bc. c	7.3	-
Plymouth, to 9 p.m.	44	31	o. bc. o	0.0	-	Scarborough, to 6 p.m.	43	34	*	3.4	-
Torquay, to 6 p.m.	43	31	*	1.6	-	Harrogate, to 6 p.m.	42	27	b. c. o	0.2	-
Bournemouth, to 6 p.m.	45	23	*	4.0	-	Darwen, to 9 p.m.	42	27	c. om. b. r	0.0	0.11
Worthing	45	30	b	8.0	-	Manchester, to 9 p.m.	44	27	o. r	0.0	0.08
Brighton	43	29	*	7.1	-	Birmingham, to 9 p.m.	45	28	c. o	2.6	-

STATIONS		TEMPERATURE F.		WEATHER.	RAIN. — Ins.	STATIONS.		TEMPERATURE F.		WEATHER.	RAIN. — Ins.
12th March 1907.		Max.	Min.			12th March 1907.		Max.	Min.		
St. Petersburg ...	28	14	5.5	—	Algiers ...	68	48	bc, r	—		
Utrecht... ..	41	27	6.6c	—	Tunis ...	63	41	bc, c	0.08		
Groningen ...	36	28	6.6	—	Madeira (Funchal) ...	64	48	bc, bc	—		
Vienna ...	34	25	6.6c	0.04							
Florence ...	48	36	0.6	0.20	Geneva ...	39	*	1 p.m.	Measured		
Rome ...	55	37	0. c	0.39	Berne ...	41	*	r	7 a.m.		
Naples ...	52	33	0.5	0.71	Coire ...	37	*	0	0.67		
Palermo ...	65	50	6.6	—	Castasegna... ..	48	*	0	—		
Brindisi ...	53	40	0.0	—	Lugano ...	55	*	6	—		
Malta ...	58	52	0	—	Davos... ..	30	*	0	1.97		

NOTES REFERRING TO INFORMATION GIVEN ON PAGE 1.—

(a) At the British and Irish Stations the readings of the barometer are not corrected for the difference in Gravity between the position of the Station and Latitude  $45^{\circ}$ . The approximate correction is:—For stations North of Malin Head and North Shields + '03 in., but for Sumburgh Head + '04 in.; for stations south of Malin Head and North Shields + '02 in., but for Scilly and Jersey + '01 in.

(b) The Sunshine for London given in the table is recorded on the Tower of the Wesleyan Training College, Westminster; the Sunshine entered to Dungeness is recorded at Littlestone-on-Sea.

(c) The information relating to Weather is indicated by the following letters—b. blue sky; bc. sky half clouded; c. sky three parts clouded; d. drizzling rain; e. wet air, without rain falling; f. fog; g. gloomy; h. hail; l. lightning; m. misty (hazy); o. overcast; p. passing showers; q. squally; r. rain; s. snow; t. thunder; u. ugly, threatening; v. visibility, unusual transparency; w. dew; x. hoar frost; z. dust-haze, or smoke.

\* AN ASTERISK is inserted in all places for which information is not usually received.

Received during the 24 hours ended at 9.30 a.m. to-day.

Hour of Observation.	Position		Reading of Barometer.	Wind.		Weather.	TEMPERATURE.			Sea Dis- turb- ance.
	Lat.	Long.		Direc.	Force.		Air.		Sea	
							Dry Bulb.	Wet Bulb.		
	"	"	Ins				"	"	"	

13 <sup>th</sup> 1907	Sunrise G.M.T.	Noon G.M.T.	Sunset G.M.T.
Yarmouth ... ..	6.16 6.14	12.3 12.8	5.50 5.52
Greenwich ... ..	6.22 6.19	12.10 12.10	5.58 5.59
Wick ... ..	6.38 6.35	12.22 12.22	6.5 6.8
Valencia ... ..	7.3 7.0	12.51 12.51	6.39 6.41

FORECASTS OF WEATHER for one day in advance are drawn up at 11 a.m., and between 7 and 8 p.m. The latest forecast can be had by Reply Telegram, on paying at any Post Office in the United Kingdom Sixpence in addition to the cost of the inquiry and reply Telegram. Information as to the Terms on which Forecasts can be sent daily, for a long or short period, may be obtained on application.

W. N. SHAW, (*Director*).



## DAILY WEATHER REPORT OF THE METEOROLOGICAL OFFICE.

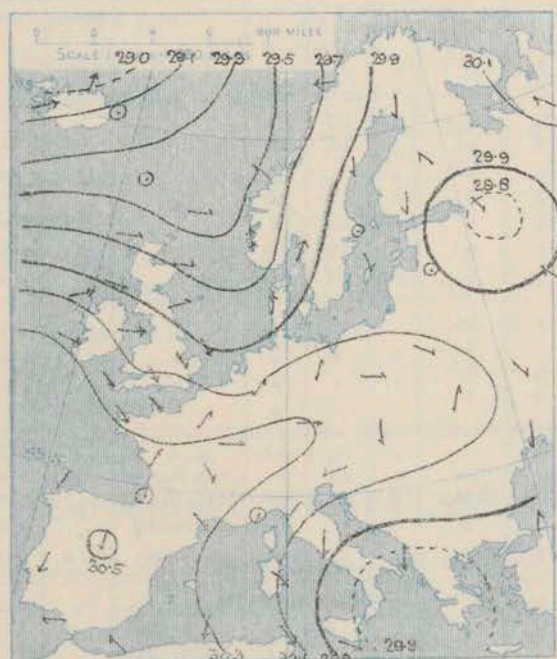
Thursday,  
14<sup>th</sup> March, 1907

STATIONS.		YESTERDAY EVENING.					THIS MORNING.										PAST 24 HOURS.					
		BAROM.		TEMP.		WIND.	Force (0 to 12).	Weather.	BAROMETER.		TEMPERATURE.			WIND.	Force (0 to 12).	Weather.	Sea (0 to 9).	TEMP.		Weather.	Sun- shine.	Rainfall.
		At 32° Fahr. and M.S.L.	Dry Bulb.	At 82° Fahr. and M.S.L.	Change since Yester- day.				Dry Bulb.	Wet Bulb.	Change since Yester- day.	Max.	Min.									
																		Ins.	°			
SWEDEN & NORWAY.	Haparanda...	29.86	6	N	2	6	29.85	-14	12	12	+16	N	2	0	x	19	-8	x	x	-	-	
	Hernösand...	29.76	23	SE	2	0	29.78	-21	22	20	+20	SE	4	0	x	27	-2	x	x	-	-	
	Stockholm...	29.78	21	SSE	2	0	29.65	-35	26	25	+9	ESE	4	5	x	27	10	x	x	-	-	
	Wisby...	29.77	23	Z	0	6	29.58	-41	29	27	+3	SE	2	0	x	29	21	x	x	-	-	
	Karlstad...	29.63	26	SE	4	5	29.56	-37	25	24	0	NE	4	5	x	x	x	x	0.08	-		
	Färder (X'ania Fjord)	29.45	29	ESE	6	5	29.46	-34	27	27	-5	NNE	5	5	3	32	27	x	x	-	-	
	Bodö...	29.60	22	E	6	6	29.58	-13	19	16	0	E	6	6	2	23	18	x	x	-	-	
	Christiansund...	29.36	33	ESE	2	c	29.43	-11	34	32	+2	S	1	c	4	34	32	x	x	0.24	-	
	Skudesnaes...	29.45	37	WNW	3	c	29.49	-09	31	30	-4	N	2	c	3	37	30	c	x	-	-	
ICELAND & FAEROE.	Reykjavik...	29.34	28	SW	5	c	29.69	+61	19	x	-9	ENE	1	bc	x	x	x	x	x	-	-	
	Blönduos...	29.27	15	WSW	5	bc	29.75	+78	13	x	-14	SSE	1	c	x	x	x	x	x	-	-	
	Seydisfjord...	29.20	31	WSW	6	bc	29.62	+48	21	x	-6	SSW	4	bc	x	x	x	x	x	-	-	
	Thorshavn...	29.29	37	W	3	c	29.56	+17	32	x	-1	WNW	3	s	x	x	x	x	x	-	-	
BRITISH ISLANDS.	Sumburgh Head	29.35	36	W	4	c	29.54	+06	33	33	-3	N	2	c	3	39	32	S.C.	x	0.20	-	
	Stornoway...	29.45	36	W	3	0	29.79	+11	35	33	+1	NW	2	bc	2	38	31	rsp. hg. 0	1.8	0.07	-	
	Malin Head...	29.70	40	NW	8	cq	29.93	+06	39	38	0	NW	6	bcq	5	42	35	cq. bcq	x	0.21	-	
	Blacksod Pt.	29.96	41	WSW	7	cqhp	30.10	+06	44	41	+3	W	4	c	3	47	39	cqpm. cq	x	0.20	-	
	Valencia...	30.16	47	SW	6	cq	30.22	-02	46	42	+3	WSW	3	0	4	48	42	cq. cq	4.0	0.02	-	
	Roche's Point...	30.10	45	NW	6	bc	30.20	-02	42	41	0	W	3	c	2	49	41	bcq. cq	x	0.02	-	
	Birr Castle...	29.98	44	W	5	bc	30.12	-01	39	37	+1	WSW	2	bc	x	48	35	cq. bc	7.5	0.05	-	
	Donaghadee...	29.77	40	WNW	4	c	30.00	+03	36	35	-1	WNW	3	bc	2	46	33	bc. bc	x	0.16	-	
	Liverpool Obsy...	29.86	41	WSW	6	r	30.00	00	38	36	-2	W	5	c	5	45	37	cp.	x	0.10	-	
	Holyhead...	29.89	45	WSW	5	cpu	30.03	-02	42	39	+1	WNW	6	bc	5	47	37	c. cpu	x	0.10	-	
	Pembroke (St. Ann's Rd.)	30.05	45	W	5	c	30.12	+07	42	41	-2	NW	6	bc	6	46	40	bcq. bc	6.3	0.02	-	
	Scilly (St. Mary's)	30.23	48	W	5	bc	30.23	-05	46	43	0	NW	5	bc	4	50	44	b. bc	8.6	0.04	-	
	Jersey (St. Aubins)	30.20	47	W	5	bc	30.17	-01	45	41	0	WNW	4	cgm	4	50	43	cm. bc. ogp	6.3	0.02	-	
	Portland Bill	30.08	45	W	5	c	30.07	-07	43	40	-1	NNW	6	b	4	48	41	b. c	x	-	-	
	Dungeness...	29.99	45	W	3	bc	29.94	-08	40	36	-1	WNW	5	b	5	52	35	bc	6.5	0.07	-	
	Wick...	29.41	36	NW	2	bc	29.69	+07	32	31	0	NW	2	bc	2	40	30	-	x	0.05	-	
	Nairn...	29.08	33	W	2	s	29.76	+06	31	30	-2	WSW	1	c	2	41	29	sp. q	4.7	0.17	-	
	Aberdeen...	29.50	39	SW	2	c	29.75	+06	36	33	-2	WNW	5	b	2	45	33	bc. bcq	8.0	-	-	
	Leith...	29.62	37	WSW	3	0	29.83	+04	37	33	-2	W	3	b	x	43	33	bc. rsp. bc	x	0.07	-	
	North Shields	29.69	37	WSW	2	r	29.79	-05	34	31	-4	WSW	3	b	2	47	30	csp	x	0.04	-	
	Spurn Head...	29.81	41	W	5	c	29.79	-08	37	35	-4	WNW	5	b	3	45	37	cq. bcq	x	0.10	-	
	Yarmouth...	29.89	44	WNW	5	bc	29.78	-15	37	34	-5	NW	5	bc	4	46	34	bc	x	0.14	-	
	Clacton-on-Sea...	29.96	42	W	3	bc	29.89	-11	38	36	-5	WNW	5	b	4	50	35	bc. cq. r	7.8	0.36	-	
	Nottingham...	29.87	43	W	2	c	29.91	-08	38	36	-3	WNW	4	bc	x	47	35	c	5.4	0.13	-	
	Bath...	30.04	45	W	6	c	30.07	-05	40	38	-2	NW	3	b	x	50	36	-	8.3	0.05	-	
	Oxford...	29.95	42	WSW	4	c	30.01	-07	38	35	-3	WNW	4	b	x	49	35	bcq. r. q	x	0.08	-	
	London (St. James's Park)	29.99	45	WNW	2	0	29.96	-10	39	35	-4	NW	4	b	x	50	36	b. c. op. b	7.3	0.03	-	
GERMANY, & C.	The Scaw (Skagen)	29.44	34	SW	3	0	29.41	-45	32	30	0	NW	3	0	1	36	32	x	x	0.16	-	
	Fanö...	29.58	32	NW	4	b	29.49	-31	32	32	-1	WSW	2	m	x	37	30	x	x	0.32	-	
	Cuxhaven...						29.65	-24	37	35	-2	NW	5	bc	4	43	36	x	x	0.12	-	
	The Helder...						29.80	-32	36	34	+3	NW	3	0	x	46	32	x	x	0.16	-	
	Brussels...						29.62	-52	35	33	+8	SW	3	0	x	37	27	x	x	0.12	-	
	Berlin...	29.74	34	SW	3	s	29.65	-54	35	35	+4	SW	5	s	x	37	31	x	x	0.16	-	
	Frankfurt...	29.94	36	SW	5	0	29.84	-47	32	31	+7	SW	5	s	x	32	25	x	x	0.04	-	
FRANCE.	Munich...	30.11	29	SW	5	0	29.84	-47	32	31	+7	SW	5	s	x	32	25	x	x	0.04	-	
	C. Gris Nez...	30.01	41	WSW	4	b	29.92	-12	36	35	-4	W	5	b	5	46	34	x	x	0.16	-	
	La Hève...	30.15	41	W	4	c	30.03	-17	40	36	+4	NW	6	b	5	48	34	x	x	-	-	
	Brest...	30.28	48	WNW	5	c	30.21	-02	46	46	+1	WNW	6	0	4	48	43	x	x	-	-	
	Lorient...	30.28	49	WNW	4	c	30.21	-04	46	45	0	W	4	bc	x	52	37	x	x	-	-	
	Rochefort...	30.28	47	SW	6	0	30.27	-14	46	44	+6	NW	5	c	x	48	40	0	x	0.08	-	
	Biarritz...	30.43	46	W	3	c	30.37	-08	49	45	+11	WNW	3	0	2	50	38	x	x	-	-	
	Paris...	30.13	44	NW	3	b	29.97	-31	40	37	+6	NW	3	c	x	46	34	x	x	0.20	-	
	Belfort...	30.13	32	W	7	s	29.89	-46	33	32	+10	W	7	s	x	37	23	x	x	0.04	-	
	Lyons...	30.14	36	W	1	0	30.15		36	35	+8	SW	1	0	x	42	28	x	x	-	-	
SPANISH PENIN.	Nice...	30.08	40	Z	0	b	29.84	-33	39	33	+3	Z	0	b	3	46	34	x	x	-	-	
	Perpignan...	30.13	48	N	2	c	30.19	-13	46	42	+7	NW	4	bc	x	51	34	x	x	-	-	
	Sanguinaire...	30.12	45	N	4	b	30.01	-13	44	38	+4	E	4	0	5	52	36	x	x	-	-	
	Corunna...																	x	x	-	-	
	Lisbon...	30.34	56	NW	4	b	30.32	-04	50	45	0	N	3	b	x	64	48	x	x	-	-	
	Azores (P. Delgada)...																	x	x	-	-	
	(Horta)	30.49	57	SE	4	0	30.39	-17	58	51	+2	SSE	4	0	2	59	56	x	x	-	-	

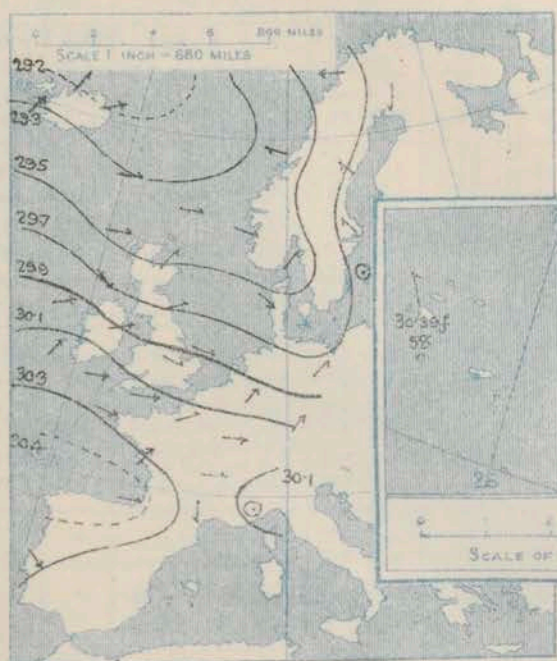


SUPPLEMENTARY CHARTS  
OF  
BAROMETER AND WIND  
FOR 8 A.M. AND 6 P.M. YESTERDAY

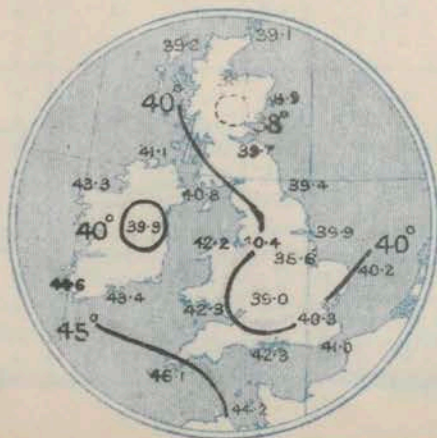
8 A.M. YESTERDAY.



6 P.M. YESTERDAY



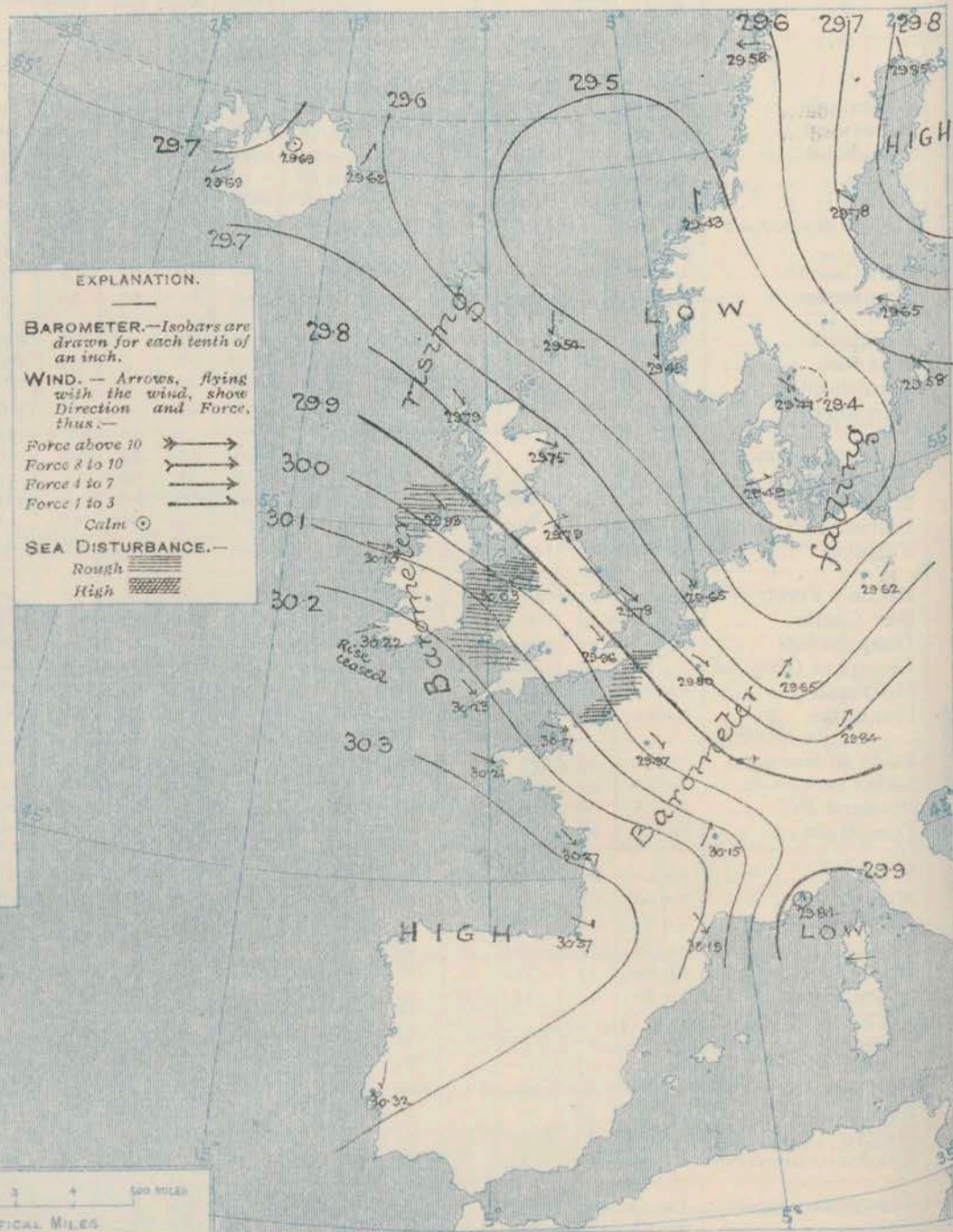
AVERAGES OF TEMPERATURE AT 8 A.M.  
FOR THE MONTH OF MARCH.  
(Derived chiefly from Observations extending over  
the 35 years—1871-1906.)



Thursday.

WEATHER

1. BAROMETER, WIND AND SEA AT 8 A.M. TO-DAY.



NOTES ON THE GENERAL SITUATION AT 8 A.M.

The large and complex depression of yesterday is now situated over Norway, Denmark and the south of Sweden, where the readings of the barometer are below 29.5 ins. In the rear of the disturbance the barometer is rising in most parts of the United Kingdom, as well as in Iceland and Norway; elsewhere the mercury continues to fall. The highest pressures are still found over the Bay of Biscay and the north of Spain.

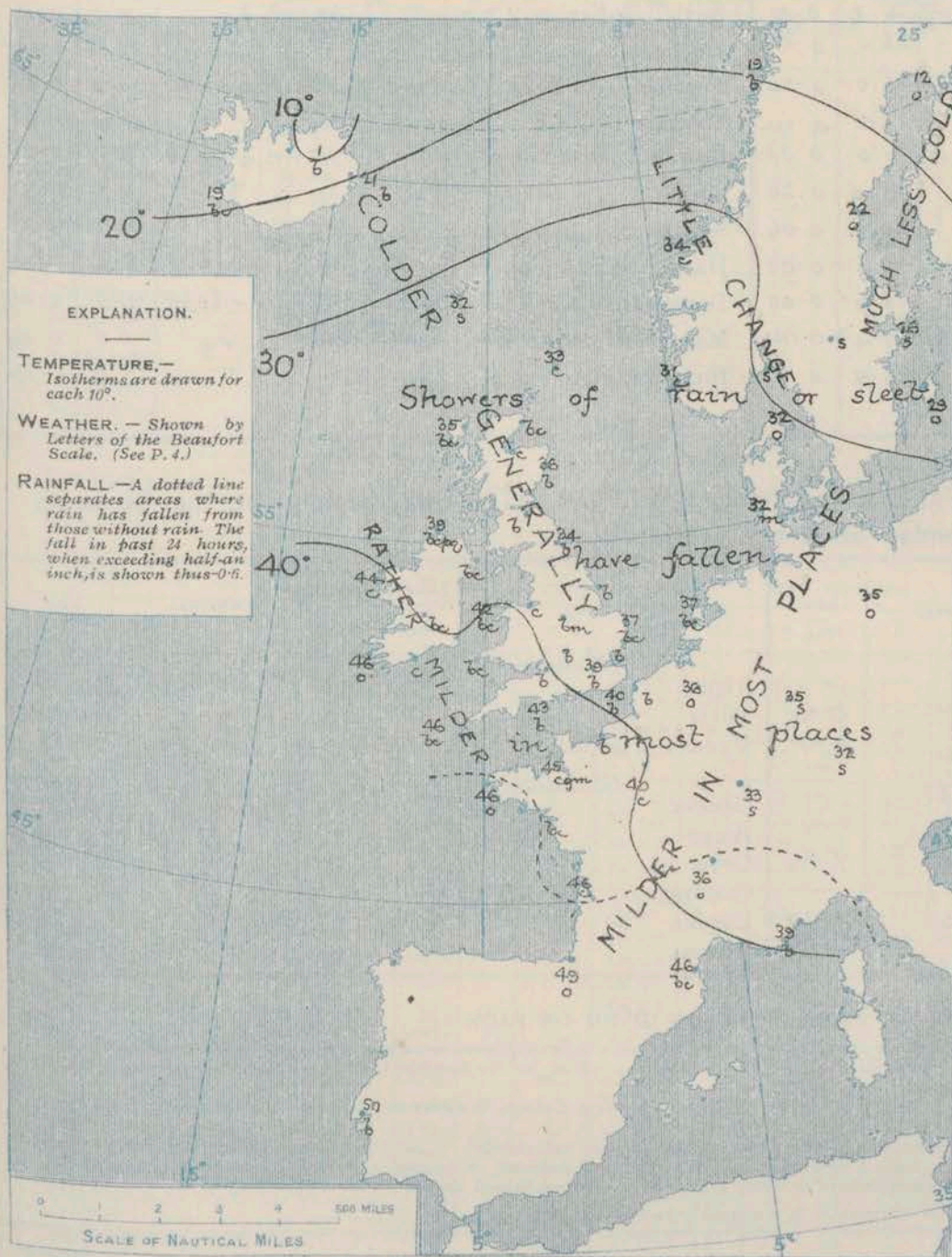
The wind has veered to N.W. over nearly the whole of the United Kingdom, France and the Netherlands, and blows strongly on several exposed parts of our western and southern coasts. In Germany it is S.W., and in Sweden S.E.; while in the south of Norway it is chiefly N. Temperature has fallen slightly over Great Britain, but has risen in most other regions. On our extreme southwest coasts the readings are slightly above 45°, but in nearly all other parts of the Kingdom they are below 40°, and in the north of Scotland below 35°. Hard frost prevails in the north of Scandinavia and in Iceland. The weather is fine over nearly the whole of these islands, but in the northern and central parts of the Continent the sky remains cloudy with snow in the south of Scandinavia, as well as in some parts of Germany and the east of France. The sea is rather rough on many parts of our western coasts, as well as in the Straits of Dover and along the north coasts of France.



# CHARTS

14<sup>th</sup> March, 1907.

## 2. TEMPERATURE AND WEATHER AT 8 A.M. TO-DAY.



### NOTES ON YESTERDAY'S WEATHER

During yesterday the thermometer rose to 50° or slightly above it in several parts of England and Ireland; in the extreme north of Scotland it did not exceed 40°. The amount of bright sunshine was generally large, more than 8 hours being reported at several of the English stations, and more than 10 hours at Scarborough and Plymouth. Snow or sleet has fallen over North Britain, and rain in nearly all other parts of Western Europe.

### GENERAL INFERENCE FROM THE 8 A.M. OBSERVATIONS.

The depression to the N.E.<sup>rd</sup> of our Islands will continue to travel away in an E.<sup>ly</sup> direction, and is not likely to have any further influence upon the weather in this country. In the west of Ireland, however, the baric rise appears to have ceased, and the wind shows some tendency to back to the S.W.<sup>rd</sup>, so that it is probable that fresh disturbances of a secondary character will shortly advance from the Atlantic.

## FORECASTS

For the 24 hours commencing at NOON TO DAY.



For the positions of the DISTRICTS indicated by the numbers 0-11—see map at foot.

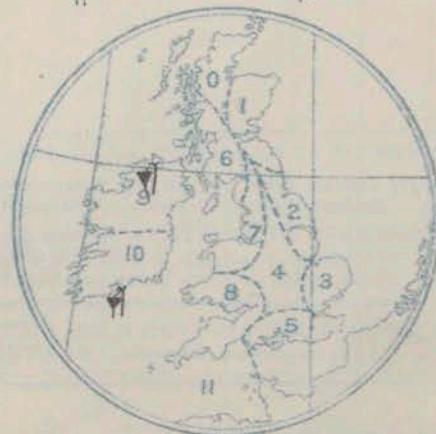
- 0 } W.<sup>ly</sup> and N.W.<sup>ly</sup> winds; light; fair generally, but snow showers in places.
- 1 }
- 2 }
- 3 } Fresh N.W.<sup>ly</sup> winds, backing later to the S.W.<sup>ly</sup>; fine today.
- 4 } becoming showery again by tonight or tomorrow.
- 5 }
- 6 }
- 7 } N.W.<sup>ly</sup> to S.W.<sup>ly</sup> winds, strong in places; fine at first, some rain or sleet later.
- 8 }
- 9 } S.W.<sup>ly</sup> or S.<sup>ly</sup> winds, freshening; cloudy, unsettled, some rain.
- 10 }

### II WESTERN CHANNEL AND BAY

Fresh N.W.<sup>ly</sup> to S.W.<sup>ly</sup> winds, with a moderate to rather rough sea; fine at first, some rain later.

### FORECAST DISTRICTS.

Those portions of the Coasts upon which the Warning Signals are at present flying are indicated by the Symbols  = South Cone, or  = North Cone.





## DAILY WEATHER REPORT.

14<sup>th</sup> March, 1907

## TEMPERATURE, WEATHER, SUNSHINE, AND RAINFALL FOR YESTERDAY.

STATIONS.	TEMPERATURE F.		Weather.	Sunshine. Hrs.	Rainfall. Ins.	STATIONS.	TEMPERATURE F.		Weather.	Sunshine. Hrs.	Rainfall. Ins.
	Max.	Min.					Max.	Min.			
Blackpool, to 9 p.m.	45	38	c, o, r, c, q	6.2	0.10	Eastbourne, to 6 p.m.	50	40	*	7.0	0.13
Southport, to 9 p.m.	45	38	b, bc, o, c, q	6.8	0.10	Bexhill-on-Sea, to 9 p.m.	50	42	b	8.0	0.11
Rhyl, to 6 p.m.	46	38	*	6.9	0.09	Hastings	*	*	*	7.6	*
Llandudno, to 9 p.m.	47	40	c, r, c, p, b	6.0	0.20	Folkestone, to 6 p.m.	49	35	r, o, bc, b	7.0	0.12
Bettws-y-Coed, to 6 p.m.	48	40	c, b, bc, o	2.2	0.14	Margate, to 6 p.m.	47	34	r, b	6.4	0.08
Towyn, to 6 p.m.	47	40	r, b, c, o	6.0	0.23	Lowestoft, to 6 p.m.	48	35	c, o, r, c, b	8.7	0.10
Aberystwyth, to 6 p.m.	45	41	c, b, c	5.0	0.20	Skegness	47	37	bc	9.5	-
Flymouth, to 9 p.m.	51	41	od, bc	10.1	0.06	Scarborough, to 6 p.m.	49	37	*	10.2	0.02
Torquay, to 6 p.m.	52	39	*	7.9	0.03	Harrogate, to 6 p.m.	45	32	c, o, b, r	8.2	0.10
Bournemouth, to 6 p.m.	51	34	*	8.6	0.08	Darwen, to 9 p.m.	42	35	om, r, b, p, o, r	4.4	0.46
Worthing	50	35	r, c, o, b	8.4	0.14	Manchester, to 9 p.m.	49	40	bc, r, q	3.5	0.09
Brighton	51	36	*	6.8	0.11	Birmingham, to 9 p.m.	47	37	c, b, c, o	6.8	0.13

## TEMPERATURE, WEATHER, and RAINFALL at additional FOREIGN STATIONS, mainly for the 24 hours ended at 8 a.m. yesterday.

STATIONS 13 <sup>th</sup> March 1907.	TEMPERATURE F.		WEATHER.	RAIN. Ins.	STATIONS 13 <sup>th</sup> March 1907.	TEMPERATURE F.		WEATHER.	RAIN. Ins.
	Max.	Min.				Max.	Min.		
St. Petersburg	28	-2	s. f	-	Algiers	57	41	bc, bc	0.51
Utrecht	43	30	bc, s	0.04	Tunis	55	36	m, r	0.04
Groningen	41	30	c, s	0.04	Madeira (Funchal)	64	46	b, b	-
Vienna	41	21	b, b	-	12 <sup>th</sup> March 1907.				
Florence	44	30	b, b	-	Geneva	32	*	b	Measured 7.3.72
Rome	47	32	b, b	-	Berne	30	*	bc	0.04
Naples	39	37	b, b	0.24	Coire	27	*	b	0.32
Palermo	not received.				Castasegna	32	*	b	-
Brindisi	51	38	r, o	0.20	Lugano	41	*	b	-
Malta	55	45	bc	0.08	Davos	18	*	b	0.24

## NOTES REFERRING TO INFORMATION GIVEN ON PAGE 1:—

- (a) At the British and Irish Stations the readings of the barometer are not corrected for the difference in Gravity between the position of the Station and Latitude 45°. The approximate correction is:—For stations North of Malin Head and North Shields + .03 in., but for Sumburgh Head + .04 in.; for stations south of Malin Head and North Shields + .02 in., but for Scilly and Jersey + .01 in.
- (b) The Sunshine for London given in the table is recorded on the Tower of the Wesleyan Training College, Westminster; the Sunshine entered to Dungeness is recorded at Littlestone-on-Sea.
- (c) The information relating to Weather is indicated by the following letters—b. blue sky; bc. sky half clouded; c. sky three parts clouded; d. drizzling rain; e. wet air, without rain falling; f. fog; g. gloomy; h. hail; l. lightning; m. misty (hazy); o. overcast; p. passing showers; q. squally; r. rain; s. snow; t. thunder; u. ugly, threatening; v. visibility, unusual transparency; w. dew; x. hoar frost; z. dust-haze, or smoke.
- \* AN ASTERISK is inserted in all places for which information is not usually received.

## WIRELESS TELEGRAMS FROM SHIPS OF H.M. NAVY

Received during the 24 hours ended at 9.30 a.m. to-day.

## TABLE SHOWING THE GREENWICH TIMES OF SUNRISE, NOON, AND SUNSET, FOR STATIONS IN THE UNITED KINGDOM, TO-DAY AND TO-MORROW.

Hour of Observation.	Position		Reading of Barometer.	Wind.		Weather.	TEMPERATURE.			Sea Dis- turb- ance.	14 <sup>th</sup> 15 <sup>th</sup> March, 1907.	Sunrise G.M.T.	Noon G.M.T.	Sunset G.M.T.
	Lat.	Long.		Direc.	Force.		Air.		Sea					
							Dry Bulb.	Wet Bulb.						
	"	"	Ins				"	"	"					
											Yarmouth ... ..	6.14 6.11	12.3 12.2	5.52 5.54
											Greenwich ... ..	6.19 6.17	12.10 12.9	5.59 6.2
											Wick ... ..	6.35 6.32	12.22 12.21	6.8 6.11
											Valencia ... ..	7.0 6.58	12.51 12.50	6.41 6.43

TERMS OF SUBSCRIPTION for the Daily Weather Report forwarded by Book Post, £1 per annum payable quarterly in advance.

Single Copies (price 1d.) may be obtained after 3 p.m. on the day of issue, at the Meteorological Office, and at the Bookstalls of the following terminus Railway Stations:—Victoria, Charing Cross, King's Cross, St. Pancras, Euston.

FORECASTS OF WEATHER for one day in advance are drawn up at 11 a.m., and between 7 and 8 p.m. The latest forecast can be had by Reply Telegram, on paying at any Post Office in the United Kingdom Sixpence in addition to the cost of the inquiry and reply Telegram. Information as to the Terms on which Forecasts can be sent daily, for a long or short period, may be obtained on application.

METEOROLOGICAL OFFICE, 63, VICTORIA STREET, S.W.  
(TELEGRAPHIC ADDRESS: WEATHER, LONDON.)

W. N. SHAW, (Director).



# DAILY WEATHER REPORT OF THE METEOROLOGICAL OFFICE.

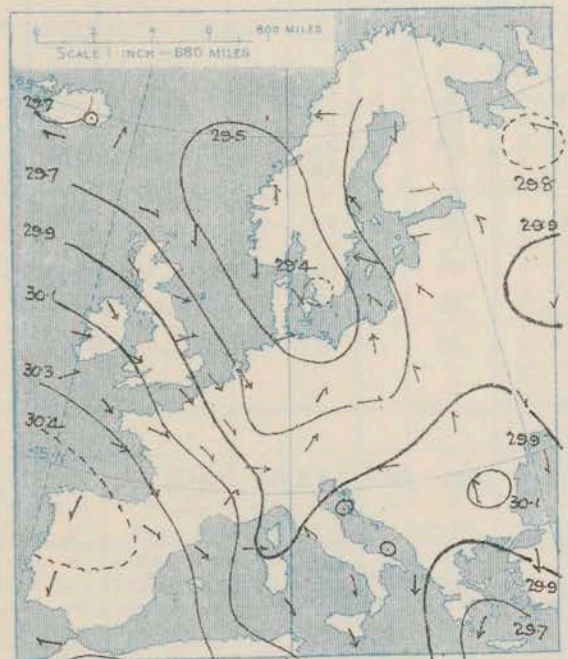
Friday  
15<sup>th</sup> March, 1907

STATIONS.		YESTERDAY EVENING.					THIS MORNING.										PAST 24 HOURS.				
		Barom.	Temp.	Wind.	Force	Weather.	Barometer.		Temperature.			Wind.		Sea	Temp.		Weather.	Sun.	Rainfall.		
							At 32° Fahr. and M.S.L.	Change since Yesterday.	Dry Bulb.	Wet Bulb.	Change since Yesterday.	Direc.	Force (0 to 12).		Max.	Min.					
																				Ins.	°
SWEDEN & NORWAY.	Haparanda...	29.93	?	NW	2	b	30.02	+17	-6	-7	-18	N	2	0	*	19	?	*	-		
	Hernösand...	29.90	19	S	2	o	29.96	+18	22	21	0	S	2	0	*	27	19	*	-		
	Stockholm...	29.84	26	SE	2	o	29.98	+33	26	23	0	SE	2	0	*	39	21	*	-		
	Wisby...	29.76	27	ESE	2	bc	29.93	+35	24	21	-5	E	2	0	*	32	21	*	-		
	Karlstad...	29.82	27	E	2	s	29.95	+39	26	25	+1	NE	2	0	*	*	*	*	0.04		
	Färder (X'ania Fjord)	29.79	30	NNE	3	o	29.89	+43	30	29	+3	ESE	1	0	*	30	27	*	0.06		
	Bodö...	29.71	17	E	4	b	29.69	+11	22	20	+3	E	6	0	*	22	16	*	-		
	Christiansund...	29.68	35	SW	2	c	29.60	+17	32	28	-2	ESE	2	0	*	39	30	*	0.08		
	Skudenes...	29.77	35	Z	0	c	29.71	+22	35	33	+4	SSE	8	0	*	39	30	*	-		
	ICELAND & FAEROE.	Reykjavik...	29.58	22	NE	3	o	29.43	-26	24	*	+5	N	5	0	*	*	*	*	-	
Blönduós...		29.73	25	ESE	1	c	29.63	-12	21	*	+8	NE	3	0	*	*	*	*	-		
Seydisfjord...		29.69	25	WSW	5	b	29.46	-16	19	*	-2	WSW	6	0	*	*	*	*	-		
Thorshavn...		29.63	32	Z	0	bc	29.05	-51	35	*	+3	E	5	0	*	*	*	*	-		
BRITISH ISLANDS.	Sumburgh Head	29.70	37	Z	0	b	29.11	-43	43	43	+10	W	5	0	*	43	33	*	0.38		
	Stornoway...	29.74	36	W	2	r	29.31	-48	45	45	+10	W	3	0	*	46	34	*	0.25		
	Malin Head...	29.81	42	SW	4	rm	29.55	-38	46	46	+7	WSW	6	0	*	47	38	*	0.07		
	Blacksod Pt. ...	29.91	39	SSW	5	odpdm	29.71	-39	48	46	+4	SSW	5	0	*	49	43	*	0.17		
	Valencia...	30.11	50	SW	4	om	29.91	-31	50	49	+4	SW	4	0	*	52	46	*	0.08		
	Roche's Point...	30.14	49	W	3	o	29.92	-28	50	50	+8	WSW	3	0	*	51	42	*	0.06		
	Birr Castle...	30.03	48	SW	4	r	29.81	-31	49	48	+10	WSW	3	0	*	50	38	*	0.14		
	Donaghadee...	29.98	42	SSW	2	r	29.68	-32	47	47	+11	SW	1	0	*	48	30	*	0.08		
	Liverpool Obsy...	30.09	41	W	4	o	29.79	-21	48	46	+10	WSW	4	0	*	49	37	*	0.05		
	Holyhead...	30.06	43	SW	3	rgm	29.79	-24	47	46	+5	SW	6	0	*	47	39	*	0.07		
	Pembroke (St. Ann's Hd.)	30.15	45	WSW	4	o	29.93	-19	47	46	+5	WSW	6	0	*	48	41	*	0.04		
	Scilly (St. Mary's)...	30.36	49	WSW	4	o	30.10	-13	48	45	+2	SW	4	0	*	52	45	*	0.02		
	Jersey (St. Aubins)...	30.27	47	W	5	c	30.19	+02	46	45	+1	SW	4	0	*	51	43	*	0.01		
	Portland Bill...	30.17	45	WNW	3	c	30.05	-02	45	45	+2	WSW	6	0	*	48	42	*	0.01		
	Dungeness...	30.07	41	WNW	2	bc	30.02	+08	43	43	+3	SW	5	0	*	48	35	*	0.04		
	Wick...	29.76	38	NW	3	c	29.27	-42	43	42	+11	W	3	0	*	44	30	*	0.08		
	Nairn...	29.80	38	SW	1	c	29.35	-41	46	43	+15	WSW	3	0	*	46	30	*	0.04		
	Aberdeen...	29.86	40	WSW	1	c	29.42	-33	45	43	+9	SSW	3	0	*	45	35	*	0.03		
	Leith...	29.91	41	SW	2	o	29.50	-33	49	46	+12	W	4	0	*	49	36	*	0.03		
	North Shields...	29.96	42	W	3	c	29.63	-16	46	45	+12	SW	2	0	*	46	31	*	0.02		
	Spurn Head...	30.01	43	WNW	3	b	29.79	-00	44	43	+7	SSW	3	0	*	44	37	*	0.02		
	Yarmouth...	30.01	41	NW	3	bm	29.91	+13	42	41	+5	SW	3	0	*	44	37	*	0.03		
	Clacton-on-Sea...	30.06	41	WNW	2	bc	29.97	+08	43	43	+5	W	3	0	*	46	36	*	0.03		
	Nottingham...	30.07	42	WNW	2	c	29.85	-06	47	46	+9	SW	3	0	*	48	38	*	0.01		
	Bath...	30.16	45	W	3	o	29.99	-08	49	47	+9	SW	4	0	*	50	40	*	0.07		
	Oxford...	30.16	42	WNW	3	o	29.97	-04	46	45	+8	SW	4	0	*	47	38	*	0.01		
	London (St. James's Park)	30.11	45	WNW	2	b	30.00	+04	46	45	+7	WSW	3	0	*	48	38	*	0.03		
GERMANY, & C.	The Scaw (Skagen)...	29.75	34	ENE	2	s	29.92	+51	31	28	-1	SSE	2	0	*	36	30	*	0.04		
	Fanö...	29.88	32	SW	1	bc	29.97	+48	32	31	0	ESE	1	0	*	41	30	*	-		
	Cuxhaven...													*			*	-			
	The Helder...	29.99	39	NW	4	b	30.02	+37	38	37	+1	SW	2	0	*	39	34	*	0.04		
	Brussels...		*	*	*	*	30.14	+34	35	33	-1	SSE	1	0	*	45	31	*	-		
	Berlin...	29.70	35	NW	2	r	30.03	+41	32	31	-3	NW	2	0	*	36	28	*	0.12		
	Frankfurt...	29.95	37	NW	4	o	30.15	+50	36	33	+1	SW	2	0	*	41	34	*	0.16		
	Munich...	29.99	29	SW	6	s	30.21	+37	30	29	-2	W	6	0	*	37	28	*	-		
FRANCE.	C. Gris Nez...	30.13	42	W	4	o	30.06	+14	40	40	+4	SSW	4	0	*	45	36	*	0.04		
	La Hève...	30.20	41	W	4	b	30.19	+16	42	42	+2	SW	5	0	*	48	37	*	-		
	Brest...	30.31	48	WNW	3	b	30.21	00	48	48	+2	SW	4	0	*	50	46	*	-		
	Lorient...	?	49	NW	3	bc	30.24	+03	47	46	+1	WSW	4	0	*	54	46	*	-		
	Rochefort...	30.30	46	NW	4	bc	30.34	+07	40	?	-6	Z	0	0	*	50	37	*	-		
	Biarritz...	30.39	48	WNW	2	c	30.37	00	46	45	-3	SSE	1	0	*	54	43	*	0.08		
	Paris...	30.17	43	NNW	4	b	30.24	+27	37	36	-3	SSW	3	0	*	48	35	*	-		
	Belfort...	30.10	30	W	6	c	30.28	+39	31	30	-2	W	4	0	*	40	28	*	0.12		
SPANISH PENIN.	Lyons...	30.24	37	N	1	c	30.33	+18	34	31	-2	NW	1	0	*	46	32	*	0.04		
	Nice...	29.81	47	NE	4	b	30.08	+21	42	?	+3	NNE	1	0	*	55	34	*	-		
	Perpignan...	30.16	52	NW	6	o	30.31	+12	46	41	0	NW	2	0	*	57	43	*	-		
	Sanguinaire...	29.77	46	NW	8	m	30.00	-01	48	44	+4	N	7	0	*	52	34	*	-		
	Corunna...													*			*	-			
SPANISH PENIN.	Lisbon...	30.24	53	NNW	5	b	30.23	-09	55	50	+5	NNE	1	0	*	06	48	*	-		
	Azores (P. Delgada)...	30.38	55	N	1	o	30.33	-09	50	46	-5	N	2	0	*	59	48	*	-		
	(Horta)...	30.38	58	SSW	3	bc	30.32	-11	54	52	-4	SSW	3	0	*	64	54	*	-		

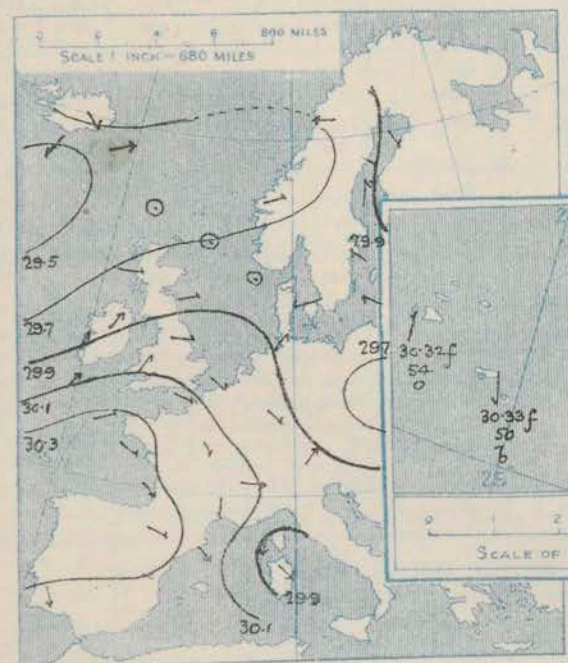


SUPPLEMENTARY CHARTS  
OF  
BAROMETER AND WIND  
FOR 8 A.M. AND 6 P.M. YESTERDAY

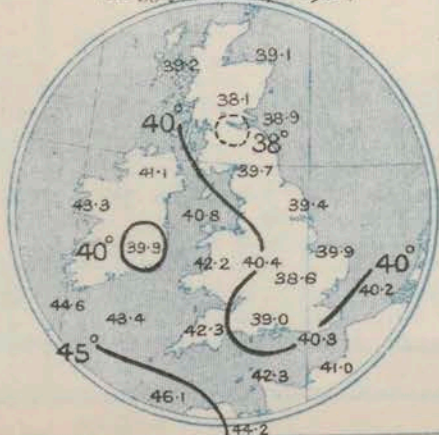
8 A.M. YESTERDAY.



6 P.M. YESTERDAY



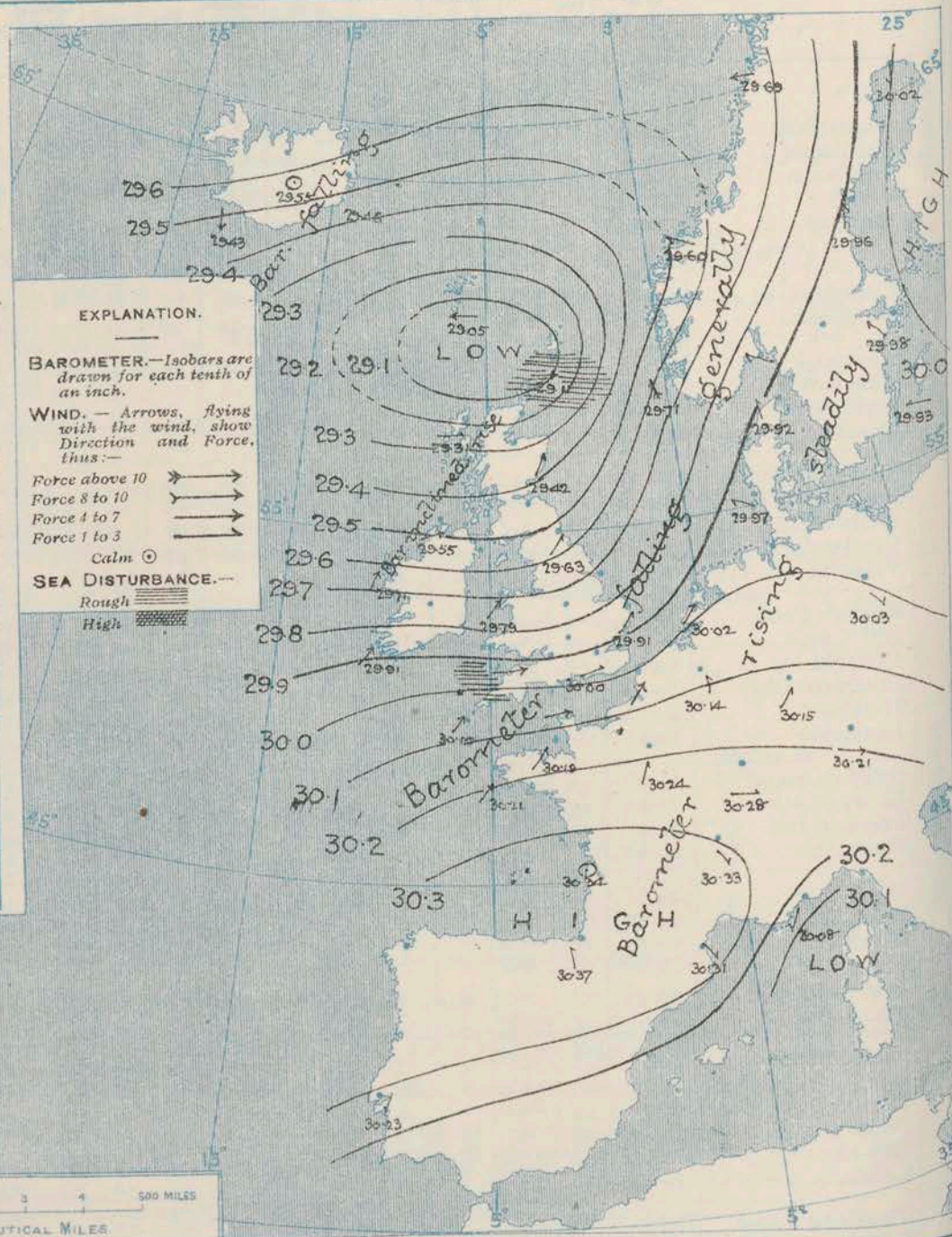
AVERAGES OF TEMPERATURE AT 8 A.M.  
FOR THE MONTH OF MARCH.  
(Derived chiefly from Observations extending over  
the 35 years—1871-1906.)



WEATHER

Friday.

1. BAROMETER, WIND AND SEA AT 8 A.M. TO-DAY.



NOTES ON THE GENERAL SITUATION AT 8 A.M.

A well marked depression has advanced from the west to a position about midway between Scotland and the Faeroe Islands, the movement being accompanied by a general fall of the barometer over the United Kingdom. The highest pressures, 30.3 ins. and upwards, are found in an anticyclone lying over Spain and the southern parts of France and the Bay of Biscay.

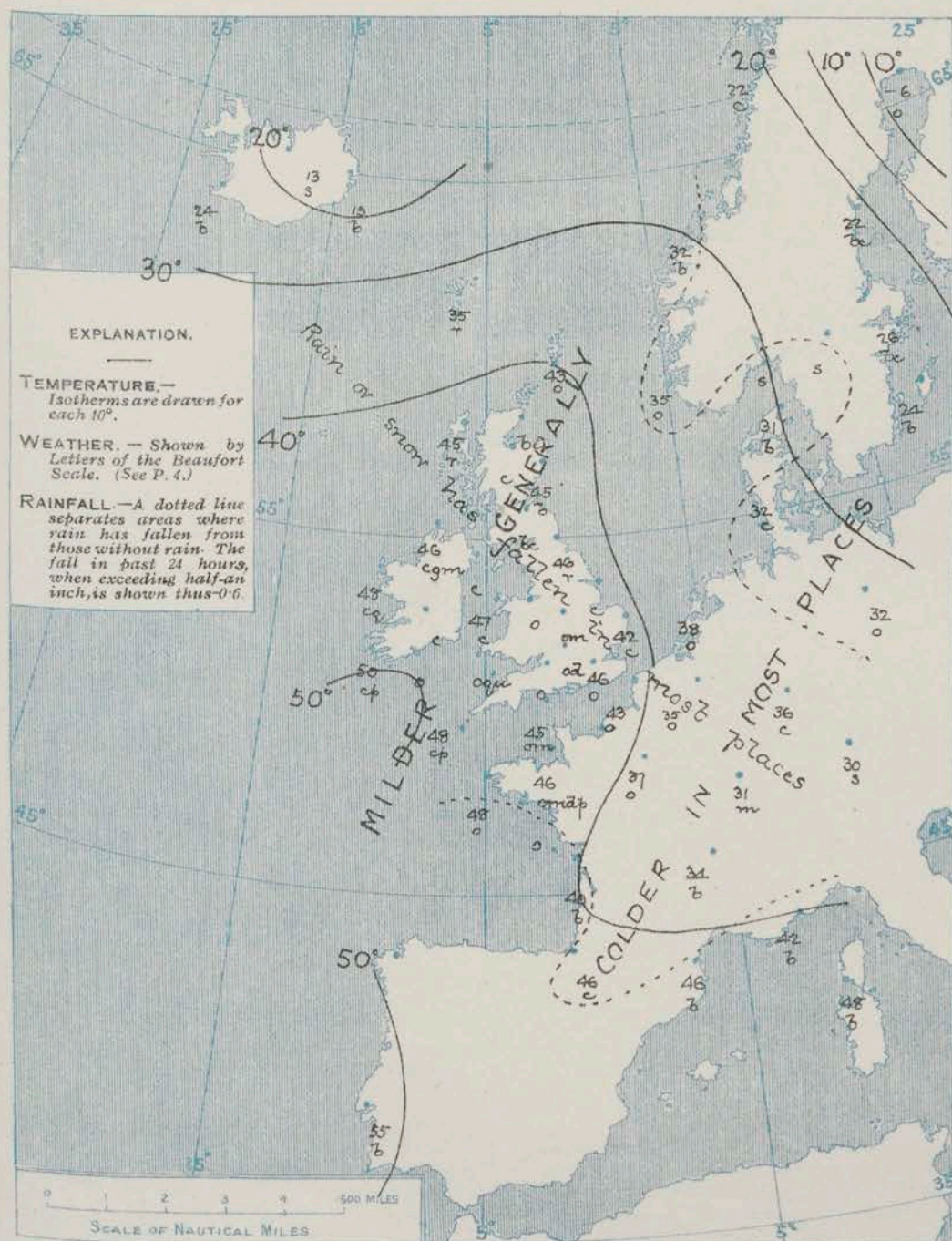
The wind is S.W. in these Islands, and S.E. on the eastern side of the North Sea, but E. in the west of Norway and in the Faeroe Islands, and N.E. or N. over Western Iceland. On the more exposed parts of our own western and southern coasts the S.W. current is strong in force. The change of wind has been accompanied by a general rise of temperature, the readings being now above 45° in most places. In France and Germany a slight fall has occurred. Sharp frost still prevails in the north of Scandinavia. The weather is fine in the east of Scotland, but is cloudy in other parts of the Kingdom, with rain in several places. Snow is falling in the southern parts of Germany and Scandinavia, as well as in northern Iceland. The sea is moderate or slight generally, but rough at Pembroke, and rather rough in the neighbourhood of the Shetlands.



# CHARTS

15<sup>th</sup> March, 1907.

## 2. TEMPERATURE AND WEATHER AT 8 A.M. TO-DAY.



### NOTES ON YESTERDAY'S WEATHER

During yesterday the thermometer rose to 50° or slightly above it at several of our western and southern stations; at many places in the north and east it did not reach 45°. Over all the more eastern parts of the Kingdom the amount of bright sunshine was again large, many of the coast stations reporting a duration of more than 10 hrs. Rain has fallen over these Islands generally as well as at many of the Continental stations.

The depression off the north of Scotland is likely to move slowly E. Secondary disturbances will advance shortly from the W. and pass across Ireland and England, so that the weather is likely to continue in a mild, unsettled condition over all the more southern parts of the Kingdom, with occasional rain in most places. A considerable increase of wind is probable on our western and southern coasts.

## FORECASTS

For the 24 hours commencing at  
NOON TO DAY.



For the positions of the DISTRICTS indicated by the numbers 0-11—see map at foot.

- 0 } Light or moderate breezes chiefly from the W.<sup>nd</sup>; changeable, some rain; mild at first, cooler later.
- 1 }
- 2 } S.W. and S.W. winds, freshening;
- 3 } mild and unsettled, with occasional rain.
- 4 }
- 5 } S.W. winds, increasing in strength; mild and unsettled, with occasional rain.
- 6 }
- 7 } S.W. winds, freshening; mild, unsettled, some rain.
- 8 }
- 9 } S.W. to W. winds, increasing in strength; mild and unsettled, with occasional rain.
- 10 }

### II WESTERN CHANNEL AND BAY

Strong S.W. to W. winds mouth Channel, with rather rough sea; wind and sea more moderate Bay; changeable showery.

### FORECAST DISTRICTS.

Those portions of the Coasts upon which the Warning Signals are at present flying are indicated by the Symbols  = South Cone, or  = North Cone.





## TEMPERATURE, WEATHER, SUNSHINE, AND RAINFALL FOR YESTERDAY.

STATIONS.	TEMPERATURE F.		Weather.	Sunshine. Hrs.	Rainfall. Ins.	STATIONS.	TEMPERATURE F.		Weather.	Sunshine. Hrs.	Rainfall. Ins.
	Max.	Min.					Max.	Min.			
Blackpool, to 9 p.m.	44	35	b, bc, r	6.4	0.04	Eastbourne, to 6 p.m.	49	36	*	10.2	0.02
Southport, to 9 p.m.	45	35	bc, o, r	5.7	0.05	Bexhill-on-Sea, to 9 p.m.	49	41	b	9.0	0.04
Rhyl, to 6 p.m.	46	34	*	3.9	0.15	Hastings	*	*	*	10.5	*
Llandudno, to 9 p.m.	47	36	cp, o	4.9	0.08	Folkestone, to 6 p.m.	46	34	b	9.3	0.05
Bettws-y-Coed, to 6 p.m.	49	37	c, o, c, o	0.0	0.08	Margate, to 6 p.m.	45	37	b	9.2	0.04
Towyn, to 6 p.m.	47	39	+bc, c, o	4.9	0.04	Lowestoft, to 6 p.m.	44	33	c, or, c, b	10.3	0.05
Aberystwyth, to 6 p.m.	46	40	+c	3.0	0.05	Skegness	46	33	b, bc	10.4	—
Plymouth, to 9 p.m.	49	40	opq, bc	4.9	0.04	Scarborough, to 6 p.m.	49	44	*	6.7	0.01
Torquay, to 6 p.m.	51	40	*	6.7	—	Harrogate, to 6 p.m.	44	30	b, bc, og	9.3	0.19
Bournemouth, to 6 p.m.	49	37	*	7.8	0.01	Darwen, to 9 p.m.	42	30	omphs, b, or	5.4	0.27
Worthing	49	37	b	10.1	0.05	Manchester, to 9 p.m.	44	35	bc, od	0.0	0.03
Brighton	49	37	*	9.9	0.03	Birmingham, to 9 p.m.	45	33	c, sh, o	4.2	0.16

## TEMPERATURE, WEATHER, and RAINFALL at additional FOREIGN STATIONS, mainly for the 24 hours ended at 8 a.m. yesterday.

STATIONS 14 <sup>th</sup> March, 1907.	TEMPERATURE F.		WEATHER.	RAIN. Ins.	STATIONS. 14 <sup>th</sup> March, 1907.	TEMPERATURE F.		WEATHER.	RAIN. Ins.
	Max.	Min.				Max.	Min.		
St. Petersburg	23	7	o, s	—	Algiers	55	41	bc, b	—
Utrecht	46	34	b, c	0.16	Tunis	48	36	c, r	0.04
Groningen	45	32	c, c	—	Madeira (Funchal)	not received.			
Vienna	48	30	bc, c	—	13 <sup>th</sup> March, 1907				
Florence	44	27	b, o	—	Geneva	39	*	1 p.m. bc	Measured 7 a.m.
Rome	43	30	b, b	—	Berne	34	*	bc	—
Naples	43	32	b, b	—	Coire	36	*	b	0.04
Palermo	44	33	s, m	0.43	Castasegna	41	*	b	—
Brindisi	51	39	b, b	—	Lugano	48	*	b	—
Malta	49	40	c	0.16	Davos	19	*	bc	0.04

## NOTES REFERRING TO INFORMATION GIVEN ON PAGE 1:—

- (a) At the British and Irish Stations the readings of the barometer are not corrected for the difference in Gravity between the position of the Station and Latitude 45°. The approximate correction is:—For stations North of Malin Head and North Shields + '03 in., but for Sumburgh Head + '04 in.; for stations south of Malin Head and North Shields + '02 in., but for Scilly and Jersey + '01 in.
- (b) The Sunshine for London given in the table is recorded on the Tower of the Wesleyan Training College, Westminster; the Sunshine entered to Dungeness is recorded at Littlestone-on-Sea.
- (c) The information relating to Weather is indicated by the following letters—b. blue sky; bc. sky half clouded; c. sky three parts clouded; d. drizzling rain; e. wet air, without rain falling; f. fog; g. gloomy; h. hail; l. lightning; m. misty (hazy); o. overcast; p. passing showers; q. squally; r. rain; s. snow; t. thunder; u. ugly, threatening; v. visibility, unusual transparency; w. dew; x. hoar frost; z. dust-haze, or smoke.
- \* AN ASTERISK is inserted in all places for which information is not usually received.

## WIRELESS TELEGRAMS FROM SHIPS OF H.M. NAVY

Received during the 24 hours ended at 9.30 a.m. to-day.

## TABLE SHOWING THE GREENWICH TIMES OF SUNRISE, NOON, AND SUNSET, FOR STATIONS IN THE UNITED KINGDOM, TO-DAY AND TO-MORROW.

Hour of Observation.	Position		Reading of Barometer.	Wind.		Weather.	TEMPERATURE.			Sea Dis- turb- ance.	15 <sup>th</sup> 16 <sup>th</sup> May 1907.	Sunrise G.M.T.	Noon G.M.T.	Sunset G.M.T.
	Lat.	Long.		Direc.	Force.		Air.		Sea					
							Dry Bulb.	Wet Bulb.						
	"	"	Ins				"	"	"					
											Yarmouth ... ..	6.11 6.8	12.2 12.2	5.54 5.56
											Greenwich ... ..	6.17 6.14	12.9 12.9	6.2 6.4
											Wick ... ..	6.32 6.29	12.21 12.21	6.11 6.14
											Valencia ... ..	6.58 6.55	12.50 12.50	6.43 6.45

TERMS OF SUBSCRIPTION for the Daily Weather Report forwarded by Book Post, £1 per annum payable quarterly in advance.

Single Copies (price 1d.) may be obtained after 3 p.m. on the day of issue, at the Meteorological Office, and at the Bookstalls of the following terminus Railway Stations:—Victoria, Charing Cross, King's Cross, St. Pancras, Euston.

FORECASTS OF WEATHER for one day in advance are drawn up at 11 a.m., and between 7 and 8 p.m. The latest forecast can be had by Reply Telegram, on paying at any Post Office in the United Kingdom Sixpence in addition to the cost of the inquiry and reply Telegram. Information as to the Terms on which Forecasts can be sent daily, for a long or short period, may be obtained on application.

METEOROLOGICAL OFFICE, 63, VICTORIA STREET, S.W.  
(TELEGRAPHIC ADDRESS: WEATHER, LONDON.)

W. N. SHAW, (Director).



# DAILY WEATHER REPORT OF THE METEOROLOGICAL OFFICE.

Saturday, 16<sup>th</sup> March, 1907

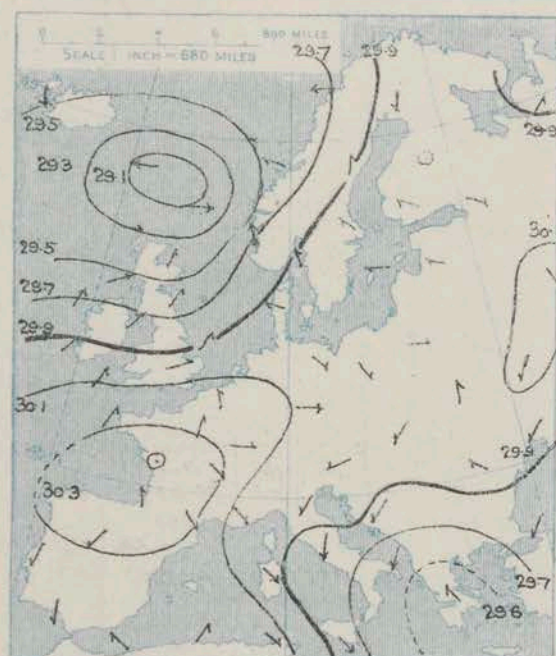
STATIONS.	YESTERDAY EVENING.						THIS MORNING.										PAST 24 HOURS.				
	BAROM.		TEMP.		WIND.		BAROMETER.		TEMPERATURE.				WIND.		Sea (0 to 9).	TEMP.		Weather.	Sun. shine.	Rainfall.	
	At 32° Fahr. and M.S.L.	Dry Bulb.	Direc.	Force (0 to 12).	Weather.	At 82° Fahr. and M.S.L.	Change since Yesterday.	Dry Bulb.	Wet Bulb.	Change since Yesterday.	Direc.	Force (0 to 12).	Weather.	Max.		Min.					
	Ins.	°				Ins.	Ins.	°	°	°				°	°		Hours.	Ins.			
SWEDEN & NORWAY.	Haparanda...	30.02	13	S	2	0	29.94	-08	8	8	+14	SSE	2	c	14	-6	x	x	-		
	Hernösand...	29.89	26	SSW	4	0	29.76	-20	27	27	+5	S	6	s	28	19	x	x	0.04		
	Stockholm...	29.98	23	S	2	6	29.86	-12	30	29	+4	SE	4	o	x	30	21	x	x	-	
	Wisby...	30.00	25	N	2	6c	29.90	-03	33	31	+9	S	2	o	x	33	21	x	x	-	
	Karlstad...	29.86	29	SW	4	0	29.66	-29	32	32	+6	SSE	4	s	x	x	x	x	0.24		
	Färder (X'ania Fjord)	29.71	32	S	7	s	29.55	-34	35	35	+5	SSE	2	f	3	35	30	x	x	0.08	
	Bodö...	29.55	25	E	6	6	29.29	-40	30	27	+8	E	8	o	2	30	21	x	x	-	
ICELAND & FAEROE.	Christiansund...	29.18	39	S	8	0	29.29	-31	36	35	+4	SW	2	r	4	40	32	x	x	0.12	
	Skudesnaes...	29.47	39	SSE	4	r	29.44	-27	41	40	+6	S	6	o	4	41	34	r	x	0.55	
ICELAND & FAEROE.	Reykjavik...	29.39	37	ENE	4	6	29.31	-12	28	x	+4	E	5	b	x	x	x	x	x		
	Blönduós...	29.51	24	NE	5	c	29.46	-17	22	x	+1	NE	5	c	x	x	x	x	x		
	Seydisfjord...	29.38	27	Z	0	6	29.26	-10	25	x	+6	Z	0	o	x	x	x	x	x		
	Thorshavn...	29.19	34	NE	4	c	29.20	+15	30	x	-5	Z	0	o	x	x	x	x	x		
BRITISH ISLANDS.	Sumburgh Head	29.14	44	W	6	c	29.14	+03	41	41	-2	SE	4	r	5	46	40	o.c	x	0.19	
	Stornoway...	29.34	45	W	4	o	29.09	-22	44	44	-1	SW	3	o	3	48	41	bc, o.rq	6.5	0.12	
	Malin Head...	29.52	46	WSW	5	cpm	29.28	-27	45	44	-1	WSW	5	cg	3	48	44	cgpm	x	0.04	
	Blackod Pt. ...	29.60	50	SSW	5	bcq	29.40	-31	46	44	-2	SSW	5	og	4	51	44	bcqm, cq	x	0.05	
	Valencia...	29.73	51	SSW	5	pg	29.51	-40	47	46	-3	SSW	3	om	4	54	47	cm, ogp	1.2	0.31	
	Roche's Point...	29.82	50	W	4	dgm	29.59	-33	49	49	-1	SW	5	o	6	54	48	om, dgm	x	0.12	
	Birr Castle...	29.73	51	SW	2	c	29.50	-31	48	47	-1	SSW	2	or	x	56	46	cp	5.4	0.23	
	Donaghadee...	29.67	48	WSW	2	c	29.44	-24	46	45	-1	WSW	2	c	2	54	44	bcq, c	x	0.15	
	Liverpool Obsy...	29.75	49	SW	3	bc	29.57	-22	50	47	+2	SW	5	o	3	53	46	cp, bc	x	0.01	
	Holyhead...	29.75	46	SW	4	om	29.55	-24	47	47	0	SW	7	r	5	52	45	cpm, om	x	0.14	
BRITISH ISLANDS.	Pembroke (St. Ann's Hd.)	29.86	47	SW	6	o	29.69	-24	47	47	0	SW	7	op, qm	6	48	45	ogpm, op	0.0	0.16	
	Scilly (St. Mary's)	30.03	50	SW	5	o	29.84	-26	49	47	+1	SW	6	c	5	53	45	c.o	5.8	-	
	Jersey (St. Aubins)	30.13	48	W	5	ogm	30.03	-16	46	44	0	SSW	4	ogm	3	51	45	odgm, og	0.2	0.01	
	Portland Bill	29.98	46	WSW	7	o	29.87	-18	46	45	+1	WSW	7	o	5	47	45	o	x	-	
	Dunghess...	29.94	44	SW	6	f	29.91	-11	45	44	+2	WSW	5	o	5	45	42	f	0.1	0.04	
	Wick...	29.30	48	W	3	bc	29.13	-14	44	44	+1	W	3	r	2	54	39	-	x	0.12	
	Nairn...	29.38	45	SW	2	bc	29.20	-15	43	41	-3	SW	3	b	1	51	41	b, bc, c	4.7	0.01	
	Aberdeen...	29.44	49	WSW	2	bc	29.27	-17	44	43	-1	S	2	c	2	56	43	bcq, bc	9.4	-	
	Leith...	29.51	48	W	3	bc	29.33	-17	48	45	-1	SW	4	cp	x	53	45	bcq, p, c	x	0.04	
	North Shields	29.62	50	W	3	c	29.46	-17	48	46	+2	SW	3	o	2	56	44	cq, c	x	0.01	
BRITISH ISLANDS.	Spurn Head	29.73	47	SW	2	c	29.60	-19	47	45	+3	SW	4	o	3	50	44	cp, c, cp	x	0.02	
	Yarmouth...	29.80	52	WSW	4	cm	29.73	-18	49	47	+7	WSW	4	c	3	53	40	c, cm	x	0.02	
	Clacton-on-Sea	29.89	48	WSW	3	c	29.83	-14	46	45	+3	WSW	4	o	3	53	42	o.c, op	0.3	0.04	
	Nottingham...	29.79	50	W	2	c	29.65	-20	49	48	+2	SW	4	o	x	56	47	c	2.0	0.02	
	Bath...	29.92	50	SW	5	r	29.81	-18	50	48	+1	SW	7	o	x	53	48	-	0.3	0.16	
	Oxford...	29.91	49	WSW	5	o	29.79	-18	48	46	+2	SSW	6	og	x	52	46	c, odq	x	0.01	
	London (St. James's Park)	29.91	52	WSW	2	op	29.85	-15	48	47	+2	SW	5	og	x	54	46	op, ot, o	0.1	0.08	
	The Scaw (Skagen)	29.72	35	SSW	5	r	29.61	-31	36	36	+5	SW	2	f	1	36	30	x	x	0.20	
	Fanö...	29.76	37	SSW	4	o	29.73	-24	37	37	+5	?	2	c	x	37	32	x	x	0.24	
	Cuxhaven...	29.84	42	SW	3	o	29.81	-21	42	42	+4	SW	4	r	2	43	37	x	x	0.16	
GERMANY, &c.	The Helder...	x	x	x	x	x	30.01	-13	45	44	+10	SW	4	m	x	46	35	x	x	0.08	
	Brussels...	30.09	37	SW	2	b	29.96	-07	37	36	+5	S	3	r	x	41	32	x	x	-	
	Berlin...	30.09	37	SW	3	r	30.03	-12	41	40	+5	SW	4	r	x	43	34	x	x	0.12	
	Frankfurt...	30.30	27	S	3	b	30.21	00	33	33	+3	SW	4	s	x	36	27	x	x	0.04	
	C. Gris Nez...	29.95	42	SSW	4	f	30.02	-04	43	43	+3	SSW	5	o	5	45	35	x	x	0.16	
	La Hève...	30.11	45	WSW	5	o	30.13	-06	44	43	+2	SW	4	o	4	46	41	x	x	0.08	
	Brest...	30.15	49	SW	4	c	30.01	-20	45	45	-3	SSW	5	o	4	50	43	x	x	-	
	Lorient...	30.19	49	WSW	3	o	30.04	-20	47	46	0	W	3	c	3	54	45	x	x	-	
	Rochefort...	30.27	49	NW	2	b	30.18	-16	41	41	+1	S	2	b	x	54	39	b	x	-	
	Biarritz...	30.27	51	NNE	3	b	30.14	-23	41	40	-5	ESE	2	b	2	55	37	x	x	-	
FRANCE.	Paris...	30.15	48	SW	2	o	30.13	-11	43	42	+6	SW	2	o	x	50	37	x	x	0.04	
	Belfort...	30.21	37	WSW	4	m	30.21	-07	36	36	+5	W	4	f	x	40	31	x	x	0.04	
	Lyons...	30.26	41	NNW	1	o	30.27	-06	38	35	+4	S	1	c	x	48	34	x	x	-	
	Nice...	30.13	44	Z	0	b	30.16	+08	43	35	+1	E	2	b	3	54	37	x	x	-	
	Perpignan...	30.21	54	NW	3	b	30.23	-08	37	36	-9	NNE	1	b	x	60	35	x	x	-	
	Sanguinaire...	30.12	51	WSW	4	b	30.20	+20	47	43	-1	E	2	m	2	54	34	x	x	-	
	Corunna...	30.13	55	NW	4	b	30.20	-03	54	50	-1	N	1	b	x	66	50	x	x	-	
	Lisbon...	30.27	57	SSW	4	b	30.22	-10	59	55	+5	SW	4	o	3	61	54	x	x	-	
	Azores (P. Delgada)...	(Horta)	57	SSW	4	b	30.22	-10	59	55	+5	SW	4	o	3	61	54	x	x	-	



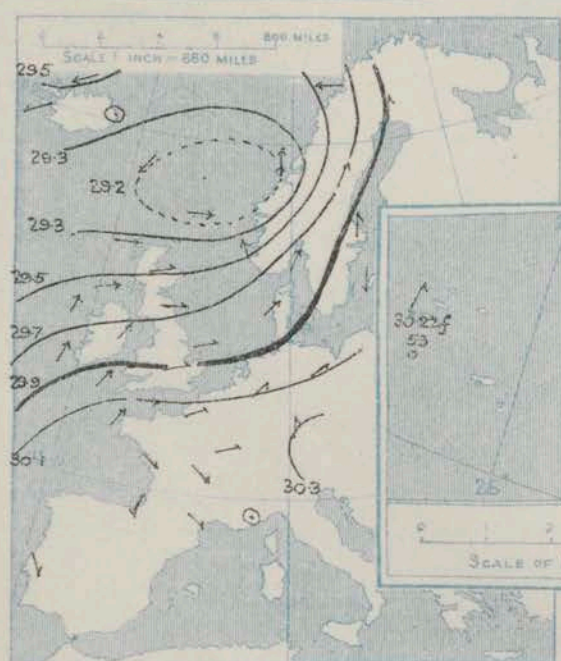
# SUPPLEMENTARY CHARTS OF BAROMETER AND WIND

FOR 8 A.M. AND 6 P.M. YESTERDAY

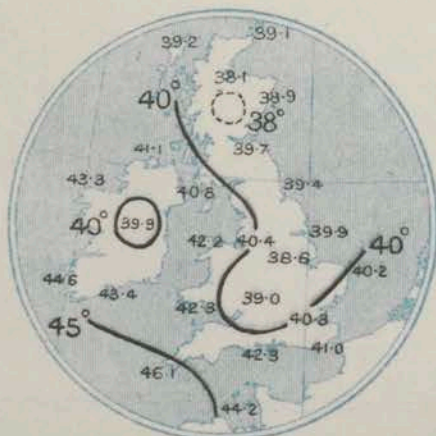
8 A.M. YESTERDAY



6 P.M. YESTERDAY



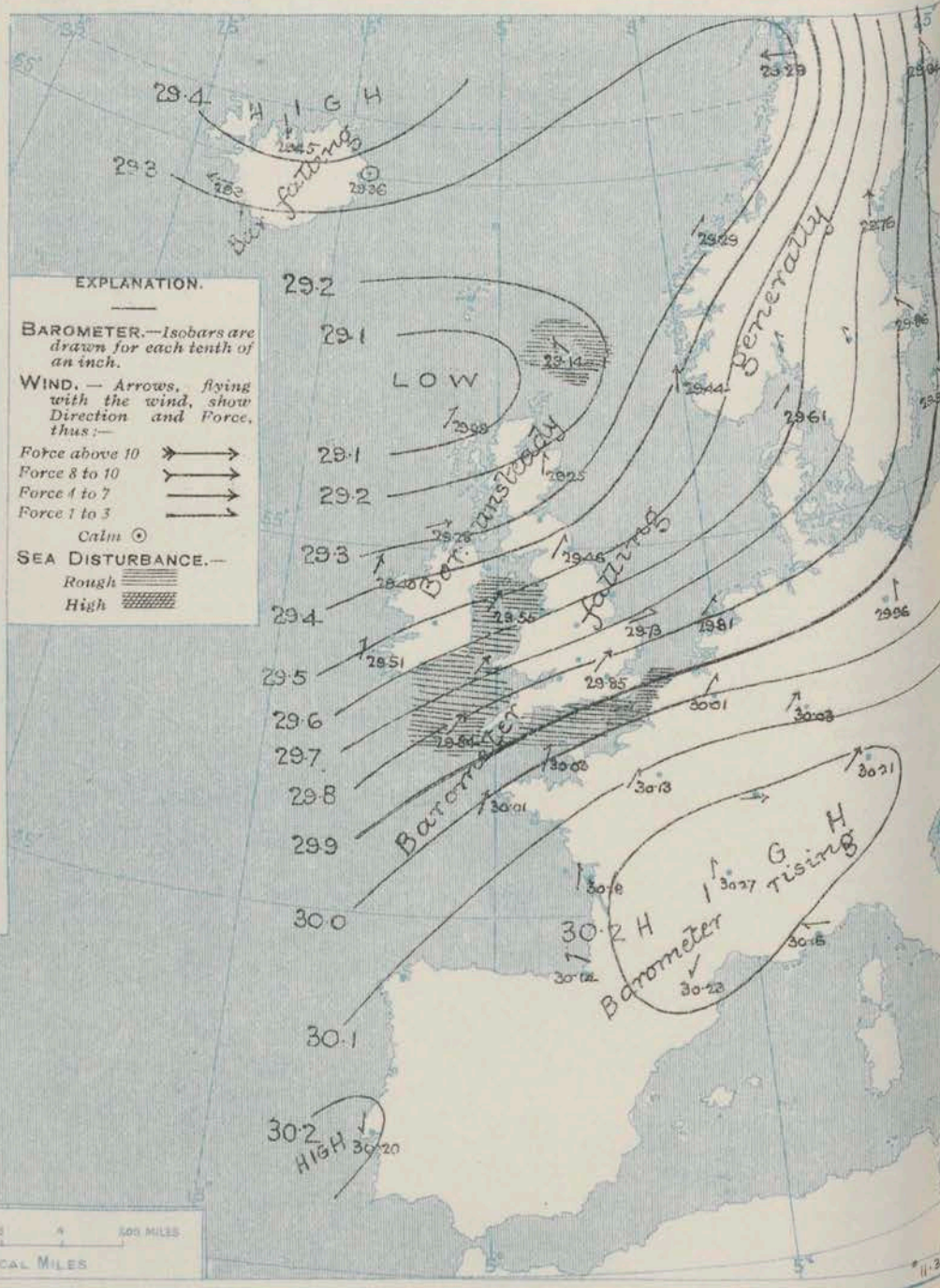
AVERAGES OF TEMPERATURE AT 8 A.M.  
FOR THE MONTH OF MARCH.  
(Derived chiefly from Observations extending over  
the 35 years—1871-1905.)



Saturday.

WEATHER

1. BAROMETER, WIND AND SEA AT 8 A.M. TO-DAY.



## EXPLANATION.

BAROMETER.—Isobars are drawn for each tenth of an inch.

WIND.—Arrows, flying with the wind, show Direction and Force, thus:—

Force above 10 10  
Force 8 to 10 8  
Force 4 to 7 4  
Force 1 to 3 1

Calm

SEA DISTURBANCE.—

Rough

High

## NOTES ON THE GENERAL SITUATION AT 8 A.M.

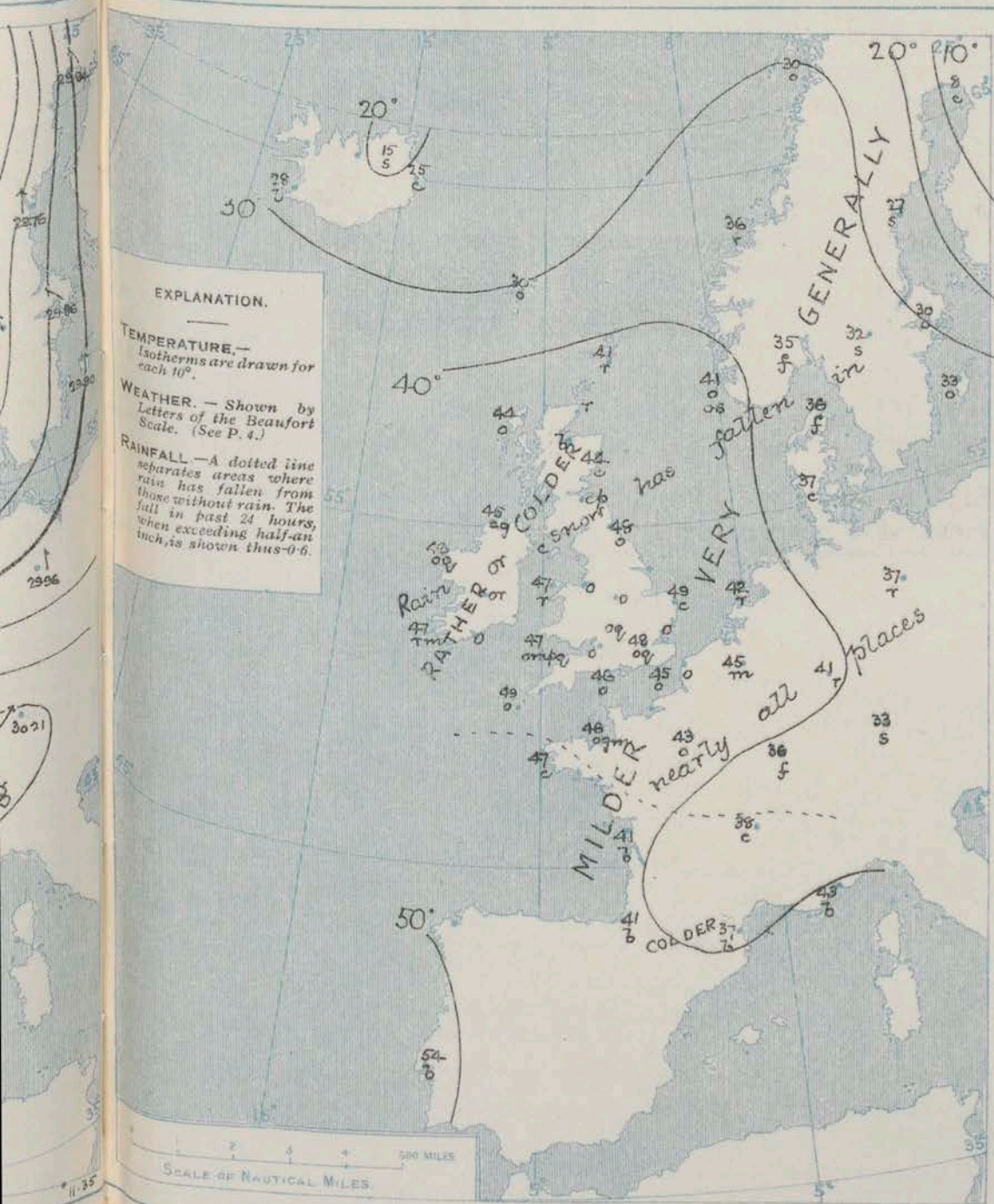
The type of weather over Western Europe has become distinctly S.W. A depression, in which readings are below 29.1 ins., is lying off the north-west of Scotland, and a secondary disturbance is apparently situated off the northern part of the Norwegian coast. Further secondaries are approaching Ireland, & the barometer is at present falling in nearly all parts of Western Europe. The wind is S.W. over these Islands and the western parts of the Continent, and blows very strongly on our western and southern coasts. In Scandinavia it draws into S and S.E., while in Ireland the direction varies between N. and E. Temperature has fallen slightly in Ireland and Scotland, but has risen elsewhere. Over England and Ireland the morning readings range between 45° and 50°. In Germany and Central France they are below 40°, while in Sweden and the north of Norway the thermometer is below the freezing point. The weather is cloudy over Northwestern Europe generally, with rain in many places, and snow at some of the Swedish stations; fog prevails in the neighbourhood of the Skager Rack. The sea is rough or rather rough on most parts of our western and southern coasts, as well as at Sumburgh Head.



# CHARTS

16<sup>th</sup> March, 1907.

## 2. TEMPERATURE AND WEATHER AT 8 A.M. TO-DAY.



### EXPLANATION.

TEMPERATURE.— Isotherms are drawn for each 10°.

WEATHER.— Shown by Letters of the Beaufort Scale. (See P. 4.)

RAINFALL.— A dotted line separates areas where rain has fallen from those without rain. The fall in past 24 hours, when exceeding half-an-inch, is shown thus: 0.6.

### NOTES ON YESTERDAY'S WEATHER

In the course of yesterday the thermometer rose to 55° or slightly above it at several of our western and northern stations, but on some parts of our east coast, where fog prevailed, it did not reach 45°. The amount of sunshine was very small in the south and east, but larger in the west and north; at Aberdeen more than 9 hours were registered. Rain has again fallen in most parts of Northwestern Europe.

### GENERAL INFERENCE FROM THE 8 A.M. OBSERVATIONS.

The mild S.W. type of weather is likely to continue for the present. The depression off the north of Scotland will probably move very slowly N.E., but small secondary disturbances will advance from the S.W. and pass more rapidly over Ireland and England. Occasional rain is probable in most districts, and on our western and southern coasts the S.W. wind will blow with the force of a gale.

## FORECASTS

For the 24 hours commencing at NOON TO-DAY.

For the positions of the DISTRICTS indicated by the numbers 0-11—see map at foot.

- 0 } S.W. and W. winds, moderate; changeable, some showers; rather colder.
- 1 }
- 2 } S.W. winds, freshening;
- 3 } mild and cloudy, with occasional rain.
- 4 }
- 5 } S.W. winds, strong to a gale in force; mild and cloudy, with occasional rain.
- 6 } Same as Nos 0 & 1.
- 7 }
- 8 } Same as No. 5.
- 9 } S.W. to W. winds, strong in places; squally, with occasional rain;
- 10 } rain; rather cooler.

### II WESTERN CHANNEL AND BAY

S.W. winds, strong to a gale, with a rough sea; mild and cloudy, with occasional rain.

### FORECAST DISTRICTS.

Those portions of the Coasts upon which the Warning Signals are at present flying are indicated by the Symbols  $\nabla$  = South Cone, or  $\blacktriangle$  = North Cone.





## DAILY WEATHER REPORT.

16<sup>th</sup> March, 1907

## TEMPERATURE, WEATHER, SUNSHINE, AND RAINFALL FOR YESTERDAY.

STATIONS.	TEMPERATURE F.		Weather.	Sunshine. Hrs.	Rainfall. Ins.	STATIONS.	TEMPERATURE F.		Weather.	Sunshine. Hrs.	Rainfall. Ins.
	Max.	Min.					Max.	Min.			
Blackpool, to 9 p.m.	49	40	f.c. cw	4.2	0.11	Eastbourne, to 6 p.m.	46	40	*	0.0	0.08
Southport, to 9 p.m.	51	39	or. c	3.3	0.20	Bexhill-on-Sea, to 9 p.m.	47	43	2.0	0.0	0.03
Rhyl, to 6 p.m.	52	39	*	4.0	0.04	Hastings	*	*	*	0.0	0.10
Llandudno, to 9 p.m.	52	43	c. b. cp. b	4.5	0.05	Folkestone, to 6 p.m.	49	36	or. o. r. o	0.0	0.08
Bettws-y-Coed, to 6 p.m.	55	44	r. c. bc. o	2.0	?	Margate, to 6 p.m.	54	37	r. b. o	1.2	0.08
Towyn, to 6 p.m.	48	43	r. o. m	0.0	0.10	Lowestoft, to 6 p.m.	54	33	c. o. r. c. o	1.2	0.08
Aberystwyth, to 6 p.m.	47	41	r. c. o	0.0	0.06	Skegness	55	39	r. c. bc	1.8	0.08
Plymouth, to 9 p.m.	52	45	cp. ov	1.1	0.03	Scarborough, to 6 p.m.	56	38	*	3.7	0.08
Torquay, to 6 p.m.	51	45	*	0.7	-	Harrogate, to 6 p.m.	54	34	bc. or. b. bc	2.3	0.12
Bournemouth, to 6 p.m.	51	43	*	0.2	-	Darwen, to 9 p.m.	50	35	or. b. bc. m	2.5	0.14
Worthing	46	40	o. r. o	0.0	0.01	Manchester, to 9 p.m.	54	39	or. bc. p. bc	1.7	0.12
Brighton	44	40	*	0.0	0.04	Birmingham, to 9 p.m.	53	39	o. d. c	0.3	0.08

## TEMPERATURE, WEATHER, and RAINFALL at additional FOREIGN STATIONS, mainly for the 24 hours ended at 8 a.m. yesterday.

STATIONS 15 <sup>th</sup> Mar. 1907.	TEMPERATURE F.		WEATHER.	RAIN. Ins.	STATIONS. 15 <sup>th</sup> Mar. 1907.	TEMPERATURE F.		WEATHER.	RAIN. Ins.
	Max.	Min.				Max.	Min.		
St. Petersburg	35	12	o. o	-	Algiers	66	46	b. b	0.20
Utrecht	43	28	b. m	0.12	Tunis	55	34	o. bc	-
Groningen	41	32	c. c	0.08	Madeira (Funchal)	68	48	b. b	-
Vienna	39	30	o. c	0.16	Geneva	26	*	1 p.m. bc	Measured 7 a.m. 0.04
Florence	46	37	b. b	-	Berne	34	*	bc	0.04
Rome	50	36	b. c	-	Coire	28	*	s	-
Naples	46	33	s. c	0.08	Castasegna	39	*	o	-
Palermo	not received				Lugano	48	*	o	0.08
Brindisi	51	39	b. o	-	Davos	25	*	s	-
Malta	53	42	bc	0.28					

## NOTES REFERRING TO INFORMATION GIVEN ON PAGE 1:—

- (a) At the British and Irish Stations the readings of the barometer are not corrected for the difference in Gravity between the position of the Station and Latitude 45°. The approximate correction is:—For stations North of Malin Head and North Shields + '03 in., but for Sumburgh Head + '04 in.; for stations south of Malin Head and North Shields + '02 in., but for Scilly and Jersey + '01 in.
- (b) The Sunshine for London given in the table is recorded on the Tower of the Wesleyan Training College, Westminster; the Sunshine entered to Dungeness is recorded at Littlestone-on-Sea.
- (c) The information relating to Weather is indicated by the following letters—b. blue sky; bc. sky half clouded; c. sky three parts clouded; d. drizzling rain; e. wet air, without rain falling; f. fog; g. gloomy; h. hail; l. lightning; m. misty (hazy); o. overcast; p. passing showers; q. squally; r. rain; s. snow; t. thunder; u. ugly, threatening; v. visibility, unusual transparency; w. dew; x. hoar frost; z. dust-haze, or smoke.
- \* AN ASTERISK is inserted in all places for which information is not usually received.

## WIRELESS TELEGRAMS FROM SHIPS OF H.M. NAVY

Received during the 24 hours ended at 9.30 a.m. to-day.

## TABLE SHOWING THE GREENWICH TIMES OF SUNRISE, NOON, AND SUNSET, FOR STATIONS IN THE UNITED KINGDOM, TO-DAY AND TO-MORROW.

Hour of Observation.	Position		Reading of Barometer.	Wind.		Weather.	TEMPERATURE.			Sea Dis- turb- ance.	Sunrise G.M.T.	Noon G.M.T.	Sunset G.M.T.	
	Lat.	Long.		Direc.	Force.		Air.		Sea					
							Dry Bulb.	Wet Bulb.						
			Ins.											
											16 <sup>th</sup> 17 <sup>th</sup> May 1907.			
											Yarmouth ... ..	{ 6.8 6.5	{ 12.2 12.2	{ 5.58 5.58
											Greenwich ... ..	{ 6.14 6.12	{ 12.9 12.9	{ 6.6 6.14
											Wick ... ..	{ 6.29 6.26	{ 12.21 12.21	{ 6.16 6.44
											Valencia ... ..	{ 6.55 6.53	{ 12.50 12.50	{ 6.44 6.44

TERMS OF SUBSCRIPTION for the Daily Weather Report forwarded by Book Post, £1 per annum payable quarterly in advance.

Single Copies (price 1d.) may be obtained after 3 p.m. on the day of issue, at the Meteorological Office, and at the Bookstalls of the following terminus:—Victoria, Charing Cross, King's Cross, St. Pancras, Euston.

FORECASTS OF WEATHER for one day in advance are drawn up at 11 a.m., and between 7 and 8 p.m. The latest forecast can be had by Reply Telegram, on paying at any Post Office in the United Kingdom Sixpence in addition to the cost of the inquiry and reply Telegram. Information as to the Terms on which Forecasts can be sent daily, for a long or short period, may be obtained on application.

METEOROLOGICAL OFFICE, 63, VICTORIA STREET, S.W.  
(TELEGRAPHIC ADDRESS: WEATHER, LONDON.)

W. N. SHAW, (Director).



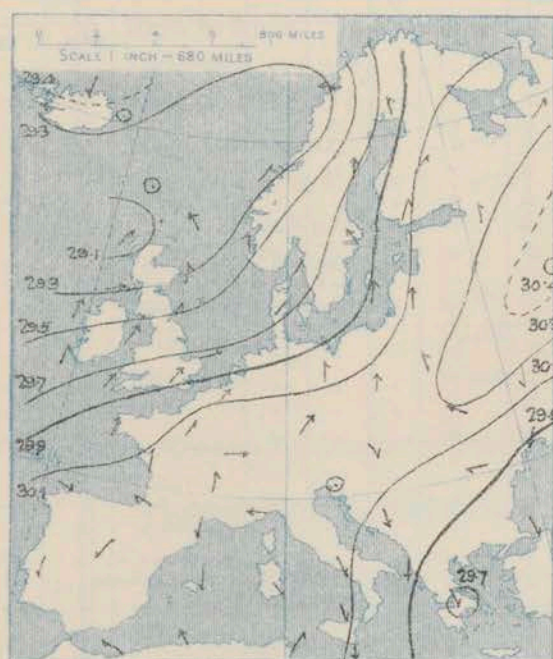
{ Sunday,  
17<sup>th</sup> March, 1907

For NOTES see page 4.

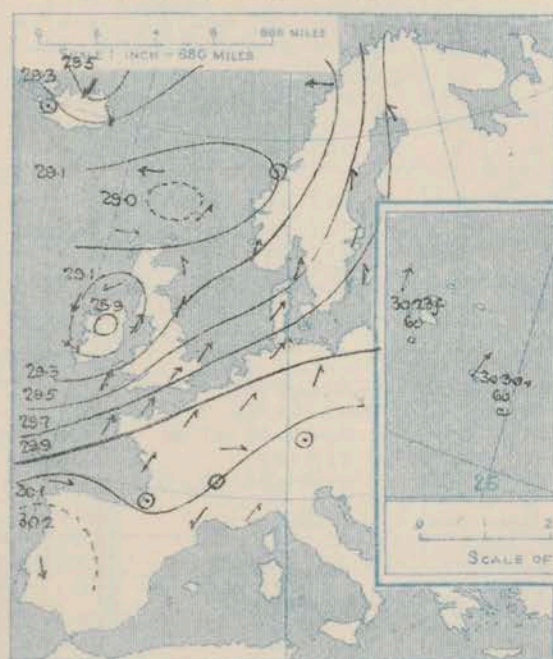


SUPPLEMENTARY CHARTS  
OF  
BAROMETER AND WIND  
FOR 8 A.M. AND 6 P.M. YESTERDAY

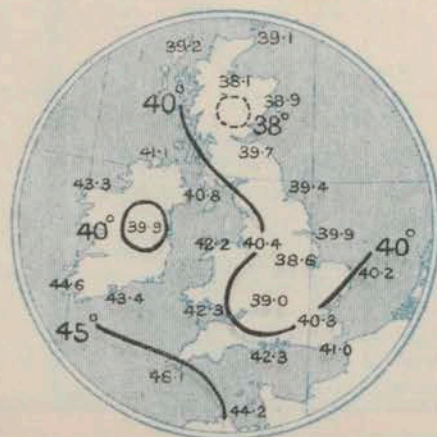
8 A.M. YESTERDAY.



6 P.M. YESTERDAY



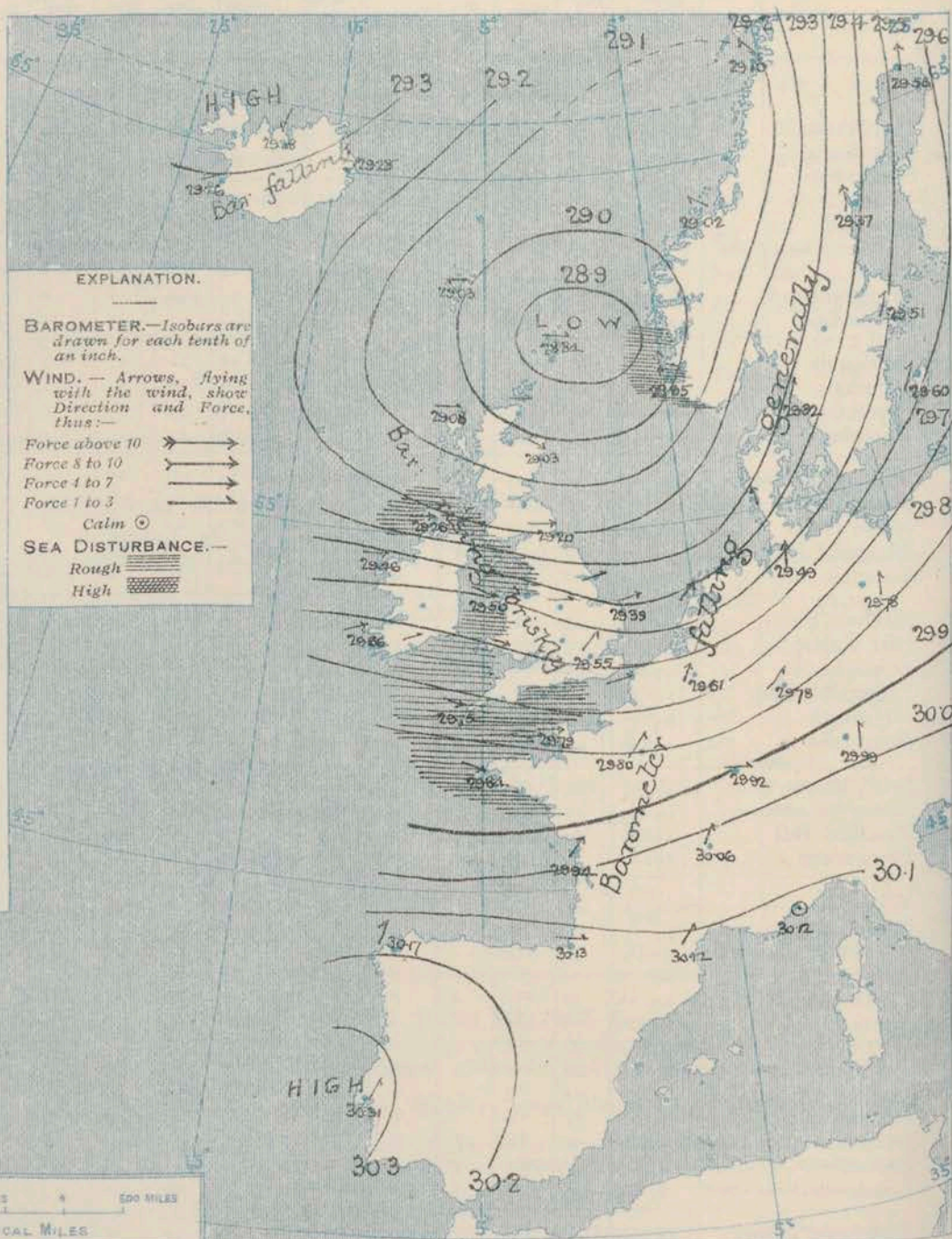
AVERAGES OF TEMPERATURE AT 8 A.M.  
FOR THE MONTH OF MARCH.  
(Derived chiefly from Observations extending over  
the 35 years—1871-1905.)



Sunday,

WEATHER

1. BAROMETER, WIND AND SEA AT 8 A.M. TO-DAY.



NOTES ON THE GENERAL SITUATION AT 8 A.M.

The depression that lay over Ireland at 6 p.m. yesterday has moved quickly to a position in the neighbourhood of Shetland, the lowest barometer reading reported being 28.84 ins. at Sumburgh Head. Pressure is still highest in the south, the highest values, 30.3 ins. and above, being reported from Portugal. The mercury is rising briskly over these Islands, falling in Scandinavia.

The W. current of wind is high at Malin Head and Holyhead and fresh or strong over the United Kingdom generally, while beyond the North Sea the S.W. current is strong to a gale. The E. wind prevailing in the far north has little force. Temperature has fallen in this country, risen in most Continental regions. The readings range from about 45° at our southern stations to 39° at Cairn and to 37° at Skornoway; the Continental figures vary from 51° in the extreme south-west to 42° at Berlin and to 28° at Apataranda. Showers are falling in some parts of these Islands, rain at some French stations, and rain or snow in Scandinavia. Over the major portion of this country, however, the sky is clear or nearly so.



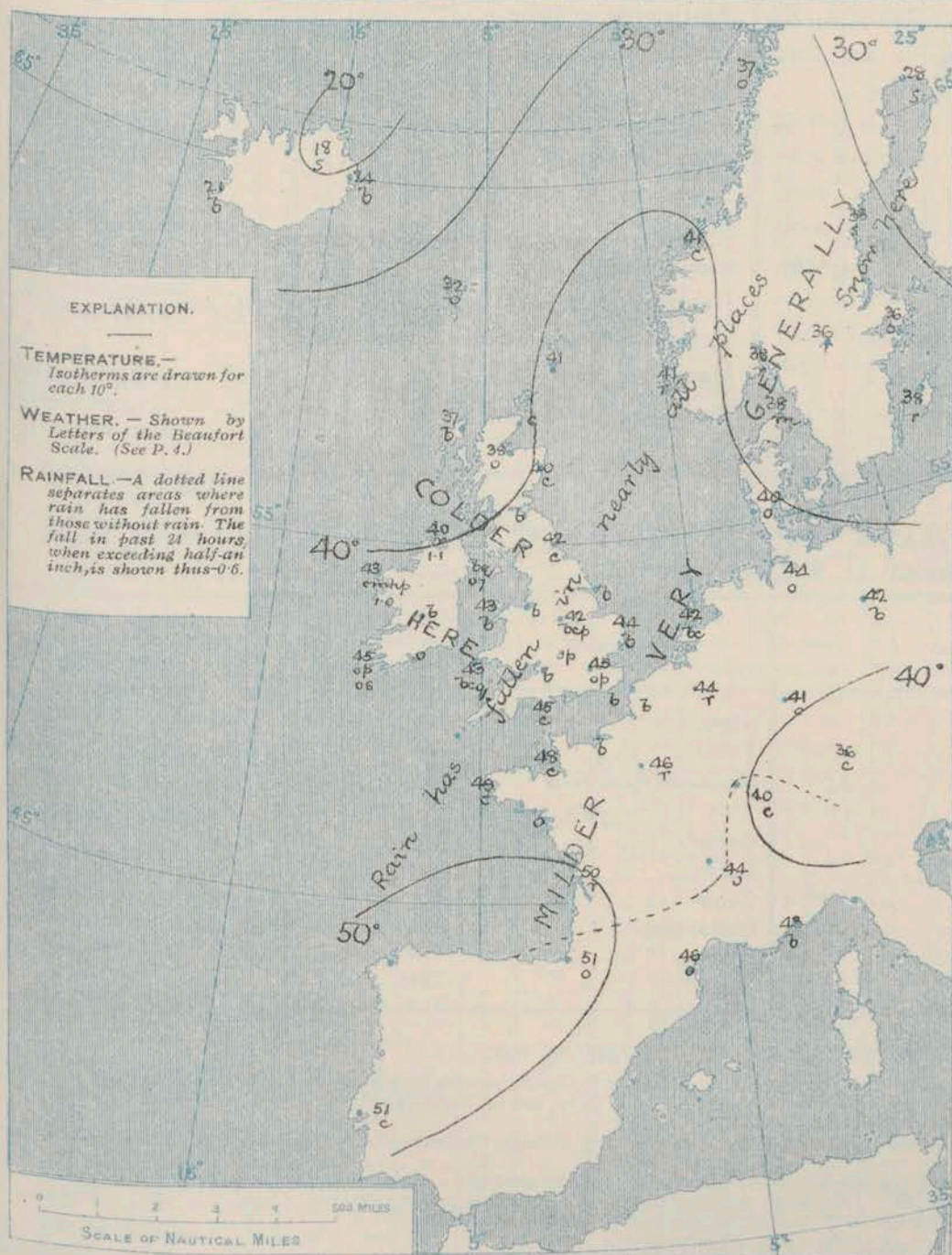
# CHARTS

17<sup>th</sup> March, 1907.

## FORECASTS

For the 24 hours commencing at  
NOON TO DAY.

### 2. TEMPERATURE AND WEATHER AT 8 A.M. TO-DAY.



For the positions of the DISTRICTS indicated by the numbers 0-11—see map at foot.

0

1

2

3

4

5

6

7

8

9

10

11 WESTERN CHANNEL AND BAY



Issued.  
None

### NOTES ON YESTERDAY'S WEATHER

The maximum temperature reported yesterday were above 50° at many of our stations, while in the south-west of France the thermometer rose to 61°. More than an inch of rain has fallen at Blacked Point and Malin Head, and about half an inch at the other Irish stations and in some parts of Scotland. In most parts of England the measurements have been small. Very little bright sunshine was recorded over the Kingdom generally but at Stromway there were 5.5 hours.

### GENERAL INFERENCE FROM THE 8 A.M. OBSERVATIONS.

### FORECAST DISTRICTS.

Those portions of the Coasts upon which the Warning Signals are at present flying are indicated by the Symbols  = South Cone, or  = North Cone.





## DAILY WEATHER REPORT.

Sunday, 17<sup>th</sup> March, 1907

## TEMPERATURE, WEATHER, SUNSHINE, AND RAINFALL FOR YESTERDAY.

STATIONS.	TEMPERATURE F.		Weather.	Sunshine Hrs.	Rainfall Ins.	STATIONS.	TEMPERATURE F.		Weather.	Sunshine Hrs.	Rainfall Ins.
	Max.	Min.					Max.	Min.			
Blackpool, to 9 p.m. ...	49	42	ot, oq	0.0	0.66	Eastbourne, to 6 p.m. ...			*		
Southport, to 9 p.m. ...	52	44	ot, o, oq	0.0	0.54	Bexhill-on-Sea, to 9 p.m. ...			*		
Rhyl, to 6 p.m. ...			*	2.0		Hastings ...	*	*	*	0.2	*
Llandudno, to 9 p.m. ...	53	44	bc, oq	1.4	0.22	Folkestone, to 6 p.m. ...	47	42	o	0.0	-
Bettws-y-Coed, to 6 p.m. ...	50	46	*	0.0	0.55	Margate, to 6 p.m. ...	50	45	?	1.1	0.01
Towyn, to 6 p.m. ...	48	45	+, o, +	0.0	0.36	Lowestoft, to 6 p.m. ...					
Aberystwyth, to 6 p.m. ...	48	43	c, o	0.0	0.06	Skegness ...	53	44	c, bc, c	1.4	0.01
Plymouth, to 9 p.m. ...	49	46	ot, q	0.0	0.29	Scarborough, to 6 p.m. ...			*		
Torquay, to 6 p.m. ...			*			Harrogate, to 6 p.m. ...	51	44	ot, q, ou	0.0	0.18
Bournemouth, to 6 p.m. ...	49	46	*	0.0	-	Darwen, to 9 p.m. ...					
Worthing ...	46	44	ot, o	0.3	-	Manchester, to 9 p.m. ...	53	47	ot	0.0	0.29
Brighton ...			*			Birmingham, to 9 p.m. ...	51	45	o	0.3	0.02

## TEMPERATURE, WEATHER, and RAINFALL at additional FOREIGN STATIONS, mainly for the 24 hours ended at 8 a.m. yesterday.

STATIONS 16 <sup>th</sup> March, 1907.	TEMPERATURE F.		WEATHER.	RAIN. Ins.	STATIONS. 16 <sup>th</sup> March, 1907.	TEMPERATURE F.		WEATHER.	RAIN. Ins.
	Max.	Min.				Max.	Min.		
St. Petersburg ...	30	18	b, o	-	Algiers ...	59	48	b	-
Utrecht ...	45	34	+, bc	0.08	Tunis ...	55	36	o	-
Groningen ...	43	34	+, o	0.16	Madeira (Funchal) ...	Not received.			
Vienna ...	39	27	b	-	Geneva ...	36	*	1 p.m.	Measured
Florence ...	54	28	b	-	Berne ...	39	*	o	0.12
Rome ...	52	37	b	-	Coire ...	39	*	bc	0.08
Naples ...	48	37	b, bc	0.08	Castasegna ...	41	*	b	0.59
Palermo ...	51	40	bc, o	0.08	Lugano ...	48	*	b	-
Brindisi ...	44	37	c, bc	-	Davos ...	23	*	b	0.79
Malta ...	53	46	c	-					

## NOTES REFERRING TO INFORMATION GIVEN ON PAGE 1:—

- (a) At the British and Irish Stations the readings of the barometer are not corrected for the difference in Gravity between the position of the Station and Latitude 45°. The approximate correction is:—For stations North of Malin Head and North Shields + '03 in., but for Sumburgh Head + '04 in.; for stations south of Malin Head and North Shields + '02 in., but for Scilly and Jersey + '01 in.
- (b) The Sunshine for London given in the table is recorded on the Tower of the Wesleyan Training College, Westminster; the Sunshine entered to Dungeness is recorded at Littlestone-on-Sea.
- (c) The information relating to Weather is indicated by the following letters—b, blue sky; bc, sky half clouded; c, sky three parts clouded; d, drizzling rain; e, wet air, without rain falling; f, fog; g, gloomy; h, hail; l, lightning; m, misty (hazy); o, overcast; p, passing showers; q, squally; r, rain; s, snow; t, thunder; u, ugly, threatening; v, visibility, unusual transparency; w, dew; x, hoar frost; z, dust-haze, or smoke.
- \* AN ASTERISK is inserted in all places for which information is not usually received.

## WIRELESS TELEGRAMS FROM SHIPS OF H.M. NAVY

Received during the 24 hours ended at 9.30 a.m. to-day.

## TABLE SHOWING THE GREENWICH TIMES OF SUNRISE, NOON, AND SUNSET, FOR STATIONS IN THE UNITED KINGDOM, TO-DAY AND TO-MORROW.

Hour of Observation.	Position		Reading of Barometer.	Wind.		Weather.	TEMPERATURE.			Sea Dis-turb-ance.	17 <sup>th</sup> 18 <sup>th</sup> Mar, 1907.	Sunrise G.M.T.	Noon G.M.T.	Sunset G.M.T.
	Lat.	Long.		Dirac.	Force.		Dry Bulb.	Wet Bulb.	Sea					
			Ins.											
											Yarmouth ...	6.5	12.2	5.58
												6.2	12.1	6.0
											Greenwich ...	6.12	12.9	6.6
												6.9	12.8	6.7
											Wick ...	6.26	12.21	6.16
												6.23	12.20	6.18
											Valencia ...	6.53	12.50	6.46
												6.50	12.49	6.43

TERMS OF SUBSCRIPTION for the Daily Weather Report forwarded by Book Post, £1 per annum payable quarterly in advance.

Single Copies (price 1d.) may be obtained after 8 p.m. on the day of issue, at the Meteorological Office, and at the Bookstalls of the following terminus Railway Stations:—Victoria, Charing Cross, King's Cross, St. Pancras, Euston.

FORECASTS OF WEATHER for one day in advance are drawn up at 11 a.m., and between 7 and 8 p.m. The latest forecast can be had by Reply Telegram, on paying at any Post Office in the United Kingdom Sixpence in addition to the cost of the inquiry and reply Telegram. Information as to the Terms on which Forecasts can be sent daily, for a long or short period, may be obtained on application.

METEOROLOGICAL OFFICE, 63, VICTORIA STREET, S.W.  
(TELEGRAPHIC ADDRESS: WEATHER, LONDON.)

W. N. SHAW, (Director).



# DAILY WEATHER REPORT OF THE METEOROLOGICAL OFFICE.

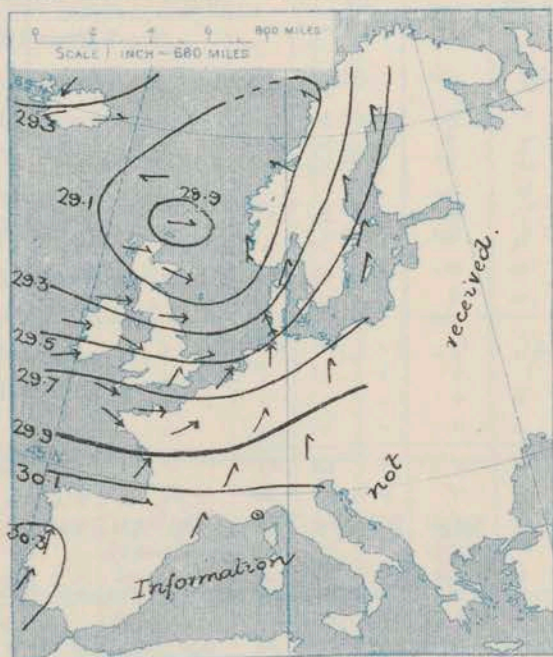
Monday,  
18<sup>th</sup> March, 1907

STATIONS.	YESTERDAY EVENING					THIS MORNING.										PAST 24 HOURS.				
	Barom.	Temp.	Wind.			Baromet.	Temperature.			Wind.						Temp.				
	At 32° Fahr. and M.S.L.	Dry Bulb.	Dir.	Force (0 to 12).	Weather.	At 32° Fahr. and M.S.L.	Change since Yesterday.	Dry Bulb.	Wet Bulb.	Change since Yesterday.	Dir.	Force (0 to 12).	Weather.	Sea (0 to 9).		Max.	Min.	Weather.	Sun. shine.	Rainfall.
	In.					In.	In.												Hours.	In.
SWEDEN & NORWAY.	Haparanda...	29.40	29	SSE	H	5	29.30	-26	32	32	+4	S	H	0		32	16	x	x	0.39
	Hernösand...	29.25	34	S	H	0	29.17	-20	34	34	+1	S	H	0		34	30	x	x	0.12
	Stockholm...	29.41	36	SSW	H	+	29.43	-08	37	32	+1	S	H	0		39	32	x	x	2.36
	Wisby...	29.49	39	S	H	0	29.60	00	37	34	-1	SW	H	0		39	34	x	x	-
	Karlstad...	29.19	37	S	H	0	29.28	-10	36	35	0	SW	H	0		39	34	x	x	0.39
	Færder (X'ania Fjord)	29.02	38	SSW	H	f	29.21	-03	38	37	0	SW	H	0		39	37	x	x	0.16
	Bodö...	28.96	27	E	H	6	28.88	-22	37	35	0	Z	0	0		39	26	x	x	-
ICELAND & FAEROE.	Christiansund...	28.88	39	SW	1	0	29.04	+02	35	34	-6	SSW	H	0		43	32	x	x	-
	Skudesnaes...	29.07	H	WSW	6	0	29.13	+18	39	39	-2	SSE	H	0		41	39	T, 0	x	0.24
	Reykjavik...	29.19	29	ESE	4	6	29.09	-17	26	x	+5	E	1	C		x	x	x	x	0.28
	Blönduós...	29.32	23	NE	5	6	29.27	-09	15	x	-8	S	1	C		x	x	x	x	x
	Seydisfjord...	29.26	29	WNW	2	bc	29.17	-11	25	x	+1	WSW	2	0		x	x	x	x	x
	Thorshavn...	29.12	37	NNE	2	bc	28.97	-06	33	x	+1	E	H	0		x	x	x	x	x
BRITISH ISLANDS.	Sumburgh Head	28.96	39	W	H	+	28.91	+07	40	38	-1	ESE	2	C	3	42	33	x	x	0.11
	Stornoway...	29.17	43	SW	4	6	28.92	-16	37	37	0	W	H	+	4	45	35	c, r, g, b	8.4	0.09
	Malin Head...	29.31	44	WSW	5	cg	29.24	-02	40	40	0	W	8	c, r, g	5	46	38	cg, r, g	x	0.14
	Blacksod Pt.	29.27	46	S	6	cg, m	29.51	+05	43	40	0	SW	5	bc, g	4	50	43	bc, m, r, cg	x	1.05
	Valencia...	29.47	53	SW	5	om	29.68	+02	46	43	+1	WSW	6	og, p	6	54	43	r, u, om	0.2	0.23
	Roche's Point...	29.52	50	SW	5	rm	29.68	+02	46	45	+4	W	3	C	5	52	41	c, m, r, bc	x	0.11
	Birr Castle...	29.43	45	S	3	0	29.56	00	43	41	+3	W	4	b	x	52	38	c, p, 0	4.6	0.06
	Donaghadee...	29.44	47	SW	3	r	29.32	-03	44	42	+6	WSW	4	b	3	49	37	og, p, bc, og, p	x	0.09
	Liverpool Obsy...	29.58	45	SW	4	bc	29.43	-05	45	43	+4	WSW	7	b	6	53	41	bc, m	x	-
	Holyhead...	29.55	45	SW	5	om, p	29.46	-04	46	43	+3	W	8	b	6	48	39	c, om, p	x	0.09
	Pembroke (St. Ann's Hd.)	29.65	45	SSW	5	+	29.65	+01	47	45	+4	W	6	om	6	48	43	bc, g, o, r	5.7	0.10
	Scilly (St. Mary's)	29.76	49	SSW	5	r	29.78	+03	48	47	+1	W	4	0	5	51	45	c, r	0.1	0.10
	Jersey (St. Aubins)	29.95	48	W	5	C	29.86	+07	49	47	+1	W	5	af	4	51	47	cg, m, b, o, dm	4.9	0.03
	Portland Bill	29.81	46	WSW	5	C	29.70	+05	47	46	+2	WSW	4	C	5	48	44	c, f	x	0.07
	Dungeness...	29.81	44	SW	4	C	29.65	+05	46	46	+2	SW	6	f	5	54	42	b, c	8.5	0.03
	Wick...	29.16	38	W	3	bc	28.83	-10	38	38	-2	E	2	r	2	46	35	-	x	0.24
	Nairn...	29.22	40	WSW	2	6	28.85	-20	37	36	-2	WSW	3	0	1	46	35	c, bc, v	7.2	0.06
	Aberdeen...	29.27	44	WSW	3	6	28.83	-20	44	41	+4	WSW	2	bc	2	49	39	bc, b, bc, p	7.8	0.08
	Leith...	29.33	43	WSW	3	bc	28.92	-27	43	40	+2	WSW	6	C	x	49	39	bc, o, p, g	x	0.19
	North Shields	29.44	45	WSW	3	C	29.07	-13	46	43	+4	SW	7	C, p	3	50	39	-	x	0.01
	Spurn Head	29.57	45	WSW	3	bc	29.27	-05	48	42	+6	W	7	b	5	51	42	bc, g, p	x	-
GERMANY, & C.	Yarmouth...	29.65	49	W	5	bc	29.39	00	54	44	+10	W	7	bc	4	54	43	bc	x	0.01
	Clacton-on-Sea...	29.74	48	WSW	3	bc	29.54	+01	52	50	+8	WSW	4	bc	3	52	42	bc, c, p	9.7	0.02
	Nottingham...	29.64	46	W	2	6	29.45	+01	50	45	+8	W	5	bc	x	54	41	bc, b	8.5	-
	Bath...	29.77	48	SW	5	0	29.69	+05	51	47	+6	W	8	C	x	55	44	-	8.7	0.03
	Oxford...	29.73	46	W	5	C	29.61	+04	50	47	+7	WSW	6	cg	x	53	42	bc, g, o, r, g	x	0.03
	London (St. James's Park)	29.76	47	W	3	6	29.59	+04	55	50	+10	WSW	5	0	x	55	44	b, og, p	8.2	0.02
FRANCE.	The Scaw (Skagen)	29.25	41	W	6	6	29.34	+02	38	38	0	SW	4	S	1	41	37	x	x	0.04
	Fanö...	?	39	SW	4	6	29.43	-11	38	37	-2	S	6	0	x	43	37	x	x	-
	Cuxhaven...	29.61	42	W	5	C	29.55	+06	38	37	-6	S	6	0	x	48	36	x	x	-
	The Helder...	29.71	41	SW	4	6	29.47	+05	42	42	0	SW	8	0	x	45	41	x	x	0.16
	Brussels...	x	x	x	x	x	29.75	+14	44	44	0	SW	5	r	x	52	39	x	x	0.79
	Berlin...	29.67	46	WSW	2	C	29.54	+06	37	36	-5	SW	3	b	x	54	36	x	x	0.08
	Frankfurt...	29.86	44	SW	3	C	29.36	+08	40	39	-1	SW	2	0	x	52	39	x	x	0.08
SPANISH PENIN.	Munich...	29.95	41	SW	6	0	30.08	+09	39	38	+3	SW	4	0	x	52	36	x	x	0.04
	C. Gris Nez...	29.82	44	SW	4	0	29.70	+07	45	45	+3	SW	5	f	5	45	39	x	x	0.04
	La Hève...	29.95	44	WSW	4	0	29.84	+11	48	47	+5	SW	7	0	6	50	43	x	x	-
	Brest...	29.96	50	SW	4	0	29.91	+07	50	50	+1	WSW	5	m	5	50	48	x	x	-
	Lorient...	30.00	49	W	3	0	29.96	+12	50	50	+2	WSW	4	f	5	54	48	x	x	-
	Rochefort...	30.10	51	W	3	0	30.12	+18	50	50	0	SW	5	0	x	57	46	x	x	0.08
	Biarritz...	30.21	53	SW	2	0	30.24	+11	54	52	+3	SW	1	C	4	55	50	x	x	-
SPANISH PENIN.	Paris...	29.97	49	W	2	6	29.93	+13	47	46	+1	SW	3	0	x	57	44	x	x	0.04
	Belfort...	29.88	45	WSW	7	+	30.06	+14	42	42	+2	WSW	6	r	x	48	40	x	x	0.16
	Lyons...	30.08	49	WSW	1	0	30.22	+16	43	42	-1	Z	0	0	x	55	42	x	x	0.04
	Nice...	29.95	49	Z	0	6	30.00	-12	46	42	+3	E	3	bc	3	55	43	x	x	-
	Perpignan...	30.12	58	NW	3	0	30.17	+05	57	51	+11	NW	4	bc	x	60	46	x	x	-
	Sanguinaire...	30.15	54	W	3	m	30.06	?	52	46	?	E	3	0	4	63	36	x	x	-
SPANISH PENIN.	Corunna...	30.30	53	NNW	4	6	30.27	-04	54	52	+3	N	3	C	x	61	50	x	x	-
	Lisbon...	30.23	60	SW	5	0	30.26	+03	53	49	-7	NNE	4	0	3	66	52	x	x	0.08

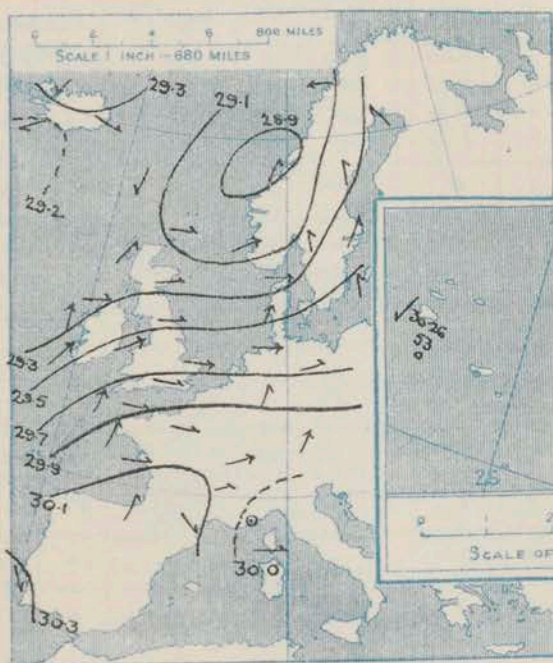


SUPPLEMENTARY CHARTS  
OF  
BAROMETER AND WIND  
FOR 8 A.M. AND 6 P.M. YESTERDAY

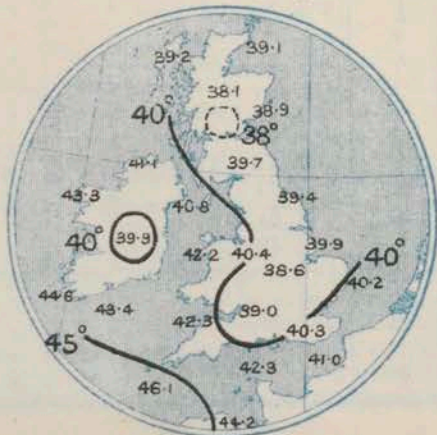
8 A.M. YESTERDAY.



6 P.M. YESTERDAY



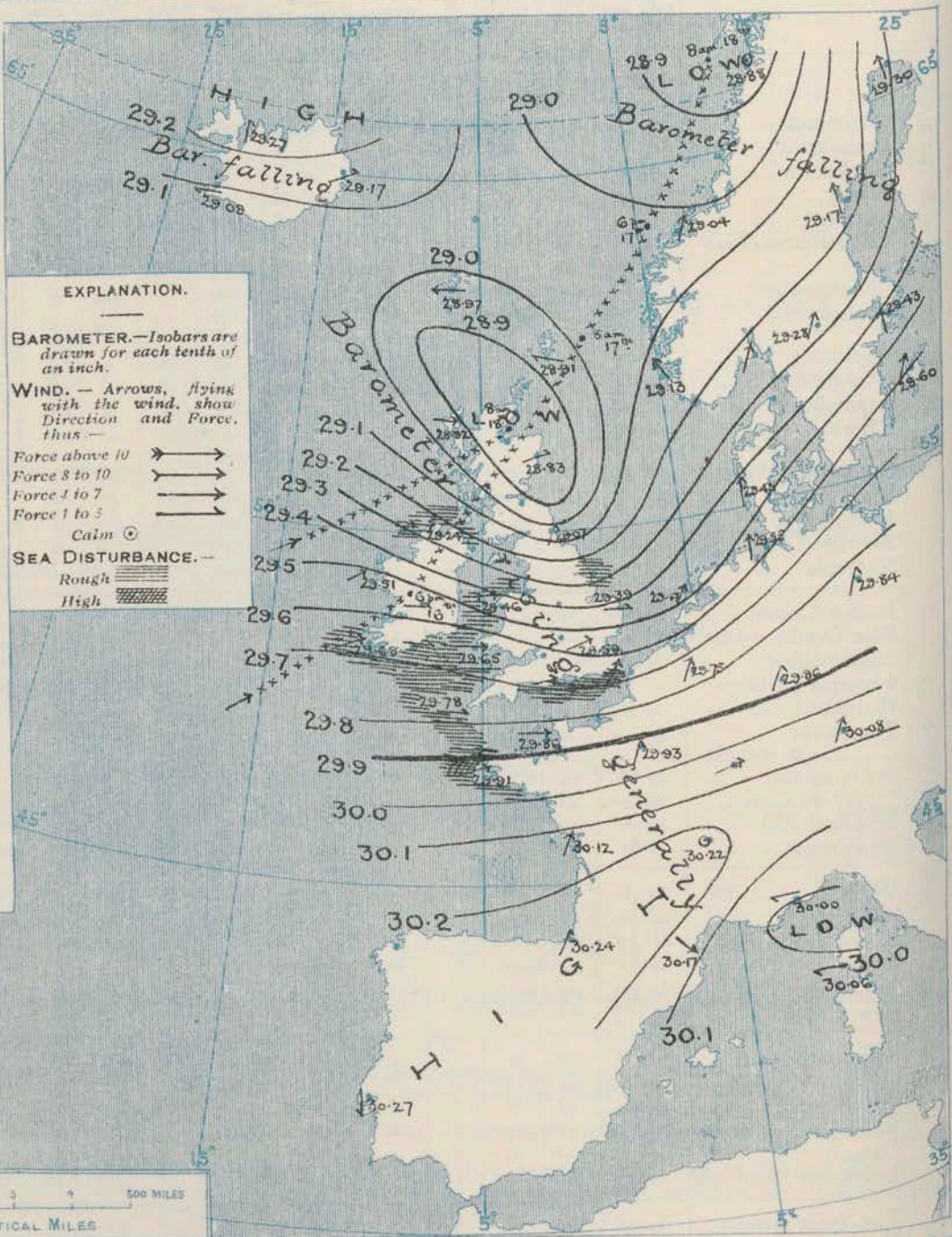
AVERAGES OF TEMPERATURE AT 8 A.M.  
FOR THE MONTH OF MARCH.  
(Derived chiefly from Observations extending over  
the 35 years—1871-1905.)



Monday.

WEATHER

1. BAROMETER, WIND AND SEA AT 8 A.M. TO-DAY.



NOTES ON THE GENERAL SITUATION AT 8 A.M.

Pressure is now highest, above 30.2 ins., in the south of France. The deep depression which was yesterday near Shetland has passed beyond the Arctic Circle, the barometer having fallen to 28.88 ins. at Bodø. In the course of the past night another deep depression has reached the north of Scotland, the barometer having fallen to 28.83 ins. at Aberdeen and Wick. The gradient is very steep over our northern districts, moderate to slight elsewhere.

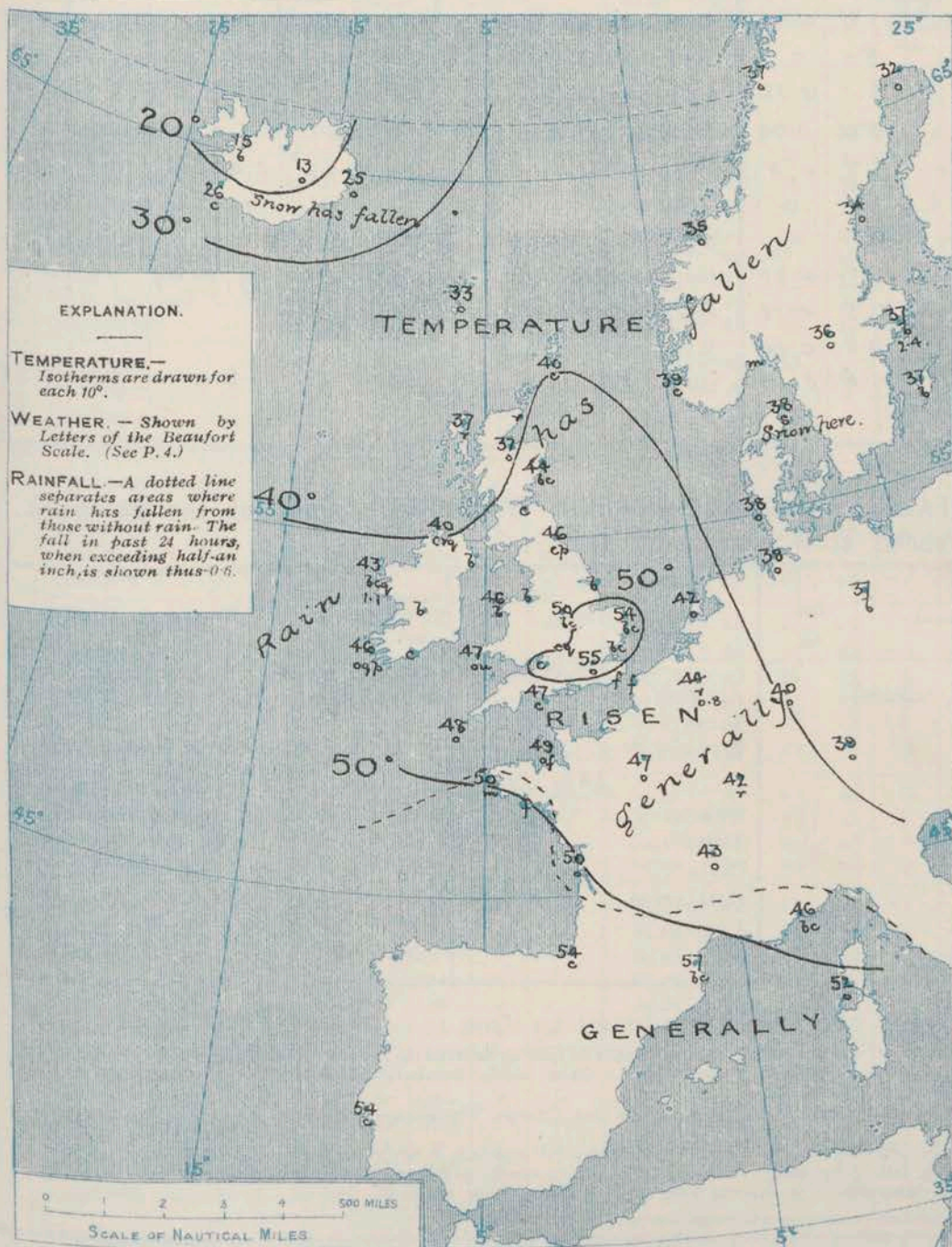
Light or moderate E. breezes are reported in Caithness, Shetland, and at Freetown, but over the rest of our area the wind is generally from between S. and W., fresh to very strong in force in many localities, a fresh gale at Malin Head, Holyhead, Bodø, and the Helder. Temperature has risen at nearly all the home and foreign stations. The present values range from 37° at Nairn and Stornoway to 55° in London; on the Continent from 32° at Strasbourg to 57° at Perpignan; in the Iceland region from 13° at Grimstad to 33° at Thorshavn.

The weather is exceedingly variable, from fine and cloudless to dull and overcast, with rain in several places, snow at Skagen and Alkarsp, fog on the Straits of Dover and along the north and north-west coasts of France. The seas is rough or rather rough on many parts of our own and the French coasts.



# CHARTS 18<sup>th</sup> March, 1907.

## 2. TEMPERATURE AND WEATHER AT 8 A.M. TO-DAY.



### NOTES ON YESTERDAY'S WEATHER

During yesterday temperature rose to between 50° and 55° in most parts of these Islands. Rain has been general, mostly light, but Blackrod Point reports more than an inch. Gilly and Valencia had hardly any sunshine, but elsewhere the records generally were very large, from 8 to 10 hours in many districts.

### GENERAL INFERENCE FROM THE 8 A.M. OBSERVATIONS.

The disturbance in the north is keeping on a north-easterly course, and the barometer is rising again in most places, but the S.W. wind in the west of Ireland probably indicates the existence of another depression on the Atlantic, so that the mild, unsettled conditions will be maintained for the present.

## FORECASTS

For the 24 hours commencing at  
NOON TO DAY.

For the positions of the DISTRICTS indicated by the numbers 0-11—see map at foot.

0 { Variable E<sup>ly</sup> and finally S.W<sup>ly</sup>  
breezes; changeable, some rain; mild.

1  
2  
3  
4 { High to strong or moderate  
S.W<sup>ly</sup> and W<sup>ly</sup> winds; squally,  
5 { very changeable, rain at  
6 { times; mild.

7  
8  
9  
10

### II WESTERN CHANNEL AND BAY

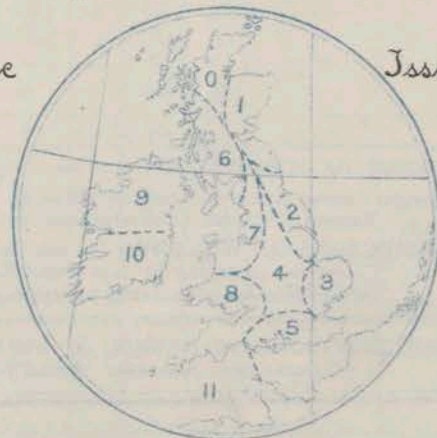
High to fresh S.W<sup>ly</sup> and W<sup>ly</sup> winds; rough or high sea; squally, changeable, showers, mist or fog banks; mild.

### FORECAST DISTRICTS.

Those portions of the Coasts upon which the Warning Signals are at present flying are indicated by the Symbols:  $\nabla$  = South Cone, or  $\blacktriangle$  = North Cone.

None

Issued.





## TEMPERATURE, WEATHER, SUNSHINE, AND RAINFALL FOR YESTERDAY.

STATIONS.	TEMPERATURE F.		Weather.	Sunshine. Hrs.	Rainfall. Ins.	STATIONS.	TEMPERATURE F.		Weather.	Sunshine. Hrs.	Rainfall. Ins.
	Max.	Min.					Max.	Min.			
Blackpool, to 9 p.m.	52	30	b. bc. r	6.3	0.07	Eastbourne, to 6 p.m.	50	42	*	9.7	0.17
Southport, to 9 p.m.	51	41	b. c. o	7.7	0.01	Bexhill-on-Sea, to 9 p.m.	52	43	b. c	9.0	0.18
Rhyl, to 6 p.m.	48	40	*	5.0	-	Hastings	*	*	*	9.1	*
Llandudno, to 9 p.m.	47	40	bcp	3.1	0.12	Folkestone, to 6 p.m.	51	42	b. bc. c	8.7	0.07
Bettws-y-Coed, to 6 p.m.	48	40	bc. d. r	5.0	0.79	Margate, to 6 p.m.	50	41	b	9.3	0.01
Towyn, to 6 p.m.	48	42	b. c. r	6.8	0.11	Lowestoft, to 6 p.m.	52	42	c. o. c. bc. r. b	9.8	-
Aberystwyth, to 6 p.m.	47	41	c. b. o	7.0	-	Skegness	51	36	+ q. b	9.9	0.05
Plymouth, to 9 p.m.						Scarborough, to 6 p.m.	51	42	*	9.2	0.02
Torquay, to 6 p.m.	52	43	*	7.1	0.30	Harrogate, to 6 p.m.	50	37	p. q. bc. bc. q	7.6	0.08
Bournemouth, to 6 p.m.	53	41	*	7.5	0.18	Darwen, to 9 p.m.					
Worthing	52	42		8.8	0.14	Manchester, to 9 p.m.					
Brighton	54	41	*	7.5	0.03	Birmingham, to 9 p.m.	50	37	b. c	7.3	0.03

## TEMPERATURE, WEATHER, and RAINFALL at additional FOREIGN STATIONS, mainly for the 24 hours ended at 8 a.m. yesterday.

STATIONS 17 <sup>th</sup> March, 1907.	TEMPERATURE F.		WEATHER.	RAIN. Ins.	STATIONS. 17 <sup>th</sup> March, 1907.	TEMPERATURE F.		WEATHER.	RAIN. Ins.
	Max.	Min.				Max.	Min.		
St. Petersburg	Observations		not received.		Algiers	Observations		not received.	
Utrecht					Tunis				
Groningen					Madeira (Funchal)				
Vienna									
Florence					Geneva	1 p.m.		1 p.m.	Measured 7 a.m.
Rome					Berne	46	*	0	-
Naples					Coire	45	*	bc	-
Palermo					Castasegna	50	*	b	-
Brindisi					Lugano	52	*	b	-
Malta					Davos	37	*	0	0.16

## NOTES REFERRING TO INFORMATION GIVEN ON PAGE 1:—

- (a) At the British and Irish Stations the readings of the barometer are not corrected for the difference in Gravity between the position of the Station and Latitude 45°. The approximate correction is:—For stations North of Malin Head and North Shields + '03 in., but for Sumburgh Head + '04 in.; for stations south of Malin Head and North Shields + '02 in., but for Scilly and Jersey + '01 in.
- (b) The Sunshine for London given in the table is recorded on the Tower of the Wesleyan Training College, Westminster; the Sunshine entered to Dungeness is recorded at Littlestone-on-Sea.
- (c) The information relating to Weather is indicated by the following letters—b. blue sky; bc. sky half clouded; c. sky three parts clouded; d. drizzling rain; e. wet air, without rain falling; f. fog; g. gloomy; h. hail; l. lightning; m. misty (hazy); o. overcast; p. passing showers; q. squally; r. rain; s. snow; t. thunder; u. ugly, threatening; v. visibility, unusual transparency; w. dew; x. hoar frost; z. dust-haze, or smoke.

\* AN ASTERISK is inserted in all places for which information is not usually received.

## WIRELESS TELEGRAMS FROM SHIPS OF H.M. NAVY

Received during the 24 hours ended at 9.30 a.m. to-day.

Hour of Observation.	Position		Reading of Barometer.	Wind.		Weather.	TEMPERATURE.			Sen. Dis- turb- ance.
	Lat.	Long.		Dir.	Force.		Dry Bulb.	Wet Bulb.	Sea.	
			Ins.							

## TABLE SHOWING THE GREENWICH TIMES OF SUNRISE, NOON, AND SUNSET, FOR STATIONS IN THE UNITED KINGDOM, TO-DAY AND TO-MORROW

18 <sup>th</sup> & 19 <sup>th</sup> March, 1907.		Sunrise G.M.T.	Noon G.M.T.	Sunset G.M.T.
Yarmouth	{	6.2	12.1	6.0
		6.0	12.1	6.2
Greenwich	{	6.9	12.8	6.7
		6.7	12.8	6.9
Wick	{	6.23	12.20	6.18
		6.20	12.20	6.20
Valencia	{	6.50	12.49	6.48
		6.48	12.49	6.50

TERMS OF SUBSCRIPTION for the Daily Weather Report forwarded by Book Post, £1 per annum payable quarterly in advance.

Single Copies (price 1d.) may be obtained after 3 p.m. on the day of issue, at the Meteorological Office, and at the Bookstalls of the following terminus Railway Stations:—Victoria, Charing Cross, King's Cross, St. Pancras, Euston.

FORECASTS OF WEATHER for one day in advance are drawn up at 11 a.m., and between 7 and 8 p.m. The latest forecast can be had by Reply Telegram, on paying at any Post Office in the United Kingdom Sixpence in addition to the cost of the inquiry and reply Telegram. Information as to the Terms on which Forecasts can be sent daily, for a long or short period, may be obtained on application.

METEOROLOGICAL OFFICE, 63, VICTORIA STREET, S.W.  
(TELEGRAPHIC ADDRESS: WEATHER, LONDON.)

W. N. SHAW, (Director).



# DAILY WEATHER REPORT OF THE METEOROLOGICAL OFFICE.

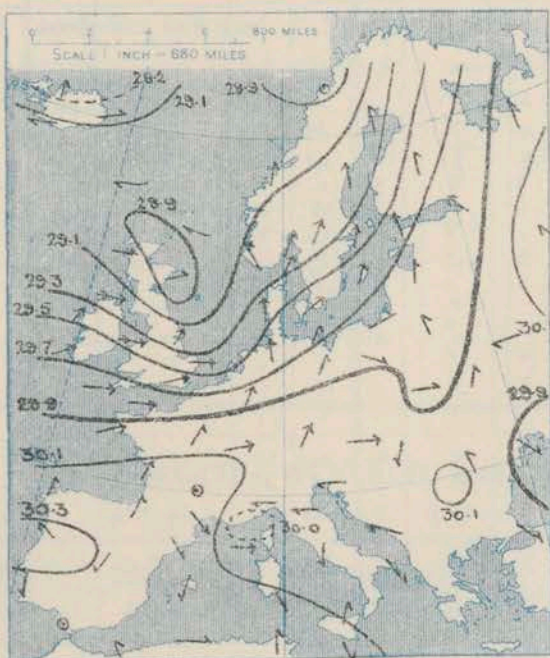
Tuesday,  
19<sup>th</sup> March, 1907

STATIONS.		YESTERDAY EVENING.					THIS MORNING.										PAST 24 HOURS.				
		BAROM.		TEMP.		WIND.	BAROMETER.		TEMPERATURE.			WIND.		Sea (0 to 9).	TEMP.		Weather.	Sun- shine.	Refusal.		
		At 32° Fahr. and M.S.L.	Dry Bulb.	Force (0 to 12).	At 82° Fahr. and M.S.L.		Change since Yester- day.	Dry Bulb.	Wet Bulb.	Change since Yester- day.	Direc.	Force (0 to 12).	Max.		Min.						
																Weather.				Weather.	Weather.
SWEDEN & NORWAY.		Ins.	°				Ins.	Ins.	°	°	°				°	°		Hours.	Ins.		
Haparanda...		29.32	30	S	4	0	29.38	+0.08	36	35	+4	S	4	0	x	36	27	x	x	-	
Hernösand...		29.19	34	S	2	0	29.22	+0.05	33	32	-1	SE	2	0	x	34	32	x	x	0.20	
Stockholm...		29.20	34	SE	4	+	28.76	-0.67	33	33	-4	E	4	S	x	39	32	x	x	0.28	
Wisby...		29.13	34	S	6	5	28.89	-0.71	35	34	-2	W	2	f	x	41	34	x	x	0.28	
Karlstad...		29.02	35	SSE	2	+	29.05	-0.23	34	33	-2	NW	2	S	x	x	x	x	x	0.04	
Färder (X'ania Fjord)		28.95	36	NE	4	0	29.12	-0.09	35	33	-3	WNW	1	0	3	38	34	x	x	0.08	
Bodö...		29.04	35	SE	1	6	29.10	+0.22	32	31	-5	E	1	6	1	37	32	x	x	-	
Christiansund...		29.08	37	SW	1	bc	29.04	0.00	34	31	-1	SE	3	6	3	37	32	x	x	0.04	
Skudesnaes...		29.12	41	NNW	4	0	29.22	+0.09	40	37	+1	W	8	0	5	45	36	0	x	-	
ICELAND & FAEROE.																					
Reykjavik...		29.15	32	NE	4	0	29.29	+0.20	25	x	-1	NE	1	0	x	x	x	x	x	-	
Blönduós...		29.31	22	ESE	5	6	29.43	+0.16	19	x	+4	NE	4	0	x	x	x	x	x	-	
Seydisfjord...		29.23	27	N	5	S	29.28	+0.11	18	x	-7	WNW	7	0	x	x	x	x	x	-	
Thorshavn...		28.98	35	E	4	0	29.23	+0.26	30	x	-3	NNW	4	0	x	x	x	x	x	-	
BRITISH ISLANDS.																					
Sumburgh Head		29.00	42	W	4	0	29.12	+0.21	36	33	-4	WNW	4	0	4	44	32	c, o, bc, s	x	0.23	
Stornoway...		29.27	39	W	4	bc	29.40	+0.48	36	36	-1	W	4	0	4	48	33	bc, o, bc, s	3.3	0.15	
Malin Head...		29.28	39	W	6	cq, p	29.58	+0.34	40	39	0	WNW	7	cq, p	5	44	33	c, r, q, r, sq	x	0.15	
Blackod Pt.		29.70	43	SW	6	bc, p	30.05	+0.37	47	43	+1	SW	5	0	6	50	39	bc, p, ch, p	6.9	0.10	
Valencia...		29.89	45	W	5	ch, p	30.06	+0.38	43	42	-3	W	4	0	3	50	39	bc, p, h, b	x	0.02	
Roche's Point...		29.77	39	W	4	bc	29.91	+0.35	39	38	-4	WSW	3	0	3	49	35	cr, sh, b	8.5	0.15	
Birr Castle...		29.68	40	WSW	4	bc, p	29.75	+0.43	36	35	-8	SW	5	0	3	48	33	bc, p, h, r, s	x	0.10	
Donaghadee...		29.66	43	WSW	6	bc	29.84	+0.41	41	37	-4	WSW	6	0	5	49	29	bc, m	x	-	
Liverpool Obsy...		29.69	44	W	7	bc, h, p	29.87	+0.41	41	38	-5	W	7	0	5	50	38	bc, m, bc, h, p	x	0.02	
Holyhead...		29.82	46	W	6	bc	30.02	+0.37	44	42	-3	W	6	0	6	48	41	u, c, bc	4.9	0.02	
Pembroke (St. Ann's Hd.)		29.92	49	W	4	c	30.20	+0.42	46	43	-2	WNW	5	0	4	53	45	c, o, c	0.2	0.01	
Scilly (St. Mary's)		29.95	48	WNW	4	bc, m	30.24	+0.38	47	43	-2	W	5	0	4	51	44	f, log, m, d	0.0	0.13	
Jersey (St. Aubins)		29.83	46	W	4	0	30.10	+0.40	44	43	-3	W	6	0	4	47	43	c, o	x	-	
Portland Bill		29.76	45	SW	6	c	29.99	+0.34	42	40	-4	WSW	5	0	4	48	39	c	4.3	-	
Dungeness...		29.21	36	S	2	c	29.31	+0.48	33	32	-5	S	3	0	2	40	30	-	x	0.12	
Wick...		29.30	39	WSW	3	c	29.44	+0.59	32	32	-5	WSW	1	0	1	47	30	bc, p, s	1.8	0.27	
Nairn...		29.32	42	WSW	3	bc	29.43	+0.60	38	34	-6	WSW	3	0	2	48	34	cq, bc, b	4.8	-	
Aberdeen...		29.40	41	WSW	4	bc	29.58	+0.66	34	33	-9	WSW	3	0	x	49	33	c, bc, s, p	x	0.15	
Leith...		29.47	43	W	4	c, p	29.63	+0.56	39	36	-7	WSW	4	0	2	50	34	c, p	x	0.02	
North Shields		29.56	47	W	6	bc	29.73	+0.46	40	37	-8	W	5	0	4	48	37	bc, p, bc, p	x	-	
Spurn Head		29.60	51	W	5	bc	29.82	+0.43	40	36	-14	W	5	0	3	55	37	bc	x	-	
Yarmouth...		29.69	50	WSW	5	bc	29.94	+0.40	42	40	-10	W	5	0	4	56	38	bc, p, bc	8.5	-	
Clacton-on-Sea		29.69	44	WNW	3	bc, p	29.85	+0.40	41	39	-9	W	3	0	x	54	35	bc, bc, p	8.0	-	
Nottingham...		29.81	43	W	5	bc	30.05	+0.36	44	41	-7	W	6	0	x	54	39	-	x	-	
Bath...		29.82	43	WSW	4	bc	30.01	+0.40	42	39	-8	WSW	6	0	x	56	36	bc, p, bc, p	6.7	0.01	
Oxford		29.74	50	W	5	bc	29.99	+0.40	42	46	-13	WSW	4	0	x	56	39	bc, p	6.3	-	
London (St. James's Park)		29.90	37	Z	0	m	29.13	-0.16	39	37	+1	NW	6	0	2	39	34	x	x	0.28	
The Scaw (Skagen)		29.22	40	WNW	8	+	29.48	+0.05	38	34	0	W	7	0	x	41	36	x	x	0.35	
Fanö...		29.36	44	W	9	0	29.63	+0.08	40	38	+2	W	6	0	x	48	37	x	x	-	
Cuxhaven...		29.62	42	WSW	4	bc	29.82	+0.35	40	37	-2	W	5	0	x	50	39	x	x	-	
The Helder		x	x	x	x	x	30.02	+0.27	39	36	-5	WSW	2	0	x	50	39	x	x	0.04	
Brussels...		29.51	45	WSW	5	0	29.44	-0.40	41	39	+4	WNW	5	0	x	48	37	x	x	0.20	
Berlin...		29.73	50	SW	2	+	29.86	0.00	44	40	+4	W	4	0	x	52	37	x	x	0.28	
Frankfurt		29.93	46	W	6	0	29.93	-0.15	41	41	+2	W	7	0	x	46	39	x	x	0.28	
Munich		29.81	45	SW	5	c	30.03	+0.33	41	39	+4	WSW	5	0	5	48	37	x	x	-	
C. Gris Nez		29.93	45	WSW	5	0	30.18	+0.34	42	41	-6	W	4	0	4	50	39	x	x	0.08	
La Hève		30.00	49	WNW	4	f	30.27	+0.36	44	42	-6	NW	4	0	4	50	41	x	x	-	
Brest...		30.00	50	WSW	4	f	30.25	+0.29	45	45	-5	NW	3	0	5	54	45	x	x	-	
Lorient		30.13	51	SW	5	m	30.29	+0.17	49	48	-1	WNW	2	0	x	54	46	0, m	x	0.04	
Rochefort		30.23	60	Z	0	c	30.30	+0.06	54	54	0	WSW	2	0	3	64	52	x	x	-	
Biarritz		29.92	56	SW	5	0	30.17	+0.24	45	42	-2	WNW	2	0	x	54	43	x	x	0.08	
Paris...		30.00	46	WSW	7	+	30.02	-0.04	42	41	0	W	7	0	x	46	32	x	x	0.32	
Belfort...		30.17	51	E	1	0	30.16	-0.06	50	47	+7	SW	1	0	x	55	43	x	x	0.04	
Lyons...		30.04	49	Z	0	c	30.02	+0.02	46	44	0	Z	0	0	2	61	43	x	x	-	
Nice...		30.17	58	S	1	bc	30.22	+0.05	55	51	-2	NW	1	0	x	73	47	x	x	-	
Perpignan		30.09	54	W	2	bc	30.12	+0.06	50	47	-2	E	2	0	2	68	39	x	x	-	
Sanguinaire																					
SPANISH PENIN.																					
Corunna...		30.23	55	NW	5	bc	30.22	-0.05	55	52	+1	Z	0	0	x	63	52	x	x	-	
Lisbon...																					
Azores (P. Delgada)		30.37	50	NNE	5	+	30.31	+0.05	51	48	-2	NNE	6	0	5	61	50	x	x	0.55	
" (Horta)																					

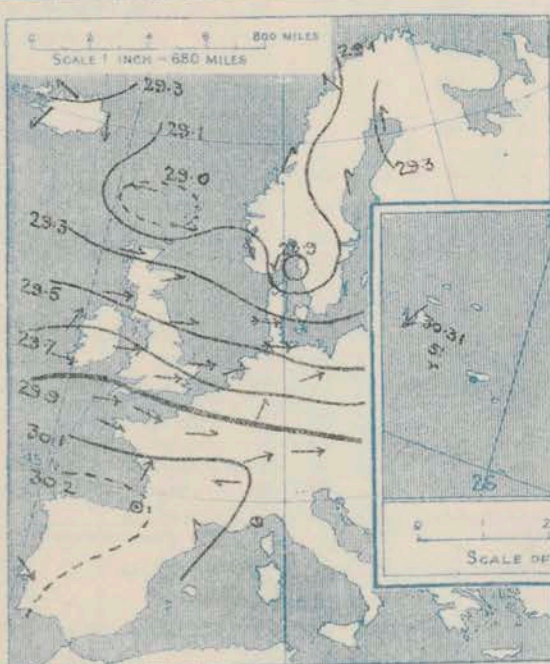


SUPPLEMENTARY CHARTS  
OF  
BAROMETER AND WIND  
FOR 8 A.M. AND 6 P.M. YESTERDAY

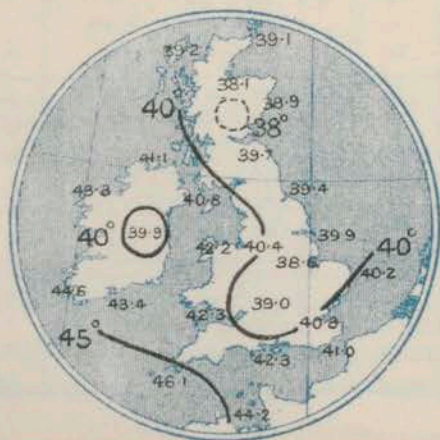
8 A.M. YESTERDAY.



6 P.M. YESTERDAY



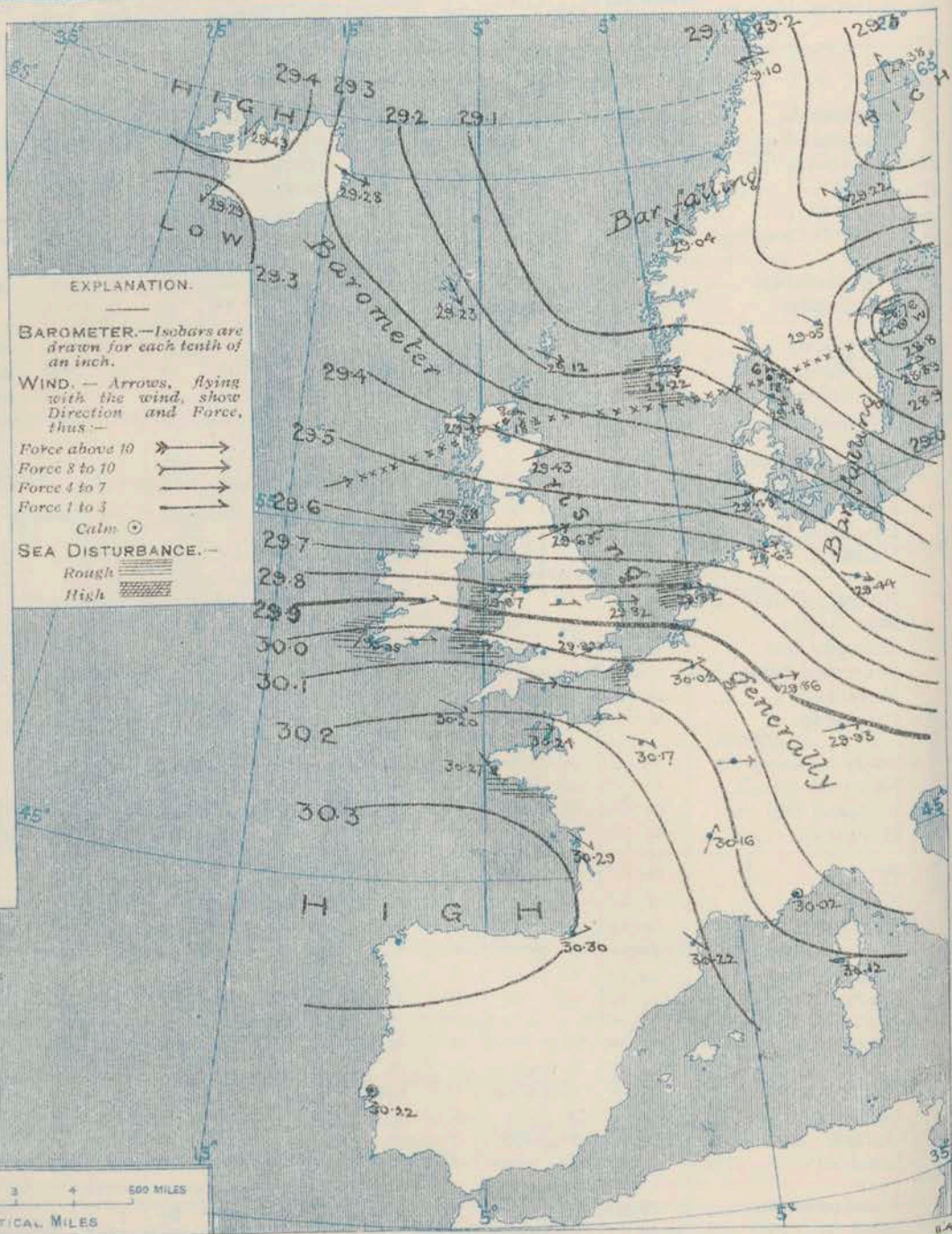
AVERAGES OF TEMPERATURE AT 8 A.M.  
FOR THE MONTH OF MARCH.  
(Derived chiefly from Observations extending over  
the 35 years—1871-1905.)



Tuesday,

WEATHER

1. BAROMETER, WIND AND SEA AT 8 A.M. TO-DAY.



NOTES ON THE GENERAL SITUATION AT 8 A.M.

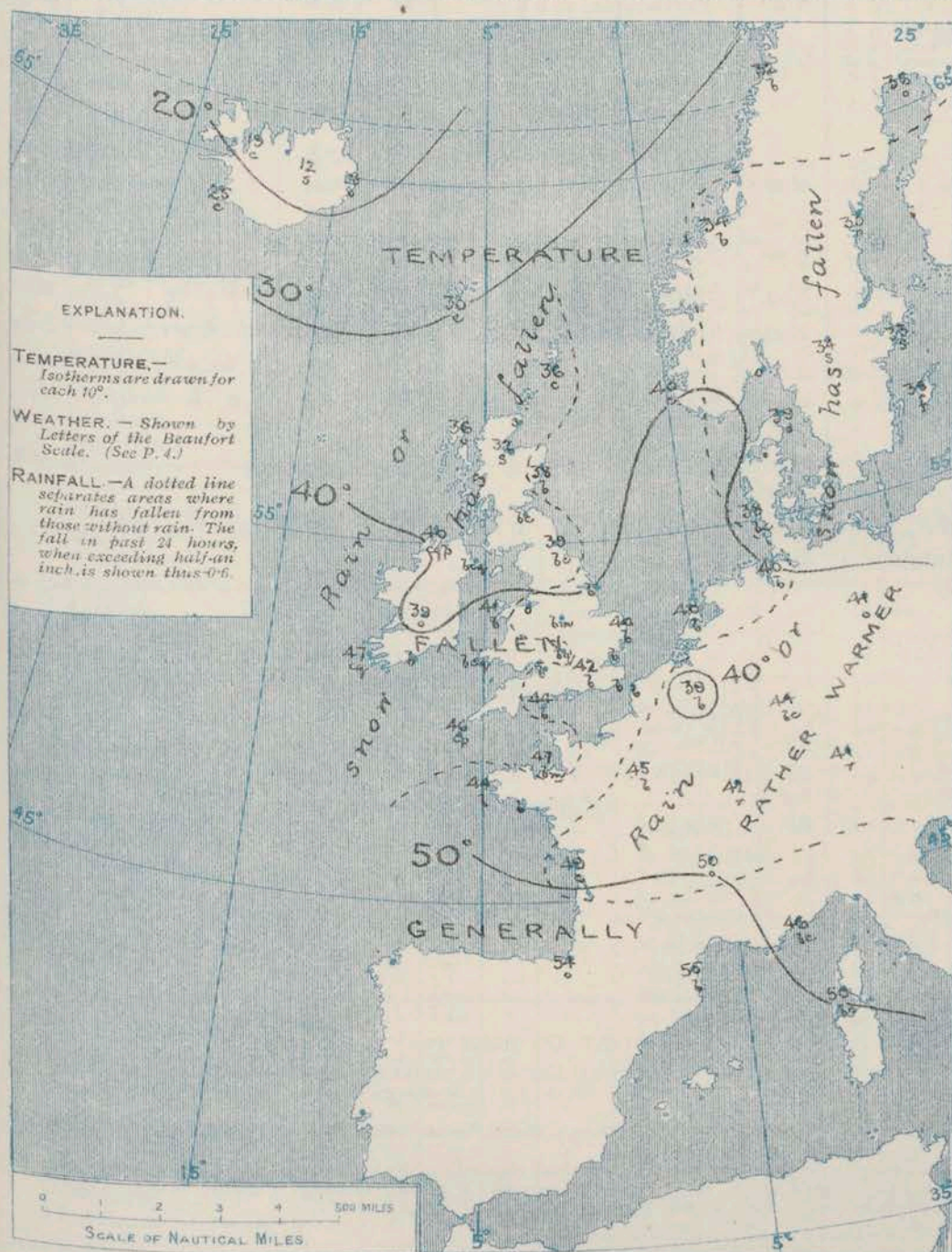
The central space of a high pressure system, with the barometer at 30.3 ins., now lies over the Bay of Biscay and the Peninsula. The deep depression of yesterday has framed eastward, the barometer having fallen to 28.76 ins. at Stockholm. The gradients are moderate to slight generally. S.W. to E. breezes prevail over the northern half of Scandinavia, but over the rest of our area S.W. to N.W. winds are reported, and at many of the home and foreign stations are fresh to very strong in force, a fresh gale at Skudesnaes. Temperature has decreased in most regions. At the home stations the readings range from 32° at Naim to 47° at Jersey and Valencia; on the Continent from 32° at Bodø to 55° at Perpignan; in the Island region from 12° at Grimstadir to 30° at Thorshavn. Fair to very fine weather prevails extensively, but rain is falling in South Germany, snow in the north of Scotland, the north of Iceland, and in Southern Sweden, and at Wisby the atmosphere is foggy. A rough or rather rough sea is running on some parts of our western coasts, on the French and Dutch coasts and at Skudesnaes.



# CHARTS

19<sup>th</sup> March, 1907.

## 2. TEMPERATURE AND WEATHER AT 8 A.M. TO-DAY.



### NOTES ON YESTERDAY'S WEATHER

During yesterday temperature rose to 50° and upwards in many parts of the country, to 57° at Lowestoft and Margate. Rain, hail, sleet, or snow fell in the western and northern districts. There was little or no sunshine along the western half of the English Channel; elsewhere most of the records were rather large, exceeding 9 hours on the north-west and north-east coasts of England.

### GENERAL INFERENCE FROM THE 8 A.M. OBSERVATIONS.

The barometer continues to rise generally, and the wind is steady in direction, so that during the coming 24 hours no great change in the conditions is expected other than a considerable diminution in the force of the wind.

## FORECASTS

For the 24 hours commencing at  
NOON TO DAY.

For the positions of the DISTRICTS indicated by the numbers 0-11—see map at foot.

- 0 } Moderate to light W<sup>ly</sup> breezes;  
changeable, sleet or snow showers
- 1 } locally; variable temperature.
- 2 }
- 3 } Moderating W<sup>ly</sup> breezes;
- 4 } generally fair or fine; mild  
day, cool night.
- 5 }
- 6 } Same as Nos. 0 and 1.
- 7 }
- 8 } Strong to moderate W<sup>ly</sup> (N.W<sup>ly</sup> to  
S.W<sup>ly</sup>) winds; fair or fine, some  
showers locally; mild.
- 9 }
- 10 }

### II WESTERN CHANNEL AND BAY

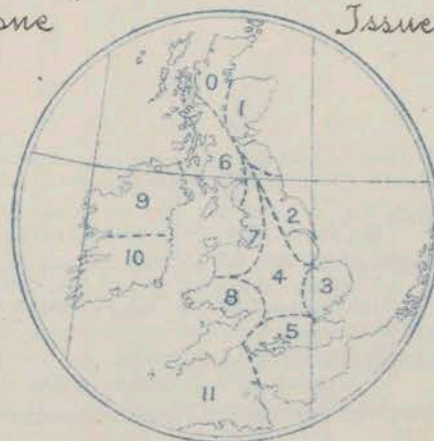
Strong to moderate W<sup>ly</sup> (N.W<sup>ly</sup> to S.W<sup>ly</sup>) winds; sea rather rough to moderate; generally fair or fine, local showers and mist or fog banks; moderate temperature.

### FORECAST DISTRICTS.

Those portions of the Coasts upon which the Warning Signals are at present flying are indicated by the Symbols = South Cone, or = North Cone.

None

Issued.





## TEMPERATURE, WEATHER, SUNSHINE, AND RAINFALL FOR YESTERDAY.

STATIONS.	TEMPERATURE F.		Weather.	Sunshine. Hrs.	Rainfall. Ins.	STATIONS.	TEMPERATURE F.		Weather.	Sunshine. Hrs.	Rainfall. Ins.
	Max.	Min.					Max.	Min.			
Blackpool, to 9 p.m.	49	39	bc, cp, b	9.2	0.01	Eastbourne, to 6 p.m.	50	42	*	3.3	0.05
Southport, to 9 p.m.	52	41	c, b, bq	9.5	—	Bexhill-on-Sea, to 9 p.m.	52	45	b, c	4.8	0.04
Rhyl, to 6 p.m.	49	41	*	7.5	0.05	Hastings	*	*	*	3.9	—
Llandudno, to 9 p.m.	53	40	bcpb	8.6	—	Folkestone, to 6 p.m.	56	42	d, o, b, bc, c	4.6	0.02
Bettws-y-Coed, to 6 p.m.						Margate, to 6 p.m.	57	42	b	8.8	0.03
Towyn, to 6 p.m.	50	44	r, c, b	7.3	0.10	Lowestoft, to 6 p.m.	57	41	c, o, cp, c	9.0	0.01
Aberystwyth, to 6 p.m.	47	42	o, c	3.0	0.03	Skegness	54	43	b, bc	9.2	—
Plymouth, to 9 p.m.	52	45	bc, o	0.0	0.05	Scarborough, to 6 p.m.	53	41	*	9.5	0.01
Torquay, to 6 p.m.	54	45	*	1.0	0.12	Harrogate, to 6 p.m.	48	39	bcpq, bq	7.4	0.15
Bournemouth, to 6 p.m.	52	44	*	2.1	0.05	Darwen, to 9 p.m.	49	39	op, bc, ov	6.3	0.03
Worthing	49	44	o, c	2.5	0.05	Manchester, to 9 p.m.	53	41	c, bv, ov	8.3	0.03
Brighton	48	43	*	2.6	0.05	Birmingham, to 9 p.m.	52	40	c, b	4.3	—

## TEMPERATURE, WEATHER, and RAINFALL at additional FOREIGN STATIONS, mainly for the 24 hours ended at 8 a.m. yesterday.

STATIONS. 18 <sup>th</sup> March 1907.	TEMPERATURE F.		WEATHER.	RAIN. Ins.	STATIONS. 18 <sup>th</sup> March 1907.	TEMPERATURE F.		WEATHER.	RAIN. Ins.
	Max.	Min.				Max.	Min.		
St. Petersburg	26	16	b, o	—	Algiers	68	52	b, bc	—
Utrecht	52	37	b, r	0.04	Tunis	45	36	c, c	—
Groningen	50	36	b, o	0.04	Madeira (Funchal)	not received.			
Vienna	55	43	b, c	0.04	Geneva	1 p.m.	1 p.m.	Observations not received.	Measured 7 a.m.
Florence	57	43	r, o	0.08	Berne	*	*		
Rome	57	47	bc, c	—	Coire	*	*		
Naples	54	43	b, r	0.12	Castasegna	*	*		
Palermo	59	50	b, c	—	Lugano	*	*		
Brindisi	53	39	b, b	—	Davos	*	*		
Malta	56	49	c	—					

## NOTES REFERRING TO INFORMATION GIVEN ON PAGE 1:—

- (a) At the British and Irish Stations the readings of the barometer are not corrected for the difference in Gravity between the position of the Station and Latitude 45°. The approximate correction is:—For stations North of Malin Head and North Shields + .03 in., but for Sumburgh Head + .04 in.; for stations south of Malin Head and North Shields + .02 in., but for Scilly and Jersey + .01 in.
- (b) The Sunshine for London given in the table is recorded on the Tower of the Wesleyan Training College, Westminster; the Sunshine entered to Dungeness is recorded at Littlestone-on-Sea.
- (c) The information relating to Weather is indicated by the following letters—b, blue sky; bc, sky half clouded; c, sky three parts clouded; d, drizzling rain; e, wet air, without rain falling; f, fog; g, gloomy; h, hail; l, lightning; m, misty (hazy); o, overcast; p, passing showers; q, squally; r, rain; s, snow; t, thunder; u, ugly, threatening; v, visibility, unusual transparency; w, dew; x, hoar frost; z, dust-haze, or smoke.
- \* AN ASTERISK is inserted in all places for which information is not usually received.

## WIRELESS TELEGRAMS FROM SHIPS OF H.M. NAVY

Received during the 24 hours ended at 9.30 a.m. to-day.

## TABLE SHOWING THE GREENWICH TIMES OF SUNRISE, NOON, AND SUNSET, FOR STATIONS IN THE UNITED KINGDOM, TO-DAY AND TO-MORROW.

Hour of Observation	Position		Reading of Barometer	Wind		Weather	TEMPERATURE.			Sea Dis-turb-ance	19 <sup>th</sup> March 1907.	Sunrise G.M.T.	Noon G.M.T.	Sunset G.M.T.
	Lat.	Long.		Dir.	Force		Dry Bulb.	Wet Bulb.	Sea					
			Ins.											
											Yarmouth	6.0 5.58	12.1	6.2 6.3
											Greenwich	6.7 6.5	12.8 12.8	6.9 6.10
											Wick	6.20 6.18	12.20 12.20	6.20 6.21
											Valencia	6.48 6.46	12.49 12.49	6.50 6.51

TERMS OF SUBSCRIPTION for the Daily Weather Report forwarded by Book Post, £1 per annum payable quarterly in advance.

Single Copies (price 1d.) may be obtained after 3 p.m. on the day of issue, at the Meteorological Office, and at the Bookstalls of the following terminus Railway Stations:—Victoria, Charing Cross, King's Cross, St. Pancras, Euston.

FORECASTS OF WEATHER for one day in advance are drawn up at 11 a.m., and between 7 and 8 p.m. The latest forecast can be had by Reply Telegram, on paying at any Post Office in the United Kingdom Sixpence in addition to the cost of the inquiry and reply Telegram. Information as to the Terms on which Forecasts can be sent daily, for a long or short period, may be obtained on application.

METEOROLOGICAL OFFICE, 63, VICTORIA STREET, S.W.  
(TELEGRAPHIC ADDRESS: WEATHER, LONDON.)

W. N. SHAW, (Director).



# DAILY WEATHER REPORT OF THE METEOROLOGICAL OFFICE.

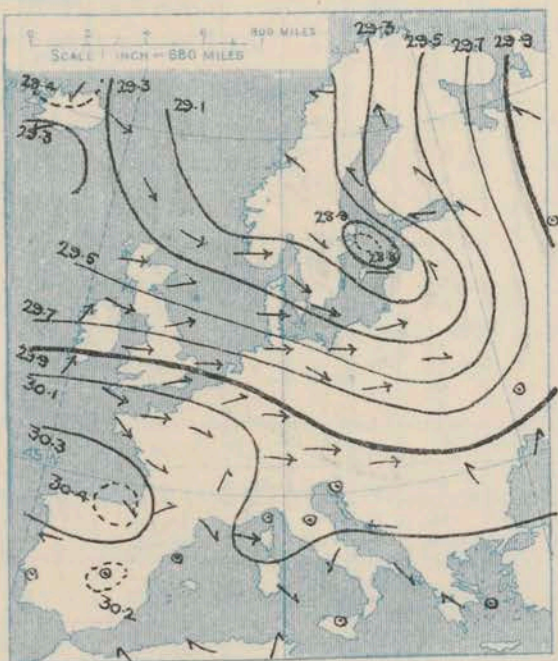
Wednesday,  
20th March, 1907

METEOROLOGICAL OFFICE.																				20th March, 1907.	
STATIONS.		YESTERDAY EVENING.					THIS MORNING.										PAST 24 HOURS.				
		BAROM.		TEMP.		WIND.	BAROMETER.		TEMPERATURE.			WIND.		Sea (0 to 9).	TEMP.		Weather.	Sun- shine.	Rainfall.		
		At 32° Fahr. and M.S.L.	Dry Bulb.	Dir.	Force (0 to 12).		At 82° Fahr. and M.S.L.	Change since Yesterday.	Dry Bulb.	Wet Bulb.	Change since Yesterday.	Dir.	Force (0 to 12).		Max.	Min.					
		Ins.	°				Ins.	Ins.	°	°	°				°	°		Hours.	Ins.		
SWEDEN & NORWAY.	Haparanda...	29.40	26	E	2	5	29.44	+0.6	29	29	-7	SE	2	5	36	25	*	*	0.04		
	Hernösand...	29.23	29	E	0	5	29.38	+1.16	30	29	-3	N	2	0	34	28	*	*	0.16		
	Stockholm...	29.14	32	WNW	4	5	29.22	+0.08	31	30	-2	NNW	2	5	34	31	*	*	0.08		
	Wisby...	29.19	36	NNW	6	0	29.25	+0.06	34	32	-1	NNW	6	0	37	34	*	*	0.04		
	Karlstad...	29.17	34	E	0	6	29.34	+0.17	31	30	-3	NE	2	0	34	31	*	*	0.04		
	Färder (X'ania Fjord)	29.18	37	WSW	4	6	29.35	+0.17	36	32	+1	NW	3	5	41	34	*	*	0.04		
	Bodö...	29.17	33	E	1	6	29.24	+0.07	34	32	+2	E	2	2	37	30	*	*	0.08		
	Christiansund...	29.10	36	E	0	6	29.43	+0.33	32	30	-2	SW	4	3	41	32	*	*	0.08		
ICELAND & FAEROE.	Skudesnaes...	29.41	38	NW	8	0	29.53	+0.12	35	33	-5	NE	2	2	40	34	*	*	0.20		
	Reykjavik...	29.43	28	SE	2	6	29.73	+0.30	15	*	-10	ENE	3	6	*	*	*	*	*		
	Blönduós...	29.56	21	NE	4	0	29.84	+0.28	11	*	-8	S	2	6	*	*	*	*	*		
	Seydisfjord...	29.40	24	WNW	4	0	29.73	+0.33	17	*	-1	SW	3	6	*	*	*	*	*		
BRITISH ISLANDS.	Thorshavn...	29.29	35	E	0	7	29.75	+0.46	31	*	+1	NNE	3	5	*	*	*	*	*		
	Sumburgh Head	29.35	38	W	1	0	29.56	+0.21	36	35	0	N	4	0	40	32	*	*	0.17		
	Stornoway...	29.37	37	W	2	0	29.89	+0.52	38	37	+2	N	4	6	43	35	bc, o	4.2	0.11		
	Malin Head...	29.55	42	W	5	cq, p	30.02	+0.47	43	43	+3	WNW	7	6	45	37	cq, bc, r	*	0.20		
	Blacksod Pt. ...	29.78	48	SW	8	cq, p	30.07	+0.29	49	48	+2	W	3	5	53	46	c, cm	1.7	-		
	Valencia ...	30.13	51	SW	6	cm	30.37	+0.24	49	48	+2	W	3	5	53	46	c, cm	1.7	-		
	Roche's Point ...	30.09	51	WNW	5	bc, p	30.33	+0.24	49	48	+6	W	3	5	52	43	bc, o, cq, bc	*	0.01		
	Birr Castle ...	29.91	49	WSW	6	r	30.25	+0.34	46	44	+7	W	4	5	51	38	o, r	0.4	0.41		
	Donaghadee ...	29.65	39	WSW	3	0	30.05	+0.40	42	41	+6	WSW	4	2	45	35	o, r, bc, r	*	0.60		
	Liverpool Obsy...	29.73	46	WSW	7	bc	30.07	+0.34	43	40	+2	W	7	6	50	40	bc, p	*	0.23		
	Holyhead ...	29.81	47	W	6	cq, p	30.13	+0.32	46	43	+5	WNW	7	6	47	38	o, r, cq, p	*	0.42		
	Pembroke (St. Ann's Hd.)	30.02	48	WSW	8	bc	30.23	+0.21	47	46	+3	WNW	7	6	49	44	bc, bc, r	7.4	0.01		
	Scilly (St. Mary's)	30.30	49	W	5	6	30.38	+0.08	48	45	+2	W	4	5	52	45	bc	9.5	-		
	Jersey (St. Aubins)	30.34	49	W	5	6	30.39	+0.05	47	46	0	WSW	6	5	51	46	bc, o, p, c	10.3	-		
	Portland Bill	30.16	46	WSW	6	6	30.20	+0.04	48	46	+4	WNW	7	5	48	43	bc	*	-		
	Dungeness ...	30.05	45	SW	7	bc	30.06	+0.01	46	45	+4	NW	4	6	50	41	bc, bc	10.3	-		
GERMANY, & C.	Wick ...	29.37	39	W	3	bc	29.63	+0.26	39	38	+6	N	4	0	43	32	-	*	0.08		
	Nairn ...	29.40	39	W	1	c	29.71	+0.31	40	37	+8	NNW	3	3	45	31	bc, bc, r	6.4	0.07		
	Aberdeen ...	29.46	41	SSW	2	0	29.63	+0.17	40	38	+2	WNW	5	3	47	36	bc, o, p, cq	9.1	0.02		
	Leith ...	29.48	42	WSW	3	c	29.83	+0.35	43	39	+9	W	4	4	44	34	bc, c, r	*	0.25		
	North Shields	29.57	43	WSW	3	0	29.80	+0.23	41	39	+2	WSW	3	2	46	36	bc, c, r	*	0.02		
	Spurn Head ...	29.68	42	WSW	4	*	29.85	+0.17	43	39	+3	WNW	5	4	46	40	cq, p, r, bc, p	*	0.22		
	Yarmouth ...	29.83	45	WSW	5	r	29.89	+0.07	45	41	+5	WNW	6	4	50	39	c, r	*	0.27		
	Clacton-on-Sea ...	29.94	49	WSW	6	c	30.01	+0.07	48	43	+6	WNW	6	5	52	41	bc, cq, p	9.6	0.11		
	Nottingham ...	29.80	46	W	5	r	30.01	+0.16	45	43	+4	WNW	6	5	50	40	bc, r	5.2	0.59		
	Bath ...	30.07	50	W	9	6	30.22	+0.15	49	46	+5	NW	8	0	53	41	-	9.2	0.01		
FRANCE.	Oxford ...	30.01	48	WSW	9	c	30.14	+0.13	47	43	+5	WNW	6	5	51	41	bc, cq, p	8.3	0.08		
	London (St. James's Park)	30.00	51	WSW	6	cq	30.09	+0.09	48	44	+6	W	4	5	53	42	bc, cq, p, r	8.3	0.05		
	The Scaw (Skagen)	29.31	38	WNW	7	6	29.37	+0.06	38	33	-1	NNW	6	2	41	36	*	*	-		
	Fanö ...	29.62	37	SW	4	6	29.53	+0.05	36	36	-2	NNW	1	0	41	34	*	*	-		
	Cuxhaven ...	29.77	39	WNW	6	0	29.58	-0.05	40	39	0	W	5	0	43	36	*	*	0.16		
	The Helder ...	29.87	42	W	5	r	29.80	-0.07	43	39	+3	WNW	7	6	45	39	*	*	0.47		
	Brussels ...	29.87	42	W	5	r	29.80	-0.07	43	39	+3	WNW	7	6	45	39	*	*	0.47		
	Berlin ...	29.83	36	WNW	5	c	29.65	+0.01	35	35	-6	WSW	3	0	46	34	*	*	0.20		
	Frankfurt ...	30.03	44	W	5	bc	29.89	+0.03	44	42	0	SW	6	0	54	43	*	*	-		
	Munich ...	30.22	39	W	7	6	30.10	+0.12	42	38	+1	SW	8	0	43	39	*	*	0.16		
SPANISH PENIN.	C. Gris Nez ...	30.04	43	WSW	6	6	30.04	+0.01	45	44	+4	SW	7	0	46	41	*	*	-		
	La Hève ...	30.31	45	WSW	5	6	30.30	+0.12	45	44	+3	WSW	7	0	50	42	*	*	-		
	Brest ...	30.40	49	W	4	6	30.46	+0.19	48	47	+4	W	3	0	50	44	*	*	-		
	Lorient ...	30.39	50	W	3	6	30.44	+0.19	46	47	+4	W	3	0	54	45	*	*	-		
	Rochefort ...	30.45	49	NW	4	6	30.50	+0.21	41	41	-8	E	0	0	55	39	6	*	-		
	Biarritz ...	30.41	52	N	2	c	30.43	+0.13	45	43	-9	ENE	3	0	54	43	*	*	0.08		
	Paris ...	30.30	50	W	3	6	30.32	+0.15	43	41	-2	SW	3	0	57	41	*	*	-		
	Belfort ...	30.29	45	WSW	4	c	30.34	+0.32	39	36	-3	SW	7	0	49	36	*	*	0.04		
	Lyons ...	30.39	46	E	1	6	30.51	+0.35	37	35	-13	E	0	0	53	34	*	*	0.08		
	Nice ...	30.03	50	SW	2	6	30.25	+0.23	53	44	+7	W	2	0	63	43	*	*	-		
SPANISH PENIN.	Perpignan ...	30.32	59	NW	3	0	30.43	+0.21	47	45	-8	SW	1	0	66	43	*	*	-		
	Sanguinaire ...	30.13	55	S	2	m	30.29	+0.17	52	49	+2	S	2	0	?	39	*	*	-		
	Corunna ...	30.15	57	WNW	1	6	30.19	-0.03	49	49	-6	NE	1	0	64	49	*	*	-		
SPANISH PENIN.	Lisbon ...	30.15	57	WNW	1	6	30.19	-0.03	49	49	-6	NE	1	0	64	49	*	*	-		
	Azores (P. Delgada) ...	30.26	55	E	0	0	30.24	-0.02	57	53	+6	S	3	0	57	51	*	*	0.08		

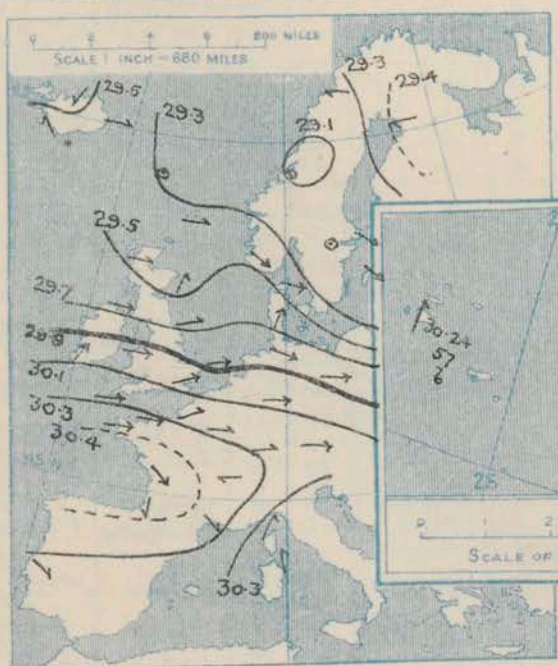


SUPPLEMENTARY CHARTS  
OF  
BAROMETER AND WIND  
FOR 8 A.M. AND 6 P.M. YESTERDAY

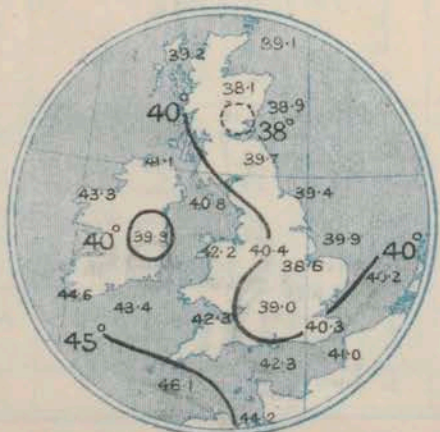
8 A.M. YESTERDAY.



6 P.M. YESTERDAY



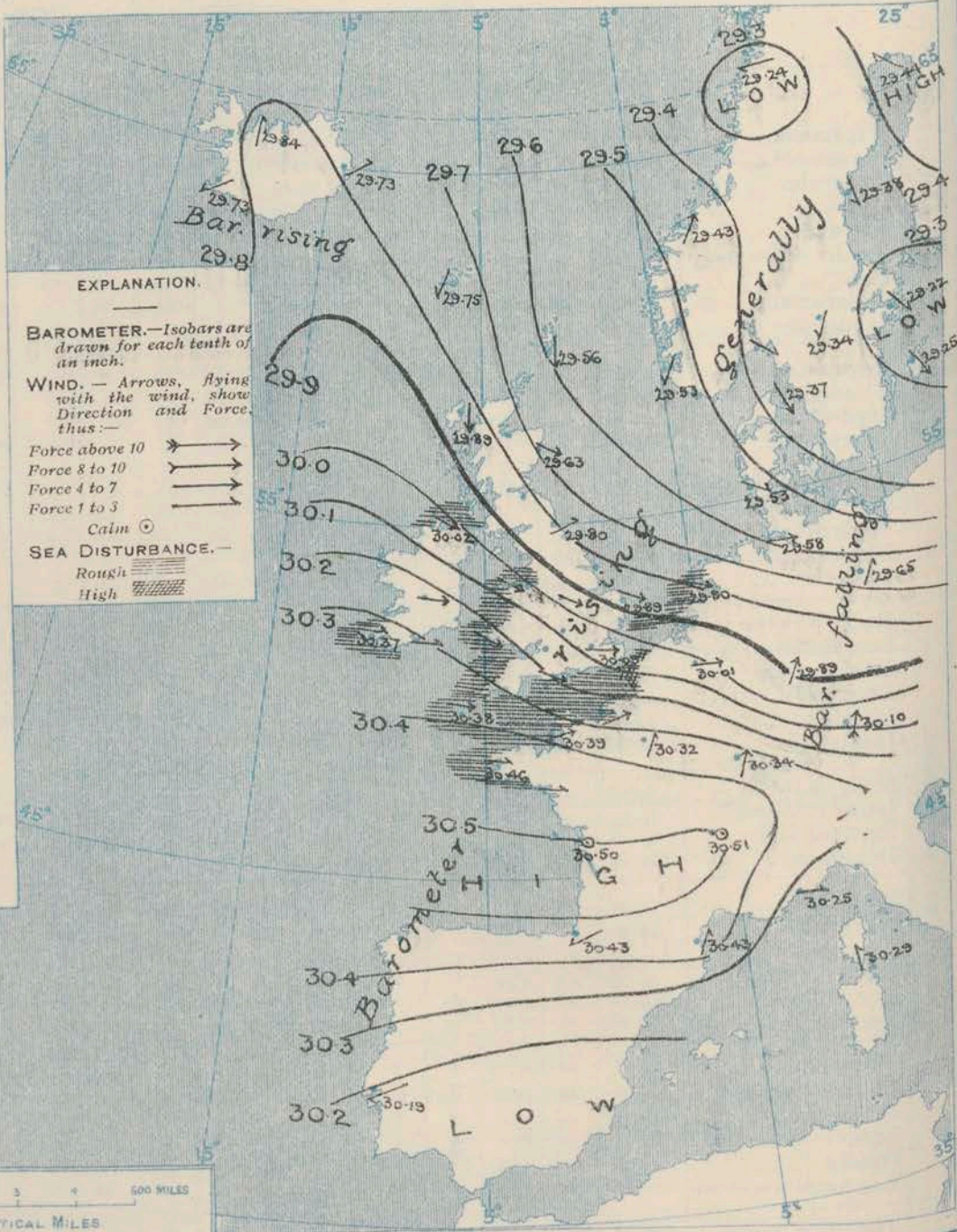
AVERAGES OF TEMPERATURE AT 8 A.M.  
FOR THE MONTH OF MARCH.  
(Derived chiefly from Observations extending over  
the 35 years—1871-1906.)



Wednesday,

WEATHER

1. BAROMETER, WIND AND SEA AT 8 A.M. TO-DAY.



NOTES ON THE GENERAL SITUATION AT 8 A.M.

The barometer is now rising briskly over our Islands and the Icelandic region and also over Norway and Sweden. The readings are still highest in an anticyclone extending from the Bay of Biscay towards the centre of France, while the lowest readings are found in two distinct minima over the Scandinavian district. Owing to the presence of small secondary disturbances over the North Sea the gradient is still rather steep over the United Kingdom and the nearer parts of the Continent.

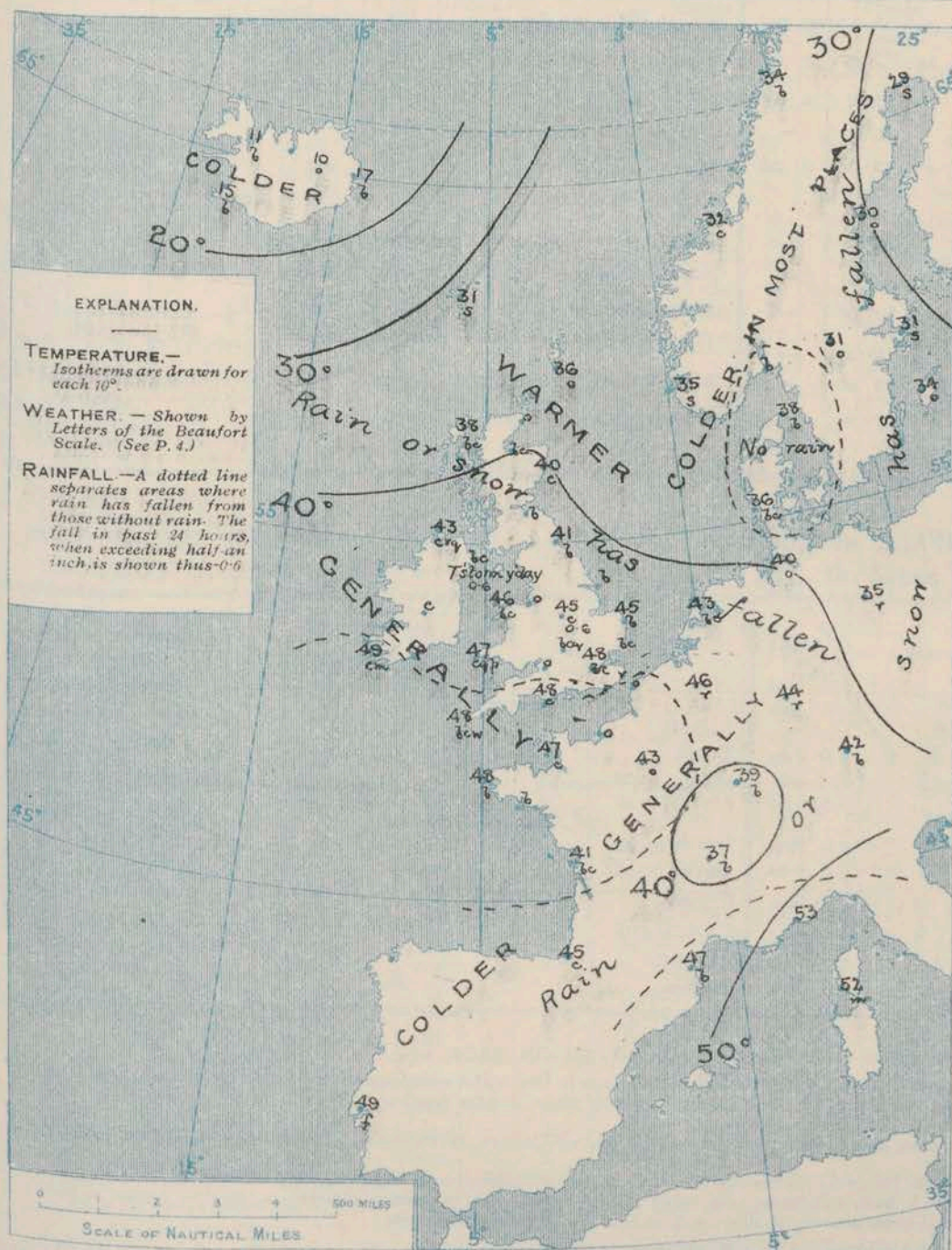
The N.W. and W. winds which are now general over this country and its neighbourhood are high or strong in force in most places, but over Scandinavia the wind has little strength. Temperature readings range from nearly 50° at our southern and south-western stations to a little below 40° in the north of Scotland; and from 53° at Nice to 35° at Berlin, and to 29° at St. Petersburg. In Iceland severe frost still prevails. Rain squalls are reported from Malin Head, and showers from Pembroke; over these Islands as a whole, however, the weather is fair or fine. Fine weather also prevails over France, but over the Continent generally the conditions are unsettled, with rain or snow in many localities; snow is also falling at Thorshavn.



# CHARTS

20<sup>th</sup> March, 1907.

## 2. TEMPERATURE AND WEATHER AT 8 A.M. TO-DAY.



### NOTES ON YESTERDAY'S WEATHER

During yesterday the thermometer rose to 50° in many parts of the United Kingdom and to 55° at Bournemouth. Rather heavy rain has fallen in the north of Ireland and at Holyhead and Nottingham, and smaller amounts in most parts of these Islands. A thunderstorm was experienced at Donaghadee during the afternoon. Bright sunshine was very abundant in the east and south of Great Britain.

### GENERAL INFERENCE FROM THE 8 A.M. OBSERVATIONS.

The rise of the barometer now in progress over these Islands will probably continue during the greater part of the ensuing 24 hours, with decreasing winds from between West and North-West. A few local showers are still to be expected, but as a whole the weather will be fair or fine.

## FORECASTS

For the 24 hours commencing at NOON TO DAY.

For the positions of the DISTRICTS indicated by the numbers 0-11—see map at foot.

- 0 } N.W. winds, backing again later; some showers of cold rain or sleet, considerable fair intervals.
- 1 }
- 2 }
- 3 } W. and N.W. winds, decreasing gradually in force; mostly fair or fine, some local showers; rather cold towards night.
- 4 }
- 5 }
- 6 } Same as Nos. 0 to 2.
- 7 }
- 8 } W. and N.W. winds, decreasing in force, backing later; some showers of rain or hail, fair intervals; moderate to rather low temperature.
- 9 }
- 10 }

### II WESTERN CHANNEL AND BAY

Strong to fresh or moderate N.W. and W. winds; rough to rather rough sea, some showers, otherwise fair.

### FORECAST DISTRICTS.

Those portions of the Coasts upon which the Warning Signals are at present flying are indicated by the Symbols  $\nabla$  = South Cone, or  $\blacktriangle$  = North Cone.





## DAILY WEATHER REPORT.

20<sup>th</sup> March, 1907

## TEMPERATURE, WEATHER, SUNSHINE, AND RAINFALL FOR YESTERDAY.

STATIONS.	TEMPERATURE F.		Weather.	Sunshine. Hrs.	Rainfall. Ins.	STATIONS.	TEMPERATURE F.		Weather.	Sunshine. Hrs.	Rainfall. Ins.
	Max.	Min.					Max.	Min.			
Blackpool, to 9 p.m.	46	39	c. or g. or	1.3	0.24	Eastbourne, to 6 p.m.	49	40	bc. b	9.4	-
Southport, to 9 p.m.	47	40	bc. r. g. or	2.8	0.33	Bexhill-on-Sea, to 9 p.m.	52	44	bc. b	9.5	-
Rhyl, to 6 p.m.	48	34	*	2.8	0.07	Hastings	*	*	*	9.8	-
Llandudno, to 9 p.m.	48	40	bc	2.0	-	Folkestone, to 6 p.m.	51	37	b	9.2	-
Bettws-y-Coed, to 6 p.m.	49	39	r. d. r	2.5	0.05	Margate, to 6 p.m.	53	39	b	10.2	-
Towyn, to 6 p.m.						Lowestoft, to 6 p.m.	51	36	bc. or. r	7.6	-
Aberystwyth, to 6 p.m.	48	41	c. o	2.0	-	Skegness	50	35	b. c. r	6.3	0.07
Plymouth, to 9 p.m.	53	40	c. b. g. bc	6.8	-	Scarborough, to 6 p.m.	49	35	*	7.9	-
Torquay, to 6 p.m.	54	40	*	1.0	-	Harrogate, to 6 p.m.	45	33	sh. g. r	5.1	0.56
Bournemouth, to 6 p.m.	55	38	*	10.0	-	Darwen, to 9 p.m.	44	35	c. or. b. r. g.	0.2	0.42
Worthing	50	39	o. c. b	9.4	-	Manchester, to 9 p.m.	49	38	or. bc. r	1.3	0.37
Brighton	47	39	*	9.4	-	Birmingham, to 9 p.m.	49	35	c. o	4.3	0.01

## TEMPERATURE, WEATHER, and RAINFALL at additional FOREIGN STATIONS, mainly for the 24 hours ended at 8 a.m. yesterday.

STATIONS 19 <sup>th</sup> March 1907.	TEMPERATURE F.		WEATHER.	RAIN. Ins.	STATIONS 19 <sup>th</sup> March 1907.	TEMPERATURE F.		WEATHER.	RAIN. Ins.
	Max.	Min.				Max.	Min.		
St. Petersburg	28	19	b. s	-	Algiers	73	52	bc. b	-
Utrecht	54	37	c. b	0.04	Tunis	61	39	bc. o	-
Groningen	52	37	b. bc	0.08	Madeira (Funchal)	not received.			
Vienna	52	46	+ c	0.16	18 <sup>th</sup> March 1907.				
Florence	61	41	b. o	-	Geneva	48	*	1 p.m.	Measured 7 a.m.
Rome	62	45	b. b	-	Berne	46	*	r	0.16
Naples	55	47	b. o	0.04	Coire	45	*	o	0.16
Palermo	59	40	b. b	-	Castasegna	57	*	b	-
Brindisi	53	39	b. b	-	Lugano	61	*	b	-
Malta	60	51	b	-	Davos	36	*	s	0.16

## NOTES REFERRING TO INFORMATION GIVEN ON PAGE 1:—

- (a) At the British and Irish Stations the readings of the barometer are not corrected for the difference in Gravity between the position of the Station and Latitude 45°. The approximate correction is:—For stations North of Malin Head and North Shields + '03 in., but for Sumburgh Head + '04 in.; for stations south of Malin Head and North Shields + '02 in., but for Scilly and Jersey + '01 in.
- (b) The Sunshine for London given in the table is recorded on the Tower of the Wesleyan Training College, Westminster; the Sunshine entered to Dungeness is recorded at Littlestone-on-Sea.
- (c) The information relating to Weather is indicated by the following letters—b. blue sky; bc. sky half clouded; c. sky three parts clouded; d. drizzling rain; e. wet air, without rain falling; f. fog; g. gloomy; h. hail; l. lightning; m. misty (hazy); o. overcast; p. passing showers; q. squally; r. rain; s. snow; t. thunder; u. ugly, threatening; v. visibility, unusual transparency; w. dew; x. hoar frost; z. dust-haze, or smoke.
- \* AN ASTERISK is inserted in all places for which information is not usually received.

## WIRELESS TELEGRAMS FROM SHIPS OF H.M. NAVY

Received during the 24 hours ended at 9.30 a.m. to-day.

Hour of Observation.	Position		Reading of Barometer.	Wind.		Weather.	TEMPERATURE.			Sea Disturbance.
	Lat.	Long.		Dir.	Force.		Dry Bulb.	Wet Bulb.	Sea	
			Ins							

## TABLE SHOWING THE GREENWICH TIMES OF SUNRISE, NOON, AND SUNSET, FOR STATIONS IN THE UNITED KINGDOM, TO-DAY AND TO-MORROW.

20 <sup>th</sup> & 21 <sup>st</sup> March 1907.		Sunrise G.M.T.	Noon G.M.T.	Sunset G.M.T.
Yarmouth	...	5.58	12.1	6.3
Greenwich	...	5.56	12.0	6.4
Wick	...	6.5	12.8	6.10
Valencia	...	6.3	12.7	6.11
		6.18	12.20	6.21
		6.16	12.19	6.23
		6.46	12.49	6.51
		6.44	12.48	6.52

TERMS OF SUBSCRIPTION for the Daily Weather Report forwarded by Book Post, £1 per annum payable quarterly in advance.

Single Copies (price 1d.) may be obtained after 3 p.m. on the day of issue, at the Meteorological Office, and at the Bookstalls of the following terminus Railway Stations:—Victoria, Charing Cross, King's Cross, St. Pancras, Euston.

FORECASTS OF WEATHER for one day in advance are drawn up at 11 a.m., and between 7 and 8 p.m. The latest forecast can be had by Reply Telegram, on paying at any Post Office in the United Kingdom Sixpence in addition to the cost of the inquiry and reply Telegram. Information as to the Terms on which Forecasts can be sent daily, for a long or short period, may be obtained on application.

METEOROLOGICAL OFFICE, 63, VICTORIA STREET, S.W.  
(TELEGRAPHIC ADDRESS: WEATHER, LONDON.)

W. N. SHAW, (Director).



# DAILY WEATHER REPORT OF THE METEOROLOGICAL OFFICE.

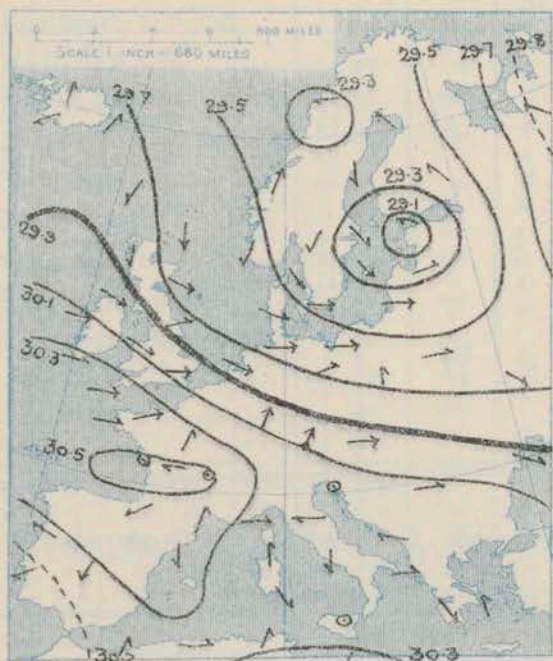
Thursday,  
21st March, 1907

STATIONS.		YESTERDAY EVENING.					THIS MORNING.										PAST 24 HOURS.				
		Barom.	Temp.	Wind.	Force	Weather.	Barometer.	TEMPERATURE.			Wind.	Force	Weather.	Sea	Temp.		Weather.	Sun- shine.	Rainfall.		
								Dry Bulb.	Wet Bulb.	Change since Yesterday.					Max.	Min.					
		At 32° Fahr. and M.S.L.	Dry Bulb.	Dirac.	(0 to 12).		At 32° Fahr. and M.S.L.	Change since Yesterday.	Dry Bulb.	Wet Bulb.	Change since Yesterday.	Dirac.	(0 to 12).		(0 to 9).	°	°		Hours.	Ins.	
SWEDEN & NORWAY.	Haparanda...	29.60	25	NW	2	0	29.74	+30	25	24	-1	Z	0	bc	x	36	23	x	x	0.04	
	Hernösand...	29.60	30	Z	0	0	29.77	+39	30	30	0	N	2	c	x	34	27	x	x	-	
	Stockholm...	29.54	31	NW	6	0	29.79	+57	32	30	+1	NNW	4	s	x	32	28	x	x	0.04	
	Wisby...	29.52	33	NNW	8	0	29.79	+54	33	30	-1	NNW	8	0	6	x	36	32	x	x	0.04
	Karlstad...	29.71	35	NW	4	6	30.02	+68	32	31	+1	N	2	6	x	x	x	x	x	-	
	Färder (X'ania Fjord)	29.76	38	NNW	2	6	30.10	+75	35	30	-1	NNW	2	6	2	41	34	x	x	-	
	Bodö...	29.57	30	E	4	5	29.78	+54	35	32	+1	NW	4	6	2	35	27	x	x	-	
	Christiansund...	29.87	35	WNW	6	5	30.05	+62	36	33	+4	SW	6	6	6	36	32	x	x	0.20	
	Skudesnaes...	30.01	37	NNW	8	c	30.27	+74	35	33	0	Z	0	c	2	41	34	6, c	x	0.04	
	ICELAND & FAEROE.	Reykjavik...	29.17	28	E	8	5	28.57	-1.16	32	x	+17	?	9	cls	x	x	x	x	x	
Blönduós...		29.44	30	S	3	0	28.50	-1.34	33	x	+22	S	5	c	x	x	x	x	x		
Seydisfjord...		29.81	22	NR	6	5	28.93	-1.80	36	x	+19	WSW	7	6	x	x	x	x	x		
Thorshavn...		29.96	42	WNW	3	bc	29.60	-1.15	40	x	+11	WNW	7	+	x	x	x	x	x		
BRITISH ISLANDS.	Sumburgh Head	30.11	37	WNW	3	6	29.98	+42	44	42	+8	W	4	6	4	44	35	0, 6	x	0.03	
	Stornoway...	30.18	44	W	2	0	29.97	+08	49	48	+1	W	6	0	5	49	38	bc, 0	7.1	0.02	
	Malin Head	30.32	45	WSW	3	cg-m	30.19	+17	45	44	+2	S	5	6	4	41	41	cg, p, gm	x	0.01	
	Blacksod Pt.	30.37	50	SW	3	c	30.27	+03	48	47	+1	S	5	cg	4	53	46	bc, m, q	x	-	
	Valencia...	30.45	52	WSW	1	bm	30.41	+04	48	47	-1	SSE	2	c	3	54	41	6, 6m	8.5	-	
	Roche's Point	30.46	51	SW	1	6	30.45	+12	47	47	-2	ESW	2	6	2	58	42	c, bc, b, f	x	0.02	
	Birr Castle	30.42	54	WSW	1	bc	30.41	+16	41	40	-5	Z	0	6	x	56	38	bc	7.8	-	
	Donaghadee	30.39	48	W	3	c	30.36	+31	46	44	+4	S	3	bc	2	51	59	bc, q, b	x	-	
	Liverpool Obsy...	30.42	42	W	3	bc	30.45	+38	44	41	+1	SSE	1	6	?	48	38	bc	x	-	
	Holyhead...	30.41	47	W	1	bc	30.44	+31	45	43	-1	SSW	3	6	2	51	42	c, bc	x	-	
	Pembroke (St. Ann's Rd.)	30.45	46	WNW	3	bc	30.49	+26	42	42	-5	ESE	2	f	3	49	39	cg, p, c, bc, f	5.9	-	
	Scilly (St. Mary's)	30.48	51	N	1	bc	30.47	+09	46	42	-2	E	2	6	4	53	44	bc	9.9	-	
	Jersey (St. Aubins)	30.47	49	WNW	4	bc	30.52	+32	45	43	-3	ESE	3	6	2	52	41	bc, 6	x	-	
	Portland Bill	30.42	49	NNW	3	6	30.52	+46	35	34	-1	WNW	2	m	1	55	29	bc	7.6	0.05	
	Dungeness...	30.35	50	NW	4	bc															
	Wick...	30.16	40	N	2	bc	30.05	+42	40	39	+1	W	2	6	2	44	37	-	x	0.05	
	Nairn...	30.22	42	W	1	bc	30.08	+37	46	42	+6	WSW	3	c	1	48	36	bc, c	8.7	-	
	Aberdeen...	30.26	42	NW	3	6	30.21	+58	43	41	+3	SSW	2	bc	2	46	34	bc, h, p, 6	8.8	0.06	
	Leith...	30.28	45	W	2	6	30.25	+42	47	43	+4	WSW	3	6	x	50	41	6	x	-	
	North Shields	30.29	46	NNW	3	6	30.38	+58	41	39	0	SW	2	bm	2	50	35	c, 6	x	-	
	Spurn Head	30.33	44	N	4	6	30.43	+58	40	38	-3	W	2	6	3	48	37	bc, bm, x	x	-	
Yarmouth...	30.26	44	NNW	6	6	30.46	+57	36	34	-9	W	3	bm	2	50	33	bc, 6	x	-		
Clacton-on-Sea	30.32	47	NNW	4	bc	30.51	+50	38	37	-10	WNW	2	6	1	53	32	bc, p, x	9.3	-		
Nottingham	30.36	47	WNW	2	bm	30.48	+47	37	36	-8	WSW	1	bm	x	52	33	bm	9.4	-		
Bath...	30.43	51	NW	1	6	30.54	+32	33	32	-16	NW	1	m	x	55	29	-	8.9	-		
Oxford...	30.48	48	NNW	3	6	30.54	+40	37	35	-10	W	1	6	x	54	33	bc, 6, bc, m, x	x	-		
London (St. James's Park)	30.37	50	NW	4	6	30.52	+43	37	36	-11	WNW	1	bm	x	55	33	bc, 6, bc	9.3	-		
GERMANY, & CO.	The Scaw (Skagen)	29.81	39	WNW	4	6	30.12	+75	37	34	-1	N	3	6	1	41	36	x	x	-	
	Fanö...	29.60	39	NNW	6	6	30.25	+72	36	34	0	NW	6	6	x	43	34	x	x	-	
	Cuxhaven...	29.92	39	WNW	4	0	30.29	+71	39	36	-1	NNW	4	6	x	43	37	x	x	0.08	
	The Helder	30.16	41	NNW	5	c	30.47	+67	40	38	-3	NNW	2	bc	2	43	39	x	x	-	
	Brussels...	x	x	x	x	x	30.53	+52	34	34	-12	WNW	1	6	x	53	32	x	x	0.08	
	Berlin...	29.85	38	NW	1	6	30.12	+47	36	34	+1	NW	4	0	x	43	34	x	x	0.24	
	Frankfurt...	30.09	40	SW	3	0	30.30	+41	39	35	-5	NW	4	bc	x	50	39	x	x	0.16	
Munich...	30.15	35	W	5	0	30.34	+24	33	32	-9	W	4	c	x	50	32	x	x	0.24		
FRANCE.	C. Gris Nez	30.38	46	NW	4	0	30.55	+51	38	37	-7	NE	1	bc	2	50	36	x	x	0.12	
	La Hève...	30.44	45	WNW	4	m	30.58	+28	39	37	-6	SSE	2	m	2	52	37	x	x	-	
	Brest...	30.49	53	NNW	3	6	30.48	+02	42	42	-6	ESE	4	bc	5	54	41	x	x	-	
	Lorient...	30.42	54	N	2	6	30.47	+03	41	41	-5	E	3	6	3	57	41	x	x	-	
	Rochefort...	30.46	52	NW	2	6	30.47	-03	42	41	+1	ENE	4	6	x	57	41	6	x	-	
	Biarritz...	30.35	60	E	4	0	30.33	-10	48	45	+3	E	4	c	3	63	45	x	x	-	
SPANISH PENIN.	Paris...	30.39	51	NNW	4	6	30.56	+24	33	32	-10	NE	2	6	x	57	23	x	x	-	
	Belfort...	30.23	48	WSW	8	0	30.47	+13	36	33	-3	W	5	m	x	51	33	x	x	-	
	Lyons...	30.40	55	W	1	6	30.49	-02	39	35	+2	NW	2	6	x	61	37	x	x	-	
	Nice...	30.12	53	E	2	6	30.09	-16	46	45	-7	Z	0	c	2	63	39	x	x	-	
	Perpignan...	30.32	61	SW	1	bc	30.31	-12	48	43	+1	SE	2	6	x	73	43	x	x	-	
	Sanguinaire...	30.25	58	N	2	m	30.06	-23	50	47	-2	E	3	?	3	61	39	x	x	-	
SPANISH PENIN.	Corunna...																				
	Lisbon...	30.17	57	WSW	2	bc	30.16	-03	54	53	+5	NE	2	c	x	62	49	x	x	-	
	Azores (P. Delgada)...	30.30	59	SSW	4	0	30.28	+04	58	55	+1	SSE	4	bc	2	63	57	x	x	-	

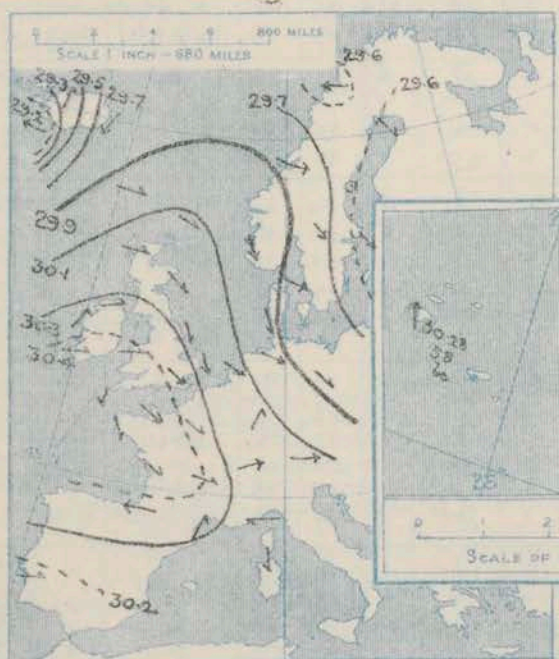


SUPPLEMENTARY CHARTS  
OF  
BAROMETER AND WIND  
FOR 8 A.M. AND 6 P.M. YESTERDAY

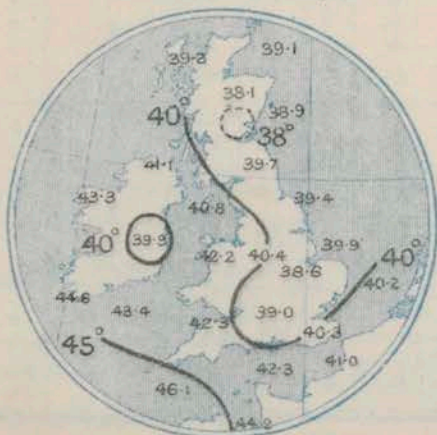
8 A.M. YESTERDAY.



6 P.M. YESTERDAY



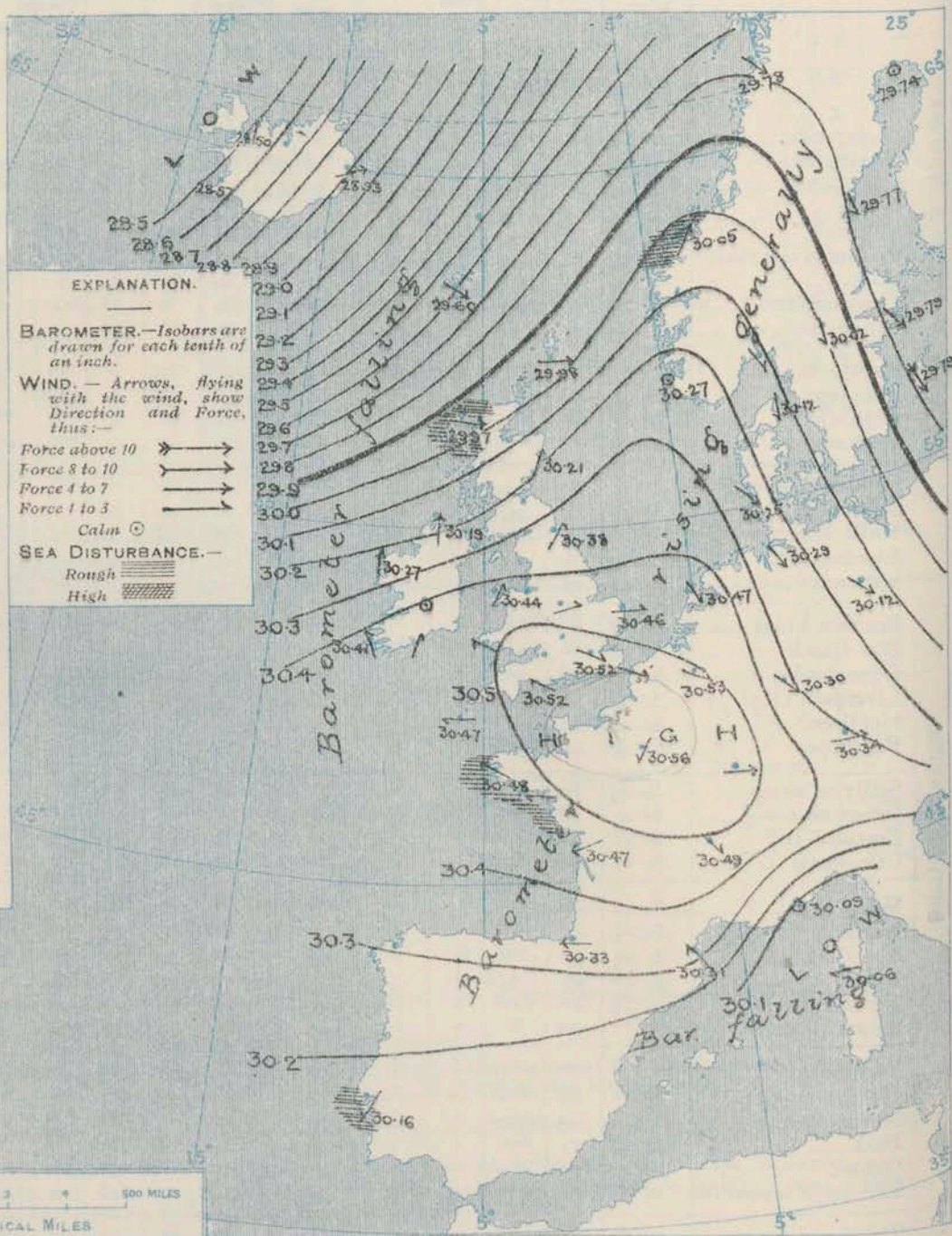
AVERAGES OF TEMPERATURE AT 8 A.M.  
FOR THE MONTH OF MARCH.  
(Derived chiefly from Observations extending over  
the 35 years—1871-1906.)



Thursday,

WEATHER

1. BAROMETER, WIND AND SEA AT 8 A.M. TO-DAY.



NOTES ON THE GENERAL SITUATION AT 8 A.M.

The central space of a high pressure system, with barometer readings above 30.5 ins., now covers Southern England and Northern France. A very deep disturbance has appeared to the westward of Iceland, where the barometer has fallen at a great rate to 28.5 ins., a fall of more than 1.3 inch since yesterday morning. A steep gradient is shown between Scotland and Iceland, elsewhere it is moderate to very slight.

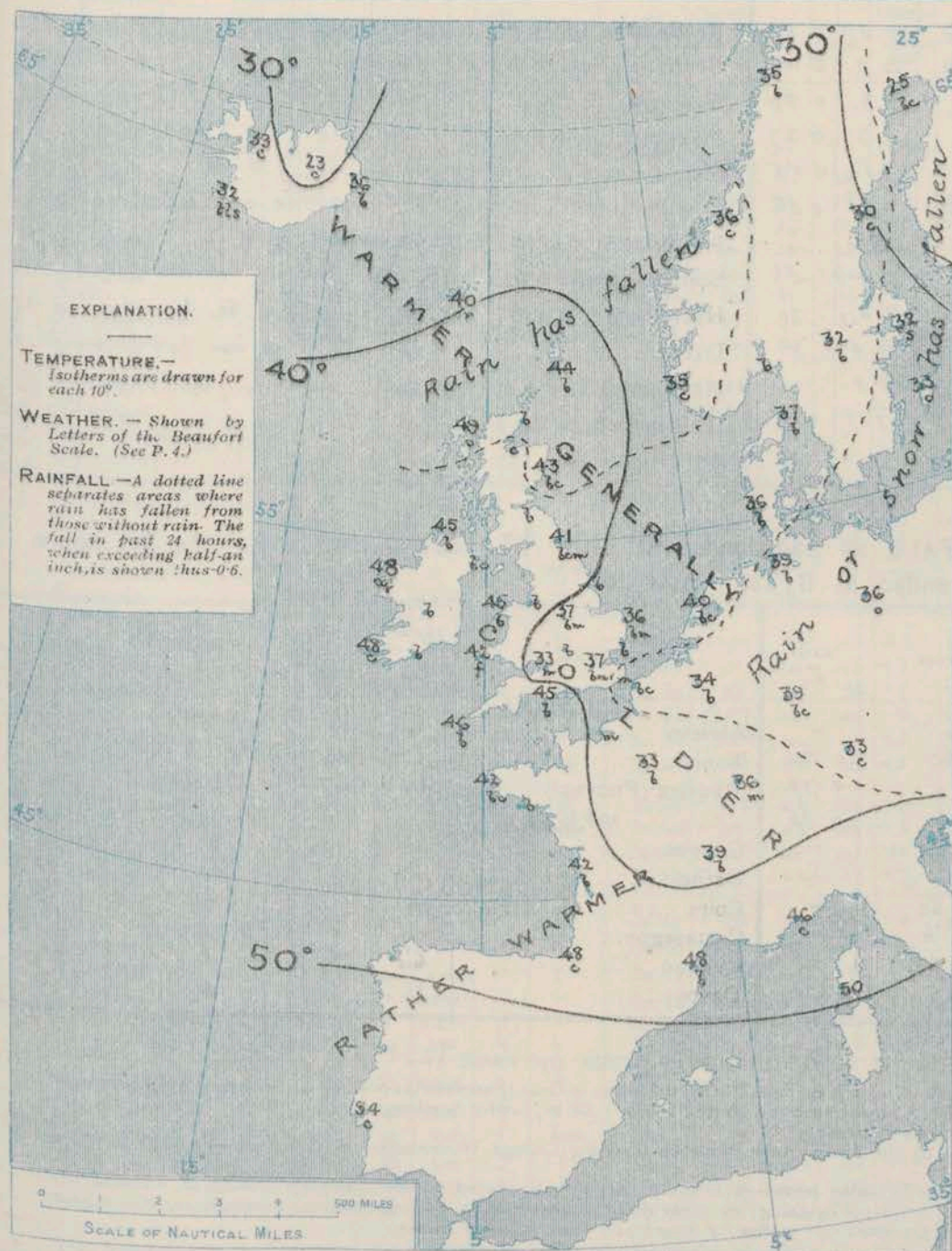
S.E. to W. winds prevail over the greater part of the British Isles and across to Iceland; N. to N.W. over Scandinavia and Middle Europe; E. over France and along our southern coast. As a rule the force is very light, but it is fresh to very strong between our north-western coasts and Iceland, and a fresh gale at Wisby. Temperature has risen over all our northern regions and in the south-west of France, fallen elsewhere, decidedly in many places. The values range from 33° at Bath to 49° in the Hebrides; on the Continent from 25° at Haparanda to 54° at Lisbon; in Iceland from 23° at Grimsstadir to 36° at Seydisfjörð. Fair to very fine clear weather prevails over nearly the whole region under observation, but the atmosphere is misty locally in England, foggy off Embrooke, rain is falling at Thorshavn, and snow at Stockholm and Reykjavik. An uncommon occurrence in Iceland is a thunderstorm in progress at Reykjavik. A rough sea is running off Christiansund and Hlabak, and is rather rough on the Minch, moderate to very smooth elsewhere.



# CHARTS

21<sup>st</sup> March, 1907.

## 2. TEMPERATURE AND WEATHER AT 8 A.M. TO-DAY.



### NOTES ON YESTERDAY'S WEATHER

During yesterday temperatures exceeded 50° in most parts of these Islands, reaching 58° at Roches Point. At Bath and Dungeness the shade temperature fell to 29° in the night. The bright sunshine records were everywhere large, exceeding 10 hours at some of the more eastern stations.

### GENERAL INFERENCE FROM THE 8 A.M. OBSERVATIONS.

The anticyclone will probably maintain its influence over our southern districts during the coming 24 hours. The deep Iceland depression appears to be travelling northward or north-eastward, but it will affect the winds and weather in our northern and western districts to some extent.

## FORECASTS

For the 24 hours commencing at NOON TO DAY.

For the positions of the DISTRICTS indicated by the numbers 0-11—see map at foot.

- 0 { Light to strong S<sup>W</sup> to W<sup>W</sup> winds; fine at first, becoming less settled later, with showers; mild.
- 1 { Light to fresh W<sup>W</sup> and S. W<sup>W</sup> breezes; fine generally, showers later; mild.
- 2 { Light or moderate W<sup>W</sup> breezes; generally fair or fine, local showers later; mild day, cool night.
- 3 { Light variable to W<sup>W</sup> breezes; fine generally, morning mist; mild day, cool night.
- 4 { Same as Nos. 0 and 1.
- 5 { Freshening S. W<sup>W</sup> breezes; fine at first, some showers later; mild.
- 6 { Light to moderate E<sup>W</sup> and S. E<sup>W</sup> breezes; fair or fine, morning mist or fog; mild.
- 7 { Freshening S<sup>W</sup> and S. W<sup>W</sup> breezes; fine at first, some showers later, mist or fog on coast; mild.
- 8 { Freshening S<sup>W</sup> and S. W<sup>W</sup> breezes; fine at first, some showers later, mist or fog on coast; mild.
- 9 { Freshening S<sup>W</sup> and S. W<sup>W</sup> breezes; fine at first, some showers later, mist or fog on coast; mild.
- 10 { Freshening S<sup>W</sup> and S. W<sup>W</sup> breezes; fine at first, some showers later, mist or fog on coast; mild.

### II WESTERN CHANNEL AND BAY

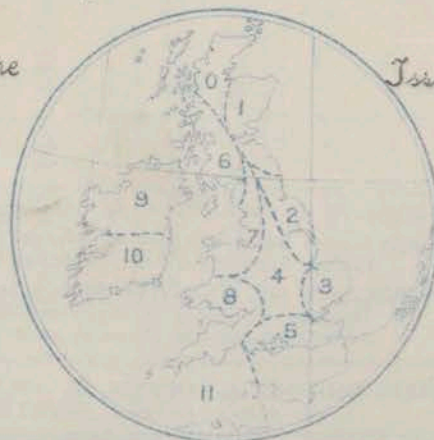
E<sup>W</sup> and S. E<sup>W</sup> breezes, light to fresh; sea slight to rather rough; fair or fine, local mist or fog banks; moderate temperature.

### FORECAST DISTRICTS.

Those portions of the Coasts upon which the Warning Signals are at present flying are indicated by the Symbols  $\nabla$  = South Cone, or  $\Delta$  = North Cone.

None

Issued.





## DAILY WEATHER REPORT.

21<sup>st</sup> March, 1907

## TEMPERATURE, WEATHER, SUNSHINE, AND RAINFALL FOR YESTERDAY.

STATIONS.	TEMPERATURE F.		Weather.	Sunshine. Hrs.	Rainfall. Ins.	STATIONS.	TEMPERATURE F.		Weather.	Sunshine. Hrs.	Rainfall. Ins.
	Max.	Min.					Max.	Min.			
Blackpool, to 9 p.m.	47	41	r. c. bc	9.5	0.12	Eastbourne, to 6 p.m.	55	44	*	8.6	—
Southport, to 9 p.m.	49	42	or. b. c	9.3	0.15	Bexhill-on-Sea, to 9 p.m.	56	47	b	8.0	0.06
Rhyl, to 6 p.m.	50	38	*	8.8	0.06	Hastings	*	*	*	7.8	*
Llandudno, to 9 p.m.	51	43	bc	9.2	0.27	Folkestone, to 6 p.m.	53	43	r. o. b. bc. c	8.1	—
Bettws-y-Coed, to 6 p.m.	53	45	bc. b	7.3	0.83	Margate, to 6 p.m.	51	42	b. bc	8.0	0.06
Towyn, to 6 p.m.	51	44	r. c. b	7.3	0.05	Lowestoft, to 6 p.m.	51	41	c. or. c. bc. b	10.0	0.31
Aberystwyth, to 6 p.m.	48	42	c. b. c	7.5	—	Skegness	52	41	r. b	10.3	0.38
Plymouth, to 9 p.m.	56	44	bc. b	9.8	—	Scarborough, to 6 p.m.	52	35	*	10.5	0.08
Torquay, to 6 p.m.	57	48	*	9.8	—	Harrogate, to 6 p.m.	50	34	r. bc. b	10.9	0.21
Bournemouth, to 6 p.m.	52	41	*	7.3	—	Darwen, to 9 p.m.	46	36	or. bc. bc	6.0	0.12
Worthing	56	44	c. b	8.3	—	Manchester, to 9 p.m.	49	42	or. bc	5.5	0.31
Brighton	57	43	*	7.7	0.01	Birmingham, to 9 p.m.	51	42	c. b	8.5	0.10

## TEMPERATURE, WEATHER, and RAINFALL at additional FOREIGN STATIONS, mainly for the 24 hours ended at 8 a.m. yesterday.

STATIONS 20 <sup>th</sup> March, 1907.	TEMPERATURE F.		WEATHER.	RAIN. Ins.	STATIONS 20 <sup>th</sup> March, 1907.	TEMPERATURE F.		WEATHER.	RAIN. Ins.
	Max.	Min.				Max.	Min.		
St. Petersburg	37	19	s. o	—	Algiers	70	55	b. c	—
Utrecht	48	39	o. bc	0.24	Tunis	66	43	bc. b	—
Groningen	45	36	o. o	0.12	Madeira (Funchal)	64	48	b. bc	—
Vienna	52	48	c. c	0.35	19 <sup>th</sup> March, 1907.				Measured
Florence	58	42	b. b	—	Geneva	45	*	b	0.72
Rome	62	46	b. b	—	Berne	43	*	bc	0.32
Naples	55	50	b. bc	—	Coire	41	*	o	0.16
Palermo	62	38	b. b	—	Castasegna	57	*	o	—
Brindisi	55	40	b. bc	—	Lugano	64	*	b	—
Malta	60	51	bc	—	Davos	36	*	s	0.20

## NOTES REFERRING TO INFORMATION GIVEN ON PAGE 1:—

- (a) At the British and Irish Stations the readings of the barometer are not corrected for the difference in Gravity between the position of the Station and Latitude 45°. The approximate correction is:—For stations North of Malin Head and North Shields + '03 in., but for Sumburgh Head + '04 in.; for stations south of Malin Head and North Shields + '02 in., but for Scilly and Jersey + '01 in.
- (b) The Sunshine for London given in the table is recorded on the Tower of the Wesleyan Training College, Westminster; the Sunshine entered to Dungeness is recorded at Littlestone-on-Sea.
- (c) The information relating to Weather is indicated by the following letters—b. blue sky; bc. sky half clouded; c. sky three parts clouded; d. drizzling rain; e. wet air, without rain falling; f. fog; g. gloomy; h. hail; l. lightning; m. misty (hazy); o. overcast; p. passing showers; q. squally; r. rain; s. snow; t. thunder; u. ugly, threatening; v. visibility, unusual transparency; w. dew; x. hoar frost; z. dust-haze, or smoke.
- \* AN ASTERISK is inserted in all places for which information is not usually received.

## WIRELESS TELEGRAMS FROM SHIPS OF H.M. NAVY

Received during the 24 hours ended at 9.30 a.m. to-day.

Hour of Observation.	Position		Reading of Barometer.	Wind.		Weather.	TEMPERATURE.			Sea Disturbance.
	Lat.	Long.		Dir.	Force.		Dry Bulb.	Wet Bulb.	Sea	
			Ins.							

## TABLE SHOWING THE GREENWICH TIMES OF SUNRISE, NOON, AND SUNSET, FOR STATIONS IN THE UNITED KINGDOM, TO-DAY AND TO-MORROW.

21 <sup>st</sup> March, 1907.	Sunrise G.M.T.	Noon G.M.T.	Sunset G.M.T.
Yarmouth	5.56	12.0	6.4
	5.54	12.0	6.6
Greenwich	6.3	12.7	6.11
	6.1	12.7	6.13
Wick	6.16	12.19	6.23
	6.13	12.19	6.25
Valencia	6.44	12.48	6.52
	6.42	12.48	6.54

TERMS OF SUBSCRIPTION for the Daily Weather Report forwarded by Book Post, £1 per annum payable quarterly in advance.

Single Copies (price 1d.) may be obtained after 3 p.m. on the day of issue, at the Meteorological Office, and at the Bookstalls of the following terminus:—Railway Stations:—Victoria, Charing Cross, King's Cross, St. Pancras, Euston.

FORECASTS OF WEATHER for one day in advance are drawn up at 11 a.m., and between 7 and 8 p.m. The latest forecast can be had by Reply Telegram, on paying at any Post Office in the United Kingdom Sixpence in addition to the cost of the inquiry and reply Telegram. Information as to the Terms on which Forecasts can be sent daily, for a long or short period, may be obtained on application.

METEOROLOGICAL OFFICE, 63, VICTORIA STREET, S.W.  
(TELEGRAPHIC ADDRESS: WEATHER, LONDON.)

W. N. SHAW, (Director).



# DAILY WEATHER REPORT OF THE METEOROLOGICAL OFFICE.

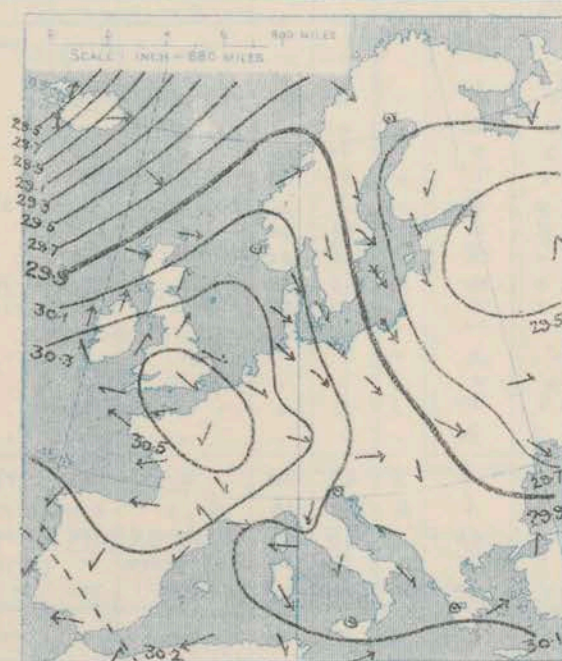
Friday  
22nd March, 1907

STATIONS.	YESTERDAY EVENING.						THIS MORNING.										PAST 24 HOURS.				
	Barom.	Temp.	Wind.				Barometer.	Temperature.	Wind.								Temp.				
	At 32° Fahr. and M.S.L.	Dry Bulb.	Direc.	Force (0 to 12).	Weather.		At 32° Fahr. and M.S.L.	Change since Yesterday.	Dry Bulb.	Wet Bulb.	Change since Yesterday.	Direc.	Force (0 to 12).	Weather.	Sea (0 to 9).		Max.	Min.	Weather.	Sun-shine.	Rainfall.
	Ins.	°					Ins.	Ins.	°	°	°						°	°		Hours.	Ins.
SWEDEN & NORWAY.	Haparanda...	29.74	22	N	1	f	29.49	-1.25	17	?	-8	Z	0	0	x		36	17	x	x	-
	Hernösand...	29.83	27	Z	0	b	29.41	-1.36	24	23	-6	S	2	0	x		41	21	x	x	-
	Stockholm...	29.90	33	W	2	b	29.47	-1.32	29	28	-3	SSW	2	0	x		36	29	x	x	-
	Wisby...	29.93	35	NW	6	0	29.56	-1.23	34	32	+1	SSW	4	0	x		36	30	x	x	-
	Karlstad...	29.96	34	W	2	b	29.38	-1.64	36	35	+4	W	2	0	x		x	x	x	x	0.08
	Färder (X'ania Fjord)	29.96	37	SW	2	b	29.49	-1.61	38	34	+3	W	6	0	3		39	34	x	x	-
	Bodö...	29.64	30	ESE	1	b	29.34	-1.44	31	30	-4	E	4	6	3		36	30	x	x	-
ICELAND & FAEROE.	Christiansund...	29.61	43	S	2	S	29.39	-1.66	36	33	0	WSW	6	S	5		43	32	x	x	0.16
	Skudesnaes...	29.94	41	S	6	0	29.75	-1.52	39	36	+4	NNW	8	C	4		41	35	C, 0	x	0.16
	Reykjavik...	29.50	18	NW	7	bc	29.90	+1.33	30	x	-2	SW	3	0	x		x	x	x	x	x
	Blönduós...	29.33	15	NE	7	S	29.81	+1.31	28	x	-5	WSW	4	0	x		x	x	x	x	x
BRITISH ISLANDS.	Seydisfjord...	28.92	34	WSW	10	C	29.74	+1.31	19	x	-17	WSW	8	0	x		x	x	x	x	x
	Thorshavn...	29.48	39	W	7	0	29.82	+1.22	35	x	-5	WNW	7	bc	x		x	x	x	x	x
	Sumburgh Head	29.77	41	SW	4	C	29.82	-1.16	38	33	-6	W	5	6	5		46	34	0, C	x	0.18
	Stornoway...	29.96	44	W	3	0	30.13	+1.16	40	39	-9	NW	3	6	3		49	36	2, 0	0.9	0.13
	Malin Head...	30.16	44	WNW	4	T	30.30	+1.11	43	42	-2	NW	4	Cp	4		51	41	bc, cp, T, C	x	0.16
	Blacksod Pt. ...	30.25	48	S	6	Tgm	30.42	+1.15	42	40	-6	W	2	bc	3		53	39	bc, cp, T, C	x	0.16
	Valencia...	30.39	50	SSW	3	C	30.42	+1.01	48	47	0	S	1	om	4		54	45	bc, cp, T, C	7.5	-
	Roche's Point...	30.40	50	SW	3	bc	30.44	-1.01	44	44	-3	SW	1	bc	1		52	40	b, bc, bcw	x	-
	Birr Castle...	30.33	53	SW	2	bc	30.42	+1.01	42	41	+1	Z	0	ot	x		58	39	b	9.4	0.04
	Donaghadee...	30.20	52	WSW	4	bc	30.34	-1.02	40	39	-6	WSW	2	bc	1		55	39	bc, cp, T, C	x	0.02
GERMANY, & C.	Liverpool Obsy...	30.33	48	SW	3	bc	30.38	-1.07	40	40	-4	WNW	2	T	2		54	40	b	x	0.04
	Holyhead...	30.35	46	SW	4	bc	30.38	-1.06	42	41	-3	W	1	0	2		50	41	bc, b	x	0.01
	Pembroke (St. Ann's Hd.)	30.43	46	SSW	2	bc	30.41	-1.08	45	45	+3	W	4	og	3		49	42	f, bc	8.6	-
	Scilly (St. Mary's)	30.45	51	SE	2	bc	30.45	-1.02	46	44	0	S	1	bw	3		53	44	bc	6.0	-
	Jersey (St. Aubins)	30.50	53	SE	2	bc	30.49	-1.07	42	40	-3	SE	1	b	1		54	34	bm, cmx	9.7	-
	Portland Bill...	30.47	46	SW	1	C	30.42	-1.10	46	45	+1	W	2	bw	1		52	43	b, c	x	-
	Dungeness...	30.47	44	SW	3	b	30.40	-1.12	42	41	+7	WSW	3	bc	3		49	34	b	10.0	-
	Wick...	29.91	42	W	2	bc	30.00	-1.05	40	39	0	NW	4	chp	2		45	38	-	x	0.08
	Nairn...	29.97	42	W	5	C	30.10	+1.02	40	37	-6	W	4	C	2		53	37	y, p	4.2	0.06
	Aberdeen...	29.98	49	SW	4	C	30.13	-1.08	41	38	-2	WSW	2	C	2		55	37	bc, cp, b	5.7	0.07
FRANCE.	Leith...	30.10	50	WSW	4	T	30.21	-1.04	43	39	-4	W	3	C	x		54	40	b, bc, cp, b	x	0.01
	North Shields	30.18	51	WSW	4	C	30.24	-1.14	41	39	0	WSW	3	bc	2		56	37	cp, b	x	0.01
	Spurn Head...	30.28	49	SW	4	b	30.24	-1.19	43	41	+3	NW	3	0	2		55	36	b, bcw	x	-
	Yarmouth...	30.38	53	WSW	3	bc	30.27	-1.19	43	40	+7	W	4	cm	3		55	34	b, bc	x	-
	Clacton-on-Sea...	30.44	44	SSE	3	C	30.34	-1.17	41	39	+3	W	4	bc	3		56	37	bc, cm, c	9.5	-
	Nottingham...	30.35	52	SW	1	bm	30.31	-1.17	45	44	+8	W	1	om	x		57	37	b, bm	8.1	-
	Bath...	30.46	53	SW	3	b	30.41	-1.13	46	43	+13	WSW	3	0	x		57	33	-	10.6	-
	Oxford...	30.46	48	WSW	2	b	30.40	-1.14	41	39	+4	W	1	b	x		58	37	-	x	-
	London (St. James's Park)	30.44	53	W	1	b	30.39	-1.13	42	39	+5	W	2	b	x		57	37	b	8.5	-
	The Scaw (Skagen)	30.06	37	WNW	2	C	29.63	-1.49	39	37	+2	WNW	6	b	3		41	36	x	x	-
SPANISH PENIN.	Fanø...	30.17	40	NW	4	C	29.92	-1.33	39	38	+3	WNW	4	bc	x		43	36	x	x	-
	Cuxhaven...	30.36	40	W	3	C	30.06	-1.23	41	41	+2	W	6	otq	x		41	39	x	x	0.08
	The Helder...	30.41	41	SW	2	b	30.24	-1.23	42	40	+2	W	4	T	3		46	40	x	x	-
	Brussels...	x	x	x	x	x	30.41	-1.12	38	35	+4	WSW	2	b	x		45	34	x	x	-
	Berlin...	30.26	41	WNW	2	bc	30.09	-1.03	41	39	+5	W	3	0	x		45	36	x	x	0.04
	Frankfurt...	30.43	41	SW	3	b	30.37	+1.07	33	31	-6	SW	3	0	x		46	32	x	x	-
	Munich...	30.51	34	W	5	0	30.51	+1.17	33	31	0	W	5	b	x		37	30	x	x	0.04
	C. Gris Nez...	30.55	43	SSW	1	b	30.42	-1.13	42	41	+4	SSW	3	b	2		50	37	x	x	-
	La Hève...	30.53	46	NE	1	b	30.51	-1.07	41	37	+2	S	3	bc	2		57	36	x	x	-
	Brest...	30.43	51	NW	2	bc	30.45	-1.03	41	39	-1	ESE	3	b	2		55	39	x	x	-
SPANISH PENIN.	Lorient...	30.46	54	SE	2	b	30.41	-1.06	40	40	-1	ENE	3	b	3		57	39	x	x	-
	Rochefort...	30.42	72	E	4	b	30.41	-1.06	38	36	-4	ENE	4	b	x		79	36	b	x	-
	Biarritz...	30.26	64	ENE	4	b	30.28	-1.05	46	42	-2	E	4	b	2		68	43	x	x	-
	Paris...	30.52	48	ENE	2	b	30.51	-1.05	30	30	-3	Z	0	b	x		55	28	x	x	-
	Belfort...	30.46	45	WSW	4	C	30.50	+1.03	32	30	-4	E	2	m	x		50	28	x	x	-
	Lyons...	30.47	45	N	2	b	30.56	+1.07	34	32	-5	Z	0	b	x		51	32	x	x	-
	Nice...	30.25	50	Z	0	b	30.32	+1.23	47	39	+1	Z	0	b	2		67	41	x	x	-
	Perpignan...	30.32	54	S	1	b	30.41	+1.10	39	36	-9	SW	1	b	x		67	35	x	x	-
	Sanguinaire...	30.21	55	E	3	m	30.32	+1.26	51	48	+1	E	3	m	3		66	45	x	x	-
	Corunna...	x	x	x	x	x	x	x	x	x	x	x	x	x	x		x	x	x	x	-
SPANISH PENIN.	Lisbon...	30.08	63	NNW	5	b	30.10	-1.06	58	50	+4	NNW	4	b	x		72	54	x	x	-
	Azores (P. Delgada)...	30.30	60	S	4	m	30.28	00	59	56	+1	S	4	0	2		64	57	x	x	0.24

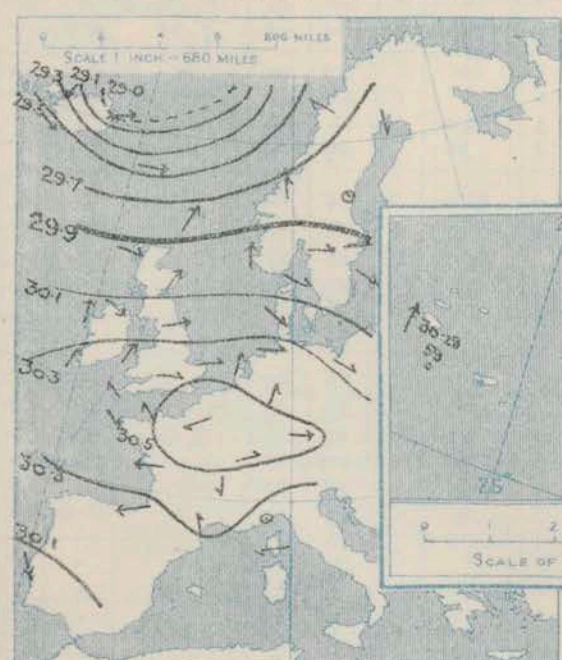


SUPPLEMENTARY CHARTS  
OF  
BAROMETER AND WIND  
FOR 8 A.M. AND 6 P.M. YESTERDAY

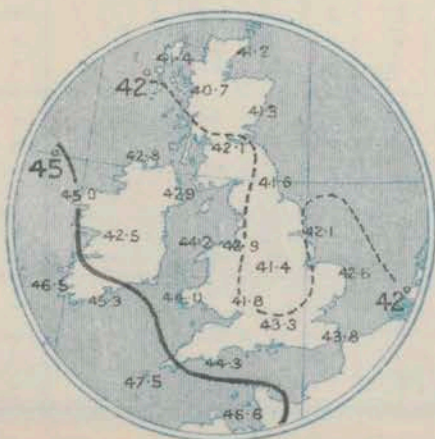
8 A.M. YESTERDAY.



6 P.M. YESTERDAY



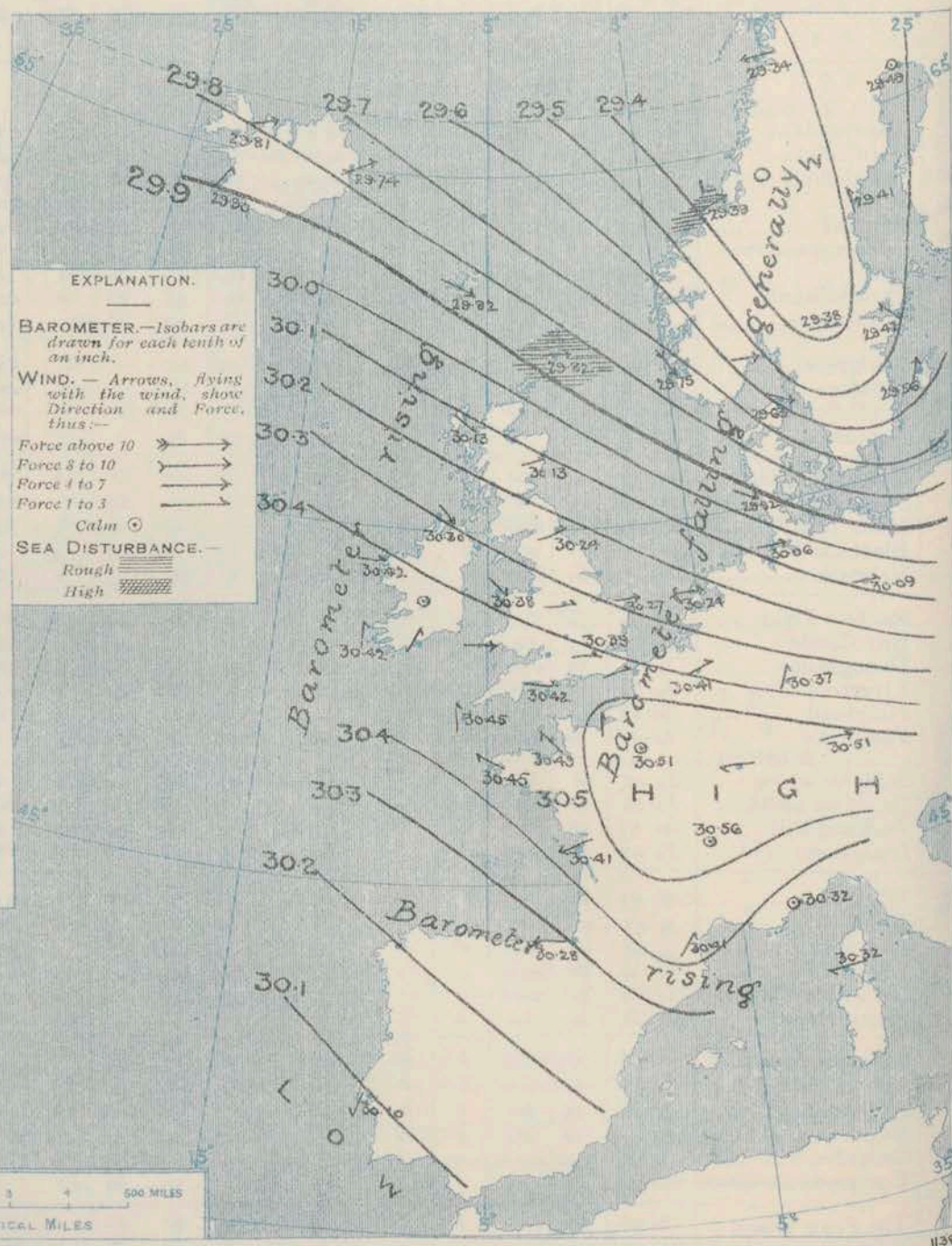
AVERAGES OF TEMPERATURE AT 8 A.M.  
FOR THE TWO-MONTHLY PERIOD.  
MARCH - APRIL.  
(Derived chiefly from Observations extending over  
the 35 years—1871-1905.)



Friday,

WEATHER

1. BAROMETER, WIND AND SEA AT 8 A.M. TO-DAY.



NOTES ON THE GENERAL SITUATION AT 8 A.M.

The central space of the high-pressure system now lies over Eastern France and South Germany, where the barometer stands above 30.5 ins. A depression, with readings below 29.4 ins., covers the greater part of Scandinavia. In Iceland pressure has increased as rapidly as it had previously given way, the rise of the barometer exceeding 1.3 in. since yesterday. The gradient is moderately steep over Denmark and Southern Norway.

Over the greater part of our area S.W. and W. winds prevail, of little strength as a rule, but blowing strongly on the eastern side of the North Sea and in the Faeroe, a fresh gale at Seydisfjörður and Húsavík. In France calms and E. breezes are reported.

Temperature has changed very irregularly. At the home stations the values range from 38° at Lumburgh Head to 48° at Valencia. On the Continent from 17° at St. Petersburg to 58° at Lisbon; and in the Iceland region from 8° at Grimstadir to 35° at Thorshavn.

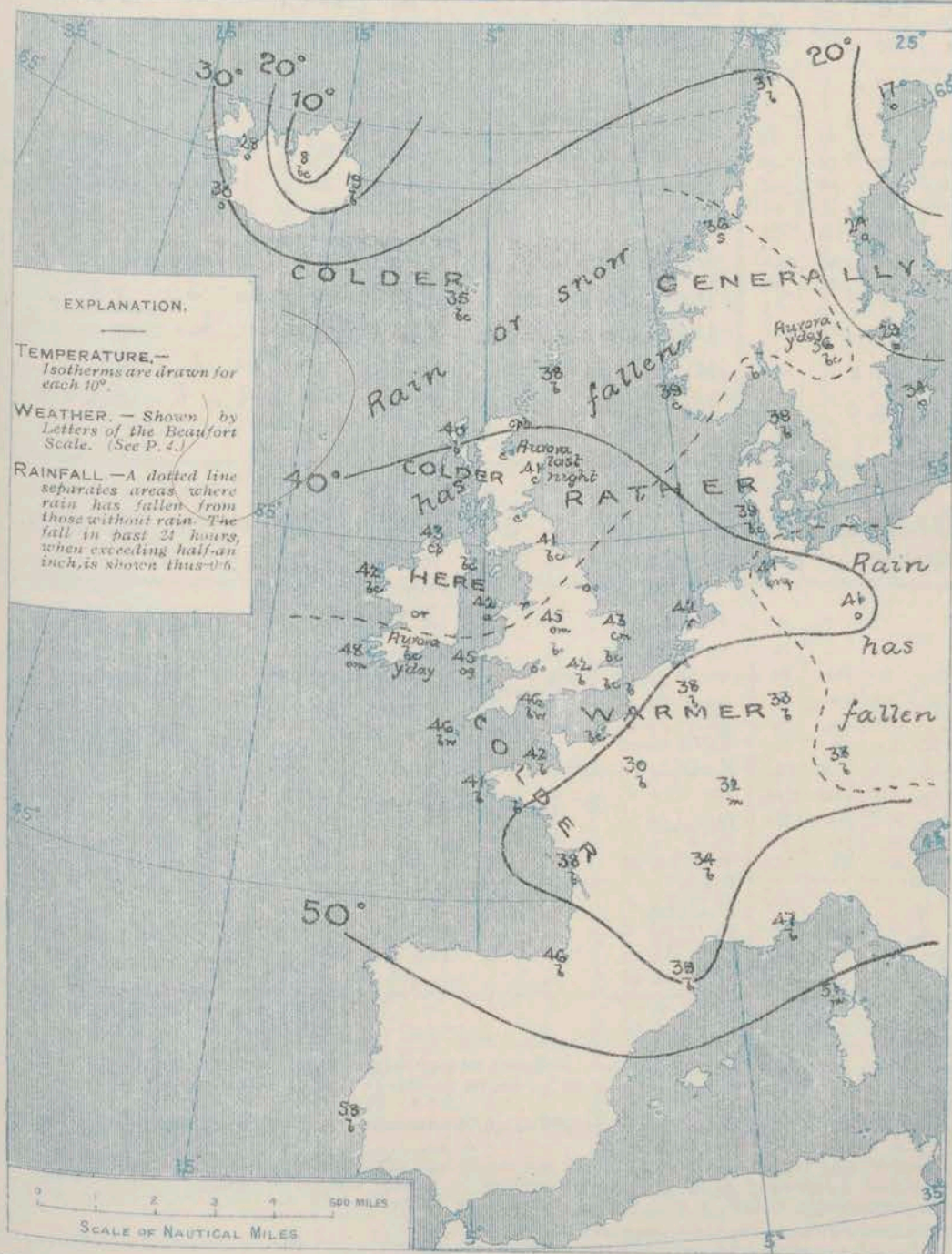
Fair to very fine clear weather prevails extensively at home and abroad, but rain is falling locally in Iceland, at Liverpool, and along the south coast of the North Sea, hail at Wick, and snow at Húsavík and Christiansund. At Seydisfjörður the weather is thundery. The sea is rather rough off Christiansund and Shetland, moderate to very smooth on all other coasts.



# CHARTS

22<sup>nd</sup> March, 1907.

## 2. TEMPERATURE AND WEATHER AT 8 A.M. TO-DAY.



### NOTES ON YESTERDAY'S WEATHER

Temperature rose yesterday above 50° at nearly all stations, to 58° at Oxford, Birmingham, Manchester and Birr Castle. As a rule very large amounts of bright sunshine were recorded, 10 hours and upwards in many places, 11 hours at Hastings. An auroral display was witnessed last night at stations in Ireland, Scotland and Sweden.

### GENERAL INFERENCE FROM THE 8 A.M. OBSERVATIONS.

An increase of pressure has set in over our western and northern districts, and it will become general in the course of the day, with the wind veering into the North-West quarter. There are no indications of the existence of a disturbance in the neighbourhood of Iceland.

## FORECASTS

For the 24 hours commencing at NOON TO DAY.

For the positions of the DISTRICTS indicated by the numbers 0-11—see map at foot.

0  
1  
2  
3  
4  
5  
6  
7  
8  
9  
10

Light to moderate W<sup>ly</sup> and N.W<sup>ly</sup> breezes; generally fine or fair, slight local showers; temperature variable, rather cool night.

### II WESTERN CHANNEL AND BAY

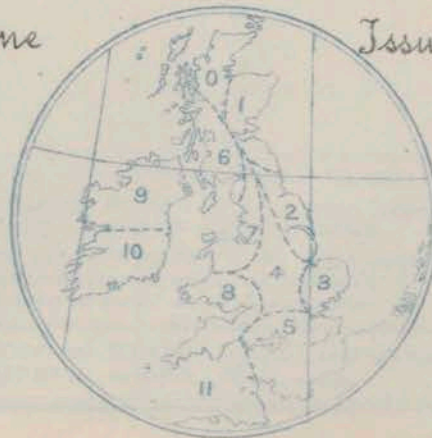
Very variable breezes; sea smooth to moderate; generally fair or fine, some mist or fog locally; cool.

### FORECAST DISTRICTS.

Those portions of the Coasts upon which the Warning Signals are at present flying are indicated by the Symbols  $\nabla$  = South Cone, or  $\blacktriangledown$  = North Cone.

None

Issued.





22<sup>nd</sup> March, 1907

Sunah  
Hr

ICELAND	SWEDEN & NORWAY.
---------	------------------

TEMPERATURE, WEATHER, and RAINFALL at additional FOREIGN STATIONS, mainly for the 24 hours ended at 8 a.m. yesterday.

100

## NOTES REFERRING TO INFORMATION GIVEN ON PAGE 1:—

- (a) At the British and Irish Stations the readings of the barometer are not corrected for the difference in Gravity between the position of the Station and Latitude 45°. The approximate correction is:—For stations North of Malin Head and North Shields + '03 in., but for Sumburgh Head + '04 in.; for stations south of Malin Head and North Shields + '02 in., but for Scilly and Jersey + '01 in.
- (b) The Sunshine for London given in the table is recorded on the Tower of the Wesleyan Training College, Westminster; the Sunshine entered to Dungeness is recorded at Littlestone-on-Sea.
- (c) The information relating to Weather is indicated by the following letters—b. blue sky; bc. sky half clouded; c. sky three parts clouded; d. drizzling rain; e. wet air, without rain falling; f. fog; g. gloomy; h. hail; l. lightning; m. misty (hazy); o. overcast; p. passing showers; q. squally; r. rain; s. snow; t. thunder; u. ugly, threatening; v. visibility, unusual transparency; w. dew; x. hoar frost; z. dust-haze, or smoke.
- \* AN ASTERISK is inserted in all places for which information is not usually received.

WIRELESS TELEGRAMS FROM SHIPS OF H.M. NAVY

Received during the 24 hours ended at 9.30 a.m. to-day.

Hour of Observation.	Position		Reading of Barometer.	Wind.		Weather.	TEMPERATURE.			Sea- Disturbance
	Lat.	Long.		Direc.	Force.		Air.		Sea	
							Dry Bulb.	Wet Bulb.		
	°	°	Inn				°	°	°	

TABLE SHOWING THE GREENWICH TIMES OF SUNRISE,  
NOON, AND SUNSET, FOR STATIONS IN THE  
UNITED KINGDOM, TO-DAY AND TO-MORROW.

22 <sup>nd</sup> + 23 <sup>rd</sup> <del>March</del> 1907.		Sunrise G.M.T.	Noon G.M.T.	Sunset G.M.T.
Yarmouth ... ..	{	5.54 5.52	12.0 12.0	6.6 6.8
Greenwich ... ..	{	6.1 5.59	12.7 12.7	6.13 6.15
Wick ... ..	{	6.13 6.10	12.19 12.19	6.25 6.27
Valencia ... ..	{	6.42 6.40	12.48 12.48	6.54 6.56

TERMS OF SUBSCRIPTION *for the Daily Weather Report forwarded by Book Post, £1 per annum payable quarterly in advance.*

TERMS OF SUBSCRIPTION for the Daily Weather Report forwarded by Book Post, £1 per annum payable quarterly in advance.  
Single Copies (price 1d.) may be obtained after 8 p.m. on the day of issue, at the Meteorological Office, and at the Bookstalls of the following terminus  
Railway Stations:—Victoria, Charing Cross, King's Cross, St. Pancras, Euston.

FORECASTS OF WEATHER for one day in advance are drawn up at 11 a.m., and between 7 and 8 p.m. The latest forecast can be had by Reply Telegram, on paying at any Post Office in the United Kingdom **Sixpence** in addition to the cost of the inquiry and reply Telegram. Information as to the Terms on which Forecasts can be sent daily, for a long or short period, may be obtained on application.

METEOROLOGICAL OFFICE, 63, VICTORIA STREET, S.W.  
(TELEGRAPHIC ADDRESS: WEATHER, LONDON.)

W. N. SHAW, (*Director*).



# DAILY WEATHER REPORT OF THE METEOROLOGICAL OFFICE.

Saturday  
23<sup>rd</sup> March, 1907

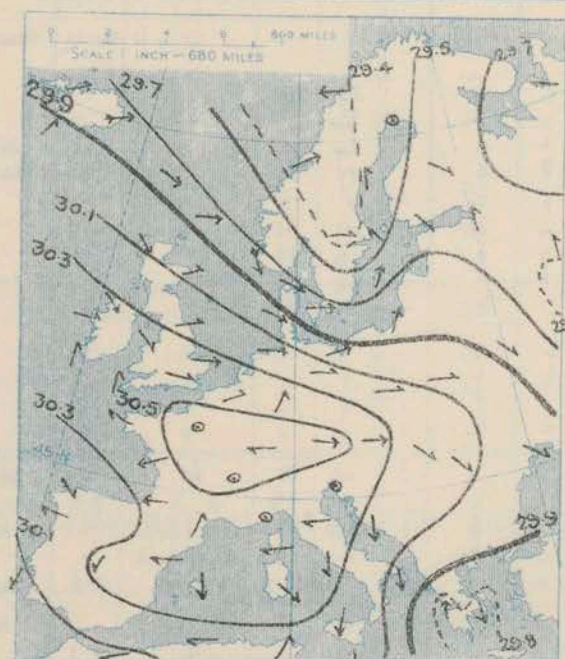
STATIONS.	YESTERDAY EVENING.						THIS MORNING.										PAST 24 HOURS.				
	BAROM.		TEMP.		WIND.		BAROMETER.		TEMPERATURE.				WIND.		TEMP.		Weather.	Sun-shine.	Rainfall.	Hours.	Ins.
	At 32° Fahr. and M.S.L.	Dry Bulb.	Force (0 to 12).	Dir.	Weather.	At 82° Fahr. and M.S.L.	Change since Yesterday.	Dry Bulb.	Wet Bulb.	Change since Yesterday.	Dir.	Force (0 to 12).	Weather.	Sea (0 to 9).	Max.	Min.					
	Ins.	°				Ins.	Ins.	°	°	°					°	°					
SWEDEN & NORWAY.	Haparanda...	29.46	24	S	2	0	29.58	+0.09	26	26	+9	SW	1	0	37	14	x	x	-	-	-
	Hernösand...	29.50	30	Z	0	0	29.69	+0.28	34	32	+10	NNW	2	0	34	18	x	x	-	-	-
	Stockholm...	29.20	32	NE	6	5	29.68	+0.21	30	29	+1	NW	2	0	34	25	x	x	0.20	-	-
	Wisby...	29.16	34	NW	6	0	29.56	00	33	31	-1	NNE	8	0	37	32	x	x	0.32	-	-
	Karlstad...	29.45	34	NW	8	0	29.83	+0.45	28	28	-8	N	6	0	x	x	x	x	-	-	-
	Färder (X'ania Fjord)	29.59	34	NW	4	6	29.88	+0.39	34	29	-4	NNW	4	6	41	32	x	x	-	-	-
	Bodö...	29.45	30	E	1	0	29.71	+0.37	36	35	+5	NW	3	6	36	28	x	x	-	-	-
	Christiansund...	29.69	33	WNW	6	5	30.02	+0.63	35	31	-1	NNW	5	0	36	28	x	x	0.24	-	-
	Skudesnaes...	29.88	37	NNW	9	0	30.11	+0.36	33	32	-6	NNW	7	5	39	32	0	x	-	-	-
ICELAND & FAEROE.	Reykjavik...	29.91	29	E	4	5	29.44	-0.46	41	x	+11	SSE	3	+	x	x	x	x	-	-	-
	Blönduós...	30.00	30	SW	2	0	29.41	-0.40	45	x	+17	S	6	0	x	x	x	x	-	-	-
	Seydisfjord...	30.08	28	WSW	4	0	29.69	-0.05	26	x	+7	Z	0	0	x	x	x	x	-	-	-
	Thorshavn...	30.07	40	WNW	4	0	30.47	+0.32	40	x	+5	Z	0	0	x	x	x	x	-	-	-
BRITISH ISLANDS.	Sumburgh Head	30.02	40	WNW	4	6	30.19	+0.37	43	41	+5	NW	2	0	3	43	33	bc	x	0.03	-
	Stornoway...	30.29	44	W	3	0	30.31	+0.19	44	43	+4	SW	1	0	1	46	38	0, c	5.8	0.03	-
	Malin Head...	30.41	44	W	2	0	30.42	+0.12	40	39	-3	SSE	1	6	2	47	37	bc, c, b	x	0.01	-
	Blackod Pt....	30.46	48	W	2	6	30.43	+0.01	43	41	-1	SSW	2	6	3	49	36	bc, bc, bc	x	-	-
	Valencia...	30.43	51	ENE	1	6	30.46	+0.04	45	44	-3	Z	0	0	3	54	44	cm, b	2.6	0.03	-
	Roche's Point...	30.44	50	N	1	0	30.50	+0.06	41	41	-3	Z	0	0	1	55	38	bc, ogp, bcf	x	0.01	-
	Birr Castle...	30.44	49	NW	1	6	30.47	+0.05	33	32	-9	Z	0	0	6	52	29	b	3.3	-	-
	Donaghadee...	30.41	45	NNW	2	6	30.47	+0.13	38	38	-2	NNW	1	6	0	49	35	b	x	-	-
	Liverpool Obsy...	30.41	43	W	3	6	30.47	+0.09	41	40	+1	WNW	1	6	2	47	39	a, b	x	-	-
	Holyhead...	30.42	44	NW	2	6	30.47	+0.09	43	41	+1	Z	0	6	0	48	38	b, bc	x	-	-
	Pembroke (St. Ann's Hd.)	30.43	45	NNE	3	0	30.47	+0.06	43	42	-2	NNE	1	6	2	49	38	ot, bc, cx	1.6	-	-
	Scilly (St. Mary's)	30.44	50	N	1	6	30.45	00	47	43	+1	NNE	2	6	3	54	45	b	10.7	-	-
	Jersey (St. Aubins)	30.44	52	WNW	3	6	30.44	-0.05	46	43	+4	NE	3	0	3	54	42	bm, cm, b, o	10.8	-	-
	Portland Bill	30.36	47	WNW	3	6	30.43	+0.01	42	40	-4	NE	4	6	2	49	40	b, bc	x	-	-
	Dungeness...	30.31	47	WSW	1	0	30.39	-0.01	38	36	-4	NNW	2	6	2	50	37	bc, o	8.0	-	-
	Wick...	30.15	41	NW	3	0	30.28	+0.28	41	39	+1	NW	2	0	2	44	38	-	x	0.06	-
	Nairn...	30.25	42	WNW	3	0	30.34	+0.24	41	39	+1	W	1	0	1	47	33	cqe, bp, r	5.6	0.03	-
	Aberdeen...	30.25	42	WNW	4	0	30.36	+0.23	43	40	+2	WNW	1	0	2	47	39	bc, cqp, o	5.6	0.02	-
	Leith...	30.38	47	WNW	3	6	30.41	+0.20	42	38	-1	WSW	2	6	x	51	37	c, bc	x	-	-
	North Shields	30.29	48	W	3	0	30.41	+0.17	38	35	-3	W	3	6	2	50	32	p, c	x	-	-
	Spurn Head	30.28	47	WNW	3	0	30.37	+0.13	40	37	-3	NW	4	6	3	48	37	bc, b	x	-	-
	Yarmouth...	30.29	46	NW	2	cm	30.35	+0.08	40	38	-3	NW	3	6	3	48	36	c	x	-	-
	Clacton-on-Sea	30.33	49	WNW	3	0	30.40	+0.06	40	38	-1	NW	3	6	1	51	33	bc, bcm	3.2	-	-
	Nottingham	30.35	46	WNW	2	bm	30.43	+0.12	35	34	-10	W	1	bm	x	51	31	bcm, bm	3.8	-	-
	Bath...	30.39	49	NW	3	0	30.47	+0.06	38	36	-8	Z	0	6	x	55	31	-	6.4	-	-
	Oxford	30.42	44	NNW	3	6	30.47	+0.07	36	35	-5	Z	0	bm	x	54	32	bc, oq, bex	x	-	-
	London (St. James's Park)	30.35	50	NW	1	0	30.43	+0.04	38	36	-4	Z	0	bm	x	56	37	b, c, o, bx	6.0	-	-
GERMANY, & C.	The Scaw (Skagen)	29.62	37	NW	7	6	29.87	+0.24	37	32	-2	NNE	4	6	1	43	26	x	x	-	-
	Fanö...	29.90	37	WNW	7	6	30.00	+0.08	36	33	-3	NW	7	6	x	41	32	x	x	0.12	-
	Cuxhaven...	30.02	41	NW	6	0	30.03	-0.03	39	35	-2	NNW	6	6	x	45	37	x	x	0.04	-
	The Helder...	30.23	41	NW	3	6	30.27	+0.03	41	39	-1	NNW	4	6	3	43	39	x	x	-	-
	Brussels...	x	x	x	x	x	30.34	-0.07	38	36	0	WNW	1	6	x	57	36	x	x	0.04	-
	Berlin...	29.86	39	W	5	0	29.78	-0.31	36	33	-5	WNW	3	0	x	45	34	x	x	0.08	-
	Frankfurt...	30.15	43	NW	6	0	30.13	-0.24	40	35	+7	NW	3	6	x	54	32	x	x	-	-
	Munich...	30.15	43	W	6	0	30.14	-0.37	34	31	+1	W	7	6	x	45	32	x	x	0.08	-
FRANCE.	C. Gris Nez	30.36	46	Z	0	0	30.39	-0.03	39	38	-3	NNE	2	m	3	48	36	x	x	-	-
	La Hève...	30.41	47	N	3	6	30.45	-0.06	39	39	-2	NE	3	6	3	54	37	x	x	-	-
	Brest...	30.38	55	NE	3	6	30.40	-0.05	45	45	+4	NE	3	6	3	63	41	x	x	-	-
	Lorient...	30.38	57	E	1	6	30.37	-0.04	44	42	+4	ENE	3	6	3	63	40	x	x	-	-
	Rochefort...	30.36	59	NE	2	6	30.33	-0.08	43	41	+5	NE	3	6	x	71	38	8	x	-	-
	Biarritz...	30.23	69	E	3	6	30.26	-0.02	46	44	0	Z	0	6	3	72	43	x	x	-	-
	Paris...	30.36	54	WNW	2	6	30.38	-0.13	41	40	+11	N	1	6	x	60	30	x	x	-	-
	Belfort...	30.30	50	W	4	6	30.28	-0.22	40	36	+8	W	3	m	x	55	32	x	x	-	-
SPANISH PENIN.	Lyons...	30.38	51	NNW	1	6	30.31	-0.25	41	35	+7	NW	1	6	x	57	34	x	x	-	-
	Nice...	30.26	48	Z	0	6	29.92	-0.40	45	39	-2	Z	0	6	2	61	39	x	x	-	-
	Perpignan...	30.33	54	SE	1	6	30.18	-0.23	46	39	+7	W	1	6	x	62	37	x	x	-	-
	Sanguinaire...	30.34	59	W	2	6	30.15	-0.17	49	45	-2	E	3	m	4	64	?	x	x	-	-
SPANISH PENIN.	Corunna...	x	x	x	x	x	x	x	x	x	x	x	x	x	x	x	x	x	x	-	-
	Lisbon...	30.06	66	N	5	6	30.09	-0.01	54	49	-4	NE	5	0	2	73	48	x	x	-	-
	Azores (P. Delgada)...	30.32	55	NE	1	6	30.30	-0.02	54	49	-1	N	1	0	2	63	52	x	x	-	-
	(Horta)	30.29	57	S	4	0	30.26	-0.02	58	56	-1	S	2	0	2	63	55	x	x	-	-



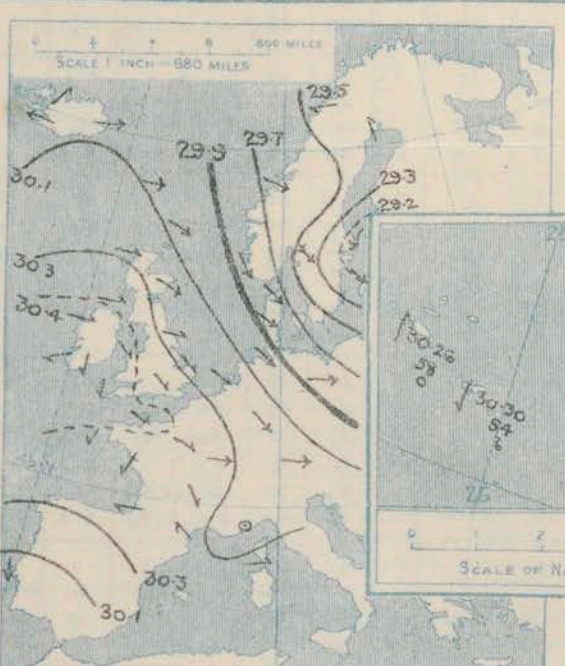
# SUPPLEMENTARY CHARTS OF BAROMETER AND WIND

FOR 8 A.M. AND 6 P.M. YESTERDAY

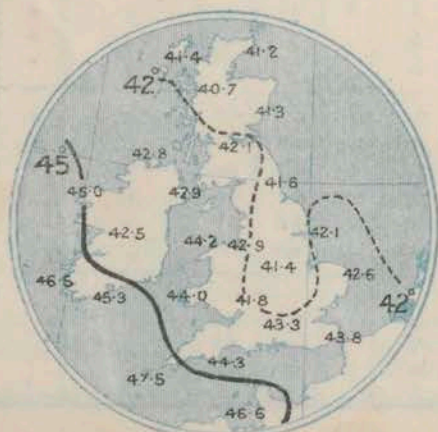
8 A.M. YESTERDAY



6 P.M. YESTERDAY



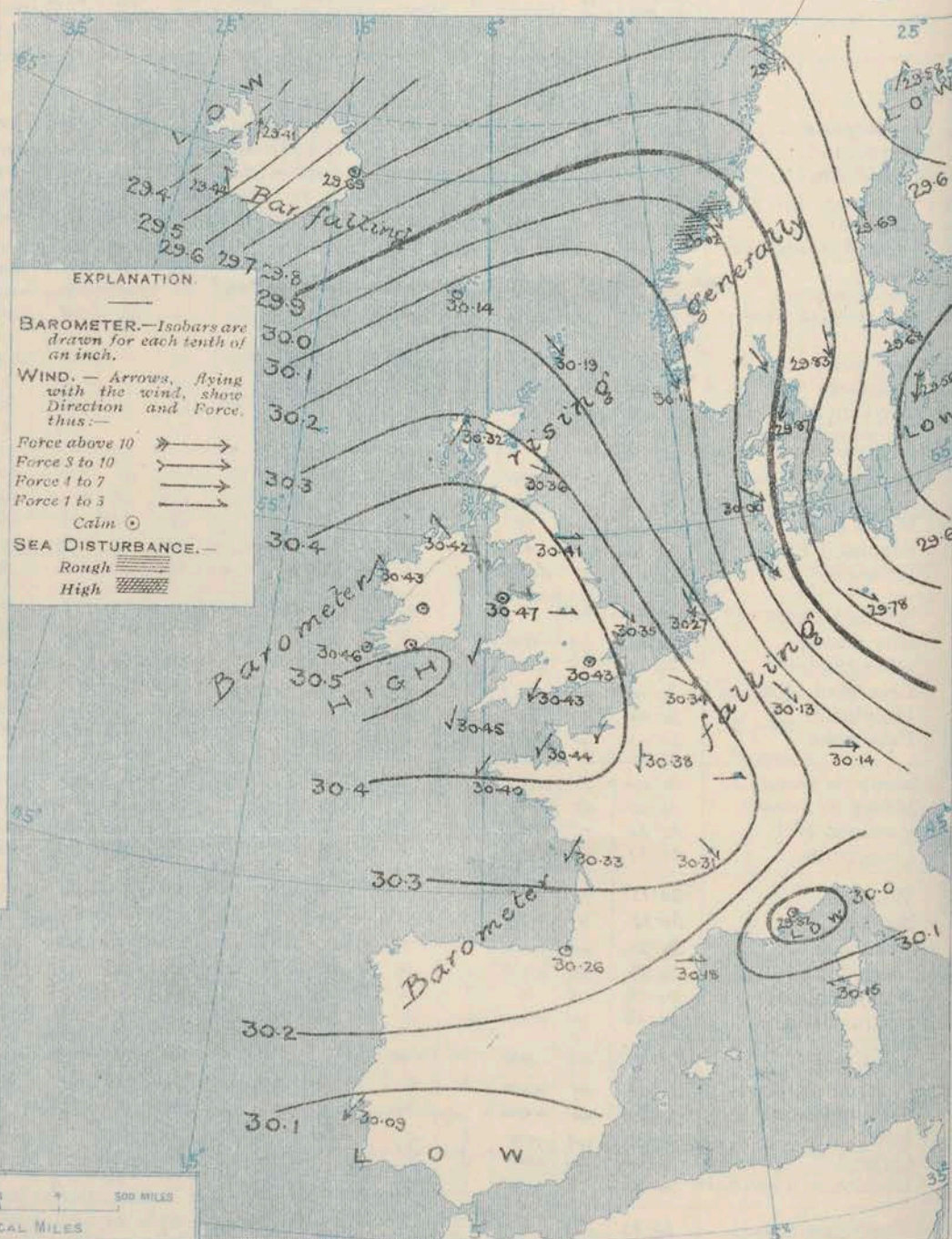
AVERAGES OF TEMPERATURE AT 8 A.M.  
FOR THE TWO-MONTHLY PERIOD,  
MARCH - APRIL.  
(Derived chiefly from Observations extending over  
the 35 years—1871-1905.)



Saturday,

WEATHER

1. BAROMETER, WIND AND SEA AT 8 A.M. TO-DAY.



NOTES ON THE GENERAL SITUATION AT 8 A.M.

A new area of high pressure has spread in from the Atlantic, and the barometer has risen to 30.5 ins. at Roche's Point. A disturbance has appeared to the westward of Iceland, where pressure is decreasing rapidly, and is already down to 29.4 ins. at Blönduós. Another depression has formed quickly on the Riviera. A moderately steep gradient is shown over Germany and the Iceland region, slight elsewhere.

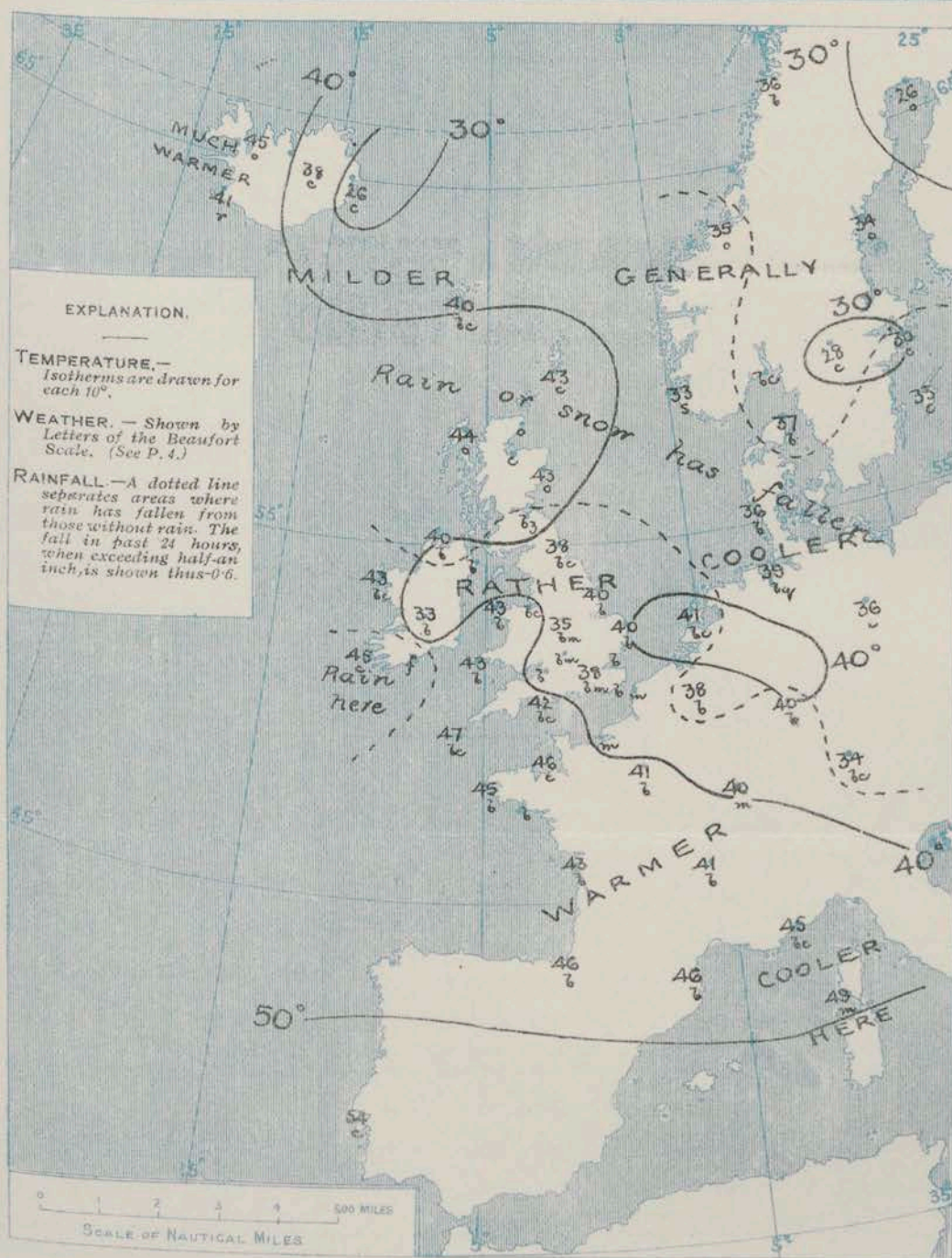
Strong or high N.E. and N.W. winds are reported between southern Scandinavia and South Germany, a fresh gale at Wisby, but over the rest of the region under observation calms and light breezes from various directions prevail. Temperature has risen in France, South Germany and over nearly the whole of the northern regions, very decidedly in Iceland. At the home stations the readings range from 33° at Birr Castle to 47° at Scilly; on the Continent from 26° at Iraparanda to 54° at Lisbon; in Iceland from 26° at Seydisfjörð to 45° at Blönduós. Fair cloudy to very fine clear weather prevails throughout nearly the whole region under observation, but the atmosphere is a little misty over our inland counties, foggy at Roche's Point, and rain is falling at Reykjavík. A rough sea is running off Christiansund, in nearly all other localities it is slight to very smooth.



# CHARTS

23<sup>rd</sup> March, 1907.

## 2. TEMPERATURE AND WEATHER AT 8 A.M. TO-DAY.



### NOTES ON YESTERDAY'S WEATHER

Temperature exceeded 50° yesterday in many places, touching 58° at Birmingham and Bournemouth. Slight frost occurred in the night at some stations in England and Ireland. The duration of bright sunshine was rather variable, ranging from a little more than an hour at Birmingham, Lowestoft and Pembroke to more than 10 hours at some English Channel stations.

### GENERAL INFERENCE FROM THE 8 A.M. OBSERVATIONS.

The disturbance approaching Iceland will keep on a north-easterly course, and it is not anticipated that it will affect the conditions over our northern districts to any great extent. Quiet anticyclonic weather is likely to predominate in all districts during the coming 24 hours.

## FORECASTS

For the 24 hours commencing at  
NOON TO DAY.



For the positions of the DISTRICTS indicated by the numbers 0-11—see map at foot.

- 0 } Light to moderate W<sup>ly</sup> (S.W<sup>ly</sup> to N.W<sup>ly</sup>) breezes; fresh locally; fair, cloudy, some showers; mild.
- 1 }
- 2 } Light or moderate N.W<sup>ly</sup> to W<sup>ly</sup>
- 3 } breezes; fair or fine, morning mist; mild day, cool night.
- 4 }
- 5 } Calms and light variable breezes; fine generally, morning mist or fog locally; mild day, cool night.
- 6 } Same as Nos. 0 and 1.
- 7 } Same as Nos. 2 to 4.
- 8 } Same as No. 5.
- 9 } Calms and variable S.W<sup>ly</sup> breezes; fine generally, slight local showers, some coast mist or fog; moderate temperature.
- 10 }

### II WESTERN CHANNEL AND BAY

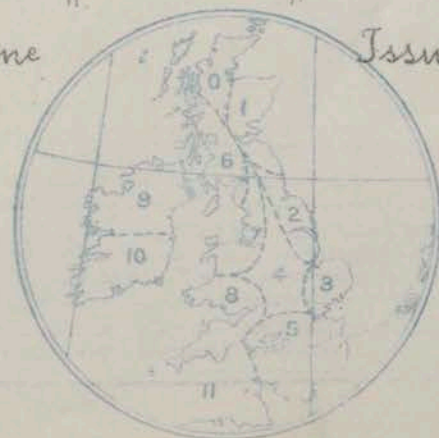
Light or moderate N.E<sup>ly</sup> and E<sup>ly</sup> breezes; smooth to moderate sea; generally fair or fine, local mist or fog; moderate temperature.

### FORECAST DISTRICTS.

Those portions of the Coasts upon which the Warning Signals are at present flying are indicated by the Symbols  = South Cone, or  = North Cone.

None

Issued.





## DAILY WEATHER REPORT.

23<sup>rd</sup> March, 1907

## TEMPERATURE, WEATHER, SUNSHINE, AND RAINFALL FOR YESTERDAY.

STATIONS.	TEMPERATURE F.		Weather.	Sunshine. Hrs.	Rainfall. Ins.	STATIONS.	TEMPERATURE F.		Weather.	Sunshine. Hrs.	Rainfall. Ins.
	Max.	Min.					Max.	Min.			
Blackpool, to 9 p.m.	47	41	+ b. c. b	8.4	0.05	Eastbourne, to 6 p.m.	52	40	*	9.4	-
Southport, to 9 p.m.	48	40	or. c. b	7.5	0.02	Bexhill-on-Sea, to 9 p.m.	52	47	b. c	9.7	-
Rhyl, to 6 p.m.	49	39	*	5.5	0.08	Hastings	*	*	*	10.0	*
Llandudno, to 9 p.m.	50	40	bcp	5.1	0.17	Folkestone, to 6 p.m.	57	32	b. bc. c. o	6.2	-
Bettws-y-Coed, to 6 p.m.	52	40	r. bc. b	5.0	0.04	Margate, to 6 p.m.	50	36	b. o	4.0	-
Towyn, to 6 p.m.	49	43	r. d. c. b	4.4	0.07	Lowestoft, to 6 p.m.	51	40	bc. o. c. o	1.3	-
Aberystwyth, to 6 p.m.	47	41	t. o. c	2.0	0.03	Skegness	52	39	c. bc. c	3.6	-
Plymouth, to 9 p.m.						Scarborough, to 6 p.m.	54	42	*	7.5	-
Torquay, to 6 p.m.	56	37	*	10.7	-	Harrogate, to 6 p.m.	50	39	bcp, b	7.2	0.02
Bournemouth, to 6 p.m.	58	34	*	10.5	-	Darwen, to 9 p.m.	46	36	omr, bcv	6.2	0.09
Worthing	52	36	b. c	10.0	-	Manchester, to 9 p.m.	49	41	or. bc	4.0	0.07
Brighton	51	33	*	9.3	-	Birmingham, to 9 p.m.	58	39	o. c. b	1.1	-

## TEMPERATURE, WEATHER, and RAINFALL at additional FOREIGN STATIONS, mainly for the 24 hours ended at 8 a.m. yesterday.

STATIONS 22 <sup>nd</sup> March, 1907.	TEMPERATURE F.		WEATHER.	RAIN. Ins.	STATIONS. 22 <sup>nd</sup> March, 1907.	TEMPERATURE F.		WEATHER.	RAIN. Ins.
	Max.	Min.				Max.	Min.		
St. Petersburg	30	21	S. S	-	Algiers	61	54	bc, bc	-
Utrecht	50	37	b. bc	-	Tunis	66	37	bc, c	-
Groningen	50	37	b. o	0.04	Madeira (Funchal)	not	received.		
Vienna	43	36	o. bc	0.04	Geneva	43	*	b	Measured 7 a.m.
Florence	60	34	b. b	-	Berne	46	*	b	0.04
Rome	59	41	b. b	-	Coire	37	*	o	0.24
Naples	56	39	b. bc	0.24	Castasegna	45	*	o	0.04
Palermo	62	39	bc, b	-	Lugano	55	*	b	-
Brindisi	51	38	bc, c	0.20	Davos	28	*	s	0.75
Malta	63	51	b	-					

## NOTES REFERRING TO INFORMATION GIVEN ON PAGE 1:—

- (a) At the British and Irish Stations the readings of the barometer are not corrected for the difference in Gravity between the position of the Station and Latitude 45°. The approximate correction is:—For stations North of Malin Head and North Shields + '03 in., but for Sumburgh Head + '04 in.; for stations south of Malin Head and North Shields + '02 in., but for Scilly and Jersey + '01 in.
- (b) The Sunshine for London given in the table is recorded on the Tower of the Wesleyan Training College, Westminster; the Sunshine entered to Dungeness is recorded at Littlestone-on-Sea.
- (c) The information relating to Weather is indicated by the following letters—b. blue sky; bc. sky half clouded; c. sky three parts clouded; d. drizzling rain; e. wet air, without rain falling; f. fog; g. gloomy; h. hail; l. lightning; m. misty (hazy); o. overcast; p. passing showers; q. squally; r. rain; s. snow; t. thunder; u. ugly, threatening; v. visibility, unusual transparency; w. dew; x. hoar frost; z. dust-haze or smoke.
- \* AN ASTERISK is inserted in all places for which information is not usually received.

## WIRELESS TELEGRAMS FROM SHIPS OF H.M. NAVY

Received during the 24 hours ended at 9.30 a.m. to-day.

## TABLE SHOWING THE GREENWICH TIMES OF SUNRISE, NOON, AND SUNSET, FOR STATIONS IN THE UNITED KINGDOM, TO-DAY AND TO-MORROW.

Hour of Observation.	Position		Reading of Barometer.	Wind.		Weather.	TEMPERATURE.			Sea Disturbance.	23 <sup>rd</sup> 24 <sup>th</sup> March, 1907.	Sunrise G.M.T.	Noon G.M.T.	Sunset G.M.T.
	Lat.	Long.		Dir.	Force.		Dry Bulb.	Wet Bulb.	Sea					
			Ins											
											Yarmouth	5.52	12.0	6.8
												5.50	12.0	6.10
											Greenwich	5.59	12.7	6.15
												5.57	12.7	6.17
											Wick	6.10	12.19	6.27
												6.7	12.19	6.30
											Valencia	6.40	12.43	6.56
												6.38	12.43	6.58

TERMS OF SUBSCRIPTION for the Daily Weather Report forwarded by Book Post, £1 per annum payable quarterly in advance.

Single Copies (price 1d.) may be obtained after 3 p.m. on the day of issue, at the Meteorological Office, and at the Bookstalls of the following terminus Railway Stations:—Victoria, Charing Cross, King's Cross, St. Pancras, Euston.

FORECASTS OF WEATHER for one day in advance are drawn up at 11 a.m., and between 7 and 8 p.m. The latest forecast can be had by Reply Telegram, on paying at any Post Office in the United Kingdom Sixpence in addition to the cost of the inquiry and reply Telegram. Information as to the Terms on which Forecasts can be sent daily, for a long or short period, may be obtained on application.

METEOROLOGICAL OFFICE, 63, VICTORIA STREET, S.W.  
(TELEGRAPHIC ADDRESS: WEATHER, LONDON.)

W. N. SHAW, (Director).



## DAILY WEATHER REPORT OF THE METEOROLOGICAL OFFICE.

{ Sunday  
24<sup>th</sup> March, 1907

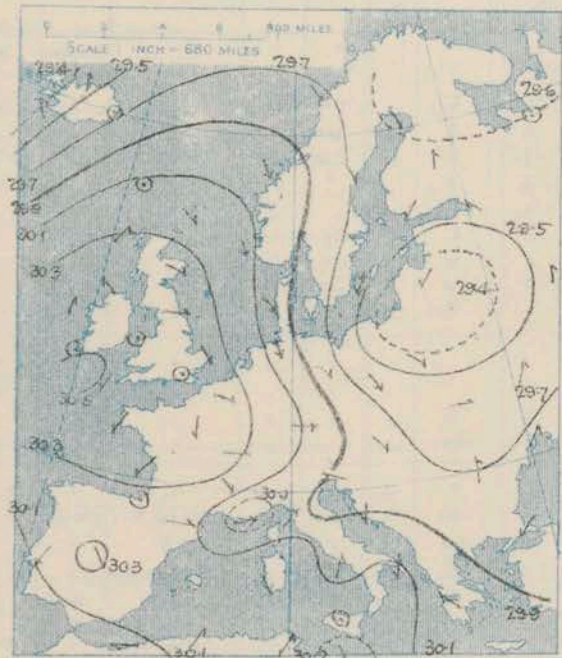
STATIONS.		YESTERDAY EVENING.					THIS MORNING.										PAST 24 HOURS.				
		BAROM.		TEMP.		WIND.	Weather.	BAROMETER.		TEMPERATURE.			WIND.	Sea (0 to 9).	TEMP.		Weather.	Sun-shine.	Rainfall.		
		At 32° Fahr. and M.S.L.	Dry Bulb.	Change since Yesterday.	Dry Bulb.			Wet Bulb.	Change since Yesterday.	Max.	Min.										
												Force (0 to 12).			At 82° Fahr. and M.S.L.	Change since Yesterday.				Dry Bulb.	Wet Bulb.
Ins.		°	Direc.	Force (0 to 12).	Ins.	Ins.	°	°	°	Direc.	Force (0 to 12).	°	°	Hours.	Ins.						
SWEDEN & NORWAY.	Haparanda...	29.73	32	N	4	b	29.99	+41	14	13	-12	N	2	b	x	36	?	x	x	-	
	Hernösand...	29.97	38	N	2	b	30.09	+40	34	33	0	Z	0	b	x	41	27	x	x	-	
	Stockholm...	29.99	32	NE	6	s	30.08	+40	30	29	0	NW	2	c	x	34	25	x	x	0.20	
	Wisby...	29.94	32	NNE	8	s	30.13	+57	33	30	0	NNE	2	b	x	?	30	x	x	0.04	
	Karlstad...	30.11	35	N	2	b	30.25	+42	29	26	+1	N	2	b	x	x	x	x	-		
	Färder (X'ania Fjord)	30.13	38	NW	2	b	30.24	+36	34	31	0	SSW	1	b	1	39	30	x	x	-	
	Bodö...	29.94	37	Z	0	c	29.89	+18	36	35	0	S	1	0	1	39	34	x	x	-	
	Christiansund...	30.24	34	W	4	0	30.02	00	37	33	+2	S	1	0	4	37	32	x	x	-	
	Skudenes...	30.27	35	N	4	c	30.29	+18	31	30	-2	E	2	b	2	39	28	b, c	x	-	
ICELAND & FAEROE.	Reykjavik...	29.35	40	SSE	5	b								x	x	x	x	x	x	-	
	Blönduós...	?	39	SSW	4	c								x	x	x	x	x	x	-	
	Seydisfjord...	29.34	53	WSW	6	b	29.33	-36	38	x	+12	WSW	7	b	x	x	x	x	x	-	
	Thorshavn...	29.99	45	W	5	r	29.73	-41	42	x	+2	W	5	b	x	x	x	x	x	-	
BRITISH ISLANDS.	Sumburgh Head	30.19	44	WSW	3	0	29.97	-22	44	43	+1	WSW	4	r	4	47	40	c, o	x	0.03	
	Stornoway...	30.22	45	SW	2	r	30.05	-27	47	47	+3	SW	3	r	3	48	42	o, d, r	0.3	0.04	
	Malin Head...	30.31	47	Z	0	b	30.23	-19	45	45	+5	S	3	cg	2	53	39	b	x	-	
	Blacksod Pt. ...	30.35	47	S	4	c	30.27	-16	48	45	+5	SSW	3	0	3	50	42	bc, cm, c	x	-	
	Valencia...	30.39	50	S	1	c	30.35	-11	44	42	-1	S	1	b	2	54	41	o, c	4.7	-	
	Roche's Point...	30.43	42	S	1	f	30.37	-13	44	44	+3	WSW	1	0	1	45	36	f, m, f	x	0.01	
	Birr Castle...	30.38	52	Z	0	b	30.33	-14	43	42	+10	SW	2	c	x	54	32	-	10.0	-	
	Donaghadee...	30.39	48	SSW	1	b	30.32	-15	43	43	+5	Z	0	b	0	54	37	b, o, ce	x	-	
	Liverpool Obsy...	30.41	43	WNW	1	b	30.35	-12	42	38	+1	SSE	2	b	1	48	34	-	x	-	
	Holyhead...	30.42	45	W	1	b	30.34	-13	43	43	0	SW	2	c	1	50	40	b	x	-	
	Pembroke (St. Ann's Hd.)	30.41	46	NW	2	b	30.37	-10	43	42	0	ESE	2	bm	2	50	36	bc, bc, b	11.3	-	
	Scilly (St. Mary's)...	30.42	49	ENE	2	b	30.28	-07	45	43	-2	E	1	bw	2	51	43	b, bc	11.1	-	
	Jersey (St. Aubins)...	30.40	51	NE	3	bm	30.42	-02	40	38	-6	ESE	1	bm	1	54	35	c, bm, wx	9.7	-	
	Portland Bill...	30.38	46	W	3	b	30.37	-06	45	43	+3	Z	0	bw	1	51	41	b	x	-	
	Dungeness...	30.38	45	ENE	1	b	30.40	+01	42	38	+4	NNW	1	b	1	51	33	c, bc	10.0	-	
	Wick...	30.24	43	NW	2	b	30.06	-22	43	41	+2	NW	3	b	2	46	39	-	x	-	
	Nairn...	30.27	46	W	1	b	30.13	-21	47	44	+6	WSW	2	c	1	49	41	b	2.1	-	
	Aberdeen...	30.30	48	WNW	1	c	30.18	-18	46	43	+3	SSW	1	b	2	51	41	o, c, bc, o, b	1.3	-	
	Leith...	30.32	47	WSW	2	b	30.25	-16	44	42	+2	WSW	2	c	x	52	39	b	x	-	
	North Shields...	30.36	47	ENE	2	b	30.31	-10	36	34	-2	SW	3	cm	2	47	31	o, bc	x	-	
	Spurn Head...	30.36	44	NNE	2	c	30.35	-02	41	38	+1	S	1	b	2	46	37	bc, bc, b	x	-	
	Yarmouth...	30.36	45	N	4	b	30.36	+01	41	38	+1	Z	0	b	3	48	38	b, bc	x	-	
	Clacton-on-Sea...	30.39	43	ENE	2	b	30.40	00	43	40	+3	W	1	b	1	52	35	b, bc, c, b	10.8	-	
	Nottingham...	30.38	44	E	1	bm	30.36	-07	28	27	-7	Z	0	fx	x	55	26	b, bm	5.2	-	
	Bath...	30.40	52	NE	1	b	30.40	-07	34	33	-4	N	1	m	x	54	28	-	10.6	-	
	Oxford...	30.40	43	N	1	b	30.41	-06	32	31	-4	Z	0	bm	x	55	29	bm	x	-	
	London (St. James's Park)	30.37	51	N	1	b	30.39	-04	39	37	+1	Z	0	bm	x	55	33	m, b	6.5	-	
GERMANY, & C.	The Scaw (Skagen)	30.15	38	NNE	2	b	30.28	+41	36	34	-1	Z	0	b	0	41	36	x	x	-	
	Fanö...	?	32	N	1	b	30.35	+35	36	35	0	NW	1	b	x	41	28	x	x	-	
	Cuxhaven...	30.13	38	N	7	c	30.34	+31	38	35	-1	NNW	3	b	x	39	34	x	x	-	
	The Helder...	30.34	40	N	3	c	30.39	+12	39	35	-2	NE	1	c	2	41	37	x	x	-	
	Brussels...	x	x	x	x	x	30.38	+04	37	35	-1	NE	1	0	x	48	35	x	x	-	
	Berlin...	30.02	36	NNW	3	0	30.24	+46	37	34	+1	NW	3	c	x	39	34	x	x	-	
	Frankfurt...	30.15	38	N	2	0	30.27	+14	34	32	-6	NNW	1	b	x	46	32	x	x	-	
	Munich...	30.17	32	W	4	0	30.32	+18	29	28	-5	NW	4	b	x	39	27	x	x	0.04	
FRANCE.	C. Gris Nez...	30.39	44	NE	2	c	30.39	00	40	40	+1	NE	2	c	2	50	37	x	x	-	
	La Hève...	30.41	44	NE	2	b	30.41	-04	38	37	-1	Z	0	b	0	50	37	x	x	-	
	Brest...	30.35	45	NE	4	b	30.35	-05	43	41	-2	ESE	3	b	2	59	39	x	x	-	
	Lorient...	30.30	54	NE	3	b	30.33	-04	39	?	-5	E	3	b	3	57	39	x	x	-	
	Rochefort...	30.28	55	NE	3	b	30.33	00	39	37	-4	NE	4	b	x	66	36	b	x	-	
	Biarritz...	30.19	54	WSW	4	b	30.22	-04	43	40	-3	ESE	1	b	2	61	39	x	x	-	
	Paris...	30.36	48	NNE	4	b	30.38	00	37	36	-4	NNE	2	0	x	55	35	x	x	-	
	Belfort...	30.23	42	W	4	0	30.26	-02	33	31	-7	ESE	5	b	x	52	30	x	x	-	
SPANISH PENIN.	Lyons...	30.21	47	N	2	b	30.21	-10	38	34	-3	NNW	5	b	x	54	35	x	x	-	
	Nice...	29.92	48	Z	0	b	29.89	-03	46	41	+1	E	5	b	4	57	43	x	x	-	
	Perpignan...	30.00	64	NW	5	b	29.99	-19	53	44	+7	N	5	b	x	72	46	x	x	-	
	Sanguinaire...																	x	x	-	
	Corunna...	30.15	68	NNE	3	b	30.16	-	54	48	-	NE	1	b	4	68	48	x	x	-	
Lisbon...	30.01	61	NNW	4	b	29.96	-13	59	46	+5	NNE	4	b	x	70	54	x	x	-		
Azores (P. Delgada)...	30.30	54	N	1	b	30.23	-07	55	51	+1	N	1	b	2	64	52	x	x	-		
(Horta)...	30.28	57	SSW	1	m	30.21	-05	57	56	-1	SSW	1	m	1	64	55	x	x	-		



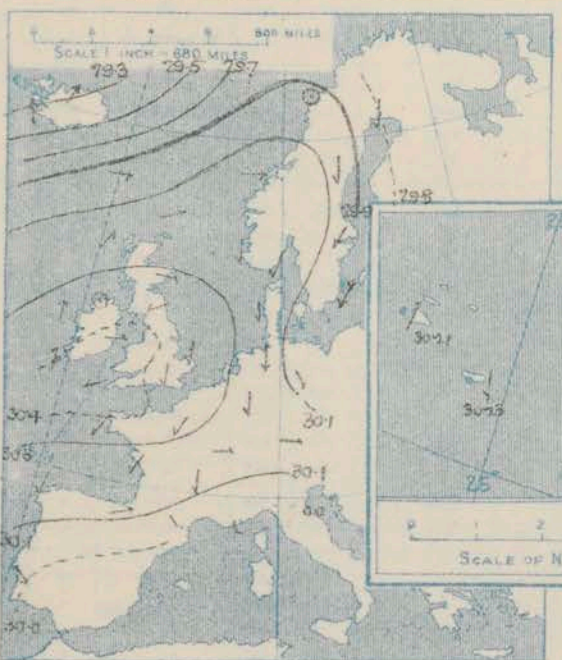
SUPPLEMENTARY CHARTS  
OF  
BAROMETER AND WIND

FOR 8 A.M. AND 6 P.M. YESTERDAY

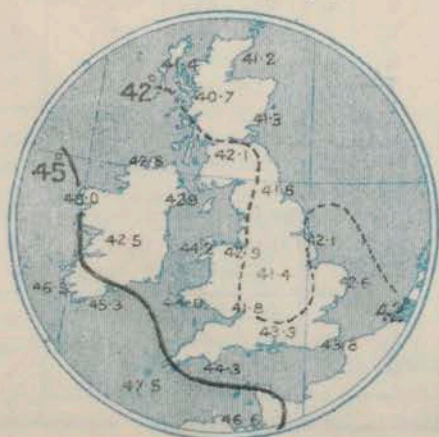
8 A M. YESTERDAY



6 P M YESTERDAY



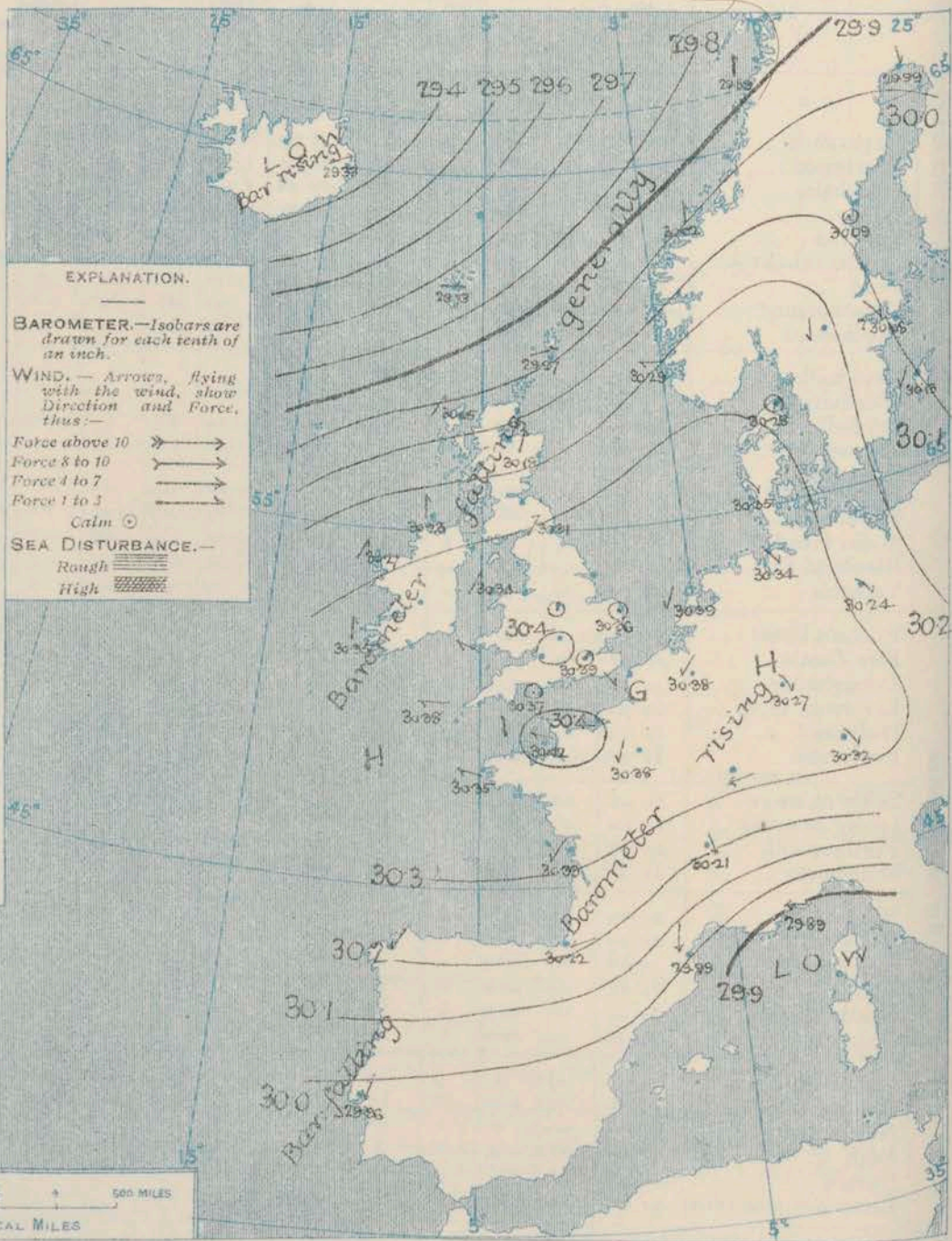
AVERAGES OF TEMPERATURE AT 8 A.M.  
FOR THE TWO-MONTHLY PERIOD.  
MARCH — APRIL.  
(Derived chiefly from Observations extending over  
the 35 years—1871-1905.)



Sunday.

# WEATHER

1. BAROMETER, WIND AND SEA AT 8 A.M. TO-DAY.



## NOTES ON THE GENERAL SITUATION AT 8 A.M.

A large anticyclone, in which readings exceed 30.4 ins., lies over Ireland, England, the Netherlands, Western Germany and the north of France. To the northward of this region pressure decreases to below 29.4 ins. in Iceland, while to the southward of it the readings decrease to a little below 29.9 ins. over the Gulf of Genoa. The barometer is at present falling slowly in these Islands but rising at most of the Continental stations.

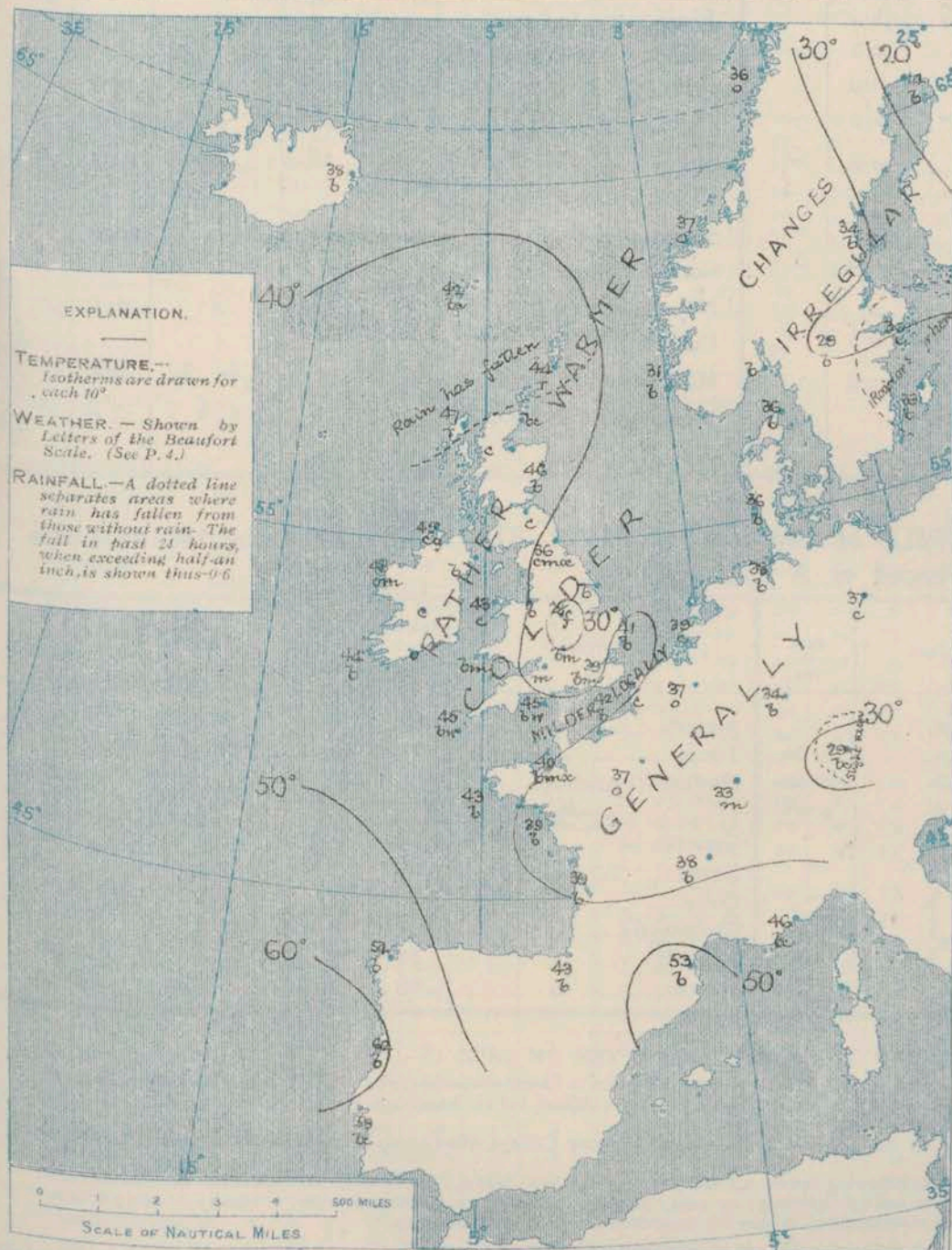
Balm or light variable airs prevail over Central and Southern England and light breezes from the S.<sup>W.</sup> or S.W.<sup>W.</sup> over Ireland and the northern parts of Great Britain. In Sweden the wind is N.<sup>E.</sup> and in Denmark and Germany N.W.<sup>E.</sup>, while in France it draws into N.E. or E. Temperature has changed rather irregularly. In these Islands the readings range from 48° at Blacksod Point and 47° at Traill and Stornoway to 32° at Oxford and 28° at Nottingham. Frost prevails also in South Germany and in Sweden. The weather is fair or fine over Western Europe as a whole, but dull on the west coasts of Norway and rainy in the Shetlands and Hebrides. The sea slight or smooth generally.



# CHARTS

24<sup>th</sup> March, 1907.

## 2. TEMPERATURE AND WEATHER AT 8 A.M. TO-DAY.



### NOTES ON YESTERDAY'S WEATHER

During yesterday the thermometer rose to between 50° and 55° in many parts of the United Kingdom and to 56° at Bournemouth. Over England and Wales the duration of bright sunshine was again large, between 10 and 11 hrs. being recorded in many places, and more than 11 hrs at Pembroke and Scilly. In Ireland and Scotland the amount was much smaller; at Parsonstown there was none.

### GENERAL INFERENCE FROM THE 8 A.M. OBSERVATIONS.

## FORECASTS

For the 24 hours commencing at  
NOON TO DAY.

For the positions of the DISTRICTS indicated by the numbers 0-11—see map at foot.

0

1

2

3

4

5

6

7



8

9

10

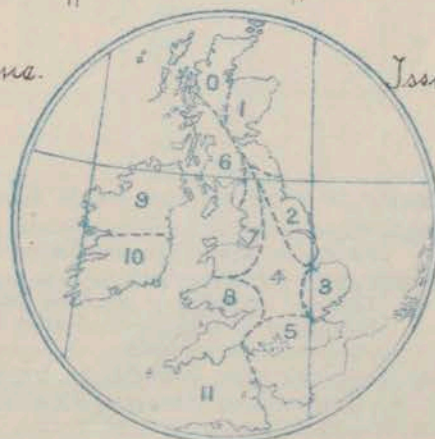
II WESTERN CHANNEL AND BAY

### FORECAST DISTRICTS.

Those portions of the Coasts upon which the Warning Signals are at present flying are indicated by the Symbols  = South Cone, or  = North Cone.

None.

Issues.





## DAILY WEATHER REPORT.

Sunday, 24<sup>th</sup> March, 1907

## TEMPERATURE, WEATHER, SUNSHINE, AND RAINFALL FOR YESTERDAY.

STATIONS.	TEMPERATURE F.		Weather.	Sunshine. Hrs.	Rainfall. Ins.	STATIONS.	TEMPERATURE F.		Weather.	Sunshine. Hrs.	Rainfall. Ins.
	Max.	Min.					Max.	Min.			
Blackpool, to 9 p.m. ...	47	37	b, c, b	10.1	-	Eastbourne, to 6 p.m. ...	*	*	*	10.2	*
Southport, to 9 p.m. ...	48	38	bc, b	10.3	-	Bexhill-on-Sea, to 9 p.m. ...	*	*	*	10.2	-
Rhyl, to 6 p.m. ...	49	37	b, c	11.0	-	Hastings ...	51	35	b, bc, b	10.2	-
Llandudno, to 9 p.m. ...	49	30	b	10.2	-	Folkestone, to 6 p.m. ...	49	38	b	9.7	-
Bettws-y-Coed, to 6 p.m. ...	49	29	b	10.5	-	Margate, to 6 p.m. ...	49	33	b, bc	10.4	-
Towyn, to 6 p.m. ...	48	32	c, b	9.5	-	Scarborough, to 6 p.m. ...	52	33	b	11.1	-
Aberystwyth, to 6 p.m. ...	54	38	c, b, bc	10.3	-	Harrogate, to 6 p.m. ...	51	32	c, bc, b	4.8	-
Torquay, to 6 p.m. ...	56	34	*	10.6	-	Darwen, to 9 p.m. ...	50	35	c, b	7.4	-
Bournemouth, to 6 p.m. ...	53	37	b	10.4	-	Manchester, to 9 p.m. ...					
Worthing ...			*			Birmingham, to 9 p.m. ...					
Brighton ...											

## TEMPERATURE, WEATHER, and RAINFALL at additional FOREIGN STATIONS, mainly for the 24 hours ended at 8 a.m. yesterday.

STATIONS 23 <sup>rd</sup> March, 1907.	TEMPERATURE F.		WEATHER.	RAIN. Ins.	STATIONS 23 <sup>rd</sup> March, 1907.	TEMPERATURE F.		WEATHER.	RAIN. Ins.
	Max.	Min.				Max.	Min.		
St. Petersburg ...	20	25	s, s	-	Algiers ...	63	54	bc, o	-
Utrecht ...	46	36	bc, c	0.04	Tunis ...	61	36	bc, b	-
Groningen ...	48	36	bc, b	0.04	Madeira (Funchal) ...	55	48	b, bc	-
Vienna ...	48	36	o, s	0.16	Geneva ...	34	*	b	Measured 7 a.m.
Florence ...	59	36	b, o	-	Berne ...	36	*	b	-
Rome ...	59	34	b, b	-	Coire ...	39	*	b	-
Naples ...	53	40	b, b	-	Castasegna ...	43	*	b	-
Palermo ...	56	36	b, b	-	Lugano ...	36	*	b	-
Brindisi ...	53	39	b, b	-	Davos ...	36	*	b	0.12
Malta ...	57	45	b	-					

## NOTES REFERRING TO INFORMATION GIVEN ON PAGE 1:—

- (a) At the British and Irish Stations the readings of the barometer are not corrected for the difference in Gravity between the position of the Station and Latitude 45°. The approximate correction is:—For stations North of Malin Head and North Shields + '03 in., but for Sumburgh Head + '04 in.; for stations south of Malin Head and North Shields + '02 in., but for Scilly and Jersey + '01 in.
- (b) The Sunshine for London given in the table is recorded on the Tower of the Wesleyan Training College, Westminster; the Sunshine entered to Dungeness is recorded at Littlestone-on-Sea.
- (c) The information relating to Weather is indicated by the following letters—b. blue sky; bc. sky half clouded; c. sky three parts clouded; d. drizzling rain; e. wet air, without rain falling; f. fog; g. gloomy; h. hail; l. lightning; m. misty (hazy); o. overcast; p. passing showers; q. squally; r. rain; s. snow; t. thunder; u. ugly, threatening; v. visibility, unusual transparency; w. dew; x. hoar frost; z. dust-haze, or smoke.
- \* AN ASTERISK is inserted in all places for which information is not usually received.

## WIRELESS TELEGRAMS FROM SHIPS OF H.M. NAVY

Received during the 24 hours ended at 9.30 a.m. to-day.

## TABLE SHOWING THE GREENWICH TIMES OF SUNRISE, NOON, AND SUNSET, FOR STATIONS IN THE UNITED KINGDOM, TO-DAY AND TO-MORROW.

Hour of Observation.	Position		Reading of Barometer.	Wind.		Weather.	TEMPERATURE.			Sea Disturbance.	24 <sup>th</sup> & 25 <sup>th</sup> Mar., 1907.	Sunrise G.M.T.	Noon G.M.T.	Sunset G.M.T.
	Lat.	Long.		Dir.	Force.		Dry Bulb.	Wet Bulb.	Sea					
			Ins.											
											Yarmouth ...	5.50	12.0	6.10
												5.48	11.59	6.11
											Greenwich ...	5.57	12.7	6.17
												5.54	12.6	6.18
											Wick ...	6.7	12.19	6.30
												6.4	12.18	6.33
											Valencia ...	6.38	12.48	6.58
												6.35	12.47	6.59

TERMS OF SUBSCRIPTION for the Daily Weather Report forwarded by Book Post, £1 per annum payable quarterly in advance.

Single Copies (price 1d.) may be obtained after 3 p.m. on the day of issue, at the Meteorological Office, and at the Bookstalls of the following terminus Railway Stations:—Victoria, Charing Cross, King's Cross, St. Pancras, Euston.

FORECASTS OF WEATHER for one day in advance are drawn up at 11 a.m., and between 7 and 8 p.m. The latest forecast can be had by Reply Telegram, on paying at any Post Office in the United Kingdom Sixpence in addition to the cost of the inquiry and reply Telegram. Information as to the Terms on which Forecasts can be sent daily, for a long or short period, may be obtained on application.

METEOROLOGICAL OFFICE, 63, VICTORIA STREET, S.W.  
(TELEGRAPHIC ADDRESS: WEATHER, LONDON.)

W. N. SHAW, (Director).



# DAILY WEATHER REPORT OF THE METEOROLOGICAL OFFICE.

Monday,  
25<sup>th</sup> March, 1907

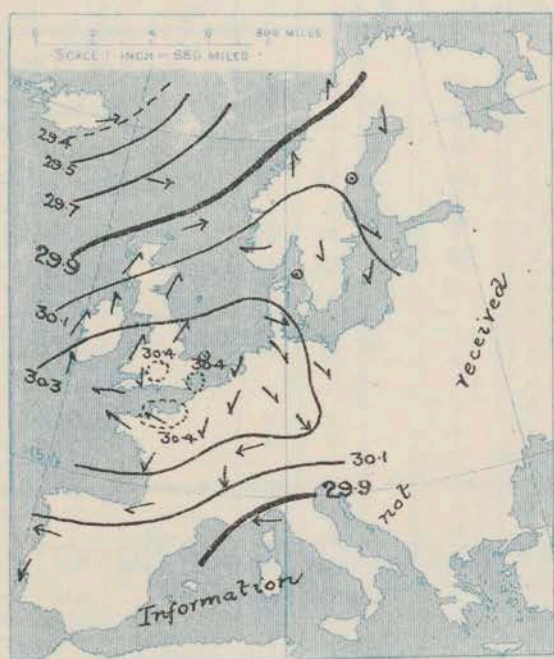
STATIONS.		YESTERDAY EVENING.					THIS MORNING.										PAST 24 HOURS.				
		BAROM.	TEMP.	WIND.	Force (0 to 12).	Weather.	BAROMETER.		TEMPERATURE.			WIND.		Sea (0 to 9).	TEMP.		Weather.	Sun-shine.	Rainfall.		
							At 32° Fahr. and M.S.L.	Change since Yesterday.	Dry Bulb.	Wet Bulb.	Change since Yesterday.	Direc.	Force (0 to 12).		Max.	Min.					
																				Ins.	Ins.
SWEDEN & NORWAY.		Haparanda...	29.89	21	S	2	0	29.72	-1.27	30.	29	+16	WSW	2	b	32	9	x	x	-	
		Hernösand...	30.14	33	Z	0	0	30.19	+1.10	39	35	+5	Z	0	b	43	28	x	x	-	
		Stockholm...	30.11	34	W	2	0	30.03	-1.05	33	31	+3	WSW	2	0	39	27	x	x	-	
		Wisby...	30.15	33	Z	0	0	30.04	-1.09	35	32	+2	WSW	2	c	25	28	x	x	-	
		Karlstad...	30.11	35	WSW	2	0	30.06	-1.19	34	32	+5	WNW	2	b	x	x	x	x	-	
		Färder (X'ania Fjord)	30.08	38	WSW	3	0	30.06	-1.18	39	36	+5	WNW	2	b	2	39	34	x	x	-
		Bodö...	29.61	38	SW	6	+	29.69	-1.20	38	36	+2	SW	2	b	2	38	34	x	x	-
		Christiansund...	29.95	41	SW	6	0	30.05	+1.03	39	37	+2	WSW	6	+	4	43	36	x	x	0.20
		Skudesnaes...	30.14	41	SSW	4	+	30.23	-1.06	38	38	7	N	2	m	1	41	31	0.7	x	0.16
ICELAND & FAEROE.		Reykjavik...	29.60	34	SW	6	S	29.67		38			SSE	3	0	x	x	x	x	x	
		Blönduós...	29.47	33	SW	5	C	29.56		37			SW	6	0	x	x	x	x	x	
		Seydisfjord...	29.53	39	WNW	6	0	29.62	+1.29	43		+5	WSW	6	C	x	x	x	x	x	
		Thorshavn...	29.93	41	W	5	C	30.03	+1.30	42		0	W	2	+	x	x	x	x	x	
BRITISH ISLANDS.		Sumburgh Head	30.07	45	W	4	C	30.18	+1.21	44	42	0	W	3	b	3	47	41	0.1	x	0.09
		Stornoway...	30.16	45	W	2	0	30.20	+1.15	42	42	-5	S	1	0	1	51	39	1.2	x	0.06
		Malin Head	30.24	47	WSW	4	09	30.27	+1.04	42	42	-3	S	3	b	2	50	41	0.9	x	0.02
		Blacksod Pt.	30.30	49	SSW	3	0	30.28	+1.01	47	46	-1	SSW	5	09	4	51	46	0.9	x	-
		Valencia	30.35	49	S	2	0	30.39	+1.04	46	44	+2	SSE	2	C	4	53	41	1.0	x	-
		Roche's Point	30.38	49	SW	3	0	30.41	+1.04	44	44	0	N	1	0	1	52	37	0.3	x	-
		Birr Castle	30.33	54	Z	0	0	30.36	+1.03	41	40	-2	Z	0	C	4	56	37	7.7	x	-
		Donaghadee	30.32	49	SW	2	0	30.35	+1.03	41	41	-2	SSW	2	b	1	53	38		x	-
		Liverpool Obsy...	30.36	45	WNW	3	C	30.41	+1.06	43	41	+1	WSW	1	b	?	50	39		x	-
		Holyhead	30.35	47	SW	2	0	30.39	+1.05	44	43	+1	SW	3	0	2	49	41		x	-
		Pembroke (St. Ann's Hd.)	30.37	45	WSW	2	0	30.41	+1.04	44	43	+1	NE	1	0	2	49	38	11.0	x	-
		Scilly (St. Mary's)	30.37	49	SE	1	0	30.42	+1.04	45	42	0	SSE	1	bW	1	53	43		x	-
		Jersey (St. Aubins)	30.40	51	NW	3	0	30.43	+1.01	40	38	0	WNW	1	bW	1	54	35		x	-
		Portland Bill	30.37	47	WSW	1	0	30.40	+1.03	43	42	-2	NNE	1	bW	1	53	39		x	-
		Dungeness	30.40	45	SE	1	0	30.38	-1.02	44	44	+2	SSW	1	m	1	48	33		x	-
		Wick	30.14	44	W	2	C	30.24	+1.18	40	39	-3	W	1	bX	1	52	34		x	0.01
		Nairn	30.18	50	WSW	1	C	30.25	+1.12	46	45	-1	Z	0	C	0	54	41		x	-
		Aberdeen	30.20	50	WSW	2	C	30.29	+1.11	47	45	+1	WSW	1	C	2	57	44		x	0.03
		Leith	30.24	50	W	2	C	30.31	+1.06	48	45	+4	WSW	2	C		54	43		x	-
		North Shields	30.28	49	W	3	C	30.35	+1.04	43	42	+7	W	3	C	2	54	32		x	-
		Spurn Head	30.33	49	WNW	3	C	30.37	+1.02	41	40	0	WNW	2	bC	2	52	40		x	-
Yarmouth	30.33	44	S	4	0	30.35	-1.01	42	39	+1	NW	2	C	2	45	39		x	-		
Clacton-on-Sea	30.38	43	SE	4	C	30.40	00	40	38	-3	W	2	bC	1	47	37		x	-		
Nottingham	30.33	51	W	1	0	30.40	+1.04	23	32	+5	Z	0	f		56	28		x	-		
Bath	30.36	52	W	3	0	30.43	+1.03	34	33	0	Z	0	m		58	29		x	-		
Oxford	30.38	46	WSW	3	0	30.43	+1.02	36	35	+4	Z	0	bW		59	32		x	-		
London (St. James's Park)	30.36	49	SW	2	0	30.40	+1.01	37	37	-2	Z	0	bW		55	34		x	-		
GERMANY, & C.		The Scaw (Skagen)	30.20	38	W	5	0	30.10	-1.18	38	38	+2	W	4	m	1	43	36		x	-
		Fanø	30.35	36	WSW	1	C	30.28	-1.07	39	39	+3	N	2	C		39	34		x	-
		Cuxhaven	30.40	38	W	2	0	30.34	00	37	37	-1	WSW	2	0		43	34		x	-
		The Helder	30.42	40	NE	1	0	30.39	00	42	39	+3	NNE	2	0	1	45	39		x	-
		Brussels	x	x	x	x	x	30.45	+1.07	34	32	-3	SW	1	0	x	48	30		x	-
		Berlin	30.34	41	NW	1	C	30.34	+1.10	36	33	-1	WNW	1	0	x	45	32		x	-
		Frankfurt	30.39	38	Z	0	0	30.39	+1.12	31	30	-3	SE	1	bX		43	28		x	-
		Munich	30.48	31	W	3	C	30.48	+1.16	29	27	0	SW	2	b		36	28		x	-
FRANCE.		C. Gris Nez	30.41	42	ENE	2	0	30.41	+1.02	40	39	0	SSW	3	C	3	50	34		x	-
		La Hève	30.41	43	NE	1	0	30.45	+1.04	38	37	0	S	2	b	2	54	36		x	-
		Brest	30.37	51	NNW	3	0	30.41	+1.06	43	42	0	ESE	3	b	2	59	39		x	-
		Lorient	30.36	50	W	2	0	30.40	+1.07	41	40	+2	E	3	b	2	57	39		x	-
		Rochefort	30.32	51	NE	3	0	30.37	+1.04	37	36	-2	NE	3	b		50	34		x	-
		Biarritz	30.21	53	NW	2	0	30.30	+1.08	40	38	-3	E	3	b	1	55	37		x	-
		Paris	30.40	43	NE	2	0	30.45	+1.07	29	29	-8	NE	1	b		49	27		x	-
		Belfort	30.32	39	ENE	7	0	30.43	+1.17	28	27	-5	ENE	5	m		41	26		x	-
SPANISH PENIN.		Lyons	30.26	42	WNW	3	0	30.45	+1.24	31	28	-7	Z	0	b		48	30		x	-
		Nice	30.12	46	Z	0	0	30.28	+1.39	46	39	0	Z	0	b	3	54	38		x	-
		Perpignan	30.14	53	NE	3	0	30.22	+1.33	41	39	-12	Z	0	b		71	36		x	-
		Sanguinaire	29.99	48	S	4	0	30.28		49	47		E	3	m	5	64	43		x	-
		Corunna																			
		Lisbon	29.89	62	N	4	0	30.03	+1.07	54	45	-5	N	4	b		73	52		x	-
		Azores (P. Delgada)																			
		(Horta)	30.15	59	S	4	0	30.08	-1.13	59	55	+2	SSW	5	0	2	64	57		x	-



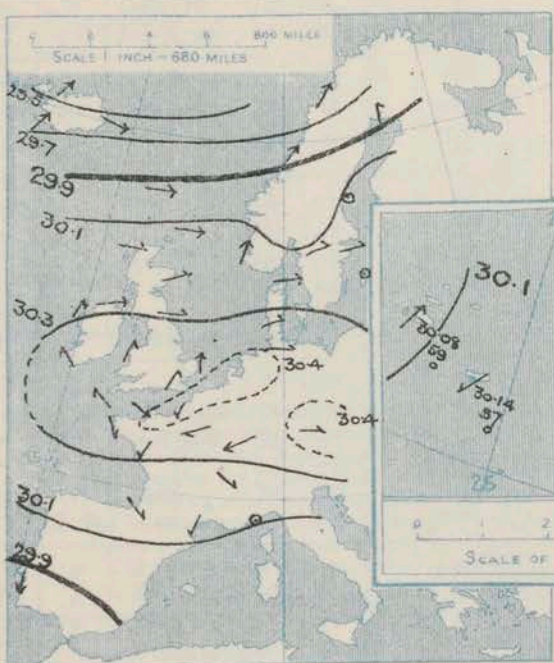
# SUPPLEMENTARY CHARTS OF BAROMETER AND WIND

FOR 8 A.M. AND 6 P.M. YESTERDAY

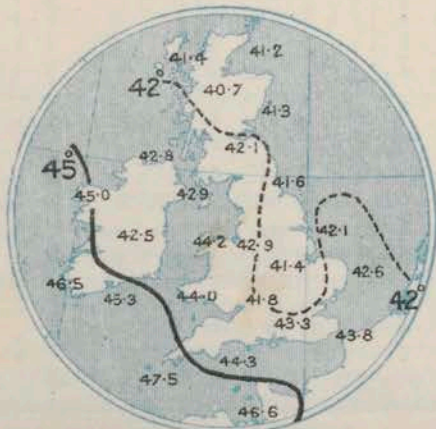
8 A.M. YESTERDAY



6 P.M. YESTERDAY



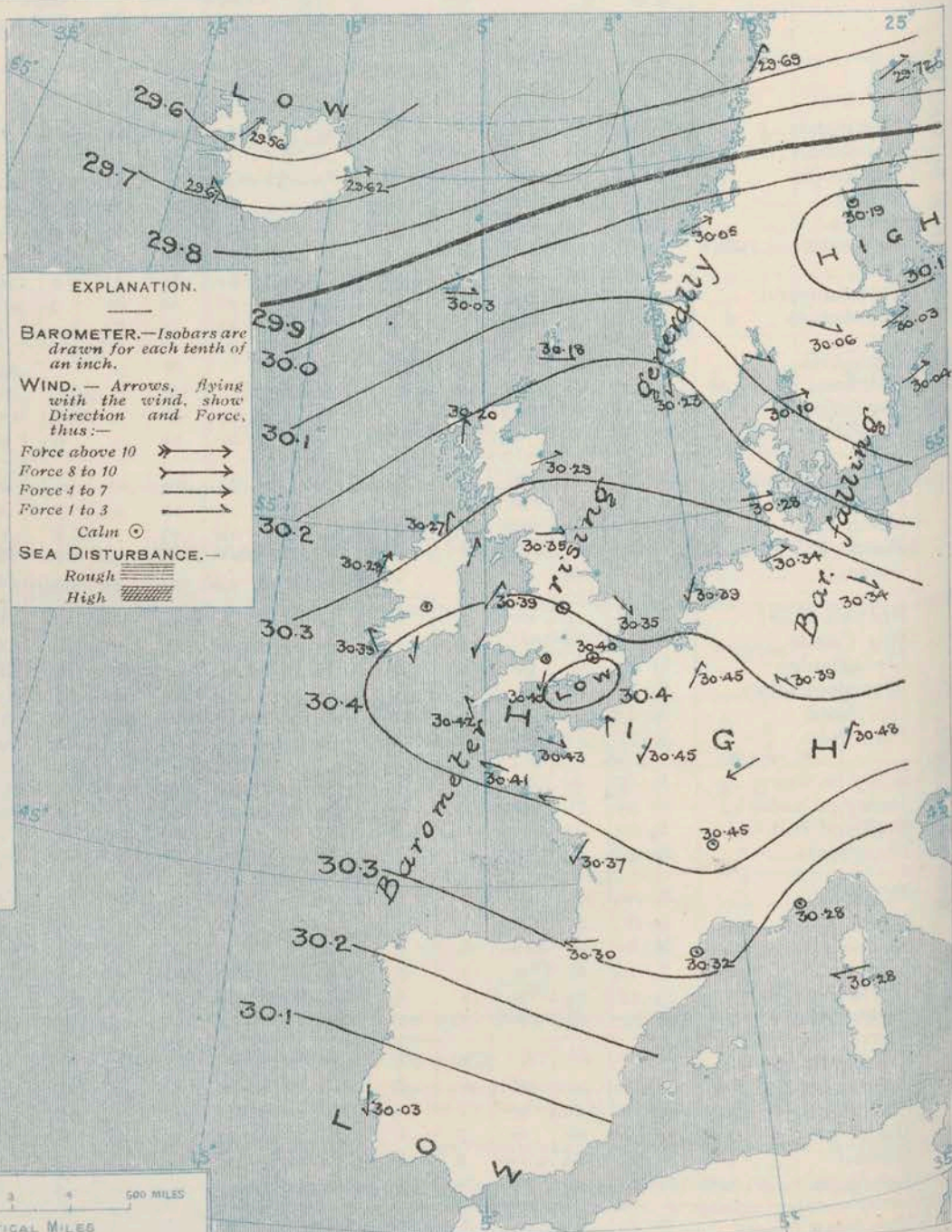
AVERAGES OF TEMPERATURE AT 8 A.M.  
FOR THE TWO-MONTHLY PERIOD.  
MARCH - APRIL.  
(Derived chiefly from Observations extending over  
the 35 years—1871-1906.)



Monday,

## WEATHER

1. BAROMETER, WIND AND SEA AT 8 A.M. TO-DAY.

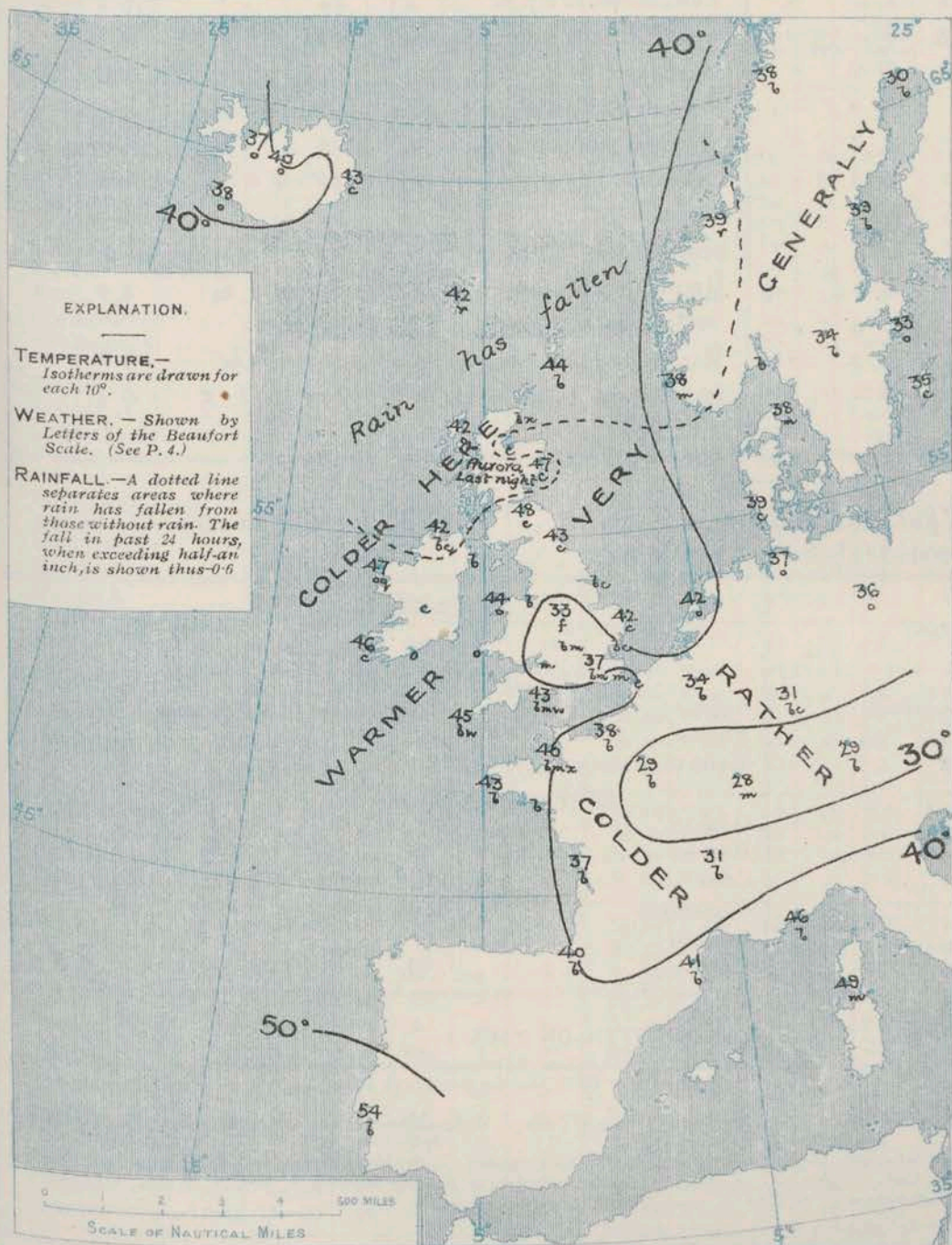




# CHARTS

25<sup>th</sup> March, 1907.

## 2. TEMPERATURE AND WEATHER AT 8 A.M. TO-DAY.



### NOTES ON YESTERDAY'S WEATHER

During yesterday temperature exceeded 50° nearly everywhere, Oxford reporting a maximum of 59°. There was a slight frost in the shade in some parts of England in the night, and at Oxford the thermometers exposed on the grass fell to 23°, the one in London to 26°. In many parts of England and Ireland yesterday's bright sunshine records exceeded 10 hours, Kimbrooke and Seilly reporting 11 hours. An auroral display was witnessed yesterday evening at Nairn.

### GENERAL INFERENCE FROM THE 8 A.M. OBSERVATIONS.

The barometer is rising very slowly over nearly the whole of the area under observation, and it seems probable that during the ensuing 24 hours no change of importance will take place in the general weather conditions over the British Isles.

## FORECASTS

For the 24 hours commencing at NOON TO DAY

For the positions of the DISTRICTS indicated by the numbers 0-11—see map at foot.

- 0 } Light S<sup>ly</sup> to W<sup>ly</sup> breezes; fair, cloudy, slight local showers; mild generally.
- 1 }
- 2 } Light W<sup>ly</sup> to variable breezes; fine generally; mild day, cool night.
- 3 }
- 4 } Calms and light variable breezes; fine generally, morning mist or fog locally; moderate day temperature; night frost inland.
- 5 }
- 6 } Same as Nos. 0 and 1.
- 7 }
- 8 } Same as Nos. 3 to 5.
- 9 }
- 10 } Light to moderate S<sup>ly</sup> and S. <sup>W</sup>ly breezes; generally fair or fine; some mist on coast, slight local showers; moderate temperature

### II WESTERN CHANNEL AND BAY

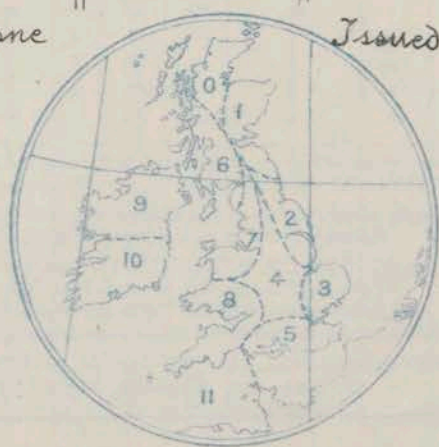
Variable light to moderate E<sup>ly</sup> breezes; sea slight to moderate; fine generally, mist or fog banks locally; moderate temperature.

### FORECAST DISTRICTS.

Those portions of the Coasts upon which the Warning Signals are at present flying are indicated by the Symbols  $\nabla$  = South Cone, or  $\blacktriangle$  = North Cone.

None

Issued.





## TEMPERATURE, WEATHER, SUNSHINE, AND RAINFALL FOR YESTERDAY.

STATIONS.	TEMPERATURE F.		Weather.	Sunshine Hrs.	Rainfall Ins.	STATIONS.	TEMPERATURE F.		Weather.	Sunshine Hrs.	Rainfall Ins.
	Max.	Min.					Max.	Min.			
Blackpool, to 9 p.m.	48	25	m, c, b	2.0	—	Eastbourne, to 6 p.m.	47	34	*	10.3	—
Southport, to 9 p.m.	51	28	b, m, b	5.0	—	Bexhill-on-Sea, to 9 p.m.	48	42	b	10.2	—
Rhyl, to 6 p.m.	50	39	*	10.4	—	Hastings	*	*	*	10.3	—
Llandudno, to 9 p.m.	52	37	b, c	9.8	—	Folkestone, to 6 p.m.	47	34	b, b, c, o, b	9.7	—
Bettws-y-Coed, to 6 p.m.	53	30	b, b, c	10.8	—	Margate, to 6 p.m.	50	33	b	10.7	—
Towyn, to 6 p.m.	51	30	b	10.3	—	Lowestoft, to 6 p.m.	48	36	c, b	10.5	—
Aberystwyth, to 6 p.m.	48	32	c, b	10.0	—	Skegness	55	35	b, c	10.2	—
Plymouth, to 9 p.m.						Scarborough, to 6 p.m.	56	35	*	6.5	—
Torquay, to 6 p.m.	55	35	*	10.3	—	Harrogate, to 6 p.m.	53	31	b, c	5.8	—
Bournemouth, to 6 p.m.	56	31	*	10.0	—	Darwen, to 9 p.m.					
Worthing	47	36	b	10.2	—	Manchester, to 9 p.m.	52	31	b, c	3.3	—
Brighton	48	35	*	9.2	—	Birmingham, to 9 p.m.	58	32	b, c	9.8	—

## TEMPERATURE, WEATHER, and RAINFALL at additional FOREIGN STATIONS, mainly for the 24 hours ended at 8 a.m. yesterday.

STATIONS 24 <sup>th</sup> March, 1907.	TEMPERATURE F.		WEATHER.	RAIN. Ins.	STATIONS 24 <sup>th</sup> March, 1907.	TEMPERATURE F.		WEATHER.	RAIN. Ins.
	Max.	Min.				Max.	Min.		
St. Petersburg	Observations		not received		Algiers	Observations		not received	
Utrecht					Tunis				
Groningen					Madeira (Funchal)				
Vienna									
Florence					Geneva	1 p.m. 48	*	1 p.m. b	Measured 7 a.m.
Rome					Berne	46	*	b, c	—
Naples					Coire	39	*	0	—
Palermo					Castasegna	54	*	b	—
Brindisi					Lugano	63	*	b	—
Malta					Davos	27	*	5	0.04

## NOTES REFERRING TO INFORMATION GIVEN ON PAGE 1:—

- (a) At the British and Irish Stations the readings of the barometer are not corrected for the difference in Gravity between the position of the Station and Latitude 45°. The approximate correction is:—For stations North of Malin Head and North Shields + '03 in., but for Sumburgh Head + '04 in.; for stations south of Malin Head and North Shields + '02 in., but for Scilly and Jersey + '01 in.
- (b) The Sunshine for London given in the table is recorded on the Tower of the Wesleyan Training College, Westminster; the Sunshine entered to Dungeness is recorded at Littlestone-on-Sea.
- (c) The information relating to Weather is indicated by the following letters—b, blue sky; bc, sky half clouded; c, sky three parts clouded; d, drizzling rain; e, wet air, without rain falling; f, fog; g, gloomy; h, hail; l, lightning; m, misty (hazy); o, overcast; p, passing showers; q, squally; r, rain; s, snow; t, thunder; u, ugly, threatening; v, visibility, unusual transparency; w, dew; x, hoar frost; z, dust-haze or smoke.
- \* AN ASTERISK is inserted in all places for which information is not usually received.

## WIRELESS TELEGRAMS FROM SHIPS OF H.M. NAVY

Received during the 24 hours ended at 9.30 a.m. to-day.

## TABLE SHOWING THE GREENWICH TIMES OF SUNRISE, NOON, AND SUNSET, FOR STATIONS IN THE UNITED KINGDOM, TO-DAY AND TO-MORROW.

Hour of Observation.	Position		Reading of barometer.	Wind.		Weather	TEMPERATURE.			Sea Dis- tur- bance.	25 <sup>th</sup> 26 <sup>th</sup> Mar, 1907.					
	Lat.	Long.		Direc.	Force.		Air.		Sea		Sunrise G.M.T.	Noon G.M.T.	Sunset G.M.T.			
							Dry Bulb.	Wet Bulb.								
	"	"	Ins.				"	"	"							
											Yarmouth ... ..	{ 5.48 5.45	11.59 11.59	6.11 6.13		
											Greenwich ... ..	{ 5.54 5.52	12.6 12.6	6.18 6.20		
											Wick ... ..	{ 6.4 6.1	12.18 12.18	6.33 6.36		
											Valencia ... ..	{ 6.35 6.33	12.47 12.47	6.59 7.1		

TERMS OF SUBSCRIPTION for the Daily Weather Report forwarded by Book Post, £1 per annum payable quarterly in advance.

Single Copies (price 1d.) may be obtained after 3 p.m. on the day of issue, at the Meteorological Office, and at the Bookstalls of the following terminus Railway Stations:—Victoria, Charing Cross, King's Cross, St. Pancras, Euston.

FORECASTS OF WEATHER for one day in advance are drawn up at 11 a.m., and between 7 and 8 p.m. The latest forecast can be had by Reply Telegram, on paying at any Post Office in the United Kingdom Sixpence in addition to the cost of the inquiry and reply Telegram. Information as to the Terms on which Forecasts can be sent daily, for a long or short period, may be obtained on application.

METEOROLOGICAL OFFICE, 63, VICTORIA STREET, S.W.  
(TELEGRAPHIC ADDRESS: WEATHER, LONDON.)

W. N. SHAW, (Director).



# DAILY WEATHER REPORT OF THE METEOROLOGICAL OFFICE.

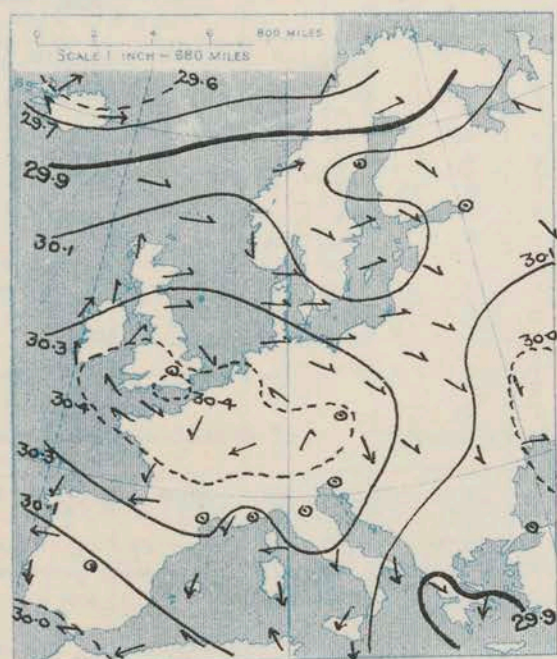
Tuesday  
26<sup>th</sup> March, 1907

STATIONS.	YESTERDAY EVENING						THIS MORNING.										PAST 24 HOURS.				
	Barom.	Temp.	Wind.	Force	Weather.		Barometer.	Temperature.	Wind.	Force	Sea						Temp.				
	At 32° Fahr. and M.S.L.	Dry Bulb.	Dir.	(0 to 12).			At 32° Fahr. and M.S.L.	Change since Yesterday.	Dry Bulb.	Wet Bulb.	Change since Yesterday.	Dir.	Force (0 to 12).	Weather.	Sea (0 to 9).		Max.	Min.	Weather.	Sun. shine.	Rainfall.
	Ins.	°					Ins.	Ins.	°	°	°						°	°		Hours.	Ins.
SWEDEN & NORWAY.	Haparanda...	29.76	31	SW	2	o	29.64	-0.08	35	35	+5	SW	4	o	x	43	19	x	x	-	-
	Hernösand...	30.06	39	E	2	bc	30.02	-0.17	42	36	+3	Z	0	o	x	46	32	x	x	-	-
	Stockholm...	30.15	33	WNW	2	b	30.24	+0.21	34	32	+1	W	2	o	x	39	28	x	x	-	-
	Wisby...	30.13	34	Z	0	o	30.28	+0.24	31	30	-4	Z	0	o	x	37	30	x	x	-	-
	Karlstad...	30.19	38	Z	0	bc	30.28	+0.22	33	31	-1	Z	0	o	x	x	x	x	x	-	-
	Färder (Könian Fjord)	30.20	42	WSW	1	bc	30.25	+0.19	37	36	-2	SSW	2	o	1	45	36	x	x	-	-
	Bodö...	29.76	36	SW	6	b	29.54	-0.15	41	40	+3	SW	8	o	5	41	32	x	x	0.32	-
	Christiansund...	30.14	42	SW	4	o	30.08	-0.03	44	43	+5	WSW	6	f	5	45	39	x	x	0.04	-
	Skudesnaes...	30.33	40	NNW	2	b	30.37	+0.14	37	37	-1	Z	0	f	1	46	36	x	x	-	-
ICELAND & FAEROE.	Reykjavik...	29.66	39	S	4	t	29.60	-0.07	44	x	+6	SE	6	o	x	x	x	x	x	-	-
	Blönduós...	29.56	39	SW	7	o	29.52	-0.04	46	x	+9	SW	5	o	x	x	x	x	x	-	-
	Seydisfjörður...	29.56	48	WNW	5	c	29.61	-0.01	55	x	+12	WNW	5	bc	x	x	x	x	x	-	-
	Thorshavn...	29.96	46	WSW	6	o	30.06	+0.03	43	x	+1	W	4	t	x	x	x	x	x	-	-
BRITISH ISLANDS.	Sumburgh Head	30.18	44	W	2	o	30.20	+0.02	46	45	+2	WSW	4	o	4	48	40	b, o	x	0.01	-
	Stornoway...	30.13	45	SW	4	o	30.24	+0.04	47	46	+5	SW	2	c	2	49	41	o	1.5	-	-
	Malin Head...	30.25	49	SW	4	t	30.29	+0.02	48	48	+6	SSW	3	ogm	2	53	42	b, o, og	x	0.05	-
	Blackod Pt....	30.27	50	SSW	6	o	30.34	+0.06	49	48	+2	SSW	4	o, p	4	51	46	ogm, o, m, d	x	0.29	-
	Valencia...	30.39	50	SSW	3	om	30.39	0.00	47	46	+1	Z	0	om	3	53	45	om, o	0.9	0.11	-
	Roche's Point...	30.41	49	SW	2	om	30.42	+0.01	47	47	+3	NNW	2	dm	1	51	44	om, d	x	0.02	-
	Birr Castle...	30.35	56	Z	0	o	30.40	+0.04	47	46	+6	Z	0	o, r	x	59	40	b, o	2.0	0.22	-
	Donaghadee...	30.34	50	SSW	1	c	30.36	+0.01	47	47	+6	SSW	1	t	1	54	39	b, o, m, t	x	0.09	-
	Liverpool Obsy...	30.42	44	NNW	1	b	30.44	+0.03	41	41	-2	ESE	1	m	1	52	41	bm	x	-	-
	Holyhead...	30.39	45	SSW	3	om	30.41	+0.02	47	46	+3	SSW	3	c	2	47	43	o, om	x	-	-
	Pembroke (St. Ann's Hd.)	30.40	45	Z	0	c	30.41	0.00	41	41	-3	E	3	f	3	48	40	og, c	0.8	-	-
	Scilly (St. Mary's)	30.44	50	N	2	o	30.40	-0.02	46	43	+1	ENE	1	c	3	54	44	c, o	8.5	-	-
	Jersey (St. Aubins)	30.41	51	NW	2	c	30.45	+0.02	46	44	+6	ENE	2	bm, x	1	55	40	b, o, ogm, b, x	8.2	-	-
	Portland Bill...	30.37	46	W	3	c	30.41	+0.01	45	44	+2	ENE	2	bm, w	1	49	42	b, c	x	-	-
	Dungeness...	30.42	45	SSW	1	b	30.46	+0.08	41	40	-3	Z	0	f	1	44	30	b, f	9.0	-	-
	Wick...	30.18	46	W	2	bc	30.24	0.00	48	46	+8	W	1	c	1	53	39	-	x	-	-
	Nairn...	30.22	52	W	1	bc	30.27	+0.02	48	46	+2	WSW	1	m	1	59	44	bc, h	5.5	-	-
	Aberdeen...	30.24	54	SSW	2	b	30.32	+0.03	44	42	-3	Z	0	bm	1	60	37	bc, bm, x	6.2	-	-
	Leith...	30.29	53	SW	2	c	30.36	+0.05	49	45	+1	W	2	b	x	58	43	c, o, bc	x	-	-
	North Shields...	30.32	50	Z	0	c	30.40	+0.05	45	37	+2	SW	3	bc	2	58	35	bc, c	x	-	-
	Spurn Head...	30.36	45	SSW	2	b	30.42	+0.05	40	39	-1	SW	1	b	1	52	40	bc, b, bm, x	x	-	-
	Yarmouth...	30.37	46	Z	0	b	30.43	+0.08	43	41	+1	Z	0	bm	1	48	40	b	x	-	-
	Clacton-on-Sea...	30.39	44	SE	1	b	30.46	+0.06	42	42	+2	SE	1	b	0	48	34	bc, c, bm, f	7.6	-	-
	Nottingham...	30.37	51	SSW	1	bm	30.45	+0.05	31	31	-2	Z	0	f	x	56	30	om, bm	1.0	-	-
	Bath...	30.39	51	W	1	b	30.46	+0.03	35	35	+1	NE	2	m	x	59	33	-	x	-	-
	Oxford...	30.40	45	Z	0	b	30.48	+0.05	36	36	0	Z	0	bf	x	58	33	bm	9.5	-	-
	London (St. James's Park)	30.37	49	Z	0	bm	30.45	+0.05	35	34	-2	Z	0	f	x	55	32	f, bm	0.0	-	-
GERMANY, & C.	The Scaw (Skagen)	30.25	39	NW	1	b	30.29	+0.19	36	35	-2	W	1	o	0	45	34	x	x	-	-
	Fanø...	30.38	37	NW	2	bc	30.44	+0.16	36	36	-3	NW	1	bc	x	45	34	x	x	-	-
	Cuxhaven...	30.32	41	NW	3	o	30.43	+0.09	40	40	+3	NNW	2	b	x	43	37	x	x	-	-
	The Helder...	30.40	42	W	1	b	30.47	+0.08	37	37	-5	N	1	f	0	46	37	x	x	-	-
	Brussels...	x	x	x	x	x	30.49	+0.04	36	36	+2	Z	0	f	x	50	33	x	x	-	-
	Berlin...	30.23	42	SW	2	o	30.32	-0.02	37	36	+1	WNW	2	c	x	45	36	x	x	-	-
	Frankfurt...	30.31	46	NW	1	o	30.33	-0.06	44	42	+13	NNW	2	c	x	50	28	x	x	-	-
	Munich...	30.39	35	Z	0	o	30.38	-0.10	36	33	+7	W	3	f	x	39	29	x	x	-	-
FRANCE.	C. Gris Nez...	30.56	40	ENE	3	b	30.50	+0.09	42	40	+2	E	1	m	1	50	37	x	x	-	-
	La Hève...	30.43	47	NNE	1	b	30.49	+0.04	41	39	+3	NE	1	m	1	55	37	x	x	-	-
	Brest...	30.38	50	WNW	4	bc	30.38	-0.03	42	40	-1	E	2	b	2	59	39	x	x	-	-
	Lorient...	30.34	50	NW	2	b	30.33	-0.07	45	43	+4	NE	3	b	x	57	41	x	x	-	-
	Rochefort...	30.32	55	NE	3	b	30.30	-0.07	40	37	+3	NE	4	b	x	64	37	b	x	-	-
	Biarritz...	30.25	54	N	3	b	30.23	-0.07	46	44	+6	WSW	2	b	1	57	40	x	x	-	-
	Paris...	30.39	48	NE	2	b	30.45	0.00	36	35	+7	NE	2	b	x	56	29	x	x	-	-
	Belfort...	30.30	46	ENE	4	c	30.36	-0.07	32	29	+4	ENE	4	m	x	49	28	x	x	-	-
	Lyons...	30.33	47	N	1	b	30.37	-0.08	36	31	+5	Z	0	b	x	53	31	x	x	-	-
	Nice...	30.23	47	Z	0	b	30.24	-0.04	45	40	-1	E	3	b	2	57	40	x	x	-	-
SPANISH PENIN.	Perpignan...	30.24	54	Z	0	o	30.27	-0.05	41	39	0	Z	0	b	x	60	37	x	x	-	-
	Sanguinaire...	30.30	48	E	1	m	30.26	-0.02	49	44	0	E	3	bc	2	64	46	x	x	-	-
	Corunna...	30.01	63	N	4	b	30.11	+0.08	54	50	0	NNE	4	b	x	73	50	x	x	-	-
	Lisbon...	30.18	59	S	2	b	30.23	+0.09	56	54	-1	NE	1	b	3	63	55	x	x	-	-
	Azores (P. Delgada)...	30.11	61	SSW	4	o	30.15	+0.07	61	59	+2	SSW	4	f	2	64	59	x	x	0.08	-

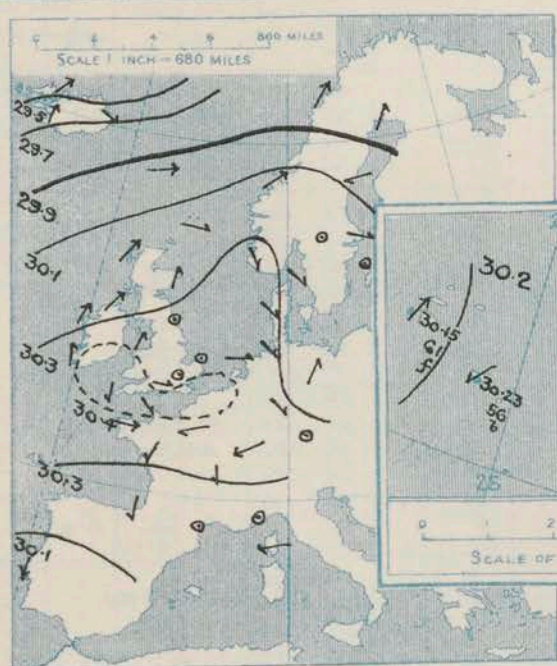


SUPPLEMENTARY CHARTS  
OF  
BAROMETER AND WIND  
FOR 8 A.M. AND 6 P.M. YESTERDAY

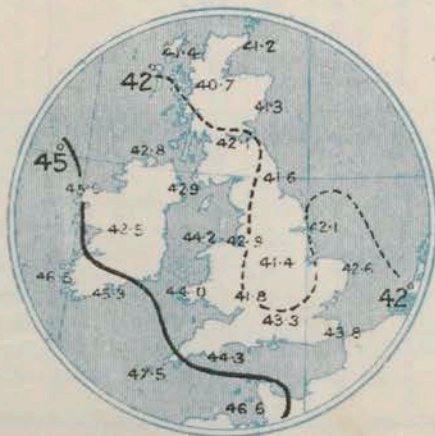
8 A.M. YESTERDAY



6 P.M. YESTERDAY



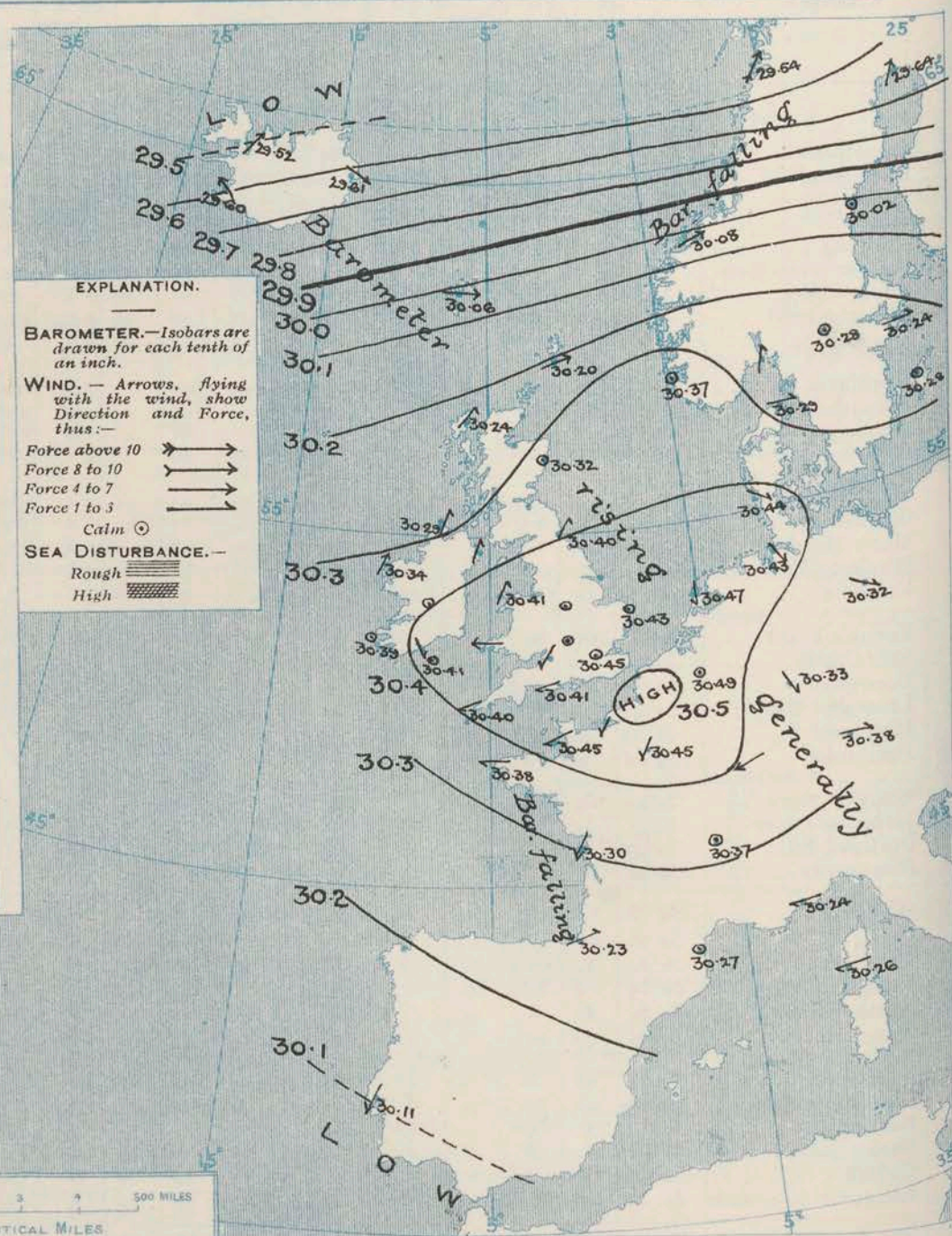
AVERAGES OF TEMPERATURE AT 8 A.M.  
FOR THE TWO-MONTHLY PERIOD.  
MARCH - APRIL.  
(Derived chiefly from Observations extending over  
the 35 years—1871-1905.)



Tuesday,

WEATHER

1. BAROMETER, WIND AND SEA AT 8 A.M. TO-DAY.



NOTES ON THE GENERAL SITUATION AT 8 A.M.

The high pressure system still occupies Western Europe, the highest barometer reading being 30.50 ins. on the Straits of Dover. In a disturbance situated beyond the Arctic Circle the barometer is below 29.6 ins. in the north of Iceland and of Norway. A moderately steep gradient is shown from Iceland across Northern Scandinavia, elsewhere the differences of pressure are very slight.

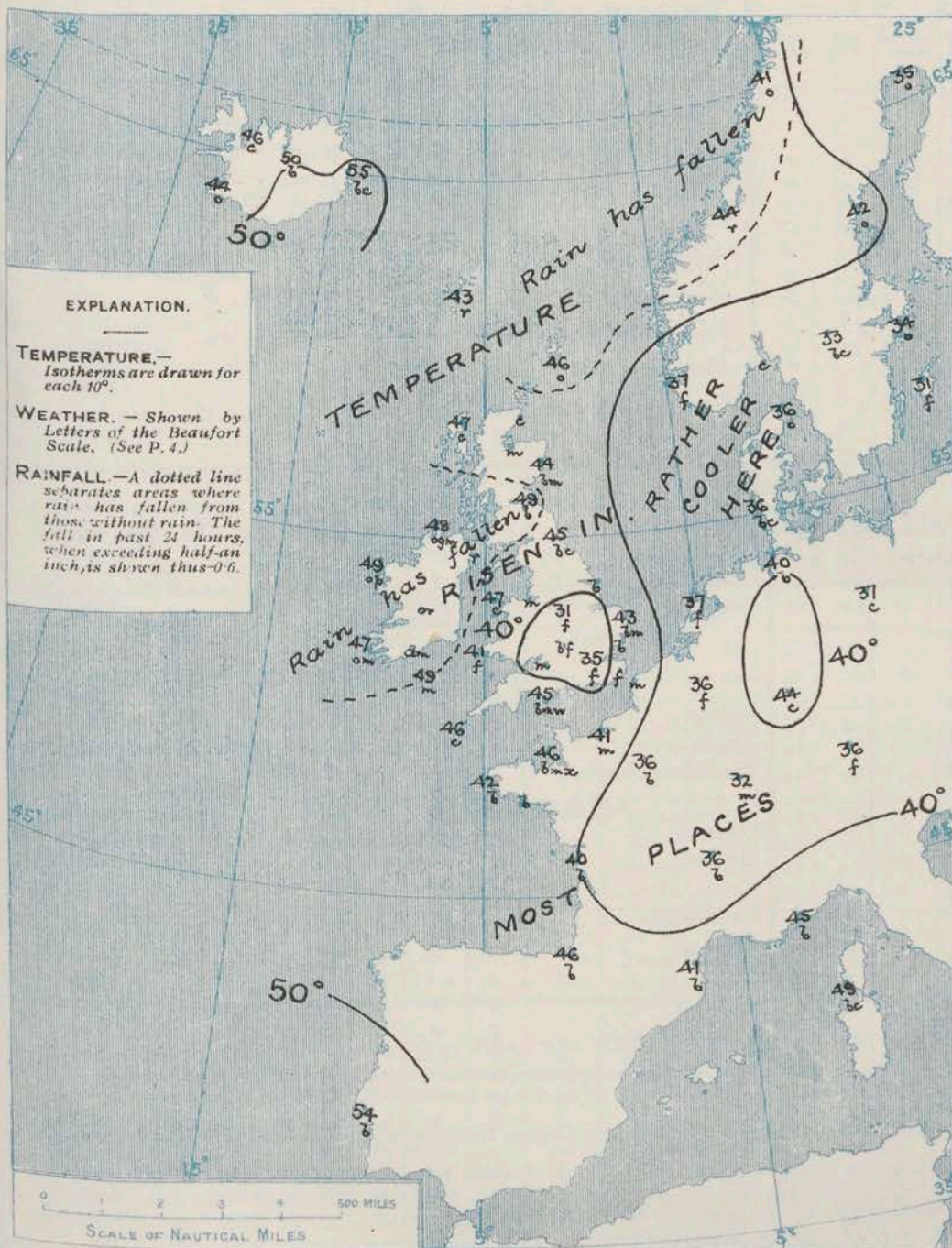
Over the more northern portion of our area fresh to very strong S.W. to W. winds prevail, a fresh gale at Grinnestad and Bodø. In all other regions calms and light variable anticyclonic breezes are reported. Temperature has risen at nearly all the home and foreign stations. In the British Isles the readings range from 31° at Nottingham to 48° or 49° at several places in the north and west; on the Continent from 31° at Alsbj to 54° at Lisbon; in Iceland they are very high, from 44° at Reykjavik and Grinnestad to 55° at Seydisfjord. The weather varies considerably at home and abroad, fine and clear in many places, cloudy or overcast in others, with rain at several Irish stations, at Christiansund and in the Faeroe. A misty to very foggy atmosphere is reported in numerous localities between Stockholm and the Azores. The sea is rather rough on the northern part of the Norwegian coast, slight to very smooth in other localities.



# CHARTS

26<sup>th</sup> March, 1907.

## 2. TEMPERATURE AND WEATHER AT 8 A.M. TO-DAY.



### NOTES ON YESTERDAY'S WEATHER

During yesterday temperature exceeded 50° in most parts of these Islands, touching 58° or 59° in many places, 60° at Aberdeen. In the night the shade temperature fell to 30° at Dungeness and Nottingham, and on the grass to 28° at Oxford and in London. The duration of bright sunshine varied greatly, Westminster had none, Pembroke and Valerria less than an hour, while Bath had 9.5 hours.

### GENERAL INFERENCE FROM THE 8 A.M. OBSERVATIONS.

With the barometer still maintaining a slight upward tendency over the greater part of our area, the anticyclone is likely to dominate the conditions over these Islands during the coming 24 hours, and no decided changes of wind and weather are expected.

## FORECASTS

For the 24 hours commencing at  
NOON TO DAY.

For the positions of the DISTRICTS indicated by the numbers 0-11—see map at foot.

- 0 } Calms and light S.W. breezes;
- 1 } generally fair or fine, misty at times, slight local showers; mild.
- 2 }
- 3 } Calms and light variable
- 4 } breezes; generally fair or fine, much mist or fog in places;
- 5 } moderate day temperature, cool night.
- 6 } Same as Nos. 0 to 2.
- 7 }
- 8 } Same as Nos. 3 to 5.
- 9 }
- 10 } Calms and light S.W. breezes;
- 11 } changeable, some showers, mist or fog on coast; mild.

### II WESTERN CHANNEL AND BAY

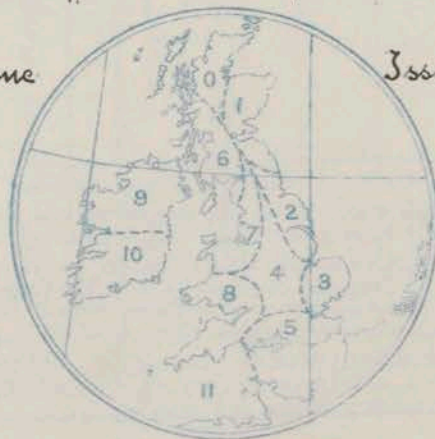
Variable light to moderate N.E. to S.E. breezes; sea smooth to moderate; fine generally, much mist or fog at times; moderate temperature.

### FORECAST DISTRICTS.

Those portions of the Coasts upon which the Warning Signals are at present flying are indicated by the Symbols  $\uparrow$  = South Cone, or  $\downarrow$  = North Cone.

None

Issued.





## DAILY WEATHER REPORT.

26<sup>th</sup> March, 1907

## TEMPERATURE, WEATHER, SUNSHINE, AND RAINFALL FOR YESTERDAY.

STATIONS.	TEMPERATURE F.		Weather.	Sunshine Hrs.	Rainfall Ins.	STATIONS.	TEMPERATURE F.		Weather.	Sunshine Hrs.	Rainfall Ins.
	Max.	Min.					Max.	Min.			
Blackpool, to 9 p.m. ...	48	40	b.m.o.c	4.6	—	Eastbourne, to 6 p.m. ...	47	36	*	8.4	—
Southport, to 9 p.m. ...	52	38	c.b.c	6.4	—	Bexhill-on-Sea, to 9 p.m. ...	48	43	b.m	8.5	—
Rhyl, to 6 p.m. ...	54	39	*	9.0	—	Hastings ...	*	*	*	8.5	*
Llandudno, to 9 p.m. ...						Folkestone, to 6 p.m. ...	49	32	c.b.c.m, b	7.5	—
Bettws-y-Coed, to 6 p.m. ...	56	33	b. b.c	6.0	—	Margate, to 6 p.m. ...	53	36	b	8.7	—
Towyn, to 6 p.m. ...						Lowestoft, to 6 p.m. ...	48	37	b.c. b	8.8	—
Aberystwyth, to 6 p.m. ...	49	37	o. c	1.0	—	Skegness ...	50	39	c. b. b.c	8.4	—
Plymouth, to 9 p.m. ...	53	33	c.p. b.c	5.0	—	Scarborough, to 6 p.m. ...	56	36	*	7.8	—
Torquay, to 6 p.m. ...	53	34	*	9.0	—	Harrogate, to 6 p.m. ...	59	34	b.c. b	8.1	—
Bournemouth, to 6 p.m. ...	59	31	*	8.8	—	Darwen, to 9 p.m. ...	54	36	b.c. om	6.4	—
Worthing ...	52	36	b. b.c. b	9.1	—	Manchester, to 9 p.m. ...	55	38	b.c	1.8	—
Brighton ...	46	31	*	7.2	—	Birmingham, to 9 p.m. ...	55	35	c.o.c	1.1	—

## TEMPERATURE, WEATHER, and RAINFALL at additional FOREIGN STATIONS, mainly for the 24 hours ended at 8 a.m. yesterday.

STATIONS 25 <sup>th</sup> March, 1907.	TEMPERATURE F.		WEATHER.	RAIN. Ins.	STATIONS 26 <sup>th</sup> March, 1907.	TEMPERATURE F.		WEATHER.	RAIN. Ins.
	Max.	Min.				Max.	Min.		
St. Petersburg ...	?	14	b. f	—	Algiers ...	64	52	b.c. b.c	—
Utrecht ...	48	28	b. c	—	Tunis ...	54	43	b. b.c	—
Groningen ...	48	30	b. c	—	Madeira (Funchal) ...	not received.			
Vienna ...	37	34	c. c	—	Geneva ...	1 p.m.		1 p.m.	Measured 7 p.m.
Florence ...	55	31	b. b	—	Berne ...	Observations not received.			
Rome ...	56	39	b. b	—	Coire ...	*			
Naples ...	50	36	b. b	—	Castasegna ...	*			
Palermo ...	62	43	o. b	0.28	Lugano ...	*			
Brindisi ...	51	38	o. o	0.20	Davos ...	*			
Malta ...	59	46	b	0.04					

## NOTES REFERRING TO INFORMATION GIVEN ON PAGE 1:—

- (a) At the British and Irish Stations the readings of the barometer are not corrected for the difference in Gravity between the position of the Station and Latitude 45°. The approximate correction is:—For stations North of Malin Head and North Shields + '03 in., but for Sumburgh Head + '04 in.; for stations south of Malin Head and North Shields + '02 in., but for Scilly and Jersey + '01 in.
- (b) The Sunshine for London given in the table is recorded on the Tower of the Wesleyan Training College, Westminster; the Sunshine entered to Dungeness is recorded at Littlestone-on-Sea.
- (c) The information relating to Weather is indicated by the following letters—b. blue sky; bc. sky half clouded; c. sky three parts clouded; d. drizzling rain; e. wet air, without rain falling; f. fog; g. gloomy; h. hail; l. lightning; m. misty (hazy); o. overcast; p. passing showers; q. squally; r. rain; s. snow; t. thunder; u. ugly, threatening; v. visibility, unusual transparency; w. dew; x. hoar frost; z. dust-haze, or smoke.
- \* AN ASTERISK is inserted in all places for which information is not usually received.

## WIRELESS TELEGRAMS FROM SHIPS OF H.M. NAVY

Received during the 24 hours ended at 9.30 a.m. to-day.

Hour of Observation.	Position		Reading of Barometer.	Wind.		Weather.	TEMPERATURE.			Sea Disturbance.
	Lat.	Long.		Dir.	Force.		Dry Bulb.	Wet Bulb.	Sea	
March 26 <sup>th</sup> , 8 a.m.	51° 25' N	7° 44' W	30.41	Z	0	m	49	49	48	0

## TABLE SHOWING THE GREENWICH TIMES OF SUNRISE, NOON, AND SUNSET, FOR STATIONS IN THE UNITED KINGDOM, TO-DAY AND TO-MORROW.

26 <sup>th</sup> , 27 <sup>th</sup> March, 1907.		Sunrise G.M.T.	Noon G.M.T.	Sunset G.M.T.
Yarmouth ...	{	5.45	11.59	6.13
Greenwich ...	{	5.42	11.59	6.15
Wick ...	{	5.52	12.6	6.20
Valencia ...	{	5.50	12.6	6.22
	{	6.1	12.18	6.36
	{	5.58	12.18	6.38
	{	6.23	12.47	7.1
	{	6.31	12.47	7.3

TERMS OF SUBSCRIPTION for the Daily Weather Report forwarded by Book Post, £1 per annum payable quarterly in advance.

Single Copies (price 1d.) may be obtained after 3 p.m. on the day of issue, at the Meteorological Office, and at the Bookstalls of the following terminus:—Victoria, Charing Cross, King's Cross, St. Pancras, Euston.

FORECASTS OF WEATHER for one day in advance are drawn up at 11 a.m., and between 7 and 8 p.m. The latest forecast can be had by Reply Telegram, on paying at any Post Office in the United Kingdom Sixpence in addition to the cost of the inquiry and reply Telegram. Information as to the Terms on which Forecasts can be sent daily, for a long or short period, may be obtained on application.

METEOROLOGICAL OFFICE, 63, VICTORIA STREET, S.W.  
(TELEGRAPHIC ADDRESS: WEATHER, LONDON.)

W. N. SHAW, (Director).



# DAILY WEATHER REPORT OF THE METEOROLOGICAL OFFICE.

Wednesday, 27th March, 1907

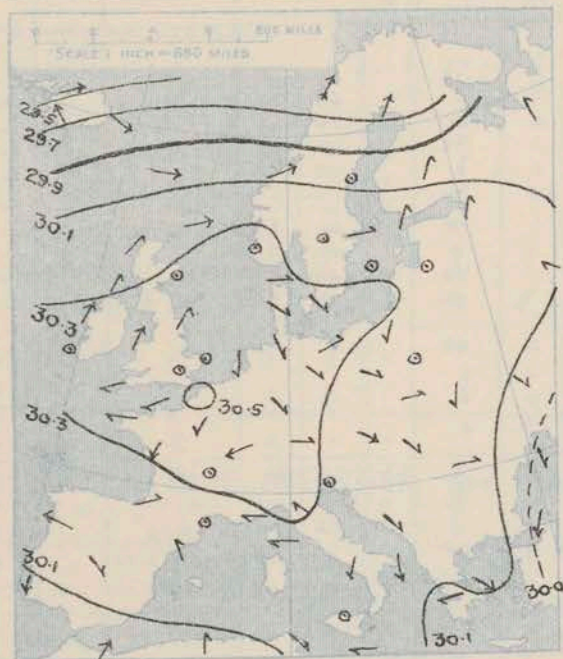
STATIONS.		YESTERDAY EVENING.					THIS MORNING.										PAST 24 HOURS.				
		Barom.	Temp.	Wind.	Force	Weather.	Barometer.	TEMPERATURE.			Wind.	Force	Weather.	Sea	Temp.		Weather.	Sun.	Rainfall.		
								At 39° Fahr. and M.S.L.	Dry Bulb.	Wet Bulb.					Change since Yesterday.	Max.				Min.	
																					At 39° Fahr. and M.S.L.
Ins.	°	°	°	°	°	Ins.	Ins.	°	°	°	°	°	°	°	°	°	°	Hours.	Ins.		
SWEDEN & NORWAY.	Haparanda...	29.83	32	NW	6	b	30.00	+36	30	29	-5	S	2	C	*	45	27	*	*	-	
	Hernösand...	30.13	43	SW	2	b	30.23	+21	42	39	0	S	2	b	*	50	41	*	*	-	
	Stockholm...	30.25	40	W	2	b	30.35	+11	40	37	+6	WSW	2	b	*	46	30	*	*	-	
	Wisby...	30.29	35	SSW	2	b	30.37	+09	37	34	+6	Z	0	b	*	43	28	*	*	-	
	Karlstad...	30.30	39	WSW	2	b	30.39	+11	34	33	+1	Z	0	b	*	*	*	*	-		
	Färder (X'ania Fjord)	30.28	40	WNW	1	b	30.36	+11	37	27	0	SE	1	m	1	41	36	*	*	-	
	Bodö...	29.99	35	WSW	4	t	29.95	+41	42	44	+1	SW	5	0	2	42	30	*	*	0.08	
ICELAND & FAEROE.	Christiansund...	30.27	44	W	6	b	30.25	+17	41	?	-3	SSE	1	b	4	46	39	*	*	-	
	Skudesnaes...	30.42	39	Z	0	b	30.39	+02	40	40	+3	E	2	m	2	43	36	m, b	*	-	
	Reykjavik...	29.48	44	ESE	5	t	29.23	-37	39	*	-5	SE	4	C	*	*	*	*	*	-	
	Blönduós...	29.51	40	SW	5	0	29.36	-16	40	*	-6	SW	4	C	*	*	*	*	*	-	
BRITISH ISLANDS.	Seydisfjord...	29.56	54	WNW	5	b	29.40	-21	37	*	-18	Z	0	b	*	*	*	*	*	-	
	Thorshavn...	30.10	46	W	3	t	29.95	-11	46	*	+3	WSW	6	C	*	*	*	*	*	-	
	Sumburgh Head	30.26	45	W	3	0	30.20	00	47	45	+1	W	3	b	3	47	39	0	*	-	
	Stornoway...	30.26	46	SSW	4	0	30.20	-04	47	45	0	S	4	b	4	52	43	C, 0	4.7	-	
	Malin Head...	30.32	47	WSW	3	ogm	30.29	00	48	47	0	SSW	4	b	2	56	45	og, 3	*	-	
	Blacksod Pt.	30.35	50	S	5	C	30.31	-03	47	45	-2	S	4	C	3	51	45	umq, com	*	0.01	
	Valencia...	30.37	54	SSE	1	cm	30.39	00	46	44	-1	Z	0	b	3	59	42	cm	1.4	-	
	Roche's Point...	30.43	50	Z	0	m	30.44	+02	48	48	+1	SSE	1	b	3	52	43	amd, cf	*	0.05	
	Birr Castle...	30.41	50	Z	0	t	30.40	00	45	43	-2	S	1	b	*	51	41	or	0.0	0.20	
	Donaghadee...	30.40	49	SSW	2	0	30.41	+05	46	46	-1	SSW	1	cm	1	52	42	ame, bep	*	0.01	
	Liverpool Obsy...	30.43	46	WNW	1	b	30.47	+03	47	43	+6	SE	1	m	?	57	41	-	*	-	
	Holyhead...	30.42	45	W	1	f	30.44	+03	46	45	-1	SSW	3	b	2	54	43	be, f	*	-	
GERMANY, & C.	Pembroke (St. Ann's Hd.)	30.42	47	N	1	b	30.46	+05	45	44	+4	ESE	2	b	2	49	41	f, b	9.5	-	
	Scilly (St. Mary's)	30.42	52	E	1	b	30.44	+04	48	45	+2	E	1	b	2	54	44	b	9.2	-	
	Jersey (St. Aubins)	30.42	58	ENE	3	b	30.47	+02	48	46	+2	ESE	2	b	2	60	44	b, w	10.2	-	
	Portland Bill	30.44	46	ENE	2	b	30.47	+06	47	45	+2	NE	3	b	2	48	43	b	*	-	
	Dungeness...	30.47	46	NE	2	m	30.50	+04	41	41	0	ENE	1	f	1	52	39	b, m	10.1	0.01	
	Wick...	30.24	50	W	1	b	30.24	00	45	43	-3	W	2	b	1	58	40	-	*	-	
	Nairn...	30.29	54	W	1	b	30.29	+02	48	43	0	SW	1	b	1	61	44	63	11.5	-	
	Aberdeen...	30.30	55	SSW	2	b	30.33	+01	51	47	+7	SW	1	b	1	62	43	b, b, w	10.7	-	
	Leith...	30.36	52	W	1	b	30.38	+02	50	46	+1	W	2	b	*	59	48	62	*	-	
	North Shields	30.37	59	W	2	b	30.43	+03	41	39	-4	W	1	m	2	66	37	b, b	*	-	
	Spurn Head	30.44	45	SSE	3	b	30.46	+04	43	41	+3	S	2	b	2	49	40	b, w	*	-	
	FRANCE.	Yarmouth...	30.47	45	S	2	b	30.51	+08	39	38	-4	Z	0	f	2	47	36	b	*	-
Clacton-on-Sea		30.48	45	E	2	b	30.53	+07	44	43	+2	E	1	f	0	49	34	b, b, f	11.0	-	
Nottingham...		30.43	55	SSW	1	b	30.49	+04	34	34	+3	Z	0	f	*	62	31	b	6.5	-	
Bath...		30.44	59	SW	1	b	30.51	+05	37	36	+2	NE	1	m	*	62	31	b	9.5	-	
Oxford...		30.48	53	S	2	b	30.54	+06	37	36	+1	Z	0	b	*	64	33	b	*	-	
London (St. James's Park)		30.45	54	Z	0	b	30.52	+07	36	36	+1	ESE	1	f	*	55	30	f, b, x	0.1	-	
The Scaw (Skagen)		30.34	40	WNW	2	b	30.36	+07	38	38	+2	WSW	1	m	0	45	36	*	*	-	
Fanö...		30.33	38	SW	2	b	30.31	+07	40	39	+4	WNW	1	m	*	45	36	*	*	-	
Cuxhaven...		30.50	42	NW	2	C	30.54	+11	40	39	0	W	2	b	*	45	37	*	*	-	
The Helder		30.53	39	NE	1	f	30.56	+09	37	36	0	Z	0	m	0	45	32	*	*	-	
Brussels...		*	*	*	*	*	30.54	+05	37	37	+1	ESE	1	b	*	57	33	*	*	-	
Berlin...		30.46	45	Z	0	b	30.52	+20	41	38	+4	SW	1	0	*	50	36	*	*	-	
SPANISH PENIN.	Frankfurt...	30.40	47	NE	3	b	30.43	+10	41	38	-3	NE	3	b	*	55	37	*	*	-	
	Munich...	30.46	37	SW	4	0	30.51	+13	33	33	-3	SE	3	b	*	39	32	*	*	0.04	
	C. Gris Nez	30.48	45	ENE	2	b	30.50	00	40	39	-2	ENE	1	m	2	55	36	*	*	-	
	La Hève	30.42	53	NE	3	m	30.49	00	39	38	-2	NE	1	m	1	61	37	*	*	-	
	Brest...	30.37	57	NE	2	b	30.39	+01	44	42	+2	NE	3	b	2	59	42	*	*	-	
	Lorient...	30.34	57	W	2	b	30.38	+05	45	44	0	ENE	3	b	2	63	45	*	*	-	
	Rochefort...	30.28	60	NE	2	b	30.31	+01	42	40	+2	NE	3	b	*	64	39	*	*	-	
	Biarritz	30.22	53	NNE	3	b	30.23	00	49	45	+3	S	1	b	1	61	45	*	*	-	
	Paris...	30.44	53	ENE	2	b	30.45	00	39	37	+3	NE	2	b	*	60	36	*	*	-	
	Belfort...	30.32	47	ENE	7	C	30.36	00	35	33	+3	ENE	5	m	*	51	32	*	*	-	
	Lyons...	30.28	52	N	1	C	30.32	-05	38	35	+2	Z	0	C	*	56	36	*	*	-	
	Nice...	30.19	47	Z	0	b	30.14	-10	46	41	+1	E	1	b	2	59	41	*	*	-	
Perpignan...	30.25	50	Z	0	b	30.21	+06	41	38	0	SW	1	b	*	61	35	*	*	-		
Sanguinaire	30.21	53	N	2	b	30.19	-07	49	45	0	E	2	b	2	63	46	*	*	-		
SPANISH PENIN.	Corunna...	30.08	55	NW	1	b	30.11	00	53	46	-1	N	4	b	*	68	52	*	*	-	
	Lisbon...	30.34	60	NW	1	b	30.37	+14	57	55	+1	N	1	b	*	66	55	*	*	-	
	Azores (P. Delgada)	30.32	60	SW	3	b	30.36	+21	59	58	-2	NNE	3	0	*	66	59	*	*	-	



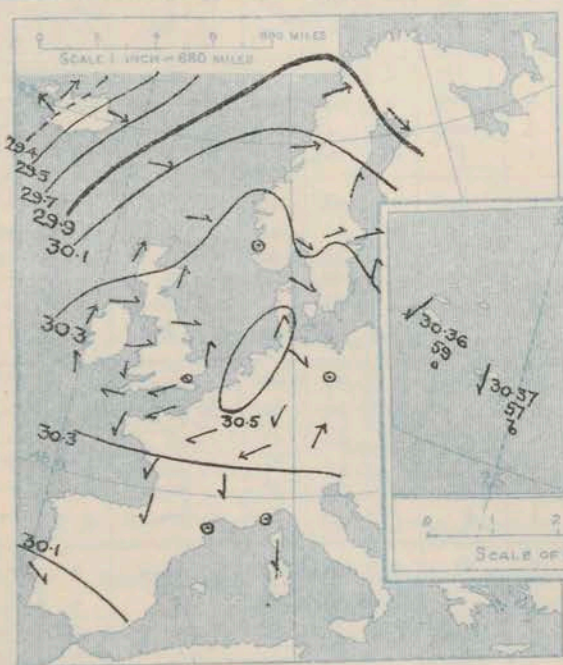
# SUPPLEMENTARY CHARTS OF BAROMETER AND WIND

FOR 8 A.M. AND 6 P.M. YESTERDAY

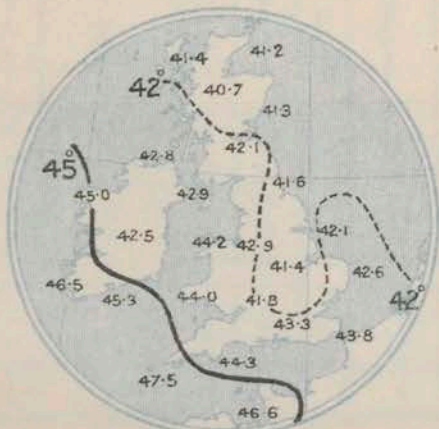
8 A.M. YESTERDAY



6 P.M. YESTERDAY



AVERAGES OF TEMPERATURE AT 8 A.M.  
FOR THE TWO-MONTHLY PERIOD.  
MARCH - APRIL.  
(Derived chiefly from Observations extending over  
the 35 years—1871-1906.)



Wednesday,

## WEATHER

1. BAROMETER, WIND AND SEA AT 8 A.M. TO-DAY.

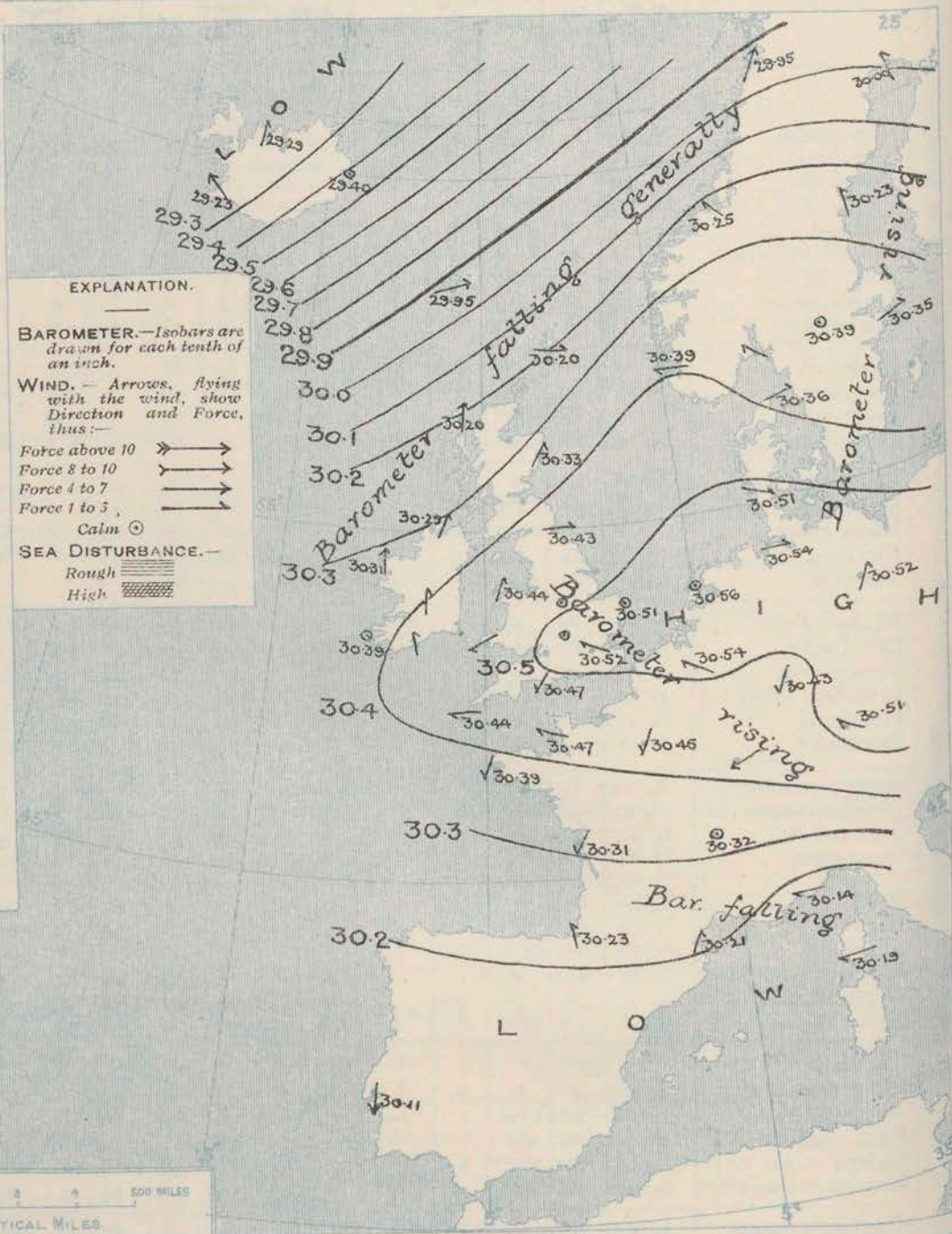
### EXPLANATION.

BAROMETER.—Isobars are drawn for each tenth of an inch.

WIND.—Arrows, flying with the wind, show Direction and Force, thus:—

Force above 10  
Force 8 to 10  
Force 4 to 7  
Force 1 to 3  
Calm

SEA DISTURBANCE.—  
Rough  
High



### NOTES ON THE GENERAL SITUATION AT 8 A.M.

An area of high pressure still occupies the greater part of the region under observation, its central space, with readings above 30.5 ins., extending from the Severn eastward across the Low Countries and Germany. In a depression to the westward of Iceland the barometer is below 29.3 ins. The gradient is moderate between Iceland and Norway, slight elsewhere.

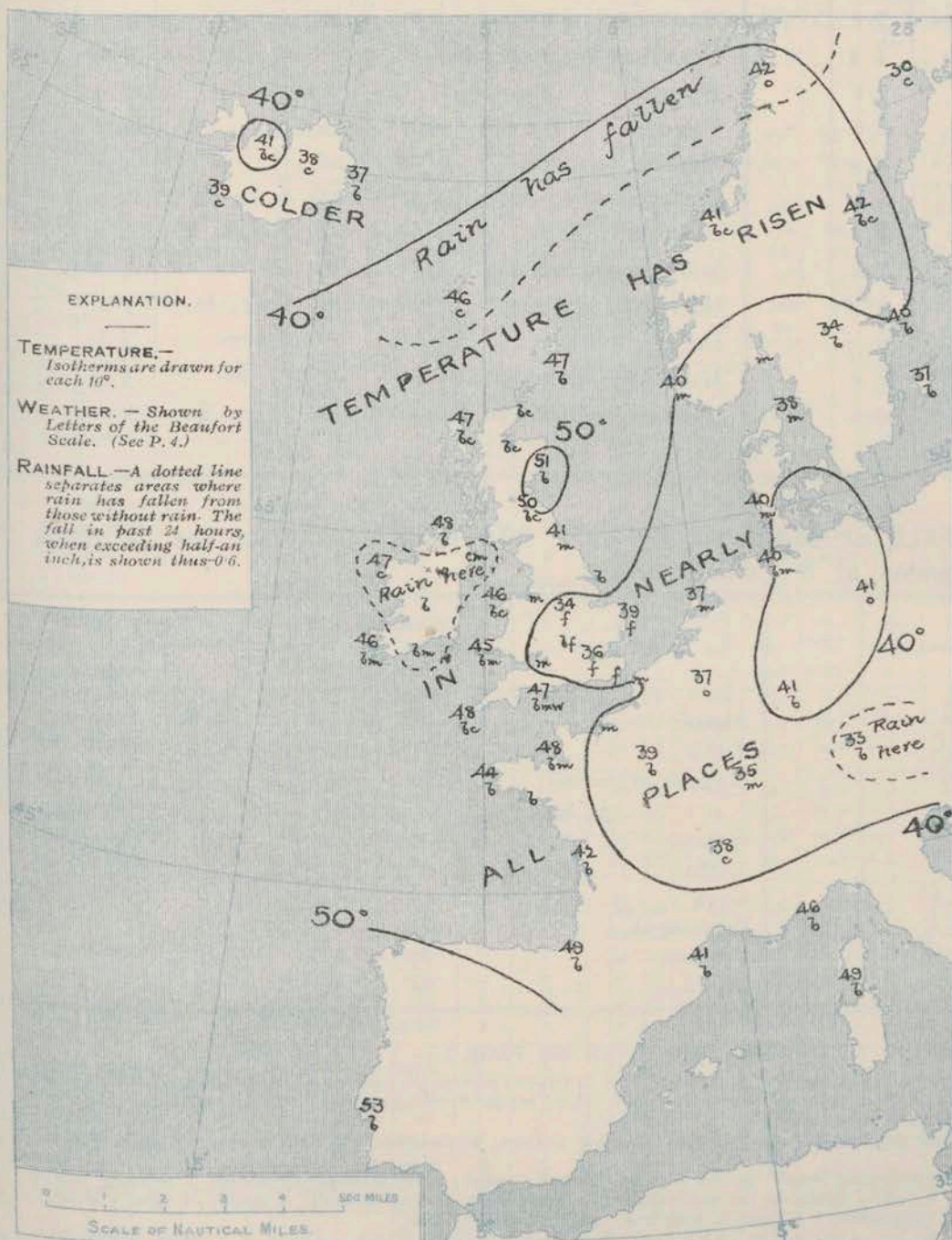
Calm and light breezes prevail nearly everywhere, S.W. to S. over the western and northern regions. N.E. to E. to the southward. Temperature has fallen decidedly in Iceland but risen in most other regions. At the home stations the readings range from 34° at Nottingham to 51° at Aberdeen; on the Continent from 30° at Haparanda to 53° at Lisbon; in Iceland from 37° at Seydisfjord to 41° at Akureyri. Fine dry weather prevails generally, but the atmosphere is foggy on our south-east coast and over the inland counties, misty at several English and Irish stations and along the Continental coasts from Brittany to Southern Norway. The sea is moderate on the Minch and off Christiansund, slight to very smooth in all other localities.



# CHARTS

27<sup>th</sup> March, 1907.

## 2. TEMPERATURE AND WEATHER AT 8 A.M. TO-DAY.



### NOTES ON YESTERDAY'S WEATHER.

During yesterday temperature exceeded 60° in several parts of Britain, touching 65° at Betteys-Cord, and 66° at Shields. At some of the east and south coast stations, however, the maxima were below 50°. A slight frost occurred at the inland stations in the night, the lowest shade temperature reported being 30° in London. There was little or no bright sunshine in Ireland, and London had only a few minutes, but the records elsewhere were generally very large, 10 hours or more in many places, 11 hours at Clacton-on-Sea, and 11.5 hours at Nairn.

### GENERAL INFERENCE FROM THE 8 A.M. OBSERVATIONS.

As the disturbance indicated beyond Iceland passes to the northward or north-eastward it will influence the conditions over our northern and north-western districts to some extent, but otherwise the anticyclone will still dominate the situation generally for the present.

## FORECASTS

For the 24 hours commencing at  
NOON TO DAY.

For the positions of the districts indicated by the numbers 0-11—see map at foot.

- 0 } Light to moderate S<sup>ly</sup> to W<sup>ly</sup> breezes; generally fair or fine, some showers, misty locally on coast; mild.
- 1 }
- 2 } Light S.W<sup>ly</sup> to variable breezes; fine generally, some mist or fog; mild.
- 3 }
- 4 } Calms and variable E<sup>ly</sup> breezes; fine generally, much mist or fog at times; temperature variable, ground frost inland.
- 5 }
- 6 } Same as Nos. 0 and 1.
- 7 } Same as No. 2.
- 8 } Light N.E<sup>ly</sup> and variable breezes; fine generally, mist or fog at times; moderate temperature.
- 9 } Light or moderate S<sup>ly</sup> to S.W<sup>ly</sup> breezes; fine generally, slight local showers, some mist on coast; moderate temperature.
- 10 }

### II WESTERN CHANNEL AND BAY

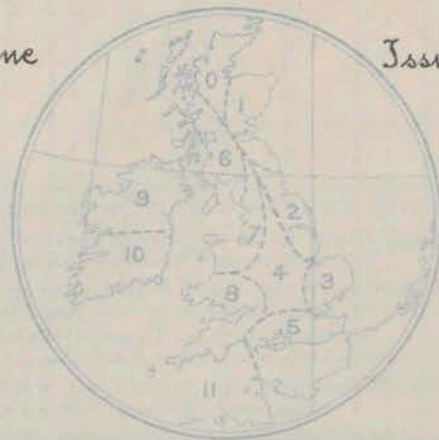
Light or moderate N.E<sup>ly</sup> and E<sup>ly</sup> breezes; sea smooth to moderate; fine generally, some mist or fog; moderate temperature.

### FORECAST DISTRICTS.

Those portions of the Coasts upon which the Warning Signals are at present flying are indicated by the Symbols  $\nabla$  = South Cone, or  $\blacktriangle$  = North Cone.

Done

Issued.





27<sup>th</sup> March, 1907

TEMPERATURE, WEATHER, SUNSHINE, AND RAINFALL FOR YESTERDAY.											
STATIONS.	TEMPERATURE F.		Weather.	Sunshine. Hrs.	Rainfall. Ins.	STATIONS.	TEMPERATURE F.		Weather.	Sunshine. Hrs.	Rainfall. Ins.
	Max.	Min.					Max.	Min.			
Blackpool, to 9 p.m.	57	38	cm, c, bn	7.8	—	Eastbourne, to 6 p.m.	57	34	*	10.0	—
Southport, to 9 p.m....	56	39	cm, bz	6.8	—	Bexhill-on-Sea, to 9 p.m.	56	43	b	10.5	—
Rhyl, to 6 p.m. ...	54	37	x	7.5	—	Hastings ... ..	*	*	*	10.9	*
Llandudno, to 9 p.m. ...	54	43	bc	5.0	—	Folkestone, to 6 p.m. ...	55	32	m, b	10.0	—
Bettws-y-Coed, to 6 p.m.	65	40	b, bc, b	6.5	—	Margate, to 6 p.m. ...	58	35	b	10.3	—
Towyn, to 6 p.m. ...	59	37	b, bc	9.9	—	Lowestoft, to 6 p.m. ...	57	35	bc, b	10.0	—
Aberystwyth, to 6 p.m. ...	52	41	c, b	9.0	—	Skegness ... ..	57	36	f, b, bc	9.8	—
Plymouth, to 9 p.m. ...	49	41	bc, b	8.8	—	Scarborough, to 6 p.m. ...	61	37	*	10.2	—
Torquay, to 6 p.m. ...	54	42	*	10.3	—	Harrogate, to 6 p.m. ...	64	35	bz, bc, z	8.3	—
Bournemouth, to 6 p.m. ...	54	35	*	9.7	—	Darwen, to 9 p.m. ...	61	33	bcm	7.2	—
Worthing ... ..	49	38	b, c	10.8	—	Manchester, to 9 p.m. ...	65	36	bc	6.5	—
Brighton ... ..	50	33	*	9.4	—	Birmingham, to 9 p.m. ...	60	34	c, b	6.0	—

STATIONS	TEMPERATURE F.		WEATHER.	RAIN. — Ins.	STATIONS.	TEMPERATURE F.		WEATHER.	RAIN. — Ins.
	Max.	Min.				Max.	Min.		
26 <sup>th</sup> March, 1907.					26 <sup>th</sup> March, 1907.				
St. Petersburg ... ..	32	12	b. b	—	Algiers ... ..	61	50	bc. bc	—
Utrecht... ..	50	30	b. f	—	Tunis ... ..	55	36	o. bc	—
Groningen ... ..	54	30	o. f	—	Madeira (Funchal) ... ..	64	50	bc. bc	—
Vienna ... ..	43	39	o. s	—	27 <sup>th</sup> March, 1907.	1 p.m.		1 p.m.	Measured
Florence ... ..	56	33	b. b	—	Geneva ... ..	41	*	b	7 a.m.
Rome ... ..	not received.				Berne ... ..	46	*	b	—
Naples ... ..	51	39	b. b	—	Coire ... ..	41	*	b	—
Palermo ... ..	53	35	b. b	—	Castasegna... ..	48	*	b	—
Brindisi ... ..	52	42	c. b		Lugano ... ..	57	*	b	—
Malta ... ..	53	47	b	—	Davos... ..	34	*	b	—

(a) At the British and Irish Stations the readings of the barometer are not corrected for the difference in Gravity between the position of the Station and Latitude 45°. The approximate correction is:—For stations North of Malin Head and North Shields + '03 in., but for Sumburgh Head + '04 in.; for stations south of Malin Head and North Shields + '02 in., but for Scilly and Jersey + '01 in.

(b) The Sunshine for London given in the table is recorded on the Tower of the Wesleyan Training College, Westminster; the Sunshine entered to Dungeness is recorded at Littlestone-on-Sea.

(c) The information relating to Weather is indicated by the following letters—b. blue sky; bc. sky half clouded; c. sky three parts clouded; d. drizzling rain; e. wet air, without rain falling; f. fog; g. gloomy; h. hail; l. lightning; m. misty (hazy); o. overcast; p. passing showers; q. squally; r. rain; s. snow; t. thunder; u. ugly, threatening; v. visibility, unusual transparency; w. dew; x. hoar frost; z. dust-haze, or smoke.

\* AN ASTERISK is inserted in all places for which information is not usually received.

TABLE SHOWING THE GREENWICH TIMES OF SUNRISE,  
NOON, AND SUNSET, FOR STATIONS IN THE  
UNITED KINGDOM, TO-DAY AND TO-MORROW.

Hour of Observation.	Position		Reading of Barometer.	Wind.		Weather.	TEMPERATURE.			Sea Dis- turb- ance.	27 <sup>th</sup> 28 <sup>th</sup> March 1907.	Sunrise G.M.T.	Noon G.M.T.	Sunset G.M.T.
	Lat.	Long.		Direc.	Force.		Air.		Sea					
							Dry Bulb.	Wet Bulb.						
	"	"	Ins				"	"	"					
											Yarmouth ... .. {	5.42 5.39	11.59 11.58	6.15 6.17
											Greenwich ... .. {	5.50 5.47	12.6 12.5	6.22 6.23
											Wick ... .. {	5.58 5.55	12.18 12.17	6.38 6.40
											Valencia ... .. {	6.31 6.28	12.47 12.46	7.3 7.4

FORECASTS OF WEATHER for one day in advance are drawn up at 11 a.m., and between 7 and 8 p.m. The latest forecast can be had by Reply Telegram, on paying at any Post Office in the United Kingdom **SIXPENCE in addition to the cost of the inquiry and reply Telegram.** Information as to the Terms on which Forecasts can be sent daily, for a long or short period, may be obtained on application.

W. N. SHAW, (*Director*).



# DAILY WEATHER REPORT OF THE METEOROLOGICAL OFFICE.

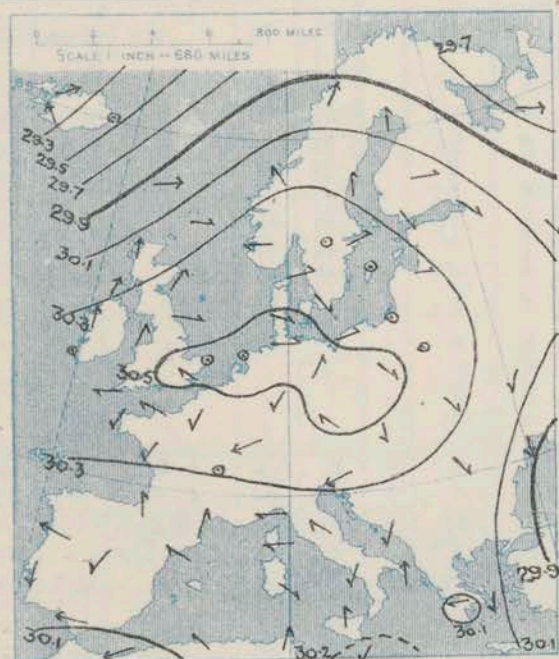
Thursday  
28th March 1907

STATIONS.	YESTERDAY EVENING.					THIS MORNING.										PAST 24 HOURS.				
	Barom.	Temp.	Wind.	Force (0 to 12).	Weather.	Barometer.		Temperature.			Wind.		Force (0 to 12).	Weather.	Sea (0 to 9).	Temp.		Weather.	Sun- shine.	Rainfall.
	At 32° Fahr. and M.S.L.	Dry Bulb.	Dirac.			At 32° Fahr. and M.S.L.	Change since Yester- day.	Dry Bulb.	Wet Bulb.	Change since Yester- day.	Dirac.	Force (0 to 12).				Max.	Min.			
	Ins.	°				Ins.	Ins.	°	°	°						°	°			
SWEDEN & NORWAY.	Haparanda...	29.85	39	W	2	6	29.69	-1.31	37	35	+7	SW	2	C	x	46	21	x	x	-
	Hernösand...	30.10	37	Z	0	6	30.04	-1.19	39	37	-2	Z	0	0	x	57	37	x	x	-
	Stockholm...	30.24	42	S	2	6	30.14	-1.21	36	35	-1	WNW	4	f	x	54	32	x	x	-
	Wisby...	30.30	37	SW	2	6	30.17	-1.20	40	36	+3	SW	2	f	x	40	32	x	x	-
	Karlstad...	30.25	37	Z	0	6	30.22	-1.17	33	32	-1	Z	0	0	x	x	x	x	x	-
	Färder (X'ania Fjord)	30.23	38	SW	2	m	30.23	-1.13	38	37	+1	SW	2	m	1	39	34	x	x	-
	Bodö...	29.86	43	SW	7	c	29.69	-1.26	41	39	-1	SW	7	x	4	43	39	x	x	0.12
ICELAND & FAEROE.	Christiansund...	30.11	50	WSW	4	0	30.12	-1.13	44	42	+3	WSW	6	x	4	50	41	x	x	-
	Skudesnaes...	30.35	42	Z	0	m	30.31	-1.08	40	40	0	S	4	f	2	46	37	m	x	-
	Reykjavik...	29.52	41	SW	4	0	29.49	+1.26	41	x	+2	ESE	2	0	x	x	x	x	x	-
	Blönduós...	29.43	39	SW	3	0	29.51	+1.15	41	x	+1	SSW	5	0	x	x	x	x	x	-
BRITISH ISLANDS.	Seydisfjord...	29.38	47	WSW	4	6	29.66	+1.26	41	x	+4	Z	0	0	x	x	x	x	x	-
	Thorshavn...	29.88	48	W	7	0	30.04	+1.09	43	x	-3	W	4	bc	x	x	x	x	x	-
	Sumburgh Head	30.14	48	SW	3	bc	30.21	+1.01	45	43	-2	W	3	b	2	51	44	b, bc	x	-
	Stornoway...	30.18	48	S	3	7	30.22	+1.02	46	46	-1	Z	0	0	0	53	42	c, t	5.1	0.06
	Malin Head...	30.27	50	W	4	bc	30.25	-1.04	46	46	-2	SW	2	og	2	57	45	b, bc, cg	x	-
	Blacksod Pt.	30.31	50	S	4	0	30.28	-1.03	48	48	+1	S	3	om	3	51	46	cmg, b, or	x	0.29
	Valencia...	30.37	52	S	2	bcm	30.32	-1.07	48	47	+2	SSE	2	cmw	4	56	43	bcm	9.7	-
	Roche's Point...	30.41	50	SSE	1	b	30.37	-1.07	44	44	-4	Z	0	m	1	53	43	bm, f	x	-
	Birr Castle...	30.35	59	SSW	1	b	30.33	-1.07	39	38	-6	Z	0	b	x	63	39	b	10.5	-
	Donaghadee...	30.37	54	S	1	b	30.34	-1.07	46	45	0	Z	0	bc	0	58	40	om, bcm, f	x	-
	Liverpool Obsy...	30.41	54	ESE	1	b	30.38	-1.09	41	41	-6	E	1	m	2	59	41	bm	x	-
	Holyhead...	30.41	49	SSW	3	b	30.35	-1.09	49	46	+3	S	2	b	2	54	42	b	x	-
	Pembroke (St. Ann's Id.)	30.41	49	SE	1	b	30.36	-1.10	42	42	-3	NE	2	bm, x	3	53	39	bm	10.5	-
	Scilly (St. Mary's)	30.42	50	E	2	bc	30.34	-1.10	45	42	-3	E	2	bw	4	54	43	bc	11.1	-
	Jersey (St. Aubins)	30.39	56	ESE	4	bm	30.35	-1.12	51	47	+3	E	3	bm, w	3	62	45	bm, w	11.0	-
	Portland Bill	30.41	47	E	3	bm	30.35	-1.12	48	45	+1	ESE	3	b	2	50	43	bm	x	-
	Dungeness...	30.41	47	NE	3	b	30.38	-1.12	44	43	+3	ESE	1	m	1	51	32	b	11.1	-
GERMANY, & C.	Wick...	30.19	50	W	2	bc	30.24	-1.00	48	47	+3	W	2	bc	1	57	44	-	x	-
	Nairn...	30.22	54	WSW	2	c	30.26	-1.03	47	45	-1	E	1	m	1	62	45	bc, c, g	6.3	-
	Aberdeen...	30.27	53	SSW	2	b	30.29	-1.04	45	43	-6	WNW	1	bm	1	63	37	bc, b, bm	9.0	-
	Leith...	30.31	59	SW	2	b	30.32	-1.06	45	43	-5	W	1	bm	x	63	34	b	x	-
	North Shields	30.37	53	Z	0	bc	30.35	-1.08	44	41	+3	WSW	2	b	2	57	37	bc	x	-
	Spurn Head...	30.39	46	SSE	3	b	30.37	-1.09	43	41	0	W	1	b	0	56	42	bm, bw	x	-
	Yarmouth...	30.44	46	SSE	3	b	30.40	-1.11	43	41	+4	Z	0	b	1	47	36	b, f	x	-
	Clacton-on-Sea...	30.47	45	ESE	1	b	30.42	-1.11	47	44	+3	E	1	b	0	49	34	b, bm, x	11.5	-
	Nottingham...	30.41	54	W	1	f	30.40	-1.09	32	32	-2	Z	0	f	x	61	30	m, f	5.9	-
	Bath...	30.42	61	SE	1	b	30.41	-1.10	36	34	-1	NE	1	m	x	65	30	-	11.0	-
FRANCE.	Oxford...	30.44	48	ESE	2	b	30.42	-1.12	36	35	-1	Z	0	bf	x	65	30	bm	x	-
	London (St. James's Park)	30.43	55	E	1	bm	30.41	-1.11	41	40	+5	ESE	1	f	x	59	32	f, b, bm, fx	6.9	-
	The Scaw (Skagen)	30.32	43	WNW	3	m	30.29	-1.07	38	38	0	WNW	4	f	1	48	37	x	x	-
	Fanö...	30.50	43	NW	2	c	30.43	-1.11	38	38	-2	W	1	f	x	46	37	x	x	-
	Cuxhaven...	30.49	43	NNE	1	b	30.45	-1.11	44	43	+7	ESE	1	0	0	48	37	x	x	-
	The Helder...	30.49	x	x	x	x	30.42	-1.12	43	40	+6	ESE	1	b	x	61	37	x	x	-
	Brussels...	x	x	x	x	x	30.37	-1.15	41	40	0	WSW	2	b	x	52	34	x	x	-
SPANISH PENIN.	Berlin...	30.41	51	WSW	1	0	30.39	-1.04	48	45	+7	NE	1	0	x	59	37	x	x	-
	Frankfurt...	30.40	50	NE	1	b	30.39	-1.04	48	45	+7	NE	1	0	x	59	37	x	x	-
	Munich...	30.46	35	R	4	b	30.40	-1.11	34	32	+1	SE	2	c	x	45	28	x	x	-
	C. Gris Nez...	30.45	43	ESE	3	b	30.41	-1.09	41	41	+1	NE	2	m	2	50	37	x	x	-
	La Hève...	30.39	52	NE	3	b	30.41	-1.08	46	42	+7	ESE	2	m	2	63	39	x	x	-
	Brest...	30.32	54	NE	4	b	30.29	-1.10	45	42	+1	ESE	3	b	5	63	39	x	x	-
	Lorient...	30.30	61	E	3	b	30.24	-1.14	48	47	+3	E	4	b	3	64	45	x	x	-
	Rochefort...	30.21	59	ESE	4	b	30.20	-1.11	43	40	+1	ESE	4	b	x	68	41	b	x	-
	Biarritz...	30.19	54	W	4	b	30.19	-1.04	49	47	0	Z	0	b	1	57	45	x	x	-
	Paris...	30.36	57	ESE	3	b	30.36	-1.09	41	38	+2	NE	1	b	x	64	37	x	x	-
SPANISH PENIN.	Belfort...	30.26	50	ESE	8	m	30.31	-1.05	35	32	0	ESE	5	m	x	52	32	x	x	-
	Lyons...	30.19	51	ESE	1	b	30.29	-1.03	38	36	0	N	1	b	x	60	36	x	x	-
	Nice...	30.23	47	E	2	b	30.21	-1.07	43	38	-3	E	2	b	4	57	37	x	x	-
	Perpignan...	30.19	52	E	1	b	30.23	+1.02	41	41	0	W	1	b	x	62	36	x	x	-
	Sanguinaire...	30.19	48	E	2	b	30.17	-1.02	47	45	-2	E	2	b	2	59	41	x	x	0.08
SPANISH PENIN.	Corunna...	30.04	59	NNW	4	b	30.05	-1.06	55	47	+2	NNW	4	b	x	68	52	x	x	-
	Lisbon...	30.04	59	NNW	4	b	30.05	-1.06	55	47	+2	NNW	4	b	x	68	52	x	x	-
SPANISH PENIN.	Azores (P. Delgada)...	30.40	57	NW	1	b	30.34	-1.02	57	51	-2	Z	0	0	1	66	55	x	x	-
	(Horta)...	30.40	57	NW	1	b	30.34	-1.02	57	51	-2	Z	0	0	1	66	55	x	x	-

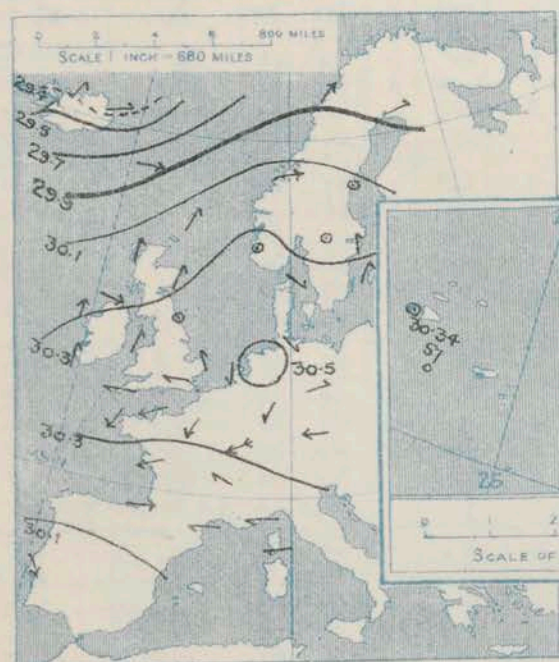


SUPPLEMENTARY CHARTS  
OF  
BAROMETER AND WIND  
FOR 8 A.M. AND 6 P.M. YESTERDAY

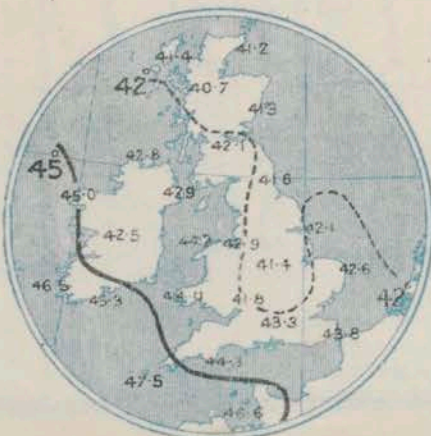
8 A.M. YESTERDAY



6 P.M. YESTERDAY



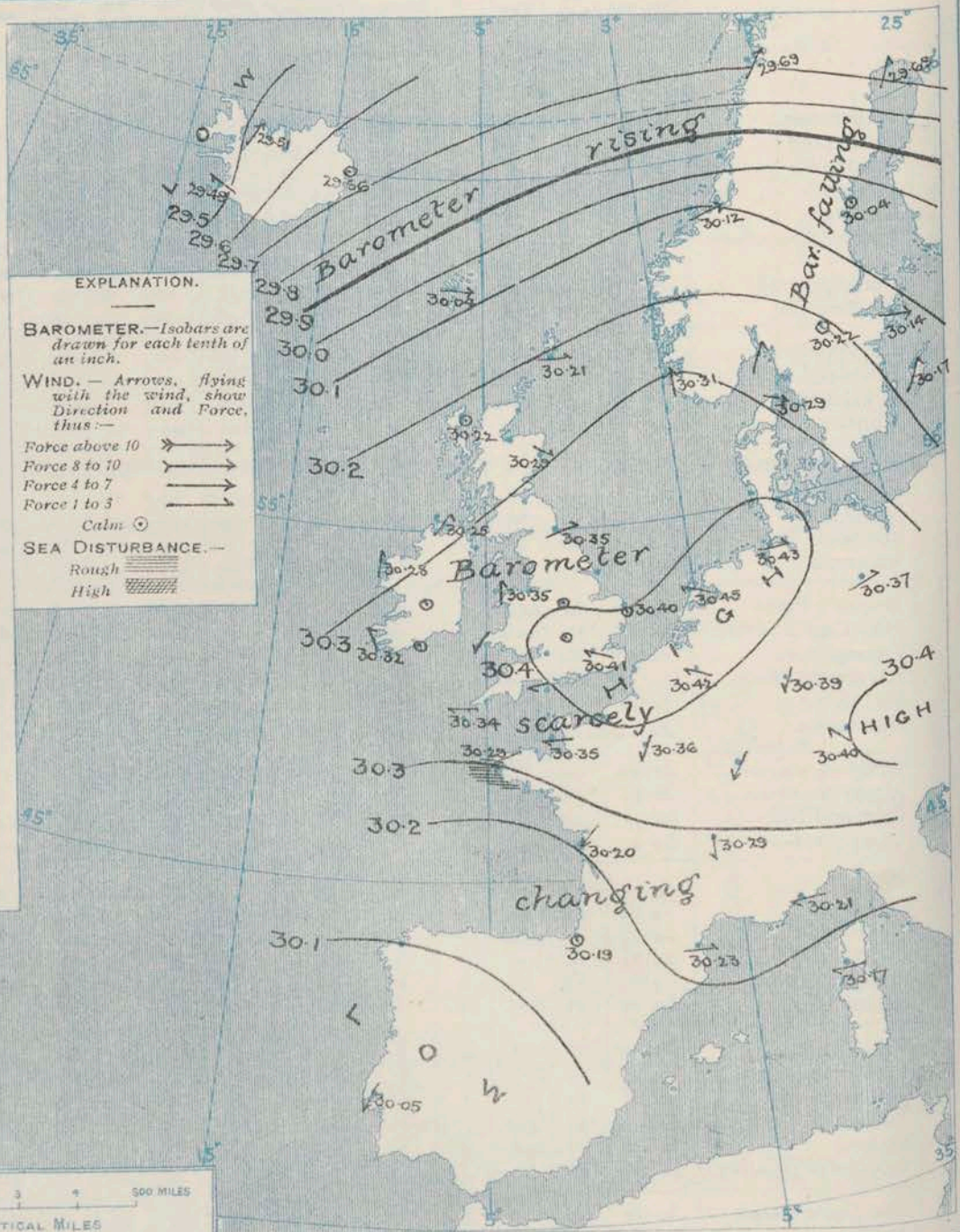
AVERAGES OF TEMPERATURE AT 8 A.M.  
FOR THE TWO-MONTHLY PERIOD.  
MARCH — APRIL.  
(Derived chiefly from Observations extending over  
the 35 years—1871-1905.)



Thursday,

# WEATHER

1. BAROMETER, WIND AND SEA AT 8 A.M. TO-DAY.



## NOTES ON THE GENERAL SITUATION AT 8 A.M

The central space of the high pressure system, with barometer readings above 30.4 ins. now lies over the south-eastern quarter of England and the Low Countries. The lowest pressure lies to the westward of Iceland, where the mercury is at about 29.5 ins. The gradient is moderate near the Arctic Circle, very slight elsewhere.

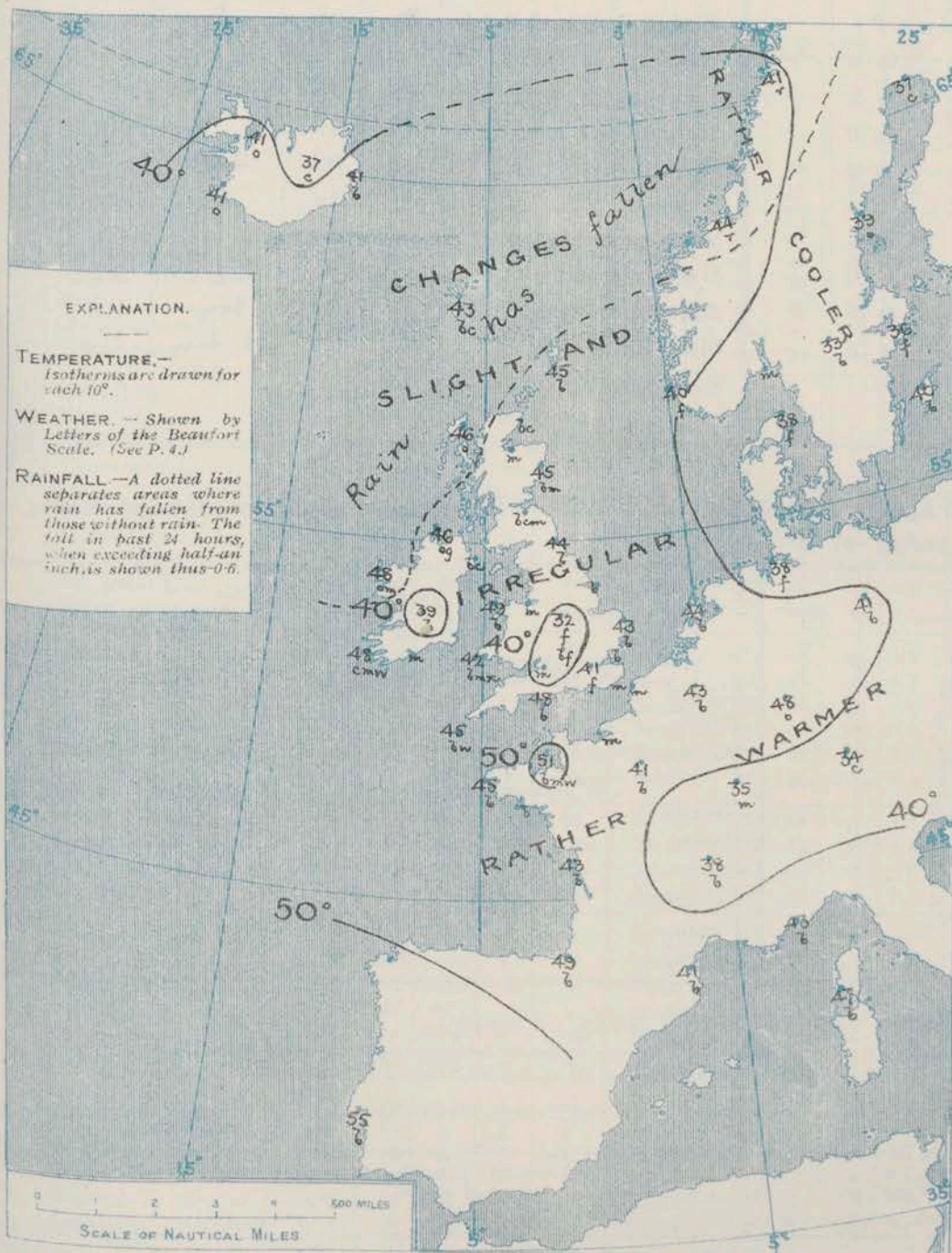
Calm and very light breezes from various directions prevail over nearly the whole of our area, a fresh S.W. breeze in the north of Iceland, and a strong or high S.W. wind on the Norwegian coast. Temperature has changed irregularly. At the home stations the readings range from 32° at Nottingham to 51° at Scilly; on the Continent from 33° at Harstad to 55° at Lisbon; in Iceland the values are mostly 41°. Fair to very fine weather prevails over the greater part of our area, but rain is falling over Northern Norway, the atmosphere is very foggy over our inland counties, along the eastern coast of the North Sea and at Stockholm, misty in many other localities. The sea is rough off Ushant, moderate off Valencia and Scilly and on the Norwegian coast, slight to very smooth in all other regions.



# CHARTS

28<sup>TH</sup> March, 1907.

## 2. TEMPERATURE AND WEATHER AT 8 A.M. TO-DAY.



### NOTES ON YESTERDAY'S WEATHER

Temperatures above 60° occurred at many stations yesterday, 65° in places. Over southern England frost occurred in the night, with shade values of 30° or 32°; at Oxford the grass minimum fell to 22°. Large amounts of bright sunshine were registered generally, exceeding 11 hours at most of the southern stations.

### GENERAL INFERENCE FROM THE 8 A.M. OBSERVATIONS.

There are again no signs of an immediate change of great consequence in the general situation. An increase of pressure has set in over Scotland and northward, while in other regions the fall of the barometer appears to have ceased. A continuation of the present weather conditions is, therefore, anticipated for the coming 24 hours.

**NOTICE:**— The Daily Weather Report for to-morrow (Good Friday) and for Monday next, April 1<sup>st</sup> will be published, with those for Sunday and Tuesday, on Tuesday next, April 2<sup>nd</sup>. The Report for Saturday, March 30<sup>th</sup> will be issued as usual on that day.

## FORECASTS

For the 24 hours commencing at  
NOON TO DAY.

For the positions of the DISTRICTS indicated by the numbers 0-11—see map at foot.

- 0 } Calms and light variable W<sup>ly</sup> breezes; generally fair or fine, some mist; mild.
- 1 }
- 2 }
- 3 } Calms and light variable breezes;
- 4 } fine generally, much morning mist or fog; temperature variable, warm
- 5 } day, cool night.
- 6 } Same as Nos. 0 to 2.
- 7 }
- 8 } Same as Nos. 3 to 5.
- 9 }
- 10 } Calms and light variable S<sup>ly</sup> to W<sup>ly</sup> breezes; generally fair or fine, misty on coast; mild.

### II WESTERN CHANNEL AND BAY

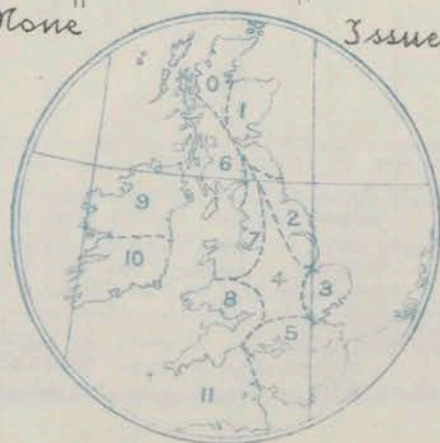
Light or moderate N<sup>ly</sup> to E<sup>ly</sup> breezes; smooth to rather rough sea; fine generally, some mist or fog; moderate temperature.

### FORECAST DISTRICTS.

Those portions of the Coasts upon which the Warning Signals are at present flying are indicated by the Symbols: = South Cone, or = North Cone.

None

Issued.





## TEMPERATURE, WEATHER, SUNSHINE, AND RAINFALL FOR YESTERDAY.

STATIONS.	TEMPERATURE F.		Weather.	Sunshine. Hrs.	Rainfall. Ins.	STATIONS.	TEMPERATURE F.		Weather.	Sunshine. Hrs.	Rainfall. Ins.
	Max.	Min.					Max.	Min.			
Blackpool, to 9 p.m.	59	33	b.m.c. b	8.3	-	Eastbourne, to 6 p.m.	51	38	*	11.4	-
Southport, to 9 p.m.	59	34	c. b. c	8.1	-	Bexhill-on-Sea, to 9 p.m.	58	46	b	11.2	-
Rhyl, to 6 p.m.	59	39	x	10.0	-	Hastings	*	*	*	11.7	*
Llandudno, to 9 p.m.	59	40	b. c	10.2	-	Folkestone, to 6 p.m.	55	36	b	11.0	-
Bettws-y-Coed, to 6 p.m.	65	35	b	10.0	-	Margate, to 6 p.m.	53	32	f. b	8.8	-
Towyn, to 6 p.m.	59	35	b	10.9	-	Lowestoft, to 6 p.m.	49	36	b.m. b	9.7	-
Aberystwyth, to 6 p.m.	52	42	c. b	10.5	-	Skegness	60	39	b	10.5	-
Plymouth, to 9 p.m.	58	37	b	10.7	-	Scarborough, to 6 p.m.	65	42	*	6.5	-
Torquay, to 6 p.m.	54	37	*	10.8	-	Harrogate, to 6 p.m.	62	40	b x	8.5	-
Bournemouth, to 6 p.m.	56	34	*	10.8	-	Darwen, to 9 p.m.	59	41	bcm	6.3	-
Worthing	53	39	b	11.2	-	Manchester, to 9 p.m.	64	38	b. bcm	5.9	-
Brighton	57	35	*	10.1	-	Birmingham, to 9 p.m.	64	43	b	9.8	-

## TEMPERATURE, WEATHER, and RAINFALL at additional FOREIGN STATIONS, mainly for the 24 hours ended at 8 a.m. yesterday.

STATIONS 27 <sup>th</sup> March 1907.	TEMPERATURE F.		WEATHER.	RAIN. Ins.	STATIONS. 27 <sup>th</sup> March 1907.	TEMPERATURE F.		WEATHER.	RAIN. Ins.
	Max.	Min.				Max.	Min.		
St. Petersburg	37	14	o. b	-	Algiers	64	52	c. bc	-
Utrecht	52	28	b. b	-	Tunis	63	36	c. o	-
Groningen	52	30	b. f	-	Madeira (Funchal)	64	50	b. c	-
Vienna	45	34	o. b	0.04	Geneva	48	*	b	Measured 7 a.m.
Florence	59	36	b. o	-	Berne	50	*	b	-
Rome	not received			-	Coire	46	*	b	-
Naples	55	43	o. o	-	Castasegna	50	*	b	-
Palermo	57	37	b. c	-	Lugano	55	*	b	-
Brindisi	51	41	o. r	-	Davos	36	*	b	-
Malta	56	48	o	-					

## NOTES REFERRING TO INFORMATION GIVEN ON PAGE 1:—

- (a) At the British and Irish Stations the readings of the barometer are not corrected for the difference in Gravity between the position of the Station and Latitude 45°. The approximate correction is:—For stations North of Malin Head and North Shields + '03 in., but for Sumburgh Head + '04 in.; for stations south of Malin Head and North Shields + '02 in., but for Scilly and Jersey + '01 in.
- (b) The Sunshine for London given in the table is recorded on the Tower of the Wesleyan Training College, Westminster; the Sunshine entered to Dungeness is recorded at Littlestone-on-Sea.
- (c) The information relating to Weather is indicated by the following letters—b. blue sky; bc. sky half clouded; c. sky three parts clouded; d. drizzling rain; e. wet air, without rain falling; f. fog; g. gloomy; h. hail; l. lightning; m. misty (hazy); o. overcast; p. passing showers; q. squally; r. rain; s. snow; t. thunder; u. ugly, threatening; v. visibility, unusual transparency; w. dew; x. hoar frost; z. dust-haze, or smoke.
- \* AN ASTERISK is inserted in all places for which information is not usually received.

## WIRELESS TELEGRAMS FROM SHIPS OF H.M. NAVY

Received during the 24 hours ended at 9.30 a.m. to-day.

## TABLE SHOWING THE GREENWICH TIMES OF SUNRISE, NOON, AND SUNSET, FOR STATIONS IN THE UNITED KINGDOM, TO-DAY AND TO-MORROW.

Hour of Observation.	Position		Reading of Barometer.	Wind.		Weather.	TEMPERATURE.			Sea Disturbance.	28 <sup>th</sup> & 29 <sup>th</sup> March 1907.	Sunrise G.M.T.	Noon G.M.T.	Sunset G.M.T.
	Lat.	Long.		Dir.	Force.		Dry Bulb.	Wet Bulb.	Sea					
			Ins.											
											Yarmouth	5.39 5.36	11.58 11.58	6.17 6.19
											Greenwich	5.47 5.45	12.5 12.5	6.23 6.25
											Wick	5.55 5.52	12.17 12.17	6.40 6.42
											Valencia	6.28 6.26	12.46 12.46	7.4 7.6

TERMS OF SUBSCRIPTION for the Daily Weather Report forwarded by Book Post, £1 per annum payable quarterly in advance.

Single Copies (price 1d.) may be obtained after 3 p.m. on the day of issue, at the Meteorological Office, and at the Bookstalls of the following terminus Railway Stations:—Victoria, Charing Cross, King's Cross, St. Pancras, Euston.

FORECASTS OF WEATHER for one day in advance are drawn up at 11 a.m., and between 7 and 8 p.m. The latest forecast can be had by Reply Telegram, on paying at any Post Office in the United Kingdom Sixpence in addition to the cost of the inquiry and reply Telegram. Information as to the Terms on which Forecasts can be sent daily, for a long or short period, may be obtained on application.

METEOROLOGICAL OFFICE, 63, VICTORIA STREET, S.W.  
(TELEGRAPHIC ADDRESS: WEATHER, LONDON.)

W. N. SHAW, (Director).



# DAILY WEATHER REPORT OF THE METEOROLOGICAL OFFICE.

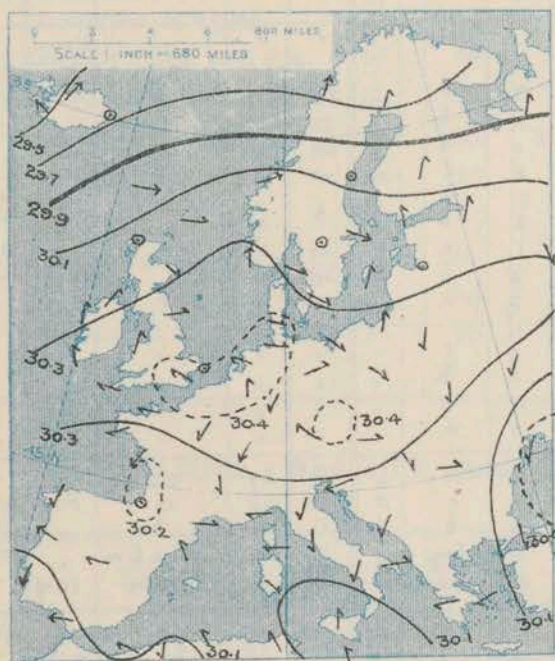
Friday,  
29th March, 1907

STATIONS.		YESTERDAY EVENING.						THIS MORNING.										PAST 24 HOURS.				
		BAROM.		TEMP.		WIND.		BAROMETER.		TEMPERATURE.			WIND.			Sea (0 to 9).	TEMP.		Weather.	Sun- shine.	Rainfall	
		At 32° Fahr. and M.S.L.	Dry Bulb.	Direc.	Force (0 to 12).	Weather.	At 82° Fahr. and M.S.L.	Change since Yester- day.	Dry Bulb.	Wet Bulb.	Change since Yester- day.	Direc.	Force (0 to 13).	Weather.	Max.		Min.					
																		Ins.				°
SWEDEN & NORWAY.	Haparanda...	29.88	39	W	4	o	30.13	+0.44	32	32	-5	WSW	2	b	x	50	32	x	x	-		
	Hernösand...	30.13	44	SW	2	b	30.27	+0.23	37	35	-2	Z	0	b	x	52	37	x	x	-		
	Stockholm...	30.17	44	Z	0	b	30.28	+0.14	37	36	+1	Z	0	b	x	46	34	x	x	-		
	Wisby...	30.13	37	SW	2	b	30.22	+0.05	38	34	-2	E	2	b	x	43	34	x	x	-		
	Karlstad...	30.18	40	Z	0	b	30.27	+0.05	40	37	+7	Z	0	b	x	x	x	x	-			
	Färder (X'ania Fjord)	30.19	45	NW	1	b	30.23	+0.00	38	37	0	NNE	2	b	1	x	37	x	x	-		
ICELAND & FAEROE.	Bodö...	29.98	39	W	4	bc	30.17	+0.48	39	39	-2	S	1	c	1	41	37	x	x	0.04		
	Christiansund...	30.19	41	WSW	4	c	30.16	+0.04	41	37	-3	N	2	b	3	45	37	x	x	-		
	Skudesnaes...	30.22	39	Z	0	f	30.17	-0.14	40	39	0	E	2	c	2	43	37	x	x	-		
	Reykjavik...	29.04	38	S	7	x	29.17	-0.32	31	x	-10	ESE	2	c	x	x	x	x	x	-		
BRITISH ISLANDS.	Blönduós...	29.01	46	S	8	c	29.21	-0.30	30	x	-11	SSW	2	bc	x	x	x	x	x	-		
	Seydisfjord...	29.35	42	SE	5	o	29.26	-0.40	39	x	-2	WSW	2	c	x	x	x	x	x	-		
	Thorshavn...	29.95	46	WSW	5	o	29.68	-0.36	47	x	+4	SW	5	o	x	x	x	x	x	-		
	Sumburgh Head	30.12	45	SE	3	c	29.93	-0.28	44	43	-1	SE	2	c	2	50	39	c	x	-		
	Stornoway...	30.06	47	SW	2	o	29.83	-0.39	47	44	+1	S	3	o	3	51	45	o	1.1	0.01		
	Malin Head...	30.07	52	SW	3	bc	29.83	-0.42	47	45	+1	SSW	4	b	2	54	44	g3, bc	x	-		
	Blacksod Pt. ...	30.09	49	S	4	c	29.83	-0.45	51	45	+3	S	5	bcg	4	51	46	cm, o, bcm	x	-		
	Valencia...	30.13	53	S	2	bm	29.87	-0.45	49	46	+1	SSE	3	bcm	4	58	43	bc, bcm	10.9	-		
	Roche's Point...	30.20	44	SE	2	f	29.96	-0.41	49	49	+5	S	3	bm	3	49	42	bm, f, bcm	x	0.01		
	Birr Castle...	30.14	57	S	1	bc	29.92	-0.41	46	44	+7	S	2	b	x	62	38	bc	9.8	-		
	Donaghadee...	30.18	48	SSE	1	b	30.02	-0.32	46	45	0	SSE	3	b	2	57	41	b, bcme	x	-		
	Liverpool Obsy...	30.22	54	NNW	1	b	30.08	-0.30	46	41	+5	SE	3	m	2	59	41	f, b	x	-		
	Holyhead...	30.22	56	SW	1	bc	30.05	-0.30	52	47	+3	NE	1	b	1	57	41	f, bc	x	-		
	Pembroke (St. Ann's Hd.)	30.21	51	SE	3	b	30.04	-0.32	46	44	+4	ESE	4	b	4	54	42	bm, bcm	11.3	-		
	Scilly (St. Mary's)	30.20	49	E	2	bc	30.01	-0.33	48	46	+3	ESE	2	bw	3	53	44	bc	11.4	-		
	Jersey (St. Aubins)	30.21	56	E	4	bm	30.12	-0.28	52	48	+1	ESE	1	bmw	1	65	43	bm, bmw	11.3	-		
	Portland Bill...	30.23	48	ESE	3	bm	30.10	-0.25	47	46	-1	ENE	4	bm	4	51	45	b, bm	x	-		
	Dungeness...	30.26	50	NE	4	m	30.15	-0.23	48	44	+1	ENE	3	m	2	55	41	bc, m	10.7	-		
	Wick...	30.09	48	W	1	bc	29.91	-0.33	47	45	-1	SW	3	b	1	54	43	-	x	-		
	Nairn...	30.10	53	WSW	1	c	29.91	-0.35	47	43	0	SW	1	m	0	59	40	bc3, b3g	5.2	-		
	Aberdeen...	30.13	52	SSW	2	b	30.01	-0.28	47	44	+2	S	2	bm	2	60	41	bc3, b3m	8.7	-		
	Leith...	30.15	55	NE	1	b	30.03	-0.29	43	42	-2	ENE	1	bm	x	62	35	bcm	x	-		
	North Shields...	30.19	60	WNW	3	cm	30.10	-0.25	44	41	0	S	2	bc	2	67	38	b, cm	x	-		
	Spurn Head...	30.22	47	SSE	4	b	30.15	-0.22	44	42	+1	S	3	b	2	53	42	bm, b	x	-		
	Yarmouth...	30.28	46	SSE	3	bm	30.18	-0.22	45	43	+2	SSE	1	bm	1	49	41	b, b3m	11.8	-		
	Clacton-on-Sea...	30.29	50	E	2	b	30.18	-0.24	46	45	-1	E	2	b	0	50	44	bm, bcm	7.5	-		
	Nottingham...	30.23	56	S	1	b	30.14	-0.26	40	38	+8	Z	0	bm	x	67	32	b	11.1	-		
	Bath...	30.23	64	E	1	b	30.13	-0.28	42	40	+6	NE	2	m	x	67	35	-	x	-		
	Oxford...	30.24	55	SE	3	b	30.15	-0.27	40	37	+4	Z	0	bm	x	69	34	bm	7.6	-		
	London (St. James's Park)	30.26	57	SE	1	b	30.16	-0.25	46	44	+5	ESE	1	bm	x	63	41	f, b	x	-		
GERMANY, & CO.	The Scaw (Skagen)	30.23	41	WNW	2	m	30.22	-0.07	40	39	+2	WSW	1	m	0	48	36	x	x	-		
	Fanö...	30.30	39	WSW	1	bc	30.28	-0.14	40	39	0	WNW	1	b	x	46	36	x	x	-		
	Cuxhaven...	30.36	45	NW	1	c	30.26	-0.17	41	41	+3	NW	1	m	x	46	38	x	x	-		
	The Helder...	30.34	50	S	1	b	30.26	-0.19	45	44	+1	SE	1	m	0	55	41	x	x	-		
	Brussels...	x	x	x	x	x	30.22	-0.20	48	44	+5	ESE	1	b	x	63	43	x	x	-		
	Berlin...	30.24	54	Z	0	b	30.21	-0.16	43	41	+2	NW	2	b	x	59	39	x	x	-		
FRANCE.	Frankfurt...	30.25	54	NE	1	b	30.24	-0.15	45	42	-3	NE	1	b	x	63	43	x	x	-		
	Munich...	30.29	40	SE	2	b	30.25	-0.15	35	33	+1	S	1	b	x	48	28	x	x	-		
	C. Gris Nez...	30.29	48	ENE	3	m	30.19	-0.22	47	44	+6	S	1	m	0	52	41	x	x	-		
	La Hève...	30.23	54	ENE	3	m	30.15	-0.26	46	43	0	ESE	3	m	2	64	41	x	x	-		
	Brest...	30.14	60	E	3	b	30.03	-0.26	48	45	+3	E	3	b	5	68	45	x	x	-		
	Lorient...	30.14	57	NW	1	b	30.04	-0.20	46	46	-2	E	3	b	3	64	46	x	x	-		
SPANISH PENIN.	Rocheport...	30.13	60	NE	2	b	30.08	-0.12	45	43	+2	SE	2	b	x	70	43	b	x	-		
	Biarritz...	30.08	57	Z	0	b	30.06	-0.13	55	46	+6	S	4	b	3	63	46	x	x	-		
	Paris...	30.21	57	ENE	3	b	30.18	-0.18	43	40	+2	ESE	1	b	x	64	37	x	x	-		
	Belfort...	30.11	52	ENE	7	m	30.19	-0.12	39	36	+4	ENE	3	bm	x	55	35	x	x	-		
	Lyons...	30.17	52	E	1	b	30.26	-0.03	35	35	-3	NE	1	f	1	59	33	x	x	-		
	Nice...	30.17	45	Z	0	b	30.13	-0.08	45	39	+2	E	2	b	x	54	39	x	x	-		
SPANISH PENIN.	Perpignan...	30.08	50	?	1	o	30.15	-0.08	46	43	+5	Z	0	b	x	63	36	x	x	0.04		
	Sanguinaire...	30.19	?	W	3	T	30.19	+0.02	48	45	+1	E	3	m	2	77	43	x	x	-		
	Corunna...	30.08	63	NNE	1	b	30.04	-0.03	54	48	x3	NNE	1	f	0	66	46	x	x	-		
	Lisbon...	30.01	59	SSE	3	o	30.02	-0.03	58	55	x3	Z	0	o	2	68	52	x	x	-		
SPANISH PENIN.	Azores (P. Delgada)...	30.25	58	W	2	bc	30.17	-0.13	59	57	0	NW	2	c	2	63	55	x	x	-		
	(Horta)...	30.29	58	W	1	c	30.22	-0.12	59	58	x2	NNE	3	+	2	66	57	x	x	0.08		

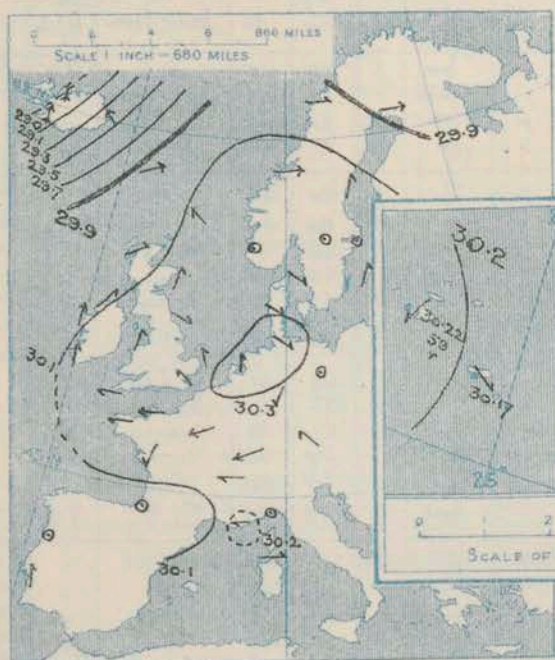


SUPPLEMENTARY CHARTS  
OF  
BAROMETER AND WIND  
FOR 8 A.M. AND 6 P.M. YESTERDAY

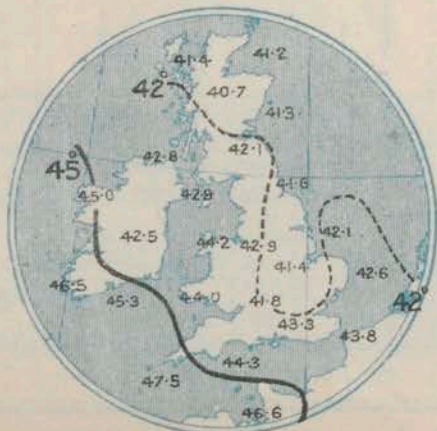
8 A.M. YESTERDAY.



6 P.M. YESTERDAY



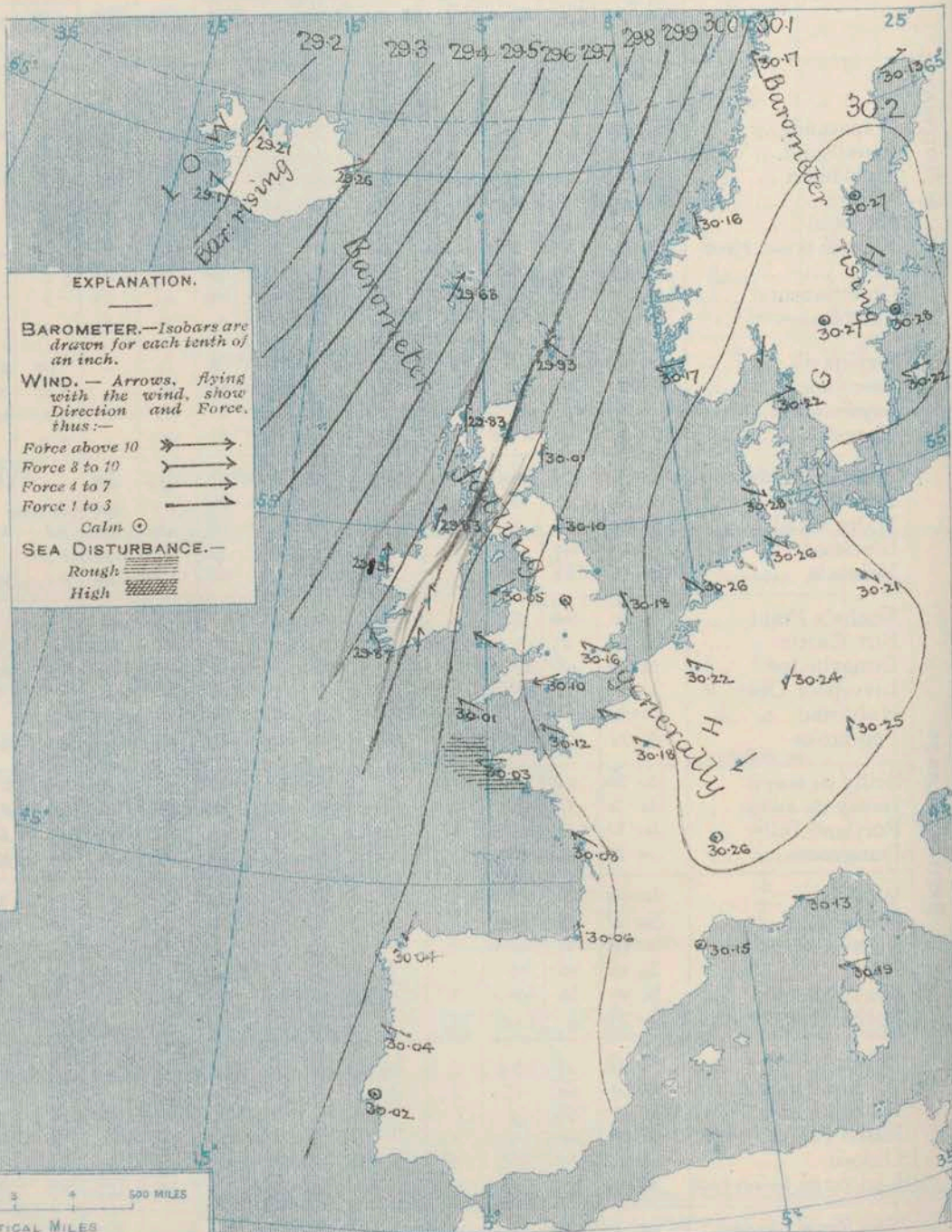
AVERAGES OF TEMPERATURE AT 8 A.M.  
FOR THE TWO-MONTHLY PERIOD.  
MARCH - APRIL.  
(Derived chiefly from Observations extending over  
the 35 years—1871-1906.)



Friday,

# WEATHER

1. BAROMETER, WIND AND SEA AT 8 A.M. TO-DAY.



EXPLANATION.

BAROMETER.—Isobars are drawn for each tenth of an inch.

WIND.—Arrows, flying with the wind, show Direction and Force, thus:—

Force above 10  
Force 8 to 10  
Force 4 to 7  
Force 1 to 3  
Calm

SEA DISTURBANCE.—  
Rough  
High

NOTES ON THE GENERAL SITUATION AT 8 A.M.

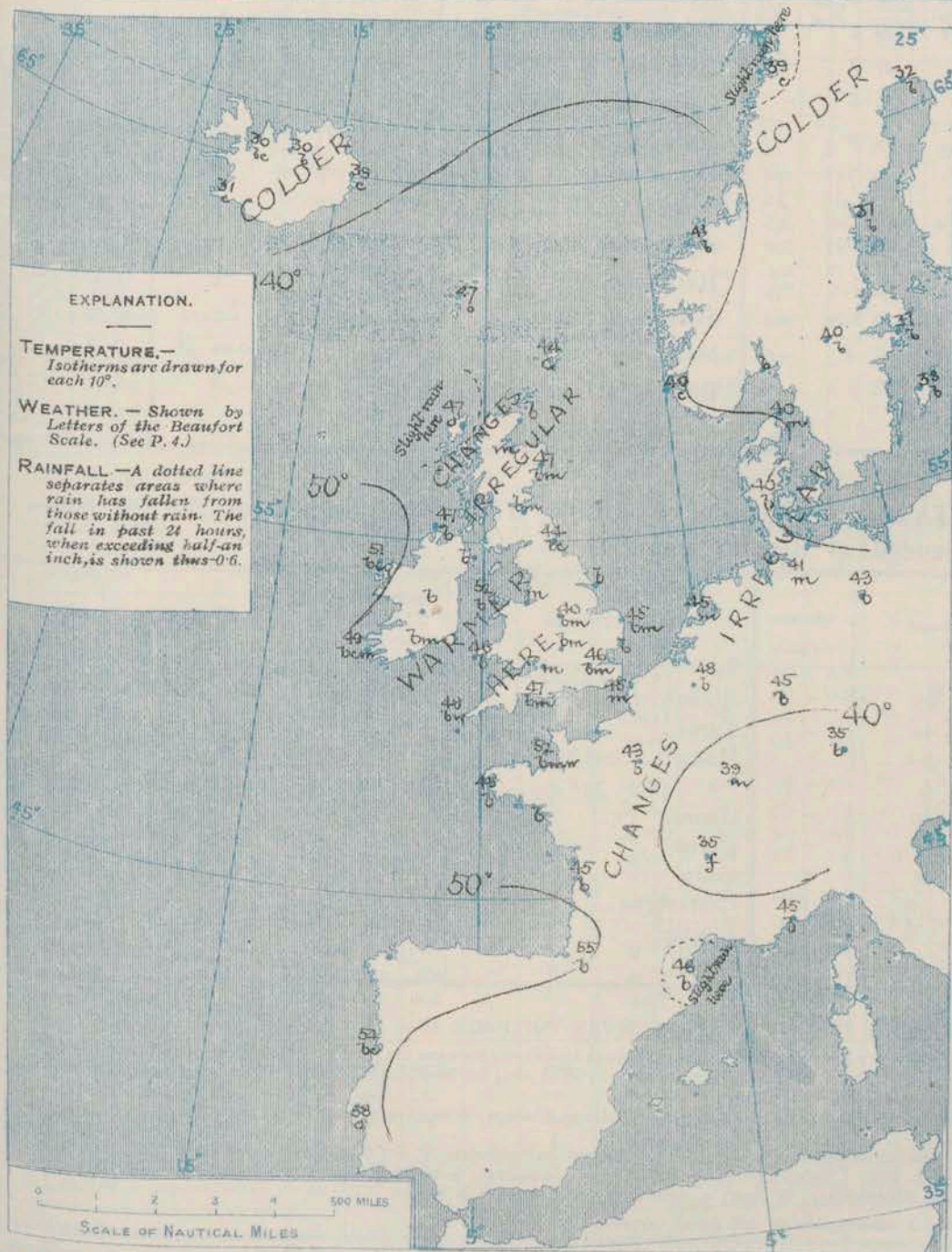
The high pressure system now occupies the whole of the Continent, its central space, with readings above 30.2 ins., covering the southern half of Sweden and extending down to eastern France. In a depression to the westward of Ireland the barometer is below 29.2 ins. The gradients are moderate to slight. Calms and light S.E. to S. breezes prevail over the whole of the region under observation, the force of a fresh breeze being reported at Blackhead Point and Thorshavn. Temperature has fallen over the more northern regions, risen in most other localities. The present values range from 40° at Nottingham and Oxford to 52° at Holyhead and Sully; on the Continent from 32° at Haparanda to 58° at Lisbon; in Iceland from 30° to 39°. The atmosphere is misty at several home and Continental stations, but the weather is very fine here and abroad. The sea is rather rough off Brest, moderate on the west coast of Ireland, slight to very smooth elsewhere.



# CHARTS

29<sup>th</sup> March, 1907.

## 2. TEMPERATURE AND WEATHER AT 8 A.M. TO-DAY.



### NOTES ON YESTERDAY'S WEATHER

During yesterday light breezes and fine dry weather were experienced generally over the British Isles. Temperature exceeded 60° in many places, Oxford reporting a maximum of 69°. At Stornoway the duration of bright sunshine was only 1.1 hour, and at Nain 5.2 hours, but other districts had large amounts, many stations more than 11 hours.

### GENERAL INFERENCE FROM THE 8 A.M. OBSERVATIONS.

## FORECASTS

For the 24 hours commencing at NOON TO DAY.

For the positions of the DISTRICTS indicated by the numbers 0-11—see map at foot.

0

1

2

3

4

5

6

7



8

9

10

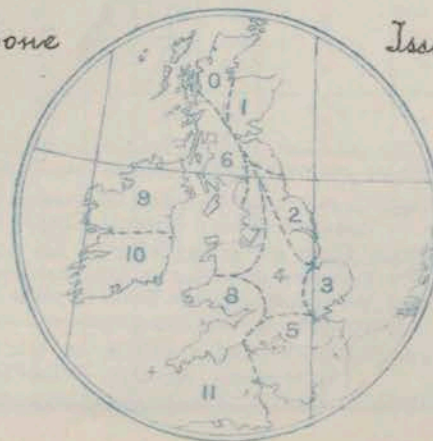
11 WESTERN CHANNEL AND BAY

### FORECAST DISTRICTS.

Those portions of the Coasts upon which the Warning Signals are at present flying are indicated by the Symbols  = South Cone, or  = North Cone.

None

Issued.





## TEMPERATURE, WEATHER, SUNSHINE, AND RAINFALL FOR YESTERDAY.

STATIONS.	TEMPERATURE F.		Weather.	Sunshine. Hrs.	Rainfall. Ins.	STATIONS.	TEMPERATURE F.		Weather.	Sunshine. Hrs.	Rainfall. Ins.
	Max.	Min.					Max.	Min.			
Blackpool, to 9 p.m. ...	58	35	b, b	8.2	-	Eastbourne, to 6 p.m. ...	52	39	*	11.6	-
Southport, to 9 p.m. ...	59	36	b, b	9.0	-	Bexhill-on-Sea, to 9 p.m. ...	53	49	b	11.2	-
Rhyl, to 6 p.m. ...	61	40	*	11.3	-	Hastings ...	*	*	*	11.6	*
Llandudno, to 9 p.m. ...	62	39	b	10.5	-	Folkestone, to 6 p.m. ...	59	38	b	10.8	-
Bettws-y-Coed, to 6 p.m. ...	65	33	b	10.3	-	Margate, to 6 p.m. ...	56	31	b	11.0	-
Towyn, to 6 p.m. ...	61	36	b	10.7	-	Lowestoft, to 6 p.m. ...	56	35	b	11.7	-
Aberystwyth, to 6 p.m. ...	52	38	c, b	11.5	-	Skegness ...	58	38	b	11.0	-
Plymouth, to 9 p.m. ...	63	35	b, b	11.0	-	Scarborough, to 6 p.m. ...	64	46	*	6.1	-
Torquay, to 6 p.m. ...	57	36	*	11.4	-	Harrogate, to 6 p.m. ...	65	42	b	9.2	-
Bournemouth, to 6 p.m. ...	60	33	*	11.2	-	Darwen, to 9 p.m. ...	60	40	b, c	8.2	-
Worthing ...	56	43	b	11.3	-	Manchester, to 9 p.m. ...	67	37	b, c	7.8	-
Brighton ...	55	39	*	10.3	-	Birmingham, to 9 p.m. ...	67	44	b	10.5	-

## TEMPERATURE, WEATHER, and RAINFALL at additional FOREIGN STATIONS, mainly for the 24 hours ended at 8 a.m. yesterday.

STATIONS 28 <sup>th</sup> March, 1907.	TEMPERATURE F.		WEATHER.	RAIN. Ins.	STATIONS. 28 <sup>th</sup> March, 1907.	TEMPERATURE F.		WEATHER.	RAIN. Ins.
	Max.	Min.				Max.	Min.		
St. Petersburg ...	39	28	b, b	-	Algiers ...	61	48	b, b	-
Utrecht ...	61	32	b, m	-	Tunis ...	60	48	b, o	-
Groningen ...	57	32	b, m	-	Madeira (Funchal) ...	66	48	b, o	-
Vienna ...	46	39	b, o	-	27 <sup>th</sup> March, 1907.				
Florence ...	51	39	b, b	-	Geneva ...	48	*	b	Measured 7 a.m.
Rome ...	57	35	b, b	-	Berne ...	46	*	b	-
Naples ...	53	41	b, b	-	Coire ...	46	*	b	-
Palermo ...	57	42	o, o	0.20	Castasegna ...	52	*	b	-
Brindisi ...	52	42	+, b	-	Lugano ...	55	*	b	-
Malta ...	55	46	b	-	Davos ...	34	*	b	-

## NOTES REFERRING TO INFORMATION GIVEN ON PAGE 1:—

- (a) At the British and Irish Stations the readings of the barometer are not corrected for the difference in Gravity between the position of the Station and Latitude 45°. The approximate correction is:—For stations North of Malin Head and North Shields + '03 in., but for Sumburgh Head + '04 in.; for stations south of Malin Head and North Shields + '02 in., but for Scilly and Jersey + '01 in.
- (b) The Sunshine for London given in the table is recorded on the Tower of the Wesleyan Training College, Westminster; the Sunshine entered to Dungeness is recorded at Littlestone-on-Sea.
- (c) The information relating to Weather is indicated by the following letters—b. blue sky; bc. sky half clouded; c. sky three parts clouded; d. drizzling rain; e. wet air, without rain falling; f. fog; g. gloomy; h. hail; l. lightning; m. misty (hazy); o. overcast; p. passing showers; q. squally; r. rain; s. snow; t. thunder; u. ugly, threatening; v. visibility, unusual transparency; w. dew; x. hoar frost; z. dust-haze, or smoke.
- \* AN ASTERISK is inserted in all places for which information is not usually received.

WIRELESS TELEGRAMS FROM SHIPS OF H.M. NAVY  
Received during the 24 hours ended at 9.30 a.m. to-day.

Hour of Observation.	Position		Reading of Barometer.	Wind.		Weather.	TEMPERATURE.			Sea Disturbance.
	Lat.	Long.		Dir.	Force.		Dry Bulb.	Wet Bulb.	Sea	
			Ins.							

## TABLE SHOWING THE GREENWICH TIMES OF SUNRISE, NOON, AND SUNSET, FOR STATIONS IN THE UNITED KINGDOM, TO-DAY AND TO-MORROW.

29 <sup>th</sup> & 30 <sup>th</sup> Mar, 1907.		Sunrise G.M.T.	Noon G.M.T.	Sunset G.M.T.
Yarmouth ... ..	{	5.36 5.34	11.53 11.58	6.19 6.21
Greenwich ... ..	{	5.45 5.43	12.5 12.5	6.25 6.27
Wick ... ..	{	5.52 5.48	12.17 12.17	6.42 6.45
Valencia ... ..	{	6.26 6.24	12.46 12.46	7.6 7.8

TERMS OF SUBSCRIPTION for the Daily Weather Report forwarded by Book Post, £1 per annum payable quarterly in advance.

Single Copies (price 1d.) may be obtained after 8 p.m. on the day of issue, at the Meteorological Office, and at the Bookstalls of the following terminus Railway Stations:—Victoria, Charing Cross, King's Cross, St. Pancras, Euston.

FORECASTS OF WEATHER for one day in advance are drawn up at 11 a.m., and between 7 and 8 p.m. The latest forecast can be had by Reply Telegram, on paying at any Post Office in the United Kingdom Sixpence in addition to the cost of the inquiry and reply Telegram. Information as to the Terms on which Forecasts can be sent daily, for a long or short period, may be obtained on application.

METEOROLOGICAL OFFICE, 63, VICTORIA STREET, S.W.  
(TELEGRAPHIC ADDRESS: WEATHER, LONDON.)

W. N. SHAW, (Director).



# DAILY WEATHER REPORT OF THE METEOROLOGICAL OFFICE.

Saturday  
30th March, 1907

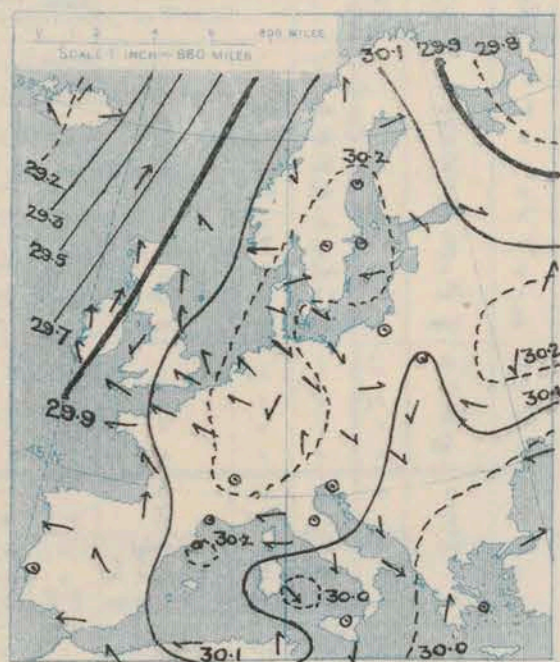
STATIONS.		YESTERDAY EVENING.					THIS MORNING.										PAST 24 HOURS.				
		Barom.	Temp.	Wind.		Weather.	Barometer.		Temperature.			Wind.		Sea (0 to 9).	Temp.		Weather.	Sun. shine.	Rainfall.		
At 32° Fahr. and M.S.L.	Dry Bulb.	Dir.	Force (0 to 12).	At 32° Fahr. and M.S.L.	Change since Yesterday.	Dry Bulb.	Wet Bulb.	Change since Yesterday.	Dir.	Force (0 to 12).	Max.	Min.	Hours.	Ins.							
		Ins.	°			Ins.	Ins.	°	°	°			°	°							
SWEDEN & NORWAY.	Haparanda...	30.25	34	Z	0	b	30.21	+0.08	27	26	-5	SSE	2	b	x	48	27	x	x	-	
	Hernösand...	30.26	32	Z	0	b	30.19	-0.08	21	31	-6	SW	2	b	x	50	31	x	x	-	
	Stockholm...	30.29	39	Z	0	b	30.28	0.00	39	37	+2	Z	0	b	x	50	32	x	x	-	
	Wisby...	30.27	36	Z	0	b	30.26	+0.04	38	36	0	Z	0	b	x	43	32	x	x	-	
	Karlstad...	30.24	38	Z	0	b	30.24	-0.03	35	34	-5	ESE	2	b	x	x	x	x	-		
	Färder (X'ania Fjord)	30.19	40	S	1	bc	30.22	-0.01	36	36	-2	Z	0	f	0	41	36	x	x	-	
	Bodö...	30.09	39	Z	0	b	29.83	-0.34	42	37	+3	E	2	b	1	43	34	x	x	-	
	Christiansund	30.02	48	SE	1	bc	29.85	-0.31	51	41	+10	SE	1	bc	2	52	41	x	x	-	
Skudesnaes	30.11	42	SSE	6	m	30.06	-0.11	44	42	+4	SSE	6	m	4	45	39	b, m	x	-		
ICELAND & FAEROE.	Reykjavik...	29.13	33	SE	3	0	29.12	-0.05	31	x	0	ESE	2	0	x	x	x	x	x	-	
	Blönduós...	29.19	35	SSW	2	c	29.12	-0.09	31	x	+1	SSW	3	0	x	x	x	x	x	-	
	Seydisfjord...	29.34	39	WSW	5	c	29.15	-0.11	35	x	-4	W	2	b	x	x	x	x	x	-	
	Thorshavn...	29.58	41	W	3	0	29.60	-0.08	40	x	-7	W	4	bc	x	x	x	x	x	-	
BRITISH ISLANDS.	Sumburgh Head	29.77	46	S	4	b	29.80	-0.13	43	41	-1	W	2	0	3	50	42	b	x	-	
	Stornoway...	29.66	54	S	5	b	29.85	+0.02	40	37	-7	S	1	1	57	35	b	7.7	0.03	-	
	Malin Head...	29.68	56	SW	4	bc	29.92	+0.09	44	44	-3	SSW	1	bc	2	61	40	b, org	x	0.15	-
	Blacksod Pt.	29.73	47	S	5	rm	29.97	+0.24	42	39	-9	SW	2	b	3	55	37	b, m, r, bc	x	0.22	-
	Valencia...	29.77	52	SSE	2	ogm	30.02	+0.15	44	41	-5	N	1	bc	4	56	39	b, m, ogm	8.8	0.22	-
	Roche's Point...	29.85	50	S	4	b	29.99	+0.03	44	43	-5	N	4	c	2	54	43	b, m	x	0.01	-
	Birr Castle...	29.80	54	S	1	c	29.99	+0.07	42	41	-4	NW	1	bc	x	63	40	b, c, p	8.2	0.02	-
	Donaghadee...	29.83	50	SSE	3	bc	29.94	-0.08	43	43	-3	N	4	0	3	57	39	b, bc, some	x	-	-
	Liverpool Obsy...	29.92	58	SSE	3	b	29.97	-0.11	49	45	+3	SSW	1	b	1	64	41	b	x	-	-
	Holyhead...	29.90	53	SW	3	b	29.95	-0.10	46	46	-6	SW	1	c	1	61	43	b	x	-	-
	Pembroke (St. Ann's Hd.)	29.92	50	S	4	b	29.97	-0.07	46	45	0	SW	2	og	3	52	43	b, m, bc	10.8	-	-
	Scilly (St. Mary's)...	29.93	51	SE	2	b	29.97	-0.04	49	46	+1	SSW	1	c	3	55	44	b	11.0	-	-
	Jersey (St. Aubins)...	30.00	51	SE	1	b	30.01	-0.11	52	47	0	ESE	2	b, m, w	2	65	41	b, c, m, b, x	11.3	-	-
	Portland Bill...	30.00	47	E	3	b, m	29.97	-0.13	47	46	0	E	2	b, m, w	2	50	43	b, m	x	-	-
	Dungeness...	30.04	50	ENE	2	m	30.01	-0.14	50	46	+5	SE	1	b	1	57	43	b, m	10.8	-	-
	Wick...	29.73	50	SW	2	c	29.85	-0.06	42	40	-5	W	2	0	1	58	40	-	x	-	-
	Nairn...	29.73	58	SSW	2	m	29.87	-0.04	41	40	-6	WSW	1	0	1	66	40	b, z, q	9.5	0.01	-
	Aberdeen...	29.83	48	S	3	b	29.88	-0.12	46	43	-1	WNW	2	b	2	58	40	b, m, b, z	9.8	-	-
	Leith...	29.84	59	SW	3	b	29.90	-0.13	48	43	+5	W	1	bc	x	66	43	b	x	-	-
	North Shields...	29.91	54	SE	3	c	29.95	-0.15	44	42	0	SW	2	bc	2	64	39	-	x	-	-
	Spurn Head...	29.98	46	SE	4	b	29.97	-0.18	45	43	+1	S	2	b	1	50	43	-	x	-	-
	Yarmouth...	30.06	47	SSE	3	b, m	29.99	-0.19	45	43	0	SSE	2	b, m	2	48	43	b	x	-	-
	Clacton-on-Sea...	30.06	48	E	2	m	30.01	-0.17	51	48	+5	Z	0	b	0	52	45	b, m, w	11.0	-	-
	Nottingham...	29.98	60	S	1	b, m	29.98	-0.16	45	41	+5	SW	1	b, m	x	67	35	b, bc	9.5	-	-
Bath...	29.99	60	S	2	b	30.00	-0.13	42	39	0	NE	1	m	x	64	32	-	11.1	-	-	
Oxford...	30.02	53	SSE	1	b	30.02	-0.13	41	38	+1	Z	0	b, m	x	65	34	-	x	-	-	
London (St. James's Park)	30.02	61	S	2	b	30.01	-0.15	43	43	-3	Z	0	m	x	66	37	b	10.6	-	-	
GERMANY, & C.	The Scaw (Skagen)...	30.21	42	Z	0	m	30.20	-0.02	41	39	+1	SW	1	b	0	45	39	x	x	-	-
	Fanö...	30.20	40	NE	1	b	30.19	-0.09	36	36	-4	SE	2	m	x	48	34	x	x	-	-
	Cuxhaven...	30.20	44	NW	2	b	30.16	-0.10	36	35	-5	SE	3	f	x	46	34	x	x	-	-
	The Helder...	30.13	50	E	2	b	30.08	-0.18	48	45	+3	ESE	1	b	1	59	45	x	x	-	-
	Brussels...	x	x	x	x	x	30.05	-0.17	50	45	+2	ESE	2	0	x	66	45	x	x	-	-
	Berlin...	30.11	52	NNE	3	b	30.17	-0.04	42	41	-1	NE	3	0	x	61	39	x	x	-	-
	Frankfurt...	30.08	50	SW	1	b	30.06	-0.18	45	42	0	E	1	0	x	64	43	x	x	-	-
	Munich...	30.08	50	W	2	bc	30.07	-0.18	39	38	+4	SW	3	c	x	54	36	x	x	-	-
FRANCE.	C. Gris Nez...	30.02	52	Z	0	m	30.03	-0.16	49	46	+2	SSW	1	b	1	64	47	x	x	-	-
	La Hève...	30.06	44	SE	1	b	30.05	-0.10	50	49	+4	S	1	2	2	68	43	x	x	-	-
	Brest...	29.95	54	SE	4	b	29.94	-0.09	46	43	-2	ESE	3	b	2	66	41	x	x	-	-
	Lorient...	29.99	54	SE	3	b	29.96	-0.08	46	45	0	E	2	b	2	68	43	x	x	-	-
	Rochefort...	30.03	56	NNW	2	b	30.01	-0.07	46	43	+1	SE	3	b	x	70	43	b	x	-	-
	Biarritz...	29.98	67	SSE	1	b	30.02	-0.04	55	49	0	WSW	1	b	2	72	50	x	x	-	-
	Paris...	30.06	59	SE	2	b	30.05	-0.13	38	37	-5	Z	0	b	x	66	34	x	x	-	-
	Belfort...	30.02	57	ENE	4	m	30.03	-0.16	42	39	+3	ENE	4	m	x	59	39	x	x	-	-
SPANISH PENIN.	Lyons...	30.09	52	E	1	b	30.03	-0.23	47	42	+12	Z	0	b	x	59	35	x	x	-	-
	Nice...	30.00	48	Z	0	b	29.95	-0.18	47	43	+2	Z	0	b	2	59	41	x	x	-	-
	Perpignan...	30.06	54	E	1	b	30.02	-0.13	41	39	-5	Z	0	b	x	67	36	x	x	-	-
	Sanguinaire...	30.11	52	W	3	bc	30.09	-0.10	50	46	+2	E	3	bc	3	61	43	x	x	-	-
	Corunna...	30.03	57	NW	3	c	30.04	+0.02	56	51	-2	WSW	2	c	x	63	52	x	x	-	-
AZORES (P. Delgada)...	Lisbon...	30.26	58	NE	4	c	30.21	+0.04	56	50	-3	Z	0	0	1	64	55	x	x	-	-
	(Horta)...	30.30	56	NE	3	bc	30.25	+0.03	51	47	-8	NW	1	m	1	63	50	x	x	-	-



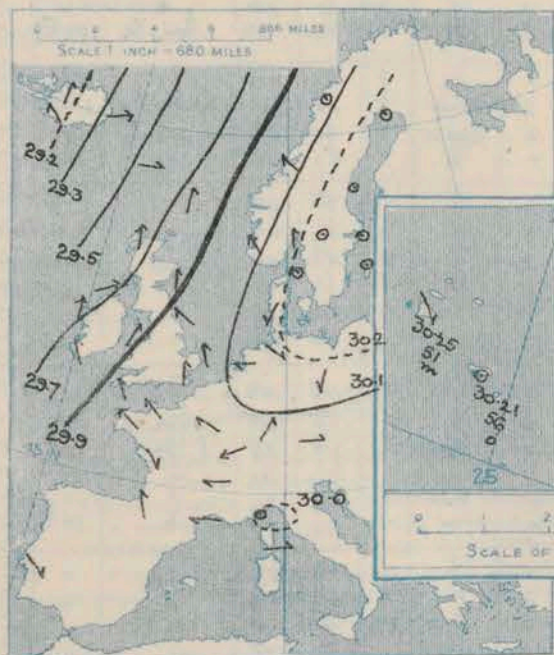
# SUPPLEMENTARY CHARTS OF BAROMETER AND WIND

FOR 8 A.M. AND 6 P.M. YESTERDAY

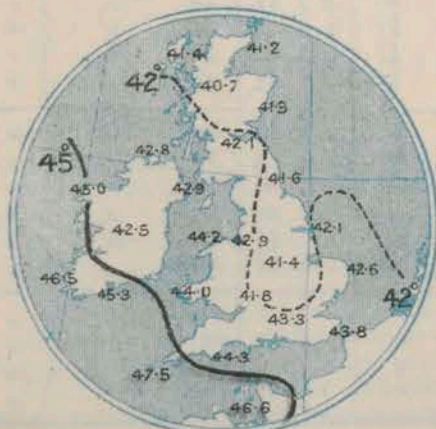
8 A.M. YESTERDAY



6 P.M. YESTERDAY



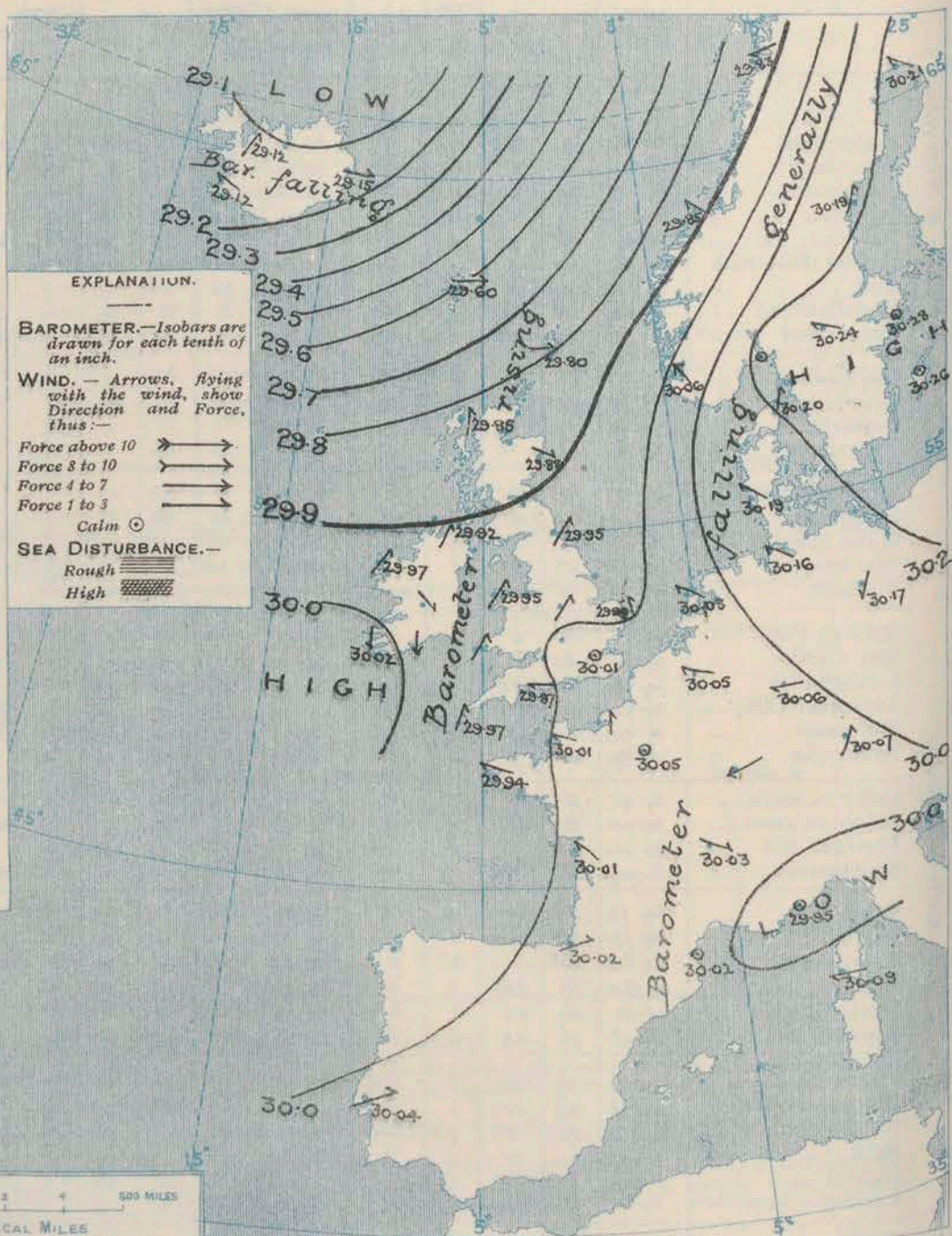
AVERAGES OF TEMPERATURE AT 8 A.M.  
FOR THE TWO-MONTHLY PERIOD.  
MARCH - APRIL.  
(Derived chiefly from Observations extending over  
the 35 years—1871-1905.)



Saturday,

## WEATHER

1. BAROMETER, WIND AND SEA AT 8 A.M. TO-DAY.



### NOTES ON THE GENERAL SITUATION AT 8 A.M.

An area of high pressure, with barometer readings above 30.2 ins., extends from Southern Sweden across Finland. Another is indicated beyond our north-western coasts. In an Arctic depression the barometer is at 29.10 ins. on the north coast of Iceland. The gradients are moderate to very slight.

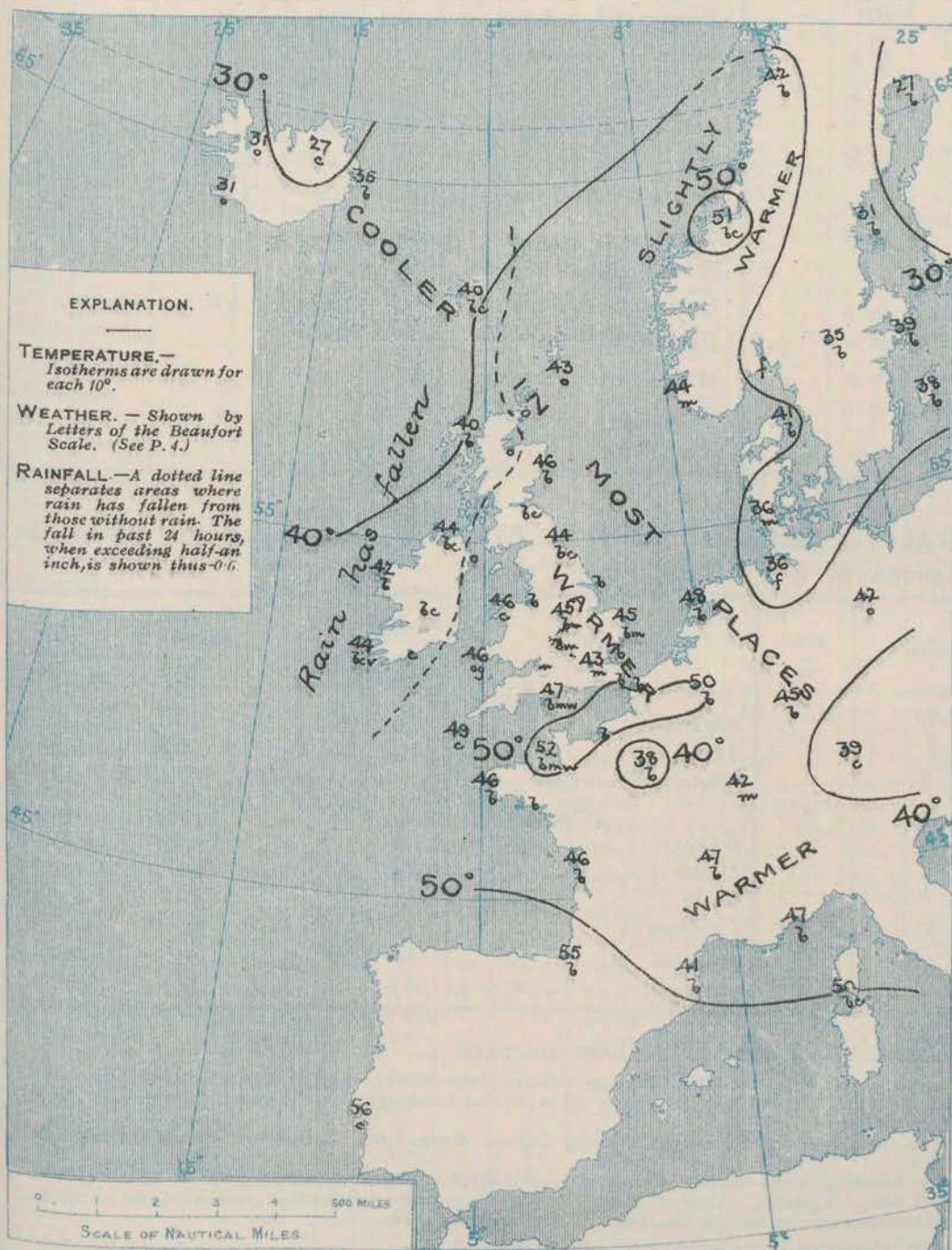
Calm and light breezes prevail over the whole of our area, mainly S.E. between the Bay of Biscay and Scandinavia, and S.W. to W. over our northern districts and Iceland. Temperature has changed irregularly at home and abroad. In the British Isles the values range from 40° at Stornoway to 52° at Jersey; on the Continent from 27° at Apatzanda to 56° at Lisbon; in Iceland the values are between 27° and 35°. The weather is rather windy over our midland and southern counties, misty to foggy between the Elbe and Southern Norway, but generally it is still fair to very fine and clear throughout our area. The sea is moderate off Valencia and Skudenes, slight to very smooth everywhere else.



# CHARTS

30<sup>th</sup> March, 1907.

## 2. TEMPERATURE AND WEATHER AT 8 A.M. TO-DAY.



### NOTES ON YESTERDAY'S WEATHER

Temperatures of 60° and upwards were registered yesterday in many parts of the Kingdom, 67° at Nottingham, Llandudno and Bells-y-Lod, but on the south and east coasts the maxima were much lower, 50° in places, 48° at Yarmouth. The duration of bright sunshine was everywhere very large, 12 hours at Aberystwyth.

### GENERAL INFERENCE FROM THE 8 A.M. OBSERVATIONS.

The new high pressure system beyond Ireland is spreading eastward, and the rise of the barometer will become general over the country in the course of the day. With a shift of wind into West and North West, the weather will continue fine, but although still mild the temperature will be somewhat lower.

## FORECASTS

For the 24 hours commencing at  
NOON TO DAY.

For the positions of the DISTRICTS indicated by the numbers 0-11—see map at foot.

- 0 } Light W<sup>ly</sup> breezes; generally fair or fine, slight local showers; moderate temperature.
- 1 }
- 2 }
- 3 } Calms and light variable airs, finally W<sup>ly</sup> to N.W<sup>ly</sup>; generally fair or fine, morning mist; moderate temperature.
- 4 }
- 5 }
- 6 } Same as Nos. 0 and 1.
- 7 }
- 8 } Same as Nos. 2 to 5.
- 9 }
- 10 } Light or moderate W<sup>ly</sup> to N.W<sup>ly</sup> breezes; generally fair or fine; moderate temperature.

### II WESTERN CHANNEL AND BAY

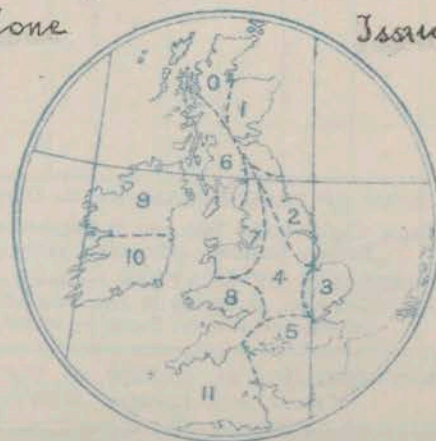
Variable E<sup>ly</sup> to N.W<sup>ly</sup> breezes; sea smooth to moderate; fine generally, mist or fog banks; moderate temperature.

### FORECAST DISTRICTS.

Those portions of the Coasts upon which the Warning Signals are at present flying are indicated by the Symbols = South Cone, or = North Cone.

None

Issued.





30<sup>th</sup> March, 1907

TEMPERATURE, WEATHER, SUNSHINE, AND RAINFALL FOR YESTERDAY.											
STATIONS.	TEMPERATURE F.		Weather.	Sunshine. Hrs.	Rainfall. Ins.	STATIONS.	TEMPERATURE F.		Weather.	Sunshine. Hrs.	Rainfall. Ins.
	Max.	Min.					Max.	Min.			
Blackpool, to 9 p.m. ...	64	39	m. b	9.8	—	Eastbourne, to 6 p.m. ...	54	42	*	11.0	—
Southport, to 9 p.m. ....	65	38	m. b	9.8	—	Bexhill-on-Sea, to 9 p.m.	57	49	b	11.5	—
Rhyl, to 6 p.m. ... ..	65	42	*	10.5	—	Hastings ... ..	*	*	*	11.4	*
Llandudno, to 9 p.m. ...	67	44	b	10.7	—	Folkestone, to 6 p.m. ...	62	41	b	10.5	—
Bettws-y-Coed, to 6 p.m.	67	35	b	10.5	—	Margate, to 6 p.m. ...	65	42	m. b	10.3	—
Towyn, to 6 p.m. ... ..						Lowestoft, to 6 p.m. ...	50	41	b m. b	11.0	—
Aberystwyth, to 6 p.m. ...	65	42	c. b.	12.0	—	Skegness ... ..	52	40		10.8	—
Plymouth, to 9 p.m. ...						Scarborough, to 6 p.m. ...	63	44	*	10.4	—
Torquay, to 6 p.m. ... ..	55	39	*	10.8	—	Harrogate, to 6 p.m. ...	63	37	b x	10.5	—
Bournemouth, to 6 p.m. ...	57	35	*	11.0	—	Darwen, to 9 p.m. ... ..					
Worthing ... ..	53	45	b	11.2	—	Manchester, to 9 p.m. ...	66	37	b. c. b	10.0	—
Brighton ... ..	58	39	*	9.7	—	Birmingham, to 9 p.m. ...			*		

TEMPERATURE, WEATHER, and RAINFALL at additional FOREIGN STATIONS, mainly for the 24 hours ended at 8 a.m. yesterday.

STATIONS <i>29<sup>th</sup> March, 1907.</i>	TEMPERATURE F.		WEATHER.	RAIN. — Ins.	STATIONS. <i>29<sup>th</sup> March, 1907.</i>	TEMPERATURE F.		WEATHER.	RAIN. — Ins.
	Max.	Min.				Max.	Min.		
St. Petersburg ... ..	46	25	c. b	—	Algiers ... ..	63	46	b. b	—
Utrecht... ..	53	34	b. b	—	Tunis ... ..	63	41	c. bc	—
Groningen ... ..	59	34	b. b	—	Madeira (Funchal) ... ..	not	received.		
Vienna ... ..	54	45	b. c	—	<i>28<sup>th</sup> March, 1907.</i>				
Florence ... ..	56	34	b. b	—	Geneva ... ..	1 p.m. 48		1 p.m. b	Measured 7 a.m.
Rome ... ..	56	35	c. b	—	Berne ... ..	50	*	b	—
Naples ... ..	54	41	o. b	—	Coire ... ..	50	*	b	—
Palermo ... ..	53	40	r. o	0.28	Castasegna... ..	50	*	b	—
Brindisi ... ..	51	42	b. o	—	Lugano ... ..	54	*	b	—
Malta ... ..	56	46	c	0.28	Davos... ..	37	*	b	—

(a) At the British and Irish Stations the readings of the barometer are not corrected for the difference in Gravity between the position of the Station and Latitude 45°. The approximate correction is:—For stations North of Malin Head and North Shields + '03 in., but for Sumburgh Head + '04 in.; for stations south of Malin Head and North Shields + '02 in., but for Scilly and Jersey + '01 in.

(b) The Sunshine for London given in the table is recorded on the Tower of the Wesleyan Training College, Westminster; the Sunshine entered to Dungeness is recorded at Littlestone-on-Sea.

(c) The information relating to Weather is indicated by the following letters—b. blue sky; bc. sky half clouded; c. sky three parts clouded; d. drizzling rain; e. wet air, without rain falling; f. fog; g. gloomy; h. hail; l. lightning; m. misty (hazy); o. overcast; p. passing showers; q. squally; r. rain; s. snow; t. thunder; u. ugly, threatening; v. visibility, unusual transparency; w. dew; x. hoar frost; z. dust-haze, or smoke.

\* AN ASTERISK is inserted in all places for which information is not usually received.

TABLE SHOWING THE GREENWICH TIMES OF SUNRISE,  
NOON, AND SUNSET, FOR STATIONS IN THE  
UNITED KINGDOM, TO-DAY AND TO-MORROW.

[illegible]

*TERMS OF SUBSCRIPTION* for the Daily Weather Report forwarded by Book Post, £1 per annum payable quarterly in advance.  
Single Copies (price 1d.) may be obtained after 3 p.m. on the day of issue, at the Meteorological Office, and at the Bookstalls of the following terminus  
Railway Stations:—Victoria, Charing Cross, King's Cross, St. Pancras, Euston.

FORECASTS OF WEATHER for one day in advance are drawn up at 11 a.m., and between 7 and 8 p.m. The latest forecast can be had by Reply Telegram, on paying at any Post Office in the United Kingdom Sixpence in addition to the cost of the inquiry and reply Telegram. Information as to the Terms on which Forecasts can be sent daily, for a long or short period, may be obtained on application.

W. N. SHAW, (*Director*).



# DAILY WEATHER REPORT OF THE METEOROLOGICAL OFFICE.

Sunday.  
31st March, 1907

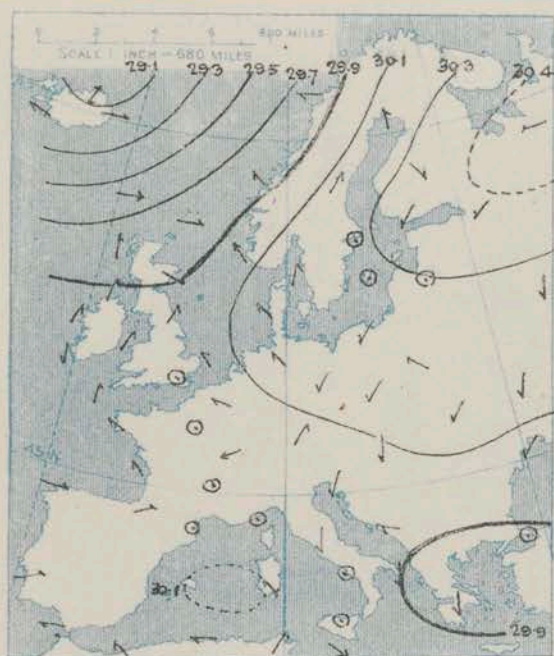
STATIONS.		YESTERDAY EVENING.					THIS MORNING.										PAST 24 HOURS.				
		Barom.	Temp.	Wind.	Force	Weather.	Barometer.		Temperature.			Wind.		Sea	Temp.		Weather.	Sun-shine.	Rainfall.		
							At 32° Fahr. and M.S.L.	Change since Yesterday.	Dry Bulb.	Wet Bulb.	Change since Yesterday.	Direc.	Force (0 to 12).		Weather.	Sea (0 to 9).				Max.	Min.
SWEDEN & NORWAY.		Haparanda...	30.11	33	SSW	2	bc	30.06	-15	32	31	+5	SSW	2	0	*	39	21	*	*	-
		Hernösand...	30.06	37	S	2	b	30.08	-11	36	33	+5	Z	0	0	*	50	28	*	*	-
		Stockholm...	30.25	36	S	2	b	30.26	-02	38	36	-1	S	2	0	*	48	30	*	*	-
		Wisby...	30.25	36	Z	0	b	30.26	00	35	32	-3	SSE	2	0	*	46	30	*	*	-
		Karlstad...	30.20	39	Z	0	b	30.23	-01	34	33	-1	Z	0	0	*	x	x	*	*	-
		Färder (X'ania Fjord)	30.18	38	SSE	1	m	30.18	-04	40	39	+4	S	2	1	*	41	36	*	*	-
		Bodö...	29.89	39	SSW	6	r	29.89	+06	37	37	-5	ESE	2	1	*	48	36	*	*	0.71
		Christiansund...	29.92	43	Z	0	m	29.91	+06	42	40	-9	SE	1	3	*	51	39	*	*	-
		Skudesnaes...	30.03	45	S	6	o	30.04	-02	42	39	-2	SSE	6	4	*	50	41	m. o	*	-
ICELAND & FAEROE.		Reykjavik...	29.08	39	SE	3	bc	28.85	-27	32	x	+1	NW	1	S	*	x	x	*	*	-
		Blönduós...	29.12	37	Z	0	c	28.77	-35	28	x	-3	E	6	S	*	x	x	*	*	-
		Seydisfjord...	29.15	42	NE	2	o	28.78	-37	32	x	-3	Z	0	0	*	x	x	*	*	-
		Thorshavn...	29.61	43	W	6	o	29.42	-18	46	x	+6	WSW	8	r	*	x	x	*	*	-
BRITISH ISLANDS.		Sumburgh Head	29.88	43	W	1	c	29.79	-01	43	41	0	S	3	0	3	47	39	c	*	0.02
		Stornoway...	29.85	44	S	2	o	29.73	-12	45	45	+5	S	5	0	5	48	38	r. o	5.1	0.02
		Malin Head	29.90	48	ESE	2	c	29.77	-15	41	41	-3	SSW	4	0	2	49	39	b. c	*	-
		Blacksod Pt.	29.92	47	SSW	5	bc	29.78	-19	46	43	+4	S	5	0	4	49	41	bc. b. bc	*	-
		Valencia	29.98	48	WSW	1	bc	29.85	-17	45	41	+1	SSE	2	0	4	49	37	bc	11.1	-
		Roche's Point	29.98	51	WSW	2	b	29.90	-09	47	46	+3	S	2	0	2	53	36	c. bc, bw	*	0.01
		Birr Castle	29.96	51	SW	2	b	29.88	-11	44	43	+2	S	2	0	2	53	35	b	9.9	-
		Donaghadee	29.96	45	Z	0	b	29.92	-02	42	42	-1	SSW	2	0	1	48	37	bc, bcme	*	-
		Liverpool Obsy...	29.99	52	NW	2	b	29.94	-03	45	43	-4	ESE	3	0	2	51	39	b	*	-
		Holyhead	29.98	46	N	1	cm	29.91	-04	46	45	0	Z	0	0	0	48	38	o, cm	*	-
		Pembroke (St. Ann's Hd.)	29.96	47	NNW	3	b	29.91	-06	47	46	+1	ENE	3	0	4	52	43	og. bc, bcme	5.1	-
		Scilly (St. Mary's)	29.95	50	ENE	1	c	29.92	-05	48	45	-1	S	1	0	2	53	45	c	7.2	-
		Jersey (St. Aubins)	29.96	61	ESE	1	bm	29.98	-03	52	47	0	NE	1	0	1	64	44	bm, bmw	11.5	-
		Portland Bill	29.98	50	E	1	bm	29.96	-01	49	45	+2	E	3	0	2	54	45	bm	*	-
		Dungeness	29.97	54	WSW	1	c	29.97	-04	47	43	-3	NE	1	0	0	55	37	b	11.1	-
		Wick	29.87	43	W	2	bc	29.80	-05	42	40	0	W	3	0	1	48	38	-	*	-
		Nairn	29.89	47	W	1	bc	29.83	-04	43	39	+2	SW	1	0	1	54	31	bcx	4.5	-
		Aberdeen	29.94	43	E	2	c	29.91	+03	45	41	-1	SSW	1	0	2	53	36	bc. o. b	3.8	-
		Leith	29.92	51	WSW	2	bc	29.92	+02	43	40	-5	NW	1	0	x	54	36	bc, bc	*	-
		North Shields	29.93	56	WNW	3	bc	29.96	+01	38	37	-6	Z	0	2	64	33	c. bc	*	-	
		Spurn Head	29.91	46	SE	3	b	29.97	00	44	43	-1	NW	1	0	1	55	44	bm, b, w	*	-
		Yarmouth	29.97	49	SSE	2	bm	29.97	-02	46	43	+1	ENE	1	0	1	52	41	b. bm	*	-
		Clacton-on-Sea	29.98	51	E	1	b	29.99	-02	49	47	-2	E	1	0	0	54	40	bm	11.6	-
		Nottingham	29.94	61	S	1	b	29.99	+01	34	34	-11	Z	0	0	x	67	32	b	10.0	-
		Bath	29.97	60	SW	2	b	29.99	-01	41	39	-1	NE	1	0	x	66	32	-	11.4	-
		Oxford	29.98	51	SW	2	b	30.00	-02	40	38	-1	Z	0	0	x	68	35	b	*	-
		London (St. James's Park)	29.96	53	Z	0	bcme	29.97	-04	44	43	+1	Z	0	0	x	63	37	m. bc, b	0.3	-
GERMANY, & C.		The Scaw (Skagen)	30.20	41	SW	2	b	30.21	+01	40	39	-1	SE	1	0	0	45	39	*	*	-
		Fanö	30.17	40	SE	2	b	30.18	-01	38	37	+2	ESE	4	0	0	54	34	*	*	-
		Cuxhaven	30.13	44	SE	3	b	30.14	-02	37	37	+1	E	3	0	0	48	36	*	*	-
		The Helder	30.02	56	ESE	1	b	30.04	-04	44	43	-4	ESE	1	0	0	61	43	*	*	-
		Brussels	*	*	*	*	*	30.00	-05	50	45	0	Z	0	0	0	69	46	*	*	-
		Berlin	30.13	49	E	2	b	30.15	-02	39	37	-3	E	3	0	0	54	36	*	*	-
		Frankfurt	30.01	53	E	1	b	30.02	-04	45	42	0	E	2	0	0	66	43	*	*	-
		Munich	30.06	42	NW	2	bc	30.09	+02	34	34	-5	E	2	0	0	54	30	*	*	-
FRANCE.		C. Gris Nez	?	56	Z	0	b	30.02	-01	50	45	+1	E	1	0	0	64	46	*	*	-
		La Hève	29.99	55	N	2	b	29.98	-07	48	44	-2	E	1	0	2	66	43	*	*	-
		Brest	29.94	55	S	2	b	29.95	+01	46	?	0	ESE	3	0	5	64	45	*	*	-
		Lorient	29.94	53	S	1	b	29.96	00	41	41	-5	SSE	2	0	2	66	41	*	*	-
		Rochefort	30.02	52	NW	2	b	30.00	-01	46	46	0	Z	0	0	64	45	*	*	-	
		Biarritz	30.02	55	WNW	1	c	29.95	-07	47	46	-8	Z	0	0	1	63	43	*	*	-
SPANISH PENIN.		Paris	29.97	61	ENE	2	b	30.00	-05	40	38	+2	ENE	1	0	x	71	37	*	*	-
		Belfort	29.89	60	ENE	5	m	30.00	-03	39	36	-3	ENE	4	0	x	63	38	*	*	-
		Lyons	29.92	59	NNW	1	b	30.02	-01	48	42	+1	WSW	1	0	x	65	40	*	*	-
		Nice	29.93	49	E	2	bc	30.02	+07	49	46	+2	Z	0	0	2	61	46	*	*	-
		Perpignan	29.91	60	Z	0	b	30.00	-02	47	47	+6	NE	2	0	x	69	41	*	*	-
		Sanguinaire																	*	*	-
																			*	*	-
SPANISH PENIN.		Corunna																*	*	-	
		Lisbon	29.95	54	WNW	1	b	29.92	-12	54	52	-2	SSW	1	0	x	64	54	*	*	0.04
		Azores (P. Delgada)																	*	*	-
		(Horta)	30.08	59	SW	4	o	29.93	-32	56	51	+5	NNE	2	0	2	63	51	*	*	0.59



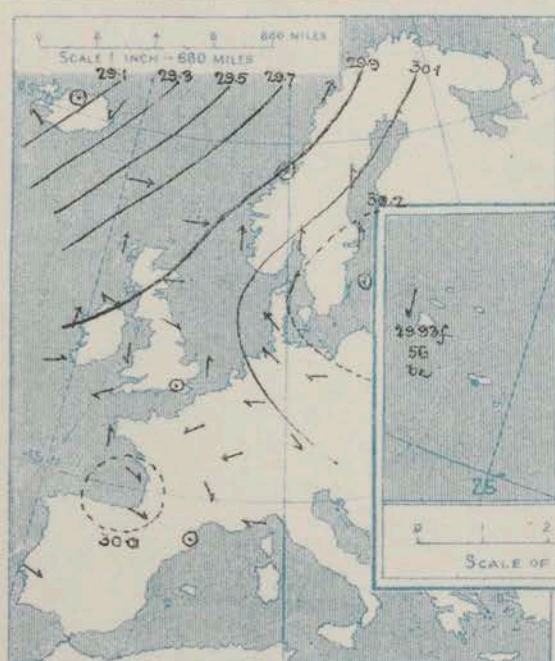
# SUPPLEMENTARY CHARTS OF BAROMETER AND WIND

FOR 8 A.M. AND 6 P.M. YESTERDAY

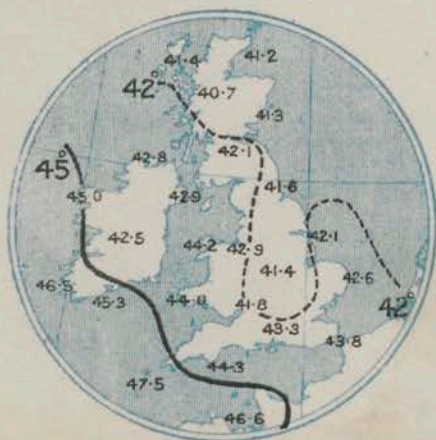
8 A.M. YESTERDAY



6 P.M. YESTERDAY



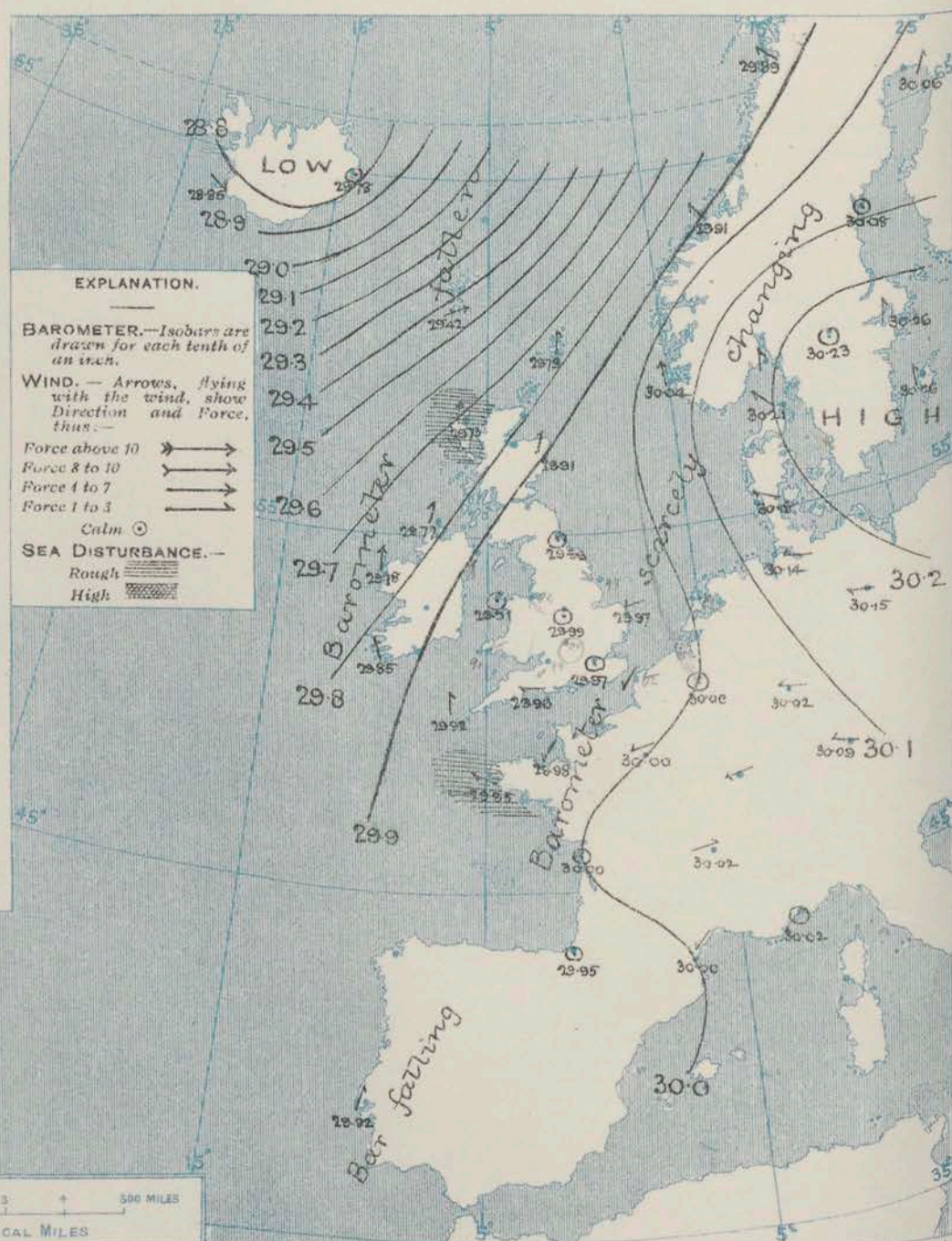
AVERAGES OF TEMPERATURE AT 8 A.M.  
FOR THE TWO-MONTHLY PERIOD.  
MARCH - APRIL.  
(Derived chiefly from Observations extending over  
the 35 years—1871-1906.)



## WEATHER

Sunday.

1. BAROMETER, WIND AND SEA AT 8 A.M. TO-DAY.



### NOTES ON THE GENERAL SITUATION AT 8 A.M.

The barometer has fallen rather decidedly in Iceland and along our western seaboard, changed little elsewhere. Readings are still highest, above 30.2 ins., in an anticyclone extending from the eastward to Denmark, but the mercury is now below 28.8 ins. in a large depression over Iceland, and gradients are rather steep between that region and the Shetlands.

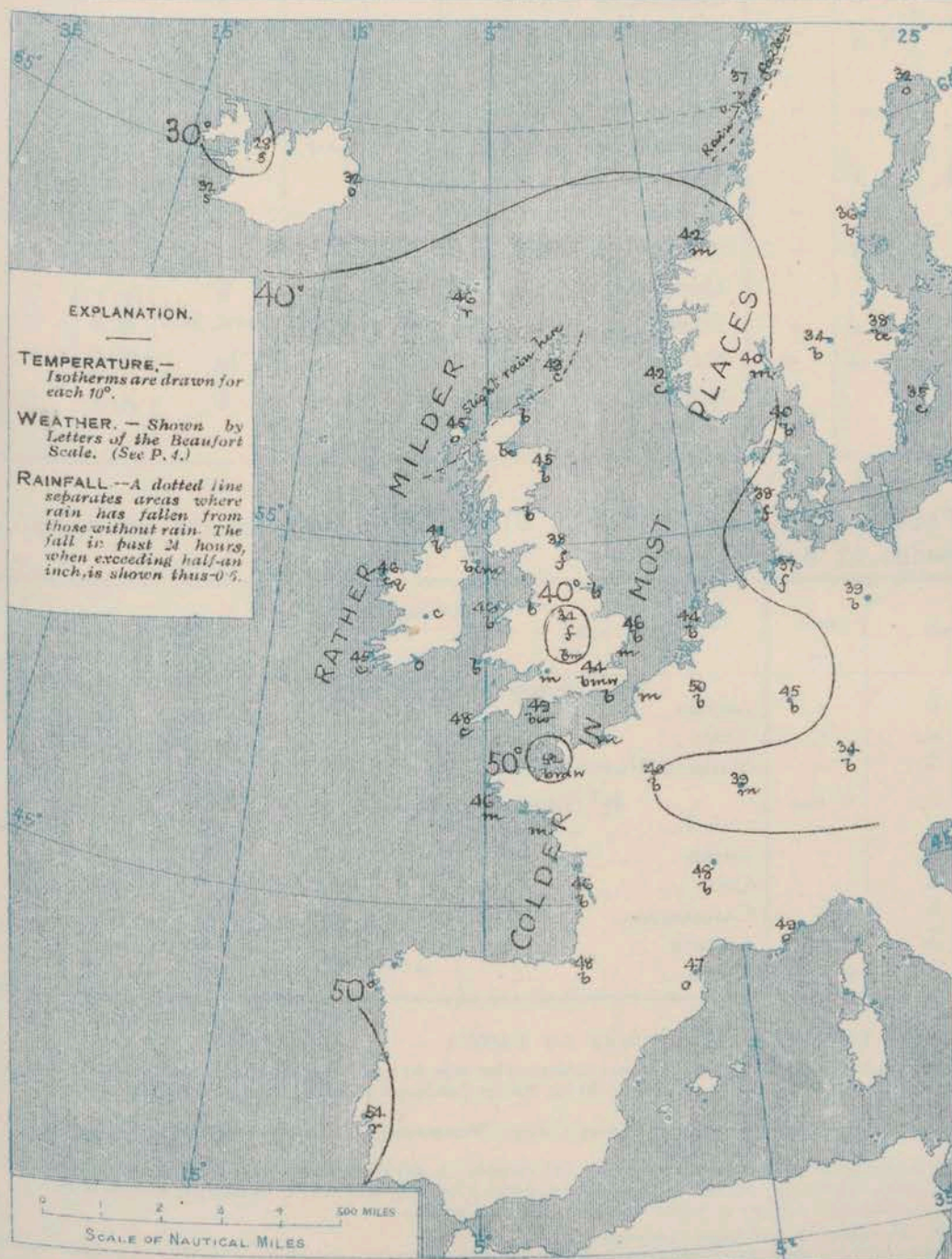
The wind is moderate to fresh from the southward in Ireland and the west of Scotland, and blows a gale from West South-West at Thorshavn. Over Germany, France, the Low Countries, and most of England it is light from some Easterly point. Temperature has changed rather irregularly, but has fallen at most stations. The readings range from about 50° in some extreme southern localities to 34° at Munich and Nottingham, 32° at Haparanda, and to 28° at Blüdnos. The weather continues very fine as a whole, but the sky has become cloudy in several parts of Ireland, and rain is falling in the northwest of Norway and at Thorshavn, while snow is reported from Iceland. Fog prevails at the mouths of the Tyne and the Elbe, as well as at Fanö and Nottingham.



# CHARTS

31<sup>st</sup> March.

## 2. TEMPERATURE AND WEATHER AT 8 A.M. TO-DAY.



### NOTES ON YESTERDAY'S WEATHER.

The maximum temperatures recorded over these Islands yesterday were above 60° in many places, and as high as 68° at Oxford; during the night the thermometer fell to 32° over Central England and to 31° at Nalon. Bright sunshine was again extremely prevalent over the major portion of England and Ireland, but, owing to the fog and mist, the record in London was only 0.3 hour.

### GENERAL INFERENCE FROM THE 8 A.M. OBSERVATIONS.

## FORECASTS

For the 24 hours commencing at  
NOON TO DAY.

For the positions of the DISTRICTS indicated by the numbers 0-11—see map at foot.

0

1

2

3

4

5

6

7

8

9

10

II WESTERN CHANNEL AND BAY

### FORECAST DISTRICTS.

Those portions of the Coasts upon which the Warning Signals are at present flying are indicated by the Symbols  $\nabla$  = South Cone, or  $\blacktriangle$  = North Cone.

None

Issued.





## TEMPERATURE, WEATHER, SUNSHINE, AND RAINFALL FOR YESTERDAY.

STATIONS.	TEMPERATURE F.		Weather.	Sunshine. Hrs.	Rainfall. Ins.	STATIONS.	TEMPERATURE F.		Weather.	Sunshine. Hrs.	Rainfall. Ins.
	Max.	Min.					Max.	Min.			
Blackpool, to 9 p.m. ...	51	38	b, c, b	11.0	-	Eastbourne, to 6 p.m. ...	*	*	*	11.8	*
Southport, to 9 p.m. ...	52	40	c, b	10.9	-	Bexhill-on-Sea, to 9 p.m.	*	*	*	*	*
Rhyl, to 6 p.m. ...	*	*	*	*	*	Hastings ...	*	*	*	*	*
Llandudno, to 9 p.m. ...	61	43	bc	9.4	-	Folkestone, to 6 p.m. ...	63	37	b	11.3	-
Bettws-y-Coed, to 6 p.m.	*	*	*	*	*	Margate, to 6 p.m. ...	66	44	*	11.2	-
Towyn, to 6 p.m. ...	53	41	o, c, b	7.3	-	Lowestoft, to 6 p.m. ...	*	*	*	*	*
Aberystwyth, to 6 p.m. ...	55	45	c, b	11.5	-	Skegness ...	60	40	b	11.0	-
Plymouth, to 9 p.m. ...	62	39	b	11.5	-	Scarborough, to 6 p.m. ...	*	*	*	*	*
Torquay, to 6 p.m. ...	*	*	*	*	*	Harrogate, to 6 p.m. ...	64	38	b	10.1	-
Bournemouth, to 6 p.m. ...	63	34	*	10.5	-	Darwen, to 9 p.m. ...	58	38	bc, m, bc	9.5	-
Worthing ...	56	42	b	11.4	-	Manchester, to 9 p.m. ...	63	40	bc	8.5	-
Brighton ...	*	*	*	*	*	Birmingham, to 9 p.m. ...	66	42	b	11.0	-

## TEMPERATURE, WEATHER, and RAINFALL at additional FOREIGN STATIONS, mainly for the 24 hours ended at 8 a.m. yesterday.

STATIONS 30 <sup>th</sup> March, 1907.	TEMPERATURE F.		WEATHER.	RAIN. Ins.	STATIONS 30 <sup>th</sup> March, 1907.	TEMPERATURE F.		WEATHER.	RAIN. Ins.
	Max.	Min.				Max.	Min.		
St. Petersburg ...	45	28	b, b	-	Algiers ...	59	50	b, bc	-
Utrecht ...	66	39	b, m	-	Tunis ...	61	37	bc, bc	-
Groningen ...	61	39	b, b	-	Madeira (Funchal) ...	64	50	r, c	0.08
Vienna ...	57	41	o, o	0.04	Geneva ...	50	*	1 p.m.	Measured 7 a.m.
Florence ...	63	37	b, o	-	Berne ...	55	*	b	-
Rome ...	58	41	b, c	-	Coire ...	52	*	b	-
Naples ...	57	45	b, b	-	Castasegna ...	55	*	b	-
Palermo ...	58	42	o, b	-	Lugano ...	61	*	b	-
Brindisi ...	51	40	o, b	-	Davos ...	41	*	b	-
Malta ...	58	48	o	0.08					

## NOTES REFERRING TO INFORMATION GIVEN ON PAGE 1:—

- (a) At the British and Irish Stations the readings of the barometer are not corrected for the difference in Gravity between the position of the Station and Latitude 45°. The approximate correction is:—For stations North of Malin Head and North Shields + '03 in., but for Sumburgh Head + '04 in.; for stations south of Malin Head and North Shields + '02 in., but for Scilly and Jersey + '01 in.
- (b) The Sunshine for London given in the table is recorded on the Tower of the Wesleyan Training College, Westminster; the Sunshine entered to Dungeness is recorded at Littlestone-on-Sea.
- (c) The information relating to Weather is indicated by the following letters—b, blue sky; bc, sky half clouded; c, sky three parts clouded; d, drizzling rain; e, wet air, without rain falling; f, fog; g, gloomy; h, hail; l, lightning; m, misty (hazy); o, overcast; p, passing showers; q, squally; r, rain; s, snow; t, thunder; u, ugly, threatening; v, visibility, unusual transparency; w, dew; x, hoar frost; z, dust-haze, or smoke.

\* AN ASTERISK is inserted in all places for which information is not usually received.

## WIRELESS TELEGRAMS FROM SHIPS OF H.M. NAVY

Received during the 24 hours ended at 9.30 a.m. to-day.

## TABLE SHOWING THE GREENWICH TIMES OF SUNRISE, NOON, AND SUNSET, FOR STATIONS IN THE UNITED KINGDOM, TO-DAY AND TO-MORROW.

Hour of Observation.	Position		Reading of Barometer.	Wind.		Weather.	TEMPERATURE.			Sea Disturbance.	31 <sup>st</sup> March & 1 <sup>st</sup> April 1907.	Sunrise G.M.T.	Noon G.M.T.	Sunset G.M.T.
	Lat.	Long.		Dir.	Force.		Dry Bulb.	Wet Bulb.	Sea.					
			In.											
											Yarmouth ...	5.32 5.30	11.57 11.57	6.22 6.24
											Greenwich ...	5.40 5.38	12.4 12.4	6.28 6.30
											Wick ...	5.45 5.42	12.16 12.16	6.48 6.50
											Valencia ...	6.21 6.19	12.45 12.45	7.9 7.11

TERMS OF SUBSCRIPTION for the Daily Weather Report forwarded by Book Post, £1 per annum payable quarterly in advance.

Single Copies (price 1d.) may be obtained after 3 p.m. on the day of issue, at the Meteorological Office, and at the Bookstalls of the following terminus Railway Stations:—Victoria, Charing Cross, King's Cross, St. Pancras, Euston.

FORECASTS OF WEATHER for one day in advance are drawn up at 11 a.m., and between 7 and 8 p.m. The latest forecast can be had by Reply Telegram, on paying at any Post Office in the United Kingdom Sixpence in addition to the cost of the inquiry and reply Telegram. Information as to the Terms on which Forecasts can be sent daily, for a long or short period, may be obtained on application.

METEOROLOGICAL OFFICE, 63, VICTORIA STREET, S.W.  
(TELEGRAPHIC ADDRESS: WEATHER, LONDON.)

W. N. SHAW, (Director).



# ADDITIONS AND CORRECTIONS TO THE

## 1. REPORTS RECEIVED TOO LATE FOR INSERTION DAILY.

DATE.	STATIONS.	YESTERDAY EVENING.					THIS MORNING.										PAST 24 HOURS.					
		Barom.	Temp.	Wind.		Weather.	Barometer.		Temperature.			Wind.		Weather.	Sea (0 to 9).	Temp.		Weather.	Sun-shine.	Rainfall.		
				At 32° and M.S.L.	Dry Bulb.		Direc.	Force (0 to 12).	At 32° Fahr. and M.S.L.	Change since Yesterday.	Dry Bulb.	Wet Bulb.	Change since Yesterday.			Direc.	Force (0 to 12).				Max.	Min.
Ins.	°				Ins.	Ins.	°	°	°									Hours.	Ins.			
2 <sup>nd</sup>	Corunna.	30.45	42	N	4	c	30.38	-	52	46	-	NNE	3	o	1	54	37	-	-	-		
"	Lisbon	30.21	56	NNW	2	b	30.23	-05	49	47	o	NNE	2	b	-	64	45	-	-	-		
3 <sup>rd</sup>	Corunna.	30.11	55	N	5	o	30.25	-13	48	43	-4	NNE	2	o	1	55	36	-	-	-		
4 <sup>th</sup>	Corunna.	30.19	48	NW	5	b	30.21	-04	51	48	+3	NW	3	o	1	52	45	-	-	-		
"	P. Delgada.	30.48	54	NNE	3	b	30.52	+23	54	48	-4	NNE	1	o	2	61	52	-	-	-		
5 <sup>th</sup>	Reykjavik.	-	-	-	-	-	28.90	-07	22	-	-9	ESE	2	c	-	-	-	-	-	-		
"	Blönduós.	-	-	-	-	-	28.89	-10	21	-	-7	SSW	3	c	-	-	-	-	-	-		
"	Corunna.	30.21	53	N	3	c	30.47	+26	47	45	-4	N	2	c	3	55	39	-	-	-		
"	P. Delgada.	30.58	56	NNE	3	o	30.59	+07	55	51	+1	N	1	c	2	57	54	-	-	-		
6 <sup>th</sup>	Corunna.	30.49	54	N	3	b	30.46	-01	54	53	+7	W	5	o	3	55	43	-	-	-		
"	P. Delgada.	30.67	55	NE	2	b	30.48	-11	53	49	-2	NE	2	b	2	61	52	-	-	-		
7 <sup>th</sup>	P. Delgada.	30.72	57	E	3	o	30.70	+22	53	50	o	NNE	2	b	1	63	52	-	-	-		
8 <sup>th</sup>	P. Delgada.	30.72	57	ENE	1	o	30.71	+01	55	50	+2	NE	2	o	2	61	53	-	-	-		
9 <sup>th</sup>	Reykjavik.	-	-	-	-	-	30.30	+33	7	-	-1	ENE	4	b	-	-	-	-	-	-		
"	Blönduós.	-	-	-	-	-	30.38	+39	-4	-	-8	S	3	bc	-	-	-	-	-	-		
"	P. Delgada.	-	55	NE	1	b	30.68	-03	53	52	-2	NE	3	bc	3	59	52	-	-	-		
11 <sup>th</sup>	Reykjavik.	-	-	-	-	-	30.01	-00	31	-	+12	E	5	o	-	-	-	-	-	-		
"	Corunna.	30.69	54	NNW	1	b	30.56	-17	53	51	+3	NW	3	f	6	55	48	-	-	-		
"	P. Delgada.	30.64	57	ENE	1	o	30.60	-07	55	49	o	NNE	3	o	2	61	54	-	-	-		
13 <sup>th</sup>	Corunna.	30.47	55	NNE	3	b	30.49	-	41	39	-	NNE	1	f	3	55	36	-	-	-		
"	P. Delgada.	30.57	55	ENE	4	c	30.52	-06	53	50	-1	NE	3	o	3	61	52	-	-	-		
14 <sup>th</sup>	Corunna.	30.47	52	NNW	3	b	30.49	-00	50	46	+9	NNE	2	o	3	54	41	-	-	-		
"	P. Delgada.	30.49	56	ENE	1	o	30.42	-10	55	51	+2	NE	3	bc	3	61	53	-	-	-		
15 <sup>th</sup>	Corunna.	30.43	53	NNW	3	c	30.33	-16	41	39	-9	N	1	f	6	54	36	-	-	-		
16 <sup>th</sup>	Corunna.	30.21	54	N	1	c	30.21	-12	52	48	+11	WNW	1	o	5	55	41	-	-	-		
"	P. Delgada.	30.28	53	NNW	2	c	30.27	-06	54	49	+4	2	o	bc	2	61	50	-	-	-		
18 <sup>th</sup>	Corunna.	30.25	59	SE	3	o	30.14	-03	56	54	+2	SSW	1	f	3	?	43	-	-	-		
"	P. Delgada.	30.28	61	SW	3	o	30.25	-05	60	55	o	WSW	4	o	3	63	59	-	-	-		
19 <sup>th</sup>	Blacksoed Pt.	-	-	-	-	-	29.78	+27	42	41	-1	SW	5	o	4	45	35	bcg, g, g, g	-	0.18		
"	Corunna.	30.28	59	SSW	1	o	30.36	+22	54	51	-2	NNE	3	o	6	44	48	-	-	-		
"	P. Delgada.	30.20	55	SSW	3	m	30.17	-08	57	53	-3	E	3	o	4	61	54	-	-	0.39		
20 <sup>th</sup>	Blacksoed Pt.	-	-	-	-	-	30.24	+46	47	43	+5	W	4	cp	4	50	41	cg, g, g, g	-	0.37		
"	Corunna.	30.35	59	NE	3	b	30.32	-04	52	?	-2	ENE	1	c	6	61	46	-	-	?		
"	P. Delgada.	30.25	57	NE	3	c	30.24	+07	56	53	-1	NNE	3	bc	3	61	54	-	-	-		
21 <sup>st</sup>	Jersey (St. Aubin)	-	-	-	-	-	30.56	+17	45	42	-2	ENE	2	bmw	2	53	40	em, bc, g, g	7.9	-		
"	Corunna.	30.23	61	NE	1	c	30.21	-11	55	51	+3	NE	1	f	6	63	50	-	-	-		
"	P. Delgada.	30.31	57	2	o	b	30.30	+06	56	54	o	ENE	1	c	3	63	54	-	-	-		
22 <sup>nd</sup>	Corunna.	30.24	59	NE	1	c	30.24	+03	54	50	-1	NW	1	f	7	70	48	-	-	-		
"	P. Delgada.	30.35	56	ESE	1	bc	30.32	+02	55	51	-1	N	1	b	3	63	52	-	-	-		
23 <sup>rd</sup>	Corunna.	30.19	61	NW	1	b	30.20	-04	?	61	?	NW	1	m	6	63	46	-	-	-		
24 <sup>th</sup>	Reykjavik.	-	-	-	-	-	29.45	+01	35	-	-6	SVV	5	o	-	-	-	-	-	-		
"	Blönduós.	-	-	-	-	-	29.34	-07	32	-	-13	W	5	c	-	-	-	-	-	-		
25 <sup>th</sup>	Corunna.	30.12	59	NE	1	bc	30.16	-00	46	44	-8	NE	1	f	3	61	39	-	-	-		
"	P. Delgada.	30.19	59	SSE	4	o	30.14	-09	57	53	+2	NE	3	o	3	64	55	-	-	-		
26 <sup>th</sup>	Corunna.	30.19	66	NE	1	b	30.10	-06	50	46	+4	NE	1	b	3	68	43	-	-	-		
27 <sup>th</sup>	Corunna.	30.23	63	NNE	3	b	30.29	+19	49	45	-1	NNE	1	f	2	64	43	-	-	-		
28 <sup>th</sup>	Fañö.	30.45	39	WNW	1	b	30.42	-09	40	40	o	WNW	1	f	-	46	39	-	-	-		
"	Corunna.	30.24	63	NNE	3	o	30.20	-09	50	45	+1	NNE	1	f	3	64	43	-	-	-		
"	P. Delgada.	30.36	60	NNE	4	b	30.39	+02	59	55	+2	NE	4	bc	2	66	57	-	-	-		
30 <sup>th</sup>	Corunna.	29.99	55	WNW	5	c	30.04	-00	50	47	-4	W	1	f	3	57	43	-	-	-		
31 <sup>st</sup>	Corunna.	30.01	55	W	1	c	29.96	-08	48	45	-2	WNW	1	f	5	57	43	-	-	-		
"	P. Delgada.	30.12	56	2	o	o	29.88	-33	59	57	+3	WSW	5	r	4	63	55	-	-	0.12		



## E

## fall

ns.

18

39

37

2011

1

1

1

2

2

11

1

1

1

1

1

1

1

1

11



12

1

10

1

1

1

1

11

1

11

10