


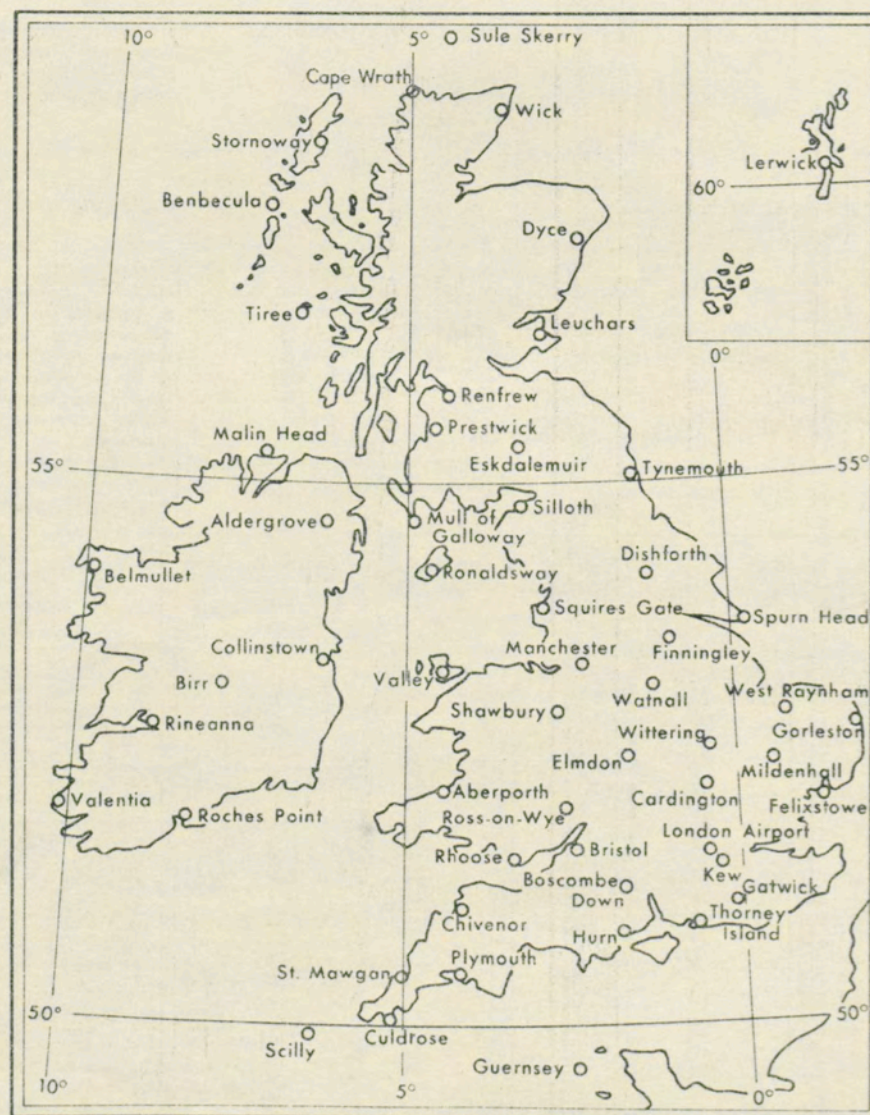
THE DAILY WEATHER REPORT

(INTRODUCTION)

1st April to 30th June
1960



STATIONS PUBLISHED IN THE DAILY WEATHER REPORT



METEOROLOGICAL OFFICE
LONDON, W.C.2

I. HISTORY

A brief history of changes in contents and format between 1st April, 1919, and December, 1949, will be found in the introduction to the British Section for 1st October to 31st December, 1949. On 1st January, 1950, the British and International Sections of the former Report, which had been issued in three sections since 1919, were combined in a single publication, the present Daily Weather Report. At the same time, the third section was published separately with the title of Daily Aerological Record. A number of changes in meteorological codes and specifications were introduced on 1st January, 1955, and incorporated in the Report. Changes in format introduced on 1st July, 1955, provided for the elements of station and ships' observations to be given in the order of the appropriate meteorological code and for some modification of the scales and projections of charts.

2. FORM OF PRESENTATION

(i) **Observations.**—Pages 1 and 4 of the Daily Weather Report contain reports for the four main hours of observation from a representative number of stations in Great Britain and Ireland which provide full reports together with a selection of reports from ocean weather stations for the same hours. In addition, Beaufort letters (Table 19), mainly describing precipitation, are given for each of the four six-hourly periods, together with reports of maximum and minimum temperature, sunshine, rainfall and state of ground (Table 13), in respect of the land stations listed. Explanations of the codes and specifications used are given below.

(ii) **Charts.**—Page 2 contains a chart of the weather in a large part of the northern hemisphere for mid-day of the previous day. Incorporated in this chart is a line joining the approximate locations of civil twilight (i.e., Sun 6° below horizon) at 1200 h. G.M.T. for the mid point of the month indicated. Page 3 contains charts of slightly larger scale, for the British Isles and Western Europe, for 1800 h. of the previous day and for 0000 h. and 0600 h. on the day of issue.

(iii) **General Synoptic Development, Forecast and Outlook.**—Below the weather charts on page 3 will be found a statement which describes the main features in the evolution of the synoptic situation over the United Kingdom during the preceding 24 hours together with an indication of the manner in which it is expected to develop during the succeeding 24 hours. On the right of this statement is a forecast of the weather expected during a period of 24 hours from noon on the day of issue, followed by an outlook for a further period, the duration of which is normally 24 hours but may be longer in certain weather situations.

4. EXPLANATION OF CODES AND SPECIFICATIONS

CODE FM 11A—Land Stations									
N dd ff		VV ww W		PPP TT		N _h CL h CM CH		T _d T _d a pp	
N = Total amount of cloud in eighths (Table 1). dd = Wind direction on scale 01–36 (see also Table 2). ff = Wind speed in knots.		VV = Visibility (Table 3). ww = Present weather (Table 5). W = Past weather (Table 4).		PPP = Last three figures of pressure (reduced to M.S.L.) in millibars and tenths. TT = Temperature in whole degrees Fahrenheit.		N _h = Amount of cloud the height of which is given by h (Table 1). CL = Form of low cloud (Table 6). h = Height above ground of base of cloud (Table 9). CM = Form of Medium Cloud (Table 7). CH = Form of high cloud (Table 8).		T _d T _d = Dew point temperature in whole degrees Fahrenheit. a = Characteristic of barometric tendency (Table 10). pp = Barometric tendency (change of pressure in last three hours in tenths of millibars).	
CODE FM 21A—Ships									
YQLaLaLa		LoLoLoGG		Followed by first four groups as in FM 11A above.		D _s v _s a pp		O T _s T _s T _d T _d	
Y = Day of the week. Q = Octant of the Globe (0 = west, 3 = east). LaLaLa = Latitude in degrees and tenths.		LoLoLo = Longitude in degrees and tenths. GG = Actual time to the nearest whole hour G.M.T.				D _s = Direction of movement of ship (Table 14). v _s = Speed of ship in knots (Table 15). a = Characteristic of barometric tendency (Table 10). pp = Barometric tendency (change of pressure in last three hours in tenths of millibars).		O = Indicator figure. T _s T _s = Difference between air temperature and sea temperature in degrees Fahrenheit. (If the air temperature is less than the sea temperature, 50 is added). T _d T _d = Dew point temperature in whole degrees Fahrenheit.	
								8N _s C h _s h _s	
								I d _{wdw} P _w H _w	
								RR T _x T _x E sss RR T _n T _n E T _g T _g	
								RR = Rainfall (Table 18) (Code 3577) (09h–21h). T _x T _x = Maximum temperature in whole degrees Fahrenheit (09h–21h). T _n T _n = Minimum temperature in whole degrees Fahrenheit (21h–09h). T _g T _g = Minimum temperature on grass in whole degrees Fahrenheit (21h–09h). sss = Duration of sunshine (in hours and tenths). E = State of ground (Table 13) (Code 0900) (09h–21h) (21h–09h).	

Table 1.—Code for Cloud Amount (N, N_h, N_s) (Code 2700)

0 = None.	
1 = 1 eighth of sky covered or less, but not zero.	
2 = 2 eighths of sky covered.	
3 = 3 eighths of sky covered.	
4 = 4 eighths of sky covered.	
5 = 5 eighths of sky covered.	
6 = 6 eighths of sky covered.	
7 = 7 eighths of sky covered or more, but not 8 eighths.	
8 = 8 eighths (sky completely covered).	
9 = Sky obscured or cloud amount cannot be estimated.	

Note.—“Trace” would be included under Figure 1, which should be used for amounts up to 1/8th (i.e., not up to 3/16ths). “Overcast but with openings” would be included under Figure 7, which should be used for amounts down to 7/8ths (i.e., not down to 13/16ths).

Table 2.—Degrees and Code Figures (dd and d_{wdw}) corresponding to compass directions (Codes 0877 and 0885)

Direction	Exact	Code	Direction	Exact	Code
(Compass equivalent figures in degrees)		dd	(Compass equivalent figures in degrees)		dd
Calm	—	00	S.W.	191½	19
N.E.	11½	01	SSW.	202½	20
NNE.	22½	02	SW.S.	213½	21
NE.N.	33½	03	SW.	225	23
NE.	45	05	SW.W.	236½	24
NE.E.	56½	06	WSW.	247½	25
E.NE.	67½	07	W.S.	258½	26
E.N.	78½	08	W.	270	27
E.	90	09	W.N.	281½	28
E.S.	101½	10	WNW.	292½	29
ESE.	112½	11	NW.W.	303½	30
SE.E.	123½	12	NW.	315	32
SE.	135	14	NW.N.	326½	33
SE.S.	146½	15	NNW.	337½	34
SSE.	157½	16	N.W.	348½	35
S.E.	168½	17	N.	360	36
S.	180	18			

Waves confused, direction indeterminate (waves equal to or less than 4½ metres) ... 49

Variable, direction indeterminate (waves greater than 4½ metres) ... 99

Note.—The direction to be observed is “true” not “magnetic”.

3. NOTES

(i) **Standard of Time.**—Greenwich Mean Time is exclusively used throughout the Report.

(ii) **Rainfall.**—Tr.: = There has been precipitation, but amount less than 0.05 mm.

(iii) **Temperature.**—Temperature is specified in degrees Fahrenheit and is shown on the charts by means of figures alongside the positions of the stations.

(iv) **Dew Point.**—The values of Dew Point are derived from the original readings of dry-bulb and wet-bulb temperature and are correct to 1° F. Prior to 1st January, 1949, values below 32° F. gave the “Hoar Frost Point” that is to say, the temperature for which the actual vapour pressure is equal to the saturation pressure over ice. Since January, 1949, the true Dew Point and not the Hoar Frost Point has been included in synoptic reports in circumstances where the actual vapour pressure is lower than the saturated water vapour pressure of 32° F.

(v) **Elevations of stations.**—The elevations of British stations are given below. These refer in each case to the cistern of the barometer.

Kew ... 18	Bristol ... 197	Silloth ... 27	Sule Skerry ... 50
Gatwick ... 59	Aberporth ... 379	Watnall ... 337	Lerwick ... 272
London Airport ... 82	Rhose (Cardiff) ... 223	Spurn Head ... 54	Stornoway ... 42
Thorney Island ... 35	Plymouth ... 100	Finningley ... 52	Benbecula ... 16
Hurn ... 34	Chivenor ... 22	Dishforth ... 131	Tiree ... 29
Guernsey ... 340	St. Mawgan ... 339	Tynemouth ... 130	Aldergrove ... 220
Felixstowe ... 16	Culdrose ... 260	Eskdalemuir ... 794	Malin Head ... 85
Gorleston ... 26	Scilly ... 199	Mull of Galloway ... 250	Belmullet ... 33
Mildenhall ... 39	Elmdon ... 326	Prestwick ... 30	Birr ... 235
Cardington ... 93	Shawbury ... 249	Renfrew ... 30	Collinstown ... 265
West Raynham ... 263	Manchester ... 230	Leuchars ... 36	Rineanna ... 22
Wittering ... 219	Squire's Gate ... 33	Dyce ... 234	Roches Point ... 136
Boscombe Down ... 419	Valley ... 29	Wick ... 119	Valentia ... 45
Ross on Wye ... 226	Ronaldsway ... 55	Cape Wrath ... 371	

(vi) **Adjusted Readings.**—Where an instrumental reading is found to be in error and some adjustment is necessary, the adjusted reading is published in brackets thus (59).

Table 3.—Code for Visibility (VV) (Code 4377)

First Code Figure	0	1	2	Second Code Figure				7	8	9
				3	4	5	6			
MILES										
5	3½	*	*	*	*	*	3½	†	5	
6	6½		7½		8½		10		11½	
7	12½		13½		15		16½		17½	
8	18½		25		31½		37½		43½	Over 43½
YARDS										
9†	<55	55	220	550	1,100	2,200	2½	6½	12½	31 or over
YARDS										
F	<11	11	22	33	44	55	66	77	88	99

In the range 01–50 the figures give actual visibility in tenths of kilometres, or half furlongs. This table gives the meanings of higher code figures. The decade F.0–F.9 is used, in this publication only, to give visibilities of less than 110 yards.

† Values not given may be obtained by interpolation.

* Code figures not used.
† Decade 90–99 is used when visibility cannot be determined with sufficient accuracy to justify lower code figures.

Table 4.—Code for Past Weather (W) (Code 4500)

0 = Cloud covering ½ or less of the sky throughout the appropriate period.	3 = Sandstorm, duststorm or blowing snow.
1 = Cloud covering more than ½ of the sky during part of the appropriate period and covering half or less during part of the period.	4 = Fog, ice fog or thick haze.
2 = Cloud covering more than ½ of the sky throughout the appropriate period.	5 = Drizzle.
The code for W covers the weather occurring during the last six hours.	6 = Rain.
	7 = Snow, or rain and snow mixed.
	8 = Shower(s).
	9 = Thunderstorm(s) with or without precipitation.

Table 5.—Code for Present Weather (ww) (Code 4677)

00-19 No precipitation at the station at the time of observation.	00	Cloud development not observed.	Characteristic change of the state of the sky during the past hour.	30-39 Duststorms, Sandstorms, drifting or blowing snow.	30	Slight or moderate duststorm or sandstorm.	has decreased during preceding hour.	70-79 Solid precipitation not in showers.	70	Intermittent fall of snow flakes.	slight at time of observation.	
	01	Clouds generally dissolving or becoming less developed.			31		no appreciable change during preceding hour.		71	Continuous fall of snow flakes.		
	02	State of sky on the whole unchanged.			32		has increased during preceding hour.		72	Intermittent fall of snow flakes.		
	03	Clouds generally forming or developing.			33	Severe duststorm or sandstorm.	has decreased during preceding hour.		73	Continuous fall of snow flakes.	moderate at time of observation.	
	04	Visibility reduced by smoke, e.g., veldt or forest fire, industrial smoke or volcanic ashes.			34		no appreciable change during preceding hour.		74	Intermittent fall of snow flakes.		
	05	Haze			35		has increased during preceding hour.		75	Continuous fall of snow flakes.		
	06	Widespread dust in suspension in the air, not raised by wind at or near the station at the time of observation			36	Slight or moderate drifting snow.	generally low.		76	Ice prisms (with or without fog).	heavy at time of observation.	
	07	Dust or sand raised by wind at or near the station at the time of observation, but no well-developed dust whirl(s) or sand whirl(s), and no duststorm or sandstorm seen.			37				Heavy drifting snow.	77		Snow grains (with or without fog).
	08	Well developed dust whirl(s) or sand whirl(s) seen at or near the station within the last hour, but no duststorm or sandstorm.			38				Slight or moderate blowing snow.	78		Isolated starlike snow crystals (with or without fog).
	09	Duststorm or sandstorm within sight of the station or at the station during the last hour.			39	Heavy blowing snow.	generally high.		79	Ice pellets type (a).		
	10	Mist.			40-49 Fog or ice fog at time of observation.	40			Fog or ice fog at a distance at the time of observation, but not at the station during the last hour, the fog or ice fog extending to a level above that of the observer.	80-90 Showery precipitation	80	Rain shower(s), slight.
	11	Shallow fog or ice fog, in patches.				41			Fog or ice fog in patches.		81	Rain shower(s), moderate or heavy.
	12	Shallow fog or ice fog, more or less continuous.				42	Fog or ice fog, sky discernible.		82		Rain shower(s), violent.	
	13	Lightning visible, no thunder heard.				43	Fog or ice fog, sky not discernible.		83		Shower(s) of rain and snow, slight.	
	14	Precipitation within sight, not reaching the ground or the surface of the sea.				44	Fog or ice fog, sky discernible.		84		Shower(s) of rain and snow, moderate or heavy.	
	15	Precipitation within sight, reaching the ground or the surface of the sea but distant (estimated to be more than 5 km.) from the station.				45	Fog or ice fog, sky not discernible.		85		Snow shower(s), slight.	
	16	Precipitation within sight reaching the ground or the surface of the sea near to but not at the station.				46	Fog or ice fog, sky discernible.		86		Snow shower(s), moderate or heavy.	
	17	Thunder heard but no precipitation at time of observation.				47	Fog or ice fog, sky not discernible.		87		Shower(s), or snow pellets or ice pellets type (b) with or without rain or rain and snow mixed.	slight moderate or heavy.
	18	Squalls.				48	Fog, depositing rime, sky discernible.		88		Shower(s) of hail, with or without rain or rain and snow mixed, not associated with thunder.	
19	Funnel cloud(s)†	49	Fog, depositing rime, sky not discernible.	89								
20-29 Precipitation, fog or thunderstorm at station in past hour but not at time of observation.	20	Drizzle (not freezing), or snow grains.	Not falling as shower(s).	50-59 Drizzle at time of observation.		50	Drizzle, not freezing, intermittent.	91-99 Precipitation with current or recent thunderstorm	91	Slight rain at time of observation.	thunderstorm during the preceding hour, but not at time of observation.	
	21	Rain (not freezing).			51	Drizzle, not freezing, continuous.	92		Moderate or heavy rain at time of observation.			
	22	Snow.			52	Drizzle, not freezing, intermittent.	93		Slight snow, rain and snow mixed, or hail at time of observation.			
	23	Rain and snow or ice pellets type (a).			53	Drizzle, not freezing, continuous.	94		Moderate or heavy snow, rain and snow mixed or hail at time of observation.			
	24	Freezing drizzle or freezing rain.			54	Drizzle, not freezing, intermittent.	95		Thunderstorm, slight or moderate, without hail but with rain and/or snow at time of observation.			
	25	Shower(s) of rain.			55	Drizzle, not freezing, continuous.	96		Thunderstorm, slight or moderate, with hail at time of observation.			
	26	Shower(s) of snow, or of rain and snow.			56	Drizzle, freezing, slight.	97		Thunderstorm, heavy, without hail, but with rain and/or snow at time of observation.	thunderstorm at time of observation.		
	27	Shower(s) of hail, or of hail and rain.			57	Drizzle, freezing, moderate or heavy (dense).	98		Thunderstorm combined with duststorm or sandstorm at time of observation.			
	28	Fog or ice fog.			58	Drizzle and rain, slight.	99		Thunderstorm, heavy, with hail at time of observation.			
	29	Thunderstorm (with or without precipitation).			59	Drizzle and rain, moderate or heavy.						
				60-69 Rain at time of observation.	60	Rain, not freezing, intermittent.	The expression "at the station" refers to a land station or a ship. † Tornado cloud or water spout. * Ice pellets type (a)—Frozen raindrops or largely melted and refrozen snowflakes. type (b)—Pellets of snow encased in a thin layer of ice.					
					61	Rain, not freezing, continuous.						
					62	Rain, not freezing, intermittent.						
					63	Rain, not freezing, continuous.						
					64	Rain, not freezing, intermittent.						
					65	Rain, not freezing, continuous.						
					66	Rain, freezing, slight.						
					67	Rain, freezing, moderate or heavy.						
					68	Rain or drizzle, and snow, slight.						
		69	Rain or drizzle and snow, moderate or heavy.									

Table 6.—Code for form of Low Cloud (CL) (Code 0513)

- 0 = No stratocumulus, stratus, cumulus or cumulonimbus.
 1 = Ragged cumulus other than of bad weather, or cumulus with little vertical extent and seemingly flattened, or both.
 2 = Cumulus of moderate or strong vertical extent, generally with protuberances in the form of domes or towers, either accompanied or not by other cumulus, or by stratocumulus: all having their bases at the same level.
 3 = Cumulonimbus, the summits of which, at least partially, lack sharp outlines, but are neither clearly fibrous (cirriform) nor in the form of an anvil: cumulus, stratocumulus or stratus may also be present.
 4 = Stratocumulus formed by the spreading out of cumulus: cumulus may also be present.
 5 = Stratocumulus not resulting from the spreading out of cumulus.
 6 = Stratus in a more or less continuous sheet or layer, or in ragged shreds, or both, but no stratus fractus of bad weather.
 7 = Stratus fractus of bad weather or cumulus fractus of bad weather (pannus), or both: usually below altostratus or nimbostratus. By "bad weather" is meant the conditions which generally exist before, during or after precipitation.
 8 = Cumulus and stratocumulus, other than those formed from the spreading out of cumulus: the base of cumulus is at a different level from that of stratocumulus.
 9 = Cumulonimbus, the upper part of which is clearly fibrous (cirriform), often in the form of an anvil: either accompanied or not by cumulus, stratocumulus, stratus or pannus.
 X = Stratocumulus, stratus, cumulus and cumulonimbus are invisible owing to darkness, fog, blowing dust or sand, or other similar phenomena.

Table 7.—Code for form of Medium Cloud (CM) (Code 0515)

- 0 = No altostratus, altostratus or nimbostratus.
 1 = Altostratus, the greater part of which is semi-transparent: through this part the sun or moon may be weakly visible as through ground glass.
 2 = Altostratus, the greater part of which is sufficiently dense to hide the sun (or moon), or nimbostratus.
 3 = Altostratus, the greater part of which is semi-transparent, and no part of which is crenelated or in cumuliform tufts: the various elements of the cloud change only slowly and are all at a single level.
 4 = Patches (often in the form of almonds or fishes) of altostratus, the greater part of which is semi-transparent: the clouds are at one or more levels and the elements are continually changing in appearance.
 5 = Semi-transparent altostratus in bands or altostratus in one more or less continuous layer progressively invading the sky: these altostratus clouds generally are growing denser as a whole. The layer may be opaque or may consist of two or more sheets.
 6 = Altostratus resulting from the spreading out of cumulus.
 7 = Any one of the following cases:—
 (a) Altostratus in two or more layers, usually opaque in places and not progressively invading the sky.
 (b) Opaque layer of altostratus not progressively invading the sky.
 (c) Altostratus together with altostratus or nimbostratus or both.
 8 = Altostratus with sprouts in the form of small towers or battlements, or altostratus having the appearance of cumuliform tufts.
 9 = Altostratus, generally at several levels, in a chaotic sky: dense cirrus is usually also present.
 X = Altostratus, altostratus and nimbostratus are invisible owing to darkness, fog, blowing dust or sand, or other similar phenomena, or more often because of the presence of a continuous layer of lower clouds.

Code 8.—Code for form of High Cloud (CH) (Code 0509)

- 0 = No cirrus, cirrocumulus or cirrostratus.
 1 = Cirrus in the form of filaments, strands or hooks, not progressively invading the sky (often called "mares' tails").
 2 = Dense cirrus, in patches or entangled sheaves, which usually do not increase and sometimes seem to be the remains of the upper part of a cumulonimbus: or cirrus with sproutings in the form of towers or battlements, or having the appearance of cumuliform tufts.
 3 = Dense cirrus, often in the form of an anvil: either the remains of the upper parts of a cumulonimbus or parts of distant cumulonimbus, the cumuliform portions of which cannot be seen.
 4 = Cirrus in the form of hooks or of filaments, or both, progressively invading the sky: they generally become denser as a whole.
 5 = Cirrus, often in bands converging towards one point or two points of the horizon, and cirrostratus, or cirrostratus alone: in either case, they are progressively invading the sky, and generally growing denser as a whole, but the continuous veil does not reach 45 degrees above the horizon.
 6 = Cirrus, often in bands converging towards one point or two points of the horizon, and cirrostratus, or cirrostratus alone: in either case, they are progressively invading the sky, and generally growing denser as a whole; the continuous veil extends more than 45 degrees above the horizon, without the sky being totally covered.
 7 = Veil of cirrostratus completely covering the celestial dome.
 8 = Cirrostratus not progressively invading the sky and not completely covering the celestial dome.
 9 = Cirrocumulus alone or cirrocumulus accompanied by cirrus or cirrostratus, or both, but cirrocumulus is the predominant cirriform cloud.
 X = Cirrus, cirrocumulus and cirrostratus are invisible owing to darkness, fog, blowing dust or sand, or other similar phenomena, or more often because of the presence of a continuous layer of lower clouds.

Table 9.—Code for Cloud Height (h) (Code 1600)

Code figure	Height of base of cloud	
	metres	feet
0	0-50	0-150
1	50-100	150-300
2	100-200	300-600
3	200-300	600-1,000
4	300-600	1,000-2,000
5	600-1,000	2,000-3,000
6	1,000-1,500	3,000-5,000
7	1,500-2,000	5,000-6,500
8	2,000-2,500	6,500-8,000
9	Above 2,500	Above 8,000
X	Height of base of cloud not known or base of clouds at a level lower and tops at a level higher than that of the station.	

Note 1.—If there is no cloud at all code figure 9 is reported. If the sky is not discernible owing to fog or other surface phenomena, figure 0 is reported.

Note 2.—If there is fog, and the sky is discernible through the fog, the cloud form, height and amount are reported as if no fog were present. If the sky is not discernible through the fog the height of the base of the cloud is reckoned as 0.

Note 3.—Height above ground of the base of cloud. If there is cloud of Form CL reported, h refers to this cloud. If, however, there is no cloud of Form CL and there is cloud of Form CM h refers to this cloud.

When there is cloud at several levels below 8,000 ft., N_h and h refer to the lowest layer covering more than $\frac{1}{2}$ of the sky. If, however, there is no layer of more than $\frac{1}{2}$ then N_h and h refer to the lowest layer which is not exceeded by any other layer present. When the same form of cloud CL is present at more than one level, N_h refers to the total amount of the cloud form reported for CL at all levels, while h refers to the height of cloud form CL at the lowest level.

Table 10.—Code for Characteristic of Barometric Tendency (a) (Code 0200)

0 = Increasing, then decreasing; atmospheric pressure the same as or higher than 3 hrs. ago.	
1 = Increasing, then steady; or increasing, then increasing more slowly.	atmospheric pressure now higher than 3 hrs. ago.
2 = Increasing (steadily or unsteadily).	
3 = Decreasing or steady, then increasing; or increasing, then increasing more rapidly.	
4 = Steady, atmospheric pressure the same as 3 hrs. ago.	
5 = Decreasing, then increasing; atmospheric pressure the same as or lower than 3 hrs. ago.	
6 = Decreasing, then steady; or decreasing, then decreasing more slowly.	atmospheric pressure now lower than 3 hrs. ago.
7 = Decreasing (steadily or unsteadily).	
8 = Steady or increasing, then decreasing; or decreasing, then decreasing more rapidly.	

Table 11.—Code for Type of Cloud (C) (Code 0500)

0 = Cirrus (Ci).
1 = Cirrocumulus (Cc).
2 = Cirrostratus (Cs).
3 = Altocumulus (Ac).
4 = Altostratus (As).
5 = Nimbostratus (Ns).
6 = Stratocumulus (Sc).
7 = Stratus (St).
8 = Cumulus (Cu).
9 = Cumulonimbus (Cb).
x = Cloud not visible owing to darkness, fog, duststorm, sandstorm or other analogous phenomena.

Table 12.—Code for Height of Cloud ($h_s h_c$) (Code 1577)

Code figures 01–50 = cloud height in 100s of feet. Code figures 56–80, subtract 50 for cloud height in 1,000s of feet.	
CODE FIGURES 81–89	CODE FIGURES 90–99*
81 = 35,000 feet	90 = less than 150 feet
82 = 40,000 "	91 = 150–300 "
83 = 45,000 "	92 = 300–600 "
84 = 50,000 "	93 = 600–1,000 "
85 = 55,000 "	94 = 1,000–2,000 "
86 = 60,000 "	95 = 2,000–3,000 "
87 = 65,000 "	96 = 3,000–5,000 "
88 = 70,000 "	97 = 5,000–6,500 "
89 = above 70,000 feet	98 = 6,500–8,000 "
	99 = 8,000 feet or higher or no low clouds.

* Only used when cloud height cannot be determined with greater accuracy.

Table 13.—Code for State of Ground (E) (Code 0900)

0 ... Ground dry.	6 ... Ice, snow or melting snow covering more than one-half of ground (but not completely).
1 ... " moist.	7 ... Ice, snow or melting snow covering ground completely.
2 ... " wet.	8 ... Loose dry snow, dust or sand covering more than one half of ground (but not completely).
3 ... " frozen.	9 ... Loose dry snow, dust or sand covering ground completely.
4 ... Glaze on ground but no snow or melting snow.	
5 ... Ice, snow or melting snow covering less than one-half of ground.	

Table 14.—Code for Direction in which Ship has moved (D_s) (Code 0700)

0 = Stationary.
1 = North-east.
2 = East.
3 = South-east.
4 = South.
5 = South-west.
6 = West.
7 = North-west.
8 = North.
9 = No definite direction or unknown.

Table 15.—Code for Speed of Ship (v_s) (Code 4451)

kt.
0 = 0
1 = 1–3
2 = 4–6
3 = 7–9
4 = 10–12
5 = 13–15
6 = 16–18
7 = 19–21
8 = 22–24
9 = >24

Table 16.—Code for Period of Waves (P_w) (Code 3155)

sec.
2 = <5
3 = 6 or 7
4 = 8 or 9
5 = 10 or 11
6 = 12 or 13
7 = 14 or 15
8 = 16 or 17
9 = 18 or 19
0 = 20 or 21
1 = >21
x = Calm or period not determined.

Table 17.—Code for Mean Maximum Height of Waves (H_w) (Code 1555)

m.	ft.	50 added to $d_w d_w$	m.	ft.
0 = <½	<1	0 = 5	16	
1 = ½	1½	1 = 5½	17½	
2 = 1	3	2 = 6	19	
3 = 1½	5	3 = 6½	21	
4 = 2	6½	4 = 7	22½	
5 = 2½	8	5 = 7½	24	
6 = 3	9½	6 = 8	25½	
7 = 3½	11	7 = 8½	27	
8 = 4	13	8 = 9	29	
9 = 4½	14	9 = 9½	30½	
x = Height not determined.				

Notes:—

(i) The range of heights covered by a number is half a metre, e.g., number 3 applies to waves whose heights are between 1½ m. and 1¾ m. (4 ft. and 5½ ft.).

(ii) Waves whose heights are greater than 9½ m. (31 ft.) are reported by coding H_w as 9 and adding after the code group the word WAVE and the actual height in metres or feet; e.g., Wave 40 ft.

(iii) If a wave height comes exactly midway between the heights corresponding to two code figures, the lower code figure is reported.

Table 18.—Code for Amount of Precipitation (RR) (Code 3577)

mm.
01–55 Amount to the nearest whole millimetre.
56 60
57–90 Add 10 mm. for each unit above 56 e.g., 73 = 230 mm.
91 0·1
92 0·2
93 0·3
94 0·4
95 0·5
96 0·6
97 Trace
98 >400
99 Measurement impossible or inaccurate.

Table 19.—Explanation of Beaufort Letters used for Hydrometeors (pages 1 and 4)

d = drizzle.	l = lightning.
f = fog, visibility 220–1,100 yards.	p = shower(s).
F = thick fog, visibility less than 220 yards.	r = rain.
fg = low fog over land or sea.	s = snow.
h = hail.	rs = rain and snow.
ks = storm of drifting snow.	t = thunder.

Intensity is shown by capital letters ("heavy" or "thick") or suffix "o" ("slight"). Continuous precipitation is shown by repeating the letter and intermittent precipitation by the prefix "i". The prefix "j" indicates weather near but not at the station.

5. EXPLANATION OF CHARTS

BAROMETER. Isobars are drawn for intervals of four millibars.

WIND. Arrows fly with wind. A full length feather represents 10 Kt. and a short feather 5 Kt. A solid pennant represents 50 Kt. Calm is indicated by circle outside weather symbol.

TEMPERATURE is given in degrees F.

CLOUD SYMBOLS

○ Clear sky. ☉ Sky ¼ covered. ☉ Sky ½ covered. ☉ Sky ¾ covered. ☉ Sky ¾ covered. ☉ Sky ¾ covered. ☉ Sky ¾ covered. ☉ Sky obscured.

WEATHER SYMBOLS

● Rain. ☉ Drizzle. ✕ Snow. ✕ Rain and snow. △ Hail. ▽ Shower. ⚡ Thunderstorm. T Thunder. ≡ Fog. = Mist.

FRONTS or boundaries between masses of air of different origin are indicated, wherever their characteristics are well pronounced, in the following way—

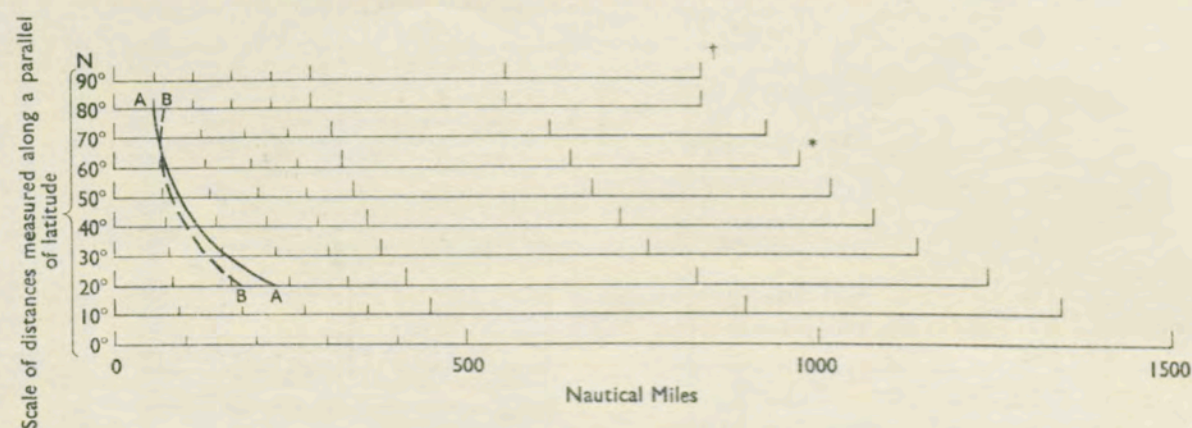
☉ = Warm Front on the surface.	☉ = Cold Occlusion.
☉ = Warm Front above the ground.	☉ = Lines of Frontogenesis.
☉ = Cold Front on the surface.	Short strokes across the frontal line indicate Frontolysis.
☉ = Cold Front above the ground.	
☉ = Occluded Front (or Occlusion).	

Note.—The symbols are placed on the side of the line towards which the front is moving. When the front is stationary the symbols are placed alternately on both sides of the line. Identification letters are inserted on fronts and in systems.

N.B.—Readers of the Report who are unacquainted with the method of construction and the use of weather charts are recommended to read "The Weather Map. An introduction to Weather Forecasting" (4th Edition 1956), which may be purchased from H.M. Stationery Office, York House, Kingsway, W.C.2, price 11s. 4d. post free.

6. COMBINED DISTANCE AND GEOSTROPHIC WIND SCALE

Equidistant azimuthal projection on the plane of 60°N. Scale 1 : 30,000,000



† Scale of distances measured along a meridian in latitude 80°–90° N.

* Scale of meridian in latitude 0°–80° N. (1 : 30,000,000).

For geostrophic wind speed of 20 knots, with surface pressure 1013·2 mb and temperature 50° F., the distance between consecutive 4 mb isobars is measured from the left hand extremity of the scale to AA for E–W motion and to BB for N–S motion.

Warm and fairly dry.

The anticyclone which covered the country throughout the last week of April moved southeast on 2nd May and for nearly a week the wind was southwest, though generally light over England and Wales. With the subsequent development of a trough over the Bay of Biscay there followed ten days of southeasterly winds. On 18th an anticyclone moved west to a position south of Iceland, bringing colder air to the whole country. The generally southwesterly regime was restored on 22nd and persisted for the greater part of a week, and the month ended with 4 days of anticyclonic weather.

The first two days of May were cool, with very variable cloud and light showers. Many western areas had plentiful sunshine and the 13.4 hours at Tice on 1st contrasted with the 0.7 hours and a snow shower at Lerwick. A thunderstorm at Hurn was a surprising development, and there were further storms the following day.

With the onset of southwesterly winds on 3rd temperatures rose above 60° in many places and thereafter light rain fell over the northwestern half of the British Isles. Temperatures continued to rise steadily and in southeastern England they reached the middle seventies by 8th. On that day thunderstorms broke out over the west Midlands and Wales, and heavy and thundery rain fell in many places during the next few days. 32mm. in 12 hours were reported from Cudrose for the night of 10th/11th, and 35 mm. from Leuchars in 12 daylight hours on 13th.

With the associated depression moving away towards Iceland and filling, weather became mostly dry by 18th. There was fog on the east coast and at night inland, but

moderate or fresh northeasterly winds developed over most of the country on 18th as a depression moved north towards Brittany. Temperatures fell substantially and light rain persisted for three or four days over southern England. Further north the weather was dry but sunshine varied widely in amount.

On 23rd northeastward-moving fronts brought rain to most districts but this cleared during the night to give a sunny day everywhere on 24th. More than 15 hours of sunshine were recorded in a number of places, but even there temperatures were no more than average for the time of year. The anticyclone which developed over England moved slowly southeast over the Continent and from 25th to 27th weak fronts gave rain at times but the southeastern half of England remained mostly dry, with afternoon temperatures about 70°.

Somewhat cooler air spread southwards across the whole country during 27th and 28th and an anticyclone developed over the country, giving dry and sunny weather almost everywhere.

Most districts had an average amount of sunshine for the month, but temperatures generally were above average, particularly in Scotland and Northern Ireland. Dyce had the sunniest May yet recorded there, and 26th, with a temperature of 74°, was its warmest day in May since 1939. There was a deficiency of rain in most areas, and only 20 mm. has fallen at Gorleston in the past two months.

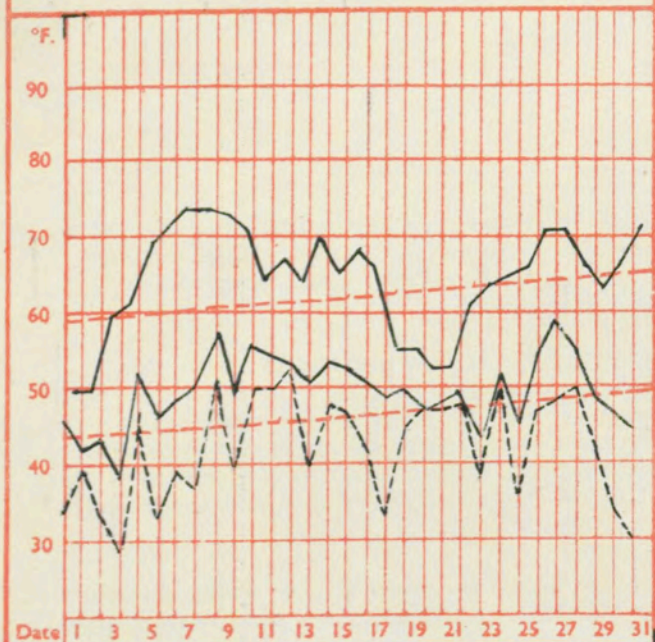
PLACE	TEMPERATURE														SUNSHINE								RAINFALL												Days with thunder	Days with snow or sleet	Days with fog (Vis. \checkmark 22 yards at 09 h.)				
	Mean maximum °F.	Difference from average	Mean minimum °F.	Difference from average	Highest maximum °F.	Date	Lowest maximum °F.	Date	Highest minimum °F.	Date	Lowest minimum °F.	Date	No. of ground frosts	No. of air frosts	Days of no sunshine	Maximum duration Hrs.	Date	Total for month Hrs.	% of average	Highest and lowest totals on record for month					Days of no rainfall (0.1 mm. or less)	Maximum fall in 24 hrs. (beginning 09 h.) mm.	Date	Total for month mm.	% of average	Highest and lowest totals on record for month											
																				First year of record	Highest Hrs.	Year	Lowest Hrs.	Year						First year of record	Highest mm.	Year	Lowest mm.	Year							
KEW	64.4	+1.3	49.5	+3.0	74	7.8	50	1.2	59	27	38	4	2	0	4	13.2	31	189	96	1871	315	1909	114	1932	22	15	19	42	91	1866	107	1856	4	1896	2	0	0				
THORNEY ISLAND	63.1	+1.4	48.1	+2.7	74	8	51	2	58	11	40	3.4	0	0	5	14.0	29.31	195	—	—	—	—	—	—	22	10	19	34	77	—	—	—	—	0	0	0					
GORLESTON	56.8	+0.2	47.8	+1.6	68	21	48	1	54	27	35	2	0	0	4	14.2	14	185	89	1908	304	1919	127	1932	25	3	13	6	16	1915	99	1924	3	1940	0	0	0				
CARDINGTON	64.3	—	44.9	—	75	8.9	50	1	53	9.12 13	33	30	5	0	5	14.4	24	186	—	—	—	—	—	—	24	23	12	36	78	—	—	—	—	2	0	0					
BOSCOMBE DOWN	63.6	+2.4	46.7	+3.7	73	8.10	51	20	56	27	37	3.30	4	0	4	14.1	30	184	94	1933	263	1948	149	1947	22	9	12	25	53	1931	110	1932	6	1944	2	0	0				
ROSS-ON-WYE	63.9	+2.6	47.4	+3.0	72	10	51	20	56	26	36	1	1	0	3	14.6	24	169	93	1915	273	1948	104	1932	22	16	12	43	78	1859	139	1886	5	1896	1	0	0				
RHOOSE (Cardiff)	62.3	—	48.1	—	70	10	52	20	56	26	37	1	0	0	4	15.4	24	191	—	—	—	—	—	—	22	15	12	31	53	—	—	—	—	0	0	0					
PLYMOUTH	61.4	+2.7	49.4	+2.2	68	8	55	2	56	27	39	1	0	0	1	14.4	31	218	104	1921	318	1948	115	1932	23	23	10	61	100	1949	93	1953	21	1959	3	0	0				
ELMDON	63.0	+2.6	44.7	+2.1	73	9	48	1	55	26	35	22	3	0	4	15.2	24	170	92	1928	235	1948	83	1932	24	16	12	25	44	1933	113	1955	13	1944	2	0	0				
VALLEY	60.9	+4.4	48.0	+1.9	70	8.16	54	4	54	9.14	36	1	1	0	1	14.6	24	234	107	1913	285	1948	154	1920	20	18	12	36	63	1946	104	1958	16	1950	1	0	0				
MANCHESTER	64.2	+3.5	47.9	+4.4	75	26	47	1	55	26.27	36	2	1	0	6	15.0	24	181	104	1945	248	1959	120	1954	20	19	12	51	89	1929	131	1942	21	1935	3	0	0				
WATNALL	63.2	+3.2	46.4	+3.7	74	26	46	1	57	26	36	2	*5	0	4	14.8	24	173	97	1934	243	1943	115	1954	25	18	12	28	53	1911	159	1932	6	1936	1	0	0				
DISHFORTH	63.4	+3.6	45.9	+2.5	76	26	49	1	56	26.27	36	2	0	0	3	15.7	24	203	127	1945	245	1959	129	1951	26	9	13	19	39	1947	93	1951	12	1959	1	0	0				
TYNEMOUTH	56.7	+2.8	46.9	+2.4	73	26	47	1	56	27	37	2	1	0	6	14.1	28	176	105	1937	229	1940	137	1944	25	25	13	48	94	1864	161	1906 1924	9	1888 1956	2	0	1				
ESKDALEMUIR	60.2	+3.5	41.6	+2.6	68	10.16	50	4.13	50	27	24	2	4	2	3	14.3	24	172	103	1910	268	1935	102	1924	20	23	15	21	84	1910	236	1925	15	1936	0	0	0				
RENFREW	62.8	+4.1	45.5	+3.3	72	16	51	13	53	27	33	2	1	0	3	15.2	24	195	113	1921	247	1944	106	1925	18	19	13	69	100	1921	156	1925	13	1935	3	0	0				
LEUCHARS	60.0	+3.9	43.9	+1.9	70	26	49	1.13	53	5.27	30	2	2	1	4	14.5	16.24	209	112	1922	256	1942	119	1933	22	35	13	45	80	1922	109	1938	14	1959	1	0	0				
DYCE	60.3	+5.8	42.4	+1.4	74	26	45	1	52	5	30	2	6	2	2	15.2	29	225	128	1925	223	1955	106	1932	24	8	23	22	31	1946	107	1954	15	1956	1	0	0				
STORNOWAY	57.5	+3.9	45.6	+2.8	67	10	48	1	51	9.13 26	33	1	3	0	2	14.4	11	177	93	1880	279	1882	93	1944	17	13	23	43	74	1943	129	1958	24	1951	0	0	0				
ALDERGROVE	62.0	+3.9	45.6	+3.2	70	26	55	13	56	26	33	29	5	0	2	14.4	19	200	103	1927	295	1946	115	1955	15	16	12	46	73	1927	123	1945	21	1956	1	0	0				
														* 4 Readings missing														† Record broken													

* 4 Readings missing

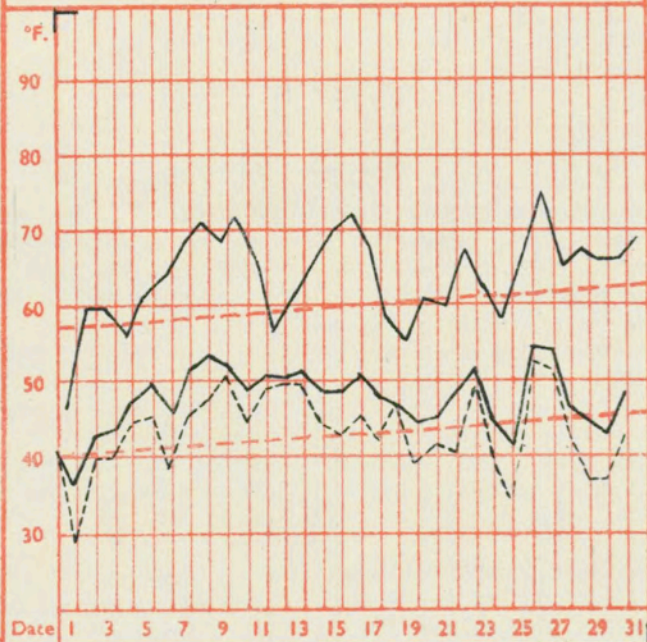
† Record broken

LONDON (KEW)

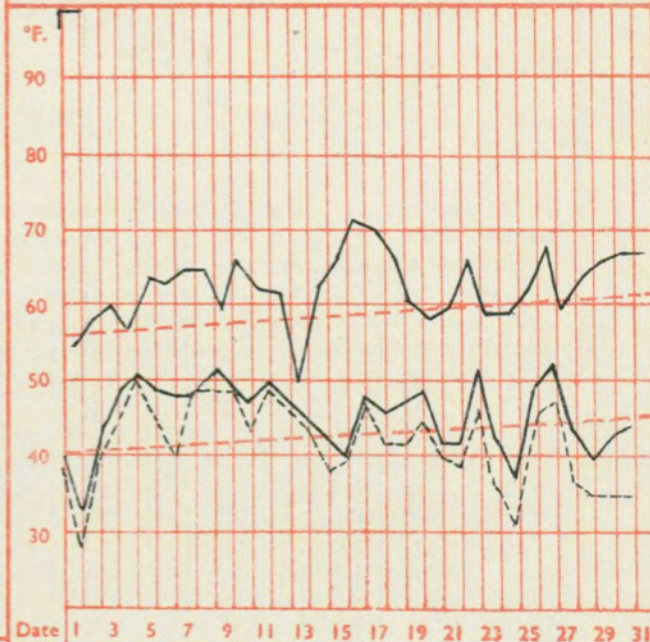
TEMPERATURE



MANCHESTER (AIRPORT)

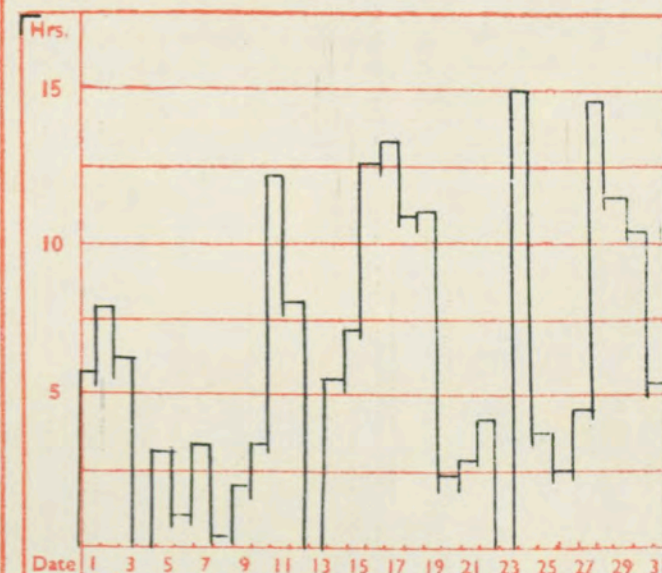
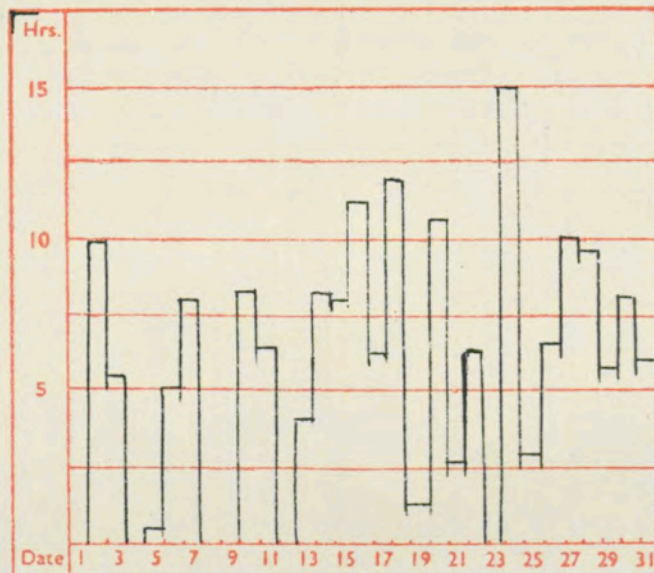
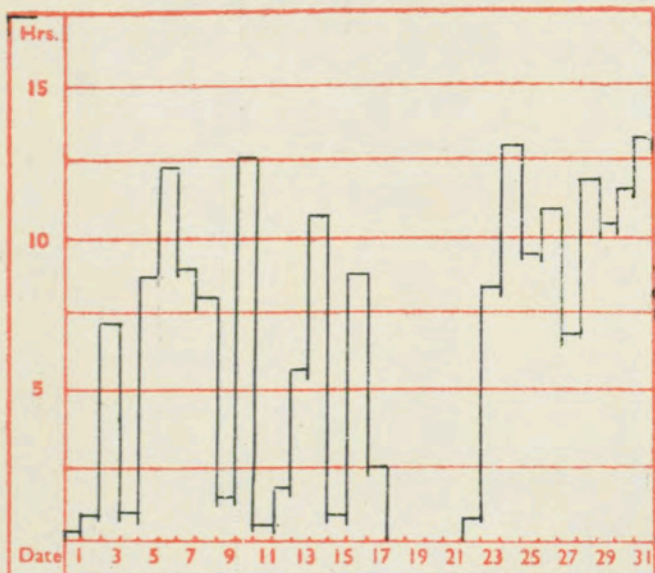


GLASGOW (RENFREW)



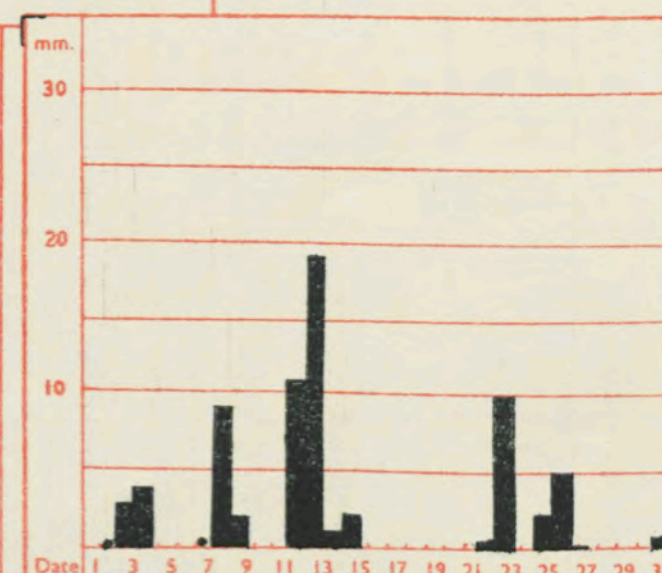
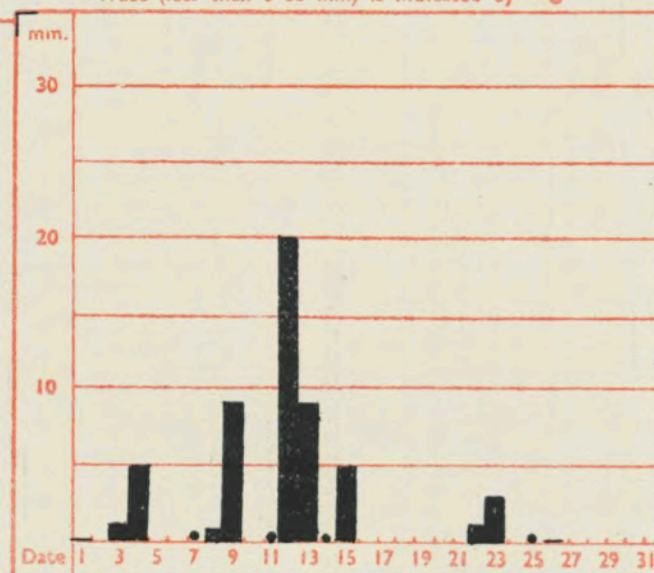
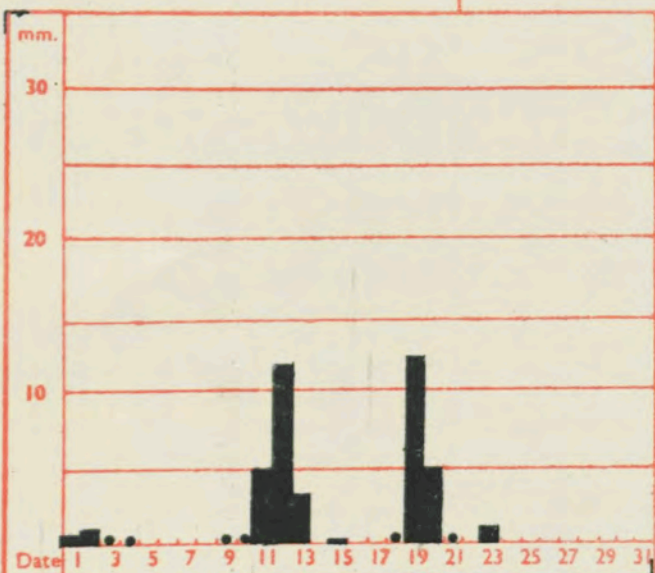
Maximum temperatures read at 21 h. G.M.T. daily, and minimum temperatures, read at 09 h. G.M.T. daily, are shown in full lines. Grass minimum temperatures, read at 09 h. G.M.T. daily, are shown by a dotted line. Pecked lines in red show normal values.

SUNSHINE



The rainfall entry made for each day represents the total fall for the 24-hour period beginning at 09 h. G.M.T. on that day. Trace (less than 0.05 mm) is indicated by "•".

RAINFALL



Corrections on Monthly Summary No 52 April 1960 :-
on 11th and 15th.

Dyce: Days of no sunshine 6. Manchester: Lowest max. 50°

Meteorological Office, Air Ministry, Kingsway, London, W.C.2.
Sir Graham Sutton, C.B.E., D.Sc., F.R.S., Director General

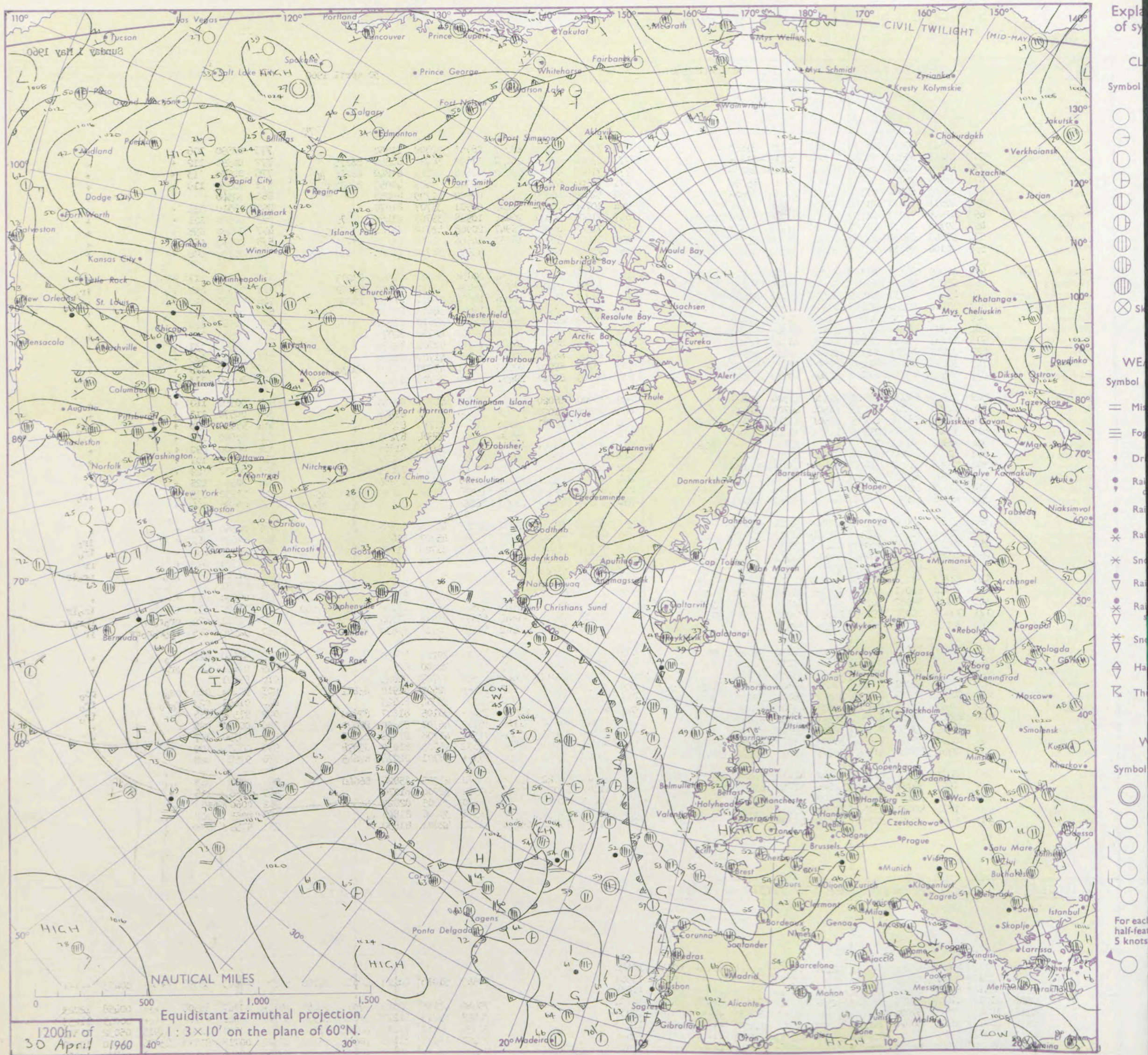
DAILY WEATHER REPORT OF THE BRITISH METEOROLOGICAL OFFICE

No. 35955

Date of Issue Sunday 1 May 1960

Code FM 11.A		OBSERVATIONS at 12h. 30 April 1960								OBSERVATIONS at 18h. 30 April 1960								OBSERVATIONS during DAY						
Station	iii	Nddff	VVwww	PPPTT	N _h L _h C _M H	T _d T _d app	8N _s Ch _s h _s	8N _s Ch _s h _s	8N _s Ch _s h _s	iii	Nddff	VVwww	PPPTT	N _h L _h C _M H	T _d T _d app	8N _s Ch _s h _s	8N _s Ch _s h _s	8N _s Ch _s h _s	iii	RRT	X	E	WEATHER	
																							09h.—15h.	15h.—21h.
Kew	775	30511	67020	21053	11601	30710	81810			775	33011	66020	18257	28783	32808	81850			775	00590	106	+		+
London Airport	772	13608	69020	21355	11601	32718	81835			772	63507	61031	18457	11608	36714	81840	86275		772	00590	112	+		+
Gatwick	776	60606	66021	21254	61600	34710	86830			776	71809	64022	19052	28606	41610	81840	86275		776	00580	113	+		+
Thorney Island	871	51806	74021	21651	51600	40711	85830			871	71903	69021	19451	00902	39609	40053	87072		871	00530	118	+		+
Hurn	862	21605	82010	21554	28500	41614	82828			862	52108	66030	19452	00902	41709	85080			862	00560		+		+
Guernsey	894	40511	70028	21750	42500	37708	84820			894	10706	70020	20249	00901	35707	81070			894	00510	101	+		+
Felixstowe	697	41008	77010	21750	31501	37713	83826	83080		697	71601	69031	20048	10928	39709	81465	87275		697	00520	121	+		+
Gorleston	497	50708	64031	21249	11509	41712	81827	85175		497	71509	64021	18947	20948	43712	82360	87275		497	00490	098	+		+
Mildenhall	578	53403	64031	21156	22502	38720	82825	83075		578	70207	59031	18257	14606	31710	81645	87275		578	00590	089	+		+
Cardington	559	70108	59034	22156	51606	36510	85840	86275		559	70000	50022	18656	63503	36710	82925	83830	87075	559	00600	086	+		+
West Raynham	485	62605	66021	20353	14508	40716	81825	86275		485	50206	78011	18554	20838	36507	82357	83275		485	00570	111	+		+
Wittering	462	63005	58022	20656	52601	35820	85830	85075		462	70306	58012	18757	1463+	40612	81630	87359		462	97590	097	+		ir ₀
Boscombe Down	746	43409	69030	21555	11502	35714	81820	84073		746	50202	66031	19156	14601	36711	81635	85080		746	00580	125	+		+
Ross-on-Wye	627	32102	60020	21255	21601	35719	82830			627	23303	63020	18857	18601	34613	81830			627	00590	123	+		+
Bristol	628	20606	69030	22255	11601	36715	81830			628	22809	60040	19555	11501	39610	81825			628	00580	118	+		+
Aberporth	502	13309	62010	22551	11500	40709	81828			502	22809	62030	20650	00901	40710	82075			502	00510	131	+		+
Rhose (Cardiff)	715	11803	59040	22350	11500	41712	81825			715	12706	69020	20351	00901	42709	81075			715	00540	131	+		+
Plymouth	827	20910	74020	21555	21600	37814	82830			827	11906	66010	20450	14600	41707	81630			827	00580	123	+		+
Chivenor	707	30605	66030	22156	32500	41713	83828			707	33210	59031	20253	11531	43708	81828	83078		707	00580	129	+		+
St. Mawgan	817	53409	74031	21851	51500	40813	85828			817	20109	69021	20451	25600	39708	82640			817	00550	113	+		+
Culdrose	809	20909	68020	22053	21500	41708	82825			809	30000	66020	20351	21520	41707	82838			809	00550	110	+		+
Scilly	804	11005	61020	22055	11500	44704	81825			804	10605	61020	20552	11500	43707	81825			804	00570	113	+		+
Elmdon	534	43508	58051	21855	21501	33716	82825	84075		534	73507	40051	10956	756++	35710	87630			534	97590	098	+		pr ₀
Shawbury	414	33405	59051	21255	21601	36818	82835			414	83512	59041	19654	00906	35504	87275			414	00580	108	+		+
Manchester	334	42907	56041	21057	11608	37818	81836	84280		334	73211	50051	19652	10938	35604	81365	8728		334	00580	090	+		+
Squires Gate	318	12908	61020	22152	11500	47713	81825			318	73110	60021	20150	00908	41710	87272			318	00530	101	+		+
Valley	302	12208	58020	22452	11500	43812	81822			302	62206	59021	20550	00904	44710	86075			302	00530	129	+		+
Ronaldsway	204	12009	62020	22152	11501	39712	81825			204	72410	62021	20850	00908	42604	87280			204	00550	125	+		+
Silloth	214	42311	61011	21953	12538	40815	81828	84075		214	72312	62031	19950	15678	43708	81635	85360	85270	214	97530	075	+		ir ₀
Watnall	354	62706	60032	20657	616++	37717	86840			354	80907	23042	19053	886++	42703	81836	87650	88656	354	00580	064	+		+
Spurn Head	396	40307	48030	21052	40950	38711	84358			396	60112	32022	19351	30945	40604	83358	83070		396	00560	080	+		+
Finnigley	360	70106	61021	20560	68601	41717	83830	85650		360	80000	56022	19055	3577+	45707	83656	88360		360	97610	062	+		ir ₀
Dishforth	261	70111	69031	20059	6867+	38718	84835	84650	87362	261	72706	59012	13756	58471	41709	81718	83825	84645	261	94601	058	+		ir ₀
Tynemouth	262	72507	58022	20256	7097+	41711	87358			262	70702	48022	19649	756++	45601	87636			262	01571	013	+		rr
Eskdalemuir	162	62702	60052	21157	2267+	38715	82830	86458		162	83610	61808	20945	7267+	43302	87830			162	91581	017	pr ₀		pr ₀ ir
Mull of Galloway	131	72707	78031	21555	25406	47720	82616	87075		131	82512	74032	20548	25415	44701	82615	83459	85070	131	00551		+		+
Prestwick	135	62510	62041	21254	1577+	43718	81650	86360		135	22510	66051	19553	20930	42709	82360			135	00550	077	+		+
Renfrew	141	62808	66012	20758	5863+	41816	81840	85657	86359	141	80519	28626	19949	5557+	46305	82710	85625	87640	141	01621	037	+		ir ₀ ir
Leuchars	171	73007	80032	19159	2263+	39816	82840	87360		171	70813	74218	21642	6567+	39218	81704	86640	87458	171	01611	024	pr ₀ pr ₀ pr ₀		pr ₀ ir
Dyce	091	70116	62032	20648	3747+	37501	83715	83640	86458	091														

CHART OF WEATHER IN PART OF NORTHERN HEMISPHERE



CHARTS OF WEATHER IN WEST EUROPE

nation
mbols

LOUD
Cloud
Amount
(oktas)

0
1 or less
2
3
4
5
6
7 or more
8

y obscured

ATHER
Weather

izzle
n and
rizzle

n and snow
w
n shower
n and snow
shower

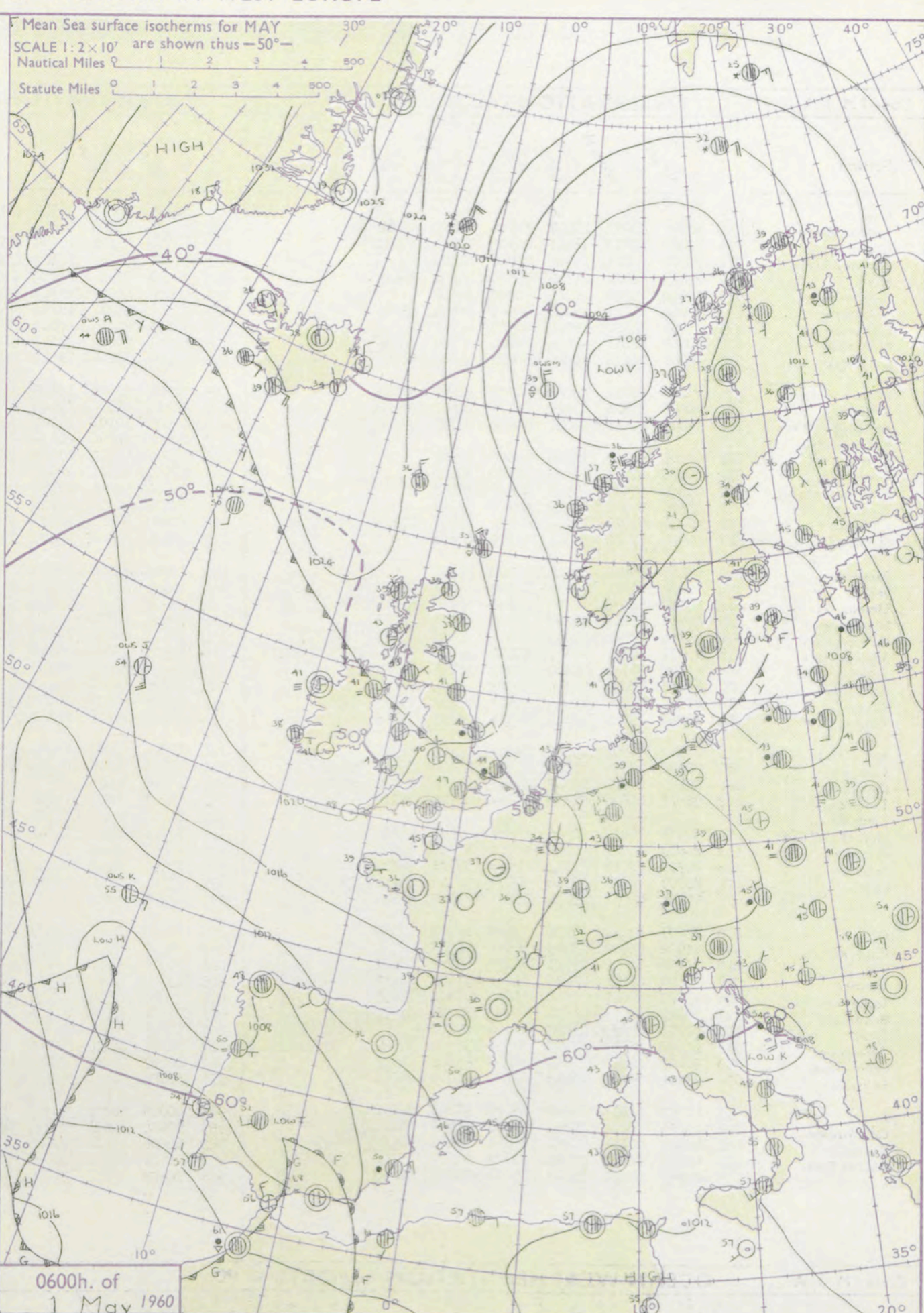
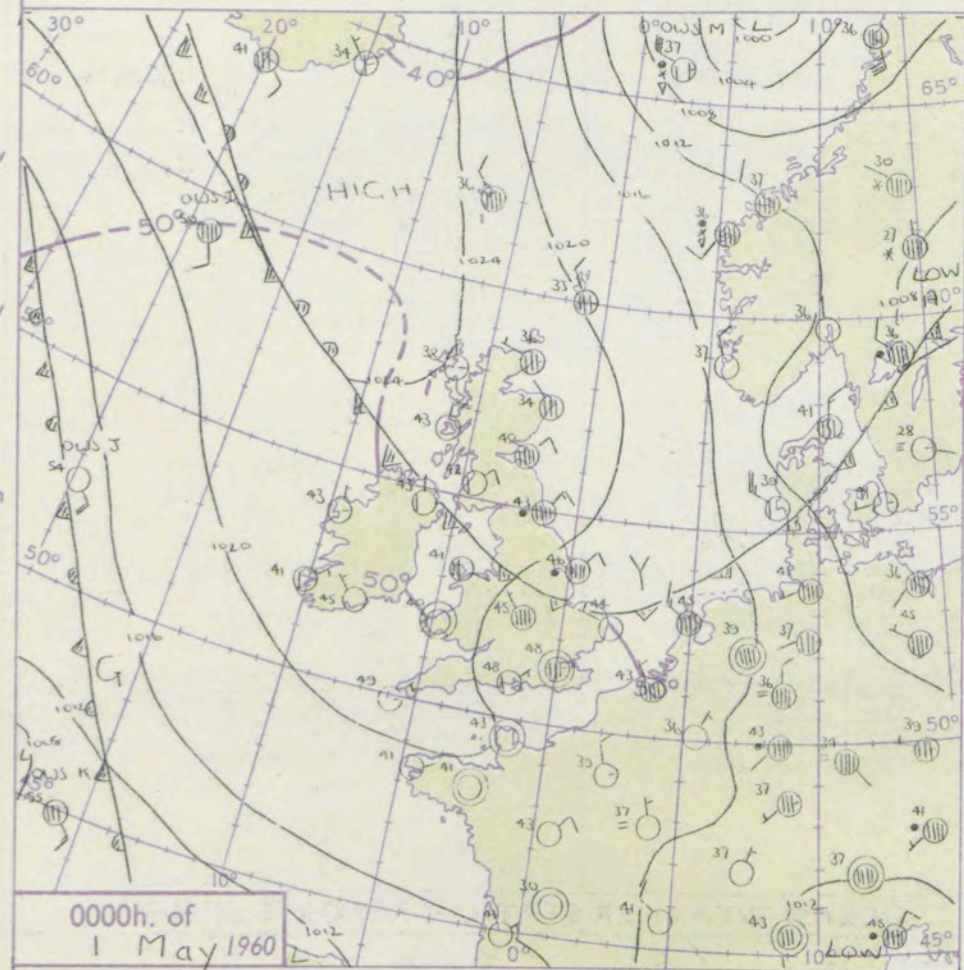
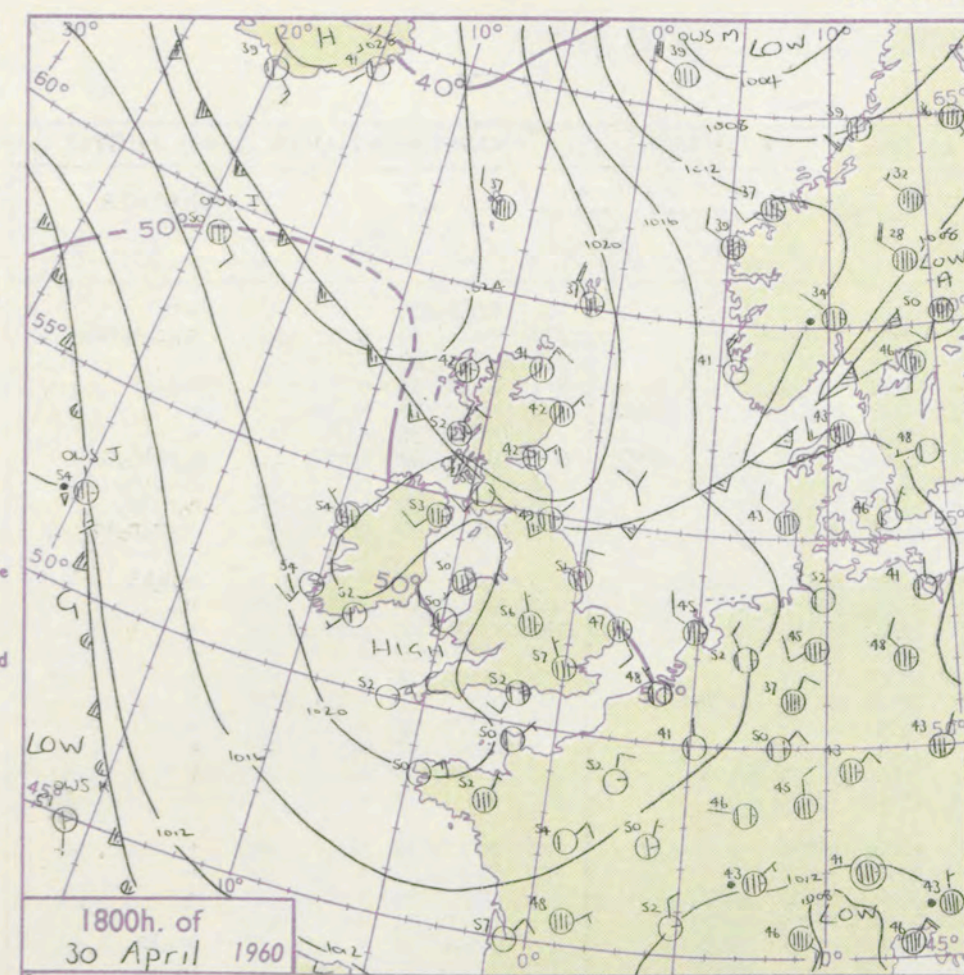
w shower
l shower
understorm

WIND
Wind
speed
(knots)

Calm
1-2
3-7
8-12
13-17

additional
ther add

48-52



Mean Sea surface isotherms for MAY
SCALE 1:2x10' are shown thus -50°-

Nautical Miles 0 1 2 3 4 500
Statute Miles 0 1 2 3 4 500

Issued at midday Sunday 1 May 1960

GENERAL SYNOPTIC DEVELOPMENT

A cold front over Scotland moved southwards across much of England, and into Wales and Northern Ireland, as a small anticyclone to the south continued to decline. Pressure remained relatively low over eastern Europe and Scandinavia with a slow-moving depression off the west coast of Norway. The cold front will move slowly south westwards. A rather weak ridge of high pressure will persist over south western districts of the British Isles and pressure will be low to the east. A small depression may develop near Iceland and move south eastwards towards Scotland.

FORECAST for Great Britain and Northern Ireland until noon tomorrow

Cloudy weather with occasional rain will move south westwards over southern districts of England and Wales to be followed by colder brighter weather later today or tomorrow morning. Over northern England, Northern Ireland and Scotland it will be cold with bright periods and scattered showers which may be of sleet or snow in northern Scotland and over hills further south. Ground frost will occur widely at night with slight air frost in places.

OUTLOOK for following 24 hours :-

Further rain may spread from the northwest to much of the British Isles.

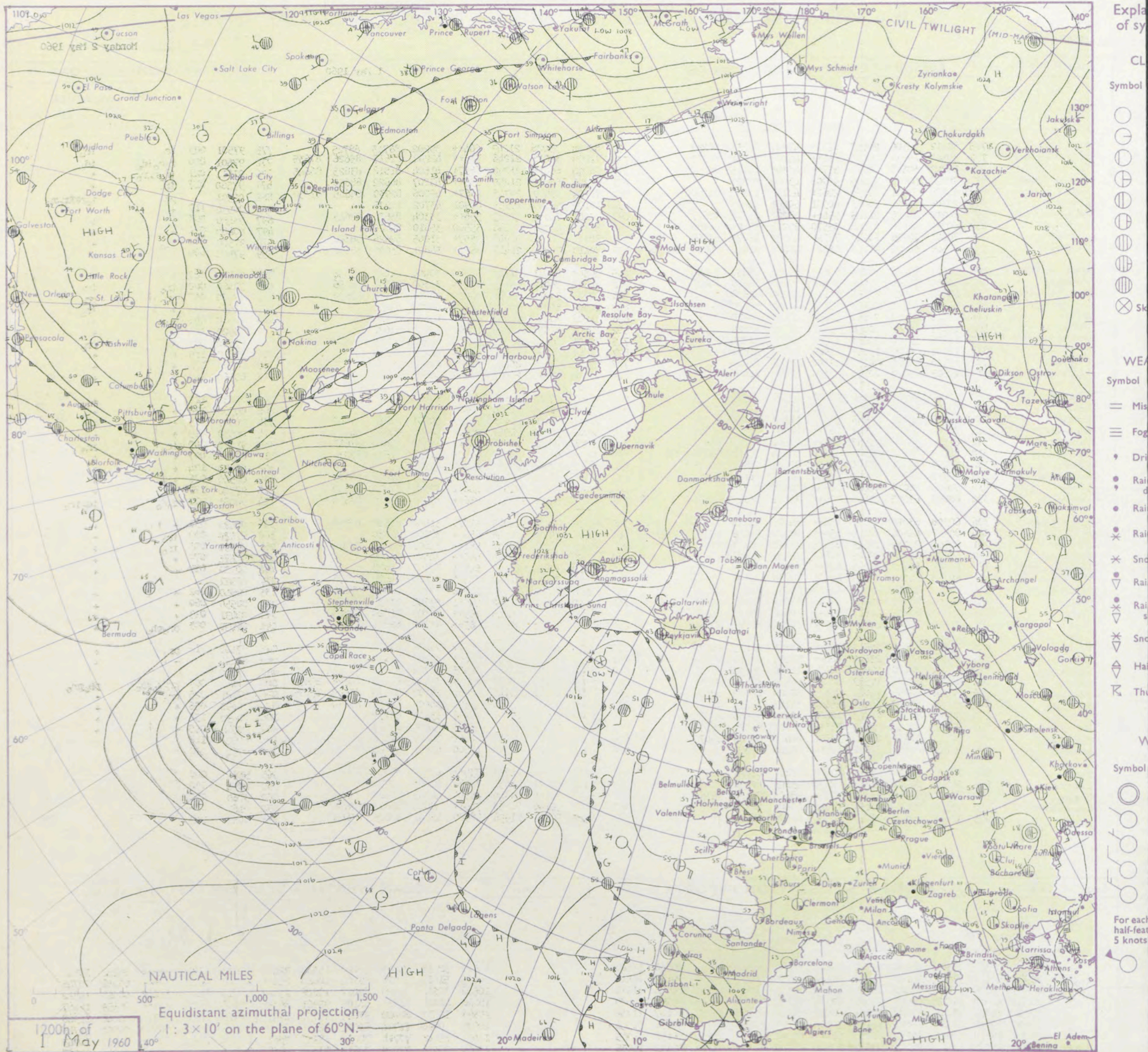
DAILY WEATHER REPORT OF THE BRITISH METEOROLOGICAL OFFICE (contd.)

Code FM II.A		OBSERVATIONS at 00h.										OBSERVATIONS at 06h.										OBSERVATIONS during NIGHT									
Station	iii	Nddff	VVwww	PPPTT	N _h Ch _s Ch _s	T _d T _d app	8N _s Ch _s h _s	8N _s Ch _s h _s	8N _s Ch _s h _s	iii	Nddff	VVwww	PPPTT	N _h Ch _s Ch _s	T _d T _d app	8N _s Ch _s h _s	8N _s Ch _s h _s	8N _s Ch _s h _s	iii	RR T _n E	T _g T _g	WEATHER									
																						21h.—03h.	03h.—09h.								
Kew	775				46					775	70306	62022	18547	7097+	31302	82399	87399		775	92451	34	+		irr _o							
London Airport	772	70000	40032	18448	756++	39802	87645			772	70408	58046	18647	25771	37202	82656	85359		772	01451	38	ir _o		ir _o r _o r _o rr							
Gatwick	776	52003	60012	18941	00902	39704	85070			776	60000	40101	18735	20938	35302	82362	84275		776	00340	29	+		+							
Thorney Island	871	70000	62021	19345	00906	41805				871	73001	58021	18444	757++	41501	87656		871	00410	33	+		+								
Hurn	862	72705	62021	21348	75500	44702	87620			862	70000	39041	18740	15670	38301	81630	85360	85462	862	00390	28	+		+							
Guernsey	894	00000	70020	20344	00900	39502				894	50000	66021	19743	00901	39602	85075		894	00420	36	+		+								
Felixstowe	697	30000	61011	19144	00901	38604	83075			697	83301	56031	19243	6557+	41303	82617	86625	88358	697	01412	39	+		r _o r _o ir _o rr							
Gorleston	497	03205	58020	18244	00900	42711				497	80313	60616	18844	884++	42306	85816	88625		497	02422	36	+		r _o r _o ir _o							
Mildenhall	578	20405	62011	18444	25700	37702	82656			578	83601	20616	19343	364++	42305	83715	88645		578	92391	33	+		r _o r _o ir _o							
Cardington	559	80000	56616	18846	8082+	41603	88557			559	80402	37606	19144	8092+	41303	88559		559	97420	39	ir _o r _o r _o				ir _o r _o r _o id _o						
West Raynham	485	20203	56021	18842	00902	41601	82075			485	80409	62616	19142	363++	42304	83709	88620		485	03411	29	+			r _o r _o RR						
Wittering	462	80407	58026	19147	8097+	42801	88458			462	80414	56606	19644	856++	44204	82716	88630		462	97430	40	ir _o			ir _o						
Boscombe Down	746	32805	61011	19441	00901	36703	83080			746	72905	30101	19244	354++	39302	83710	87625		746	97400	32	+			+						
Ross-on-Wye										627	20000	48020	20138	25600	35603	82640		627	00360	29	+				+						
Bristol	628	00106	58020	19646	00900	40502				628	30000	56020	19941	00901	36303	83075		628	00400	28	+				+						
Aberporth	502	00000	62021	20640	00900	39603				502	51901	74011	20042	30982	38501	83358	83075		502	00390	31	+			+						
Rhoose (Cardiff)	715	03405	59020	19943	00900	38503				715	10000	59040	20238	00940	35302	81359		715	00370	32	+				+						
Plymouth	827	03508	62020	20143	00900	39704				827	23306	61020	19843	00905	39202	82275		827	00390	33	+				+						
Chivenor	707	40000	59021	20247	20931	41603	82359	83075		707	30000	57401	20039	10931	36604	81359	83075		707	00360	33	+			+						
St. Mawgan	817	00306	59020	20545	00900	43802				817	10206	64020	20245	00901	43501	81075		817	00430	37	+				+						
Culdrose	809	00403	66021	20442	00900	40803				809	10705	50100	19843	10930	42801	81358		809	00410	34	+				+						
Scilly	804	10606	61021	20249	11500	43703	81825			804	10605	63020	20448	11500	46302	81823		804	00460		+				+						
Elmdon	534	83307	56058	19745	456++	36702	84630	88657		534	53507	32052	20240	55801	36202	85657	83075		534	00380	32	+			+						
Shawbury	414	42701	56041	20340	00908	37001	84272			414	70000	50101	20535	20978	34302	82362	87270		414	00330	23	+			+						
Manchester	334	83104	37042	19944	5567+	39806	85640	88458		334	83303	16102	20041	5557+	39500	85620	88459		334	92401	39	+			ir _o ir						
Squires Gate	318	73007	58051	20347	15536	44702	81625	83358	87275	318	80908	58022	20644	656++	41203	86635	88657		318	97360	32	+			r _o r _o						
Valley	302	41002	56111	20240	00902	38703	84075			302	60102	56032	20338	10932	35303	81362	86075		302	00360	28	+			+						
Ronaldsway	204	60000	60031	20540	00902	31603	86075			204	70306	62022	20443	756++	42301	87645		204	00380	31	+				+						
Silloth	214	80713	80022	20944	6567+	41001	86633	88358		214	80715	66032	21542	4567+	35304	84632	88358		214	97410	41	+			ir _o						
Watnall	354	80000	29026	19048	8097+	42703	88458			354	80709	23516	20242	473++	42204	84707	88712		354	97411	++	ir _o				ir _o d _o d _o id _o					
Spurn Head	396	80510	58601	19446	864++	44101	88715			396	70512	57636	20241	764++	40204	87710		396	04402		r _o r _o				rr						
Finningley	360	80503	40616	19846	5572+	43004	85650	88462		360	80107	66626	21042	654++	41307	82708	86616	88625	360	01421	41	r _o r _o id _o			rr						
Dishforth	261	80109	62606	20247	574++	43201	85712	88617		261	83608	74616	21642	4557+	39206	81710	84620	87650	261	01421	40	ir _o r _o r _o			rrr _o r _o ir _o						
Tynemouth	262	80513	66626	21843	864++	41102	88718			262	80207	66026	21641	856++	33302	88636		262	03411	38	rrir _o r _o r _o				+						
Eskdalemuir										162	83402	83026	23337	856++	33201	88635		162	93361	36	ir _o r _o r _o				+						
Mull of Galloway	131	82507	74032	20546	855++	44201	88620			131	70712	80032	21243	755++	41208	86620		131	00421												
Prestwick	135	20610	66022	20642	00901	38705	82075			135	80405	80022	21543	856++	38203	82625	88635		135	00410	38	+				+					
Renfrew	141	80709	66018	21943	564++	39703	85714	88630		141	70710	74022	22441	355++	33203	83620	87630		141	91400	40	pr _o				+					
Leuchars	171	80709	74506	22740	3																										

Date of Issue Monday 2 May 1960

SIR GRAHAM SUTTON, C.B.E., D.Sc., F.R.S., Director General, Meteorological Office, Air Ministry, Kingsway, London, W.C.2

CHART OF WEATHER IN PART OF NORTHERN HEMISPHERE



CHARTS OF WEATHER IN WEST EUROPE

ation
mbols

LOUD
Cloud
Amount
(oktas)

0
1 or less
2
3
4
5
6
7 or more
8

y obscured

ATHER
Weather

zle

h and
drizzle

h and snow

h shower

h and snow
shower

w shower

h shower

nderstorm

IND

Wind
speed
(knots)

Calm

1-2

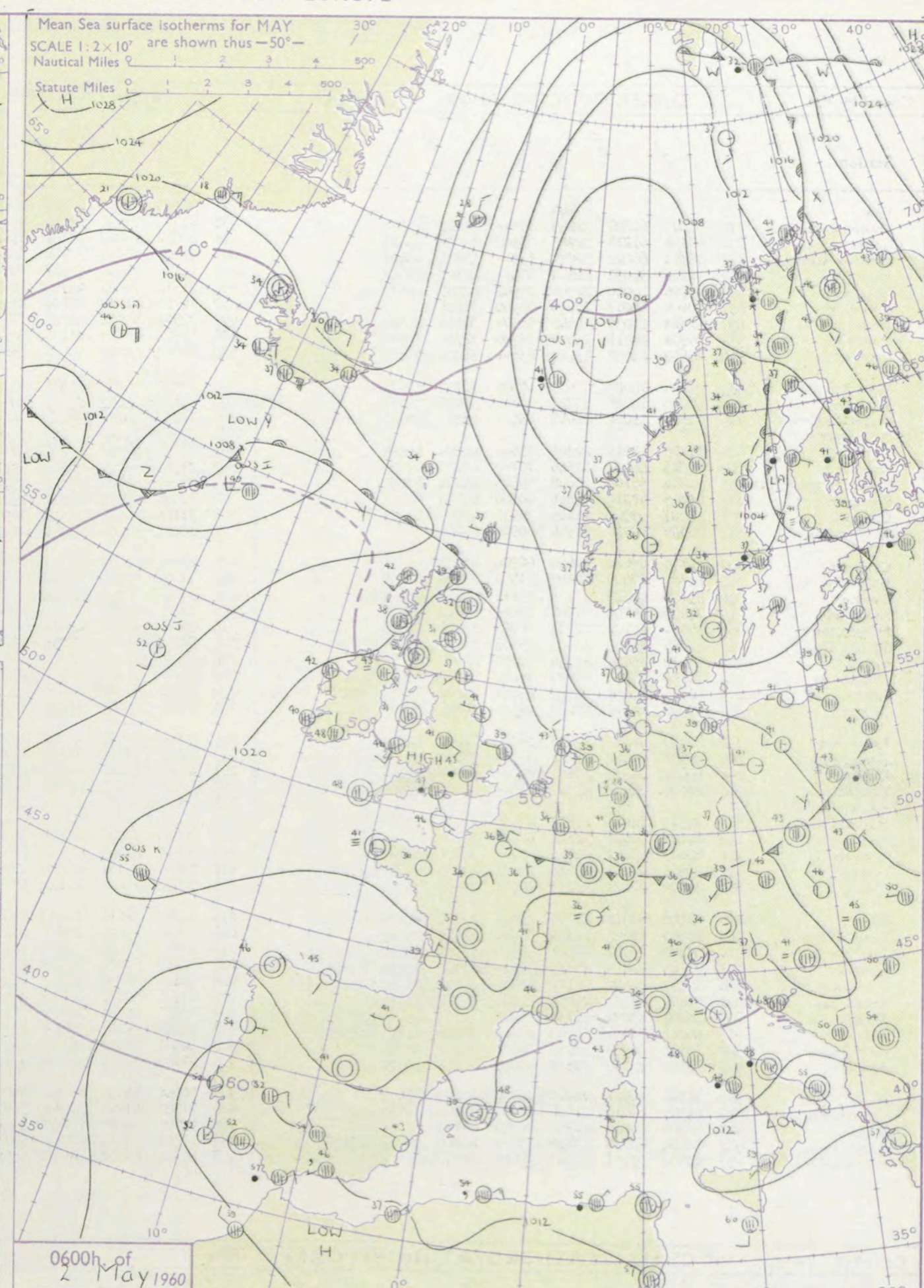
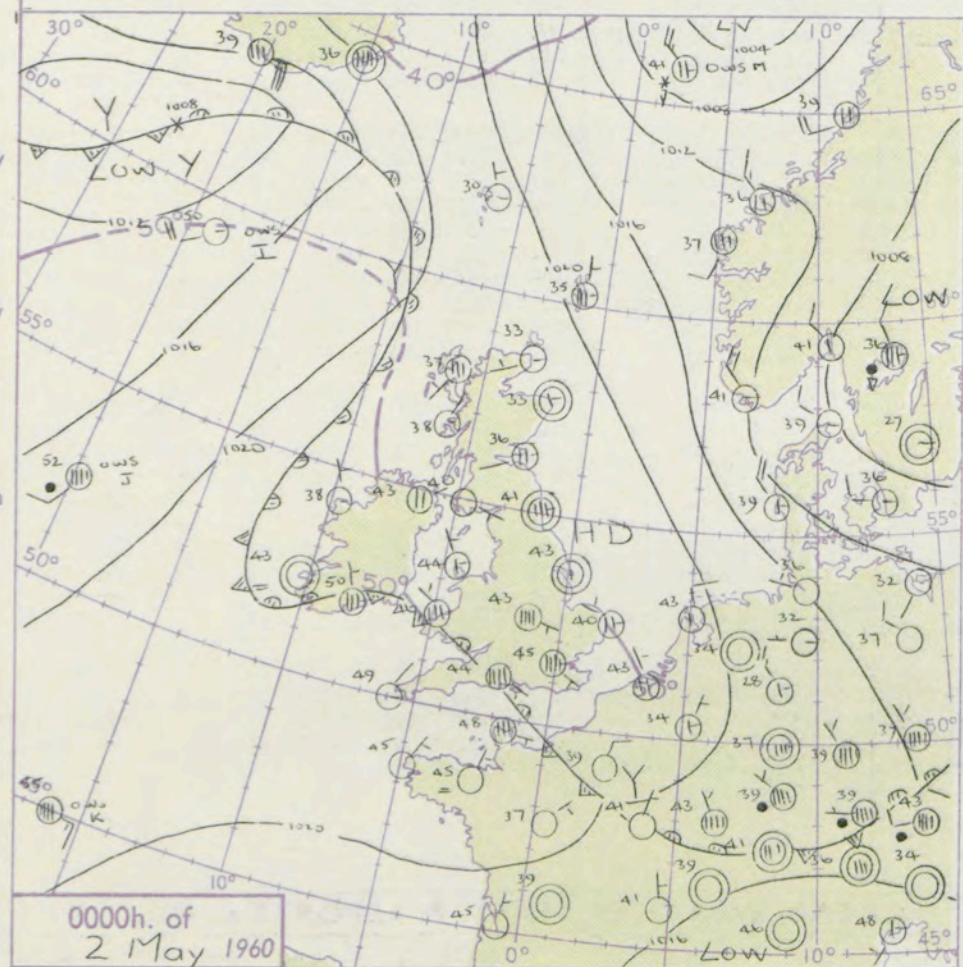
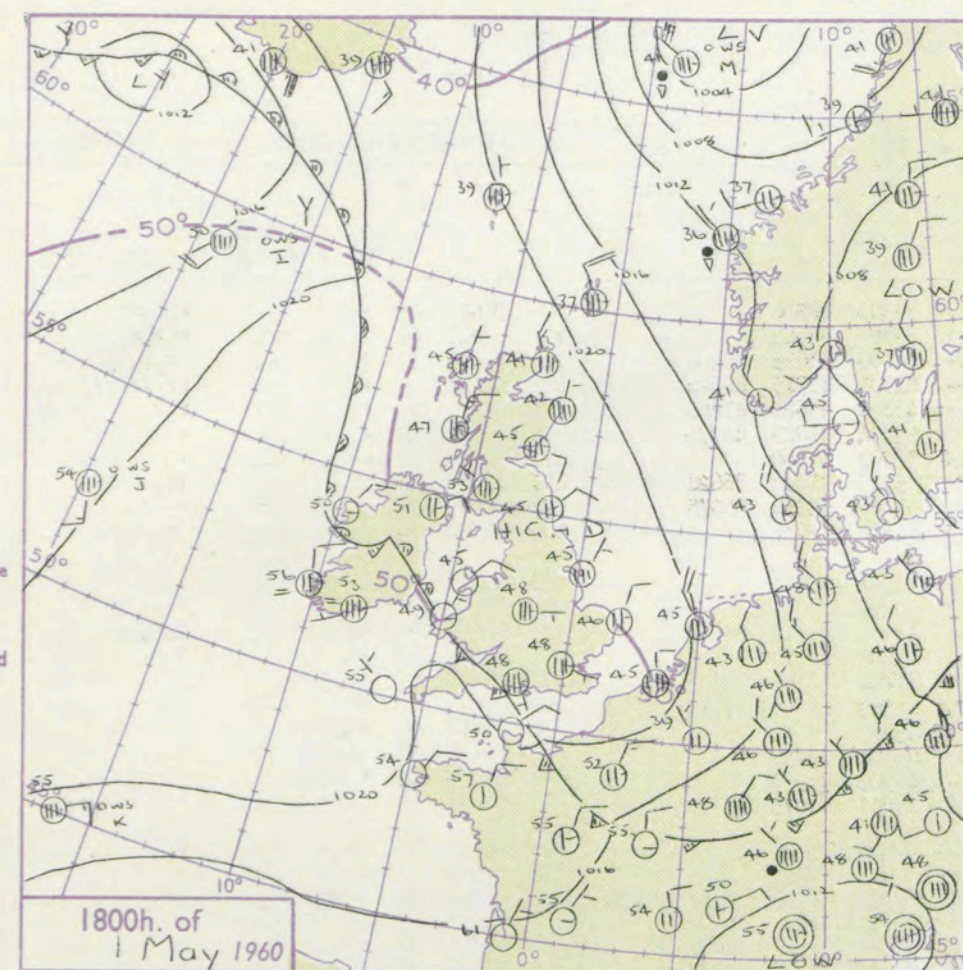
3-7

8-12

13-17

additional
her add

48-52



GENERAL SYNOPTIC DEVELOPMENT

Issued at midday Monday 2 May 1960

The main change in the pressure pattern in the last 24 hours has been the development to the south of Iceland and the linking of high pressure from the British Isles to the Azores. The Iceland depression is expected to move slowly southeast to affect the British Isles, while the anticyclone over southern England moves away to the Continent and declines.

1960

FORECAST for Great Britain and Northern Ireland until noon tomorrow
Dry in most areas today but showers here and there and probably

outbreaks of rain in parts of Scotland later. The weather will tend to become more generally cloudy and less cold with some rain chiefly in the west and north.

OUTLOOK for the following 24 hours:-

Milder with cloudy weather in many areas and probably some rain or drizzle.

DAILY WEATHER REPORT OF THE BRITISH METEOROLOGICAL OFFICE (contd.)

Code FM 11.A		OBSERVATIONS at 00h. 2 May 1956										OBSERVATIONS at 06h. 2 May 1956										OBSERVATIONS during NIGHT				
Station	iii	Nddff	VVwww	PPPTT	N _h L _h C _M H	T _d T _d app	8N _s Ch _s h _s	8N _s Ch _s h _s	8N _s Ch _s h _s	iii	Nddff	VVwww	PPPTT	N _h L _h C _M H	T _d T _d app	8N _s Ch _s h _s	8N _s Ch _s h _s	8N _s Ch _s h _s	iii	RRT _n E	T _g T _g	WEATHER				
																						21h.—03h.	03h.—09h.			
Kew	775			44						775	81903	62602	23445	8062+	37303	88530			775	96421	40	+	r _o r _o rr			
London Airport	772	81305	61026	22945	855++	37202	88623			772	81803	59616	23843	856++	37306	88645			772	01401	40	ir _o d _o	r _o r _o d _o			
Gatwick	776	61104	61216	22943	65500	38002	86621			776	80000	66602	23142	3567+	38400	83635	88460		776	01411	40	ir _o	ir _o r _o r _o			
Thorney Island	871	61301	66022	22947	655++	42204	86623			871	81201	69606	22946	364++	41701	83715	88624		871	01441	41	+	ir _o irr _o r _o			
Hurn	862	81202	56031	22444	854++	42103	88612			862	71706	70616	22647	555++	43101	85625	87640		862	92431	32	ir _o	r _o r _o			
Guernsey	894	21006	40050	22346	00902	42205	82075			894	21512	74021	22746	11502	43304	81825	82075		894	00400	40	+	+			
Felixstowe	697	00000	69011	23239	00900	31104				697	12702	61010	23439	10931	33303	81360			697	00370	28	+	+			
Gorleston	497	52803	62038	22840	5097+	36004	85360			497	72905	62022	23839	6847+	35315	81818	86628	87358	497	97350	32	ir _o	ir _o			
Mildenhall	578	30601	66011	23038	35700	32702	83650			578	51902	66021	23134	30932	31201	83358	85075		578	00300	25	+	+			
Cardington	559	80602	61032	23442	856++	34204	88637			559	70000	58205	23041	756++	36802	87635			559	97390	36	+	id _o			
West Raynham	485	23104	74020	22535	00902	30705	82075			485	32605	74020	22834	30931	31302	83359			485	00310	23	+	+			
Wittering	462	80000	74016	23241	856++	33400	88637			462	30000	69012	23138	35601	33101	83645			462	00360	31	+	+			
Boscombe Down	746	81904	39602	22645	354++	44501	83710	88624		746	81802	59216	23044	354++	43304	83712	88618		746	01431	43	r _o r _o	r _o r _o			
Ross-on-Wye										627	80000	24022	21647	864++	44603	88710			627	91450	40	ir _o	+			
Bristol	628	61105	48216	22346	656++	44204	86635			628	82006	48012	21946	856++	44605	82618	88640		628	01451	41	ir _o r _o r _o	+			
Aberporth	502	72905	56031	21546	757++	43803	87656			502	71908	56022	20846	5577+	43502	85650	87359		502	97430	39	+	ir _o			
Rhoose (Cardiff)	715	31504	56106	21848	35600	45001	83635			715	70000	56101	22047	757++	45303	87650			715	97460	43	ir _o	+			
Plymouth	827	00805	40010	21845	00900	43104				827	71006	48011	22147	754++	45303	87614			827	00430	37	+	+			
Chivenor	707	31007	59020	21646	30930	43000	83359			707	71106	28401	21945	7095+	42303	87360			707	00430	37	+	+			
St. Mawgan	817	00906	48020	21944	00900	44201				817	10907	32100	21545	00901	45801	81075			817	00410	36	+	+			
Culdrose	809	00705	60020	21644	00900	43103				809	30704	07124	21344	00908	44400	83275			809	00421	35	FF	ff			
Scilly	804	10301	59020	22149	11500	47102	81825			804	40000	57030	21648	00906	48803	84075			804	00470		+	+			
Elmdon	534	81106	66022	23143	855++	35400	88623			534	81210	74158	22941	834++	34500	82717	87930	99720	534	91401	38	pr _o h _o	pr _o			
Shawbury	414	71005	48042	22244	754++	38602	87618			414	81602	58022	21843	855++	35501	88620			414	00420	37	+	+			
Manchester	334	40906	40101	22938	00902	35104	84075			334	71006	32111	22638	65632	34304	86645	86075		334	00360	29	+	+			
Squires Gate	318	41204	18042	22635	25501	33400	82625	83075		318	31107	28101	22131	10931	29702	81360	83075		318	00290	23	+	+			
Valley	302	33402	28030	21744	30930	42400	83362			302	60000	11404	21041	45731	40602	84650	84358		302	97390	33	+	ir _o			
Ronaldsway	204	20000	66010	22239	15602	37603	81640			204	60402	35101	21541	15649	39604	81640	83360	85175	204	00360	30	+	+			
Silloth	214	51106	66031	22237	45641	34100	81714	84648	85070	214	71002	57012	22138	6843+	35302	85718	84645		214	00350	31	+	+			
Watnall	354	50000	28112	23237	2553+	36804	82620	83362		354	50000	23041	23138	10936	33301	81362	85275		354	00360	26	+	+			
Spurn Head	396	20000	66011	22843	25500	38400	82625			396	32907	48020	22841	20941	32603	82358			396	00400		+	+			
Finningley	360	70000	50022	23240	757++	36802	87650			360	30000	23011	22838	15731	35601	81650	83075		360	00370	32	+	+			
Dishforth	261	80602	80032	23141	856++	36603	88645			261	41302	62011	22737	15631	35301	81645	83075		261	00332	33	+	+			
Tynemouth	262	70000	58022	23241	756++	33400	87640			262	52504	48022	21937	556++	32603	85640			262	00371	29	+	+			
Eskdalemuir										162	80000	62021	23330	856++	29704	88630			162	00240	19	+	+			
Mull of Galloway	131	32510	78030	21843	35500	41504	83620			131	71810	66031	20845	5541+	43810	85618	87459		131	00441		+	+			
Prestwick	135	01103	66021	22040	00900	34101				135	70000	74021	20836	15538	33605	81625	83360	87275	135	00330	28	+	+			
Renfrew	141	60609	56042	21744	657++	34801	86650			141	70000	40041	21337	25674	33701	82630	84462	86072	141	00330	28	+	+			
Leuchars	171	52501	89031	22236	25731	33705	82650	83070		171	70000	83031	20731	00902	30708	87075			171	00301	24	+	+			
Dyce	091	30000	62021	23133	15601	30805	81645	83070		091	70000	74022														

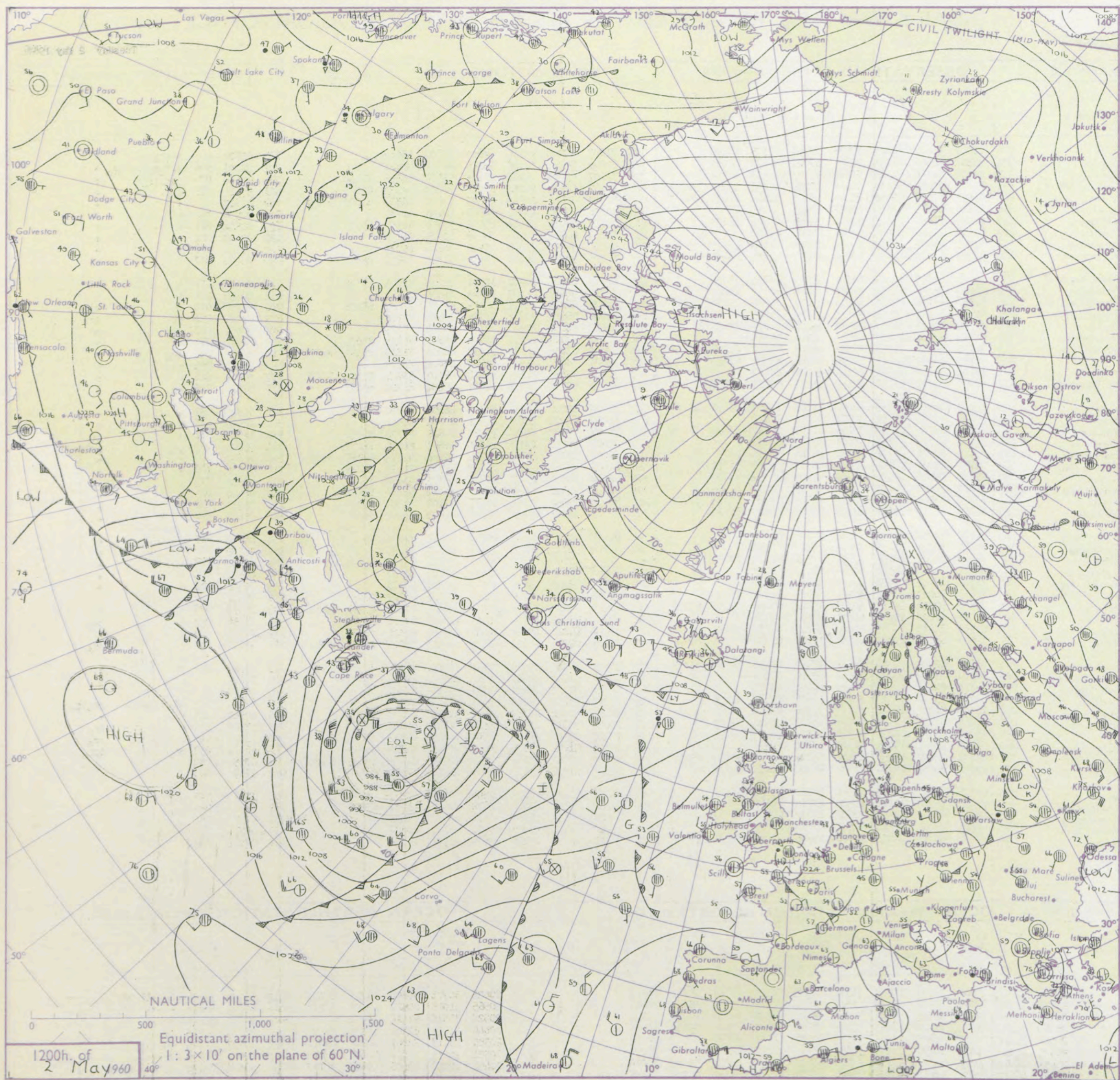
DAILY WEATHER REPORT OF THE BRITISH METEOROLOGICAL OFFICE

No. 35957

Date of Issue Tuesday 2 May 1960

OBSERVATIONS at 12h. 2 May 1960											OBSERVATIONS at 18h. 2 May 1960											OBSERVATIONS during DAY										
Station																																
	iii	Nddff	VVwww	PPPTT	N _h Ch _h Ch _h	T _d app	8N _s Ch _s h _s	8N _s Ch _s h _s	8N _s Ch _s h _s	iii	Nddff	VVwww	PPPTT	N _h Ch _h Ch _h	T _d app	8N _s Ch _s h _s	8N _s Ch _s h _s	8N _s Ch _s h _s	iii	RRT	T _e	SSS	WEATHER									
																								09h.—15h.	15h.—24h.							
Kew	775	81807	56606	24045	7097+	39803	87399	88499		775	71908	58026	22650	785++	40706	86645			775	01500	009	rrir _o		+								
London Airport	772	81507	62606	24143	8562+	39005	82620	88535		772	32009	58026	22148	38501	41710	81820			772	02491	006	rrr _o r _o r _o r _o r _o		+								
Gatwick	776	81504	61606	24343	5567+	37703	85635	88460		776	72107	63026	23147	4561+	37606	84635	87460		776	95480	000	r _o r _o r _o r _o		+								
Thorney Island	871	81707	70216	24147	364++	40205	81708	83712	88620	871	71502	66031	22848	20931	38707	82359	87075		871	97511	032	ir _o		+								
Hurn	862	81610	80036	23050	885++	46001	81828	86635	88650	862	81507	70032	22249	60977	41803	85359	84362	88280	862	00510		+		+								
Guernsey	894	11610	70021	23352	00902	43003	81075			894	60906	80030	25954	00906	40604	86080			894	00550	112	+		+								
Felixstowe	697	51309	80031	23842	53800	30000	83825	94635		697	51610	71012	22848	10931	38708	81360	85075		697	00500	123	+		+								
Gorleston	497	50807	64016	23546	58500	40806	84630			497	61715	64022	22946	00908	42607	86275			497	00490	082	+		+								
Mildenhall	578	52901	74031	22755	21602	30710	82830	84075		578	62111	58052	21350	00902	36604	86075			578	00570	108	+		+								
Cardington	559	61709	63022	23350	686++	35804	81830	86650		559	71705	58022	21648	786++	41710	84830	86650		559	00520	037	+		+								
West Raynham	485	32105	85030	22849	11501	29803	81825	83075		485	71907	82021	20952	15601	32609	81635	87075		485	00550	117	+		+								
Wittering	462	52008	66031	22552	31601	35808	83830	84080		462	72212	58031	21449	755++	41601	87625			462	00540	109	+		+								
Boscombe Down	746	81910	62032	22949	4557+	43801	84620	85650	88460	746	81808	66216	22248	3557+	41300	83625	88458		746	91531	010	ir _o		+								
Ross-on-Wye	627	72005	60022	20955	785++	42809	85825			627	82103	66616	20548	7732+	45400	88708			627	07571	024	pr _o		+								
Bristol	628	62306	60012	21855	685++	45804	84820	83625		628	72310	58258	20953	725++	47604	87825			628	94561	013	pr _o		+								
Aberporth	502	62509	63036	20757	6273+	42805	86856			502	72809	69029	19953	12602	45804	81835	87075		502	00570	076	t		+								
Rhoose (Cardiff)	715	72003	62041	21854	2153+	44803	82820	87360		715	52205	62036	21152	12531	46000	81825	83362	85075	715	97580	055	ir _o		+								
Plymouth	827	71908	58022	22453	38408	46801	83815	87270		827	71606	58052	21352	00908	48604	87270			827	00550	054	+		+								
Chivenor	707	42005	59011	21659	31530	46706	83822			707	71206	59172	21155	39588	46501	83925	85358	87275	707	00600	046	+		t								
St. Mawgan	817	81608	59031	21757	32507	44702	83825	88280		817	62807	60038	21055	12631	45604	81840	85075		817	97580	075	pr _o		+								
Culdrose	809	82503	60052	21754	48607	44502	81830	83656	88270	809	72403	62052	21052	00907	46402	84070	87273		809	00590	093	+		+								
Scilly	804	40000	59021	21956	32501	46001	83820			804	30000	61020	21155	21501	43602	82820			804	00590	078	+		+								
Elmdon	534	71509	58052	22447	364++	41803	83715	87640		534	71607	37802	20650	7353+	45608	84920	86650		534	01531	031	+		+								
Shawbury	414	32602	61021	21155	21601	37810	82830			414	71603	66218	19351	12766	46807	81850	86275		414	02601	057	pr _o		+								
Manchester	334	71711	56021	20754	42601	36710	84835	86075		334	62208	58021	18756	22631	40606	82835	84365	85075	334	00600	100	+		+								
Squires Gate	318	72410	48051	20856	21541	46710	82825	87075		318	82503	66022	19055	11507	38705	81825	88275		318	00570	104	+		+								
Valley	302	71908	48022	20554	15702	47705	81650	87070		302	62008	58012	19251	35702	47705	83650	86075		302	00560	073	+		+								
Ronaldsway	204	71610	39052	20453	2567+	43706	82630	87360		204	62311	58041	18851	15606	46710	81640	87075		204	00540	020	+		+								
Silloth	214	72412	37051	20952	12538	40709	81825	85362	87272	214	82510	56052	19052	10937	38708	81360	88280		214	00530	042	+		+								
Watnall	354	72105	58031	21653	62601	36702	86835	86075		354	52007	48031	20151	14706	41607	81650	85280		354	00540	092	+		+								
Spurn Head	396	41510	63030	22448	21501	39805	82825			396	41618	63011	20049	40940	38711	84358			396	00500	119	+		+								
Finningley	360	31713	74021	21855	31601	37712	83830			360	51710	58031	19755	00901	42707	85075			360	00570	102	+		+								
Dishforth	261	72210	48041	20656	22701	37814	82850	87075		261	72308	48042	17758	32702	39714	83850	87075		261	00590	097	+		+								
Tynemouth	262	51410	48022	20350	556++	39816	85645			262	81403	48022	18351	856++	42711	88640			262	00541	062	+		+								
Eskdalemuir	162	71809	48052	20750	724++	38708	87818			162	71511	48052	18850	00906	39506	87268			162	00540	053	+		+								
Mull of Galloway	131	72315	70022	19854	4541+	46807	84618	87459		131	82512	78258	17949	4541+	42709	84618	88459		131	97541					+							
Prestwick	135	72610	60052	19253	48538	45812	82828	83635	85275	135	82413	44052	17351	22637	45610	82840	85359	88280	135	00570	086	+		t1								
Renfrew	141	62412	66022	19154	68531	42813	85828			141	82512	59042	17254	30917	42606	83462	88270		141	97580	079	+		pr								

CHART OF WEATHER IN PART OF NORTHERN HEMISPHERE



Explanation of symbols

Symbol

WEATHER

Symbol

WIND

Symbol

For each half-feet 5 knots

CHARTS OF WEATHER IN WEST EUROPE

ation
mbols

UD
Cloud
Amount
(oktas)

0
1 or less
2
3
4
5
6
7 or more
8

Obscured

WHER
Weather

le

and
hizzle

and snow

shower

and snow
power

y shower

shower

derstorm

ND

Wind
speed
(knots)

Calm

1-2

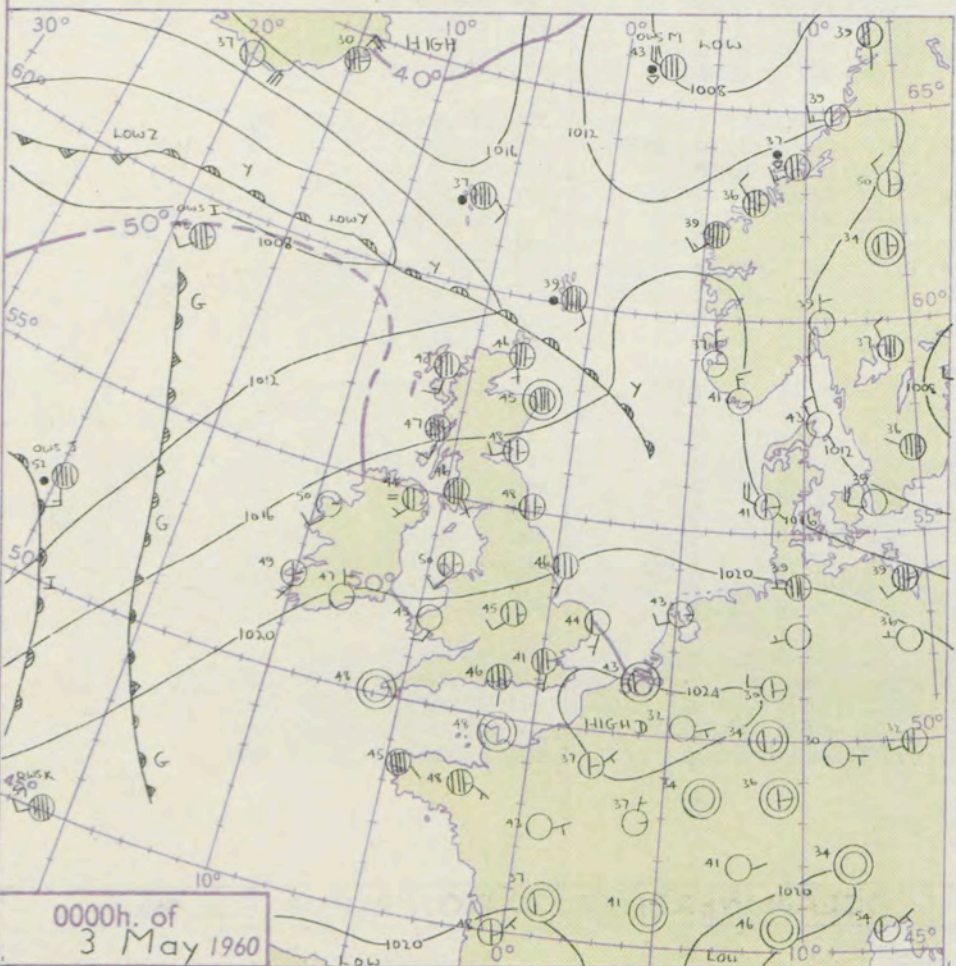
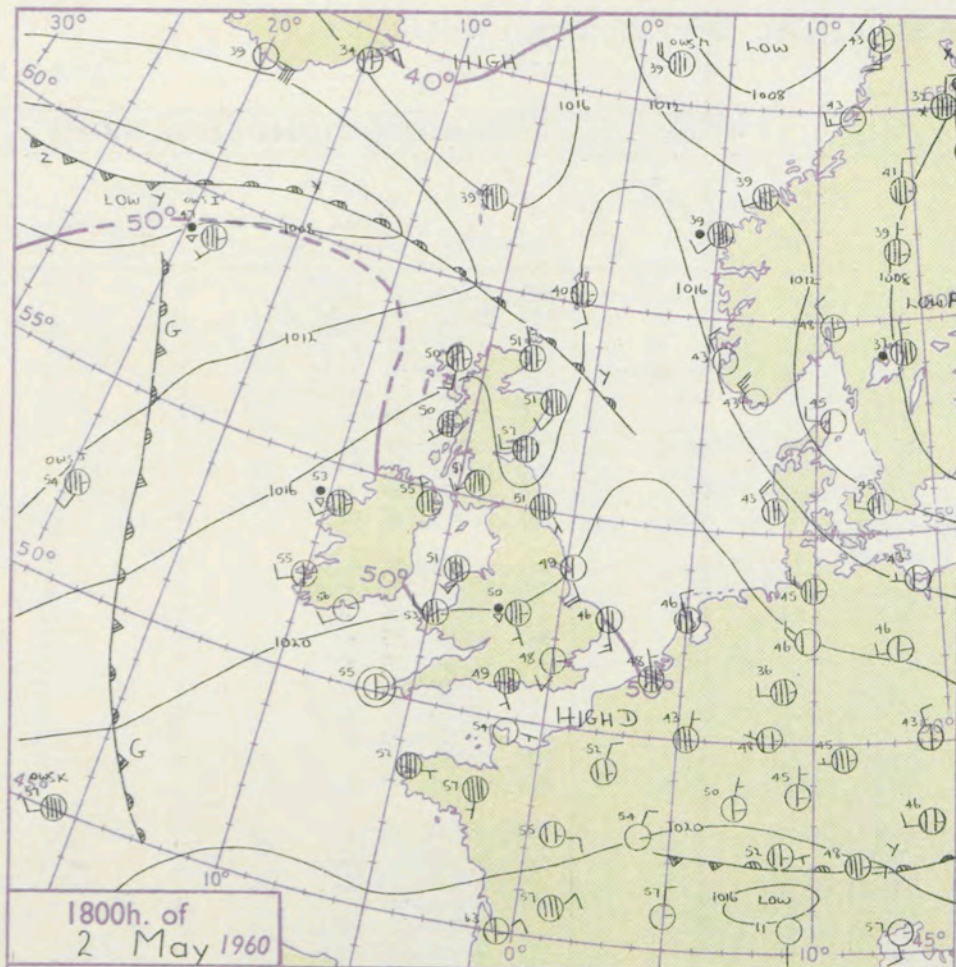
3-7

8-12

13-17

Additional
er add

48-52



GENERAL SYNOPTIC DEVELOPMENT

A weak depression has moved slowly east to a position near north Scotland while the anticyclone over southeast England yesterday has transferred to the Continent. A deep depression in the Atlantic is expected to split with the main part moving slowly northeastwards and associated occluding warm sector will reach the British Isles.

Issued at midday Tuesday 3 May

1960

FORECAST for Great Britain and Northern Ireland until noon tomorrow

Cloudy weather with rain or drizzle and hill fog will move from the Atlantic to Ireland and most parts of Britain, but may not reach southeast England until later tomorrow morning. For much of today England and Wales will have a warm day with sunny periods but scattered thundery showers are expected.

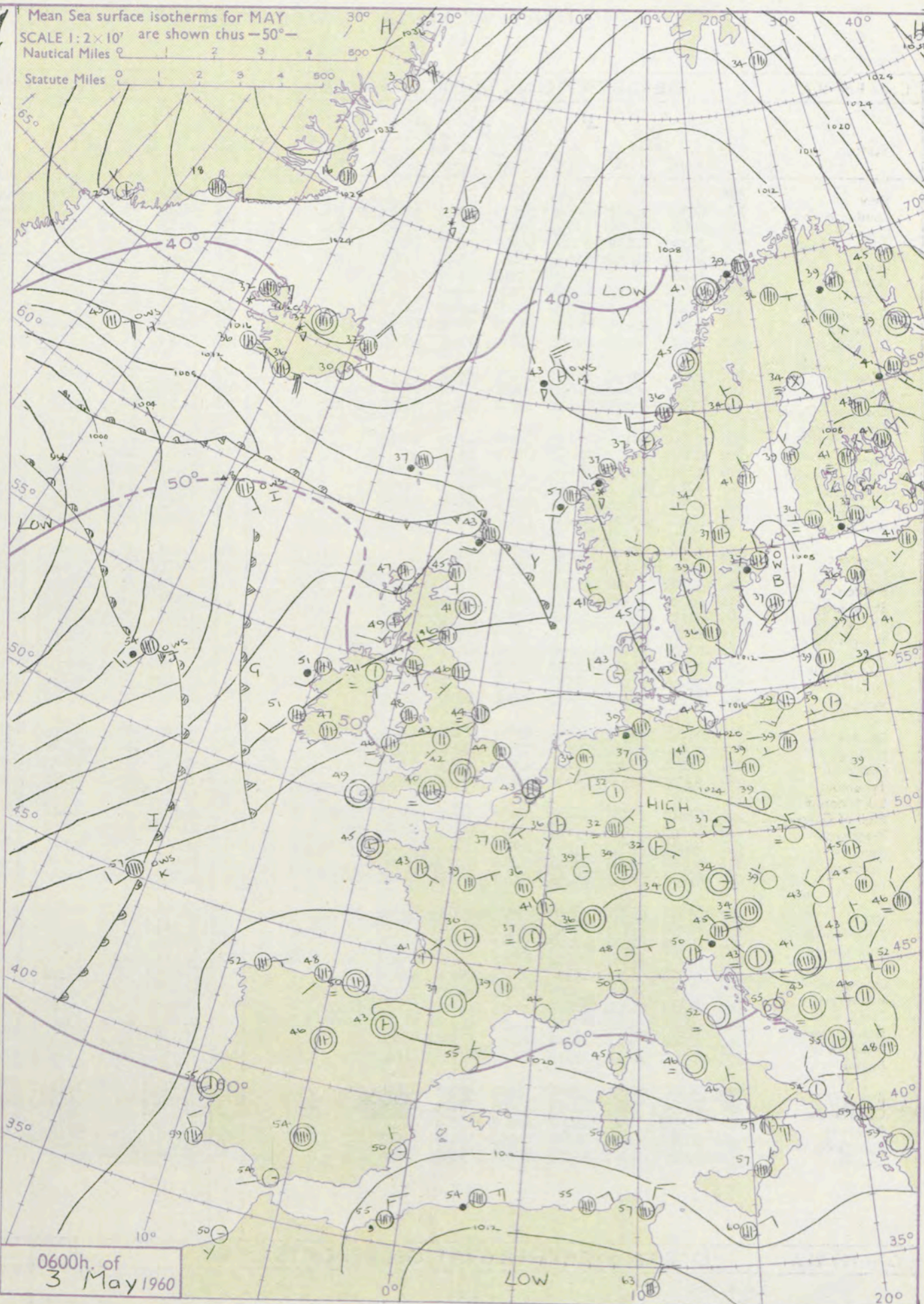
OUTLOOK for the following 48 hours:-

Occasional rain or showers. Bright periods and temperatures near or above average.

Mean Sea surface isotherms for MAY
SCALE 1:2x10' are shown thus -50°-

Nautical Miles 0 1 2 3 4 500

Statute Miles 0 1 2 3 4 500



DAILY WEATHER REPORT OF THE BRITISH METEOROLOGICAL OFFICE (contd.)

Code FM II.A		OBSERVATIONS at 00h. 3 May 1960										OBSERVATIONS at 06h. 3 May 1960										OBSERVATIONS during NIGHT					
Station	iii	Nddff	VVwwwW	PPPTT	N _h Ch _h C _h H	T _d T _d app	8N _s Ch _s h _s	8N _s Ch _s h _s	8N _s Ch _s h _s	iii	Nddff	VVwwwW	PPPTT	N _h Ch _h C _h H	T _d T _d app	8N _s Ch _s h _s	8N _s Ch _s h _s	8N _s Ch _s h _s	iii	RR T _n E	T _g T _g	WEATHER					
																						21h.—03h.	03h.—09h.				
Kew	775			44						775	72004	56028	21944	15606	39301	81635	87299		775	97430	34	pr	+				
London Airport	772	61903	59011	22741	355++	37001	83622	85656		772	60000	62016	22142	25638	39001	82635	83360		772	97410	34	d _o d _o r _o r _o	ir _o				
Gatwick	776	80000	56031	23337	3557+	37003	83625	88360		776	60000	61022	22740	35631	38601	83650	84360	86070	776	00351	30	+	+				
Thorney Island	871	70000	66012	23044	60932	40802	86362	87075		871	70000	64022	22442	5563+	41502	82620	85656	87360	871	00400	34	+	+				
Hurn	862	61802	66012	22646	30931	43101	83362	85075		862	70000	39102	21940	7098+	39602	86362			862	00380	33	+	+				
Guernsey	894	61805	66020	22748	00902	44201	86075			894	60000	66012	22347	50932	43303	85358			894	00450	38	+	+				
Felixstowe	697	01906	63021	22946	00900	36803				697	81908	63012	22747	556++	39500	85640	88650			697	00450	39	+	+			
Gorleston	497	21907	60011	22944	00908	40002	82275			497	82010	60031	21844	855++	38506	88628			497	00410	37	+	+				
Mildenhall	578	72005	23051	21743	45602	36001	84630	87075		578	72009	56036	21044	25702	37400	82650	87075		578	97420	38	ir _o	+				
Cardington	559	82107	56031	21845	857++	40801	88650			559	70000	56038	21741	00902	39500	87072			559	97380	32	pr _o	+				
West Raynham	485	72013	48012	21444	554++	39803	85617	87626		485	72213	56031	20741	10931	38501	81362	87075		485	00400	36	+	+				
Wittering	462	62107	40012	20643	20932	41704	82358	86078		462	72506	19284	20543	26232	42300	82703	87078		462	97390	32	+	+				
Boscombe Down	746	51606	59016	22741	10931	39803	81360	85080		746	21304	48101	22139	10931	38603	81360			746	97371	28	ir _o	+				
Ross-on-Wye										627	52105	17101	20946	36301	44603	83708			627	00441	35	+	+				
Bristol	628	30000	40101	22145	00902	43005	83075			628	70000	20101	21642	65508	41504	86625	84275		628	00410	30	+	+				
Aberporth	502	01910	69011	20745	00900	39203				502	61911	32104	20146	47101	45604	84702			502	00430	40	+	+				
Rhoose (Cardiff)	715	12105	58101	21848	10930	46002	81360			715	71302	23102	21546	4643+	46503	84715	87359		715	00430	37	+	+				
Plymouth	827	20705	48011	21948	26400	44003	82710			827	10506	24401	21443	00901	42502	81075			827	00430	39	+	+				
Chivenor	707	62905	57019	21849	35408	46205	83611	85275		707	30906	19104	21344	36101	42604	83704			707	00431	39	+	+				
St. Mawgan	817	51203	37101	21945	25401	45002	82619	85075		817	21508	50021	21045	15501	45603	81620			817	00400	38	+	+				
Culdrose	809	00000	58101	21845	00900	43105				809	21901	06414	21041	15571	40607	81620			809	00390	32	+	+				
Scilly	804	00000	61010	21748	00900	46206				804	00000	59010	21049	00900	47503				804	00450		+	+				
Elmdon	534	52209	58048	21045	00902	43801	85070			534	42005	20284	21143	46330	41303	84707			534	00421	39	+	+				
Shawbury	414	40000	48101	20841	00902	40204	84075			414	41908	58011	20443	10932	37302	81365	84075		414	00361	29	+	+				
Manchester	334	61710	58021	19746	00901	41500	86075			334	71811	58022	19645	10938	38302	81362	87270		334	00430	40	+	+				
Squires Gate	318	81803	50042	19247	657+7	45500	86650	88275		318	72514	50046	18848	16432	46500	81718	86075		318	97450	38	ir _o	+				
Valley	302	52009	58021	19750	15702	48203	81650	85075		302	72110	57022	18848	26302	47300	82706	87075		302	00471	44	+	+				
Ronaldsway	204	72104	66016	18450	15701	45400	81650	87075		204	32705	64011	18343	20932	40400	82360			204	96420	34	ir	+				
Silloth	214	72206	58012	18547	25738	44502	82656	84362	87278	214	52009	56036	17846	18544	44500	81825	85075		214	01430	39	ir _o	+				
Watnall	354	52605	19101	20443	00908	42702	85270			354	62707	13102	20242	6097+	41502	83358	85368		354	00420	31	+	+				
Spurn Head	396	62105	57032	20046	655++	43201	86625			396	62308	20101	19444	6095+	42400	86357			396	00430		+	+				
Finningley	360	52002	19102	20043	10932	41600	81362	84075		360	70000	19102	19544	25832	41302	82657	83360	86275	360	00410	37	+	+				
Dishforth	261	71404	37042	19246	00902	40202	87075			261	71805	28052	18844	10882	41301	81357	87075		261	00430	40	+	+				
Tynemouth	262	52702	58022	18248	00908	38400	85275			262	72302	48022	17746	756++	41400	87640			262	00460	38	+	+				
Eskdalemuir										162	80000	32022	18143	861++	43803	88702			162	00410	38	+	+				
Mull of Galloway	131	82010	70016	16848	3545+	46705	83615	88360		131	32711	78011	17446	35500	44204	83620			131	01461							
Prestwick	135	81405	59029	17046	15717	42804	81650	88273		135	71602	56108	16646	28638	44701	81835	84366	85075	135	97450	40	ir _o	pr _o				
Renfrew	141	70000	62042	17246	25608	43000	82640	86272		141	72308	48216	16248	25638	45705	82640	85360	86272	141	97440	40	+	ir _o				
Leuchars	171	52509	58042	16048	50910	41801	85460			171	82408	20041	15846	2577+	42301	82656	88459		171	00430	42	+	+				
Dyce	091	80000	58042	16245	15677	39806	81645	88272		091	50000	63041	15641	15772	36801	81650	85075		091	00380	31	+	+				
Wick	075	71505	80022	15146	3563+	41809	83630	87360		075	61706	69031	13545	20932	40805	82360	86070		075	00430	36	+	+				
Cape Wrath	049	82309	83032	13345	865++	45709	88725			049	82313	82031	10846	46506	44701	84725	86270		049	97431	43	+	ir _o				
Sule Skerry	010	82309	81032	13247	855++	47709	88620			010	82309	74022	11748	56401	47707	85715			010	00460	42						
Lerwick	005	81409	66616	14539	6732+	38708	86707	88520		005	82214	66616	12543	4562+	42604	84635	88557		005	02392	36	ir _o r _o r _o rr r _o r _o rr					
Stornoway	026	61914	66216	13347	38402	45608	82816	85072		026	71813	62258	10947	784++	45708	82818	87630		026	02461	44	ir _o pr _o ir _o					
Benbecula	022	21910	69026	14048	00902	46707	82075			022	82112	69216	12047	6562+	45605	81710	86630	88459	022	07461	43	ir	ir r _o r _o RR				
Tiree	100	81910	62216	15247	7552+	46710	87620	88556		100	32013	61058	13549	11430	45707	81816			100	01461	43	ir _o ir	pr _o				
Aldergrove	917	42105	59108	17844	15602	43003	81630	84070		917	21707	56101	17541	20930	39501	82360			917	97381	30	+	+				
Malin Head	980	72010	74216	16449	757++	43706	87656			980	02008	69021	15546	00900	42703				980	97450	40						
Belmullet	976	12010	66018	16650	15601	45709	81635			976	82012	69606	15351	4647+	48604	84719	88459		976	93441	38						
Birr	965	12202	62011	19746	15600	41006	81640			965	21803	70020	18842	25601	39303	82643			965	97390	34						
Collinstown	969	12608	72011	19148	15600	39005	81648			969	32305	69011	18844	35600	38103	83642			969	97420	38						
Rineanna	962	11908	62011	19948	00902	43007	81070			962	60903	56111	18242	00902	42504	86075			962	97421	40						
Roches Point	952	13303	59050	20647	00901	43205	81070			952	72304	56051	19247	12501	43503	81820	87070		952	97440	38						
Valentia	953	32007	62021	19749	35600	44004	83645			953	72208	62026	17851	755++	45506	82721	87640		953	97460	41						

Code FM 21.A		OCEAN WEATHER STATION REPORTS at 00h.												OCEAN WEATHER STATION REPORTS at 06h.											
O.W.S.		YQL _a L _a L _a	L _o L _o L _o GG	Nd _{uff}	VV _{ww} W	PP _{TT}	N _h C _h C _M C _H	D _s s _s app	8N _s Ch _s h _s	8N _s Ch _s h _s	OT _s TT _s TT _s	Id _w d _w P _w H _w	O.W.S.	YQL _a L _a L _a	L _o L _o L _o GG	Nd _{uff}	VV _{ww} W	PP _{TT}	N _h C _h C _M C _H	D _s s _s app	8N _s Ch _s h _s	8N _s Ch _s h _s	OT _s TT _s TT _s	Id _w d _w P _w H _w	
A	30621	32100	70818	99808	13842	3247+	62602	83825	87459	05334	10332		A	30621	32306	60618	98158	10343	625++	00718	86820	++++	05238	10635	
B	30565	51000	80215	69022	06438	855++	00707	88625	++++	05131	10546		B	30565	51006	80215	69022	04139	855++	00708	88625	++++	00037	10546	
C	30528	35500	91415	02516	89547	9+0++	00719	89+03	++++	00247	11345		C	30528	35506	21415	63025	85846	20830	00712	82357	++++	00145	11545	
D	30440	41000	82755	58515	00251	6732+	00258	86808	88512	05747	17766		D	30440	41006	82749	58025	06251	874++	00227	88810	++++	05945	17756	
I	30589	19100	72210	98028	08848	785++	00702	82725	87645	05144	100+0		I	30589	19106	71307	98022	08248	785++	00602	87625	81818	05143	100+0	
J	30524	20000	81513	70618	09752	6732+	00715	86708	88540	05152	11532		J	30525	20106	82015	20614	05754	871++	00816	88703	++++	00152	12021	
K	30451	16000	82410	65025	21357	5547+	00805	85613	88360	05052	100+0		K	30451	16006	82210	65022	20457	856++	00704	88633	++++	05158	12342	
M	33660	02000	62918	70818	06743	69400	00711	++++	++++	05237	12945		M	33660	02006	33326	70808	08343	39500	00211	++++	++++	05337	13345	

DAILY WEATHER REPORT OF THE BRITISH METEOROLOGICAL OFFICE

No. 35958

Date of Issue Wednesday 4 May 1960

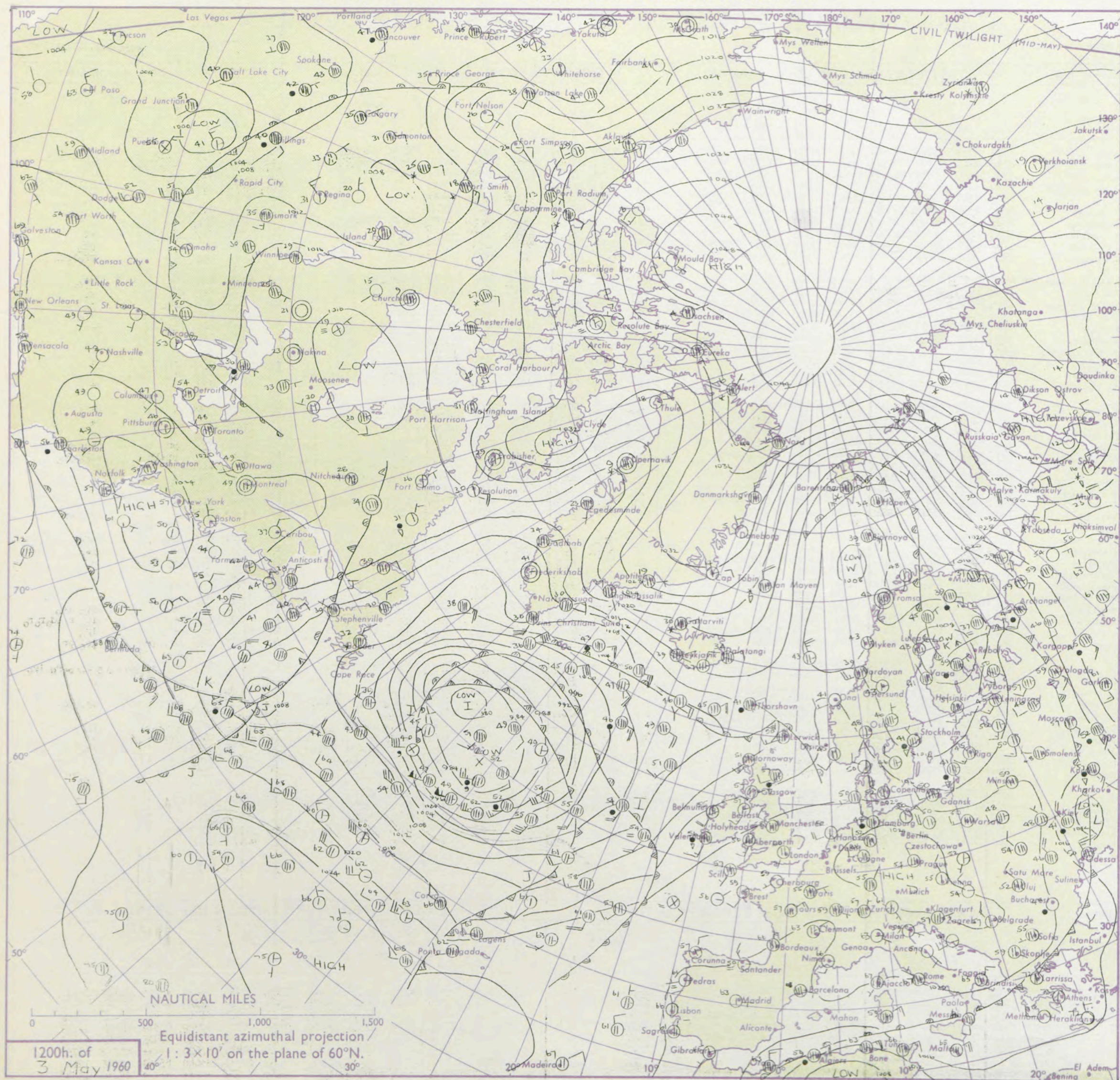
Code FM II.A		OBSERVATIONS at 12h. 3 May 1960										OBSERVATIONS at 18h. 3 May 1960										OBSERVATIONS during DAY				
Station	iii	Nddff	VVwwwW	PPPTT	N _h Ch _h C _h H	T _d T _d app	8N _s Ch _s h _s	8N _s Ch _s h _s	8N _s Ch _s h _s	iii	Nddff	VVwwwW	PPPTT	N _h Ch _h C _h H	T _d T _d app	8N _s Ch _s h _s	8N _s Ch _s h _s	8N _s Ch _s h _s	iii	RR	T _x T _x E	SSS	WEATHER			
																							09h.—15h.	15h.—21h.		
Kew	775	52308	70022	21958	31631	39707	83835			775	71903	29259	21556	6266+	44501	86930	84399		775	97600	072	tlr _o pr _o		tlr _o pr _o		
London Airport	772	42007	61031	22060	31631	45704	83835			772	61702	59019	21456	2266+	46400	82830	85360		772	97611	067	pr _o tlr _o		pr _o		
Gatwick	776	32204	63030	22262	11601	47001	81830	83075		776	11708	60010	21956	12660	48201	81830			776	00650	113	+		+		
Thorney Island	871	31703	66031	22957	28582	45102	81825			871	02104	61020	22255	00900	49500				871	00580	101	+		+		
Hurn	862	71707	62051	22257	18501	46001	81828	86075		862	02410	62011	21755	00900	45501				862	00610		+		+		
Guernsey	894	12308	58051	23655	11531	46106	81825			894	02302	60010	23655	00900	47500				894	00590	122	+		+		
Felixstowe	697	51611	62031	22653	22538	45703	82828	85278		697	62114	61031	21954	686++	43500	82840	86656		697	00570	088	+		+		
Gorleston	497	42408	60031	21259	41505	49707	84830			497	41720	58019	21650	40970	47304	84360			497	01612	087	pr _o		tl		
Mildenhall	578	62308	66022	21162	31602	39705	83830	85075		578	71907	68038	21159	736++	37308	87935			578	97650	081	+		pr _o		
Cardington	559	32410	58011	21661	32601	40801	83840			559	61810	59169	20855	3366+	44102	81948			559	95640	085	+		pr _o tpr		
West Raynham	485	62511	62012	20860	12601	41704	81835	86078		485	53306	62028	20059	23662	40301	82935	84358		485	91640	097	+		pr _o		
Wittering	462	52712	66012	21062	22602	39201	82835			462	62110	56031	19860	22661	41603	82840	85075		462	00640	103	+		+		
Boscombe Down	746	62208	66031	22059	52502	44400	85825			746	32404	62030	21256	28630	43301	81830			746	97620	088	pr _o		+		
Ross-on-Wye	627	32110	60020	20860	32600	40803	83830			627	22309	70020	20058	00901	28400	82080			627	00620	122	+		+		
Bristol	628	42905	61051	21557	42500	46704	84820			628	12611	66020	21057	12600	40302	81830			628	00610	103	+		+		
Aberporth	502	61913	66021	20756	625++	39301	86825			502	32113	66021	20055	32601	40503	83832			502	00580	116	+		+		
Rhoose (Cardiff)	715	12404	58041	21854	11500	46000	81820			715	62909	69011	21551	00901	45500	86075			715	00580	110	+		+		
Plymouth	827	12014	69011	22357	12500	49003	81820			827	02109	56020	22354	00900	50502				827	00580	118	+		+		
Chivenor	707	12810	63011	21957	11500	47703	81825			707	12807	66020	21256	12501	44606	81828			707	00590	117	+		+		
St. Mawgan	817	42809	64030	22157	12506	44104	81828	84280		817	22310	62020	21457	22600	45802	82830			817	00590	125	+		+		
Culdrose	809	52506	62012	22156	22502	49107	82823	84073		809	52308	50101	21955	58500	51501	83820			809	00570	113	+		+		
Scilly	804	62105	61011	22857	21508	47209	82821	86272		804	62108	58022	21855	20934	51805	82368	84075		804	00590	124	+		+		
Elmdon	534	22212	62050	21159	11602	39600	81830			534	12210	60011	19860	14740	35606	81650			534	00610	110	+		+		
Shawbury	414	42312	63041	19960	42640	37806	84840			414	52810	61018	19259	43561	42500	83925			414	01621	090	pr		pr _o pr		
Manchester	334	62808	61022	19658	32601	41000	83835	84072		334	61407	58019	19355	686++	42502	83830	85640		334	01601	051	pr tlr		tlr _o pr _o		
Squires Gate	318	52611	62031	19756	00901	48104	85073			318	42512	67031	18954	10935	46607	81365	84075		318	00570	115	+		+		
Valley	302	22017	58031	19955	00901	47102	82075			302	62117	58031	18753	11601	47708	81830	86075		302	00560	112	+		+		
Ronaldsway	204	12014	62020	19054	18500	45002	81820			204	62016	61021	18052	11401	46705	81816	86075		204	00550	128	+		+		
Silloth	214	32414	58030	18954	22530	46203	82825	83360		214	22413	59020	18352	14631	46500	81640			214	00550	116	+		+		
Watnall	354	12609	63012	19862	12600	40101	81833			354	53605	58258	19356	14732	42505	81650	84075		354	97630	091	+		pr _o pr		
Spurn Head	396	22506	48010	20560	22500	44209	82825			396	71410	57028	19453	754++	43704	87620			396	91621	072	pr _o		pr _o		
Finningley	360	32316	59031	19663	32601	38602	83830			360	62618	59808	19559	686++	43304	85830	83657		360	97640	081	+		pr _o		
Dishforth	261	62615	61012	18961	33632	43801	83940	86075		261	22610	56041	18458	22740	43303	82850			261	00630	111	+		+		
Tynemouth	262	42713	48022	17760	45600	32603	84635			262	32708	58021	17160	30970	35608	83358			262	00610	089	+		+		
Eskdalemuir	162	71913	74028	17752	725++	37000	87820			162	51516	66052	18050	585++	42303	83825	85645		162	97560	029	pr _o		+		
Mull of Galloway	131	32511	78011	17854	35500	46402	83620			131	42021	74030	15750	25410	48713	82615	83460		131	97541				+		
Prestrick	135	21414	66011	16556	18430	45704	81818			135	72310	62608	16151	3567+	46004	83630	85645	87458	135	97601	067	+		pr _o ir _o		
Renfrew	141	32316	66021	16457	32601	44400	83830			141	72312	56216	16153	3567+	46202	83630	85645	87358	141	97601	064	+		ir _o r _o d _o r _o r _o		
Leuchars	171	72413	62042	15156	786++	41803	83830	85656		171	72512	62606	15154	1577+	44208	81650	87460		171	93611	060	+		ir _o		
Dyce	091	72512	66808	15057	786++	40704	83830	87640		091	82704	62028	14654	7867+	40202	82835	86650	88459	091	91601	041	pr _o r		pr _o pr		
Wick	075	82110	66602	13250	3562+	44301	83635	88458		075	71909	60808	13455	695++	42502	81922	84635		075	04542	051	ir _o r _{o</}				

Code FM 21.A		OCEAN WEATHER STATION REPORTS at 12h.											OCEAN WEATHER STATION REPORTS at 18h.										
O.W.S.	YQL _a L _a	L _o L _o GG	Nddff	VVwwwW	PPPTT	N _h C _h C _M C _H	D _s s app	8N _s Ch _s h _s	8N _s Ch _s h _s	OTTT _s TT _s TT _s	Id _w d _w PH _w	O.W.S.	YQL _a L _a	L _o L _o GG	Nddff	VVwwwW	PPPTT	N _h C _h C _M C _H	D _s s app	8N _s Ch _s h _s	8N _s Ch _s h _s	OTTT _s TT _s TT _s	Id _w d _w PH _w
A	30620	32612	80723	97616	06043	473++	00717	84708	68615	05340	10637	A	30620	31918	80735	98026	01043	6557+	00835	86620	++++	05237	15733
B	30565	51012	80723	65022	06338	864++	00007	88710	++++	05136	10643	B	30565	51018	80522	65022	08139	855++	00105	88624	++++	00131	10647
C	30528	35512	81109	63034	83549	2557+	00614	82620	87359	00445	11746	C	30528	35518	62505	69021	82449	21432	00303	81815	++++	00446	12159
D	30440	41012	62733	65022	10354	62500	00212	86820	++++	05243	17752	D	30440	41018	62540	65022	09055	21559	00708	82820	84372	05144	12759
I	30589	19112	71220	58022	06749	6857+	00710	81820	86630	05144	10149	I	30589	19318	81028	97602	99749	57442+	00741	85708	88535	05047	11445
J	30525	20012	81926	40636	03254	7712+	41716	87703	88530	00154	11933	J	30525	20018	72021	60026	00155	75500	44812	87620	++++	00252	12753
K	30451	15912	72214	70022	20857	756++	00101	87636	++++	00055	10954	K	30452	15818	81918	70022	18957	35658	00711	83640	85361	00055	12142
M	33660	02012	53424	80021	11644	58500	00222	++++	++++	05337	13455	M	33660	02018	53418	76022	14443	32560	00211	++++	++++	05236	15445

All times of observation printed in this publication are GREENWICH MEAN TIME.

SIR GRAHAM SUTTON, C.B.E., D.Sc., F.R.S., Director General, Meteorological Office, Air Ministry, Kingsway, London, W.C.2

CHART OF WEATHER IN PART OF NORTHERN HEMISPHERE



Explanation of symbols

CLOUDS

Symbol

WEATHER

Symbol

— Mist

— Fog

• Drizzle

• Rain

• Rain

• Rain

• Rain

• Snow

• Rain

• Rain

• Rain

• Snow

• Hail

• Thunder

WIND

Symbol

For each half-feet 5 knots

CHARTS OF WEATHER IN WEST EUROPE

ation
mbols

LOUD
Cloud
Amount
(oktas)

0
1 or less

2

3

4

5

6

7 or more

8

obscured

WATER

Weather

izzle

and
izzle

and snow

shower

and snow
ower

shower

shower

nderstorm

ND

Wind
speed
(knots)

Calm

1-2

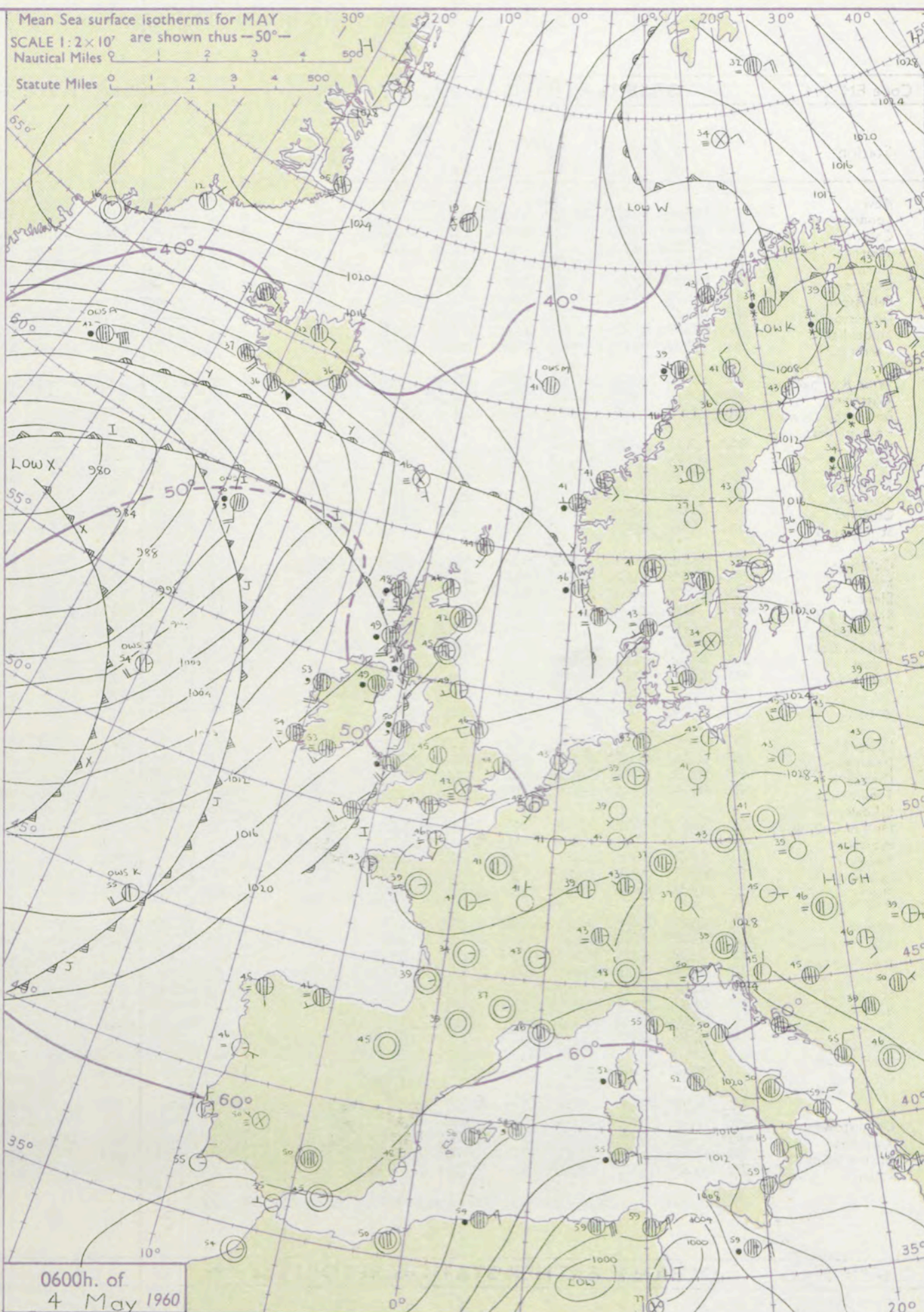
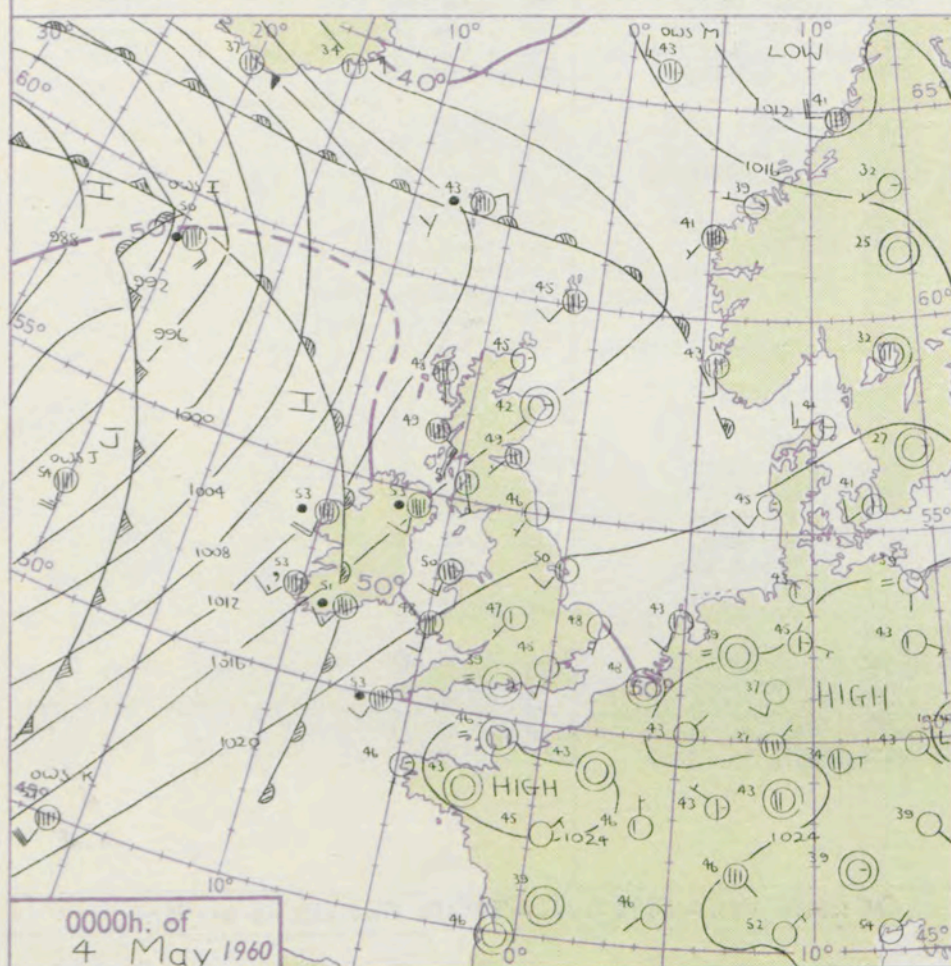
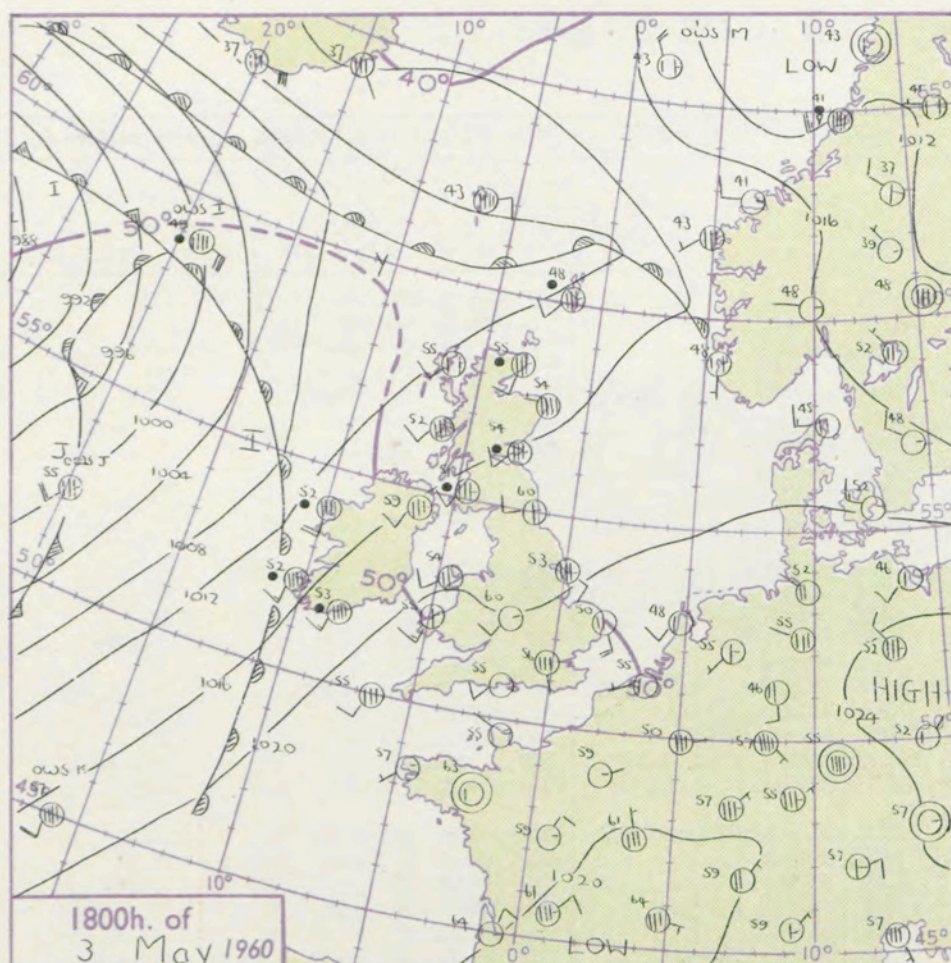
3-7

8-12

13-17

additional
er add

48-52



GENERAL SYNOPTIC DEVELOPMENT

Issued at midday Wednesday 4 May

1960

FORECAST for Great Britain and Northern Ireland until noon tomorrow

A depression in Atlantic has progressed towards Iceland bringing its frontal system into northern & western Britain but leaving a further depression system in mid Atlantic. A ridge of high pressure from Azores to France and Germany is expected to persist though weak troughs may move across the British Isles being most active in the north.

It will be cloudy with rain or drizzle at times in the north and west but with bright periods later in the night and morning. Central and south eastern districts of England will be rather cloudy with perhaps occasional rain or drizzle in places night and morning. Temperatures will be mostly around the seasonal average.

OUTLOOK for following 24 hours:-

Changeable but mainly dry in the south. Temperatures will be around the seasonal average.

DAILY WEATHER REPORT OF THE BRITISH METEOROLOGICAL OFFICE (contd.)

Code FM II.A		OBSERVATIONS at 00h. 4 May 1960										OBSERVATIONS at 06h. 4 May 1960										OBSERVATIONS during NIGHT				
Station	iii	Nddff	VVwww	PPPTT	N _h Ch _s Ch _h	T _d T _d app	8N _s Ch _s h _s	8N _s Ch _s h _s	8N _s Ch _s h _s	iii	Nddff	VVwww	PPPTT	N _h Ch _s Ch _h	T _d T _d app	8N _s Ch _s h _s	8N _s Ch _s h _s	8N _s Ch _s h _s	iii	RRT _n T _n E	T _g T _g	WEATHER				
																						21h.—03h.	03h.—09h.			
Kew	775			46						775	92109	01454	23544	9+0++	42305				775	00380	29	+	fff			
London Airport	772	02016	58011	22745	00900	40204				772	92602	01454	23342	9+0++	42307	89+04			772	00400	38	+	+			
Gatwick	776	10000	30110	23242	10930	42103	81360			776	82403	09424	23744	862++	44303	88703			776	00360	30	iff	FFff			
Thorney Island	871	32201	14100	23647	00901	46204	83075			871	70000	28024	23848	754++	48303	87615			871	00400	35	f	f			
Hurn	862	00000	01464	23139	00900	38105				862	71805	14284	22947	3577+	45400	82708	83656	85364	862	00390	32	iffir	iffir			
Guernsey	894	02406	58050	24249	00900	41400				894	41807	58050	24049	10955	46400	81360	84075		894	00460	38	+	+			
Felixstowe	697	22001	56011	22750	00901	46102	82078			697	22501	23011	23345	10931	43306	81360			697	00440	36	+	+			
Gorleston	497	01906	60021	22248	00900	45802				497	52406	48031	22144	00908	42400	85275			497	00431	40	+	+			
Mildenhall	578	22108	48021	21350	00902	41803	82075			578	32205	40010	22345	00902	39207	83070			578	00430	36	+	+			
Cardington	559	22502	48011	21942	00908	38006	82280			559	20000	28101	22639	00904	37303	82080			559	97380	26	+	+			
West Raynham	485	42215	56012	21149	15601	42801	81645	84075		485	72606	32031	21043	00906	39309	87275			485	00400	33	+	+			
Wittering	462	42309	56031	21345	10931	41101	81360	84075		462	62306	56021	21843	10931	38302	81360	86076		462	00380	30	+	+			
Boscombe Down	746	42006	37100	23143	00901	42801	84075			746	71803	26104	23446	6623+	46203	86703	86360		746	97420	31	ff	ff			
Ross-on-Wye	628	32103	58030	22346	00905	41005	83076			628	81805	24022	21448	864++	44603	88710			628	97440	33	+	id _o ir _o			
Bristol	502	81910	59032	20448	60977	46805	86459	88270		502	82107	40041	22249	8092+	45400	88463			502	00420	31	+	+			
Aberporth	715	42102	59021	22348	20918	45101	82460	84275		715	82206	66031	22250	8097+	46104	82358	88460	88530	715	97450	39	+	rrr _o r _o id _o			
Rhoose (Cardiff)	827	41909	27031	22751	36401	49801	83710	84075		827	82011	28022	22252	80927	51802	86460	88270		827	00490	45	+	ir _o			
Plymouth	707	71206	48031	22248	15536	46101	81628	86275		707	81407	57205	21452	15637	48603	81638	87360	88275	707	97480	39	+	id _o ir _o			
Chivenor	817	71709	40032	22048	36106	48805	83703	87275		817	81810	56606	21251	8097+	48704	88459			817	97470	38	+	ir _o			
St. Mawgan																										
Culdrose	809	82009	56102	22151	20937	50102	82362	88272		809	82110	58205	21252	3567+	50604	83638	83456	87357	809	97480	42	+	id _o			
Scilly	804	82109	59606	21553	8092+	52802	88560			804	82213	61026	20553	856++	51605	88632			804	97520			ir _o			
Elmdon	534	22306	40020	21447	00902	38006	82075			534	62008	48051	21645	40932	41304	84362	83075		534	97391	33	+	ir _o r _o r _o			
Shawbury	414	71805	61031	20946	00906	41002	87275			414	81703	50606	20347	2577+	43603	82656	86360		414	97411	30	+	ir _o			
Manchester	334	21708	58018	20345	20930	41103	82360			334	81610	48022	20047	7093+	41302	87360			334	97441	40	+	ir _o id _o r _o ir _o			
Squires Gate	318	62007	50041	19549	10931	45000	81365	86075		318	81509	48616	19047	857++	45501	81635	88650		318	91431	39	+	r _o r _o d _o r _o			
Valley	302	72016	58022	18850	00906	47603	87275			302	81917	28586	17950	7612+	49605	87702	88520		302	01491	46	ir _o	r _o d _o r _o r _o			
Ronaldsway	204	82214	58022	17949	10937	47801	81360	88275		204	82015	48586	17449	4637+	47503	84708	88458		204	01491	46	ir _o	r _o d _o r _o r _o			
Silloth	214	62013	58031	18348	55734	45605	85656	86080		214	82214	56602	17950	16477	47501	81714	86465	88270	214	92461	43	+	ir _o r _o r _o d _o			
Watnall	354	52707	19041	21346	00901	41103	85075			354	72501	21021	21244	10988	39305	81363	87275		354	00400	27	+	ir _o r _o r _o			
Spurn Head	396	22408	57018	20450	25500	43400	82620			396	62509	32032	20646	655++	42304	86625			396	00430		+	+			
Finningley	360	51804	20028	20546	50930	42102	85362			360	61802	19101	20744	00901	41302	86075			360	97400	36	pr _o	+			
Dishforth	261	31904	48041	20044	00902	40202	83075			261	71807	37051	19645	10932	41501	81362	87080		261	97411	36	+	ir _o			
Tynemouth	262	02307	58011	18746	00900	39214				262	52607	32031	18549	00908	35400	85275			262	00440	37	+	+			
Eskdalemuir	162	81404	28102	18546	861++	46500	88702			162	81404	28102	18546	861++	46500	88702			162	97440	40	+	ir _o			
Mull of Galloway	131	52317	74031	16248	35430	46403	83618	84359		131	82018	64616	15248	864++	48606	88715			131	03471						
Prestwick	135	61711	62036	15751	45631	43703	84645	83358		135	81910	62616	15751	1557+	46400	81620	86360	88465	135	93491	39	+	ir _o r _o r _o			
Renfrew	141	70000	58046	16250	3573+	46605	83650	87360		141	82006	48616	16350	1547+	46304	81618	84360	88465	141	02481	44	r _o r _o	r _o r _o			
Leuchars	171	62505	56046	16149	656++	45002	86645			171	70000	56044	16045	7093+	45302	87358			171	91421	40	ir _o	f			
Dyce	091	10000	66018	16342	00901	37005	81075			091	70000	62031	16242	15632	40400	81645	83358	87070	091	00370	31	+	+			
Wick	075	11905	86028	15444	15500	43208	81625			075	71709	82030	14546	45602	45603	84640	86075		075	97431	37	pr _o	+			
Cape Wrath	049	11802	83011	13146	15600	46701	81630			049	82302	83031	11949	856++	42706	88630			049	97451	41	+	ir _o			
Sule Skerry	010	42302	84011	13347	45500	47209	84620			010	61402	84031	11747	3857+	45713	83620			010	00450	40					
Lerwick	005	72209	66015	13745	463++	45104	82704	84707	87620	005	82007	10012	14544	861++	44306	82701	88702		005	97431	38	id _o	iff			
Stornoway	026	71707	62031	12648	463++	47801	82704	84706	87711	026	81616	58636	10448	374++	47610	83712	88615		026	05421	36	+	rr			
Benbecula	022	71610	62036	12049	4553+	48707	84627	87358		022	81717	56616	09351	463++	49609	82704	84709	88620	022	07491	47	ir _o r _o r _o	r _o r _o			
Tiree	100	81216	59216	13849	2561+	47802	82630	88460		100	81718	40616	11749	663++	49605	86706	88612		100	08481	46	ir _o r _o r _o	r _o r _o r _o d _o			
Aldergrove	917	82010	66602	15553	5567+	45701	81640	84650	88357	917	81912	58616	13949	563++	48500	85709	88712		917	05481	48	r _o r _o	rrr _o r _o			
Malin Head	980	81716	61606	13052	864++	47709	85715	88636		980	81813	74606	12051	5642+	49603	85715	88540		980	03501	48					
Belmullet	976	81920	56606	11653	862++	52703	85703	88707		976	81821	48506	10453	862++	52603	86704	88709		976	04521	51					
Birr	965	81809	59616	16049	871++	48707	85713	88627		965	81810	61026	14952	863++	51703	85709	88716		965	02480	48					
Collinstown	969	82012	69616	17250	856++	43400	84640	88650		969	81805	69606	15951	5562+	49603	85635	88458		969	95491	48					
Rineanna	962	81615	69616	15352	855++	50703	84628	88640		962	81512	74036	13954	863++	52503	82708	87720	88650	962	01491	49					
Roches Point	952	82016	56616	17551	872++	50709	88704			952	82113	24104	16253	861++	52502	88702			952	02501	49					
Valentia	953	82213	32515	15153	862++	53705	88705			953	82115	61102	13654	863++	51603	88709			953	02521	42					

N.B. Issue No. 35957 date to read Tuesday 3 May 1960 not 2 May 1960

Code FM 21.A		OCEAN WEATHER STATION REPORTS at 00h.												OCEAN WEATHER STATION REPORTS at 06h.											
O.W.S.		YQL _a a _a	L _o o _o GG	Nddff	VVwwW	PPPTT	N _h Ch _h C _M H	D _s s _s app	8N _s Ch _s h _s	8N _s Ch _s h _s	OTTT _s d _d	Id _w PH _w W	O.W.S.	YQL _a a _a	L _o o _o GG	Nddff	VVwwW	PPPTT	N _h Ch _h C _M H	D _s s _s app	8N _s Ch _s h _s	8N _s Ch _s h _s	OTTT _s d _d	Id _w PH _w W	
A	40619	33000	80547	96636	96941	5732+	00713	85708	88520	05440	15537		A	40620	32906	80443	96616	92342	7742+	00731	87710	88530	05338	15538	
B	40565	50500	00221	69021	08839	00900	24000	+++++	+++++	05133	10549		B	40565	48306	20222	69020	06138	21500	24715	82820	+++++	05135	10549	
C	40528	35500	22004	59021	83747	15631	00208	81635	+++++	00146	12057		C	40528	35506	81811	56514	83047	863++	00707	88708	+++++	00146	12056	
D	40440	41000	82026	63808	04958	2241+	00724	82810	88457	05253	12559		D	40440	41006	72521	65258	00557	724++	00714	87815	+++++	00150	12546	
I	40590	19500	81318	97616	93950	5742+	00720	85708	88520	00150	11347		I	40590	19806	81618	95596	92350	864++	00801	88712	+++++	00149	11633	
J	40524	20000	81827	70026	98354	884++	00708	82815	88650	00152	11844		J	40525	20006	52021	70031	96654	45401	00805	84615	+++++	00050	12045	
K	40452	15800	81928	65022	16757	6557+	41710	86620	88360	00155	11933		K	40450	16006	42119	70016	15755	45500	51301	84640	+++++	05155	11933	
M	43660	02000	73014	77022	15543	78500	00202	+++++	+++++	05237	1+0+5		M	93660	02006	63011	76022	16641	3256+	00203	+++++	+++++	05434	13044	

H.M.S.O. Press, M.O. Dunstable.

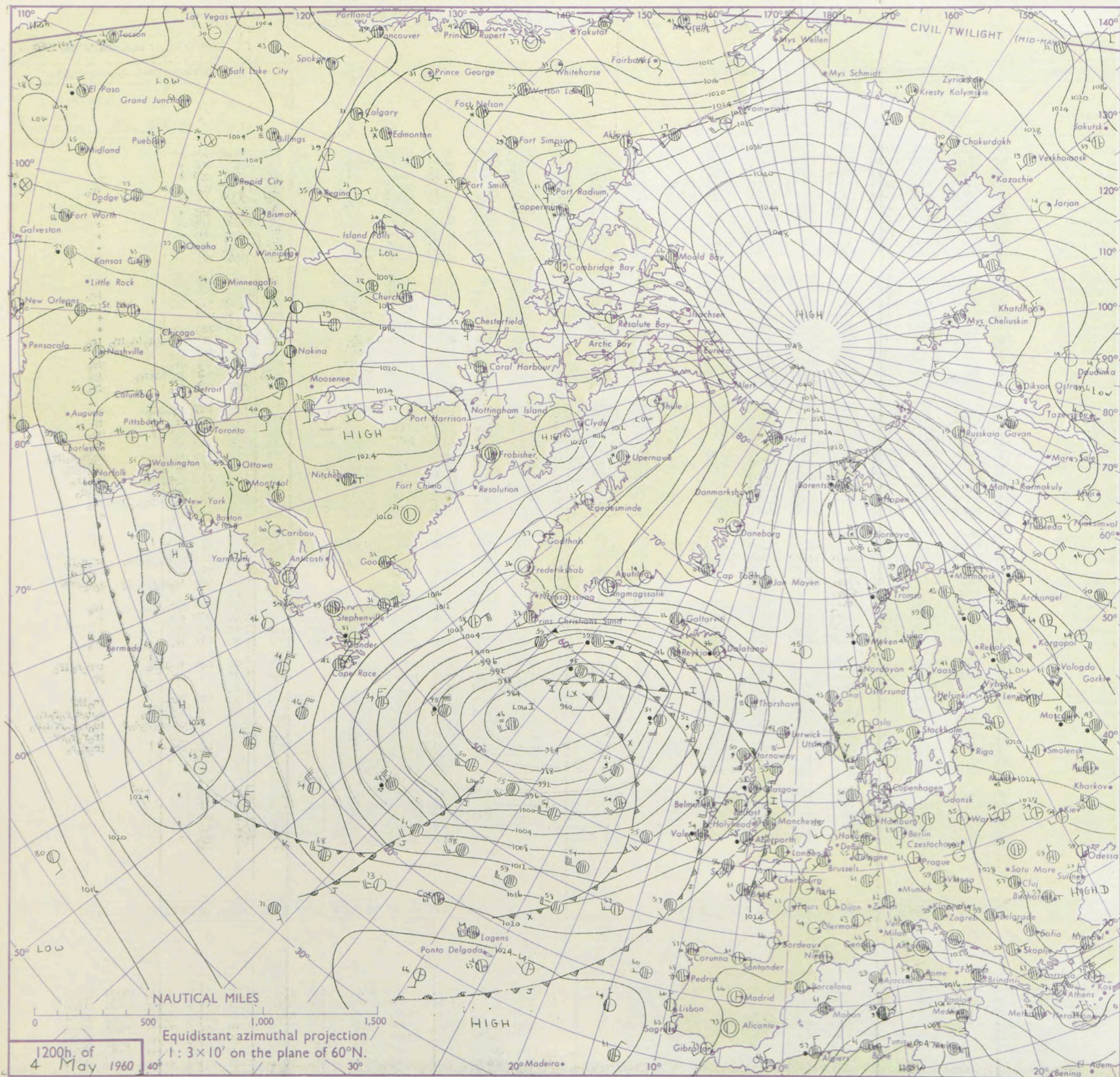
DAILY WEATHER REPORT OF THE BRITISH METEOROLOGICAL OFFICE

No. 35959

Date of Issue Thursday 5 May 1960

OBSERVATIONS at 12h. 4 May 1960										OBSERVATIONS at 18h. 4 May 1960										OBSERVATIONS during DAY			
Station	iii	Nddff	VVwwwW	PPPTT	N _h Ch _M Ch _H	T _d T _d app	8N _s Ch _s h _s	8N _s Ch _s h _s	8N _s Ch _s h _s	iii	Nddff	VVwwwW	PPPTT	N _h Ch _M Ch _H	T _d T _d app	8N _s Ch _s h _s	8N _s Ch _s h _s	8N _s Ch _s h _s	iii	RRT x E	SSS	WEATHER	
																						09h.—15h.	15h.—21h.
Kew	775	72309	61034	23259	2257+	37808	82825	84499		775	72606	60022	22859	6567+	35400	86640			775	00610	009	+	+
London Airport	772	72709	61024	23061	785++	38806	82825	86656		772	72711	62022	22459	3577+	43703	83656	87362		772	00620	008	+	+
Gatwick	776	72313	59032	23561	785++	50704	84828	85657		776	82108	62022	23157	8097+	45603	88360			776	00650	026	+	+
Thorney Island	871	71805	57022	24256	5853+	49000	81825	85656	85359	871	82002	56022	23555	856++	45702	88635			871	97570	001	+	ir _o
Hurn	862	81809	62022	23756	3567+	48202	83645	86360	88468	862	72105	62012	23257	70971	42000	85361	87366		862	00610	001	+	+
Guernsey	894	62006	60012	24657	40932	45400	84360			894	50000	66012	24060	40932	32301	84362			894	00620	065	+	+
Felixstowe	697	41710	48030	23556	11531	45702	81825	84080		697	41709	58011	22754	35830	46101	82650	83365		697	00580	105	+	+
Gorleston	497	51513	40031	22955	53600	49101	85935			497	71609	56032	22053	70970	50502	87360			497	00620	086	+	+
Mildenhall	578	62607	66011	22262	31631	36705	83835	86360		578	72708	61022	22060	7573+	41104	84656	84359		578	00640	076	+	+
Cardington	559	72314	66031	22960	1655+	40101	81720	87360		559	72511	59022	22458	6097+	41702	86358	86363		559	00620	025	+	+
West Raynham	485	72518	62021	21960	1163+	38703	81840	87360		485	82414	62022	21859	8093+	43305	88359			485	00630	078	+	+
Wittering	462	62515	62022	21860	1167+	40001	81840	85362		462	72210	59032	21757	456++	43000	84645	87656		462	97620	050	+	ir _o
Boscombe Down	746	82111	59602	23257	1167+	45000	81830	88458		746	82108	62026	22956	1577+	41801	81650	85360	88464	746	97580	001	ir _o	ir _o
Ross-on-Wye	627	82411	57026	21655	8097+	42103	87358			627	72606	60022	21658	5657+	41302	85720	87358		627	00600	001	+	+
Bristol	628	82309	63012	22855	8097+	44106	88359			628	72409	62026	22458	5097+	42500	85359	87362		628	97590	000	ir _o	+
Aberporth	502	81917	48606	20253	762++	51205	81705	87706		502	81914	66606	20651	6577+	45302	82630	86650	88460	502	01531	000	id _o r _o d _o id _o ir _o	ir _o
Rhoose (Cardiff)	715	81806	58606	22555	8097+	50002	88360			715	73006	69026	22654	1577+	46307	81650	87360		715	97590	000	ir _o	+
Plymouth	827	72108	61022	23256	40978	51205	84362	87274		827	81905	61026	22855	8097+	47802	82358	88460		827	97580	002	ir _o	ir _o
Chivenor	707	82011	63506	22258	857++	45206	81715	88650		707	72509	74026	22057	2563+	44001	82635	87363		707	97610	000	ir _o id _o ir _o	ir _o
St. Mawgan	817	82116	69606	22058	1147+	41103	81815	88459		817	82110	70026	21958	60977	40602	86460	88270		817	97590	001	ir _o	ir _o
Culdrose	809	82213	59605	22156	35670	53108	81708	83645	87358	809	72110	58106	22155	60871	50300	82359	86462		809	97571	007	id _o d _o d _o	+
Scilly	804	82012	59216	21556	856++	50204	88630			804	82207	58606	21754	855++	52400	88620			804	97571	000	ir _o	ir _o
Elmdon	534	82113	50606	22253	6567+	43201	82625	86645	88460	534	82210	56056	21757	5587+	44203	81630	85657	87360	534	97580	001	r _o r _o ir _o	ir _o
Shawbury	414	82213	62606	20554	855++	45206	88625			414	82307	61606	21155	4552+	47203	84625	87645	88458	414	97560	000	ir _o	ir _o
Manchester	334	81913	58026	20255	555++	45801	85620	88630		334	82013	56026	20556	654++	49304	86715	88623		334	97570	000	ir _o r _o r _o	ir _o r _o r _o ir _o
Squires Gate	318	81710	56616	19554	674++	51202	82715	86719	88630	318	82209	56616	20053	654++	51301	82714	86616	88630	318	02571	000	d _o r _o r _o r _o	ir _o r _o r _o
Valley	302	82017	28506	18852	862++	52203	88703			302	82020	48025	19353	856++	50302	82706	88630		302	01541	000	r _o r _o id _o	id _o ir _o
Ronaldsway	204	82112	23106	17851	860++	50101	88701			204	82015	34102	18051	662++	49204	86705	88630		204	97531	000	r _o d _o	ir _o d _o
Silloth	214	82009	56586	14452	364++	50701	83715	88620		214	82312	48056	18353	564++	51302	83708	85712	88715	214	01541	000	r _o r _o id _o r _o d _o r _o	ir _o
Watnall	354	82708	40606	21354	463++	43204	84707	88645		354	82503	48026	21357	4577+	46003	84650	88460		354	97570	001	ir _o	+
Spurn Head	396	82310	48032	20960	855++	43502	88625			396	72409	48022	20859	755++	46201	87620			396	00620	044	+	+
Finningley	360	82116	48606	21056	4557+	46400	84625	86645	87360	360	82311	58036	20958	4577+	48205	84650	88462		360	97600	018	ir _o	+
Dishforth	261	72311	56216	19857	6267+	48101	86840	87365		261	82307	48606	20057	374++	50305	83710	86717	88640	261	97581	003	r _o r _o r _o d _o ir _o	ir _o r _o r _o
Tynemouth	262	62309	48022	18558	656++	46400	86630			262	72308	46022	18558	756++	49400	87630			262	00610	013	+	+
Eskdalemuir	162	81412	32616	18548	871++	48001	88702			162	91714	01476	18549	940++	48303				162	02501	002	ir _o r _o r _o d _o d _o	d _o d _o ffff
Mull of Galloway	131	82012	55464	15949	862++	49501	88703			131	82018	58022	15750	864++	48603	88715			131	93501			
Prestwick	135	81908	63046	15954	654++	50301	81709	86615	88640	135	71714	62016	15257	4547+	51602	81710	84618	86635	135	92570	000	r _o r _o ir _o	id _o
Renfrew	141	82010	58616	16253	654++	51601	82714	86618	88645	141	72109	56046	15956	364++									

CHART OF WEATHER IN PART OF NORTHERN HEMISPHERE



CHARTS OF WEATHER IN WEST EUROPE

ation
nols

UD
Cloud
Amount
(oktas)

0
1 or less
2
3
4
5
6
7 or more
8

obscured

ATHER
Weather

le

and
izzle

and snow

shower

and snow
ower

v shower

shower

derstorm

ND

Wind
speed
(knots)

Calm

1-2

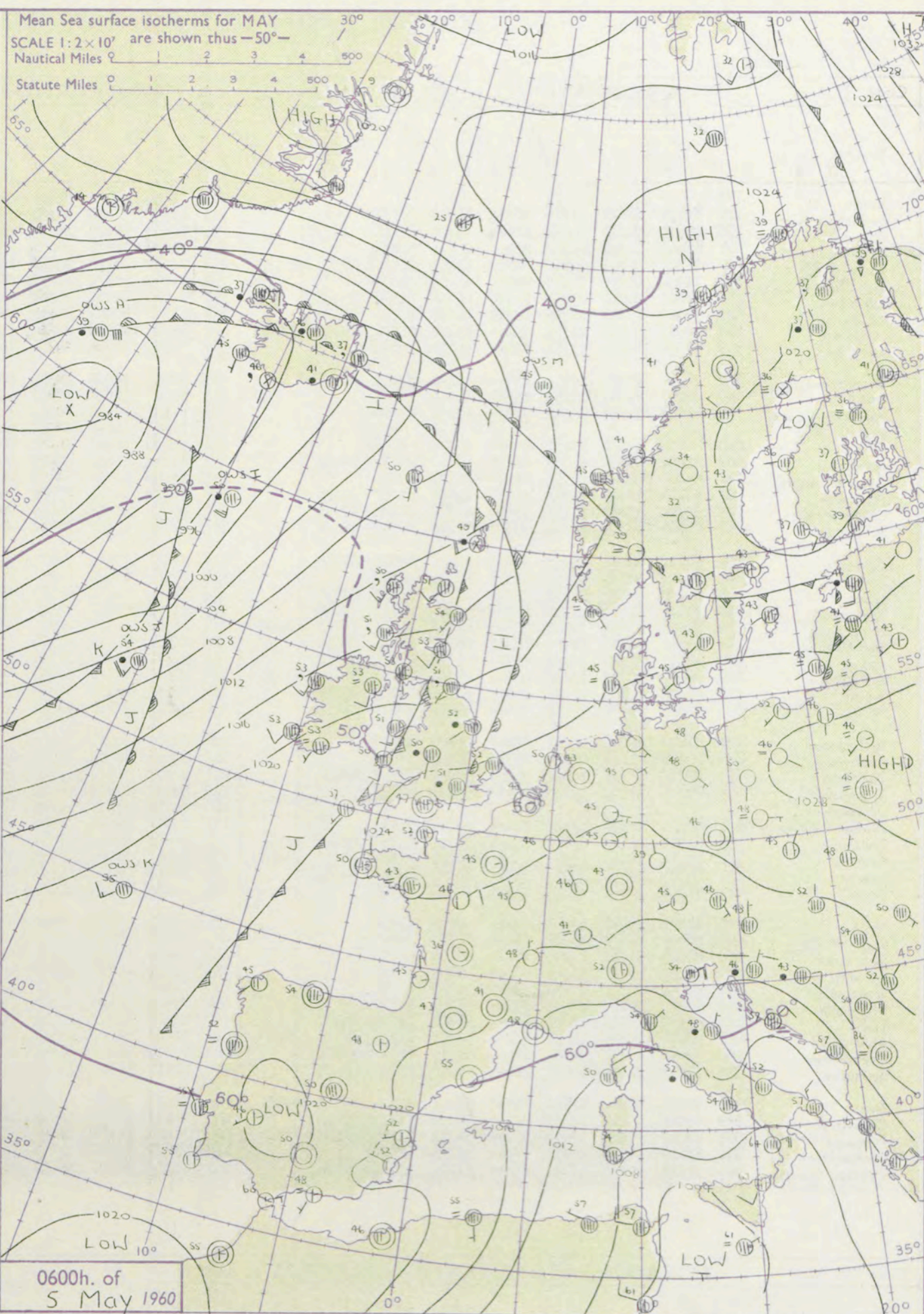
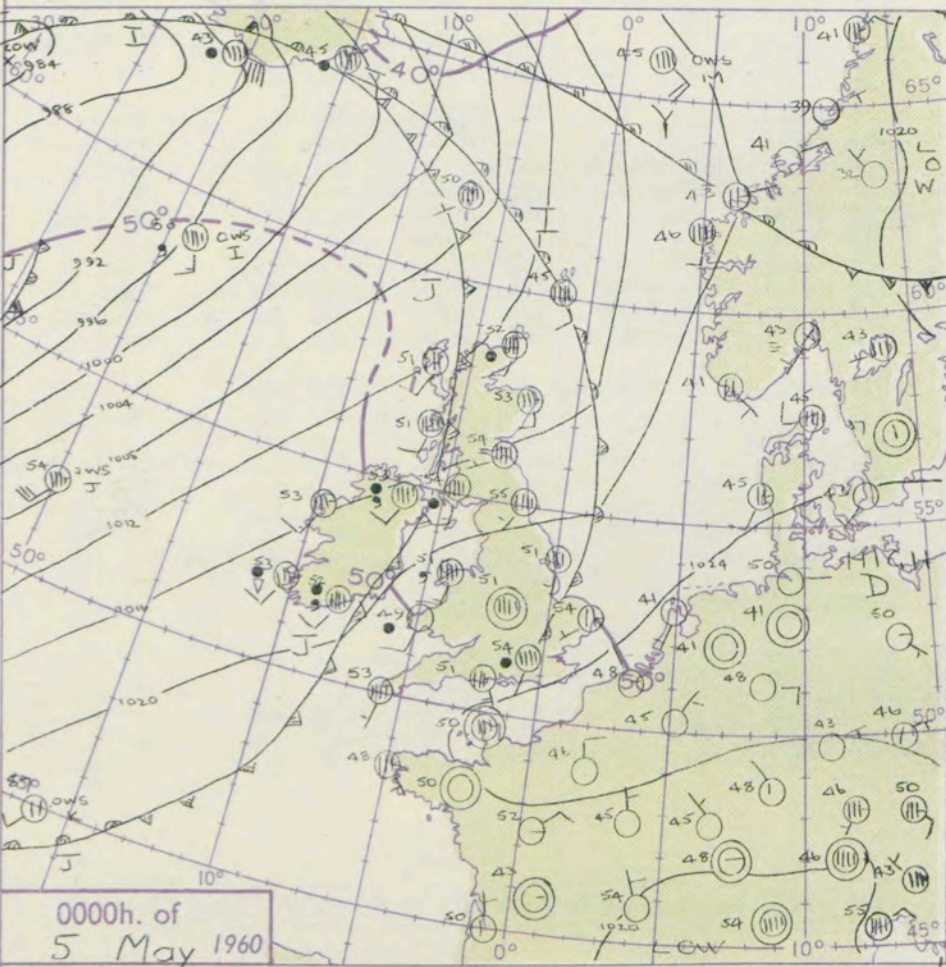
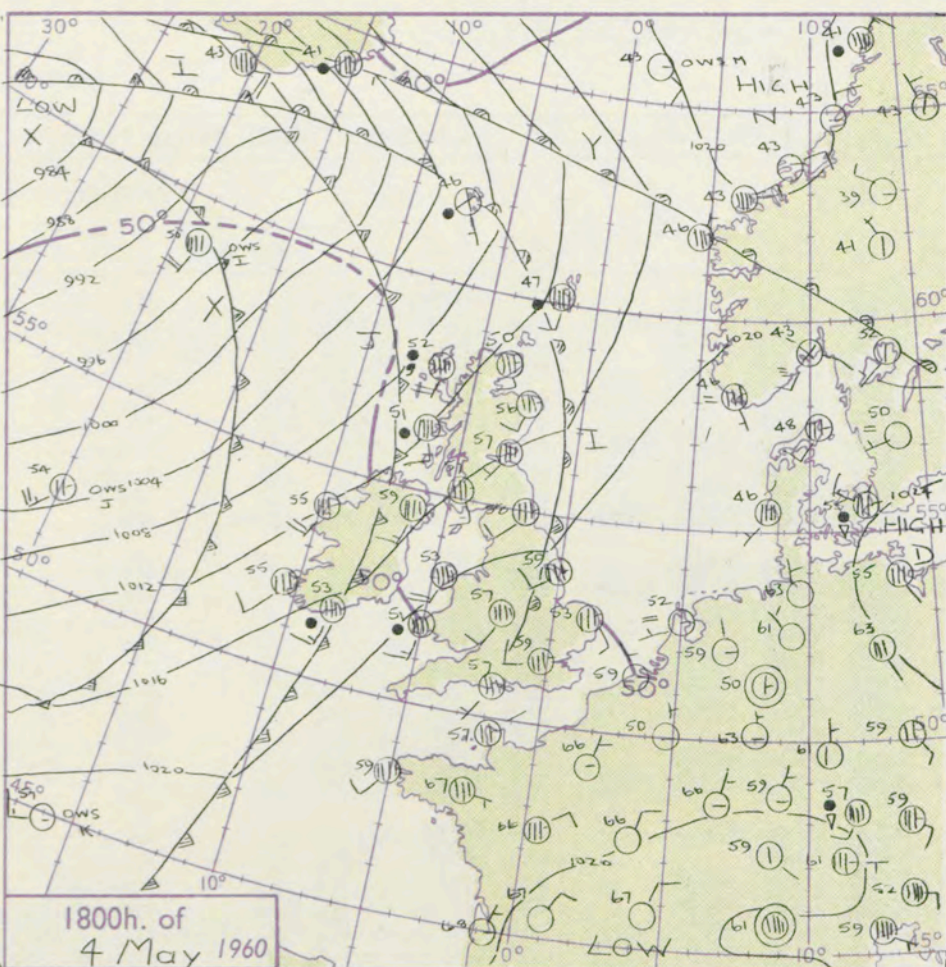
3-7

8-12

13-17

additional
er add

48-52



GENERAL SYNOPSIS DEVELOPMENT

A ridge of high pressure is expected to intensify over southern England and the North Sea while troughs of low pressure move north off western Ireland. Falling pressure near Azores will tend to move eastnortheast.

Issued at midday Thursday 5 May 1960

FORECAST for Great Britain and Northern Ireland until noon tomorrow

Mainly dry and rather warm in the south with some morning fog. Cloudy with rain or drizzle in northern districts dying out slowly apart from occasional drizzle in some western coastal areas.

OUTLOOK for the following 48 hours:-

Mainly dry and rather warm but occasional rain or drizzle in some western districts, possibly with thunder later.

DAILY WEATHER REPORT OF THE BRITISH METEOROLOGICAL OFFICE (contd.)

Code FM II.A		OBSERVATIONS at 00h. 5 May 1960										OBSERVATIONS at 06h. 5 May 1960										OBSERVATIONS during NIGHT				
Station	iii	Nddff	VVwww	PPPTT	N _h Ch _s Ch _s Ch _s	T _d T _d app	8N _s Ch _s h _s	8N _s Ch _s h _s	8N _s Ch _s h _s	iii	Nddff	VVwww	PPPTT	N _h Ch _s Ch _s Ch _s	T _d T _d app	8N _s Ch _s h _s	8N _s Ch _s h _s	8N _s Ch _s h _s	iii	RRRT _n T _n E	T _g T _g	WEATHER				
																						21h.—03h.	03h.—09h.			
Kew	775				53					775	72104	56022	24953	6563+	46205	86640	82399		775	97520	47	+	ir _o			
London Airport	772	82105	58606	23854	858++	45002	88657			772	81901	56606	24551	1567+	46106	81645	83359	88462	772	97501	47	ir _o	ir _o			
Gatwick	776	82201	58022	24251	856++	45105	88643			776	70000	59216	24748	2573+	46306	82650	86358		776	97480	45	+	ir _o			
Thorney Island	871	80000	58216	24452	857++	48101	88650			871	70000	48022	24949	7573+	47305	87656	84362		871	97490	44	ir _o	+			
Hurn	862	71605	56052	24151	50972	47105	82360	85363	85072	862	70000	23112	24447	50971	45302	81360	85363		862	00460	39	+	+			
Guernsey	894	20000	66031	25151	00901	34101	82075			894	31404	66030	24952	00902	38301	83075			894	00500	40	+	+			
Felixstowe	697	42603	48011	23951	10938	44206	81365	84080		697	70000	40031	24351	2577+	47204	82656	85359	87362	697	00490	40	+	+			
Gorleston	497	52405	60012	23654	20978	48107	82358	85270		497	82303	48021	24152	8097+	46205	88358			497	00490	42	+	+			
Mildenhall	578	82003	58036	23355	656++	42202	82708	86636	88656	578	82102	48606	24054	5577+	46312	85656	88360		578	97530	52	ir _o	ir _o			
Cardington	559	80000	61032	23354	855++	44102	88628			559	80000	37606	24250	1577+	48207	81656	85362	88464	559	97490	46	ir _o	ir _o			
West Raynham	485	72408	58012	23353	756++	44104	87630			485	82406	56606	24252	5577+	47210	85650	88460		485	97510	49	+	ir _o			
Wittering	462	82206	59606	23153	855++	47103	88622			462	72505	58016	23851	25671	47309	82635	86366	85075	462	97500	47	ir _o	ir _o			
Boscombe Down	746	71808	58026	24349	7097+	48205	87360			746	71501	50012	24747	1573+	45303	81656	87359		746	97460	38	ir _o	+			
Ross-on-Wye										627	72103	57028	23251	7097+	42303	85357			627	91490	46	+	pr _o			
Bristol	628	80000	58022	23452	8097+	46400	88460			628	71604	58042	24151	6087+	44308	86358	87359		628	00500	43	+	+			
Aberporth	502	82012	59606	21849	6587+	47103	86657	88460		502	81811	61026	22150	1567+	49304	81635	86358	88463	502	01491	47	ro _o	ro _o			
Rhoose (Cardiff)	715	80000	69216	23652	8097+	46103	88360			715	70000	62021	24850	5577+	47204	85650	87360		715	97500	45	ir _o	ir _o			
Plymouth	827	42608	32036	23851	10972	49104	81363	84076		827	70807	48216	23950	70930	48303	87359			827	97490	46	+	ir _o			
Chivenor	707	70000	59022	23351	1553+	46304	81625	87360		707	70908	56216	23350	7563+	47302	87640	87359		707	97490	45	+	ir _o			
St. Mawgan	817	81608	40032	23351	40937	51203	84360	88272		817	71710	40016	23352	2627+	52305	82704	86358	87465	817	97500	50	ir _o	ir _o			
Culdrose	809	72007	40102	23053	25632	52206	82645	86360		809	72007	37102	23053	673++	42301	86706	87650		809	00510	50	+	+			
Scilly	804	81907	48026	22353	854++	53102	88618			804	72005	40022	22453	754++	53303	87619			804	93521		ir _o	+			
Elmdon	534	80000	62022	23351	5577+	42205	85650	87360		534	81905	56606	23750	3577+	43302	83656	88458		534	97480	46	ir _o	ro _o			
Shawbury	414	81904	61606	22551	4557+	40104	84627	88458		414	81703	58616	23148	7557+	44306	87625	88458		414	01471	45	ir _o	ro _o			
Manchester	334	82009	56636	22049	354++	46107	83710	86713	88625	334	81710	48586	22848	35471	44303	83715	85630	88358	334	05471	45	ir _o	ro _o			
Squires Gate	318	82015	58616	21151	47511	46306	83720	88630		318	81609	36616	21848	35571	47205	83625	85656	87362	318	03471		ro _o	ro _o			
Valley	302	81917	56506	20751	6567+	49307	86633	88460		302	81817	48206	21151	7562+	47304	81706	87635	88460	302	92501	48	ro _o	id _o			
Ronaldsway	204	82121	32616	19650	4632+	48308	84708	84715	87635	204	82019	28516	19949	562++	49204	85703	88706		204	03491	48	ro _o	ro _o			
Silloth	214	82214	48586	19051	463++	50104	84708	88711		214	82113	48616	20149	364++	43707	83710	88715		214	01481	47	ro _o	ro _o			
Watnall	354	82505	37602	22552	3562+	45204	83630	88458		354	82606	28216	23249	2577+	44303	82650	88462		354	97471	44	ir _o	ro _o			
Spurn Head	396	81903	56026	21951	864++	49400	88710			396	82502	48608	22652	864++	47307	88715			396	97500		pr _o	ir _o			
Finningley	360	82105	48216	22154	857++	49400	88650			360	82006	56506	23150	856++	43209	88645			360	91500	48	ro _o	ir _o			
Dishforth	261	82111	28216	20954	554++	50001	85619	88634		261	82208	56616	22049	1577+	47206	81656	83358	86360	261	01491	48	ir _o	ro _o			
Tynemouth	262	82305	58022	19555	856++	50109	88630			262	82305	48505	20251	5552+	47306	85628	88458		262	97510	49	+	id _o			
Eskdalemuir										162	81714	32636	20746	871++	46208	88702			162	04461		ro _o	rr			
Mull of Galloway	131	82021	58636	17149	864++	49206	88715			131	82321	02515	18548	874++	48313	88710			131	03471		ro _o	rr			
Prestwick	135	81913	62616	16454	5552+	51111	81716	85625	88556	135	71807	62216	17853	756++	51208	81708	87632		135	03511	51	id _o	ro _o			
Renfrew	141	82214	48586	16354	464++	52204	82708	84712	88547	141	82512	56586	17952	36311	51213	83706	85708	88630	141	02511	51	id _o	ro _o			
Leuchars	171	82503	56102	15954	3577+	50202	83650	88360		171	82312	62026	17153	4647+	51312	84710	86628	88359	171	97531	50	ir _o	ro _o			
Dyce	091	71708	56046	15853	756++	50703	87645			091	82306	62216	16554	6577+	52308	81640	86656	88459	091	01521	51	ir _o	ro _o			
Wick	075	81915	56616	13052	857++	49706	88650			075	62212	83026	14951	38502	46212	81820	83645	86075	075	95482	45	ir _o	ro _o			
Cape Wrath	049	81809	66606	10752	864++	52704	88715			049	82013	81026	12850	874++	46210	88710			049	05481	48	ir _o	id			
Sule Skerry	010	81809	81616	11050	864++	50705	88710			010	82113	66026	12750	884++	50219	88615			010	03471	45					
Lerwick	005	81609	48216	13345	870++	45704	88701			005	92420	02616	12449	9+0++	49500	89+00			005	05452	43	f	ir _o			
Stornoway	026	62011	74206	11151	45632	50309	84640			026	72014	32535	13150	674++	50313	86710	87630		026	01491	47	ro _o	ro _o			
Benbecula	022	81913	48206	11651	862++	51114	88705			022	71914	63216	13351	554++	51211	81706	85616	87625	022	96501	50	ro _o	ro _o			
Tiree	100	81912	62036	14051	864++	51214	82706	88712		100	82014	48521	15651	663++	51310	82703	86708	88678	100	92501	49	ro _o	ro _o			
Aldergrove	917	82109	32596	16953	562++	53308	85703	86707	88709	917	71909	58106	18253	464++	51209	84710	85620	88635	917	03521	50	ro _o	ro _o			
Malin Head	980	72010	74016	14853	764++	51211	85717	87642		980	82012	82022	16353	856++	49209	88635			980	01521	47		+			
Belmullet	976	72016	62028	14453	785++	51210	83820	87630		976	82013	56508	16153	863++	51208	85706	88709		976	94511	49					
Birr	965	71704	58106	17653	763++	51211	84708	86711	87631	965	72002	70012	19152	764++	50210	85715	87635		965	01511	49					
Collinstown	969	82016	66216	18353	864++	50206	84713	88640		969	72103	67215	19453	764++	51210	83712	87636		969	01531	51					
Rineanna	962	71907	74026	17454	754++	50211	81715	84625	87640	962	31804	69031	19150	35600	48212	83640			962	93491	46					
Roches Point	952	82112	16596	18852	870++	52210	88701			952	72106	59106	20553	783++	51314	83708	87818		952	03511	51					
Valentia	953	72108	66806	17553	724++	51210	83713	87821		953	82108	66038	18753	864++	51207	88713			953	97521	51					

Code FM 21.A		OCEAN WEATHER STATION REPORTS at 00h.												OCEAN WEATHER STATION REPORTS at 06h.											
O.W.S.		YQL _{aaa}	LL _{oGG}	Nddff	VVwwWW	PPPTT	N _h Ch _{CH}	D _s s _{app}	8N _s Ch _s	8N _s Ch _s	OT _s TT _T	Id _w d _{PHw}	O.W.S.	YQL _{aaa}	LL _{oGG}	Nddff	VVwwWW	PPPTT	N _h Ch _{CH}	D _s s _{app}	8N _s Ch _s	8N _s Ch _s	OT _s TT _T	Id _w d _{PHw}	
A	50621	32500	80340	95616	88240	7742+	11709	87708	88520	05439	15437		A	50620	32606	80540	95636	87839	7732+	00201	87708	88520	05439	15436	
B	50565	48000	63418	69021	09038	61500	00214	84820	++++	00031	10469		B	50565	48006	63418	69022	08637	61500	00305	86820	88520	05132	10457	
C	50528	35500	72307	69022	82946	54402	00400	85815	++++	00142	12059		C	50528	35506	82919	63025	83845	854++	00308	88615	88520	05132	10457	
D	50440	41000	72920	63808	09349	724++	00220	87818	++++	05741	12837		D	50440	41006	42916	65808	10748	42500	00208	84820	88520	05132	10457	
I	50592	20100	81717	95505	95150	864++	32210	88708	++++	00149	11833		I	50590	19306	71824	98606	96950	5744+	32210	85710	85635	00048	11837	
J	50525	19800	72028	70011	06454	78400	41207	84815	87630	00152	12046		J	50524	19906	81926	60608	05254	854++	32707	88610	88520	00048	11837	
K	50450	15700	42312	70021	23257	00902	00213	84080	++++	00054	100+0		K	50449	16206	62314	70031	22455	66402	62603	86713	88520	00048	11837	
M	53560	02000	81420	74032	18145	855++	00704	++++	++++	05039	11434		M	53660	02006	91423	70022	15945	655++	00712	88520	88520	05137	11434	

H.M.S.O. Press, M.O. Dunstable.

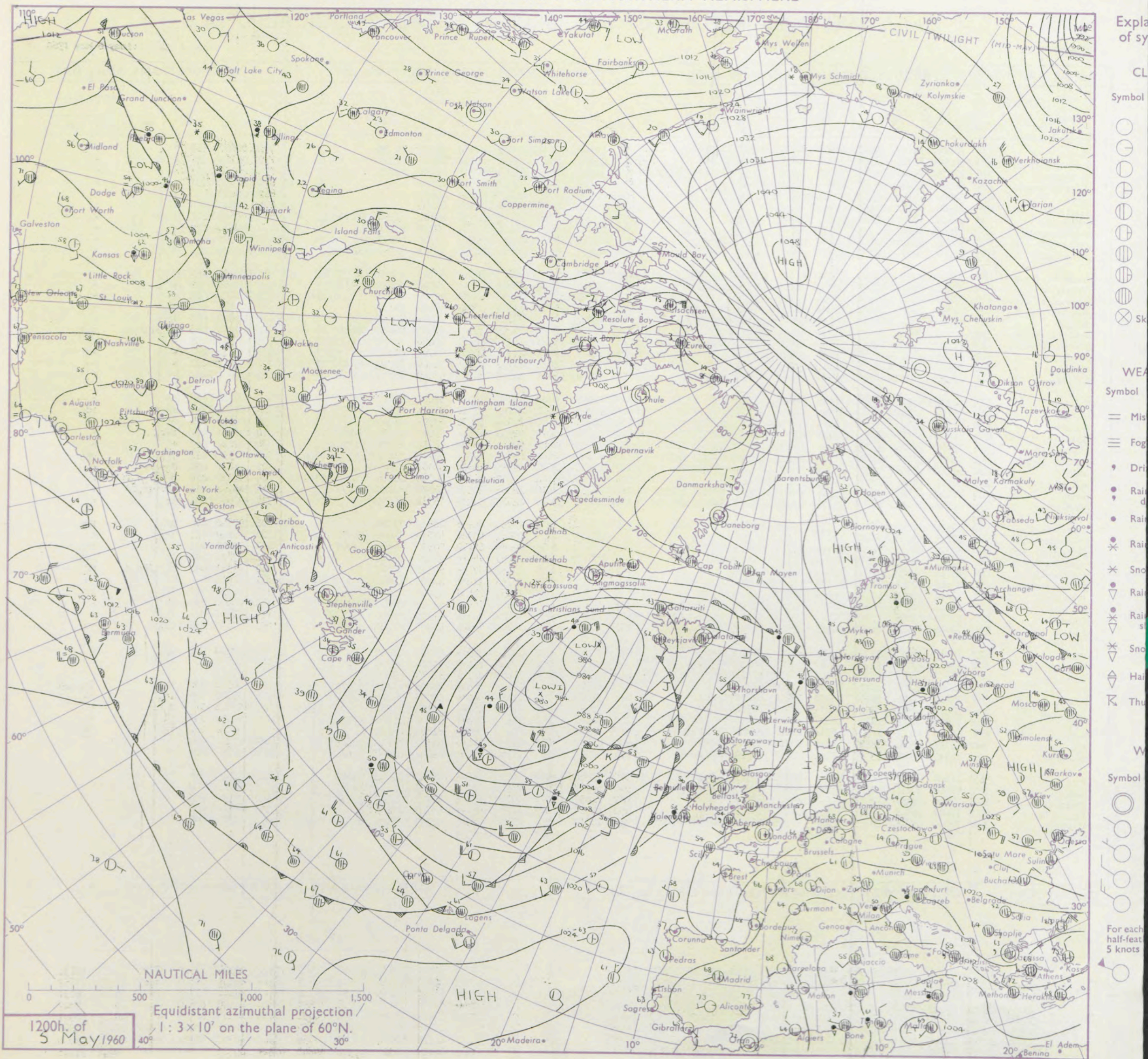
DAILY WEATHER REPORT OF THE BRITISH METEOROLOGICAL OFFICE

No. 35960

Date of Issue Friday 6 May 1960

OBSERVATIONS at 12h. 5 May 1960										OBSERVATIONS at 18h. 5 May 1960										OBSERVATIONS during DAY				
Station	iii	Nddff	VVwwwW	PPPTT	N _h Ch _s Ch _s H	T _d app	8N _s Ch _s h _s	8N _s Ch _s h _s	8N _s Ch _s h _s	iii	Nddff	VVwwwW	PPPTT	N _h Ch _s Ch _s H	T _d app	8N _s Ch _s h _s	8N _s Ch _s h _s	8N _s Ch _s h _s	iii	RRT x E	SSS	WEATHER		
																						09h.-15h.	15h.-21h.	
Kew	775	72706	74016	24563	40932	37812	84399	85099		775	52803	74031	22869	40952	35600	84399				772	00690	087	+	+
London Airport	772	50000	62016	24566	40971	43806	83365	83368		772	32905	69011	23068	20931	41706	82359				772	00700	081	+	+
Gatwick	776	72105	66026	24467	15841	40605	81657	84362	85075	776	12409	80021	23563	00901	45603	81075				776	00700	083	+	+
Thorney Island	871	61803	61022	25262	658++	47702	86658			871	02403	62020	24063	00900	41604					871	00630	081	+	+
Hurn	862	11809	74011	24963	10931	43802	81364			862	02306	70010	24063	00900	42603					862	00650		+	+
Guernsey	894	01508	66020	25462	00900	41802				894	00502	66020	24462	00900	41603					894	00600	130	+	+
Felixstowe	697	81601	43012	25460	8097+	46002	88359			697	61307	28022	24555	30932	48502	83360	85075			697	00600	016	+	+
Gorleston	497	71505	56012	25355	7097+	51207	87358			497	71708	56022	24152	7092+	50708	87459				497	00570	002	+	+
Mildenhall	578	82006	59036	24466	00907	39703	81070	88275		578	62704	66022	22869	00902	38705	86075				578	00700	073	+	+
Cardington	559	72508	74026	24167	40932	32805	84362	85075		559	52403	66022	23168	20932	37801	82362	84075			559	00700	086	+	+
West Raynham	485	82610	66026	24263	50972	42401	85366	88072		485	70607	66032	22963	30932	47703	83360	86075			485	00670	066	+	+
Wittering	462	72210	66022	23665	60932	37803	86365	87075		462	72710	70032	23363	356++	39503	83645	87657			462	00680	059	+	+
Boscombe Down	746	22409	66011	24466	11630	43807	81835			746	12505	64010	23863	10930	40304	81363				746	00690	092	+	+
Ross-on-Wye	627	62310	63021	23662	6099+	37802	86358			627	72106	66022	22763	5563+	43400	85635				627	97640	015	pr ₀	+
Bristol	628	62212	69032	24263	60931	43804	86360	83078		628	22807	64021	23563	20940	43502	82362				628	00660	063	+	+
Aberporth	502	82014	58505	23354	863++	51211	88707			502	72702	69026	23255	455++	51601	84620	87630			502	01581	013	id ₀ ir ₀ r ₀ d ₀	r ₀ d ₀
Rhoose (Cardiff)	715	62205	74026	24458	5857+	44000	81820	84640	86360	715	22909	74021	23758	20970	50400	82360				715	00630	039	+	+
Plymouth	827	21908	66011	25158	20930	50204	82362			827	11907	62010	24357	10930	52704	81362				827	00610	077	+	+
Chivenor	707	52607	66012	23863	50930	50704	85360			707	73110	28032	24156	5553+	54400	82710	85622	87359		707	00640	033	+	+
St. Mawgan	817	72008	66032	23963	2257+	48400	82825	86359		817	32608	58011	24057	36300	53000	83706				817	00630	053	+	+
Culdrose	809	32309	56101	24059	26405	54207	81707			809	22505	60100	23956	12432	52603	81812				809	00610	090	+	+
Scilly	804	82104	24285	24054	862++	54204	88705			804	50000	48031	24155	56300	52500	85707				804	92571	010	id ₀ f	id ₀
Elmdon	534	62110	61026	24063	20971	43801	82362	84075		534	32005	58011	22964	10970	43702	81359				534	00650	064	+	+
Shawbury	414	71910	64016	23260	5577+	41002	85656	86359		414	72612	66022	22959	786++	49203	81830	87650			414	97640	031	r ₀ r ₀	+
Manchester	334	72010	59026	23257	3577+	45000	83650	85358	87465	334	73003	32042	22659	5567+	48602	85635	87358			334	00610	005	+	+
Squires Gate	318	81808	50046	22856	4567+	49104	84630	87650	88460	318	72702	62046	22558	785++	50703	81820	84630	86640		318	91591	010	ir ₀	pr ₀
Valley	302	81813	23216	22452	661++	52208	86702	88704		302	22013	58020	22355	15602	51000	81635				302	01571	054	d ₀ d ₀ rr	+
Ronaldsway	204	82111	63456	21951	9+0++	51211	89+00			204	61605	56104	21952	16271	50704	81705	84362	85075		204	97531	028	d ₀ d ₀ r ₀ d ₀ ff	r
Silloth	214	82109	48516	22153	574++	51310	81708	85710	85715	214	52609	23016	22353	3853+	51500	82820	83656			214	01561	012	ddrrir ₀ dd	+
Watnall	354	82307	56216	23663	35678	43000	83635	86362	87275	354	52905	63012	22663	50930	45301	85362				354	97660	016	ir ₀	+
Spurn Head	396	72510	57032	23660	765++	47400	87720			396	71510	48258	23054	7097+	48502	87358				396	97640	012	pr ₀	pr ₀
Finningley	360	82212	59026	23561	30937	46801	83366	88275		360	70000	58042	23064	4573+	47300	84656	87359			360	97650	011	ir ₀	+
Dishforth	261	82210	56046	23156	1177+	48004	81850	88364		261	72406	40216	22656	65772	50500	86650	87460			261	92621	001	r ₀ r ₀ ir ₀	ir ₀
Tynemouth	262	82507	48025	22357	856++	47213	88630			262	72603	48018	22259	756++	49102	87634				262	97610	004	id ₀	pr ₀
Eskdalemuir	162	81710	11516	22249	870++	49107	88701			162	81508	32035	22452	871++	50301	88701				162	93551	004	r ₀ r ₀ FFd ₀ d ₀	FF
Mull of Galloway	131	82315	87464	21250	874++	50208	88710			131	62315	78284	20750	11432	48505	81818	83360	87075		131	00521			
Prestwick	135	72411	74026	19859	785++	51210	81820	87635		135	62609	70032	20257	28531	49202	81822	83359			135	00630	041	ir ₀	ir ₀
Renfrew	141	72511	69026	20259	781++	51210	82615	84820	87645	141	72610	74031	20460	785++	49302	81825	86640			141	00640	033	+	+
Leuchars	171	72513	66026	19163	78																			

CHART OF WEATHER IN PART OF NORTHERN HEMISPHERE



CHARTS OF WEATHER IN WEST EUROPE

nation
mbols

LOUD
Cloud
Amount
(oktas)

0
1 or less
2
3
4
5
6
7 or more
8
Obscured

ATHER
Weather

izzle
and
drizzle

and snow

W

shower

and snow
shower

W shower

shower

nderstorm

IND

Wind

speed

(knots)

Calm

1-2

3-7

8-12

13-17

Additional
er add

48-52

Mean Sea surface isotherms for MAY

SCALE 1:2 x 10' are shown thus -50°-

Nautical Miles 0 1 2 3 4 500

Statute Miles 0 1 2 3 4 500

0 1 2 3 4 500

0 1 2 3 4 500

0 1 2 3 4 500

0 1 2 3 4 500

0 1 2 3 4 500

0 1 2 3 4 500

0 1 2 3 4 500

0 1 2 3 4 500

0 1 2 3 4 500

0 1 2 3 4 500

0 1 2 3 4 500

0 1 2 3 4 500

0 1 2 3 4 500

0 1 2 3 4 500

0 1 2 3 4 500

0 1 2 3 4 500

0 1 2 3 4 500

0 1 2 3 4 500

0 1 2 3 4 500

0 1 2 3 4 500

0 1 2 3 4 500

0 1 2 3 4 500

0 1 2 3 4 500

0 1 2 3 4 500

0 1 2 3 4 500

0 1 2 3 4 500

0 1 2 3 4 500

0 1 2 3 4 500

0 1 2 3 4 500

0 1 2 3 4 500

0 1 2 3 4 500

0 1 2 3 4 500

0 1 2 3 4 500

0 1 2 3 4 500

0 1 2 3 4 500

0 1 2 3 4 500

0 1 2 3 4 500

0 1 2 3 4 500

0 1 2 3 4 500

0 1 2 3 4 500

0 1 2 3 4 500

0 1 2 3 4 500

0 1 2 3 4 500

0 1 2 3 4 500

0 1 2 3 4 500

0 1 2 3 4 500

0 1 2 3 4 500

0 1 2 3 4 500

0 1 2 3 4 500

0 1 2 3 4 500

0 1 2 3 4 500

0 1 2 3 4 500

0 1 2 3 4 500

0 1 2 3 4 500

0 1 2 3 4 500

0 1 2 3 4 500

0 1 2 3 4 500

0 1 2 3 4 500

0 1 2 3 4 500

0 1 2 3 4 500

0 1 2 3 4 500

0 1 2 3 4 500

0 1 2 3 4 500

0 1 2 3 4 500

0 1 2 3 4 500

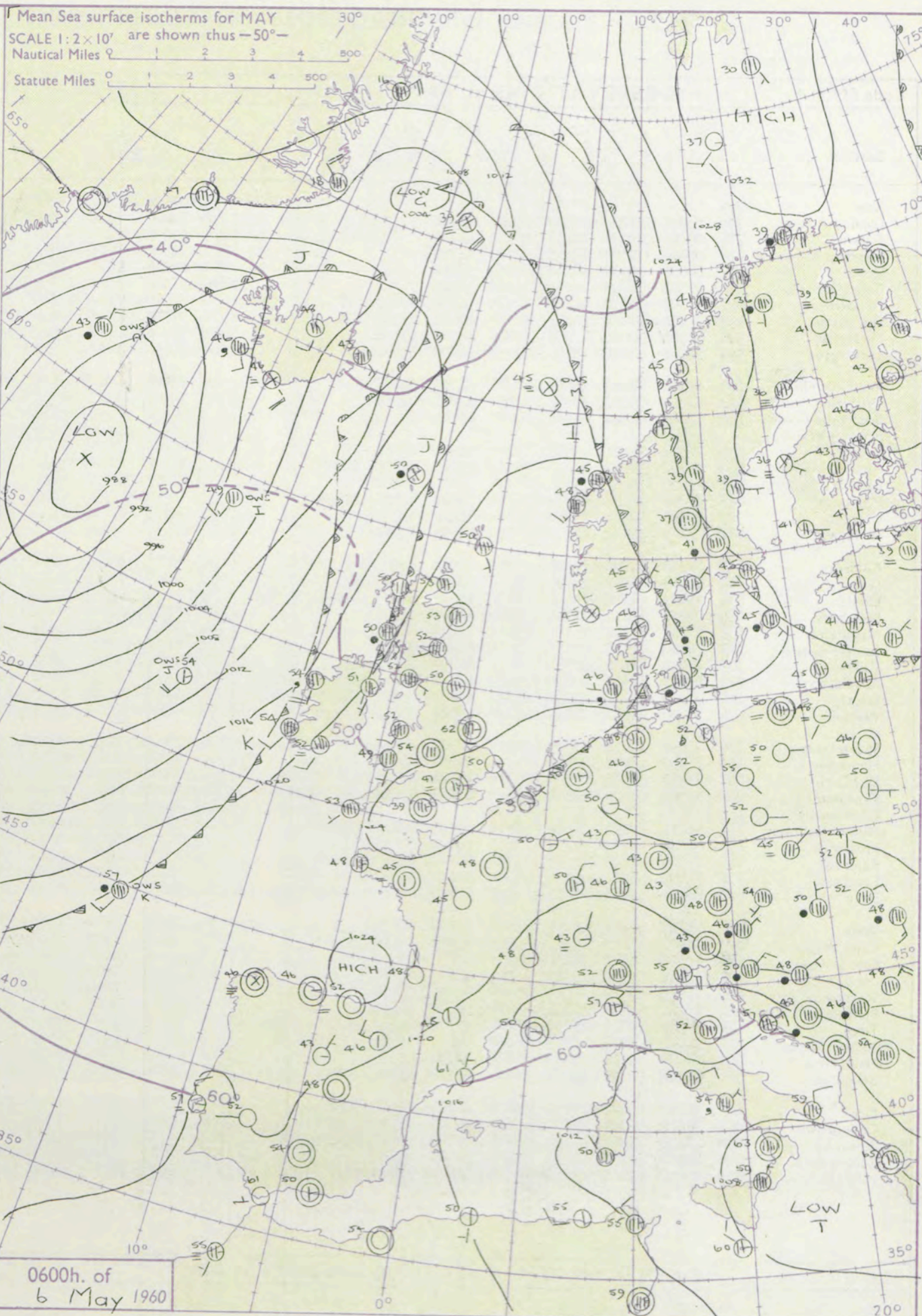
0 1 2 3 4 500

0 1 2 3 4 500

0 1 2 3 4 500

0 1 2 3 4 500

0 1 2 3 4 500



0600h. of
6 May 1960

Issued at midday Friday 6 May

1960

FORECAST for Great Britain and Northern Ireland until noon tomorrow

GENERAL SYNOPTIC DEVELOPMENT

The ridge of high pressure will persist over the North Sea and southern districts of the British Isles whilst weak troughs of low pressure move northeast across Northern Ireland and west and north Scotland.

Fog patches are likely over coasts and hills in Wales and western districts of England and light rain or drizzle will occur in parts of north and west Scotland and Northern Ireland. Over most parts of British Isles however the weather will be dry with bright periods and prolonged sunshine is likely in southeastern districts. It will be warm almost everywhere.

OUTLOOK for following 24 hours :-

Not much change is expected.

DAILY WEATHER REPORT OF THE BRITISH METEOROLOGICAL OFFICE (contd.)

Code FM II.A OBSERVATIONS at 00h. 6 May 1960										OBSERVATIONS at 06h. 6 May 1960										OBSERVATIONS during NIGHT				
Station	iii	Nddff	VVwww	PPPTT	N _h Ch _M CH	T _d T _d app	8N _s Ch _s h _s	8N _s Ch _s h _s	8N _s Ch _s h _s	iii	Nddff	VVwww	PPPTT	N _h Ch _M CH	T _d T _d app	8N _s Ch _s h _s	8N _s Ch _s h _s	8N _s Ch _s h _s	iii	RRT _n h _e	T _g T _g	WEATHER		
																						21h.—03h.	03h.—09h.	
Kew	775			53						775	42503	33022	23649	00906	44202	84099			775	00460	33	+	+	
London Airport	772	03005	56020	23852	00900	44400				772	50000	37100	24047	00902	43303	85070			772	00450	36	+	+	
Gatwick	776	00000	59020	24143	00900	41400				776	40000	37100	24240	00901	40504	84075			776	00370	33	+	+	
Thorney Island	871	00000	61020	24545	00900	41701				871	73301	56031	24146	00908	42202	87272			871	00410	35	+	+	
Hurn	862	00000	62020	24244	00900	39702				862	70000	39111	24439	20971	37306	81359	84074	85080	862	00360	29	+	+	
Guernsey	894	01502	66020	25052	00900	38502				894	50000	66021	24851	10945	41305	81362	85075		894	00500	37	+	+	
Felixstowe	697	71303	32032	24753	7097+	45000	87360			697	20000	40011	24650	20931	45302	82360			697	00490	43	+	+	
Gorleston	497	71904	56021	24651	7097+	47101	87360			497	71702	40021	24450	7097+	49304	87360			497	00480	44	+	+	
Mildenhall	578	31505	56011	23653	30930	46703	83358			578	31901	40011	23449	30931	43303	83358			578	00480	44	+	+	
Cardington	559	22601	48031	23845	10932	41000	81362			559	70000	40101	22946	40932	43305	84362	86075		559	00410	39	+	+	
West Raynham	485	41908	58012	23853	4093+	45202	84358			485	31806	40011	23650	30930	43303	83360			485	00490	39	+	+	
Wittering	462	61804	66012	23154	6093+	45601	86359			462	52903	37021	23552	50931	48303	85359			462	00490	42	+	+	
Boscombe Down	746	00000	48020	24550	00900	41602				746	50000	28101	24644	35632	39304	83645			746	00420	30	+	+	
Ross-on-Wye										627	70000	24022	23750	55601	47305	85640			627	00490	41	+	+	
Bristol	628	72304	64021	24353	757++	50500	87656			628	72003	58021	24051	65731	49107	86650	84360	85075	628	00500	42	+	+	
Aberporth	502	31802	58011	23749	15502	47103	81625	83075		502	81906	66021	23549	855++	47303	82712	88625		502	97471	43	+	ir _o od _o	
Rhoose (Cardiff)	715	80000	48101	24451	8097+	51601	88360			715	73502	05444	24350	46001	50204	84700	85075		715	00460	42	F	FFFFf	
Plymouth	827	70000	18021	24752	2633+	50601	82707	87360		827	70702	09454	24050	6633+	49301	86706	87360		827	00490	46	+	f	
Chivenor	707	80905	40022	24354	863++	52202	88709			707	80905	26032	24150	864++	48301	88710			707	00490	45	+	+	
St. Mawgan	817	21309	48101	24151	20930	51805	82360			817	91707	02434	24050	0+9++	50500	89+00			817	00480	46	+	FF	
Culdrose	809	31703	56101	24153	35500	52803	83620			809	90000	F6474	23749	9+0++	49502	89+00			809	00490	45	FF	FF	
Scilly	804	80000	32032	24253	854++	53101	88614			804	82305	48022	23653	864++	53501	88713			804	00510		+	+	
Elmdon	534	60000	56022	23949	2563+	45702	82645	85359		534	60000	17101	24244	25831	42304	82657	84070		534	00430	37	+	+	
Shawbury	414	50000	62012	23350	50930	48602	85358			414	70000	48102	23648	25736	48305	82650	87275		414	00440	35	+	+	
Manchester	334	81805	58022	23154	856++	49400	88630			334	61906	23102	23351	4567+	48303	84645	86365		334	00500	46	+	+	
Squires Gate	318	70000	61028	23153	755++	49400	87627			318	70000	61022	23050	755++	49201	81709	87622		318	97471	39	+	ir _o	
Valley	302	72012	61032	22951	756++	49202	87635			302	81909	74022	22852	856++	49203	88630			302	00501	47	+	+	
Ronaldsway	204	80000	61031	22449	16437	47400	81710	83362	88275	204	72109	62032	22250	16336	47102	81709	85360	87275	204	00481	40	+	+	
Silloth	214	70000	74031	22947	35676	45501	83645	84360	86272	214	72009	47012	22749	25676	47301	81714	83360	86272	214	00431	40	+	+	
Watnall	354	30000	48041	23555	35800	48300	83657			354	40000	18102	23751	10931	48107	81359	84075		354	00510	39	+	+	
Spurn Head	396	71404	32022	23350	7097+	48400	87358			396	70000	48031	22852	3553+	46400	83625	85358		396	00490		+	+	
Finningley	360	70000	48042	23555	757++	49400	87656			360	40000	09044	23752	45700	47307	84656			360	00510	46	+	ff	
Dishforth	261	72707	23046	23350	757++	47601	87650			261	70402	32052	22950	22682	47300	82835	83360	85075	261	00481	45	+	+	
Tynemouth	262	72705	61022	22554	756++	48102	87640			262	60000	32022	22550	656++	47400	88636			262	00500	44	+	+	
Eskdalemuir										162	81903	58022	23247	862++	47102	88705			162	00451	46	+	+	
Mull of Galloway	131	81811	78022	21649	3557+	47400	83620	88360		131	71816	78032	20848	6551+	48506	86620	87460		131	00471		+	+	
Prestwick	135	41105	80012	21152	35635	46001	82635	83645		135	81107	74021	20852	3557+	48302	82618	83625	86635	135	00480	45	+	+	
Renfrew	141	71705	66022	21654	3573+	49104	83650	87358		141	70000	37042	21351	55731	47103	85650	87360		141	00490	46	+	+	
Leuchars	171	72409	58042	20754	757++	49303	87656			171	82506	66032	20652	857++	49203	88656			171	00511	49	+	+	
Dyce	091	80000	56042	21052	857++	50102	82635	88650		091	70000	59042	21053	55708	50501	85656	86275		091	00500	47	+	+	
Wick	075	11202	83011	21051	15600	46304	81630			075	71402	89021	20653	756++	48304	87640			075	00490	39	+	+	
Cape Wrath	049	81805	83022	19751	3561+	49207	83630	88460		049	70000	83032	19053	756++	49201	876								

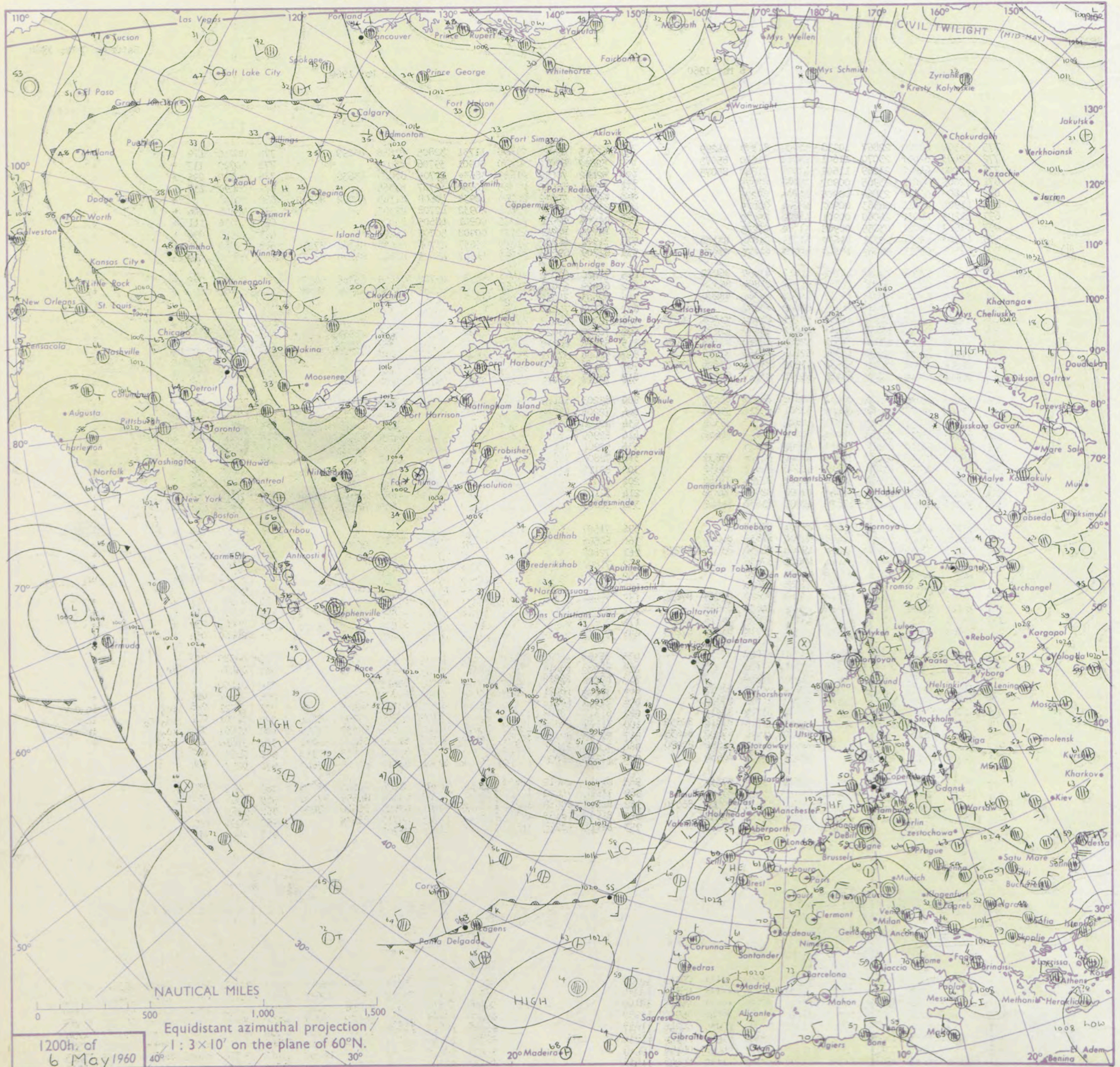
DAILY WEATHER REPORT OF THE BRITISH METEOROLOGICAL OFFICE

No. 35961

Date of Issue Saturday 7 May 1960

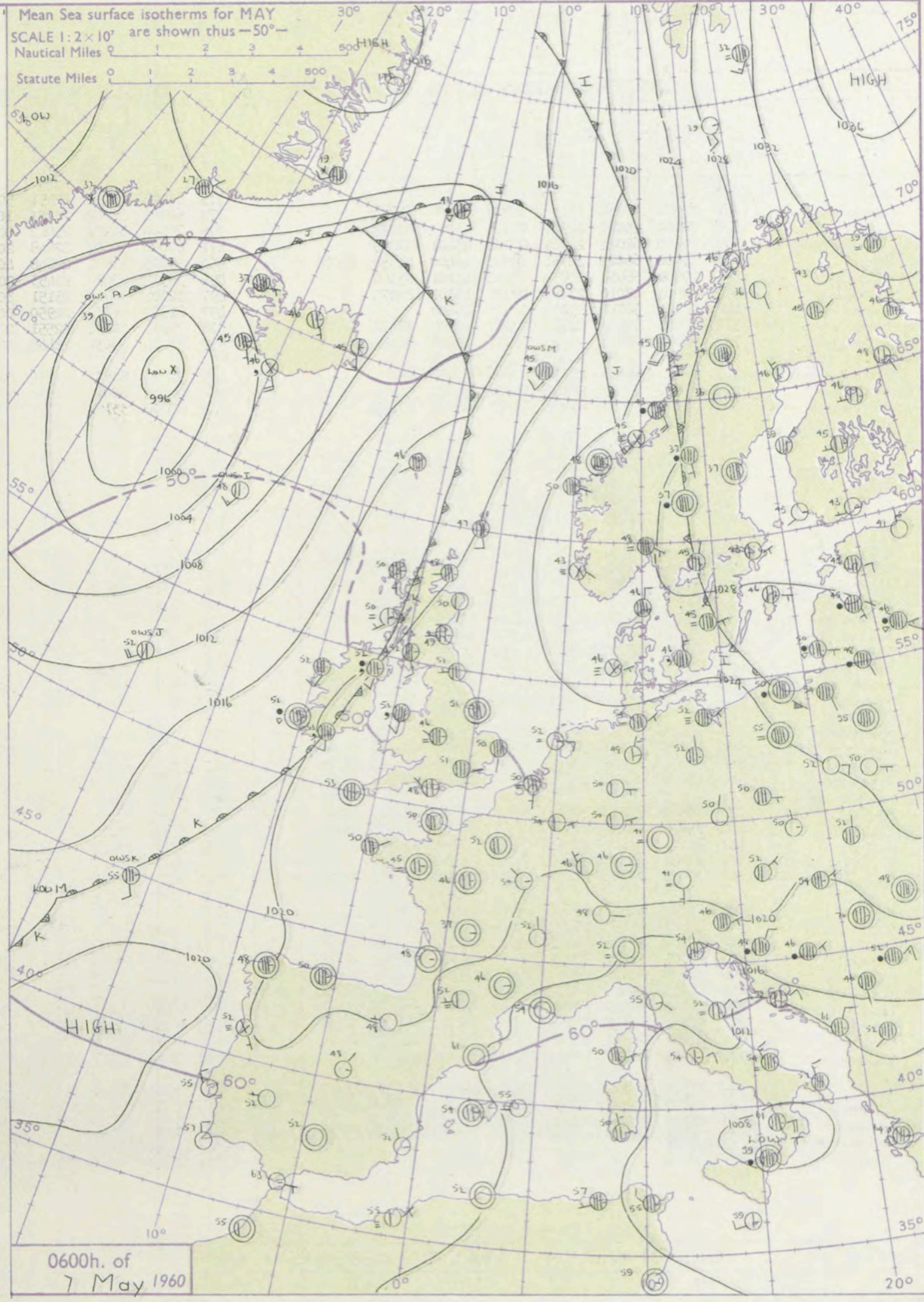
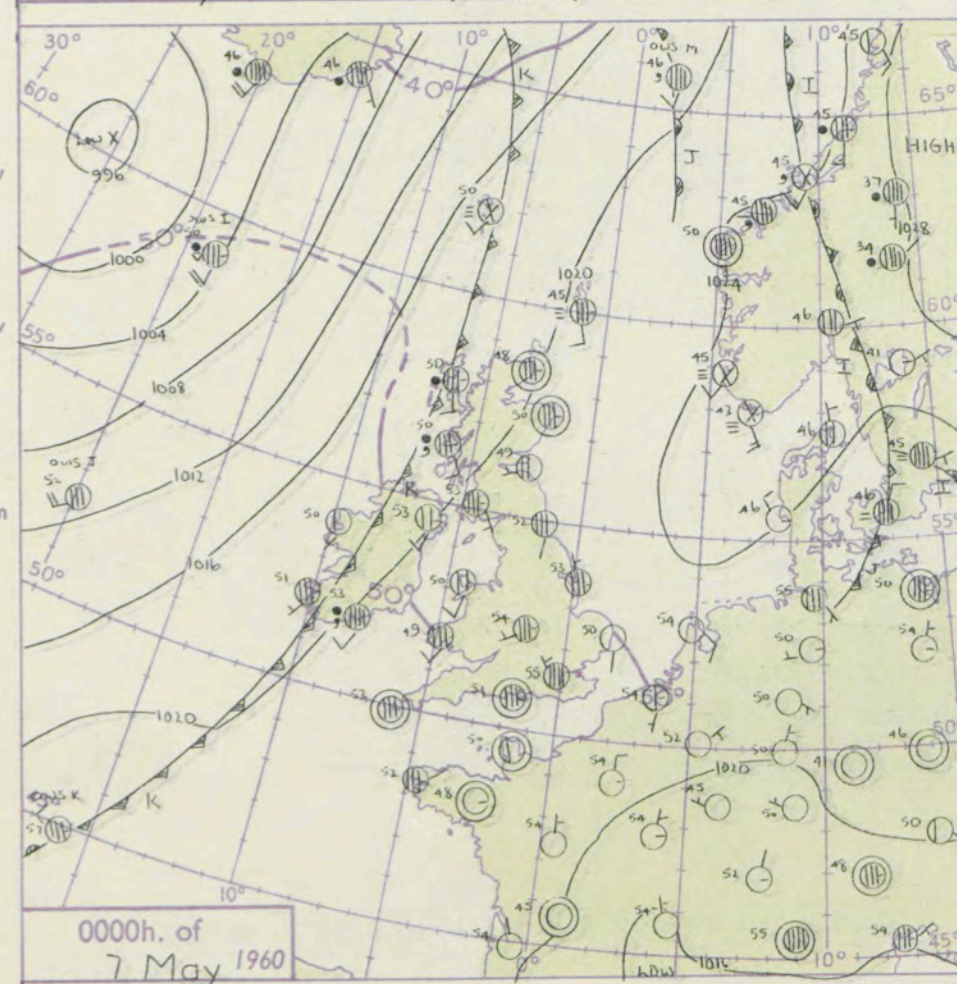
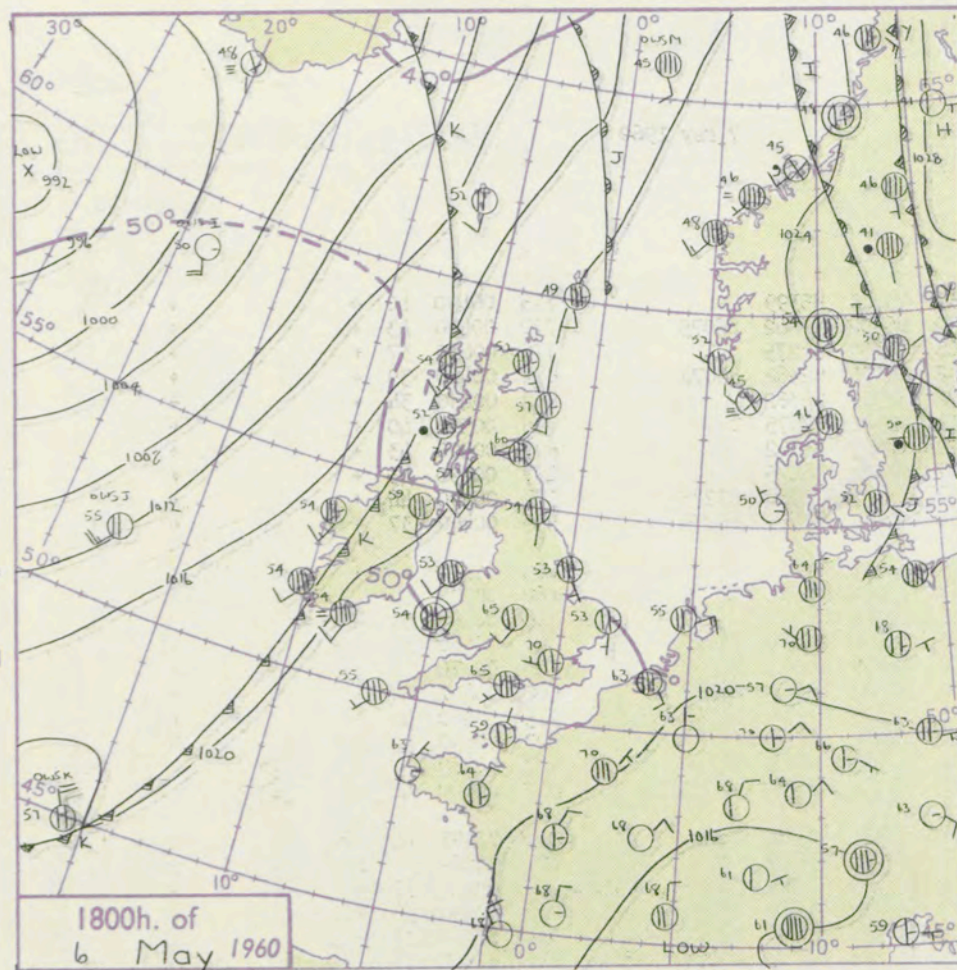
OBSERVATIONS at 12h.										OBSERVATIONS at 18h.										OBSERVATIONS during DAY				
Station	ill	Nddff	VVwww	PPPTT	N _h Ch _M Ch _H	T _d app	8N _s Ch _s h _s	8N _s Ch _s h _s	8N _s Ch _s h _s	ill	Nddff	VVwww	PPPTT	N _h Ch _M Ch _H	T _d app	8N _s Ch _s h _s	8N _s Ch _s h _s	8N _s Ch _s h _s	ill	RRT	T _s F	SSS	WEATHER	
																							09h.—15h.	15h.—21h.
Kew	775	42304	48020	22867	10938	35708	81399	84299		775	62705	69021	21570	11731	32805	81856	86099		775	00710	122	+		+
London Airport	772	52403	62031	23070	11601	45710	81840	85075		772	52807	69012	21470	00901	39706	85075			772	00720	117	+		+
Gatwick	776	50000	64022	23269	11601	43707	81840	85075		776	52412	70022	21669	3863+	47705	81840	83656		776	00720	095	+		+
Thorney Island	871	72003	59031	23965	00902	45706	87075			871	72401	66022	22365	7093+	39707	87365			871	00690	117	+		+
Hurn	862	71808	66022	23864	00908	45704	87276			862	62207	75012	22265	10932	40608	81365	84072 86078		862	00690		+		+
Guernsey	894	41904	62012	24563	00902	40804	84075			894	23503	60030	23661	20932	42708	82362			894	00650	126	+		+
Felixstowe	697	51205	48031	24060	00901	45806	85072			697	41005	48012	22755	00901	48605	84075			697	00630	111	+		+
Gorleston	497	71607	48021	23855	00908	51706	87275			497	51804	56012	22753	00908	50709	85275			497	00550	096	+		+
Mildenhall	578	42706	59031	22771	11632	41711	81835	83360		578	71901	66022	21270	45637	43706	84656	85362 87275		578	00730	086	+		+
Cardington	559	52508	63011	22969	28742	42605	81856	84075		559	62709	69022	21767	11647	46605	81840	83270 85075		559	00710	119	+		+
West Raynham	485	62302	62021	22467	11702	45610	81850	86072		485	70406	62012	21465	35732	49702	83650	85388 86075		485	00700	072	+		+
Wittering	462	72312	62022	22868	12752	51703	81850	86358		462	62909	63031	21667	44708	50602	81845	84650 86280		462	00700	089	+		+
Boscombe Down	746	80000	64021	23467	10937	41708	81360	88280		746	62403	74012	22166	00902	44504	86080			746	00700	119	+		+
Ross-on-Wye	627	42306	63021	22865	31641	46809	83830			627	22308	70020	21464	11601	48705	81830			627	00670	095	+		+
Bristol	628	62507	63022	23762	11538	52705	81824	83366 86278		628	72706	65032	22163	11501	49710	81825	87075		628	00650	116	+		+
Aberporth	502	72311	82016	23357	784++	46802	85818	87622		502	70000	83022	22554	55538	48603	85627	86275		502	00601	015	+		+
Rhoose (Cardiff)	715	62203	82024	23958	21531	52805	82820	83365 86075		715	52908	80012	22659	18508	50606	81825	85280		715	00620	065	+		+
Plymouth	827	71911	58022	24558	10938	52102	81360	87275		827	52008	37031	23256	00901	52506	85075			827	00600	098	+		+
Chivenor	707	73011	59022	24259	58538	53502	83822	83628 87272		707	63208	79022	22859	11502	50503	81825	86075		707	00630	085	+		+
St. Mawgan	817	72710	66024	24358	68431	55001	83815	84625		817	73007	66021	22956	45538	50703	84625	86275		817	00630	066	+		+
Culdrose	809	72505	60102	24057	62431	53801	86818	84272		809	82203	59102	22756	22531	51807	82825	88270		809	00590	066	+		+
Scilly	804	61906	59022	24360	48409	50801	82814	83645		804	72205	58022	23155	755++	53708	87622			804	00610	012	+		+
Elmdon	534	72408	58051	23363	41631	48604	84835	85364		534	42108	62011	21965	11601	48707	81835	83075		534	00670	083	+		+
Shawbury	414	62707	85012	23159	68601	46808	83835	84640		414	62909	78012	21563	44602	49602	84635	85075		414	00650	087	+		+
Manchester	334	72208	66022	23260	725++	43000	87825			334	52904	74022	21462	21661	46710	82835	85075		334	00640	051	+		+
Squires Gate	318	72705	77016	23457	785++	48400	81825	87637		318	72806	74022	22357	7853+	47602	81828	87635		318	00600	043	+		+
Valley	302	71912	74012	23056	784++	52802	82818	87630		302	82112	82022	21853	55677	40705	85635	86360 88075		302	00570	002	+		+
Ronaldsway	204	71913	66022	22354	756++	48102	81713	87640		204	82011	66022	21652	856++	48604	81712	88640		204	00540	004	+		+
Silloth	214	72114	66032	23056	6854+	49001	82825	86632		214	72108	80022	22354	3863+	48602	81822	83640 87358		214	00570	022	+		+
Watnall	354	72906	59012	22663	12678	49802	81830	84460		354	52603	64021	21264	14608	47704	81640	85275		354	00670	097	+		+
Spurn Head	396	51109	16101	22655	53500	49701	83920			396	71507	32032	21553	5954+	49706	85920			396	00610	054	+		+
Finningley	360	62407	58021	22967	12602	50704	81835	86080		360	62506	66032	21765	11601	47603	81835	86080		360	00690	090	+		+
Dishforth	261	72311	58042	22562	41636	49704	84830	83070 87275		261	72808	58042	21562	00906	47701	87275			261	00660	085	+		+
Tynemouth	262	71403	58022	22355	756++	49602	87636			262	71802	48022	21054	756++	48602	87630			262	00590	029	+		+
Eskdalemuir	162	71713	74022	22656	7253+	45803	87820			162	81508	83802	22552	885++	47102	84822	88650		162	97601	017	+		pr
Mull of Galloway	131	81816	78022	21651	855++	49203	88620			131	81820	78022	20649	854++	47707	88618			131	00520				
Prestwick	135	72507	82022	20959	705++	48400	82820	83625 87635		135	71909	81022	20057	7853+	47704	81825	87635		135	00590	021	+		+
Renfrew	141	72111	70012	20959	6854+	49803	84822	85645		141	82204	66022	20256	356++	49806	83630	87640		141	00630	012	+		+
Leuchars	171	82409	70032	20061	526+7	50707	85835	88275		171	72611	66022	19260	40632	48601	81835	84645 86070		171	00661	039	+		+
Dyce	091	71608	70022	20162	48408	49808	81718	83827 87275		091	71708	59042	19357	68632										

CHART OF WEATHER IN PART OF NORTHERN HEMISPHERE



CHARTS OF WEATHER IN WEST EUROPE

ation
bols
UD
Cloud
mount
(oktas)
0
1 or less
2
3
4
5
6
7 or more
8
Obscured
THER
Weather
le
and
hizzle
and snow
shower
and snow
ower
shower
shower
derstorm
ND
Wind
speed
(knots)
Calm
1-2
3-7
8-12
13-17
Additional
er add



Mean Sea surface isotherms for MAY
SCALE 1:2x10⁷ are shown thus -50°-
Nautical Miles 0 1 2 3 4 500
Statute Miles 0 1 2 3 4 500

Issued at midday Saturday 7 May 1960

FORECAST for Great Britain and Northern Ireland until noon tomorrow
Rain or drizzle will occur in parts of Northern Ireland, west and north Scotland but amounts will be mostly slight. Coastal and hill fog patches are likely in Wales and western districts of England with light rain or drizzle perhaps in a few places. However, over most parts of the British Isles it will continue dry and warm with bright periods.

OUTLOOK for the following 24 hours:-
Mainly dry and warm in the east. Chance of rain and perhaps thunderstorms in the west.

GENERAL SYNOPTIC DEVELOPMENT

A ridge of high pressure will persist from Scandinavia across the North Sea to southern districts of the British Isles. A shallow depression will approach northwest Spain and the Bay of Biscay rather slowly from the Atlantic. The weak frontal trough of low pressure across Scotland and Ireland will be almost stationary.

DAILY WEATHER REPORT OF THE BRITISH METEOROLOGICAL OFFICE (contd.)

Code FM 11.A		OBSERVATIONS at 00h.										OBSERVATIONS at 06h.										OBSERVATIONS during NIGHT									
Station	iii	Nddff	VVwwwW	PPPTT	N _h Ch _M CH	T _d T _d app	8N _s Ch _s h _s	8N _s Ch _s h _s	8N _s Ch _s h _s	iii	Nddff	VVwwwW	PPPTT	N _h Ch _M CH	T _d T _d app	8N _s Ch _s h _s	8N _s Ch _s h _s	8N _s Ch _s h _s	iii	RRRT _n E	T _g T _g	WEATHER									
																						21h.—03h.	03h.—09h.								
Kew	775			55						775	50000	48022	22351	50930	45203	85399			775	00490	40	+	+								
London Airport	772	83104	61031	22355	00907	44201	88275			772	60702	33042	22251	10932	46302	81362	86075		772	00490	43	+	+								
Gatwick	776	70000	59022	22947	00908	43002	87275			776	70000	40102	23042	00908	41304	87275			776	00410	37	+	+								
Thorney Island	871	70000	62022	22949	00902	43401	87075			871	60000	56402	22648	20932	44304	82362	86072		871	00460	39	+	+								
Hurn	862	70000	66022	22951	10941	42400	81358	87070		862	53003	60021	22648	40972	44301	84362			862	00430	34	+	+								
Guernsey	894	40000	56050	23854	30932	42101	83360			894	30502	66020	23453	20931	42301	82075			894	00510	40	+	+								
Felixstowe	697	20901	48010	23252	00901	45301	82075			697	32902	35011	23151	30972	47305	83362			697	00500	43	+	+								
Gorleston	497	01802	56011	23050	00900	48400				497	81802	56031	22950	00907	49302	88275			497	00490	43	+	+								
Mildenhall	578	81505	59022	22452	00907	40201	88272			578	71601	56032	22551	20937	41305	82360	87275		578	00490	44	+	+								
Cardington	559	20000	58011	22348	20931	43101	82362			559	60000	56031	22448	30932	43204	83365	85075		559	00440	37	+	+								
West Raynham	485	71706	58022	22550	00908	43400	87275			485	71809	58032	22751	00908	43204	87275			485	00470	40	+	+								
Wittering	462	70000	59022	22155	15608	49001	81640	87275		462	60304	48011	22552	10948	48303	81362	86275		462	00500	42	+	+								
Boscombe Down	746	80000	56032	23053	00902	46101	88078			746	60000	33101	23049	60931	47103	86362			746	00460	31	+	+								
Ross-on-Wye										627	70000	48021	22947	4567+	45303	84630	86460		627	00460	37	+	+								
Bristol	628	71803	58011	22852	00902	48001	87078			628	70000	24101	23248	60932	47304	86359	85078		628	00470	38	+	+								
Aberporth	502	72009	81022	22649	60958	47701	86358	86272		502	71707	69022	22749	1578+	48204	81650	87358		502	00481	46	+	+								
Rhose (Cardiff)	715	63203	58032	23249	25608	47501	82630	86275		715	72803	48042	23449	15771	47305	81656	83364	86075	715	00460	41	+	+								
Plymouth	827	70704	20022	23052	30938	50705	83365	87275		827	50806	01444	23050	50930	49400	85360			827	00490	45	+	F								
Chivenor	707	70000	66022	23150	4555+	47605	84628	87360		707	60906	66022	23150	25531	47301	82628	84360		707	00480	45	+	+								
St. Mawgan	817	80000	56022	23252	36377	50603	83709	88275		817	60000	56012	23151	6577+	51400	86650	83360		817	00500	48	+	+								
Culdrose	809	80000	50102	23251	856++	50603	82620	88645		809	60000	40102	22852	6853+	50302	81822	86635		809	97491	47	+	ir _o								
Scilly	804	70000	48022	23253	755++	53400	87622			804	70000	48028	22453	755++	52400	87625			804	94521		pr _o	ir _o								
Elmdon	534	72407	58031	22754	00906	48202	87275			534	72901	20101	23446	30971	45205	81359	83368	85075	534	00420	37	+	+								
Shawbury	414	80000	48102	22750	20937	46104	82362	88275		414	70000	68022	23147	10938	45305	81365	87270		414	00450	34	+	+								
Manchester	334	73304	48042	22651	55702	45302	85650	86070		334	72204	09464	22746	45732	44106	84656	85362	87070	334	97460	38	+	fir _o								
Squires Gate	318	21101	50041	22445	00908	44001	82273			318	70000	24101	22745	5577+	45206	81640	85656	85360	318	91411	33	+	ir _o								
Valley	302	51910	74022	22050	55600	49802	83630			302	81808	56502	22252	862++	51203	88705			302	97491	45	+	id _o								
Ronaldsway	204	71506	62032	21650	762++	48801	87704			204	92208	03434	21948	9+0++	48202	89+01			204	97481	41	+	f								
Silloth	214	82006	69021	22252	456++	48602	84634	88642		214	72108	63022	22452	756++	49306	81715	87645		214	00500	43	+	+								
Watnall	354	70000	48022	22455	35608	46203	83645	87275		354	50000	25022	22450	00938	46303	84362	83075		354	00470	38	+	+								
Spurn Head	396	73307	56022	21953	7093+	49400	87358			396	60000	24032	22551	60940	47104	86358			396	00490		+	+								
Finningley	360	83005	32032	22654	357++	48202	83650	88656		360	53003	20012	22850	11652	46303	81840	83362	85075	360	00490	44	+	+								
Dishforth	261	73008	74012	22449	10938	45001	81368	87275		261	73207	69032	23047	45632	44306	84840	86360		261	00440	41	+	+								
Tynemouth	262	61902	48022	22252	656++	46202	86630			262	42603	48012	22551	45600	46104	84645			262	00500	40	+	+								
Eskdalemuir										162	81505	66022	23048	855++	47308	88620			162	97471	44	+	ir _o								
Mull of Galloway	131	71820	78022	20049	3843+	47400	83818	85620	87359	131	82012	F4464	20447	863++	47402	88708			131	00461											
Prestwick	135	71406	74022	19953	65731	47702	82630	86650		135	71609	70022	20452	6853+	48206	84825	86650		135	97500	47	+	pr _o								
Renfrew	141	71505	66022	20653	75700	47303	87650			141	80000	74022	20752	455++	48302	81715	84620	88645	141	00480	40	+	+								
Leuchars	171	42507	63011	20049	30931	46704	83358			171	52606	70021	20549	55700	46207	85650			171	00460	41	+	+								
Dyce	091	70000	70032	20150	35606	44203	83645	87270		091	21901	70011	20650	15780	46305	81650			091	00450	44	+	+								
Wick																															

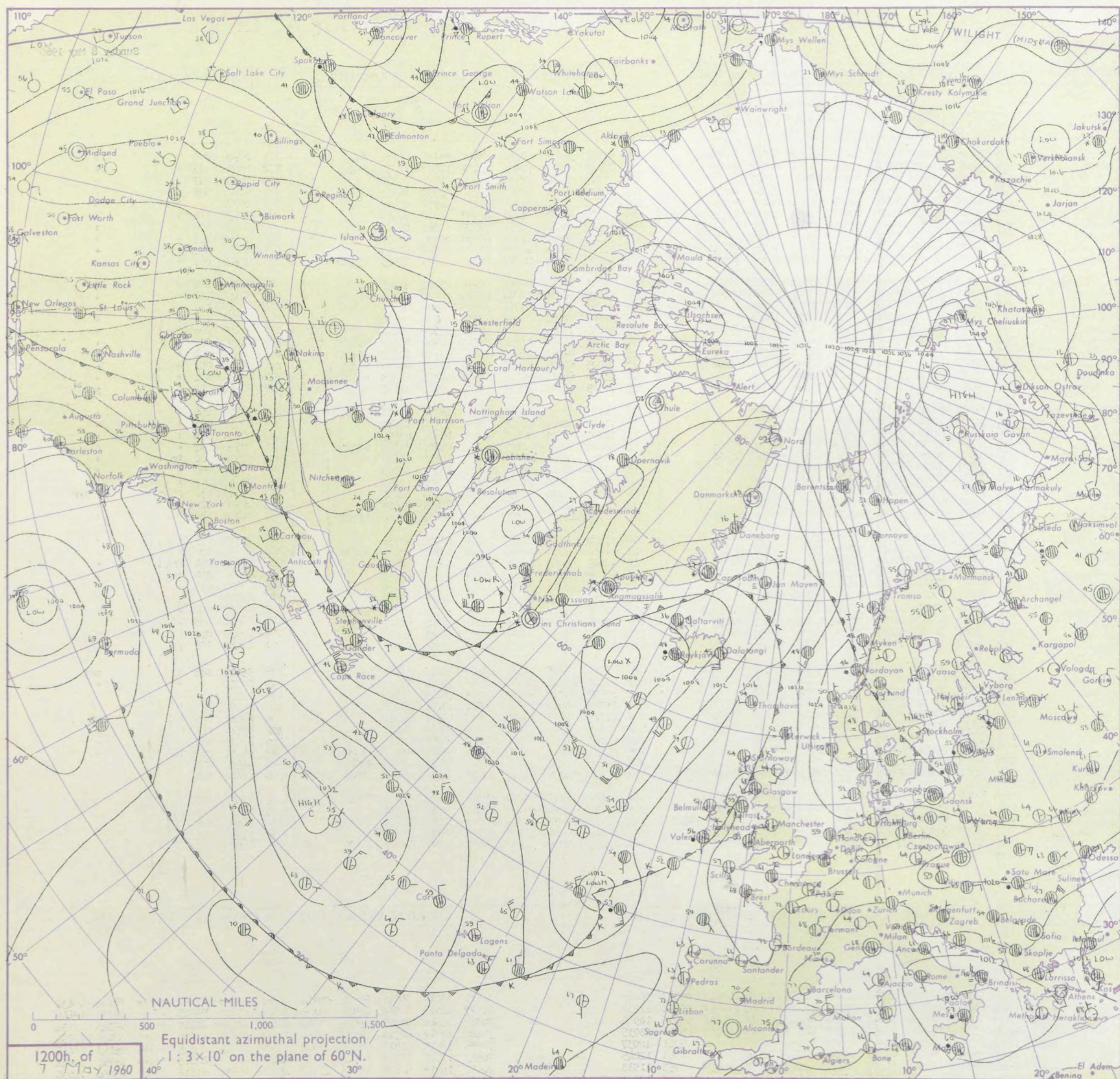
Office
Date of Issue Sunday 8 May 1960

Date of Issue Sunday 8 May 1960

Code FM 21.A		OCEAN WEATHER STATION REPORTS at 12h.											OCEAN WEATHER STATION REPORTS at 18h.										
O.W.S.	YQL _a L _a L _a	L _o L _o L _o GG	Nddff	VVwwwW	ppTT	N _h Ch _L C _M C _H	D _S V _S app	8N _S Ch _S h _S	8N _S Ch _S h _S	OT _S T _S T _S d _S	Id _w d _w P _w H _w	O.W.S.	YQL _a L _a L _a	L _o L _o L _o GG	Nddff	VVwwwW	ppTT	N _h Ch _L C _M C _H	D _S V _S app	8N _S Ch _S h _S	8N _S Ch _S h _S	OT _S T _S T _S d _S	Id _w d _w P _w H _w
A	70622	33612	82207	97022	03050	855++	00202	82610	88620	00543	10223	A	10619	33218	30514	98021	99146	11561	11503	81824	++++	00144	10432
B	70578	48812	72331	65028	95037	724++	63715	87815	++++	05231	11236	B	70577	48518	82534	65858	96136	82444	25203	88815	++++	05333	12449
C	70528	35512	82706	69022	14742	68406	00002	81820	86642	05335	149+4	C	70528	35518	82017	69616	11243	854++	00720	82810	++++	05243	12134
D	70440	41012	73218	69022	28452	21550	00107	82820	87358	05443	13035	D	70440	41017	82719	69020	27756	11535	00810	81830	++++	00045	12834
I	70594	18612	51923	98258	09549	4356+	00223	84921	++++	05041	12037	I	70595	18618	31917	93021	08949	23580	00203	82825	++++	05143	12048
J	70521	20112	52219	80152	13054	39441	61301	82915	++++	00043	12045	J	70523	19918	32222	80011	12152	22440	00503	82815	++++	05241	12045
K	70450	16112	81425	65606	14857	6742+	00722	86710	88459	00055	11533	K	70452	15918	42129	70018	11457	18440	00814	81816	83640	05054	12036
M	73660	02012	82012	60025	21148	3647+	00208	++++	++++	00445	12033	M	73660	02018	81712	34454	21346	9+0++	00302	++++	++++	00245	12033

SIR GRAHAM SUTTON, C.B.E., D.Sc., F.R.S., Director General, Meteorological Office, Air Ministry, Kingsway, London, W.C.2

CHART OF WEATHER IN PART OF NORTHERN HEMISPHERE



Explanation of symbols

Symbol

WEATHER

Symbol

For each half-foot 5 knots

○ Sky
 ○ Mist
 ○ Fog
 ○ Drizzle
 ○ Rain
 ○ Rain
 ○ Rain
 ○ Snow
 ○ Rain
 ○ Rain
 ○ Snow
 ○ Hail
 ○ Thunder
 ○ Wind

CHARTS OF WEATHER IN WEST EUROPE

ation
mbols

LOUD
Cloud
Amount
(oktas)

0
1 or less
2
3
4
5
6
7 or more
8

obscured

WHER
Weather

zle
and
izzle

and snow

shower

and snow
ower

w shower

shower

nderstorm

ND

Wind
speed
(knots)

Calm

1-2

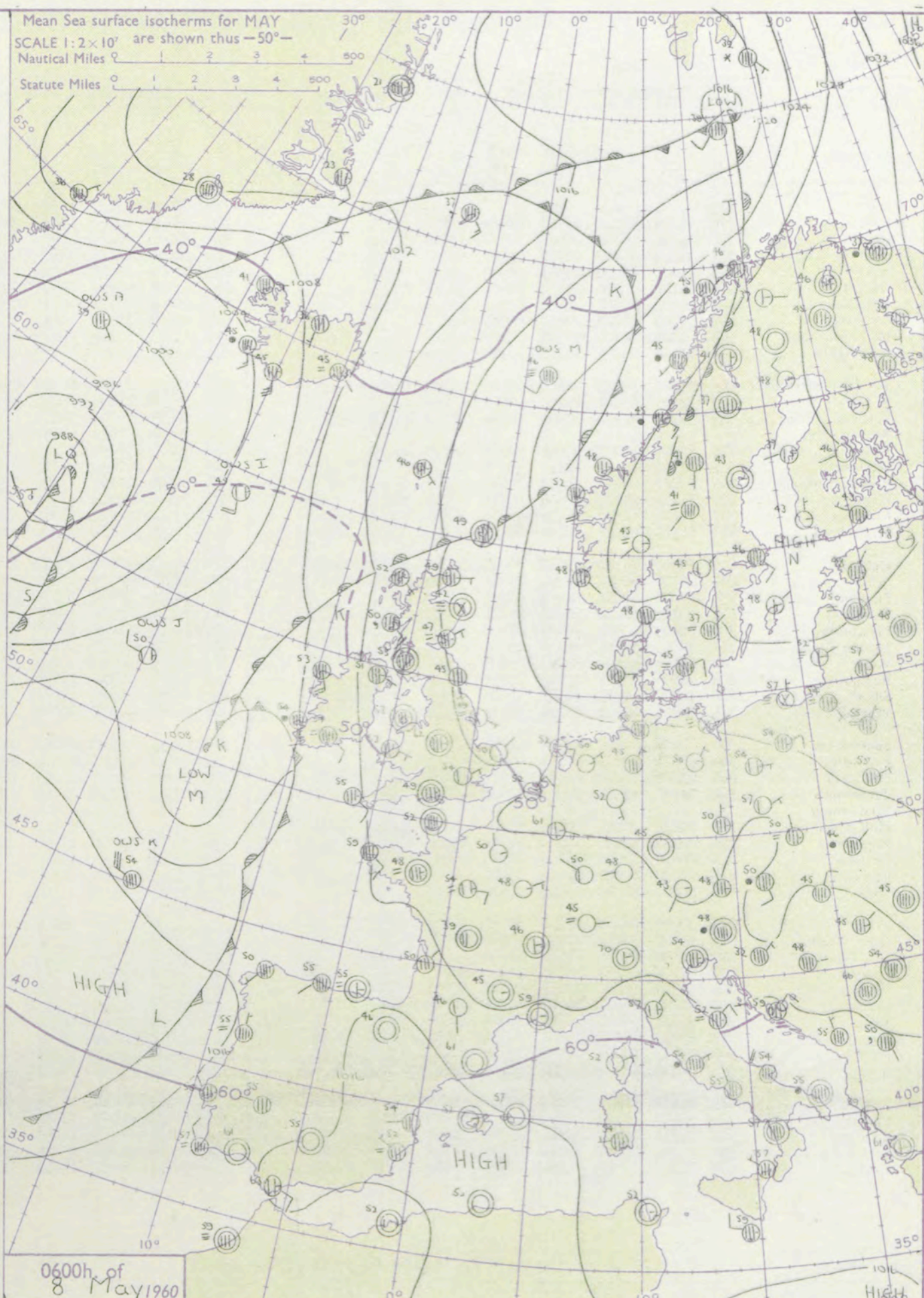
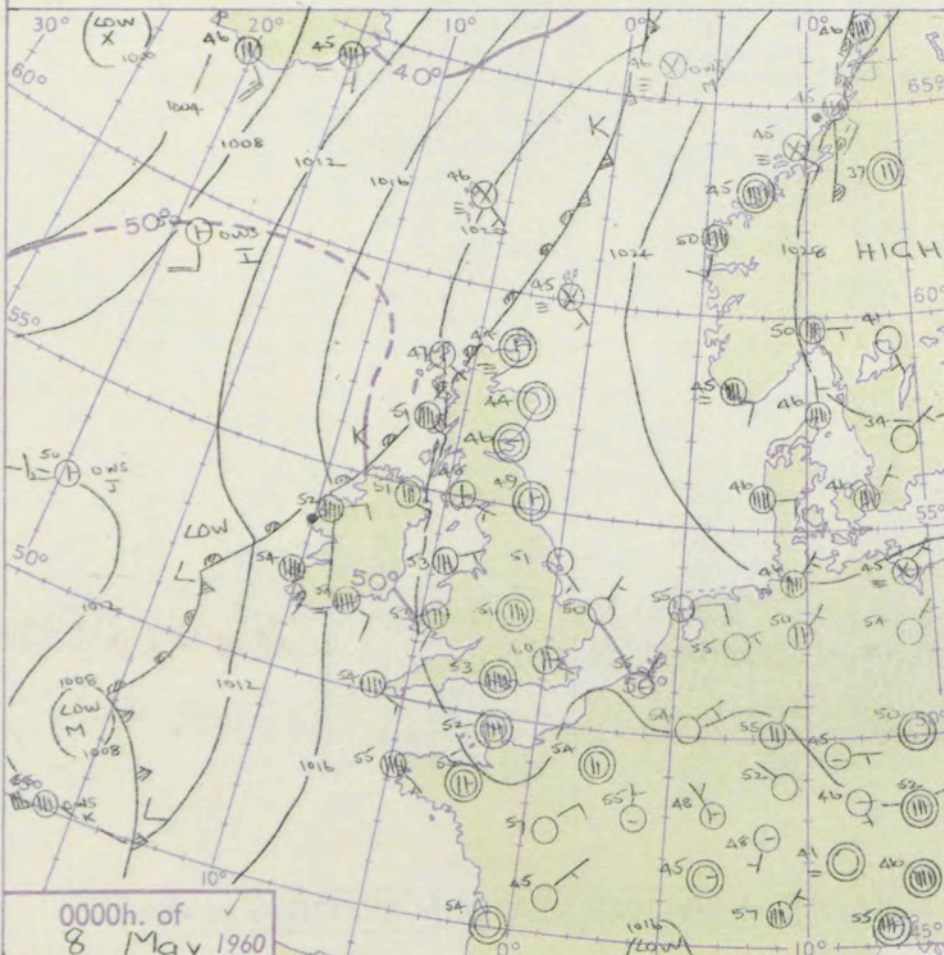
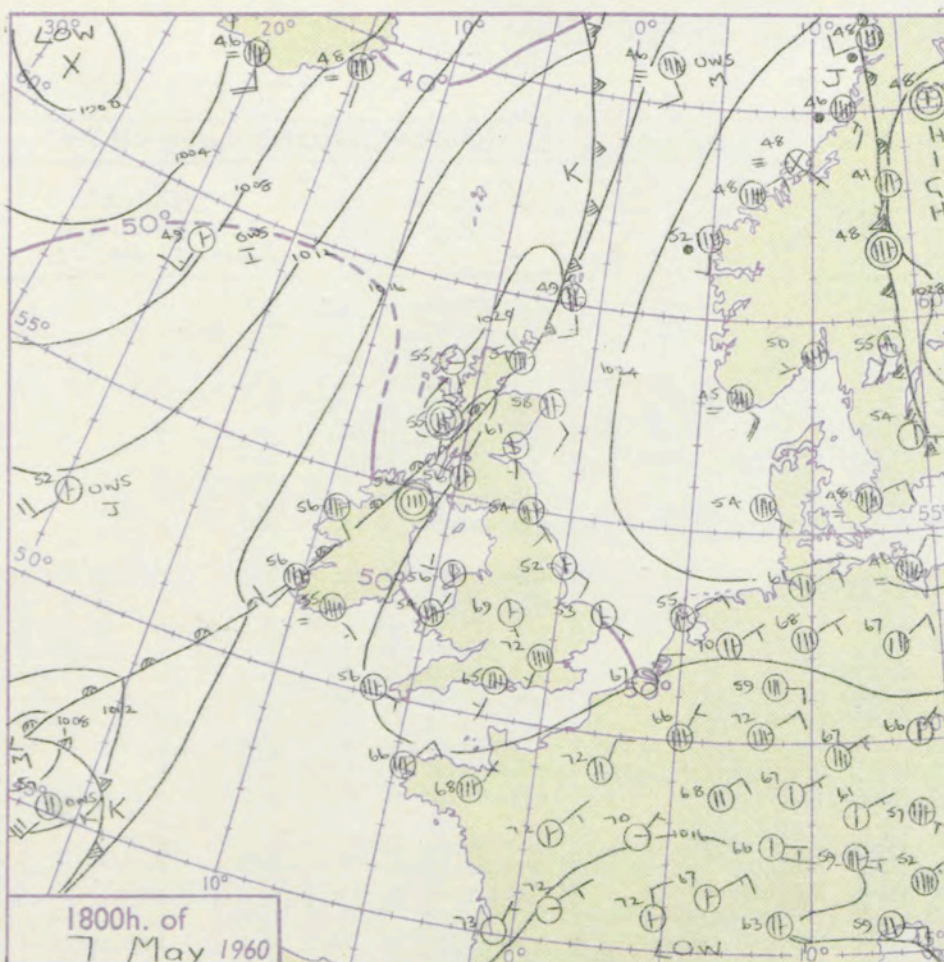
3-7

8-12

13-17

additional
er add

48-52



Mean Sea surface isotherms for MAY
SCALE 1:2x10' are shown thus -50°-
Nautical Miles 0 1 2 3 4 500
Statute Miles 0 1 2 3 4 500

GENERAL SYNOPTIC DEVELOPMENT

Issued at midday Sunday 8 April 1960

Pressure has remained high over Scandinavia, but a ridge of high pressure southwestwards across the British Isles has weakened slowly. A depression near the Azores has moved rather slowly northeastwards. It will probably turn more to the north near western districts of the British Isles and the associated cold front will move over southwest England and Wales.

FORECAST for Great Britain and Northern Ireland until noon tomorrow
Continuing warm and sunny, and in most eastern districts it will probably remain dry though scattered thundery showers may occur. In western areas, and especially in the southwest, outbreaks of thundery rain or thunderstorms are more likely.

OUTLOOK for the following 24 hours:-

Thundery weather in western districts may spread to eastern areas also, but it will be mostly warm and sunny intervals are likely.

DAILY WEATHER REPORT OF THE BRITISH METEOROLOGICAL OFFICE (contd.)

Code FM 11.A		OBSERVATIONS at 00h. 8 May 1960										OBSERVATIONS at 06h. 8 May 1960										OBSERVATIONS during NIGHT				
Station	iii	Nddff	VVwww	PPPTT	N _h Ch _M C _H	T _d T _d app	8N _s Ch _s h _s	8N _s Ch _s h _s	8N _s Ch _s h _s	iii	Nddff	VVwww	PPPTT	N _h Ch _M C _H	T _d T _d app	8N _s Ch _s h _s	8N _s Ch _s h _s	8N _s Ch _s h _s	iii	RRT	T _g T _g	WEATHER				
																						21h.—03h.	03h.—09h.			
Kew	775			56						775	00000	18050	19354	00900	48608				775	00500	37	+	+			
London Airport	772	51103	62022	20560	00902	46806	85075			772	20807	20042	19154	20959	47707	82362			772	00500	42	+	+			
Gatwick	776	30000	56102	20948	00901	47806	83070			776	50000	24110	19743	5093+	43605	85362			776	00410	36	+	+			
Thorney Island	871	10000	66010	20849	00901	45707	81075			871	50000	62031	18552	00901	42609	85075			871	00450	40	+	+			
Hurn	862	80000	61032	20353	00907	46804	88278			862	70000	56032	18449	40981	45707	84360	85080		862	00450	37	+	+			
Guernsey	894	71106	70020	21455	00908	38710	87275			894	61510	66012	18355	00908	42506	86275			894	00540	47	+	+			
Felixstowe	697	50301	40031	21850	00901	48805	85075			697	20408	40021	20451	00901	48705	82075			697	00470	44	+	+			
Gorleston	497	00303	56020	22050	00900	48807				497	00502	28010	20750	00900	49306				497	00480	43	+	+			
Mildenhall	578	01203	56020	21351	00900	43803				578	81103	30101	19950	00907	46604	88275			578	00440	39	+	+			
Cardington	559	21002	56051	20754	10930	45804	82358			559	40502	28100	19748	10938	43704	81358	84275		559	00470	39	+	+			
West Raynham	485	61307	37022	21648	00906	48704	86275			485	21209	23021	20449	00902	49704	82075			485	00450	37	+	+			
Wittering	462	31306	63021	21255	00901	46400	83075			462	30706	19041	20448	00901	45603	83075			462	00470	39	+	+			
Boscombe Down	746	50000	62031	20955	10932	47603	81364	85075		746	50805	64021	18854	20931	44706	82362	84075		746	00540	44	+	+			
Ross-on-Wye										627	70000	57022	18451	40998	48607	84362			627	00510	44	+	+			
Bristol	628	60000	48041	20655	60930	50604	86358			628	70702	56032	18753	30936	49607	83358	87277		628	00510	44	+	+			
Aberporth	502	71905	62031	20153	50986	47707	85360	87270		502	61003	66031	16353	40978	45722	84360	86270		502	00500	43	+	+			
Rhose (Cardiff)	715	73002	74012	20253	2567+	48709	82630	87359		715	80906	40102	17954	30947	50705	83360	88275		715	00510	48	+	+			
Plymouth	827	81202	59022	19654	8097+	41714	88458			827	70705	69012	17254	25728	41714	82656	83465	87275	827	06500	45	+	+			
Chivenor	707	71106	66022	19954	3553+	51806	83625	87360		707	71108	66012	17353	15648	47709	81625	83360	87275	707	00520	48	+	+			
St. Mawgan	817	81109	62028	19454	20937	40814	82362	88275		817	71214	66012	16554	30987	35614	83360	87272		817	00510	50	+	+			
Culdrose	809	80908	40102	19453	30937	51712	83360	88275		809	61008	40102	16453	15776	51611	81656	85275		809	00511	49	+	+			
Scilly	804	81106	58022	18954	2561+	52713	82630	88465		804	71410	58031	15355	755++	51717	87628			804	00530		+	+			
Elmdon	534	60000	50051	20851	50931	47706	85362			534	70000	32052	19552	00908	49604	87272			534	00500	45	+	+			
Shawbury	414	52803	58012	20250	30932	47707	83365	84075		414	80802	32102	18851	60937	49607	86362	88275		414	97480	37	+	ir			
Manchester	334	61005	13040	20155	60930	48606	86360			334	80000	17042	18753	4567+	47504	84640	88362		334	94521	46	+	ir ₀ r ₀ r ₀			
Squires Gate	318	70503	48041	20151	25751	49712	82650	86360		318	81108	30052	18753	55777	49505	81635	85650	86360	318	92500	42	+	ir ₀			
Valley	302	60804	62021	20053	35602	49708	83635	86075		302	70000	66012	17253	7097+	51714	87460			302	00500	47	+	+			
Ronaldsway	204	70606	66031	20749	7093+	47710	87358			204	60506	62022	18051	30932	48710	83360	86075		204	00470	42	+	+			
Silloth	214	50702	62031	21547	10936	46807	81360	85272		214	80708	32102	19051	4567+	49610	84640	88460		214	00450	40	+	+			
Watnall	354	60000	40022	20754	30932	47706	83360	86075		354	80806	37032	19652	15777	47606	81656	88271		354	00510	45	+	+			
Spurn Head	396	01406	48010	21751	00900	48703				396	21106	16100	20849	00901	48705	82070			396	00480		+	+			
Finningley	360	60000	48021	21451	00902	45703	86075			360	60000	32022	20452	4573+	47504	84650	86360		360	00500	44	+	+			
Dishforth	261	63505	56051	21650	20931	45703	82368	86075		261	73202	30052	20350	726++	46605	87840			261	00480	45	+	+			
Tynemouth	262	30000	48021	22549	00908	47400	83275			262	61705	48022	20849	656++	48605	86645			262	00480	39	+	+			
Eskdalemuir										162	83103	58051	20549	809++	45610	88460			162	00410	34	+	+			
Mull of Galloway	131	71611	78031	20449	3555+	49809	83620	87360		131	81611	78022	18350	3555+	48606	83620	86360		131	00481						
Prestwick	135	31206	62020	20448	10941	43708	83360			135	80000	66026	17953	1567+	49610	81645	85358	88465	135	97480	50	+	ir ₀			
Renfrew	141	00000	37040	21150	00900	48805				141	81005	28588	18850	5577+	48710	82630	85656	88362	141	91431	39	+	pr ₀ r ₀ d ₀ ir ₀			
Leuchars	171	10000	60020	21446	15600	45205	81640			171	70706	32101	20047	55731	47605	85650			171	00410	35	+	+			
Dyce	091	00000	56041	22544	00900	42103				091	90000	01454	21942	9+0++	42501	89+02			091	00390	34	fr	ffff			
Wick	075	30000	06461	22244	35600	44800	83635			075	70907	62034	20949	25631	48507	82640	84362	86075	075	00421	36	f	+			
Cape Wrath	049	11702	81010	20449	10940	47705																				

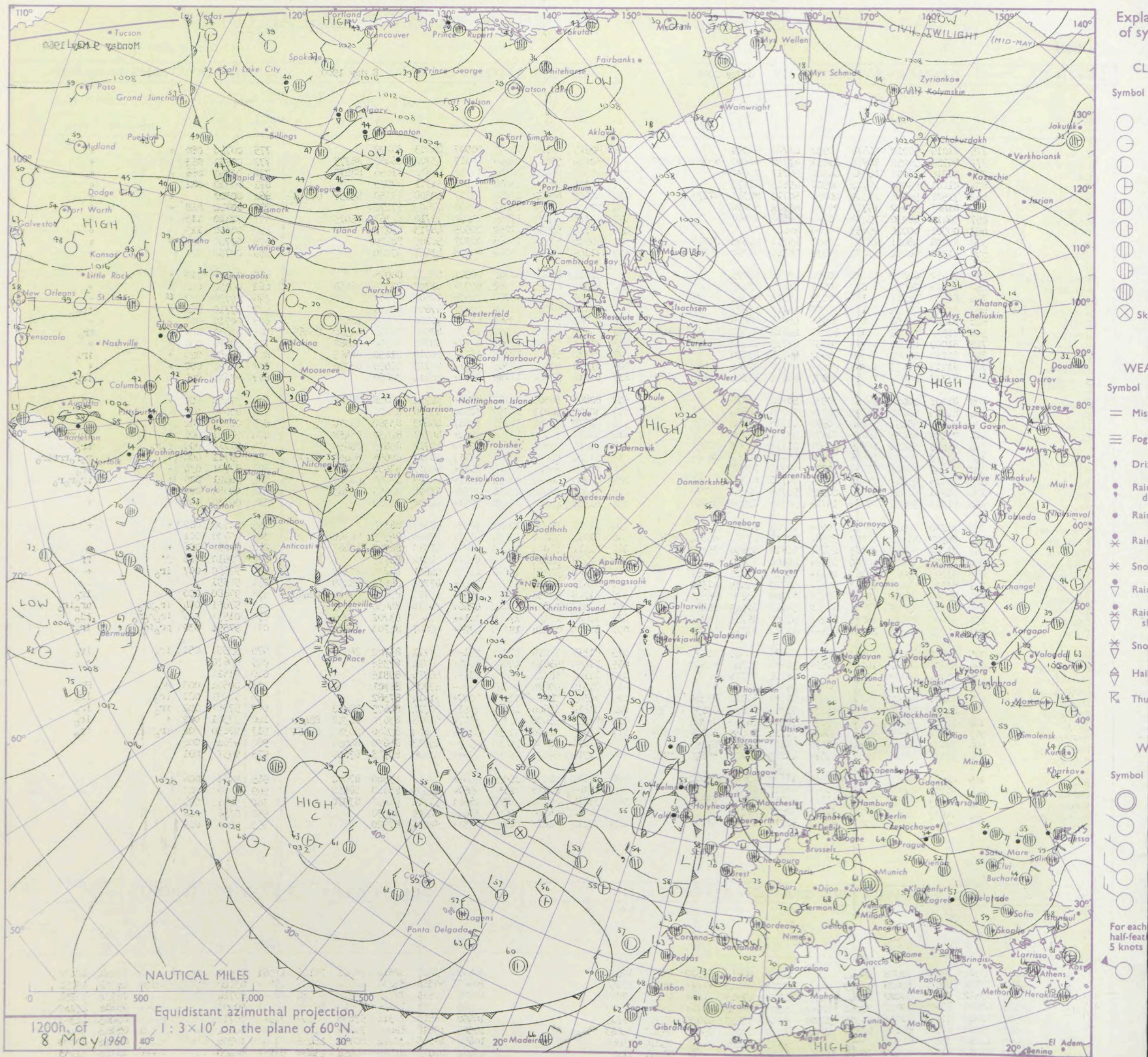
DAILY WEATHER REPORT OF THE BRITISH METEOROLOGICAL OFFICE

No. 35963

Date of Issue Monday 9 May 1960

OBSERVATIONS at 12h. 8 May 1960										OBSERVATIONS at 18h. 8 May 1960										OBSERVATIONS during DAY						
Station	iii	Nddff	VVwww	PPPTT	N _h Ch _M Ch _H	T _d app	8N _s Ch _s h _s	8N _s Ch _s h _s	8N _s Ch _s h _s	iii	Nddff	VVwww	PPPTT	N _h Ch _M Ch _H	T _d app	8N _s Ch _s h _s	8N _s Ch _s h _s	8N _s Ch _s h _s	iii	RRT	T x F	SSS	WEATHER			
																							09h.—15h.	15h.—21h.		
Kew	775	21010	56010	16674	20930	43720	82399			775	80815	56022	14867	00907	44603	86299			775	00740	080	+		+		
London Airport	772	60910	56052	16974	11631	47719	81840	83368	85075	772	80812	57052	14669	60917	43704	86462	88275			772	00750	053	+		+	
Gatwick	776	20916	58051	16874	00901	50712	82070			776	80907	59021	14369	15737	55610	81656	88275			776	00760	086	+		+	
Thorney Island	871	81201	59031	16772	00907	45813	88275			871	51001	58022	13866	00908	51711	87275			871	00740	081	+		+		
Hurn	862	71506	59051	16369	20936	50713	82363	87270		862	82107	48022	13762	15737	50808	81650	83358	88465	862	00720		+		+		
Guernsey	894	81407	58052	15767	00907	42712	88270			894	70907	56052	13267	00908	47609	87270			894	00710	018	+		+		
Felixstowe	697	30411	48030	19459	00906	50806	83080			697	60315	56031	17556	20972	49710	82367	85075			697	00610	113	+		+	
Gorleston	497	00901	40020	20053	00900	49607				497	30714	58030	17252	00905	48713	83275			497	00550	115	+		+		
Mildenhall	578	41208	48011	18175	11601	45711	81845	84075		578	80908	59031	16166	00907	50705	88270			578	00760	098	+		+		
Cardington	559	51312	58052	17473	30938	44716	83360	85280		559	71109	61022	15068	00908	43607	87280			559	00750	070	+		+		
West Raynham	485	71412	62031	18671	00902	48712	87075			485	61014	62022	16762	00901	45604	86075			485	00730	110	+		+		
Wittering	462	71214	56032	17872	00901	51815	87075			462	81314	62022	15568	8097+	46703	81365	88468			462	00750	062	+		+	
Boscombe Down	746	61309	58021	16372	20932	45715	82365	85075		746	81205	48022	13765	8093+	47807	88360			746	00730	037	+		+		
Ross-on-Wye	627	81406	70022	16169	00907	45711	88277			627	81102	57602	13269	8092+	47609	88456			627	97710	022	+		ir _o		
Bristol	628	81007	60052	16170	8091+	49816	88468			628	81603	58032	13567	6572+	46610	86650	88462			628	00710	001	+		+	
Aberporth	502	81513	66022	14466	40977	42612	82360	84465	88270	502	82707	62022	12557	1577+	47506	81656	86362	88465			502	97680	000	+		ir _o
Rhoose (Cardiff)	715	81009	66022	15966	10937	47715	81362	88270		715	81206	56052	13065	4097+	50710	84360	88462			715	00690	000	+		ir _o	
Plymouth	827	81110	66022	14866	00907	46714	88270			827	81112	58022	12363	1577+	50610	81650	88465			827	97680	020	+		ir _o	
Chivenor	707	81213	61032	14868	2551+	49717	82625	88458		707	81108	48022	12365	50917	48713	85459	88276			707	00720	007	+		+	
St. Mawgan	817	81317	64022	14862	40977	44603	81360	84465	88270	817	81216	56602	11759	8097+	46714	88460			817	97640	002	+		ir _o		
Culdrose	809	81008	60022	14651	30937	50716	88270			809	80808	56505	12157	4552+	52711	84628	88465			809	97620	001	+		id _o	
Scilly	804	81605	56022	14058	855++	53708	88625			804	32109	56011	11759	32500	55506	83825			804	00600	010	+		+		
Elmdon	534	71307	58052	17468	30978	49713	83362	86270		534	81210	58052	14269	30947	46609	83362	88270			534	00720	002	+		+	
Shawbury	414	71409	58056	16269	7097+	43718	87460			414	81809	56602	13768	2562+	44713	82630	88458			414	94701	006	+		ir _o rr	
Manchester	334	81416	59026	16869	8097+	41712	82363	88468		334	81409	56602	13869	555++	47712	85625	88656			334	91711	000	+	ro _o ro	ir _o	
Squires Gate	318	81312	32046	16666	2583+	55712	82657	88363		318	81108	56042	13668	25717	50713	82656	86466	88270			318	95711	000	+	ro _o rrrrir _o	ir _o
Valley	302	71802	66022	15168	7097+	52713	87465			302	83005	66022	12860	3577+	48610	83650	88462			302	97701	034	+		ir _o	
Ronaldsway	204	70815	29042	16158	1577+	50716	81650	87360		204	80000	56042	13459	2561+	50709	82640	88460			204	94621	008	+		ir _o ro _o	
Silloth	214	80711	56052	17265	20977	54712	82358	88270		214	81309	32052	14466	2573+	51611	82656	88365			214	00680	000	+		+	
Watnall	354	81009	59022	17765	1571+	50710	81650	88460		354	81509	56032	14470	8091+	42610	88460			354	00730	005	+		+		
Spurn Head	396	71210	24031	19852	7093+	50204	87358			396	61218	32031	16951	6093+	48613	86358			396	00530	062	+		+		
Finningley	360	80907	57022	28768	8097+	50712	83350	86364	88468	360	81015	58022	16266	8097+	53606	84365	88368			360	00730	001			+	
Dishforth	261	81602	50042	19163	25737	51812	82656	85360	88275	261	81111	56042	16263	6097+	51610	86363	88467			261	00690	006	+		+	
Tynemouth	262	81410	32022	20050	856++	48400	88630			262	81409	32024	17650	864++	48612	88715			262	00510	000	+		ff	+	
Eskdalemuir	162	81003	56026	18261	1151+	49711	81825	88462		162	50906	32051	15762	11631	48611	81832	85362			162	97650	007	ir _o		+	
Mull of Galloway	131	81615	54022	15553	4547+	49719	84615	87359		131	81615	64022	13557	4541+	47702	84612	88459			131	92591				+	
Prestwick	135	80902	48042	15965	6867+	50709	83830	86650	88360	135	81708	58052	13067	3557+	47715	83625	86640	88460			135	97680	000		ir _o	ir _o
Renfrew	141	70706	30106	17062	25672	53712	82645	86460		141	80912	32808	13962	4266+	54618	84830	88359			141	97651	004	ir _o ro _o	ir _o ro _o	ir _o	
Leuchars	171	80609	25616	18850	672++	50708	86705	88710		171	81009	22106	17250	361++	49505	83702	88703			171	01531	000	ir _o ro _o ro _o	id _o	ir _o	
Dyce	091	81206	37808	20752	855++	48703	82710	88625		091	81503	19218	19349	472++	48607	84703	88704			091	97591	032	pr _o id _o	ir _o f		
Wick	075																									

CHART OF WEATHER IN PART OF NORTHERN HEMISPHERE



CHARTS OF WEATHER IN WEST EUROPE

national
symbols

Cloud
Amount
(oktas)

0
1 or less
2
3
4
5
6
7 or more
8

Obscured

Weather

izzle
and
izzle

and snow

shower

and snow
lower

W shower

shower

understorm

Wind

Wind speed
(knots)

Calm

1-2

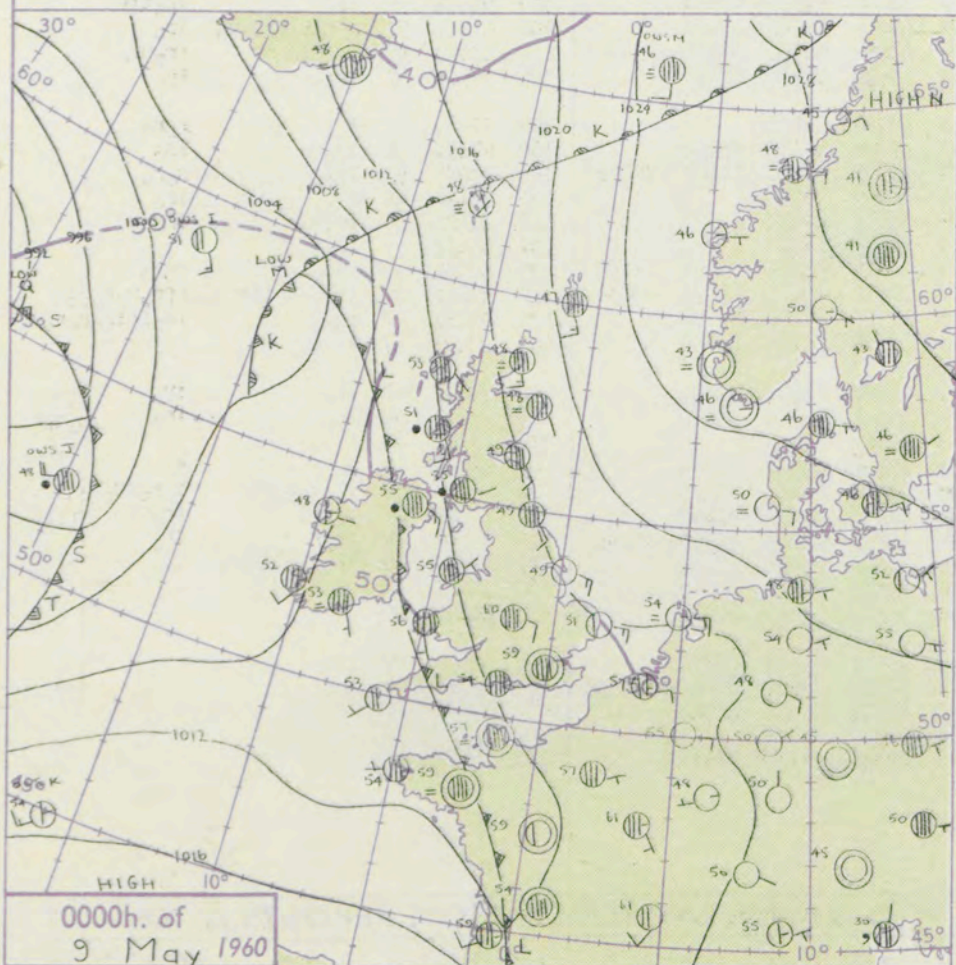
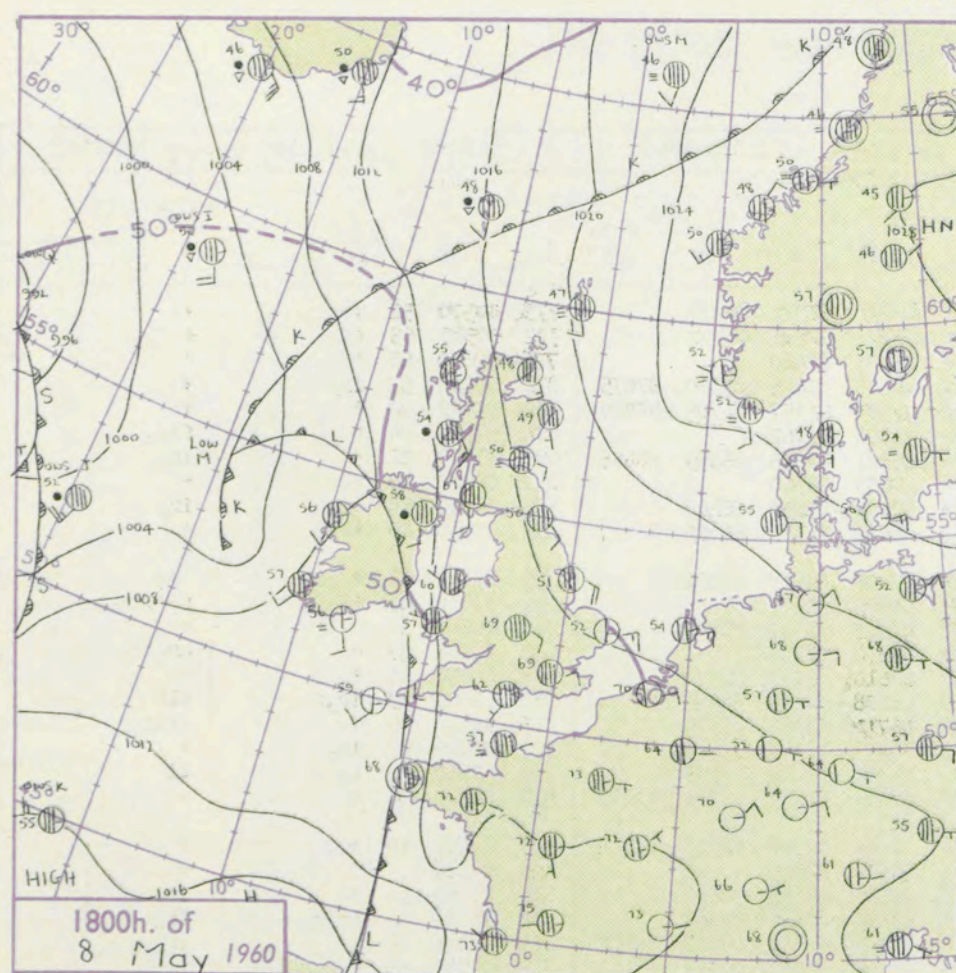
3-7

8-12

13-17

additional
er add

48-52



GENERAL SYNOPTIC DEVELOPMENT

Pressure remained high over the Baltic while a depression moved northwards to the west of Ireland. The associated cold front moved slowly eastwards to western districts of the British Isles. This front is expected to continue moving slowly eastwards while another approaches western districts later.

Issued at midday Monday 9 May 1960

1960

FORECAST for Great Britain and Northern Ireland until noon tomorrow

Mostly cloudy with outbreaks of thundery rain and thunderstorms, but bright periods also. Rather warm with variable winds, but mostly moderate south easterly.

OUTLOOK for following 24 hours :-

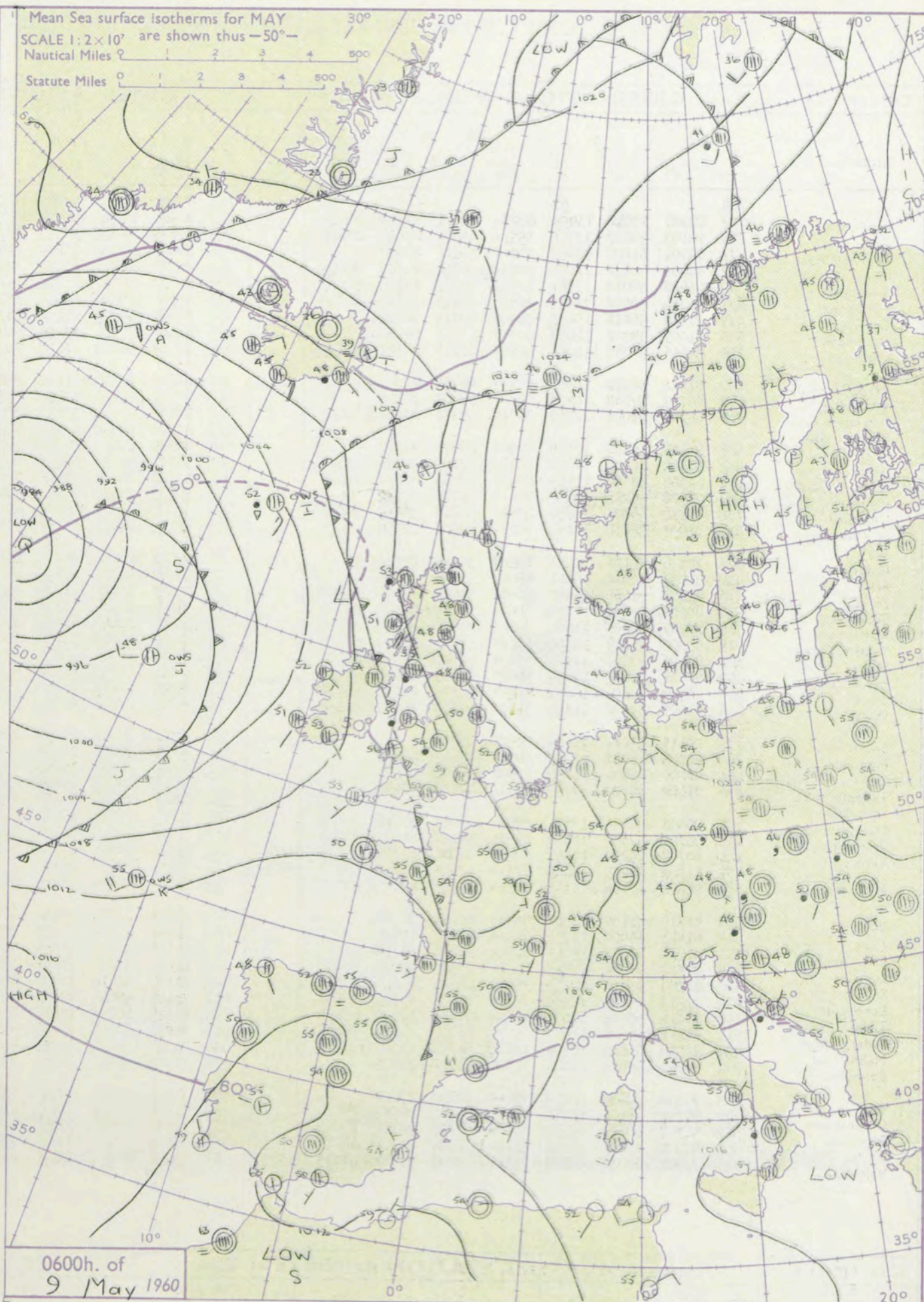
Changeable and rather warm with rain at times, especially in the west.

Mean Sea surface isotherms for MAY

SCALE 1:2x10' are shown thus -50°-

Nautical Miles

Statute Miles



DAILY WEATHER REPORT OF THE BRITISH METEOROLOGICAL OFFICE (contd.)

OBSERVATIONS at 00h.										OBSERVATIONS at 06h.										OBSERVATIONS during NIGHT				
9 May 1960										9 May 1960														
Station	iii	Nddff	VVwwW	PPPTT	N _h L _h Ch _M CH	T _d T _d app	8N _s Ch _s h _s	8N _s Ch _s h _s	8N _s Ch _s h _s	iii	Nddff	VVwwW	PPPTT	N _h L _h Ch _M CH	T _d T _d app	8N _s Ch _s h _s	8N _s Ch _s h _s	8N _s Ch _s h _s	iii	RR _T T _n E	T _g T _g	WEATHER		
																						21h.—03h.	03h.—09h.	
Kew	775			57						775	80706	48022	11159	8097+	48607	82399	88499		775	00570	52	+	+	
London Airport	772	80000	30042	13959	8097+	52506	87360	88465		772	80706	37042	11159	3567+	49606	83645	88465		772	00580	55	+	+	
Gatwick	776	80103	50022	13758	3561+	53609	83645	88462		776	80807	56022	11756	2572+	51705	88460			776	00550	53	+	+	
Thorney Island	871	70701	61026	12262	758++	50817	87657			871	70000	62022	10658	11672	48503	81845	84360	87075	871	97570	52	ir _o	+	
Hurn	862	80902	48052	12054	8097+	50714	81358	88465		862	72503	56110	10052	20982	47503	81357	84705	85080	862	00490	42	+	+	
Guernsey	894	61410	58012	11761	10942	50713	81365	86070		894	82712	08464	10855	861++	52304	88702			894	97540	54	+	fir _o	
Felixstowe	697	80914	58022	15155	40917	49613	84465	88270		697	80601	58602	14454	2577+	49301	82656	86359	88465	697	97530	51	+	ir _o	
Gorleston	497	21015	56012	15651	00908	49714	82275			497	81404	56021	14452	8097+	49603	88360			497	00500	48	+	+	
Mildenhall	578	81009	59022	14457	00907	47713	88270			578	81402	59606	13158	5577+	47301	85650	88460		578	97560	54	ir _o	ir _o	
Cardington	559	80406	58032	14054	40957	48713	84362	88270		559	70803	56012	12157	70998	48609	84358	86465		559	00530	49	+	+	
West Raynham	485	81214	56022	15351	00907	49713	88275			485	81609	59216	13454	3567+	47708	83630	88362		485	97511	49	+	ir _o	
Wittering	462	80709	59032	14855	8092+	49607	88464			462	80407	59616	12854	3557+	51603	83625	88458		462	97530	47	+	r _o r _o ir _o	
Boscombe Down	746	80903	48052	12460	3561+	45713	83640	88458		746	70906	48052	10456	30986	48503	83358	87275		746	00540	51	+	+	
Ross-on-Wye										627	70502	24252	09755	7099+	49610	87358			627	91541	49	+	pr _o ir _o	
Bristol	628	81106	56022	12060	00907	48821	88275			628	60705	40102	09956	40932	48610	84359	86070		628	00530	45	+	+	
Aberporth	502	81504	58036	11056	5097+	47715	85359	88465		502	51807	59299	08756	40982	46608	81358	84360		502	01530	49	ir _o t	tlr	
Rhoose (Cardiff)	715	81305	48052	11959	6097+	47606	86359	88465		715	50809	48042	09356	30978	46711	83362	85270		715	94540	49	+	irir _o	
Plymouth	827	70908	56026	10559	756++	46718	87632			827	72702	23022	09853	30932	50303	83360	85072		827	97520	48	ir _o	+	
Chivenor	707	81212	48022	10759	4562+	50812	84635	88458		707	60000	27029	09852	28532	48301	81822	83075		707	00520	48	tl	tl	
St. Mawgan	817	71808	56016	10657	7093+	47607	87358			817	52104	58021	10251	16138	50300	81702	83363	83275	817	00500	46	+	+	
Culdrose	809	70000	32105	11453	75600	52805	87635			809	70000	80031	10351	4563+	51501	82707	84635	85362	809	00490	38	+	+	
Scilly	804	42307	66012	10853	45600	53801	84632			804	72205	84031	09853	755++	51500	87625			804	00520		+	+	
Elmdon	534	81209	62022	13660	2567+	49808	82645	88460		534	83509	56602	11854	6567+	49503	86645	88460		534	97530	51	+	ir _o	
Shawbury	414	80606	56606	12659	2552+	51718	82628	88457		414	81003	56036	11353	6567+	49605	86645	88460		414	93531	47	rrir _o	ir _o	
Manchester	334	80709	58606	13660	856++	50808	83635	88650		334	80907	40046	12055	3567+	48302	83645	85358	88465	334	92541	48	ir _o	ir _o	
Squires Gate	318	80406	28619	14456	4562+	54802	84630	88458		318	81015	56026	11452	3567+	48500	83635	86359	88465	318	03511	50	rrr _o r _o	+	
Valley	302	80406	62216	11955	3577+	50810	83650	88460		302	71109	58606	09259	4577+	52605	84650	87462		302	94541	50	ir _o	ir _o tlr	
Ronaldsway	204	80508	56619	13654	5562+	49205	85640	88458		204	80815	50026	10553	2577+	49615	82650	88460		204	01521	51	r _o r _o tlr _o r _o r _o	ir _o	
Silloth	214	81209	58606	15057	3562+	52106	83650	88459		214	80816	37216	12349	2577+	47612	82656	85358	88460	214	02491	49	irrrir _o rr	ir _o pr _o	
Watnall	354	81009	59022	14355	3577+	49710	83650	88464		354	80707	37252	12851	5567+	48610	85635	88460		354	97500	47	+	ir _o	
Spurn Head	396	00115	57011	16449	00900	46708				396	71010	32021	14450	755++	48707	87625			396	97481		+	r _o r _o	
Finningley	360	80908	61022	15855	8091+	49607	88468			360	80000	28606	14150	3577+	49608	83650	88462		360	97491	48	ir _o	ir _o	
Dishforth	261	81106	66022	16252	8092+	46804	88460			261	80707	50056	14749	45777	47505	84650	84460	88270	261	97481	47	ir _o	r _o r _o	
Tynemouth	262	81409	48022	17749	8091+	47400	88458			262	81406	48022	15848	864++	46709	88718			262	97470	45	+	ir _o	
Eskdalemuir										162	83603	48606	15149	8097+	44512	88458			162	01491	46	irir _o	ir _o	
Mull of Galloway	131	80503	48216	13552	874++	48400	88710			131	80921	74016	10851	874++	49605	88712			131	03491				
Prestwick	135	80702	37609	13855	4957+	52110	84925	88460		135	80508	56616	11755	3572+	51715	81625	83650	88558	135	02531	52	tlr _o r _o	r _o r _o	
Renfrew	141	80707	28299	14553	6242+	51006	83713	85835	88460	141	80911	28616	13352	555++	50810	82615	85625	88635	141	10512	49	ir _o r _o r _o tlr	rrd _o r _o r _o r _o	
Leuchars	171	81309	28205	16649	373++	47503	83707	85709	88715	171	81110	32205	16248	772++	47503	87705	88709		171	01481	47	id _o	id _o irir _o r _o r _o	
Dyce	091	81402	40104	19148	863++	46705	82705	88708		091	81407	48102												

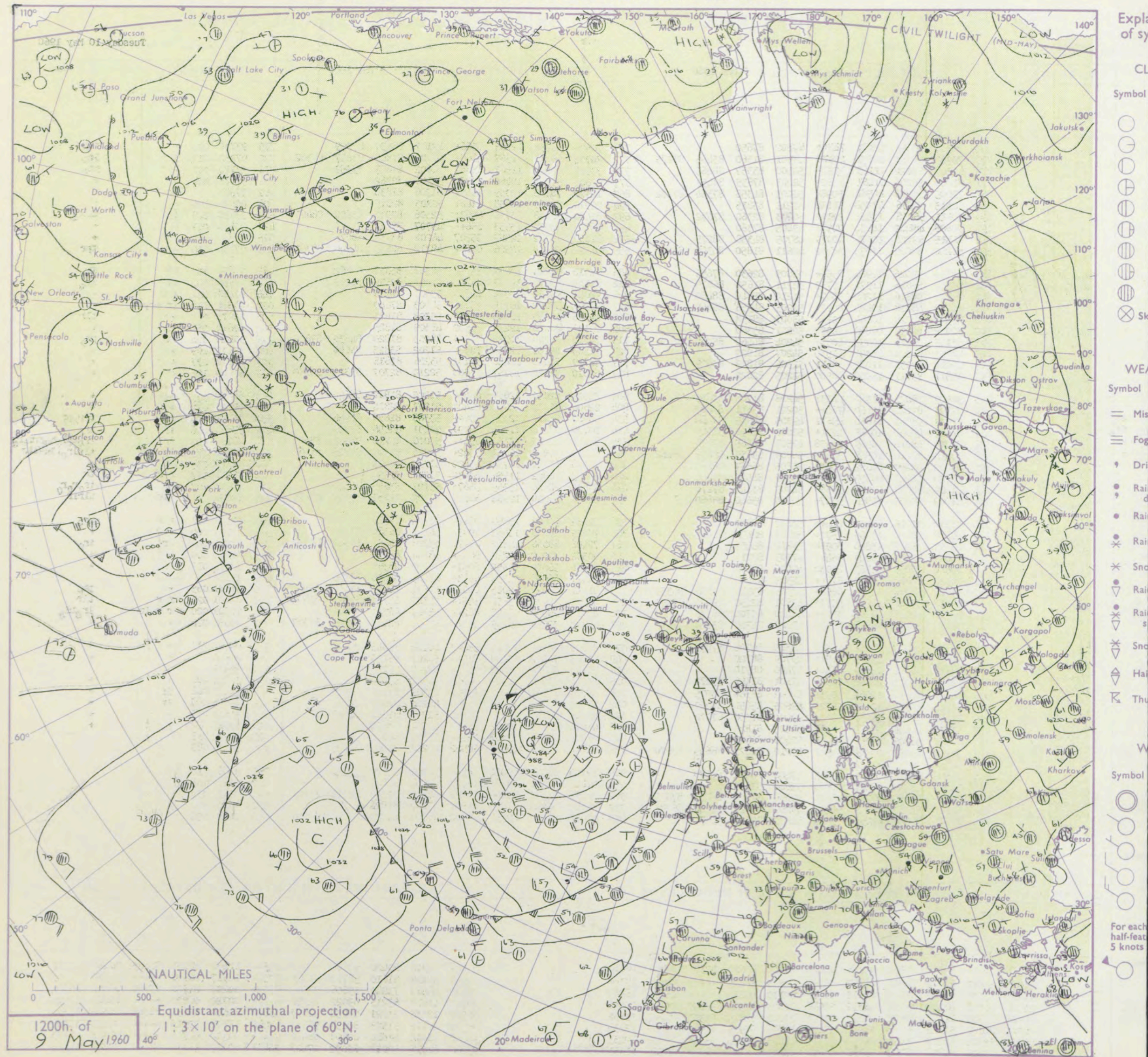
DAILY WEATHER REPORT OF THE BRITISH METEOROLOGICAL OFFICE

No. 35964

Date of Issue Tuesday 10 May 1960

OBSERVATIONS at 12h. 9 May 1960										OBSERVATIONS at 18h. 9 May 1960										OBSERVATIONS during DAY														
Station	ill	Nddff	VVwwW	PPPTT	N _h Ch _M CH	T _d T _d app	8N _s Ch _s h _s	8N _s Ch _s h _s	8N _s Ch _s h _s	ill	Nddff	VVwwW	PPPTT	N _h Ch _M CH	T _d T _d app	8N _s Ch _s h _s	8N _s Ch _s h _s	8N _s Ch _s h _s	ill	Nddff	VVwwW	PPPTT	N _h Ch _M CH	T _d T _d app	8N _s Ch _s h _s	8N _s Ch _s h _s	8N _s Ch _s h _s	ill	RRT	T _d T _d app	SSS	WEATHER		
																																	09h.—15h.	15h.—21h.
Kew	775	70908	56022	10971	747++	47802	87650			775	70505	59258	12165	6566+	49107	86630	87399		775	97730	014	+										ir _o		
London Airport	772	70907	48022	10871	40978	48501	81360	83465	87275	772	70704	66016	11567	4868+	48105	81845	83657	87362	772	97750	012	+										ir _o		
Gatwick	776	81309	62022	11269	3097+	50400	83359	88465		776	70904	62028	11567	15882	54602	81657	85359		776	97710	007	+										pr _o		
Thorney Island	871	81806	56026	11461	7562+	52203	87635	88459		871	22603	57026	12460	20930	52206	82362			871	97640	041	ir									+			
Hurn	862	71005	56216	10561	70988	52003	84358	87364	87272	862	12110	74016	12059	12681	51306	81830			862	97660		ir									+			
Guernsey	894	62313	74036	13058	51431	52211	85815			894	22910	82030	13758	21401	50105	82815			894	00620	109	+									+			
Felixstowe	697	70611	56016	13861	20932	50803	82360	87072		697	81604	60808	13759	6967+	52306	82930	85650	88467	697	97630	029	+									tlpr _o			
Gorleston	497	70606	48022	14154	7097+	49805	87360			497	80105	48032	13553	856++	49707	88634			497	00550	001	+								+				
Mildenhall	578	81315	59026	12374	40977	48705	84358	88275		578	81007	58032	12567	35707	46202	83650	88275		578	97740	005	ir									+			
Cardington	559	51220	66022	11075	38782	42611	81850	84360	85072	559	81912	58299	12566	6967+	48312	82935	84840	88360	559	97750	010	+									tpr			
West Raynham	485	80816	59026	12963	756++	53809	82630	87656		485	71010	56016	13461	3573+	50306	83650	87362		485	91690	000	ir									ir _o			
Wittering	462	61114	58016	11972	15732	52711	81656	86075		462	81113	59028	12267	2471+	51303	82656	88467		462	97750	014	ir									ir _o			
Boscombe Down	746	81206	58616	11262	5567+	51210	85640	88460		746	22011	58056	11564	14630	53303	81645			746	97700	041	r r									+			
Ross-on-Wye	627	81202	48028	10464	8097+	53205	84358	88460		627	70901	57022	10765	7564+	54303	87640			627	94660	010	pr prpr									+			
Bristol	628	83402	58216	10464	8098+	53003	88358			628	12506	56049	11063	12500	55303	81825			628	01670	017	+									tlr			
Aberporth	502	52912	40019	09858	50980	52801	85360			502	20103	80026	12254	18502	48309	81825			502	97610	057	ir									+			
Rhoose (Cardiff)	715	63107	23216	10957	4097+	54204	84460	85362		715	72810	80258	11955	785++	48203	81820	84630	87835	715	91620	028	ir									pr _o			
Plymouth	827	11913	81021	11361	11530	54207	81820			827	72509	80031	12258	785++	51202	83825	84640		827	00610	109	+									+			
Chivenor	707	42911	82031	11061	38431	51306	81819	83629		707	42709	74030	12458	31431	53206	83818			707	00620	077	+									+			
St. Mawgan	817	32811	83011	11060	38500	52205	82822			817	62810	83022	13257	68300	52210	82707	85812	85650	817	00620	121	+									+			
Culdrose	809	52509	78021	11361	58331	54208	81708	83635		809	72512	82032	12857	684++	51202	81812	86640		809	00++0	091	+									+			
Scilly	804	72707	82022	12160	784++	50221	83811	87623		804	22606	85011	13257	21400	51207	82814			804	00510	072	+									+			
Elmdon	534	71309	58216	11664	45671	49305	84635	87460		534	80906	56179	12365	896++	53308	81640	88956		534	95731	004	ir t									tpr pr			
Shawbury	414	81605	40046	10763	4271+	52002	84850	88465		414	70409	57056	11563	4579+	49501	84656	87360		414	97650	006	ir									ir _o			
Manchester	334	71019	48016	10569	40938	47507	81365	87270		334	82202	56929	13156	894++	53016	81710	86920	88640	334	08691	000	ir									ir _o tl _o h _o rrr _o r _o			
Squires Gate	318	70818	48216	10568	3561+	54809	83635	86656	86462	318	81113	30959	12857	5342+	54212	81712	85925	88460	318	07682	016	ir pr									tl _o tl _o rrr _o r _o			
Valley	302	80000	48219	09662	6587+	55805	86657	88460		302	42308	63011	11754	45600	51210	84645			302	94650	037	ir									+			
Ronaldsway	204	70720	56216	10655	4567+	49001	84645	87460		204	61003	50042	11556	40932	51210	85358			204	01601	017	r r								ir				
Silloth	214	71012	48058	12265	35688	54707	83645	87270		214	80812	28616	13359	3567+	55107	83645	88460		214	97681	007	pr									ir _o r _o r _o			
Watnall	354	81009	59022	11866	5567+	52710	85640	88460		354	82808	56029	12964	38608	53309	81835	83640	88270	354	91690	003	tlr									tlr _o r _o			
Spurn Head	396	81210	32026	14452	854++	50400	88610			396	71112	32808	13650	764++	48704	87715			396	97520	000	r r									pr _o			
Finningley	360	80608	40216	13265	2572+	52715	82650	88465		360	70809	57026	13463	7097+	54303	84360	87364		360	97670	000	ir									+			
Dishforth	261	80409	56216	13860	8091+	53810	88465			261	72406	48606	14460	4577+	53208	84656	85358	87462	261	97651	000	ir									ir _o			
Tynemouth	262	81402	32026	15849	864++	47703	88715			262	80502	32022	15750	864++	48304	88715			262	00500	000	+									+			
Eskdalemuir	162	40610	40056	13763	40930	49606	84362			162	80304	56051	14459	8097+	49305	88360			162	00651	013	+									+			
Mull of Galloway	131	80922	66602	11150	874++	48303	88710			131	71421	66026	11355	6543+	49205	86618	87359		131	95571											+			
Prestwick																																		

CHART OF WEATHER IN PART OF NORTHERN HEMISPHERE



CHARTS OF WEATHER IN WEST EUROPE

nation
mbols

LOUD
Cloud
Amount
(oktas)

0
1 or less
2
3
4
5
6
7 or more
8

y obscured

ATHER
Weather

izzle

h and
rizzle

h and snow

h shower

h and snow
lower

w shower

shower

nderstorm

IND

Wind
speed
(knots)

Calm

1-2

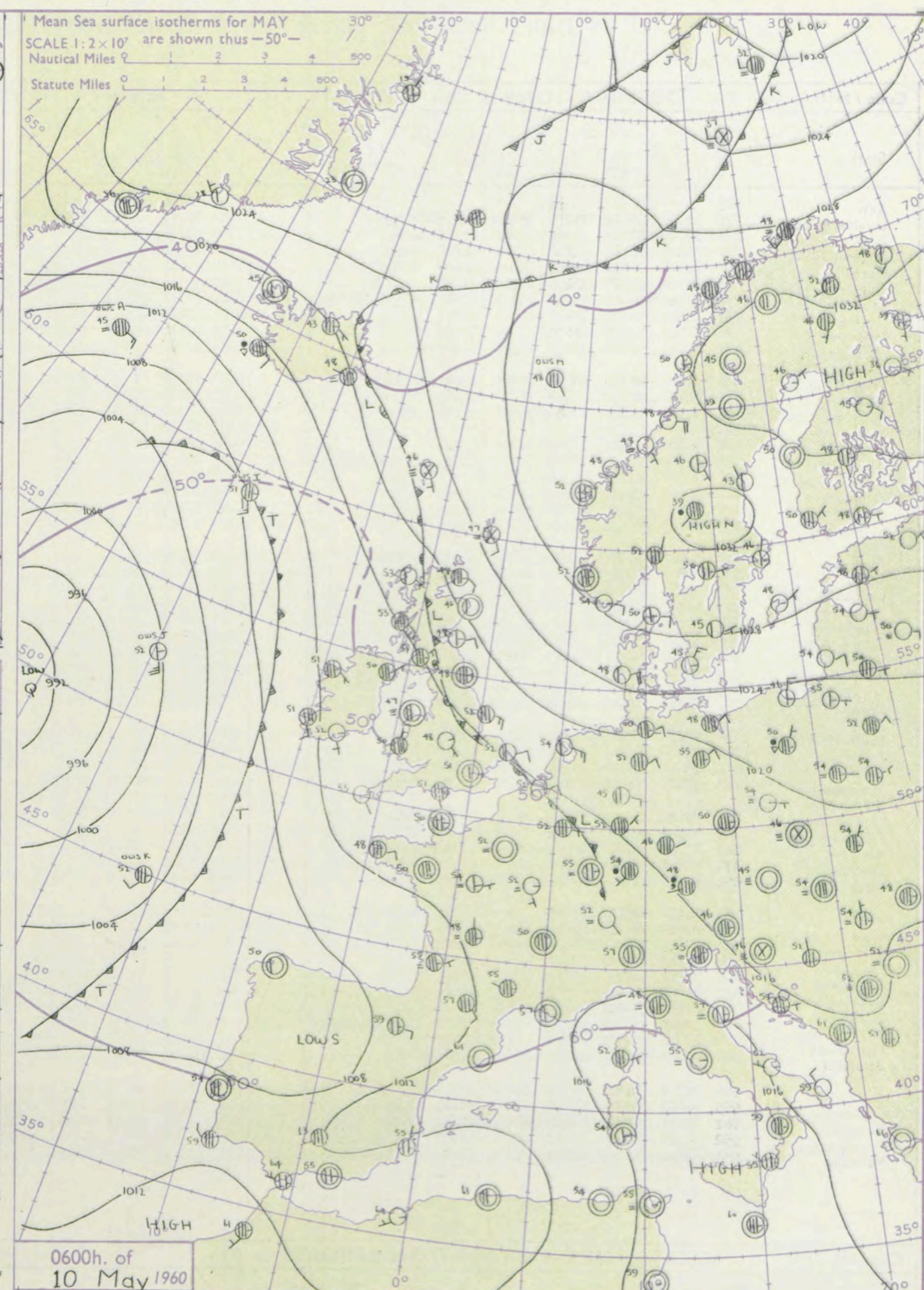
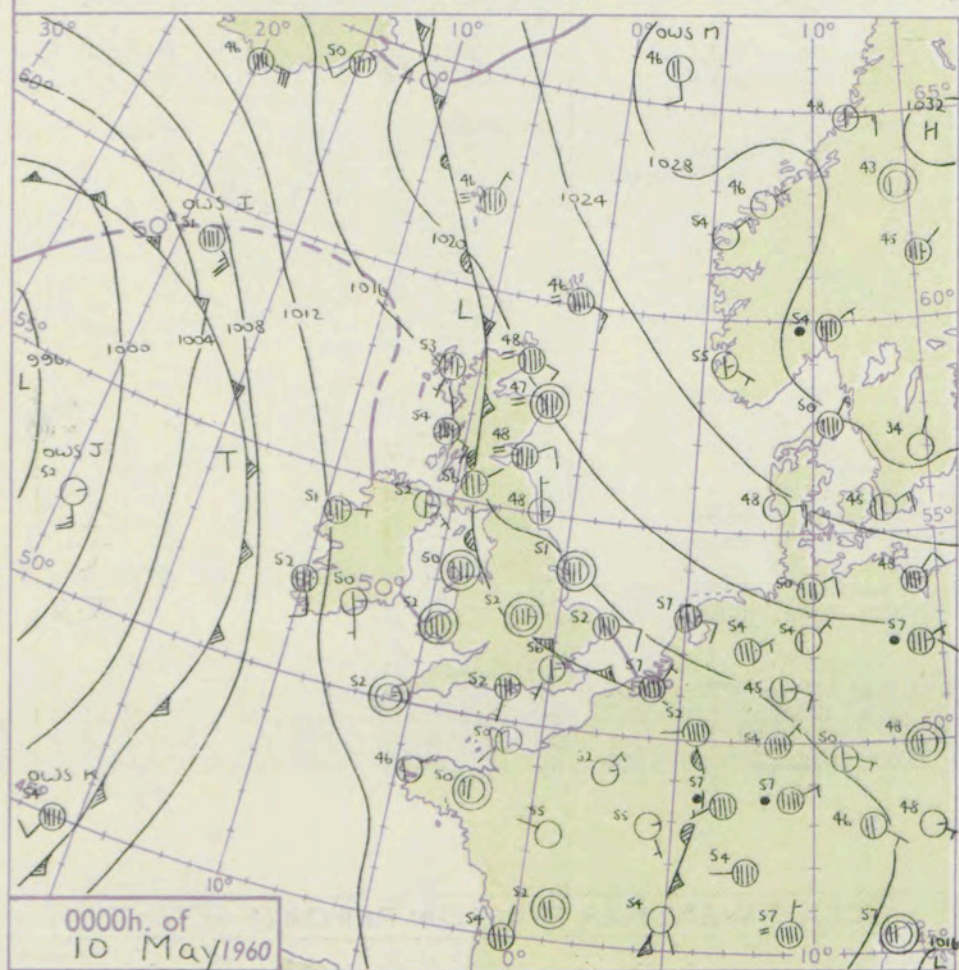
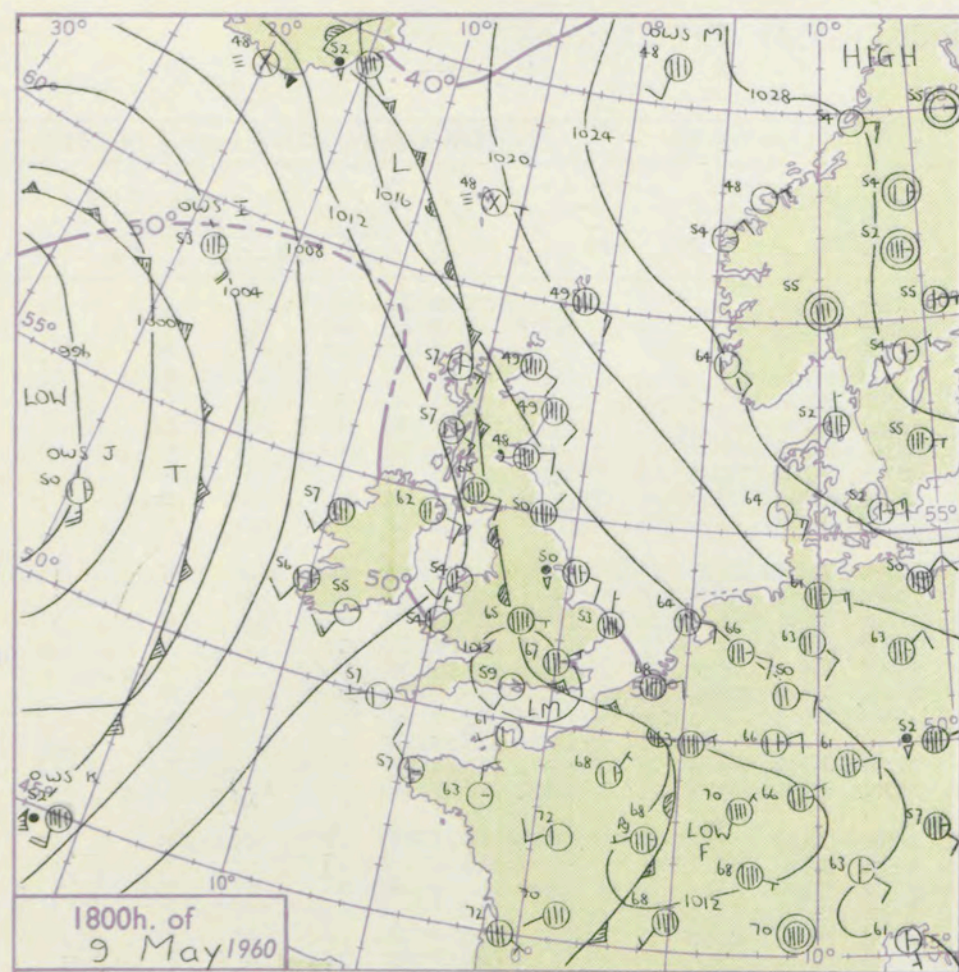
3-7

8-12

13-17

additional
er add

48-52



Issued at midday Tuesday 10 May 1960

FORECAST for Great Britain and Northern Ireland until noon tomorrow

The east coast will be rather cloudy with near average temperatures, but elsewhere it will be mainly warm with bright periods. Thundery rain is likely to break out in many areas during the afternoon or evening however continuing into the night in some places. Tomorrow morning is expected to be rather cloudy again in the east, and bright elsewhere.

OUTLOOK for following 24 hours :-
Mostly rather warm with bright periods, but thundery outbreaks likely in many areas.

GENERAL SYNOPTIC DEVELOPMENT

A depression over the central Atlantic has moved slowly south and this movement is expected to continue with a little filling. The cold front which has drifted slowly eastwards over the British Isles is dying out and weak troughs and ridges are likely to be brought northwards over the country during the next 24 hours. Pressure remains high over northwest Russia, continuing the southeasterly airstream over the North Sea and most surrounding coasts.

DAILY WEATHER REPORT OF THE BRITISH METEOROLOGICAL OFFICE (contd.)

Code FM II.A		OBSERVATIONS at 00h. 10 May 1960										OBSERVATIONS at 06h. 10 May 1960										OBSERVATIONS during NIGHT					
Station	iii	Nddff	VVwww	PPPTT	N _h Ch _M CH	T _d T _d app	8N _s Ch _s h _s	8N _s Ch _s h _s	8N _s Ch _s h _s	iii	Nddff	VVwww	PPPTT	N _h Ch _M CH	T _d T _d app	8N _s Ch _s h _s	8N _s Ch _s h _s	8N _s Ch _s h _s	iii	RR	T _n T _n E	T _g T _g	WEATHER				
																							21h.—03h.	03h.—09h.			
Kew	775			56						775	32304	56011	15054	356++	50202	83640			775	00490	40	+			+		
London Airport	772	32105	48011	14256	25701	50208	82650			772	30000	35011	15351	35730	49007	83656			772	00490	42	+			+		
Gatwick	776	10000	23111	14346	15700	46105	81656			776	00000	F9424	15341	00900	41206			776	00390	37	if	if			FF		
Thorney Island	871	20000	32400	14847	00901	46208	82070			871	93601	04474	15249	9+0++	47203	89+02			871	00450	37	f	f			f	
Hurn	862	71906	58031	14252	763++	50209	87705			862	71502	13284	14551	760++	51302	87701			862	97490	43	ff	ff			f	
Guernsey	894	00000	74120	15450	00900	49204				894	50604	32110	14852	45632	50602	84635			894	00480	41	+	+			if	
Felixstowe	697	80605	50028	15255	8097+	50106	83358	88360		697	70311	48022	16053	7097+	48206	87358			697	00530	51	+	+			+	
Gorleston	497	81009	56028	15652	856++	49211	88631			497	40811	58021	17252	10975	48315	81360	84275		497	00500	45	+	+			+	
Mildenhall	578	81205	58026	14658	6577+	48209	86650	88360		578	70905	56016	15656	5097+	48210	85358	87462		578	97540	52	+	+			ir _o	
Cardington	559	70000	58028	13857	0093+	51305	87360			559	40000	32101	15450	40930	48109	84362			559	00490	42	+	+			+	
West Raynham	485	81210	48258	15155	4097+	48207	84358	88362		485	51015	56018	16553	30932	46310	83359	83075		485	93520	49	ir _o pr _o	ir _o pr _o			+	
Wittering	462	70706	48038	14656	757++	50209	87656			462	71004	32026	15855	4577+	50308	84656	87359		462	97530	48	ir _o	ir _o			+	
Boscombe Down	746	91805	01470	14549	9+0++	49209	89+00			746	81603	37104	15149	856++	49304	88640			746	97480	41	FF	FF			+	
Ross-on-Wye										627	71202	17101	14549	762++	48207	87704			627	00400	36	+	+			+	
Bristol	628	00000	58020	13548	00900	46307				628	81506	58102	14452	862++	50207	88705			628	00450	36	+	+			+	
Aberporth	502	60000	74011	13852	6853+	51304	82828	84650		502	83605	40402	14250	3577+	49101	82625	83650 88458		502	00500	44	+	+			+	
Rhoose (Cardiff)	715	62808	48101	13550	661++	50303	86701			715	70000	48102	14450	762++	50309	87703			715	00500	48	+	+			+	
Plymouth	827	45006	69031	14851	45600	49210	84636			827	10000	11284	14646	16200	45203	81705			827	00450	40	+	+			f F	
Chivenor	707	50000	80011	14253	48431	51304	83617			707	70000	48031	14352	6543+	51302	81702	86617		707	00480	39	+	+			f	
St. Mawgan	817	20802	62121	14048	16340	46105	81708			817	10701	56404	14748	16300	48302	81706			817	00400	38	if	if			f if	
Culdrose	809	10000	78021	14746	11601	46207	81830			809	21203	78020	14246	28430	46502	81812			809	00410	32	+	+			+	
Scilly	804	10000	84020	14452	11500	48102	81823			804	11302	84020	13953	11500	49601	81823			804	00480		+	+			+	
Elmdon	534	70000	37059	14052	757++	50207	87650			534	11305	20289	15848	10930	47311	81360			534	00430	38	t	t			Fif	
Shawbury	414	40000	50016	13752	15730	49210	81650	84360		414	20804	17101	14951	20980	48308	81358			414	00480	39	+	+			+	
Manchester	334	60508	26106	14354	2573+	50502	82650	86362		334	70809	40042	14855	5573+	47303	85656	87360		334	01530	51	rr	rr			+	
Squires Gate	318	80910	28059	13955	5563+	50105	85635	87360		318	70912	40042	15053	4568+	49204	84645	87360		318	91511	47	ir _o	ir _o			+	
Valley	302	60000	66021	14150	30932	49108	83360	86075		302	40000	01464	14447	00902	47303	84075			302	00451	37	+	+			f	
Ronaldsway	204	10406	28041	14347	10931	45110	81360			204	60512	48041	14753	60930	49001	86360			204	00460	41	+	+			+	
Silloth	214	70814	14052	15451	756++	49104	87633			214	80914	28052	16850	356++	48314	83633	88640		214	97481	47	+	+			pr _o ir _o ir _o	
Watnall	354	40908	48016	14854	45700	48210	84650			354	60707	19042	16151	1573+	48210	81650	86359		354	00500	45	+	+			+	
Spurn Head	396	60000	56018	15751	6095+	48204	86358			396	61215	56022	16852	6093+	48209	86358			396	97480		pr _o	pr _o			+	
Finningley	360	80000	19601	15451	5577+	49203	85656	88462		360	80102	20216	17151	657++	49312	86656	88658		360	97500	48	ir _o	ir _o			ir _o	
Dishforth	261	83611	16102	16050	45778	48008	84650	86364	85275	261	73610	11284	17749	30971	47311	83362	86365	86070		261	00481	46	+	+			f
Tynemouth	262	33605	48012	17348	30930	47205	83358			262	70000	32031	18748	756++	46309	87635			262	00460	38	+	+			+	
Eskdalemuir										162	83305	32052	18947	856++	43305	88640			162	97461	45	+	+			ir _o	
Mull of Galloway	131	81418	66022	14750	4547+	50220	84615	88359		131	80712	60024	15052	4547+	48303	84615	88359		131	00501		+	+			+	
Prestwick	135	70602	58022	14856	1577+	49107	81650	87462		135	70514	60022	15851	10971	47201	81358	85362		135	00500	49	+	+			+	
Renfrew	141	70808	34049	16751	464++	49212	84710	87622		141	80816	37042	17950	563++	47206	85707	87615		141	00491	49	+	+			+	
Leuchars	171	80812	31105	18448	362++	47209	83704	88707	</																		

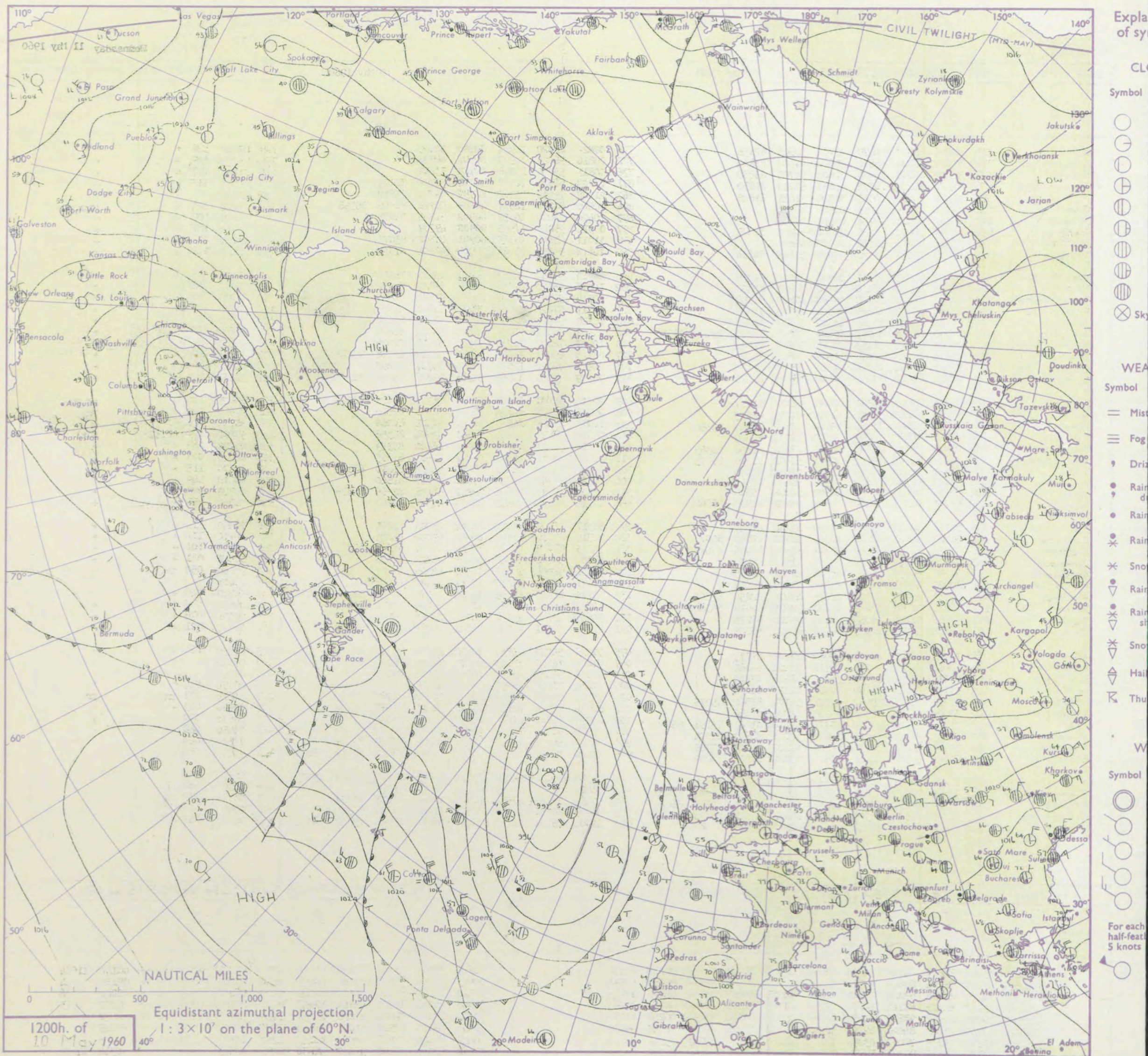
DAILY WEATHER REPORT OF THE BRITISH METEOROLOGICAL OFFICE

No. 35965

Date of Issue Wednesday 11 May 1960

OBSERVATIONS at 12h. 10 May 1960										OBSERVATIONS at 18h. 10 May 1960										OBSERVATIONS during DAY				
Station	iii	Nddff	VVwwwW	PPPTT	N _h L _h C _M H	T _d T _d app	8N _s Ch _s h _s	8N _s Ch _s h _s	8N _s Ch _s h _s	iii	Nddff	VVwwwW	PPPTT	N _h L _h C _M H	T _d T _d app	8N _s Ch _s h _s	8N _s Ch _s h _s	8N _s Ch _s h _s	iii	RRT	T _E	SSS	WEATHER	
																							09h.—15h.	15h.—21h.
Kew	775	31012	56050	14970	22701	50603	82856			775	00822	62020	13967	00900	46603				775	00710	126	+		+
London Airport	772	30910	56020	14571	32600	47708	83840			772	00816	56020	13967	00900	48605				772	00730	125	+		+
Gatwick	776	30708	64030	14470	31600	53705	83830			776	00811	58050	13766	00900	53609				776	00730	117	+		+
Thorney Island	871	10906	82024	14372	11609	51713	81830			871	10907	66030	12568	00901	52708	81075			871	00730	117	+		+
Hurn	862	20906	69011	14369	38500	51811	81828			862	21108	75030	11969	12782	49709	81850			862	00730	+	+		+
Guernsey	894	00714	62401	13259	00900	48711				894	70610	60258	10559	4268+	50714	84840	86358		894	94600	104	+		ifpr _o tl
Felixstowe	697	00419	50021	17156	00900	48203				697	10420	56020	16357	00902	51504	81075			697	00600	108	+		+
Gorleston	497	10710	56020	18255	00901	50202	81075			497	00515	56010	17553	00900	49709				497	00570	127	+		+
Mildenhall	578	01213	61011	16570	00900	45201				578	31011	61010	16365	00901	49502	83075			578	00710	104	+		+
Cardington	559	40713	59030	15370	40930	51605	81634			559	10814	59031	15066	10981	48601	81358			559	00720	118	+		+
West Raynham	485	21220	61021	17366	00901	49205	82075			485	20915	59040	17358	00901	49603	82078			485	00660	125	+		+
Wittering	462	11013	61031	16170	11600	51801	81830			462	10916	58020	16165	00901	48400	81080			462	00710	101	+		+
Boscombe Down	746	10807	74021	14567	10980	48810	81358			746	60916	59051	12369	636++	53608	86945			746	00730	096	+		+
Ross-on-Wye	627	10908	66021	14866	00901	47805	81075			627	20811	57020	12369	28600	51612	81830			627	00720	083	+		+
Bristol	628	11109	82011	14965	11500	54807	81822			628	10810	59010	12071	12500	54617	81828			628	00730	081	+		+
Aberporth	502	80702	66025	14754	654++	51103	81708	86616	88630	502	20302	58011	13057	22500	50612	82828			502	97600	070	1d _o		+
Rhoose (Cardiff)	715	21007	80011	14963	21300	50802	82822			715	10807	74020	11770	00901	51718	81075			715	00700	112	+		+
Plymouth	827	11704	80110	13460	11500	52808	81825			827	60913	69011	10465	20982	48714	82358	85078		827	00660	120	+		+
Chivenor	707	30807	83031	14064	31530	53709	83825			707	20910	74020	11070	11601	53717	81830			707	00710	100	+		+
St. Mawgan	817	11213	89010	13263	11500	43710	81825			817	70909	74031	10364	31786	49716	83856	86275		817	00660	122	+		+
Culdrose	809	11110	83021	13560	18400	51805	81818			809	70914	80031	10659	35531	48717	83625	86360		809	03601	100	+		pr _o rr
Scilly	804	20711	84010	13255	11508	51706	81825			804	70715	82032	10154	755++	52718	87625			804	97610	110	+		ir _o
Elmdon	534	61009	56051	15566	52660	53802	85840	83360		534	11015	62021	14966	10940	47502	81360			534	00700	116	+		tl _o
Shawbury	414	31109	48050	15267	31600	51703	83835			414	20810	58019	14266	10961	49504	81358			414	97690	069	pr _o tlr		tl _o
Manchester	334	41121	61021	15769	11731	47400	81856	83365		334	10816	59021	15965	10930	46500	81359			334	00720	083	+		+
Squires Gate	318	31123	58041	16369	10931	53302	81360	83075		318	11022	61021	15764	10942	51501	81365			318	00710	095	+		+
Valley	302	32411	59034	14557	31600	52500	83830			302	43510	62030	14261	48600	51602	81830	84635		302	00670	115	+		+
Ronaldsway	204	70617	40042	15659	7093+	50400	87358			204	10822	60041	15158	15640	48603	81640			204	00610	049	+		+
Silloth	214	51110	37058	17967	50942	52302	85360			214	60920	37052	18661	20942	51106	82365	86075		214	00710	069	+		+
Watnall	354	61111	61031	16268	11634	50602	81830	86362		354	11018	66030	16662	10930	48301	81367			354	00700	069	+		+
Spurn Head	396	21116	48010	18653	20930	49204	82358			396	30917	48020	19050	00902	48704	83070			396	00540	115	+		+
Finnigley	360	50920	59021	18470	11601	50302	81840	85075		360	40715	63012	19060	00902	49202	84075			360	00710	111	+		+
Dishforth	261	71120	61031	18768	11702	50501	81856	87075		261	70813	61012	19460	10932	49001	81368	87075		261	00680	101	+		+
Tynemouth	262	51109	48022	21953	00905	47117	85075			262	81007	58022	22050	864++	46103	88718			262	00540	081	+		+
Eskdalemuir	162	60413	56056	19563	00906	46101	86275			162	70314	58052	20657	70931	47103	87362			162	97680	050	ir _o		+
Mull of Galloway	131	80920	60022	16056	854++	48401	88618			131	71121	66022	16057	754++	47402	87618			131	00601	+	+		+
Prestwick	135	71118	62022	17468	2177+	49201	82850	87365		135	71119	66012	18069	15672	45305	81635	95360	87070	135	00730	049	+		+
Renfrew	141	50815	48042	18863	25430	52803	82618	85360		141	50615	56042	19660	10932	49206	81360	85070		141	00670	044	+		+
Leuchars	171	80813	56101	21955	00907	49210	88275			171	50812	58102	23351	56300	47303	85708			171	00551	078	+		+
Dyce	091	81208	58052	24157	00907	49210	88275			091	41106	56051	26051	26301	47208	82708	8309							

CHART OF WEATHER IN PART OF NORTHERN HEMISPHERE



CHARTS OF WEATHER IN WEST EUROPE

ation
mbols

UD
Cloud
Amount
(oktas)

0
1 or less
2
3
4
5
6
7 or more
8
obscured

THER
Weather

zle
and
izzle

and snow

shower

and snow
ower

w shower

shower

nderstorm

ND

Wind
speed
(knots)

Calm

1-2

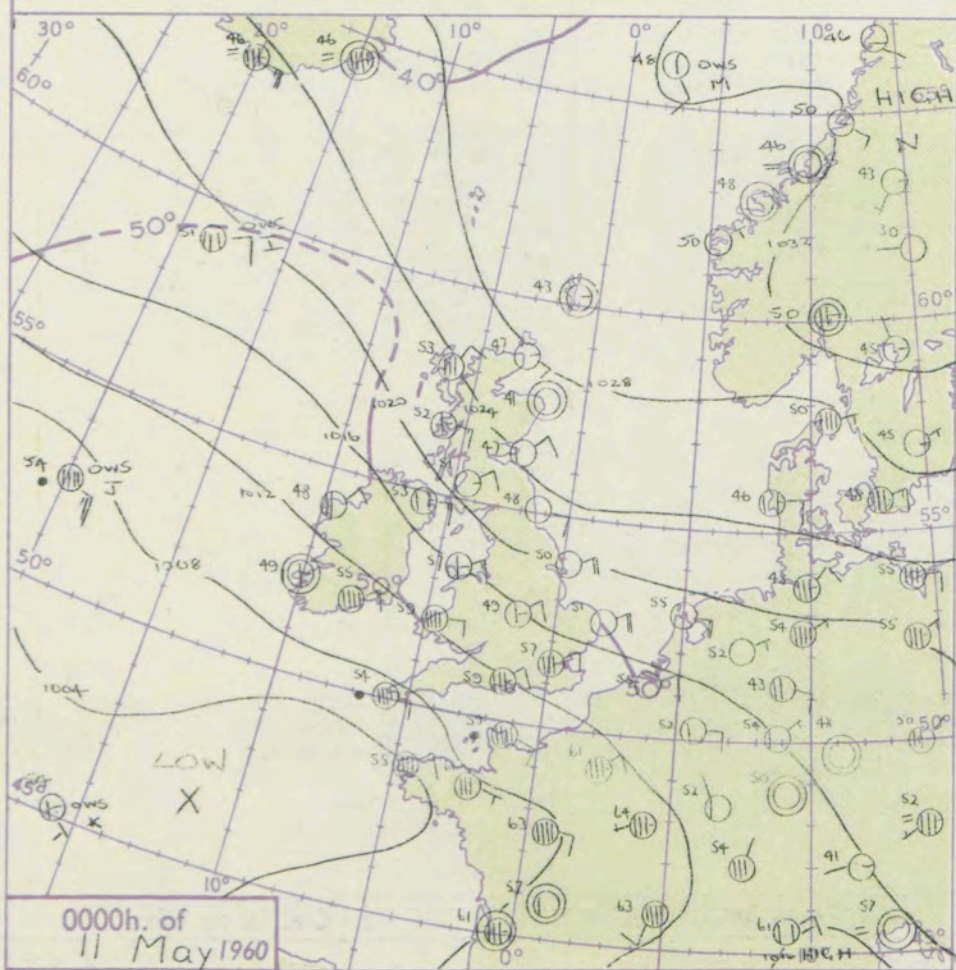
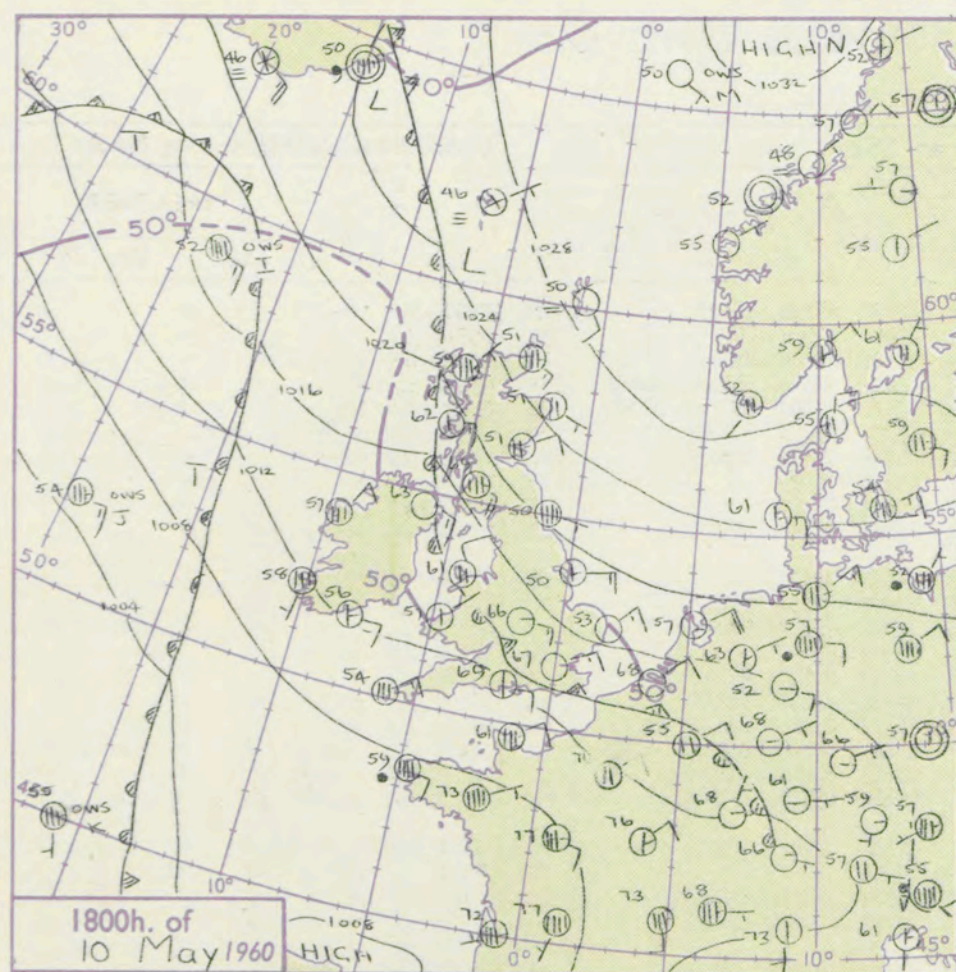
3-7

8-12

13-17

additional
er add

48-52



GENERAL SYNOPTIC DEVELOPMENT

The depression over the eastern Atlantic which has moved south will move effectively in an easterly direction, merging with a new depression approaching Biscay. A trough over the west Channel will swing northwest. Further troughs are likely to be carried north into the southwest of the British Isles. The anticyclone over northwest Russia has built westwards; with a distinct rise of pressure over Iceland and the Norwegian Sea.

Issued at midday

Wednesday 11 May

1960

FORECAST for Great Britain and Northern Ireland until noon tomorrow

Eastern and northern districts will remain dry with sunny periods in many areas, especially the northwest. The south and west will be more cloudy with rain at times affecting south and southwest England and Wales at first moving west-northwest. Weather will become brighter later, but thundery outbreaks are expected in some parts, especially in the southwest. Most districts except the east coast will be rather warm.

OUTLOOK for the following 24 hours:-

Dry in the north, thundery rain in some districts in the south. Temperatures continuing above average in most areas.

DAILY WEATHER REPORT OF THE BRITISH METEOROLOGICAL OFFICE (contd.)

Code FM 11.A										OBSERVATIONS at 00h.										OBSERVATIONS at 06h.										OBSERVATIONS during NIGHT									
Station	iii	Nddff	VVwww	PPPTT	N _h Ch _h C _h	T _d T _d app	8N _s Ch _s h _s	8N _s Ch _s h _s	8N _s Ch _s h _s	iii	Nddff	VVwww	PPPTT	N _h Ch _h C _h	T _d T _d app	8N _s Ch _s h _s	8N _s Ch _s h _s	8N _s Ch _s h _s	iii	RRRT _n E	T _g T _g	WEATHER																	
																						21h.—03h.	03h.—09h.																
Kew	775			56						775	80717	48031	11856	8097+	48706	83399	88499		775	97560	50	ir _o	+																
London Airport	772	60710	58031	13557	10931	49711	81362	86075		772	80815	56022	11855	20937	49708	82365	88275		772	00550	51	+	+																
Gatwick	776	40708	48030	13054	30931	50718	83362			776	80709	48051	11555	1567+	51510	81640	85362	88468	776	00520	45	+	+																
Thorney Island	871	80508	66031	11659	4097+	49712	84359	88465		871	80608	59216	09059	35777	49722	81640	83656	88465	871	97581	54	+	ir _o																
Hurn	862	70509	61031	10859	70986	48515	87359	87272		862	80305	56216	08858	35677	51608	83640	85358	85363	862	01571	54	ir _o	ir _o rr																
Guernsey	894	81116	40638	09358	4542+	50707	84618	88556		894	51516	63036	07256	30932	54201	83358	85070		894	12551	53	L ir	rr irrr																
Felixstowe	697	10518	59020	15853	10931	50606	81360			697	40419	48011	14852	10932	50606	81360	83075		697	00520	50	+	+																
Gorleston	497	00818	62020	17251	00900	48809				497	40616	58020	16251	00908	49607	84275			497	00500	48	+	+																
Mildenhall	578	20810	58030	16252	00901	48803	82075			578	30811	56020	14751	00902	49707	83075			578	00490	46	+	+																
Cardington	559	30511	58030	15751	30830	49805	83357			559	60411	58022	14051	10971	49806	81360	85070		559	00480	45	+	+																
West Raynham	485	00713	61010	17649	00900	46803				485	30613	59030	16151	00902	47506	83070			485	00480	44	+	+																
Wittering	462	15013	48030	16849	00901	47810	81080			462	70513	56021	15450	16302	48707	81706	87073		462	00470	41	+	+																
Boscombe Down	746	60816	56031	12456	40932	48717	84359	85072		746	80818	56602	09655	60937	49717	86360	88270		746	01531	51	+	r _o r _o pr																
Ross-on-Wye										627	70710	48021	11251	00902	47707	87070			627	93501	48	+	ir _o																
Bristol	628	70711	58051	12557	00902	50805	87075			628	70812	58022	10055	3552+	50810	83625	87459		628	95531	50	+	ir _o ir																
Aberporth	502	81112	48022	11759	00907	54715	88270			502	70917	48012	08755	10978	47715	81358	87270		502	97550	49	+	ir _o																
Rhose (Cardiff)	715	80722	48041	10959	3631+	47814	83706	88459		715	70719	56602	09055	5657+	51617	82710	85625	87360	715	01530	52	+	ir _o r _o r _o																
Plymouth	827	81111	58929	08058	6568+	54609	86632	88359		827	80913	48619	05455	3732+	53807	83708	86630	88556	827	23541	53	t L rr	RR RR r _o r _o id _o																
Chivenor	707	80913	59031	08964	3551+	49719	83620	85640	88462	707	80916	57026	06759	4561+	53615	84620	88459		707	91570	53	+	ir _o																
St. Mawgan	817	81214	28929	08755	3552+	53709	83620	88550		817	71018	58219	03657	5643+	55610	85712	86360		817	20541	54	t _o l _o rr	ir _o id _o																
Culdrose	809	80814	37639	08054	4342+	53724	82710	83926	88545	809	81121	20216	04655	6722+	55608	83706	88545		809	32531	53	r r	t _l r tt rr r _o r _o d _o d _o if																
Scilly	804	80913	40616	06054	862++	54827	88705			804	80000	24216	03155	862++	55719	88703			804	02541		ir _o	ir _o																
Elmdon	534	30610	58050	16749	00901	47002	83075			534	70613	56031	14449	36302	47811	83707	85075		534	00460	43	+	+																
Shawbury	414	10811	57040	16451	00901	47104	81070			414	70712	58031	14250	26382	46811	82709	86070		414	00480	43	+	+																
Manchester	334	30408	61030	17750	00901	45004	83075			334	60812	56031	15950						334	00490	45	+	+																
Squires Gate	318	50918	58041	17749	10935	45400	81365	85075		318	70821	71021	16249	10932	44808	81362	87070		318	00470	42	+	+																
Valley	302	30817	56011	14157	20931	49704	82360	83075		302	70617	48031	12651	3567+	48808	83645	87460		302	00500	45	+	+																
Ronaldsway	204	40720	59040	17153	40930	47104	84365			204	30623	74032	16651	10932	43703	81360	83075		204	00500	47	+	+																
Silloth	214	10918	32051	20849	00902	45004	81075			214	20817	62011	20747	00902	43002	82075			214	00450	44	+	+																
Watnall	354	50610	40031	17547	16201	45809	81704	85075		354	70812	40021	16248	662++	46710	86703	83640		354	00450	42	+	+																
Spurn Head	396	00820	59010	19450	00900	46801				396	30816	57030	18049	30930	47602	83358			396	00480		+	+																
Funningley	360	00303	56020	19446	00900	44806				360	70410	56031	17749	27431	46707	82710	87078		360	00450	43	+	+																
Dishforth	261	00308	58051	21147	00900	43704				261	60711	66051	19150	00902	44809	86078			261	00430	41	+	+																
Tynemouth	262	01009	61020	23848	00900	45209				262	40712	61020	21949	00901	46606	84075			262	00480	36	+	+																
Eskdalemuir										162	43610	60051	22744	45401	43808	84616			162	00430	36	+	+																
Mull of Galloway	131	21126	66010	18152	25400	48209	82618			131	20926	74020	17247	25500	45709	82620			131	00461																			
Prestwick	135	10711	64021	21351	11602	45205	81845			135	40717	75020	20847	00902	43704	84073			135	00450	41	+	+																
Renfrew	141	40722	48041	22550	26331	46005	82708	83360		141	70811	56041	22849	66401	45000	86710	85072		141	00470	43	+	+																
Leuchars	171	20712	58101	25347	00901	44206	82075			171	10513	58100	24348	16301	44603	81706			171	00441	41	+	+																
Dyce	091	00000	58050	28041	00900	39206				091	10000	61050	27246	1																									

DAILY WEATHER REPORT OF THE BRITISH METEOROLOGICAL OFFICE

No. 35966

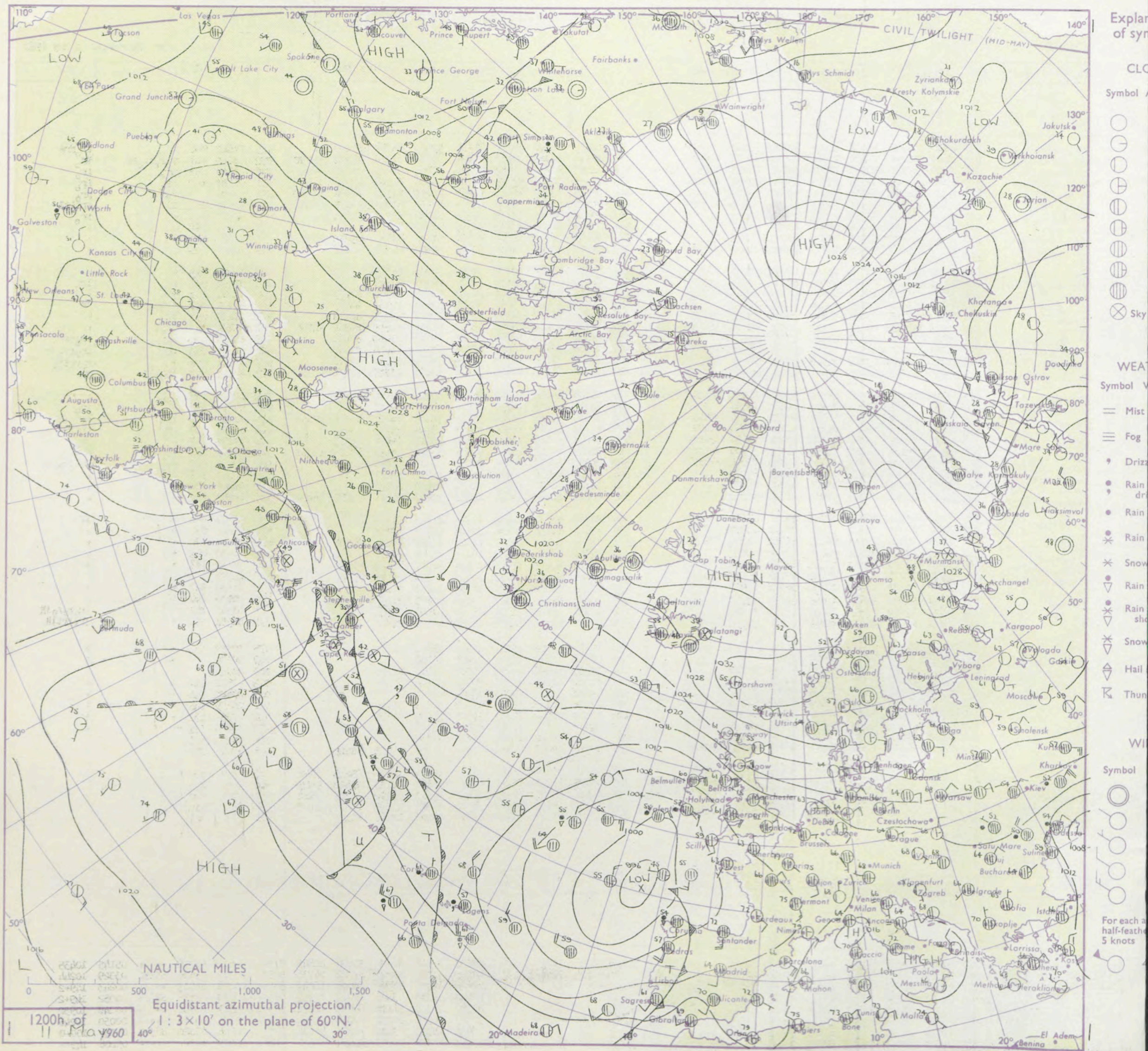
Date of Issue Thursday, 12 May 1960

Code FM II.A		OBSERVATIONS at 12h. 11 May 1960										OBSERVATIONS at 18h. 11 May 1960										OBSERVATIONS during DAY				
Station	iii	Nddff	VVwwW	PPPTT	N _h Ch _h Ch _h	T _d T _d app	8N _s Ch _s h _s	8N _s Ch _s h _s	8N _s Ch _s h _s	iii	Nddff	VVwwW	PPPTT	N _h Ch _h Ch _h	T _d T _d app	8N _s Ch _s h _s	8N _s Ch _s h _s	8N _s Ch _s h _s	iii	RRT	T x E	SSS	WEATHER			
																							09h.—15h.	15h.—21h.		
Kew	775	70612	40606	11262	7097+	49805	87399			775	80711	48216	10360	8097+	51606	84399	888499		775	01640	005	ir _o	ir _o rrR			
London Airport	772	70610	40216	11262	758++	52807	81650	87657		772	80810	48046	10163	60987	52710	81358	83360	88270	772	01640	001	r _o r _o ir _o IR	ir _o			
Gatwick	776	70614	58808	10562	5867+	56805	82845	83656	87362	776	80708	50052	09663	6562+	57804	82645	85657	88462	776	97670	013	pr _o	ir _o			
Thorney Island	871	71005	59016	09965	2578+	55501	82650	87359		871	80806	56602	08566	70997	56706	81359	87362	88275	871	91700	029	ir _o	ir _o			
Hurn	862	70912	58016	09365	00906	54803	83275	87080		862	71106	58012	08666	40988	55703	81358	84360	88280	862	97690		r _o r _o	pr _o			
Guernsey	894	71605	56022	08959	21588	54308	82825	86358		894	70206	56056	07258	3967+	54711	83940	83360	86465	894	04672	064	ir _o	ir _o IRTL			
Felixstowe	697	40421	56011	13957	00902	51803	84070			697	80418	56032	11858	5573+	51712	85656	88360		697	97580	071	+	ir _o			
Gorleston	497	60716	56032	15054	00908	48707	86275			497	70615	56022	13153	00908	51701	87275			497	00560	094	+	+			
Mildenhall	578	71014	68021	13666	00902	46705	87070			578	80812	58032	11962	60977	51606	82359	85365	88270	578	00680	090	+	+			
Cardington	559	60817	59022	12866	45732	49601	84656	83070		559	80608	58606	11662	8097+	52602	84358	88462		559	97690	020	+	+			
West Raynham	485	61120	66031	14862	11602	49504	81830	86072		485	60917	62022	12856	00902	50706	86075			485	00651	115	+	+			
Wittering	462	70918	66031	13766	11602	47708	81835	87068		462	80416	62032	12856	8097+	50300	88359			462	97690	082	+	ir _o			
Boscombe Down	746	70915	35258	10360	4568+	54001	84643	87362		746	80716	32052	09362	50987	53502	86360	88275		746	01660	011	pr _o	+			
Ross-on-Wye	627	80807	48606	10756	8052+	53804	85825			627	60708	57038	09561	10986	53610	81362	86075		627	03631	007	ir _o ir _o	PR			
Bristol	628	70717	58216	09760	3098+	54807	83358	87359		628	80812	58052	09163	30937	53507	83359	88275		628	91650	011	ir _o	+			
Aberporth	502	71118	58026	07261	12682	49713	81840	84358		502	71118	62012	08063	15732	51706	81650	83364	87070	502	97630	014	ir _o l	+			
Rhoose (Cardiff)	715	70722	48046	09260	7097+	52001	87360			715	80816	48042	08762	3577+	53500	83650	88462		715	01641	010	r _o r _o	ir _o ir			
Plymouth	827	71415	56016	07860	464++	55109	874710	87634		827	70906	56808	07859	4257+	53502	84820	83462		827	01631	049	id _o	pr _o ir _o rr			
Chivenor	707	71314	57032	07364	715+2	55306	87820	87075		707	70908	57032	07963	5563+	55301	85630	88365		707	01661	020	+	pr _o ir _o			
St. Mawgan	817	91211	08526	06556	9+0++	56317	89+00			817	71410	74025	07458	16476	53400	81715	67272		817	95621	027	id _o idf	JP			
Culdrose	809	81818	58026	06557	4737+	55216	81706	84709	87640	809	71304	64022	07258	28478	51801	81815	83462		809	03600	036	d _o d _o	+			
Scilly	804	41711	59016	05459	35401	57217	83610			804	71604	61606	06557	755++	53001	87625			804	03611	033	+	ir _o			
Elmdon	534	71021	62012	12763	11682	48607	81830	87070		534	70814	58216	11461	1577+	51707	81650	85360	87468	534	01660	021	ir _o	r _o r _o ir _o			
Shawbury	414	70822	62022	12663	21638	48608	82830	87270		414	80710	58616	11559	5567+	53802	85635	88460		414	01651	012	ir _o	ir _o ir _o r _o r _o			
Manchester	334	70822	58022	13765	42602	49808	84840	87070		334	70818	63022	12662	15638	46603	81635	83363	87268	334	97660	067	+	pr _o			
Squires Gate	318	60922	69022	14467	11602	51710	81835	86070		318	71023	69022	12661	15778	50506	81656	83465	87270	318	00670	082	+	+			
Valley	302	70722	58022	11161	3577+	52804	83650	87468		302	80917	62216	09761	6567+	52815	86640	88460		302	02661	001	ir _o	rrr _o r _o			
Ronaldsway	204	60825	74022	14459	00902	46705	86070			204	70725	64032	12460	00902	49704	87080			204	00620	111	+	+			
Silloth	214	10925	73010	17163	11601	45826	81830			214	20725	60030	16855	00904	48101	82075			214	00640	134	+	+			
Watnall	354	51019	63022	13965	51601	47704	85835			354	80812	60022	13158	40937	50603	84358	85075	88080	354	00660	055	+	+			
Spurn Head	396	10917	48020	16854	11500	48000	81820			396	70816	48031	15451	7091+	48813	87458			396	00540	081	+	if			
Finningley	360	60818	63031	16164	11502	50712	81820	86075		360	70816	61031	14656	00902	49710	87075			360	00660	094	+	+			
Dishforth	261	30823	80011	17163	11732	49711	81850	83075		261	60712	66011	16157	11602	49607	81830	86075		261	00640	130	+	+			
Tynemouth	262	50813	61021	20351	556++	46812	85645			262	80914	48022	19550	856++	48705	88630			262	00530	049	+	+			
Eskdalemuir	162	10222	82011	19462	11500	41718	81824			162	73612	70031	18952	2453+	46501	82625	87360		162	00630	107	+	+			
Mull of Galloway	131	40936	74011	14857	25401	45718	82618	84075		131	70940	74032	12756	35401	48714	83618	87075		131	00591						
Prestwick	135	10926	72020	17465	11541	38827	81823			135	10824	80030	16463	18500	42503	81822			135	00670	140	+	+			
Renfrew	141	10725	66021	20261	12600	43722	81835			141	10828	74020	18557	11640	42603	81835			141	00630	124	+	+			
Leuchars	171	10719	65010	22753	16400	47811	81710			171	70716	32601	21350	763++	47506	87706			171	01541	122	+	ir _o r _o r _o ir			
Dyce	091	50813	66031	25855	55700	45811	81714	85650		091	50912	61011	24250	46300	45606	84706			091	04561	111	+	ir _o ir _o IR			
Wick	075	00717	66020	27754	00900	46712				075	10812	66021	25951	10930	45608	81362			075	00550	135	+	+			
Cape Wrath	049	00913	74022	26050	00900	48707				049	00918	74010	22948	00900	48726				049	00570		+	+			
Sule Skerry	010	60709	66031	28253	35530	47702	83620			010	20713	66030	25851	26500	47716	82720			010	00530						
Lerwick	005	00711	74020	30756	00900	44802				005	00310	69020	29752	00900	47606				005	00571	140	+	+			
Stornoway	026	10922	82030	25261	11600	45801	81840			026	00616	74010	23055	00900	47708				026	00620	144	+	+			
Benbecula	022	10717	82020	21662	00901	44809	81075			022	10722	82020	19460	11600	44608	81840			022	00650	145	+	+			
Tiree	100	20915	86011	19863	00902	48815	82072			100	11015	82010	18059	11600	45604	81840			100	00651	131	+	+			
Aldergrove	917	40630	69041	14861	00902	44714	84075			917	30823	69021	12960	00902	48713	83075			917	00630	134	+	+			
Malin Head	980	30825	62011	16454	00902	46713	83070			980	10823	66020	14554	00902	45708	81070			980	0056	125					
Belmullet	976	80727	66022	10160	2567+	48712	82645	88360		976	80915	59616	09456	554++	52703	85714	88645		976	9362	028					
Birr	965	80720	48606	90053	874++	49606	87715	88640		965	80911	58106	08657	5647+	51501	83718	85635	88460	965	0358	000					
Collinstown	969	70822	58102	11553	4647+	47604	81712	84645	87458	969	80817	46016	10752	5647+	50702	82715	85640	88459	969	0454	009					
Rineanna	962	80925	58636	06555	6642+	51610	82715	86625	88458	962	81112	56605	06557	864++	54301	82712	86717	88625	962	0558	000					
Roches Point	952	80920	16636	05253	873++	52304	88706			952	71310	56106	06655	35301	54214	83709	85635	87071	952	2156	010					
Valentia	953	81017	59608	03057	5547+	51605	81716	85632	88460	953	61706	69018	04759	2857+	52210	81822	86459		953	9361	001					

Code FM 21.A		OCEAN WEATHER STATION REPORTS at 12h.											OCEAN WEATHER STATION REPORTS at 18h.										
O.W.S.	YQL _a L _a L _a	L _o L _o L _o GG	Nd _o ff	VV _{ww} W	PP _{TT}	N _h C _h C _M C _H	D _s s _s app	8N _s Ch _s h _s	8N _s Ch _s h _s	OT _s TT _s TT _s	Id _w d _w PH _w W	O.W.S.	YQL _a L _a L _a	L _o L _o L _o GG	Nd _o ff	VV _{ww} W	PP _{TT}	N _h C _h C _M C _H	D _s s _s app	8N _s Ch _s h _s	8N _s Ch _s h _s	OT _s TT _s TT _s	Id _w d _w PH _w W
A	40620	33012	60813	99031	24746	50932	00211	85365	84080	00144	10834	A	40619	32918	80320	95586	22845	873++	00815	88706	++++	05145	10435
B	40565	51012	80215	69022	22436	855++	00225	88629	++++	05227	10244	B	40565	51018	80213	69022	24736	5557+	00312	85630	85356	03329	10244
C	40528	35512	80000	69606	15848	4847+	00214	82810	84459	00342	149+2	C	40528	35518	82909	69026	18047	864++	00208	88613	++++	00243	149+2
D	40440	42012	83213	56806	09954	873++	00219	85708	83615	05354	12922	D	40440	41018	83407	69028	11757	884++	00210	82815	88525	00052	149+2
I	40600	20512	70816	96012	20753	7633+	62001	87708	++++	00351	10732	I	40596	20318	31118	96011	20652	36300	22501	83708	++++	00248	10932
J	40525	20212	20317	80012	07654	15744	00801	81650	++++	00148	10744	J	40523	20518	80230	60026	03954	5747+	00724	84810	++++	00050	10246
K	40451	15712	73614	70021	96655	52502	00612	85823	85076	05248	10222	K	40452	15718	83420	70258	94854	5257+	00604	85820	88361	05346	100+0
M	43660	02012	21607	70011	31752	20901	00400	++++	++++	00646	11622	M	43660	02018	92703	00454	31546	9+0++	00400	++++	++++	05208	149++

All times of observation printed in this publication are GREENWICH MEAN TIME.

CHART OF WEATHER IN PART OF NORTHERN HEMISPHERE



CHARTS OF WEATHER IN WEST EUROPE

ation
bols

UD
Cloud
Amount
(oktas)

0
or less

2
3
4

5
6
7 or more

8

obscured

HER
Weather

le
and
izzle

and snow
shower
and snow
ower

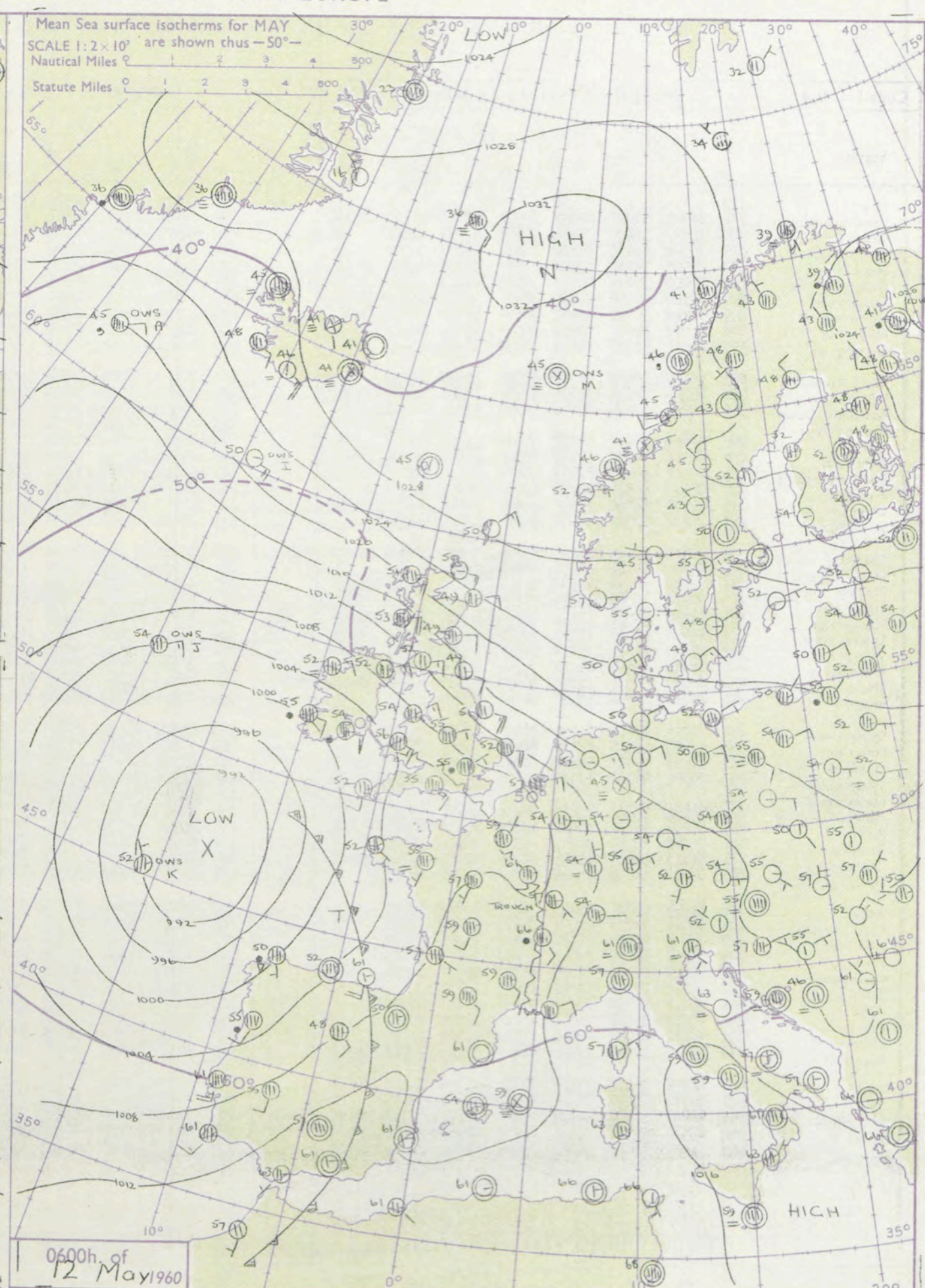
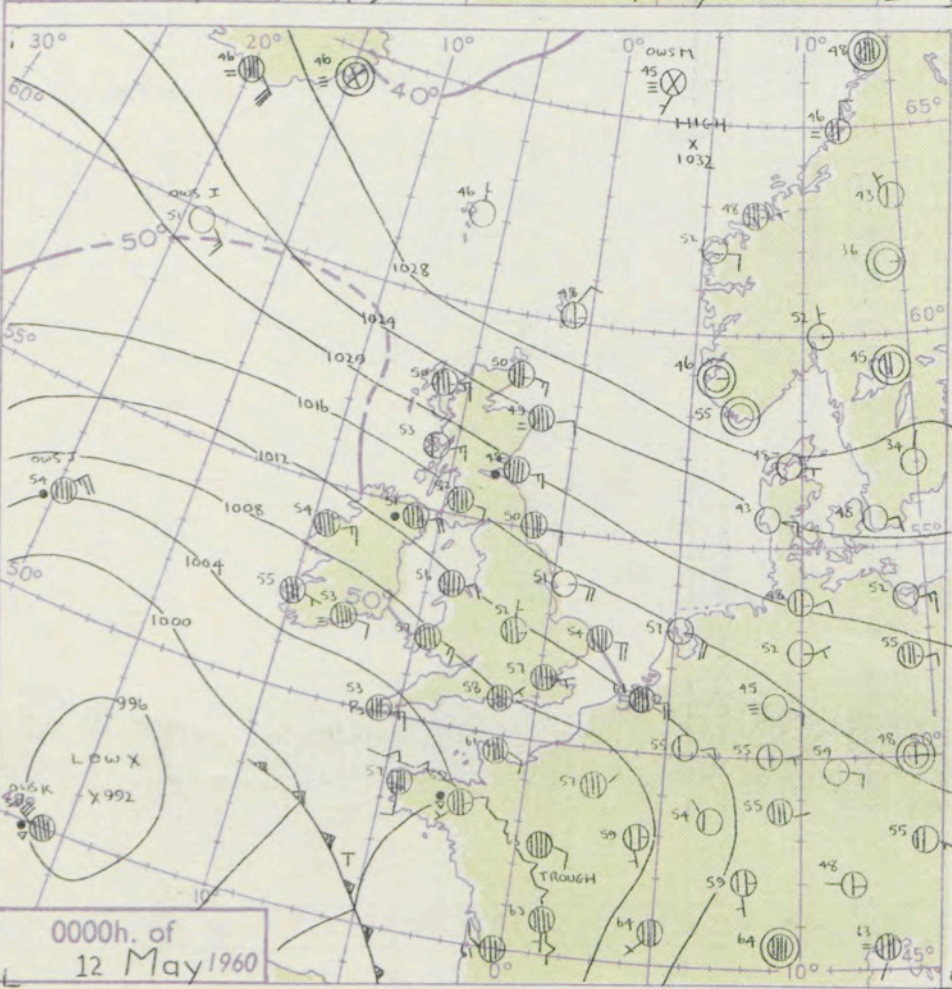
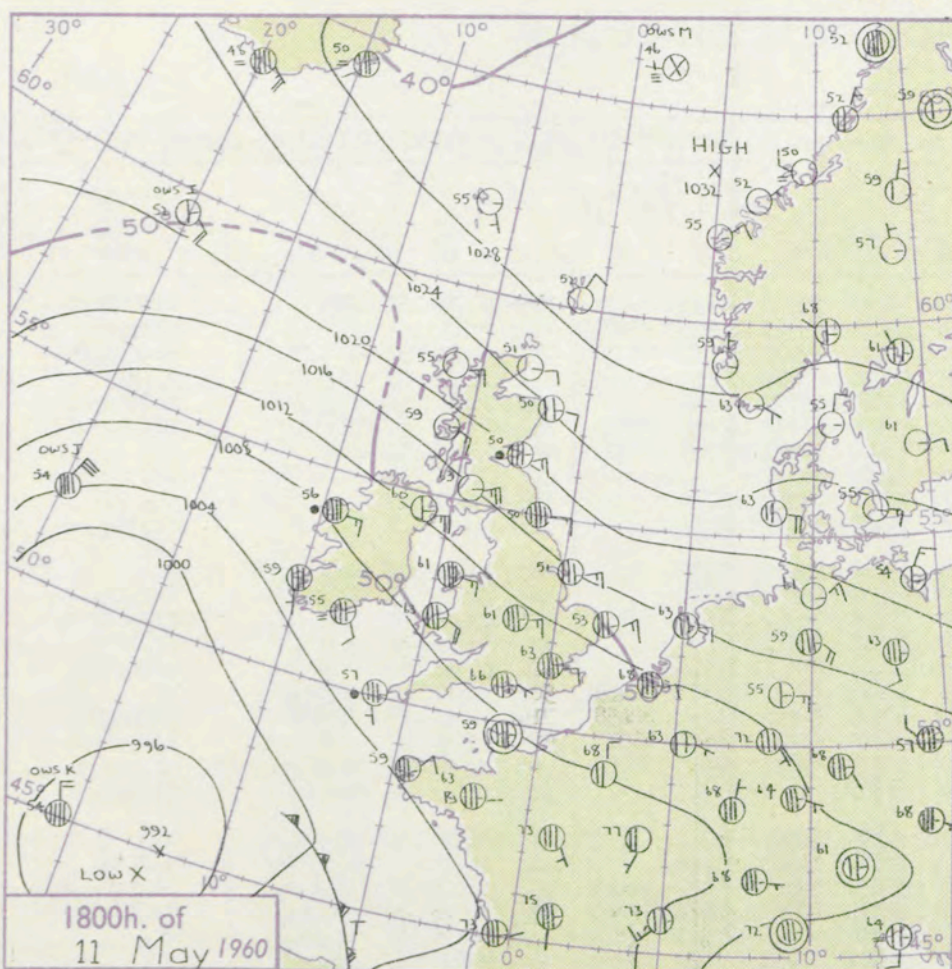
shower
shower
derstorm

ND
Wind
speed
(knots)

Calm
1-2
3-7
8-12
13-17

Additional
or add

8-52



GENERAL SYNOPTIC DEVELOPMENT

The anticyclone over the Norwegian Sea and Scandinavia is expected to remain and the depression southwest of the British Isles, which has drifted a little northeast since yesterday, will probably move little in the next 24 hours with troughs moving round it to affect central and southern districts of the British Isles.

Issued at midday Thursday 12 May

1960

FORECAST for Great Britain and Northern Ireland until noon tomorrow

Scotland will be mostly dry apart from a few scattered showers but other areas of the British Isles will have outbreaks of rain with thunder in places, particularly in southern districts. Near the east coast temperatures will be near average but elsewhere it will be rather warm.

OUTLOOK for following 24 hours :-

Similar

DAILY WEATHER REPORT OF THE BRITISH METEOROLOGICAL OFFICE (contd.)

Code FM II.A		OBSERVATIONS at 00h. 12 May 1960										OBSERVATIONS at 06h. 12 May 1960										OBSERVATIONS during NIGHT				
Station	iii	Nddff	VVwwwW	PPPTT	N _h L _h C _M C _H	T _d T _d app	8N _s Ch _s h _s	8N _s Ch _s h _s	8N _s Ch _s h _s	iii	Nddff	VVwwwW	PPPTT	N _h L _h C _M C _H	T _d T _d app	8N _s Ch _s h _s	8N _s Ch _s h _s	8N _s Ch _s h _s	iii	RRT _n T _n E	T _g T _g	WEATHER				
																						21h.—03h.	03h.—09h.			
Kew	775				56					775	80710	33959	06956	755++	52715	87620	88499		775	04551	50	RR	RRT1RRr _o r _o			
London Airport	772	80704	37026	09057	3577+	54713	83650	88360		772	80607	31959	06556	5347+	52611	83712	84925	88463	772	02551	51	ir _o	tlRR _o r _o			
Gatwick	776	70607	31106	09154	7094+	54809	87362			776	81807	37808	07455	69697	55502	86935	85359	88275	776	03551	50	+	pr _o r _o r _o ir _o			
Thorney Island	871	70502	62036	08159	7097+	54707	87359			871	81405	59606	07057	856++	53501	82620	88640		871	01561	53	ir _o	ir _o			
Hurn	862	80505	58038	07958	4558+	54708	84625	88358		862	81213	30929	05755	573++	54301	85707	88709		862	15551	54	pr _o	tlRRRr _o r _o			
Guernsey	894	71010	70179	05857	1958+	53615	81925	87359		894	81707	56219	05754	3612+	53305	83702	85610	87635	894	07531	52	tlrIR	pr _o rr			
Felixstowe	697	80515	56036	11255	5577+	51708	85656	88360		697	80721	48026	09754	2587+	51607	82657	87360	88465	697	92530	51	ir _o	ir _o			
Gorleston	497	80918	58032	12654	2551+	51708	82620	88460		497	80920	58028	11452	856++	50705	88640			497	97510	50	+	pr _o			
Mildenhall	578	71007	59012	10859	7097+	53613	87460			578	81013	58022	09156	7577+	49606	87656	88359		578	97561	49	+	ir _o			
Cardington	559	70411	59012	10655	3573+	52714	83650	87362		559	80709	48022	08156	4577+	52610	84656	88462		559	02531	51	ir _o	pr _o IR			
West Raynham	485	70913	56012	11755	00908	49812	87270			485	71119	58026	10354	35738	48712	83656	87270		485	97510	48	ir _o	+			
Wittering	462	80410	19106	12051	5728+	50814	85703	88358		462	80612	48026	09554	8097+	51611	86358	88462		462	02511	49	ir _o r _o r _o	r _o r _o ir _o			
Boscombe Down	746	80712	37022	08556	40937	53711	84359	88272		746	81013	29616	06154	6547+	53507	83710	86625	88458	746	01531	52	+	r _o r _o rrr _o r _o			
Ross-on-Wye										627	80707	48642	05854	8087+	51715	88357			627	07541	52	+	ir _o IRrr			
Bristol	628	70912	56102	08558	755++	53809	87628			628	80712	40818	05755	535++	53611	85715	88925		628	06551	52	+	prpr _o r _o r _o			
Aberporth	502	81216	61038	07257	65522	52811	86624	88645		502	81113	62028	03756	6857+	51617	83825	85645	88459	502	03551	53	pr _o ir _o	rr			
Rhoose (Cardiff)	715	80711	40216	07857	5567+	54710	85633	88360		715	80913	20658	05055	6552+	53505	82710	86620	88458	715	11541	53	lpropR	IRr _o r _o rr			
Plymouth	827	61013	56216	04756	65700	54732	86650			827	81714	40638	04254	6562+	53313	82712	86640	88557	827	10531	53	rr1	lpRRrRRrr			
Chivenor	707	80910	48606	06359	6567+	55817	86640	88359		707	81319	57606	03457	45538	55503	84623	86635	86358	707	07561	54	ir _o r _o r _o	ir _o rrr _o r _o			
St. Mawgan	817	71110	60032	04456	7098+	53826	87358			817	71808	64609	03553	4567+	51217	84630	87458		817	03521	51	plpr _o	tlrr _o r _o			
Culdrose	809	70912	50105	04454	5557+	53827	81708	84620	86457	809	62005	69016	03352	2552+	51303	82620	85540		809	03510	50	ld _o ir _o	ir _o			
Scilly	804	70715	66959	02453	764++	53838	87717			804	61808	84219	02052	12474	50310	81815	84362		804	08511			r _o r _o RRtl			
Elmdon	534	70105	58216	11152	757++	51810	82645	87656		534	80807	37026	08355	45877	52612	84657	87460	88070	534	01521	50	ir _o r _o r _o	ir _o r _o r _o			
Shawbury	414	70810	56038	11253	6643+	49807	86711	87358		414	80816	40956	07754	6367+	51715	83930	85656	88460	414	01501	46	pr _o ir _o	ir _o tlr _o rr			
Manchester	334	60508	58018	12051	26432	46806	82710	85075		334	80816	48606	09455	25477	49608	82615	85462	88275	334	97510	49	pr _o ir _o	ir _o			
Squires Gate	318	80918	59216	12252	5572+	49809	81630	85656	88463	318	70821	59022	09554	3588+	49608	83657	85362	86366	318	97510	47	ir _o	+			
Valley	302	80612	62022	09656	5567+	50001	85643	88460		302	70614	48022	06254	50978	51615	85464	87275		302	93521	51	+	irir _o			
Ronaldsway	204	80620	59602	12852	3577+	48001	83650	88460		204	70625	58046	09255	5567+	49716	81718	85640	87460	204	97520	49	ir _o	ir _o			
Silloth	214	80920	48011	15750	36277	50710	83704	84465	88270	214	70815	58021	14051	70970	45704	87465			214	00490	48	+	+			
Watnall	354	80707	23606	12450	872++	50810	88704			354	80812	37818	09852	885++	50712	83825	88635		354	01501	49	r _o r _o	prir _o			
Spurn Head	396	11018	59011	14251	10930	49708	81358			396	41024	58030	12251	40940	48706	84358			396	00480		+	+			
Finningley	360	83504	40022	13751	863++	48717	88708			360	70817	58022	11854	7573+	48705	87656			360	01491	48	+	RR			
Dishforth	261	70309	59012	15251	36402	47812	83710	86080		261	50916	58031	13652	40932	46607	84362			261	97491	45	+	pr _o			
Tynemouth	262	80911	66022	17750	4561+	46712	84636	88459		262	51110	61022	16649	5093+	44601	85358			262	00490	35	+	+			
Eskdalemuir										162	60110	64031	16549	664++	45505	86712			162	00470	41	+	+			
Mull of Galloway	131	70940	74022	13150	3541+	46607	83618	87460		131	80940	74022	10050	874++	46710	88718			131	00481						
Prestwick	135	80908	62031	16152	6543+	46703	86614	87625		135	40915	59052	13652	28571	45710	81620	84070		135	00500	49	+	+			
Renfrew	141	80815	58216	18051	463++	47807	81707	84708	88711	141	60719	59042	15651	36438	45707	83715	85360		141	97490	49	ir _o	+			
Leuchars	171	80713	32646	20448	3742+	47807	83712	88525		171	70911															

DAILY WEATHER REPORT OF THE BRITISH METEOROLOGICAL OFFICE

No. 35967

Date of Issue Friday 13 May 1960

Code FM 11.A		OBSERVATIONS at 12h. 12 May 1960										OBSERVATIONS at 18h. 12 May 1960										OBSERVATIONS during DAY				
Station	iii	Nddff	VVwww	PPPTT	N _h Ch _M CH	T _d T _d app	8N _s Ch _s h _s	8N _s Ch _s h _s	8N _s Ch _s h _s	iii	Nddff	VVwww	PPPTT	N _h Ch _M CH	T _d T _d app	8N _s Ch _s h _s	8N _s Ch _s h _s	8N _s Ch _s h _s	iii	RRT + T _e	SSS	WEATHER				
																						09h. - 15h.	15h. - 21h.			
Kew	775	80711	14216	08058	7752+	55202	87725	88499		775	71406	74012	07966	22608	53706	82830	87299		775	95671	018	rrr _o r _o	+			
London Airport	772	81010	17219	07959	5747+	55205	85712	88458		772	71209	66031	07665	12606	54804	81830	86275		772	97661	011	ir _o	+			
Gatwick	776	81006	40218	07561	3532+	59109	83709	86630	88562	776	71308	74022	07764	12606	59101	81830	87070		776	01660	035	ir _o r _o r _o	+			
Thorney Island	871	71801	59216	07760	3143+	58207	81708	83812	87360	871	81005	74021	07563	11657	56708	81830	86359	88272	871	03641	044	ir	ir _o			
Hurn	862	70402	80216	07257	58372	54108	81708	85820		862	70907	78031	06962	11472	55610	81818	86359	85072	862	06631		ir _o rrr _o r _o	ir _o ir			
Guernsey	894	31609	74031	07160	10935	54104	81362	83075		894	70705	66029	05757	50988	53708	85360	87275		894	13631	043	+	tl1RRr			
Felixstowe	697	80413	48216	10355	4567+	52302	84635	88358		697	50709	50036	08558	00902	53404	85075			697	01600	031	ir _o r _o r _o	+			
Gorleston	497	70820	48012	10753	00908	49708	87275			497	70815	48216	11054	4567+	51302	84631	87360		497	94551	017	ir _o	rrir _o			
Mildenhall	578	81108	37616	10157	6557+	54104	86620	88358		578	51205	58036	09062	30978	55801	83465	84275		578	04631	017	ir _o r _o r _o rrr _o r _o	+			
Cardington	559	80913	32608	08656	6732+	54304	86708	88540		559	20604	48016	08560	10931	57705	81360			559	01611	005	ir _o id _o	+			
West Raynham	485	81121	59022	10558	8097+	48204	88360			485	21215	61016	09157	25601	53716	82645			485	04591	008	ir _o r _o	RR			
Wittering	462	81015	28616	09656	3557+	54800	83625	86358	88460	462	70908	39016	09458	756++	55604	81710	87630		462	07581	000	ir _o RR	RRir _o			
Boscombe Down	746	72805	61606	07454	7543+	52208	87618			746	61008	62016	06963	3853+	52708	81820	86358		746	04651	031	ir	ir _o			
Ross-on-Wye	627	82008	57626	06755	8042+	52313	88515			627	60707	77021	06760	13532	51807	81925	84358		627	07631	023	rrir _o Rir	+			
Bristol	628	62106	80616	07055	3732+	51214	83709	85630	86540	628	70610	85016	06663	11536	53806	81820	83360	85075	628	06651	039	r _o r _o rrr _o r _o	ir _o ir			
Aberporth	502	71406	61216	05752	6547+	50218	81700	86618	88459	502	70509	89031	05756	11572	49804	81825	87364		502	12581	037	rrrr _o r _o	ir _o			
Rhoose (Cardiff)	715	71803	82216	06356	38272	53117	81705	83615	87358	715	70710	83021	05962	2857+	50709	82825	86462		715	06652	039	rrir _o r _o	ir _o rrr _o r _o			
Plymouth	827	31912	85016	05762	22532	53109	82822			827	81016	66606	04056	6552+	51712	81712	86625	88464	827	18632	044	+	ir _o RRr _o rrr _o			
Chivenor	707	61410	80016	05561	12572	53207	81820	85360		707	81312	82031	04762	4852+	49708	81822	83630	88460	707	91671	033	r _o r _o	r _o r _o ir			
St. Mawgan	817	61715	87016	04860	52508	51306	85822	83272		817	80610	64616	02653	4252+	51814	84825	88556		817	06622	041	+	r _o r _o RRr _o r _o			
Culdrose	809	51711	78012	04659	32572	52206	83825	83360		809	80913	50616	03552	4732+	51710	84709	84625	88550	809	10601	036	pr _o	r _o r _o			
Scilly	804	31713	83011	04060	11405	52215	81814	83272		804	81007	58636	01850	863++	50724	88706			804	22612	058	irrr	rrir _o rrir			
Elmdon	534	81111	28656	07756	6632+	54703	86708	85711	88525	534	71108	35056	08857	564++	55000	85710	87650		534	07571	000	ir _o RRrrr _o r _o	r _o r _o			
Shawbury	414	81011	16636	07155	762++	53507	87705	88625		414	80809	56036	08356	863++	54805	88708			414	14561	000	ir _o RRrrRR	ir _o			
Manchester	334	80922	48216	08056	6572+	49706	81712	86650	88460	334	70717	58606	09055	55778	51102	81715	85650		334	03571	000	ir _o r _o r _o rr	r _o r _o RRr _o r _o ir _o			
Squires Gate	318	80924	56606	07955	2567+	50802	82643	84359	88463	318	80913	48216	09454	4552+	52010	82618	84628	87656	318	18581	004	r _o r _o rrRR	RRrrr _o r _o			
Valley	302	80815	32636	05056	7567+	54703	87635	88458		302	50713	85036	07655	11532	51314	81825	85075		302	06571	019	ir _o rrr _o ir	r _o r _o			
Ronaldsway	204	80930	39626	07453	6562+	50804	82618	86640	88458	204	70712	62026	08752	45678	50208	81710	84640	86275	204	12561	000	r _o irrr	r _o r _o			
Silloth	214	80917	61606	11959	2577+	49506	82650	85358	88360	214	80918	58636	12552	3557+	48309	83625	86633	88358	214	01611	003	ir _o r _o r _o	rrr _o r _o ir _o			
Watnall	354	80915	40628	09253	3732+	51710	83708	86635	88556	354	80910	19216	09554	872++	52804	88703			354	07541	000	ir _o rr	rrr _o r _o			
Spurn Head	396	71025	48021	11752	7097+	48701	87358			396	70925	48636	10150	764++	48721	87718			396	04522	000	+	rr			
Finningley	360	80819	60016	11657	4567+	50602	84635	86360	88365	360	81608	50216	11052	573++	51808	85707	88630		360	05571	000	ir _o rr	RRr _o r _o			
Dishforth	261	71019	59258	11959	2867+	50807	81830	85360	87465	261	80915	40656	12250	744++	48804	81710	87712	88618	261	05601	022	pr _o ir _o	ir _o RRir _o			
Tynemouth	262	40918	48020	16852	00901	48601	84075			262	81419	48021	12650	856++	53400	88635			262	00530	043	+	+			
Eskdalemuir	162	70327	70801	14459	6253+	47508	86822			162	80223	62058	14751	8097+	45103	88357			162	02621	060	pr _o	r _o r _o rrr _o r _o			
Mull of Galloway	131	80945	66616	08052	874++	48608	88718			131	80945	66216	08751	874++	51213	88715			131	10552						
Prestwick	135	61027	74031	11067	12685	47507	81840	83360	85280	135	81123	66606	11260	2557+	46308	82625	88459		135	97671						

1200h. of
12 May 1960

Equidistant azimuthal projection
1: 3 × 10⁶ on the plane of 60°N.

NAUTICAL MILES

0 500 1,000 1,500

Symbol

○ ○ ○ ○ ○ ○ ○ ○ ○ ○ ○ Sk

WEA
Symbol

☰	Mist
☷	Fog
☂	Dri-
☔	Rain d
☕	Rain
☖	Rain
❄	Sno
⬇	Rain
☖ ⬇	Rain sh
❄ ⬇	Sno
⬆	Hai
🌀	Thu

Symbol

For each
half-foot
5 knots

CHARTS OF WEATHER IN WEST EUROPE

ation
mbols

UD
Cloud
Amount
(oktas)

0
1 or less
2
3
4
5
6
7 or more
8
obscured

ATHER
Weather

zle
and
fizzle

and snow

shower

and snow
lower

w shower

shower

nderstorm

IND

Wind
speed
(knots)

Calm

1-2

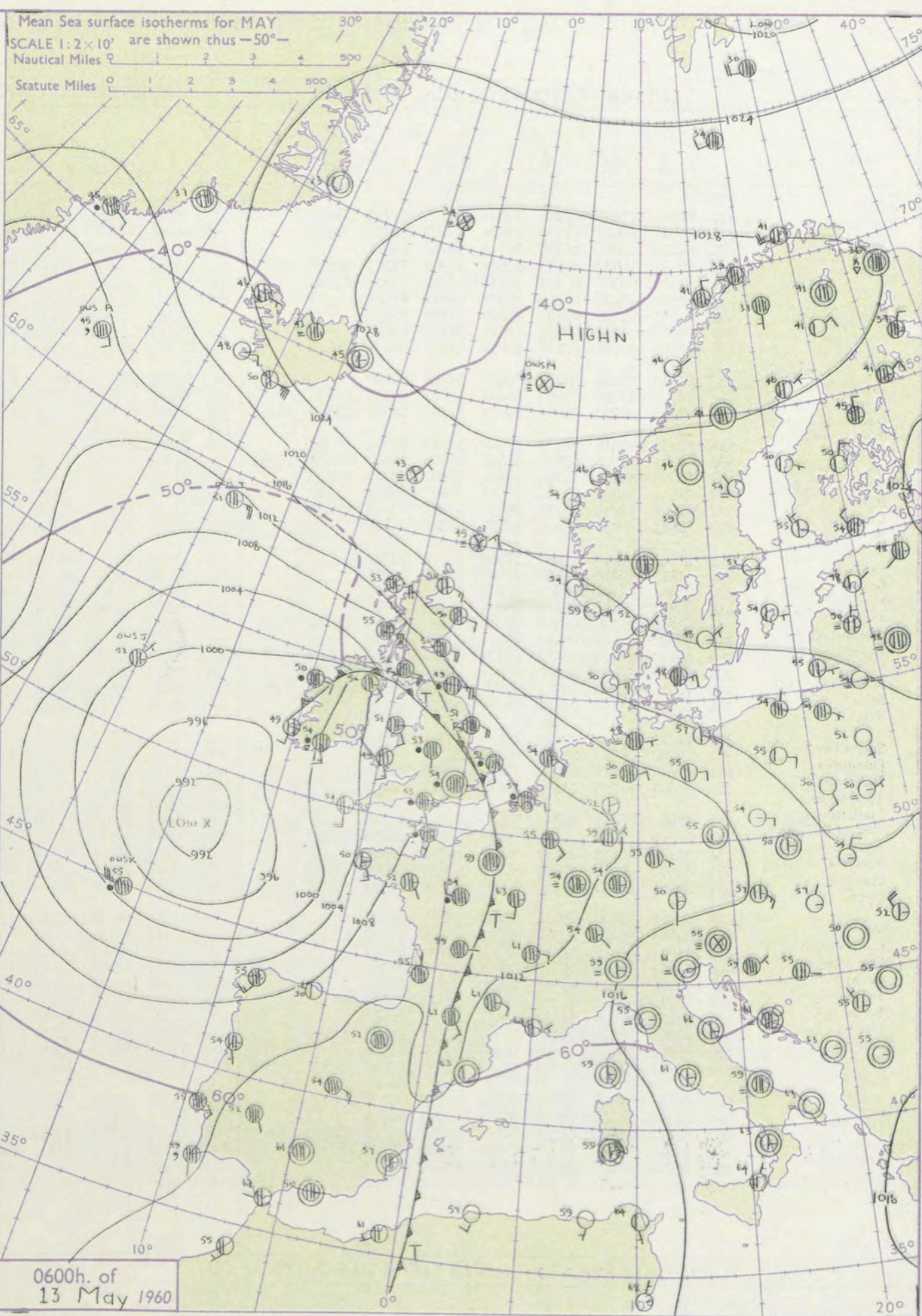
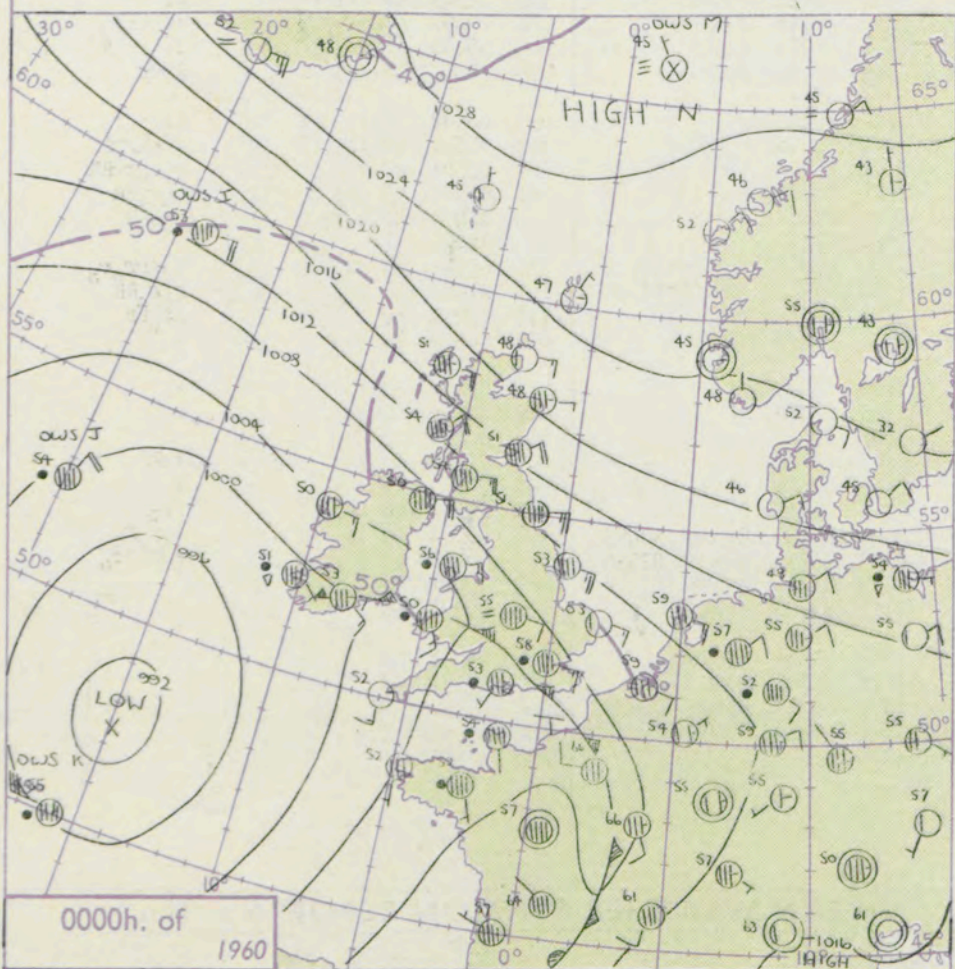
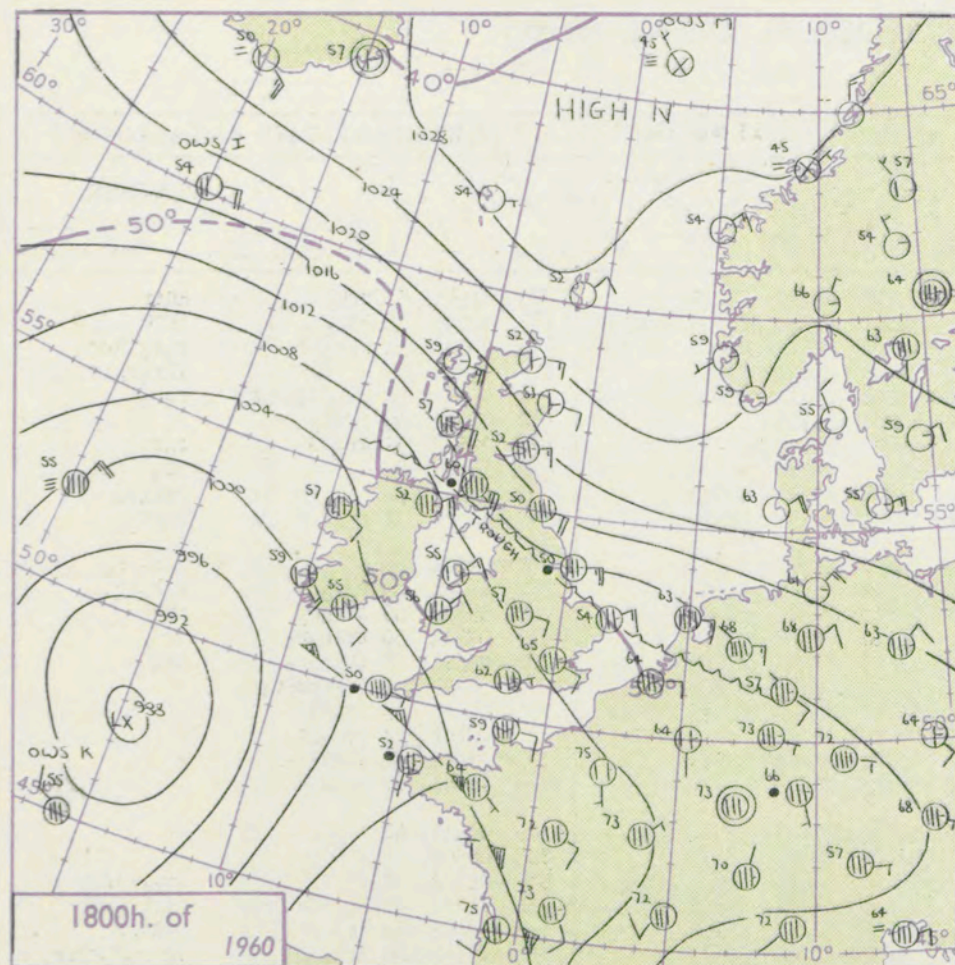
3-7

8-12

13-17

additional
er add

48-52



GENERAL SYNOPTIC DEVELOPMENT

The anticyclone over the Norwegian Sea and the depression southwest of the British Isles have moved little since yesterday and no great changes are expected in the next 24 hours though the depression will probably drift a little north.

Issued at midday Friday, 13 May 1960

FORECAST for Great Britain and Northern Ireland until noon tomorrow

The extreme north of Scotland and the Northern Isles will continue mostly dry but other districts of the British Isles will have further outbreaks of rain with thunder in places, though bright intervals will also occur in many areas. Temperatures will be about or somewhat above average.

OUTLOOK following 24 hours.

Little change.

DAILY WEATHER REPORT OF THE BRITISH METEOROLOGICAL OFFICE (contd.)

Code FM 11.A OBSERVATIONS at 00h. 13 May 1960										OBSERVATIONS at 06h. 13 May 1960										OBSERVATIONS during NIGHT				
Station	iii	Nddff	VVwww	PPPTT	N _h Ch _h C _h H	T _d T _d app	8N _s Ch _s h _s	8N _s Ch _s h _s	8N _s Ch _s h _s	iii	Nddff	VVwww	PPPTT	N _h Ch _h C _h H	T _d T _d app	8N _s Ch _s h _s	8N _s Ch _s h _s	8N _s Ch _s h _s	iii	RRT T _n E	T _g T _g	WEATHER		
																						21h.—03h.	03h.—09h.	
Kew	775			57						775	82804	33636	07656	674++	54210	86712	88720		775	11541	53	rrRR	RRrr	
London Airport	772	81014	17636	07158	774++	56703	87715	88640		772	80000	40636	07554	5557+	54103	81711	85628	88457	772	14532	52	RRr ₀ r ₀	!RRr	
Gatwick	776	80807	48616	07656	2742+	55801	82712	88558		776	82602	56616	08055	4549+	54208	82712	84640	86358	776	09522	53	r ₀ r ₀ rr	r ₀ r ₀ irrr	
Thorney Island	871	81012	62606	06160	857++	56608	88650			871	80000	69616	08253	858++	51112	81620	88657		871	04522	52	+	ir ₀ r ₀ ir	
Hurn	862	72107	74608	06553	6568+	51308	82703	86638	86462	862	81605	62626	07953	3737+	51214	83715	85622	86630	862	09511	50	pR ₂ pH ₁ rr ₀ r ₀	r ₀ r ₀	
Guernsey	894	81510	80026	06851	3627+	50302	83705	87360		894	71710	30032	08151	56232	50211	85703			894	03501	49	rrir ₀	+	
Felixstowe	697	80508	48032	08254	8092+	52503	88465			697	80408	14616	07754	856++	54603	88630			697	02532	51	ir ₀	r ₀ r ₀	
Gorleston	497	21015	48036	09753	25600	51709	82634			497	81509	24606	09852	864++	51008	88711			497	94511	51	+	ir ₀	
Mildenhall	578	80907	48022	08754	8092+	51702	88460			578	81207	14616	07655	8097+	53702	85358	88462		578	03551	52	ir ₀	rrr ₀ r ₀	
Cardington	559	80908	32601	07657	6587+	55709	86657	88460		559	82301	15656	07953	4742+	53306	84715	88530		559	22532	51	rr	RRrr	
West Raynham	485	81213	48022	09253	8092+	51705	88460			485	81310	14616	08654	872++	54600	88703			485	01521	50	+	r ₀ r ₀ ir ₀	
Wittering	462	80708	23602	08452	562++	52807	85705	88630		462	80910	06636	07554	672++	53302	86704	88656		462	11521	49	r ₀ r ₀	r ₀ r ₀ RR	
Boscombe Down	746	82115	58299	06654	6957+	51300	82925	85640	88358	746	81703	62609	08251	4557+	50213	84625	88458		746	05501	49	tlrr ₀	rr	
Ross-on-Wye										627	82002	66026	06952	6642+	50210	86715	88457		627	07511	50	tpRR ₀ r ₀	ir ₀	
Bristol	628	82014	66616	05755	3742+	52503	83712	88526		628	71506	69036	07552	3643+	50213	83910	86625	85360	628	05521	50	ir ₀ r ₀ rr	ir ₀	
Aberporth	502	81715	62656	03450	4542+	48509	84617	84625	88547	502	61513	82036	05249	25436	47311	82615	83360	85270	502	06481	45	ir ₀ rrrrr ₀ r ₀	+	
Rhoose (Cardiff)	715	81503	56636	04752	3752+	48801	83710	88549		715	71408	68036	06652	58571	50210	83825	84635	86070	715	09501	49	ir ₀ RR	+	
Plymouth	827	71611	74029	04452	785++	51605	83822	87640		827	21511	62011	06252	16332	50212	81706			827	02501	48	rrr ₀ r ₀	+	
Chivenor	707	61208	82016	04351	35631	49301	83640	85360		707	41209	83021	05750	12532	48209	81828	83075		707	08491	46	IRRRir ₀	+	
St. Mawgan	817	41613	80036	03451	45400	49203	84615			817	21615	64011	04752	22400	50313	82815			817	00491	48	r ₀ r ₀	+	
Culdrose	809	11811	56020	03851	17300	50305	81709			809	11812	66010	04252	14600	51300	81635			809	00511	48	+	+	
Scilly	804	11813	82026	01652	11400	50102	81812			804	41718	81031	02154	41400	52202	84816			804	00501			+	
Elmdon	534	81011	28102	06555	862++	55717	88705			534	81801	56636	07753	4642+	52212	84710	84620	88540	534	09522	51	IR	ir ₀ rrrrrr	
Shawbury	414	80811	15102	05154	862++	52726	88705			414	71205	59616	06951	5572+	49211	81705	85656	87460	414	14511	49	RR	RRrrrr ₀ r ₀	
Manchester	334	80919	32046	06854	56371	50820	85709	85362	88075	334	82008	28636	07052	872++	51212	83703	88706		334	17512	50	ir ₀	rrRRrr	
Squires Gate	318	81020	48042	06452	854++	50722	88612			318	82007	32656	06852	573++	51220	85709	88615		318	13512	48	ir	ir ₀ r ₀ RRrr	
Valley	302	80913	58622	03656	6577+	53720	86656	88459		302	71408	82026	05251	15478	49210	81618	86460	87275	302	12501	48	irrrir	rr	
Ronaldsway	204	80822	58022	06252	864++	49820	88712			204	70910	60216	05949	756++	49117	81703	87635		204	09491	49	ir ₀ ir	rrRRrr	
Silloth	214	70918	61216	10351	3567+	46715	83648	84358	87362	214	80814	58606	08350	355++	47303	82714	83622	88630	214	06491	48	ir ₀	ir ₀ rrRR	
Watnall	354	80909	23102	08051	862++	51711	88705			354	81004	14616	07653	872++	53305	82702	88705		354	11511	49	ir ₀	RRrr	
Spurn Head	396	81125	57022	09153	864++	50712	88718			396	81221	16959	08551	872++	51502	88705			396	06502		+	tlrr ₀ r ₀	
Finningley	360	81008	56022	09552	8097+	51713	88461			360	81007	17636	08353	3552+	53400	83625	88540		360	05511	55	ir ₀	rrRRrrf	
Dishforth	261	71011	62016	10552	757++	48616	87650			261	81112	48616	08851	583++	49301	85708	85615	88630	261	02501	49	ir ₀	r ₀ r ₀ rrRR	
Tynemouth	262	80924	61028	13051	856++	45718	88630			262	80923	48636	10749	864++	47709	88718			262	15482	45	pr ₀	r ₀ r ₀ RR	
Eskdalemuir										162	80414	56656	10747	874++	47500	88710			162	16471	45	r ₀ r ₀	ir ₀ RR	
Mull of Galloway	131	80940	74022	06850	864++	46821	88718			131	71603	60656	06150	774++	50324	87715			131	10482				
Prestwick	135	80924	66216	09154	4577+	43824	84650	88459		135	80918	60919	07252	883++	48304	81708	84825	88630	135	04511	51	ir ₀	tlrr ₀ r ₀	
Renfrew																								

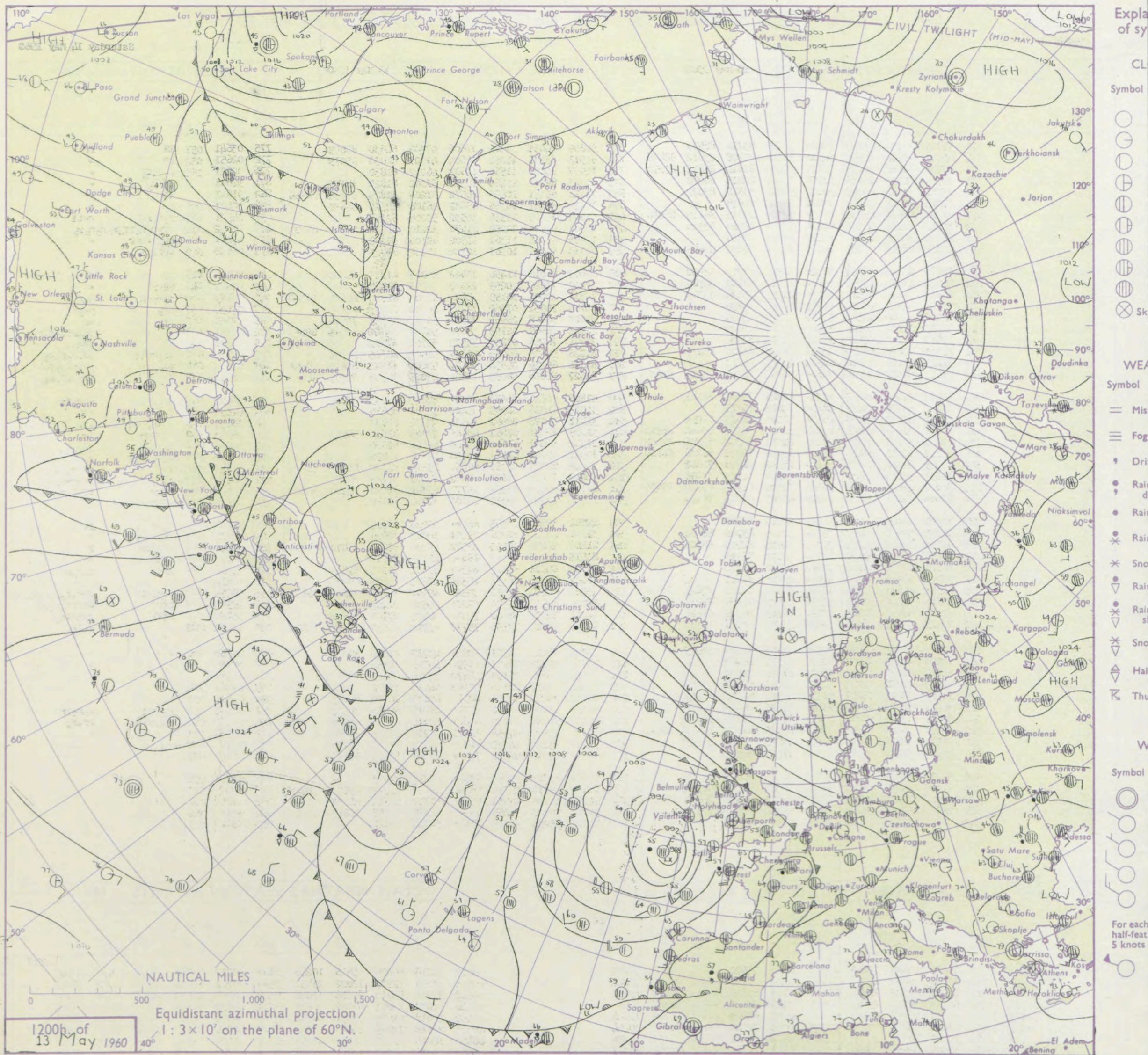
DAILY WEATHER REPORT OF THE BRITISH METEOROLOGICAL OFFICE

No. 35968

Date of Issue Saturday 14 May 1960

OBSERVATIONS at 12h. 13 May 1960											OBSERVATIONS at 18h. 13 May 1960											OBSERVATIONS during DAY				
Station	iii	Nddff	VVwwwW	PPPTT	N _h L _h C _M C _H	T _d T _d app	8N _s Ch _s h _s	8N _s Ch _s h _s	8N _s Ch _s h _s	iii	Nddff	VVwwwW	PPPTT	N _h L _h C _M C _H	T _d T _d app	8N _s Ch _s h _s	8N _s Ch _s h _s	8N _s Ch _s h _s	iii	RR	T _h T _h E	SSS	WEATHER			
																							09h.—15h.	15h.—21h.		
Kew	775	81803	82216	10157	4841+	53310	83712	88499		775	51809	84031	11362	11606	47306	81830	85099		775	03641	057	RR		rr		
London Airport	772	81802	78216	09955	5831+	52310	82708	83812	88458	772	61913	83031	11061	14604	47307	81630	85075		772	02651	052	rr		+		
Gatwick	776	72206	74216	10257	62478	53218	82811	85815	87270	776	11907	85021	11560	11602	46212	81830			776	02621	065	rrr ₀ r ₀		+		
Thorney Island	871	61905	82016	10158	22508	53105	82828	86272		871	51205	82021	11460	18501	52002	81825	85070		871	92611		irir ₀		+		
Hurn	862	41711	82016	09359	32402	55204	83818	83072		862	71410	69151	10456	48572	51204	81825	83632	86358	862	91611		ir ₀		+		
Guernsey	894	21618	80011	09357	11401	52102	81818			894	71914	82151	10356	65632	46106	82620	86630		894	00601	086	+		+		
Felixstowe	697	82508	58616	09455	6547+	53317	82709	86615	88458	697	31405	63019	11356	10932	52208	82358			697	04571	031	r ₀ r ₀ rr		rrt1		
Gorleston	497	81411	40216	10653	6742+	52310	86710	88530		497	72306	56016	12255	21478	52210	82810	86360	87275	497	03552	014	ir ₀ r ₀ r ₀ ir ₀ r ₀ r ₀ r ₀				
Mildenhall	578	82607	58636	856++	51318	82706	88630			578	11505	69016	11361	11502	49104	81828			578	07611	035	r ₀ r ₀ irrr		+		
Cardington	559	72306	48616	09753	42472	51201	84818	87465		559	22010	82016	10361	12532	49304	81825			559	06630	049	rrr ₀ r ₀		+		
West Raynham	485	82714	61636	09153	3732+	51311	83706	88550		485	62009	80016	11456	17402	50005	81715	86070		485	07591	027	rr		+		
Wittering	462	82408	48636	09752	8762+	49212	82703	88545		462	21510	70026	10259	22530	52503	82822			462	09601	041	RRrr		+		
Boscombe Down	746	61811	74258	08959	32530	50205	83825	83360		746	71712	80031	10159	4563+	49701	81618	84640	87358	746	93621	060	r ₀ r ₀ pr ₀		pr ₀		
Ross-on-Wye	627	62010	77026	07761	52602	50201	85830			627	71810	70031	07960	785++	46102	82825	85630		627	97651	057	ir ₀		pr ₀		
Bristol	628	22112	82016	08163	22502	49002	82825			628	71618	74808	08959	785++	50303	85825	87640		628	97641	062	ir ₀		pr ₀		
Aberporth	502	51515	83012	05460	52563	45000	85825			502	81513	66609	04753	3567+	50803	81707	83645	88459	502	05631	063	+		trprir ₀ r ₀ r ₀		
Rhoose (Cardiff)	715	31612	89021	07460	22542	48502	82820			715	71711	74258	07855	35572	51701	81712	83625	86462	715	96631	063	+		pr ₀		
Plymouth	827	61523	79031	06659	38532	52801	81820	83075		827	81728	56606	07055	6542+	51603	86615	88556		827	03601	070	ir ₀ rrRR		irir ₀ r ₀ r ₀		
Chivenor	707	51725	83021	05664	41501	47805	84823			707	81616	69216	05958	5542+	52000	81710	85615	88458	707	03641	064	pr ₀		ir ₀ r ₀ r ₀ ir		
St. Mawgan	817	71627	82032	04358	784++	51803	81712	83825	87635	817	81627	56608	04053	7732+	53805	82706	87707	88550	817	06591	071	pr ₀		prrrrRRpr ₀		
Culdrose	809	61827	74258	04557	58331	51705	81808	84615		809	81826	56616	04053	3722+	52803	83703	87705		809	03592	057	pr ₀ ir ₀		r ₀ r ₀ ir ₀		
Scilly	804	51723	66038	01657	58400	53605	85815			804	51923	61016	00955	55400	53305	85615			804	02591	066	pr ₀ ir ₀		rr		
Elmdon	534	71803	61216	08855	4347+	51005	84612	87459		534	31811	74028	08961	12632	44500	81830			534	06631	043	rrpr ₀		pr ₀		
Shawbury	414	71002	80216	08055	43471	51003	81712	83640	86360	414	51709	83038	07461	48645	42503	81835	84657		414	06641	050	rrRRpr		pr ₀		
Manchester	334	81810	50636	08752	5722+	49211	82702	85705	88512	334	21312	58026	07660	21500	49808	82820			334	09611	041	rrr ₀ r ₀		ir ₀		
Squires Gate	318	82110	28656	08252	7812+	49308	82702	86706	86618	318	10911	56046	07457	15730	49706	81856			318	09571	018	r ₀ r ₀ rrRR		+		
Valley	302	71309	82022	06658	4157+	48102	84828	87462		302	71608	82031	05262	5663+	49514	82620	85640	86360	302	96641	047	+		prir ₀ id ₀		
Ronaldsway	204	80810	58636	08050	873++	50208	82703	88708		204	30819	70016	06651	16332	47810	81708	83075		204	06532	030	r ₀ r ₀ rrrr ₀ r ₀		prprpr ₀		
Silloth	214	80807	48636	07951	565++	50809	82709	85720	88635	214	61306	69019	08352	15772	49301	81650	84360	86070	214	15531	000	RRrr		rrrr ₀ r ₀		
Watnall	354	82806	22636	08851	4722+	49107	84704	88530		354	11708	63016	09359	12400	52701	81818			354	09591	036	rrRRrr ₀ r ₀		+		
Spurn Head	396	31221	24029	07651	863++	51707	88710			396	62002	58016	10353	665++	50225	86725			396	06532	021	r ₀ rr		rr		
Finningley	360	82313	40636	08453	3737+	52105	83706	88460		360	31304	61016	10056	25501	50003	82620			360	05571	023	RR		+		
Dishforth	261	81110	28656	07452	772++	52605	82703	88706		261	61808	56056	09655	12582	49306	81825	86070		261	09551	015	rrRRrr		r		
Tynemouth	262	81423	13636	09348	874++	47712	88710			262	81615	16216	08948	864++	48304	88715			262	25492	000	rrrr		rr		
Eskdalemuir	162	80808	48656	09248	874++	47608	88712			162	71505	80216	09147	4732+	47304	84709	87545		162	23501	000	RRrr		r ₀ r ₀ rr		
Mull of Galloway	131	81603	66616	07949	874++	49205	87615			131	61408	80016	06559	45508	47815	84620	86275		131	04512						
Prestwick	135	80908	60636	07554	5552+	51705	81710	85625	88556	135	73602	62216	06851	3552+	49702	81704	83623	86656	135	08551	000	r ₀ r ₀ rr		rrrr ₀ r ₀ d ₀ r ₀ r ₀ r ₀		
Renfrew	141	80614	28636	09050	5732+	49709	82706	85708	88540	141	80000	17636	07350	5722+	49504	82703			141	19511	000	RRrr		RRirrr ₀ r ₀ if		
Leuchars	171	81014	48636	12548	4742+	46707	84																			

CHART OF WEATHER IN PART OF NORTHERN HEMISPHERE



CHARTS OF WEATHER IN WEST EUROPE

nation
mbols

LOUD
Cloud
Amount
(oktas)

0
1 or less
2
3
4
5
6
7 or more
8

y obscured

ATHER
Weather

zle

and
rizzle

and snow

shower

and snow
ower

w shower

shower

nderstorm

ND

Wind
speed
(knots)

Calm

1-2

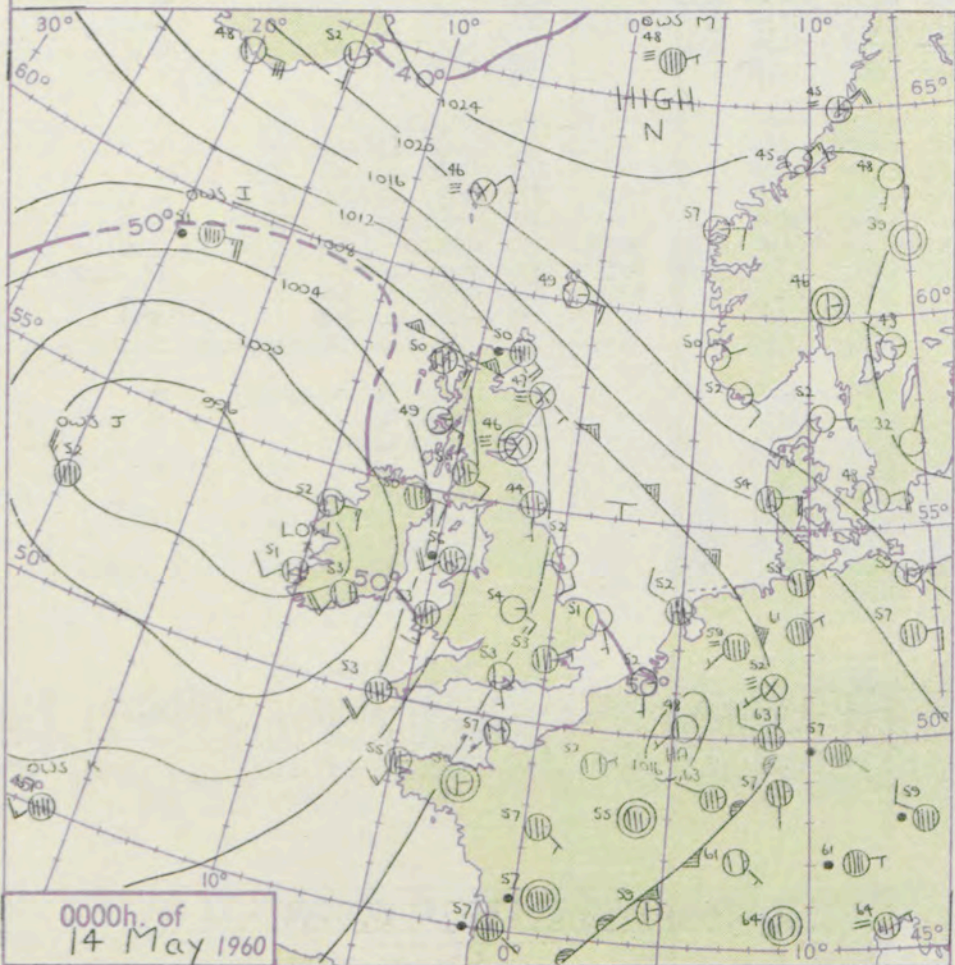
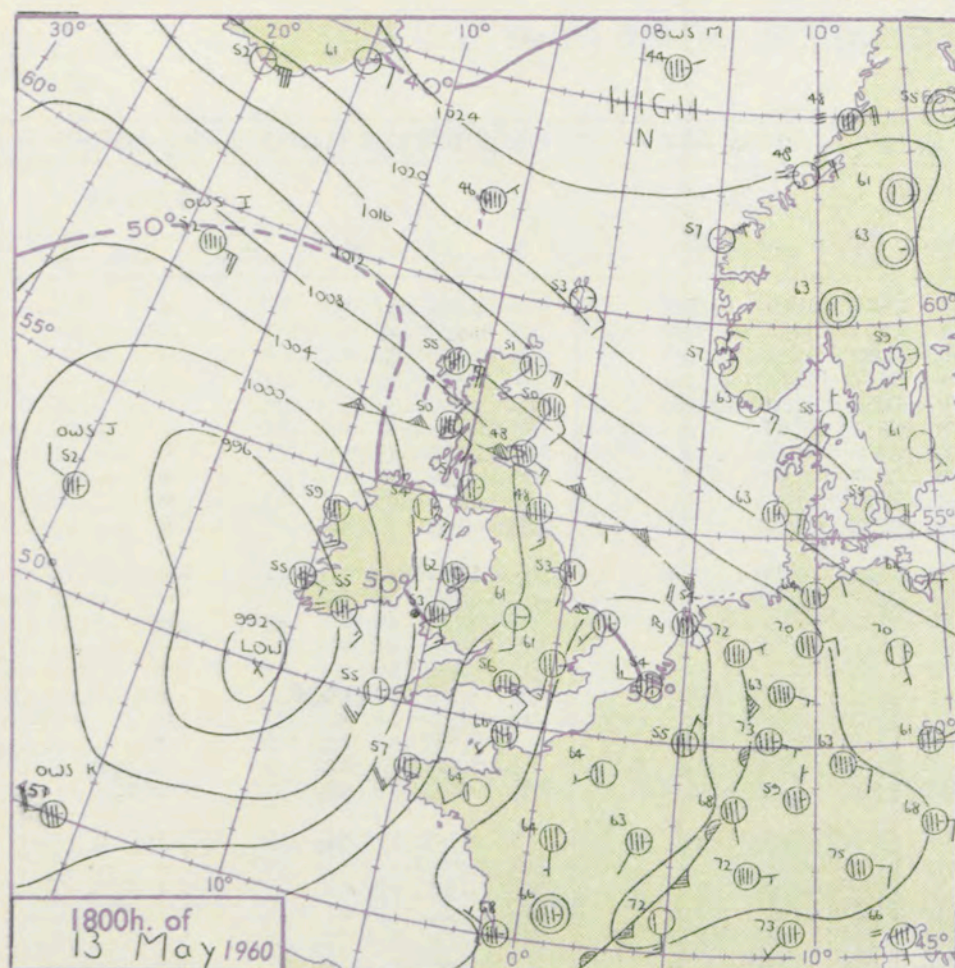
3-7

8-12

13-17

additional
er add

48-52



GENERAL SYNOPTIC DEVELOPMENT

The anticyclone over the Norwegian Sea is almost stationary. The depression southwest of the British Isles moved to the west coast of Ireland overnight but is now moving away northwest: it is not expected to move far however and is likely to be centred to west of Ireland tomorrow morning by which time another trough of low pressure is expected to be approaching the British Isles from the southwest.

Issued at midday Saturday 14 May

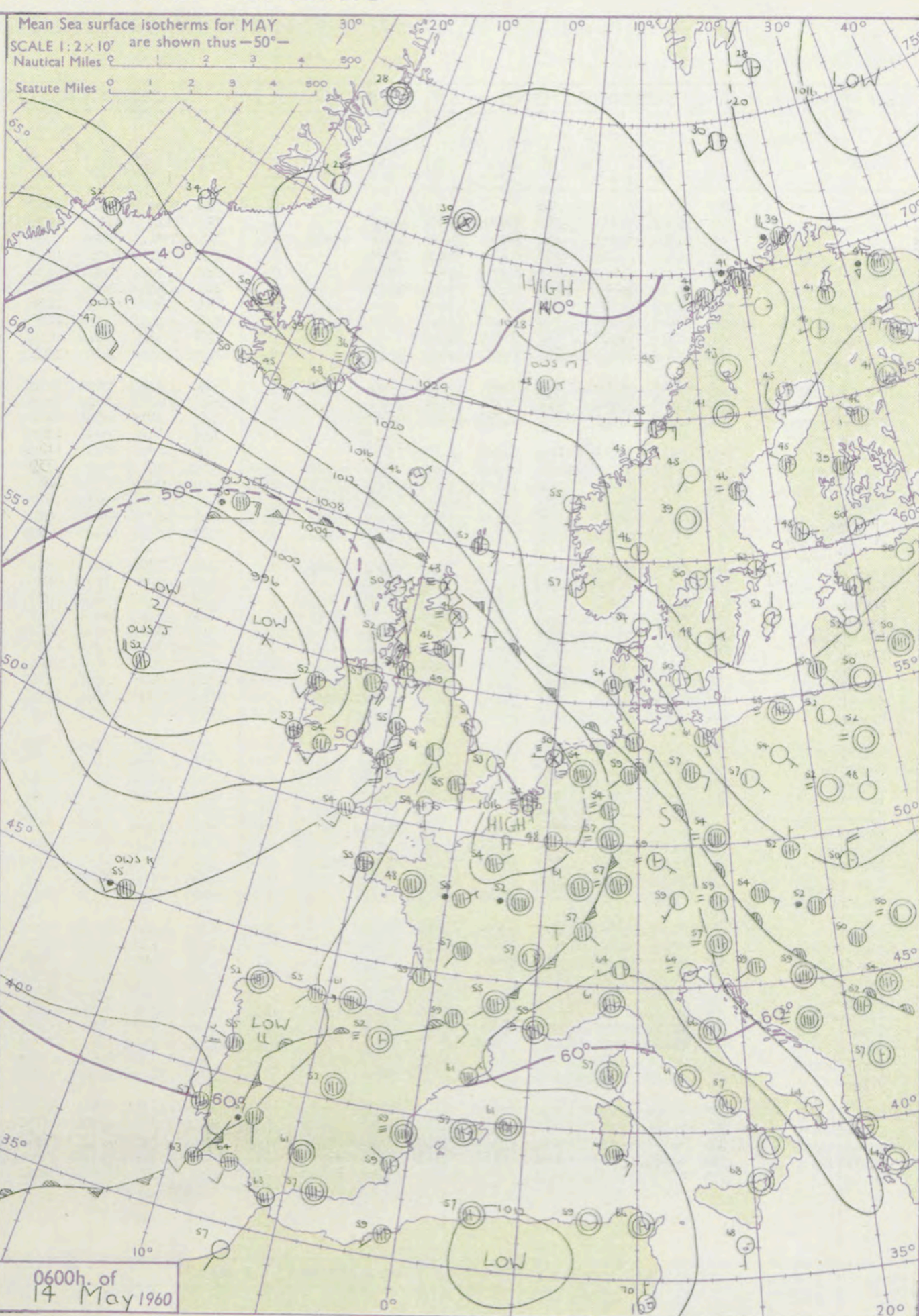
1960

FORECAST for Great Britain and Northern Ireland until noon tomorrow

Sunny periods generally today and tomorrow. Showers will also occur, especially in western districts, where showers will be heavy and thundery and may continue in places overnight. Coastal fog in northeast and east Scotland will lift temporarily this afternoon: fog patches will also occur tonight in central and eastern England. The afternoon will be warm in many places.

OUTLOOK for following 24 hours :-

Some showers or periods of rain in most areas but sunny intervals also. Temperatures mainly above average.



DAILY WEATHER REPORT OF THE BRITISH METEOROLOGICAL OFFICE (contd.)

Code FM 11.A											OBSERVATIONS at 00h. 14 May 1960											OBSERVATIONS at 06h. 14 May 1960											OBSERVATIONS during NIGHT				
Station	iii	Nddff	VVwww	PPPTT	N _h Ch _M CH	T _d T _d app	8N _s Ch _s h _s	8N _s Ch _s h _s	8N _s Ch _s h _s		iii	Nddff	VVwww	PPPTT	N _h Ch _M CH	T _d T _d app	8N _s Ch _s h _s	8N _s Ch _s h _s	8N _s Ch _s h _s		iii	RR	T _n E	T _g T _g	WEATHER												
																									21h.—03h.	03h.—09h.											
Kew	775			53							775	71503	82021	14257	785++	49207	81820	87640			775	00511	40	+		+											
London Airport	772	61706	69021	13053	60930	48209	86358				772	71705	83032	14055	1573+	50308	81650	88360			772	00530	48	+		+											
Gatwick	776	71303	74021	13354	786++	50306	81830	87657			776	70902	64022	14552	758++	41306	82650	87657			776	00500	44	+		+											
Thorney Island	871	71301	80031	12855	758++	51206	87656				871	71705	83022	14157	757++	49107	82630	87656			871	00531	49														
Hurn	862	21707	75011	11353	20930	49204	82362				862	41806	78011	13154	15770	50211	81656	83358			862	00531	49	+		+											
Guernsey	894	41815	84011	12054	40970	50204	84360				894	61912	80021	13854	6097+	50211	86360				894	00521	50	+		+											
Felixstowe	697	01201	63020	13453	00900	51108					697	21708	66030	14554	15742	51206	81656				697	00520	47	+		+											
Gorleston	497	01606	60021	14551	00900	50109					497	11707	64020	15953	10970	51209	81360				497	00431	43	+		+											
Mildenhall	578	01707	59020	13352	00900	48003					578	21504	62020	14351	11630	49206	81830				578	00481	43	+		+											
Cardington	559	11408	66030	12751	10940	47105	81360				559	30000	56020	13353	30930	50203	83358				559	00471	39	+		+											
West Raynham	485	11806	56020	13350	00901	48206	81075				485	11909	74020	14048	15600	46204	81640				485	00461	37	+		+											
Wittering	462	61407	66011	12851	657++	47208	86650				462	41509	28030	13848	45700	47207	84650				462	97461	36	+		+											
Boscombe Down	746	11308	74028	11750	15700	48204	81656				746	61710	74021	13254	35600	49208	83635	85650			746	00481	45	+		+											
Ross-on-Wye											627	21807	60021	10955	28500	50310	82825				627	00521	49	+		+											
Bristol	628	31612	74018	10154	35600	48203	83640				628	41814	69011	11655	28430	51307	81818	83359			628	00540	49	+		+											
Aberporth	502	61914	69258	05053	58401	51307	83813	84625			502	71820	62168	07353	634+2	50214	82710	86914			502	06531	50	pr _o pr		pr _o											
Rhose (Cardiff)	715	81611	80038	09155	885++	49205	88650				715	61813	66152	10555	38571	50209	81820	83650	85360			715	00541	52	+		+										
Plymouth	827	71725	61016	08455	755++	52204	81711	87627			827	71826	48015	10955	6557+	53216	82708	86628	86359			827	97541	51	+		id _o										
Chivenor	707	81614	64216	07056	354++	52207	83612	88628			707	81615	61606	08955	654++	51215	81710	86610	88622			707	04541	52	ir _o		ir _o r _o r _o										
St. Mawgan	817	81817	58038	06154	663++	53213	86706	88611			817	71817	56808	08953	733++	53317	85706	86912			817	03521	52	pr _o		pr _o pr _o											
Culdrose	809	71922	58026	06154	373++	53212	83707	87645			809	72118	56016	08953	472++	52217	84703	86707			809	01531	52	id _o		ir _o											
Scilly	804	62118	61032	03853	654++	52216	86615				804	61913	59012	07854	65400	52226	86616				804	00521		+		+											
Elmdon	534	11408	74021	11152	10930	48102	81358				534	41509	64020	12351	45600	48207	84640				534	00481	42	+		+											
Shawbury	414	71412	82038	09255	15742	47305	81656	86070			414	21412	74011	10453	28540	48311	81820				414	00521	49	+		+											
Manchester	334	51416	63016	09855	55700	46106	85656				334	41518	74031	10854	15731	46308	81656	83362			334	97521	50	ir _o		+											
Squires Gate	318	61315	58041	08456	657++	50104	86656				318	71413	66026	09154	757++	49307	87650				318	97521	50	ir _o		+											
Valley	302	81522	66608	05156	6857+	50706	84820	86629	88458		302	71718	66036	06955	685+1	52214	84820	86630			302	01541	50	id _o r _o r _o		+											
Ronaldsway	204	71217	66018	06052	456++	50712	84645	87656			204	71519	62258	07152	6847+	50205	82710	84820	86628			204	04501	48	pr _o rr		pr _o										
Silloth	214	60902	59031	08849	556+2	47802	85645	84072			214	71513	66258	09255	656+8	49206	82625	86645			214	92451	43	+		pr _o											
Watnall	354	61607	63011	11753	657++	47008	86656				354	11706	60011	12551	15839	47205	81657				354	00491	49	+		+											
Spurn Head	396	01611	59010	12752	00900	50212					396	21610	59020	13551	25500	49204	82625				396	00490		+		+											
Finningley	360	41305	48030	11850	35601	49108	83645	83075			360	41306	56011	13151	45601	48209	84645				360	00491	45	+		+											
Dishforth	261	71206	37101	11349	7093+	47005	87358				261	21505	32101	12249	15731	47308	81656				261	97471	44	+		+											
Tynemouth	262	51807	48022	11644	556++	46108	85636				262	01702	48021	12149	00900	47305					262	00471	42	+		+											
Esksdalemuir											162	71107	66021	10352	756++	47301	87640				162	00421	34	+		+											
Mull of Galloway	131	80925	74216	04951	874++	49714	88718				131	71630	74018	05051	45474	49401	84618	84359	86075			131	04502														
Prestwick	135	71212	74021	07350	7097+	44804	87360				135	71315	66218	07654	35471	49305	82710	83618	85359			135	94461	44	+		pr _o ir _o ir										
Renfrew	141	60707	58046	08648	4563+	45003	84647	84360			141	80806	30586	08750																							

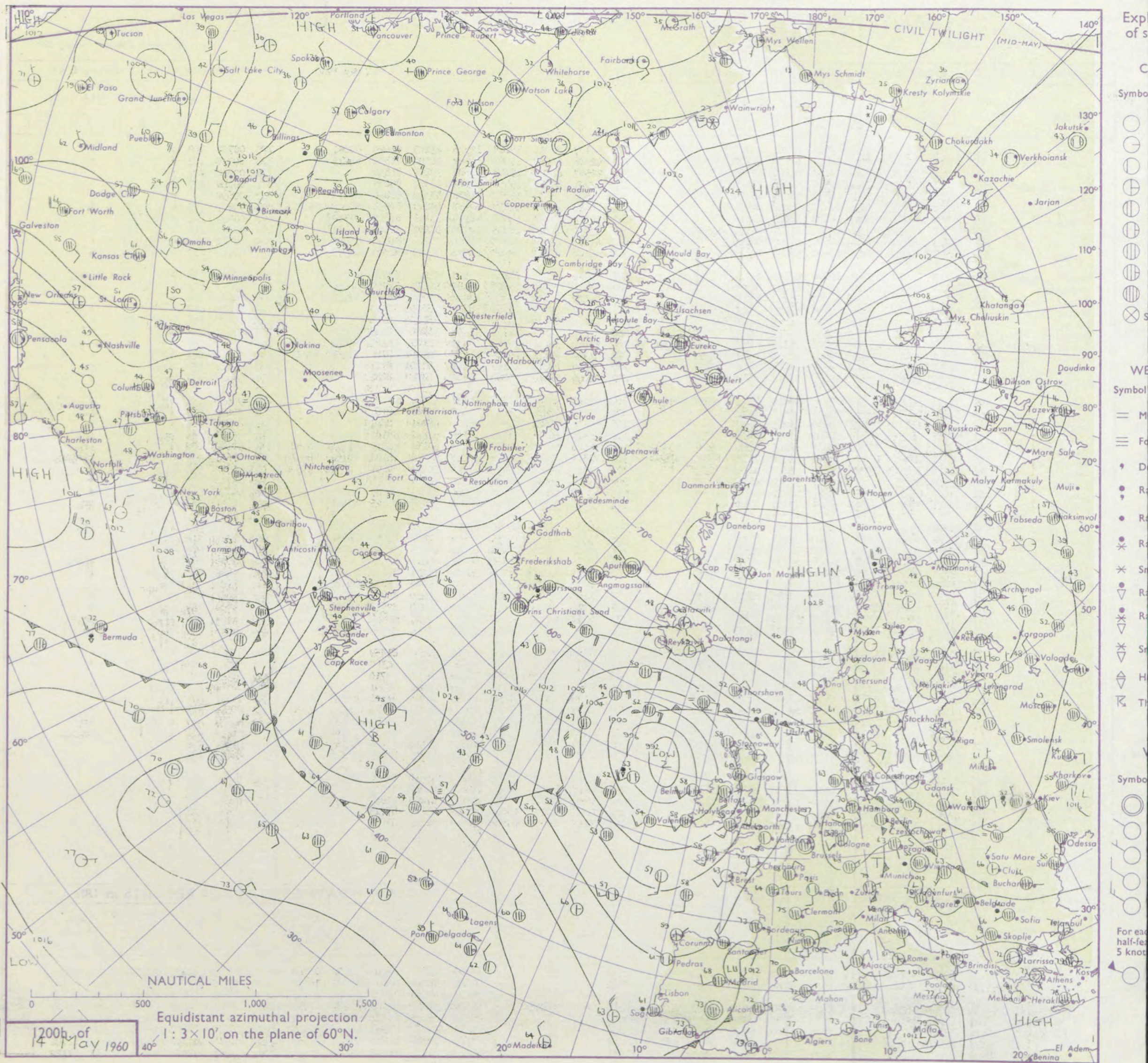
DAILY WEATHER REPORT OF THE BRITISH METEOROLOGICAL OFFICE

No. 35969

Date of Issue Sunday 15 May 1960

Code FM II.A		OBSERVATIONS at 12h. 14 May 1960										OBSERVATIONS at 18h. 14 May 1960										OBSERVATIONS during DAY				
Station	iii	Nddff	VVwww	PPPTT	N _h Ch _M CH	T _d T _d app	8N _s Ch _s h _s	8N _s Ch _s h _s	8N _s Ch _s h _s	iii	Nddff	VVwww	PPPTT	N _h Ch _M CH	T _d T _d app	8N _s Ch _s h _s	8N _s Ch _s h _s	8N _s Ch _s h _s	iii	RRT	T _s +	T _s -	WEATHER			
																							09h.—15h.	15h.—21h.		
Kew	775	51710	80032	14966	5263+	49701	85830			775	52107	82011	15168	12506	45103	81825	85099		775	00701	109	+		+		
London Airport	772	42014	83020	14969	41630	47400	84830			772	42208	83030	15067	14602	46101	81835	84075		772	00710	103	+		+		
Gatwick	776	12009	84030	15368	12660	51102	81845			776	22507	84020	15168	11601	50201	81830			776	00710	124	+		+		
Thorney Island	871	11703	80021	15663	12500	51004	81825			871	52001	80021	15562	00902	58301	85075			871	00640	087	+		+		
Hurn	862	31809	80010	14761	11570	55004	81825	83362		862	71508	74031	15359	11636	53302	81840	87275		862	00630		+		+		
Guernsey	894	11708	80020	14861	00902	52801	81075			894	80612	80031	13958	40987	49809	81358	83362	88270	894	96671	095	+		ir		
Felixstowe	697	20908	76021	15261	28530	55203	81820			697	31312	63030	14960	12570	53401	81825	83360		697	00620	141	+		+		
Gorleston	497	41512	62030	16655	12540	51201	81824	83360		497	11609	60030	16955	10970	51202	81360			497	00570	142	+		+		
Mildenhall	578	41709	69030	15071	41600	47102	84830			578	41507	80011	14769	38602	53201	81840	83656		578	00720	133	+		+		
Cardington	559	41921	80020	14469	42600	50601	84830			559	52108	80011	14565	28632	50203	81830	83075		559	00711	127	+		+		
West Raynham	485	42212	74030	15068	42600	48702	84830			485	31612	74251	15263	38500	53204	82822			485	92701	129	+		pr _o		
Wittering	462	42117	80020	14066	42600	49202	84830			462	52110	74021	14366	44760	51103	81835	84656		462	00691	112	+		+		
Boscombe Down	746	42017	74011	14464	31530	53102	83822			746	72007	74031	15063	11602	51003	81830	87075		746	00660	119	+		+		
Ross-on-Wye	627	41914	66021	12665	48600	48103	83830			627	32307	77021	13564	38600	50105	82830			627	00671	087	+		+		
Bristol	628	42116	81011	13365	42500	51103	84828			628	11910	82010	14264	12600	50205	81830			628	00670	106	+		+		
Aberporth	502	71916	80258	10559	63462	52213	86915			502	51813	74031	12758	11530	50212	81822	85358		502	97621	084	pr _o		+		
Rhoose (Cardiff)	715	62007	74152	13259	4857+	51109	82825	84640	86360	715	33004	80011	14162	38530	51104	81825	83645		715	00640	059	+		+		
Plymouth	827	51812	59012	13760	22509	56214	82825	84172		827	61906	59031	14159	11432	53801	81818	83367	85072	827	00611	089	+		+		
Chivenor	707	71816	66258	12361	784++	54112	84815	87635		707	31808	80018	13163	21504	51001	82820			707	97641	040	pr _o		+		
St. Mawgan	817	62016	64018	12058	624++	53112	86815			817	22009	74011	13060	22502	53102	82822			817	92621	081	pr _o		+		
Culdrose	809	82118	50032	12356	673++	55215	82703	86708	88620	809	23208	56101	12857	11431	53802	81818			809	93590	065	ir _o		+		
Scilly	804	51913	56031	11158	55400	55213	85615			804	62012	48022	12055	65400	54101	86615			804	00600	077	+		+		
Elmdon	534	42011	66021	13364	48600	49203	82830			534	22010	75021	13964	28600	48206	81835			534	00661	113	+		+		
Shawbury	414	61818	78031	11964	68600	49303	83830	85650		414	62612	66258	13659	6856+	52212	84820	83650		414	97651	064	pr _o		pr _o		
Manchester	334	71919	66021	12064	58531	48105	83825	83635	85360	334	72308	62258	13458	4853+	50110	82825	83635	86458	334	97680	082	+		pr _o		
Squires Gate	318	71816	66021	11161	785++	51208	81722	84825	87650	318	71303	57919	13359	79467	54318	82912	85820	87656	318	01651	072	pr _o		tlr _o pr _o		
Valley	302	51915	66258	10258	22403	53216	82818	85075		302	22015	66028	12456	12542	52213	81820			302	91591	083	pr _o		+		
Ronaldsway	204	51819	61258	09857	38402	51212	82710	85075		204	21814	66021	12154	28400	50211	81813			204	97570	081	pr _o		+		
Silloth	214	71609	66216	10961	78531	51211	84827			214	52309	69028	13158	48541	52211	82825	84657		214	97641	056	ir _o pr _o		+		
Watnall	354	62411	79021	13165	6856+	52303	86823			354	51906	66258	13864	58540	55206	82825	84830		354	97681	115	+		pr _o		
Spurn Head	396	61514	59031	14457	625++	51202	86825			396	61212	59802	14354	635++	50201	83920	86825		396	97580	102	+		pr _o		
Finningley	360	51818	69011	13568	52600	50101	85830			360	71612	74031	14265	786++	50207	84835	86650		360	00701	113	+		+		
Dishforth	261	71813	62031	12564	62630	52400	86830			261	62007	69018	13365	68684	53306	81845	83656	85657	261	97671	080	pr _o		+		
Tynemouth	262	51411	58021	12252	31608	48400	83840	85275		262	60905	48299	13854	656++	50214	86630			262	95561	088	+		tlr _o		
Eskdalemuir	162	71611	80802	11357	785++	51306	85820	85640		162	51810	82018	13755	58500	51211	83822	85640		162	01601	033	pr _o pr		+		
Mull of Galloway	131	81828	74022	08153	854++	49211	88618			131	51830	78012	08853	35501	49207	83620	84075		131	00541						
Prestwick	135	61815	74028	09061	58431	48208	82818	85630		135	61715	74028	10861	58541	47210	83825	85645		135	97631	074	pr _o		+		
Renfrew	141	71712	69258	09860	4853+	51210	83825	84640	86358	141	71812	74038	11359	78531	49209	82822	83828	85645	141	97631	057	pr _o		+		
Leuchars	171	31310	62014	11058	38630	54302	81840			171	71807	70299	12257	63530	52207	81925	86650		171	94621	094					

CHART OF WEATHER IN PART OF NORTHERN HEMISPHERE



DAILY WEATHER REPORT OF THE BRITISH METEOROLOGICAL OFFICE (contd.)

Code FM 11.A		OBSERVATIONS at 00h. 15 May 1960										OBSERVATIONS at 06h. 15 May 1960										OBSERVATIONS during NIGHT					
Station	iii	Nddff	VVwww	PPPTT	N _h L _h C _M H	T _d T _d app	8N _s Ch _s h _s	8N _s Ch _s h _s	8N _s Ch _s h _s	iii	Nddff	VVwww	PPPTT	N _h L _h C _M H	T _d T _d app	8N _s Ch _s h _s	8N _s Ch _s h _s	8N _s Ch _s h _s	iii	RRT _n T _n E	T _g T _g	WEATHER					
																						21h.—03h.	03h.—09h.				
Kew	775			57						775	70000	48022	15558	757++	52302	87656			775	00541	48	+		+			
London Airport	772	80903	66021	15658	00902	50400	88070			772	60601	40012	15657	6098+	51305	81358	85359		772	00540	49	+		+			
Gatwick	776	80000	66021	15753	00907	51803	88270			776	70000	63022	15455	7097+	51505	83360	85365		776	00500	48	+		+			
Thorney Island	871	70201	69022	15255	7093+	52706	87364			871	70201	69216	17457	2577+	51304	82650	87465		871	91541	50	+		ir _o			
Hurn	862	30000	62031	15253	10982	51000	81360	83075		862	80205	56616	14855	5277+	52502	85850	86358	88464	862	91511	46	ir _o		ir _o rrir _o pr _o			
Guernsey	894	80210	56636	14953	4732+	50002	84708	88550		894	80103	66626	13852	5567+	50101	81625	85635	87656	894	13511	50	rr		r _o r _o rr			
Felixstowe	697	60701	74031	15554	00906	49002	86075			697	60305	66032	15354	60972	49301	86359	84075		697	00520	50	+		+			
Gorleston	497	11602	62030	17153	10970	50102	81360			497	71202	62031	16653	4567+	51702	84630	87360		497	00510	47	+		+			
Mildenhall	578	51304	66011	16156	50930	51105	85359			578	51003	63012	16355	50970	47304	81357	85360		578	00520	50	+		+			
Cardington	559	80000	58031	15954	8097+	51106	81360	88465		559	70000	40102	16052	7093+	52304	87359			559	00490	45	+		+			
West Raynham	485	71509	62038	16352	7093+	48104	87361			485	71609	66022	16853	7097+	47205	81358	87360		485	00491	45	+		+			
Wittering	462	80000	66032	15555	70932	51003	87361			462	71105	40022	16153	70932	51206	87361			462	00501	43	+		+			
Boscombe Down	746	71003	59032	15655	40938	50002	84362	87275		746	70105	56022	15553	7097+	51205	83359	87362		746	00510	44	+		+			
Ross-on-Wye										627	72602	57022	15652	55692	50303	85640			627	00511	44	+		+			
Bristol	628	71414	59031	15355	7097+	51008	87460			628	60901	40102	15753	6097+	51306	86359			628	00510	45	+		+			
Aberporth	502	71710	74011	14053	7097+	49202	87464			502	61807	62284	15451	45782	51212	81701	84556		502	00491	46	+		+			
Rhoose (Cardiff)	715	83605	66031	15254	8093+	52104	88360			715	73005	74616	15953	6547+	51304	81710	86625	87359	715	01521	50	+		rrr _o r _o			
Plymouth	827	80803	48616	15354	1553+	52006	81620	88358		827	73103	69606	15054	7567+	52301	87630	87458		827	01521	52	ir _o r _o r _o		r _o r _o ir _o			
Chivenor	707	81006	62032	14654	4563+	52206	84630	88358		707	70809	62636	15654	3562+	52208	83630	88550		707	03541	58	+		ir _o ir _o			
St. Mawgan	817	61410	58031	14653	656++	52004	86645			817	71207	74216	15353	2577+	51308	82650	87358		817	97521	51	+		ir _o			
Culdrose	809	41502	56102	14753	45500	52106	84620			809	70000	60012	14953	3567+	51304	81625	83640	87360	809	00521	48	+		+			
Scilly	804	81809	58032	13953	854++	53215	88615			804	41606	59030	15153	45600	52212	84640			804	00510		+		+			
Elmdon	534	60000	62021	15951	00901	48206	86075			534	70000	40102	16649	60932	49308	86362	83070		534	00441	40	+		+			
Shawbury	414	30000	01411	15348	00902	48207	83075			414	60000	23104	16048	30939	47109	83360	84468		414	00451	37	ff	ff	f			
Manchester	334	01306	58011	15352	00900	48205				334	30000	37021	16050	30931	48308	83360			334	00490	45	+		+			
Squires Gate	318	11407	23118	14747	15600	47206	81645			318	61207	23111	16049	28578	48309	81820	83363		318	00451	39	+		+			
Valley	302	01502	66020	14151	00900	49205				302	70000	66011	15655	755++	51311	87625			302	00491	45	+		+			
Ronaldsway	204	20806	58020	14149	26200	49212	82704			204	81813	61031	15952	562++	49212	85705	88622		204	00490	42	+		+			
Silloth	214	20000	80021	15149	20941	47307	82362			214	70905	37031	16348	15676	48309	81640	84462	87275	214	00441	39	+		+			
Watnall	354	00000	56011	15652	00900	50105				354	60000	19021	16353	30992	51208	83360	86075		354	00491	+	+		+			
Spurn Head	396	01710	59018	15954	00900	52102				396	61610	58011	16253	654++	50205	86620			396	97510		pr _o		+			
Finningley	360	20000	48030	15854	25700	50210	82650			360	60000	11284	16851	00902	49307	86072			360	00491	46	+		ff			
Dishforth	261	12405	58051	15452	15730	49108	81656			261	73309	56101	16249	40932	47101	84360	86075		261	00461	43	+		ff			
Tynemouth	262	02303	48011	14654	00900	49102				262	53203	16101	16451	00905	49206	85275			262	00491	39	+		+			
Eskdalemuir										162	80000	66022	17050	8091+	50210	88460			162	00461	40	+		+			
Mull of Galloway	131	31808	74020	14152	35500	42212	83620			131	81812	74032	14851	864++	49202	88718			131	00491							
Prestwick	135	21309	74021	13651	15641	45213	81630			135	81206	66026	15152	355++	50210	81715	83625	87635	135	97480	45	+		ir _o			
Renfrew	141	41204	74021	14452	45600	47217	84640			141	70000	37581	15949	355++	48209	81618	83625	87635	141	01431	38	+		id _o ir _o			
Leuchars	171	20000	63031	14545	15631	45209	18630			171	70000	74031	16348	45602	47311	84640	86075		171	00441	39	+		+			
Dyce	091	10000	02446	15244	10930	44206	81358			091	70000	08424	17046	757													

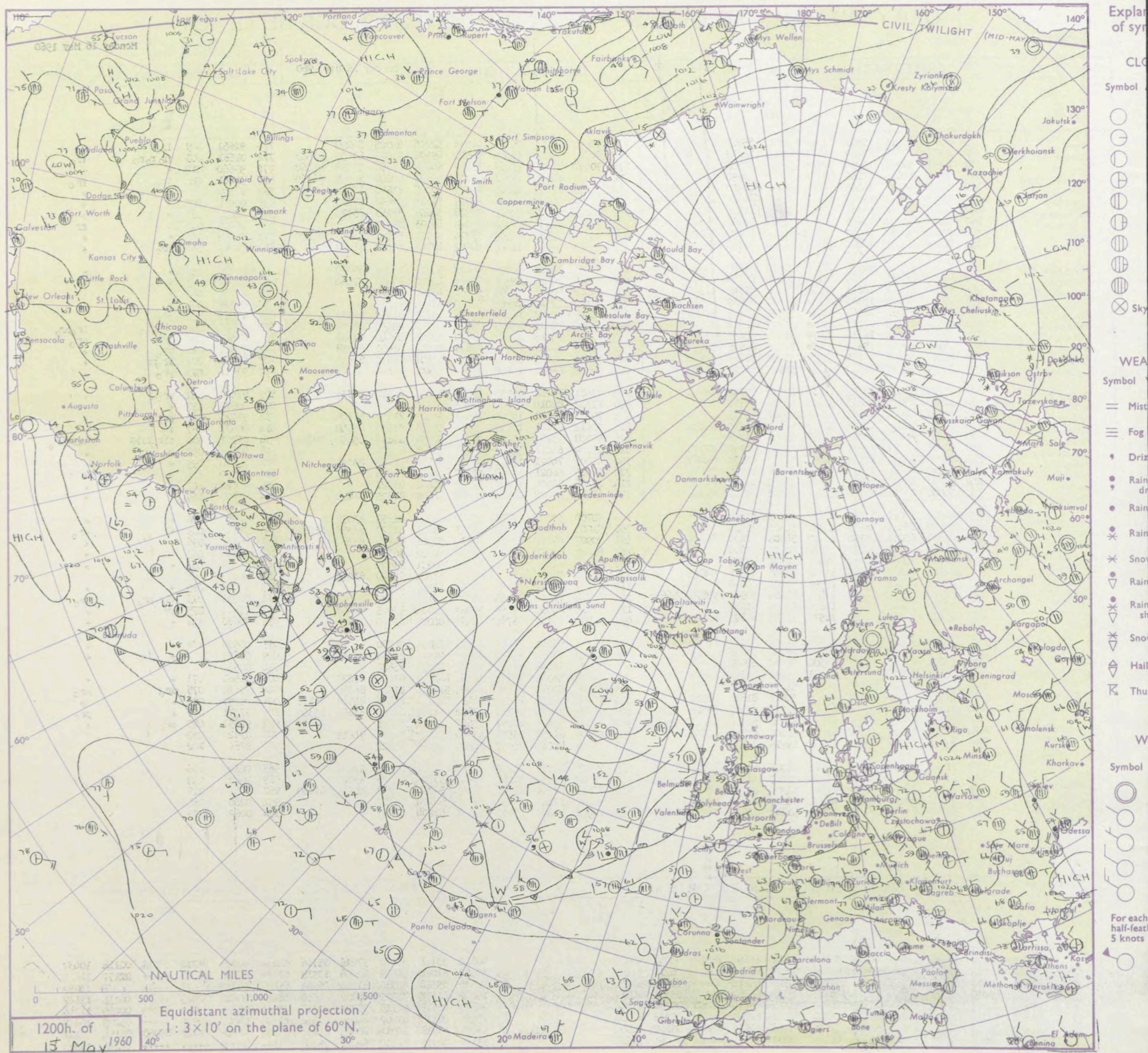
DAILY WEATHER REPORT OF THE BRITISH METEOROLOGICAL OFFICE

No. 35970

Date of Issue Monday 16 May 1960

Code FM 11.A OBSERVATIONS at 12h. Sunday 15 May 1960										OBSERVATIONS at 18h. Sunday 15 May 1960										OBSERVATIONS during DAY				
Station	iii	Nddff	VVwww	PPPTT	N _h L _h C _M H	T _d T _d app	8N _s Ch _s h _s	8N _s Ch _s h _s	8N _s Ch _s h _s	iii	Nddff	VVwww	PPPTT	N _h L _h C _M H	T _d T _d app	8N _s Ch _s h _s	8N _s Ch _s h _s	8N _s Ch _s h _s	iii	RRT	T _s +	SSS	WEATHER	
																							09h.-15h.	15h.-21h.
Kew	775	80505	66616	15863	5752+	45201	85725	88499		775	70908	56022	15365	425+8	52706	84825	84299		775	92651	009	ir _o		+
London Airport	772	80802	57616	16262	4562+	51205	84645	88558		772	70707	69606	15464	38532	49506	81825	83650	85363	772	01661	003	ir _o r _o r _o		ir _o
Gatwick	776	70508	74016	15264	7097+	52801	81360	87365		776	70407	74022	15163	35772	56805	83650	85358	85360	776	97660	019	+		+
Thorney Island	871	70406	62016	15466	4573+	52202	84650	87360		871	80000	62606	15564	6573+	53301	82640	86656	88360	871	94661	000	ir _o		ir _o
Hurn	862	80508	66218	15066	1167+	51101	81840	86358	88464	862	71002	80022	15765	1567+	49304	81640	83358	85465	862	97690		pr _o ir _o		+
Guernsey	894	73503	56056	15063	22572	55207	82825	83358	85362	894	73303	40052	16556	2577+	51103	82650	87360		894	00631	023	+		+
Felixstowe	697	50513	66012	15362	12532	54600	81825	84360		697	60204	63012	14859	30938	54607	83363	85075		697	00630	060	+		+
Gorleston	497	70208	60022	17655	7095+	49202	87360			497	90207	09474	17951	9+0++	49003	89+03			497	00580	043	+		ff
Mildenhall	578	70808	66031	16565	25682	44704	82645	85358		578	70507	74022	16061	35776	49702	83656	84358	85270	578	00660	026	+		+
Cardington	559	70608	80031	16466	1268+	54301	81830	87359		559	60609	74016	16063	40982	47706	84358	84070		559	97660	046	ir _o		+
West Raynham	485	71111	80031	16963	38732	49200	81830	83656	85360	485	70513	66022	16557	25632	50707	82630	85359		485	00650	057	+		+
Wittering	462	61407	66031	16269	52653	53803	85835	83362		462	70510	66032	16862	7097+	43700	85358	87460		462	00691	063	+		+
Boscombe Down	746	71008	74012	16063	1267+	50104	81840	87360		746	60502	66012	16063	60932	49501	86360			746	00650	010	+		+
Ross-on-Wye	627	70107	70022	15966	4263+	51804	84830			627	62102	57016	16357	50972	53104	85357			627	01631	031	+		ir
Bristol	628	70312	61032	16066	3253+	53803	83825	87359		628	72503	64028	16261	4097+	55603	84359	86362		628	93660	006	pr _o		+
Aberporth	502	80307	74218	17155	655++	51206	81618	86628	88657	502	80000	74026	17455	2577+	49502	82650	88358		502	97581	002	pr _o ir _o		ir _o pr _o
Rhoose (Cardiff)	715	72602	62016	16759	5567+	54104	85645	87362		715	83605	74018	16457	4567+	53803	84640	88358		715	01601	002	ir _o		pr _o
Plymouth	827	83107	59028	15957	5567+	53305	85645	88459		827	73009	66022	16661	3563+	54400	83640	87358		827	97621	011	pr _o		+
Chivenor	707	83507	69636	16655	4562+	53005	81710	84640	88458	707	72909	81036	16856	757++	52101	81630	87656		707	02591	007	ir _o pr		+
St. Mawgan	817	70507	74022	16558	5257+	53106	81710	85820	87357	817	72806	66012	16858	785++	53602	84825	87640		817	97611	013	pr _o		+
Culdrose	809	72707	72152	16357	6343+	50302	82712	86915		809	73601	75018	16559	28531	50801	81818	86358		809	97620	041	pr _o		+
Scilly	804	32503	69010	16663	30949	54208	83366			804	21702	82010	17660	12505	50104	81820			804	00670	137	+		+
Elmdon	534	60508	64022	16567	42632	53601	84835			534	70705	66028	16463	786++	53202	81830	85645	87656	534	97670	062	pr _o		+
Shawbury	414	43507	72011	16964	22632	50801	82830	83072		414	73612	61031	16962	7863+	51303	83830	86640		414	00671	067	+		+
Manchester	334	22605	62011	16567	12631	47806	81830			334	80208	23219	17057	5855+	50000	81830	85650	88360	334	05701	080	tl _o tl _h R		tl _h R pr _o
Squires Gate	318	73208	61021	17561	13693	53004	81930	87070		318	43210	64011	17762	13631	51201	81930			318	00641	098	+		+
Valley	302	51906	66031	17361	22532	52105	82830	84360		302	43003	74021	17762	38530	51702	81820	83356		302	00630	099	+		+
Ronaldsway	204	51110	62031	17759	11432	51208	81815	85075		204	11205	66021	17758	12441	52602	81818			204	00590	125	+		+
Silloth	214	52706	48031	18360	12541	53209	81825	84075		214	22206	80031	18559	13561	50101	81927			214	00620	107	+		+
Watnall	354	70000	66031	16266	52631	61602	85840	83364		354	71209	70022	16663	18581	50400	81825	86650		354	00700	059	+		+
Spurn Head	396	41510	59011	17456	12630	50102	81820	83358		396	50708	59031	07855	20942	49702	82358	83070		396	00560	106	+		+
Finningley	360	40000	63021	16971	32631	52802	83835			360	51006	80018	17464	13563	53203	81920	83358	85072	360	91741	089	+		pr _o
Dishforth	261	71306	69031	16770	22652	54805	82830	84366		261	70907	69172	17664	3953+	57306	83920	85360		261	00731	096	+		+
Tynemouth	262	20000	48021	17556	12670	50102	81830			262	63402	24022	18255	6097+	50302	86358			262	00590	063	+		+
Eskdalemuir	162	61708	62012	18062	624++	52106	86818			162	12001	83011	18263	11500	50201	81822			162	00651	081	+		+
Mull of Galloway	131	71816	74032	16756	31402	52105	83818	84075		131	31806	74011	17955	25501	51204	82620	83075		131	00591		+		+
Prestwick	135	62807	66022	16660	6254+	52103	86828			135	22804	66021	17559	19662	51206	81930			135	00640	089	+		+
Renfrew	141	71807	40956	17058	794++	54204	84918	83825	8															

CHART OF WEATHER IN PART OF NORTHERN HEMISPHERE



CHARTS OF WEATHER IN WEST EUROPE

ation
nols

LOUD
Cloud
Amount
(oktas)

0
1 or less
2
3
4
5
6
7 or more
8

Obscured

WHER
Weather

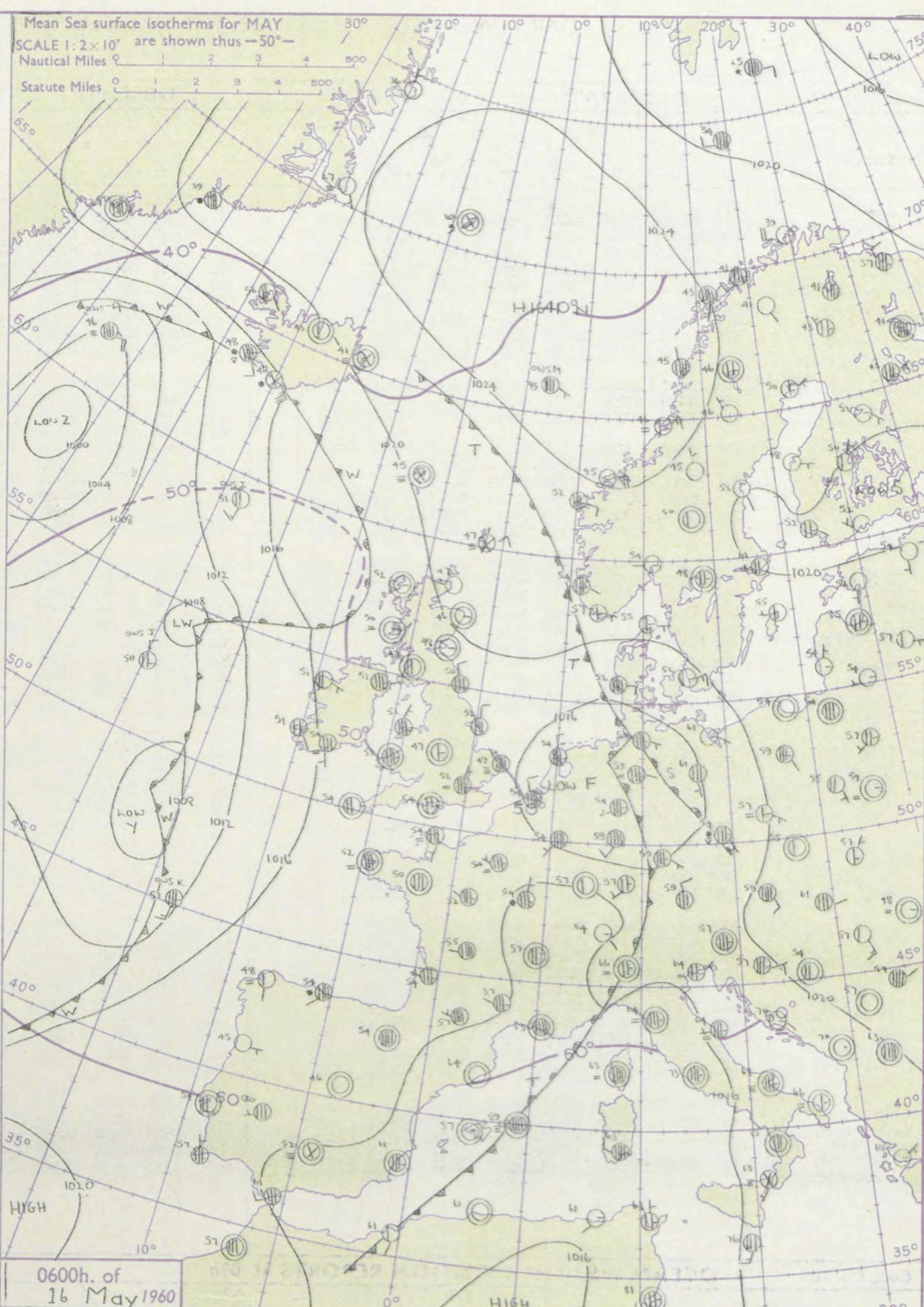
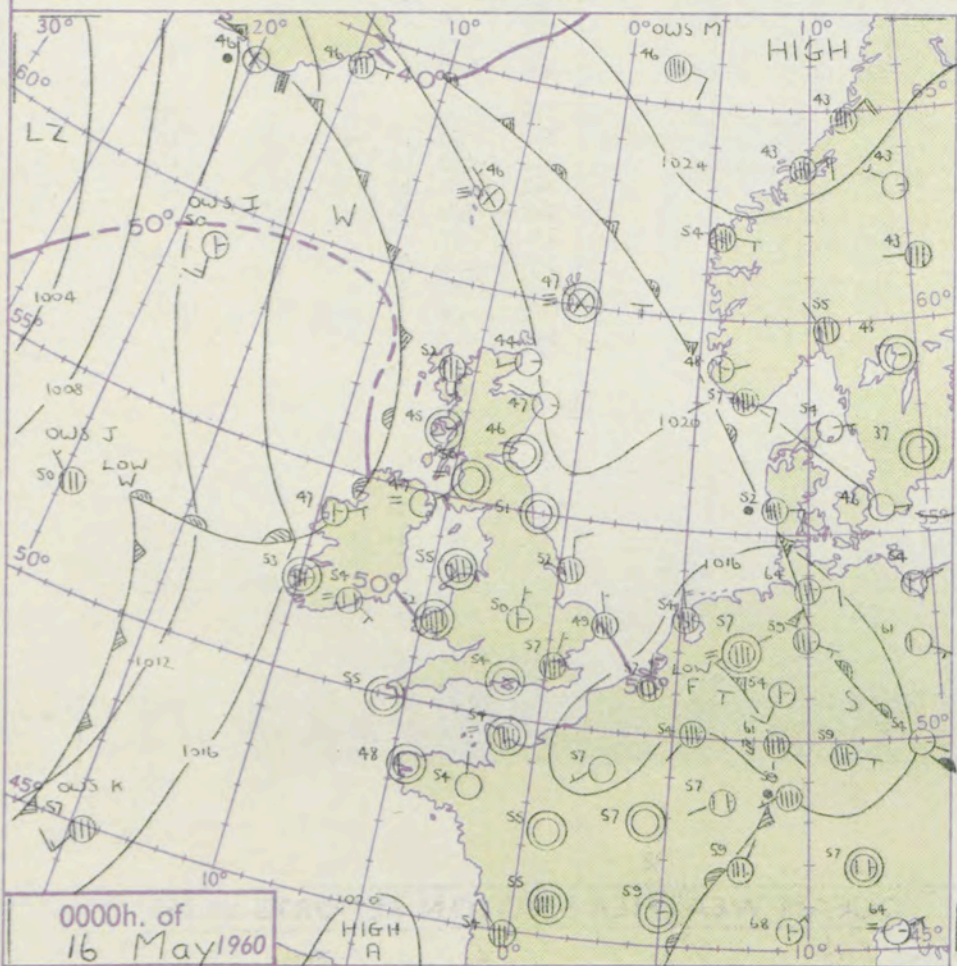
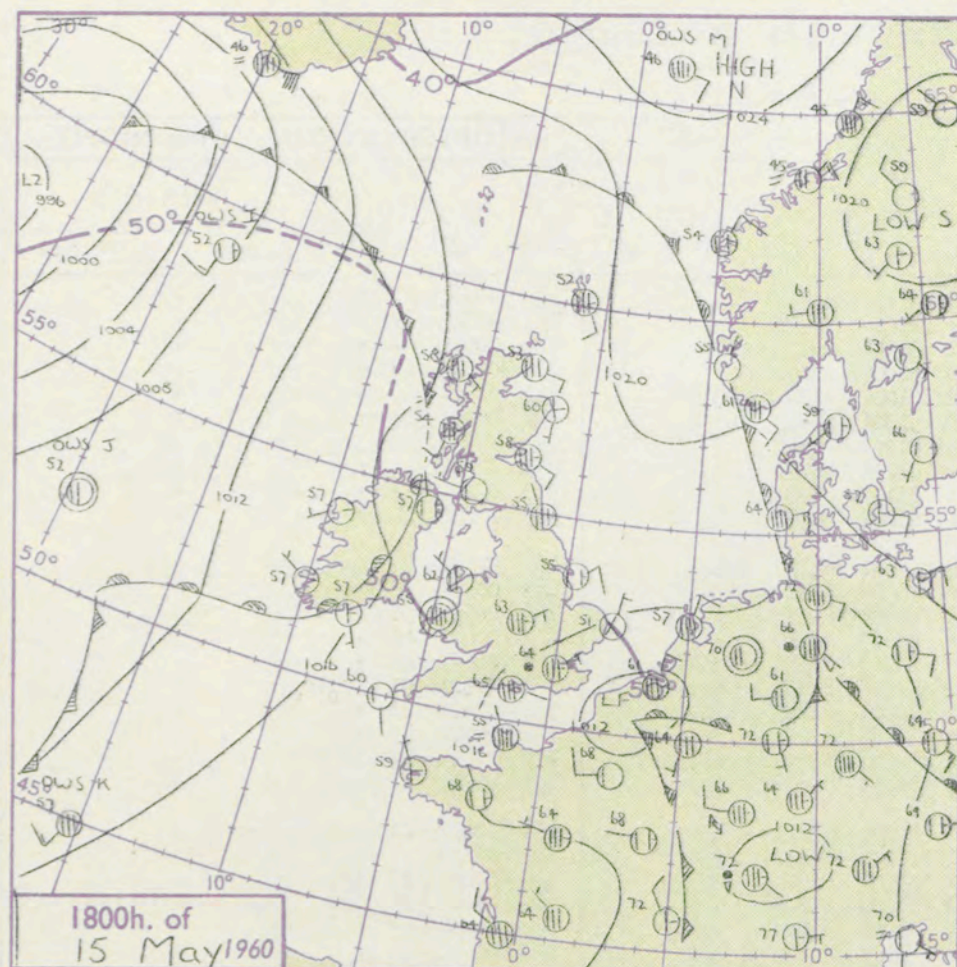
izzle
and
izzle

and snow
shower
and snow
ower
y shower
shower
nderstorm

ND
Wind
speed
(knots)

Calm
1-2
3-7
8-12
13-17

Additional
er add



GENERAL SYNOPTIC DEVELOPMENT

Issued at midday Monday 16 May

1960

FORECAST for Great Britain and Northern Ireland until noon tomorrow

A small depression over northern France moved rather slowly to the Low Countries while troughs of low pressure moved northwards to the west of Ireland. Pressure over the British Isles became fairly uniform. Little change is expected during the next 24 hours.

Sunny intervals, but also scattered showers chiefly in western areas where showers may be heavy at times and thunderstorms may occur. Mainly fine tonight, but patches of mist or fog, especially near the east coast, clearing tomorrow morning. Warm.

OUTLOOK for following 48 hours :-

Sunny periods, but also showers or thundery rain at times and perhaps a little cooler.

DAILY WEATHER REPORT OF THE BRITISH METEOROLOGICAL OFFICE (contd.)

Code FM 11.A		OBSERVATIONS at 00h. 16 May 1960										OBSERVATIONS at 06h. 16 May 1960										OBSERVATIONS during NIGHT				
Station	iii	Nddff	VVwww	PPPTT	N _h L _h C _M H	T _d T _d app	8N _s Ch _s h _s	8N _s Ch _s h _s	8N _s Ch _s h _s	iii	Nddff	VVwww	PPPTT	N _h L _h C _M H	T _d T _d app	8N _s Ch _s h _s	8N _s Ch _s h _s	8N _s Ch _s h _s	iii	RRT _n T _n E	T _g T _g	WEATHER				
																						21h.—03h.	03h.—09h.			
Kew	775			58						775	73604	48022	16055	764++	50102	87710			775	00531	47	+		+		
London Airport	772	80205	59036	16757	3553+	51202	83625	88360		772	70307	35102	16252	762++	51004	87705			772	00510	49	+		+		
Gatwick	776	40000	56101	16355	40930	54001	84361			776	50402	28102	15955	16531	54102	81720	84075		776	00510	47	+		+		
Thorney Island	871	23501	62016	16356	25600	53801	82630			871	23501	56011	16155	25700	52002	82650			871	00540	48	+		+		
Hurn	862	10000	59011	16454	10930	52001	81359			862	50000	58011	15954	30972	51002	81358	83362		862	00510	45	+		+		
Guernsey	894	20000	56051	17653	00902	50103	82070			894	52808	58051	17353	25632	51301	82640	84358		894	00491	43	+		f		
Felixstowe	697	83205	60012	15554	8097+	52101	88364			697	83305	28022	14953	8097+	51204	88364			697	97520	50	ir _o		ir _o		
Gorleston	497	83606	14284	17249	862++	49805	88705			497	83205	06424	16549	862++	49208	88703			497	92491	49	f		ffir _o		
Mildenhall	578	33501	58011	17152	3097+	50101	84356			578	80204	19101	16351	861++	51101	88702			578	00490	47	+		+		
Cardington	559	70203	59022	17353	7098+	49102	87358			559	63602	56022	16753	6097+	49601	86360			559	00490	46	+		+		
West Raynham	485	70605	40032	17651	2627+	49203	82704	87359		485	80208	22604	16450	461++	50201	84702	88645		485	97491	47	+		ifir _o		
Wittering	462	80207	59032	18352	8097+	48002	88360			462	60212	63012	17052	6098+	45400	83358	84362		462	00521	48	+		+		
Boscombe Down	746	70403	62022	16859	1577+	47002	81650	87359		746	50304	56012	16655	50930	51005	85358			746	00520	50	+		+		
Ross-on-Wye										627	62601	48021	17549	5564+	48305	85630			627	00471	40	+		+		
Bristol	628	60504	58012	17555	3567+	53107	83640	86358		628	70507	58031	17252	5577+	48306	85656	86359		628	00511	45	+		+		
Aberporth	502	80000	61258	17652	857++	50603	88656			502	70000	69036	16953	757++	51208	81635	87656		502	02511	51	pr _o ir _o		+		
Rhoose (Cardiff)	715	60000	56101	17752	5577+	51103	85656	86360		715	60507	48101	17151	1167+	49004	81830	86360		715	00491	43	+		+		
Plymouth	827	73303	63022	17455	756++	51002	87645			827	73302	61022	16853	757++	50005	87656			827	00521	49	+		+		
Chivenor	707	81104	62622	17553	356++	51201	83630	88656		707	80000	58026	16952	356++	51301	83630	88656		707	97521	49	ir		+		
St. Mawgan	817	70508	69032	17955	756++	48103	87634			817	70202	66022	16952	786++	51601	81830	87645		817	00511	51	+		+		
Culdrose	809	53301	62012	17851	55500	51104	85625			809	63302	69021	17150	355++	49301	83625	86656		809	00491	41	+		+		
Scilly	804	10000	81020	18155	11500	53204	81820			804	40000	58031	17354	45600	52505	84640			804	00520		+		+		
Elmdon	534	30103	66011	18450	30930	46002	83362			534	30000	15111	17847	10931	47201	81360	83075		534	00460	39	+		+		
Shawbury	414	63502	48052	18154	4553+	52400	82715	83628	86359	414	10000	07424	17848	15731	47303	81656			414	97460	35	ir _o		if		
Manchester	334	70206	15048	18355	785++	51002	84827	87640		334	30304	20044	17751	16139	47102	81702			334	00491	43	+		+		
Squires Gate	318	80000	50031	18355	3577+	51801	83650	86360	88465	318	30000	34101	17850	15830	49302	81657	83364		318	00491	43	+		+		
Valley	302	70000	66021	18155	2577+	51802	82650	87460		302	70103	62021	17352	1573+	50501	81650	87360		302	00490	45	+		+		
Ronaldsway	204	20106	66030	18949	20930	45301	82360			204	50406	62021	18052	15739	48604	81650	83360		204	00480	41	+		+		
Silloth	214	70000	69031	19651	7093+	50203	87360			214	40504	59036	19150	40930	49501	84363			214	97471	41	ir _o		+		
Watnall	354	70000	57022	18452	7093+	49102	87362			354	70704	28046	17551	7099+	47202	81358	87362		354	97501		+		+		
Spurn Head	396	60108	59032	18452	6097+	48101	86358			396	63610	58018	17152	5555+	48202	85625	83358		396	97500		+		pr _o		
Finningley	360	20000	63021	19253	00901	47006	82075			360	83505	19101	18151	2577+	49802	82650	83362	88468	360	97491	48	+		ir _o		
Dishforth	261	23307	17101	19152	20930	49004	82358			261	73410	10461	18349	50971	48301	82364	85366		261	00481	46	+		ff		
Tynemouth	262	00000	48011	19451	00900	49400				262	63409	32021	18850	00905	48603	86075			262	00480	40	+		+		
Eskdalemuir										162	13104	82020	19952	15700	46603	81650			162	00421	34	+		+		
Mull of Galloway	131	21806	78010	19050	25500	48400	82620			131	73608	78032	18451	755++	49602	87620			131	00471		+				
Prestwick	135	00000	56100	19250	00900	48305				135	40000	60020	19147	40931	44500	84360			135	00440	40	+		+		
Renfrew	141	00000	37040	19748	00900	48204				141	10000	00464	19843	10940	43103	81362			141	00400	39	+		FF		
Leuchars	171	00000	62011	19546	00900	45302				171	10000	60040	19348	00901	48102	81075			171	00431	38	+		+		
Dyce	091	13002	74011	20347	00902	45205	81075			091	10000	28040	20646	00901	44303	81075			091	00420	35	+		+		
Wick	075	12605	66021	20044	10930	42206	81360			075	02703	80020	20647	00900	45206				075	00410	37	+		+		
Cape Wrath	049	62302	83022	19054	656++	48206	86640			04																

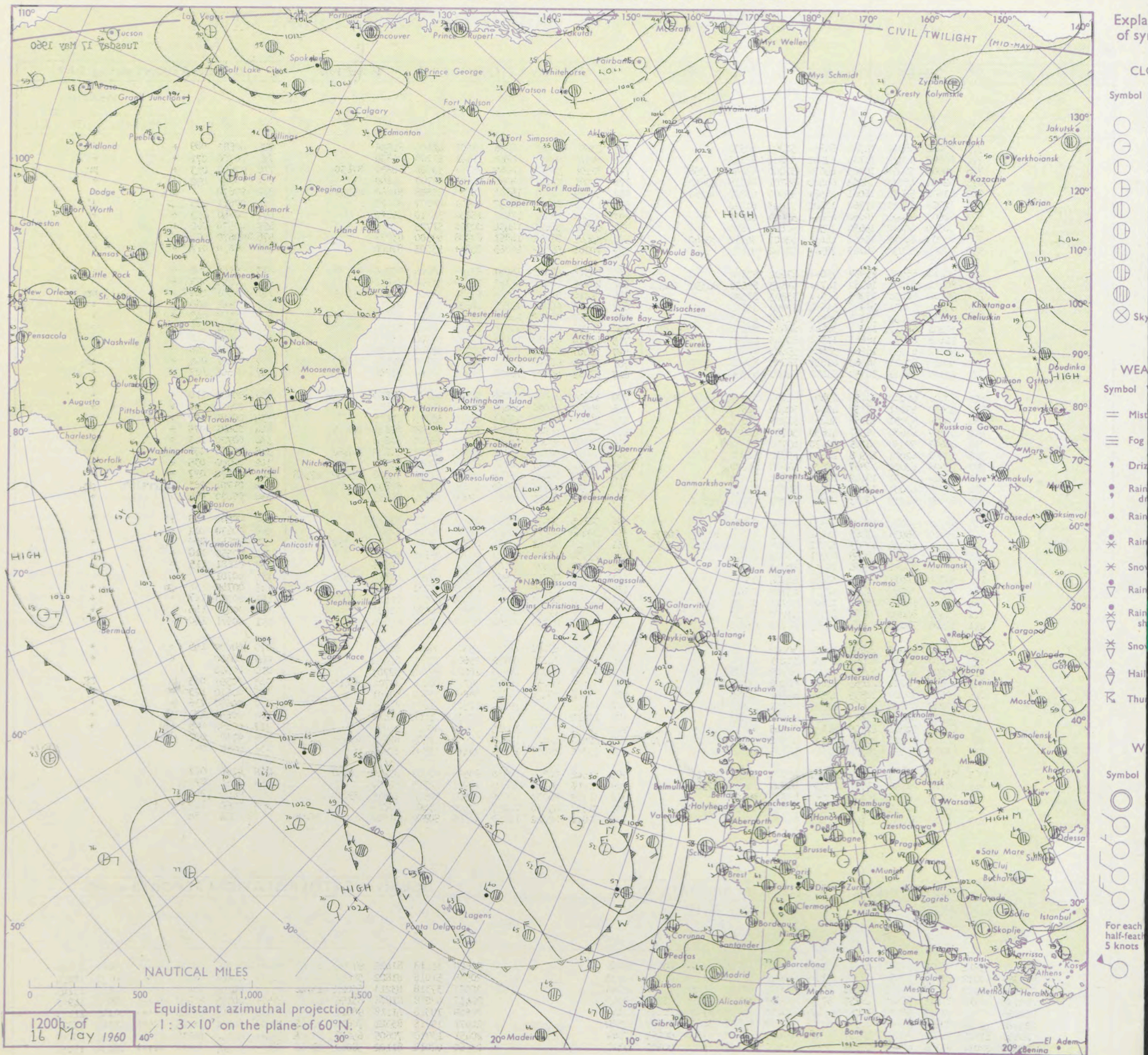
DAILY WEATHER REPORT OF THE BRITISH METEOROLOGICAL OFFICE

No. 35971

Date of Issue Tuesday 17 May 1960

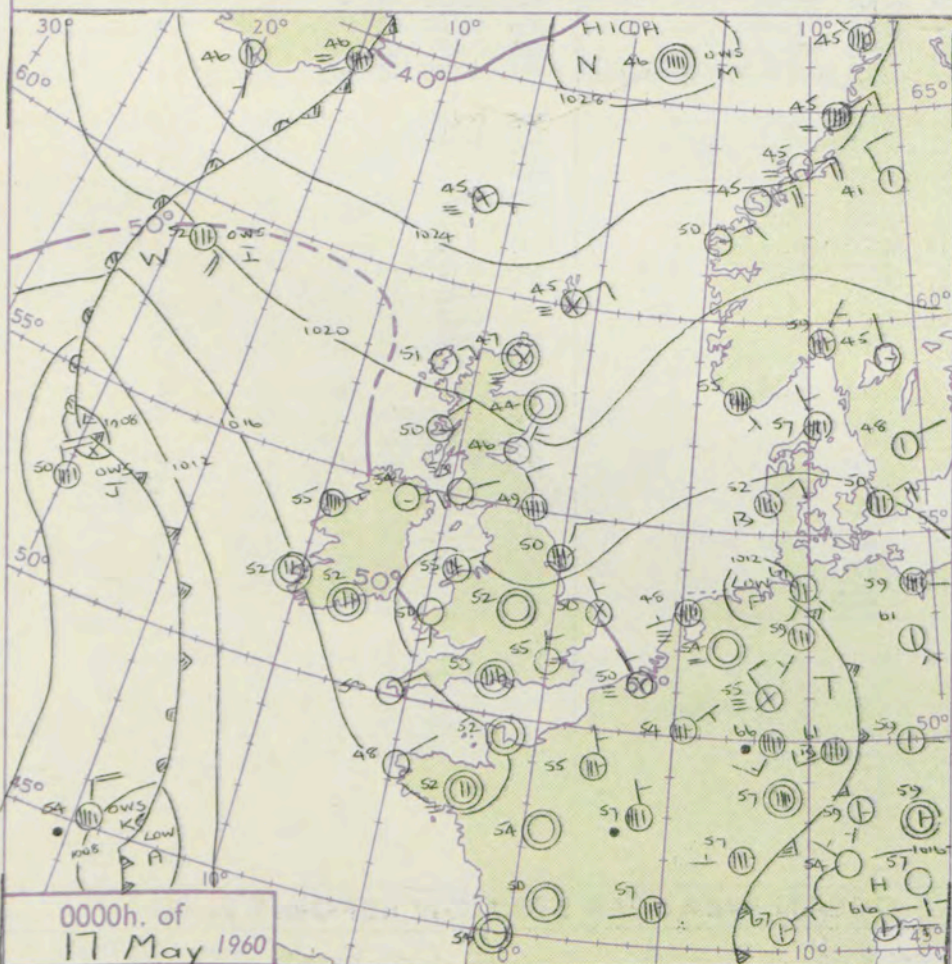
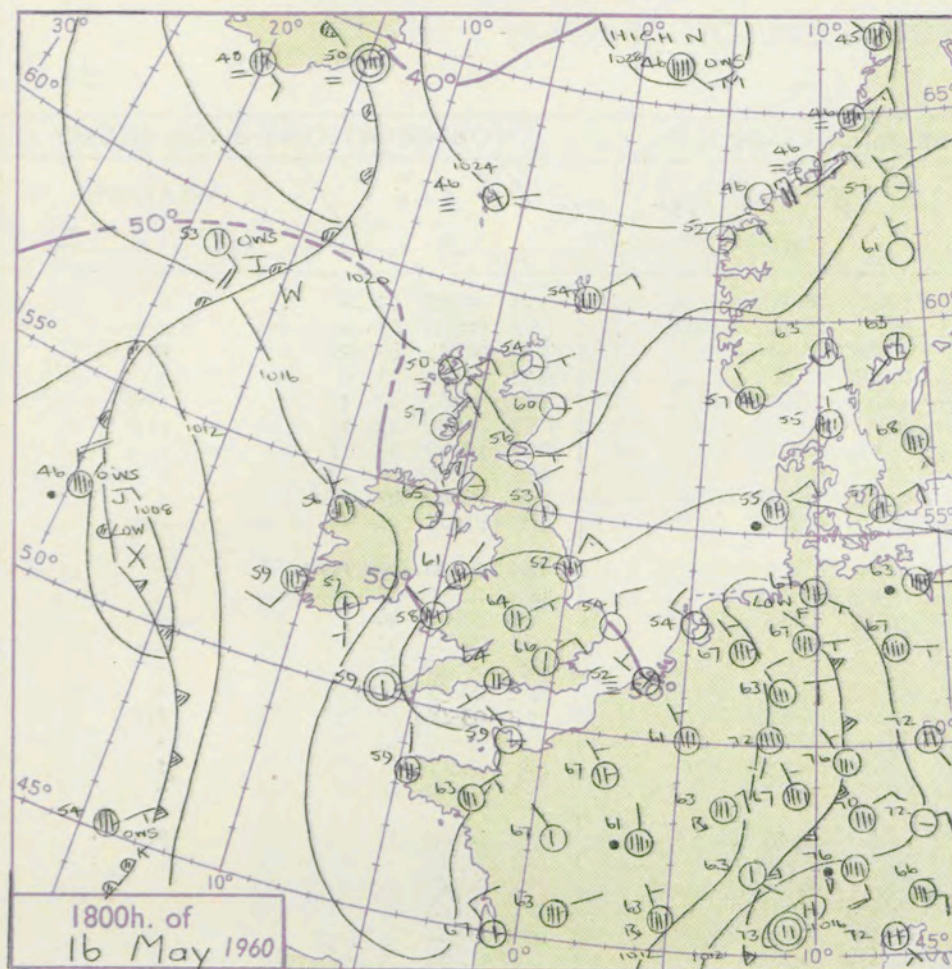
Code FM II.A		OBSERVATIONS at 12h. 16 May 1960										OBSERVATIONS at 18h. 16 May 1960										OBSERVATIONS during DAY				
Station	iii	Nddff	VVwwwW	PPPTT	N _h Ch _M CH	T _d T _d app	8N _s Ch _s h _s	8N _s Ch _s h _s	8N _s Ch _s h _s	iii	Nddff	VVwwwW	PPPTT	N _h Ch _M CH	T _d T _d app	8N _s Ch _s h _s	8N _s Ch _s h _s	8N _s Ch _s h _s	iii	RRT	T _x E	SSS	WEATHER			
																							09h.—15h.	15h.—21h.		
Kew	775	63202	48012	15765	686++	51805	88530			775	23607	56011	14466	12601	49604	81838			775	00680	089	+		+		
London Airport	772	60602	59031	16165	52501	54804	85825			772	20309	59031	14266	11601	51708	81830			772	00700	071	+		+		
Gatwick	776	70000	56052	16063	4563+	57800	83640	87358		776	72106	56052	14662	757++	59606	82630	87650		776	97680	013	+		pr _o		
Thorney Island	871	62001	48011	16263	68400	56701	81815	86640		871	32001	23101	15061	25601	56707	82640		871	00640	052	+		+			
Hurn	862	61608	58258	16061	4856+	55500	83828	84364		862	52307	61031	14664	15680	53508	81640	85359		862	97670		pr _o		+		
Guernsey	894	12708	63020	17560	11402	51003	81810			894	13307	78400	16657	00901	48607	81075		894	00611	139	+	jf		+		
Felixstowe	697	62603	48032	15062	654++	55400	86618			697	22605	56021	13563	15632	56710	81630		697	00640	053	+		+			
Gorleston	497	70310	40012	15654	755++	50400	87622			497	03608	56021	14454	00900	51705			497	00570	062	+		+			
Mildenhall	578	83203	60022	15861	464++	53801	84712	88640		578	33605	66021	14861	00908	49500	83275		578	00670	054	+		+			
Cardington	559	70505	56032	16163	785++	52804	87625			559	70304	56012	15363	756++	53503	87640		559	00650	017	+		+			
West Raynham	485	70210	66036	15957	756++	47202	87630			485	70308	58031	15051	573++	48504	85706	84708		485	00580	068	+		+		
Wittering	462	80412	61031	16262	1477+	51603	81650	86358	88468	462	20208	62011	15164	28600	51606	81830		462	00650	073	+		+			
Boscombe Down	746	60502	66031	15765	625++	53803	86828			746	71810	59022	14664	5363+	53606	85935	83363		746	96701	100	+		pr _o		
Ross-on-Wye	627	60804	63031	15965	51634	50758	85830			627	30203	66021	14566	18630	53706	81830		627	00681	060	+		+			
Bristol	628	70307	61052	16164	785++	51708	84825	83640		628	60207	74032	14666	4853+	53610	81825	84656		628	00680	049	+		+		
Aberporth	502	30206	64031	16361	32641	48603	83832			502	62806	63038	15558	1173+	48606	81850	86359		502	97631	084	pr _o		+		
Rhoose (Cardiff)	715	21108	69011	16563	11541	53803	81825			715	42810	61030	15260	32631	53504	83830		715	00680	112	+		+			
Plymouth	827	31812	61031	16261	38600	55603	82832			827	12307	66011	15658	12531	55606	81822		827	00621	108	+		+			
Chivenor	707	52810	63031	16165	41531	58704	83828	84645		707	72909	66216	15555	4567+	53706	81704	84635	87359		707	97651	046	+		ir _o	
St. Mawgan	817	23309	74011	16759	21402	54400	81706			817	33009	66020	16058	38300	52608	81706		817	00601	105	+		+			
Culdrose	809	52606	66032	16659	49401	51705	81915	83820	84635	809	32605	62021	16058	38500	49706	83820		809	00600	110	+		+			
Scilly	804	40000	59031	17558	45500	52400	84623			804	20000	66020	16659	21600	51609	82830		804	00610	096	+		+			
Elmdon	534	40608	59051	16764	48600	51708	82835			534	50706	59021	15464	58630	55703	83835		534	00680	100	+		+			
Shawbury	414	41307	61034	16367	42630	50711	84835			414	73505	56041	15463	746++	54500	82840	87657		414	00681	075	+		+		
Manchester	334	40607	59030	16269	32670	49710	83840			334	10308	59011	15167	14730	48605	81650		334	00720	113	+		+			
Squires Gate	318	23208	62021	16968	22630	55710	82830			318	53407	56048	15963	28660	52503	81830	84360		318	92680	076	pr _o		+		
Valley	302	33408	63021	16867	22530	51620	82828			302	60301	58021	16061	6093+	50602	86360		302	00700	035	+		+			
Ronaldsway	204	20911	62051	18162	12601	51601	81830			204	71502	66021	16565	3853+	51707	81828	83650	87358		204	00670	097	+		+	
Silloth	214	20908	80031	18168	22560	54808	82827			214	30707	80258	17363	22630	53504	82832		214	01701	083	pr _o	prt	1RTL		pr _o	
Watnall	354	60809	61032	16063	286++	48709	82840	85650		354	20803	62031	15163	20960	50702	82359		354	00680	084	+		+			
Spurn Head	396	63616	56032	16855	32530	49400	83825	83358	86075	396	70115	32032	15652	764++	49812	87715		396	00560	059	+		+			
Finnigley	360	73610	66036	17065	11532	50705	81828	84362	86075	360	20404	66011	16063	20930	52606	82360		360	00670	041	+		+			
Dishforth	261	73615	66024	17363	12582	50805	81825	83358		261	40112	48041	16559	12781	49504	81856	83357		261	97641	099	pr _o		+		
Tynemouth	262	23511	58021	18555	00901	50603	82075			262	23510	48020	17953	00901	49716	82075		262	00550	118	+		+			
Esksdalemuir	162	10310	70051	18566	12500	50811	81820			162	10212	82020	18161	00901	51503	81070		162	00681	115	+		+			
Mull of Galloway	131	30704	74011	18861	32400	50304	83818			131	63602	74031	16965	3246+	52709	83818	83360		131	00701				+		
Prestwick	135	10510	74050	17772	12571	43708	81820			135	12607	75020	17067	12660	45701	81832		135	00740	136	jp		+			
Renfrew	141	10608	62024	18569	12600	50711	81835			141	10812	66020	17868	12603	48500	81830		141	00720	127	+		+			
Leuchars	171	10907	80020	19461	12630	51000	81830			171	10907	74020	18856	00903	48502	81070		171	00631	145	+		+			
Dyce	091	10906	74030	20064	12500	50703	81825			091	10801	80020	20160	00901	47301	81075		091	00671	140	+		+			
Wick	075	10707	69020	20958	11400	50102	81815			075	10707	59														

CHART OF WEATHER IN PART OF NORTHERN HEMISPHERE



CHARTS OF WEATHER IN WEST EUROPE

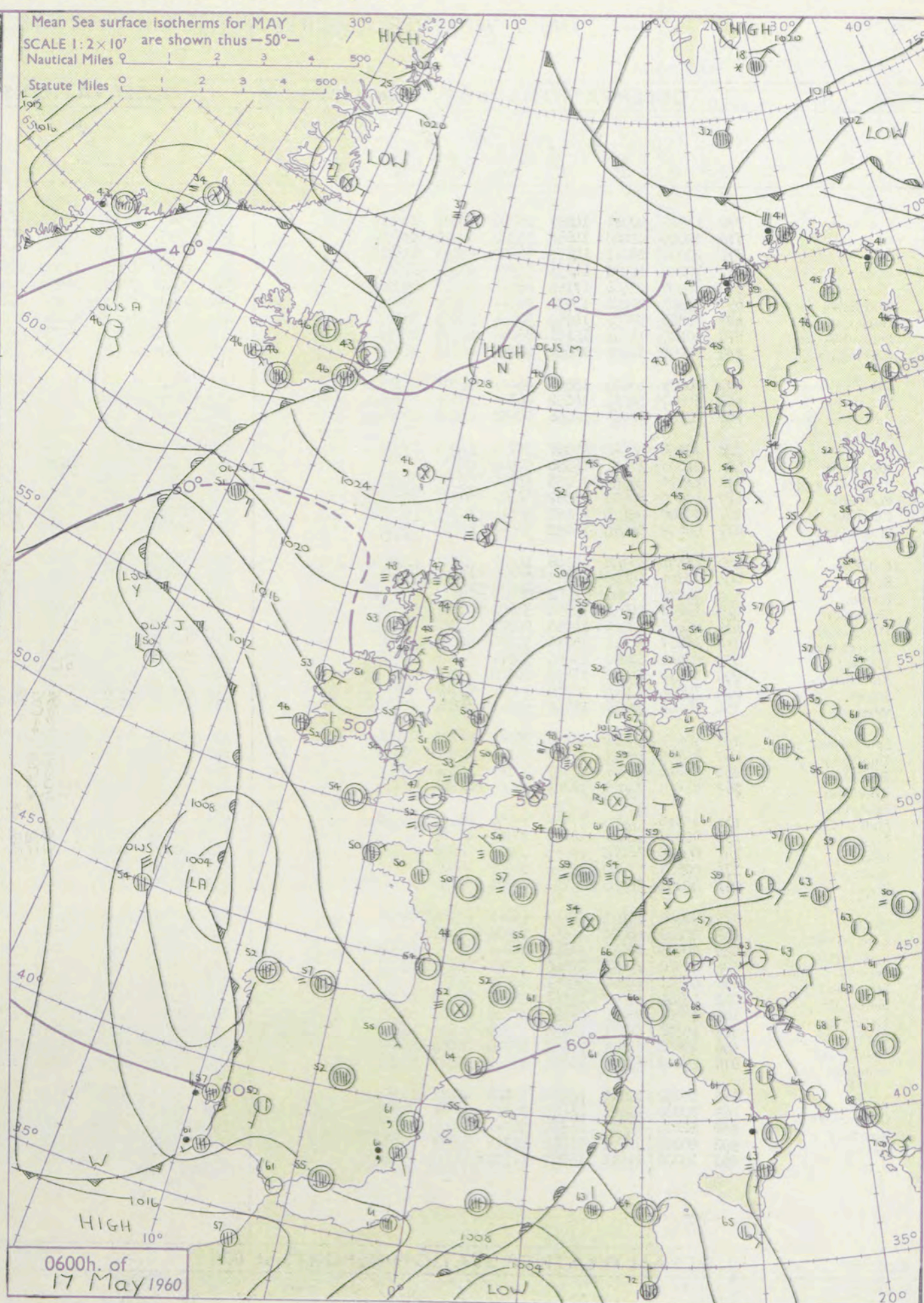
nation
 mbols
 DUD
 Cloud
 Amount
 (oktas)
 0
 1 or less
 2
 3
 4
 5
 6
 7 or more
 8
 obscured
 THER
 Weather
 zle
 and
 lizzle
 and snow
 shower
 and snow
 shower
 shower
 derstorm
 ND
 Wind
 speed
 (knots)
 Calm
 1-2
 3-7
 8-12
 13-17
 additional
 er add
 48-52



GENERAL SYNOPTIC DEVELOPMENT

A depression over Holland moved slowly eastwards and a ridge of high pressure extended southwards over the British Isles from an anticyclone centred over the Norwegian Sea. Pressure will remain high to the north of the British Isles while a depression moves slowly eastwards over the Bay of Biscay.

Issued at midday Tuesday 17 May 1960



FORECAST for Great Britain and Northern Ireland until noon tomorrow

Near the east coast it will be rather cloudy this afternoon, and clear tomorrow morning. Most other parts of the British Isles will have sunny periods. Scattered showers will develop and there may be thunderstorms in western districts. In south-western districts thundery rain may go on through the night. It will be warm generally but near the east coast temperatures will be about average.

OUTLOOK for the following 24 hours--
Similar.

DAILY WEATHER REPORT OF THE BRITISH METEOROLOGICAL OFFICE (contd.)

Code FM 11.A. OBSERVATIONS at 00h. Tuesday 17 May 1960										OBSERVATIONS at 06h. Tuesday 17 May 1960										OBSERVATIONS during NIGHT				
Station	iii	Nddff	VVwww	PPPTT	N _h Ch _s Ch _s	T _d T _d app	8N _s Ch _s h _s	8N _s Ch _s h _s	8N _s Ch _s h _s	iii	Nddff	VVwww	PPPTT	N _h Ch _s Ch _s	T _d T _d app	8N _s Ch _s h _s	8N _s Ch _s h _s	8N _s Ch _s h _s	iii	RRR _n T _n E	T _g T _g	WEATHER		
																						21h.—03h.	03h.—09h.	
Kew										775	80510	33022	15552	865++	50203	88720			775	00510	42	+	+	
London Airport	772	13605	40011	14855	15700	52001	81650			772	80305	37101	15753	362++	51307	83704	88706		772	00510	48	+	+	
Gatwick	776	30000	01468	14852	35700	52001	83650			776	80503	03464	15250	860++	50306	88701		776	00431	40	FF	FF		
Thorney Island	871	40000	28011	14855	35602	53803	83641			871	10000	15100	15251	16331	50307	81708		871	00490	43	+	+		
Hurn	862	70000	48031	14853	7097+	51801	87360			862	10000	08424	14947	16000	47305	81701		862	00460	40	f	ffff		
Guernsey	894	80000	02464	17151	860++	51202	88700			894	00000	02464	16251	00900	51303			894	00491	44	ff	ffif		
Felixstowe	697	93503	02454	13950	9+0++	50101	89+02			697	83204	21104	14151	861++	51304	88702		697	97490	48	ff	+		
Gorleston	497	83305	23022	14950	862++	50809	88705			497	83411	40022	15150	854++	49306	88617		497	00480	48	+	+		
Mildenhall	578	80105	14101	15151	862++	50100	88703			578	80104	40034	15752	763++	49303	86707	88708		578	00500	49	ff	f	
Cardington	559	80000	32101	15651	862++	49191	88705			559	80206	14025	16151	862++	49304	88705		559	97481	42	+	rd ₀		
West Raynham	485	80409	03424	15549	860++	49701	88701			485	80314	48024	15450	862++	48502	88703		485	00490	49	ffff	+		
Wittering	462	80607	56031	16052	863++	50301	88706			462	80209	56012	16351	763++	49305	87706		462	00510	49	+	+		
Boscombe Down	746	20201	48018	15056	00902	54802	82075			746	30000	28101	15753	35600	50207	83645		746	97491	44	+	+		
Ross-on-Wye										627	80607	17101	16251	863++	49303	88708		627	00501	43	+	+		
Bristol	628	70000	58012	15358	757++	53001	87650			628	40306	28101	15752	40930	49306	84360		628	00510	41	+	+		
Aberporth	502	01803	63021	15550	00900	46601				502	11506	66030	15054	15740	50501	81657		502	00491	43	+	+		
Rhose (Cardiff)	715	43308	56258	15253	45700	52001	84650			715	60000	01464	15951	657++	51310	86650		715	93500	48	pr	fff ₀		
Plymouth	827	43605	56030	16052	46200	50201	84705			827	80207	32102	15651	862++	50300	88704		827	00501	48	+	+		
Chivenor	707	80000	05472	15950	863++	50301	88709			707	80000	27024	15652	562++	50204	85705	88710		707	00501	47	F	f	
St. Mawgan	817	92602	08474	16252	9+0++	52702	89+00			817	10000	08464	15750	00901	50301	81075		817	00541	46	+	+		
Culdrose	809	13401	57100	16148	15600	47802	81635			809	60000	56284	15548	20932	47503	82358	84068		809	00440	37	+	Ffo	
Scilly	804	00701	69020	16553	00900	51801				804	40000	59021	15454	45602	52605	84645		804	00520		+	+		
Elmdon	534	00000	63021	16552	00900	48301				534	80509	28051	16951	862++	49306	88705		534	00460	39	+	+		
Shawbury	414	33603	56011	15954	35600	52701	83640			414	70000	37101	16950	756++	48304	87630		414	00450	36	+	+		
Manchester	334	00606	62021	16453	00900	44000				334	80608	37042	17153	663++	49306	86608	88645		334	00510	46	+	+	
Squires Gate	318	10807	61011	16153	10930	46000	81358			318	10809	50050	17352	16430	49206	81718		318	00450	38	+	+		
Valley	302	50602	58021	15655	5097+	50704	85458			302	50614	48022	15655	5573+	47302	85656		302	00520	49	+	+		
Ronaldsway	204	00511	80022	16457	00900	47002				204	00511	66020	17353	00900	47202			204	00480	43	+	+		
Silloth	214	10506	62020	18349	10940	47105	81360			214	20811	56050	19250	25600	48310	82632		214	00471	41	+	+		
Watnall	354	50202	23031	16151	556++	49802	85632			354	80508	57022	17051	454++	49308	82706	84610 88645		354	00500	47	+	+	
Spurn Head	396	70111	56012	16450	763++	48203	87708			396	80113	48024	16450	864++	48000	88710		396	00480		ff	+		
Finningley	360	80105	48021	17151	863++	49000	88708			360	83607	57022	17852	563++	49307	85707	88612		360	00510	50			
Dishforth	261	83610	20051	17551	863++	49000	88709			261	60110	26052	18050	362++	48204	83703	85365		261	00490	48	+	+	
Tynemouth	262	83509	32021	18849	864++	48204	88715			262	93615	04474	18848	9+0++	47303			262	00470	37	+	ffff		
Eskdalemuir										162	63203	32024	20845	661++	45306	86702		162	00410	33	+	ff		
Mull of Galloway	131	33616	74020	17455	35400	49403	83618			131	30711	74030	18052	35400	46309	83818		131	00511					
Prestwick	135	00802	66020	18153	00900	45105				135	10405	58040	19449	00901	45210	81070		135	00470	43	+	+		
Renfrew	141	00605	56040	19554	00900	48209				141	00707	48040	20050	00900	47303			141	00480	47	+	+		
Leuchars	171	00303	57040	19746	00900	46003				171	00000	22100	20245	00900	45206			171	00411	37	+	+		
Dyce	091	00000	56040	21144	00900	43101				091	00000	56044	21544	00900	43205			091	00380	32	f	f		
Wick	075	90000	F5454	22147	9+0++	46105	89+00			075	93504	F4454	22447	9+0++	47304	89+00		075	00441	37	f	f		
Cape Wrath	049	00102	66020	21150	00900	50211				049	90902	04424	20647	9+1++	47701	89+02		049	00460	43	f	f		
Sule Skerry	010	90705	02454	21847	9+0++	47400	89+00			010	90705	02454	22046	9+0++	46201	89+00		010	00440	45				
Lerwick	005	90310	F9474	22445	9+0++	45106	89+00			005	90211	01434	22646	9+0++	46302	89+00		005	97441	43	ff	F		
Stornoway	026	00311	66024	20251	00900	51201				026	90513	02454	20948	9+0++	48205	89+01		026	00460	42	+	fff		
Benbecula	022	10304	82020	19547	00901	46000	81075			022	2070													

Code FM 21.A. OCEAN WEATHER STATION REPORTS at 00h.												OCEAN WEATHER STATION REPORTS at 06h.											
O.W.S.	YQL _a L _a L _a	L _o L _o L _o GG	Nddff	VVwwWW	PPPTT	N _h L _h C _M H	D _s V _s app	8N _s Ch _s h _s	8N _s Ch _s h _s	OTTT _s T _d T _d	Id _w d _w P _H W _w	O.W.S.	YQL _a L _a L _a	L _o L _o L _o GG	Nddff	VVwwWW	PPPTT	N _h L _h C _M H	D _s V _s app	8N _s Ch _s h _s	8N _s Ch _s h _s	OTTT _s T _d T _d	Id _w d _w P _H W _w
A	20619	32900	71223	98022	17546	3567+	31224	83645	87359	00143	11337	A	30619	32806	11410	98020	20646	10970	00215	81360	++++	00043	11335
B	30565	51000	81617	59616	08940	8032+	00400	88508	++++	00238	11833	B	30565	51006	81614	65514	08639	864++	00602	88710	++++	00039	11832
C	30527	37800	83606	65022	18143	863++	00114	88707	++++	05141	13362	C	30522	37106	80705	59515	18242	863++	00302	88706	++++	05240	11832
D	30438	41500	81817	59616	13959	8042+	00002	88512	++++	00158	11823	D	30440	40606	91811	02616	12158	9+0++	00707	89+92	++++	00057	11+23
I	30589	19600	71218	97022	19552	554++	00313	85612	87620	00148	11143	I	30589	19606	81015	97032	20751	564++	00104	85714	88622	05048	11143
J	30521	19700	83220	70036	10750	884++	71222	83815	88620	05343	13233	J	30522	19806	32818	80011	12750	38400	71208	81815	83825	05343	12822
K	30451	14500	83518	58618	08854	874++	62805	88713	++++	05452	100+0	K	30451	15206	73429	70016	07654	2257+	62301	82820	87359	05446	13445
M	33660	02000	80000	50022	28346	863++	00400	++++	++++	05137	149+1	M	33660	02006	83602	56022	27616	864++	00705	++++	++++	05239	149+1

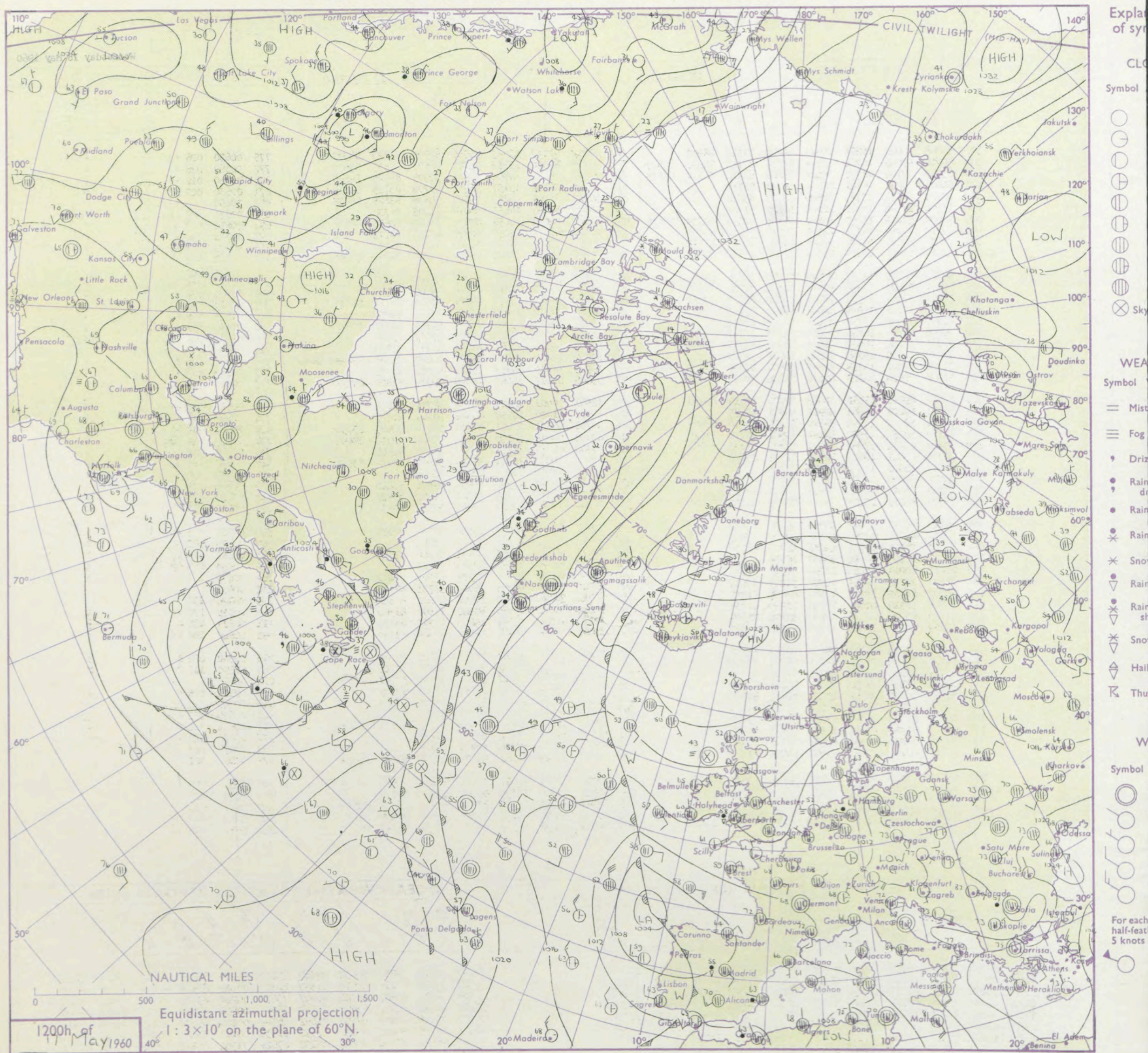
DAILY WEATHER REPORT OF THE BRITISH METEOROLOGICAL OFFICE

No. 35972

Date of Issue Wednesday 18 May 1960

Code FM II.A		OBSERVATIONS at 12h.										OBSERVATIONS at 18h.										OBSERVATIONS during DAY									
		17 May 1960										17 May 1960																			
Station	iii	Nddff	VVwww	PPPTT	N _h Ch _M CH	T _d T _d app	8N _s Ch _s h _s	8N _s Ch _s h _s	8N _s Ch _s h _s	iii	Nddff	VVwww	PPPTT	N _h Ch _M CH	T _d T _d app	8N _s Ch _s h _s	8N _s Ch _s h _s	8N _s Ch _s h _s	iii	RRT	T	E	WEATHER								
																							09h.—15h.	15h.—21h.							
Kew	775	80305	56022	16261	7552+	49202	87620	88499		775	60212	61012	15063	31530	52500	83825	84399		775	00650	026	+									
London Airport	772	80206	57042	16260	555++	51201	82715	85620	88627	772	50216	62052	15163	34700	50603	82835	83650		772	00660	028	+									
Gatwick	776	83502	30102	16358	354++	53202	83710	86712	88615	776	70507	58051	14862	785++	52505	86828	84645		776	03650	012	+									
Thorney Island	871	80401	32021	16361	864++	54203	88710			871	81801	19102	15157	364++	53704	83715	88630		871	00630	000	+									
Hurn	862	50209	56054	15763	58500	55002	85828			862	50307	58051	14863	35500	54606	83625	84635		862	00650		+									
Guernsey	894	13504	28404	15862	16102	51805	81702			894	80508	10454	14653	860++	51605	88700			894	00631	104	if	fff								
Felixstowe	697	70608	57012	15059	455++	52303	82622	84625	86635	697	81101	64032	14654	855++	51502	82628	88635		697	00610	018	+									
Gorleston	497	60212	60032	16357	22506	50210	82820	86275		497	43409	60012	15058	00906	48713	84275			497	00610	094	+									
Mildenhall	578	70207	59022	16158	784++	48800	81814	87620		578	10207	74011	15760	11600	47503	81830			578	00620	033	+									
Cardington	559	70511	61022	16860	785++	51400	86825	87650		559	60407	59152	16060	685++	51504	84820	86650		559	97621	008	+									
West Raynham	485	60313	61022	16657	785++	49205	85820	84656		485	10113	66011	15756	00902	46503	81070			485	00591	071	+									
Wittering	462	80311	62022	17258	885++	51102	87820	88650		462	10510	70011	15862	12600	47609	81830			462	00630	032	+									
Boscombe Down	746	70407	32101	16559	754++	52303	81710	87618		746	70307	56012	15361	786++	52604	81830	87640		746	00610	005	+									
Ross-on-Wye	627	80507	48022	16858	864++	51102	88710			627	40505	57012	15960	45600	51601	84635			627	00630	006	+									
Bristol	628	80507	37102	16757	764++	52801	88712			628	70407	62012	15662	785++	53704	81825	87650		628	00630	011	+									
Aberporth	502	70706	56801	16158	3368+	52303	83935	87358		502	20507	59018	15263	22600	52802	82840			502	97640	054	pr ₀									
Rhoose (Cardiff)	715	70711	32044	16160	564++	53003	85712	87820		715	40707	59041	15361	32601	53708	83830			715	00640	073	+									
Plymouth	827	42010	62030	15858	22502	54000	82822			827	62202	40024	14857	3257+	54603	81708	83825	86462	827	00630	089	f									
Chivenor	707	71306	57022	15865	785++	58602	81709	83828	86640	707	10909	58010	14763	10931	53001	81364			707	00680	053	+									
St. Mawgan	817	63008	66024	15760	21406	53400	82818	86275		817	53606	62012	14660	28508	53705	81825	84275		817	00610	116	+									
Culdrose	809	52302	69012	15561	32402	52703	83815	85070		809	12501	50401	14160	14530	55707	81620			809	00610	135	+									
Scilly	804	30603	59021	15561	00902	54801	83075			804	10507	61020	14559	00901	55704	81075			804	00640	115	+									
Elmdon	534	80705	58012	17659	564++	51206	85718	87625		534	50708	66031	16461	58530	49606	83825	83650		534	00620	015	+									
Shawbury	414	70510	58012	17559	564++	49501	85718	87625		414	80000	59028	16759	886++	52602	82830	88650		414	97630	016	pr ₀									
Manchester	334	70710	63031	17663	786++	47302	81830	87650		334	20308	64031	16565	14630	40706	81640			334	00680	064	+									
Squires Gate	318	30914	69021	18065	32530	54703	83822			318	43405	58041	16964	38640	51608	81832	83656		318	00690	121	+									
Valley	302	00515	48020	16564	00900	52201				302	00409	57040	17062	00900	50204				302	00670	108	+									
Ronaldsway	204	00814	66020	18561	00900	50102				204	10510	66020	17566	18600	47608	81840			204	00660	136	+									
Silloth	214	20206	59051	19464	22601	53803	82830			214	20611	62021	18765	12501	50602	81828			214	00690	122	+									
Watnall	354	70709	56021	17657	756++	50205	81712	87640		354	10209	74011	15963	18661	48606	81835			354	00640	046	+									
Spurn Head	396	20115	47011	17455	00901	49002	82070			396	23617	57010	16257	25500	51709	82625			396	00580	083	+									
Finningley	360	50511	67022	17963	52500	47806	85825			360	03615	80011	16763	00900	43504				360	00670	082	+									
Dishforth	261	33611	59041	18462	21631	48704	82830			261	10215	66021	17458	00901	46504	81075			261	00661	128	+									
Tynemouth	262	03615	16104	20152	00900	48204				262	03619	48020	19051	00900	48603				262	00540	088	FF									
Eskdalemuir	162	10210	74021	19864	12500	52703	81824			162	23606	80030	19661	00901	48501	82074			162	00670	131	+									
Mull of Galloway	131	31108	78020	19457	35400	51204	83618			131	30504	78020	18466	35400	51703	83618			131	00681											
Prestwick	135	10307	62020	19269	12501	48804	81825			135	10710	70020	18570	11501	45602	81828			135	00720	136										
Renfrew	141	10708	58040	20166	12600	53705	81835			141	10612	66020	19565	10940	51300	81360			141	00710	132	+									
Leuchars	171	11209	63010	20758	10930	49304	81365			171	10912	70020	20354	15600	48502	81635			171	00611	124	+	f								
Dyce	091	10909	69020	21663	11530	47302	81822			091	11004	48040	21954	16400	48304	81712			091	00640	142	+	+								
Wick	075	50607	09424	23451	560++	49205	85701			075	90408	03454	23448	9+0++	47502	89+00			075	00540	062	f	f								
Cape Wrath	049	91405	F2454	22146	9+0++	46201																									

CHART OF WEATHER IN PART OF NORTHERN HEMISPHERE



CHARTS OF WEATHER IN WEST EUROPE

ation
nols

UD
Cloud
Amount
(oktas)

0
1 or less
2
3
4
5
6
7 or more
8

obsured

THER
Weather

zle

and
izzle

and snow

shower

and snow
ower

w shower

shower

nderstorm

ND

Wind
speed
(knots)

Calm

1-2

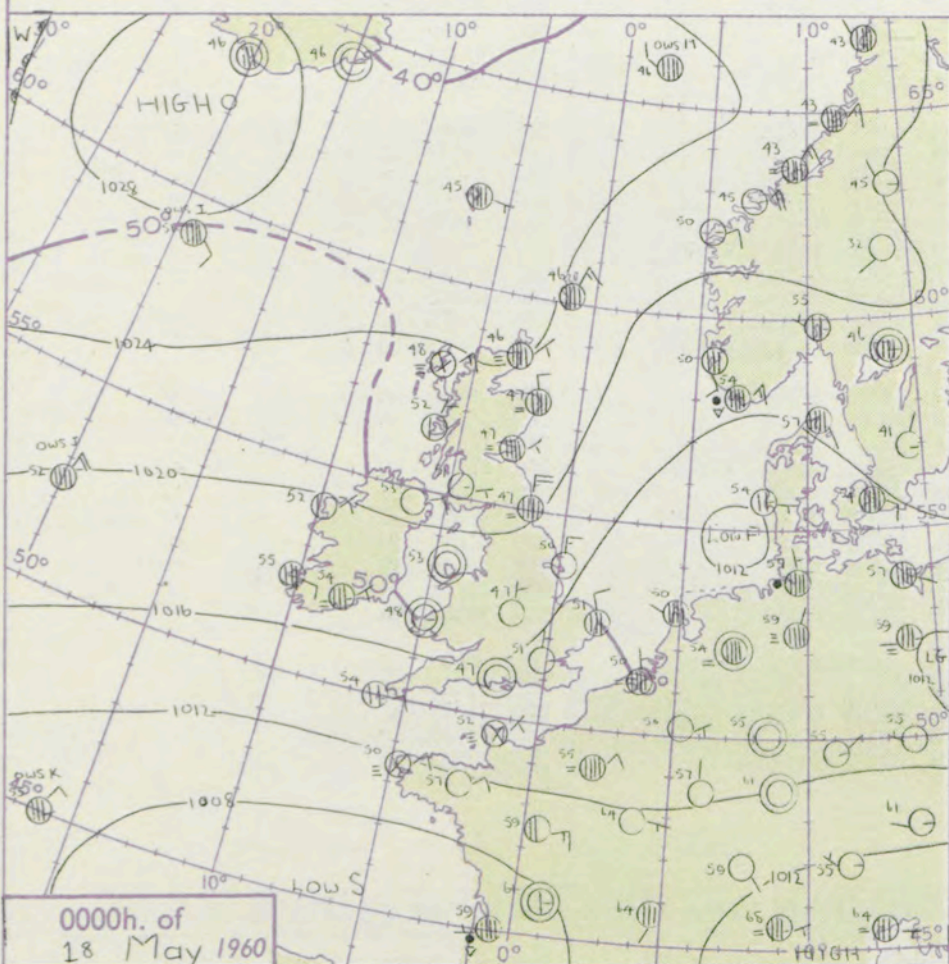
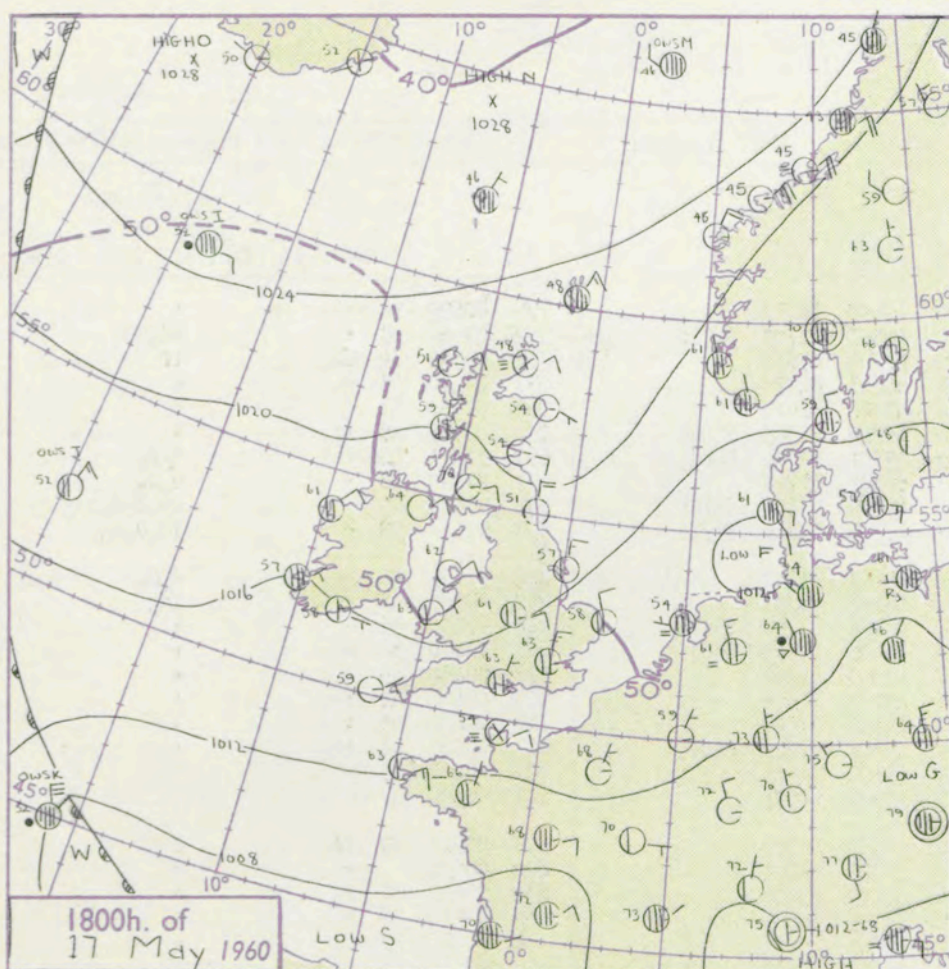
3-7

8-12

13-17

additional
er add

48-52



GENERAL SYNOPTIC DEVELOPMENT

High pressure has transferred from the Norwegian Sea to south of Iceland in the last 24 hours and will probably now drift slowly southwest. The depression off the north coast of Spain will move slowly north or northwest with pronounced troughing eastwards over the Continent. Northeasterlies will persist over the British Isles.

Issued at midday Wednesday 18 May 1960

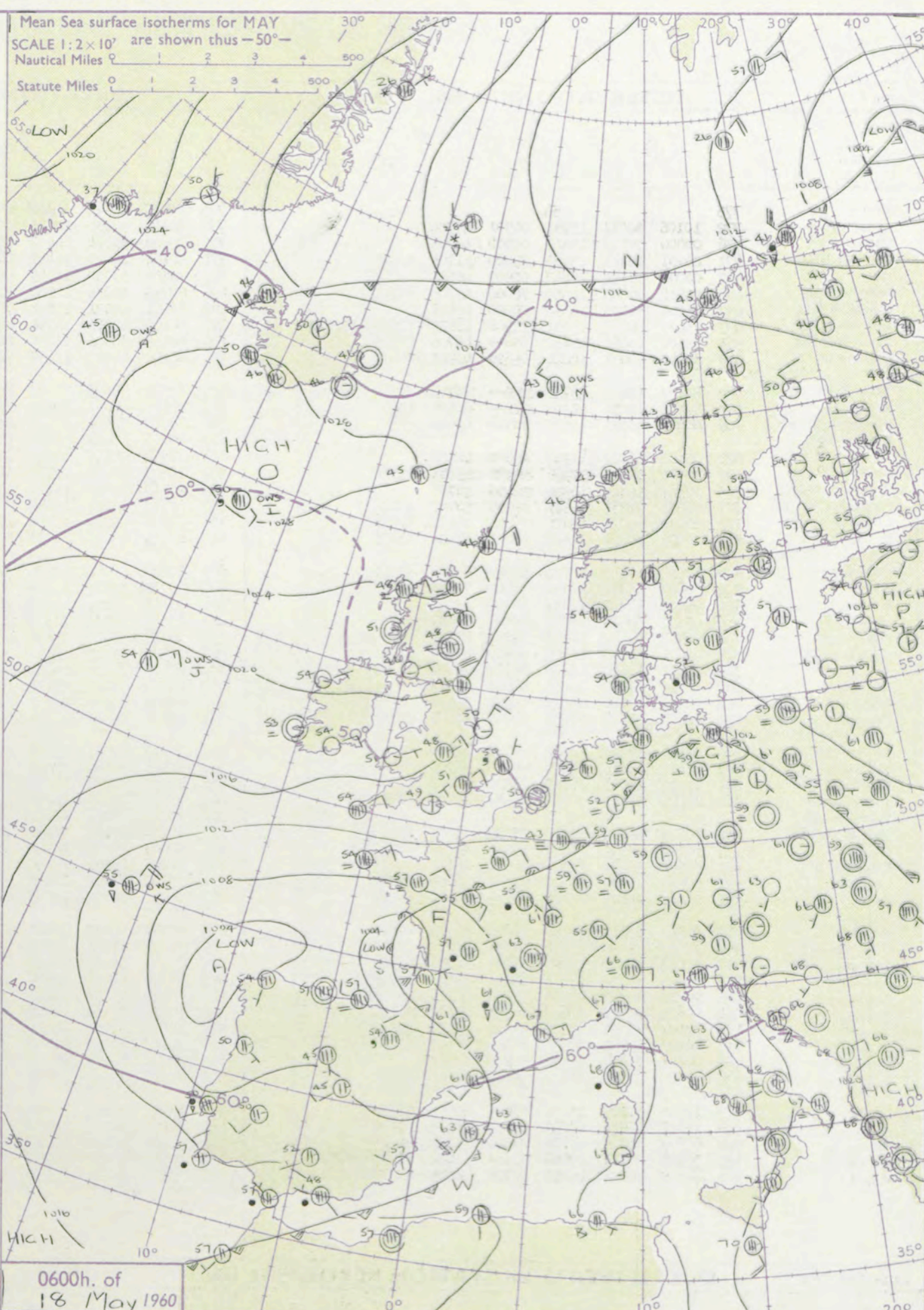
1960

FORECAST for Great Britain and Northern Ireland until noon tomorrow

Dry in most areas. Warm in the west with a good deal of sunshine. Some bright or sunny intervals in the east but generally cloudy night and morning with drizzle in places. Thundery rain spreading slowly north from France to Channel Isles later today, perhaps reaching some south coast districts of England tonight or tomorrow.

OUTLOOK for following 48 hours :-

Mostly dry but possibility of thundery rain in parts of south and southeast. Warm in west.



DAILY WEATHER REPORT OF THE BRITISH METEOROLOGICAL OFFICE (contd.)

Code FM 11.A OBSERVATIONS at 00h. 18 May 1960										OBSERVATIONS at 06h. 18 May 1960										OBSERVATIONS during NIGHT			
Station	iii	Nddff	VVwwWW	PPPTT	N _h Ch _h C _h H	T _d T _d app	8N _s Ch _s h _s	8N _s Ch _s h _s	8N _s Ch _s h _s	iii	Nddff	VVwwWW	PPPTT	N _h Ch _h C _h H	T _d T _d app	8N _s Ch _s h _s	8N _s Ch _s h _s	8N _s Ch _s h _s	iii	ART _n T _n E	T _g T _g	WEATHER	
																						21h.—03h.	03h.—09h.
Kew	775			54						775	80207	56021	14452	864++	47603	88715			775	00490	34	+	+
London Airport	772	10106	62011	15751	00901	47704				772	80311	58031	14651	654++	47503	81709	86712		772	97460	38	+	Id _o
Gatwick	776	00000	28110	15547	00900	46706				776	70000	35104	14447	756++	47704	87630			776	00390	34	if	if
Thorney Island	871	20201	10101	15453	25500	51706	82625			871	40101	26020	14447	00901	46603	84070			871	00450	38	+	+
Hurn	862	00000	30114	15447	00900	46801				862	20206	39050	14449	00901	47801	81070			862	00430	33	f	+
Guernsey	894	70812	09444	14450	76000	49703	87701			894	60715	50034	12352	10932	49712	81365	86075		894	00501	48	ff	+
Felixstowe	697	03102	56021	14350	00900	48807				697	83601	44021	13651	763++	49301	87708	88622		697	97491	48	+	d _o d _o
Gorleston	497	73409	58031	15451	25506	48803	82621	87275		497	80106	40515	14350	862++	50301	88705			497	97490	48	+	d _o d _o
Mildenhall	578	83507	66031	15652	856++	48708	88630			578	80105	56502	14450	663++	49603	86708	88620		578	97500	45	+	Id _o d _o d _o Id _o
Cardington	559	60000	48031	16244	65600	43803	86630			559	80209	48021	15450	764++	47702	87710	88715		559	97431	38	+	Id _o d _o d _o
West Raynham	485	83609	48011	15750	663++	48702	82707	86709	88626	485	80312	19505	14649	862++	49201	88703			485	91491	46	+	d _o d _o
Wittering	462	80113	70031	16454	856++	46000	88630			462	83610	48031	15949	763++	46501	87707			462	97481	41	+	Id _o
Boscombe Down	746	00403	40021	15852	00900	48806				746	50205	32101	15049	35300	46802	83708	85614		746	97450	36	+	+
Ross-on-Wye										627	60305	48021	16150	16401	45605	81715	86075		627	00470	38	+	+
Bristol	628	00000	58020	16350	00900	48704				628	10508	28100	15449	10930	45503	81360			628	00480	35	+	+
Aberporth	502	10000	59011	17448	10931	45105	81360			502	10607	60010	16551	10931	45103	81359			502	00460	41	+	+
Rhoose (Cardiff)	715	00405	56040	16450	00900	48705				715	20510	48050	15750	15601	45301	81640			715	00470	43	+	+
Plymouth	827	30000	27031	14954	35500	52707	83622			827	40310	48011	13954	26402	49801	82712	84075		827	00520	48	+	+
Chivenor	707	20000	56021	15855	15600	49802	81625			707	21207	29020	15153	15631	49606	81630			707	00491	43	+	+
St. Mawgan	817	30608	48021	15453	00901	51801	83075			817	40614	57030	14053	00902	49604	814075			817	00500	47	+	+
Culdrose	809	90907	06474	15054	9+0++	53400	89+01			809	70808	23104	13654	673+1	52503	86709			809	00511	49	ff	f
Scilly	804	50609	48031	14954	55600	54803	85630			804	80712	32021	13254	861++	53707	88702			804	00530		+	+
Elmdon	534	03605	37041	17647	00900	43003				534	70313	35051	16748	763++	46502	87708			534	00440	38	+	+
Shawbury	414	00107	59021	18047	00900	44105				414	03508	37101	17248	00900	43301				414	00450	36	+	+
Manchester	334	00307	48040	18252	00900	44004				334	00308	56040	17250	00900	44504				334	00480	43	+	+
Squires Gate	318	00405	61020	18750	00900	43109				318	10308	66010	17952	00901	45503	81075			318	00440	35	+	+
Valley	302	00000	64020	18453	00900	49204				302	10613	64020	18053	00901	47000	81075			302	00490	43	+	+
Ronaldsway	204	00516	69020	19055	00900	43206				204	00313	80020	19153	00900	44101				204	00490	44	+	+
Silloth	214	00509	62020	19849	00900	46110				214	10607	48020	21148	16400	47305	81710			214	00410	36	+	+
Watnall	354	80107	56022	17251	8095+	47401	88358			354	40210	56011	16149	46130	46606	84702			354	00470	42	+	+
Spurn Head	396	03616	58011	16550	00900	48400				396	10117	57011	15950	11500	48501	81825			396	00480		+	+
Finningley	360	03411	61011	17950	00900	46701				360	43517	59030	17449	46200	46701	84704			360	00470	45	+	+
Dishforth	261	13512	19051	18649	10930	46001	81358			261	73618	37051	18648	762++	45101	87705			261	00481	46	+	+
Tynemouth	262	83625	16102	20247	864++	47106	88712			262	83530	16102	20146	864++	46103	88712			262	00460	45	+	+
Eskdalemuir										162	83306	48021	22643	854++	42303	88612			162	00370	31	+	+
Mull of Galloway	131	30706	74010	20053	35400	49206	83618			131	40212	78030	19752	21410	48610	82816	83460		131	00481		+	+
Prestwick	135	10705	69020	21451	10940	46211	81362			135	10406	56100	21946	16200	43206	81704			135	00430	41	+	+
Renfrew	141	00606	56040	22151	00900	48111				141	80706	28101	22248	862++	46601	88705			141	00460	42	+	+
Leuchars	171	80507	19102	21947	861++	46002	88702			171	70000	32102	21848	763++	46000	87708			171	00460	46	f	+
Dyce	091	83410	32104	23147	861++	46400	88702			091	83510	50052	23146	463++	43701	84708	88712		091	00450	45	f	+
Wick	075	80504	40102	24846	862++	44208	88705			075	80308	48102	24547	862++	43400	88705			075	00451	45	+	+
Cape Wrath	049	91405	F1454	23246	9+0++	46210	89+00			049	91402	F1454	24045	9+0++	45207	89+00			049	00450	45	FF	FF
Sule Skerry	010	80605	48024	23148	862++	46701	88703			010	80609	48022	23447	863++	45303	88706			010	00450	45	+	+
Lerwick	005	80215	58022	23846	863++	43203	88709			005	80318	64022	23446	864++	44801	82706	88712		005	00461	42	+	+
Stornoway	026	90413	02474	23348	9+0++	48106	89+01			026	80412	13104	23848	860++	48303	88701			026	00470	47	FF	ff
Benbecula	022	20404	74020	22449	00901	47207				022	60815	05444	22647	660++	47202	86701			022	00470	41	+	+
Tiree	100	20107	66031	21252	25401	50105	82618			100	10000	62050	21651	00901	49202	81075			100	00471	38	+	+
Aldergrove	917	00509	62051	20253	00900	47205				917	10407	62050	20550	15701	44400	81650			917	00470	39	+	+
Malin Head	980	00801	74020	21056	00900	47004				980	40000	74011	21055	15602	45400	81635	84070		980	97501	38		
Belmullet	976	20507	66011	20052	25700	48205	82650			976	10407	62010	20154	00902	49101	81072			976	97481	44		
Birr	965	10503	59101	18850	15600	47209	81640			965	50308	62031	18650	15601	46302	81640	85070		965	97460	45		
Collinstown	969	10108	62011	19253	00902	48105	81070			969	00103	58100	19350	00900	48303				969	97480	45		
Rineanna	962	20508	48109	18154	28500	51207	81825			962	33405	59100	18249	00901	48202	83075			962	11461	41		
Roches Point	952	70407	32101	17154	5563+	51002	85635	87362		952	00508	58051	16554	00900	47501				952	97530	49		
Valentia	953	60908	66021	16855	00908	50105	86270			953	10000	59101	16853	00902	50501	81070			953	97501	36		

Code FM 21.A OCEAN WEATHER STATION REPORTS at 00h.													OCEAN WEATHER STATION REPORTS at 06h.												
O.W.S.	YQL _a LL _a	LL _o LL _o GG	Nddff	VVwwWW	PPPTT	NC _h LC _M CH	D _s V _s app	8N _s Ch _s h _s	8N _s Ch _s h _s	OTTT _s TT _d	Id _w d _w PH _w W		O.W.S.	YQL _a LL _a	LL _o LL _o GG	Nddff	VVwwWW	PPPTT	NC _h LC _M CH	D _s V _s app	8N _s Ch _s h _s	8N _s Ch _s h _s	OTTT _s TT _d	Id _w d _w PH _w W	
A	40621	32800	82211	98022	25846	754++	00801	87614	88635	05144	12132		A	40620	32906	72210	98022	27545	464++	00103	84710	87630	05144	12132	
B	40565	51000	91419	58604	13610	9+0++	00213	89+05	+++++	00140	11332		B	40565	41006	91416	05514	14740	9+0++	00307	89+03	+++++	00140	119+3	
C	40514	36000	80903	65022	22547	3542+	00208	81710	83625	05345	10442		C	40523	35506	10908	69020	24046	15500	00210	81625	+++++	05445	10000	
D	40440	41000	80910	13614	14858	873++	00110	88708	+++++	00058	119+2		D	40440	41006	91610	02614	12758	9+0++	00512	89+02	+++++	00058	149+2	
I	40588	19400	81011	97026	27051	663++	00210	86708	88620	05149	11032		I	40588	19406	81110	96505	28050	862++	00205	88705	+++++	05148	11132	
J	40522	19800	80118	80022	19552	855++	00106	88620	+++++	05148	10122		J	40521	19906	80315	70032	19454	20942	00804	82358	+++++	00050	10422	
K	40451	16300	70108	65256	09455	784++	00204	85815	87640	05154	100+0		K	40450	16306	70118	60808	09755	4848+	00303	82811	83623	05054	10133	
M	43660	02000	82912	68022	24746	864++	00706	+++++	+++++	05141	12923		M	43660	02006	82916	64606	23343	4742+	00400	+++++	+++++	05443	12923	

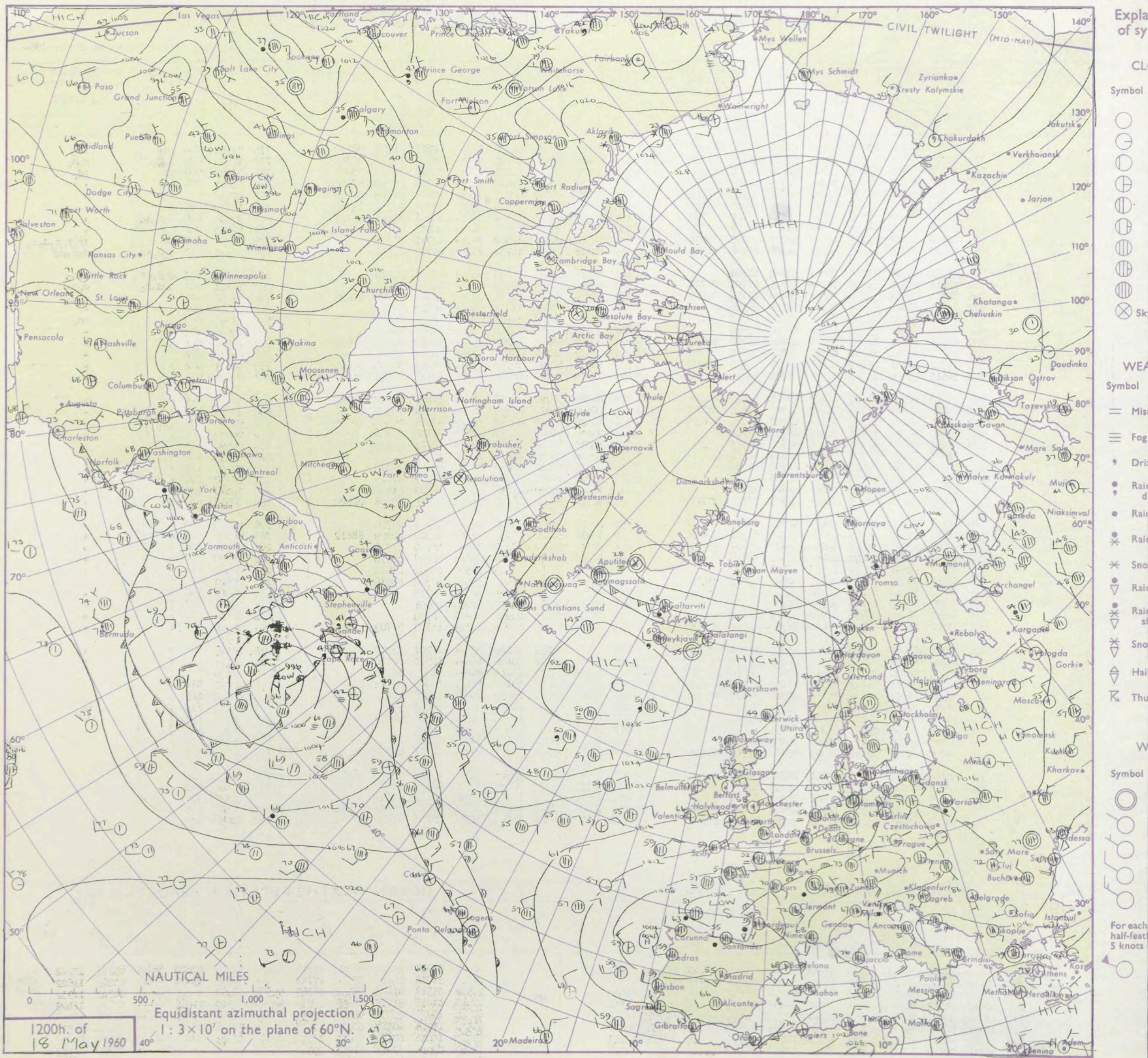
DAILY WEATHER REPORT OF THE BRITISH METEOROLOGICAL OFFICE

No. 35972

Date of Issue Thursday 19 May 1960

OBSERVATIONS at 12h.										OBSERVATIONS at 18h.										OBSERVATIONS during DAY					
18 May 1960										18 May 1960															
Station	ill	Nddff	VVwww	ppPT	N _h Ch _M Ch _H	T _d T _d app	8N _s Ch _s h _s	8N _s Ch _s h _s	8N _s Ch _s h _s	ill	Nddff	VVwww	ppPT	N _h Ch _M Ch _H	T _d T _d app	8N _s Ch _s h _s	8N _s Ch _s h _s	8N _s Ch _s h _s	ill	RRT	T _E	SSS	WEATHER		
																							09h.—15h.	15h.—21h.	
Kew	775	80113	56052	13255	664++	49710	86710	88620		775	80507	40025	10751	663++	47617	86709	88620		775	97550	000	id _o		id _o	
London Airport	772	80315	40025	13354	563++	51709	85709	88715		772	80418	56025	10754	574++	48715	85712	88715		772	97550	000	d _o d _o		d _o d _o	
Gatwick	776	80306	40052	13055	653++	50710	86708	88612		776	80612	50105	10454	754++	50712	86612	88615		776	97580	000	id _o		id _o	
Thorney Island	871	80410	23022	12457	563++	50709	85709	88625		871	70410	40022	09457	715++	50715	81710	87820		871	00610	036	+		+	
Hurn	862	80312	56051	12457	454++	50711	84615	88619		862	70413	56052	09355	754++	50615	82715	87618		862	00580		+		+	
Guernsey	894	80524	58032	09853	6577+	47709	81703	86650		894	60622	4005+	06954	32672	50508	83705	85360		894	00550	086	+		+	
Felixstowe	697	80109	57025	12653	863++	51708	88709			697	80415	35022	11351	562++	49707	85704	88709		697	97540	000	d _o d _o id _o		+	
Gorleston	497	80312	48025	14451	862++	49400	88705			497	80312	40022	12851	862++	49810	88704			497	97520	000	dd		+	
Mildenhall	578	80209	50505	14252	663++	49705	86706	88708		578	80309	48516	12552	862++	49711	88704			578	97531	000	id _o		ir _o r _o r _o d _o d _o	
Cardington	559	80118	32515	14651	463++	51706	84708	88710		559	80218	28515	12750	872++	49709	88705			559	93521	000	d _o d _o id _o		d _o d _o dd	
West Raynham	485	80218	07515	14450	860++	50704	88701			485	80417	13205	13149	860++	49709	88710			485	92501	000	d _o d _o ff		d _o d _o	
Wittering	462	80218	22535	15350	762++	50705	87705	88707		462	80216	28505	14049	862++	48608	88703			462	95521	000	ddd _o d _o		d _o d _o	
Boscombe Down	746	80313	32102	13253	754++	49808	87710	88635		746	80515	29515	11251	753++	49711	87706	88625		746	97550	000	+		d _o d _o	
Ross-on-Wye	627	80514	57022	14058	855++	48711	88625			627	80512	57022	11955	7642+	49712	87715			627	00590	001	+		+	
Bristol	628	80510	28102	14154	863++	49711	88707			628	80613	40022	11553	864++	49716	88713			628	97550	000	+		id _o	
Aberporth	502	30614	66021	14460	31600	48716	83830			502	60716	62111	12258	64601	49606	86635			502	00620	109	+		+	
Rhoose (Cardiff)	715	80714	40041	13755	564++	49809	85710	88620		715	80620	48042	10855	654++	49616	86615	88620		715	00580	041	+		+	
Plymouth	827	30517	61011	11261	22502	50714	82825			827	70519	56021	08557	724++	49714	87815			827	00630	072	+		+	
Chivenor	707	70712	57031	13357	464++	49709	84710	87616		707	80811	57022	10757	764++	51611	87710	86620		707	00611	022	+		+	
St. Mawgan	817	50515	59011	11362	31502	52714	83822	83072		817	70514	58012	08958	3647+	51711	83711	86620	87458		817	00620	071	+		+
Culdrose	809	60916	60052	11061	12507	49811	81825	86272		809	80814	50052	08857	855++	50612	84710	88620		809	00630	+++	+		+	
Scilly	804	60416	40012	11459	35402	51713	83615	86070		804	80620	36022	08355	863++	53714	88709			804	00590	054	+		+	
Elmdon	534	70417	58042	15555	784++	47707	84818	87625		534	80526	59025	13355	654++	47614	86615	88625		534	97560	005	id _o		+	
Shawbury	414	20520	62030	15562	21600	46712	82835			414	70210	56041	14056	755++	48708	87628			414	00630	089	+		+	
Manchester	334	20518	56020	17058	26400	45802	82715			334	50316	40041	15153	564++	44712	85718			334	00590	118	+		+	
Squires Gate	318	10515	72020	16768	15600	51810	81635			318	00516	58040	15659	00900	47605				318	00650	143	+		+	
Valley	302	10513	65030	17562	00901	48706	81080			302	10413	66020	14762	00902	49715	81075			302	00650	139	+		+	
Ronaldsway	204	00516	80020	18166	00900	47808				204	10522	80030	16062	00901	46709	81075			204	00670	148	+		+	
Silloth	214	10616	61020	20160	11600	48811	81833			214	10515	59020	19255	11600	46603	81830			214	00620	126	+		+	
Watnall	354	70709	60032	15955	364++	47707	83710	87715		354	80712	56022	14352	563++	47707	85708	88620		354	00550	025	+		+	
Spurn Head	396	80122	32022	16149	864++	48400	88715			396	80322	32022	15049	864++	47708	88710			396	00500	000	+		+	
Finningley	360	83617	61031	17553	363++	47806	83708	88610		360	80212	58022	16152	463++	47702	84709	88612		360	00560	029	+		+	
Dishforth	261	80218	40052	19149	562++	45801	85705	88709		261	80121	50052	17150	863++	45709	88708			261	00511	000	+		+	
Tynemouth	262	83625	32022	20448	864++	44701	88715			262	83625	48022	19348	864++	46808	88710			262	00480	000	+		+	
Eskdalemuir	162	10110	56051	20757	12500	47607	81822			162	13410	58050	20149	11500	44803	81822			162	00600	113	+		+	
Mull of Galloway	131	41607	74030	19358	22410	50807	82818	83460		131	30911	74010	16955	35400	47704	83618			131	00621				+	
Prestwick	135	00612	58050	20264	00900	45610				135	00712	66020	17965	00900	46715				135	00680	140	+		+	
Renfrew	141	00707	48041	21162	00900	50709				141	00713	58040	19659	00900	49501				141	00670	110	+		+	
Leuchars	171	00910	60021	21455	00900	47707				171	01014	60020	20252	00900	46704				171	00570	106	+		+	
Dyce	091	73512	58042	23450	564++	43703	85713	88715		091	83511	58042	2												

CHART OF WEATHER IN PART OF NORTHERN HEMISPHERE



CHARTS OF WEATHER IN WEST EUROPE

ation
mbols

UD
Cloud
Amount
(oktas)

0
1 or less
2
3
4
5
6
7 or more
8
obscured

W
Weather

zle
and
fizzle

and snow

shower
and snow
ower

w shower

shower

nderstorm

ND

Wind
speed
(knots)

Calm

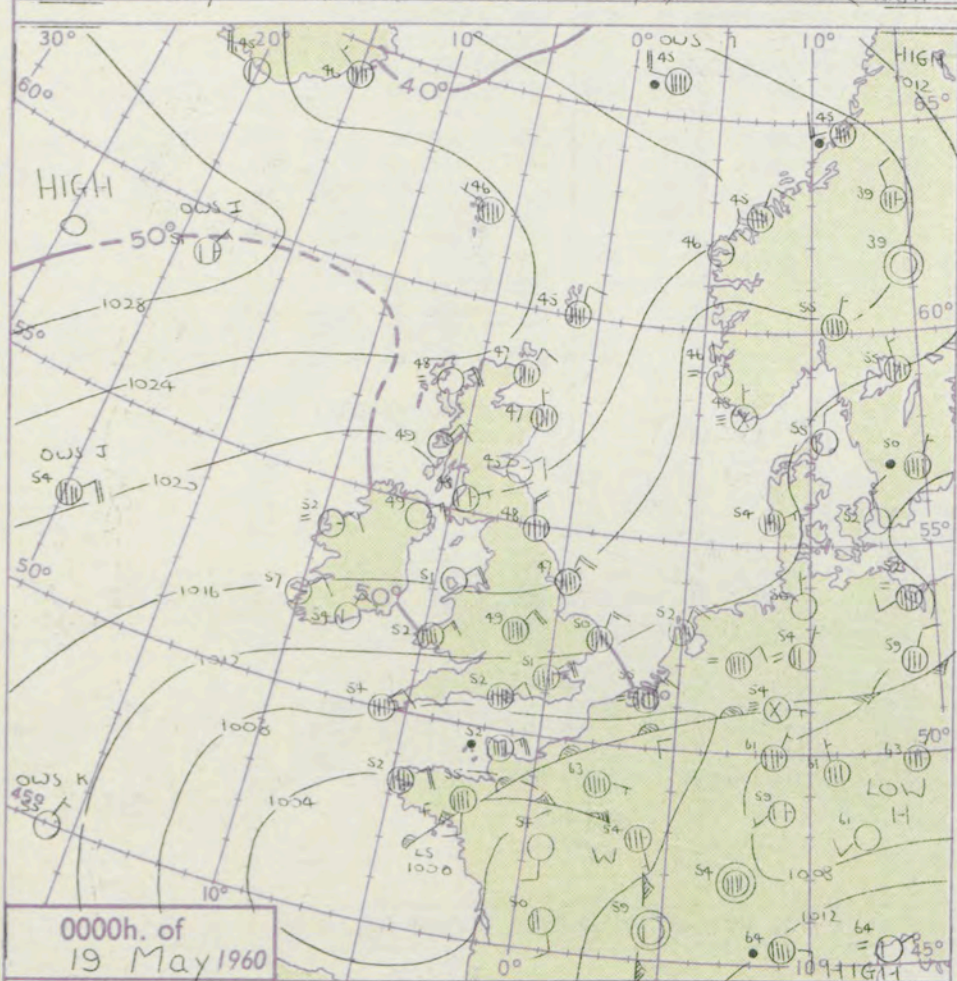
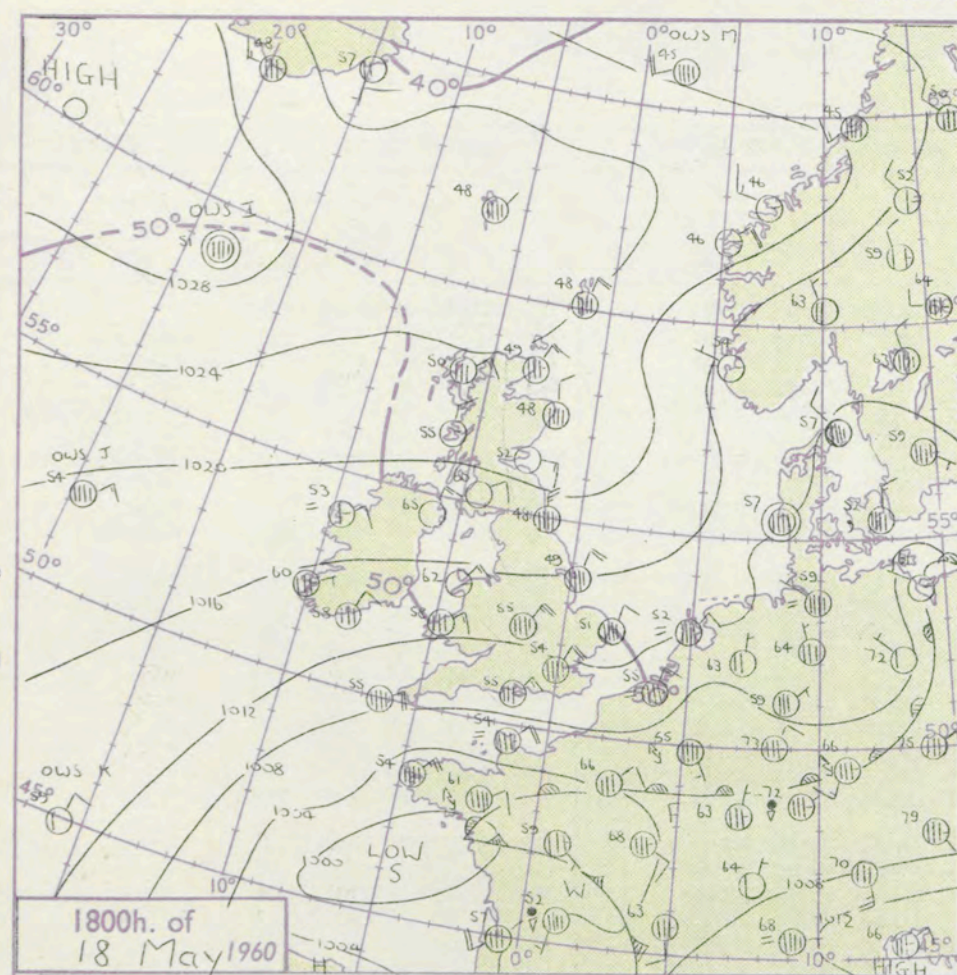
1-2

3-7

8-12

13-17

additional
er add



GENERAL SYNOPTIC DEVELOPMENT

Issued at midday Thursday, 19 May

1960

FORECAST for Great Britain and Northern Ireland until noon tomorrow

Cold air has moved steadily south over the Arctic Ocean behind a cold front now over the Norwegian Sea causing further retrogression of the anticyclone from Iceland westsouthwestwards. This anticyclone will probably be stationary while cold northerlies penetrate south over the Norwegian Sea and Scandinavia. Low pressure over the Continent will move little and fill gradually.

Dry over most northern and western areas with some sunshine, chiefly in the northwest where the warm weather will continue. Cloud, and cool in the east and south with occasional drizzle or rain particularly in the south east.

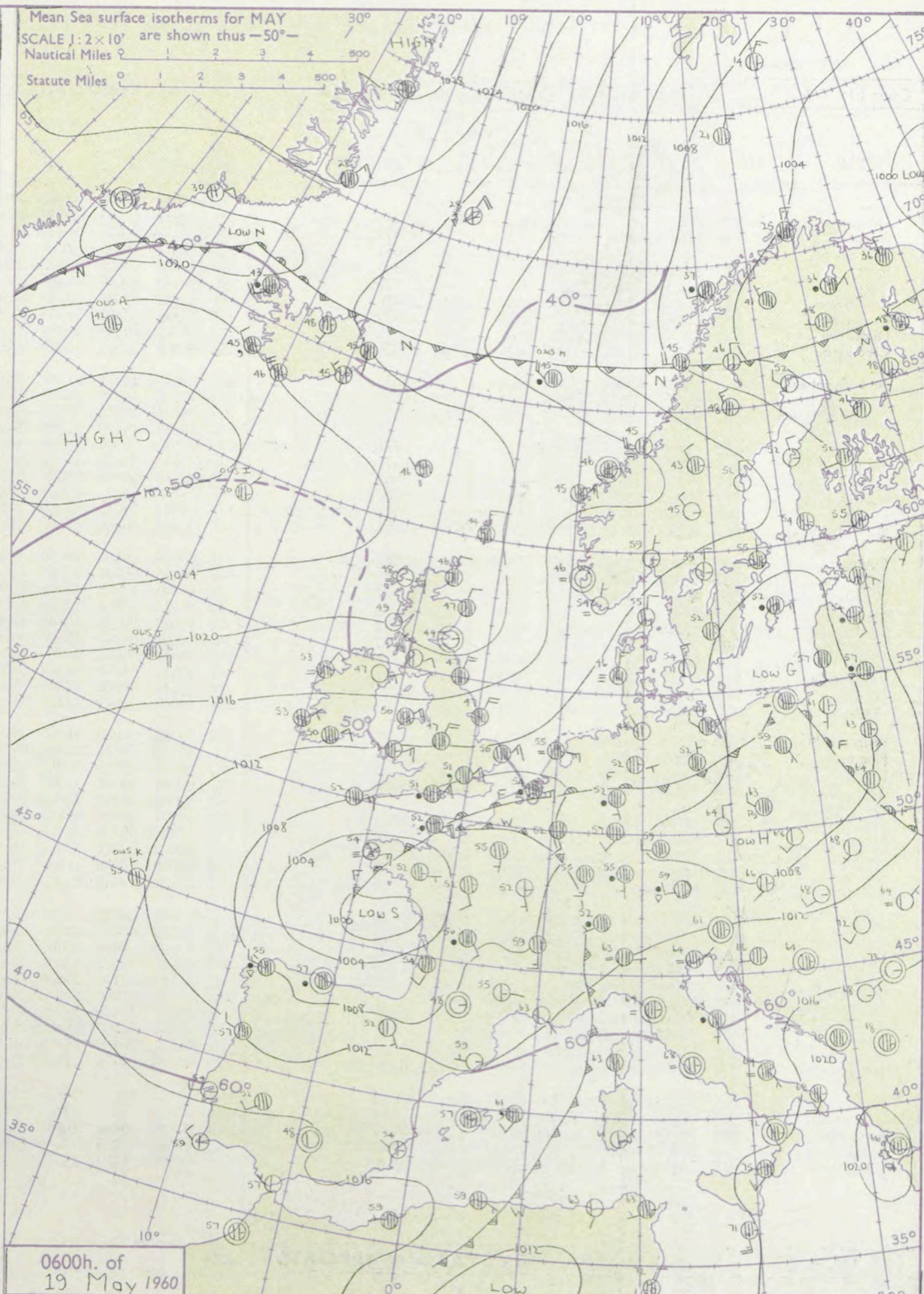
OUTLOOK following 24 hours:-
Cloudy and rather cool in places. Bright periods in west with temperatures above average.

Mean Sea surface isotherms for MAY

SCALE 1:2 x 10' are shown thus -50°-

Nautical Miles 0 1 2 3 4 500

Statute Miles 0 1 2 3 4 500



DAILY WEATHER REPORT OF THE BRITISH METEOROLOGICAL OFFICE (contd.)

Code FM 11.A OBSERVATIONS at 00h. 19 May 1960										OBSERVATIONS at 06h. 19 May 1960										OBSERVATIONS during NIGHT				
Station	iii	Nddff	VVwww	PPPTT	N _h Ch _M CH	T _d T _d app	8N _s Ch _s h _s	8N _s Ch _s h _s	8N _s Ch _s h _s	iii	Nddff	VVwww	PPPTT	N _h Ch _M CH	T _d T _d app	8N _s Ch _s h _s	8N _s Ch _s h _s	8N _s Ch _s h _s	iii	RRT _n T _n E	T _g T _g	WEATHER		
																						21h.—03h.	03h.—09h.	
Kew	775			51						775	80510	56022	08961	664++	49710	86712	88720		775	00500	45	+	+	
London Airport	772	80418	59032	10752	864++	46805	88713			772	80515	62505	08951	663++	47607	86707	88716		772	97500	49	+	id _o	
Gatwick	776	80413	48055	09950	864++	47808	88711			776	80412	50616	08449	572++	47712	85704	88707		776	04482	48	+	ir _o rr	
Thorney Island	871	60409	60022	09052	65400	46706	86617			871	80310	48636	07150	773++	48709	87709	88712		871	03492	49	r _o r _o	rrr _o r _o	
Hurn	862	60415	62032	08853	35400	47606	83617	85630		862	80515	59602	07551	364++	47506	83712	88615		862	02501	49	+	ir _o r _o r _o rrr _o r _o	
Guernsey	894	80620	32636	05651	863++	49708	87706			894	80517	56616	05450	762++	50701	87704		894	03491	49	rr	r _o r _o r _o rrd _o d _o		
Felixstowe	697	80214	58022	10850	863++	48706	88708			697	80118	57022	08750	863++	48709	88706		697	97490	48	+	id _o d _o d _o		
Gorleston	497	80316	58022	12850	862++	48005	88705			497	80516	58205	10950	862++	48608	88704		497	97491	47	+	id _o d _o d _o f		
Mildenhall	578	80513	58025	12751	864++	47707	88712			578	80310	40515	10850	572++	48607	85705	88709		578	97491	49	id _o	d _o d _o	
Cardington	559	80317	37025	12650	873++	48706	88709			559	80416	23515	10849	372++	49712	83703	88709		559	94481	48	d _o d _o r _o d _o	d _o d _o id _o	
West Raynham	485	80519	40032	13248	862++	47804	88704			485	80419	19515	11048	861++	48607	88702		485	01481	48	d _o d _o	rd _o d _o		
Wittering	462	80215	37035	13748	562++	47709	85703	88706		462	80318	20515	12247	861++	47507	88702		462	01461	46	d _o d _o	d _o d _o ddf		
Boscombe Down	746	80714	40025	10351	454++	47808	84712	88620		746	80421	58515	08750	653++	46708	86709	88613		746	97480	48	+	d _o d _o ir _o	
Ross-on-Wye										627	80310	24502	11349	864++	47607	88710		627	97481	47	+	d _o d _o		
Bristol	628	80617	42205	11651	764++	44842	87710	88718		628	80512	56506	10249	874++	46703	88710		628	97491	48	d _o d _o	d _o d _o		
Aberporth	502	80514	59032	12552	464++	46705	84718	88620		502	70615	59012	11751	555++	45500	85622	87625		502	00500	47	+	+	
Rhoose (Cardiff)	715	80722	48616	10757	855++	47705	88625			715	70519	58046	09450	564++	45506	85715	87630		715	97490	49	r _o r _o	id _o	
Plymouth	827	70315	58022	07553	758++	46811	87657			827	70512	61021	07052	37402	46501	83715	85075		827	00510	49	+	+	
Chivenor	707	80810	48032	09954	364++	50709	83710	86615	88620	707	70713	59031	08353	363++	47605	83709	85614	87628	707	00521	50	+	+	
St. Mawgan	817	60418	56012	08452	65400	47808	86615			817	70416	56022	07551	36432	47501	83711	87072		817	00490	48	+	+	
Culdrose	809	70612	50052	08453	784++	47803	82815	86622		809	80610	56102	07752	374++	48301	83715	88630		809	00500	50	+	+	
Scilly	804	80512	48022	08054	865++	52705	88722			804	80616	56032	07552	855+++	50802	88620		804	00510		+	+		
Elmdon	534	80519	58022	14119	863++	46605	88709			534	80321	28205	12347	672++	46613	86704	88706		534	97471	46	+	id _o	
Shawbury	414	80107	58022	15149	864++	46400	88714			414	80211	56022	13449	663++	45609	86709	88618		414	97480	48	+	id _o	
Manchester	334	80316	61022	15549	864++	44804	88711			334	80416	40052	14148	463++	43604	84708	88710		334	00470	47	+	+	
Squires Gate	318	70510	58021	16749	764++	45000	87617			318	60406	48021	15548	664++	43504	86717		318	00450	42	+	+		
Valley	302	00619	56020	15051	00900	45806				302	80417	56022	14750	664++	45305	86716	88630		302	00490	46	+	+	
Ronaldsway	204	00620	59040	17448	00900	44110				204	10418	61020	16348	16400	42603	81714		204	00460	43	+	+		
Silloth	214	80613	58032	19848	864++	43304	88719			214	70618	58022	18847	764++	43602	81715	87718		214	00460	46	+	+	
Watnall	354	80710	32012	14848	763++	46807	82705	87706	88709	354	80609	23515	13146	862++	45711	88703		354	91461	47	id _o	d _o d _o		
Spurn Head	396	80220	24022	15447	863++	46707	88708			396	80321	24028	14847	862++	47708	88705		396	97461		+	pr _o id _o		
Finningley	360	80113	48022	16248	864++	46808	88710			360	80113	58022	14848	863++	45708	88707		360	91471	47	+	d _o r _o		
Dishforth	261	83616	37205	17748	863++	45803	88707			261	80317	48055	16947	863++	44302	88708		261	97420	47	id _o	d _o d _o		
Tynemouth	262	83622	58022	19148	864++	44101	88710			262	80221	48022	17947	864++	42705	88715		262	00460	46	+	+		
Esksdalemuir										162	83509	58052	19744	855++	41710	88620		162	00430	43	+	+		
Mull of Galloway	131	30921	74020	18547	35500	43204	83620			131	30701	74020	18246	35500	42506	83620		131	00441			+		
Prestwick	135	50807	60041	20748	56400	41114	85714			135	40610	58051	19248	48400	40605	81715	83718		135	00440	42	+	+	
Renfrew	141	80912	56041	21250	774++	46103	82710	87714		141	30608	58041	20048	31400	43604	81715	83818		141	00470	42	+	+	
Leuchars	171	10808	60020	21345	16400	40204	81712			171	10000	58040	20044	16400	41609	81715		171	00370	33	+	+		
Dyce	091	83507	56042	22947	864++	42702	82712	88717		091	80108	50042	22047	464++	44705	81708	84710	88715	091	97461	46			

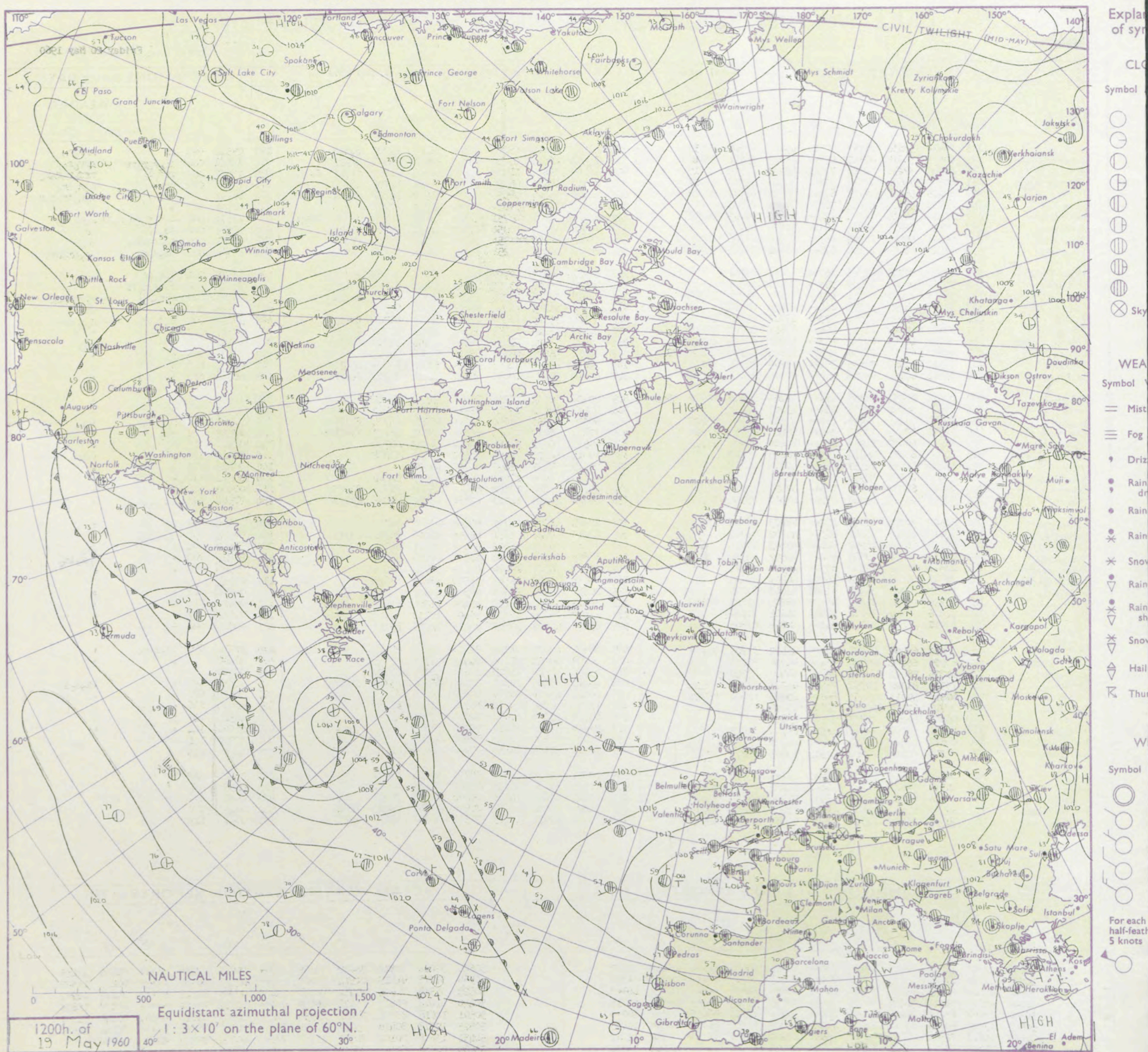
DAILY WEATHER REPORT OF THE BRITISH METEOROLOGICAL OFFICE

No. 35974

Date of Issue Friday 20 May 1960

Code FM 11.A		OBSERVATIONS at 12h. 19 May 1960										OBSERVATIONS at 18h. 19 May 1960										OBSERVATIONS during DAY						
Station		ill	Nddff	VVwww	PPPTT	N _h ChC _M Ch	T _d app	8N _s Ch _s h _s	8N _s Ch _s h _s	8N _s Ch _s h _s		ill	Nddff	VVwww	PPPTT	N _h ChC _M Ch	T _d app	8N _s Ch _s h _s	8N _s Ch _s h _s	8N _s Ch _s h _s		ill	RRT x F	SSS	WEATHER			
																									09h.—15h.	15h.—21h.		
Kew	775	80512	33636	08752	7732+	49602	87708	88530				775	80514	21616	09854	7732+	52209	87707	88535				775	09551	000	rr	rrr r o	
London Airport	772	80515	56616	08651	554++	49803	85712	88616				772	80310	48616	09354	6732+	52005	86707	88512				772	12551	000	rr	rrr r o	
Gatwick	776	80505	37216	08350	7732+	49400	87709	88515				776	80407	36606	08754	5732+	54204	81705	85707	88515				776	05552	000	rr	rrr r o
Thorney Island	871	80305	48656	08252	372++	50104	83705	88707				871	70409	50026	08356	77332	54201	82706	87708				871	12561	000	rr	rrr r o	
Hurn	862	80409	56616	08452	673++	50105	86707	88712				862	80409	56606	08555	663++	53502	82707	86709	88615				862	06551	000	rr	rrr r o
Guernsey	894	80721	58026	05853	7627+	51205	87705					894	70516	56022	07252	762++	49307	87703					894	00541	007	+	+	
Felixstowe	697	80321	26616	08153	672++	52603	86703	88706				697	80220	35606	09751	6732+	49208	82704	86706	88530				697	11532	000	d	d o f r r r r o r r
Gorleston	497	80520	09465	10751	861++	51400	88702					497	80320	40024	12050	7732+	48210	87709	88530				497	97521	000	d	d o f r r r r o r r	
Mildenhall	578	80614	48216	10454	663++	51602	86706	88712				578	80513	56022	11853	564++	47206	85710	88620				578	97551	000	d	d o f r r r r o r r	
Cardington	559	80318	48505	10352	672++	51604	86705	88710				559	80320	32026	11251	8732+	49305	86706	88510				559	91481	000	d	d o f r r r r o r r	
West Raynham	485	80620	20285	11351	861++	50101	88702					485	80618	37032	12749	460++	47205	84701	88704				485	97531	000	d	d o f r r r r o r r	
Wittering	462	80220	06465	12250	860++	50301	88701					462	70420	48014	13050	762++	46102	87705	85625				462	91511	000	d	d o f r r r r o r r	
Boscombe Down	746	80516	33606	09251	472++	49104	84705	88708				746	80411	56506	09753	552++	52302	85704	88610				746	06531	000	rr	rrr r o	
Ross-on-Wye	627	80209	48025	11351	864++	47400	88710					627	80316	48205	11252	864++	48400	88710					627	97530	000	+	+	
Bristol	628	80317	59026	10551	573++	47801	85708	88615				628	80320	33515	10551	672++	49301	86705	88612				628	97521	000	d	d o f r r r r o r r	
Aberporth	502	80410	40022	11753	664++	47602	86710	88618				502	60509	48012	11955	655++	49301	81712	86620				502	00560	017	+	+	
Rhoose (Cardiff)	715	80622	40045	09952	763++	48801	87708	88615				715	80520	33502	11053	763++	49206	87708	88615				715	97550	000	+	+	
Plymouth	827	80623	61022	07756	4571+	48802	82710	84656	88462			827	80413	56022	09155	854++	50206	88612				827	00570	000	+	+		
Chivenor	707	70516	48022	09655	754++	48105	82709	87612				707	80811	48022	10655	363++	50209	83709	88612				707	00571	018	+	+	
St. Mawgan	817	80314	64022	09055	454++	47102	84618	88630				817	80311	50022	10055	664++	50210	86712	88620				817	00560	000	+	+	
Culdrose	809	80714	62052	08355	464++	48101	81710	84715	88630			809	80408	50102	09255	764++	49306	87712				809	00560	001	+	+		
Scilly	804	80613	56022	08953	854++	49208	88618					804	80512	40022	09953	854++	51205	88612				804	00550	000	+	+		
Elmdon	534	80521	37205	12449	762++	47501	87704	88705				534	80319	37055	13050	462++	47201	84704	87707				534	97501	000	d	d o f r r r r o r r	
Shawbury	414	80316	57105	13351	354++	46400	83714	88620				414	70416	56052	13655	664++	47301	86717	87625				414	97550	000	d	d o f r r r r o r r	
Manchester	334	80513	48052	14052	663++	44400	86708	88715				334	60513	40052	14354	66400	44302	86716				334	00560	015	+	+		
Squires Gate	318	10916	60011	15160	25500	50400	81620					318	10815	64020	15255	15400	45302	81618				318	00610	113	+	+		
Valley	302	40420	58011	14557	45600	45805	84630					302	00519	57021	13857	00900	49701				302	00610	072	+	+			
Ronaldsway	204	00620	64020	15958	00900							204	10414	66020	17047	15500	43203	81620				204	00610	114	+	+		
Silloth	214	70618	61022	18055	785++	47502	81822	87625				214	70619	69032	17852	464++	45302	84715	87625				214	00580	066	+	+	
Watnall	354	80709	26515	13548	672++	47002	86704	88708				354	80412	48025	14149	473++	45400	84706	88710				354	97501	000	d	d o f r r r r o r r	
Spurn Head	396	80522	32025	14148	862++	48203	88705					396	80518	48022	14749	864++	45701	88710				396	00500	009	+	+		
Finningley	360	80315	48026	15249	863++	45102	88707					360	80213	59022	15851	664++	45203	86712	88715				360	97521	000	d	d o f r r r r o r r	
Dishforth	261	80218	58042	16552	864++	45105	88711					261	80215	66022	16650	864++	44201	88714				261	97540	004	+	+		
Tynemouth	262	80517	58022	18548	864++	46602	88710					262	83618	32515	18148	863++	46400	88708				262	97481	000	+	+		
Eskdalemuir	162	83611	64052	19350	855++	46501	88620					162	80205	58022	19446	854++	45704	88616				162	00520	008	+	+		
Mull of Galloway	131	30721	74020	17556	35500	46409	83620					131	30918	74020	16552	35500	48808	83620				131	00581			+		
Prestwick	135	50615	64021	18457	51500	43803	85825					135	00813	66021	17360	00900	44607				135	00610	127	+	+			
Renfrew	141	40916	48041	19557	48500	48705	81825	83630				141	30815	56040	18556	31400	48504	83815				141	00610	111	+	+</		

CHART OF WEATHER IN PART OF NORTHERN HEMISPHERE



CHARTS OF WEATHER IN WEST EUROPE

ation
nals

LOUD
Cloud
Amount
(oktas)

0
1 or less
2
3
4
5
6
7 or more
8
obscured

WHER
Weather

le
and
izzle

and snow

shower

and snow
power

y shower

shower

derstorm

ND

Wind
speed
(knots)

Calm

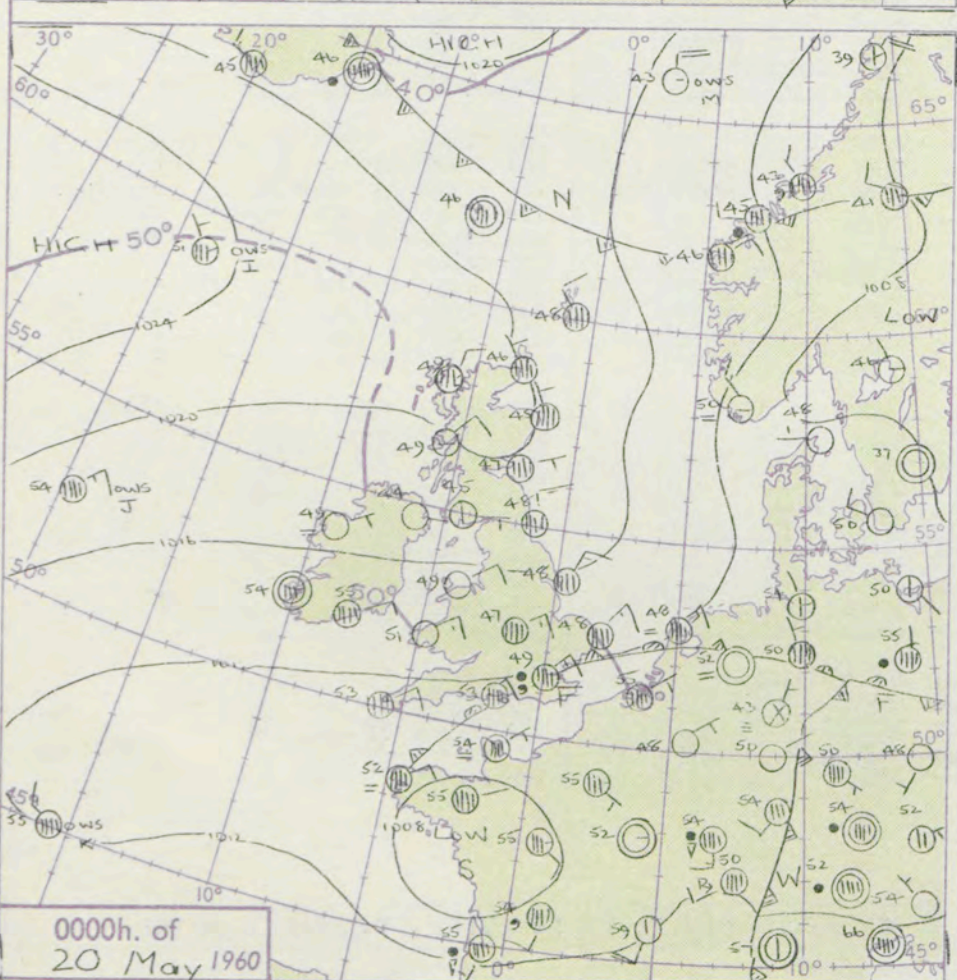
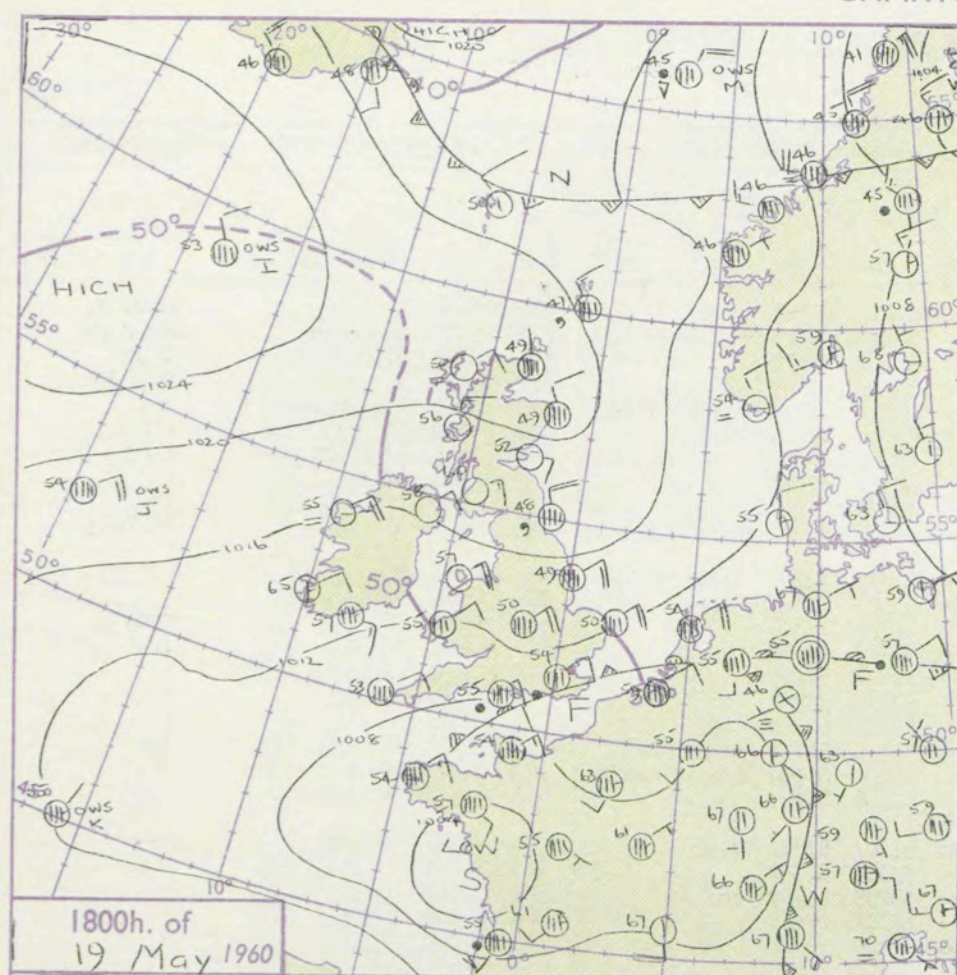
1-2

3-7

8-12

13-17

Additional
er add



GENERAL SYNOPTIC DEVELOPMENT

The anticyclone southwest of Iceland has moved a little west and has declined, with the main area of high pressure now developing over Greenland. The depression over Biscay has moved into west France and is filling, but another centre is joining in the trough north-west of Spain, and this will also drift east. The northeasterly airstream over the British Isles is being replaced by a more northerly or north westerly stream as a wave near Iceland moves east, and colder air over the Norwegian Sea is brought south behind the cold front.

Issued at midday Friday 20 May

1960

FORECAST for Great Britain and Northern Ireland until noon tomorrow

The rain in the south will quickly die out and most parts will be rather cloudy but with some bright periods at times. A period of rain is likely in the night in north Scotland, spreading to the rest of Scotland and Northern Ireland by noon tomorrow. Temperatures will be mostly near average, a few degrees above yesterday in the south and east.

OUTLOOK for the following 24 hours:-

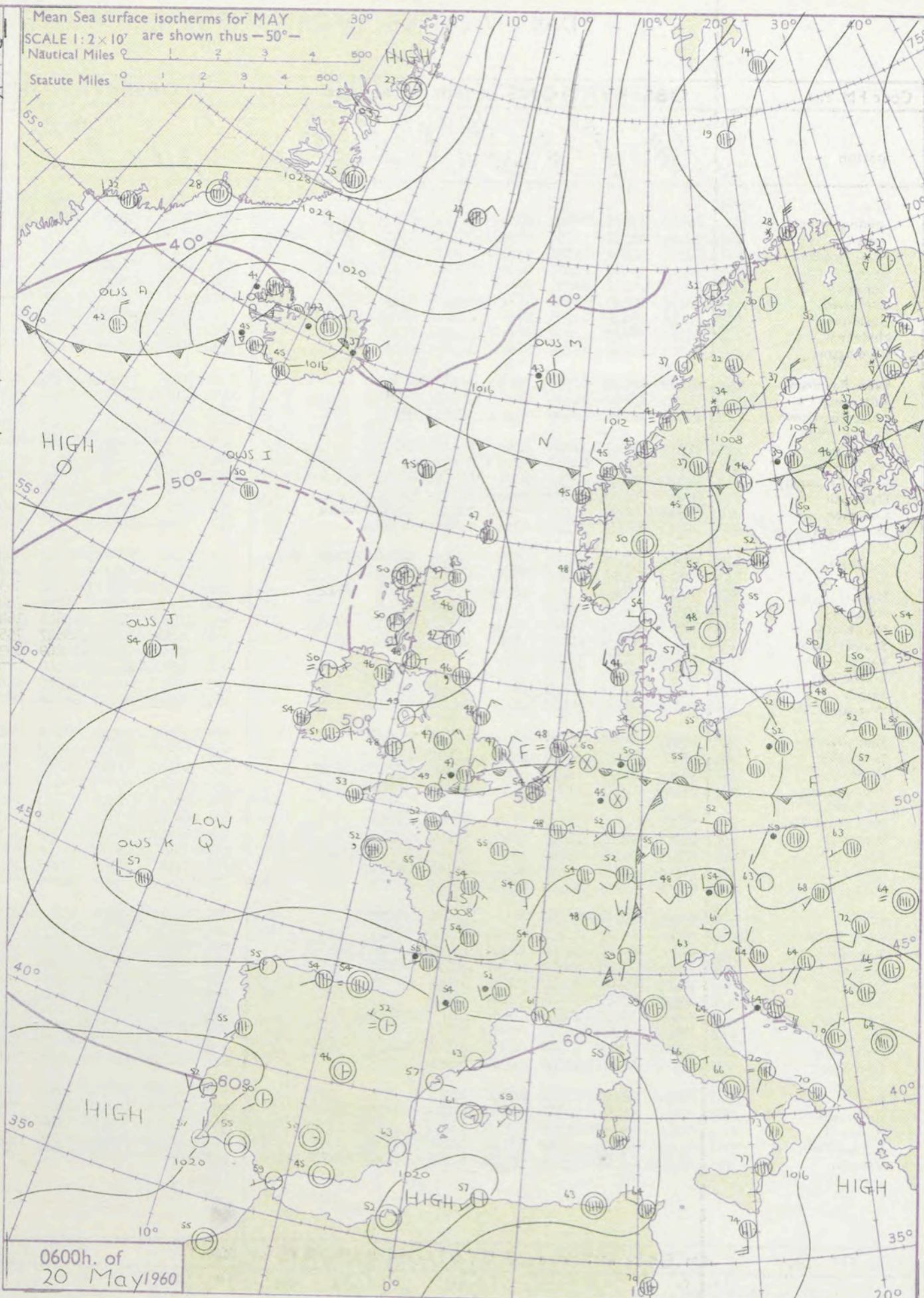
A belt of occasional rain crossing the British Isles will be followed by bright periods and scattered showers. Temperatures near average with ground frost at night in some areas.

Mean Sea surface isotherms for MAY

SCALE 1:2 x 10⁷ are shown thus -50°-

Nautical Miles

Statute Miles



DAILY WEATHER REPORT OF THE BRITISH METEOROLOGICAL OFFICE (contd.)

Code FM 11.A OBSERVATIONS at 00h. 20 May 1960										OBSERVATIONS at 06h. 20 May 1960										OBSERVATIONS during NIGHT					
Station	iii	Nddff	VVwwwW	PPPTT	N _h Ch _h CH	T _d T _d app	8N _s Ch _s h _s	8N _s Ch _s h _s	8N _s Ch _s h _s	iii	Nddff	VVwwwW	PPPTT	N _h Ch _h CH	T _d T _d app	8N _s Ch _s h _s	8N _s Ch _s h _s	8N _s Ch _s h _s	iii	RRR _n T _n E	T _g T _g	WEATHER			
																						21h.—03h.	03h.—09h.		
Kew	775				48					775	80710	33636	12948	674++	46203	86712	88720		775	05471	47	rrrrr _o r _o		rrrrr _o r _o	
London Airport	772	80315	37586	12449	673++	47111	86609	88711		772	80308	32636	13247	372++	46108	81703	83705	87708	772	05471	46	ld _o r _o		d _o d _o r _o	
Gatwick	776	80409	28206	11750	662++	50107	82704	86705	88708	776	80303	40616	12448	863++	48208	88706			776	06472	47	ir _o ld _o		ir _o rr	
Thorney Island	871	80307	58022	11353	573++	52114	85708	88714		871	80305	59032	12450	774++	47311	87710	88630		871	91491	49	+		ir _o d _o r _o	
Hurn	862	80410	48036	11253	462++	51214	84703	88704		862	80207	58216	12549	572++	47209	82703	85705	88707	862	95491	47	ir _o ir _o rr		ir _o	
Guernsey	894	70608	14102	09251	761++	50108	87702			894	80613	04424	11152	860++	52314	86700	88701		894	00511	50	+		fff	
Felixstowe	697	80113	40616	11549	573++	49208	85706	88708		697	80113	35616	12548	873++	47212	88706			697	93471	47	r _o r _o		r _o r _o	
Gorleston	497	80216	56026	13848	863++	47211	88707			497	80212	58022	13647	863++	45400	88708			497	00460	46	+		+	
Mildenhall	578	80411	56605	13848	864++	45209	81708	88711		578	80409	58026	13048	662++	45705	86705	88710		578	97480	47	ir _o		ir _o	
Cardington	559	80214	48606	13748	873++	46208	88707			559	80408	56606	14347	673++	46309	86708	88710		559	93461	46	ir _o		ir _o r _o r _o	
West Raynham	485	80420	48012	13547	863++	44503	88706			485	80414	59022	14146	463++	43302	82706	84709	88620	485	00461	45	+		+	
Wittering	462	80215	48012	14747	863++	44102	88708			462	80313	63012	14047	764++	43302	87710	88615		462	00461	45	+		+	
Boscombe Down	746	80411	48026	12549	862++	47212	88705			746	80211	32515	13547	862++	46209	88703			746	01461	46	d _o r _o		d _o d _o	
Ross-on-Wye										627	80511	48022	14848	864++	43305	88710			627	97471	47	+		ir _o	
Bristol	628	80510	48025	13149	854++	46110	88615			628	80512	42022	13848	854++	44307	88615			628	97470	46	dd		+	
Aberporth	502	00713	57021	13451	00900	45203				502	70708	58021	14318	365++	43207	83720	87630		502	00470	42	+		+	
Rhoose (Cardiff)	715	80520	40045	12751	663++	47209	86709	88613		715	80707	40032	14048	654++	45311	86615	88625		715	00480	47	+		+	
Plymouth	827	80709	48025	11053	864++	50210	88710			827	80612	48035	11952	4647+	48305	84710	87628	88459	827	97500	50	ld _o		ir _o	
Chivenor	707	80810	48022	12153	363++	48208	83709	88614		707	70914	57026	13151	4543+	47210	81709	84614	86630	707	94501	49	+		ir _o	
St. Mawgan	817	80510	48022	11553	863++	50204	88708			817	80307	44022	12151	863++	51206	88707			817	00510	51	+		+	
Culdrose	809	80505	19515	11251	573++	51305	82706	85708	88710	809	80703	50102	11953	3647+	51307	83710	85625		809	01510	50	ld _o		+	
Scilly	804	80611	32022	11453	854++	53209	88617			804	80707	32035	11553	863++	53303	87707			804	92521		ld _o		d _o d _o	
Elmdon	534	80514	58022	14947	663++	43303	86709	88712		534	80514	58022	15347	563++	43205	85709	88712		534	00470	46	+		+	
Shawbury	414	80508	56032	15549	854++	44204	88616			414	70605	58022	15847	754++	43302	87618			414	00450	44	+		+	
Manchester	334	50503	48052	15747	564++	41303	85717			334	10702	59021	15648	16400	42400	81715			334	00450	39	+		+	
Squires Gate	318	10000	58010	16345	15500	42400	81622			318	70504	60021	16347	755++	43400	87620			318	00440	34	+		+	
Valley	302	00610	57020	15149	00900	45203				302	00608	57020	14849	00900	44802				302	00440	39	+		+	
Ronaldsway	204	10414	66020	19047	15500	43202	81620			204	70914	74021	66949	784++	43500	82715	87622		204	00460	42	+		+	
Silloth	214	80709	69022	18448	855++	42803	88620			214	80610	80022	18047	264++	42500	82712	88624		214	00460	46	+		+	
Watnall	354	80708	56022	15546	864++	44004	88717			354	70611	58012	15846	364++	41103	83715	87620		354	00461	46	+		+	
Spurn Head	396	80215	58022	15548	864++	44210	88710			396	80314	58022	15248	864++	44202	88710			396	00470		+		+	
Finningley	360	80107	63022	16749	854++	43201	88617			360	83607	66022	16747	354++	44305	83614	88618		360	00470	46	+		+	
Dishforth	261	80109	58605	17048	574++	44701	85712	88716		261	83609	61586	16747	774++	44501	81708	87710	88715	261	97471	46	ld _o ir _o		ld _o d _o r _o	
Tynemouth	262	83614	61025	17948	864++	44604	88718			262	83613	58055	17746	864++	44302	88715			262	97461	45	ld _o		ld _o	
Eskdalemuir										162	83605	66022	19143	854++	42302	88618			162	97430	41	+		ld _o	
Mull of Galloway	131	30727	74020	16746	35500	44003	83620			131	70720	80022	17046	755++	42403	87620			131	00441		+		+	
Prestwick	135	20905	62030	18845	26400	40400	82715			135	70906	66031	18148	654++	41607	86611	87625		135	00440	41	+		+	
Renfrew	141	80811	56041	19649	754++	45201	82713	87616		141	70704	59042	18350	354++	44705	83615	87618		141	00490	45	+		+	
Leuchars	171	80806	60031	19347	864++	44002	88713			171	80506	62022	18447	864++	43503	82710	88718		171	00460	44	+		+	
Dyce	09																								

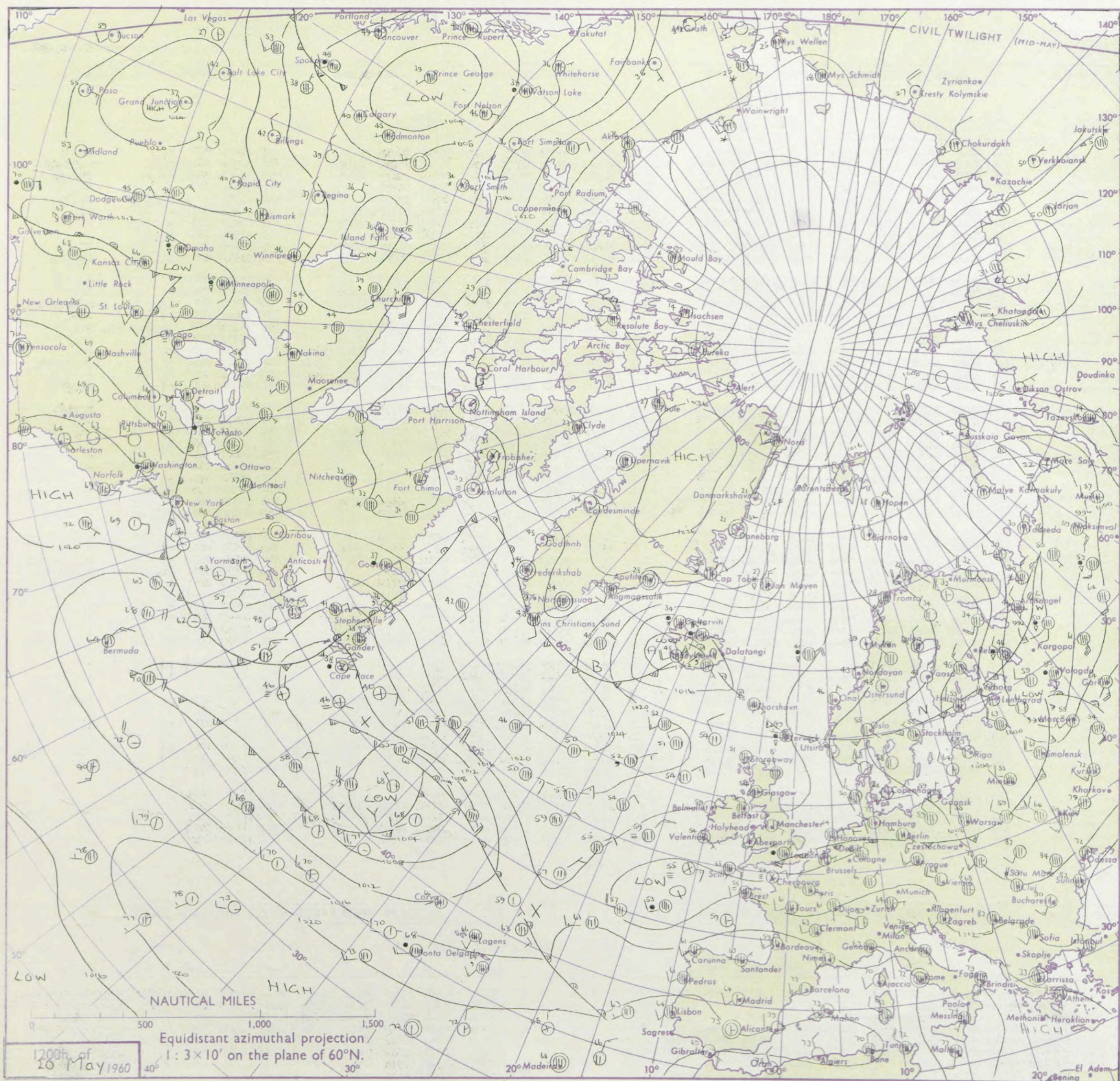
DAILY WEATHER REPORT OF THE BRITISH METEOROLOGICAL OFFICE

No. 35975

Date of Issue Saturday 21 May 1960

Code FM II.A	OBSERVATIONS at 12h. 20 May 1960										OBSERVATIONS at 18h. 20 May 1960										OBSERVATIONS during DAY				
Station	iii	Nddff	VVwww	PPPTT	N _h Ch _M Ch _H	T _d app	8N _S Ch _S h _S	8N _S Ch _S h _S	8N _S Ch _S h _S	iii	Nddff	VVwww	PPPTT	N _h Ch _M Ch _H	T _d app	8N _S Ch _S h _S	8N _S Ch _S h _S	8N _S Ch _S h _S	iii	RRT x T E	SSS	WEATHER			
																						09h.—15h.	15h.—21h.		
Kew	775	80510	30616	14350	6732+	47103	86706	88575		775	80611	48616	13453	673++	50705	86709	88720		775	04531	000	r _o r _o	rr		
London Airport	772	80510	40616	14450	472++	49204	84705	88708		772	80706	35606	13553	473++	51705	84707	88712		772	03532	000	r _o r _o	r _o r _o d _o r _o		
Gatwick	776	80610	36616	13851	5722+	50105	85705	88508		776	80507	23106	13452	662++	51703	86705	88710		776	03532	000	r _o r _o r _o	id _o r _o r _o		
Thorney Island	871	80304	56036	13454	764++	50104	87710	88635		871	80404	28022	13155	862++	51703	88708		871	97561	000	d _o r _o	ir _o			
Hurn	862	80307	64216	13652	663++	48105	86709	88612		862	80305	48205	13253	863++	50602	88708		862	97531	000	ir _o d _o r _o ir	id _o ir _o			
Guernsey	894	80708	28284	12953	762++	51206	87703			894	70602	26402	13054	756++	52302	82702	83705	87645	894	04561	002	f	ifrr		
Felixstowe	697	80210	58026	13552	663++	48301	86709	88620		697	80314	56032	13150	663++	45603	86708	88615		697	00500	000	+	+		
Gorleston	497	80108	58022	15149	854++	46207	88617			497	80310	58022	14749	854++	47706	88617		497	97531	000	+	ir			
Mildenhall	578	80308	62022	15153	854++	45103	88616			578	80407	62022	14452	463++	46601	84708	88620		578	97560	002	+	ir _o		
Cardington	559	80411	59606	15151	674++	47103	86715	88620		559	80311	58616	14451	574++	49703	85710	88620		559	01541	000	ir _o	ir _o r _o r _o		
West Raynham	485	60409	66022	15249	564++	44006	85712	88620		485	80709	62022	15048	863++	45702	88707		485	00501	000	+	+			
Wittering	462	80310	62022	15951	754++	45104	87615	88620		462	80610	61032	15150	654++	46603	86610	88620		462	97531	000	+	ir _o		
Boscombe Down	746	80506	37585	14549	462++	47105	84705	88710		746	80604	32586	13950	473++	49604	84708	88712		746	02511	000	d _o d _o r _o d _o	d _o d _o r _o d _o r _o		
Ross-on-Wye	627	80507	24616	15149	8032+	47101	88508			627	80603	48506	14051	864++	49605	88710		627	03511	000	ir _o r _o r _o	id _o ir _o			
Bristol	628	80208	48536	15049	673++	47101	86706	88612		628	80507	32505	13851	374++	49608	83710	88712		628	01511	000	ir _o d _o r _o ddid _o	ir _o		
Aberporth	502	30806	57011	14455	35700	46703	81645	83650		502	70000	48016	13653	4557+	49500	84625	87458		502	97570	059	+	ir _o		
Rhoose (Cardiff)	715	80612	59042	15050	564++	46104	85712	88625		715	80708	56042	13851	664++	47706	81708	86712	88618	715	00520	000	+	+		
Plymouth	827	80910	56026	13455	6542+	49103	86615	88459		827	80807	48205	13153	454++	49503	81710	84618	88640	827	97561	001	+	id _o ir _o d _o d _o		
Chivenor	707	70810	56016	14455	654++	49003	81709	86612	87650	707	80908	56022	13454	364++	48704	83711	86618	88650	707	97561	000	id _o	+		
St. Mawgan	817	81907	57022	13256	564++	51203	85712	88617		817	81512	33502	13352	762++	50500	87704	88710		817	97560	001	+	d _o d _o f		
Culdrose	809	81010	50102	13252	463++	49106	84708	88612		809	81206	14616	13252	6722+	50601	86703	88510		809	93531	000	+	pr _o d _o r _o		
Scilly	804	81013	40022	13055	863++	53206	88706			804	81207	32022	12753	862++	51400	88705		804	97520	000	+	ir _o			
Elmdon	534	80811	59022	15851	854++	44202	88618			534	80710	59212	14853	855++	45607	82717	88620		534	97540	000	+	ir _o		
Shawbury	414	83402	61012	15954	455++	46801	84620	88625		414	41107	58051	14456	48500	46503	81825	83630		414	00580	026	+	+		
Manchester	334	51107	63021	15360	55500	44604	85625			334	51113	56031	14257	45630	44606	84630		334	00610	107	+	+			
Squires Gate	318	70911	62022	16058	785++	47803	82825	87635		318	00813	69021	14256	00900	46608			318	00610	068	+	+			
Valley	302	10510	57040	15257	15500	47701	81625			302	00213	58040	13956	00900	47603			302	00600	130	+	+			
Ronaldsway	204	80809	68022	17152	354++	42400	83618	88625		204	20710	62020	15055	00901	43712	82075		204	00560	049	+	+			
Silloth	214	81008	82032	17951	454++	44804	82715	84618	88625	214	50911	62031	16254	14631	44605	81630	85360		214	00570	024	+	+		
Watnall	354	80908	58022	16451	554++	43005	85614	88622		354	81009	59022	15150	855++	45701	88625		354	00531	001	+	+			
Spurn Head	396	80211	59022	16449	834++	44207	83910	88615		396	80610	58022	15649	864++	45803	88715		396	00500	000	+	+			
Finningley	360	80511	74022	16952	654++	43202	86615	88620		360	80707	59022	15952	454++	44604	84618	88622		360	00530	000	+	+		
Dishforth	261	80210	78016	17051	855++	43000	82618	88625		261	80709	82012	15951	855++	44707	82718	88625		261	00531	000	+	+		
Tynemouth	262	80506	61025	18149	855++	45104	88625			262	80206	48505	16747	864++	46609	88712		262	97490	000	id _o	d _o			
Eskaedalemuir	162	80204	70025	18747	854++	43802	88618			162	40105	80011	16850	15538	44709	81622	84270		162	00510	013	+	+		
Mull of Galloway	131	80912	80032	16953	855++	45608	88623			131	61606	80012	16153	655++	42807	86620		131	00551		+	+			
Prestwick	135	70607	70022	17058	45538	42806	84622	87275		135	72410	61022	14955	15608	47610	81630	87270		135	00610	052	+	+		
Renfrew	141	70908	48042	18154	755++	45804	87622			141	80707	40042	15358	00907	47714	88270		141	00590	024					

CHART OF WEATHER IN PART OF NORTHERN HEMISPHERE



Expla
of sy

CL

Symbol

WEA

Symbol

== Mis

≡ Fog

9 Dri

● Rain

- Rain

 Rain

✱ Sna

▽ Rai

 Snare

△ Hai

R Thu

Symbol

For each
half-foot
5 knots

CHARTS OF WEATHER IN WEST EUROPE

nation
mbols

LOUD
Cloud
Amount
(oktas)

0
1 or less
2
3
4
5
6
7 or more
8

y obscured

ATHER
Weather

izzle
h and
rizzle

h and snow
W

h shower
h and snow
shower

w shower
shower

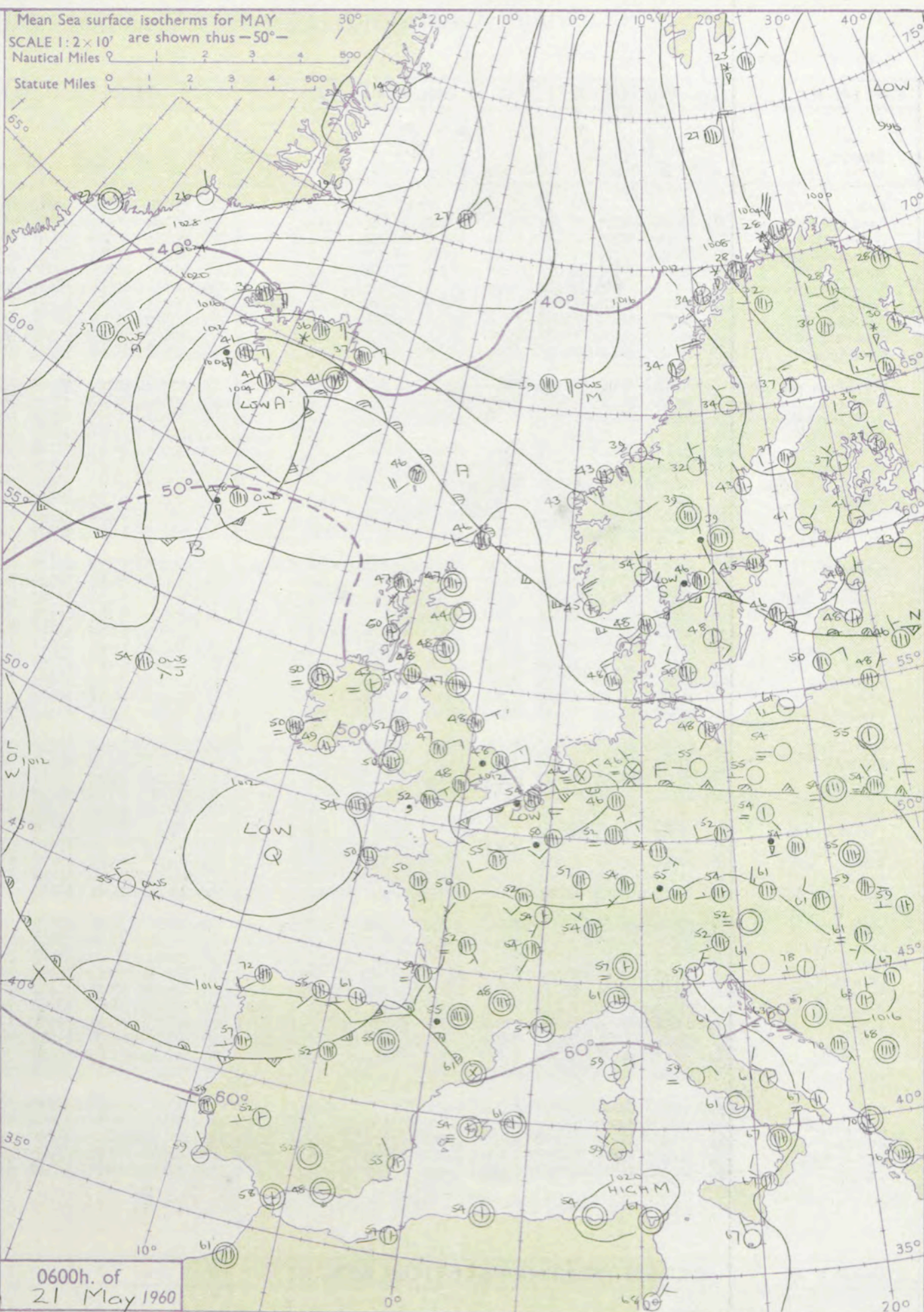
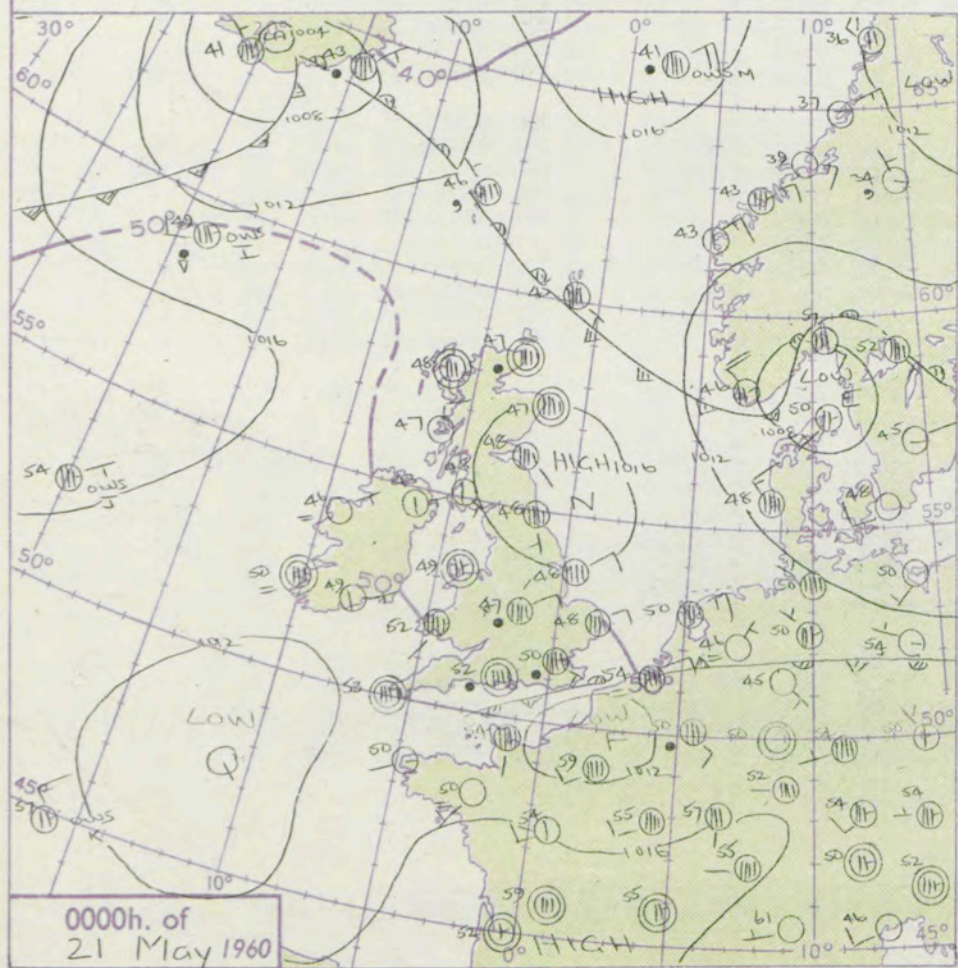
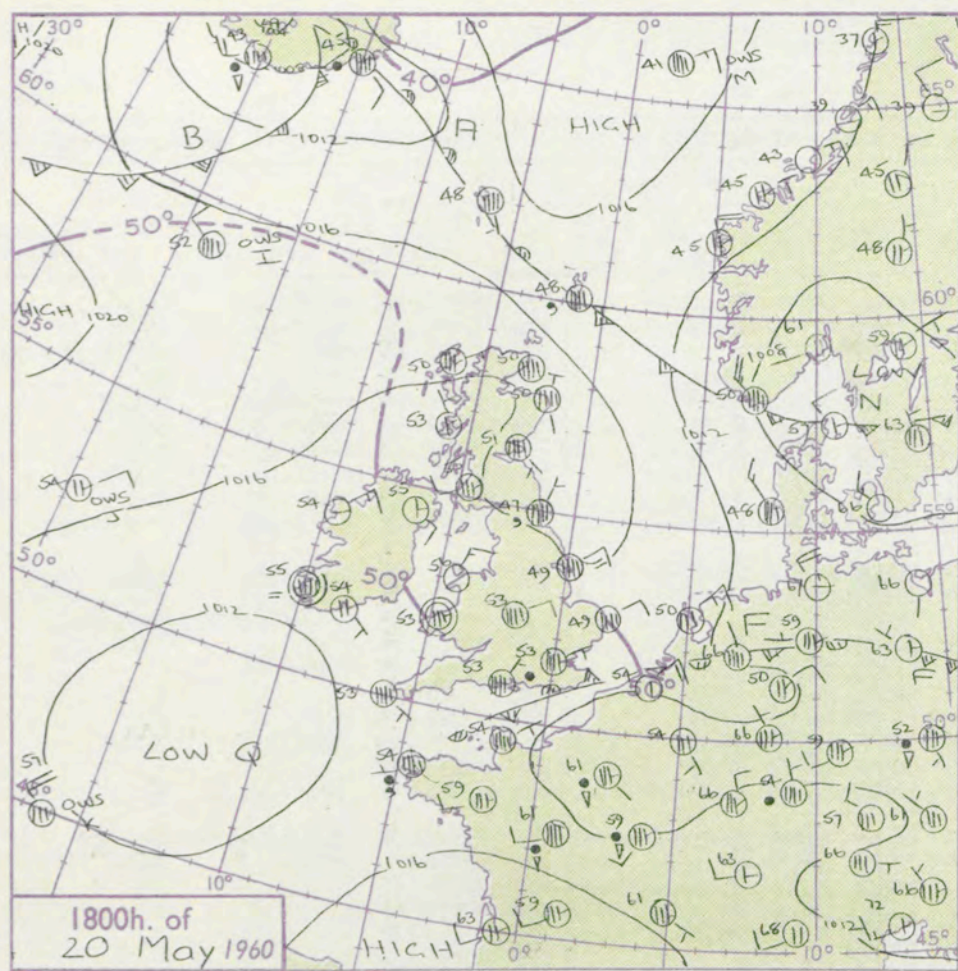
nderstorm

IND
Wind
speed
(knots)

Calm
1-2
3-7
8-12
13-17

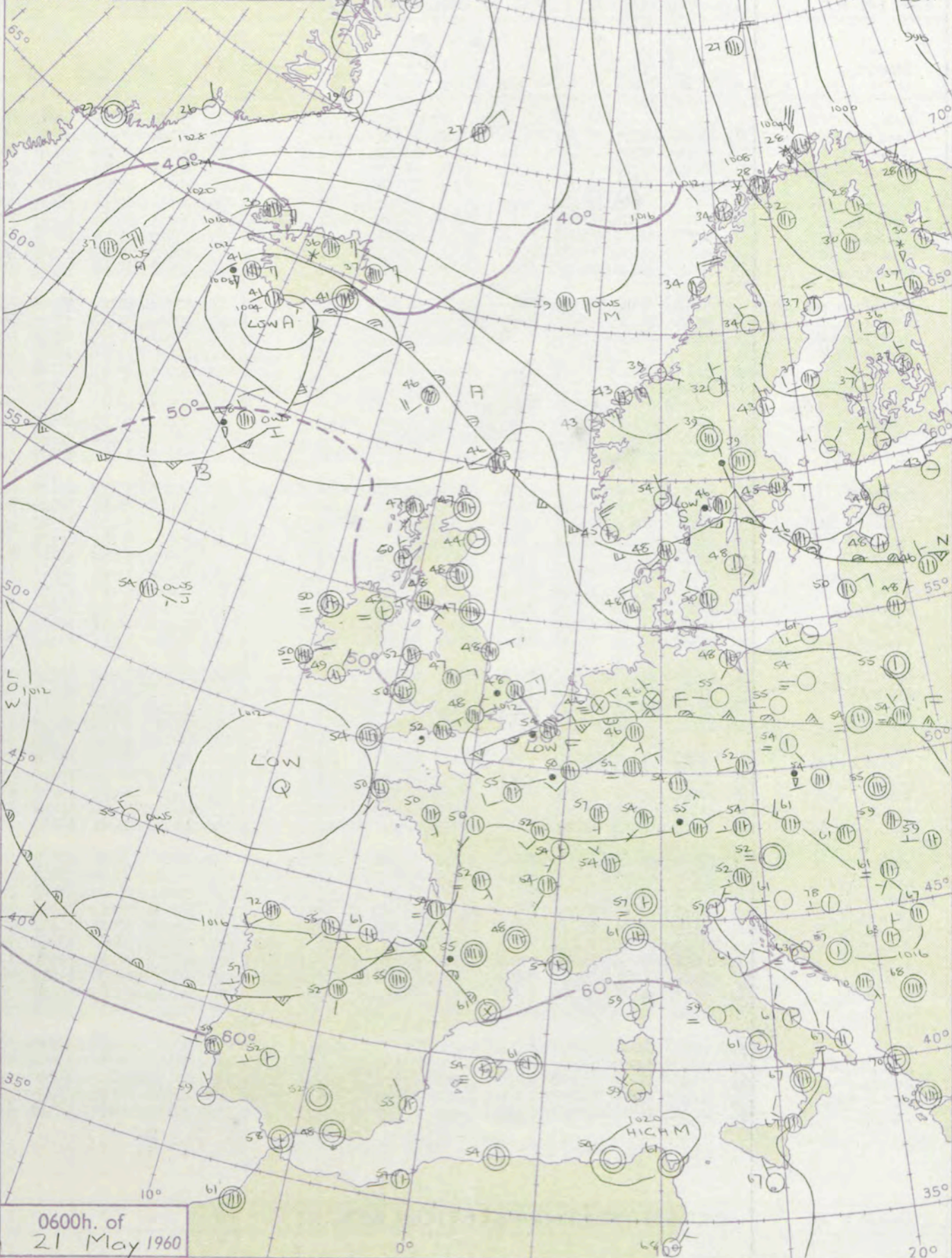
additional
her add

48-52



Mean Sea surface isotherms for MAY
SCALE 1:2 x 10' are shown thus -50°-

Statute Miles 0 1 2 3 4 500
Nautical Miles 0 1 2 3 4 500



Issued at midday Saturday 21 May 1960

FORECAST for Great Britain and Northern Ireland until noon tomorrow

Most parts will be rather cloudy, though some bright intervals are likely especially in west England and Wales, Northern Ireland and east Scotland. Rain at times is likely in the extreme south of England today, which may be thundery in places. North Scotland will become duller tonight or tomorrow. Temperatures will be mainly average or just below.

OUTLOOK for next 24 hours:
Further rain likely at times in most areas, but probably becoming colder in the north with showers by day and ground frost by night.

GENERAL SYNOPTIC DEVELOPMENT

Pressure has fallen over the northeast Atlantic as the ridge west of the British Isles has weakened, and the depression over Iceland intensified. This depression, which has been slow moving, is expected to continue southwestwards rather slowly with some further deepening. The shallow depression over west France has moved to the low countries and will continue towards Denmark, with the Biscay depression continuing to drift east, slowly filling. The depression which yesterday was east of Newfoundland is expected to continue moving east with little change in intensity.

DAILY WEATHER REPORT OF THE BRITISH METEOROLOGICAL OFFICE (contd.)

OBSERVATIONS at 00h. 21 May 1960										OBSERVATIONS at 06h. 21 May 1960										OBSERVATIONS during NIGHT				
Station	iii	Nddff	VVwwW	PPPTT	N _h Ch _M CH	T _d T _d app	8N _s Ch _s h _s	8N _s Ch _s h _s	8N _s Ch _s h _s	iii	Nddff	VVwwW	PPPTT	N _h Ch _M CH	T _d T _d app	8N _s Ch _s h _s	8N _s Ch _s h _s	8N _s Ch _s h _s	iii	RRT _n T _n E	T _g T _g	WEATHER		
																						21h.—03h.	03h.—09h.	
Kew				50						775	80304	48026	12249	674++	46606	86710	88620		775	01481	47	r _o r _o rrr _o r _o	rrr _o r _o	
London Airport	772	81006	26586	13550	863++	49803	88709			772	80106	56216	12148	663++	47503	81705	86709		772	02481	47	d _o r _o r _o r _o	id _o r _o	
Gatwick	776	80506	32106	13249	863++	48804	88707			776	80103	30106	12048	862++	48503	88705		776	01502	48	r _o r _o	ir _o r _o r _o id _o d _o d _o		
Thorney Island	871	80000	30216	13053	863++	51805	88708			871	80000	34216	12151	573++	50602	85706	88714		871	06501	49	rr	dr	
Hurn	862	80000	20616	13152	862++	51703	88705			862	80303	15506	12052	662++	51503	86702	88703		862	04501	50	ir _o drRR	rrd _o d _o	
Guernsey	894	82511	13616	13752	861++	51102	82701	88702		894	72611	63026	13552	3627+	50301	83703	85705		894	03511	51	rrr _o r _o	ir _o rr	
Felixstowe	697	80206	48206	13048	473++	47804	84706	87708	88712	697	80111	56586	10749	572++	47612	85704	88706		697	01482	48	irid _o	r _o r _o	
Gorleston	497	80709	58022	14448	854++	46707	88617			497	80512	58606	12648	854++	47706	88615		497	97470	47	+	ir _o id _o		
Mildenhall	578	80405	48506	14448	863++	46803	88707			578	80406	40205	12548	463++	46708	84706	88710		578	97470	47	id _o	id _o	
Cardington	559	80305	32026	14449	773++	47803	87708	88610		559	80308	48026	12647	873++	47711	87706	88614		559	02461	47	r _o r _o id _o rr	rrid _o d _o d _o	
West Raynham	485	80709	59506	14647	863++	45705	88707			485	80609	62025	12547	563++	45605	85706	88710		485	97261	46	ir _o id _o	id _o	
Wittering	462	80506	62016	15048	863++	45804	88709			462	80407	37516	13547	863++	46603	88708		462	97471	46	ir _o id _o	ir _o r _o d _o d _o d _o		
Boscombe Down	746	80702	26636	13351	862++	50806	88703			746	80404	20515	12648	861++	48503	88702		746	02471	47	r _o r _o r _o d _o rrid _o	r _o d _o d _o d _o		
Ross-on-Wye										627	80405	17536	13147	8022+	46605	88505		627	06471	47	ir _o rr	ir _o dd		
Bristol	628	80407	48205	13849	873++	48803	88708			628	80506	40102	13248	772++	47301	87704	88712		628	97481	48	id _o d _o d _o dd	+	
Aberporrh	502	82002	19052	14052	855++	49801	88625			502	70000	32022	12950	456++	48501	84630	86656		502	00490	49	+	+	
Rhoose (Cardiff)	715	80506	23102	12850	862++	50702	88705			715	80506	56015	13149	363++	47302	83708	88712		715	97490	48	id _o	id _o	
Plymouth	827	80705	27506	13251	374++	51805	83710	88615		827	80000	40025	12452	4632+	51503	84706	86620		827	95511	50	d _o d _o r _o d _o dd	d _o d _o	
Chivenor	707	80000	32022	13452	855++	49804	88622			707	80000	40022	12552	674++	50502	86710	88168		707	00501	48	+	+	
St. Mawgan	817	80601	50025	13351	554++	51802	85617	85623	88631	817	81202	14105	12451	561++	51503	85702	88705		817	97501	50	d _o d _o f id _o	if	
Culdrose	809	81001	26516	13551	473++	51001	84706	85710	88612	809	80000	19506	12152	563++	51605	81705	85708		809	02511	51	id _o r _o d _o r _o d _o r _o	id _o d _o d _o	
Scilly	804	80000	56026	13153	862++	52104	88703			804	80000	66028	12154	864++	53500	88710		804	19522		ir _o pr _o	irrr		
Elmdon	534	80608	58606	15247	363++	45400	83708	88712		534	80508	56056	13547	463++	45706	82704	84708		534	92461	45	r _o r _o	ir _o	
Shawbury	414	80907	50051	14949	855++	44802	88625			414	80904	58052	13548	555++	44706	85620	88625		414	00470	46	+	+	
Manchester	334	80808	56022	15149	455++	43804	84625	88630		334	80604	40042	13948	755++	42504	87620	88656		334	00460	42	+	+	
Squires Gate	318	61107	37041	15246	656++	44801	86635			318	50805	56041	14045	55600	44604	85645		318	00410	34	+	+		
Valley	302	50000	58031	13349	55600	47707	85630			302	72202	57022	12752	756++	49502	87635		302	00450	36	+	+		
Ronaldsway	204	70709	61021	15251	756++	46400	87645			204	70510	50012	13950	756++	45705	82620	87645		204	00480	44	+	+	
Silloth	214	10807	28011	16042	00901	40000	81070			214	70907	48011	14847	55630	42704	85630	84358		214	00390	35	+	+	
Watnall	354	80907	58022	15447	864++	43603	88716			354	80906	40022	13746	763++	44607	87708	88715		354	97461	40	+	ir _o	
Spurn Head	396	80508	59022	15748	855++	46802	88620			396	80604	58022	14148	855++	44706	88620		396	00470		+	+		
Finningley	360	80203	63022	16248	854++	45803	88618			360	80204	61502	14447	364++	44605	83712	88616		360	97470	47	+	id _o	
Dishforth	261	80904	66022	16247	855++	45704	88621			261	80603	74582	14747	355++	43605	83620	88625		261	97471	46	+	id _o d _o r _o	
Tynemouth	262	81704	61022	16348	855++	39607	88625			262	80000	66022	14747	856++	39607	88630		262	00470	45	+	+		
Esksdalemuir										162	70000	56052	15544	754++	40706	87618		162	00430	41	+	+		
Mull of Galloway	131	60907	74022	15348	655++	44403	86620			131	81411	74032	13549	854++	45711	88618								
Prestwick	135	31205	64031	15648	25602	43001	82630	83070		135	81302	60022	14148	356++	43503	83645	88656		135	00420	39	+	+	
Renfrew	141	70404	56042	15951	355++	45801	83625	87631		141	80000	25041	14247	655++	45609	86622	88625		141	00420	40	+	+	
Leuchars	171	81501	66022	16048	855++	44801	88623			171	80000	70022	14048	655++	42607	86622	88630		171	00470	46	+	+	
Dyce	091	80000	58042	16347	856++	43705	82715	88630		091	10000													

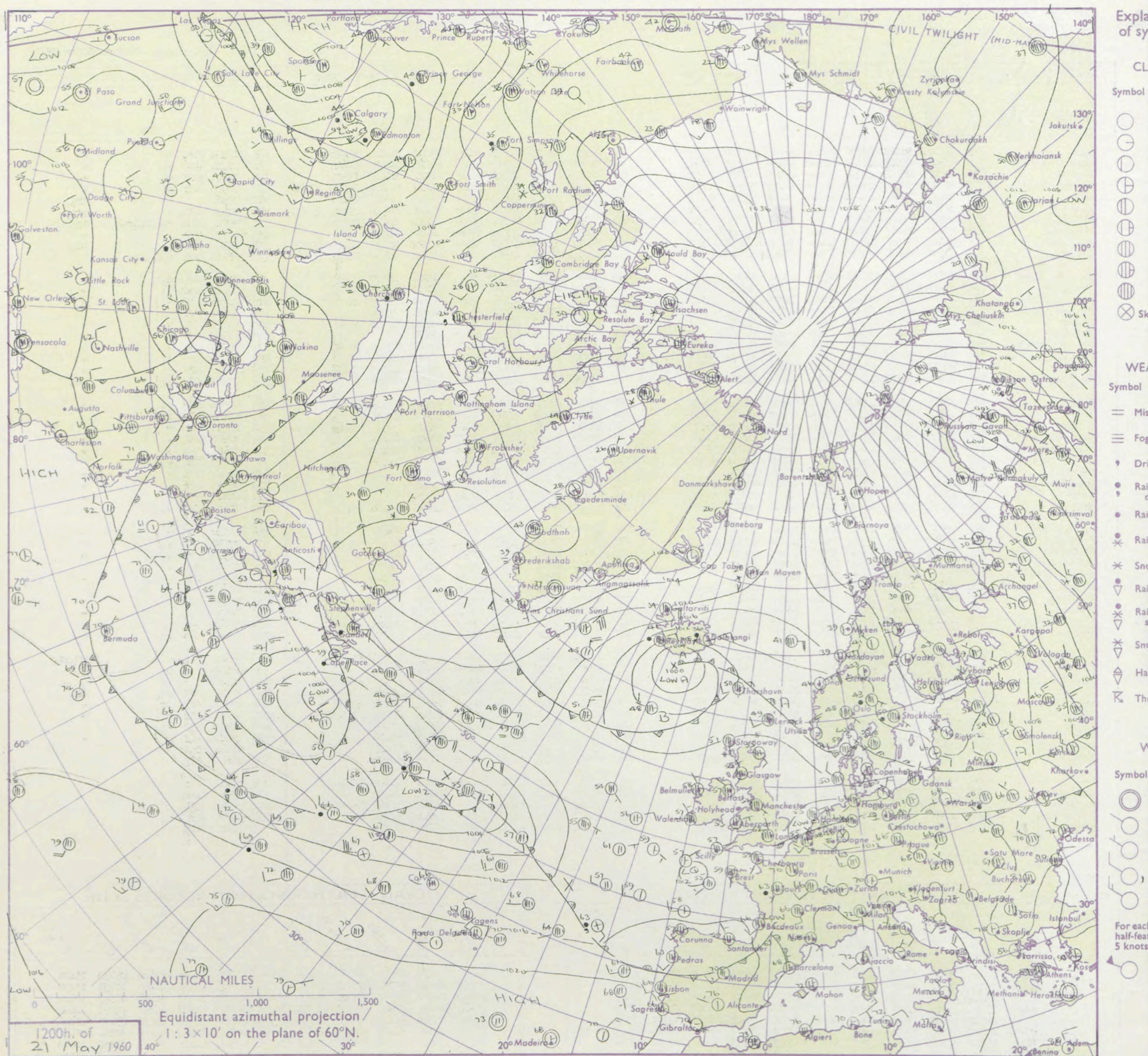
DAILY WEATHER REPORT OF THE BRITISH METEOROLOGICAL OFFICE

No. 35976

Date of Issue Sunday 22 May 1960

OBSERVATIONS at 12h. 21 May 1960											OBSERVATIONS at 18h. 21 May 1960											OBSERVATIONS during DAY				
Station	ill	Nddff	VVwww	PPPTT	N _h Ch _h C _h H	T _d T _d app	8N _s Ch _s h _s	8N _s Ch _s h _s	8N _s Ch _s h _s	ill	Nddff	VVwww	PPPTT	N _h Ch _h C _h H	T _d T _d app	8N _s Ch _s h _s	8N _s Ch _s h _s	8N _s Ch _s h _s	ill	RRT	T+E	SSS	WEATHER			
																							09h.—15h.	15h.—21h.		
Kew	775	83505	56022	13551	774++	46104	87710	88620		775	83203	56022	13753	464++	47301	84712	88728		775	00531	000	+		+		
London Airport	772	83505	48025	13552	654++	47106	86710	88620		772	80307	48052	13753	454++	47201	84617	88620		772	00531	000	+		+		
Gatwick	776	80105	23105	13251	663++	49113	86706	88715		776	83402	40052	13553	654++	48202	86613	88622		776	97531	000	+		+		
Thorney Island	871	80000	37026	13855	364++	50209	83712	88618		871	80000	32022	13455	464++	51400	81709	84712	88622		871	00571	000	+		+	
Hurn	862	80902	39055	13454	453++	51109	84709	88612		862	71802	33052	13155	557+1	52702	82620	85650		862	97561	000	+		ir _o		
Guernsey	894	62702	78022	14157	32432	50202	83810	86359		894	60000	78012	13656	4843+	50601	81810	83650	85358		894	97591	070	+		pr _o	
Felixstowe	697	83310	60616	12049	372++	47107	83705	86707	88712		697	83507	60026	12351	462++	47400	84705	88709		697	95511	000	r _o r _o ir _o r _o r _o		ir _o r _o r _o	
Gorleston	497	80212	60025	13449	854++	45208	88616			497	80208	60022	13550	854++	46400	88616			497	00510	000	+		id _o		
Mildenhall	578	80504	66022	13450	464++	45106	84712	88620		578	83605	69022	13351	755++	47500	81615	87620	88635		578	97510	000	+		id _o	
Cardington	559	80506	61216	13750	673++	47203	86709	88615		559	80203	58032	13951	674++	47200	86710	88615		559	97521	000	d _o d _o ir _o		+		
West Raynham	485	80311	62505	13248	363++	45104	83707	88710		485	80508	74035	13749	564++	44201	85710	88615		485	97501	000	d _o d _o		+		
Wittering	462	80209	62015	13950	564++	44001	95710	88618		462	80708	66012	13951	855++	45501	82617	88625		462	97520	000	id _o		+		
Boscombe Down	746	80206	32105	14051	2642+	49009	82710	88515		746	80705	56022	13654	354++	49301	83615	88630		746	00551	000	+		+		
Ross-on-Wye	627	80701	48022	14050	863++	47105	88708			627	80802	57022	13453	864++	47301	88710			627	00541	000	+		+		
Bristol	628	80305	58012	13952	864++	48006	88710			628	80506	56012	13555	854++	49501	81712	88615		628	00551	001	+		+		
Aberporth	502	50605	32012	13353	55500	49202	85625			502	02808	48011	12855	00900	49051				502	00590	046	+		+		
Rhoose (Cardiff)	715	80907	59042	13755	3643+	49105	83710	85620	88360		715	70904	56042	13156	2567+	49502	82640	87358		715	00590	008	+		+	
Plymouth	827	82009	58032	12955	3232+	53803	83708	88458		827	81907	28042	13256	5551+	53102	85625	88460		827	00581	002	+		+		
Chivenor	707	70903	57022	13158	554++	52801	81612	85617	87622		707	71306	59022	12660	785++	53602	85820	87630		707	00611	016	+		pr _o	
St. Mawgan	817	73606	70022	13256	783++	52001	81709	85817	86650		817	63606	57142	12858	633++	52503	82708	86915		817	97590	010	4p		pr _o	
Culdrose	809	71901	56525	12953	471+1	52105	84702	86615		809	52702	78022	12656	58460	52601	82815	83650		809	97591	043	id _o		+		
Scilly	804	60602	66016	13257	68400	53103	83813	86623		804	10000	61011	13256	11400	53801	81814			804	01601	032	rr		+		
Elmdon	534	83605	48056	14251	364++	45102	83712	88617		534	71204	48052	14153	354++	46500	83615	85620	87630		534	00530	000	+		+	
Shawbury	414	70806	50052	14155	785++	44601	83823	87630		414	11603	50051	13057	11500	48602	81820			414	00580	022	+		+		
Manchester	334	81405	40042	13754	884++	44005	84818	86625		334	52005	40042	12259	15601	45605	81656			334	00600	029	+		+		
Squires Gate	318	71004	58051	13659	785++	47802	82823	87656		318	13304	56051	12458	15700	47706	81656			318	00600	076	+		+		
Valley	302	72307	48022	13357	756++	50400	87635			302	22306	40010	12357	00900	49704				302	00590	066	+		+		
Ronaldsway	204	61010	48042	13954	35500	46502	83625	86640		204	01006	58041	12754	00900	44610				204	00550	026	+		+		
Silloth	214	63306	58052	14354	55531	43803	81715	85625		214	02511	58051	13055	00900	45505				214	00611	090	+		+		
Watnall	354	81304	59026	14350	855++	44802	82712	88625		354	61506	28042	13251	40978	45505	84464	86275		354	00531	000	+		+		
Spurn Head	396	80608	63022	14251	855++	42400	88620			396	80706	63022	14150	855++	43702	88620			396	00520	000	+		+		
Finningley	360	83602	59025	14751	554++	44000	85618	88625		360	50000	58012	13953	55600	45504	82625	85640		360	00550	010	+		+		
Dishforth	261	81903	80026	14451	354++	42803	83618	88625		261	11409	58041	12955	00901	45610	81075			261	00570	035	+		+		
Tynemouth	262	81406	66022	14449	856++	41604	88630			262	81412	61022	13349	856++	42707	88635			262	00510	055	+		+		
Eskdalemuir	162	71101	58052	14154	755++	45705	87625			162	70000	60052	12553	7253+	44605	87822			162	00600	038	+		+		
Mull of Galloway	131	81412	70022	13655	4547+	45603	84618	88360		131	11605	66011	12655	15500	42706	81620			131	00581		+		+		
Prestwick	135	52409	56051	13657	38502	47400	81825	83640		135	12607	60051	12455	00901	48605	81075			135	00570	070	+		+		
Renfrew	141	73105	48042	13655	555++	46605	85625	87635		141	22507	66011	12459	18604	42605	81830			141	00600	032	+		+		
Leuchars	171	71209	62032	12955	785++	45709	84828	86645		171	72110	58052	11059	785++	46608	84828	86645		171	00600	060	+		+		
Dyce	091	61509	5904																							

CHART OF WEATHER IN PART OF NORTHERN HEMISPHERE



CHARTS OF WEATHER IN WEST EUROPE

ation
mbols

LOUD
Cloud
Amount
(oktas)

0
1 or less
2
3
4
5
6
7 or more
8

y obscured

ATHER
Weather

zle

and
drizzle

h and snow

w

h shower

h and snow
shower

w shower

shower

nderstorm

IND

Wind
speed
(knots)

Calm

1-2

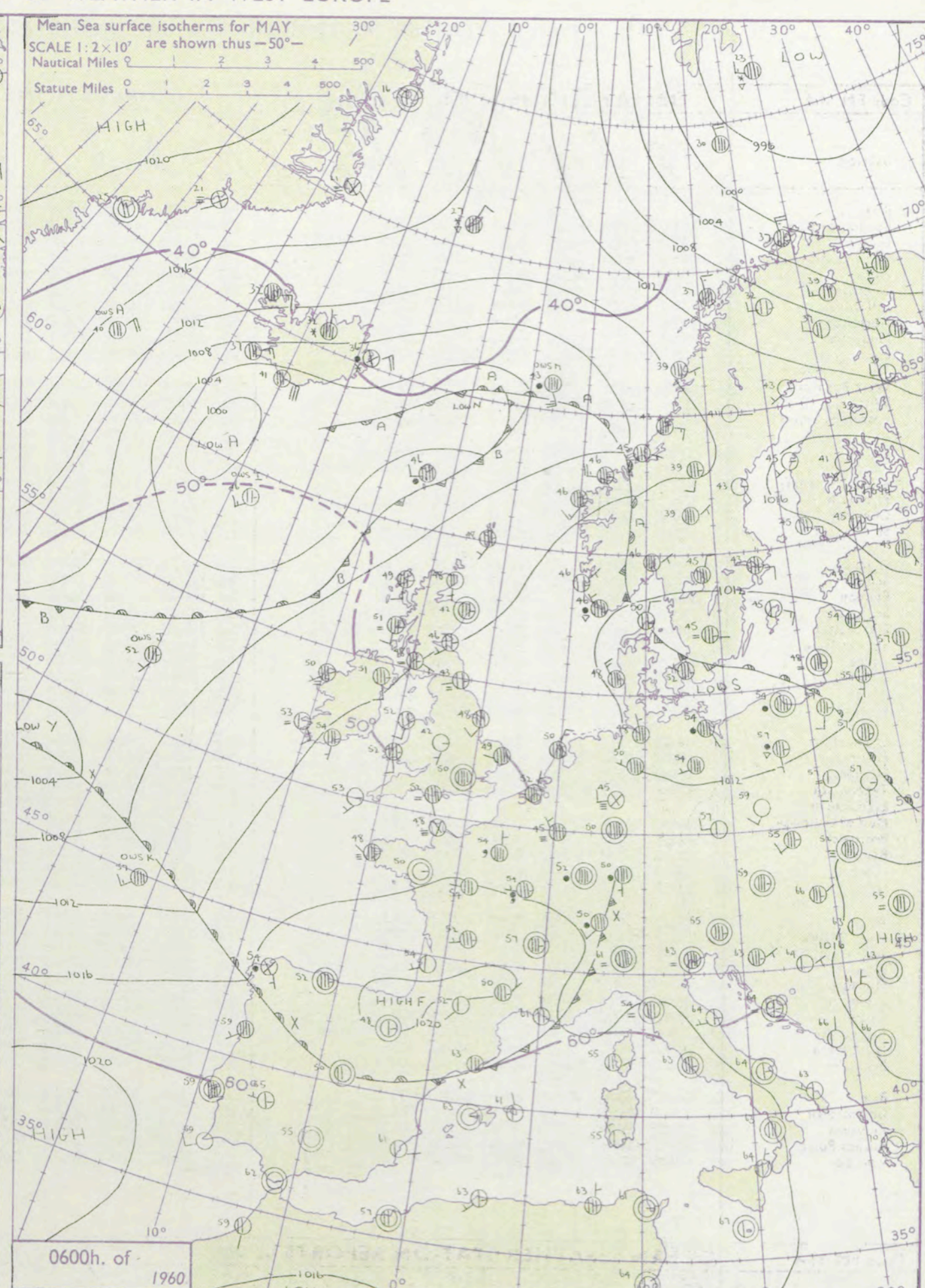
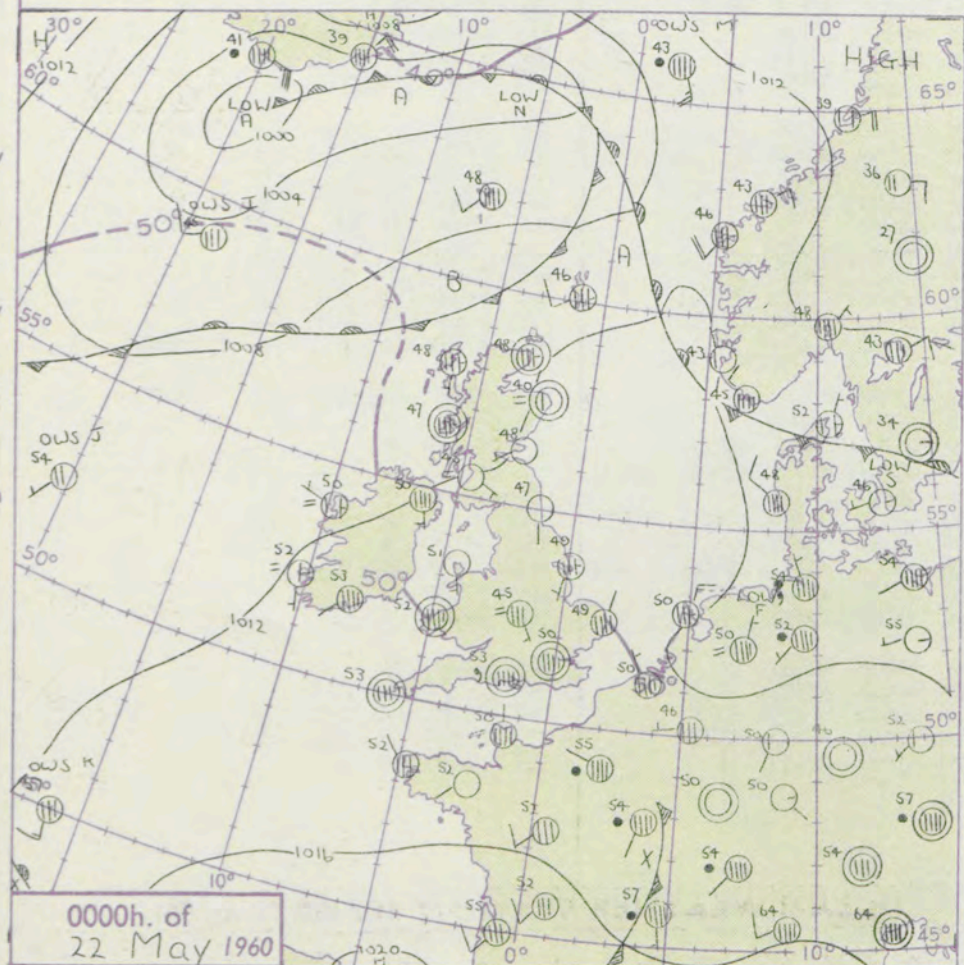
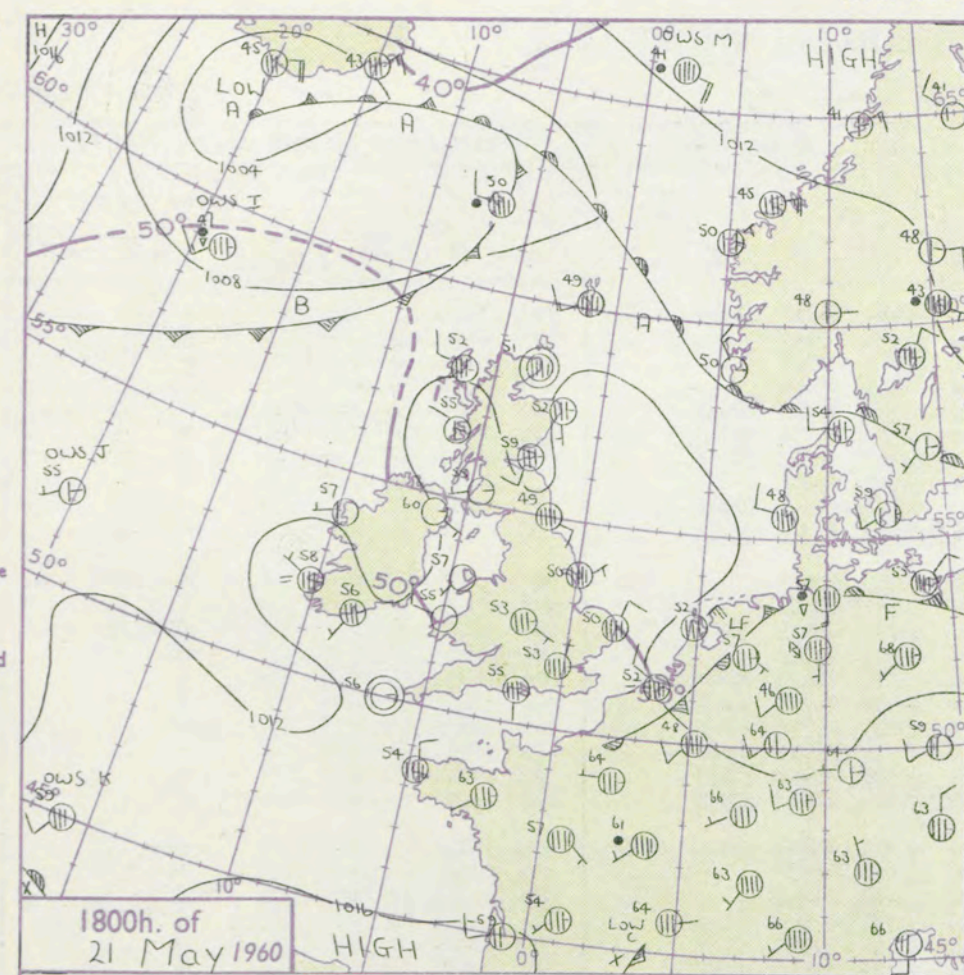
3-7

8-12

13-17

additional
her add

48-52



GENERAL SYNOPTIC DEVELOPMENT

A depression has remained slow-moving to the south of Iceland while other depressions centred to the southeast and southwest of the British Isles yesterday morning have filled up. A ridge is now developing over France and the British Isles and this will move east as a depression over the Atlantic moves to Ireland by tomorrow morning.

Issued at midday Sunday 22 May

1960

FORECAST for Great Britain and Northern Ireland until noon tomorrow

Southeast England will be rather cloudy and cool this afternoon. Other areas will have sunny intervals and near average temperatures though showers may develop in a few places. During tonight and tomorrow morning dull weather with rain or drizzle and much hill and coastal fog will spread over southwest England, Wales and Ireland. Other districts will have a bright morning.

OUTLOOK for the following 24 hours:-

Rain at times in most areas. Temperatures near average.

DAILY WEATHER REPORT OF THE BRITISH METEOROLOGICAL OFFICE (contd.)

Code FM II.A		OBSERVATIONS at 00h. 22 May 1960										OBSERVATIONS at 06h. 22 May 1960										OBSERVATIONS during NIGHT				
Station	iii	Nddff	VVwww	PPPTT	N _h Ch _s Ch _s	T _d T _d app	8N _s Ch _s h _s	8N _s Ch _s h _s	8N _s Ch _s h _s	iii	Nddff	VVwww	PPPTT	N _h Ch _s Ch _s	T _d T _d app	8N _s Ch _s h _s	8N _s Ch _s h _s	8N _s Ch _s h _s	iii	RR	T _n E	T _g T _g	WEATHER			
																							21h.—03h.	03h.—09h.		
Kew	775			51						775	80704	58022	15451	674++	44306	86712	88715		775	97501	48	1d _o	+			
London Airport	772	80000	50022	14850	856++	48204	88620			772	80000	50032	15650	855++	46311	88620			772	00501	45	+	+			
Watwick	776	80000	37022	14550	855++	49102	81711	88622		776	80000	15102	15348	855++	47212	88620			776	00461	40	+	+			
Thorney Island	871	80000	40022	14953	856++	49205	88630			871	20000	28011	15748	25600	47210	82640			871	00471	42	+	+			
Hurn	862	80000	23516	14353	864++	52105	88710			862	81502	28106	15152	454++	51308	84710	88635		862	01521	51	1d _o d _o d _o r _o r _o	+			
Guernsey	894	80206	32032	14751	861++	49205	88702			894	70000	32101	15549	361++	48308	83702	87704		894	00481	42	+	+			
Felixstowe	697	83501	63026	13848	854++	46204	88615			697	83301	64022	15048	655++	43311	88625	88635		697	97481	47	r _o r _o	+			
Gorleston	497	80302	62022	14849	854++	44103	88617			497	82802	62022	15649	855++	43308	88622			497	00470	43	+	+			
Mildenhall	578	80402	69025	15049	854++	45202	88616			578	83301	62022	15847	554++	45313	88612	88620		578	97460	41	1d _o	+			
Cardington	559	80000	48022	15149	855++	46304	88623			559	80000	40102	15747	364++	47310	83712	88625		559	97441	35	+	+			
West Raynham	485	20000	66011	15245	25500	41400	82620			485	80000	62021	15746	855++	43306	88625			485	00431	30	+	+			
Wittering	462	20000	62011	14944	25500	42104	82625			462	70000	40011	15446	755++	45304	87625			462	97410	33	+	+			
Boscombe Down	746	81001	40102	15050	856++	48209	88634			746	81105	29102	15749	554++	47209	85615	88635		746	96471	45	+	1d _o r _o r _o			
Ross-on-Wye										627	70000	17284	15145	764++	45303	87710			627	00421	37	f	ff			
Bristol	628	60000	40101	14648	00901	47305	86075			628	50000	28102	15349	35500	47306	83625	83645		628	00450	35	+	+			
Aberporth	502	80000	48021	14052	654++	49207	86612	88622		502	71609	40022	13852	663++	49500	86708	84635		502	00490	46	+	+			
Rhoose (Cardiff)	715	00903	23101	14547	00900	46105				715	70804	23101	15150	464++	49306	84712	87630		715	00460	43	+	+			
Plymouth	827	50000	37012	14052	55500	50001	85622			827	70305	19101	15051	755++	51206	81711	87626		827	00491	46	+	+			
Chivenor	707	00906	28011	14051	00900	49106				707	81405	26031	14752	574++	49306	85710	88620		707	00501	46	+	+			
St. Mawgan	817	21507	48018	14252	24600	51102	82634			817	41508	48011	14452	38501	52304	81825	83635		817	00490	47	+	+			
Culdrose	809	00000	08460	14148	00900	48106				809	70000	14204	14250	3621+	49303	83706	85620 87458		809	97441	FF		1d _o			
Scilly	804	70000	58031	13953	755++	52204	87722			804	12003	61010	14053	00902	53501	81070			804	00520	+	+	+			
Elmdon	534	61603	48102	15045	657++	45203	86650			534	11904	18284	15542	10930	41302	81365			534	00350	29	F	1f			
Shawbury	414	50000	28101	14346	55700	45205	85650			414	70000	37101	14849	756++	47305	87640			414	00420	37	+	+			
Manchester	334	81610	58022	13849	355++	45206	83626	88647		334	71709	32042	14350	757++	45306	87650			334	00480	41	+	+			
Squires Gate	318	50000	32042	13250	55600	48204	85630			318	51506	17041	13650	25630	48302	82640	84362		318	00470	44	+	+			
Valley	302	01805	28010	13251	00900	48104				302	51809	28031	13652	36302	50304	83708	85075		302	00490	46	+	+			
Ronaldsway	204	30405	50040	13444	35600	42304	83635			204	80000	13401	13248	852++	47500	88705			204	00420	37	+	+			
Silloth	214	12105	28050	13143	15701	41100	81650			214	30000	28100	13641	00908	40204	83272			214	00370	31	+	+			
Watnall	354	02702	12101	14745	00900	44104				354	62503	03464	15045	657++	45004	86650			354	00411	30	+	+			
Spurn Head	396	72007	63012	14649	755++	45205	87625			396	62111	59012	14948	60970	45202	86358			396	00470	+	+	+			
Finningley	360	40000	32031	14642	00901	41400	84075			360	61902	18101	14944	65600	44206	86640			360	00380	37	+	+			
Dishforth	261	01302	26100	14241	00900	40103				261	91502	01434	14641	9+0++	41305	89+01			261	00390	36	f	FFFFf			
Tynemouth	262	01802	48021	13547	00900	43202				262	52602	16101	13243	5093+	41400	85358			262	00420	39	+	+			
Eskdalemuir										162	90000	01454	14042	9+0++	42602				162	97340	30	FF	FF			
Mull of Galloway	131	41604	66030	12149	45500	45400	84620			131	42302	64030	12650	45500	48521	84620			131	00451						
Prestwick	135	01205	56100	12845	00900	41103				135	71204	56101	12248	55636	43502	85630	87270		135	00410	39	+	+			
Renfrew	141	30000	28040	12445	00908	43400	83272			131	60000	17041	12346	25732	43400	82656	85362		141	00420	39	+	+			
Leuchars	171	02605	66021	11648	00900	44204				171	52306	60031	11846	15704	44501	81650	85070		171	00430	39	+	+			
Dyce	091	20000	37101	12940	25600	38202	82645			091	50000	56284	12642	35601	42102	83635			091	00360	29	fF	FFFFf			
Wick	075	70000	83026	12548	356++	43801	83630	87650		075	41707	86205	11448	35601	45706	83630			075	91460	39	1d _o	1d _o			
Cape Wrath	049	81802	83022	11046	856++	44400	88640			049	81802	86022	09147	856++	45718	88640			049	00470	44	+	+			
Sule Skerry	010	82705	84022	10649	885++	45705	88620			010	72105	85012	09949	3855+	45702	83620	87360		010	91470	45					
Lerwick	0005	72510	82028	10446	784++	44802	84816	87630		005	72005	82012	10048	355++	45400	81705	83620	87647	005	00451	45	pr _o	+			
Stornoway	026	71807	74022	11148	756++	45400	87640			026	71712	82022	09249	7093+	45710	87358			026	00460	43	+	+			
Benbecula	022	71708	89022	11250	756++	46704	87640			022	71406	83022	09151	36732	46614	81709	83650	86075	022	00470	42	+	+			
Tiree	100	70000	82031	11647	756++	45703	87637			100	71812	84101	09451	00906	50610	87275			100	00450	36	+	+			
Aldergrove	917	81805	56041	12150	4577+	43400	84656	88460		917	71508	56046	11351	3563+	44707	83630	85360		917	97440	34	ir _o	+			
Malin Head	980	21707	62021	11050	25600	44708	82640			980	52206	58101	10152	20932	48604	82360	85070		980	97470	41					
Belmullet	976	52805	59101	11550	25602	48802	82640	85070		976	72304	64101	10450	757++	48706	87650			976	97461	41					
Birr	965	72103	62031	12452	756++	47205	87636			965	61501	61018	12151	656++	49500	86640			965	97470	41					
Collinstown	969	30000	06414	12449	35500	48400	83620			969	32205	58104	12052	35601	48604	83648			969	97470	38					
Rineanna	962	33004	56101	12652	35700	51201	83656			962	81708	56102	11952	855++	49501	85620	88656		962	97510	47					
Roches Point	952	82202	24052	13253	857++	51101	88650			952	71807	32052	12854	764++	52502	85713	87650		952	00520	48					
Valentia	953	31704	32101	12852	30930	50801	83358			953	21409	56101	10953	25600	49711	82635			953	97490	44					

Code FM 21.A		OCEAN WEATHER STATION REPORTS at 00h.											OCEAN WEATHER STATION REPORTS at 06h.										
O.W.S.	YQLLL _{aaa}	LLLGG _{ooo}	Nddff	VVwww	PPPTT	NCh _h Ch _h	D _s v _s app	BN _s Ch _s h _s	BN _s Ch _s h _s	OT _s TT _s T _s	Id _w d _w PH _w	O.W.S.	YQLLL _{aaa}	LLLGG _{ooo}	Nddff	VVwww	PPPTT	NCh _h Ch _h	D _s v _s app	BN _s Ch _s h _s	BN _s Ch _s h _s	OT _s TT _s T _s	Id _w d _w PH _w
A	10619	33000	73630	98808	16739	784++	81708	87818	+++++	05633	18632	A	10619	33206	60119	98008	15040	61500	00808	86825	+++++	05533	10139
B	10565	51000	81108	69022	26140	6567+	00807	88640	+++++	00135	11133	B	10565	51006	70905	69022	24741	75600	00608	87640	+++++	00236	11133
C	10528	35500	80513	63022	14246	864++	00103	88710	+++++	05541	10233	C	10528	35506	20520	65018	12946	25400	00703	82315	+++++	05533	10346
D	10440	41000	82914	61802	02754	825++	00202	68820	+++++	05450	12432	D	10440	41006	62506	69138	01556	29530	00708	82920	86358	05248	12433
I	10589	18600	62612	98028	04745	49502	00713	81920	83822	05538	12844	I	10589	18606	52215	98142	02046	59500	00715	81920	84820	05534	12254
J	10522	20400	42105	65031	09054	30941	51808	83359	+++++	05146	100+0	J	10523	20506	72004	06522	06852	60971	00610	83360	+++++	05246	10921
K	10451	15900	61813	65031	12857	65400	00707	86618	+++++	05054	100+0	K	10452	15906	82213	65201	11057	853++	00606	88608	+++++	00157	12242
M	13660	02000	81524	66616	10443	4742+	00712	+++++	+++++	05336	11546	M	13660	02006	81524	62616	06443	2742+	00720	+++++	+++++	05636	11536

RATES of SUBSCRIPTION: Single copy 5d. or post free 7d. One calendar month 13/-; One quarter 35/-; One year 125/-. For special arrangements for supply to schools and colleges, see Form 2452.

H.M.S.O. Press, M.O. Dunstable.

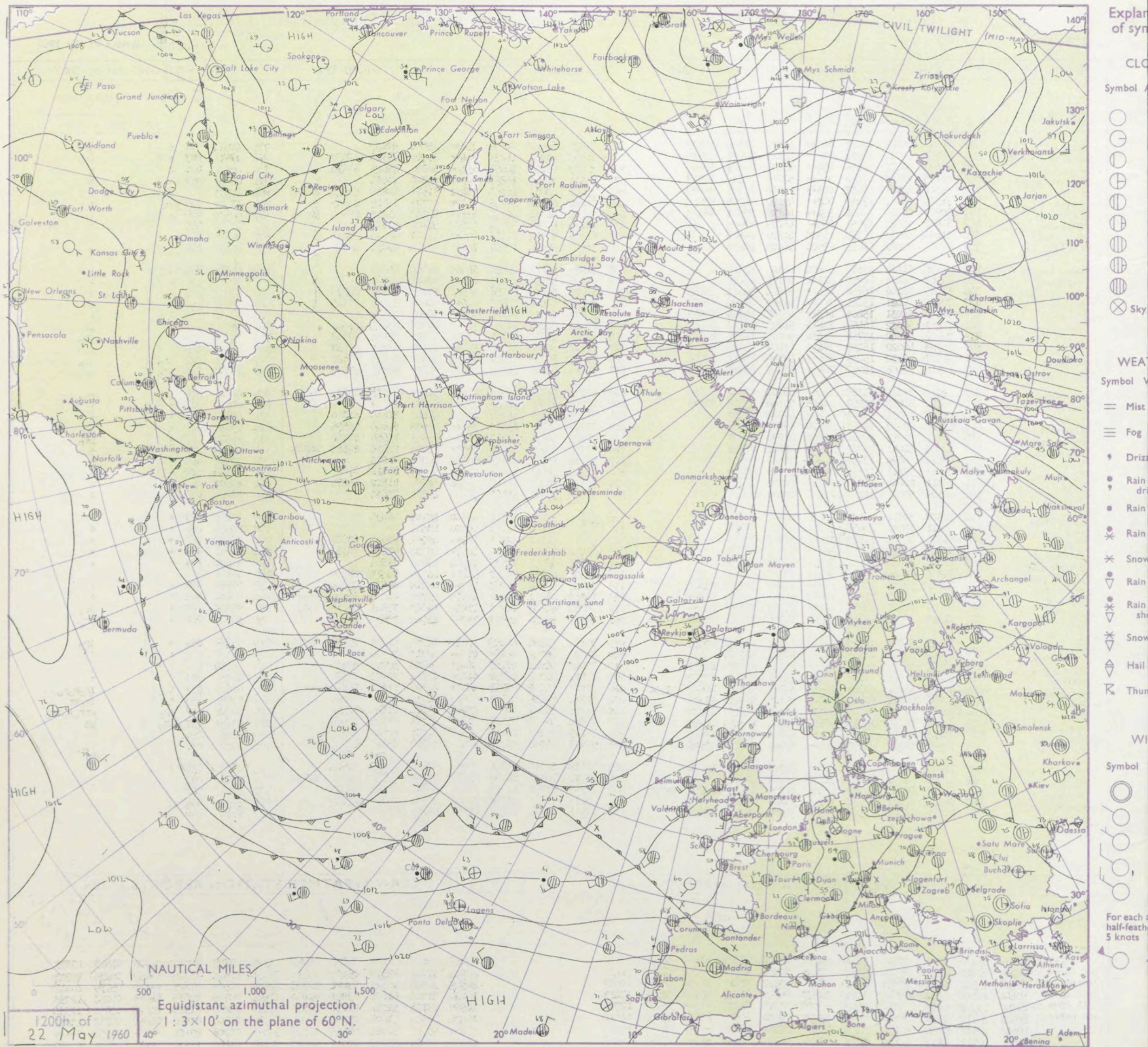
DAILY WEATHER REPORT OF THE BRITISH METEOROLOGICAL OFFICE

No. 35977

Date of Issue Monday 23 May 1960

Code FM 11.A		OBSERVATIONS at 12h. 22 May 1960										OBSERVATIONS at 18h. 22 May 1960										OBSERVATIONS during DAY				
Station	iii	Nddff	VVwwwW	PPPTT	N _h Ch _M CH	T _d app	8N _s Ch _s h _s	8N _s Ch _s h _s	8N _s Ch _s h _s	iii	Nddff	VVwwwW	PPPTT	N _h Ch _M CH	T _d app	8N _s Ch _s h _s	8N _s Ch _s h _s	8N _s Ch _s h _s	iii	RRT	T+E	SSS	WEATHER			
																							09h.—15h.	15h.—21h.		
Kew	775	82°03	48012	17057	885++	47104	86825	88635		775	71908	56022	16259	756++	49701	87635			775	00611	007	+		+		
London Airport	772	72203	50022	16957	756++	46103	82628	87635		772	71909	40056	16259	354++	49702	83618	87657		772	97611	009	+		ir _o		
Gatwick	776	81603	56052	17556	454++	48207	84615	88635		776	72107	56052	16657	354++	50801	83615	87630		776	00591	000	+		+		
Thorney Island	871	81803	19102	17456	564++	52205	85710	88618		871	71504	32022	16857	00901	49804	87075		871	00601	057	+		+			
Hurn	862	61508	40052	16657	683++	52004	81708	85823		862	71406	40051	16255	38431	51503	82818	83620	85070	862	00591		+		+		
Guernsey	894	71505	56052	17055	462++	49102	84705	87610		894	70000	63036	16256	1147+	52705	81810	87352		894	97601	028	ir _o		+		
Felixstowe	697	80905	66012	16451	554++	44105	85611	88623		697	71407	66032	16452	655++	47500	81712	86625	87635	697	00530	000	+		+		
Gorleston	497	81607	62022	17851	855++	46208	88624		497	11414	60011	17451	15500	48104	81624			497	00530	045	+		+			
Mildenhall	578	51806	58031	16758	54500	41801	85620		578	61706	56052	16358	656++	47500	81620	86635		578	00600	047	+		+			
Cardington	559	61503	58022	17055	65600	46003	86630		559	71905	58022	15859	786++	48706	83830	86640		559	00620	049	+		+			
West Raynham	485	51709	61011	16557	51500	44101	85825		485	61911	56011	15758	64500	46604	86625			485	00611	085	+		+			
Wittering	462	62007	56031	16257	61500	46104	86828		462	21909	58031	15459	00901	48604	82080			462	00600	109	+		+			
Boscombe Down	746	81407	28106	16854	454++	51004	84615	88630		746	51908	56051	16258	31501	50703	83828	84070		746	97601	036	+		+		
Ross-on-Wye	627	72107	57021	15061	725++	49803	87825		627	72108	57022	14360	786++	50601	81830	87640		627	00631	042	+		+			
Bristol	628	62309	58031	15460	685++	48703	85823	85637		628	31908	58052	14961	35600	50603	83645		628	00630	058	+		+			
Aberporth	502	71813	58022	14457	784++	51002	83818	87645		502	72012	80802	13757	785+2	50000	83825	87650		502	97620	055	+		pr _o		
Rhoose (Cardiff)	715	72404	48042	15758	1143+	50005	81815	87360		715	82703	58042	14857	5567+	51702	85635	88458		715	97620	030	+		ir _o		
Plymouth	827	71713	48022	16257	784++	51107	81705	83818	87635	827	71807	66022	15955	1243+	51400	81818	87358		827	00590	045	+		+		
Chivenor	707	81507	56032	15259	885++	52703	85822	88640		707	73207	66258	15157	784++	53301	85818	87628		707	95611	012	pr _o		pr _o		
St. Mawgan	817	71512	72808	15257	784++	53005	84818	84650	86658	817	71612	64028	14856	22436	51601	82815	87275		817	97590	042	pr _o		+		
Culdrose	809	52210	69012	15360	48401	46206	82818	84623		809	82108	64032	15256	884++	51400	83815	88630		809	01600	060	pr _o		+		
Scilly	804	51811	81032	14957	22405	53104	82818	83270		804	72006	66032	14556	755++	52803	87627		804	00610	087	+		+			
Elmdon	534	42110	59051	15561	41600	48002	84830		534	51910	56051	14860	11630	49603	81835	84360		534	00630	076	+		+			
Shawbury	414	51608	58051	14662	52500	46703	85825		414	71809	61031	13462	786++	47804	81840	86656		414	97640	048	+		pr _o			
Manchester	334	41111	56011	14364	42600	47002	84835		334	71909	48051	13260	5663+	49603	85656	87360		334	91670	029	+		pr _o			
Squires Gate	318	12605	58051	13962	10980	49001	81358		318	72706	60031	12960	5863+	51805	82830	84645	86385		318	00640	078	+		+		
Valley	302	02315	50020	13958	00900	51400			302	62010	48030	12155	00902	50805	86075			302	00590	089	+		+			
Ronaldsway	204	22115	32101	13556	26300	50803	82708		204	71810	56041	12455	11402	50806	81818	87070		204	00580	082	+		+			
Silloth	214	42311	28051	13857	15602	50103	81635	84075		214	52318	58051	12658	11506	48607	81822	85072		214	00600	095	+		+		
Watnall	354	42509	50011	15262	22508	49000	82826	83280		354	32006	56021	14161	34600	49704	83630		354	00660	076	+		+			
Spurn Head	396	21907	32011	15559	20930	48201	82358		396	41616	32011	14554	45500	48707	83835			396	00600	073	+		+			
Finningley	360	51911	37041	15064	51600	47804	85835		360	01715	56041	14163	00900	48501				360	00650	080	+		+			
Dishforth	261	61810	40044	13861	12581	50807	81825	84358		261	72111	40042	12762	785++	49501	85825	87650		261	00690	067	+		+		
Tynemouth	262	52608	62024	13762	5093+	55604	85358		262	61402	48022	12154	3267+	48705	83840	86360		262	00650	073	+		+			
Eskdalemuir	162	61408	32054	13458	5243+	46000	85822		162	21613	48051	12656	11501	47606	81824			162	00620	103	+		+			
Mull of Galloway	131	82304	08134	12652	864++	50400	88710		131	62320	64031	00552	3548+	48716	83618	85359		131	00551		+		+			
Prestwick	135	62011	58042	11463	2863+	48702	81830	85360		135	72012	60052	09760	757++	45710	81630	87656		135	00650	028	+		+		
Renfrew	141	51910	56041	11661	11630	45707	81835	85359		141	72115	58251	10461	4867+	48703	81830	83656	87359	141	97660	042	+		+		
Leuchars	171	52009	62011	11664	1573+	45703	81650	85359		171	70000	60028	01358	4863+	49803	81845	84656	84360	171	91650	048	+		pr _o		
Dyce	091	71814	58031	11360	38502	44710	81822	83640	87070	091	72009	58258	10857	757++	46702	87650		091	97640	046	+		pr _o			
Wick	075	71508	62021	10152	50932	47709	85359	87070		075	71810	74216	08955	15638	46801	81640										

CHART OF WEATHER IN PART OF NORTHERN HEMISPHERE



CHARTS OF WEATHER IN WEST EUROPE

ation
mbols

UD
Cloud
amount
(oktas)

0
1 or less
2
3
4
5
6
7 or more
8

Obscured

Weather

le

and
haze

and snow

shower

and snow
power

shower

shower

derstorm

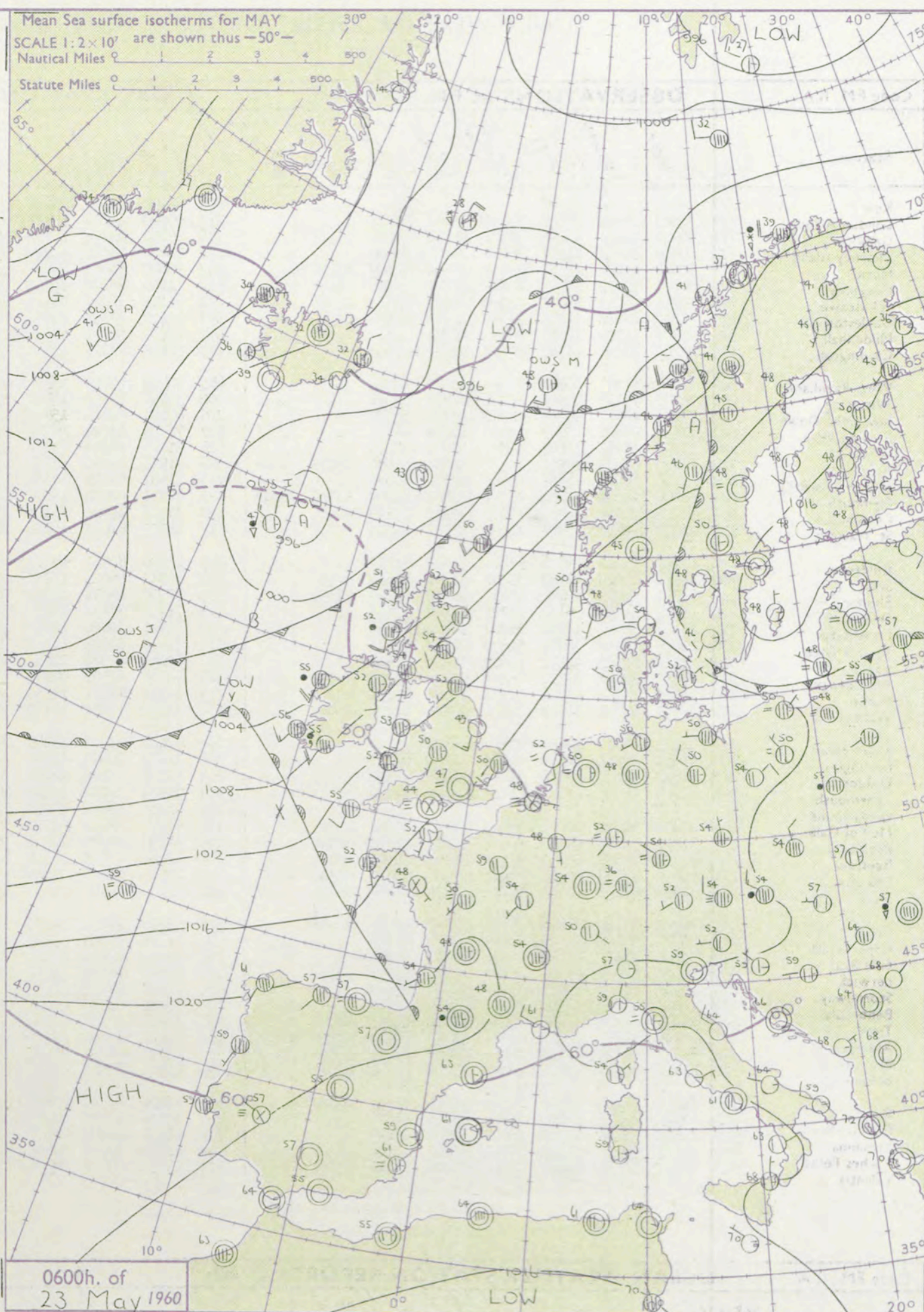
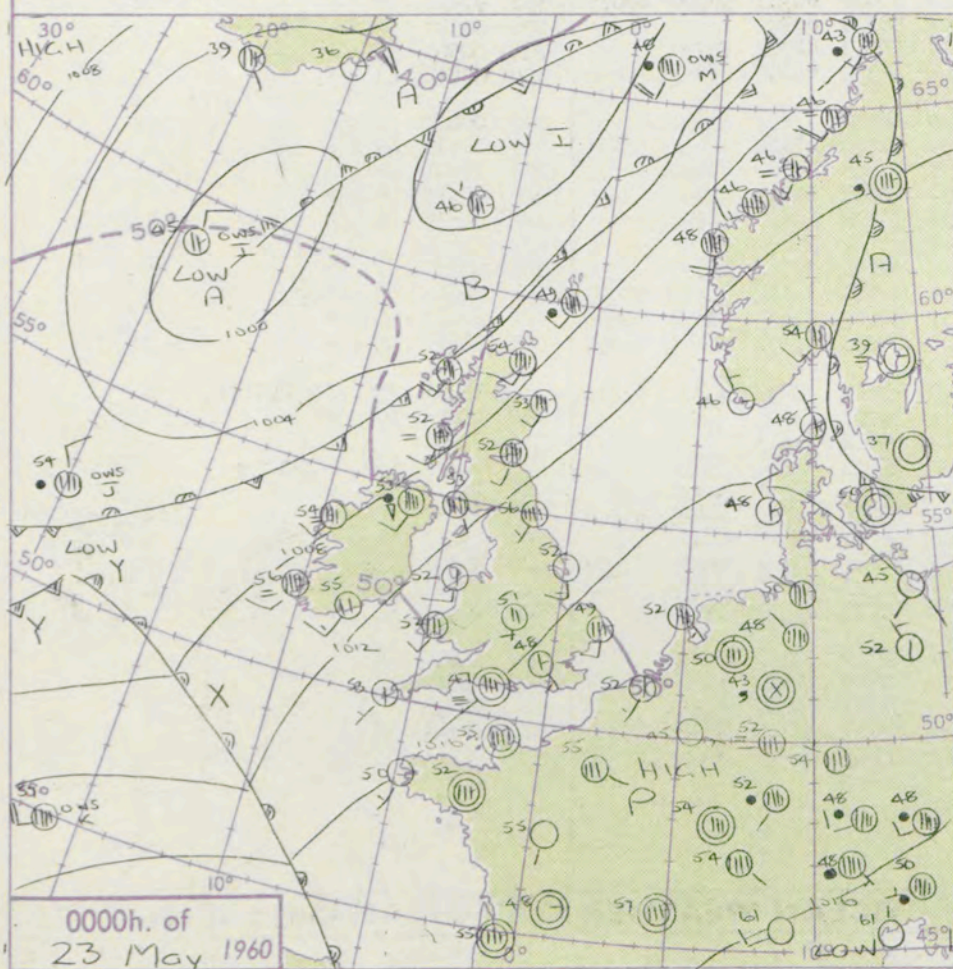
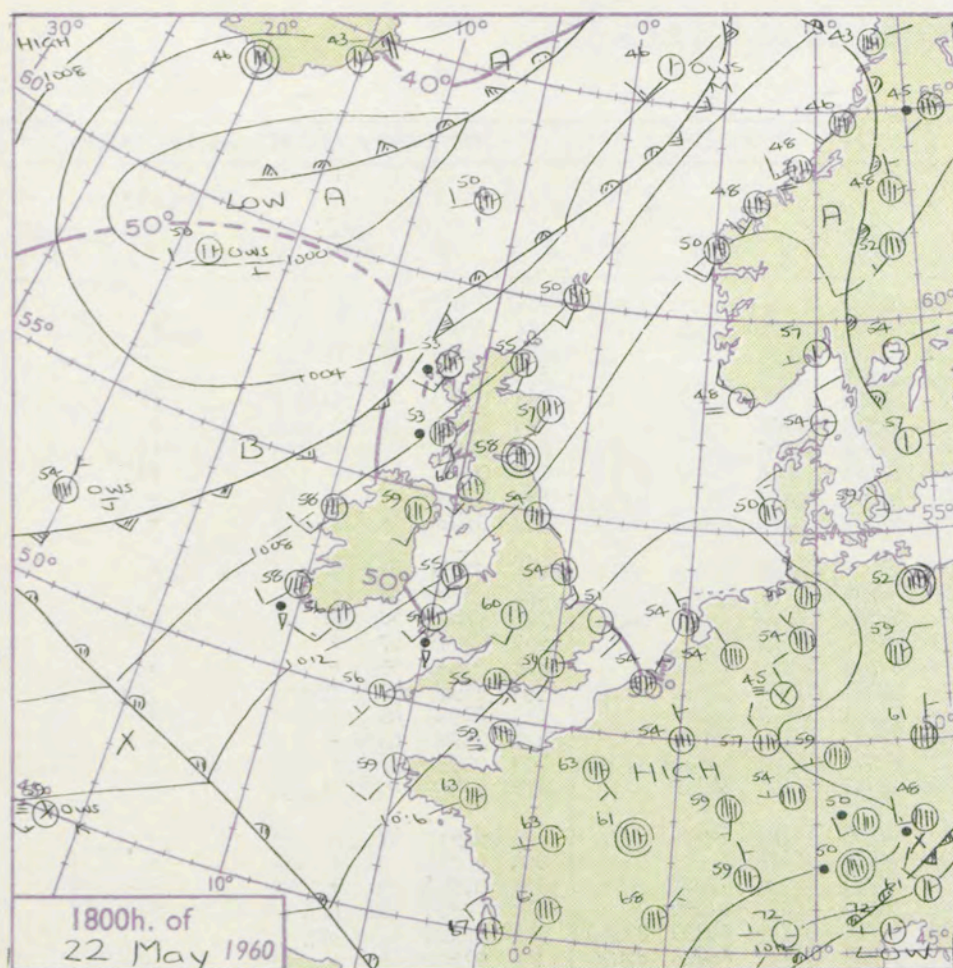
ND

Wind
speed
(knots)

Calm
1-2
3-7
8-12
13-17

Additional
or add

48-52



GENERAL SYNOPTIC DEVELOPMENT

Issued at midday Monday 23 May 1960

1960

FORECAST for Great Britain and Northern Ireland until noon tomorrow

The weak ridge which extended from south France to eastern England yesterday morning has continued to grow and move eastwards. A shallow depression has moved eastnortheast on the Atlantic and is now centred off southwest Ireland. It will move northeast to merge with the depression which is moving towards northwest Scotland from south of Iceland. Its warm front will move across all areas during the next 24 hours and its cold front across some northern and western areas tomorrow morning.

England and Wales will start mainly sunny but cloudy weather with occasional rain or drizzle already affecting the extreme southwest will spread to all parts. Scotland and Northern Ireland will be mainly cloudy with rain at times followed tomorrow by bright periods and scattered showers. It will be warm in the east. Temperatures will be near average in the west.

OUTLOOK for the following 24 hours:-

Cloudy with some rain over England and Wales at first. Brighter, showery and somewhat colder weather over Scotland and Northern Ireland spreading south.

DAILY WEATHER REPORT OF THE BRITISH METEOROLOGICAL OFFICE (contd.)

OBSERVATIONS at 00h. 23 May 1960											OBSERVATIONS at 06h. 23 May 1960											OBSERVATIONS during NIGHT				
Station	iii	Nddff	VVwwWW	PPPTT	N _h Ch _h Ch _h	T _d T _d app	8N _s Ch _s h _s	8N _s Ch _s h _s	8N _s Ch _s h _s	iii	Nddff	VVwwWW	PPPTT	N _h Ch _h Ch _h	T _d T _d app	8N _s Ch _s h _s	8N _s Ch _s h _s	8N _s Ch _s h _s	iii	RR	T _n T _n E	T _g T _g	WEATHER			
																							21h.—03h.	03h.—09h.		
Kew	775			48						775	00000	27020	15650	00900	47702				775	00431	38	+		+		
London Airport	772	31503	35041	16748	00901	46801	83075			772	00000	26104	15847	00900	46603				772	97420	36	+		f		
Gatwick	776	30000	24101	17246	00901	46802	83070			776	20000	20284	16342	25700	42801	82650			776	97401	38	fff		FFf		
Thorney Island	871	80000	14101	16948	30930	47804	83359			871	00000	19100	15848	00900	47801				871	00441	39	+		+		
Hurn	862	60000	07414	16347	30931	46603	83360	86075		862	90000	01434	15644	9+0++	44502				862	00421	31	ffff		FF		
Guernsey	894	00000	66012	17052	00900	50802				894	11906	60022	16853	16002	51300	81701			894	00501	43	+		+		
Felixstowe	697	31710	63011	16152	15600	48602	83632			697	61305	35032	15553	656++	51702	86640			697	00510	47	+		ff		
Gorleston	497	71810	60031	17249	755++	48602	87623			497	72109	59031	16650	755++	48501	87625			497	00480	44	+		ff		
Mildenhall	578	01807	39011	16350	00900	48701				578	21707	37011	15549	25700	45400	82650			578	00440	41	+		+		
Cardington	559	21702	28101	16348	00902	47001	82080			559	52106	28101	15949	40931	47501	84362			559	97420	35	+		+		
West Raynham	485	81913	37031	16448	872++	48000	88703			485	22010	40010	15748	15730	45702	81650			485	00431	37	+		+		
Wittering	462	21809	23111	15547	00901	46804	82078			462	52109	19101	14047	50930	46704	85359			462	97440	38	+		+		
Boscombe Down	746	31805	07461	16549	00900	49704	83070			746	80000	04424	15947	855++	47501	88620			746	97421	38	FF		FF		
Ross-on-Wye	627	21607	48101	15849	25600	47801	82635			627	71805	48022	14151	756+1	48707	87630			627	00491	47	+		+		
Bristol	628	21607	48101	15849	25600	48701	82635			628	61707	56011	14452	656++	48709	82625	86640		628	00471	35	+		+		
Aberporth	502	71910	66038	13552	15702	50707	81650	87075		502	71911	74036	12152	17272	50606	81705	87459	87075	502	97510	49	ir _o		ir _o		
Rhoose (Cardiff)	715	21705	48046	15551	25500	49500	82620			715	61607	56042	14353	355++	51602	83625	86645		715	00500	49	+		+		
Plymouth	827	81408	58032	15454	463++	52708	84707	85709	88618	827	72011	62022	15154	42406	52502	84815	87278		827	00520	49	+		+		
Chivenor	707	11006	58011	14951	15500	48705	81620			707	70505	69021	14252	35631	51503	81708	83630	87075	707	00501	47	+		+		
St. Mawgan	817	21709	56012	14853	16300	53707	81709			817	41709	62021	14151	16231	51603	81705	84080		817	97500	49	ir _o		+		
Culdrose	809	52208	58022	14854	584++	51604	83817			809	72106	83031	14154	6843+	52705	83712	83625		809	00511	47	+		+		
Scilly	804	32107	74020	14553	35600	53400	83632			804	61911	58021	13255	65500	53713	86624			804	00531		+		+		
Elmdon	534	41807	56051	15451	25630	48802	82640	83358		534	72007	48051	14750	76302	47703	81706	87707		534	00480	45	+		+		
Shawbury	414	41703	61018	14152	25701	49802	82656			414	71707	37101	13252	757+1	50605	81620	87650		414	97520	42	pr _o		+		
Manchester	334	31707	56018	13854	35700	50802	83656			334	71711	32026	12553	45638	50708	81725	84630	87650	334	91520	49	pr _o		ir _o		
Squires Gate	318	52009	58042	13054	55600	50705	85635			318	71610	58022	11354	656+2	50708	81625	86645	87070	318	97500	44	+		pr _o		
Valley	302	21912	40020	12152	15602	51400	81630			302	71913	60026	10853	462+2	52608	84703	86708	87075	302	97510	49	+		ir _o		
Ronaldsway	204	82117	37101	11852	862++	51704	88704			204	82018	37102	09951	862++	51708	88703			204	00510	50	+		+		
Silloth	214	22110	59051	12052	10932	50808	81359			214	82312	61021	10254	864++	51809	82707	88710		214	00500	47	+		+		
Watnall	354	32207	40021	14653	15701	50801	81650	83075		354	72403	17101	14150	462++	48505	84704	86657		354	00481	45	+		+		
Spurn Head	396	01815	32011	14952	00900	48400				396	02014	12104	14249	00900	48702				396	00480		f		ff		
Finningley	360	71504	31031	14550	00908	48802	87275			360	71710	20032	13552	7097+	50704	87359			360	00490	46	+		+		
Dishforth	261	81802	28601	13154	858++	50805	88657			261	71608	18106	12152	7097+	51606	81360	87363		261	97501	47	ir _o		+		
Tynemouth	262	82305	58022	12556	8072+	48400	88456			262	62306	32022	11452	6097+	48703	86358			262	00510	46	+		+		
Eskdalemuir										162	81716	48626	10050	5742+	49706	85712	88518		162	01481	43	+		irir _o		
Mull of Galloway	131	42320	64020	10450	454++	50603	84618			131	82320	58022	08050	864++	50704	88615			131	00481						
Prestwick	135	81710	58052	09153	886++	50805	82830	88650		135	81810	63026	07254	764++	49709	87710	88650		135	91520	51	ir _o		ir _o		
Renfrew	141	81804	66602	09454	854++	49712	88616			141	72012	62258	07354	6847+	50608	83612	84825	86650	141	94521	47	ir _o		pr _o		
Leuchars	171	82010	58048	09452	25737	47709	82650	85360	88275	171	82210	63216	07454	55737	50709	82620	85650	86360	171	92500	45	+		ir _o		
Dyce	091	71910	58022	09953	35602	47714	83640	85070		091	72112	56042	07853	4567+	48710	81714	84640	87462	091	97510	49	+		ir _o		
Wick	075	82012	62022	06454	2577+	45717	82650	88458		075	81910	66026	04752	15777	48710	81650	85362	88275	075	95511	49	id _o ir _o irir _o		+		
Cape Wrath	049	81805	66636	05749	864																					

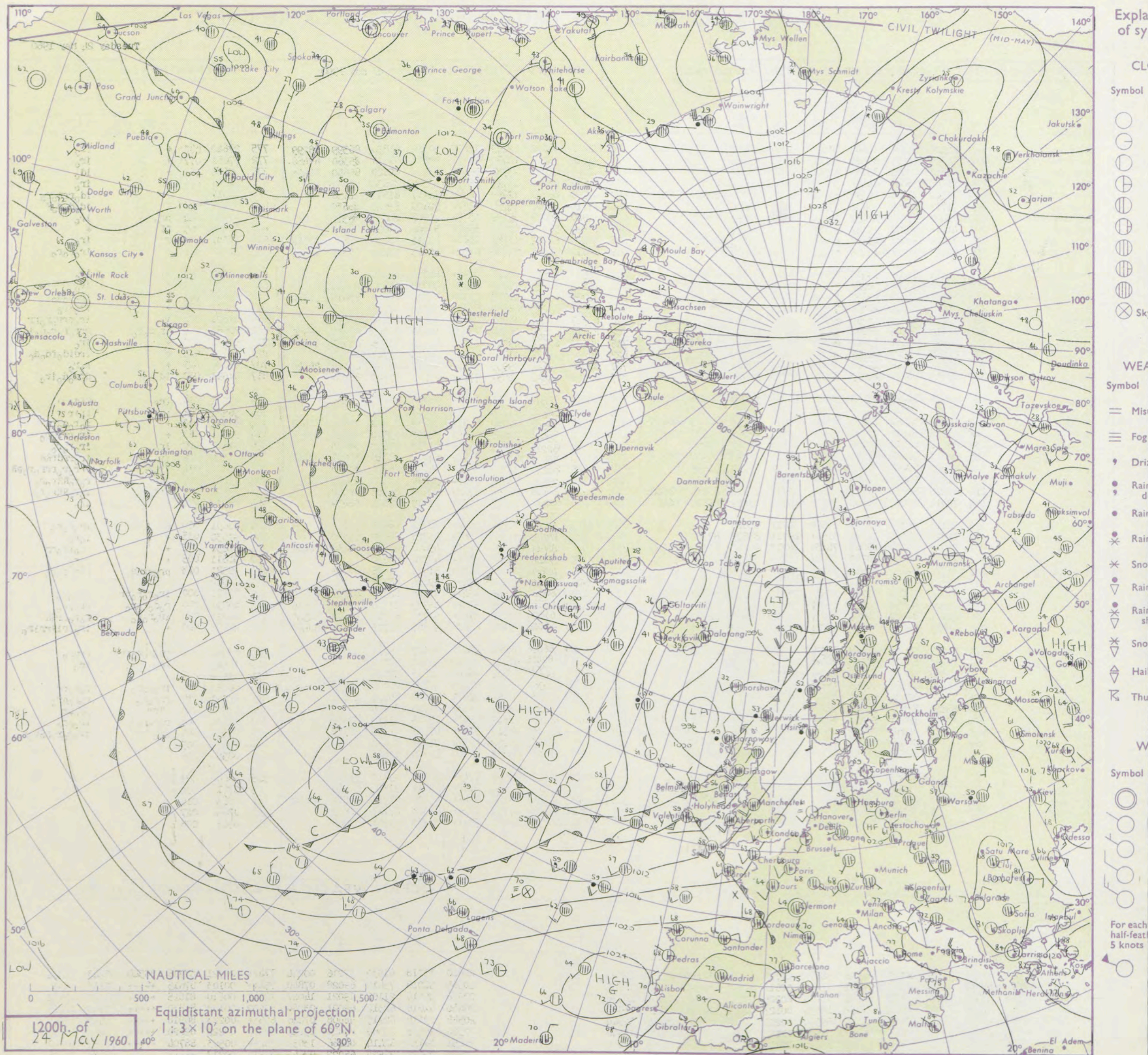
DAILY WEATHER REPORT OF THE BRITISH METEOROLOGICAL OFFICE

No. 35978

Date of Issue Tuesday 24 May 1960

OBSERVATIONS at 12h. 23 May 1960										OBSERVATIONS at 18h. 23 May 1960										OBSERVATIONS during DAY					
Station	iii	Nddff	VVwww	PPPTT	N _h L _h C _M H	T _d T _d app	8N _S Ch _S h _S	8N _S Ch _S h _S	8N _S Ch _S h _S	iii	Nddff	VVwww	PPPTT	N _h L _h C _M H	T _d T _d app	8N _S Ch _S h _S	8N _S Ch _S h _S	8N _S Ch _S h _S	iii	RRT	T	X	F	WEATHER	
																								09h.—15h.	15h.—21h.
Kew	775	62021	66031	14462	43663	49707	81940			775	82016	66032	12459	11677	50710	81830	86399	88299	775	97640	083	+		ir _o	
London Airport	772	52315	78011	15564	52600	50713	85830			772	82116	75012	12460	1467+	50814	81630	85360	88468	772	97661	077	+		ir _o	
Gatwick	776	62318	66021	15165	52501	52708	85825	86075		776	82009	62205	13757	5567+	53710	82620	85640	88465	776	97650	063	+		id _o	
Thorney Island	871	71908	56024	16458	625+2	53002	86820	87075		871	81806	66022	13757	5587+	53714	81630	85657	88362	871	97601	076	+		ir _o	
Hurn	862	71812	71024	15359	68308	54705	82709	84816	87275	862	71910	66032	12659	4837+	54717	81610	84656	87365	862	01611		+		id _o rrr _o r _o	
Guernsey	894	71711	60032	16856	756++	52802	87635			894	72110	82022	14759	3557+	52609	83620	86630		894	93611	076	+		id _o d _o d _o F	
Felixstowe	697	21408	35024	14457	00902	51810	82075			697	81920	68038	12159	4577+	49608	84650	88362		697	97620	044	pr _o		ir _o	
Gorleston	497	41716	10104	15152	40940	50715	84360			497	71916	56022	12557	5557+	53606	85625	87360		497	00590	065	ff		+	
Mildenhall	578	72009	59021	13865	52602	47712	85835	84075		578	82215	66022	11162	2167+	45711	82830	83360	88462	578	97681	071	r		ir _o	
Cardington	559	62117	62011	14265	62600	52710	86830			559	82020	74022	11260	6852+	49715	83825	85640	88462	559	91651	060	+		ir _o r _o r _o	
West Raynham	485	72314	61021	13463	755++	48711	81618	87625		485	82522	66022	10261	8092+	46711	88460			485	97661	059	+		ir _o	
Wittering	462	72120	62032	13063	52532	50812	85826	85072		462	72215	66012	10060	1467+	49715	81630	83360	87468	462	97631	051	+		ir _o	
Boscombe Down	746	72019	72034	14660	715+1	50806	87820	84070		746	82025	69032	12357	3537+	51716	83709	85615	87360	746	97611	029	+		ir _o d _o d _o	
Ross-on-Wye	627	81910	77022	12460	7851+	50711	85825			627	72015	63022	08558	7551+	52723	87620			627	93611	010	+		id _o ir _o	
Bristol	628	82115	80012	13460	68507	50811	82820	84625	88270	628	81717	58602	10957	7542+	52611	87616	88450		628	01621	020	+		ir _o rrr _o r _o rr	
Aberporth	502	81919	66026	10657	4631+	50710	84708	88462		502	82116	62586	06356	7732+	55619	82705	87707	88550	502	02581	005	ir _o r _o r _o		rrr _o r _o r _o d _o id _o	
Rhose (Cardiff)	715	72109	82012	13060	6857+	49711	81822	85635	87462	715	82108	62216	09756	574++	54619	81705	85712	88620	715	92611	023	+		ir _o	
Plymouth	827	81815	61022	14459	2641+	54708	82710	88468		827	82220	14506	11756	470++	56614	84701	88703		827	01601	033	+		ir _o d _o d _o d _o d _o	
Chivenor	707	81917	74022	12762	3542+	51713	83618	86627	88458	707	82012	59616	09959	3632+	57613	83709	85714	88540	707	91631	029	+		r _o r _o	
St. Mawgan	817	81715	66022	12957	5542+	53709	81710	85615	88460	817	82318	50206	10857	772++	57502	87703	88706		817	01591	030	id		dr _o d _o ir _o	
Culdrose	809	82021	62022	13157	573++	54708	82705	85706	87612	809	92318	05505	11256	940++	56704	89403			809	97591	014	ir _o		Fid _o	
Scilly	804	81918	59022	12158	864++	55708	88710			804	82516	58025	11556	863++	56206	88707			804	96581	002	id _o		ffir	
Elmdon	534	81910	62022	12958	884++	50811	82712	83815	86635	534	81917	58602	09258	6857+	49718	82822	86645	88460	534	97611	010	+		r _o r _o d _o r _o	
Shawbury	414	81914	74022	11159	6467+	49713	81825	86630	88358	414	81508	59616	07056	3552+	53720	83620	86630	88458	414	96611	013	+		ir _o rrr _o r _o	
Manchester	334	82018	62216	10460	655++	49716	86625	88656		334	81913	62216	06257	555++	51718	85622	88635		334	01621	000	ir _o		ir _o r _o r _o	
Squires Gate	318	82013	71028	09560	5857+	52715	82823	84635	85359	318	81813	58636	04856	3742+	54827	83718	85625	88557	318	11622	022	ir _o		ir _o r _o r _o	
Valley	302	81923	62022	08759	7647+	53712	87710	88458		302	82025	20616	03354	5612+	54730	85702	88510		302	05572	014	ir _o rr		rrr _o r _o rrr _o r _o rr	
Ronaldsway	204	81924	58602	07454	662++	52717	86704	88657		204	82120	35636	03452	3712+	52610	83702	85615	88525	204	11561	000	r _o r _o		r _o r _o rrr _o r _o	
Silloth	214	82216	80032	07757	4847+	49717	82712	83815	88360	214	82225	28656	02554	6712+	52626	86702	88520		214	12601	005	ir _o r _o		r _o r _o rrr _o r _o	
Watnall	354	72414	62022	12260	58478	50610	83819	85624	86463	354	82213	59602	08157	1152+	51819	81825	88459		354	96611	027	+		ir _o	
Spurn Head	396	52115	56031	12760	52500	50711	85825			396	82115	58022	08760	855++	50722	88625			396	91651	050	+		ir _o r _o r _o	
Finningley	360	71919	59031	11962	3155+	49711	83825	87359		360	81921	63602	07360	4567+	49726	84630	88460		360	91630	035	+		r _o r _o	
Dishforth	261	71918	59022	09863	7843+	48717	81815	83825	86656	261	81917	64608	05560	7857+	49626	85820	84650	88460	261	01631	003	+		pr _o ir _o rr	
Tynemouth	262	71912	48022	08759	3267+	51716	83830	87360		262	82115	58022	04259	856++	48726	88630			262	94611	005	+		r _o r _o	
Eskdalemuir	162	71724	82026	07454	724++	48817	87818			162	81825	48656	02451	8722+	51626	51626	88703		162	18581	013	pr _o prrr		RRrrr _o r _o	
Mull of Galloway	131	82024	60258	03951	874++	51734	88715			131	83421	70636	03449	874++	49224	88715			131						

CHART OF WEATHER IN PART OF NORTHERN HEMISPHERE



CHARTS OF WEATHER IN WEST EUROPE

ation
mbols

UD
Cloud
Amount
(oktas)

0
1 or less
2
3
4
5
6
7 or more
8
obscured

THER
Weather

zle
and
izzle

and snow

shower
and snow
ower

w shower

shower

nderstorm

ND

Wind
speed
(knots)

Calm

1-2

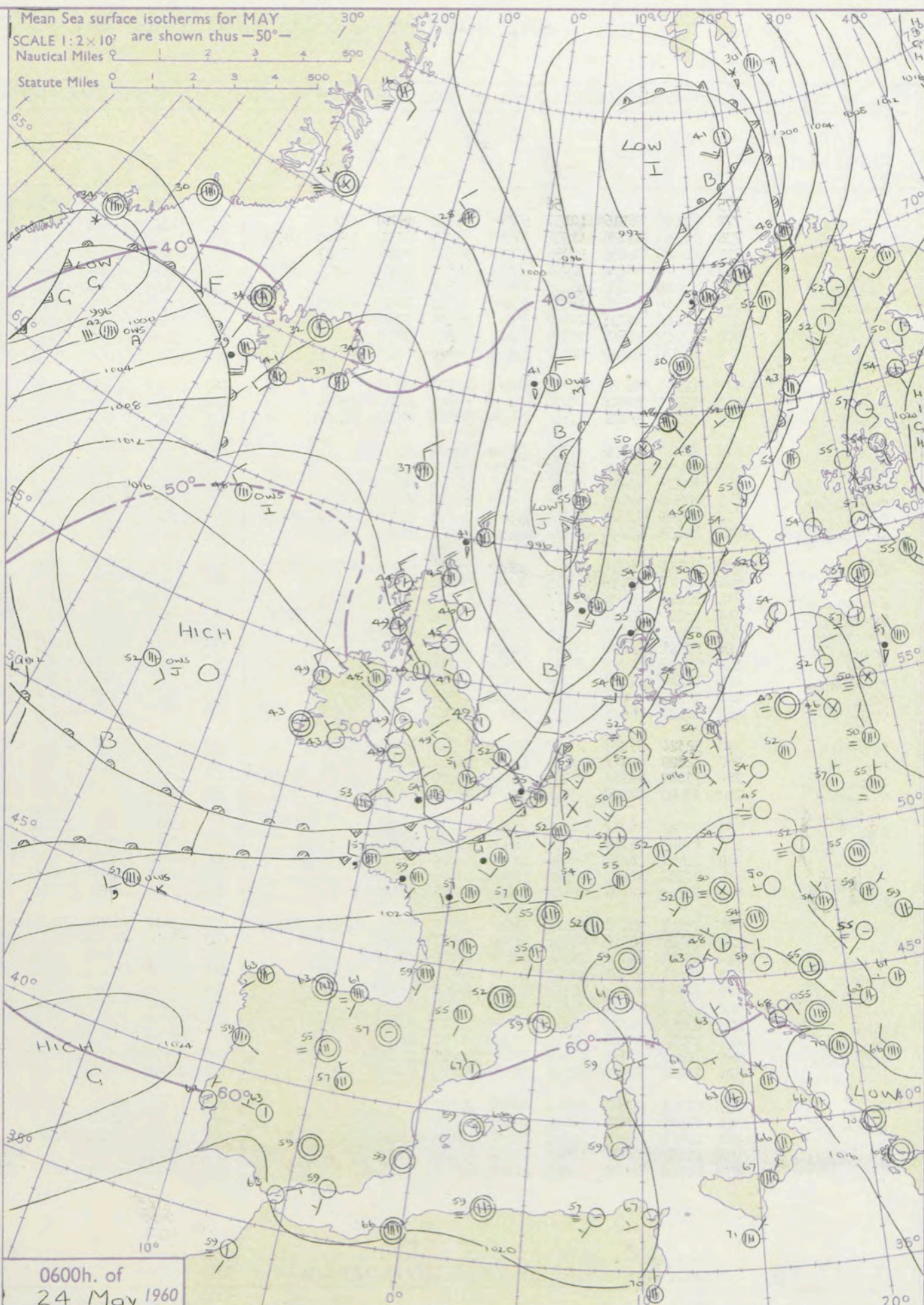
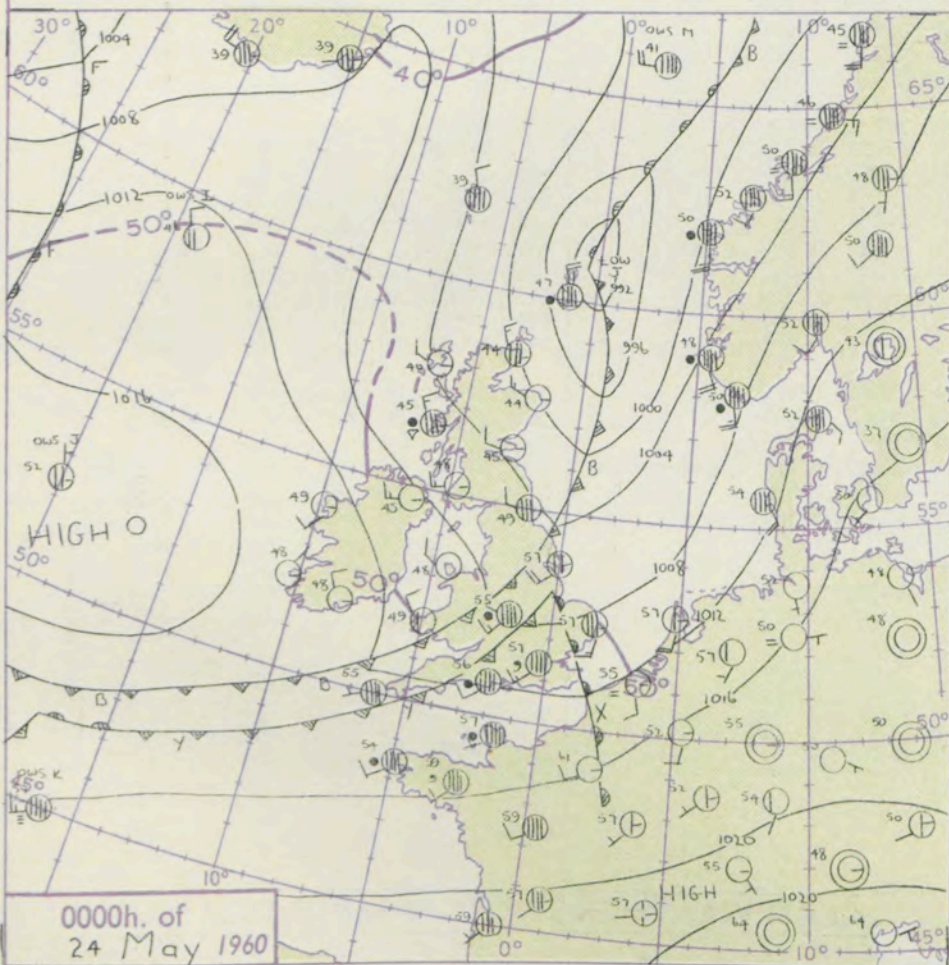
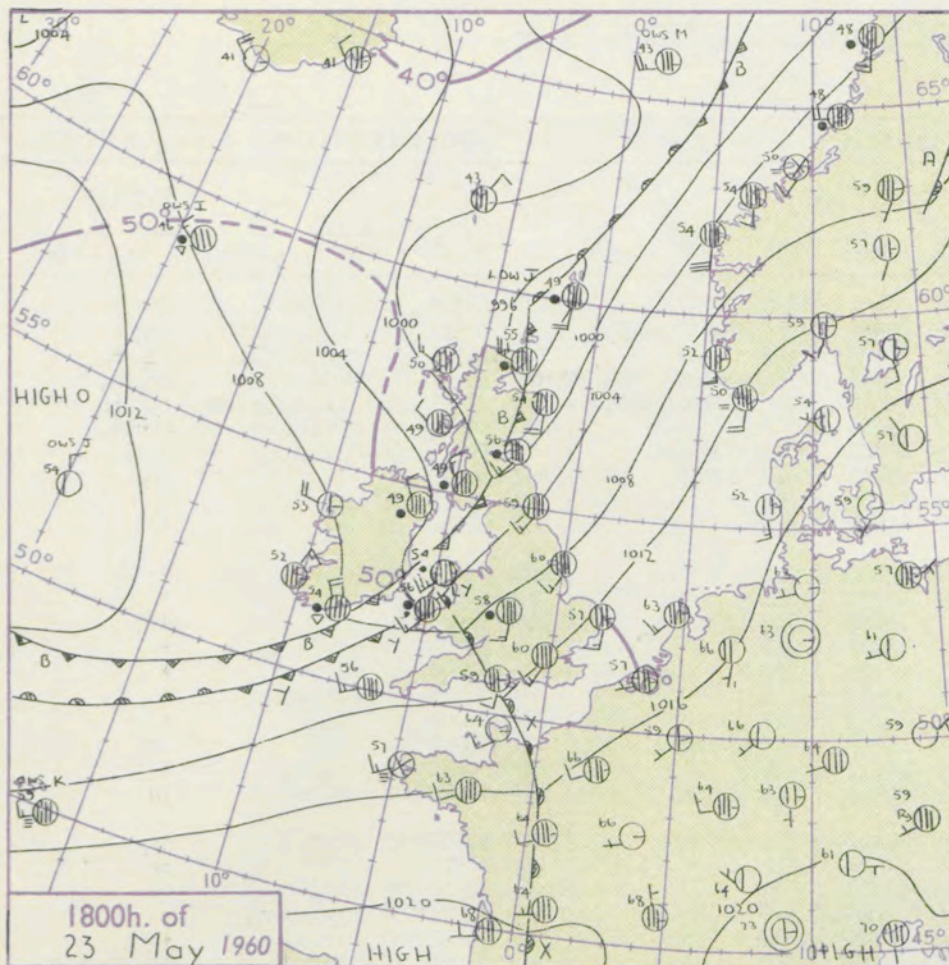
3-7

8-12

13-17

additional
er add

48-52



GENERAL SYNOPTIC DEVELOPMENT

Issued at midday Tuesday 24 May 1960

1960

FORECAST for Great Britain and Northern Ireland until noon tomorrow

The depression developing over northwest districts of the British Isles yesterday morning has moved away northeast towards west Norway and will continue receding northeast. The associated cold front moved quickly southeast across the British Isles and is now moving over the English Channel to the Continent. An anticyclone is now approaching from the Atlantic and is expected to cover the British Isles tomorrow with the main centre over southern England.

A few showers are likely in north and west Scotland today and it may become cloudy in northwest Scotland tomorrow morning with perhaps a little rain. Apart from this, the weather over the British Isles will be generally fine with sunny periods today and tomorrow. Afternoon temperatures will be near the seasonal average but ground frost may occur in places tonight.

OUTLOOK for following 24 hours :-

It may continue fine in the south and southeast but rain or drizzle is likely to spread into northern and western districts from the Atlantic.

DAILY WEATHER REPORT OF THE BRITISH METEOROLOGICAL OFFICE (contd.)

Code FM II.A		OBSERVATIONS at 00h. 24 May 1960										OBSERVATIONS at 06h. 24 May 1960										OBSERVATIONS during NIGHT				
Station	iii	Nddff	VVwww	PPPTT	N _h Ch _s Ch _s	T _d T _d app	8N _s Ch _s h _s	8N _s Ch _s h _s	8N _s Ch _s h _s	iii	Nddff	VVwww	PPPTT	N _h Ch _s Ch _s	T _d T _d app	8N _s Ch _s h _s	8N _s Ch _s h _s	8N _s Ch _s h _s	iii	RRT _n T _n E	T _g T _g	WEATHER				
																						21h.—03h.	03h.—09h.			
Kew	775			56						775	70110	60026	14853	62581	43240	86825	81099		775	01521	50	r _o r _o rr	ir _o			
London Airport	772	82313	58516	10157	573++	56513	85707	88711		772	73312	74026	14851	18449	44240	81818	85632	85358	772	01511	50	r _o r _o d _o d _o rr	ir _o			
Gatwick	776	82310	48636	11356	573++	56715	82704	85706	88708	776	73207	62216	14451	354++	49130	83615	87640		776	04501	50	d _o d _o rrr _o r _o	id _o ir _o			
Thorney Island	871	82408	59656	12256	572++	56608	85704	88707		871	83103	61216	15056	4557+	54323	82708	84640	88359	871	05521	52	idRR	ir _o id _o			
Hurn	862	82310	48656	11956	672++	54500	82703	86705	88708	862	73108	74606	15254	3557+	52329	81712	83620	85650	862	03521	50	r _o r _o d _o r _o rrRR	r _o r _o ir _o			
Guernsey	894	82516	04636	14955	870++	55302	88700			894	82905	01506	16455	860++	55214	88700			894	09541	53	idFrrf	Fdrir _o			
Felixstowe	697	81820	48525	09356	674++	52721	86712	88633		697	73023	74016	12353	3577+	45333	83656	87360		697	02521	48	idrrr _o r _o	d _o r _o			
Gorleston	497	71916	62216	09957	755++	53716	87625			497	73210	62026	11852	5543+	47227	85610	87358		497	94490	49	ir _o	ir _o			
Mildenhall	578	82013	58606	08359	854++	53715	88614			578	13109	66016	13253	10930	45230	81358			578	91510	48	ir _o	+			
Cardington	559	82020	63022	08957	7567+	54609	87630	88458		559	22909	80011	14750	00902	45239	82670			559	97481	44	r _o r _o	+			
West Raynham	485	82320	66026	07557	854++	53713	88615			485	13109	74016	12849	00902	42240	81070			485	93491	43	r _o r _o	+			
Wittering	462	82410	63016	07657	855++	54507	82708	88629		462	13010	66025	14349	00902	44235	81072			462	97471	40	id _o	+			
Boscombe Down	746	82510	59026	11555	2647+	52302	82710	88458		746	53206	74016	15852	11432	48332	81710	84075		746	91511	49	d _o d _o	ir _o			
Ross-on-Wye										627	12603	82020	16149	11600	45227	81830			627	97471	37	pr _o	+			
Bristol	628	82517	58036	10555	863++	53301	88708			628	13206	82011	16350	00902	43223	81070			628	97490	40	ir	+			
Aberporth	502	23212	74206	11849	25700	45135	82650			502	13110	89020	17149	12400	43227	81818			502	04471	41	drDRd _o d _o	+			
Rhoose (Cardiff)	715	82616	48506	11156	872++	54305	88705			715	13104	88015	17047	18500	43131	81825			715	91440	40	id _o	+			
Plymouth	827	82508	59026	12955	363++	55109	83706	88650		827	63512	82016	16652	4843+	47227	81815	84645		827	95511	49	ir _o	ir _o			
Chivenor	707	82514	48506	11356	654++	54103	82709	86610	88618	707	13405	87016	17349	15530	45227	81620			707	01471	46	id _o ir _o	+			
St. Mawgan	817	82615	48606	13055	662++	54206	86703	88706		817	30114	82016	17450	38400	47226	81815	83650		817	02491	48	ir _o id	id			
Culdrose	809	82708	23216	13055	572++	55103	82701	85704	88708	809	70309	81606	16850	784++	49227	81815	86635		809	02500	49	ir _o r _o r _o	ir _o			
Scilly	804	82507	59216	13155	863++	55208	88706			804	70411	84028	16953	756++	49324	87632			804	01511		r _o r _o	pr			
Elmdon	534	82316	59606	08055	573++	53302	85708	88618		534	12914	62026	15149	10940	39226	81360			534	97440	39	d _o r _o ir _o	+			
Shawbury	414	73110	78216	09848	6567+	45239	81715	86640	87459	414	12707	89021	15345	12500	42226	81825			414	01411	35	ir _o RRr _o r _o	+			
Manchester	334	83011	58216	07649	356++	45230	83630	88650		334	22910	58020	13749	16400	43224	81710			334	02451	40	irr _o r _o	+			
Squires Gate	318	13018	66018	08050	11400	44235	81815			318	23017	80020	13351	22400	43225	82818			318	01501	45	ir _o pr _o	+			
Valley	302	03008	74018	10848	00900	44237				302	12912	82020	15949	11400	45229	81818			302	97470	42	ir _o	+			
Ronaldsway	204	12714	82016	09248	15600	44228	81630			204	12918	86020	14049	11400	43224	81818			204	00471	43	+	+			
Silloth	214	12912	83016	07149	16440	42324	81710			214	12815	85010	12148	18400	42127	81713			214	91441	43	ir _o	+			
Watnall	354	82311	66606	07255	474++	52310	84717	88645		354	12907	57021	14247	11500	43235	81825			354	91441	36	ir _o	+			
Spurn Head	396	52320	59016	05557	53400	53712	83915	85620		396	23418	59018	11149	25500	45234	82625			396	93470		pr _o	+			
Finningley	360	82820	66616	06654	656++	48312	86635	88656		360	12817	66036	12650	11500	43222	81820			360	95451	42	irr _o r _o r _o	+			
Dishforth	261	73207	82216	06349	2567+	45331	82630	84362	86465	261	12610	82011	11648	15540	43123	81620			261	01421	37	rrr _o r _o r _o	+			
Tynemouth	262	72910	66026	04249	756++	44223	87630			262	22812	66031	10347	20942	42231	82360			262	05451	41	r _o r _o RR	+			
Eskdalemuir										162	52713	86022	12144	51400	39236	85818			162	92401	35	ir _o	+			
Mull of Galloway	131	23218	80011	07846	25500	42219	82620			131	22918	80010	13347	25500	43228	82520			131	00461						
Prestwick	135	12613	81018	05748	18500	43215	81822			135	43112	82038	11449	48500	41230	84825			135	96451	42	pr _o	pr _o			
Renfrew	141	12508	74018	05445	12500	40219	81820			141	12608															

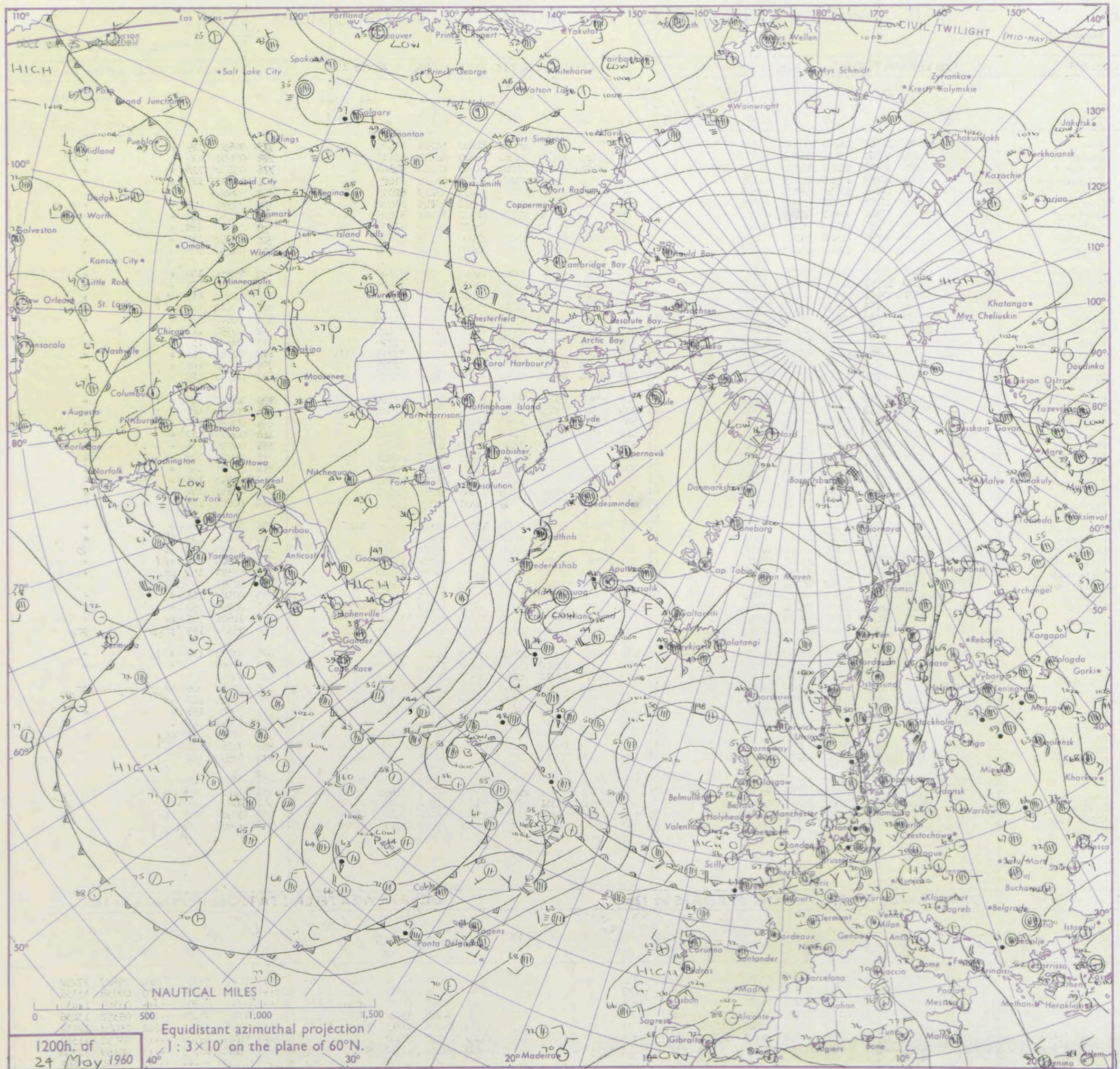
DAILY WEATHER REPORT OF THE BRITISH METEOROLOGICAL OFFICE

No. 35979

Date of Issue Wednesday 25 May 1960

Code FM II.A	OBSERVATIONS at 12h. 24 May 1960										OBSERVATIONS at 18h. 24 May 1960										OBSERVATIONS during DAY				
Station	iii	Nddff	VVwwW	PPPTT	N _h Ch _M CH	T _d app	8N _s Ch _s h _s	8N _s Ch _s h _s	8N _s Ch _s h _s	iii	Nddff	VVwwW	PPPTT	N _h Ch _M CH	T _d app	8N _s Ch _s h _s	8N _s Ch _s h _s	8N _s Ch _s h _s	iii	RRT	T + E	SSS	WEATHER		
																							09h.—15h.	15h.—21h.	
Kew	775	12909	84021	20060	11601	37322	81830			775	33303	79020	24064	31600	39221	83830			775	00650	129	+		+	
London Airport	772	13607	83021	19862	11601	41221	81830			772	13410	80020	23263	14600	40219	81645			772	00650	127	+		+	
Gatwick	776	83410	89030	19862	11501	47222	81825	83075		776	43205	85011	23064	41600	41220	84840			776	00650	124	+		+	
Thorney Island	871	13601	82021	20463	11500	45219	81825			871	13401	85020	23864	14500	44218	81625			871	00670	119	+		+	
Hurn	862	13406	86026	20362	11640	45119	81835			862	20205	86030	23665	21600	43217	82835			862	00660		+		+	
Guernsey	894	20211	74016	21658	11440	50226	81818	82358		894	10102	84020	24958	00902	43215	81070			894	00591	099	+		+	
Felixstowe	697	32812	77031	17962	31501	41123	83828			697	50612	73021	21757	51500	51223	85826			697	00660	111	+		+	
Gorleston	497	43213	64031	18259	41500	49241	84825			497	10706	66010	23655	15600	46230	81630			497	00640	128	+		+	
Mildenhall	578	63009	74021	18861	61500	39220	86825			578	23105	80021	22863	21600	37219	82830			578	00650	140	+		+	
Cardington	559	42915	83011	20061	31601	40223	83835			559	23607	80020	23762	24600	42220	82640			559	00650	144	+		+	
West Raynham	485	33013	80020	18759	31500	36126	83825			485	10605	74010	22561	11600	41225	81845			485	00631	142	+		+	
Wittering	462	33219	74020	19260	31601	44120	83830			462	13210	70010	23260	11600	43118	81835			462	00630	150	+		+	
Boscombe Down	746	13208	82021	20961	11400	40222	81818			746	23505	82020	24063	21500	40217	82820			746	00640	133	+		+	
Ross-on-Wye	627	33506	83020	20861	31600	39120	83825			627	23603	83010	23863	21600	43216	82835			627	00640	146	+		+	
Bristol	628	33304	89030	20961	31600	41117	83830			628	22606	87020	24163	21530	47217	82825			628	00640	149	+		+	
Aberporth	502	23210	83020	22653	21501	46226	82825			502	20000	89030	25054	11501	41109	81825			502	00550	149	+		+	
Rhoose (Cardiff)	715	22614	89010	21558	21500	47224	82820			715	22711	87030	24457	11504	48213	81820			715	00600	154	+		+	
Plymouth	827	13314	86031	21562	11500	43221	81820			827	41811	86030	24458	11502	48211	81825	84070		827	00640	119	+		+	
Chivenor	707	13211	87020	22359	11500	48222	81822			707	23109	87020	25058	00902	47212	82075			707	00600	148	+		+	
St. Mawgan	817	13614	89010	22456	00901	41222	81072			817	50110	89030	25254	00904	45109	85075			817	00580	132	+		+	
Culdrose	809	10510	83020	21659	12430	45222	81815			809	50307	85021	24459	10932	45213	81360	83272		809	00610	113	+		+	
Scilly	804	20513	85021	22256	00902	43224	82070			804	20509	84010	24954	00904	47108	82070			804	00600	122	+		+	
Elmdon	534	32914	80011	20259	31601	38222	83835			534	13113	82020	24459	14601	37218	81635			534	00620	152	+		+	
Shawbury	414	53213	80031	20958	51600	42226	85835			414	13512	89011	24958	14600	39117	81640			414	00600	153	+		+	
Manchester	334	32915	80011	19557	32600	45130	83830			334	13110	80011	24457	14609	41218	81635			334	00590	151	+		+	
Squires Gate	318	22814	85020	20055	12509	46130	81825			318	12812	85011	24356	11500	46218	81828			318	00560	149	+		+	
Valley	302	32812	83030	22057	32400	48231	83825			302	12408	83020	24855	11600	49210	81835			302	00601	145	+		+	
Ronaldsway	204	12915	89010	20456	18501	43210	81822			204	13306	89020	24557	15700	38115	81650			204	00590	141	+		+	
Silloth	214	43109	85011	18658	41500	40226	84830			214	13111	86020	23559	14600	31222	81635			214	00611	146	+		+	
Watnall	354	43510	74020	19458	42600	39225	84835			354	13310	74010	23659	14700	39219	81650			354	00620	148	+		+	
Spurn Head	396	43016	59021	17459	42500	42230	84825			396	41408	66020	22354	43500	43218	82915	84825		396	00610	129	+		+	
Finningley	360	42919	80021	18661	42600	41223	84830			360	12917	74010	22861	14600	41219	81630			360	00650	139	+		+	
Dishforth	261	43214	89021	17862	41600	40230	84835			261	23213	86011	22462	28600	39222	82845			261	00640	157	jp		jp	
Tynemouth	262	53412	66031	16857	52600	38230	85845			262	60906	66022	22950	51600	45236	85840			262	00580	132	+		+	
Eskdalemuir	162	52811	86021	17856	51500	39232	85820			162	12710	86018	22855	14500	33121	81622			162	97591	143	pr _o		+	
Mull of Galloway	131	32921	80020	19756	28500	46234	82820			131	23211	82020	23855	25500	42215	82620			131	00591		+		+	
Prestwick	135	22914	86011	18857	22500	42233	82826			135	12911	87020	23456	11500	38215	81825			135	00580	146	+		+	
Renfrew	141	43014	85021	17957	42500	38234	84828			141	02915	87020	22857	00900	36219			141	00590	152	+		+		
Leuchars	171	33213	89151	15956	32600	39237	83840			171	31008	89028	21658	34600	35227	83640			171	91601	145	pr		+	
Dyce	091	53315	82258	16350	58400	43241	81715	85822		091	13414	82028	22551	11500	41223	81828			091	96531	139	pr _o pr		pr _o	
Wick	075</																								

CHART OF WEATHER IN PART OF NORTHERN HEMISPHERE



CHARTS OF WEATHER IN WEST EUROPE

nation
mbols

DUD
Cloud
Amount
(oktas)

0
1 or less
2
3
4
5
6
7 or more
8

Obscured

Other
Weather

izzle

and
izzle

and snow

shower

and snow
ower

w shower

shower

nderstorm

IND

Wind
speed
(knots)

Calm

1-2

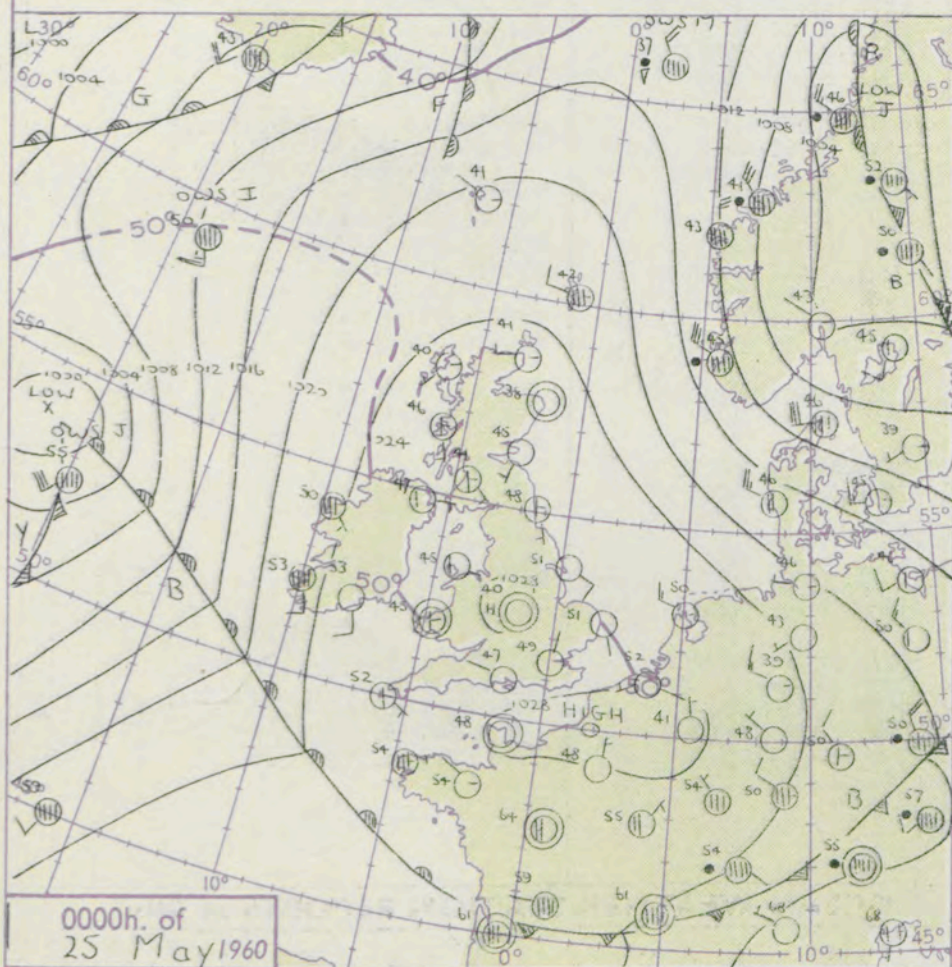
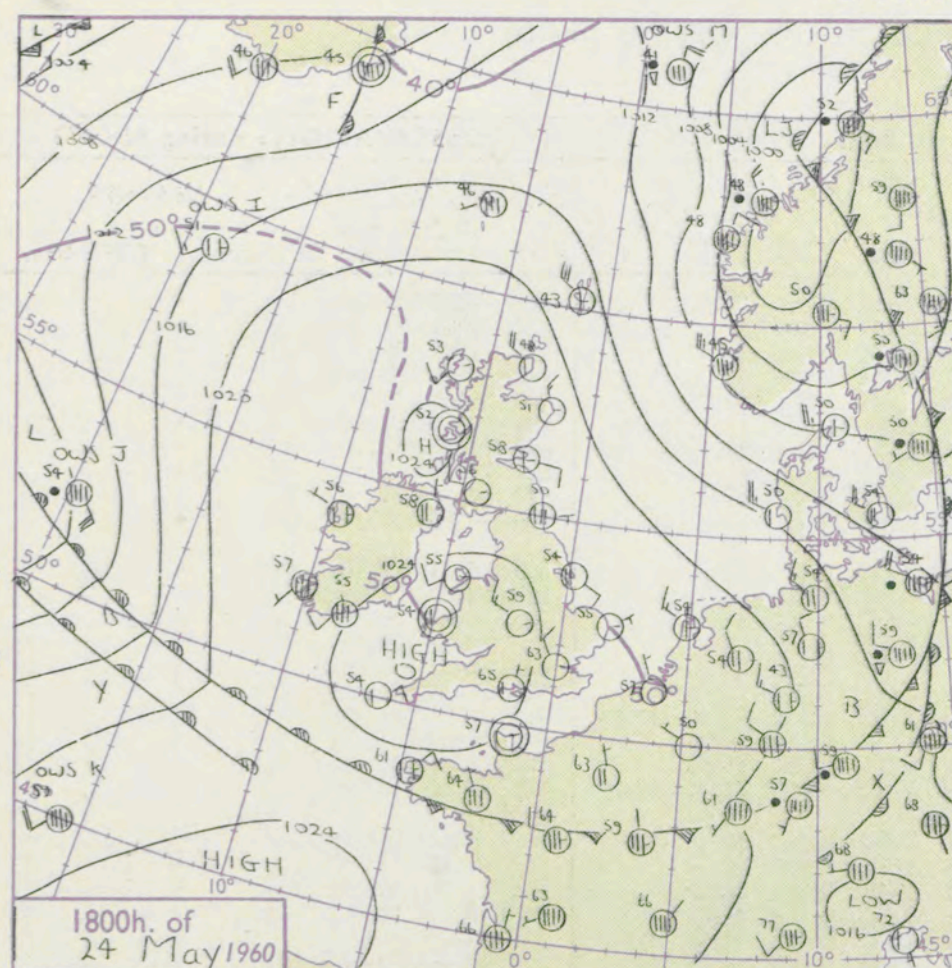
3-7

8-12

13-17

additional
er add

48-52

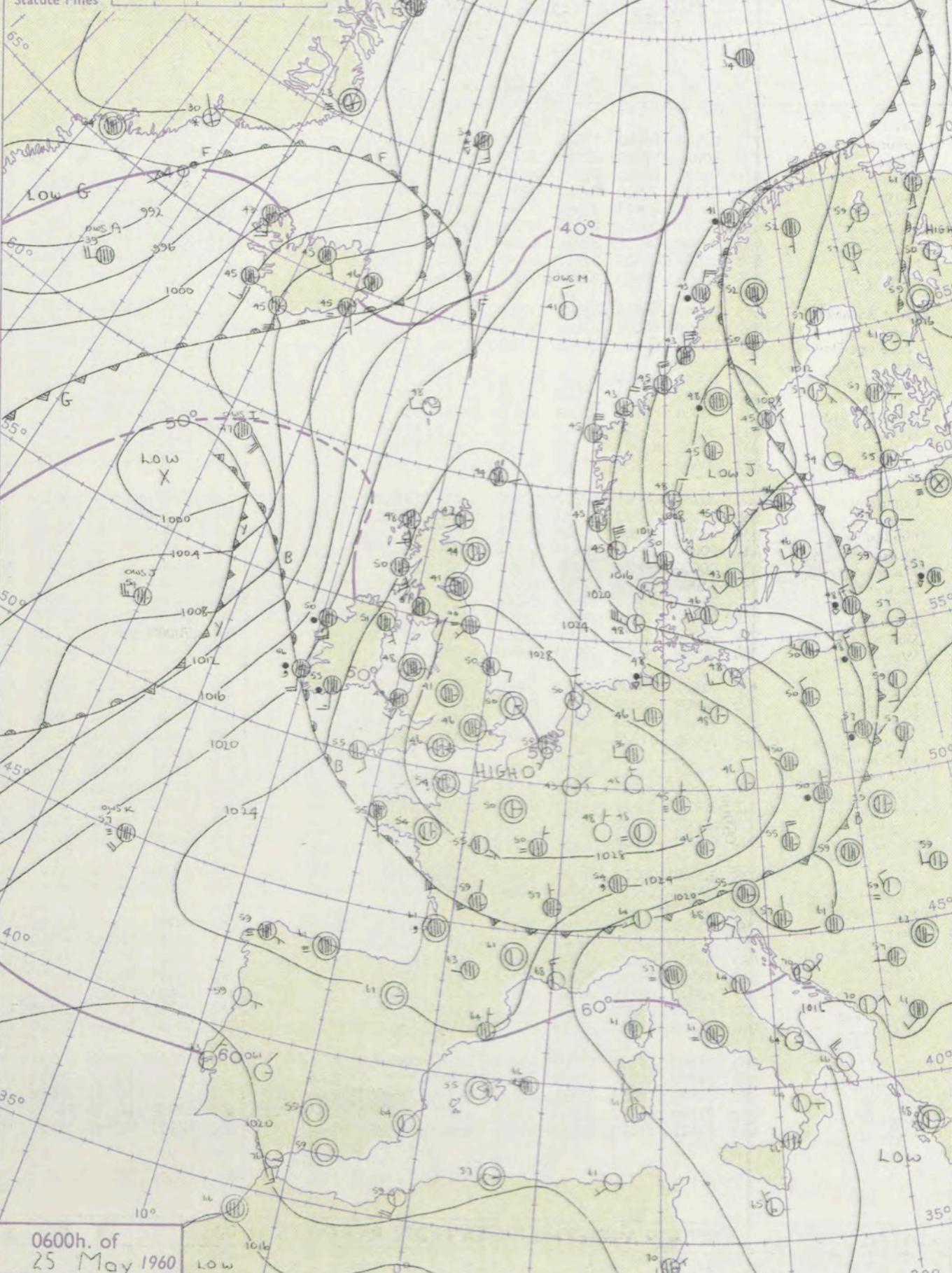


Mean Sea surface isotherms for MAY

SCALE 1:2 x 10⁷ are shown thus -50°-

Nautical Miles 0 1 2 3 4 500

Statute Miles 0 1 2 3 4 500



GENERAL SYNOPTIC DEVELOPMENT

Issued at midday Wednesday 25 May

1960

FORECAST for Great Britain and Northern Ireland until noon tomorrow

The anticyclone which was approaching the British Isles yesterday morning from the Atlantic continued moving east and is now moving southeast over the Continent. A deepening depression about 500 miles west of Ireland early this morning will deepen further and move steadily north northeast, later turning north near east Iceland. The associated warm front will cover most of the British Isles during the next 24 hours and the cold front will be near west Ireland tomorrow morning.

Dull weather with rain or drizzle will spread gradually from Ireland over Scotland and also over Wales and western and northern districts of England later today and tonight and affect most places tomorrow. Much of Great Britain will have bright warm weather at first: over southeast district of England the dry weather will probably last throughout night and tomorrow morning.

OUTLOOK following 24 hours:

Brighter, showery weather will spread across from west after rain in places on Thursday afternoon and evening.

DAILY WEATHER REPORT OF THE BRITISH METEOROLOGICAL OFFICE (contd.)

Code FM II.A OBSERVATIONS at 00h. 25 May 1960										OBSERVATIONS at 06h. 25 May 1960										OBSERVATIONS during NIGHT				
Station	iii	Nddff	VVwww	PPPTT	N _h Ch _M CH	T _d T _d app	8N _s Ch _s h _s	8N _s Ch _s h _s	8N _s Ch _s h _s	iii	Nddff	VVwww	PPPTT	N _h Ch _M CH	T _d T _d app	8N _s Ch _s h _s	8N _s Ch _s h _s	8N _s Ch _s h _s	iii	RRT	T _g T _g	WEATHER		
																						21h.—03h.	03h.—09h.	
Kew	775			49						775	50000	48021	29149	10931	47214	81399	85099		775	00450	36	+	+	
London Airport	772	00202	66020	27649	00900	42116				772	70000	40021	29346	00901	43111	87075			772	00440	37	+	+	
Gatwick	776	00000	57020	27944	00900	43224				776	50000	36101	29241	10932	41218	81358	85070		776	00380	34	+	+	
Thorney Island	871	03601	82020	27848	00900	44216				871	50801	61021	29048	10931	45311	81362	85075		871	00450	38	+	+	
Hurn	862	03002	74010	27347	00900	44214				862	50000	66031	28346	20942	43207	82364	85075		862	00410	34	+	+	
Guernsey	894	00000	83010	27952	00900	43214				894	21108	80020	26251	00902	48302	82070			894	00471	40	+	+	
Felixstowe	697	02601	63021	26053	00900	50217				697	72902	59021	28049	10986	43217	81365	87069		697	00470	42	+	+	
Gorleston	497	01702	64010	27051	00900	51211				497	10000	62010	28950	10970	46216	81360			497	00480	38	+	+	
Mildenhall	578	01801	66020	27247	00900	41220				578	72404	59031	28944	00902	39212	87070			578	00420	36	+	+	
Cardington	559	00000	58020	27740	00900	38215				559	70000	40011	29241	00906	41208	87275			559	97360	30	+	+	
West Raynham	485	02706	66020	27345	00900	40223				485	70000	48021	28845	00902	43211	87075			485	00421	31	+	+	
Wittering	462	03109	66020	27245	00900	40010				462	72905	58031	28745	00906	42208	87273			462	97400	32	+	+	
Boscombe Down	746	10000	66020	28049	00901	41213	81075			746	50904	66011	28649	20932	42107	82362	84075		746	00430	34	+	+	
Ross-on-Wye										627	62401	57021	28344	60991	42103	86362			627	00410	33	+	+	
Bristol	628	00606	84010	27850	00900	42115				628	70702	62041	28645	40932	41304	84362	83075		628	00450	31	+	+	
Aberporth	502	30000	83020	27445	00901	41210	83075			502	81911	82031	26749	8097+	40202	88360			502	00430	34	+	+	
Rhoose (Cardiff)	715	10606	84010	27449	15600	43012	81630			715	70907	66032	28058	15675	45103	81630	85360	87070	715	00460	41	+	+	
Plymouth	827	10506	62021	27549	00901	47213	81075			827	80707	59031	27548	20977	45301	82460	88275		827	00430	41	+	+	
Chivenor	707	50906	80021	27147	00902	44107	85075			707	80906	82031	27447	8091+	42304	82362	88468		707	00431	35	+	+	
St. Mawgan	817	30908	80031	27448	00902	44007	83075			817	71212	69021	27151	16242	49303	81705	83070	87075	817	00450	42	+	+	
Culdrose	809	20704	81021	27347	00902	43111	81072			809	71008	78022	26850	70932	46302	81362	84070	87275	809	00450	40	+	+	
Scilly	804	31106	84030	27052	00902	45112	83070			804	41309	84030	26155	00905	47603	84070			804	00510		+	+	
Elmdon	534	00000	50040	28240	00900	35213				534	70000	23111	29041	30938	39204	83365	86272		534	00360	29	+	+	
Shawbury	414	20000	78020	28139	15602	37210	81640			414	70000	56101	28541	7097+	40305	81360	87466		414	00380	28	+	+	
Manchester	334	00000	63020	28045	00900	41215				334	71006	48022	28044	60978	41301	84360	85465	87275	334	00420	35	+	+	
Squires Gate	318	11008	74020	27345	00901	44309	81075			318	81107	34101	27744	1577+	43304	81656	83362	88368	318	00390	33	+	+	
Valley	302	21102	83030	27445	00902	43107	82075			302	80000	85032	26448	35677	45606	83640	86360	88272	302	00430	36	+	+	
Ronaldsway	204	60000	86011	27543	15708	40310	81656	86270		204	80606	89022	26849	1567+	48702	81640	84359	88463	204	00410	37	+	+	
Silloth	214	20000	82030	27042	10941	37211	81360			214	70000	66021	27741	1567+	39101	81630	87460		214	00361	30	+	+	
Watnall	354	00000	58020	27443	00900	40112				354	80000	17101	29443	30917	42312	83466	88270		354	00390	32	+	+	
Spurn Head	396	01208	63010	27251	00900	45220				396	60910	63031	28250	6094+	46207	86358			396	00480		+	+	
Finningley	360	03007	58020	27247	00900	42118				360	83302	48031	29243	60977	41210	82362	86365	88270	360	00410	38	+	+	
Dishforth	261	03403	80020	27645	00900	40115				261	71107	48031	29140	6577+	38207	86656	87462		261	00380	34	+	+	
Tynemouth	262	31606	61021	27448	35600	43118	83645			262	82303	16102	28444	856++	42103	88636			262	00430	35	+	+	
Esksdalemuir										162	80000	66021	28535	856++	33201	88640			162	00301	29	+	+	
Mull of Galloway	131	22905	80011	26947	25500	45208	82620			131	81616	80032	25751	3555+	45605	83620	88360		131	00441		+	+	
Prestwick	135	31404	80030	26741	00905	36210	83275			135	81008	82021	26047	3567+	37704	83630	88468		135	00390	35	+	+	
Renfrew	141	10000	74020	26243	00902	37209	81070			141	80000	32041	26741	1567+	39604	81640	87359		141	00370	31	+	+	
Leuchars	171	02005	89020	26045	00900	38212				171	80000	80031	26241	8097+	38801	88462			171	00331	29	+	+	
Dyce	091	00000	80020	26738	00900	34115				091	50000	74021	27244	10932	36202	81362	85070		091	00340	27	+	+	
Wick	075	12606	89011	25341	15600	33108	81630			075	52401	89011	25747	15602	33802	81630	85070		075	00380	30	+	+	
Cape Wrath	049	22705	86011	23946	25600	39207	82630			049	41802	86030	24046	00906	39802	84070			049	00430	38	+	+	
Sule Skerry	010									010										010			+	+
Lerwick	005	72808	81031	22042	784++	37210	81818	88630		005														

Code FM 21.A OCEAN WEATHER STATION REPORTS at 00h.			
--	--	--	--

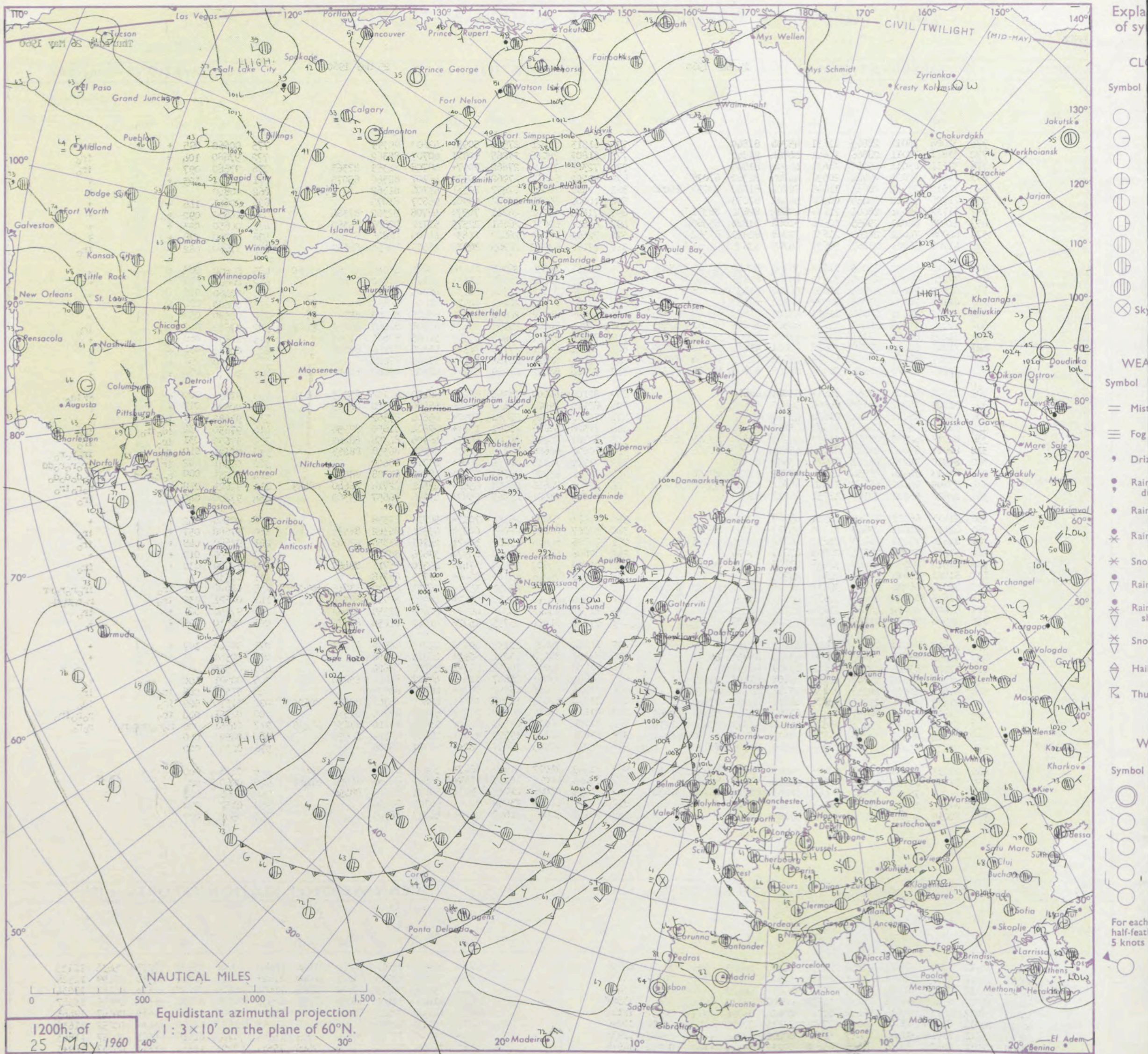
DAILY WEATHER REPORT OF THE BRITISH METEOROLOGICAL OFFICE

No. 35980

Date of Issue Thursday 26 May 1960

OBSERVATIONS at 12h. 25 May 1960										OBSERVATIONS at 18h. 25 May 1960										OBSERVATIONS during DAY			
Station	ill	Nddff	VVwww	PPPTT	N _h Ch _s Ch _s Ch _s	T _d app	8N _s Ch _s h _s	8N _s Ch _s h _s	8N _s Ch _s h _s	ill	Nddff	VVwww	PPPTT	N _h Ch _s Ch _s Ch _s	T _d app	8N _s Ch _s h _s	8N _s Ch _s h _s	8N _s Ch _s h _s	ill	RRTT _h x F	SSs	WEATHER	
																						09h.—15h.	15h.—21h.
Kew	775	32008	78011	28863	11631	45704	81840			775	61513	84021	27566	50931	42600	85399			775	00660	095	+	+
London Airport	772	31811	78011	28866	11641	44804	81840			772	61807	78016	27265	50971	40707	85362			772	97680	104	+	ir _o
Gatwick	776	32111	85011	29265	11631	44002	81840			776	72305	74602	27862	70974	48708	84359	87363		776	97660	097	+	ir _o
Thorney Island	871	71603	69022	29464	20932	49702	82362	87078		871	51202	69012	27962	20932	46707	82360	85075		871	00650	123	+	+
Hurn	862	71510	78032	28663	11645	52704	81840	83276	86080	862	31407	70012	27457	10931	53706	81362			862	00640		+	+
Guernsey	894	71705	70022	28459	00902	50301	87075			894	10000	66011	27762	00901	55807	81075			894	00661	146	+	+
Felixstowe	697	81712	66031	28061	22634	49802	82832	88361		697	71815	63032	26261	70974	48708	82362	87364		697	00630	092	+	+
Gorleston	497	51408	62011	29455	12550	51002	81820	85360		497	61814	60031	26661	22575	51712	82826	85360		497	00630	093	+	+
Mildenhall	578	62806	74012	28266	21631	37808	82830	85362		578	72604	66022	26667	21634	44605	82845	87360		578	00700	078	+	+
Caddington	559	41704	66021	28167	34631	44709	83635			559	72106	69022	27265	24932	46603	82656	86359		559	97690	062	+	ir _o
West Raynham	485	62710	66022	20065	21632	39708	82840	83365	85075	485	72612	74031	26365	14636	42606	81640	85362	85280	485	00690	088	+	+
Wittering	462	72112	66032	28365	31632	45705	83835	84364		462	72509	74022	26465	11634	48702	81840	87364		462	00680	070	+	+
Boscombe Down	746	61509	74031	28564	18632	44804	81832	86078		746	32104	80011	27564	20932	49603	82363			746	00660	089	+	+
Ross-on-Wye	627	82109	70022	27363	80974	42708	88360			627	82303	77022	26264	80974	41604	88358			627	00680	024	+	+
Bristol	628	82113	74032	28065	11517	45706	81825	85463	88275	628	62105	85012	26666	60972	43505	82360	85365		628	00680	059	+	+
Aberporth	502	72016	74212	26460	15674	40500	81645	84362	87465	502	82014	74026	25359	25674	53803	82640	85359	88462	502	97610	002	ir _o	ir _o
Rhoose (Cardiff)	715	81205	80022	27761	80974	48806	83360	88465		715	71104	85031	26465	35734	51605	83656	87360		715	00660	060	+	+
Plymouth	827	71910	80032	27960	38558	48001	81825	83650	87270	827	72108	59022	27758	36344	55300	83706	87626		827	00630	051	+	+
Chivenor	707	61507	88012	26967	50959	49806	82362	85364	85077	707	73005	82022	26761	75544	57303	87629			707	00710	058	+	+
St. Mawgan	817	71715	58022	26960	36337	55105	83708	84625	87275	817	70906	58022	27059	56244	57302	85705	87610		817	00620	050	+	+
Culdrose	809	81609	56102	27058	85444	55003	88610			809	82108	40102	26958	57244	56400	82701	85705	88612	809	97620	020	+	FFid _o
Scilly	804	61809	74012	26658	65500	54400	86620			804	82110	79024	26457	76454	55400	87710	88365		804	00620	017	+	f
Elmdon	534	42011	66011	27964	21638	43810	82840			534	72206	66026	26464	70974	45606	87362			534	97680	049	ir _o	+
Shawbury	414	81811	74032	27262	11677	43712	81840	86459		414	71306	66606	26061	15774	47604	81650	87358		414	97650	032	ir _o	ir _o
Manchester	334	82215	62032	27364	11677	44708	81840	83365	88272	334	82107	70216	25763	80974	46708	84358	88462		334	97650	031	ir _o	ir _o
Squires Gate	318	82011	69022	26861	80974	45610	83362	88466		318	80000	66606	25858	80974	49608	86358	88463		318	96621	010	ir _o	ir _o
Valley	302	81810	74216	26058	80974	53606	88358			302	81911	74216	24755	85644	49710	88640			302	01581	002	ir _o	ir _o
Ronaldsway	204	81913	74616	25954	25624	47707	81715	88458		204	81511	48506	25650	36374	48802	83708	88458		204	04551	000	r _o r _o r _o d _o	ir _o
Silloth	214	73105	74022	26857	11576	45802	81825	85360	87272	214	82105	74616	26053	65624	47501	82718	86640	88459	214	97621	018	ir _o	ir _o
Watnall	354	12608	66011	27366	11734	45812	81850			354	73005	63601	25963	65874	47706	86657	83360		354	97680	040	+	ir _o
Spurn Head	396	51413	66012	28255	22531	49808	82825			396	71513	59022	26154	70974	50710	87358			396	00560	042	+	+
Finningley	360	62110	61021	27865	11630	45713	81840	86365		360	82207	69602	26065	60974	43504	86362	88465		360	97680	057	+	ir _o
Dishforth	261	81610	70032	26963	21637	46717	82845	88278	94720	261	72706	62606	25263	30974	44707	83358	87465		261	97680	048	+	ir _o
Tynemouth	262	51406	32022	27153	00905	47807	85075			262	82606	48022	24960	80974	39604	88358			262	00600	019	+	+
Eskdalemuir	162	71812	83032	26160	32536	43607	83822	86268		162	81709	74602	26450	57474	44500	85716	88460		162	97600	030	+	ir _o
Mull of Galloway	131	81821	80616	24751	32464	47705	83818	88360		131	81821	78026	23349	86444	47709	88718			131	07532			+
Prestwick	135	72014	66032	24760	38574	46706	82825	83362	87465	135	81809	69616	23951	35474	46704	82712	83615	87620	135	01601	021	ir _o	ir _o
Renfrew	141	61615	83022	25060	31672	46709	83830	83359	85070	141	81902	40616	24550	57424	48202	85718	88530		141	02621	036	ir _o	ir _o
Leuchars	17																						

CHART OF WEATHER IN PART OF NORTHERN HEMISPHERE



CHARTS OF WEATHER IN WEST EUROPE

ation
mbols

DUD
Cloud
Amount
(oktas)

0
1 or less
2
3
4
5
6
7 or more
8

Obscured

WHER
Weather

zle
and
izzle

and snow

shower

and snow
ower

w shower

shower

nderstorm

ND

Wind
speed
(knots)

Calm

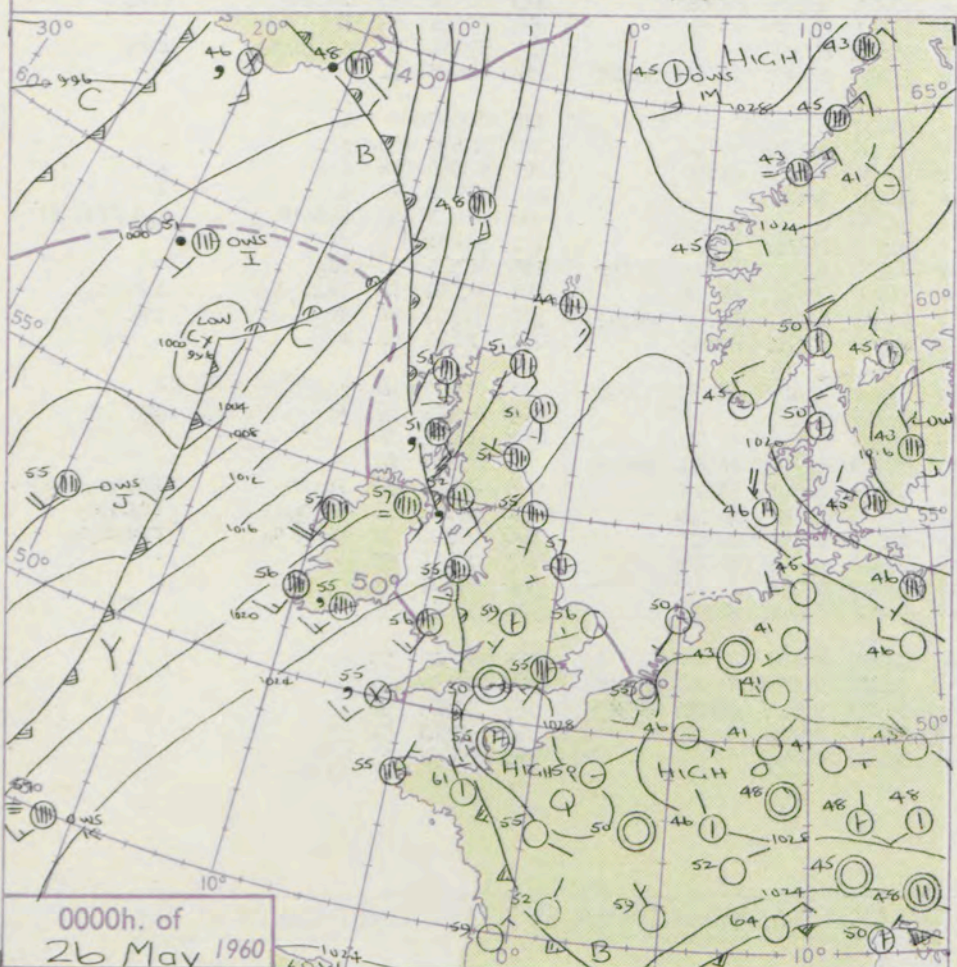
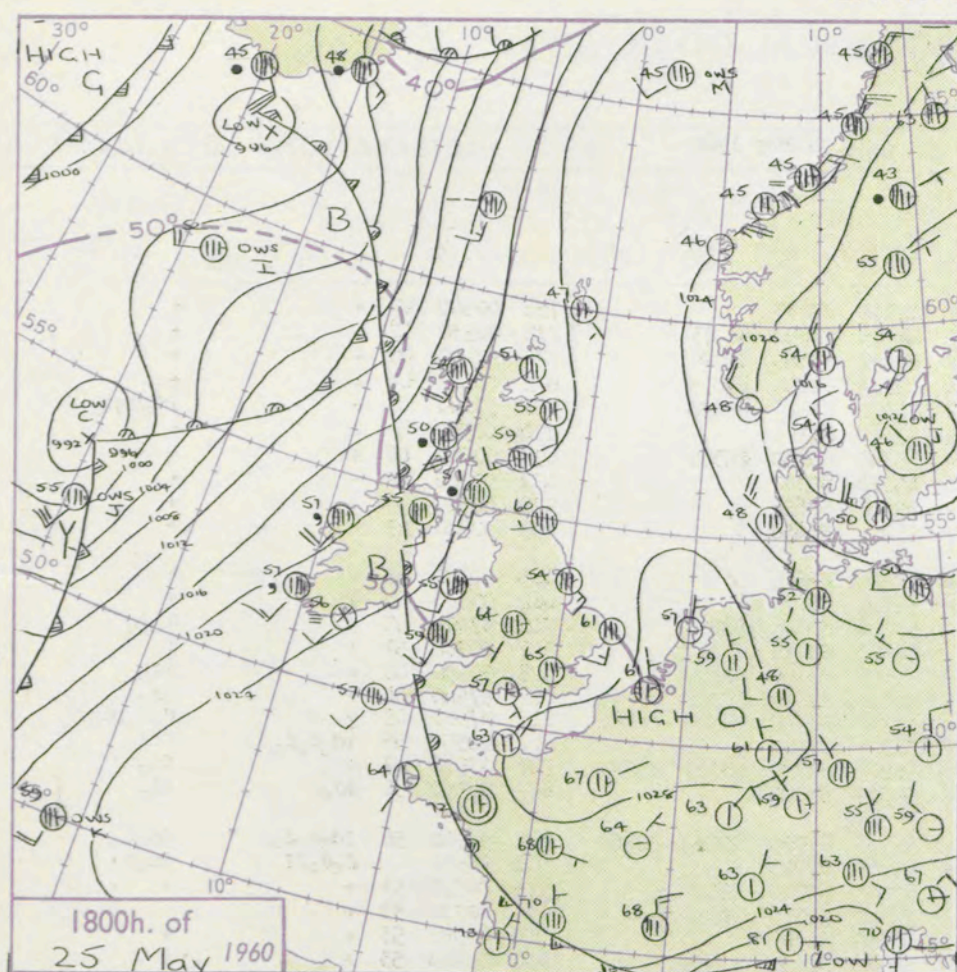
1-2

3-7

8-12

13-17

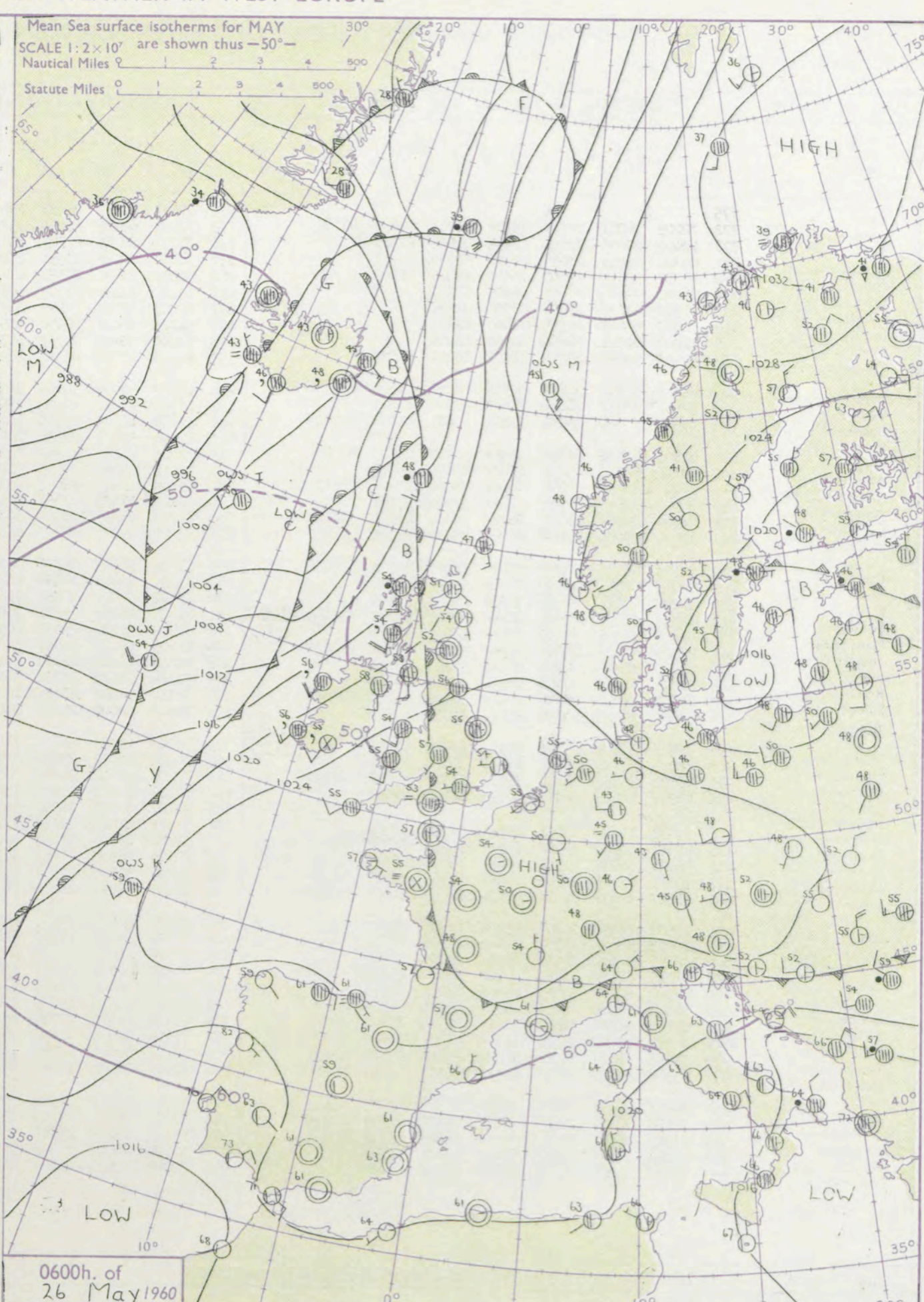
Additional
er add



GENERAL SYNOPTIC DEVELOPMENT

The anticyclone over western Europe has moved little since yesterday and is expected to be still centred over France tomorrow. The complex area of low pressure in the Iceland region and southwards will be maintained and the weak warm front which has moved eastwards into Britain since yesterday will continue to move eastwards. The cold front now west of Ireland will move eastwards into the British Isles during the next 24 hours but will probably weaken as it comes.

Issued at midday Thursday 26 May 1960



FORECAST for Great Britain and Northern Ireland until noon tomorrow

Eastern, central and most southern districts of Britain will be mainly dry and rather warm though with quite a lot of cloud. Western Britain and Northern Ireland will be cloudy with drizzle in places and fog on hills and some coasts, and temperatures a little above average. Somewhat brighter weather will probably affect parts of Scotland and Northern Ireland tomorrow.

OUTLOOK for the following 24 hours:-

Rain at times in the north and northwest but also bright intervals. Mainly dry in the south and east. Temperatures about or somewhat above average.

DAILY WEATHER REPORT OF THE BRITISH METEOROLOGICAL OFFICE (contd.)

Code FM II.A		OBSERVATIONS at 00h. 26 May 1960										OBSERVATIONS at 06h. 26 May 1960										OBSERVATIONS during NIGHT				
Station	iii	Nddff	VVwwwW	PPPTT	N _h L _h C _M CH	T _d T _d app	8N _s Ch _s h _s	8N _s Ch _s h _s	8N _s Ch _s h _s	iii	Nddff	VVwwwW	PPPTT	N _h L _h C _M CH	T _d T _d app	8N _s Ch _s h _s	8N _s Ch _s h _s	8N _s Ch _s h _s	iii	RR	T _n E	T _g T _g	WEATHER			
																							21h.—03h.	03h.—09h.		
Kew	775			54						775	72507	60022	26857	756++	49501	87635			755	00540	47	+	+			
London Airport	772	72205	74031	27555	3573+	45701	83650	86362		772	72604	64021	27054	35792	48305	83650	86075		772	00530	47	+	+			
Gatwick	776	10000	63026	27648	10931	46802	81360			776	70000	60021	27749	10932	47302	81360	86070		776	97440	40	+	+			
Thorney Island	871	00000	66011	28053	00900	50704				871	70000	61021	27551	25604	49203	82640	87075		871	00470	43	+	+			
Hurn	862	10000	58011	27850	10930	48400	81360			862	80000	18101	27353	454++	51302	84619	88630		862	97460	45	+	id _o d _o			
Guernsey	894	00000	74020	28457	00900	52703				894	10102	70400	27755	10941	52203	81365			894	00540	49	+	+			
Felixstowe	697	01903	64021	25956	00900	51801				697	62203	48031	25455	3097+	48305	83360	85362		697	00540	46	+	+			
Gorleston	497	02403	62011	26556	00900	42805				497	52706	58031	26554	50970	45310	85360			497	00520	48	+	+			
Mildenhall	578	02004	62011	26654	00900	43000				578	82305	59031	26257	857++	49305	88656			578	00510	45	+	+			
Cardington	559	52103	59031	26854	35731	48704	83650			559	82507	48021	26357	8097+	53204	88458			559	00520	45	+	+			
West Raynham	485	42206	58011	26652	10931	44200	81360	84075		485	72407	56031	26055	756++	47203	87645			485	00470	41	+	+			
Wittering	462	72407	66031	26456	756++	49502	87635			462	72710	61032	25758	7567+	52303	87630			462	00530	44	+	+			
Boscombe Down	746	41906	58021	28052	10932	50801	81360	84072		746	82702	48505	27355	462++	53503	84703	88709		746	97491	42	+	d _o d _o			
Ross-on-Wye										627	82104	66022	26158	861++	54307	88715			627	00560	51	+	+			
Bristol	628	52005	66032	26956	45542	50400	84623	83075		628	82405	58502	26857	663++	55306	86708	88715		628	00570	48	+	id _o			
Aberporth	502	62114	62012	25856	664++	55002	86711			502	81912	83025	25955	861++	51307	82704	88712		502	97540	54	+	id _o			
Rhoose (Cardiff)	715	83005	82032	27257	555++	55000	85622	88640		715	82705	48515	26956	663++	55306	86706	88612		715	97560	49	+	d _o d _o id _o			
Plymouth	827	80000	11515	27557	771++	57804	88701	88712		827	92107	01475	27356	90++	56305	89+00			827	92551	56	id _o d _o d _o	Fid _o			
Chivenor	707	81807	66032	27360	363++	56002	82708	88614		707	81702	66505	26958	363++	56207	81704	83708	85613	707	97570	47	+	id _o			
St. Mawgan	817	82009	59205	27457	862++	55002	88705			817	82208	69035	27057	853++	55309	88709			817	97550	56	id _o	id _o			
Culdrose	809	82108	26505	27257	471++	56401	84702	88710		809	82306	56405	26756	3621+	55303	83705	85612	88460	809	97560	56	id _o d _o d _o	fd _o d _o			
Scilly	804	92013	07515	26855	9+0++	55400	89+00			804	82208	48285	26455	862++	55303	88705			804	94541		d _o d _o ff	id _o ff			
Elmdon	534	32007	69011	26459	35700	44707	83656			534	82107	58021	26557	856++	53207	82710	88640		534	00550	53	+	+			
Shawbury	414	82108	61026	25358	464++	52703	84716	85622	88643	414	72303	80032	25558	754+1	56307	82713	87616		414	00570	53	+	+			
Manchester	334	81908	66026	25359	855++	48604	88626			334	61809	57022	25057	60951	54304	86358			334	00550	53	+	+			
Squires Gate	318	80000	57026	24855	665++	51801	86721	88635		318	41403	48011	24357	15670	54001	81640	83365		318	00540	53	+	+			
Valley	302	81815	18205	24755	862++	55705	88703			302	82013	18402	24354	861++	53204	83700	88702		302	01531	53	ddd _o d _o	f _o id _o			
Ronaldsway	204	92208	02435	23952	9+0++	52710	89+00			204	92310	03474	23752	9+0++	52301	89+00			204	97511	49	fff	f _o ff			
Silloth	214	81206	58206	24851	874++	50806	81713	88716		214	82314	58102	23655	7623+	54803	87704			214	97501	50	r _o r _o d _o d _o	d _o d _o			
Watnall	354	80000	58022	25858	856++	49803	88642			354	72607	48022	25558	35692	53205	83645	86358	86075	354	00570	51	+	+			
Spurn Head	396	52404	59012	25757	5093+	48801	85358			396	70000	48022	24855	755++	49400	87620			396	00530		+	+			
Finningley	360	82003	59026	25658	856++	50804	88641			360	80000	48022	25659	856++	52306	88635			360	00570	56	+	+			
Dishforth	261	80602	50056	25156	7567+	51703	87632	88462		261	72008	40042	24358	7557+	50102	87625	86360		261	00560	54	+	+			
Tynemouth	262	81905	48022	24955	8097+	47400	88358			262	82302	32022	23156	856++	49400	88640			262	00540	52	+	+			
Eskdalemuir										162	91727	01515	24252	9+0++	52304				162	01471	46	d _o d _o FF	d _o d _o FFid _o ff			
Mull of Galloway	131	81818	54445	22251	871++	51707	88702			131	81815	01444	22350	872++	50203	88703			131	91471						
Prestwick	135	81510	56506	22452	363++	50811	82707	83709	88713	135	71808	66035	21458	4543+	54501	82710	84715	86620	135	97521	50	id _o	ir _o			
Renfrew	141	80000	56046	23251	664++	49707	82707	86710	88612	141	80504	26105	21653	363++	51706	83707	88614		141	92501	46	id _o d _o d _o	d _o d _o ir _o			
Leuchars	171	82805	62026	22551	664++	47805	86712	88630		171	80000	56205	21552	663++	50503	81707	86709	88712	171	97500	48	ir _o	id _o			
Dyce	091	61807	63022	22151	4587+	45607	84657	86459		091	51603	66012	21054	15772	49500	81656	83359		091	00470	42	+	+			
Wick	075	71508	48052	20851	15708	47505	81650	87270		075	71207	89022	19051	4573+	47619	81620	84620	87270	075	00490	46	+	+			
Cape Wrath	049	81802	83022	18453	856++	49709	88630			049	81809	86022	15360	856++	56717	88630			049	92521	48	+	pro			
Sule Skerry	010	81102	84022	18250	865++	48709	88720			010	81505	84022	16751	885++	49713	88620			010	92481	46					
Lerwick	005	61515	82022	22944	00908	40811	86270			005	71617	82032	21047	16378	44709	81708	84362	86272	005	00431	40	+	+			
Stornoway	026	81717	66036	17351	854++	49812	88614			026	81719	58606	15154	673++	53607	86708	88618		026	01511	50	ir _o id _o	id _o r _o r _o d _o d _o			
Benbecula	022	81525	62586	16451	463++	51714	84706	88612		022	81820	44616	15255	7622+	55503	87703	88518		022	02511	51	ir _o d _o d _o	id _o r _o r _o			
Tiree	100	81422	56506	18551	562++	51710	85703	88708		100	81918	28516	17954	862++	54501	82702	88703		100	01501	50	r _o d _o id _o	r _o d _o d _o d _o			
Aldergrove	917	81410	58102	21057	462++	46707	84705	88709		917	71810	62032	21358	363++	57303	83708	87620		917	00561	55	+	+			
Malin Head	980	71818	74012	18260	764++	57512	85710	87635		980	72113	80025	18960	764++	56307	87712			980	97581	56					
Belmullet	976	81926	61025	17857	863++	55502	86708	88635		976	81918	56506	18356	862++	55208	84704	88710		976	97551	55					
Birr	965	71613	74012	21458	764++	56507	85710	87622		965	51708	80012	21556	556++	53201	85636			965	97541	53					
Collinstown	969	82406	74022	22557	1657+	56703	81720	88462		969	70000	86402	22756	15739	54207	81650	83360	87170	969	97550	52					
Rineanna	962	81510	74022	21658	863++	55205	82706	88708		962	51107	83022	21557	4643+	55302	82712	84630	85360	962	00561	55					
Roches Point	952	82216	16516	23855	860++	55501	88701			952	92011	04514	23455	9+0++	55202	89+00			952	97541	54					
Valentia	953	81913	48206	21356	863++	54206	88708			953	82014	32505	21656	862++	56202	88703			953	93551	55					

Code FM 21.A		OCEAN WEATHER STATION REPORTS at 00h.												OCEAN WEATHER STATION REPORTS at 06h.											
O.W.S.		YQLLL _a a _a	LLLoGG	Nddff	VVwwWW	PPPTT	NChC _M CH	D _S V _S app	8N _S Ch _S h _S	8N _S Ch _S h _S	OTTT _S d _S T _d	Id _w d _w P _w H _w	O.W.S.	YQLLL _a a _a	LLLoGG	Nddff	VVwwWW	PPPTT	NChC _M CH	D _S V _S app	8N _S Ch _S h _S	8N _S Ch _S h _S	OTTT _S d _S T _d	Id _w d _w P _w H _w	
A	50621	32700	82115	98608	91143	3252+	00601	83820	88458	05336	12134		A												
B	50565	51000	73241	65256	96040	753++	00319	87609	++++	00136	12934		B	50565	51006	43240	69018	05247	25430	00247	82610	++++	05232	13147	
C	50528	35500	82320	65022	05646	8097+	00806	88460	++++	00039	12446		C	50528	35506	82330	63032	01648	855++	00610	88625	++++	00242	12349	
D	50440	41000	73208	69022	23453	6567+	00219	86635	83360	05537	13346		D	50440	41006	83202	69022	25052	856++	00115	88635	++++	05638	13346	
I	50589	19000	72004	98602	01051	5847+	00814	81818	85630	00047	100+0		I	50590	19006	72208	98216	00450	48472	00307	81815	84640	05148	100+0	
J	50522	20300	81919	65022	06955	854++	51222	88610	++++	00252	12247		J	50524	20006	52525	65016	09054	554++	11312	85615	++++	05045	12546	
K	40450	15900	82017	04464	23457	862++	52111	88704	++++	00057	12033		K	50450	16206	82010	70014	23659	854++	00306	88619	++++	00159	12022	
M	53660	02000	31716	80020	27445	30940	00001	++++	++++	05234	149+3		M	53659	02006	61424	85021	25445	55550	00713	++++	++++	05337	11433	

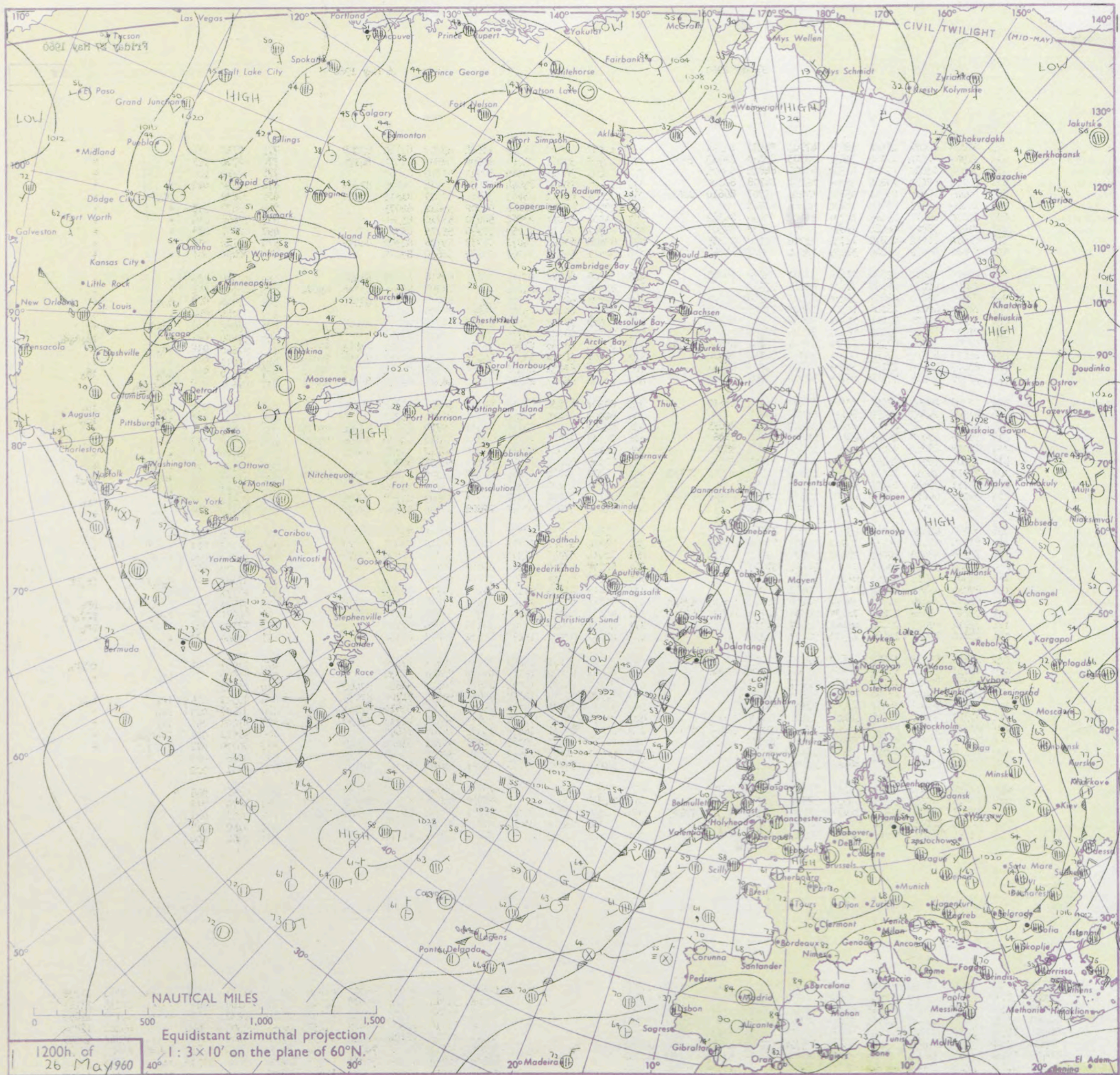
DAILY WEATHER REPORT OF THE BRITISH METEOROLOGICAL OFFICE

No. 35981

Date of Issue Friday 27 May 1960

Code FM 11.A OBSERVATIONS at 12h. 26 May 1960										OBSERVATIONS at 18h. 26 May 1960										OBSERVATIONS during DAY			
Station	iii	Nddff	VVwww	PPPTT	N _h L _h C _M H	T _d app	8N _s Ch _s h _s	8N _s Ch _s h _s	8N _s Ch _s h _s	iii	Nddff	VVwww	PPPTT	N _h L _h C _M H	T _d app	8N _s Ch _s h _s	8N _s Ch _s h _s	8N _s Ch _s h _s	iii	RRT x E	SSS	WEATHER	
																						09h.—15h.	15h.—21h.
Kew	775	62008	60022	26566	5863+	47703	84837	84399		775	52207	64022	25269	11682	59707	81840	83099		775	00710	111	+	+
London Airport	772	72907	69022	26768	31632	58703	83840	85363	86075	772	42707	59011	25168	14609	58708	81640	84175		772	00700	101	+	+
Gatwick	776	72308	63032	27168	41501	61801	84820	85075		776	32205	58011	25369	30941	61710	83360			776	00710	100	+	+
Thorney Island	871	82701	48022	27862	463++	56201	84708	88620		871	72902	50022	25964	4563+	57614	84630	87359		871	00650	022	+	+
Hurn	862	82204	66015	27561	654++	57801	81707	86610	88612	862	72507	66012	26263	755++	57509	81616	87620		862	97630		id _o	+
Guernsey	894	10802	82012	27765	11432	56806	81816			894	20508	82010	26462	00902	55812	82075			894	00670	117	+	+
Felixstowe	697	61610	48012	25165	3573+	53805	83650	86362		697	51506	64011	23862	50930	55710	85360			697	00660	066	+	+
Gorleston	497	71608	58022	26660	2567+	54201	82638	87360		497	61711	58012	24259	50976	55715	85360			497	00680	033	+	+
Mildenhall	578	52504	61012	25872	11732	63706	81850	83365		578	62606	61022	24071	00939	59706	82362	84075		578	00740	033	+	+
Cardington	559	52411	56012	26268	31539	59502	83820	84360		559	52411	56022	24967	00902	58610	85075			559	00690	081	+	+
West Raynham	485	62406	66012	25570	21636	57701	82832	85275		485	72308	66022	23771	6863+	60814	81835	86657		485	00730	035	+	+
Wittering	462	72207	62032	25469	7263+	61805	87832			462	62109	59012	24269	30942	61707	81360	83366	85072	462	00700	042	+	+
Boscombe Down	746	82402	58205	27659	354++	55601	83710	88625		746	62105	62012	25664	25531	57712	82627	85362		746	97640	008	d _o d _o	+
Ross-on-Wye	627	72505	60022	26066	755++	56806	87625			627	32309	60021	24366	20949	57708	82365			627	00740	054	+	+
Bristol	628	82406	69022	27261	554++	54604	85615	88620		628	52608	59012	25565	25602	58710	82630	84075		628	97660	033	id _o	+
Aberporth	502	71612	83022	25460	66331	57605	86709			502	72313	86022	24759	76431	55503	87710			502	97630	021	+	id _o d _o d _o
Rhoose (Cardiff)	715	82204	46505	27359	572++	57801	85704	86612	88618	715	82706	66035	26060	7837+	58711	81709	85615	86630	715	97640	012	id _o	+
Plymouth	827	81807	62025	27860	464++	56000	84711	88620		827	72007	66022	26559	28431	57709	81712	84358	86075	827	00611	016	+	+
Chivenor	707	83007	66025	27161	362++	58802	83703	88611		707	83008	63032	26258	663++	56707	81704	86707	88614	707	97650	011	id _o	id _o
St. Mawgan	817	82106	58505	27459	361++	57000	83702	83704		817	83006	66035	26358	564++	56505	81703	85711	88616	817	97621	000	id _o d _o d _o	+
Culdrose	809	82309	20205	27557	771++	57103	87702	88610		809	82307	62032	26658	663++	56602	86709	88620		809	97621	032	d _o d _o	id _o
Scilly	804	81907	24505	27458	861++	58205	88702			804	82207	66025	26357	863++	55704	88709			804	91601	001	id _o f	id _o f
Elmdon	534	62107	62032	25868	11632	58802	81830	86075		534	62007	64022	24169	11531	60712	81828	83368	85075	534	00710	042	+	+
Shawbury	414	72408	82022	26265	2557+	58805	82620	87362		414	72314	78032	22771	22631	61613	82830	83366	85070	414	00740	073	+	+
Manchester	334	62008	66022	24869	4143+	59504	84818	85362		334	62109	80032	22373	41532	60712	84825	85075		334	00750	069	+	+
Squires Gate	318	73001	78021	24467	18532	59706	81825	87072		318	82908	64021	23858	862++	55203	88705			318	00700	092	+	+
Valley	302	73913	74012	24757	663++	54804	82705	86708	87715	302	62020	74012	23856	26332	54808	82705	83365	86072	302	97591	015	id _o	id _o f
Ronaldsway	204	92211	08434	24253	9+0++	53400	89+01			204	92311	03474	22953	9+0++	53709	89+00			204	00551	000	ff	f
Silloth	214	72216	66015	23857	48372	54603	84709	83358	85364	214	72111	74018	22859	683++	54807	83708	86622		214	97600	037	+	pr _o
Watnall	354	52407	37042	25169	50930	59802	85362			354	72408	59022	23370	22602	58508	82830	87075		354	00740	040	+	+
Spurn Head	396	70000	48022	25765	755++	54601	87620			396	51710	58031	23358	2157+	54713	82820	84358		396	00650	019	+	+
Finningley	360	61106	59012	25170	15730	59803	81656	85365		360	51414	58021	22873	11602	58712	81845	85075		360	00750	061	+	+
Dishforth	261	72508	58042	24069	38632	56806	82840	87075		261	72511	57042	21573	12732	59710	81850	87075		261	00760	074	+	+
Tynemouth	262	70000	58022	23066	756++	58804	87630			262	62307	58022	22470	60970	58104	86358			262	00730	049	+	+
Eskdalemuir	162	91509	01515	24055	9+0++	55501				162	91809	01455	23653	9+0++	53804				162	97571	000	d _o d _o FF	ir _o FF
Mull of Galloway	131	82015	02444	22652	863++	50401	88707			131	82015	02444	21151	862++	51711	88705			131	97531		+	+
Prestwick	135	82010	74026	21763	354++	57400	81712	83618	87640	135	21811	80031	19765	23481	56817	81715	81930		135	97671	041	+	pr _o
Renfrew	141	72214	62016	21662	7847+	56501	82712	84820	86635	141	42110	66036	19766	48500	57715	83825	83640		141	04681	026	r _o d _o	pr _o r _o
Leuchars	171	72712	60025	20666	464+1	58607	81710	84712	87618	171	32411	70018	19765	38400	57806	81818			171	97700	047	+	pr _o
Dyce	091	11816	70021	19666	12530	56703	81825																

CHART OF WEATHER IN PART OF NORTHERN HEMISPHERE



Explanation of symbols

CLOUDS

Symbol A

○ Sky

WEATHER

Symbol V

— Mist

— Fog

• Drizzle

• Rain, drizzle

• Rain

• Rain, snow

• Snow

• Rain, hail

• Rain, snow, hail

• Hail

• Thunder

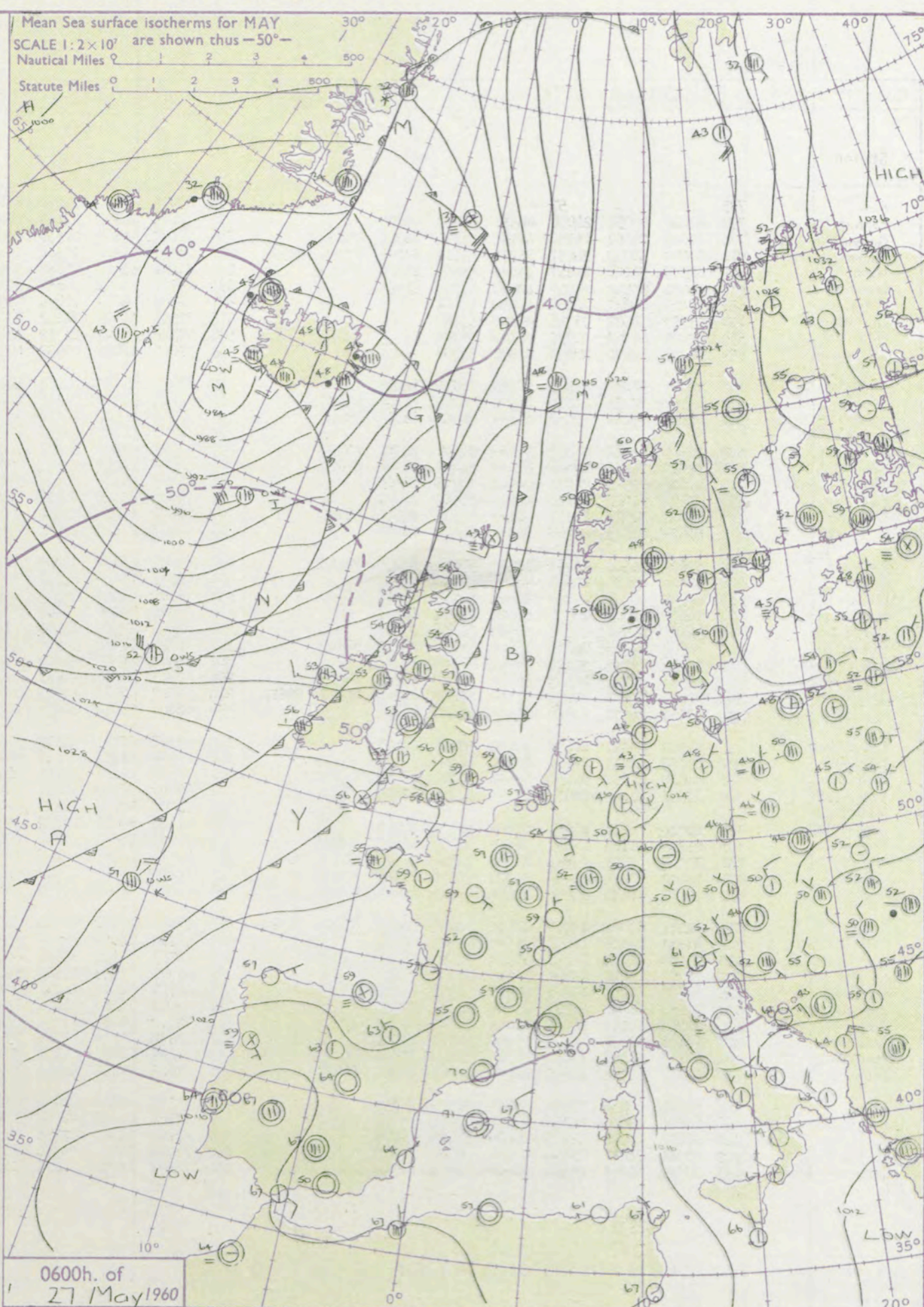
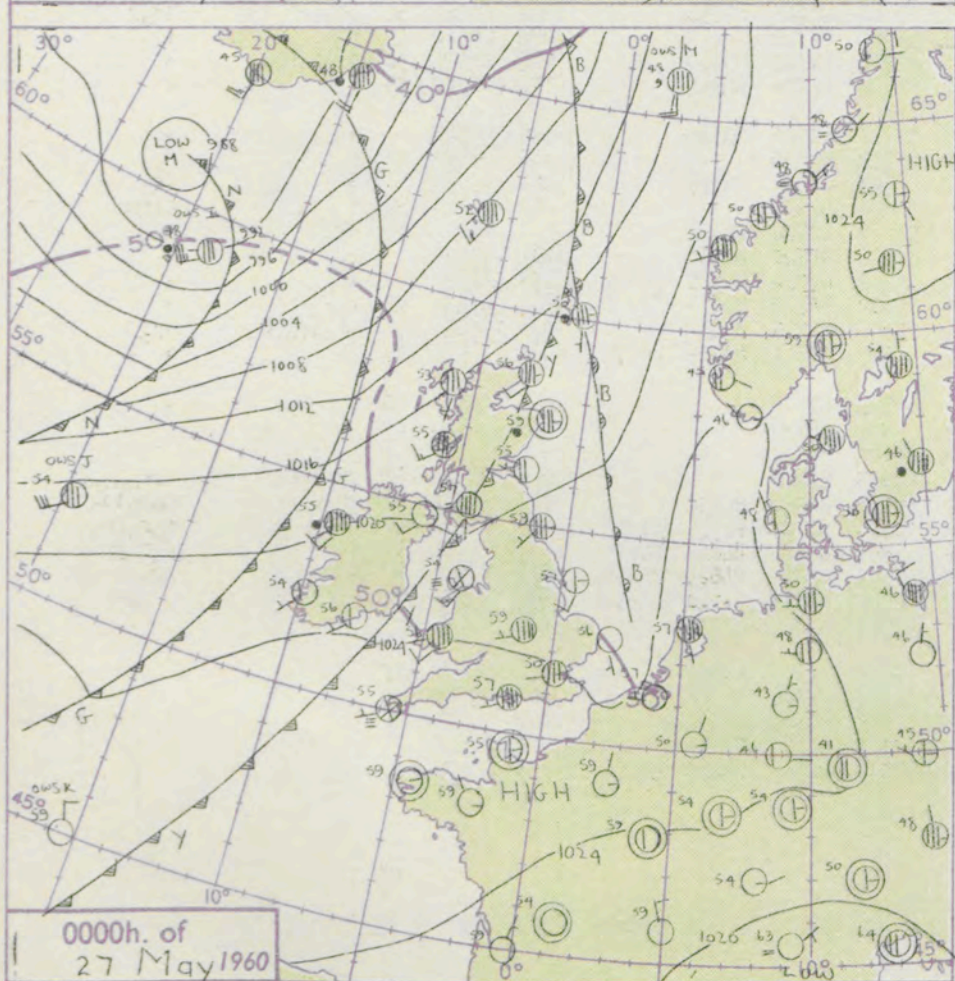
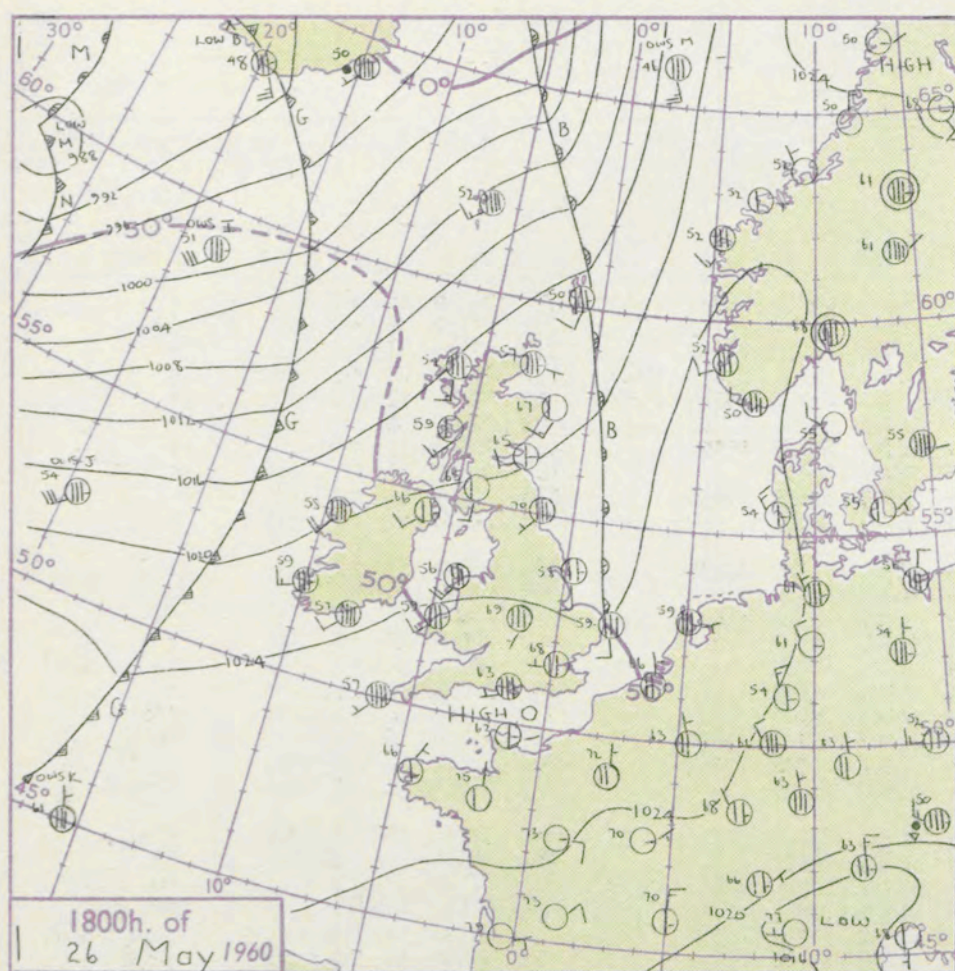
WIND

Symbol

For each half-feather 5 knots

CHARTS OF WEATHER IN WEST EUROPE

ation
bols
UD
Cloud
mount
oktas)
0
1 or less
2
3
4
5
6
7 or more
8
Obscured
THER
Weather
le
and
rizzle
and snow
hower
and snow
hower
hower
derstorm
ND
Wind
speed
(knots)
Calm
1-2
3-7
8-12
13-17
Additional
ar add
48-52



GENERAL SYNOPTIC DEVELOPMENT

The anticyclone over western Europe yesterday has declined a little and now exists as a ridge of high pressure from the anticyclone which has built up north of the Azores. This ridge will continue to decline slowly as cold fronts move across the British Isles from the northwest. Pressure will remain low in the Iceland area but pressure will continue to rise west of Ireland.

Issued at midday Friday 27 May

1960

FORECAST for Great Britain and Northern Ireland until noon tomorrow

Most districts will have bright or sunny periods but showers will occur in many places and some may be accompanied by thunder in England. Temperatures will be near average in the northwest and west but it will be warm in most other districts.

OUTLOOK for following 24 hours :-

A few scattered showers mostly in the north and east. Rather warm in the south and east, average temperatures elsewhere.

DAILY WEATHER REPORT OF THE BRITISH METEOROLOGICAL OFFICE (contd.)

Code FM II.A		OBSERVATIONS at 00h. 27 May 1960										OBSERVATIONS at 06h. 27 May 1960										OBSERVATIONS during NIGHT					
Station	iii	Nddff	VVwwwW	PPPTT	N _h Ch _s Ch _M Ch _H	T _d T _d app	8N _s Ch _s h _s	8N _s Ch _s h _s	8N _s Ch _s h _s	iii	Nddff	VVwwwW	PPPTT	N _h Ch _s Ch _M Ch _H	T _d T _d app	8N _s Ch _s h _s	8N _s Ch _s h _s	8N _s Ch _s h _s	iii	RR	T _n T _n E	T _g T _g	WEATHER				
																							21h.—03h.	03h.—09h.			
Kew	775				57					775	82908	33022	22260	664++	56705	86712	88720		775	00590	48	+	+				
London Airport	772	62602	50031	24058	65531	55707	86620			772	72404	48202	22459	4648+	57803	81708	84715		772	97570	51	+	Id _o				
Gatwick	776	70000	26101	24254	40931	54711	84365	85075		776	72102	28102	22958	754++	58804	82715	87640		776	00520	42	+	+				
Thorney Island	871	80000	58032	24657	3627+	55710	83704	87616	88465	871	82801	32022	23358	354++	57703	82705	83618	88625	871	00520	42	+	+				
Hurn	862	82505	56021	24957	454++	55504	84614	88619		862	72801	61012	23658	5548+	56603	81706	85616	85362	862	00550	52	+	+				
Guernsey	894	10000	82010	25657	10940	53705	81360			894	83306	66012	24656	754++	54801	82701	87615		894	00540	51	+	+				
Felixstowe	697	00000	48011	22259	00900	58709				697	62505	35011	20859	1553+	56707	81625	86359		697	00570	53	+	+				
Gorleston	497	01507	58021	23156	00900	55612				497	72506	56021	21259	756++	57707	87635			497	00540	50	+	+				
Mildenhall	578	02505	48052	22859	00900	55708				578	72306	37021	21359	454++	56707	84615	87650		578	00550	52	+	+				
Cardington	559	00000	32100	22553	00900	53708				559	32605	40011	21957	0093+	56707	83365			559	97520	46	+	+				
West Raynham	485	22309	56011	22557	00902	56714	82075			485	72706	19101	20957	461++	56803	84702	87657		485	00530	53	+	+				
Wittering	462	32507	32031	22856	10931	56709	81366	83075		462	62610	61031	21358	44689	56708	84640			462	00530	46	+	+				
Boscombe Down	746	82904	37102	24857	653++	56704	86708	88618		746	72604	59012	23457	755++	54705	81710	87620		746	00560	48	+	+				
Ross-on-Wye										627	70000	60021	22356	755++	54603	87625			627	00540	49	+	+				
Bristol	628	72507	58032	24357	353++	56608	83706	87627		628	82409	58032	23157	764++	55505	87710			628	00560	52	+	+				
Aberporth	502	82010	74205	23856	663++	54609	86708	88620		502	52610	82025	22854	55601	52501	85635			502	91530	50	Id _o	+				
Rhoose (Cardiff)	715	92807	09515	24755	940++	55709	89+00			715	92807	08535	23555	940++	55503	89+00			715	91541	54	Id _o ffid	ffddid				
Plymouth	827	83108	61022	25658	863++	55605	88707			827	70000	66026	24457	563++	55501	85708	87618		827	97561	56	Id _o	Id _o				
Chivenor	707	82608	32535	25357	461++	55504	84702	88704		707	72607	48205	23956	461++	56604	84702	87710		707	92561	56	Id _o ddid _o	Id _o f				
St. Mawgan	817	82609	07515	26055	860++	55804	88700			817	92707	01524	24655	940++	55503	89+00			817	01541	54	Id _o d _o d _o f	FiddidF				
Culdrose	809	82605	56515	26056	573++	54303	85706	88615		809	82505	48102	24455	372++	55601	83705	88708		809	97551	55	Id _o d _o d _o	Fid _o				
Scilly	804	92404	02474	25655	940++	55805	89+00			804	92901	03454	24756	940++	56501	89+00			804	01551		d _o d _o ff	ff				
Elmdon	534	82605	58051	23959	864++	56703	88712			534	72205	60021	22356	5848+	54709	82715	83640	85360	534	97540	49	+	Id _o				
Shawbury	414	32205	74011	23556	35400	55704	83617			414	72306	83021	21557	3543+	55611	83615	84630		414	97550	49	+	pr _o				
Manchester	334	31707	40041	22857	35500	54806	83620			334	82806	20582	21456	7727+	54502	87704	88359		334	92550	52	+	Id _o d _o r _o d _o d _o				
Squires Gate	318	72206	69022	22657	756++	55704	81712	87649		318	72611	73016	20955	783++	54604	81706	87657		318	96550	54	Id _o ir _o ir	ir _o ir				
Valley	302	91916	08435	22554	940++	54708	89+01			302	70000	66026	21853	362++	53302	84704	87630		302	03521	52	Id _o frr	Id _o f				
Ronaldsway	204	82511	62284	21553	856++	52710	82702	88636		204	12615	74011	20855	16400	53502	81711			204	00510	47	f	+				
Silloth	214	82210	74258	21455	573++	53708	82704	85707	88617	214	52310	67015	19855	35630	52804	81709	83640		214	01531	51	irpr _o Id _o	+				
Watnall	354	63007	56031	22360	6643+	56607	86714			354	62804	58012	21455	22482	53702	81709	84362		354	00530	48	+	+				
Spurn Head	396	31909	59011	22157	35500	53205	83625			396	62308	20031	20557	35530	55708	83625	83358		396	00540		+	+				
Finnigley	360	03007	58011	22560	00900	56400				360	80000	48031	21158	856++	55604	88635			360	00550	53	+	+				
Dishforth	261	62610	69032	22258	45638	54703	84645	84367		261	73504	64216	20058	58432	54603	81714	85656		261	97560	52	+	ir _o				
Tynemouth	262	72305	61022	20859	756++	53711	87635			262	83206	58929	18757	756++	54608	87636			262	02560	50	+	tlrpr				
Eskdalemuir										162	72002	80028	20052	5243+	52710	88814	85360		162	10501	49	FFpR	pr _o				
Mull of Galloway	131	82016	16636	20651	873++	51400	88708			131	82512	80026	19852	4554+	50708	84620	87360		131	05491							
Prestwick	135	81702	58108	19657	564++	54709	85711	88620		135	72408	74035	19254	6843+	50602	81712	84620	86635	135	97520	47	Id _o	+				
Renfrew	141	70000	32108	19855	355++	54709	83625	85632	86656	141	62507	66616	19155	684++	51302	81712	83625	87740	141	01531	48	d _o r _o	+				
Leuchars	171	42807	65018	18955	15702	55703	81650	84075		171	72508	62016	17454	45671	53706	81715	84630		171	01531	50	pr _o ir _o ir	ir _o				
Dyce	091	70000	58636	19059	2562+	57803	82640	87459		091	60000	80026	17855	38572	51706	81822	83645	86075	091	02511	49	IR	+				
Wick	075	72111	83028	17756	3853+	50604	81825	83656	87362	075	72108	89032	16054	755++	50705	87625			075	00510	46	+	+				
Cape Wrath	049	81813	82028	16153	865++	53701	88720			049	82309	83022	14351	865++	45704	88720			049	91500	47						
Sule Skerry	010	72109	84032	16253	3557+	50701	83620	87460		010	52313	74022	14651	585++	49704	85625			010								
Lerwick	005	71805	63616	18150	5553+	50703	85625			005	91909	F7456	15449	940++	49705	89+00			005	03471	42	ir _o frr	fpr _o				
Stornoway	026	61807	66258	15953	4253+	51501	84824	83360		026	41814	74011	14452	45600	49604	81710	84630		026	94501	48	ir _o pr _o	d _o r _o Id _o				
Benbecula	022	71914	66032	16353	756++	52501	87647			022	62010	74216	14951	633++	50606	81707	84715	81915	022	95501	47	+	d _o r _o ir _o				
Tiree	100	72214	62011	18055	756++	53704	82710	87635		100	72112	66032	17054	454++	51803	82712	84618	87628	100	91521	49	+	d _o r _o pr				
Aldergrove	917	12108	83011	20455	15600	50000	81645			917	71908	74031	20353	784++	51302	81710	84623	86650	917	97511	42	+	pr _o				
Malin Head	980	62513	80258	19455	685++	52300	83822	86645		980	72107	82038	18754	785++	48002	83821	87640	91838	980	93521	46						
Belmullet	976	82112	62602	20055	464++	52002	84712	88627		976	72615	77256	19653	785++	49304	83820	87635		976	95521	50						
Birr	965	82204	80038	22156	856++	51302	88639			965	32106	80018	21654	356++	51702	81715	83642		965	91501	47						
Collinstown	969	42606	80018	21758	25630	53001	82635	84360		969	12504	80021	21654	11430	51300	81818			969	97520	50						
Rineanna	962	22611	80011	22555	26400	53203	82715			962	72108	83012	22155	785++	52502	83822	87635		962	97531	51						
Roches Point	952	22306	74011	23856	25600	56202	82640			952	72707	74031	23554	785++	52302	81020	87635		952	97521	50						
Valentia	953	22204	69011	23454	26400	52004	82710			953	72607	72258	23156	784++	53501	81716	86818	87628	953	91531	50						

Code FM 21.A		OCEAN WEATHER STATION REPORTS at 00h.												OCEAN WEATHER STATION REPORTS at 06h.											
O.W.S.	YQL _a LL _a	LL _o GG	Nddff	VVwwWW	PPTT	NCh _s Ch _s	D _s s app	8N _s Ch _s	8N _s Ch _s	OTTT _d	Id _w d _{ww} PH _w	O.W.S.	YQL _a LL _a	LL _o GG	Nddff	VVwwWW	PPTT	NCh _s Ch _s	D _s s app	8N _s Ch _s	8N _s Ch _s	OTTT _d	Id _w d _{ww} PH _w		
A	60617	31800	72910	98021	92745	746++	34217	87630	++++	05040	13122	A	60616	31106	62825	70252	94943	59440	62214	84910	++++	05339	12834		
B	60565	51000	72920	69022	15138	755++	00000	87615	++++	05132	13146	B	60565	51006	72720	69022	14536	784++	00805	82810	87615	05333	12734		
C	60528	35300	27720	65021	19044	15530	00236	81625	++++	05234	17750	C	60528	35506	82515	69031	20448	15556	00000	81630	86358	00134	12657		
D	60440	41000	62816	69021	25856	32606	00608	83835	85099	05248	149+2	D	60440	41006	81825	69022	20558	856++	00730	88635	++++	00052	11944		
I	60591	18700	62337	96818	93648	694++	41614	86915	++++	05442	12334	I	60589	18706	72340	96028	95050	794++	41213	87915	++++	05241	17241		
J	60525	20100	62230	70031	16754	65400	51302	86610	++++	05048	12347	J	60524	20306	72228	70152	19552	49460	51317	83910	++++	05145	12345		
K	60448	15800	03309	70021	27659	00900	00109	++++	++++	00155	13341	K	60449	15806	63622	80030	27457	55402	00302	85617	++++	05154	13531		
M	63659	02000	81722	60505	16548	6632+	42400	86708	++++	00146	11744	M	63660	01906	81718	30105	16348	862++	00702	88704	++++	00146	11744		

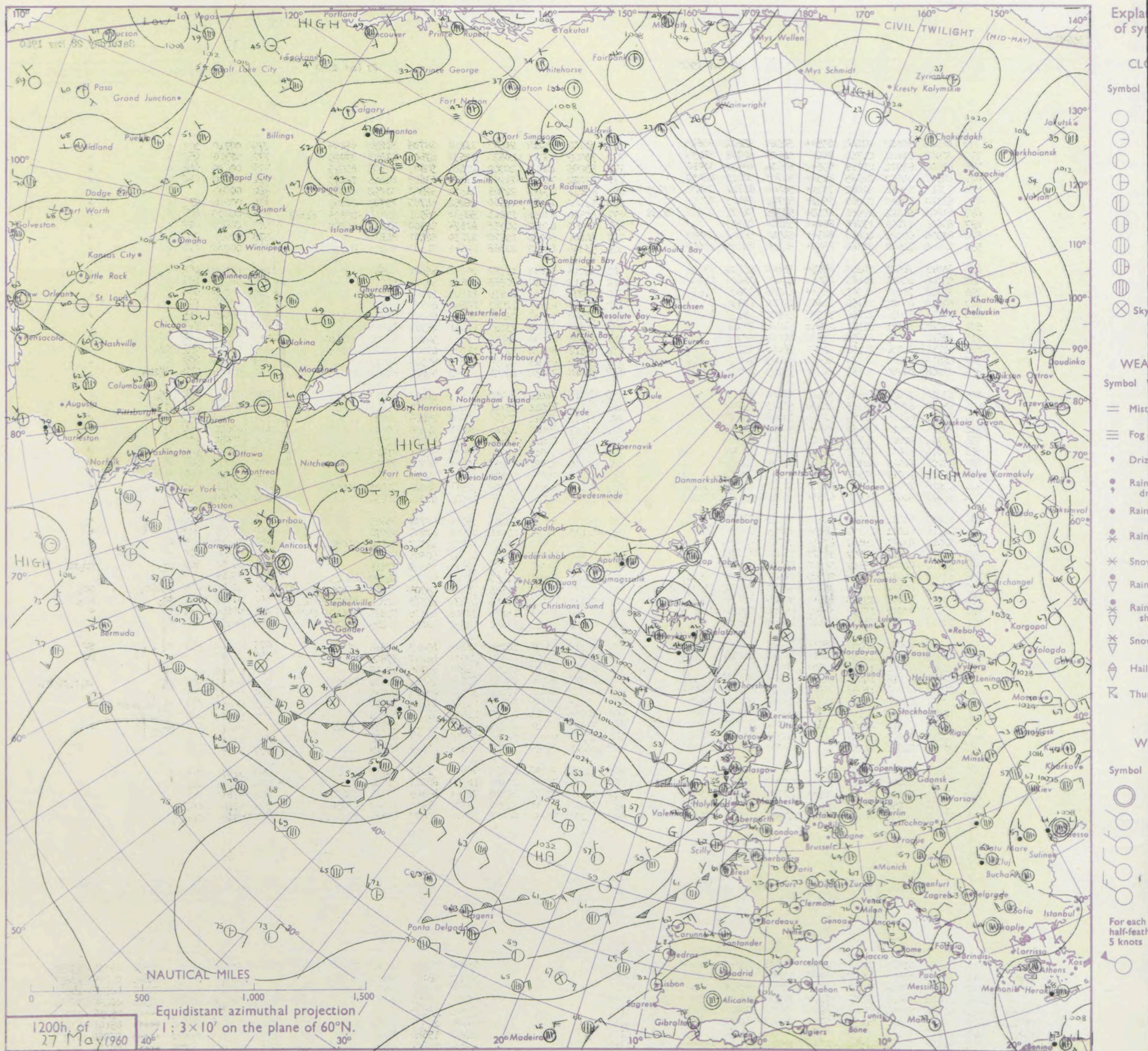
DAILY WEATHER REPORT OF THE BRITISH METEOROLOGICAL OFFICE

No. 35982

Date of Issue Saturday 28 May 1960

Code FM II.A		OBSERVATIONS at 12h. 27 May 1960										OBSERVATIONS at 18h. 27 May 1960										OBSERVATIONS during DAY				
Station	ill	Nddff	VVwww	PPPTT	N _h Ch _s Ch _s	T _d T _d app	8N _s Ch _s h _s	8N _s Ch _s h _s	8N _s Ch _s h _s	ill	Nddff	VVwww	PPPTT	N _h Ch _s Ch _s	T _d T _d app	8N _s Ch _s h _s	8N _s Ch _s h _s	8N _s Ch _s h _s	ill	RRT	T _s	SSS	WEATHER			
																							09h.—15h.	15h.—21h.		
Kew	775	82912	60022	21864	855++	54501	85622	88640		775	53209	83012	20571	11601	48705	81830	85099		775	00710	069	+		+		
London Airport	772	82909	61021	21764	884++	54603	82818	88630		772	33009	83011	20670	12632	47605	81835	83075		772	00710	053	+		+		
Gatwick	776	82608	63022	21666	856++	60604	88630	01916		776	63205	82022	20969	22604	55607	82835	86075		776	00690	045	+		+		
Thorney Island	871	82903	64022	22365	885++	57705	86823	88630		871	43002	78011	21268	11502	53608	81825	84075		871	00700	050	+		+		
Hurn	862	73012	83012	22862	784++	56604	81717	85820	87625	862	42811	83011	22066	11502	52603	81828	84075		862	00690		+		+		
Guernsey	894	63310	70012	24460	3547+	52701	83615	86359		894	63010	74032	23960	16242	54703	81703	86075		894	00610	033	+		+		
Felixstowe	697	81803	50022	19961	6553+	57705	81624	86630	88358	697	60906	63032	19263	5843+	56501	82818	85623	85362	697	00690	027	+		+		
Gorleston	497	83606	17102	19765	862++	55708	88705			497	70000	40012	20358	4167+	54500	84835	84360		497	00650	029	+		+		
Mildenhall	578	83005	66022	20466	885++	56501	84828	88650		578	50107	66028	19770	47630	52401	84830			578	97720	066	pr _o		+		
Cardington	559	82805	74022	21364	885++	54602	83825	88640		559	63306	80012	20668	626++	51302	82935	85656		559	00720	074	+		+		
West Raynham	485	83011	74021	20265	4867+	56400	83830	88359		485	20105	66021	19767	25630	55501	82645			485	00700	062	+		+		
Wittering	462	53006	62011	20665	4856+	57803	82825	83650		462	13112	66011	20568	12601	50205	81835			462	00710	105	+		+		
Boscombe Down	746	72708	78012	22563	785++	55603	82820	87635		746	22911	74011	21965	11501	51302	81826			746	00690	064	+		+		
Ross-on-Wye	627	52810	82021	21766	48601	48701	83830			627	13010	83010	22066	18601	46305	81830			627	00690	101	+		+		
Bristol	628	52511	74012	22666	31532	51803	83825	83078		628	32613	74031	22263	38500	55301	81825	83632		628	00680	085	+		+		
Aberporth	502	23010	74021	23360	28441	54101	82816			502	12817	82020	23360	11451	48301	81818			502	00620	118	+		+		
Rhoose (Cardiff)	715	52612	74015	23658	36031	54202	83701			715	52818	80032	23158	58550	54701	81702	83820		715	00620	114	+		+		
Plymouth	827	52113	81036	24162	58501	58602	83822			827	53312	83012	24361	11502	49206	81822	85075		827	97670	079	id _o		+		
Chivenor	707	62610	63024	24559	46331	54305	84705	86078		707	22812	69011	24559	21431	55303	82812			707	00620	089	f		+		
St. Mawgan	817	73208	59286	24857	762++	57203	82702	87705		817	73114	74032	25058	563+2	55601	85706	87710		817	97600	072	ffid _o		+		
Culdrose	809	63210	78015	24362	58402	54400	82813	84620		809	63316	78022	24758	524+2	51403	83815	84070		809	97630	085	id _o		+		
Scilly	804	53210	69014	25463	41404	56102	84812	84072		804	33310	74011	25761	12404	56000	81815			804	00650	093	+		+		
Elmdon	534	62511	66025	21068	52532	50505	85828	84075		534	33214	78011	21863	38600	48208	82835			534	00700	084	+		+		
Shawbury	414	72906	89018	21664	785+9	53302	86827			414	53507	89022	22163	54601	51206	85640			414	00650	048	+		+		
Manchester	334	52714	80025	21165	52501	47400	85825			334	33111	82011	21963	18631	44305	81835			334	00650	101	+		+		
Squires Gate	318	32914	82031	21859	18532	53306	81825			318	52713	85011	22060	38532	51201	81825	83650		318	00610	120	+		+		
Valley	302	22208	82020	22458	18501	52001	81825			302	62506	82021	23257	656++	52304	86635			302	00600	112	+		+		
Ronaldsway	204	22315	74011	21361	28541	52103	81820			204	32614	86031	22359	38501	49310	81825			204	00620	126	+		+		
Silloth	214	62416	70031	20457	5853+	51304	82825	85633		214	72606	82032	21359	785++	54206	83825	86650		214	00611	063	+		+		
Watnall	354	73408	81031	20467	6853+	50801	85828	83363		354	13402	82011	21365	11601	48206	81830			354	00700	101	+		+		
Spurn Head	396	53013	63012	19964	39570	55601	83920	83358		396	30107	63011	19465	35502	52702	83625			396	00680	094	+		+		
Finningley	360	42718	64011	20368	48630	50803	82830	83650		360	52812	74021	21064	00901	47203	85078			360	00730	102	+		+		
Dishforth	261	52913	83021	19467	42631	48703	84645			261	62817	87012	20565	14732	47307	81850	86080		261	00690	115	+		+		
Tynemouth	262	32709	61011	19667	30970	53400	83358			262	62812	66021	19567	60931	50303	86360			262	00690	101	+		+		
Eskdalemuir	162	52410	86028	19462	52500	50301	85820			162	72710	80028	21056	724++	50209	87818			162	02651	062	pr _o		pr _o pr		
Mull of Galloway	131	52308	80030	20258	28500	54402	82820	84625		131	63208	80031	21856	585++	52210	84820	85625		131	97621						
Prestwick	135	72511	81151	19858	785++	50203	82720	83825	87640	135	72713	80038	21355	784++	49205	81815	83820	86630	135	97610	045	pr _o ir _o		pr _o		
Renfrew	141	82611	82802	19558	885++	50306	84820	85635	87650	141	72715	74808	20956	6847+	48311	82818	83830	85645	141	91601	046	pr _o		pr _o		
Leuchars	171	32813	83012	17165	32400	46803	81818	83830		171	72910	83														

CHART OF WEATHER IN PART OF NORTHERN HEMISPHERE



CHARTS OF WEATHER IN WEST EUROPE

ation
mbols

LOUD
Cloud
Amount
(oktas)

0
1 or less
2
3
4
5
6
7 or more
8

Obscured

WATER
Weather

izzle

and snow

shower

and snow
ower

y shower

shower

derstorm

ND

Wind
speed
(knots)

Calm

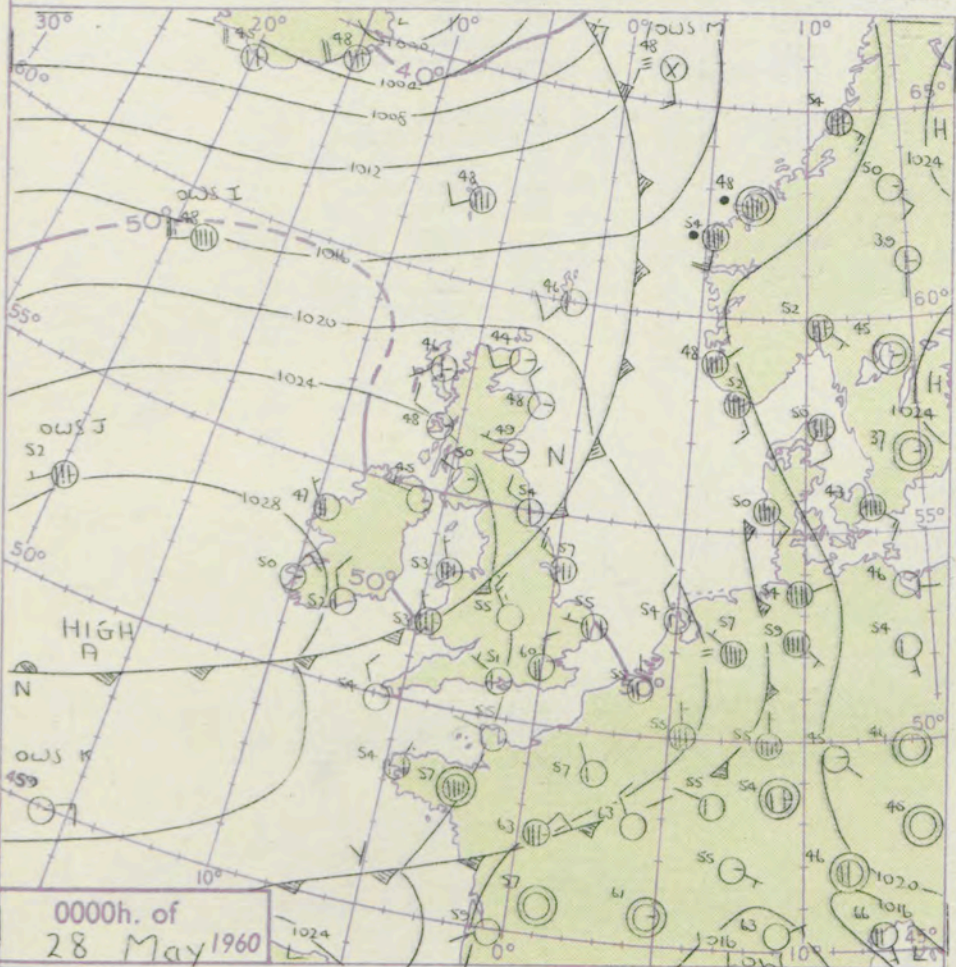
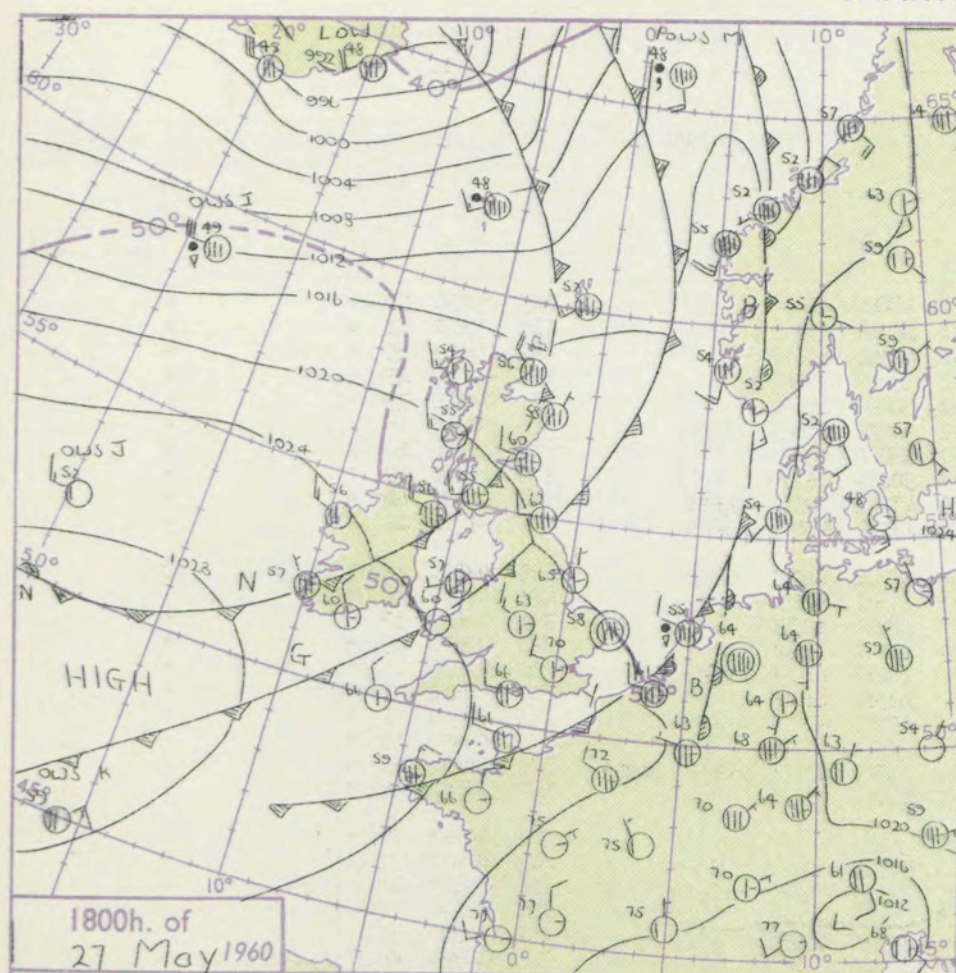
1-2

3-7

8-12

13-17

Additional
er add



GENERAL SYNOPTIC DEVELOPMENT

An anticyclone moving northeast towards Ireland has intensified and is now expected to move over the British Isles. A deepening depression in mid-Atlantic will steer towards Iceland and its associated warm front will approach northwest Britain later on Sunday.

Issued at midday

Saturday 28 May

1960

FORECAST for Great Britain and Northern Ireland until noon tomorrow

Dry almost everywhere though light showers will probably occur in some east coast districts and the extreme north today. Sunny periods in all areas, but more general cloud may reach the northwest on Sunday. Temperatures near or a little above average.

OUTLOOK for the following 24 hours:-

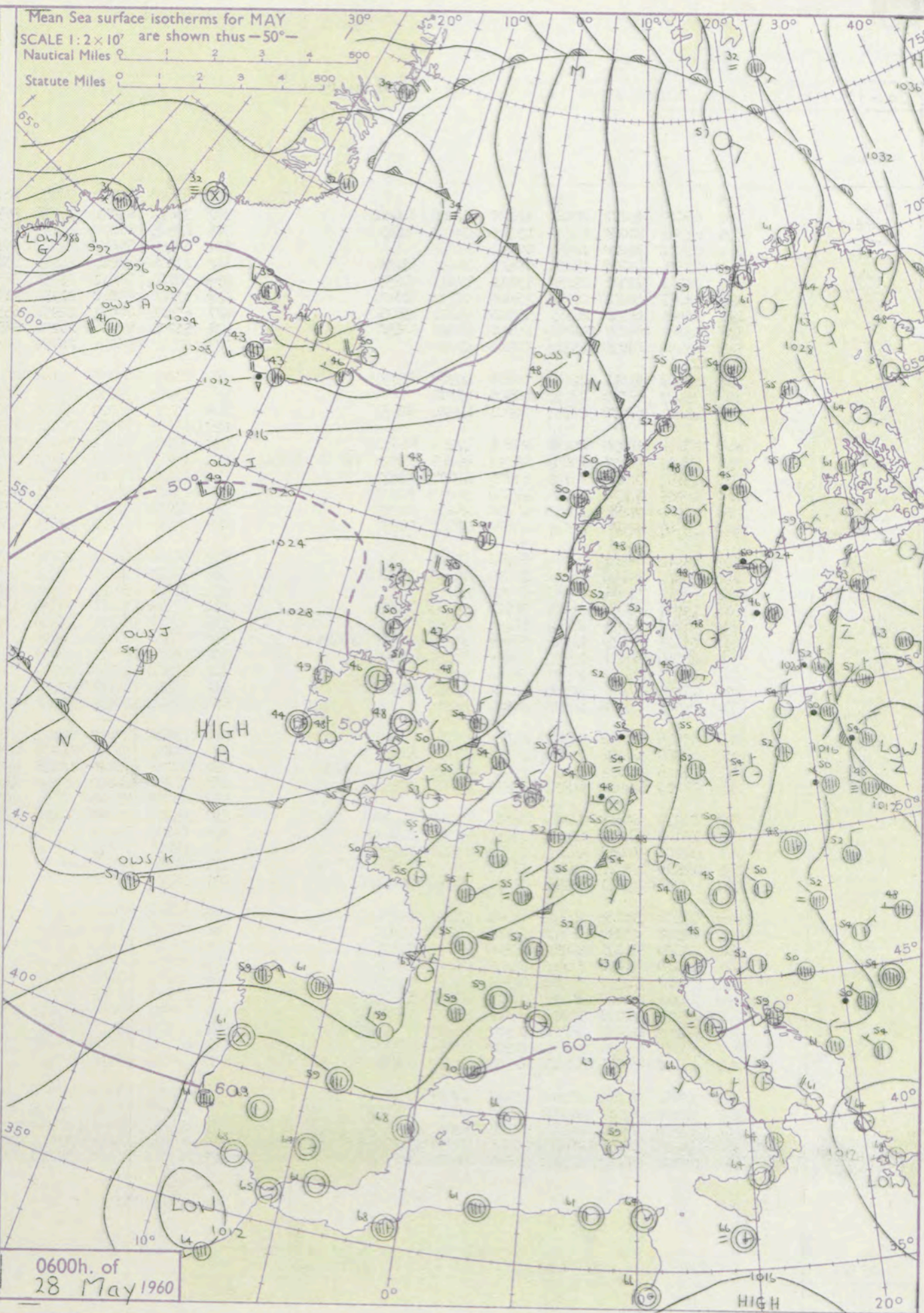
Dry and rather warm in most areas. Probably a little rain or drizzle in the northwest.

Mean Sea surface isotherms for MAY

SCALE 1:2x10' are shown thus -50°-

Nautical Miles 0 1 2 3 4 500

Statute Miles 0 1 2 3 4 500



DAILY WEATHER REPORT OF THE BRITISH METEOROLOGICAL OFFICE (contd.)

Code FM II.A		OBSERVATIONS at 00h. 28 May 1960										OBSERVATIONS at 06h. 28 May 1960										OBSERVATIONS during NIGHT				
Station	iii	Nddff	VVwww	PPPTT	N _h Ch _h C _h H	T _d T _d app	8N _s Ch _s h _s	8N _s Ch _s h _s	8N _s Ch _s h _s	iii	Nddff	VVwww	PPPTT	N _h Ch _h C _h H	T _d T _d app	8N _s Ch _s h _s	8N _s Ch _s h _s	8N _s Ch _s h _s	iii	RR	T _n T _n E	T _g T _g	WEATHER			
																							21h.—03h.	03h.—09h.		
Kew	775			61						775	53608	50022	24557	55800	48209	85657				775	00550	50	+		+	
London Airport	772	43608	69011	22460	46600	47210	84645			772	73610	61021	24455	7673+	48208	87650				772	00540	51	+		+	
Gatwick	776	13204	80020	22356	15600	53207	81645			776	43605	66020	24155	45000	47306	84640				776	00530	45	+		+	
Thorney Island	871	02902	78020	22855	00900	53207				871	33402	66011	24357	35600	49209	83640				871	00530	47	+		+	
Hurn	862	23206	82030	23251	25601	49102	82630			862	13506	78020	24653	15701	50209	81650				862	00450	39	+		+	
Guernsey	894	23311	78011	24256	15642	52302	81635			894	50110	74011	25053	58530	50206	83825	84630			894	00510	48	+		+	
Felixstowe	697	13001	48011	20655	15600	54208	81645			697	13110	60010	21954	11930	49308	81358				697	00530	47	+		+	
Gorleston	497	52805	48031	21555	55500	53203	85625			497	63511	60031	22954	655++	50209	86628				497	00490	47	+		+	
Mildenhall	578	43103	66021	22352	45700	46210	84650			578	53205	40021	24250	58500	47212	82828	84650			578	00480	44	+		+	
Cardington	559	02104	63020	23149	00900	47212				559	63003	56031	24754	58500	48211	83825	83640			559	97460	40	+		+	
West Raynham	485	13308	61011	22053	00901	48105	81075			485	70213	62038	24154	757++	49314	82625	87650			485	97500	48	+		pr _o	
Wittering	462	03009	62010	23251	00900	47208				462	63409	59031	24754	657++	49311	86650				462	00530	40	+		+	
Boscombe Down	746	13201	61020	23951	00901	49204	81075			746	23305	66020	25552	25700	48210	82650				746	00470	37	+		+	
Ross-on-Wye										627	63506	77031	26551	656++	44212	86640				627	00510	45	+		+	
Bristol	628	23202	58030	24455	25600	47210	82642			628	60207	74011	26354	58700	48213	81818	85656			628	00510	41	+		+	
Aberporth	502	73403	80021	25553	785++	49212	81825	83630	87650	502	10113	80011	27253	18500	49311	81825				502	00510	48	+		+	
Rhoose (Cardiff)	715	13405	74021	24949	15700	47208	81650			715	73606	82031	26951	785++	47214	81820	87656			715	00460	41	+		+	
Plymouth	827	10206	74031	25453	16300	51202	81707			827	13407	66010	25954	16401	51210	81710				827	00500	45	+		+	
Chivenor	707	10000	74020	25650	16400	48208	81712			707	52404	74031	26553	35631	51310	81625	83639	84078		707	00480	39	+		+	
St. Mawgan	817	13007	66030	25953	15600	51102	81630			817	10210	74010	26853	16402	51210	81711				817	00480	46	+		+	
Culdrose	809	03410	74021	25852	00900	50102				809	00116	74010	25853	00900	51102					809	00510	48	+		+	
Scilly	804	13309	82020	26654	15500	52102	81620			804	00213	81010	27455	00900	51208					804	00520		+		+	
Elmdon	534	03314	66020	24155	00900	46210				534	63311	59031	26550	65700	44215	81625	86650			534	00470	42	+		+	
Shawbury	414	12807	83021	24351	14600	47210	81645			414	13314	74011	27050	15600	45214	81645				414	00490	41	+		+	
Manchester	334	73208	58021	24154	657++	49210	86656			334	13207	59021	26449	15700	45215	81656				334	00470	43	+		+	
Squires Gate	318	63414	74031	24254	556++	48216	82630	85443		318	13312	74021	26852	12500	46318	81825				318	00500	44	+		+	
Valley	302	63506	80032	25353	656++	49213	86640			302	10000	66011	28048	16300	47210	81710				302	00450	38	+		f	
Ronaldsway	204	03410	86011	25550	00900	44219				204	13307	86020	28250	16400	46215	81714				204	00480	40	+		+	
Silloth	214	13108	74021	24551	14600	46214	81645			214	13304	70020	27650	11400	45219	81713				214	00430	36	+		+	
Watnall	354	03201	63010	22953	00900	46204				354	73604	48032	25851	5563+	48102	85640	87360			354	00480	35	+		+	
Spurn Head	396	63214	59032	21457	655++	51106	86625			396	73616	59022	24254	755++	45218	87625				396	00520		+		+	
Finningley	360	22908	61021	23054	20931	48208	82360			360	13212	66011	25953	10930	44218	81360				360	00520	49	+		+	
Dishforth	261	43108	80011	23051	15731	48215	81650	83075		261	10206	74020	26249	43218	81650					261	00470	43	+		+	
Tynemouth	262	33210	66021	22454	30940	46212	83358			262	42706	66020	27148	40940	41231	84358				262	00460	42	+		+	
Eskdalemuir										162	00000	85020	27845	00900	41320					162	00371	33	+		+	
Mull of Galloway	131	23210	80011	25248	25500	46216	82620			131	33215	80030	26650	22410	48204	82818				131	00451					
Prestwick	135	13107	64028	24750	15500	46219	81620			135	20702	74010	27551	22500	47215	82820				135	00450	37	+		+	
Renfrew	141	12903	70018	24247	14600	43215	81635			141	12806	74020	26848	18400	44114	81818				141	00441	37	+		+	
Leuchars	171	12904	83021	21949	14600	40319	81640			171	02708	83020	25547	00900	42218					171	00420	39	+		+	
Dyce	091	13308	74011	21748	15600	41219	81630			091	13313	82020	25750	15600	43219	81630				091	00440	36	+		+	
Wick	075	12508	83028	21544	15500	41221	81620			075	22918	83030	25150	18540	46218	81820				075	00420	36	+		+	
Cape Wrath	049	12309	83028	20548	12500	48221	81825			049	72309	83808	24648	785++	48223	87830				049	91451	44	+		pr _o	
Sule Skerry	010	32609	81021	19851	35500	47222	83625			010	32809	81030	24349	32500	45228	83825				010	00470	46				
Lerwick	005	22209	81016	18646	16330	45220	81709			005	52711	66028	22150	524++	47218	81706	85816			005	92461	43	pr _o		pr _o	
Stornoway	026	32407	74031	21946	11541	44223	81825			026	32710	74018	25949	34730	47221	81825	83656			026	91431	40	pr _o		+	
Benbecula	022	12714	80010	23251	12500	46223	81820			022	12809	80011	27051	12500	45218	81825				022	97501	46	+		pr _o	
Tiree	100	12909	74010	24548	15600	46220	81630			100	42909	80011	27850	48500	47216	82820	84635			100	00451	38	+		+	
Aldergrove	917	02903	66011	26245	00900	43217				917	30000	74030	29246	38500	43219	81820				917	97371	30	+		+	
Malin Head	980	33108	80030	25851	32500	45214	83823			980	43310	80028	28651	48500	43216	81823	84645			980	97491	42				
Belmullet	976	43207	80011	27747	42500	43213	84821			976	53406	80031	30049	52500	44213	85823				976	97401	36				
Birr	965	22902	70036	27646	25600	42219	82638			965	10000	81038	29943	15601	42213	81641				965	97371	31				
Collinstown	969	32906	74012	26450	35600	45113	83635			969	13208	80021	29246	11500	42215	81825				969	97420	38				
Rineanna	962	03205	74011	28146	00900	44213				962	30000	74030	30243	25730	42213	82650	83360			962	97501	34				
Roches Point	952	23411	80031	27952	00902	48214	82070			952	03507	80010	29748	00900	44211					952	97460	43				
Valentia	953	10109	78020	28550	15600	41207	81650			953	50000	80031	30044	55500	42306	85626				953	97401	37				

Code FM 21.A		OCEAN WEATHER STATION REPORTS at 00h.												OCEAN WEATHER STATION REPORTS at 06h.											
O.W.S.		YQL _a L _a L _a	L _o L _o L _o GG	Nddff	VVwwwW	PPPTT	N _h C _h C _h M _h	D _s s _s app	8N _s Ch _s h _s	8N _s Ch _s h _s	OTTTT _d	Id _w d _w PH _w	O.W.S.		YQL _a L _a L _a	L _o L _o L _o GG	Nddff	VVwwwW	PPPTT	N _h C _h C _h M _h	D _s s _s app	8N _s Ch _s h _s	8N _s Ch _s h _s	OTTTT _d	Id _w d _w PH _w
A B C D J K M	70621	32800	72331	70158	99343	69470	51301	85915	++++	05134	12349		A B C D J K M	70620	33006	62031	75258	00241	69402	51204	84915	86625	05434	12149	
	70565	51000	83220	69022	14035	884++	00400	85815	++++	05426	13035			70565	51006	83226	65028	11735	885++	00719	86815	++++	05426	13035	
	70528	35500	81815	61616	10248	5142+	00727	85815	88457	00246	11544			70528	35506	81623	58636	99648	6742+	00754	86710	88550	00247	11445	
	70440	41000	82524	63808	06058	886++	00710	83835	88650	05154	17241			70440	41006	83224	63808	12153	885++	00241	85820	83650	05651	17442	
	70589	19700	82525	98028	17248	6257+	61220	86820	88358	05242	17651			70588	20306	82325	97022	19849	755++	61218	87626	++++	05342	12548	
	70522	20000	72406	74031	28052	75500	71106	87620	++++	05145	100+0			70524	20006	71714	75021	26554	78400	11708	82810	87630	05048	12747	
	70447	15900	10715	70010	28959	14400	00203	81616	++++	05154	10732			70448	16106	70614	75031	27557	784++	00705	81816	87646	05052	10734	
	73660	02000	91715	02454	14248	9+0++	00307	++++	++++	00046	11743			73661	01906	82114	70024	17048	6621+	00215	86705	++++	00046	12144	

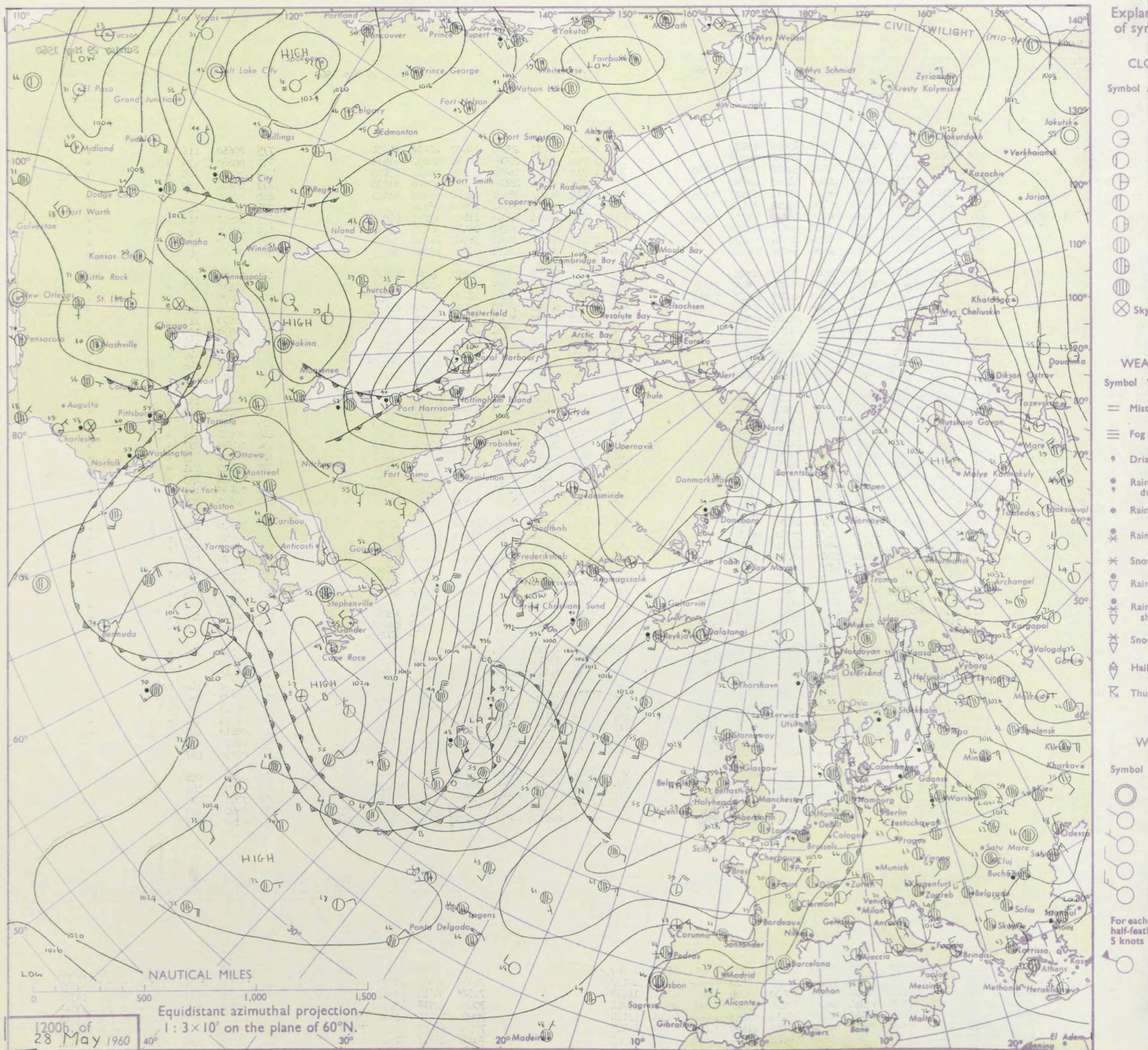
DAILY WEATHER REPORT OF THE BRITISH METEOROLOGICAL OFFICE

No. 35983

Date of Issue Sunday 29 May 1960

Code FM 11A		OBSERVATIONS at 12h. 28 May 1960										OBSERVATIONS at 18h. 28 May 1960										OBSERVATIONS during DAY			
Station	iii	Nddff	VVwww	PPPTT	N _h Ch _m Ch _s	T _d T _d app	8N _s Ch _s h _s	8N _s Ch _s h _s	8N _s Ch _s h _s	iii	Nddff	VVwww	PPPTT	N _h Ch _m Ch _s	T _d T _d app	8N _s Ch _s h _s	8N _s Ch _s h _s	8N _s Ch _s h _s	iii	RRT x T _e	SSS	WEATHER			
																						09h.—15h.	15h.—21h.		
Kew	775	60213	70032	26363	685++	45206	85827			775	40216	82011	27962	41600	42210	84830			775	00660	118	+		+	
London Airport	772	43615	70031	26165	42600	46208	84840			772	10215	74011	27863	14640	42212	81635			772	00680	130	+		+	
Gatwick	776	60310	66021	25763	58501	50210	83828	83645		776	40310	83011	26762	48600	46110	83835			776	00670	105	+		+	
Thorney Island	871	83611	69011	25968	48600	51208	82830			871	20306	74011	26666	28600	47204	81830			871	00690	113	+		+	
Hurn	862	63614	80031	26864	685++	49214	83827	84635		862	10210	80011	26466	18600	46701	81835			862	00690		+		+	
Guernsey	894	10110	76031	26960	15700	49209	81650			894	00208	76020	26662	00900	48704			894	00630	140	+		+		
Felixstowe	697	63515	74021	24564	68600	46216	83830	86650		697	13616	74011	26558	11600	43211	81835			697	00650	110	+		+	
Gorleston	497	33616	62011	26056	35500	48217	83629			497	70116	62031	28254	754++	46207	87619			497	00590	075	+		+	
Mildenhall	578	60214	80031	26962	61500	43214	86828			578	10113	82021	29057	18500	42210	81820			578	00630	132	+		+	
Cardington	559	50113	80031	27062	52600	42211	85830			559	20315	80021	29058	28600	45211	82835			559	00650	123	+		+	
West Raynham	485	30315	74011	27158	38500	50215	82828			485	30318	74020	29453	35500	49206	83625			485	00590	118	+		+	
Wittering	462	50113	69021	27564	58600	46212	83830	83645		462	10415	82011	29259	11600	43209	81830			462	00640	128	+		+	
Boscombe Down	746	43411	70021	27065	38500	49208	83828	83648		746	10210	74020	27563	18600	42203	81835			746	00670	122	+		+	
Ross-on-Wye	627	23608	81020	28063	21600	41207	82835			627	10509	66010	28063	18600	41102	81835			627	00660	121	+		+	
Bristol	628	33210	85011	27764	31501	43106	83822			628	30512	80020	28064	34500	42302	83625			628	00670	113	+		+	
Aberporth	502	13511	82020	29655	11500	51109	81825			502	13512	80020	29654	00901	49601	81075			502	00570	139	+		+	
Rhoose (Cardiff)	715	62105	80011	28561	51631	46211	85830			715	32707	80031	28261	34600	49301	83635			715	00630	104	+		+	
Plymouth	827	60309	82031	27664	62500	49208	86825			827	32107	82011	27661	35500	53302	83620			827	00660	116	+		+	
Chivenor	707	13512	82021	28464	11501	46213	81825			707	13513	82020	28062	11501	49703	81825			707	00650	145	+		+	
St. Mawgan	817	13513	74010	28760	11401	53109	81818			817	10115	82010	28358	15500	49703	81625			817	00620	145	+		+	
Culdrose	809	50312	81031	27763	51530	50605	85822			809	10215	78011	27559	11501	47802	81825			809	00640	143	+		+	
Scilly	804	10413	81020	29058	11600	52206	81832			804	10414	81020	28657	00904	50806	81070			804	00610	149	+		+	
Elmdon	534	10210	71010	28261	11600	41312	81830			534	30612	69011	28762	38600	42103	81845			534	00640	116	+		+	
Shawbury	414	33310	78020	29060	31600	43310	83840			414	23513	74030	29260	28600	48303	81840			414	00620	131	+		+	
Manchester	334	53507	66021	28561	51600	42112	85840			334	73206	74022	29162	746++	46202	87645			334	00670	097	+		+	
Squires Gate	318	13214	80020	29558	21501	49212	81825			318	13213	80020	29759	18601	48701	81830			318	00600	149	+		+	
Valley	302	33413	82020	30456	31500	48207	83824			302	13511	83020	30558	11601	47601	81830			302	00610	141	+		+	
Ronaldsway	204	13514	86020	30358	11500	45206	81825			204	13310	89020	30458	00901	42701	81075			204	00610	153	+		+	
Silloth	214	50000	85031	30059	38531	45212	83828			214	22609	68021	30161	18531	46307	81825			214	00630	147	+		+	
Watnall	354	60610	80031	28060	62600	43214	86832			354	20811	83011	29560	22600	43207	82840			354	00630	108	+		+	
Spurn Head	396	20118	63011	27455	22500	48216	82825			396	10116	59010	29355	12500	47103	81825			396	00570	132	+		+	
Finningley	360	53215	83021	28764	52600	45211	85830			360	10212	89021	30260	11600	43207	81835			360	00650	135	+		+	
Dishforth	261	50212	82021	29261	52600	40215	85835			261	20408	87031	30260	11601	38204	81840			261	00620	253	+		+	
Tynemouth	262	10107	66020	29556	11600	46215	81845			262	00307	66020	31055	00900	48104			262	00570	141	+		+		
Eskdalemuir	162	63501	85021	29759	625++	40313	86820			162	60000	89022	30060	615++	45301	86822			162	00631	104	+		+	
Mull of Galloway	131	33212	80010	30259	24401	47206	82618			131	23216	80020	30956	24400	43203	82618			131	00601				+	
Prestwick	135	62811	80020	30158	685++	43108	81825	86635		135	12708	83021	30959	18501	44203	81825			135	00610	135	+		+	
Renfrew	141	42910	82011	30160	48601	43111	81830	83640		141	23208	89010	30163	21601	38400	82845			141	00640	147	+		+	
Leuchars	171	72106	89031	28362	616+1	42211	86830			171	71309	89031	29956	757+1	44211	87650			171	00660	120	+		+	
Dyce	091	73311	83031	29657	7863+	40218	83830	85640		091	50207	82031	31357	58602	41209	81830	84645			091	00600	135	+		+
Wick	075	33317	83011	29257	22401	43217	82815			075	13218	74010	31554	11400	43210	81815			075	00580					

CHART OF WEATHER IN PART OF NORTHERN HEMISPHERE



CHARTS OF WEATHER IN WEST EUROPE

ation
mbols

UD
Cloud
Amount
(oktas)

0
1 or less
2
3
4
5
6
7 or more
8

obscured

THER
Weather

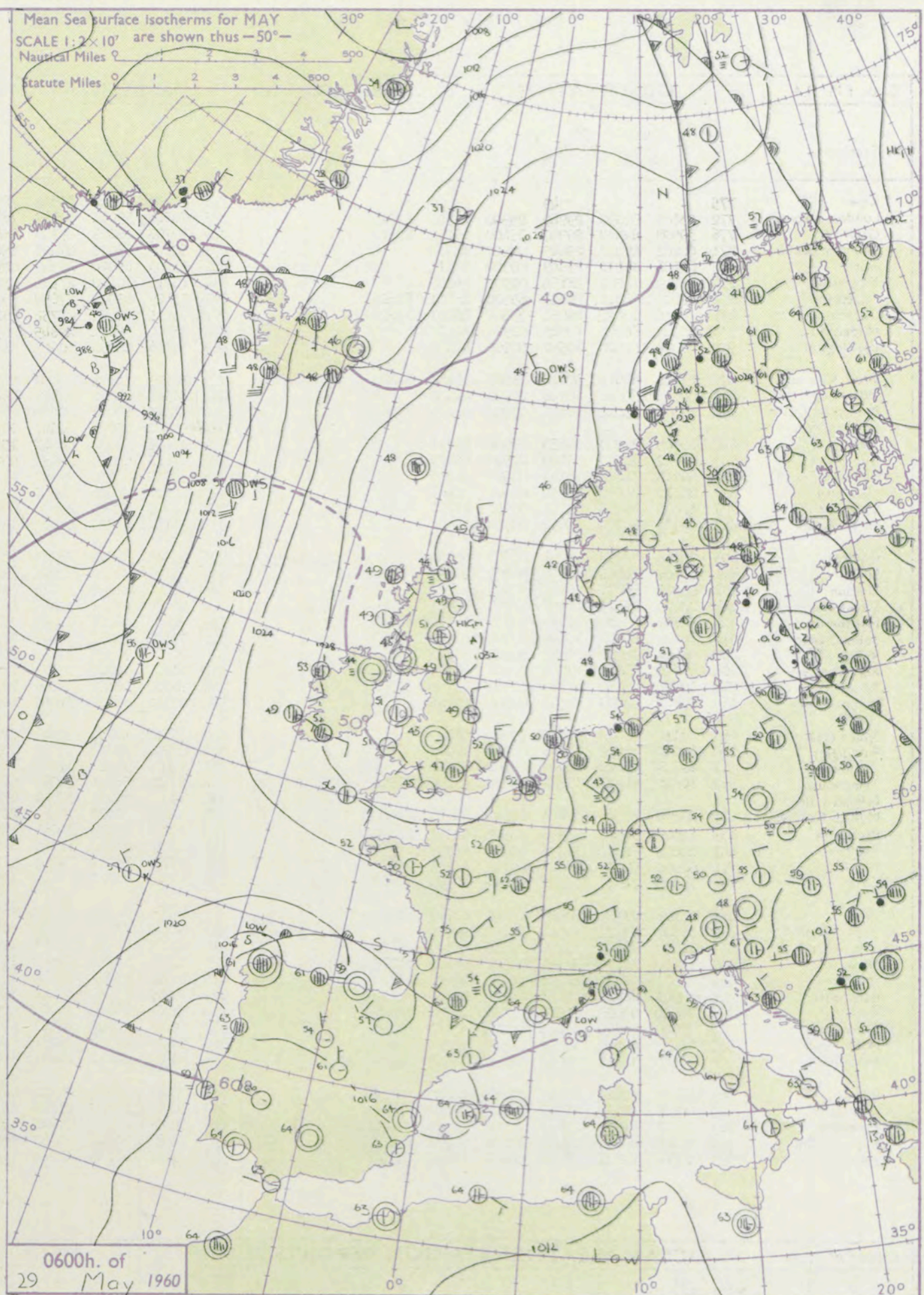
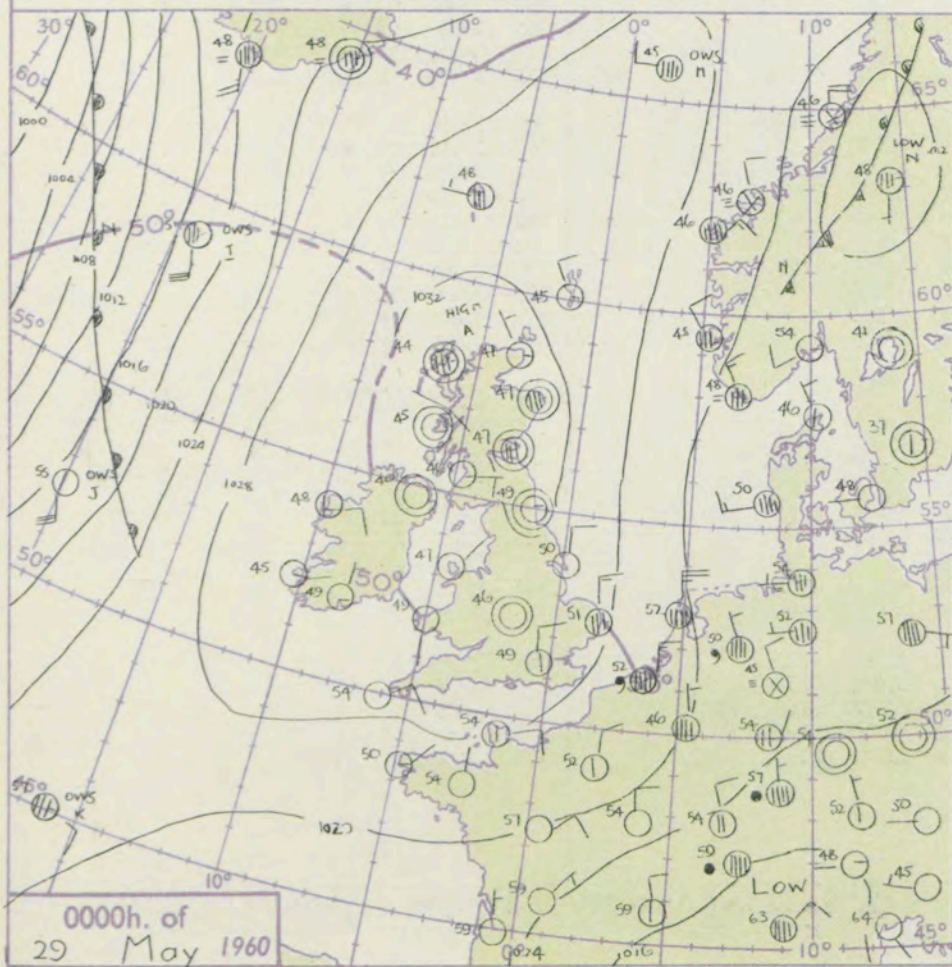
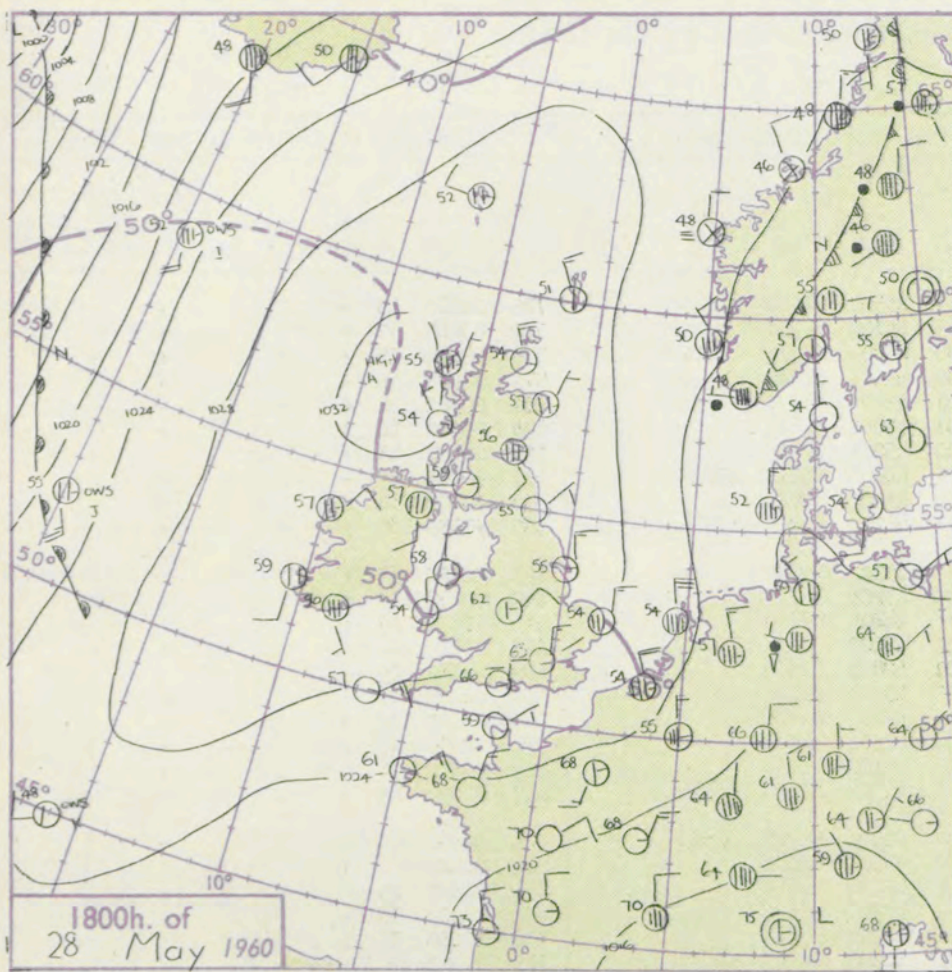
le
and
izzle

and snow

shower
and snow
ower
v shower
shower
derstorm

ND
Wind
speed
(knots)
Calm
1-2
3-7
8-12
13-17
Additional
er add

48-52



GENERAL SYNOPTIC DEVELOPMENT

The anticyclone near Scotland will split, part moving well north in the Norwegian Sea and part drifting towards southeast England. The cold front trough now in the east Atlantic will move slowly east towards northwest Scotland.

Issued at midday Sunday 29 May

1960

FORECAST for Great Britain and Northern Ireland until noon tomorrow

Apart from a little rain in the extreme northwest and local drizzle in the early morning in the extreme southeast, the weather will continue dry and mostly sunny. Temperatures will be above average except in the extreme southeast where today will be rather cool. A touch of ground frost is expected in a few areas at night.

OUTLOOK for the following 48 hours :-

Mainly dry and rather warm but some rain or drizzle will probably spread to parts of the north and west.

DAILY WEATHER REPORT OF THE BRITISH METEOROLOGICAL OFFICE (contd.)

Code FM 11.A OBSERVATIONS at 00h. 29 May 1960										OBSERVATIONS at 06h. 29 May 1960										OBSERVATIONS during NIGHT					
Station	iii	Nddff	VVwwwW	PPPTT	N _h L _h C _M H	T _d T _d app	8N _s Ch _s h _s	8N _s Ch _s h _s	8N _s Ch _s h _s	iii	Nddff	VVwwwW	PPPTT	N _h L _h C _M H	T _d T _d app	8N _s Ch _s h _s	8N _s Ch _s h _s	8N _s Ch _s h _s	iii	RR T _n E	T _g T _g	WEATHER			
																						21h.—03h.	03h.—09h.		
Kew	775			49						775	70208	74021	30049	785++	43500	81820	87625		775	00480	43	+		+	
London Airport	772	23608	69030	29949	25500	45306	82625			772	70308	59011	30147	764++	44104	87717			772	00440	37	+		+	
Gatwick	776	30505	82030	29947	35400	44212	83618			776	70507	66021	29748	35400	45201	83715	86622		776	00440	38	+		+	
Thorney Island	871	00201	69020	29649	00900	43212				871	10103	66020	29446	15600	44601	81640			871	00430	35	+		+	
Hurn	862	00106	82020	29449	00900	41111				862	13403	69020	29545	00901	42104	81070			862	00380	28	+		+	
Guernsey	894	00810	70020	28154	00900	46205				894	40712	70030	27951	45401	45602	84618			894	00500	46	+		+	
Felixstowe	697	60209	66011	28051	65500	43401	86625			697	53409	69011	27650	55500	45001	87625			697	00480	43	+		+	
Gorleston	497	73616	60022	29051	754++	46801	87619			497	73615	62022	28752	784++	44003	85818	87625		497	00490	49	+		+	
Mildenhall	578	03202	66020	30343	00900	41102				578	23302	59101	29845	28500	43301	81825			578	00400	34	+		+	
Cardington	559	00000	61020	30542	00900	41000				559	70104	66034	30647	364++	46104	83710	87625		559	97380	30	+		+	
West Raynham	485	13606	66011	30047	15500	46802	81620			485	30309	74021	29650	21530	46000	82825			485	00460	37	+		+	
Wittering	462	00205	66020	30746	00900	44000				462	43508	59031	30846	46400	43206	84710			462	00430	33	+		+	
Boscombe Down	746	00305	69020	30148	00900	41206				746	70506	58031	30545	763++	44205	87708			746	97420	38	+		+	
Ross-on-Wye										627	00000	70020	30547	00900	43400				627	00420	32	+		+	
Bristol	628	00706	74020	30450	00900	43211				628	10606	59030	30447	15401	42802	81615			628	00430	29	+		+	
Aberporth	502	01702	80020	30149	00900	45701				502	11412	80010	29651	00901	40001	81078			502	00480	40	+		+	
Rhoose (Cardiff)	715	00910	74011	30153	00900	45213				715	10710	80030	29849	11501	42601	81820			715	00420	37	+		+	
Plymouth	827	00610	74020	28755	00900	45207				827	10808	85020	28950	00901	41204	81075			827	00490	47	+		+	
Chivenor	707	10000	66020	29151	00901	47203	81078			707	10905	82020	29448	00901	41100	81078			707	00450	36	+		+	
St. Mawgan	817	00908	74020	28652	00900	46601				817	31112	82020	28451	15601	43502	81630	83078		817	00490	45	+		+	
Culdrose	809	00706	72020	28251	00900	46400				809	50913	69012	28254	38308	50101	82709	83623		809	00490	45	+		+	
Scilly	804	00609	74010	28154	00900	52601				804	41113	74020	27256	45600	50200	84632			804	00520		+		+	
Elmdon	534	00000	66020	31646	00900	42207				534	10000	23050	31443	15600	42000	81640			534	00380	29	+		+	
Shawbury	414	00000	69021	31146	00900	44003				414	60000	61031	31344	657++	43203	86656			414	00400	30	+		+	
Manchester	334	20705	63031	31350	20930	46500	82358			334	70000	56021	31447	756++	41400	87640			334	00450	37	+		+	
Squires Gate	318	10907	58040	30844	00901	42400	81070			318	71102	74031	31147	785++	44302	81825	87650		318	00400	34	+		+	
Valley	302	00402	74020	30547	00900	45803				302	20000	74030	30051	25600	46302	82640			302	00460	40	+		+	
Ronaldsway	204	00000	89020	30844	00900	41601				204	10806	62010	30751	15630	49302	81630			204	00410	35	+		+	
Silloth	214	10808	69020	31147	10940	44104	81360			214	70000	66022	31546	7093+	43103	83358	87360		214	00420	38	+		+	
Watnall	354	00000	66020	31344	00900	42105				354	10304	56020	31048	10930	43001	81360			354	00420	31	+		+	
Spurn Head	396	00110	59020	30850	00900	48400				396	33510	59030	30549	32500	47000	83820			396	00460					
Finningley	360	00000	66020	31745	00900	42002				360	03206	58020	31349	00900	43400				360	00430	39	+		+	
Dishforth	261	03208	82020	32044	00900	41203				261	13409	57051	31545	10931	41400	81364			261	00420	39	+		+	
Tynemouth	262	10000	66020	32249	10970	43105	81358			262	63405	58021	32049	6093+	41701	86360			262	00470	39	+		+	
Eskdalemuir										162	60000	86031	32844	656++	39400	86635			162	00371	32	+		+	
Mull of Galloway	131	23210	80020	30747	15501	45806	81620			131	31408	74030	30552	25530	48400	82620			131	00451					
Prestwick	135	11006	74020	31546	00901	42301	81070			135	10000	74020	31045	15641	42400	81640			135	00420	36				
Renfrew	141	00000	62010	31050	00900	43703				141	10000	58040	31745	00901	43204	81070			141	00400	35	+		+	
Leuchars	171	60000	89031	31847	657++	43205	86650			171	50000	83012	31651	55700	47301	85650			171	00460	43	+		+	
Dyce	091	70000	74021	33247	756++	44103	87640			091	13305	80021	32449	10930	45703	81365			091	00430	35	+		+	
Wick	075	13106	83110	32941	15441	39205	81615			075	42702	01464	32344	46100	44803	84702			075	00360	31	+		ff	
Cape Wrath	049	02702	83010	32047	00900	45706				049	41402	83030	31149	00901	42706	84070			049	00460	39	+		+	
Sule Skerry	010	22802	84020	32050																					

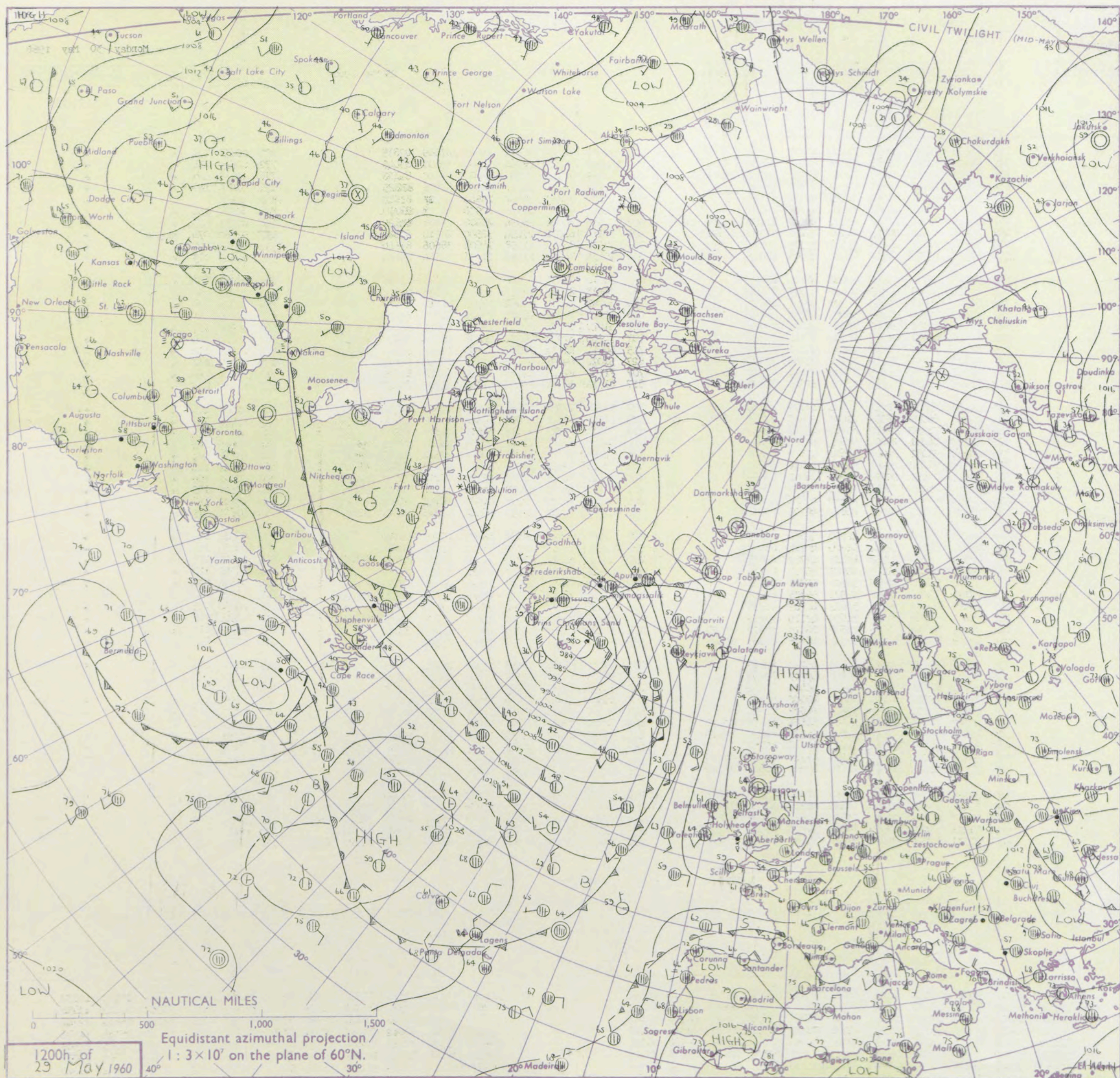
DAILY WEATHER REPORT OF THE BRITISH METEOROLOGICAL OFFICE

No. 35984

Date of Issue Monday 30 May 1960

OBSERVATIONS at 12h. 29 May 1960										OBSERVATIONS at 18h. 29 May 1960										OBSERVATIONS during DAY				
Station	iii	Nddff	VVwwwW	PPPTT	N _h Ch _s Ch _s H	T _d app	8N _s Ch _s h _s	8N _s Ch _s h _s	8N _s Ch _s h _s	iii	Nddff	VVwwwW	PPPTT	N _h Ch _s Ch _s H	T _d app	8N _s Ch _s h _s	8N _s Ch _s h _s	8N _s Ch _s h _s	iii	RRT	T _e	SSS	WEATHER	
																							09h.—15h.	15h.—21h.
Kew	775	70609	74022	28959	71600	41703	87830			775	30510	74011	26263	38601	41609	82835			775	00630	106	+		+
London Airport	772	60508	82022	29159	656++	41803	86630			772	30308	75021	26364	34600	39609	83645			772	00640	114	+		+
Gatwick	776	70612	80032	28859	78500	43602	84828	84635		776	20809	80011	26160	28600	45710	81830			776	00630	076	+		+
Thorney Island	871	60604	74021	28761	646++	45705	86630			871	11503	74021	26757	18501	47806	81825			871	00640	140	+		+
Hurn	862	30510	80021	28660	31501	45707	83825			862	11708	80020	26557	15640	47607	81640			862	00630		+		+
Guernsey	894	50717	74022	27554	35502	43704	83625			894	60816	80031	25555	00906	44711	86070			894	00580	130	+		+
Felixstowe	697	60515	80012	27557	68500	45701	81820	83625	86637	697	20416	80021	25954	28500	45608	81820			697	00580	095	+		+
Gorleston	497	40215	64018	29255	48500	45102	83820	84626		497	50114	62031	27254	52500	45710	85820			497	97580	074	pr o		+
Mildenhall	578	53610	82021	29058	51500	39705	85825			578	10308	82011	27358	14604	38606	81640			578	00620	142	+		+
Cardington	559	60310	69022	29560	61400	42705	86815			559	10414	74012	27558	11601	38504	81840			559	00620	109	+		+
West Raynham	485	60415	83031	29654	62600	46701	86830			485	30410	82011	27951	31600	47608	83830			485	00570	133	+		+
Wittering	462	40512	74011	29359	41500	40709	84828			462	10513	83011	27557	11604	43606	81832			462	00620	143	+		+
Boscombe Down	746	30710	74011	29059	31500	40706	83828			746	30808	72020	26461	34500	41710	83628			746	00620	102	+		+
Ross-on-Wye	627	50707	70020	29160	58600	42808	83830			627	40807	77020	26662	35601	41607	83635			627	00640	131	+		+
Bristol	628	50512	82031	28860	51500	44813	85827			628	31010	85031	26263	14601	43711	81630			628	00640	137	+		+
Aberporth	502	63508	83031	28559	51501	47712	85828	83078		502	70305	82031	26257	24706	49610	82650	87080		502	00620	126	+		+
Rhose (Cardiff)	715	31310	82020	28958	11601	44807	81830			715	60911	83031	26263	11608	44711	81830	86275		715	00640	147	+		+
Plymouth	827	70713	82032	28257	11501	45704	81820	87075		827	51010	69021	26257	00901	47710	85075			827	00600	137	+		+
Chivenor	707	50711	86031	28165	11501	45811	81825	85075		707	71107	82021	25665	14601	47711	81630	87075		707	00671	144	+		+
St. Mawgan	817	61010	83021	27561	11508	50805	81825	86278		817	61315	63021	25555	00908	49710	86277			817	00630	128	+		+
Culdrose	809	51122	72022	27557	21506	48802	82820	83075		809	81018	72032	25454	00907	46711	87070	88272		809	00580	120	+		+
Scilly	804	41014	66020	26959	21601	51803	82832	83070		804	51216	66022	25354	35602	50708	83630	85075		804	00600	104	+		+
Elmdon	534	40614	71030	29559	41600	40710	84830			534	50614	66021	27461	54601	42610	85640			534	00630	114	+		+
Shawbury	414	40707	74031	29261	41600	42712	84840			414	41205	66011	27161	48601	42710	81835	83645		414	00640	065	+		+
Manchester	334	60508	59031	29463	62600	40714	86835			334	71206	66022	27262	746++	40510	81635	87645		334	00660	061	+		+
Squires Gate	318	32807	74012	29961	31600	47810	83840			318	53211	72031	27161	18631	45713	81840	84080		318	00630	104	+		+
Valley	302	43005	74031	29559	48500	48806	82828			302	53411	74021	27058	25731	48712	82650	84075		302	00620	108	+		+
Ronaldsway	204	11411	66020	30158	11501	48804	81820			204	60000	74021	28059	11502	42712	81825	86075		204	00600	139	+		+
Silloth	214	22709	66011	30659	28630	43806	82835			214	42309	76030	28159	20949	46713	82362	83170		214	00610	128	+		+
Watnall	354	70809	85031	29659	726++	40705	87830			354	40909	85012	27359	38608	42710	81835	83640		354	00620	095	+		+
Spurn Head	396	40214	59011	30454	42500	46001	84825			396	10311	66010	28653	00901	45708	81080			396	00560	141	+		+
Finningley	360	60606	83021	29962	61600	43708	86830			360	10512	83011	28159	14601	43710	81630			360	00620	120	+		+
Dishforth	261	43509	82030	29962	42601	41709	84835			261	50210	83011	27860	11702	42608	81856	85078		261	00640	136	+		+
Tynemouth	262	30606	66021	31155	00901	45804	83075			262	30902	66020	29251	00901	45709	83075			262	00550	129	+		+
Eskdalemuir	162	52002	86021	30559	52500	42711	85822			162	72502	74032	28160	756++	46610	87630			162	00640	074	+		+
Mull of Galloway	131	31810	74020	29359	35500	49808	83620			131	72310	78032	27556	25506	43715	82620	86075		131	00591		+		+
Prestwick	135	42808	69030	29261	32601	46707	83835			135	52606	74021	27560	18632	47710	81830	85075		135	00640	135	+		+
Renfrew	141	30000	66030	29264	31600	47715	83835			141	32407	74011	27464	15662	43709	81645	83070		141	00660	115	+		+
Leuchars	171	71209	87022	30057	21602	46710	82830	87070		171	11109	83020	28354	00902	44705	81070			171	00600	111	+		+
Dyce	091	40808	82011	31057	38502	46606	81826	83070		091	21103	80021	30152	21400	45704	82815			091	00580	152	+		+
Wick	075	31112	86034	31553	22431	45707	82818			075	10811	85020	30053	00901	46708	81075			075	00550	138	+		+
Cape Wrath	049	40902	83031	29851	21601	49709	82830			049	30913	8303												

CHART OF WEATHER IN PART OF NORTHERN HEMISPHERE



Explains of sym

CLO

Symbol

WEA

Symbol

For each half-feet 5 knots

CHARTS OF WEATHER IN WEST EUROPE

ation
mbols

LOUD
Cloud
Amount
(oktas)

0
1 or less
2
3
4
5
6
7 or more
8
obscured

ATHER
Weather

le
and
izzle

and snow

shower

and snow
ower

w shower

shower

nderstorm

ND

Wind
speed
(knots)

Calm

1-2

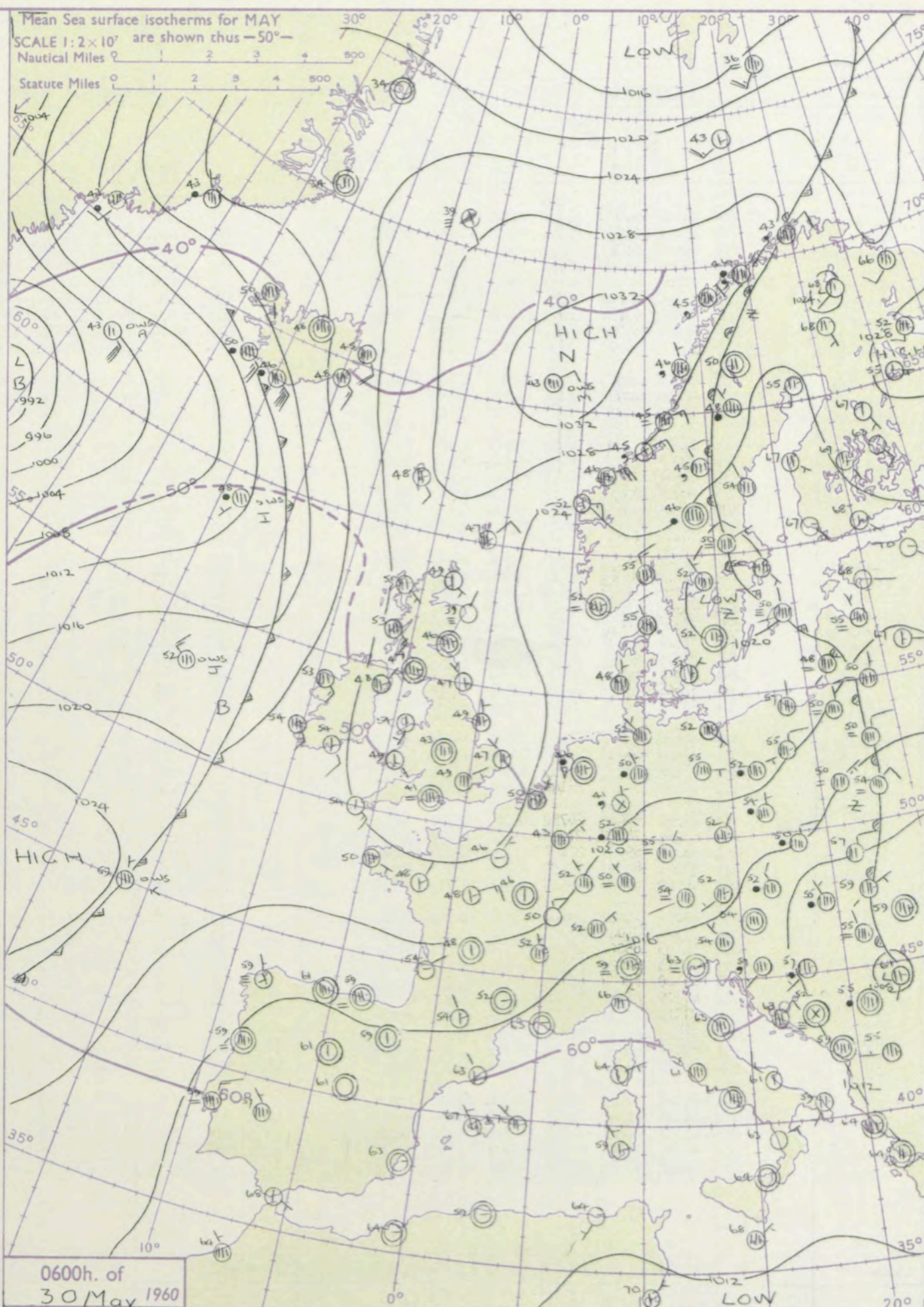
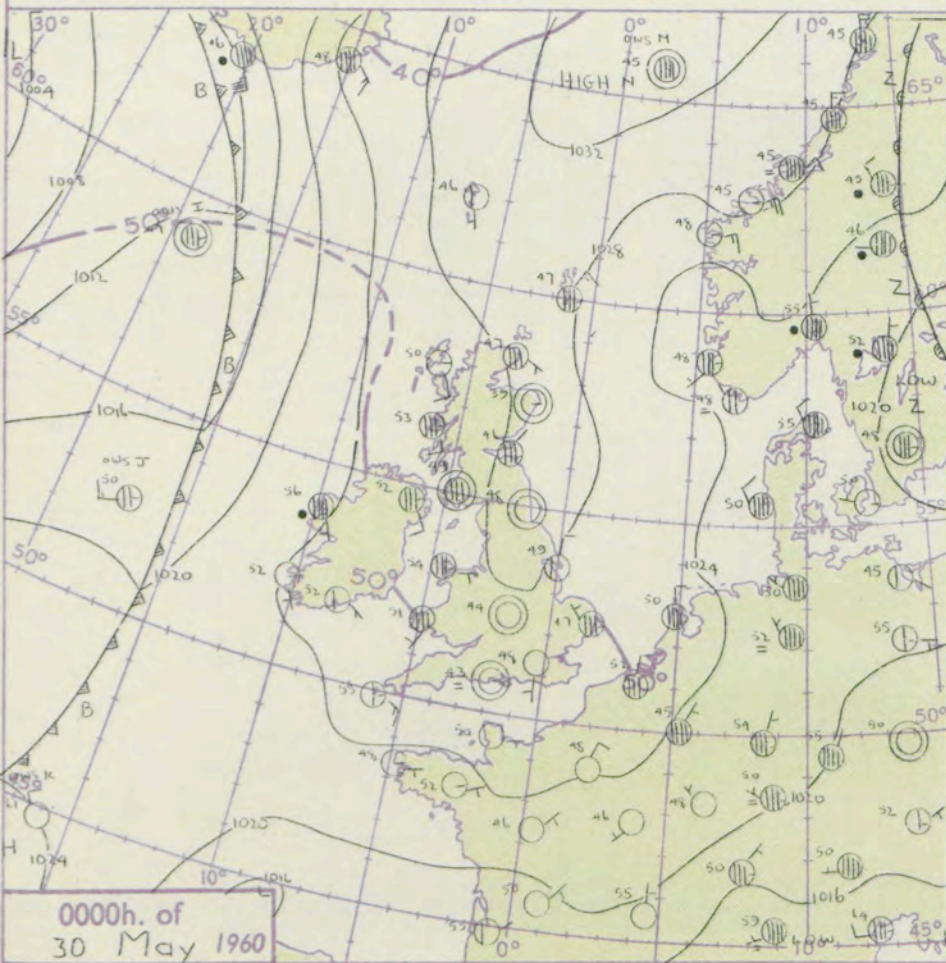
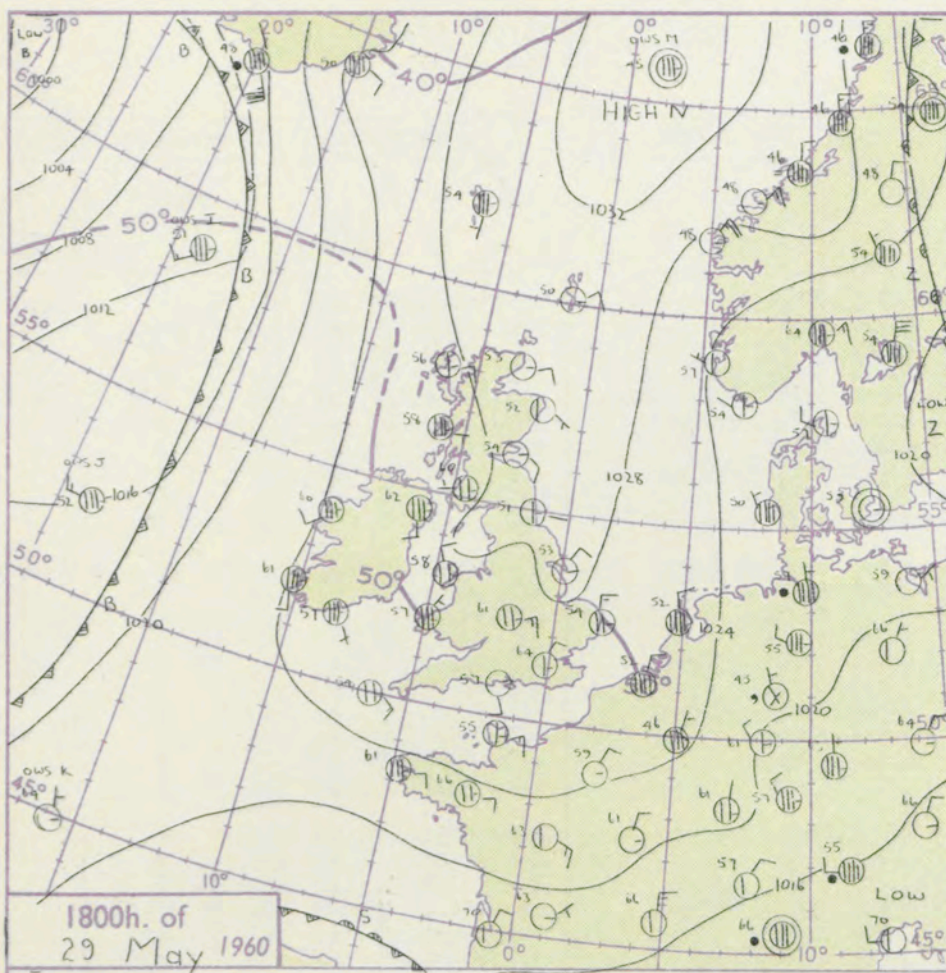
3-7

8-12

13-17

additional
er add

48-52



GENERAL SYNOPTIC DEVELOPMENT

Issued at midday Monday 30 May

1960

FORECAST for Great Britain and Northern Ireland until noon tomorrow

A ridge over the British Isles will continue to weaken slowly. A trough west of Ireland has swung north but a shallow trough off the western coasts to Spain will persist with a more vigorous trough moving east in mid-Atlantic. Shallow troughs over the North Sea are expected to move slowly south.

Mostly dry and rather warm with sunny periods but with some ground frost at night. Northern Ireland and extreme western districts of Britain may become rather cloudy with perhaps a little rain in places.

OUTLOOK for further 24 hours:

Mainly dry but rain at times in western districts. Temperatures near or above average.

DAILY WEATHER REPORT OF THE BRITISH METEOROLOGICAL OFFICE

No. 35985

Date of Issue Tuesday 31 May 1960

OBSERVATIONS at 12h. 30 May 1960										OBSERVATIONS at 18h. 30 May 1960										OBSERVATIONS during DAY				
Station	iii	Nddff	VVwww	PPPTT	N _h Ch _h C _h	T _d T _d app	8N _s Ch _s h _s	8N _s Ch _s h _s	8N _s Ch _s h _s	iii	Nddff	VVwww	PPPTT	N _h Ch _h C _h	T _d T _d app	8N _s Ch _s h _s	8N _s Ch _s h _s	8N _s Ch _s h _s	iii	RRT	T _e	SSS	WEATHER	
																							09h.—15h.	15h.—21h.
Kew	775	40206	69011	24859	21601	41709	82835	84099	775	50611	82011	23365	11701	42603	81856	775	00660	116	+	+				
London Airport	772	30705	66021	24961	21601	42608	82830		772	20306	69021	23765	11601	40202	81645	772	00660	115	+	+				
Gatwick	776	33302	66021	25259	21601	42804	82835		776	21910	74010	24458	28601	46303	81840	776	00650	132	+	+				
Thorney Island	871	51804	74021	25358	48502	45605	81825	84630	871	41704	74011	24856	00901	43201	84080	871	00600	113	+	+				
Hurn	862	51705	77031	25359	28501	48504	82828	85080	862	41910	77011	24555	00901	46402	84080	862	00600		+	+				
Guernsey	894	30810	82022	24756	11502	41704	81820		894	00714	82020	24054	00900	46705		894	00570	133	+	+				
Felixstowe	697	80101	80032	24155	655++	40604	86627	88636	697	21006	80011	24053	15500	44400	81622	697	00570	046	+	+				
Gorleston	497	83306	62022	25452	855++	43303	88624		497	70205	64012	25152	755++	44604	87625	497	00550	007	+	+				
Mildenhall	578	43605	80011	24959	31601	39710	83835	83075	578	10108	74020	24260	00901	38602	81080	578	00620	133	+	+				
Cardington	559	30106	80011	25360	14601	41709	81645	83080	559	10103	74010	24463	14702	39604	81650	559	00650	137	+	+				
West Raynham	485	70509	80032	25753	756++	40603	87630		485	20409	82021	24455	14601	40704	81635	485	00570	092	+	+				
Wittering	462	40406	83011	25559	11604	42709	81835	84078	462	10909	74020	24461	11601	45400	81840	462	00640	142	+	+				
Boscombe Down	746	21404	74011	25060	21601	39708	82830		746	50702	74021	23863	14602	39501	81632	85075	746	00650	141	+	+			
Ross-on-Wye	627	50807	70020	24663	41601	46710	84830		627	31202	70020	23763	11609	42602	81835	627	00660	127	+	+				
Bristol	628	40507	80030	24962	41602	44808	84830		628	40606	84021	23863	24601	43702	82630	628	00660	128	+	+				
Aberporth	502	30208	66021	24956	38501	51704	81820	83635	502	63306	66011	24656	10988	48701	81365	86275	502	00590	121	+	+			
Rhoose (Cardiff)	715	31307	82021	25260	11609	45704	81830	83175	715	41205	78021	24063	00909	45503	84175	715	00650	140	+	+				
Plymouth	827	40913	80011	24960	42501	46602	84825		827	11812	74021	24655	11601	46400	81830	827	00610	136	+	+				
Chivenor	707	71409	80031	24565	41501	47710	84825	86075	707	63608	80032	23765	51601	47505	85830	707	00670	136	+	+				
St. Mawgan	817	51115	80021	24760	41504	49400	84828		817	51208	74031	24456	55700	46502	81630	85656	817	00600	123	+	+			
Culdrose	809	51411	78021	24457	52400	47400	85818		809	11207	82020	24655	00905	45601	81072	809	00590	140	+	+				
Scilly	804	43313	79020	24360	41540	52107	84823		804	31307	81011	24457	21501	49802	82824	804	00620	137	+	+				
Elmdon	534	50307	66021	25360	41601	46709	84832	83075	534	71006	60021	23861	11602	44606	81835	87075	534	00640	110	+	+			
Shawbury	414	40306	62031	24662	31601	46612	83835	+++++	414	73410	69031	23563	38606	49803	81830	83656	87274	414	00660	097	+	+		
Manchester	334	62707	63031	24464	626++	44712	86835		334	63208	59021	23363	656++	45704	86640		334	00660	081	+	+			
Squires Gate	318	32808	66021	24861	12501	49707	81825	83070	318	73110	71031	24059	10938	49703	81362	87075	318	00610	101	+	+			
Valley	302	42208	80020	24959	00901	49602	84075		302	82305	74022	24458	30837	50704	83360	88275	302	00600	101	+	+			
Ronaldsway	204	71808	64021	25057	785++	47701	81828	87650	204	62504	66011	24758	10932	50601	81362	86075	204	00600	077	+	+			
Silloth	214	52806	57051	25262	12631	49607	81835	84070	214	62212	48031	24259	10944	51604	81368	86075	214	00630	102	+	+			
Watnall	354	63102	66022	24661	62601	43715	86835		354	30903	81020	23762	10948	43704	81360	83275	354	00660	108	+	+			
Spurn Head	396	30308	66011	26054	12504	41400	81825		396	10704	66010	25252	00904	41604	81070	396	00570	091	+	+				
Finningley	360	33402	82011	25661	11602	29710	81830	83075	360	00508	85020	24464	00900	46603		360	00660	132	+	+				
Dishforth	261	60204	77022	24761	12602	43714	81845	86080	261	61310	85012	23863	14732	50701	81650	85080	261	00680	139	+	+			
Tynemouth	262	50702	66021	25655	00901	45706	85075		262	51610	66031	24452	45601	45605	84640		262	00560	130	+	+			
Eskdalemuir	162	51802	70031	24362	41201	44609	84818	85075	162	42206	70011	23861	42560	44502	84825		162	00660	085	+	+			
Mull of Galloway	131	71406	74032	24758	755++	46603	87620		131	62310	74012	23555	35406	51812	83618	86075	131	00601		+	+			
Prestwick	135	73003	70052	23865	38632	41710	82830	84360	85075	135	72604	62052	23160	45732	50705	81640	84656	86075	135	00650	028	+	+	
Renfrew	141	60303	56041	24163	58601	44717	84835		141	72411	70031	23364	60948	40702	83363	84365	87272	141	00670	104	+	+		
Leuchars	171	61209	70031	23959	11602	49714	81830	86075	171	61508	70022	22558	15702	48702	81650	85070	171	00670	094	+	+			
Dyce	091	41408	62031	24756	11402	47614	81812	84075	091	71607	69031	24154	38502	43704	81825	83645	85070	091	00580	096	+	+		
Wick	075	21510	83020	25353	15504	42706	81620		075	61408	82022	24152	15632	44802	81630	83362	85075	075	00540	138	+	+		
Cape Wrath	049	60905	83031	23752	22606	46708	82830	85070	049	82702	82032	22856	8092+	43705	88458		049	00580		<				

1200h of
30 May 1960

NAUTICAL MILES
0 500 1,000 1,500

Equidistant azimuthal projection
1: 3 x 10⁷ on the plane of 60°N.

For each half-feet
5 knots

CHARTS OF WEATHER IN WEST EUROPE

ation
mbols

UD
Cloud
Amount
(oktas)

0
1 or less
2
3
4
5
6
7 or more
8

Obscured

Ther
Weather

zle

and
fizzle

and snow

shower

and snow
ower

w shower

shower

nderstorm

ND

Wind
speed
(knots)

Calm

1-2

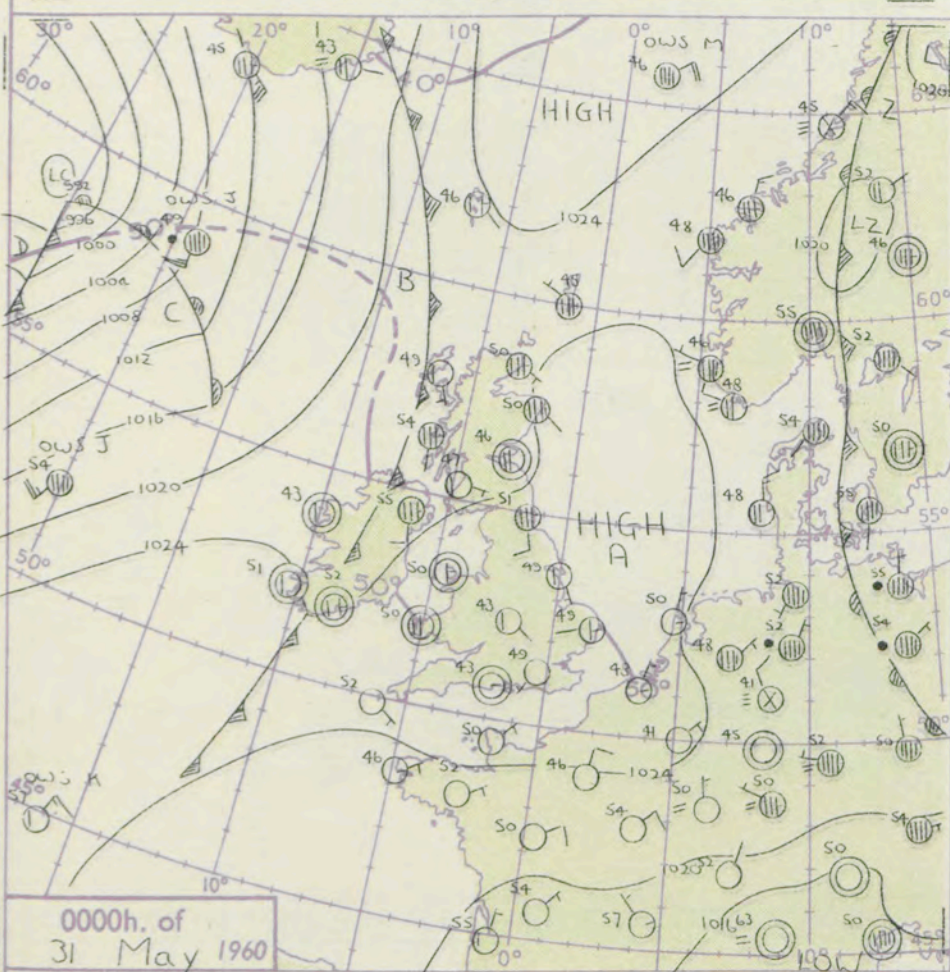
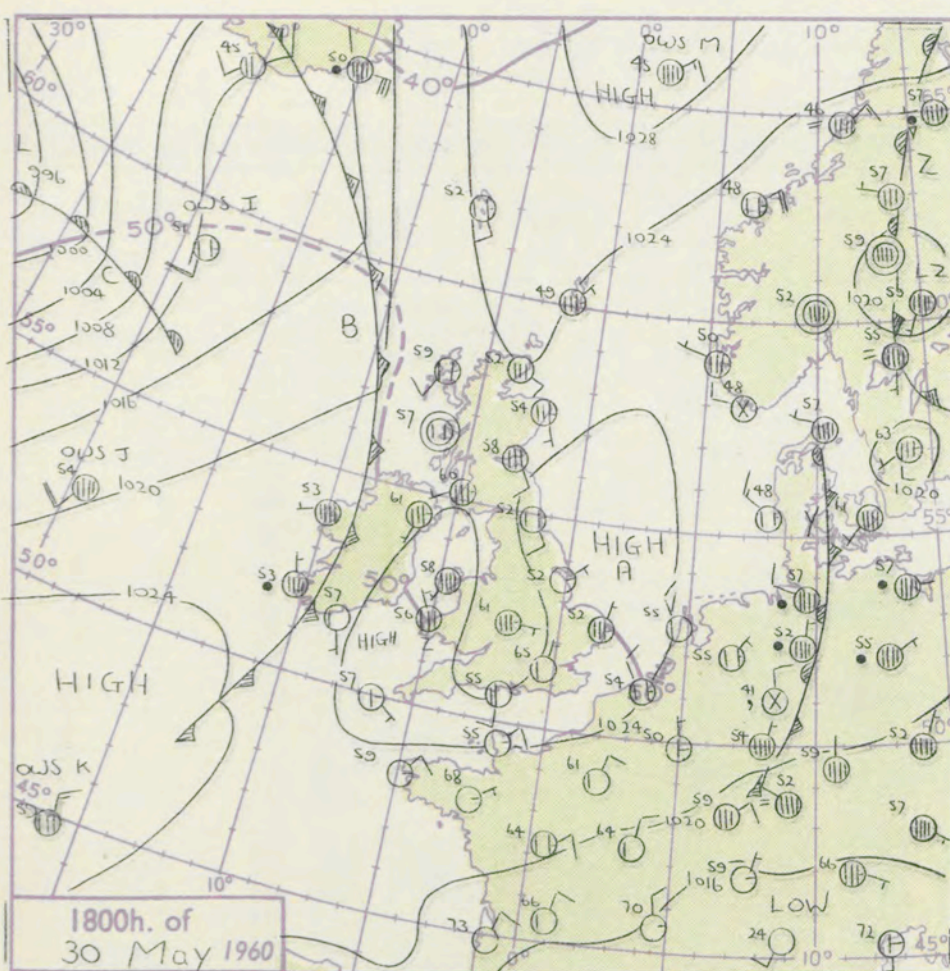
3-7

8-12

13-17

additional
er add

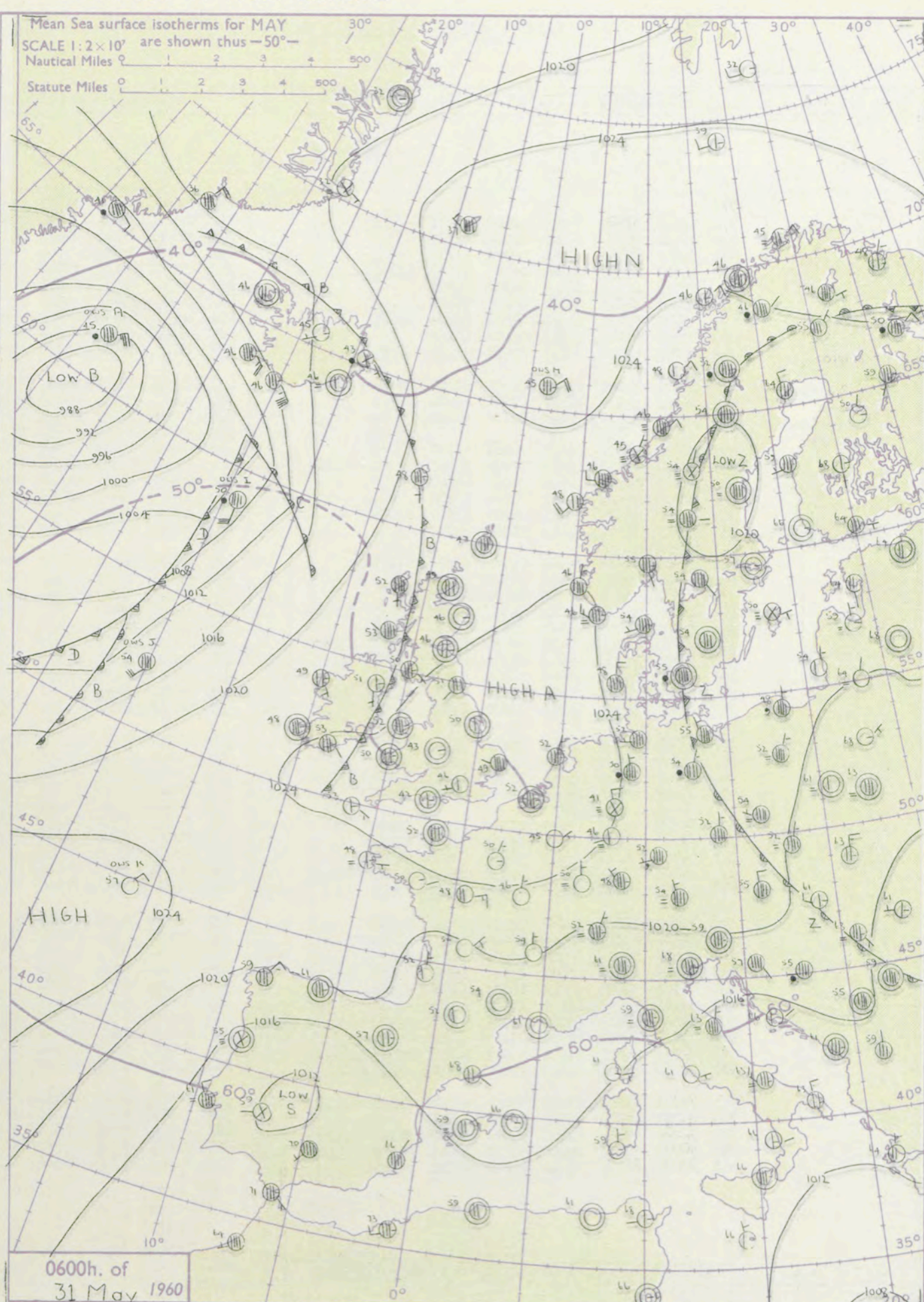
48-52



GENERAL SYNOPTIC DEVELOPMENT

A weak anticyclone over England is expected to continue a slow eastward movement over the North Sea while weak troughs move into western districts moving round a persistent low in north Atlantic.

Issued at midday Tuesday, 31 May 1960



FORECAST for Great Britain and Northern Ireland until noon tomorrow

Dry weather is expected to continue with long sunny periods in most areas. Northern Ireland and west Scotland will be cloudy at times with occasional rain especially later in the period. It will be mostly rather warm though parts of south east England may have cool east to south east winds with variable cloud at first.

OUTLOOK for further 24 hours:
Mostly dry but some rain and drizzle is likely in western and northern districts.

DAILY WEATHER REPORT OF THE BRITISH METEOROLOGICAL OFFICE (contd.)

Code FM II.A		OBSERVATIONS at 00h. 31 May 1960										OBSERVATIONS at 06h. 31 May 1960										OBSERVATIONS during NIGHT				
Station	iii	Nddff	VVwwwW	PPPTT	N _h L _h C _M CH	T _d T _d app	8N _s Ch _s h _s	8N _s Ch _s h _s	8N _s Ch _s h _s	iii	Nddff	VVwwwW	PPPTT	N _h L _h C _M CH	T _d T _d app	8N _s Ch _s h _s	8N _s Ch _s h _s	8N _s Ch _s h _s	iii	RR T _n E	T _g T _g	WEATHER				
																						21h.—03h.	03h.—09h.			
Kew	775			49						775	21808	60021	25351	00901	47202	82099				775	00440	30 +		+		
London Airport	772	02204	62020	25049	00900	44101				772	22603	58040	25846	15602	43205	81635	81365		772	00441	35 +		+			
Gatwick	776	00000	40120	25342	00900	42302				776	20000	19104	26240	16201	40210	81703			776	00350	29 1f		+			
Thorney Island	871	00000	69020	25243	00900	41705				871	40000	74020	25944	00902	42207	84075			871	00410	36 +		+			
Hurn	862	10000	66020	25043	10940	41101	81365			862	30000	48110	25842	10941	40207	81362	83075		862	00360	29 +		+			
Guernsey	894	00702	80020	24449	00900	45802				894	60902	66030	25251	00906	51209	86070			894	00480	41 +		+			
Felixstowe	697	00701	71010	23950	00900	45602				697	40601	77011	24851	45500	45207	81618	84620		697	00480	41 +		+			
Gorleston	497	32702	64031	25349	35500	42001	83625			497	82902	62031	26049	855++	43307	88626			497	00450	43 +		+			
Mildenhall	578	01202	66010	24943	00900	41102				578	01203	58024	25841	00900	39207				578	00390	33 +		f			
Cardington	559	10000	59020	24642	00901	39702	81075			559	10000	48020	25943	00902	40207	81075			559	00340	29 +		+			
West Raynham	485	11207	74020	25442	00901	40202	81075			485	51105	80031	26147	55500	44107	85625			485	00410	28 +		+			
Wittering	462	20606	66011	24847	00901	41504	82075			462	00401	61010	25747	00900	42206				462	00410	31 +		+			
Boscombe Down	746	00000	59011	25043	00900	41001				746	10000	59020	26144	00901	42207	81078			746	97400	29 +		+			
Ross-on-Wye										627	01802	24020	25546	00900	43105				627	00430	34 +		+			
Bristol	628	30000	56021	24650	00901	46002	83077			628	00000	20100	25945	00900	42209				628	00410	30 +		+			
Aberporth	502	40000	66020	24850	10942	48101	81360	84075		502	50000	58401	25250	00902	48102	85075			502	00460	39 +		+			
Rhoose (Cardiff)	715	03003	66021	24648	00900	46400				715	00000	19114	25648	00900	47307				715	00430	39 +		1f			
Plymouth	827	00703	22041	24847	00900	44704				827	00000	58020	25347	00900	45103				827	00440	38 +		+			
Chivenor	707	10906	69021	24749	00901	47801	81075			707	41106	28030	25543	26201	42306	82704	83075		707	00430	40 +		+			
St. Mawgan	817	00807	58011	24949	00900	44703				817	10806	66030	25350	00901	47201	81075			817	00450	41 +		+			
Culdrose	809	10903	60030	24445	00908	43801	81275			809	20605	66100	24847	15601	46003	81635			809	00430	35 +		+			
Scilly	804	01203	74020	24452	00900	48302				804	31107	74020	24453	31500	49400	83822			804	00500			+			
Elmdon	534	21402	66021	24643	00901	41400	82075			534	10000	37110	25843	10940	41203	81362			534	00380	34 +		+			
Shawbury	414	40000	48011	24847	15702	44103	81650	84075		414	10000	58021	25645	00901	44206	81075			414	00450	34 +		+			
Manchester	334	80000	48022	24553	856++	47102	88640			334	61705	40101	25251	6573+	44208	86656			334	00490	43 +		+			
Squires Gate	318	70000	56042	24650	45801	84657	87080			318	70000	48102	25351	55701	49206	85656	85080		318	00450	37 +		+			
Valley	302	30000	66011	24650	20931	46202	82359			302	70000	66031	25152	20931	50204	82362	87075		302	00480	40 +		+			
Ronaldsway	204	10000	69021	24646	15700	42002	81650			204	70000	64021	24950	15708	48302	81650	87275		204	00450	36 +		+			
Silloth	214	52106	23051	24650	10931	45002	81362	84072		214	31201	48051	25347	10931	45107	81362	83072		214	00410	34 +		+			
Watnall	354	00802	66021	24745	00900	43301				354	00000	58020	25746	00900	41205				354	00420	29 +		+			
Spurn Head	396	21504	66020	25249	20930	45400	82358			396	20000	66011	25850	12501	46203	81825			396	00470			+			
Finningley	360	41003	66020	25746	45701	42003	84650			360	01802	61020	26445	00900	43207				360	00410	38 +		+			
Dishforth	261	71206	77012	25247	557+2	44103	85657	87080		261	61207	66012	25845	658++	43106	86657			261	00450	43 +		+			
Tynemouth	262	71810	66022	24451	756++	49603	87640			262	62302	32022	24751	756++	45302	87636			262	00500	41 +		+			
Eskdalemuir										162	10000	70020	26342	10930	42707	81362			162	00360	29 +		+			
Mull of Galloway	131	22308	80010	23451	25500	47401	82620			131	72511	78031	24252	3545+	50308	83618	87360		131	00491						
Prestwick	135	21003	64021	23947	15701	39105	81650			135	71205	66021	24150	6573+	43305	86656	86360		135	00430	40 +		+			
Renfrew	141	10000	66021	23949	10930	43106	81359			141	80000	32042	24349	45737	45105	84650	88270		141	00440	35 +		+			
Leuchars	171	40000	66011	23246	20932	45104	82360	83075		171	50000	62031	23646	00902	45205	85075			171	00400	34 +		+			
Dyce	091	81202	66022	24050	856++	45601	88647			091	10000	23284	24546	00901	45104	81070			091	00430	36 +		ff			
Wick	075	71405	80032	23850	7093+	47703	87360			075	60000	74031	23649	48502	47204	82822	83635	85075	075	00460	39 +		+			
Cape Wrath	049	20000	83011	22552	20940	38703	82360			049	81802	83022	21556	8097+	46703	88358			049	00510	49 +		+			
Sule Skerry	010	51402	84012	22451	3557+	49707	83625			010	51406	81022	22551	4857+	45207	84620			010	00480	45					
Lerwick	005	73206	82025	23445	355++	41400	83625	87640		005	60000	81012	23547	45531	40302	84627			005	97440	39 id ₀		+			
Stornoway	026	21503	74021	22249	00902	45400	82070			026	81706	66032	21752	8097+	48302	85358	88460		026	97471	40 +		ir ₀			
Benbecula	022	71204	69216	22051	45632	50801	84640	85360		022	72805	74015	22452	364++	49310	83715	87625		022	97511	47 ir ₀		id ₀			
Tiree	100	71801	59216	22254	5577+	51703	82630	85650	86358	100	82901	66032	22953	6567+	51208	81712	86630	86359	100	01521	48 ir ₀		ir ₀ ir ₀ ir ₀ rr			
Aldergrove	917	71808	69021	22955	757++	47701	81640	87656		917	31707	74011	23751	30932	45005	83360			917	00490	43 +		+			
Malin Head	980	72102	66032	22851	458+2	48101	84657	87070		980	80000	74021	23254	863++	52206	86709	88640		980	9749	44					
Belmullet	976	20000	80016	23443	25600	41202	82640			976	51406	82031	23549	38502	47601	81822	83640	85070	976	9741	36					
Birr	965	71703	80022	23150	2562+	46001	82632	87458		965	80000	62022	23851	8097+	49106	88460			965	9749	47					
Collinstown	969	01701	66022	23849	00900	43102				969	31902	82011	24450	38500	45206	82828	83635		969	0046	40					
Rineanna	962	82906	80216	23854	864++	50605	85715	88718		962	72604	80016	24453	764++	51205	82712	84520	87620	962	9751	51					
Roches Point	952	50000	74031	24052	55700	49702	85650			952	71102	74022	24353	785++	50205	83820	87650		952	9751	47					
Valentia	953	20000	82016	24351	28500	48204	81820			953	70000	82031	24548	12502	46201	81828	87070		953	0145	41					

Code FM 21.A		OCEAN WEATHER STATION REPORTS at 00h.											OCEAN WEATHER STATION REPORTS at 06h.											
O.W.S.		YQL _a L _a L _a	L _o L _o L _o GG	Nddff	VVwwW	PPPTT	N _h Ch _s C _M H	D _s sapp	8N _s Ch _s s	8N _s Ch _s s	OTTT _s T _d	Id _w d _w P _H W	O.W.S.	YQL _a L _a L _a	L _o L _o L _o GG	Nddff	VVwwW	PPPTT	N _h Ch _s C _M H	D _s sapp	8N _s Ch _s s	8N _s Ch _s s	OTTT _s T _d	Id _w d _w P _H W
A	30620	33100	50628	75251	97845	49462	61815	84915	+++++	00037	10847		A	30620	33006	80534	65612	90045	6722+	21747	86705	+++++	00041	10648
B	30565	51000	82716	65838	07537	2252+	00712	82815	88457	05235	13134		B	30565	51006	73416	59026	08035	754++	00117	87615	+++++	05333	13133
C	30528	35500	72918	65802	08242	72400	00205	87815	+++++	05338	12647		C	30528	35506	82720	69028	07843	884++	00303	82815	88630	05233	12746
D	30440	41000	52021	63602	17961	8042+	00302	88515	+++++	00460	11944		D	30440	41006	81824	63816	15562	824++	00805	88815	+++++	00460	11945
I	30591	19200	81824	97616	07349	3742+	00715	83715	88535	05149	11867		I	30592	19506	81830	96606	05550	4742+	00707	84716	88520	00048	11867
J	30524	20000	82124	97022	17354	6657+	51812	86720	88458	00150	12136		J	30524	20206	82030	97026	14554	855++	00712	88622	+++++	00149	12037
K	30448	16100	20213	65031	26257	14540	00303	81623	+++++	05150	10132		K	30448	16006	10211	80010	25957	11502	00500	81820	+++++	05250	10132
M	33660	02000	80619	80022	26646	854++	31719	88619	+++++	05241	10423		M	33661	01906	70520	85022	25645	26478	00808	+++++	+++++	05237	10533