

M.O. FORM 2373

AIR MINISTRY.

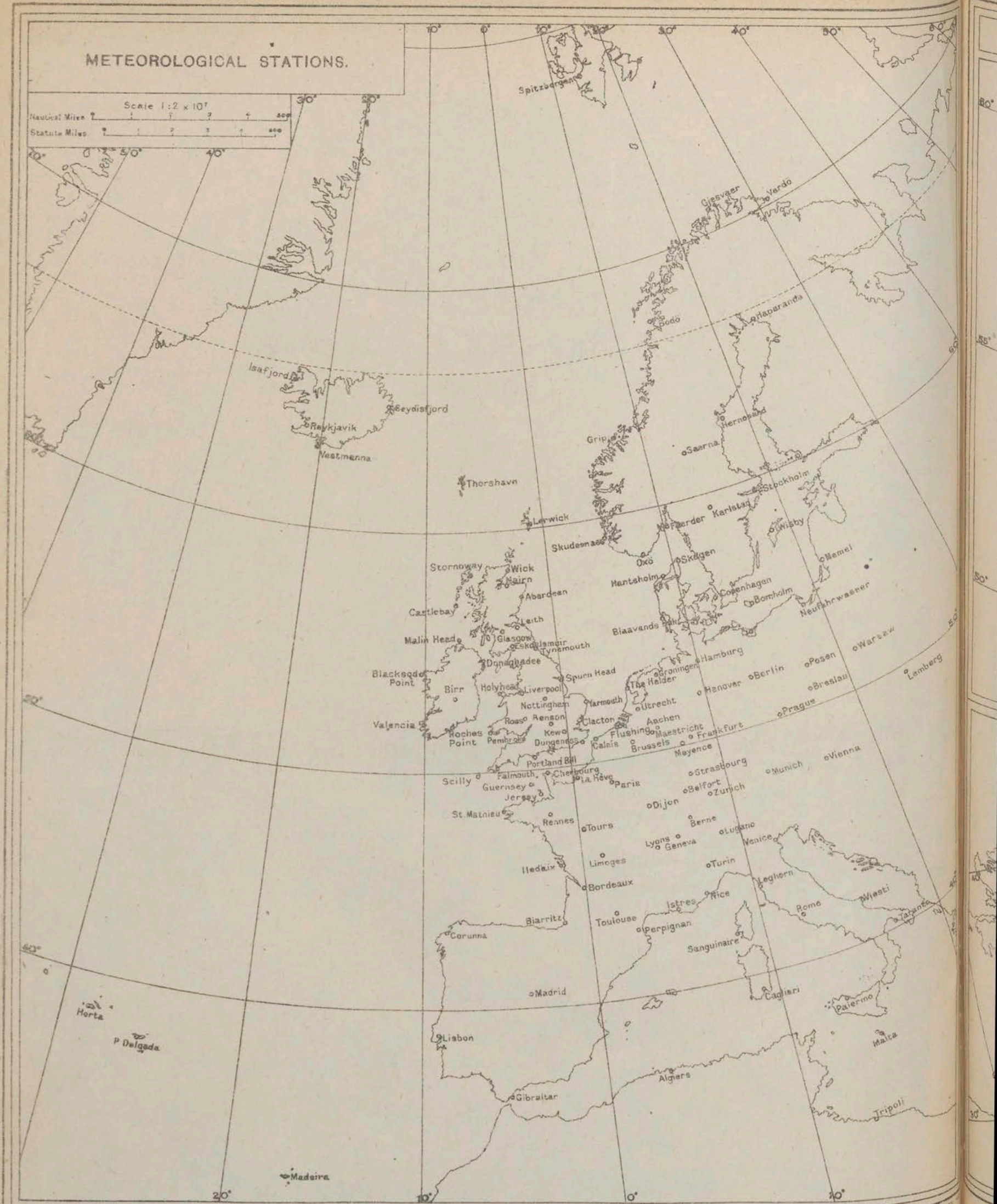
METEOROLOGICAL OFFICE.

LONDON.

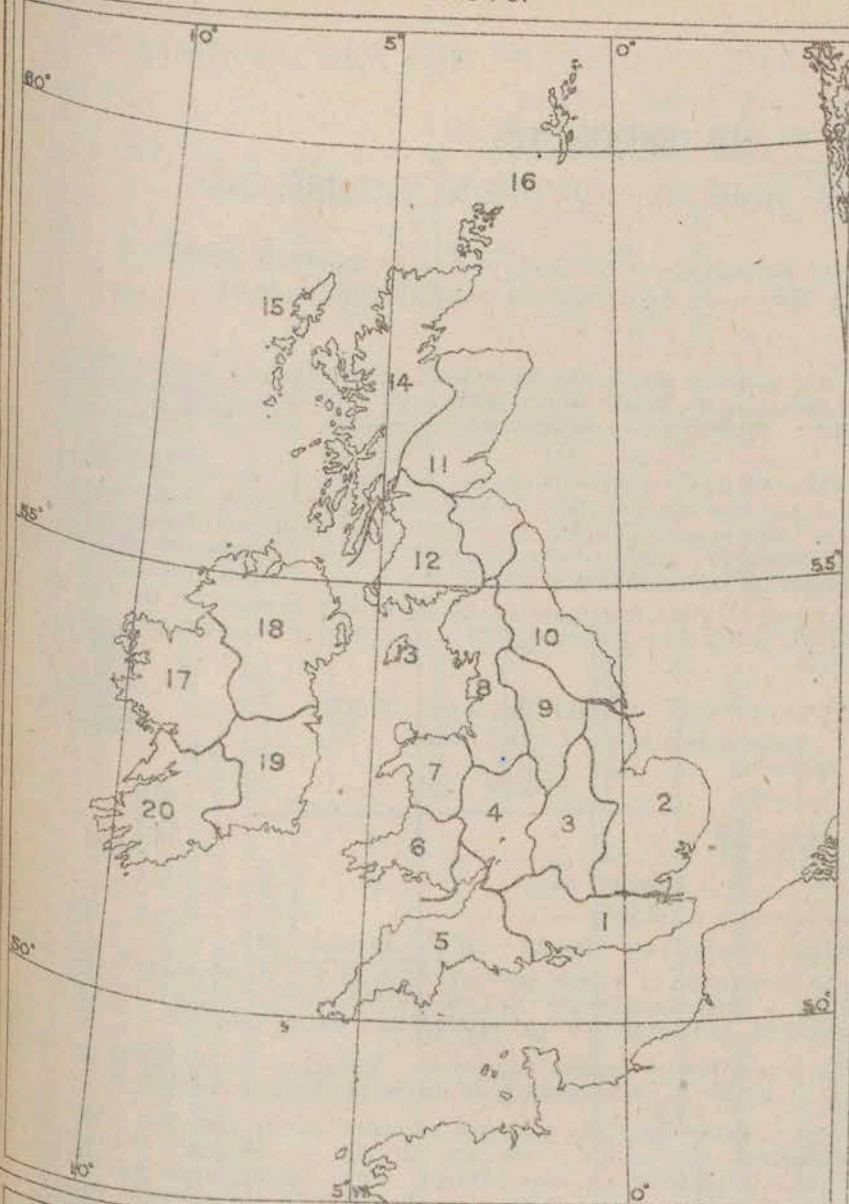
DAILY WEATHER REPORTS

1ST JANUARY TO 31ST MARCH. 1921.

METEOROLOGICAL STATIONS.



DISTRICTS.



STATIONS USED FOR UPPER AIR SUPPLEMENT.



THE BEAUFORT SCALE OF WIND FORCE.

| Beaufort Number. | Admiral Beaufort's General Description of Wind. | Specification for use on Land, based on observations made at Land Stations. | Limits of Mean Velocities Statute Miles per Hour. |
|------------------|---|---|---|
| 0 | Calm | Calm; smoke rises vertically | Less than 1 |
| 1 | Light air .. | Direction of wind shown by smoke drift | 1-3 |
| 2 | Slight breeze .. | Wind felt on face; leaves rustle.. | 4-7 |
| 3 | Gentle breeze.. | Leaves and small twigs in constant motion; wind extends light flag .. | 8-12 |
| 4 | Moderate wind | Raises dust and loose paper; small branches are moved | 13-18 |
| 5 | Fresh wind .. | Small trees in leaf begin to sway; crested wavelets on inland waters | 19-24 |
| 6 | Strong wind .. | Large branches in motion; whistling heard in telegraph wires | 25-31 |
| 7 | High wind .. | Whole trees in motion; inconvenience felt when walking against wind | 32-38 |
| 8 | Gale | Breaks twigs off trees; generally impedes progress | 39-46 |
| 9 | Strong gale .. | Slight structural damage occurs (chimney pots and slates removed) .. | 47-54 |
| 10 | Whole gale .. | Seldom experienced inland; trees uprooted | 55-63 |
| 11 | Hurricane .. | Very rarely experienced; accompanied by widespread damage | 64-75 |
| 12 | Hurricane .. | | Above 75 |

BEAUFORT NOTATION.

b. blue sky (not more than a quarter covered).
bc sky partly cloudy (one half covered).
c generally cloudy (three quarters covered).
o overcast sky. d drizzle.
e wet air without rain falling
f fog. g gloom.
h hail. l lightning
m mist. p passing showers.

Capital letters indicate intensity, and repetition of letters continuity, thus:—
R=heavy rain. rr=continuous moderate rain. r.r.=continuous slight rain.

BEAUFORT NOTATION.

q squalls. r rain.
rs sleet, i.e., rain and snow.
s snow. t thunder.
u ugly, threatening sky.
v unusual visibility.
w dew. x hoar frost.
y dry air; humidity less than 60 per cent.
z dust haze; the turbid atmosphere of dry weather.

WEATHER SYMBOLS.

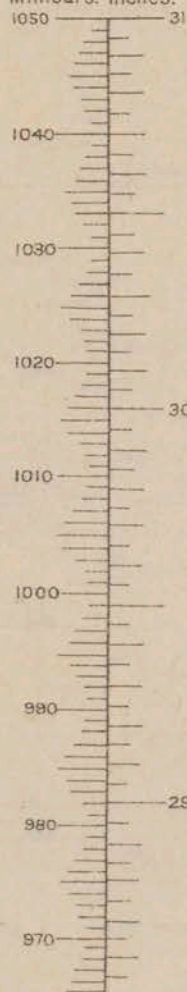
Clear sky ☉ Sky 1/4 clouded ☉
Sky 1/2 clouded ☉ Sky 3/4 clouded ☉
Overcast sky ☉ Rain falling ☉
Snow ❄ Sleet ❄
Fog ☁ Hail ⚡
Thunder ⚡ Mist ☁
Lightning ⚡ Thunderstorm ⚡
Aurora ☄ Gale ⚡
Rime ❄ Solar halo ☉
Glazed frost ☄ Lunar halo ☉
Glazed roads ☄ Solar corona ☉
Snow lying ☄ Lunar corona ☉

AIR MINISTRY.

METEOROLOGICAL OFFICE, LONDON.

NOTES ON THE INFORMATION CONTAINED IN THE BRITISH AND INTERNATIONAL SECTIONS OF THE DAILY WEATHER REPORT

Millibars. Inches.



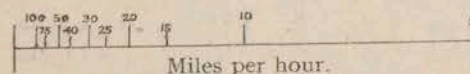
Pressure.—The distribution of barometric pressure at Mean Sea Level is shown by means of isobars which are drawn for intervals of 2 millibars on the British Section of the Report and for intervals of 4 millibars on the International Section. Values in millibars may be converted to mercury inches by the scale given in the margin.

The wind at a height of 1,100–2,000 feet above ground usually blows *along* the isobars and, for the same temperature, pressure and latitude, the speed of the wind is inversely proportional to the distance between the isobars, *e.g.*, for isobars 1 inch apart (160 miles) in the Daily Weather Report the speed of the upper wind is about 12 m.p.h. in latitude 55°, with a temperature of 50° F. and a pressure of 1,015 mb if, however, the isobars are $\frac{1}{2}$ inch apart the corresponding speed is 24 m.p.h.

The scale below can be used with both the International and the British Sections. If the distance between consecutive isobars is measured along the rule from the left-hand extremity the geostrophic wind is shown by the scale in miles per hour.

GEOSTROPHIC WIND SCALE FOR

4 mb. isobars on 1 : 2 × 10⁷ Charts.
or 2 mb. 1 : 10⁷
or 1 mb 1 : 5 × 10⁶



This scale applies under the following conditions —

Pressure, 1,015 mb Temperature, 283° A = 50° F Latitude, 55°

Corrections.—For an increase of 10 mb pressure, subtract 1% from velocity. For an increase of 10° F add 2%. From Latitude 55° to Latitude 65° subtract 1% for each degree above 55°. From Latitude 55° to Latitude 45° add 1½% for each degree below 55°.

Temperature.—Temperature is specified in degrees Fahrenheit. Temperatures are shown on the charts by means of figures written alongside the circles which indicate the positions of the stations.

Upper Air Temperature.—The actual observations are made normally, one at 1,000 feet above the level of the aerodrome, and the remainder at pressures of 950, 900, 850, 800, etc., millibars. Heights are then computed and, apart from instrumental error, are correct heights: they do not require modification for differences of temperature or humidity from normal as these are allowed for in the computation. The values are shown graphically and in tabular form in the Upper Air Supplement. On the diagram, heights are given both in feet and kilometres and temperatures in degrees Fahrenheit and Absolute. The lines marked "Anti-cyclonic," "Cyclonic," "Summer," and "Winter," indicate the normal fall of temperature with height or lapse rate under the conditions indicated. The oblique line marked "Adiabatic" shows the lapse rate for dry air ascending or descending under adiabatic conditions, *i.e.*, without communication of heat from external sources. The lapse rate under these circumstances is very approximately 5.5° F. per 1,000 feet, or 10a per kilometre. A lapse rate greater than this value indicates instability of the atmosphere.

Cloud Types.—In the inset maps of the British Section and in the cloud maps of the Upper Air Supplement the amounts of different types of cloud are shown. The forms, Cumulus (Cu.), Nimbus (Nb.), Strato-cumulus (St.-cu.), Cumulo-nimbus (Cu.-nb), and Stratus (St.) are set out on the chart of Lower Cloud. The forms, Alto-cumulus (A.-cu.), Alto-stratus (A.-st.), Cirrus (Ci.), Cirro-cumulus (Ci.-cu.), and Cirro-stratus (Ci.-st.) are given under Upper Cloud. The proportion of the sky covered with cloud of the different types is shown by numbers (tenths of the sky covered).

For description of Cloud Types reference may be made to "Meteorological Glossary," M.O. 225 ii. and "Cloud Forms," M.O. 233.

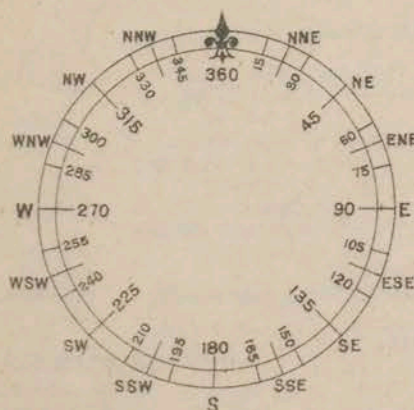
Weather.—In describing the distribution of weather over a district or during an interval of time such as a day, descriptive adjectives are used with the following meanings:—

- Fine—mainly b and bc of the Beaufort notation (*see* previous page).
- Fair or fair generally—mainly bc and c.
- Cloudy—combinations of bc, c and o, c predominating.
- Overcast—mainly c and o.
- Dull—overcast with low heavy cloud.
- Varying or variable cloud—combinations of b, bc, c, and o.
- Precipitation when occurring is specifically mentioned.

Wind.—All wind directions specified in the reports are "true," as distinguished from "magnetic." The arrows indicating wind direction are drawn to fly with the wind. Wind velocities are shown on the charts of the British Section and Upper Air Supplement in m.p.h. by the numbers placed within the small circles. In the International Section velocities are not shown. In both Sections the number of feathers on the arrows denotes wind force by Beaufort number.

Upper Winds.—The direction and velocity of the wind are given in the Upper Air Supplement for heights of 1,000 feet, 2,000 feet, 5,000 feet, 8,000 feet, 10,000 feet, and 15,000 feet. The data are usually based on Pilot Balloon ascents.

In the forecasts of upper wind, direction is specified in points and in degrees from true north measured through East 90°, South 180°, West 270° to North 360°. (*See* diagram in margin.)



JANUARY.

FEBRUARY.

MARCH.

DAILY WEATHER REPORT. APPENDIX I.

NORMAL VALUES FOR PRESSURE, TEMPERATURE, RAINFALL, AND BRIGHT SUNSHINE.

FIRST QUARTER, JANUARY TO MARCH.

(Issued as a Supplement to the Daily Weather Report of April 1st.)

| STATIONS. | PRESSURE. 1906-1915. 7 a.m. Observations (reduced to M.S. Level). | AIR TEMPERATURE. | | | | | | | | RAINFALL. 1881-1915. | | BRIGHT SUNSHINE. 1881-1915. | |
|--------------------------|---|------------------|-----------------|----------------|--------------------|--------------------------------|-------|--------------------|------|-------------------------|-------------|-----------------------------------|-----------------------------------|
| | | Means of | | | Absolute Extremes. | | | | | | | | |
| | | 1906-1915. | 1881-1915. | | 1881-1915. | | | | | Days with Rain. | Total Fall. | Daily Mean. | Per Centage of Possible Duration. |
| | | | Dry Bulb 7 a.m. | Daily Maximum. | Daily Minimum. | Maximum. | | Minimum. | | | | | |
| | | | | | Temp. | Year. | Temp. | Year. | | | | | |
| Lerwick | mb. | °F. | °F. | °F. | °F. | | °F. | | | | | | |
| Stornoway | 1007.0 | 39.6 | 42.6 | 35.6 | 52 | 1898 | 16 | 1910 | 27 | 1.08 | 4.26 | — | |
| Castletown (Barra Isd.) | 1008.3 | 40.3 | 43.7 | 34.9 | 55 | 1890 | 11 | 1881 | 25 | 1.11 | 5.17 | — | |
| Blackhead | [1009.0] | [43.0] | [45.6] | [39.3] | [52] | [1908, 09, 10, 14] | [28] | [1910] | [24] | [1.10] | [5.16] | [15] | |
| Malin Head | [1012.7] | [34.8] | [39.6] | [30.4] | [51] | [1910, 11, 15] | [3] | [1910] | [21] | [1.14] | [4.48] | [14] | |
| Blackhead Point | 1010.3 | 41.1 | 44.4 | 37.4 | 55 | 1898 | 23 | 1894 | 22 | 1.06 | 4.61 | — | |
| Valencia | 1011.9 | 43.7 | 46.5 | 38.8 | 56 | 1890 | 26 | 1891, 94 | 25 | 1.29 | 5.09 | — | |
| Roche's Point | 1016.0 | 43.2 | 47.5 | 39.4 | 57 | 1882, 3, 4, 8, 9, 98, 1901 | 20 | 1894 | 24 | 1.39 | 5.49 | 19 | |
| Birr Castle | 1014.3 | 39.3 | 45.2 | 34.3 | 57 | 1889 | 20 | 1894 | 21 | 1.05 | 4.15 | — | |
| Donaghadee | 1013.5 | 40.5 | 44.8 | 36.3 | 58 | 1898 | 6 | 1881, 94 | 20 | 1.02 | 4.03 | 20 | |
| Liverpool (Observatory) | 1015.4 | 38.7 | 43.3 | 35.3 | 58 | 1898 | 14 | 1881 | 20 | 1.04 | 4.15 | — | |
| Holyhead | 1014.8 | 42.3 | 45.2 | 38.4 | 54 | 1899, 1915 | 20 | 1894 | 19 | 1.04 | 4.15 | 24 | |
| Pembroke (St. Ann's Hd.) | 1015.5 | 42.9 | 45.9 | 39.4 | 53 | 1899, 1907, 14 | 19 | 1881, 94, 1907 | 20 | 1.04 | 4.15 | 18 | |
| Silly (St. Mary's) | 1017.3 | 45.6 | 49.1 | 42.3 | 57 | 1899 | 25 | 1894 | 21 | 1.06 | 4.23 | 23 | |
| Falmouth | 1018.0 | 43.1 | 46.9 | 39.9 | 55 | 1888, 90, 96 | 20 | 1894 | 20 | 1.07 | 4.21 | 22 | |
| Jersey (St. Aubin's) | 1019.0 | 42.8 | 46.6 | 38.6 | 57 | 1899 | 12 | 1891 | 20 | 1.07 | 4.21 | 26 | |
| Portland Bill | 1016.5 | 43.0 | 45.5 | 38.7 | [52] | [1901, 03, 05, 11, 12, 13, 15] | [23] | [1907] | 16 | 1.07 | 4.21 | — | |
| Dungeness | 1016.6 | 39.4 | 43.8 | 34.7 | 55 | 1898 | 11 | 1893 | 16 | 1.08 | 4.26 | — | |
| Dover | [1015.5] | [38.1] | [43.2] | [34.4] | [55] | [1914] | [17] | [1910] | [18] | [1.07] | [4.21] | [25] | |
| Wick | 1008.5 | 38.0 | 42.5 | 33.3 | 60 | 1898 | -4 | 1881 | 21 | 1.02 | 4.03 | — | |
| Nairn | 1009.5 | 36.9 | 42.6 | 31.8 | 59 | 1887 | 4 | 1910 | 18 | 1.01 | 4.03 | 18 | |
| Aberdeen | 1011.1 | 37.4 | 42.3 | 31.4 | 59 | 1898 | 4 | 1881 | 18 | 1.01 | 4.03 | 21 | |
| Leith | 1012.0 | 39.2 | 44.0 | 34.2 | 58 | 1898 | 9 | 1881 | 15 | 1.02 | 4.03 | — | |
| Tynemouth | 1013.5 | 38.5 | 43.5 | 31.6 | 58 | 1898 | 6 | 1881 | 15 | 1.01 | 4.03 | — | |
| Spurn Head | 1014.3 | 38.3 | 42.1 | 34.7 | 55 | 1898 | 13 | 1881 | 15 | 1.01 | 4.03 | — | |
| Yarmouth | 1015.9 | 37.8 | 41.8 | 33.7 | 57 | 1899 | 10 | 1881 | 18 | 1.04 | 4.15 | — | |
| Clacton-on-Sea | 1016.8 | 37.7 | 41.8 | 33.9 | [55] | [1914] | [18] | [1915] | 14 | 1.04 | 4.15 | 23 | |
| Nottingham | 1015.7 | 37.1 | 42.6 | 32.6 | 56 | 1882, 88, 98, 99 | 2 | 1881 | 19 | 1.01 | 4.03 | 14 | |
| LONDON (Kew Obsy.) | 1017.5 | 38.3 | 43.1 | 34.6 | 56 | 1908, 10, 14 | 9 | 1881 | 16 | 1.01 | 4.03 | 17 | |
| Lerwick | 1002.6 | 39.0 | 42.1 | 34.5 | 53 | 1910 | 17 | 1895 | 23 | 1.01 | 4.03 | — | |
| Stornoway | 1004.0 | 39.2 | 44.1 | 34.2 | 55 | 1891 | 12 | 1892 | 22 | 1.01 | 4.03 | 22 | |
| Castletown (Barra Isd.) | [1005.0] | [42.7] | [45.8] | [38.9] | [52] | [1914] | [27] | [1912] | [22] | [1.01] | [4.03] | [19] | |
| Blackhead | [1007.6] | [35.4] | [41.9] | [31.6] | [51] | [1912] | [10] | [1912] | [22] | [1.01] | [4.03] | [16] | |
| Malin Head | 1005.8 | 40.7 | 44.6 | 37.1 | 59 | 1891 | 20 | 1895 | 19 | 1.01 | 4.03 | — | |
| Blackhead Point | 1008.0 | 42.9 | 46.7 | 38.1 | 59 | 1891 | 23 | 1895 | 22 | 1.01 | 4.03 | — | |
| Valencia | 1010.6 | 43.5 | 48.8 | 39.7 | 58 | 1891 | 22 | 1895 | 21 | 1.01 | 4.03 | 25 | |
| Roche's Point | 1011.4 | 42.5 | 47.8 | 39.1 | 56 | 1889, 1896 | 25 | 1895, 1900, 02, 12 | 18 | 1.01 | 4.03 | — | |
| Birr Castle | 1007.7 | 39.1 | 46.7 | 34.4 | 60 | 1912 | 6 | 1895 | 17 | 1.01 | 4.03 | 25 | |
| Donaghadee | 1009.4 | 40.0 | 45.6 | 36.1 | 57 | 1897, 1901, 11 | 16 | 1895 | 18 | 1.01 | 4.03 | — | |
| Liverpool (Observatory) | 1010.7 | 38.7 | 44.2 | 35.6 | 59 | 1885, 1898 | 12 | 1895 | 16 | 1.01 | 4.03 | 29 | |
| Holyhead | 1010.2 | 41.9 | 45.4 | 38.0 | 59 | 1891 | 17 | 1895 | 17 | 1.01 | 4.03 | 26 | |
| Pembroke (St. Ann's Hd.) | 1011.3 | 42.2 | 45.6 | 38.9 | 56 | 1903 | 23 | 1895 | 17 | 1.01 | 4.03 | 28 | |
| Silly (St. Mary's) | 1012.8 | 45.1 | 48.9 | 41.7 | 57 | 1896, 1899 | 27 | 1895 | 17 | 1.01 | 4.03 | 30 | |
| Falmouth | 1013.8 | 42.6 | 47.1 | 39.6 | 58 | 1899 | 22 | 1895 | 17 | 1.01 | 4.03 | 30 | |
| Jersey (St. Aubin's) | 1015.2 | 42.4 | 47.3 | 38.7 | 62 | 1891 | 18 | 1895 | 17 | 1.01 | 4.03 | 33 | |
| Portland Bill | 1012.5 | 42.4 | 45.6 | 38.5 | [54] | [1905] | [24] | [1912] | 13 | 1.01 | 4.03 | — | |
| Dungeness | 1012.0 | 39.5 | 44.3 | 35.2 | 57 | 1897 | 11 | 1889 | 15 | 1.01 | 4.03 | — | |
| Dover | [1014.1] | [39.4] | [45.6] | [35.9] | [56] | [1913] | [17] | [1912] | [17] | [1.01] | [4.03] | [32] | |
| Wick | 1003.9 | 37.8 | 42.8 | 32.8 | 57 | 1897, 1903 | 2 | 1895 | 19 | 1.01 | 4.03 | — | |
| Nairn | 1005.0 | 36.8 | 43.9 | 31.3 | 64 | 1891 | 0 | 1895, 97 | 17 | 1.01 | 4.03 | 28 | |
| Aberdeen | 1006.7 | 37.7 | 43.2 | 31.4 | 64 | 1897 | 6 | 1895 | 17 | 1.01 | 4.03 | 28 | |
| Leith | 1007.2 | 38.8 | 45.2 | 33.8 | 59 | 1882 | 12 | 1895, 1912 | 14 | 1.01 | 4.03 | — | |
| Tynemouth | 1008.7 | 38.5 | 44.5 | 33.7 | 60 | 1898, 99 | 7 | 1895 | 14 | 1.01 | 4.03 | — | |
| Spurn Head | 1010.0 | 38.7 | 43.0 | 35.1 | 61 | 1899 | 20 | 1895 | 14 | 1.01 | 4.03 | 29 | |
| Yarmouth | 1012.1 | 38.1 | 42.9 | 34.0 | 60 | 1912 | 15 | 1895 | 15 | 1.01 | 4.03 | — | |
| Clacton-on-Sea | 1012.9 | 38.1 | 42.9 | 34.4 | [58] | [1903] | [18] | [1912] | 12 | 1.01 | 4.03 | 30 | |
| Nottingham | 1011.4 | 37.6 | 44.6 | 33.2 | 61 | 1899 | 2 | 1895 | 16 | 1.01 | 4.03 | 21 | |
| LONDON (Kew Obsy.) | 1013.5 | 38.5 | 45.0 | 35.1 | 62 | 1899 | 11 | 1895 | 13 | 1.01 | 4.03 | 22 | |
| Lerwick | 1005.7 | 38.3 | 42.9 | 34.4 | 57 | 1893 | 19 | 1891 | 25 | 1.01 | 4.03 | — | |
| Stornoway | 1007.4 | 38.6 | 45.3 | 34.4 | 57 | 1894, 1907 | 13 | 1881 | 24 | 1.01 | 4.03 | 29 | |
| Castletown (Barra Isd.) | [1006.7] | [41.7] | [45.7] | [38.5] | [52] | [1911] | [27] | [1915] | [22] | [1.01] | [4.03] | [33] | |
| Blackhead | [1007.2] | [35.2] | [44.2] | [31.9] | [55] | [1910, 1915] | [16] | [1913] | [21] | [1.01] | [4.03] | [26] | |
| Malin Head | 1008.2 | 40.7 | 46.0 | 37.7 | 62 | 1894 | 25 | 1906 | 21 | 1.01 | 4.03 | — | |
| Blackhead Point | 1009.8 | 42.7 | 47.9 | 38.6 | 64 | 1894, 1899 | 23 | 1891, 1900, 09 | 23 | 1.01 | 4.03 | — | |
| Valencia | 1011.8 | 43.4 | 50.0 | 39.0 | 66 | 1899 | 26 | 1899, 1901 | 21 | 1.01 | 4.03 | 34 | |
| Roche's Point | 1012.2 | 42.5 | 49.3 | 39.2 | 61 | 1899 | 27 | 1890 | 18 | 1.01 | 4.03 | — | |
| Birr Castle | 1011.0 | 38.8 | 49.2 | 34.6 | 66 | 1894 | 18 | 1891 | 18 | 1.01 | 4.03 | 30 | |
| Donaghadee | 1010.1 | 39.9 | 47.4 | 36.7 | 64 | 1892 | 25 | 1892, 1906 | 19 | 1.01 | 4.03 | — | |
| Liverpool (Observatory) | 1011.0 | 39.6 | 46.9 | 36.9 | 65 | 1884, 94, 1907 | 21 | 1886 | 17 | 1.01 | 4.03 | 30 | |
| Holyhead | 1010.8 | 41.9 | 46.9 | 38.4 | 67 | 1894 | 27 | 1881 | 18 | 1.01 | 4.03 | 35 | |
| Pembroke (St. Ann's Hd.) | 1011.7 | 41.9 | 46.7 | 39.0 | 58 | 1899 | 26 | 1888, 1909 | 17 | 1.01 | 4.03 | 36 | |
| Silly (St. Mary's) | 1012.6 | 45.0 | 49.0 | 42.0 | 59 | 1893 | 30 | 1883, 90, 91 | 18 | 1.01 | 4.03 | 38 | |
| Falmouth | 1013.4 | 42.7 | 48.7 | 39.8 | 60 | 1914 | 24 | 1890 | 18 | 1.01 | 4.03 | 38 | |
| Jersey (St. Aubin's) | 1014.1 | 43.4 | 49.9 | 39.9 | 66 | 1893, 94, 1903 | 21 | 1890 | 18 | 1.01 | 4.03 | 40 | |
| Portland Bill | 1011.8 | 42.7 | 47.5 | 39.1 | [59] | [1900] | [26] | [1909] | 15 | 1.01 | 4.03 | — | |
| Dungeness | 1011.8 | 40.7 | 47.0 | 36.4 | 60 | 1903 | 12 | 1909 | 15 | 1.01 | 4.03 | — | |
| Dover | [1010.8] | [40.8] | [47.4] | [37.0] | [58] | [1911, 15] | [17] | [1909] | [20] | [1.01] | [4.03] | [34] | |
| Wick | 1006.7 | 37.7 | 44.9 | 33.8 | 62 | 1894 | 10 | 1900 | 21 | 1.01 | 4.03 | — | |
| Nairn | 1007.4 | 36.6 | 46.4 | 32.6 | 66 | 1907 | 6 | 1892 | 19 | 1.01 | 4.03 | 31 | |
| Aberdeen | 1008.3 | 38.0 | 45.7 | 34.4 | 66 | 1889, 91, 92 | 10 | 1889 | 20 | 1.01 | 4.03 | — | |
| Leith | 1008.7 | 39.3 | 47.7 | 34.9 | 68 | 1884 | 19 | 1881, 89 | 17 | 1.01 | 4.03 | — | |
| Tynemouth | 1009.4 | 38.7 | 46.0 | 34.4 | 67 | 1907 | 15 | 1889 | 16 | 1.01 | 4.03 | — | |
| Spurn Head | 1009.9 | 39.5 | 45.7 | 36.3 | 62 | 1890, 93, 1903 | 24 | 1886 | 15 | 1.01 | 4.03 | — | |
| Yarmouth | 1011.1 | 39.2 | 45.8 | 35.4 | 65 | 1906, 14 | 18 | 1892 | 17 | 1.01 | 4.03 | — | |
| Clacton-on-Sea | 1010.9 | 39.5 | 46.2 | 35.8 | [60] | [1912, 14] | [19] | [1909] | 13 | 1.01 | 4.03 | — | |
| Nottingham | 1011.2 | 38.2 | 48.3 | 34.3 | 68 | 1884 | 14 | 1909 | 18 | 1.01 | 4.03 | — | |
| LONDON (Kew Obsy.) | 1012.6 | 39.3 | 48.7 | 35.0 | 67 | 1896 | 17 | 1909 | 14 | 1.01 | 4.03 | — | |

* Results for 30 years, 1889-1915.
+ " " 16 " 1900-1915.
+ " " 15 " 1901-1915.

+ Results for 9 years, 1907-1915.
+ " " 8 " 1908-1915.
+ " " 6 " 1910-1915.

* Results for 5 years, 1911-1915.
+ " " 2 " 1914-1915.

METEOROLOGICAL OFFICE,
South Kensington, London, S.W.
February, 1916.

(7055-12.) Wr. 47589-8458. 3000. 4/16. D & S. G. 3.

The barometric change is expressed in half millibars.

Notes on the Weather of FEBRUARY, 1921.

A little sleet or slight snow fell at times in Scotland and in some eastern parts of England between the 6th and 10th but reference to the table on page 3 will show that there was remarkably little precipitation of any sort in many districts. At Nottingham and Kew about three fourths of the total for the month fell on one day, the 25th.

| UPPER WINDS. | | | | | | | |
|---|-------------|-------------|-----------------|--------------|--------------|--------------|-----------------|
| No. of records of Velocity (m.p.h.) within fixed limits. | | | | | | | |
| Height. | Station. | No. of Obs. | Under 10 m.p.h. | 10-25 m.p.h. | 25-45 m.p.h. | 45-70 m.p.h. | Above 70 m.p.h. |
| ft. | | | | | | | |
| 2,000 | Valencia. | 40 | 8 | 23 | 9 | 0 | 0 |
| 5,000 | | 13 | 2 | 9 | 2 | 0 | 0 |
| 10,000 | | 8 | 0 | 4 | 3 | 1 | 0 |
| 15,000 | | 6 | 2 | 1 | 3 | 0 | 0 |
| 2,000 | Lympe. | 54 | 5 | 43 | 6 | 0 | 0 |
| 5,000 | | 23 | 3 | 19 | 1 | 0 | 0 |
| 10,000 | | 5 | 4 | 1 | 0 | 0 | 0 |
| 15,000 | | 0 | 0 | 0 | 0 | 0 | 0 |
| 2,000 | Iskdalemür. | 21 | 2 | 18 | 1 | 0 | 0 |
| 5,000 | | 16 | 0 | 11 | 5 | 0 | 0 |
| 10,000 | | 10 | 2 | 7 | 1 | 0 | 0 |
| 15,000 | | 3 | 0 | 2 | 1 | 0 | 0 |

STATIONS

| STATIONS. | 1H. | | | | | | | | | | 7H. | | | | | | | | | | 13H. | | | | | | | | | | 18H. | | | | | | | | | | | |
|-----------------------------|-----|---|---|---|----|----|----|----|----|---|-----|---|---|---|----|----|----|----|----|---|------|---|---|---|----|----|----|----|----|---|------|---|----|----|----|----|----|----|---|---|---|--|
| | 0 | 1 | 2 | 3 | 4 | 5 | 6 | 7 | 8 | 9 | 0 | 1 | 2 | 3 | 4 | 5 | 6 | 7 | 8 | 9 | 0 | 1 | 2 | 3 | 4 | 5 | 6 | 7 | 8 | 9 | 0 | 1 | 2 | 3 | 4 | 5 | 6 | 7 | 8 | 9 | | |
| Lerwick | | | | | | | | | | | | | | | | | | | | | | | | | | | | | | | | | | | | | | | | | | |
| Stornoway | | | | | | | | | | | | | | | | | | | | | | | | | | | | | | | | | | | | | | | | | | |
| Benfrew | 0 | 0 | 1 | 0 | 11 | 11 | 5 | 0 | 0 | 0 | 0 | 1 | 0 | 2 | 2 | 8 | 13 | 2 | 0 | 0 | 0 | 0 | 0 | 0 | 1 | 4 | 12 | 11 | 0 | 0 | 0 | 0 | 0 | 3 | 9 | 15 | 1 | 0 | 0 | 0 | 0 | |
| Kaldalemuir | 0 | 0 | 0 | 0 | 2 | 6 | 17 | 3 | 0 | 0 | 0 | 0 | 0 | 1 | 1 | 7 | 17 | 2 | 0 | 0 | 0 | 0 | 0 | 0 | 3 | 16 | 9 | 0 | 0 | 0 | 0 | 0 | 1 | 5 | 14 | 8 | 0 | 0 | 0 | 0 | | |
| Main Head | 0 | 0 | 4 | 1 | 3 | 5 | 6 | 0 | 0 | 0 | 0 | 1 | 7 | 4 | 3 | 4 | 3 | 4 | 2 | 0 | 1 | 0 | 3 | 3 | 6 | 3 | 4 | 3 | 5 | 0 | 0 | 0 | 2 | 6 | 8 | 1 | 3 | 8 | 0 | 0 | | |
| Blackod Point | 0 | 0 | 1 | 1 | 2 | 4 | 15 | 4 | 1 | 0 | 0 | 0 | 1 | 1 | 0 | 3 | 13 | 9 | 1 | 0 | 0 | 0 | 2 | 2 | 3 | 9 | 12 | 0 | 0 | 0 | 0 | 0 | 1 | 3 | 8 | 11 | 5 | 0 | 0 | 0 | | |
| Malencia | 0 | 0 | 0 | 0 | 1 | 12 | 4 | 10 | 0 | 0 | 0 | 0 | 0 | 0 | 1 | 2 | 10 | 7 | 8 | 0 | 0 | 0 | 1 | 1 | 0 | 1 | 10 | 7 | 1 | 0 | 0 | 0 | 0 | 1 | 0 | 8 | 11 | 8 | 0 | 0 | | |
| Boche's Point | 0 | 0 | 0 | 0 | 2 | 3 | 13 | 10 | 0 | 0 | 0 | 0 | 0 | 2 | 2 | 3 | 8 | 12 | 1 | 0 | 0 | 0 | 0 | 0 | 0 | 1 | 9 | 12 | 6 | 0 | 0 | 0 | 0 | 1 | 3 | 8 | 10 | 0 | 0 | | | |
| Kaldeneil | * | * | * | * | * | * | * | * | * | * | 0 | 0 | 0 | 0 | 1 | 0 | 9 | 5 | 13 | 0 | 0 | 0 | 0 | 1 | 0 | 6 | 2 | 6 | 19 | 0 | 0 | 0 | 0 | 0 | 0 | 6 | 4 | 18 | 0 | 0 | | |
| | 0 | 0 | 1 | 2 | 10 | 8 | 5 | 2 | 0 | 0 | 0 | 0 | 0 | 1 | 5 | 5 | 5 | 12 | 4 | 0 | 0 | 0 | 0 | 0 | 3 | 6 | 5 | 9 | 5 | 0 | 0 | 0 | 1 | 0 | 3 | 8 | 7 | 9 | 0 | 0 | | |
| Manchester (Alexandra Park) | * | * | * | * | * | * | * | * | * | * | 3 | 1 | 1 | 9 | 10 | 4 | 0 | 0 | 0 | 0 | 1 | 0 | 1 | 3 | 14 | 3 | 6 | 0 | 0 | 0 | 1 | 0 | 6 | 12 | 8 | 1 | 0 | 0 | 0 | 0 | | |
| Polychad | 0 | 0 | 0 | 0 | 0 | 1 | 7 | 18 | 2 | 0 | 0 | 0 | 0 | 0 | 1 | 0 | 6 | 14 | 0 | 0 | 0 | 0 | 0 | 0 | 0 | 1 | 2 | 16 | 8 | 0 | 0 | 0 | 0 | 1 | 2 | 5 | 12 | 8 | 0 | 0 | | |
| St. Ann's Head | 0 | 0 | 0 | 0 | 0 | 5 | 6 | 9 | 8 | 0 | 0 | 0 | 0 | 0 | 0 | 0 | 4 | 8 | 14 | 2 | 0 | 0 | 0 | 0 | 0 | 2 | 6 | 8 | 6 | 6 | 0 | 0 | 0 | 0 | 0 | 0 | 0 | 0 | 0 | | | |
| How-on-Wye | * | * | * | * | * | * | * | * | * | * | 0 | 0 | 1 | 6 | 2 | 3 | 5 | 2 | 6 | 3 | 0 | 0 | 0 | 1 | 1 | 5 | 5 | 4 | 5 | 7 | 0 | 0 | 0 | 0 | 1 | 5 | 5 | 2 | 4 | 5 | | |
| Edilly | 0 | 0 | 0 | 0 | 0 | 3 | 13 | 10 | 2 | 0 | 0 | 0 | 0 | 0 | 0 | 0 | 3 | 18 | 5 | 2 | 0 | 0 | 0 | 0 | 1 | 0 | 6 | 10 | 1 | 0 | 0 | 0 | 0 | 1 | 0 | 5 | 13 | 7 | 2 | | | |
| Balmouth | 0 | 0 | 0 | 0 | 0 | 0 | 3 | 13 | 10 | 2 | 0 | 0 | 0 | 0 | 0 | 0 | 3 | 18 | 5 | 2 | 0 | 0 | 0 | 0 | 1 | 0 | 6 | 10 | 1 | 0 | 0 | 0 | 0 | 1 | 0 | 5 | 13 | 7 | 2 | | | |
| Waterfoot | 0 | 0 | 0 | 1 | 0 | 5 | 8 | 7 | 7 | 0 | 0 | 0 | 1 | 0 | 1 | 3 | 7 | 14 | 2 | 0 | 0 | 0 | 0 | 1 | 3 | 9 | 12 | 3 | 0 | 0 | 0 | 0 | 1 | 8 | 9 | 2 | 2 | 6 | 0 | | | |
| Salhot | * | * | * | * | * | * | * | * | * | * | 0 | 1 | 0 | 0 | 0 | 4 | 11 | 9 | 3 | 0 | 0 | 0 | 0 | 0 | 0 | 0 | 10 | 13 | 5 | 0 | 0 | 0 | 0 | 1 | 2 | 6 | 12 | 5 | 0 | | | |
| Sympie | 0 | 0 | 0 | 1 | 3 | 5 | 8 | 6 | 5 | 0 | 0 | 0 | 0 | 2 | 4 | 9 | 6 | 2 | 5 | 0 | 0 | 0 | 1 | 0 | 2 | 5 | 9 | 4 | 7 | 0 | 0 | 0 | 1 | 2 | 6 | 12 | 5 | 0 | | | | |
| Aberdeen | | | | | | | | | | | | | | | | | | | | | | | | | | | | | | | | | | | | | | | | | | |
| Glenmouth | * | * | * | * | * | * | * | * | * | * | 1 | 5 | 0 | 2 | 1 | 5 | 6 | 7 | 0 | 0 | 0 | 0 | 1 | 6 | 0 | 5 | 3 | 12 | 1 | 0 | 1 | 2 | 2 | 6 | 1 | 6 | 3 | 1 | 0 | 0 | | |
| Wooden | 0 | 1 | 3 | 1 | 5 | 5 | 9 | 3 | 2 | 0 | 0 | 2 | 2 | 4 | 4 | 2 | 11 | 2 | 1 | 0 | 0 | 0 | 1 | 0 | 5 | 6 | 7 | 3 | 3 | 0 | 0 | 1 | 0 | 1 | 9 | 3 | 4 | 0 | 0 | | | |
| Canwell | 0 | 1 | 1 | 1 | 5 | 15 | 4 | 1 | 1 | 0 | 0 | 1 | 1 | 4 | 5 | 9 | 3 | 1 | 1 | 0 | 0 | 0 | 1 | 2 | 2 | 11 | 7 | 5 | 0 | 0 | 0 | 1 | 0 | 4 | 0 | 13 | 5 | 0 | 0 | | | |
| Whizstowe | 0 | 2 | 2 | 0 | 6 | 13 | 11 | 3 | 0 | 0 | 0 | 1 | 3 | 0 | 7 | 11 | 8 | 5 | 2 | 0 | 0 | 0 | 1 | 0 | 3 | 11 | 6 | 3 | 4 | 0 | 0 | 0 | 1 | 2 | 4 | 11 | 6 | 2 | 0 | | | |
| Glenmouth | 0 | 0 | 0 | 0 | 3 | 11 | 11 | 3 | 0 | 0 | 0 | 1 | 0 | 1 | 4 | 7 | 8 | 5 | 2 | 0 | 0 | 0 | 0 | 0 | 1 | 5 | 11 | 0 | 0 | 0 | 0 | 0 | 0 | 2 | 8 | 14 | 4 | 0 | 0 | | | |
| St. Nicholas | 0 | 0 | 2 | 0 | 5 | 0 | 7 | 7 | 2 | 6 | 1 | 0 | 0 | 0 | 7 | 0 | 10 | 6 | 1 | 3 | 0 | 0 | 2 | 0 | 4 | 2 | 9 | 7 | 0 | 4 | 0 | 0 | 0 | 2 | 8 | 0 | 7 | 6 | 0 | | | |
| St. of Grain | * | * | * | * | * | * | * | * | * | * | 0 | 0 | 1 | 0 | 1 | 7 | 7 | 12 | 0 | 0 | 0 | 0 | 0 | 0 | 1 | 9 | 9 | 6 | 3 | 0 | 0 | 0 | 0 | 1 | 4 | 9 | 11 | 0 | 0 | | | |
| Fariboro | * | * | * | * | * | * | * | * | * | * | 0 | 1 | 1 | 1 | 6 | 11 | 6 | 1 | 0 | 0 | 0 | 0 | 1 | 0 | 2 | 11 | 8 | 5 | 1 | 0 | 0 | 0 | 0 | 1 | 8 | 10 | 6 | 3 | 0 | | | |
| Glen (Kew Obsy.) | * | * | * | * | * | * | * | * | * | * | 0 | 3 | 4 | 1 | 4 | 8 | 4 | 4 | 0 | 0 | 0 | 1 | 1 | 3 | 1 | 4 | 8 | 10 | 0 | 0 | 0 | 1 | 0 | 1 | 5 | 11 | 7 | 3 | 0 | | | |
| Glen | 0 | 1 | 3 | 1 | 12 | 3 | 6 | 2 | 0 | 0 | 1 | 2 | 4 | 5 | 11 | 5 | 0 | 0 | 0 | 0 | 0 | 2 | 1 | 5 | 7 | 10 | 2 | 1 | 0 | 0 | 1 | 1 | 1 | 5 | 12 | 7 | 1 | 0 | | | | |
| Stationery | 0 | 1 | 3 | 1 | 12 | 3 | 6 | 2 | 0 | 0 | 0 | 1 | 1 | 7 | 8 | 4 | 0 | 0 | 0 | 0 | 0 | 1 | 4 | 3 | 7 | 8 | 0 | 0 | 0 | 0 | 0 | 2 | 10 | 9 | 5 | 2 | 0 | 0 | | | | |

SUMMARY OF RECORDS OF TEMPERATURE, SUNSHINE.

| Equivalents of Temperature. A°. F°. | | TEMPERATURE. | | | | | | | | Number of Ground Frosts. | Low Cloud. | | | | | | | | | | | | | | | | | | | | |
|--|---------|---|---------|----------|--------------|---------|-------------------------------------|-----------------|------------------|--------------------------|---|-----------------|-----------------|-----------------|------------------|-----------------|-----------------|------------------|-----------------|-----------------|------------------|-----------------|-----------------|------------------|---|---|----|---|----|----|---|
| | | Number of daily readings within fixed limits. | | | | | Extremes.—Warmest and Coldest Days. | | | | Number of observations within fixed limits. | | | | | | | | | | | | | | | | | | | | |
| | | | | | | | | | | | | | | | | | | | | | | | | | | | | | | | |
| | | Maximum. | | Minimum. | | | Highest Maximum. | Lowest Maximum. | Highest Minimum. | | Lowest Minimum. | 1st. | 7th. | 13th. | 19th. | | | | | | | | | | | | | | | | |
| 32° or below | 33°-41° | 42°-50° | 51°-59° | 60°-68° | 23° or below | 24°-32° | 33°-41° | 42°-50° | Highest Maximum. | Lowest Maximum. | Highest Minimum. | Lowest Minimum. | Below 1,500 ft. | 1,500-5,000 ft. | 5,000-10,000 ft. | Below 1,500 ft. | 1,500-5,000 ft. | 5,000-10,000 ft. | Below 1,500 ft. | 1,500-5,000 ft. | 5,000-10,000 ft. | Below 1,500 ft. | 1,500-5,000 ft. | 5,000-10,000 ft. | | | | | | | |
| STATIONS. | | | | | | | | | | | | | | | | | | | | | | | | | | | | | | | |
| Aberdeen | ... | 0 | 5 | 18 | 5 | 0 | 0 | 3 | 23 | 2 | 53 | 28 | 39 | 8 | 47 | 18 | 30 | 9 | 11 | * | * | * | 1 | 22 | 0 | 4 | 20 | 1 | 5 | 16 | 1 |
| Leith | ... | 0 | 6 | 17 | 5 | 0 | 0 | 7 | 19 | 3 | 56 | 16 | 39 | 8 | 46 | 17 | 30 | 8 | 13 | * | * | * | * | * | * | * | * | * | * | * | * |
| Renfrew | ... | 0 | 7 | 15 | 6 | 0 | 0 | 12 | 9 | 7 | 53 | 16 | 38 | 10 | 46 | 17 | 25 | 11 | 12 | 2 | 17 | 0 | 6 | 17 | 0 | 7 | 17 | 0 | 5 | 15 | 3 |
| Eskdalemuir | ... | 0 | 11 | 16 | 1 | 0 | 5 | 12 | 10 | 1 | 52 | 21 | 34 | 20 | 42 | 17 | 19 | 11 | 14 | 0 | 19 | 0 | 0 | 22 | 0 | 0 | 25 | 1 | 0 | 21 | 0 |
| Tynemouth | ... | 0 | 6 | 19 | 3 | 0 | 0 | 3 | 22 | 3 | 54 | 16 | 38 | 7 | 45 | 16 | 25 | 21 | * | * | * | * | * | * | * | * | * | * | * | * | * |
| Howden | ... | 0 | 6 | 16 | 6 | 0 | 3 | 12 | 12 | 1 | 56 | 16 | 34 | 3 | 42 | 16 | 22 | 3 | 17 | 4 | 19 | 0 | 5 | 22 | 0 | 3 | 24 | 0 | 2 | 26 | 1 |
| Cranwell | ... | 0 | 5 | 17 | 6 | 0 | 0 | 11 | 15 | 2 | 59 | 27 | 33 | 4 | 45 | 16 | 24 | 14 | 11 | 5 | 15 | 3 | 5 | 20 | 1 | 4 | 19 | 2 | 3 | 19 | 1 |
| Yarmouth | ... | 0 | 3 | 23 | 2 | 0 | 0 | 5 | 22 | 1 | 53 | 16 | 38 | 7 | 46 | 17 | 30 | 4 | 6 | * | * | * | * | * | * | * | * | * | * | * | * |
| Nottingham | ... | 0 | 8 | 16 | 3 | 1 | 0 | 9 | 17 | 2 | 60 | 24 | 38 | 7 | 43 | 16 | 26 | 4 | 15 | * | * | * | * | * | * | * | * | * | * | * | * |
| I. of Grain | ... | 0 | 4 | 14 | 10 | 0 | 1 | 6 | 21 | 0 | 58 | 24 | 38 | 7 | 41 | 16 | 21 | 1 | 18 | * | * | * | 3 | 20 | 1 | 1 | 19 | 0 | 5 | 16 | 1 |
| Benson | ... | 0 | 4 | 16 | 8 | 0 | 0 | 15 | 13 | 0 | 59 | 24 | 38 | 7 | 41 | 25 | 25 | 22 | 17 | * | * | * | * | * | * | * | * | * | * | * | * |
| London (New Obs.) | ... | 0 | 3 | 20 | 5 | 0 | 0 | 5 | 21 | 2 | 59 | 23 | 37 | 3 | 42 | 17 | 26 | 4 | 15 | * | * | * | 5 | 13 | 0 | 3 | 16 | 2 | 5 | 14 | 2 |
| Croydon | ... | 0 | 4 | 17 | 5 | 2 | 0 | 13 | 14 | 1 | 60 | 23 | 35 | 8 | 45 | 16 | 27 | 3 | 12 | 7 | 11 | 0 | 11 | 7 | 0 | 5 | 17 | 1 | 5 | 15 | 0 |
| Manchester | ... | 0 | 6 | 17 | 5 | 0 | 1 | 10 | 14 | 3 | 57 | 23 | 35 | 9 | 45 | 25 | 20 | 10 | 13 | * | * | * | 11 | 12 | 0 | 6 | 18 | 0 | 6 | 19 | 0 |
| Bidston | ... | 0 | 6 | 20 | 2 | 0 | 0 | 1 | 21 | 6 | 54 | 23 | 38 | 7 | 45 | 16 | 32 | 22 | 12 | * | * | * | * | * | * | * | * | * | * | * | * |
| Holyhead | ... | 0 | 2 | 20 | 6 | 0 | 0 | 1 | 17 | 10 | 57 | 21 | 38 | 7 | 46 | 16 | 32 | 21 | 5 | * | * | * | * | * | * | * | * | * | * | * | * |
| Falmouth | ... | 0 | 0 | 18 | 10 | 0 | 0 | 1 | 18 | 9 | 55 | 23 | 42 | 11 | 46 | 25 | 31 | 10 | 7 | * | * | * | * | * | * | * | * | * | * | * | * |
| Calshot | ... | 0 | 2 | 23 | 3 | 0 | 0 | 2 | 23 | 3 | 55 | 22 | 38 | 7 | 43 | 17 | 31 | 28 | 7 | 2 | 14 | 1 | 2 | 20 | 0 | 0 | 23 | 1 | 2 | 17 | 1 |
| Lympe | ... | | | | | | | | | | | | | | | | | | | | | | | | | | | | | | |
| Dublin (Phoenix Park) | ... | 0 | 2 | 17 | 9 | 0 | 0 | 5 | 14 | 10 | 52 | 22 | 41 | 10 | 46 | 13 | 28 | 21 | 11 | * | * | * | * | * | * | * | * | * | * | * | * |
| Baldonnell | ... | 0 | 2 | 21 | 5 | 0 | 0 | 5 | 15 | 8 | 52 | 23 | 40 | 20 | 45 | 15 | 26 | 10 | 10 | 7 | 15 | 0 | 11 | 14 | 0 | 4 | 23 | 0 | 11 | 14 | 0 |
| Birr Castle | ... | 0 | 2 | 20 | 6 | 0 | 0 | 10 | 13 | 5 | 52 | 23 | 39 | 10 | 44 | 15 | 25 | 11 | 11 | * | * | * | * | * | * | * | * | * | * | * | * |
| Valencia | ... | 0 | 0 | 22 | 6 | 0 | 0 | 2 | 8 | 18 | 53 | 3 | 15 | 20 | 48 | 16 | 30 | 12 | 3 | * | * | * | 4 | 19 | 2 | 4 | 23 | 0 | 2 | 23 | 1 |

UPPER AIR TEMPERATURE.

MINIMUM SURFACE HUMIDITY.

| Pressure. | Normal Height. | Normal Temperature. | BALDONNELL. | | SHOEBURYNESS. | | S. FARNBORO'. | | ANDOVER. | | NO. OF DAYS WITH MINIMA BETWEEN FIXED LIMITS. | | | | | | | | | | |
|-----------|----------------|---------------------|-------------|-----------------|---------------|-----------------|---------------|-----------------|----------|-----------------|---|----------|---------|---------|---------|---------|---------|---------|---------|---|---|
| | | | Mean. | No. of Reports. | Mean. | No. of Reports. | Mean. | No. of Reports. | Mean. | No. of Reports. | Station. | 95-100 % | 90-94 % | 80-89 % | 70-79 % | 60-59 % | 50-49 % | 40-39 % | 30-29 % | | |
| mb. | feet. | ° F. | ° F. | | ° F. | | ° F. | | ° F. | | Renfrew ... | 0 | 2 | 10 | 10 | 6 | 0 | 0 | 1 | 0 | 0 |
| 930 | 1780 | 33 | 39 | 13 | 38 | 5 | 44 | 8 | 39 | 18 | Eskdalemuir ... | 0 | 0 | 2 | 5 | 12 | 6 | 0 | 0 | 0 | 0 |
| 830 | 4650 | 26 | 32 | 13 | 28 | 5 | 37 | 8 | 33 | 18 | Valencia ... | 0 | 0 | 1 | 7 | 18 | 2 | 0 | 0 | 0 | 0 |
| 750 | 7830 | 17 | 25 | 13 | 21 | 2 | 33 | 7 | 25 | 18 | Falmouth ... | 0 | 0 | 2 | 8 | 10 | 3 | 2 | 0 | 0 | 0 |
| 650 | 11440 | 7 | 14 | 13 | - | 0 | 19 | 6 | 12 | 18 | Aberdeen ... | 0 | 0 | 3 | 6 | 11 | 5 | 1 | 1 | 1 | 1 |
| 550 | 15360 | -7 | 0 | 5 | - | 0 | - | 0 | 1 | 9 | Leith ... | 0 | 0 | 4 | 9 | 12 | 3 | 0 | 0 | 0 | 0 |
| | | | | | | | | | | | Benson ... | 0 | 0 | 5 | 7 | 12 | 4 | 0 | 0 | 0 | 0 |
| | | | | | | | | | | | London (New Obs.) | 0 | 1 | 1 | 3 | 15 | 12 | 0 | 0 | 0 | 0 |

| Limits. | Equivalents of Temperature. | SUNSHINE. | | | | | | | | RAINFALL. | | | | | | | | Days with Thunder. | Days with Snow or Sleet. | | | | | |
|-----------|-----------------------------|-------------------------------|---------|---------|---------|-----------|-------------------|--------|---------------------------|-----------------------------|------------------|--------------------------|---------------------|-----------|-----------|---------------------------|-------------|--------------------|--------------------------|--------------|---------------------------|--------------------------|------------------|--------------------------|
| | | Number of days with duration. | | | | | Maximum Duration. | | | Number of days with amount. | | | | | | Total for past 12 months. | | | | | | | | |
| | | Nil. | 0-1-3h. | 3-1-6h. | 6-1-9h. | Above 9h. | Hours. | Date. | Total for past 12 months. | Difference from Average. | Total for Month. | Difference from Average. | 0, trace or 0-1 mm. | 0-2-1 mm. | 1-1-5 mm. | 5-1-15 mm. | 15-1-25 mm. | | | Above 25 mm. | Total for past 12 months. | Difference from Average. | Total for month. | Difference from Average. |
| STATIONS. | | | | | | | | hours. | hours. | hours. | hours. | | | | | | | mm. | mm. | mm. | mm. | | | |
| 5 16 2 | Aberdeen ... | 6 | 18 | 1 | 3 | 0 | 7-9 | 9 | 1335 | -52 | 45 | -28 | 17 | 6 | 5 | 0 | 0 | 0 | 687 | -41 | 14 | -38 | 0 | 1 |
| * * * | Leith ... | * | * | * | * | * | * | * | * | * | * | * | 21 | 4 | 3 | 0 | 0 | 0 | 701 | 1109 | 13 | -23 | 0 | 0 |
| 5 15 3 | Renfrew ... | 15 | 8 | 4 | 1 | 0 | 6-3 | 25 | * | * | 35 | * | 21 | 3 | 1 | 3 | 0 | 0 | * | * | 31 | * | 0 | 0 |
| 0 21 1 | Eskdalemuir ... | 12 | 6 | 7 | 3 | 0 | 8-3 | 22 | 1102 | * | 61 | * | 21 | 2 | 5 | 0 | 0 | 0 | 1592 | * | 21 | * | 0 | 2 |
| * * * | Tynemouth ... | * | * | * | * | * | * | * | * | * | * | * | 23 | 4 | 1 | 0 | 0 | 0 | 681 | 160 | 5 | -30 | 0 | 1 |
| 2 24 1 | Howden ... | 9 | 9 | 5 | 5 | 0 | 8-2 | 26 | * | * | 68 | * | 20 | 7 | 1 | 0 | 0 | 0 | * | * | 5 | * | 0 | 0 |
| 3 19 1 | Cranwell ... | 9 | 5 | 9 | 4 | 1 | 9-7 | 26 | 1425 | * | 84 | * | 20 | 6 | 2 | 0 | 0 | 0 | 570 | * | 9 | * | 0 | 1 |
| * * * | Yarmouth ... | 8 | 7 | 6 | 4 | 3 | 9-8 | 25 | 1704 | * | 96 | * | 19 | 8 | 1 | 0 | 0 | 0 | 508 | -114 | 7 | -31 | 0 | 1 |
| * * * | Nottingham ... | 10 | 11 | 5 | 2 | 0 | 8-2 | 26 | 1658 | -267 | 50 | -8 | 22 | 5 | 0 | 1 | 0 | 0 | 592 | -6 | 9 | -30 | 1 | 0 |
| 5 16 2 | I. of Grain ... | 7 | 9 | 6 | 4 | 2 | 9-3 | 26 | * | * | 83 | * | 22 | 5 | 0 | 1 | 0 | 0 | * | * | 14 | * | 0 | 0 |
| * * * | Benson ... | * | * | * | * | * | * | * | * | * | * | * | 24 | 2 | 2 | 0 | 0 | 0 | 593 | * | 7 | * | 0 | 1 |
| 5 14 2 | London (Kew Gbsy.) | 9 | 11 | 6 | 2 | 0 | 8-3 | 26 | 1261 | -111 | 54 | -6 | 26 | 1 | 1 | 0 | 0 | 0 | 592 | -14 | 5 | -34 | 0 | 0 |
| 5 15 1 | Croydon ... | * | * | * | * | * | * | * | * | * | * | * | 22 | 5 | 1 | 0 | 0 | 0 | * | * | 4 | * | 0 | 3 |
| 5 19 1 | Manchester ... | * | * | * | * | * | * | * | * | * | * | * | 24 | 0 | 4 | 0 | 0 | 0 | * | * | 9 | * | 0 | 0 |
| * * * | Bidston ... | 10 | 7 | 8 | 3 | 0 | 8-7 | 26 | 1241 | * | 68 | * | 23 | 4 | 1 | 0 | 0 | 0 | 801 | 192 | 4 | -39 | 0 | 0 |
| * * * | Holyhead ... | 10 | 8 | 1 | 8 | 1 | 9-4 | 26 | 1221 | * | 82 | * | 23 | 3 | 1 | 1 | 0 | 0 | 1243 | 1355 | 10 | -52 | 0 | 0 |
| * * * | Falmouth ... | 6 | 14 | 2 | 5 | 1 | 9-7 | 26 | 1500 | -259 | 72 | -11 | 23 | 2 | 2 | 1 | 0 | 0 | 1110 | 13 | 15 | -75 | 0 | 0 |
| 2 17 1 | Calshot... .. | 5 | 11 | 6 | 4 | 2 | 9-5 | 26 | 1587 | * | 87 | * | 24 | 2 | 2 | 0 | 0 | 0 | 651 | * | 7 | * | 0 | 0 |
| * * * | Lynpue ... | | | | | | | | | | | | | | | | | | | | | | | |
| * * * | Dublin ... (Phoenix Park) | 12 | 8 | 5 | 2 | 1 | 9-1 | 25 | 1303 | -204 | 54 | -19 | 19 | 5 | 2 | 2 | 0 | 0 | 801 | +96 | 22 | -24 | 0 | 0 |
| 11 14 0 | Baldonnel ... | 12 | 8 | 5 | 3 | 0 | 8-0 | 25 | 1145 | * | 53 | * | 23 | 1 | 3 | 1 | 0 | 0 | 807 | * | 16 | * | 0 | 0 |
| * * * | Birr Castle ... | 14 | 8 | 4 | 2 | 0 | 6-7 | 1 | 1146 | -197 | 41 | -26 | 19 | 3 | 6 | 0 | 0 | 0 | 860 | 13 | 24 | -34 | 0 | 0 |
| 2 23 1 | Valencia ... | 13 | 8 | 2 | 5 | 0 | 8-0 | 11 | 1183 | -262 | 54 | -15 | 22 | 0 | 2 | 1 | 2 | 1 | 1596 | 1182 | 77 | -55 | 0 | 0 |

TELEGRAPHIC CODE.

| Figure | Distance of Visibility (Yards). |
|--------|---------------------------------|
| 0 | less than 50 |
| 1 | " " 200 |
| 2 | " " 1,100 |
| 3 | " " 2,200 |
| 4 | " " 4,400 |
| 5 | " " 7,700 |
| 6 | " " 11,000 |
| 7 | " " 15,000 |
| 8 | " " 22,000 |
| 9 | beyond 22,000 |
| 0 | exceptional. |

REMARKS ON CHART OF ISOPLETHS FOR FEBRUARY 1921. (p. 4)

The diagram is obtained by drawing a line from Akureyri in Iceland to the South of France, near Marseilles. The points at which the isobars intersect this line at 1h., 7h., 13h. and 19h. are plotted consecutively and joined to show the variation of pressure from day to day at any point in the line. The line terminates at Lat. 66° N., Long. 18° W. in the north, at Lat. 44½° N., Long. 4° E. in the south.

Pressure was generally high in the region of the British Isles during February and rose well above 1040 mb about 9th and 10th and again at the close of the month when it increased to 1048 mb at Valencia.

Depressions frequently passed near Iceland but in these regions also barometer readings were higher than during January: the diagram on page 4 shows none below 988 mb.


On the 25th a shallow trough of low pressure crossed England causing much rain in some districts.

1,020 mb.
1,040 mb.

1,000 mb.

980 mb. ———— 960 mb.

ISOPLETHS* BASED ON SIX-HOURLY OBSERVATIONS.



AIR MINISTRY.

DAILY WEATHER REPORT OF THE METEOROLOGICAL OFFICE, LONDON:

BRITISH SECTION.

No. B. 21. 221.

Tuesday, 19th February, 1921.

OBSERVATORIES AND STATIONS CONTRIBUTING REPORTS AT 1h, 7h, 12h AND 10h.

| STATIONS. | 1h. G.M.T. of 31st Jan. | | | | | | | | | | 7h. G.M.T. of 1st Feb. | | | | | | | | | |
|--------------------------|-------------------------|--------------------|--------------|-------------|----------|-----------|------------|-----------------|----------------------------|------------------|------------------------|------------------|--------------------|--------------|-------------|----------|-----------|------------|-----------------|----------------------------|
| | Barom. at M.S.L. | Change in 3 hours. | Wind. Direc. | Force 0-12. | Weather. | Temp. °F. | Humidity % | Visibility 0-5. | Height of Low Cloud. Feet. | Low Cloud. Form. | Upper Cloud. Form. | Barom. at M.S.L. | Change in 3 hours. | Wind. Direc. | Force 0-12. | Weather. | Temp. °F. | Humidity % | Visibility 0-5. | Height of Low Cloud. Feet. |
| Renfrew ... | 989.9 | + | NE | 3 | 012f | 42 | 77 | 3 | 1,250 | Nb | 10 | 991.9 | +4 | NE | 4 | 01 | 43 | 85 | 5 | 2,000 |
| Esksdalemuir ... | 988.3 | 0 | NNE | 4 | 01 | 41 | 77 | 6 | 1,250 | Nb | 10 | 989.4 | +3 | NE | 5 | 012f | 41 | 92 | 5 | 2,000 |
| Valencia (Cahire's) ... | 990.9 | +3 | N | 3 | C | 47 | 75 | 8 | 2,000 | St. Cu | 5 | 991.2 | +5 | N | 4 | 01f | 44 | 75 | 7 | 2,000 |
| Baldonnell ... | 989.2 | +2 | NW | 3 | 0 | 45 | 75 | 8 | 3,000 | Cl | 3 | 991.6 | +3 | NW | 2 | 01f | 35 | 92 | 4 | 1,500 |
| Manchester (Hills) ... | 986.9 | 0 | S | 2 | 012f | 42 | 85 | 4 | 1,250 | Nb | 8 | 987.7 | +8 | SW | 3 | 01m | 33 | 85 | 4 | 2,000 |
| Ross on Wye ... | 989.1 | +2 | SW | 2 | om | 42 | 92 | 5 | 3,000 | AmB | 1 | 991.8 | +3 | SW | 1 | 6 | 38 | 85 | 6 | 4,200 |
| Falmouth ... | 990.0 | +1 | SW | 1 | 0h | 42 | 85 | 8 | - | AmB | 9 | 993.2 | +5 | SW | 1 | 02f | 39 | 85 | 5 | - |
| Calshot (Hants) ... | 991.0 | +3 | SW | 3 | 0 | 43 | 85 | 8 | 3,000 | St. Cu | 9 | 993.4 | +3 | SW | 3 | 0 | 43 | 85 | 8 | 2,000 |
| Lympe (Folkestone) ... | 992.3 | +2 | SW | 6 | 012f | 43 | 85 | 8 | 1,250 | Nb | 9 | 994.3 | +3 | SW | 2 | 6 | 37 | 92 | 8 | 2,000 |
| Aberdeen ... | 993.4 | 0 | NE | 2 | 012f | 43 | 85 | 6 | 2,000 | St | 1 | 994.9 | +2 | NE | 5 | 012f | 41 | 97 | 6 | 2,000 |
| Howden ... | 987.1 | -2 | SE | 3 | 01f | 46 | 85 | 5 | 1,250 | St | 10 | 988.3 | +2 | SW | 4 | 0 | 39 | 92 | 5 | 2,000 |
| Cranwell (Lincs) ... | 987.8 | 0 | S | 2 | 0 | 45 | 85 | 7 | 1,250 | St. Cu | 8 | 991.2 | +4 | SW | 1 | 01 | 38 | 97 | 5 | 1,250 |
| Felixstowe ... | 992.0 | 0 | S | 5 | 0 | 47 | 85 | 7 | 4,200 | Cl | 7 | 995.1 | +4 | SW | 3 | 6 | 41 | 92 | 7 | 3,000 |
| Shoeburyness ... | 990.8 | 0 | SW | 4 | 01 | 47 | 75 | 8 | 3,000 | St. Cu | 4 | 993.5 | +3 | N | 1 | 6 | 40 | 85 | 6 | 4,200 |
| Benson ... | 989.4 | +3 | SW | 3 | 012f | 41 | 92 | 6 | - | Nb | 10 | 992.2 | +2 | SW | 2 | 6 | 39 | 92 | 8 | - |
| S. Farnborough ... | 990.8 | +4 | SW | 2 | 0 | 41 | 97 | 6 | 1,250 | St | 9 | 992.9 | +2 | SW | 3 | 01 | 40 | 92 | 6 | 1,250 |
| London (Kew Obs.) ... | 990.7 | +4 | SW | 4 | 01f | 43 | 85 | 5 | 2,000 | Nb | 7 | 993.0 | +2 | SW | 2 | 01 | 41 | 85 | 6 | 3,000 |
| Croydon ... | 991.4 | +2 | S | 4 | 01f | 41 | 92 | 6 | 750 | St | 8 | 994.0 | +4 | SW | 3 | 01f | 39 | 85 | 5 | 3,000 |
| Renfrew ... | 997.5 | +4 | NE | 4 | 0 | 41 | 85 | 6 | 2,000 | St. Cu | 8 | 1001.4 | +4 | NNE | 2 | 0 | 39 | 85 | 8 | 4,200 |
| Esksdalemuir ... | 994.4 | +3 | NE | 4 | 012f | 40 | 92 | 5 | 2,000 | Nb | 10 | 999.0 | +5 | NNE | 5 | 01 | 36 | 91 | 6 | 2,000 |
| Valencia (Cahire's) ... | 1002.2 | +8 | NW | 6 | 01 | 44 | * | * | * | * | * | 1003.9 | +3 | NNE | 2 | 0 | 43 | 85 | 8 | 3,000 |
| Baldonnell ... | 995.4 | +4 | NW | 4 | 012f | 42 | 92 | 4 | 1,250 | St | 10 | 1001.4 | +4 | W | 2 | 0 | 39 | 85 | 5 | 4,200 |
| Manchester (Hills) ... | * | * | * | * | * | * | * | * | * | * | * | 997.4 | +4 | SE | 3 | 01f | 37 | 97 | 4 | 1,250 |
| Ross on Wye ... | * | * | * | * | * | * | * | * | * | * | * | 998.2 | +4 | S | 1 | 01 | 37 | 92 | 6 | 1,250 |
| Falmouth ... | 996.8 | +4 | SW | 1 | 0 | 38 | 92 | 8 | - | Nb | 1 | 999.3 | +2 | NW | 4 | 0 | 44 | 85 | 7 | - |
| Calshot (Hants) ... | 996.7 | +3 | 0 | 0 | 01f | 40 | 97 | 5 | - | - | - | 999.2 | +3 | 0 | 0 | 01f | 37 | 97 | 5 | 3,000 |
| Lympe (Folkestone) ... | 997.6 | +3 | W | 1 | 01 | 37 | 92 | 8 | 1,250 | Nb | 8 | 999.5 | +3 | 0 | 0 | 01 | 38 | 85 | 8 | 2,000 |
| Aberdeen ... | * | * | * | * | * | * | * | * | * | * | * | 1002.1 | +3 | N | 4 | 01f | 38 | 92 | 6 | 3,000 |
| Howden ... | 994.3 | +4 | SSW | 2 | 01 | 35 | 97 | 5 | 3,000 | St | 4 | 998.2 | +3 | SE | 1 | 01f | 26 | 97 | 1 | 750 |
| Cranwell (Lincs) ... | 995.0 | +4 | SW | 1 | 0 | 33 | 97 | 5 | - | - | - | 999.1 | +4 | 0 | 0 | 0 | 32 | 97 | 5 | - |
| Felixstowe ... | 998.3 | +3 | SSW | 2 | 01f | 40 | 92 | 6 | 3,000 | St. Cu | 4 | 1000.5 | +2 | 0 | 0 | 0 | 39 | 92 | 7 | 5,700 |
| Shoeburyness ... | * | * | * | * | * | * | * | * | * | * | * | 999.5 | +3 | 0 | 0 | 01 | 36 | 85 | 7 | 3,000 |
| Benson ... | * | * | * | * | * | * | * | * | * | * | * | 998.1 | +2 | SSW | 1 | 01 | 29 | 97 | 8 | - |
| S. Farnborough ... | * | * | * | * | * | * | * | * | * | * | * | 999.2 | +2 | 0 | 0 | 01f | 29 | 97 | 2 | 1,250 |
| London (M.O. at 1st) ... | ? | ? | * | * | * | 39 | * | * | * | * | * | 999.6 | +3 | 0 | 0 | 01f | 32 | 97 | 0 | 1,250 |
| Croydon ... | 997.3 | +3 | SSW | 3 | 01f | 37 | 92 | 7 | 3,000 | St. Cu | 1 | 1000.1 | +4 | S | 3 | 01f | 34 | 92 | 5 | - |

STATIONS CONTRIBUTING REPORTS AT 7h. AND 12h.

| STATIONS. | 12h. G.M.T. of 31st Jan. | | | | | | | | | | 7h. G.M.T. of 1st Feb. | | | | | | | | | |
|-------------------------------|--------------------------|--------------------|--------------|-------------|----------|-----------|------------|-----------------|----------------------------|------------------|------------------------|------------------|--------------------|--------------|-------------|----------|-----------|------------|-----------------|----------------------------|
| | Barom. at M.S.L. | Change in 3 hours. | Wind. Direc. | Force 0-12. | Weather. | Temp. °F. | Humidity % | Visibility 0-5. | Height of Low Cloud. Feet. | Low Cloud. Form. | Upper Cloud. Form. | Barom. at M.S.L. | Change in 3 hours. | Wind. Direc. | Force 0-12. | Weather. | Temp. °F. | Humidity % | Visibility 0-5. | Height of Low Cloud. Feet. |
| Lerwick ... | 1001.5 | +3 | ENE | 5 | 01 | 38 | 75 | 4 | 1,250 | Nb | 10 | 1006.9 | +2 | NE | 5 | 0 | 37 | 32 | 01 | 0.0 |
| Stornoway ... | 998.6 | +2 | ENE | 6 | 01 | 37 | 75 | 4 | 1,250 | Nb | 10 | 1006.2 | +3 | NE | 3 | 0 | 43 | 37 | 01 | 0.0 |
| Castlebary (Barrels) ... | 995.8 | +3 | NE | 3 | 0 | 40 | 75 | 4 | 1,250 | Nb | 10 | 1005.2 | +5 | N | 2 | 0 | 44 | 39 | 0 | 0.0 |
| Malin Head ... | 992.0 | +2 | NNE | 4 | 01m | 37 | 75 | 4 | 1,250 | Nb | 10 | 1001.9 | +2 | NE | 4 | 0 | 42 | 39 | 01 | 0.0 |
| Blackod Point ... | 993.3 | +2 | N | 2 | 01 | 43 | 75 | 4 | 1,250 | Nb | 10 | 1002.7 | +3 | N | 2 | 0 | 44 | 39 | 01 | 0.0 |
| Roche's Point ... | 992.8 | +1 | NW | 3 | 0 | 41 | 75 | 4 | 1,250 | Nb | 10 | 1002.6 | +6 | NW | 4 | 0 | 47 | 35 | 01 | 0.0 |
| Birr Castle ... | 992.8 | +1 | W | 2 | 0 | 39 | 75 | 4 | 1,250 | Nb | 10 | 1002.8 | +1 | W | 1 | 0 | 42 | 29 | 01 | 0.0 |
| Donaghadee ... | 989.0 | +2 | N | 2 | 01m | 42 | 75 | 4 | 1,250 | Nb | 10 | 1001.6 | +2 | N | 5 | 0 | 46 | 39 | 01 | 0.0 |
| Liverpool (Midtown) ... | 988.9 | +3 | NW | 5 | 01 | 37 | 75 | 4 | 1,250 | Nb | 10 | 997.2 | +5 | NE | 5 | 0 | 42 | 36 | 01 | 0.0 |
| Holyhead ... | 989.2 | +3 | NW | 5 | 01 | 45 | 75 | 4 | 1,250 | Nb | 10 | 994.8 | +3 | NE | 5 | 0 | 45 | 40 | 01 | 0.0 |
| Pembroke (St. Ann's Head) ... | 992.1 | +3 | SW | 3 | 01 | 43 | 75 | 4 | 1,250 | Nb | 10 | 998.3 | +1 | NW | 3 | 0 | 47 | 41 | 01 | 0.0 |
| Scilly (St. Mary's) ... | 993.4 | +4 | 0 | 0 | 01 | 46 | 75 | 4 | 1,250 | Nb | 10 | 1000.3 | +3 | NW | 5 | 0 | 50 | 40 | 01 | 0.0 |
| Jarvis (St. Aubin) ... | 992.8 | +5 | S | 4 | 01 | 39 | 75 | 4 | 1,250 | Nb | 10 | 999.5 | +1 | W | 2 | 0 | 49 | 35 | 01 | 0.0 |
| Portland Bill ... | 993.1 | +6 | SW | 5 | 01 | 43 | 75 | 4 | 1,250 | Nb | 10 | 998.5 | +4 | W | 3 | 0 | 47 | 40 | 01 | 0.0 |
| Dungeness ... | 993.9 | +3 | NW | 3 | 01 | 39 | 75 | 4 | 1,250 | Nb | 10 | 999.3 | +2 | W | 0 | 0 | 47 | 37 | 01 | 0.0 |
| Wick ... | 997.7 | +4 | NE | 7 | 01m | 40 | 75 | 4 | 1,250 | Nb | 10 | 1003.9 | +2 | N | 6 | 0 | 44 | 36 | 01 | 0.0 |
| Nairn ... | 996.4 | +1 | ENE | 4 | 01 | 39 | 75 | 4 | 1,250 | Nb | 10 | 1004.3 | 0 | NE | 4 | 0 | 41 | 34 | 01 | 0.0 |
| Leith ... | 991.7 | +4 | NE | 5 | 01 | 40 | 75 | 4 | 1,250 | Nb | 10 | 999.6 | +2 | NE | 6 | 0 | 45 | 40 | 01 | 0.0 |
| Tynemouth ... | 999.6 | +5 | SE | 2 | 01f | 43 | 75 | 4 | 1,250 | Nb | 10 | 996.8 | +3 | SW | 2 | 0 | 46 | 37 | 01 | 0.0 |
| Spurn Head ... | 988.9 | +1 | SW | 4 | 01 | 41 | 75 | 4 | 1,250 | Nb | 10 | 998.3 | +4 | SSW | 3 | 0 | 47 | 33 | 01 | 0.0 |
| Yarmouth (New) ... | 993.2 | +4 | SW | 3 | 01 | 41 | 75 | 4 | 1,250 | Nb | 10 | 999.8 | +1 | NSW | 1 | 0 | 48 | 35 | 01 | 0.0 |
| Clacton-on-Sea ... | 993.5 | +2 | SW | 4 | 01 | 41 | 75 | 4 | 1,250 | Nb | 10 | 999.4 | +3 | W | 2 | 0 | 47 | 38 | 01 | 0.0 |
| Nottingham ... | 991.0 | +4 | N | 2 | 01 | 39 | 75 | 4 | 1,250 | Nb | 10 | 998.7 | +1 | SW | 1 | 0 | 46 | 29 | 01 | 0.0 |

* Information for these columns not usually received.

† The barometric change is expressed in half millibars.

‡ For code see page 3

§ See footnote p. 4.

SUMMARY OF CONDITIONS AT 7 h.G.M.T. 1st Feb 1921.

| Districts. | Weather, Cloud and Precipitation. | Visibility. | Sea. | Temperature reported from Coastal and Cross Channel Steamers. | | | | |
|---------------------------|-------------------------------------|-------------|----------|---|------------------|-------------|--------|--------|
| | | | | Position Number | Date | Time G.M.T. | Sea °F | Air °F |
| 1. S.E. England | Fair to fine, frosty. | Indif. | Smooth | 3 | 31 st | 1000 | 48 | 41 |
| 2. E. England | Fair to fine, frost, some mist. | Indif. | Smooth | 2 | 1 st | 0205 | 48 | 44 |
| 3. E. Midlands | Fair to fine, frosty. | Indif. | - | | | | | |
| 4. W. Midlands | Fair to dull, drizzle | Indif. | - | | | | | |
| 5. S.W. England | Cloudy to dull, locally frost. | Good | Rough | | | | | |
| 6. South Wales | Fine. | Good | Mod | | | | | |
| 7. North Wales | Dull, some mist. | Fair | Mod | | | | | |
| 8. N.W. England | Dull, misty. | Indif. | Mod | | | | | |
| 9. N. Midlands | Mainly fine, some frost. | Poor. | | | | | | |
| 10. N.E. England | Cloudy, some mist. | Poor | Slight | | | | | |
| 11. E. Scotland | Dull. | Indif. | Mod | | | | | |
| 12. S.W. Scotland | Dull, rain. | Fair | Mod | | | | | |
| 13. Isle of Man | Dull. | Indif. | Mod | | | | | |
| 14. N. & N.W. Scotland | Cloudy to dull, squalls, some mist. | Fair | Mod | | | | | |
| 15. Hebrides | Fair to cloudy. | Fair | Slight | | | | | |
| 16. Orkneys and Shetlands | Dull. | Fair | Mod | | | | | |
| 17. N.W. Ireland | Fair. | Good | Smooth | | | | | |
| 18. N.E. Ireland | Fair to cloudy, squally. | Good | R. Rough | | | | | |
| 19. S.E. Ireland | Dull. | Indif. | Mod | | | | | |
| 20. S.W. Ireland | Fine. | Good | Slight | | | | | |

Temperature reported from Coastal and Cross Channel Steamers.

CHART OF POSITION NUMBERS and Upper Cloud

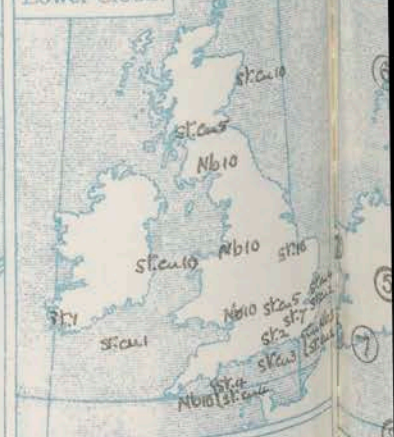


Isallobars.



Barometric change from 4 h. to 7 h. (half millibars).

Lower Cloud.



EXPLANATION.
BAROMETER.—Isobars are drawn for intervals of two millibars.
WIND.—Direction is shown by arrow flying with the wind. Force, on the scale 0-12, is indicated by the number of feathers. Mean velocity is shown in miles per hour by figures in small circles.
TEMPERATURE.—Isobars are drawn for intervals of two degrees F.
WEATHER SYMBOLS.—
 ○ sky & clouded.
 ○ overcast sky.
 * snow. ● sleet. ▲ hail.
 = fog. ≡ mist.
 T thunder. R thunderstorm.
SEA DISTURBANCES.—
 Rough High

GENERAL INFERENCE from observations received up to 9h.

The shallow depression over the British Isles is filling up and anticyclonic conditions are spreading from the Northward. New depressions approaching from the Atlantic will probably affect the West and North-West coasts very soon, but in the East and South a day or two of cold weather, with Northerly winds, is probable.

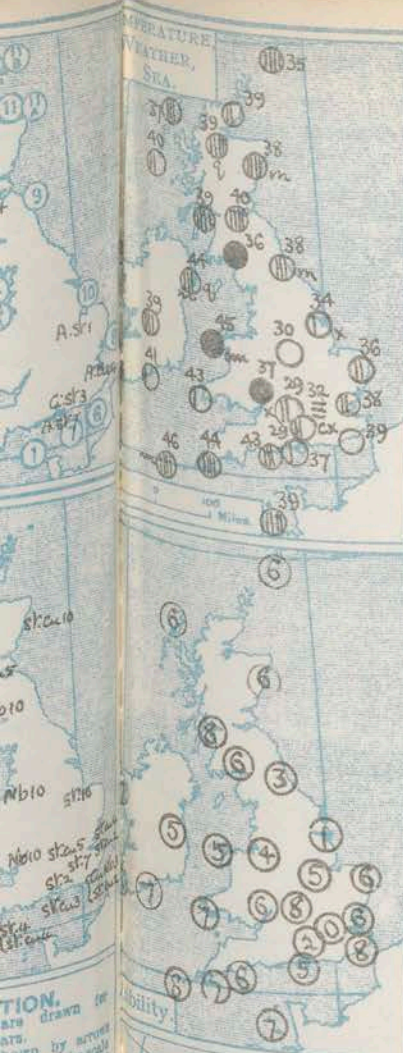
Further Outlook.

| Districts. | Forecasts for the 24 hours commencing 15 h.G.M.T. 1st February 1921. |
|---------------------------|---|
| 1. S.E. England | Wind light variable, becoming North or North-East; mainly fair; visibility fair on coast, inland mist or fog; cold. |
| 2. E. England | |
| 3. E. Midlands | |
| 4. W. Midlands | |
| 5. S.W. England | Wind Northerly, moderate; mainly fair; visibility fair, but local mist; cold. |
| 6. South Wales | |
| 7. North Wales | |
| 8. N.W. England | |
| 9. N. Midlands | Wind mainly North-East, moderate or fresh; variable sky, some local showers of rain or sleet; visibility fair but local mist; cold. |
| 10. N.E. England | |
| 11. E. Scotland | |
| 12. S.W. Scotland | |
| 13. Isle of Man | Wind light variable, becoming South-Westerly; mainly fair; visibility fair, local mist; cold. |
| 14. N. & N.W. Scotland | |
| 15. Hebrides | |
| 16. Orkneys and Shetlands | |
| 17. N.W. Ireland | Wind Northerly light or moderate; fair generally; visibility fair; local mist; cold. |
| 18. N.E. Ireland | |
| 19. S.E. Ireland | |
| 20. S.W. Ireland | |

Wind likely to become Southwesterly again in the West and North-West; cold and frosty with North or North-East winds in other districts for a day or two.

SYNOPTIC CHART FOR MORNING OF Tuesday, 1st February, 1921.

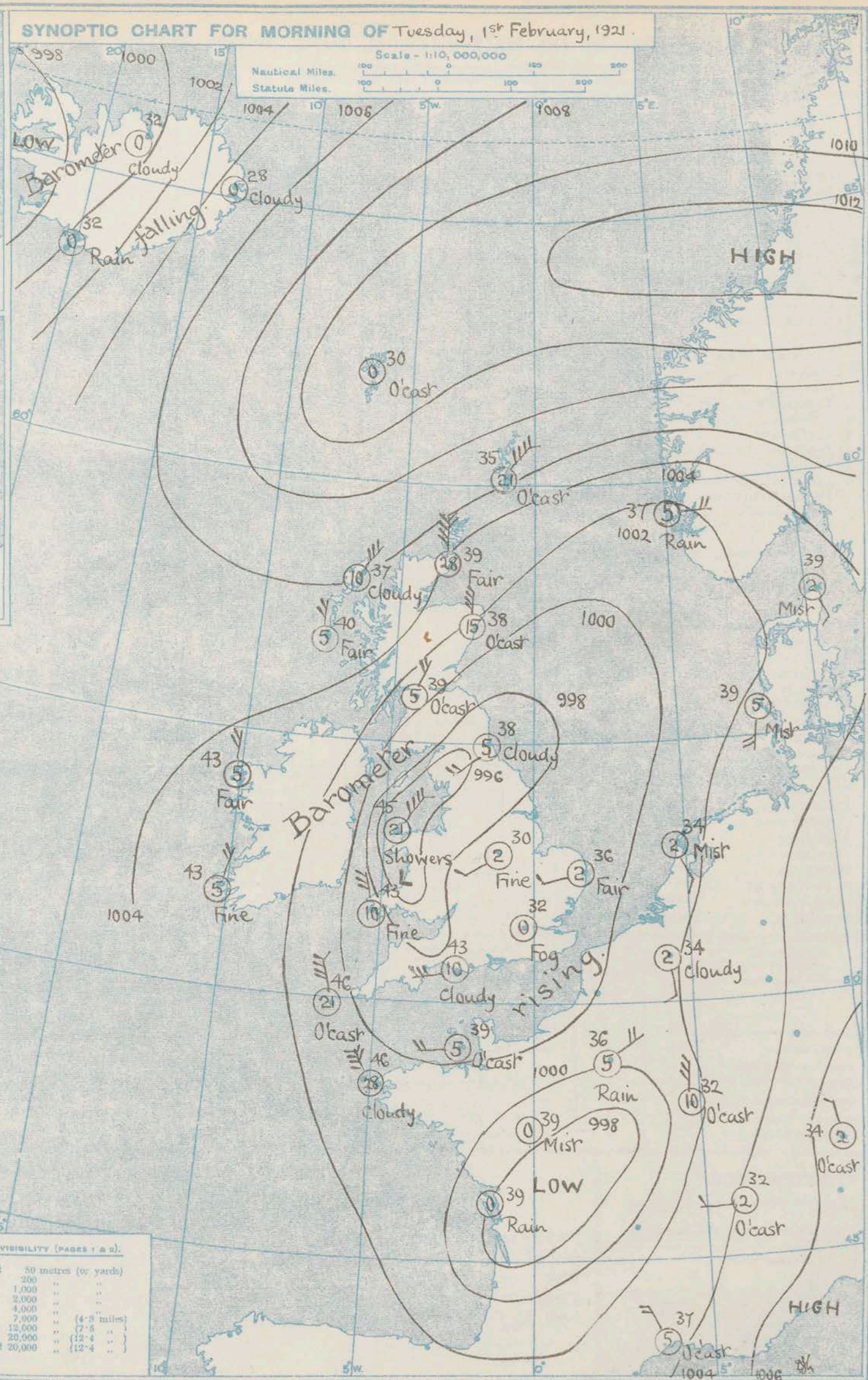
Scale - 1:10,000,000
Nautical Miles. 100 0 100 200
Statute Miles. 100 0 100 200



TELEGRAPHIC CODE FOR SURFACE VISIBILITY (PAGES 1 & 2).

| Objects not visible at | 50 metres (or yards) |
|---------------------------|----------------------|
| 1. Very Poor | 200 |
| 2. Poor | 1,000 |
| 3. Indifferent | 2,000 |
| 4. Fair | 4,000 |
| 5. Good | 7,000 |
| 6. Very Good | 12,000 |
| 7. Excellent | 20,000 |
| 8. Exceptional visibility | 20,000 |

Director.



Tuesday
18 February

WEATHER, TEMPERATURE RAINFALL AND SUNSHINE AT HEALTH RESORTS FOR 31st Jan...

WEATHER, TEMPERATURE RAINFALL AND SUNSHINE AT HEALTH RESORTS FOR 3rd Jan

| STATIONS. | WEATHER. | | TEMPERATURE. | | Rainfall. | | SUNSHINE. | STATIONS. | WEATHER. | | TEMPERATURE. | | Rainfall. | | SUNSHINE. |
|----------------------------|-----------|------------|--------------|----------|---|------------------------------|--|----------------------|-----------|------------|--------------|----------|---|------------------------------|--|
| | Forenoon. | Afternoon. | Max. °F. | Min. °F. | Night 12-18h. 30 th 31 st | Day 18-18h. 31 st | Sunrise to Sunset. 31 st Jan. | | Forenoon. | Afternoon. | Max. °F. | Min. °F. | Night 17-18h. 30 th 31 st | Day 18-17h. 31 st | Sunrise to Sunset. 31 st Jan. |
| Scotland. | | | | | | | | England, N.W. | | | | | | | |
| Oban | o.c. | o.c. | 43 | 40 | 43 | 4 | 0.0 | Douglas (I.O.M.) | | | | | | | 0.0 |
| Banff | c.b.c. | p.c. | 42 | 27 | - | 0.4 | 0.8 | Blackpool | o.c. | | 44 | 40 | 2 | 5 | 0.0 |
| Montrose | | | | | | | | Southport | o.c. | o.c. | 45 | 38 | 2 | 4 | 0.0 |
| St. Andrews | - | - | 45 | 32 | - | - | 0.0 | Morecambe | - | - | 45 | 42 | 5 | 2 | |
| England, N.E. | | | | | | | | Midlands. | | | | | | | |
| Harrogate | o | o.p. | 43 | 39 | 2 | 1 | 0.0 | Buxton | | | 42 | 37 | 4 | 1 | 0.0 |
| Scarborough | o | o | 45 | 41 | - | - | 0.0 | Leamington Spa... .. | o.c. | o | 42 | 37 | 4 | 1 | 2.5 |
| Skegness | o.c. | o.c. | 42 | 29 | 3 | - | 1.7 | Malvern | rs | b | 43 | 34 | 16 | 4 | 3.5 |
| England, E. | | | | | | | | Wales. | | | | | | | |
| Lowestoft | | | | | | | | Bath | o.c.b.c. | b.o.c. | 44 | 38 | 15 | 2 | 0.0 |
| Felixstowe | o.p. | b.c. | 47 | 42 | 1 | - | 3.4 | Rhyl | r | r | 41 | 35 | 2 | 26 | 0.0 |
| Southend-on-Sea... .. | o.p.b.c. | b.c.p. | 48 | 39 | 2 | 1 | 2.3 | Colwyn Bay | - | - | 45 | 38 | 2 | 18 | 0.0 |
| England, S.E. | | | | | | | | Llandudno | o.c. | o.c. | 46 | 39 | 2 | 14 | 2.0 |
| Tunbridge Wells | o.p.c. | o.c.p.c. | 46 | 38 | 5 | 3 | 1.7 | Aberystwyth | o.c. | o.c. | 47 | 40 | 2 | - | |
| Margate | o.c. | c.b.c.p. | 48 | 44 | 3 | 1 | 1.6 | Tenby | | | | | | | |
| Ramsgate | | | 46 | 40 | 2 | 2 | 2.3 | Swansea | | | | | | | |
| Folkestone | o.c.p. | b.c.o | 47 | 42 | 1 | 1 | 0.0 | England, S.W. | | | | | | | |
| Hastings | o.p.b.c. | o.p. | 48 | 41 | 2 | 1 | 1.4 | Weymouth | o.c. | o.c.b.c. | 49 | 40 | 14 | 3 | 1.7 |
| Eastbourne | c | c.o.c.b.c. | 46 | 42 | 2 | 2 | 1.9 | Teignmouth | | | | | | | |
| Brighton | p | p.o.b.c. | 46 | 42 | 3 | 4 | 0.9 | Torquay | o.c.b.c. | b.c.b.c. | 49 | 40 | 14 | - | 2.8 |
| Worthing | o.c. | r.c. | 47 | 44 | 3 | 3 | 1.3 | Paignton | b.c. | b.c.b.m. | 51 | 38 | 14 | - | 2.8 |
| Littlehampton | b.c.r | b.c. | 45 | 40 | 3 | 2 | 1.0 | Penzance | o.c.b.c. | b.c. | 49 | 40 | 8 | - | 2.2 |
| Portsmouth (S. Sea) | - | - | 44 | 40 | 2 | 9 | 0.0 | Newquay | o.c.b.c. | b | 48 | 40 | 2 | 1 | 5.5 |
| Bournemouth | * | * | 47 | 39 | 10 | 6 | 2.0 | Bude | o.c.b.c. | b | 49 | 42 | 4 | - | 0.0 |
| Ventnor (I. of W.) | * | * | | | | | | Ilfracombe | o.c.b.c. | c | 47 | 41 | 6 | - | 3.5 |
| | | | | | | | | Weston-s-Mare | o.c.b.c. | b.b.c. | 49 | 39 | 16 | 2 | |

| STATIONS. | SUMMARIES FOR PAST 24 HOURS. | | | | | | | | | | BEAUFORT NOTATION. b blue sky (not more than a quarter covered). bc sky partly cloudy (one half covered). c generally cloudy (three quarters covered). d drizzle, or fine rain. e wet air without rain falling. f fog. g gloom. h hail. i lightning. m mist. o overcast sky. p passing showers. q squalls. r rain. rs sleet, i.e., rain and snow together. s snow. t thunder. u ugly, threatening sky. v unusual visibility. w dew. x hoar frost. y dry air; humidity less than 60 per cent. z dust haze; the turbid atmosphere of dry weather. | THE BEAUFORT SCALE WIND FORCE. Used only for surface observations. | | |
|------------------------|------------------------------|----------|----------|--------|----------------------|----------------------|----------------------------|----------------|------------------|----------------|---|---|--|-----------------------|
| | WEATHER. | | | | Max. Temp. °F. | Min. Temp. °F. | Min. on Glass °F. | RAINFALL.† | | Sun. Hours. | | No. | Limits of Velocity at about 30 feet above ground. | |
| | 7h-12h | 12h-18h | 18h-1h | 1h-7h | | | | Day. 7h-18h | Night. 18h-7h | | | | Statute miles per hour. | Meters per second. |
| Renfrew ... | o.c.f.r. | o.c.f.r. | o.c.f.r. | b.c.c. | 43 | 39 | 32 | 8 | Trace | 0.0 | | | | |
| Eskdalemuir ... | o.c.f.r. | o.c.f.r. | o.c.f.r. | b.c.c. | 42 | 36 | 34 | 8 | 11 | 0.0 | | | | |
| Valencia (Cable) ... | b.c.c. | b.c.c. | b.c.c. | b.c.c. | 46 | 34 | 37 | 2 | - | 2.3 | | | | |
| Baldonnel ... | b.c.c. | b.c.c. | b.c.c. | b.c.c. | 43 | 30 | 32 | - | 1 | 2.5 | | | | |
| Manchester (Cable) ... | o.c.f.r. | o.c.f.r. | o.c.f.r. | b.c.c. | 44 | 33 | 31 | 6 | 7 | 1 | | | | |
| Ross on Wye ... | o.c.f.r. | b.c.c. | b.c.c. | b.c.c. | 45 | 33 | 25 | 8 | 1 | 1.6 | | | | |
| Falmouth ... | o.c.p. | b.c.c. | b.c.c. | b.c.c. | 44 | 35 | 30 | - | 2 | 0.8 | | | | |
| Calshot (Hants) ... | o.c.p. | b.c.c. | b.c.c. | b.c.c. | 47 | 34 | 30 | 5 | 0.1 | 0.2 | | | | |
| Lymington (Hants) ... | o.c.p. | b.c.c. | b.c.c. | b.c.c. | 45 | 36 | 27 | 2 | 8 | 2.2 | | | | |
| Aberdeen ... | o.c.f.r. | b.c.c. | b.c.c. | b.c.c. | 43 | 33 | 36 | 1 | 1 | 0.1 | | | | |
| Howden ... | o.c.f.r. | b.c.c. | b.c.c. | b.c.c. | 47 | 26 | 20 | Trace | Trace | 0.3 | | | | |
| Cranwell (Lincs) ... | o.c.f.r. | b.c.c. | b.c.c. | b.c.c. | 46 | 32 | 22 | 0.2 | - | 0.2 | | | | |
| Felixstowe ... | o.c.p. | b.c.c. | b.c.c. | b.c.c. | 40 | 37 | 31 | 0.1 | - | 3.5 | | | | |
| Shoeburyness ... | o.c.p. | b.c.c. | b.c.c. | b.c.c. | 45 | 35 | 30 | 0.2 | Trace | 2.5 | | | | |
| Benson ... | o.c.p. | b.c.c. | b.c.c. | b.c.c. | 45 | 29 | 21 | 1 | - | - | | | | |
| S. Farnborough ... | o.c.p. | b.c.c. | b.c.c. | b.c.c. | 47 | 28 | 24 | 1 | - | 0.4 | | | | |
| London (Kew) ... | o.c.p. | b.c.c. | b.c.c. | b.c.c. | 47 | 30 | 22 | 2 | - | 0.4 | | | | |
| Croydon ... | o.c.p. | b.c.c. | b.c.c. | b.c.c. | 45 | 34 | 30 | 1 | - | - | | | | |

| LONDON. OBSERVATIONS. | WEATHER. | | | | | | | | | | SOUTH KENSINGTON (Meteorological Office). | | TABLE SHOWING THE GREENWICH TIMES OF SUNRISE, NOON AND SUNSET FOR STATIONS IN THE UNITED KINGDOM. | | | |
|----------------------------------|-------------------------------|------------|------------|-----------------------|-----------------------|--------------------------|----------------------|---------------------------------------|------------|------|---|--------------|---|-----------------|-------------------|------------------|
| | Morning. | Afternoon. | Night. | Max. Temp. ° F. | Min. Temp. ° F. | Min. on Grass ° F. | Rain- fall mm. | Sun- shine to Sunset. Hours. | Humidity % | | Vertical Component of Solar Radiation per Square Centimetre during yesterday. | Stations. | Sunrise. G.M.T. | Noon. G.M.T. | Sunset. G.M.T. | |
| | 36 HOURS ENDED PM G.M.T. 1890 | | | | | | | | 15 h. | 9 h. | | | | | | YESTERDAY. |
| | | | | | | | | | | | | | | | | |
| Greenwich (Royal Observatory) | o | o.c.m.f. | b.c.o.b.c. | 46 | 31 | 27 | 1 | 0.9 | 90 | 92 | Total 195 Joules. | Yarmouth ... | 7.38 7.36 | 12.7 12.7 | 4.38 4.38 | |
| City (Sunhill Row) | * | * | * | * | * | * | * | 0.3 | * | * | | | | | | Milliwatts. |
| Westminster (St. James's Park) | * | * | * | 48 | 33 | 29 | 0.4 | 0.6 | 80 | 93 | Average Rate. 6.0 | Wick | 7.21 7.19 | 12.26 12.26 | 4.31 4.31 | |
| Regent's Park (Botanical Garden) | * | * | * | * | * | * | * | 0.6 | 7 | * | | | | | | Maximum Rate. 21 |
| Camden Sq. (British Rainfall) | o | o.c. | * | 47 | 31 | 28 | 1 | * | 84 | 98 | | | | | | |
| Kensington Palace | o.p. | o.c. | * | 47 | 32 | 25 | 1 | * | 81 (18h) | 94 | | | | | | |
| Hampstead Observatory | * | * | * | 44 | 35 | 25 | 2 | 0.3 | * | 94 | | | | | | |

Photographic Record of

Pole Star (Polaris) and of 8 Ursa

Minors at Greenwich Observatory.

Exposure from ... 18 ... h. 3. ...
to ... 6 ... h. 30 ...

| Stars. | Duration of Exposure. | Duration of Record. |
|---------|-----------------------|---------------------|
| Polaris | 12.30 | 11.23 91 |
| 8 Ursa | 12.30 | 9.29 76 |
| Minors | | |

NOTES ON THE WEATHER OF YESTERDAY.

Precipitation was again very general and large amounts fell in places. At Rhyl 26mm were measured between 9h and 17h while at Colwyn Bay 18mm fell during the same period. Sunshine was most abundant at Bude (5.5 hours) and Pembroke (5.7 hours). Temperature was markedly lower, especially in the South, and night frosts were general inland.

* Information for these columns not usually received.

† Trace = rain has fallen but amount less than 0.1 mm.



AIR MINISTRY.

DAILY WEATHER REPORT OF THE METEOROLOGICAL OFFICE, LONDON:

BRITISH SECTION.

No. B. 1. 622

WEDNESDAY, 2ND FEBRUARY, 1921.

| OBSERVATORIES AND STATIONS CONTRIBUTING REPORTS AT 1H, 7H, 12H AND 12H. | | | | | | | | | | | | | | | | | | | | | | | | | | | | | |
|---|-------------------------------|--------------------------|--------------------------------|--------------------------|----------|--------------|--------------------------|--------------------|-------------------------------------|-------------|-------------|--------------|-----------------|----------|-------------------------------|--------------------------|----------|------------|----------|--------------|----------------|--------------------|-------------------------------------|------------|------|--------------|------|------|--|
| STATIONS. | BAROM. at M.S.L. mb. | Change in 3 hours. | WIND. | | WEATHER. | TEMP. °F. | HUMIDITY. % | VISIBILITY 0-9. | HEIGHT OF LOW CLOUD. Feet. | LOW CLOUD. | | UPPER CLOUD. | | SEA. | BAROM. at M.S.L. mb. | Change in 3 hours. | WIND. | | WEATHER. | TEMP. °F. | HUMIDITY. % | VISIBILITY 0-9. | HEIGHT OF LOW CLOUD. Feet. | LOW CLOUD. | | UPPER CLOUD. | | SEA. | |
| | | | Dir. | Force | | | | | | Form. | Amt. | Form. | Amt. | | | | Dir. | Force | | | | | | Form. | Amt. | Form. | Amt. | | |
| | | | 12H. G.M.T. OF 1 ST | | | | | | | | | | | | | | | | | | | | | | | | | | |
| Renfrew ... | 1004.6 | +2 | NNE | 3 | bc | 41 | 75 | 8 | 4200 | St. Cu | 4 | H. St | 2 | | 1006.4 | +2 | - | 0 | bc | 37 | 85 | 4 | 5700 | St. Cu | 4 | - | - | | |
| Eskdalemuir ... | 1002.3 | +3 | NNE | 5 | 0 | 37 | 85 | 6 | 2000 | St | 8 | G. St | 1 | | 1004.7 | +2 | NNE | 4 | bc | 36 | 92 | 6 | 2000 | Nb | 9 | - | - | | |
| Valencia (Cahire'n) | 1004.5 | -1 | ESE | 2 | bc | 48 | 75 | 8 | 3,000 | Cl | 4 | - | - | 4 | 1001.6 | -3 | ESE | 3 | b | 44 | 75 | 8 | 3,000 | St. Cu | 1 | G. St | 2 | 3 | |
| Baldonnel ... | 1004.1 | H | ENE | 2 | 0 | 43 | 75 | 8 | 1,250 | St. Cu | 9 | - | - | | 1004.5 | 0 | NE | 2 | c | 41 | 85 | 4 | 1,250 | St. Cu | 5 | H. St | 2 | | |
| Manchester (Alex. Pk) | 1001.1 | +3 | ESE | 1 | 0 | 42 | 85 | 4 | 1,250 | St | 9 | - | - | | 1003.0 | +2 | SE | 1 | 0 | 40 | 92 | 3 | 1,250 | St | 10 | - | - | | |
| Ross on Wye ... | 1001.4 | +3 | SH | 1 | C | 43 | 85 | 7 | 4200 | Cl | 5 | H. Cu | 3 | | 1003.2 | +3 | - | 0 | 0 | 41 | 92 | 6 | 2000 | St | 10 | - | - | | |
| Falmouth ... | 1003.0 | +2 | NNN | 3 | 0 | 47 | 97 | 7 | - | Cl | 9 | - | - | | 1003.2 | +1 | NN | 1 | C | 43 | 92 | 7 | - | St. Cu | 6 | H. St | 1 | | |
| Calshot (Hants) ... | 1001.8 | H | E | 2 | C | 45 | 85 | 8 | 5700 | St | 6 | H. Cu | 1 | | 1003.1 | +1 | NE | 3 | 0 | 43 | 92 | 7 | 1,250 | Nb | 10 | - | - | 3 | |
| Lympe (Folkestone) | 1001.7 | H | S | 3 | 0 | 44 | 85 | 9 | 2000 | St. Cu | 7 | H. St | 2 | | 1004.1 | +2 | SE | 1 | 0 | 39 | 97 | 8 | 1,250 | St | 10 | - | - | | |
| Aberdeen ... | 1001.8 | +2 | N | 4 | 0 | 39 | 92 | 6 | 1,250 | Nb | 10 | - | - | 4 | 1006.7 | +3 | NNW | 2 | 0 | 38 | 92 | 6 | 1,250 | Nb | 10 | - | - | 4 | |
| Howden ... | 1001.3 | +2 | SW | 1 | 0 | 42 | 85 | 4 | 3,000 | St | 6 | H. Cu | 3 | | 1004.0 | +3 | - | 0 | 0 | 38 | 92 | 4 | 4200 | St. Cu | 7 | H. St | 3 | | |
| Cranwell (Lincs) ... | 1002.1 | +2 | - | 0 | b | 45 | 75 | 5 | - | - | - | G. St | 2 | | 1004.4 | +2 | - | 0 | 0 | 37 | 97 | 3 | 2000 | St | 10 | - | - | | |
| Felixstowe ... | 1003.5 | +2 | S | 2 | b | 47 | 75 | 7 | 5700 | Cl | 1 | G | 1 | | 1005.9 | +4 | - | 0 | b | 38 | 97 | 7 | - | - | G | 2 | 0 | | |
| Shoeburyness ... | 1002.3 | +2 | SW | 1 | b | 48 | 65 | 7 | 4200 | Cl | 1 | H. Cu | 1 | | 1004.2 | +2 | - | 0 | b | 40 | 85 | 7 | 2000 | St. Cu | 3 | - | - | | |
| Benson ... | 1001.4 | +2 | SW | 1 | C | 42 | 85 | 6 | - | St. Cu | 7 | - | - | | 1002.8 | +2 | - | 0 | 0 | 41 | 85 | 5 | - | St. Cu | 10 | - | - | | |
| S. Farnborough ... | 1002.4 | +2 | - | 0 | 0 | 44 | 85 | 6 | - | - | - | H. St | 10 | | 1003.3 | +3 | E | 1 | 0 | 38 | 97 | 5 | 2000 | St. Cu | 9 | - | - | | |
| London (Kew Obs.) | 1002.1 | +2 | SH | 1 | 0 | 41 | 85 | 3 | 3,000 | Cl | 4 | H. St | 5 | | 1003.9 | +2 | - | 0 | 0 | 41 | 85 | 3 | 3,000 | St. Cu | 2 | H. Cu | 5 | | |
| Croydon ... | 1002.6 | +2 | SH | 2 | 0 | 43 | 85 | 5 | 2000 | St | 6 | H. St | 3 | | 1004.6 | +2 | E | 1 | 0 | 40 | 92 | 4 | 3,000 | St | 9 | H. St | 1 | | |
| 1H. G.M.T. OF 2 ND | | | | | | | | | | | | | | | | | | | | | | | | | | | | | |
| Renfrew ... | 1007.4 | +1 | - | 0 | 0 | 38 | 85 | 6 | 3000 | St | 10 | - | - | | 1007.2 | 0 | NE | 2 | 0 | 39 | 85 | 3 | 2000 | St. Cu | 10 | - | - | | |
| Eskdalemuir ... | 1006.0 | +1 | NNE | 3 | C | 37 | 92 | 6 | - | St | 8 | - | - | | 1008.0 | +1 | N | 1 | b | 31 | 85 | 6 | 4200 | St | 1 | - | - | | |
| Valencia (Cahire'n) | 998.9 | -3 | ESE | 5 | 0 | 42 | 85 | 4 | - | - | - | - | - | 4 | 996.9 | 0 | ESE | 5 | 0 | 46 | 75 | 8 | 3,000 | St | 4 | A. St | 5 | | |
| Baldonnel ... | 1003.5 | -1 | ENE | 2 | C | 41 | 85 | 4 | 1250 | St. Cu | 8 | - | - | | 1002.9 | 0 | - | 0 | 0 | 42 | 85 | 5 | 1250 | St | 10 | - | - | | |
| Manchester (Alex. Pk) | * | * | * | * | * | * | * | * | * | * | * | * | * | * | 1005.7 | +1 | - | 0 | 0 | 37 | 92 | 3 | 2,000 | St | 9 | - | - | | |
| Ross on Wye ... | * | * | * | * | * | * | * | * | * | * | * | * | * | * | 1004.4 | 0 | E | 3 | 0 | 34 | 92 | 3 | 3,000 | St. Cu | 4 | - | - | | |
| Falmouth ... | 1001.1 | -3 | E | 3 | C | 46 | 85 | 6 | - | St | 5 | - | - | | 1000.0 | 0 | ESE | 4 | C | 47 | 85 | 7 | - | St. Cu | 8 | - | - | | |
| Calshot (Hants) ... | 1003.3 | 0 | NE | 3 | 0 | 42 | 92 | 8 | 3,000 | St. Cu | 9 | - | - | 2 | 1003.5 | +1 | ENE | 4 | 0 | 47 | 97 | 5 | 750 | Nb | 10 | - | - | 4 | |
| Lympe (Folkestone) | 1005.3 | +1 | S | 2 | bc | 38 | 92 | 8 | 1,250 | St | 5 | - | - | | 1005.1 | 0 | - | 0 | 0 | 37 | 92 | 7 | 2,000 | St. Cu | 5 | - | - | | |
| Aberdeen ... | * | * | * | * | * | * | * | * | * | * | * | * | * | * | 1008.4 | 0 | NNW | 2 | b | 35 | 75 | 8 | - | - | - | - | 3 | | |
| Howden ... | 1006.2 | +2 | ESE | 2 | b | 35 | 97 | 5 | 4,200 | St | 2 | - | - | | 1006.9 | +1 | NNW | 1 | 0 | 32 | 97 | 4 | 3,000 | St | 8 | - | - | | |
| Cranwell (Lincs) ... | 1005.8 | +1 | - | 0 | 0 | 32 | 97 | 1 | 4500 | St | 10 | - | - | | 1007.1 | +1 | - | 0 | 0 | 32 | 97 | 1 | 4500 | St | 10 | - | - | | |
| Felixstowe ... | 1006.8 | +1 | NNE | 1 | bx | 32 | 97 | 5 | - | - | - | - | - | 0 | 1006.8 | 0 | N | 2 | 0 | 35 | 92 | 4 | 4,200 | St. Cu | 3 | - | - | 1 | |
| Shoeburyness ... | * | * | * | * | * | * | * | * | * | * | * | * | * | * | 1005.3 | 0 | NE | 1 | 0 | 31 | 85 | 2 | 4,200 | Cl | 1 | - | - | | |
| Benson ... | * | * | * | * | * | * | * | * | * | * | * | * | * | * | 1004.7 | +2 | ENE | 3 | 0 | 36 | 97 | 5 | - | St | 8 | - | - | | |
| S. Farnborough ... | * | * | * | * | * | * | * | * | * | * | * | * | * | * | 1004.5 | +1 | E | 1 | 0 | 38 | 97 | 1 | 4500 | St | 10 | - | - | | |
| London (Kew Obs.) | 1005.0 | +1 | * | * | * | 38 | * | * | * | * | * | * | * | * | 1005.1 | 0 | E | 3 | 0 | 37 | 97 | 1 | 4500 | St | 10 | - | - | | |
| Croydon ... | 1006.1 | 0 | - | 0 | bx | 33 | 97 | 4 | - | - | - | A. St | 1 | | 1006.0 | 0 | - | 0 | 0 | 30 | 97 | 1 | - | - | - | - | | | |
| STATIONS CONTRIBUTING REPORTS AT 7H. AND 12H. | | | | | | | | | | | | | | | | | | | | | | | | | | | | | |
| STATIONS. | BAROM. at M.S.L. mb. | TEMP. °F. | WIND. | | WEATHER. | BAROMETER. | | TEMPERATURE. | | WIND. | | Dir. | Upper Cloud. | WEATHER. | SEA. | Rainfall inches. | TEMP. | | WEATHER. | | | | Sunshine Hours. | | | | | | |
| | | | at M.S.L. mb. | Change in 3 hours. | | Temp. °F. | Change in 3 hours. | Dir. | Force | Max. °F. | Min. °F. | | | | | | Morning. | Afternoon. | Night. | | | | | | | | | | |
| | | | 12H. G.M.T. OF 1 ST | | | | | | | | | | | | | | | | | | | | | | | | | | |
| Lerwick ... | 1009.2 | 40 | N | 3 | C | 1011.3 | 0 | 40 | +5 | NE | 6 | - | - | bc | 4 | 2 | 41 | 35 | bc | omrsp. | bc | bc | bc | 1.6 | | | | | |
| Stornoway ... | 1009.2 | 39 | NE | 2 | bc | 1009.2 | 0 | 38 | +1 | E | 2 | - | - | bc | 2 | 1 | 41 | 35 | bc | bc | bc | bc | bc | 1.6 | | | | | |
| Castlebary (Barra Is) | 1008.3 | 40 | ENE | 3 | b | 1006.7 | 0 | 40 | 0 | E | 4 | - | - | bc | 4 | - | 42 | 39 | bc | b | b | b | b | 7.2 | | | | | |
| Malin Head ... | 1004.8 | 41 | NE | 3 | bc | 1003.3 | 0 | 40 | -2 | E | 3 | - | - | bc | 3 | - | 42 | 39 | C | bc | bc | bc | bc | 6.2 | | | | | |
| Blackrod Point ... | 1003.5 | 43 | SE | 3 | b | 999.8 | 0 | 40 | -3 | SE | 2 | - | - | bc | 2 | - | 46 | 37 | bc | bc | bc | bc | bc | | | | | | |
| Roche's Point ... | 1003.6 | 40 | SE | 1 | b | 999.7 | -1 | 46 | +5 | ESE | 4 | - | - | 0 | 4 | - | 49 | 40 | b. bc | bc | bc | bc | bc | | | | | | |
| Birr Castle ... | 1004.2 | 38 | E | 1 | bc | 1001.2 | * | 40 | +1 | E | 1 | - | - | 0 | * | - | 46 | 31 | c | bc | bc | bc | bc | 6.7 | | | | | |
| Donaghadee ... | 1006.0 | 42 | NNE | 4 | bc | 1005.4 | 0 | 42 | -2 | SE | 4 | - | - | bc | 4 | - | 45 | 42 | bc | bc | bc | bc | bc | | | | | | |
| Liverpool (Biston) | 1003.0 | 40 | NE | 1 | 0 | 1005.1 | 0 | 39 | +1 | E | 2 | - | - | 0 | 2 | - | 41 | 37 | om | om | om | om | om | 0.0 | | | | | |
| Holyhead ... | 1002.9 | 44 | NE | 5 | 0 | 1003.8 | +1 | 38 | -7 | SE | 3 | - | - | b | 2 | 0.1 | 45 | 37 | o.c.o | o.c.o | o.c.o | o.c.o | o.c.o | 0.0 | | | | | |
| Pembroke (St. Ann's Head) | 1003.5 | 43 | N | 2 | br | 1002.1 | 0 | 40 | -3 | ENE | 3 | - | - | b | 3 | 0.4 | 47 | 40 | bc | bc | bc | bc | bc | 1.4 | | | | | |
| Scilly (St. Mary's) | 1004.2 | 45 | - | 0 | C | 998.8 | -1 | 47 | +1 | ESE | 4 | - | - | b | 5 | - | 49 | 41 | 0 | bc | bc | bc | bc | bc | 1.3 | | | | |
| Jersey (St. Aubin) | 1002.7 | 43 | NN | 2 | b | 1002.0 | 0 | 44 | +5 | E | 2 | - | - | 0 | 2 | 1 | 49 | 35 | or.c | c.b | c.b | c.b | c.b | 3.0 | | | | | |
| Portland Bill ... | 1002.0 | 44 | NN | 2 | bc | 1002.5 | 0 | 43 | 0 | NNE | 3 | - | - | c | 4 | 2 | 47 | 39 | c.b | bc | bc | bc | bc | | | | | | |
| Dungeness ... | 1003.5 | 44 | S | 1 | C | 1003.9 | 0 | 42 | +3 | SE | 2 | - | - | bc | 2 | - | 47 | 39 | bc | bc | bc | bc | bc | | | | | | |
| Wick ... | 1007.7 | 40 | N | 4 | bc | 1008.6 | 0 | 42 | +3 | NNE | 4 | - | - | bc | 4 | 0.4 | 42 | 36 | bc | bc | bc | bc | bc | | | | | | |
| Nairn ... | 1008.1 | 38 | NNE | 3 | C | 1008.3 | * | 33 | -6 | - | 0 | - | - | cg | 1 | 1 | 40 | 30 | gocp | gpc | gpc | gpc | gpc | 0.5 | | | | | |
| Leith ... | 1005.0 | 40 | NE | 4 | 0 | 1006.3 | | | | | | | | | | | | | | | | | | | | | | | |

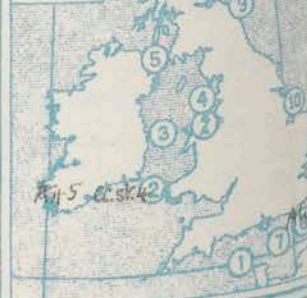
SUMMARY OF CONDITIONS AT 7 h. G.M.T. 2nd. Feb. 1921.

| Districts. | Weather, Cloud and Precipitation. | Visibility. | Sea. |
|---------------------------|-----------------------------------|-------------|-----------|
| 1. S.E. England | Foggy inland; fair on coast. | Var. | Smooth |
| 2. E. England | Foggy inland; fair on coast. | Var. | V. Smooth |
| 3. E. Midlands | Foggy. | Bad. | - |
| 4. W. Midlands | Fair to cloudy. | Poor. | - |
| 5. S.W. England | Fine to cloudy. | Good. | Mod. |
| 6. South Wales | Fine. | Good. | Slight |
| 7. North Wales | Fine. | Good. | Smooth |
| 8. N.W. England | Fair to dull; some fog. | Indif. | Smooth |
| 9. N. Midlands | Foggy. | V. bad. | - |
| 10. N.E. England | Fair to dull. | Poor. | Smooth |
| 11. E. Scotland | Fine to dull. | Good. | Slight |
| 12. S.W. Scotland | Fine. | Fair. | Slight |
| 13. Isle of Man | Fair. | Good. | Smooth |
| 14. N. & N.W. Scotland | Fair. | Fair. | Mod. |
| 15. Hebrides | Fair. | Fair. | Slight |
| 16. Orkneys and Shetlands | Fair. | Fair. | Mod. |
| 17. N.W. Ireland | Fair. | Good. | Smooth |
| 18. N.E. Ireland | Fair. | Good. | Slight |
| 19. S.E. Ireland | Dull. | Fair. | Mod. |
| 20. S.W. Ireland | Dull. | Good. | Mod. |

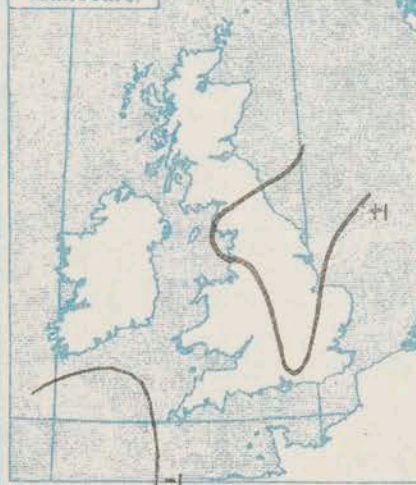
Temperature reported from Coastal and Cross Channel Steamers.

| Position Number. | Date | Time G.M.T. | Sea ° F | Air ° F |
|------------------|------|-------------|---------|---------|
| 7 | 1st | 0327 | 49 | 46 |
| 4A | 1st | 0330 | 44 | 43 |
| 12 | 1st | 0446 | 47 | 46 |
| 5 | 1st | 0820 | 47 | 43 |
| 3 | 1st | 1020 | 49 | 45 |
| 1 | 1st | 1249 | 50 | 45 |
| 6 | 1st | 1500 | 48 | 46 |

CHART OF POSITION NUMBERS and Upper Cloud



Isallobars.



Barometric change from 4 h. to 7 h. (half millibars).

Lower Cloud.



EXPLANATION.

BAROMETER.—Isobars are drawn at intervals of two millibars.

WIND.—Direction is shown by arrows flying with the wind. Force, on the scale 0-12, is indicated by the number of feathers. Mean velocity is shown in small circles per hour by figures in small circles.

TEMPERATURE is given in degrees F.

WEATHER SYMBOLS.—

- clear sky.
- sky & clouded.
- sky & clouded.
- overcast sky.
- snow.
- fog.
- thunder.
- thunderstorm.
- rain falling.
- hail.
- mist.
- High.

SEA DISTURBANCE.—

- Rough.
- High.

GENERAL INFERENCE from observations received up to 9h.

The anticyclone in the North shows no indication of further development and the British Isles are coming under the influence of a depression centred off the South-West coasts. Winds will be between East and South with rather low temperature in the Eastern districts.

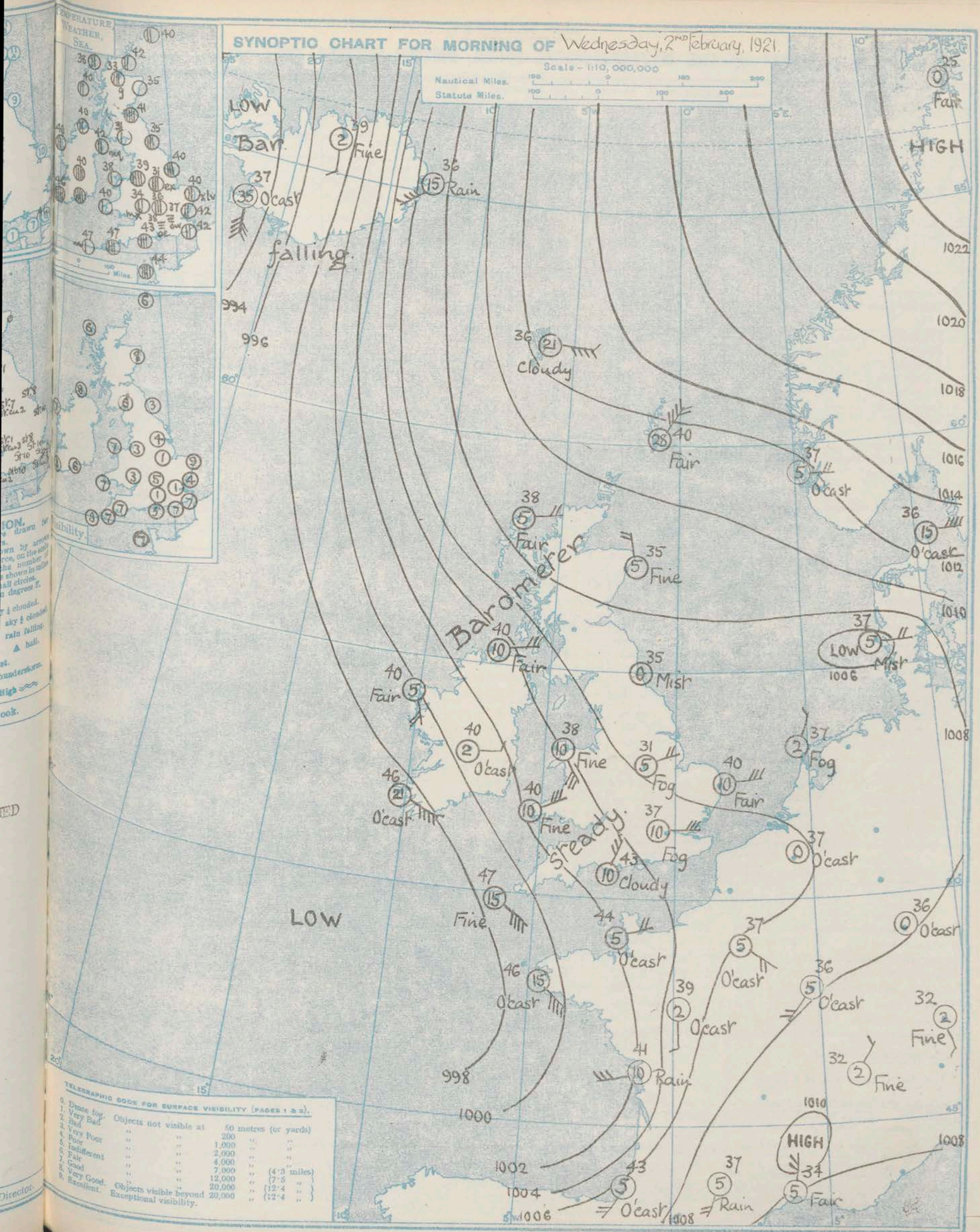
| Districts. | Forecasts for the 24 hours commencing 15h. G.M.T. Wednesday, 2nd. February 1921. | Further Outlook. |
|---------------------------|---|------------------|
| 1. S.E. England | Wind mainly South-East moderate; cloudy or dull, some rain probable; visibility varying poor to fair, local mist or fog; rather cold. | NONE ISSUED |
| 2. E. England | | |
| 3. E. Midlands | | |
| 4. W. Midlands | | |
| 5. S.W. England | Wind mainly SE fresh or strong; dull, some rain; visibility fair; moderate temperature. | |
| 6. South Wales | | |
| 7. North Wales | Wind East or South-East moderate; fair to cloudy; visibility fair; rather cold. | |
| 8. N.W. England | | |
| 9. N. Midlands | | |
| 10. N.E. England | | |
| 11. E. Scotland | | |
| 12. S.W. Scotland | | |
| 13. Isle of Man | Wind Easterly moderate; mainly fair; visibility fair; rather cold. | |
| 14. N. & N.W. Scotland | | |
| 15. Hebrides | | |
| 16. Orkneys and Shetlands | | |
| 17. N.W. Ireland | Same as 7 - 10. | |
| 18. N.E. Ireland | | |
| 19. S.E. Ireland | Same as 5 - 6. | |
| 20. S.W. Ireland | | |

ES4

SYNOPTIC CHART FOR MORNING OF Wednesday, 2nd February, 1921.

Nautical Miles.
Statute Miles.

Scale - 1:10,000,000



TELEGRAPHIC CODE FOR SURFACE VISIBILITY (PAGES 1 & 2).

| Code | Meaning | Objects not visible at | 50 metres (or yards) |
|------|-------------|------------------------|----------------------|
| 0 | Dense fog | 200 | " |
| 1 | Very Bad | 1,000 | " |
| 2 | Bad | 2,000 | " |
| 3 | Very Poor | 4,000 | " |
| 4 | Poor | 7,000 | " |
| 5 | Indifferent | 12,000 | " |
| 6 | Fair | 20,000 | " |
| 7 | Good | 20,000 | " |
| 8 | Very Good | 20,000 | " |
| 9 | Excellent | 20,000 | " |

AIR MINISTRY.

DAILY WEATHER REPORT OF THE METEOROLOGICAL OFFICE, BRITISH SECTION, 1921. No. 33...

Wednesday
2nd February

WEATHER, TEMPERATURE RAINFALL AND SUNSHINE AT HEALTH RESORTS FOR

| STATIONS. | WEATHER. | | TEMPERATURE. | | Rainfall. | | SUNSHINE. | STATIONS. | WEATHER. | | TEMPERATURE. | | Rainfall. | | SUNSHINE. |
|---------------------|-----------|------------|--------------|----------|--|---------------------------------|---------------------------------------|--------------------|-----------|------------|--------------|----------|--|---------------------------------|---------------------------------------|
| | Forenoon. | Afternoon. | Max. °F. | Min. °F. | Night. 10h-11h. 3 rd 1 st | Day. 9h-10h. 1 st | Sunrise to Sunset. 1 st | | Forenoon. | Afternoon. | Max. °F. | Min. °F. | Night. 10h-11h. 3 rd 1 st | Day. 9h-10h. 1 st | Sunrise to Sunset. 1 st |
| Scotland. | | | | | | | | England, N.W. | | | | | | | |
| Banff | O.C | C.O | 42 | 38 | 0.2 | - | 0.0 | Blackpool | O.O | | 41 | 37 | 2 | - | 0.0 |
| | | | | | | | | Southport | O | O | 40 | 36 | 4 | - | 0.0 |
| England, N.E. | | | | | | | | Midlands. | | | | | | | |
| Harrogate | O.-?V | O.-?V | 38 | 33 | - | - | 0.0 | Leamington Spa... | C | C | 47 | 29 | - | - | 0.0 |
| | | | | | | | | Bath | Op | O.C.bc | 44 | 30 | 1 | 0.3 | 1.1 |
| England, E. | | | | | | | | Rhyl | Op | O | 42 | 35 | 8 | 1 | 0.0 |
| Felixstowe | bc | bc | 48 | 36 | - | - | 4.8 | Wales. | | | | | | | |
| Southend-on-Sea... | Op.bc | bc.C.or | 47 | 35 | 0.3 | 0.3 | 5.0 | Llandudno | O | O | 44 | 38 | 8 | - | 0.0 |
| | | | | | | | | Aberystwyth | - | - | 46 | 37 | 6 | ? | 0.1 |
| England, S.E. | | | | | | | | Weymouth | p.bc | bc.b | 48 | 34 | 0.4 | - | 1.5 |
| Tunbridge Wells | b.bc.b | cop | 46 | 31 | 1 | 0.3 | 2.5 | England, S.W. | | | | | | | |
| Margate | bc.b | cm | 48 | 37 | 1 | - | 2.8 | Torquay | C.bb | bb.bc | 50 | 37 | 1 | - | 6.0 |
| Ramsgate | " | " | 45 | 36 | 4 | - | 5.0 | Paignton | bc.O.b | bbf | 50 | 33 | 0.3 | - | 6.0 |
| Folkestone | f.O.C | C.O | 48 | 34 | 1 | - | 0.0 | Penzance | O.bc | C.bc | 50 | 37 | 4 | 0.2 | 1.6 |
| Hastings | m.bc.c | bc.C.O | 46 | 36 | 5 | 0.1 | 2.7 | Bude | pd.bc | b | 48 | 38 | 6 | - | 4.6 |
| Eastbourne | " | C.O | 46 | 32 | 8 | - | 2.5 | Ilfracombe | b.bc | bc.C.O | 47 | 40 | 3 | - | 5.2 |
| Brighton | C3.bc | bc.C.O3 | 47 | 35 | 3 | - | 1.3 | | | | | | | | |
| Worthing | " | O | 46 | 34 | - | 1 | 1.0 | | | | | | | | |
| Littlehampton ... | bc | bc | 45 | 35 | 0.2 | 0.1 | 0.6 | | | | | | | | |
| Portsmouth (Sthsea) | - | - | 46 | 34 | 9 | - | 1.5 | | | | | | | | |
| Bournemouth | " | " | 45 | 31 | 6 | - | 0.7 | | | | | | | | |

SUMMARIES FOR PAST 24 HOURS.

| STATIONS. | WEATHER. | | TEMPERATURE. | | RAINFALL. | | SUN. | |
|----------------------|----------|----------|--------------|----------|--------------|-----------------|--------|--------|
| | 7h-13h. | 13h-18h. | Max. °F. | Min. °F. | Day. 7h-13h. | Night. 13h-18h. | Hours. | Hours. |
| Renfrew | co.bcc | bc.bcc | 43 | 36 | 2.7 | - | 4.7 | |
| Eskdalemuir ... | bccp. | opd. | 38 | 30 | 2.6 | 1 | 0.5 | |
| Valencia (Cahire'n) | b.bc | b.bc.bbc | 48 | 39 | 3.9 | - | 6.5 | |
| Baldonnel | co | c.o2f | 45 | 36 | 3.2 | - | 2.9 | |
| Manchester (Que. Th) | co.bcc | co.bcc | 44 | 35 | 2.6 | Trace | - | |
| Ross on Wye... | co.c.o | c.o.o | 44 | 30 | 2.6 | 0.2 | 1.2 | |
| Falmouth | co.bcc | co.c.o | 48 | 40 | 3.1 | - | 1.5 | |
| Calshot (Hants) | copd. | OR | 46 | 35 | 2.9 | 2 | 3 | |
| Lympne (Folkestone) | bbf.c.o | co.c.o | 45 | 34 | 2.4 | - | 2.8 | |
| Aberdeen | bc. bc | bc. bc | 39 | 34 | 2.9 | 3 | 0.0 | |
| Howden | coe | orf | 43 | 23 | 1.8 | - | 1.8 | |
| Cranwell (Lincs) | bc.bcc | bc.c | 36 | 25 | 2.4 | 0.1 | 6.5 | |
| Felixstowe | bc.bcc | bc.bcc | 48 | 31 | 2.4 | - | 0.4 | |
| Shoeburyness | bc.bcc | bc.bcc | 49 | 28 | 2.2 | - | 5.3 | |
| Benson | pd.bcc | coo | 44 | 29 | 2.7 | 0.1 | - | |
| S. Farnborough | bc.bcc | bc.c.o2f | 45 | 29 | 2.9 | Trace | 1.3 | |
| London (Kew Obs.) | bc.bcc | bc.bcc | 44 | 31 | 2.7 | Trace | 0.7 | |
| Croydon | bc.bcc | bc.bcc | 46 | 30 | 2.5 | - | x | |

BEAUFORT NOTATION.

b blue sky (not more than a quarter covered).
bc sky partly cloudy (one half covered).
c generally cloudy (three quarters covered).
d drizzle, or fine rain.
e wet air without rain falling.
f fog. g gloom.
h hail. i lightning.
m mist. o overcast sky.
p passing showers.
q squalls. r rain.
rs sleet, i.e., rain and snow together.
s snow. t thunder.
u ugly, threatening sky.
v unusual visibility.
w dew. x hoar frost.
y dry air, humidity less than 60 per cent.
z dust haze; the turbid atmosphere of dry weather.

Capital letters indicate intensity, and repetition of letters continuity, thus:-
R = heavy rain.
rr = continuous moderate rain.
r.f. = continuous light rain.

THE BEAUFORT SCALE OF WIND FORCE.

| Limits of Velocity at about 30 feet above ground. | | |
|---|-------------------------|--------------------|
| No. | Statute miles per hour. | Metres per second. |
| 0 | Less than 1 | Less than 0.3 |
| 1 | 1-3 | 0.3-1.5 |
| 2 | 4-7 | 1.6-3.5 |
| 3 | 8-12 | 3.6-6.4 |
| 4 | 13-18 | 6.5-7.9 |
| 5 | 19-24 | 8.0-10.7 |
| 6 | 25-31 | 10.8-13.8 |
| 7 | 32-38 | 13.9-17.1 |
| 8 | 39-46 | 17.2-20.7 |
| 9 | 47-54 | 20.8-24.4 |
| 10 | 55-63 | 24.5-28.4 |
| 11 | 64-75 | 28.5-33.6 |
| 12 | Above 75 | 33.7 or above |

SYMBOLS— Solar halo ☉
Aurora ☀ Rime ❄ Lunar halo ☾
Glazed frost ❄ Solar corona ☉
Glazed roads ❄ Lunar corona ☾
Line Squall ☿ Snow lying ❄

LONDON OBSERVATIONS.

| | WEATHER. | | TEMPERATURE. | | RAINFALL. | | SUNSHINE. | | HUMIDITY % | |
|--------------------------------|----------|------------|--------------|----------|--------------|-----------------|-----------|----------|-------------|------------|
| | Morning. | Afternoon. | Max. °F. | Min. °F. | Day. 7h-13h. | Night. 13h-18h. | Hours. | Hours. | 15h. G.M.T. | 9h. G.M.T. |
| Greenwich (Royal Observatory) | bc | op. | 48 | 33 | 2.8 | 0.3 | 4.3 | 81 | 97 | |
| City (Sunhill Row) | " | " | " | " | " | " | " | " | " | |
| Westminster (St. James's Park) | " | " | 47 | 35 | 3.0 | - | " | 78 | 98 | |
| Nugent's (Botanical Garden) | " | " | " | " | " | " | 1.0 | " | " | |
| Camden Sq. (British Rainfall) | f.x.c | c.o | 44 | 32 | 2.8 | - | " | 80 | 100 | |
| Kensington Palace | bc.c | c.o | 46 | 34 | 2.8 | - | " | 87 (18h) | 96 | |
| Hampstead Observatory | " | " | 44 | 33 | 2.9 | Trace | " | " | 98 | |

SOUTH KENSINGTON (Meteorological Office).

| | WEATHER. | | TEMPERATURE. | | RAINFALL. | | SUNSHINE. | | HUMIDITY % | |
|---|----------|------------|--------------|----------|--------------|-----------------|-----------|--------|-------------|------------|
| | Morning. | Afternoon. | Max. °F. | Min. °F. | Day. 7h-13h. | Night. 13h-18h. | Hours. | Hours. | 15h. G.M.T. | 9h. G.M.T. |
| Vertical Component of Solar Radiation per Square Centimetre during yesterday. | | | | | | | | | | |
| Total | | | | | | | | | | |
| Average Rate. | | | | | | | | | | |
| Maximum Rate. | | | | | | | | | | |

TABLE SHOWING THE GREENWICH TIMES OF SUNRISE, NOON AND SUNSET FOR STATIONS IN THE UNITED KINGDOM.

| 2nd & 3rd February 1921. | | |
|--------------------------|-----------------|----------------|
| Stations. | Sunrise. G.M.T. | Sunset. G.M.T. |
| Yarmouth... | 7.36 | 12.7 |
| Greenwich | 7.35 | 12.7 |
| Wick | 7.39 | 12.14 |
| Valencia | 8.19 | 12.26 |

Photographic Record of

Pole Star (Polaris) and of 3 Ursa
Minors at Greenwich Observatory.

Exposure from... 12.30... to... 6.49... m.

| Stars. | Duration of Exposure. | Duration of Record. |
|---------------|-----------------------|---------------------|
| Polaris | 12.30 | 7.30 |
| 3 Ursa Minors | 12.30 | 6.49 |

NOTES ON THE WEATHER OF YESTERDAY.

Slight rain occurred in various districts the highest measurements being 5mm at Leith and Calshot. Several hours of sunshine were enjoyed in nearly all localities, Castlebay having as much as 7.2 hours and many other stations 6 hours or more. Temperature was rather low, the maximum at Cranwell being no higher than 36°

* Information for these columns not usually received.

† Trace = rain has fallen but amount less than 0.1 mm.



AIR MINISTRY.

DAILY WEATHER REPORT OF THE METEOROLOGICAL OFFICE, LONDON:
BRITISH SECTION. No. B21623 ... T. WEDNESDAY, 3RD FEBRUARY, 1921.

| OBSERVATORIES AND STATIONS CONTRIBUTING REPORTS AT 1H, 7H, 12H AND 12H. | | | | | | | | | | | | | | | | | | | | | | | | | | | | | | | | | | |
|---|-------------------------------|--------------------------|----------------|------|--------------|---------------------|--------------------------|-------------------------------------|--------------------------|---------------|----------------|----------------------------|-------------|-------------------------------|--------------------------------|----------------|-------------|--------------|---------------|--------------------|-------------------------------------|------------|---------------|--------------|-----|-------------|---|--|--|------------------------------------|--|--|--|--|
| STATIONS. | BAROM. at M.S.L. mb. | Change in 8 hours. | WIND. | | TEMP. °F. | Humidity % | Visibility 0-9. | Height of Low Cloud. Feet. | Low Cloud. | | Upper Cloud. | | Sea 0-9. | BAROM. at M.S.L. mb. | Change in 8 hours. | WIND. | | TEMP. °F. | Humidity % | Visibility 0-9. | Height of Low Cloud. Feet. | Low Cloud. | | Upper Cloud. | | Sea 0-9. | | | | | | | | |
| | | | Force 0-12. | Dir. | | | | | Form. | Amt. 0-10. | Form. | Amt. 0-10. | | | | Force 0-12. | Dir. | | | | | Form. | Amt. 0-10. | | | | | | | | | | | |
| 12H. G.M.T. OF 2 ND | | | | | | | | | | | | | | | 12H. G.M.T. OF 2 ND | | | | | | | | | | | | | | | | | | | |
| Renfrew ... | 1007.8 | -1 | NE | 3 | 40 | 85 | 4 | 2000 | Sc | 8 | - | - | * | 1008.9 | +2 | SE | 2 | 36 | 92 | 4 | - | - | - | Ci. Sc | 5 | * | | | | | | | | |
| Esksdalemuir ... | 1007.6 | 0 | SE | 3 | 41 | 75 | 7 | 4200 | Sc | 1 | - | - | * | 1009.6 | +2 | - | 0 | 33 | 85 | 5 | - | - | - | Ci. Sc | 2 | * | | | | | | | | |
| Valencia (Cahoon's) | 998.6 | +2 | SE | 5 | 50 | 65 | 8 | 3000 | Sc | 7 | ASr | 3 | 4 | 999.1 | +1 | SE | 6 | 49 | 85 | 8 | 2000 | Sc | 5 | ASr | 3 | 4 | | | | | | | | |
| Baldonnel ... | 1003.9 | -1 | ESE | 5 | 42 | 75 | 5 | 2000 | Sc | 7 | - | - | * | 1005.3 | +2 | SE | 3 | 42 | 85 | 5 | 2000 | Sc | 10 | - | - | * | | | | | | | | |
| Manchester (Alex. Pk.) | 1007.1 | 0 | ESE | 3 | 41 | 83 | 4 | 2000 | Sc | 1 | - | - | * | 1008.7 | +2 | E | 2 | 36 | 86 | 3 | - | - | - | ASr | 4 | * | | | | | | | | |
| Ross on Wye ... | 1005.5 | +1 | ENE | 3 | 39 | 85 | 6 | 3000 | Sc | 8 | - | - | * | 1007.0 | +3 | E | 2 | 38 | 92 | 5 | 3000 | Sc | 3 | Ci | 1 | * | | | | | | | | |
| Falmouth ... | 1001.2 | +1 | ESE | 4 | 50 | 75 | 7 | - | Sc | 5 | Ci | 1 | - | 1003.9 | +2 | ESE | 5 | 46 | 85 | 7 | - | - | Sc | 3 | ASr | 1 | * | | | | | | | |
| Calshot (Hants) ... | 1004.7 | +1 | E | 5 | 47 | 85 | 7 | 3000 | Sc | 3 | - | - | 4 | 1005.7 | +1 | E | 4 | 43 | 85 | 4 | 3000 | Sc | 3 | - | - | 4 | | | | | | | | |
| Lymington (Folkestone) | 1005.8 | 0 | ESE | 3 | 44 | 75 | 8 | 2000 | Sc | 4 | ASr | 1 | * | 1007.5 | +1 | NE | 2 | 36 | 97 | 7 | 2000 | Sc | 1 | - | - | * | | | | | | | | |
| Aberdeen ... | 1009.5 | -1 | NW | 2 | 39 | 75 | 6 | 4200 | Sc | 5 | - | - | 2 | 1010.3 | +1 | NW | 2 | 35 | 92 | 4 | 3000 | Sc | 1 | - | - | 2 | | | | | | | | |
| Howden ... | 1008.1 | +1 | - | 0 | 44 | 85 | 6 | 5700 | Sc | 7 | - | - | * | 1009.3 | +3 | E | 1 | 37 | 92 | 6 | 3000 | Sc | 2 | ASr | 1 | * | | | | | | | | |
| Cranwell (Lincs) ... | 1008.1 | +1 | - | 0 | 41 | 92 | 5 | 2000 | Sc | 9 | - | - | * | 1009.5 | +1 | - | 0 | 37 | 97 | 5 | - | - | - | ASr | 1 | * | | | | | | | | |
| Felixstowe ... | 1007.8 | 0 | NE | 2 | 44 | 75 | 8 | 5700 | Sc | 3 | - | - | * | 1009.6 | +3 | NNE | 2 | 39 | 97 | 7 | 2000 | Sc | 10 | - | - | * | | | | | | | | |
| Shoeburyness ... | 1006.4 | -1 | ESE | 2 | 43 | 75 | 7 | 3000 | Sc | 3 | ASr | 2 | * | 1007.7 | +1 | - | 0 | 35 | 85 | 6 | 5700 | Sc | 1 | - | - | * | | | | | | | | |
| Benson ... | 1005.2 | 0 | E | 3 | 44 | 75 | 6 | - | Sc | 2 | - | - | * | 1007.0 | +2 | E | 2 | 35 | 92 | 5 | - | - | Sc | 2 | - | - | * | | | | | | | |
| S. Farnborough ... | 1005.0 | 0 | E | 2 | 40 | 97 | 2 | 4300 | Sc | 6 | - | - | * | 1007.0 | +3 | E | 2 | 34 | 97 | 4 | 2000 | Sc | 5 | - | - | * | | | | | | | | |
| London (Kew Obs.) | 1006.0 | 0 | NE | 1 | 40 | 92 | 1 | 4500 | Sc | 10 | - | - | * | 1007.5 | +2 | ENE | 2 | 40 | 85 | 2 | - | - | - | - | - | * | | | | | | | | |
| Croydon ... | 1006.4 | +1 | NE | 1 | 40 | 97 | 3 | - | - | - | - | - | * | 1008.2 | +2 | E | 3 | 36 | 97 | 3 | - | - | - | - | - | * | | | | | | | | |
| 1H. G.M.T. OF 3 RD | | | | | | | | | | | | | | | 7H. G.M.T. OF 3 RD | | | | | | | | | | | | | | | | | | | |
| Renfrew ... | 1010.6 | +1 | SE | 1 | 34 | 92 | 4 | - | - | - | - | - | * | 1011.4 | +2 | E | 2 | 32 | 92 | 2 | - | - | - | Ci | 9 | * | | | | | | | | |
| Esksdalemuir ... | 1011.8 | +2 | - | 0 | 27 | 92 | 5 | - | - | - | - | - | * | 1012.1 | +1 | - | 0 | 26 | 85 | 6 | - | - | - | ASr | 6 | * | | | | | | | | |
| Valencia (Cahoon's) | 1001.0 | -2 | SSE | 5 | 49 | * | * | * | * | * | * | * | 6 | 1003.9 | +5 | WNW | 3 | 49 | 85 | 6 | 2000 | Sc | 4 | ASr | 2 | * | | | | | | | | |
| Baldonnel ... | 1006.8 | +1 | SE | 4 | 44 | 75 | 5 | 2000 | Sc | 10 | - | - | * | 1006.9 | 0 | E | 5 | 45 | 85 | 4 | 4500 | Sc | 10 | - | - | * | | | | | | | | |
| Manchester (Alex. Pk.) | * | * | * | * | * | * | * | * | * | * | * | * | * | 1012.9 | +2 | ENE | 1 | 27 | 92 | 1 | 1250 | Sc | 6 | Ci | 2 | * | | | | | | | | |
| Ross on Wye ... | * | * | * | * | * | * | * | * | * | * | * | * | * | 1013.1 | +4 | - | 0 | 33 | 97 | 2 | 4500 | Sc | 10 | - | - | * | | | | | | | | |
| Falmouth ... | 1007.0 | +2 | SE | 3 | 47 | 85 | 6 | - | - | - | - | - | * | 1009.3 | +3 | SSE | 5 | 47 | 75 | 7 | - | - | Sc | 10 | - | - | * | | | | | | | |
| Calshot (Hants) ... | 1010.0 | +2 | - | 0 | 35 | 97 | 4 | - | - | - | - | - | 0 | 1013.4 | +3 | NNE | 2 | 35 | 97 | 5 | 3000 | Sc | 1 | ASr | 2 | 1 | | | | | | | | |
| Lymington (Folkestone) | 1010.5 | +3 | - | 0 | 36 | 97 | 7 | 1250 | Sc | 7 | - | - | * | 1013.0 | +4 | - | 0 | 37 | 97 | 7 | 1250 | Sc | 8 | ASr | 1 | * | | | | | | | | |
| Aberdeen ... | * | * | * | * | * | * | * | * | * | * | * | * | * | 1012.6 | +1 | WSW | 1 | 36 | 97 | 2 | 3000 | Sc | 8 | - | - | 2 | | | | | | | | |
| Howden ... | 1011.6 | +2 | - | 0 | 32 | 92 | 5 | 4200 | Sc | 9 | - | - | * | 1013.0 | +2 | - | 0 | 26 | 97 | 3 | 4500 | Sc | 4 | - | - | * | | | | | | | | |
| Cranwell (Lincs) ... | 1011.7 | +2 | - | 0 | 27 | 92 | 5 | 4500 | Sc | 10 | - | - | * | 1013.0 | +2 | - | 0 | 28 | 97 | 2 | 4500 | Sc | 10 | - | - | * | | | | | | | | |
| Felixstowe ... | 1012.1 | +2 | N | 2 | 35 | 97 | 6 | - | - | - | - | - | 0 | 1013.2 | +3 | NNW | 2 | 33 | 85 | 8 | - | - | - | - | - | 1 | | | | | | | | |
| Shoeburyness ... | * | * | * | * | * | * | * | * | * | * | * | * | * | 1012.9 | +3 | NE | 1 | 31 | 85 | 5 | - | - | - | - | - | - | * | | | | | | | |
| Benson ... | * | * | * | * | * | * | * | * | * | * | * | * | * | 1013.3 | +5 | - | 0 | 36 | 97 | 0 | - | - | - | - | - | - | * | | | | | | | |
| S. Farnborough ... | * | * | * | * | * | * | * | * | * | * | * | * | * | 1013.5 | +4 | - | 0 | 30 | 97 | 1 | 4500 | Sc | 10 | - | - | - | * | | | | | | | |
| London (Kew Obs.) | 1010.4 | +2 | * | * | 37 | * | * | * | * | * | * | * | * | 1014.0 | +3 | - | 0 | 30 | 97 | 0 | 4500 | Sc | 10 | - | - | - | * | | | | | | | |
| Croydon ... | 1011.4 | +2 | S | 1 | 33 | 97 | 1 | - | - | - | - | - | * | 1014.1 | +3 | - | 0 | 28 | 97 | 1 | - | - | - | - | - | - | * | | | | | | | |
| STATIONS CONTRIBUTING REPORTS AT 7H. AND 12H. | | | | | | | | | | | | | | | | | | | | | | | | | | | | | | | | | | |
| STATIONS. | BAROM. at M.S.L. mb. | Temp. °F. | WIND. | | WEATHER. | BAROMETER. | | TEMPERATURE. | | WIND. | | Dir. of Upper Cloud. | Weather. | Sea 0-9. | Rainfall inches. | TEMP. | | WEATHER. | | | Sunshine Hours. | | | | | | | | | | | | | |
| | | | Force 0-12. | Dir. | | at M.S.L. mb. | Change in 8 hours. | Temp. °F. | Change in 8 hours. | Dir. | Force 0-12. | | | | | Max. °F. | Min. °F. | Morning. | Afternoon. | Night. | | | | | | | | | | | | | | |
| 12H. G.M.T. OF 2 ND | | | | | | | | | | | | | | | 7H. G.M.T. OF 3 RD | | | | | | | | | | | | | | | 24 HOURS ENDED 7H. 3 RD | | | | |
| Lerwick ... | 1011.3 | 42 | E | 4 | C | 1012.5 | +1 | 43 | +3 | S | 4 | - | bq | 3 | 44 | 37 | b | c | c. bcq | * | | | | | | | | | | | | | | |
| Stornoway ... | 1007.4 | 41 | SE | 3 | b | 1008.1 | 0 | 42 | +4 | SE | 6 | - | oq | 5 | 43 | 37 | bc | bc b | b. oq | 5.6 | | | | | | | | | | | | | | |
| Castlebay (Barra Is.) | 1005.6 | 44 | SE | 5 | o | 1004.2 | 0 | 45 | +5 | SSE | 5 | - | y | 6 | 45 | 40 | bc | co | o. ct | 3.8 | | | | | | | | | | | | | | |
| Malin Head ... | 1003.2 | 42 | ESE | 3 | CZ | 1001.9 | 0 | 42 | +2 | SE | 4 | - | oq | 4 | 47 | 37 | cm | cz | bc. cm | 1.7 | | | | | | | | | | | | | | |
| Blacksod Point | 999.2 | 44 | SE | 5 | C | 1001.1 | +5 | 45 | +5 | W | 1 | - | oq | 2 | 50 | 37 | bc | bc | c. o. om | * | | | | | | | | | | | | | | |
| Roche's Point ... | 1002.2 | 48 | ESE | 5 | C | 1004.4 | +1 | 49 | +3 | SE | 4 | - | o | 5 | 49 | 46 | oc | C | o. o | * | | | | | | | | | | | | | | |
| Birr Castle ... | 1003.1 | 42 | SE | 1 | C | 1004.3 | * | 47 | +7 | S | 1 | - | o | 3 | 47 | 39 | bc | c | c. o | 2.8 | | | | | | | | | | | | | | |
| Donaghadee ... | 1006.9 | 44 | SE | 1 | bcmq | 1009.8 | +2 | 43 | +1 | SE | 3 | SE | bcmq | 3 | 47 | 42 | bcmq | cmq | bcmq | * | | | | | | | | | | | | | | |
| Liverpool (Midland) | 1008.0 | 39 | ENE | 3 | bc | 1011.7 | +2 | 37 | -2 | SE | 3 | - | o | 3 | 41 | 34 | obcb | bcm | cm. o | 4.0 | | | | | | | | | | | | | | |
| Holyhead ... | 1006.3 | 40 | SE | 3 | bzf | 1009.6 | +2 | 37 | -1 | SSE | 3 | - | bcm | 2 | 46 | 33 | xbm | bm | bm. bc | 7.6 | | | | | | | | | | | | | | |
| Pembroke (St. Ann's) | 1004.8 | 43 | E | 4 | bif | 1008.9 | +1 | 44 | +4 | SE | 4 | - | o | 4 | 44 | 40 | bc | bcm | bm. bc. o | 5.0 | | | | | | | | | | | | | | |
| Scilly (St. Mary's) | 1002.2 | 46 | SE | 4 | C | 1007.3 | +2 | 49 | +2 | SSE | 4 | - | o. y. z. f | 5 | 51 | 45 | bbc | bc. c | o. c. om | 3.1 | | | | | | | | | | | | | | |
| Jersey (St. Aubin's) | 1003.4 | 45 | ENE | 4 | b | 1012.1 | +1 | 41 | -3 | E | 3 | - | oe | 2 | 48 | 41 | oem. bc | bc. b | bc. oe | 4.5 | | | | | | | | | | | | | | |
| Portland Bill ... | 1005.1 | 46 | E | 5 | bc | 1011.7 | +4 | 45 | +2 | E | 4 | E | o | 4 | 47 | 40 | cbc | bc | bc. c | * | | | | | | | | | | | | | | |
| Dungeness ... | 1006.0 | 42 | ENE | 3 | bc | 1012.2 | +3 | 35 | -7 | N | 2 | NE | f | 3 | 45 | 33 | bc. b | b. bc | bc. cmf | * | | | | | | | | | | | | | | |
| Wick ... | 1008.6 | 43 | SE | 2 | bc | 1009.8 | 0 | 41 | -1 | S | 5 | - | bq | 4 | 43 | 39 | bc | cbc | bc. bq | * | | | | | | | | | | | | | | |
| Nairn ... | 1008.8 | 31 | - | 0 | bc | 1009.3 | * | 28 | -5 | - | 0 | - | bc | 0 | 38 | 27 | cbc | bc | bc. x | 5.7 | | | | | | | | | | | | | | |
| Leith ... | 1009.2 | 37 | SSE | 1 | b | 1011.7 | +1 | 33 | -8 | SE | 1 | - | b | 1 | 42 | 32 | o. bc. bc | c. bc. b. | b. x | * | | | | | | | | | | | | | | |
| Tynemouth ... | 1010.1 | 41 | SE | 2 | bc | 1012.7 | +1 | 35 | 0 | - | 0 | - | sfe | 2 | 43 | 34 | bcm | bc | bm. bf. f | * | | | | | | | | | | | | | | |
| Spurn Head ... | 1008.9 | 41 | ESE | 2 | bc | 1012.0 | +1 | 38 | -2 | NNW | 2 | - | bm. x | 2 | 46 | 35 | c | bc | bc | | | | | | | | | | | | | | | |

* Information for these columns not usually received.

† The barometric change is expressed in half millibars.

‡ For code see page 3.

§ See footnote 2.5.

SUMMARY OF CONDITIONS AT 7 h.G.M.T.

| Districts. | Weather, Cloud and Precipitation. | Visibility. | Sea. | Temperature reported from Coastal and Cross Channel Steamers. | | | |
|---------------------------|-----------------------------------|-------------|-----------|---|------|-------------|--------------------|
| | | | | Position Number. | Date | Time G.M.T. | Sea ° F Air ° F |
| 1. S.E. England | Some mist & fog, frosty | Poor | Smooth | | | | |
| 2. E. England | Mainly fine, frosty | Fair | V. Smooth | | | | |
| 3. E. Midlands | Foggy, frosty | Bad | --- | | | | |
| 4. W. Midlands | " " | V. Bad | --- | | | | |
| 5. S.W. England | Dull, slight rain | Good | R. Rough | | | | |
| 6. South Wales | Dull | " | Mod | | | | |
| 7. North Wales | Fair, misty | Fair | Calm | | | | |
| 8. N.W. England | Dull, misty | Bad | Slight | | | | |
| 9. N. Midlands | Fair, frosty | Fair | -- | | | | |
| 10. N.E. England | Fair, frosty, some mist. | V. Bad | Smooth | | | | |
| 11. E. Scotland | Foggy, frosty | Bad | Slight | | | | |
| 12. S.W. Scotland | Frosty | Fair | " | | | | |
| 13. Isle of Man | Fair Misty | " | " | | | | |
| 14. N. & N.W. Scotland | Fair generally | Indiff | " | | | | |
| 15. Hebrides | Squally, rain in South | Fair | R. Rough | | | | |
| 16. Orkneys and Shetlands | Fine, squally | Poor | Slight | | | | |
| 17. N.W. Ireland | Dull, misty, drizzle | Indiff. | Smooth | | | | |
| 18. N.E. Ireland | Fair, misty, squally | Fair | Slight | | | | |
| 19. S.E. Ireland | Dull. | Indiff. | R. Rough | | | | |
| 20. S.W. Ireland | Fair | Fair | -- | | | | |

Temperature reported from Coastal and Cross Channel Steamers.

CHART OF POSITION NUMBERS and Upper Cloud

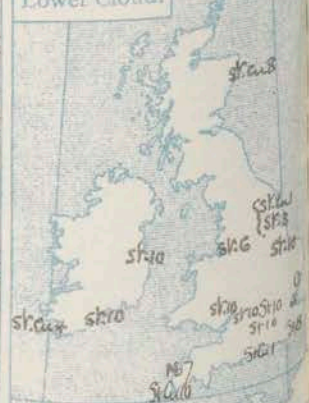


Isallobars.



Barometric change from 4 h. to 7 h. (half millibars).

Lower Cloud.



EXPLANATION.
 BAROMETER.—Isobars are drawn at intervals of two millibars.
 WIND.—Direction is shown by arrow pointing with the wind. Force, on the scale 0-12, is indicated by the number of feathers. Mean velocity is shown in miles per hour by figures in small circles.
 TEMPERATURE is given in degrees F.
 WEATHER SYMBOLS.—
 ☉ clear sky. ☁ sky & cloud. ☂ sky & rain. ☄ sky & thunder. ☀ overcast sky. ☁ sky & rain falling. * snow. * elect. * hail. ☁ fog. ☁ mist. ☁ thunder. SEA DISTURBANCE.— Rough. High.

GENERAL INFERENCE from observations received up to

With barometric pressure high over Scandinavia and low over Iceland and off the West of the British Isles, winds from the Southward or Southeastward will predominate for the present, with fair to dull weather and a moderate temperature generally. Some rain & a higher temperature may be expected in the West.

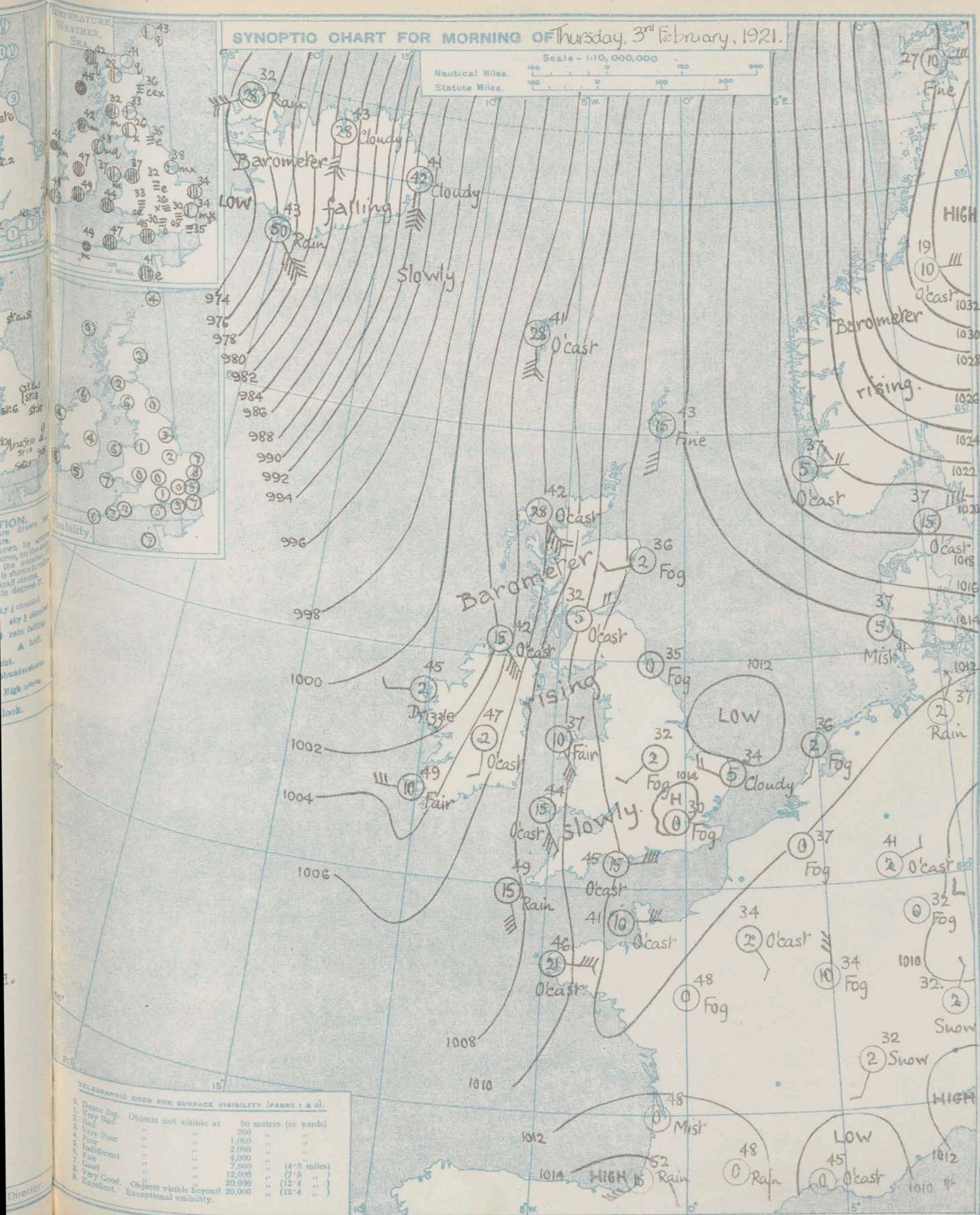
| Districts. | Forecasts for the 24 hours commencing 15h.G.M.T. | 3rd February. 1921 |
|---------------------------|---|--------------------|
| 1. S.E. England | Wind mainly Southerly, light, variable locally; fair generally but mist or fog at times, Visibility mainly indifferent. Rather cold, frost at night. | |
| 2. E. England | | |
| 3. E. Midlands | | |
| 4. W. Midlands | | |
| 5. S.W. England | ---same as 13-20--- | |
| 6. South Wales | ----- | |
| 7. North Wales | Wind between S and S.E. Light or moderate, fresh locally Cloudy to fair, some local mist, visibility indifferent to fair; rather cold, frost at night. | |
| 8. N.W. England | | |
| 9. N. Midlands | | |
| 10. N.E. England | | |
| 11. E. Scotland | ----- | |
| 12. S.W. Scotland | ---same as 13 to 20--- | |
| 13. Isle of Man | ----- | |
| 14. N. & N.W. Scotland | Wind between S. and S.E., light or moderate, stronger locally, much cloud generally, some rain or showers, fairer at intervals. Visibility mainly fair, moderate temperature. | |
| 15. Hebrides | | |
| 16. Orkneys and Shetlands | | |
| 17. N.W. Ireland | | |
| 18. N.E. Ireland | | |
| 19. S.E. Ireland | | |
| 20. S.W. Ireland | | |
| | | |

None issued.

SYNOPTIC CHART FOR MORNING OF Thursday, 3rd February, 1921.

Scale - 1:10,000,000

Nautical Miles
Statute Miles.



TELEGRAPHIC CODE FOR SURFACE VISIBILITY (PAGES 1 & 2)

| | Objects not visible at | 50 metres (or yards) | |
|----------------|-------------------------|----------------------|--|
| 1. Very Bad | 200 | | |
| 2. Bad | 1,000 | | |
| 3. Very Poor | 2,000 | | |
| 4. Poor | 4,000 | | |
| 5. Indifferent | 7,000 | | |
| 6. Fair | 12,500 | | |
| 7. Good | 20,000 | | |
| 8. Very Good | | | |
| 9. Excellent | | | |
| | Objects visible beyond | | |
| | Exceptional visibility. | | |

| WEATHER, TEMPERATURE RAINFALL AND SUNSHINE AT HEALTH RESORTS FOR 2 ND | | | | | | | | | | | | | | | | | | | |
|--|----------------------|-----------|------------|--------------|----------|----------------|--------------|------------------------------------|---------------|-------------------|--------|------------|----------|--------------|----------------|--------------|------------------------------------|-----------|--|
| STATIONS. | | WEATHER. | | TEMPERATURE. | | RAINFALL. | | SUNSHINE. | | STATIONS. | | WEATHER. | | TEMPERATURE. | | RAINFALL. | | SUNSHINE. | |
| | | Forenoon. | Afternoon. | Max. °F. | Min. °F. | Night. 12h-9h. | Day. 9h-12h. | Sunrise to Sunset. 2 ND | Forenoon. | | | Afternoon. | Max. °F. | Min. °F. | Night. 12h-9h. | Day. 9h-12h. | Sunrise to Sunset. 2 ND | | |
| | | | | | | | | | | | | | | | | | | | |
| Scotland. | Banff ... | bc b | bc b | 47 | 30 | 0.3 | - | 6.8 | England, N.W. | Blackpool ... | bc | b bc | 43 | 36 | - | - | 6.1 | | |
| | Southport ... | b | bc b | 42 | 37 | - | - | 2.0 | | | | | | | | | | | |
| England, N.E. | Harrogate ... | bc m | bc m | 42 | 35 | - | - | 1.3 | Midlands. | Leamington Spa... | o | of | 45 | 30 | - | - | 4.4 | | |
| | Skegness ... | b | b | 45 | 28 | - | - | 5.8 | | | | | | | | | | | |
| England, E. | Lowestoft ... | bc | bc | 44 | 32 | 1 | - | 5.5 | Wales. | Bath ... | oc bc | bc b | 44 | 35 | - | - | 2.1 | | |
| | Felixstowe ... | bc | bc | 49 | 31 | 0.2 | - | 5.3 | | | | | | | | | | | |
| England, S.E. | Southend-on-Sea... | bc bc | bc | 49 | 31 | 0.2 | - | 5.3 | England, S.W. | Rhyl ... | bc | bc | 43 | 36 | - | - | 5.0 | | |
| | Tunbridge Wells | b | bc b | 45 | 36 | - | - | 4.5 | | | | | | | | | | | |
| England, S.E. | Margate ... | o b bc | or bc | 47 | 36 | - | 1 | 2.4 | England, S.W. | Colwyn Bay ... | * | * | 43 | 37 | - | - | 5.9 | | |
| | Ramsgate ... | b | bc b | 45 | 35 | - | - | 6.5 | | | | | | | | | | | |
| England, S.E. | Folkestone ... | b | b | 46 | 38 | - | - | 7.5 | England, S.W. | Llandudno ... | * | * | 45 | 34 | - | - | 7.8 | | |
| | Hastings ... | bc | bc | 46 | 43 | 0.2 | - | 4.4 | | | | | | | | | | | |
| England, S.E. | Eastbourne ... | bc | bc | 48 | 38 | - | - | 5.1 | England, S.W. | Aberystwyth ... | * | * | 44 | 36 | - | - | 4.9 | | |
| | Brighton ... | bc b | b | 48 | 40 | - | - | 6.9 | | | | | | | | | | | |
| England, S.E. | Worthing ... | bc | bc | 47 | 39 | 5 | - | 7.5 | England, S.W. | Torquay ... | cb | b | 50 | 39 | - | - | 4.8 | | |
| | Littlehampton ... | bc | bc | 46 | 39 | 5 | - | 7.2 | | | | | | | | | | | |
| England, S.E. | Portsmouth (S. then) | * | * | 47 | 41 | 9 | - | 7.2 | England, S.W. | Paignton ... | bc | bc | 51 | 40 | - | - | 4.3 | | |
| | Bournemouth ... | * | * | 46 | 35 | - | - | 3.6 | | | | | | | | | | | |
| England, S.E. | Bournemouth ... | * | * | 46 | 35 | - | - | 3.6 | England, S.W. | Penzance ... | bc | bc | 51 | 40 | - | - | 6.6 | | |
| | Bournemouth ... | * | * | 46 | 35 | - | - | 3.6 | | | | | | | | | | | |
| England, S.E. | Bournemouth ... | * | * | 46 | 35 | - | - | 3.6 | England, S.W. | Bude ... | w bc b | b | 48 | 35 | - | - | 6.4 | | |
| | Bournemouth ... | * | * | 46 | 35 | - | - | 3.6 | | | | | | | | | | | |
| England, S.E. | Bournemouth ... | * | * | 46 | 35 | - | - | 3.6 | England, S.W. | Ilfracombe ... | b | b bc o | 46 | 37 | - | - | 7.1 | | |
| | Bournemouth ... | * | * | 46 | 35 | - | - | 3.6 | | | | | | | | | | | |

| SUMMARIES FOR PAST 24 HOURS. | | | | | | | | | | BEAUFORT NOTATION. | | | | THE BEAUFORT SCALE OF WIND FORCE. | | |
|------------------------------|------------------------|-------------------------|-------------------------|-----------------------|----------------|----------------|-------------------|-------------|---------------|--------------------|---|---|-------------|---|-------------------------|-------------------|
| STATIONS. | WEATHER. | | | | Max. Temp. °F. | Min. Temp. °F. | Min. on Grass °F. | RAINFALL. † | | Sun Hours. | b blue sky (not more than a quarter covered). | | | Limits of Velocity at about 30 feet above ground. | | |
| | 7h-12h 2 ND | 12h-12h 2 ND | 12h-12h 2 ND | 1h-7h 3 RD | | | | Day. 7h-12h | Night. 12h-7h | | bc sky partly cloudy (one half covered). | | | No. | Statute miles per hour. | Miles per second. |
| Renfrew ... | asf pd | bc af | b bc af | bc bc af x | 4.4 | 31 | 21 | mm. | mm. | 1.3 | c generally cloudy (three quarters covered). | 0 | Less than 1 | Less than 0.8 | | |
| Eskdalemuir ... | b bc | b bc af | b bc af | b bc af | 4.1 | 24 | 21 | - | - | 5.8 | d drizzle, or fine rain. | 1 | 1-8 | 0.8-1.6 | | |
| Valencia (Cabr'n) ... | co o | o co | co af | RR bc | 5.0 | 4.6 | 4.4 | - | 7 | 0.2 | e wet air without rain falling. | 2 | 4-7 | 1.6-2.8 | | |
| Baldonnel ... | co if | af | af | af af | 4.5 | 4.0 | 3.8 | - | - | 3.0 | f fog. | 3 | 8-12 | 2.8-3.4 | | |
| Manchester (Alex. Pk) ... | co bc af | b bc af | b bc af | x bc bc af | 4.3 | 27 | 17 | - | - | 4 | g gloom. | 4 | 12-18 | 3.4-5.0 | | |
| Ross on Wye ... | bc af af | bc af bc af | b bc af bc | b bc af | 4.2 | 31 | 27 | - | Trace | 3.2 | h hail. | 5 | 18-24 | 5.0-6.7 | | |
| Falmouth ... | bc | bc | bc | bc | 5.1 | 4.6 | ? | - | - | 5.7 | i lightning. | 6 | 25-31 | 6.7-8.7 | | |
| Calshot (Hants) ... | co af bc af | bc af co af | if af | bc af | 4.7 | 34 | 2.8 | 1 | - | 6.3 | m mist. | 7 | 32-38 | 8.7-10.4 | | |
| Lympne (Folkestone) ... | bc af if | b bc if | b bc if | co if | 4.4 | 33 | 2.5 | - | - | 6.3 | n passing showers. | 8 | 39-46 | 10.4-12.7 | | |
| Aberdeen ... | if af | af af | af af | af af | 4.0 | 31 | 2.4 | - | - | 1.1 | o squalls. | 9 | 47-54 | 12.7-14.7 | | |
| Howden ... | bc af af | bc co | bc af | af af | 4.5 | 22 | 18 | - | - | 3.4 | p rain. | 10 | 55-65 | 14.7-18.1 | | |
| Cranwell (Lincs) ... | af af | bc bc | af x | af af | 4.3 | 27 | 22 | - | - | 43.1 | rs sleet, i.e., rain and snow together. | 11 | 64-75 | 18.1-20.8 | | |
| Felixstowe ... | bc af | co co | bc | bc af | 4.5 | 31 | 2.5 | - | - | 5.3 | s snow. | 12 | Above 76 | 20.8 or above | | |
| Shoeburyness ... | af af | b bc bc | b bc b | x af | 4.8 | 30 | 23 | Trace | Trace | 3.6 | t thunder. | SYMBOLS— Solar halo ☉ | | | | |
| Benson ... | bc | bc | b | af x | 4.6 | 26 | 22 | - | - | * | u ugly, threatening sky. | Aurora ☉ Rime ☉ Lunar halo ☉ | | | | |
| S. Farnborough ... | bc af | bc af bc af | b af | b bc af | 4.3 | 26 | 23 | - | - | 1.7 | v unusual visibility. | Glazed frost ☉ Solar corona ☉ | | | | |
| London (Kew Obs.) ... | w af af | w af bc | af w | af w | 4.4 | 28 | 2.4 | Trace | Trace | 0.3 | w dew. | Line Squall ☉ Snow lying ☉ | | | | |
| Croydon ... | x af af | af bc af | af bc af | af x | 4.3 | 28 | 2.2 | Trace | - | * | x hoar frost. | TABLE SHOWING THE GREENWICH TIMES OF SUNRISE, NOON AND SUNSET FOR STATIONS IN THE UNITED KINGDOM. | | | | |

| LONDON OBSERVATIONS. | | | | | | | | | | SOUTH KENSINGTON (Meteorological Office). | | | | TABLE SHOWING THE GREENWICH TIMES OF SUNRISE, NOON AND SUNSET FOR STATIONS IN THE UNITED KINGDOM. | | | |
|---|------------|----------------|----------------|-------------------|----------------|-----------------------------|--------------|-------------|---|---|----------|-------|----------------------|---|--|--|--|
| WEATHER. | | Max. Temp. °F. | Min. Temp. °F. | Min. on Grass °F. | Rain-fall. mm. | Sun-shine to Sunset. Hours. | HUMIDITY % | | Vertical Component of Solar Radiation per Square Centimetre during yesterday. | 3 RD AND 4 TH FEBRUARY, 1931. | | | | | | | |
| Morning. | Afternoon. | | | | | | 15 h. G.M.T. | 9 h. G.M.T. | | Stations. | Sunrise. | Noon. | Sunset. | | | | |
| 24 HOURS ENDED 3 RD G.M.T. 3 RD | | | | | | | | | | Yarmouth ... | | | G.M.T. G.M.T. G.M.T. | | | | |
| Greenwich (Royal Observatory) | f | c | b bc f x | 4.6 | 27 | 27 | - | 2.0 | 82 | 93 | 7.35 | 12.7 | 4.39 | | | | |
| City (Sunhill Row) | * | * | * | * | * | * | * | 0.5 | * | * | 7.33 | 12.7 | 4.41 | | | | |
| Westminster (St. James's Park) | * | * | * | 4.6 | 29 | 27 | - | 0.4 | 72 | 100 | 7.32 | 12.7 | 4.39 | | | | |
| Regent's Park (Botanical Garden) | x | * | * | * | * | * | * | 0.1 | * | * | 7.36 | 12.14 | 4.52 | | | | |
| Camden Sq. (British Rainfall) | fe. cw | c | * | 4.4 | 27 | 2.4 | - | * | 84 | 100 | 7.36 | 12.25 | 4.57 | | | | |
| Kensington Palace | o | b. oc | * | 4.4 | 29 | 23 | - | * | 88 (18h) | 91 | 8.15 | 12.26 | 4.58 | | | | |
| Hampstead Observatory | * | * | * | 4.2 | 29 | 22 | - | 1.9 | * | 91 | 8.24 | 12.55 | 4.59 | | | | |

| Photographic Record of | | | | | NOTES ON THE WEATHER OF YESTERDAY. | | | | |
|-----------------------------------|-----------------------|-----------|-----------|---------|--|--|--|--|--|
| Pole Star (Polaris) and of 3 Ursa | | | | | Temperature rose to 50° in some Western localities, but | | | | |
| Minoris at Greenwich Observatory. | | | | | remained below 45° over a large portion of the Kingdom and below | | | | |
| Exposure from 1.8 h. to 3.0 m. | | | | | 40° at some Scottish stations. Rain was experienced at a few | | | | |
| to 6.0 h. to 3.0 m. | | | | | places in the North and West, but not in large amounts. Bright | | | | |
| Star. | Duration of Exposure. | Aperture. | Exposure. | Result. | sunshine was very prevalent at most of the coast stations; | | | | |
| Polaris | 12 30 | 6 | 20 | 51 | 8 hours at Aberystwyth, 7.6 hours at Holyhead and 7.5 hours | | | | |
| 3 Ursa | 12 30 | 5 | 14 | 42 | at Hastings and Littlehampton. | | | | |

SUMMARIES FOR PAST 24 HOURS.

BEAUFORT NOTATION.

THE BEAUFORT SCALE OF WIND FORCE.

b blue sky (not more than a quarter covered).
bc sky partly cloudy (one half covered).
c generally cloudy (three quarters covered).
d drizzle, or fine rain.
e wet air without rain falling.
f fog. g gloom.
h hail. i lightning.
m mist. o overcast sky.
p passing showers.
q squalls. r rain.
rs sleet, i.e., rain and snow together.
s snow. t thunder.
u ugly, threatening sky.
v unusual visibility.
w dew. x hoar frost.
y dry air; humidity less than 60 per cent.
z dust haze; the turbid atmosphere of dry weather.

Capital letters indicate intensity, and repetition of letters continuity, thus:-
R = heavy rain.
rr = continuous moderate rain.
r.r. = continuous light rain.

| Limits of Velocity at about 30 feet above ground. | | |
|---|-------------------------|--------------------|
| No. | Statute miles per hour. | Meters per second. |
| 0 | Less than 1 | Less than 0.8 |
| 1 | 1-3 | 0.8-1.6 |
| 2 | 4-7 | 1.6-3.2 |
| 3 | 8-12 | 3.2-5.0 |
| 4 | 13-18 | 5.0-7.9 |
| 5 | 19-24 | 8.0-10.7 |
| 6 | 25-31 | 10.8-13.8 |
| 7 | 32-38 | 13.9-17.1 |
| 8 | 39-46 | 17.2-20.4 |
| 9 | 47-54 | 20.5-24.4 |
| 10 | 55-65 | 24.5-28.4 |
| 11 | 66-75 | 28.5-33.6 |
| 12 | Above 76 | 33.7 or above |

SYMBOLS - Solar halo ☉

Aurora ☀ Rime ❄ Lunar halo ☾
Glazed frost → Solar corona ☉
Glazed roads → Lunar corona ☾
Line Squall ⚡ Snow lying ❄

LONDON OBSERVATIONS.

WEATHER.

Max. Temp. °F.

Min. Temp. °F.

Min. on Grass °F.

Rain-fall.

Sun-shine to Sunset.

Humidity %

SOUTH KENSINGTON (Meteorological Office).

TABLE SHOWING THE GREENWICH TIMES OF SUNRISE, NOON AND SUNSET FOR STATIONS IN THE UNITED KINGDOM.

| STATIONS. | | WEATHER. | | TEMPERATURE. | | RAINFALL. | | SUNSHINE. | | HUMIDITY % | | SOUTH KENSINGTON (Meteorological Office). | | TABLE SHOWING THE GREENWICH TIMES OF SUNRISE, NOON AND SUNSET FOR STATIONS IN THE UNITED KINGDOM. | |
|---|--|----------|------------|--------------|----------------|----------------|-------------------|----------------|-----------------------------|--------------|-------------|---|----------------|---|---------------|
| | | Morning. | Afternoon. | Night. | Max. Temp. °F. | Min. Temp. °F. | Min. on Grass °F. | Rain-fall. mm. | Sun-shine to Sunset. Hours. | 15 h. G.M.T. | 0 h. G.M.T. | Vertical Component of Solar Radiation per Square Centimetre during yesterday. | Total. Joules. | Average Rate. Milli-watts. | Maximum Rate. |
| 24 HOURS ENDED 24 G.M.T. 3 rd FEB. | | | | | | | | | | | | | | | |
| Greenwich (Royal Observatory) | | f | c | b bc f x | 46 | 27 | 27 | - | 2.0 | 82 | 93 | Yarmouth ... | | 7.35 | 12.7 |
| City (Bunhill Row) | | * | * | * | * | * | * | * | 0.5 | * | * | Greenwich ... | | 7.33 | 12.7 |
| Westminster (St. James's Park) | | * | * | * | 46 | 29 | 27 | - | 0.4 | 72 | 100 | Wick ... | | 7.38 | 12.14 |
| Regent's Park (Botanical Garden) | | x | * | * | * | * | * | * | 0.1 | * | * | Valencia ... | | 7.36 | 12.14 |
| Camden Sq. (British Rainfall) | | fe cm | c | * | 44 | 27 | 24 | - | * | 84 | 100 | | | 8.17 | 12.26 |
| Kensington Palace | | o | b oc | * | 44 | 29 | 23 | - | * | 82 (18h) | 91 | | | 8.15 | 12.26 |
| Hampstead Observatory | | * | * | * | 42 | 29 | 22 | - | 1.9 | * | 91 | | | 8.21 | 12.55 |

Photographic Record of

Pole Star (Polaris) and of δ Ursae

Minors at Greenwich Observatory.

Exposure from... 18... h. 0... m.
to... 6... h. 30... m.

| Star. | Duration of Exposure. | Exposure in Minutes. |
|---------|-----------------------|----------------------|
| Polaris | 12 30 | 6 20 |
| δ Ursae | 12 30 | 5 14 |
| Minors | | 42 |

NOTES ON THE WEATHER OF YESTERDAY.

Temperature rose to 50° in some Western localities, but remained below 45° over a large portion of the Kingdom and below 40° at some Scottish stations. Rain was experienced at a few places in the North and West, but not in large amounts. Bright sunshine was very prevalent at most of the coast stations; 8 hours at Aberystwyth, 7.6 hours at Holyhead and 7.5 hours at Hastings and Littlehampton.



AIR MINISTRY.

DAILY WEATHER REPORT OF THE METEOROLOGICAL OFFICE, LONDON:

BRITISH SECTION.

No. B.21, 624 ... FRIDAY, 4TH FEBRUARY, 1921.

OBSERVATORIES AND STATIONS CONTRIBUTING REPORTS AT 12H, 7H, 12H AND 12H.

| STATIONS. | BAROM. | ↓ | WIND. | | TEMP. | Humidity. | Visibility. | Height of Low Cloud. | Low Cloud. | | Upper Cloud. | | Sea | BAROM. | ↓ | WIND. | | TEMP. | Humidity. | Visibility. | Height of Low Cloud. | Low Cloud. | | Upper Cloud. | | Sea | | | | | | | | | | | | | | | | | | | | | | | | | |
|--------------------------------|-----------|--------------------|--------|-------------|-------|-----------|-------------|----------------------|------------|-------|--------------|-------|--------|-----------|--------------------|--------|-------------|-------|-----------|-------------|----------------------|------------|-------|--------------|--------------------|--------------------------------|--------|-------------|-------|-------|-----------|--------------------|--------|-------------|-------|-------|--|--|--|--|--|--|--|--|--|--|--|--|--|--|--|
| | at M.S.L. | Change in 3 hours. | Dirac. | Force 0-12. | | | | | Form. | Am't. | Form. | Am't. | | at M.S.L. | Change in 3 hours. | Dirac. | Force 0-12. | | | | | Form. | Am't. | at M.S.L. | Change in 3 hours. | | Dirac. | Force 0-12. | Form. | Am't. | at M.S.L. | Change in 3 hours. | Dirac. | Force 0-12. | Form. | Am't. | | | | | | | | | | | | | | | |
| | mb. | | | | | | | | | | | | | | | | | | | | | | | | | | | | | | | | | | | | | | | | | | | | | | | | | | |
| 12H. G.M.T. 3 RD | | | | | | | | | | | | | | | | | | | | | | | | | | 12H. G.M.T. OF 3 RD | | | | | | | | | | | | | | | | | | | | | | | | | |
| Renfrew ... | 1013.6 | +1 | E | 2 | 38 | 75 | 2 | 2000 | Sc | 9 | ASr | 1 | | 1015.1 | +3 | - | 0 | 37 | 92 | 2 | 5700 | Sc | 5 | ASr | 5 | | | | | | | | | | | | | | | | | | | | | | | | | | |
| Eskdalemuir ... | 1014.8 | +1 | - | 0 | 38 | 65 | 7 | 4200 | Sc | 1 | ASr | 7 | * | 1016.0 | +2 | - | 0 | 37 | 85 | 4 | - | - | ASr | 4 | | | | | | | | | | | | | | | | | | | | | | | | | | | |
| Valencia (Cahire'n) | 1007.2 | +1 | - | 0 | 30 | 65 | 8 | 3000 | Cu | 1 | ASr | 4 | 3 | 1005.9 | -3 | ESE | 1 | 45 | 92 | 7 | 3000 | Sc | 4 | ASr | 6 | 3 | | | | | | | | | | | | | | | | | | | | | | | | | |
| Baldonnel ... | 1008.9 | +1 | SE | 4 | 47 | 85 | 7 | 1250 | Sc | 8 | ASr | 2 | * | 1009.3 | 0 | S | 5 | 48 | 95 | 8 | 750 | Sc | 7 | ASr | 3 | * | | | | | | | | | | | | | | | | | | | | | | | | | |
| Manchester (Alex. Pk.) | 1014.8 | 0 | SE | 3 | 42 | 75 | 6 | - | - | - | ASr | 6 | * | 1016.5 | +3 | E | 3 | 35 | 92 | 2 | 1250 | Sc | 4 | ASr | 3 | 4 | | | | | | | | | | | | | | | | | | | | | | | | | |
| Ross on Wye ... | 1014.7 | +1 | E | 2 | 39 | 85 | 5 | 3000 | Cu | 5 | Cu | 2 | * | 1016.1 | +3 | NE | 1 | 39 | 85 | 4 | 2000 | Sc | 2 | Cu | 1 | * | | | | | | | | | | | | | | | | | | | | | | | | | |
| Falmouth ... | 1012.0 | +2 | SE | 4 | 45 | 97 | 5 | - | Nb | 10 | - | - | * | 1012.2 | 0 | SE | 3 | 49 | 97 | 3 | - | Nb | 10 | - | - | * | | | | | | | | | | | | | | | | | | | | | | | | | |
| Calshot (Hants) ... | 1015.6 | +2 | E | 3 | 46 | 85 | 5 | 4200 | Cu | 7 | ASr | 1 | 2 | 1017.8 | +4 | ESE | 4 | 43 | 85 | 6 | 3000 | Sc | 5 | - | - | 3 | | | | | | | | | | | | | | | | | | | | | | | | | |
| Lymington (Folkestone) | 1016.5 | +3 | - | 0 | 41 | 92 | 7 | 2000 | Cu | 4 | - | - | * | 1018.6 | +4 | SSW | 1 | 40 | 92 | 6 | 1250 | Sc | 9 | - | - | * | | | | | | | | | | | | | | | | | | | | | | | | | |
| Aberdeen ... | 1014.6 | +2 | S | 2 | 43 | 85 | 6 | 2000 | Sc | 8 | - | - | 2 | 1016.6 | +3 | SE | 3 | 41 | 85 | 4 | 1250 | Sc | 1 | Cu | 3 | 2 | | | | | | | | | | | | | | | | | | | | | | | | | |
| Howden ... | 1016.4 | +2 | - | 0 | 31 | 97 | 1 | 2500 | Sc | 10 | - | - | * | 1018.4 | +4 | - | 0 | 32 | 97 | 1 | 2500 | Sc | 10 | - | - | * | | | | | | | | | | | | | | | | | | | | | | | | | |
| Cranwell (Lines) | 1017.1 | +3 | ESE | 1 | 40 | 85 | 6 | - | - | ASr | 2 | * | 1018.7 | +3 | SE | 1 | 32 | 97 | 3 | - | - | ASr | 3 | - | - | * | | | | | | | | | | | | | | | | | | | | | | | | | |
| Felixstowe ... | 1016.9 | +2 | W | 2 | 44 | 75 | 7 | 5700 | Cu | 3 | - | - | * | 1018.8 | +4 | - | 0 | 37 | 92 | 5 | - | - | Cu | 1 | 0 | | | | | | | | | | | | | | | | | | | | | | | | | | |
| Shoeburyness ... | 1016.4 | +3 | - | 0 | 45 | 65 | 7 | - | - | - | ASr | 1 | * | 1018.3 | +3 | - | 0 | 36 | 85 | 3 | - | - | - | - | - | * | | | | | | | | | | | | | | | | | | | | | | | | | |
| Benson ... | 1015.7 | 0 | - | 0 | 32 | 97 | 0 | - | - | - | - | - | * | 1017.6 | +3 | - | 0 | 33 | 92 | 3 | - | - | - | - | - | * | | | | | | | | | | | | | | | | | | | | | | | | | |
| S. Farnborough | 1016.6 | +2 | - | 0 | 35 | 97 | 1 | 2500 | Sc | 10 | - | - | * | 1018.2 | +4 | - | 0 | 30 | 97 | 1 | 2500 | Sc | 10 | - | - | * | | | | | | | | | | | | | | | | | | | | | | | | | |
| London (Kew Obs.) | 1016.4 | +1 | - | 0 | 33 | 85 | 1 | 2500 | Sc | 10 | - | - | * | 1018.7 | +3 | - | 0 | 32 | 97 | 0 | 2500 | Sc | 10 | - | - | * | | | | | | | | | | | | | | | | | | | | | | | | | |
| Croydon ... | 1016.6 | +2 | - | 0 | 44 | 75 | 4 | - | - | - | Cu | 4 | * | 1018.5 | +4 | - | 0 | 35 | 87 | 2 | - | - | - | - | - | * | | | | | | | | | | | | | | | | | | | | | | | | | |
| 12H. G.M.T. OF 4 TH | | | | | | | | | | | | | | | | | | | | | | | | | | 12H. G.M.T. OF 4 TH | | | | | | | | | | | | | | | | | | | | | | | | | |
| Renfrew ... | 1016.0 | +1 | ENE | 3 | 35 | 92 | 4 | - | - | ASr | 9 | * | 1014.0 | -1 | E | 3 | 36 | 85 | 4 | 3,000 | Sc | 6 | - | - | - | * | | | | | | | | | | | | | | | | | | | | | | | | | |
| Eskdalemuir ... | 1017.6 | 0 | - | 0 | 30 | 75 | 6 | - | - | - | - | - | * | 1016.4 | -1 | SE | 1 | 32 | 85 | 6 | 4,200 | Sc | 6 | ASr | 2 | * | | | | | | | | | | | | | | | | | | | | | | | | | |
| Valencia (Cahire'n) | 1008.2 | -8 | SSW | 9 | 48 | 85 | 6 | - | - | - | - | - | 7 | 1009.9 | 0 | SSE | 7 | 52 | 92 | 4 | 1,250 | Sc | 10 | - | - | * | | | | | | | | | | | | | | | | | | | | | | | | | |
| Baldonnel ... | 1009.7 | 0 | ESE | 5 | 46 | 85 | 6 | 750 | Sc | 10 | - | - | * | 1007.1 | -4 | SE | 6 | 45 | 85 | 4 | 750 | Sc | 6 | ASr | 4 | * | | | | | | | | | | | | | | | | | | | | | | | | | |
| Manchester (Alex. Pk.) | * | * | * | * | * | * | * | * | * | * | * | * | * | 1017.1 | -1 | SE | 2 | 31 | 85 | 3 | - | - | ASr | 2 | * | | | | | | | | | | | | | | | | | | | | | | | | | | |
| Ross on Wye ... | * | * | * | * | * | * | * | * | * | * | * | * | * | 1016.7 | -1 | ESE | 3 | 36 | 85 | 6 | 2,000 | Sc | 7 | Cu | 2 | * | | | | | | | | | | | | | | | | | | | | | | | | | |
| Falmouth ... | 1012.3 | 0 | SSE | 3 | 48 | 97 | 5 | - | Nb | 10 | - | - | * | 1010.8 | -1 | SE | 5 | 47 | 92 | 7 | - | Nb | 10 | - | - | * | | | | | | | | | | | | | | | | | | | | | | | | | |
| Calshot (Hants) ... | 1018.2 | 0 | SE | 5 | 41 | 92 | 7 | 2,000 | Sc | 5 | - | - | 4 | 1017.6 | -1 | ESE | 3 | 41 | 92 | 6 | 2,000 | Sc | 10 | - | - | 5 | | | | | | | | | | | | | | | | | | | | | | | | | |
| Lymington (Folkestone) | 1020.1 | +1 | - | 0 | 36 | 97 | 6 | 1,250 | Sc | 10 | - | - | * | 1020.3 | 0 | SSE | 3 | 35 | 97 | 5 | 750 | Sc | 10 | - | - | * | | | | | | | | | | | | | | | | | | | | | | | | | |
| Aberdeen ... | * | * | * | * | * | * | * | * | * | * | * | * | * | 1018.3 | 0 | SSE | 4 | 43 | 85 | 7 | 3,000 | Sc | 8 | - | - | 3 | | | | | | | | | | | | | | | | | | | | | | | | | |
| Howden ... | 1019.1 | 0 | SE | 1 | 26 | 97 | 5 | 3,000 | Sc | 1 | - | - | * | 1019.9 | +1 | S | 1 | 27 | 97 | 4 | 3,000 | Sc | 6 | ASr | 4 | * | | | | | | | | | | | | | | | | | | | | | | | | | |
| Cranwell (Lines) | 1020.0 | 0 | - | 0 | 25 | 97 | 2 | 2,500 | Sc | 10 | - | - | * | 1020.6 | +1 | S | 1 | 31 | 97 | 2 | 2,500 | Sc | 10 | - | - | * | | | | | | | | | | | | | | | | | | | | | | | | | |
| Felixstowe ... | 1020.5 | +1 | - | 0 | 33 | 97 | 5 | - | - | - | - | - | 0 | 1021.0 | 0 | WSW | 2 | 35 | 97 | 1 | 2,500 | Sc | 10 | - | - | 0 | | | | | | | | | | | | | | | | | | | | | | | | | |
| Shoeburyness ... | * | * | * | * | * | * | * | * | * | * | * | * | * | 1020.0 | 0 | SE | 3 | 38 | 85 | 7 | 3,000 | Sc | 7 | ASr | 2 | * | | | | | | | | | | | | | | | | | | | | | | | | | |
| Benson ... | * | * | * | * | * | * | * | * | * | * | * | * | * | 1017.9 | +1 | SE | 3 | 36 | 85 | 4 | - | Sc | 10 | - | - | * | | | | | | | | | | | | | | | | | | | | | | | | | |
| S. Farnborough | * | * | * | * | * | * | * | * | * | * | * | * | * | 1019.4 | +1 | SSE | 2 | 37 | 85 | 5 | 2,500 | Sc | 10 | - | - | * | | | | | | | | | | | | | | | | | | | | | | | | | |
| London (M.O. at 18.3) | 1019.6 | +2 | * | * | 32 | * | * | * | * | * | * | * | * | 1019.8 | +1 | SE | 2 | 37 | 85 | 4 | 1,250 | Sc | 10 | - | - | * | | | | | | | | | | | | | | | | | | | | | | | | | |
| Croydon ... | 1020.4 | 0 | S | 3 | 35 | 97 | 4 | - | - | - | - | - | * | 1020.6 | 0 | SSE | 3 | 36 | 92 | 5 | 750 | Sc | 10 | - | - | * | | | | | | | | | | | | | | | | | | | | | | | | | |

STATIONS CONTRIBUTING REPORTS AT 7H. AND 12H.

| STATIONS. | BAROM. | TEMP. | WIND. | | Weather. | BAROMETER. | | TEMPERATURE. | | WIND. | | Dir. of Upper Cloud. | Weather. | Sea 0-9. | † Rainfall mm. | TEMP. | | WEATHER. | | | Sunshine Hours. |
|--------------------------------|-----------|-------|-------|------------|----------|-------------------------------|---------------------|--------------|---------------------|-------|-------------|------------------------------------|----------|----------|----------------|----------|----------|-----------------|------------|---------------|-----------------|
| | at M.S.L. | °F. | Dir. | Force 0-12 | | at M.S.L. | Change in 10 hours. | Temp. °F. | Change in 24 hours. | Dir. | Force 0-12. | | | | | Max. °F. | Min. °F. | Morning. | Afternoon. | Night. | |
| | mb. | | | | | mb. | | | | | | | | | | | | | | | |
| 12H. G.M.T. of 3 RD | | | | | | 7H. G.M.T. of 4 TH | | | | | | 24 HOURS ENDED 7H. 4 TH | | | | | | 3 RD | | | |
| Lerwick ... | 1015.4 | 44 | SE | 5 | 0 | 1018.6 | -1 | 44 | +1 | SSE | 5 | - | 0.0 | 4 | 2 | 45 | 41 | omr | omp | bqbcq | 0.0 |
| Stornoway ... | 1016.0 | 43 | S | 4 | 0 | 1008.4 | -3 | 44 | +2 | S | 4 | - | 0.0 | 3 | 19 | 44 | 42 | op | or | odq, op | 0.0 |
| Castlebay (Barra Is.) | 1009.7 | 47 | SE | 4 | 0 | 1006.2 | -2 | 44 | -1 | ESE | 7 | - | 0 | 6 | 6 | 45 | 43 | r | rop | op, r | 0.0 |
| Malin Head ... | 1009.0 | 44 | S | 2 | 0 | 1001.6 | -1 | 43 | +1 | SSE | 5 | - | 0.0 | 4 | 3 | 44 | 41 | omr | omd | om, omf | 0.0 |
| Blackod Point | 1008.0 | 44 | - | 0 | 0 | 993.1 | -10 | 52 | +7 | SSE | 5 | - | 0 | 5 | 7 | 52 | 41 | bc | c | o, c, or | 0.0 |
| Roche's Point ... | 1007.6 | 49 | SE | 3 | 0 | 1003.3 | -1 | 50 | +1 | SE | 7 | - | 0 | 6 | 3 | 53 | 47 | dfo | af, of | f, om | 0.0 |
| Birr Castle ... | 1007.8 | 45 | S | 1 | Y | 1001.9 | - | 50 | +3 | S | 5 | - | 0 | 3 | 3 | 51 | 44 | odr | odr | aq | 0.0 |
| Donaghadee ... | 1012.0 | 44 | S | 3 | omd | 1011.2 | -2 | 44 | +1 | SSE | 4 | - | 0.0 | 4 | 1 | 47 | 43 | cmq | gmp | bc, mq | 0.0 |
| Liverpool (Bidston) | 1015.2 | 39 | SE | 3 | 0 | 1015.2 | 0 | 36 | -1 | SE | 5 | SE | 0 | 4 | - | 42 | 34 | ocm | bm | bc, o | 3.1 |
| Holyhead ... | 1012.2 | 45 | SSE | 4 | og | 1010.9 | -1 | 44 | +7 | S | 5 | - | 0.0 | 4 | - | 46 | 36 | beco | oco | o, bc, bcq | 0.0 |
| Pembroke (St. Ann's Head) | 1011.9 | 46 | SE | 4 | 0 | 1010.2 | -1 | 45 | +1 | SE | 6 | - | 0 | 6 | 2 | 46 | 43 | adm | adm | opm | 0.0 |
| Scilly (St. Mary's) | 1009.8 | 51 | SSE | 2 | 0zf | 1008.3 | -2 | 49 | 0 | SSE | 5 | - | 0 | 6 | 3 | 52 | 48 | omp | opm | omp, o, q | 0.0 |
| Jersey (St. Aubin) | 1015.7 | 44 | ESE | 4 | bc | 1015.2 | 0 | 38 | -3 | SE | 5 | - | 0 | 4 | - | 44 | 38 | o | obbc | bc, o | 2.2 |
| Portland Bill ... | 1014.3 | 46 | SE | 5 | C | 1014.8 | -2 | 44 | -1 | SE | 6 | SE | bc | 5 | - | 47 | 41 | cbc | bcc | c, bc | 0.0 |
| Dungeness ... | 1019.1 | 42 | SE | 1 | b | 1019.4 | 0 | 37 | +2 | SSE | 2 | - | 0 | 3 | - | 46 | 33 | m, c, bc | bc | bc, cfo | 0.0 |
| Wick ... | 1012.4 | 42 | S | 8 | bc | 1015.4 | -1 | 43 | +2 | S | 6 | - | bcq | 5 | 0.2 | 44 | 40 | bbcq | bcq | bc, bm, g | 0.0 |
| Nairn ... | 1011.7 | 38 | S | 1 | C | 1013.2 | - | 36 | +8 | - | 0 | - | cg | 1 | - | 41 | 28 | bcc | cg | c, b, cg | 0.0 |
| Leith ... | 1015.0 | 36 | NE | 1 | b | 1015.8 | 0 | 35 | +2 | SE | 1 | - | b | 1 | - | 40 | 32 | bm, bc | bc, cz, b | bc, bx, b | 0.0 |
| Tynemouth ... | 1016.4 | 39 | SW | 2 | bzf | 1018.8 | 0 | 30 | -5 | SW | 2 | - | af | 2 | - | 42 | 29 | f | bef | bf, bf | 0.0 |
| Spurn Head ... | 1018.0 | 40 | - | 0 | b | 1019.1 | 0 | 39 | +1 | S | 3 | - | bm, x | 1 | - | 42 | 33 | bcm | bc, b | b, bm, x | 0.0 |
| Yarmouth (New Haven) | 1017.9 | 41 | NNE | 2 | b | 1020.3 | +1 | 31 | -3 | WNW | 2 | - | 7, ex | 0 | 0.2 | 46 | 30 | cm | bcm, bm | bf, bm, bf, x | 5.0 |
| Clacton-on-Sea | 1018.2 | 41 | WSW | 1 | bc | 1020.7 | 0 | 36 | +2 | NNW | 2 | - | om | 1 | - | 45 | 33 | bm, b | bcc | bm, om | 8.0 |
| Nottingham ... | 1018.4 | 31 | SE | 1 | fe | 1019.5 | - | 34 | +2 | SSE | 2 | SE | om | - | 0.3 | 39 | 26 | fec | b, fe | fex, b | 1.8 |

* Information for these columns not usually received.

The barometric change is expressed in half millibars.

† For code see page 3

‡ See footnote p. 1.

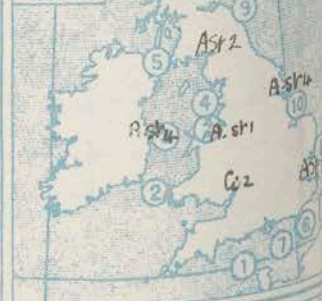
SUMMARY OF CONDITIONS AT 7 h.G.M.T. 1. 21.

| Districts. | Weather, Cloud and Precipitation. | Visibility. | Sea. |
|---------------------------|-----------------------------------|-------------|----------|
| 1. S.E. England | Dull, misty. | Indiff. | Slight |
| 2. E. England | Foggy, local frost. | V. Bad. | Calm. |
| 3. E. Midlands | Dull, misty. | Indiff. | - |
| 4. W. Midlands | Foggy, frosty. | V. Poor. | - |
| 5. S.W. England | Dull. | Good. | Rough |
| 6. South Wales | Dull. | V. Good | " |
| 7. North Wales | Cloudy, squally. | Good. | Mod. |
| 8. N.W. England | Dull. | Indiff. | " |
| 9. N. Midlands | Frosty. | Poor. | - |
| 10. N.E. England | Fine, local frost and fog | " | Smooth |
| 11. E. Scotland | Fair to dull, some fog. | Good. | Mod. |
| 12. S.W. Scotland | Cloudy. | Fair. | " |
| 13. Isle of Man | Dull, misty, squally. | " | " |
| 14. N. & N.W. Scotland | Fair to gloomy. | Poor. | R. Rough |
| 15. Hebrides | Dull, showery in North. | Indiff. | " " |
| 16. Orkneys and Shetlands | Dull, rainy, squally. | Poor. | Mod. |
| 17. N.W. Ireland | Cloudy. | V. Poor | R. Rough |
| 18. N.E. Ireland | Dull, misty, squally. | Fair. | Mod. |
| 19. S.E. Ireland | Rainy. | Poor. | Rough |
| 20. S.W. Ireland | Rainy. | " | - |

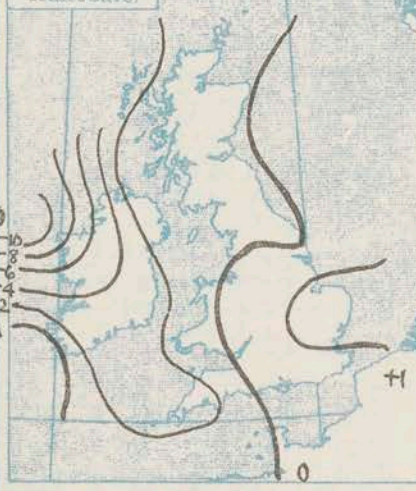
Temperature reported from Coastal and Cross Channel Steamers.

| Position Number. | Date | Time G.M.T. | Sea ° F | Air ° F |
|------------------|-----------------|-------------|---------|---------|
| 7 | 3 rd | 0310 | 49 | 43 |
| 4A | 3 rd | 0450 | 44 | 40 |
| 5 | 3 rd | 0815 | 47 | 43 |
| 12 | 3 rd | 0440 | 47 | 43 |
| 3 | 3 rd | 1010 | 49 | 45 |
| 6 | 3 rd | 1530 | 48 | 38 |

CHART OF POSITION NUMBERS and Upper Cloud

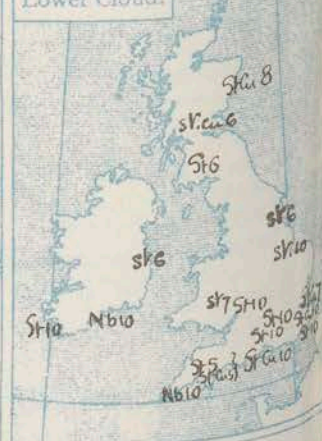


Isallobars.



Barometric change from 4 h. to 7 h. (half millibars).

Lower Cloud.



EXPLANATION.

BAROMETER.—Isobars are drawn at intervals of two millibars.

WIND.—Direction is shown by arrow flying with the wind. Force, on the scale 0-12, is indicated by the number of feathers. Mean velocity is shown in small circles per hour by figures in small circles.

TEMPERATURE is given in degrees F.

WEATHER SYMBOLS.

- clear sky.
- sky & cloud.
- overcast sky.
- * snow.
- ≡ fog.
- T thunder.
- SEA DISTURBANCE.

sky & cloud.
- sky & cloud.
- rain falling.
- ≡ mist.
- ≡ thunderstorm.
- High

GENERAL INFERENCE from observations received up to 9h.

The low pressure system off our Western coasts and the anti-cyclone over Scandinavia will maintain South-Easterly to Southerly winds over the United Kingdom. Much cloud will prevail, with rain or drizzle in places.

| Districts. | Forecasts for the 24 hours commencing 15 h.G.M.T. 4th February, 1921. |
|---------------------------|---|
| 1. S.E. England | Wind South-East moderate or fresh; cloudy or overcast local rain or drizzle; visibility indifferent to fair; rather cold. |
| 2. E. England | |
| 3. E. Midlands | |
| 4. W. Midlands | |
| 5. S.W. England | Wind South-East or South, strong, reaching a gale in places; cloudy or dull some rain; visibility indifferent to fair; rather mild. |
| 6. South Wales | |
| 7. North Wales | |
| 8. N.W. England | |
| 9. N. Midlands | As 1 - 4 |
| 10. N.E. England | |
| 11. E. Scotland | |
| 12. S.W. Scotland | |
| 13. Isle of Man | As 5 - 8 |
| 14. N. & N.W. Scotland | |
| 15. Hebrides | |
| 16. Orkneys and Shetlands | |
| 17. N.W. Ireland | |
| 18. N.E. Ireland | |
| 19. S.E. Ireland | |
| 20. S.W. Ireland | |

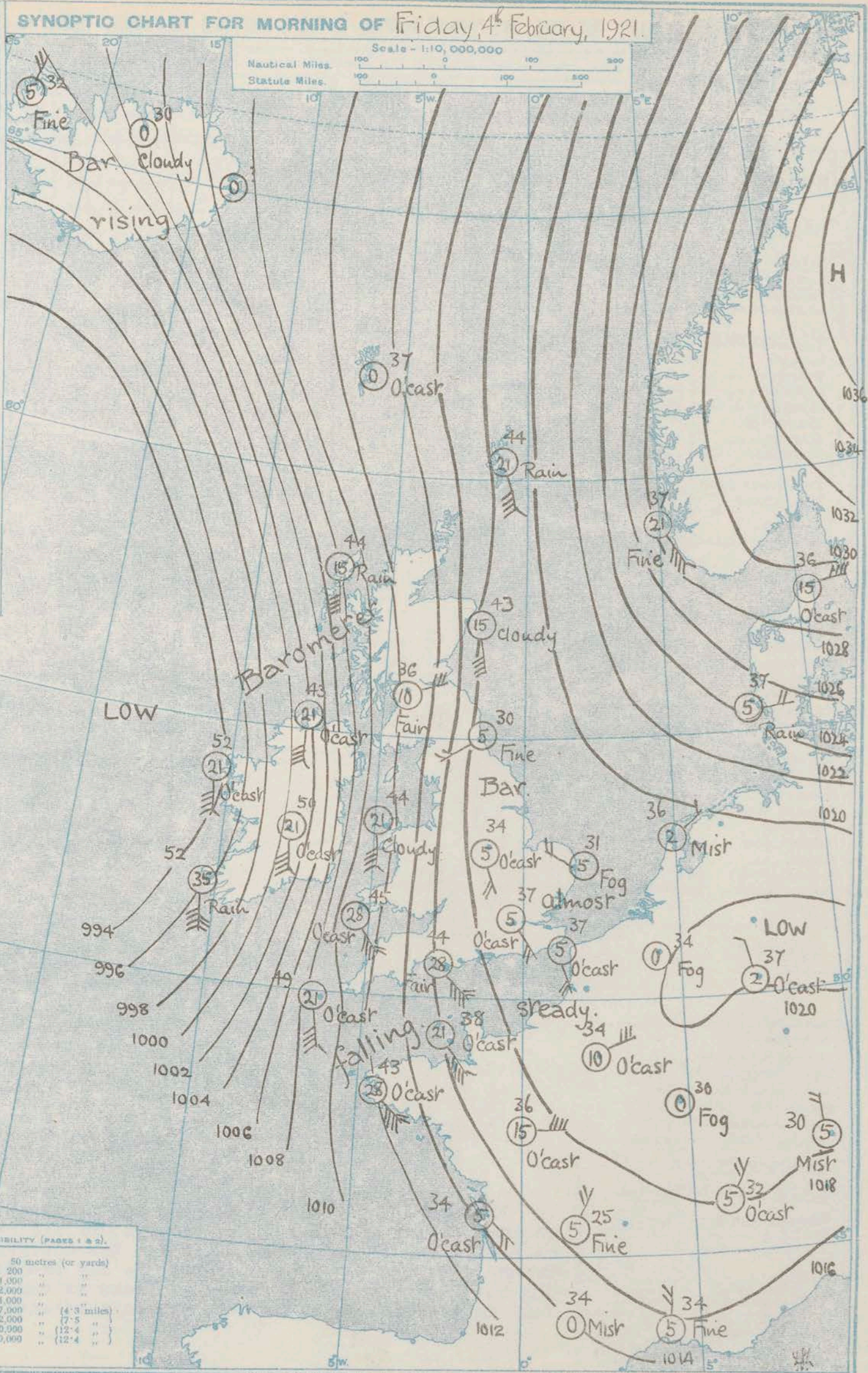
Further Outlook.

Unsettled with South-Westerly to Southerly winds.

SYNOPTIC CHART FOR MORNING OF Friday, 4th February, 1921.

Nautical Miles.
Statute Miles.

Scale - 1:10,000,000



TELEGRAPHIC CODE FOR SURFACE VISIBILITY (PAGES 1 & 2).

| Code | Description | Objects not visible at | 50 metres (or yards) |
|------|-------------|------------------------|----------------------|
| 0 | Thick fog | " | 200 " |
| 1 | Very Bad | " | 1,000 " |
| 2 | Bad | " | 2,000 " |
| 3 | Very Poor | " | 4,000 " |
| 4 | Poor | " | 7,000 " |
| 5 | Indifferent | " | 12,000 " |
| 6 | Fair | " | 20,000 " |
| 7 | Good | " | 20,000 " |
| 8 | Very Good | " | 20,000 " |
| 9 | Excellent | " | 20,000 " |

Friday
4th FEBRUARY.

| WEATHER, TEMPERATURE RAINFALL AND SUNSHINE AT HEALTH RESORTS FOR 1921. | | | | | | | | | | | | | | | | | | | |
|--|---|---------------------|---------------|--------------|-------------|---------------------|-------------------|-------------------------|-----------|-------------------|-------------------|-------------|----------|--------------|---------------------|-------------------|-------------------------|-----------|--|
| STATIONS. | | WEATHER. | | TEMPERATURE. | | RAINFALL. | | SUNSHINE. | | STATIONS. | | WEATHER. | | TEMPERATURE. | | RAINFALL. | | SUNSHINE. | |
| | | Forenoon. | Afternoon. | Max. °F. | Min. °F. | Night. 12h-9h. 2nd. | Day. 9h-12h. 3rd. | Sunrise to Sunset. 3rd. | Forenoon. | | | Afternoon. | Max. °F. | Min. °F. | Night. 12h-9h. 2nd. | Day. 9h-12h. 3rd. | Sunrise to Sunset. 3rd. | | |
| Scotland. | Banff ... | b | cb | 42 | 26 | - | - | 4.1 | | England, N.W. | Blackpool ... | o | o | 43 | 33 | - | - | 1.5 | |
| | | | | | | | | | | | Southport ... | ooc | cbcb | 43 | 33 | - | - | 0.1 | |
| England, N.E. | Harrogate ... | bm | bm | 40 | 30 | - | - | 2.6 | | Midlands. | Leamington Spa... | of | bc | 43 | 27 | - | - | 3.6 | |
| | Skegness ... | mb | bm | 45 | 30 | 0.4 | - | 4.4 | | | Bath ... | mcbb | bc | 45 | 32 | - | - | 3.7 | |
| England, E. | Lowestoft ... | cbcc | cbc | 44 | 33 | - | - | 3.2 | | | Rhyl ... | bc | bc | 45 | 35 | - | - | 0.0 | |
| | Felixstowe ... | bm | bz | 47 | 31 | - | - | 7.9 | | | Colwyn Bay ... | * | * | 44 | 33 | - | - | 0.0 | |
| | Southend-on-Sea... | mbcb | b | 46 | 31 | - | - | 6.3 | | | Llandudno ... | * | * | 44 | 35 | - | - | 0.2 | |
| | | | | | | | | | | | Aberystwyth ... | - | - | 47 | 36 | - | - | 1.0 | |
| England, S.E. | Tunbridge Wells | xbbc | bbc | 46 | 25 | - | - | 5.4 | | | | | | | | | | | |
| | Margate ... | b | b | 44 | 39 | 3 | - | 6.6 | | | | | | | | | | | |
| | Ramsgate ... | * | * | 48 | 36 | 2 | - | 5.5 | | | | | | | | | | | |
| | Folkestone ... | foe | co | 47 | 37 | - | - | 3.4 | | | | | | | | | | | |
| | Hastings ... | ome | bc | 45 | 34 | - | - | 3.1 | | | | | | | | | | | |
| | Eastbourne ... | bc | co | 45 | 32 | - | - | 4.6 | | | | | | | | | | | |
| | Brighton ... | bbc | co | 47 | 35 | - | - | 6.2 | | | | | | | | | | | |
| | Worthing ... | b | bc | 46 | 33 | - | - | 4.0 | | | | | | | | | | | |
| | | | | | | | | | | | | | | | | | | | |
| | Portsmouth (S. base) | * | * | 45 | 33 | - | - | 3.0 | | | | | | | | | | | |
| | Bournemouth ... | * | * | 46 | 31 | - | - | 2.7 | | | | | | | | | | | |
| | | | | | | | | | | | | | | | | | | | |
| SUMMARIES FOR PAST 24 HOURS. | | | | | | | | | | | | | | | | | | | |
| STATIONS. | | WEATHER. | | | | Max. Temp. °F. | | Min. Temp. °F. | | Min. on Grass °F. | | RAINFALL. † | | Sun. Hours. | | | | | |
| | | 7a-12h. 3rd. | 12h-18h. 3rd. | 18h-3a. 3rd. | 3a-7a. 3rd. | °F. | °F. | °F. | °F. | °F. | °F. | mm. | mm. | Hours. | Hours. | | | | |
| | Renfrew ... | x. o. 3f | o. 3f | o. 3f | o. 3f | 39 | 30 | 31 | - | - | - | - | - | 0.0 | 0.0 | | | | |
| | Eskdalemuir ... | bd. o. 3f | o. 3f | o. 3f | o. 3f | 37 | 23 | 25 | - | - | - | - | - | 1.8 | 1.8 | | | | |
| | Valencia (Cabrera) ... | bc. o. 3f | o. 3f | o. 3f | o. 3f | 53 | 44 | 44 | 3 | 13 | 1.0 | 3 | 13 | 1.0 | 1.0 | | | | |
| | Baldonne ... | o. 3f | o. 3f | o. 3f | o. 3f | 48 | 43 | 42 | 2 | - | 0.0 | 2 | - | 0.0 | 0.0 | | | | |
| | Manchester (Alan Pk) ... | o. 3f | o. 3f | o. 3f | o. 3f | 43 | 26 | 20 | Trace | - | 0.0 | Trace | - | 0.0 | 0.0 | | | | |
| | Ross on Wye ... | o. 3f | o. 3f | o. 3f | o. 3f | 43 | 33 | 28 | - | - | 0.0 | - | - | 2.5 | 2.5 | | | | |
| | Falmouth ... | o. 3f | o. 3f | o. 3f | o. 3f | 49 | 45 | 46 | 2 | 4 | 0.0 | 2 | 4 | 0.0 | 0.0 | | | | |
| | Calshot (Hants) ... | o. 3f | o. 3f | o. 3f | o. 3f | 46 | 33 | 38 | - | - | 0.0 | - | - | 3.3 | 3.3 | | | | |
| | Lymington (Folkestone) ... | o. 3f | o. 3f | o. 3f | o. 3f | 45 | 35 | 26 | 0.2 | - | 0.0 | 0.2 | - | 3.8 | 3.8 | | | | |
| | | | | | | | | | | | | | | | | | | | |
| | Aberdeen ... | o. 3f | o. 3f | o. 3f | o. 3f | 43 | 34 | 31 | - | - | 0.0 | - | - | 1.0 | 1.0 | | | | |
| | Howden ... | o. 3f | o. 3f | o. 3f | o. 3f | 34 | 23 | 15 | - | - | 0.0 | - | - | 0.0 | 0.0 | | | | |
| | Cranwell (Lincs) ... | o. 3f | o. 3f | o. 3f | o. 3f | 44 | 24 | 19 | - | - | 0.1 | - | - | 0.1 | 0.1 | | | | |
| | Felixstowe ... | o. 3f | o. 3f | o. 3f | o. 3f | 47 | 29 | 23 | - | - | 0.3 | - | - | 7.0 | 7.0 | | | | |
| | Shoeburyness ... | o. 3f | o. 3f | o. 3f | o. 3f | 48 | 29 | 19 | Trace | Trace | 0.0 | Trace | Trace | 0.0 | 0.0 | | | | |
| | Benson ... | o. 3f | o. 3f | o. 3f | o. 3f | 40 | 25 | 27 | - | - | 0.1 | - | - | 1.5 | 1.5 | | | | |
| | S. Farnborough ... | o. 3f | o. 3f | o. 3f | o. 3f | 39 | 29 | 23 | - | - | 0.1 | - | - | 0.0 | 0.0 | | | | |
| | London (Kew Obs.) ... | o. 3f | o. 3f | o. 3f | o. 3f | 37 | 28 | 30 | Trace | Trace | 0.0 | Trace | Trace | 0.0 | 0.0 | | | | |
| | Croydon ... | o. 3f | o. 3f | o. 3f | o. 3f | 48 | 27 | 27 | Trace | Trace | 0.0 | Trace | Trace | 0.0 | 0.0 | | | | |
| | | | | | | | | | | | | | | | | | | | |
| LONDON OBSERVATIONS. | | | | | | | | | | | | | | | | | | | |
| STATIONS. | | WEATHER. | | | | Max. Temp. °F. | | Min. Temp. °F. | | Min. on Grass °F. | | RAINFALL. † | | Sun. Hours. | | | | | |
| | | Morning. | Afternoon. | Night. | 24 Hours. | °F. | °F. | °F. | °F. | °F. | °F. | mm. | mm. | Hours. | Hours. | | | | |
| | Greenwich (Royal Observatory) ... | f. bc | b | bc. o. 3f | 45 | 29 | 22 | - | 3.5 | 75 | 87 | - | - | - | - | | | | |
| | City (Sunhill Row) ... | * | * | * | * | * | * | * | * | * | * | - | - | - | - | | | | |
| | Westminster (St. James's Park) ... | * | * | * | * | * | * | * | * | * | * | - | - | - | - | | | | |
| | Regent's Park (Botanical Garden) ... | * | * | * | * | * | * | * | * | * | * | - | - | - | - | | | | |
| | Camden Sq. (British Rainfall) ... | fx | f. om | * | 37 | 29 | 25 | - | 100 | 93 | 83 | - | - | - | - | | | | |
| | Kensington Palace ... | ofx | ofx | * | 38 | 30 | 24 | 0.3 | 98 (18h) | 83 | 86 | - | - | - | - | | | | |
| | Hampstead Observatory ... | * | * | * | 40 | 32 | 24 | Trace | - | - | - | - | - | - | - | | | | |
| | | | | | | | | | | | | | | | | | | | |
| SOUTH KENSINGTON (Meteorological Office). | | | | | | | | | | | | | | | | | | | |
| STATIONS. | | WEATHER. | | | | Max. Temp. °F. | | Min. Temp. °F. | | Min. on Grass °F. | | RAINFALL. † | | Sun. Hours. | | | | | |
| | | Morning. | Afternoon. | Night. | 24 Hours. | °F. | °F. | °F. | °F. | °F. | °F. | mm. | mm. | Hours. | Hours. | | | | |
| | Vertical Component of Solar Radiation per Square Centimetre during yesterday. | | | | | | | | | | | | | | | | | | |
| | Total ... Joules. | | | | | | | | | | | | | | | | | | |
| | Milliwatts. | | | | | | | | | | | | | | | | | | |
| | Average Rate. | | | | | | | | | | | | | | | | | | |
| | Maximum Rate. | | | | | | | | | | | | | | | | | | |
| TABLE SHOWING THE GREENWICH TIMES OF SUNRISE, NOON AND SUNSET FOR STATIONS IN THE UNITED KINGDOM. | | | | | | | | | | | | | | | | | | | |
| STATIONS. | | 1921. | | | 1921. | | | 1921. | | | 1921. | | | 1921. | | | | | |
| | | G.M.T. | G.M.T. | G.M.T. | G.M.T. | G.M.T. | G.M.T. | G.M.T. | G.M.T. | G.M.T. | G.M.T. | G.M.T. | G.M.T. | G.M.T. | G.M.T. | | | | |
| | Yarmouth ... | 7.33 | 12.7 | 4.41 | 7.21 | 12.7 | 4.43 | 7.36 | 12.14 | 4.51 | 7.24 | 12.14 | 4.54 | 7.36 | 12.14 | 4.54 | | | |
| | Greenwich ... | 7.36 | 12.14 | 4.51 | 7.24 | 12.14 | 4.54 | 7.36 | 12.14 | 4.54 | 7.24 | 12.14 | 4.54 | 7.36 | 12.14 | 4.54 | | | |
| | Wick ... | 8.15 | 12.26 | 5.31 | 8.12 | 12.26 | 5.31 | 8.15 | 12.26 | 5.31 | 8.12 | 12.26 | 5.31 | 8.15 | 12.26 | 5.31 | | | |
| | Valencia ... | 8.19 | 12.35 | 5.33 | 8.17 | 12.35 | 5.33 | 8.19 | 12.35 | 5.33 | 8.17 | 12.35 | 5.33 | 8.19 | 12.35 | 5.33 | | | |
| | | | | | | | | | | | | | | | | | | | |
| NOTES ON THE WEATHER OF YESTERDAY. | | | | | | | | | | | | | | | | | | | |
| Fog prevailed over a wide area and maintained cold weather at some inland stations. The temperature did not exceed 34° at Howden and 37° at Eskdalemuir and Kew Observatory, Richmond. On the East and South-East coasts the day was fine Clacton having 8.6 hours, and Felixstowe 7.9 hours of sunshine. Rain fell in the Western districts, Valencia receiving 16mm. | | | | | | | | | | | | | | | | | | | |
| Photographic Record of | | | | | | | | | | | | | | | | | | | |
| Pole Star (Polaris) and of 8 Ursa | | | | | | | | | | | | | | | | | | | |
| Minoris at Greenwich Observatory. | | | | | | | | | | | | | | | | | | | |
| Exposure from ... 18 ... h. 9 ... m. | | | | | | | | | | | | | | | | | | | |
| to ... 6 ... h. 30 ... m. | | | | | | | | | | | | | | | | | | | |
| Star. | Duration of Exposure. | Duration of Record. | % | | | | | | | | | | | | | | | | |
| Polaris | 12-30 | 6-51 | 55 | | | | | | | | | | | | | | | | |
| 8 Ursa | 12-30 | 6-44 | 54 | | | | | | | | | | | | | | | | |
| Minoris | 12-30 | 6-44 | 54 | | | | | | | | | | | | | | | | |

* Information for these columns not usually received.

† Trace - rain has fallen but amount less than 0.1 mm.



AIR MINISTRY.

DAILY WEATHER REPORT OF THE METEOROLOGICAL OFFICE. LONDON:

BRITISH SECTION.

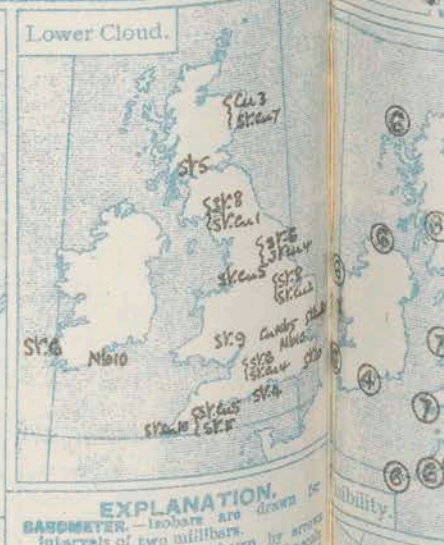
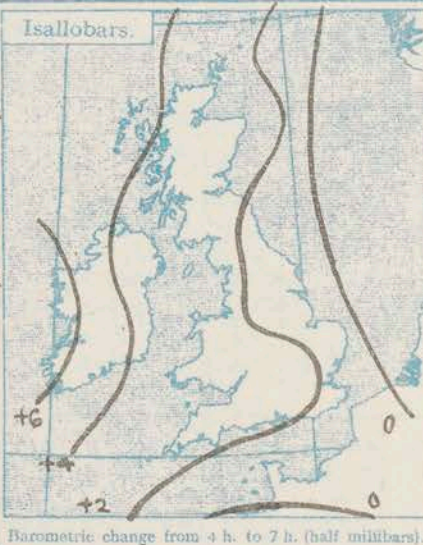
No. B21, 625

SATURDAY, 5TH FEBRUARY, 1921.

| OBSERVATORIES AND STATIONS CONTRIBUTING REPORTS AT 1H, 7H, 12H AND 12H. | | | | | | | | | | | | | | | | | | | | | | | | | | | | | |
|---|-------------------------------|--------------------------|--------------------|-------|----------|--------------|----------------|---------------------|-------------------------------------|------------|------|--------------|------|------|-------------------------------|--------------------------|-------|-------|----------|--------------|----------------|---------------------|-------------------------------------|------------|------|--------------|---|------|--|
| STATIONS. | BAROM. at M.S.L. mb. | Change in 3 hours. | WIND. | | WEATHER. | TEMP. °F. | HUMIDITY. % | VISIBILITY. 0-9. | Height of Low Cloud. Feet. | Low Cloud. | | Upper Cloud. | | Sea. | BAROM. at M.S.L. mb. | Change in 3 hours. | WIND. | | WEATHER. | TEMP. °F. | HUMIDITY. % | VISIBILITY. 0-9. | Height of Low Cloud. Feet. | Low Cloud. | | Upper Cloud. | | Sea. | |
| | | | Dir. | Force | | | | | | Form. | Amt. | Form. | Amt. | | | | Dir. | Force | | | | | | Form. | Amt. | | | | |
| | | | 12H. G.M.T. OF 4TH | | | | | | | | | | | | | | | | | | | | | | | | | | |
| Renfrew ... | 1013.4 | -2 | E | 4 | 02f | 41 | 75 | 4 | 4200 | Sc | 8 | ASc | 2 | 4 | 1013.9 | +1 | ESE | 4 | 02f | 39 | 75 | 4 | - | - | - | ASc | 9 | 4 | |
| Eskdalemuir ... | 1015.2 | -2 | SSE | 5 | 0 | 37 | 85 | 6 | 4200 | Sc | 3 | ASc | 6 | 4 | 1015.8 | 0 | SE | 2 | 0 | 34 | 75 | 6 | - | - | - | ASc | 9 | 4 | |
| Valencia (Cahire'n) | 1003.0 | +2 | WNW | 2 | 0f | 47 | 92 | 6 | 750 | Sc | 6 | ASc | 4 | 4 | 1003.2 | 0 | ENE | 3 | 0f | 43 | 92 | 6 | 750 | Sc | 6 | ASc | 4 | 4 | |
| Baldonnel ... | 1007.4 | 0 | SE | 6 | 0f | 44 | 85 | 6 | 1250 | Sc | 4 | ASc | 6 | 4 | 1007.7 | 0 | SE | 5 | 02f | 42 | 75 | 4 | 750 | Sc | 7 | ASc | 3 | 4 | |
| Manchester (Alex. Pk.) | 1016.4 | -2 | SE | 4 | 02f | 37 | 85 | 4 | 1250 | Sc | 3 | Ci | 6 | 4 | 1014.7 | -1 | E | 4 | cmq | 37 | 85 | 4 | 2000 | Sc | 3 | ASc | 4 | 4 | |
| Ross on Wye ... | 1015.7 | -2 | SE | 4 | 0 | 41 | 75 | 6 | 3000 | Cu | 3 | Ci | 6 | 4 | 1012.8 | -1 | E | 2 | 0 | 38 | 75 | 6 | 2000 | Sc | 1 | ASc | 8 | 4 | |
| Falmouth ... | 1004.2 | -4 | ESE | 6 | 0 | 45 | 85 | 6 | - | Sc | 10 | - | - | 4 | 1005.2 | -5 | ESE | 7 | bczf | 44 | 85 | 4 | - | Sc | 4 | ASc | 1 | 4 | |
| Calshot (Hants) ... | 1015.1 | -5 | E | 6 | 0f | 42 | 85 | 6 | 2000 | Sc | 10 | - | - | 5 | 1012.4 | -3 | E | 6 | 0f | 42 | 92 | 6 | 1250 | Sc | 10 | - | - | 5 | |
| Lympe (Folkestone) | 1018.5 | -3 | ESE | 5 | bczf | 37 | 92 | 5 | 750 | Sc | 4 | Ci | 2 | 4 | 1016.4 | -1 | E | 5 | 03f | 36 | 92 | 3 | 4500 | Sc | 10 | - | - | 4 | |
| Aberdeen ... | 1017.8 | -1 | SSE | 4 | 0f | 44 | 65 | 6 | 1250 | Cu | 9 | - | - | 4 | 1017.0 | 0 | SSE | 4 | 0f | 43 | 75 | 6 | 1250 | Sc | 8 | - | - | 4 | |
| Howden ... | 1018.8 | -2 | SSE | 3 | 02f | 34 | 97 | 3 | 4500 | Sc | 10 | - | - | 4 | 1017.2 | -1 | SSE | 2 | 04f | 37 | 97 | 2 | 4500 | Sc | 10 | - | - | 4 | |
| Cranwell (Lincs) ... | 1019.3 | -1 | SE | 3 | 04f | 34 | 97 | 2 | 4500 | Sc | 10 | - | - | 4 | 1017.8 | -1 | SE | 1 | bczf | 34 | 97 | 2 | 750 | Sc | 4 | - | - | 4 | |
| Felixstowe ... | 1019.0 | -3 | ESE | 3 | 0f | 42 | 85 | 6 | 1250 | Sc | 10 | - | - | 4 | 1018.2 | -2 | SE | 4 | 0f | 40 | 92 | 6 | 1250 | Sc | 10 | - | - | 4 | |
| Shoeburyness ... | 1018.8 | -3 | ESE | 5 | bczf | 41 | 85 | 6 | 2000 | Sc | 6 | - | - | 4 | 1017.0 | -1 | SE | 5 | 02f | 38 | 85 | 4 | 2000 | Sc | 7 | - | - | 4 | |
| Benson ... | 1015.7 | -2 | SE | 4 | C | 40 | 75 | 5 | - | Cu | 4 | Ci | 3 | 4 | 1014.1 | -3 | SE | 4 | b | 38 | 65 | 5 | - | - | Ci | 2 | 4 | | |
| S. Farnborough ... | 1016.9 | -2 | ESE | 3 | cm | 40 | 85 | 6 | 2000 | Sc | 8 | - | - | 4 | 1014.4 | -2 | E | 3 | om | 37 | 92 | 5 | 2000 | Sc | 6 | Ci | 3 | 4 | |
| London (Kew Obs.) | 1017.3 | -4 | ESE | 4 | bczf | 42 | 75 | 5 | 4200 | Cu | 1 | Ci | 4 | 4 | 1015.4 | -1 | E | 3 | 02f | 38 | 85 | 5 | 2000 | Sc | 9 | - | - | 4 | |
| Croydon ... | 1017.9 | -5 | SE | 5 | bczf | 42 | 75 | 5 | 4200 | Cu | 1 | Ci | 5 | 4 | 1015.8 | -1 | SE | 4 | 03f | 36 | 92 | 3 | 1250 | Sc | 3 | Ci | 5 | 4 | |
| 1H. G.M.T. OF 5TH | | | | | | | | | | | | | | | | | | | | | | | | | | | | | |
| Renfrew ... | 1015.3 | +1 | ESE | 3 | b | 38 | 85 | 5 | - | - | - | ASc | 2 | 4 | 1017.8 | +4 | NE | 3 | 03f | 35 | 92 | 3 | 4200 | Sc | 5 | ASc | 3 | 4 | |
| Eskdalemuir ... | 1016.6 | +1 | ESE | 3 | 0 | 36 | 85 | 6 | 4200 | Sc | 10 | - | - | 4 | 1018.0 | +2 | ENE | 2 | 0 | 36 | 85 | 6 | 2000 | Sc | 9 | - | - | 4 | |
| Valencia (Cahire'n) | 1006.8 | +2 | WNW | 4 | om | 43 | 85 | 4 | - | - | - | - | - | 4 | 1010.8 | +6 | NE | 3 | 0 | 43 | 85 | 6 | 3000 | Sc | 6 | ASc | 4 | 4 | |
| Baldonnel ... | 1009.0 | +3 | SE | 5 | 0f | 42 | 75 | 4 | 1250 | Sc | 10 | - | - | 4 | 1013.1 | +6 | SE | 3 | 02f | 40 | 75 | 4 | 4500 | Sc | 10 | - | - | 4 | |
| Manchester (Alex. Pk.) | 1016.4 | -2 | SE | 4 | 0f | 37 | 85 | 4 | 1250 | Sc | 3 | Ci | 6 | 4 | 1016.2 | +3 | ESE | 3 | 0f | 37 | 85 | 4 | 2000 | Sc | 5 | ASc | 4 | 4 | |
| Ross on Wye ... | 1015.7 | -2 | SE | 4 | 0 | 41 | 75 | 6 | 3000 | Cu | 3 | Ci | 6 | 4 | 1012.8 | -1 | E | 2 | 0 | 38 | 75 | 6 | 2000 | Sc | 1 | ASc | 8 | 4 | |
| Falmouth ... | 1004.2 | -4 | ESE | 6 | 0 | 45 | 85 | 6 | - | Sc | 10 | - | - | 4 | 1005.2 | -5 | ESE | 7 | bczf | 44 | 85 | 4 | - | Sc | 4 | ASc | 1 | 4 | |
| Calshot (Hants) ... | 1015.1 | -5 | E | 6 | 0f | 42 | 85 | 6 | 2000 | Sc | 10 | - | - | 5 | 1012.4 | -3 | E | 6 | 0f | 42 | 92 | 6 | 1250 | Sc | 10 | - | - | 5 | |
| Lympe (Folkestone) | 1018.5 | -3 | ESE | 5 | bczf | 37 | 92 | 5 | 750 | Sc | 4 | Ci | 2 | 4 | 1016.4 | -1 | E | 5 | 03f | 36 | 92 | 3 | 4500 | Sc | 10 | - | - | 4 | |
| Aberdeen ... | 1017.8 | -1 | SSE | 4 | 0f | 44 | 65 | 6 | 1250 | Cu | 9 | - | - | 4 | 1017.0 | 0 | SSE | 4 | 0f | 43 | 75 | 6 | 1250 | Sc | 8 | - | - | 4 | |
| Howden ... | 1018.8 | -2 | SSE | 3 | 02f | 34 | 97 | 3 | 4500 | Sc | 10 | - | - | 4 | 1017.2 | -1 | SSE | 2 | 04f | 37 | 97 | 2 | 4500 | Sc | 10 | - | - | 4 | |
| Cranwell (Lincs) ... | 1019.3 | -1 | SE | 3 | 04f | 34 | 97 | 2 | 4500 | Sc | 10 | - | - | 4 | 1017.8 | -1 | SE | 1 | bczf | 34 | 97 | 2 | 750 | Sc | 4 | - | - | 4 | |
| Felixstowe ... | 1019.0 | -3 | ESE | 3 | 0f | 42 | 85 | 6 | 1250 | Sc | 10 | - | - | 4 | 1018.2 | -2 | SE | 4 | 0f | 40 | 92 | 6 | 1250 | Sc | 10 | - | - | 4 | |
| Shoeburyness ... | 1018.8 | -3 | ESE | 5 | bczf | 41 | 85 | 6 | 2000 | Sc | 6 | - | - | 4 | 1017.0 | -1 | SE | 5 | 02f | 38 | 85 | 4 | 2000 | Sc | 7 | - | - | 4 | |
| Benson ... | 1015.7 | -2 | SE | 4 | C | 40 | 75 | 5 | - | Cu | 4 | Ci | 3 | 4 | 1014.1 | -3 | SE | 4 | b | 38 | 65 | 5 | - | - | Ci | 2 | 4 | | |
| S. Farnborough ... | 1016.9 | -2 | ESE | 3 | cm | 40 | 85 | 6 | 2000 | Sc | 8 | - | - | 4 | 1014.4 | -2 | E | 3 | om | 37 | 92 | 5 | 2000 | Sc | 6 | Ci | 3 | 4 | |
| London (Kew Obs.) | 1017.3 | -4 | ESE | 4 | bczf | 42 | 75 | 5 | 4200 | Cu | 1 | Ci | 4 | 4 | 1015.4 | -1 | E | 3 | 02f | 38 | 85 | 5 | 2000 | Sc | 9 | - | - | 4 | |
| Croydon ... | 1017.9 | -5 | SE | 5 | bczf | 42 | 75 | 5 | 4200 | Cu | 1 | Ci | 5 | 4 | 1015.8 | -1 | SE | 4 | 03f | 36 | 92 | 3 | 1250 | Sc | 3 | Ci | 5 | 4 | |
| 7H. G.M.T. OF 5TH | | | | | | | | | | | | | | | | | | | | | | | | | | | | | |
| Renfrew ... | 1015.3 | +1 | ESE | 3 | b | 38 | 85 | 5 | - | - | - | ASc | 2 | 4 | 1017.8 | +4 | NE | 3 | 03f | 35 | 92 | 3 | 4200 | Sc | 5 | ASc | 3 | 4 | |
| Eskdalemuir ... | 1016.6 | +1 | ESE | 3 | 0 | 36 | 85 | 6 | 4200 | Sc | 10 | - | - | 4 | 1018.0 | +2 | ENE | 2 | 0 | 36 | 85 | 6 | 2000 | Sc | 9 | - | - | 4 | |
| Valencia (Cahire'n) | 1006.8 | +2 | WNW | 4 | om | 43 | 85 | 4 | - | - | - | - | - | 4 | 1010.8 | +6 | NE | 3 | 0 | 43 | 85 | 6 | 3000 | Sc | 6 | ASc | 4 | 4 | |
| Baldonnel ... | 1009.0 | +3 | SE | 5 | 0f | 42 | 75 | 4 | 1250 | Sc | 10 | - | - | 4 | 1013.1 | +6 | SE | 3 | 02f | 40 | 75 | 4 | 4500 | Sc | 10 | - | - | 4 | |
| Manchester (Alex. Pk.) | 1016.4 | -2 | SE | 4 | 0f | 37 | 85 | 4 | 1250 | Sc | 3 | Ci | 6 | 4 | 1016.2 | +3 | ESE | 3 | 0f | 37 | 85 | 4 | 2000 | Sc | 5 | ASc | 4 | 4 | |
| Ross on Wye ... | 1015.7 | -2 | SE | 4 | 0 | 41 | 75 | 6 | 3000 | Cu | 3 | Ci | 6 | 4 | 1012.8 | -1 | E | 2 | 0 | 38 | 75 | 6 | 2000 | Sc | 1 | ASc | 8 | 4 | |
| Falmouth ... | 1004.2 | -4 | ESE | 6 | 0 | 45 | 85 | 6 | - | Sc | 10 | - | - | 4 | 1005.2 | -5 | ESE | 7 | bczf | 44 | 85 | 4 | - | Sc | 4 | ASc | 1 | 4 | |
| Calshot (Hants) ... | 1015.1 | -5 | E | 6 | 0f | 42 | 85 | 6 | 2000 | Sc | 10 | - | - | 5 | 1012.4 | -3 | E | 6 | 0f | 42 | 92 | 6 | 1250 | Sc | 10 | - | - | 5 | |
| Lympe (Folkestone) | 1018.5 | -3 | ESE | 5 | bczf | 37 | 92 | 5 | 750 | Sc | 4 | Ci | 2 | 4 | 1016.4 | -1 | E | 5 | 03f | 36 | 92 | 3 | 4500 | Sc | 10 | - | - | 4 | |
| Aberdeen ... | 1017.8 | -1 | SSE | 4 | 0f | 44 | 65 | 6 | 1250 | Cu | 9 | - | - | 4 | 1017.0 | 0 | SSE | 4 | 0f | 43 | 75 | 6 | 1250 | Sc | 8 | - | - | 4 | |
| Howden ... | 1018.8 | -2 | SSE | 3 | 02f | 34 | 97 | 3 | 4500 | Sc | 10 | - | - | 4 | 1017.2 | -1 | SSE | 2 | 04f | 37 | 97 | 2 | 4500 | Sc | 10 | - | - | 4 | |
| Cranwell (Lincs) ... | 1019.3 | -1 | SE | 3 | 04f | 34</ | | | | | | | | | | | | | | | | | | | | | | | |

SUMMARY OF CONDITIONS AT 7 h.G.M.T. 5. 1. 21.

| Districts. | Weather, Cloud and Precipitation. | Visibility. | Sea. | Temperature reported from Coastal and Cross Channel Steamers | | | | |
|---------------------------|-----------------------------------|-------------|----------|--|-----------------|-------------|---------|---------|
| | | | | Position Number. | Date | Time G.M.T. | Sea ° F | Air ° F |
| 1. S.E. England | Dull, misty, squally. | Indiff. | Mod. | | | | | |
| 2. E. England | Dull, misty, squally. | Good. | " | 2 | 4 th | 0514 | 49 | 45 |
| 3. E. Midlands | Dull, misty. | Indiff. | - | 7 | 4 th | 0345 | 48 | 40 |
| 4. W. Midlands | Misty. | Poor. | - | 4A | 4 th | 0400 | 45 | 40 |
| 5. S.W. England | Dull, misty, squally, local rain. | Fair. | Rough. | 5 | 4 th | 0815 | 47 | 43 |
| 6. South Wales | Dull. | Good. | R. Rough | 3 | 4 th | 1000 | 47 | 44 |
| 7. North Wales | Fine. | " | " " | 1 | 4 th | 1233 | 49 | 42 |
| 8. N.W. England | Misty. | Poor. | Slight | | | | | |
| 9. N. Midlands | Dull, misty. | Indiff. | - | | | | | |
| 10. N.E. England | Dull, misty, squally. | Fair. | Mod. | | | | | |
| 11. E. Scotland | Dull, misty, squally. | Good. | R. Rough | | | | | |
| 12. S.W. Scotland | Dull. | Fair. | Mod. | | | | | |
| 13. Isle of Man | Dull, misty, squally. | " | " | | | | | |
| 14. N. & N.W. Scotland | Cloudy, gloomy. | Good. | Smooth | | | | | |
| 15. Hebrides | Dull. | Fair. | R. Rough | | | | | |
| 16. Orkneys and Shetlands | Fine, squally. | " | Rough. | | | | | |
| 17. N.W. Ireland | Dull, misty, rainy. | " | Calm. | | | | | |
| 18. N.E. Ireland | Dull, misty, squally. | " | Mod. | | | | | |
| 19. S.E. Ireland | Rainy. | Poor. | Slight | | | | | |
| 20. S.W. Ireland | Dull. | Fair. | - | | | | | |



GENERAL INFERENCE from observations received up to 9h.

The Scandinavian anticyclone is expanding over the British Isles and a depression centred off the Mouth of the Channel is moving Southward. Rather cold weather with Easterly to South-Easterly winds is probable during the next day or two.

EXPLANATION.
BAROMETER.—Isobars are drawn at intervals of two millibars.
WIND.—Direction is shown by arrow lying with the wind. Force, on the scale 0-12, is indicated by the number. Mean velocity is shown in small circles per hour by figures in small circles.
TEMPERATURE.—Isobars are drawn at intervals of two millibars.
WEATHER SYMBOLS.
 ○ clear sky. ☁ sky & cloud. ☂ rain falling.
 ☉ overcast sky. ☄ sky & cloud. ☄ rain falling.
 * snow. ☄ sleet. ☄ hail.
 = fog. = mist. = thunder.
SEA DISTURBANCE.—
 Rough ~~~~~ High ~~~~~

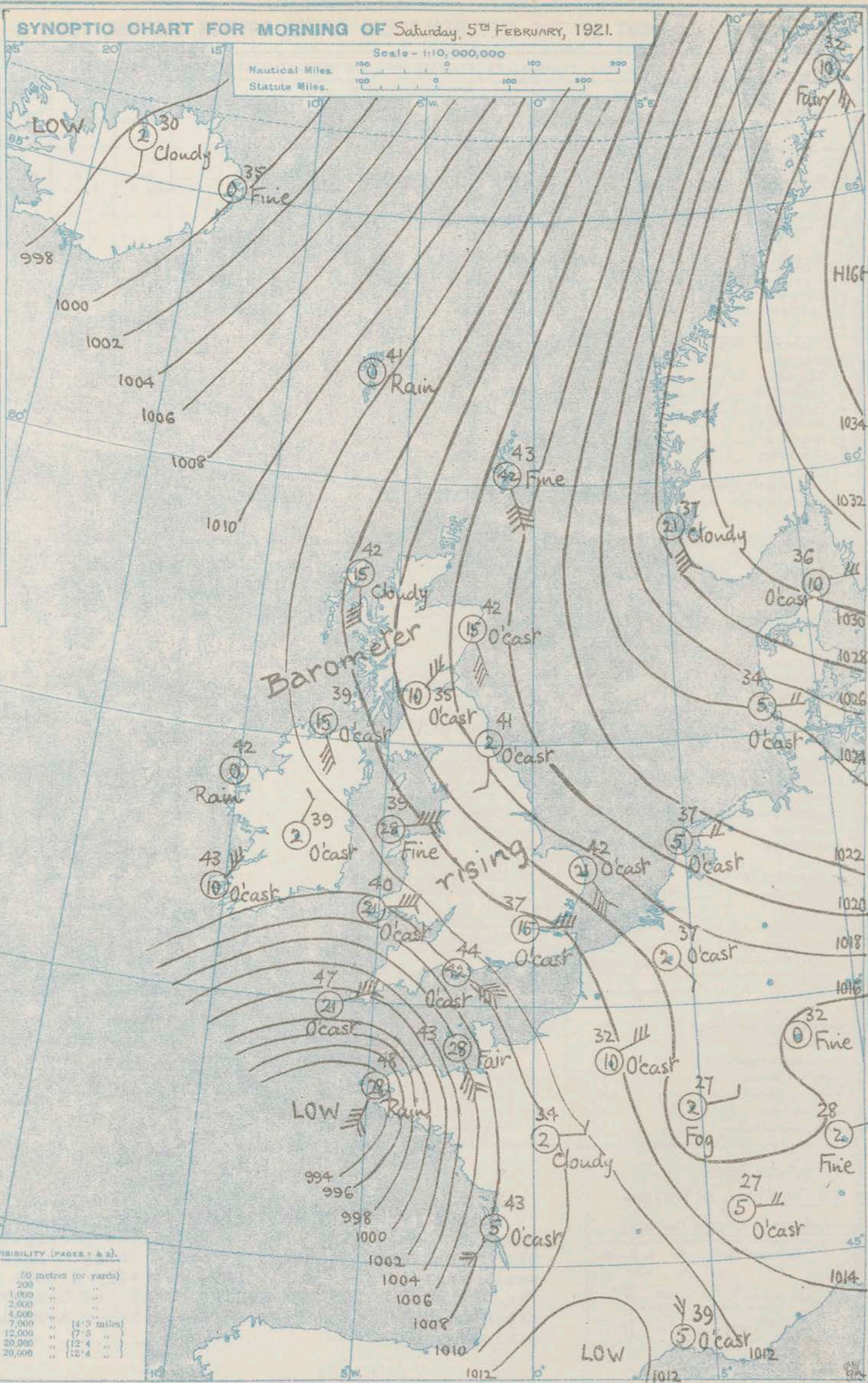
| Districts. | Forecasts for the 24 hours commencing 15h.G.M.T. Saturday 5th February 1921. |
|---------------------------|--|
| 1. S.E. England | Wind Easterly fresh or strong, then moderating; cloudy or dull, perhaps slight drizzle or sleet in places; visibility indifferent to fair; colder. |
| 2. E. England | |
| 3. E. Midlands | |
| 4. W. Midlands | |
| 5. S.W. England | Wind Easterly, strong to a gale, then moderating; some rain at first improving later; visibility fair; colder. |
| 6. South Wales | |
| 7. North Wales | |
| 8. N.W. England | |
| 9. N. Midlands | As for 1 - 4 |
| 10. N.E. England | |
| 11. E. Scotland | |
| 12. S.W. Scotland | |
| 13. Isle of Man | Wind East or South-East moderate; cloudy or dull; visibility indifferent to fair, local mist; colder. |
| 14. N. & N.W. Scotland | |
| 15. Hebrides | |
| 16. Orkneys and Shetlands | |
| 17. N.W. Ireland | Wind SE moderate or fresh; cloudy or dull, local sleet or drizzle; visibility fair; colder. |
| 18. N.E. Ireland | |
| 19. S.E. Ireland | |
| 20. S.W. Ireland | |
| | Wind mainly Easterly light or moderate; cloudy or overcast, rain in places; visibility indifferent to fair; colder. |

Farther Outlook.
 Cold for a day or two with Easterly or South-Easterly winds.

SYNOPTIC CHART FOR MORNING OF Saturday, 5th FEBRUARY, 1921.

Sono - 1:10, 000,000

Nautical Miles.
Statute Miles.



TELEGRAPHIC CODE FOR SURFACE VISIBILITY (PAGES 1 & 2)

| TABLE FOR SURFACE VISIBILITY (PAGES 1 & 2). | | | | | |
|---|-------------------------|----------------------|---|---|------------|
| Very Bad | Objects not visible at | 50 metres (or yards) | | | |
| Bad | " " | 200 " | " | " | |
| Poor | " " | 1,000 " | " | " | |
| Fair | " " | 2,000 " | " | " | |
| Satisfactory | " " | 4,000 " | " | " | |
| Good | " " | 7,500 " | " | " | (1½ miles) |
| Very Good. | " " | 12,000 " | " | " | (7½ ") |
| Excellent. | Objects visible beyond | 20,000 " | " | " | (12¼ ") |
| | Exceptional visibility. | | " | " | (12¾ ") |

WEATHER, TEMPERATURE, RAINFALL AND SUNSHINE AT HEALTH RESORTS FOR 4th

| STATIONS. | WEATHER. | | TEMPERATURE. | | RAINFALL. | | SUNSHINE. |
|---------------------------|-----------|------------|--------------|----------|----------------|--------------|-----------|
| | Forenoon. | Afternoon. | Max. °F. | Min. °F. | Night. 12h-3h. | Day. 3h-12h. | |
| Scotland. | | | | | | | |
| Banff ... | oc | cbc | 43 | 36 | - | - | 0.0 |
| England, N.E. | | | | | | | |
| Harrogate ... | f | f | 34 | 25 | - | - | 0.0 |
| Skegness ... | fo | oco | 41 | 30 | 0.2 | - | 0.9 |
| England, E. | | | | | | | |
| Lowestoft ... | o | oco | 43 | 31 | - | - | 0.0 |
| Felixstowe ... | of | om | 42 | 30 | - | - | 1.1 |
| Southend-on-Sea ... | oc bc | bcco | 43 | 34 | - | - | 3.2 |
| England, S.E. | | | | | | | |
| Tunbridge Wells ... | oc | bcco | 40 | 27 | - | - | 1.7 |
| Margate ... | om | o | 39 | 36 | - | - | 0.0 |
| Ramsgate ... | * | * | 39 | 35 | - | - | 0.2 |
| Folkestone ... | fo | o | 38 | 35 | - | - | 0.0 |
| Hastings ... | oc | co | 41 | 37 | - | - | 0.5 |
| Eastbourne ... | oc | bcc | 41 | 38 | - | - | 2.1 |
| Brighton ... | oc | co | 41 | 35 | - | - | 1.6 |
| Worthing ... | c | o | 42 | 39 | - | - | 0.8 |
| Portsmouth (S' Isles) ... | - | - | 43 | 40 | - | - | 1.6 |
| Bournemouth ... | * | * | 42 | 39 | - | - | 0.2 |
| England, N.W. | | | | | | | |
| Blackpool ... | m | co | 39 | 34 | - | - | 0.7 |
| Southport ... | oc bc | bcco | 39 | 35 | - | - | 0.0 |
| Midlands. | | | | | | | |
| Leamington Spa ... | o | cbo | 42 | 28 | - | - | 1.5 |
| Bath ... | oc | co | 42 | 38 | - | - | 0.2 |
| Rhyl ... | c | c | 40 | 36 | - | - | 0.0 |
| Colwyn Bay ... | * | * | 41 | 35 | - | - | 0.2 |
| Llandudno ... | * | * | 42 | 37 | - | - | 0.5 |
| Aberystwyth ... | - | - | 48 | 39 | - | - | 0.7 |
| Wales. | | | | | | | |
| Weymouth ... | c | co | 43 | 41 | - | - | 0.1 |
| England, S.W. | | | | | | | |
| Torquay ... | oc | o | 45 | 42 | - | - | 0.0 |
| Paignton ... | oc | cocq | 45 | 41 | - | - | 0.1 |
| Penzance ... | o | co | 49 | 47 | 1 | - | 0.4 |
| Bude ... | b | o | 43 | 40 | - | - | 2.8 |
| Ilfracombe ... | oc | co | 44 | 42 | - | - | 0.2 |

SUMMARIES FOR PAST 24 HOURS.

| STATIONS. | WEATHER. | | | | Max. Temp. °F. | Min. Temp. °F. | Min. on Grass °F. | RAINFALL. † | | Sun. Hours. |
|----------------------------|----------|----------|-----------|----------|----------------|----------------|-------------------|--------------|----------------|-------------|
| | 7h-12h. | 12h-18h. | 18h-4h. | 4h-7h. | | | | Day. 7h-18h. | Night. 18h-7h. | |
| Renfrew ... | cozf oif | oif | cozf bccg | bccg zjf | 42 | 34 | 26 | mm. | mm. | 0.0 |
| Eskdalemuir ... | co o | o | o | c o | 37 | 31 | 29 | - | - | 0.0 |
| Valencia (Cahire) ... | oif oif | oif oif | oif oif | oif oif | 52 | 42 | 41 | 10 | 16 | 0.0 |
| Baldonnel ... | oif oif | oif oif | oif oif | oif oif | 45 | 40 | 35 | - | - | 0.0 |
| Didsbury ... | bccg oif | oif oif | bccg bccg | oif oif | 39 | 30 | 31 | - | - | * |
| Ross on Wye ... | coif oif | oif oif | bccg oif | oif oif | 41 | 33 | 29 | - | - | 1.3 |
| Falmouth ... | o | obcc zj | oif oif | oif oif | 47 | 44 | 41 | - | - | 0.1 |
| Calshot (Hants) ... | oif | oif | bif bif | bif bif | 43 | 40 | 37 | - | - | 0.6 |
| Lymington (Folkestone) ... | oif bcc | bccg oif | oif oif | bccg oif | 38 | 34 | 34 | - | - | 2.2 |
| Aberdeen ... | oif oif | oif oif | oif oif | oif oif | 45 | 41 | 39 | - | 0.4 | 0.3 |
| Howden ... | oif oif | oif oif | oif oif | oif oif | 39 | 30 | 29 | - | - | 0.0 |
| Cranwell (Lincoln) ... | oif oif | oif oif | oif oif | oif oif | 37 | 31 | 30 | 0.2 | - | 0.0 |
| Felixstowe ... | oif oif | oif oif | oif oif | oif oif | 43 | 39 | 37 | - | - | 1.5 |
| Shoeburyness ... | bcc oif | oif oif | oif oif | oif oif | 41 | 37 | 35 | Trace | - | 2.3 |
| Benson ... | oco | bcc | bcc | bcc | 42 | 35 | 30 | - | - | * |
| S. Farnborough ... | oco | bcc oif | oif oif | oif oif | 42 | 32 | 27 | - | - | 2.6 |
| London (Kew Obs.) ... | wbcc oif | oif oif | oif oif | oif oif | 44 | 36 | 32 | - | - | 5.1 |
| Croydon ... | oif bcc | bccg oif | oif oif | oif oif | 43 | 35 | 32 | Trace | - | * |

BEAUFORT NOTATION.

b blue sky (not more than a quarter covered).
bc sky partly cloudy (one half covered).
c generally cloudy (three quarters covered).
d drizzle, or fine rain.
e wet air without rain falling.
f fog.
g gloom.
h hail.
i lightning.
m mist.
n overcast sky.
p passing showers.
q squalls.
r rain.
rs sleet, i.e., rain and snow together.
s snow.
t thunder.
u ugly, threatening sky.
v unusual visibility.
w dew.
x hoar frost.
y dry air; humidity less than 60 per cent.
z dust haze; the turbid atmosphere of dry weather.

THE BEAUFORT SCALE OF WIND FORCE.

Used only for surface observations.

| No. | Limits of Velocity at about 30 feet above ground. | Statute miles per hour. | Motres per second. |
|-----|---|-------------------------|--------------------|
| 0 | Less than 1 | 0-1 | 0-1 |
| 1 | 1-8 | 1-8 | 1-8 |
| 2 | 4-7 | 4-7 | 4-7 |
| 3 | 8-12 | 8-12 | 8-12 |
| 4 | 13-18 | 13-18 | 13-18 |
| 5 | 19-24 | 19-24 | 19-24 |
| 6 | 25-31 | 25-31 | 25-31 |
| 7 | 32-38 | 32-38 | 32-38 |
| 8 | 39-46 | 39-46 | 39-46 |
| 9 | 47-54 | 47-54 | 47-54 |
| 10 | 55-63 | 55-63 | 55-63 |
| 11 | 64-75 | 64-75 | 64-75 |
| 12 | Above 75 | 80 or above | 80 or above |

SYMBOLS—

Solar halo ☉
Aurora ☀
Glazed frost ❄
Glazed roads 🌧
Line Squall ⚡
Solar corona ☀
Lunar corona ☾
Snow lying ❄

Capital letters indicate intensity, and repetition of letters continuity, thus—
R = heavy rain.
rr = continuous moderate rain.
r.f. = continuous light rain.

LONDON OBSERVATIONS.

| | Morning. | Afternoon. | Night. | °F. | °F. | °F. | INCH. | Hours. | G.M.T. | P.B. G.M.T. |
|----------------------------------|--|------------|--------|-----|-----|-----|-------|------------|----------|----------------|
| | 24 HOURS ENDED 9h G.M.T. 5 TH | | | | | | | YESTERDAY. | TO-DAY. | |
| Greenwich (Royal Observatory) | bc o | bc | bc o | 44 | 34 | 30 | - | 3.7 | 87 | 86 |
| City (Bunhill Row) | " | " | " | " | " | " | " | 2.2 | " | " |
| Westminster (St. James's Park) | " | " | " | 46 | 36 | 32 | - | 3.4 | 71 | 83 |
| Regent's Pk. (Botanical Gardens) | " | " | " | " | " | " | " | 2.6 | " | " |
| Canons Sq. (British Rainfall) | ce | bz | " | 44 | 35 | 31 | - | " | 87 | 84 |
| Kenington Palace | bc | c o | " | 44 | 37 | 32 | - | " | 91 (18h) | 86 |
| Hampstead Observatory ... | " | " | " | 42 | 34 | 32 | - | 1.6 | " | 81 |

SOUTH KENSINGTON (Meteorological Office).

| Vertical Component of Solar Radiation per Square Centimetre during yesterday. | HUMIDITY % | |
|---|--------------|-------------|
| | 15 h. G.M.T. | 9 h. G.M.T. |
| Total | 445 | 445 |
| Average Rate. | 11.3 | 11.3 |
| Maximum Rate. | 29 | 29 |

TABLE SHOWING THE GREENWICH SUNRISE, NOON AND SUNSET FOR STATIONS IN THE UNITED KINGDOM.

| Stations. | 5 th FEB. 1921. | | 6 th FEB. 1921. | |
|---------------|----------------------------|--------------|----------------------------|--------------|
| | Sunrise. G.M.T. | Noon. G.M.T. | Sunrise. G.M.T. | Noon. G.M.T. |
| Yarmouth ... | 7.31 | 12.7 | 7.29 | 12.7 |
| Greenwich ... | 7.34 | 12.14 | 7.34 | 12.14 |
| Wick ... | 8.12 | 12.26 | 8.10 | 12.26 |
| Valencia ... | 8.17 | 12.35 | 8.15 | 12.35 |

Photographic Record of

Pole Star (Polaris) and of 3 Ursae

Minoris at Greenwich Observatory.

Exposure from 18 h. 0 m.
to 6 h. 30 m.

| Stars. | Duration of Exposure. | Duration of Record. | % |
|-----------------|-----------------------|---------------------|----|
| Polaris | 12.30 | 7.35 | 61 |
| 3 Ursae Minoris | 12.30 | 4.31 | 36 |

NOTES ON THE WEATHER OF YESTERDAY.

Heavy rain fell in Ireland the measurement at Valencia reaching 26mm. There was also slight precipitation in the Hebrides Shetlands and Scilly Isles. Except over a small area in the South there was very little sunshine. The highest record was 5.2 hours at Kew Observatory, Richmond. Temperature was rather below normal except in Ireland.

* Information for these columns not usually received.

† Trace = rain has fallen but amount less than 0.1 mm.



AIR MINISTRY.

DAILY WEATHER REPORT OF THE METEOROLOGICAL OFFICE, LONDON:

BRITISH SECTION.

No. B.24626

Sunday 6th FEBRUARY.....1921.

| OBSERVATORIES AND STATIONS CONTRIBUTING REPORTS AT 1h, 7h, 12h AND 12h. | | | | | | | | | | | | | | | | | | | | | | | | | | | | | |
|---|-------------------------------|-------------------------------|------------------|------------------|----------|--------------|---------------------------|---------------------|-------------------------------------|-------------|---------------|---------------------------------|-----------------|-------------|-------------------------------|-------------------------------|------------|---------------|------------------|-----------------|----------------------|---------------------|-------------------------------------|------------|-----|--------------|---|-------------|---|
| STATIONS. | Barom. at M.S.L. mb. | 1 Change in 3 hours. | WIND. | | Weather. | Temp. °F. | Humidity. % | Visibility. 0-9. | Height of Low Cloud. Feet. | Low Cloud. | | Upper Cloud. | | Sea 0-8. | Barom. at M.S.L. mb. | 1 Change in 3 hours. | WIND. | | Weather. | Temp. °F. | Humidity. % | Visibility. 0-9. | Height of Low Cloud. Feet. | Low Cloud. | | Upper Cloud. | | Sea 0-8. | |
| | | | Force 0-12. | Dirac. | | | | | | Form. | Amt. 0-10. | Form. | Amt. 0-10. | | | | Form. | Amt. 0-10. | | | | | | | | | | | |
| | | | 13h. G.M.T. of 5 | 18h. G.M.T. of 5 | | | | | | | | | | | | | | | | | | | | | | | | | |
| Renfrew ... | 1021.5 | +4 | NE | 2 | 03f | 39 | 85 | 3 | - | - | - | ASr | 10 | * | 1023.2 | +3 | ENE | 2 | 03f | 40 | 92 | 3 | 4000 | Sc | 10 | - | - | - | |
| Eskdalemuir ... | 1021.5 | +3 | SE | 3 | 0 | 39 | 85 | 6 | 2000 | Sc | 10 | - | - | * | 1023.3 | +3 | E | 2 | 02f | 38 | 85 | 5 | - | Sc | 10 | - | - | - | |
| Valencia (Cahire's) | 1015.9 | +3 | NNE | 3 | Cif | 45 | 75 | 7 | 2000 | Sc | 7 | - | - | 3 | 1017.7 | +4 | E | 1 | 01f | 44 | 75 | 6 | 5700 | Sc | 9 | - | - | 3 | |
| Baldonnel ... | 1016.9 | +3 | SE | 4 | bcif | 45 | 65 | 6 | 4000 | Cu | 2 | ASr | 3 | * | 1019.0 | +6 | - | 0 | b | 37 | 85 | 4 | - | - | ASr | 1 | - | * | |
| Manchester (Rushmore) | 1019.9 | +3 | ESE | 3 | 03f | 41 | 85 | 4 | 2000 | Sc | 10 | - | - | 9 | 1020.7 | +2 | E | 2 | om | 40 | 75 | 4 | 2000 | Sc | 10 | - | - | * | |
| Ross on Wye ... | 1017.2 | +3 | E | 3 | 0 | 40 | 75 | 6 | - | - | - | Ci | 9 | * | 1019.3 | +3 | E | 3 | 02f | 39 | 85 | 5 | 2000 | Sc | 10 | - | - | * | |
| Falmouth ... | 1009.2 | +7 | E | 7 | 0 | 46 | 92 | 6 | - | Nb | 10 | - | - | * | 1014.2 | +7 | ENE | 7 | 02f | 46 | 85 | 5 | - | Sc | 10 | - | - | * | |
| Calshot (Hants) ... | 1016.3 | +5 | E | 6 | 02f | 44 | 75 | 5 | 2000 | Sc | 10 | - | - | 5 | 1018.2 | +4 | ENE | 4 | 02f | 40 | 85 | 6 | - | - | ASr | 1 | - | 3 | |
| Lymington (Folkestone) | 1017.4 | +2 | E | 4 | 01f | 40 | 75 | 6 | 2000 | Sc | 10 | - | - | * | 1018.8 | +1 | E | 4 | 01f | 35 | 85 | 6 | 1250 | Sc | 10 | - | - | * | |
| Aberdeen ... | 1022.8 | +2 | SSE | 4 | 01f | 44 | 85 | 7 | 2000 | Cu | 7 | ASr | 1 | 4 | 1024.0 | +3 | S | 3 | 01f | 42 | 85 | 6 | 2000 | Sc | 10 | - | - | 4 | |
| Howden ... | 1021.4 | +2 | ESE | 2 | 01f | 40 | 85 | 6 | 3000 | Sc | 10 | - | - | * | 1022.9 | +2 | ESE | 2 | 0 | 39 | 85 | 6 | 3000 | Sc | 10 | - | - | * | |
| Cranwell (Lincs) ... | 1020.6 | +3 | ENE | 1 | 01f | 40 | 85 | 6 | 2000 | Sc | 10 | - | - | * | 1022.4 | +3 | ENE | 1 | 01f | 38 | 85 | 6 | 2000 | Sc | 10 | - | - | * | |
| Felixstowe ... | 1019.7 | +2 | ESE | 4 | 0 | 41 | 75 | 7 | 3000 | Sc | 10 | - | - | 4 | 1020.7 | +1 | ENE | 4 | 0 | 42 | 85 | 7 | 2000 | Sc | 10 | - | - | 4 | |
| Shoeburyness ... | 1019.4 | +3 | E | 3 | 0 | 42 | 75 | 7 | 2000 | Sc | 10 | - | - | * | 1019.5 | +2 | ENE | 3 | 0 | 41 | 75 | 7 | 2000 | Sc | 10 | - | - | * | |
| Benson ... | 1017.5 | +3 | ESE | 1 | bc | 42 | 75 | 4 | - | Cu | 3 | - | - | * | 1019.4 | +3 | SE | 2 | 0 | 42 | 75 | 4 | - | Sc | 10 | - | - | * | |
| S. Farnborough ... | 1017.3 | +5 | E | 3 | c | 40 | 85 | 5 | 1250 | Sc | 7 | Ci | 1 | * | 1019.1 | +2 | ENE | 4 | 02f | 39 | 75 | 5 | 1250 | Sc | 10 | - | - | * | |
| London (Kew Obs.) | 1017.9 | +2 | E | 4 | 02f | 42 | 65 | 4 | 3000 | Sc | 10 | - | - | * | 1019.5 | +3 | NE | 4 | 02f | 41 | 65 | 4 | 3000 | Sc | 10 | - | - | * | |
| Croydon ... | 1018.1 | +3 | E | 5 | 01f | 42 | 75 | 6 | 750 | Sc | 10 | - | - | * | 1019.7 | +2 | E | 4 | 02f | 39 | 85 | 5 | 2000 | Sc | 10 | - | - | * | |
| 1h. G.M.T. of 6 | | | | | | | | | | | | | 7h. G.M.T. of 6 | | | | | | | | | | | | | | | | |
| Renfrew ... | 1026.3 | +3 | ESE | 1 | 01f | 38 | 85 | 6 | 3000 | Sc | 10 | - | - | * | 1027.2 | +2 | E | 1 | 01f | 38 | 85 | 6 | 2000 | Sc | 10 | - | - | - | * |
| Eskdalemuir ... | 1026.3 | +3 | SE | 3 | 0 | 36 | 75 | 6 | 2000 | Sc | 10 | - | - | * | 1027.6 | +2 | - | 0 | 0 | 35 | 85 | 6 | 2000 | Sc | 10 | - | - | - | * |
| Valencia (Cahire's) | 1019.8 | +2 | SSE | 3 | 0 | 43 | * | * | * | * | * | * | * | 3 | 1019.0 | 0 | ESE | 4 | 03 | 47 | 85 | 6 | 3000 | Sc | 6 | ASr | 4 | * | |
| Baldonnel ... | 1022.5 | +3 | S | 4 | bc | 32 | 85 | 4 | 4000 | Sc | 8 | - | - | * | 1024.0 | +4 | S | 3 | 02f | 39 | 75 | 4 | 2000 | Sc | 10 | - | - | * | |
| Manchester (Rushmore) | * | * | * | * | * | * | * | * | * | * | * | * | * | * | 1025.4 | +2 | ESE | 3 | 02f | 40 | 85 | 5 | 1250 | Sc | 10 | - | - | * | |
| Ross on Wye ... | * | * | * | * | * | * | * | * | * | * | * | * | * | * | 1024.1 | +2 | ENE | 3 | 0 | 37 | 85 | 7 | 2000 | Sc | 10 | - | - | * | |
| Falmouth ... | 1019.0 | +2 | ENE | 3 | 0 | 43 | 85 | 6 | - | Sc | 8 | - | - | 3 | 1021.1 | +2 | NE | 3 | 0 | 39 | 92 | 6 | - | Sc | 9 | - | - | * | |
| Calshot (Hants) ... | 1021.8 | +2 | NE | 4 | 01f | 40 | 92 | 6 | 2000 | Sc | 10 | - | - | * | 1023.3 | +2 | NE | 4 | 01f | 40 | 85 | 6 | 2000 | Sc | 10 | - | - | 3 | |
| Lymington (Folkestone) | 1021.6 | +1 | ENE | 3 | 01f | 38 | 85 | 6 | 1250 | Sc | 10 | - | - | * | 1023.0 | +2 | NE | 4 | 01f | 37 | 85 | 7 | 1250 | Sc | 10 | - | - | * | |
| Aberdeen ... | * | * | * | * | * | * | * | * | * | * | * | * | * | * | 1028.5 | +2 | SSE | 2 | 01f | 41 | 85 | 6 | 3000 | Sc | 10 | - | - | 3 | |
| Howden ... | 1025.4 | +4 | E | 1 | 02f | 36 | 92 | 6 | 3000 | Sc | 7 | ASr | 3 | * | 1026.4 | +1 | NE | 1 | 02f | 37 | 92 | 6 | 3000 | Sc | 10 | - | - | * | |
| Cranwell (Lincs) ... | 1024.8 | +2 | ENE | 1 | 02f | 38 | 92 | 5 | 2000 | Sc | 10 | - | - | * | 1025.9 | +1 | NE | 1 | 02f | 38 | 92 | 6 | 1250 | Sc | 10 | - | - | * | |
| Felixstowe ... | 1023.4 | +2 | ENE | 4 | 0 | 40 | 85 | 7 | 3000 | Sc | 10 | - | - | 4 | 1024.8 | +4 | ENE | 4 | 0 | 38 | 85 | 7 | 3000 | Sc | 10 | - | - | 3 | |
| Shoeburyness ... | * | * | * | * | * | * | * | * | * | * | * | * | * | * | 1023.9 | +1 | E | 5 | 0 | 38 | 75 | 7 | 2000 | Sc | 10 | - | - | * | |
| Benson ... | * | * | * | * | * | * | * | * | * | * | * | * | * | * | 1023.7 | +2 | NE | 1 | 09 | 37 | 85 | 5 | - | Sc | 10 | - | - | * | |
| S. Farnborough ... | * | * | * | * | * | * | * | * | * | * | * | * | * | * | 1023.2 | +2 | ENE | 3 | 02f | 36 | 85 | 5 | 1250 | Sc | 10 | - | - | * | |
| London (Kew Obs.) | 1021.1 | +2 | * | * | * | 41 | * | * | * | * | * | * | * | * | 1023.9 | +2 | NE | 3 | 02f | 39 | 85 | 5 | 1250 | Sc | 7 | ASr | 3 | * | |
| Croydon ... | 1022.3 | +1 | ENE | 3 | 01f | 39 | 85 | 6 | 2000 | Sc | 10 | - | - | * | 1023.8 | +2 | NE | 3 | 02f | 38 | 85 | 4 | 750 | Sc | 10 | - | - | * | |
| STATIONS CONTRIBUTING REPORTS AT 7h. AND 12h. | | | | | | | | | | | | | | | | | | | | | | | | | | | | | |
| STATIONS. | Barom. at M.S.L. mb. | Temp. °F. | WIND. | | Weather. | BAROMETER. | | TEMPERATURE. | | WIND. | | Dirac. of Upper Cloud. | Weather. | Sea 0-8. | Rainfall mm. | TEMP. | | | WEATHER. | | | Sunshine Hours. | | | | | | | |
| | | | Force 0-12. | Dirac. | | Temp. °F. | Change in 24 hours. | Dirac. | Force 0-12. | Max. °F. | Min. °F. | | | | | Morning. | Afternoon. | Night. | | | | | | | | | | | |
| | | | | | | | | | | | | | | | | | | | 12h. G.M.T. of 6 | 7h. G.M.T. of 6 | 24 HOURS ENDED 7h. 6 | | | | | | | | |
| Lerwick ... | 1023.6 | 44 | SW | 3 | cm | 1027.5 | 12 | 44 | 11 | S | 2 | - | cm | 1 | 1 | 44 | 41 | ca | cm | cm. 3m | * | | | | | | | | |
| Stornoway ... | 1022.7 | 43 | SW | 1 | 0 | 1025.0 | 11 | 35 | -7 | - | 0 | - | bc | 0 | - | 44 | 31 | 0 | 0 | bc. b. bc. | 0.2 | | | | | | | | |
| Castlebay (Bazna's) | 1022.0 | 43 | SE | 4 | b | 1023.9 | 0 | 43 | -1 | SE | 4 | - | 0 | 4 | - | 44 | 43 | 0 | 0cb | bc. bc. 0 | 0.0 | | | | | | | | |
| Malin Head ... | 1019.5 | 41 | ESE | 2 | b | 1021.8 | 0 | 41 | -2 | SE | 3 | - | 3f | 2 | - | 43 | 36 | bc | bc | bc. 6m | 4.6 | | | | | | | | |
| Blackod Point ... | 1017.5 | 44 | NE | 2 | bc | 1019.5 | 0 | 40 | -2 | SE | 3 | - | bc | 3 | 1 | 42 | 35 | or | bc | b. bc | * | | | | | | | | |
| Roche's Point ... | 1017.7 | 43 | NE | 2 | 0 | 1022.0 | 41 | 43 | -2 | SE | 4 | - | 0 | 4 | 0.4 | 44 | 40 | dmz | oz | od. oz | * | | | | | | | | |
| Birr Castle ... | 1019.1 | 40 | NE | 1 | b | 1021.6 | * | 37 | -2 | NE | 1 | - | bc | * | - | 46 | 30 | o. bc | bc | bc | 4.7 | | | | | | | | |
| Donaghadee ... | 1020.7 | 43 | ESE | 3 | cm | 1024.8 | 11 | 42 | 0 | SSE | 3 | - | om | 4 | - | 45 | 41 | omq | cm | om | * | | | | | | | | |
| Liverpool (Blisston) | 1020.9 | 40 | ESE | 4 | 0 | 1025.4 | 11 | 39 | 3 | ESE | 2 | - | 0 | 3 | - | 42 | 36 | obcm | om | om | 0.0 | | | | | | | | |
| Holyhead ... | 1018.3 | 41 | ENE | 5 | bif | 1024.0 | 12 | 41 | -2 | SSE | 2 | - | cg | 1 | - | 46 | 37 | bbsz | bf | bc. 6m. c | 6.5 | | | | | | | | |
| Pembroke (St. Ann's Head) | 1017.5 | 43 | E | 4 | cif | 1023.2 | 11 | 38 | -2 | ESE | 3 | - | 0 | 3 | - | 44 | 36 | oc | cm | cm. 6m | 9.3 | | | | | | | | |
| Scilly (St. Mary's) | 1017.7 | 43 | E | 4 | 0 | 1019.9 | 11 | 45 | -2 | E | 3 | - | SE | 0 | 5 | 47 | 41 | opm | apm | om | 0.0 | | | | | | | | |
| Jersey (St. Aubin) | 1014.0 | 44 | ENE | 4 | bc | 1020.3 | 11 | 40 | -3 | ENE | 4 | - | 0 | 4 | - | 48 | 38 | bec | cbbc | b. 6m. c | 3.5 | | | | | | | | |
| Portland Bill ... | 1014.7 | 42 | E | 8 | C | 1020.2 | 0 | 40 | -2 | ENE | 6 | - | 0 | 6 | - | 44 | 39 | bec | bcc | bc. 6m. c | * | | | | | | | | |
| Dungeness ... | 1018.0 | 41 | SSE | 4 | C | 1021.6 | 12 | 40 | -2 | ESE | 4 | - | SE | C | 4 | 44 | 38 | bc | bcc | bc. 6m. c | * | | | | | | | | |
| Wick ... | 1021.8 | 42 | S | 4 | cm | 1025.4 | 12 | 41 | - | SSE | 4 | - | 0 | 3 | - | 44 | 39 | ocq | cq | cm. 6.0 | * | | | | | | | | |
| Nairn ... | 1022.6 | 34 | - | 0 | C | 1026.3 | * | 30 | -2 | - | 0 | - | bc | 0 | - | 44 | 27 | C | bc | c. bc | 2.2 | | | | | | | | |
| Leith ... | 1022.0 | 41 | S | 1 | 0 | 1027.0 | 11 | 39 | 3 | E | 1 | - | 0 | 1 | | | | | | | | | | | | | | | |

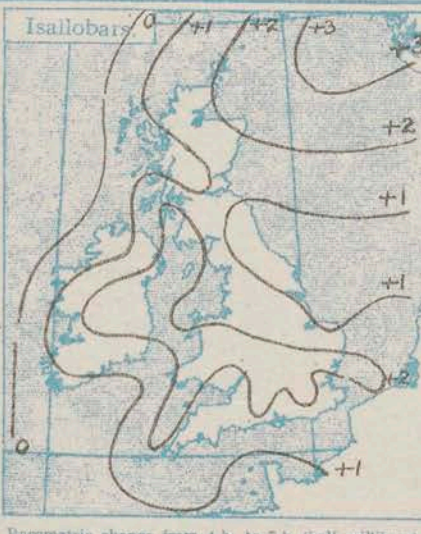
SUMMARY OF CONDITIONS AT 7 h. G.M.T. 6. 2. 21.

| Districts. | Weather, Cloud and Precipitation. | Visibility. | Sea. |
|---------------------------|------------------------------------|-------------|-----------|
| 1. S.E. England | Dull, misty, slight local drizzle. | Fair. | Mod. |
| 2. E. England | Dull, local drizzle. | Good. | Slight |
| 3. E. Midlands | Dull. | Indif. | — |
| 4. W. Midlands | Dull. | Fair. | — |
| 5. S.W. England | Dull. | " | R. Rough |
| 6. South Wales | Dull. | Good. | Slight |
| 7. North Wales | Cloudy. | Fair. | Smooth |
| 8. N.W. England | Dull local mist. | Fair. | Slight |
| 9. N. Midlands | Dull local mist. | " | — |
| 10. N.E. England | Dull. | Good. | Slight |
| 11. E. Scotland | Fair to dull. | Fair. | Smooth |
| 12. S.W. Scotland | Dull. | " | Slight |
| 13. Isle of Man | Cloudy or dull. | " | " |
| 14. N. & N.W. Scotland | Fair to dull. | " | Smooth |
| 15. Hebrides | Fair to dull. | " | Slight |
| 16. Orkneys and Shetlands | Dull, misty. | " | V. Smooth |
| 17. N.W. Ireland | Fair. | Good. | Slight |
| 18. N.E. Ireland | Fine to dull, slight mist | Fair. | " |
| 19. S.E. Ireland | Fair to dull, local mist. | Indif. | " |
| 20. S.W. Ireland | Dull, local haze. | Fair. | " |

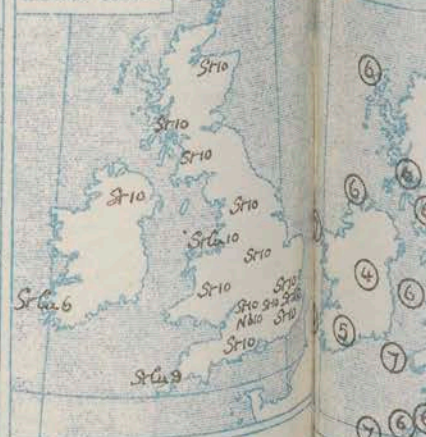
Temperature reported from Coastal and Cross Channel Steamers.

| Position Number. | Date | Time G.M.T. | Sea °F | Air °F |
|------------------|-----------------|-------------|--------|--------|
| 2 | 5 TH | 0210 | 46 | 44 |
| 4A | 5 TH | 0445 | 45 | 40 |
| 7 | 5 TH | 0310 | 46 | 43 |
| 12 | 5 TH | 0500 | 46 | 45 |
| 5 | 5 TH | 0820 | 47 | 43 |
| 3 | 5 TH | 1010 | 48 | 44 |
| 6 | 5 TH | 1500 | 49 | 46 |
| 2 | 6 TH | 0105 | 48 | 44 |

CHART OF POSITION NUMBERS and Upper Cloud



Lower Cloud.



GENERAL INFERENCE from observations received up to 9h.

A large anticyclone centred over Northern Scandinavia is likely to control the weather over the British Isles during the next day or two, maintaining Easterly winds in the South and South-Easterly winds in the North, with rather cold and for the most part cloudy weather, and little or no rain.

EXPLANATION.
BAROMETER.—Isobars are drawn at intervals of two millibars.
WIND.—Direction is shown by arrow flying with the wind. Force, on the number 0-12, is indicated by the number of feathers. Mean velocity is shown in miles per hour by figures in small circles.
TEMPERATURE is given in degrees F.
WEATHER SYMBOLS.
 clear sky. ☉ sky & clouds. ☁ sky & clouds. ☂ rain falling. ☃ overcast sky. ☄ rain falling. * snow. * sleet. * hail. = fog. = mist. T thunder. T thunderstorm.
SEA DISTURBANCE.— Rough. High.

Districts. Forecasts for the 24 hours commencing 15 h. G.M.T. Sunday 6th February 1921.

| | |
|---------------------------|---|
| 1. S.E. England | Moderate to fresh Easterly winds; much low cloud; visibility fair to good; cold. |
| 2. E. England | |
| 3. E. Midlands | |
| 4. W. Midlands | |
| 5. S.W. England | |
| 6. South Wales | |
| 7. North Wales | |
| 8. N.W. England | |
| 9. N. Midlands | |
| 10. N.E. England | Moderate to fresh South-Easterly winds; varying amount of low cloud; visibility fair to good; cold. |
| 11. E. Scotland | |
| 12. S.W. Scotland | |
| 13. Isle of Man | |
| 14. N. & N.W. Scotland | |
| 15. Hebrides | |
| 16. Orkneys and Shetlands | |
| 17. N.W. Ireland | |
| 18. N.E. Ireland | |
| 19. S.E. Ireland | |
| 20. S.W. Ireland | |

SAME AS 1 - 9

Further Outlook.

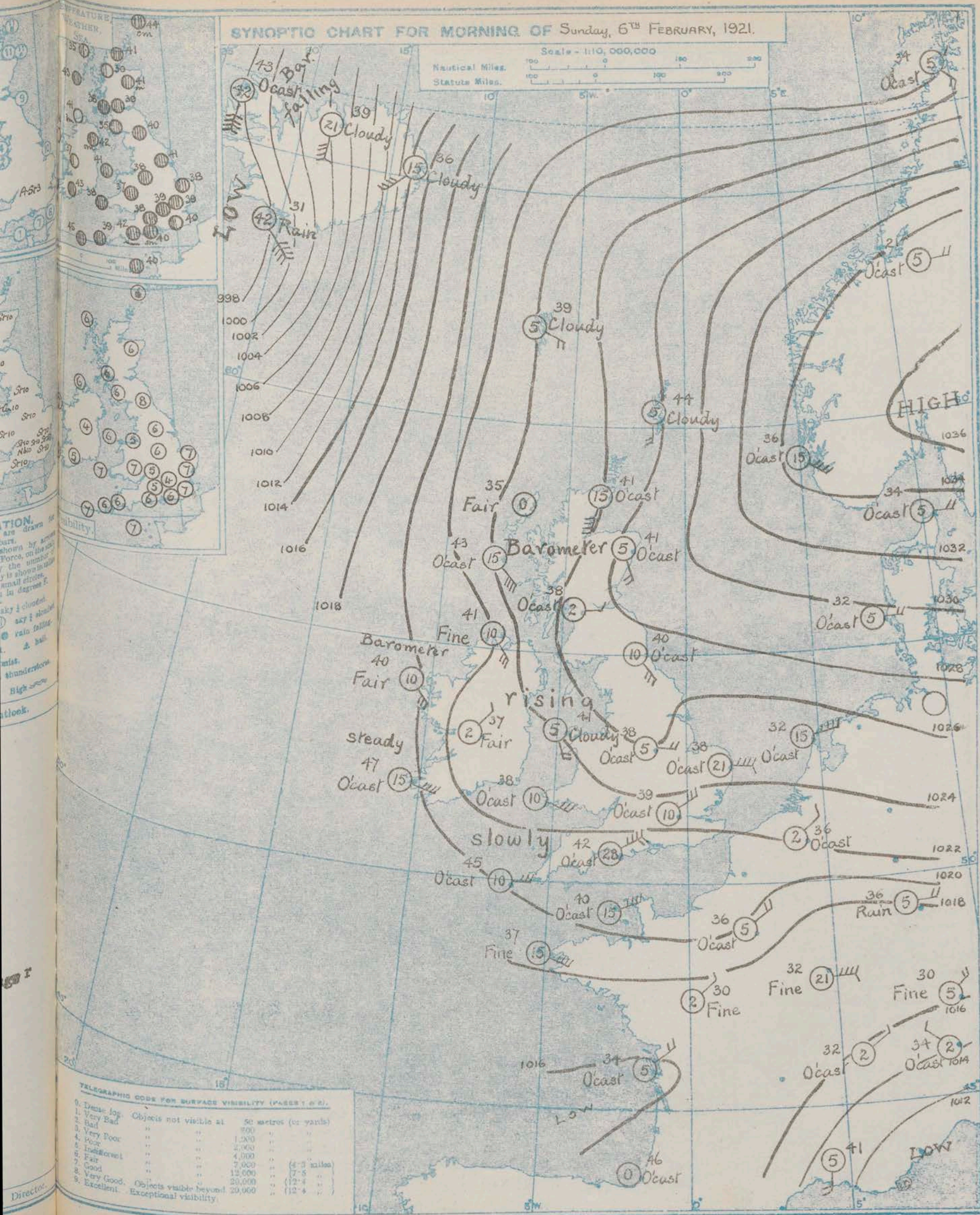
The cold Easterly type will probably continue for two days, perhaps for an even longer period.

73 Bq. 15/

Scale - 1:10,000,000

Nautical Miles. 100 0 100 200

Statute Miles. 100 0 100 200



| TELEGRAPHIC CODE FOR SURFACE VISIBILITY (PAGE 2 OF 2) | | | |
|---|-------------------------|----------------------|---------------|
| 0. Dense fog. | Objects not visible at | 50 metres (or yards) | |
| 1. Very Bad | " | 500 | " " |
| 2. Bad | " | 1,250 | " " |
| 3. Very Poor | " | 2,000 | " " |
| 4. Poor | " | 4,000 | " " |
| 5. Insufficient | " | 7,000 | " (4-5 miles) |
| 6. Fair | " | 12,000 | " (7-8 " |
| 7. Good | " | 20,000 | " (12-4 " |
| 8. Very Good. | Objects visible beyond | 20,000 | " (12-4 " |
| 9. Excellent. | Exceptional visibility. | | |

WEATHER, TEMPERATURE, RAINFALL AND SUNSHINE AT HEALTH RESORTS FOR

| STATIONS. | | WEATHER. | | TEMPERATURE. | | RAINFALL. | | SUNSHINE. | STATIONS. | | WEATHER. | | TEMPERATURE. | | RAINFALL. | | SUNSHINE. | |
|---------------|----------------------|-----------|------------|--------------|---------|----------------|--------------|--------------------|---------------|-------------------|----------------|------------|--------------|---------|----------------|--------------|--------------------|-----|
| | | Forenoon. | Afternoon. | Max. F. | Min. F. | Night. 12h-1h. | Day. 9h-12h. | Sunrise to Sunset. | | | Forenoon. | Afternoon. | Max. F. | Min. F. | Night. 12h-1h. | Day. 9h-12h. | Sunrise to Sunset. | |
| | | | | | | 4-5 | 5 | 5 | | | | | | | 4-5 | 5 | 5 | |
| Scotland. | Banff | c | oc bc | 43 | 40 | - | - | 0.7 | England, N.W. | Blackpool | c | o | 42 | 35 | - | - | 0.0 | |
| | | | | | | | | | | Southport | oco | o | 41 | 34 | - | - | 0.0 | |
| England, N.E. | Harrogate | om | o | 38 | 33 | - | - | 0.0 | Midlands. | Leamington Spa... | bc | o | 42 | 34 | - | - | 2.3 | |
| | Skegness | o | o | 42 | 39 | - | - | 0.0 | | Bath | co | oc beb | 42 | 37 | - | - | 0.7 | |
| England, E. | Lowestoft | b | o | 42 | 38 | - | - | 0.0 | | Rhyl | bcc | bcc | 45 | 36 | - | - | 0.0 | |
| | Felixstowe | om | om | 42 | 39 | - | - | 0.0 | | Colwyn Bay | * | * | 42 | 35 | - | - | 1.5 | |
| | Southend-on-Sea... | oco | o | 42 | 36 | - | - | 0.0 | Wales. | Llandudno | * | * | 43 | 36 | - | - | 1.3 | |
| | Tunbridge Wells ... | o | bc o | 44 | 36 | - | - | 0.6 | | Aberystwyth ... | * | * | 47 | 38 | - | - | 3.5 | |
| | Margate | o | o | 42 | 37 | - | - | 0.0 | | Weymouth | eq | cq | 47 | 42 | - | - | 2.8 | |
| | Ramsgate | * | * | 41 | 36 | - | - | 0.0 | | England, S.W. | Torquay | o | c | 46 | 43 | - | - | 0.0 |
| | Folkestone | bcc o | o | 42 | 35 | - | - | 2.3 | | Paignton | o | c | 46 | 43 | - | - | 0.0 | |
| | Hastings | oc | bcc | 42 | 37 | - | - | 1.1 | | Penzance | eq | coq | 48 | 46 | 0.2 | - | 0.0 | |
| | Eastbourne | o | oco | 44 | 39 | - | - | 0.4 | | Bude | f | d | 46 | 42 | - | - | 0.4 | |
| | Brighton | o | oc beb | 43 | 37 | - | - | 0.3 | | Ilfracombe | oc | cbe | 45 | 41 | - | - | 1.2 | |
| | Worthing | oc | bc b | 44 | 39 | - | - | 1.2 | | | | | | | | | | |
| England, S.E. | Portsmouth (S. base) | * | * | 45 | 39 | - | - | 2.2 | | | | | | | | | | |
| | Bournemouth ... | * | * | 45 | 39 | - | - | 2.2 | | | | | | | | | | |

SUMMARIES FOR PAST 24 HOURS.

| STATIONS. | WEATHER. | | | | Max. Temp. F. | | Min. Temp. F. | | Min. on Grass F. | | RAINFALL. † | | Sun. Hours. |
|----------------------------|----------|----------|----------|---------|---------------|----|---------------|----|------------------|----|--------------|----------------|-------------|
| | 7h-12h. | 12h-18h. | 18h-12h. | 12h-7h. | F. | F. | F. | F. | F. | F. | Day. 7h-12h. | Night. 12h-7h. | |
| Renfrew ... | co 3f | o 3f | o 3f | o 3f | 42 | 34 | 34 | 34 | 34 | 34 | mm. | mm. | 0.0 |
| Esksdalemuir ... | o | o 0.2f | o 0.2f | o 0.2f | 40 | 34 | 34 | 34 | 34 | 34 | - | - | 0.0 |
| Valencia (Cabrera) ... | oco | bcc o 1f | o 3f | o 3f | 42 | 34 | 34 | 34 | 34 | 34 | - | - | 0.0 |
| Baldonnel ... | o 3f | bcc 2f | o 3f | o 3f | 42 | 34 | 34 | 34 | 34 | 34 | - | - | 0.0 |
| Manchester (Alex. Pk.) ... | o 3f | o 3f | o 3f | o 3f | 42 | 34 | 34 | 34 | 34 | 34 | - | - | 0.0 |
| Ross on Wye ... | o 3f | o 3f | o 3f | o 3f | 42 | 34 | 34 | 34 | 34 | 34 | - | - | 0.0 |
| Falmouth ... | o 3f | o 3f | o 3f | o 3f | 42 | 34 | 34 | 34 | 34 | 34 | - | - | 0.0 |
| Calshot (Hants) ... | o 3f | o 3f | o 3f | o 3f | 42 | 34 | 34 | 34 | 34 | 34 | - | - | 0.0 |
| Lympne (Folkestone) ... | o 3f | o 3f | o 3f | o 3f | 42 | 34 | 34 | 34 | 34 | 34 | - | - | 0.0 |
| Aberdeen ... | pd 1f | o 3f | o 3f | o 3f | 44 | 39 | 34 | 34 | 34 | 34 | Trace | 0.3 | 0.3 |
| Howden ... | o 3f | o 3f | o 3f | o 3f | 42 | 34 | 34 | 34 | 34 | 34 | - | - | 0.0 |
| Cranwell (Lincs) ... | o 3f | o 3f | o 3f | o 3f | 42 | 34 | 34 | 34 | 34 | 34 | - | - | 0.0 |
| Felixstowe ... | o 3f | o 3f | o 3f | o 3f | 42 | 34 | 34 | 34 | 34 | 34 | - | - | 0.0 |
| Shoeburyness ... | o | o | o | o | 42 | 34 | 34 | 34 | 34 | 34 | - | - | 0.0 |
| Benson ... | bcc | o | o | o | 42 | 34 | 34 | 34 | 34 | 34 | - | - | 0.0 |
| S. Farnborough ... | o 3f | o 3f | o 3f | o 3f | 42 | 34 | 34 | 34 | 34 | 34 | - | - | 0.0 |
| London (Kew Obs.) ... | o 3f | o 3f | o 3f | o 3f | 42 | 34 | 34 | 34 | 34 | 34 | - | - | 0.0 |
| Croydon ... | o 3f | o 3f | o 3f | o 3f | 42 | 34 | 34 | 34 | 34 | 34 | - | - | 0.0 |

BEAUFORT NOTATION.

b blue sky (not more than a quarter covered).
 bc sky partly cloudy (one half covered).
 c generally cloudy (three quarters covered).
 d drizzle, or fine rain.
 e wet air without rain falling.
 f fog.
 g gloom.
 h hail.
 i lightning.
 m mist.
 o overcast sky.
 p passing showers.
 q squalls.
 r rain.
 rs sleet, i.e., rain and snow together.
 s snow.
 t thunder.
 u ugly, threatening sky.
 v unusual visibility.
 w dew.
 x hoar frost.
 y dry air; humidity less than 60 per cent.
 z dust haze; the turbid atmosphere of dry weather.

Capital letters indicate intensity, and repetition of letters continues, thus:
 R = heavy rain.
 rr = continuous moderate rain.
 r.r. = continuous light rain.

THE BEAUFORT SCALE OF WIND FORCE.

| Limits of Velocity at about 33 feet above ground. | | |
|---|-------------------------|--------------------|
| No. | Statute miles per hour. | Meters per second. |
| 0 | Less than 1 | Less than 0.4 |
| 1 | 1-3 | 0.4-1.5 |
| 2 | 4-7 | 1.6-5.5 |
| 3 | 8-12 | 5.6-8.4 |
| 4 | 13-18 | 8.5-10.7 |
| 5 | 19-24 | 10.8-12.8 |
| 6 | 25-31 | 12.9-17.1 |
| 7 | 32-38 | 17.2-20.7 |
| 8 | 39-46 | 20.8-24.4 |
| 9 | 47-54 | 24.5-28.1 |
| 10 | 55-63 | 28.2-33.8 |
| 11 | 64-75 | 33.9-38.5 |
| 12 | Above 76 | 38.6 or above |

SYMBOLS— Solar halo ☉
 Aurora △ Rime ❄ Lunar halo ☾
 Glazed frost ❄ Solar corona ☉
 Glazed roads ❄ Lunar corona ☾
 Line Squall ⚡ Snow lying ❄

LONDON OBSERVATIONS.

| STATIONS. | WEATHER. | | | | Max. Temp. F. | | Min. Temp. F. | | Min. on Grass F. | | RAINFALL. | | Sun. Hours. |
|------------------------------------|----------|------------|--------|-----------|---------------|----|---------------|----|------------------|----|-----------|-----|-------------|
| | Morning. | Afternoon. | Night. | 24 Hours. | F. | F. | F. | F. | F. | F. | mm. | mm. | |
| Greenwich (Royal Observatory) ... | o 3f | o | o | o 3f | 43 | 34 | 34 | 34 | 34 | 34 | - | - | 1.1 |
| City (Bunhill Row) ... | * | * | * | * | 43 | 34 | 34 | 34 | 34 | 34 | - | - | 1.1 |
| Westminster (St. James's Park) ... | * | * | * | * | 44 | 39 | 36 | 36 | 36 | 36 | - | - | 1.1 |
| Regents Pk. (Botanical Gds) ... | * | * | * | * | 44 | 39 | 36 | 36 | 36 | 36 | - | - | 1.1 |
| Camden Sq. (British Rainfall) ... | o | o | o | o | 43 | 39 | 36 | 36 | 36 | 36 | - | - | 1.1 |
| Kensington Palace ... | * | * | * | * | 43 | 39 | 36 | 36 | 36 | 36 | - | - | 1.1 |
| Hampstead Observatory ... | * | * | * | * | 40 | 39 | 35 | 35 | 35 | 35 | - | - | 1.1 |

SOUTH KENSINGTON (Meteorological Office).

| Vertical Component of Solar Radiation per Square Centimetre during yesterday | |
|--|----|
| Total | 79 |
| Average Rate | 79 |
| Maximum Rate | 79 |

TABLE SHOWING THE GREENWICH TIMES OF SUNRISE, NOON AND SUNSET FOR STATIONS IN THE UNITED KINGDOM.

| 6 th FEB. 1921. | | | |
|----------------------------|----------|-------|---------|
| Stations. | Sunrise. | Noon. | Sunset. |
| Yarmouth ... | 7.29 | 12.7 | 4.45 |
| Greenwich ... | 7.27 | 12.7 | 4.47 |
| Wick ... | 7.33 | 12.4 | 4.55 |
| Valencia ... | 7.31 | 12.4 | 4.57 |

Photographic Record of

Pole Star (Polaris) and of 8 Ursae

Minoris at Greenwich Observatory.

Exposure from h. m. to h. m.

| Stars. | Duration of Exposure. | Duration of Record. |
|---------|-----------------------|---------------------|
| Polaris | h. m. | h. m. |
| 8 Ursae | h. m. | h. m. |
| Minoris | h. m. | h. m. |

NOTES ON THE WEATHER OF YESTERDAY.

The temperature everywhere exceeded 40° but did not in many cases rise above 45°. There was a slight frost at night at Mairn. Some rain fell at a few coastal stations both in the East and West, and showers during the night at Spurn Head yielded a total fall of 4mm. In the Western half of the Kingdom there were a few moderately good records of bright sunshine amounting to as much as 6 hours locally near the Irish Sea, but over Eastern England the sky was for the most part overcast.

* Information for these columns not usually received.

† Trace = rain has fallen but amount less than 0.1 mm.

DAILY WEATHER REPORT OF THE METEOROLOGICAL OFFICE, LONDON:

BRITISH SECTION.

No. B.21,627. Monday...7th February.....1921.

TEMPERATURE.

Min. F.

Max. F.

Wind.

Force.

Direction.

Barom.

Change in 3 hours.

Weather.

Temp.

Humidity.

Visibility.

Height of Low Cloud.

Form.

Amount.

Upper Cloud.

Sea.

Barom.

Change in 3 hours.

Weather.

Temp.

Humidity.

Visibility.

Height of Low Cloud.

Form.

Amount.

Upper Cloud.

Sea.

Barom.

Change in 3 hours.

Weather.

Temp.

Humidity.

Visibility.

Height of Low Cloud.

Form.

Amount.

Upper Cloud.

Sea.

Barom.

Change in 3 hours.

Weather.

Temp.

Humidity.

Visibility.

Height of Low Cloud.

Form.

Amount.

Upper Cloud.

Sea.

Barom.

Change in 3 hours.

Weather.

Temp.

Humidity.

Visibility.

Height of Low Cloud.

Form.

Amount.

Upper Cloud.

Sea.

Barom.

Change in 3 hours.

Weather.

Temp.

Humidity.

Visibility.

Height of Low Cloud.

Form.

Amount.

Upper Cloud.

Sea.

Barom.

Change in 3 hours.

Weather.

Temp.

Humidity.

Visibility.

Height of Low Cloud.

Form.

Amount.

Upper Cloud.

Sea.

Barom.

Change in 3 hours.

Weather.

Temp.

Humidity.

Visibility.

Height of Low Cloud.

Form.

OBSERVATORIES AND STATIONS CONTRIBUTING REPORTS AT 1st, 7th, 12th AND 12th.

| STATIONS. | Barom. | Change | Wind. | Temp. | Humidity. | Visibility. | Height | Low Cloud. | Upper Cloud. | Sea. | Barom. | Change | Wind. | Temp. | Humidity. | Visibility. | Height | Low Cloud. | Upper Cloud. | Sea. | | | | | | | | | | | | | | | | | | | | | |
|--------------------------------|--------|--------|-------|-------|-----------|-------------|--------|------------|--------------|------|--------|--------|-------|-------|-----------|-------------|--------|------------|--------------|------|--------------------------------|---|------|----|----|-----|---|---|---|--|--|--|--|--|--|--|--|--|--|--|--|
| | at | in 3 | Dir. | °F. | % | 0-9. | Feet. | Form. | Form. | 0-9. | at | in 3 | Dir. | °F. | % | 0-9. | Feet. | Form. | Form. | 0-9. | | | | | | | | | | | | | | | | | | | | | |
| | M.S.L. | hours. | Force | | | | | 0-10. | 0-10. | 0-9. | M.S.L. | hours. | Force | | | | | 0-10. | 0-10. | 0-9. | | | | | | | | | | | | | | | | | | | | | |
| | mb. | | 0-12. | | | | | | | | mb. | | 0-12. | | | | | | | | | | | | | | | | | | | | | | | | | | | | |
| 12H. G.M.T. OF 6 th | | | | | | | | | | | | | | | | | | | | | 12H. G.M.T. OF 6 th | | | | | | | | | | | | | | | | | | | | |
| Renfrew ... | 1028.5 | 0 | ESE | 2 | 03f | 40 | 85 | 4 | 4000 | Sc | 10 | - | - | 2 | 1028.7 | 0 | ESE | 3 | 02f | 40 | 85 | 4 | 3000 | Sc | 10 | - | - | - | 2 | | | | | | | | | | | | |
| Eskdalemuir ... | 1028.7 | 0 | SE | 3 | 0 | 38 | 85 | 6 | 2000 | Sc | 10 | - | - | 2 | 1028.7 | 0 | ESE | 3 | 0 | 36 | 85 | 5 | 2000 | Sc | 10 | - | - | - | 2 | | | | | | | | | | | | |
| Valencia (Cahire's) ... | 1020.6 | 0 | ESE | 5 | 03 | 47 | 75 | 6 | 2000 | Sc | 10 | - | - | 3 | 1020.1 | 0 | SE | 5 | 0 | 47 | 75 | 6 | 2000 | Sc | 7 | 0.5 | 2 | 3 | 3 | | | | | | | | | | | | |
| Baldonnell ... | 1028.4 | 0 | ESE | 5 | 02f | 44 | 85 | 5 | 2000 | Sc | 10 | - | - | 1 | 1028.6 | 0 | SE | 4 | 02f | 39 | 85 | 5 | 2000 | Sc | 10 | - | - | - | 2 | | | | | | | | | | | | |
| Manchester (Alex. R.) ... | 1026.7 | 0 | E | 3 | 01f | 40 | 85 | 6 | 1200 | Sc | 10 | - | - | 2 | 1027.6 | 0 | E | 2 | 02f | 38 | 85 | 3 | 2000 | Sc | 10 | - | - | - | 2 | | | | | | | | | | | | |
| Ross on Wye ... | 1025.3 | 0 | E | 3 | 01f | 38 | 85 | 7 | 2000 | Sc | 10 | - | - | 2 | 1026.1 | 0 | ENE | 3 | 0 | 36 | 85 | 7 | 2000 | Sc | 10 | - | - | - | 2 | | | | | | | | | | | | |
| Falmouth ... | 1022.5 | 0 | ENE | 4 | 02f | 44 | 85 | 5 | - | Sc | 5 | 0.5 | 2 | 2 | 1023.5 | 0 | ENE | 3 | 02f | 42 | 75 | 4 | - | Sc | 8 | 0.5 | 1 | 2 | 2 | | | | | | | | | | | | |
| Calshot (Hants) ... | 1024.5 | 0 | NNE | 4 | 01f | 39 | 85 | 6 | 2000 | Sc | 10 | - | - | 3 | 1024.1 | 0 | NE | 4 | 01f | 38 | 92 | 6 | 2000 | Sc | 10 | - | - | - | 3 | | | | | | | | | | | | |
| Lymington (Folkestone) ... | 1024.4 | 0 | NE | 5 | 01f | 36 | 85 | 6 | 1200 | Sc | 10 | - | - | 2 | 1024.1 | 0 | NE | 5 | 02f | 34 | 97 | 4 | 750 | Sc | 10 | - | - | - | 2 | | | | | | | | | | | | |
| Aberdeen ... | 1029.4 | 0 | S | 3 | 01f | 42 | 75 | 7 | 2000 | Sc | 10 | - | - | 3 | 1030.2 | 0 | SSE | 3 | 01f | 40 | 85 | 7 | 2000 | Sc | 10 | - | - | - | 3 | | | | | | | | | | | | |
| Howden ... | 1028.2 | 0 | ESE | 3 | 02f | 38 | 92 | 3 | 2000 | Sc | 10 | - | - | 2 | 1028.3 | 0 | ESE | 3 | 02f | 36 | 92 | 8 | 2000 | Sc | 10 | - | - | - | 2 | | | | | | | | | | | | |
| Cranwell (Lincs) ... | 1027.7 | 0 | ENE | 1 | 02f | 37 | 92 | 6 | 1200 | Sc | 10 | - | - | 2 | 1027.6 | 0 | NE | 1 | 02f | 36 | 97 | 5 | 1250 | Sc | 10 | - | - | - | 2 | | | | | | | | | | | | |
| Felixstowe ... | 1026.0 | 0 | NE | 2 | 01f | 36 | 92 | 5 | 1200 | Sc | 10 | - | - | 3 | 1026.1 | 0 | NE | 4 | 01f | 37 | 85 | 5 | 1250 | Sc | 10 | - | - | - | 3 | | | | | | | | | | | | |
| Shoeburyness ... | 1025.0 | 0 | ENE | 3 | 0 | 37 | 85 | 7 | 1250 | Sc | 10 | - | - | 2 | 1025.3 | 0 | ENE | 5 | 0 | 36 | 83 | 7 | 1250 | Sc | 10 | - | - | - | 2 | | | | | | | | | | | | |
| Benson ... | 1025.7 | 0 | NE | 3 | 0 | 37 | 85 | 6 | - | Sc | 10 | - | - | 2 | 1025.3 | 0 | ENE | 4 | 0 | 35 | 85 | 6 | - | Sc | 10 | - | - | - | 2 | | | | | | | | | | | | |
| S. Farnborough ... | 1025.7 | 0 | NE | 3 | 03f | 37 | 85 | 3 | 2500 | Sc | 10 | - | - | 2 | 1025.0 | 0 | E | 2 | 02f | 38 | 92 | 3 | 1250 | Sc | 10 | - | - | - | 2 | | | | | | | | | | | | |
| London (Kew Obs.) ... | 1025.5 | 0 | NE | 3 | 02f | 37 | 85 | 3 | 2000 | Sc | 10 | - | - | 2 | 1025.9 | 0 | NE | 4 | 02f | 36 | 85 | 4 | 1250 | Sc | 6 | 0.5 | 4 | 2 | 2 | | | | | | | | | | | | |
| Croydon ... | 1025.3 | 0 | ENE | 4 | 02f | 37 | 85 | 3 | 1500 | Sc | 10 | - | - | 2 | 1025.9 | 0 | NE | 4 | 02f | 35 | 92 | 4 | 750 | Sc | 10 | - | - | - | 2 | | | | | | | | | | | | |
| 1H. G.M.T. OF 7 th | | | | | | | | | | | | | | | | | | | | | 7H. G.M.T. OF 7 th | | | | | | | | | | | | | | | | | | | | |
| Renfrew ... | 1029.7 | 0 | SE | 2 | 02f | 38 | 85 | 5 | 3000 | Sc | 10 | - | - | 2 | 1028.4 | -2 | SE | 2 | 02f | 36 | 85 | 5 | 3000 | Sc | 10 | - | - | - | 2 | | | | | | | | | | | | |
| Eskdalemuir ... | 1029.6 | 0 | ESE | 3 | 0 | 38 | 85 | 6 | 4000 | Sc | 10 | - | - | 2 | 1028.4 | -1 | ENE | 2 | 0 | 33 | 92 | 6 | 2000 | Sc | 10 | - | - | - | 2 | | | | | | | | | | | | |
| Valencia (Cahire's) ... | 1020.3 | 0 | SSE | 5 | 02 | 45 | 75 | 6 | 2000 | Sc | 10 | - | - | 2 | 1018.6 | -1 | SE | 5 | 02 | 47 | 65 | 7 | 2000 | Sc | 10 | - | - | - | 2 | | | | | | | | | | | | |
| Baldonnell ... | 1028.6 | 0 | E | 3 | 02f | 39 | 75 | 4 | 2000 | Sc | 10 | - | - | 2 | 1028.6 | -1 | S | 4 | 01f | 37 | 85 | 6 | 2000 | Sc | 10 | - | - | - | 2 | | | | | | | | | | | | |
| Manchester (Alex. R.) ... | 1026.7 | 0 | E | 3 | 02f | 38 | 85 | 5 | 1200 | Sc | 10 | - | - | 2 | 1027.6 | -1 | ENE | 3 | 02f | 36 | 85 | 3 | 2000 | Sc | 10 | - | - | - | 2 | | | | | | | | | | | | |
| Ross on Wye ... | 1025.3 | 0 | E | 3 | 02f | 38 | 85 | 5 | 1000 | Sc | 10 | - | - | 2 | 1026.1 | -1 | ENE | 2 | 02f | 36 | 85 | 3 | 2000 | Sc | 10 | - | - | - | 2 | | | | | | | | | | | | |
| Falmouth ... | 1025.0 | 0 | NE | 3 | 02f | 38 | 85 | 5 | - | Sc | 10 | - | - | 2 | 1023.6 | -1 | NE | 3 | 01f | 38 | 85 | 5 | - | Sc | 10 | - | - | - | 2 | | | | | | | | | | | | |
| Calshot (Hants) ... | 1025.9 | 0 | NNE | 3 | 01f | 36 | 85 | 5 | 1000 | Sc | 10 | - | - | 2 | 1025.6 | 0 | NNE | 3 | 0 | 35 | 85 | 8 | 1000 | Sc | 10 | - | - | - | 2 | | | | | | | | | | | | |
| Lymington (Folkestone) ... | 1024.5 | 0 | NNE | 3 | 02f | 35 | 85 | 5 | 750 | Sc | 10 | - | - | 2 | 1024.6 | 0 | NNE | 2 | 01f | 35 | 97 | 6 | 750 | Sc | 10 | - | - | - | 2 | | | | | | | | | | | | |
| Aberdeen ... | 1029.4 | 0 | S | 3 | 01f | 42 | 75 | 7 | 2000 | Sc | 10 | - | - | 3 | 1030.2 | 0 | SSE | 4 | 01f | 40 | 85 | 7 | 2000 | Sc | 10 | - | - | - | 3 | | | | | | | | | | | | |
| Howden ... | 1028.2 | 0 | NE | 3 | 02f | 38 | 92 | 3 | 2000 | Sc | 10 | - | - | 2 | 1028.3 | 0 | ENE | 3 | 02f | 36 | 92 | 8 | 2000 | Sc | 10 | - | - | - | 2 | | | | | | | | | | | | |
| Cranwell (Lincs) ... | 1027.7 | 0 | NE | 3 | 02f | 37 | 92 | 6 | 1200 | Sc | 10 | - | - | 2 | 1027.6 | 0 | NE | 3 | 02f | 36 | 97 | 5 | 1250 | Sc | 10 | - | - | - | 2 | | | | | | | | | | | | |
| Felixstowe ... | 1026.0 | 0 | NE | 2 | 01f | 36 | 92 | 5 | 1200 | Sc | 10 | - | - | 3 | 1026.1 | 0 | NE | 4 | 01f | 37 | 85 | 5 | 1250 | Sc | 10 | - | - | - | 3 | | | | | | | | | | | | |
| Shoeburyness ... | 1025.0 | 0 | ENE | 3 | 0 | 37 | 85 | 7 | 1250 | Sc | 10 | - | - | 2 | 1025.3 | 0 | ENE | 5 | 0 | 36 | 83 | 7 | 1250 | Sc | 10 | - | - | - | 2 | | | | | | | | | | | | |
| Benson ... | 1025.7 | 0 | NE | 3 | 0 | 37 | 85 | 6 | - | Sc | 10 | - | - | 2 | 1025.3 | 0 | ENE | 4 | 0 | 35 | 85 | 6 | - | Sc | 10 | - | - | - | 2 | | | | | | | | | | | | |
| S. Farnborough ... | 1025.7 | 0 | NE | 3 | 03f | 37 | 85 | 3 | 2500 | Sc | 10 | - | - | 2 | 1025.0 | 0 | E | 2 | 02f | 38 | 92 | 3 | 1250 | Sc | 10 | - | - | - | 2 | | | | | | | | | | | | |
| London (Kew Obs.) ... | 1025.5 | 0 | NE | 3 | 02f | 37 | 85 | 3 | 2000 | Sc | 10 | - | - | 2 | 1025.9 | 0 | NE | 4 | 02f | 36 | 85 | 4 | 1250 | Sc | 6 | 0.5 | 4 | 2 | 2 | | | | | | | | | | | | |
| Croydon ... | 1025.3 | 0 | ENE | 4 | 02f | 37 | 85 | 3 | 1500 | Sc | 10 | - | - | 2 | 1025.9 | 0 | NE | 4 | 02f | 35 | 92 | 4 | 750 | Sc | 10 | - | - | - | 2 | | | | | | | | | | | | |

STATIONS CONTRIBUTING REPORTS AT 7th AND 12th.

| STATIONS. | Barom. at M.S.L. mb. | Temp. °F. | Wind. Direc. | Force 0-12. | Weather. | Baromet. at M.S.L. mb. | Change in 3 hours. | Temp. °F. | Changes in 24 hours. | Wind. Direc. | Force 0-12. | Direc. of Upper Cloud. | Weather. | Sea 0-9. | Rainfall mm. | Temp. |
|-----------|-------------------------------|--------------|-----------------|----------------|----------|---------------------------------|--------------------------|--------------|----------------------------|-----------------|----------------|---------------------------------|----------|-------------|-----------------|-------|
|-----------|-------------------------------|--------------|-----------------|----------------|----------|---------------------------------|--------------------------|--------------|----------------------------|-----------------|----------------|---------------------------------|----------|-------------|-----------------|-------|

SUMMARY OF CONDITIONS AT 7 h.G.M.T. 7.2.1921.

| Districts. | Weather, Cloud and Precipitation. | Visibility. | Sea. | Temperature reported from Coastal and Cross Channel Steamers. | | | | | CHART OF POSITION NUMBERS and Upper Cloud |
|---------------------------|------------------------------------|-------------|----------|---|----------------|-------------|---------|---------|---|
| | | | | Position Number. | Date | Time G.M.T. | Sea ° F | Air ° F | |
| 1. S.E. England | Dull, local mist & drizzle. Var. | Slight | Slight | 44 | 6 ^h | 0612 | 44 | 42 | |
| 2. E. England | Dull, local drizzle. | Good | " | 8 | 6 ^h | 0645 | 45 | 40 | |
| 3. E. Midlands | Dull, local mist. | Indiff. | - | 7 | 6 ^h | 0350 | 48 | 44 | |
| 4. W. Midlands | Dull, slight drizzle or hail. Fair | - | - | 3 | 6 ^h | 1000 | 48 | 42 | |
| 5. S.W. England | Dull, local mist. | " | Slight | | | | | | |
| 6. South Wales | Dull. | Good | " | | | | | | |
| 7. North Wales | Dull. | Fair | Smooth | | | | | | |
| 8. N.W. England | Dull, local mist. | Indiff. | " | | | | | | |
| 9. N. Midlands | Dull, misty. | " | - | | | | | | |
| 10. N.E. England | Dull, misty, local rain. | " | Slight | | | | | | |
| 11. E. Scotland | Fair to dull. | Good | " | | | | | | |
| 12. S.W. Scotland | Dull, local mist. | Fair | " | | | | | | |
| 13. Isle of Man | Dull. | " | Smooth | | | | | | |
| 14. N. & N.W. Scotland | Fair to dull. | " | Mod. | | | | | | |
| 15. Hebrides | Dull. | Good | " | | | | | | |
| 16. Orkneys and Shetlands | Cloudy, squally. | Indiff. | Slight | | | | | | |
| 17. N.W. Ireland | Cloudy. | " | R. Rough | | | | | | |
| 18. N.E. Ireland | Cloudy or dull, slight mist. Fair | " | Slight | | | | | | |
| 19. S.E. Ireland | Dull. | " | Smooth | | | | | | |
| 20. S.W. Ireland | Dull, local haze. | " | R. Rough | | | | | | |

GENERAL INFERENCE from observations received up to 9h.

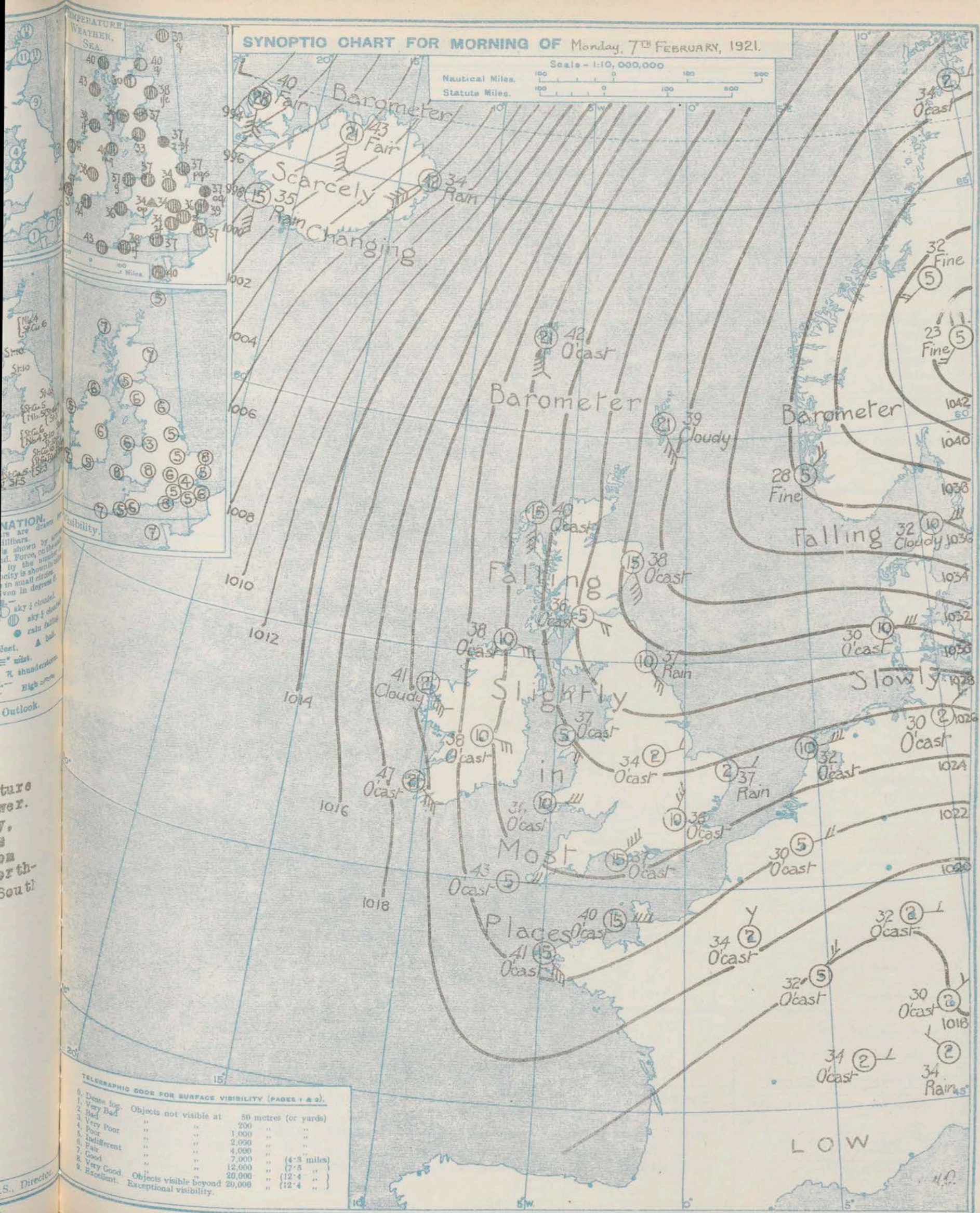
A large anticyclone extending from Scandinavia towards the British Isles will maintain the rather low temperature, with winds from between North-East and East in the South and from between South-East and South in the West and North. Similar conditions are probable for some days.

EXPLANATION.
BAROMETER.—Isobars are drawn at intervals of two millibars.
WIND.—Direction is shown by the flying with the wind. Force, on the 0-12, is indicated by the number of feathers. Mean velocity is shown in small circles per hour by figures in small circles.
TEMPERATURE is given in degrees F.
WEATHER SYMBOLS.—sky & cloud, clear sky, sky & cloud, overcast sky, snow, sleet, fog, thunder, SEA DISTURBANCE—Rough, High

| Districts. | Forecasts for the 24 hours commencing 15h.G.M.T. Monday, 7th February, 1921. |
|---------------------------|--|
| 1. S.E. England | Wind N.E. or E., light or moderate, stronger locally; overcast, some sleet or drizzling rain, snow in places, visibility indifferent to fair; temperature low, but little frost. |
| 2. E. England | |
| 3. E. Midlands | |
| 4. W. Midlands | |
| 5. S.W. England | |
| 6. South Wales | Wind S.E. or E., light or moderate; mainly overcast, some drizzling rain, sleet or snow locally, visibility indifferent to fair; temperature low, but little frost. |
| 7. North Wales | |
| 8. N.W. England | |
| 9. N. Midlands | |
| 10. N.E. England | |
| 11. E. Scotland | Wind between S.E. and S., light or moderate; cloudy or overcast, some drizzle or sleet, snow locally, visibility mainly fair; little change of temperature. |
| 12. S.W. Scotland | |
| 13. Isle of Man | |
| 14. N. & N.W. Scotland | |
| 15. Hebrides | |
| 16. Orkneys and Shetlands | |
| 17. N.W. Ireland | Wind mainly S.E., light to fresh; cloudy or overcast, visibility fair generally; little change of temperature. |
| 18. N.E. Ireland | |
| 19. S.E. Ireland | |
| 20. S.W. Ireland | |

SYNOPTIC CHART FOR MORNING OF Monday, 7th FEBRUARY, 1921.

Scale - 1:10,000,000
Nautical Miles. 100 0 100 200
Statute Miles. 100 0 100 200



WEATHER, TEMPERATURE, RAINFALL AND SUNSHINE AT HEALTH RESORTS FOR 6th

| STATIONS. | WEATHER. | | TEMPERATURE. | | RAINFALL. | | SUNSHINE. | | STATIONS. | WEATHER. | | TEMPERATURE. | | RAINFALL. | | SUNSHINE. | |
|----------------------|-----------|------------|--------------|--------------|---|------------------------------------|--|-------------------|---------------|------------|--------------|--------------|---|------------------------------------|--|-----------|--|
| | Forenoon. | Afternoon. | Max. ° F. | Min. ° F. | Night. 12h-9h. 5 th -6 th | Day. 9h-12h. 6 th | Sunrise to Sunset. 6 th | Forenoon. | | Afternoon. | Max. ° F. | Min. ° F. | Night. 12h-9h. 5 th -6 th | Day. 9h-12h. 6 th | Sunrise to Sunset. 6 th | | |
| Scotland. | | | | | | | | | England, N.W. | | | | | | | | |
| Banff | c.c. | op | 42 | 38 | - | 0.1 | 0.1 | Blackpool | o. | o | 40 | 38 | - | - | 0.0 | | |
| | | | | | | | | Southport | o. | o | 40 | 37 | - | - | 0.0 | | |
| England, N.E. | | | | | | | | Midlands. | | | | | | | | | |
| Harrogate | c.c. | c.c. | 38 | 35 | 0.4 | - | 0.0 | Leamington Spa... | | | | | | | | | |
| Skegness | a | o.s.h.o | 40 | 37 | - | - | 0.0 | Bath | o | o | 39 | 35 | - | - | 0.0 | | |
| Lowestoft | o | oph | 41 | 35 | - | - | 0.0 | Rhyl | o. | o | 41 | 33 | - | - | 0.0 | | |
| Felixstowe | om. | om | 38 | 36 | - | - | 0.0 | Colwyn Bay | x. | x. | 40 | 34 | - | - | 0.0 | | |
| Southend-on-Sea... | o | o.s | 38 | 35 | - | 0.2 | 0.0 | Llanudno | a | a | 40 | 37 | - | - | 0.0 | | |
| England, E. | | | | | | | | Wales. | | | | | | | | | |
| Tunbridge Wells | o | o | 38 | 34 | - | - | 0.0 | Aberystwyth ... | ? | ? | 42 | 35 | - | - | 0.0 | | |
| Margate | o | o | 39 | 38 | - | - | 0.0 | | | | | | | | | | |
| Ramsgate | a | a | 38 | 34 | - | - | 0.0 | England, S.W. | | | | | | | | | |
| Folkestone | o | o | 38 | 32 | - | - | 0.0 | Weymouth | o | o | 40 | 35 | - | - | 0.0 | | |
| Hastings | o | o | 42 | 36 | - | - | 0.0 | Torquay | o | o | 46 | 40 | - | - | 0.0 | | |
| Eastbourne | o | o | 41 | 37 | - | - | 0.0 | Paignton | | | | | | | | | |
| Brighton | o | o | 39 | 37 | - | - | 0.0 | Penzance | bc.b. | bc.c | 48 | 38 | - | - | 4.2 | | |
| Worthing | o | o | 39 | 36 | - | - | 0.0 | | | | | | | | | | |
| England, S.E. | | | | | | | | Bude | x.bc | b | 43 | 31 | - | - | 7.5 | | |
| Portsmouth (S. base) | x. | x. | 40 | 36 | - | - | 0.0 | Ilfracombe | a. | a | 41 | 38 | - | - | 0.0 | | |
| Bournemouth ... | a | a | 45 | 33 | - | - | 0.0 | | | | | | | | | | |

SUMMARIES FOR PAST 24 HOURS.

| STATIONS. | WEATHER. | | | | Max. Temp. °F. | | Min. Temp. °F. | | Min. on Grass °F. | | RAINFALL. † | | Sun. Hours. |
|-------------------------|----------|----------|---------|--------|----------------|-----|----------------|-----|-------------------|-----|--------------|----------------|-------------|
| | 7h-12h. | 12h-18h. | 18h-1h. | 1h-7h. | °F. | °F. | °F. | °F. | °F. | °F. | Day. 7h-12h. | Night. 12h-1h. | |
| Renfrew ... | o.s.f. | o.s.f. | o.s.f. | o.s.f. | 41 | 36 | 34 | - | - | - | mm. | mm. | 0.0 |
| Eskdalemuir ... | o.s.f. | bc.c | o.s.f. | o.s.f. | 38 | 32 | 32 | - | - | - | Trace | - | 0.0 |
| Valencia (Cahireby) | o.s.f. | o.s.f. | c.o. | c.o. | 49 | 40 | 42 | - | - | - | - | - | 0.1 |
| Baldonnel ... | bc.c | c.o. | o.s.f. | o.s.f. | 42 | 36 | 34 | - | - | - | - | - | 4.2 |
| Manchester (Alex. Park) | o.s.f. | c.o. | o.s.f. | o.s.f. | 41 | 36 | 34 | - | - | - | - | - | 0.0 |
| Ross on Wye... | o.s.f. | o.s.f. | o.s.f. | o.s.f. | 38 | 34 | 32 | - | - | - | - | - | 0.0 |
| Falmouth ... | o.s.f. | o.s.f. | o.s.f. | o.s.f. | 46 | 37 | 37 | - | - | - | - | - | 0.9 |
| Calshot (Hants)... | o.s.f. | o.s.f. | o.s.f. | o.s.f. | 41 | 35 | 33 | - | - | - | Trace | - | 0.0 |
| Lympne (Folkestone) | o.s.f. | o.s.f. | o.s.f. | o.s.f. | 36 | 34 | 33 | - | - | - | Trace | Trace | 0.0 |
| Aberdeen ... | o.s.f. | o.s.f. | o.s.f. | o.s.f. | 42 | 37 | 33 | - | - | - | 1 | 1 | 0.0 |
| Howden ... | o.s.f. | o.s.f. | o.s.f. | o.s.f. | 40 | 34 | 31 | - | - | - | 0.1 | 0.3 | 0.0 |
| Cranwell (Lincoln) | o.s.f. | o.s.f. | o.s.f. | o.s.f. | 35 | 32 | 32 | - | - | - | 0.3 | 0.2 | 0.0 |
| Felixstowe ... | o.s.f. | o.s.f. | o.s.f. | o.s.f. | 39 | 35 | 35 | - | - | - | - | - | 0.0 |
| Shoeburyness ... | o | o | o | o | 39 | 35 | 34 | - | - | - | Trace | - | 0.0 |
| Benson ... | o | o | o | o | 39 | 33 | 32 | - | - | - | - | - | 0.0 |
| S. Farnborough | o.s.f. | o.s.f. | o.s.f. | o.s.f. | 38 | 33 | 33 | - | - | - | - | - | 0.0 |
| London (Kew Obs.) | o.s.f. | o.s.f. | o.s.f. | o.s.f. | 39 | 35 | 34 | - | - | - | 0.1 | - | 0.0 |
| Croydon ... | o.s.f. | o.s.f. | o.s.f. | o.s.f. | 39 | 34 | 33 | - | - | - | 0.2 | 0.1 | 0.0 |

BEAUFORT NOTATION.

b blue sky (not more than a quarter covered).
bc sky partly cloudy (one half covered).
c generally cloudy (three quarters covered).
d drizzle, or fine rain.
e wet air without rain falling.
f fog. g gloom.
h hail. i lightning.
m mist. o overcast sky.
p passing showers.
q squalls. r rain.
rs sleet, i.e. rain and snow together.
s snow. t thunder.
u ugly, threatening sky.
v unusual visibility.
w dew. x hoar frost.
y dry air; humidity less than 60 per cent.
z dust haze; the turbid atmosphere of dry weather.

THE BEAUFORT SCALE OF WIND FORCE.

| Limits of Velocity at about 30 feet above ground. | | |
|---|-------------------------|--------------------|
| No. | Statute miles per hour. | Metres per second. |
| 0 | Less than 1 | Less than 0.5 |
| 1 | 1-8 | 0.5-1.5 |
| 2 | 4-7 | 1.5-2.5 |
| 3 | 8-12 | 2.5-3.5 |
| 4 | 13-18 | 3.5-5.0 |
| 5 | 19-24 | 5.0-6.7 |
| 6 | 25-31 | 6.7-8.3 |
| 7 | 32-38 | 8.3-10.7 |
| 8 | 39-46 | 10.7-12.8 |
| 9 | 47-54 | 12.8-14.3 |
| 10 | 55-63 | 14.3-17.5 |
| 11 | 64-75 | 17.5-20.7 |
| 12 | Above 75 | 20.7 or above |

SYMBOLS—

Solar halo ☉
Aurora ☀
Glazed frost ☁
Glazed roads ☂
Line Squall ⚡
Lunar halo ☾
Solar corona ☼
Lunar corona ☾
Snow lying ❄

LONDON OBSERVATIONS.

| LONDON. OBSERVATIONS. | WEATHER. | | | Max. Temp. °F. | Min. Temp. °F. | Min. on Grass. °F. | Rain- fall. mm. | Sun- shine to Sunset. Hours. | HUMIDITY % | | SOUTH KENSINGTON (Meteorological Office). | TABLE SHOWING THE GREENWICH SUNRISE, NOON AND SUNSET FOR IN THE UNITED KINGDOM. | | | |
|--------------------------------|---------------------------------|------------|--------|----------------------|----------------------|--------------------------|-----------------------|---------------------------------------|-------------------|------------------|---|---|----------------------|-------------------|-------|
| | Morning. | Afternoon. | Night. | | | | | | 15 h. G. M. T. | 9 h. G. M. T. | | | | | |
| | 24 HOURS ENDED ON G. M. T. | | | | | | | | YESTERDAY. | | | | TO-DAY. | | |
| | | | | | | | | | | | Vertical Component of Solar Radiation per Square Centimetre during yesterday. | 7 th & 8 th February 1921 | | | |
| | | | | | | | | | | | | Stations. | Sunrise. G. M. T. | Noon. G. M. T. | G. M. |
| Greenwich (Royal Observatory) | 0 | 0 | 0 | 38 | 34 | 33 | 1 | 0.0 | 93 | 87 | Total 86 Joules. | Yarmouth... | 7.27 12.7 | 12.7 | 4.47 |
| City (Bunhill Row) ... | * | * | * | * | * | * | * | 0.0 | * | * | | Greenwich | 7.31 12.30 | 12.14 | 4.51 |
| Westminster (St. James's Park) | * | * | 0 | 40 | 35 | 31 | - | 0.0 | 98 | 52 | Average Rate. 2.6 Milli-watts. | Wick ... | 8.6 12.36 | 12.14 | 4.48 |
| Regent's Pk. (Botanical Gdns) | * | * | * | * | * | * | * | 0.0 | * | * | | Valencia ... | 8.13 12.55 | 12.55 | 5.38 |
| Camden Sq. (British Rainfall) | * | * | * | 38 | 34 | 32 | 0.3 | * | * | 88 | Maximum Rate. 4 | | | | |
| Kensington Palace ... | o.s.f. | o.s.f. | * | 41 | 34 | 34 | 0.1 | * | 83 (18h) | 87 | | | | | |
| Hampstead Observatory ... | * | * | * | 38 | 32 | 31 | 0.1 | 0.0 | * | 91 | | | | | |

SOUTH KENSINGTON (Meteorological Office).

TABLE SHOWING THE GREENWICH TIMES OF SUNRISE, NOON AND SUNSET FOR STATIONS IN THE UNITED KINGDOM.

| 7 th & 8 th February 1921. | | | |
|--|----------|--------|---------|
| Stations. | Sunrise. | Noon. | Sunset. |
| | G.M.T. | G.M.T. | G.M.T. |
| Yarmouth... | 7.27 | 12.7 | 4.47 |
| Greenwich | 7.26 | 12.7 | 4.48 |
| Wick | 7.30 | 12.14 | 4.58 |
| Valencia | 7.30 | 12.26 | 4.46 |
| | 7.30 | 12.36 | 4.46 |
| | 7.30 | 12.53 | 5.38 |

Photographic Record of

Pole Star (Polaris) and of 8 Ursa

Minoria at Greenwich Observatory.

Exposure from 5th 18.4.20.20. to 6th 6.4.20.20.

| Stars. | Duration of Exposure. | Duration of Record. | % |
|---------|-----------------------|---------------------|---|
| Polaris | 12 30 | N/A | - |
| 8 Ursa | 12 30 | N/A | - |
| Minoria | 12 30 | N/A | - |

NOTES ON THE WEATHER OF YESTERDAY.

Temperature remained below 40° in some places and below 45° very generally. Slight frost occurred locally at night. Scarcely any bright sunshine was recorded except at Nairn, in Ireland—the South-West of England. At Nairn the value was 7.0 hours; at Birr Castle 6.1 hours and at Bude 7.5 hours. Little drizzling rain was experienced in the South-East and East, and some slight snow at Yarmouth.

* Information for these columns not usually received.

† Trace = rain has fallen but amount less than 0.1 mm.



AIR MINISTRY.

DAILY WEATHER REPORT OF THE METEOROLOGICAL OFFICE, LONDON:

BRITISH SECTION.

No. B.21,628 TUESDAY... 8TH FEBRUARY..... 1921.

| OBSERVATORIES AND STATIONS CONTRIBUTING REPORTS AT 2H, 7H, 12H AND 12H. | | | | | | | | | | | | | | | | | | | | | | | | | | | |
|---|-----------|-------------|-------|-------------|---------|------------|--------------------|----------------------|---------------------|-------|--------------|----------------------|----------|------------|-----------|-----------|-------------|----------|------------|-------------|----------------------|------------|--------|--------------|-------|-----|------------|
| STATIONS. | BAROM. | Change | WIND. | | Weather | TEMP. | HUMIDITY. | Height of Low Cloud. | Low Cloud. | | Upper Cloud. | | Sea | BAROM. | Change | WIND. | | Weather | TEMP. | HUMIDITY. | Height of Low Cloud. | Low Cloud. | | Upper Cloud. | | Sea | |
| | at M.S.L. | in 2 hours. | Dir. | Force 0-12. | | °F. | % | | 0-10. | Form. | Amt. 0-10. | Form. | | Amt. 0-10. | 0-9. | at M.S.L. | in 2 hours. | | Dir. | Force 0-12. | | °F. | % | 0-10. | Form. | | Amt. 0-10. |
| 12H. G.M.T. of 7 th | | | | | | | | | | | | | | | | | | | | | | | | | | | |
| Renfrew ... | 1027.7 | -2 | ESE | 3 | 02f | 39 | 85 | 5 | 1250 | Sc | 10 | - | - | 1026.1 | -1 | ESE | 3 | 02f | 38 | 75 | 5 | 2000 | Sc | 10 | - | - | |
| Eskdalemuir ... | 1027.6 | -1 | ESE | 2 | 0 | 34 | 92 | 6 | 2000 | Sc | 10 | - | - | 1026.0 | -2 | ESE | 2 | 0 | 34 | 85 | 6 | 2000 | Sc | 10 | - | - | |
| Valencia (Cahire'n) | 1015.2 | -1 | SE | 5 | 01f | 47 | 75 | 4 | 2000 | Sc | 7 | ASr | 3 | 5 | 1017.9 | -1 | SSE | 5 | 01f | 47 | 75 | 7 | 2000 | Sc | 4 | ASr | |
| Baldonnel ... | 1025.0 | 0 | SSE | 4 | 01f | 38 | 75 | 7 | 3000 | Sc | 10 | - | - | 1023.6 | -1 | SSE | 3 | 01f | 36 | 75 | 6 | 3000 | Sc | 10 | - | - | |
| MANCHESTER (ALBY TOWER) | 1026.6 | -1 | ESE | 2 | 02f | 37 | 85 | 3 | 1250 | Sc | 10 | - | - | 1025.2 | -1 | E | 2 | 02f | 36 | 85 | 3 | 3000 | Sc | 10 | - | - | |
| Ross on Wye ... | 1025.7 | 0 | NE | 2 | 0 | 35 | 85 | 8 | 3000 | Sc | 10 | - | - | 1024.5 | -1 | E | 1 | 02f | 35 | 85 | 5 | 1250 | Sc | 10 | - | - | |
| Falmouth ... | 1023.4 | -1 | E | 4 | 02f | 41 | 75 | 5 | - | Sc | 9 | - | - | 1022.4 | 0 | ESE | 2 | 01f | 42 | 75 | 6 | - | Sc | 10 | - | - | |
| Calshot (Hants) ... | 1024.6 | 0 | NNE | 3 | 02f | 37 | 92 | 4 | 3000 | Sc | 10 | - | - | 1024.4 | +1 | NE | 3 | 03f | 37 | 92 | 3 | 3000 | Sc | 10 | - | - | |
| Lymington (Folkestone) | 1023.8 | 0 | NE | 3 | 01f | 37 | 92 | 6 | 750 | Sc | 10 | - | - | 1023.9 | +1 | NE | 4 | 01f | 35 | 92 | 6 | 750 | Sc | 10 | - | - | |
| Aberdeen ... | 1029.1 | -2 | SE | 3 | 0 | 40 | 75 | 8 | 2000 | Sc | 10 | - | - | 1027.1 | -2 | SSE | 2 | 01f | 37 | 92 | 7 | 2000 | Nb | 10 | - | - | |
| Howden ... | 1026.9 | -1 | ESE | 3 | 01f | 37 | 92 | 7 | 3000 | Sc | 10 | - | - | 1025.6 | -1 | E | 1 | 0 | 35 | 92 | 6 | 3000 | Sc | 10 | - | - | |
| Cranwell (Lincs) ... | 1026.3 | -1 | ESE | 1 | 01f | 35 | 92 | 7 | 1250 | Sc | 10 | - | - | 1025.7 | 0 | NE | 1 | 01f | 34 | 92 | 6 | 1250 | Sc | 10 | - | - | |
| Felixstowe ... | 1024.8 | 0 | NNE | 2 | 0d | 37 | 92 | 6 | 1250 | Sc | 10 | - | - | 1024.4 | 0 | NNE | 3 | 0d | 35 | 92 | 6 | 4200 | Sc | 10 | - | - | |
| Shoeburyness ... | 1024.4 | 0 | ESE | 2 | 0d | 36 | 92 | 6 | 1250 | Nb | 8 | ASr | 2 | 8 | 1024.1 | 0 | N | 1 | 0 | 36 | 85 | 6 | 1250 | Sc | 10 | - | - |
| Benson ... | 1024.4 | -1 | NE | 2 | 0 | 36 | 92 | 5 | - | Sc | 10 | - | - | 1024.6 | 0 | NE | 1 | 0 | 35 | 92 | 5 | - | Sc | 10 | - | - | |
| S. Farnborough ... | 1024.8 | 0 | NNE | 1 | 02f | 35 | 92 | 5 | 1250 | Sc | 10 | - | - | 1024.7 | 0 | - | 0 | 02f | 36 | 92 | 4 | 750 | Sc | 10 | - | - | |
| London (Kew Obs.) | 1024.8 | 0 | NNE | 3 | 0d | 37 | 85 | 3 | 1250 | Nb | 8 | ASr | 2 | 8 | 1024.5 | -1 | NE | 2 | 03f | 37 | 85 | 3 | 1250 | Sc | 10 | - | - |
| Croydon ... | 1025.2 | 0 | NE | 2 | 01f | 36 | 92 | 3 | 750 | Sc | 10 | - | - | 1024.8 | 0 | ESE | 2 | 03f | 35 | 92 | 3 | 750 | Sc | 10 | - | - | |
| 1H. G.M.T. of 8 th | | | | | | | | | | | | | | | | | | | | | | | | | | | |
| Renfrew ... | 1026.3 | -1 | ESE | 1 | 02f | 36 | 92 | 5 | 3000 | Sc | 10 | - | - | 1023.8 | -1 | ESE | 3 | 01f | 36 | 85 | 6 | 4200 | Sc | 10 | - | - | |
| Eskdalemuir ... | 1024.8 | -2 | - | 0 | 0 | 32 | 85 | 6 | 2000 | Sc | 10 | - | - | 1024.0 | 0 | ESE | 1 | 0 | 32 | 85 | 6 | - | Sc | 10 | - | - | |
| Valencia (Cahire'n) | 1016.9 | -2 | SSE | 5 | 0m | 45 | - | - | - | - | - | - | - | 1017.8 | +1 | NE | 4 | 01f | 42 | 92 | 6 | 3000 | Sc | 10 | - | - | |
| Baldonnel ... | 1021.6 | -1 | S | 3 | 0 | 36 | 85 | 6 | 3000 | Sc | 4 | - | - | 1021.4 | 0 | E | 4 | 01f | 41 | 95 | 6 | 1250 | Sc | 9 | - | - | |
| MANCHESTER (ALBY TOWER) | - | - | - | - | - | - | - | - | - | - | - | - | - | 1025.8 | 0 | SSW | 2 | 02f | 35 | 85 | 4 | 2000 | Sc | 10 | - | - | |
| Ross on Wye ... | - | - | - | - | - | - | - | - | - | - | - | - | - | 1025.6 | +2 | - | 0 | 02f | 34 | 92 | 4 | 1250 | Sc | 10 | - | - | |
| Falmouth ... | 1022.6 | 0 | SE | 4 | 01f | 43 | 85 | 6 | - | Nb | 10 | - | - | 1021.7 | 1 | SSE | 4 | 0 | 43 | 75 | 7 | - | Sc | 10 | - | - | |
| Calshot (Hants) ... | 1024.4 | 0 | NE | 2 | 03f | 37 | 85 | 3 | 1250 | Sc | 10 | - | - | 1023.5 | +1 | ESE | 3 | 03f | 37 | 85 | 3 | 2000 | Sc | 10 | - | - | |
| Lymington (Folkestone) | 1025.0 | +1 | NE | 2 | 01f | 34 | 92 | 6 | 1250 | Sc | 10 | - | - | 1024.4 | +2 | NNE | 1 | 01f | 34 | 92 | 6 | 1250 | Sc | 10 | - | - | |
| Aberdeen ... | 1025.8 | 0 | - | 0 | 02f | 32 | 92 | 6 | 4200 | Sc | 10 | - | - | 1024.0 | 0 | SSW | 2 | 02f | 37 | 85 | 4 | 3000 | Sc | 9 | - | - | |
| Howden ... | 1026.0 | 0 | - | 0 | 02f | 33 | 92 | 5 | 2000 | Sc | 10 | - | - | 1026.3 | +2 | - | 0 | 03f | 33 | 92 | 4 | 3000 | Sc | 10 | - | - | |
| Cranwell (Lincs) ... | 1026.0 | 0 | - | 0 | 02f | 33 | 92 | 5 | 2000 | Sc | 10 | - | - | 1027.1 | +1 | - | 0 | 01f | 32 | 92 | 4 | 3000 | Sc | 10 | - | - | |
| Felixstowe ... | 1025.9 | 0 | NNW | 1 | 0 | 35 | 92 | 7 | 4200 | Sc | 10 | - | - | 1024.0 | +2 | - | 0 | 0 | 35 | 85 | 7 | 3000 | Sc | 10 | - | - | |
| Shoeburyness ... | - | - | - | - | - | - | - | - | - | - | - | - | - | 1026.5 | +2 | NE | 1 | 0 | 34 | 85 | 7 | 3000 | Sc | 10 | - | - | |
| Benson ... | - | - | - | - | - | - | - | - | - | - | - | - | - | 1026.3 | +1 | NE | 2 | 0 | 34 | 92 | 5 | - | Sc | 10 | - | - | |
| S. Farnborough ... | - | - | - | - | - | - | - | - | - | - | - | - | - | 1026.3 | +2 | E | 1 | 02f | 33 | 92 | 2 | 1200 | Sc | 10 | - | - | |
| London (Kew Obs.) | 1025.4 | 0 | - | - | - | 37 | - | - | - | - | - | - | - | 1026.4 | +2 | - | 0 | 03f | 36 | 85 | 3 | 1250 | Sc | 10 | - | - | |
| Croydon ... | 1025.7 | 0 | SE | 1 | 03f | 35 | 92 | 2 | 750 | Sc | 10 | - | - | 1026.9 | +1 | ESE | 1 | 02f | 34 | 92 | 4 | 750 | Sc | 10 | - | - | |
| STATIONS CONTRIBUTING REPORTS AT 7H. AND 12H. | | | | | | | | | | | | | | | | | | | | | | | | | | | |
| STATIONS. | BAROM. | TEMP. | WIND. | | Weather | BAROMETER. | | TEMPERATURE. | | WIND. | | Dir. of Upper Cloud. | Weather. | Sea. | Rainfall. | TEMP. | | | WEATHER. | | | Sunrise. | | | | | |
| | at M.S.L. | °F. | Dir. | Force 0-12. | | at M.S.L. | Change in 3 hours. | Temp. °F. | Change in 24 hours. | Dir. | Force 0-12. | | | | | Max. °F. | Min. °F. | Morning. | Afternoon. | Night. | Hours. | | | | | | |
| 12H. G.M.T. of 7 th | | | | | | | | | | | | | | | | | | | | | | | | | | | |
| Lerwick ... | 1029.6 | 38 | ESE | 4 | Cq | 1022.7 | -5 | 40 | +1 | SSE | 5 | SE | 09 | 41 | 36 | C | C | 1029.6 | 38 | ESE | 4 | Cq | 1022.7 | -5 | 40 | | |
| Stornoway ... | 1023.5 | 40 | - | 0 | bc | 1016.3 | -2 | 39 | -1 | S | 6 | - | 09 | 41 | 38 | C | bc | 1023.5 | 40 | - | 0 | bc | 1016.3 | -2 | 39 | | |
| Castlebay (Barra Is) | 1022.6 | 41 | SE | 5 | 0 | 1018.1 | -1 | 43 | 0 | SSW | 4 | - | 09 | 41 | 38 | C | bc | 1022.6 | 41 | SE | 5 | 0 | 1018.1 | -1 | 43 | | |
| Malin Head ... | 1020.8 | 38 | SSE | 3 | 01f | 1019.0 | 0 | 35 | -3 | SSE | 3 | - | 02f | 39 | 35 | C | om | 1020.8 | 38 | SSE | 3 | 01f | 1019.0 | 0 | 35 | | |
| Blacksod Point ... | 1017.1 | 42 | SE | 6 | om | 1018.5 | 12 | 43 | +2 | - | 0 | - | 02f | 41 | 40 | bc | C | 1017.1 | 42 | SE | 6 | om | 1018.5 | 12 | 43 | | |
| Roche's Point ... | 1020.7 | 45 | SE | 5 | 0 | 1018.6 | 0 | 45 | +1 | SE | 5 | - | 02f | 41 | 40 | bc | C | 1020.7 | 45 | SE | 5 | 0 | 1018.6 | 0 | 45 | | |
| Burr Castle ... | 1020.7 | 37 | SSE | 2 | 0 | 1019.6 | 0 | 40 | +2 | SSE | 1 | - | 02f | 41 | 40 | bc | C | 1020.7 | 37 | SSE | 2 | 0 | 1019.6 | 0 | 40 | | |
| Donaghadee ... | 1023.7 | 40 | SSE | 3 | 0 | 1021.6 | 4 | 40 | 0 | SSE | 2 | - | 02f | 41 | 39 | C | om | 1023.7 | 40 | SSE | 3 | 0 | 1021.6 | 4 | 40 | | |
| Liverpool (Bidston) | 1024.9 | 37 | ESE | 1 | 0 | 1024.8 | 0 | 36 | -1 | SE | 2 | - | 02f | 41 | 38 | C | om | 1024.9 | 37 | ESE | 1 | 0 | 1024.8 | 0 | 36 | | |
| Holyhead ... | 1024.1 | 38 | SSE | 1 | 0 | 1024.9 | 0 | 34 | 0 | SE | 4 | - | 02f | 41 | 38 | C | om | 1024.1 | 38 | SSE | 1 | 0 | 1024.9 | 0 | 34 | | |
| Pembroke (St. Ann's Head) | 1023.7 | 38 | SE | 2 | 0 | 1022.4 | 0 | 42 | +6 | SSE | 5 | - | 02f | 41 | 38 | C | om | 1023.7 | 38 | SE | 2 | 0 | 1022.4 | 0 | 42 | | |
| | | | | | | | | | | | | | | | | | | | | | | | | | | | |

SUMMARY OF CONDITIONS AT 7 h. G.M.T. 8.2.1921.

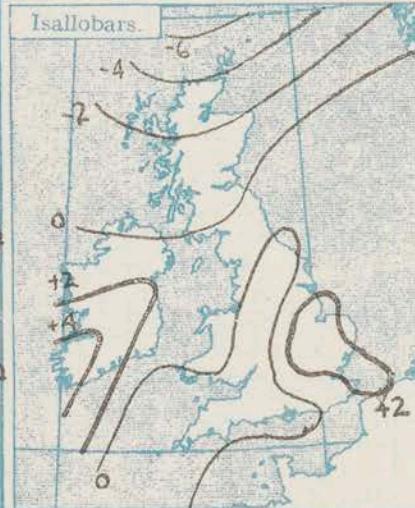
| Districts. | Weather, Cloud and Precipitation. | Visibility. | Sea. |
|---------------------------|-----------------------------------|-------------|----------|
| 1. S.E. England | Dull, misty. | Poor | Smooth |
| 2. E. England | Dull, local mist. | Fair | " |
| 3. E. Midlands | Dull. | Poor | " |
| 4. W. Midlands | Dull, misty. | " | " |
| 5. S.W. England | Cloudy or dull. | Good | R. Rough |
| 6. South Wales | Dull. | " | Slight |
| 7. North Wales | Dull. | " | Smooth |
| 8. N.W. England | Dull, local mist. | Indiff. | " |
| 9. N. Midlands | Dull, local mist. | Poor | " |
| 10. N.E. England | Dull, misty. | " | " |
| 11. E. Scotland | Dull, local mist. | " | " |
| 12. S.W. Scotland | Dull. | Fair | " |
| 13. Isle of Man | Dull. | Indiff. | " |
| 14. N. & N.W. Scotland | Fair to dull. | " | R. Rough |
| 15. Hebrides | Dull, some rain or squalls. | " | " |
| 16. Orkneys and Shetlands | Cloudy, squally. | Fair | Mod. |
| 17. N.W. Ireland | Dull, some rain & mist. | Indiff. | Smooth |
| 18. N.E. Ireland | Dull, misty. | Poor | " |
| 19. S.E. Ireland | Dull, local rain. | Indiff. | Slight |
| 20. S.W. Ireland | Dull, some rain. | Indiff. | Rough. |

Temperature reported from Coastal and Cross Channel Steamers.

| Position Number. | Date | Time G.M.T. | Sea ° F | Air ° F |
|------------------|-----------------|-------------|---------|---------|
| 5 | 7 th | 0810 | 47 | 43 |
| 3 | " | " | 47 | 40 |
| 6 | " | 1500 | 48 | 39 |
| 2 | 8 th | 0210 | 46 | 41 |
| 7 | " | 0309 | 48 | 44 |
| 4A | " | 0400 | 43 | 39 |

CHART OF POSITION NUMBERS and Upper Cloud

Lower Cloud.



EXPLANATION.

BAROMETER.—Isobars are drawn at intervals of two millibars.

WIND.—Direction is shown by arrow flying with the wind. Force, on the scale 0-12, is indicated by the number. Mean velocity is shown in small circles per hour by figures in small circles.

TEMPERATURE. is given in degrees.

WEATHER SYMBOLS.

- clear sky.
- sky & cloud.
- overcast sky.
- snow.
- fog.
- thunder.
- sea disturbance.
- sky & cloud.
- sky & cloud.
- rain falling.
- sleet.
- mist.
- thunderstorm.
- High.

GENERAL INFERENCE from observations received up to 9h.

A depression to the North-Westward of Scotland and a smaller one over the South-West of Ireland will cause some rain in their vicinity, but the anticyclone over Scandinavia is maintaining its position and there are no indications of a change to a milder type of weather.

Districts. Forecasts for the 24 hours commencing 15 h. G.M.T. Tuesday, 8th February, 1921.

| | |
|---------------------------|--|
| 1. S.E. England | Wind light from between E. and S.E. generally, but variable locally; much cloud, some mist or fog, visibility indifferent inland, fair on coast; temperature low, but little frost. |
| 2. E. England | |
| 3. E. Midlands | |
| 4. W. Midlands | |
| 5. S.W. England | Wind mainly between S. and S.E., light or moderate; dull, some rain or drizzle, sleet locally, visibility fair; rather cold. |
| 6. South Wales | |
| 7. North Wales | |
| 8. N.W. England | Similar to Nos 1 - 4. |
| 9. N. Midlands | |
| 10. N.E. England | |
| 11. E. Scotland | Wind mainly from the Southward, light or moderate to fresh; cloudy or overcast, rain at times in West, some snow or sleet elsewhere, temperature low, but little frost; visibility fair generally. |
| 12. S.W. Scotland | |
| 13. Isle of Man | |
| 14. N. & N.W. Scotland | |
| 15. Hebrides | |
| 16. Orkneys and Shetlands | |
| 17. N.W. Ireland | Wind variable, then between S.E. and E. or N.E., light or moderate; dull, some rain, then improving; visibility fair, little change of temperature. |
| 18. N.E. Ireland | |
| 19. S.E. Ireland | |
| 20. S.W. Ireland | |

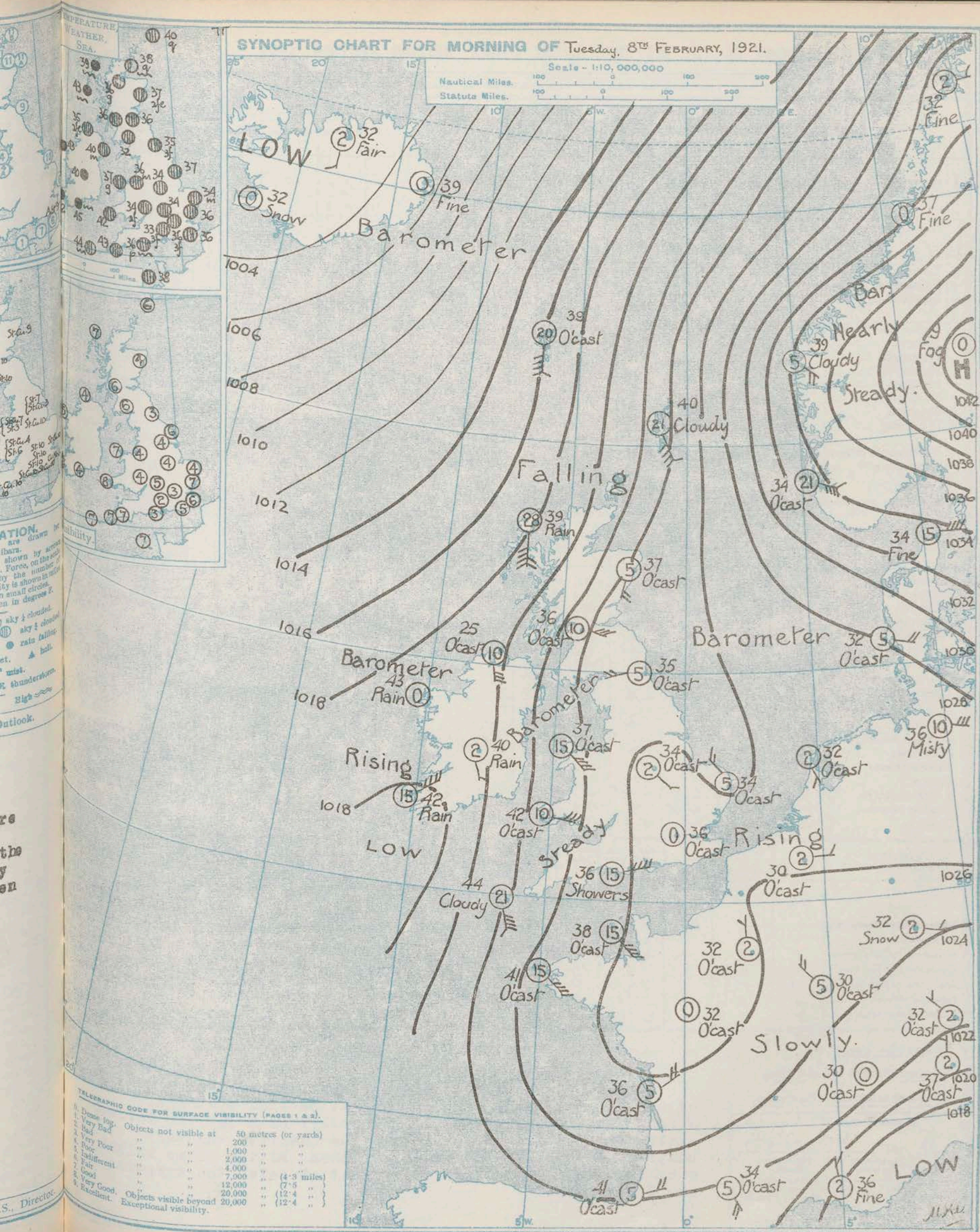
Further Outlook.

Temperature continuing low, with the wind mainly from between South-East and South.

SYNOPTIC CHART FOR MORNING OF Tuesday, 8th FEBRUARY, 1921.

Segite - 1:10, 000,000

Nautical Miles
Statute Miles



TELEGRAPHIC CODE FOR SURFACE VISIBILITY (PAGES 1 & 2)

| Very Bad | Objects not visible at | 50 metres (or yards) | |
|-------------|------------------------|----------------------|---|
| Bad | 200 | " | " |
| Very Poor | 1,000 | " | " |
| Poor | 2,000 | " | " |
| Indifferent | 4,000 | " | " |
| Fair | 7,000 | " | " |
| Good | 12,000 | " | " |
| Very Good | 20,000 | " | " |
| Excellent | 20,000 | " | " |

Objects visible beyond
Exceptional visibility.

TUESDAY
8TH FEB 1921

Valencia
Surface
8,000

NOTES ON THE WEATHER OF YESTERDAY.

Temperature remained below 40° over a very large portion of the Kingdom, only touching 35° at several stations. Slight frost occurred at night locally. Rain fell in various districts, but except in Ireland the quantity was very slight; at Valencia the value was 18mm. Little or no bright sunshine was recorded generally, but at Nairn the duration was 5.1 hours.

சென்னை 25.12.1998



AIR MINISTRY.

DAILY WEATHER REPORT OF THE METEOROLOGICAL OFFICE. LONDON:

BRITISH SECTION.

No. B. 21,629

WEDNESDAY...9...FEBRUARY...1921.

OBSERVATORIES AND STATIONS CONTRIBUTING REPORTS AT 1H, 7H, 12H AND 12H.

| STATIONS. | 12H. G.M.T. OF ... 8 th | | | | | | | | | | | | | | 12H. G.M.T. OF ... 9 th | | | | | | | | | | | | | | |
|---|------------------------------------|--------------------|-------|-------------|-------|----|-----------|-------|----------------------|------------|--------------|------------|--------|-----------|------------------------------------|------|-------------|-----|-------|-------|-----------|-------|----------------------|-------|--------------|------|------|--|--|
| | Barom. | | Wind. | | Temp. | | Humidity. | | Height of Low Cloud. | | Upper Cloud. | | Sea. | | Barom. | | Wind. | | Temp. | | Humidity. | | Height of Low Cloud. | | Upper Cloud. | | Sea. | | |
| | at M.S.L. | Change in 2 hours. | Dir. | Force 0-12. | °F. | % | 0-9. | Feet. | Form. | Amt. 0-10. | Form. | Amt. 0-10. | 0-9. | at M.S.L. | Change in 2 hours. | Dir. | Force 0-12. | °F. | % | 0-9. | Feet. | Form. | Amt. 0-10. | Form. | Amt. 0-10. | 0-9. | | | |
| Renfrew ... | 1025.6 | +2 | SSE | 3 | 51 | 37 | 92 | 6 | 2,000 | Nb | 10 | - | - | 1027.6 | +3 | SSW | 2 | 51 | 37 | 92 | 4 | 1,250 | Nb | 10 | - | - | | | |
| Eskdalemuir ... | 1026.5 | +1 | S | 2 | 52 | 37 | 75 | 5 | 2,000 | Sc | 10 | - | - | 1028.6 | +2 | SSW | 1 | 52 | 37 | 75 | 3 | 2,000 | Nb | 10 | - | - | | | |
| Valencia (Cahire'n) | 1023.3 | +5 | N | 4 | 47 | 75 | 8 | 2,000 | Cu | 3 | 10 | - | - | 1028.4 | +6 | E | 2 | 45 | 75 | 8 | 2,000 | Sc | 3 | - | - | | | | |
| Baldonnel ... | 1025.3 | +3 | NW | 1 | 51 | 41 | 92 | 6 | 1,250 | Sc | 10 | - | - | 1029.0 | +5 | - | 0 | 41 | 92 | 6 | 1,250 | Nb | 10 | - | - | | | | |
| MANCHESTER (ALEX. PR) | 1027.3 | +1 | S | 3 | 52 | 40 | 75 | 5 | 3,000 | Sc | 10 | - | - | 1029.3 | +3 | SSW | 2 | 52 | 40 | 75 | 4 | 3,000 | Nb | 10 | - | - | | | |
| Ross on Wye ... | 1026.7 | 0 | WSW | 1 | 52 | 43 | 65 | 5 | - | - | 7 | - | - | 1029.0 | +3 | SW | 1 | 52 | 43 | 65 | 4 | 2,000 | Sc | 7 | - | - | | | |
| Falmouth ... | 1025.5 | +1 | SSE | 5 | 52 | 42 | 75 | 7 | - | - | 10 | - | - | 1028.0 | +3 | SE | 3 | 52 | 41 | 85 | 4 | - | Sc | 10 | - | - | | | |
| Calshot (Hants) ... | 1025.0 | +1 | SE | 2 | 52 | 41 | 85 | 5 | 4,200 | Sc | 10 | - | - | 1030.4 | +2 | SW | 2 | 51 | 39 | 92 | 6 | 4,200 | Sc | 10 | - | - | | | |
| Lympe (Folkestone) | 1028.1 | +1 | - | 0 | 53 | 75 | 8 | 3,000 | Sc | 10 | - | - | - | 1030.6 | +2 | ENE | 2 | 51 | 37 | 85 | 4 | 4,200 | Sc | 10 | - | - | | | |
| Aberdeen ... | 1024.7 | 0 | SW | 3 | 52 | 38 | 65 | 4 | 2,000 | Sc | 10 | - | - | 1026.1 | +2 | SW | 2 | 52 | 36 | 92 | 4 | 2,000 | Sc | 10 | - | - | | | |
| Howden ... | 1028.6 | +1 | - | 0 | 53 | 75 | 6 | 3,000 | Sc | 7 | A.Sc | 3 | - | 1030.6 | +2 | SW | 1 | 53 | 75 | 6 | 3,000 | Sc | 10 | - | - | | | | |
| Cranwell (Lines) | 1028.7 | 0 | SSW | 1 | 53 | 75 | 8 | 3,000 | Sc | 10 | - | - | 1030.5 | +3 | SSW | 1 | 53 | 75 | 8 | 4,200 | Sc | 9 | A.Sc | 1 | - | - | | | |
| Felixstowe ... | 1029.2 | +1 | - | 0 | 53 | 40 | 65 | 6 | 4,200 | Sc | 10 | - | - | 1031.9 | +2 | NNE | 1 | 53 | 36 | 85 | 6 | 4,200 | Sc | 10 | - | - | | | |
| Shoeburyness ... | 1028.5 | +2 | NE | 1 | 53 | 39 | 65 | 7 | 3,000 | Cu | 6 | A.Cu | 3 | 1030.4 | +3 | N | 1 | 53 | 37 | 75 | 7 | 2,000 | Sc | 10 | - | - | | | |
| Benson ... | 1027.2 | 0 | ESE | 1 | 53 | 40 | 75 | 4 | - | - | - | - | - | 1029.8 | +2 | SW | 1 | 53 | 36 | 85 | 5 | - | Sc | 8 | - | - | | | |
| S. Farnborough ... | 1028.1 | 0 | SE | 1 | 53 | 41 | 85 | 6 | 4,200 | Sc | 10 | - | - | 1030.2 | +3 | - | 0 | 53 | 39 | 92 | 5 | 3,000 | Sc | 10 | - | - | | | |
| London (Kew Obs.) | 1028.2 | 0 | ESE | 2 | 53 | 41 | 65 | 4 | 4,200 | Sc | 10 | - | - | 1030.2 | +3 | SE | 1 | 53 | 39 | 85 | 4 | 1,250 | Sc | 10 | - | - | | | |
| Croydon ... | 1028.4 | 0 | ESE | 1 | 53 | 40 | 75 | 4 | 4,200 | Sc | 10 | - | - | 1030.6 | +4 | SE | 1 | 53 | 37 | 85 | 3 | 4,200 | Sc | 10 | - | - | | | |
| Renfrew ... | 1032.5 | +4 | - | 0 | 53 | 32 | 91 | 2 | 3,000 | Sc | 2 | - | - | 1034.6 | +4 | - | 0 | 53 | 29 | 91 | 2 | - | - | - | - | - | | | |
| Eskdalemuir ... | 1032.5 | +3 | NE | 1 | 53 | 30 | 91 | 6 | 2,000 | Sc | 6 | - | - | 1034.6 | +4 | - | 0 | 53 | 29 | 91 | 2 | - | - | - | - | - | | | |
| Valencia (Cahire'n) | 1033.8 | +2 | NNE | 3 | 53 | 42 | - | - | - | - | - | - | - | 1034.0 | +3 | - | 0 | 53 | 37 | 85 | 8 | - | - | - | - | - | | | |
| Baldonnel ... | 1034.0 | +5 | - | 0 | 53 | 37 | 91 | 2 | - | - | - | - | - | 1038.4 | +4 | WSW | 2 | 53 | 32 | 92 | 8 | - | - | - | - | - | | | |
| MANCHESTER (ALEX. PR) | - | - | - | - | - | - | - | - | - | - | - | - | - | 1035.6 | +4 | SSE | 1 | 53 | 32 | 91 | 0 | <500 | Sc | 10 | - | - | | | |
| Ross on Wye ... | - | - | - | - | - | - | - | - | - | - | - | - | - | 1035.0 | +3 | - | 0 | 53 | 34 | 91 | 3 | 3,000 | Sc | 10 | - | - | | | |
| Falmouth ... | 1032.5 | +4 | ESE | 3 | 53 | 41 | 92 | 5 | - | - | 10 | - | - | 1035.5 | +3 | ESE | 3 | 53 | 41 | 92 | 6 | - | Sc | 3 | A.Sc | 5 | | | |
| Calshot (Hants) ... | 1033.6 | +4 | WNW | 1 | 53 | 39 | 92 | 4 | 3,000 | Sc | 10 | - | - | 1035.5 | +2 | WNW | 3 | 53 | 39 | 92 | 4 | 3,000 | Sc | 10 | - | - | | | |
| Lympe (Folkestone) | 1032.6 | +1 | - | 0 | 53 | 35 | 92 | 7 | 2,000 | Sc | 10 | - | - | 1035.9 | +2 | NNE | 3 | 53 | 31 | 85 | 7 | - | - | - | - | - | | | |
| Aberdeen ... | - | - | - | - | - | - | - | - | - | - | - | - | - | 1033.6 | +4 | WSW | 1 | 53 | 33 | 91 | 2 | - | - | - | - | - | | | |
| Howden ... | 1032.4 | +2 | - | 0 | 53 | 35 | 91 | 4 | 3,000 | Sc | 10 | - | - | 1034.8 | +3 | WNW | 1 | 53 | 31 | 85 | 4 | - | - | - | - | - | | | |
| Cranwell (Lines) | 1032.4 | +2 | W | 1 | 53 | 35 | 85 | 5 | 2,000 | Sc | 10 | - | - | 1034.5 | +2 | WNW | 1 | 53 | 36 | 91 | 4 | 2,000 | Sc | 10 | - | - | | | |
| Felixstowe ... | 1033.3 | +2 | N | 2 | 53 | 35 | 85 | 6 | 4,200 | Sc | 5 | - | - | 1034.5 | +2 | N | 2 | 53 | 31 | 85 | 6 | 4,200 | Sc | 10 | - | - | | | |
| Shoeburyness ... | - | - | - | - | - | - | - | - | - | - | - | - | - | 1034.5 | +2 | N | 2 | 53 | 31 | 85 | 6 | 4,200 | Sc | 10 | - | - | | | |
| Benson ... | - | - | - | - | - | - | - | - | - | - | - | - | - | 1034.5 | +1 | - | 0 | 53 | 37 | 91 | 4 | - | Sc | 10 | - | - | | | |
| S. Farnborough ... | - | - | - | - | - | - | - | - | - | - | - | - | - | 1034.8 | +3 | N | 1 | 53 | 37 | 92 | 4 | 2,000 | Sc | 10 | - | - | | | |
| London (Kew Obs.) | 1032.1 | +2 | - | - | - | - | - | - | - | - | - | - | - | 1035.1 | +3 | - | 0 | 53 | 37 | 85 | 3 | 1,250 | Sc | 10 | - | - | | | |
| Croydon ... | 1033.0 | +1 | WSW | 2 | 53 | 37 | 85 | 4 | 1,250 | Sc | 10 | - | - | 1035.0 | +2 | - | 0 | 53 | 36 | 85 | 2 | 1,250 | Sc | 10 | - | - | | | |
| STATIONS CONTRIBUTING REPORTS AT 7H. AND 12H. | | | | | | | | | | | | | | | | | | | | | | | | | | | | | |
| STATIONS. | Barom. | | Wind. | | Temp. | | Humidity. | | Height of Low Cloud. | | Upper Cloud. | | Sea. | | Barom. | | Wind. | | Temp. | | Humidity. | | Height of Low Cloud. | | Upper Cloud. | | Sea. | | |
| | at M.S.L. | Change in 2 hours. | Dir. | Force 0-12. | °F. | % | 0-9. | Feet. | Form. | Amt. 0-10. | Form. | Amt. 0-10. | 0-9. | at M.S.L. | Change in 2 hours. | Dir. | Force 0-12. | °F. | % | 0-9. | Feet. | Form. | Amt. 0-10. | Form. | Amt. 0-10. | 0-9. | | | |
| | mb. | °F. | Dir. | Force 0-12. | °F. | % | 0-9. | Feet. | Form. | Amt. 0-10. | Form. | Amt. 0-10. | 0-9. | mb. | °F. | Dir. | Force 0-12. | °F. | % | 0-9. | Feet. | Form. | Amt. 0-10. | Form. | Amt. 0-10. | 0-9. | | | |
| Lerwick | 1022.2 | 40 | S | 4 | 50 | 40 | 92 | 6 | 2,000 | Nb | 10 | - | - | 1024.2 | 40 | S | 4 | 50 | 40 | 92 | 6 | 2,000 | Nb | 10 | - | - | | | |
| Stornoway | 1023.4 | 40 | W | 2 | 50 | 40 | 92 | 6 | 2,000 | Nb | 10 | - | - | 1025.4 | 40 | W | 2 | 50 | 40 | 92 | 6 | 2,000 | Nb | 10 | - | - | | | |
| Castlebay (Barra) | 1025.4 | 40 | W | 4 | 50 | 40 | 92 | 6 | 2,000 | Nb | 10 | - | - | 1027.4 | 40 | W | 4 | 50 | 40 | 92 | 6 | 2,000 | Nb | 10 | - | - | | | |
| Main Head | 1026.2 | 44 | W | 3 | 50 | 40 | 92 | 6 | 2,000 | Nb | 10 | - | - | 1028.2 | 44 | W | 3 | 50 | 40 | 92 | 6 | 2,000 | Nb | 10 | - | - | | | |
| Blacksod Point | 1027.6 | 44 | NW | 2 | 50 | 40 | 92 | 6 | 2,000 | Nb | 10 | - | - | 1029.6 | 44 | NW | 2 | 50 | 40 | 92 | 6 | 2,000 | Nb | 10 | - | - | | | |
| Roche's Point | 1026.8 | 46 | NE | 2 | 50 | 40 | 92 | 6 | 2,000 | Nb | 10 | - | - | 1028.8 | 46 | NE | 2 | 50 | 40 | 92 | 6 | 2,000 | Nb | 10 | - | - | | | |
| Birr Castle | 1028.6 | 43 | N | 1 | 50 | 40 | 92 | 6 | 2,000 | Nb | 10 | - | - | 1030.6 | 43 | N | 1 | 50 | 40 | 92 | 6 | 2,000 | Nb | 10 | - | - | | | |
| Donaghadee | 1027.9 | 41 | NW | 1 | 50 | 40 | 92 | 6 | 2,000 | Nb | 10 | - | - | 1029.9 | 41 | NW | 1 | 50 | 40 | 92 | 6 | 2,000 | Nb | 10 | - | - | | | |
| Liverpool (Bidston) | 1029.2 | 41 | - | 0 | 50 | 40 | 92 | 6 | 2,000 | Nb | 10 | - | - | 1031.2 | 41 | - | 0 | 50 | 40 | 92 | 6 | 2,000 | Nb | 10 | - | - | | | |
| Holyhead | 1028.7 | 42 | SSW | 3 | 50 | 40 | 92 | 6 | 2,000 | Nb | 10 | - | - | 1030.7 | 42 | SSW | 3 | 50 | 40 | 92 | 6 | 2,000 | Nb | 10 | - | - | | | |
| Pembroke (St. Ann's Head) | 1028.3 | 42 | SE | 3 | 50 | 40 | 92 | 6 | 2,000 | Nb | 10 | - | - | 1030.3 | 42 | SE | 3 | 50 | 40 | 92 | 6 | 2,000 | Nb | 10 | - | - | | | |
| Scilly (St. Mary's) | 1024.9 | | | | | | | | | | | | | | | | | | | | | | | | | | | | |

SUMMARY OF CONDITIONS AT 7 h. G.M.T. 9.2.1921.

| Districts. | Weather, Cloud and Precipitation. | Visibility. | Sea. |
|---------------------------|-----------------------------------|-------------|--------|
| 1. S.E. England | Fine to dull, some mist. | Indiff. | Smooth |
| 2. E. England | Fair to dull, slight mist. | Fair | " |
| 3. E. Midlands | Dull, misty. | Poor | " |
| 4. W. Midlands | Cloudy or dull, some mist. | V. Poor | " |
| 5. S.W. England | Cloudy or dull. | Fair | Mod. |
| 6. South Wales | Dull. | Good | Slight |
| 7. North Wales | Fair to dull. | " | Smooth |
| 8. N.W. England | Dull, mist or fog. | Var. | " |
| 9. N. Midlands | Fine to dull. | Poor | " |
| 10. N.E. England | Mainly fine, misty. | " | Smooth |
| 11. E. Scotland | Fine to cloudy, fog at | " | " |
| 12. S.W. Scotland | Fine, local mist. (Aberdeen. | " | " |
| 13. Isle of Man | Fair or fine. | Good | " |
| 14. N. & N.W. Scotland | Fine to cloudy. | " | " |
| 15. Hebrides | Fine to cloudy. | " | " |
| 16. Orkneys and Shetlands | Fair. | Fair | " |
| 17. N.W. Ireland | Fair. | Good | " |
| 18. N.E. Ireland | Fine, local mist. | Fair | " |
| 19. S.E. Ireland | Fine, local mist. | " | Slight |
| 20. S.W. Ireland | Fair to dull. | Good | " |

Temperature reported from Coastal and Cross Channel Steamers.

| Position Number. | Date | Time G.M.T. | Sea °F | Air °F |
|------------------|-----------------|-------------|--------|--------|
| 5 | 8 th | 0825 | 46 | 42 |
| 12 | " | 0450 | 46 | 42 |
| 3 | " | 10 00 | 48 | 44 |
| 1 | " | 12 28 | 49 | 43 |
| 2 | 9 th | 01 00 | 49 | 44 |
| 7 | " | 03 40 | 49 | 44 |

CHART OF POSITION NUMBERS and Upper Cloud



Barometric change from 4 h. to 7 h. (half millibars).

Lower Cloud.



GENERAL INFERENCE from observations received up to 9h.

An anticyclone which is extending over the British Isles from the Atlantic will probably continue to move Eastward and determine the winds and weather over this country for 24 hours or longer.

A low temperature is probable generally, with light West-erly winds in the North and light variable winds from between North and East elsewhere. There are no indications of any pre-cipitation.

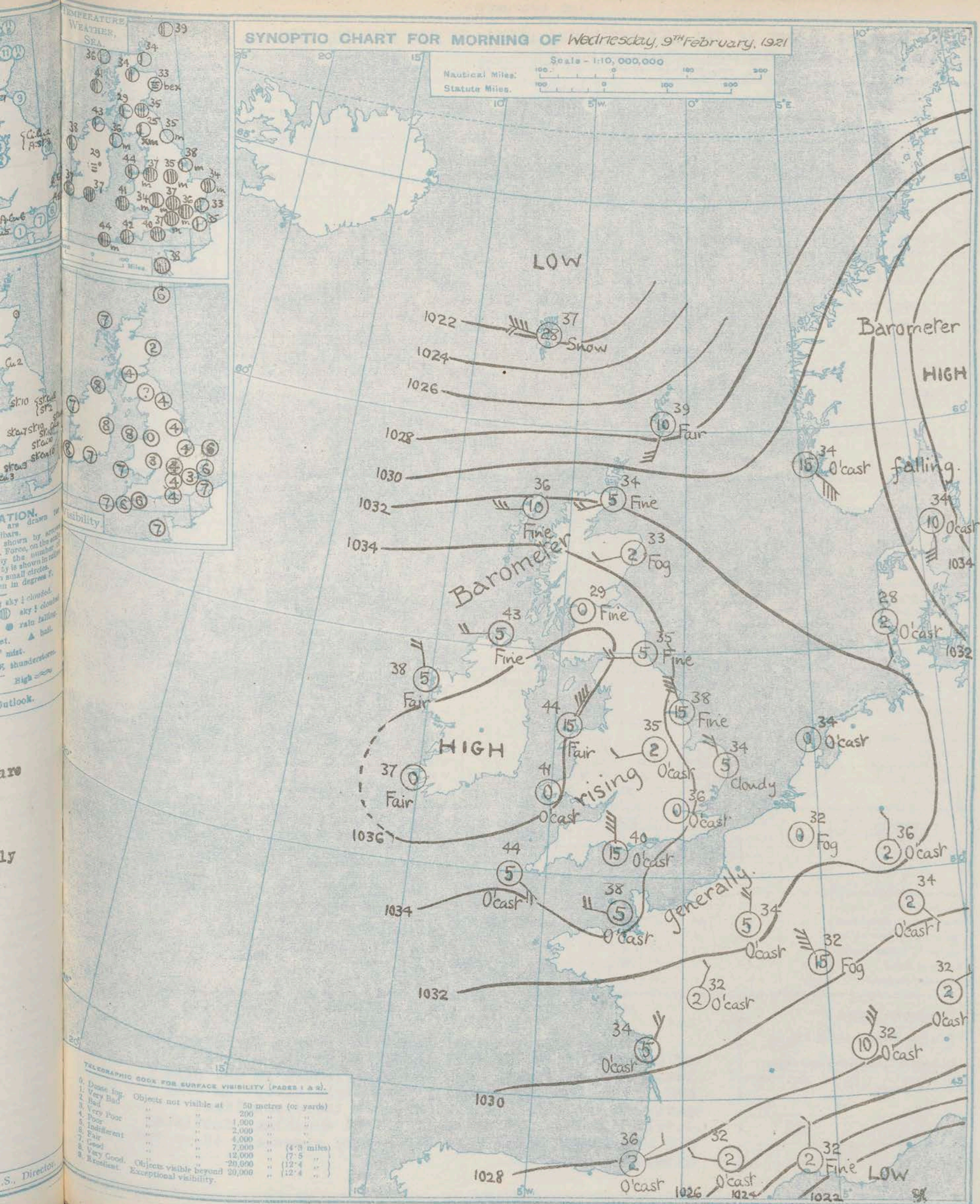
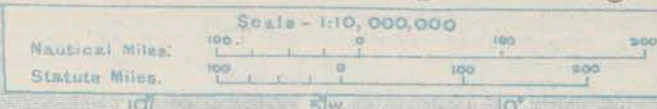
EXPLANATION.
 BAROMETER.—Isobars are drawn at intervals of two millibars.
 WIND.—Direction is shown by arrow flying with the wind. Force, on the scale 0-12, is indicated by the number of feathers. Mean velocity is shown in miles per hour by figures in small circles.
 TEMPERATURE.—Temperature is given in degrees F.
 WEATHER SYMBOLS.—sky & cloud, clear sky, sky & cloud, overcast sky, snow, fog, thunder, sea disturbance, rough, high.

Districts. Forecasts for the 24 hours commencing 15 h. G.M.T. Wednesday, 9th February, 1921.

| | |
|---------------------------|---|
| 1. S.E. England | Wind light variable between E. and N.; dull to fairer, some mist or fog, visibility indifferent inland, fair on coast; temperature low, frost at night. |
| 2. E. England | |
| 3. E. Midlands | |
| 4. W. Midlands | |
| 5. S.W. England | |
| 6. South Wales | |
| 7. North Wales | |
| 8. N.W. England | Wind light variable; mainly fair, but some fog or mist, visibility indifferent to fair; cold, frost at night. |
| 9. N. Midlands | |
| 10. N.E. England | |
| 11. E. Scotland | |
| 12. S.W. Scotland | Wind light, mainly from the Westward; fair generally, visibility fair or good; temperature rather low, frost in most places at night. |
| 13. Isle of Man | |
| 14. N. & N.W. Scotland | |
| 15. Hebrides | |
| 16. Orkneys and Shetlands | |
| 17. N.W. Ireland | |
| 18. N.E. Ireland | Wind light variable or North-Easterly; fair, visibility mainly fair or good; cold, frost in night. |
| 19. S.E. Ireland | |
| 20. S.W. Ireland | |

Temperature falling in most districts. Temporary frost likely to become general.

SYNOPTIC CHART FOR MORNING OF Wednesday, 9th February, 1921



15

TELEGRAPHIC CODE FOR SURFACE VISIBILITY (PAGES 1 & 2).

| | | | | |
|----|--------------|-------------------------|----------------------|-------------|
| 0. | Decreasing. | | | |
| 1. | Very Bad. | Objects not visible at | 50 metres (or yards) | |
| 2. | Bad. | | | |
| 3. | Very Poor. | | 200 | |
| 4. | Poor. | | 1,000 | |
| 5. | Indifferent. | | 2,000 | |
| 6. | Fair. | | 4,000 | |
| 7. | Good. | | 7,000 | (4.3 miles) |
| 8. | Very Good. | | 12,000 | (7.5 " |
| 9. | Excellent. | Objects visible beyond | 20,000 | (12.4 " |
| | | Exceptional visibility. | | (12.4 " |

WEATHER, TEMPERATURE, RAINFALL AND SUNSHINE AT HEALTH RESORTS FOR 8TH

| STATIONS. | WEATHER. | | TEMPERATURE. | | RAINFALL. | | SUNSHINE. |
|---------------------|-----------|------------|--------------|---------|----------------|--------------|-----------|
| | Forenoon. | Afternoon. | Max. F. | Min. F. | Night. 12h-9h. | Day. 9h-12h. | |
| Scotland. | | | | | | | |
| Banff ... | o.c.o | rs.d.o | 37 | 32 | 1 | 2 | 0.0 |
| England, N.W. | | | | | | | |
| Blackpool ... | o | od | 40 | 35 | - | 0.1 | 0.1 |
| Southport ... | o | op.o | 40 | 34 | - | 0.1 | 0.0 |
| England, N.E. | | | | | | | |
| Harrogate ... | o | o | 36 | 32 | 0.1 | - | 0.0 |
| England, E. | | | | | | | |
| Skegness ... | m.o | o.c.m.b.c | 40 | 33 | - | - | 0.0 |
| Lowestoft ... | o | o | 41 | 34 | - | - | 0.0 |
| Felixstowe ... | cm | cm | 40 | 34 | - | - | 0.0 |
| Southend-on-Sea... | m.o | o | 40 | 34 | - | - | 0.0 |
| England, S.E. | | | | | | | |
| Tunbridge Wells | cm | o | 40 | 33 | - | - | 0.0 |
| Margate ... | o | o | 42 | 35 | 3 | - | 0.0 |
| Ramsgate ... | o | o | 40 | 33 | 1 | - | 0.0 |
| Folkestone ... | o | o | 45 | 38 | - | - | 0.0 |
| Hastings ... | o | o | 42 | 35 | - | - | 0.0 |
| Eastbourne ... | o | o | 42 | 35 | - | - | 0.0 |
| Brighton ... | o | o | 41 | 36 | - | - | 0.0 |
| Worthing ... | ogd | od | 40 | 36 | - | 0.3 | 0.0 |
| Portsmouth (S'asea) | o | o | 41 | 35 | - | - | 0.0 |
| Bournemouth ... | o | o | 40 | 35 | 4 | - | 0.0 |
| England, S.W. | | | | | | | |
| Weymouth ... | fd.o | o | 41 | 36 | 1 | 1 | 0.0 |
| Torquay ... | o | c.b.c | 44 | 38 | 0.2 | - | 0.0 |
| Paignton ... | o.c | o | 45 | 35 | - | - | 0.0 |
| Penzance ... | o.c | cm | 46 | 41 | - | - | 0.0 |
| Bude ... | o | b | 43 | 33 | - | - | 0.0 |
| Ilfracombe ... | o.c.b.c | od | 45 | 35 | - | 0.1 | 0.3 |

SUMMARIES FOR PAST 24 HOURS.

| STATIONS. | WEATHER. | | | | Max. Temp. F. | Min. Temp. F. | Min. on Grass. F. | RAINFALL. † | | Sun. Hours. |
|----------------------------|----------|----------|-----------|-----------|---------------|---------------|-------------------|--------------|-----------------|-------------|
| | 7h-12h. | 12h-18h. | 18h-24h. | 1h-7h. | | | | Day. 7h-12h. | Night. 12h-18h. | |
| Renfrew ... | o.c.f | o.c.f | b.c.o.c.f | b.c.o.c.f | 39 | 28 | 17 | 0.4 | - | 0.0 |
| Eskdalemuir ... | o.c.f | o.c.f | o.c.o.c.f | b.c.o.c.f | 35 | 25 | 19 | 1 | - | 0.0 |
| Valencia (Cahire'ny) | o.c.f | o.c.f | o.c.o.c.f | b.c.o.c.f | 48 | 37 | 31 | - | - | 6.7 |
| Baldonnel ... | o.c.f | o.c.f | o.c.o.c.f | b.c.o.c.f | 42 | 30 | 20 | 2 | 1 | 0.0 |
| MANCHESTER (ALXANDER PARK) | o.c.f | o.c.f | o.c.o.c.f | b.c.o.c.f | 41 | 32 | 23 | - | Trace | 0.0 |
| Ross on Wye... | o.c.f | o.c.f | o.c.o.c.f | b.c.o.c.f | 44 | 33 | 28 | - | - | 2.1 |
| Falmouth ... | o.c.f | o.c.f | o.c.o.c.f | b.c.o.c.f | 43 | 40 | 34 | - | 1 | 0.0 |
| Calshot (Hants)... | o.c.f | o.c.f | o.c.o.c.f | b.c.o.c.f | 42 | 37 | 36 | - | - | 0.0 |
| Lymington (Folkestone) | o.c.f | o.c.f | o.c.o.c.f | b.c.o.c.f | 39 | 30 | 24 | - | - | 0.0 |
| Aberdeen ... | o.c.f | o.c.f | o.c.o.c.f | b.c.o.c.f | 39 | 30 | 19 | 0.3 | - | 0.1 |
| Howden ... | o.c.f | o.c.f | o.c.o.c.f | b.c.o.c.f | 38 | 31 | 25 | - | - | 0.2 |
| Cranwell (Lincoln) | o.c.f | o.c.f | o.c.o.c.f | b.c.o.c.f | 38 | 32 | 31 | - | - | 0.0 |
| Felixstowe ... | o.c.f | o.c.f | o.c.o.c.f | b.c.o.c.f | 40 | 30 | 28 | - | - | 0.0 |
| Shoeburyness ... | o.c.f | o.c.f | o.c.o.c.f | b.c.o.c.f | 40 | 32 | 28 | - | - | 0.0 |
| Benson ... | o.c.f | o.c.f | o.c.o.c.f | b.c.o.c.f | 41 | 32 | 28 | - | - | 0.0 |
| S. Farnborough ... | o.c.f | o.c.f | o.c.o.c.f | b.c.o.c.f | 42 | 33 | 34 | - | - | 0.0 |
| London (Kew Obs.) | o.c.f | o.c.f | o.c.o.c.f | b.c.o.c.f | 42 | 35 | 23 | - | - | 0.0 |
| Croydon ... | o.c.f | o.c.f | o.c.o.c.f | b.c.o.c.f | 41 | 32 | 25 | - | - | 0.0 |

BEAUFORT NOTATION.

b blue sky (not more than a quarter covered).
 bc sky partly cloudy (one half covered).
 c generally cloudy (three quarters covered).
 d drizzle, or fine rain.
 e wet air without rain falling.
 f fog.
 h hail.
 m mist.
 o overcast sky.
 p passing showers.
 q squalls.
 r rain.
 rs sleet, i.e., rain and snow together.
 s snow.
 t thunder.
 u ugly, threatening sky.
 v unusual visibility.
 w dew.
 x hoar frost.
 y dry air; humidity less than 60 per cent.
 z dust haze; the turbid atmosphere of dry weather.

Capital letters indicate intensity, and repetition of letters continuity, thus:
 R = heavy rain.
 rr = continuous moderate rain.
 r.r. = continuous light rain.

THE BEAUFORT SCALE OF WIND FORCE.

Used only for surface observations.

Limits of Velocity at about 30 feet above ground.

| No. | Statute miles per hour. | Metres per second. |
|-----|-------------------------|--------------------|
| 0 | Less than 1 | Less than 0.3 |
| 1 | 1-3 | 0.3-1.5 |
| 2 | 4-7 | 1.5-3.0 |
| 3 | 8-12 | 3.0-5.4 |
| 4 | 13-18 | 5.4-7.9 |
| 5 | 19-24 | 8.0-10.7 |
| 6 | 25-31 | 10.8-13.8 |
| 7 | 32-38 | 13.8-17.1 |
| 8 | 39-46 | 17.2-20.7 |
| 9 | 47-54 | 20.8-24.4 |
| 10 | 55-63 | 24.5-28.1 |
| 11 | 64-75 | 28.2-33.8 |
| 12 | Above 76 | 33.9 or above |

SYMBOLS— Solar halo ☉
 Aurora ✨ Rime ❄ Lunar halo ☾
 Glazed frost ❄ Solar corona ☉
 Glazed roads 🌫 Lunar corona 🌙
 Line Squall ⚡ Snow lying ❄

| LONDON. OBSERVATIONS. | WEATHER. | | | Max. Temp. ° F. | Min. Temp. ° F. | Min. on Grass. ° F. | Rain- fall. mm. | Sun- shine to Sunset. Hours. | HUMIDITY % | |
|--------------------------------|----------|------------|--------|-----------------------|-----------------------|---------------------------|-----------------------|---------------------------------------|------------|--------|
| | Morning. | Afternoon. | Night. | | | | | | 15 h. | 9 h. |
| | | | | | | | | | G.M.T. | G.M.T. |
| 24 HOURS ENDED 9H G.M.T. | | | | | | | | YESTERDAY. | TO-DAY. | |
| Greenwich (Royal Observatory) | 0 | 0 | 3.0 | 41 | 35 | 30 | - | 0.0 | 73 | 78 |
| City (Bunhill Row) | " | " | " | " | " | " | " | 0.0 | " | " |
| Westminster (St. James's Park) | " | " | sm | 42 | 38 | 32 | - | 0.0 | 70 | 73 |
| REGENTS PARK (BOTANIC GARDENS) | 2. | 2 | 2 | 42 | 38 | 32 | 2 | " | 74 | 78 |
| Camden Sq. (British Rainfall) | cm | sm | " | 40 | 36 | 29 | - | " | 79 (18h) | 81 |
| Kensington Palace | 0 | 0 | " | 41 | 34 | 30 | - | " | " | " |
| Hampstead Observatory ... | " | " | " | 39 | 34 | 28 | - | 0.0 | " | 79 |

SOUTH KENSINGTON (Meteorological Office).

| Vertical Component of Solar Radiation per Square Centimetre during yesterday. | HUMIDITY % | |
|---|--------------|-------------|
| | 15 h. G.M.T. | 9 h. G.M.T. |
| Total | 16.7 | 11 |
| Average Rate. | 4.9 | 11 |
| Maximum Rate. | 11 | 11 |

TABLE SHOWING THE GREENWICH TIMES OF SUNRISE, NOON AND SUNSET FOR STATIONS IN THE UNITED KINGDOM.

| Stations. | 9 TH FEB. 1921. | | |
|--------------|----------------------------|--------------|----------------|
| | Sunrise. G.M.T. | Noon. G.M.T. | Sunset. G.M.T. |
| Yarmouth... | 7.24 | 12.7 | 4.50 |
| Greenwich | 7.22 | 12.7 | 4.48 |
| Wick | 8.3 | 12.26 | 4.51 |
| Valencia ... | 8.10 | 12.53 | 5.42 |

Photographic Record of

Pole Star (Polaris) and of 8 Ursae

Minoris at Greenwich Observatory.

Exposure from 8^h 18^m to 9^h 6^m.

| Stars. | Duration of Exposure. | Duration of Record. |
|---------|-----------------------|---------------------|
| Polaris | 11. 00 | 11. 00 |
| 8 Ursae | 11. 00 | 11. 00 |
| Minoris | 11. 00 | 11. 00 |

NOTES ON THE WEATHER OF YESTERDAY.

Temperature remained below 40° over a large portion of Great Britain and fell to 32° or below in many localities at night. Rain was experienced in the West and North, but the quantity was slight except in some parts of Ireland; at Roche's point there was 12mm. Jersey recorded 6.3 hours of bright sunshine, Castlebay 3.1 hours, and Malin Head 2.3 hours; elsewhere there was little or none.

* Information for these columns not usually received.

† Trace = rain has fallen but amount less than 0.1 mm.



AIR MINISTRY.

DAILY WEATHER REPORT OF THE METEOROLOGICAL OFFICE, LONDON:

BRITISH SECTION.

No. B. 21630

THURSDAY, 10th FEBRUARY, 1921.

OBSERVATORIES AND STATIONS CONTRIBUTING REPORTS AT 1H, 7H, 12H AND 18H.

| STATIONS | Barom. | Change in 3 hours. | WIND. | | Weather | TEMP. °F. | Humidity % | Visibility 0-9. | Height of Low Cloud. Feet. | Low Cloud. | | Upper Cloud. | | Sea | Barom. | Change in 3 hours. | WIND. | | Weather | TEMP. °F. | Humidity % | Visibility 0-9. | Height of Low Cloud. Feet. | Low Cloud. | | Upper Cloud. | | Sea | | | | | | | | | | | | | | | | | | | | | | | | | | | |
|--------------------------------|---------------|--------------------------|---------------|-------|---------|--------------|---------------|--------------------|-------------------------------------|---------------|-------|---------------|---------------|-----|---------------|--------------------------|-------|---------------|---------|--------------|---------------|--------------------|-------------------------------------|------------|---------------|--------------|---------------|--------------------------------|---|--|--|--|--|--|--|--|--|--|--|--|--|--|--|--|--|--|--|--|--|--|--|--|--|--|--|
| | M.S.L. mb. | | Force 0-12 | Form. | | | | | | Amt. 0-10. | Form. | Amt. 0-10. | M.S.L. mb. | | Force 0-12 | | Form. | Amt. 0-10. | | | | | | Form. | Amt. 0-10. | Form. | Amt. 0-10. | | | | | | | | | | | | | | | | | | | | | | | | | | | | |
| 13H. G.M.T. OF 9 th | | | | | | | | | | | | | | | | | | | | | | | | | | | | 18H. G.M.T. OF 9 th | | | | | | | | | | | | | | | | | | | | | | | | | | | |
| Renfrew ... | 1039.9 | +3 | WNW | 1 | b | 45 | 85 | 6 | 1200 | Cl | 5 | - | - | 4 | 1041.5 | +3 | - | 0 | b | 38 | 92 | 4 | 1200 | St | 4 | - | - | - | - | | | | | | | | | | | | | | | | | | | | | | | | | | |
| Esksdalemuir ... | 1038.7 | +3 | NNW | 3 | b | 42 | 75 | 7 | - | - | - | - | - | 8 | 1041.1 | +3 | N | 2 | b | 35 | 75 | 5 | - | - | - | - | - | - | - | | | | | | | | | | | | | | | | | | | | | | | | | | |
| Valencia (Cable'n) | 1040.2 | +2 | E | 2 | b | 49 | 85 | 8 | - | - | - | G.Sr | 2 | 3 | 1041.0 | +2 | ESE | 2 | b | 44 | 85 | 8 | - | - | - | G.Sr | 2 | 3 | - | | | | | | | | | | | | | | | | | | | | | | | | | | |
| Baldonnell | 1041.1 | +3 | NN | 1 | bif | 44 | 75 | 7 | - | - | - | H.Sr | 1 | 8 | 1042.1 | +3 | NE | 2 | bif | 39 | 85 | 5 | - | - | - | H.Sr | 2 | 8 | - | | | | | | | | | | | | | | | | | | | | | | | | | | |
| MANCHESTER (ALEX. PK.) | 1038.5 | +4 | SE | 2 | off | 32 | 97 | 0 | 1500 | St | 10 | - | - | 4 | 1039.9 | +2 | NE | 1 | off | 30 | 92 | 0 | 1500 | St | 10 | - | - | - | - | | | | | | | | | | | | | | | | | | | | | | | | | | |
| Ross on Wye ... | 1037.5 | +1 | NNW | 3 | bc | 46 | 75 | 8 | 4200 | Cl | 5 | - | - | 8 | 1039.1 | +2 | NE | 2 | brn | 37 | 85 | 4 | 2000 | St | 1 | - | - | - | - | | | | | | | | | | | | | | | | | | | | | | | | | | |
| Falmouth ... | 1038.1 | +1 | NE | 3 | b | 47 | 85 | 7 | - | St | 1 | G.Sr | 1 | 8 | 1038.0 | +2 | NNE | 2 | bif | 42 | 85 | 5 | - | Cl | 9 | - | - | - | - | | | | | | | | | | | | | | | | | | | | | | | | | | |
| Calshot (Hants) ... | 1036.9 | +1 | N | 3 | off | 44 | 85 | 4 | 2000 | St | 10 | - | - | 2 | 1037.9 | +3 | N | 3 | bif | 41 | 85 | 4 | - | - | - | - | - | - | - | | | | | | | | | | | | | | | | | | | | | | | | | | |
| Lymington (Folkestone) | 1035.2 | +2 | N | 4 | cl | 39 | 75 | 6 | 5700 | St | 8 | - | - | 8 | 1035.8 | +1 | N | 4 | cl | 38 | 97 | 3 | 750 | St | 9 | - | - | - | - | | | | | | | | | | | | | | | | | | | | | | | | | | |
| Aberdeen ... | 1036.9 | +2 | NNW | 4 | b | 44 | 55 | 8 | 1200 | St | 1 | - | - | 3 | 1040.0 | +4 | NN | 3 | b | 39 | 85 | 8 | 5700 | St | 2 | - | - | - | - | | | | | | | | | | | | | | | | | | | | | | | | | | |
| Howden ... | 1037.6 | 0 | NE | 3 | b | 44 | 75 | 7 | 2000 | Cl | 3 | - | - | 8 | 1040.1 | +5 | NNW | 1 | b | 35 | 75 | 6 | 1200 | St | 2 | G.Sr | 1 | 8 | - | | | | | | | | | | | | | | | | | | | | | | | | | | |
| Cranwell (Lines) ... | 1037.7 | +2 | N | 2 | b | 43 | 85 | 5 | 4200 | Cl | 1 | - | - | 4 | 1039.4 | +3 | NNW | 1 | bc | 39 | 92 | 5 | 3000 | Cl | 5 | - | - | - | - | | | | | | | | | | | | | | | | | | | | | | | | | | |
| Felixstowe ... | 1036.1 | +1 | N | 2 | off | 39 | 92 | 5 | 4200 | St | 10 | - | - | 1 | 1037.7 | +3 | N | 3 | bif | 37 | 97 | 5 | 3000 | St | 4 | - | - | - | - | | | | | | | | | | | | | | | | | | | | | | | | | | |
| Shoeburyness ... | 1036.0 | +2 | NE | 2 | cl | 41 | 75 | 5 | 3000 | St | 6 | H.Cl | 2 | 8 | 1037.1 | +2 | N | 3 | cl | 40 | 85 | 6 | 3000 | Cl | 8 | - | - | - | - | | | | | | | | | | | | | | | | | | | | | | | | | | |
| Benson ... | 1036.5 | +1 | NNE | 2 | G | 43 | 75 | 5 | - | St | 7 | - | - | 8 | 1037.9 | +1 | NNE | 1 | b | 37 | 85 | 4 | - | - | - | - | - | - | - | | | | | | | | | | | | | | | | | | | | | | | | | | |
| S. Farnborough ... | 1036.8 | +1 | NNE | 1 | off | 41 | 85 | 4 | 1250 | St | 10 | - | - | 8 | 1038.3 | +3 | NNE | 1 | om | 38 | 92 | 4 | 2000 | St | 9 | - | - | - | - | | | | | | | | | | | | | | | | | | | | | | | | | | |
| London (Kew Obs.) | 1036.8 | +1 | N | 2 | off | 41 | 85 | 3 | 2000 | St | 10 | - | - | 8 | 1038.1 | +2 | NNE | 3 | bc | 41 | 75 | 4 | - | - | - | H.Cl | 4 | 8 | - | | | | | | | | | | | | | | | | | | | | | | | | | | |
| Croydon ... | 1036.7 | +1 | NNW | 2 | cl | 40 | 85 | 2 | 2000 | St | 10 | - | - | 8 | 1037.9 | +3 | N | 3 | cl | 42 | 75 | 3 | 2000 | St | 10 | - | - | - | - | | | | | | | | | | | | | | | | | | | | | | | | | | |
| 1H. G.M.T. OF 10 th | | | | | | | | | | | | | | | | | | | | | | | | | | | | 7H. G.M.T. OF 10 th | | | | | | | | | | | | | | | | | | | | | | | | | | | |
| Renfrew ... | 1044.5 | +2 | - | 0 | bif | 32 | 92 | 3 | - | - | - | - | - | 8 | 1044.6 | 0 | - | 0 | bif | 29 | 97 | 2 | 1250 | St | 1 | ASr | 1 | 8 | - | | | | | | | | | | | | | | | | | | | | | | | | | | |
| Esksdalemuir ... | 1044.6 | +2 | - | 0 | b | 27 | 85 | 7 | - | - | - | - | - | 8 | 1044.9 | 0 | - | 0 | b | 27 | 85 | 7 | - | - | - | - | - | - | - | | | | | | | | | | | | | | | | | | | | | | | | | | |
| Valencia (Cable'n) | 1045.3 | +2 | ESE | 2 | bc | 37 | - | - | - | - | - | - | - | 3 | 1045.0 | -1 | NE | 1 | bc | 34 | 85 | 8 | - | - | - | - | - | - | - | | | | | | | | | | | | | | | | | | | | | | | | | | |
| Baldonnell | 1044.8 | +2 | S | 2 | bif | 32 | 92 | 5 | - | - | - | - | - | 8 | 1044.4 | 0 | E | 1 | b | 28 | 92 | 4 | - | - | - | ASr | 2 | 8 | - | | | | | | | | | | | | | | | | | | | | | | | | | | |
| MANCHESTER (ALEX. PK.) | * | * | * | * | * | * | * | * | * | * | * | * | * | 8 | 1042.8 | 0 | SE | 1 | off | 25 | 92 | 0 | 1500 | St | 10 | - | - | - | - | | | | | | | | | | | | | | | | | | | | | | | | | | |
| Ross on Wye ... | * | * | * | * | * | * | * | * | * | * | * | * | * | 8 | 1041.8 | 0 | - | 0 | brn | 30 | 92 | 3 | 2000 | St | 2 | G | 1 | 8 | - | | | | | | | | | | | | | | | | | | | | | | | | | | |
| Falmouth ... | 1041.4 | +1 | N | 2 | b | 36 | 85 | 7 | - | - | - | - | - | 8 | 1040.5 | 0 | N | 2 | bif | 34 | 85 | 6 | - | - | - | - | - | - | - | | | | | | | | | | | | | | | | | | | | | | | | | | |
| Calshot (Hants) ... | 1040.2 | +1 | N | 3 | bif | 37 | 97 | 4 | - | - | - | - | - | 2 | 1040.0 | 0 | N | 3 | bif | 34 | 97 | 4 | 4200 | St | 1 | ASr | 1 | 2 | - | | | | | | | | | | | | | | | | | | | | | | | | | | |
| Lymington (Folkestone) | 1036.3 | 0 | N | 6 | cl | 39 | 97 | 6 | 1250 | St | 7 | - | - | 8 | 1037.2 | 0 | N | 4 | bif | 36 | 97 | 7 | - | - | - | ASr | 1 | 8 | - | | | | | | | | | | | | | | | | | | | | | | | | | | |
| Aberdeen ... | * | * | * | * | * | * | * | * | * | * | * | * | * | 8 | 1043.4 | 0 | NNW | 2 | bif | 34 | 92 | 4 | - | - | - | - | - | - | - | | | | | | | | | | | | | | | | | | | | | | | | | | |
| Howden ... | 1042.2 | +1 | - | 0 | b | 26 | 97 | 7 | - | - | - | - | - | 8 | 1041.1 | 0 | NN | 2 | om | 33 | 92 | 7 | 3000 | St | 5 | ASr | 3 | 8 | - | | | | | | | | | | | | | | | | | | | | | | | | | | |
| Cranwell (Lines) ... | 1041.4 | +1 | NNW | 3 | b | 32 | 97 | 5 | - | - | - | - | - | 8 | 1041.1 | -1 | NN | 3 | bc | 31 | 97 | 4 | 4200 | St | 4 | G.Sr | 2 | 8 | - | | | | | | | | | | | | | | | | | | | | | | | | | | |
| Felixstowe ... | 1039.1 | +1 | N | 3 | bif | 35 | 97 | 6 | - | - | - | - | - | 1 | 1038.5 | 0 | N | 3 | bif | 34 | 97 | 7 | 2000 | St | 2 | - | - | - | - | | | | | | | | | | | | | | | | | | | | | | | | | | |
| Shoeburyness ... | * | * | * | * | * | * | * | * | * | * | * | * | * | 8 | 1038.5 | 0 | NNW | 3 | bif | 32 | 85 | 6 | 5700 | St | 1 | - | - | - | - | | | | | | | | | | | | | | | | | | | | | | | | | | |
| Benson ... | * | * | * | * | * | * | * | * | * | * | * | * | * | 8 | 1039.9 | -1 | N | 2 | bif | 30 | 97 | 3 | - | - | - | - | - | - | - | | | | | | | | | | | | | | | | | | | | | | | | | | |
| S. Farnborough ... | * | * | * | * | * | * | * | * | * | * | * | * | * | 8 | 1039.6 | -1 | NN | 1 | brn | 30 | 97 | 5 | - | - | - | G | 3 | 8 | - | | | | | | | | | | | | | | | | | | | | | | | | | | |
| London (M.O. at 1H) | 1039.7 | +2 | * | * | * | * | * | * | * | * | * | * | * | 8 | 1039.5 | -1 | N | 3 | brn | 34 | 92 | 4 | - | - | - | ASr | 3 | 8 | - | | | | | | | | | | | | | | | | | | | | | | | | | | |
| Croydon ... | 1040.3 | +2 | N | 2 | bif | 37 | 92 | 4 | 3000 | St | 3 | - | - | 8 | 1039.5 | -1 | N | 2 | off | 33 | 92 | 3 | 1250 | St | 9 | - | - | - | - | | | | | | | | | | | | | | | | | | | | | | | | | | |

STATIONS CONTRIBUTING REPORTS AT 7H. AND 12H.

| STATIONS. | BAROM. | | TEMP. | | WIND. | | Weather. | BAROMETR. | | TEMPERATURE. | | WIND. | | Direc. of Upper Cloud. | Weather. | Sea. | Rainfall. | TEMP. | | WEATHER. | | Sunshine Hours. | | |
|--------------------------------|-----------|-----|-------|--------|-------------|-----------|----------|--------------------------------|-----------|---------------------|--------|-------------|----------|------------------------|----------|-------------------------------------|-----------|----------|----------|------------|--------|-----------------|--|-----------------|
| | at M.S.L. | mb. | °F. | Direc. | Force 0-12. | at M.S.L. | | Change in 3 hours. | Temp. °F. | Change in 24 hours. | Direc. | Force 0-12. | Max. °F. | | | | | Min. °F. | Morning. | Afternoon. | Night. | | | |
| | | | | | | | | | | | | | | | | | | | | | | | | |
| 12H. G.M.T. of 9 TH | | | | | | | | 7H. G.M.T. of 10 TH | | | | | | | | 24 HOURS ENDED 7H. 10 TH | | | | | | | | 9 TH |
| Lerwick | 1036.6 | 39 | NW | 1 | bc | 1039.7 | -1 | 43 | 14 | SW | 2 | - | b | 1 | 1 | 45 | 36 | b | bc | bc.b | * | | | |
| Stornoway | 1040.6 | 43 | NNW | 3 | bc | 1042.7 | 0 | 41 | 15 | SW | 3 | - | 0 | 2 | 1 | 46 | 36 | bc | bc | bc.b | 2.7 | | | |
| Castlebay (Barra Is.) | 1041.4 | 45 | N | 2 | b | 1044.0 | 0 | 39 | -2 | - | 0 | - | b | 1 | - | 48 | 39 | c.bc | c.b | b | 4.7 | | | |
| Malin Head | 1041.6 | 46 | W | 1 | C | 1044.1 | 0 | 39 | -4 | SW | 1 | - | bc | 2 | trace | 47 | 38 | bc | bc | b.b.m | 7.0 | | | |
| Blackod Point | 1041.1 | 39 | - | 0 | b | 1042.9 | 0 | 35 | -3 | NW | 1 | - | b | 1 | - | 33 | 33 | bc | b | b | * | | | |
| Roche's Point | 1041.4 | 39 | E | 1 | b | 1043.4 | -1 | 36 | -1 | NE | 2 | NE | bc | 2 | 0.2 | 48 | 35 | o.b | b | bc.bc | * | | | |
| Burr Castle | 1042.2 | 40 | N | 1 | C | 1044.9 | - | 27 | -2 | N | 1 | - | bc | - | - | 46 | 26 | f.c | f.c | c.b.c | 4.5 | | | |
| Donaghadee | 1041.7 | 41 | NNW | 1 | brn | 1044.1 | 0 | 37 | -1 | W | 1 | - | brn | 1 | 0.2 | 47 | 36 | brn | brn | brn | * | | | |
| Liverpool (Blanton) | 1040.5 | 40 | NNW | 2 | b | 1043.2 | 0 | 33 | -4 | NNW | 1 | - | brn | 1 | - | 42 | 33 | brn | brn | brn | 2.8 | | | |
| Holyhead | 1040.5 | 44 | NE | 4 | b | 1043.2 | 0 | 38 | -6 | NE | 3 | - | bif | 2 | - | 49 | 34 | c.b.bc | bc.b | b.b.b | 7.4 | | | |
| Pembroke (St. Mary's) | 1040.1 | 43 | NNE | 2 | b | 1042.7 | 0 | 35 | -6 | NE | 2 | - | bif | 3 | - | 48 | 35 | c.bc | b | b.b | 7.4 | | | |
| Scilly (St. Mary's) | 1038.8 | 46 | NE | 1 | bc | 1040.5 | 0 | 41 | -3 | E | 1 | - | bif | 3 | - | 49 | 40 | o.c.bc | bc | bc.b | 4.9 | | | |
| Jersey (St. Aubin) | 1035.8 | 43 | NE | 3 | C | 1036.7 | 0 | 42 | +4 | NE | 4 | NE | bc | 3 | - | 46 | 38 | o.c | o.c | c.b.bc | 0.0 | | | |
| Portland Bill | 1037.4 | 42 | NNE | 4 | b | 1039.6 | 0 | 39 | -1 | NNE | 4 | - | b | 4 | - | 44 | 36 | o.b | b | b | * | | | |
| Dungeness | 1036.7 | 38 | NNE | 3 | bc | 1035.9 | 0 | 36 | +1 | N | 4 | NE | b | 3 | - | 42 | 32 | bc.c | c.bc | c.bc | * | | | |
| Wick | 1038.8 | 39 | N | 1 | bc | 1042.2 | 0 | 36 | +2 | NNW | 1 | - | bc | 1 | 2 | 44 | 33 | b.b.c | bc | bc.b | * | | | |
| Nairn | 1040.3 | 36 | N | 1 | C | 1043.3 | 0 | 34 | 0 | - | 0 | - | bc | 1 | 0.4 | 43 | 32 | bc | bc | bc | 4.2 | | | |
| Leith | 1040.0 | 40 | N | 1 | b | 1043.4 | 0 | 33 | -2 | SW | 1 | - | b | 1 | - | 45 | 32 | cm.bc | bc.b | bc.b | * | | | |
| Lynmouth | 1039.8 | 42 | - | 0 | bc | 1042.7 | 0 | 36 | +1 | NW | 3 | - | bc | 2 | - | 44 | 34 | brn | brn | bc.b | * | | | |
| Spurn Head | 1038.4 | 42 | N | 4 | brn | 1040.2 | 0 | 42 | +4 | NNE | 4 | - | bc | 3 | trace | 43 | 35 | brn | brn | bc.b | * | | | |
| Yarmouth (Hants) | 1036.0 | 41 | N | 4 | C | 1037.8 | -1 | 41 | +7 | NNE | 4 | - | bc | 2 | - | 43 | 33 | cm | cm | bc.b | 0.0 | | | |
| Clacton-on-Sea | 1036.8 | 41 | NNW | 3 | C | 1037.8 | -1 | 35 | +2 | NW | 3 | - | bc | 1 | - | 41 | 33 | brn | cm | bc.b | 0.6 | | | |
| Nottingham | 1039.4 | 40 | NE | 1 | C | 1041.6 | 0 | 37 | +2 | N | 3 | N | brn | - | - | 44 | 33 | o.c.b | brn | cm.b | 5.4 | | | |

Information for these columns not usually received.

The barometric change is expressed in half millibars.

For code see page 3

See footnote p. 4.

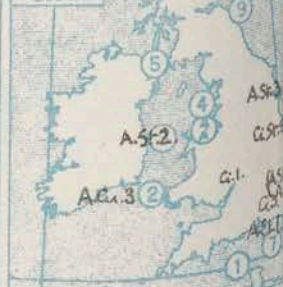
SUMMARY OF CONDITIONS AT 7 h. G.M.T. 10.2.1921.

| Districts. | Weather, Cloud and Precipitation. | Visibility. | Sea. |
|---------------------|-----------------------------------|-------------|--------|
| 1. S.E. England | Mainly fine, misty. | Indiff. | Slight |
| 2. E. England | Fine to cloudy. | Fair | Smooth |
| 3. E. Midlands | Fine or fair, misty. | Poor | - |
| 4. W. Midlands | Fine, misty. | " | - |
| 5. S.W. England | Fine, slight mist. | Fair | Slight |
| 6. South Wales | Fine, slight mist. | " | " |
| 7. North Wales | Fine. | Good | Smooth |
| 8. N.W. England | Fine, misty, fog at Man- | Poor | " |
| 9. N. Midlands | Fair or cloudy, misty, Chester. | Indiff. | - |
| 10. N.E. England | Fine to cloudy, slight mist. | Good | Slight |
| 11. E. Scotland | Fine or fair, local mist. | Indiff. | Smooth |
| 12. S.W. Scotland | Fair or fine. | Fair | " |
| 13. Isle of Man | Fair or fine. | Good | " |
| 14. N. & N.W. Scot- | Fair or fine. | Fair | " |
| land | | | |
| 15. Hebrides | Fine in South; dull in North. | Fair | " |
| 16. Orkneys and | Fine. | Good | " |
| Shetlands | | | |
| 17. N.W. Ireland | Fair or fine. | " | " |
| 18. N.E. Ireland | Fair. | " | " |
| 19. S.E. Ireland | Fair or fine. | Indiff. | " |
| 20. S.W. Ireland | Fair or fine. | Good | " |

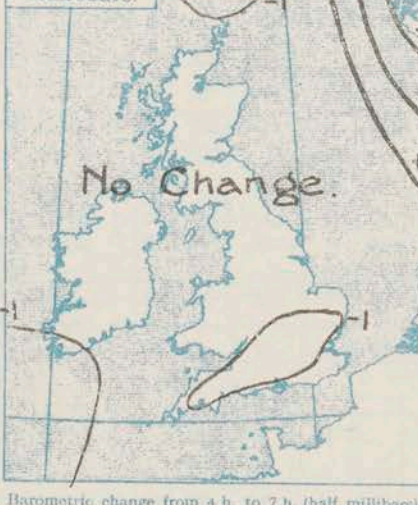
Temperature reported from Coastal and Cross Channel Steamers.

| Position Number. | Date | Time G.M.T. | Sea ° F | Air ° F |
|------------------|------|-------------|---------|---------|
| 5. | 9th | 08.15 | 46 | 44 |
| 6. | " | 15.00 | 47 | 43 |
| 3. | " | 10.10 | 48 | 43.5 |
| 2. | 10th | 08.10 | 46.5 | 45 |
| 7. | " | 03.06 | 44 | 44 |
| 12. | " | 04.30 | 46 | 45 |
| 44. | " | 04.45 | 41 | 44 |

CHART OF POSITION NUMBERS and Upper Cloud



Isallobars.



Lower Cloud.



GENERAL INFERENCE from observations received up to 9h.

The anticyclone over the British Isles will probably extend slowly North-Eastward or Eastward and will maintain generally fair cold weather for a time.

EXPLANATION.
BAROMETER.—Isobars are drawn at intervals of two millibars.
WIND.—Direction is shown by arrow flying with the wind. Force, on the scale 0-12, is indicated by the number of feathers. Mean velocity is shown in small circles per hour by figures in small circles.
TEMPERATURE is given in degrees F.
WEATHER SYMBOLS.
 ☉ clear sky. ☁ sky & cloud. ☂ sky & cloud. ☄ overcast sky. ☂ rain falling. * snow. * sleet. * hail. ☁ fog. ☁ mist. ☁ thunder. ☁ thunderstorm.
SEA DISTURBANCE.—Bough. High.

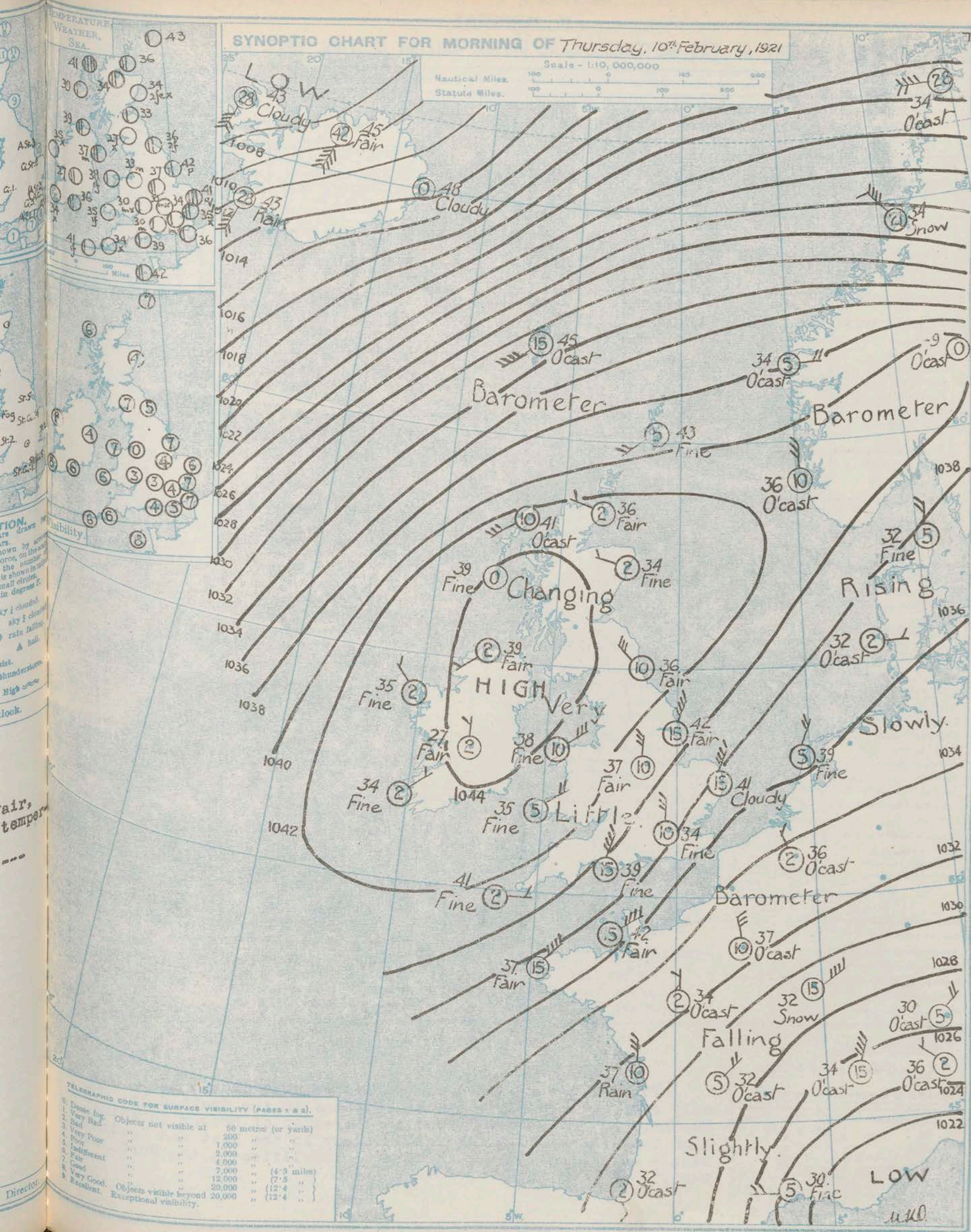
Further Outlook.

| Districts. | Forecasts for the 24 hours commencing 15 h. G.M.T. Thursday, 10th February, 1921. |
|---------------------|--|
| 1. S.E. England | Wind between N. and N.E., light, to fresh, stronger on coast; fine generally, visibility fair or good; little change of temperature; frost at night. |
| 2. E. England | |
| 3. E. Midlands | |
| 4. W. Midlands | |
| 5. S.W. England | Wind between N.E. and E., moderate to fresh; fine, visibility fair; little change of temperature; frost at night. |
| 6. South Wales | |
| 7. North Wales | |
| 8. N.W. England | |
| 9. N. Midlands | Same as 1 - 4. |
| 10. N.E. England | |
| 11. E. Scotland | Wind mainly variable, light; fine, visibility indifferent to fair; cold, frosty. |
| 12. S.W. Scotland | |
| 13. Isle of Man | Wind light to moderate from some Westerly point; fair, visibility good; rather cold; frost at night. |
| 14. N. & N.W. Scot- | |
| land | |
| 15. Hebrides | |
| 16. Orkneys and | |
| Shetlands | |
| 17. N.W. Ireland | |
| 18. N.E. Ireland | |
| 19. S.E. Ireland | Wind light variable, then probably Southerly; fair, visibility fair or good; cold, frost at night. |
| 20. S.W. Ireland | |

Mainly fair, with a low temperature.

SYNOPTIC CHART FOR MORNING OF Thursday, 10th February, 1921

Scale - 1:10,000,000
Nautical Miles. 100 0 100 200
Statute Miles. 100 0 100 200



TELEGRAPHIC CODE FOR SURFACE VISIBILITY (PAGES 1 & 2).

| Objects not visible at | 50 metres (or yards) |
|------------------------|----------------------|
| 0. Dense fog. | 200 |
| 1. Very Bad. | 1,000 |
| 2. Bad. | 2,000 |
| 3. Very Poor. | 4,000 |
| 4. Poor. | 7,000 |
| 5. Indifferent. | 12,000 |
| 6. Fair. | 20,000 |
| 7. Good. | 20,000 |
| 8. Very Good. | 20,000 |
| 9. Excellent. | 20,000 |

Director.

WEATHER, TEMPERATURE, RAINFALL AND SUNSHINE AT HEALTH RESORTS FOR 9th

| STATIONS. | WEATHER. | | TEMPERATURE. | | Rainfall. | | SUNSHINE. | | STATIONS. | WEATHER. | | TEMPERATURE. | | Rainfall. | | SUNSHINE. | |
|-----------|-----------|------------|--------------|-------------|-----------|---------|------------|-----------|-----------|------------|-------------|--------------|---------|-----------|------------|-----------|--|
| | Forenoon. | Afternoon. | Max. °F. | Min. °F. | Night. | Day. | Sunrise to | Forenoon. | | Afternoon. | Max. °F. | Min. °F. | Night. | Day. | Sunrise to | | |
| | | | | | 12h-2h. | 2h-12h. | Sunset. | | | | | | 12h-2h. | 2h-12h. | Sunset. | | |
| | | | | | | | | | | | | | | | | | |
| | | | | | | | | | | | | | | | | | |
| | | | | | | | | | | | | | | | | | |
| | | | | | | | | | | | | | | | | | |
| | | | | | | | | | | | | | | | | | |
| | | | | | | | | | | | | | | | | | |
| | | | | | | | | | | | | | | | | | |
| | | | | | | | | | | | | | | | | | |
| | | | | | | | | | | | | | | | | | |
| | | | | | | | | | | | | | | | | | |
| | | | | | | | | | | | | | | | | | |
| | | | | | | | | | | | | | | | | | |
| | | | | | | | | | | | | | | | | | |
| | | | | | | | | | | | | | | | | | |
| | | | | | | | | | | | | | | | | | |
| | | | | | | | | | | | | | | | | | |
| | | | | | | | | | | | | | | | | | |
| | | | | | | | | | | | | | | | | | |
| | | | | | | | | | | | | | | | | | |
| | | | | | | | | | | | | | | | | | |
| | | | | | | | | | | | | | | | | | |
| | | | | | | | | | | | | | | | | | |
| | | | | | | | | | | | | | | | | | |
| | | | | | | | | | | | | | | | | | |
| | | | | | | | | | | | | | | | | | |
| | | | | | | | | | | | | | | | | | |
| | | | | | | | | | | | | | | | | | |
| | | | | | | | | | | | | | | | | | |
| | | | | | | | | | | | | | | | | | |
| | | | | | | | | | | | | | | | | | |
| | | | | | | | | | | | | | | | | | |
| | | | | | | | | | | | | | | | | | |
| | | | | | | | | | | | | | | | | | |
| | | | | | | | | | | | | | | | | | |
| | | | | | | | | | | | | | | | | | |
| | | | | | | | | | | | | | | | | | |
| | | | | | | | | | | | | | | | | | |
| | | | | | | | | | | | | | | | | | |
| | | | | | | | | | | | | | | | | | |
| | | | | | | | | | | | | | | | | | |
| | | | | | | | | | | | | | | | | | |
| | | | | | | | | | | | | | | | | | |
| | | | | | | | | | | | | | | | | | |
| | | | | | | | | | | | | | | | | | |
| | | | | | | | | | | | | | | | | | |
| | | | | | | | | | | | | | | | | | |
| | | | | | | | | | | | | | | | | | |
| | | | | | | | | | | | | | | | | | |
| | | | | | | | | | | | | | | | | | |
| | | | | | | | | | | | | | | | | | |
| | | | | | | | | | | | | | | | | | |
| | | | | | | | | | | | | | | | | | |
| | | | | | | | | | | | | | | | | | |
| | | | | | | | | | | | | | | | | | |
| | | | | | | | | | | | | | | | | | |
| | | | | | | | | | | | | | | | | | |
| | | | | | | | | | | | | | | | | | |
| | | | | | | | | | | | | | | | | | |
| | | | | | | | | | | | | | | | | | |
| | | | | | | | | | | | | | | | | | |
| | | | | | | | | | | | | | | | | | |
| | | | | | | | | | | | | | | | | | |
| | | | | | | | | | | | | | | | | | |
| | | | | | | | | | | | | | | | | | |
| | | | | | | | | | | | | | | | | | |
| | | | | | | | | | | | | | | | | | |
| | | | | | | | | | | | | | | | | | |
| | | | | | | | | | | | | | | | | | |
| | | | | | | | | | | | | | | | | | |
| | | | | | | | | | | | | | | | | | |
| | | | | | | | | | | | | | | | | | |
| | | | | | | | | | | | | | | | | | |
| | | | | | | | | | | | | | | | | | |
| | | | | | | | | | | | | | | | | | |
| | | | | | | | | | | | | | | | | | |
| | | | | | | | | | | | | | | | | | |
| | | | | | | | | | | | | | | | | | |
| | | | | | | | | | | | | | | | | | |
| | | | | | | | | | | | | | | | | | |
| | | | | | | | | | | | | | | | | | |
| | | | | | | | | | | | | | | | | | |
| | | | | | | | | | | | | | | | | | |
| | | | | | | | | | | | | | | | | | |
| | | | | | | | | | | | | | | | | | |
| | | | | | | | | | | | | | | | | | |
| | | | | | | | | | | | | | | | | | |
| | | | | | | | | | | | | | | | | | |
| | | | | | | | | | | | | | | | | | |
| | | | | | | | | | | | | | | | | | |
| | | | | | | | | | | | | | | | | | |
| | | | | | | | | | | | | | | | | | |
| | | | | | | | | | | | | | | | | | |
| | | | | | | | | | | | | | | | | | |
| | | | | | | | | | | | | | | | | | |
| | | | | | | | | | | | | | | | | | |
| | | | | | | | | | | | | | | | | | |
| | | | | | | | | | | | | | | | | | |
| | | | | | | | | | | | | | | | | | |
| | | | | | | | | | | | | | | | | | |
| | | | | | | | | | | | | | | | | | |
| | | | | | | | | | | | | | | | | | |
| | | | | | | | | | | | | | | | | | |
| | | | | | | | | | | | | | | | | | |
| | | | | | | | | | | | | | | | | | |
| | | | | | | | | | | | | | | | | | |
| | | | | | | | | | | | | | | | | | |
| | | | | | | | | | | | | | | | | | |
| | | | | | | | | | | | | | | | | | |
| | | | | | | | | | | | | | | | | | |
| | | | | | | | | | | | | | | | | | |
| | | | | | | | | | | | | | | | | | |
| | | | | | | | | | | | | | | | | | |
| | | | | | | | | | | | | | | | | | |
| | | | | | | | | | | | | | | | | | |
| | | | | | | | | | | | | | | | | | |
| | | | | | | | | | | | | | | | | | |
| | | | | | | | | | | | | | | | | | |
| | | | | | | | | | | | | | | | | | |
| | | | | | | | | | | | | | | | | | |
| | | | | | | | | | | | | | | | | | |
| | | | | | | | | | | | | | | | | | |
| | | | | | | | | | | | | | | | | | |
| | | | | | | | | | | | | | | | | | |
| | | | | | | | | | | | | | | | | | |
| | | | | | | | | | | | | | | | | | |
| | | | | | | | | | | | | | | | | | |
| | | | | | | | | | | | | | | | | | |
| | | | | | | | | | | | | | | | | | |
| | | | | | | | | | | | | | | | | | |
| | | | | | | | | | | | | | | | | | |
| | | | | | | | | | | | | | | | | | |
| | | | | | | | | | | | | | | | | | |
| | | | | | | | | | | | | | | | | | |
| | | | | | | | | | | | | | | | | | |
| | | | | | | | | | | | | | | | | | |
| | | | | | | | | | | | | | | | | | |
| | | | | | | | | | | | | | | | | | |
| | | | | | | | | | | | | | | | | | |
| | | | | | | | | | | | | | | | | | |
| | | | | | | | | | | | | | | | | | |
| | | | | | | | | | | | | | | | | | |
| | | | | | | | | | | | | | | | | | |
| | | | | | | | | | | | | | | | | | |
| | | | | | | | | | | | | | | | | | |
| | | | | | | | | | | | | | | | | | |
| | | | | | | | | | | | | | | | | | |
| | | | | | | | | | | | | | | | | | |
| | | | | | | | | | | | | | | | | | |
| | | | | | | | | | | | | | | | | | |
| | | | | | | | | | | | | | | | | | |
| | | | | | | | | | | | | | | | | | |
| | | | | | | | | | | | | | | | | | |
| | | | | | | | | | | | | | | | | | |
| | | | | | | | | | | | | | | | | | |
| | | | | | | | | | | | | | | | | | |
| | | | | | | | | | | | | | | | | | |
| | | | | | | | | | | | | | | | | | |
| | | | | | | | | | | | | | | | | | |
| | | | | | | | | | | | | | | | | | |
| | | | | | | | | | | | | | | | | | |
| | | | | | | | | | | | | | | | | | |
| | | | | | | | | | | | | | | | | | |
| | | | | | | | | | | | | | | | | | |
| | | | | | | | | | | | | | | | | | |
| | | | | | | | | | | | | | | | | | |
| | | | | | | | | | | | | | | | | | |
| | | | | | | | | | | | | | | | | | |
| | | | | | | | | | | | | | | | | | |
| | | | | | | | | | | | | | | | | | |
| | | | | | | | | | | | | | | | | | |
| | | | | | | | | | | | | | | | | | |
| | | | | | | | | | | | | | | | | | |
| | | | | | | | | | | | | | | | | | |
| | | | | | | | | | | | | | | | | | |
| | | | | | | | | | | | | | | | | | |
| | | | | | | | | | | | | | | | | | |
| | | | | | | | | | | | | | | | | | |
| | | | | | | | | | | | | | | | | | |
| | | | | | | | | | | | | | | | | | |
| | | | | | | | | | | | | | | | | | |
| | | | | | | | | | | | | | | | | | |
| | | | | | | | | | | | | | | | | | |
| | | | | | | | | | | | | | | | | | |
| | | | | | | | | | | | | | | | | | |
| | | | | | | | | | | | | | | | | | |
| | | | | | | | | | | | | | | | | | |
| | | | | | | | | | | | | | | | | | |
| | | | | | | | | | | | | | | | | | |
| | | | | | | | | | | | | | | | | | |
| | | | | | | | | | | | | | | | | | |
| | | | | | | | | | | | | | | | | | |
| | | | | | | | | | | | | | | | | | |
| | | | | | | | | | | | | | | | | | |
| | | | | | | | | | | | | | | | | | |
| | | | | | | | | | | | | | | | | | |
| | | | | | | | | | | | | | | | | | |
| | | | | | | | | | | | | | | | | | |
| | | | | | | | | | | | | | | | | | |
| | | | | | | | | | | | | | | | | | |
| | | | | | | | | | | | | | | | | | |
| | | | | | | | | | | | | | | | | | |
| | | | | | | | | | | | | | | | | | |
| | | | | | | | | | | | | | | | | | |
| | | | | | | | | | | | | | | | | | |
| | | | | | | | | | | | | | | | | | |
| | | | | | | | | | | | | | | | | | |
| | | | | | | | | | | | | | | | | | |
| | | | | | | | | | | | | | | | | | |
| | | | | | | | | | | | | | | | | | |
| | | | | | | | | | | | | | | | | | |
| | | | | | | | | | | | | | | | | | |
| | | | | | | | | | | | | | | | | | |
| | | | | | | | | | | | | | | | | | |
| | | | | | | | | | | | | | | | | | |
| | | | | | | | | | | | | | | | | | |
| | | | | | | | | | | | | | | | | | |
| | | | | | | | | | | | | | | | | | |
| | | | | | | | | | | | | | | | | | |
| | | | | | | | | | | | | | | | | | |
| | | | | | | | | | | | | | | | | | |
| | | | | | | | | | | | | | | | | | |
| | | | | | | | | | | | | | | | | | |
| | | | | | | | | | | | | | | | | | |
| | | | | | | | | | | | | | | | | | |
| | | | | | | | | | | | | | | | | | |
| | | | | | | | | | | | | | | | | | |
| | | | | | | | | | | | | | | | | | |
| | | | | | | | | | | | | | | | | | |
| | | | | | | | | | | | | | | | | | |
| | | | | | | | | | | | | | | | | | |
| | | | | | | | | | | | | | | | | | |
| | | | | | | | | | | | | | | | | | |
| | | | | | | | | | | | | | | | | | |
| | | | | | | | | | | | | | | | | | |
| | | | | | | | | | | | | | | | | | |

SUMMARY FOR PAST 24 HOURS.

| STATIONS. | WEATHER. | | | | TEMPERATURE. | | RAINFALL. | | Sun. Hours. |
|-----------------------------|----------|---------|--------|--------|--------------|---------|-------------|---------------|-------------|
| | 7h-12h | 12h-18h | 18h-7h | 7h-12h | Max. F. | Min. F. | Day. 7h-12h | Night. 12h-7h | |
| Renfrew ... | b.c.b | b.c.b | b.c.b | b.c.b | 43 | 24 | 16 | 4.1 | 5.9 |
| Eskdalemuir ... | b.c.b | b.c.b | b.c.b | b.c.b | 43 | 24 | 19 | 7.3 | 7.3 |
| Valencia (Cabrera) | b.c.b | b.c.b | b.c.b | b.c.b | 50 | 33 | 27 | 7.6 | 7.6 |
| Baldonnel ... | b.c.b | b.c.b | b.c.b | b.c.b | 47 | 27 | 20 | 7.6 | 7.6 |
| MANCHESTER (ALEXANDRA PARK) | b.c.b | b.c.b | b.c.b | b.c.b | 35 | 20 | 19 | 3.4 | 3.4 |
| Ross on Wye ... | b.c.b | b.c.b | b.c.b | b.c.b | 46 | 29 | 22 | 7.6 | 7.6 |
| Falmouth ... | b.c.b | b.c.b | b.c.b | b.c.b | 48 | 31 | 24 | 1.0 | 1.0 |
| Calshot (Hants) ... | b.c.b | b.c.b | b.c.b | b.c.b | 44 | 33 | 26 | 3.1 | 3.1 |
| Lymington (Folkestone) | b.c.b | b.c.b | b.c.b | b.c.b | 40 | 31 | 32 | 7.9 | 7.9 |
| Aberdeen ... | b.c.b | b.c.b | b.c.b | b.c.b | 44 | 31 | 30 | 5.7 | 5.7 |
| Howden ... | b.c.b | b.c.b | b.c.b | b.c.b | 45 | 26 | 16 | 6.5 | 6.5 |
| Cranwell (Lincs) ... | b.c.b | b.c.b | b.c.b | b.c.b | 44 | 30 | 27 | 0.7 | 0.7 |
| Felixstowe ... | b.c.b | b.c.b | b.c.b | b.c.b | 41 | 31 | 30 | 0.5 | 0.5 |
| Shoeburyness ... | b.c.b | b.c.b | b.c.b | b.c.b | 42 | 31 | 28 | 1.5 | 1.5 |
| Benson ... | b.c.b | b.c.b | b.c.b | b.c.b | 45 | 30 | 22 | 0.9 | 0.9 |
| S. Farnborough ... | b.c.b | b.c.b | b.c.b | b.c.b | 44 | 30 | 24 | 0.9 | 0.9 |
| London (Kew Obs.) | b.c.b | b.c.b | b.c.b | b.c.b | 45 | 34 | 30 | 2.7 | 2.7 |
| Croydon ... | b.c.b | b.c.b | b.c.b | b.c.b | 43 | 32 | 27 | | |

BEAUFORT NOTATION.

b blue sky (not more than a quarter covered).
bc sky partly cloudy (one half covered).
c generally cloudy (three quarters covered).
d drizzle, or fine rain.
e wet air without rain falling.
f fog.
g gloom.
h hail.
i lightning.
m mist.
o overcast sky.
p passing showers.
q squalls.
r rain.
rs sleet, i.e., rain and snow together.
s snow.
t thunder.
u ugly, threatening sky.
v unusual visibility.
w dew.
x hoar frost.
y dry air; humidity less than 60 per cent.
z dust haze; the turbid atmosphere of dry weather.

THE BEAUFORT SCALE OF WIND FORCE.

Used only for surface observations.

Limits of Velocity at about 30 feet above ground.

No. Statute miles per hour Metres per second.

Less than 1 0.3-1.5

1 1.6-3.3

2 3.4-6.7

3 6.8-10.1

4 10.2-13.5

5 13.6-17.0

6 17.1-20.4

7 20.5-23.8

8 23.9-27.2

9 27.3-30.6

10 30.7-34.0

11 34.1-37.4

12 37.5-40.8

Above 40.9 40.9 or above

SYMBOLS - Solar halo ☉

Aurora ☀ Rime ☁ Lunar halo ☾

Glazed frost ☁ Solar corona ☉

Glazed roads ☁ Lunar corona ☾

Line Squall ☁ Snow lying ☁

LONDON OBSERVATIONS.

| | WEATHER. | | | TEMPERATURE. | | RAINFALL. | | SUNSHINE. | | HUMIDITY % | |
|---|----------|------------|---------|--------------|---------|-----------|----------|------------------|-----------|--------------|-------------|
| | Morning. | Afternoon. | Night. | Max. F. | Min. F. | Max. mm. | Min. mm. | Shine to Sunset. | Hours. | 10 h. G.M.T. | 9 h. G.M.T. |
| 24 HOURS ENDING 10 th FEB. 1921. | | | | | | | | | | | |
| Greenwich (Royal Observatory) | o3 | o3 b.o3 | o3 b.o3 | 43 | 33 | 28 | - | 0.0 | 70 | 92 | |
| City (Sunhill Row) | | | | | | | | trace | | | |
| Westminster (St. James's Park) | | | b.c.b | 45 | 35 | 28 | - | 0.1 | 72 | 85 | |
| Regents Park (Botanic Garden) | | | | | | | | 1.7 | | | |
| Camden Sq. (British Rainfall) | o.c.b | b.c.b | | 45 | 32 | 26 | - | | 78 | 90 | |
| Kensington Palace | o.b | b.c | | 45 | 31 | 29 | - | | 76 (18.5) | 89 | |
| Hampstead Observatory | | | | 43 | 31 | 28 | 0.3 | 2.1 | | 92 | |

SOUTH KENSINGTON (Meteorological Office).

Vertical Component of Solar Radiation per Square Centimetre during yesterday.

Total 179 Joules.

Average Rate 5.2 Milliwatts.

Maximum Rate 18

TABLE SHOWING THE GREENWICH TIMES OF SUNRISE, NOON AND SUNSET FOR STATIONS IN THE UNITED KINGDOM.

10th & 11th FEBRUARY 1921.

Stations. Sunrise. Noon. Sunset.

G.M.T. G.M.T. G.M.T.

Yarmouth ... 7.22 12.7 4.52

Greenwich ... 7.20 12.7 4.50

Wick ... 7.24 12.7 4.52

Valencia ... 8.8 12.55 5.44

Photographic Record of

Pole Star (Polaris) and of 3 Ursae

Minors at Greenwich Observatory.

Exposure from 9th 18 h. 2 m.

to 10th 6 h. 30 m.

| Star | Duration of Exposure. | Duration of Record. |
|----------------|-----------------------|---------------------|
| Polaris | 12. 30 | 9. 15 74 |
| 3 Ursae Minors | 12. 30 | 8. 34 69 |

NOTES ON THE WEATHER OF YESTERDAY.

Temperature exceeded 45 at many places in the West, but only rose to about 40 at some stations in the South-East. The weather was dry generally and the duration of bright sunshine high over the Kingdom generally except in the East and South-East - more than 7 hours in several localities in the North and West.

SUMMARY OF CONDITIONS AT 7 h.G.M.T. 11.2.1921.

| Districts. | Weather, Cloud and Precipitation. | Visibility. | Sea. | Temperature reported from Coastal and Cross Channel Steamers | | | | Position Number | Date | Time G.M.T. | Sea °F | Air °F |
|---------------------------|-----------------------------------|-------------|-----------|--|------------------|-------|----|-----------------|------|-------------|--------|--------|
| | | | | | | | | | | | | |
| 1. S.E. England | Dull, misty. | Fair | Slight | 5 | 10 th | 08.25 | 47 | 40 | | | | |
| 2. E. England | Dull, misty, squally. | Good | Smooth | 3 | " | 10.00 | 49 | 45 | | | | |
| 3. E. Midlands | Dull, misty. | Indiff. | " | 1 | 11 th | 02.00 | 49 | 44 | | | | |
| 4. W. Midlands | Dull, some fog. | V. Poor | " | 7 | " | 04.50 | 46 | 39 | | | | |
| 5. S.W. England | Fair, misty. | Fair | R. Rough | 8 | " | 03.20 | 45 | 40 | | | | |
| 6. South Wales | Fine. | Good | Slight | 4A | " | 04.00 | 45 | 41 | | | | |
| 7. North Wales | Fair. | V. Good | Calm | | | | | | | | | |
| 8. N.W. England | Dull, some fog. | V. Poor | V. Smooth | | | | | | | | | |
| 9. N. Midlands | Dull, misty. | Poor | " | | | | | | | | | |
| 10. N.E. England | Cloudy. | Fair | Smooth | | | | | | | | | |
| 11. E. Scotland | Foggy, damp. | Bad | " | | | | | | | | | |
| 12. S.W. Scotland | Sharp frost. | Fair | V. Smooth | | | | | | | | | |
| 13. Isle of Man | Dull, misty. | " | " | | | | | | | | | |
| 14. N. & N.W. Scotland | Gloomy. | " | " | | | | | | | | | |
| 15. Hebrides | Dull. | " | Smooth | | | | | | | | | |
| 16. Orkneys and Shetlands | Dull, squally. | " | Slight | | | | | | | | | |
| 17. N.W. Ireland | Fair. | Good | V. Smooth | | | | | | | | | |
| 18. N.E. Ireland | Dull, misty. | Fair | " | | | | | | | | | |
| 19. S.E. Ireland | Squally. | " | Smooth | | | | | | | | | |
| 20. S.W. Ireland | Frosty. | V. Good | " | | | | | | | | | |



GENERAL INFERENCE from observations received up to 9h.

The anticyclone over the Irish region will move very slowly Westward or remain stationary and winds from between North-West and North-East are probable over the British Isles. Some showers may be expected in the Eastern districts.

EXPLANATION.
BAROMETER.—Isobars are drawn at intervals of two millibars.
WIND.—Direction is shown by the arrow flying with the wind. Force, on the Beaufort scale, is indicated by the number 0-12, is indicated by the number of feathers. Mean velocity is shown in small circles per hour by figures in small circles.
TEMPERATURE.—Is given in degrees Fahrenheit.
WEATHER SYMBOLS.
 ○ clear sky. ○ sky & clouds. ○ sky & clouds. ○ overcast sky. * snow. ☼ sleet. ☼ fog. T thunder. SEA DISTURBANCE.— Rough. High.

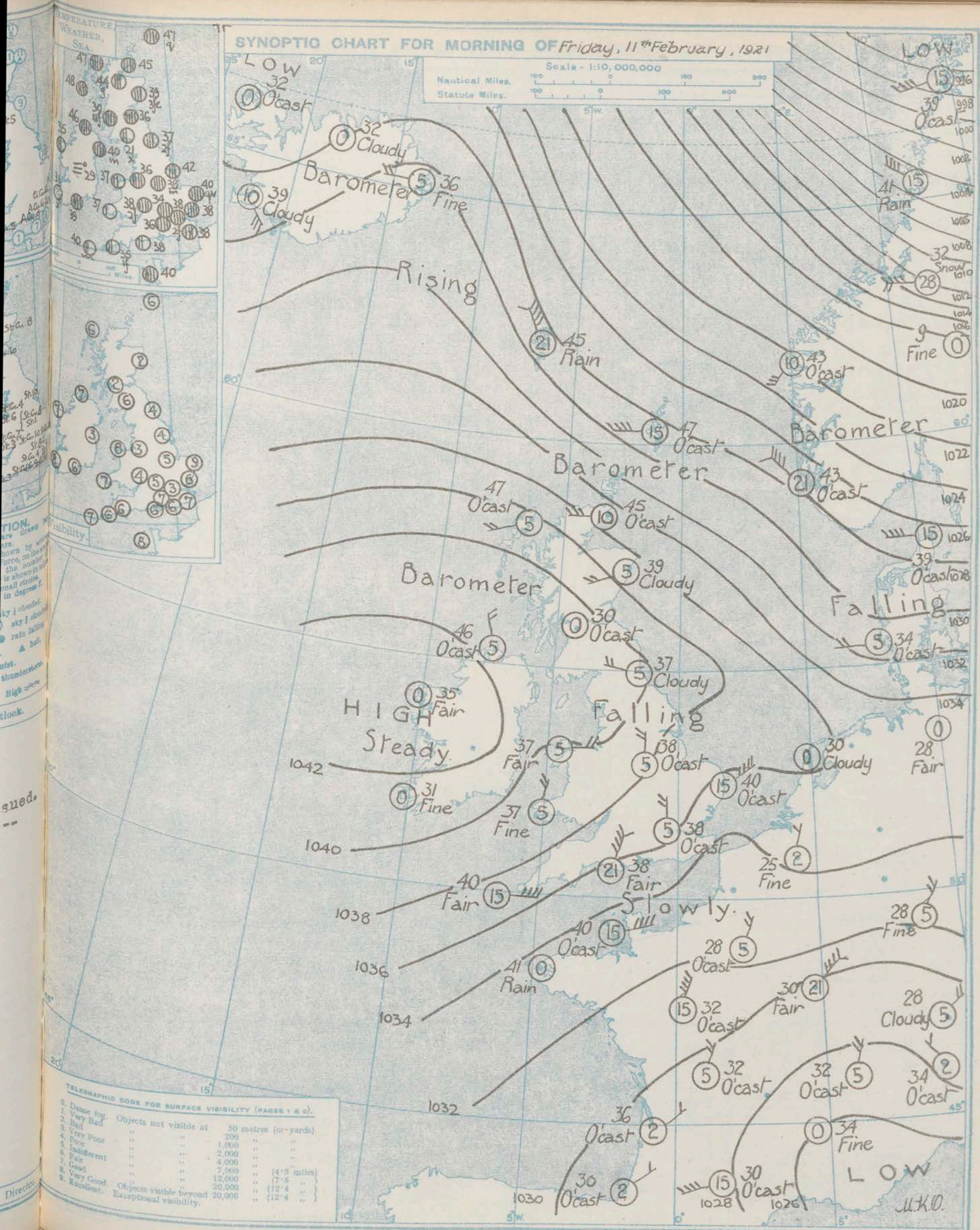
| Districts. | Forecasts for the 24 hours commencing 15 h.G.M.T. Friday, 11th February, 1921. |
|---------------------------|--|
| 1. S.E. England | Wind mainly between N. and N.E., moderate, stronger locally; much cloud generally, some showers probable, fairer intervals, visibility fair; temperature rather low, but little or no frost. |
| 2. E. England | |
| 3. E. Midlands | |
| 4. W. Midlands | |
| 5. S.W. England | Wind mainly N.E., light or moderate; fair or cloudy, visibility fair; temperature rather low, but little frost. |
| 6. South Wales | |
| 7. North Wales | |
| 8. N.W. England | |
| 9. N. Midlands | Wind N. or N.W., light or moderate; mainly overcast, some showers, visibility fair; moderate temperature. |
| 10. N.E. England | |
| 11. E. Scotland | |
| 12. S.W. Scotland | |
| 13. Isle of Man | Wind light, Westerly or variable; cloudy or fair, visibility indifferent to fair; temperature rather low; frost locally. |
| 14. N. & N.W. Scotland | |
| 15. Hebrides | |
| 16. Orkneys and Shetlands | |
| 17. N.W. Ireland | Wind W. to N.W., light or moderate to fresh or strong; much cloud, some showers; visibility fair; moderate temperature. |
| 18. N.E. Ireland | |
| 19. S.E. Ireland | |
| 20. S.W. Ireland | |

None issued.

SYNOPTIC CHART FOR MORNING OF Friday, 11th February, 1921

Scale - 1:10,000,000

Nautical Miles.
Statute Miles.



TELEGRAPHIC CODE FOR SURFACE VISIBILITY (PAGES 1 & 2)

| GUIDE FOR SURFACE VISIBILITY (PAGES 1 & 2). | | | |
|---|-------------------------|----------------------|-------------|
| 1. Dense fog. | Objects not visible at | 50 metres (or yards) | |
| 2. Very Bad | " | " | " |
| 3. Bad | " | " | " |
| 4. Very Poor | " | 300 | " |
| 5. Poor | " | 1,000 | " |
| 6. Indifferent | " | 2,000 | " |
| 7. Fair | " | 4,000 | " |
| 8. Good | " | 7,000 | (4.3 miles) |
| 9. Very Good. | " | 12,000 | (7.5 " |
| 10. Excellent. | Objects visible beyond | 20,000 | (12.4 " |
| | Exceptional visibility. | 20,000 | (12.4 " |

Friday
11th FEBRUARYWEATHER, TEMPERATURE, RAINFALL AND SUNSHINE AT HEALTH RESORTS FOR 10th.

| WEATHER, TEMPERATURE, RAINFALL AND SUNSHINE AT HEALTH RESORTS FOR 10 th | | | | | | | | | | | | | | | | | | |
|--|----------------------|-----------|------------|--------------|---------|-----------------|---------------|--------------------------------------|-----------------|-------------------|-------------|-----------|------------|--------------|---------|-----------------|---------------|--------------------------------------|
| STATIONS. | | WEATHER. | | TEMPERATURE. | | Rainfall. | | SUNSHINE. | | STATIONS. | | WEATHER. | | TEMPERATURE. | | Rainfall. | | SUNSHINE. |
| | | Forenoon. | Afternoon. | Max. F. | Min. F. | Night. 10h-12h. | Day. 12h-10h. | Sunrise to Sunset. 10 ^h . | | | | Forenoon. | Afternoon. | Max. F. | Min. F. | Night. 10h-12h. | Day. 12h-10h. | Sunrise to Sunset. 10 ^h . |
| Scotland. | Banff ... | b | b, bc, c | 44 | 30 | - | - | 6.9 | England, N.W. | Blackpool ... | bc | bc | 44 | 31 | - | - | 6.6 | |
| | ... | | | | | | | | | Southport ... | b | bc | 44 | 28 | - | - | 5.8 | |
| England, N.E. | Harrogate ... | cp, bc | c, bc, b | 42 | 32 | - | 0.1 | 2.0 | Midlands. | Leamington Spa... | oc | c | 46 | 24 | - | - | 3.5 | |
| | Skegness ... | b | b, bc | 45 | 36 | 1 | - | 5.8 | | Bath ... | b, bc, c, o | c, bc, b | 44 | 28 | - | - | 1.8 | |
| England, E. | Lowestoft ... | bc | bc, c, o | 44 | 35 | - | - | 6.5 | Wales. | Rhyl ... | x, bc | x, bc | 46 | 30 | - | - | 5.1 | |
| | Felixstowe ... | cg | crp | 40 | 33 | 1 | 1 | 4.5 | | Colwyn Bay ... | * | * | 42 | 29 | - | - | 7.1 | |
| | Southend-on-Sea... | x, m, clp | bc, c, op | 44 | 32 | - | 0.2 | 3.5 | Llandudno ... | b | b | 44 | 26 | - | - | 6.8 | | |
| England, S.E. | Tunbridge Wells | om, o | c, bc, c | 44 | 31 | - | - | 0.9 | Aberystwyth ... | b | bc | 44 | 29 | - | - | 4.6 | | |
| | Margate ... | c, cp, bc | cp, o | 40 | 36 | 0.2 | 1 | 2.8 | Tenby ... | | | | | | | | | |
| | Ramsgate ... | * | * | 43 | 36 | 2 | 1 | 4.5 | Weymouth ... | x, z | b | 46 | 32 | - | - | 6.9 | | |
| | Folkestone ... | cp, c | cp, c | 44 | 36 | 1 | 0.3 | 3.2 | Torquay ... | bm | b, bc, m | 46 | 34 | - | - | 6.0 | | |
| | Hastings ... | b, bc, o | c, op | 44 | 35 | - | 1 | 4.4 | Paignton ... | bc, bx | bc, b | 46 | 34 | - | - | 5.1 | | |
| | Eastbourne ... | bc, c | c, op | 45 | 34 | - | 1 | 5.1 | Penzance ... | b | b, bc | 48 | 36 | - | - | 8.3 | | |
| | Brighton ... | c | c | 45 | 35 | - | - | 4.2 | Bude ... | w, x, bc | c | 46 | 32 | - | - | 7.3 | | |
| | Worthing ... | b, bc, c | c, bc | 44 | 34 | - | - | 4.1 | Ilfracombe ... | b, bc, c | c, o | 45 | 38 | - | - | 2.6 | | |
| | Portsmouth (Sithena) | * | * | 45 | 35 | - | - | 6.0 | | | | | | | | | | |
| | Bournemouth ... | * | * | 44 | 31 | - | - | 6.2 | | | | | | | | | | |

SUMMARIES FOR PAST 24 HOURS.

| STATIONS. | WEATHER. | | TEMPERATURE. | | RAINFALL. | | Sun. Hours. |
|---------------------------|----------------|-----------------------|---------------|---------------|--------------|----------------|-------------|
| | 7h-12h. | 12h-10h. | Max. Temp. F. | Min. Temp. F. | Day. 7h-12h. | Night. 12h-7h. | |
| Renfrew ... | b, bc, c, x | b, bc, c, x | 44 | 25 | 16 | - | 0.0 |
| Eskdalemuir ... | b, bc | b, bc | 43 | 19 | 17 | - | 4.2 |
| Valencia (Cahire) ... | b, bc | b, bc | 44 | 30 | 26 | - | 4.2 |
| Baldonnel ... | 3f, 2f | b, bc, 2f | 45 | 36 | 40 | - | 2.1 |
| Manchester (Alex. Pk) ... | x, m, f, op | c, bc, x, m, f, op | 43 | 35 | 25 | TRACE | 2.5 |
| Ross on Wye ... | bc, c, op | bc, c, op | 44 | 30 | 25 | - | 1.8 |
| Falmouth ... | 2f, b | b, bc, 2f | 47 | 33 | 23 | - | 7.7 |
| Calshot (Hants) ... | b, bc, 2f | b, bc, 2f | 45 | 33 | 24 | - | 6.4 |
| Lympne (Folkestone) ... | 1f, 2f, op | c, bc, 1f, 2f, op | 43 | 33 | 31 | 1 | 4.6 |
| Aberdeen ... | 3f, c, f | 3f, c, f | 46 | 33 | 28 | - | 6.8 |
| Howden ... | 1, c, o | b, c, o | 46 | 32 | 24 | - | 3.9 |
| Cranwell (Lincs) ... | 2f, bc | b, bc, 2f | 45 | 30 | 24 | 0.1 | 5.8 |
| Felixstowe ... | bc, c, op | c, op | 46 | 35 | 34 | 1 | 4.5 |
| Shorebury ... | x, m, f, op | c, bc, x, m, f, op | 45 | 31 | 32 | 0.2 | 4.2 |
| Benson ... | 1f, c, o | c, o, 1f | 44 | 30 | 21 | 0.1 | 1.3 |
| S. Farnborough ... | b, bc, c, o | c, bc, c, o | 44 | 30 | 30 | TRACE | 2.5 |
| London (Kew Obs.) ... | w, f, bc, c, o | c, bc, w, f, bc, c, o | 45 | 34 | 32 | TRACE | 2.5 |
| Croydon ... | 2f, c, op | c, bc, 2f, c, op | 44 | 32 | 30 | TRACE | 2.5 |

BEAUFORT NOTATION.

b blue sky (not more than a quarter covered).
bc sky partly cloudy (one half covered).
c generally cloudy (three quarters covered).
d drizzle, or fine rain.
e wet air without rain falling.
f fog. g gloom.
h hail. i lightning.
m mist. o overcast sky.
p passing showers.
q squalls. r rain.
s sleet, i.e., rain and snow together.
t thunder.
u ugly, threatening sky.
v unusual visibility.
w dew. x hoar frost.
y dry air; humidity less than 60 per cent.
z due haze; the turbid atmosphere of dry weather.

Capital letters indicate intensity, and repetition of letters continuity, thus:
R = heavy rain.
rr = continuous moderate rain.
r.r. = continuous light rain.

THE BEAUFORT SCALE OF WIND FORCE.

Used only for surface observations.

Limits of Velocity at about 30 feet above ground.

| No. | Statute miles per hour. | Meters per second. |
|-----|-------------------------|--------------------|
| 0 | Less than 1 | Less than 0.3 |
| 1 | 1-3 | 0.3-0.9 |
| 2 | 4-7 | 1.0-1.9 |
| 3 | 8-12 | 2.0-3.3 |
| 4 | 13-18 | 3.4-5.0 |
| 5 | 19-24 | 5.1-6.7 |
| 6 | 25-31 | 6.8-8.5 |
| 7 | 32-38 | 8.6-10.7 |
| 8 | 39-46 | 10.8-12.8 |
| 9 | 47-54 | 12.9-14.0 |
| 10 | 55-63 | 14.1-17.3 |
| 11 | 64-75 | 17.4-20.5 |
| 12 | Above 75 | 20.6 or above |

SYMBOLS—

Solar halo ☉
Aurora ☀ Rime ☄ Lunar halo ☾
Glazed frost ☁ Solar corona ☀
Glazed roads ☁ Lunar corona ☾
Line Squall ☌ Snow lying ☇

LONDON OBSERVATIONS.

| | Evening. | Afternoon. | Night. | F. | F. | F. | mm. | Hours. | 10 h. G.M.T. | 9 h. G.M.T. |
|--------------------------------|---|------------|--------|----|----|----|-----|------------|--------------|-------------|
| | 24 HOURS ENDED 11 th G.M.T. 11 th | | | | | | | YESTERDAY. | TQ-DAY. | |
| Greenwich (Royal Observatory) | C. 0 | C. 0 | 50.0 | 15 | 35 | 30 | - | 1.4 | 73 | 75 |
| City (Bunhill Row) ... | " | " | " | " | " | " | " | " | " | " |
| Westminster (St. James's Park) | " | " | " | 47 | 34 | 32 | - | " | 69 | 73 |
| Regent's Pk (Botanical Obs.) | " | " | " | " | " | " | " | 2.4 | " | " |
| Camden Sq. (British Rainfall) | bc. b | c. bc | " | 47 | 35 | 29 | - | " | 77 | 78 |
| Kensington Palace ... | bc | bc | " | 45 | 33 | 32 | - | " | 82 (10h) | 79 |
| Hampton Observatory ... | " | " | " | " | " | " | " | " | " | " |

SOUTH KENSINGTON (Meteorological Office).

| Vertical Component of Solar Radiation per Square Centimetre during yesterday. | HUMIDITY % | |
|---|--------------|-------------|
| | 10 h. G.M.T. | 9 h. G.M.T. |
| Total | 77 | 79 |
| Average Rate. | 82 (8h) | 79 |
| Maximum Rate. | * | * |

TABLE SHOWING THE GREENWICH TIMES OF SUNRISE, NOON AND SUNSET FOR STATIONS IN THE UNITED KINGDOM.

| 11 th AND 12 th FEBRUARY 1921. | | | |
|--|----------|--------|---------|
| Stations. | Sunrise. | Noon. | Sunset. |
| | G.M.T. | G.M.T. | G.M.T. |
| Yarmouth ... | 7.20 | 12.7 | 4.54 |
| Greenwich ... | 7.24 | 12.14 | 4.54 |
| Wick ... | 7.57 | 12.26 | 4.54 |
| Valencia ... | 8.6 | 12.55 | 5.44 |

Photographic Record of

Pole Star (Polaris) and of δ Ursae

Minoris at Greenwich Observatory.

Exposure from 10^h 15^m to 11^h 15^m.

| Star. | Duration of Exposure. | Duration of Record. | % |
|----------------|-----------------------|---------------------|----|
| Polaris | 12 30 | 4 22 | 39 |
| δ Ursae | 12 30 | 3 22 | 27 |
| Minoris | 12 30 | 3 22 | 27 |

NOTES ON THE WEATHER OF YESTERDAY.

Temperature rose to about 45° over the Kingdom generally, but fell to below 32° in many localities at night; at Eskdalemuir the minimum was 19° and at Birr Castle 25°. Slight showers of rain or sleet fell in the East and South-East of England. Bright sunshine records were high generally - more than 7 hours at many stations.

* Information for these columns not usually received.

† Trace = rain has fallen but amount less than 0.1 mm.



AIR MINISTRY.

DAILY WEATHER REPORT OF THE METEOROLOGICAL OFFICE, LONDON:

BRITISH SECTION.

No. B.21632

...SATURDAY, 4th FEBRUARY, 1921.

OBSERVATORIES AND STATIONS CONTRIBUTING REPORTS AT 1H, 7H, 11H AND 12H.

| STATIONS. | OBSERVATORIES AND STATIONS CONTRIBUTING REPORTS AT 1H, 7H, 11H AND 12H. | | | | | | | | | | | | | | | | | | | | | | | | | | |
|------------------------|---|--------------------------|-----------------|----------------|----------|--------------|----------------|---------------------|-------------------------------------|------------|---------------|---------------|------------------------|--------------------------|-----------------|----------------|----------|--------------|----------------|---------------------|-------------------------------------|------------|--------------|---------------|-------|---------------|------|
| | BAROM. at M.S.L. | Change in 3 hours. | WIND. Direc. | Force 0-12. | Weather. | Temp. °F. | Humidity. % | Visibility. 0-9. | Height of Low Cloud. Feet. | Low Cloud. | Upper Cloud. | Sea. | BAROM. at M.S.L. | Change in 3 hours. | WIND. Direc. | Force 0-12. | Weather. | Temp. °F. | Humidity. % | Visibility. 0-9. | Height of Low Cloud. Feet. | Low Cloud. | Upper Cloud. | Sea. | | | |
| | mb. | | | | | | | | | Form. | Amt. 0-10. | Form. | Amt. 0-10. | 0-9. | mb. | | | | | | | | Form. | Amt. 0-10. | Form. | Amt. 0-10. | 0-9. |
| | 11H. G.M.T. | | | | | | | | | | | | 11H. G.M.T. OF | | | | | | | | | | | | | | |
| Renfrew ... | 1038.1 | -4 | W | 2 | 01f | 48 | 85 | 6 | 3,000 | StCu | 2 | ASC | 1 | 1037.9 | 0 | WNW | 2 | 0 | 43 | 85 | 7 | 7,200 | StCu | 5 | CiSt | 4 | W |
| Eskdalemuir ... | 1038.2 | -2 | SSE | 1 | 0 | 38 | 85 | 6 | 7,200 | StCu | 9 | - | - | 1037.4 | -1 | - | 0 | 0 | 37 | 85 | 6 | - | - | ACu | 9 | W | |
| Valencia (Cahire's) | 1042.2 | 0 | ENE | 3 | b | 45 | 75 | 8 | 3,000 | Cu | 3 | - | - | 1044.4 | 0 | ENE | 2 | b | 41 | 75 | 8 | 3,000 | StCu | 2 | CiSt | 1 | W |
| Baldonnel ... | 1041.4 | -1 | NW | 1 | 01f | 41 | 85 | 6 | 3,000 | StCu | 10 | - | - | 1039.5 | 0 | W | 1 | 01f | 42 | 85 | 6 | 3,000 | StCu | 10 | - | - | W |
| Manchester (Alcock) | 1038.0 | -2 | W | 2 | 03f | 41 | 92 | 2 | 750 | Sc | 6 | ACu | 4 | 1036.9 | 0 | NNW | 2 | 03f | 41 | 85 | 2 | 4,200 | St | 10 | - | - | W |
| Ross on Wye ... | 1037.5 | -2 | NNE | 2 | 0m | 42 | 75 | 5 | 3,000 | StCu | 10 | - | - | 1036.5 | 0 | NE | 1 | 02f | 39 | 85 | 4 | 2,000 | St | 10 | - | - | W |
| Falmouth ... | 1037.4 | -1 | NE | 4 | 01f | 42 | 75 | 6 | - | StCu | 10 | - | - | 1036.3 | 0 | NE | 2 | 02f | 38 | 75 | 4 | - | StCu | 2 | ACu | 2 | W |
| Calshot (Hants) ... | 1035.8 | -2 | NNE | 4 | 01f | 42 | 75 | 6 | 2,000 | StCu | 4 | ACu | 6 | 1035.4 | -1 | NNE | 1 | 01f | 40 | 75 | 6 | 3,000 | StCu | 1 | ACu | 9 | W |
| Lymington (Folkestone) | 1034.7 | -1 | NE | 4 | 01f | 38 | 85 | 7 | 1,250 | St | 10 | - | - | 1033.7 | 0 | NE | 3 | 0 | 37 | 85 | 8 | 1,250 | StCu | 9 | - | - | W |
| Aberdeen ... | 1034.9 | -2 | WNW | 5 | 0 | 49 | 75 | 8 | 3,000 | StCu | 10 | - | - | 1035.7 | +1 | NW | 4 | 01f | 46 | 97 | 7 | 3,000 | Nb | 10 | - | - | W |
| Howden ... | 1036.9 | -4 | WNW | 1 | 0 | 42 | 75 | 6 | - | - | - | ACu | 9 | 1036.4 | -1 | - | 0 | 01f | 41 | 85 | 6 | 2,000 | St | 6 | ACu | 4 | W |
| Cranwell (Lincs) ... | 1037.0 | -3 | NNW | 1 | 02f | 41 | 92 | 4 | 3,000 | St | 10 | - | - | 1036.2 | 0 | NNW | 1 | 02f | 39 | 92 | 5 | 4,250 | StCu | 5 | ACu | 5 | W |
| Felixstowe ... | 1035.7 | -2 | NNE | 2 | 0 | 41 | 85 | 7 | 3,000 | StCu | 10 | - | - | 1034.8 | 0 | N | 2 | 01f | 38 | 92 | 6 | 7,200 | StCu | 8 | ACu | 2 | W |
| Shoeburyness ... | 1035.6 | -1 | NE | 3 | 0 | 41 | 85 | 7 | 3,000 | StCu | 9 | - | - | 1032.3 | 0 | - | 0 | 0 | 36 | 85 | 6 | 4,200 | St | 3 | ACu | 45 | W |
| Benson ... | 1035.7 | -1 | NNE | 3 | 0 | 43 | 75 | 7 | - | StCu | 9 | - | - | 1035.3 | -1 | NNE | 1 | 0 | 40 | 85 | 6 | - | StCu | 10 | - | - | W |
| S. Farnborough ... | 1036.1 | 0 | NNE | 3 | 0 | 40 | 85 | 6 | 2,000 | StCu | 10 | - | - | 1035.0 | 0 | N | 1 | 02f | 39 | 85 | 5 | 3,000 | StCu | 7 | ACu | 3 | W |
| London (Kew Obs.) | 1035.8 | -2 | NNE | 3 | 02f | 41 | 75 | 5 | 4,200 | StCu | 10 | - | - | 1034.8 | 0 | N | 2 | 02f | 42 | 65 | 5 | 3,000 | StCu | 10 | - | - | W |
| Croydon ... | 1035.7 | -2 | NE | 4 | 02f | 41 | 75 | 4 | 2,000 | St | 10 | - | - | 1034.5 | 0 | NE | 1 | 03f | 37 | 86 | 2 | 3,000 | StCu | 7 | ACu | 3 | W |
| 1H. G.M.T. OF | | | | | | | | | | | | 7H. G.M.T. OF | | | | | | | | | | | | | | | |
| Renfrew ... | 1038.4 | -1 | SSW | 1 | 01f | 32 | 97 | 5 | - | - | - | - | 1037.6 | -1 | NE | 1 | 01f | 29 | 97 | 1 | 500 | StCu | 10 | - | - | W | |
| Eskdalemuir ... | 1037.6 | 0 | NNE | 2 | 0 | 38 | 89 | 6 | 4,200 | St | 10 | - | - | 1037.2 | -1 | - | 0 | 01f | 33 | 85 | 7 | 3,000 | StCu | 10 | - | - | W |
| Valencia (Cahire's) | 1041.6 | 0 | NNW | 3 | 01f | 42 | 85 | 8 | - | - | - | - | 1040.5 | 0 | NNE | 3 | 0 | 46 | 75 | 7 | 3,000 | StCu | 10 | - | - | W | |
| Baldonnel ... | 1039.8 | -1 | N | 3 | 01f | 42 | 85 | 6 | 3,000 | StCu | 10 | - | - | 1039.0 | -1 | - | 0 | 02f | 40 | 85 | 5 | 750 | St | 10 | - | - | W |
| Manchester (Alcock) | - | - | - | - | - | - | - | - | - | - | - | - | 1036.2 | -1 | WNW | 2 | 02f | 45 | 75 | 4 | 1,250 | St | 10 | - | - | W | |
| Ross on Wye ... | - | - | - | - | - | - | - | - | - | - | - | - | 1035.3 | -1 | NNE | 1 | 01f | 40 | 85 | 6 | 2,000 | StCu | 10 | - | - | W | |
| Falmouth ... | - | - | - | - | - | - | - | - | - | - | - | - | 1035.2 | -1 | NNE | 2 | 02f | 35 | 92 | 6 | - | St | 5 | - | - | W | |
| Calshot (Hants) ... | 1036.5 | -1 | NE | 1 | 0 | 36 | 85 | 6 | - | - | - | - | 1034.2 | -1 | N | 3 | 02f | 40 | 92 | 3 | 2,000 | StCu | 10 | - | - | W | |
| Lymington (Folkestone) | 1035.0 | -1 | NNW | 2 | 01f | 40 | 85 | 5 | - | - | - | - | 1031.4 | -1 | N | 4 | 02f | 38 | 97 | 5 | 2,000 | StCu | 3 | ACu | 4 | W | |
| Aberdeen ... | - | - | - | - | - | - | - | - | - | - | - | - | 1035.7 | 0 | NNW | 3 | 02f | 42 | 97 | 7 | 3,000 | Nb | 10 | - | - | W | |
| Howden ... | 1035.4 | -2 | NNW | 2 | 01f | 43 | 91 | 6 | 2,000 | St | 10 | - | - | 1035.5 | 0 | NNW | 1 | 0 | 40 | 85 | 7 | 2,000 | StCu | 10 | ACu | 2 | W |
| Cranwell (Lincs) ... | 1034.6 | 0 | NNW | 2 | 02f | 41 | 97 | 4 | 3,000 | Nb | 10 | - | - | 1034.1 | 0 | N | 4 | 02f | 41 | 97 | 5 | 2,000 | StCu | 10 | - | - | W |
| Felixstowe ... | 1033.0 | -2 | N | 3 | 02f | 40 | 97 | 5 | 3,000 | St | 10 | - | - | 1032.1 | 0 | N | 3 | 0 | 41 | 97 | 7 | 1,500 | StCu | 10 | - | - | W |
| Shoeburyness ... | - | - | - | - | - | - | - | - | - | - | - | - | 1032.0 | 0 | NNW | 3 | 01f | 40 | 92 | 6 | 2,000 | StCu | 10 | - | - | W | |
| Benson ... | - | - | - | - | - | - | - | - | - | - | - | - | 1033.5 | -1 | N | 2 | 02f | 40 | 97 | 4 | - | St | 10 | - | - | W | |
| S. Farnborough ... | - | - | - | - | - | - | - | - | - | - | - | - | 1033.7 | 0 | NNW | 1 | 0 | 39 | 97 | 4 | 750 | Nb | 8 | - | - | W | |
| London (Kew Obs.) | 1034.3 | -1 | - | - | - | 40 | - | - | - | - | - | - | 1033.5 | 0 | N | 2 | 02f | 42 | 85 | 4 | 2,000 | StCu | 7 | ACu | 1 | W | |
| Croydon ... | 1034.9 | -1 | NNW | 2 | 02f | 39 | 92 | 4 | 1,250 | St | 10 | - | - | 1033.3 | 0 | N | 3 | 02f | 41 | 92 | 4 | 750 | St | 10 | - | - | W |

STATIONS CONTRIBUTING REPORTS AT 7H. AND 12H.

| STATIONS. | BAROM. at M.S.L. mb. | TEMP. °F. | WIND. | | Weather. | BAROMETER. | | TEMPERATURE. | | WIND. | | Dirac. of Upper Cloud. | Weather. | Sea 0-9. | Rainfall mm. | TEMP. | | WEATHER. | | | Sunshine Hours. |
|---------------------------------|-------------------------------|--------------|--------|----------------|----------|---------------------------------|---------------------------|--------------|----------------|-------------|-------------|--------------------------------------|----------|-------------|-----------------|----------|------------|------------------|----------|--------|--------------------|
| | | | Direc. | Force 0-12. | | Temp. °F. | Change in 24 hours. | Direc. | Force 0-12. | Max. °F. | Min. °F. | | | | | Morning. | Afternoon. | Night. | | | |
| | | | | | | | | | | | | | | | | | | | | | |
| 1st. G.M.T. of 11 th | | | | | | 7th. G.M.T. of 12 th | | | | | | 24 HOURS ENDED 7th. 12 th | | | | | | 11 th | | | |
| Lerwick | 1034.1 | 40 | N | 3 | C | 1031.6 | -5 | 41 | -6 | - | 0 | - | 02f | 0 | - | 48 | 35 | bcm | C | 3.0 | 4 |
| Stornoway | 1039.1 | 47 | WNW | 2 | od | 1037.2 | -2 | 44 | -3 | - | 0 | - | 0 | 0 | 1 | 49 | 41 | 0dp | 0dp | 0dp.0 | 0.4 |
| Castlebay (Barra's) | 1040.2 | 48 | NW | 3 | 0 | 1038.5 | -1 | 46 | -2 | NNW | 2 | - | 0 | 2 | - | 48 | 46 | 0 | 0 | 0 | 0.0 |
| Malin Head | 1039.8 | 47 | NW | 2 | 0 | 1038.3 | -2 | 47 | +1 | NW | 3 | - | 0 | 3 | - | 47 | 38 | 0 | 0 | 2.0m | 0.0 |
| Blackod Point | 1042.3 | 45 | N | 1 | 0 | 1040.8 | -1 | 45 | +10 | NNE | 1 | - | 0 | 1 | - | 46 | 32 | 0 | 0 | 0 | 0 |
| Roche's Point | 1040.4 | 43 | N | 2 | 0 | 1039.4 | 0 | 43 | +4 | N | 2 | - | 0 | 2 | 0.1 | 45 | 35 | 0 | 0 | 6.0 | 0 |
| Birr Castle | 1040.8 | 43 | W | 1 | 0 | 1039.7 | - | 42 | +13 | W | 1 | - | 0 | - | - | 43 | 28 | f.0 | f.0 | 0 | 0.0 |
| Donaghadee | 1038.7 | 47 | NNE | 3 | cm | 1037.7 | -1 | 46 | +6 | N | 2 | - | cm | 2 | - | 49 | 40 | bcm | bcm | bcm | 0 |
| Liverpool (Baldon) | 1037.5 | 41 | NNW | 1 | 0 | 1036.5 | -1 | 41 | +5 | NNW | 1 | N | 0 | 1 | - | 43 | 36 | b. | b.c. | 0m | 4.7 |
| Holyhead | 1037.8 | 46 | NNE | 4 | og | 1037.0 | -1 | 43 | +6 | N | 3 | - | 3 | 1 | - | 48 | 35 | b.c. | c.0 | 0.6m | 0.6 |
| Pembroke (St. Anne's) | 1037.5 | 42 | NE | 1 | bc | 1037.0 | 0 | 41 | +3 | N | 1 | - | 0 | 1 | - | 45 | 37 | b | b | c.0 | 5.8 |
| Scilly (St. Mary's) | 1035.9 | 42 | ENE | 2 | c | 1035.8 | 0 | 42 | +2 | NNE | 1 | - | 3f | 3 | - | 45 | 39 | b.c. | c | 0m | 1.1 |
| Jersey (St. Aubin) | 1032.6 | 41 | NE | 4 | 0 | 1032.3 | 0 | 33 | -7 | NE | 2 | - | 0 | 2 | - | 43 | 33 | o.c. | o.b.c. | 0.6m | 1.8 |
| Portland Bill | 1034.2 | 39 | ENE | 5 | c | 1033.3 | -2 | 39 | +1 | N | 4 | N | om | 4 | - | 44 | 34 | b.c. | c | 0.0m | 0 |
| Dunagness | 1033.2 | 41 | E | 4 | bc | 1030.5 | -2 | 41 | +3 | N | 3 | N | C | 2 | - | 41 | 36 | c | c.b. | 0.0m | 0 |
| Wick | 1035.4 | 46 | NW | 3 | omd | 1034.2 | -1 | 44 | -1 | - | 0 | - | om | 1 | 1 | 48 | 45 | omd | omd | and bc | 0 |
| Nairn | 1037.5 | 46 | - | 0 | C | 1036.8 | - | 42 | -2 | - | 0 | - | C | 1 | 0.1 | 49 | 42 | cg | cg | 0.0 | 0.0 |
| Leith | 1036.6 | 44 | W | 1 | C | 1036.0 | 0 | 38 | +6 | SW | 1 | - | 0 | 1 | - | 46 | 35 | o.c.b. | b.c.o.c. | 0.0m | 0 |
| Tynemouth | 1035.7 | 42 | WNW | 5 | 02f | 1035.0 | 0 | 43 | +6 | N | 3 | - | 01f | 3 | TRACE | 45 | 33 | om | om | 0.0m | 0 |
| Spurn Head | 1035.1 | 42 | NW | 3 | om | 1033.3 | 0 | 43 | +1 | N | 5 | - | 0 | 3 | - | 43 | 36 | cg | om | 0.0 | 0 |
| Yarmouth (New London) | 1033.5 | 41 | N | 2 | C | 1031.0 | 0 | 42 | +2 | NE | 5 | - | 01f | 3 | 1 | 43 | 39 | cg.b.c. | b.c.v.c. | 0.0m | 3.0 |
| Clacton-on-Sea | 1034.2 | 40 | NE | 2 | C | 1031.6 | 0 | 41 | +3 | NNW | 3 | - | ogm | 1 | - | 42 | 37 | og.c | c | c.0.0m | 0.1 |
| Nottingham | 1036.2 | 42 | N | 1 | 0 | 1034.7 | - | 43 | +5 | N | 3 | N | om | 3 | - | 44 | 37 | o.c. | om | 0.0m | 0.0 |

Information for these columns not usually received.

SUMMARY OF CONDITIONS AT 7 h.G.M.T. 12.2.1921.

| Districts. | Weather, Cloud and Precipitation. | Visibility. | Sea. |
|---------------------------|-----------------------------------|-------------|--------|
| 1. S.E. England | Cloudy or dull, misty. | Poor | Slight |
| 2. E. England | Dull, local mist & light rain. | Fair | " |
| 3. E. Midlands | Cloudy or dull, misty. | Poor | " |
| 4. W. Midlands | Dull, misty. | Indiff. | " |
| 5. S.W. England | Variable sky, local mist & rain. | Fair | Slight |
| 6. South Wales | Dull, local mist inland. | " | Smooth |
| 7. North Wales | Variable sky. | " | " |
| 8. N.W. England | Dull, local mist. | " | " |
| 9. N. Midlands | Mainly dull, local mist. | Indiff. | " |
| 10. N.E. England | Dull, local mist. | Fair | Slight |
| 11. E. Scotland | Cloudy or dull, local light rain. | " | " |
| 12. S.W. Scotland | Variable sky, local fog. | Var. | Smooth |
| 13. Isle of Man | Cloudy, misty. | Fair | " |
| 14. N. & N.W. Scotland | Dull, local mist or fog. | Poor | " |
| 15. Hebrides | Dull. | Fair | " |
| 16. Orkneys and Shetlands | Dull, local drizzle. | Indiff. | " |
| 17. N.W. Ireland | Dull. | Fair | " |
| 18. N.E. Ireland | Cloudy or dull, local mist. | " | " |
| 19. S.E. Ireland | Dull, local mist. | " | " |
| 20. S.W. Ireland | Dull. | Good | " |

Temperature reported from Coastal and Cross Channel Steamers.

| Position Number | Date | Time G.M.T. | Sea °F | Air °F |
|-----------------|------------------|-------------|--------|--------|
| 1 | 11 th | 0815 | 47 | 45 |
| 3 | 11 th | 1010 | 48 | 46 |
| 1 | 11 th | 1210 | 48 | 40 |
| 6 | 11 th | 1500 | 47 | 39 |
| 2 | 12 th | 0200 | 49 | 47 |
| 7 | 12 th | 0305 | 49 | 47 |

CHART OF POSITION NUMBERS and Upper Cloud.



Isallobars.



Barometric change from 4 h. to 7 h. (half millibars).

Lower Cloud.



EXPLANATION.

SANDWYCH.—Isobars are drawn at intervals of two millibars.

WIND.—Direction is shown by the flying with the wind. Force, on the 0-12, is indicated by the number of feathers. Mean velocity is shown in small circles per hour by figures in small circles.

TEMPERATURE.—Is given in degrees F.

WEATHER SYMBOLS.—

- clear sky.
- sky 1/4 clouded.
- sky 1/2 clouded.
- overcast sky.
- rain falling.
- drizzle.
- fog.
- thunder.
- thunderstorm.
- sea disturbance.
- rough.
- high.

GENERAL INFERENCE from observations received up to 9h.

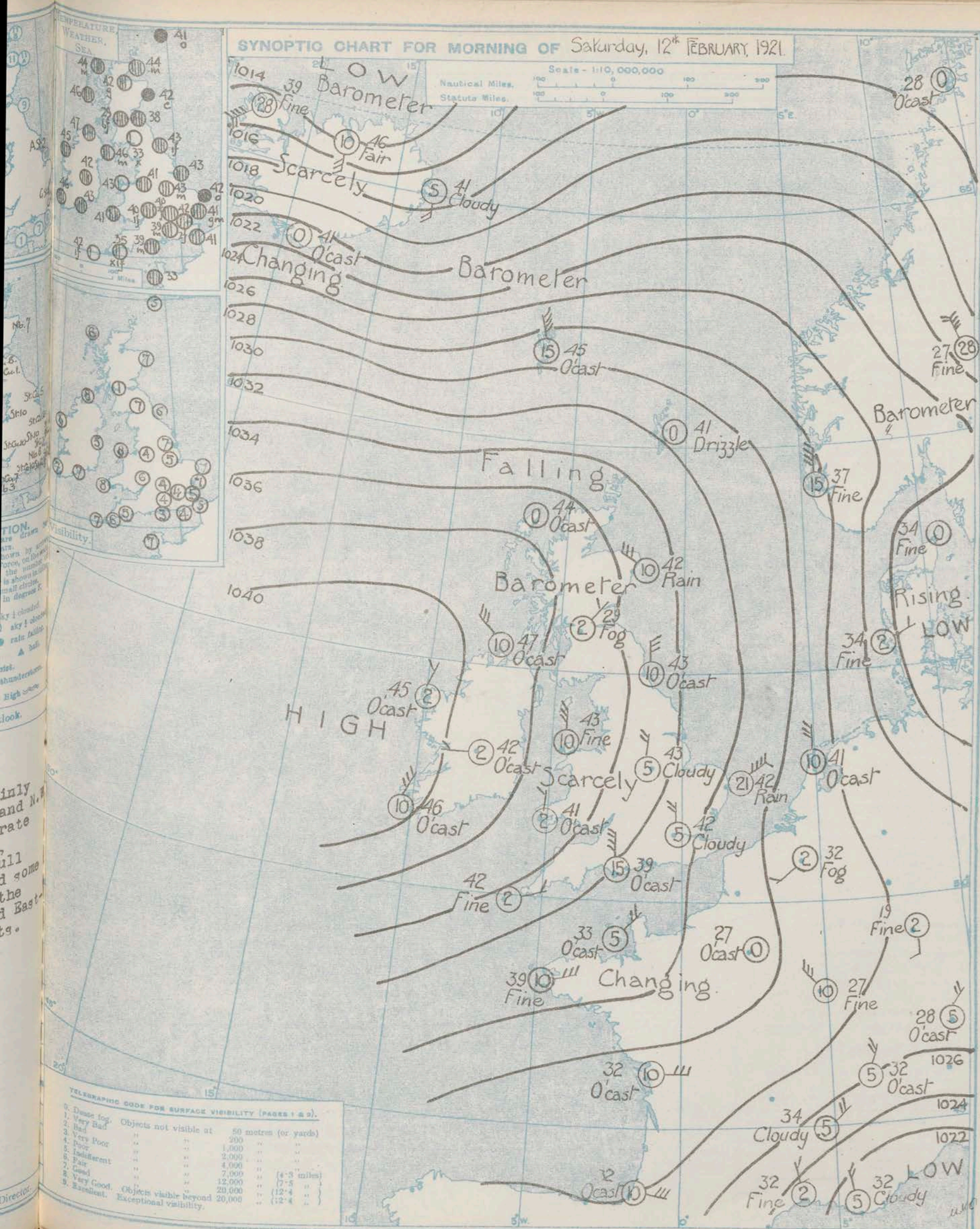
It appears probable that secondary depressions moving in a southerly direction down the North Sea will cause some showers in most parts of Great Britain but in the Western parts of the Kingdom the weather is likely to be dry, with much cloud. Temperature will undergo little change.

| Districts. | Forecasts for the 24 hours commencing 15h.G.M.T. Saturday, 12th February, 1921. |
|---------------------------|--|
| 1. S.E. England | Wind mainly Northerly, light or moderate, stronger in places; mainly cloudy or overcast, some local showers, visibility mainly fair; moderate temperature. |
| 2. E. England | |
| 3. E. Midlands | |
| 4. W. Midlands | |
| 5. S.W. England | Wind between N.W. and N.E., light or moderate; much cloud generally but fairer intervals; visibility fair; moderate temperature. |
| 6. South Wales | |
| 7. North Wales | |
| 8. N.W. England | |
| 9. N. Midlands | Wind between N.W. and N., light or moderate, stronger locally; mainly overcast, some showers, visibility fair; moderate temperature. |
| 10. N.E. England | |
| 11. E. Scotland | |
| 12. S.W. Scotland | |
| 13. Isle of Man | Wind light or moderate, from between N.W. and N.E.; much cloud generally, some fairer intervals, visibility fair; moderate temperature. |
| 14. N. & N.W. Scotland | |
| 15. Hebrides | |
| 16. Orkneys and Shetlands | |
| 17. N.W. Ireland | |
| 18. N.E. Ireland | |
| 19. S.E. Ireland | |
| 20. S.W. Ireland | |

Wind mainly between N. and N.W. with a moderate temperature, generally dull weather, and some showers in the Northern and Eastern districts.

SYNOPTIC CHART FOR MORNING OF Saturday, 12th FEBRUARY, 1921.

Scale - 1:10,000,000
Nautical Miles, 100 200 300
Statute Miles, 100 200 300



TELEGRAPHIC CODE FOR SURFACE VISIBILITY (PAGES 1 & 2).

| | Objects not visible at | 50 metres (or yards) |
|-----------------|------------------------|----------------------|
| 0. Dense fog. | " | 200 " |
| 1. Very Bad. | " | 1,000 " |
| 2. Bad. | " | 2,000 " |
| 3. Very Poor. | " | 4,000 " |
| 4. Poor. | " | 7,000 " |
| 5. Indifferent. | " | 12,000 " |
| 6. Fair. | " | 20,000 " |
| 7. Good. | " | 20,000 " |
| 8. Very Good. | " | 20,000 " |
| 9. Excellent. | " | 20,000 " |

DAILY WEATHER REPORT OF THE METEOROLOGICAL OFFICE, BRITISH SECTION, 1921. No. 43.

Saturday
12th FEBRUARYWEATHER, TEMPERATURE, RAINFALL AND SUNSHINE AT HEALTH RESORTS FOR 11th

| STATIONS. | | WEATHER. | | TEMPERATURE. | | Rainfall. | | SUNSHINE. | STATIONS. | | WEATHER. | | TEMPERATURE. | | Rainfall. | | SUNSHINE. |
|------------------|--------------------|----------------------|------------|--------------|--------------|--|--------------------------------------|--|------------------|--------------------|-------------------|------------|--------------|--------------|--|--------------------------------------|--|
| | | Forenoon. | Afternoon. | Max. ° F. | Min. ° F. | Night. 10 ^h -11 ^h . | Day. 9h-10h. 11 ^h . | Sunrise to Sunset. 11 ^h . | | | Forenoon. | Afternoon. | Max. ° F. | Min. ° F. | Night. 10 ^h -11 ^h . | Day. 9h-10h. 11 ^h . | Sunrise to Sunset. 11 ^h . |
| | | | | | | | | | | | | | | | | | |
| Scotland. | Banff | ocbc | cd o | 48 | 34 | - | 0.1 | 0.7 | England, N.W. | Blackpool | cb | co | 44 | 31 | - | - | 4.2 |
| | | | | | | | | | | Southport | xcbc | b.bcc | 42 | 28 | - | - | 4.2 |
| England, N.E. | Harrogate | b.bc | bc.co | 44 | 32 | - | - | 1.6 | Midlands. | Leamington Spa... | cb | cbm | 42 | 34 | - | - | 4.6 |
| | Skegness | cbc | bco | 45 | 40 | - | - | 2.2 | | | | | | | | | |
| England, E. | Lowestoft | | | | | | | | Wales. | Bath | d | ocbc | 43 | 33 | - | - | 1.3 |
| | Felixstowe | omg | g | 42 | 36 | 1 | - | 0.7 | | | Rhyl | xcbc | bcc | 44 | 30 | - | - |
| | Southend-on-Sea... | oc | oc | 42 | 35 | 0.4 | - | 0.2 | | Colwyn Bay | * | * | 45 | 32 | - | - | 4.1 |
| England, S.E. | Tunbridge Wells | o | ococ | 42 | 34 | - | - | 0.1 | | Llandudno | ocb | bco | 45 | 28 | - | - | 4.0 |
| | Margate | o | o | 42 | 37 | - | - | 0.1 | | Aberystwyth | bc | b.bc | 45 | 31 | - | - | 6.0 |
| | Ramsgate | * | * | 41 | 36 | 1 | - | 0.0 | | | | | | | | | |
| | Folkestone | o | co | 40 | 35 | - | - | 0.2 | | Weymouth | c | cbcc | 42 | 34 | - | - | 0.2 |
| | Hastings | o | o | 41 | 35 | 1 | - | 0.0 | | Torquay | c | c | 42 | 37 | - | - | 0.0 |
| | Eastbourne | o | oc | 41 | 36 | 1 | - | 0.1 | | Paignton | om o | oco | 42 | 35 | - | - | 0.0 |
| | Brighton | o | oc | 43 | 37 | - | - | 0.1 | | Penzance | bc c | c bc | 44 | 36 | - | - | 3.4 |
| | Worthing | oc | c | 42 | 36 | - | - | 0.8 | | | | | | | | | |
| | | | | | | | | | | Bude | c | c | 44 | 36 | - | - | 2.2 |
| | | Portsmouth (S. side) | * | * | 44 | 35 | - | - | 0.5 | | Ilfracombe | o | ocbcc | 43 | 41 | - | - |
| | Bournemouth ... | * | * | 41 | 33 | - | - | 0.7 | | | | | | | | | |

SUMMARIES FOR PAST 24 HOURS.

| STATIONS. | WEATHER. | | | | Max. Temp. °F. | | Min. Temp. °F. | | Min. on Grass °F. | | RAINFALL. † | | Sun. Hours. |
|---------------------------|----------------|----------------|-----------------|----------------|----------------|-----|----------------|-----|-------------------|-----|----------------|-------------------|-------------|
| | 7h-12h M. | 12h-18h M. | 18h-12h A. | 1h-7h A. | °F. | °F. | °F. | °F. | °F. | °F. | Day. 7h-12h M. | Night. 12h-18h M. | |
| Renfrew ... | o-fsfcx | oif | oif. 5.2fx | 3f. 6.3fx | 49 | 39 | 21 | | | | mm. | mm. | 1.6 |
| Eskdalemuir ... | co | bc. c. o | b. bc. c. o | c. o. bc. c. o | 44 | 21 | 25 | | | | | | 1.1 |
| Valencia (Cahire'n) ... | b. bc | b. bc | b. bc. c. o | c. o | 46 | 30 | 33 | | | | | | 8.0 |
| Baldonnel ... | oif | coif | oif. 1.8 | oif. 2.2 | 44 | 30 | 36 | | | | | | 0.0 |
| Manchester (Alex. Pk) ... | ocbcx | ocbcx | ocbcx | ocbcx | 45 | 32 | 30 | | | | | | 0.3 |
| Ross on Wye ... | oif. 0.3f | oif. 0.3f | oif. 0.3f | oif. 0.3f | 42 | 34 | 31 | | | | Trace | | 0.3 |
| Falmouth ... | bc. c. o | coif | c. oif. 6 | c. b. bc | 42 | 34 | 34 | | | | | | 0.2 |
| Calshot (Hants) ... | coif | coif | oif. 1.8 | oif. 2.2 | 43 | 36 | 34 | | | | | | 0.7 |
| Lympne (Folkestone) ... | coif | oif. co | c. b. c. oif. 6 | coif. 2f | 40 | 34 | 33 | | | | | 0.3 | 0.1 |
| Aberdeen ... | 3f. 2f. 0.3f | coif | 6g | 6g | 49 | 39 | 39 | | | | 0.2 | 1 | 0.0 |
| Howden ... | o 0.2f | p. o | c. oif. 6 | coif | 46 | 35 | 29 | | | | Trace | | 0.2 |
| Cranwell (Lincs) ... | p. o | 2f. o | 2. o | 2. o | 42 | 34 | 33 | | | | Trace | | 0.0 |
| Felixstowe ... | oif. c. | o. c. o | p. o | p. o | 42 | 35 | 34 | | | | 0.3 | | 0.6 |
| Shoeburyness ... | o | o. c. o | c. o. o | oif. 6 | 42 | 35 | 31 | | | | Trace | | 0.1 |
| Benson ... | o | o | o. bc. c | o. oif | 44 | 33 | 31 | | | | 0.2 | | * |
| S. Farnborough ... | bc. c. oif | co. | oif. 6 | c. oif | 41 | 35 | 34 | | | | 0.4 | | 0.1 |
| London (Kew Obs.) ... | oif. 6. c. oif | 2f. 0.2f | oif. 6 | 2f. 0.2f | 43 | 38 | 34 | | | | 0.3 | | 0.1 |
| Croydon ... | oif. 6. c. oif | oif. 6. c. oif | oif. 6. c. oif | oif. 6. c. oif | 41 | 36 | 32 | | | | 1 | | * |

BEAUFORT NOTATION.

b blue sky (not more than a quarter covered).
bc sky partly cloudy (one half covered).
c generally cloudy (three quarters covered).
d drizzle, or fine rain.
e wet air without rain falling.
f fog. g gloom.
h hail. i lightning.
m mist. o overcast sky.
p passing showers.
q squalls. r rain.
rs sleet, i.e., rain and snow together.
s snow. t thunder.
u ugly, threatening sky.
v unusual visibility.
w dew. x hoar frost.
y dry air; humidity less than 60 per cent.
z dust haze; the turbid atmosphere of dry weather.

Capital letters indicate intensity, and repetition of letters continuity, thus:-
R = heavy rain.
rr = continuous moderate rain.
r.r. = continuous light rain.

THE BEAUFORT SCALE OF WIND FORCE.

Used only for surface observations.
Limits of Velocity at about 30 feet above ground.

| No. | Statute miles per hour. | Metres per second. |
|-----|-------------------------|--------------------|
| 0 | Less than 1 | Less than 0.3 |
| 1 | 1-3 | 0.3-1.5 |
| 2 | 4-7 | 1.5-3.5 |
| 3 | 8-12 | 3.5-5.5 |
| 4 | 13-18 | 5.5-7.5 |
| 5 | 19-24 | 7.5-10.5 |
| 6 | 25-31 | 10.5-13.5 |
| 7 | 32-38 | 13.5-17.5 |
| 8 | 39-46 | 17.5-20.5 |
| 9 | 47-54 | 20.5-24.5 |
| 10 | 55-63 | 24.5-28.5 |
| 11 | 64-75 | 28.5-33.5 |
| 12 | Above 76 | 33.5 or above |

SYMBOLS— Solar halo ☉
Aurora ☀ Rime ❄ Lunar halo ☾
Glazed frost ❄ Solar corona ☉
Glazed rime ❄ Lunar corona ☾
Line Squall ☉ Snow lying ❄

LONDON OBSERVATIONS.

| LONDON. OBSERVATIONS. | WEATHER. | | | Max. Temp. 'F. | Min. Temp. 'F. | Min. on Grass. 'F. | Rain- fall. mm. | Sun- shine to Sunset. Hours. | HUMIDITY % | |
|--------------------------------|---|------------|--------|----------------------|----------------------|--------------------------|-----------------------|---------------------------------------|------------|--------|
| | Morning. | Afternoon. | Night. | | | | | | 15 h. | 9 h. |
| | | | | | | | | | G.M.T. | G.M.T. |
| | 24 HOURS ENDED 9H G.M.T. 12 th | | | | | | | YESTERDAY. | TO-DAY. | |
| Greenwich (Royal Observatory) | - | - | - | 43 | 39 | 33 | 0.3 | 0.0 | 71 | 79 |
| City (Banhill Row) | * | * | * | * | * | * | * | 0.0 | * | * |
| Westminster (St. James's Park) | * | * | * | 44 | 40 | 35 | 0.2 | 0.0 | 74 | 78 |
| Regent's Pk (Botanical Obs.) | * | * | * | * | * | * | * | 0.6 | * | * |
| Camden Sq. (British Rainfall) | bc. bc | bc | * | 43 | 39 | 34 | 0.3 | * | 69 | 78 |
| Kensington Palace | oc. c | c | * | 43 | 32 | 36 | 0.2 | * | 72 (18h) | 81 |
| Hamstead Observatory ... | * | * | * | | | | | 0.4 | * | * |

SOUTH KENSINGTON (Meteorological Office).

| | |
|---|------|
| Vertical Component of Solar Radiation per Square Centimetre during yesterday. | 2.12 |
| Total Joules. | |
| Milliwatts. | |
| Average Rate. G.I. | |
| Maximum Rate. 15 | |

TABLE SHOWING THE GREENWICH TIMES OF SUNRISE, NOON AND SUNSET FOR STATIONS IN THE UNITED KINGDOM.

| 12 th APR. 13 th FEBRUARY, 1921. | | | |
|--|-----------------|--------------|----------------|
| Stations. | Sunrise. G.M.T. | Noon. G.M.T. | Sunset. G.M.T. |
| Yarmouth... | 7.18 | 12.7 | 4.56 |
| Greenwich | 7.22 | 12.14 | 4.52 |
| Wick | 7.54 | 12.26 | 4.57 |
| Valencia | 8.4 | 12.55 | 5.48 |

Photographic Record of

Pole Star (Polaris) and of δ Urae

Minors at Greenwich Observatory.

Exposure from 11.18 h. 0 m.
to 12.06 h. 30 m.

| Stars. | Duration of Exposure. | | Duration of Record. | | % |
|---------|-----------------------|----|---------------------|---|---|
| Polaris | 13 | 30 | 50 | 7 | |
| δ Urae | 13 | 30 | 8 | 1 | |
| Minors | | | | | |

NOTES ON THE WEATHER OF YESTERDAY.

Temperature rose to 45° or higher in most parts of Ireland and Scotland but was lower over the greater part of England. Slight rain fell in various Eastern and Northern localities and little or no bright sunshine was recorded except at some Western stations. In Wales the duration ranged from 4 to 6 hours.

* Information for these columns not usually received.

† Trace = rain has fallen but amount less than 0.1 mm.

AIR MINISTRY.

DAILY WEATHER REPORT OF THE METEOROLOGICAL OFFICE, LONDON:

BRITISH SECTION.

No. B. 2133

Sunday, 13th February, 1921.

OBSERVATORIES AND STATIONS CONTRIBUTING REPORTS AT 1h, 7h, 12h AND 19h.

| STATIONS. | 1h. G.M.T. of 12 ^h | | | | | | | | | | 7h. G.M.T. of 13 ^h | | | | | | | | | |
|---------------------------|-------------------------------|--------------------|--------------|-------------|----------|-----------|-------------|-----------------|----------------------------|------------------|-------------------------------|--------------------|------------|----------|----------------------|--------------------|--------------|-------------|----------|-----------|
| | Barom. at M.S.L. mb. | Change in 3 hours. | Wind. Direc. | Force 0-12. | Weather. | Temp. °F. | Humidity %. | Visibility 0-9. | Height of Low Cloud. Feet. | Low Cloud. Form. | Amt. 0-10. | Upper Cloud. Form. | Amt. 0-10. | Sea 0-9. | Barom. at M.S.L. mb. | Change in 3 hours. | Wind. Direc. | Force 0-12. | Weather. | Temp. °F. |
| Renfrew ... | 1031.1 | -2 | - | 0 | 04f | 39 | 97 | 2 | 3,000 | Sc | 10 | - | - | - | 1031.1 | -2 | WSW | 2 | C | 44 |
| Esksdale ... | 1036.7 | 0 | - | 0 | 0 | 47 | 85 | 7 | 2,000 | Sc | 10 | - | - | - | 1035.3 | -1 | WNW | 1 | C | 40 |
| Valencia (Cahire's) ... | 1040.5 | 0 | NNE | 3 | 0 | 47 | 75 | 7 | 3,000 | Sc | 10 | - | - | - | 1034.4 | 0 | NNE | 3 | 0 | 45 |
| Baldonnel ... | 1038.6 | -1 | N | 2 | 01f | 47 | 75 | 7 | 3,000 | Sc | 10 | - | - | - | 1034.3 | -2 | WNW | 1 | 01f | 45 |
| Manchester (Cahire's) ... | 1036.5 | 0 | NNE | 3 | 04f | 45 | 75 | 4 | 1,250 | Sc | 10 | - | - | - | 1035.5 | -1 | WSW | 1 | 04f | 45 |
| Ross on Wye ... | 1035.2 | -1 | NNE | 3 | 0 | 47 | 65 | 7 | 3,000 | Sc | 10 | - | - | - | 1034.5 | 0 | NNE | 1 | 04f | 43 |
| Falmouth ... | 1036.2 | 0 | NNE | 2 | 01f | 48 | 65 | 6 | - | Sc | 2 | ACu | 7 | - | 1034.3 | -1 | NNE | 3 | 04f | 43 |
| Calshot (Hants) ... | 1034.3 | 0 | NNE | 3 | 01f | 45 | 75 | 6 | 4,200 | Sc | 10 | - | - | - | 1034.0 | +1 | NNE | 3 | 0 | 43 |
| Lympe (Folkestone) ... | 1032.2 | 0 | NNE | 5 | 04f | 47 | 85 | 8 | 2,000 | Cu | 8 | - | - | - | 1032.5 | 0 | NE | 5 | C | 40 |
| Aberdeen ... | 1034.6 | -1 | NW | 3 | bc | 48 | 65 | 8 | 4,200 | Sc | 6 | - | - | - | 1032.7 | -1 | WNW | 3 | 04f | 50 |
| Howden ... | 1035.4 | -1 | N | 3 | 0 | 45 | 75 | 7 | 3,000 | Sc | 8 | ASc | 1 | - | 1034.5 | -1 | N | 1 | 04f | 48 |
| Cranwell (Lines) ... | 1035.0 | 0 | NE | 3 | 0 | 44 | 75 | 8 | 3,000 | Sc | 10 | - | - | - | 1034.7 | 0 | N | 1 | 0 | 42 |
| Felixstowe ... | 1033.2 | -1 | N | 4 | C | 45 | 85 | 7 | 7,200 | Sc | 9 | - | - | - | 1033.2 | +1 | N | 2 | 01f | 41 |
| Shoeburyness ... | 1033.2 | 0 | NE | 5 | bc | 45 | 75 | 7 | 4,200 | Sc | 4 | - | - | - | 1033.2 | 0 | NNE | 4 | 0 | 41 |
| Benson ... | 1034.6 | 0 | NNE | 3 | 0 | 43 | 75 | 6 | - | Sc | 10 | - | - | - | 1034.1 | 0 | NNE | 3 | 0 | 42 |
| S. Farnborough ... | 1033.9 | 0 | NE | 3 | C | 44 | 75 | 7 | 3,000 | Sc | 5 | ACu | 3 | - | 1033.9 | +1 | N | 2 | 0 | 41 |
| London (Kew Obs.) ... | 1034.2 | -1 | NNE | 4 | 04f | 44 | 75 | 5 | 3,400 | Sc | 10 | - | - | - | 1033.9 | +1 | N | 3 | 04f | 43 |
| Croydon ... | 1034.0 | 0 | NNE | 4 | 04f | 43 | 75 | 4 | 750 | Sc | 10 | - | - | - | 1033.4 | +1 | N | 4 | 04f | 42 |
| Renfrew ... | 1032.2 | -3 | WSW | 3 | bc | 42 | 92 | 7 | 3,000 | Sc | 5 | - | - | - | 1028.9 | -3 | SSW | 2 | 01f | 45 |
| Esksdale ... | 1032.3 | -3 | NW | 2 | 0 | 41 | 85 | 6 | - | Sc | 9 | - | - | - | 1029.1 | -3 | WNW | 4 | 0 | 42 |
| Valencia (Cahire's) ... | 1039.1 | -2 | NNE | 2 | 0 | 43 | * | * | * | * | * | * | * | - | 1036.5 | -1 | NE | 1 | 0 | 44 |
| Baldonnel ... | 1036.8 | -1 | W | 2 | bczf | 42 | 92 | 5 | 2,000 | Sc | 4 | - | - | - | 1034.7 | -4 | S | 2 | 04f | 40 |
| Manchester (Cahire's) ... | * | * | * | * | * | * | * | * | * | * | * | * | * | - | 1031.6 | -2 | W | 2 | 04f | 41 |
| Ross on Wye ... | * | * | * | * | * | * | * | * | * | * | * | * | * | - | 1031.1 | -2 | NW | 1 | 04f | 40 |
| Falmouth ... | 1034.7 | -1 | NNE | 2 | 04f | 43 | 85 | 5 | - | Sc | 10 | - | - | - | 1032.8 | -1 | NNE | 1 | 04f | 41 |
| Calshot (Hants) ... | 1034.2 | -1 | N | 3 | 0 | 41 | 75 | 8 | 3,000 | Sc | 10 | - | - | - | 1032.6 | -1 | NNE | 3 | 0 | 40 |
| Lympe (Folkestone) ... | 1032.6 | 0 | NNE | 2 | b | 35 | 97 | 7 | 1,250 | Sc | 1 | - | - | - | 1031.0 | -2 | NNE | 2 | 04f | 36 |
| Aberdeen ... | 1033.1 | -2 | * | * | * | 40 | 87 | 5 | 2,000 | Sc | 10 | - | - | - | 1024.4 | -4 | SSW | 2 | bc | 42 |
| Howden ... | 1033.1 | -2 | N | 1 | 01f | 39 | 97 | 6 | 3,000 | Sc | 10 | - | - | - | 1030.1 | -1 | WSW | 2 | 01f | 41 |
| Cranwell (Lines) ... | 1033.7 | 0 | N | 2 | 01f | 40 | 85 | 6 | 2,000 | Sc | 10 | - | - | - | 1030.6 | -3 | W | 1 | 04f | 39 |
| Felixstowe ... | * | * | * | * | * | * | * | * | * | * | * | * | * | - | 1031.4 | -1 | NW | 2 | 0 | 39 |
| Shoeburyness ... | * | * | * | * | * | * | * | * | * | * | * | * | * | - | 1031.3 | -1 | NW | 1 | 0 | 39 |
| Benson ... | * | * | * | * | * | * | * | * | * | * | * | * | * | - | 1032.1 | -1 | NE | 1 | 0 | 36 |
| S. Farnborough ... | 1033.3 | 0 | * | * | * | * | * | * | * | * | * | * | * | - | 1032.0 | -1 | NW | 1 | 0 | 38 |
| London (M.O. at 12h) ... | 1033.9 | -2 | NNE | 3 | 01f | 40 | 75 | 6 | 2,000 | Sc | 10 | - | - | - | 1031.8 | -1 | - | 0 | 04f | 40 |
| Croydon ... | 1033.9 | -2 | NNE | 3 | 01f | 40 | 75 | 6 | 2,000 | Sc | 10 | - | - | - | 1032.1 | -1 | NNW | 1 | 01f | 39 |

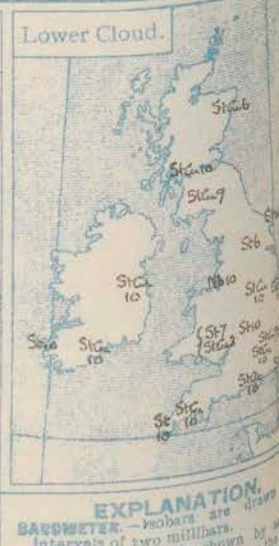
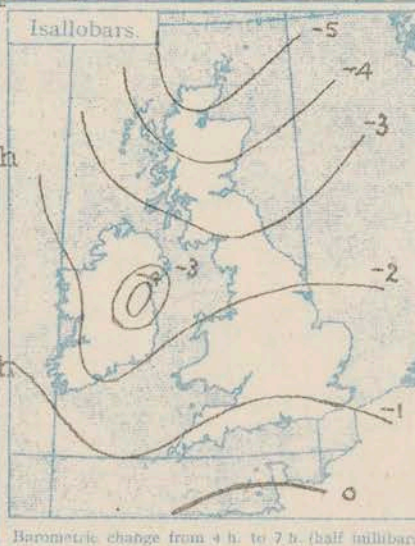
STATIONS CONTRIBUTING REPORTS AT 7h. AND 12h.

| STATIONS CONTRIBUTING REPORTS AT 7H. AND 12H. | | | | | | | | | | | | | | | | | | | | | |
|---|-----------|-------|--------|-------------|----------|-------------------------------|--------------------|--------------|---------------------|--------|-------------|------------------------------------|----------|------|-----------|----------|----------|-----------------|------------|---------|-----------------|
| STATIONS. | BAROM. | TEMP. | WIND. | | Weather. | BAROMETER. | | TEMPERATURE. | | WIND. | | Direc. of Upper Cloud. | Weather. | Sea. | Rainfall. | TEMP. | | WEATHER. | | | Sunshine Hours. |
| | at M.S.L. | °F. | Direc. | Force 0-12. | | at M.S.L. | Change in 3 hours. | Temp. °F. | Change in 24 hours. | Direc. | Force 0-12. | | | | | Max. °F. | Min. °F. | Morning. | Afternoon. | Night. | |
| | mb. | | | | | mb. | | | | | | | | | | | | | | | |
| 12H. G.M.T. of 12 ^h | | | | | | 7H. G.M.T. of 12 ^h | | | | | | 21 HOURS ENDED 7H. 13 ^h | | | | | | 12 ^h | | | |
| Lerwick | 1013.7 | 47 | W | 5 | C | 1014.4 | -5 | 47 | +6 | WNW | 5 | - | cg | 4 | 1 | 48 | 40 | C | C | omf | 3.0 |
| Stornoway | 1032.9 | 45 | W | 3 | 0 | 1024.1 | -3 | 44 | +4 | WNW | 4 | - | or. g | 3 | 3 | 48 | 44 | op | Cop | op. odg | 3.0 |
| Castlebay (Barra) | 1035.3 | 47 | W | 2 | SC | 1024.2 | -3 | 49 | +3 | W | 5 | - | odp | 4 | trace | 49 | 45 | oc | cdpc | cdcdp | 3.5 |
| Malin Head | 1036.5 | 45 | NW | 2 | 0 | 1031.1 | -1 | 47 | 0 | W | 2 | - | oif | 3 | 4 | 48 | 44 | 0 | omp | omp | 0.0 |
| Blacksod Point | 1038.8 | 44 | - | 0 | 0 | 1034.8 | -2 | 45 | 0 | - | 0 | - | 0 | 1 | - | 47 | 42 | 0 | 0 | 0 | 0.0 |
| Roches Point | 1037.5 | 46 | N | 2 | 0 | 1035.9 | -2 | 43 | 0 | N | 2 | - | 0 | 1 | - | 49 | 42 | 0 | 0 | 0 | 0.0 |
| Birr Castle | 1033.5 | 45 | NW | 1 | 0 | 1035.7 | - | 35 | -7 | S | 1 | - | 0 | * | - | 46 | 35 | 0 | 0 | 0 | 0.0 |
| Donaghadee | 1036.0 | 46 | N | 1 | cm | 1031.6 | -2 | 43 | -3 | W | 2 | - | C | 1 | 0.4 | 48 | 42 | cm | bomp | bcm | 0.0 |
| Liverpool (Bidston) | 1035.7 | 42 | NW | 1 | 0 | 1031.6 | -3 | 43 | +2 | WNW | 3 | - | 0 | 2 | 0.2 | 46 | 39 | C | 0 | op | 1.9 |
| Holyhead | 1035.9 | 45 | N | 3 | og | 1032.6 | -1 | 45 | +2 | WNW | 4 | - | or. g | 3 | 0.4 | 51 | 42 | b.b.c.b. | b.b.c.o | opd pr | 3.5 |
| Pembroke (St. Ann's Head) | 1036.0 | 45 | N | 1 | 0 | 1033.7 | -1 | 43 | +2 | N | 1 | - | od | 2 | 0.3 | 50 | 41 | C | C.O | 0.0d | 3.9 |
| Scilly (St. Mary's) | 1035.4 | 47 | NNE | 2 | C | 1033.1 | -1 | 45 | +3 | - | 0 | - | oif | 3 | - | 49 | 44 | om.c | C | co.0 | 1.4 |
| Jersey (St. Aubin) | 1031.8 | 44 | NE | 3 | 0 | 1031.0 | 0 | 41 | +9 | E | 2 | - | 0 | 2 | 0.1 | 48 | 33 | opdca | a.c.o | 0 | 0.2 |
| Portland Bill | 1033.4 | 44 | NE | 5 | 0 | 1032.6 | -2 | 42 | +3 | NE | 3 | NE | 0 | 4 | - | 47 | 35 | m.o | 0 | 0 | 0.0 |
| Dungeness | 1031.7 | 42 | NE | 4 | C | 1030.9 | -1 | 39 | -2 | NNE | 1 | - | C | 2 | - | 45 | 36 | C.b.c | b.c.c | b.b.c.c | 0.0 |
| Wick | 1029.9 | 42 | WNW | 1 | bc | 1020.8 | -5 | 49 | +4 | WNW | 2 | - | 0 | 2 | - | 48 | 40 | om.b.c | bc | b.c.o | 0.0 |
| Nairn | 1032.3 | 45 | W | 1 | C | 1023.9 | - | 46 | +4 | SW | 1 | - | cg | 1 | - | 47 | 42 | cg | cg | cg | 0.0 |
| Leith | 1033.4 | 44 | W | 1 | m | 1027.2 | -1 | 42 | +4 | W | 1 | - | b | 1 | - | 46 | 38 | o.c.o | om.o | mocb | 0.0 |
| Tynemouth | 1034.4 | 45 | W | 1 | odp | 1028.2 | -3 | 43 | 0 | W | 2 | - | oif | 3 | - | 46 | 41 | cm | om | om | 0.0 |
| Spurn Head | 1033.1 | 43 | N | 4 | 0 | 1029.7 | -2 | 42 | -1 | WNW | 4 | - | oif | 2 | - | 45 | 36 | 0 | 0 | o.0mf | 0.0 |
| Yarmouth (New) | 1032.2 | 41 | NNE | 3 | 0 | 1023.9 | -2 | 39 | -3 | WNW | 2 | - | oif | 1 | 0.4 | 44 | 39 | opg | a.c.av | 0 | 0.0 |
| Clacton-on-Sea | 1033.1 | 43 | N | 3 | 0 | 1031.2 | -1 | 39 | -2 | NW | 2 | - | 0 | 1 | - | 45 | 38 | cg.b.c | C.og | og.o | 2.5 |
| Nottingham | 1035.0 | 43 | NE | 1 | 0 | 1031.0 | 0 | 41 | -2 | W | 1 | - | om | 4 | - | 46 | 39 | C.O | C.O | 0 | 0.1 |

* Information for these stations not usually received. † The barometric change is expressed in half millibars. ‡ For code see page 3. § See footnote p. 4.

SUMMARY OF CONDITIONS AT 7 h.G.M.T. 13.2.1921.

| Districts. | Weather, Cloud and Precipitation. | Visibility. | Sea. | Temperature reported from Coastal and Cross Channel Steamers | | | | |
|---------------------------|-----------------------------------|-------------|-----------|--|-----------------|-------------|--------|--------|
| | | | | Position Number | Date | Time G.M.T. | Sea °F | Air °F |
| 1. S.E. England | Dull, misty. | Fair | Smooth | 12 | 12 ^h | 0420 | 47 | 48 |
| 2. E. England | Dull, misty. | Good | V. Smooth | 5 | 12 ^h | 0815 | 47 | 45 |
| 3. E. Midlands | Dull, misty. | Indiff. | - | 3 | 12 ^h | 0955 | 48 | 47 |
| 4. W. Midlands | Dull, drizzle, light fog. | V. Poor | - | 7 | 13 ^h | 0355 | 44 | 43 |
| 5. S.W. England | Dull, misty. | Fair | Slight | 8 | 13 ^h | 0429 | 45 | 43 |
| 6. South Wales | Dull, drizzle. | V. Good | Smooth | 4A | 13 ^h | 0610 | 46 | 47 |
| 7. North Wales | Showery. | Good | Slight | | | | | |
| 8. N.W. England | Dull, drizzle. | Poor | Smooth | | | | | |
| 9. N. Midlands | Dull, misty. | Indiff. | - | | | | | |
| 10. N.E. England | Dull, misty. | Fair | Smooth | | | | | |
| 11. E. Scotland | Fair to dull. | V. Good | " | | | | | |
| 12. S.W. Scotland | Dull. | Fair | V. Smooth | | | | | |
| 13. Isle of Man | Misty. | Indiff. | " | | | | | |
| 14. N. & N.W. Scotland | Dull, gloomy. | " | " | | | | | |
| 15. Hebrides | Dull, drizzle in North. | Poor | Slight | | | | | |
| 16. Orkneys and Shetlands | Cloudy, squally. | Fair | Mod. | | | | | |
| 17. N.W. Ireland | Dull. | " | V. Smooth | | | | | |
| 18. N.E. Ireland | Dull, misty. | " | " | | | | | |
| 19. S.E. Ireland | Dull. | Good | " | | | | | |
| 20. S.W. Ireland | Dull. | " | - | | | | | |



GENERAL INFERENCE from observations received up to 9h.

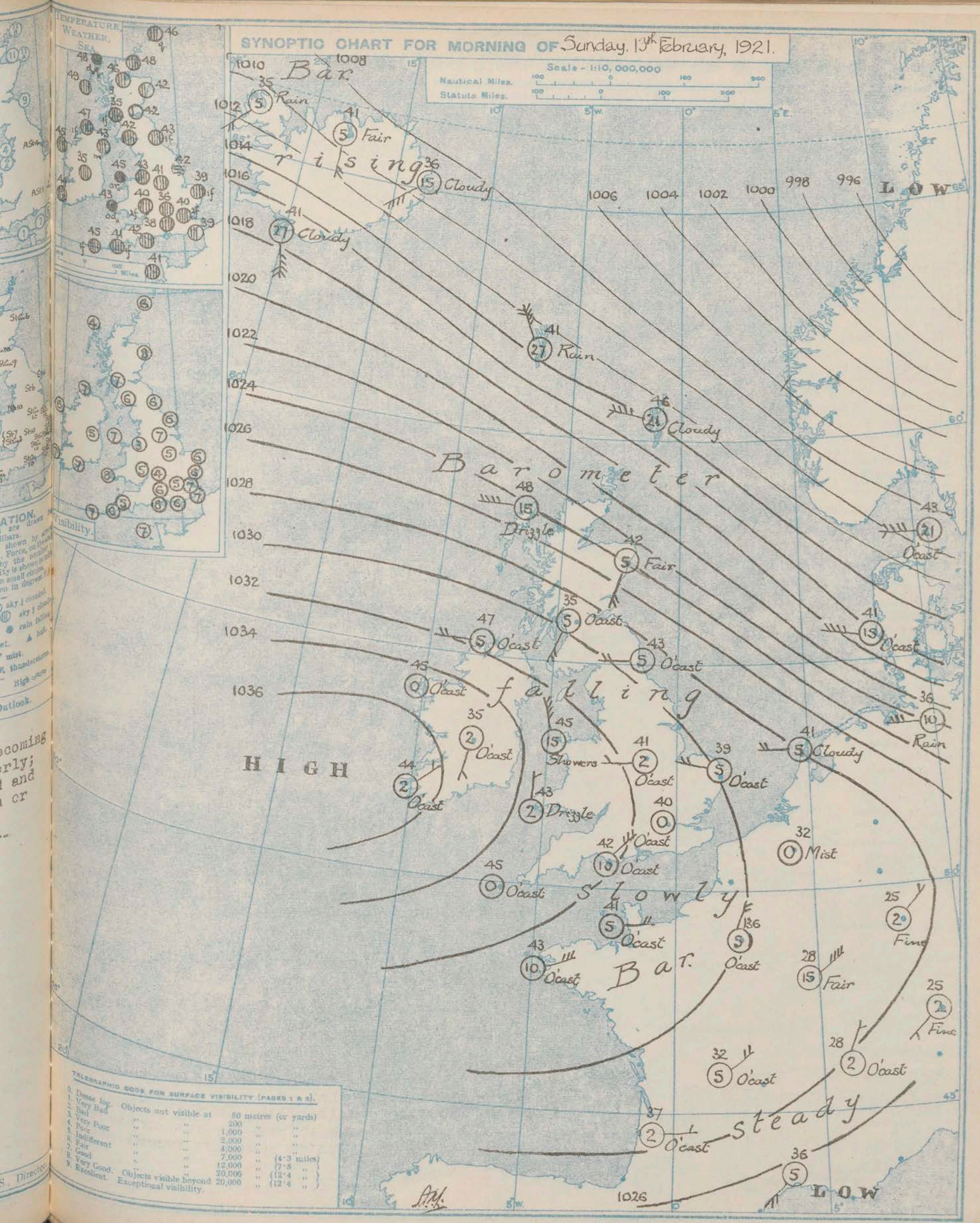
The anticyclone is moving South-Westward and a Westerly wind current is spreading from the North. Weather will remain cloudy with local showers or rain and a moderate temperature.

EXPLANATION.
 BAROMETER.—Isobars are drawn at intervals of two millibars.
 WIND.—Direction is shown by an arrow pointing in the direction the wind is blowing from. Force, on the arrow, is indicated by the number 0-12, in indicated by the number of feathers. Mean velocity is shown in small circles per hour by figures in degrees.
 TEMPERATURE.—is given in degrees.
 WEATHER SYMBOLS.—
 clear sky. sky 1/4 clouded. sky 1/2 clouded. overcast sky. rain falling. snow. mist. fog. thunder. thunderstorm.
 SEA DISTURBANCE.—
 Rough High Very High Extreme

| Districts. | Forecasts for the 24 hours commencing 15h.G.M.T. Sunday, 13th February, 1921. | Further Outlook. |
|---------------------------|--|---|
| 1. S.E. England | Wind light N. to N.W.; dull, some showers, visibility fair but some local mist; moderate temperature. | Winds becoming more Westerly; much cloud and local rain or showers. |
| 2. E. England | | |
| 3. E. Midlands | | |
| 4. W. Midlands | | |
| 5. S.W. England | Wind light northerly; dull, some showers, visibility fair; moderate temperature. | |
| 6. South Wales | | |
| 7. North Wales | | |
| 8. N.W. England | | |
| 9. N. Midlands | Wind W. to N.W., moderate; cloudy or dull, some showers, visibility fair; temperature moderate to rather mild. | |
| 10. N.E. England | | |
| 11. E. Scotland | | |
| 12. S.W. Scotland | | |
| 13. Isle of Man | Wind W. to N.W., moderate or fresh, strong in places; cloudy or dull, some rain or showers, visibility fair to good; mild. | |
| 14. N. & N.W. Scotland | | |
| 15. Hebrides | | |
| 16. Orkneys and Shetlands | | |
| 17. N.W. Ireland | As for 7 - 13. | |
| 18. N.E. Ireland | As for 5 - 6 | |
| 19. S.E. Ireland | | |
| 20. S.W. Ireland | | |

SYNOPTIC CHART FOR MORNING OF Sunday, 13th February, 1921.

Scale - 1:10,000,000
Nautical Miles. 100 0 100 200
Statute Miles. 100 0 100 200



TELEGRAPHIC CODE FOR SURFACE VISIBILITY (PAGES 1 & 2).

| Objects not visible at | 50 metres (or yards) |
|------------------------|----------------------|
| 0. Dense fog. | 200 |
| 1. Very Bad | 1,000 |
| 2. Bad | 2,000 |
| 3. Very Poor | 4,000 |
| 4. Poor | 7,000 |
| 5. Indifferent | 12,000 |
| 6. Fair | 20,000 |
| 7. Good | 20,000 |
| 8. Very Good. | 20,000 |
| 9. Excellent. | 20,000 |

Objects visible beyond 20,000 (12.4 miles)
Exceptional visibility. (12.4 miles)



AIR MINISTRY.

DAILY WEATHER REPORT OF THE METEOROLOGICAL OFFICE, LONDON:

BRITISH SECTION.

No. B.31634

Monday, 14th FEBRUARY

1921.

OBSERVATORIES AND STATIONS CONTRIBUTING REPORTS AT 1H, 7H, 12H AND 12H.

| STATIONS. | BAROM. at M.S.L. mb. | Change in 3 hours. | WIND. Direc. Force 0-12. | Weather. | TEMP. °F. | Humidity. % | Visibility 0-9. | Height of Low Cloud. Feet. | Low Cloud. Form. | Upper Cloud. Form. | Sea 0-9. | BAROM. at M.S.L. mb. | Change in 3 hours. | WIND. Direc. Force 0-12. | Weather. | TEMP. °F. | Humidity. % | Visibility 0-9. | Height of Low Cloud. Feet. | Low Cloud. Form. | Upper Cloud. Form. | Sea 0-9. | | | |
|---|-------------------------------|--------------------------|-----------------------------------|----------|-----------------------------------|---------------------|-----------------------------------|-------------------------------------|---------------------|-----------------------|---------------------|-------------------------------|--------------------------|-----------------------------------|-------------------------------------|--------------|----------------|--------------------|-------------------------------------|---------------------|-----------------------|-------------|------|------|------|
| | | | | | | | | | | | | | | | | | | | | | | | | | |
| | | | | | | | | | | | | | | | | | | | | | | | | | |
| 12H. G.M.T. OF 13 th | | | | | | | | | | | | | | | | | | | | | | | | | |
| Renfrew ... | 1025.6 | -4 | WNW 4 | bc | 50 | 85 | 6 | 2000 | Nb | 9 | A.Cu | 1023.8 | -1 | WNW 3 | bc | 46 | 85 | 7 | 2000 | StCu | 5 | A.St | 1 | - | |
| Eskdalemuir ... | 1023.8 | -2 | WNW 7 | o | 47 | 85 | 7 | 2000 | CuN | 7 | - | 1023.2 | -1 | WNW 5 | o | 46 | 85 | 6 | 2000 | StCu | 10 | - | - | - | |
| Valencia (Cahire'n) | 1035.4 | -1 | NNE 1 | o | 47 | 75 | 8 | 3000 | StCu | 7 | A.St | 1033.7 | -1 | N 1 | o | 46 | 85 | 8 | 2000 | StCu | 8 | A.St | 2 | 2 | |
| Baldonnel ... | 1051.9 | -3 | W 3 | o | 46 | 75 | 8 | 4200 | StCu | 10 | - | 1030.8 | -2 | WSW 4 | oif | 45 | 85 | 6 | 1250 | StCu | 10 | - | - | - | |
| Punchester (Alicia, Pa.) | 1029.3 | -2 | WSW 3 | oif | 46 | 85 | 4 | 1250 | StCu | 10 | - | 1027.2 | -2 | WNW 3 | oif | 46 | 85 | 3 | 1250 | StCu | 10 | - | - | - | |
| Ross on Wye ... | 1030.6 | -2 | WNW 2 | oif | 46 | 75 | 3 | 3000 | StCu | 10 | - | 1028.6 | -2 | WNW 2 | oif | 45 | 75 | 9 | 3000 | StCu | 10 | - | - | - | |
| Falmouth ... | 1031.8 | -3 | ENE 1 | oif | 48 | 75 | 6 | - | StCu | 8 | - | 1030.7 | +1 | N 3 | oif | 44 | 85 | 8 | - | CuNb | 7 | - | - | - | |
| Calshot (Hants) ... | 1030.4 | -3 | SSW 2 | oif | 43 | 75 | 7 | 4200 | StCu | 10 | - | 1028.9 | -1 | WSW 3 | oif | 42 | 85 | 5 | 3000 | StCu | 10 | - | - | - | |
| Lymington (Folkestone) | 1029.5 | -3 | NW 2 | oif | 42 | 85 | 8 | 1250 | Nb | 9 | A.St | 1027.0 | 0 | W 3 | oif | 40 | 92 | 6 | 1250 | StCu | 10 | - | - | - | |
| Aberdeen ... | 1021.5 | -2 | NW 4 | bc | 47 | 92 | 6 | 2000 | Nb | 10 | - | 1020.3 | 0 | W 4 | oif | 45 | 75 | 7 | 2000 | StCu | 7 | - | - | 2 | |
| Howden ... | 1026.5 | -4 | WNW 5 | c | 48 | 75 | 6 | 3000 | StCu | 10 | - | 1024.2 | -1 | W 2 | o | 47 | 85 | 7 | 2000 | StCu | 10 | - | - | - | |
| Cranwell (Lincs) ... | 1027.8 | -4 | WSW 2 | oif | 45 | 92 | 4 | 4200 | StCu | 10 | - | 1025.7 | -1 | WNW 2 | oif | 44 | 97 | 4 | 4200 | StCu | 5 | A.Cu | 4 | - | |
| Felixstowe ... | 1029.1 | -3 | WSW 2 | oif | 43 | 85 | 6 | 4200 | StCu | 10 | - | 1026.7 | -3 | SW 2 | oif | 43 | 97 | 6 | 2000 | StCu | 10 | - | - | - | |
| Shoeburyness ... | 1029.8 | -3 | NW 1 | oif | 42 | 75 | 7 | 2000 | StCu | 10 | - | 1027.1 | -5 | - | oif | 42 | 75 | 5 | 2000 | StCu | 10 | - | - | - | |
| Benson ... | 1030.1 | -3 | W 2 | o | 43 | 75 | 5 | - | StCu | 10 | - | 1027.9 | -1 | W 1 | o | 43 | 85 | 4 | - | StCu | 10 | - | - | - | |
| S. Farnborough ... | 1030.2 | -2 | W 2 | oif | 44 | 75 | 7 | 2000 | StCu | 10 | - | 1028.1 | -1 | W 1 | oif | 43 | 85 | 5 | 2000 | StCu | 10 | - | - | - | |
| London (Kew Obs.) | 1029.7 | -5 | WSW 2 | oif | 44 | 75 | 4 | 4200 | StCu | 10 | - | 1027.8 | -2 | W 2 | oif | 44 | 85 | 4 | - | StCu | 10 | - | - | - | |
| Croydon ... | 1030.4 | -3 | WNW 3 | oif | 43 | 75 | 4 | 1250 | StCu | 10 | - | 1028.3 | -1 | W 2 | oif | 43 | 75 | 5 | 2000 | StCu | 10 | - | - | - | |
| 1H. G.M.T. OF 14 th | | | | | | | | | | | | | | | | | | | | | | | | | |
| Renfrew ... | 1024.5 | 0 | WSW 2 | bc | 43 | 85 | 7 | 3000 | StCu | 5 | - | 1024.1 | -1 | WNW 4 | c | 42 | 85 | 7 | 3000 | StCu | 8 | - | - | - | |
| Eskdalemuir ... | 1022.1 | -2 | NW 8 | c | 42 | 75 | 7 | 3000 | StCu | 7 | - | 1023.1 | +2 | NNW 5 | bc | 40 | 85 | 7 | 2000 | StCu | 1 | Ci.St | 5 | - | |
| Valencia (Cahire'n) | 1035.4 | -3 | NNW 2 | o | 48 | - | - | - | - | - | - | 1032.4 | 0 | - | o | 48 | 92 | 7 | 1250 | StCu | 10 | - | - | - | |
| Baldonnel ... | 1029.9 | 0 | SW 4 | oif | 46 | 92 | 5 | 1250 | StCu | 10 | - | 1029.0 | -1 | SW 1 | oif | 43 | 92 | 6 | 2000 | StCu | 10 | - | - | - | |
| Punchester (Alicia, Pa.) | - | - | - | - | - | - | - | - | - | - | - | 1025.2 | 0 | W 3 | oif | 44 | 85 | 5 | 2000 | StCu | 9 | - | - | - | |
| Ross on Wye ... | - | - | - | - | - | - | - | - | - | - | - | 1026.0 | +1 | - | o | 46 | 85 | 9 | 3000 | StCu | 10 | - | - | - | |
| Falmouth ... | 1030.6 | -1 | N 1 | o | 42 | 85 | 7 | - | StCu | 10 | - | 1029.6 | 0 | NNW 2 | o | 46 | 97 | 7 | - | StCu | 9 | - | - | - | |
| Calshot (Hants) ... | 1027.5 | -2 | W 2 | oif | 43 | 85 | 6 | 3000 | StCu | 10 | - | 1026.1 | -1 | SW 4 | oif | 43 | 92 | 6 | 3000 | StCu | 4 | A.St | 6 | 2 | |
| Lymington (Folkestone) | 1024.9 | -2 | W 2 | oif | 41 | 92 | 6 | 1250 | StCu | 10 | - | 1023.8 | -1 | NNW 3 | bcif | 40 | 92 | 6 | 2000 | StCu | 5 | Ci | 1 | - | |
| Aberdeen ... | - | - | - | - | - | - | - | - | - | - | - | 1020.8 | +3 | NW 3 | oif | 41 | 85 | 8 | 2000 | Nb | 9 | - | - | 2 | |
| Howden ... | 1022.5 | -1 | NW 4 | cif | 44 | 92 | 5 | 3000 | StCu | 3 | A.St | 1022.9 | +1 | NNW 3 | bc | 40 | 85 | 7 | 3000 | StCu | 2 | Ci.St | 2 | - | |
| Cranwell (Lincs) ... | 1023.4 | -2 | WNW 3 | b | 44 | 97 | 5 | 3000 | StCu | 3 | - | 1023.9 | 0 | WNW 1 | bc | 39 | 97 | 5 | - | - | Ci.St | 6 | - | - | |
| Felixstowe ... | 1023.6 | -2 | W 3 | bcif | 42 | 92 | 6 | 3000 | StCu | 4 | - | 1023.1 | +1 | NNW 3 | bcif | 41 | 92 | 5 | - | - | A.St | 2 | 1 | - | |
| Shoeburyness ... | - | - | - | - | - | - | - | - | - | - | - | 1023.8 | -1 | W 1 | bcif | 41 | 85 | 7 | 5700 | StCu | 2 | A.St | 2 | - | |
| Benson ... | - | - | - | - | - | - | - | - | - | - | - | 1024.5 | -1 | WNW 2 | o | 43 | 92 | 5 | - | StCu | 10 | - | - | - | |
| S. Farnborough ... | - | - | - | - | - | - | - | - | - | - | - | 1025.2 | -1 | WNW 2 | o | 44 | 92 | 6 | 1250 | StCu | 10 | - | - | - | |
| London (Kew Obs.) | 1025.1 | -1 | - | - | 45 | - | - | - | - | - | - | 1024.8 | +1 | W 2 | oif | 44 | 92 | 4 | 2000 | StCu | 8 | A.St | 2 | - | |
| Croydon ... | 1026.1 | -2 | W 3 | oif | 44 | 85 | 6 | 1250 | StCu | 10 | - | 1024.8 | -1 | W 3 | cif | 43 | 92 | 6 | 2000 | StCu | 6 | Ci.St | 2 | - | |
| STATIONS CONTRIBUTING REPORTS AT 7H. AND 12H. | | | | | | | | | | | | | | | | | | | | | | | | | |
| STATIONS. | BAROM. at M.S.L. mb. | TEMP. °F. | WIND. Direc. Force 0-12. | Weather. | BAROMETER. at M.S.L. mb. | TEMPERATURE. °F. | WIND. Direc. Force 0-12. | Dirac. of Upper Cloud. | WEATHER. | Sea 0-9. | Rainfall inches. | TEMP. °F. | WEATHER. | Subsidence Hours. | | | | | | | | | | | |
| | | | | | | | | | | | | | | | | | | | | | | | | | |
| | | | | | | | | | | | | | | | | | | | | | | | | | |
| 12H. G.M.T. OF 13 th | | | | | | | | | | | | | | | 24 HOURS ENDED 7H. 14 th | | | | | | | | | | |
| Lerwick ... | 1011.2 | 44 | WNW 6 | cif | 1016.1 | +4 | 36 | -11 | NW 5 | NW | 4 | 3 | 48 | 35 | oif | cmpr | cmpr | cmpr | cmpr | cmpr | cmpr | cmpr | cmpr | cmpr | cmpr |
| Stornoway ... | 1022.4 | 46 | WNW 4 | c | 1023.9 | +1 | 42 | -6 | NW 1 | - | 4 | 1 | 48 | 42 | oif | cmpr | cmpr | cmpr | cmpr | cmpr | cmpr | cmpr | cmpr | cmpr | |
| Castlebay (Barra Is) | 1025.2 | 47 | W 4 | oif | 1026.1 | 0 | 46 | -3 | NW 4 | - | 3 | 1 | 49 | 45 | oif | cmpr | cmpr | cmpr | cmpr | cmpr | cmpr | cmpr | cmpr | cmpr | |
| Malin Head ... | 1026.8 | 48 | WNW 3 | oif | 1026.9 | 0 | 46 | -1 | WNW 3 | - | 3 | 1 | 48 | 45 | oif | cmpr | cmpr | cmpr | cmpr | cmpr | cmpr | cmpr | cmpr | cmpr | |
| Blackod Point ... | 1031.3 | 50 | WNW 3 | o | 1030.1 | -1 | 49 | +4 | W 2 | - | 2 | 1 | 51 | 49 | o | cmpr | cmpr | cmpr | cmpr | cmpr | cmpr | cmpr | cmpr | cmpr | |
| Roche's Point ... | 1033.0 | 46 | NNW 2 | o | 1031.8 | -1 | 47 | +4 | NW 3 | - | 1 | 1 | 49 | 43 | oif | cmpr | cmpr | cmpr | cmpr | cmpr | cmpr | cmpr | cmpr | cmpr | |
| Birr Castle ... | 1031.4 | 45 | WSW 1 | o | 1029.9 | + | 46 | +11 | SW 1 | - | 2 | 1 | 47 | 35 | oif | cmpr | cmpr | cmpr | cmpr | cmpr | cmpr | cmpr | cmpr | cmpr | |
| Donaghadee ... | 1026.9 | 49 | NW 3 | oif | 1026.8 | +1 | 43 | 0 | WNW 2 | - | 2 | 1 | 52 | 43 | bcu | cmpr | cmpr | cmpr | cmpr | cmpr | cmpr | cmpr | cmpr | cmpr | |
| Liverpool (Bidston) | 1027.5 | 45 | WNW 5 | o | 1027.4 | +2 | 44 | +1 | WNW 4 | W | 4 | 1 | 46 | 42 | oif | cmpr | cmpr | cmpr | cmpr | cmpr | cmpr | cmpr | cmpr | cmpr | |
| Holyhead ... | 1028.6 | 47 | WNW 4 | oif | 1027.0 | 0 | 46 | +1 | WNW 5 | - | 3 | 0.2 | 48 | 44 | oif | cmpr | cmpr | cmpr | cmpr | cmpr | cmpr | cmpr | cmpr | cmpr | |
| Pembroke (St. Mary's) | 1031.1 | 46 | NW 2 | oif | 1023.6 | -1 | 47 | +4 | WNW 2 | - | 2 | 1 | 48 | 42 | oif | cmpr | cmpr | cmpr | cmpr | cmpr | cmpr | cmpr | cmpr | cmpr | |
| Seilly (St. Mary's) | 1031.6 | 45 | NNE 2 | o | 1030.4 | -1 | 47 | +2 | NW 2 | NW | 3 | 1 | 50 | 43 | oif | cmpr | cmpr | cmpr | cmpr | cmpr | cmpr | cmpr | cmpr | cmpr | |
| Jersey (St. Aubin) | 1029.7 | 42 | NE 3 | o | 1028.4 | 0 | 45 | +4 | W 2 | - | 1 | 1 | 45 | 40 | o | cmpr | cmpr | cmpr | cmpr | cmpr | cmpr | cmpr | cmpr | cmpr | |
| Portland Bill ... | 1029.8 | 43 | N 2 | o | 1027.4 | -2 | 44 | +2 | WNW 4 | NW | 4 | 1 | 48 | 39 | o | cmpr | cmpr | cmpr | cmpr | cmpr | cmpr | cmpr | cmpr | cmpr | |
| Dungeness ... | 1027.2 | 42 | SW 2 | c | 1022.9 | -1 | 42 | +3 | W 3 | N | bc | 3 | 46 | 38 | oif | cmpr | cmpr | cmpr | cmpr | cmpr | cmpr | cmpr | cmpr | cmpr | |
| Wick ... | 1016.8 | 44 | WNW 3 | c | 1019.4 | +3 | 40 | -8 | NW 3 | - | 6 | 48 | 38 | oif | cmpr | cmpr | cmpr | cmpr | cmpr | cmpr | cmpr | cmpr | cmpr | cmpr | |
| Nairn ... | 1020.6 | 45 | W 2 | c | 1022.2 | + | 40 | -6 | W 1 | | | | | | | | | | | | | | | | |

EXPLANATION.
BAROMETER.—Inches and
 intervals of two millibars.
WIND.—Direction is shown by
 flying with the wind. Force,
 0-12, is indicated by the
 feathers. Mean velocity is shown
 per hour by figures in small
 circles.
TEMPERATURE is given in degrees.
WEATHER SYMBOLS.—sky & clouds
 ☉ clear sky. ☁ sky & clouds
 ☁ sky & clouded. ☁☁ rain
 ☁☁☁ overcast sky. ☁☁☁ rain
 * snow. ☁☁☁ sleet. ☁☁☁ mist.
 ☁☁☁ fog. ☁☁☁ thunder.
SEA DISTURBANCE.—High
 Rough.

The distribution of pressure is undergoing little change and favours moderate N.W. winds generally and fair to dull weather with local showers.

Meteorological Office: Air Ministry, Kingsway, London, W.C.2.

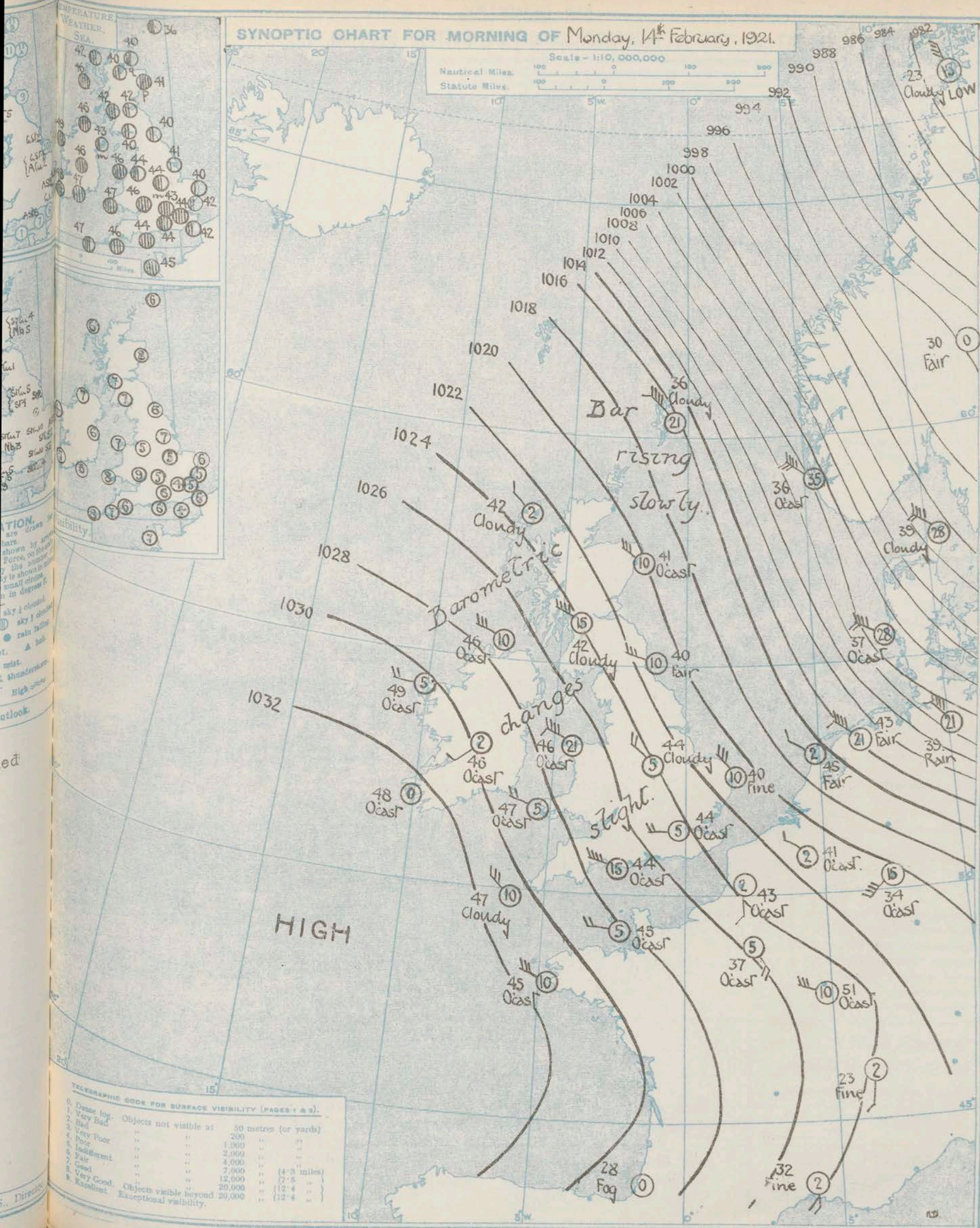
Forecasts issued at 0900

G. C. SIMPSON, F.R.S., Director

SYNOPTIC CHART FOR MORNING OF Monday, 14th February, 1921.

Scale - 1:10,000,000

Nautical Miles.
Statute Miles.



TELEGRAPHIC CODE FOR SURFACE VISIBILITY (PAGES 1 & 2)

| CODE FOR SURFACE VISIBILITY (PAGES 1 & 2). | | | | |
|--|-------------------------|----------------------|---|-------------|
| 0. Dense fog. | Objects not visible at: | 50 metres (or yards) | | |
| 1. Very fog. | " | 200 | " | " |
| 2. Bad | " | 1,000 | " | " |
| 3. Very Poor | " | 2,000 | " | " |
| 4. Poor | " | 4,000 | " | " |
| 5. Indifferent | " | 7,000 | " | (4.3 miles) |
| 6. Fair | " | 12,000 | " | (7.5 " |
| 7. Good | " | 20,000 | " | (12.4 " |
| 8. Very Good. | Objects visible beyond | 20,000 | " | (12.4 " |
| 9. Excellent. | Exceptional visibility. | | " | (12.4 " |

Monday
14th February

NOTES ON THE WEATHER OF YESTERDAY.

105

† Trace = rain has fallen but amount less than 0.1 mm.



AIR MINISTRY.

DAILY WEATHER REPORT OF THE METEOROLOGICAL OFFICE, LONDON:

BRITISH SECTION.

No. B21635

TUESDAY, 15TH FEBRUARY, 1921.

OBSERVATORIES AND STATIONS CONTRIBUTING REPORTS AT 1H, 7H, 12H AND 12H.

| STATIONS. | Barom. | ↑ | WIND. | | Weather. | Temp. | Humidity. | Visibility. | Height | Low Cloud. | Upper Cloud. | Sea | Barom. | ↑ | WIND. | | Weather. | Temp. | Humidity. | Visibility. | Height | Low Cloud. | Upper Cloud. | Sea | | | | | | | | | | | | | | | | | | | | | | | | | | | | | | | | | | | | | | | | | | | | | | | | | | | | | | | | | | | | | | | | | | | | | | | | | | | |
|---|--------|--------|-------|-------|----------|------------|-----------|--------------|--------|------------|--------------|----------------------|----------|--------|----------|-------|----------|---------|-----------|-------------|--------|------------|--------------|------|---------------------------------|--|--|--|--|--|--|--|--|--|--|--|--|--|--|--|--|--|--|--|--|--|--|--|--|-------------------------------------|--|--|--|--|--|--|--|--|--|--|--|--|--|--|--|--|--|--|--|--|--|--|--|--|------------------|--|--|--|--|--|--|--|--|--|--|--|--|--|--|--|--|--|--|--|--|--|--|--|--|
| | at | Change | Dir. | Force | | °F. | % | 0-9. | of Low | Form. | Form. | 0-9. | at | Change | Dir. | Force | | °F. | % | 0-9. | of Low | Form. | Form. | 0-9. | | | | | | | | | | | | | | | | | | | | | | | | | | | | | | | | | | | | | | | | | | | | | | | | | | | | | | | | | | | | | | | | | | | | | | | | | | | |
| | M.S.L. | in 3 | 0-12. | 0-12. | | | | | Cloud. | | | | | M.S.L. | in 3 | 0-12. | | 0-12. | | | | Cloud. | | | | | | | | | | | | | | | | | | | | | | | | | | | | | | | | | | | | | | | | | | | | | | | | | | | | | | | | | | | | | | | | | | | | | | | | | | | | | |
| 13H. G.M.T. 14 th | | | | | | | | | | | | | | | | | | | | | | | | | 13H. G.M.T. OF 14 th | | | | | | | | | | | | | | | | | | | | | | | | | | | | | | | | | | | | | | | | | | | | | | | | | | | | | | | | | | | | | | | | | | | | | | | | | | |
| Renfrew | 1026.6 | +1 | W | 2 | o | 49 | 65 | 8 | 2,000 | Str | 9 | - | 1025.4 | -1 | WSW | 3 | o | 46 | 92 | 6 | 2,000 | Nb | 10 | - | - | | | | | | | | | | | | | | | | | | | | | | | | | | | | | | | | | | | | | | | | | | | | | | | | | | | | | | | | | | | | | | | | | | | | | | | | | | |
| Esksdalemuir | 1026.1 | +2 | NW | 5 | b | 47 | 65 | 7 | 4,200 | Cu | 2 | - | 1025.8 | 0 | W | 3 | c | 42 | 75 | 7 | 3,000 | Str | 5 | - | - | | | | | | | | | | | | | | | | | | | | | | | | | | | | | | | | | | | | | | | | | | | | | | | | | | | | | | | | | | | | | | | | | | | | | | | | | | |
| Valencia (Cahire's) | 1023.7 | 0 | NW | 2 | o | 51 | 85 | 8 | 2,000 | Str | 7 | oSt | 1033.1 | 0 | - | 0 | oif | 49 | 85 | 7 | 2,000 | Str | 7 | oSt | 3 | | | | | | | | | | | | | | | | | | | | | | | | | | | | | | | | | | | | | | | | | | | | | | | | | | | | | | | | | | | | | | | | | | | | | | | | | | |
| Baldonnel | 1030.4 | 0 | W | 2 | oif | 50 | 85 | 7 | 2,000 | Str | 10 | - | 1030.4 | +1 | WSW | 3 | oif | 47 | 85 | 5 | 750 | Str | 10 | - | - | | | | | | | | | | | | | | | | | | | | | | | | | | | | | | | | | | | | | | | | | | | | | | | | | | | | | | | | | | | | | | | | | | | | | | | | | | |
| Manchester (Alex. Pk.) | 1027.9 | +1 | NW | 4 | oif | 46 | 85 | 5 | 2,000 | Cu | 2 | C | 1028.6 | +1 | NW | 3 | bczf | 43 | 92 | 4 | 3,000 | Str | 2 | C | 3 | | | | | | | | | | | | | | | | | | | | | | | | | | | | | | | | | | | | | | | | | | | | | | | | | | | | | | | | | | | | | | | | | | | | | | | | | | |
| Ross on Wye | 1028.2 | +1 | N | 3 | oif | 50 | 65 | 9 | 4,200 | Str | 3 | C | 1029.2 | +1 | W | 1 | bv | 43 | 85 | 9 | - | - | Cu | 1 | - | | | | | | | | | | | | | | | | | | | | | | | | | | | | | | | | | | | | | | | | | | | | | | | | | | | | | | | | | | | | | | | | | | | | | | | | | | |
| Falmouth | 1031.1 | +1 | NW | 3 | o | 51 | 75 | 7 | 3,000 | Str | 10 | - | 1031.4 | +2 | NW | 3 | b | 46 | 75 | 8 | - | - | Str | 1 | - | | | | | | | | | | | | | | | | | | | | | | | | | | | | | | | | | | | | | | | | | | | | | | | | | | | | | | | | | | | | | | | | | | | | | | | | | | |
| Calshot (Hants) | 1028.1 | -2 | NW | 4 | o | 49 | 75 | 8 | 3,000 | Str | 7 | oSt | 1029.1 | +2 | NW | 2 | bcif | 43 | 85 | 7 | - | - | Cu | 5 | 1 | | | | | | | | | | | | | | | | | | | | | | | | | | | | | | | | | | | | | | | | | | | | | | | | | | | | | | | | | | | | | | | | | | | | | | | | | | |
| Lympe (Folkestone) | 1026.0 | +1 | NW | 4 | o | 47 | 75 | 8 | 3,000 | Str | 8 | C | 1027.4 | +1 | NW | 2 | bv | 42 | 85 | 7 | 3,000 | Cu | 1 | C | 2 | | | | | | | | | | | | | | | | | | | | | | | | | | | | | | | | | | | | | | | | | | | | | | | | | | | | | | | | | | | | | | | | | | | | | | | | | | |
| Aberdeen | 1023.5 | +2 | NW | 4 | bc | 48 | 85 | 8 | 2,000 | Str | 6 | - | 1021.9 | -2 | SW | 2 | oif | 46 | 75 | 4 | 2,000 | Nb | 10 | - | - | | | | | | | | | | | | | | | | | | | | | | | | | | | | | | | | | | | | | | | | | | | | | | | | | | | | | | | | | | | | | | | | | | | | | | | | | | |
| Howden | 1026.2 | +2 | NW | 5 | c | 50 | 65 | 7 | 4,200 | Cu | 5 | CuSt | 1026.7 | 0 | W | 1 | b | 36 | 92 | 8 | 3,000 | Str | 2 | oSt | 1 | | | | | | | | | | | | | | | | | | | | | | | | | | | | | | | | | | | | | | | | | | | | | | | | | | | | | | | | | | | | | | | | | | | | | | | | | | |
| Cranwell (Lincs) | 1026.3 | +2 | NW | 3 | c | 49 | 75 | 5 | 3,000 | Cu | 1 | C | 1027.5 | +1 | WNW | 1 | bczf | 42 | 92 | 4 | 3,000 | Str | 3 | C | 1 | | | | | | | | | | | | | | | | | | | | | | | | | | | | | | | | | | | | | | | | | | | | | | | | | | | | | | | | | | | | | | | | | | | | | | | | | | |
| Felixstowe | 1025.5 | +2 | NW | 4 | bc | 49 | 75 | 7 | 4,200 | Cu | 4 | Cu | 1027.3 | +3 | NW | 2 | bif | 43 | 85 | 6 | 4,200 | Cu | 2 | C | 1 | | | | | | | | | | | | | | | | | | | | | | | | | | | | | | | | | | | | | | | | | | | | | | | | | | | | | | | | | | | | | | | | | | | | | | | | | | |
| Shoeburyness | 1026.4 | +3 | NW | 3 | bc | 49 | 75 | 7 | 4,200 | Cu | 4 | - | 1027.4 | +1 | - | 0 | cif | 42 | 85 | 5 | 3,000 | Cu | 7 | - | - | | | | | | | | | | | | | | | | | | | | | | | | | | | | | | | | | | | | | | | | | | | | | | | | | | | | | | | | | | | | | | | | | | | | | | | | | | |
| Benson | 1026.8 | +1 | NW | 3 | c | 49 | 65 | 6 | - | Cu | 5 | C | 1028.3 | +1 | NW | 1 | b | 42 | 85 | 6 | - | - | Cu | 1 | - | | | | | | | | | | | | | | | | | | | | | | | | | | | | | | | | | | | | | | | | | | | | | | | | | | | | | | | | | | | | | | | | | | | | | | | | | | |
| S. Farnborough | 1027.3 | +2 | NW | 2 | o | 49 | 75 | 7 | 2,000 | Str | 7 | CuSt | 1028.3 | +1 | WNW | 2 | bc | 44 | 85 | 6 | - | Str | 2 | CuSt | 4 | | | | | | | | | | | | | | | | | | | | | | | | | | | | | | | | | | | | | | | | | | | | | | | | | | | | | | | | | | | | | | | | | | | | | | | | | | |
| London (Kew Obs.) | 1026.9 | +2 | NW | 3 | c | 50 | 65 | 6 | 4,200 | Cu | 5 | C | 1028.1 | +1 | NW | 1 | c | 46 | 75 | 4 | 5,700 | Str | 3 | C | 4 | | | | | | | | | | | | | | | | | | | | | | | | | | | | | | | | | | | | | | | | | | | | | | | | | | | | | | | | | | | | | | | | | | | | | | | | | | |
| Croydon | 1027.0 | +2 | NW | 2 | cif | 48 | 75 | 5 | 3,000 | Str | 7 | C | 1028.5 | +2 | - | 0 | oif | 42 | 75 | 3 | - | - | Cu | 9 | - | | | | | | | | | | | | | | | | | | | | | | | | | | | | | | | | | | | | | | | | | | | | | | | | | | | | | | | | | | | | | | | | | | | | | | | | | | |
| 1H. G.M.T. OF 15 th | | | | | | | | | | | | | | | | | | | | | | | | | 7H. G.M.T. OF 15 th | | | | | | | | | | | | | | | | | | | | | | | | | | | | | | | | | | | | | | | | | | | | | | | | | | | | | | | | | | | | | | | | | | | | | | | | | | |
| Renfrew | 1022.9 | -3 | WSW | 4 | o | 45 | 92 | 6 | 2,000 | Str | 9 | - | 1019.1 | -4 | SSW | 4 | oD | 45 | 97 | 4 | 1250 | Nb | 10 | - | - | | | | | | | | | | | | | | | | | | | | | | | | | | | | | | | | | | | | | | | | | | | | | | | | | | | | | | | | | | | | | | | | | | | | | | | | | | |
| Esksdalemuir | 1023.4 | -4 | SW | 4 | o | 44 | 85 | 6 | 2,000 | Str | 10 | - | 1020.6 | -1 | S | 3 | o | 42 | 85 | 6 | 2,000 | Str | 10 | - | - | | | | | | | | | | | | | | | | | | | | | | | | | | | | | | | | | | | | | | | | | | | | | | | | | | | | | | | | | | | | | | | | | | | | | | | | | | |
| Valencia (Cahire's) | 1031.9 | 0 | WNW | 1 | bc | 47 | 85 | 8 | - | - | - | - | 1030.3 | -1 | WSW | 3 | o | 48 | 75 | 8 | 3,000 | Str | 10 | - | - | | | | | | | | | | | | | | | | | | | | | | | | | | | | | | | | | | | | | | | | | | | | | | | | | | | | | | | | | | | | | | | | | | | | | | | | | | |
| Baldonnel | 1029.9 | -2 | SSW | 3 | oif | 45 | 85 | 5 | 750 | Str | 10 | - | 1026.6 | -2 | SSW | 4 | oif | 46 | 85 | 6 | 2,000 | Str | 10 | - | - | | | | | | | | | | | | | | | | | | | | | | | | | | | | | | | | | | | | | | | | | | | | | | | | | | | | | | | | | | | | | | | | | | | | | | | | | | |
| Manchester (Alex. Pk.) | 1027.9 | 0 | W | 3 | o | 46 | 85 | 5 | 2,000 | Cu | 2 | - | 1025.6 | -3 | W | 5 | oqm | 46 | 85 | 4 | 1250 | Str | 10 | - | - | | | | | | | | | | | | | | | | | | | | | | | | | | | | | | | | | | | | | | | | | | | | | | | | | | | | | | | | | | | | | | | | | | | | | | | | | | |
| Ross on Wye | 1032.6 | +1 | NW | 1 | oif | 45 | 92 | 6 | - | Str | 10 | - | 1028.4 | 0 | WSW | 2 | o | 42 | 85 | 8 | 3,000 | Str | 10 | - | - | | | | | | | | | | | | | | | | | | | | | | | | | | | | | | | | | | | | | | | | | | | | | | | | | | | | | | | | | | | | | | | | | | | | | | | | | | |
| Falmouth | 1030.5 | +1 | - | 0 | bif | 34 | 97 | 6 | - | - | - | - | 1031.6 | -1 | WNW | 2 | o | 44 | 97 | 7 | - | Str | 10 | - | - | | | | | | | | | | | | | | | | | | | | | | | | | | | | | | | | | | | | | | | | | | | | | | | | | | | | | | | | | | | | | | | | | | | | | | | | | | |
| Calshot (Hants) | 1029.4 | +1 | NW | 2 | bif | 35 | 97 | 6 | - | - | - | - | 1029.9 | -1 | W | 2 | bczf | 34 | 97 | 5 | - | - | oSt | 4 | 1 | | | | | | | | | | | | | | | | | | | | | | | | | | | | | | | | | | | | | | | | | | | | | | | | | | | | | | | | | | | | | | | | | | | | | | | | | | |
| Lympe (Folkestone) | 1029.4 | +1 | NW | 2 | bif | 35 | 97 | 6 | - | - | - | - | 1028.5 | 0 | NW | 2 | oif | 34 | 92 | 5 | 2,000 | Str | 9 | - | - | | | | | | | | | | | | | | | | | | | | | | | | | | | | | | | | | | | | | | | | | | | | | | | | | | | | | | | | | | | | | | | | | | | | | | | | | | |
| Aberdeen | 1025.9 | -2 | WSW | 2 | bc | 40 | 97 | 6 | 3,000 | Str | 2 | oSt | 1013.0 | -3 | WSW | 3 | oif | 49 | 65 | 7 | 4,200 | Str | 10 | - | - | | | | | | | | | | | | | | | | | | | | | | | | | | | | | | | | | | | | | | | | | | | | | | | | | | | | | | | | | | | | | | | | | | | | | | | | | | |
| Howden | 1027.3 | 0 | W | 1 | b | 37 | 97 | 5 | - | - | - | - | 1023.0 | -3 | W | 4 | om | 42 | 85 | 7 | 2,000 | Str | 7 | oSt | 2 | | | | | | | | | | | | | | | | | | | | | | | | | | | | | | | | | | | | | | | | | | | | | | | | | | | | | | | | | | | | | | | | | | | | | | | | | | |
| Cranwell (Lincs) | 1029.8 | +2 | W | 2 | bif | 39 | 97 | 5 | - | - | - | - | 1024.7 | -2 | WSW | 3 | oif | 42 | 92 | 6 | 3,000 | Str | 9 | - | - | | | | | | | | | | | | | | | | | | | | | | | | | | | | | | | | | | | | | | | | | | | | | | | | | | | | | | | | | | | | | | | | | | | | | | | | | | |
| Felixstowe | 1029.8 | +2 | W | 2 | bif | 39 | 97 | 5 | - | - | - | - | 1026.6 | -1 | WNW | 3 | oif | 37 | 97 | 4 | 2,000 | Str | 10 | - | - | | | | | | | | | | | | | | | | | | | | | | | | | | | | | | | | | | | | | | | | | | | | | | | | | | | | | | | | | | | | | | | | | | | | | | | | | | |
| Shoeburyness | 1029.8 | +2 | W | 2 | bif | 39 | 97 | 5 | - | - | - | - | 1027.6 | 0 | W | 3 | bczf | 39 | 85 | 5 | 3,000 | Str | 6 | - | - | | | | | | | | | | | | | | | | | | | | | | | | | | | | | | | | | | | | | | | | | | | | | | | | | | | | | | | | | | | | | | | | | | | | | | | | | | |
| Benson | 1029.8 | +2 | W | 2 | bif | 39 | 97 | 5 | - | - | - | - | 1027.4 | 0 | SW | 1 | o | 34 | 97 | 5 | - | Str | 10 | - | - | | | | | | | | | | | | | | | | | | | | | | | | | | | | | | | | | | | | | | | | | | | | | | | | | | | | | | | | | | | | | | | | | | | | | | | | | | |
| S. Farnborough | 1029.6 | +1 | W | 1 | bif | 37 | 97 | 5 | - | - | - | - | 1028.6 | -1 | W | 1 | oif | 35 | 97 | 7 | 4,200 | Str | 4 | oSt | 5 | | | | | | | | | | | | | | | | | | | | | | | | | | | | | | | | | | | | | | | | | | | | | | | | | | | | | | | | | | | | | | | | | | | | | | | | | | |
| London (Kew Obs.) | 1029.6 | +1 | W | 1 | bif | 37 | 97 | 5 | - | - | - | - | 1028.2 | -1 | SW | 2 | omw | 37 | 92 | 4 | 3,000 | Str | 6 | oSt | 3 | | | | | | | | | | | | | | | | | | | | | | | | | | | | | | | | | | | | | | | | | | | | | | | | | | | | | | | | | | | | | | | | | | | | | | | | | | |
| Croydon | 1030.1 | 0 | W | 1 | bczf | 37 | 97 | 5 | - | - | - | - | 1028.4 | -2 | WSW | 3 | oif | 41 | 85 | 6 | 4,200 | Str | 2 | oSt | 7 | | | | | | | | | | | | | | | | | | | | | | | | | | | | | | | | | | | | | | | | | | | | | | | | | | | | | | | | | | | | | | | | | | | | | | | | | | |
| STATIONS CONTRIBUTING REPORTS AT 7H. AND 13H. | | | | | | | | | | | | | | | | | | | | | | | | | | | | | | | | | | | | | | | | | | | | | | | | | | | | | | | | | | | | | | | | | | | | | | | | | | | | | | | | | | | | | | | | | | | | | | | | | | | |
| STATIONS. | Barom. | Temp. | WIND. | | Weather. | BAROMETER. | | TEMPERATURE. | | WIND. | | Dir. of Upper Cloud. | Weather. | Sea | Rainfall | TEMP. | | | WEATHER. | | | Sunshine | | | | | | | | | | | | | | | | | | | | | | | | | | | | | | | | | | | | | | | | | | | | | | | | | | | | | | | | | | | | | | | | | | | | | | | | | | | | | |
| | at | °F. | Dir. | Force | | at | Change | Temp. | Change | Dir. | Force | | | | | Max. | Min. | Morning | Afternoon | Night | Hours | | | | | | | | | | | | | | | | | | | | | | | | | | | | | | | | | | | | | | | | | | | | | | | | | | | | | | | | | | | | | | | | | | | | | | | | | | | | | | |
| | M.S.L. | | | 0-12. | | M.S.L. | in 3 | °F. | in 24 | | 0-12. | | | | | °F. | °F. | °F. | | | | | | | | | | | | | | | | | | | | | | | | | | | | | | | | | | | | | | | | | | | | | | | | | | | | | | | | | | | | | | | | | | | | | | | | | | | | | | | | | |
| 13H. G.M.T. OF 14 th | | | | | | | | | | | | | | | | | | | | | | | | | 7H. G.M.T. OF 15 th | | | | | | | | | | | | | | | | | | | | | | | | | 24 HOURS ENDED 7H. 15 th | | | | | | | | | | | | | | | | | | | | | | | | | 14 th | | | | | | | | | | | | | | | | | | | | | | | | |
| Lerwick | 1016.9 | 38 | - | 0 | c | 1002.7 | -6 | 47 | +11 | SSW | 5 | - | omr | 4 | 21 | 48 | 36 | bc. | c | omr | 4 | 1.1 | | | | | | | | | | | | | | | | | | | | | | | | | | | | | | | | | | | | | | | | | | | | | | | | | | | | | | | | | | | | | | | | | | | | | | | | | | | | | |
| Stornoway | 1021.0 | 46 | W | 4 | o | 1008.5 | -6 | 48 | +6 | WSW | 6 | - | omr | 5 | 3 | 48 | 43 | c. op. | o | omr | 5 | 0.0 | | | | | | | | | | | | | | | | | | | | | | | | | | | | | | | | | | | | | | | | | | | | | | | | | | | | | | | | | | | | | | | | | | | | | | | | | | | | | |
| Castell Bay (Barrals) | 1021.0 | 46 | W | 4 | o | 1008.5 | -6 | 48 | +6 | WSW | 6 | - | omr | 5 | 3 | 48 | 43 | c. op. | o | omr | 5 | 0.0 | | | | | | | | | | | | | | | | | | | | | | | | | | | | | | | | | | | | | | | | | | | | | | | | | | | | | | | | | | | | | | | | | | | | | | | | | | | | | |
| Malin Head | 1027.9 | 47 | W | 2 | oif | 1018.9 | -2 | 46 | 0 | SW | 4 | SW | omr | 4 | 2 | 47 | 45 | fc. | om | c. omr | 4 | 0.0 | | | | | | | | | | | | | | | | | | | | | | | | | | | | | | | | | | | | | | | | | | | | | | | | | | | | | | | | | | | | | | | | | | | | | | | | | | | | | |
| Blackhead | 1028.9 | 49 | W | 2 | o | 1022.8 | -2 | 49 | 0 | W | 4 | - | o | 3 | 0.4 | 52 | 45 | bc. | o | c. oc | 3 | 0.0 | | | | | | | | | | | | | | | | | | | | | | | | | | | | | | | | | | | | | | | | | | | | | | | | | | | | | | | | | | | | | | | | | | | | | | | | | | | | | |
| Roche's Point | 1032.4 | 49 | NW | 3 | o | 1030.9 | -1 | 46 | -1 | W | 2 | - | o | 2 | trace | 52 | 45 | o. | o. | o | 0 | 0.0 | | | | | | | | | | | | | | | | | | | | | | | | | | | | | | | | | | | | | | | | | | | | | | | | | | | | | | | | | | | | | | | | | | | | | | | | | | | | | |
| Birr Castle | 1031.1 | 47 | W | 1 | o | 1027.7 | - | 46 | 0 | SW | 2 | - | o | 2 | - | 51 | 44 | o | o | o | 0 | 0.0 | | | | | | | | | | | | | | | | | | | | | | | | | | | | | | | | | | | | | | | | | | | | | | | | | | | | | | | | | | | | | | | | | | | | | | | | | | | | | |
| Donaghadee | 1027.6 | 48 | WNW | 1 | cm | 1024.1 | -4 | 45 | +2 | W | 2 | - | cm | 2 | 1 | 50 | 44 | bom | cm | cm | 0 | 0.0 | | | | | | | | | | | | | | | | | | | | | | | | | | | | | | | | | | | | | | | | | | | | | | | | | | | | | | | | | | | | | | | | | | | | | | | | | | | | | |
| Liverpool (Bidston) | 1028.7 | 44 | W | 3 | c | 1025.3 | -2 | 45 | +1 | W | 5 | W | o | 5 | trace | 47 | 43 | bc. | bc. | c. o | 4.9 | | | | | | | | | | | | | | | | | | | | | | | | | | | | | | | | | | | | | | | | | | | | | | | | | | | | | | | | | | | | | | | | | | | | | | | | | | | | | | |
| Holyhead | 1029.5 | 47 | WNW | 3 | o | 1026.6 | -2 | 47 | +1 | W | 4 | - | o | 3 | - | 49 | 45 | c. bc. | bc. c. o | op. co | 2.1 | | | | | | | | | | | | | | | | | | | | | | | | | | | | | | | | | | | | | | | | | | | | | | | | | | | | | | | | | | | | | | | | | | | | | | | | | | | | | | |
| Pembroke (St. David's) | 1031.3 | 47 | NW | 2 | c | 1029.2 | -1 | 47 | 0 | W | 3 | - | o | 2 | - | 51 | 42 | c. bc. | bc. | c. o | 3.8 | | | | | | | | | | | | | | | | | | | | | | | | | | | | | | | | | | | | | | | | | | | | | | | | | | | | | | | | | | | | | | | | | | | | | | | | | | | | | | |
| Scilly (St. Mary's) | 1031.4 | 49 | NW | 1 | c | 1032.1 | -1 | 49 | +2 | WNW | 2 | - | c | 3 | 0.3 | 51 | 45 | c. omr | om. bc. c | ob. bc | 1.9 | | | | | | | | | | | | | | | | | | | | | | | | | | | | | | | | | | | | | | | | | | | | | | | | | | | | | | | | | | | | | | | | | | | | | | | | | | | | | | |
| Jersey (St. Aubin) | 1029.1 | 48 | NW | 1 | b | 1031.1 | 0 | 34 | -11 | - | 0 | - | sf | 0 | - | 51 | 34 | o. | a. bc. b | bc. bc. | 0.0 | | | | | | | | | | | | | | | | | | | | | | | | | | | | | | | | | | | | | | | | | | | | | | | | | | | | | | | | | | | | | | | | | | | | | | | | | | | | | | |
| Portland Bill | 1029.1 | 47 | NW | 4 | bc | 1030.2 | 0 | 45 | +1 | WNW | 4 | - | bc | 4 | - | 52 | 40 | o. bc. | bc. | bc. bc. | 0 | | | | | | | | | | | | | | | | | | | | | | | | | | | | | | | | | | | | | | | | | | | | | | | | | | | | | | | | | | | | | | | | | | | | | | | | | | | | | | |
| Dunegess | 1026.6 | 46 | N | 2 | b | 1028.3 | 0 | 42 | 0 | W | 3 | - | bc | 3 | - | 50 | 32 | c. bc. | bc. | bc. bc. | 0 | | | | | | | | | | | | | | | | | | | | | | | | | | | | | | | | | | | | | | | | | | | | | | | | | | | | | | | | | | | | | | | | | | | | | | | | | | | | | | |
| Wick | 1018.5 | 45 | WNW | 2 | omr | 1007.7 | -7 | 49 | +9 | W | 3 | - | o | 2 | 3 | | | | | | | | | | | | | | | | | | | | | | | | | | | | | | | | | | | | | | | | | | | | | | | | | | | | | | | | | | | | | | | | | | | | | | | | | | | | | | | | | | | | |

* Information for these columns not usually received.

† The barometric change is expressed in half millibars.

‡ For code see page 3

§ See footnote p. 4.

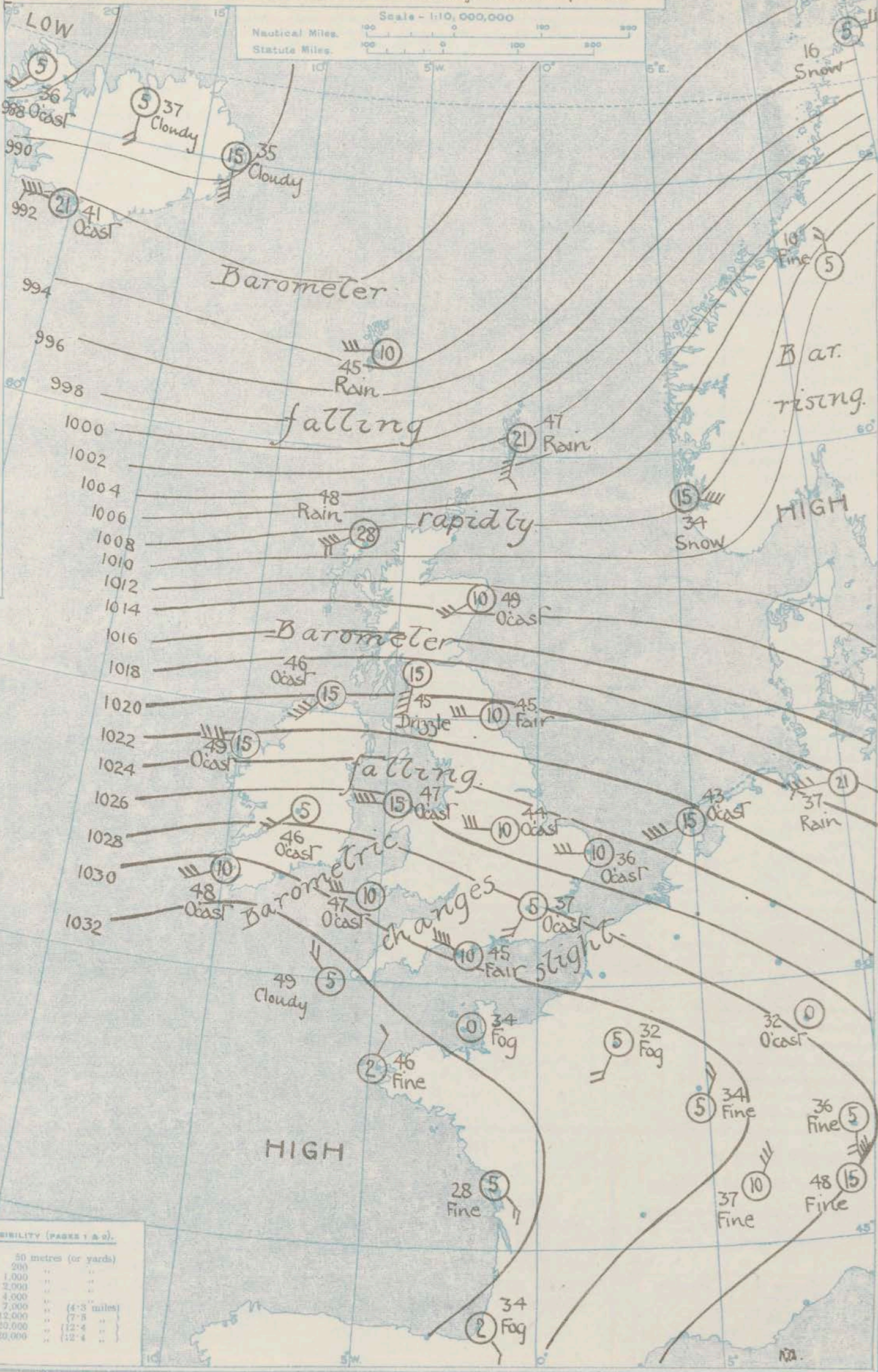

| SUMMARY OF CONDITIONS AT 7 h. G.M.T. 15.2.1921 | | | | | Temperature reported from Coastal and Cross Channel Steamers | | | | CHART OF POSITION NUMBERS and Upper Cloud |
|--|-----------------------------------|-------------|-----------|-----------------|--|-------------|--------|--------|---|
| Districts. | Weather, Cloud and Precipitation. | Visibility. | Sea. | Position Number | Date | Time G.M.T. | Sea °F | Air °F | |
| 1. S.E. England | Fair to dull, misty. | Fair | Slight | 9 | 14 | 0300 | 44 | 43 | |
| 2. E. England | Dull, misty | Indiff. | Smooth | 5 | " | 0818 | 47 | 46 | |
| 3. E. Midlands | Dull, misty | Indiff. | -- | 3 | " | 0945 | 46 | 48 | |
| 4. W. Midlands | Dull | Fair | -- | 2 | 15 | 0200 | 49 | 48 | |
| 5. S.W. England | Dull, local fog. | Fair | V. Smooth | 7 | " | 0302 | 48 | 45 | |
| 6. South Wales | Dull | W. Good | Smooth | 4a | " | 0400 | 44 | 47 | |
| 7. North Wales | Dull, gloomy; squally | Fair | Moderate | 12 | " | 0530 | 47 | 49 | |
| 8. N.W. England | Dull, squally | Fair | R. Rough | 5 | " | 0822 | 46 | 47 | |
| 9. N. Midlands | Dull; | Fair | -- | | | | | | |
| 10. N.E. England | Fair to dull; local mist. | Indiff. | Slight | | | | | | |
| 11. E. Scotland | Dull | Good | Smooth | | | | | | |
| 12. S.W. Scotland | Dull, some drizzle. | Indiff. | Slight | | | | | | |
| 13. Isle of Man | Dull | Fair | Slight | | | | | | |
| 14. N. & N.W. Scotland | Dull | Indiff. | Slight | | | | | | |
| 15. Hebrides | Dull, squally, some rain | Indiff. | Moderate | | | | | | |
| 16. Orkneys and Shetlands | Dull, squally, some rain | Indiff. | Moderate | | | | | | |
| 17. N.W. Ireland | Dull | Good | Slight | | | | | | |
| 18. N.E. Ireland | Dull, misty | Fair | Moderate | | | | | | |
| 19. S.E. Ireland | Dull | Good | Smooth | | | | | | |
| 20. S.W. Ireland | Dull | V. Good | Smooth | | | | | | |

GENERAL INFERENCE from observations received up to 9h.
 Depressions North of the British Isles will maintain S.W. to W. winds generally for a day or two blowing strongly at times especially in the North and the weather will be mild and cloudy with occasional rain.

| Districts. | Forecasts for the 24 hours commencing 15h. G.M.T. Tuesday 15th February 1921 | Further Outlook. |
|---------------------------|--|--|
| 1. S.E. England | Moderate to fresh S.W. to W. wind; much low cloud, some rain later; visibility fair; mild. | There is some likelihood of a milder type of weather setting in, with winds from between South and West. |
| 2. E. England | | |
| 3. E. Midlands | | |
| 4. W. Midlands | | |
| 5. S.W. England | | |
| 6. South Wales | | |
| 7. North Wales | Strong S.W. to W. wind; much low cloud, some rain; visibility mainly fair; rather mild. | |
| 8. N.W. England | | |
| 9. N. Midlands | | |
| 10. N.E. England | | |
| 11. E. Scotland | Wind S.W. to W., strong to a gale; much low cloud, rain at times; visibility very variable, but probably good on Wednesday; rather mild. | South Cone hoisted 0900h. 15th Feb. |
| 12. S.W. Scotland | | |
| 13. Isle of Man | | |
| 14. N. & N.W. Scotland | | |
| 15. Hebrides | | |
| 16. Orkneys and Shetlands | | |
| 17. N.W. Ireland | | |
| 18. N.E. Ireland | | |
| 19. S.E. Ireland | Same as 1-6. | |
| 20. S.W. Ireland | | |

Meteorological Office: Air Ministry, Kingsway, London, W.C.2. Forecasts issued at 0900. G. C. SIMPSON, F.R.S., Director.

SYNOPTIC CHART FOR MORNING OF Tuesday, 15th February, 1921.



| TELEGRAPHIC CODE FOR SURFACE VISIBILITY (PAGES 1 & 2) | | | | |
|---|----|----|--------|----|
| 0. Dense fog | | | | |
| 1. Very Bad | | | | |
| 2. Bad | | | | |
| 3. Very Poor | 01 | 00 | 200 | 00 |
| 4. Poor | 02 | 00 | 1,000 | 00 |
| 5. Indifferent | 03 | 00 | 2,000 | 00 |
| 6. Fair | 04 | 00 | 4,000 | 00 |
| 7. Good | 05 | 00 | 7,000 | 00 |
| 8. Very Good | 06 | 00 | 12,000 | 00 |
| 9. Excellent | 07 | 00 | 20,000 | 00 |
| Objects visible beyond | | | 20,000 | 00 |
| Exceptional visibility. | | | | 00 |

| WEATHER, TEMPERATURE RAINFALL AND SUNSHINE AT HEALTH RESORTS FOR 14th | | | | | | | | | | | | | | | |
|---|-----------|------------|--------------|-------------|-----------|---------|-----------------------|--------------------|-----------|-------------|--------------|-------------|-----------|---------|-----------------------|
| STATIONS. | WEATHER. | | TEMPERATURE. | | RAINFALL. | | SUNSHINE. | STATIONS. | WEATHER. | | TEMPERATURE. | | RAINFALL. | | SUNSHINE. |
| | Forenoon. | Afternoon. | Max. °F. | Min. °F. | Night. | Day. | Sunrise to Sunset. | | Forenoon. | Afternoon. | Max. °F. | Min. °F. | Night. | Day. | Sunrise to Sunset. |
| | | | | | 12h-1h. | 1h-12h. | | | | | | | 12h-1h. | 1h-12h. | |
| Scotland. | | | | | | | | England, N.W. | | | | | | | |
| Banff | o.c.o. | o.s.o. | 45 | 40 | 0.4 | 1 | 0.3 | Blackpool | c. | bc. | 48 | 42 | - | - | 6.5 |
| | | | | | | | | Southport | bc.o. | c.bc. bc.o. | 47 | 42 | - | - | 5.2 |
| England, N.E. | | | | | | | | Midlands. | | | | | | | |
| Harrogate | b. | b. | 50 | 40 | - | - | 8.2 | Leamington Spa... | | | | | | | |
| Skegness | bc. o.bm. | bm. | 50 | 40 | - | - | 6.9 | | | | | | | | |
| England, E. | | | | | | | | Wales. | | | | | | | |
| Lowestoft | bc. | bc. c.bc. | 48 | 38 | - | - | 7.9 | Bath | o.c. bc. | c.bc. b. | 51 | 44 | - | - | 3.5 |
| Felixstowe | bc.m. | b. | 50 | 39 | - | - | 5.7 | Rhyl | c. | bc. | 47 | 43 | - | - | 2.5 |
| Southend-on-Sea... | c.bc. | bc. | 50 | 40 | - | - | 4.5 | Colwyn Bay | x. | x. | 48 | 43 | 1 | - | 2.7 |
| | | | | | | | | Llandudno | o.s.c. | c.b. bc. | 49 | 44 | 2 | 0.3 | 3.1 |
| | | | | | | | | Aberystwyth | ? | ? | 48 | 44 | - | - | 5.5 |
| England, S.E. | | | | | | | | | | | | | | | |
| Tunbridge Wells | o. | c.bc. | 50 | 40 | - | - | 0.2 | | | | | | | | |
| Margate | bc.b. | b. bc. | 47 | 40 | - | - | 6.1 | | | | | | | | |
| Ramsgate | e. | e. | 48 | 40 | - | - | 6.0 | | | | | | | | |
| Folkestone | o.c. | c. | 50 | 38 | - | - | 1.4 | Weymouth | o. bc. | bc. | 55 | 43 | - | - | 4.2 |
| Hastings | bc. o.o. | c.bc. | 50 | 41 | - | - | 2.0 | | | | | | | | |
| Eastbourne | o.c. | o. | 50 | 42 | - | - | 1.3 | Torquay | o.dg. | c.bc. b. | 52 | 43 | - | - | 1.6 |
| Brighton | o.c. | c. | 50 | 42 | - | - | 0.8 | Paignton | o.s.c. | c.bc. b. | 53 | 41 | - | - | 1.6 |
| Worthing | bc. | bc. | 50 | 42 | - | - | 2.0 | Penzance | c. o. | o. bc. | 52 | 43 | 0.2 | - | 2.0 |
| | | | | | | | | | | | | | | | |
| Portsmouth (S. Sea) | x. | x. | 51 | 42 | - | - | 4.3 | Bude | c. bc. | b. | 51 | 43 | 0.2 | - | 4.7 |
| Bournemouth | e. | e. | 52 | 40 | - | - | 3.2 | Ilfracombe | o.c. | c. bc. | 51 | 45 | - | - | 3.7 |

| STATIONS. | SUMMARIES FOR PAST 24 HOURS. | | | | | | | | | | BEAUFORT NOTATION. | THE BEAUFORT SCALE OF WIND FORCE. Used only for surface observations. |
|------------------------|------------------------------|-----------|----------|-----------|----------------|----------------|--------------------|--------------|----------------|-------------|---|--|
| | WEATHER. | | | | Max. Temp. °F. | Min. Temp. °F. | Min. on Grass. °F. | RAINFALL. † | | Sun. Hours. | | |
| | 7h-12h. | 12h-18h. | 18h-12h. | 12h-7h. | | | | Day. 7h-18h. | Night. 18h-7h. | | | |
| Renfrew ... | c oif | oif o.b.c | c o o | oif c oif | 51 | 42 | 42 | mm. | mm. | 2.3 | c generally cloudy (three quarters covered). | |
| Eskdalemuir ... | bc c b bc | bc c c o | c o o | o | 48 | 38 | 38 | - | - | 4.8 | d drizzle, or fine rain. | |
| Valencia (Cahiba) ... | oif c | c o oif | o | o | 51 | 47 | 45 | - | - | 0.0 | e wet air without rain falling. | |
| Baldonnel ... | c oif o | oif oif | oif oif | oif 2f | 50 | 43 | 41 | 0.1 | - | 0.0 | f fog, g gloom. | |
| Manchester (Alex. Pk.) | bc c oif | c oif bc | bc c oif | oif c | 49 | 41 | 32 | - | 0.1 | * | h hail, i lightning. | |
| Ross on Wye... | bc c oif | c oif bc | bc c oif | bc c o | 51 | 34 | 28 | - | - | 1.9 | m mist, o overcast sky. | |
| Falmouth ... | c o c | c o c | bc c | bc c | 52 | 40 | 31 | - | - | 1.6 | p passing showers. | |
| Calshot (Hants)... | c oif c | c oif bc | bc | bc | 50 | 33 | 26 | - | - | 3.4 | q squalls, r rain. | |
| Lymington (Folkestone) | bc c oif | c oif bc | bc | bc | 48 | 31 | 28 | - | - | 6.5 | rs sleet, t.e., rain and snow together. | |
| Aberdeen ... | bc c o | bc c o | bc c o | bc c o | 49 | 34 | 39 | 1 | - | 2.0 | s snow, t thunder. | |
| Howden ... | bc c bc | bc bc | bc c | bc c | 51 | 34 | 30 | - | - | 7.4 | u ugly, threatening sky. | |
| Cranwell (Lincoln) ... | bc c bc | bc c | bc c | bc c | 49 | 35 | 32 | - | - | 6.5 | v unusual visibility. | |
| Felixstowe ... | bc c | bc c | bc c | bc c | 50 | 35 | 30 | - | - | 5.5 | w dew, x hoar frost. | |
| Shoeburyness ... | bc c bc | bc c | bc c | bc c | 51 | 35 | 29 | - | - | 4.5 | y dry air; humidity less than 60 per cent. | |
| Benson ... | bc c bc | bc c | bc c | bc c | 50 | 29 | 23 | - | - | * | z dust haze; the turbid atmosphere of dry weather. | |
| S. Farnborough ... | c o bc | bc c | bc c | bc c | 52 | 28 | 24 | - | - | 2.9 | Capitals letters indicate intensity, and repetition of letters continuity, thus:- | |
| London (New Obs.) | bc c c | c oif | bc c | bc c | 50 | 36 | 24 | - | trace | 1.9 | R = heavy rain. | |
| Croydon ... | bc c c | c oif | bc c | bc c | 50 | 37 | 29 | - | - | * | rt = continuous moderate rain. | |
| | | | | | | | | | | | r.f. = continuous light rain. | |

| LONDON. OBSERVATIONS. | WEATHER. | | Max. Temp. ° F. | Min. Temp. ° F. | Min. on Grass ° F. | Rain- fall. mm. | Sun- shine to Sunset. Hours. | HUMIDITY % | | SOUTH KENSINGTON (Meteorological Office). | TABLE SHOWING THE GREENWICH SUNRISE, NOON AND SUNSET FOR STATIONS IN THE UNITED KINGDOM. | | | | |
|--------------------------------|---|------------|-----------------------|-----------------------|--------------------------|-----------------------|---------------------------------------|------------|-----------------|--|--|---|-----------------|-------------------|--------------|
| | Morning | Afternoon. | | | | | | Night. | 15 h. G.M.T. | | | 16 h. G.M.T. | | | |
| | 24 HOURS ENDED ON G.M.T. 15 th | | | | | | | YESTERDAY. | TO-DAY. | Vertical Component of Solar Radiation per Square Centimetre during yesterday | | 15 th AND 16 th FEBRUARY. 1921. | | | |
| | | | | | | | | | | | Stations. | Sunrise. G.M.T. | Noon. G.M.T. | Sunset. G.M.T. | |
| Greenwich (Royal Observatory) | c | c | b b c a b c | 51 | 37 | 28 | - | 0.6 | 64 | 88 | Total 434..... joules. Milliwatts. | Yarmouth... | 7.12 7.10 | 12.7 12.7 | 5.2 5.4 |
| City (Sunhill Row) ... | * | * | * | * | * | * | * | 0.9 | * | * | | Greenwich | 7.16 7.18 | 12.14 12.14 | 5.11 5.13 |
| Westminster (St. James's Park) | * | * | * | * | * | * | * | 1.2 | 64 | 90 | Average Rate. 122 | Wick | 7.48 7.46 | 12.25 12.26 | 5.4 5.52 |
| Regent St. (Botanical Gds) | * | * | * | * | * | * | * | 2.1 | * | * | Maximum Rate. 28 | Valencia | 7.58 7.57 | 12.55 12.55 | 5.52 5.53 |
| Camden Sq. (British Rainfall) | b c c | b c | * | 52 | 34 | 30 | - | * | 66 | 90 | | | | | |
| Kensington Palace ... | b c | b c | * | 51 | 36 | 28 | - | * | 72 (18h) | 90 | | | | | |
| Hampstead Observatory ... | * | * | * | 50 | 35 | 28 | - | 1.7 | * | 93 | | | | | |

Photographic Record of

Pole Star (Polaris) and of 8 Ursae

Minors at Greenwich Observatory.

Exposure from 14h. 15m. to 15h. 15m.

| Star. | Duration of Exposure. | Duration of Record. | % |
|---------|-----------------------|---------------------|----|
| Polaris | 12 0 | 9 21 | 78 |
| 8 Ursae | 12 0 | 9 8 | 76 |

NOTES ON THE WEATHER OF YESTERDAY.

Rain fell again in the North, but the amount was not large except at Lerwick, where the total was 21 mm. The temperature rose slightly above 50° in many places, even as far North as Glasgow. Sunshine records were very good in some cases, especially in the East and North East of England, where totals of 7 to 8 hours were not uncommon.

* Information for these columns not usually received.

† Trace = rain has fallen but amount less than 0.1 mm.



AIR MINISTRY.

DAILY WEATHER REPORT OF THE METEOROLOGICAL OFFICE. LONDON:

BRITISH SECTION.

No. B. 21636

Wednesday, 16th FEBRUARY

1921.

OBSERVATORIES AND STATIONS CONTRIBUTING REPORTS AT 1H, 7H, 15H AND 18H.

| STATIONS. | 15H. G.M.T. OF 15 | | | | | | | | | | | | | | 18H. G.M.T. OF 15 | | | | | | | | | | | | | |
|----------------------------|----------------------|--------------------|--------------|-------------|----------|-----------|-------------|-----------------|----------------------------|------------------|------------|--------------------|------------|------------------|----------------------|--------------------|--------------|-------------|----------|-----------|-------------|-----------------|----------------------------|------------------|------------|--------------------|------------|----------|
| | Barom. at M.S.L. mb. | Change in 3 hours. | Wind. Direc. | Force 0-12. | Weather. | Temp. °F. | Humidity %. | Visibility 0-9. | Height of Low Cloud. Feet. | Low Cloud. Form. | Amt. 0-10. | Upper Cloud. Form. | Amt. 0-10. | Sea 0-9. | Barom. at M.S.L. mb. | Change in 3 hours. | Wind. Direc. | Force 0-12. | Weather. | Temp. °F. | Humidity %. | Visibility 0-9. | Height of Low Cloud. Feet. | Low Cloud. Form. | Amt. 0-10. | Upper Cloud. Form. | Amt. 0-10. | Sea 0-9. |
| | | | | | | | | | | | | | | | | | | | | | | | | | | | | |
| Renfrew ... | 1015.6 | -2 | SW | 6 | o/cy | 48 | 92 | 7 | 750 | Nb | 10 | - | - | - | 1012.6 | -1 | WSW | 6 | o/cy | 48 | 97 | 6 | 750 | Nb | 10 | - | - | - |
| Esksdalemuir ... | 1017.3 | -2 | SW | 5 | o/cy | 48 | 97 | 5 | 2000 | Nb | 10 | - | - | - | 1012.0 | -2 | WNW | 7 | o/cy | 47 | 85 | 6 | 2000 | St | 10 | - | - | - |
| Valencia (Cahireh) ... | 1028.9 | -32 | WSW | 4 | o | 50 | 75 | 8 | 2000 | St | 7 | ASc | 3 | 4 | 1026.9 | -1 | WSW | 3 | o | 49 | 75 | 8 | 2000 | St | 7 | ASc | 3 | 4 |
| Baldonnel ... | 1025.2 | -2 | SW | 4 | o | 48 | 75 | 8 | 2000 | St | 10 | - | - | - | 1023.0 | -2 | SW | 5 | o/cy | 48 | 85 | 6 | 1250 | St | 10 | - | - | - |
| Manchester (Alex. Rd.) ... | 1023.9 | -1 | W | 5 | o/cy | 49 | 75 | 6 | 2000 | St | 2 | ASc | 8 | - | 1021.7 | -1 | WSW | 5 | o/cy | 48 | 75 | 4 | 2000 | Nb | 10 | - | - | - |
| Ross on Wye ... | 1026.5 | -2 | W | 5 | o/cy | 49 | 65 | 9 | 4200 | Nb | 4 | ASc | 6 | - | 1024.6 | -1 | W | 1 | o | 45 | 75 | 8 | 2000 | St | 1 | ASc | 8 | - |
| Falmouth ... | 1025.8 | -2 | W | 2 | o | 50 | 65 | 8 | - | St | 10 | - | - | - | 1024.7 | -2 | WNW | 2 | c | 46 | 85 | 8 | - | St | 7 | - | - | - |
| Calshot (Hants) ... | 1023.2 | -2 | SW | 2 | o | 47 | 85 | 8 | 4200 | St | 10 | - | - | 2 | 1026.2 | -2 | W | 4 | o | 48 | 75 | 8 | 3000 | St | 10 | - | - | - |
| Lymington (Folkstone) ... | 1026.6 | -3 | W | 4 | o/cy | 46 | 75 | 6 | 2000 | St | 10 | - | - | - | 1024.7 | -2 | WSW | 4 | o/cy | 48 | 92 | 6 | 2000 | St | 6 | - | - | - |
| Aberdeen ... | 1007.4 | -5 | WSW | 5 | c | 56 | 55 | 8 | 3000 | St | 3 | ASc | 4 | 5 | 1005.8 | -1 | W | 5 | c | 52 | 65 | 8 | 2000 | St | 4 | ASc | 3 | 3 |
| Howden ... | 1020.4 | -3 | WNW | 5 | o/cy | 48 | 75 | 7 | 2000 | St | 8 | ASc | 2 | - | 1018.3 | -1 | W | 7 | o/cy | 47 | 75 | 5 | 2000 | St | 10 | - | - | - |
| Cranwell (Lincs) ... | 1022.2 | -4 | W | 4 | o | 46 | 85 | 7 | 2000 | St | 3 | ASc | 7 | - | 1021.7 | 0 | W | 3 | o/cy | 48 | 85 | 5 | 2000 | St | 8 | ASc | 2 | - |
| Felixstowe ... | 1024.8 | -3 | SW | 4 | o/cy | 46 | 85 | 5 | 3000 | St | 10 | - | - | - | 1022.6 | -1 | WSW | 3 | o/cy | 46 | 85 | 6 | 3000 | St | 8 | ASc | 2 | - |
| Shoeburyness ... | 1025.8 | -2 | W | 3 | o/cy | 48 | 75 | 5 | 4200 | St | 4 | ASc | 3 | - | 1023.3 | -2 | WSW | 1 | o/cy | 44 | 85 | 3 | 2000 | St | 3 | - | - | - |
| Benson ... | 1026.0 | -2 | W | 3 | o | 48 | 75 | 5 | - | St | 10 | - | - | - | 1024.5 | -1 | SW | 2 | o | 45 | 85 | 5 | - | St | 10 | - | - | - |
| S. Farnborough ... | 1027.2 | -1 | W | 3 | o/cy | 47 | 75 | 7 | 3000 | St | 7 | ASc | 2 | - | 1024.9 | -1 | W | 3 | o | 45 | 75 | 6 | 3000 | St | 0 | ASc | 3 | - |
| London (Kew Obs.) ... | 1026.4 | -3 | WSW | 3 | o/cy | 47 | 75 | 5 | 5700 | St | 7 | ASc | 2 | - | 1024.4 | -1 | WSW | 3 | o/cy | 46 | 75 | 5 | 3000 | St | 1 | ASc | 2 | - |
| Croydon ... | 1027.0 | -1 | WSW | 3 | o/cy | 47 | 75 | 6 | 4200 | St | 10 | - | - | - | 1024.7 | -2 | SW | 3 | o/cy | 45 | 75 | 6 | 2000 | St | 2 | ASc | 7 | - |
| 1H. G.M.T. OF 16 | | | | | | | | | | | | | | 7H. G.M.T. OF 16 | | | | | | | | | | | | | | |
| Renfrew ... | 1014.8 | +3 | WSW | 3 | o/cy | 49 | 92 | 7 | 2000 | St | 10 | - | - | - | 1016.4 | +2 | SW | 3 | o/cy | 48 | 97 | 7 | 2000 | St | 10 | - | - | - |
| Esksdalemuir ... | 1015.6 | +3 | WNW | 5 | o | 48 | 95 | 6 | 2000 | St | 10 | - | - | - | 1016.9 | +2 | WNW | 3 | o/cy | 48 | 85 | 6 | 2000 | Nb | 10 | - | - | - |
| Valencia (Cahireh) ... | 1026.3 | 0 | WSW | 2 | o | 49 | 75 | 8 | - | - | - | - | - | - | 1025.7 | 0 | W | 2 | o | 48 | 85 | 8 | 2000 | St | 7 | ASc | 3 | - |
| Baldonnel ... | 1022.9 | -2 | SW | 5 | o/cy | 47 | 95 | 5 | 1250 | St | 9 | - | - | - | 1023.5 | +2 | SW | 4 | o/cy | 47 | 92 | 6 | 1250 | St | 10 | - | - | - |
| Manchester (Alex. Rd.) ... | * | * | * | * | * | * | * | * | * | * | * | * | * | * | 1020.4 | -1 | W | 4 | o/cy | 47 | 92 | 4 | 750 | St | 10 | - | - | - |
| Ross on Wye ... | * | * | * | * | * | * | * | * | * | * | * | * | * | * | 1022.5 | 0 | WNW | 2 | o/cy | 45 | 85 | 9 | 3000 | St | 6 | ASc | 4 | - |
| Falmouth ... | 1025.0 | -1 | WNW | 1 | o | 47 | 75 | 8 | - | St | 10 | - | - | - | 1026.3 | -1 | W | 1 | o | 45 | 92 | 7 | - | St | 10 | - | - | - |
| Calshot (Hants) ... | 1025.0 | -2 | W | 2 | c | 45 | 85 | 8 | 4200 | St | 8 | - | - | 3 | 1023.8 | -2 | SW | 3 | o | 43 | 85 | 8 | - | - | ASc | 9 | 2 | - |
| Lymington (Folkstone) ... | 1022.9 | 0 | WSW | 4 | o/cy | 43 | 85 | 6 | 2000 | St | 2 | ASc | 6 | - | 1021.5 | 0 | WNW | 2 | o/cy | 41 | 92 | 8 | 4200 | St | 2 | ASc | 2 | - |
| Aberdeen ... | * | * | * | * | * | * | * | * | * | * | * | * | * | * | 1014.4 | +2 | WSW | 1 | o/cy | 44 | 75 | 7 | 4200 | St | 8 | - | - | - |
| Howden ... | 1017.4 | -1 | W | 5 | o/cy | 47 | 95 | 5 | 1250 | St | 10 | - | - | - | 1016.0 | +1 | WNW | 5 | o/cy | 48 | 92 | 7 | 2000 | St | 7 | ASc | 3 | - |
| Cranwell (Lincs) ... | 1019.2 | -1 | WNW | 4 | o/cy | 46 | 92 | 6 | 2000 | St | 8 | ASc | 2 | - | 1019.8 | +1 | WNW | 2 | c | 46 | 92 | 8 | 3000 | St | 4 | ASc | 4 | - |
| Felixstowe ... | 1020.5 | -2 | WSW | 4 | o/cy | 45 | 95 | 6 | 2000 | St | 6 | ASc | 3 | 3 | 1020.1 | 0 | WNW | 4 | o | 46 | 85 | 6 | 2000 | St | 10 | - | - | - |
| Shoeburyness ... | * | * | * | * | * | * | * | * | * | * | * | * | * | * | 1020.3 | -1 | WNW | 4 | o/cy | 43 | 85 | 6 | 7200 | St | 1 | ASc | 3 | - |
| Benson ... | * | * | * | * | * | * | * | * | * | * | * | * | * | * | 1022.1 | +1 | WSW | 1 | o | 39 | 97 | 6 | - | St | 10 | - | - | - |
| S. Farnborough ... | * | * | * | * | * | * | * | * | * | * | * | * | * | * | 1023.0 | 0 | W | 2 | c | 39 | 97 | 7 | - | - | ASc | 7 | - | - |
| London (Kew Obs.) ... | * | * | * | * | * | * | * | * | * | * | * | * | * | * | 1022.5 | 0 | WSW | 2 | c | 42 | 85 | 5 | - | - | ASc | 7 | - | - |
| Croydon ... | 1023.8 | -2 | WSW | 4 | o/cy | 45 | 95 | 7 | 2000 | St | 3 | ASc | 7 | - | 1022.7 | -1 | WSW | 4 | o/cy | 43 | 85 | 6 | - | - | ASc | 8 | - | - |

STATIONS CONTRIBUTING REPORTS AT 7H. AND 18H.

| STATIONS. | STATIONS CONTINUING REPORTS AT 7H. AND 10H. | | | | | | | | | | | | | | | | | | | | | |
|---------------------------|---|-----|------|-------------|---------------|--------|---------------------|------|-------------|--------------------|----------------------|----------|------|----------|----------|----------|------------|--------|--------|-----------------|------|-----|
| | BAROM. at M.S.L. | | | | | WIND. | TEMP. | | WIND. | | Dir. of Upper Cloud. | Weather. | Sea | Rainfall | TEMP. | | WEATHER. | | | Sunshine Hours. | | |
| | mb. | °F. | Dir. | Force 0-12. | Temp. | | Change in 24 hours. | Dir. | Force 0-12. | Max. °F. | | | | | Min. °F. | Morning. | Afternoon. | Night. | | | | |
| 15H. G.M.T. of | | | | | 7H. G.M.T. of | | | | | 24 HOURS ENDED 7H. | | | | | | | | | | | 15H. | |
| Lerwick | 995.8 | 45 | WNW | 5 | c/cy | 1006.8 | +2 | 44 | -3 | WNW | 5 | NW | bca | 4 | 13 | 48 | 40 | omg | o/cy | bca | bca | * |
| Stornoway | 1007.8 | 46 | W | 5 | bc | 1014.5 | +2 | 43 | -5 | - | 0 | - | o/cy | 0 | 6 | 50 | 42 | omg | o/bc | bca | bca | 0.0 |
| Castlebay (Barra Is) | 1011.5 | 50 | W | 5 | r | 1016.5 | +2 | 50 | +1 | WNW | 4 | - | d. | 4 | 3 | 50 | 47 | opr | r | ropd | ropd | 0.0 |
| Malin Head | 1015.1 | 48 | SW | 5 | o/cy | 1018.7 | +2 | 48 | +2 | SW | 3 | - | o/cy | 4 | 2 | 49 | 45 | omg/p | omg/c. | fd | fd | 0.0 |
| Blacksod Point | 1020.7 | 50 | W | 4 | o | 1022.5 | 0 | 48 | -1 | W | 3 | - | bc | 3 | - | 50 | 47 | o/cy | o/cy | o/bc | o/bc | * |
| Roche's Point | 1027.2 | 44 | W | 3 | o | 1026.2 | 0 | 47 | +1 | W | 1 | - | o | 1 | - | 51 | 46 | o. | o | o | o | * |
| Birr Castle | 1024.5 | 48 | W | 2 | o | 1023.7 | * | 46 | 0 | W | 1 | - | r | * | 1 | 49 | 43 | o | o | o | o | 0.0 |
| Donaghadee | 1018.2 | 49 | WNW | 4 | omg | 1020.2 | +2 | 49 | +4 | W | 2 | - | bom | 2 | - | 50 | 46 | omg | omg | bom | bom | * |
| Liverpool (Bidston) | 1020.6 | 47 | W | 5 | o | 1020.8 | +1 | 47 | +2 | W | 5 | W | o | 5 | - | 49 | 45 | o. | o. | o. | o. | 0.0 |
| Holyhead | 1021.8 | 49 | W | 5 | o/cy | 1021.7 | 0 | 48 | +1 | W | 5 | - | og | 4 | - | 49 | 46 | o/cy | o/cy | o/cy | o/cy | 0.0 |
| Pembroke (St. Ann's Head) | 1026.1 | 48 | WSW | 4 | o/cy | 1024.7 | -1 | 48 | +1 | W | 4 | - | o | 4 | - | 49 | 47 | o/cy | o/cy | o/cy | o/cy | 0.2 |
| Scilly (St. Mary's) | 1029.5 | 48 | W | 2 | o/cy | 1026.7 | -2 | 48 | -1 | WNW | 2 | - | o/cy | 3 | - | 50 | 45 | o/cy | o/cy | o/cy | o/cy | 0.0 |
| Jersey (St. Aubin) | 1028.9 | 48 | W | 3 | b | 1025.9 | -1 | 48 | +14 | WNW | 2 | - | o | 2 | - | 51 | 34 | fe | b | bo | bo | 7.5 |
| Portland Bill | 1027.6 | 47 | W | 5 | o | 1025.5 | 0 | 46 | +1 | W | 5 | W | o | 5 | - | 50 | 40 | bc | o | o | o | * |
| Dunegness | 1023.8 | 46 | WSW | 4 | bc | 1020.8 | -1 | 44 | +2 | WSW | 3 | - | bc | 4 | - | 50 | 41 | bc | bc | bc | bc | * |
| Wick | 1003.1 | 48 | WNW | 4 | c | 1011.6 | +3 | 41 | -9 | WNW | 1 | - | bc | 2 | 1 | 38 | 38 | o/cy | o/cy | o/cy | o/cy | * |
| Nairn | 1006.0 | 51 | W | 4 | c | 1014.6 | * | 43 | -5 | W | 1 | - | c | 1 | 1 | 42 | 42 | o/cy | o/cy | o/cy | o/cy | 0.0 |
| Leith | 1009.8 | 49 | WNW | 6 | o | 1014.7 | +1 | 46 | 0 | W | 2 | - | c | 2 | 0.4 | 51 | 45 | o/cy | o/cy | o/cy | o/cy | * |
| Tynemouth | 1014.0 | 48 | W | 2 | o | 1015.4 | +2 | 48 | +3 | W | 2 | - | o/cy | 3 | - | 48 | 45 | om | om | om | om | * |
| Spurn Head | 1016.6 | 47 | WNW | 6 | o/cy | 1017.1 | +2 | 47 | +4 | WNW | 5 | - | o/cy | 4 | - | 47 | 40 | o/cy | o/cy | o/cy | o/cy | * |
| Yarmouth (Howe's Island) | 1020.7 | 47 | WNW | 4 | m | 1018.2 | +2 | 46 | +10 | WNW | 4 | - | o/cy | 1 | 0.2 | 49 | 36 | om | om | om | om | 1.2 |
| Glaughton Sea | 1022.5 | 44 | W | 3 | bc | 1019.8 | 0 | 45 | +8 | W | 4 | - | c | 3 | - | 47 | 36 | o/cy | o/cy | o/cy | o/cy | 0.0 |
| Nottingham | 1021.4 | 47 | W | 3 | c | 1020.0 | * | 49 | +5 | WNW | 3 | - | o | * | - | 50 | 43 | om | o. | o. | o. | 0.0 |

SUMMARY OF CONDITIONS AT 7 h.G.M.T. 16.2.1921.

| Districts. | Weather, Cloud and Precipitation. | Visibility. | Sea. |
|---------------------------|-----------------------------------|-------------|----------|
| 1. S.E. England | Fair to cloudy, local mist. | Good | Mod. |
| 2. E. England | Dull, squalls locally. | Fair | Smooth |
| 3. E. Midlands | Dull. | " | " |
| 4. W. Midlands | Dull. | Good | " |
| 5. S.W. England | Dull. | " | Slight |
| 6. South Wales | Dull. | V. Good | Mod. |
| 7. North Wales | Dull. | Good | " |
| 8. N.W. England | Dull, squally, some drizzle. | Fair | R. Rough |
| 9. N. Midlands | Squally, some drizzle. | " | " |
| 10. N.E. England | Cloudy. | Good | Slight |
| 11. E. Scotland | Cloudy. | " | Smooth |
| 12. S.W. Scotland | Dull, some light rain. | " | Slight |
| 13. Isle of Man | Dull. | " | Mod. |
| 14. N. & N.W. Scotland | Fair. | Fair | Smooth |
| 15. Hebrides | Dull, light rain. | " | Slight |
| 16. Orkneys and Shetlands | Fair, squally. | Indiff. | Mod. |
| 17. N.W. Ireland | Fair to dull. | Good | Slight |
| 18. N.E. Ireland | Fair to dull, misty. | Indiff. | Mod. |
| 19. S.E. Ireland | Dull. | Good | Smooth |
| 20. S.W. Ireland | Dull. | " | Slight |

Temperature reported from Coastal and Cross Channel Steamers.

| Position Number. | Date | Time G.M.T. | Sea °F | Air °F |
|------------------|------|-------------|--------|--------|
| 3 | 15 | 1015 | 48 | 49 |
| 1 | " | 1300 | 50 | 50 |
| 8 | " | 1347 | 45 | 45 |
| 6 | " | 1430 | 47 | 49 |
| 2 | 16 | 0200 | 50 | 49 |
| 7 | " | 0318 | 48 | 49 |
| 4A | " | 0300 | 45 | 49 |

CHART OF POSITION NUMBERS and Upper Cloud

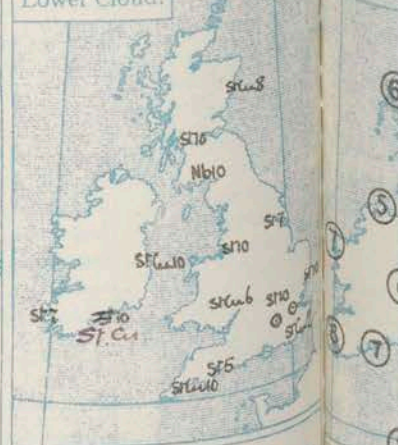


Isallobars.



Barometric change from 4 h. to 7 h. (half millibars)

Lower Cloud.



EXPLANATION.

BAROMETER.—Isobars are drawn at intervals of two millibars.

WIND.—Direction is shown by arrow flying with the wind. Force, on the scale 0-12, is indicated by the number of feathers. Mean velocity is shown in miles per hour by figures in small circles.

TEMPERATURE.—Is given in degrees F.

WEATHER SYMBOLS.—

clear sky. sky & cloud. sky & cloud. overcast sky. rain falling. snow. mist. fog. thunder. thunderstorm.

SEA DISTURBANCE.—Rough. High.

GENERAL INFERENCE from observations received up to 9h.

The Westerly wind will decrease and the weather improve temporarily as the result of a wedge of high pressure crossing the British Isles, but in the West and North dull to rainy weather will begin again soon with freshening South-Westerly winds.

| Districts. | Forecasts for the 24 hours commencing 15 h.G.M.T. Wednesday, 16th February, 1921. |
|---------------------------|---|
| 1. S.E. England | Light Westerly wind; fair to fine at first, cloudier, with perhaps some rain later, slight mist at night inland; rather cold, becoming milder. |
| 2. E. England | |
| 3. E. Midlands | |
| 4. W. Midlands | |
| 5. S.W. England | Moderate S.W. wind; much low cloud, probably some rain later; visibility good; mild. |
| 6. South Wales | |
| 7. North Wales | Moderate Westerly wind, backing to S.W. and freshening later; fair at first, much low cloud and some rain later; visibility fair to good; mild. |
| 8. N.W. England | |
| 9. N. Midlands | |
| 10. N.E. England | Same as 1 - 4. |
| 11. E. Scotland | |
| 12. S.W. Scotland | Wind S.W., becoming fresh to strong; much low cloud, some rain, visibility fair; mild. |
| 13. Isle of Man | |
| 14. N. & N.W. Scotland | |
| 15. Hebrides | |
| 16. Orkneys and Shetlands | |
| 17. N.W. Ireland | |
| 18. N.E. Ireland | |
| 19. S.E. Ireland | |
| 20. S.W. Ireland | Same as 5 - 6. |

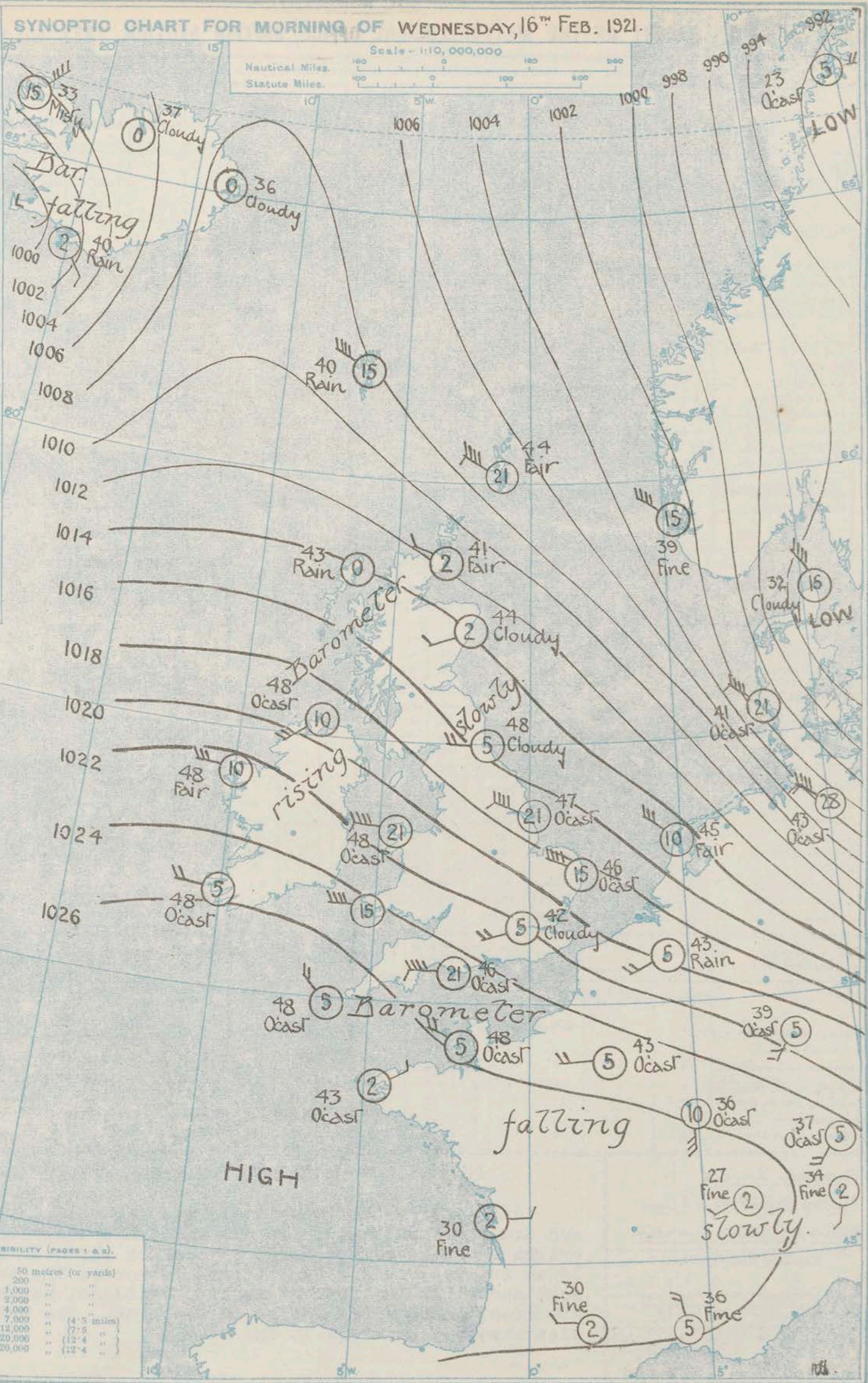
Further Outlook.

Westerly or South-Westerly winds; temperature mainly high for the time of year; some rain in all districts.

South Cone hoisted 09.00h. 15th Feb., still flying.

SYNOPTIC CHART FOR MORNING OF WEDNESDAY, 16th FEB. 1921.

Scale - 1:10,000,000
Nautical Miles. 100 0 100 200
Statute Miles. 100 0 100 200



TELEGRAPHIC CODE FOR SURFACE VISIBILITY (PAGES 1 & 2).

| Code | Objects not visible at | 50 metres (or yards) |
|------|------------------------|------------------------|
| 0 | Dense fog | 200 |
| 1 | Very Bad | 200 |
| 2 | Bad | 200 |
| 3 | Very Poor | 1,000 |
| 4 | Poor | 2,000 |
| 5 | Indifferent | 4,000 |
| 6 | Fair | 7,000 |
| 7 | Good | 12,000 |
| 8 | Very Good | 20,000 |
| 9 | Excellent | Exceptional visibility |



AIR MINISTRY.

DAILY WEATHER REPORT OF THE METEOROLOGICAL OFFICE, LONDON:

BRITISH SECTION.

No. 82437

Thursday 17th FEBRUARY 1921.

OBSERVATORIES AND STATIONS CONTRIBUTING REPORTS AT 1H, 7H, 12H AND 18H.

| STATIONS. | BAROM. at M.S.L. mb. | ↑ Change in 3 hours. | WIND. | | WEATHER. | TEMP. °F. | Humidity. % | Visibility 0-10. Feet. | Height of Low Cloud. Feet. | Low Cloud. | | Upper Cloud. | | Sea 0-2. | BAROM. at M.S.L. mb. | ↑ Change in 3 hours. | WIND. | | WEATHER. | TEMP. °F. | Humidity. % | Visibility 0-10. Feet. | Height of Low Cloud. Feet. | Low Cloud. | | Upper Cloud. | | Sea 0-2. | |
|---|-------------------------------|-------------------------------|---------------------------------|----------------|----------|-----------------------------------|------------------------------|------------------------------|-------------------------------------|----------------|------------------------------|--------------|---------------|--------------------------------|-------------------------------|-------------------------------|---------------------------------|----------------|--------------------|--------------|-------------------------------------|------------------------------|-------------------------------------|------------|---------------|--------------|---|-------------|---|
| | | | Dirce. | Force 0-12. | | | | | | Form. | Amt. 0-10. | Form. | Amt. 0-10. | | | | Dirce. | Force 0-12. | | | | | | Form. | Amt. 0-10. | | | | |
| | | | 12H. G.M.T. of 16 th | | | | | | | | | | | | | | 18H. G.M.T. of 16 th | | | | | | | | | | | | |
| Renfrew | 1019.6 | +3 | WSW | 3 | 0 | 52 | 85 | 8 | 1,250 | Str | 10 | - | - | 1019.9 | +2 | WSW | 4 | 0 | 49 | 85 | 7 | 2,000 | Str | 10 | - | - | - | - | - |
| Esksdalemuir | 1019.6 | +3 | W | 2 | 0 | 49 | 85 | 6 | 2,000 | Str | 10 | - | - | 1020.7 | +3 | W | 3 | 0 | 46 | 85 | 6 | 2,000 | Str | 9 | - | - | - | - | - |
| Valencia (Cahire's) | 1025.6 | -1 | - | 0 | 0 | 50 | 75 | 8 | 4,200 | Str | 7 | 0.5 | 3 | 1025.5 | +1 | W | 1 | 0 | 48 | 85 | 8 | 2,000 | Str | 5 | 0.5 | 5 | 4 | - | - |
| Baldonnel | 1024.3 | -0 | WSW | 2 | 0.5 | 48 | 85 | 7 | 2,000 | Str | 10 | - | - | 1024.0 | 0 | SW | 3 | 0 | 48 | 85 | 3 | 2,000 | Str | 10 | - | - | - | - | - |
| Manchester (Ries. Ry.) | 1021.3 | 0 | WNW | 3 | 0.5 | 49 | 92 | 4 | 1,250 | Str | 10 | - | - | 1022.4 | +1 | W | 3 | 0.5 | 48 | 92 | 3 | 750 | Str | 10 | - | - | - | - | - |
| Ross on Wye | 1022.7 | 0 | W | 3 | 0 | 54 | 75 | 9 | 3,000 | Str | 3 | 0.5 | 5 | 1022.8 | 0 | W | 1 | 0 | 48 | 85 | 9 | 3,000 | Str | 9 | - | - | - | - | - |
| Falmouth | 1025.5 | -2 | NW | 1 | 0 | 50 | 75 | 7 | - | Str | 10 | - | - | 1025.1 | +1 | NW | 2 | 0 | 47 | 75 | 8 | - | Str | 9 | - | - | - | - | - |
| Calshot (Hants.) | 1023.6 | -1 | NW | 3 | 0 | 50 | 75 | 8 | 3,000 | Str | 10 | - | - | 1023.3 | +1 | - | 0 | 0.5 | 48 | 85 | 5 | 4,200 | Str | 2 | 0.5 | 1 | 0 | - | - |
| Lymington (Folkestone) | 1022.0 | 0 | NW | 4 | 0.5 | 49 | 85 | 4 | 2,000 | Str | 10 | - | - | 1021.8 | +1 | NW | 3 | 0.5 | 48 | 85 | 4 | 2,000 | Str | 10 | - | - | - | - | - |
| Aberdeen | 1018.9 | +2 | NW | 3 | 0 | 49 | 85 | 8 | 3,000 | Str | 9 | - | - | 1017.0 | 0 | S | 2 | 0.5 | 48 | 75 | 4 | 2,000 | Str | 10 | - | - | - | - | - |
| Howden | 1018.9 | +2 | WNW | 3 | 0 | 49 | 85 | 8 | 3,000 | Str | 9 | - | - | 1020.6 | +2 | WSW | 3 | 0.5 | 51 | 85 | 7 | 2,000 | Str | 10 | - | - | - | - | - |
| Cranwell (Lines) | 1020.9 | +1 | W | 3 | 0.5 | 51 | 92 | 5 | 2,000 | Str | 10 | - | - | 1021.9 | +2 | WSW | 1 | 0.5 | 49 | 92 | 4 | 2,000 | Str | 10 | - | - | - | - | - |
| Felixstowe | 1021.1 | +1 | WNW | 4 | 0.5 | 51 | 85 | 6 | 2,000 | Str | 10 | - | - | 1021.2 | +1 | WNW | 3 | 0.5 | 51 | 85 | 5 | 3,000 | Str | 10 | - | - | - | - | - |
| Shoeburyness | 1021.9 | +1 | NW | 3 | 0.5 | 51 | 85 | 7 | 3,000 | Str | 6 | 0.5 | 4 | 1021.3 | 0 | - | 0 | 0.5 | 51 | 85 | 7 | 2,000 | Str | 9 | 0.5 | 1 | - | - | - |
| Benson | 1021.8 | 0 | NW | 2 | 0 | 51 | 75 | 7 | - | Str | 10 | - | - | 1022.5 | 0 | NW | 1 | 0 | 50 | 85 | 6 | - | Str | 10 | - | - | - | - | - |
| S. Farnborough | 1022.9 | -0 | WNW | 2 | 0 | 52 | 75 | 7 | 3,000 | Str | 8 | 0.5 | 2 | 1022.5 | +1 | WNW | 1 | 0 | 50 | 85 | 6 | 2,000 | Str | 9 | - | - | - | - | - |
| London (Kew Obs.) | 1022.4 | -1 | WNW | 3 | 0.5 | 52 | 75 | 6 | 4,200 | Str | 9 | - | - | 1022.2 | 0 | NW | 2 | 0.5 | 52 | 75 | 5 | 4,200 | Str | 10 | - | - | - | - | - |
| Croydon | 1022.7 | 0 | WNW | 3 | 0.5 | 51 | 75 | 6 | 4,200 | Str | 10 | - | - | 1022.7 | +1 | W | 1 | 0.5 | 51 | 85 | 3 | 2,000 | Str | 10 | - | - | - | - | - |
| 1H. G.M.T. of 17 th | | | | | | | | | | | | | | 7H. G.M.T. of 17 th | | | | | | | | | | | | | | | |
| Renfrew | 1018.4 | -2 | WSW | 5 | 0 | 48 | 85 | 7 | 3,000 | Str | 9 | 0.5 | 3 | 1018.5 | -3 | WSW | 6 | 0.5 | 46 | 85 | 8 | 2,000 | Str | 6 | - | - | - | - | - |
| Esksdalemuir | 1019.6 | -2 | SW | 3 | 0 | 44 | 85 | 6 | - | Str | 10 | - | - | 1016.3 | -1 | W | 3 | 0 | 46 | 75 | 6 | 2,000 | Str | 10 | - | - | - | - | - |
| Valencia (Cahire's) | 1026.2 | 0 | WNW | 2 | 0 | 47 | 85 | 6 | - | Str | 10 | - | - | 1024.1 | -1 | - | 0 | 0 | 44 | 92 | 9 | 3,000 | Str | 8 | - | - | - | - | - |
| Baldonnel | 1024.4 | 0 | SSW | 2 | 0.5 | 45 | 75 | 5 | 2,000 | Str | 10 | - | - | 1022.7 | -1 | WNW | 3 | 0.5 | 44 | 85 | 7 | 3,000 | Str | 10 | - | - | - | - | - |
| Manchester (Ries. Ry.) | * | * | * | * | * | * | * | * | * | * | * | * | * | 1020.3 | -2 | W | 3 | 0.5 | 45 | 85 | 4 | 2,000 | Str | 10 | - | - | - | - | - |
| Ross on Wye | * | * | * | * | * | * | * | * | * | * | * | * | * | 1022.1 | -1 | W | 1 | 0 | 45 | 85 | 9 | 3,000 | Str | 10 | - | - | - | - | - |
| Falmouth | 1024.2 | 0 | N | 1 | 0 | 46 | 75 | 8 | - | Str | 10 | - | - | 1022.2 | -1 | WNW | 1 | 0 | 45 | 85 | 7 | - | Str | 10 | - | - | - | - | - |
| Calshot (Hants.) | 1023.2 | 0 | - | 0 | 0.5 | 45 | 92 | 6 | 2,000 | Str | 10 | - | - | 1022.1 | -2 | - | 0 | 0.5 | 46 | 92 | 5 | 3,000 | Str | 10 | - | - | - | - | - |
| Lymington (Folkestone) | 1022.3 | 0 | NW | 3 | 0.5 | 45 | 92 | 6 | 3,000 | Str | 9 | - | - | 1021.1 | 0 | WNW | 3 | 0.5 | 44 | 92 | 4 | 1,250 | Str | 10 | - | - | - | - | - |
| Aberdeen | * | * | * | * | * | * | * | * | * | * | * | * | * | 1011.9 | 0 | WSW | 3 | 0 | 47 | 85 | 8 | 3,000 | Str | 8 | - | - | - | - | - |
| Howden | 1021.4 | 0 | W | 1 | 0.5 | 44 | 92 | 5 | 1,250 | Str | 7 | 0.5 | 3 | 1019.0 | -1 | SSW | 1 | 0.5 | 43 | 85 | 6 | 2,000 | Str | 7 | 0.5 | 3 | - | - | - |
| Cranwell (Lines) | 1022.5 | 0 | W | 1 | 0.5 | 46 | 92 | 4 | 2,000 | Str | 10 | - | - | 1021.2 | -1 | WSW | 1 | 0.5 | 44 | 92 | 4 | 2,000 | Str | 10 | - | - | - | - | - |
| Felixstowe | 1021.8 | 0 | WNW | 2 | 0.5 | 48 | 92 | 4 | 3,000 | Str | 10 | - | - | 1020.9 | 0 | WNW | 2 | 0.5 | 47 | 85 | 4 | 2,000 | Str | 10 | - | - | - | - | - |
| Shoeburyness | * | * | * | * | * | * | * | * | * | * | * | * | * | 1021.5 | 0 | NW | 1 | 0.5 | 46 | 85 | 6 | 4,200 | Str | 9 | - | - | - | - | - |
| Benson | * | * | * | * | * | * | * | * | * | * | * | * | * | 1021.2 | -1 | - | 0 | 0 | 43 | 92 | 6 | - | Str | 10 | - | - | - | - | - |
| S. Farnborough | * | * | * | * | * | * | * | * | * | * | * | * | * | 1021.9 | -1 | W | 1 | 0.5 | 45 | 92 | 6 | 2,000 | Str | 10 | - | - | - | - | - |
| London (Kew Obs.) | 1023.4 | -1 | * | * | * | * | * | * | * | * | * | * | * | 1021.6 | -1 | SW | 1 | 0.5 | 46 | 92 | 3 | 2,000 | Str | 10 | - | - | - | - | - |
| Croydon | 1023.3 | -1 | NW | 2 | 0.5 | 46 | 92 | 4 | 2,000 | Str | 10 | - | - | 1021.1 | -1 | NW | 1 | 0.5 | 46 | 92 | 4 | 1,250 | Str | 10 | - | - | - | - | - |
| STATIONS CONTRIBUTING REPORTS AT 7H. AND 12H. | | | | | | | | | | | | | | | | | | | | | | | | | | | | | |
| STATIONS. | BAROM. at M.S.L. mb. | TEMP. °F. | WIND. | | WEATHER. | BAROMETER. at M.S.L. mb. | TEMPERATURE. Temp. °F. | CHANGE in 24 hours. | WIND. | | DIREC. of Upper Cloud. | WEATHER. | SEA 0-2. | RAINFALL inches. | TEMP. | | WEATHER. | | SUNSHINE Hours. | | | | | | | | | | |
| | | | Dirce. | Force 0-12. | | | | | Dirce. | Force 0-12. | | | | | Max. °F. | Min. °F. | Morning. | Afternoon. | | Night. | | | | | | | | | |
| | | | 12H. G.M.T. of 16 th | | | | | | | | | | | | | | 7H. G.M.T. of 17 th | | | | 24 HOURS ENDED 7H. 17 th | | | | | | | | |
| Lerwick | 1012.7 | 45 | S | 1 | c | 99.8 | -7 | 45 | 11 | W | 5 | 0 | cm | 4 | 5 | 48 | 38 | bc. | bc | om.cmp | 4 | | | | | | | | |
| Stornoway | 1014.7 | 47 | SSW | 5 | 0.5 | 1012.8 | +3 | 46 | +3 | W | 6 | 0 | og | 5 | 1 | 50 | 43 | c.or. | sp | om.cmp | 1.0 | | | | | | | | |
| Castletown (Barra's) | 1018.0 | 48 | WNW | 4 | 0 | 1017.6 | -1 | 47 | -3 | WNW | 4 | 0 | 0 | 4 | 0.3 | 59 | 47 | J.o. | opm | opm.co | 0.2 | | | | | | | | |
| Malin Head | 1020.4 | 47 | WSW | 0 | 0.5 | 1019.4 | +1 | 47 | -1 | WSW | 3 | 0 | 0.5 | 3 | 1 | 48 | 46 | cm | cm | om | 1.8 | | | | | | | | |
| Blacksod Point | 1022.2 | 49 | SW | 3 | 0 | 1022.6 | 0 | 50 | +2 | SW | 3 | 0 | 0 | 2 | - | 51 | 47 | c. | o | o | * | | | | | | | | |
| Roche's Point | 1026.0 | 47 | - | 0 | 0 | 1024.9 | -1 | 45 | -2 | N | 1 | 0 | 0 | 1 | trace | 50 | 45 | o | o | oz | * | | | | | | | | |
| Birr Castle | 1024.9 | 47 | W | 1 | 0 | 1023.4 | -1 | 43 | -3 | W | 1 | 0 | 0 | * | - | 49 | 43 | o | o | o | 0.0 | | | | | | | | |
| Donaghadee | 1022.0 | 48 | W | 2 | cm | 1020.0 | -2 | 45 | -4 | W | 1 | 0 | bcm | 1 | - | 52 | 42 | cmp | bc | bc | * | | | | | | | | |
| Liverpool (Bidston) | 1022.5 | 46 | W | 3 | 0 | 1020.5 | -2 | 46 | -1 | W | 4 | 0 | 0 | 4 | - | 48 | 44 | o. | o | o | 0.0 | | | | | | | | |
| Holyhead | 1023.1 | 48 | W | 3 | 0.5 | 1021.7 | -1 | 47 | -1 | W | 3 | 0 | og | 2 | - | 50 | 46 | o.c.o. | o.c.o. | og | 0.4 | | | | | | | | |
| Pembroke (St. Ann's Head) | 1024.8 | 48 | WNW | 1 | 0 | 1023.1 | -1 | 46 | -2 | N | 1 | 0 | ov | 1 | - | 50 | 45 | o. | o | o | 0.0 | | | | | | | | |
| Scilly (St. Mary's) | 1025.4 | 48 | N | 1 | 0 | 1021.8 | -2 | 47 | -1 | ENE | 2 | 0 | 0 | 3 | - | 52 | 46 | ov | ov | ov | 0.0 | | | | | | | | |
| Jersey (St. Aubin) | 1023.2 | 49 | WNW | 2 | 0 | 1021.4 | -1 | 46 | -2 | E | 2 | 0 | 0 | 2 | - | 51 | 46 | o.c.o. | o | o | 0.0 | | | | | | | | |
| Portland Bill | 1023.2 | 49 | W | 3 | bc | 1022.0 | -2 | 48 | +2 | NE | 3 | 0 | 0 | 4 | - | 52 | 46 | | | | | | | | | | | | |

SUMMARY OF CONDITIONS AT 7 h. G.M.T. 17.2.1921

| Districts. | Weather, Cloud and Precipitation. | Visibility. | Sea. | Temperature reported from Coastal and Cross Channel Steamers. | | | | |
|---------------------------|-----------------------------------|-------------|-----------|---|------------------|-------------|--------|--------|
| | | | | Position Number. | Date | Time G.M.T. | Sea °F | Air °F |
| 1. S.E. England | Overcast, misty | Poor | Smooth | 5 | 16 th | 0819 | 47 | 47 |
| 2. E. England | Overcast, misty | Poor | Smooth | 10 | - | 0750 | 44 | 49 |
| 3. E. Midlands | Overcast, misty | Poor | --- | 3 | - | 0945 | 48 | 50 |
| 4. W. Midlands | Overcast | Good | --- | 2 | 17 th | 0900 | 48 | 48 |
| 5. S.W. England | Overcast | Good | Slight | 7 | - | 0307 | 48 | 48 |
| 6. South Wales | Overcast | V. Good | V. Smooth | 4A | - | 0419 | 45 | 47 |
| 7. North Wales | Dull, gloomy | Good | Smooth | 12 | - | 0420 | 47 | 46 |
| 8. N.W. England | Dull | Indiff. | Moderate | | | | | |
| 9. N. Midlands | Dull, misty | Indiff. | --- | | | | | |
| 10. N.E. England | Fair to dull, some mist. | Fair | Slight | | | | | |
| 11. E. Scotland | Cloudy | Good | Smooth | | | | | |
| 12. S.W. Scotland | Fair to dull, squally | Good | Smooth | | | | | |
| 13. Isle of Man | Cloudy | Fair | V. Smooth | | | | | |
| 14. N. & N.W. Scotland | Fair to dull, squally | Fair | Moderate | | | | | |
| 15. Hebrides | Dull, squally | Fair | Moderate | | | | | |
| 16. Orkneys and Shetlands | Cloudy, squally | Indiff. | Moderate | | | | | |
| 17. N.W. Ireland | Dull | Good | Smooth | | | | | |
| 18. N.E. Ireland | Cloudy to dull, slight (mist) | Good | Slight | | | | | |
| 19. S.E. Ireland | Dull | Good | Smooth | | | | | |
| 20. S.W. Ireland | Cloudy | Good | Slight | | | | | |

CHART OF POSITION NUMBERS and Upper Cloud

Lower Cloud.

Isallobars.

Barometric change from 4 h. to 7 h. (half millibars).

GENERAL INFERENCE from observations received up to 9h.

A depression approaching Norway will cause fresh W. to NW. winds with passing showers in Scotland but further South there will be little wind and probably no rain for two days.

Temperature will remain on the whole unseasonably high.

EXPLANATION.
BAROMETER.—Isobars are drawn at intervals of two millibars.
WIND.—Direction is shown by arrow flying with the wind. Force on the scale 0-12, is indicated by the number of feathers. Mean velocity is shown in small circles per hour by figures in small circles.
TEMPERATURE.—Temperature is given in degrees F.
WEATHER SYMBOLS.
 ○ clear sky. ○ sky & clouded.
 ● overcast sky. ● sky & rain falling.
 * snow. * sleet. * rain.
 ≡ fog. ≡ mist.
 T thunder. R thunderstorm.
SEA DISTURBANCE.—High waves. Rough.

Further Outlook.

| Districts. | Forecasts for the 24 hours commencing 15 h. G.M.T. Tuesday 17th February 1921 |
|---------------------------|--|
| 1. S.E. England | Light breezes mainly from N.W. and North; much low cloud at times, rain improbable; visibility varying from indifferent to fair or good; mild. |
| 2. E. England | |
| 3. E. Midlands | |
| 4. W. Midlands | |
| 5. S.W. England | |
| 6. South Wales | |
| 7. North Wales | Fresh W. to N.W. wind, moderating; fair to dull; visibility mainly good; rather mild. |
| 8. N.W. England | |
| 9. N. Midlands | |
| 10. N.E. England | |
| 11. E. Scotland | Fresh to strong W. to N.W. wind, moderating; fair to dull, some showers locally at first; visibility mainly good; rather mild. |
| 12. S.W. Scotland | |
| 13. Isle of Man | |
| 14. N. & N.W. Scotland | |
| 15. Hebrides | |
| 16. Orkneys and Shetlands | |
| 17. N.W. Ireland | |
| 18. N.E. Ireland | |
| 19. S.E. Ireland | Same as 1 - 6. |
| 20. S.W. Ireland | |

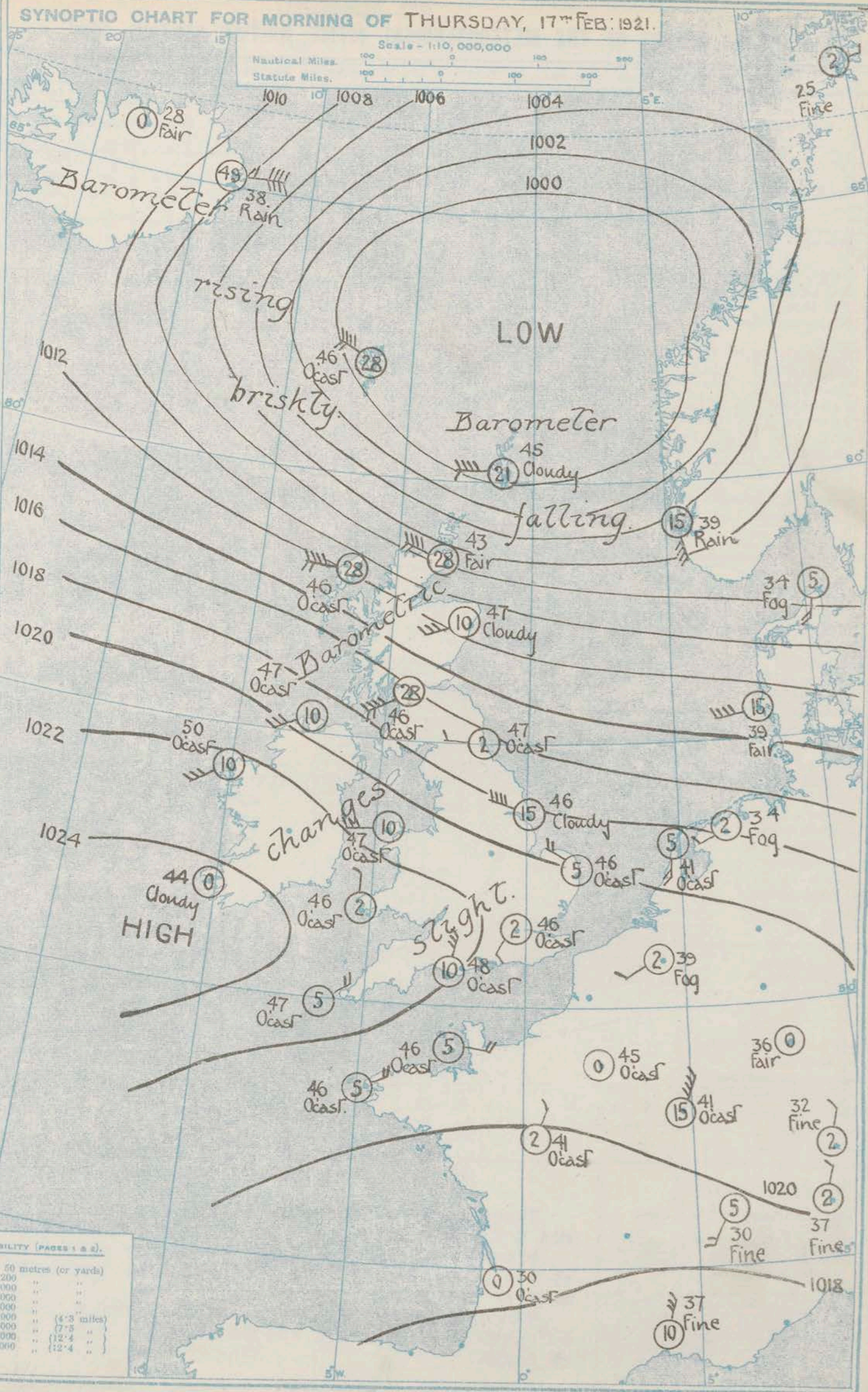
Over the Southern half of England rain is unlikely during the next two days, and the wind will be light but further North the outlook beyond 24 hours is very uncertain.

South Cone hoisted 02.00h 17th Feb.

SYNOPTIC CHART FOR MORNING OF THURSDAY, 17th FEB. 1921.

Nautical Miles.
Statute Miles.

Scale - 1:10,000,000



TELEGRAPHIC CODE FOR SURFACE VISIBILITY (PAGES 1 & 2).

| Code | Objects not visible at | 50 metres (or yards) |
|------|------------------------|-------------------------|
| 0 | Dense fog | 200 |
| 1 | Very Bad | 200 |
| 2 | Bad | 200 |
| 3 | Very Poor | 1,000 |
| 4 | Poor | 2,000 |
| 5 | Indifferent | 4,000 |
| 6 | Fair | 7,000 |
| 7 | Good | 12,000 |
| 8 | Very Good | 20,000 |
| 9 | Excellent | Exceptional visibility. |

AIR MINISTRY.

DAILY WEATHER REPORT OF THE METEOROLOGICAL OFFICE, BRITISH SECTION, 1921. No. 48

Thursday
17th FEBRUARY

WEATHER, TEMPERATURE, RAINFALL AND SUNSHINE AT HEALTH RESORTS FOR 16th

| WEATHER. | | | | | | | | | | | | | | | | | |
|---------------|----------------------|-----------|------------|--------------|-------------|-----------|------|-----------------------|---------------|----------------|-----------|------------|--------------|-------------|-----------|------|-----------------------|
| STATIONS. | | WEATHER. | | TEMPERATURE. | | Rainfall. | | SUNSHINE. | STATIONS. | | WEATHER. | | TEMPERATURE. | | Rainfall. | | SUNSHINE. |
| | | Forenoon. | Afternoon. | Max. °F. | Min. °F. | Night. | Day. | Sunrise to Sunset. | | | Forenoon. | Afternoon. | Max. °F. | Min. °F. | Night. | Day. | Sunrise to Sunset. |
| | | | | | | 15-16. | 16. | | | | | | | | 15-16. | 16. | |
| Scotland. | Banff | c.b.c. | o.5. | 50 | 43 | 0.2 | 0.2 | 0.9 | England, N.W. | Blackpool | c.c. | o | 49 | 45 | 0.4 | - | 0.2 |
| | Southport | c.c.o. | o | 47 | 45 | 0.2 | - | 0.0 | | | | | | | | | |
| England, N.E. | Harrogate | o.b.c. | b.c. | 53 | 44 | 0.1 | - | 5.0 | Midlands. | Leamington Spa | | | | | | | |
| | Skegness | c.b.o | o. | 54 | 45 | - | - | 1.7 | | Bath | c.b.c. | o.c.b.c. | 54 | 45 | - | - | 1.6 |
| England, S. | Lowestoft | b.c.c. | c.o. | 53 | 44 | - | - | 2.7 | Wales. | Rhyl | c. | c.v. | 49 | 46 | - | - | 0.0 |
| | Felixstowe | b.c. | o.g. | 52 | 43 | - | - | 3.2 | | Colwyn Bay | c. | c. | 49 | 47 | - | - | 0.0 |
| | Southend-on-Sea | b.c. | b.c.c.v. | 52 | 40 | - | - | 1.5 | | Llandudno | c. | c. | 49 | 46 | - | - | 0.0 |
| | Tunbridge Wells | b.c.b. | b.b.c.o | 52 | 40 | - | - | 1.4 | | Aberystwyth | o. | o. | 49 | 44 | - | - | 0.0 |
| England, S.E. | Margate | c.o. | o | 50 | 43 | - | - | 0.6 | England, S.W. | Weymouth | | | | | | | |
| | Ramsgate | * | * | 50 | 40 | - | - | 2.7 | | Torquay | c. | b | 55 | 45 | - | - | 4.5 |
| | Folkestone | b.c.c. | c.o | 52 | 40 | - | - | 1.7 | | Paignton | c.c. | b.c.b.o | 56 | 43 | Trace | - | 3.8 |
| | Hastings | b.c.b. | b.c.o | 54 | 41 | - | - | 4.5 | | Penzance | c.c. | c. | 51 | 45 | - | - | 0.0 |
| | Eastbourne | b.c. | b.c.w | 55 | 43 | - | - | 4.3 | | Bude | c | b.c | 51 | 47 | - | - | 0.0 |
| | Brighton | c.b.c. | b.c.c.o. | 54 | 40 | - | - | 3.1 | | Ilfracombe | c. | c. | 50 | 44 | - | - | 0.0 |
| | Worthing | b.c. | b.c.c | 55 | 40 | - | - | 3.9 | | | | | | | | | |
| | Portsmouth (S. base) | c. | c. | 53 | 43 | - | - | 2.8 | | | | | | | | | |
| | Bournemouth | * | * | 54 | 39 | - | - | 3.8 | | | | | | | | | |

| STATIONS. | SUMMARIES FOR PAST 24 HOURS. | | | | | | | | | | BEAUFORT NOTATION. | THE BEAUFORT SCALE OF WIND FORCE. | | |
|------------------------|------------------------------|----------|----------|---------|----------------|----------------|-------------------|--------------|----------------|-------------|---|-----------------------------------|---|-------------------|
| | WEATHER. | | | | Max. Temp. °F. | Min. Temp. °F. | Min. on Grass °F. | RAINFALL. † | | Sun. Hours. | | No. | Limits of Velocity at about 10 feet above ground. | |
| | 7h-15h. | 15h-18h. | 18h-19h. | 19h-7h. | | | | Day. 7h-18h. | Night. 18h-7h. | | | | Statute miles per hour. | Miles per second. |
| Renfrew ... | c.c.c. | c. | c.p.p. | c.c. | 53 | 46 | 43 | mm. | mm. | 2.0 | b blue sky (not more than a quarter covered). | 0 | Less than 1 | Less than 0.8 |
| Eskdalemuir ... | c. | c. | c. | c. | 50 | 42 | 40 | 0.1 | - | 0.0 | bc sky partly cloudy (one half covered). | 1 | 1-5 | 0.8-1.5 |
| Valencia (Cahire) ... | c. | c. | c. | c.c. | 51 | 44 | 41 | - | - | 0.0 | c generally cloudy (three quarters covered). | 2 | 4-7 | 1.6-3.5 |
| Baldonnel ... | c.c.c. | c.c.c. | c.c. | c.c.c. | 43 | 39 | - | - | - | 0.6 | d drizzle, or fine rain. | 3 | 8-12 | 3.6-6.4 |
| Manchester (Alex. Pk.) | c.c.c. | c.c.c. | c.c. | c.c.c. | 49 | 45 | 42 | 0.1 | - | 3.6 | e wet air without rain falling. | 4 | 15-18 | 6.5-7.9 |
| Ross on Wye... | c.c.c. | c.c.c. | c.c. | c.c. | 57 | 44 | 41 | - | - | 0.0 | f fog. | 5 | 19-24 | 8.0-10.7 |
| Falmouth ... | c.c.c. | c.c.c. | c.c.c. | c.c.c. | 51 | 44 | 41 | - | - | 0.0 | g gloom. | 6 | 25-31 | 10.3-13.8 |
| Calshot (Hants) ... | c.c.c. | c.c.c. | c.c.c. | c.c.c. | 53 | 43 | 38 | - | - | 2.6 | h hail. | 7 | 32-38 | 13.9-17.1 |
| Lymne (Folkestone) | c.c.c. | c.c.c. | c.c.c. | c.c.c. | 50 | 41 | 42 | - | - | 1.4 | i lightning. | 8 | 39-46 | 17.2-20.7 |
| Aberdeen ... | c.c.c. | c.c.c. | c.c.c. | c.c.c. | 51 | 41 | 31 | - | - | 3.7 | m mist. | 9 | 47-54 | 20.8-24.4 |
| Howden ... | c.c.c. | c.c.c. | c.c.c. | c.c.c. | 40 | 36 | - | - | - | 3.9 | n overcast sky. | 10 | 55-63 | 24.5-29.4 |
| Cranwell (Lincs) ... | c.c.c. | c.c.c. | c.c.c. | c.c.c. | 52 | 43 | 41 | - | - | 1.0 | p passing showers. | 11 | 64-76 | 29.5-38.6 |
| Felixstowe ... | c.c.c. | c.c.c. | c.c.c. | c.c.c. | 53 | 45 | 44 | - | - | 2.6 | q squalls. | 12 | Above 76 | 38.7 or above |
| Shoeburyness ... | c.c.c. | c.c.c. | c.c.c. | c.c.c. | 52 | 42 | 43 | - | - | 1.3 | rs sleet, i.e., rain and snow together. | | | |
| Benson ... | c.c.c. | c.c.c. | c.c.c. | c.c.c. | 53 | 39 | 41 | - | - | 1.6 | s snow. | | | |
| S. Farnborough ... | c.c.c. | c.c.c. | c.c.c. | c.c.c. | 53 | 38 | 39 | - | - | 0.2 | t thunder. | | | |
| London (Kew Obs.) | c.c.c. | c.c.c. | c.c.c. | c.c.c. | 53 | 42 | 38 | - | - | 0.2 | u ugly, threatening sky. | | | |
| Croydon ... | c.c.c. | c.c.c. | c.c.c. | c.c.c. | 52 | 43 | 41 | - | - | 0.2 | v unusual visibility. | | | |
| | | | | | | | | | | | w dew. | | | |
| | | | | | | | | | | | x hoar frost. | | | |
| | | | | | | | | | | | y dry air; humidity less than 60 per cent. | | | |
| | | | | | | | | | | | z dust haze; the turbid atmosphere of dry weather. | | | |
| | | | | | | | | | | | Capital letters indicate intensity, and repetition of letters continuity, thus: R = heavy rain. | | | |
| | | | | | | | | | | | rr = continuous moderate rain. | | | |
| | | | | | | | | | | | r.f. = continuous light rain. | | | |

| LONDON. OBSERVATIONS. | WEATHER. | | | Max. Temp. °F. | Min. Temp. °F. | Min. on Grass °F. | Rain- fall. inches. | Sun- shine in Sunset Hours. | | HUMIDITY % | | SOUTH KENSINGTON (Meteorological Office). | TABLE SHOWING THE GREENWICH SUNRISE, NOON AND SUNSET FOR STATIONS IN THE UNITED KINGDOM. | | | | | | | |
|--------------------------------|----------|------------|----------|----------------------|----------------------|-------------------------|---------------------------|--------------------------------------|----------|------------|--|--|--|--------|--|-----|--------------------|----------|--------|---------|
| | Morning. | Afternoon. | Night. | | | | | | | 15h. | 9h. | | | | | | | | | |
| | | | | | | | | | | | | | G.M.T. | G.M.T. | | | | | | |
| 24 HOURS ENDED ON G.M.T. 17 | | | | | | | | | | | YESTERDAY. | | TO-DAY. | | Vertical Component of Solar Radiation per Square Centimetre during yesterday | | 17 & 18 Feb'y 1921 | | | |
| | | | | | | | | | | | | | | | Total 330 Joules. | | Stations. | Sunrise. | Noon. | Sunset. |
| | | | | | | | | | | | | | | | Milliwatts. | | | G.M.T. | G.M.T. | G.M.T. |
| Greenwich (Royal Observatory) | o | o | abc.c.m. | 53 | 45 | 33 | - | 0.0 | 77 | 90 | Vertical Component of Solar Radiation per Square Centimetre during yesterday | | Yarmouth... | 7.5 | 12.7 | 5.6 | | | | |
| City (Bunhill Row) | " | " | " | " | " | " | " | 0.1 | " | " | | | Greenwich | 7.6 | 12.7 | 5.6 | | | | |
| Westminster (St. James's Park) | " | " | " | 54 | 46 | 41 | - | 0.1 | 73 | 79 | | | Wick | 7.11 | 12.14 | 5.4 | | | | |
| Regent's Pk. (Botanical Obs.) | " | " | " | " | " | " | " | 0.7 | " | " | | | Valencia | 7.44 | 12.26 | 5.8 | | | | |
| Camden Sq. (British Rainfall) | bc | bcc | " | 54 | 46 | 38 | - | " | 74 | 74 | Average Rate. 92 | | | 7.41 | 12.26 | 5.8 | | | | |
| Kensington Palace | c.b.c. | c.o | " | 54 | 46 | 44 | - | " | 79 (18h) | 86 | Maximum Rate. 24 | | | 7.55 | 12.55 | 5.8 | | | | |
| Hampstead Observatory | " | " | " | 53 | 43 | 36 | - | 1.3 | " | 97 | | | | 7.53 | 12.52 | 5.8 | | | | |

Photographic Record of

Pole Star (Polaris) and of 8 Ursae

Minoris at Greenwich Observatory.

Exposure from 10.15 h. to 11.15 h.

| Stars. | Duration of Exposure. | Duration of Record. | % |
|---------|-----------------------|---------------------|----|
| Polaris | 12.0 | 1.55 | 16 |
| 8 Ursae | 12.0 | 1.47 | 15 |

NOTES ON THE WEATHER OF YESTERDAY.

There was a little rain in the far North, 5 mm at Lerwick and 2 mm at Wick.

Bright sunshine was experienced for more than four hours at several places in the South, and at Harrogate there was as much as five hours.

Temperature was again unseasonably high, rising well above 50° nearly everywhere, and in very few cases falling below 40° at night.



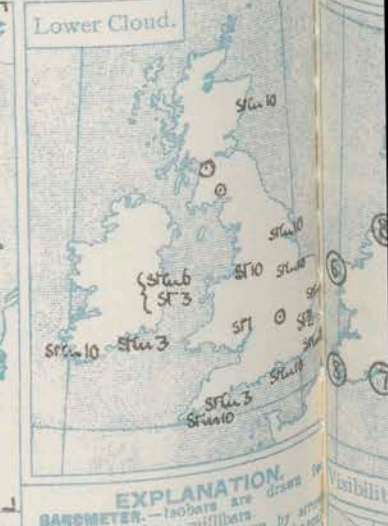
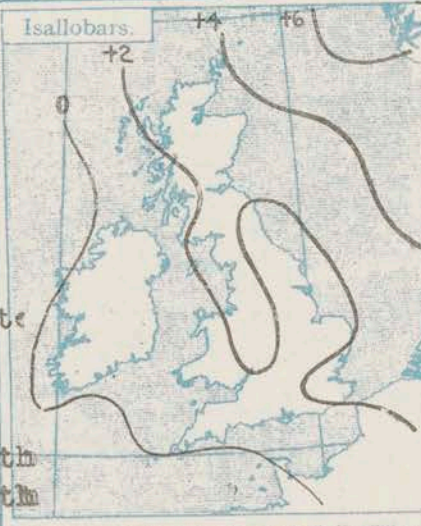
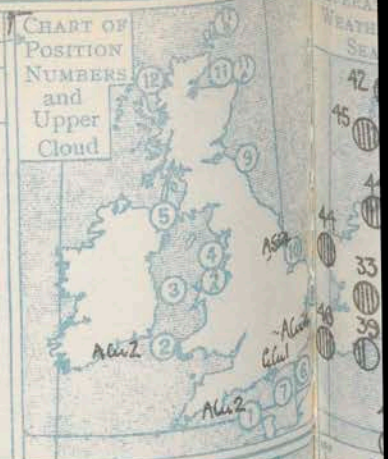
AIR MINISTRY.

DAILY WEATHER REPORT OF THE METEOROLOGICAL OFFICE, LONDON:
BRITISH SECTION. No. B.24638 FRIDAY, 18th FEBRUARY.....1921.

| OBSERVATORIES AND STATIONS CONTRIBUTING REPORTS AT 1H, 7H, 12H AND 18H. | | | | | | | | | | | | | | | | | | | | | | | | | | | | | |
|---|-------------------------------|--------------------------|-------------------|----------------|----------|-----------------------------------|--------------------------|---------------------|-------------------------------------|------------|----------------|-------------------------------|---------------|------|-------------------------------|--------------------------|-------------|----------------|-----------|--------------|----------------------|---------------------|-------------------------------------|------------|---------------|--------------|---------------|------|--|
| STATIONS. | at M.S.L. mb. | Change in 3 hours. | WIND. | | Weather. | Temp. °F. | Humidity % | Visibility 0-10. | Height of Low Cloud. Feet. | Low Cloud. | | Upper Cloud. | | Sea. | Barom. at M.S.L. mb. | Change in 3 hours. | WIND. | | Weather. | Temp. °F. | Humidity % | Visibility 0-10. | Height of Low Cloud. Feet. | Low Cloud. | | Upper Cloud. | | Sea. | |
| | | | Dir. | Force 0-12. | | | | | | Form. | Amt. 0-10. | Form. | Amt. 0-10. | | | | Dir. | Force 0-12. | | | | | | Form. | Amt. 0-10. | Form. | Amt. 0-10. | | |
| | | | 12H. G.M.T. 17 | | | | | | | | | | | | | | | | | | | | | | | | | | |
| Renfrew ... | 1017.9 | +1 | N | 4 | C | 48 | 65 | 8 | 2000 | Cu | 3 | Ci | 5 | N | 1020.1 | +4 | WSW | 3 | bc | 44 | 75 | 7 | 3000 | Sc | 1 | Ci | 4 | N | |
| Eskdalemuir ... | 1015.3 | +2 | N | 2 | bc | 46 | 65 | 7 | 4200 | Cu | 3 | Ci | 3 | N | 1019.3 | +3 | WNW | 5 | b | 42 | 75 | 7 | 3000 | Cu | 1 | - | - | N | |
| Valencia (Cahire'n) | 1024.4 | -1 | NE | 2 | O | 49 | 65 | 8 | 3000 | Sc | 10 | - | - | N | 1023.7 | 0 | - | 0 | C | 45 | 85 | 8 | 4200 | Sc | 8 | - | - | N | |
| Baldonnel | 1023.2 | 0 | W | 3 | O | 47 | 75 | 8 | 2000 | Sc | 10 | - | - | N | 1022.8 | +1 | WSW | 2 | O | 47 | 85 | 8 | 3000 | Sc | 8 | Ac | 1 | N | |
| Manchester (Alex. St.) | 1023.3 | 0 | W | 4 | O | 50 | 85 | 6 | 1250 | Sc | 10 | - | - | N | 1020.6 | +1 | WNW | 4 | Ci | 44 | 75 | 4 | 2000 | Sc | 5 | Ac | 2 | N | |
| Ross on Wye ... | 1022.0 | 0 | WNW | 3 | bc | 49 | 65 | 9 | - | - | - | Ci | 5 | N | 1021.0 | 0 | WNW | 3 | bc | 45 | 75 | 8 | 2000 | Sc | 2 | Ac | 3 | N | |
| Falmouth ... | 1022.6 | -1 | NE | 1 | O | 52 | 75 | 7 | - | Sc | 10 | - | - | N | 1021.5 | 0 | ENE | 2 | Ci | 49 | 85 | 4 | - | Sc | 5 | Ac | 2 | N | |
| Calshot (Hants) ... | 1021.7 | -1 | WNW | 1 | O | 51 | 75 | 7 | 4200 | Sc | 10 | - | - | N | 1020.7 | -1 | WNW | 3 | bc | 44 | 85 | 6 | - | - | Ac | 1 | 1 | N | |
| Lymington (Folkestone) | 1021.0 | 0 | WNW | 4 | O | 49 | 75 | 4 | 4200 | Sc | 10 | - | - | N | 1020.1 | 0 | W | 1 | O | 44 | 85 | 6 | 4200 | Sc | 10 | - | - | N | |
| Aberdeen ... | 1013.9 | +3 | WNW | 5 | bc | 49 | 55 | 8 | 3000 | Sc | 6 | - | - | N | 1017.3 | +5 | WNW | 5 | bc | 46 | 75 | 8 | 3000 | Sc | 2 | - | - | N | |
| Howden ... | 1017.5 | -1 | WNW | 5 | C | 51 | 75 | 8 | 2000 | Sc | 8 | - | - | N | 1018.8 | +2 | W | 2 | b | 40 | 92 | 8 | 3000 | Sc | 1 | Ac | 2 | N | |
| Cranwell (Lincs) ... | 1019.0 | -4 | W | 4 | bc | 51 | 75 | 5 | 4200 | Cu | 4 | Ac | 1 | N | 1019.9 | +3 | W | 1 | O | 43 | 92 | 5 | 3000 | Sc | 7 | Ac | 2 | N | |
| Felixstowe ... | 1020.2 | -1 | WNW | 4 | Ci | 49 | 75 | 6 | 3000 | Sc | 8 | - | - | N | 1019.4 | 0 | W | 3 | O | 48 | 75 | 5 | 3000 | Sc | 10 | - | - | N | |
| Shoeburyness ... | 1021.3 | 0 | WNW | 1 | O | 49 | 65 | 7 | 3000 | Sc | 7 | Ac | 3 | N | 1019.7 | 0 | WNW | 1 | O | 46 | 75 | 5 | 4200 | Sc | 8 | Ac | 2 | N | |
| Benson ... | 1021.1 | -1 | WNW | 3 | O | 48 | 65 | 8 | - | Sc | 10 | - | - | N | 1020.4 | -1 | - | 0 | bc | 43 | 75 | 7 | - | - | Ac | 3 | N | | |
| S. Farnborough | 1021.6 | -1 | WNW | 3 | O | 52 | 65 | 7 | 4200 | Sc | 4 | Ac | 6 | N | 1020.4 | -1 | WNW | 1 | bc | 43 | 85 | 6 | - | Sc | 1 | Ac | 4 | N | |
| London (Kew Obs.) | 1021.4 | -1 | WNW | 3 | O | 51 | 65 | 7 | 4200 | Sc | 4 | Ac | 6 | N | 1020.0 | 0 | W | 1 | Ci | 47 | 75 | 4 | 3000 | Sc | 2 | Ac | 5 | N | |
| Croydon ... | 1021.6 | 0 | WNW | 3 | O | 50 | 65 | 6 | 3000 | Sc | 10 | - | - | N | 1020.8 | 0 | - | 0 | O | 44 | 75 | 4 | 3000 | Sc | 5 | Ac | 4 | N | |
| 1H. G.M.T. OF 18 | | | | | | | | | | | | | | | | | | | | | | | | | | | | | |
| Renfrew ... | 1024.0 | +5 | WSW | 1 | b | 33 | 85 | 6 | - | - | - | - | - | N | 1024.1 | +2.8 | - | 0 | bc | 29 | 97 | 2 | - | - | - | - | - | N | |
| Eskdalemuir ... | 1024.8 | +4 | - | 0 | b | 26 | 92 | 8 | - | - | - | - | - | N | 1028.0 | +3 | - | 0 | b | 26 | 85 | 7 | - | - | - | - | - | N | |
| Valencia (Cahire'n) | 1024.9 | 0 | ENE | 1 | bc | 46 | - | - | - | - | - | - | - | N | 1024.2 | +1 | E | 2 | O | 46 | 95 | 8 | 5700 | Sc | 10 | - | - | N | |
| Baldonnel | 1025.3 | +2 | - | 0 | bc | 33 | 92 | 5 | - | - | - | - | - | N | 1025.3 | +1 | - | 0 | O | 36 | 97 | 5 | 3000 | Sc | 10.5 | - | - | N | |
| Manchester (Alex. St.) | * | * | * | * | * | * | * | * | * | * | * | * | * | N | 1025.6 | +3 | S | 1 | O | 31 | 92 | 0 | 4500 | Sc | 10 | - | - | N | |
| Ross on Wye ... | * | * | * | * | * | * | * | * | * | * | * | * | * | N | 1024.5 | +2 | - | 0 | bc | 31 | 97 | 6 | 700 | Sc | 1 | - | - | N | |
| Falmouth | 1023.1 | -1 | WNW | 1 | C | 38 | 92 | 8 | - | - | - | Ac | 7 | N | 1023.1 | 0 | WNW | 2 | O | 40 | 92 | 7 | - | Sc | 10 | - | - | N | |
| Calshot (Hants) ... | 1022.8 | +2 | WNW | 1 | O | 43 | 85 | 6 | 4200 | Sc | 10 | - | - | N | 1023.6 | +1 | NNE | 1 | O | 40 | 92 | 5 | 3000 | Sc | 10 | - | - | N | |
| Lymington (Folkestone) | 1021.8 | +1 | WNW | 2 | O | 42 | 85 | 6 | 3000 | Sc | 9 | - | - | N | 1023.5 | +2 | N | 2 | bc | 36 | 97 | 3 | 5700 | Sc | 1 | Ac | 1 | N | |
| Aberdeen ... | * | * | * | * | * | * | * | * | * | * | * | * | * | N | 1026.1 | +3 | WNW | 3 | O | 42 | 85 | 8 | 3000 | Sc | 10 | - | - | N | |
| Howden ... | 1022.4 | +2 | - | 0 | bc | 30 | 97 | 7 | - | - | - | - | - | N | 1025.0 | +2 | - | 0 | O | 34 | 92 | 6 | 3000 | Sc | 6 | Ac | 4 | N | |
| Cranwell (Lincs) ... | 1020.3 | +3 | WNW | 1 | b | 36 | 97 | 4 | - | - | - | - | - | N | 1025.1 | +2 | WNW | 1 | O | 37 | 97 | 4 | 4500 | Sc | 10 | - | - | N | |
| Felixstowe ... | 1022.0 | +3 | WNW | 2 | bc | 40 | 97 | 5 | - | - | - | Ci | 1 | N | 1023.7 | +3 | WNW | 2 | O | 39 | 97 | 6 | 3000 | Sc | 10 | - | - | N | |
| Shoeburyness ... | * | * | * | * | * | * | * | * | * | * | * | * | * | N | 1023.4 | +2 | WNW | 1 | bc | 35 | 85 | 4 | 5700 | Sc | 2 | - | - | N | |
| Benson ... | * | * | * | * | * | * | * | * | * | * | * | * | * | N | 1023.8 | +2 | - | 0 | bc | 26 | 97 | 3 | - | - | - | - | - | N | |
| S. Farnborough | * | * | * | * | * | * | * | * | * | * | * | * | * | N | 1024.4 | +3 | - | 0 | bc | 29 | 97 | 2 | - | - | Ci | 1 | - | N | |
| London (Kew Obs.) | 1022.6 | +2 | * | * | * | * | * | * | * | * | * | * | * | N | 1024.0 | +2 | - | 0 | bc | 36 | 97 | 3 | 4200 | Sc | 2 | Ac | 4 | N | |
| Croydon ... | 1022.9 | +2 | WNW | 1 | O | 40 | 85 | 4 | 3000 | Sc | 10 | - | - | N | 1024.7 | +2 | - | 0 | bc | 31 | 97 | 3 | - | - | Ac | 3 | N | | |
| STATIONS CONTRIBUTING REPORTS AT 7H. AND 18H. | | | | | | | | | | | | | | | | | | | | | | | | | | | | | |
| STATIONS. | Barom. at M.S.L. mb. | Temp. °F. | WIND. | | Weather. | Barometer. at M.S.L. mb. | Change in 3 hours. | Temp. °F. | Change in 24 hours. | WIND. | | Dir. of Upper Cloud. | Weather. | Sea. | Rainfall in in. | Temp. | | Weather. | | | Subsidiary Hours. | | | | | | | | |
| | | | Dir. | Force 0-12. | | | | | | Dir. | Force 0-12. | | | | | Max. °F. | Min. °F. | Morning | Afternoon | Night | | | | | | | | | |
| | | | 18H. G.M.T. OF 17 | | | | | | | | | | | | | | | | | | | | | | | | | | |
| Lerwick | 1010.6 | 43 | WNW | 6 | om | 1024.2 | +5 | 39 | -6 | N | 5 | - | bc | 4 | 1 | 47 | 37 | om | om | om | om | om | | | | | | | |
| Stornoway | 1020.3 | 46 | W | 3 | O | 1026.7 | +2 | 42 | -4 | - | 0 | - | O | 0 | Trace | 47 | 42 | O | O | O | O | O | | | | | | | |
| Castlety (Barra's) | 1021.9 | 46 | SSW | 2 | O | 1026.5 | +1 | 45 | -2 | NNE | 2 | - | O | 2 | - | 45 | 44 | O | O | O | O | O | | | | | | | |
| Malin Head | 1022.1 | 46 | W | 3 | om | 1023.7 | 0 | 44 | -3 | NNE | 2 | NE | O | 3 | - | 50 | 44 | om | om | om | om | om | | | | | | | |
| Blacksod Point | 1023.2 | 48 | NNE | 2 | O | 1024.5 | 0 | 44 | -6 | E | 1 | - | O | 2 | - | 52 | 44 | bc | C | C | C | C | | | | | | | |
| Roche's Point | 1023.7 | 48 | - | 0 | O | 1025.1 | 0 | 39 | -6 | E | 1 | - | bc | 1 | 0.1 | 52 | 39 | O | O | O | O | O | | | | | | | |
| Birr Castle | 1023.1 | 49 | WSW | 1 | C | 1025.4 | - | 33 | -10 | SW | 1 | - | O | - | - | 50 | 30 | O | C | C | C | C | | | | | | | |
| Donaghadee | 1021.6 | 46 | W | 2 | cm | 1024.9 | +1 | 44 | -1 | NNE | 2 | - | bc | 2 | - | 51 | 43 | bc | cm | cm | cm | cm | | | | | | | |
| Liverpool (Bidston) | 1021.0 | 45 | WNW | 3 | O | 1024.9 | +2 | 35 | -11 | NW | 1 | - | f | 1 | - | 49 | 35 | bc | bc | bc | bc | bc | | | | | | | |
| Holyhead | 1021.5 | 46 | W | 3 | C | 1024.3 | +1 | 41 | -6 | E | 2 | - | b | 4 | - | 52 | 40 | O | bc | bc | bc | bc | | | | | | | |
| Pembroke (St. Mary's) | 1022.6 | 45 | W | 2 | C | 1024.1 | 0 | 41 | -5 | NE | 1 | - | O | 1 | - | 49 | 40 | O | O | O | O | O | | | | | | | |
| Scilly (St. Mary's) | 1022.0 | 48 | ENE | 3 | C | 1022.9 | 0 | 44 | -3 | E | 2 | - | b | 3 | - | 51 | 43 | O | O | O | O | O | | | | | | | |
| Jersey (St. Aubin) | 1020.1 | 48 | N | 2 | O | 1022.2 | 0 | 44 | -2 | ENE | 2 | - | bc | 1 | - | 52 | 40 | O | C | bc | bc | bc | | | | | | | |
| Portland Bill | 1021.0 | 49 | W | 2 | bc | 1022.0 | 0 | 44 | -4 | NNE | 4 | - | bc | 4 | - | 49 | 39 | O | bc | bc | bc | bc | | | | | | | |
| Dungeness | 1019.8 | 45 | WNW | 1 | bc | 1022.4 | +1 | 36 | -8 | WNW | 2 | - | b | 2 | - | 52 | 35 | C | bc | bc | bc | bc | | | | | | | |
| Wick | 1015.0 | 45 | W | 5 | om | 1025.7 | +4 | 41 | -2 | N | 4 | - | om | 3 | - | 48 | 40 | bc | om | om | om | om | | | | | | | |
| Nairn | 1018.0 | 45 | W | 3 | C | 1026.7 | - | 41 | -5 | - | 0 | - | cg | 1 | - | 49 | 40 | cg | cg | cg | cg | cg | | | | | | | |
| Leith | 1015.6 | 45 | W | 2 | bc | 1025.5 | +2 | 33 | -14 | S | 1 | - | bx | 1 | - | 52 | 33 | bc | bc | bc | bc | bc | | | | | | | |
| Tynemouth | 1018.0 | 47 | WNW | 2 | bc | 1024.8</ | | | | | | | | | | | | | | | | | | | | | | | |

SUMMARY OF CONDITIONS AT 7 h.G.M.T.

| Districts. | Weather, Cloud and Precipitation. | Visibility. | Sea. | Temperature reported from Coastal and Cross Channel Steamers | | | | |
|---------------------------|-----------------------------------|-------------|-----------|--|------|-------------|---------|---------|
| | | | | Position Number. | Date | Time G.M.T. | Sea ° F | Air ° F |
| 1. S.E. England | Fair to fine, misty, frost | Poor | Smooth | 5 | 17 | 0839 | 46 | 47 |
| 2. E. England | Overcast, misty. | Indiff. | V. Smooth | 3 | - | 1015 | 44 | 49 |
| 3. E. Midlands | Cloudy, Misty | Poor | -- | 6 | - | 1430 | 47 | 49 |
| 4. W. Midlands | Fair, misty | Indiff. | -- | 8 | - | 1551 | 44 | 48 |
| 5. S.W. England | Fair to cloudy | Good | Slight | 2 | 18 | 0200 | 49 | 48 |
| 6. South Wales | Cloudy | Good | V. Smooth | 7 | - | 0310 | 53 | 48 |
| 7. North Wales | Fine, local mist | Good | Slight | | | | | |
| 8. N.W. England | Overcast, thick fog | Poor | V. Smooth | | | | | |
| 9. N. Midlands | Overcast, misty (locally | Poor | --- | | | | | |
| 10. N.E. England | Overcast, misty | Indiff. | Smooth | | | | | |
| 11. E. Scotland | Fine to dull | V. Good | Smooth | | | | | |
| 12. S.W. Scotland | Fine, local fog. | Fair | Smooth | | | | | |
| 13. Isle of Man | Fair | Good | Smooth | | | | | |
| 14. N. & N.W. Scotland | Dull, misty | Fair | Slight | | | | | |
| 15. Hebrides | Dull | Fair | Smooth | | | | | |
| 16. Orkneys and Shetlands | Cloudy | Fair | Moderate | | | | | |
| 17. N.W. Ireland | Dull | Fair | Smooth | | | | | |
| 18. N.E. Ireland | Dull, locally fine | Good | Slight | | | | | |
| 19. S.E. Ireland | Fair to dull, local mist | Fair | V. Smooth | | | | | |
| 20. S.W. Ireland | Fair to dull | Good | V. Smooth | | | | | |



GENERAL INFERENCE from observations received up to 9h

The anticyclone North of Scotland will move East and cause Easterly winds generally with fair to fine weather.
There will be frost, and in some places fog, at night.

EXPLANATION.
BAROMETER.—Isobars are drawn at intervals of two millibars.
WIND.—Direction is shown by arrow flying with the wind. Force, on the arrow, 0-12, is indicated by the number. Feathers. Mean velocity is shown in miles per hour by figures in small circles.
TEMPERATURE.—Temperature is given in degrees F.
WEATHER SYMBOLS.—
○ clear sky. ○ sky & cloud.
● sky & cloud. ● sky & cloud.
☁ overcast sky. ☁ rain falling.
✱ snow. ✱ sleet. ✱ hail.
≡ fog. ≡ mist.
T thunder. T thunderstorm.
SEA DISTURBANCE.—
Rough. High.

Further Outlook.

Districts. Forecasts for the 24 hours commencing 15 h.G.M.T. Friday 18th February 1921

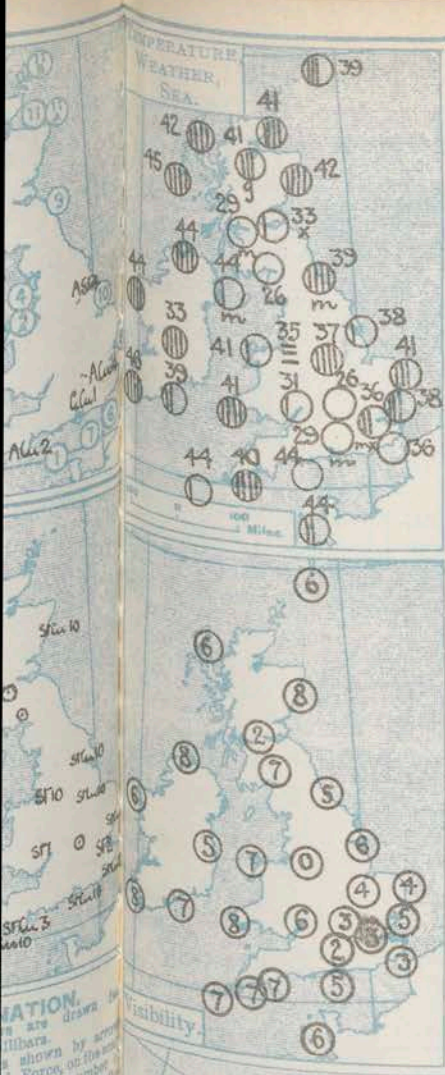
1. S.E. England
2. E. England
3. E. Midlands
4. W. Midlands
5. S.W. England
6. South Wales
7. North Wales
8. N.W. England
9. N. Midlands
10. N.E. England
11. E. Scotland
12. S.W. Scotland
13. Isle of Man
14. N. & N.W. Scotland
15. Hebrides
16. Orkneys and Shetlands
17. N.W. Ireland
18. N.E. Ireland
19. S.E. Ireland
20. S.W. Ireland

Light to moderate Easterly winds; some low cloud at times but considerable bright intervals; fog locally and frost at night; temperature rising to between 40° and 50° during the day.

Fair but colder weather with Easterly winds is probable during the next few days.

SYNOPTIC CHART FOR MORNING OF FRIDAY, 18TH FEBRUARY, 1921.

Scale - 1:10,000,000
Nautical Miles. 100 200 300
Statute Miles. 100 200 300

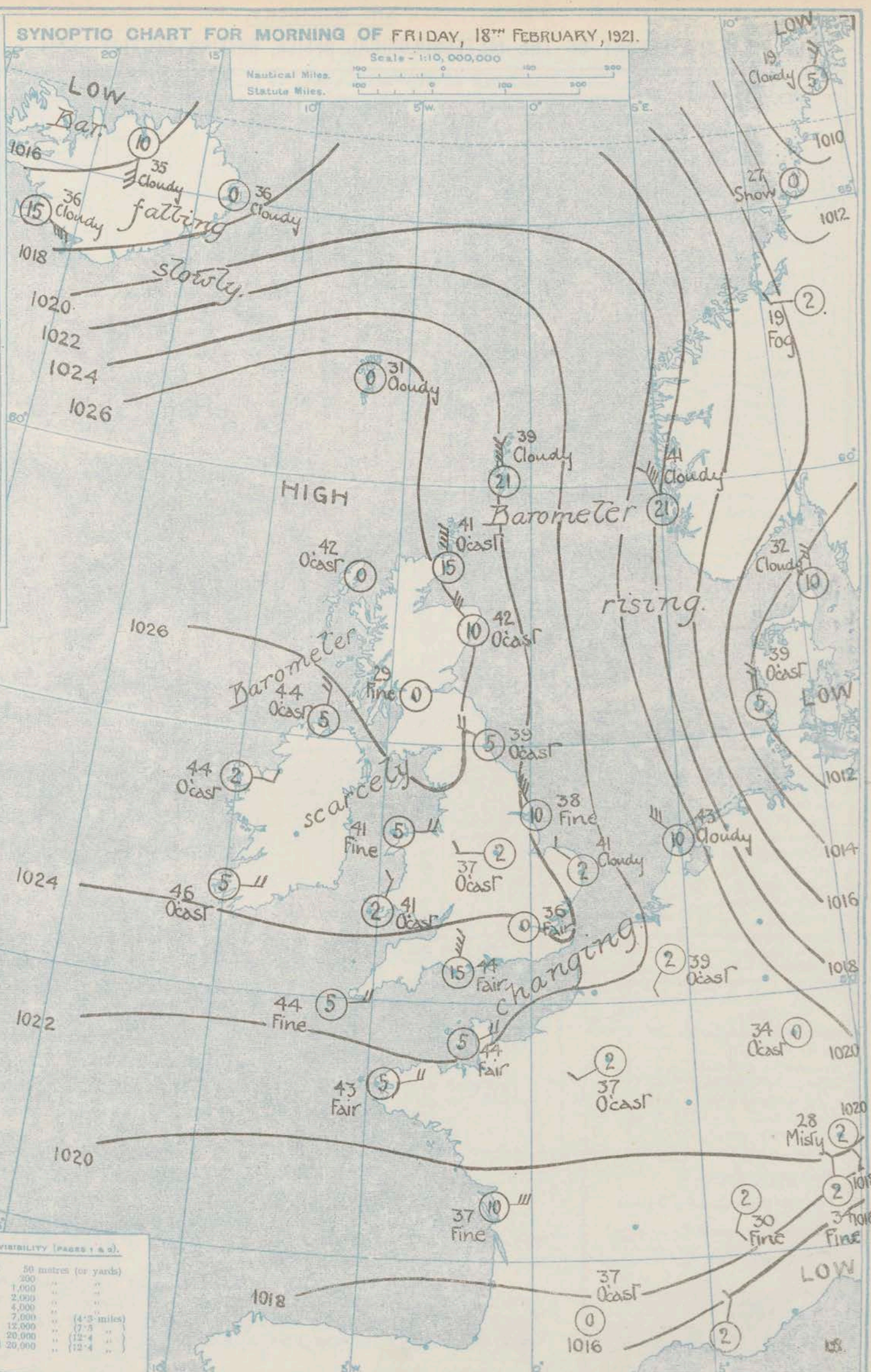


Visibility.

0. sky & clouded.
1. sky & clouded.
2. rain falling.
3. hail.
4. mist.
5. thunderstorm.
6. High.

Outlook.

colder
with
winds
le during
few days



WEATHER, TEMPERATURE, RAINFALL AND SUNSHINE AT HEALTH RESORTS FOR 17.....

| STATIONS. | WEATHER. | | TEMPERATURE. | | Rainfall. | | Sunrise to Sunset. | STATIONS. | WEATHER. | | TEMPERATURE. | | Rainfall. | | Sunrise to Sunset. |
|--------------------------|-----------|------------|--------------|---------|----------------|--------------|--------------------|-------------------|-----------|------------|--------------|---------|----------------|--------------|--------------------|
| | Forenoon. | Afternoon. | Max. F. | Min. F. | Night. 12h-1h. | Day. 12h-1h. | | | Forenoon. | Afternoon. | Max. F. | Min. F. | Night. 12h-1h. | Day. 12h-1h. | |
| Scotland. | | | | | | | | England, N.W. | | | | | | | |
| Banff ... | bc c. | c-o | 49 | 44 | 44 | - | 2.2 | Blackpool ... | c-bc. | c | 49 | 44 | - | - | 3.7 |
| Harrogate ... | bc-o-bc | bc-b | 51 | 41 | - | - | 6.7 | Southport ... | c-o-bc. | bc-o-bc | 48 | 44 | - | - | 2.1 |
| England, N.E. | | | | | | | | Midlands. | | | | | | | |
| Skegness ... | o-bc. | bc-o | 53 | 41 | - | - | 3.3 | Leamington Spa... | c-bc. | b-o | 53 | 43 | - | - | 2.6 |
| Lowestoft ... | c-o-bc | c-o | 54 | 45 | - | - | 1.5 | Bath ... | o. | c-bc-b. | 52 | 44 | - | - | 2.8 |
| Felixstowe ... | bcz | om | 51 | 44 | - | - | 1.2 | Rhyl ... | c-bc. | bc-o. | 50 | 44 | - | - | 1.3 |
| Southend-on-Sea... | o-o | bc-o | 53 | 44 | - | - | 2.4 | Colwyn Bay ... | x. | x. | 50 | 45 | - | - | 0.8 |
| England, E. | | | | | | | | Wales. | | | | | | | |
| Llandudno ... | | | | | | | | Aberystwyth ... | bc. | bc | 48 | 43 | - | - | 0.3 |
| Tunbridge Wells | o. | c-bc-b | 51 | 43 | - | - | 1.7 | England, S.W. | | | | | | | |
| Margate ... | o. | c-o | 49 | 44 | - | - | 0.6 | Weymouth ... | c-o. | c-b | 54 | 44 | - | - | 0.2 |
| Ramsgate ... | o. | o | 49 | 40 | - | - | 0.8 | Torquay ... | c. | bc. | 51 | 46 | - | - | 0.0 |
| Folkestone ... | o. | o | 51 | 46 | - | - | 0.0 | Paignton ... | c-o-o | bc-m | 53 | 44 | - | - | 0.0 |
| Hastings ... | o. | o-bc | 52 | 46 | - | - | 1.1 | Penzance ... | c-o | c-o | 52 | 46 | - | - | 0.0 |
| Eastbourne ... | o. | c-o-bc | 52 | 46 | - | - | 0.6 | Bude ... | c. | bc | 52 | 44 | - | - | 0.8 |
| Brighton ... | o. | c-o-b. | 53 | 45 | - | - | 0.9 | Ilfracombe ... | c-o. | c-bc. | 51 | 45 | - | - | 1.8 |
| Worthing ... | c-o. | bc-b | 53 | 47 | - | - | 1.3 | | | | | | | | |
| Portsmouth (St. Helen's) | x. | x. | 53 | 43 | - | - | 1.1 | | | | | | | | |
| Bournemouth ... | o. | o | 55 | 45 | - | - | 1.5 | | | | | | | | |

SUMMARIES FOR PAST 24 HOURS.

| STATIONS. | WEATHER. | | TEMP. | | RAIN. | | Sun. |
|------------------------|----------|---------|---------|---------|-------------|---------------|-------|
| | 7h-12h | 12h-18h | Max. F. | Min. F. | Day. 7h-18h | Night. 18h-7h | |
| Renfrew ... | bc c. | bc-o | 51 | 28 | 20 | mm. | 3.9 |
| Eskdalemuir ... | bc c. | bc-o-bc | 48 | 24 | 19 | mm. | 3.2 |
| Valencia (Cahire's) | c-o | c-o | 50 | 44 | 43 | mm. | 0.0 |
| Baldonnel ... | o | c-o-c-o | 51 | 30 | 22 | mm. | 0.3 |
| Manchester (Alex. Pk.) | o-bc | c-o-bc | 52 | 22 | 22 | mm. | Trace |
| Ross on Wye... | o-bc | bc-o-bc | 52 | 24 | 24 | mm. | 2.8 |
| Falmouth ... | o-bc | bc-o | 52 | 37 | 26 | mm. | 0.2 |
| Caishot (Hants)... | o-bc | bc-o | 52 | 38 | 31 | mm. | Trace |
| Lympne (Folkestone) | o-bc | bc-o | 49 | 35 | 30 | mm. | 1.3 |
| Aberdeen ... | bc c. | bc-o | 49 | 41 | 40 | mm. | 1.5 |
| Howden ... | q-bc | q-bc | 52 | 28 | 18 | mm. | 6.1 |
| Cranwell (Lincoln) | o-bc | c-o-bc | 52 | 35 | 32 | mm. | 3.8 |
| Felixstowe ... | o-bc | c-o-bc | 51 | 36 | 33 | mm. | 1.4 |
| Shoeburyness ... | c-o | c-o | 53 | 34 | 31 | mm. | 2.4 |
| Benson ... | o-bc | bc-o | 51 | 26 | 20 | mm. | Trace |
| S. Farnborough ... | o-bc | bc-o | 52 | 29 | 24 | mm. | 2.5 |
| London (Kew Obs.) | o-bc | bc-o | 52 | 36 | 23 | mm. | 2.8 |
| Croydon ... | o-bc | bc-o | 51 | 31 | 24 | mm. | Trace |

BEAUFORT NOTATION.

b blue sky (not more than a quarter covered).
bc sky partly cloudy (one half covered).
c generally cloudy (three quarters covered).
d drizzle, or fine rain.
e wet air without rain falling.
f fog.
g gloom.
h hail.
i lightning.
m mist.
n overcast sky.
p passing showers.
q squalls.
r rain.
rs sleet, i.e. rain and snow together.
s snow.
t thunder.
u ugly, threatening sky.
v unusual visibility.
w dew.
x hoar frost.
y dry air; humidity less than 60 per cent.
z dust haze; the turbid atmosphere of dry weather.

Capital letters indicate intensity, and repetition of letters continuity, thus:-
R = heavy rain.
rr = continuous moderate rain.
r.t. = continuous light rain.

THE BEAUFORT SCALE OF WIND FORCE.

| No. | Limits of Velocity at about 30 feet above ground. | |
|-----|---|--------------------|
| | Statute miles per hour. | Meters per second. |
| 0 | Less than 1 | Less than 0.5 |
| 1 | 1-5 | 0.5-1.5 |
| 2 | 4-7 | 1.5-2.5 |
| 3 | 8-12 | 2.5-3.5 |
| 4 | 13-18 | 3.5-5.0 |
| 5 | 19-24 | 5.0-6.5 |
| 6 | 25-31 | 6.5-8.5 |
| 7 | 32-38 | 8.5-10.5 |
| 8 | 39-46 | 10.5-12.5 |
| 9 | 47-54 | 12.5-14.5 |
| 10 | 55-63 | 14.5-17.5 |
| 11 | 64-75 | 17.5-20.5 |
| 12 | Above 75 | 20.5 or above |

SYMBOLS- Solar halo ☉
Aurora ☀ Rime ☁ Lunar halo ☾
Glazed frost ☁ Solar corona ☉
Glazed roads ☁ Lunar corona ☾
Line Squall ☁ Snow lying ☁

LONDON OBSERVATIONS.

| | WEATHER. | | TEMP. | | RAIN. | | Sun. | HUMIDITY % | |
|--------------------------------|--|------------|---------|---------|-------------|---------------|------|--------------|-------------|
| | Morning. | Afternoon. | Max. F. | Min. F. | Day. 7h-18h | Night. 18h-7h | | 15 h. G.M.T. | 9 h. G.M.T. |
| | 24 HOURS ENDED 18 th FEB. 1921. | | | | | | | | |
| Greenwich (Royal Observatory) | om. | o-bc | 51 | 32 | 24 | - | 1.2 | 67 | 95 |
| City (Bankhill Row) | o | o | 52 | 38 | 30 | - | 1.1 | 67 | 84 |
| Westminster (St. James's Park) | o | o | 52 | 38 | 30 | - | 1.6 | 67 | 84 |
| Regents Pk. (Botanical Obs.) | o | o | 52 | 38 | 30 | - | 1.6 | 67 | 84 |
| Camden Sq. (British Rainfall) | c-bc | o-bc | 53 | 34 | 28 | - | 1.6 | 60 | 93 |
| Kensington Palace | c-b | b-bc | 52 | 35 | 27 | - | 1.6 | 71 (18h) | 91 |
| Hampstead Observatory | o | o | 51 | 37 | 30 | - | 2.2 | 67 | 92 |

SOUTH KENSINGTON (Meteorological Office).

| | |
|---|------|
| Vertical Component of Solar Radiation per Square Centimetre during yesterday. | |
| Total | 405 |
| Joule | |
| Milliwa | |
| Average Rate. | 11.2 |
| Maximum Rate. | 26 |

TABLE SHOWING THE GREENWICH TIMES OF SUNRISE, NOON AND SUNSET FOR STATIONS IN THE UNITED KINGDOM.

| Stations. | 18 & 19 Feb. 1921. | |
|-------------|--------------------|---------|
| | Sunrise. | Sunset. |
| Yarmouth... | 7.4 | 12.7 |
| Greenwich | 7.11 | 12.14 |
| Wick | 7.41 | 12.26 |
| Valencia | 7.53 | 12.55 |

Photographic Record of

Pole Star (Polaris) and of 3 Uraeae

Minor at Greenwich Observatory.

Exposure from 17.19 h. to 18.15 h.

| Star. | Duration of Exposure. | Duration of Record. | % |
|-----------|-----------------------|---------------------|----|
| Polaris. | 12 0 | 4 55 | 41 |
| 3 Uraeae. | 12 0 | 4 37 | 34 |

NOTES ON THE WEATHER OF YESTERDAY.

The temperature again rose above 50° nearly everywhere, but there was frost at night. At Eskdalemuir the minimum was 24° and at Benson 26°.

The record of bright sunshine were on the whole rather poor, but at Harrogate and Howden (York) over six hours were registered. A little rain (1 mm) fell at Lerwick, but elsewhere there was none.



AIR MINISTRY.

DAILY WEATHER REPORT OF THE METEOROLOGICAL OFFICE, LONDON:

BRITISH SECTION.

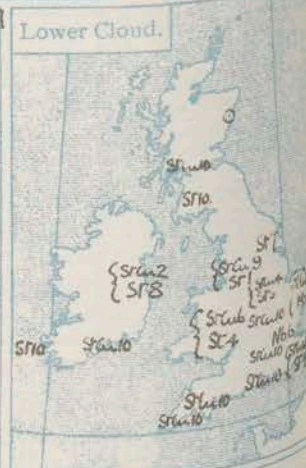
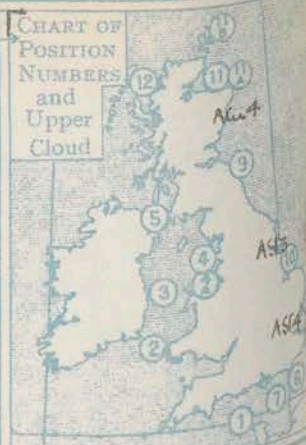
No. B. 21629

SATURDAY, 19th FEBRUARY 1921.

| OBSERVATORIES AND STATIONS CONTRIBUTING REPORTS AT 1H, 7H, 12H AND 18H. | | | | | | | | | | | | | | | | | | | | | | | | | | | | | | | | | | | | |
|---|-------------------------------|--------------------------|---------------------|--------------------------|--------------|---------------|---------------------------|-------------------------------------|----------------|---------------|--------------|-------------------------------|-------------|-------------------------------|--------------------------|----------|----------------|--------------|---------------|--------------------|-------------------------------------|------------|--------------------------------|--------------|---------------|-------------|---|--|--|-------------------------------------|--|--|--|--|--|--|
| STATIONS. | BAROM. at M.S.L. mb. | Change in 3 hours. | WIND. | | TEMP. °F. | HUMIDITY % | VISIBILITY 0-9. | Height of Low Cloud. Feet. | Low Cloud. | | Upper Cloud. | | Sea 0-9. | BAROM. at M.S.L. mb. | Change in 3 hours. | WIND. | | TEMP. °F. | HUMIDITY % | VISIBILITY 0-9. | Height of Low Cloud. Feet. | Low Cloud. | | Upper Cloud. | | Sea 0-9. | | | | | | | | | | |
| | | | Dir. | Force 0-12. | | | | | Form. | Amt. 0-10. | Form. | Amt. 0-10. | | | | Dir. | Force 0-12. | | | | | Form. | Amt. 0-10. | Form. | Amt. 0-10. | | | | | | | | | | | |
| 12H. G.M.T. 18 th | | | | | | | | | | | | | | | | | | | | | | | | | | | | | | | | | | | | |
| Renfrew ... | 1028.9 | +1 | - | 0 | 62 | 38 | 4 | - | - | - | - | - | 1019.4 | +2 | NE | 1 | 0 | 40 | 85 | 3 | - | - | - | - | - | - | - | | | | | | | | | |
| Eskdalemuir ... | 1029.0 | +2 | NE | 2 | 60 | 40 | 7 | 2000 | St | 10 | - | - | 1029.1 | +1 | E | 3 | 0 | 29 | 75 | 6 | 2000 | St | 10 | - | - | - | - | | | | | | | | | |
| Valencia (Cahire'n) | 1024.6 | 0 | ESE | 2 | 51 | 65 | 8 | 3000 | St | 4 | cu | 2 | 3 | 1024.4 | +1 | SE | 3 | 0 | 47 | 75 | 8 | 4200 | St | 8 | - | - | 3 | | | | | | | | | |
| Baldonnell ... | 1026.5 | 0 | ESE | 2 | 61 | 46 | 75 | 6 | 2000 | St | 10 | - | - | 1027.2 | +1 | E | 2 | 0 | 41 | 85 | 5 | 1,250 | St | 2 | - | - | 8 | | | | | | | | | |
| Manchester (Alex. Rd.) | 1027.9 | +1 | ESE | 4 | 65 | 45 | 75 | 4 | 2000 | cu | 1 | cu | 1 | 1028.4 | 0 | NE | 2 | 0 | 44 | 85 | 3 | 2000 | St | 10 | - | - | 4 | | | | | | | | | |
| Ross on Wye ... | 1026.0 | 0 | ESE | 3 | 47 | 75 | 5 | - | - | - | cu | 8 | - | 1027.1 | +1 | ESE | 3 | 0 | 43 | 75 | 6 | 2000 | St | 10 | - | - | - | | | | | | | | | |
| Falmouth ... | 1024.5 | +1 | E | 3 | 61 | 47 | 75 | 6 | - | St | 9 | - | - | 1024.6 | 0 | E | 2 | 0 | 47 | 75 | 6 | - | St | 10 | - | - | 0 | | | | | | | | | |
| Calshot (Hants) ... | 1025.6 | +1 | NE | 3 | 61 | 49 | 75 | 7 | 3000 | St | 9 | - | - | 1026.6 | +1 | NE | 3 | 0 | 46 | 85 | 5 | 3,000 | St | 10 | - | - | 8 | | | | | | | | | |
| Lymington (Folkestone) | 1025.0 | +1 | N | 3 | 62 | 45 | 85 | 5 | 4,200 | St | 10 | - | - | 1026.1 | +1 | NE | 4 | 0 | 42 | 85 | 8 | 2000 | St | 10 | - | - | 8 | | | | | | | | | |
| Aberdeen ... | 1028.9 | +2 | N | 2 | 43 | 65 | 8 | 2000 | St | 9 | - | - | 2 | 1029.5 | +1 | NNE | 2 | 0 | 37 | 85 | 6 | - | - | cu | 2 | 2 | | | | | | | | | | |
| Howden ... | 1027.6 | +1 | N | 3 | 44 | 85 | 6 | 2000 | St | 6 | cu | 4 | - | 1027.5 | +3 | NNE | 2 | 0 | 42 | 92 | 6 | 2000 | St | 10 | - | - | 8 | | | | | | | | | |
| Cranwell (Lincs) ... | 1027.1 | +1 | N | 1 | 61 | 44 | 92 | 6 | 2000 | St | 10 | - | - | 1028.1 | +2 | NE | 1 | 0 | 43 | 97 | 6 | 2000 | St | 10 | - | - | 4 | | | | | | | | | |
| Felixstowe ... | 1025.9 | +1 | N | 3 | 46 | 85 | 7 | 3000 | St | 10 | - | - | - | 1027.1 | +1 | N | 3 | 0 | 45 | 85 | 6 | 2000 | St | 10 | - | - | 8 | | | | | | | | | |
| Shoeburyness ... | 1026.7 | +2 | NNE | 2 | 61 | 47 | 75 | 6 | 2000 | St | 9 | - | - | 1026.0 | +1 | - | 0 | 0 | 44 | 75 | 7 | 3000 | St | 7 | cu | 3 | 8 | | | | | | | | | |
| Benson ... | 1025.4 | +1 | NE | 3 | 46 | 75 | 5 | - | St | 9 | - | - | - | 1027.0 | 0 | NE | 2 | 0 | 43 | 75 | 5 | - | St | 10 | - | - | 8 | | | | | | | | | |
| S. Farnborough ... | 1025.6 | +1 | ESE | 1 | 62 | 44 | 75 | 3 | 3000 | St | 10 | - | - | 1026.5 | +1 | NE | 2 | 0 | 48 | 75 | 7 | 3000 | St | 10 | - | - | 8 | | | | | | | | | |
| London (Kew Obs.) | 1026.1 | 0 | NNE | 2 | 62 | 47 | 75 | 4 | 4,200 | St | 10 | - | - | 1026.9 | +1 | N | 3 | 0 | 46 | 75 | 4 | 3000 | St | 10 | - | - | 8 | | | | | | | | | |
| Croydon ... | 1026.4 | +1 | NNE | 3 | 62 | 46 | 75 | 3 | 4,200 | St | 10 | - | - | 1027.1 | +2 | NNE | 3 | 0 | 45 | 65 | 3 | 2000 | St | 10 | - | - | 8 | | | | | | | | | |
| 1H. G.M.T. of 19 th | | | | | | | | | | | | | | | | | | | | | | | | | | | | | | | | | | | | |
| Renfrew ... | 1030.2 | +2 | - | 0 | 64 | 37 | 92 | 2 | 2000 | St | 10 | - | - | 1030.0 | 0 | - | 0 | 64 | 35 | 97 | 2 | 2000 | St | 10 | - | - | 8 | | | | | | | | | |
| Eskdalemuir ... | 1030.5 | 0 | - | 0 | 66 | 35 | 7 | 2000 | St | 10 | - | - | - | 1030.8 | 0 | - | 0 | 66 | 35 | 85 | 5 | 2000 | St | 10 | - | - | 8 | | | | | | | | | |
| Valencia (Cahire'n) | 1024.8 | 0 | E | 1 | 46 | 66 | 8 | - | - | - | - | - | 1 | 1024.2 | 0 | ESE | 3 | 0 | 47 | 75 | 6 | 4200 | St | 10 | - | - | 0 | | | | | | | | | |
| Baldonnell ... | 1027.7 | 0 | ESE | 2 | 64 | 39 | 92 | 4 | - | - | - | - | - | 1027.5 | 0 | E | 5 | 0 | 42 | 85 | 4 | 1,250 | St | 10 | - | - | 0 | | | | | | | | | |
| Manchester (Alex. Rd.) | * | * | * | * | * | * | * | * | * | * | * | * | * | 1029.5 | 0 | ESE | 2 | 0 | 40 | 85 | 3 | 2000 | St | 10 | - | - | 8 | | | | | | | | | |
| Ross on Wye ... | * | * | * | * | * | * | * | * | * | * | * | * | * | 1028.3 | 0 | ESE | 2 | 0 | 40 | 85 | 8 | 3000 | St | 10 | - | - | 8 | | | | | | | | | |
| Falmouth ... | 1025.5 | +1 | E | 5 | 47 | 75 | 7 | - | St | 9 | - | - | - | 1025.3 | 0 | E | 4 | 0 | 45 | 75 | 7 | - | St | 10 | - | - | 8 | | | | | | | | | |
| Calshot (Hants) ... | 1027.2 | 0 | NE | 3 | 64 | 44 | 75 | 6 | 4,200 | St | 10 | - | - | 1027.7 | +1 | NE | 3 | 0 | 42 | 85 | 8 | 3000 | St | 10 | - | - | 2 | | | | | | | | | |
| Lymington (Folkestone) | 1026.9 | 0 | NE | 3 | 64 | 39 | 97 | 5 | 4,200 | St | 10 | - | - | 1027.6 | +1 | NE | 3 | 0 | 39 | 97 | 8 | 700 | St | 10 | - | - | 8 | | | | | | | | | |
| Aberdeen ... | * | * | * | * | * | * | * | * | * | * | * | * | * | 1029.1 | 0 | SSW | 2 | 60 | 35 | 83 | 2 | - | - | cu | 4 | 2 | | | | | | | | | | |
| Howden ... | 1029.6 | +1 | - | 0 | 64 | 39 | 97 | 5 | 1,250 | Nb | 10 | - | - | 1029.6 | 0 | - | 0 | 64 | 39 | 85 | 1 | 2000 | St | 7 | cu | 3 | 8 | | | | | | | | | |
| Cranwell (Lincs) ... | 1029.2 | +1 | ESE | 1 | 64 | 40 | 97 | 5 | 700 | Nb | 10 | - | - | 1029.9 | +1 | ESE | 1 | 0 | 37 | 97 | 5 | 1,250 | St | 10 | - | - | 8 | | | | | | | | | |
| Felixstowe ... | 1028.9 | +2 | N | 2 | 64 | 42 | 97 | 6 | 2000 | Nb | 10 | - | - | 1029.1 | +2 | N | 2 | 0 | 40 | 87 | 4 | 700 | St | 10 | - | - | 1 | | | | | | | | | |
| Shoeburyness ... | * | * | * | * | * | * | * | * | * | * | * | * | * | 1028.3 | 0 | NNE | 1 | 0 | 40 | 87 | 7 | 2000 | St | 8 | cu | 2 | 8 | | | | | | | | | |
| Benson ... | * | * | * | * | * | * | * | * | * | * | * | * | * | 1027.8 | +1 | NE | 3 | 0 | 39 | 92 | 7 | - | St | 10 | - | - | 8 | | | | | | | | | |
| S. Farnborough ... | * | * | * | * | * | * | * | * | * | * | * | * | * | 1028.2 | +1 | NE | 3 | 0 | 39 | 92 | 6 | 1,250 | St | 10 | - | - | 8 | | | | | | | | | |
| London (M.O. at Ind.) | 1028.0 | +1 | * | * | 43 | * | * | * | * | * | * | * | * | 1028.6 | +1 | NE | 3 | 0 | 40 | 85 | 4 | 3000 | Nb | 6 | cu | 4 | 8 | | | | | | | | | |
| Croydon ... | 1028.4 | +1 | ESE | 3 | 64 | 41 | 95 | 5 | 2000 | St | 10 | - | - | 1028.4 | 0 | NE | 3 | 0 | 39 | 97 | 3 | 700 | St | 10 | - | - | 8 | | | | | | | | | |
| STATIONS CONTRIBUTING REPORTS AT 7H. AND 18H. | | | | | | | | | | | | | | | | | | | | | | | | | | | | | | | | | | | | |
| STATIONS. | BAROM. at M.S.L. mb. | TEMP. °F. | WIND. | | WEATHER. | BAROMETER. | | TEMPERATURE. | | WIND. | | Dir. of Upper Cloud. | Weather. | Sea 0-9. | Rainfall mm. | TEMP. | | WEATHER. | | | Sunshine Hours. | | | | | | | | | | | | | | | |
| | | | at M.S.L. mb. | Change in 3 hours. | | Temp. °F. | Change in 24 hours. | Dir. | Force 0-12. | Max. °F. | Min. °F. | | | | | Morning. | Afternoon. | Night. | | | | | | | | | | | | | | | | | | |
| 18H. G.M.T. of 18 th | | | | | | | | | | | | | | | | | | | | | | | 7H. G.M.T. of 19 th | | | | | | | 24 HOURS ENDED 7H. 19 th | | | | | | |
| Lerwick ... | 1028.8 | 40 | - | 0 | c | 1027.0 | -1 | 40 | +1 | - | 0 | - | c | 0 | - | 42 | 36 | bc. | c | bc. & | 8 | | | | | | | | | | | | | | | |
| Stornoway ... | 1027.6 | 41 | - | 0 | o | 1027.1 | 0 | 44 | +2 | SW | 2 | - | o | 1 | - | 49 | 36 | c. | o | oz o | 3.7 | | | | | | | | | | | | | | | |
| Castlebay (Barra Is.) | 1027.3 | 46 | E | 4 | bc | 1027.0 | 0 | 46 | +1 | SSW | 4 | - | o | 4 | - | 46 | 44 | o.c. | c.bc | bco | 5.2 | | | | | | | | | | | | | | | |
| Malin Head ... | 1026.7 | 42 | SSE | 2 | bc | 1026.5 | 0 | 42 | -2 | ESE | 2 | - | o.fg | 2 | - | 48 | 40 | bc. | bc.m | om | 4.3 | | | | | | | | | | | | | | | |
| Blacksod Point ... | 1025.2 | 44 | SE | 2 | bc | 1023.2 | -1 | 44 | 0 | SE | 2 | - | c | 3 | - | 44 | 41 | o. | o | bc.bcc | 8 | | | | | | | | | | | | | | | |
| Roche's Point ... | 1025.8 | 45 | E | 2 | o | 1025.8 | 0 | 47 | +8 | SE | 3 | - | o | 3 | - | 47 | 39 | bc.o. | o | o | 8 | | | | | | | | | | | | | | | |
| Hill Castle ... | 1026.1 | 44 | E | 1 | o | 1026.4 | * | 43 | +10 | ESE | 1 | - | o | 3 | - | 44 | 33 | o | cfo | cfo | 0.0 | | | | | | | | | | | | | | | |
| Donaghadee ... | 1027.5 | 45 | SE | 3 | bm | 1028.5 | 0 | 43 | -1 | WNW | 1 | - | om | 1 | - | 49 | 44 | bc.m. | bc.m | bc.m | 8 | | | | | | | | | | | | | | | |
| Liverpool (Bidston) | 1028.1 | 42 | E | 2 | f | 1029.3 | +1 | 41 | +6 | E | 1 | - | om | 1 | - | 47 | 35 | o.bc | bm.f | om | 3.9 | | | | | | | | | | | | | | | |
| Holyhead ... | 1026.7 | 45 | ESE | 5 | o.fg | 1028.3 | 0 | 43 | +2 | SE | 2 | - | o.fg | 0 | - | 53 | 35 | b.bc.bz | bz.cm | obogobog | 7.5 | | | | | | | | | | | | | | | |
| Perth (St. Andrew's) | 1026.0 | 45 | E | 3 | b.f. | 1027.5 | 0 | 43 | +2 | E | 3 | - | o | 2 | - | 49 | 40 | c.b. | b. | b.b.o | 4.9 | | | | | | | | | | | | | | | |
| Scilly (St. Mary's) | 1023.5 | 43 | E | 4 | o.f. | 1024.7 | 0 | 47 | +3 | E | 3 | - | o | 4 | - | 51 | 44 | b.bc.o | om | om | 2.6 | | | | | | | | | | | | | | | |
| Jersey (St. Aubin) | 1023.1 | 47 | E | 3 | b | 1024.5 | 0 | 43 | -1 | E | 4 | - | o | 3 | - | 50 | 43 | bc.o. | o.c.b | co | 0.3 | | | | | | | | | | | | | | | |
| Portland Bill ... | 1023.0 | 47 | E | 4 | c | 1026.2 | 0 | 46 | +2 | ESE | 5 | - | o | 5 | - | 50 | 39 | bc.c | c | c.b.c.o | 8 | | | | | | | | | | | | | | | |
| Dungeness ... | 1025.1 | 45 | E | 3 | c | 1026.9 | +1 | 41 | +5 | ESE | 2 | - | c | 3 | 0.3 | 49 | 36 | cz. | c.o.c | c.c.p.c | 8 | | | | | | | | | | | | | | | |
| Wick ... | 1028.5 | 39 | S | 1 | bc | 1027.2 | 0 | 34 | -7 | - | 0 | - | bc | 2 | - | 47 | 31 | om. | o.bc | bc | 8 | | | | | | | | | | | | | | | |
| Nairn ... | 1028.4 | 38 | E | 1 | bc | 1028.4 | 0 | 35 | -6 | - | 0 | - | c | 1 | - | 44 | 30 | c.bc | bc | cg x | 2.3 | | | | | | | | | | | | | | | |
| Leith ... | 1029.2 | 40 | SE | 1 | bc | 1029.4 | 0 | 38 | +3 | SE | 1 | - | o | 1 | - | 46 | 33 | bm.b | bz.bc | bco | 8 | | | | | | | | | | | | | | | |
| Tynemouth ... | 1028.8 | 43 | NNE | 2 | o | 1030.0 | 0 | 40 | +1 | - | 0 | - | o.fg | 3 | - | 45 | 38 | cm. | o | o.omv | 8 | | | | | | | | | | | | | | | |
| Spurn Head ... | 1028.4 | 42 | NNE | 3 | o | 1029.5 | 0 | 41 | | | | | | | | | | | | | | | | | | | | | | | | | | | | |

SUMMARY OF CONDITIONS AT 7 h. G.M.T.

| Districts. | Weather, Cloud and Precipitation. | Visibility. | Sea. | Temperature reported from Coastal and Cross Channel Steamers | | | | |
|---------------------------|-----------------------------------|-------------|-----------|--|------|-------------|--------|--------|
| | | | | Position Number | Date | Time G.M.T. | Sea °F | Air °F |
| 1. S.E. England | Dull, local drizzle. | Good | Slight | 5 | 19 | 0813 | 46 | 45 |
| 2. E. England | Dull, some drizzle | V. Good | Smooth | 3 | " | 0945 | 47 | 46 |
| 3. E. Midlands | Dull, some drizzle | Fair | -- | 8 | " | 1015 | 45 | 44 |
| 4. W. Midlands | Overcast, | Good | -- | 1 | " | 1309 | 50 | 51 |
| 5. S.W. England | Overcast. | Good | Moderate | 2 | 19 | 0200 | 48 | 46 |
| 6. South Wales | Overcast. | V. Good | Smooth | 7 | " | 0308 | 48 | 46 |
| 7. North Wales | Dull, misty. | Fair | V. Smooth | 4a | " | 0415 | 46 | 44 |
| 8. N.W. England | Overcast, misty | Indiff. | V. Smooth | 12 | " | 0430 | 47 | 47 |
| 9. N. Midlands | Overcast | " | -- | | | | | |
| 10. N.E. England | Overcast, local mist | Fair | Smooth | | | | | |
| 11. E. Scotland | Fine to cloudy, local frost. | Indiff. | " | | | | | |
| 12. S.W. Scotland | Dull, misty, local fog. | Poor | V. Smooth | | | | | |
| 13. Isle of Man | Dull, misty. | Indiff. | " | | | | | |
| 14. N. & N.W. Scotland | Fair to cloudy | Fair | Smooth | | | | | |
| 15. Hebrides | Dull | Fair | Slight | | | | | |
| 16. Orkneys and Shetlands | Fair to cloudy | " | V. Smooth | | | | | |
| 17. N.W. Ireland | Cloudy | " | Slight | | | | | |
| 18. N.E. Ireland | Dull, misty | Indiff. | Smooth | | | | | |
| 19. S.E. Ireland | Dull, local mist | Fair | Slight | | | | | |
| 20. S.W. Ireland | Dull | Fair | Smooth | | | | | |



GENERAL INFERENCE from observations received up to 9h
The anticyclone over the British Isles will spread South-Eastwards during the week-end. The wind will be mainly Southeasterly light to moderate and weather fair generally with light frost locally at night.

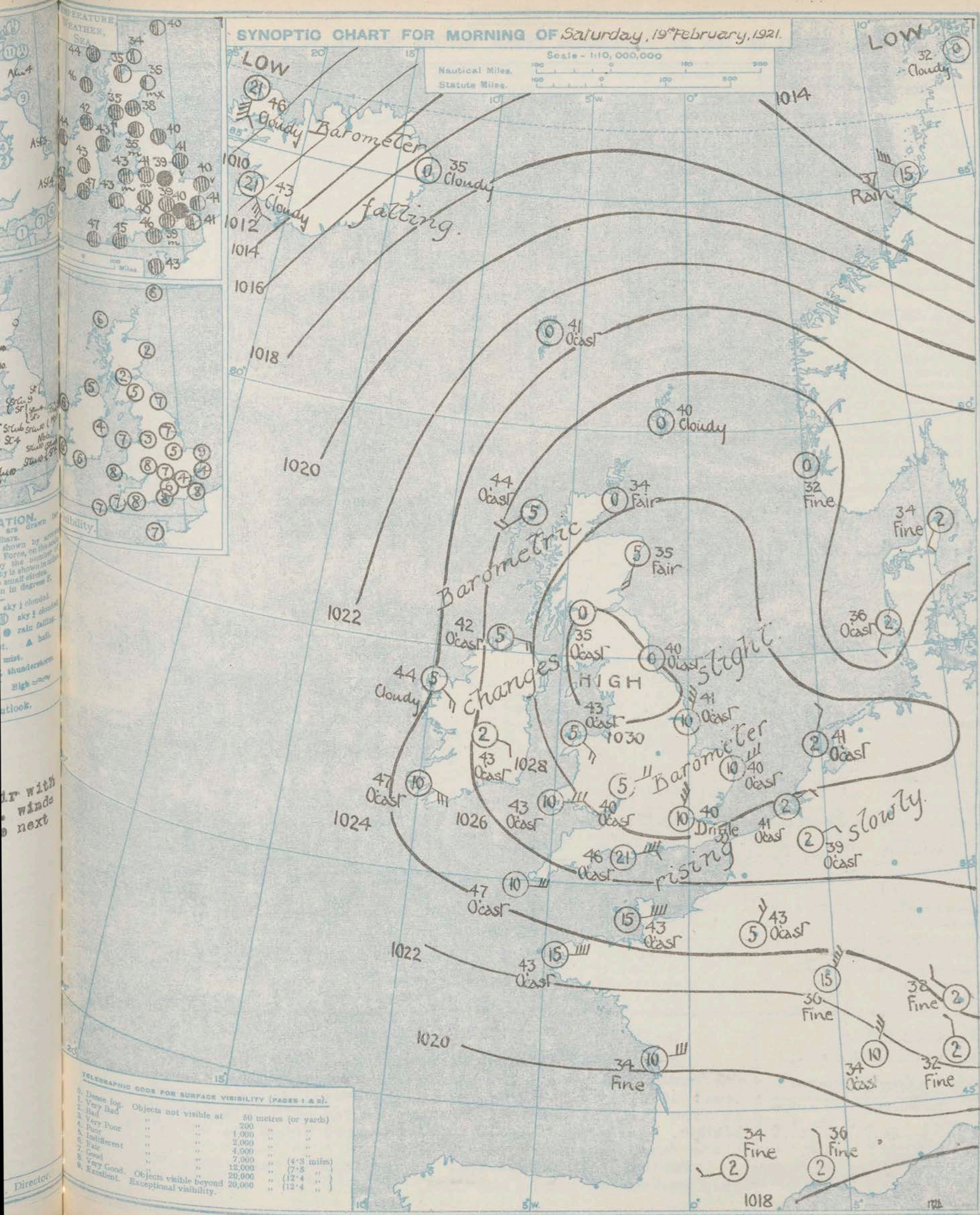
EXPLANATION.
SARONETER.—Isobars are drawn at intervals of two millibars.
WIND.—Direction is shown by arrow flying with the wind. Force, on the scale 0-12, is indicated by the number of feathers. Mean velocity is shown in small circles per hour by figures in small circles.
TEMPERATURE.—
WEATHER SYMBOLS.—
clear sky. sky & clouds. sky & clouds. rain falling. overcast sky. mist. fog. thunder. thunderstorm. SEA DISTURBANCE.— Rough. High.

| Districts. | Forecasts for the 24 hours commencing 15 h. G.M.T. Saturday 19th Feb. 1921 |
|---------------------------|---|
| 1. S.E. England | Light to moderate E. or S.E. winds; varying amount of cloud; visibility mainly good, but some morning mist; temperature moderate, but slight frost locally. |
| 2. E. England | |
| 3. E. Midlands | |
| 4. W. Midlands | |
| 5. S.W. England | |
| 6. South Wales | |
| 7. North Wales | Light South-Easterly or Southerly breezes; varying amount of cloud; visibility mainly fair, but some morning mist; rather cold, with slight frost locally at night. |
| 8. N.W. England | |
| 9. N. Midlands | |
| 10. N.E. England | |
| 11. E. Scotland | |
| 12. S.W. Scotland | |
| 13. Isle of Man | Light breezes, mainly from S. or S.W.; cloudy; visibility fair to good; rather cold. |
| 14. N. & N.W. Scotland | |
| 15. Hebrides | |
| 16. Orkneys and Shetlands | |
| 17. N.W. Ireland | |
| 18. N.E. Ireland | |
| 19. S.E. Ireland | Moderate S.E. wind; varying amount of cloud; visibility fair to good; moderate temperature. |
| 20. S.W. Ireland | |

Further Outlook.
Mainly fair with S. or S.E. winds during the next two days.

SYNOPTIC CHART FOR MORNING OF Saturday, 19th February, 1921.

Scale - 1:10,000,000
Nautical Miles. 100 0 100 200
Statute Miles. 100 0 100 200



TELEGRAPHIC CODE FOR SURFACE VISIBILITY (PAGE 1 & 2).

| Objects not visible at | 50 metres (or yards) |
|------------------------|----------------------|
| 0. Dense fog. | 200 |
| 1. Very Bad | 1,000 |
| 2. Bad | 2,000 |
| 3. Very Poor | 4,000 |
| 4. Poor | 7,000 |
| 5. Indifferent | 12,000 |
| 6. Fair | 20,000 |
| 7. Good | 20,000 |
| 8. Very Good | 20,000 |
| 9. Excellent. | 20,000 |

Objects visible beyond 20,000 (12.4 miles)
Exceptional visibility.

WEATHER, TEMPERATURE, RAINFALL AND SUNSHINE AT HEALTH RESORTS FOR 19th FEBRUARY

| W.E.A. 1918 | | | | | | | | | | | | | | | | | |
|---------------|----------------------|-----------|------------|--------------|-------------|-------------------|-----------------|-------------------------------|---------------|----------------------|-----------|------------|--------------|-------------|-------------------|-----------------|-------------------------------|
| STATIONS. | | WEATHER. | | TEMPERATURE. | | Rainfall. | | SUNSHINE. | STATIONS. | | WEATHER. | | TEMPERATURE. | | Rainfall. | | SUNSHINE. |
| | | Forenoon. | Afternoon. | Max. °F. | Min. °F. | Night. 18h-9h. | Day. 9h-18h. | Sunrise to Sunset. 18h. | | | Forenoon. | Afternoon. | Max. °F. | Min. °F. | Night. 18h-9h. | Day. 9h-18h. | Sunrise to Sunset. 18h. |
| | | | | | | 17-18 | 18 | 18 | | | | | | | 17-18 | 18 | 18 |
| Scotland. | Banff | o.c. | c.bc.b | 43 | 36 | - | - | 0.0 | England, N.W. | Blackpool | b.bc. | c. | 50 | 30 | 0.2 | - | 5.5. |
| England, N.E. | Harrogate | o | o | 43 | 35 | - | - | 0.0 | Midlands. | Leamington Spa... .. | o. | o. | 47 | 31 | - | - | 0.0 |
| England, E. | Skegness | o.c | c.o.bc | 47 | 38 | - | - | 3.4 | Wales. | Bath | b. | b.bc.c.o | 51 | 32 | - | - | 4.0 |
| | Lowestoft | o.c.bc.c | c.bc.c | 48 | 38 | - | - | 2.7 | | Rhyl | bc. | bc.c | 50 | 34 | - | - | 4.6 |
| | Felixstowe | om. | om | 47 | 36 | - | - | 0.1 | | Colwyn Bay | s. | s. | 49 | 34 | - | - | 7.7 |
| | Southend-on-Sea... | m.o. | o | 48 | 37 | - | - | 0.0 | | Llandudno | b.bc. | bc.c. | 49 | 32 | - | - | 6.7 |
| | Tunbridge Wells | c.bc.c | c.o | 48 | 33 | - | - | 1.6 | | Aberystwyth | s. | s. | 51 | 34 | - | - | 7.2 |
| | Margate | o | o | 45 | 42 | - | - | 0.0 | | Weymouth | c. | c.o | 52 | 36 | - | - | 2.1 |
| | Ramsgate | s | s | 45 | 40 | - | - | 0.0 | | Torquay | b.bc.b. | b.bc.b | 49 | 39 | - | - | 4.8 |
| | Folkestone | o | o | 47 | 38 | - | - | 0.1 | | Paignton | bm.c.bc | c.bc. | 48 | 35 | - | - | 3.1 |
| | Hastings | | | | | | | | | Penzance | o.c. | bc.o | 48 | 39 | - | - | 0.2 |
| | Eastbourne... .. | bc.c.o | o | 50 | 40 | - | - | 2.2 | | Bude | b. | b | 50 | 33 | - | - | 5.8 |
| | Brighton | b.bc. | c.o | 51 | 41 | - | - | 2.8 | | Ilfracombe | b.bc | bc.c.o | 49 | 40 | - | - | 6.0 |
| | Worthing | b.bc. | o. | 52 | 41 | - | - | 2.5 | | | | | | | | | |
| England, S.E. | Portsmouth (S'chesa) | s. | s | 52 | 39 | - | - | 2.5 | | | | | | | | | |
| | Bournemouth ... | s | s | 52 | 34 | - | - | 2.5 | | | | | | | | | |

SUMMARIES FOR PAST 24 HOURS.

| STATIONS. | WEATHER. | | | | Max. Temp. °F. | Min. Temp. °F. | Min. on Grass °F. | RAINFALL. † | | Sun. Hours |
|----------------------------|--------------------|----------------|-----------------|----------------|----------------------|----------------------|----------------------------|-----------------|-------------------|---------------|
| | 7h-15h. 18 | 15h-18h. 18 | 18h 15-1h. 19 | 1h-7h 19 | | | | Day. 7h-18h. | Night. 18h-7h. | |
| | | | | | | | | | | |
| Renfrew ... | b.c.f. s.f. | b.c.b.c.f. | b.c.c.f. a.s.f. | c.o. a.s.f. | 46 | 27 | 28 | mm. | mm. | 2.3 |
| Eskdalemuir ... | b.c. c. c.o | c.o | o | o | 40 | 23 | 32 | - | - | 0.5 |
| Valencia (Cahire) ... | c.o. b.c. a | b.c. c. b.c. c | c.o | o | 51 | 45 | 44 | - | - | 1.2 |
| Baldonnel ... | o.f. o.f. | c.o. b.c. s.f. | b.c.f. | b.o.s.f. | 46 | 35 | 26 | - | - | 0.0 |
| Manchester (Alex. Pk.) ... | b.c.f. b.c.c.f. | b. o.f. o.f. | o.s.f. | o.s.f. | 46 | 31 | 37 | - | - | * |
| Ross on Wye ... | b.c.c.f. b.c.c. | c. a.s. o.f. | o.f. | o.f. o | 48 | 31 | 38 | - | - | 4.3 |
| Falmouth ... | o.f. | o.f. | b.c.o | o | 49 | 39 | 39 | - | - | 0.3 |
| Calshot (Hants) ... | b.c.c. a.s.f. b.c. | o.f. o.f. | b.c.o.f. | o.f. o | 50 | 39 | 40 | - | - | 2.5 |
| Lymington (Folkestone) ... | b.c. b.c. o.f. | o.f. s.f. | c.o.f. d.d. | o.f. o.f. b.c. | 48 | 35 | 36 | - | 1 | 0.9 |
| Aberdeen ... | o | b. o.f. | b.c. o.f. | a.f. x | 44 | 34 | 27 | - | - | 0.1 |
| Howden ... | b.c. a.s.f. | a. o.f. | d.d. o | d.d. o | 45 | 34 | 31 | Trace | 0.2 | 0.0 |
| Cranwell (Lincs) ... | o.f. p.o | o.s.f. o | d.d. d.d. | p.d. o.f. | 45 | 36 | 35 | - | 2 | 0.1 |
| Felixstowe ... | o.f. o. | o. o.f. | o.f. s.f. | o.f. p.d. | 48 | 39 | 35 | - | 1 | 0.1 |
| Shoeburyness ... | a.s. 1/2. | 1/2. o | o | o | 48 | 34 | 36 | - | 1 | 0.1 |
| Benson ... | 2/ b.c. c. | o. | b.c.c | b.c.c.o | 47 | 26 | 31 | - | - | * |
| S. Farnborough ... | b.c.f. c.c.f. | a.s.f. o. o | o | o.f. | 48 | 28 | 33 | - | - | 1.9 |
| London (Kew Obs.) ... | a.s. a.s.f. | o. o.f. | o.f. | o.f. p.d. | 48 | 34 | 38 | - | - | 0.0 |
| Croydon ... | b.c. b.c. c. | a.s.f. a.s.f. | o.f. o.f. | o.f. o.f. b.c. | 48 | 31 | 38 | - | 0.3 | * |

BEAUFORT NOTATION.

| | |
|----|--|
| b | blue sky (not more than a quarter covered). |
| bc | sky partly cloudy (one half covered). |
| c | generally cloudy (three quarters covered). |
| d | drizzle, or fine rain. |
| e | wet air without rain falling. |
| f | fog. |
| g | gloom. |
| h | hail. |
| i | lightning. |
| m | mist. |
| o | overcast sky. |
| p | passing showers. |
| q | squalls. |
| r | rain. |
| rs | sleet, i.e., rain and snow together. |
| s | snow. |
| t | thunder. |
| u | ugly, threatening sky. |
| v | unusual visibility. |
| w | dew. |
| x | hoar frost. |
| y | dry air; humidity less than 60 per cent. |
| z | dust haze: the turbid atmosphere of dry weather. |

THE BEAUFORT SCALE OF WIND FORCE.

| Used only for surface observations. | | |
|--|-------------------------|--------------------|
| Limit of Velocity at about 30 feet above ground. | | |
| No. | Statute miles per hour. | Motres per second. |
| 0 | Less than 1 | Less than 0.3 |
| 1 | 1-3 | 0.3-1.3 |
| 2 | 4-7 | 1.0-3.0 |
| 3 | 8-12 | 3.4-5.4 |
| 4 | 13-18 | 5.5-7.9 |
| 5 | 19-24 | 8.0-10.7 |
| 6 | 25-31 | 10.8-12.5 |
| 7 | 32-38 | 12.6-17.1 |
| 8 | 39-46 | 17.2-20.7 |
| 9 | 47-54 | 20.8-24.4 |
| 10 | 55-63 | 24.5-28.1 |
| 11 | 64-75 | 28.2-33.5 |
| 12 | Above 76 | 33.6 or above |

| SYMBOLS— | |
|--------------|---|
| Aurora | ☉ |
| Rime | ☼ |
| Lunar halo | ☾ |
| Solar corona | ☼ |
| Glazed frost | ☼ |
| Glazed roads | ☼ |
| Lunar corona | ☾ |
| Snow lying | ☼ |

| LONDON OBSERVATIONS. | WEATHER. | | TEMPERATURE. | | RAINFALL. | | SUNSHINE. | | HUMIDITY % | |
|------------------------------------|----------|------------|--------------|-------------|-------------|--------------------------|---------------------------------------|-----------------|----------------|----|
| | Morning. | Afternoon. | Night. | Max. °F. | Min. °F. | Min. on Grass. °F. | Sun- shine to Sunset. Hours. | 15 h. G.M.T. | 9 h. G.M.T. | |
| | | | | | | | | | | |
| Greenwich (Royal Observatory) ... | o.c.o | o.c | o.d. | 48 | 34 | 37 | 0.3 | 0.0 | 65 | 87 |
| City (Banhill Row) ... | s | s | s | 48 | 34 | 37 | 0.3 | 0.1 | 66 | 88 |
| Westminster (St. James's Park) ... | s | s | s | 49 | 40 | 35 | - | 0.0 | 66 | 78 |
| Regents Pk. (Botanical Obs.) ... | s | s | s | 48 | 34 | 37 | 0.3 | 0.0 | 66 | 88 |
| Camden Sq. (British Rainfall) ... | bm.bc | b.o | s | 50 | 38 | 34 | - | 0.0 | 78 | 84 |
| Kensington Palace ... | bc | c.o | s | 48 | 39 | 38 | - | 0.0 | 76 (18h) | 85 |
| Hampstead Observatory ... | s | s | s | 46 | 37 | 35 | - | 1.2 | 76 | 91 |

SOUTH KENSINGTON (Meteorological Office).

| Vertical Component of Solar Radiation per Square Centimetre during yesterday. | |
|---|-----------------|
| Total | 257 Joules. |
| Average Rate. | 7.1 Milliwatts. |
| Maximum Rate. | 18 |

TABLE SHOWING THE GREENWICH TIMES OF SUNRISE, NOON AND SUNSET FOR STATIONS IN THE UNITED KINGDOM.

| 19 th & 20 th Feb. 1921. | | | |
|--|----------|--------|---------|
| Stations. | Sunrise. | Noon. | Sunset. |
| | G.M.T. | G.M.T. | G.M.T. |
| Yarmouth ... | 7.4 | 12.7 | 5.10 |
| Greenwich ... | 7.9 | 12.4 | 5.13 |
| Wick ... | 7.5 | 12.6 | 5.14 |
| Valencia ... | 7.1 | 12.5 | 5.09 |

Photographic Record of

Pole Star (Polaris) and of 8 Ursae

Minors at Greenwich Observatory.

Exposure from 19th 19^h 15^m to 19th 6^h 15^m

| Star. | Duration of Exposure. | Duration of Record. | % |
|----------------|-----------------------|---------------------|---|
| Polaris | 12 0 | 9 | 1 |
| 8 Ursae Minors | 12 0 | 0 | 0 |

NOTES ON THE WEATHER OF YESTERDAY.

The day was somewhat less mild generally, but nevertheless the maximum was as high as 52° at several stations on the South Coast of England. During the night drizzling rain spread in from the East Coast of England, as far as Nottingham and London. At Cranwell the total measured was 2 mm, but in most places there was not more than 1 mm.

Further West dry weather continued, and there were some good records of bright sunshine.



AIR MINISTRY.

DAILY WEATHER REPORT OF THE METEOROLOGICAL OFFICE, LONDON:
BRITISH SECTION. No. B. 21,640 SUNDAY, 20TH FEBRUARY, 1921.

OBSERVATORIES AND STATIONS CONTRIBUTING REPORTS AT 1H, 7H, 12H AND 18H.

| OBSERVATORIES AND STATIONS CONTRIBUTING REPORTS AT 1H, 7H, 12H AND 19H. | | | | | | | | | | | | | | | | | | | | | | | | | | | | | | |
|---|---------------------------------|--------------------|--------------|-------------|----------|----------------------|--------------------|------------------------|----------------------------|------------------|-------------|---------------------|------------|------|------------------|---------------------------------|----------------|-------------|------------|-----------|------------------|-----------------|----------------------------|------------------|------------|--------------------|------------|------|--|--|
| STATIONS. | 12H. G.M.T. OF 19 TH | | | | | | | | | | | | | | | 18H. G.M.T. OF 19 TH | | | | | | | | | | | | | | |
| | Barom. at M.S.L. | Change in 3 hours. | Wind. Direc. | Force 0-12. | Weather. | Temp. °F. | Humidity % | Visibility 0-9. | Height of Low Cloud. Feet. | Low Cloud. Form. | Amt. 0-10. | Upper Cloud. Form. | Amt. 0-10. | 0-9. | Barom. at M.S.L. | Change in 3 hours. | Wind. Direc. | Force 0-12. | Weather. | Temp. °F. | Humidity % | Visibility 0-9. | Height of Low Cloud. Feet. | Low Cloud. Form. | Amt. 0-10. | Upper Cloud. Form. | Amt. 0-10. | 0-9. | | |
| | | | | | | | | | | | | | | | | | | | | | | | | | | | | | | |
| Renfrew ... | 1029.7 | -1 | - | 0 | 02f | 40 | 85 | 4 | 2000 | St | 10 | - | - | - | 1028.3 | -1 | - | 0 | 02f | 40 | 92 | 3 | 3000 | St | 10 | - | - | - | | |
| Esksdalemuir ... | 1029.7 | 0 | SSW | 2 | 0 | 39 | 75 | 6 | 2000 | St | 10 | - | - | - | 1028.7 | 0 | - | 0 | 02f | 37 | 75 | 5 | 2000 | St | 10 | - | - | - | | |
| Valencia (Cahire's) | 1024.8 | 0 | SE | 2 | 02f | 48 | 75 | 7 | 3000 | St | 10 | - | - | - | 1023.7 | 0 | ESE | 2 | 02 | 46 | 75 | 6 | 3000 | St | 5 | as | 5 | 3 | | |
| Baldonnel ... | 1023.0 | -0 | SE | 2 | 02f | 44 | 85 | 5 | 2000 | St | 10 | - | - | - | 1027.0 | -1 | SE | 2 | 02f | 42 | 85 | 5 | 2000 | St | 10 | - | - | - | | |
| Manchester (Alex. Pk.) | 1030.2 | 0 | ESE | 2 | 02f | 42 | 75 | 4 | 2000 | St | 10 | - | - | - | 1026.9 | 0 | ESE | 2 | 02f | 40 | 75 | 4 | 3000 | St | 10 | - | - | - | | |
| Ross on Wye ... | 1028.6 | -1 | ENE | 3 | 0 | 41 | 75 | 8 | 2000 | St | 10 | - | - | - | 1027.6 | -1 | ENE | 2 | 0 | 40 | 75 | 8 | 3000 | St | 10 | - | - | - | | |
| Falmouth ... | 1025.4 | -1 | E | 2 | 0 | 44 | 92 | 7 | - | St | 10 | - | - | - | 1024.1 | -2 | ENE | 5 | 02f | 44 | 75 | 5 | - | St | 10 | - | - | - | | |
| Calshot (Hants) ... | 1027.7 | -1 | ENE | 4 | 0 | 43 | 85 | 8 | 2000 | St | 10 | - | - | - | 1026.7 | 0 | NE | 4 | 0 | 43 | 75 | 8 | 2000 | St | 10 | - | - | 2 | | |
| Lymington (Folkestone) | 1027.8 | 0 | ENE | 4 | 0 | 41 | 85 | 4 | 1,250 | St | 10 | - | - | - | 1026.3 | -1 | E | 4 | 0 | 38 | 85 | 8 | 1,250 | St | 7 | - | - | - | | |
| Aberdeen ... | 1028.5 | -1 | - | 0 | bcl | 44 | 85 | 4 | - | - | - | 2 | 1027.5 | -1 | SSW | 1 | bcl | 38 | 92 | 2 | - | - | - | 0 | 2 | 2 | | | | |
| Howden ... | 1030.1 | -1 | - | 0 | 01f | 42 | 75 | 5 | 1000 | St | 10 | - | - | - | 1029.1 | 0 | - | 0 | 02f | 40 | 75 | 6 | 2000 | St | 10 | - | - | - | | |
| Cranwell (Lines) ... | 1029.9 | -1 | ESE | 1 | 0 | 41 | 85 | 5 | 2000 | St | 10 | - | - | - | 1028.2 | 0 | E | 1 | 0 | 38 | 92 | 8 | 2000 | St | 10 | - | - | - | | |
| Felixstowe ... | 1029.2 | -1 | NNE | 3 | 01f | 42 | 85 | 7 | 3000 | St | 10 | - | - | - | 1028.3 | -0 | N | 3 | 01f | 40 | 92 | 7 | 2000 | St | 10 | - | - | 1 | | |
| Shoeburyness ... | 1028.3 | -1 | NE | 2 | 0 | 42 | 75 | 8 | 3000 | St | 10 | - | - | - | 1027.7 | -1 | ENE | 3 | 0 | 40 | 75 | 7 | 4,200 | St | 10 | - | - | - | | |
| Benson ... | 1028.1 | 0 | NE | 2 | 0 | 42 | 75 | 6 | - | St | 10 | - | - | - | 1027.3 | -1 | ENE | 3 | 0 | 40 | 75 | 5 | - | St | 10 | - | - | - | | |
| S. Farnborough ... | 1028.2 | -0 | E | 3 | 01f | 42 | 85 | 6 | 2000 | St | 10 | - | - | - | 1027.3 | 0 | E | 2 | 02f | 40 | 85 | 5 | 1,250 | St | 10 | - | - | - | | |
| London (Kew Obs.) | 1028.3 | -2 | E | 2 | 02f | 42 | 85 | 4 | 2000 | St | 10 | - | - | - | 1027.5 | 0 | ENE | 3 | 02f | 42 | 75 | 4 | 2,000 | St | 10 | - | - | - | | |
| Croydon ... | 1028.4 | -1 | ENE | 3 | 02f | 42 | 85 | 5 | 1,250 | St | 10 | - | - | - | 1027.7 | 0 | ENE | 3 | 02f | 39 | 85 | 5 | 750 | St | 10 | - | - | - | | |
| 1H. G.M.T. OF 20 TH | | | | | | | | | | | | | | | | | | | | | | | | | | | | | | |
| Renfrew ... | 1028.0 | 0 | S | 2 | 01f | 40 | 85 | 6 | 3000 | St | 10 | - | - | - | 1027.7 | 0 | S | 1 | 01f | 38 | 85 | 6 | 2000 | St | 10 | - | - | - | | |
| Esksdalemuir ... | 1028.4 | 0 | SSE | 1 | 02f | 35 | 85 | 5 | 3000 | St | 10 | - | - | - | 1028.2 | 0 | SW | 2 | 0 | 32 | 85 | 5 | 2000 | St | 10 | - | - | - | | |
| Valencia (Cahire's) | 1023.9 | 0 | SW | 2 | 01f | 45 | - | - | - | - | - | - | - | - | 1023.1 | +1 | ESE | 3 | 02 | 45 | 75 | 6 | 3000 | St | 10 | - | - | - | | |
| Baldonnel ... | 1027.5 | 0 | SE | 2 | 02f | 40 | 85 | 4 | 2000 | St | 10 | - | - | - | 1026.4 | 0 | SSE | 1 | 02f | 39 | 85 | 5 | 2000 | St | 10 | - | - | - | | |
| Manchester (Alex. Pk.) | * | * | * | * | * | * | * | * | * | * | * | * | * | * | 1028.2 | +1 | E | 2 | 02f | 36 | 92 | 5 | 2000 | St | 10 | - | - | - | | |
| Ross on Wye ... | * | * | * | * | * | * | * | * | * | * | * | * | * | * | 1026.6 | 0 | ENE | 1 | 0 | 37 | 85 | 7 | 2000 | St | 10 | - | - | - | | |
| Falmouth ... | 1024.2 | 0 | E | 5 | 0 | 44 | 75 | 8 | - | St | 10 | - | - | - | 1023.1 | 0 | NE | 4 | 0 | 41 | 85 | 6 | - | St | 10 | - | - | - | | |
| Calshot (Hants) ... | 1025.9 | +2 | NE | 3 | bif | 38 | 85 | 6 | - | - | - | - | - | - | 1025.0 | -2 | NNE | 3 | bif | 35 | 97 | 5 | 2000 | St | 1 | - | - | 3 | | |
| Lymington (Folkestone) | 1025.6 | -1 | E | 3 | b | 35 | 92 | 8 | - | - | - | - | - | - | 1025.3 | 0 | E | 3 | 02f | 33 | 97 | 4 | - | - | - | - | 1 | | | |
| Aberdeen ... | * | * | * | * | * | * | * | * | * | * | * | * | * | * | 1026.4 | -1 | WNW | 2 | bcl | 34 | 92 | 5 | 3000 | St | 3 | 0 | 2 | | | |
| Howden ... | 1029.2 | 0 | - | 0 | 01f | 37 | 85 | 5 | 2000 | St | 10 | - | - | - | 1028.8 | 0 | - | 0 | 01f | 36 | 85 | 7 | 2000 | St | 10 | - | - | - | | |
| Cranwell (Lines) ... | 1029.1 | 0 | E | 1 | 0 | 36 | 85 | 8 | 2000 | St | 10 | - | - | - | 1028.3 | 0 | NE | 1 | 01f | 36 | 97 | 6 | 2000 | St | 10 | - | - | - | | |
| Felixstowe ... | 1028.0 | 0 | N | 2 | bif | 33 | 97 | 6 | - | - | - | - | - | - | 1027.1 | 0 | NNE | 2 | bcl | 35 | 97 | 5 | - | - | - | - | 1 | | | |
| Shoeburyness ... | * | * | * | * | * | * | * | * | * | * | * | * | * | * | 1026.2 | -2 | NE | 2 | 02f | 31 | 85 | 5 | 5,700 | St | 4 | 0 | 3 | | | |
| Benson ... | * | * | * | * | * | * | * | * | * | * | * | * | * | * | 1026.2 | -1 | E | 3 | 0 | 37 | 92 | 4 | - | St | 10 | - | - | - | | |
| S. Farnborough ... | * | * | * | * | * | * | * | * | * | * | * | * | * | * | 1025.7 | -1 | ENE | 3 | 02f | 38 | 92 | 5 | 1,250 | St | 10 | - | - | - | | |
| London (M.O. at 1K) | * | * | * | * | * | * | * | * | * | * | * | * | * | * | 1026.1 | 0 | ENE | 2 | 02f | 39 | 85 | 4 | 3000 | St | 10 | - | - | - | | |
| Croydon ... | 1027.1 | -1 | NE | 1 | bif | 33 | 97 | 4 | 1,250 | St | 1 | - | - | - | 1026.3 | 0 | ENE | 2 | 02f | 37 | 97 | 3 | 1,250 | St | 10 | - | - | - | | |
| STATIONS CONTRIBUTING REPORTS AT 7H. AND 12H. | | | | | | | | | | | | | | | | | | | | | | | | | | | | | | |
| STATIONS. | Barom. at M.S.L. | Temp. °F. | Wind. Direc. | Force 0-12. | Weather. | Barometer. at M.S.L. | Change in 3 hours. | Temperature. Temp. °F. | Change in 24 hours. | Wind. Direc. | Force 0-12. | Upper Cloud. Direc. | Weather | Sea. | Rainfall. (in.) | Temp. Max. °F. | Temp. Min. °F. | Morning. | Afternoon. | Night. | Sunshine. Hours. | | | | | | | | | |
| | mb. | | | | | mb. | | | | | | | | | | | | | | | | | | | | | | | | |
| | | | | | | | | | | | | | | | | | | | | | | | | | | | | | | |
| Lerwick ... | 1025.7 | 44 | WSW | 1 | 01f. | 1023.8 | -2 | 43 | +3 | S | 1 | S | 02 | 1 | - | 45 | 40 | 0 | 0 | 0m. 0 | 2 | | | | | | | | | |
| Stornoway ... | 1025.1 | 44 | SSW | 3 | 0 | 1023.1 | 0 | 44 | 0 | S | 4 | - | 0 | 3 | - | 45 | 44 | 0 | 0 | 0 | 0.0 | | | | | | | | | |
| Castlebay (Barra Is.) | 1025.8 | 47 | SE | 4 | 0 | 1023.7 | 0 | 45 | -1 | SSW | 4 | - | 0 | 4 | - | 47 | 45 | 0 | 0 | 0 | 0.0 | | | | | | | | | |
| Malin Head ... | 1024.2 | 43 | SSE | 2 | 01f | 1024.6 | 0 | 41 | -1 | SSE | 1 | - | 01f | 2 | - | 44 | 40 | 0m. | 0m. | 0m. | 0.0 | | | | | | | | | |
| Blacksod Point ... | 1023.3 | 46 | SE | 2 | 0 | 1021.5 | 0 | 44 | 0 | SE | 3 | - | 0 | 3 | - | 47 | 41 | 0 | 0 | 0.0 | 0 | | | | | | | | | |
| Roche's Point ... | 1025.7 | 45 | SE | 4 | 0 | 1025.0 | 0 | 43 | -4 | SE | 4 | - | 0 | 4 | - | 48 | 42 | 02. | 02. | 02. | 0 | | | | | | | | | |
| Birr Castle ... | 1026.0 | 43 | ESE | 1 | 0 | 1025.2 | * | 41 | -2 | ESE | 1 | - | 0 | * | - | 46 | 39 | fo. | fo. | 0 | 0.0 | | | | | | | | | |
| Donaghadee ... | 1027.3 | 43 | S | 1 | 0m | 1026.4 | -1 | 41 | -2 | S | 1 | - | 0m | 1 | - | 45 | 43 | 0m. | 0m. | 0m. | 0 | | | | | | | | | |
| Liverpool (Bidston) | 1027.9 | 41 | ESE | 2 | 0 | 1027.7 | 0 | 37 | -4 | SE | 2 | E | 0 | 2 | - | 44 | 36 | 0m. | 0m. | 0m. | 0.0 | | | | | | | | | |
| Holyhead ... | 1027.3 | 43 | E | 2 | 01f. | 1026.2 | 0 | 39 | -4 | S | 4 | - | 02f | 2 | - | 45 | 38 | 02. | 02. | 0.0 | 0.0 | | | | | | | | | |
| Pembroke (St. Ann's Head) | 1026.6 | 47 | E | 3 | 0 | 1026.0 | 0 | 38 | -5 | E | 3 | - | 02 | 3 | - | 43 | 38 | 0 | 0 | 0 | 0.0 | | | | | | | | | |
| Silly (St. Mary's) | 1023.4 | 46 | ESE | 4 | 0 | | | | | | | | | | | | | | | | | | | | | | | | | |

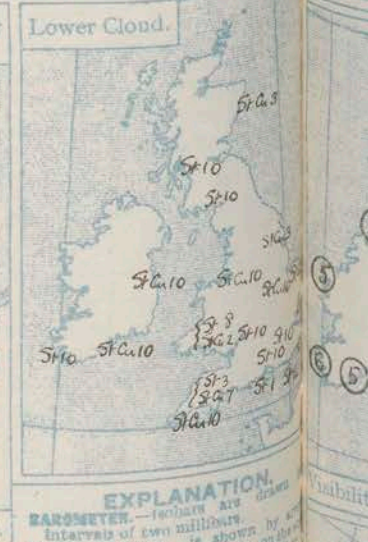
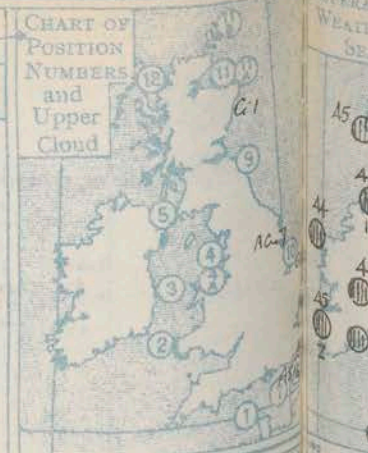
Information for these columns not usually received.

* The barometric change is expressed in half millibars.

† For

SUMMARY OF CONDITIONS AT 7 h. G.M.T.

| Districts. | Weather, Cloud and Precipitation. | Visibility. | Sea. | Temperature reported from Coastal and Cross Channel Steamers | | | | |
|---------------------------|-----------------------------------|-------------|-----------|--|------------------|-------------|---------|---------|
| | | | | Position Number | Date | Time G.M.T. | Sea ° F | Air ° F |
| 1. S.E. England | Variable, some mist | Poor | Smooth | 5. | 19 th | 0830 | 46 | 43 |
| 2. E. England | Fair & Fine | Indiff. | " | 3. | 19 th | 1015 | 47 | 46 |
| 3. E. Midlands | Dull, some mist | " | " | 6. | 19 th | 1430 | 47 | 47 |
| 4. W. Midlands | Overcast | Fair | " | | | | | |
| 5. S.W. England | Overcast | Good | Moderate | | | | | |
| 6. South Wales | Dull | Good | Slight | | | | | |
| 7. North Wales | Dull, some mist | Fair | Smooth | | | | | |
| 8. N.W. England | Dull, some mist | Indiff. | Smooth | | | | | |
| 9. N. Midlands | Dull, some mist | " | " | | | | | |
| 10. N.E. England | Dull, some mist | Fair | Smooth | | | | | |
| 11. E. Scotland | Fair to dull, local mist | Indiff. | Smooth | | | | | |
| 12. S.W. Scotland | Overcast, slight local mist | Fair | Smooth | | | | | |
| 13. Isle of Man | Dull, some mist | " | " | | | | | |
| 14. N. & N.W. Scotland | Dull, some mist | " | V. smooth | | | | | |
| 15. Hebrides | Overcast | " | Moderate | | | | | |
| 16. Orkneys and Shetlands | Overcast | V. poor | V. smooth | | | | | |
| 17. N.W. Ireland | Dull, slight local mist | Fair | Smooth | | | | | |
| 18. N.E. Ireland | Overcast | " | " | | | | | |
| 19. S.E. Ireland | Dull, some mist | Indiff. | Moderate | | | | | |
| 20. S.W. Ireland | Dull, some haze | Fair | Slight | | | | | |



GENERAL INFERENCE from observations received up to 9h.
There are no indications of any important change in the winds and weather. The anticyclone over the North Sea will maintain its influence for the present with little modification.

EXPLANATION.
BAROMETER.—Isallobars are drawn at intervals of two millibars.
WIND.—Direction is shown by the arrow flying with the wind. Force, on the scale 0-12, is indicated by the number of feathers. Mean velocity is shown in small circles per hour by figures in small circles.
TEMPERATURE is given in degrees.
WEATHER SYMBOLS.—
○ clear sky. ○ sky & clouds. ○ sky & rain.
● overcast sky. ● rain falling.
* snow. * sleet. * hail.
≡ fog. ≡ mist. ≡ thunder.
SEA DISTURBANCE.—
Rough. High.


Further Outlook.

| Districts. | Forecasts for the 24 hours commencing 15h. G.M.T. Sunday 20th Feb. 1921. |
|---------------------------|---|
| 1. S.E. England | Wind mainly East, light or moderate generally, stronger at times on the coast; cloudy or variable sky. Visibility fair. Little change of temperature. Frost at night. |
| 2. E. England | |
| 3. E. Midlands | |
| 4. W. Midlands | |
| 5. S.W. England | |
| 6. South Wales | Wind SE or S, light or moderate, dull to fair; fair visibility. Little change of temperature. Frost at night inland. |
| 7. North Wales | |
| 8. N.W. England | |
| 9. N. Midlands | |
| 10. N.E. England | |
| 11. E. Scotland | Wind between S. and SW, light or moderate, fair or cloudy; Visibility fair to good; temperature changing little, frost inland at night. |
| 12. S.W. Scotland | |
| 13. Isle of Man | |
| 14. N. & N.W. Scotland | |
| 15. Hebrides | |
| 16. Orkneys and Shetlands | Wind S or SE, light or moderate; cloudy or fair, Little change of temperature. |
| 17. N.W. Ireland | |
| 18. N.E. Ireland | |
| 19. S.E. Ireland | |
| 20. S.W. Ireland | |
| | Wind mainly SE, light or moderate, mainly overcast or cloudy, fair at times; visibility mainly fair, little change of temperature |

Wind between S & SE; mainly fair, dry. Moderate temperature

RS

| | | |
|-----|----|---------------------|
| LOW | 15 | Seals - 110,000,000 |
|-----|----|---------------------|



| TELEGRAPHIC CODE FOR SURFACE VISIBILITY (PAGE 1 OF 2) | | | |
|---|-------------|------------------------|----------------------|
| 0 | Dense fog | Objects not visible at | 50 metres (or yards) |
| 1 | Very Bad | " | 200 " |
| 2 | Bad | " | 1,200 " |
| 3 | Very Poor | " | 2,000 " |
| 4 | Poor | " | 4,000 " |
| 5 | Indifferent | " | 7,000 " |
| 6 | Fair | " | 12,000 " |
| 7 | Good | " | 20,000 " |
| 8 | Very Good | " | 20,000 " |
| 9 | Excellent | Objects visible beyond | 20,000 " |
| | | Exceptional visibility | 20,000 " |

Sunday, —
20th February 1921

8

1

30

Temperature remained below 50° very generally, and at many stations barely exceeded 40. Slight frost occurred at night in several parts of England. Bright sunshine was very deficient. In most places there was none, but Banff had 4.8 hrs, Nairn 3.3 hours and a few other localities about 1 hour.

† Trace = rain has fallen but amount less than 0.1 mm.

* Information for these columns not usually received



AIR MINISTRY.

DAILY WEATHER REPORT OF THE METEOROLOGICAL OFFICE, LONDON:
BRITISH SECTION. No. B.21641. MONDAY, 21ST FEBRUARY, 1922.

| OBSERVATORIES AND STATIONS CONTRIBUTING REPORTS AT 1H, 7H, 12H AND 12H. | | | | | | | | | | | | | | | | | | | | | | | | | | | | |
|---|-------------------------------|--------------------------|---------------------------------|-------|----------|-----------------------------------|---|--------------------|-------------------------------------|----------------|------|-----------------|----------|------|-------------------------------|--------------------------|-------|----------|-----------|--------------|----------------|--------------------|-------------------------------------|------------|-----|--------------|-----|------|
| STATIONS. | BAROM. at M.S.L. mb. | Change in 3 hours. | WIND. | | Weather. | TEMP. °F. | Humidity. % | Visibility 0-9. | Height of Low Cloud. Feet. | Low Cloud. | | Upper Cloud. | | Sea. | BAROM. at M.S.L. mb. | Change in 3 hours. | WIND. | | Weather. | TEMP. °F. | Humidity. % | Visibility 0-9. | Height of Low Cloud. Feet. | Low Cloud. | | Upper Cloud. | | Sea. |
| | | | Dir. | Force | | | | | | Form. | Am. | Form. | Am. | | | | Dir. | Force | | | | | | Form. | Am. | | | |
| | | | 12H. G.M.T. OF 20 th | | | | | | | | | | | | | | | | | | | | | | | | | |
| Renfrew ... | 1027.2 | -1 | SSE | 2 | 02f | 37 | 85 | 4 | 2000 | Sc | 10 | - | - | * | 1026.8 | +1 | S | 2 | 02f | 37 | 85 | 4 | 2000 | Sc | 10 | - | - | * |
| Eskdalemuir ... | 1028.0 | -1 | SE | 1 | 0 | 34 | 85 | 4 | 2000 | Sc | 10 | - | - | * | 1027.1 | 0 | SE | 2 | 02f | 33 | 75 | 4 | 2000 | Sc | 10 | - | - | * |
| Valencia (Cahire'n) | 1022.9 | -2 | ESE | 2 | 0 | 44 | 75 | 8 | 2000 | Sc | 10 | - | - | 3 | 1021.9 | -2 | ESE | 3 | 02f | 44 | 75 | 7 | 3000 | Sc | 10 | - | - | 3 |
| Baldonnel ... | 1025.8 | -2 | SE | 2 | 02f | 40 | 85 | 5 | 2000 | Sc | 10 | - | - | * | 1024.3 | -3 | ESE | 1 | 02f | 39 | 75 | 4 | 750 | Sc | 10 | - | - | * |
| Manchester (Alex. R.) | 1027.4 | -1 | E | 3 | 02f | 43 | 75 | 4 | 2000 | Sc | 10 | - | - | 2 | 1026.1 | 0 | NE | 1 | b3f | 38 | 85 | 2 | 1250 | Sc | 1 | - | - | * |
| Ross on Wye ... | 1025.7 | -1 | ENE | 3 | bc | 44 | 75 | 6 | 4200 | Sc | 4 | - | - | * | 1024.6 | 0 | NE | 1 | b | 41 | 85 | 5 | - | - | - | - | - | * |
| Falmouth ... | 1022.3 | -2 | ENE | 4 | 02f | 45 | 85 | 4 | - | Sc | 9 | - | - | * | 1021.0 | 0 | ENE | 3 | bc2f | 44 | 85 | 4 | - | Sc | 5 | - | - | * |
| Calshot (Hants) ... | 1024.0 | -2 | ENE | 4 | b1f | 46 | 75 | 6 | - | - | - | - | - | 3 | 1023.6 | 0 | ENE | 3 | b | 44 | 75 | 5 | - | - | - | - | 2 | |
| Lympe (Folkestone) | 1024.9 | -1 | E | 4 | b1f | 47 | 65 | 7 | - | - | - | ast | 1 | * | 1025.0 | 0 | ENE | 4 | b1f | 38 | 85 | 6 | - | - | - | C.C. | 1 | * |
| Aberdeen ... | 1026.7 | 0 | SSW | 2 | 02f | 41 | 75 | 3 | 2000 | Sc | 10 | - | - | 2 | 1026.4 | 0 | SSW | 2 | b3f | 37 | 75 | 3 | - | - | - | - | 2 | |
| Howden ... | 1028.2 | -1 | SE | 2 | 0 | 42 | 75 | 8 | 3000 | Sc | 10 | - | - | * | 1028.0 | 0 | ESE | 2 | b | 37 | 92 | 7 | 3000 | Sc | 2 | ASr | 1 | * |
| Cranwell (Lines) | 1027.4 | -2 | E | 3 | c | 43 | 85 | 8 | 3000 | Sc | 7 | - | - | * | 1027.1 | +1 | E | 3 | b1f | 38 | 92 | 7 | - | - | - | ASr | 1 | * |
| Felixstowe ... | 1027.3 | -1 | NE | 4 | bc1f | 44 | 85 | 6 | - | - | - | ac | 5 | * | 1027.6 | 0 | NE | 3 | b1f | 42 | 97 | 6 | - | - | - | ASr | 1 | 2 |
| Shoeburyness ... | 1026.2 | 0 | NE | 3 | b | 45 | 75 | 7 | - | - | - | ast | 2 | * | 1026.3 | 0 | NE | 2 | b | 38 | 85 | 7 | - | - | - | C.C. | 1 | * |
| Benson ... | 1026.3 | -1 | ENE | 3 | b | 49 | 65 | 5 | - | - | - | - | - | * | 1024.4 | -1 | E | 1 | b | 42 | 65 | 5 | - | - | - | - | - | * |
| S. Farnborough | 1024.5 | -1 | ENE | 3 | b | 50 | 65 | 6 | - | - | - | - | - | * | 1024.7 | +1 | E | 3 | b2f | 42 | 75 | 4 | - | - | - | - | - | * |
| London (Kew Obs.) | 1025.1 | -3 | E | 4 | b2f | 48 | 85 | 1 | - | - | - | - | - | * | 1025.2 | +2 | ENE | 3 | b2f | 42 | 75 | 4 | - | - | - | - | - | * |
| Croydon ... | 1025.5 | -2 | ENE | 4 | b2f | 49 | 65 | 5 | - | - | - | - | - | * | 1025.3 | 0 | ENE | 4 | b2f | 39 | 85 | 4 | - | - | - | - | - | * |
| 1H. G.M.T. OF 21 st | | | | | | | | | | | | | | | | | | | | | | | | | | | | |
| Renfrew ... | 1025.8 | -1 | ENE | 2 | 02f | 35 | 85 | 5 | 2000 | Sc | 10 | - | - | * | 1023.7 | -1 | NE | 1 | b3f | 30 | 97 | 3 | - | - | - | - | - | * |
| Eskdalemuir ... | 1026.8 | -1 | N | 2 | 02f | 24 | 85 | 4 | - | - | - | - | - | * | 1025.1 | -1 | N | 2 | br | 24 | 92 | 4 | - | - | - | - | - | * |
| Valencia (Cahire'n) | 1019.6 | -2 | - | 0 | bc | 41 | * | * | * | * | * | * | * | * | 1016.0 | -3 | ESE | 3 | 02 | 13 | 65 | 6 | 4000 | Sc | 10 | - | - | * |
| Baldonnel ... | 1023.0 | -2 | E | 1 | bc2f | 34 | 85 | 3 | 2000 | Sc | 2 | ast | 2 | * | 1019.4 | -2 | E | 1 | bc1f | 18 | 85 | 4 | 2000 | Sc | 3 | ac | 1 | * |
| Manchester (Alex. R.) | * | * | * | * | * | * | * | * | * | * | * | * | * | * | 1024.5 | -2 | E | 3 | bc2f | 33 | 85 | 4 | - | - | - | - | - | * |
| Ross on Wye ... | * | * | * | * | * | * | * | * | * | * | * | * | * | * | 1023.9 | -1 | ENE | 1 | omx | 25 | 91 | 3 | 150 | Sc | 9 | - | - | * |
| Falmouth ... | 1019.9 | -1 | ESE | 4 | b | 46 | 92 | 4 | - | - | - | - | - | * | 1017.8 | 0 | SE | 3 | b1f | 46 | 85 | 4 | - | - | - | - | - | * |
| Calshot (Hants) ... | 1023.8 | 0 | ENE | 3 | b1f | 40 | 75 | 6 | - | - | - | - | - | 3 | 1022.3 | -2 | ENE | 5 | b3f | 41 | 75 | 5 | - | - | - | - | 3 | |
| Lympe (Folkestone) | 1025.2 | 0 | E | 5 | b1f | 39 | 75 | 4 | - | - | - | - | - | * | 1024.4 | 0 | E | 5 | b1f | 36 | 75 | 6 | - | - | - | - | - | * |
| Aberdeen ... | * | * | * | * | * | * | * | * | * | * | * | * | * | * | 1024.9 | 0 | SSW | 2 | bc3f | 34 | 92 | 2 | 2000 | Sc | 4 | - | - | 2 |
| Howden ... | 1028.2 | 0 | ESE | 2 | b | 33 | 97 | 6 | - | - | - | - | - | * | 1026.6 | -1 | SE | 2 | 02f | 35 | 97 | 2 | 2500 | Sc | 10 | - | - | * |
| Cranwell (Lines) | 1027.3 | 0 | ESE | 1 | 02f | 32 | 97 | 1 | 2500 | Sc | 10 | - | - | * | 1026.2 | -1 | E | 1 | 02f | 34 | 97 | 2 | 2500 | Sc | 10 | - | - | * |
| Felixstowe ... | 1027.4 | 0 | NE | 3 | b1f | 42 | 97 | 6 | - | - | - | - | - | 1 | 1026.3 | 0 | ENE | 3 | b | 44 | 92 | 6 | - | - | - | - | 1 | |
| Shoeburyness ... | * | * | * | * | * | * | * | * | * | * | * | * | * | * | 1025.3 | -1 | E | 2 | b1f | 34 | 85 | 6 | - | - | - | - | ASr | 2 |
| Benson ... | * | * | * | * | * | * | * | * | * | * | * | * | * | * | 1022.9 | 0 | ENE | 2 | b | 34 | 75 | 6 | - | - | - | - | - | * |
| S. Farnborough | * | * | * | * | * | * | * | * | * | * | * | * | * | * | 1024.0 | -1 | E | 3 | b3f | 26 | 97 | 3 | - | - | - | - | - | * |
| London (Kew Obs.) | 1025.5 | 0 | * | * | * | * | * | * | * | * | * | * | * | * | 1024.3 | 0 | ENE | 2 | bcx | 34 | 92 | 2 | - | - | - | - | - | * |
| Croydon ... | 1025.9 | -1 | E | 1 | bc3f | 34 | 97 | 3 | - | - | - | - | - | * | 1024.9 | -1 | - | 0 | b1f | 29 | 97 | 3 | - | - | - | - | - | * |
| STATIONS CONTRIBUTING REPORTS AT 7H. AND 12H. | | | | | | | | | | | | | | | | | | | | | | | | | | | | |
| STATIONS. | BAROM. at M.S.L. mb. | TEMP. °F. | WIND. | | Weather. | BAROMETER. at M.S.L. mb. | TEMPERATURE. Change in 3 hours. °F. | WIND. | Dir. | Force 0-12. | Dir. | Upper Cloud. | Weather. | Sea. | Rainfall 100. | TEMP. | | WEATHER. | | | | Sunshine Hours. | | | | | | |
| | | | Dir. | Force | | | | | | | | | | | | max. | min. | Morning | Afternoon | Night | | | | | | | | |
| | | | 12H. G.M.T. OF 20 th | | | | | | | | | | | | | | | | | | | | | | | | | |
| Lerwick ... | 1023.8 | 44 | S | 2 | 0 | 1022.3 | -2 | 40 | - | 5 | 3 | - | 0 | 2 | 45 | 40 | 0 | 0 | 0 | 0 | 0 | 0 | 2 | | | | | |
| Stornoway ... | 1022.8 | 43 | S | 5 | bc | 1019.4 | -1 | 42 | - | 5 | 5 | - | 0 | 3 | 47 | 39 | 0 | 0 | 0 | 0 | 0 | 0 | 2 | | | | | |
| Castlebay (Barra) | 1023.7 | 44 | SE | 4 | 0 | 1019.4 | -2 | 44 | - | 5 | 5 | - | 0 | 5 | 45 | 41 | 0 | 0 | 0 | 0 | 0 | 0 | 2 | | | | | |
| Malin Head ... | 1023.3 | 40 | SSW | 2 | 02f | 1019.4 | -1 | 38 | - | SE | 2 | - | 02f | 2 | 45 | 38 | 0 | 0 | 0 | 0 | 0 | 0 | 2 | | | | | |
| Blacksod Point ... | 1021.2 | 45 | SE | 2 | c | 1016.3 | -4 | 40 | - | SE | 3 | - | 0 | 3 | 42 | 37 | 0 | 0 | 0 | 0 | 0 | 0 | 2 | | | | | |
| Roche's Point ... | 1023.5 | 40 | ESE | 1 | 0 | 1017.5 | -3 | 47 | - | SE | 4 | - | 0 | 4 | 47 | 39 | 0 | 0 | 0 | 0 | 0 | 0 | 2 | | | | | |
| Birr Castle ... | 1024.0 | 40 | SE | 1 | 0 | 1017.9 | * | 40 | - | E | 1 | - | 0 | * | 43 | 36 | 0 | 0 | 0 | 0 | 0 | 0 | 2 | | | | | |
| Donaghadee ... | 1026.1 | 40 | SE | 3 | 0 | 1021.1 | -2 | 42 | - | SE | 2 | - | bc2f | 2 | 43 | 39 | 0 | 0 | 0 | 0 | 0 | 0 | 2 | | | | | |
| Liverpool (Bidston) | 1025.4 | 41 | SE | 2 | m | 1023.2 | -1 | 34 | - | SE | 4 | - | 0 | 3 | 43 | 33 | 0 | 0 | 0 | 0 | 0 | 0 | 2 | | | | | |
| Holyhead ... | 1024.2 | 40 | N | 3 | b | 1020.6 | -1 | 34 | - | SE | 1 | - | bc | 3 | 44 | 32 | 0 | 0 | 0 | 0 | 0 | 0 | 2 | | | | | |
| Pembroke (St. Mary's) | 1023.2 | 42 | E | 3 | b | 1019.3 | -2 | 41 | - | E | 4 | - | b1f | 0 | 44 | 38 | 0 | 0 | 0 | 0 | 0 | 0 | 2 | | | | | |
| Scilly (St. Mary's) | 1021.1 | 45 | E | 4 | 0 | 1006.8 | -2 | 48 | - | SE | 4 | - | bc | 5 | 48 | 44 | 0 | 0 | 0 | 0 | 0 | 0 | 2 | | | | | |
| Jersey (St. Aubin) | 1020.0 | 46 | ENE | 4 | b | 1019.3 | 0 | 42 | - | E | 4 | - | b | 3 | 51 | 40 | 0 | 0 | 0 | 0 | 0 | 0 | 2 | | | | | |
| Portland Bill ... | 1021.8 | 46 | ENE | 5 | b | 1020.2 | -3 | 45 | - | E | 5 | - | b | 6 | 47 | 36 | 0 | 0 | 0 | 0 | 0 | 0 | 2 | | | | | |
| Dungeness ... | 1023.8 | 43 | ENE | 4 | b | 1023.8 | 0 | 40 | - | E | 3 | - | b | 3 | 44 | 39 | 0 | 0 | 0 | 0 | 0 | 0 | 2 | | | | | |
| Wick ... | 1024.0 | 40 | SSW | 2 | om | 1021.1 | -3 | 35 | - | SW | 2 | - | om | 1 | 43 | 35 | 0 | 0 | 0 | 0 | 0 | 0 | 2 | | | | | |
| Nairn ... | 1024.9 | 40 | WSW | 1 | c | 1022.7 | -1 | 37 | - | SE | 1 | - | bc | 1 | 44 | 35 | 0 | 0 | 0 | 0 | 0 | 0 | 2 | | | | | |
| Leith ... | 1026.6 | 36 | SW | 1 | a | 1023.7 | -1 | 38 | - | SE | 1 | - | b | 1 | 44 | 30 | 0 | 0 | 0 | 0 | 0 | 0 | 2 | | | | | |
| Tynemouth ... | 1027.5 | 38 | S | 2 | 02f | 1025.6 | -1 | 37 | - | SSW | 3 | - | om | 3 | 38 | | | | | | | | | | | | | |

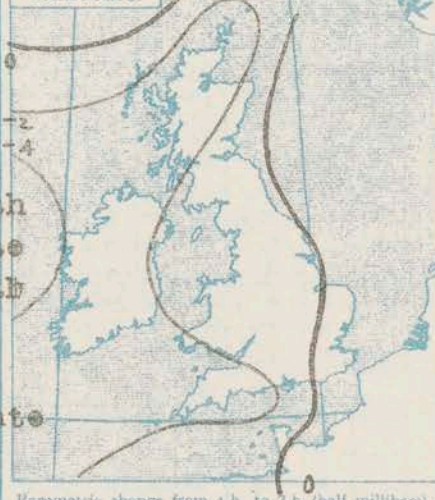
SUMMARY OF CONDITIONS AT 7 h.G.M.T.

| Districts. | Weather, Cloud and Precipitation. | Visibility. | Sea. | Temperature reported from Coastal and Cross Channel Steamers | | | | |
|---------------------------|-----------------------------------|-------------|-----------|--|------------------|-------------|--------|--------|
| | | | | Position Number. | Date | Time G.M.T. | Sea °F | Air °F |
| 1. S.E. England | Fine, misty, frost inland | Poor | Slight | 7 | 20 th | 0315 | 54 | 55 |
| 2. E. England | Fine | Fair | Smooth | 2 | " | 0415 | 48 | 40 |
| 3. E. Midlands | Foggy | Bad | --- | 4A | " | 0450 | 43 | 40 |
| 4. W. Midlands | Fine, frosty | Poor | --- | 3 | " | 0905 | 47 | 48 |
| 5. S.W. England | Fine | Good | R. Rough | | | | | |
| 6. South Wales | " | V. Good | Slight | | | | | |
| 7. North Wales | " | Fair | Calm | | | | | |
| 8. N.W. England | Fair, misty | Poor | Slight | | | | | |
| 9. N. Midlands | " | Indiff. | --- | | | | | |
| 10. N.E. England | Fair to dull, misty | Fair | Smooth | | | | | |
| 11. E. Scotland | Fair, foggy | Bad | Smooth | | | | | |
| 12. S.W. Scotland | Sharp Frost | Good | " | | | | | |
| 13. Isle of Man | Fair, misty | Fair | " | | | | | |
| 14. N. & N.W. Scotland | Fair to dull, misty | Poor | V. Smooth | | | | | |
| 15. Hebrides | Dull | Fair | Moderate | | | | | |
| 16. Orkneys and Shetlands | " | Indiff. | Smooth | | | | | |
| 17. N.W. Ireland | " | Fair | Slight | | | | | |
| 18. N.E. Ireland | Fair, misty | " | Smooth | | | | | |
| 19. S.E. Ireland | Dull | Poor | Moderate | | | | | |
| 20. S.W. Ireland | " | Fair | --- | | | | | |

CHART OF POSITION NUMBERS and Upper Cloud



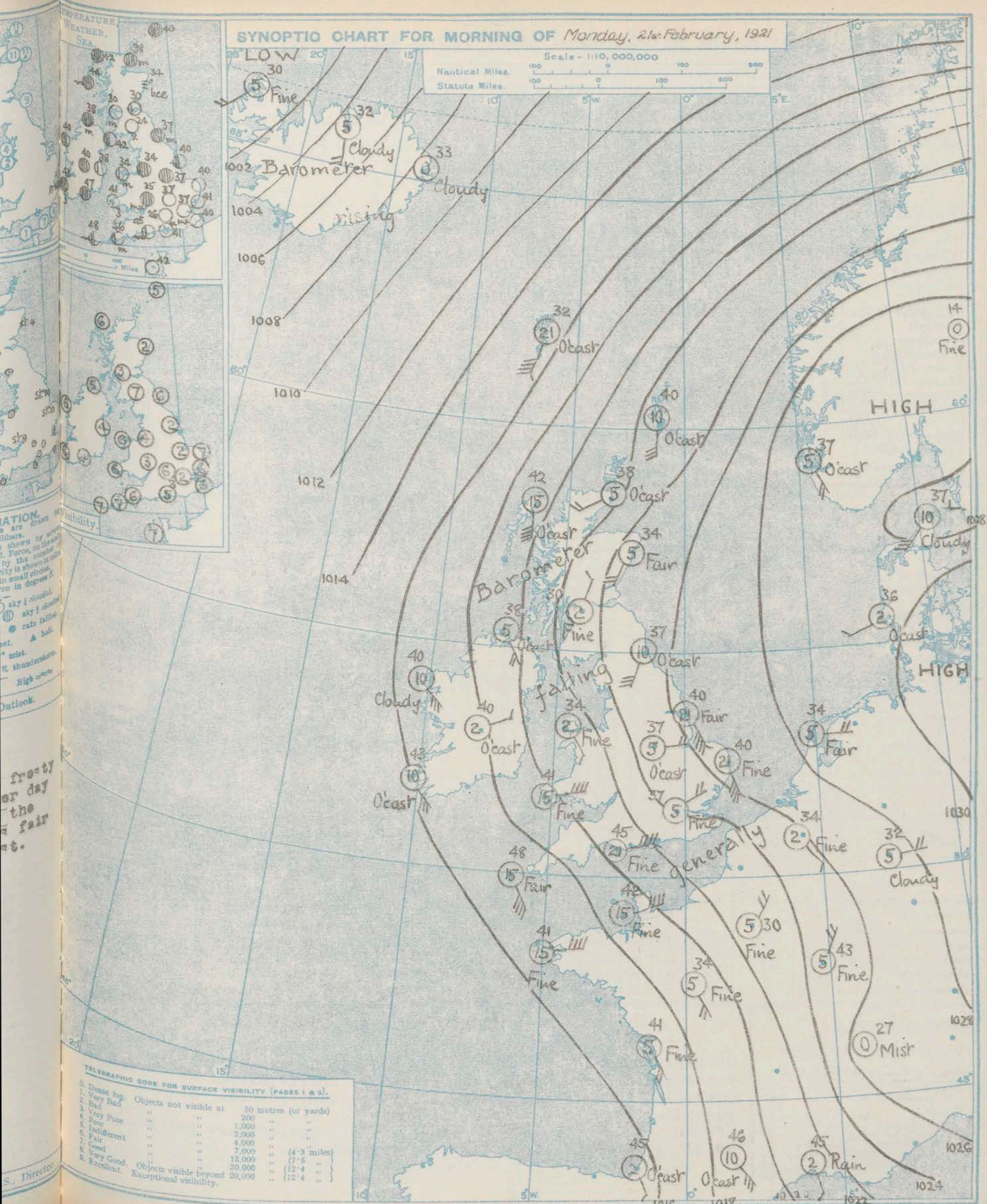
Isallobars.



Scale - 1:10,000,000

Nautical Miles.

Statute Miles.



TELEGRAPHIC CODE FOR SURFACE VISIBILITY (PAGES 1 & 2).

| | Objects not visible at | 50 metres (or yards) | |
|----------------|-------------------------|----------------------|---------------|
| 1. Very Bad | | | |
| 2. Bad | | 200 | " " |
| 3. Very Poor | " | " | " " |
| 4. Poor | " | 1,000 | " " |
| 5. Fair | " | 2,000 | " " |
| 6. Indifferent | " | 4,500 | " " |
| 7. Good | " | 7,000 | " " |
| 8. Very Good | " | 12,000 | " (4-5 miles) |
| 9. Excellent | " | 20,000 | " (7-8 " |
| | Objects visible beyond | 20,000 | " (12-4 " |
| | Exceptional visibility. | | " (12-4 " |

DAILY WEATHER REPORT OF THE METEOROLOGICAL OFFICE, BRITISH SECTION, 1921. No. 52.

21st February 1941

| STATIONS. | SUMMARIES FOR PAST 24 HOURS. | | | | | | | | | | BEAUFORT NOTATION. | | THE BEAUFORT SCALE OF WIND FORCE. Used only for surface observations. | | |
|-------------------------|------------------------------|----------------|----------------|-----------------|-------------|----------------|----------------|-------------------|---------------|-----|---|-----|--|--------------------|---------------|
| | WEATHER. | | | | | Max. Temp. °F. | Min. Temp. °F. | Min. on Grass °F. | RAINFALL. † | | | | | | |
| | 7h-13h 20 | 13h-18h 20 | 18h 20-1h 21 | 1h-7h 21 | Day. 7h-13h | | | | Night. 18h-7h | | | | | | |
| Renfrew ... | oif. ozf | ozf. | ozf. | oif. bzf | 39 | 30 | 20 | - | - | 0.0 | b blue sky (not more than a quarter covered). | No. | Limits of Velocity at about 30 feet above ground. | | |
| Eskdalemuir ... | ozf | c. ozf | ozf | bx. | 34 | 21 | 14 | - | - | 0.0 | bc sky partly cloudy (one half covered). | | Statute miles per hour. | Metres per second. | |
| Valencia (Cahire'n) ... | oif. o | o. oif | o | o | 43 | 41 | 41 | - | - | 0.0 | d drizzle, or fine rain. | | 0 | Less than 1 | Less than 0.8 |
| Baldonnel ... | ozf. o | ozf. | c. o. b. c. f. | b. b. c. | 44 | 34 | 22 | - | - | 0.0 | e wet air without rain falling. | | 1 | 1-3 | 0.9-1.5 |
| Manchester (Alex. Park) | ozf. | bzf. bf | b. b. c. b. f. | b. b. f. | 45 | 33 | 21 | - | - | 0.0 | f fog. g gloom. | | 2 | 4-7 | 3.4-6.4 |
| Ross on Wye... | c. b. c. b. b. c. | b. b. c. b. c. | b. b. c. b. c. | b. b. c. b. c. | 46 | 24 | 19 | - | - | 5.6 | h hail. l lightning. | | 3 | 8-12 | 6.5-7.9 |
| Falmouth ... | o | c. o. b. c. f. | b. b. c. b. c. | b. b. c. b. c. | 47 | 40 | 39 | - | - | 0.2 | m mist. o overcast sky. | | 4 | 13-18 | 8.0-10.7 |
| Calshot (Hants)... | bzf. bzf. | bzf. | bzf. | bzf. bzf. | 47 | 35 | 33 | - | - | 8.8 | p passing showers. | | 5 | 19-24 | 10.8-15.8 |
| Lympne (Folkestone) | b. b. c. f. | b. b. c. f. | b. b. c. f. | b. b. c. f. | 47 | 33 | 28 | - | - | 9.5 | q squalls. r rain. | | 6 | 25-31 | 13.9-17.1 |
| Aberdeen ... | zfe. ozf. | ozf. bzf | zfe. | zfe. y. zfe. | 41 | 33 | 28 | - | - | 0.0 | rs sleet, i.e., rain and snow together. | | 7 | 32-38 | 17.2-20.7 |
| Howden ... | o | o | x. zfe. | o. zfe. | 43 | 25 | 14 | - | - | 0.1 | s snow. t thunder. | | 8 | 39-46 | 20.8-24.4 |
| Cranwell (Lincs) ... | oif. c. o | b. b. c. | z. o. zfe. | o. zfe. o. zfe. | 47 | 31 | 29 | - | - | 5.4 | u ugly, threatening sky. | | 9 | 47-54 | 24.5-23.4 |
| Felixstowe ... | b. b. c. f. | b. b. c. f. | b. b. c. | b. b. c. | 46 | 34 | 34 | - | - | 4.4 | v unusual visibility. | 10 | 55-63 | 29.5-38.5 | |
| Shoeburyness ... | P. D. b. b. c. | b. b. c. | b. b. c. | 1. f. x. | 46 | 31 | 24 | - | TRACE | 8.5 | w dew. x hoar frost. | 11 | 64-75 | 33.6 or above | |
| Benson ... | b. | b. | b. | b. | 51 | 35 | 23 | - | - | 2 | y dry air; humidity less than 60 per cent. | 12 | Above 75 | | |
| S. Farnborough ... | c. o. b. c. b. | b. b. c. | b. b. c. | b. b. c. | 52 | 26 | 21 | - | - | 4.2 | z dust haze; the turbid atmosphere of dry weather. | | | | |
| London (Kew Obsy.) | oif. b. z. f. | z. | b. b. c. | b. b. c. | 48 | 34 | 29 | - | 0.1 | 5.8 | Capital letters indicate intensity, and repetition of letters continuity, thus:- R = heavy rain. rt = continuous moderate rain. r. l. = continuous light rain. | | | | |
| Croydon ... | ozf. b. o. z. | b. b. c. | b. b. c. | b. b. c. | 49 | 28 | 18 | - | - | 2 | | | | | |

Capital letters indicate intensity, and repetition of letters continuity, thus:-
R = heavy rain.
rt = continuous moderate rain.
r. l. = continuous light rain.

SYMBOLS - Solar halo ☉
Aurora ☀ Rime ❄ Lunar halo ☾
Glazed frost ~ Solar corona ☉
Glazed roads ☸ Lunar corona ☾
Line Squall ⚡ Snow lying ❄

| | | | | |
|---|-----------------------|---|-------|--|
| Photographic Record of <u>Pole Star (Polaris) and of δ Ursae</u> <u>Minoris at Greenwich Observatory.</u> | | NOTES ON THE WEATHER OF YESTERDAY. | | |
| Exposure from..... 12 h..... 30 m. to..... 6 h..... 5 m. | | No rain occurred anywhere in the British Isles but the day was overcast in Scotland and Ireland. Brilliantly fine weather prevailed in the East and South of England, several stations recording more than 9 hours of sunshine. | | |
| Steps. | Duration of Exposure. | Duration of Record. | | |
| Polaris | h. m. $11 \quad 30$ | h. m. $11 \quad 30$ | % | |
| δ Ursae | " 30 | " 30 | 100 | |
| Minoris | " 30 | " 30 | 100 | |

† Trace = rain has fallen but amount less than 0.1 mm.



AIR MINISTRY.

DAILY WEATHER REPORT OF THE METEOROLOGICAL OFFICE, LONDON:

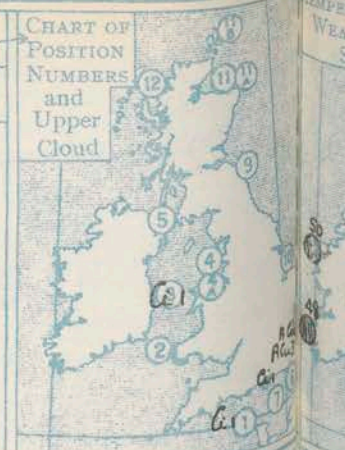
BRITISH SECTION.

No. B21,642. TUESDAY, 22nd FEBRUARY 1921.

| OBSERVATORIES AND STATIONS CONTRIBUTING REPORTS AT 1H, 7H, 12H AND 12H. | | | | | | | | | | | | | | | | | | | | | | | | | | | |
|---|-------------------------------|--------------------------|---------------------------------|----------------|--------------|----------------|--------------------|-------------------------------------|------------|---------------|--------------|-------------------------------|-------------|-------------------------------|--------------------------|-------|----------------|--------------|----------------|--------------------|-------------------------------------|------------|---------------|--------------|---|-------------|--|
| STATIONS. | BAROM. at M.S.L. mb. | Change in 3 hours. | WIND. | | TEMP. °F. | Humidity. % | Visibility 0-9. | Height of Low Cloud. Feet. | Low Cloud. | | Upper Cloud. | | Sea 0-9. | BAROM. at M.S.L. mb. | Change in 3 hours. | WIND. | | TEMP. °F. | Humidity. % | Visibility 0-9. | Height of Low Cloud. Feet. | Low Cloud. | | Upper Cloud. | | Sea 0-9. | |
| | | | Dir. | Force 0-12. | | | | | Form. | Amt. 0-10. | Form. | Amt. 0-10. | | | | Dir. | Force 0-12. | | | | | Form. | Amt. 0-10. | | | | |
| | | | 12H. G.M.T. OF 21 st | | | | | | | | | | | | | | | | | | | | | | | | |
| Renfrew ... | 1021.1 | -5 | NE | 3 | 43 | 75 | 3 | - | - | - | - | - | - | 1019.0 | -3 | NE | 3 | 41 | 75 | 3 | - | - | - | Ci | 3 | - | |
| Eskdalemuir ... | 1021.7 | -2 | SE | 3 | 51 | 45 | 7 | - | - | - | - | - | - | 1021.0 | -1 | NN | 1 | 49 | 75 | 6 | - | - | - | - | - | - | |
| Valencia (Cahire'n) | 1012.4 | -5 | SSW | 4 | 48 | 75 | 7 | 4200 | Str | 10 | - | - | 3 | 1009.4 | -3 | SSE | 4 | 49 | 75 | 6 | 2000 | Str | 7 | - | - | 4 | |
| Baldonnell ... | 1016.9 | -3 | SSE | 3 | 51 | 65 | 7 | 4200 | Cu | 1 | Ci | 2 | - | 1015.2 | -2 | SSE | 2 | 46 | 85 | 4 | - | - | - | ASr | 3 | - | |
| Manchester (Alex. Pk.) | 1022.2 | -3 | ESE | 3 | 53 | 55 | 4 | - | - | - | - | - | - | 1020.4 | -1 | ESE | 3 | 43 | 75 | 3 | - | - | - | - | - | - | |
| Ross on Wye ... | 1021.7 | -4 | - | 0 | 40 | 85 | 4 | - | - | - | - | - | - | 1019.7 | -3 | E | 3 | 45 | 55 | 5 | - | - | - | - | - | - | |
| Falmouth ... | 1016.5 | -2 | ESE | 2 | 51 | 75 | 7 | - | - | - | - | - | - | 1015.3 | -1 | ESE | 3 | 47 | 85 | 4 | - | - | - | - | - | - | |
| Calshot (Hants) ... | 1021.4 | -3 | E | 5 | 46 | 75 | 6 | - | - | - | - | - | - | 1018.9 | -2 | E | 5 | 45 | 75 | 5 | - | - | - | - | - | 4 | |
| Lymington (Folkestone) | 1022.6 | -2 | E | 4 | 47 | 55 | 6 | - | - | - | - | - | - | 1021.2 | -2 | E | 4 | 43 | 75 | 5 | - | - | - | - | - | - | |
| Aberdeen ... | 1023.1 | -3 | SSE | 3 | 42 | 85 | 4 | 2000 | Str | 8 | - | - | - | 1022.3 | -1 | S | 3 | 42 | 92 | 4 | 1200 | Str | 10 | - | - | 2 | |
| Howden ... | 1024.8 | -3 | SE | 3 | 49 | 75 | 7 | 2000 | Str | 3 | - | - | - | 1022.1 | -2 | E | 6 | 40 | 92 | 6 | 2000 | Str | 1 | - | - | - | |
| Cranwell (Lincs) ... | 1024.5 | -3 | ESE | 1 | 44 | 92 | 5 | - | - | - | - | - | - | 1022.6 | -1 | E | 1 | 41 | 97 | 5 | - | - | - | - | - | - | |
| Felixstowe ... | 1024.7 | -3 | ENE | 2 | 45 | 85 | 6 | - | - | - | - | - | - | 1022.6 | -2 | ENE | 3 | 41 | 97 | 4 | - | - | - | - | - | 1 | |
| Shoeburyness ... | 1023.1 | -2 | E | 3 | 46 | 75 | 6 | - | - | - | - | - | - | 1021.7 | -2 | E | 1 | 39 | 92 | 5 | - | - | - | - | - | - | |
| Benson ... | 1020.6 | -4 | ESE | 4 | 34 | 35 | 5 | - | - | - | - | - | - | 1019.5 | -1 | ENE | 1 | 43 | 55 | 4 | - | - | - | - | - | - | |
| S. Farnborough ... | 1022.1 | -3 | E | 3 | 55 | 45 | 5 | - | - | - | - | - | - | 1019.9 | -1 | ENE | 1 | 42 | 75 | 4 | - | - | - | - | - | - | |
| London (Kew Obs.) | 1022.1 | -4 | E | 4 | 49 | 55 | 3 | - | - | - | - | - | - | 1020.5 | -1 | E | 3 | 43 | 65 | 2 | - | - | - | - | - | - | |
| Croydon ... | 1022.3 | -3 | E | 2 | 52 | 55 | 4 | - | - | - | - | - | - | 1020.9 | 0 | E | 1 | 41 | 75 | 4 | - | - | - | - | - | - | |
| 1H. G.M.T. OF 22 nd | | | | | | | | | | | | | | | | | | | | | | | | | | | |
| Renfrew ... | 1018.5 | 0 | NE | 2 | 53 | 85 | 2 | - | - | - | - | - | - | 1018.3 | -1 | E | 1 | 49 | 85 | 2 | - | - | - | - | - | - | |
| Eskdalemuir ... | 1020.6 | -1 | N | 2 | 30 | 65 | 5 | - | - | - | - | - | - | 1019.8 | -1 | N | 1 | 25 | 75 | 7 | - | - | - | - | - | - | |
| Valencia (Cahire'n) | 1011.3 | -1 | SSE | 2 | 48 | 75 | 7 | - | - | - | - | - | - | 1011.9 | 12 | SSE | 3 | 48 | 92 | 6 | 1250 | Str | 9 | - | - | - | |
| Baldonnell ... | 1014.9 | -1 | E | 2 | 43 | 92 | 4 | - | - | - | - | - | - | 1014.9 | 0 | SE | 2 | 44 | 85 | 6 | 2000 | Str | 3 | Ci | 1 | - | |
| Manchester (Alex. Pk.) | 1020.6 | -3 | ESE | 3 | 53 | 55 | 4 | - | - | - | - | - | - | 1020.8 | 0 | E | 2 | 35 | 85 | 3 | - | - | - | - | - | - | |
| Ross on Wye ... | 1021.7 | -4 | - | 0 | 40 | 85 | 4 | - | - | - | - | - | - | 1019.7 | -3 | E | 3 | 45 | 55 | 5 | - | - | - | - | - | - | |
| Falmouth ... | 1016.5 | -2 | ESE | 2 | 51 | 75 | 7 | - | - | - | - | - | - | 1015.3 | -1 | ESE | 3 | 47 | 85 | 4 | - | - | - | - | - | - | |
| Calshot (Hants) ... | 1021.4 | -3 | E | 5 | 46 | 75 | 6 | - | - | - | - | - | - | 1018.9 | -2 | E | 5 | 45 | 75 | 5 | - | - | - | - | - | 4 | |
| Lymington (Folkestone) | 1022.6 | -2 | E | 4 | 47 | 55 | 6 | - | - | - | - | - | - | 1021.2 | -2 | E | 4 | 43 | 75 | 5 | - | - | - | - | - | - | |
| Aberdeen ... | 1023.1 | -3 | SSE | 3 | 42 | 85 | 4 | 2000 | Str | 8 | - | - | - | 1022.3 | -1 | S | 3 | 42 | 92 | 4 | 1200 | Str | 10 | - | - | 2 | |
| Howden ... | 1024.8 | -3 | SE | 3 | 49 | 75 | 7 | 2000 | Str | 3 | - | - | - | 1022.1 | -2 | E | 6 | 40 | 92 | 6 | 2000 | Str | 1 | - | - | - | |
| Cranwell (Lincs) ... | 1024.5 | -3 | ESE | 1 | 44 | 92 | 5 | - | - | - | - | - | - | 1022.6 | -1 | E | 1 | 41 | 97 | 5 | - | - | - | - | - | - | |
| Felixstowe ... | 1024.7 | -3 | ENE | 2 | 45 | 85 | 6 | - | - | - | - | - | - | 1022.6 | -2 | ENE | 3 | 41 | 97 | 4 | - | - | - | - | - | 1 | |
| Shoeburyness ... | 1023.1 | -2 | E | 3 | 46 | 75 | 6 | - | - | - | - | - | - | 1021.7 | -2 | E | 1 | 39 | 92 | 5 | - | - | - | - | - | - | |
| Benson ... | 1020.6 | -4 | ESE | 4 | 34 | 35 | 5 | - | - | - | - | - | - | 1019.5 | -1 | ENE | 1 | 43 | 55 | 4 | - | - | - | - | - | - | |
| S. Farnborough ... | 1022.1 | -3 | E | 3 | 55 | 45 | 5 | - | - | - | - | - | - | 1019.9 | -1 | ENE | 1 | 42 | 75 | 4 | - | - | - | - | - | - | |
| London (Kew Obs.) | 1022.1 | -4 | E | 4 | 49 | 55 | 3 | - | - | - | - | - | - | 1020.5 | -1 | E | 3 | 43 | 65 | 2 | - | - | - | - | - | - | |
| Croydon ... | 1022.3 | -3 | E | 2 | 52 | 55 | 4 | - | - | - | - | - | - | 1020.9 | 0 | E | 1 | 41 | 75 | 4 | - | - | - | - | - | - | |
| 7H. G.M.T. OF 22 nd | | | | | | | | | | | | | | | | | | | | | | | | | | | |
| Renfrew ... | 1018.5 | 0 | NE | 2 | 53 | 85 | 2 | - | - | - | - | - | - | 1018.3 | -1 | E | 1 | 49 | 85 | 2 | - | - | - | - | - | - | |
| Eskdalemuir ... | 1020.6 | -1 | N | 2 | 30 | 65 | 5 | - | - | - | - | - | - | 1019.8 | -1 | N | 1 | 25 | 75 | 7 | - | - | - | - | - | - | |
| Valencia (Cahire'n) | 1011.3 | -1 | SSE | 2 | 48 | 75 | 7 | - | - | - | - | - | - | 1011.9 | 12 | SSE | 3 | 48 | 92 | 6 | 1250 | Str | 9 | - | - | - | |
| Baldonnell ... | 1014.9 | -1 | E | 2 | 43 | 92 | 4 | - | - | - | - | - | - | 1014.9 | 0 | SE | 2 | 44 | 85 | 6 | 2000 | Str | 3 | Ci | 1 | - | |
| Manchester (Alex. Pk.) | 1020.6 | -3 | ESE | 3 | 53 | 55 | 4 | - | - | - | - | - | - | 1020.8 | 0 | E | 2 | 35 | 85 | 3 | - | - | - | - | - | - | |
| Ross on Wye ... | 1021.7 | -4 | - | 0 | 40 | 85 | 4 | - | - | - | - | - | - | 1019.7 | -3 | E | 3 | 45 | 55 | 5 | - | - | - | - | - | - | |
| Falmouth ... | 1016.5 | -2 | ESE | 2 | 51 | 75 | 7 | - | - | - | - | - | - | 1015.3 | -1 | ESE | 3 | 47 | 85 | 4 | - | - | - | - | - | - | |
| Calshot (Hants) ... | 1021.4 | -3 | E | 5 | 46 | 75 | 6 | - | - | - | - | - | - | 1018.9 | -2 | E | 5 | 45 | 75 | 5 | - | - | - | - | - | 4 | |
| Lymington (Folkestone) | 1022.6 | -2 | E | 4 | 47 | 55 | 6 | - | - | - | - | - | - | 1021.2 | -2 | E | 4 | 43 | 75 | 5 | - | - | - | - | - | - | |
| Aberdeen ... | 1023.1 | -3 | SSE | 3 | 42 | 85 | 4 | 2000 | Str | 8 | - | - | - | 1022.3 | -1 | S | 3 | 42 | 92 | 4 | 1200 | Str | 10 | - | - | 2 | |
| Howden ... | 1024.8 | -3 | SE | 3 | 49 | 75 | 7 | 2000 | Str | 3 | - | - | - | 1022.1 | -2 | E | 6 | 40 | 92 | 6 | 2000 | Str | 1 | - | - | - | |
| Cranwell (Lincs) ... | 1024.5 | -3 | ESE | 1 | 44 | 92 | 5 | - | - | - | - | - | - | 1022.6 | -1 | E | 1 | 41 | 97 | 5 | - | - | - | - | - | - | |
| Felixstowe ... | 1024.7 | -3 | ENE | 2 | 45 | 85 | 6 | - | - | - | - | - | - | 1022.6 | -2 | ENE | 3 | 41 | 97 | 4 | - | - | - | - | - | 1 | |
| Shoeburyness ... | 1023.1 | -2 | E | 3 | 46 | 75 | 6 | - | - | - | - | - | - | 1021.7 | -2 | E | 1 | 39 | 92 | 5 | - | - | - | - | - | - | |
| Benson ... | 1020.6 | -4 | ESE | 4 | 34 | 35 | 5 | - | - | - | - | - | - | 1019.5 | -1 | ENE | 1 | 43 | 55 | 4 | - | - | - | - | - | - | |
| S. Farnborough ... | 1022.1 | -3 | E | 3 | 55 | 45 | 5 | - | - | - | - | - | - | 1019.9 | -1 | ENE | 1 | 42 | 75 | 4 | - | - | - | - | - | - | |
| London (Kew Obs.) | 1022.1 | -4 | E | 4 | 49 | 55 | 3 | - | - | - | - | - | - | 1020.5 | -1 | E | 3 | 43 | 65 | 2 | - | - | - | - | - | - | |
| Croydon ... | 1022.3 | -3 | E | 2 | 52 | 55 | 4 | - | - | - | - | - | - | 1020.9 | 0 | E | 1 | 41 | 75 | 4 | - | - | - | - | - | - | |
| STATIONS CONTRIBUTING REPORTS AT 7H. AND 12H. | | | | | | | | | | | | | | | | | | | | | | | | | | | |
| STATIONS. | BAROM. at M.S.L. mb. | TEMP. °F. | WIND. | | WEATHER. | BAROMETER. | | TEMPERATURE. | | WIND. | | Dir. or Upper Cloud. | Weather. | Sea 0-9. | Rainfall mm. | | | | | | | | | | | | |

SUMMARY OF CONDITIONS AT 7 h. G.M.T. 22. 2. 21.

| Districts. | Weather, Cloud and Precipitation. | Visibility. | Sea. | Temperature reported from Coastal and Cross Channel Steamers. | | | | |
|---------------------------|--|-------------|----------|---|------------------|-------------|----------|---------|
| | | | | Position-Number. | Date | Time G.M.T. | Sea. ° F | Air ° F |
| 1. S.E. England | Variable sky, some mist and fog. | Poor | Slight | 5 | 21 st | 08.16 | 46 | 41 |
| 2. E. England | Variable sky, some fog inland. | Indif. | Smooth | 3 | " | 10.15 | 48 | 48 |
| 3. E. Midlands | Mainly fine, with mist or fog. Frosty. | Bad. | - | 6 | " | 15.00 | 48 | 49 |
| 4. W. Midlands | Fine, misty, frosty. | V. Poor | - | 7 | 22 nd | 04.00 | 48 | 48 |
| 5. S.W. England | Fine or fair, some mist. | Fair. | Moderate | 4A | " | 07.20 | 42 | 40 |
| 6. South Wales | Fine to cloudy, misty. | Indif. | Slight | | | | | |
| 7. North Wales | Fine, hazy. | Fair. | Smooth | | | | | |
| 8. N.W. England | Fine, misty. | Var. | Slight | | | | | |
| 9. N. Midlands | Mainly fine, some mist or fog. Frosty. | V. Poor | Smooth | | | | | |
| 10. N.E. England | Mainly fine, misty. | Poor. | Smooth | | | | | |
| 11. E. Scotland | Variable sky, local mist. | Fair. | Slight | | | | | |
| 12. S.W. Scotland | Fine, misty. | Var. | Slight | | | | | |
| 13. Isle of Man | Fine, misty. | Fair. | " | | | | | |
| 14. N. & N.W. Scotland | Variable sky, local mist | Fair. | R. Rough | | | | | |
| 15. Hebrides | Dull, local showers and squalls. | " | " | | | | | |
| 16. Orkneys and Shetlands | Fair. | " | " | | | | | |
| 17. N.W. Ireland | Fair or cloudy. | " | Slight | | | | | |
| 18. N.E. Ireland | Fine to cloudy, misty. | " | " | | | | | |
| 19. S.E. Ireland | Fair to dull. | " | Slight | | | | | |
| 20. S.W. Ireland | Dull, misty. | Indif. | " | | | | | |



EXPLANATION.
BAROMETER.—Isobars are drawn at intervals of two millibars.
WIND.—Direction is shown by arrow flying with the wind. Force, on the scale 0-12, is indicated by the number of feathers. Mean velocity is shown in small circles per hour by figures in small circles.
TEMPERATURE.—Is given in degrees Fahrenheit.
WEATHER SYMBOLS.—
 ○ sky + cloud. ○ sky + cloud.
 ○ clear sky. ○ sky + cloud.
 ○ overcast sky. ○ rain falling.
 * snow. * sleet. * hail.
 = fog. = mist.
 T thunder. T thunderstorm.
SEA DISTURBANCE.—
 Rough. High.


GENERAL INFERENCE from observations received up to 9h.

Changes in progress are slight and South to South-East winds are probable for another day or two, with fine weather generally and inland frost at night in some places accompanied by fog.

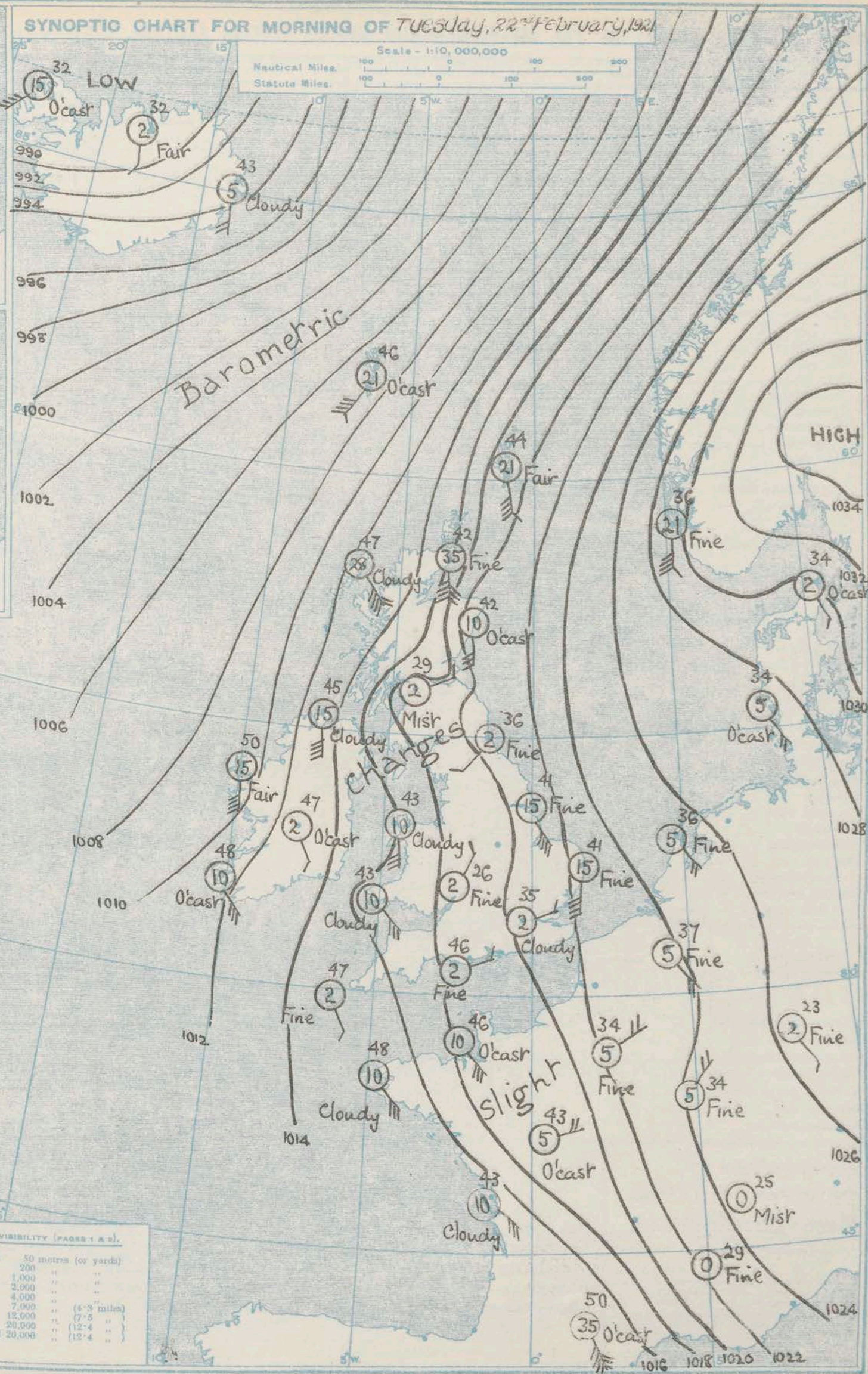
| Districts. | Forecasts for the 24 hours commencing 15 h. G.M.T. Tuesday 22nd. February 1921. |
|---------------------------|--|
| 1. S.E. England | Moderate South-Easterly winds; fair to fine; visibility indifferent to fair during the day, fog locally at night; frost inland at night but mild during the day. |
| 2. E. England | |
| 3. E. Midlands | |
| 4. W. Midlands | |
| 5. S.W. England | |
| 6. South Wales | |
| 7. North Wales | |
| 8. N.W. England | |
| 9. N. Midlands | Moderate Southerly winds; fair to fine; visibility indifferent to fair during the day, but fog locally at night; mild by day, frost inland at night. |
| 10. N.E. England | |
| 11. E. Scotland | |
| 12. S.W. Scotland | |
| 13. Isle of Man | |
| 14. N. & N.W. Scotland | |
| 15. Hebrides | Moderate to fresh Southerly winds; cloudy; visibility fair; mild. |
| 16. Orkneys and Shetlands | |
| 17. N.W. Ireland | |
| 18. N.E. Ireland | |
| 19. S.E. Ireland | |
| 20. S.W. Ireland | |
| 15. Hebrides | |
| 16. Orkneys and Shetlands | |
| 17. N.W. Ireland | |
| 18. N.E. Ireland | |
| 19. S.E. Ireland | |
| 20. S.W. Ireland | |

Further Outlook.
 Over England and Scotland the weather will probably remain fair to fine with Southerly winds for at least two days.

SYNOPTIC CHART FOR MORNING OF Tuesday, 22nd February, 1921



and end
he
11
remain
he
erly
at least



TELEGRAPHIC CODE FOR SURFACE VISIBILITY (PAGES 1 & 2).

| Code | Objects not visible at | 50 metres (or yards) |
|------|------------------------|----------------------|
| 0 | Dense fog | |
| 1 | Very Bad | 200 |
| 2 | Bad | 1,000 |
| 3 | Very Poor | 2,000 |
| 4 | Poor | 4,000 |
| 5 | Indifferent | 7,000 |
| 6 | Fair | 12,000 |
| 7 | Good | 20,000 |
| 8 | Very Good | 20,000 |
| 9 | Excellent | 20,000 |

Objects visible beyond 20,000 (12.4 miles)

WEATHER, TEMPERATURE, RAINFALL AND SUNSHINE AT HEALTH RESORTS FOR 21st

| STATIONS. | WEATHER. | | TEMPERATURE. | | Rainfall. | | SUNSHINE. | STATIONS. | WEATHER. | | TEMPERATURE. | | Rainfall. | | SUNSHINE. |
|----------------------|-----------|------------|--------------|----------|----------------------|-----------------|-----------------------|----------------------|-----------|------------|--------------|----------|----------------------|-----------------|-----------------------|
| | Forenoon. | Afternoon. | Max. °F. | Min. °F. | Night. 18h-9h. 20-21 | Day. 9h-18h. 21 | Sunrise to Sunset. 21 | | Forenoon. | Afternoon. | Max. °F. | Min. °F. | Night. 18h-9h. 20-21 | Day. 9h-18h. 21 | Sunrise to Sunset. 21 |
| Scotland. | | | | | | | | England, N.W. | | | | | | | |
| Banff | b | b | 44 | 27 | - | - | 7.7 | Blackpool | b | b | 51 | 33 | - | - | 8.3 |
| Harrogate | ob | b | 46 | 34 | - | - | 4.3 | Leamington Spa... .. | b | b | 51 | 32 | - | - | 6.8 |
| Skegness | b | b | 45 | 38 | - | - | 8.8 | Bath | b | b | 56 | 30 | - | - | 8.6 |
| Lowestoft | b | b | 46 | 33 | - | - | 9.2 | Rhyl | bc | bcc | 51 | 33 | - | - | 8.3 |
| Felixstowe | b | bm | 46 | 40 | - | - | 9.3 | Colwyn Bay | b | b | 56 | 30 | - | - | 8.7 |
| Southend-on-Sea... | wf | b | 49 | 37 | - | - | 8.8 | Llandudno | b | b | 57 | 36 | - | - | 8.8 |
| Tunbridge Wells | b | b | 54 | 35 | - | - | 8.8 | Aberystwyth | b | b | 56 | 40 | - | - | 9.1 |
| Margate | b | b | 47 | 37 | - | - | 8.7 | Weymouth | b | b | 52 | 39 | - | - | 8.7 |
| Ramsgate | b | b | 45 | 37 | - | - | 8.7 | Torquay | wb | b | 52 | 44 | - | - | 8.4 |
| Folkestone | b | b | 47 | 37 | - | - | 9.1 | Paignton | b | b | 52 | 44 | - | - | 8.0 |
| Hastings | b | b | 49 | 39 | - | - | 9.1 | Penzance | b | b | 52 | 41 | - | - | 8.0 |
| Eastbourne | b | b | 46 | 35 | - | - | 9.1 | Bude | b | b | 57 | 42 | - | - | 7.9 |
| Brighton | b | b | 53 | 40 | - | - | 9.0 | Ilfracombe | b | b | 56 | 40 | - | - | 9.9 |
| Worthing | b | b | 50 | 37 | - | - | 9.3 | | | | | | | | |
| Portsmouth (S. base) | - | - | 50 | 38 | - | - | 9.2 | | | | | | | | |
| Bournemouth | * | * | 51 | 36 | - | - | 9.4 | | | | | | | | |

SUMMARIES FOR PAST 24 HOURS.

| STATIONS. | WEATHER. | | | | Max. Temp. °F. | Min. Temp. °F. | Min. on Grass °F. | RAINFALL. † | | Sun. Hours. |
|------------------------|-------------|-----------|-----------|----------|----------------|----------------|-------------------|--------------|----------------|-------------|
| | 7h-13h | 13h-18h | 18h-21h | 1h-7h | | | | Day. 7h-18h. | Night. 18h-7h. | |
| Renfrew ... | b 3f | b 3f bccf | b 3f | b 3f | 46 | 29 | 16 | mm. | mm. | 4.8 |
| Eskdalemuir ... | x. b | bz | b 3f | b 3f | 52 | 24 | 20 | - | - | 8.0 |
| Valencia (Cahire'ny) | z 0f | 0f co | 0f co | 0f co | 44 | 43 | 43 | - | - | 0.1 |
| Baldonnel ... | bccf | bccf | bccf | bccf | 52 | 34 | 30 | - | - | 7.4 |
| Manchester (Alex. PK) | b 2f | bz | b 3f | b 3f | 54 | 33 | 21 | - | - | 5.5 |
| Ross on Wye... | 3f co bccf | b 2f | b 3f | b 3f | 47 | 25 | 22 | - | - | 3.4 |
| Falmouth ... | bif | bif | bif | bif | 51 | 43 | 33 | - | - | 8.5 |
| Calshot (Hants)... | b 2f bif | bif b 2f | bif b 2f | bif b 2f | 47 | 40 | 37 | - | - | 9.2 |
| Lymington (Folkestone) | bif | bif b 2f | bif | bif | 49 | 35 | 31 | - | - | 9.5 |
| Aberdeen ... | 038 02f | 2f co | 02f | 0f. 1f | 43 | 33 | 37 | - | - | 0.1 |
| Howden ... | z co | bccf | x 0f | b 3f | 49 | 24 | 20 | - | - | 7.2 |
| Cranwell (Linco)... | 03f co | b 2f | b 3f | b 3f | 51 | 28 | 22 | - | - | 5.2 |
| Felixstowe ... | 1f | 1f 2f | 2f w. | b 3f | 46 | 37 | 31 | - | 0.1 | 9.1 |
| Shoeburyness ... | b | b | b 3f | b 3f | 47 | 31 | 23 | 0.1 | 0.1 | 8.4 |
| Benson ... | b | b | b | b | 50 | 27 | 20 | - | - | * |
| S. Farnborough ... | b 03f | b 2f | b 3f | b 3f | 50 | 24 | 21 | - | - | 9.1 |
| London (Kew Obsy.) | 4.5f w 3f b | 2f b | 3f. b 3f | 3f. b 3f | 50 | 34 | 23 | - | - | 5.2 |
| Croydon ... | b 3f | b 2f | 0x 3f. 3f | b 3f | 53 | 29 | 21 | Trace | - | * |

BEAUFORT NOTATION.

b blue sky (not more than a quarter covered).
bc sky partly cloudy (one half covered).
c generally cloudy (three quarters covered).
d drizzle, or fine rain.
e wet air without rain falling.
f fog. g gloom.
h hail. i lightning.
m mist. o overcast sky.
p passing showers.
q squalls. r rain.
rs sleet, i.e., rain and snow together.
s snow. t thunder.
u ugly, threatening sky.
v unusual visibility.
w dew. x hoar frost.
y dry air; humidity less than 60 per cent.
z dust haze; the turbid atmosphere of dry weather.

Capital letters indicate intensity, and repetition of letters continuity, thus:-
R = heavy rain.
rr = continuous moderate rain.
r.r. = continuous light rain.

THE BEAUFORT SCALE OF WIND FORCE.

Used only for surface observations.

| No. | Limits of Velocity at about 30 feet above ground. | Statute miles per hour. | Metres per second. |
|-----|---|-------------------------|--------------------|
| 0 | Less than 1 | Less than 0.9 | 0.3-1.3 |
| 1 | 1-8 | 1.6-8.2 | 1.6-8.2 |
| 2 | 9-16 | 5.4-6.4 | 5.4-6.4 |
| 3 | 17-24 | 5.6-7.9 | 5.6-7.9 |
| 4 | 25-31 | 8.0-10.7 | 8.0-10.7 |
| 5 | 32-38 | 10.8-13.8 | 10.8-13.8 |
| 6 | 39-46 | 17.2-20.7 | 17.2-20.7 |
| 7 | 47-54 | 20.8-24.4 | 20.8-24.4 |
| 8 | 55-63 | 24.5-28.4 | 24.5-28.4 |
| 9 | 64-75 | 28.5-38.6 | 28.5-38.6 |
| 10 | Above 75 | 38.7 or above | 38.7 or above |

SYMBOLS— Solar halo ☉
Aurora ☀
Glazed frost ☁
Glazed roads ☁
Line Squall ☁
Solar corona ☉
Lunar corona ☾
Lunar halo ☾
Snow lying ☁

LONDON OBSERVATIONS.

| LONDON. OBSERVATIONS. | WEATHER. | | | Max. Temp. ° F. | Min. Temp. ° F. | Min. on Grass. ° F. | Rain- fall. mm. | Sun- shine to Sunset. Hours. | Humidity % | |
|---------------------------------|--|------------|---------|-----------------------|-----------------------|---------------------------|-----------------------|---------------------------------------|-----------------|----------------|
| | Morning. | Afternoon. | Night. | | | | | | 15 h. G.M.T. | 9 h. G.M.T. |
| | 24 HOURS ENDED 22 nd FEBRUARY 1921. | | | | | | | YESTERDAY. | TO-DAY. | |
| Greenwich (Royal Observatory) | b | b | b.c. xm | 54 | 31 | 23 | - | 8.4 | 92 | 84 |
| City (Bunhill Row) ... | * | * | * | * | * | * | * | 6.7 | * | * |
| Westminster (St. James's Park) | * | * | om | 53 | 38 | 31 | - | 6.5 | 50 | 84 |
| Regent's Park (Botanical Obsy.) | * | * | * | * | * | * | * | 6.1 | * | * |
| Camden Sq. (British Rainfall) | bm | b | * | 53 | 32 | 26 | - | * | 65 | 95 |
| Kensington Palace ... | bc | bc | * | 52 | 34 | 28 | - | * | 64 (18h) | 92 |
| Hampstead Observatory ... | * | * | * | 50 | 36 | 30 | - | 7.5 | * | 90 |

SOUTH KENSINGTON (Meteorological Office).

Vertical Component of Solar Radiation per Square Centimetre during yesterday.

Total Joules.

Milliwatts.

Average Rate.

Maximum Rate.

TABLE SHOWING THE GREENWICH TIME OF SUNRISE, NOON AND SUNSET FOR STATIONS IN THE UNITED KINGDOM.

22nd + 23rd February 1921.

Stations.

Sunrise.

Noon.

Sunset.

G.M.T. G.M.T. G.M.T.

Yarmouth ... 6.53 12.7 5.16

Greenwich ... 6.56 12.7 5.18

Wick ... 7.20 12.44 5.23

Valencia ... 7.27 12.26 5.25

7.45 12.55 5.47

7.43 12.55 5.47

Photographic Record of

Pole Star (Polaris) and of 3 Ursae

Minoris at Greenwich Observatory.

Exposure from 11^h 15^m to 11^h 30^m a.m.

| Stars. | Duration of Exposure. | Duration of Record. | % |
|---------|-----------------------|---------------------|----|
| Polaris | 11 30 | 9 47 | 85 |
| 3 Ursae | 11 30 | 9 15 | 81 |

NOTES ON THE WEATHER OF YESTERDAY.

At several coast stations in the West the temperature rose to 57°, but there was sharp frost at night inland, the temperature falling to 24° at Eskdalemuir and South Farnborough. Sunshine records were very good, exceeding 9 hours in many places. There was no measurable rain but there were some light showers at Castlebay in the early morning.



AIR MINISTRY.

DAILY WEATHER REPORT OF THE METEOROLOGICAL OFFICE, LONDON:

BRITISH SECTION.

No. B. 21643

WEDNESDAY 23rd FEBRUARY 1921.

| OBSERVATORIES AND STATIONS CONTRIBUTING REPORTS AT 1H, 7H, 15H AND 18H. | | | | | | | | | | | | | | | | | | | | | | | | | | | | | | |
|---|-------------------------------|--------------------------|---------------------------------|----------------|----------|-----------------------------------|------------------------------|--------------------|-------------------------------------|----------------|---------------|--------------------------------|---------------------|-------------|--------------------------------|--------------------------|---------------------------------|----------------|----------|--------------------|---------------|--------------------|-------------------------------------|------------|---------------|--------------|---------------|------|---|---|
| STATIONS. | BAROM. at M.S.L. mb. | Change in 3 hours. | WIND. | | WEATHER. | TEMP. °F. | HUMIDITY % | VISIBILITY 0-9. | Height of Low Cloud. Feet. | Low Cloud. | | Upper Cloud. | | Sea. | BAROM. at M.S.L. mb. | Change in 3 hours. | WIND. | | WEATHER. | TEMP. °F. | HUMIDITY % | VISIBILITY 0-9. | Height of Low Cloud. Feet. | Low Cloud. | | Upper Cloud. | | Sea. | | |
| | | | Dir. | Force 0-12. | | | | | | Form. | Amt. 0-10. | Form. | Amt. 0-10. | | | | Dir. | Force 0-12. | | | | | | Form. | Amt. 0-10. | Form. | Amt. 0-10. | | | |
| | | | 13H. G.M.T. 22 nd | | | | | | | | | | | | | | 18H. G.M.T. OF 22 nd | | | | | | | | | | | | | |
| Renfrew ... | 1016.5 | -1 | WSW | 2 | cl | 37 | 85 | 2 | - | - | - | AC | 7 | - | 1017.9 | 0 | - | 0 | 0 | 0 | 41 | 85 | 2 | 3000 | SC | 10 | - | - | - | |
| Eskdalemuir ... | 1018.6 | 0 | SSE | 3 | by cl | 47 | 55 | 5 | - | - | - | - | - | - | 1019.3 | 0 | - | 0 | 0 | 0 | 41 | 85 | 5 | 4200 | SC | 9 | - | - | - | |
| Valencia (Cahire) ... | 1015.4 | +3 | NNW | 4 | cl | 48 | 92 | 7 | 750 | St. | 10 | - | - | - | 1016.7 | +1 | NNW | 3 | cl | 44 | 92 | 6 | 1250 | St. | 10 | - | - | - | 4 | |
| Baldonnel ... | 1016.2 | -1 | - | 0 | 0 | 51 | 75 | 6 | 4200 | St. | 9 | AC | 1 | - | 1016.4 | +1 | E | 2 | 0 | 0 | 50 | 85 | 5 | 1250 | St. | 8 | AS | 2 | - | |
| MANCHESTER (Alex. ...) | 1019.2 | 0 | S | 2 | bz | 51 | 65 | 4 | - | - | - | - | - | - | 1019.9 | +1 | SE | 3 | bz | 45 | 85 | 2 | - | - | - | - | - | - | - | |
| Ross on Wye ... | 1019.6 | 0 | NN | 1 | 0 | 51 | 75 | 3 | 1250 | St. | 10 | - | - | - | 1020.3 | +1 | ESE | 1 | C | 44 | 85 | 4 | 2000 | St. | 8 | - | - | - | - | |
| Falmouth ... | 1017.1 | 0 | SE | 2 | 0 | 51 | 92 | 6 | - | SC | 9 | - | - | - | 1018.5 | +3 | SE | 2 | 0 | 49 | 92 | 5 | - | St. | 10 | - | - | - | - | |
| Calshot (Hants) ... | 1020.1 | +1 | SSW | 2 | b | 54 | 65 | 8 | - | - | - | AC | 1 | 2 | 1021.3 | +2 | ESE | 3 | bc | 45 | 97 | 6 | - | - | - | AC | 4 | 2 | | |
| Lymington (Folkestone) ... | 1022.2 | +1 | S | 3 | bz | 49 | 75 | 6 | 4200 | Cu | 1 | AC | 1 | - | 1022.6 | +1 | ESE | 1 | bz | 46 | 65 | 6 | - | - | - | AC | 1 | - | | |
| Aberdeen ... | 1019.7 | -1 | S | 3 | 0 | 44 | 85 | 4 | 1250 | St. | 9 | - | - | 3 | 1019.0 | 0 | S | 3 | bc | 44 | 92 | 3 | 1250 | St. | 4 | - | - | - | 3 | |
| Howden ... | 1020.8 | -2 | - | 0 | 0 | 38 | 97 | 4 | 750 | St. | 10 | - | - | - | 1020.9 | -1 | - | 0 | bc | 37 | 97 | 4 | 4200 | St. | 5 | - | - | - | - | |
| Cranwell (Lincoln) ... | 1020.8 | -1 | SSE | 1 | bz | 46 | 75 | 4 | 4200 | Cu | 1 | - | - | - | 1021.6 | +2 | SSE | 1 | bc | 42 | 97 | 4 | 4200 | Cu | 5 | - | - | - | - | |
| Felixstowe ... | 1022.7 | +1 | S | 3 | bz | 47 | 85 | 6 | 5700 | St. | 1 | - | - | 1 | 1023.4 | +4 | SSE | 2 | bz | 44 | 97 | 5 | - | - | - | - | - | - | - | |
| Shoeburyness ... | 1022.0 | 0 | SSE | 1 | bc | 51 | 75 | 6 | 5000 | Cu | 2 | AC | 2 | - | 1022.2 | 0 | ESE | 1 | b | 42 | 85 | 6 | - | - | - | AC | 1 | - | - | |
| Benson ... | 1019.2 | 0 | SSE | 3 | b | 54 | 65 | 5 | - | - | - | - | - | - | 1021.1 | +1 | SSE | 2 | b | 48 | 85 | 7 | - | - | - | - | - | - | - | |
| S. Farnborough ... | 1020.5 | +1 | SSE | 2 | bc | 56 | 65 | 7 | 4200 | Cu | 4 | - | - | - | 1021.5 | +2 | SSE | 1 | bz | 49 | 75 | 5 | - | - | - | AC | 1 | - | - | |
| London (New Ob.) ... | 1020.5 | 0 | SSE | 2 | bz | 54 | 65 | 5 | - | - | - | - | - | - | 1021.8 | +2 | S | 1 | bz | 49 | 75 | 6 | - | - | - | - | - | - | - | |
| Croydon ... | 1021.3 | +1 | S | 2 | bz | 56 | 65 | 6 | 3000 | Cu | 1 | - | - | - | 1022.1 | +2 | S | 2 | bz | 48 | 75 | 4 | - | - | - | - | - | - | - | |
| 1H. G.M.T. OF 23 rd | | | | | | | | | | | | 7H. G.M.T. OF 23 rd | | | | | | | | | | | | | | | | | | |
| Renfrew ... | 1018.6 | 0 | - | 0 | 0 | 44 | 85 | 4 | 4200 | St. | 10 | - | - | - | 1018.0 | -1 | ESE | 2 | 0 | 0 | 44 | 92 | 5 | 2000 | St. | 4 | - | - | - | - |
| Eskdalemuir ... | 1021.2 | 0 | - | 0 | 0 | 38 | 97 | 2 | - | - | - | - | - | - | 1020.6 | 0 | - | 0 | 0 | 34 | 92 | 2 | 1000 | St. | 10 | - | - | - | - | |
| Valencia (Cahire) ... | 1017.0 | 0 | NNW | 1 | bc | 42 | 75 | 4 | - | - | - | - | - | - | 1016.3 | 0 | S | 3 | 0 | 0 | 42 | 85 | 8 | 2000 | St. | 10 | - | - | - | 4 |
| Baldonnel ... | 1018.2 | +2 | SSE | 1 | 0 | 44 | 92 | 4 | 2000 | St. | 8 | AS | 2 | - | 1017.5 | 0 | - | 0 | 0 | 0 | 44 | 92 | 7 | 3000 | St. | 9 | - | - | - | - |
| MANCHESTER (Alex. ...) | 1021.1 | 0 | S | 2 | 0 | 44 | 85 | 4 | - | - | - | - | - | - | 1021.1 | -1 | HNE | 3 | bc | 36 | 92 | 3 | - | - | - | AS | 4 | - | - | |
| Ross on Wye ... | 1021.4 | 0 | S | 1 | 0 | 44 | 85 | 4 | - | - | - | - | - | - | 1021.4 | 0 | S | 1 | 0 | 38 | 92 | 3 | 3000 | St. | 10 | - | - | - | - | |
| Falmouth ... | 1019.9 | 0 | SE | 1 | 0 | 44 | 97 | 5 | - | St. | 9 | - | - | - | 1019.9 | 0 | SE | 1 | 0 | 46 | 97 | 2 | - | St. | 10 | - | - | - | - | |
| Calshot (Hants) ... | 1022.2 | 0 | S | 2 | 0 | 44 | 92 | 6 | 3000 | St. | 10 | - | - | 2 | 1022.1 | 0 | S | 2 | 0 | 45 | 92 | 6 | 3000 | St. | 10 | - | - | - | - | |
| Lymington (Folkestone) ... | 1023.4 | +1 | S | 3 | 0 | 44 | 75 | 6 | 5700 | St. | 7 | - | - | - | 1023.8 | 0 | SSE | 3 | 0 | 43 | 75 | 6 | 5700 | St. | 7 | - | - | - | - | |
| Aberdeen ... | 1019.0 | 0 | SSW | 2 | bc | 40 | 92 | 2 | - | - | - | - | - | - | 1019.0 | 0 | SSW | 2 | bc | 40 | 92 | 2 | - | - | - | - | - | - | - | |
| Howden ... | 1021.6 | 0 | - | 0 | 0 | 36 | 97 | 2 | 5500 | St. | 8 | AC | 2 | - | 1021.2 | +1 | SE | 1 | 0 | 39 | 92 | 3 | 1250 | St. | 10 | - | - | - | - | |
| Cranwell (Lincoln) ... | 1023.0 | +1 | SSW | 2 | bc | 50 | 97 | 4 | 3000 | St. | 6 | - | - | - | 1023.1 | 0 | S | 1 | 0 | 40 | 97 | 4 | 2000 | St. | 8 | AS | 2 | - | - | |
| Felixstowe ... | 1024.2 | +1 | SSE | 3 | 0 | 45 | 92 | 5 | 5700 | St. | 10 | - | - | 1 | 1024.4 | +1 | SE | 2 | 0 | 43 | 92 | 5 | 5700 | St. | 8 | - | - | - | - | |
| Shoeburyness ... | 1023.2 | 0 | - | 0 | 0 | 44 | 85 | 6 | - | - | - | - | - | - | 1023.2 | 0 | - | 0 | 0 | 41 | 85 | 6 | - | - | - | AC | 7 | - | - | |
| Benson ... | 1021.4 | 0 | SE | 1 | 0 | 45 | 85 | 5 | - | St. | 10 | - | - | - | 1021.4 | 0 | SE | 1 | 0 | 45 | 85 | 5 | - | St. | 10 | - | - | - | - | |
| S. Farnborough ... | 1022.5 | 0 | SE | 2 | 0 | 45 | 75 | 5 | 3000 | St. | 10 | - | - | - | 1022.5 | 0 | SE | 2 | 0 | 45 | 75 | 5 | 3000 | St. | 10 | - | - | - | - | |
| London (M.O. at 1h) ... | 1022.7 | 0 | SE | 1 | 0 | 46 | 75 | 5 | 3000 | St. | 10 | - | - | - | 1022.7 | 0 | SE | 1 | 0 | 46 | 75 | 5 | 3000 | St. | 10 | - | - | - | - | |
| Croydon ... | 1023.1 | 0 | S | 2 | 0 | 47 | 75 | 5 | 3000 | St. | 10 | - | - | - | 1023.2 | 0 | SSE | 3 | 0 | 44 | 75 | 5 | 4200 | St. | 2 | AC | 2 | - | - | |
| STATIONS CONTRIBUTING REPORTS AT 7H. AND 18H. | | | | | | | | | | | | | | | | | | | | | | | | | | | | | | |
| STATIONS. | BAROM. at M.S.L. mb. | TEMP. °F. | WIND. | | WEATHER. | BAROMETER. at M.S.L. mb. | TEMPERATURE. Temp. °F. | WIND. | Dir. | Force 0-12. | WEATHER. | Sea. | Rainfall inches. | TEMP. | | | WEATHER. | | | Sunshine Hours. | | | | | | | | | | |
| | | | Dir. | Force 0-12. | | | | | | | | | | Max. °F. | Min. °F. | Morning | Afternoon | Night | | | | | | | | | | | | |
| | | | 18H. G.M.T. OF 22 nd | | | | | | | | | | | | 7H. G.M.T. OF 23 rd | | | | | | | | | | | | | | | |
| Lerwick ... | 1016.4 | 44 | S | 4 | Cq | 1016.6 | -2 | 45 | 1 | S | 4 | 5 | 0.2 | 46 | 34 | bcq | Cq | bcq | - | | | | | | | | | | | |
| Stornoway ... | 1013.8 | 46 | SSW | 5 | 0 | 1012.5 | 0 | 46 | -1 | SSW | 4 | 5 | 0 | 46 | 34 | bcq | 0 | ad. 5.0 | 0.0 | | | | | | | | | | | |
| Castellbay (Barrals) ... | 1013.8 | 44 | NN | 3 | 0 | 1012.8 | 0 | 46 | -1 | SSW | 4 | 5 | 0 | 46 | 34 | opm | opm | op. 0.0 | 0.0 | | | | | | | | | | | |
| Malin Head ... | 1014.2 | 47 | S | 2 | omf | 1013.7 | 0 | 45 | 0 | S | 3 | 5 | 0 | 44 | 44 | om | om | om. 0.0 | 0.1 | | | | | | | | | | | |
| Blackod Point ... | 1015.1 | 45 | NN | 1 | C | 1014.2 | -2 | 43 | -7 | S | 3 | 5 | 0 | 51 | 40 | bc | 0 | bc | - | | | | | | | | | | | |
| Roche's Point ... | 1016.8 | 48 | - | 0 | b | 1018.0 | 0 | 45 | -2 | - | 0 | 1 | 0 | 53 | 45 | odom | bc | bc | - | | | | | | | | | | | |
| Birr Castle ... | 1015.4 | 48 | SSE | 1 | 0 | 1016.5 | 0 | 44 | -3 | SSW | 1 | 5 | 0 | 50 | 41 | odr | 0 | 0 | 0.0 | | | | | | | | | | | |
| Donaghadee ... | 1016.5 | 47 | SSW | 2 | Cm | 1016.1 | 0 | 46 | +2 | SW | 2 | 5 | 0 | 49 | 43 | bc | 0 | 0 | - | | | | | | | | | | | |
| Liverpool (Bilston) ... | 1018.9 | 44 | SE | 3 | m | 1019.9 | 0 | 42 | +9 | SE | 2 | SE | 0 | 48 | 33 | bm | bm | b. bc | 7.5 | | | | | | | | | | | |
| Holyhead ... | 1017.5 | 48 | SSW | 3 | bz | 1018.3 | 0 | 48 | +8 | S | 4 | 5 | 0 | 44 | 36 | bz | bz | b. bc | 8.0 | | | | | | | | | | | |
| Pembroke (St. Andrew's) ... | 1018.7 | 47 | BSE | 2 | 0 | 1019.3 | 0 | 47 | +4 | ESE | 3 | 5 | 0 | 49 | 42 | CZ | om | om | 4.5 | | | | | | | | | | | |
| Scilly (St. Mary's) ... | 1017.8 | 50 | - | 0 | C | 1018.4 | 0 | 49 | +2 | SSE | 3 | 5 | 0 | 53 | 46 | bbcom | omc | C. om | 1.7 | | | | | | | | | | | |
| Jersey (St. Aubin) ... | 1020.0 | 51 | SE | 3 | b | 1020.9 | 0 | 47 | +1 | ESE | 2 | 5 | 0 | 52 | 46 | oc | b | b. b | 8.3 | | | | | | | | | | | |
| Portland Bill ... | 1020.1 | 48 | E | 4 | C | 1021.0 | 0 | 47 | +1 | ESE | 3 | 5 | 0 | 52 | 45 | bc | bcc | C. bc | - | | | | | | | | | | | |
| Dungeness ... | 1021.6 | 45 | NE | 2 | b | 1023.1 | 0 | 44 | 0 | ESE | 3 | SE | 0 | 51 | 43 | cbe | bc | bc | - | | | | | | | | | | | |
| Wick ... | 1014.7 | 43 | S | 6 | mbc | 1014.4 | -2 | 44 | 21 | SSW | 3 | | | | | | | | | | | | | | | | | | | |

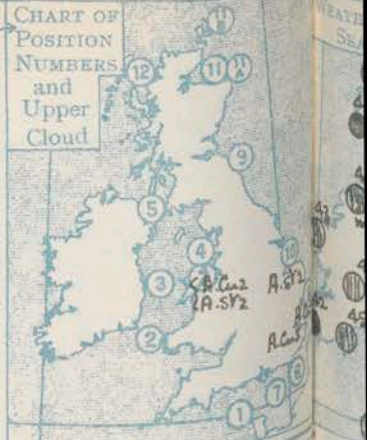
SUMMARY OF CONDITIONS AT 7 h.G.M.T. 23. 2. 21.

| Districts. | Weather, Cloud and Precipitation. | Visibility. | Sea. |
|---------------------------|-----------------------------------|-------------|--------|
| 1. S.E. England | Fair to overcast, misty. | Indif. | Mod. |
| 2. E. England | Fair to overcast, misty. | Indif. | Slight |
| 3. E. Midlands | Overcast, local mist. | Poor. | - |
| 4. W. Midlands | Mainly overcast, local mist. | " | - |
| 5. S.W. England | Fair to dull, local mist. | Var. | Slight |
| 6. South Wales | Dull; mist inland. | " | " |
| 7. North Wales | Fair to dull; mist inland | " | Smooth |
| 8. N.W. England | Fair to dull; local mist. | " | Smooth |
| 9. N. Midlands | Mainly overcast, misty. | Poor. | - |
| 10. N.E. England | Overcast, local mist, or fog. | V. Poor | Smooth |
| 11. E. Scotland | Variable sky, misty. | V. Poor | Smooth |
| 12. S.W. Scotland | Dull, misty. | Poor. | Slight |
| 13. Isle of Man | Dull. | Fair. | Slight |
| 14. N. & N.W. Scotland | Cloudy or dull, misty. | Indif. | Slight |
| 15. Hebrides | Dull, local showers. | Fair. | Mod. |
| 16. Orkneys and Shetlands | Cloudy or dull, misty. | V. Poor | Slight |
| 17. N.W. Ireland | Cloudy. | Fair. | " |
| 18. N.E. Ireland | Dull, misty. | " | " |
| 19. S.E. Ireland | Dull. | Good. | " |
| 20. S.W. Ireland | Dull, local showers. | Good. | Mod. |

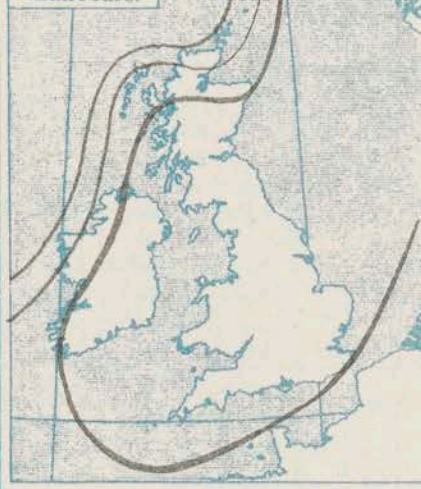
Temperature reported from Coastal and Cross Channel Steamers.

| Position Number. | Date | Time G.M.T. | Sea °F | Air °F |
|------------------|------------------|-------------|--------|--------|
| 5 | 22 nd | 0821 | 46 | 43 |
| 3 | " | 0945 | 48 | 48 |
| 1 | " | 1230 | 50 | 54 |
| 8 | " | 1252 | 43 | 45 |
| 2 | 23 rd | 0200 | 50 | 49 |
| 7 | " | 0300 | 56 | 61 |
| 4A | " | 0400 | 45 | 45 |
| 10 | " | 0430 | 43 | 45 |

CHART OF POSITION NUMBERS and Upper Cloud

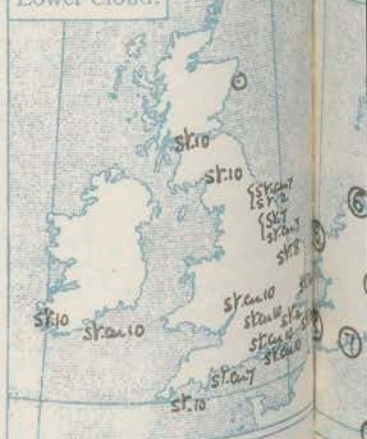


Isallobars.



Barometric change from 4 h. to 7 h. (half millibars)

Lower Cloud.



EXPLANATION.

BAROMETER.—Isobars are drawn at intervals of two millibars.

WIND.—Direction is shown by arrow flying with the wind. Force, on the scale 0-12, is indicated by the number of feathers. Mean velocity is shown in miles per hour by figures in small circles.

TEMPERATURE is given in degrees F.

WEATHER SYMBOLS.—

- clear sky.
- sky & cloud.
- sky & cloud.
- overcast sky.
- rain falling.
- snow.
- sleet.
- hail.
- fog.
- mist.
- thunder.
- thunderstorm.

SEA DISTURBANCE.—

- Rough.
- High.

GENERAL INFERENCE from observations received up to 9h.

It appears probable that depressions on the Atlantic will approach nearer to these Islands and cause some rain over our Western districts, but in the East and South-East fair to cloudy or dull but dry weather is still to be expected for a time.

Districts. Forecasts for the 24 hours commencing 15 h.G.M.T. Wednesday 23rd. February 1921.

| | |
|---------------------------|---|
| 1. S.E. England | Wind mainly South, light to moderate; fair or cloudy. Visibility fair. Milder than of late. |
| 2. E. England | |
| 3. E. Midlands | |
| 4. W. Midlands | |
| 5. S.W. England | Wind South to South-West, light or moderate to fresh. Cloudy or overcast, some rain or drizzle later. Visibility mainly fair. Mild. |
| 6. South Wales | |
| 7. North Wales | |
| 8. N.W. England | |
| 9. N. Midlands | Wind S or SW, light to moderate, fresh locally. Fair to overcast. Visibility fair. Milder. |
| 10. N.E. England | |
| 11. E. Scotland | |
| 12. S.W. Scotland | |
| 13. Isle of Man | Wind South to South-West, light to fresh, stronger locally. Visibility mainly fair. Much cloud, some rain or drizzle. Mild. |
| 14. N. & N.W. Scotland | |
| 15. Hebrides | |
| 16. Orkneys and Shetlands | |
| 17. N.W. Ireland | |
| 18. N.E. Ireland | |
| 19. S.E. Ireland | |
| 20. S.W. Ireland | |

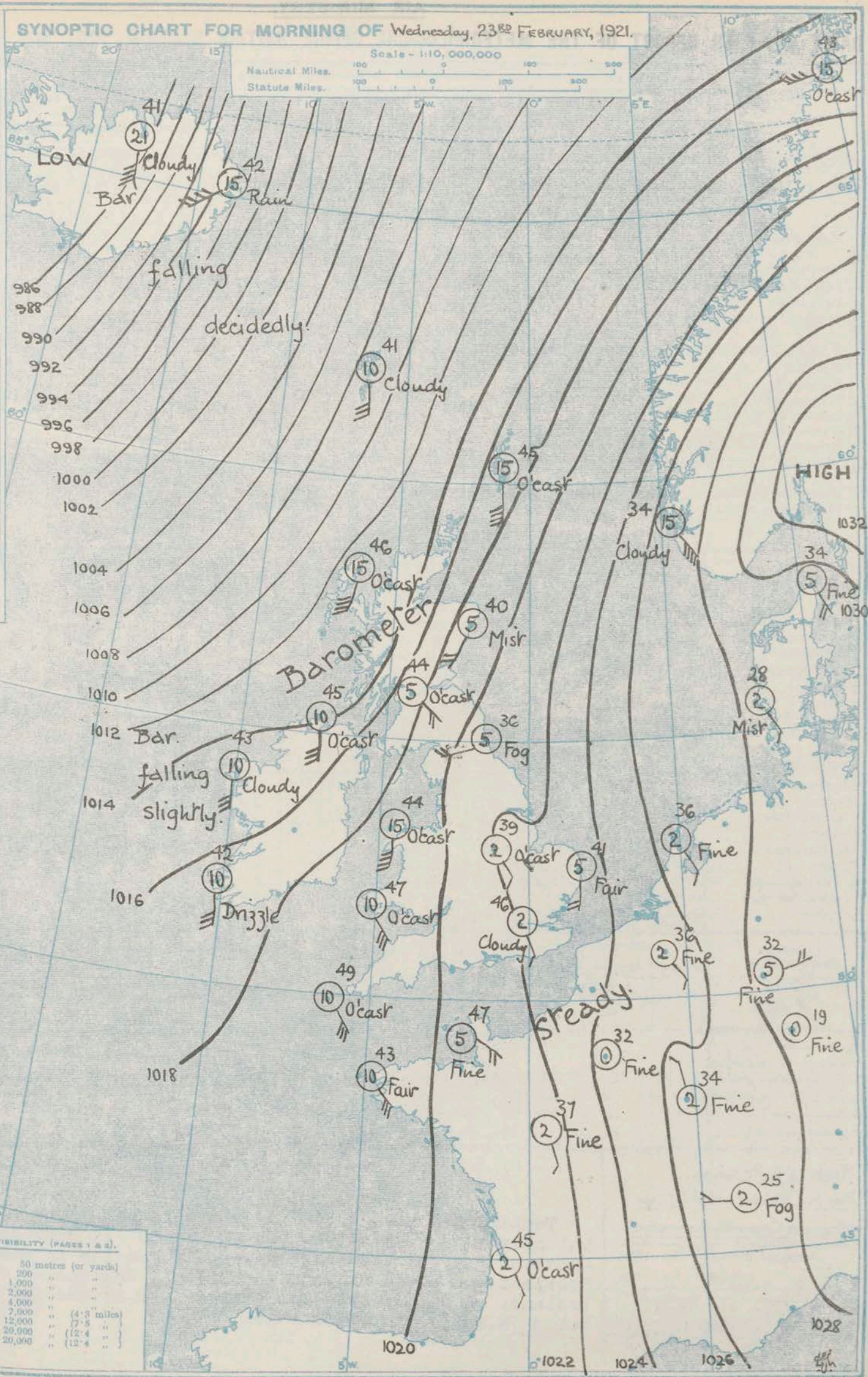
Further Outlook.

Rather mild weather with winds from between S and SW.

SYNOPTIC CHART FOR MORNING OF Wednesday, 23RD FEBRUARY, 1921.

Scale = 1:10,000,000

Nautical Miles.
Statute Miles.



| TELEGRAPHIC CODE FOR SURFACE VISIBILITY (PAGES 1 & 2). | | | |
|--|----------------------|----|--|
| | | 15 | |
| 1 Dense fog | | | |
| 2 Very Bad | | | |
| 3 Bad | | | |
| 4 Very Poor | | | |
| 5 Poor | | | |
| 6 Fair | | | |
| 7 Indifferent | | | |
| 8 Fair | | | |
| 9 Good | | | |
| 10 Very Good | | | |
| 11 Excellent | | | |
| Objects not visible at | | | |
| | 50 metres (or yards) | | |
| | 200 | | |
| | 1,000 | | |
| | 2,000 | | |
| | 4,000 | | |
| | 7,000 | | |
| | 12,000 | | |
| | 20,000 | | |
| | 20,000 | | |
| Objects visible beyond | | | |
| | 20,000 | | |
| Exceptional visibility. | | | |

Wheat 2208
23 NO FEB 1961

Wheat 2207
23 NO FEB 1911

Wheat 2208
23 NO FEB 1961

Wheat 2208
23 NO FEB 1961

Wheat 2208
23 NO FEB 1961

NOTES ON THE WEATHER OF YESTERDAY.

Temperature rose to 55° or above in the South and South-West, but only to 43° at Nottingham and to 39° at Harrogate. Bright sunshine records were high generally but low in some parts of Scotland and South-Western and Central England as well as in Ireland. A little rain was experienced in the far North and West, but as a whole the weather was dry.

Temperature rose to 55° or above in the South and South-West, but only to 43° at Nottingham and to 39° at Harrogate. Bright sunshine records were high generally but low in some parts of Scotland and South-Western and Central England as well as in Ireland. A little rain was experienced in the far North and West, but as a whole the weather was dry.

Temperature rose to 55° or above in the South and South-West, but only to 43° at Nottingham and to 39° at Harrogate. Bright sunshine records were high generally but low in some parts of Scotland and South-Western and Central England as well as in Ireland. A little rain was experienced in the far North and West, but as a whole the weather was dry.

Temperature rose to 55° or above in the South and South-West, but only to 43° at Nottingham and to 39° at Harrogate. Bright sunshine records were high generally but low in some parts of Scotland and South-Western and Central England as well as in Ireland. A little rain was experienced in the far North and West, but as a whole the weather was dry.

† Trace - rain has fallen but amount less than 0.1 mm.



AIR MINISTRY.

DAILY WEATHER REPORT OF THE METEOROLOGICAL OFFICE, LONDON:

BRITISH SECTION.

No. B21644

THURSDAY..24th..FEBRUARY.....1921.

| OBSERVATORIES AND STATIONS CONTRIBUTING REPORTS AT 1h, 7h, 13h AND 19h. | | | | | | | | | | | | | | | | | | | | | | | | | | | | | |
|---|-------------------------------|--------------------------|--------------------------|--------------|----------|-----------------------------------|--------------------------|---------------------|-------------------------------------|-------------|-------------------------------|--------------|---------------|---------------------------------|-------------------------------|--------------------------|----------------|--------|----------|--------------------|----------------|---------------------|-------------------------------------|------------|---------------|--------------|---|-------------|---|
| STATIONS. | BAROM. at M.S.L. mb. | Change in 3 hours. | WIND. | | WEATHER. | TEMP. °F. | HUMIDITY. % | Visibility. 0-9. | Height of Low Cloud. Feet. | Low Cloud. | | Upper Cloud. | | Sea 0-9. | BAROM. at M.S.L. mb. | Change in 3 hours. | WIND. | | WEATHER. | TEMP. °F. | HUMIDITY. % | Visibility. 0-9. | Height of Low Cloud. Feet. | Low Cloud. | | Upper Cloud. | | Sea 0-9. | |
| | | | Force 0-12. | Dir. | | | | | | Form. | Amt. 0-10. | Form. | Amt. 0-10. | | | | Force 0-12. | Dir. | | | | | | Form. | Amt. 0-10. | | | | |
| 13h. G.M.T. of 23 rd | | | | | | | | | | | | | | 18h. G.M.T. of 23 rd | | | | | | | | | | | | | | | |
| Renfrew ... | 1017.9 | 0 | SE | 3 | 03f | 48 | 85 | 5 | 1250 | Sc | 10 | - | - | - | 1018.1 | +1 | S | 2 | 03f | 46 | 97 | 3 | 1250 | Nb | 10 | - | - | - | - |
| Eskdalemuir ... | 1019.4 | -1 | S | 2 | 03f | 45 | 92 | 3 | 2000 | Sc | 10 | - | - | * | 1019.8 | +1 | SSW | 2 | 03f | 44 | 85 | 5 | 2000 | Nb | 10 | - | - | - | - |
| Valencia (Cahire's) | 1016.0 | 0 | S | 4 | C | 47 | 85 | 8 | 1250 | Sc | 6 | ASc | 2 | 4 | 1016.5 | +1 | SSW | 3 | 0 | 46 | 85 | 8 | 2000 | Sc | 3 | ASc | 7 | 4 | - |
| Baldonnell ... | 1017.3 | -1 | S | 3 | 0f | 51 | 85 | 5 | 1250 | Sc | 7 | ACu | 3 | * | 1017.3 | +1 | SSW | 2 | 0f | 48 | 85 | 6 | 1250 | Sc | 4 | ASc | 3 | * | - |
| MANCHESTER (ALEX. P. Ross on Wye) | 1020.5 | -2 | S | 3 | bcz | 56 | 75 | 5 | 2000 | Cu | 5 | - | - | * | 1020.7 | +1 | S | 3 | 03f | 51 | 75 | 2 | 3000 | Sc | 9 | - | - | - | * |
| Falmouth ... | 1020.5 | -1 | SSW | 2 | by | 59 | 55 | 7 | 5700 | Cu | 1 | - | - | * | 1021.1 | +1 | S | 1 | b | 52 | 75 | 7 | 4200 | CuN | 3 | - | - | - | * |
| Calshot (Hants) ... | 1019.8 | +1 | SE | 2 | C | 52 | 85 | 7 | - | Sc | 8 | - | - | * | 1020.2 | +1 | SSE | 2 | 03f | 49 | 92 | 4 | - | Sc | 10 | - | - | - | * |
| Lympe (Folkestone) | 1022.0 | 0 | E | 4 | b | 50 | 85 | 6 | - | - | - | - | - | 3 | 1023.4 | +2 | SSE | 3 | 03f | 45 | 97 | 6 | - | - | - | - | - | - | * |
| Aberdeen ... | 1018.7 | -1 | S | 2 | 03f | 46 | 85 | 4 | 2000 | Sc | 8 | - | - | 2 | 1018.7 | 0 | S | 2 | bczf | 46 | 85 | 2 | 2000 | Sc | 6 | - | - | - | 2 |
| Howden ... | 1021.9 | -1 | SSE | 4 | C | 54 | 65 | 4 | 7200 | Sc | 5 | ACu | 3 | * | 1022.3 | +2 | SSE | 2 | bc | 44 | 85 | 7 | 3000 | Sc | 3 | ASc | 2 | * | - |
| Cranwell (Lincs) ... | 1022.4 | -1 | S | 2 | bc | 51 | 75 | 5 | 5700 | Sc | 2 | ACu | 2 | * | 1022.9 | +2 | SSE | 2 | bczf | 42 | 97 | 5 | - | - | - | - | - | - | * |
| Felixstowe ... | 1024.5 | -1 | SSE | 2 | bczf | 49 | 85 | 5 | - | - | - | ACu | 5 | 0 | 1024.5 | +1 | SSE | 3 | bczf | 45 | 85 | 5 | - | - | - | - | - | - | 6 |
| Shoeburyness ... | 1023.5 | 0 | SSE | 2 | bczf | 51 | 65 | 6 | - | - | - | Cu | 4 | * | 1023.4 | 0 | SE | 1 | bczf | 45 | 75 | 6 | - | - | - | - | - | - | 4 |
| Benson ... | 1021.6 | 0 | SE | 2 | C | 53 | 65 | 5 | - | Sc | 8 | - | - | * | 1022.0 | +1 | - | 0 | b | 48 | 85 | 4 | - | - | - | - | - | - | * |
| S. Farnborough ... | 1022.4 | 0 | SSE | 2 | bczf | 54 | 65 | 5 | - | - | - | ACu | 3 | - | 1022.7 | +1 | SE | 2 | bm | 51 | 85 | 5 | - | - | - | - | - | - | 3 |
| London (Kew Obs.) | 1022.7 | -1 | SSE | 3 | 03f | 55 | 55 | 5 | - | - | - | ACu | 7 | * | 1023.0 | +2 | SE | 2 | bc | 52 | 75 | 3 | - | - | - | - | - | - | 1 |
| Croydon ... | 1023.1 | 0 | S | 3 | 03f | 56 | 65 | 5 | 5700 | Sc | 6 | ASc | 3 | * | 1023.2 | +2 | SSE | 3 | bczf | 51 | 65 | 5 | - | - | - | - | - | - | 5 |
| 1h. G.M.T. of 24 th | | | | | | | | | | | | | | 7h. G.M.T. of 24 th | | | | | | | | | | | | | | | |
| Renfrew ... | 1019.8 | +1 | S | 2 | C | 45 | 97 | 6 | 1,250 | Sc | 8 | - | - | * | 1020.7 | +1 | SE | 2 | 03f | 46 | 92 | 5 | 1,250 | Sc | 10 | - | - | - | * |
| Eskdalemuir ... | 1021.2 | +1 | S | 1 | 03f | 44 | 92 | 4 | 2,000 | Sc | 10 | - | - | * | 1022.0 | 0 | - | 0 | 03f | 42 | 92 | 3 | 2,000 | Sc | 10 | - | - | - | - |
| Valencia (Cahire's) | 1018.1 | 0 | SSE | 2 | omr | 46 | - | - | - | - | - | - | - | 2 | 1018.1 | +1 | SSE | 2 | 03f | 46 | 97 | 7 | 750 | Sc | 10 | - | - | - | 3 |
| Baldonnell ... | 1019.6 | +2 | S | 3 | 03f | 47 | 85 | 6 | 2,000 | Sc | 10 | - | - | * | 1019.6 | 0 | - | 0 | 03f | 45 | 85 | 7 | 1,250 | Sc | 10 | - | - | - | - |
| MANCHESTER (ALEX. P. Ross on Wye) | - | - | - | - | - | - | - | - | - | - | - | - | - | - | 1022.6 | 0 | S | 1 | 03f | 45 | 85 | 4 | 3,000 | Sc | 5 | ACu | 5 | - | * |
| Falmouth ... | - | - | - | - | - | - | - | - | - | - | - | - | - | - | 1022.7 | 0 | E | 1 | omr | 38 | 97 | 5 | 4,200 | Sc | 10 | - | - | - | - |
| Calshot (Hants) ... | 1020.9 | 0 | SE | 2 | 03f | 48 | 97 | 3 | - | Sc | 7 | - | - | * | 1020.1 | 0 | SE | 2 | 03f | 48 | 97 | 4 | - | Sc | 10 | - | - | - | - |
| Lympe (Folkestone) | 1023.0 | +1 | SE | 1 | bczf | 43 | 75 | 5 | - | - | - | ACu | 5 | * | 1023.6 | 0 | ENE | 3 | bczf | 42 | 97 | 4 | - | - | - | - | - | - | 6 |
| Aberdeen ... | 1023.4 | 0 | SE | 2 | 03f | 40 | 92 | 6 | 3,000 | Sc | 6 | ASc | 3 | - | 1023.4 | +1 | SSW | 2 | 03f | 46 | 92 | 2 | 2,000 | Sc | 10 | - | - | - | 2 |
| Howden ... | 1023.4 | 0 | SE | 2 | 03f | 40 | 92 | 6 | 3,000 | Sc | 6 | ASc | 3 | - | 1023.8 | +1 | ESE | 1 | 03f | 38 | 92 | 5 | 3,000 | Sc | 10 | - | - | - | - |
| Cranwell (Lincs) ... | 1024.2 | 0 | SSW | 1 | 03f | 37 | 97 | 4 | - | - | - | ACu | 9 | - | 1024.5 | 0 | SSE | 1 | 03f | 36 | 97 | 4 | 2,000 | Sc | 10 | - | - | - | - |
| Felixstowe ... | 1025.7 | 0 | - | 0 | 03f | 42 | 92 | 5 | - | - | - | ACu | 8 | 0 | 1025.7 | +1 | - | 0 | 03f | 37 | 97 | 3 | - | - | - | - | - | - | 2 |
| Shoeburyness ... | - | - | - | - | - | - | - | - | - | - | - | - | - | - | 1024.0 | 0 | SE | 1 | bczf | 34 | 85 | 5 | - | - | - | - | - | - | 2 |
| Benson ... | - | - | - | - | - | - | - | - | - | - | - | - | - | - | 1023.0 | +1 | SE | 1 | C | 41 | 92 | 5 | - | Sc | 8 | - | - | - | - |
| S. Farnborough ... | - | - | - | - | - | - | - | - | - | - | - | - | - | - | 1024.1 | +1 | SSE | 3 | 03f | 40 | 97 | 5 | - | - | - | - | - | - | 7 |
| London (Kew Obs.) | 1024.0 | 0 | - | - | - | 41 | - | - | - | - | - | - | - | - | 1024.5 | +1 | - | 0 | bczf | 37 | 92 | 2 | - | - | - | - | - | - | 3 |
| Croydon ... | 1024.5 | +1 | G | 2 | 03f | 47 | 75 | 4 | - | - | - | ACu | 9 | * | 1024.7 | +1 | S | 3 | bczf | 40 | 92 | 4 | - | - | - | - | - | - | 3 |
| STATIONS CONTRIBUTING REPORTS AT 7h. AND 19h. | | | | | | | | | | | | | | | | | | | | | | | | | | | | | |
| STATIONS. | BAROM. at M.S.L. mb. | TEMP. °F. | WIND. | | WEATHER. | BAROMETER. at M.S.L. mb. | TEMPERATURE. | | WIND. | | Dir. of Upper Cloud. | WEATHER. | SEA 0-9. | RAINFALL mm. | TEMP. | | WEATHER. | | | Sunshine Hours. | | | | | | | | | |
| | | | Change in 3 hours. | Temp. °F. | | | Change in 3 hours. | Dir. | Force 0-12. | Max. °F. | | | | | Min. °F. | Morning. | Afternoon. | Night. | | | | | | | | | | | |
| 19h. G.M.T. of 23 rd | | | | | | | | | | | | | | 7h. G.M.T. of 24 th | | | | | | | | | | | | | | | |
| Lerwick ... | 1017.0 | 41 | SSE | 3 | 0 | 1019.8 | +2 | 45 | 0 | S | 1 | - | b | 1 | - | 46 | 43 | bcu | 0 | bc. b | 4 | | | | | | | | |
| Stornoway ... | 1013.0 | 45 | SW | 4 | 0 | 1019.1 | +3 | 42 | -4 | - | 0 | - | or | 0 | 6 | 49 | 41 | opc | 0 | op. op | 1.4 | | | | | | | | |
| Castell Bay (Barra's) | 1013.6 | 47 | SW | 5 | 0 | 1019.1 | +2 | 42 | 0 | E | 2 | - | op | 3 | 6 | 47 | 42 | op. op | 0 | op. op | 1.0 | | | | | | | | |
| Malin Head ... | 1014.2 | 47 | S | 2 | C | 1018.1 | +1 | 48 | +3 | S | 2 | S | 0 | 3 | - | 49 | 43 | cv | cv | 0 | 2.8 | | | | | | | | |
| Blackod Point ... | 1013.7 | 47 | S | 3 | 0 | 1017.7 | +3 | 44 | +1 | N | 2 | - | ob | 2 | 2 | 47 | 42 | bc | c | sm. sm. | - | | | | | | | | |
| Roche's Point ... | 1018.2 | 46 | SW | 2 | b | 1019.4 | 0 | 45 | 0 | SSE | 1 | - | 0 | 2 | 0.1 | 52 | 44 | oco | bc. b | b. o | - | | | | | | | | |
| Burr Castle ... | 1016.4 | 46 | S | 1 | C | 1019.1 | 0 | 41 | -3 | S | 1 | - | 0 | 2 | 1 | 52 | 39 | o. c. | op. | o | 1.6 | | | | | | | | |
| Donaghadee ... | 1017.5 | 48 | SW | 2 | cm | 1020.4 | +1 | 46 | 0 | SW | 1 | - | om. b. | 1 | 1 | 50 | 46 | om | om | b.omp | - | | | | | | | | |
| Liverpool (Midston) | 1020.2 | 51 | SSE | 2 | m | 1021.8 | 0 | 43 | +1 | SSE | 3 | S | bc | 2 | - | 54 | 42 | bcu | bcu | c. bc | 3.6 | | | | | | | | |
| Holyhead ... | 1019.9 | 50 | SSW | 4 | cg | 1020.6 | 0 | 47 | -1 | S | 4 | SW | c | 2 | - | 51 | 46 | oco | oco | bc. o. c. | 0.0 | | | | | | | | |
| Pembroke (St. Ann's Head) | 1020.3 | 47 | SSE | 1 | 03f | 1020.5 | 0 | 46 | -1 | SE | 3 | - | om. | 2 | 0.2 | 50 | 45 | ofo | om | om. om. om. | 0.3 | | | | | | | | |
| Scilly (St. Mary's) | 1019.5 | 49 | SSE | 2 | 0 | 1019.2 | -1 | 50 | +1 | SSE | 3 | - | 03f | 4 | 0.4 | 54 | 47 | bcc | bcc | om. om. | 3.8 | | | | | | | | |
| Jersey (St. Aubin) | 1021.1 | 52 | SE | 3 | b | 1022.8 | 0 | 47 | 0 | SE | 3 | - | 0 | 3 | - | 55 | 45 | b | b | bw. o | 9.5 | | | | | | | | |
| Portland Bill ... | 1021.0 | 49 | ENE | 3 | | | | | | | | | | | | | | | | | | | | | | | | | |

* Information for these columns not usually received.

† The barometric change is expressed in half millibars.

‡ For code see page 3

§ See footnote p. 3.

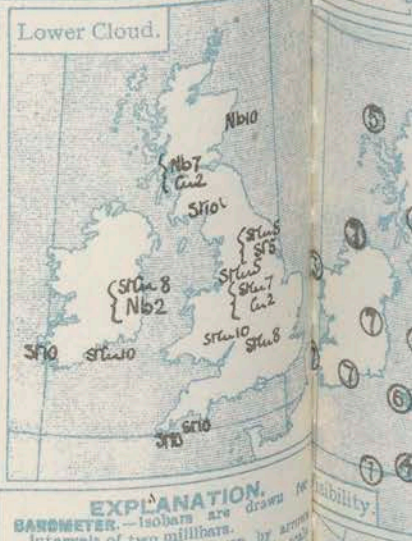
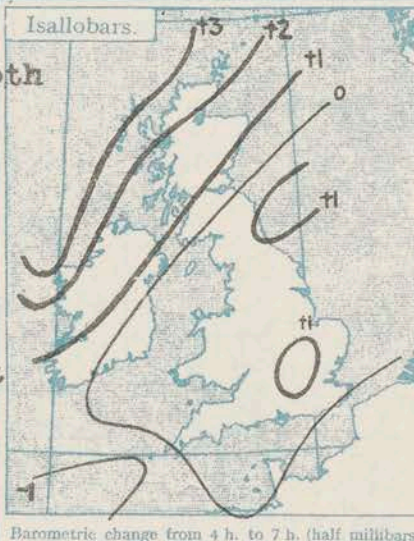
SUMMARY OF CONDITIONS AT 7 h.G.M.T. 24.2.1921

| Districts. | Weather, Cloud and Precipitation. | Visibility. | Sea. |
|---------------------------|-----------------------------------|-------------|--------|
| 1. S.E. England | Mainly fine or fair; mist or fog. | Poor | Smooth |
| 2. E. England | Variable sky; misty. | " | " |
| 3. E. Midlands | Cloudy; misty | " | --- |
| 4. W. Midlands | Cloudy or Overcast; misty | " | --- |
| 5. S.W. England | Mainly dull, local mist. | Indiff. | Slight |
| 6. South Wales | Dull, misty | " | Smooth |
| 7. North Wales | Fair or cloudy | Fair | " |
| 8. N.W. England | Fair to overcast; local mist. | Indiff. | " |
| 9. N. Midlands | Dull; misty. | Poor | --- |
| 10. N.E. England | Cloudy or dull; mist or fog. | V. Poor. | Smooth |
| 11. E. Scotland | Fair to dull, some mist & rain | V. Poor. | Smooth |
| 12. S.W. Scotland | Dull, misty | Poor | " |
| 13. Isle of Man | Cloudy | --- | " |
| 14. N. & N.W. Scotland | Dull, local rain | Indiff. | " |
| 15. Hebrides | Dull, showery | " | Slight |
| 16. Orkneys and Shetlands | Variable sky. | " | Smooth |
| 17. N.W. Ireland | Dull, local rain. | Variable | Slight |
| 18. N.E. Ireland | Dull, local mist and drizzle. | " | Smooth |
| 19. S.E. Ireland | Dull, local mist | Good | " |
| 20. S.W. Ireland | Dull, local rain | " | Slight |

Temperature reported from Coastal and Cross Channel Steamers.

| Position Number. | Date | Time G.M.T. | Sea °F | Air °F |
|------------------|------------------|-------------|--------|--------|
| 5 | 23 rd | 0827 | 47 | 47 |
| 8 | 23 rd | 1020 | 44 | 46 |
| 6 | 23 rd | 1430 | 48 | 56 |
| 2 | 24 th | 0220 | 49 | 49 |
| 7 | 24 th | 0256 | 47 | 49 |

CHART OF POSITION NUMBERS and Upper Cloud



GENERAL INFERENCE from observations received up to 9h

Shallow depressions will cause some slight rain on our most Western and South-Western coasts but elsewhere the weather is likely to continue fair or fine for at least two days, with a rather high temperature during the daytime and slight frost at night.

EXPLANATION.
BAROMETER.—Isobars are drawn at intervals of two millibars.
WIND.—Direction is shown by arrow flying with the wind. Force, on the scale 0-12, is indicated by the number of feathers. Mean velocity is shown in miles per hour by figures in small circles.
TEMPERATURE.—Mean temperature is given in degrees F.
WEATHER SYMBOLS.—
 ○ clear sky. ○ sky & cloud. ○ sky & cloud. ○ overcast sky. * snow. * sleet. * rain falling. ≡ fog. ≡ mist. T thunder. T thunderstorm. SEA DISTURBANCE.— Rough. High.

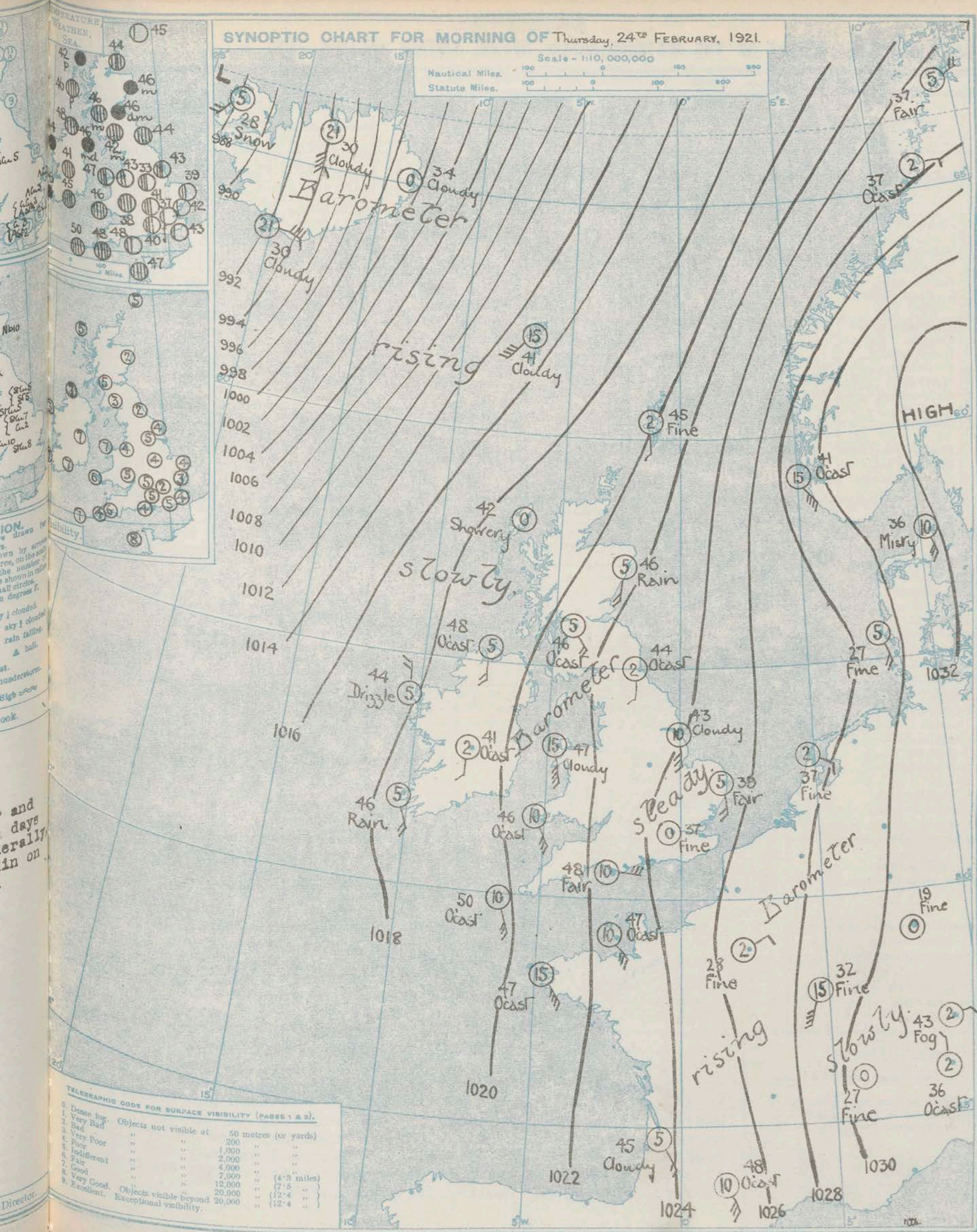
| Districts. | Forecasts for the 24 hours commencing 15 h.G.M.T. Thursday, 24th February 1921 |
|---------------------------|--|
| 1. S.E. England | Wind S.E. or S. light; mainly fair or fine, occasional local fog or mist; rather warmer in day. Cold at night. |
| 2. E. England | |
| 3. E. Midlands | |
| 4. W. Midlands | |
| 5. S.W. England | Wind Southerly, light; much cloud, some light rain; Visibility indifferent to fair. Moderate or rather high (temperature). |
| 6. South Wales | |
| 7. North Wales | Wind mainly South, light; cloudy or dull, fairer at times. |
| 8. N.W. England | Visibility fair generally; rather warm in daytime, and cold at night. |
| 9. N. Midlands | |
| 10. N.E. England | |
| 11. E. Scotland | |
| 12. S.W. Scotland | Wind mainly from some Southerly point, light or moderate; cloudy or dull, some slight local rain; Visibility mainly fair; rather mild. |
| 13. Isle of Man | |
| 14. N. & N.W. Scotland | |
| 15. Hebrides | |
| 16. Orkneys and Shetlands | |
| 17. N.W. Ireland | |
| 18. N.E. Ireland | |
| 19. S.E. Ireland | |
| 20. S.W. Ireland | |

Further Outlook.

Mainly fair and dry for two days or more generally but some rain on our Western Seaboard.

SYNOPTIC CHART FOR MORNING OF Thursday, 24th FEBRUARY, 1921.

Scale - 1:10,000,000
Nautical Miles. 100 200 300
Statute Miles. 100 200 300



AIR MINISTRY,

DAILY WEATHER REPORT OF THE METEOROLOGICAL OFFICE, BRITISH SECTION, 1921. No. 25...

THURSDAY
24th Feb 1921

DAILY WEATHER REPORT THE METEOROLOGICAL OFFICE, BRITISH SECTION, TOWN REPORT.

WEATHER, TEMPERATURE, RAINFALL AND SUNSHINE AT HEALTH RESORTS FOR 23rd

| STATIONS. | WEATHER. | | TEMPERATURE. | | Rainfall. | | Sunshine. | STATIONS. | WEATHER. | | TEMPERATURE. | | Rainfall. | | Sunshine. |
|-----------------------|-----------|------------|--------------|--------------|-------------------------|-------------------------|-----------------------|-------------------|-----------|------------|--------------|--------------|-------------------------|-------------------------|-----------------------|
| | Forenoon. | Afternoon. | Max. ° F. | Min. ° F. | Night. | Day. | Sunrise to Sunset. | | Forenoon. | Afternoon. | Max. ° F. | Min. ° F. | Night. | Day. | Sunrise to Sunset. |
| | | | | | 12-1. 12-1. 12-1. | 1-12. 1-12. 1-12. | | | | | | | 12-1. 12-1. 12-1. | 1-12. 1-12. 1-12. | |
| Scotland. | | | | | | | | England, N.W. | | | | | | | |
| Banff | bcc | bcc | 51 | 36 | - | - | 2.4 | Blackpool | bc | o | 54 | 38 | - | - | 1.7 |
| England, N.E. | | | | | | | | Midlands. | | | | | | | |
| Harrogate | mc bc | bccm | 52 | 31 | 0.1 | - | 1.2 | Leamington Spa... | b | b | 59 | 36 | - | - | 7.2 |
| Skegness | o | o | 50 | 40 | - | - | 0.4 | Bath | b | b | 59 | 41 | - | - | 8.8 |
| Lowestoft | o | oc bc | 48 | 42 | - | - | 2.8 | Rhyl | bc | bcc | 56 | 38 | - | - | 1.5 |
| Felixstowe | om | bcm | 50 | 39 | - | - | 4.5 | Colwyn Bay | * | * | 56 | 42 | - | - | 2.0 |
| Southend-on-Sea... | bcb | bcc | 56 | 42 | - | - | 6.2 | Llandudno | * | * | 55 | 41 | - | - | 0.9 |
| England, E. | | | | | | | | Wales. | | | | | | | |
| Tunbridge Wells | b | bcb | 54 | 40 | - | - | 7.1 | Aberystwyth ... | ocb | bcc | 56 | 30 | - | - | 2.5 |
| Margate | c | bcc | 55 | 41 | - | - | 1.8 | England, S.W. | | | | | | | |
| Ramsgate | * | * | 52 | 42 | - | - | 2.0 | Weymouth | b | b | 56 | 42 | - | - | 8.2 |
| Folkestone | abc | b | 55 | 48 | - | - | 4.2 | Torquay | w bz | bz | 55 | 46 | - | - | 8.8 |
| Hastings | m bcc | bcb | 52 | 43 | 0.2 | - | 7.1 | Paignton | b | bcm | 57 | 41 | - | - | 8.3 |
| Eastbourne | cbe | bcc | 51 | 37 | 0.1 | - | 5.1 | Penzance | co | o | 51 | 46 | - | - | 0.1 |
| Brighton | cb | bcc | 52 | 46 | - | - | 4.4 | Bude | cvc bc | b | 58 | 35 | - | - | 7.5 |
| Worthing | bc | cbe | 51 | 46 | - | - | 2.7 | Ilfracombe | b | bcc | 59 | 45 | - | - | 8.1 |
| England, S.E. | | | | | | | | | | | | | | | |
| Portsmouth (S. Isaac) | * | * | 54 | 41 | - | - | 6.6 | | | | | | | | |
| Bournemouth ... | * | * | 56 | 42 | - | - | 7.6 | | | | | | | | |

| SUMMARIES FOR PAST 24 HOURS. | | | | | | | | | |
|------------------------------|-------------------|----------------------|---------|---------|--------------|-----------------|--------|--------|--|
| STATIONS. | WEATHER. | | TEMP. | | RAIN. | | SUN. | | |
| | 7h-12h. | 12h-18h. | Max. F. | Min. F. | Day. 7h-12h. | Night. 12h-18h. | Hours. | Hours. | |
| Renfrew ... | o, f. | o, f. p, d, o, f. | 49 | 43 | 2. | 5. | 0.0 | 0.0 | |
| Eskdalemuir ... | o, f. | o, f. p, d. | 46 | 34 | 0.1 | 1. | 0.0 | 0.0 | |
| Valencia (Cahire's) ... | o, c, p, d. | c, o, p. | 50 | 42 | 5. | 1. | 1.1 | 1.1 | |
| Baldonnel ... | p, o, f. | c, o, f. | 52 | 44 | 2. | 0.1 | 1.0 | 1.0 | |
| MANCHESTER (ALEX. PARK) ... | b, c, f, b, c, f. | c, o, f. | 57 | 37 | 0.1 | 0.1 | 4. | 4. | |
| Ross on Wye ... | b, c, f, b, c, f. | b, c, o, w, c, o, f. | 60 | 38 | 0.1 | 0.1 | 7.2 | 7.2 | |
| Falmouth ... | b, c, f, b, c, f. | c, o, c, o, f. | 55 | 44 | 0.1 | 0.1 | 4.8 | 4.8 | |
| Calshot (Hants) ... | o, f, b, c, f. | b, f. | 50 | 41 | 0.1 | 0.1 | 5.9 | 5.9 | |
| Lympne (Folkestone) ... | o, f, b, c, f. | b, c, f. | 52 | 36 | 0.1 | 0.1 | 4.5 | 4.5 | |
| Aberdeen ... | o, a, f, z, f. | o, f, z, f. | 49 | 39 | 0.4 | 0.4 | 2.9 | 2.9 | |
| Howden ... | c, o, f. | z, b, c, c. | 55 | 36 | 0.1 | 0.1 | 4.8 | 4.8 | |
| Cranwell (Lincs) ... | f, o, f, b, c, c. | b, b, c. | 55 | 34 | 0.1 | 0.1 | 3.9 | 3.9 | |
| Felixstowe ... | o, f, z, f. | z, f. | 50 | 35 | 0.1 | 0.1 | 4.5 | 4.5 | |
| Shoeburyness ... | f, c, b, c, c. | f, c, b, c, c. | 53 | 33 | 0.1 | 0.1 | 6.0 | 6.0 | |
| Benson ... | o | o, b. | 57 | 40 | 0.1 | 0.1 | 5.6 | 5.6 | |
| S. Farnborough ... | p, c, b, c, c. | b, b, c, c. | 59 | 34 | 0.1 | 0.1 | 3.9 | 3.9 | |
| London (Kew Obs.) ... | c, o, f, c, o. | z, f, b, c, b, c, c. | 59 | 36 | 0.1 | 0.1 | 3.9 | 3.9 | |
| Croydon ... | c, o, f. | o, f, c, b, c, c, c. | 60 | 40 | 0.1 | 0.1 | 3.9 | 3.9 | |

BEAUFORT NOTATION.
b blue sky (not more than a quarter covered).
bc sky partly cloudy (one half covered).
c generally cloudy (three quarters covered).
d drizzle, or fine rain.
e wet air without rain falling.
f fog.
g gloom.
h hail.
i lightning.
m mist.
o overcast sky.
p passing showers.
q squalls.
r rain.
s snow.
t thunder.
u ugly, threatening sky.
v unusual visibility.
w dew.
x hoar frost.
y dry air; humidity less than 60 per cent.
z dust haze; the turbid atmosphere of dry weather.

Capital letters indicate intensity, and repetition of letters continues, thus:-
R = heavy rain.
rr = continuous moderate rain.
rrr = continuous light rain.

| THE BEAUFORT SCALE OF WIND FORCE. | | |
|-------------------------------------|---|--------------------|
| Used only for surface observations. | | |
| No. | Limits of Velocity at about 20 feet above ground. | |
| | Statute miles per hour. | Metres per second. |
| 0 | Less than 1 | Less than 0.3 |
| 1 | 1-3 | 0.3-1.3 |
| 2 | 4-7 | 1.3-3.1 |
| 3 | 8-12 | 3.1-5.1 |
| 4 | 13-19 | 5.1-7.9 |
| 5 | 20-24 | 7.9-10.7 |
| 6 | 25-31 | 10.7-13.9 |
| 7 | 32-38 | 13.9-17.1 |
| 8 | 39-46 | 17.1-20.7 |
| 9 | 47-54 | 20.7-24.4 |
| 10 | 55-63 | 24.4-28.1 |
| 11 | 64-75 | 28.1-33.8 |
| 12 | Above 76 | 33.8 or above |

SYMBOLS. Solar halo ☉
Aurora ☀
Glazed frost ☁
Glazed roads ☁
Lunar corona ☾
Lunar squall ☾
Snow lying ☁

| LONDON. OBSERVATIONS. | WEATHER. | | | Max. Temp. °F. | Min. Temp. °F. | Min. on Grass. °F. | Rain- fall. mm. | Sun- shine to Sunset. Hours. | HUMIDITY % | | SOUTH KENSINGTON (Meteorological Office). | TABLE SHOWING THE GREENWICH SUNRISE, NOON AND SUNSET, FOR STATIONS IN THE UNITED KINGDOM. | | | |
|--|----------|------------|--------|----------------------|----------------------|--------------------------|-----------------------|---------------------------------------|------------|------------|--|---|--|--------|---------|
| | Morning. | Afternoon. | Night. | | | | | | 15 h. | 9 h. | | | | | |
| | | | | | | | | | G.M.T. | G.M.T. | | | | | |
| 24 HOURS ENDED 24 TH FEB. 1921. | | | | | | | | | | YESTERDAY. | TO-DAY. | Vertical Component of Solar Radiation per Square Centimetre during yesterday. | 24 TH & 25 TH FEBRUARY 1921. | | |
| | | | | | | | | | | | Stations. | | Sunrise. | Noon. | Sunset. |
| | | | | | | | | | | | | | G.M.T. | G.M.T. | G.M. |
| | | | | | | | | | | | | | G.M.T. | G.M.T. | G.M. |
| Greenwich (Royal Observatory) | b. | b. | bc | 60 | 36 | 27 | - | 2.2 | 57 | 80 | Total Joules. Milliwatts. | Yarmouth... | 6.53 | 12.6 | 5.19 |
| City (Bonhill Row) ... | * | * | * | * | * | * | * | 1.1 | * | * | | Greenwich | 6.51 | 12.6 | 5.21 |
| Westminster (St. James's Park) | * | * | bc | 60 | 41 | 32 | - | 1.8 | 55 | 86 | | Wick ... | 6.59 | 12.13 | 5.28 |
| Regents Park (Botanic Grove) | * | * | * | * | * | * | * | 1.7 | * | * | | Average Rate. | Valencia ... | 6.56 | 12.13 |
| Canterbury Sq. (British Rainfall) | b. | b | * | 57 | 35 | 28 | - | * | 52 | 96 | Maximum Rate. | | 7.24 | 12.25 | 5.39 |
| Kensington Palace ... | b. | b | * | 59 | 36 | 29 | - | * | 65 (18h) | 92 | | | 7.21 | 12.25 | 5.41 |
| Hampstead Observatory ... | * | * | * | 57 | 39 | 29 | - | 2.1 | * | 79 | | | 7.41 | 12.54 | 6.10 |
| | | | | | | | | | | | | | 7.39 | 12.54 | 6.10 |

SOUTH KENSINGTON (Meteorological Office).

Vertical Component of Solar Radiation per Square Centimetre during yesterday.

Total ... Joules.

Average Rate. ... Milliwatts.

Maximum Rate.

| TABLE SHOWING THE GREENWICH TIMES OF SUNRISE, NOON AND SUNSET FOR STATIONS IN THE UNITED KINGDOM. | | | |
|---|-----------------------------|-------|---------|
| Stations. | 24 th FEB. 1921. | | Sunset. |
| | Sunrise. | Noon. | |
| Yarmouth... | 6.53 | 12.6 | 5.19 |
| Greenwich | 6.51 | 12.6 | 5.21 |
| Wick | 6.59 | 12.13 | 5.28 |
| Valencia | 6.56 | 12.13 | 5.30 |

| Photographic Record of Pole Star (Polaris) and of 8 Ursae Minoris at Greenwich Observatory. | | | |
|---|-----------------------|---------------------|----|
| Exposure from 18 ^h 30 ^m to 19 ^h 00 ^m . | | | |
| Stars. | Duration of Exposure. | Duration of Record. | % |
| Polaris | 11. 30 | 7. 14 | 62 |
| 8 Ursae Minoris | 11. 30 | 5. 38 | 49 |

NOTES ON THE WEATHER OF YESTERDAY.

Temperature rose to 60° at Croydon and Ross-on-Wye and to 58° or 59° at some other stations in Southern and central England. Little bright sunshine was recorded in Ireland, Scotland, and Northern England; but elsewhere the values were generally rather high; 8.8 hr. at Bath and Torquay and 9.5 hr. at Jersey. Rain occurred in the Hebrides and slight amounts at some other places in the West and North.

* Information for these columns not usually received.

† Trace = rain has fallen but amount less than 0.1 mm.



AIR MINISTRY.

DAILY WEATHER REPORT OF THE METEOROLOGICAL OFFICE, LONDON:

BRITISH SECTION.

No. B.21,645 Friday, 25th February, 1921.

| OBSERVATORIES AND STATIONS CONTRIBUTING REPORTS AT 1H, 7H, 15H AND 18H. | | | | | | | | | | | | | | | | | | | | | | | | | | | | |
|---|---------------|-------------|-------|-------------|----------|---------------|--------------------|--------------|----------------------|------------|-------------|---------------------------------|------------|-----------|----------|------------|----------|---------------|----------|-------------|-----------|-------------|----------------------|-------------|-----|--------------|------|------|
| STATIONS. | BAROM. | Change | WIND. | | Weather. | TEMP. | HUMIDITY. | Visibility. | Height of Low Cloud. | Low Cloud. | | Upper Cloud. | | Sea. | BAROM. | Change | WIND. | | Weather. | TEMP. | HUMIDITY. | Visibility. | Height of Low Cloud. | Low Cloud. | | Upper Cloud. | | Sea. |
| | at M.S.L. mb. | in 3 hours. | Dir. | Force 0-12. | | °F. | % | | | 0-9. | Feet. | Form. | Amt. 0-10. | | Form. | Amt. 0-10. | 0-9. | at M.S.L. mb. | | in 3 hours. | Dir. | | | Force 0-12. | °F. | % | 0-9. | |
| 18H. G.M.T. 24 th | | | | | | | | | | | | 18H. G.M.T. OF 24 th | | | | | | | | | | | | | | | | |
| Renfrew | 1021.3 | 0 | - | 0 | of 2f | 46 | 97 | 3 | 1250 | St. | 10 | - | - | - | 1020.1 | -1 | ESE | 2 | of 2f | 47 | 92 | 4 | 2000 | Nb | 9 | ASr | 1 | - |
| Eskdalemuir | 1022.0 | 0 | - | 0 | 0.3f | 46 | 92 | 3 | 2000 | St. | 10 | - | - | - | 1020.9 | -1 | S | 1 | 0.3f | 47 | 85 | 5 | 2000 | St. | 10 | - | - | - |
| Valencia (Cahire's) | 1019.8 | +2 | SW | 1 | 0.1f | 47 | 92 | 7 | 750 | St. | 10 | - | - | 3 | 1022.4 | +4 | NNW | 4 | C | 45 | 85 | 8 | 2000 | StCu | 5 | ASr | 3 | 4 |
| Baldonnel | 1020.1 | 0 | - | 0 | 0.1f | 47 | 92 | 7 | 1250 | St. | 10 | - | - | - | 1020.6 | +2 | WSW | 1 | 0 | 46 | 85 | 9 | 2000 | St. | 5 | ASr | 5 | 2 |
| Manchester (Alex. Pk.) | 1022.6 | -1 | SSE | 3 | 0.2f | 54 | 75 | 4 | 7200 | CuNb | 2 | - | - | - | 1022.2 | 0 | SSE | 1 | 0.2f | 51 | 75 | 2 | 2000 | St. | 10 | - | - | - |
| Ross on Wye | 1022.3 | -1 | SSW | 2 | 0.2 | 55 | 75 | 6 | 5700 | StCu | 4 | ACu | 5 | - | 1022.8 | +1 | S | 2 | 0 | 52 | 75 | 6 | 2000 | Nb | 9 | Ci | 1 | - |
| Falmouth | 1021.2 | +1 | SSE | 3 | 0.1f | 50 | 92 | 6 | - | - | - | - | - | - | 1022.5 | +2 | SSW | 2 | 0.2f | 50 | 92 | 5 | - | StCu | 7 | ASr | 3 | - |
| Calshot (Hants) | 1024.0 | 0 | E | 4 | C | 48 | 92 | 6 | 5700 | StCu | 8 | - | - | 3 | 1025.2 | +3 | E | 2 | b.elf | 45 | 97 | 6 | 5700 | StCu | 4 | - | - | 2 |
| Lymington (Folkestone) | 1025.3 | 0 | S | 3 | b | 51 | 65 | 7 | - | - | - | - | - | - | 1025.3 | 0 | - | 0 | bif | 46 | 65 | 6 | - | - | - | ACu | 1 | - |
| Aberdeen | 1021.8 | 0 | S | 2 | 0.2f | 49 | 92 | 4 | 1250 | St. | 10 | - | - | 2 | 1021.4 | 0 | S | 2 | b.afe | 45 | 92 | 2 | 3000 | StCu | 3 | - | - | 2 |
| Howden | 1023.7 | -1 | SSE | 2 | CZ | 55 | 65 | 5 | 4200 | StCu | 2 | ACu | 6 | - | 1023.2 | +1 | SE | 1 | b.c | 44 | 92 | 4 | 3000 | St. | 2 | ASr | 3 | - |
| Cranwell (Lincs) | 1023.7 | -1 | SSE | 2 | b.c | 57 | 75 | 5 | - | - | - | - | - | - | 1024.3 | +2 | SSW | 1 | b.2f | 47 | 92 | 5 | 4200 | St. | 1 | ASr | 1 | - |
| Felixstowe | 1025.7 | -1 | - | 0 | b.2f | 50 | 75 | 4 | - | - | - | - | - | - | 1026.0 | +2 | SSE | 2 | b.2f | 43 | 85 | 4 | - | - | - | ASr | 1 | - |
| Shoeburyness | 1025.1 | 0 | SSE | 2 | b.2 | 55 | 65 | 7 | - | - | - | - | - | - | 1025.3 | 0 | SSE | 1 | b.1f | 40 | 85 | 7 | 4200 | StCu | 1 | ACu | 1 | - |
| Benson | 1022.7 | -1 | SSE | 3 | b | 58 | 65 | 5 | - | - | - | - | - | - | 1023.7 | +1 | SSW | 1 | b.c | 51 | 75 | 6 | - | - | - | - | - | - |
| S. Farnborough | 1023.8 | -1 | ESE | 2 | b.1f | 59 | 65 | 6 | 4200 | Cu | 1 | - | - | - | 1024.7 | +2 | SE | 2 | b | 50 | 75 | 5 | - | - | - | ACu | 2 | - |
| London (Kew Obs.) | 1024.1 | -2 | S | 3 | b.2f | 56 | 65 | 5 | - | - | - | - | - | - | 1024.7 | +2 | S | 2 | b.2f | 52 | 65 | 4 | 5700 | StCu | 2 | ACu | 1 | - |
| Croydon | 1024.4 | 0 | S | 2 | b.1f | 58 | 65 | 6 | 3000 | Cu | 1 | - | - | - | 1025.0 | +2 | SSE | 2 | b.2f | 51 | 65 | 4 | - | - | - | ACu | 1 | - |
| 1H. G.M.T. OF 25 th | | | | | | | | | | | | 7H. G.M.T. OF 25 th | | | | | | | | | | | | | | | | |
| Renfrew | 1020.9 | +2 | SW | 3 | b.c | 41 | 97 | 6 | 2000 | St | 5 | - | - | - | 1024.3 | +4 | WSW | 2 | b.c.2f | 37 | 97 | 3 | 3000 | Cu | 1 | ASr | 4 | - |
| Eskdalemuir | 1021.0 | -1 | SSW | 4 | 0.2f | 43 | 97 | 3 | 1250 | Nb | 10 | - | - | - | 1024.3 | +4 | NNW | 3 | C | 37 | 85 | 7 | 3000 | StCu | 2 | ASr | 6 | - |
| Valencia (Cahire's) | 1027.1 | +6 | WNW | 4 | b.c.p | 44 | 92 | 4 | 750 | St | 10 | - | - | 4 | 1021.2 | +5 | NNW | 3 | Cp | 43 | 85 | 8 | 3000 | Cu | 7 | - | - | 3 |
| Baldonnel | 1023.6 | +3 | WNW | 3 | Nb.2.3f | 43 | 92 | 4 | 1250 | St | 10 | - | - | - | 1021.8 | +4 | SW | 1 | b | 37 | 92 | 8 | 3000 | St | 1 | ASr | 2 | - |
| Manchester (Alex. Pk.) | 810.24 | 0.2 | W | 2 | 0.2f | 46 | 97 | 2 | 1250 | St | 10 | - | - | - | 810.24 | 0.2 | W | 2 | 0.2f | 46 | 97 | 2 | 1250 | St | 10 | - | - | - |
| Ross on Wye | 1024.6 | 0 | SSW | 1 | 0.2 | 48 | 97 | 6 | - | Nb | 10 | - | - | - | 1024.5 | +1 | SW | 1 | 0.2f | 45 | 97 | 5 | 2000 | St | 9 | ASr | 1 | - |
| Falmouth | 1025.6 | 0 | - | 0 | 0.1f | 44 | 97 | 6 | 4200 | StCu | 8 | ACu | 2 | 0 | 1025.6 | 0 | - | 0 | 0.2f | 44 | 97 | 4 | 4200 | StCu | 6 | ASr | 4 | 0 |
| Calshot (Hants) | 1026.4 | 0 | - | 0 | b.2f | 43 | 92 | 4 | - | - | - | - | - | - | 1026.5 | 0 | SSE | 2 | C.2f | 44 | 97 | 4 | 7200 | StCu | 5 | ACu | 3 | - |
| Lymington (Folkestone) | 1021.3 | +5 | WNW | 3 | a.1f | 39 | 92 | 6 | 3000 | StCu | 4 | ASr | 6 | 2 | 1021.3 | +5 | WNW | 3 | a.1f | 39 | 92 | 6 | 3000 | StCu | 4 | ASr | 6 | 2 |
| Aberdeen | 1023.7 | 0 | SE | 2 | 0.2 | 42 | 92 | 3 | 2000 | Nb | 10 | - | - | - | 1023.9 | +1 | SE | 1 | 0.2m | 42 | 97 | 3 | 2000 | Nb | 10 | - | - | - |
| Howden | 1024.7 | 0 | SW | 2 | C | 44 | 92 | 5 | 4200 | CuNb | 3 | ACu | 4 | - | 1025.0 | +1 | - | 0 | 0 | 41 | 97 | 5 | 5700 | CuNb | 1 | ACu | 5 | - |
| Cranwell (Lincs) | 1026.6 | 0 | - | 0 | b.2f | 38 | 97 | 4 | - | - | - | ASr | 1 | - | 1026.5 | +1 | - | 0 | 0.2.3f | 40 | 92 | 5 | 4200 | StCu | 9 | - | - | 1 |
| Felixstowe | 1025.7 | -1 | - | 0 | - | - | - | - | - | - | - | - | - | - | 1025.9 | 0 | S | 1 | C.2f | 41 | 85 | 5 | 4200 | Cu | 4 | ACu | 3 | - |
| Shoeburyness | 1025.1 | 0 | SSE | 2 | - | - | - | - | - | - | - | - | - | - | 1024.6 | +1 | SSE | 1 | 0.2.3f | 44 | 97 | 5 | - | Nb | 10 | - | - | - |
| Benson | 1022.7 | -1 | SSE | 3 | - | - | - | - | - | - | - | - | - | - | 1025.7 | 0 | SSE | 1 | 0.3f | 44 | 92 | 4 | 1250 | St | 10 | - | - | - |
| S. Farnborough | 1023.8 | -1 | ESE | 2 | - | - | - | - | - | - | - | - | - | - | 1025.6 | 0 | - | 0 | 0.2f | 42 | 92 | 4 | 4200 | StCu | 10 | - | - | - |
| London (Kew Obs.) | 1024.1 | -2 | S | 3 | - | - | - | - | - | - | - | - | - | - | 1025.0 | 0 | S | 3 | 0.1f | 46 | 85 | 6 | 3000 | StCu | 10 | - | - | - |
| Croydon | 1024.4 | 0 | S | 2 | - | - | - | - | - | - | - | - | - | - | 1025.0 | 0 | S | 3 | - | - | - | - | - | - | - | - | - | - |
| STATIONS CONTRIBUTING REPORTS AT 7H. AND 18H. | | | | | | | | | | | | | | | | | | | | | | | | | | | | |
| STATIONS. | BAROM. | TEMP. | WIND. | | Weather. | BAROMETER. | | TEMPERATURE. | | WIND. | | Weather. | Sea. | Rainfall. | TEMP. | | | WEATHER. | | | Sunshine. | | | | | | | |
| | at M.S.L. mb. | °F. | Dir. | Force 0-12. | | at M.S.L. mb. | Change in 3 hours. | Temp. °F. | Change in 24 hours. | Dir. | Force 0-12. | | | | Max. °F. | Min. °F. | Morning. | Afternoon. | Night. | Hours. | | | | | | | | |
| 18H. G.M.T. OF 24 th | | | | | | | | | | | | 7H. G.M.T. OF 25 th | | | | | | | | | | | | | | | | |
| Lerwick | 1020.4 | 47 | 3 | 2 | Cm | 1017.1 | +1 | 42 | -3 | W | 3 | - | omr | 2 | 6 | 49 | 40 | bcm | bcm | fd omr | 2 | | | | | | | |
| Stornoway | 1020.1 | 43 | - | 0 | 0 | 1020.0 | 0 | 37 | -5 | WSW | 1 | - | bc | 1 | 1 | 45 | 37 | oc | 0 | 02. bc | 0.0 | | | | | | | |
| Castlebay (Barra Is) | 1020.3 | 43 | - | 0 | 0 | 1023.0 | +1 | 43 | -3 | WNW | 4 | W | bc | 4 | 2 | 45 | 39 | opo | opo | 0. b. bc | 0.0 | | | | | | | |
| Malin Head | 1020.8 | 44 | W | 2 | 0.5m | 1024.9 | +3 | 43 | -5 | W | 4 | W | bc | 4 | 3 | 49 | 42 | omd | omr | op. bc2 | 0.0 | | | | | | | |
| Blackod Point | 1020.8 | 46 | NNW | 1 | 0 | 1027.1 | +3 | 43 | -1 | HW | 3 | - | bc | 2 | 4 | 46 | 35 | od | op | bc | - | | | | | | | |
| Roche's Point | 1021.5 | 49 | SSW | 1 | 0 | 1029.5 | +4 | 42 | -3 | NNW | 4 | - | b | 2 | 3 | 52 | 40 | opco | oz | or. b | - | | | | | | | |
| Birr Castle | 1019.4 | 42 | ESE | 1 | 0 | 1029.3 | 0 | 34 | -7 | NW | 1 | - | b | 4 | 4 | 50 | 34 | od.c. | odm | or. bc | 0.1 | | | | | | | |
| Donaghadee | 1019.5 | 47 | SW | 1 | 0md | 1026.1 | +3 | 40 | -6 | W | 1 | - | bcm | 1 | 7 | 48 | 40 | omd | omr | bomp | - | | | | | | | |
| Liverpool (Bidston) | 1021.5 | 51 | SE | 1 | C | 1024.1 | +3 | 43 | 0 | WNW | 1 | - | odf | 0 | 2 | 53 | 43 | bcom | bcm | orf | 1.6 | | | | | | | |
| Holyhead | 1020.7 | 49 | S | 4 | og | 1025.6 | +3 | 43 | -4 | N | 6 | - | or | 4 | 6 | 50 | 42 | cbo | opco | apd op. or | 0.1 | | | | | | | |
| Pembroke (St. Ann's Head) | 1021.9 | 43 | S | 3 | 0.2f | 1027.6 | +2 | 44 | -2 | N | 4 | - | og | 3 | 2 | 48 | 44 | om | om | om. op | 0.0 | | | | | | | |
| Scilly (St. Mary's) | 1021.8 | 51 | SSW | 1 | Cif | 1025.5 | +2 | 47 | -3 | NNW | 5 | N | 0 | 5 | 1 | 55 | 47 | oc | cm | bcm. op | 1.7 | | | | | | | |
| Jersey (St. Aubin) | 1024.0 | 50 | SE | 2 | C | 1025.9 | 0 | 47 | 0 | S | 3 | - | 0 | 3 | 2 | 52 | 47 | oc | co pc | c. op. o | 3.3 | | | | | | | |
| Portland Bill | | | | | | | | | | | | | | | | | | | | | | | | | | | | |

* Information for these columns not usually received.

‡ The barometric change is expressed in half millibars.

§ For code see page 3

† See footnote p. 4.

SUMMARY OF CONDITIONS AT 7 h. G.M.T. 25.2.1921

| Districts. | Weather, Cloud and Precipitation. | Visibility. | Sea. |
|---------------------------|---|-------------|----------|
| 1. S.E. England | Cloudy or overcast, misty. | Indiff. | Smooth |
| 2. E. England | Fair to dull, misty, local rain. | " | " |
| 3. E. Midlands | Dull, misty, local rain. | Peer | -- |
| 4. W. Midlands | Dull, misty, local rain. | " | -- |
| 5. S.W. England | Dull, local rain. | Fair | Mod. |
| 6. South Wales | Dull, mist inland | Var. | Slight |
| 7. North Wales | Dull, local rain & mist. | " | Moderate |
| 8. N.W. England | Dull, misty, local drizzle. | Poor | Smooth |
| 9. N. Midlands | Dull, misty, local rain. | W. Peer. | -- |
| 10. N.E. England | Fair to dull, misty, local rain. | Poor | Smooth |
| 11. E. Scotland | Fair to overcast | Fair | " |
| 12. S.W. Scotland | Fair or cloudy; local mist. | Var. | Slight |
| 13. Isle of Man | Fair. | Fair | Smooth |
| 14. N. & N.W. Scotland | Fair or cloudy. | Indiff. | " |
| 15. Hebrides | Fair | Fair | Slight |
| 16. Orkneys and Shetlands | Cloudy or dull, local mist. (and rain.) | Peer | Smooth |
| 17. N.W. Ireland | Fair | Good | Slight |
| 18. N.E. Ireland | Fair, local mist | Fair | Mod. |
| 19. S.E. Ireland | Fine | Good | Smooth |
| 20. S.W. Ireland | Fine to cloudy, local (showers.) | " | Slight |


Temperature reported from Coastal and Cross Channel Steamers.

| Position Number. | Date | Time G.M.T. | Sea °F | Air °F |
|------------------|------------------|-------------|--------|--------|
| 12 | 24 th | 0415 | 46 | 45 |
| 3 | 24 th | 0945 | 48 | 49 |
| 2 | 25 th | 0210 | 49 | 48 |

CHART OF POSITION NUMBERS and Upper Cloud



Isallobars.



Barometric change from 4 h. to 7 h. (half millibars).

Lower Cloud.



EXPLANATION.
BAROMETER.—Isobars are drawn at intervals of two millibars.
WIND.—Direction is shown by arrow flying with the wind. Force, on the scale 0-12, is indicated by the number of feathers. Mean velocity is shown in small circles per hour by figures in small circles.
TEMPERATURE.—Temperature is given in degrees F.
WEATHER SYMBOLS.
 clear sky. ☉ sky 1 cloud. ☁ sky 2 cloud. ☁ sky 3 cloud. ☁ overcast sky. ☁
 * snow. ❄️ sleet. ⚡ rain falling. ⚡
 ☁ fog. ☁ mist. ☁ thunder. ⚡ thunderstorm. ⚡
SEA DISTURBANCE.—Bough. ~~~~~ High. ~~~~~

GENERAL INFERENCE from observations received up to

9h

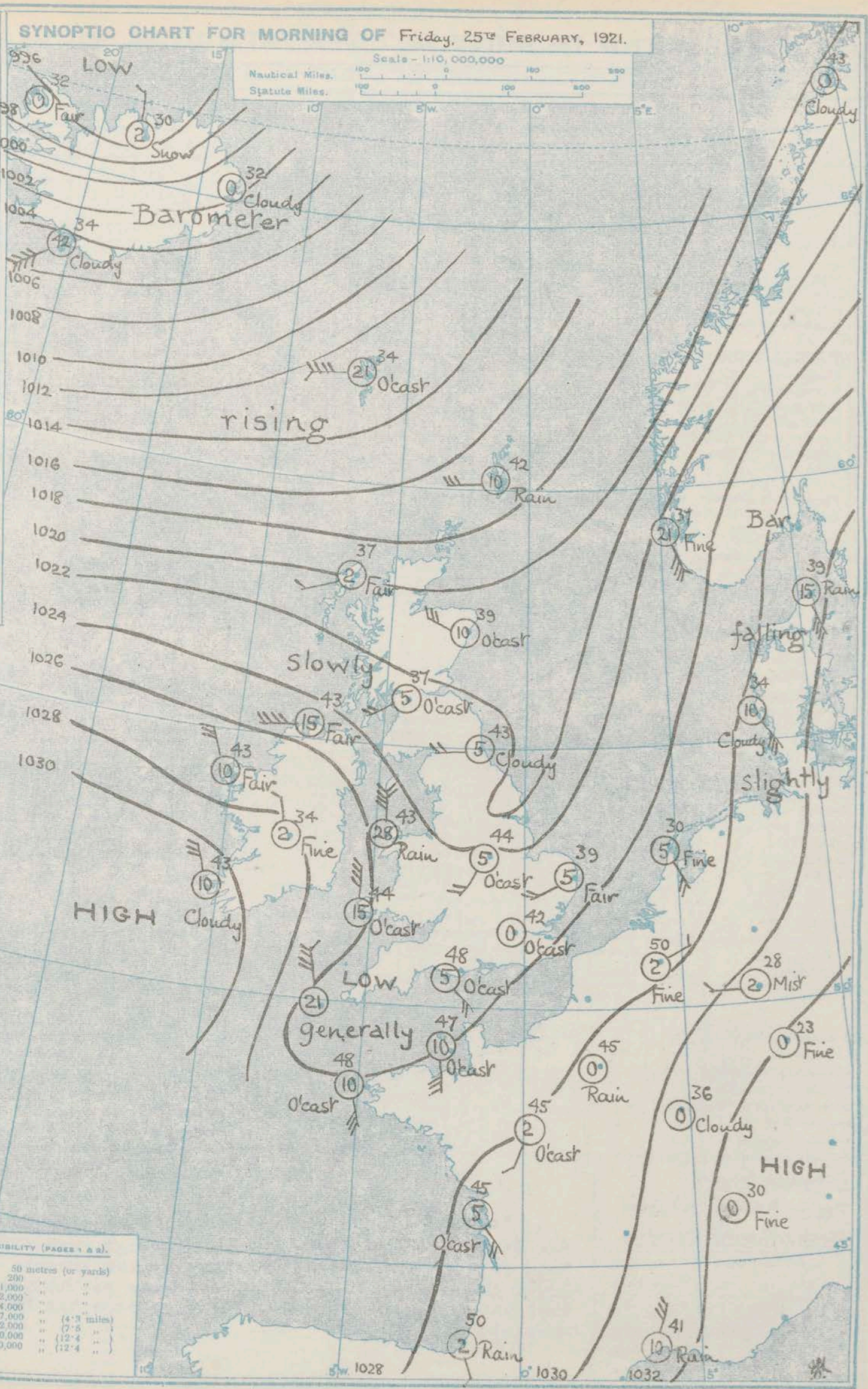

A shallow V-Shaped depression passing Eastward over Great Britain will cause slight rain in many places but be followed by a high pressure ridge bringing fairer weather tomorrow. Temperature will be lower than of late.

| Districts. | Forecasts for the 24 hours commencing 15 h. G.M.T. Friday, 25th February 1921 |
|---------------------------|---|
| 1. S.E. England | Wind veering to the North-Westward, light or moderate; some rain, then fairer. Visibility fair to good. Colder. |
| 2. E. England | |
| 3. E. Midlands | |
| 4. W. Midlands | |
| 5. S.W. England | Wind N.W. or North, backing later, moderate or light. Some local showers, but mainly fair. Visibility fair or good. Colder. |
| 6. South Wales | |
| 7. North Wales | |
| 8. N.W. England | |
| 9. N. Midlands | Wind mainly Westerly, light or moderate; variable sky, some showers. Visibility mainly fair. Rather colder. |
| 10. N.E. England | |
| 11. E. Scotland | |
| 12. S.W. Scotland | Same as 5 - 8 |
| 13. Isle of Man | |
| 14. N. & N.W. Scotland | Same as 9 - 11 |
| 15. Hebrides | |
| 16. Orkneys and Shetlands | |
| 17. N.W. Ireland | |
| 18. N.E. Ireland | Wind North-Westerly, backing to S.W. or South, light or moderate; fine, then much cloud, some rain. Rather cold, then milder. |
| 19. S.E. Ireland | |
| 20. S.W. Ireland | |

Further Outlook.

Wind between West and S.W., rather mild, unsettled weather.

SYNOPTIC CHART FOR MORNING OF Friday, 25th FEBRUARY, 1921.



TELEGRAPHIC CODE FOR SURFACE VISIBILITY (PAGES 1 & 2).

| Code | Description | Objects visible at |
|------|-------------|----------------------|
| 0 | Dense fog. | 50 metres (or yards) |
| 1 | Very Bad | 200 " |
| 2 | Bad | 1,000 " |
| 3 | Very Poor | 2,000 " |
| 4 | Poor | 4,000 " |
| 5 | Indifferent | 7,000 " |
| 6 | Fair | 12,000 " |
| 7 | Good | 20,000 " |
| 8 | Very Good. | 20,000 " |
| 9 | Excellent. | 20,000 " |

Objects visible beyond 20,000 feet (12.4 miles)

Exceptional visibility.

| DAILY WEATHER REPORT | | | | | | | | | | | | | | | | | | |
|---|--------------------|------------------------|------------|--------------|----------|-----------------|---------------|--------------------|---------------|----------------------|-----------|------------|--------------|----------|-----------------|---------------|--------------------|--|
| WEATHER, TEMPERATURE RAINFALL AND SUNSHINE AT HEALTH RESORTS FOR 24 th | | | | | | | | | | | | | | | | | | |
| STATIONS. | | WEATHER. | | TEMPERATURE. | | Rainfall. | | SUNSHINE. | STATIONS. | | WEATHER. | | TEMPERATURE. | | Rainfall. | | SUNSHINE. | |
| | | Forenoon. | Afternoon. | Max. °F. | Min. °F. | Night. 12h-18h. | Day. 18h-12h. | Sunrise to Sunset. | | | Forenoon. | Afternoon. | Max. °F. | Min. °F. | Night. 12h-18h. | Day. 18h-12h. | Sunrise to Sunset. | |
| | | | | | | 23-24 | 24 | 24 | | | | | | | 23-24 | 24 | 24 | |
| Scotland. | Banff | oc | bc | 53 | 38 | - | - | 0.8 | England, N.W. | Blackpool | c | o | 55 | 43 | 0.2 | - | 1.6 | |
| England, N.E. | Harrogate | cm bc | bc cz | 50 | 37 | - | - | 0.3 | Midlands. | Leamington Spa... .. | bc | bc | 62 | 32 | - | - | 5.0 | |
| | Skegness | oc b | ob | 53 | 41 | - | - | 5.8 | | Bath | oc | oc bc | 57 | 39 | - | - | 0.0 | |
| England, E. | Lowestoft | b | b | 50 | 39 | - | - | 8.8 | Wales. | Rhyl | bc | cp | 55 | 42 | - | 0.2 | 0.8 | |
| | Felixstowe | bm | bz | 50 | 38 | - | - | 9.2 | | Colwyn Bay | * | * | 59 | 45 | - | - | 3.9 | |
| | Southend-on-Sea... | b | b | 58 | 40 | - | - | 9.0 | | Llandudno | * | * | 54 | 41 | - | 2 | 1.3 | |
| | | | | | | | | Aberystwyth | | - | - | 54 | 44 | 1 | - | 1.0 | | |
| England, S.E. | Tunbridge Wells | b | b | 59 | 38 | - | - | 8.2 | England, S.W. | Weymouth | c bc | c bc | 53 | 45 | - | - | 3.0 | |
| | Margate | b | b | 60 | 41 | - | - | 8.4 | | Torquay | c | c | 53 | 40 | - | - | 1.7 | |
| | Ramsgate | * | * | 53 | 41 | - | - | 8.5 | | Paignton | w bc fc | bc co | 54 | 37 | - | - | 1.4 | |
| | Folkestone | b | b | 58 | 37 | - | - | 8.4 | | Penzance | oc c | c | 52 | 48 | - | - | 0.1 | |
| | Hastings | b | bm | 53 | 41 | - | - | 9.2 | | Bude | o | o | 54 | 42 | - | - | 0.0 | |
| | Eastbourne | bc b | b | 52 | 35 | - | - | 8.6 | | Ilfracombe | oco | o | 54 | 47 | - | - | 0.7 | |
| | Brighton | b | b | 53 | 39 | - | - | 8.5 | | | | | | | | | | |
| | Worthing | b | b | 53 | 42 | - | - | 9.1 | | | | | | | | | | |
| | | | | | | | | | | | | | | | | | | |
| | | Portsmouth (St. Helen) | * | * | 53 | 41 | - | - | | 5.9 | | | | | | | | |
| | Bournemouth | * | * | 54 | 38 | - | - | 4.3 | | | | | | | | | | |

| SUMMARY FOR PAST 24 HOURS. | | | | | | | | | | BEAUFORT NOTATION. | | | THE BEAUFORT SCALE OF WIND FORCE. | | |
|----------------------------|-----|---------------|---------------|---------------|---------------|----------------|----------------|-------------------|--------------|---|-------------|---|--|--------------------|--|
| STATIONS. | | WEATHER. | | | | Max. Temp. °F. | Min. Temp. °F. | Min. on Grass °F. | RAINFALL. † | | Sun. Hours. | Used only for surface observations. | | | |
| | | 7h-12h | 12h-18h | 18h-24h | 1h-7h | | | | Day. 7h-18h. | Night. 18h-7h. | | Limits of Velocity at about 30 feet above ground. | | | |
| | | | | | | | | | | | | No. | Statute miles per hour. | Meters per second. | |
| Renfrew | ... | oc fr. oc fr. | oc fr. oc fr. | oc fr. oc fr. | oc fr. oc fr. | 49 | 36 | 31 | mm. | mm. | 0.2 | c | Less than 1 | Less than 0.9 | |
| Eskdalemuir | ... | oc fr. | oc fr. | oc fr. | oc fr. | 49 | 37 | 32 | 0.2 | 3 | 0.1 | d | 1-3 | 0.3-1.6 | |
| Valencia (Cahirey) | ... | oc fr. | oc fr. | oc fr. | oc fr. | 48 | 42 | 37 | 3 | - | 0.0 | e | 4-7 | 1.6-3.9 | |
| Baldonnel | ... | oc fr. | oc fr. | oc fr. | oc fr. | 48 | 36 | 30 | 4 | 5 | 0.0 | f | 8-12 | 3.1-5.4 | |
| Manchester (Alex. Park) | ... | oc fr. | oc fr. | oc fr. | oc fr. | 56 | 45 | 43 | Trace | 3 | 0.2 | g | 13-18 | 5.4-10.7 | |
| Ross on Wye | ... | oc fr. | oc fr. | oc fr. | oc fr. | 58 | 38 | 40 | - | - | 1.4 | h | 19-24 | 10.7-19.2 | |
| Falmouth | ... | oc fr. | oc fr. | oc fr. | oc fr. | 51 | 39 | 39 | - | 3 | 0.0 | i | 25-31 | 12.9-17.1 | |
| Calshot (Hants) | ... | oc fr. | oc fr. | oc fr. | oc fr. | 50 | 42 | 39 | - | 1 | 5.0 | m | 32-38 | 17.2-20.7 | |
| Lymington (Folkestone) | ... | oc fr. | oc fr. | oc fr. | oc fr. | 51 | 36 | 29 | - | - | 8.7 | n | 39-46 | 20.3-24.4 | |
| Aberdeen | ... | oc fr. | oc fr. | oc fr. | oc fr. | 50 | 38 | 35 | - | 3 | 0.2 | o | 47-54 | 24.5-28.4 | |
| Howden | ... | oc fr. | oc fr. | oc fr. | oc fr. | 56 | 38 | 31 | - | 1 | 2.6 | p | 55-63 | 24.5-35.6 | |
| Cranwell (Lincs) | ... | oc fr. | oc fr. | oc fr. | oc fr. | 59 | 35 | 33 | - | 1 | 5.6 | q | 76 or above | 35.6 or above | |
| Felixstowe | ... | oc fr. | oc fr. | oc fr. | oc fr. | 51 | 34 | 27 | - | - | 8.8 | r | | | |
| Shoeburyness | ... | oc fr. | oc fr. | oc fr. | oc fr. | 55 | 34 | 25 | - | - | 7.9 | s | | | |
| Benson | ... | oc fr. | oc fr. | oc fr. | oc fr. | 59 | 41 | 34 | - | 2 | 4.2 | t | | | |
| S. Farnborough | ... | oc fr. | oc fr. | oc fr. | oc fr. | 61 | 40 | 36 | - | Trace | 8.0 | u | | | |
| London (Kew Obs.) | ... | oc fr. | oc fr. | oc fr. | oc fr. | 59 | 36 | 30 | - | 0.1 | 5.1 | v | | | |
| Croydon | ... | oc fr. | oc fr. | oc fr. | oc fr. | 60 | 40 | 36 | - | Trace | 4.2 | w | | | |
| | | | | | | | | | | Capitals letters indicate intensity, and repetition of letters continuity, thus:- R = heavy rain. rr = continuous moderate rain. r.f. = continuous light rain. | | | SYMBOLS:- Solar halo ☉ Aurora ☀ Rime ❄ Lunar halo ☾ Glazed frost ☹ Solar corona ☼ Glazed roads ☹ Lunar corona ☾ Line Squall ⚡ Snow lying ❄ | | |

| LONDON. OBSERVATIONS. | | WEATHER. | | | Max. Temp. | Min. Temp. | Min. on Grass | Rain- fall. | Sun- shine to Sunset. | | HUMIDITY % | | SOUTH KENSINGTON (Meteorological Office). | | TABLE SHOWING THE GREENWICH SUNRISE, NOON AND SUNSET FOR STATIONS IN THE UNITED KINGDOM. | | | | |
|--|-------|----------|------------|--------|---------------|---------------|------------------|----------------|-----------------------------|-----------------|--|---------|--|---|--|--|--------|--------|---------------|
| | | Morning. | Afternoon. | Night. | ° F. | ° F. | ° F. | mm. | Hours. | 10 h. G.M.T. | 9 h. G.M.T. | | | | | | | | |
| 24 HOURS ELAPSED SINCE G.M.T. 25 th | | | | | | | | | | YESTERDAY. | | TO-DAY. | | Vertical Component of Solar Radiation per Square Centimetre during yesterday. | | 25 th 26 th Feb. 1921. | | | |
| | | | | | | | | | | | | | | | | | | | |
| Greenwich (Royal Observatory) | b | b | bc oc | 62 | 42 | 28 | 0.3 | 7.8 | 54 | 89 | Total Joules. Milliwatts. | | Yarmouth... { Greenwich { Wick ... { Valencia ... { | | | | | | |
| City (Bunhill Row) | * | * | * | * | * | * | * | 3.9 | * | * | | | | | | | G.M.T. | G.M.T. | G.M.T. |
| Westminster (St. James's Park) | * | * | oc | 62 | 42 | 36 | 0.3 | 5.1 | 54 | 84 | Average Rate. | | | | 12.6 5.21 12.6 5.23 12.13 5.30 12.13 5.32 12.25 5.32 12.35 6.10 12.54 6.12 | | | | |
| Regents Park (Meteorological) | * | * | * | * | * | * | * | 3.8 | * | * | | | | | | | | | Maximum Rate. |
| Camden Sq. (British Rainfall) | b f b | b bc | * | 60 | 37 | 34 | 0.3 | * | 54 | 87 | 6.56 6.54 7.21 7.18 7.39 7.37 | | | | | | | | |
| Kensington Palace | bc | bc | * | 61 | 40 | 35 | 0.2 | * | 62 (18h) | 90 | | | | | 6.56 6.54 7.21 7.18 7.39 7.37 | | | | |
| Hampstead Observatory | * | * | * | 58 | 44 | 34 | - | 5.1 | * | 85 | 6.56 6.54 7.21 7.18 7.39 7.37 | | | | | | | | |

Photographic Record of
Pole Star (Polaris) and of δ Ursae
Minoris at Greenwich Observatory.

Exposure from 1.8 h. 30 m.
to 6 h. 00 m.

| Stars. | Duration of Exposure. | Duration of Record. | % |
|----------------|-----------------------|---------------------|----|
| Polaris | h. m. | h. m. | % |
| δ Ursae | 11. 30 | 4. 42 | 41 |
| Minoris | 11. 30 | 3. 54 | 35 |

NOTES ON THE WEATHER OF YESTERDAY.

Temperature again touched 80° at Nottingham and a few other stations, 61° at S. Farnborough, and 62° at Leamington. Rain fell in most Districts, the largest amounts being about 10 mm in Scotland. Bright sunshine was abundant in the East and South of England, but elsewhere the records were moderate to very low.

* Information for these columns not usually received.

† Trace = rain has fallen but amount less than 0.1 mm.



AIR MINISTRY.

DAILY WEATHER REPORT OF THE METEOROLOGICAL OFFICE, LONDON:

BRITISH SECTION.

No. B.21,646 Saturday, 26th February, 1921.

OBSERVATORIES AND STATIONS CONTRIBUTING REPORTS AT 1H, 7H, 12H AND 15H.

| STATIONS. | 1H. G.M.T. 25 th | | | | | | | | | | | | | | 18H. G.M.T. OF 25 th | | | | | | | | | | | | | |
|------------------------|-----------------------------|--------------------|--------------|-------------|---------|-----------|------------|-----------------|----------------------------|------------------|------------|--------------------|------------|----------|---------------------------------|--------------------|--------------|-------------|---------|-----------|------------|-----------------|----------------------------|------------------|------------|--------------------|------------|----------|
| | Barom. at M.S.L. | Change in 3 hours. | Wind. Direc. | Force 0-12. | Weather | Temp. °F. | Humidity % | Visibility 0-9. | Height of Low Cloud. Feet. | Low Cloud. Form. | Amt. 0-10. | Upper Cloud. Form. | Amt. 0-10. | Sea 0-9. | Barom. at M.S.L. | Change in 3 hours. | Wind. Direc. | Force 0-12. | Weather | Temp. °F. | Humidity % | Visibility 0-9. | Height of Low Cloud. Feet. | Low Cloud. Form. | Amt. 0-10. | Upper Cloud. Form. | Amt. 0-10. | Sea 0-9. |
| | mb. | | | | | | | | | | | | | | mb. | | | | | | | | | | | | | |
| Renfrew ... | 1028.3 | +13 | WSW | 3 | b | 47 | 75 | 8 | 2000 | Cu | 7 | - | - | * | 1032.0 | +5 | W | 3 | bc | 40 | 95 | 7 | 3000 | Cu | 5 | - | - | * |
| Esksdalemuir ... | 1028.2 | +14 | NNW | 4 | bc | 45 | 65 | 7 | 3000 | Cu | 4 | Cs | 2 | * | 1032.4 | +4 | NNW | 3 | b | 38 | 75 | 7 | 3000 | Cu | 2 | - | - | * |
| Valencia (Cahire'n) | 1028.5 | +13 | NNW | 3 | b | 48 | 65 | 8 | 3000 | Cu | 3 | - | - | 3 | 1033.3 | +5 | NNW | 3 | bc | 45 | 75 | 8 | 3000 | ScCu | 4 | - | - | 4 |
| Baldonnel ... | 1022.5 | +3 | NNW | 2 | bc | 45 | 75 | 8 | 3000 | ScCu | 6 | - | - | * | 1036.1 | +5 | NNW | 3 | bc | 43 | 75 | 8 | 4200 | ScCu | 2 | ASh | 2 | * |
| Manchester (Alex. PK) | 1024.0 | +5 | NNW | 3 | o2f | 45 | 75 | 3 | 750 | Sc | 10 | - | - | * | 1032.8 | +6 | NNW | 3 | bc3f | 42 | 85 | 3 | 3000 | Cu | 3 | ASh | 1 | * |
| Ross on Wye ... | 1028.7 | +6 | N | 4 | o2f | 41 | 92 | 8 | 1250 | Nb | 10 | - | - | * | 1031.8 | +4 | NNE | 3 | o | 44 | 75 | 9 | - | - | ASh | 9 | * | |
| Falmouth ... | 1029.3 | +4 | N | 6 | o | 48 | 75 | 7 | - | Nb | 7 | ASh | 3 | * | 1033.0 | +5 | N | 5 | b | 45 | 75 | 8 | - | ScCu | 1 | ASh | 1 | * |
| Calshot (Hants) ... | 1027.4 | +1 | - | 0 | o2f | 47 | 97 | 2 | 4200 | Sc | 10 | - | - | 0 | 1028.9 | +4 | NNW | 4 | o2f | 45 | 92 | 5 | 1250 | Nb | 10 | - | - | 2 |
| Lymington (Folkestone) | 1027.3 | +1 | S | 3 | o2f | 48 | 92 | 7 | 1250 | Sc | 10 | - | - | * | 1027.7 | 0 | - | 0 | o2f | 46 | 97 | 4 | 1250 | Nb | 6 | ASh | 4 | * |
| Aberdeen ... | 1024.8 | +12 | NNW | 3 | b | 48 | 45 | 8 | 4200 | Cu | 2 | - | - | 2 | 1028.7 | +5 | NNW | 4 | b | 40 | 65 | 8 | - | - | - | - | 2 | |
| Howden ... | 1027.8 | +4 | N | 3 | o2f | 46 | 85 | 5 | 3000 | Sc | 10 | - | - | * | 1031.4 | +6 | NNW | 2 | c | 42 | 85 | 7 | 4200 | Sc | 5 | ASh | 3 | * |
| Cranwell (Lincs) ... | 1027.4 | +2 | N | 4 | o2f | 43 | 97 | 5 | 1250 | Nb | 10 | - | - | * | 1031.2 | +4 | NNW | 1 | o2f | 41 | 97 | 5 | 2000 | Sc | 7 | ASh | 2 | * |
| Felixstowe ... | 1027.4 | 0 | S | 1 | o2f | 47 | 85 | 5 | 5700 | ScCu | 10 | - | - | * | 1028.7 | +2 | NNE | 2 | o2f | 47 | 97 | 5 | 3000 | ScCu | 10 | - | - | * |
| Shoeburyness ... | 1026.9 | +1 | WSW | 1 | o2f | 49 | 85 | 4 | 2000 | Nb | 7 | ASh | 3 | * | 1027.2 | +2 | NNE | 1 | o2f | 47 | 92 | 3 | 1250 | Nb | 10 | - | - | * |
| Benson ... | 1026.4 | +2 | NNW | 1 | o2f | 48 | 97 | 4 | - | Nb | 10 | - | - | * | 1030.2 | +4 | NNW | 4 | o2f | 42 | 92 | 5 | - | Nb | 10 | - | - | * |
| S. Farnborough ... | 1027.0 | +1 | - | 0 | o2f | 49 | 92 | 3 | 4500 | Sc | 10 | - | - | * | 1029.3 | +4 | N | 3 | o2f | 43 | 97 | 5 | 780 | Nb | 10 | - | - | * |
| London (New Obs.) | 1027.0 | +1 | - | 0 | o2f | 48 | 92 | 4 | 4200 | Nb | 10 | - | - | * | 1029.0 | +4 | N | 4 | o2f | 45 | 85 | 3 | 2000 | ScCu | 10 | - | - | * |
| Croydon ... | 1027.3 | +1 | - | 0 | o2f | 49 | 92 | 4 | 4200 | Sc | 10 | - | - | * | 1028.9 | +4 | N | 4 | o2f | 45 | 92 | 3 | 1250 | Nb | 10 | - | - | * |
| Renfrew ... | 1037.6 | +4 | WSW | 1 | b | 31 | 85 | 6 | - | - | - | - | - | * | 1040.9 | +5 | - | 0 | c | 36 | 92 | 4 | 4,200 | Sc | 5 | ASh | 3 | * |
| Esksdalemuir ... | 1037.7 | +4 | N | 2 | b | 32 | 85 | 7 | - | - | - | - | - | * | 1041.1 | +4 | WSW | 2 | bx | 36 | 85 | 8 | 3000 | ScCu | 2 | - | - | * |
| Valencia (Cahire'n) | 1044.6 | +6 | NNW | 2 | bc | 45 | * | * | * | * | * | * | * | 3 | 1046.2 | +3 | - | 0 | bc | 37 | 92 | 8 | 4,200 | ScCu | 6 | - | - | 3 |
| Baldonnel ... | 1041.3 | +4 | SW | 1 | b | 35 | 92 | 7 | - | - | - | - | - | * | 1044.3 | +5 | WSW | 1 | bx | 34 | 92 | 8 | - | - | - | ASh | 3 | * |
| Manchester (Alex. PK) | * | * | * | * | * | * | * | * | * | * | * | * | * | * | 1041.6 | +4 | - | 0 | bx3f | 28 | 97 | 3 | - | - | - | - | - | * |
| Ross on Wye ... | * | * | * | * | * | * | * | * | * | * | * | * | * | * | 1040.7 | +3 | - | 0 | bx | 33 | 92 | 8 | - | - | - | - | - | * |
| Falmouth ... | 1038.4 | +3 | N | 5 | b | 42 | 85 | 8 | - | - | - | - | - | * | 1041.1 | +3 | N | 4 | b | 41 | 85 | 7 | - | ASh | 1 | - | - | * |
| Calshot (Hants) ... | 1034.5 | +3 | N | 4 | o2f | 43 | 85 | 7 | 1250 | Sc | 10 | - | - | 3 | 1038.8 | +4 | N | 3 | o2f | 36 | 85 | 7 | 4,200 | ScCu | 1 | - | - | 2 |
| Lymington (Folkestone) | 1032.5 | +5 | N | 7 | o2f | 39 | 97 | 4 | 750 | Nb | 10 | - | - | * | 1036.1 | +5 | N | 5 | o2f | 40 | 92 | 5 | 750 | Sc | 10 | - | - | * |
| Aberdeen ... | * | * | * | * | * | * | * | * | * | * | * | * | * | * | 1037.0 | +2 | WSW | 3 | cife | 38 | 85 | 6 | 4,200 | ScCu | 7 | - | - | 2 |
| Howden ... | 1036.3 | +2.3 | - | 0 | bx | 30 | 97 | 9 | - | - | - | - | - | * | 1040.0 | +3 | NNW | 2.3 | bx | 30 | 85 | 7 | 3000 | Sc | 1 | ASh | 1 | * |
| Cranwell (Lincs) ... | 1036.0 | +4 | NNW | 2 | bx | 34 | 92 | 5 | - | - | - | ASh | 1 | * | 1040.1 | +4 | N | 4 | b | 32 | 92 | 5 | - | - | - | - | * | |
| Felixstowe ... | 1033.9 | +4 | N | 3 | o2f | 42 | 92 | 7 | 3000 | ScCu | 10 | - | - | 1 | 1037.8 | +5 | N | 3 | o2f | 36 | 97 | 6 | - | - | - | ASh | 1 | * |
| Shoeburyness ... | * | * | * | * | * | * | * | * | * | * | * | * | * | * | 1037.7 | +3 | N | 2 | o2f | 35 | 75 | 6 | - | - | - | ASh | 1 | * |
| Benson ... | * | * | * | * | * | * | * | * | * | * | * | * | * | * | 1039.1 | +3 | N | 1 | bx | 30 | 97 | 5 | - | - | - | - | - | * |
| S. Farnborough ... | * | * | * | * | * | * | * | * | * | * | * | * | * | * | 1038.7 | +4 | N | 2 | o2f | 33 | 92 | 5 | - | - | - | ASh | 1 | * |
| London (New Obs.) | 1034.8 | +3 | N | 4 | o2f | 42 | 85 | 4 | 1250 | Sc | 10 | - | - | * | 1038.7 | +5 | N | 3 | o2f | 36 | 85 | 5 | - | - | - | ASh | 1 | * |
| Croydon ... | 1034.5 | +3 | N | 4 | o2f | 42 | 85 | 4 | 1250 | Sc | 10 | - | - | * | 1038.7 | +5 | NNE | 2 | o2f | 35 | 85 | 4 | - | - | - | ASh | 1 | * |

STATIONS CONTRIBUTING REPORTS AT 7H. AND 15H.

| STATIONS. | STATIONS CONTINUING. | | | | | | | | | | | | | | | | | | | | | Sunshine Hours. |
|---------------------------------|-------------------------------|--------------|----------------|---|----------|--------------------------------|--------------------------|--------------|---------------------------|--------|----------------|-------------------------------------|----------|-------------|---------------------|-------------|-------------|------------------|------------|-----------|-----|--------------------|
| | Barom. at M.S.L. mb. | Temp. °F. | Wind. | | Weather. | Barometer. | | Temperature. | | Wind. | | Direc. of Upper Cloud. | Weather. | Sea 0-9. | Rainfall inches. | Temp. | | Weather. | | | | |
| | | | Force 0-12. | | | at M.S.L. mb. | Change in 3 hours. | Temp. °F. | Change in 24 hours. | Direc. | Force 0-12. | | | | | Max. °F. | Min. °F. | Morning. | Afternoon. | Night. | | |
| 18H. G.M.T. of 25 th | | | | | | 7H. G.M.T. of 26 th | | | | | | 24 HOURS ENDED 7H. 26 th | | | | | | 25 th | | | | |
| Lerwick | 1020.7 | 38 | W | 2 | om | 1029.0 | +2 | 44 | +2 | WSW | 3 | - | bc | 2 | 7 | 49 | 36 | bc | om rh. | bcp bc | 8.0 | |
| Stornoway | 1028.6 | 39 | WSW | 2 | bc | 1035.6 | +2 | 44 | +7 | W | 3 | - | op | 2 | 6 | 45 | 36 | bcq | bc | bc op | 5.7 | |
| Castell Bay (Barra) | 1031.6 | 42 | WNW | 4 | b | 1038.7 | +3 | 41 | -2 | WNW | 4 | - | op | 4 | 1 | 45 | 40 | bcoc | cb bch | b.p. b.op | 6.4 | |
| Malin Head | 1033.3 | 45 | WNW | 3 | bc | 1041.2 | +2 | 45 | +2 | WNW | 3 | NW | bc | 4 | 1 | 46 | 40 | bcp | bcp | bcp bc | 8.0 | |
| Blackod Point | 1037.2 | 44 | NW | 3 | bc | 1044.9 | +3 | 44 | +1 | W | 1 | - | bc | 1 | 1 | 45 | 36 | bc | bc | bc | * | |
| Roche's Point | 1037.3 | 47 | NNW | 3 | b | 1045.0 | +3 | 41 | -1 | NNW | 2 | N | bc | 2 | 0.1 | 51 | 37 | bbc | bc b | bc | * | |
| Birr Castle | 1037.3 | 42 | NW | 2 | c | 1044.9 | * | 31 | -3 | NW | 1 | - | b | * | - | 49 | 30 | c | c | cbx | 6.4 | |
| Donaghadee | 1034.1 | 44 | NNW | 3 | bcq | 1042.2 | +4 | 38 | -2 | WNW | 2 | - | bom | 0 | - | 49 | 38 | bc | bcq | bom | * | |
| Liverpool (Bidston) | 1033.4 | 42 | NW | 2 | b | 1041.5 | +4 | 40 | -3 | NW | 2 | - | b | 1 | 1 | 46 | 39 | ro | b | bx | 3.1 | |
| Holyhead | 1034.1 | 45 | NNW | 4 | b | 1042.0 | +3 | 44 | +1 | N | 4 | - | b | 2 | 0.4 | 47 | 42 | rcbc b | W b | b | 6.7 | |
| Pembroke (St. Ann's Head) | 1035.1 | 44 | N | 2 | b | 1042.4 | +3 | 41 | -3 | N | 1 | - | b | 3 | - | 48 | 40 | c | bc | b. | 4.8 | |
| Scilly (St. Mary's) | 1034.3 | 47 | N | 5 | bc | 1041.6 | +3 | 45 | -2 | NNE | 4 | N | bc | 5 | - | 49 | 44 | oc | cbe | bc b bc | 6.0 | |
| Jersey (St. Aubin) | 1028.0 | 47 | NNW | 2 | od | 1035.9 | +2 | 44 | -3 | NNE | 5 | - | o | 4 | 8 | 50 | 44 | or | or od. | om or | 0.0 | |
| Portland Bill | 1028.4 | 46 | NNE | 5 | o | 1038.6 | +5 | 43 | -5 | N | 5 | - | b | 5 | 2 | 49 | 38 | op | or | o. bc b | * | |
| Dungeness | 1027.3 | 47 | SW | 2 | c | 1035.0 | +3 | 42 | -3 | NE | 5 | NE | c | 5 | 5 | 48 | 41 | bcc | c | or ccc | * | |
| Wick | 1026.1 | 37 | W | 3 | omf | 1033.8 | +3 | 39 | +2 | SW | 3 | - | bc | 2 | 2 | 46 | 34 | cbe | besh | om bcp | * | |
| Nairn | 1029.0 | 39 | WNW | 3 | bc | 1036.0 | * | 40 | +6 | W | 1 | - | cq | 1 | 0.2 | 43 | 34 | bcpq | bcq | bcx c | 7.6 | |
| Leith | 1030.5 | 41 | SW | 2 | b | 1039.0 | +2 | 37 | -2 | W | 2 | W | b | 2 | - | 48 | 35 | c.be | b. | b.bx b | * | |
| Tynemouth | 1030.3 | 43 | NNW | 2 | bcif | 1039.9 | +2 | 34 | -9 | W | 2 | - | bif | 2 | 0.2 | 48 | 34 | bomp | bcm | bz | * | |
| Spurn Head | 1031.3 | 43 | N | 3 | o2f | 1038.5 | +3 | 37 | -6 | N | 4 | - | bx | 3 | 4 | 46 | 32 | rmov | ob | b. bx | * | |
| Yarmouth (St. Helen's) | 1027.6 | 44 | N | 4 | o | 1036.3 | +5 | 41 | +2 | NNE | 4 | - | b | 3 | 3 | 47 | 38 | omrof | om | op bc. | 1.5 | |
| Clacton-on-Sea | 1027.8 | 49 | N | 2 | m | 1037.0 | +4 | 37 | -6 | NW | 3 | - | bom | 2 | 2.2 | 49 | 37 | com | ogmpd | ogt. bc | 0.1 | |
| Nottingham | 1031.7 | 44 | NNW | 1 | cm | 1040.4 | * | 37 | -7 | N | 2 | - | b | x. | 7 | 47 | 35 | ogmf | rocm | c.bm | 0.0 | |

* Information for these columns not usually received.

+ The barometric change is expressed in half millibars.

§ For code see page 5

† See footnote p. 4.

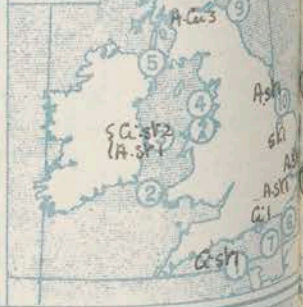
SUMMARY OF CONDITIONS AT 7 h.G.M.T. 26.2.21.

| Districts. | Weather, Cloud and Precipitation. | Visibility. | Sea. |
|---------------------------|-------------------------------------|-------------|----------|
| 1. S.E. England | Variable sky, misty, local squalls. | Indif. | R. Rough |
| 2. E. England | Fine, local mist. | " | Slight |
| 3. E. Midlands | Fine, local frost. | Indif. | - |
| 4. W. Midlands | Fine, frosty. | Good. | - |
| 5. S.W. England | Fine or fair. | Good. | R. Rough |
| 6. South Wales | Fine, frost inland. | V. Good | Slight |
| 7. North Wales | Fine. | Good. | Smooth |
| 8. N.W. England | Fine, local mist & frost. | Var. | Smooth |
| 9. N. Midlands | Fine, frosty. | Fair. | - |
| 10. N.E. England | Fine, local frost & mist. | Fair. | Smooth |
| 11. E. Scotland | Fine to cloudy. | Fair. | Smooth |
| 12. S.W. Scotland | Fine to cloudy, local frost. | Var. | Slight |
| 13. Isle of Man | Fine. | Good. | Smooth |
| 14. N. & N.W. Scotland | Fair to dull, local showers. | Indif. | Smooth |
| 15. Hebrides | Dull, showery. | " | Slight |
| 16. Orkneys and Shetlands | Fair. | Fair. | Smooth |
| 17. N.W. Ireland | Fair. | Good. | Slight |
| 18. N.E. Ireland | Fine or fair, local mist. | Good. | " |
| 19. S.E. Ireland | Fine, local frost. | Good. | Smooth |
| 20. S.W. Ireland | Fair. | Good. | " |

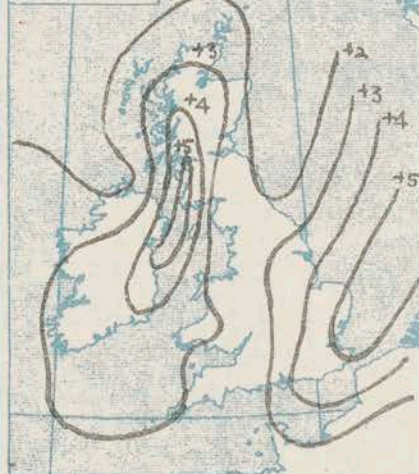
Temperature reported from Coastal and Cross Channel Steamers

| Position Number. | Date | Time G.M.T. | Sea ° F | Air ° F |
|------------------|------------------|-------------|---------|---------|
| 4 | 25 th | 0430 | 43 | 45 |
| 7 | 25 th | 0432 | 55 | 50 |
| 5 | 25 th | 0826 | 46 | 44 |
| 3 | 25 th | 1015 | 48 | 46 |
| 8 | 25 th | 1026 | 45 | 50 |
| 6 | 25 th | 1500 | 46 | 49 |
| 7 | 26 th | 0345 | 46 | 47 |

CHART OF POSITION NUMBERS and Upper Cloud

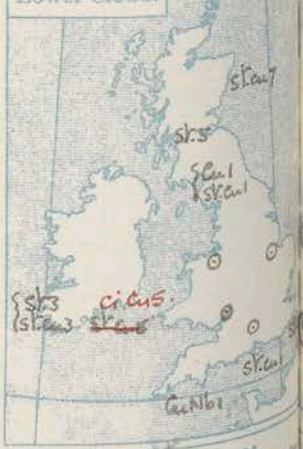


Isallobars.



Barometric change from 4 h. to 7 h. (half millibars).

Lower Cloud.



GENERAL INFERENCE from observations received up to 9h.

An extensive antyclone centred off the South-West of Ireland will move or spread over the British Isles generally and cause fair to fine weather - probably for two or three days - over all the more Southern districts, with North or North-West winds and a lower temperature than of late. In Scotland the wind will be Westerly and the weather milder and less fair.

EXPLANATION.
 BAROMETER - Isobars are drawn at intervals of two millibars.
 WIND - Direction is shown by arrow flying with the wind. Force, on the scale 0-12, is indicated by the number of feathers. Mean velocity is shown in small circles per hour by figures in small circles.
 TEMPERATURE is given in degrees F.
 WEATHER SYMBOLS -
 ☉ clear sky. ☁ sky & cloudy. ☂ sky & rain falling.
 ☁ overcast sky. ☁ mist. ☁ rain falling.
 * snow. * sleet. * fog. * mist.
 T thunder. T thunderstorm.
 SEA DISTURBANCE - Rough. High.

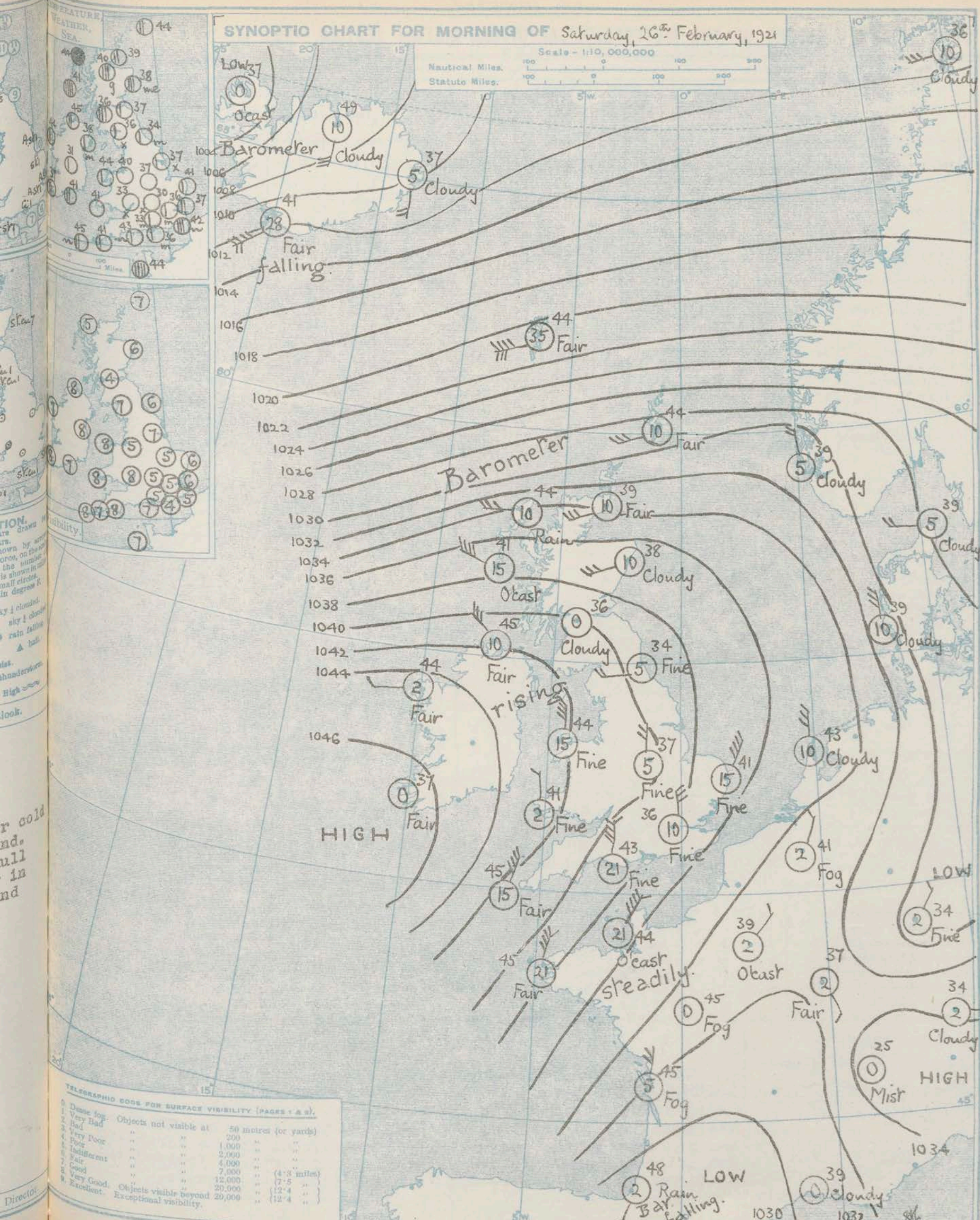
| Districts. | Forecasts for the 24 hours commencing 15 h.G.M.T. Saturday 26th February 1921. |
|---------------------------|--|
| 1. S.E. England | Wind mainly North, moderate or light, fresh locally; fair or fine. Visibility good. Rather cold air, local frost at night. |
| 2. E. England | |
| 3. E. Midlands | |
| 4. W. Midlands | |
| 5. S.W. England | |
| 6. South Wales | |
| 7. North Wales | |
| 8. N.W. England | |
| 9. N. Midlands | |
| 10. N.E. England | Wind from some Westerly point, light to moderate or fresh. Fair to cloudy. Visibility mainly good. Temperature rising. |
| 11. E. Scotland | |
| 12. S.W. Scotland | |
| 13. Isle of Man | Wind Westerly to South-Westerly, moderate or fresh; cloudy or overcast, some showers. Milder. |
| 14. N. & N.W. Scotland | |
| 15. Hebrides | |
| 16. Orkneys and Shetlands | Wind mainly between North and North-West or West, light; fair or fine. Visibility good. Moderate or rather temperature, then rising. |
| 17. N.W. Ireland | |
| 18. N.E. Ireland | |
| 19. S.E. Ireland | |
| 20. S.W. Ireland | |

Further Outlook.

Fair, rather cold over England. Becoming dull and milder in Scotland and Ireland.

SYNOPTIC CHART FOR MORNING OF Saturday, 26th February, 1921

Scale - 1:10,000,000
Nautical Miles. 100 0 100 200
Statute Miles. 100 0 100 200



TELEGRAPHIC CODE FOR SURFACE VISIBILITY (PAGES 1 & 2).

| | Objects not visible at | 50 metres (or yards) |
|----------------|-------------------------|----------------------|
| 0. Dense fog. | " | " |
| 1. Very Bad | " | " |
| 2. Bad | " | " |
| 3. Very Poor | " | 200 " |
| 4. Poor | " | 1,000 " |
| 5. Indifferent | " | 2,000 " |
| 6. Fair | " | 4,000 " |
| 7. Good | " | 7,000 " |
| 8. Very Good. | " | 12,000 " |
| 9. Excellent. | " | 20,000 " |
| | Objects visible beyond | 20,000 " |
| | Exceptional visibility. | " |

| WEATHER, TEMPERATURE, RAINFALL AND SUNSHINE AT HEALTH RESORTS FOR 25 th | | | | | | | | | | | | | | | | | |
|--|----------------------|-----------|------------|--------------|---------|-----------------|------------------|-------------------------------------|---------------|--------------------|-----------|------------|--------------|---------|-----------------|------------------|-------------------------------------|
| STATIONS. | | WEATHER. | | TEMPERATURE. | | Rainfall. | | SUNSHINE. | STATIONS. | | WEATHER. | | TEMPERATURE. | | Rainfall. | | SUNSHINE. |
| | | Forenoon. | Afternoon. | Max. F. | Min. F. | Night. 12h-12h. | Day. 9h-12h. | Sunrise to Sunset. 25 th | | | Forenoon. | Afternoon. | Max. F. | Min. F. | Night. 12h-12h. | Day. 9h-12h. | Sunrise to Sunset. 25 th |
| | | | | | | 24.25 | 25 th | 25 th | | | | | | | 24.25 | 25 th | 25 th |
| Scotland. | Banff | bc b | bp | 46 | 37 | 7 | 0.2 | 7.7 | England, N.W. | Blackpool | ro | bc | 46 | 43 | 6 | - | 3.8 |
| England, N.E. | Harrogate | of oc | cc bc | 47 | 41 | 1 | 1 | 0.6 | Midlands. | Leamington Spa ... | of | of | 47 | 39 | 1 | 2 | 0.0 |
| | Skegness | not | to | 49 | 40 | - | 7 | 0.0 | | Bath | r | co | 49 | 43 | 1 | 6 | 0.0 |
| England, E. | Lowestoft | oc bc | cc | 53 | 39 | - | 1 | 1.0 | | Rhyl | r | bc | 46 | 41 | 2 | 0.2 | 3.4 |
| | Felixstowe | om | om | 50 | 39 | - | 1 | 0.1 | | Colwyn Bay | * | * | 47 | 41 | 10 | - | 3.3 |
| | Southend-on-Sea ... | of a | of | 52 | 42 | - | 11 | 0.0 | Wales. | Llandudno | * | * | 49 | 42 | 6 | - | 3.3 |
| | Tunbridge Wells ... | of a | ov r | 53 | 39 | - | 4 | 0.0 | | Aberystwyth | r cc | bbc | 48 | 43 | 6 | - | 4.7 |
| | Margate | o | co | 54 | 43 | - | - | 0.5 | | | | | | | | | |
| | Ramsgate | * | * | 54 | 43 | - | - | 0.8 | | | | | | | | | |
| | Folkestone | fc | co | 54 | 40 | - | - | 0.5 | | Weymouth | m | od | 51 | 43 | 4 | 2 | 0.0 |
| | Hastings | o | of | 51 | 43 | - | 3 | 0.0 | | | | | | | | | |
| | Eastbourne | of a | of | 51 | 39 | - | 4 | 0.0 | | Torquay | r | oc bc | 49 | 45 | 1 | 5 | 0.0 |
| | Brighton | of | r | 49 | 42 | - | 5 | 0.0 | | Paignton | orm | oc bc | 49 | 45 | 2 | 5 | 0.0 |
| | Worthing | of | of | 51 | 43 | - | 7 | 0.0 | | Penzance | oprc | cbc | 50 | 46 | 2 | 0.3 | 3.5 |
| England, S.E. | Portsmouth (S. bank) | * | * | 50 | 44 | 1 | 1 | 0.0 | England, S.W. | Bude | r | cbc | 48 | 44 | 5 | 1 | 1.3 |
| | Bournemouth | * | * | 51 | 42 | 4 | 1 | 0.0 | | Ilfracombe | o | oc bc b | 48 | 42 | 4 | - | 1.2 |

| SUMMARIES FOR PAST 24 HOURS. | | | | | | | | | |
|------------------------------|-------------------------|--------------------------|--------------|---------|-------------|---------------|-----------|--------|--|
| STATIONS. | WEATHER. | | TEMPERATURE. | | RAINFALL. | | SUNSHINE. | | |
| | 7h-12h 25 th | 12h-12h 26 th | Max. F. | Min. F. | Day. 7h-12h | Night. 12h-7h | Hours. | Hours. | |
| Renfrew ... | oc bc | bc bc | 48 | 34 | 23 | 1 | 6.5 | | |
| Eskdalemuir ... | bc bc | bc bc | 46 | 30 | 23 | - | 5.9 | | |
| Valencia (Cahirey) ... | bc bc | bc bc | 49 | 36 | 31 | - | 5.7 | | |
| Baldonnel ... | bc | bc | 48 | 33 | 27 | - | 8.0 | | |
| Manchester (Wiles Park) ... | oc bc | bc bc | 48 | 27 | 19 | 4 | 1.8 | | |
| Ross on Wye ... | oc bc | bc bc | 48 | 32 | 23 | 4 | 0.0 | | |
| Falmouth ... | o | bc | 48 | 40 | 25 | 3 | 2.5 | | |
| Calshot (Hants) ... | oc bc | bc bc | 49 | 36 | 32 | 0.3 | Trace | | |
| Lymington (Folkestone) ... | oc bc | bc bc | 49 | 38 | 38 | 0.1 | 10 | | |
| Aberdeen ... | if bc | bc b | 49 | 36 | 27 | - | 6.7 | | |
| Howden ... | oc bc | bc bc | 48 | 25 | 18 | 3 | 0.0 | | |
| Cranwell (Lincs) ... | oc bc | bc bc | 46 | 32 | 29 | 5 | 0.0 | | |
| Felixstowe ... | oc bc | bc bc | 50 | 36 | 33 | 1 | 0.1 | | |
| Shoeburyness ... | oc bc | bc bc | 54 | 35 | 22 | 12 | 8.0 | | |
| Benson ... | oc bc | bc bc | 50 | 29 | 20 | 4 | 1.8 | | |
| S. Farnborough ... | oc bc | bc bc | 51 | 32 | 29 | 5 | 0.0 | | |
| London (New Obs.) ... | oc bc | bc bc | 50 | 36 | 31 | 3 | 0.0 | | |
| Croydon ... | oc bc | bc bc | 49 | 35 | 31 | 1 | 1.8 | | |

BEAUFORT NOTATION.

b blue sky (not more than a quarter covered).
bc sky partly cloudy (one half covered).
c generally cloudy (three quarters covered).
d drizzle, or fine rain.
e wet air without rain falling.
f fog.
g gloom.
h hail.
i lightning.
m mist.
n overcast sky.
p passing showers.
q squalls.
r rain.
s sleet, i.e. rain and snow together.
t thunder.
u ugly, threatening sky.
v unusual visibility.
w dew.
x hear frost.
y dry air; humidity less than 60 per cent.
z dust haze; the turbid atmosphere of dry weather.

Capital letters indicate intensity, and repetition of letters continuity, thus -
R = heavy rain.
rr = continuous moderate rain.
r.f. = continuous light rain.

THE BEAUFORT SCALE OF WIND FORCE.

Used only for surface observations.

Limits of Velocity at about 30 feet above ground.

| No. | Statute miles per hour. | Meters per second. |
|-----|-------------------------|--------------------|
| 0 | Less than 1 | Less than 0.3 |
| 1 | 1-5 | 0.3-1.5 |
| 2 | 6-7 | 1.6-2.5 |
| 3 | 8-12 | 2.6-3.4 |
| 4 | 13-18 | 3.5-5.0 |
| 5 | 19-24 | 5.1-6.7 |
| 6 | 25-31 | 6.8-8.3 |
| 7 | 32-38 | 8.4-10.4 |
| 8 | 39-46 | 10.5-12.5 |
| 9 | 47-54 | 12.6-14.6 |
| 10 | 55-62 | 14.7-16.7 |
| 11 | 63-75 | 16.8-19.4 |
| 12 | Above 75 | 19.5 or above |

SYMBOLS -

Solar halo ☉
Aurora ☀
Rime ☁
Lunar halo ☾
Glazed frost ☁
Solar corona ☉
Glazed roads ☁
Lunar corona ☾
Line Squall ☁
Snow lying ☁

| LONDON OBSERVATIONS. | | | | | | | | | |
|-------------------------------------|------------|--------|--------------|---------|-------------------|-----|---------------------------|------------|----|
| Morning. | WEATHER. | | TEMPERATURE. | | RAINFALL. | | SUNSHINE. | | |
| | Afternoon. | Night. | Max. F. | Min. F. | Min. on Grass. F. | mm. | Sunrise to Sunset. Hours. | Humidity % | |
| | | | | | | | | | |
| Greenwich (Royal Observatory) ... | of r | oc bc | 52 | 35 | 30 | 2 | 0.0 | 94 | 85 |
| City (Banhill Row) ... | * | * | * | * | * | * | 0.0 | * | * |
| Westminster (St. James's Park) ... | * | * | 50 | 36 | 31 | 5 | 0.0 | 94 | 73 |
| Regents Park (Botanical Garden) ... | * | * | * | * | * | * | 0.0 | * | * |
| Camden Sq. (British Rainfall) ... | oc | op of | 49 | 34 | 30 | 4 | * | 95 | 85 |
| Kensington Palace ... | oc r | oc r | 50 | 35 | 30 | 4 | 85 (18h) | 84 | |
| Hampstead Observatory ... | * | * | 48 | 33 | 29 | 4 | 0.0 | * | 83 |

SOUTH KENSINGTON

(Meteorological Office).

Vertical Component of Solar Radiation per Square Centimetre during yesterday.

Total ... Joules.

Average Rate.

Maximum Rate.

TABLE SHOWING THE GREENWICH TIMES OF SUNRISE, NOON AND SUNSET FOR STATIONS IN THE UNITED KINGDOM.

26th & 27th February 1921.

| Stations. | Sunrise. | Noon. | Sunset. |
|---------------|----------|--------|---------|
| | G.M.T. | G.M.T. | G.M.T. |
| Yarmouth ... | 6.49 | 12.6 | 5.23 |
| Greenwich ... | 6.47 | 12.6 | 5.25 |
| Wick ... | 6.54 | 12.13 | 5.32 |
| Valencia ... | 6.53 | 12.13 | 5.33 |
| | 7.18 | 12.25 | 5.37 |
| | 7.16 | 12.25 | 5.34 |
| | 7.37 | 12.54 | 6.12 |
| | 7.35 | 12.54 | 6.13 |

Photographic Record of

Pole Star (Polaris) and of δ Ursae

Minors at Greenwich Observatory.

Exposure from 1.30 a.m. to 3.0 a.m.

to 6.0 a.m.

| Stars. | Duration of Exposure. | Duration of Record. | % |
|----------------|-----------------------|---------------------|----|
| Polaris | 11. 30 | 3. 20 | 29 |
| δ Ursae | 11. 30 | 3. 20 | 29 |

NOTES ON THE WEATHER OF YESTERDAY.

Temperature remained below 50° except at some Southern and South-Western stations. Rain fell very generally, the quantity being considerable over a large area; at Clacton the measurement was 22mm, and at Shoeburyness 20mm. Little or no bright sunshine was recorded in the South and South-East, but in the North and West, the day was fair or bright; in some parts of Ireland and Scotland the sunshine records ranged from 7 to 8 hours.



AIR MINISTRY.

DAILY WEATHER REPORT OF THE METEOROLOGICAL OFFICE, LONDON:

BRITISH SECTION.

No. B.21,547 Sunday, 27th February, 1921.

OBSERVATORIES AND STATIONS CONTRIBUTING REPORTS AT 1H, 7H, 12H AND 18H.

| STATIONS. | Barom. | † | WIND. | | Temp. | Humidity. | Visibility | Height of Low Cloud. | Low Cloud. | | | Upper Cloud. | | | Sea | Barom. | † | WIND. | | Temp. | Humidity. | Visibility | Height of Low Cloud. | Low Cloud. | | | Upper Cloud. | | | Sea |
|--------------------------------|-----------|--------------------|-------|-------|-------|-----------|------------|----------------------|------------|------|-------|--------------|------|-----------|--------|--------------------|-------|-------|-------|-------|-----------|------------|----------------------|------------|------|---|--------------|--|--|-----|
| | at M.S.L. | Change in 3 hours. | Dir. | Force | | | | | Form. | Amt. | Form. | Amt. | 0-9. | at M.S.L. | | Change in 3 hours. | Dir. | Force | Form. | | | | | Amt. | 0-9. | | | | | |
| | mb. | 0-12. | 0-12. | 0-10. | | | | | 0-10. | 0-9. | 0-10. | 0-10. | 0-9. | mb. | | 0-12. | 0-12. | 0-10. | 0-10. | | | | | 0-9. | | | | | | |
| 12H. G.M.T. 26 th | | | | | | | | | | | | | | | | | | | | | | | | | | | | | | |
| Renfrew | 1041.6 | 0 | WSW | 3 | 47 | 85 | 7 | 2000 | Sc | 9 | ASc | 1 | | | 1041.7 | +1 | WSW | 3 | 47 | 85 | 7 | 2000 | Sc | 8 | ASc | 1 | | | | |
| Esksdalemuir | 1042.4 | +2 | WSW | 3 | 45 | 75 | 6 | 3000 | Sc | 9 | ASc | 1 | | | 1042.5 | +1 | W | 2 | 43 | 82 | 7 | 3000 | Sc | 5 | ASc | 2 | | | | |
| Valencia (Cahire'n) | 1048.0 | 0 | NNW | 2 | 49 | 65 | 8 | 3000 | Sc | 8 | - | - | 3 | | 1047.9 | +1 | NNW | 2 | 47 | 75 | 8 | 3000 | Cu | 1 | Cu | 4 | 3 | | | |
| Baldonnel | 1046.0 | 0 | WSW | 1 | 47 | 75 | 8 | 4000 | Cu | 1 | Cu | 5 | | | 1045.8 | +1 | W | 2 | 46 | 75 | 8 | 4000 | Sc | 1 | ASc | 2 | | | | |
| Manchester (Alex PK) | 1043.4 | +1 | WSW | 2 | 46 | 75 | 4 | - | - | - | - | - | 9 | | 1044.8 | +1 | NNW | 3 | 42 | 92 | 3 | 2000 | Sc | 1 | - | - | | | | |
| Ross on Wye | 1042.6 | +1 | NNE | 2 | 47 | 55 | 8 | 2000 | Sc | 1 | - | - | * | | 1043.5 | +1 | NNE | 1 | 42 | 75 | 6 | - | - | ASc | 1 | | | | | |
| Falmouth | 1042.8 | 0 | NNE | 4 | 47 | 65 | 8 | - | Cu | 1 | - | - | * | | 1043.7 | 0 | N | 3 | 45 | 75 | 8 | - | - | ASc | 1 | | | | | |
| Calshot (Hants) | 1041.3 | +2 | N | 4 | 47 | 65 | 7 | 3000 | Cu | 1 | - | - | 3 | | 1043.2 | +1 | NNE | 3 | 45 | 75 | 8 | 5700 | Sc | 1 | - | - | 2 | | | |
| Lympe (Folkestone) | 1039.9 | +4 | NW | 6 | 45 | 75 | 3 | 2000 | Cu | 5 | ASc | 1 | * | | 1041.0 | +1 | NE | 6 | 39 | 75 | 8 | 2000 | Sc | 1 | - | - | | | | |
| Aberdeen | 1037.8 | 0 | W | 3 | 47 | 65 | 8 | 2700 | Sc | 9 | - | - | 2 | | 1037.8 | 0 | WSW | 3 | 46 | 65 | 6 | 4200 | Sc | 5 | Cu | 2 | 2 | | | |
| Howden | 1042.7 | +1 | N | 1 | 47 | 65 | 6 | 4200 | Sc | 1 | - | - | * | | 1043.0 | +1 | ENE | 0 | 43 | 75 | 7 | 3000 | Sc | 6 | ASc | 3 | | | | |
| Cranwell (Lincs) | 1042.0 | +2 | NNW | 1 | 47 | 75 | 7 | 4200 | Cu | 1 | - | - | * | | 1043.2 | +2 | - | 0 | 41 | 92 | 6 | - | - | Cu | 1 | | | | | |
| Felixstowe | 1041.4 | +1 | NNE | 3 | 47 | 65 | 7 | 2000 | Cu | 4 | - | - | * | | 1043.2 | +4 | NE | 3 | 41 | 85 | 6 | - | - | ASc | 1 | | | | | |
| Shoeburyness | 1041.0 | +3 | NE | 5 | 47 | 65 | 7 | 2000 | Cu | 2 | - | - | * | | 1042.6 | +2 | NE | 2 | 39 | 85 | 6 | - | - | - | - | | | | | |
| Benson | 1041.9 | +2 | N | 3 | 47 | 65 | 5 | - | Sc | 2 | - | - | * | | 1043.1 | 0 | - | 0 | 41 | 75 | 6 | - | - | - | - | | | | | |
| S. Farnborough | 1041.4 | +2 | ENE | 3 | 47 | 65 | 7 | 4200 | Cu | 3 | - | - | * | | 1043.2 | +2 | N | 2 | 42 | 75 | 6 | 3000 | Sc | 2 | - | - | | | | |
| London (Kew Obs.) | 1041.6 | +2 | NE | 3 | 47 | 65 | 5 | 5700 | Cu | 1 | - | - | * | | 1043.1 | +3 | N | 2 | 44 | 65 | 5 | - | - | - | - | | | | | |
| Croydon | 1041.3 | +2 | NNE | 4 | 47 | 65 | 5 | 2000 | Cu | 6 | - | - | * | | 1043.3 | +3 | NE | 3 | 43 | 75 | 3 | 2000 | Sc | 7 | - | - | | | | |
| 1H. G.M.T. OF 27 th | | | | | | | | | | | | | | | | | | | | | | | | | | | | | | |
| Renfrew | 1039.6 | - | SW | 4 | 45 | 92 | 8 | 3000 | Sc | Y | ASc | 2 | | | 1039.3 | -2 | SW | 6 | 46 | 92 | 7 | 4200 | Sc | 10 | - | - | | | | |
| Esksdalemuir | 1040.7 | - | SW | 4 | 45 | 85 | 6 | 3000 | Sc | 10 | - | - | * | | 1038.8 | -2 | WSW | 4 | 41 | 85 | 7 | 2000 | Sc | 9 | - | - | | | | |
| Valencia (Cahire'n) | 1043.9 | 0 | - | 0 | 43 | 85 | 8 | 4200 | Sc | 10 | - | - | 1 | | 1042.8 | -1 | NE | 1 | 42 | 85 | 8 | 4200 | Sc | 10 | - | - | 3 | | | |
| Baldonnel | 1045.5 | -1 | WSW | 2 | 43 | 85 | 7 | 4200 | Sc | 8 | - | - | * | | 1044.3 | -2 | WSW | 1 | 40 | 85 | 8 | 4200 | Sc | 4 | - | - | | | | |
| Manchester (Alex PK) | - | - | - | - | - | - | - | - | - | - | - | - | * | | 1041.6 | -1 | W | 2 | 41 | 92 | 4 | 3000 | Sc | 6 | ASc | 4 | | | | |
| Ross on Wye | - | - | - | - | - | - | - | - | - | - | - | - | * | | 1044.6 | 0 | 0 | 0 | 39 | 92 | 3 | - | - | Cu | Y | | | | | |
| Falmouth | 1042.7 | 0 | NNE | 1 | 46 | 92 | 7 | - | - | - | - | - | * | | 1044.2 | 0 | N | 1 | 36 | 92 | 8 | - | - | - | - | | | | | |
| Calshot (Hants) | 1043.7 | 0 | NW | 2 | 46 | 92 | 7 | - | - | - | - | - | 1 | | 1044.6 | 0 | NW | 1 | 32 | 97 | 7 | - | - | Cu | 3 | 0 | | | | |
| Lympe (Folkestone) | 1043.4 | +1 | NE | 1 | 43 | 97 | 8 | - | - | - | - | - | * | | 1043.6 | 0 | - | 0 | 31 | 97 | 6 | - | - | Cu | 3 | | | | | |
| Aberdeen | - | - | - | - | - | - | - | - | - | - | - | - | * | | 1039.7 | -4 | WSW | 4 | 45 | 75 | 8 | 4200 | Sc | 4 | - | - | 3 | | | |
| Howden | 1042.6 | -2 | WSW | 2 | 46 | 97 | 4 | 4200 | Sc | 2 | - | - | * | | 1041.4 | 0 | SW | 5 | 36 | 97 | 5 | 2000 | Sc | 4 | ASc | 5 | | | | |
| Cranwell (Lincs) | 1043.2 | -1 | W | 1 | 46 | 97 | 5 | 5700 | Sc | 2 | ASc | 2 | * | | 1042.8 | 1 | W | 2 | 36 | 97 | 4 | 2000 | Sc | Y | ASc | 2 | | | | |
| Felixstowe | 1044.5 | 0 | NNW | 1 | 47 | 97 | 5 | - | - | - | - | - | 3 | | 1043.9 | +1 | W | 2 | 35 | 92 | 5 | - | - | - | - | 0 | | | | |
| Shoeburyness | - | - | - | - | - | - | - | - | - | - | - | - | * | | 1044.7 | 0 | 0 | 0 | 31 | 85 | 5 | - | - | Cu | Y | | | | | |
| Benson | - | - | - | - | - | - | - | - | - | - | - | - | * | | 1044.2 | 0 | - | 0 | 32 | 97 | 1 | - | - | - | - | | | | | |
| S. Farnborough | - | - | - | - | - | - | - | - | - | - | - | - | * | | 1044.2 | 0 | NNW | 2 | 35 | 97 | 1 | 5000 | Sc | 10 | - | - | | | | |
| London (Kew Obs.) | 1045.3 | 0 | - | - | - | - | - | - | - | - | - | - | * | | 1044.6 | +1 | - | 0 | 31 | 97 | 2 | - | - | Cu | 6 | | | | | |
| Croydon | 1045.2 | 0 | SW | 1 | 47 | 97 | 2 | - | - | - | - | - | * | | 1044.9 | 0 | - | 0 | 28 | 97 | 3 | - | - | Cu | 2 | | | | | |

STATIONS CONTRIBUTING REPORTS AT 7H. AND 18H.

| STATIONS. | BAROM. | TEMP. | WIND. | | Weather. | BAROMETEK. | | TEMPERATURE. | | WIND. | | Direc. of Upper Cloud. | Weather. | Sea | Rainfall | TEMP. | | | WEATHER. | | | Sunshine Hours. |
|---------------------------|---------------------------------|-------|--------|-------------|----------|--------------------------------|--------------------|--------------|---------------------|--------|-------------------------------------|------------------------|----------|-----|----------|------------------|----------|----------|------------|---------|-----|-----------------|
| | at M.S.L. | | | | | at M.S.L. | Change in 3 hours. | Temp. °F. | Change in 24 hours. | Direc. | Force 0-12. | | | | | Max. °F. | Min. °F. | Morning. | Afternoon. | Night. | | |
| | mb. | °F. | Direc. | Force 0-12. | | mb. | | | | | | | | | | | | | | | | |
| | 18H. G.M.T. of 26 th | | | | | 7H. G.M.T. of 27 th | | | | | 24 HOURS ENDED 7H. 27 th | | | | | 26 th | | | | | | |
| Lerwick | 1028.6 | 47 | SW | 4 | O | 1019.8 | -1 | 47 | 13 | WSW | 5 | NN | bcy | 4 | 6 | 41 | 42 | 0 | omf | omf | 4 | |
| Stornoway | 1035.5 | 46 | WSW | 3 | O | 1029.5 | -2 | 47 | 15 | WSW | 5 | - | opg | 4 | 1 | 49 | 41 | 0 | op | op | 3.1 | |
| Castleb. (Barra Is) | 1039.9 | 46 | W | 4 | O | 1024.5 | -2 | 48 | 14 | W | 5 | - | odp | 4 | 0.2 | 49 | 41 | 0 | o | o | 0.0 | |
| Malin Head | 1042.5 | 47 | W | 3 | om | 1038.0 | -1 | 46 | 11 | SW | 3 | S | om | 4 | - | 48 | 43 | 0 | om | om | 0.0 | |
| Blacksod Point | 1045.1 | 48 | W | 2 | O | 1041.7 | -2 | 48 | 12 | W | 3 | - | C | 3 | - | 51 | 40 | 0 | bc | bc | 0.0 | |
| Roche's Point | 1046.9 | 45 | N | 1 | b | 1046.1 | -1 | 40 | 11 | NNW | 1 | - | O | 1 | 0.1 | 52 | 38 | 0 | bcc | bcb | 0.0 | |
| Birr Castle | 1046.3 | 48 | NW | 1 | c | 1044.7 | - | 42 | 11 | W | 1 | - | O | * | - | 51 | 39 | 0 | c | c | 0.2 | |
| Donaghadee | 1044.2 | 47 | WSW | 1 | bc | 1041.6 | -3 | 40 | 12 | WSW | 2 | - | bc | 2 | 0.2 | 52 | 38 | 0 | bc | bc | 0.0 | |
| Liverpool (Bidston) | 1044.3 | 43 | NNW | 3 | b | 1042.8 | -1 | 41 | 11 | W | 4 | W | O | 3 | - | 47 | 40 | 0 | b | b | 0.0 | |
| Holyhead | 1044.7 | 46 | NNW | 3 | bz | 1043.3 | 0 | 45 | 11 | W | 4 | - | O | 2 | - | 47 | 45 | 0 | bz | bz | 0.0 | |
| Pembroke (St. Ann's Head) | 1045.1 | 44 | NE | 2 | b | 1045.1 | -1 | 42 | 11 | NNW | 1 | - | b | 2 | - | 49 | 39 | 0 | b | b | 0.0 | |
| Scilly (St. Mary's) | 1043.3 | 46 | NE | 4 | bc | 1042.1 | 0 | 41 | 11 | E | 1 | - | b | 3 | - | 50 | 40 | 0 | bc | bc | 0.0 | |
| Jersey (St. Aubin) | 1039.3 | 46 | NE | 5 | bc | 1043.1 | 0 | 36 | 11 | NE | 3 | - | b | 3 | - | 48 | 36 | 0 | obcc | cbcc | 0.0 | |
| Portland Bill | 1042.3 | 45 | NE | 5 | b | 1044.2 | 0 | 38 | 11 | N | 3 | - | b | 4 | - | 45 | 34 | 0 | b | b | 0.0 | |
| Dungeness | 1041.4 | 43 | NE | 4 | b | 1042.8 | 0 | 29 | 13 | N | 2 | N | b | 2 | - | 44 | 35 | 0 | cbc | b | 0.0 | |
| Wick | 1034.4 | 45 | WSW | 2 | O | 1028.9 | -2 | 47 | 18 | WSW | 2 | - | C | 2 | 1 | 44 | 38 | 0 | bcopd | O | 0.0 | |
| Nairn | 1036.6 | 46 | W | 1 | C | 1029.7 | - | 48 | 18 | W | 2 | - | cy | 2 | - | 46 | 39 | 0 | g | g | 0.0 | |
| Leith | 1029.7 | 47 | W | 1 | C | 1024.2 | -2 | 40 | 18 | W | 4 | - | O | 2 | - | 50 | 37 | 0 | b. bc-c | c. bc-c | 0.0 | |
| Tynemouth | 1041.6 | 46 | W | 3 | bcy | 1038.1 | -2 | 43 | 19 | W | 3 | - | C | 2 | - | 50 | 37 | 0 | bom | bom | 0.0 | |
| Spurn Head | 1041.4 | 42 | SSW | 2 | bm | 1041.0 | 0 | 40 | 18 | W | 11 | - | cm | 2 | - | 48 | 36 | 0 | b | b | 0.0 | |
| Yarmouth (New Town) | 1042.3 | 42 | NNE | 3 | b | 1041.5 | 0 | 33 | 18 | W | 3 | - | bc | 2 | - | 47 | 34 | 0 | bcb | bcb | 0.0 | |
| Clacton-on-Sea | 1042.5 | 43 | NNW | 4 | b | 1042.4 | 0 | 34 | 18 | NNW | 2 | - | bcm | 1 | - | 48 | 34 | 0 | bc | bc | 0.0 | |
| Nottingham | 1043.7 | 41 | W | 1 | bm | 1043.1 | - | 35 | 18 | W | 1 | W | C | 2 | - | 48 | 32 | 0 | bm | bm | 0.0 | |

* Information for these columns not usually received

* The barometric change is expressed in half millibars.

§ For code see page 3

† See footnote p.4.

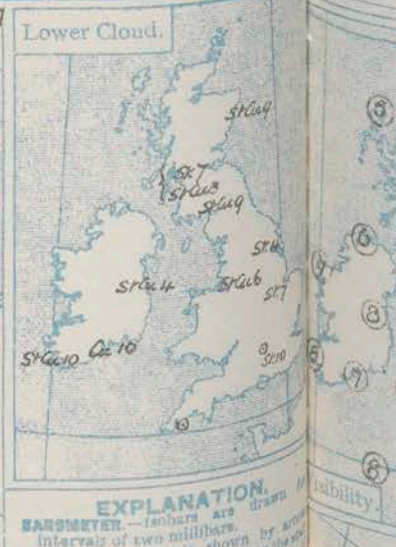
SUMMARY OF CONDITIONS AT 7 h. G.M.T. 27.2.1921.

| Districts. | Weather, Cloud and Precipitation. | Visibility. | Sea. |
|---------------------------|-----------------------------------|----------------------------|------------|
| 1. S.E. England | Fine, frosty, fog inland. | Fair on Coast, Bad inland. | V. Smooth. |
| 2. E. England | Fine, local frost & fog. | Poor | " |
| 3. E. Midlands | Dull, misty. | " | " |
| 4. W. Midlands | Dull, misty. | " | " |
| 5. S.W. England | Fine, frosty. | V. Good | Slight |
| 6. South Wales | Fine. | " | Smooth |
| 7. North Wales | Dull. | " | " |
| 8. N.W. England | Dull, misty. | Poor | Slight |
| 9. N. Midlands | Dull. | Indiff. | " |
| 10. N.E. England | Cloudy, misty. | Fair | Smooth |
| 11. E. Scotland | Dull. | V. Good | Slight |
| 12. S.W. Scotland | Dull. | Good | Smooth |
| 13. Isle of Man | Fair, misty, squally. | Fair | " |
| 14. N. & N.W. Scotland | Dull, gloomy. | Indiff. | " |
| 15. Hebrides | Showery, squally. | " | Mod. |
| 16. Orkneys and Shetlands | Fair, squally. | Fair | " |
| 17. N.W. Ireland | Dull. | Good | Slight |
| 18. N.E. Ireland | Fair, misty, squally. | Fair | Smooth |
| 19. S.E. Ireland | Dull. | Good | V. Smooth |
| 20. S.W. Ireland | Dull. | V. Good | Slight. |

Temperature reported from Coastal and Cross Channel Steamers.

| Position Number | Date | Time G.M.T. | Sea ° F | Air ° F |
|-----------------|------------------|-------------|---------|---------|
| 1 | 26 th | 1230 | 49 | 49 |
| 4A | " | 1345 | 44 | 43 |
| 12 | " | 0415 | 46 | 44 |
| 5 | " | 0813 | 46 | 44 |
| 3 | " | 0945 | 45 | 44 |
| 8 | 27 th | 0112 | 45 | 43 |
| 2 | " | 0200 | 48 | 45 |
| 7 | " | 0315 | 45 | 44 |
| 4A | " | 0445 | 47 | 46 |

CHART OF POSITION NUMBERS and Upper Cloud



GENERAL INFERENCE from observations received up to 9h.

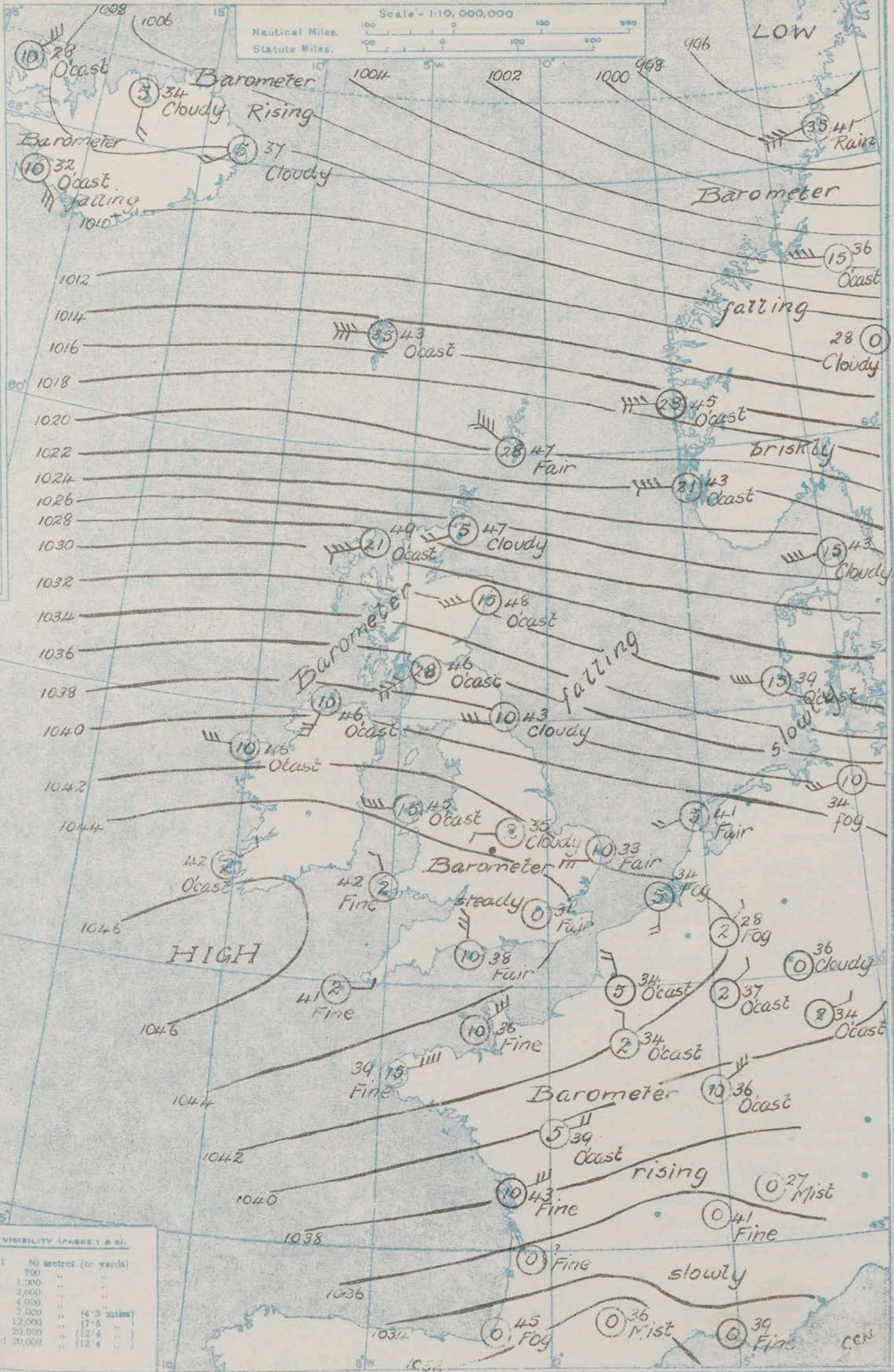
A depression approaching Norway will cause strong Westerly winds and cloudy showery weather over the Northern half of the British Isles but in the South fair cold quiet weather is probable for a day or two, with slight frost inland at night.

| Districts. | Forecasts for the 24 hours commencing 15 h. G.M.T. Sunday, 27th February, 1921. |
|---------------------------|--|
| 1. S.E. England | Light breezes from between W. and N.; fair to fine, inland mist or fog at night, with slight frost; rather high temperature for the time of year during the day. |
| 2. E. England | |
| 3. E. Midlands | |
| 4. W. Midlands | |
| 5. S.W. England | |
| 6. South Wales | Fresh to strong Westerly winds; much low cloud, some local showers, visibility fair to good; moderate temperature. |
| 7. North Wales | |
| 8. N.W. England | |
| 9. N. Midlands | |
| 10. N.E. England | |
| 11. E. Scotland | Strong Westerly winds; dull, some showers, visibility fair to good; moderate temperature. |
| 12. S.W. Scotland | |
| 13. Isle of Man | |
| 14. N. & N.W. Scotland | |
| 15. Hebrides | |
| 16. Orkneys and Shetlands | Moderate Westerly winds; fair to dull, visibility mainly good; moderate temperature. |
| 17. N.W. Ireland | |
| 18. N.E. Ireland | |
| 19. S.E. Ireland | |
| 20. S.W. Ireland | |

Further Outlook.

Fair, cold, and quiet weather for the next day or two over Southern England and Southern Ireland.

SYNOPTIC CHART FOR MORNING OF Sunday, 27th February, 1921



15

TELEGRAPHIC CODE FOR SURFACE VISIBILITY (PAGES 1 & 2).

| | | | |
|-----------------|-------------------------|----------------------|-----------|
| 1. Dense fog. | Objects not visible at: | 50 metres (or yards) | |
| 2. Very Bad. | " | 200 " | |
| 3. Bad. | " | 1,000 " | |
| 4. Very Poor. | " | 2,000 " | |
| 5. Poor. | " | 4,000 " | |
| 6. Indifferent. | " | 7,000 " | 4.3 miles |
| 7. Fair. | " | 12,000 " | 7.5 " |
| 8. Good. | " | 20,000 " | 12.4 " |
| 9. Very Good. | Objects visible beyond | 20,000 " | 12.4 " |
| 10. Excellent. | Exceptional visibility. | | |

| WEATHER, TEMPERATURE RAINFALL AND SUNSHINE AT HEALTH RESORTS FOR 26 th | | | | | | | | | | | | | | | | | |
|---|----------------------|-----------|------------|--------------|----------|----------------|------------------|--------------------|--------------------|--------------------|-----------|------------|--------------|----------|----------------|------------------|--------------------|
| STATIONS. | | WEATHER. | | TEMPERATURE. | | Rainfall. | | SUNSHINE. | STATIONS. | | WEATHER. | | TEMPERATURE. | | Rainfall. | | SUNSHINE. |
| | | Forenoon. | Afternoon. | Max. °F. | Min. °F. | Night. 10h-9h. | Day. 9h-12h. | Sunrise to Sunset. | | | Forenoon. | Afternoon. | Max. °F. | Min. °F. | Night. 12h-9h. | Day. 9h-12h. | Sunrise to Sunset. |
| | | | | | | 25.26 | 26 th | 26 th | | | | | | | 25.26 | 26 th | 26 th |
| Scotland. | Banff | c | bcco | 51 | 35 | - | - | 0.8 | England, N.W. | Blackpool | b | bc | 48 | 35 | - | - | 9.3 |
| | Southport | | | | | | | | | Southport | b | b | 46 | 34 | - | - | 8.8 |
| England, N.E. | Harrogate | bbc | bc | 50 | 32 | - | - | 4.7 | Midlands. | Leamington Spa ... | b | b | 48 | 33 | - | - | 8.4 |
| | Skegness | b | b | 46 | 33 | - | - | 9.1 | | Bath | b | b | 48 | 36 | - | - | 8.9 |
| England, E. | Lowestoft | b | bcb b | 45 | 39 | 1 | - | 9.7 | Wales. | Rhyl | b | bbc | 47 | 41 | - | - | 8.6 |
| | Felixstowe | bz | bmb | 48 | 40 | 2 | - | 9.3 | | Colwyn Bay | - | - | 48 | 39 | - | - | 5.2 |
| Southend-on-Sea... | cbeb | b | 48 | 33 | 8 | - | 8.4 | Llandudno | | b | bbc | 49 | 40 | - | - | 8.9 | |
| England, S.E. | Tunbridge Wells | b | b | 51 | 34 | 12 | - | 7.3 | Aberystwyth | occ | bbc | 46 | 32 | - | - | 9.3 | |
| | Margate | cbeb | b | 45 | 41 | 6 | - | 7.5 | | | | | | | | | |
| | Ramsgate | * | * | 45 | 39 | 7 | - | 8.1 | | | | | | | | | |
| | Folkestone | * | * | | | | | | | | | | | | | | |
| | Hastings | abc | bcb | 48 | 39 | 6 | - | 6.4 | | | | | | | | | |
| | Eastbourne | ocbc | b | 49 | 39 | 8 | - | 6.2 | | | | | | | | | |
| | Brighton | cbeb | b | 50 | 38 | 9 | - | 6.5 | | | | | | | | | |
| | Worthing | b | b | 49 | 36 | 3 | - | 8.3 | | | | | | | | | |
| | Portsmouth (S'chsea) | * | * | 50 | 36 | - | - | 9.1 | | | | | | | | | |
| | Bournemouth | * | * | 54 | 35 | - | - | 9.7 | | | | | | | | | |
| | | * | * | | | | | | | | | | | | | | |
| England, S.W. | | | | | | | | | | Weymouth | b | b | 50 | 36 | 0.2 | - | 9.5 |
| | | | | | | | | | | Torquay | bz | bz | 49 | 35 | - | - | 9.6 |
| | | | | | | | | | | Paignton | b | b | 49 | 35 | - | - | 9.3 |
| | | | | | | | | | | Penzance | bcb | b | 50 | 43 | - | - | 9.7 |
| | | | | | | | | | | | | | | | | | |
| | | | | | | | | | | Bude | b | b | 49 | 41 | - | - | 9.0 |
| | | | | | | | | | | Ilfracombe | | | | | | | |
| | | | | | | | | | | | | | | | | | |

| STATIONS. | SUMMARIES FOR PAST 24 HOURS. | | | | | | | | | | Sun. Hours. |
|----------------------------|------------------------------|---------|---------|---------|----------------------|----------------------|-----------------------------|-----------------|-------------------|-----|----------------|
| | WEATHER. | | | | Max. Temp. 'F. | Min. Temp. 'F. | Min. on Grass. 'F. | RAINFALL.† | | | |
| | 7h-12h | 12h-18h | 18h-24h | 24h-7h | | | | Day. 7h-12h. | Night. 12h-7h. | | |
| Renfrew ... | cobp | cobp | cobp | cobp | 47 | 35 | 34 | mm. | mm. | 7.5 | |
| Eskdalemuir ... | bcb co | co | bcb co | cob co | 44 | 34 | 34 | - | - | 3.5 | |
| Valencia (Cahire'n) ... | bcc | bcbcc | bcb | bcbcc | 50 | 36 | 34 | - | - | 5.8 | |
| Baldonnel ... | bcb | bcbv | bcb bcb | bcb bcb | 52 | 33 | 34 | - | - | 3.9 | |
| Manchester (Alex Park) ... | obc | bcb | bcb | cob co | 50 | 36 | 34 | - | - | 5 | |
| Ross on Wye... | bcb b | bcb | bcb | bcb bcb | 48 | 34 | 34 | - | - | 8.7 | |
| Laimouth ... | bcb | bcb bcb | bcb | x b | 50 | 33 | 36 | - | - | 9.4 | |
| Caishot (Hants)... | bcb bcb | bcb bcb | bcb | bcb | 49 | 31 | 28 | - | - | 9.5 | |
| Lymington (Folkestone) ... | bcb bcb | bcb bcb | bcb bcb | bcb bcb | 46 | 28 | 23 | - | - | 6.4 | |
| Aberdeen ... | obc | obc | obc | cob co | 50 | 38 | 33 | - | - | 0.0 | |
| Howden ... | bcb bcb | bcb | bcb bcb | obc co | 50 | 30 | 25 | - | - | 8.2 | |
| Cranwell (Lincoln) ... | bcb | bcb bcb | bcb bcb | bcb | 47 | 31 | 24 | - | - | 9.4 | |
| Felixstowe ... | bcb bcb | bcb bcb | bcb | bcb | 49 | 30 | 22 | - | - | 9.1 | |
| Shoeburyness ... | bcb bcb | bcb b | bcb bcb | bcb | 44 | 28 | 19 | - | - | 9.3 | |
| Benson ... | bcb | b | b | b | 48 | 25 | 22 | - | - | 9 | |
| S. Farnborough ... | bcb bcb | bcb bcb | bcb | bcb | 49 | 23 | 19 | - | - | 9.1 | |
| London (Kew Obsy.) ... | bcb | bcb | bcb | bcb | 48 | 30 | 14 | - | - | 8.4 | |
| Croydon ... | bcb bcb | bcb bcb | bcb bcb | bcb bcb | 48 | 21 | 21 | - | - | 7 | |

| THE BEAUFORT NOTATION. | | |
|------------------------|--|--|
| b | blue sky (not more than a quarter covered). | |
| bc | sky partly cloudy (one half covered). | |
| c | generally cloudy (three quarters covered). | |
| d | drizzle, or fine rain. | |
| e | wet air without rain falling. | |
| f | fog. | |
| g | gloom. | |
| h | hail. | |
| i | lightning. | |
| m | mist. | |
| o | overcast sky. | |
| p | passing showers. | |
| q | squalls. | |
| r | rain. | |
| s | sleet, i.e., rain and snow together. | |
| t | thunder. | |
| u | ugly, threatening sky. | |
| v | unusual visibility. | |
| w | dew. | |
| x | hoar frost. | |
| y | dry air; humidity less than 60 per cent. | |
| z | dust haze; the turbid atmosphere of dry weather. | |

| THE BEAUFORT SCALE OF WIND FORCE. | | |
|-------------------------------------|---|--------------------|
| Used only for surface observations. | | |
| No. | Limits of Velocity at about 30 feet above ground. | |
| | Statute miles per hour. | Metres per second. |
| 0 | Less than 1 | Less than 0.5 |
| 1 | 1-8 | 0.5-1.5 |
| 2 | 4-7 | 1.6-8.5 |
| 3 | 8-12 | 8.6-5.4 |
| 4 | 13-18 | 5.5-7.9 |
| 5 | 19-24 | 8.0-10.7 |
| 6 | 25-31 | 10.8-15.9 |
| 7 | 32-38 | 13.9-17.1 |
| 8 | 39-46 | 17.2-20.7 |
| 9 | 47-54 | 20.8-24.4 |
| 10 | 55-63 | 24.5-28.4 |
| 11 | 64-75 | 28.5-32.5 |
| 12 | Above 75 | 33.6 or above |

| SYMBOLS— | | |
|--------------|---|--------------|
| Aurora | △ | Rime |
| Glazed frost | ~ | Solar corona |
| Glazed roads | ~ | Lunar corona |
| Line Squall | ⚡ | Snow lying |

| LONDON OBSERVATIONS. | | WEATHER. | | Max. Temp. | | Min. Temp. | | Min. on Grass. | | Rain-fall. | | Sun-shine to Sunset. | | Humidity % | | SOUTH KENSINGTON (Meteorological Office). | | TABLE SHOWING THE GREENWICH SUNRISE, NOON AND SUNSET FOR IN THE UNITED KINGDOM. | | | | | | | |
|---|--|------------|----|------------|----|------------|----|----------------|-----|------------|----|----------------------|--|--------------|--|---|--|---|--|---------------|-------|--------|--|---------|--|
| Morning. | | Afternoon. | | Night. | | ° F. | | ° F. | | ° F. | | mm. | | 15 h. G.M.T. | | 9 h. G.M.T. | | | | | | | | | |
| 24 HOURS ENDED WH G.M.T. 27 th | | | | | | | | | | | | YESTERDAY. | | TO-DAY. | | Vertical Component of Solar Radiation per Square Centimetre during yesterday. | | 27 th + 28 th February 1921. | | | | | | | |
| | | | | | | | | | | | | | | | | | | Stations. | | Sunrise. | | Noon. | | Sunset. | |
| | | | | | | | | | | | | | | | | | | | | G.M.T. | | G.M.T. | | G.M.T. | |
| Greenwich (Royal Observatory) | | b | b | bm. bx | 50 | 24 | 20 | - | 6.9 | 54 | 85 | | | | | | | Yarmouth... | | 6.44 | 12.6 | 5.25 | | | |
| City (Bunhill Row) ... | | * | * | * | * | * | * | * | * | * | * | | | | | | | | | 6.45 | 12.6 | 5.27 | | | |
| Westminster (St. James's Park) | | * | * | * | 50 | 24 | 26 | * | 6.0 | 57 | * | | | | | | | | | 6.53 | 12.13 | 5.33 | | | |
| Rogers Park (Botanical Obs.) | | * | * | * | * | * | * | * | * | * | * | | | | | | | | | 6.51 | 12.13 | 5.34 | | | |
| Camden Sq. (British Rainfall) | | b. bc | bc | * | 51 | 24 | 23 | - | * | 59 | 74 | | | | | | | | | 7.16 | 12.25 | 5.35 | | | |
| Kensington Palace ... | | b. bc | bc | * | 49 | 30 | 22 | - | * | 71 (18h) | 95 | | | | | | | | | 7.14 | 12.25 | 6.13 | | | |
| Hampstead Observatory ... | | * | * | * | 47 | 30 | 21 | - | 7.0 | * | 85 | | | | | | | | | 7.25 | 12.54 | 6.15 | | | |
| | | | | | | | | | | | | | | | | | | | | Average Rate. | | | | | |
| | | | | | | | | | | | | | | | | | | | | Maximum Rate. | | | | | |

| | | | | | |
|---|-----------------------|--|---|--|--|
| Photographic Record of | | NOTES ON THE WEATHER OF YESTERDAY. | | | |
| Pole Star (Polaris) and of δ Ursae | | | | | |
| Minoris at Greenwich Observatory. | | | | | |
| Exposure from.....h.....m. | | Rain fell in the extreme North, 6mm at Lerwick and 1mm at Wick and Stornoway. The day was rather warm, maximum temperatures ranging from 45° to 52° , but frost occurred in several places at night. The minimum was as low as 23° at South Farnborough and 26° at Manchester. Fog formed in parts of Southern England during the night. | | | |
| to.....h.....m. | | | | | |
| Stars. | Duration of Exposure. | Duration of Record | | | |
| | h. m. | h. m. | % | | |
| Polaris | | | | | |
| δ Ursae | | | | | |
| Minoris. | | | | | |

* Info. for these columns not usually received.

† Trace = rain has fallen but amount less than 0.1 mm.



AIR MINISTRY.

DAILY WEATHER REPORT OF THE METEOROLOGICAL OFFICE, LONDON:

BRITISH SECTION.

No. B.21648

MONDAY 28th FEBRUARY 1921.

| OBSERVATORIES AND STATIONS CONTRIBUTING REPORTS AT 1H, 7H, 15H AND 18H. | | | | | | | | | | | | | | | | | | | | | | | | | | | | | | | | | | | | | | |
|---|-------------------------------|--------------------------|-------|----------------|----------|---------------------|--------------------------|--------------------|-------------------------------------|------------|----------------|---------------------------------|---------------|-------------|---------------------------------|--------------------------|-------------|----------------|------------|--------------|--------------------|--------------------|-------------------------------------|------------|---------------|--------------|---------------|-------------|---|-------------------------------------|--|--|--|--|--|--|--|--|
| STATIONS. | BAROM. at M.S.L. mb. | Change in 3 hours. | WIND. | | Weather | TEMP. °F. | Humidity % | Visibility 0-9. | Height of Low Cloud. Feet. | Low Cloud. | | Upper Cloud. | | Sea 0-9. | BAROM. at M.S.L. mb. | Change in 3 hours. | WIND. | | Weather | TEMP. °F. | Humidity % | Visibility 0-9. | Height of Low Cloud. Feet. | Low Cloud. | | Upper Cloud. | | Sea 0-9. | | | | | | | | | | |
| | | | Dir. | Force 0-12. | | | | | | Form. | Amt. 6-10. | Form. | Amt. 0-10. | | | | Dir. | Force 0-12. | | | | | | Form. | Amt. 6-10. | Form. | Amt. 0-10. | | | | | | | | | | | |
| 18H. G.M.T. of 27 th | | | | | | | | | | | | | | | 18H. G.M.T. of 28 th | | | | | | | | | | | | | | | | | | | | | | | |
| Renfrew ... | 1035.2 | - | W | 5 | ok | 48 | 91 | Y | 150 | Nb | 9 | A.Sr | 1 | 1 | 10315 | -4 | WSW | 5 | ok | 47 | 85 | 7 | 750 | StCl | 6 | ASr | 4 | 1 | | | | | | | | | | |
| Eskdalemuir ... | 1036.2 | - | WSW | 5 | ok | 45 | 85 | Y | 2000 | St | 10 | - | - | 1 | 10332 | -3 | WSW | 5 | ok | 45 | 85 | 6 | 2000 | St | 10 | - | - | 3 | | | | | | | | | | |
| Valencia (Cahire'n) | 1044.5 | - | WSW | 2 | ok | 48 | 65 | 3 | 400 | StCl | 10 | - | - | 3 | 10417 | -3 | SW | 3 | ok | 46 | 75 | 8 | 4200 | StCl | 10 | - | - | 1 | | | | | | | | | | |
| Baldonnell ... | 1041.8 | - | W | 5 | ok | 49 | 65 | 8 | 4200 | StCl | - | A.Sr | 1 | 1 | 10390 | -2 | SW | 5 | ok | 45 | 85 | 8 | 2000 | StCl | 10 | - | - | 1 | | | | | | | | | | |
| MANCHESTER (Alex. P.) | 1040.8 | - | WSW | 5 | ok | 49 | 65 | 6 | 2000 | StCl | 5 | A.Sr | 5 | 1 | 10382 | -3 | W | 4 | ok | 46 | 85 | 4 | 3000 | StCl | 5 | ASr | 5 | 1 | | | | | | | | | | |
| Ross on Wye ... | 1042.0 | - | W | 2 | ok | 49 | 65 | 8 | 4200 | StCl | Y | G | 1 | 1 | 10401 | -2 | NW | 3 | ok | 45 | 75 | 9 | 2000 | StCl | 6 | A.Sr | 4 | 1 | | | | | | | | | | |
| Falmouth ... | 1043.4 | - | SE | 4 | ok | 50 | 65 | 8 | 4200 | StCl | 3 | G | 1 | 1 | 10418 | -2 | NNW | 2 | ok | 45 | 85 | 5 | - | StCl | 2 | ASr | 1 | 1 | | | | | | | | | | |
| Calshot (Hants) ... | 1043.9 | - | W | 0 | ok | 46 | 85 | 5 | 2000 | StCl | 1 | G | 1 | 0 | 10411 | -1 | SW | 3 | ok | 44 | 92 | 6 | 5700 | StCl | 7 | ASr | 2 | 2 | | | | | | | | | | |
| Lympe (Folkestone) | 1041.5 | - | SSW | 2 | ok | 46 | 78 | 5 | - | - | - | G | 8 | 1 | 10401 | -2 | WSW | 3 | ok | 41 | 85 | 6 | 4200 | StCl | 5 | G | 3 | 1 | | | | | | | | | | |
| Aberdeen ... | 1039.2 | - | WSW | 3 | ok | 43 | 65 | Y | 4200 | StCl | 9 | - | - | 3 | 10262 | -3 | SW | 3 | ok | 52 | 65 | 6 | 5700 | StCl | 8 | - | - | 2 | | | | | | | | | | |
| Howden ... | 1039.8 | - | W | 5 | ok | 48 | 75 | 5 | 2000 | StCl | 6 | G.Sr | 3 | 1 | 10362 | -2 | WSW | 4 | ok | 44 | 85 | 6 | 3000 | St | 7 | ASr | 2 | 1 | | | | | | | | | | |
| Cranwell (Lines) ... | 1040.0 | - | WSW | 5 | ok | 47 | 75 | 5 | 2000 | StCl | Y | A.Sr | 2 | 1 | 10377 | -2 | W | 1 | ok | 44 | 85 | 8 | 2000 | StCl | 10 | - | - | 1 | | | | | | | | | | |
| Felixstowe ... | 1041.2 | - | W | 2 | ok | 50 | 65 | 6 | 2000 | StCl | 1 | G.Sr | 8 | 0 | 10397 | 0 | NW | 3 | ok | 46 | 65 | 6 | 4200 | St | 10 | - | - | 0 | | | | | | | | | | |
| Shoeburyness ... | 1041.5 | - | W | 1 | ok | 50 | 65 | Y | 2000 | StCl | 1 | G.Sr | 2 | 1 | 10401 | -1 | W | 1 | ok | 46 | 75 | 6 | 2000 | StCl | 10 | - | - | 1 | | | | | | | | | | |
| Benson ... | 1042.2 | - | W | 1 | ok | 48 | 75 | 5 | - | - | - | G.Sr | 5 | 1 | 10400 | -1 | SW | 1 | ok | 45 | 75 | 5 | - | St | 10 | - | - | 1 | | | | | | | | | | |
| S. Farnborough ... | 1042.5 | - | WSW | 2 | ok | 50 | 65 | Y | 4200 | StCl | 1 | G.Sr | 5 | 1 | 10404 | -2 | W | 1 | ok | 47 | 75 | 6 | 3000 | StCl | 10 | - | - | 1 | | | | | | | | | | |
| London (Kew Obs.) | 1042.4 | - | WSW | 2 | ok | 46 | 78 | 4 | - | - | - | G.Sr | 5 | 1 | 10404 | -2 | W | 1 | ok | 47 | 75 | 3 | 3000 | StCl | 10 | - | - | 1 | | | | | | | | | | |
| Croydon ... | 1042.2 | - | WSW | 2 | ok | 49 | 65 | 5 | - | - | - | G | 8 | 1 | 10408 | -1 | W | 2 | ok | 47 | 65 | 5 | 3000 | StCl | 9 | ASr | 1 | 1 | | | | | | | | | | |
| 1H. G.M.T. of 28 th | | | | | | | | | | | | | | | 7H. G.M.T. of 28 th | | | | | | | | | | | | | | | | | | | | | | | |
| Renfrew ... | 1028.6 | -4 | SW | 5 | ok | 46 | 95 | 7 | 1250 | St | 10 | - | - | 1 | 10248 | -5 | SW | 4 | ok | 45 | 92 | 5 | 1250 | Nb | 10 | - | - | 1 | | | | | | | | | | |
| Eskdalemuir ... | 1028.6 | -4 | WSW | 6 | ok | 42 | 85 | 6 | 2000 | St | 4 | A.Sr | 6 | 1 | 10273 | -2 | SW | 6 | ok | 41 | 92 | 5 | 2000 | St | 10 | - | - | 1 | | | | | | | | | | |
| Valencia (Cahire'n) | 1038.4 | - | NNW | 2 | ok | 47 | - | - | - | - | - | - | - | 1 | 10351 | -2 | W | 4 | ok | 47 | 75 | 8 | 3000 | StCl | 10 | - | - | 4 | | | | | | | | | | |
| Baldonnell ... | 1035.7 | -5 | S | 5 | ok | 44 | 75 | 5 | 2000 | St | 10 | - | - | 1 | 10321 | -3 | SW | 5 | ok | 44 | 75 | 7 | 2000 | St | 10 | - | - | 1 | | | | | | | | | | |
| MANCHESTER (Alex. P.) | - | - | - | - | - | - | - | - | - | - | - | - | - | - | 10332 | -2 | W | 3 | ok | 44 | 85 | 5 | 1250 | St | 10 | - | - | 1 | | | | | | | | | | |
| Ross on Wye ... | - | - | - | - | - | - | - | - | - | - | - | - | - | - | 10353 | -2 | W | 2 | ok | 41 | 85 | 5 | 2000 | StCl | 10 | - | - | 1 | | | | | | | | | | |
| Falmouth ... | 1040.3 | -3 | NNW | 1 | ok | 38 | 97 | 8 | - | - | - | ACu | 2 | 1 | 10388 | -2 | W | 1 | ok | 35 | 97 | 8 | - | - | ACu | 2 | 1 | 1 | | | | | | | | | | |
| Calshot (Hants) ... | 1039.2 | -2 | NNW | 1 | ok | 37 | 92 | 8 | 5700 | StCl | 2 | A.Sr | 1 | 0 | 10375 | -2 | WSW | 2 | ok | 34 | 92 | 8 | - | - | ASr | 8 | 1 | 1 | | | | | | | | | | |
| Lympe (Folkestone) | 1037.4 | -4 | W | 4 | ok | 37 | 92 | 5 | 4200 | StCl | 4 | - | - | 1 | 10364 | -2 | W | 2 | ok | 36 | 92 | 6 | 3000 | StCl | 5 | ASr | 5 | 1 | | | | | | | | | | |
| Aberdeen ... | - | - | - | - | - | - | - | - | - | - | - | - | - | - | 10193 | -1 | SSE | 2 | ok | 48 | 75 | 7 | 4200 | StCl | 10 | - | - | 2 | | | | | | | | | | |
| Howden ... | 1033.4 | -2 | SW | 3 | ok | 44 | 85 | 6 | 2000 | St | 10 | - | - | 1 | 10305 | -2 | W | 5 | ok | 44 | 75 | 6 | 3000 | Nb | 6 | ASr | 3 | 1 | | | | | | | | | | |
| Cranwell (Lines) ... | 1034.7 | -3 | W | 4 | ok | 42 | 97 | 7 | 2000 | St | 10 | - | - | 1 | 10325 | -1 | W | 3 | ok | 42 | 92 | 7 | 2000 | St | 5 | ASr | 3 | 1 | | | | | | | | | | |
| Felixstowe ... | 1036.9 | -4 | W | 3 | ok | 43 | 75 | 6 | 4200 | StCl | 10 | - | - | 0 | 10351 | -1 | WSW | 3 | ok | 42 | 85 | 6 | 3000 | StCl | 10 | - | - | 2 | | | | | | | | | | |
| Shoeburyness ... | - | - | - | - | - | - | - | - | - | - | - | - | - | - | 10359 | -2 | NNW | 3 | ok | 40 | 85 | 7 | - | - | ACu | 6 | 1 | 1 | | | | | | | | | | |
| Benson ... | - | - | - | - | - | - | - | - | - | - | - | - | - | - | 10353 | -2 | W | 1 | ok | 36 | 97 | 6 | - | StCl | 10 | - | - | 1 | | | | | | | | | | |
| S. Farnborough ... | - | - | - | - | - | - | - | - | - | - | - | - | - | - | 10369 | -1 | WSW | 2 | ok | 32 | 97 | 7 | 3000 | StCl | 9 | ASr | 1 | 1 | | | | | | | | | | |
| London (M.O. at 1h) | - | - | - | - | - | - | - | - | - | - | - | - | - | - | 10364 | -1 | SW | 2 | ok | 37 | 95 | 4 | 3000 | St | 2 | ACu | 6 | 1 | | | | | | | | | | |
| Croydon ... | 1035.4 | -3 | W | 3 | ok | 39 | 95 | 6 | - | - | - | G.Sr | 6 | 1 | 10368 | 0 | W | 3 | ok | 38 | 92 | 6 | - | - | ACu | 9 | 1 | 1 | | | | | | | | | | |
| STATIONS CONTRIBUTING REPORTS AT 7H. AND 18H. | | | | | | | | | | | | | | | | | | | | | | | | | | | | | | | | | | | | | | |
| STATIONS. | BAROM. at M.S.L. mb. | TEMP. °F. | WIND. | | Weather. | BAROMETER. | | TEMPERATURE. | | WIND. | | Direc. of Upper Cloud. | Weather. | Sea 0-9. | Rainfall inches. | TEMP. | | WEATHER. | | | Sunshine Hours. | | | | | | | | | | | | | | | | | |
| | | | Dir. | Force 0-12. | | at M.S.L. mb. | Change in 3 hours. | Temp. °F. | Change in 24 hours. | Dir. | Force 0-12. | | | | | Max. °F. | Min. °F. | Morning. | Afternoon. | Night. | | | | | | | | | | | | | | | | | | |
| 18H. G.M.T. of 27 th | | | | | | | | | | | | | | | 7H. G.M.T. of 28 th | | | | | | | | | | | | | | | 24 HOURS ENDED 7H. 28 th | | | | | | | | |
| Lerwick ... | 1018.9 | 48 | W | 5 | omrg | 1008.4 | -4 | 47 | 0 | W | 4 | - | omrg | 3 | 16 | 48 | 45 | omrg | omrg | omrg | - | - | - | - | - | - | - | - | - | | | | | | | | | |
| Stornoway ... | 1024.0 | 48 | W | 7 | odg | 1015.5 | 0 | 48 | -1 | W | 6 | - | odg | 5 | 9 | 50 | 47 | odg | odg | odg | - | - | - | - | - | - | - | - | - | | | | | | | | | |
| Castlebary (Barra) | 1028.4 | 49 | WSW | 5 | odp | 1019.9 | -3 | 49 | +1 | WSW | 5 | - | odp | 6 | 1 | 49 | 48 | odp | odp | odp | - | - | - | - | - | - | - | - | - | | | | | | | | | |
| Malin Head ... | 1032.7 | 46 | W | 4 | ok | 1024.0 | -3 | 47 | +1 | SW | 4 | - | ok | 4 | - | 49 | 45 | cm | cm | cm | - | - | - | - | - | - | - | - | - | | | | | | | | | |
| Blacksod Point ... | 1036.8 | 49 | SW | 3 | ok | 1031.8 | -2 | 49 | +1 | SW | 3 | - | ok | 2 | 0.1 | 50 | 46 | ok | ok | ok | - | - | - | - | - | - | - | - | - | | | | | | | | | |
| Roche's Point ... | 1042.0 | 47 | W | 2 | ok | 1036.7 | -3 | 45 | +5 | W | 1 | - | ok | 1 | - | 48 | 40 | ok | ok | ok | - | - | - | - | - | - | - | - | - | | | | | | | | | |
| Birr Castle ... | 1040.1 | 47 | W | 2 | ok | 1033.1 | - | 45 | +3 | SW | 2 | - | ok | 1 | - | 51 | 40 | ok | ok | ok | - | - | - | - | - | - | - | - | - | | | | | | | | | |
| Dunaghadoo ... | 1036.0 | 48 | W | 3 | cm | 1029.3 | -3 | 46 | +6 | WSW | 3 | - | cm | 3 | - | 51 | 40 | bcg | bcg | bcg | - | - | - | - | - | - | - | - | - | | | | | | | | | |
| Liverpool (Bidston) | 1038.0 | 45 | W | 4 | ok | 1032.6 | -2 | 44 | +3 | W | 5 | - | ok | 4 | - | 45 | 41 | ok | ok | ok | - | - | - | - | - | - | - | - | | | | | | | | | | |

SUMMARY OF CONDITIONS AT 7 h.G.M.T. 28.2.1921.

| Districts. | Weather, Cloud and Precipitation. | Visibility. | Sea. |
|---------------------------|-------------------------------------|-------------|----------|
| 1. S.E. England | Cloudy, mist locally. | Fair | Slight |
| 2. E. England | Overcast. | " | " |
| 3. E. Midlands | Overcast. | " | " |
| 4. W. Midlands | Overcast or cloudy. | Good | " |
| 5. S.W. England | Fair to cloudy. | " | Slight |
| 6. South Wales | Overcast. | V. Good | " |
| 7. North Wales | Overcast. | Good | " |
| 8. N.W. England | Dull, local mist. | Fair | Mod. |
| 9. N. Midlands | Dull, some mist. | " | " |
| 10. N.E. England | Dull, misty. | " | Slight |
| 11. E. Scotland | Dull. | Good | " |
| 12. S.W. Scotland | Dull, misty; local drizzle. | Fair | Mod. |
| 13. Isle of Man | Fair to dull. | " | Slight |
| 14. N. & N.W. Scotland | Dull, squally, some (drizzle) rain. | Indiff. | Mod. |
| 15. Hebrides | Dull, squally, some rain. | " | R. Rough |
| 16. Orkneys and Shetlands | Dull, squally, some rain. | Poor | Mod. |
| 17. N.W. Ireland | Dull, misty. | " | Smooth |
| 18. N.E. Ireland | Fair to dull, misty. | Fair | Mod. |
| 19. S.E. Ireland | Dull. | Good | Smooth |
| 20. S.W. Ireland | Dull. | Good | Mod. |

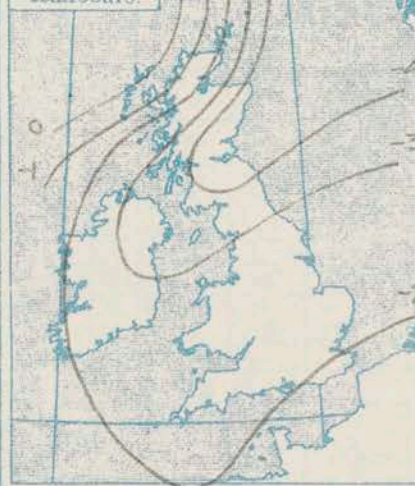
Temperature reported from Coastal and Cross Channel Steamers.

| Position Number. | Date | Time G.M.T. | Sea ° F | Air ° F |
|------------------|------------------|-------------|---------|---------|
| 3 | 27 th | " | 48 | 47 |
| 6 | 27 th | 1500 | 46 | 47 |

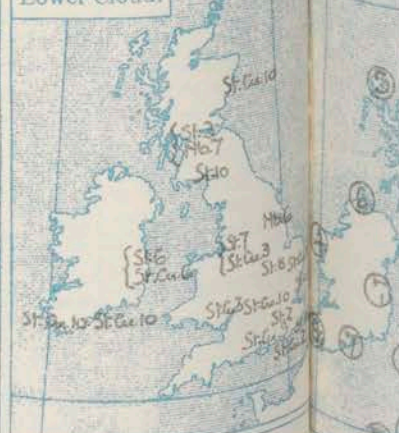
CHART OF POSITION NUMBERS and Upper Cloud



Isallobars.



Lower Cloud.



GENERAL INFERENCE from observations received up to 9h.

The anticyclone over the Bay of Biscay and the low pressure system to the North will probably maintain Westerly winds for a day or two. Much cloud will prevail and local rain or showers may be anticipated.

EXPLANATION.
 BAROMETER. — isobars are drawn at intervals of two millibars.
 WIND. — Direction is shown by arrow flying with the wind. Force, on the scale 0-12, is indicated by the number in the feathers. Mean velocity is shown in small circles per hour by figures in small circles.
 TEMPERATURE is given in degrees F.
 WEATHER SYMBOLS —
 ☉ clear sky. ☁ sky & cloud. ☂ sky & cloud. ☔ rain falling. ☕ overcast sky. ☁ rain falling. * snow. ☁ elect. ☁ fog. ☁ mist. ☁ thunder. ☁ thunderstorm.
 SEA DISTURBANCE. — Rough. High.

Districts.

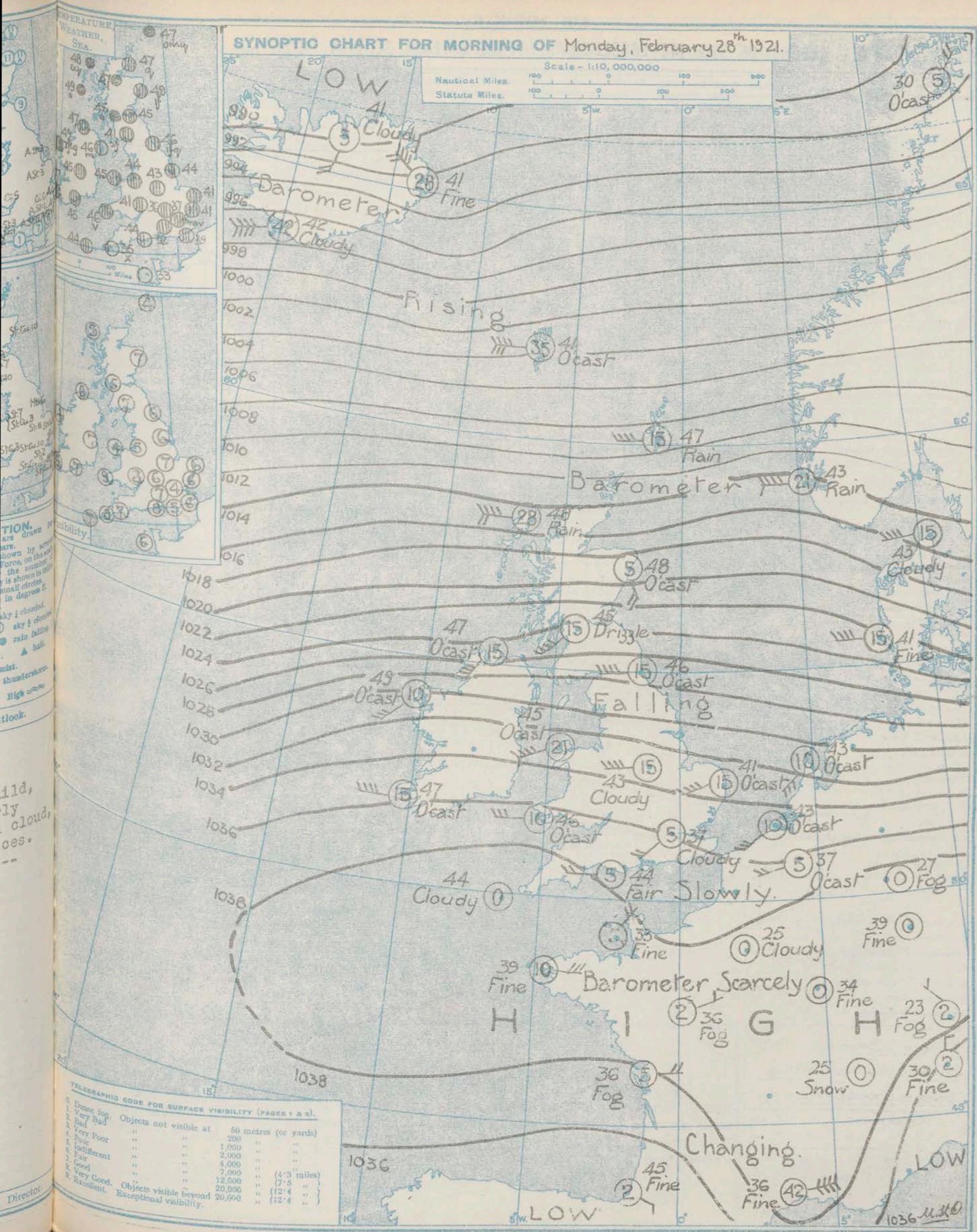

Forecasts for the 24 hours commencing 15h.G.M.T. Monday, 28th February, 1921.

Further Outlook.

| | |
|---------------------------|--|
| 1. S.E. England | Wind Westerly, light or moderate; cloudy, perhaps some local showers, visibility fair; moderate temperature. |
| 2. E. England | |
| 3. E. Midlands | |
| 4. W. Midlands | |
| 5. S.W. England | |
| 6. South Wales | |
| 7. North Wales | Wind Westerly, moderate to strong; cloudy, local rain or showers, visibility fair; rather mild. |
| 8. N.W. England | |
| 9. N. Midlands | |
| 10. N.E. England | |
| 11. E. Scotland | |
| 12. S.W. Scotland | |
| 13. Isle of Man | |
| 14. N. & N.W. Scotland | |
| 15. Hebrides | |
| 16. Orkneys and Shetlands | |
| 17. N.W. Ireland | |
| 18. N.E. Ireland | |
| 19. S.E. Ireland | |
| 20. S.W. Ireland | |

Rather mild, with Westerly winds; much cloud, rain in places.

SYNOPTIC CHART FOR MORNING OF Monday, February 28th 1921.



TELEGRAPHIC CODE FOR SURFACE VISIBILITY (PAGES 1 & 2).

| Bad | Objects not visible at | 50 metres (or yards) | | |
|-------------|-------------------------|----------------------|---|-----------|
| Very Bad | " | 200 | " | " |
| Bad | " | 1,000 | " | " |
| Poor | " | 2,000 | " | " |
| Indifferent | " | 4,000 | " | " |
| Fair | " | 7,000 | " | " |
| Good | " | 12,000 | " | 4·3 miles |
| Very Good. | " | 20,000 | " | 7·5 " |
| Excellent. | " | 20,000 | " | 12·4 " |
| | Objects visible beyond | 20,000 | " | 12·4 " |
| | Exceptional visibility. | 20,000 | " | 12·4 " |

AIR MINISTRY.

DAILY WEATHER REPORT OF THE METEOROLOGICAL OFFICE, BRITISH SECTION, 1921. No. 29...

MONDAY
28th FEB 1921

| WEATHER, TEMPERATURE RAINFALL AND SUNSHINE AT HEALTH RESORTS FOR 27 th | | | | | | | | | | | | | | | | | | | | | | | | | | |
|---|----------------------------|-----------|------------|--------------|---------|----------------|--------------|--------------------|----------------|----------------------|-------------------|------------|--------------|---------|----------------|--------------|--------------------|-------------------|----------------------------|-------|------|----|-------|---|-----|-----|
| STATIONS. | | WEATHER. | | TEMPERATURE. | | Rainfall. | | SUNSHINE. | STATIONS. | | WEATHER. | | TEMPERATURE. | | Rainfall. | | SUNSHINE. | | | | | | | | | |
| | | Forenoon. | Afternoon. | Max. F. | Min. F. | Night. 12h-9h. | Day. 9h-12h. | Sunrise to Sunset. | | | Forenoon. | Afternoon. | Max. F. | Min. F. | Night. 12h-9h. | Day. 9h-12h. | Sunrise to Sunset. | | | | | | | | | |
| Scotland. | Banff | c | cbcc | 58 | 43 | - | - | 1.1 | England, P. W. | Blackpool | c.o | 48 | 43 | - | - | 3.5 | England, E. | Harrogate | bbc | bc.o | 47 | 37 | - | - | 1.3 | |
| | Southport | bcca | co | 48 | 42 | - | - | 2.7 | | Leamington Spa... .. | b | tc | 47 | 30 | - | - | | 2.2 | Skegness | c.b | b.o | 50 | 33 | - | - | 4.0 |
| England, E. | Lowestoft | ccbc | bc.o | 51 | 31 | - | - | 3.4 | Wales. | Bath | b | bccc | 52 | 27 | - | - | 5.1 | England, S.E. | Felixstowe | bc | ccrn | 51 | 30 | - | - | 5.9 |
| | Southend-on-Sea... .. | wmbc | bca | 50 | 31 | - | - | 3.2 | | Colwyn Bay | - | - | 49 | 42 | - | - | 1.7 | | Tunbridge Wells | b | bc.o | 52 | 26 | - | - | 5.0 |
| England, S.E. | Weymouth | mbcc | bc | 53 | 32 | - | - | 7.2 | England, S.W. | Torquay | bc | bccb | 52 | 35 | - | - | 8.2 | Margate | b | bc | 51 | 36 | - | - | 3.4 | |
| | Ilfracombe | bc.b | bccc | 49 | 35 | - | - | 6.6 | | Paignton | b | bc.b | 54 | 36 | - | - | 8.1 | Ramsgate | bc.b | b.bcc | 50 | 32 | - | - | 5.3 | |
| England, S.E. | Portsmouth (Sithae) | - | - | 51 | 29 | - | - | 8.0 | England, S.W. | Bude | w.x.b | b | 50 | 29 | - | - | 7.0 | Folkstone | b | bccc | 48 | 34 | Trace | - | 7.4 | |
| | Bournemouth | * | * | 52 | 30 | - | - | 6.3 | | Ilfracombe | bc.b | bccc | 49 | 35 | - | - | 6.6 | Hastings | b | bccc | 48 | 31 | QZ | - | 7.1 | |
| England, S.E. | Worthing | b | b | 48 | 30 | - | - | 7.0 | England, S.W. | Penzance | b | bc.b | 54 | 36 | - | - | 8.1 | Eastbourne | bc.c | bc.o | 49 | 31 | QZ | - | 7.1 | |
| | Portsmouth (Sithae) | - | - | 51 | 29 | - | - | 8.0 | | England, S.W. | Bude | w.x.b | b | 50 | 29 | - | - | 7.0 | Brighton | b | bccc | 48 | 31 | - | - | 6.5 |
| England, S.E. | Bournemouth | * | * | 52 | 30 | - | - | 6.3 | England, S.W. | | Ilfracombe | bc.b | bccc | 49 | 35 | - | - | 6.6 | Worthing | b | b | 48 | 30 | - | - | 7.0 |
| | Portsmouth (Sithae) | - | - | 51 | 29 | - | - | 8.0 | | England, S.W. | Bude | w.x.b | b | 50 | 29 | - | - | 7.0 | Portsmouth (Sithae) | - | - | 51 | 29 | - | - | 8.0 |
| England, S.E. | Bournemouth | * | * | 52 | 30 | - | - | 6.3 | England, S.W. | | Ilfracombe | bc.b | bccc | 49 | 35 | - | - | 6.6 | Bournemouth | * | * | 52 | 30 | - | - | 6.3 |
| | Portsmouth (Sithae) | - | - | 51 | 29 | - | - | 8.0 | | England, S.W. | Bude | w.x.b | b | 50 | 29 | - | - | 7.0 | Portsmouth (Sithae) | - | - | 51 | 29 | - | - | 8.0 |
| England, S.E. | Bournemouth | * | * | 52 | 30 | - | - | 6.3 | England, S.W. | | Ilfracombe | bc.b | bccc | 49 | 35 | - | - | 6.6 | Bournemouth | * | * | 52 | 30 | - | - | 6.3 |
| | Portsmouth (Sithae) | - | - | 51 | 29 | - | - | 8.0 | | England, S.W. | Bude | w.x.b | b | 50 | 29 | - | - | 7.0 | Portsmouth (Sithae) | - | - | 51 | 29 | - | - | 8.0 |
| England, S.E. | Bournemouth | * | * | 52 | 30 | - | - | 6.3 | England, S.W. | | Ilfracombe | bc.b | bccc | 49 | 35 | - | - | 6.6 | Bournemouth | * | * | 52 | 30 | - | - | 6.3 |
| | Portsmouth (Sithae) | - | - | 51 | 29 | - | - | 8.0 | | England, S.W. | Bude | w.x.b | b | 50 | 29 | - | - | 7.0 | Portsmouth (Sithae) | - | - | 51 | 29 | - | - | 8.0 |
| England, S.E. | Bournemouth | * | * | 52 | 30 | - | - | 6.3 | England, S.W. | | Ilfracombe | bc.b | bccc | 49 | 35 | - | - | 6.6 | Bournemouth | * | * | 52 | 30 | - | - | 6.3 |
| | Portsmouth (Sithae) | - | - | 51 | 29 | - | - | 8.0 | | England, S.W. | Bude | w.x.b | b | 50 | 29 | - | - | 7.0 | Portsmouth (Sithae) | - | - | 51 | 29 | - | - | 8.0 |
| England, S.E. | Bournemouth | * | * | 52 | 30 | - | - | 6.3 | England, S.W. | | Ilfracombe | bc.b | bccc | 49 | 35 | - | - | 6.6 | Bournemouth | * | * | 52 | 30 | - | - | 6.3 |
| | Portsmouth (Sithae) | - | - | 51 | 29 | - | - | 8.0 | | England, S.W. | Bude | w.x.b | b | 50 | 29 | - | - | 7.0 | Portsmouth (Sithae) | - | - | 51 | 29 | - | - | 8.0 |
| England, S.E. | Bournemouth | * | * | 52 | 30 | - | - | 6.3 | England, S.W. | | Ilfracombe | bc.b | bccc | 49 | 35 | - | - | 6.6 | Bournemouth | * | * | 52 | 30 | - | - | 6.3 |
| | Portsmouth (Sithae) | - | - | 51 | 29 | - | - | 8.0 | | England, S.W. | Bude | w.x.b | b | 50 | 29 | - | - | 7.0 | Portsmouth (Sithae) | - | - | 51 | 29 | - | - | 8.0 |
| England, S.E. | Bournemouth | * | * | 52 | 30 | - | - | 6.3 | England, S.W. | | Ilfracombe | bc.b | bccc | 49 | 35 | - | - | 6.6 | Bournemouth | * | * | 52 | 30 | - | - | 6.3 |
| | Portsmouth (Sithae) | - | - | 51 | 29 | - | - | 8.0 | | England, S.W. | Bude | w.x.b | b | 50 | 29 | - | - | 7.0 | Portsmouth (Sithae) | - | - | 51 | 29 | - | - | 8.0 |
| England, S.E. | Bournemouth | * | * | 52 | 30 | - | - | 6.3 | England, S.W. | | Ilfracombe | bc.b | bccc | 49 | 35 | - | - | 6.6 | Bournemouth | * | * | 52 | 30 | - | - | 6.3 |
| | Portsmouth (Sithae) | - | - | 51 | 29 | - | - | 8.0 | | England, S.W. | Bude | w.x.b | b | 50 | 29 | - | - | 7.0 | Portsmouth (Sithae) | - | - | 51 | 29 | - | - | 8.0 |
| England, S.E. | Bournemouth | * | * | 52 | 30 | - | - | 6.3 | England, S.W. | | Ilfracombe | bc.b | bccc | 49 | 35 | - | - | 6.6 | Bournemouth | * | * | 52 | 30 | - | - | 6.3 |
| | Portsmouth (Sithae) | - | - | 51 | 29 | - | - | 8.0 | | England, S.W. | Bude | w.x.b | b | 50 | 29 | - | - | 7.0 | Portsmouth (Sithae) | - | - | 51 | 29 | - | - | 8.0 |
| England, S.E. | Bournemouth | * | * | 52 | 30 | - | - | 6.3 | England, S.W. | | Ilfracombe | bc.b | bccc | 49 | 35 | - | - | 6.6 | Bournemouth | * | * | 52 | 30 | - | - | 6.3 |
| | Portsmouth (Sithae) | - | - | 51 | 29 | - | - | 8.0 | | England, S.W. | Bude | w.x.b | b | 50 | 29 | - | - | 7.0 | Portsmouth (Sithae) | - | - | 51 | 29 | - | - | 8.0 |
| England, S.E. | Bournemouth | * | * | 52 | 30 | - | - | 6.3 | England, S.W. | | Ilfracombe | bc.b | bccc | 49 | 35 | - | - | 6.6 | Bournemouth | * | * | 52 | 30 | - | - | 6.3 |
| | Portsmouth (Sithae) | - | - | 51 | 29 | - | - | 8.0 | | England, S.W. | Bude | w.x.b | b | 50 | 29 | - | - | 7.0 | Portsmouth (Sithae) | - | - | 51 | 29 | - | - | 8.0 |
| England, S.E. | Bournemouth | * | * | 52 | 30 | - | - | 6.3 | England, S.W. | | Ilfracombe | bc.b | bccc | 49 | 35 | - | - | 6.6 | Bournemouth | * | * | 52 | 30 | - | - | 6.3 |
| | Portsmouth (Sithae) | - | - | 51 | 29 | - | - | 8.0 | | England, S.W. | Bude | w.x.b | b | 50 | 29 | - | - | 7.0 | Portsmouth (Sithae) | - | - | 51 | 29 | - | - | 8.0 |
| England, S.E. | Bournemouth | * | * | 52 | 30 | - | - | 6.3 | England, S.W. | | Ilfracombe | bc.b | bccc | 49 | 35 | - | - | 6.6 | Bournemouth | * | * | 52 | 30 | - | - | 6.3 |
| | Portsmouth (Sithae) | - | - | 51 | 29 | - | - | 8.0 | | England, S.W. | Bude | w.x.b | b | 50 | 29 | - | - | 7.0 | Portsmouth (Sithae) | - | - | 51 | 29 | - | - | 8.0 |
| England, S.E. | Bournemouth | * | * | 52 | 30 | - | - | 6.3 | England, S.W. | | Ilfracombe | bc.b | bccc | 49 | 35 | - | - | 6.6 | Bournemouth | * | * | 52 | 30 | - | - | 6.3 |
| | Portsmouth (Sithae) | - | - | 51 | 29 | - | - | 8.0 | | England, S.W. | Bude | w.x.b | b | 50 | 29 | - | - | 7.0 | Portsmouth (Sithae) | - | - | 51 | 29 | - | - | 8.0 |
| England, S.E. | Bournemouth | * | * | 52 | 30 | - | - | 6.3 | England, S.W. | | Ilfracombe | bc.b | bccc | 49 | 35 | - | - | 6.6 | Bournemouth | * | * | 52 | 30 | - | - | 6.3 |
| | Portsmouth (Sithae) | - | - | 51 | 29 | - | - | 8.0 | | England, S.W. | Bude | w.x.b | b | 50 | 29 | - | - | 7.0 | Portsmouth (Sithae) | - | - | 51 | 29 | - | - | 8.0 |
| England, S.E. | Bournemouth | * | * | 52 | 30 | - | - | 6.3 | England, S.W. | | Ilfracombe | bc.b | bccc | 49 | 35 | - | - | 6.6 | Bournemouth | * | * | 52 | 30 | - | - | 6.3 |
| | Portsmouth (Sithae) | - | - | 51 | 29 | - | - | 8.0 | | England, S.W. | Bude | w.x.b | b | 50 | 29 | - | - | 7.0 | Portsmouth (Sithae) | - | - | 51 | 29 | - | - | 8.0 |
| England, S.E. | Bournemouth | * | * | 52 | 30 | - | - | 6.3 | England, S.W. | | Ilfracombe | bc.b | bccc | 49 | 35 | - | - | 6.6 | Bournemouth | * | * | 52 | 30 | - | - | 6.3 |
| | Portsmouth (Sithae) | - | - | 51 | 29 | - | - | 8.0 | | England, S.W. | Bude | w.x.b | b | 50 | 29 | - | - | 7.0 | Portsmouth (Sithae) | - | - | 51 | 29 | - | - | 8.0 |
| England, S.E. | Bournemouth | * | * | 52 | 30 | - | - | 6.3 | England, S.W. | | Ilfracombe | bc.b | bccc | 49 | 35 | - | - | 6.6 | Bournemouth | * | * | 52 | 30 | - | - | 6.3 |
| | Portsmouth (Sithae) | - | - | 51 | 29 | - | - | 8.0 | | England, S.W. | Bude | w.x.b | b | 50 | 29 | - | - | 7.0 | Portsmouth (Sithae) | - | - | 51 | 29 | - | - | 8.0 |
| England, S.E. | Bournemouth | * | * | 52 | 30 | - | - | 6.3 | England, S.W. | | Ilfracombe | bc.b | bccc | 49 | 35 | - | - | 6.6 | Bournemouth | * | * | 52 | 30 | - | - | 6.3 |
| | Portsmouth (Sithae) | - | - | 51 | 29 | - | - | 8.0 | | England, S.W. | Bude | w.x.b | b | 50 | 29 | - | - | 7.0 | Portsmouth (Sithae) | - | - | 51 | 29 | - | - | 8.0 |
| England, S.E. | Bournemouth | * | * | 52 | 30 | - | - | 6.3 | England, S.W. | | Ilfracombe | bc.b | bccc | 49 | 35 | - | - | 6.6 | Bournemouth | * | * | 52 | 30 | - | - | 6.3 |
| | Portsmouth (Sithae) | - | - | 51 | 29 | - | - | 8.0 | | England, S.W. | Bude | w.x.b | b | 50 | 29 | - | - | 7.0 | Portsmouth (Sithae) | - | - | 51 | 29 | - | - | 8.0 |
| England, S.E. | Bournemouth | * | * | 52 | 30 | - | - | 6.3 | England, S.W. | | Ilfracombe | bc.b | bccc | 49 | 35 | - | - | 6.6 | Bournemouth | * | * | 52 | 30 | - | - | 6.3 |
| | Portsmouth (Sithae) | - | - | 51 | 29 | - | - | 8.0 | | England, S.W. | Bude | w.x.b | b | 50 | 29 | - | - | 7.0 | Portsmouth (Sithae) | - | - | 51 | 29 | - | - | 8.0 |
| England, S.E. | Bournemouth | * | * | 52 | 30 | - | - | 6.3 | England, S.W. | | Ilfracombe | bc.b | bccc | 49 | 35 | - | - | 6.6 | Bournemouth | * | * | 52 | 30 | - | - | 6.3 |
| | Portsmouth (Sithae) | - | - | 51 | 29 | - | - | 8.0 | | England, S.W. | Bude | w.x.b | b | 50 | 29 | - | - | 7.0 | Portsmouth (Sithae) | - | - | 51 | 29 | - | - | 8.0 |
| England, S.E. | Bournemouth | * | * | 52 | 30 | - | - | 6.3 | England, S.W. | | Ilfracombe | bc.b | bccc | 49 | 35 | - | - | 6.6 | Bournemouth | * | * | 52 | 30 | - | - | 6.3 |
| | Portsmouth (Sithae) | - | - | 51 | 29 | - | - | 8.0 | | England, S.W. | Bude | w.x.b | b | 50 | 29 | - | - | 7.0 | Portsmouth (Sithae) | - | - | 51 | 29 | - | - | 8.0 |
| England, S.E. | Bournemouth | * | * | 52 | 30 | - | - | 6.3 | England, S.W. | | Ilfracombe | bc.b | bccc | 49 | 35 | - | - | 6.6 | Bournemouth | * | * | 52 | 30 | - | - | 6.3 |
| | Portsmouth (Sithae) | - | - | 51 | 29 | - | - | 8.0 | | England, S.W. | Bude | w.x.b | b | 50 | 29 | - | - | 7.0 | Portsmouth (Sithae) | - | - | 51 | 29 | - | - | 8.0 |
| England, S.E. | Bournemouth | * | * | 52 | 30 | - | - | 6.3 | England, S.W. | | Ilfracombe | bc.b | bccc | 49 | 35 | - | - | 6.6 | Bournemouth | * | * | 52 | 30 | - | - | 6.3 |
| | Portsmouth (Sithae) | - | - | 51 | 29 | - | - | 8.0 | | England, S.W. | Bude | w.x.b | b | 50 | 29 | - | - | 7.0 | Portsmouth (Sithae) | - | - | 51 | 29 | - | - | 8.0 |
| England, S.E. | Bournemouth | * | * | 52 | 30 | - | - | 6.3 | England, S.W. | | Ilfracombe | bc.b | bccc | 49 | 35 | - | - | 6.6 | Bournemouth | * | * | 52 | 30 | - | - | 6.3 |
| | Portsmouth (Sithae) | - | - | 51 | 29 | - | - | 8.0 | | England, S.W. | Bude | w.x.b | b | 50 | 29 | - | - | 7.0 | Portsmouth (Sithae) | - | - | 51 | 29 | - | - | 8.0 |
| England, S.E. | Bournemouth | * | * | 52 | 30 | - | - | 6.3 | England, S.W. | | Ilfracombe | bc.b | bccc | 49 | 35 | - | - | 6.6 | Bournemouth | * | * | 52 | 30 | - | - | 6.3 |
| | Portsmouth (Sithae) | - | - | 51 | 29 | - | - | 8.0 | | England, S.W. | Bude | w.x.b | b | 50 | 29 | - | - | 7.0 | Portsmouth (Sithae) | - | - | 51 | 29 | - | - | 8.0 |
| England, S.E. | Bournemouth | * | * | 52 | 30 | - | - | 6.3 | England, S.W. | | Ilfracombe | bc.b | bccc | 49 | 35 | - | - | 6.6 | Bournemouth | * | * | 52 | 30 | - | - | 6.3 |
| | Portsmouth (Sithae) | - | - | 51 | 29 | - | - | 8.0 | | | | | | | | | | | | | | | | | | |

| SUMMARIES FOR PAST 24 HOURS. | | | | | | | | | | | BEAUFORT NOTATION. | | | THE BEAUFORT SCALE OF WIND FORCE. | | |
|------------------------------|----------|----------|----------|----------|---------------|---------------|-------------------|--------------|----------------|-------------|-------------------------------------|--|-------------------|-----------------------------------|---------------|--|
| STATIONS. | WEATHER. | | | | Max. Temp. F. | Min. Temp. F. | Min. on Grass. F. | RAINFALL. † | | Sun. Hours. | Used only for surface observations. | | | | | |
| | 7h-13h. | 13h-18h. | 18h-24h. | 1h-7h. | | | | Day. 7h-18h. | Night. 18h-7h. | | No. | Limits of Velocity at about 30 feet above ground. | | | | |
| | | | | | | | | | | | | Statute miles per hour. | Miles per second. | | | |
| Renfrew ... | 0.1 p.a. | 0.1 p.a. | 0.1 p.a. | 0.1 p.a. | 49 | 45 | 43 | - | 0.1 | 0.0 | b | blue sky (not more than a quarter covered). | 0 | Less than 1 | Less than 0.8 | |
| Eskdalemuir ... | 0.1 p.a. | 0.1 p.a. | 0.1 p.a. | 0.1 p.a. | 45 | 39 | 39 | - | 0.1 | 0.0 | bc | sky partly cloudy (one half covered). | 1 | 1-3 | 0.8-1.5 | |
| Valencia (Cahir's) ... | 0 | 0 | 0 | 0 | 48 | 42 | 44 | - | - | 0.0 | c | generally cloudy (three quarters covered). | 2 | 4-7 | 1.6-3.3 | |
| Baldonnel ... | 0.1 p.a. | 0.1 p.a. | 0.1 p.a. | 0.1 p.a. | 50 | 40 | 41 | - | - | 0.0 | d | drizzle, or fine rain. | 3 | 8-12 | 3.4-6.4 | |
| MANCHESTER (Alex. R.) ... | 0.1 p.a. | 0.1 p.a. | 0.1 p.a. | 0.1 p.a. | 50 | 41 | 41 | - | - | 0.1 | e | wet air without rain falling. | 4 | 13-18 | 6.5-10.7 | |
| Ross on Wye ... | 0.1 p.a. | 0.1 p.a. | 0.1 p.a. | 0.1 p.a. | 50 | 39 | 32 | - | - | 0.1 | f | fog. | 5 | 19-24 | 10.8-13.5 | |
| Falmouth ... | 0.1 p.a. | 0.1 p.a. | 0.1 p.a. | 0.1 p.a. | 52 | 34 | 26 | - | - | 0.1 | g | gloom. | 6 | 25-31 | 13.9-17.1 | |
| Calshot (Hants) ... | 0.1 p.a. | 0.1 p.a. | 0.1 p.a. | 0.1 p.a. | 49 | 31 | 30 | - | - | 0.1 | h | hail. | 7 | 32-38 | 17.2-20.7 | |
| Lympne (Folkstone) ... | 0.1 p.a. | 0.1 p.a. | 0.1 p.a. | 0.1 p.a. | 46 | 31 | 27 | - | - | 0.1 | i | lightning. | 8 | 39-46 | 20.8-24.4 | |
| Aberdeen ... | 0.1 p.a. | 0.1 p.a. | 0.1 p.a. | 0.1 p.a. | 55 | 47 | 45 | - | - | 0.0 | m | mist. | 9 | 47-54 | 24.5-28.4 | |
| Howden ... | 0.1 p.a. | 0.1 p.a. | 0.1 p.a. | 0.1 p.a. | 50 | 39 | 32 | - | - | 0.0 | n | passing showers. | 10 | 55-63 | 28.5-38.5 | |
| Cranwell (Lincs) ... | 0.1 p.a. | 0.1 p.a. | 0.1 p.a. | 0.1 p.a. | 48 | 36 | 29 | - | - | 0.0 | q | squalls. | 11 | 64-75 | 33.6 or above | |
| Felixstowe ... | 0.1 p.a. | 0.1 p.a. | 0.1 p.a. | 0.1 p.a. | 51 | 34 | 37 | - | - | 0.0 | r | rain. | 12 | Above 75 | | |
| Shoeburyness ... | 0.1 p.a. | 0.1 p.a. | 0.1 p.a. | 0.1 p.a. | 51 | 29 | 38 | Trace | - | 0.0 | rs | sleet, i.e., rain and snow together. | | | | |
| Benson ... | 0.1 p.a. | 0.1 p.a. | 0.1 p.a. | 0.1 p.a. | 51 | 31 | 24 | - | - | 0.0 | s | snow. | | | | |
| S. Farnborough ... | 0.1 p.a. | 0.1 p.a. | 0.1 p.a. | 0.1 p.a. | 52 | 31 | 25 | - | - | 0.0 | t | thunder. | | | | |
| London (Kew Obs.) ... | 0.1 p.a. | 0.1 p.a. | 0.1 p.a. | 0.1 p.a. | 50 | 31 | 30 | - | - | 0.0 | u | ugly, threatening sky. | | | | |
| Croydon ... | 0.1 p.a. | 0.1 p.a. | 0.1 p.a. | 0.1 p.a. | 51 | 28 | 33 | Trace | - | 0.0 | v | unusual visibility. | | | | |
| | | | | | | | | | | | w | dew. | | | | |
| | | | | | | | | | | | x | hoar frost. | | | | |
| | | | | | | | | | | | y | dry air; humidity less than 60 per cent. | | | | |
| | | | | | | | | | | | z | dust haze; the turbid atmosphere of dry weather. | | | | |
| | | | | | | | | | | | | Capital letters indicate intensity, and repetition of letters continuity, thus:- | | | | |
| | | | | | | | | | | | | R = heavy rain. | | | | |
| | | | | | | | | | | | | rr = continuous moderate rain. | | | | |
| | | | | | | | | | | | | r.r. = continuous light rain. | | | | |
| | | | | | | | | | | | | | | | | |
| | | | | | | | | | | | | | | | | |
| | | | | | | | | | | | | | | | | |
| | | | | | | | | | | | | | | | | |
| | | | | | | | | | | | | | | | | |
| | | | | | | | | | | | | | | | | |
| | | | | | | | | | | | | | | | | |
| | | | | | | | | | | | | | | | | |
| | | | | | | | | | | | | | | | | |
| | | | | | | | | | | | | | | | | |
| | | | | | | | | | | | | | | | | |
| | | | | | | | | | | | | | | | | |
| | | | | | | | | | | | | | | | | |
| | | | | | | | | | | | | | | | | |
| | | | | | | | | | | | | | | | | |
| | | | | | | | | | | | | | | | | |
| | | | | | | | | | | | | | | | | |
| | | | | | | | | | | | | | | | | |
| | | | | | | | | | | | | | | | | |
| | | | | | | | | | | | | | | | | |
| | | | | | | | | | | | | | | | | |
| | | | | | | | | | | | | | | | | |
| | | | | | | | | | | | | | | | | |
| | | | | | | | | | | | | | | | | |
| | | | | | | | | | | | | | | | | |
| | | | | | | | | | | | | | | | | |
| | | | | | | | | | | | | | | | | |
| | | | | | | | | | | | | | | | | |
| | | | | | | | | | | | | | | | | |
| | | | | | | | | | | | | | | | | |
| | | | | | | | | | | | | | | | | |
| | | | | | | | | | | | | | | | | |
| | | | | | | | | | | | | | | | | |
| | | | | | | | | | | | | | | | | |
| | | | | | | | | | | | | | | | | |
| | | | | | | | | | | | | | | | | |
| | | | | | | | | | | | | | | | | |
| | | | | | | | | | | | | | | | | |

| LONDON. OBSERVATIONS. | | WEATHER. | | | Max. Temp. | Min. Temp. | Min. on Grass. | Rain- fall. | Sun- shine to Sunset. | HUMIDITY % | | SOUTH KENSINGTON (Meteorological Office). | | TABLE SHOWING THE GREENWICH SUNRISE, NOON AND SUNSET FOR STATIONS IN THE UNITED KINGDOM. | | | | | | | | | | | | | |
|--|------|----------|------------|--------|---------------|---------------|-------------------|----------------|-----------------------------|-------------------|------------------|--|--|--|--------------|---------|------|---|-------|-----------|-------|----------|------|----------|--|----------|--|
| | | Morning. | Afternoon. | Night. | ° F. | ° F. | ° F. | mm. | Hours. | 15 h. G. M. T. | 9 h. G. M. T. | | | | | | | | | | | | | | | | |
| 24 HOURS ENDED 24 H. G. M. T. 28 th FEB 1921. | | | | | | | | | | | | | | YESTERDAY. | | TO-DAY. | | Vertical Component of Solar Radiation per Square Centimetre during yesterday. | | Stations. | | Sunrise. | | Noon. | | Sunset. | |
| | | | | | | | | | | | | | | | | | | | | | | G. M. T. | | G. M. T. | | G. M. T. | |
| Greenwich (Royal Observatory) | bm | bc o | ocbca | 51 | 35 | 31 | - | 2.1 | 64 | 80 | | | | | Yarmouth... | | 6.45 | | 12.6 | | 5.55 | | | | | | |
| City (Sunhill Row) | * | * | * | * | * | * | * | * | * | * | | | | | | | 6.45 | | 12.6 | | 5.55 | | | | | | |
| Westminster (St. James's Park) | * | * | * | 52 | 33 | 30 | - | 2.4 | 60 | 74 | | | | | Greenwich | | 6.51 | | 12.13 | | 5.55 | | | | | | |
| REGENTS PARK (BOTANIC GARDENS) | * | * | * | * | * | * | * | 3.5 | * | 79 | | | | | | | 6.51 | | 12.13 | | 5.55 | | | | | | |
| Camden Sq. (British Rainfall) | * | * | * | * | 34 | 30 | - | * | * | * | | | | | Wick | | 6.14 | | 12.23 | | 5.55 | | | | | | |
| Kensington Palace | x bc | bc | * | 61 | 36 | 31 | - | * | 69 (18h) | 81 | | | | | | | 6.14 | | 12.23 | | 5.55 | | | | | | |
| Hampstead Observatory | * | * | * | 49 | 32 | 30 | - | 5.2 | * | 85 | | | | | Valencia ... | | 6.23 | | 12.24 | | 5.55 | | | | | | |
| | | | | | | | | | | | | | | | | | | | 6.23 | | 12.24 | | 5.55 | | | | |
| | | | | | | | | | | | | | | | | | | Total | | Joules. | | | | | | | |
| | | | | | | | | | | | | | | | | | | Milliwatts. | | | | | | | | | |
| | | | | | | | | | | | | | | | | | | Average Rate. | | | | | | | | | |
| | | | | | | | | | | | | | | | | | | Maximum Rate. | | | | | | | | | |

| Photographic Record of Pole Star (Polaris) and of 3 Ursae Minors at Greenwich Observatory. | | | | NOTES ON THE WEATHER OF YESTERDAY. | | | | | | | | | |
|---|-----------------------|---------------------|---|--|----|--|--|--|--|--|--|--|--|
| Exposure from 27 th 11 ^h 45 ^m to 28 th 5 ^h 45 ^m . | | | | A good deal of rain fell in the extreme North and North-West, Lerwick reporting 16mm. On the mainland, however, the day was generally fair or fine. Several stations in the South recorded 8 hours of sunshine and Jersey had as much as 9.5 hours. Temperature was about normal for the season. | | | | | | | | | |
| Stars. | Duration of Exposure. | Duration of Record. | % | | | | | | | | | | |
| Polaris | 11 | 0 | 3 | 6 | 28 | | | | | | | | |
| 3 Ursae Minors. | 11 | 0 | 1 | 59 | 18 | | | | | | | | |

* Information for these columns not usually received.

† Trace = rain has fallen but amount less than 0.1 mm.

DAILY WEATHER REPORT OF THE METEOROLOGICAL OFFICE, LONDON:

BRITISH SECTION.

CORRECTIONS AND ADDITIONS, February 1921.

Page 1.

I.—CORRECTIONS.

| Report for | STATION. | CORRECTION. | Report for | STATION. | CORRECTION. | Report for | STATION. | CORRECTION. |
|------------|--------------|-------------------------------|------------|--------------|--|------------|--------------|--|
| 1st | Calshot | 13h Sea 1 | 11th | Renfrew | 13h Humidity 97 | 22nd | Croydon | Past Weather 7h to 13h. b3fx 2f. |
| | Howden | 18h Bar 988.3. Wind SSW. | | Cranwell | 13h " 75 | 23rd | Manchester | 7h. Wind Dir. NNE |
| | Baldonnell | 17h Wind W | | Renfrew | 18h Cloud cist 8 | | Howden | 7h. Bar. 1022.2 |
| | Croydon | 7h Humidity 97 | | London | 7h Visibility 4 | | Malin Head | Max. 49. |
| | Dunageess | 7h Max 47 | | Roches Pt | 7h Temp 37 | | Donaghadee | Min. 44. |
| | Jersey | 7h Sunshine 5.0 | | Donaghadee | 7h Min 38 | | Clacton | Min. 42. |
| | Nottingham | 7h " 0.2 | | Lympe | 7h Sunshine 4.5 | | Manchester | Past Weather 1h. 57h. becomes b3 |
| | Felixstowe | 7h Max 49 Sunshine 3.5 | | Howden | 7h " 4.6 | | Calshot | Past Weather 18h. 51h. b. be off |
| 2nd | St. Pancras | 18h Sunshine 4.6 | | Cranwell | 7h " 5.4 | 24th | Howden | Min. on Grass 24. |
| | Eskdalemuir | 13h Temp 37 | 12th | Cranwell | 18h Cloud STAS 457.5 (4250) | | Manchester | 13h. Temp 56. |
| | Howden | 13h " 42 | | Tynemouth | 18h Wind force 2 | | Calshot | 1h. Weather b3f. Upper Cloud. G. C. 1. |
| | Baldonnell | 18h Cloud 46. | | Falmouth | 7h Sunshine 2.0 | | Howden | 1h. Bar. 1023.4 |
| | Howden | 18h Temp 38 | 13th | Lympe | 7h " 1.7 | | Renfrew | 7h. Low Cloud. C. 10. |
| | Cranwell | 18h " 36 | | Howden | 18h Barometer 1024.5 | | Castlebay | 7h Temp 42. |
| | Renfrew | 1h Cloud Height 3000ft | | Howden | 1h Tendency -2 | | Blackrod | 7h. Rain fall 0.2 |
| | St. Pancras | 7h Temp 34 | | Renfrew | 7h Temp 45 | | Clacton | Max. 48. |
| | Blackwood | 18h " 46 | 14th | Castlebay | 18h " 47 Weather C | | Shoeburyness | Min. on Grass 26. |
| | Felixstowe | 7h Max 49 Sunshine 3.5 | | Cranwell | 7h Wind WNW. | | Croydon | Past Weather 18h. 51h. b3fx 2f. |
| 3rd | Cranwell | 7h " 46 | | Stornoway | 7h Rain 1 | 25th | Falmouth | 13h. Low Cloud. St. 10. |
| | Howden | 7h " 43 Min 23 (Grass 18) | | Blackwood | 7h Temp 47 Wind SW | | Felixstowe | 13h. Wind SSE 2. |
| | Eskdalemuir | 13h Temp 41 | 15th | Lympe | 7h Sunshine 1.7 | | Manchester | 7h. Bar. 1024.0 |
| | Falmouth | 18h Humidity 85 | | Calshot | 13h Cloud Height 3000 | | Birr Castle | 18h. Wind S. 1. |
| | Falmouth | 1h Cloud St 10 | | Howden | 18h Bar 1036.7 | | Pembroke | 18h. Temp. 48 |
| | Cranwell | 1h Bar 1011.7 Wthr 0.63f | | Cranwell | 18h Tendency +2 | | Manchester | Rainfall 18h. -7h. 3. |
| | Ross | Temp 28. Vis 2. Cloud St 6 | | Baldonnell | 1h Humidity 85 | | Falmouth | Min. 46. |
| | Donaghadee | 7h Weather 0.4f | | Falmouth | 1h " 97 | | Calshot | Max. 50. Min. on Grass 39. |
| | Mairn | 18h Wind force 4 | | London | 1h Temp 37 | 26th | Howden | Min 38. Sunshine 3.1. |
| | Cranwell | 18h Bar 1008.8 | | Felixstowe | 1h Wind WNW | | Howden | 13h. Change 4.3 hours. +5 |
| | Howden | 7h " 1018.0 | | Blackwood | 18h Temp 47 | | Howden | 13h. Cloud. St. 7. A. St. 3. |
| | Calshot | 7h " 1013.0 | | Howden | 7h Sun: 7.7 Grass Min 31 | | Renfrew | 1h. Temp. 37 |
| | Cranwell | Weather 1-7h b3fx | 16th | Renfrew | 7h " 2.3 | | Eskdalemuir | 7h Visibility 8. Sunshine 5.9 |
| 4th | Cranwell | 7h Sunshine 3.1 | | Valencia | 13h Tendency -2 | | Stornoway | Sunshine 5.1. |
| | Felixstowe | 7h Max 45 | | Calshot | 13h Wind force 3 | | Blackrod Pt | Rainfall. 4. |
| | Croydon | 18h Weather b4f. | | Eskdalemuir | 18h Bar 1013.0 | | Sailly | Sunshine 6.0. |
| | Falmouth | 1h Wind force 3 | | Cranwell | 18h Temp 44 | | Calshot | Past Weather 18h. -1h. 0.2f. 1.1f. |
| | Baldonnell | 7h " 5 | | " | 1h Cloud 3000 STAS 457.2 | | Calshot | Max. 49. |
| | Castlebay | 18h Temp 45 | 17th | Mairn | 7h Max 52 | 27th | Lympe | 13h. Humidity 75. |
| | Cranwell | 7h Sunshine 6.1 | | Howden | 13h Bar 1018.9 Wind force 5 | | Howden | 13h. Visibility 6 |
| 5th | Shoeburyness | 7h " 6.9 | | Eskdalemuir | Temp 55 Hum 75 Cloud 3000 Cw 6 C. St 2 | | Lympe | 1h Temp 33. |
| 6th | Valencia | 18h Bar 1018.8 Vis 2 | | Baldonnell | 1h Tendency -1 | | Croydon | 1h. Temp 30. |
| | Baldonnell | 7h " 1010.9 | | Howden | 7h Bar 1022.7 Wind SW | | Calshot | 7h. Humidity 85. |
| | Howden | 13h Cloud Height 4200 | | Shoeburyness | 7h Sunshine 0.1 hrs. | 28th | Renfrew | Max. 51. Min. 35. |
| | Cranwell | 18h Tendency +2 | | Baldonnell | 7h Max 56 Sun: 3.9 | | Eskdalemuir | Sunshine 3.6. |
| | " | 18h Bar 1024.4. Wind ENE. | 18th | Cranwell | 7h Sun: 1.9 | | Falmouth | 13h. Wind. ESE 2 |
| | Blackwood | 1h Cloud Height 2000 | | Baldonnell | 13h Bar 1023.2 Wind WNW | | Calshot | 13h. Change 4.3 hours. -2 |
| 7th | Pembroke | 7h Temp 38 | | Cranwell | 13h High Cloud 457.1 | | Howden | 18h. Wind WSW |
| | Calshot | 7h Max 49 | | Baldonnell | 7h Cloud St 10 | | Eskdalemuir | 1h. Weather 0.9f. |
| | Eskdalemuir | 7h Wind ENE | | Blackwood | 7h Min 41 | | Howden | 7h. Humidity 85. |
| | Howden | 7h Sunshine 4.4 | 19th | Manchester | 7h " 29 | | Blackrod Pt | Min. 48 |
| | Baldonnell | 13h Cloud St 10 | | Calshot | 7h Sunshine 1.5 | | Dunageess | Max. 47. |
| | " | 18h Wind ESE | | " | 18h Sea 2 | | Tynemouth | 18h. Bar. 1034.0 |
| | Calshot | 7h Wind force 3 Temp 39 Vis 4 | | Howden | 18h Barometer 1028.5 | | Howden | Sunshine 1.1. |
| | Baldonnell | 7h Bar 1024.6 | | Calshot | 1h Humidity 85 | | | |
| 8th | Valencia | 7h Max 44 Sunshine 4.2 | | Lympe | 1h Cloud Height 1250 | | | |
| | Calshot | 13h Humidity 75 Vis 4 | | Cranwell | 1h Wind ENE | | | |
| | Baldonnell | 13h Wind force 2 | | Felixstowe | 1h Temp 40 | | | |
| | Blackwood | 18h Tendency -1 | | Cranwell | 7h Bar 1029.8 | | | |
| 9th | Howden | 7h Weather 0.45f. | | Donaghadee | 7h Wind S | | | |
| | Croydon | 7h Max 38 | 20th | Eskdalemuir | 7h Sunshine 0.6 hrs | | | |
| | Howden | 7h " 36 | | Lympe | 13h Temp 41 Hum 75 | | | |
| | Howden | 13h Cloud Height 4500 | | Calshot | 1h " 38 | | | |
| | Calshot | 18h Wind Direction SW | | Lympe | 1h " 35 | | | |
| | " | 1h Tendency +1 | | Howden | 7h Cloud St 10 | | | |
| | " | Humidity 42% | | Malin Head | 18h Bar 1026.2 | | | |
| | " | Barometer 1032.4 | | Donaghadee | 7h Min 41 | | | |
| | " | Vis. 2 | 21st | Dunageess | 7h Max 44 | | | |
| | " | Vis. 5 | | Lympe | 7-13h Weather 0 | | | |
| | " | Min. Temp. 53° | 22nd | Holyhead | 18h. Wind Dir. N. | | | |
| | " | Humidity 78% | | Wick | 7h Temp. 38. | | | |
| | " | Cloud Cw. 1 | | Renfrew | 18h. Weather b3f. | | | |
| | " | Bar. 1041.2 | | Calshot | 18h. Wind Force 5. | | | |
| | " | 13h WEATHER f. b3f. | | Howden | 18h. Wind Force 5. | | | |
| | " | Sunshine 4.8 hr. | | Lympe | 7h. Humidity 85. | | | |
| | " | " 1.5 " | | Benson | 7h. Bar. 1019.7 | | | |
| | " | " 6.6 " | | Valencia | Min. on Grass 4.3 | | | |
| | " | " 6.1 " | | Calshot | Past Weather. 18h. 51h. b3f. 1.1f. b3f. b3f. | | | |
| | " | " | | Aberdeen | Past Weather 7h. 51h. 0.2f. 0.3f. | | | |
| | " | " | | Howden | Sunshine 5.6. | | | |
| | " | " | | Cranwell | Min. 25 | | | |

2 The barometric change is expressed in half millibars.



AIR MINISTRY.

DAILY WEATHER REPORT OF THE METEOROLOGICAL OFFICE, LONDON:
BRITISH SECTION. CORRECTIONS AND ADDITIONS, FEBRUARY 1921.

Page 2.

II.—ADDITIONS.

| Report for | | STATION. | OBSERVATORIES AND STATIONS CONTRIBUTING REPORTS AT 1h, 7h, 12h AND 12h. | | | | | | | | | | | | | | SUMMARIES FOR PAST 24 HOURS. | | | | | | | | | | |
|------------|---------------|----------|---|--------------------------|--------|----------------|---------|--------------|----------------|--------------------|-------------------------------------|------------|---------------|--------------|---------------|------|------------------------------|---------|----------------|---------|----------------------|----------------------|-----------------------------|-----------|-----------------|----------------|-------------------|
| | | | BAROM. at M.S.L. mb. | Change in 8 hours. | WIND. | | Weather | TEMP. °F. | Humidity. % | Visibility. 0-9 | Height of Low Cloud. Feet. | Low Cloud. | | Upper Cloud. | | Sea. | WEATHER. | | | | Max. Temp. °F. | Min. Temp. °F. | Min. on Grass. °F. | RAINFALL. | | Sun. Hours. | |
| | | | | | Direc. | Force 0-12. | | | | | | Form. | Amt. 0-10. | Form. | Amt. 0-10. | | 0-9. | 7h-12h. | 12h-12h. | 12h-1h. | | | | 1h-7h. | Day. 7h-12h. | | Night. 12h-7h. |
| | | | | | | | | | | | | | | | | | | | | | | | | | | | |
| 1st | Renfrew 7h. | 1007.2 | 0 | NE | 2 | 03f | 39 | 85 | 3 | 2000 | St. Cl. | 10 | - | - | * | | | | 01f 02f | 43 | 36 | 27 | mm. | mm. | 4.7 | | |
| | Baldonnel 7h. | 1002.9 | 0 | - | 0 | 02f | 42 | 85 | 3 | 1250 | St | 10 | - | - | * | | | | 02f | 45 | 36 | 32 | - | - | 2.9 | | |
| | Howden 7h. | 1006.9 | +1 | NNW | 1 | 03f | 23 | 97 | 4 | 3000 | St | 8 | - | - | * | | | | 3f x. | 43 | 23 | 18 | - | - | 1.8 | | |
| 4th | Howden 12h. | 1018.4 | +4 | - | 0 | 0fx | 29 | 97 | 1 | <500 | St | 10 | - | - | * | | 6-8f | | | | | | | | 0.0 | | |
| 5th | Baldonnel 7h. | 1013.1 | +6 | SE | 3 | 02f | 40 | 75 | 4 | <500 | St | 10 | - | - | * | | | | 02f | 45 | 40 | 35 | - | - | 0.0 | | |
| 8th | Baldonnel 7h. | 1021.4 | 0 | E | 4 | 01f | 41 | 85 | 6 | 1250 | St | 9 | - | - | * | | | | bc.co | 41 | 34 | 28 | - | - | 4.1 | | |
| 10th | Renfrew 7h. | 1044.6 | 0 | - | 0 | 03f | 29 | 97 | 2 | 1250 | St | 1 | ASc | 1 | * | | | | b.b.c.3f.4.5f. | 48 | 27 | 16 | - | - | 0.0 | | |
| 12th | Baldonnel 1h. | 1039.8 | -1 | N | 3 | 01f | 42 | 85 | 6 | 3000 | St. Cl. | 10 | - | 10 | * | | | | 01f | | | | - | - | 0.0 | | |
| 16th | Cranwell 7h. | 1019.8 | +1 | WNW | 2 | 01f | 46 | 92 | 8 | 3000 | St. Cl. | 4 | AGc | 4 | * | | | | b.c.c.b.c.c. | 48 | 42 | 32 | - | - | 0.0 | | |
| 25th | Baldonnel 7h. | 1023.5 | +3 | WNW | 3 | 02f | 43 | 92 | 4 | <500 | St | 10 | - | - | * | | | | 02f 7.6 | | | | - | - | 0.0 | | |
| | Baldonnel 7h. | 1027.8 | +4 | SW | 1 | 01f | 37 | 92 | 8 | 3000 | St | 1 | ASc | 2 | * | | | | b. or | 48 | 34 | 30 | - | - | 0.0 | | |
| 28th | Baldonnel 7h. | 1032.1 | -3 | SW | 5 | 09f | 44 | 75 | 7 | 1000 | St | 10 | - | - | * | | | | 01f q. | 50 | 40 | 41 | - | - | 0.6 | | |

| Report for | | STATION. | STATIONS CONTRIBUTING REPORTS AT 7h. AND 12h. | | | | | | | | | | | | | | SUMMARIES FOR PAST 24 HOURS. | | | | | | | |
|------------|------------|----------|---|--------------|--------|----------------|---------|-----------------------------|-----------------------------------|--------------|--------------------------|--------|----------------|---------------------------------|---------|------|------------------------------|-------------|-------------|----------|------------|--------|----------------|-----|
| | | | BAROM. at M.S.L. mb. | TEMP. °F. | WIND. | | Weather | Barometer. M.S.L. mb. | TEMP. Change in 3 hours. | TEMP. °F. | Change in 3 hours. | WIND. | | Direc. of Upper Cloud. | Weather | Sea. | Rain- fall. mm. | TEMP. | | WEATHER. | | | Sun. Hours. | |
| | | | | | Direc. | Force 0-12. | | | | | | Direc. | Force 0-12. | | | | | Max. °F. | Min. °F. | Morning. | Afternoon. | Night. | | |
| | | | | | | | | | | | | | | | | | | | | | | | | |
| 1st | Malin Head | 1001.9 | +2 | NE | 4 | 0 | 3 | 11 | 42 | 39 | | | | | | | | | | | | | | 0.0 |