



**Monthly weather summary collated 9 April 2021 at 04:03 am**

Product designed by the Met Office National Climate Information Centre (NCIC) in collaboration with The National Meteorological Library and Archive (NMLA).

Met Office and the Met Office logo are registered trademarks. © Crown copyright 2020

## Daily Weather Summaries for March 2021

**If you have any questions or feedback about this product or wish to obtain further data please contact the Met Office.**

This document contains daily weather summaries for each day of March 2021. The Met Office National Meteorological Library and Archive holds a continuous record of daily weather summaries or daily weather reports from 1860, and these daily weather summaries form a continuation of that series.

The purpose of each summary is to provide an overview of the weather conditions across the UK on that day, with the historical emphasis mainly based on observations from surface network of weather stations, although the format has varied over the decades. While the emphasis remains on observations from the surface network, the current daily weather summaries supplement these by including satellite and rain-radar imagery to provide a more complete overview. The current format of the daily weather summaries is as follows:

1. Text summary of the main characteristics of the weather during the day, written by an operational meteorologist in the Met Office operations centre.
2. Table of daily extremes for the UK for key climate variables including temperature, rainfall, sunshine and gust speeds.
3. Overview of the synoptic situation at 00 and 12 UTC comprising: analysis charts showing the surface pressure pattern and associated weather fronts; North Atlantic and European infra-red satellite images showing cloud-cover; combined infra-red and rain-radar images of the UK; maps of wind speed and direction at 00 and 12 UTC; observations of pressure, wind speed and direction, cloud cover, air and dewpoint temperature at selected UK and European stations in data tables.
4. UK maps of key climate variables from observing stations including maximum, minimum and grass minimum temperature, rainfall, sunshine, gust speed and snow.
5. Further guidance notes

If you spot any data errors or omissions in this product please contact the Met Office.

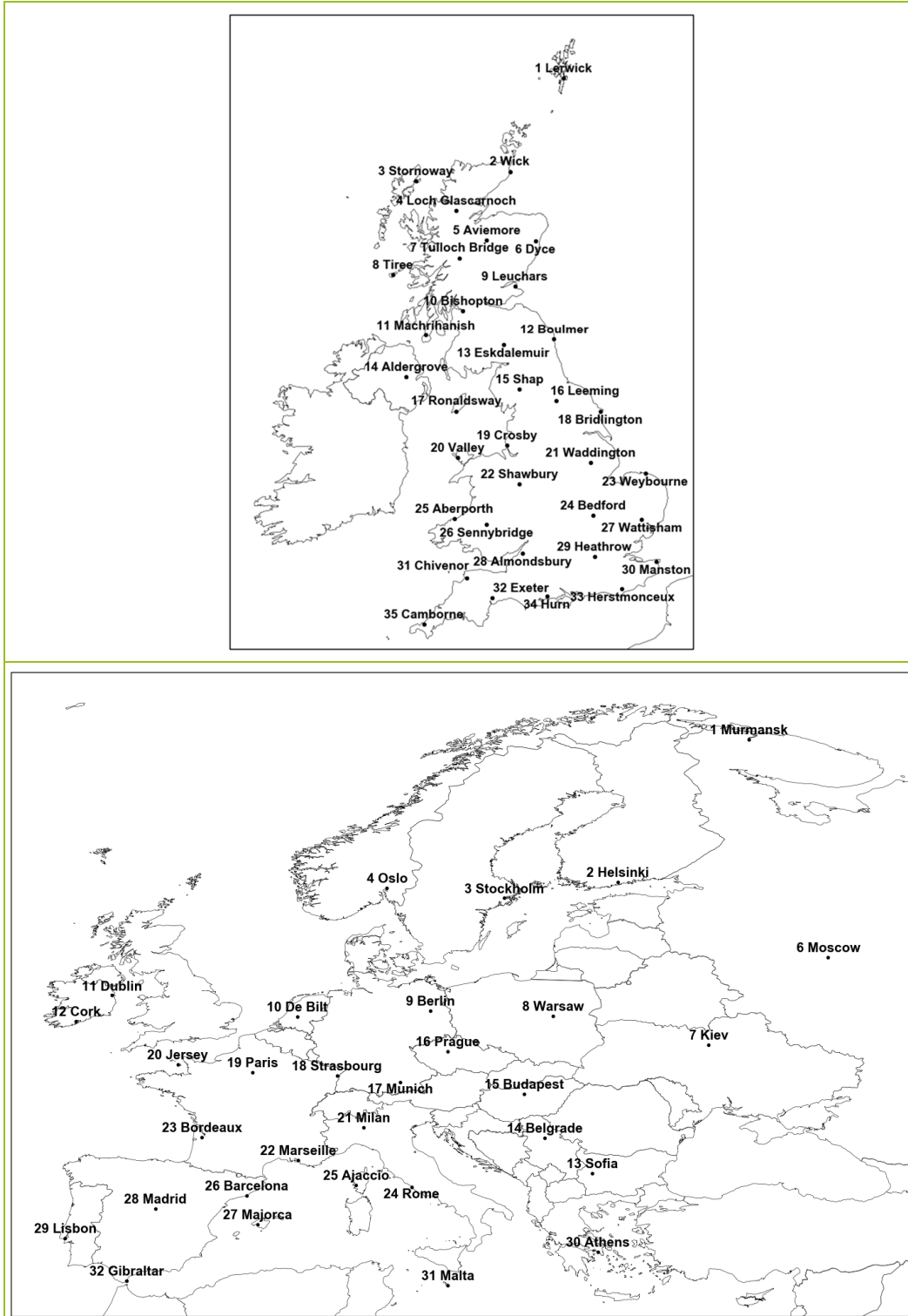
Monthly summary collated 09/04/2021 04:03 Product designed by the Met Office National Climate Information Centre working with the Library and Archive.

Met Office Crown Copyright



## Station Network Maps

This issue of the daily weather summary provides data for the following UK and European locations (Reykjavic (5) also included):



## Daily Weather Summary for Monday 01 March 2021

This day's summary created 08/03/2021 03:00

### Summary of the UK Weather for Monday 01 March 2021

High pressure remained over the UK on Monday bringing widely settled conditions. The placement of the high lead to low cloud and radiation fog forming readily over eastern and central England, spreading westwards through the night into eastern Wales. Fog also formed over Northern Ireland. Frost developed under clearer skies across central Scotland, western Wales, and northwestern England. A lingering front brought cloud over the far north of Scotland, along with some rain across Shetland. Through the morning fog readily cleared along the southern span of the UK and in Northern Ireland with lengthy sunny spells following. However fog and low cloud lingered over much of the Midlands and eastern England throughout the day, suppressing temperatures. During the afternoon, a notable area of cloud with higher cloud tops formed across eastern Northern Ireland and southwestern Scotland. During the evening, low cloud persisted over the Midlands and eastern England, soon turning murkier as fog reformed. Elsewhere it remained largely clear before low cloud and fog spread westwards into western and southern areas.

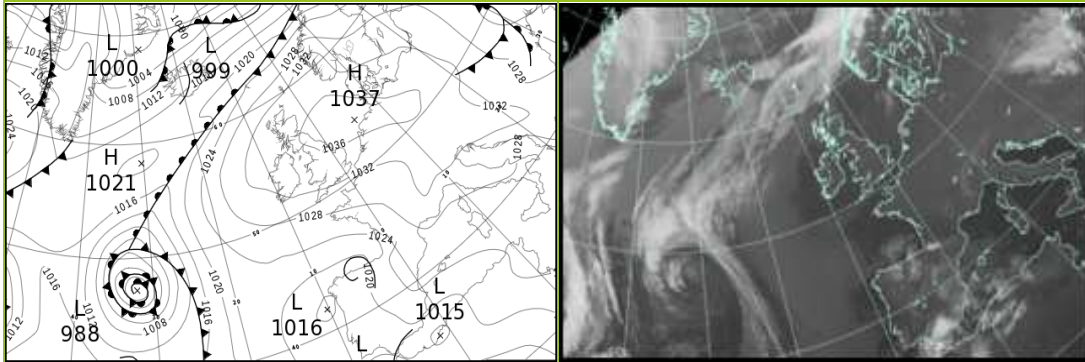
### Daily Extremes

<i>Highest Maximum</i>	<b>14.9°C</b> Porthmadog (Gwynedd, 7mAMSL)
<i>Lowest Maximum</i>	<b>3.0°C</b> Emley Moor No 2 (West Yorkshire, 267mAMSL)
<i>Highest Minimum</i>	<b>8.2°C</b> Scilly: St Marys Airport (Isles Of Scilly, 31mAMSL)
<i>Lowest Minimum</i>	<b>-4.9°C</b> Shap (Cumbria, 252mAMSL)
<i>Lowest Grass Minimum</i>	<b>-9.8°C</b> Copley (Durham, 253mAMSL)
<i>Most Rainfall</i>	<b>0.6mm</b> Inverbervie No 2 (Kincardineshire, 134mAMSL)
<i>Most Sunshine</i>	<b>10.5hr</b> Aberdaron (Gwynedd, 86mAMSL)
<i>Highest Gust</i>	<b>35Kt 40mph</b> Culdrose (Cornwall, 76mAMSL)
<i>Highest Gust (mountain)</i>	<b>18Kt 21mph</b> Glen Ogle (Perthshire (in Central Region), 564mAMSL)
<i>Greatest Snow Depth at 0900 UTC</i>	No non-zero values

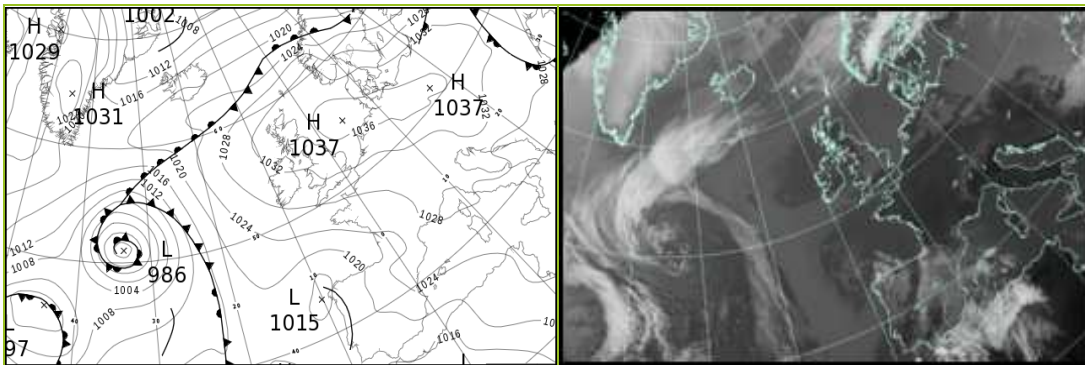
mAMSL refers to station elevation in metres above mean sea level

## Daily Weather Summary for Monday 01 March 2021

### North Atlantic and Europe analysis charts and satellite images at 0000 UTC



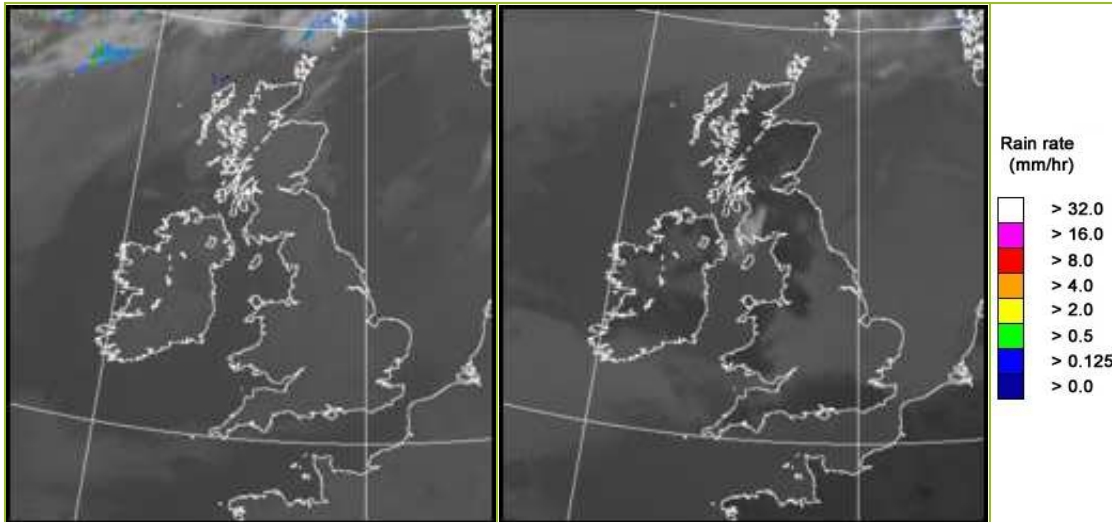
### North Atlantic and Europe analysis charts and satellite images at 1200 UTC



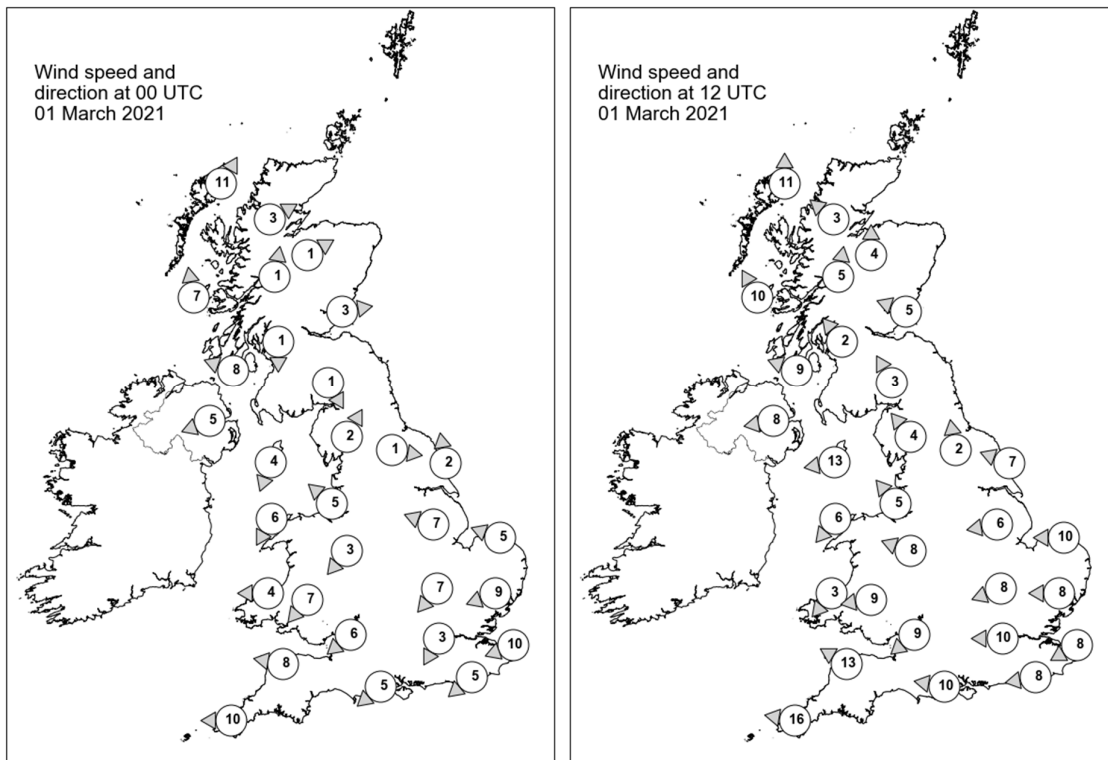
All satellite imagery copyright Met Office and EUMETSAT (European Organisation for the Exploitation of Meteorological Satellites). These show infra-red images from the geostationary MSG satellite. The rainfall rates are derived from both rain-radar and satellite data.

## Daily Weather Summary for Monday 01 March 2021

UK satellite and rain-radar precipitation rates at (L) 0000 and (R) 1200 UTC



UK wind speed and direction at (L) 0000 and (R) 1200 UTC





## Daily Weather Summary for Monday 01 March 2021

### Selected UK readings at (L) 0000 and (R) 1200 UTC

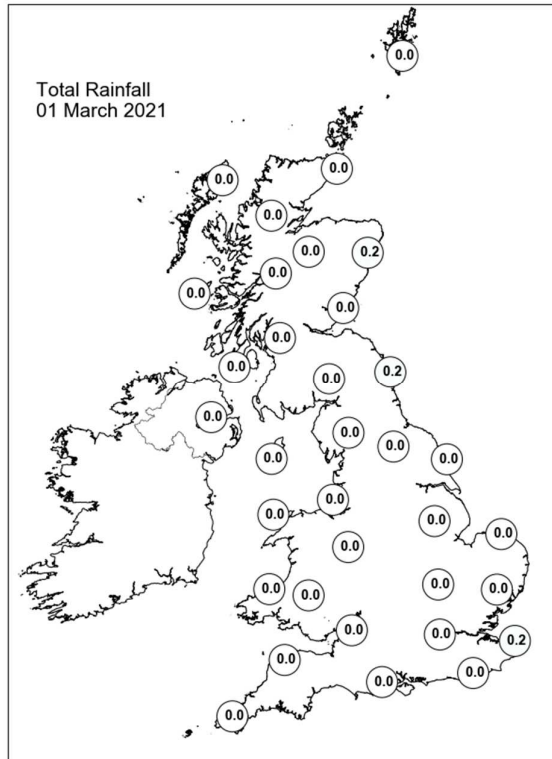
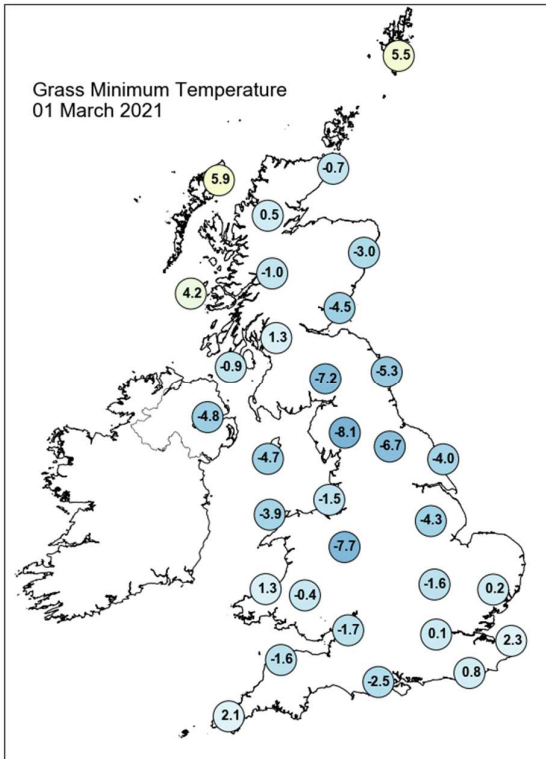
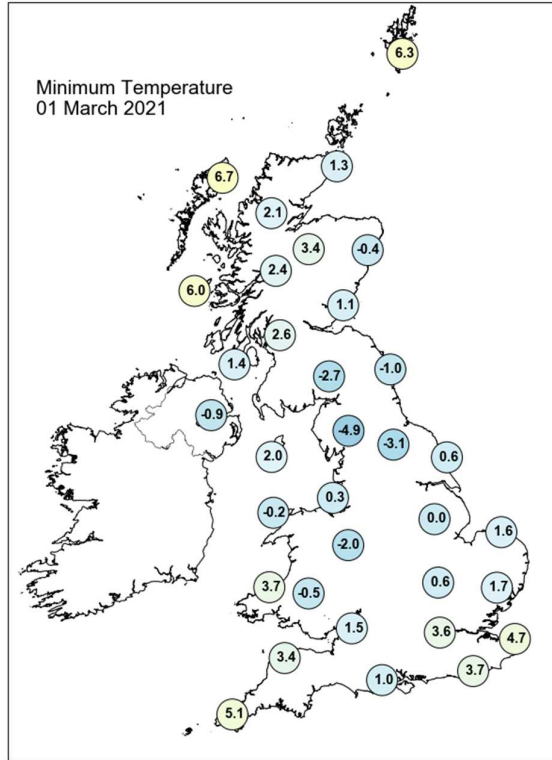
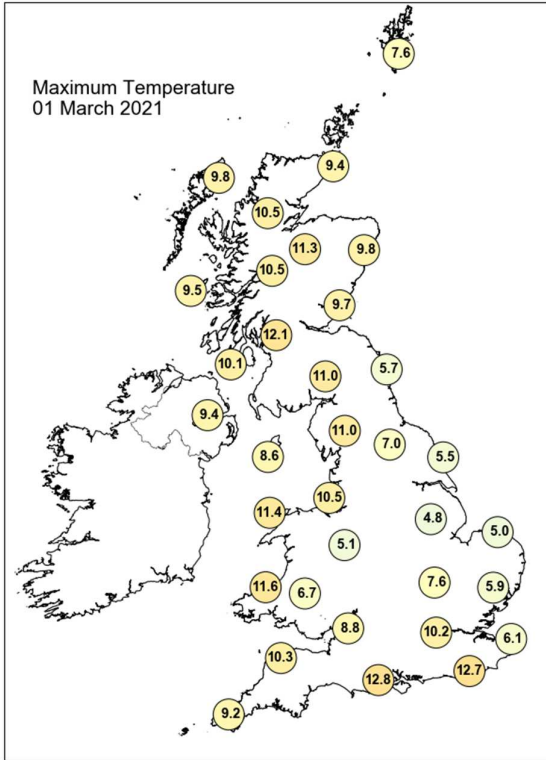
STATIONS		0000 UTC						1200 UTC					
NO	SITE	PRESS	WDIR	WSPD	CLOUD	TEMP	TDEW	PRESS	WDIR	WSPD	CLOUD	TEMP	TDEW
1	Lerwick	1030.8	-	-	8	7.0	6.8	1031.5	-	-	8	7.4	5.0
2	Wick	1034.2	-	-	8	6.0	3.7	1034.0	-	-	8	8.1	1.3
3	Stornoway	1033.6	SSW	11	7	7.3	5.7	1032.9	S	11	8	8.1	5.7
4	Loch Glascarnoch	1035.3	WSW	3	7	4.5	1.7	1033.6	SE	3	0	8.3	0.9
5	Aviemore	1035.6	WSW	1	8	5.1	2.5	1033.6	S	4	0	8.8	0.3
6	Dyce	1035.3	-	-	8	4.3	3.6	1034.3	-	-	0	9.6	2.4
7	Tulloch Bridge	1036.6	S	1	8	3.9	3.4	1034.4	S	5	0	8.1	1.5
8	Tiree	1035.3	S	7	8	7.3	6.4	1033.4	SSE	10	0	8.2	5.2
9	Leuchars	1035.2	W	3	7	6.7	4.7	1034.4	ESE	5	0	9.1	4.4
10	Bishopton	1035.9	N	1	8	4.8	4.1	1034.2	SE	2	8	5.3	5.3
11	Machrihanish	1035.5	ESE	8	0	2.2	2.1	1033.2	ESE	9	0	8.8	3.1
12	Boulmer	1035.9	-	-	0	3.2	1.7	1035.2	-	-	9	3.3	3.1
13	Eskdalemuir	1037.2	NNW	1	0	-1.7	-1.9	1034.0	SSE	3	1	8.6	4.0
14	Aldergrove	1035.4	ENE	5	0	2.5	1.3	1032.9	E	8	0	7.7	4.6
15	Shap	1036.9	SSW	2	0	-2.1	-2.8	1033.7	SE	4	0	7.9	2.9
16	Leeming	1036.2	W	1	1	1.2	0.7	1035.4	S	2	8	4.1	4.0
17	Ronaldsway	1035.1	NNE	4	0	2.9	0.9	1033.0	E	13	3	8.0	4.7
18	Bridlington	1035.9	S	2	0	2.3	1.8	1034.8	ESE	7	9	4.6	4.2
19	Crosby	1035.1	SE	5	0	3.9	2.6	1033.1	SE	5	0	8.3	3.2
20	Valley	1034.1	NNE	6	0	3.7	2.4	1031.1	NE	6	1	10.4	4.9
21	Waddington	1036.2	ESE	7	0	1.6	0.7	1034.7	E	6	8	3.6	3.2
22	Shawbury	1035.2	NE	3	0	3.3	2.7	1033.6	ESE	8	8	3.7	3.5
23	Weybourne	1035.7	ESE	5	5	3.5	3.4	1034.5	E	10	8	4.0	3.9
24	Bedford	1035.3	NE	7	0	2.0	1.5	1033.6	ENE	8	8	4.0	4.0
25	Aberporth	1033.5	E	4	0	6.0	2.9	1030.5	NE	3	0	8.0	3.8
26	Sennybridge	1034.5	NE	7	0	3.9	2.4	1031.8	E	9	4	4.2	2.3
27	Wattisham	1035.1	ENE	9	9	2.6	2.6	1033.5	E	8	8	5.0	4.1
28	Almondsbury	1034.1	NE	6	0	4.5	2.8	1032.1	NE	9	8	5.3	3.0
29	Heathrow	1034.3	NNE	3	0	4.0	1.9	1032.2	E	10	1	8.7	3.4
30	Manston	1033.7	ENE	10	0	5.9	4.9	1032.7	ENE	8	8	5.2	3.7
31	Chivenor	1032.4	E	8	-	5.8	2.4	1030.0	ESE	13	-	7.2	3.7
32	Exeter	-	-	-	-	-	-	-	-	-	-	-	-
33	Herstmonceux	1032.9	NE	5	0	4.5	3.6	1031.0	E	8	0	10.8	2.6
34	Hurn	1032.6	NE	5	0	2.9	1.1	1030.3	E	10	0	10.7	2.4
35	Camborne	1030.4	E	10	7	7.1	5.0	1027.7	E	16	4	8.5	4.3

## Daily Weather Summary for Monday 01 March 2021

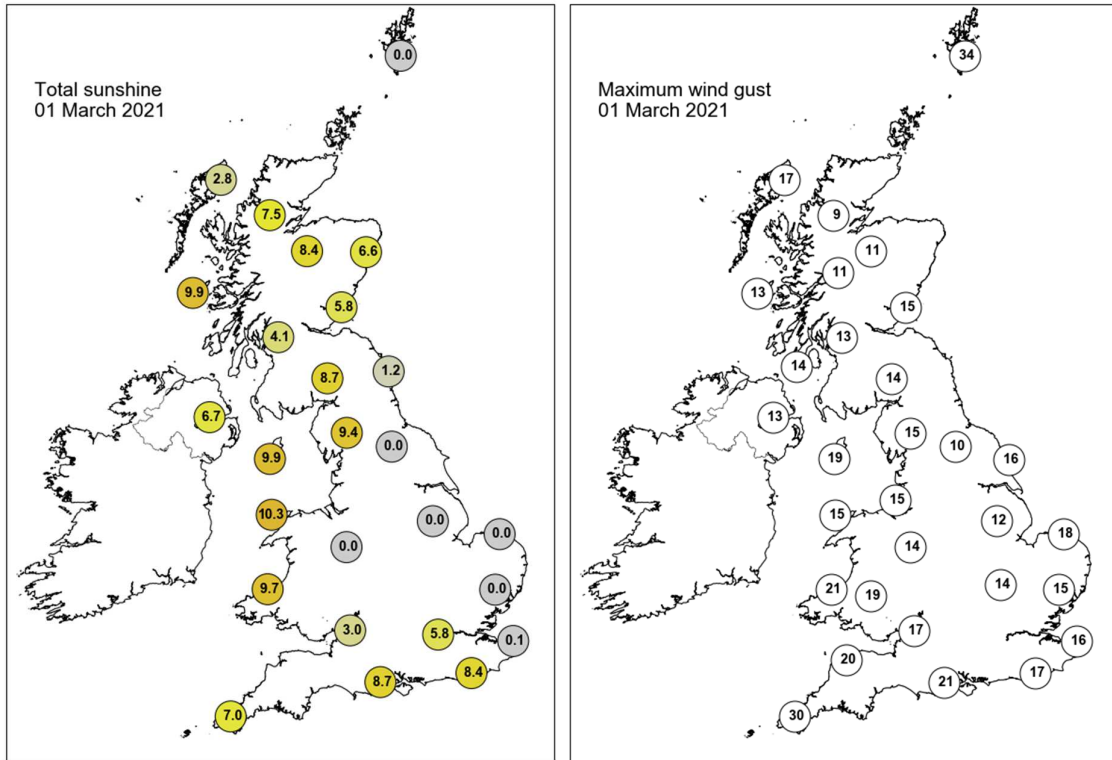
### Selected European readings at (L) 0000 and (R) 1200 UTC

STATIONS		0000 UTC						1200 UTC					
NO	SITE	PRESS	WDIR	WSPD	CLOUD	TEMP	TDEW	PRESS	WDIR	WSPD	CLOUD	TEMP	TDEW
1	Murmansk	994.2	W	16	8	3.8	-0.1	989.8	W	12	7	2.2	-4.3
2	Helsinki	1022.4	W	8	7	1.5	-0.1	1016.8	W	8	8	4.4	-0.3
3	Stockholm	1027.7	-	0	-	-0.6	-1.1	1024.0	W	10	-	6.3	0.0
4	Oslo	-	-	-	-	-	-	-	-	-	-	-	-
5	Reykjavik	1015.0	SSW	10	7	3.0	-0.4	1021.3	SSW	6	7	3.9	-0.6
6	Moscow	1022.3	-	0	8	-1.1	-3.1	1021.4	W	2	8	2.4	-3.1
7	Kiev	1022.9	N	8	8	0.7	-0.4	1030.2	N	6	8	2.4	-0.3
8	Warsaw	1032.6	NW	10	7	2.9	1.6	1035.6	WSW	6	8	3.0	1.7
9	Berlin	1036.0	SW	2	-	3.0	1.6	1036.9	SW	6	-	7.4	1.9
10	De Bilt	1035.5	NE	4	8	3.1	2.8	1034.4	E	8	5	5.7	3.4
11	Dublin	1034.9	E	4	1	0.1	-0.2	1031.9	NNE	8	7	6.9	5.1
12	Cork	1032.7	ENE	10	2	4.1	2.0	1029.2	ESE	14	7	7.1	3.9
13	Sofia	1030.6	-	0	0	3.2	-3.0	1027.0	NNE	8	7	7.9	-2.6
14	Belgrade	1032.0	WSW	2	0	3.8	1.8	1031.3	WNW	4	1	10.3	0.1
15	Budapest	1030.7	SW	2	-	0.4	-1.4	1033.1	ESE	4	-	12.0	-0.2
16	Prague	1036.0	W	2	-	-0.3	-2.6	1037.0	S	4	8	3.6	0.7
17	Munich	1033.8	E	4	0	0.9	-2.5	1031.0	E	8	0	10.1	-0.8
18	Strasbourg	1032.6	NW	3	-	2.1	-0.8	1031.1	N	5	-	11.0	-0.5
19	Paris	1030.2	ENE	7	0	6.1	-1.3	1028.9	E	7	0	12.6	2.2
20	Jersey	1029.6	ENE	10	0	5.7	3.9	1027.5	E	7	0	9.6	4.2
21	Milan	1031.5	NNE	1	0	4.5	2.1	1031.1	N	2	0	14.1	2.3
22	Marseille	1028.6	ESE	3	-	5.3	1.6	1028.1	W	6	-	16.0	5.0
23	Bordeaux	1024.2	E	6	-	9.8	5.4	1023.8	SE	9	-	14.8	7.3
24	Rome	1027.6	NE	3	-	6.8	2.0	1028.3	WSW	6	1	15.5	8.3
25	Ajaccio	1027.3	NE	9	-	7.0	5.9	1027.3	S	10	-	16.7	11.4
26	Barcelona	1026.3	E	10	7	12.8	9.8	1026.4	E	13	7	15.0	7.7
27	Majorca	1024.3	NE	9	8	13.2	7.4	1023.8	E	16	7	16.2	8.1
28	Madrid	1022.3	ESE	3	5	8.1	2.5	1023.1	-	0	8	8.3	4.9
29	Lisbon	-	-	-	-	-	-	1018.8	-	-	-	17.3	11.6
30	Athens	1028.0	-	0	-	9.4	1.8	1024.8	NNE	4	3	15.4	2.6
31	Malta	1026.4	ENE	8	7	14.1	9.3	1026.7	E	9	1	16.0	11.4
32	Gibraltar	1018.0	E	23	8	14.5	11.1	1017.7	E	25	8	15.7	11.8

## Daily Weather Summary for Monday 01 March 2021



## Daily Weather Summary for Monday 01 March 2021



None of the selected stations observed a day of sleet or snow falling or non-zero snow depth at 0900 UTC.



## Daily Weather Summary for Tuesday 02 March 2021

This day's summary created 09/03/2021 03:00

### Summary of the UK Weather for Tuesday 02 March 2021

High pressure continued on Tuesday bringing further settled conditions. The only exception being the far north of Scotland where a band of cloud brought the odd spot of rain to Shetland and the far north coast. Elsewhere it was dry with widespread low cloud and fog patches reforming over eastern and central areas before spreading westwards. Higher cloud moved northwards away from western parts of Northern Ireland and the far east of Scotland through the night, with low cloud and fog developing over Northern Ireland. Through the morning low cloud and fog persisted over much of the UK with only far western areas seeing sunny spells. Into midday, low cloud began to break with sunny spells becoming widespread, excluding the eastern coast of Britain, the east Midlands, and Northern Ireland where low cloud lingered. Through the afternoon patchy high cloud spread into the southwest with showery outbreaks of rain pushing into the far southwest by evening. During the evening low cloud and fog reformed once again spreading westwards from eastern areas.

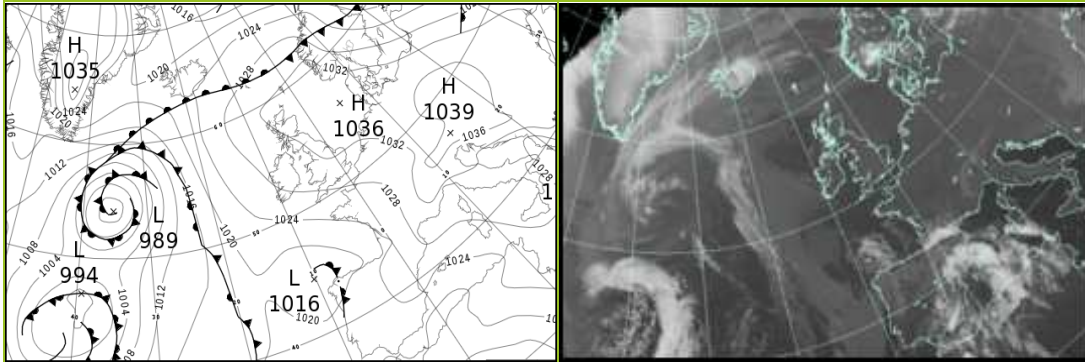
### Daily Extremes

<i>Highest Maximum</i>	<b>13.4°C</b> Virginstow, Beaworthy (Devon, 147mAMSL)
<i>Lowest Maximum</i>	<b>2.0°C</b> Copley (Durham, 253mAMSL)
<i>Highest Minimum</i>	<b>8.3°C</b> Scilly: St Marys Airport (Isles Of Scilly, 31mAMSL)
<i>Lowest Minimum</i>	<b>-6.6°C</b> Altnaharra No 2 (Sutherland, 81mAMSL)
<i>Lowest Grass Minimum</i>	<b>-9.4°C</b> Balmoral (Aberdeenshire, 283mAMSL)
<i>Most Rainfall</i>	<b>8.0mm</b> Trevince (Cornwall, 69mAMSL)
<i>Most Sunshine</i>	<b>10.0hr</b> Morecambe No 2 (Lancashire, 7mAMSL)
<i>Highest Gust</i>	<b>32Kt 37mph</b> Culdrose (Cornwall, 76mAMSL)
<i>Highest Gust (mountain)</i>	<b>16Kt 18mph</b> Great Dun Fell No 2 (Cumbria, 847mAMSL)
<i>Greatest Snow Depth at 0900 UTC</i>	No non-zero values

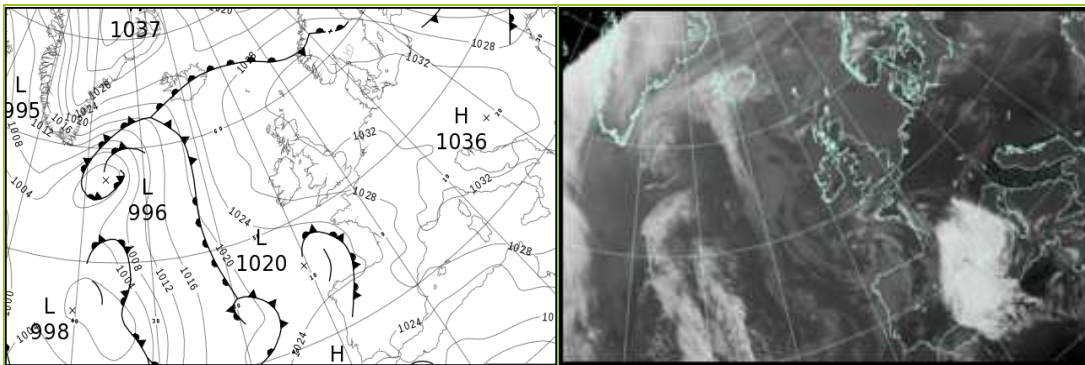
mAMSL refers to station elevation in metres above mean sea level

## Daily Weather Summary for Tuesday 02 March 2021

### North Atlantic and Europe analysis charts and satellite images at 0000 UTC



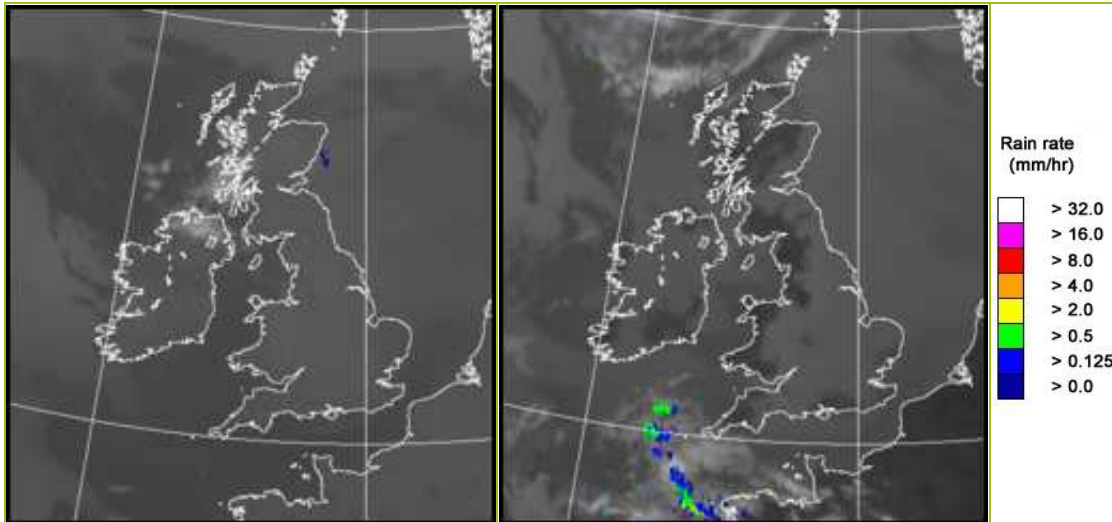
### North Atlantic and Europe analysis charts and satellite images at 1200 UTC



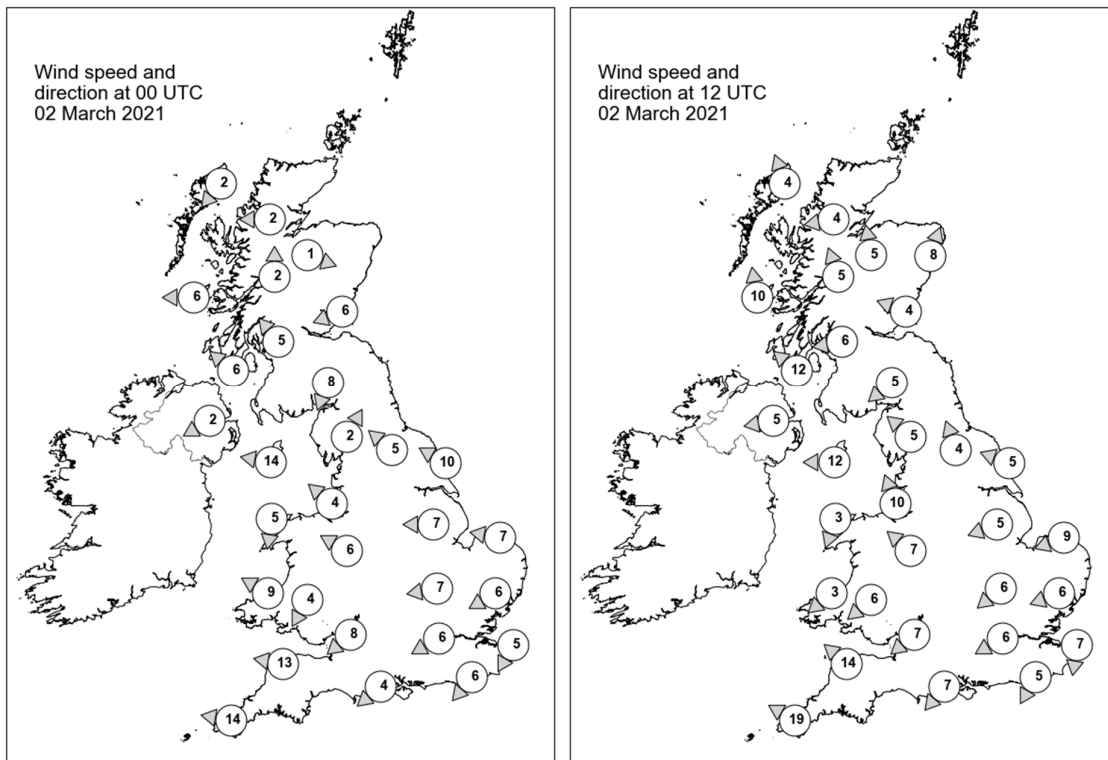
All satellite imagery copyright Met Office and EUMETSAT (European Organisation for the Exploitation of Meteorological Satellites). These show infra-red images from the geostationary MSG satellite. The rainfall rates are derived from both rain-radar and satellite data.

## Daily Weather Summary for Tuesday 02 March 2021

UK satellite and rain-radar precipitation rates at (L) 0000 and (R) 1200 UTC



UK wind speed and direction at (L) 0000 and (R) 1200 UTC



## Daily Weather Summary for Tuesday 02 March 2021

### Selected UK readings at (L) 0000 and (R) 1200 UTC

STATIONS		0000 UTC						1200 UTC					
NO	SITE	PRESS	WDIR	WSPD	CLOUD	TEMP	TDEW	PRESS	WDIR	WSPD	CLOUD	TEMP	TDEW
1	Lerwick	1032.5	-	-	8	6.3	4.7	1033.0	-	-	6	6.6	2.0
2	Wick	1033.1	-	-	8	4.2	3.9	1031.7	-	-	7	4.9	1.5
3	Stornoway	1031.9	NE	2	0	2.2	1.6	1030.8	SSE	4	1	7.6	4.7
4	Loch Glascarnoch	1033.8	E	2	0	-2.8	-3.2	1032.1	E	4	8	1.2	1.1
5	Aviemore	1033.4	WNW	1	0	-2.4	-2.8	1031.0	S	5	0	6.1	0.3
6	Dyce	1033.4	-	-	8	2.9	2.0	1032.3	SSW	8	8	3.7	1.2
7	Tulloch Bridge	1033.7	S	2	1	-2.0	-2.5	1031.9	SSE	5	0	5.2	1.2
8	Tiree	1030.9	E	6	7	2.3	1.6	1031.0	S	10	8	6.5	4.3
9	Leuchars	1033.0	ENE	6	8	4.8	3.1	1032.4	ESE	4	8	4.0	2.5
10	Bishopton	1032.5	SE	5	7	2.4	2.0	1031.9	E	6	8	5.2	2.0
11	Machrihanish	1030.4	SE	6	8	4.8	2.8	1031.2	SE	12	8	4.6	2.9
12	Boulmer	1033.2	-	-	8	3.9	3.6	1032.4	-	-	8	3.3	2.3
13	Eskdalemuir	1032.7	NNE	8	8	1.9	1.7	1031.6	NE	5	4	5.0	1.9
14	Aldergrove	1030.1	ENE	2	3	4.1	3.1	1030.6	E	5	8	6.1	2.3
15	Shap	1032.8	SSW	2	0	-2.8	-3.7	1030.4	SE	5	0	7.1	1.4
16	Leeming	1033.6	SE	5	8	2.4	1.1	1032.6	SSE	4	8	2.5	1.4
17	Ronaldsway	1030.7	E	14	8	5.2	3.5	1030.9	E	12	7	4.7	1.6
18	Bridlington	1033.0	ESE	10	8	3.0	2.1	1032.0	ESE	5	8	4.4	3.3
19	Crosby	1031.4	SE	4	8	3.9	2.1	1031.0	SSE	10	6	5.4	0.9
20	Valley	1029.7	N	5	0	2.0	0.9	1029.4	NNE	3	0	8.9	4.2
21	Waddington	1032.9	E	7	7	2.0	1.6	1032.2	ENE	5	7	4.6	3.1
22	Shawbury	1031.6	ESE	6	8	3.8	1.4	1031.5	SE	7	7	3.3	0.3
23	Weybourne	1032.3	E	7	8	4.5	4.2	1031.4	ENE	9	8	4.4	4.3
24	Bedford	1031.8	E	7	8	2.9	1.9	1031.2	NE	6	8	4.2	3.4
25	Aberporth	1029.4	ESE	9	0	2.8	1.0	1029.2	NE	3	1	6.9	2.4
26	Sennybridge	1031.0	NNE	4	8	2.0	1.7	1030.9	NE	6	8	2.0	1.2
27	Wattisham	1031.3	ENE	6	9	4.1	4.0	1030.4	ENE	6	7	6.7	5.4
28	Almondsbury	1030.7	NE	8	8	4.3	2.6	1030.9	NE	7	8	2.5	1.5
29	Heathrow	1031.0	ENE	6	8	4.4	1.8	1030.7	ENE	6	8	5.8	3.2
30	Manston	1030.2	NNE	5	0	4.0	3.7	1029.8	N	7	6	7.6	6.0
31	Chivenor	1028.2	E	13	-	5.1	3.2	1028.2	SE	14	-	8.2	3.6
32	Exeter	-	-	-	-	-	-	-	-	-	-	-	-
33	Herstmonceux	1029.8	NE	6	8	3.9	3.2	1029.6	NNE	5	8	6.8	4.6
34	Hurn	1029.6	NE	4	0	1.7	0.4	1029.6	NE	7	8	6.2	3.9
35	Camborne	1026.7	E	14	3	7.2	5.6	1026.1	ESE	19	5	7.3	4.8

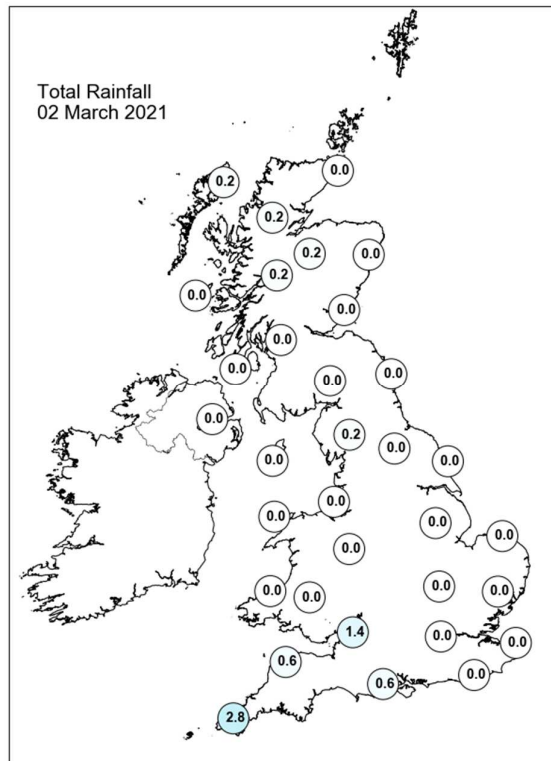
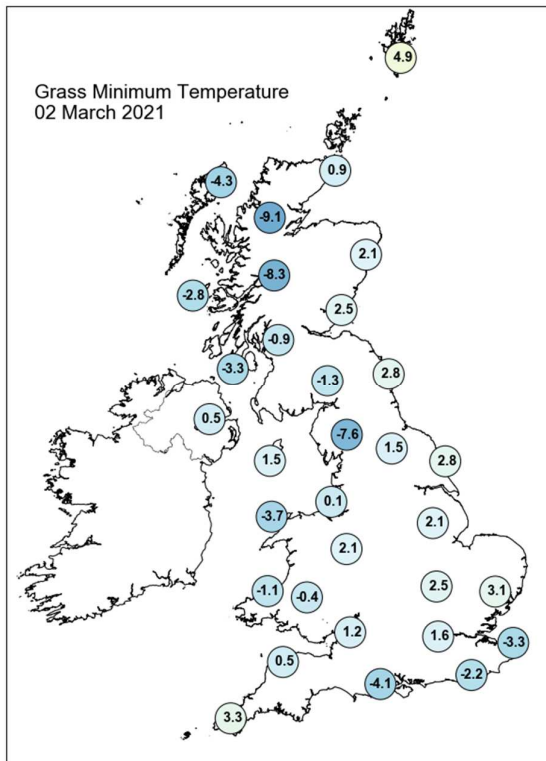
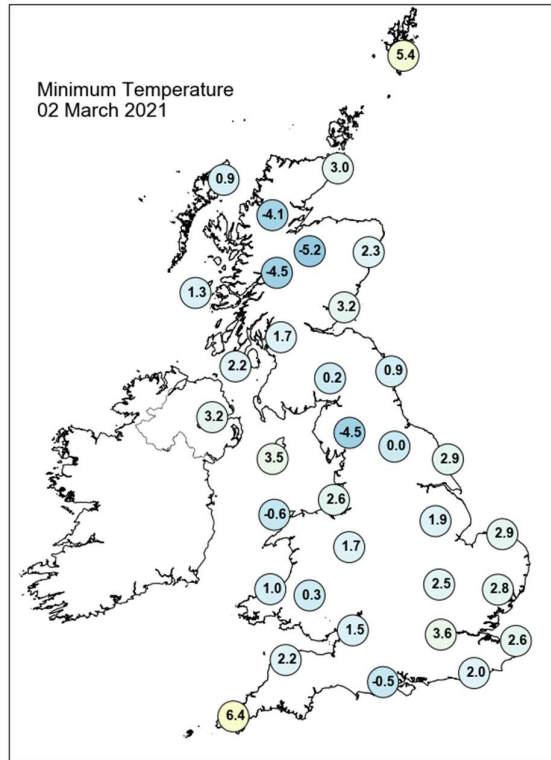
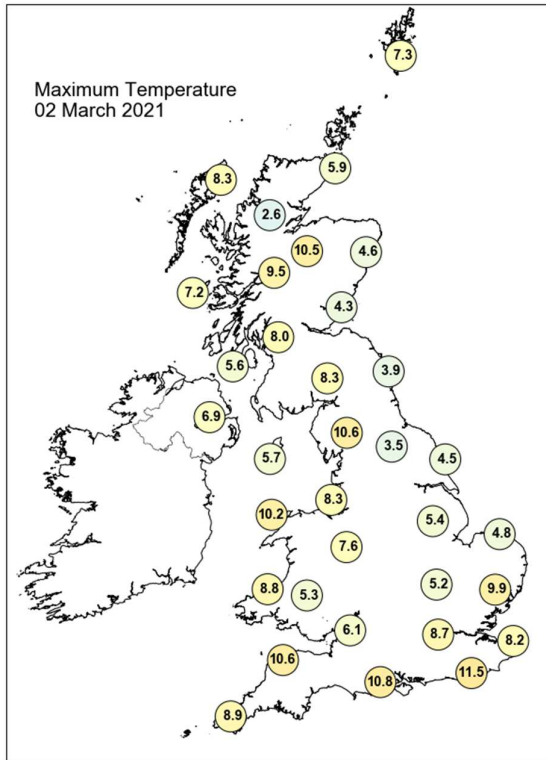


## Daily Weather Summary for Tuesday 02 March 2021

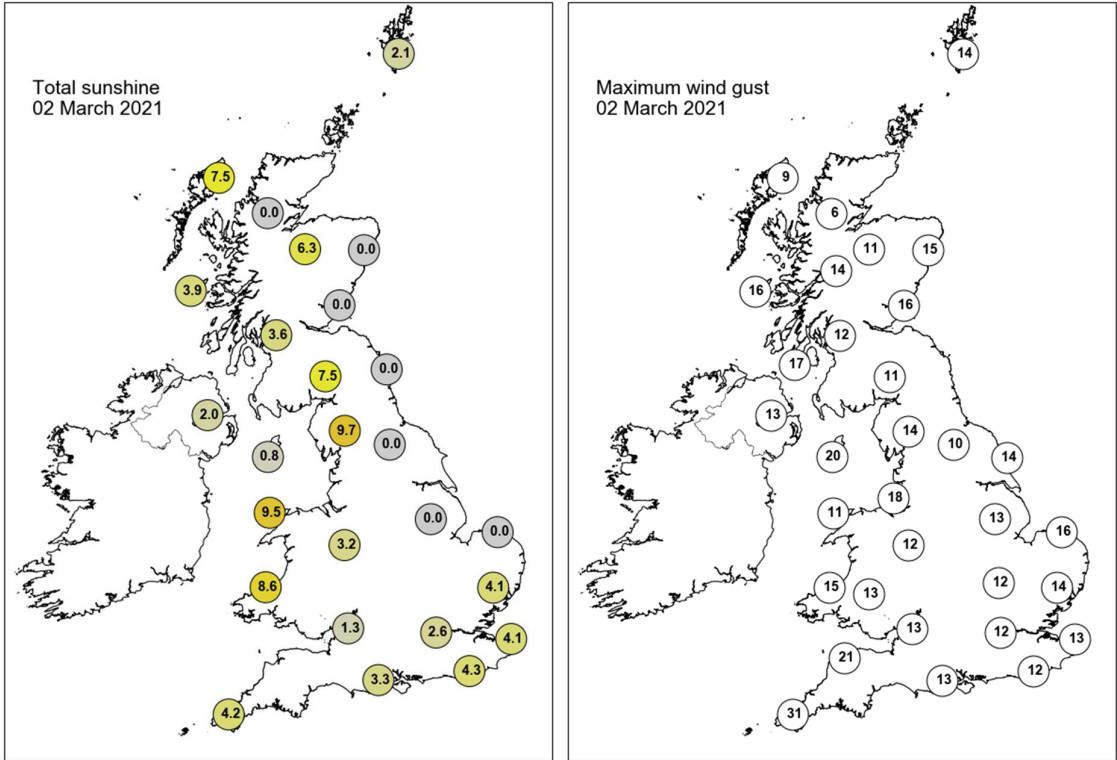
### Selected European readings at (L) 0000 and (R) 1200 UTC

STATIONS		0000 UTC						1200 UTC					
NO	SITE	PRESS	WDIR	WSPD	CLOUD	TEMP	TDEW	PRESS	WDIR	WSPD	CLOUD	TEMP	TDEW
1	Murmansk	992.9	WNW	17	6	-3.1	-7.9	1002.0	NNW	16	6	-1.8	-7.2
2	Helsinki	1014.8	W	10	6	2.7	-1.1	1019.9	NW	16	0	5.0	-2.9
3	Stockholm	1023.0	W	8	-	6.0	-0.3	1029.0	NNW	8	-	8.6	-2.3
4	Oslo	-	-	-	-	-	-	-	-	-	-	-	-
5	Reykjavik	-	-	-	7	-	-	1022.0	ENE	4	8	5.6	3.6
6	Moscow	1011.3	W	4	8	3.2	0.6	1007.7	NW	4	6	4.8	-3.8
7	Kiev	1029.1	WSW	6	8	2.0	-0.8	1022.8	WNW	6	8	2.5	-0.5
8	Warsaw	1034.3	W	10	8	2.5	1.6	1031.4	W	14	5	7.5	2.8
9	Berlin	1035.6	WNW	2	-	0.7	-0.5	1035.1	NNW	2	-	8.1	2.6
10	De Bilt	1031.8	E	6	0	3.6	1.9	1030.5	SSE	6	0	12.8	4.6
11	Dublin	1029.6	NNW	2	1	-2.2	-2.5	1030.0	E	8	8	6.5	5.1
12	Cork	1027.9	ENE	4	3	4.2	2.5	1028.5	E	12	8	6.7	4.5
13	Sofia	1034.5	-	0	6	0.9	-1.6	1031.3	WSW	4	2	9.5	-1.6
14	Belgrade	1035.3	NW	2	0	3.9	0.6	1035.5	N	4	0	10.9	1.8
15	Budapest	1037.2	-	0	-	1.3	-0.3	1035.0	WSW	6	-	13.1	0.5
16	Prague	1036.9	E	2	-	-0.7	-1.0	1036.9	ESE	2	9	1.4	1.1
17	Munich	1032.7	E	4	0	2.7	-0.5	1032.2	NNE	4	0	11.1	-0.9
18	Strasbourg	1031.3	SW	2	-	1.1	-1.1	1032.0	SSE	2	-	12.9	2.4
19	Paris	1028.0	NNE	2	0	4.8	0.9	1028.8	SE	3	-	14.2	5.0
20	Jersey	1026.4	E	12	0	6.7	4.5	1026.2	E	8	0	12.1	5.8
21	Milan	1032.9	N	1	-	3.9	1.0	1034.6	N	2	0	13.8	1.7
22	Marseille	1029.7	E	3	-	6.6	2.3	1032.5	W	3	-	12.0	6.9
23	Bordeaux	1024.4	ESE	4	-	9.7	6.4	1027.1	SE	5	-	15.1	8.6
24	Rome	1029.5	N	3	-	4.6	4.1	1031.9	WSW	7	0	15.9	8.8
25	Ajaccio	1028.5	NE	6	-	6.3	4.8	1030.4	SW	10	-	17.1	9.0
26	Barcelona	1027.5	ENE	15	7	13.2	9.8	1029.8	ENE	17	8	15.3	10.3
27	Majorca	1023.3	ENE	12	8	14.0	10.6	1027.3	E	15	8	16.6	11.8
28	Madrid	1024.2	ESE	2	8	8.7	5.6	1027.3	ESE	4	8	12.2	5.6
29	Lisbon	1021.4	-	-	-	11.6	9.0	1025.6	-	-	-	17.5	7.8
30	Athens	1028.4	N	2	-	9.9	3.8	1029.8	N	11	4	12.0	-0.6
31	Malta	1028.0	ENE	5	2	11.6	10.0	1029.6	E	14	5	16.2	9.4
32	Gibraltar	1020.7	E	21	8	15.7	12.4	1024.8	SE	11	6	16.9	11.4

## Daily Weather Summary for Tuesday 02 March 2021



## Daily Weather Summary for Tuesday 02 March 2021



None of the selected stations observed a day of sleet or snow falling or non-zero snow depth at 0900 UTC.

## Daily Weather Summary for Wednesday 03 March 2021

This day's summary created 10/03/2021 03:00

### Summary of the UK Weather for Wednesday 03 March 2021

Wednesday started off largely dry but cloudy for most of the UK apart from rain showers, falling heavily at times, in the southwest. These showers and associated high cloud spread northwards through the early hours across southern England and reaching into parts of Wales and the Midlands. Elsewhere there was widespread low cloud with fog patches in places, notably in central and eastern areas. Extensive low cloud and fog patches continued during the morning, particularly across the southern half of the UK. Meanwhile, outbreaks of showery rain progressed across southwestern UK bringing locally heavy downpours, before it eventually reached southeastern England by the early afternoon. Fog and mist persisted along parts of eastern England through the afternoon. Scotland and Northern Ireland were largely dry throughout the day, and the best of any sunshine was over the northwest of England. Into the evening, the area of showery rain continued moving eastwards across the southern half of England and Wales, with clearer spells occurring in parts of northwestern England and western Scotland overnight.

### Daily Extremes

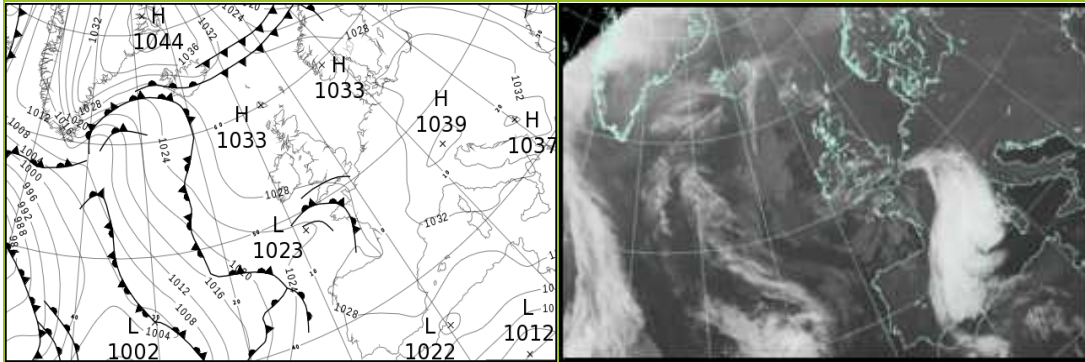
<i>Highest Maximum</i>	<b>13.8°C</b> Treknow (Cornwall, 100mAMSL)
<i>Lowest Maximum</i>	<b>1.3°C</b> Dalwhinnie No 2 (Inverness-shire, 351mAMSL)
<i>Highest Minimum</i>	<b>8.8°C</b> Scilly: St Marys Airport (Isles Of Scilly, 31mAMSL)
<i>Lowest Minimum</i>	<b>-7.6°C</b> Braemar No 2 (Aberdeenshire, 327mAMSL)
<i>Lowest Grass Minimum</i>	<b>-11.1°C</b> Balmoral (Aberdeenshire, 283mAMSL)
<i>Most Rainfall</i>	<b>23.4mm</b> Bedford (Bedfordshire, 85mAMSL)
<i>Most Sunshine</i>	<b>7.7hr</b> Shap (Cumbria, 252mAMSL)
<i>Highest Gust</i>	<b>26Kt 30mph</b> Lerwick (Shetland, 82mAMSL) also Fair Isle (Shetland, 57mAMSL)
<i>Highest Gust (mountain)</i>	<b>37Kt 43mph</b> Cairngorm Summit (Inverness-shire, 1237mAMSL)
<i>Greatest Snow Depth at 0900 UTC</i>	No non-zero values

mAMSL refers to station elevation in metres above mean sea level

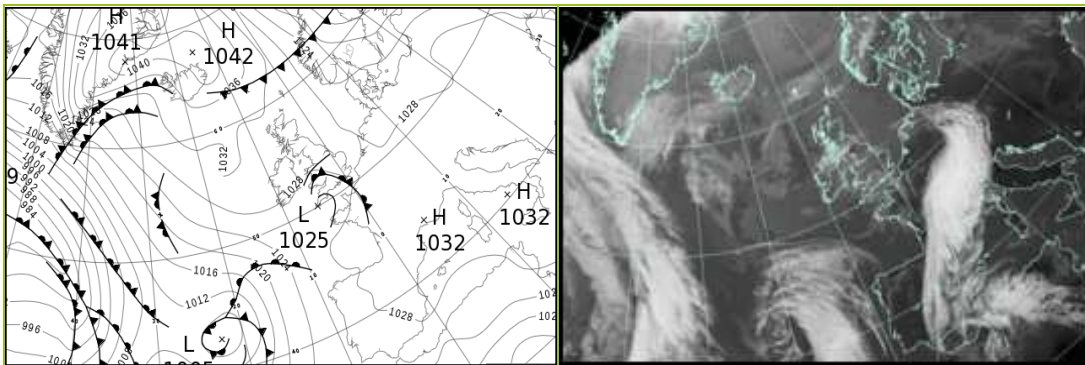


## Daily Weather Summary for Wednesday 03 March 2021

### North Atlantic and Europe analysis charts and satellite images at 0000 UTC



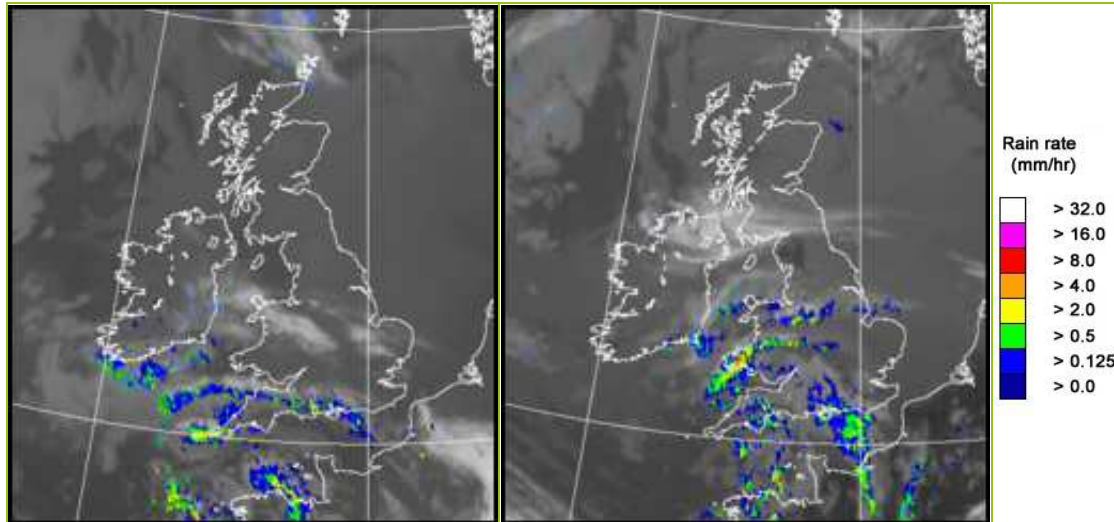
### North Atlantic and Europe analysis charts and satellite images at 1200 UTC



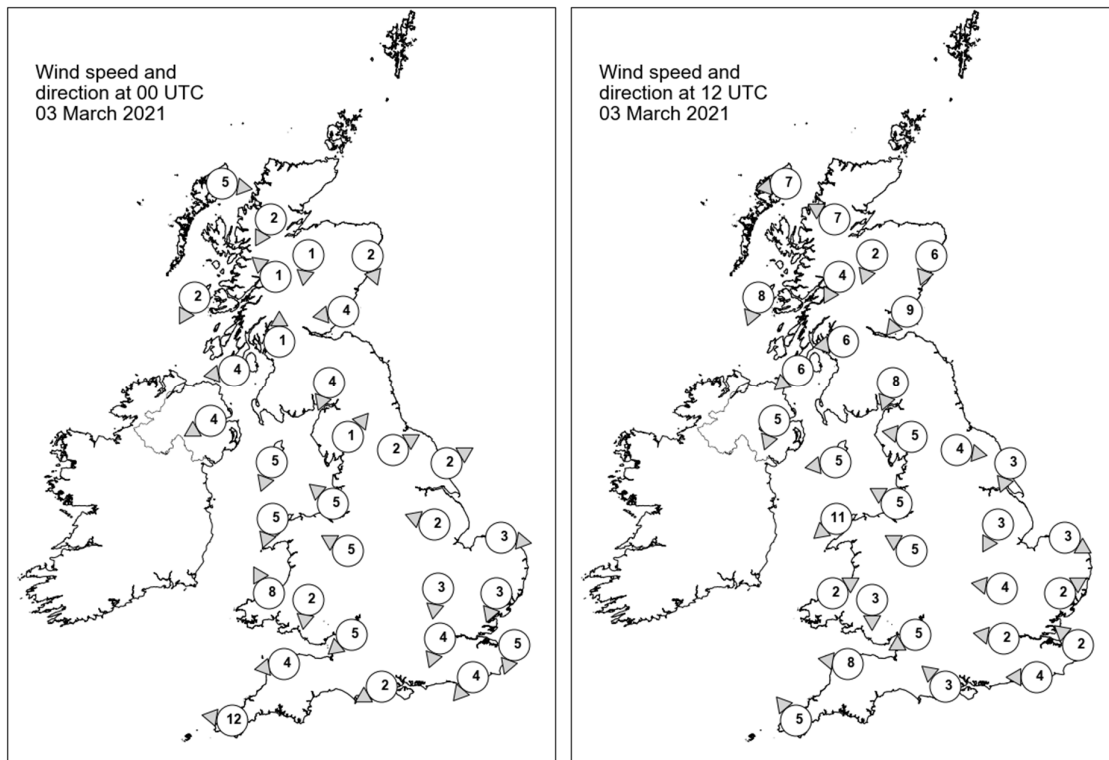
All satellite imagery copyright Met Office and EUMETSAT (European Organisation for the Exploitation of Meteorological Satellites). These show infra-red images from the geostationary MSG satellite. The rainfall rates are derived from both rain-radar and satellite data.

## Daily Weather Summary for Wednesday 03 March 2021

UK satellite and rain-radar precipitation rates at (L) 0000 and (R) 1200 UTC



UK wind speed and direction at (L) 0000 and (R) 1200 UTC



## Daily Weather Summary for Wednesday 03 March 2021

### Selected UK readings at (L) 0000 and (R) 1200 UTC

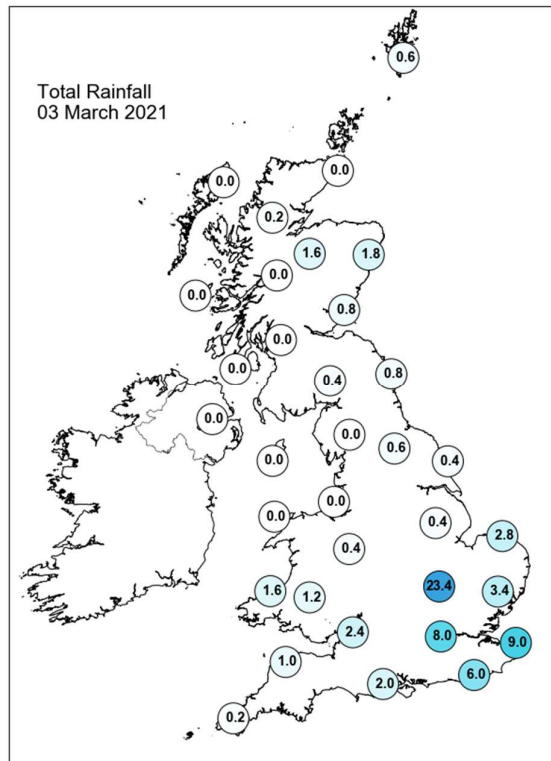
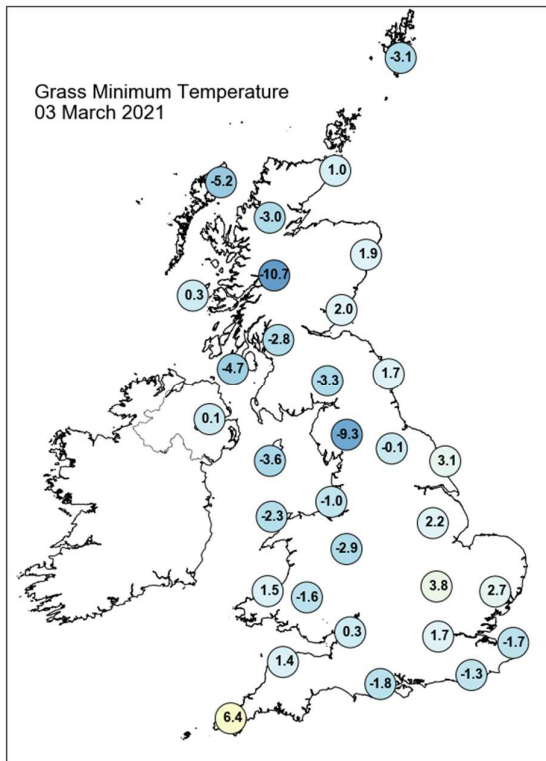
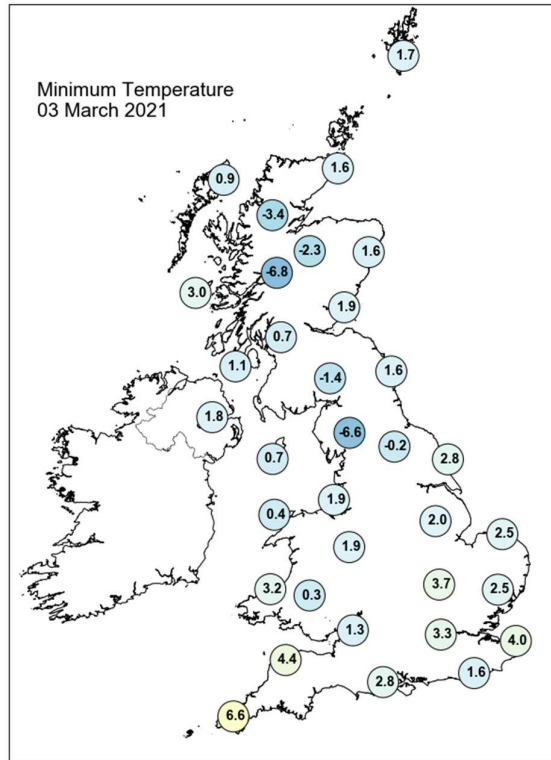
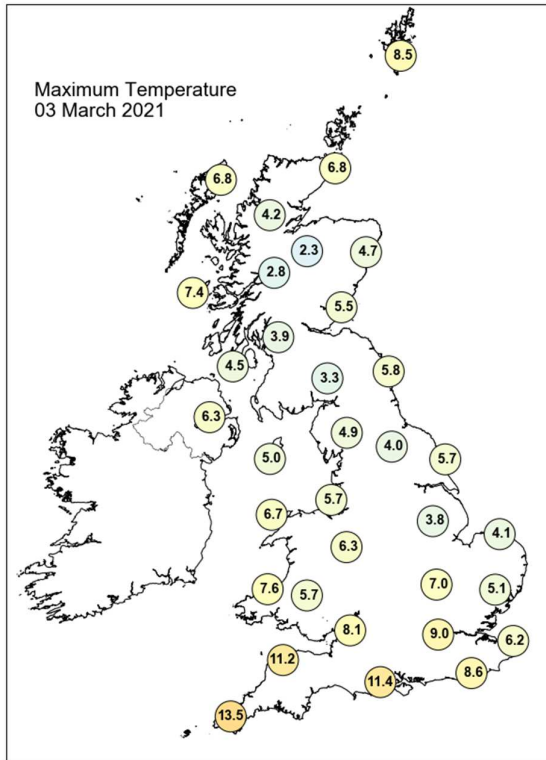
STATIONS		0000 UTC						1200 UTC					
NO	SITE	PRESS	WDIR	WSPD	CLOUD	TEMP	TDEW	PRESS	WDIR	WSPD	CLOUD	TEMP	TDEW
1	Lerwick	1031.8	-	-	7	3.0	0.3	1030.4	-	-	7	7.7	3.8
2	Wick	1031.1	-	-	8	1.9	0.9	1030.8	-	-	8	5.8	1.2
3	Stornoway	1030.6	W	5	0	2.0	1.4	1030.7	E	7	8	4.9	2.8
4	Loch Glascarnoch	1031.8	NNE	2	9	-2.4	-2.5	1031.3	ESE	7	8	1.1	0.6
5	Aviemore	1031.5	N	1	9	-1.6	-1.8	1031.2	NNE	2	8	1.0	0.2
6	Dyce	1031.2	NNW	2	8	1.9	1.1	1030.5	NNE	6	8	3.5	-0.6
7	Tulloch Bridge	1032.2	SE	1	0	-5.0	-5.5	1031.4	NNE	4	8	0.3	-0.1
8	Tiree	1030.7	NNE	2	8	5.1	2.8	1029.8	NNE	8	8	7.0	2.7
9	Leuchars	1030.7	E	4	8	2.9	1.4	1030.2	NE	9	8	3.9	1.5
10	Bishopton	1030.7	S	1	8	2.3	1.5	1030.2	E	6	8	2.7	0.9
11	Machrihanish	1030.2	E	4	8	3.4	2.7	1029.6	NE	6	8	3.2	1.6
12	Boulmer	1030.4	-	-	8	2.3	0.9	1029.6	-	-	8	3.6	1.6
13	Eskdalemuir	1030.8	NNE	4	8	-0.5	-0.7	1030.1	NNE	8	8	0.4	-0.3
14	Aldergrove	1030.1	ENE	4	8	3.0	1.4	1029.5	NNE	5	8	4.6	1.7
15	Shap	1030.3	SW	1	0	-2.5	-3.1	1028.5	E	5	0	4.0	0.6
16	Leeming	1030.3	WSW	2	8	2.1	0.5	1029.7	W	4	8	2.2	1.7
17	Ronaldsway	1029.3	NNE	5	1	2.5	1.7	1028.8	E	5	8	4.1	2.8
18	Bridlington	1029.6	WSW	2	8	3.1	2.1	1028.5	NNE	3	8	4.0	2.8
19	Crosby	1029.1	SE	5	0	2.3	1.2	1028.2	ESE	5	8	3.7	2.2
20	Valley	1028.3	NNE	5	0	2.8	1.8	1027.7	NE	11	8	5.7	3.8
21	Waddington	1030.2	ESE	2	8	2.5	1.8	1029.4	NNE	3	8	2.4	1.5
22	Shawbury	1029.7	ESE	5	7	3.2	2.4	1028.2	ESE	5	8	5.0	3.5
23	Weybourne	1029.6	W	3	7	2.8	2.6	1028.9	WNW	3	8	3.7	2.6
24	Bedford	1029.7	N	3	8	4.4	3.6	1028.4	E	4	8	5.0	3.8
25	Aberporth	1028.3	SSE	8	8	4.4	1.4	1027.4	WSW	2	8	6.3	3.9
26	Sennybridge	1029.3	N	2	8	1.3	1.2	1027.9	N	3	8	3.9	3.9
27	Wattisham	1029.6	NNE	3	9	3.5	3.4	1029.0	WSW	2	8	3.9	3.9
28	Almondsbury	1029.4	NE	5	8	3.5	3.0	1027.6	ENE	5	8	6.4	5.6
29	Heathrow	1029.4	NNE	4	5	3.4	2.7	1028.3	E	2	8	7.1	5.3
30	Manston	1029.3	NNE	5	9	4.5	4.5	1028.8	SE	2	8	5.6	5.6
31	Chivenor	1027.1	E	4	-	6.1	4.2	1026.1	E	8	-	10.2	8.4
32	Exeter	-	-	-	-	-	-	-	-	-	-	-	-
33	Herstmonceux	1028.6	NE	4	7	3.7	2.5	1028.1	E	4	7	8.6	6.4
34	Hurn	1028.3	ENE	2	8	4.8	4.0	1027.2	SE	3	8	11.0	8.1
35	Camborne	1025.9	E	12	8	7.4	6.7	1025.4	SE	5	5	12.1	8.7

## Daily Weather Summary for Wednesday 03 March 2021

### Selected European readings at (L) 0000 and (R) 1200 UTC

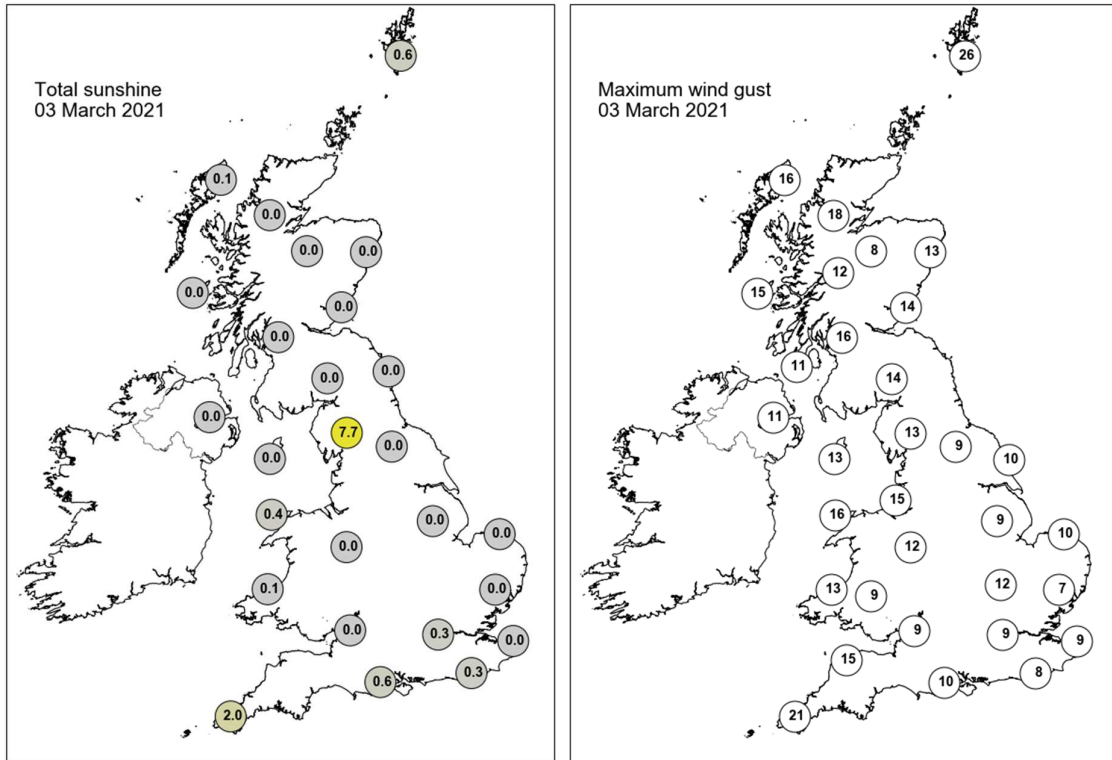
STATIONS		0000 UTC						1200 UTC					
NO	SITE	PRESS	WDIR	WSPD	CLOUD	TEMP	TDEW	PRESS	WDIR	WSPD	CLOUD	TEMP	TDEW
1	Murmansk	1002.3	WNW	14	7	-4.2	-8.4	998.4	NNW	8	5	-3.3	-7.4
2	Helsinki	1021.9	WNW	8	0	-0.5	-2.9	1011.7	W	12	5	5.8	-1.6
3	Stockholm	1026.9	SSW	2	-	-1.3	-2.8	1018.3	WSW	10	-	4.4	0.5
4	Oslo	-	-	-	-	-	-	-	-	-	-	-	-
5	Reykjavik	1027.6	E	6	7	5.4	3.6	1035.6	E	9	8	4.6	1.3
6	Moscow	1014.1	NNW	4	6	-1.4	-5.8	1013.7	W	4	7	2.9	-3.9
7	Kiev	1024.9	NW	8	0	1.8	-1.0	1026.5	W	6	2	6.4	-1.7
8	Warsaw	1033.0	N	2	6	-0.4	-1.0	1028.5	SE	4	8	2.8	1.9
9	Berlin	1031.8	ESE	2	-	2.2	1.1	1026.6	S	4	-	11.2	4.2
10	De Bilt	1028.6	-	0	0	1.5	1.0	1028.2	NW	4	8	7.4	5.1
11	Dublin	1029.6	ENE	6	7	4.2	2.3	1028.6	NNE	8	8	5.1	3.2
12	Cork	1027.9	ENE	8	8	5.3	4.3	1027.9	E	6	7	6.4	4.8
13	Sofia	1032.3	WNW	4	0	4.7	-3.1	1028.5	-	0	0	13.0	-0.6
14	Belgrade	1034.5	S	2	0	4.5	1.8	1031.5	ENE	2	0	14.6	2.8
15	Budapest	1033.7	WSW	2	-	2.8	-0.3	1030.4	SW	4	-	14.5	-0.4
16	Prague	1034.9	-	0	-	0.3	0.3	1031.2	N	2	8	2.7	0.9
17	Munich	1033.9	S	2	0	1.4	-0.4	1029.9	WNW	2	8	12.4	-2.1
18	Strasbourg	1031.9	SSW	1	-	3.1	1.1	1030.1	S	3	-	11.3	4.5
19	Paris	1029.2	-	0	7	8.8	3.8	1028.8	SW	5	-	17.0	5.0
20	Jersey	1027.3	SE	8	2	7.9	6.5	1027.4	SSE	10	8	10.5	8.8
21	Milan	1033.5	NNE	1	0	6.0	2.2	1031.9	WSW	3	0	13.2	4.4
22	Marseille	1032.1	ESE	6	-	7.2	3.1	1031.9	W	2	-	12.9	7.1
23	Bordeaux	1029.2	SSE	6	8	11.0	7.5	1029.0	W	3	-	18.4	9.2
24	Rome	1032.2	N	2	0	3.1	2.8	1031.4	SSW	5	0	16.3	7.1
25	Ajaccio	1031.8	NE	6	-	6.5	4.3	1031.3	SSW	6	-	16.1	9.3
26	Barcelona	1031.3	NE	6	1	12.9	10.4	1030.5	ESE	9	-	15.3	10.9
27	Majorca	1029.4	NE	7	8	13.8	11.1	1028.6	E	14	5	17.6	8.6
28	Madrid	1029.7	N	3	7	9.5	6.3	1029.2	N	3	7	11.6	7.4
29	Lisbon	1027.0	-	-	-	12.2	7.7	1025.8	-	-	-	16.0	10.3
30	Athens	1028.8	-	0	-	5.8	0.5	1028.2	N	11	2	16.6	-2.4
31	Malta	1030.1	ENE	9	1	13.1	9.1	1030.2	E	11	3	16.4	11.6
32	Gibraltar	1026.2	NNE	5	7	14.1	11.9	1027.1	ESE	20	7	16.5	12.1

## Daily Weather Summary for Wednesday 03 March 2021





## Daily Weather Summary for Wednesday 03 March 2021



None of the selected stations observed a day of sleet or snow falling or non-zero snow depth at 0900 UTC.

## Daily Weather Summary for Thursday 04 March 2021

This day's summary created 11/03/2021 03:00

### Summary of the UK Weather for Thursday 04 March 2021

During the early hours showers at times heavy continued moving east over the Midlands, the South East and East Anglia. Further north an approaching narrow cold front brought outbreaks of rain to the north and east of Scotland, with showery light outbreaks of rain also stretching along the eastern coast of northern England. In between it was mostly dry but cloudy. Through the night fog formed over high ground of the UK with fog patches forming to lower levels. Showers cleared southeastern areas of the UK during the morning, while the cold front gradually continued making its way southwards, bringing patchy light rain to northern areas. Conditions were cloudy elsewhere through the morning with many areas seeing patches of fog. By mid-afternoon the weakening narrow cold front reached Northern Ireland and central England and by late evening it decayed into a cloudy feature over the southwest. Behind it clear spells developed widely across the UK with a few wintry showers in the northeast. A cold night with a widespread frost.

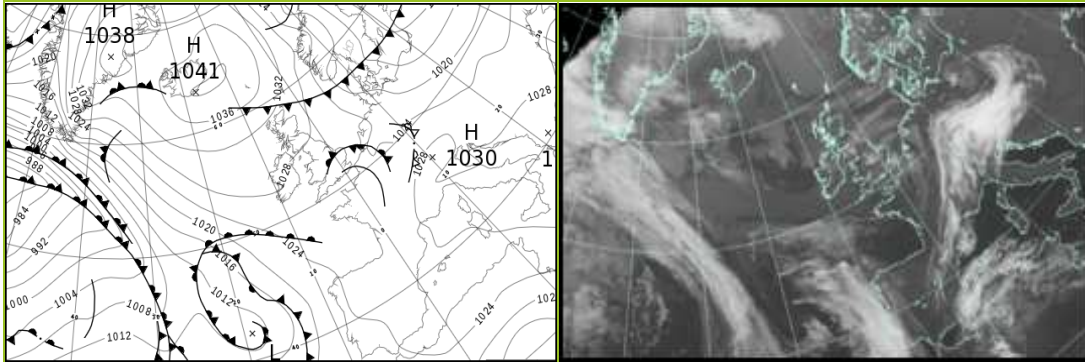
### Daily Extremes

<i>Highest Maximum</i>	<b>10.1°C</b> Slapton (Devon, 32mAMSL)
<i>Lowest Maximum</i>	<b>2.2°C</b> Dalwhinnie No 2 (Inverness-shire, 351mAMSL)
<i>Highest Minimum</i>	<b>7.2°C</b> Scilly: St Marys Airport (Isles Of Scilly, 31mAMSL)
<i>Lowest Minimum</i>	<b>-3.8°C</b> Braemar No 2 (Aberdeenshire, 327mAMSL)
<i>Lowest Grass Minimum</i>	<b>-6.5°C</b> Dalwhinnie No 2 (Inverness-shire, 351mAMSL)
<i>Most Rainfall</i>	<b>2.8mm</b> North Dalton P Sta (Durham, 79mAMSL) also Stanley Hustledown S Wks (Northumberland, 150mAMSL)
<i>Most Sunshine</i>	<b>5.8hr</b> Tiree (Argyll (in Strathclyde Region), 9mAMSL)
<i>Highest Gust</i>	<b>29Kt 33mph</b> Donna Nook No 2 (Lincolnshire, 8mAMSL)
<i>Highest Gust (mountain)</i>	<b>60Kt 69mph</b> Great Dun Fell No 2 (Cumbria, 847mAMSL)
<i>Greatest Snow Depth at 0900 UTC</i>	No non-zero values

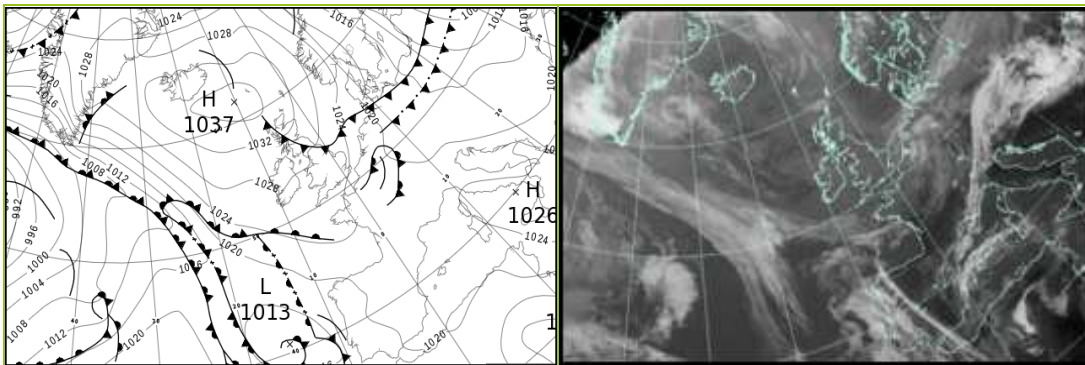
mAMSL refers to station elevation in metres above mean sea level

## Daily Weather Summary for Thursday 04 March 2021

### North Atlantic and Europe analysis charts and satellite images at 0000 UTC



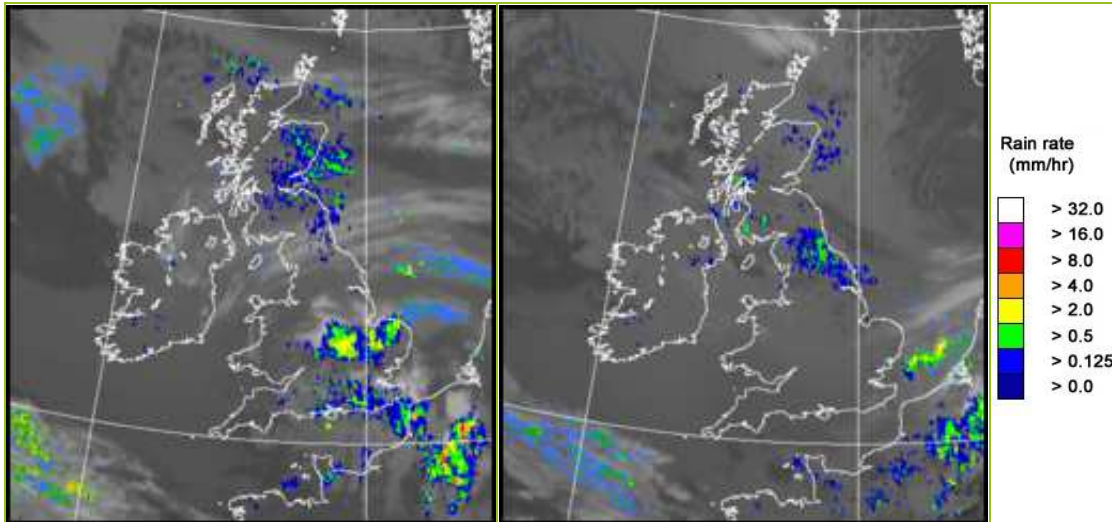
### North Atlantic and Europe analysis charts and satellite images at 1200 UTC



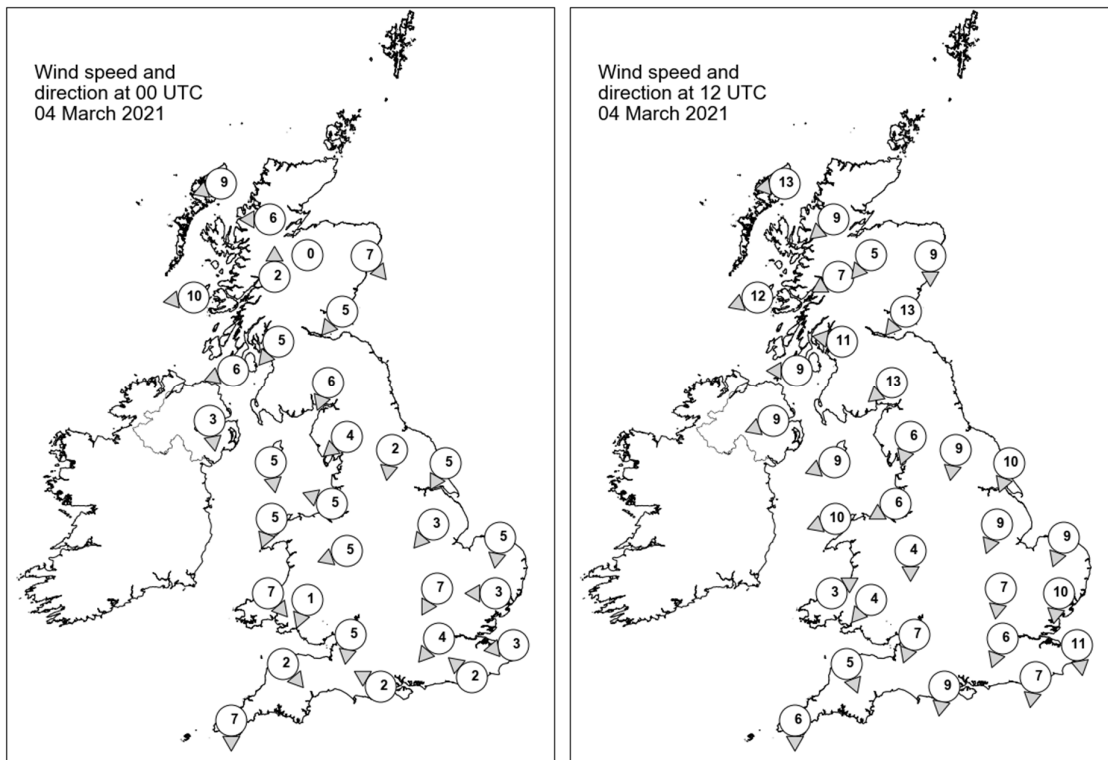
All satellite imagery copyright Met Office and EUMETSAT (European Organisation for the Exploitation of Meteorological Satellites). These show infra-red images from the geostationary MSG satellite. The rainfall rates are derived from both rain-radar and satellite data.

## Daily Weather Summary for Thursday 04 March 2021

UK satellite and rain-radar precipitation rates at (L) 0000 and (R) 1200 UTC



UK wind speed and direction at (L) 0000 and (R) 1200 UTC



## Daily Weather Summary for Thursday 04 March 2021

### Selected UK readings at (L) 0000 and (R) 1200 UTC

STATIONS		0000 UTC						1200 UTC					
NO	SITE	PRESS	WDIR	WSPD	CLOUD	TEMP	TDEW	PRESS	WDIR	WSPD	CLOUD	TEMP	TDEW
1	Lerwick	1031.6	-	-	8	2.1	-2.0	1033.2	-	-	7	2.2	-2.2
2	Wick	1030.4	-	-	7	4.5	4.3	1033.5	-	-	8	4.5	-2.9
3	Stornoway	1031.2	ENE	9	7	6.3	4.3	1033.8	E	13	8	5.2	-1.6
4	Loch Glascarnoch	1031.0	E	6	8	3.6	1.0	1033.7	NE	9	8	2.5	-2.9
5	Aviemore	1030.8	-	0	8	0.7	0.3	1032.6	NE	5	8	2.3	-0.2
6	Dyce	1029.3	NW	7	7	3.9	2.6	1032.0	N	9	8	3.9	-0.9
7	Tulloch Bridge	1031.3	S	2	8	0.7	-1.3	1033.0	ENE	7	8	3.7	-0.5
8	Tiree	1029.8	E	10	8	4.2	0.7	1031.1	ENE	12	8	7.7	3.2
9	Leuchars	1029.3	NE	5	8	3.3	2.7	1031.5	NE	13	8	5.0	-2.0
10	Bishopton	1029.2	NE	5	8	3.0	0.4	1030.7	E	11	8	5.7	1.8
11	Machrihanish	1028.9	ENE	6	8	3.9	0.4	1029.7	E	9	8	7.2	3.3
12	Boulmer	1027.9	-	-	7	3.5	2.5	1029.5	-	-	7	6.1	1.6
13	Eskdalemuir	1028.7	NNE	6	8	1.2	0.1	1030.2	NE	13	7	3.0	1.7
14	Aldergrove	1028.5	N	3	8	3.2	1.3	1029.1	ENE	9	8	6.2	0.5
15	Shap	1027.8	NE	4	8	1.6	-0.1	1028.1	NNE	6	8	4.6	2.3
16	Leeming	1027.3	N	2	8	3.3	1.8	1027.5	N	9	7	6.1	5.2
17	Ronaldsway	1027.3	N	5	8	3.8	0.8	1028.4	ENE	9	4	6.7	-0.2
18	Bridlington	1026.0	NNE	5	8	4.2	2.2	1026.3	NNE	10	8	6.5	4.7
19	Crosby	1026.7	ESE	5	7	3.9	1.8	1027.7	ENE	6	8	5.5	2.5
20	Valley	1026.8	NNE	5	8	4.1	2.0	1027.5	ENE	10	7	5.3	0.7
21	Waddington	1026.5	NE	3	8	3.1	1.5	1026.2	NNE	9	7	7.1	2.7
22	Shawbury	1026.3	ENE	5	8	3.8	3.2	1027.2	N	4	8	4.6	1.5
23	Weybourne	1025.6	N	5	8	3.6	2.7	1025.1	NNE	9	8	5.6	4.0
24	Bedford	1025.6	NNE	7	8	3.1	3.1	1025.6	N	7	8	4.4	3.3
25	Aberporth	1025.7	NW	7	8	5.3	4.7	1026.1	WSW	3	8	5.7	3.2
26	Sennybridge	1025.3	NNE	1	9	5.2	5.2	1026.6	NE	4	8	2.7	2.3
27	Wattisham	1025.2	E	3	8	3.5	3.3	1024.6	N	10	7	4.2	3.6
28	Almondsbury	1024.8	N	5	8	6.6	6.4	1026.4	NNE	7	8	4.7	2.6
29	Heathrow	1024.7	NE	4	8	6.5	6.0	1025.3	NNE	6	8	5.2	2.5
30	Manston	1024.6	E	3	8	5.7	5.7	1024.0	N	11	8	4.5	3.3
31	Chivenor	1024.8	NW	2	-	7.6	6.7	1025.1	NNW	5	-	8.4	6.0
32	Exeter	-	-	-	-	-	-	-	-	-	-	-	-
33	Herstmonceux	1024.1	SE	2	9	6.6	6.3	1024.1	N	7	8	5.1	3.0
34	Hurn	1024.0	ESE	2	8	8.2	7.8	1025.1	N	9	8	6.1	4.3
35	Camborne	1025.4	N	7	8	7.9	7.5	1025.7	N	6	8	6.6	4.6

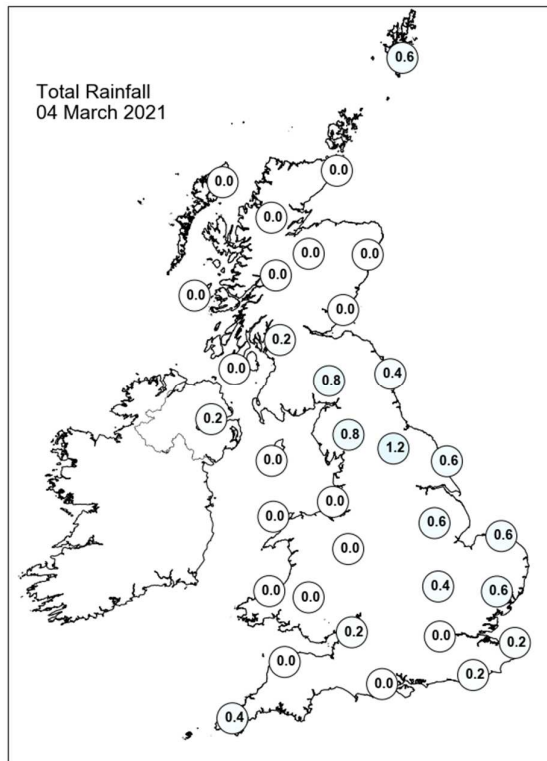
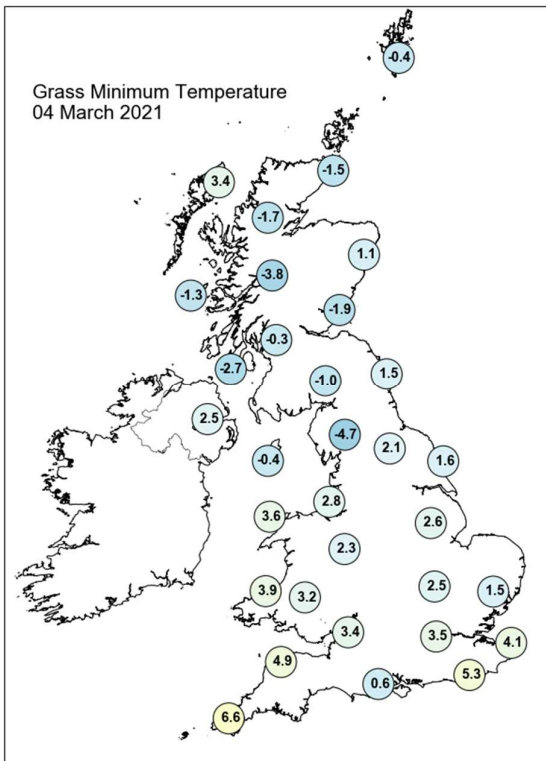
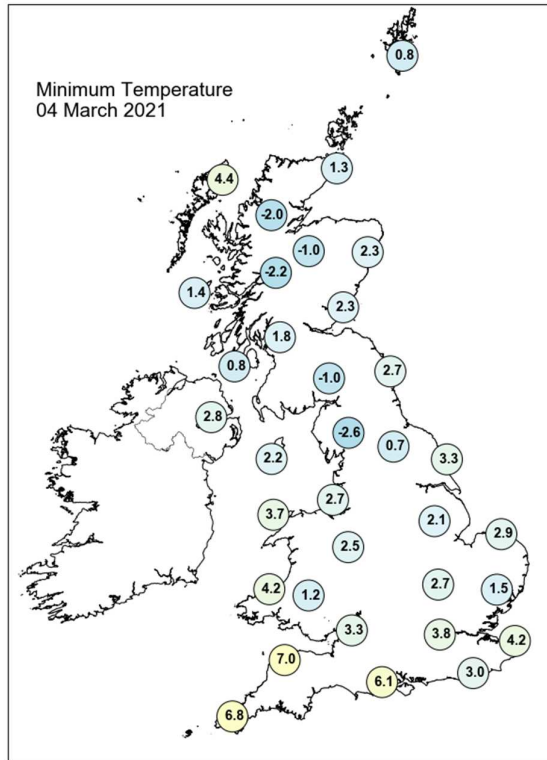
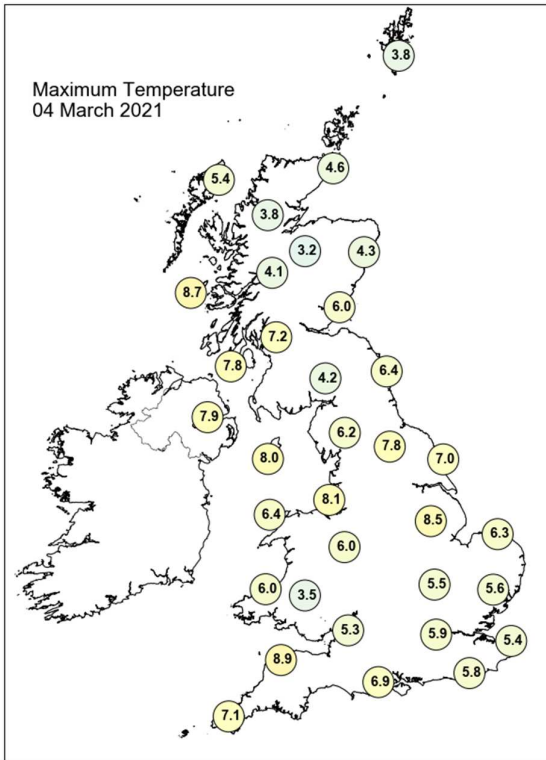
## Daily Weather Summary for Thursday 04 March 2021

### Selected European readings at (L) 0000 and (R) 1200 UTC

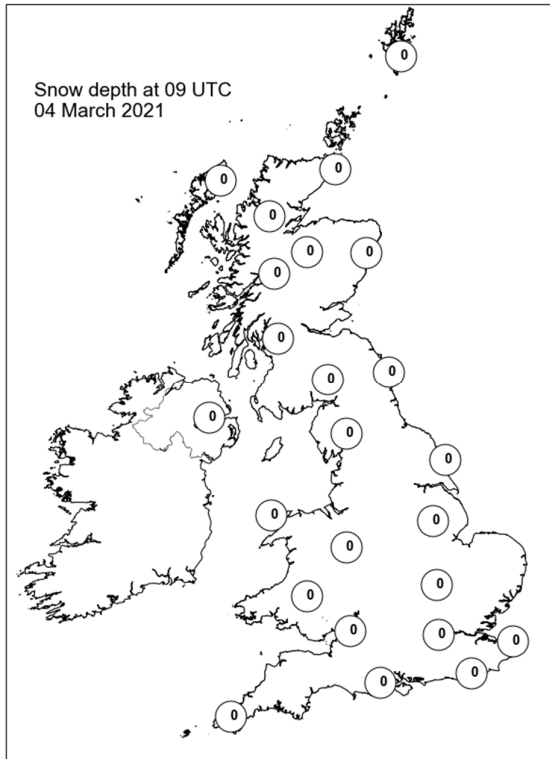
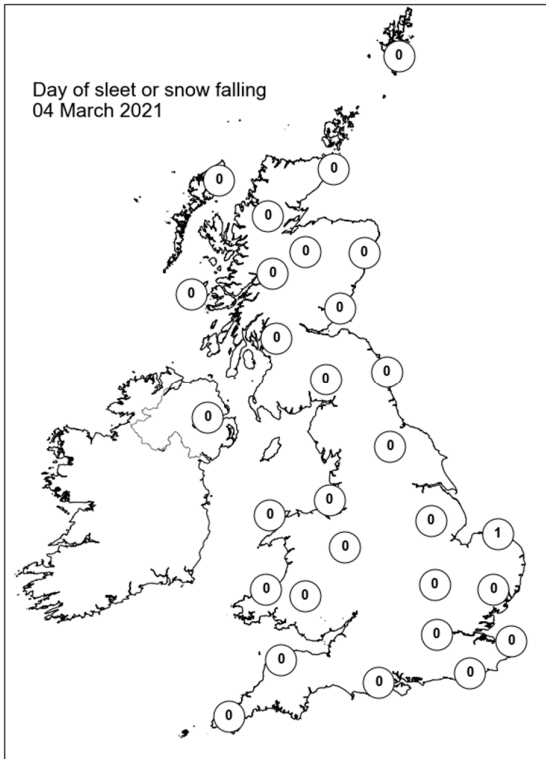
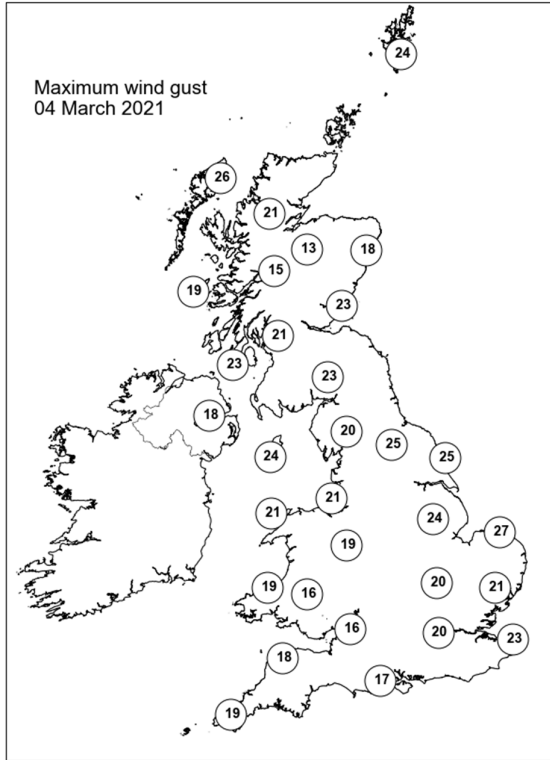
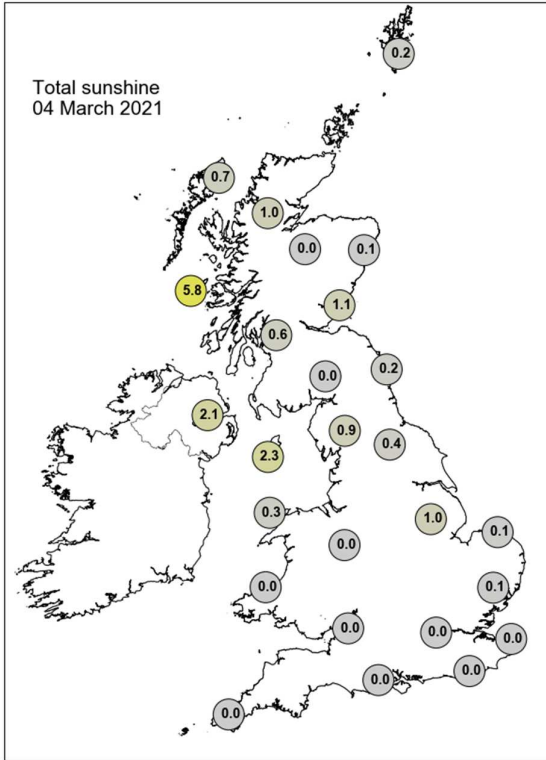
STATIONS		0000 UTC						1200 UTC					
NO	SITE	PRESS	WDIR	WSPD	CLOUD	TEMP	TDEW	PRESS	WDIR	WSPD	CLOUD	TEMP	TDEW
1	Murmansk	998.1	NW	8	8	-5.1	-7.1	1001.8	N	17	6	-4.3	-10.1
2	Helsinki	1007.0	NW	8	0	-1.8	-4.0	1008.2	NW	10	4	-0.2	-9.9
3	Stockholm	1014.2	NW	8	-	1.9	-5.4	1015.5	NW	8	-	2.6	-5.3
4	Oslo	-	-	-	-	-	-	-	-	-	-	-	-
5	Reykjavik	-	-	-	8	-	-	1035.5	E	4	8	4.7	2.5
6	Moscow	1003.9	W	4	8	2.0	-2.1	999.9	NNW	2	8	1.3	-4.3
7	Kiev	1020.5	SW	4	0	-0.5	-2.6	1008.3	WSW	10	7	9.7	1.0
8	Warsaw	1017.7	WNW	2	5	-1.6	-1.9	1014.0	WNW	12	8	3.5	0.5
9	Berlin	1020.2	WNW	10	-	7.4	3.5	1018.2	NW	10	-	3.0	-0.3
10	De Bilt	1024.7	N	4	9	3.8	3.6	1021.7	NNE	4	8	5.1	2.0
11	Dublin	1028.0	N	6	7	3.7	1.6	1028.2	E	10	8	4.9	0.9
12	Cork	1028.1	NW	6	7	3.5	2.3	1027.8	E	4	7	3.1	1.3
13	Sofia	1029.0	S	4	0	4.6	-3.5	1019.2	E	4	2	14.8	-0.2
14	Belgrade	1024.9	ESE	4	0	9.4	3.0	1019.5	W	4	4	15.5	1.5
15	Budapest	1024.7	SSW	2	-	4.5	-2.1	1017.7	W	6	-	13.1	0.2
16	Prague	1025.1	SSE	2	-	-0.3	-0.6	1016.6	WSW	6	7	10.9	3.2
17	Munich	1026.7	SW	4	8	4.0	-1.0	1018.3	W	8	3	13.4	-2.5
18	Strasbourg	1025.6	-	0	7	5.9	4.1	1019.8	SSW	3	7	15.3	1.8
19	Paris	1025.0	S	3	7	10.7	9.1	1022.1	NW	8	7	11.3	6.8
20	Jersey	1024.8	WSW	7	9	8.8	8.7	1023.8	N	9	8	9.1	8.0
21	Milan	1027.6	NNE	1	0	4.3	1.8	1022.3	W	6	2	13.6	5.4
22	Marseille	1028.5	SSE	3	-	6.0	4.5	1023.6	W	2	7	14.7	11.1
23	Bordeaux	1026.4	-	0	-	8.8	7.4	1022.4	E	4	-	15.9	8.4
24	Rome	1029.0	E	2	-	4.5	4.0	1025.3	SW	7	6	15.1	6.6
25	Ajaccio	1028.4	NE	7	-	5.5	3.2	1023.7	SW	8	-	15.3	9.2
26	Barcelona	1028.1	N	1	8	10.9	9.4	1023.4	S	6	6	15.8	9.7
27	Majorca	1027.1	ESE	3	7	9.6	8.7	1022.3	E	10	8	15.8	9.2
28	Madrid	1027.4	NNW	3	6	6.7	5.7	1022.8	WSW	2	8	9.4	7.2
29	Lisbon	1022.5	-	-	-	14.3	11.6	1017.6	-	-	-	15.0	10.2
30	Athens	1027.4	N	1	-	8.7	-1.0	1022.8	-	0	0	18.4	2.6
31	Malta	1028.6	SE	7	1	10.7	8.4	1025.1	SSE	12	4	16.7	7.8
32	Gibraltar	1024.5	E	22	7	15.3	12.0	1020.7	E	22	7	15.8	11.7



## Daily Weather Summary for Thursday 04 March 2021



## Daily Weather Summary for Thursday 04 March 2021



## Daily Weather Summary for Friday 05 March 2021

This day's summary created 12/03/2021 03:00

### Summary of the UK Weather for Friday 05 March 2021

During the early hours showers at times heavy continued moving east over the Midlands, the South East and East Anglia. Further north an approaching narrow cold front brought outbreaks of rain to the north and east of Scotland, with showery light outbreaks of rain also stretching along the eastern coast of northern England. In between it was mostly dry but cloudy. Through the night fog formed over high ground of the UK with fog patches forming to lower levels. Showers cleared southeastern areas of the UK during the morning, while the cold front gradually continued making its way southwards, bringing patchy light rain to northern areas. Conditions were cloudy elsewhere through the morning with many areas seeing patches of fog. By mid-afternoon the weakening narrow cold front reached Northern Ireland and central England and by late evening it decayed into a cloudy feature over the southwest. Behind it low cloud occurred across the UK with a few wintry showers in the northeast. A colder night with localised frosts.

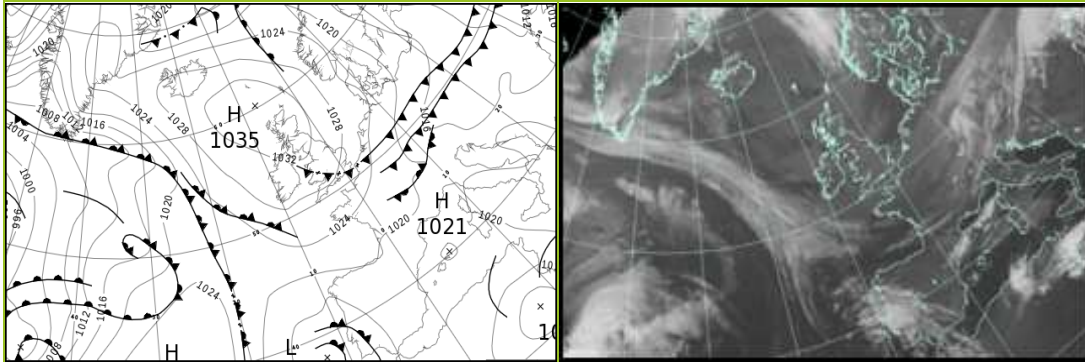
### Daily Extremes

<i>Highest Maximum</i>	<b>9.9°C</b> Treknow (Cornwall, 100mAMSL)
<i>Lowest Maximum</i>	<b>2.9°C</b> Salsburgh (Lanarkshire, 277mAMSL) also Lake Vyrnwy No 2 (Powys (north), 360mAMSL)
<i>Highest Minimum</i>	<b>6.9°C</b> Scilly: St Marys Airport (Isles Of Scilly, 31mAMSL)
<i>Lowest Minimum</i>	<b>-7.1°C</b> Loch Glascarnoch (Ross & Cromarty, 269mAMSL)
<i>Lowest Grass Minimum</i>	<b>-11.3°C</b> Tulloch Bridge (Inverness-shire, 249mAMSL)
<i>Most Rainfall</i>	<b>3.4mm</b> Lerwick (Shetland, 82mAMSL)
<i>Most Sunshine</i>	<b>8.6hr</b> Valley (Gwynedd, 10mAMSL)
<i>Highest Gust</i>	<b>32Kt 37mph</b> Berry Head (Devon, 58mAMSL)
<i>Highest Gust (mountain)</i>	<b>23Kt 26mph</b> Aonach Mor (Inverness-shire, 1130mAMSL)
<i>Greatest Snow Depth at 0900 UTC</i>	<b>1cm</b> Copley (Durham, 253mAMSL)

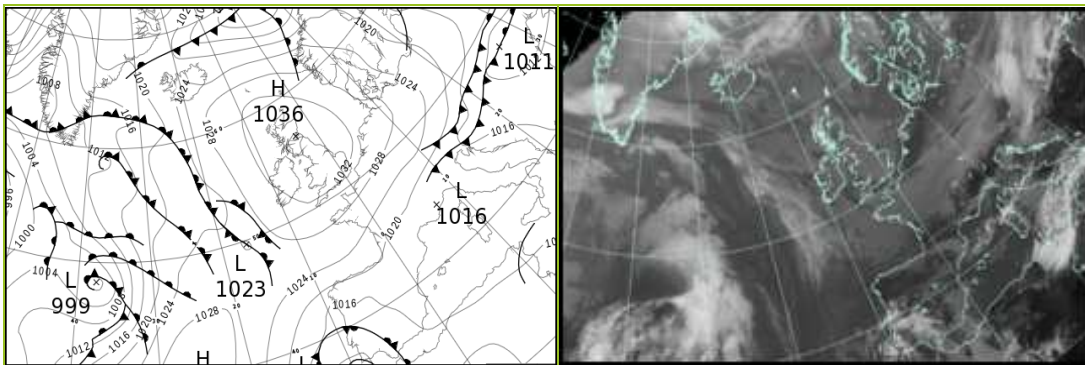
mAMSL refers to station elevation in metres above mean sea level

## Daily Weather Summary for Friday 05 March 2021

### North Atlantic and Europe analysis charts and satellite images at 0000 UTC



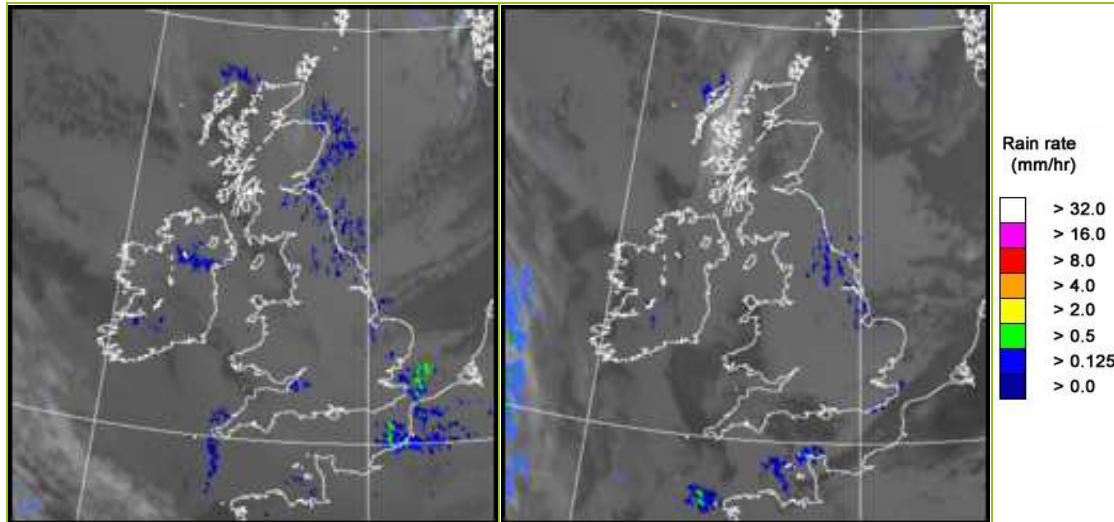
### North Atlantic and Europe analysis charts and satellite images at 1200 UTC



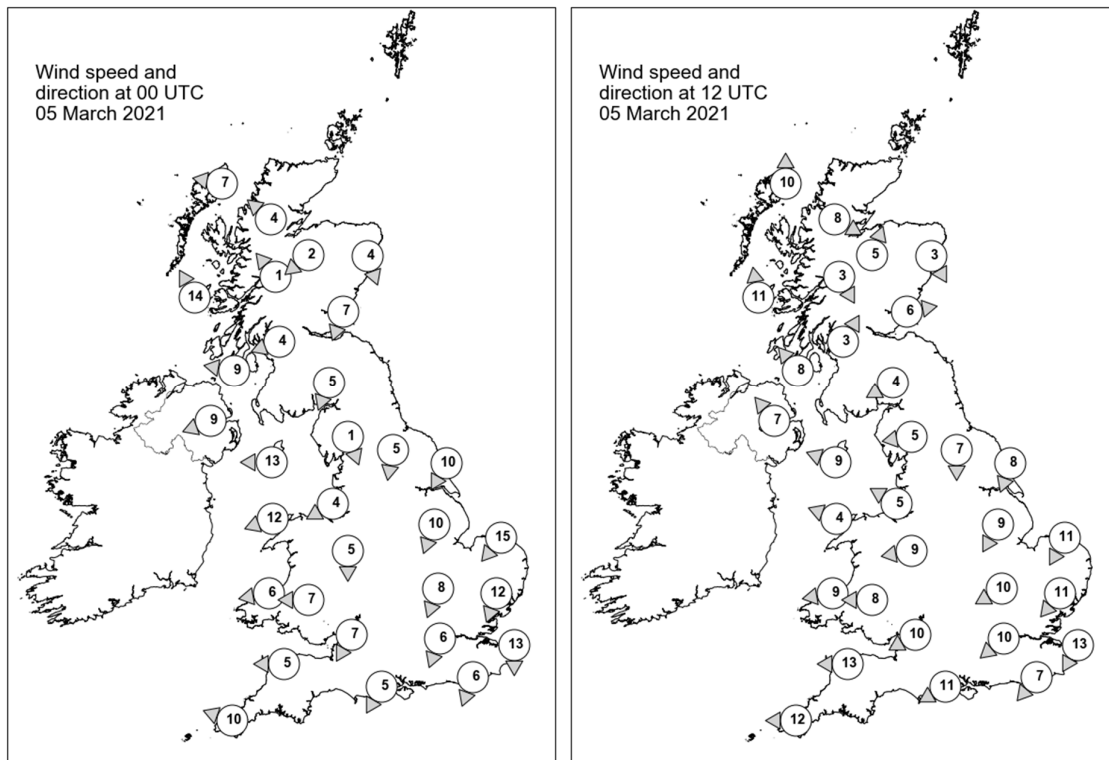
All satellite imagery copyright Met Office and EUMETSAT (European Organisation for the Exploitation of Meteorological Satellites). These show infra-red images from the geostationary MSG satellite. The rainfall rates are derived from both rain-radar and satellite data.

## Daily Weather Summary for Friday 05 March 2021

UK satellite and rain-radar precipitation rates at (L) 0000 and (R) 1200 UTC



UK wind speed and direction at (L) 0000 and (R) 1200 UTC





## Daily Weather Summary for Friday 05 March 2021

### Selected UK readings at (L) 0000 and (R) 1200 UTC

STATIONS		0000 UTC						1200 UTC					
NO	SITE	PRESS	WDIR	WSPD	CLOUD	TEMP	TDEW	PRESS	WDIR	WSPD	CLOUD	TEMP	TDEW
1	Lerwick	1032.5	-	-	8	1.6	0.6	1031.9	-	-	7	4.0	2.4
2	Wick	1034.0	-	-	8	1.7	-2.7	1034.6	-	-	8	4.2	-2.3
3	Stornoway	1034.4	E	7	7	2.3	-2.3	1034.6	S	10	7	6.0	0.8
4	Loch Glascarnoch	1034.9	SE	4	8	0.0	-3.5	1035.6	WNW	8	6	2.5	-2.9
5	Aviemore	1034.5	NE	2	8	0.1	-3.8	1035.4	SSW	5	8	2.5	-3.7
6	Dyce	1033.7	NNW	4	8	2.0	-2.9	1035.2	NNW	3	8	3.1	-3.8
7	Tulloch Bridge	1035.8	SE	1	8	-3.3	-4.9	1036.7	NNW	3	7	1.3	-4.6
8	Tiree	1033.5	SSE	14	8	4.6	-1.0	1035.4	S	11	8	4.4	-1.4
9	Leuchars	1033.8	NNE	7	8	2.9	-3.2	1036.3	W	6	8	2.9	-3.6
10	Bishopton	1033.8	ENE	4	8	2.8	-3.0	1036.4	SSW	3	8	3.6	-3.0
11	Machrihanish	1033.2	E	9	7	3.3	-2.1	1035.8	SE	8	8	4.6	-2.7
12	Boulmer	1032.3	-	-	7	3.2	0.2	1035.6	-	-	8	4.7	-0.1
13	Eskdalemuir	1033.4	NNE	5	8	0.9	-0.8	1036.3	ENE	4	8	2.3	-2.7
14	Aldergrove	1032.5	ENE	9	8	4.0	-1.6	1035.2	SE	7	8	5.1	-2.1
15	Shap	1032.7	NNW	1	6	-1.3	-2.3	1035.6	E	5	8	3.1	-2.3
16	Leeming	1031.7	N	5	8	1.7	0.5	1035.4	N	7	7	4.6	1.4
17	Ronaldsway	1031.9	E	13	7	4.3	-1.1	1035.6	ESE	9	7	5.2	-3.0
18	Bridlington	1030.0	NNE	10	8	4.5	-1.9	1034.1	NNE	8	8	6.1	0.1
19	Crosby	1031.7	ENE	4	2	-0.9	-2.2	1035.3	ESE	5	8	5.4	-2.9
20	Valley	1030.8	ENE	12	8	4.5	-0.7	1034.9	ESE	4	2	6.2	-2.0
21	Waddington	1030.0	NNE	10	8	3.5	-2.4	1034.3	NNE	9	7	5.4	-1.6
22	Shawbury	1030.9	N	5	8	1.6	-1.3	1034.6	E	9	7	5.2	-2.4
23	Weybourne	1028.2	NE	15	6	4.1	0.3	1033.3	NNE	11	6	6.6	2.1
24	Bedford	1028.9	NNE	8	7	2.9	-0.3	1033.6	ENE	10	8	4.9	-2.3
25	Aberporth	1029.7	E	6	7	4.6	1.2	1033.9	E	9	6	4.9	-3.2
26	Sennybridge	1029.8	E	7	8	2.3	1.3	1034.0	E	8	8	3.2	-3.1
27	Wattisham	1027.5	NNE	12	7	2.5	0.9	1032.6	NE	11	7	4.7	-1.0
28	Almondsbury	1029.3	NNE	7	8	3.7	2.4	1033.5	ENE	10	8	5.0	-2.6
29	Heathrow	1028.1	NNE	6	8	4.0	-1.4	1033.0	NE	10	8	5.3	-4.0
30	Manston	1026.3	N	13	8	3.9	0.6	1031.7	NNE	13	8	5.7	-0.7
31	Chivenor	1028.5	E	5	-	3.5	0.3	1032.5	E	13	-	6.1	-2.0
32	Exeter	-	-	-	-	-	-	-	-	-	-	-	-
33	Herstmonceux	1026.8	NNE	6	7	3.6	-0.8	1031.5	NE	7	8	4.9	-1.1
34	Hurn	1027.8	NNE	5	7	4.8	2.2	1032.0	ENE	11	5	6.5	-2.6
35	Camborne	1027.1	ESE	10	7	6.1	4.7	1031.5	E	12	3	5.6	-1.7

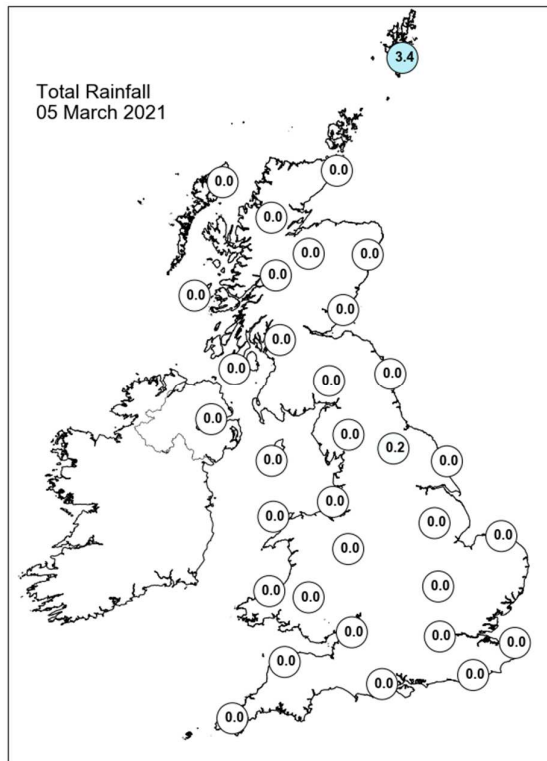
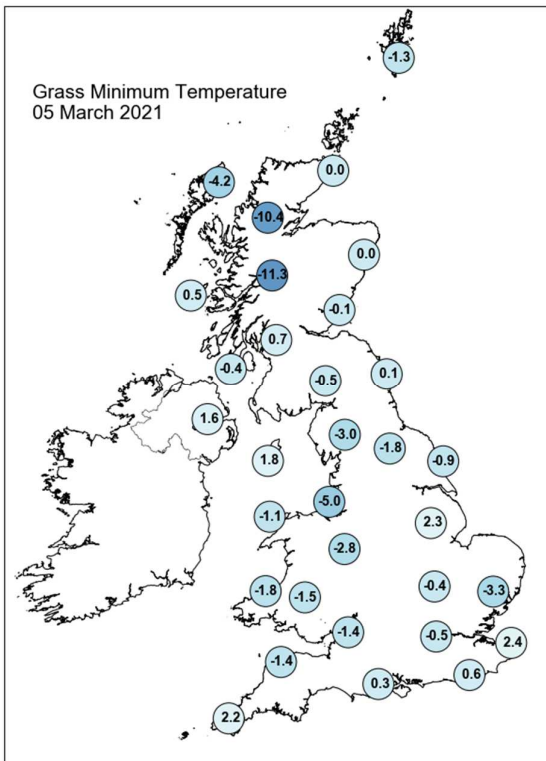
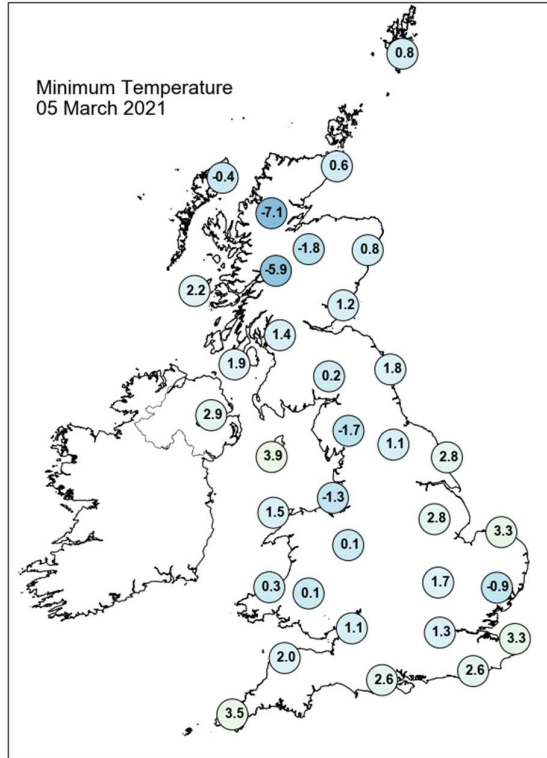
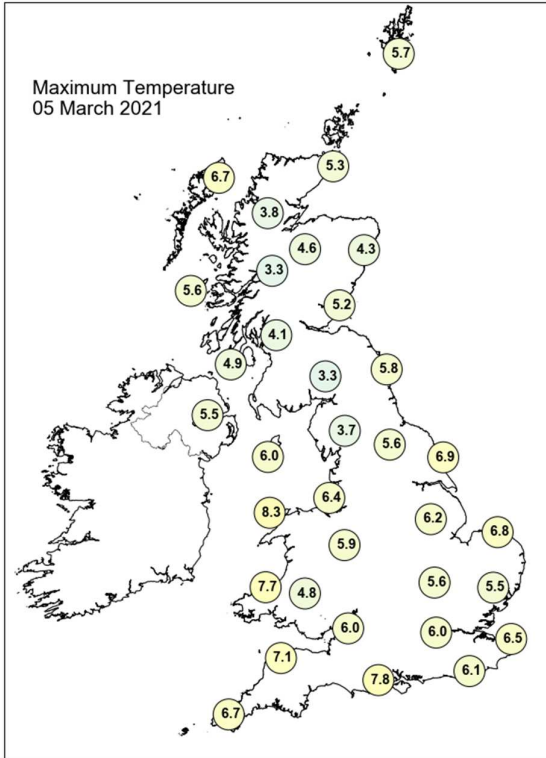


## Daily Weather Summary for Friday 05 March 2021

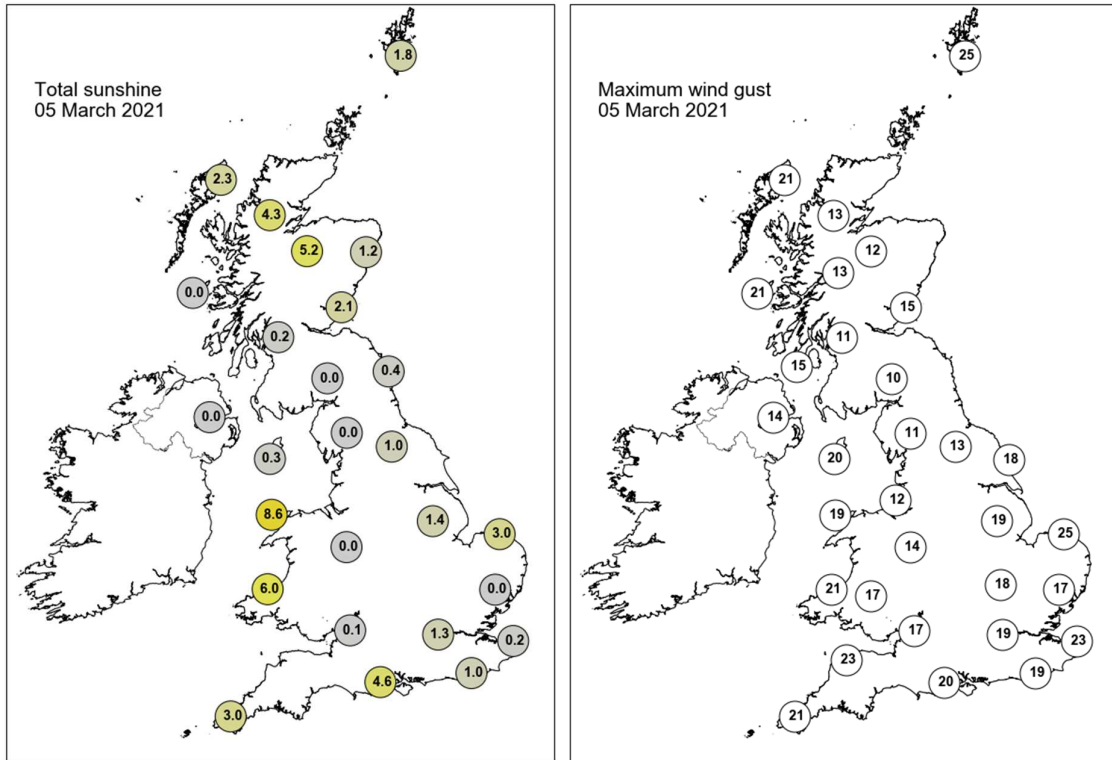
### Selected European readings at (L) 0000 and (R) 1200 UTC

STATIONS		0000 UTC						1200 UTC					
NO	SITE	PRESS	WDIR	WSPD	CLOUD	TEMP	TDEW	PRESS	WDIR	WSPD	CLOUD	TEMP	TDEW
1	Murmansk	1004.6	NNW	6	6	-7.5	-9.1	1007.3	SSW	4	7	-6.4	-9.0
2	Helsinki	1011.2	NW	8	0	-6.5	-11.5	1015.2	NNW	12	0	-1.9	-12.2
3	Stockholm	1016.5	W	4	-	-5.0	-6.6	1021.0	NW	12	-	0.8	-8.1
4	Oslo	-	-	-	-	-	-	-	-	-	-	-	-
5	Reykjavik	1030.9	ESE	3	8	4.1	1.2	1024.6	E	7	7	5.3	2.7
6	Moscow	1004.0	-	0	0	-4.5	-7.4	1009.5	NW	6	6	-1.8	-9.0
7	Kiev	1010.3	NW	6	8	3.5	-2.1	1013.8	NNW	4	7	3.1	-4.0
8	Warsaw	1015.4	N	6	8	0.6	-1.3	1020.3	N	10	5	2.6	-8.2
9	Berlin	1019.1	NNE	8	-	2.2	-0.2	1026.3	NNW	10	-	4.9	-4.4
10	De Bilt	1024.3	NNE	8	8	3.3	0.2	1030.8	NE	12	2	5.8	-4.2
11	Dublin	1031.1	E	12	7	4.7	1.9	1035.0	ESE	6	7	4.8	-2.8
12	Cork	1029.3	ENE	8	8	3.7	0.2	1032.1	ESE	12	7	6.7	0.6
13	Sofia	1018.3	-	0	0	4.9	-3.1	1013.3	NNW	4	2	16.5	-6.1
14	Belgrade	1016.0	SE	2	4	7.4	-0.6	1015.1	W	8	7	15.4	2.3
15	Budapest	1013.8	SSW	2	-	7.5	0.9	1014.4	W	14	-	8.7	2.5
16	Prague	1016.2	N	4	-	2.7	1.2	1024.3	N	8	7	1.4	-2.9
17	Munich	1017.5	WSW	8	7	5.3	3.3	1023.9	N	4	8	2.1	0.0
18	Strasbourg	1020.0	WNW	6	8	7.6	5.1	1025.4	NNE	12	8	5.7	1.0
19	Paris	1023.7	N	11	7	6.2	3.5	1027.5	NE	12	-	5.9	-2.2
20	Jersey	1026.0	NE	9	8	5.7	4.0	1029.0	ENE	13	6	7.6	0.1
21	Milan	1018.1	NNE	4	4	8.1	4.6	1016.1	SW	6	0	14.6	4.7
22	Marseille	1019.6	SE	5	7	6.5	5.9	1016.7	W	5	-	14.8	9.2
23	Bordeaux	1020.5	NE	6	7	9.6	5.9	1021.4	NNE	11	7	11.7	5.6
24	Rome	1021.1	E	5	-	5.1	3.6	1018.2	SSE	8	8	13.8	8.6
25	Ajaccio	1020.2	NNE	8	-	5.8	3.0	1017.4	SSW	8	-	15.6	7.9
26	Barcelona	1019.9	N	6	8	10.8	8.7	1018.6	SW	7	8	14.2	10.0
27	Majorca	1019.8	N	3	2	7.6	6.2	1018.1	WSW	10	2	17.2	8.6
28	Madrid	1019.3	NNW	4	1	6.2	5.4	1017.1	NE	5	7	11.7	6.2
29	Lisbon	1013.2	-	-	-	11.6	11.0	1013.4	-	-	-	14.5	10.5
30	Athens	1020.1	NNE	2	-	11.6	3.9	1018.5	SW	4	4	19.6	6.2
31	Malta	1021.0	SE	7	2	12.6	9.4	1017.8	ESE	13	3	16.8	12.5
32	Gibraltar	1016.8	E	20	8	15.3	12.8	1014.4	S	13	8	14.5	13.1

## Daily Weather Summary for Friday 05 March 2021



## Daily Weather Summary for Friday 05 March 2021



None of the selected stations observed a day of sleet or snow falling or non-zero snow depth at 0900 UTC.

## Daily Weather Summary for Saturday 06 March 2021

This day's summary created 13/03/2021 03:00

### Summary of the UK Weather for Saturday 06 March 2021

High pressure dominated through the night, resulting in settled conditions across the country. Cloud amounts were variable, with many areas seeing a mixture of cloud and clear spells. Closer to dawn time, some showers broke out over the Hebrides, Shetland and also just off the south coast of Devon and Cornwall. Winds were mostly light, although there was a slight breeze in Shetland and through the English Channel. It was feeling chilly for all, with frost developing under clear skies. Into the morning high pressure remained across the country, leading to fine and generally dry conditions, albeit rather cloudy. There were a few breaks in the cloud leaving to sunny spells, the best of this sunshine was in Wales, Devon and Cornwall. North western Scotland saw some rain with hill snow throughout the day, with the Outer Hebrides being impacted the most. Winds were strong here and also along the southern coasts of England. Cloud broke through the evening to leave some clear skies, allowing for further frosts to develop.

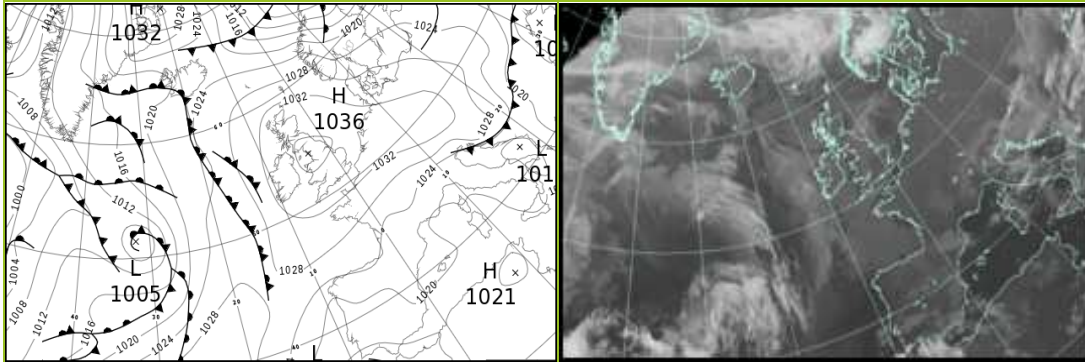
### Daily Extremes

<i>Highest Maximum</i>	<b>9.7°C</b> Treknow (Cornwall, 100mAMSL)
<i>Lowest Maximum</i>	<b>2.9°C</b> Dalwhinnie No 2 (Inverness-shire, 351mAMSL)
<i>Highest Minimum</i>	<b>5.7°C</b> Scilly: St Marys Airport (Isles Of Scilly, 31mAMSL)
<i>Lowest Minimum</i>	<b>-8.5°C</b> Braemar No 2 (Aberdeenshire, 327mAMSL)
<i>Lowest Grass Minimum</i>	<b>-13.5°C</b> Balmoral (Aberdeenshire, 283mAMSL)
<i>Most Rainfall</i>	<b>7.3mm</b> Strathy East (Sutherland, 68mAMSL)
<i>Most Sunshine</i>	<b>9.8hr</b> Preston, Cove House (Dorset, 44mAMSL)
<i>Highest Gust</i>	<b>31Kt 36mph</b> Lerwick (Shetland, 82mAMSL)
<i>Highest Gust (mountain)</i>	<b>35Kt 40mph</b> Cairngorm Summit (Inverness-shire, 1237mAMSL)
<i>Greatest Snow Depth at 0900 UTC</i>	No non-zero values

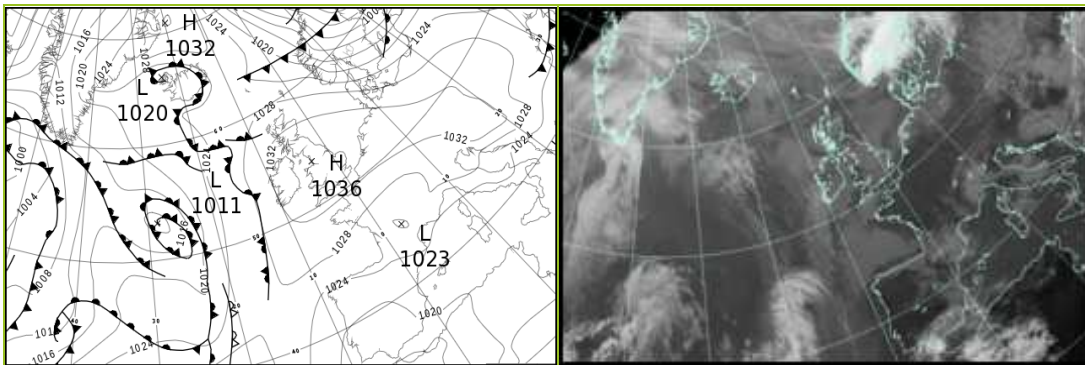
mAMSL refers to station elevation in metres above mean sea level

## Daily Weather Summary for Saturday 06 March 2021

### North Atlantic and Europe analysis charts and satellite images at 0000 UTC



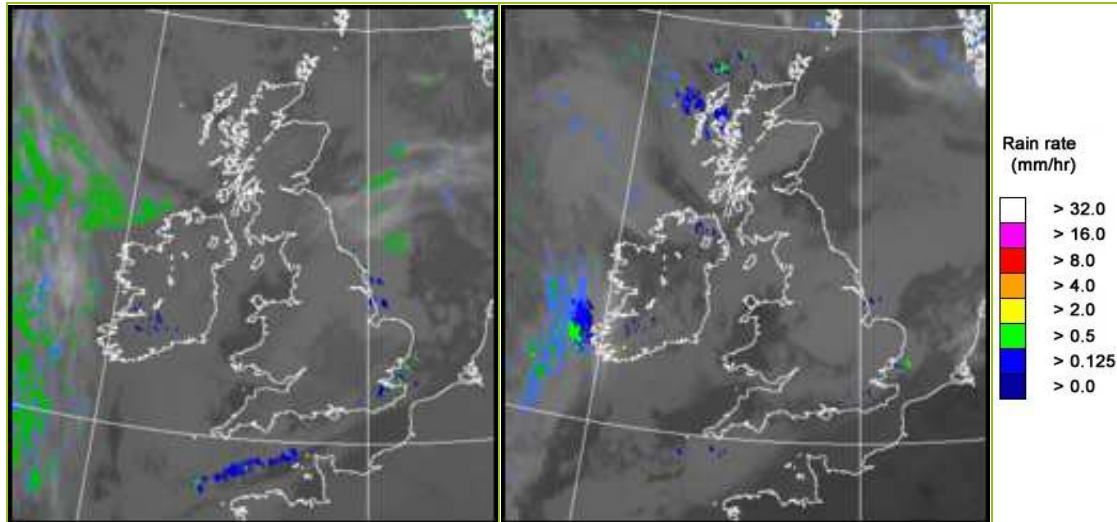
### North Atlantic and Europe analysis charts and satellite images at 1200 UTC



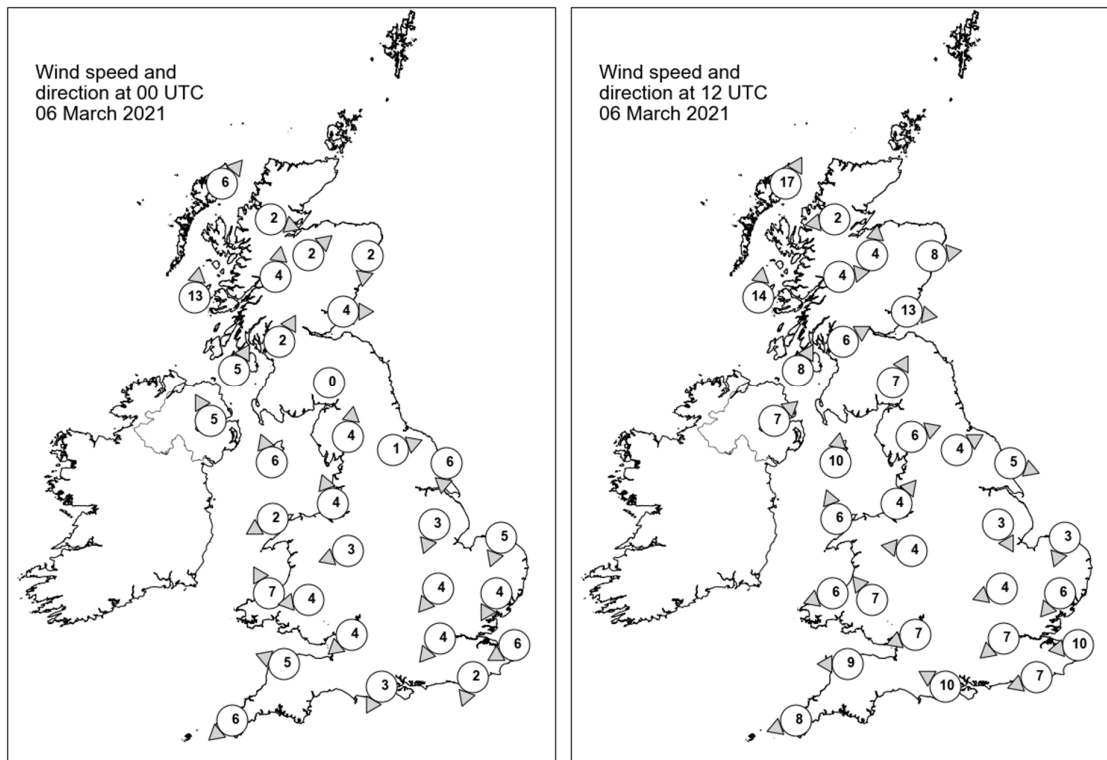
All satellite imagery copyright Met Office and EUMETSAT (European Organisation for the Exploitation of Meteorological Satellites). These show infra-red images from the geostationary MSG satellite. The rainfall rates are derived from both rain-radar and satellite data.

## Daily Weather Summary for Saturday 06 March 2021

UK satellite and rain-radar precipitation rates at (L) 0000 and (R) 1200 UTC



UK wind speed and direction at (L) 0000 and (R) 1200 UTC





## Daily Weather Summary for Saturday 06 March 2021

### Selected UK readings at (L) 0000 and (R) 1200 UTC

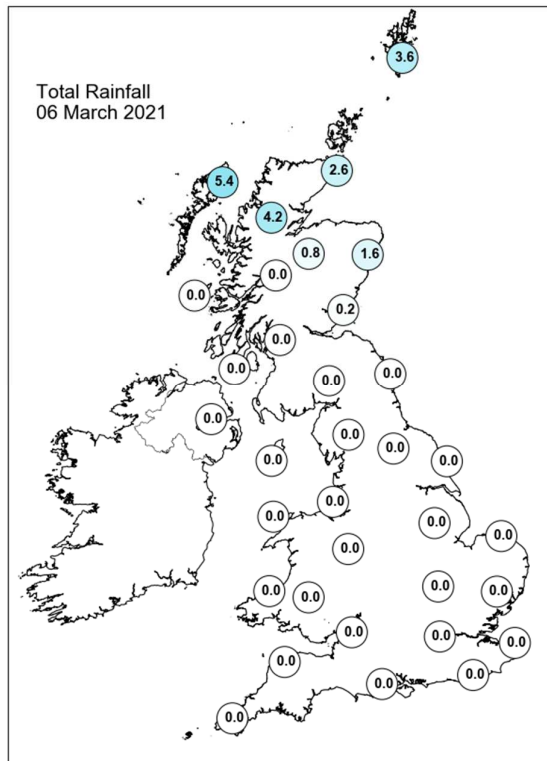
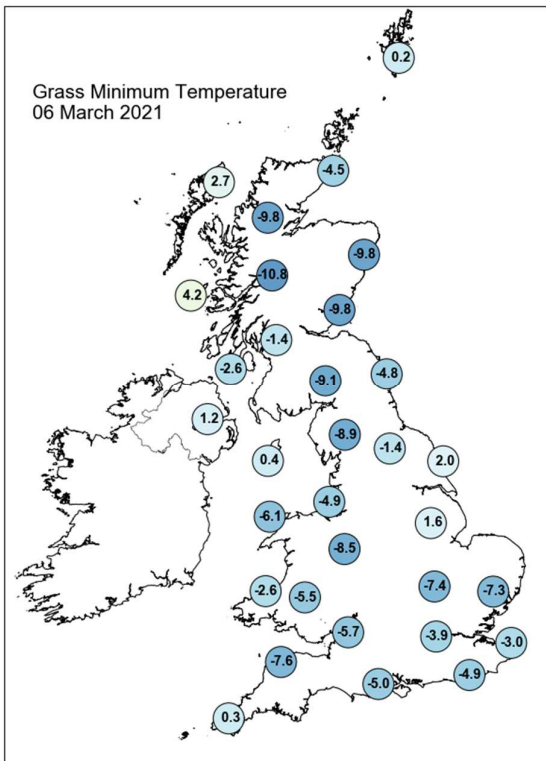
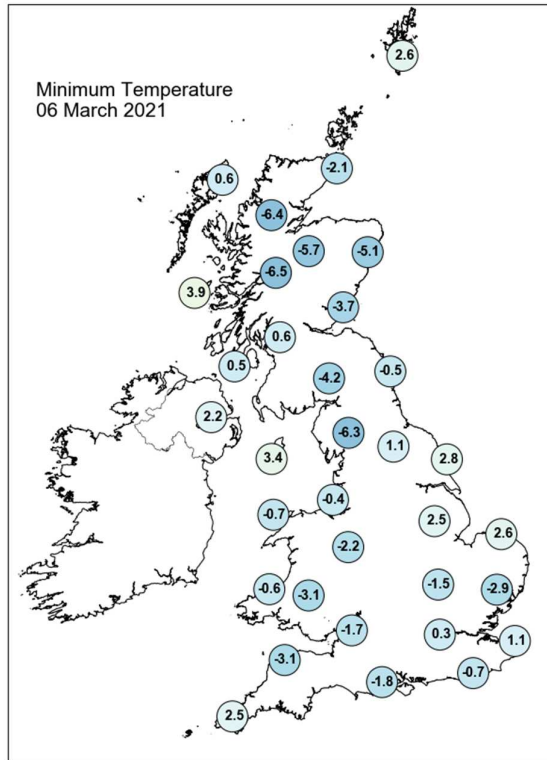
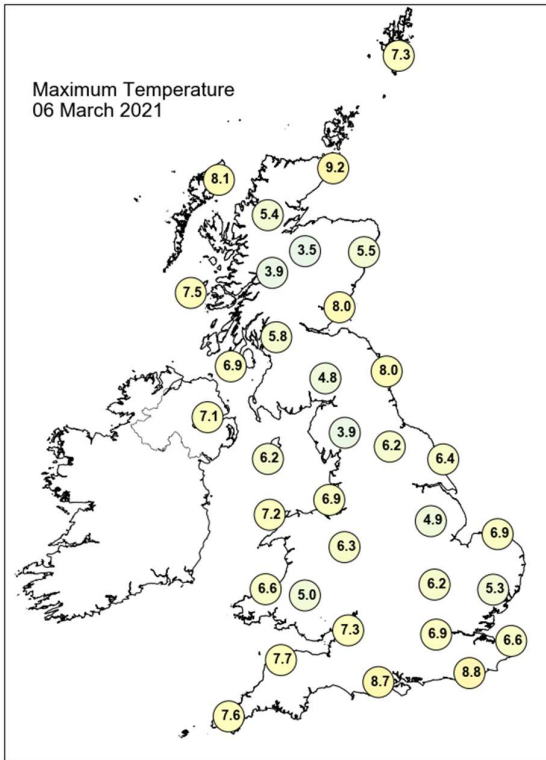
STATIONS		0000 UTC						1200 UTC					
NO	SITE	PRESS	WDIR	WSPD	CLOUD	TEMP	TDEW	PRESS	WDIR	WSPD	CLOUD	TEMP	TDEW
1	Lerwick	1029.4	-	-	7	3.4	2.4	1026.6	-	-	7	6.3	5.1
2	Wick	1033.7	-	-	1	-0.5	-3.1	1029.9	-	-	1	7.6	-0.5
3	Stornoway	1033.4	SW	6	8	3.9	-0.9	1030.4	SSW	17	7	6.5	4.0
4	Loch Glascarnoch	1035.6	WNW	2	1	-4.2	-5.3	1031.6	E	2	8	3.6	0.0
5	Aviemore	1036.2	SW	2	2	-4.7	-5.9	1032.5	S	4	8	2.3	-1.1
6	Dyce	1035.0	N	2	5	-3.3	-4.3	1031.8	W	8	8	4.6	-1.8
7	Tulloch Bridge	1036.6	S	4	7	-0.7	-3.7	1034.2	W	4	8	2.3	-1.2
8	Tiree	1034.0	S	13	8	5.1	0.8	1033.0	S	14	7	6.2	2.3
9	Leuchars	1035.7	W	4	0	-2.7	-4.9	1033.1	W	13	0	6.4	-1.1
10	Bishopton	1035.9	SSW	2	8	1.5	-2.0	1034.1	WSW	6	8	5.0	-0.9
11	Machrihanish	1035.4	SSW	5	8	3.3	-1.8	1034.0	SSW	8	4	6.1	-1.2
12	Boulmer	1035.7	-	-	0	0.1	-1.9	1034.0	-	-	6	6.7	-0.8
13	Eskdalemuir	1037.0	-	0	2	-3.5	-4.5	1034.6	SSW	7	8	3.2	-2.0
14	Aldergrove	1035.7	SSE	5	8	3.4	-1.9	1034.3	SW	7	8	5.0	-1.3
15	Shap	1036.7	S	4	2	-1.6	-3.7	1035.3	WSW	6	8	3.2	-3.0
16	Leeming	1036.4	WSW	1	8	1.6	-0.2	1035.4	WSW	4	8	5.3	-1.4
17	Ronaldsway	1035.8	SSE	6	7	4.8	-2.2	1034.9	S	10	8	6.0	-1.1
18	Bridlington	1035.5	N	6	8	3.5	-0.5	1034.9	WNW	5	8	5.8	-3.1
19	Crosby	1036.1	SSE	4	3	1.0	-4.1	1035.7	SW	4	8	5.6	-3.4
20	Valley	1036.0	ENE	2	0	-0.2	-2.8	1035.4	SSE	6	4	6.6	-2.7
21	Waddington	1036.1	NNE	3	8	3.1	-0.9	1035.7	NNW	3	8	4.7	-2.9
22	Shawbury	1036.0	ENE	3	8	3.7	-1.2	1035.6	E	4	8	5.0	-4.9
23	Weybourne	1035.4	NNE	5	7	4.4	1.7	1035.2	NNE	3	7	6.0	-4.2
24	Bedford	1035.9	NE	4	0	-0.5	-1.3	1035.5	ENE	4	8	4.2	-1.0
25	Aberporth	1035.9	SSE	7	0	0.1	-4.2	1035.0	ENE	6	5	5.7	-4.2
26	Sennybridge	1035.8	E	4	8	1.9	-2.2	1035.2	SE	7	8	3.6	-3.2
27	Wattisham	1035.5	NNE	4	1	-0.1	-1.0	1035.0	NE	6	7	4.6	-2.7
28	Almondsbury	1035.5	NE	4	8	3.1	-2.4	1035.2	ENE	7	7	4.9	-4.0
29	Heathrow	1035.0	NE	4	0	2.4	-2.5	1034.8	NE	7	8	6.3	-3.3
30	Manston	1034.3	ENE	6	7	4.2	-2.4	1034.5	E	10	2	5.8	-2.1
31	Chivenor	1035.0	ESE	5	-	0.7	-2.8	1034.5	E	9	-	5.2	-3.1
32	Exeter	-	-	-	-	-	-	-	-	-	-	-	-
33	Herstmonceux	1034.3	NNE	2	6	-0.1	-1.4	1033.8	ENE	7	6	6.6	-2.2
34	Hurn	1034.6	NNE	3	7	0.8	-3.3	1034.0	ESE	10	5	6.9	-3.5
35	Camborne	1034.0	NE	6	7	3.8	-2.6	1033.6	ENE	8	7	6.2	-1.8

## Daily Weather Summary for Saturday 06 March 2021

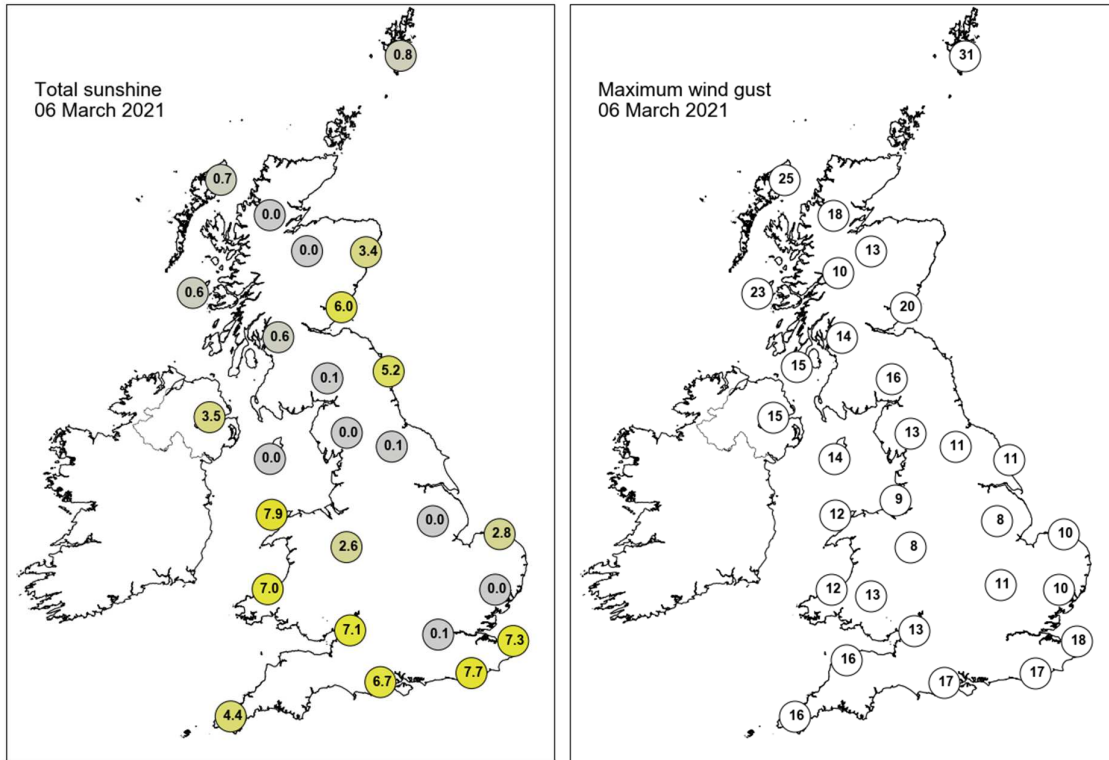
### Selected European readings at (L) 0000 and (R) 1200 UTC

STATIONS		0000 UTC						1200 UTC					
NO	SITE	PRESS	WDIR	WSPD	CLOUD	TEMP	TDEW	PRESS	WDIR	WSPD	CLOUD	TEMP	TDEW
1	Murmansk	1003.1	SSW	8	5	-14.0	-15.7	991.1	S	8	8	-6.4	-8.3
2	Helsinki	1018.2	WSW	6	0	-9.4	-11.9	1001.5	WSW	14	8	0.4	-0.8
3	Stockholm	1020.4	SSW	6	-	-3.0	-8.4	1009.0	W	14	-	6.3	-2.2
4	Oslo	-	-	-	-	-	-	-	-	-	-	-	-
5	Reykjavik	1021.2	SSW	6	8	5.2	3.3	-	-	-	7	-	-
6	Moscow	1016.0	-	0	0	-7.7	-9.5	1015.9	WNW	2	6	-4.2	-10.7
7	Kiev	1020.1	N	8	7	-0.9	-7.4	1023.1	WNW	6	6	2.4	-11.7
8	Warsaw	1027.3	W	6	2	-2.3	-3.9	1028.3	W	12	4	3.8	-6.0
9	Berlin	1031.7	WSW	4	-	-0.9	-6.7	1031.4	W	12	-	3.1	-0.8
10	De Bilt	1034.9	N	2	0	-3.7	-4.1	1034.5	E	8	3	6.5	-2.3
11	Dublin	1036.1	NW	4	6	-2.4	-4.2	1034.5	S	6	7	6.7	-1.2
12	Cork	1034.0	SE	10	7	4.4	-0.9	1033.5	S	6	7	6.2	-0.8
13	Sofia	1018.9	SW	2	5	6.4	-3.0	1027.5	W	6	8	2.1	-1.2
14	Belgrade	1025.4	NNW	6	8	3.0	1.8	1031.7	NNE	4	4	6.1	-4.0
15	Budapest	1027.5	N	6	-	1.8	-5.8	1031.9	NNW	4	-	6.6	-11.1
16	Prague	1033.3	WSW	2	-	-3.0	-6.3	1032.9	WSW	4	3	4.7	-9.1
17	Munich	1032.7	ENE	4	0	-1.7	-5.4	1031.4	ENE	10	0	3.6	-6.1
18	Strasbourg	1030.9	NNE	7	-	0.9	-2.3	1030.5	NNE	11	-	7.9	-3.3
19	Paris	1030.4	NE	11	0	2.2	-5.0	1030.0	ENE	14	0	7.1	-5.3
20	Jersey	1031.9	E	10	2	3.2	-2.5	1031.3	ENE	12	5	6.2	-2.6
21	Milan	1020.5	N	2	4	9.6	6.2	1029.6	E	11	7	8.1	2.7
22	Marseille	1019.6	SE	3	-	6.6	3.2	1024.0	W	6	-	14.7	10.3
23	Bordeaux	1024.2	NNE	9	8	6.8	2.3	1025.3	NNW	1	8	10.1	3.1
24	Rome	1020.5	N	2	-	10.6	9.9	1023.6	WSW	3	5	14.9	10.1
25	Ajaccio	1020.1	NE	7	-	6.7	4.0	1023.0	S	9	-	16.5	9.7
26	Barcelona	1020.4	WNW	1	6	10.0	8.3	1024.3	E	10	7	14.1	7.8
27	Majorca	1020.4	ENE	2	2	6.2	4.5	1022.4	ENE	8	3	17.3	6.8
28	Madrid	1019.4	N	5	7	10.0	5.4	1020.1	SE	2	5	14.3	4.8
29	Lisbon	1017.2	-	-	-	14.1	8.7	1019.3	-	-	-	17.6	8.5
30	Athens	1019.5	N	4	-	13.8	7.4	1019.7	SW	5	1	19.0	8.1
31	Malta	1018.9	ENE	5	4	13.6	13.1	1021.5	ENE	9	2	17.2	11.8
32	Gibraltar	1015.5	NNE	7	8	14.5	13.8	1016.6	ENE	27	8	14.2	12.5

## Daily Weather Summary for Saturday 06 March 2021



## Daily Weather Summary for Saturday 06 March 2021



None of the selected stations observed a day of sleet or snow falling or non-zero snow depth at 0900 UTC.

## Daily Weather Summary for Sunday 07 March 2021

This day's summary created 16/03/2021 11:54

### Summary of the UK Weather for Sunday 07 March 2021

There was variable cloud cover across the country as high pressure continued to progress southwards during the small hours. Southwestern parts of the UK and northeastern England saw the longest clear periods, which helped give rise to widespread frost here. However, there were generally greater cloud amounts over parts of Scotland, especially the north. This brought outbreaks of light rain, with some sleet or snow on high ground, which persisted through to dawn and became more widespread. With the weakening blocking high, it remained dry, except for light rain which stalled over north Scotland and the outer islands. Temperatures were relatively mild in the north, around low double figures, but low single figures in the south, making even the slight breeze feel unpleasant. The cloud cover did not vary much either, with a high but grey ceiling for many in Wales, north England, Northern Ireland, bar the southwest, and all of Scotland. Once the sun rose it did burn away cloud cover for south England, allowing a widespread frost to appear later overnight.

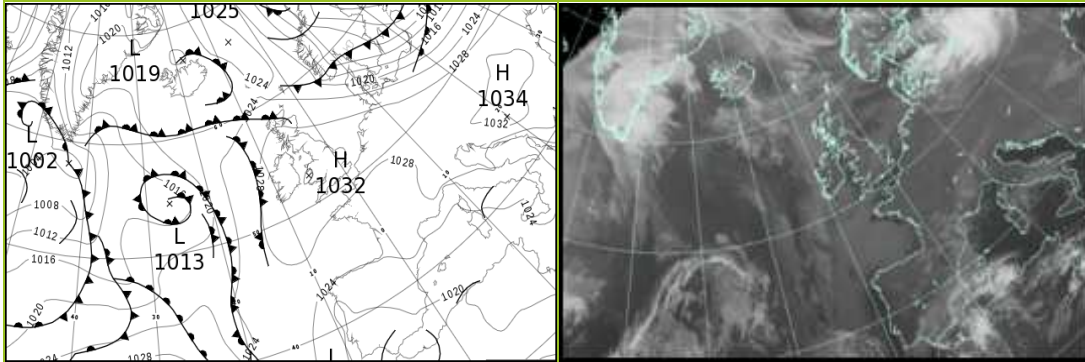
### Daily Extremes

<i>Highest Maximum</i>	<b>12.7°C</b> Killowen (Down, 4mAMSL)
<i>Lowest Maximum</i>	<b>3.1°C</b> Okehampton, East Okement Farm (Devon, 408mAMSL)
<i>Highest Minimum</i>	<b>5.8°C</b> Stornoway Airport (Western Isles, 15mAMSL) also Harris: Quidnish (Western Isles, 13mAMSL)
<i>Lowest Minimum</i>	<b>-7.7°C</b> Sennybridge No 2 (Powys (south), 307mAMSL) also St Harmon No 2 (Powys, 291mAMSL)
<i>Lowest Grass Minimum</i>	<b>-12.9°C</b> Whitechurch (Dyfed, 129mAMSL)
<i>Most Rainfall</i>	<b>22.7mm</b> Strathy East (Sutherland, 68mAMSL)
<i>Most Sunshine</i>	<b>8.1hr</b> Camborne (Cornwall, 87mAMSL)
<i>Highest Gust</i>	<b>27Kt 31mph</b> Kirkwall (Orkney, 26mAMSL)
<i>Highest Gust (mountain)</i>	<b>43Kt 49mph</b> Cairngorm Summit (Inverness-shire, 1237mAMSL)
<i>Greatest Snow Depth at 0900 UTC</i>	No non-zero values

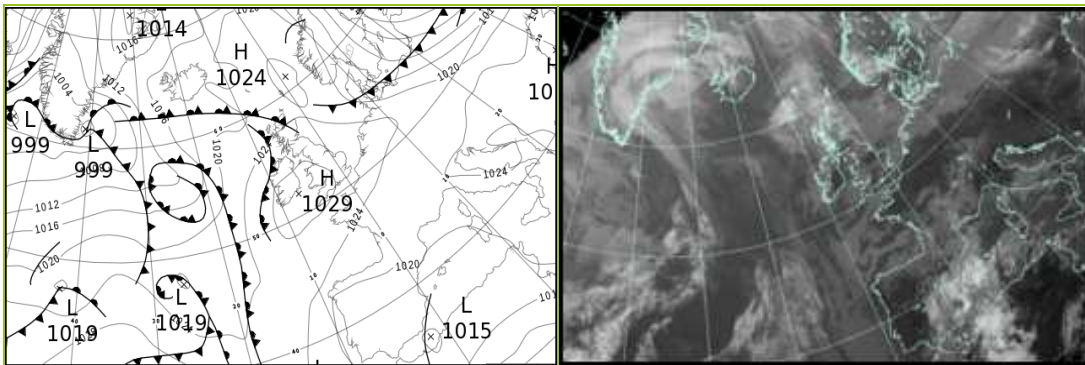
mAMSL refers to station elevation in metres above mean sea level

## Daily Weather Summary for Sunday 07 March 2021

### North Atlantic and Europe analysis charts and satellite images at 0000 UTC



### North Atlantic and Europe analysis charts and satellite images at 1200 UTC

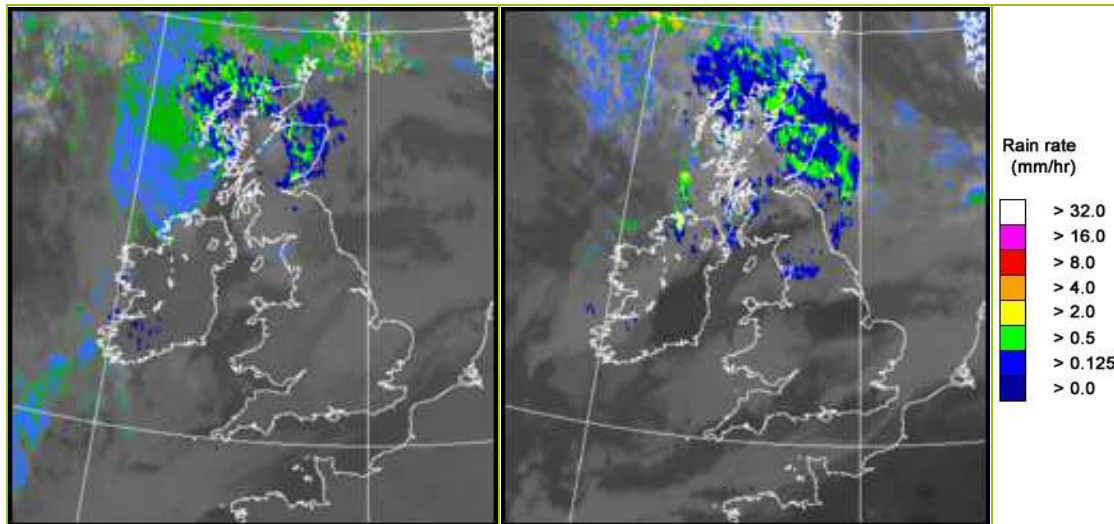


All satellite imagery copyright Met Office and EUMETSAT (European Organisation for the Exploitation of Meteorological Satellites). These show infra-red images from the geostationary MSG satellite. The rainfall rates are derived from both rain-radar and satellite data.

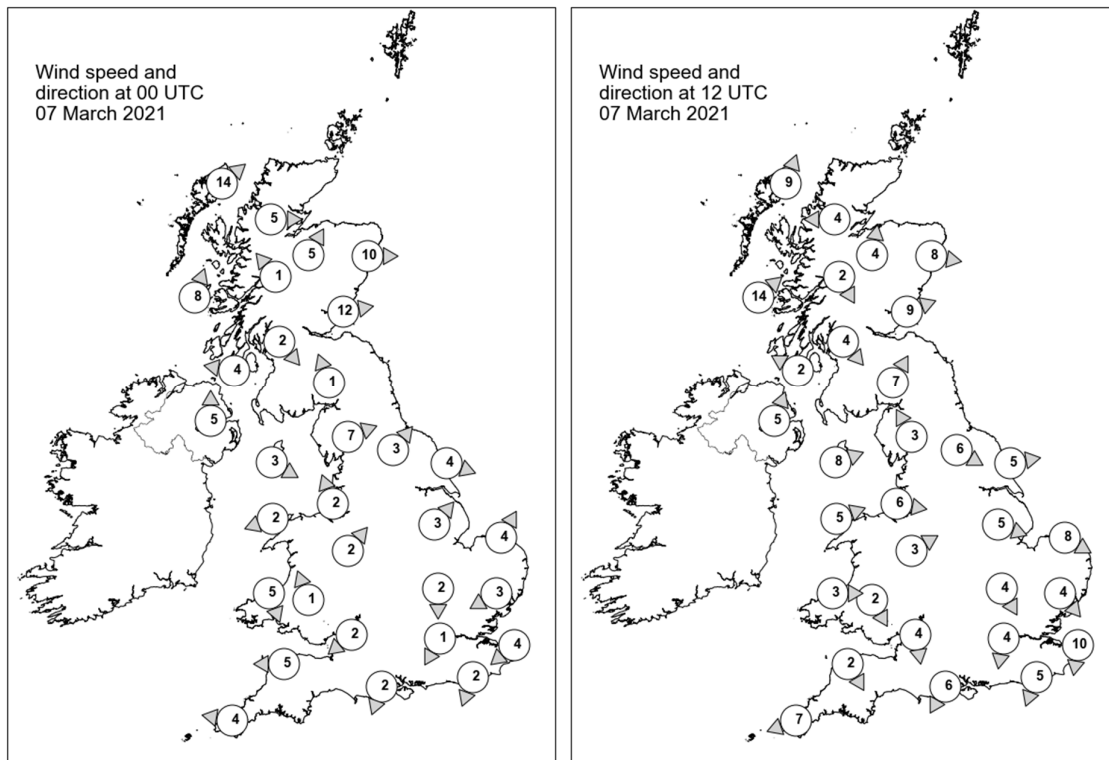


## Daily Weather Summary for Sunday 07 March 2021

UK satellite and rain-radar precipitation rates at (L) 0000 and (R) 1200 UTC



UK wind speed and direction at (L) 0000 and (R) 1200 UTC



## Daily Weather Summary for Sunday 07 March 2021

### Selected UK readings at (L) 0000 and (R) 1200 UTC

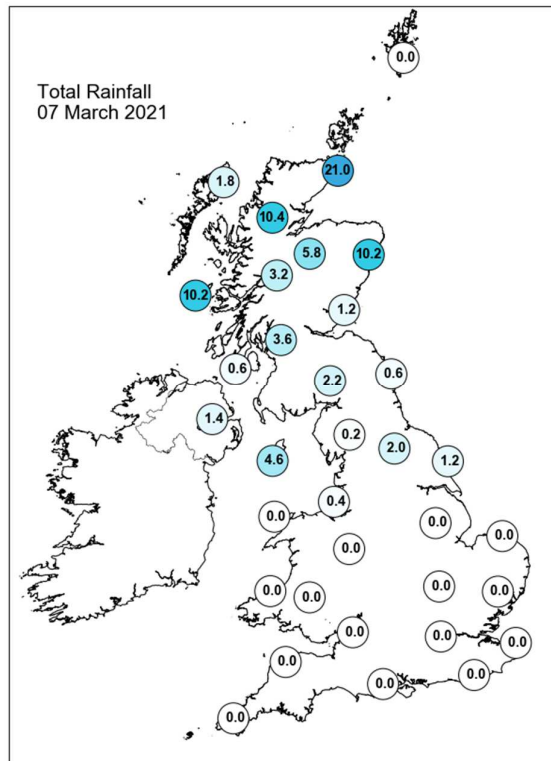
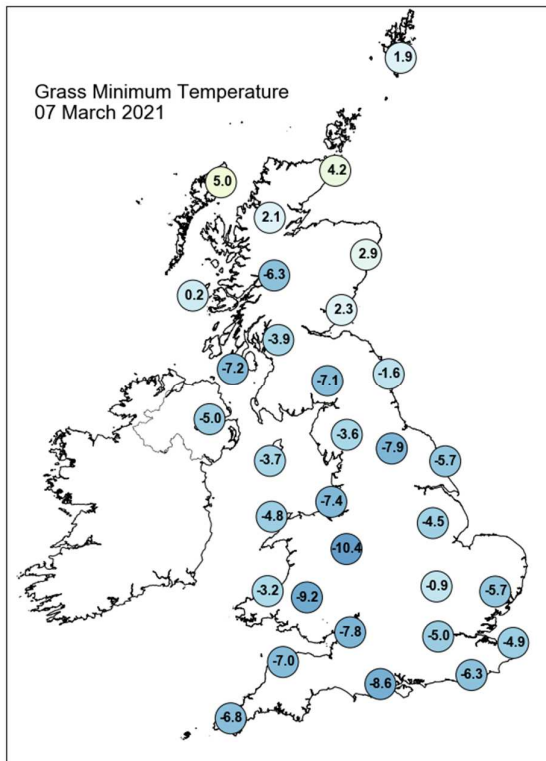
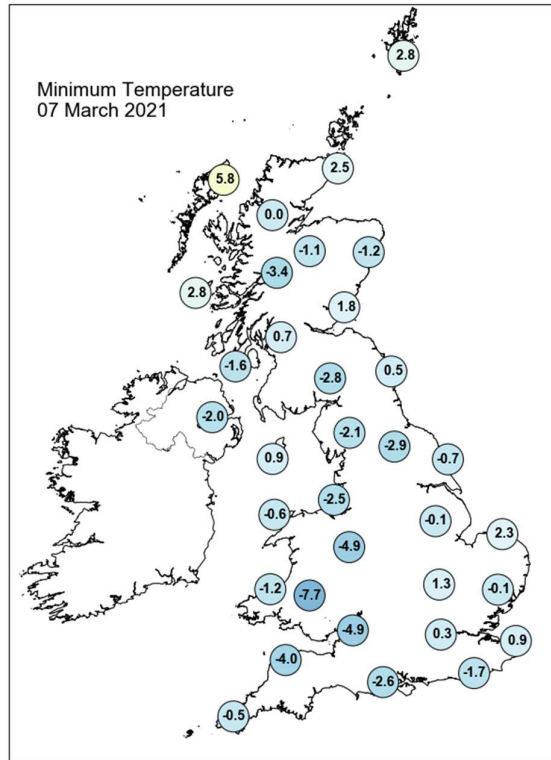
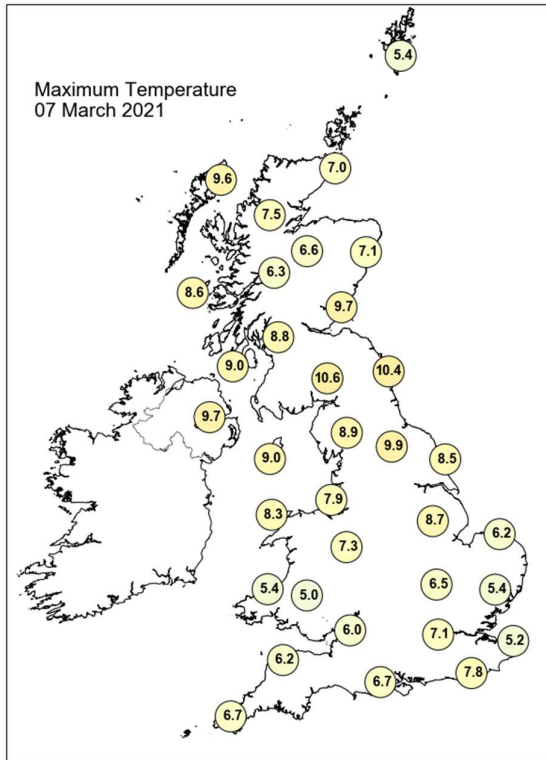
STATIONS		0000 UTC						1200 UTC					
NO	SITE	PRESS	WDIR	WSPD	CLOUD	TEMP	TDEW	PRESS	WDIR	WSPD	CLOUD	TEMP	TDEW
1	Lerwick	1023.5	-	-	7	4.4	4.0	1024.1	-	-	7	4.7	0.3
2	Wick	1025.2	-	-	8	5.1	4.1	1023.1	-	-	8	6.8	6.4
3	Stornoway	1026.4	SW	14	8	5.9	4.5	1022.5	SSW	9	7	8.4	7.8
4	Loch Glascarnoch	1027.3	W	5	8	3.8	2.0	1024.0	E	4	8	5.9	4.6
5	Aviemore	1028.2	SSW	5	8	1.9	-0.3	1024.7	S	4	8	5.2	3.4
6	Dyce	1027.0	W	10	8	4.7	1.6	1024.2	W	8	8	6.5	3.9
7	Tulloch Bridge	1030.4	SE	1	8	0.0	-1.2	1026.6	NNW	2	8	3.3	1.4
8	Tiree	1029.2	SSW	8	8	5.5	2.3	1025.2	SW	14	8	7.8	5.9
9	Leuchars	1028.1	W	12	8	4.1	0.0	1024.9	WSW	9	8	7.3	2.7
10	Bishopton	1029.7	NW	2	8	2.9	0.0	1026.3	NW	4	7	7.8	3.8
11	Machrihanish	1029.8	E	4	8	2.4	-0.4	1026.6	ESE	2	8	8.2	3.4
12	Boulmer	1029.0	-	-	1	1.1	-1.4	1025.1	-	-	8	9.3	1.1
13	Eskdalemuir	1030.6	SSE	1	8	-1.3	-1.8	1026.2	SSW	7	4	8.1	1.9
14	Aldergrove	1030.6	S	5	0	1.5	-0.9	1027.4	SSW	5	8	6.4	1.5
15	Shap	1030.8	WSW	7	5	0.8	-2.6	1026.9	SSE	3	8	6.4	0.8
16	Leeming	1030.3	SW	3	8	2.0	-1.7	1026.1	WNW	6	8	7.4	2.2
17	Ronaldsway	1030.9	WNW	3	7	3.1	-0.4	1027.9	WSW	8	2	7.2	2.0
18	Bridlington	1030.1	WNW	4	8	2.9	-2.0	1025.7	W	5	8	7.5	0.9
19	Crosby	1031.5	SSE	2	0	-2.0	-4.9	1028.1	W	6	7	7.4	2.8
20	Valley	1031.5	ENE	2	7	0.2	-2.6	1028.2	WSW	5	6	8.0	2.0
21	Waddington	1031.2	SW	3	8	2.8	-4.3	1027.0	WNW	5	0	6.2	-1.3
22	Shawbury	1032.0	SW	2	7	-2.2	-4.1	1028.4	WSW	3	8	3.8	-1.0
23	Weybourne	1030.8	SSW	4	8	2.9	-2.4	1027.0	WNW	8	1	5.2	-2.7
24	Bedford	1031.2	N	2	8	2.9	-3.6	1027.9	NNW	4	8	4.6	-3.9
25	Aberporth	1031.7	NNW	5	7	3.0	-1.7	1028.8	W	3	7	4.5	-1.7
26	Sennybridge	1033.0	SSE	1	0	-5.8	-6.8	1028.7	NNW	2	8	2.5	-3.6
27	Wattisham	1031.0	ENE	3	8	2.3	-1.5	1027.5	NW	4	8	3.5	-4.5
28	Almondsbury	1031.7	NE	2	0	-3.0	-4.9	1028.6	N	4	8	4.4	-3.0
29	Heathrow	1031.0	NNE	1	5	2.5	-2.9	1028.2	N	4	8	4.4	-4.9
30	Manston	1030.4	NE	4	6	1.5	-2.3	1027.2	N	10	8	4.4	-1.6
31	Chivenor	1031.4	E	5	-	-0.2	-2.7	1028.8	NNW	2	-	2.9	-0.6
32	Exeter	-	-	-	-	-	-	-	-	-	-	-	-
33	Herstmonceux	1030.3	NNE	2	0	-1.0	-2.3	1027.0	NNE	5	4	5.2	-4.1
34	Hurn	1031.0	NNE	2	3	-2.3	-4.3	1028.1	NNE	6	6	4.2	-5.1
35	Camborne	1031.1	E	4	1	1.4	-2.3	1028.6	ENE	7	0	5.7	-4.5

## Daily Weather Summary for Sunday 07 March 2021

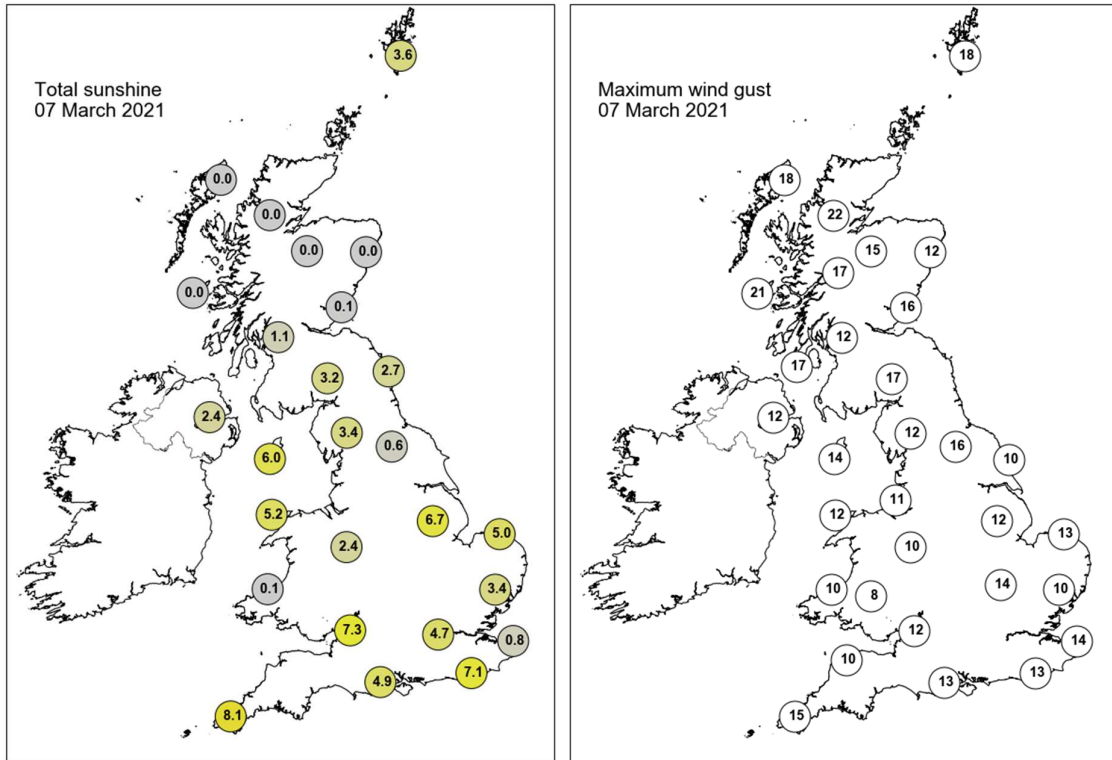
### Selected European readings at (L) 0000 and (R) 1200 UTC

STATIONS		0000 UTC						1200 UTC					
NO	SITE	PRESS	WDIR	WSPD	CLOUD	TEMP	TDEW	PRESS	WDIR	WSPD	CLOUD	TEMP	TDEW
1	Murmansk	996.8	SSW	2	7	-9.0	-12.1	1008.8	N	4	5	-7.9	-13.1
2	Helsinki	993.0	WNW	21	6	-3.7	-13.0	993.5	NNW	19	7	-2.8	-7.9
3	Stockholm	1004.7	WNW	14	-	0.3	-10.2	1008.3	NW	12	-	-0.2	-11.3
4	Oslo	-	-	-	-	-	-	-	-	-	-	-	-
5	Reykjavik	1022.5	SSE	2	8	3.9	1.7	1018.9	NNE	2	2	4.4	1.2
6	Moscow	1008.4	SSW	2	8	-7.2	-11.8	993.0	WSW	4	8	-2.0	-4.3
7	Kiev	1024.3	SW	4	0	-3.2	-7.5	1013.9	WSW	8	8	1.5	-5.3
8	Warsaw	1022.1	WSW	10	8	2.1	-3.2	1015.8	W	14	8	2.6	-3.3
9	Berlin	1026.9	W	10	-	3.7	0.3	1021.7	W	14	-	3.5	-2.5
10	De Bilt	1030.0	N	2	0	-3.3	-3.6	1026.2	NNW	6	8	5.1	-2.3
11	Dublin	1031.4	SW	2	4	1.8	-3.1	1028.5	SSW	4	1	7.8	0.0
12	Cork	1031.7	SSE	4	1	1.0	-2.8	1029.0	WSW	6	6	5.9	0.5
13	Sofia	1031.3	W	6	7	-0.4	-9.2	1024.7	SE	2	0	5.5	-5.2
14	Belgrade	1032.7	SSE	2	0	-0.3	-2.5	1025.0	SSE	4	0	7.6	-7.1
15	Budapest	1031.5	-	0	-	-2.8	-7.7	1024.6	WSW	8	-	7.7	-8.4
16	Prague	1030.5	WSW	2	-	-3.5	-7.1	1022.7	W	6	4	5.5	-8.1
17	Munich	1029.4	ENE	2	7	-2.4	-7.2	1021.7	WNW	6	8	7.7	-0.4
18	Strasbourg	1028.2	NW	5	-	-1.2	-5.8	1023.1	NNE	4	-	8.6	-2.7
19	Paris	1027.2	N	9	0	1.8	-4.5	1024.3	NNE	7	0	8.2	-4.6
20	Jersey	1028.4	ENE	10	0	3.6	0.9	1026.2	ENE	11	7	6.6	-0.2
21	Milan	1029.5	ENE	2	0	4.8	-0.2	1024.5	N	1	0	9.5	-0.1
22	Marseille	1025.2	SE	4	8	9.1	6.9	1021.2	W	6	7	15.0	8.5
23	Bordeaux	1024.5	SW	1	-	4.3	3.0	1022.5	W	2	8	9.3	4.1
24	Rome	1025.1	NNE	3	3	9.9	6.1	1022.5	E	5	7	13.3	8.8
25	Ajaccio	1024.0	NE	6	-	6.7	3.8	1020.4	SSW	7	-	16.3	9.0
26	Barcelona	1023.8	NE	4	-	11.8	8.5	1020.4	E	10	8	13.9	10.4
27	Majorca	1022.8	NE	3	5	10.0	8.4	1018.6	E	8	8	16.1	6.4
28	Madrid	1021.7	ESE	2	2	7.5	4.2	1017.7	S	2	5	13.2	6.0
29	Lisbon	1019.1	-	-	-	13.1	6.7	1019.0	-	-	-	16.5	9.0
30	Athens	1022.3	N	1	-	14.3	5.4	1023.8	N	6	6	13.6	3.9
31	Malta	1023.9	ENE	8	6	14.1	12.7	1022.5	E	15	7	15.9	11.3
32	Gibraltar	1017.6	E	17	8	15.0	13.4	1017.7	WSW	7	7	15.1	12.1

## Daily Weather Summary for Sunday 07 March 2021



## Daily Weather Summary for Sunday 07 March 2021



None of the selected stations observed a day of sleet or snow falling or non-zero snow depth at 0900 UTC.

## Daily Weather Summary for Monday 08 March 2021

This day's summary created 16/03/2021 11:54

### Summary of the UK Weather for Monday 08 March 2021

The day began with a north and south divide in weather conditions. Further north, an occluded front moved eastwards across Scotland during the early hours bringing persistent rain across the country. Outbreaks of rain, associated with the front also affected Northern Ireland and northern England. This gradually moved away to leave more scattered showers to these areas. Further south, it remained dry with patchy cloud and clear skies allowing for a widespread frost to develop. Gentle westerly winds remained steady all day, with a bit of a bite in the early March air. Places with less cloud (southwest England, south Wales, northeast Scotland, and then the west Midlands and south England in the afternoon) felt pleasant in the sunshine. As the day drew on the showers moved southeast and fragmented further into light drizzle. The temperatures dropped as the sunset and the once sunny areas saw a widespread frost. Elsewhere, much of the rain and drizzle continued over eastern areas.

### Daily Extremes

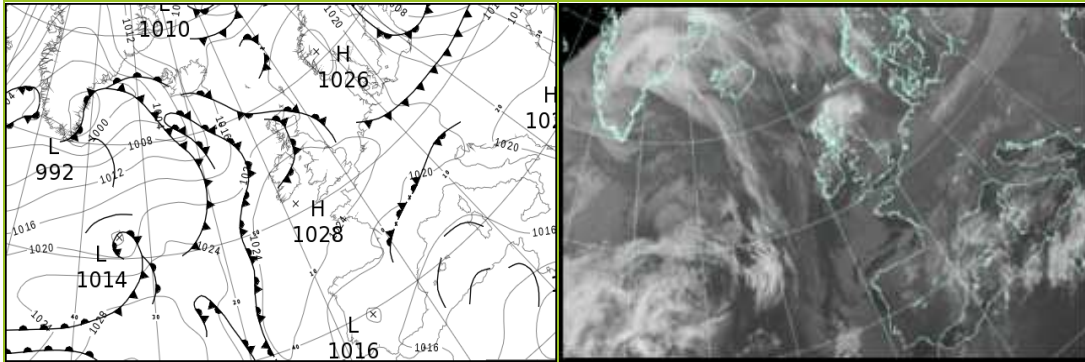
<i>Highest Maximum</i>	<b>13.4°C</b> Urquhart, Northwood (Ross & Cromarty, 17mAMSL)
<i>Lowest Maximum</i>	<b>5.5°C</b> Lerwick (Shetland, 82mAMSL)
<i>Highest Minimum</i>	<b>6.4°C</b> Port Henderson (Ross & Cromarty, 18mAMSL) also Portpatrick, Craigenlee Croft (Wigtownshire, 103mAMSL)
<i>Lowest Minimum</i>	<b>-5.5°C</b> Okehampton, East Okement Farm (Devon, 408mAMSL)
<i>Lowest Grass Minimum</i>	<b>-10.5°C</b> Whitechurch (Dyfed, 129mAMSL)
<i>Most Rainfall</i>	<b>8.0mm</b> Spadeadam No 2 (Cumbria, 285mAMSL)
<i>Most Sunshine</i>	<b>10.0hr</b> Preston, Cove House (Dorset, 44mAMSL)
<i>Highest Gust</i>	<b>32Kt 37mph</b> Capel Curig No 3 (Gwynedd, 216mAMSL)
<i>Highest Gust (mountain)</i>	<b>45Kt 52mph</b> Cairngorm Summit (Inverness-shire, 1237mAMSL)
<i>Greatest Snow Depth at 0900 UTC</i>	No non-zero values

mAMSL refers to station elevation in metres above mean sea level

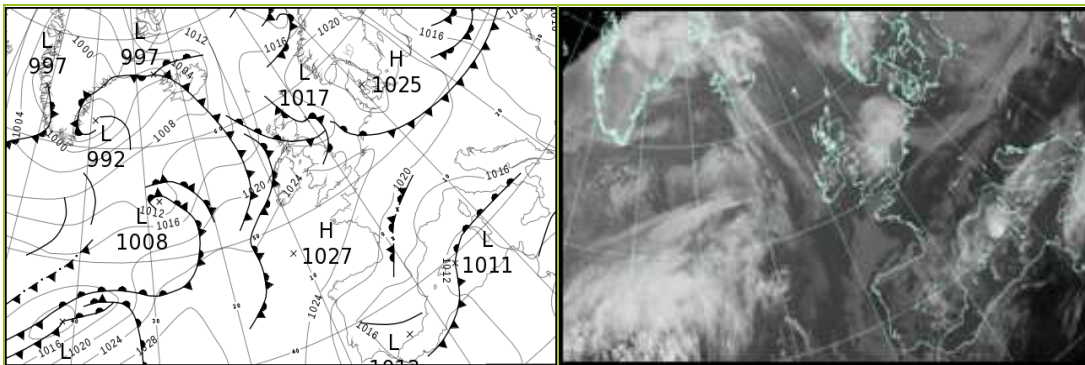


## Daily Weather Summary for Monday 08 March 2021

### North Atlantic and Europe analysis charts and satellite images at 0000 UTC



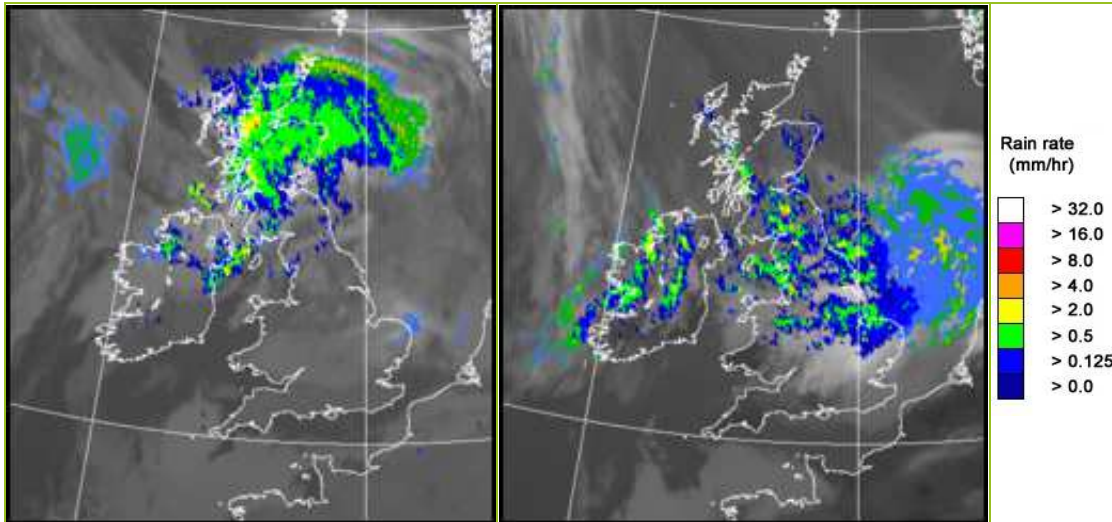
### North Atlantic and Europe analysis charts and satellite images at 1200 UTC



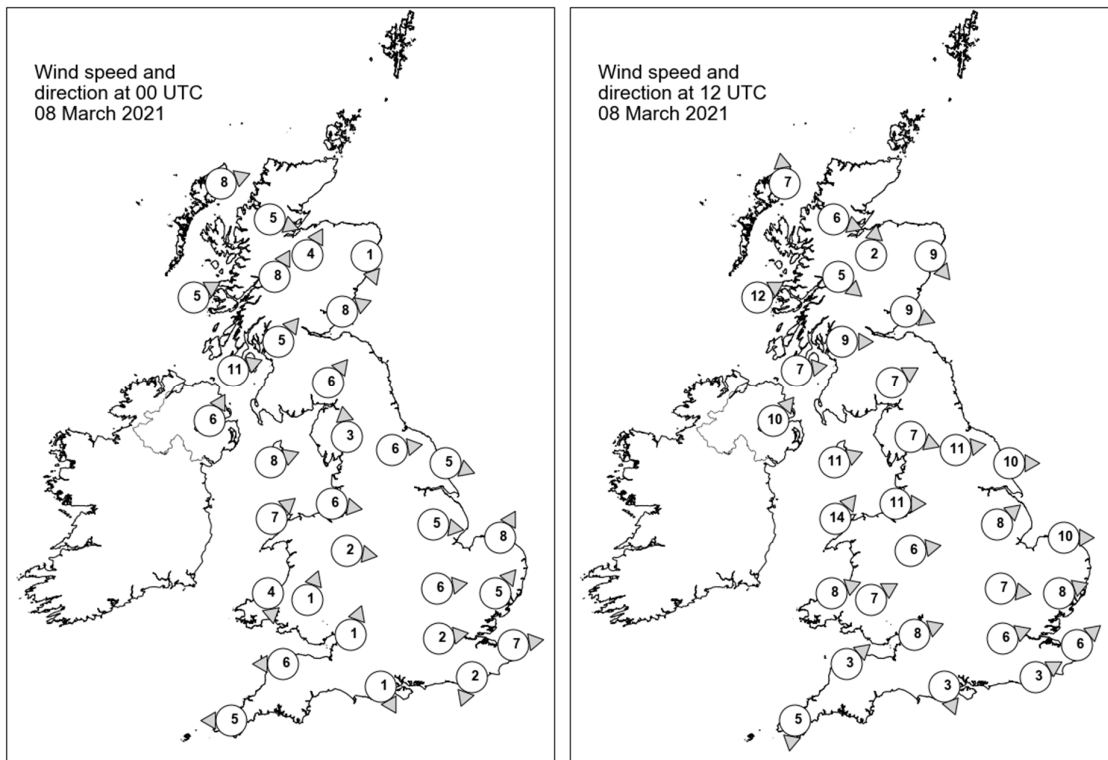
All satellite imagery copyright Met Office and EUMETSAT (European Organisation for the Exploitation of Meteorological Satellites). These show infra-red images from the geostationary MSG satellite. The rainfall rates are derived from both rain-radar and satellite data.

## Daily Weather Summary for Monday 08 March 2021

UK satellite and rain-radar precipitation rates at (L) 0000 and (R) 1200 UTC



UK wind speed and direction at (L) 0000 and (R) 1200 UTC



## Daily Weather Summary for Monday 08 March 2021

### Selected UK readings at (L) 0000 and (R) 1200 UTC

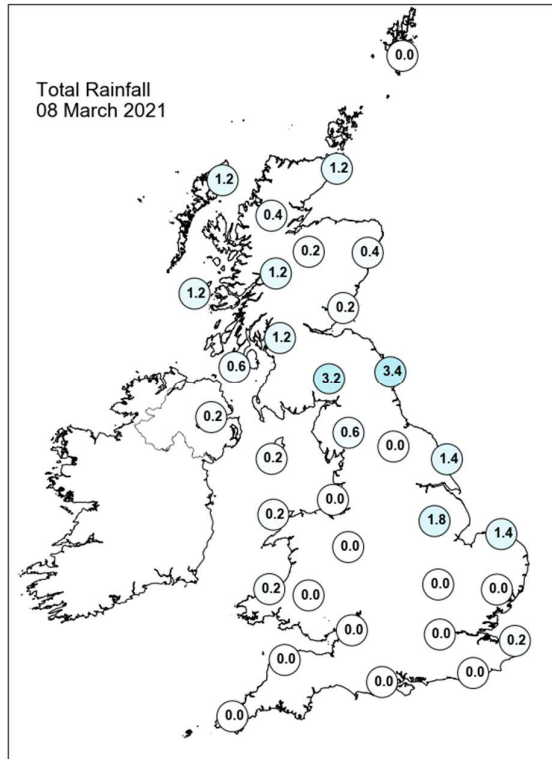
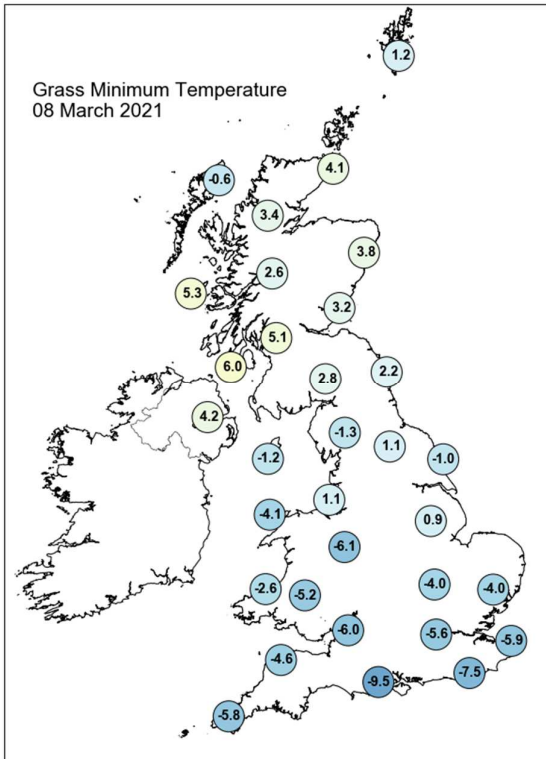
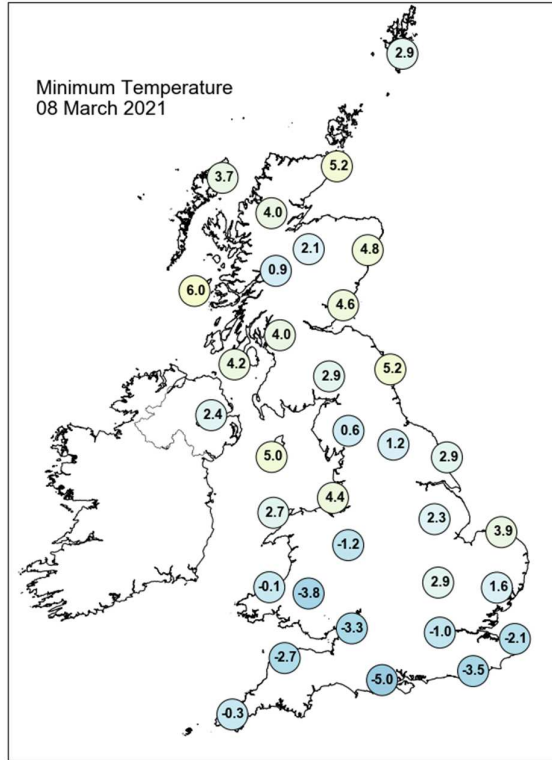
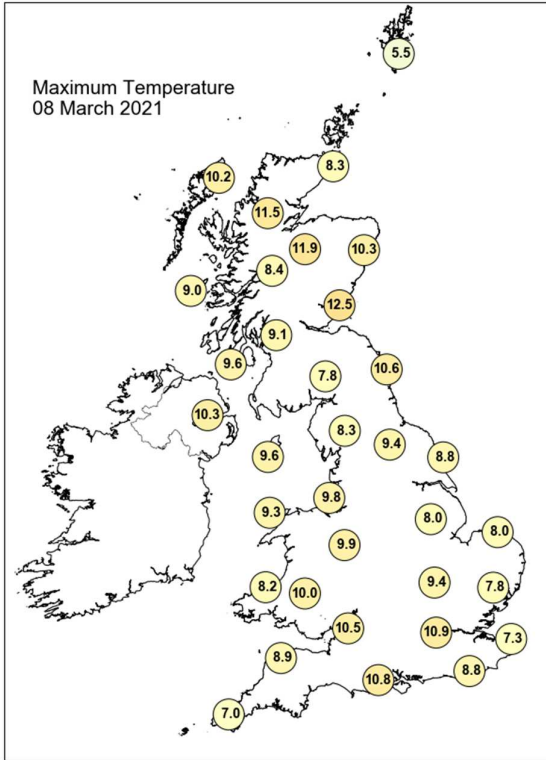
STATIONS		0000 UTC						1200 UTC					
NO	SITE	PRESS	WDIR	WSPD	CLOUD	TEMP	TDEW	PRESS	WDIR	WSPD	CLOUD	TEMP	TDEW
1	Lerwick	1020.7	-	-	8	4.2	1.2	1019.4	-	-	8	4.5	2.5
2	Wick	1018.0	-	-	8	6.4	5.8	1017.3	-	-	8	7.9	6.8
3	Stornoway	1018.3	WSW	8	8	6.6	5.6	1017.4	S	7	7	9.4	7.0
4	Loch Glascarnoch	1019.7	WNW	5	8	4.6	4.2	1018.0	WNW	6	5	8.4	5.4
5	Aviemore	1019.9	SSW	4	8	4.7	4.0	1018.0	S	2	8	8.3	3.8
6	Dyce	1019.7	NNW	1	8	5.8	4.8	1017.6	NW	9	8	8.3	5.4
7	Tulloch Bridge	1021.1	SSW	8	8	5.7	4.5	1019.5	NW	5	8	7.6	5.3
8	Tiree	1021.0	WSW	5	8	7.2	6.7	1018.9	WSW	12	8	8.8	8.0
9	Leuchars	1020.9	WSW	8	8	5.3	4.1	1018.4	WNW	9	8	9.8	5.5
10	Bishopton	1022.1	SW	5	7	5.9	5.5	1019.9	W	9	8	7.8	6.2
11	Machrihanish	1022.8	WSW	11	8	7.5	6.7	1020.7	W	7	8	8.2	5.9
12	Boulmer	1022.2	-	-	8	6.7	3.0	1018.5	-	-	7	9.9	5.6
13	Eskdalemuir	1023.6	SW	6	8	4.4	2.3	1020.4	WSW	7	7	7.0	5.4
14	Aldergrove	1024.5	SSW	6	8	5.9	5.7	1021.6	SW	10	8	8.6	5.3
15	Shap	1024.2	S	3	8	2.9	0.7	1021.4	WNW	7	8	7.2	4.8
16	Leeming	1024.0	W	6	8	4.9	1.0	1020.9	W	11	7	8.8	6.0
17	Ronaldsway	1024.9	WSW	8	5	6.4	3.8	1022.6	WSW	11	7	8.2	6.1
18	Bridlington	1023.0	WNW	5	7	3.8	2.0	1020.2	W	10	8	7.5	5.8
19	Crosby	1025.4	W	6	0	4.8	2.8	1023.3	W	11	8	8.0	2.7
20	Valley	1026.1	SW	7	8	6.2	3.0	1024.4	SW	14	7	8.3	4.0
21	Waddington	1024.5	W	5	2	4.7	1.1	1022.8	SW	8	8	5.7	4.2
22	Shawbury	1026.0	W	2	2	-1.0	-2.1	1024.1	W	6	7	7.9	2.3
23	Weybourne	1023.8	SSW	8	8	5.2	0.9	1022.5	W	10	7	7.2	4.6
24	Bedford	1025.0	W	6	8	2.9	-0.2	1023.9	W	7	1	7.7	2.1
25	Aberporth	1026.7	N	4	4	3.6	0.8	1025.1	WSW	8	7	7.1	2.2
26	Sennybridge	1027.2	SSW	1	8	-0.5	-1.1	1024.8	WSW	7	5	6.3	2.1
27	Wattisham	1024.8	SW	5	8	1.8	-1.0	1023.3	WSW	8	7	7.4	2.9
28	Almondsbury	1026.7	SSW	1	7	-0.4	-0.7	1024.8	WSW	8	2	8.8	-0.1
29	Heathrow	1025.6	W	2	8	1.4	-1.6	1024.6	WSW	6	8	7.5	1.1
30	Manston	1025.3	W	7	0	-1.7	-4.3	1024.5	SW	6	8	6.0	-0.4
31	Chivenor	1026.8	E	6	-	-2.0	-3.8	1025.8	SW	3	-	7.8	-1.0
32	Exeter	-	-	-	-	-	-	-	-	-	-	-	-
33	Herstmonceux	1025.4	NNE	2	0	-1.6	-5.1	1024.8	WSW	3	8	6.3	-1.2
34	Hurn	1026.2	NNW	1	0	-3.1	-4.7	1025.1	NNW	3	8	8.7	1.0
35	Camborne	1026.7	E	5	7	3.0	-4.0	1026.1	N	5	0	6.0	-0.6

## Daily Weather Summary for Monday 08 March 2021

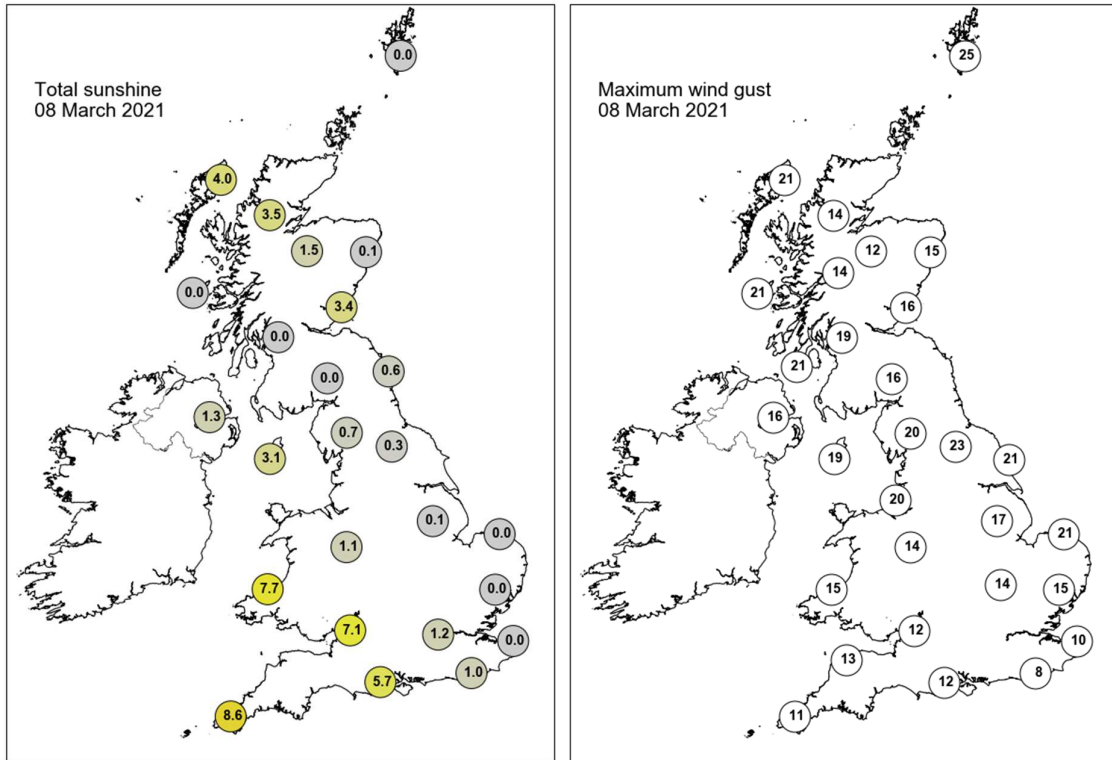
### Selected European readings at (L) 0000 and (R) 1200 UTC

STATIONS		0000 UTC						1200 UTC					
NO	SITE	PRESS	WDIR	WSPD	CLOUD	TEMP	TDEW	PRESS	WDIR	WSPD	CLOUD	TEMP	TDEW
1	Murmansk	1015.6	SSW	6	8	-16.6	-18.8	1018.3	SSW	4	2	-13.6	-15.5
2	Helsinki	1008.4	NNE	10	8	-5.6	-9.9	1016.5	NNW	8	0	-4.6	-15.3
3	Stockholm	1015.4	WNW	8	-	-1.8	-9.0	1020.9	NW	8	-	1.9	-10.3
4	Oslo	-	-	-	-	-	-	-	-	-	-	-	-
5	Reykjavik	1009.9	ESE	15	5	3.6	1.3	-	-	-	6	-	-
6	Moscow	995.8	WSW	4	7	-6.4	-8.5	1003.6	WNW	4	8	-4.9	-11.0
7	Kiev	1009.6	WSW	6	8	1.7	-3.6	-	-	-	-	-	-
8	Warsaw	1015.3	WNW	8	5	-1.1	-2.7	-	-	-	-	-	-
9	Berlin	1019.0	NW	8	-	2.3	0.9	1023.4	ENE	6	-	4.5	-8.7
10	De Bilt	1023.9	WNW	4	8	2.9	-0.4	1023.4	W	6	8	7.8	1.0
11	Dublin	1025.8	WSW	6	7	5.1	0.9	1023.3	WSW	8	3	9.2	3.9
12	Cork	1027.0	NNW	4	3	4.6	3.5	1024.8	SW	12	3	8.1	3.1
13	Sofia	1022.5	-	0	0	-2.4	-3.5	-	-	-	-	-	-
14	Belgrade	1019.4	SSE	2	0	0.7	-4.4	1017.5	-	-	4	10.0	-5.3
15	Budapest	1018.5	S	2	-	-0.4	-7.0	1017.0	WNW	8	-	8.0	-5.1
16	Prague	1020.7	WSW	2	-	-2.2	-4.7	1021.8	WNW	6	6	4.3	-3.5
17	Munich	1020.5	WNW	4	8	2.6	1.4	1021.2	N	4	1	5.3	-4.5
18	Strasbourg	1021.7	N	7	-	0.2	-4.4	1021.8	N	10	-	8.7	-3.5
19	Paris	1023.5	NNE	7	0	1.7	-2.6	1023.2	NE	9	-	6.7	-2.0
20	Jersey	1025.5	NE	6	0	2.1	-3.4	1025.1	NE	6	8	5.5	-1.7
21	Milan	1019.1	NE	1	-	3.2	2.3	1017.1	N	4	0	10.7	3.0
22	Marseille	1017.6	NNE	2	7	11.6	8.6	1014.6	W	9	-	14.3	9.3
23	Bordeaux	1020.0	NNE	3	8	7.6	6.8	1019.7	N	5	-	12.1	6.4
24	Rome	1017.7	E	7	-	9.9	9.4	1014.9	E	7	7	11.4	10.5
25	Ajaccio	1016.0	NE	7	-	8.4	5.9	1012.4	SW	6	7	15.0	9.1
26	Barcelona	1016.3	ENE	7	6	12.5	10.9	1015.2	ENE	7	8	13.4	9.0
27	Majorca	-	-	-	-	-	-	1012.7	N	4	8	12.5	11.4
28	Madrid	1016.5	SSE	3	6	7.8	5.0	1014.6	W	2	7	11.5	5.4
29	Lisbon	1018.0	-	-	-	11.3	5.4	1017.1	-	-	-	13.7	4.0
30	Athens	1020.5	N	2	-	10.8	3.9	1016.8	S	5	3	17.0	8.3
31	Malta	1017.3	ESE	13	8	13.7	11.0	1013.4	E	12	7	13.9	12.0
32	Gibraltar	1016.3	W	9	1	14.1	12.0	1015.4	W	15	2	16.7	7.5

## Daily Weather Summary for Monday 08 March 2021



## Daily Weather Summary for Monday 08 March 2021



None of the selected stations observed a day of sleet or snow falling or non-zero snow depth at 0900 UTC.



## Daily Weather Summary for Tuesday 09 March 2021

This day's summary created 16/03/2021 03:00

### Summary of the UK Weather for Tuesday 09 March 2021

During the early part of Tuesday, several weak weather fronts moved across the UK. This brought variable cloud amounts to most places along with outbreaks of rain, though mostly light. The heaviest and most frequent downpours were in the east England, across East Anglia and the coastal fringes of the northeast. Light rain and drizzle also affected northwestern Scotland, Northern Ireland, and Wales. Central England and the southwest remained largely dry with some clear spells allowing for localised frost patches to form. The morning saw patches of light rain and drizzle scattered across northwest England and eastern Scotland, as a more persistent band of rain approached the west coasts of Scotland and Northern Ireland. The precipitation became widespread over Northern Ireland, whilst staying largely restricted to western areas of Scotland into the evening, elsewhere remaining dry but largely cloudy, with a few notable patches of clear sky in southeastern parts of England. Into the night, this band pushed further inland across Wales, Scotland, and northern England. The insulating cloud cover allowed for a slightly milder day than recently.

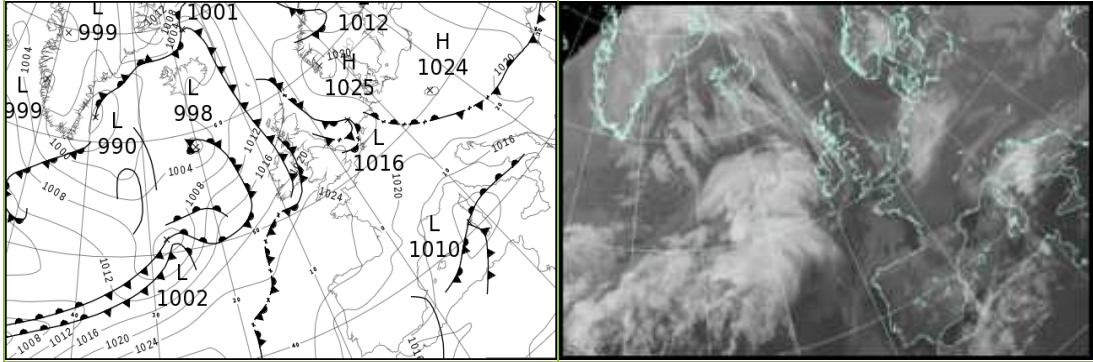
### Daily Extremes

<i>Highest Maximum</i>	<b>14.4°C</b> London, St James's Park (Greater London, 5mAMSL)
<i>Lowest Maximum</i>	<b>6.3°C</b> Lerwick (Shetland, 82mAMSL)
<i>Highest Minimum</i>	<b>7.6°C</b> Aultbea No 2 (Ross & Cromarty, 11mAMSL)
<i>Lowest Minimum</i>	<b>-4.6°C</b> Benson (Oxfordshire, 57mAMSL)
<i>Lowest Grass Minimum</i>	<b>-9.4°C</b> South Newington (Oxfordshire, 105mAMSL)
<i>Most Rainfall</i>	<b>77.8mm</b> Honister Pass (Cumbria, 358mAMSL)
<i>Most Sunshine</i>	<b>10.1hr</b> East Malling (Kent, 33mAMSL)
<i>Highest Gust</i>	<b>63Kt 72mph</b> Fair Isle (Shetland, 57mAMSL)
<i>Highest Gust (mountain)</i>	<b>88Kt 101mph</b> Cairngorm Summit (Inverness-shire, 1237mAMSL)
<i>Greatest Snow Depth at 0900 UTC</i>	No non-zero values

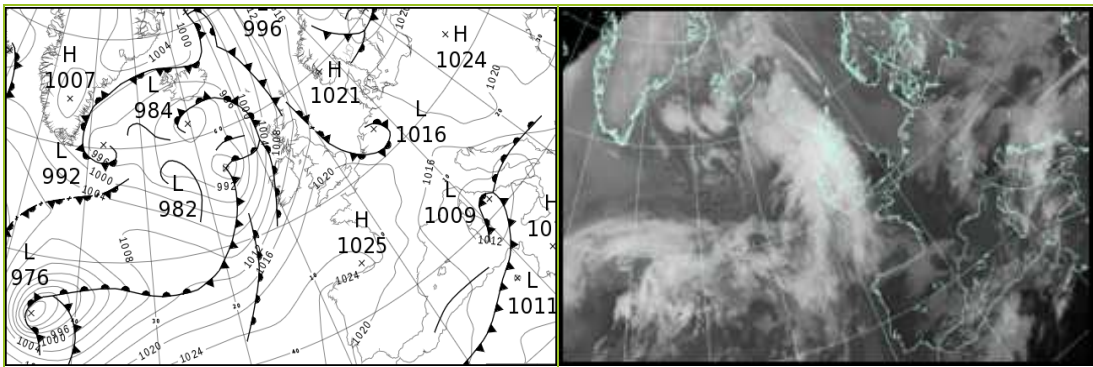
mAMSL refers to station elevation in metres above mean sea level

## Daily Weather Summary for Tuesday 09 March 2021

## North Atlantic and Europe analysis charts and satellite images at 0000 UTC




## North Atlantic and Europe analysis charts and satellite images at 1200 UTC



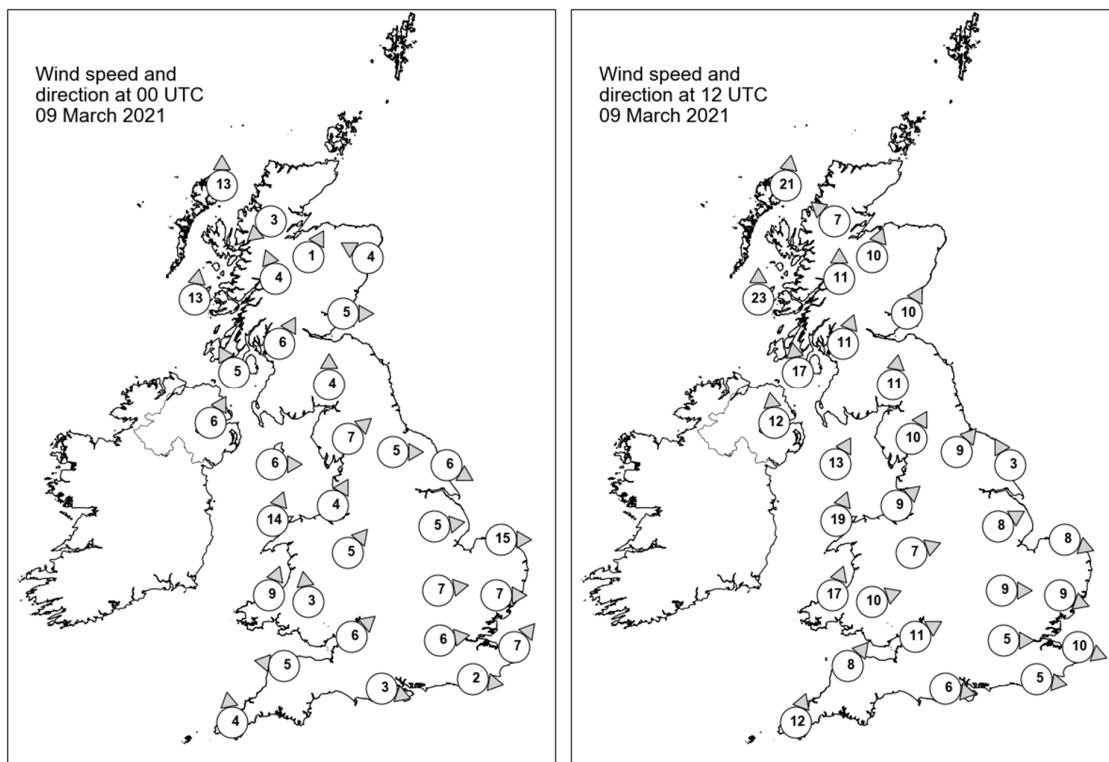
All satellite imagery copyright Met Office and EUMETSAT (European Organisation for the Exploitation of Meteorological Satellites). These show infra-red images from the geostationary MSG satellite. The rainfall rates are derived from both rain-radar and satellite data.

## Daily Weather Summary for Tuesday 09 March 2021

UK satellite and rain-radar precipitation rates at (L) 0000 and (R) 1200 UTC



UK wind speed and direction at (L) 0000 and (R) 1200 UTC



## Daily Weather Summary for Tuesday 09 March 2021

### Selected UK readings at (L) 0000 and (R) 1200 UTC

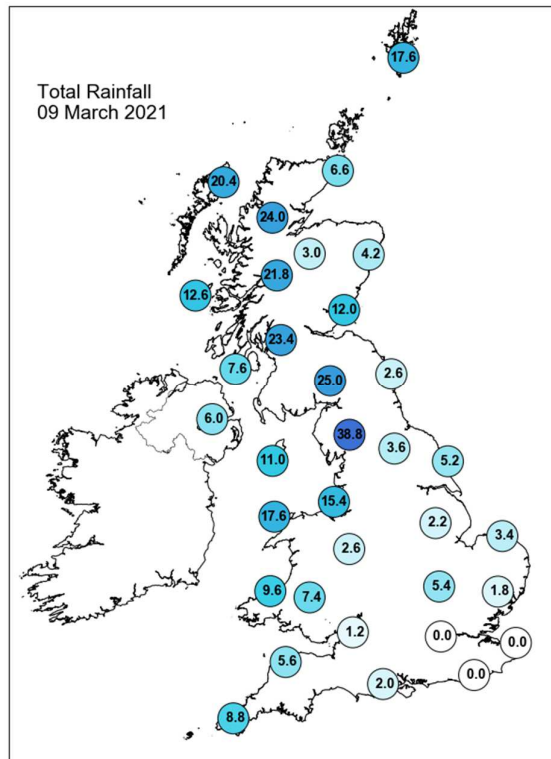
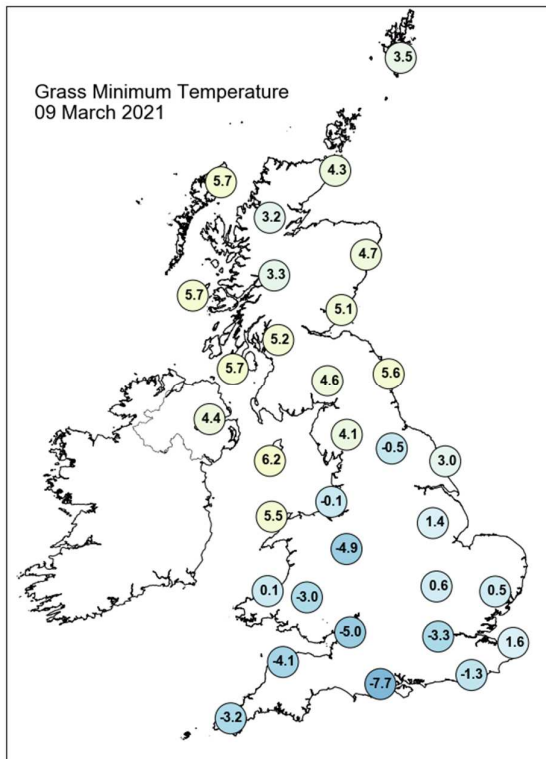
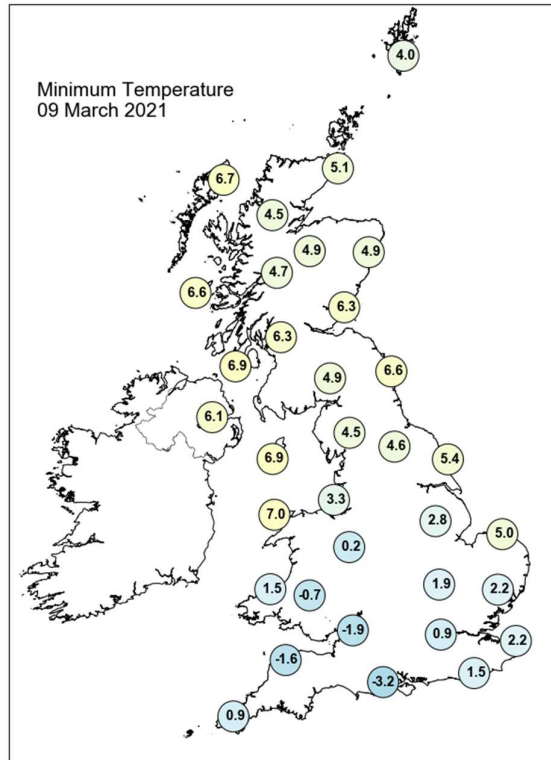
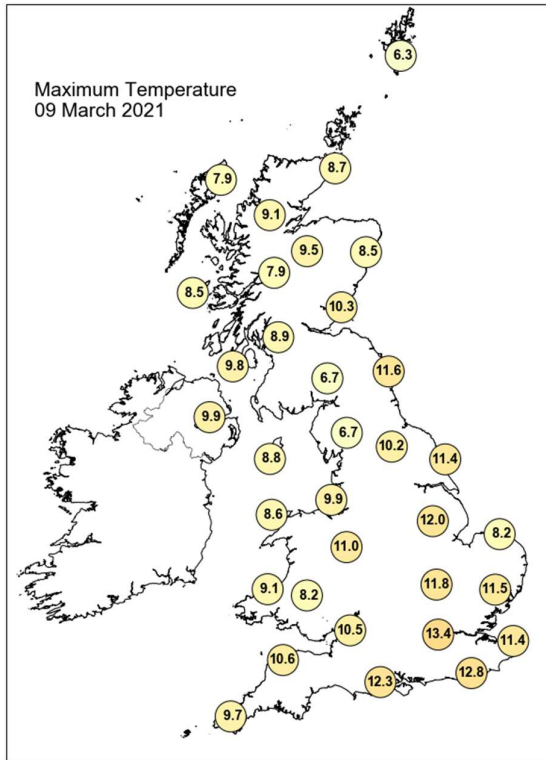
STATIONS		0000 UTC						1200 UTC					
NO	SITE	PRESS	WDIR	WSPD	CLOUD	TEMP	TDEW	PRESS	WDIR	WSPD	CLOUD	TEMP	TDEW
1	Lerwick	1016.8	-	-	8	4.7	3.2	1011.7	-	-	8	5.8	4.1
2	Wick	1016.3	-	-	8	5.1	4.8	1009.7	-	-	0	8.4	5.3
3	Stornoway	1013.8	S	13	8	7.4	7.1	1006.1	S	21	8	7.9	5.4
4	Loch Glascarnoch	1016.0	NE	3	8	5.8	4.8	1008.6	SE	7	3	8.4	3.3
5	Aviemore	1016.8	SSW	1	8	6.4	4.3	1009.9	SSW	10	7	8.9	4.0
6	Dyce	1017.6	ESE	4	8	5.3	4.9	1012.5	-	-	8	7.8	5.3
7	Tulloch Bridge	1017.6	SSE	4	7	5.3	5.0	1011.1	S	11	3	7.4	4.6
8	Tiree	1015.4	S	13	8	7.7	7.5	1008.1	S	23	8	7.3	6.5
9	Leuchars	1017.7	W	5	8	7.4	5.2	1013.2	SSW	10	8	9.5	6.2
10	Bishopton	1018.0	SSW	6	8	7.0	6.3	1012.8	SSW	11	4	8.9	5.4
11	Machrihanish	1017.4	SSE	5	8	7.3	6.8	1011.8	S	17	8	8.3	6.8
12	Boulmer	1018.1	-	-	8	8.1	5.0	1015.5	-	-	7	10.2	5.7
13	Eskdalemuir	1019.2	S	4	8	5.3	5.0	1015.1	S	11	8	6.6	6.0
14	Aldergrove	1018.2	SSW	6	8	7.2	6.3	1012.0	S	12	8	9.0	6.9
15	Shap	1019.9	SW	7	8	5.3	3.9	1016.9	SSW	10	8	4.9	4.9
16	Leeming	1019.6	W	5	5	5.5	2.9	1017.6	SW	9	7	8.5	5.1
17	Ronaldsway	1019.6	W	6	8	7.3	6.5	1015.3	SSW	13	8	8.5	7.4
18	Bridlington	1018.6	WNW	6	7	5.8	4.4	1017.4	SSE	3	8	9.2	5.4
19	Crosby	1020.8	SSW	4	2	4.5	2.2	1017.9	SW	9	8	9.4	6.2
20	Valley	1021.0	SSW	14	8	7.3	5.7	1017.3	SSW	19	8	8.3	7.2
21	Waddington	1020.5	W	5	8	4.7	0.6	1018.7	WSW	8	1	10.0	3.9
22	Shawbury	1021.6	SW	5	0	2.7	1.3	1019.4	WSW	7	7	8.5	4.9
23	Weybourne	1019.1	W	15	7	6.1	3.0	1019.0	WNW	8	8	7.7	5.5
24	Bedford	1021.3	W	7	6	4.2	0.9	1019.6	W	9	0	9.6	3.9
25	Aberporth	1023.2	SSW	9	4	1.9	1.3	1019.2	SSW	17	7	8.1	4.4
26	Sennybridge	1023.7	S	3	2	-0.3	-0.8	1019.9	WSW	10	7	7.5	3.4
27	Wattisham	1020.5	W	7	7	5.0	2.2	1019.3	WNW	9	2	10.3	5.6
28	Almondsbury	1022.9	SW	6	0	3.2	1.0	1020.9	WSW	11	0	9.6	3.7
29	Heathrow	1022.1	W	6	8	4.8	0.5	1020.5	W	5	1	10.9	1.2
30	Manston	1021.2	SW	7	8	4.1	1.2	1020.1	WNW	10	0	8.9	2.8
31	Chivenor	1023.8	E	5	-	0.2	-0.7	1021.2	SW	8	-	10.1	2.6
32	Exeter	-	-	-	-	-	-	-	-	-	-	-	-
33	Herstmonceux	1022.1	W	2	8	3.6	1.0	1020.7	W	5	0	11.1	0.2
34	Hurn	1023.1	WNW	3	8	2.5	-0.4	1021.7	W	6	0	10.9	1.1
35	Camborne	1024.7	S	4	0	2.2	-0.1	1021.9	SSW	12	7	8.1	1.6

## Daily Weather Summary for Tuesday 09 March 2021

### Selected European readings at (L) 0000 and (R) 1200 UTC

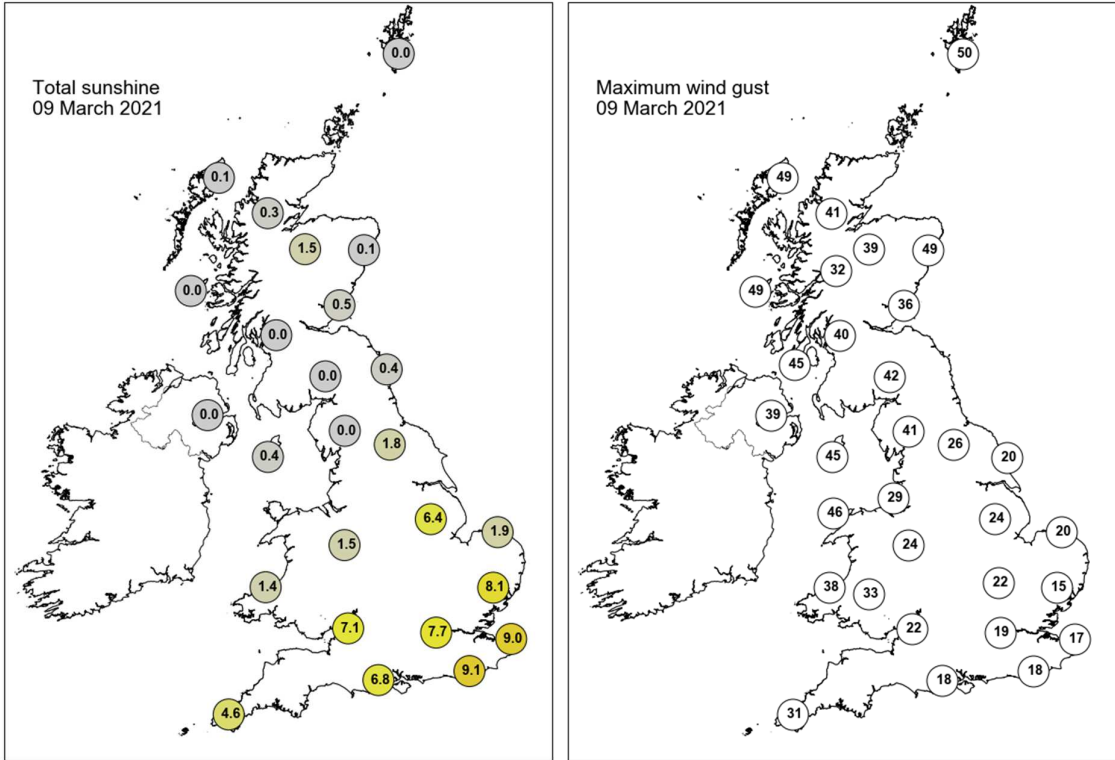
STATIONS		0000 UTC						1200 UTC					
NO	SITE	PRESS	WDIR	WSPD	CLOUD	TEMP	TDEW	PRESS	WDIR	WSPD	CLOUD	TEMP	TDEW
1	Murmansk	1018.6	SSW	12	2	-18.6	-20.9	1021.9	ENE	2	5	-10.0	-12.2
2	Helsinki	1018.2	E	2	8	-11.7	-14.0	1017.1	E	16	8	-5.8	-7.5
3	Stockholm	1017.8	SSW	4	-	-3.1	-9.8	1014.8	WNW	8	-	-0.2	-1.4
4	Oslo	-	-	-	-	-	-	-	-	-	-	-	-
5	Reykjavik	1003.4	SSE	2	7	1.6	-0.1	993.3	N	3	7	2.7	-1.7
6	Moscow	1012.7	NW	2	4	-11.7	-15.2	1018.0	NNW	4	6	-11.0	-17.2
7	Kiev	1017.4	WNW	4	6	-4.8	-9.6	1021.8	NW	4	7	-3.8	-9.6
8	Warsaw	1022.7	W	4	0	-3.4	-5.3	1022.7	W	4	4	1.1	-9.3
9	Berlin	1023.1	ESE	4	-	-1.9	-8.0	1020.1	SSE	4	-	6.5	-6.9
10	De Bilt	1019.3	SSW	8	8	3.9	2.6	1017.6	NW	6	8	6.6	3.5
11	Dublin	1019.7	SW	8	8	7.2	4.7	1014.2	S	12	7	10.2	5.7
12	Cork	1021.5	SSW	8	7	6.6	6.3	1015.3	S	17	8	8.1	6.1
13	Sofia	1019.9	-	0	0	-1.1	-6.7	1018.1	-	0	8	7.0	-4.7
14	Belgrade	1020.5	NNW	4	0	3.2	-2.9	1019.5	NE	4	8	7.0	-3.3
15	Budapest	1022.8	-	0	-	-1.3	-4.6	1021.0	ENE	4	-	5.3	-9.3
16	Prague	1023.6	WSW	2	-	-4.1	-6.3	1020.4	N	4	8	2.7	-5.8
17	Munich	1021.2	E	2	0	-1.1	-3.1	1017.7	NNE	6	7	5.7	-4.2
18	Strasbourg	1020.2	NW	4	-	-0.8	-3.5	1019.3	N	4	-	8.3	0.0
19	Paris	1021.8	N	4	7	3.3	-1.5	1021.5	NW	6	2	10.9	1.1
20	Jersey	1023.9	N	5	0	2.7	1.2	1023.0	W	7	0	8.7	3.1
21	Milan	1017.2	NE	4	-	5.4	2.2	1015.6	SE	4	2	10.7	2.1
22	Marseille	1014.3	SE	4	-	5.4	3.4	1014.1	W	8	6	14.5	4.2
23	Bordeaux	1021.6	N	4	-	4.4	0.5	1023.4	NNW	7	-	10.0	-0.8
24	Rome	1012.9	NE	10	-	9.5	8.9	1009.4	NE	7	7	11.8	9.3
25	Ajaccio	1011.3	NNE	4	8	10.1	9.3	1011.6	SSW	8	-	14.8	10.6
26	Barcelona	1016.3	NNE	3	1	9.5	6.6	1017.2	SW	9	2	13.9	6.8
27	Majorca	1015.0	N	4	8	11.0	6.9	1017.2	ENE	12	4	15.7	5.9
28	Madrid	1018.6	NNE	5	7	7.1	2.3	1018.9	NNE	4	2	11.5	1.7
29	Lisbon	1018.6	-	-	-	11.8	7.7	1020.6	-	-	-	16.1	1.0
30	Athens	1015.5	N	1	-	12.5	8.7	1014.5	SSW	5	2	17.4	9.6
31	Malta	1013.0	NE	6	7	12.6	10.8	1014.2	NNE	6	7	14.6	12.6
32	Gibraltar	1016.5	W	12	6	12.2	7.3	1017.7	SW	7	3	16.7	8.9

## Daily Weather Summary for Tuesday 09 March 2021





## Daily Weather Summary for Tuesday 09 March 2021



None of the selected stations observed a day of sleet or snow falling or non-zero snow depth at 0900 UTC.

## Daily Weather Summary for Wednesday 10 March 2021

This day's summary created 17/03/2021 03:00

### Summary of the UK Weather for Wednesday 10 March 2021

The first of two lows navigating over the UK in the North Atlantic brought two occlusions in the small hours; these brought showers over Scotland, and widespread rain to the rest of the UK, which spread southeast trailing behind thick cloud. While winds for most were at first calm, there were coastal gales which eventually made their way inland. With such turbulent air and strong winds keeping the night relatively mild. Through the morning, the rain continued across the UK, with exception to Scotland, which only saw scattered showers in northernmost areas. The most significant downpours fell over Northern Ireland. Although there were some prolonged dry spells for southern parts of England and Wales during the afternoon, much of the country saw the same conditions, with winds strengthening. The heavy outburst tracked across northern England and Scotland. By evening, the precipitation largely eased throughout, except in Scotland, where heavy downpours persisted. Into the night, these wet and windy conditions continued, rain being replaced with showers. Coastal gales developed in the west, with inland gales throughout much of England and Wales.

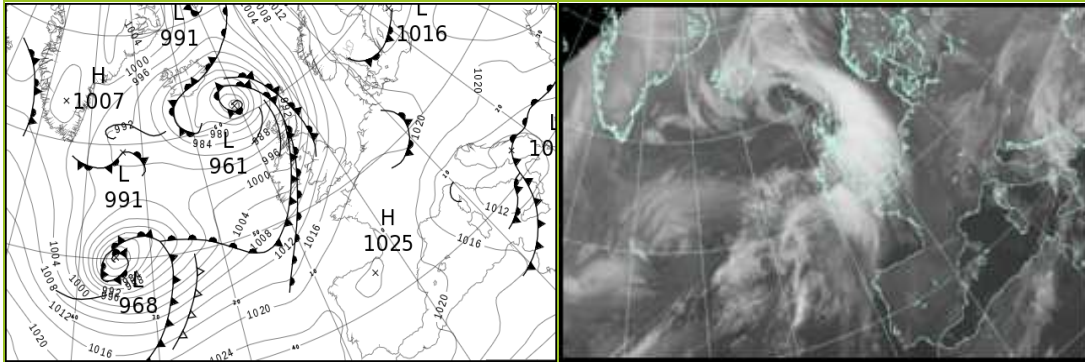
### Daily Extremes

<i>Highest Maximum</i>	<b>13.7°C</b> Hawarden Airport (Clwyd, 11mAMSL)
<i>Lowest Maximum</i>	<b>6.0°C</b> Dalwhinnie No 2 (Inverness-shire, 351mAMSL)
<i>Highest Minimum</i>	<b>8.2°C</b> Colwyn Bay (Clwyd, 36mAMSL)
<i>Lowest Minimum</i>	<b>0.4°C</b> Dalwhinnie No 2 (Inverness-shire, 351mAMSL) also Seavington, Hurcott Farm (Somerset, 85mAMSL)
<i>Lowest Grass Minimum</i>	<b>-3.3°C</b> Santon Downham (Suffolk, 6mAMSL)
<i>Most Rainfall</i>	<b>116.6mm</b> Honister Pass (Cumbria, 358mAMSL)
<i>Most Sunshine</i>	<b>5.9hr</b> Fair Isle (Shetland, 57mAMSL)
<i>Highest Gust</i>	<b>75Kt 86mph</b> Capel Curig No 3 (Gwynedd, 216mAMSL)
<i>Highest Gust (mountain)</i>	<b>86Kt 99mph</b> Aonach Mor (Inverness-shire, 1130mAMSL)
<i>Greatest Snow Depth at 0900 UTC</i>	No non-zero values

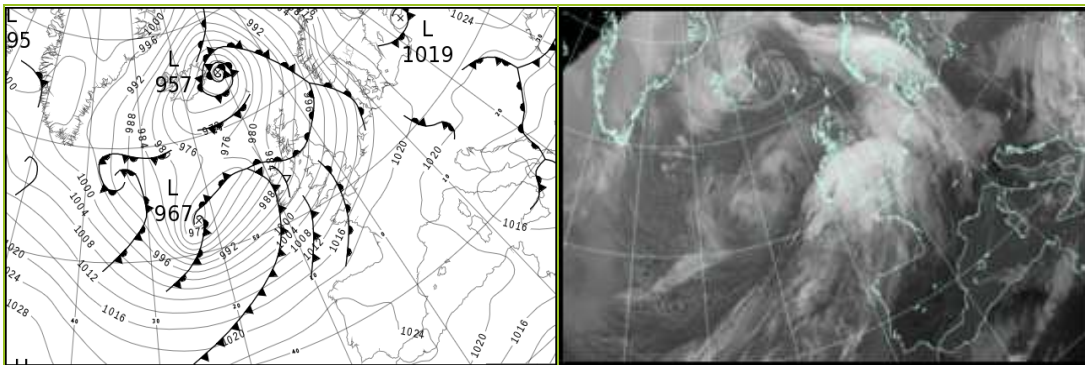
mAMSL refers to station elevation in metres above mean sea level

## Daily Weather Summary for Wednesday 10 March 2021

### North Atlantic and Europe analysis charts and satellite images at 0000 UTC




### North Atlantic and Europe analysis charts and satellite images at 1200 UTC



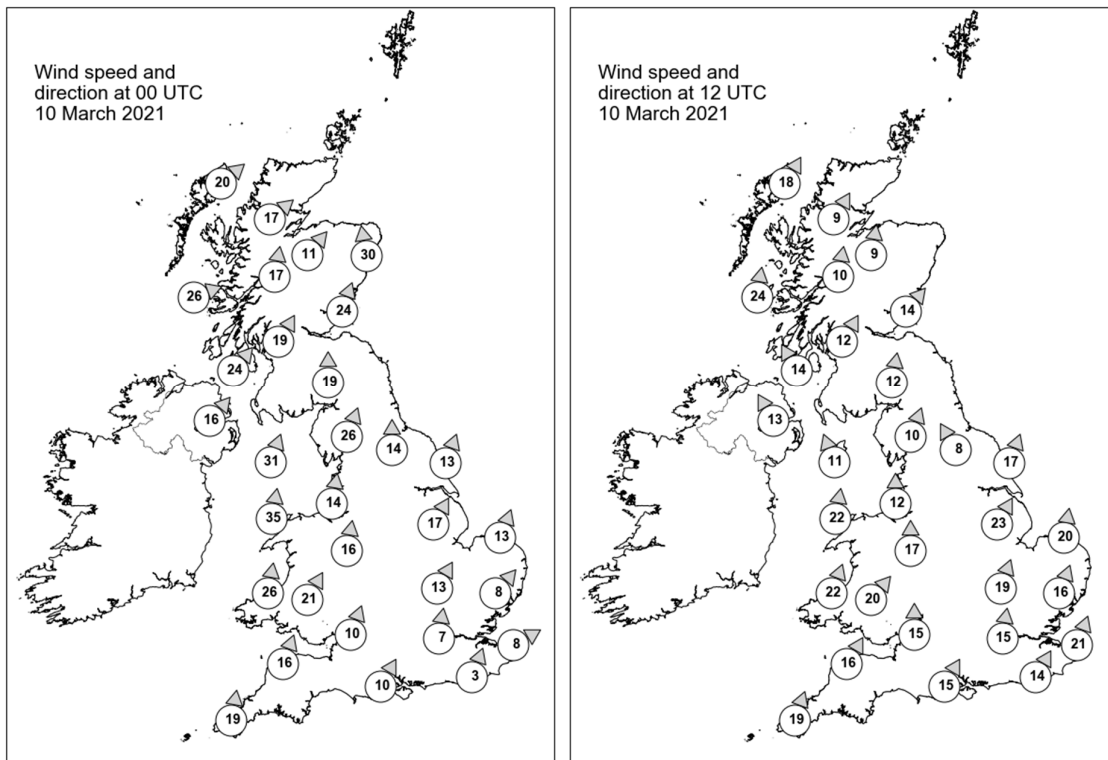
All satellite imagery copyright Met Office and EUMETSAT (European Organisation for the Exploitation of Meteorological Satellites). These show infra-red images from the geostationary MSG satellite. The rainfall rates are derived from both rain-radar and satellite data.

## Daily Weather Summary for Wednesday 10 March 2021

UK satellite and rain-radar precipitation rates at (L) 0000 and (R) 1200 UTC



UK wind speed and direction at (L) 0000 and (R) 1200 UTC



## Daily Weather Summary for Wednesday 10 March 2021

### Selected UK readings at (L) 0000 and (R) 1200 UTC

STATIONS		0000 UTC						1200 UTC					
NO	SITE	PRESS	WDIR	WSPD	CLOUD	TEMP	TDEW	PRESS	WDIR	WSPD	CLOUD	TEMP	TDEW
1	Lerwick	993.4	-	-	8	5.8	5.5	988.2	-	-	6	6.5	2.2
2	Wick	989.5	-	-	8	6.8	4.1	988.8	-	-	7	6.5	2.1
3	Stornoway	986.3	SW	20	8	5.4	3.4	984.9	SSW	18	8	6.7	4.0
4	Loch Glascarnoch	989.4	SW	17	8	5.4	3.3	987.8	SSW	9	8	5.9	1.7
5	Aviemore	990.3	SW	11	8	6.1	3.1	989.7	S	9	7	6.4	1.6
6	Dyce	995.4	S	30	8	4.9	3.4	992.4	-	-	8	6.9	1.3
7	Tulloch Bridge	992.2	S	17	8	7.3	4.5	990.1	S	10	7	6.3	1.5
8	Tiree	993.3	WSW	26	6	6.1	3.8	986.7	S	24	8	6.0	4.3
9	Leuchars	996.6	SSW	24	7	6.5	4.5	993.1	SW	14	8	8.1	2.1
10	Bishopton	995.6	SSW	19	8	7.9	7.4	992.0	SSW	12	8	6.0	4.2
11	Machrihanish	997.0	SW	24	8	7.9	7.5	990.2	SSE	14	8	5.9	4.9
12	Boulmer	1003.9	-	-	8	6.3	4.2	995.9	-	-	8	8.2	4.8
13	Eskdalemuir	1001.3	S	19	7	5.0	4.5	994.9	S	12	7	4.8	4.2
14	Aldergrove	998.4	SW	16	8	7.7	7.2	990.1	SSE	13	8	7.1	5.9
15	Shap	1005.8	SSW	26	8	3.7	2.5	996.5	SSW	10	8	6.3	5.5
16	Leeming	1008.4	S	14	8	6.1	3.9	997.4	SSE	8	8	7.8	7.5
17	Ronaldsway	1001.9	SSW	31	8	8.3	7.4	994.2	SSE	11	8	7.9	7.7
18	Bridlington	1010.3	SSW	13	8	6.9	3.4	999.7	SSW	17	8	6.9	6.0
19	Crosby	1008.0	S	14	8	6.5	4.2	997.4	S	12	8	9.0	8.4
20	Valley	1005.3	S	35	8	7.3	6.8	996.3	S	22	8	8.9	8.8
21	Waddington	1012.7	SSW	17	8	6.5	1.3	1001.8	SSW	23	8	8.2	5.7
22	Shawbury	1010.9	S	16	8	6.8	2.6	999.6	S	17	8	9.3	7.7
23	Weybourne	1014.5	SSW	13	3	6.5	1.8	1004.9	S	20	8	6.3	5.5
24	Bedford	1014.9	SSW	13	7	5.9	2.3	1004.9	SSW	19	8	7.1	6.2
25	Aberporth	1009.2	S	26	8	6.7	5.7	999.1	SSW	22	7	10.2	9.8
26	Sennybridge	1011.6	SSW	21	8	4.8	3.7	1001.2	SW	20	8	8.9	8.6
27	Wattisham	1016.3	SW	8	6	5.2	1.8	1007.6	SSW	16	8	6.3	5.1
28	Almondsbury	1014.7	SSW	10	8	7.0	1.7	1004.2	S	15	8	9.4	8.1
29	Heathrow	1016.8	S	7	8	6.1	2.8	1008.1	S	15	8	7.3	6.1
30	Manston	1017.7	WSW	8	7	4.8	1.5	1010.9	SSW	21	8	6.9	4.5
31	Chivenor	1013.7	SSW	16	-	8.3	4.3	1003.7	SSW	16	-	11.2	10.1
32	Exeter	-	-	-	-	-	-	-	-	-	-	-	-
33	Herstmonceux	1018.2	SSW	3	7	4.2	2.9	1011.4	SSW	14	8	7.3	4.6
34	Hurn	1016.9	SSW	10	8	7.2	4.3	1008.5	SSW	15	8	7.9	7.2
35	Camborne	1014.0	S	19	8	8.5	4.9	1005.2	SSW	19	8	10.7	10.5

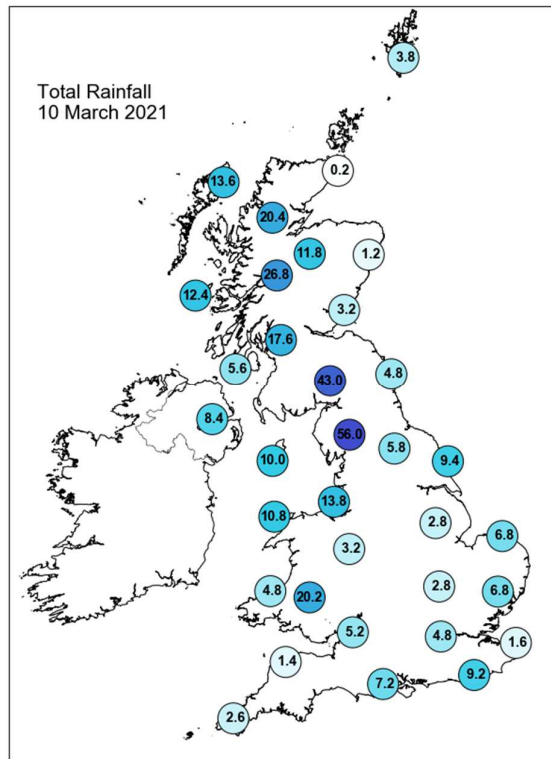
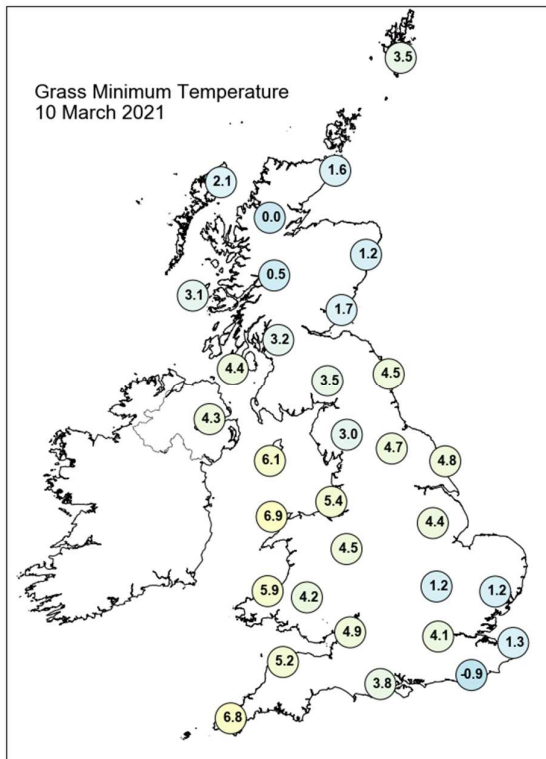
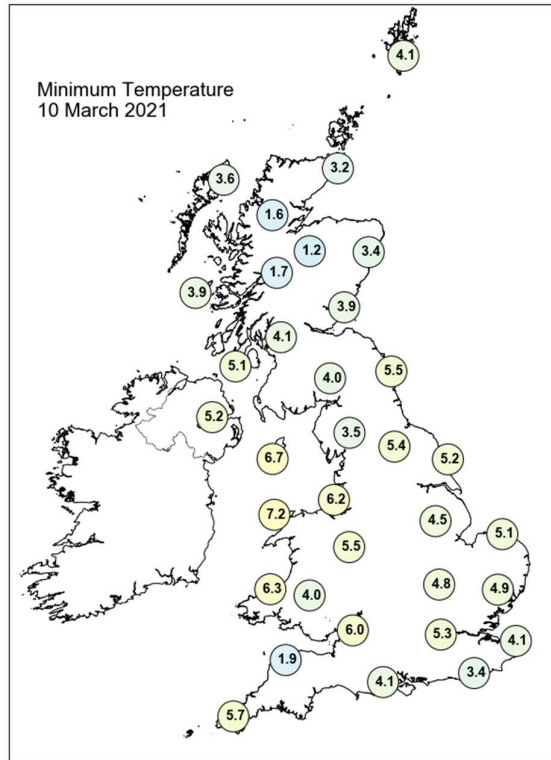
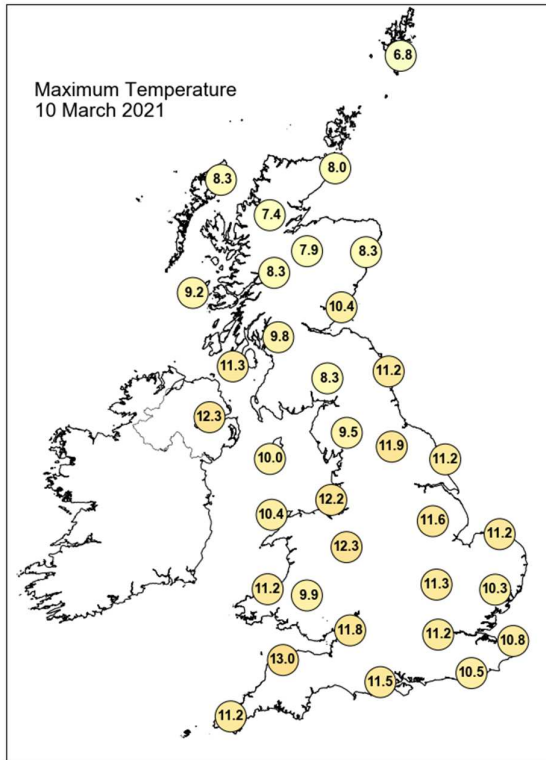
## Daily Weather Summary for Wednesday 10 March 2021

### Selected European readings at (L) 0000 and (R) 1200 UTC

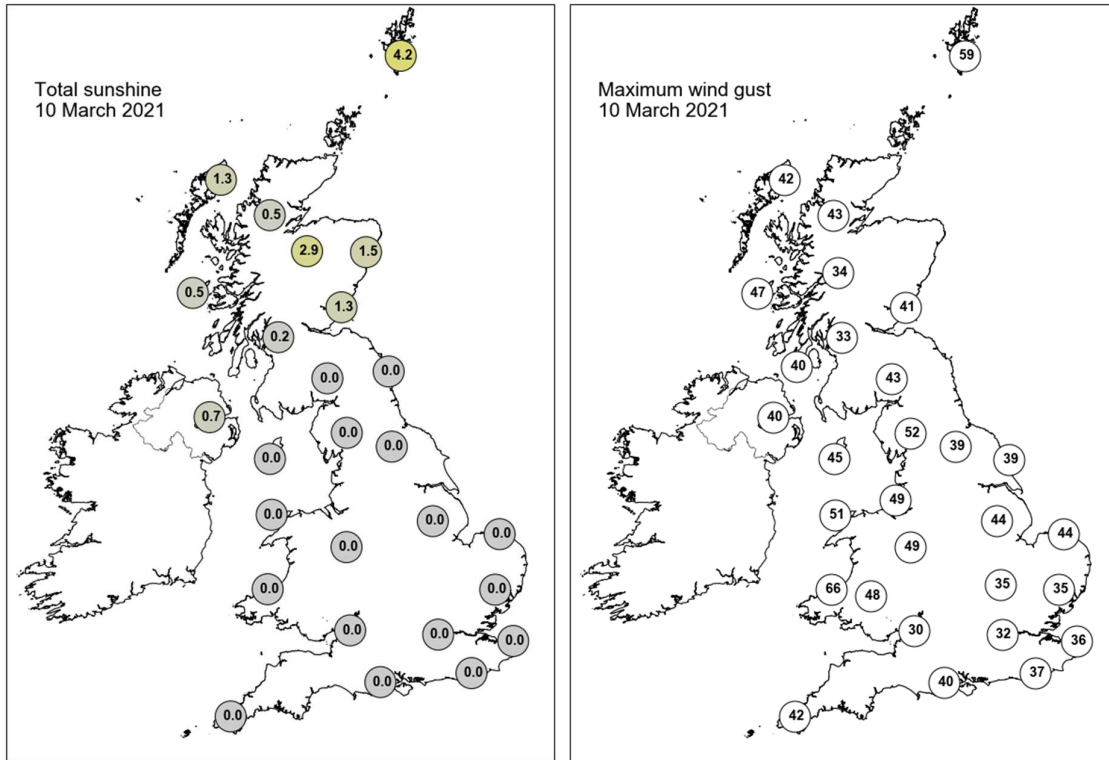
STATIONS		0000 UTC						1200 UTC					
NO	SITE	PRESS	WDIR	WSPD	CLOUD	TEMP	TDEW	PRESS	WDIR	WSPD	CLOUD	TEMP	TDEW
1	Murmansk	1023.9	SSW	6	0	-14.1	-16.5	1019.4	SSW	14	0	-8.6	-14.2
2	Helsinki	1025.5	ENE	12	0	-15.8	-19.3	1027.6	E	16	0	-9.0	-17.1
3	Stockholm	1021.7	NE	10	-	-2.8	-4.7	1023.6	NE	4	-	-3.9	-6.9
4	Oslo	-	-	-	-	-	-	-	-	-	-	-	-
5	Reykjavik	-	-	-	8	-	-	-	-	-	8	-	-
6	Moscow	1024.6	N	4	0	-18.1	-22.4	1028.7	N	4	0	-12.5	-23.2
7	Kiev	1026.1	-	0	1	-6.1	-13.6	1025.1	SSE	2	2	0.5	-12.2
8	Warsaw	1022.4	ESE	4	3	-4.6	-8.7	1022.1	S	4	6	3.1	-9.2
9	Berlin	1019.9	ESE	4	-	-2.1	-8.4	1020.0	SE	8	-	7.1	-8.8
10	De Bilt	1018.8	SSE	2	4	-0.6	-1.2	1014.3	S	12	8	8.4	3.2
11	Dublin	1001.1	SSW	17	7	9.6	7.4	992.1	S	8	7	10.2	8.8
12	Cork	1004.5	SW	19	8	9.2	9.0	994.8	SW	23	8	10.7	10.4
13	Sofia	1016.2	E	2	8	3.2	-0.2	1013.6	NE	4	8	1.6	0.8
14	Belgrade	1017.9	ESE	6	8	3.6	1.8	1018.6	NNE	6	8	6.3	-5.7
15	Budapest	1020.2	ENE	2	-	0.3	-8.2	1019.1	NW	4	-	7.0	-8.2
16	Prague	1020.2	WSW	2	-	-1.7	-5.5	1020.9	N	2	7	3.9	-2.4
17	Munich	1020.5	WSW	4	5	1.4	0.0	1021.5	NNW	6	8	3.9	0.3
18	Strasbourg	1020.3	S	5	8	5.3	1.0	1020.9	S	8	-	10.8	0.2
19	Paris	1021.3	WSW	2	2	3.8	0.3	1018.6	SW	16	7	9.6	0.2
20	Jersey	1019.4	S	12	1	6.4	4.5	1012.8	S	23	8	7.4	6.7
21	Milan	1015.4	NE	2	0	6.1	2.3	1018.9	N	2	0	12.2	3.9
22	Marseille	1015.7	NNW	23	-	9.3	-1.5	1020.0	WSW	7	-	14.0	1.9
23	Bordeaux	1023.6	SW	2	-	0.5	-1.1	1022.1	SW	7	-	11.9	1.2
24	Rome	1010.7	NNW	6	-	4.7	3.7	1014.7	N	11	0	14.7	3.2
25	Ajaccio	1013.4	NNE	5	-	8.3	7.9	1018.0	SSW	8	-	15.6	6.6
26	Barcelona	1019.7	NNE	7	1	10.1	3.8	1022.5	SW	11	1	13.9	3.5
27	Majorca	1020.1	ENE	2	4	7.2	6.8	1023.0	SW	10	4	15.7	7.2
28	Madrid	1023.2	NNE	2	0	2.9	-1.4	1023.9	SSE	5	1	11.9	0.7
29	Lisbon	1023.0	-	-	-	10.9	6.6	1025.5	-	-	-	16.4	7.9
30	Athens	1013.6	N	2	-	11.3	4.1	1010.6	N	3	0	19.8	1.7
31	Malta	1014.3	WSW	3	5	13.2	12.1	1016.1	WNW	18	4	16.8	10.2
32	Gibraltar	1021.7	WSW	2	1	12.2	9.8	1024.5	ESE	6	1	17.2	10.6



# Daily Weather Summary for Wednesday 10 March 2021



## Daily Weather Summary for Wednesday 10 March 2021



None of the selected stations observed a day of sleet or snow falling or non-zero snow depth at 0900 UTC.

## Daily Weather Summary for Thursday 11 March 2021

This day's summary created 18/03/2021 03:00

### Summary of the UK Weather for Thursday 11 March 2021

Thursday started mild, with temperatures ranging from high single figures in much of the southeast to mid-single figures in the northwest. Widespread rain and large cloud coverage hit regions of the UK, with the highest accumulations seen in the South Pennines and the Brecon Beacons. Strong southwesterly winds affected most of the UK, with gusts of over 70 knots observed around Cardigan Bay. Through the day, the high winds continued across the whole of the UK. The organised rain quickly moved off to the east, but it was followed by widespread, often heavy, showers, including thunder and lightning, and some hail in places. By afternoon, the showers had reached all the UK, though they were heaviest and most frequent in the west. During the evening and night, the showers began easing, and by midnight, were concentrated on the west and northwest, turning wintry in northern Scotland, while the southeast saw dry, clear weather.

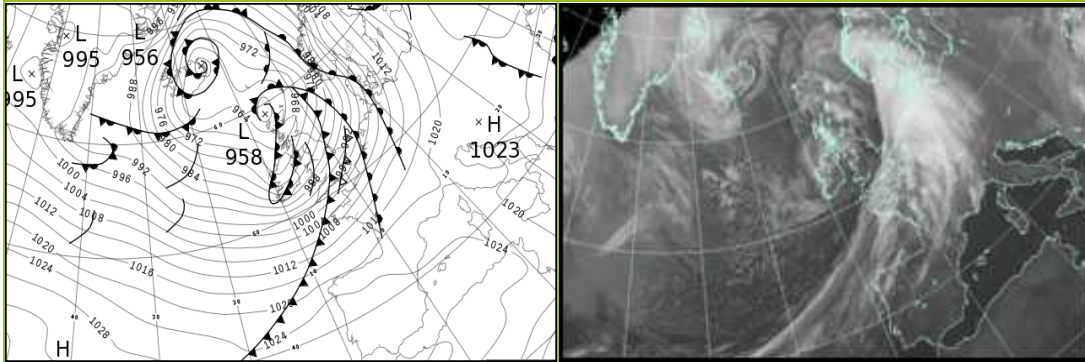
### Daily Extremes

<i>Highest Maximum</i>	<b>13.2°C</b> Writtle (Essex, 32mAMSL)
<i>Lowest Maximum</i>	<b>5.3°C</b> Lough Fea (Londonderry, 225mAMSL) also Braemar No 2 (Aberdeenshire, 327mAMSL)
<i>Highest Minimum</i>	<b>8.9°C</b> Chivenor (Devon, 6mAMSL)
<i>Lowest Minimum</i>	<b>1.1°C</b> Dalwhinnie No 2 (Inverness-shire, 351mAMSL)
<i>Lowest Grass Minimum</i>	<b>0.0°C</b> Lentrán (Inverness-shire, 146mAMSL) also Drumnadrochit (Inverness-shire, 53mAMSL)
<i>Most Rainfall</i>	<b>24.2mm</b> Littondale (North Yorkshire, 260mAMSL)
<i>Most Sunshine</i>	<b>6.6hr</b> Willington (Derbyshire, 54mAMSL)
<i>Highest Gust</i>	<b>73Kt 84mph</b> Aberdaron (Gwynedd, 86mAMSL) also Wight: Needles Old Battery (Isle Of Wight, 80mAMSL)
<i>Highest Gust (mountain)</i>	<b>80Kt 92mph</b> Cairngorm Summit (Inverness-shire, 1237mAMSL)
<i>Greatest Snow Depth at 0900 UTC</i>	No non-zero values

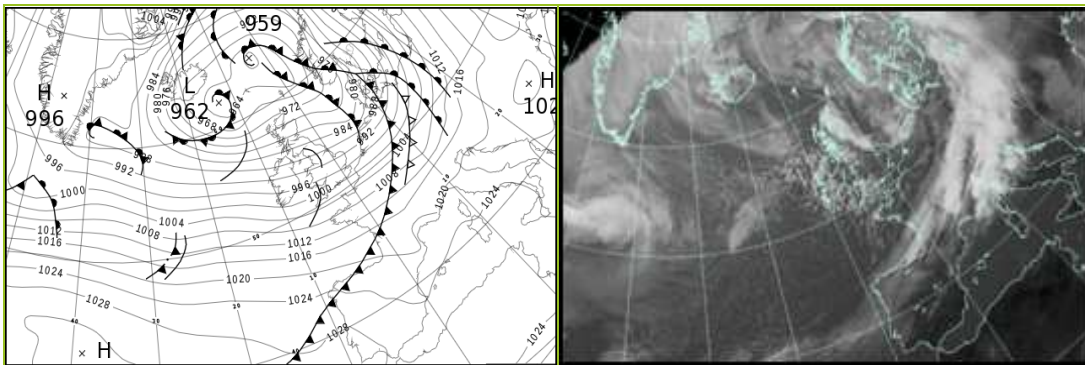
mAMSL refers to station elevation in metres above mean sea level

## Daily Weather Summary for Thursday 11 March 2021

### North Atlantic and Europe analysis charts and satellite images at 0000 UTC




### North Atlantic and Europe analysis charts and satellite images at 1200 UTC



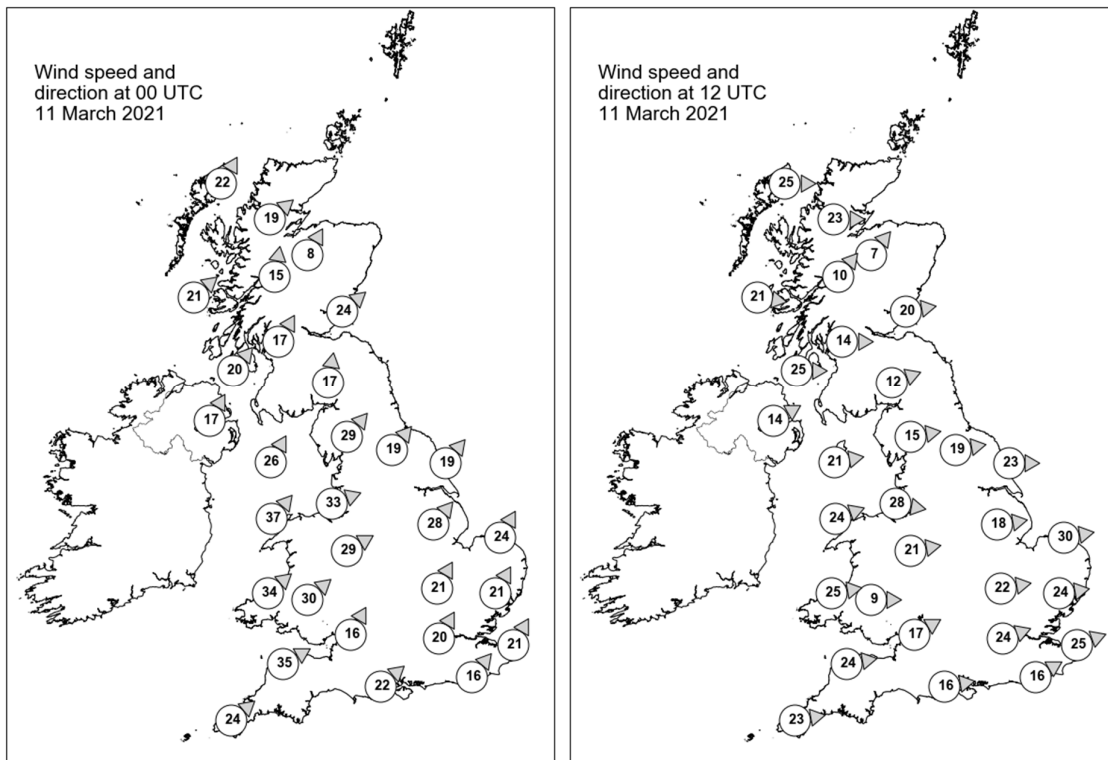
All satellite imagery copyright Met Office and EUMETSAT (European Organisation for the Exploitation of Meteorological Satellites). These show infra-red images from the geostationary MSG satellite. The rainfall rates are derived from both rain-radar and satellite data.

## Daily Weather Summary for Thursday 11 March 2021

UK satellite and rain-radar precipitation rates at (L) 0000 and (R) 1200 UTC



UK wind speed and direction at (L) 0000 and (R) 1200 UTC





## Daily Weather Summary for Thursday 11 March 2021

### Selected UK readings at (L) 0000 and (R) 1200 UTC

STATIONS		0000 UTC						1200 UTC					
NO	SITE	PRESS	WDIR	WSPD	CLOUD	TEMP	TDEW	PRESS	WDIR	WSPD	CLOUD	TEMP	TDEW
1	Lerwick	964.1	-	-	8	6.7	6.2	966.1	-	-	6	6.6	2.2
2	Wick	963.3	-	-	7	7.4	4.6	972.9	-	-	7	7.2	3.0
3	Stornoway	960.4	SSW	22	8	6.6	5.3	974.4	W	25	4	7.4	2.0
4	Loch Glascarnoch	963.5	SW	19	8	6.8	4.7	976.3	W	23	7	4.2	2.8
5	Aviemore	965.6	SSW	8	8	5.6	4.0	977.3	SW	7	2	5.5	1.1
6	Dyce	967.9	-	-	8	7.9	4.8	976.9	-	-	6	7.5	-0.8
7	Tulloch Bridge	967.1	S	15	8	5.8	4.5	979.5	SW	10	4	6.2	1.0
8	Tiree	966.1	SW	21	7	7.9	6.7	981.2	W	21	6	8.2	4.2
9	Leuchars	969.5	SW	24	8	8.9	5.6	979.8	W	20	1	7.4	1.9
10	Bishopton	970.2	SSW	17	8	7.4	6.5	982.5	W	14	3	5.6	3.6
11	Machrihanish	970.0	SW	20	7	8.5	5.8	985.1	W	25	7	5.7	3.2
12	Boulmer	974.6	-	-	4	7.7	5.4	982.5	-	-	3	7.6	3.3
13	Eskdalemuir	974.1	S	17	8	6.6	6.1	985.3	WSW	12	8	2.5	0.3
14	Aldergrove	971.4	SSW	17	8	7.8	6.3	987.8	WSW	14	0	6.7	4.2
15	Shap	978.4	SW	29	8	7.3	5.6	986.7	W	15	8	6.0	2.3
16	Leeming	979.9	SW	19	7	9.7	5.8	987.2	W	19	6	7.3	3.5
17	Ronaldsway	976.4	SSW	26	7	9.0	6.1	989.3	W	21	7	7.6	2.3
18	Bridlington	982.0	SW	19	8	9.8	8.1	986.3	W	23	6	8.8	2.2
19	Crosby	981.9	WSW	33	7	10.2	5.2	991.1	W	28	0	8.3	3.5
20	Valley	980.0	SW	37	8	9.6	6.4	992.6	WSW	24	6	8.4	3.6
21	Waddington	985.5	SW	28	6	11.2	6.2	990.8	W	18	6	9.3	0.3
22	Shawbury	985.7	WSW	29	6	8.9	4.5	992.8	W	21	5	8.9	1.8
23	Weybourne	988.6	SSW	24	7	11.0	8.3	990.1	W	30	6	10.5	3.6
24	Bedford	990.0	SSW	21	7	10.7	7.7	993.7	W	22	6	11.0	1.9
25	Aberporth	986.0	SW	34	8	9.1	5.2	996.0	W	25	3	7.9	2.7
26	Sennybridge	988.0	SW	30	8	8.0	6.0	995.4	W	9	7	6.7	3.5
27	Wattisham	992.1	SSW	21	8	10.0	8.5	993.4	W	24	5	10.8	4.9
28	Almondsbury	992.1	SSW	16	8	9.6	7.8	997.0	WSW	17	5	8.8	3.5
29	Heathrow	994.5	SSW	20	8	11.1	8.6	996.6	WSW	24	5	11.8	4.4
30	Manston	997.1	SSW	21	8	9.1	8.7	996.2	WSW	25	7	12.0	4.5
31	Chivenor	993.2	WSW	35	-	11.0	7.2	999.3	W	24	-	9.6	3.8
32	Exeter	-	-	-	-	-	-	-	-	-	-	-	-
33	Herstmonceux	998.4	SW	16	8	9.7	9.4	998.4	WSW	16	5	10.4	5.5
34	Hurn	995.8	SW	22	8	11.3	9.4	999.7	W	16	5	10.3	3.3
35	Camborne	996.1	SW	24	8	10.4	6.5	1002.9	W	23	4	7.3	3.4

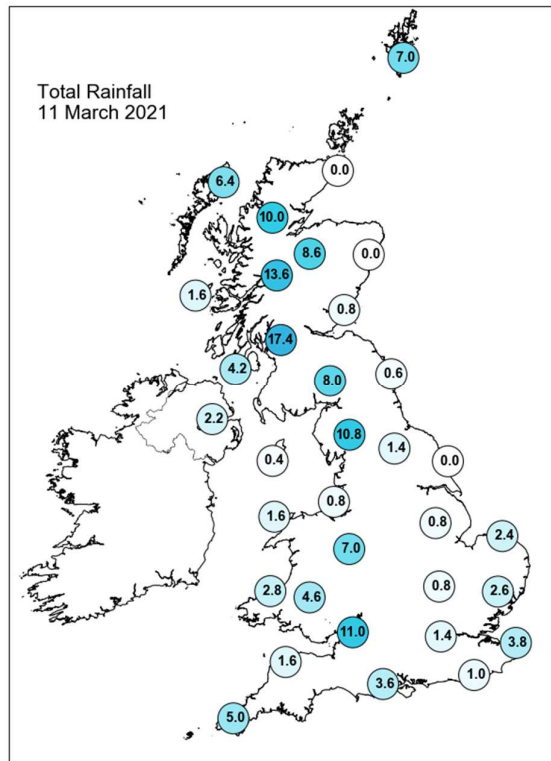
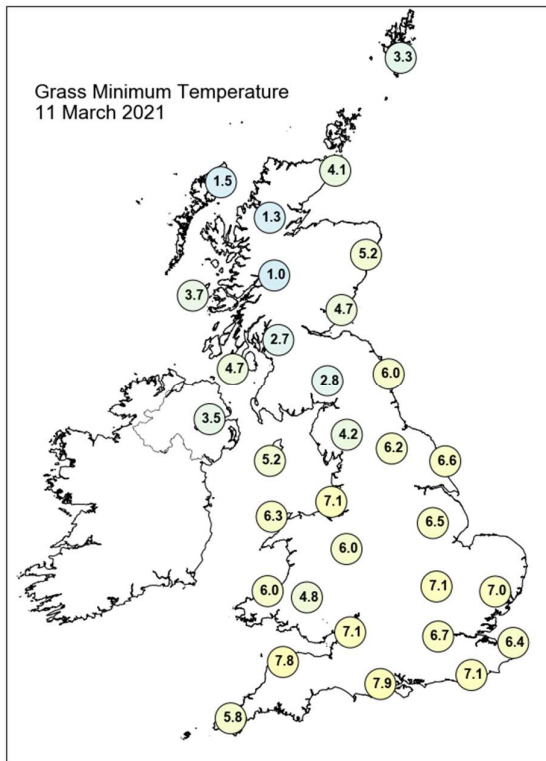
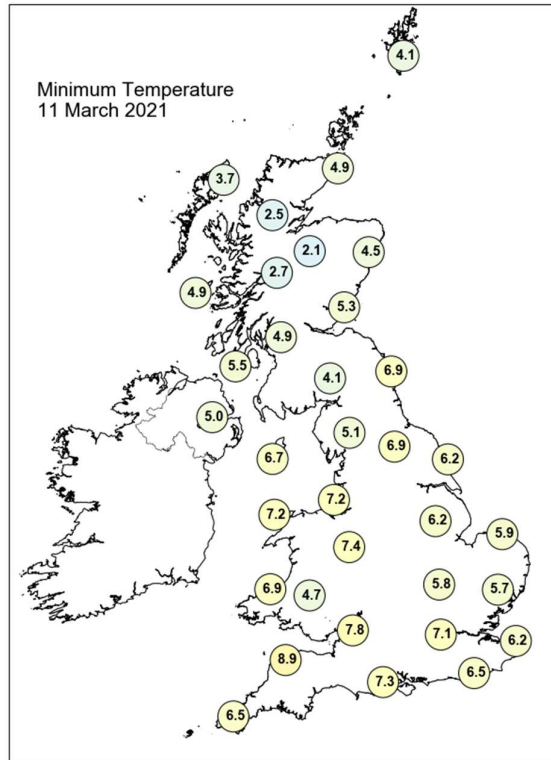
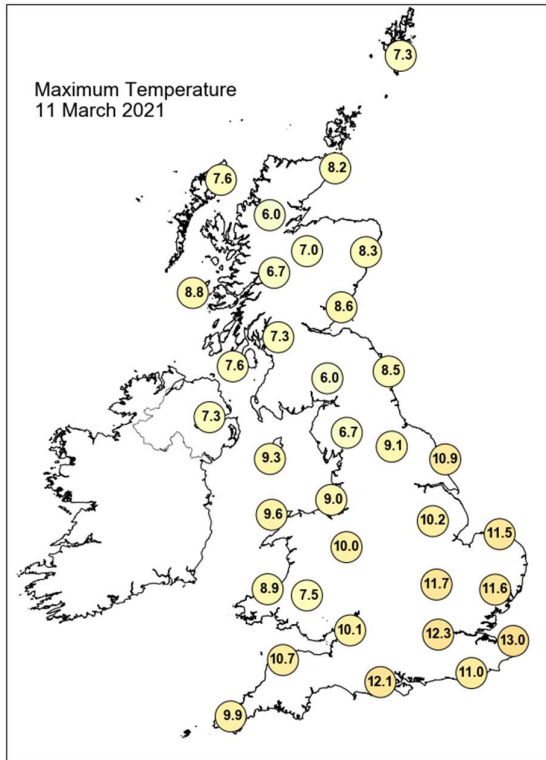


## Daily Weather Summary for Thursday 11 March 2021

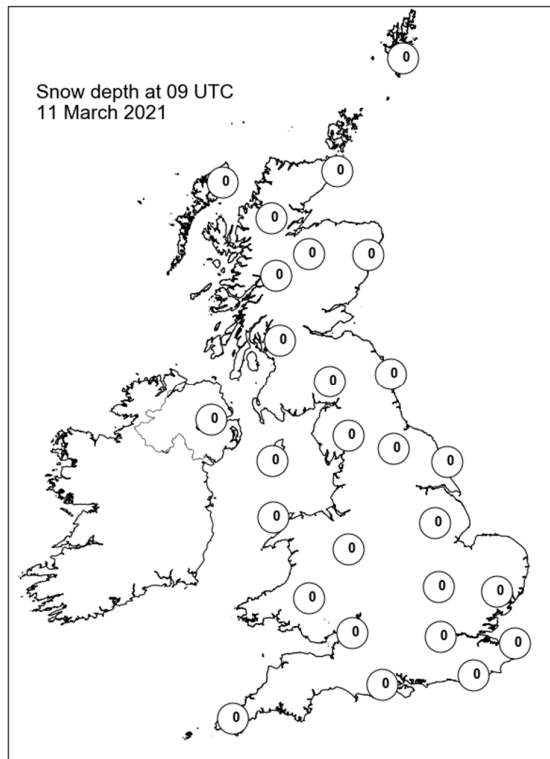
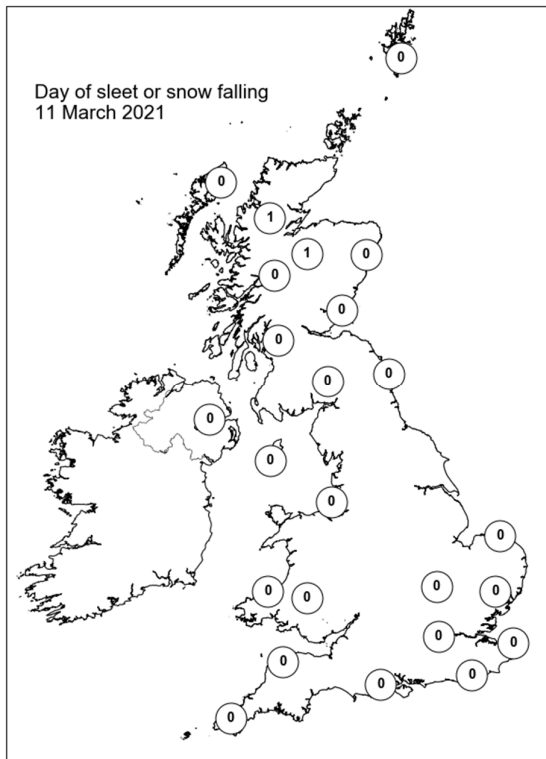
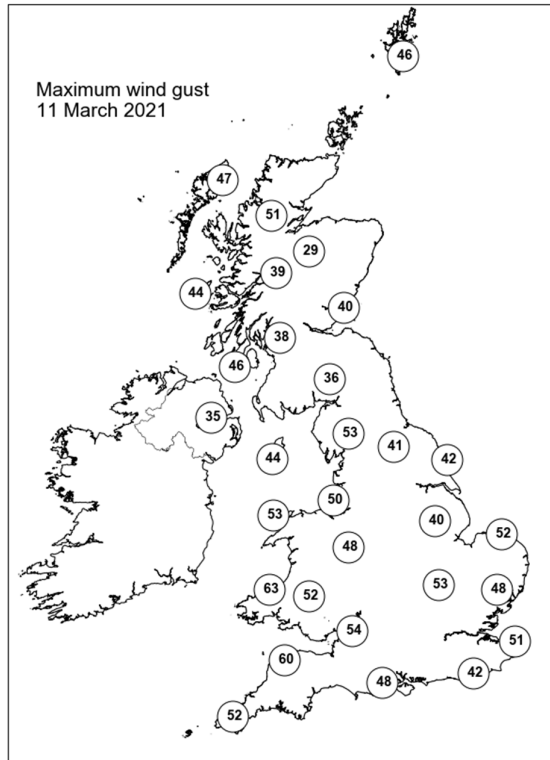
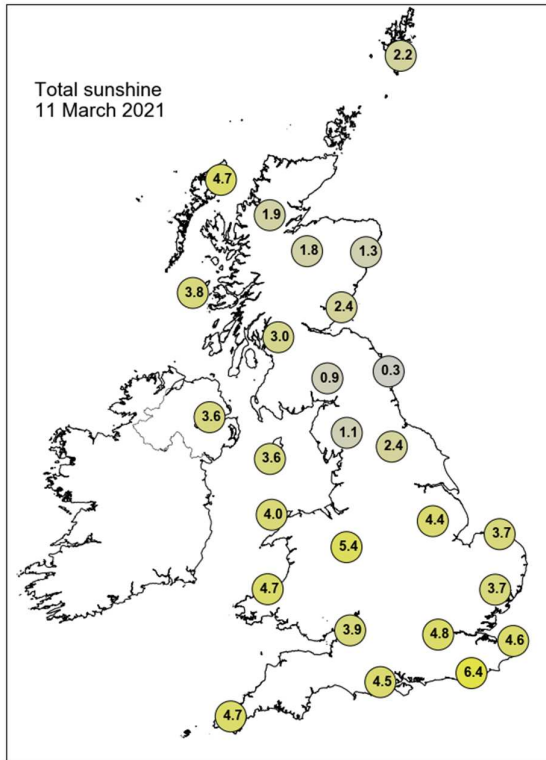
### Selected European readings at (L) 0000 and (R) 1200 UTC

STATIONS		0000 UTC						1200 UTC					
NO	SITE	PRESS	WDIR	WSPD	CLOUD	TEMP	TDEW	PRESS	WDIR	WSPD	CLOUD	TEMP	TDEW
1	Murmansk	1012.0	SSW	17	6	-12.6	-22.2	1002.2	SW	19	7	-8.0	-14.4
2	Helsinki	1022.4	SE	8	6	-9.0	-14.3	1011.6	SSE	14	8	-2.7	-5.0
3	Stockholm	1015.1	SE	8	-	-4.9	-6.8	997.3	SE	19	-	2.3	-2.6
4	Oslo	-	-	-	-	-	-	-	-	-	-	-	-
5	Reykjavik	967.4	N	20	8	-1.9	-6.8	972.6	N	17	7	-3.1	-7.0
6	Moscow	1031.6	-	0	0	-17.8	-22.4	1029.8	W	2	0	-6.5	-21.0
7	Kiev	1026.8	-	0	2	-7.3	-10.3	1025.2	S	4	2	2.2	-10.9
8	Warsaw	1022.0	SE	4	0	-3.0	-8.7	1012.0	SE	10	8	2.0	-7.4
9	Berlin	1012.5	SSE	8	-	1.8	-3.9	997.8	S	10	-	8.4	5.8
10	De Bilt	1000.5	S	16	8	6.2	5.1	994.0	WSW	23	8	11.3	5.0
11	Dublin	975.2	SW	19	6	9.0	4.9	991.8	WSW	12	6	7.2	1.9
12	Cork	981.7	SW	31	7	8.1	6.2	998.0	W	19	7	4.9	2.3
13	Sofia	1018.1	-	0	8	-1.1	-1.9	1024.0	NNE	6	6	0.2	-3.5
14	Belgrade	1021.5	SSE	2	0	0.9	-0.4	1022.0	SSW	4	1	9.2	-4.4
15	Budapest	1022.7	E	2	-	-2.0	-9.2	1018.8	S	8	-	6.9	-6.4
16	Prague	1017.6	SSW	4	-	0.0	-2.9	1006.5	SSW	8	8	7.5	0.7
17	Munich	1017.1	S	4	8	2.0	-2.0	1007.0	W	17	6	15.0	2.9
18	Strasbourg	1014.1	S	7	8	8.7	0.2	1007.3	SSW	18	8	13.0	8.3
19	Paris	1009.3	SSW	17	8	8.4	5.9	1006.3	WSW	22	6	14.7	5.7
20	Jersey	1003.9	SW	21	8	10.8	9.2	1005.9	W	23	7	7.5	6.3
21	Milan	1019.6	N	1	0	4.6	1.5	1019.6	ENE	3	6	10.4	3.2
22	Marseille	1021.1	ESE	6	-	6.1	3.3	1021.0	NW	3	-	15.9	6.3
23	Bordeaux	1019.5	WSW	9	8	10.9	10.4	1019.3	WNW	18	8	13.9	11.6
24	Rome	1020.6	NE	5	-	6.1	-2.9	1024.1	SW	7	0	14.7	5.3
25	Ajaccio	1022.9	NE	6	-	4.9	3.2	1024.4	SSW	6	8	15.1	8.8
26	Barcelona	1023.4	N	3	0	9.4	5.1	1022.0	SW	13	4	14.8	11.2
27	Majorca	1025.0	NNE	2	2	4.3	3.3	1024.7	SW	13	3	17.0	12.9
28	Madrid	1026.3	N	4	2	5.4	1.8	1024.0	SW	7	2	16.0	6.6
29	Lisbon	1027.3	-	-	-	11.9	9.6	1028.7	-	-	-	14.8	11.0
30	Athens	1009.4	N	4	-	14.7	7.6	1015.1	NNW	8	4	12.8	1.9
31	Malta	1019.0	NW	10	1	10.9	7.8	1024.7	NNW	12	1	16.9	5.2
32	Gibraltar	1026.8	WSW	4	0	13.4	9.3	1027.9	ESE	5	1	18.3	11.7

## Daily Weather Summary for Thursday 11 March 2021



## Daily Weather Summary for Thursday 11 March 2021



## Daily Weather Summary for Friday 12 March 2021

This day's summary created 19/03/2021 03:00

### Summary of the UK Weather for Friday 12 March 2021

The night commenced with showers presiding over the western and northern stretches of the UK, with several lightning strikes recorded along the western coasts of Northern Ireland and Scotland, and some hail over northern areas. Through the early hours, the showers tracked east, with further thunderstorms across the south of Wales and the southwest. Wales received the greatest accumulations, primarily across central regions. Winds remained strong throughout, with temperatures at or slightly below average. Through the day the showers and thunderstorms continued across the UK, with Scotland, Northern Ireland and central England taking the worst of it. Winds remained high, especially along the coasts. Night saw the showers in the east ease, but another band of organised, heavy showers moved in from the west. By midnight the heavy showers had spread to most of the UK, though northern Scotland was relatively dry. The showers turned to snow over high elevations in Wales, north England, and Scotland. Winds remained strong and coastal gales were prevalent.

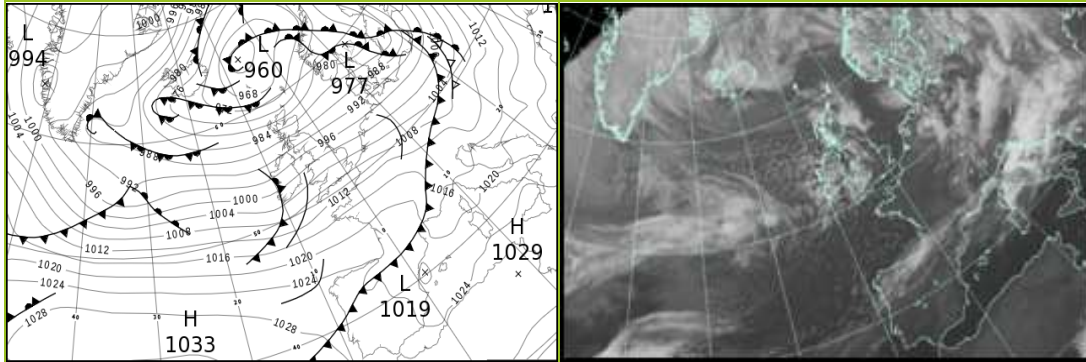
### Daily Extremes

<i>Highest Maximum</i>	<b>11.7°C</b> Teddington, Bushy Park (Middlesex, 9mAMSL) also Slapton (Devon, 32mAMSL)
<i>Lowest Maximum</i>	<b>2.8°C</b> Dalwhinnie No 2 (Inverness-shire, 351mAMSL)
<i>Highest Minimum</i>	<b>6.7°C</b> Scilly: St Marys Airport (Isles Of Scilly, 31mAMSL)
<i>Lowest Minimum</i>	<b>0.0°C</b> Strathy East (Sutherland, 68mAMSL)
<i>Lowest Grass Minimum</i>	<b>-2.4°C</b> Braemar No 2 (Aberdeenshire, 327mAMSL) also Llanfynydd, Broderi (Dyfed, 104mAMSL)
<i>Most Rainfall</i>	<b>46.8mm</b> Seathwaite (Cumbria, 129mAMSL)
<i>Most Sunshine</i>	<b>8.6hr</b> Whitby (North Yorkshire, 41mAMSL)
<i>Highest Gust</i>	<b>67Kt 77mph</b> Wight: Needles Old Battery (Isle Of Wight, 80mAMSL)
<i>Highest Gust (mountain)</i>	<b>81Kt 93mph</b> Cairngorm Summit (Inverness-shire, 1237mAMSL)
<i>Greatest Snow Depth at 0900 UTC</i>	No non-zero values

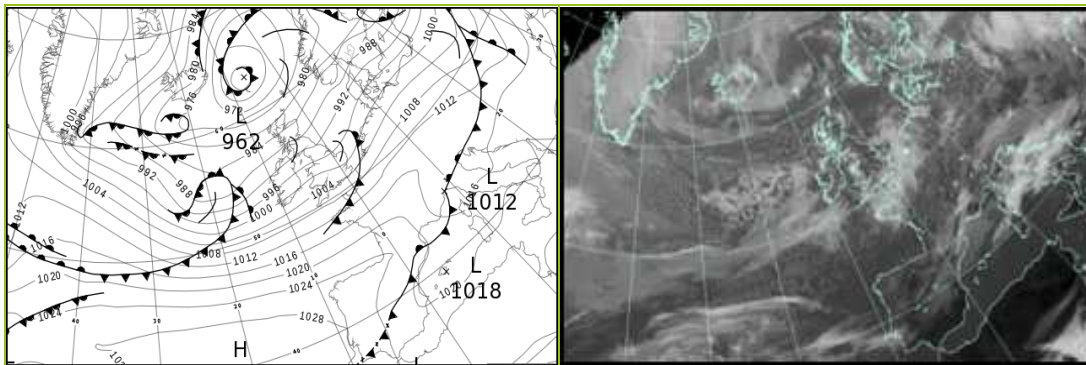
mAMSL refers to station elevation in metres above mean sea level

## Daily Weather Summary for Friday 12 March 2021

### North Atlantic and Europe analysis charts and satellite images at 0000 UTC



### North Atlantic and Europe analysis charts and satellite images at 1200 UTC

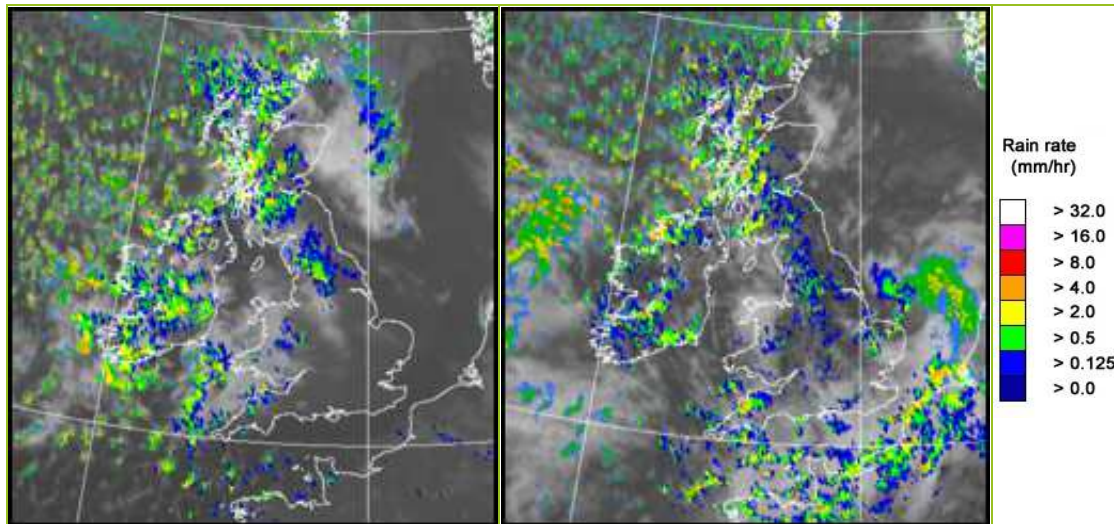


All satellite imagery copyright Met Office and EUMETSAT (European Organisation for the Exploitation of Meteorological Satellites). These show infra-red images from the geostationary MSG satellite. The rainfall rates are derived from both rain-radar and satellite data.

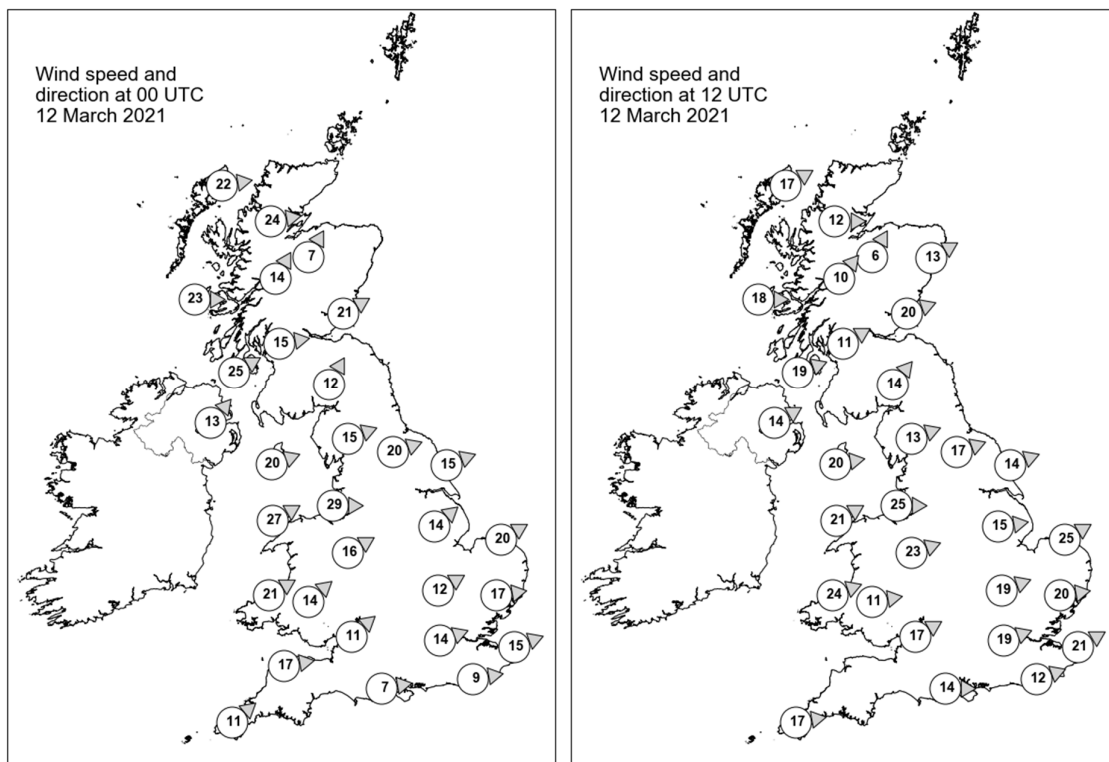


## Daily Weather Summary for Friday 12 March 2021

UK satellite and rain-radar precipitation rates at (L) 0000 and (R) 1200 UTC



UK wind speed and direction at (L) 0000 and (R) 1200 UTC





## Daily Weather Summary for Friday 12 March 2021

### Selected UK readings at (L) 0000 and (R) 1200 UTC

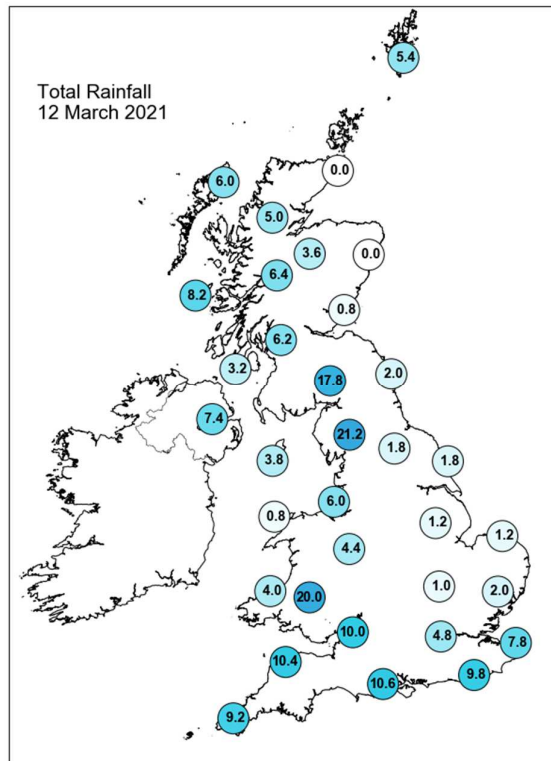
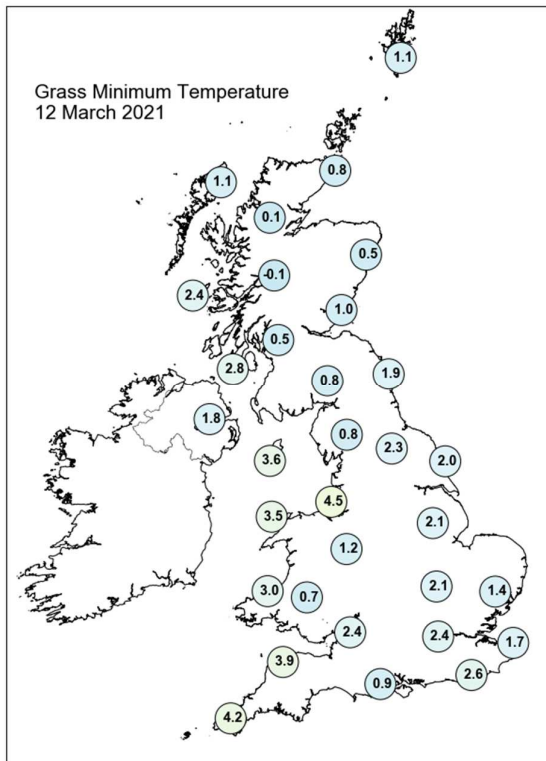
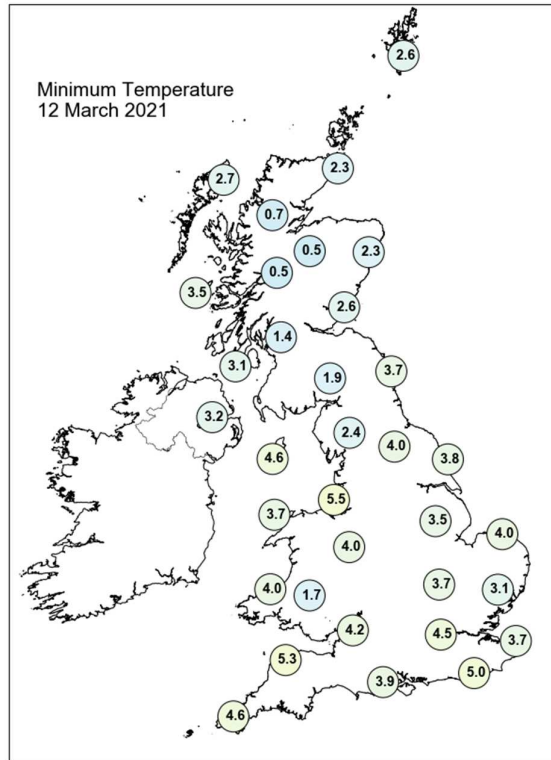
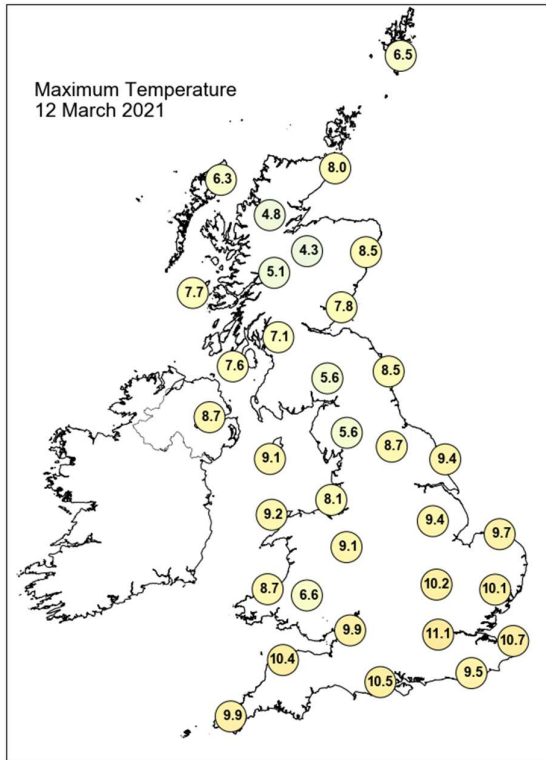
STATIONS		0000 UTC						1200 UTC					
NO	SITE	PRESS	WDIR	WSPD	CLOUD	TEMP	TDEW	PRESS	WDIR	WSPD	CLOUD	TEMP	TDEW
1	Lerwick	971.2	-	-	6	4.5	2.9	975.6	-	-	7	5.5	3.2
2	Wick	978.2	-	-	7	3.3	1.3	980.8	-	-	5	6.6	1.2
3	Stornoway	979.6	W	22	3	5.0	1.3	981.0	WSW	17	5	3.9	1.5
4	Loch Glascarnoch	982.1	W	24	7	3.0	-1.0	983.7	W	12	8	0.6	0.0
5	Aviemore	984.2	SSW	7	8	1.1	0.5	985.0	SSW	6	7	2.5	1.4
6	Dyce	983.3	-	-	8	4.2	-1.8	984.5	WSW	13	6	7.1	-1.7
7	Tulloch Bridge	986.4	SSW	14	2	3.5	-2.5	986.4	SW	10	7	4.2	-0.5
8	Tiree	987.3	W	23	7	5.8	1.6	986.5	W	18	7	4.8	2.1
9	Leuchars	987.0	WSW	21	3	3.8	1.2	987.4	WSW	20	6	7.7	2.8
10	Bishopton	990.2	W	15	8	2.4	1.6	988.9	WSW	11	8	5.3	3.3
11	Machrihanish	991.5	WSW	25	8	4.7	2.6	990.4	WSW	19	3	5.5	3.5
12	Boulmer	990.6	-	-	0	4.5	1.0	989.8	-	-	3	7.3	1.1
13	Eskdalemuir	993.1	SSW	12	7	2.4	1.2	991.0	SW	14	8	3.6	2.2
14	Aldergrove	994.7	SW	13	8	4.0	1.9	992.7	WSW	14	6	5.8	2.3
15	Shap	995.6	WSW	15	8	3.7	0.3	993.5	WSW	13	7	3.8	1.2
16	Leeming	995.5	WSW	20	5	5.0	1.5	993.4	WSW	17	1	7.6	2.7
17	Ronaldsway	996.7	WSW	20	2	6.2	2.2	994.5	W	20	5	7.3	0.8
18	Bridlington	995.5	WSW	15	0	4.7	0.9	993.6	WSW	14	6	7.7	2.9
19	Crosby	999.2	W	29	3	6.9	2.5	996.9	W	25	6	7.1	3.4
20	Valley	999.8	WSW	27	1	6.4	2.8	998.0	WSW	21	7	7.2	2.6
21	Waddington	1000.0	SW	14	0	3.7	0.7	996.6	W	15	5	7.4	1.4
22	Shawbury	1001.3	WSW	16	1	5.5	1.1	998.2	WSW	23	4	7.8	1.9
23	Weybourne	1000.2	WSW	20	0	4.6	1.5	996.6	WSW	25	6	6.9	2.0
24	Bedford	1003.3	WSW	12	0	4.1	0.6	999.3	WSW	19	2	8.3	0.8
25	Aberporth	1003.5	WSW	21	7	5.8	3.4	1000.9	WSW	24	5	7.5	1.9
26	Sennybridge	1004.7	SW	14	8	4.0	2.5	1001.5	W	11	8	5.8	2.0
27	Wattisham	1003.1	W	17	0	3.9	1.0	999.4	W	20	7	7.7	3.6
28	Almondsbury	1005.9	SW	11	2	6.1	3.1	1002.6	WSW	17	7	9.2	4.0
29	Heathrow	1006.0	WSW	14	0	4.5	1.9	1002.1	WSW	19	4	9.6	3.2
30	Manston	1005.7	WSW	15	0	4.4	1.9	1001.8	WSW	21	3	9.0	4.2
31	Chivenor	1007.3	W	17	-	7.9	3.6	1004.4	-	-	-	8.6	4.1
32	Exeter	-	-	-	-	-	-	-	-	-	-	-	-
33	Herstmonceux	1007.3	W	9	0	5.3	1.9	1003.6	WSW	12	3	8.5	4.4
34	Hurn	1008.2	W	7	0	5.4	2.9	1004.9	W	14	7	9.6	4.2
35	Camborne	1010.0	SW	11	5	6.6	3.0	1007.1	W	17	7	8.3	3.4

## Daily Weather Summary for Friday 12 March 2021

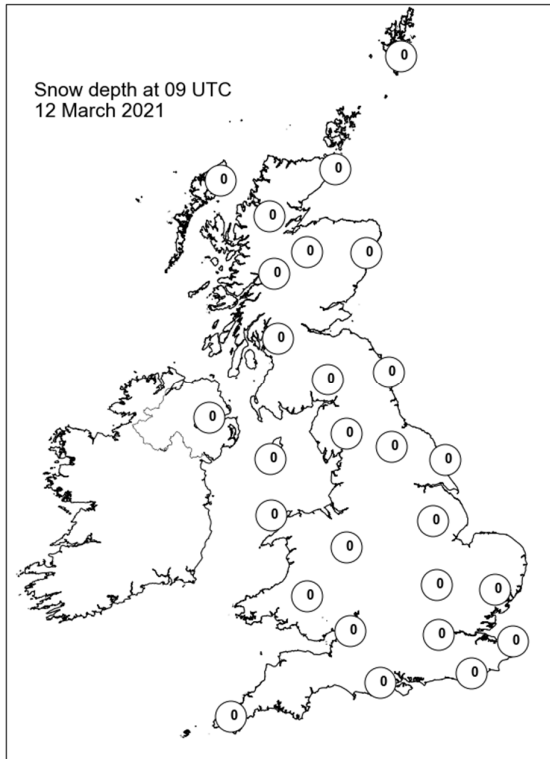
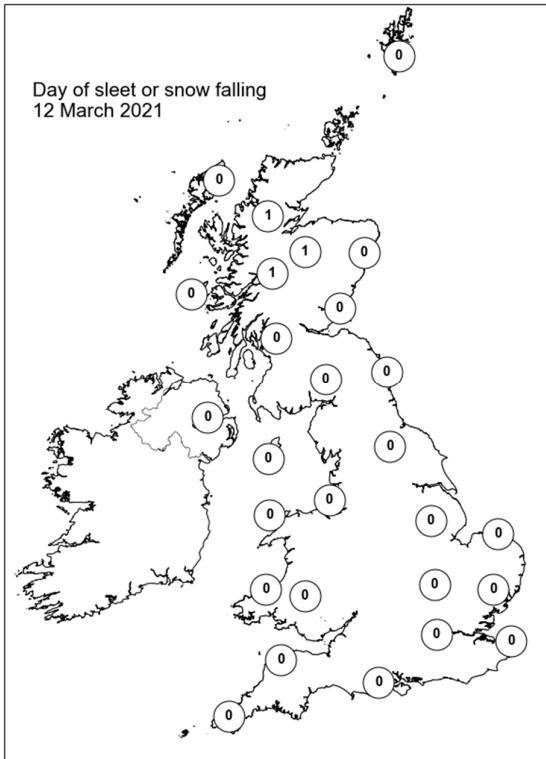
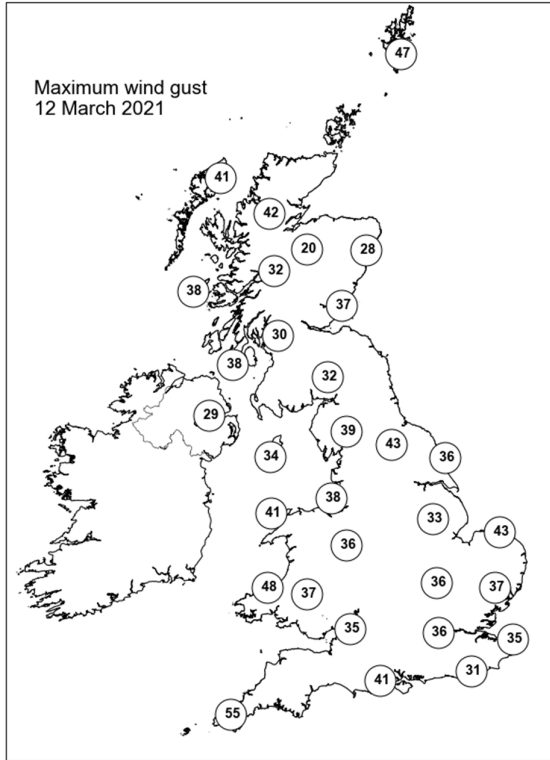
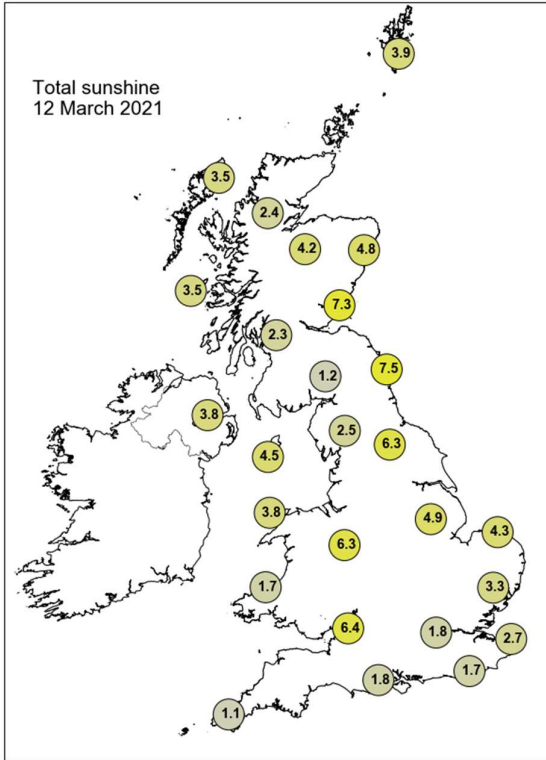
### Selected European readings at (L) 0000 and (R) 1200 UTC

STATIONS		0000 UTC						1200 UTC					
NO	SITE	PRESS	WDIR	WSPD	CLOUD	TEMP	TDEW	PRESS	WDIR	WSPD	CLOUD	TEMP	TDEW
1	Murmansk	995.1	SSW	17	2	-11.0	-14.9	990.9	SSW	14	7	-5.3	-11.5
2	Helsinki	996.9	SSE	17	8	-3.5	-5.1	987.7	ESE	12	8	-1.6	-3.9
3	Stockholm	981.5	SE	10	-	0.8	0.8	983.4	W	10	-	2.7	1.8
4	Oslo	-	-	-	-	-	-	-	-	-	-	-	-
5	Reykjavik	-	-	-	4	-	-	979.9	N	5	7	2.9	-5.5
6	Moscow	1025.4	S	2	0	-13.1	-22.8	1018.4	S	6	8	-5.1	-18.9
7	Kiev	1019.8	SSE	12	6	-2.9	-8.7	1013.2	S	12	9	-3.1	-4.1
8	Warsaw	1000.3	SSE	4	8	2.5	1.8	1004.0	W	10	6	6.8	4.8
9	Berlin	998.2	WSW	10	-	7.1	3.4	1005.6	W	16	-	9.2	0.2
10	De Bilt	1001.9	WSW	14	8	7.3	3.0	1002.7	SSW	16	8	8.0	4.5
11	Dublin	998.5	SW	14	7	4.2	1.5	996.2	WSW	16	6	7.6	1.3
12	Cork	1002.8	SW	16	6	4.2	2.6	1000.3	WSW	21	5	8.0	2.7
13	Sofia	1024.8	-	0	2	-4.0	-4.6	1020.4	E	2	6	5.5	-1.3
14	Belgrade	1015.6	SE	8	3	4.7	-1.2	1016.8	WNW	2	8	11.0	3.8
15	Budapest	1010.4	S	8	-	6.1	-4.1	1013.3	WNW	10	-	13.6	-0.4
16	Prague	1004.1	WSW	8	-	8.2	3.9	1011.7	W	10	7	7.2	-2.3
17	Munich	1012.9	WNW	14	8	4.2	2.6	1014.5	W	14	4	8.3	-1.6
18	Strasbourg	1012.9	WSW	14	7	8.8	2.8	1014.5	SW	16	8	11.0	1.2
19	Paris	1014.2	WSW	13	6	6.5	3.1	1012.2	SW	18	7	11.0	3.8
20	Jersey	1012.8	W	17	6	7.7	4.5	1010.0	WSW	21	6	8.5	5.3
21	Milan	1014.6	S	2	7	8.8	6.6	1011.9	N	3	0	15.4	6.0
22	Marseille	1018.8	SE	3	6	10.5	9.6	1018.1	W	17	6	15.4	5.6
23	Bordeaux	1022.5	SW	6	7	7.7	6.9	1021.8	WNW	15	-	13.4	6.5
24	Rome	1021.5	S	5	-	13.0	8.8	-	-	-	-	-	-
25	Ajaccio	1021.7	NNE	5	8	10.7	6.8	1018.1	SSW	6	7	15.9	12.5
26	Barcelona	1019.8	NNE	4	1	11.2	7.3	1020.5	ESE	9	7	15.0	8.9
27	Majorca	1021.5	SW	4	4	13.6	12.5	1018.2	SSW	4	1	20.7	13.6
28	Madrid	1023.7	SSE	4	0	9.7	5.8	1022.0	NW	11	6	14.2	2.0
29	Lisbon	1027.1	-	-	-	12.7	10.4	1027.5	-	-	-	15.8	6.0
30	Athens	1023.2	N	2	-	7.8	1.3	1020.7	S	4	3	15.6	4.0
31	Malta	1025.1	W	5	0	11.2	9.0	1023.7	W	12	2	15.8	7.9
32	Gibraltar	1025.1	W	13	0	15.6	8.3	1022.7	W	16	1	19.7	10.7

## Daily Weather Summary for Friday 12 March 2021



## Daily Weather Summary for Friday 12 March 2021



## Daily Weather Summary for Saturday 13 March 2021

This day's summary created 20/03/2021 03:00

### Summary of the UK Weather for Saturday 13 March 2021

Saturday began with widespread rain across southern and eastern England, and heavy outbreaks across northern Wales, the Midlands, and northwest England. In Northern Ireland, showers pervaded the skies. Several thunderstorms developed along the southern coast of England, generating lightning strikes in the early hours. The rain largely cleared eastwards, leaving clear spells in the east of England before frequent showers encroached the remainder of the country. Scotland remained largely dry, with exception to rain in southern areas. It was a colder night than recently. As the day progressed, heavy blustery showers blew in with a strong westerly wind affecting northwestern Scotland, Wales, and most of England. Southeast England and the Midlands remained mostly dry with spells of sunshine. During the afternoon heavy showers continued to affect most of the country, some of which were accompanied by lightning, thunder, and hail, especially across south Wales and southwest England. During the evening and overnight the showers eased, leaving much of the country dry and clear, especially southern Scotland and southern and eastern England. The winds slowly eased but it felt cold throughout.

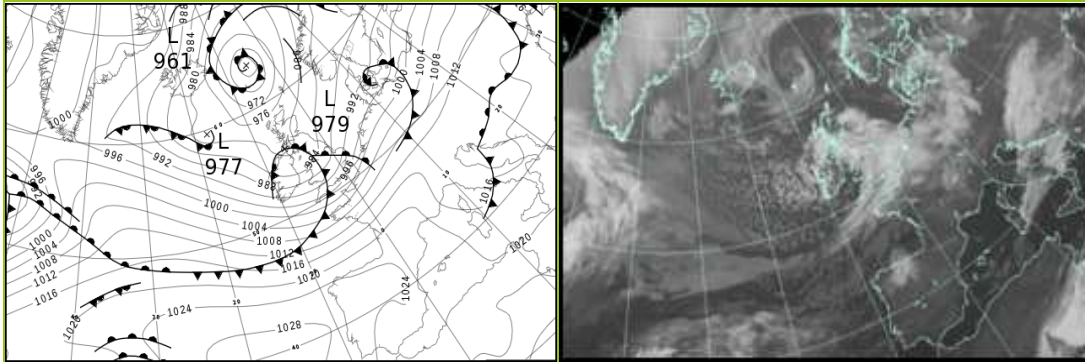
### Daily Extremes

<i>Highest Maximum</i>	<b>11.3°C</b> London, St James's Park (Greater London, 5mAMSL)
<i>Lowest Maximum</i>	<b>4.6°C</b> Dalwhinnie No 2 (Inverness-shire, 351mAMSL)
<i>Highest Minimum</i>	<b>6.4°C</b> Isle Of Portland (Dorset, 52mAMSL)
<i>Lowest Minimum</i>	<b>-4.5°C</b> Cromdale (Moray (in Highland Region), 193mAMSL)
<i>Lowest Grass Minimum</i>	<b>-9.8°C</b> Lossiemouth (Moray (in Grampian Region), 7mAMSL)
<i>Most Rainfall</i>	<b>20.2mm</b> Ciloeurwynt (Powys (south), 319mAMSL)
<i>Most Sunshine</i>	<b>8.4hr</b> Tiree (Argyll (in Strathclyde Region), 9mAMSL)
<i>Highest Gust</i>	<b>86Kt 99mph</b> Wight: Needles Old Battery (Isle Of Wight, 80mAMSL)
<i>Highest Gust (mountain)</i>	<b>72Kt 83mph</b> Cairngorm Summit (Inverness-shire, 1237mAMSL)
<i>Greatest Snow Depth at 0900 UTC</i>	<b>3cm</b> Tulloch Bridge (Inverness-shire, 249mAMSL)

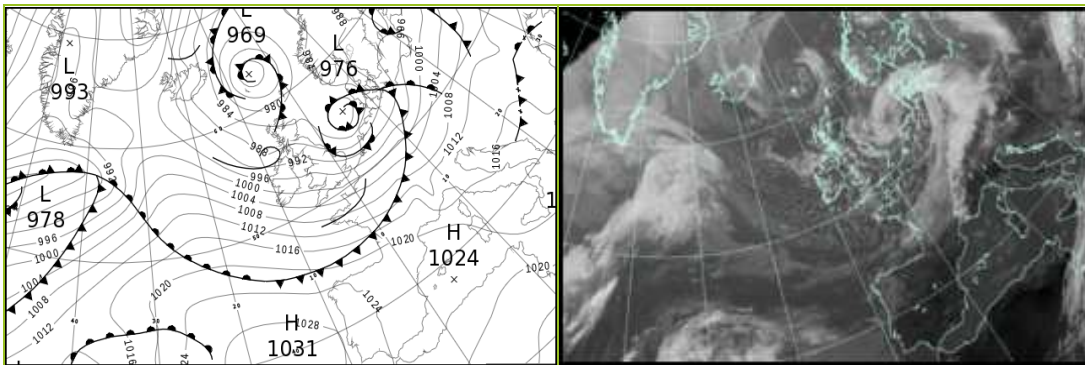
mAMSL refers to station elevation in metres above mean sea level

## Daily Weather Summary for Saturday 13 March 2021

### North Atlantic and Europe analysis charts and satellite images at 0000 UTC



### North Atlantic and Europe analysis charts and satellite images at 1200 UTC




All satellite imagery copyright Met Office and EUMETSAT (European Organisation for the Exploitation of Meteorological Satellites). These show infra-red images from the geostationary MSG satellite. The rainfall rates are derived from both rain-radar and satellite data.

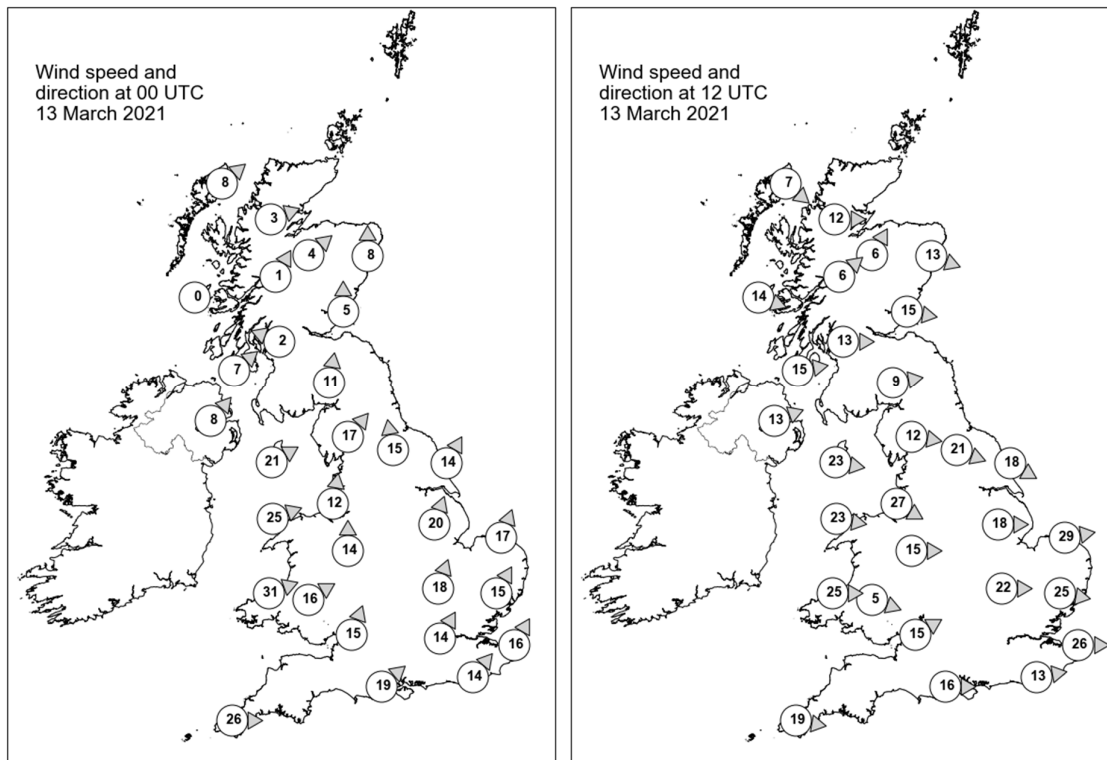


## Daily Weather Summary for Saturday 13 March 2021

UK satellite and rain-radar precipitation rates at (L) 0000 and (R) 1200 UTC



UK wind speed and direction at (L) 0000 and (R) 1200 UTC



## Daily Weather Summary for Saturday 13 March 2021

### Selected UK readings at (L) 0000 and (R) 1200 UTC

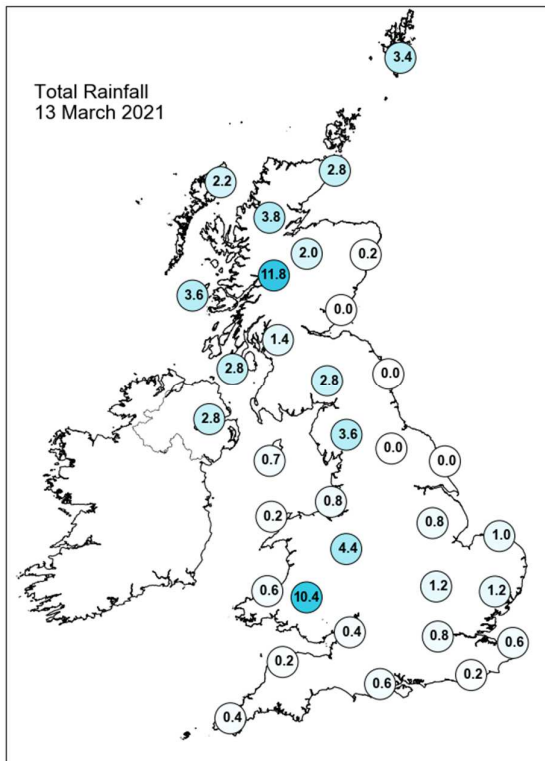
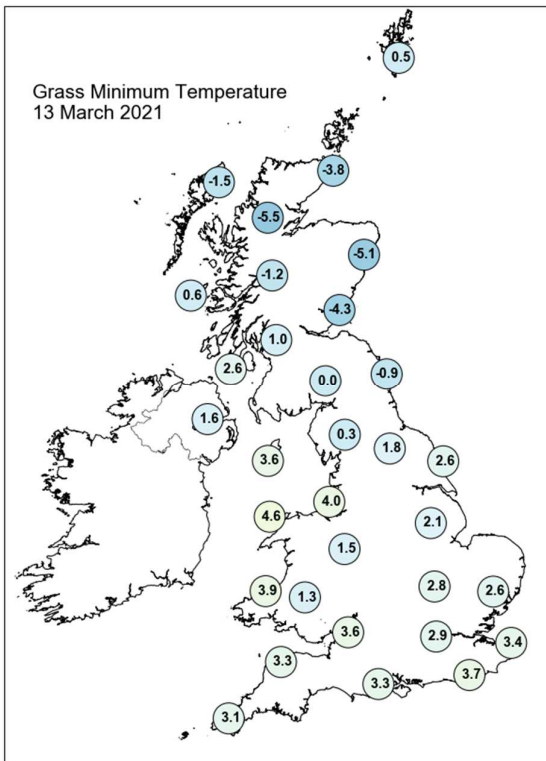
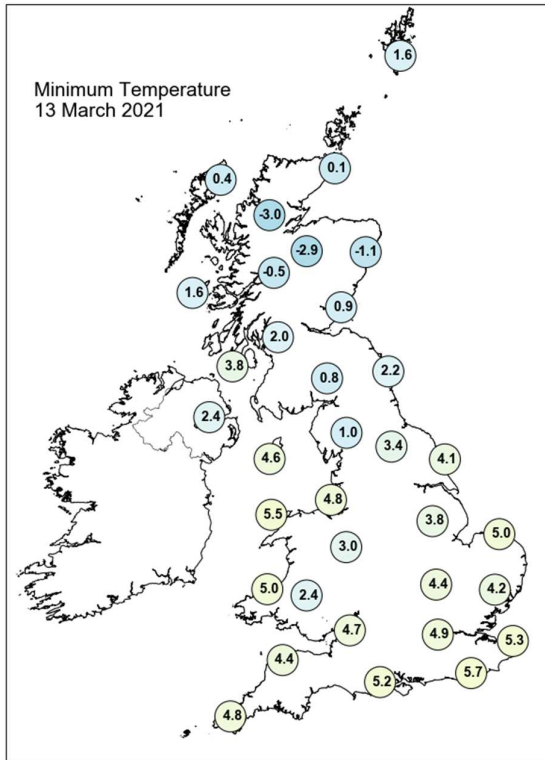
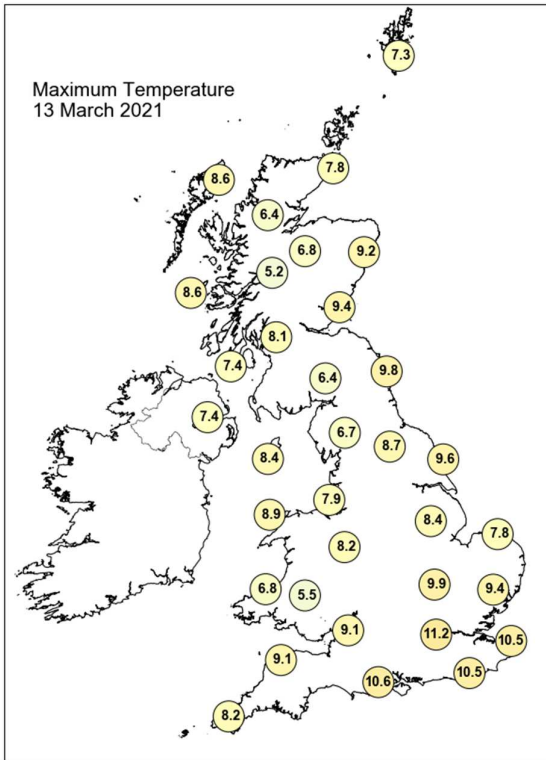
STATIONS		0000 UTC						1200 UTC					
NO	SITE	PRESS	WDIR	WSPD	CLOUD	TEMP	TDEW	PRESS	WDIR	WSPD	CLOUD	TEMP	TDEW
1	Lerwick	975.8	-	-	4	3.5	1.4	977.9	-	-	6	6.4	3.5
2	Wick	978.3	-	-	7	1.9	-0.6	981.9	-	-	7	7.4	2.1
3	Stornoway	978.0	SW	8	0	1.1	-0.6	984.3	NW	7	2	7.5	3.8
4	Loch Glascarnoch	979.8	WSW	3	2	-1.4	-2.7	984.5	W	12	8	3.9	1.9
5	Aviemore	979.9	SW	4	1	0.8	-1.0	984.8	SSW	6	1	4.6	-0.5
6	Dyce	980.6	S	8	8	2.5	0.0	984.0	WNW	13	0	7.8	-2.5
7	Tulloch Bridge	980.7	SSW	1	8	0.1	-0.1	987.0	SW	6	4	3.2	1.2
8	Tiree	979.1	-	0	8	1.7	0.6	987.3	WNW	14	4	6.9	3.7
9	Leuchars	980.1	S	5	8	3.3	2.3	985.8	W	15	4	7.8	0.6
10	Bishopton	979.8	ESE	2	8	2.5	2.2	988.4	W	13	7	4.0	2.0
11	Machrihanish	979.5	SW	7	7	4.8	3.2	989.2	W	15	7	5.2	3.4
12	Boulmer	981.9	-	-	8	3.9	2.3	986.5	-	-	1	6.6	1.3
13	Eskdalemuir	980.6	S	11	8	3.2	2.8	988.6	W	9	7	4.8	3.4
14	Aldergrove	980.4	SW	8	8	3.0	2.6	992.3	WSW	13	5	5.7	2.0
15	Shap	981.3	SW	17	8	4.5	3.1	990.2	W	12	6	4.9	0.0
16	Leeming	983.1	S	15	8	5.4	2.9	989.1	WNW	21	3	6.7	0.7
17	Ronaldsway	980.7	WSW	21	8	6.1	4.0	992.1	W	23	5	7.1	1.1
18	Bridlington	984.9	SSW	14	3	6.0	3.4	986.5	WNW	18	7	7.9	2.6
19	Crosby	983.1	S	12	8	5.7	4.6	993.4	WNW	27	3	6.7	3.0
20	Valley	983.5	WSW	25	8	6.4	3.1	995.6	W	23	7	7.2	1.0
21	Waddington	986.7	SSW	20	8	6.1	3.3	990.7	W	18	8	6.4	1.4
22	Shawbury	985.1	S	14	8	5.9	4.1	994.7	W	15	7	5.3	3.2
23	Weybourne	989.8	SSW	17	7	6.8	3.7	988.4	W	29	8	7.6	3.6
24	Bedford	989.7	SSW	18	8	5.9	4.0	993.2	W	22	6	9.0	0.9
25	Aberporth	988.0	WSW	31	8	6.2	2.5	998.6	W	25	7	5.7	1.5
26	Sennybridge	988.1	WSW	16	8	4.3	3.7	997.9	WNW	5	8	4.7	1.3
27	Wattisham	992.4	SSW	15	8	6.1	4.6	992.2	W	25	7	7.3	1.4
28	Almondsbury	990.6	SSW	15	8	6.7	5.6	997.4	WSW	15	3	7.5	2.3
29	Heathrow	992.9	SSW	14	8	6.9	5.4	996.1	-	-	7	9.0	0.0
30	Manston	995.7	SSW	16	8	6.9	6.1	995.1	W	26	7	9.1	1.3
31	Chivenor	992.8	-	-	-	7.4	6.4	1000.7	-	-	-	8.7	2.9
32	Exeter	-	-	-	-	-	-	-	-	-	-	-	-
33	Herstmonceux	995.8	SW	14	8	7.6	6.6	997.2	W	13	7	9.6	0.2
34	Hurn	993.6	SW	19	8	8.7	6.7	999.3	W	16	5	8.6	2.9
35	Camborne	996.5	W	26	8	6.8	1.3	1003.8	W	19	7	7.3	1.3

## Daily Weather Summary for Saturday 13 March 2021

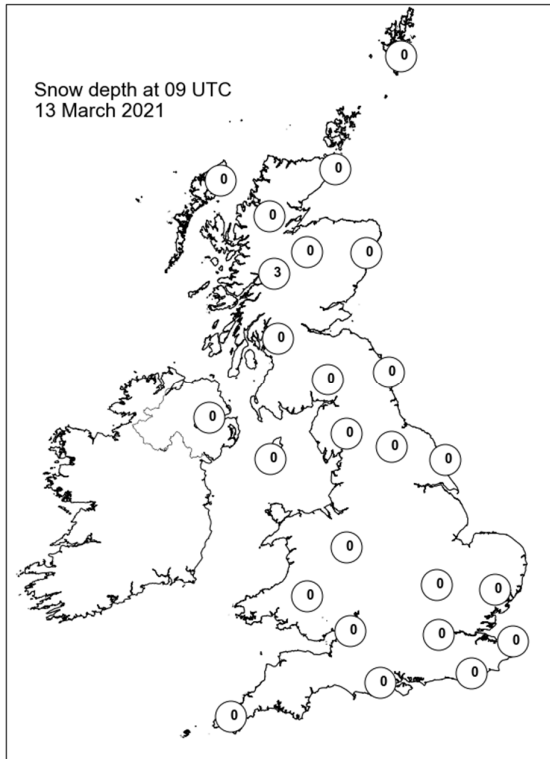
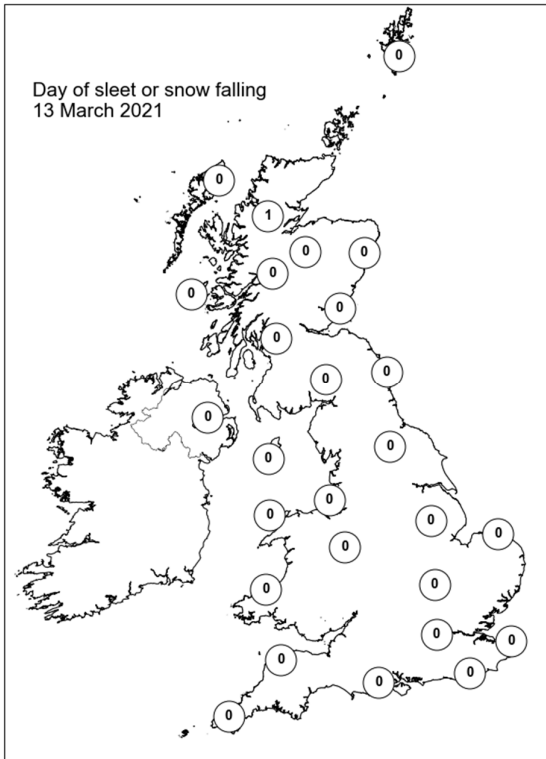
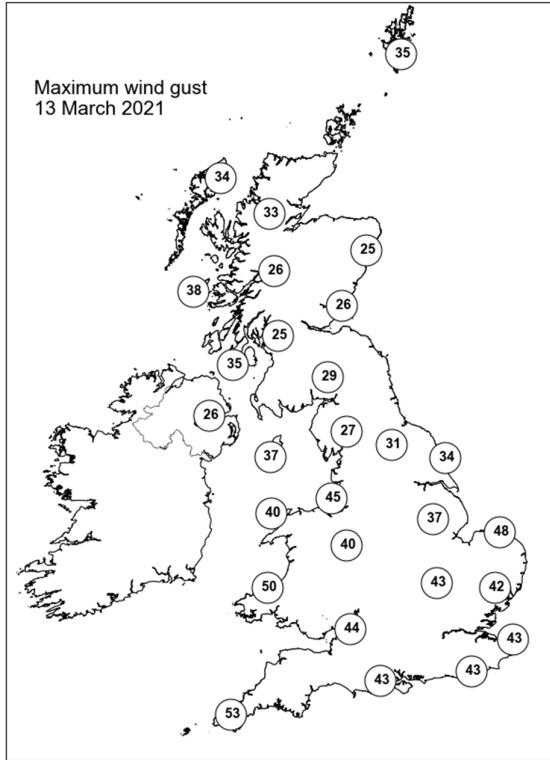
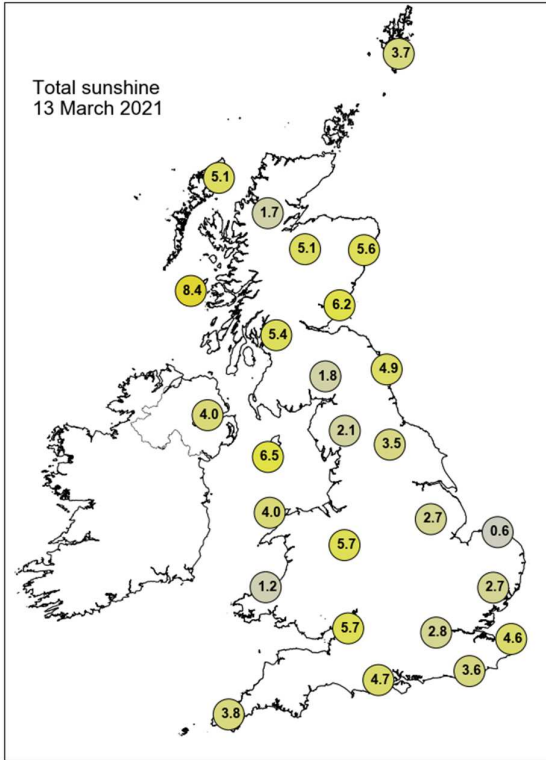
### Selected European readings at (L) 0000 and (R) 1200 UTC

STATIONS		0000 UTC						1200 UTC					
NO	SITE	PRESS	WDIR	WSPD	CLOUD	TEMP	TDEW	PRESS	WDIR	WSPD	CLOUD	TEMP	TDEW
1	Murmansk	992.6	SSW	6	5	-10.5	-13.2	992.4	S	8	7	-4.2	-10.0
2	Helsinki	988.4	SSE	2	8	-1.6	-2.1	993.9	SW	12	8	2.2	0.6
3	Stockholm	989.2	SSW	8	-	3.5	0.8	990.2	S	4	-	5.5	0.6
4	Oslo	-	-	-	-	-	-	-	-	-	-	-	-
5	Reykjavik	-	-	-	1	-	-	993.9	N	12	3	-1.0	-8.3
6	Moscow	1013.5	S	6	8	-6.4	-9.3	1012.3	SSE	4	8	-2.8	-4.9
7	Kiev	1011.2	W	2	8	-0.9	-1.3	1013.2	S	6	2	7.4	2.4
8	Warsaw	1007.5	SSE	2	0	0.8	-0.4	1003.6	SW	10	5	9.9	1.5
9	Berlin	1001.6	SSW	6	-	4.5	2.4	994.0	S	10	-	8.5	5.2
10	De Bilt	998.7	SSW	12	8	7.2	4.1	990.4	WSW	19	7	8.5	2.1
11	Dublin	982.7	WSW	16	3	3.5	1.0	994.7	W	23	4	6.1	0.9
12	Cork	990.7	WSW	16	4	3.5	1.3	1001.9	WNW	17	2	3.5	1.2
13	Sofia	1019.1	-	0	6	1.2	-0.4	1015.5	NNW	4	6	10.3	2.6
14	Belgrade	1013.2	WSW	2	8	8.4	4.0	1016.3	W	4	4	11.8	6.4
15	Budapest	1014.3	SSW	2	-	6.2	3.2	1013.1	S	8	-	13.9	1.5
16	Prague	1007.9	SSW	8	-	4.5	-2.0	1002.5	WSW	14	8	10.7	-1.7
17	Munich	1012.2	WSW	10	7	7.0	-3.9	1005.3	WSW	14	8	11.8	-2.8
18	Strasbourg	1011.7	S	11	7	6.4	4.2	1005.7	WSW	26	8	10.5	3.7
19	Paris	1008.1	SSW	13	7	8.4	5.7	1005.5	W	14	7	8.8	5.0
20	Jersey	1001.8	SW	26	8	9.1	6.3	1004.8	W	21	7	7.6	3.1
21	Milan	1013.2	NNE	2	0	6.8	6.3	1013.3	ENE	4	-	13.8	5.5
22	Marseille	1019.8	NW	9	-	9.2	3.8	1019.8	WSW	14	-	14.5	6.3
23	Bordeaux	1020.3	SW	9	7	7.7	6.3	1018.6	W	27	8	13.0	7.4
24	Rome	1015.5	SSE	6	-	13.0	11.7	1017.2	S	8	3	16.6	9.4
25	Ajaccio	1018.0	NE	7	-	7.2	6.0	1019.9	W	9	-	16.3	6.4
26	Barcelona	1022.6	NNE	2	2	9.9	7.7	1021.8	SW	16	1	15.1	5.6
27	Majorca	1022.7	ESE	2	3	10.5	7.9	1023.7	SW	11	3	16.3	8.5
28	Madrid	1025.1	NNE	3	0	3.4	-0.9	1023.0	WSW	7	0	13.8	1.4
29	Lisbon	1026.1	-	-	-	10.9	6.6	1027.4	-	-	-	15.8	4.2
30	Athens	1018.5	N	2	-	10.2	6.5	1017.5	N	2	6	17.0	7.1
31	Malta	1020.6	WSW	6	1	9.5	7.5	1020.8	SSW	10	7	15.5	10.3
32	Gibraltar	1021.4	W	14	0	14.6	9.0	1023.7	S	6	1	17.6	8.2

## Daily Weather Summary for Saturday 13 March 2021



## Daily Weather Summary for Saturday 13 March 2021



## Daily Weather Summary for Sunday 14 March 2021

This day's summary created 21/03/2021 03:00

### Summary of the UK Weather for Sunday 14 March 2021

Sunday began largely dry and clear, with a few notable exceptions. Northern Ireland and western Scotland saw scattered, occasionally heavy, showers. Central Wales saw persistent rain. Central and southeast England had organised bands of rain, occasionally heavy and some thunder, which moved swiftly southeast. By morning most of the rain had eased. Sunday morning began cold but bright for many areas, with the best of the sunshine holding on through the day towards the south and the east. Meanwhile northwest England, west Scotland, Wales and Northern Ireland saw cloud thicken, bringing with it outbreaks of rain with some heavy bursts. Scattered showers also developed over the Midlands. Moving into the evening, rain worked its way across to the south and east in contrast to northern areas, which saw clear spells and showers. By midnight, most of the rain and showers had eased, although lingering in southeastern and central England and northern Scotland. It was a windy day with gales across the Northern Isles which gradually eased. Capel Curig saw a gust of 56mph late afternoon.

### Daily Extremes

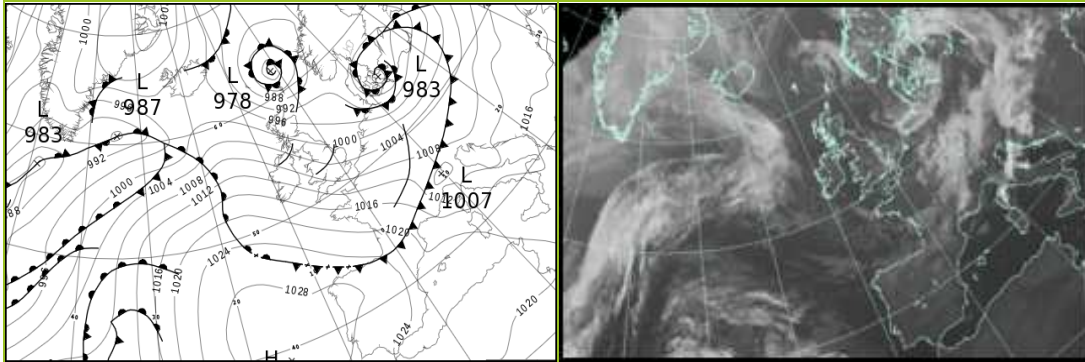
<i>Highest Maximum</i>	<b>12.5°C</b> Cardiff, Bute Park (South Glamorgan, 9mAMSL)
<i>Lowest Maximum</i>	<b>5.0°C</b> Salsburgh (Lanarkshire, 277mAMSL)
<i>Highest Minimum</i>	<b>6.2°C</b> Bude (Cornwall, 15mAMSL)
<i>Lowest Minimum</i>	<b>0.0°C</b> Drumnadrochit (Inverness-shire, 53mAMSL)
<i>Lowest Grass Minimum</i>	<b>-2.8°C</b> Balmoral (Aberdeenshire, 283mAMSL)
<i>Most Rainfall</i>	<b>26.4mm</b> Capel Curig No 3 (Gwynedd, 216mAMSL)
<i>Most Sunshine</i>	<b>7.6hr</b> Weybourne (Norfolk, 21mAMSL)
<i>Highest Gust</i>	<b>49Kt 56mph</b> Capel Curig No 3 (Gwynedd, 216mAMSL)
<i>Highest Gust (mountain)</i>	<b>76Kt 87mph</b> Cairngorm Summit (Inverness-shire, 1237mAMSL)
<i>Greatest Snow Depth at 0900 UTC</i>	No non-zero values

mAMSL refers to station elevation in metres above mean sea level

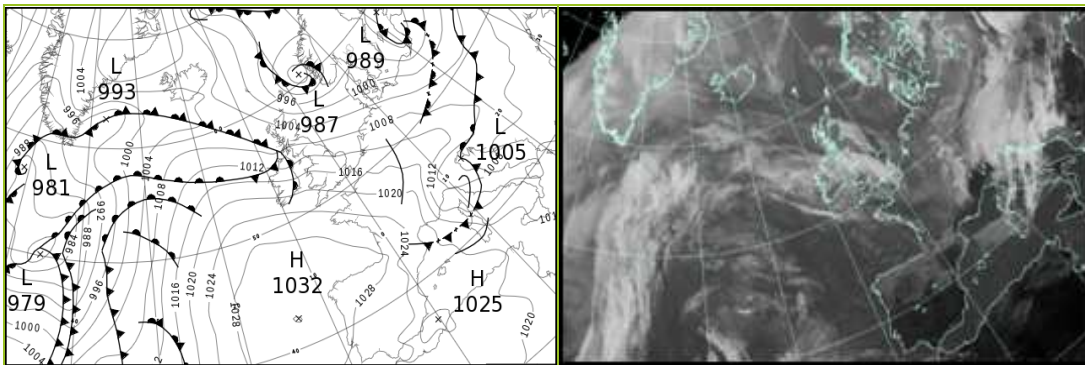


## Daily Weather Summary for Sunday 14 March 2021

### North Atlantic and Europe analysis charts and satellite images at 0000 UTC



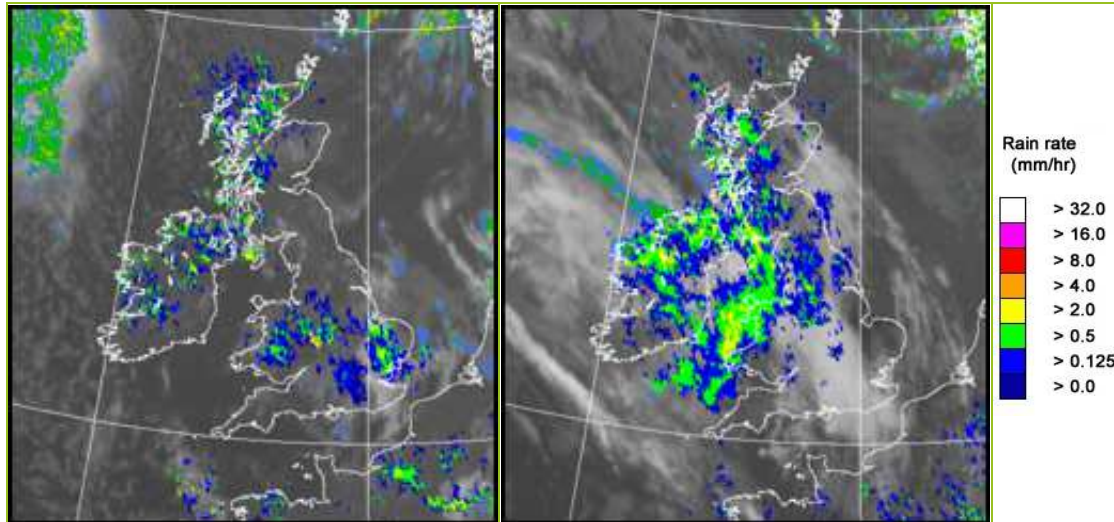
### North Atlantic and Europe analysis charts and satellite images at 1200 UTC



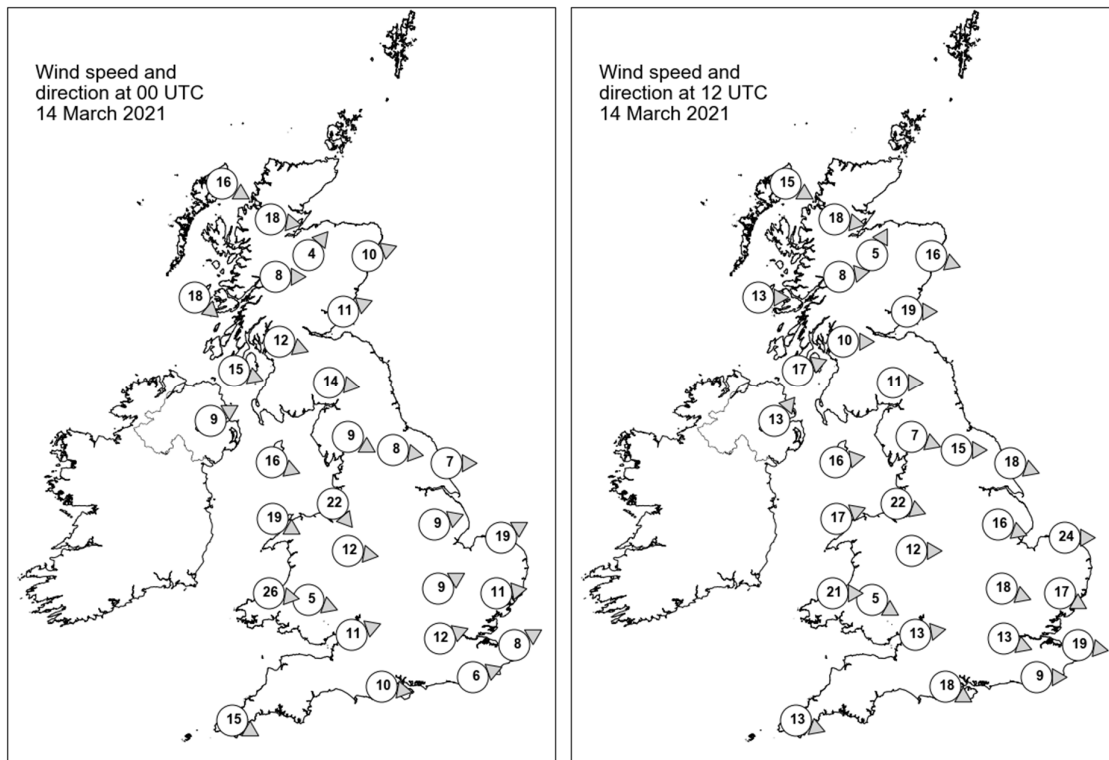
All satellite imagery copyright Met Office and EUMETSAT (European Organisation for the Exploitation of Meteorological Satellites). These show infra-red images from the geostationary MSG satellite. The rainfall rates are derived from both rain-radar and satellite data.

## Daily Weather Summary for Sunday 14 March 2021

UK satellite and rain-radar precipitation rates at (L) 0000 and (R) 1200 UTC



UK wind speed and direction at (L) 0000 and (R) 1200 UTC



## Daily Weather Summary for Sunday 14 March 2021

### Selected UK readings at (L) 0000 and (R) 1200 UTC

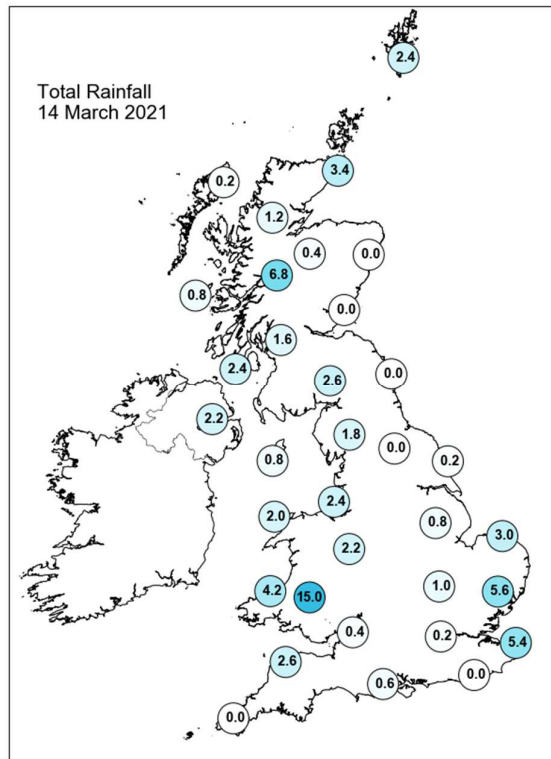
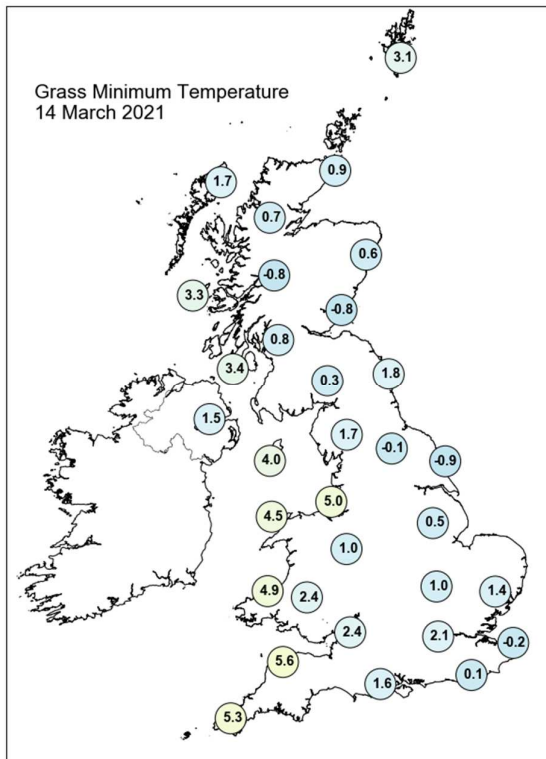
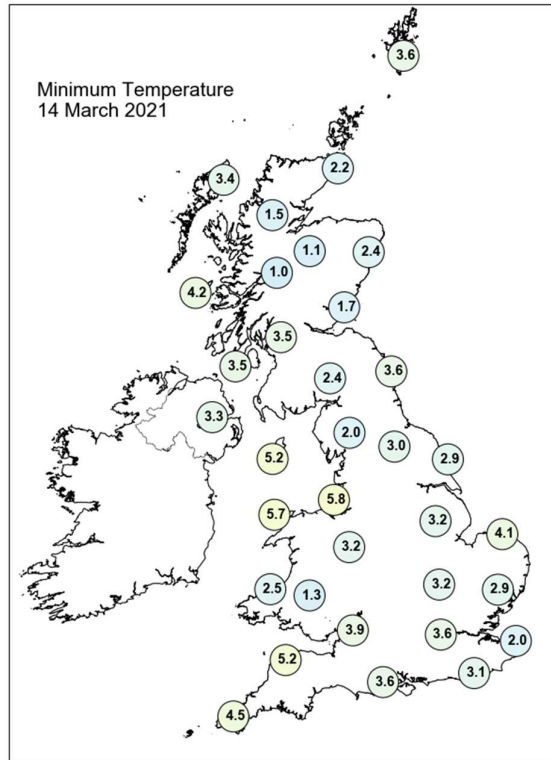
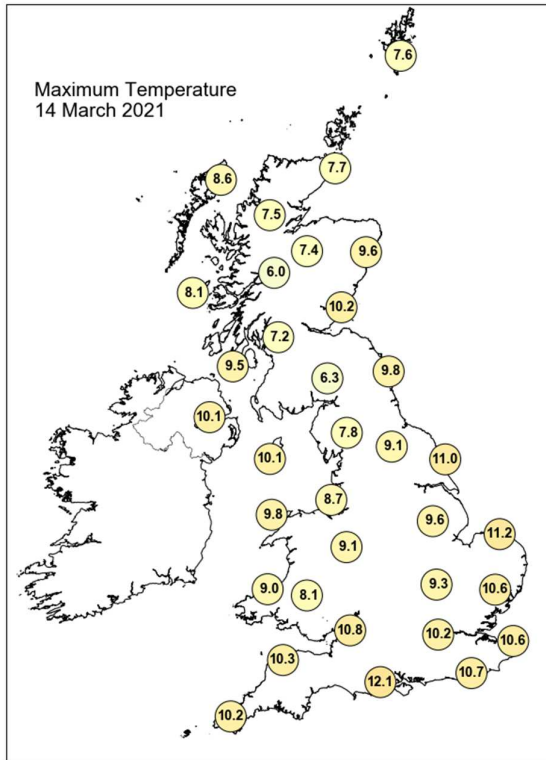
STATIONS		0000 UTC						1200 UTC					
NO	SITE	PRESS	WDIR	WSPD	CLOUD	TEMP	TDEW	PRESS	WDIR	WSPD	CLOUD	TEMP	TDEW
1	Lerwick	983.8	-	-	4	5.8	3.6	993.3	-	-	4	6.7	3.4
2	Wick	992.0	-	-	5	3.4	2.1	1000.7	-	-	5	5.5	2.6
3	Stornoway	997.2	WNW	16	4	4.8	2.6	1004.6	WNW	15	8	8.0	2.6
4	Loch Glascarnoch	996.9	W	18	8	3.1	1.7	1004.5	W	18	8	5.6	1.7
5	Aviemore	997.4	SW	4	1	2.6	-0.2	1004.8	SSW	5	7	5.3	0.7
6	Dyce	995.2	WSW	10	4	3.8	-0.4	1003.0	WNW	16	7	7.7	-1.2
7	Tulloch Bridge	999.7	W	8	8	3.0	1.7	1006.9	W	8	8	4.6	2.3
8	Tiree	1001.8	NW	18	5	5.6	2.9	1007.4	W	13	8	7.1	5.9
9	Leuchars	997.3	WSW	11	2	3.0	1.0	1005.2	W	19	6	8.6	2.8
10	Bishopton	1000.4	WNW	12	1	5.0	1.8	1007.8	W	10	8	6.0	4.3
11	Machrihanish	1002.7	WNW	15	4	6.1	2.9	1008.8	WSW	17	7	5.9	5.6
12	Boulmer	998.3	-	-	0	5.0	1.3	1006.6	-	-	8	8.3	2.4
13	Eskdalemuir	1000.4	W	14	6	3.9	1.3	1009.0	W	11	8	5.7	3.5
14	Aldergrove	1005.5	WSW	9	7	5.2	3.6	1010.4	SW	13	8	6.2	5.0
15	Shap	1001.6	WNW	9	0	3.8	0.7	1010.9	WNW	7	8	5.2	3.2
16	Leeming	1000.3	W	8	6	4.1	1.5	1010.4	W	15	8	8.1	3.5
17	Ronaldsway	1004.3	WNW	16	1	6.4	3.7	1012.6	W	16	8	6.4	4.2
18	Bridlington	998.8	W	7	1	3.8	1.8	1008.6	WNW	18	2	10.9	1.8
19	Crosby	1003.9	NW	22	5	6.9	5.0	1014.2	WNW	22	8	7.2	4.3
20	Valley	1006.3	WNW	19	0	6.5	3.5	1015.9	WSW	17	8	6.6	4.2
21	Waddington	1001.3	WSW	9	8	4.2	2.2	1012.3	WNW	16	7	9.2	1.1
22	Shawbury	1004.4	W	12	8	5.6	3.3	1015.2	W	12	7	8.2	3.5
23	Weybourne	1000.0	WSW	19	6	4.7	0.7	1010.9	W	24	0	9.9	4.3
24	Bedford	1003.0	WSW	9	8	3.7	1.4	1014.4	WNW	18	1	9.0	2.1
25	Aberporth	1008.9	W	26	8	6.5	3.0	1018.9	W	21	8	7.3	3.3
26	Sennybridge	1007.4	WNW	5	8	3.8	3.0	1017.8	WNW	5	7	7.3	2.9
27	Wattisham	1002.5	W	11	8	3.6	1.3	1013.2	WNW	17	8	9.5	3.4
28	Almondsbury	1006.9	WSW	11	8	6.8	2.2	1017.9	W	13	7	10.4	3.8
29	Heathrow	1004.9	WSW	12	8	5.4	1.8	1016.1	WNW	13	6	9.9	1.7
30	Manston	1004.5	WSW	8	6	2.3	0.1	1014.8	W	19	2	9.5	3.5
31	Chivenor	1011.3	-	-	-	7.8	2.6	1020.4	-	-	-	10.0	5.0
32	Exeter	-	-	-	-	-	-	-	-	-	-	-	-
33	Herstmonceux	1006.0	WSW	6	8	3.5	1.0	1016.2	W	9	4	10.2	2.9
34	Hurn	1008.0	W	10	7	6.4	2.4	1018.8	WNW	18	7	10.9	3.2
35	Camborne	1014.4	WNW	15	5	7.3	-0.2	1022.9	WNW	13	6	9.2	2.6

## Daily Weather Summary for Sunday 14 March 2021

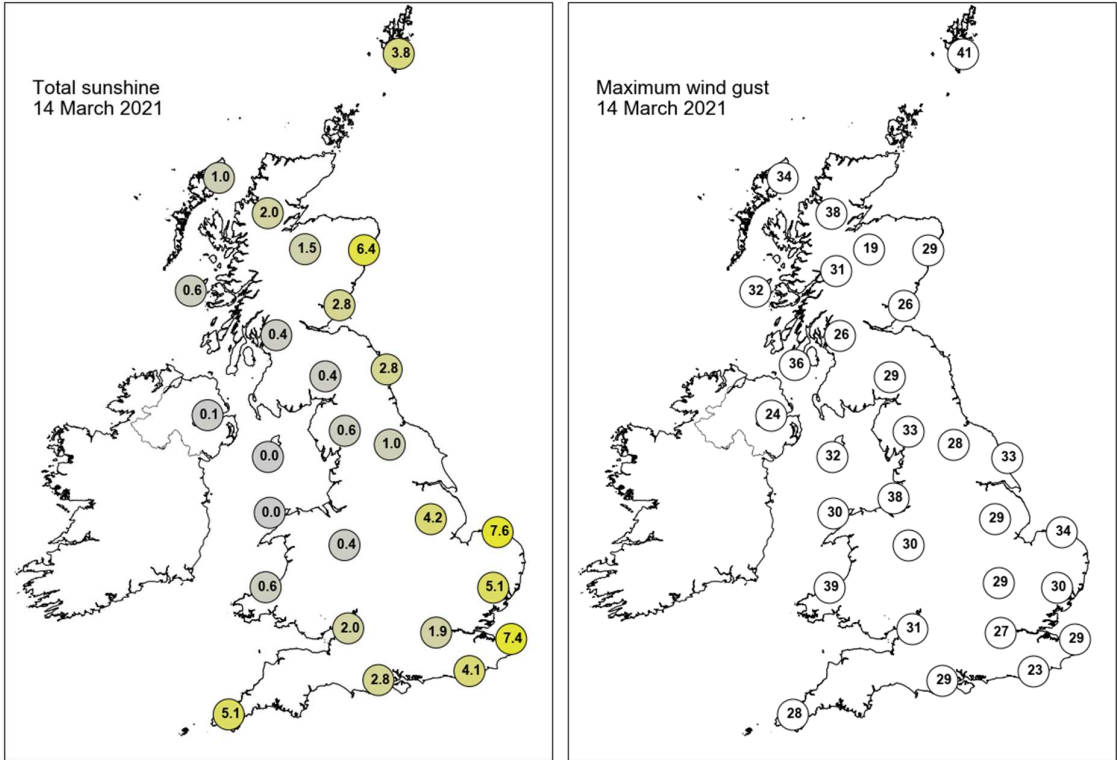
### Selected European readings at (L) 0000 and (R) 1200 UTC

STATIONS		0000 UTC						1200 UTC					
NO	SITE	PRESS	WDIR	WSPD	CLOUD	TEMP	TDEW	PRESS	WDIR	WSPD	CLOUD	TEMP	TDEW
1	Murmansk	992.2	S	6	8	-5.8	-7.3	994.5	SSW	4	8	-2.4	-5.0
2	Helsinki	993.4	SSE	6	8	0.5	0.2	991.0	E	10	8	0.3	0.0
3	Stockholm	990.0	NNE	2	-	-0.7	-0.7	992.9	NW	4	-	5.2	-0.2
4	Oslo	-	-	-	-	-	-	-	-	-	-	-	-
5	Reykjavik	-	-	-	2	-	-	-	-	-	1	-	-
6	Moscow	1011.2	S	4	8	-1.4	-3.1	1009.2	SSE	4	8	1.0	0.0
7	Kiev	1011.1	SSW	4	6	3.4	1.1	1009.4	S	10	8	4.3	1.2
8	Warsaw	998.7	SW	8	7	7.7	1.1	1001.0	WSW	16	6	8.1	-0.7
9	Berlin	993.8	SW	12	-	5.0	0.4	1004.6	W	17	-	6.7	2.8
10	De Bilt	1000.7	W	8	8	6.1	2.1	1010.5	WNW	10	8	8.2	3.8
11	Dublin	1008.2	W	16	3	4.7	3.0	1014.6	WSW	14	8	7.0	5.5
12	Cork	1014.4	W	14	1	3.7	0.7	1020.3	W	14	7	9.3	5.1
13	Sofia	1017.5	N	2	2	2.0	1.2	1009.2	SSE	4	2	14.3	2.5
14	Belgrade	1011.2	S	4	0	10.1	5.1	1005.7	W	6	7	18.0	6.6
15	Budapest	1006.8	S	4	-	7.0	4.3	1007.9	WSW	6	-	8.6	5.2
16	Prague	1002.5	SW	6	-	4.8	0.1	1007.9	W	10	7	7.4	-4.5
17	Munich	1005.9	WSW	16	8	5.6	0.0	1013.4	W	14	7	4.3	-1.4
18	Strasbourg	1008.1	W	10	8	4.0	2.2	1015.5	SSW	12	8	4.7	2.7
19	Paris	1011.2	W	9	7	2.6	1.3	1018.3	WNW	15	6	10.4	3.0
20	Jersey	1012.9	WNW	20	3	7.3	2.4	1021.9	WNW	17	1	9.6	5.3
21	Milan	1007.1	NNE	4	3	7.6	3.5	1007.9	NNW	17	-	14.9	-11.1
22	Marseille	1016.6	W	22	-	12.2	5.1	1019.6	NW	22	-	13.1	0.1
23	Bordeaux	1020.8	WNW	8	6	8.4	6.4	1026.6	NNW	12	-	11.5	3.0
24	Rome	1014.9	SE	5	-	12.3	9.2	1010.1	WSW	6	5	15.4	10.2
25	Ajaccio	1018.5	NE	4	-	8.8	6.1	1013.7	WSW	24	7	15.0	6.8
26	Barcelona	1019.7	N	4	1	10.6	8.5	1021.6	S	8	4	15.4	8.7
27	Majorca	1021.9	E	2	1	6.2	5.5	1021.6	NNW	18	3	17.5	5.4
28	Madrid	1026.1	E	4	0	5.0	-0.8	1025.6	N	8	2	14.4	3.3
29	Lisbon	1028.0	-	-	-	11.6	7.1	1027.8	-	-	-	17.8	3.7
30	Athens	1015.8	-	0	-	12.1	9.0	1012.5	N	3	7	17.2	9.7
31	Malta	1018.7	WNW	8	1	12.1	10.8	1016.6	WNW	17	4	16.2	9.5
32	Gibraltar	1023.7	WSW	10	0	15.3	8.4	1024.1	E	7	1	16.8	7.0

## Daily Weather Summary for Sunday 14 March 2021



## Daily Weather Summary for Sunday 14 March 2021



None of the selected stations observed a day of sleet or snow falling or non-zero snow depth at 0900 UTC.



## Daily Weather Summary for Monday 15 March 2021

This day's summary created 22/03/2021 03:00

### Summary of the UK Weather for Monday 15 March 2021

Monday started dry and clear for most, though there was the odd patch of rain, particularly in western Scotland, central Wales, northwestern and southeastern England. The rain eased towards dawn, though it lingered a few places. It was a windy night for southern England and around the coasts of Wales. A line of showers developed during the morning, from Cumbria to Kent, and cleared during the afternoon. A few light showers also affected parts of Wales and Northern Ireland, but most areas stayed dry, with patchy cumulus cloud and sunny spells through the day. In the afternoon, low cloud and outbreaks of rain moved into Scotland from the northwest, affecting most areas for a time, and spread into Northern Ireland and the north of England during the evening. Fog moved in off the Irish Sea through the evening, affecting coastal areas in the southwest of Wales and England. Winds eased in most areas through the day, though strengthened in eastern England for a time. Temperatures were widely close to or just above average, but locally very mild in Northern Ireland.

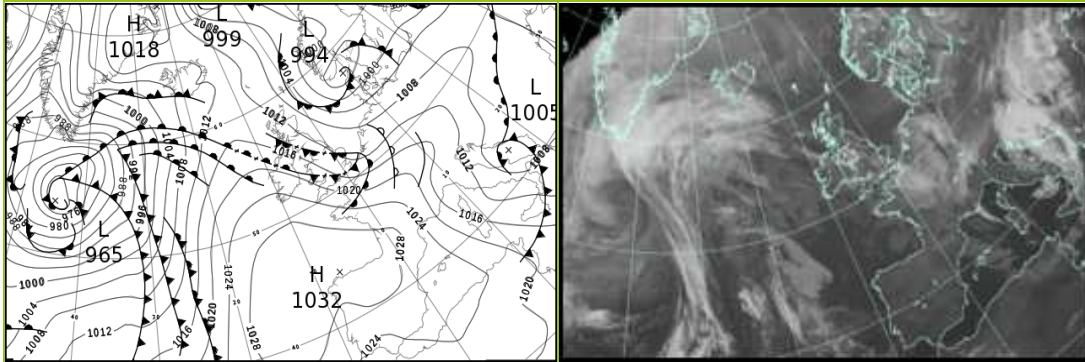
### Daily Extremes

<i>Highest Maximum</i>	<b>14.8°C</b> Derrylin, Cornahoule (Fermanagh, 68mAMSL)
<i>Lowest Maximum</i>	<b>6.2°C</b> Lerwick (Shetland, 82mAMSL)
<i>Highest Minimum</i>	<b>8.8°C</b> Scilly: St Marys Airport (Isles Of Scilly, 31mAMSL)
<i>Lowest Minimum</i>	<b>-0.4°C</b> Cromdale (Moray (in Highland Region), 193mAMSL)
<i>Lowest Grass Minimum</i>	<b>-4.4°C</b> Drummond Castle (Perthshire (in Tayside Region), 113mAMSL)
<i>Most Rainfall</i>	<b>21.8mm</b> Achfary (Sutherland, 46mAMSL)
<i>Most Sunshine</i>	<b>9.5hr</b> Weybourne (Norfolk, 21mAMSL)
<i>Highest Gust</i>	<b>40Kt 46mph</b> Capel Curig No 3 (Gwynedd, 216mAMSL)
<i>Highest Gust (mountain)</i>	<b>74Kt 85mph</b> Cairngorm Summit (Inverness-shire, 1237mAMSL)
<i>Greatest Snow Depth at 0900 UTC</i>	No non-zero values

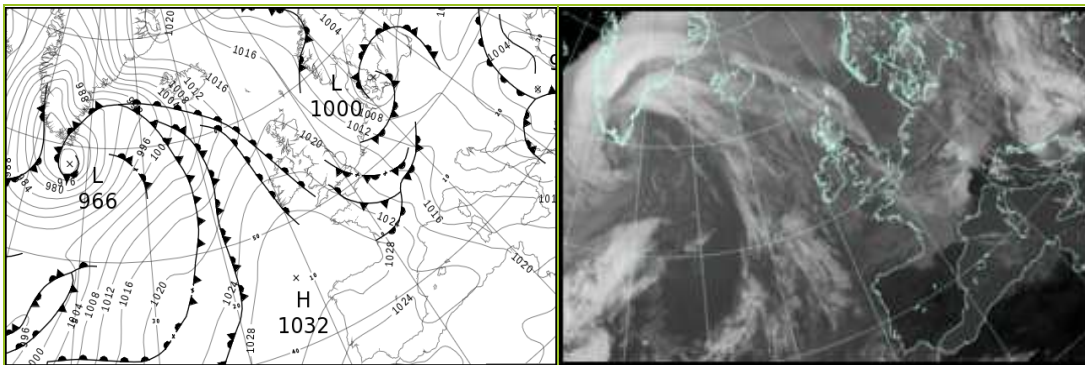
mAMSL refers to station elevation in metres above mean sea level

## Daily Weather Summary for Monday 15 March 2021

### North Atlantic and Europe analysis charts and satellite images at 0000 UTC



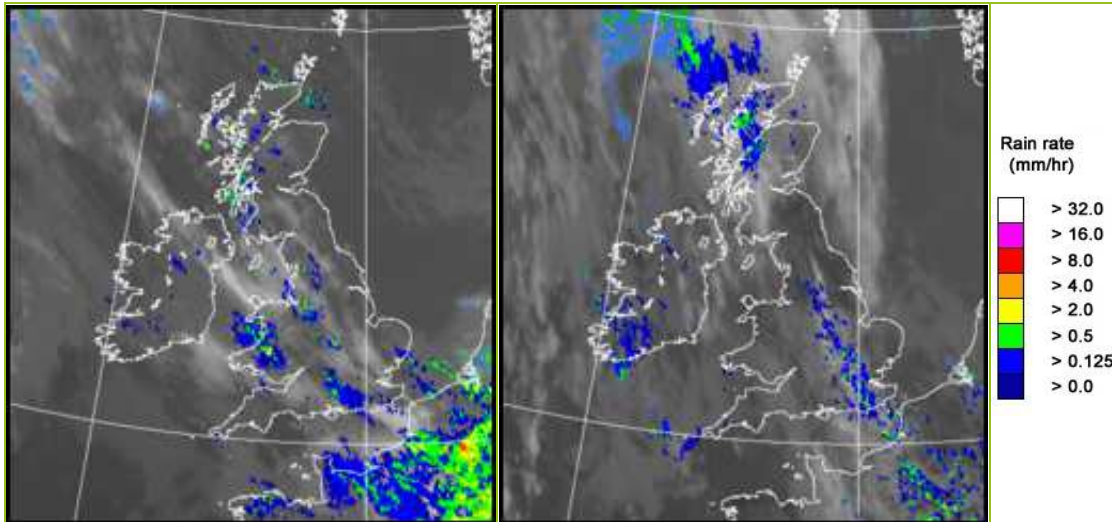
### North Atlantic and Europe analysis charts and satellite images at 1200 UTC



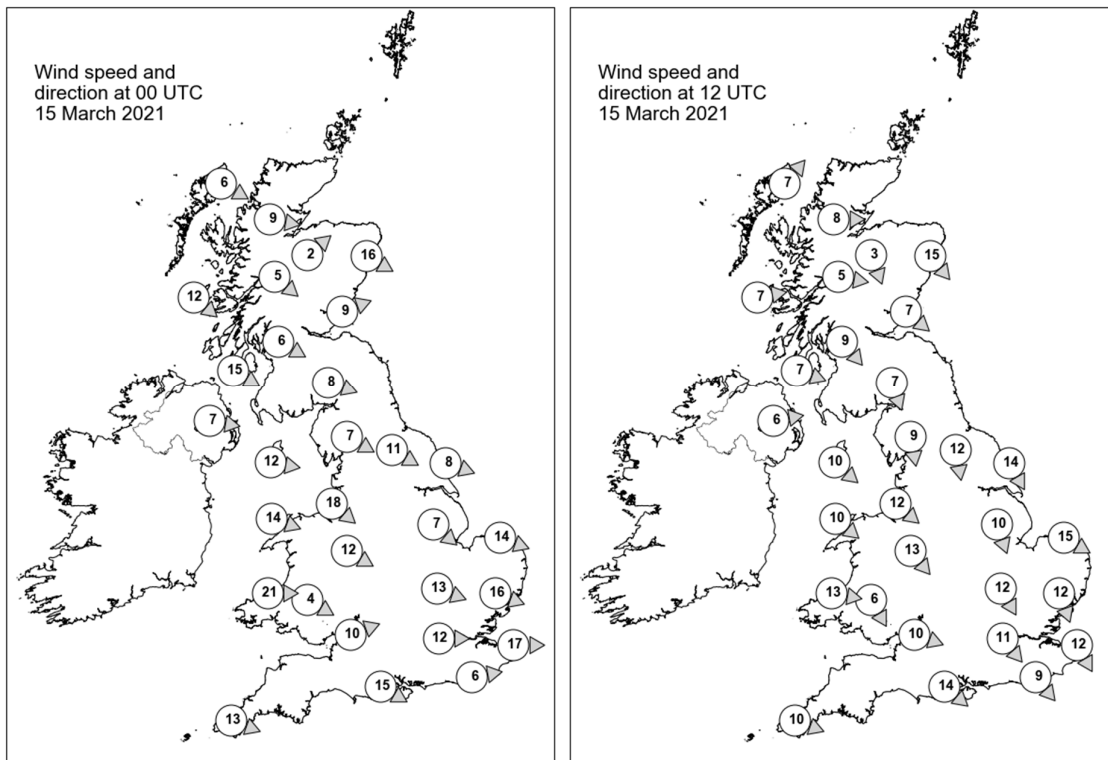
All satellite imagery copyright Met Office and EUMETSAT (European Organisation for the Exploitation of Meteorological Satellites). These show infra-red images from the geostationary MSG satellite. The rainfall rates are derived from both rain-radar and satellite data.

## Daily Weather Summary for Monday 15 March 2021

UK satellite and rain-radar precipitation rates at (L) 0000 and (R) 1200 UTC



UK wind speed and direction at (L) 0000 and (R) 1200 UTC



## Daily Weather Summary for Monday 15 March 2021

### Selected UK readings at (L) 0000 and (R) 1200 UTC

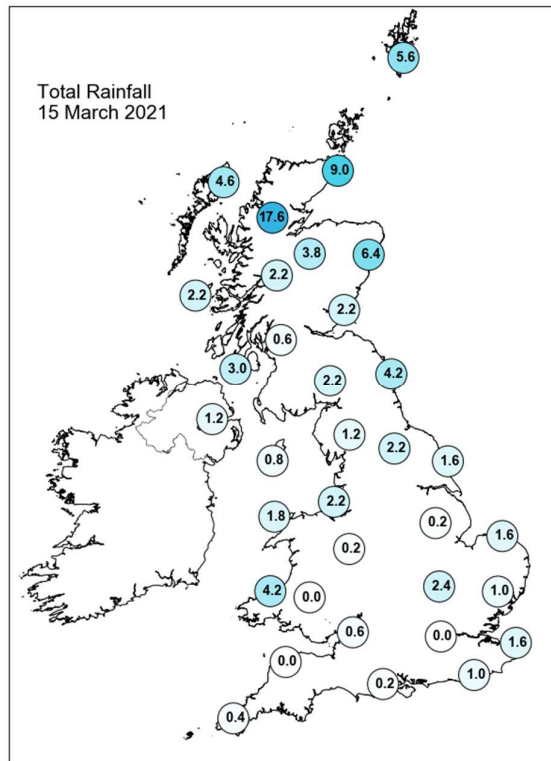
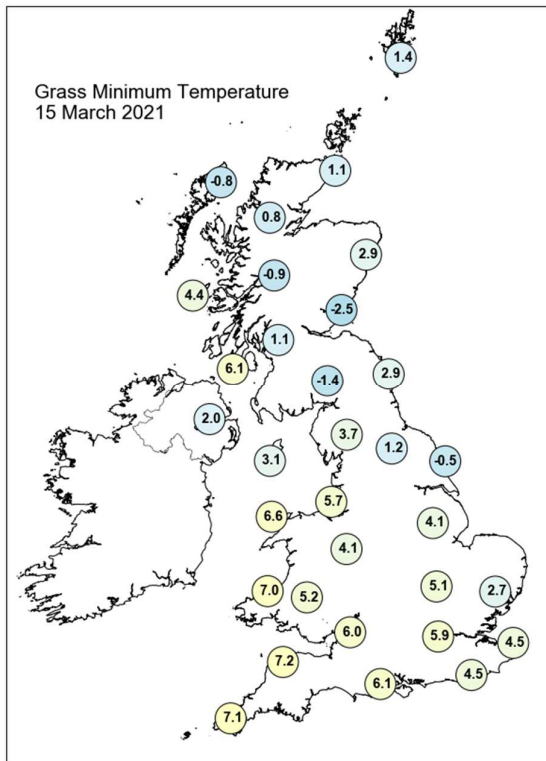
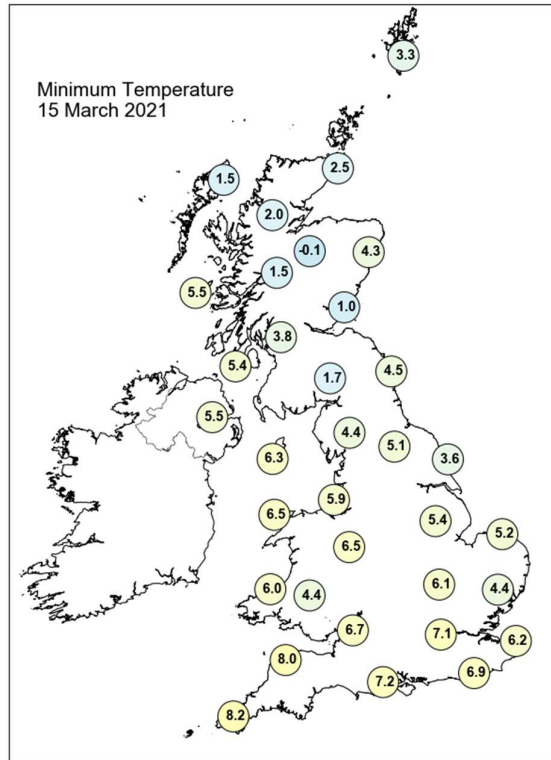
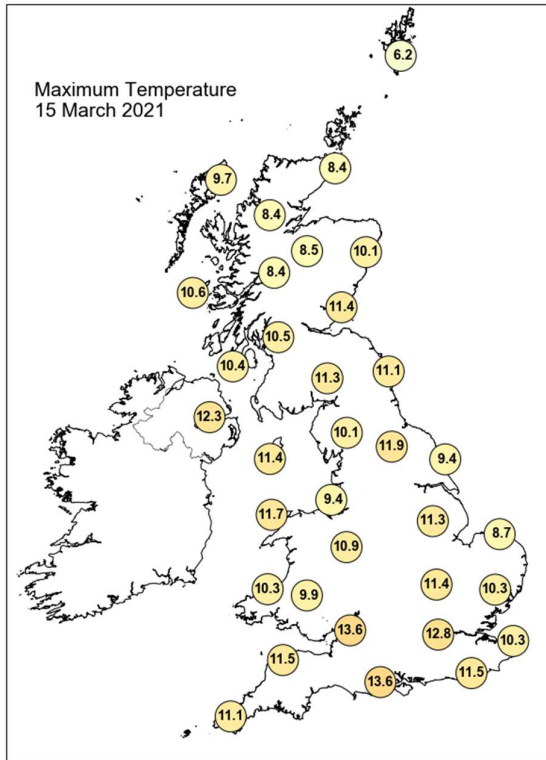
STATIONS		0000 UTC						1200 UTC					
NO	SITE	PRESS	WDIR	WSPD	CLOUD	TEMP	TDEW	PRESS	WDIR	WSPD	CLOUD	TEMP	TDEW
1	Lerwick	1006.2	-	-	8	4.6	3.3	1017.0	-	-	7	5.4	1.2
2	Wick	1010.0	-	-	6	4.1	3.1	1019.1	-	-	7	7.7	4.4
3	Stornoway	1013.4	WNW	6	7	3.7	2.5	1020.2	SW	7	8	8.1	4.7
4	Loch Glascarnoch	1013.0	W	9	8	3.9	2.8	1020.8	W	8	8	6.2	1.0
5	Aviemore	1012.8	SW	2	8	3.1	1.1	1020.4	NNW	3	8	7.3	-0.8
6	Dyce	1010.5	WNW	16	5	4.8	-0.6	1019.5	NW	15	7	7.6	0.9
7	Tulloch Bridge	1014.0	NW	5	8	4.0	3.4	1021.9	W	5	8	6.5	1.4
8	Tiree	1014.8	NW	12	7	7.2	5.5	1021.8	W	7	8	9.6	6.5
9	Leuchars	1011.7	WSW	9	5	4.0	1.9	1020.6	NW	7	6	9.3	0.6
10	Bishopton	1013.5	WNW	6	5	5.3	3.4	1021.6	NW	9	7	8.3	3.9
11	Machrihanish	1014.5	WNW	15	8	7.7	6.6	1022.3	WNW	7	5	9.0	7.3
12	Boulmer	1011.5	-	-	0	5.7	2.9	1020.3	-	-	0	9.6	1.3
13	Eskdalemuir	1013.5	WNW	8	8	4.7	3.4	1021.2	NNW	7	7	8.8	1.5
14	Aldergrove	1017.1	W	7	7	7.4	5.0	1023.0	W	6	5	11.5	5.9
15	Shap	1013.8	WNW	7	5	5.6	3.0	1021.1	N	9	7	8.6	3.2
16	Leeming	1012.3	WNW	11	0	6.0	2.5	1020.6	N	12	4	10.1	1.8
17	Ronaldsway	1016.2	W	12	5	8.2	5.7	1022.9	NW	10	7	10.5	5.4
18	Bridlington	1011.1	WNW	8	0	4.1	2.3	1019.3	NNW	14	0	9.2	1.8
19	Crosby	1015.6	NW	18	8	7.7	6.6	1022.7	NW	12	6	8.8	7.0
20	Valley	1017.8	WNW	14	8	8.6	7.1	1023.8	NW	10	3	10.4	6.8
21	Waddington	1012.6	NW	7	6	6.9	4.3	1020.6	NNW	10	6	9.3	2.4
22	Shawbury	1015.6	WNW	12	7	8.8	4.9	1022.2	NW	13	5	10.8	5.0
23	Weybourne	1011.2	WNW	14	7	6.4	5.3	1019.5	WNW	15	3	8.5	5.0
24	Bedford	1013.5	WNW	13	4	7.9	5.5	1020.8	NNW	12	5	9.1	5.8
25	Aberporth	1019.4	W	21	8	8.3	7.2	1025.0	W	13	8	8.4	7.6
26	Sennybridge	1018.4	WNW	4	8	7.0	6.4	1023.7	NNW	6	7	8.5	5.4
27	Wattisham	1011.7	WNW	16	7	7.7	5.7	1019.6	NNW	12	5	8.7	3.9
28	Almondsbury	1017.5	WSW	10	8	9.2	6.8	1022.6	WNW	10	3	12.2	5.4
29	Heathrow	1014.7	W	12	8	9.4	5.3	1021.1	NW	11	8	10.9	3.5
30	Manston	1012.8	W	17	6	7.9	5.8	1019.9	NNW	12	5	8.7	5.4
31	Chivenor	1020.1	-	-	-	9.1	7.6	1025.3	-	-	-	11.0	8.1
32	Exeter	-	-	-	-	-	-	-	-	-	-	-	-
33	Herstmonceux	1014.8	W	6	8	8.2	6.2	1020.4	NW	9	7	9.9	4.5
34	Hurn	1017.6	WNW	15	8	9.8	7.0	1022.8	NW	14	7	11.3	5.7
35	Camborne	1023.4	WNW	13	7	9.2	7.8	1027.3	WNW	10	8	10.3	8.7

## Daily Weather Summary for Monday 15 March 2021

### Selected European readings at (L) 0000 and (R) 1200 UTC

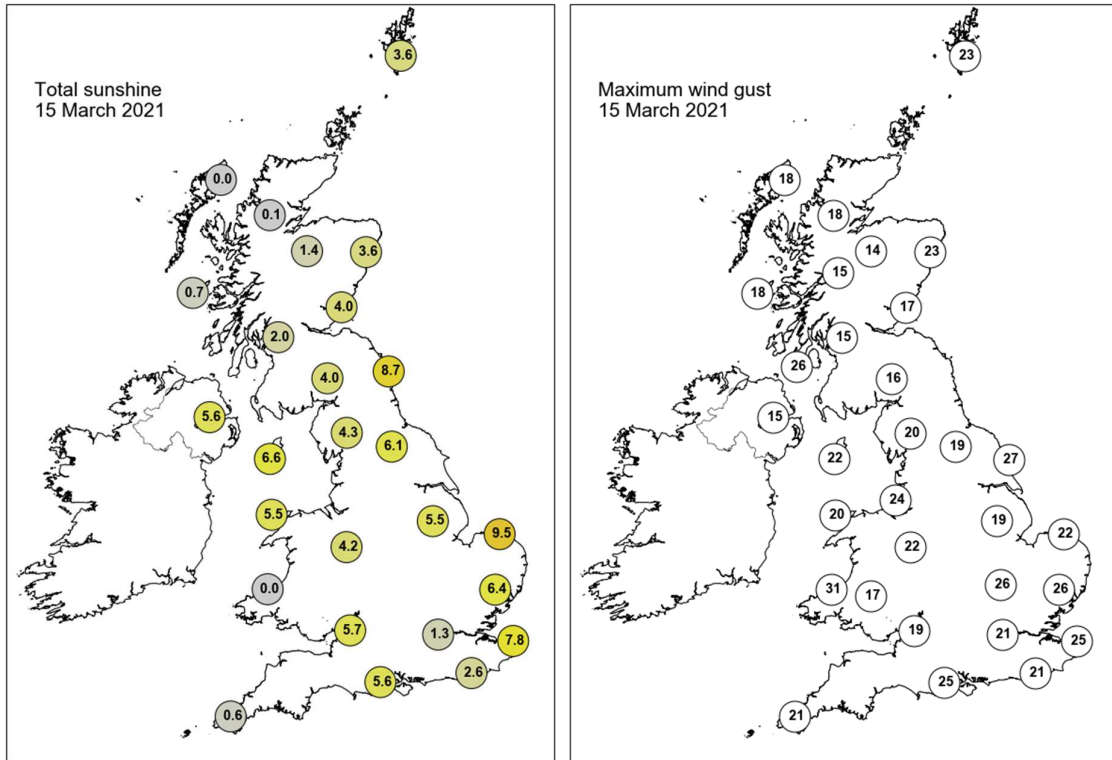
STATIONS		0000 UTC						1200 UTC					
NO	SITE	PRESS	WDIR	WSPD	CLOUD	TEMP	TDEW	PRESS	WDIR	WSPD	CLOUD	TEMP	TDEW
1	Murmansk	998.4	SSW	4	7	-3.0	-5.8	1002.7	N	4	8	-1.2	-4.0
2	Helsinki	991.9	WNW	2	8	-0.1	-0.2	999.4	NW	10	8	1.3	0.4
3	Stockholm	997.0	SW	4	-	1.8	-2.3	1002.5	-	0	-	7.1	-2.6
4	Oslo	-	-	-	-	-	-	-	-	-	-	-	-
5	Reykjavik	-	-	-	7	-	-	1005.4	E	13	8	3.2	0.6
6	Moscow	1007.7	S	2	8	3.0	0.4	1008.7	S	2	8	2.7	1.2
7	Kiev	1008.0	S	4	8	3.3	1.8	1008.3	-	0	8	4.4	3.7
8	Warsaw	1007.1	WSW	6	2	2.2	0.4	1007.6	SW	4	6	7.3	0.5
9	Berlin	1007.6	W	8	-	4.3	2.3	1005.9	SW	12	-	7.3	1.6
10	De Bilt	1009.1	W	6	8	5.9	4.7	1014.8	NW	14	8	8.0	3.1
11	Dublin	1019.2	W	12	7	8.2	7.0	1024.2	W	10	7	10.1	8.4
12	Cork	1024.0	W	6	7	8.5	5.2	1026.3	W	10	7	12.1	9.7
13	Sofia	1005.4	SSW	2	6	7.3	3.9	996.0	-	0	7	11.6	4.6
14	Belgrade	1004.0	NNE	6	6	7.0	5.6	1003.4	NNW	8	8	4.3	3.3
15	Budapest	1007.0	NNW	8	-	7.0	-2.2	1004.8	NNW	8	-	10.7	-2.7
16	Prague	1011.8	SW	4	-	1.7	-1.1	1008.2	W	8	7	6.9	-2.5
17	Munich	1015.7	W	8	7	2.1	0.1	1011.3	W	12	8	3.4	1.2
18	Strasbourg	1017.4	SW	6	-	4.1	1.1	1014.0	W	8	-	10.2	5.6
19	Paris	1019.0	W	10	7	6.5	4.0	1019.7	NNW	14	7	10.1	5.5
20	Jersey	1021.4	WNW	20	8	9.1	8.5	1024.9	NW	13	8	10.6	8.4
21	Milan	1013.6	N	1	0	3.9	2.1	1010.0	W	8	0	14.4	-3.8
22	Marseille	1021.7	NW	16	-	8.5	-0.5	1017.7	WNW	22	7	15.5	3.9
23	Bordeaux	1028.7	WSW	5	-	5.5	4.3	1027.4	NW	15	8	13.1	7.7
24	Rome	1011.4	N	6	0	6.3	1.3	1011.8	W	11	-	13.9	3.7
25	Ajaccio	1015.9	NNE	7	7	5.4	1.7	1015.3	WNW	11	8	13.3	4.2
26	Barcelona	1025.2	SW	5	6	13.3	7.9	1023.0	SW	10	1	14.7	4.5
27	Majorca	1026.3	NNE	2	6	9.6	7.4	1024.0	WSW	15	1	16.8	4.6
28	Madrid	1028.3	E	3	0	6.9	0.2	1025.0	NW	3	1	13.5	2.8
29	Lisbon	1025.0	-	-	-	12.6	8.3	1024.4	-	-	-	18.1	7.8
30	Athens	1008.1	N	2	-	11.5	9.1	1002.4	NW	7	7	14.4	6.8
31	Malta	1015.8	WNW	14	2	13.2	9.7	1015.6	WNW	23	1	16.0	5.7
32	Gibraltar	1023.2	E	12	2	15.8	13.4	1023.0	E	19	4	17.1	11.4

## Daily Weather Summary for Monday 15 March 2021





## Daily Weather Summary for Monday 15 March 2021



None of the selected stations observed a day of sleet or snow falling or non-zero snow depth at 0900 UTC.

## Daily Weather Summary for Tuesday 16 March 2021

This day's summary created 23/03/2021 03:00

### Summary of the UK Weather for Tuesday 16 March 2021

The day began with the majority of the country covered with low cloud. Southern areas of the UK remained dry as the night progressed, whilst heavy rain fell over Scotland, Northern Ireland and northern parts of England and Wales. An additional area of rain affected the southeast of England for a time. Strong winds accompanied the rain as it moved across Scotland and Northern Ireland. The band of thick cloud and rain continued to push southeastwards through the day, crossing Wales and the rest of England, weakening as it went, and cleared Kent before sunset. Sunny conditions followed the rain's wake, with only a few cumulus clouds in places. As the rain progressed, the windy conditions followed and were strongest in eastern England and in coastal areas adjoining the Irish Sea. Some dense sea fog affected the far west of Cornwall through the afternoon. Much of the UK was dry and free of any low cloud by the evening, though thin high-level cloud covered many areas. It was a mild day for all.

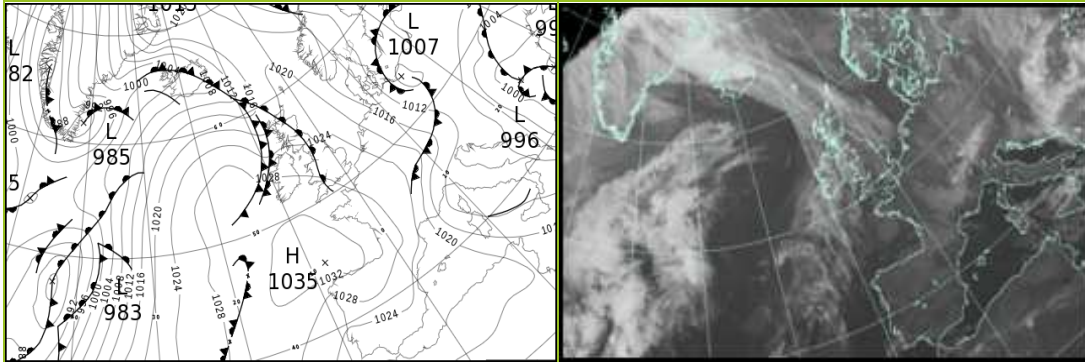
### Daily Extremes

<i>Highest Maximum</i>	<b>17.9°C</b> Pershore (Hereford & Worcester, 35mAMSL)
<i>Lowest Maximum</i>	<b>8.3°C</b> Baltasound No 2 (Shetland, 15mAMSL)
<i>Highest Minimum</i>	<b>9.1°C</b> Belfast Newforge (Down, 36mAMSL)
<i>Lowest Minimum</i>	<b>-2.8°C</b> Baltasound No 2 (Shetland, 15mAMSL)
<i>Lowest Grass Minimum</i>	<b>-4.3°C</b> Baltasound No 2 (Shetland, 15mAMSL)
<i>Most Rainfall</i>	<b>4.8mm</b> Lerwick (Shetland, 82mAMSL)
<i>Most Sunshine</i>	<b>10.2hr</b> Tiree (Argyll (in Strathclyde Region), 9mAMSL)
<i>Highest Gust</i>	<b>45Kt 52mph</b> Dyce (Aberdeenshire, 65mAMSL)
<i>Highest Gust (mountain)</i>	<b>68Kt 78mph</b> Cairnwell (Aberdeenshire, 928mAMSL)
<i>Greatest Snow Depth at 0900 UTC</i>	No non-zero values

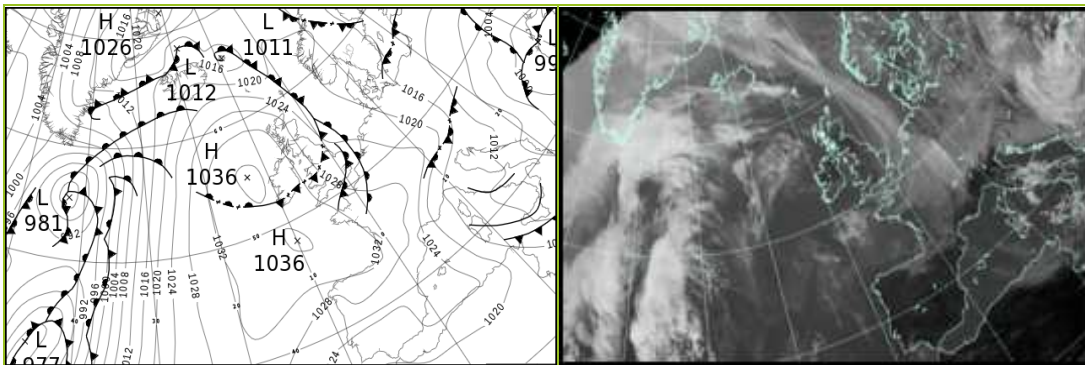
mAMSL refers to station elevation in metres above mean sea level

## Daily Weather Summary for Tuesday 16 March 2021

### North Atlantic and Europe analysis charts and satellite images at 0000 UTC



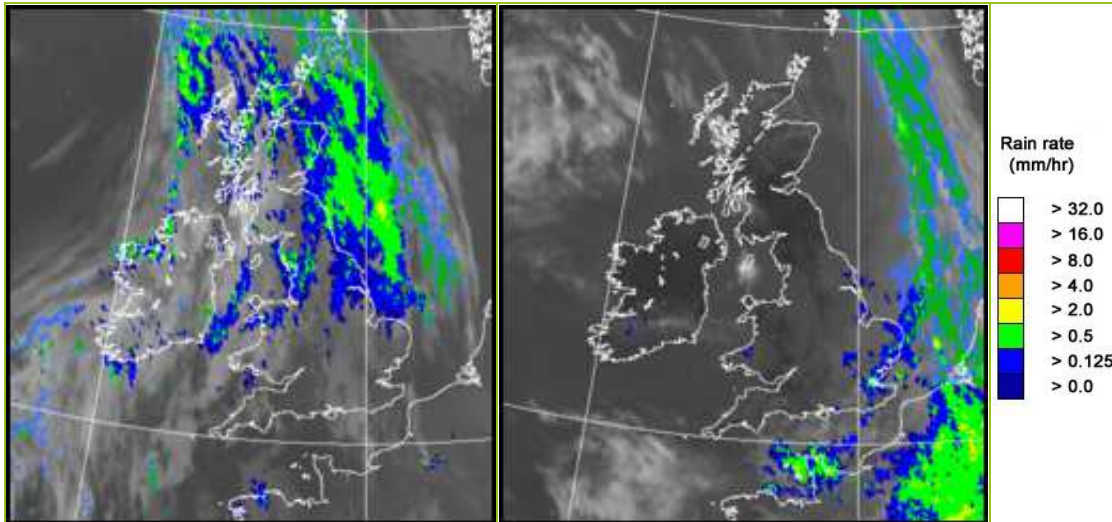
### North Atlantic and Europe analysis charts and satellite images at 1200 UTC



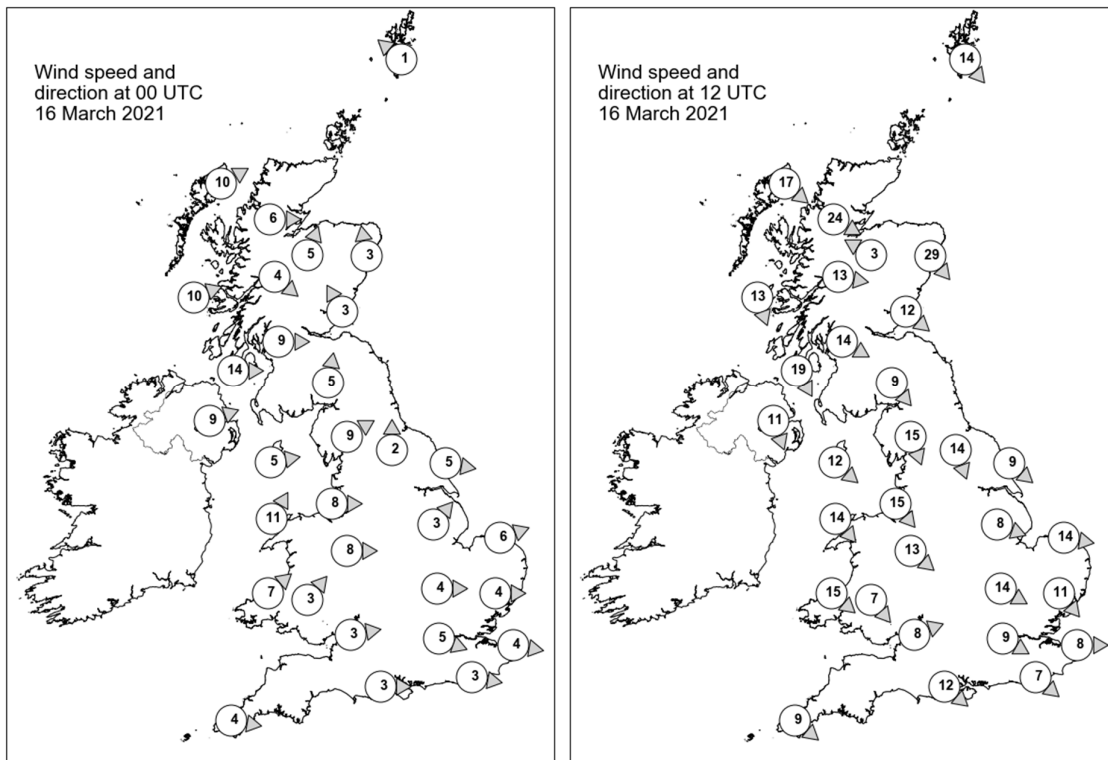
All satellite imagery copyright Met Office and EUMETSAT (European Organisation for the Exploitation of Meteorological Satellites). These show infra-red images from the geostationary MSG satellite. The rainfall rates are derived from both rain-radar and satellite data.

## Daily Weather Summary for Tuesday 16 March 2021

UK satellite and rain-radar precipitation rates at (L) 0000 and (R) 1200 UTC



UK wind speed and direction at (L) 0000 and (R) 1200 UTC



## Daily Weather Summary for Tuesday 16 March 2021

### Selected UK readings at (L) 0000 and (R) 1200 UTC

STATIONS		0000 UTC						1200 UTC					
NO	SITE	PRESS	WDIR	WSPD	CLOUD	TEMP	TDEW	PRESS	WDIR	WSPD	CLOUD	TEMP	TDEW
1	Lerwick	1020.8	SE	1	8	1.7	0.7	1020.6	NW	14	8	7.6	5.5
2	Wick	1020.6	-	-	8	5.1	4.1	1026.0	-	-	8	9.4	5.4
3	Stornoway	1019.3	WSW	10	8	9.2	8.6	1030.9	NW	17	7	9.7	4.8
4	Loch Glascarnoch	1020.4	W	6	8	7.7	6.9	1029.9	WNW	24	7	7.2	3.8
5	Aviemore	1020.9	SSW	5	7	6.0	5.1	1029.6	ESE	3	8	10.1	3.0
6	Dyce	1021.9	S	3	8	4.6	3.7	1025.4	NW	29	5	9.5	2.9
7	Tulloch Bridge	1022.5	NW	4	7	6.8	6.7	1030.4	W	13	0	9.5	2.1
8	Tiree	1022.7	WSW	10	8	8.9	8.6	1032.8	NNW	13	0	10.1	7.0
9	Leuchars	1022.1	SSE	3	7	6.4	5.8	1026.4	NW	12	0	12.8	2.1
10	Bishopton	1022.8	W	9	8	8.6	8.2	1028.7	WNW	14	0	11.3	4.3
11	Machrihanish	1024.2	W	14	8	8.3	8.3	1031.0	NNW	19	0	10.0	6.2
12	Boulmer	1023.5	-	-	7	5.9	4.9	1025.6	-	-	0	12.0	4.6
13	Eskdalemuir	1024.1	S	5	8	6.0	5.8	1027.0	NW	9	0	13.8	4.9
14	Aldergrove	1025.8	WSW	9	8	9.6	8.3	1032.7	NNW	11	6	10.7	5.5
15	Shap	1024.4	WSW	9	8	6.7	4.9	1026.6	NNW	15	4	12.0	7.5
16	Leeming	1024.5	S	2	8	7.0	5.1	1025.3	NNW	14	3	14.4	8.6
17	Ronaldsway	1025.6	W	5	8	9.4	8.7	1030.4	NW	12	6	9.2	5.5
18	Bridlington	1024.3	W	5	8	5.6	2.3	1023.7	NW	9	8	11.5	10.4
19	Crosby	1025.7	W	8	8	8.2	6.9	1028.9	NW	15	8	8.4	7.7
20	Valley	1026.9	SSW	11	8	8.6	8.0	1031.0	NW	14	4	11.5	8.9
21	Waddington	1025.6	SW	3	8	6.2	3.2	1024.6	WNW	8	7	11.7	8.7
22	Shawbury	1026.6	W	8	7	8.1	6.1	1027.6	NW	13	4	12.4	9.3
23	Weybourne	1025.1	WSW	6	8	4.9	3.8	1023.7	W	14	8	9.0	8.4
24	Bedford	1026.3	W	4	8	6.1	4.6	1025.3	WNW	14	8	11.0	9.5
25	Aberporth	1027.8	SW	7	8	9.7	9.6	1031.2	NW	15	8	8.8	8.6
26	Sennybridge	1028.5	SW	3	8	6.5	6.5	1029.5	NW	7	8	10.7	8.5
27	Wattisham	1026.0	W	4	7	2.8	1.3	1024.1	NW	11	7	10.2	8.6
28	Almondsbury	1028.1	W	3	5	5.3	4.2	1028.1	WSW	8	7	13.6	9.8
29	Heathrow	1026.6	WNW	5	8	8.1	3.2	1026.1	WNW	9	7	12.6	8.0
30	Manston	1026.1	W	4	5	3.4	2.5	1024.7	W	8	8	9.7	8.7
31	Chivenor	1029.2	-	-	-	8.9	8.6	1031.0	-	-	-	10.5	9.3
32	Exeter	-	-	-	-	-	-	-	-	-	-	-	-
33	Herstmonceux	1026.2	W	3	6	6.7	3.9	1025.4	NW	7	8	12.2	8.0
34	Hurn	1027.9	W	3	2	5.8	5.2	1027.9	NW	12	7	12.5	10.3
35	Camborne	1030.5	W	4	9	9.0	9.0	1032.8	NW	9	5	11.0	10.0

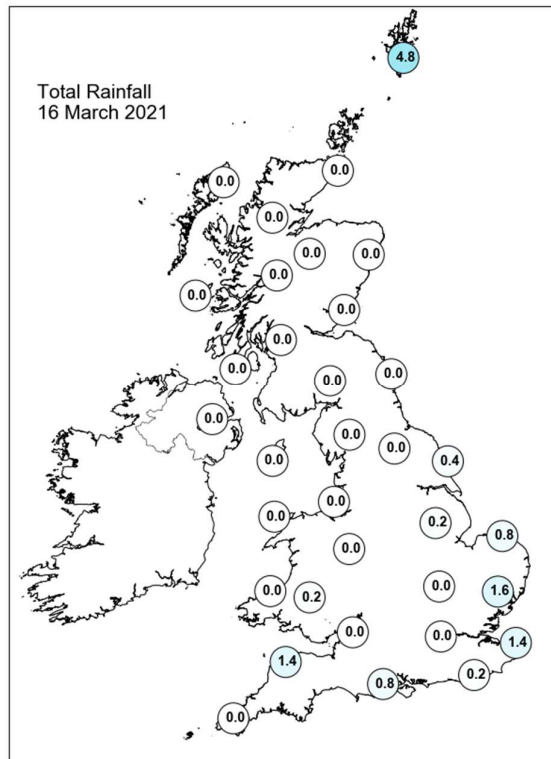
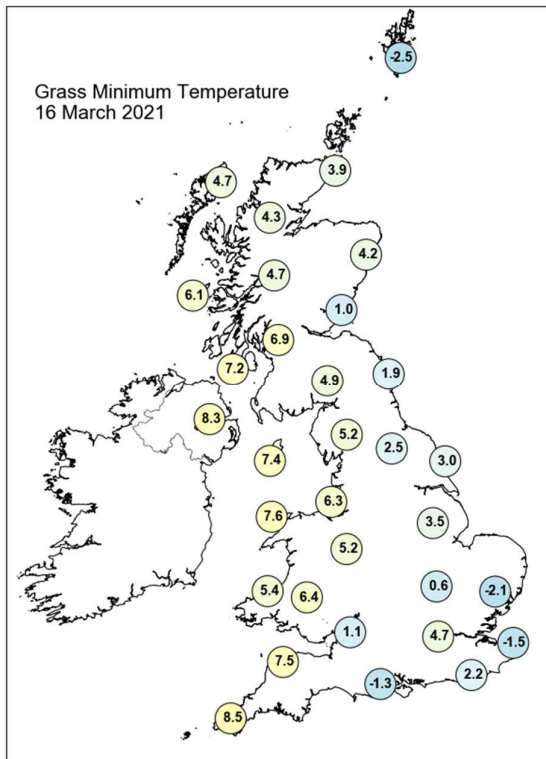
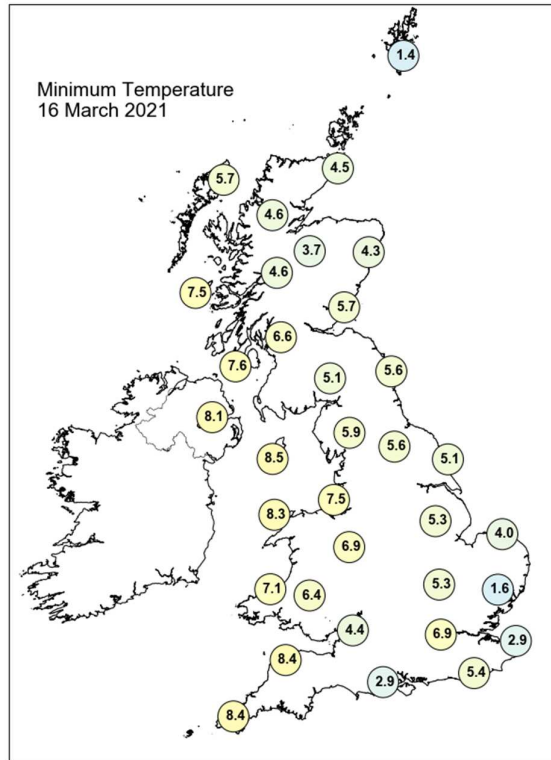
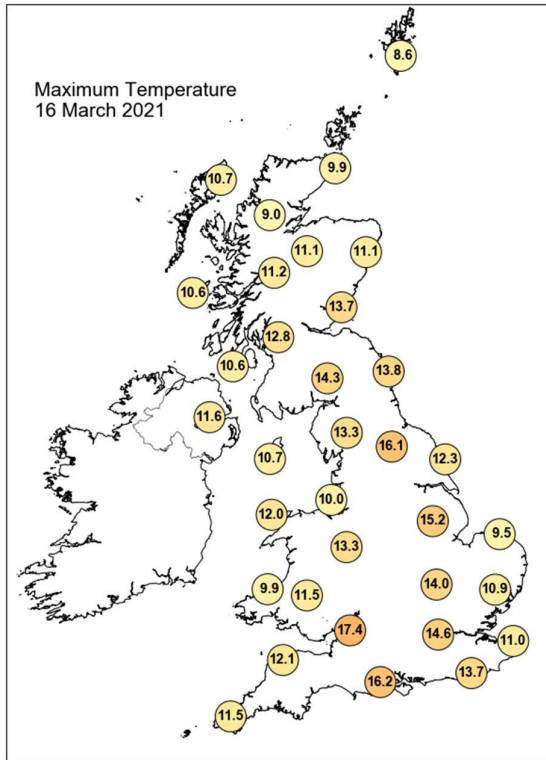
## Daily Weather Summary for Tuesday 16 March 2021

### Selected European readings at (L) 0000 and (R) 1200 UTC

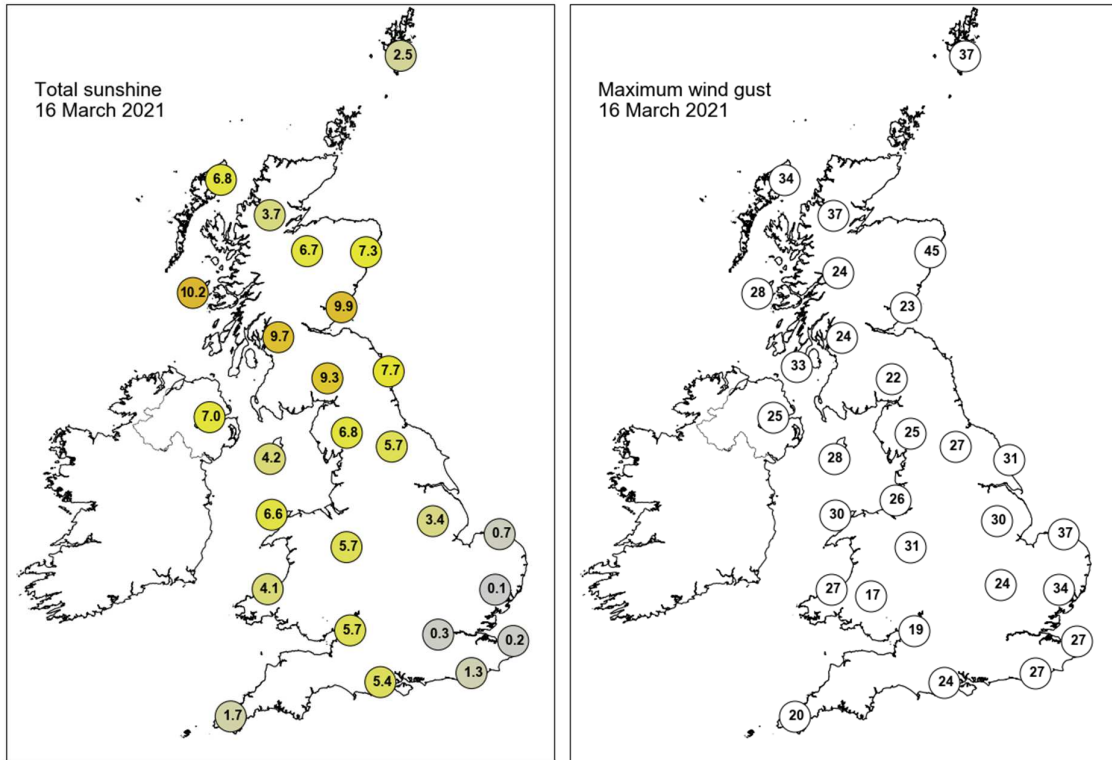
STATIONS		0000 UTC						1200 UTC					
NO	SITE	PRESS	WDIR	WSPD	CLOUD	TEMP	TDEW	PRESS	WDIR	WSPD	CLOUD	TEMP	TDEW
1	Murmansk	1006.4	N	2	8	-4.0	-5.3	1011.7	N	10	8	-2.2	-5.8
2	Helsinki	1008.7	WNW	4	7	-0.7	-1.2	1013.5	SW	6	8	1.1	-0.3
3	Stockholm	1011.1	-	0	-	-1.7	-1.7	1015.6	WNW	8	-	6.1	-2.3
4	Oslo	-	-	-	-	-	-	-	-	-	-	-	-
5	Reykjavik	-	-	-	7	-	-	-	-	-	8	-	-
6	Moscow	1014.6	-	0	8	1.5	0.4	1016.6	E	2	8	1.8	0.9
7	Kiev	1006.1	-	0	8	3.7	2.7	1005.1	ESE	4	5	8.8	3.0
8	Warsaw	1009.4	-	0	3	-1.7	-2.3	1011.2	N	6	6	8.7	-1.7
9	Berlin	1009.9	NW	14	-	4.3	2.9	1017.0	WNW	16	-	6.5	0.1
10	De Bilt	1021.9	NNW	8	8	6.4	2.9	1024.2	WNW	6	8	7.0	3.7
11	Dublin	1027.6	W	16	6	9.2	7.8	1032.5	NNW	16	2	13.0	6.2
12	Cork	1030.2	W	4	7	9.1	7.7	1033.7	NNW	14	7	12.5	9.7
13	Sofia	1000.4	WNW	6	6	2.5	-2.1	1003.4	WNW	12	8	0.4	-0.4
14	Belgrade	1004.6	NW	4	8	4.8	1.8	1008.0	NW	8	8	8.3	0.6
15	Budapest	1007.0	NNW	4	-	3.8	-3.7	1009.2	NNW	10	-	10.0	-2.3
16	Prague	1011.9	W	4	-	3.0	0.2	1017.6	NW	10	7	4.5	-3.0
17	Munich	1017.4	W	8	8	1.3	0.0	1022.3	WNW	14	8	4.8	-2.4
18	Strasbourg	1022.1	WNW	9	8	5.4	0.8	1026.0	WSW	9	8	7.2	0.8
19	Paris	1027.0	WNW	6	5	5.2	3.7	1028.0	WSW	5	8	8.4	6.7
20	Jersey	1028.9	NW	10	0	8.5	8.1	1030.6	WNW	11	7	9.6	9.6
21	Milan	1012.0	NNW	11	0	10.7	-5.5	1016.4	NNW	12	0	14.8	-7.7
22	Marseille	1018.6	NNW	24	-	9.6	3.1	1021.2	NNW	31	-	12.8	-0.8
23	Bordeaux	1030.1	WNW	4	8	9.5	7.8	1031.6	NNW	6	7	14.9	7.4
24	Rome	1010.5	NNW	2	0	3.3	1.9	1012.2	NNE	9	6	13.9	-0.3
25	Ajaccio	1012.2	NE	7	-	6.0	5.1	1014.4	SSW	6	-	17.8	-3.1
26	Barcelona	1022.8	N	6	4	10.0	7.4	1025.1	SSE	7	3	15.3	5.1
27	Majorca	1023.6	E	2	0	5.0	2.6	1025.1	SW	13	4	16.5	5.9
28	Madrid	1027.0	NNW	3	0	8.2	0.8	1024.8	NE	11	0	15.4	1.2
29	Lisbon	1023.3	-	-	-	15.4	5.3	1023.3	-	-	-	19.7	7.1
30	Athens	1003.9	NW	6	-	10.6	2.4	1005.4	NNW	9	2	15.8	0.5
31	Malta	1015.0	WNW	12	7	13.0	7.5	1013.6	NW	11	6	11.2	9.2
32	Gibraltar	1022.3	E	13	2	15.5	12.5	1022.6	E	23	5	17.3	11.8



## Daily Weather Summary for Tuesday 16 March 2021



## Daily Weather Summary for Tuesday 16 March 2021



None of the selected stations observed a day of sleet or snow falling or non-zero snow depth at 0900 UTC.

## Daily Weather Summary for Wednesday 17 March 2021

This day's summary created 24/03/2021 03:00

### Summary of the UK Weather for Wednesday 17 March 2021

At the start of the night clear spells developed over central and southern parts of the UK with the rest of the country remaining dry and covered with layers of cloud. As the night progressed cloud spread southwards, with scattered showers spotted in northern and eastern Scotland and drizzle over Northern Ireland and northwestern England. It was generally a chilly night and fairly windy, especially for southeastern coasts. As the day progressed, an area of rainfall moved southwards across southeastern England, quite heavy in places. This rain largely cleared the south coast by mid-afternoon, leaving some sporadic showers over far southeastern areas. Cloud thinned behind this area of rainfall, leaving clear skies across much of England. Winds were quite light throughout, with eastern coasts seeing breezier conditions and some gustier spells. It was a mild day for western areas, warm in the sunshine, while cooler in the east. By evening, northwestern areas saw thickening cloud and patchy drizzle, while the odd shower encroached into the far southeast.

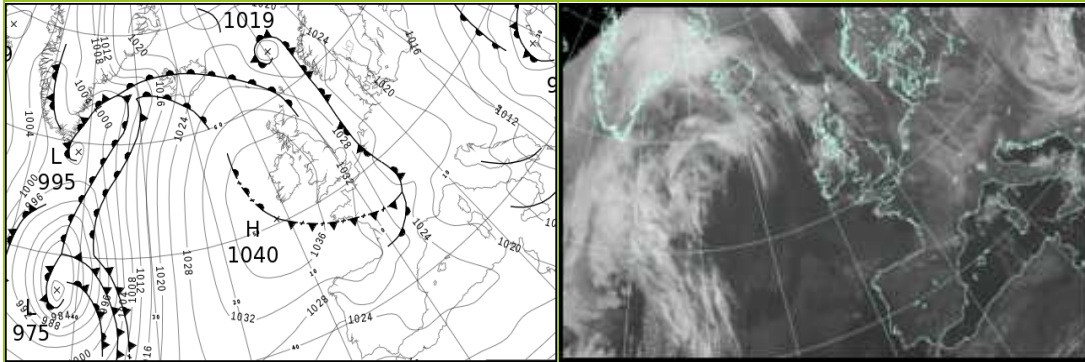
### Daily Extremes

<i>Highest Maximum</i>	<b>15.5°C</b> Grangemouth Refinery (Stirling (in Central Region), 2mAMSL)
<i>Lowest Maximum</i>	<b>7.4°C</b> Cromer (Norfolk, 37mAMSL)
<i>Highest Minimum</i>	<b>8.0°C</b> Scilly: St Marys Airport (Isles Of Scilly, 31mAMSL)
<i>Lowest Minimum</i>	<b>-2.3°C</b> Katesbridge (Down, 91mAMSL)
<i>Lowest Grass Minimum</i>	<b>-6.2°C</b> Dalwhinnie No 2 (Inverness-shire, 351mAMSL)
<i>Most Rainfall</i>	<b>2.0mm</b> Buntingford, No 2 (Hertfordshire, 138mAMSL)
<i>Most Sunshine</i>	<b>8.1hr</b> Fair Isle (Shetland, 57mAMSL)
<i>Highest Gust</i>	<b>35Kt 40mph</b> Capel Curig No 3 (Gwynedd, 216mAMSL)
<i>Highest Gust (mountain)</i>	<b>59Kt 68mph</b> Cairngorm Summit (Inverness-shire, 1237mAMSL)
<i>Greatest Snow Depth at 0900 UTC</i>	No non-zero values

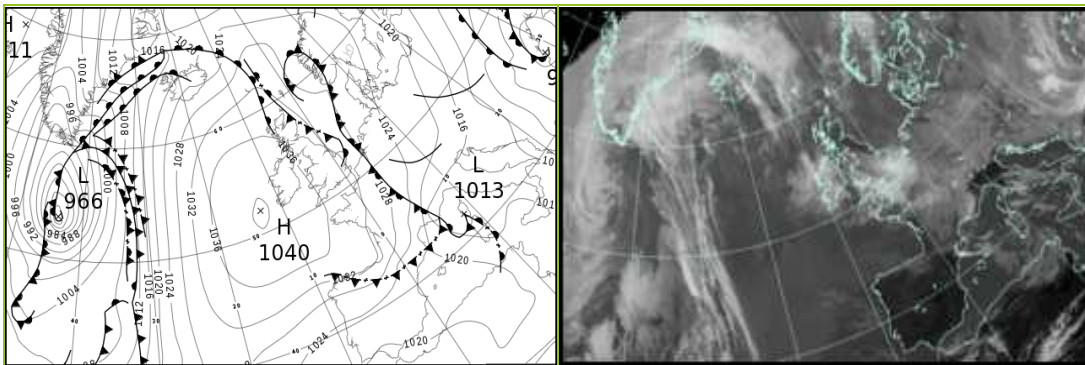
mAMSL refers to station elevation in metres above mean sea level

## Daily Weather Summary for Wednesday 17 March 2021

### North Atlantic and Europe analysis charts and satellite images at 0000 UTC



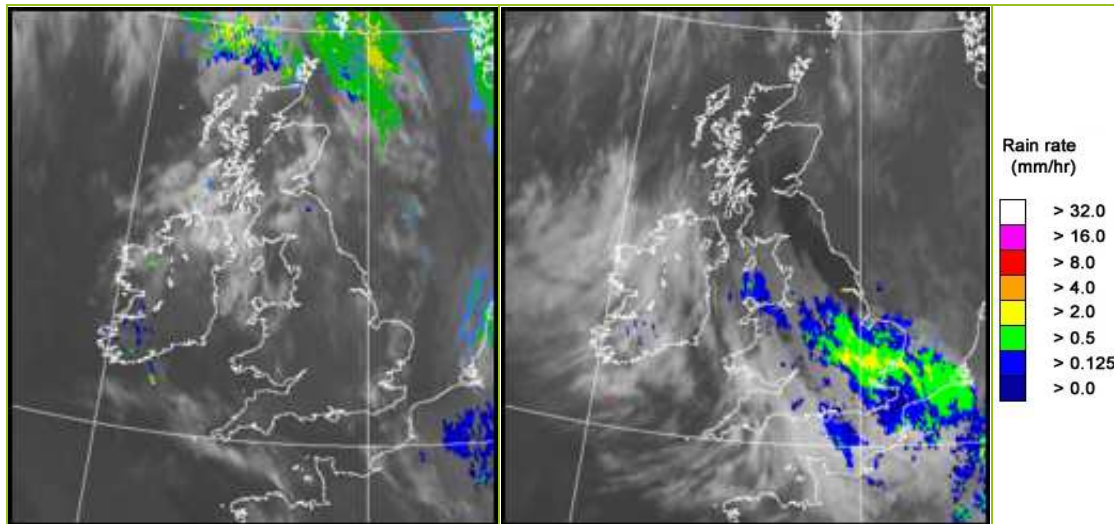
### North Atlantic and Europe analysis charts and satellite images at 1200 UTC



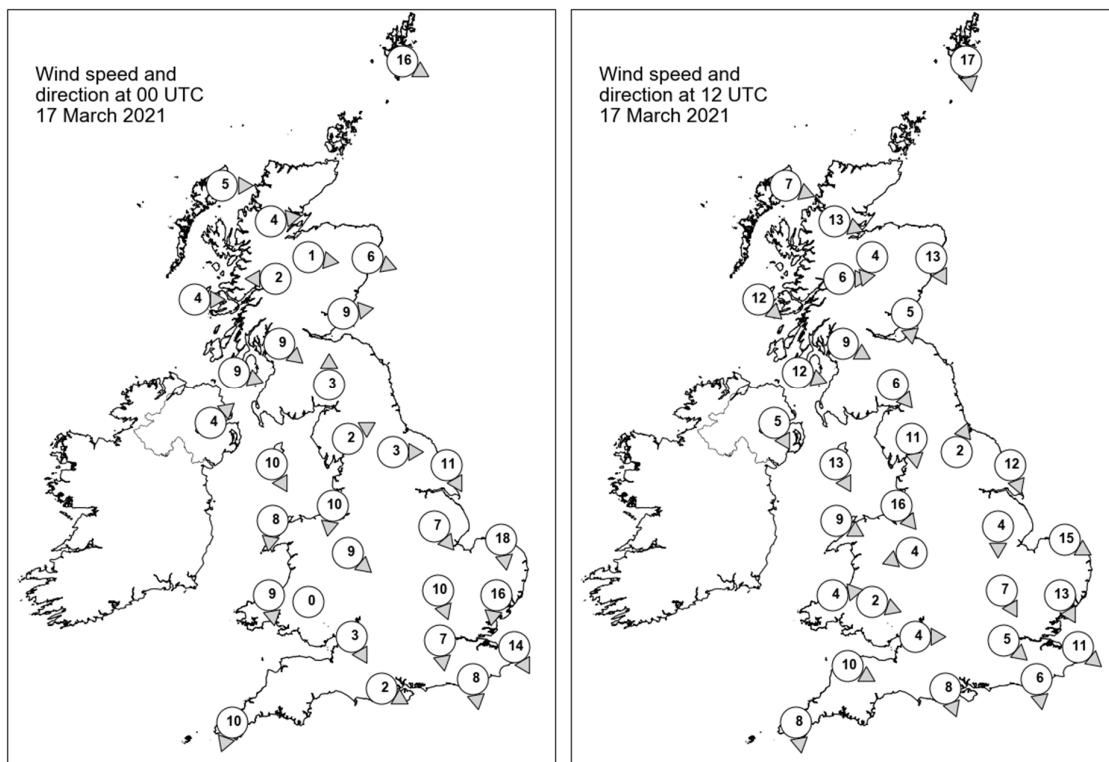
All satellite imagery copyright Met Office and EUMETSAT (European Organisation for the Exploitation of Meteorological Satellites). These show infra-red images from the geostationary MSG satellite. The rainfall rates are derived from both rain-radar and satellite data.

## Daily Weather Summary for Wednesday 17 March 2021

UK satellite and rain-radar precipitation rates at (L) 0000 and (R) 1200 UTC



UK wind speed and direction at (L) 0000 and (R) 1200 UTC



## Daily Weather Summary for Wednesday 17 March 2021

### Selected UK readings at (L) 0000 and (R) 1200 UTC

STATIONS		0000 UTC						1200 UTC					
NO	SITE	PRESS	WDIR	WSPD	CLOUD	TEMP	TDEW	PRESS	WDIR	WSPD	CLOUD	TEMP	TDEW
1	Lerwick	1026.9	WNW	16	7	6.9	6.2	1030.5	N	17	7	6.8	3.4
2	Wick	1031.6	-	-	7	6.9	4.5	1033.3	-	-	7	10.4	5.5
3	Stornoway	1034.2	W	5	8	6.5	5.1	1035.1	WNW	7	8	10.9	8.0
4	Loch Glascarnoch	1035.3	W	4	0	1.0	-0.1	1034.8	WNW	13	4	9.6	4.2
5	Aviemore	1034.4	W	1	1	1.5	-1.3	1034.3	NNE	4	6	10.2	3.2
6	Dyce	1032.1	WNW	6	0	5.4	1.3	1033.3	NNW	13	7	8.8	4.4
7	Tulloch Bridge	1037.6	E	2	0	-0.3	-1.0	1035.4	W	6	4	9.4	3.6
8	Tiree	1037.4	W	4	8	7.5	6.2	1036.5	NW	12	8	10.0	8.3
9	Leuchars	1033.4	W	9	1	6.3	-1.1	1033.8	N	5	0	11.7	1.7
10	Bishopton	1036.1	NW	9	0	5.6	3.1	1034.8	WNW	9	3	9.9	4.9
11	Machrihanish	1037.8	WNW	9	4	6.0	5.7	1035.8	WNW	12	7	9.8	7.2
12	Boulmer	1033.4	-	-	0	6.0	0.9	1033.4	-	-	2	10.9	2.9
13	Eskdalemuir	1035.6	S	3	6	2.8	1.1	1033.9	NW	6	4	10.4	1.3
14	Aldergrove	1038.5	SW	4	6	4.2	3.7	1037.1	NNW	5	0	8.3	3.9
15	Shap	1035.9	WSW	2	0	0.8	-0.1	1033.8	N	11	8	8.4	1.5
16	Leeming	1034.0	W	3	0	2.3	0.8	1033.2	SSW	2	1	11.1	0.2
17	Ronaldsway	1036.4	NNW	10	5	7.7	4.9	1034.8	NNW	13	7	8.9	4.6
18	Bridlington	1031.9	NNW	11	0	6.7	4.2	1031.7	NNW	12	1	10.3	2.0
19	Crosby	1035.5	N	10	2	6.3	5.3	1035.3	NW	16	7	8.0	6.4
20	Valley	1037.1	N	8	0	6.6	4.7	1036.5	WNW	9	7	10.3	4.3
21	Waddington	1033.5	NW	7	0	5.7	2.3	1033.5	N	4	6	6.9	3.1
22	Shawbury	1035.2	NW	9	0	6.2	4.2	1034.5	ENE	4	7	9.6	4.0
23	Weybourne	1030.9	N	18	0	6.8	4.6	1031.4	WNW	15	8	7.2	5.7
24	Bedford	1033.0	NNW	10	1	6.4	2.9	1034.1	NNW	7	7	6.6	4.6
25	Aberporth	1037.0	N	9	0	6.8	5.2	1036.2	W	4	6	7.9	6.6
26	Sennybridge	1036.9	-	0	0	-0.6	-1.2	1034.9	WNW	2	5	9.7	3.4
27	Wattisham	1030.5	N	16	0	5.8	3.0	1032.0	NNW	13	8	6.2	4.8
28	Almondsbury	1034.8	NNW	3	0	6.4	2.8	1034.3	W	4	6	10.1	1.8
29	Heathrow	1033.0	N	7	3	8.0	2.3	1033.8	NW	5	8	8.4	3.6
30	Manston	1030.1	NNW	14	6	6.5	3.7	1031.4	NW	11	7	7.1	5.2
31	Chivenor	1035.6	-	-	-	5.1	2.9	1035.6	WNW	10	-	10.3	5.4
32	Exeter	-	-	-	-	-	-	-	-	-	-	-	-
33	Herstmonceux	1031.1	N	8	1	6.7	1.9	1032.5	N	6	7	9.1	3.2
34	Hurn	1033.5	WNW	2	0	4.8	2.6	1033.6	NNW	8	7	10.4	3.7
35	Camborne	1036.2	NNE	10	6	8.5	5.4	1037.0	N	8	7	9.0	7.4

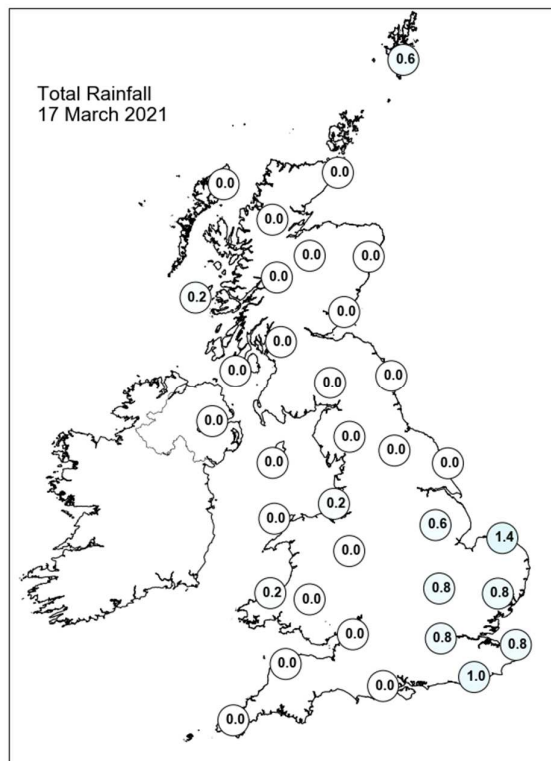
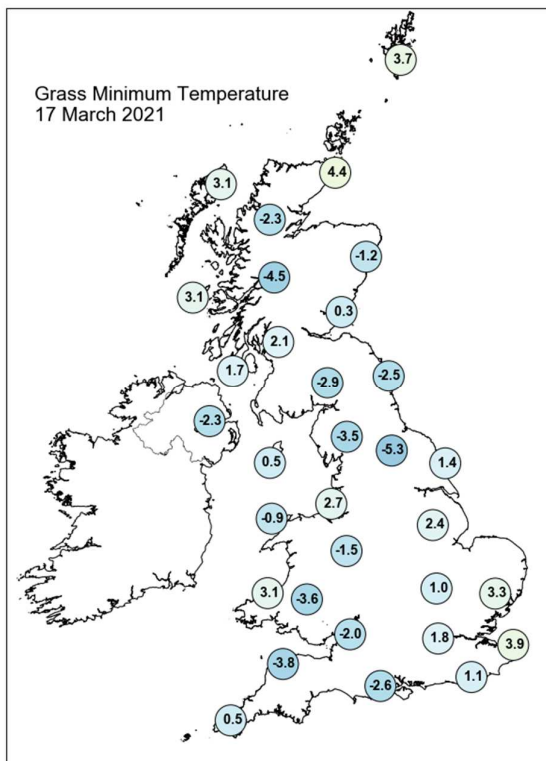
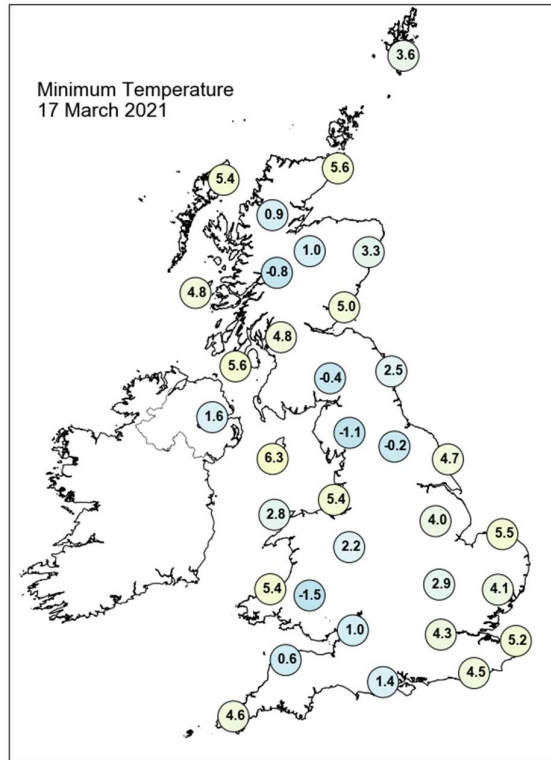
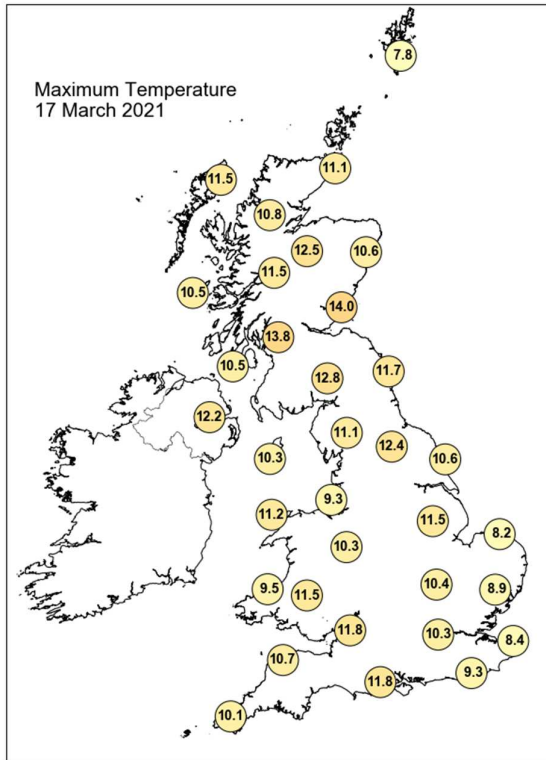


## Daily Weather Summary for Wednesday 17 March 2021

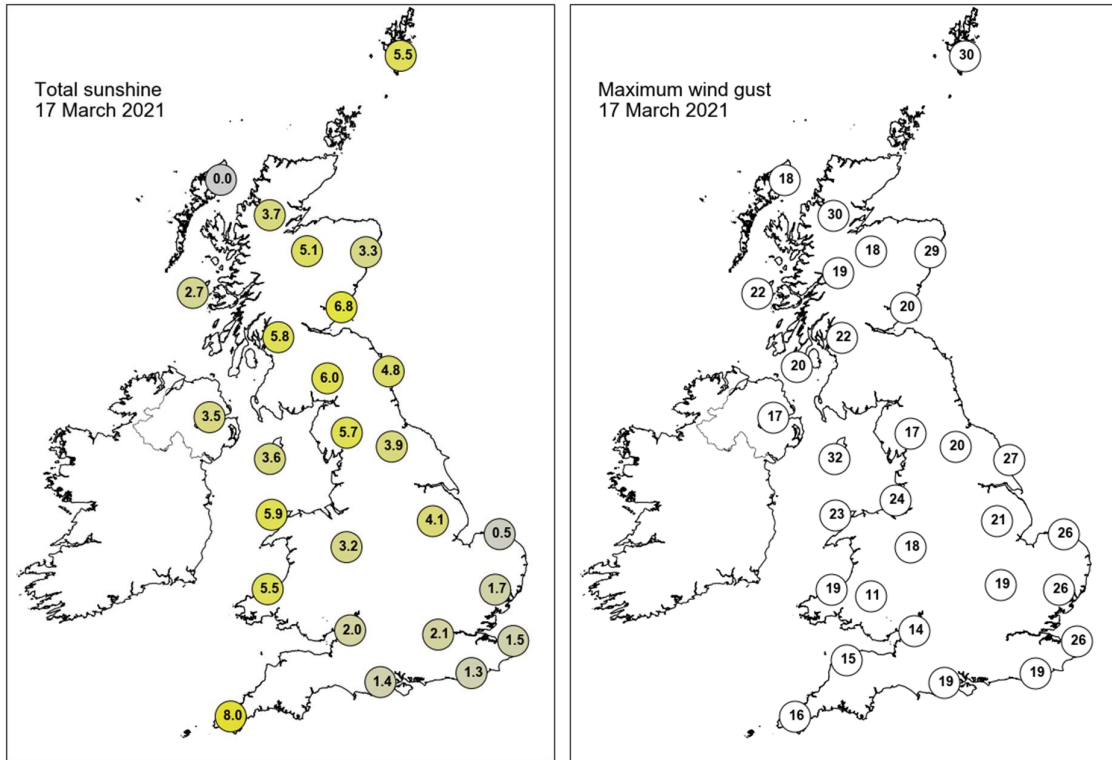
### Selected European readings at (L) 0000 and (R) 1200 UTC

STATIONS		0000 UTC						1200 UTC					
NO	SITE	PRESS	WDIR	WSPD	CLOUD	TEMP	TDEW	PRESS	WDIR	WSPD	CLOUD	TEMP	TDEW
1	Murmansk	1015.7	WNW	12	1	-10.7	-14.3	1011.8	W	21	6	-6.6	-14.2
2	Helsinki	1015.4	N	2	3	-3.8	-4.3	1017.7	N	8	8	1.4	-1.6
3	Stockholm	1019.2	-	0	-	0.9	-3.0	1023.2	N	10	-	2.0	-5.4
4	Oslo	-	-	-	-	-	-	-	-	-	-	-	-
5	Reykjavik	-	-	-	8	-	-	1023.6	S	7	7	8.8	6.9
6	Moscow	1015.6	ESE	2	8	0.7	-1.3	1012.6	SE	2	7	2.2	-4.9
7	Kiev	1006.6	E	4	8	1.9	-0.9	1005.6	NNE	6	8	4.6	-1.0
8	Warsaw	1014.6	NW	8	3	0.8	-0.8	1016.6	NNW	10	7	3.4	0.1
9	Berlin	1019.8	W	2	-	0.1	-1.6	1022.1	NW	8	-	4.3	1.7
10	De Bilt	1025.4	N	6	8	4.4	3.1	1026.8	N	10	7	7.3	3.5
11	Dublin	1038.8	W	8	3	4.6	3.3	1037.1	W	10	7	10.3	5.3
12	Cork	1038.9	NNW	8	1	7.9	4.9	1037.7	NNW	10	5	11.6	5.6
13	Sofia	1005.4	WNW	16	8	2.2	-0.7	1005.8	WNW	16	8	1.9	-1.6
14	Belgrade	1011.2	WNW	6	7	4.6	-0.9	1010.8	WNW	6	8	7.9	1.2
15	Budapest	1013.0	NW	8	-	3.3	-0.9	1012.1	NW	10	-	8.8	-2.5
16	Prague	1019.7	W	4	-	1.5	-0.2	1020.2	NW	8	8	3.8	-1.8
17	Munich	1022.7	NW	8	8	1.2	-0.5	1022.1	NNW	12	7	1.7	-0.6
18	Strasbourg	1023.4	S	5	8	4.1	3.2	1023.9	NW	11	8	6.8	3.4
19	Paris	1027.4	NNW	13	7	7.5	3.0	1029.2	NNW	15	7	10.4	2.7
20	Jersey	1033.0	N	12	0	8.4	7.3	1035.0	N	9	1	10.2	7.0
21	Milan	1017.7	NNE	6	9	8.8	-9.8	1015.4	SSW	5	0	13.6	-5.3
22	Marseille	1021.6	NW	10	6	9.5	1.4	1017.6	NNW	26	7	11.5	3.3
23	Bordeaux	1031.1	NNW	8	8	10.9	9.2	1030.5	NNE	10	-	13.2	2.1
24	Rome	1017.3	N	2	-	1.7	0.4	1015.4	SSE	5	6	13.2	-1.0
25	Ajaccio	1018.8	NNE	7	-	4.7	-2.0	1013.9	WSW	11	-	15.0	7.3
26	Barcelona	1024.6	N	4	0	9.8	7.4	1020.0	SE	6	5	16.6	8.0
27	Majorca	-	-	-	-	-	-	1020.7	WSW	20	2	16.9	8.2
28	Madrid	1027.6	N	4	0	8.9	1.0	1022.9	NNE	10	0	16.9	3.5
29	Lisbon	1022.1	-	-	-	17.5	4.1	1021.3	-	-	-	19.4	5.1
30	Athens	1006.6	W	7	-	11.2	1.2	1007.4	NW	10	2	16.0	-3.8
31	Malta	1015.6	WNW	8	2	11.1	8.1	1017.5	NNW	10	1	15.5	2.9
32	Gibraltar	1022.9	E	25	6	15.5	11.7	1020.7	E	27	1	17.8	10.6

## Daily Weather Summary for Wednesday 17 March 2021



## Daily Weather Summary for Wednesday 17 March 2021



None of the selected stations observed a day of sleet or snow falling or non-zero snow depth at 0900 UTC.

## Daily Weather Summary for Thursday 18 March 2021

This day's summary created 25/03/2021 03:00

### Summary of the UK Weather for Thursday 18 March 2021

Thursday started off dry, with patchy cloud and clear spells for most. Very low cloud covered Northern Ireland, and northern and western Scotland, reaching the surface in places and being reported as fog. This moved into the West Midlands, coastal areas of Wales and eastern England as the night progressed. A thin layer of high-level cloud spread to most areas by dawn and some patchy rain moved into eastern England. Winds were light inland, but breezy around the coast. As the day progressed, the area of patchy rain moved across southeastern England, occasionally reaching as far inland as the Midlands. It remained more persistent over the far southeast, where it lingered all day. It was a cloudy day for many, with overnight low cloud lingering over those areas, and lower cloud accompanying the area of rainfall over southeastern areas. Southwest England and eastern Scotland saw the clearest skies. It was another mild day for western areas, and warm in Scotland, whereas eastern parts saw cooler temperatures underneath the cloud and rain.

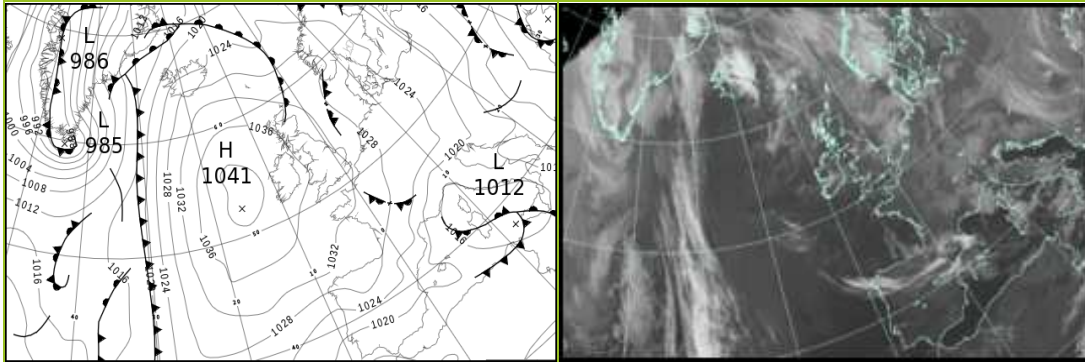
### Daily Extremes

<i>Highest Maximum</i>	<b>19.3°C</b> Grangemouth Refinery (Stirling (in Central Region), 2mAMSL)
<i>Lowest Maximum</i>	<b>6.4°C</b> Cromer (Norfolk, 37mAMSL)
<i>Highest Minimum</i>	<b>7.9°C</b> Urquhart, Northwood (Ross & Cromarty, 17mAMSL)
<i>Lowest Minimum</i>	<b>-3.6°C</b> St Harmon No 2 (Powys, 291mAMSL)
<i>Lowest Grass Minimum</i>	<b>-6.5°C</b> South Newington (Oxfordshire, 105mAMSL)
<i>Most Rainfall</i>	<b>7.2mm</b> Worlingham (Suffolk, 10mAMSL) also Westerdale (North Yorkshire, 228mAMSL)
<i>Most Sunshine</i>	<b>10.0hr</b> Kinloss (Moray (in Grampian Region), 5mAMSL)
<i>Highest Gust</i>	<b>39Kt 45mph</b> Orlock Head (Down, 35mAMSL)
<i>Highest Gust (mountain)</i>	<b>45Kt 52mph</b> Cairnwell (Aberdeenshire, 928mAMSL)
<i>Greatest Snow Depth at 0900 UTC</i>	No non-zero values

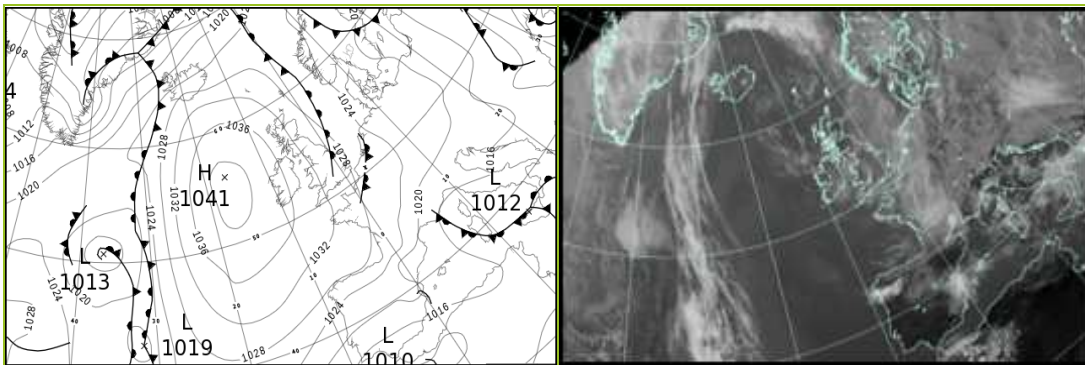
mAMSL refers to station elevation in metres above mean sea level

## Daily Weather Summary for Thursday 18 March 2021

### North Atlantic and Europe analysis charts and satellite images at 0000 UTC



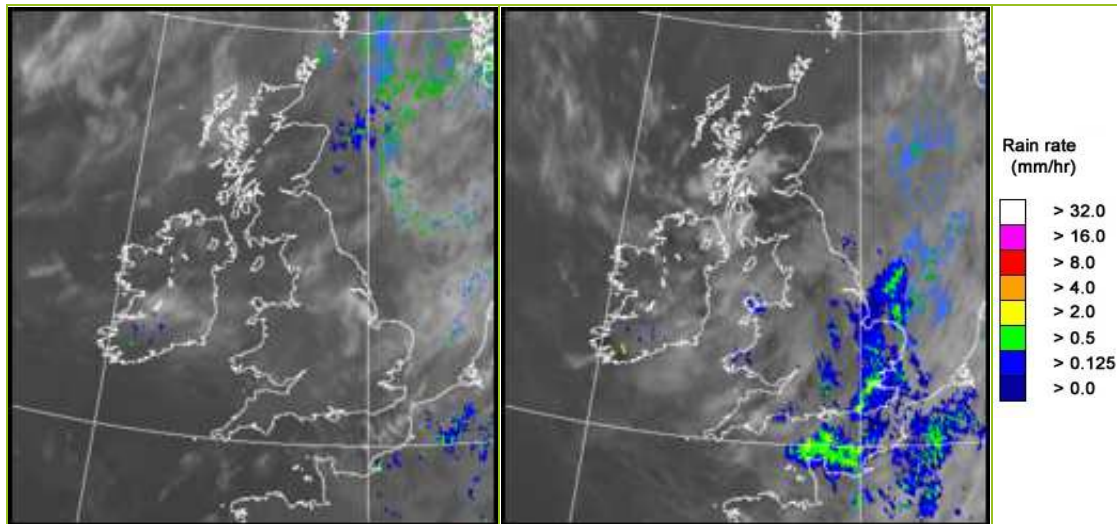
### North Atlantic and Europe analysis charts and satellite images at 1200 UTC



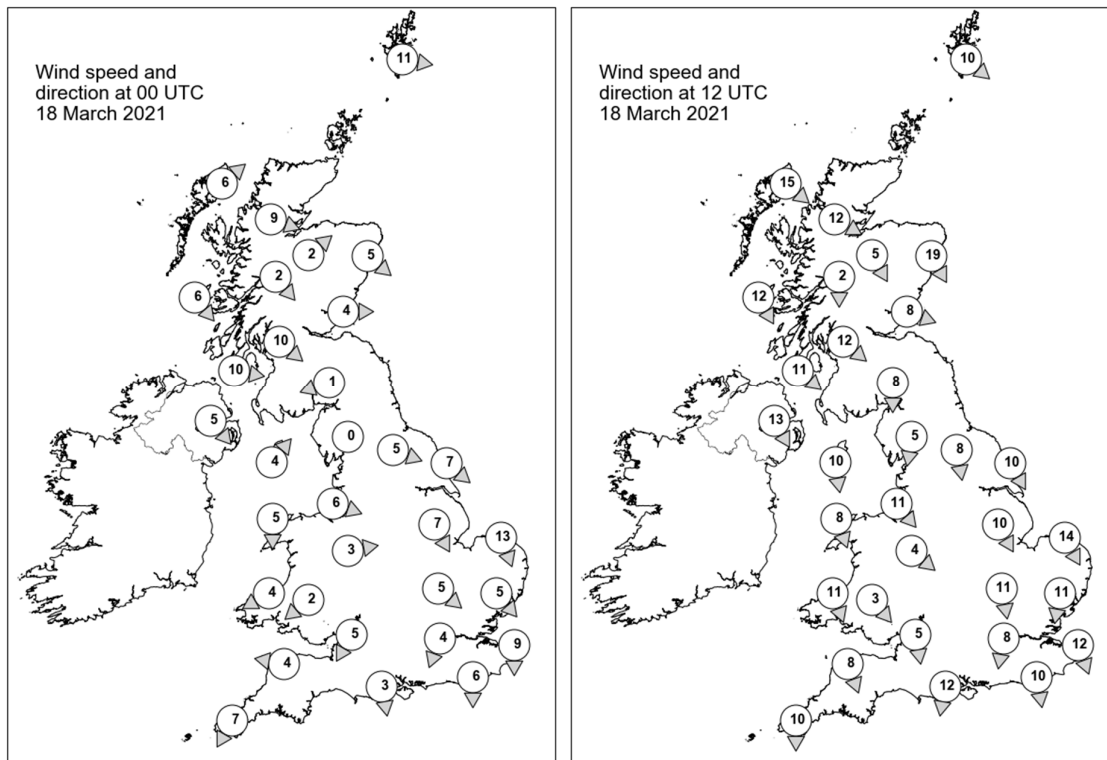
All satellite imagery copyright Met Office and EUMETSAT (European Organisation for the Exploitation of Meteorological Satellites). These show infra-red images from the geostationary MSG satellite. The rainfall rates are derived from both rain-radar and satellite data.

## Daily Weather Summary for Thursday 18 March 2021

UK satellite and rain-radar precipitation rates at (L) 0000 and (R) 1200 UTC



UK wind speed and direction at (L) 0000 and (R) 1200 UTC





## Daily Weather Summary for Thursday 18 March 2021

### Selected UK readings at (L) 0000 and (R) 1200 UTC

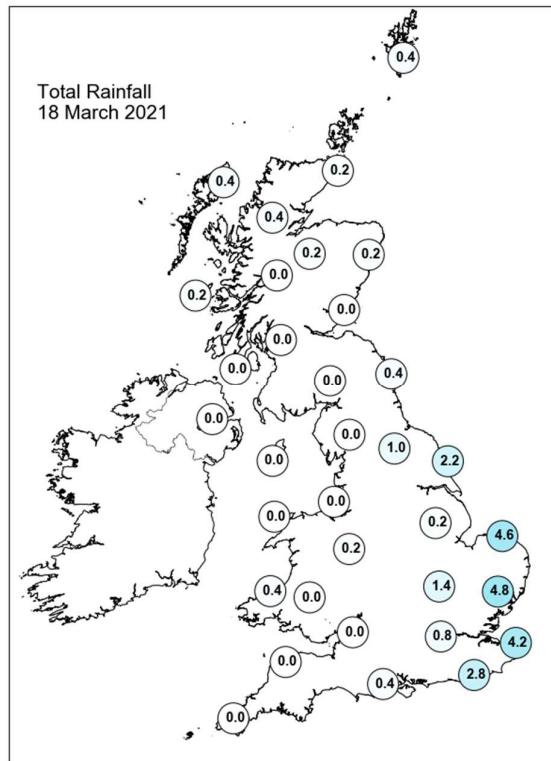
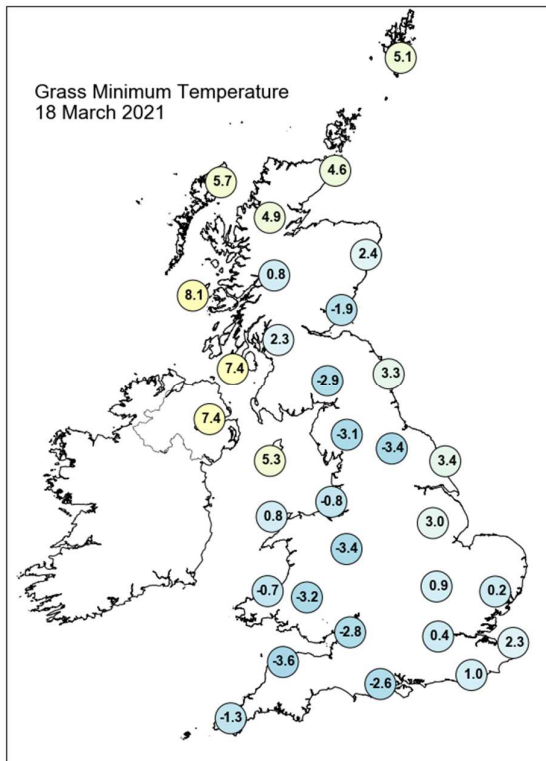
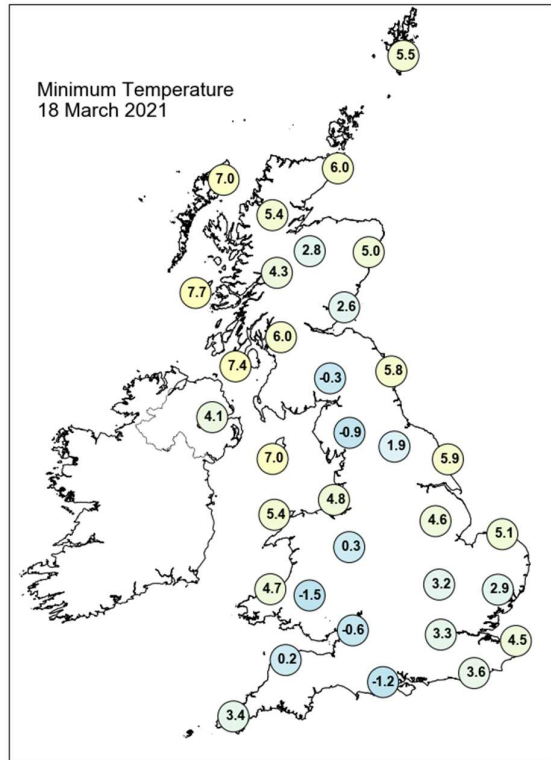
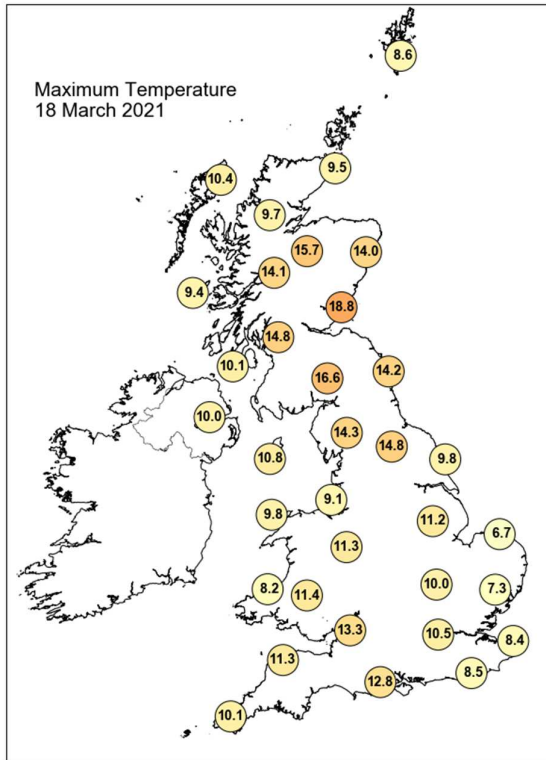
STATIONS		0000 UTC						1200 UTC					
NO	SITE	PRESS	WDIR	WSPD	CLOUD	TEMP	TDEW	PRESS	WDIR	WSPD	CLOUD	TEMP	TDEW
1	Lerwick	1030.1	W	11	8	7.0	6.7	1027.9	NW	10	7	8.2	7.4
2	Wick	1032.6	-	-	8	7.4	7.1	1030.5	-	-	8	9.0	7.7
3	Stornoway	1035.2	SW	6	8	7.2	6.8	1034.2	NW	15	8	9.9	8.0
4	Loch Glascarnoch	1035.4	WNW	9	8	6.9	6.4	1033.7	WNW	12	7	8.3	8.1
5	Aviemore	1035.0	SW	2	3	5.5	3.6	1031.6	NNW	5	2	14.4	7.2
6	Dyce	1033.6	NW	5	7	7.5	5.1	1029.4	NNW	19	7	13.5	7.7
7	Tulloch Bridge	1036.4	NW	2	8	6.2	5.3	1034.2	N	2	7	6.8	6.8
8	Tiree	1036.7	NW	6	8	8.0	7.8	1035.5	NNW	12	8	8.8	8.7
9	Leuchars	1034.0	W	4	1	3.3	2.1	1030.1	WNW	8	1	15.6	7.8
10	Bishopton	1034.4	NW	10	0	8.3	6.3	1031.8	NW	12	5	13.1	8.6
11	Machrihanish	1036.2	W	10	8	7.8	7.8	1034.1	NW	11	8	9.4	8.9
12	Boulmer	1034.0	-	-	1	6.1	3.5	1029.7	-	-	8	13.5	7.3
13	Eskdalemuir	1035.6	ENE	1	4	1.0	0.5	1030.5	N	8	7	15.7	8.1
14	Aldergrove	1037.2	NW	5	7	8.3	8.1	1034.9	NNW	13	8	9.9	8.7
15	Shap	1035.3	-	0	0	0.5	-0.3	1030.9	N	5	7	10.4	7.6
16	Leeming	1034.1	WNW	5	1	3.0	1.1	1029.6	N	8	7	13.2	6.3
17	Ronaldsway	1035.7	SW	4	7	7.9	7.0	1032.1	N	10	7	9.0	7.1
18	Bridlington	1032.3	NW	7	6	6.2	4.3	1028.8	NNW	10	8	8.7	6.6
19	Crosby	1034.9	WNW	6	6	6.7	6.4	1032.5	NW	11	8	7.8	7.6
20	Valley	1036.0	N	5	7	7.5	6.9	1033.3	NNW	8	8	8.5	8.1
21	Waddington	1033.3	NNW	7	7	5.3	2.6	1029.9	NNW	10	7	8.8	5.6
22	Shawbury	1035.2	W	3	1	2.6	2.0	1031.9	NW	4	7	9.1	7.5
23	Weybourne	1031.4	NNW	13	7	5.5	4.8	1028.5	NNW	14	7	6.5	5.9
24	Bedford	1033.3	NW	5	3	3.3	2.5	1029.7	N	11	8	8.6	5.4
25	Aberporth	1035.7	ENE	4	0	6.0	5.4	1033.4	NNW	11	8	7.8	7.8
26	Sennybridge	1036.3	NE	2	0	1.1	0.1	1031.7	NW	3	6	10.0	6.6
27	Wattisham	1031.8	NW	5	8	4.0	3.3	1028.4	N	11	8	6.4	5.5
28	Almondsbury	1034.7	NNE	5	0	4.9	2.3	1031.3	N	5	6	9.6	5.0
29	Heathrow	1033.3	NNE	4	0	4.8	3.0	1029.6	N	8	8	8.9	1.9
30	Manston	1031.7	N	9	7	5.4	4.2	1027.8	NNW	12	8	6.9	5.3
31	Chivenor	1034.7	E	4	-	4.6	2.4	1032.7	NNW	8	-	9.4	6.5
32	Exeter	-	-	-	-	-	-	-	-	-	-	-	-
33	Herstmonceux	1032.3	N	6	2	4.7	2.1	1028.2	N	10	8	8.2	3.2
34	Hurn	1033.9	N	3	7	1.0	0.2	1030.2	N	12	8	10.9	4.8
35	Camborne	1034.2	NNE	7	0	6.5	4.3	1033.6	N	10	6	9.9	6.9

## Daily Weather Summary for Thursday 18 March 2021

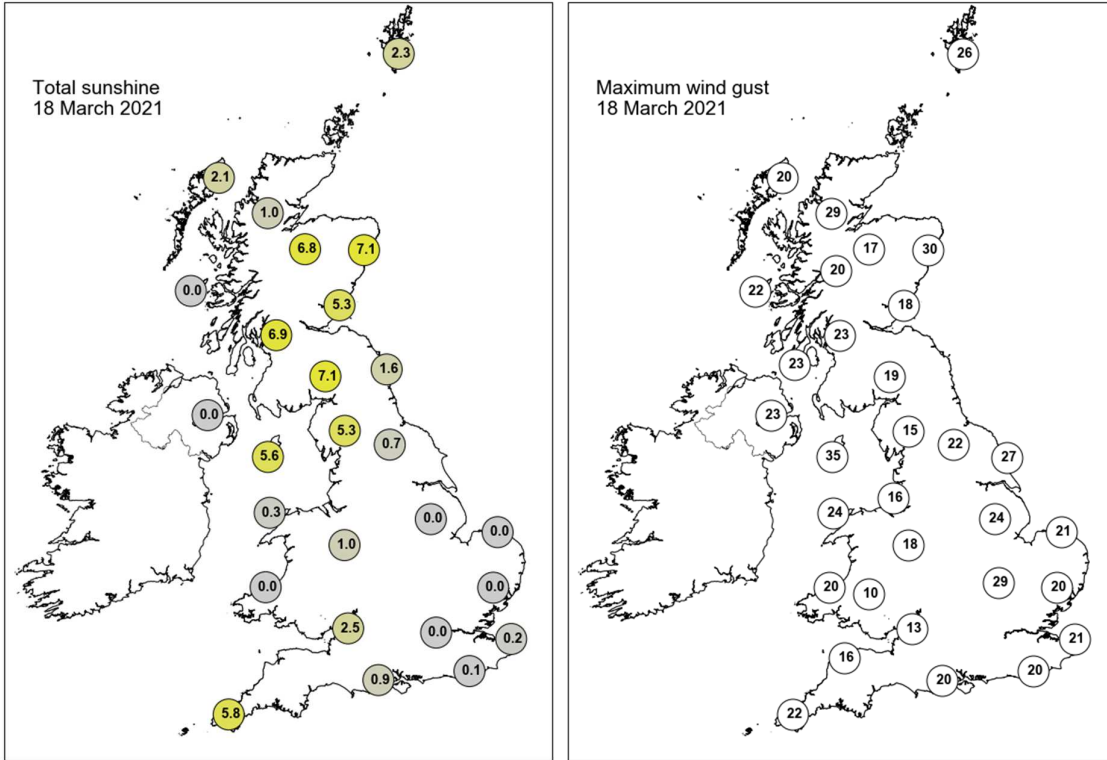
### Selected European readings at (L) 0000 and (R) 1200 UTC

STATIONS		0000 UTC						1200 UTC					
NO	SITE	PRESS	WDIR	WSPD	CLOUD	TEMP	TDEW	PRESS	WDIR	WSPD	CLOUD	TEMP	TDEW
1	Murmansk	1003.8	N	23	8	-3.4	-5.5	1021.6	NE	10	8	-5.0	-7.1
2	Helsinki	1018.1	N	8	0	-2.6	-4.8	1016.2	NNE	12	1	-1.4	-12.6
3	Stockholm	1021.7	SW	2	-	-2.2	-5.2	1019.1	NNW	8	-	3.4	-3.3
4	Oslo	-	-	-	-	-	-	-	-	-	-	-	-
5	Reykjavik	-	-	-	6	-	-	1027.5	S	10	8	8.7	6.8
6	Moscow	1009.8	-	0	8	-1.0	-2.0	1008.7	NNW	4	8	2.0	-2.6
7	Kiev	1008.5	N	4	8	2.9	-1.9	1010.3	NW	6	8	4.3	-1.4
8	Warsaw	1019.9	NW	8	2	-1.1	-4.3	1018.8	WNW	16	7	-0.3	-1.9
9	Berlin	1024.8	NW	4	-	-1.5	-2.8	1021.0	W	10	-	5.8	0.9
10	De Bilt	1028.3	NW	2	8	0.0	-0.3	1024.5	NW	6	8	7.7	3.4
11	Dublin	1037.0	NW	10	7	9.1	7.1	1034.2	NW	14	6	11.8	9.1
12	Cork	1037.6	NNW	12	3	7.5	6.3	1036.1	NNW	14	7	9.3	7.5
13	Sofia	1011.2	W	12	8	1.0	-0.9	1014.3	W	8	7	4.0	-1.6
14	Belgrade	1014.3	WNW	4	8	4.7	2.8	1016.7	NNW	4	8	3.2	1.8
15	Budapest	1016.5	NNW	4	-	3.1	-4.4	1016.6	NW	4	-	6.1	-4.9
16	Prague	1023.5	W	2	-	0.5	-1.4	1021.2	NNW	6	4	4.9	-6.2
17	Munich	1024.2	NNW	4	8	0.3	-2.0	1022.2	W	8	7	3.6	-5.2
18	Strasbourg	1026.4	N	5	8	3.1	0.0	1023.9	NE	6	-	7.3	-2.7
19	Paris	1029.4	N	11	7	5.8	3.1	1026.2	NNW	9	8	7.4	3.6
20	Jersey	1033.1	ENE	7	0	5.8	3.7	1030.5	N	13	6	9.4	5.8
21	Milan	1017.5	NE	5	-	7.1	-7.1	1017.4	SSE	7	4	10.6	-0.5
22	Marseille	1017.6	NNW	23	-	7.9	2.1	1017.0	NW	17	-	12.2	1.2
23	Bordeaux	1028.3	NE	7	8	8.5	2.9	1027.1	NE	12	7	9.6	1.0
24	Rome	1016.1	N	2	-	2.3	1.2	1014.9	W	8	3	12.3	-2.1
25	Ajaccio	1015.0	NE	7	-	5.8	3.6	1014.1	SSW	10	8	12.9	4.6
26	Barcelona	1020.5	N	5	4	11.3	7.0	1018.1	SW	11	2	14.7	3.7
27	Majorca	1020.6	ENE	14	7	12.6	3.8	1019.4	E	16	6	13.5	1.9
28	Madrid	1023.9	NE	7	0	8.5	-4.9	1020.5	NNE	9	6	10.5	-1.7
29	Lisbon	1019.2	-	-	-	17.9	3.8	1018.8	-	-	-	18.0	0.6
30	Athens	1012.3	N	5	-	9.9	0.1	1014.4	SSW	6	3	16.2	0.3
31	Malta	1016.5	SW	9	7	12.9	7.2	1014.4	W	15	5	14.9	11.2
32	Gibraltar	1017.4	ENE	16	0	15.3	11.0	1015.0	E	15	7	17.7	10.8

## Daily Weather Summary for Thursday 18 March 2021



## Daily Weather Summary for Thursday 18 March 2021



None of the selected stations observed a day of sleet or snow falling or non-zero snow depth at 0900 UTC.

## Daily Weather Summary for Friday 19 March 2021

This day's summary created 26/03/2021 03:00

### Summary of the UK Weather for Friday 19 March 2021

Thick low-lying cloud covered most of the UK through the early morning. Much of central and southern Scotland had clear skies, as well as parts of Wales and southwest England. Most areas were dry, as only a little patchy light rain fell across eastern and central England. Strong northerly winds affected coastal areas adjoining the Irish and North seas and breezy conditions were experienced across England. Cloudy conditions continued for most of the UK during the morning, with patchy drizzle over far northern and northwestern parts of the country, as well as over southern areas. However, the far southeast of England and areas in western and central Scotland had prolonged spells of sunshine through the day. These conditions continued during the evening with clear spells over parts of Scotland and England, which allowed some pockets of frost and fog to form.

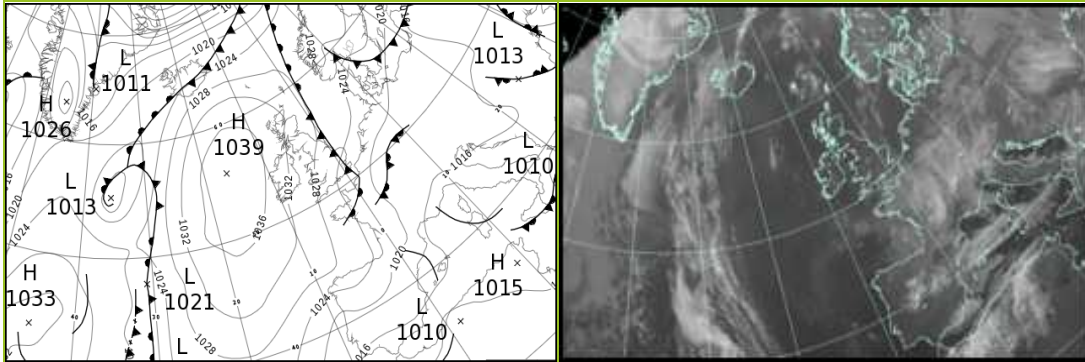
### Daily Extremes

<i>Highest Maximum</i>	<b>17.4°C</b> Tyndrum No 3 (Perthshire (in Central Region), 168mAMSL)
<i>Lowest Maximum</i>	<b>6.6°C</b> Middleton, Hillside (Derbyshire, 295mAMSL)
<i>Highest Minimum</i>	<b>8.6°C</b> Scilly: St Marys Airport (Isles Of Scilly, 31mAMSL)
<i>Lowest Minimum</i>	<b>-2.2°C</b> Braemar No 2 (Aberdeenshire, 327mAMSL)
<i>Lowest Grass Minimum</i>	<b>-4.7°C</b> Braemar No 2 (Aberdeenshire, 327mAMSL)
<i>Most Rainfall</i>	<b>3.4mm</b> Achfary (Sutherland, 46mAMSL)
<i>Most Sunshine</i>	<b>11.1hr</b> Shoeburyness, Landwick (Essex, 2mAMSL)
<i>Highest Gust</i>	<b>36Kt 41mph</b> Aberdaron (Gwynedd, 86mAMSL)
<i>Highest Gust (mountain)</i>	<b>44Kt 51mph</b> Great Dun Fell No 2 (Cumbria, 847mAMSL)
<i>Greatest Snow Depth at 0900 UTC</i>	No non-zero values

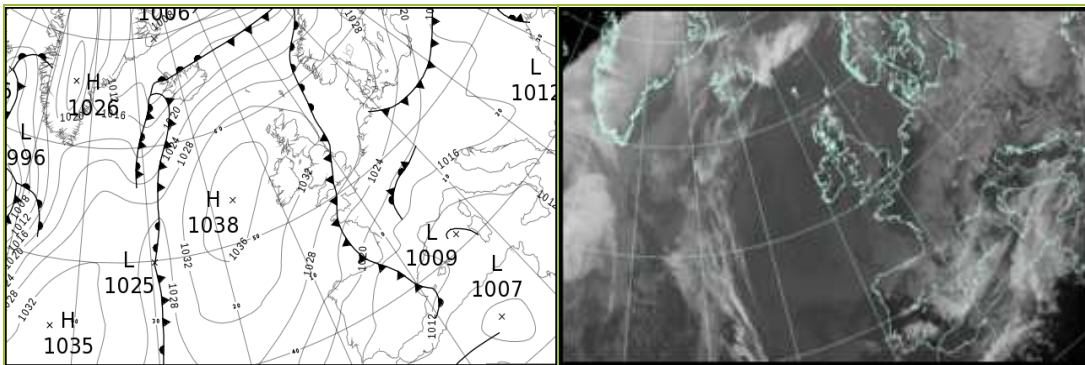
mAMSL refers to station elevation in metres above mean sea level

## Daily Weather Summary for Friday 19 March 2021

### North Atlantic and Europe analysis charts and satellite images at 0000 UTC



### North Atlantic and Europe analysis charts and satellite images at 1200 UTC

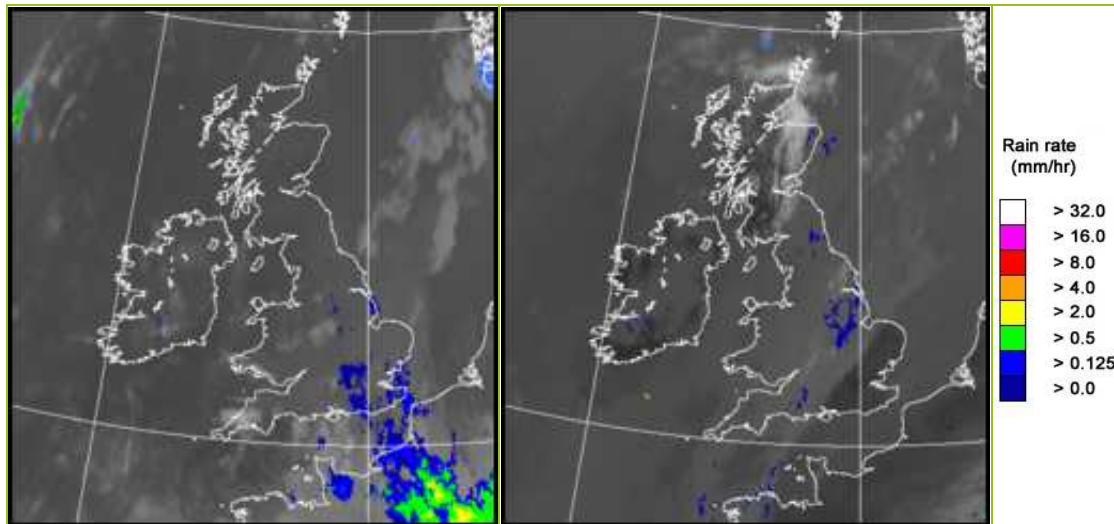


All satellite imagery copyright Met Office and EUMETSAT (European Organisation for the Exploitation of Meteorological Satellites). These show infra-red images from the geostationary MSG satellite. The rainfall rates are derived from both rain-radar and satellite data.

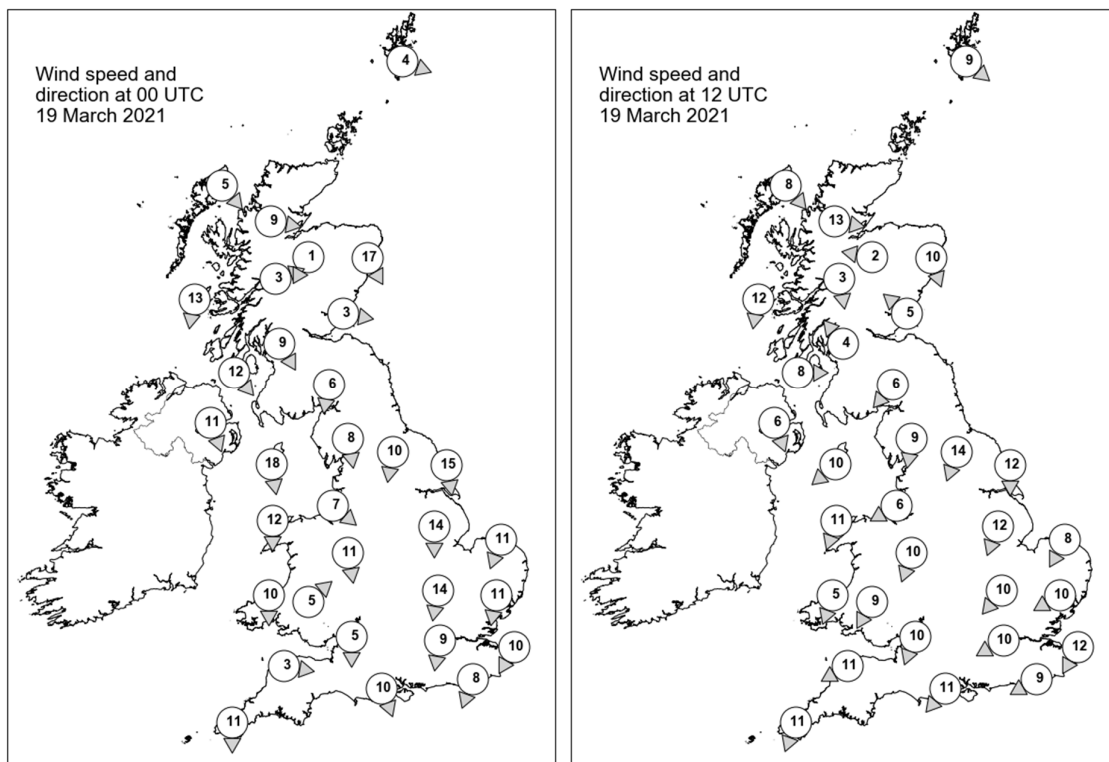


## Daily Weather Summary for Friday 19 March 2021

UK satellite and rain-radar precipitation rates at (L) 0000 and (R) 1200 UTC



UK wind speed and direction at (L) 0000 and (R) 1200 UTC



## Daily Weather Summary for Friday 19 March 2021

### Selected UK readings at (L) 0000 and (R) 1200 UTC

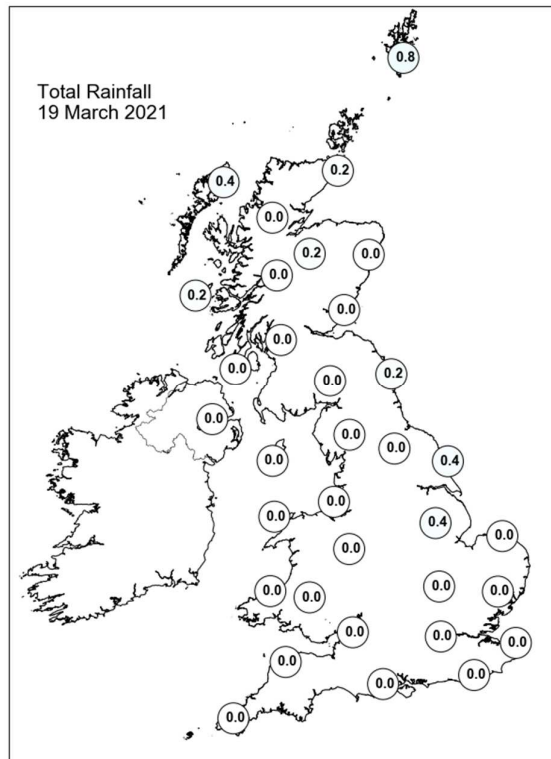
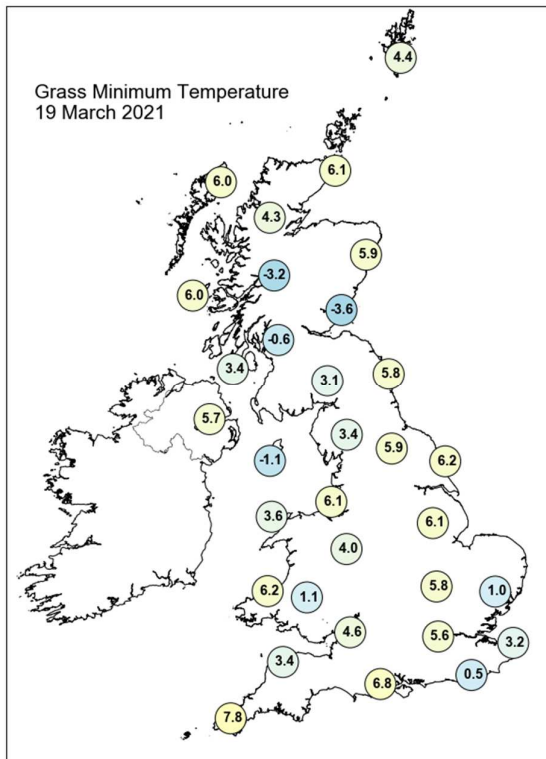
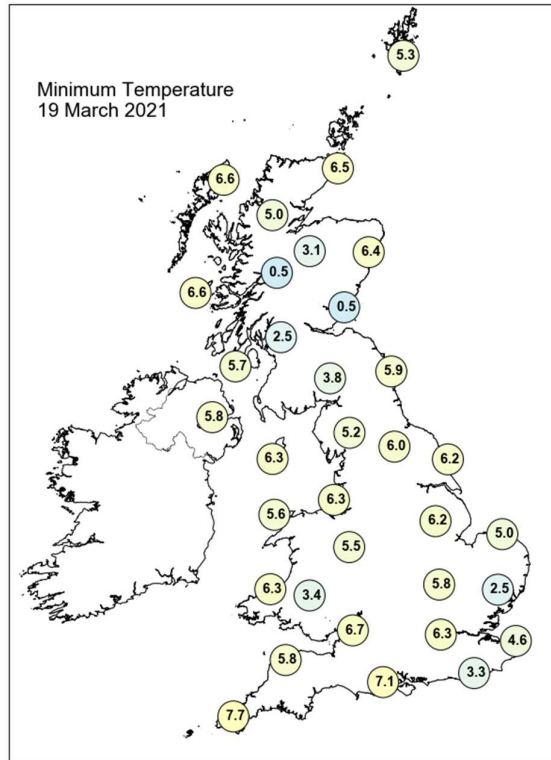
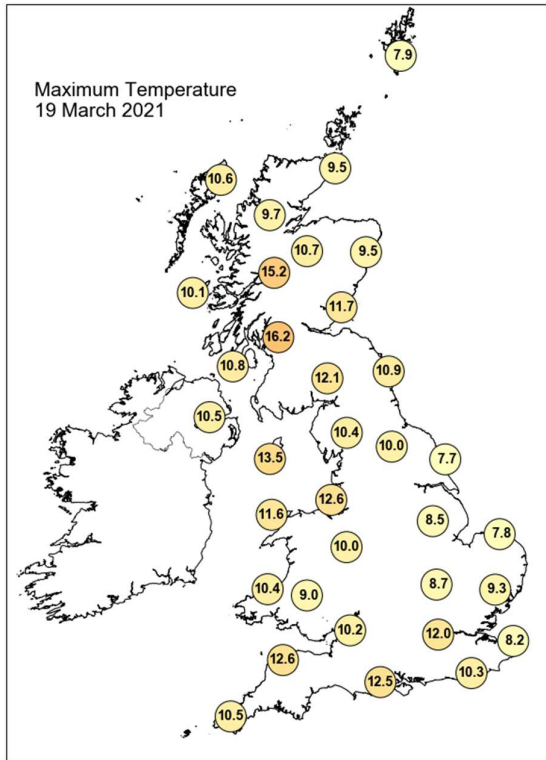
STATIONS		0000 UTC						1200 UTC					
NO	SITE	PRESS	WDIR	WSPD	CLOUD	TEMP	TDEW	PRESS	WDIR	WSPD	CLOUD	TEMP	TDEW
1	Lerwick	1029.4	WNW	4	8	5.4	5.3	1029.8	NW	9	8	7.7	7.2
2	Wick	1031.3	-	-	8	6.8	6.7	1032.5	-	-	8	8.5	7.7
3	Stornoway	1034.0	NW	5	8	7.4	7.1	1034.6	NW	8	7	9.9	7.7
4	Loch Glascarnoch	1033.8	W	9	7	5.2	5.1	1034.2	W	13	4	8.4	6.5
5	Aviemore	1032.7	NNE	1	7	4.5	4.0	1033.2	E	2	8	8.6	6.8
6	Dyce	1030.5	NNW	17	8	7.0	5.0	1032.6	NNW	10	8	9.1	6.1
7	Tulloch Bridge	1033.0	WSW	3	0	4.9	2.1	1033.1	N	3	6	12.2	7.6
8	Tiree	1033.3	N	13	8	6.6	6.5	1034.4	N	12	0	9.6	8.5
9	Leuchars	1030.1	W	3	0	6.5	4.7	1032.9	SE	5	7	10.4	5.6
10	Bishopton	1030.7	NNW	9	0	6.7	4.8	1032.6	SE	4	0	14.0	6.4
11	Machrihanish	1031.4	NW	12	8	7.3	7.3	1033.2	W	8	5	9.4	7.3
12	Boulmer	1029.5	-	-	8	6.8	5.7	1032.8	-	-	8	7.3	6.9
13	Eskdalemuir	1030.3	N	6	8	7.3	6.7	1032.8	NE	6	7	9.8	6.8
14	Aldergrove	1031.7	NNW	11	8	6.7	6.2	1033.6	NNW	6	8	9.0	7.3
15	Shap	1029.0	N	8	5	7.4	6.2	1032.3	N	9	8	8.7	5.5
16	Leeming	1028.9	N	10	8	6.9	6.5	1032.1	NNE	14	7	8.2	6.1
17	Ronaldsway	1028.9	N	18	2	7.8	6.8	1032.4	NE	10	6	12.6	7.3
18	Bridlington	1026.1	N	15	8	6.5	6.1	1030.9	N	12	8	7.2	6.9
19	Crosby	1028.5	NW	7	8	7.6	7.1	1031.8	ENE	6	7	11.4	6.9
20	Valley	1029.8	N	12	8	7.4	6.9	1032.2	NNE	11	7	10.3	7.5
21	Waddington	1026.5	N	14	8	6.5	5.4	1030.8	NNE	12	6	7.8	6.6
22	Shawbury	1027.9	N	11	8	7.6	7.2	1031.5	NNE	10	8	8.9	5.3
23	Weybourne	1024.5	NNE	11	8	5.8	5.7	1030.3	NNE	8	0	7.3	4.0
24	Bedford	1025.1	N	14	8	6.9	6.5	1030.0	NE	10	8	7.6	4.7
25	Aberporth	1029.1	N	10	7	7.2	7.2	1031.3	NNE	5	8	8.3	8.3
26	Sennybridge	1028.1	SW	5	8	5.9	5.9	1030.7	NNE	9	7	7.8	5.6
27	Wattisham	1023.6	N	11	8	6.1	6.0	1029.3	ENE	10	2	8.2	1.9
28	Almondsbury	1026.0	N	5	8	9.9	6.5	1030.2	NNE	10	8	8.6	6.2
29	Heathrow	1024.0	N	9	8	8.3	6.8	1029.2	ENE	10	0	10.1	0.0
30	Manston	1022.6	NNE	10	7	5.7	5.6	1028.8	NNE	12	5	6.9	1.7
31	Chivenor	1027.4	W	3	-	7.7	6.2	1029.7	ENE	11	-	11.4	5.8
32	Exeter	-	-	-	-	-	-	-	-	-	-	-	-
33	Herstmonceux	1022.1	NNE	8	8	7.3	6.5	1028.0	ENE	9	3	10.3	2.7
34	Hurn	1024.1	NNW	10	8	10.5	6.7	1028.4	NE	11	8	10.6	5.8
35	Camborne	1028.8	N	11	8	9.1	8.2	1029.5	NNE	11	7	9.6	8.0

## Daily Weather Summary for Friday 19 March 2021

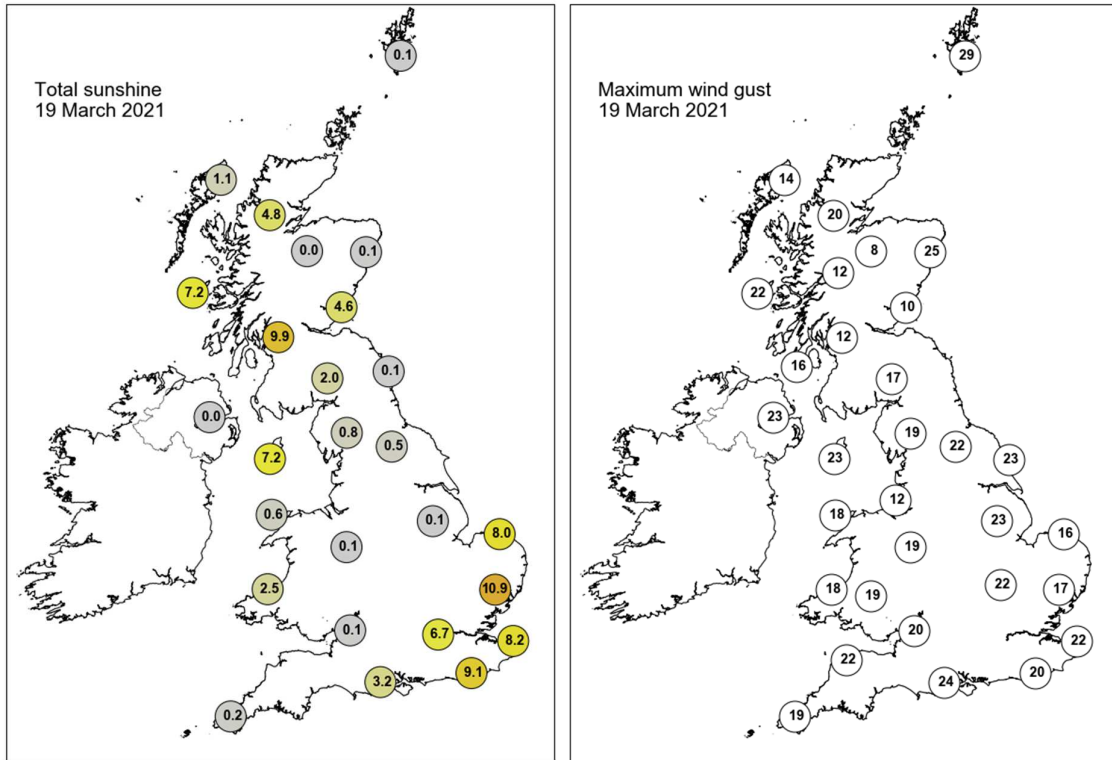
### Selected European readings at (L) 0000 and (R) 1200 UTC

STATIONS		0000 UTC						1200 UTC					
NO	SITE	PRESS	WDIR	WSPD	CLOUD	TEMP	TDEW	PRESS	WDIR	WSPD	CLOUD	TEMP	TDEW
1	Murmansk	1026.3	NW	2	7	-7.0	-8.6	1014.9	SSW	16	8	-4.4	-11.8
2	Helsinki	1019.7	N	8	0	-7.1	-12.3	1024.4	N	10	2	-3.5	-13.6
3	Stockholm	1025.0	N	8	-	-3.3	-9.1	1027.9	N	10	-	0.0	-13.7
4	Oslo	-	-	-	-	-	-	-	-	-	-	-	-
5	Reykjavik	-	-	-	8	-	-	1016.9	S	17	8	7.8	6.9
6	Moscow	1010.9	N	4	8	-1.0	-2.2	1014.1	NW	2	6	1.3	-7.4
7	Kiev	1011.8	NNW	2	8	1.0	0.2	1013.5	N	8	6	3.3	-1.7
8	Warsaw	1017.2	W	4	4	-2.8	-3.3	1017.1	W	4	7	2.1	-4.6
9	Berlin	1018.6	WSW	4	-	1.2	0.2	1022.7	N	12	-	2.9	-1.4
10	De Bilt	1021.6	NNE	6	1	2.7	0.3	1027.1	NNE	10	3	8.0	-0.5
11	Dublin	1031.1	NW	14	3	8.2	6.4	1033.3	NE	6	7	10.2	6.8
12	Cork	1031.8	N	16	7	9.2	7.5	1031.8	N	12	1	12.9	7.1
13	Sofia	1016.3	-	0	4	-2.5	-3.6	1014.5	N	4	6	5.1	-4.2
14	Belgrade	1016.2	WSW	4	6	1.7	0.6	1017.0	WNW	4	8	2.2	1.2
15	Budapest	1016.7	W	2	-	0.9	-0.2	1016.6	SSE	6	-	2.5	1.8
16	Prague	1017.8	WNW	2	-	0.7	-1.2	1018.4	N	8	7	4.0	-3.9
17	Munich	1018.9	WSW	4	7	-0.1	-1.3	1018.2	W	6	7	3.3	-1.8
18	Strasbourg	1018.8	NNW	4	8	2.7	0.6	1020.4	NNE	11	7	5.7	2.2
19	Paris	1020.1	N	10	8	5.3	4.1	1023.2	NNE	17	3	7.6	0.1
20	Jersey	1023.8	NNW	11	8	9.1	7.7	1026.5	NE	17	0	8.7	1.9
21	Milan	1015.3	ENE	2	0	2.3	-1.2	1015.6	SSE	7	4	10.4	-1.7
22	Marseille	1014.5	NNW	8	8	6.6	-0.9	1012.8	N	9	8	7.1	4.7
23	Bordeaux	1022.7	NW	3	8	7.0	2.9	1018.0	NE	14	7	9.8	3.5
24	Rome	1013.4	NNE	4	-	2.8	-1.6	1012.1	SSE	7	5	11.8	1.9
25	Ajaccio	1013.7	NNE	6	-	2.7	1.1	1009.6	WSW	8	8	12.4	3.1
26	Barcelona	1017.0	ENE	10	8	7.5	6.6	1012.2	WSW	8	-	10.3	4.2
27	Majorca	1016.7	ENE	14	-	9.6	3.2	1013.1	ENE	13	8	7.7	4.5
28	Madrid	1019.0	NE	2	8	5.1	-2.6	1014.1	N	20	7	10.9	1.4
29	Lisbon	1017.2	-	-	-	14.8	-0.5	1017.5	-	-	-	14.7	1.9
30	Athens	1012.1	-	0	-	11.7	7.1	1012.3	N	2	3	17.8	7.1
31	Malta	-	-	-	-	-	-	1011.3	E	6	3	15.1	8.8
32	Gibraltar	1013.7	E	17	7	15.4	11.8	1013.2	ESE	9	1	16.1	8.6

## Daily Weather Summary for Friday 19 March 2021



## Daily Weather Summary for Friday 19 March 2021



None of the selected stations observed a day of sleet or snow falling or non-zero snow depth at 0900 UTC.

## Daily Weather Summary for Saturday 20 March 2021

This day's summary created 27/03/2021 03:00

### Summary of the UK Weather for Saturday 20 March 2021

The day began with calm, dry, conditions across the country, and a layer of cloud over much of western Scotland, Northern Ireland, and northwest England. This cloud pushed southwards through the early hours, into the clear skies of southern England and Wales. Winds remained calm nationwide and temperatures were largely average for the time of year, but quite cold in southeast England. Conditions were mostly dry and cloudy throughout the day, with fog patches across some areas in the morning. Parts of eastern Scotland and the far northeast of England saw breaks in the cloud, bringing long sunny intervals into the afternoon. Cloud developed over northern Scotland during the early afternoon due to a cold front approaching from the north. This brought some light rain and drizzle over parts of northern Scotland and progressed into the Central Belt by the late afternoon. During the evening, the front continued southwards into Northern Ireland and England, bringing spells of patchy light rain and drizzle. Under the odd clear spell in northeastern parts, some patchy frost was able to form through the evening.

### Daily Extremes

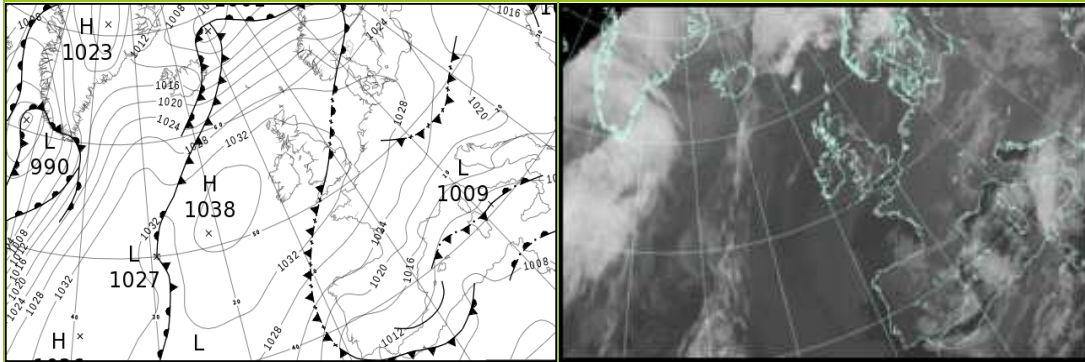
<i>Highest Maximum</i>	<b>17.6°C</b> Aboyne No 2 (Aberdeenshire, 140mAMSL)
<i>Lowest Maximum</i>	<b>7.2°C</b> Okehampton, East Okement Farm (Devon, 408mAMSL)
<i>Highest Minimum</i>	<b>8.5°C</b> Mumbles Head (West Glamorgan, 43mAMSL)
<i>Lowest Minimum</i>	<b>-3.3°C</b> Aboyne No 2 (Aberdeenshire, 140mAMSL)
<i>Lowest Grass Minimum</i>	<b>-8.1°C</b> Aboyne No 2 (Aberdeenshire, 140mAMSL)
<i>Most Rainfall</i>	<b>3.8mm</b> Baltasound No 2 (Shetland, 15mAMSL)
<i>Most Sunshine</i>	<b>10.4hr</b> Charterhall (Berwickshire, 112mAMSL)
<i>Highest Gust</i>	<b>42Kt 48mph</b> Kirkwall (Orkney, 26mAMSL)
<i>Highest Gust (mountain)</i>	<b>61Kt 70mph</b> Cairngorm Summit (Inverness-shire, 1237mAMSL)
<i>Greatest Snow Depth at 0900 UTC</i>	No non-zero values

mAMSL refers to station elevation in metres above mean sea level

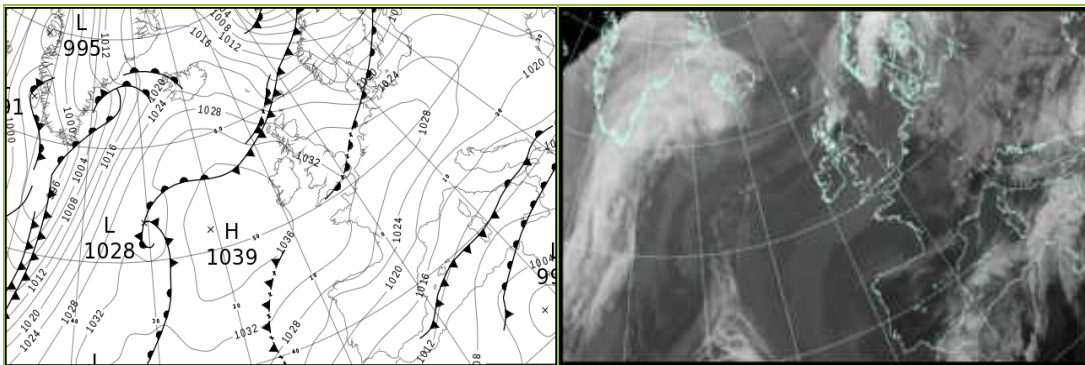


## Daily Weather Summary for Saturday 20 March 2021

### North Atlantic and Europe analysis charts and satellite images at 0000 UTC



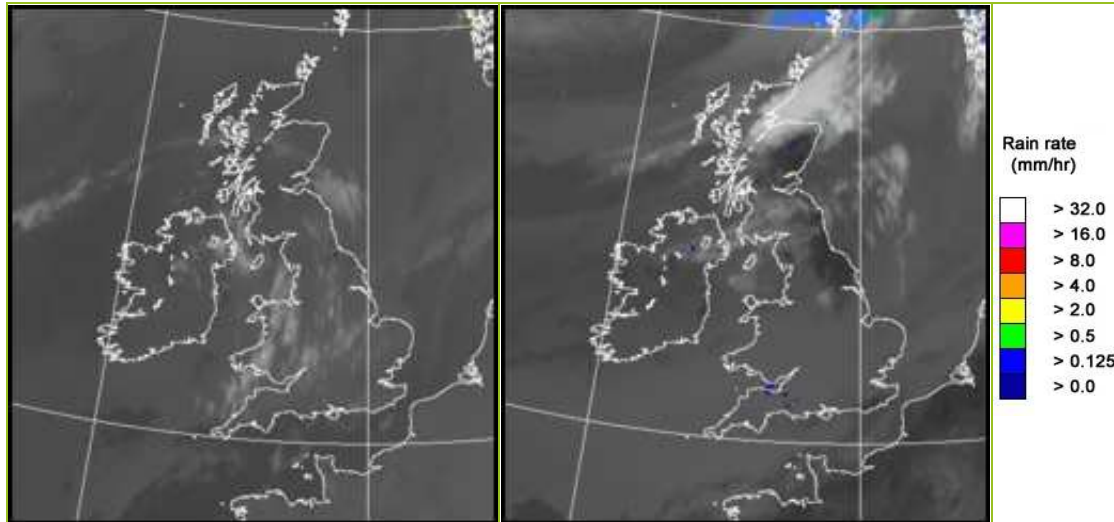
### North Atlantic and Europe analysis charts and satellite images at 1200 UTC



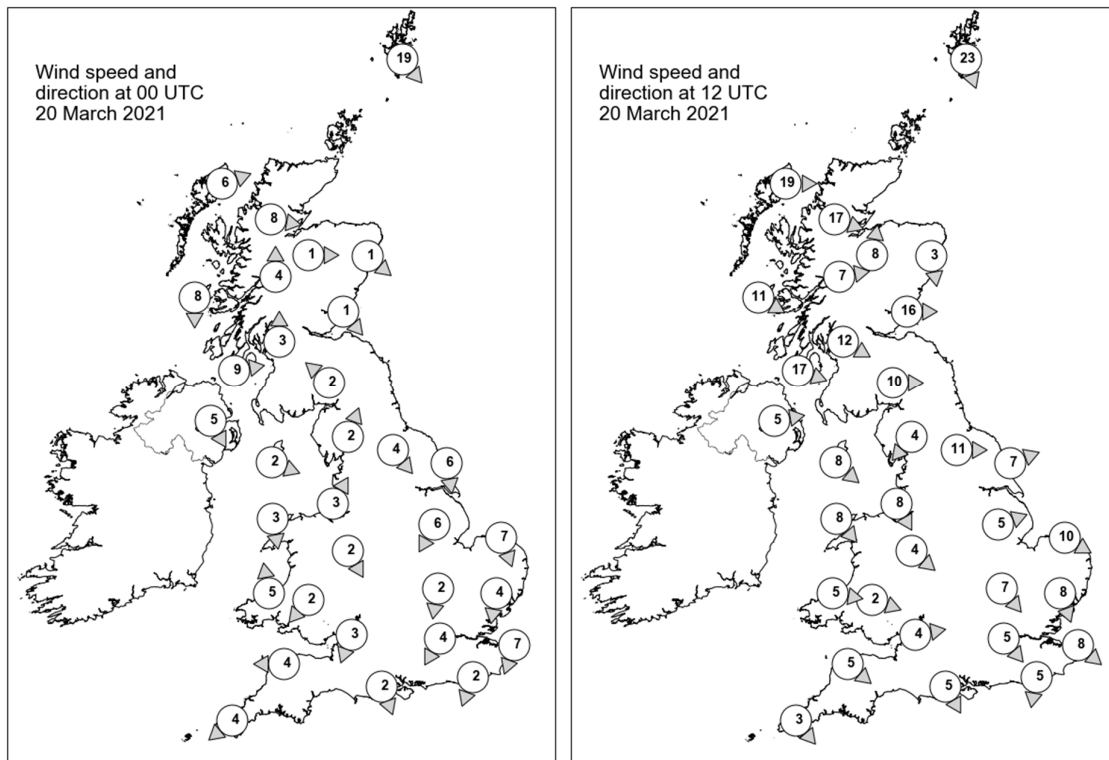
All satellite imagery copyright Met Office and EUMETSAT (European Organisation for the Exploitation of Meteorological Satellites). These show infra-red images from the geostationary MSG satellite. The rainfall rates are derived from both rain-radar and satellite data.

## Daily Weather Summary for Saturday 20 March 2021

UK satellite and rain-radar precipitation rates at (L) 0000 and (R) 1200 UTC



UK wind speed and direction at (L) 0000 and (R) 1200 UTC



## Daily Weather Summary for Saturday 20 March 2021

### Selected UK readings at (L) 0000 and (R) 1200 UTC

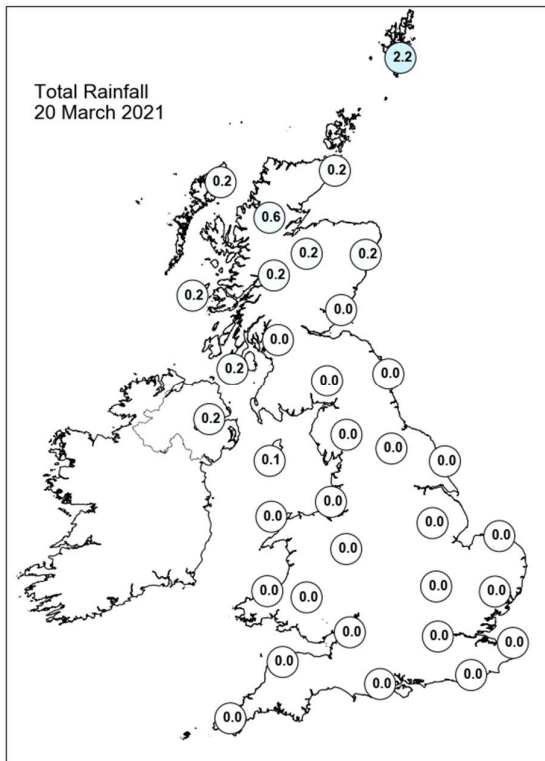
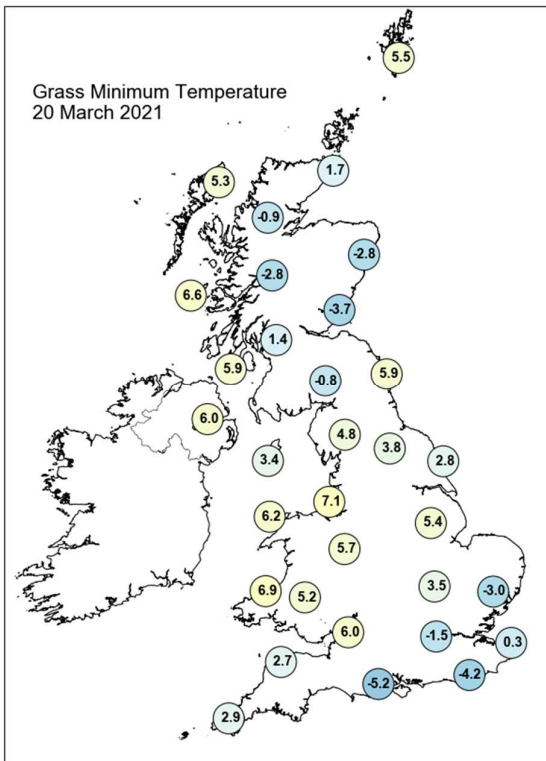
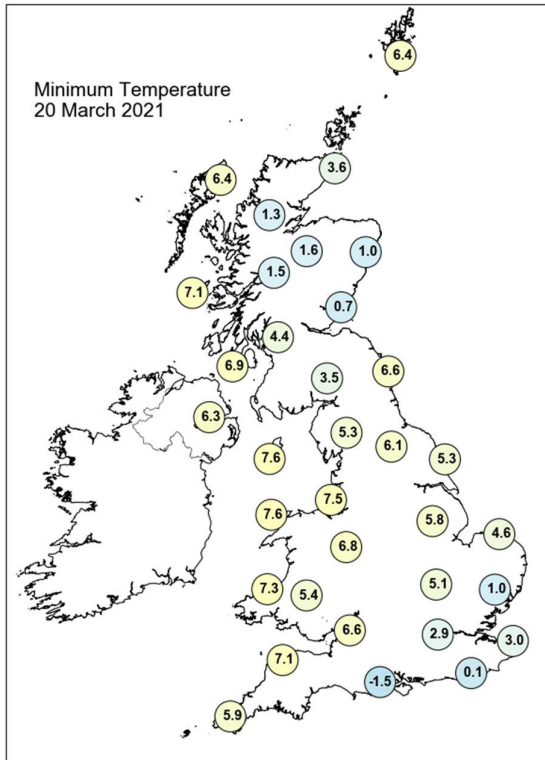
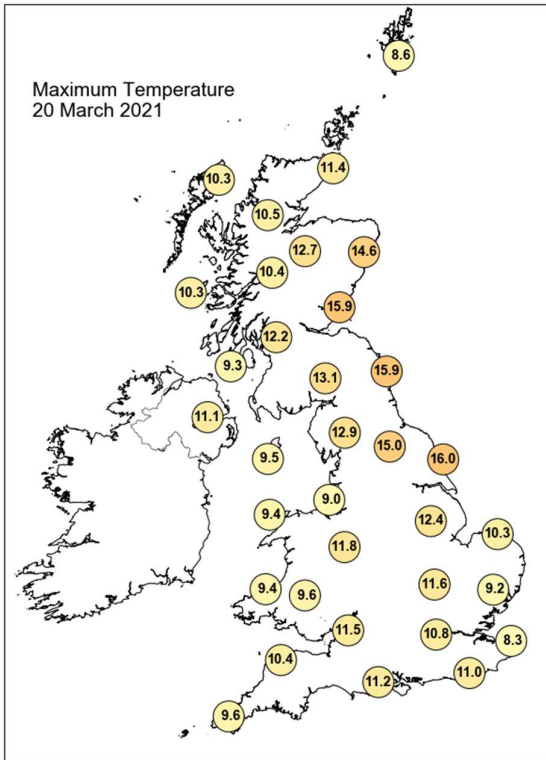
STATIONS		0000 UTC						1200 UTC					
NO	SITE	PRESS	WDIR	WSPD	CLOUD	TEMP	TDEW	PRESS	WDIR	WSPD	CLOUD	TEMP	TDEW
1	Lerwick	1027.2	NW	19	8	6.4	6.2	1019.2	NNW	23	8	8.1	7.0
2	Wick	1030.8	-	-	8	7.4	6.8	1025.4	-	-	8	9.3	5.4
3	Stornoway	1032.5	WSW	6	8	8.0	7.5	1028.6	W	19	8	9.7	6.8
4	Loch Glascarnoch	1032.9	W	8	8	6.3	5.4	1028.8	WNW	17	8	7.6	5.4
5	Aviemore	1032.6	W	1	5	3.4	2.8	1027.3	S	8	2	12.1	4.7
6	Dyce	1031.9	NW	1	8	7.2	6.3	1025.8	N	3	0	13.2	3.8
7	Tulloch Bridge	1033.7	S	4	8	4.8	4.7	1030.4	W	7	5	10.1	4.8
8	Tiree	1033.9	N	8	8	8.2	7.0	1032.5	WNW	11	8	8.8	8.0
9	Leuchars	1032.3	NW	1	2	5.5	4.7	1027.5	W	16	0	13.0	5.1
10	Bishopton	1032.7	S	3	0	4.8	4.5	1030.5	WNW	12	4	10.4	6.5
11	Machrihanish	1033.2	W	9	8	7.5	7.5	1032.4	WNW	17	8	8.6	8.6
12	Boulmer	1032.8	-	-	8	7.4	6.6	1028.0	-	-	0	10.5	6.8
13	Eskdalemuir	1033.7	SE	2	8	7.0	5.8	1029.7	W	10	5	11.7	5.0
14	Aldergrove	1034.3	NNW	5	8	7.2	6.6	1033.5	W	5	8	8.7	6.6
15	Shap	1033.7	SSW	2	8	6.4	4.6	1030.4	NE	4	5	10.6	7.9
16	Leeming	1033.2	NW	4	8	6.2	5.6	1029.3	W	11	0	14.4	8.7
17	Ronaldsway	1033.8	WNW	2	7	8.3	6.4	1032.8	NW	8	8	8.1	6.1
18	Bridlington	1032.0	N	6	8	6.0	5.5	1029.2	WSW	7	8	11.5	7.3
19	Crosby	1033.4	SSW	3	8	7.9	6.9	1032.9	NNW	8	8	8.0	7.3
20	Valley	1033.9	N	3	8	7.9	6.9	1033.7	NW	8	7	9.0	7.0
21	Waddington	1033.1	NNE	6	8	5.9	3.5	1031.1	WSW	5	8	9.8	5.1
22	Shawbury	1033.4	NNW	2	8	7.0	4.9	1032.3	NW	4	8	10.9	7.5
23	Weybourne	1032.1	NNW	7	8	5.2	4.4	1030.8	WNW	10	8	7.8	7.1
24	Bedford	1032.9	N	2	8	5.3	3.5	1031.7	NW	7	8	8.8	5.7
25	Aberporth	1033.7	S	5	8	8.5	6.0	1033.9	W	5	8	9.2	6.9
26	Sennybridge	1033.7	NE	2	8	6.5	4.3	1033.2	WNW	2	8	8.7	6.7
27	Wattisham	1032.5	N	4	1	1.4	0.5	1031.1	NNW	8	7	8.2	5.0
28	Almondsbury	1033.1	NNE	3	8	7.5	5.6	1033.1	W	4	7	8.9	6.4
29	Heathrow	1032.7	NNE	4	0	4.1	1.8	1032.1	NW	5	8	8.8	4.9
30	Manston	1031.8	NNE	7	3	3.3	2.3	1031.6	NW	8	8	6.8	4.1
31	Chivenor	1033.4	E	4	-	7.6	4.5	1034.0	NW	5	-	10.0	5.3
32	Exeter	-	-	-	-	-	-	-	-	-	-	-	-
33	Herstmonceux	1032.0	NNE	2	0	1.1	-0.2	1031.7	N	5	5	9.0	2.1
34	Hurn	1032.7	NNW	2	3	1.9	0.3	1032.3	NNW	5	8	10.2	5.3
35	Camborne	1033.3	NE	4	8	7.1	3.9	1034.6	NW	3	8	9.4	5.8

## Daily Weather Summary for Saturday 20 March 2021

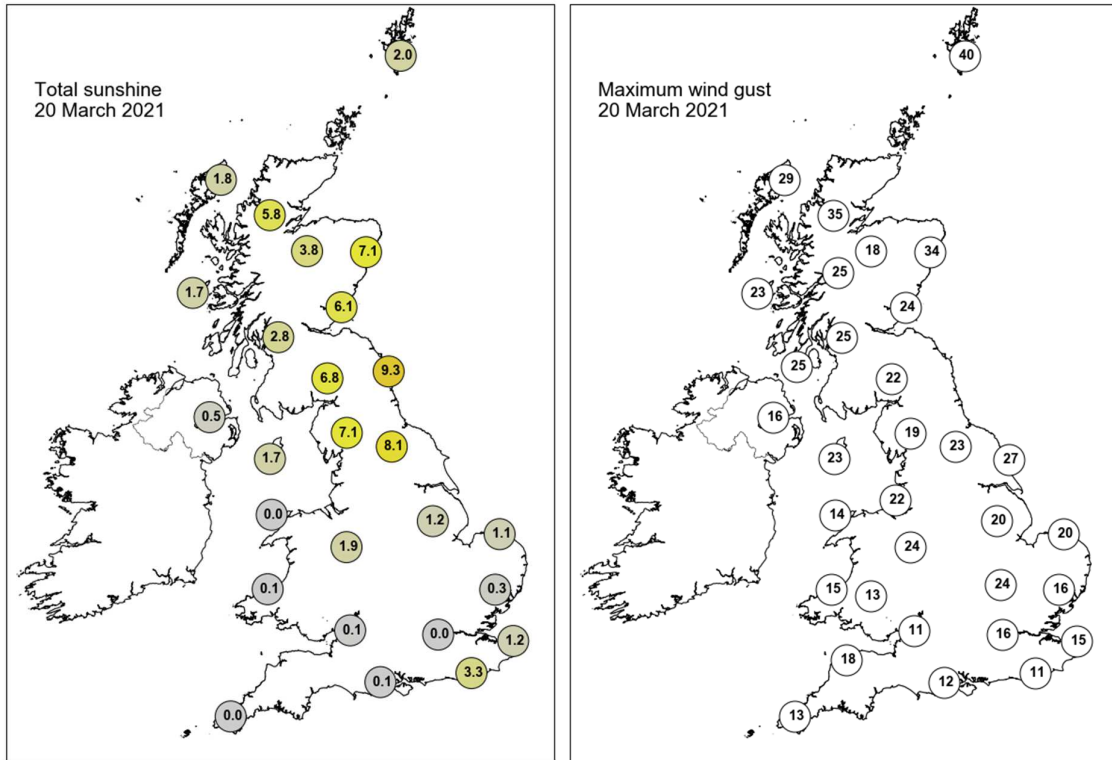
### Selected European readings at (L) 0000 and (R) 1200 UTC

STATIONS		0000 UTC						1200 UTC					
NO	SITE	PRESS	WDIR	WSPD	CLOUD	TEMP	TDEW	PRESS	WDIR	WSPD	CLOUD	TEMP	TDEW
1	Murmansk	994.9	SW	16	5	-5.2	-10.6	988.4	SW	12	7	-0.6	-5.4
2	Helsinki	1021.2	WSW	6	7	-12.1	-14.1	1007.0	WSW	14	8	-0.3	-1.8
3	Stockholm	1021.4	SSW	6	-	-1.7	-8.6	1009.8	WSW	12	-	7.0	-2.4
4	Oslo	-	-	-	-	-	-	-	-	-	-	-	-
5	Reykjavik	1019.1	WSW	10	8	3.4	-1.7	1025.5	SW	7	8	4.1	1.0
6	Moscow	1017.7	N	2	0	-4.3	-6.5	1015.5	NW	2	4	0.0	-10.0
7	Kiev	1016.0	-	0	8	0.4	-1.3	1018.0	WNW	4	6	3.9	-5.2
8	Warsaw	1021.3	NNW	12	8	-3.3	-5.8	1024.6	NW	6	7	0.1	-10.4
9	Berlin	1028.3	NNW	8	-	-2.9	-6.4	1027.7	W	14	-	3.5	-7.6
10	De Bilt	1029.9	NNE	6	1	2.2	0.2	1029.7	WSW	6	0	8.1	-1.2
11	Dublin	1034.7	WNW	4	5	4.9	4.8	1033.9	WNW	12	7	10.2	8.1
12	Cork	1035.1	SW	4	7	8.0	6.6	1035.3	NW	8	7	10.9	5.7
13	Sofia	1018.6	SSE	2	7	1.5	-1.8	1017.5	E	2	8	3.5	1.3
14	Belgrade	1019.6	S	2	0	0.2	-0.6	1020.2	NNE	6	5	6.7	-5.7
15	Budapest	1019.9	ENE	2	-	-2.4	-2.9	1022.2	NE	4	-	5.0	-5.9
16	Prague	1024.5	NNW	6	-	-1.9	-4.9	1028.4	N	4	7	-1.5	-10.6
17	Munich	1024.3	NNW	4	2	-1.5	-3.9	1027.4	N	6	8	-0.9	-7.2
18	Strasbourg	1026.7	N	5	-	-0.6	-2.7	1028.5	ENE	10	-	5.4	-3.2
19	Paris	1029.0	N	9	0	3.5	-1.1	1030.3	NNE	11	3	6.9	-0.3
20	Jersey	1031.5	ENE	7	0	5.3	2.8	1032.8	N	7	7	9.1	4.1
21	Milan	1018.3	N	1	3	3.2	-0.1	1018.0	N	3	-	10.7	-4.0
22	Marseille	1016.4	NW	1	-	2.4	0.9	1017.1	NW	4	-	11.3	0.1
23	Bordeaux	1023.8	NNE	12	-	4.9	-1.3	1026.9	NE	15	-	10.2	-3.9
24	Rome	1012.5	NNE	4	-	6.0	0.8	1012.1	ENE	3	3	12.4	-1.7
25	Ajaccio	1011.8	NNE	6	8	9.1	-0.3	1012.5	W	6	-	13.2	2.7
26	Barcelona	1014.3	N	8	4	6.4	4.1	1016.6	E	23	1	12.9	0.3
27	Majorca	1010.9	NW	3	8	6.4	5.5	1013.6	NE	22	8	9.4	7.5
28	Madrid	1017.2	N	4	7	4.2	-2.7	1018.6	NE	11	0	9.8	-6.1
29	Lisbon	1013.7	-	-	-	13.0	7.9	1019.1	-	-	-	14.3	-3.5
30	Athens	1014.5	-	0	-	13.2	9.8	1012.0	WSW	4	6	16.0	10.4
31	Malta	1010.1	E	7	7	13.2	10.9	1007.3	ESE	9	5	18.4	14.7
32	Gibraltar	1010.8	WSW	6	8	14.5	5.6	1014.0	E	19	8	11.5	5.5

## Daily Weather Summary for Saturday 20 March 2021



## Daily Weather Summary for Saturday 20 March 2021



None of the selected stations observed a day of sleet or snow falling or non-zero snow depth at 0900 UTC.



## Daily Weather Summary for Sunday 21 March 2021

This day's summary created 28/03/2021 04:00

### Summary of the UK Weather for Sunday 21 March 2021

It was a calm but quite cloudy start to the day, with light winds nationwide. A cold front moved southwards across Scotland and northern England as the morning progressed, bringing a layer of higher cloud, as well as occasional light rain and drizzle. There was the odd clear spell for eastern Scotland and northeastern England, which brought the temperatures down. With high pressure to the west of the country, it remained settled and dry for most but often cloudy. A weak decaying cold front tracked across central England into western areas during the day, increasing the cloud cover and bringing a few light patches of drizzle over central Wales. Elsewhere, it remained dry with sunny spells at times, particularly across eastern Scotland and northeastern England. Temperatures were around average for the time of year.

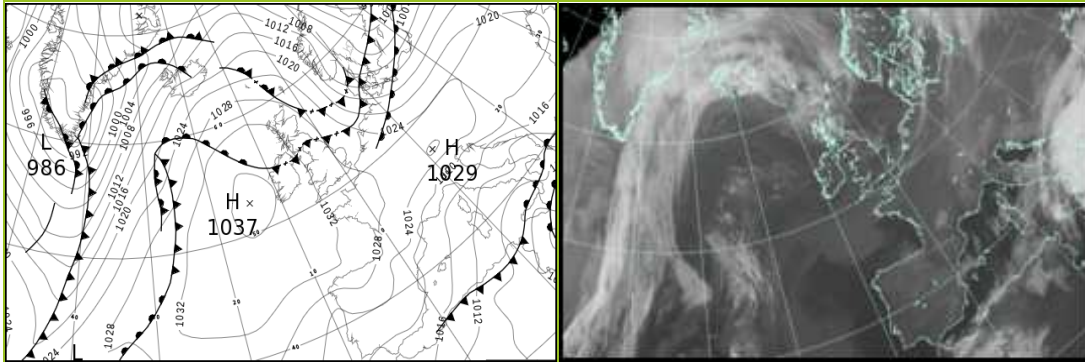
### Daily Extremes

<i>Highest Maximum</i>	<b>14.2°C</b> Usk No 2 (Monmouthshire, 25mAMS�) also Gosport, Fleetlands (Hampshire, 1mAMS�)
<i>Lowest Maximum</i>	<b>7.3°C</b> Fair Isle (Shetland, 57mAMS�) also Cromer (Norfolk, 37mAMS�)
<i>Highest Minimum</i>	<b>9.1°C</b> Scilly: St Marys Airport (Isles Of Scilly, 31mAMS�)
<i>Lowest Minimum</i>	<b>-3.9°C</b> Braemar No 2 (Aberdeenshire, 327mAMS�)
<i>Lowest Grass Minimum</i>	<b>-6.8°C</b> Dalwhinnie No 2 (Inverness-shire, 351mAMS�)
<i>Most Rainfall</i>	<b>2.4mm</b> Lerwick (Shetland, 82mAMS�)
<i>Most Sunshine</i>	<b>11.1hr</b> Glasgow, Bishopton (Renfrewshire, 59mAMS�)
<i>Highest Gust</i>	<b>32Kt 37mph</b> Lerwick (Shetland, 82mAMS�)
<i>Highest Gust (mountain)</i>	<b>43Kt 49mph</b> Cairngorm Summit (Inverness-shire, 1237mAMS�)
<i>Greatest Snow Depth at 0900 UTC</i>	No non-zero values

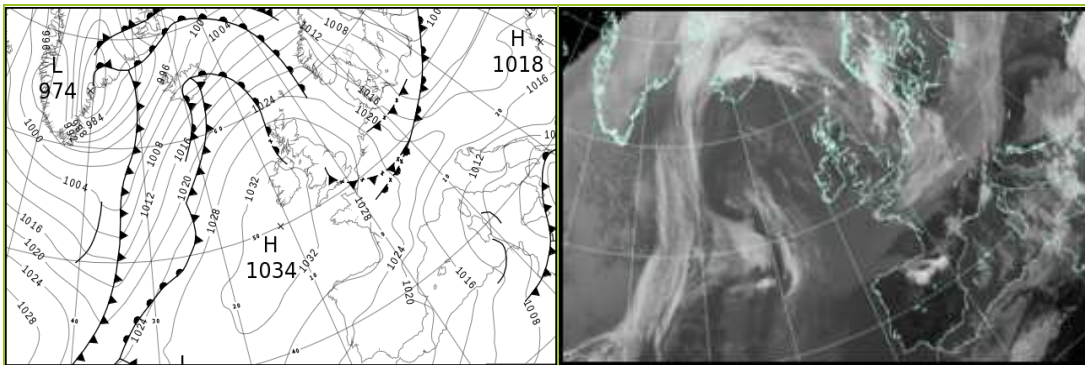
mAMS� refers to station elevation in metres above mean sea level

## Daily Weather Summary for Sunday 21 March 2021

### North Atlantic and Europe analysis charts and satellite images at 0000 UTC



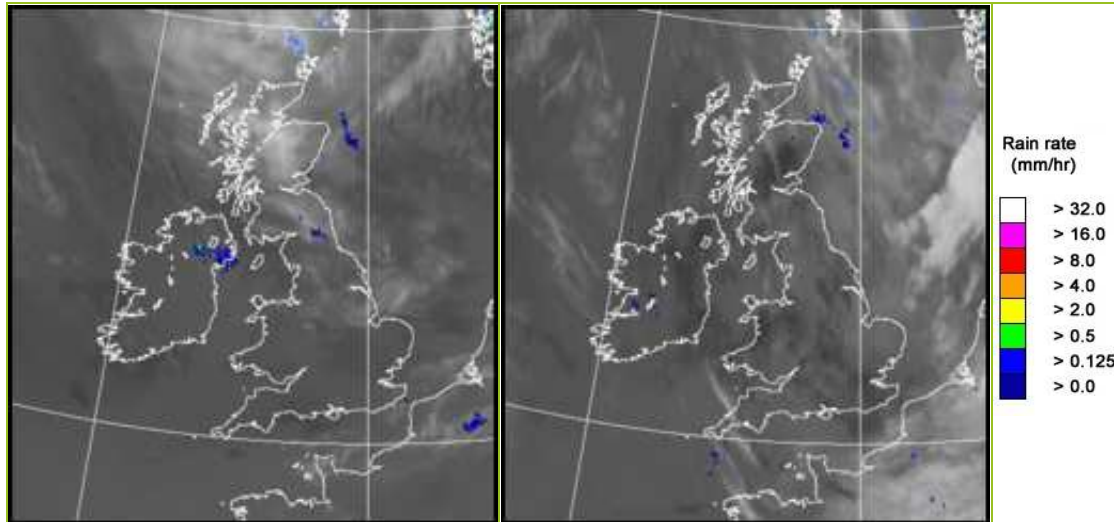
### North Atlantic and Europe analysis charts and satellite images at 1200 UTC



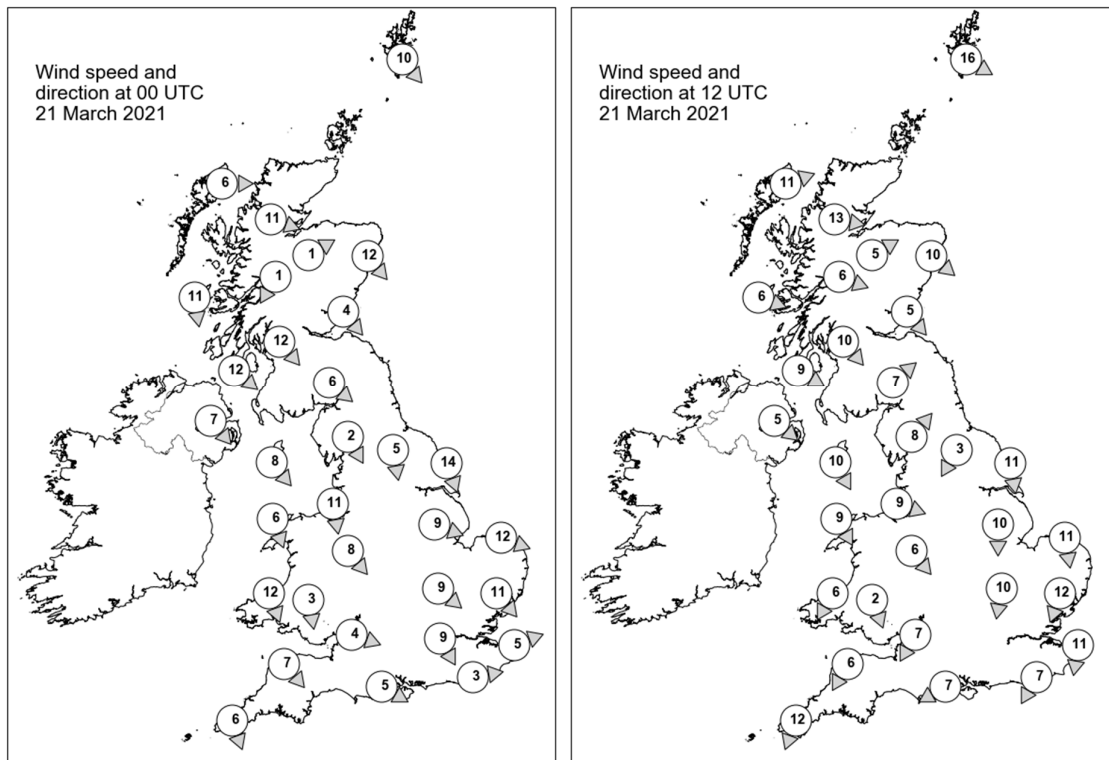
All satellite imagery copyright Met Office and EUMETSAT (European Organisation for the Exploitation of Meteorological Satellites). These show infra-red images from the geostationary MSG satellite. The rainfall rates are derived from both rain-radar and satellite data.

## Daily Weather Summary for Sunday 21 March 2021

UK satellite and rain-radar precipitation rates at (L) 0000 and (R) 1200 UTC



UK wind speed and direction at (L) 0000 and (R) 1200 UTC



## Daily Weather Summary for Sunday 21 March 2021

### Selected UK readings at (L) 0000 and (R) 1200 UTC

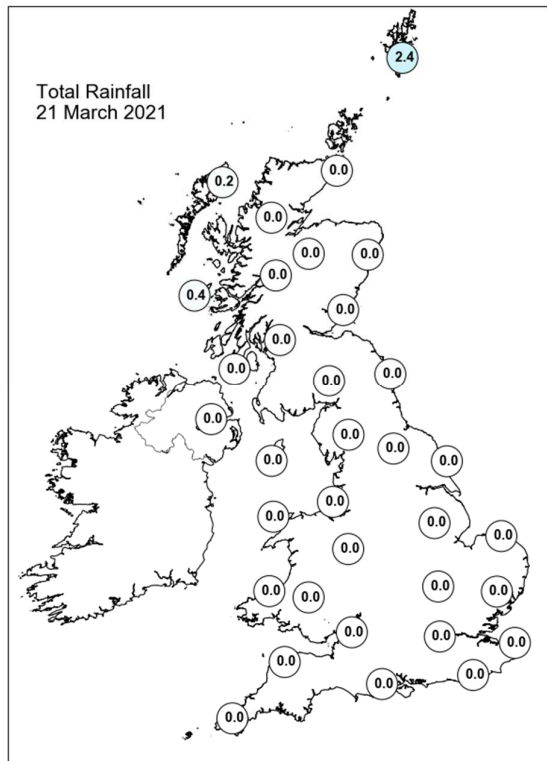
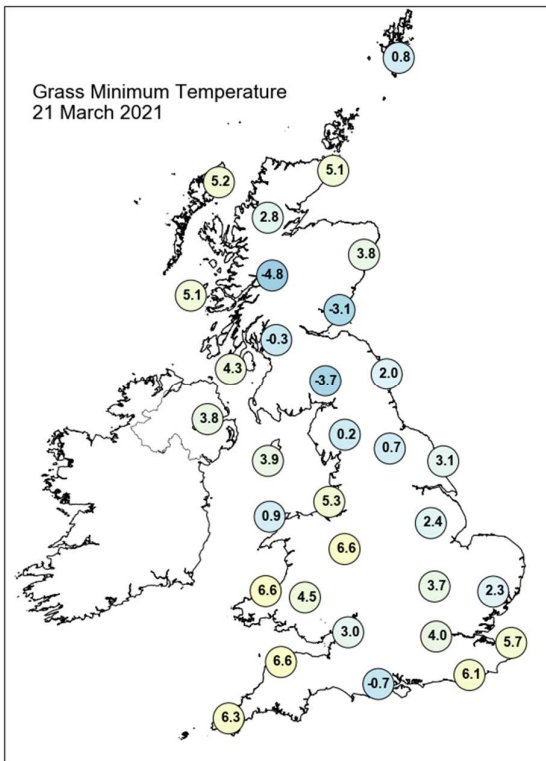
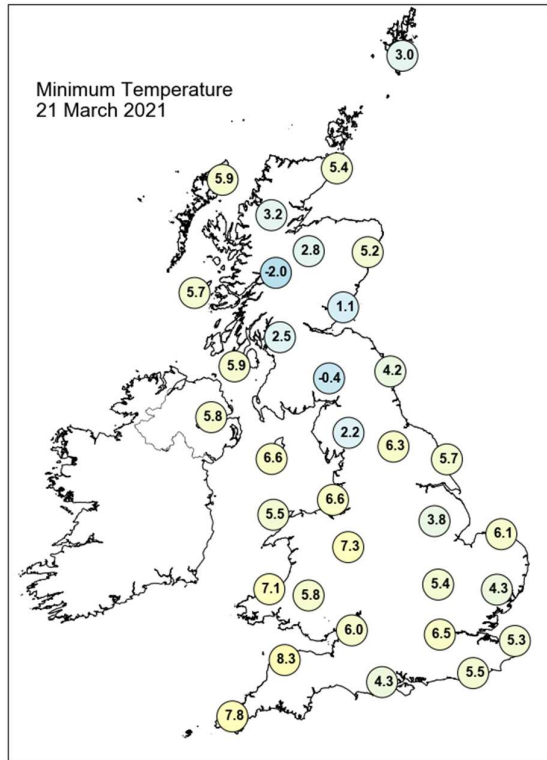
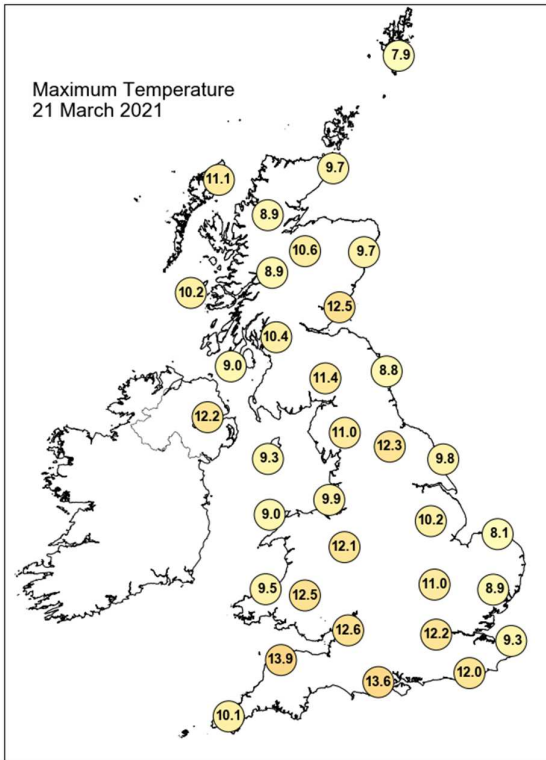
STATIONS		0000 UTC						1200 UTC					
NO	SITE	PRESS	WDIR	WSPD	CLOUD	TEMP	TDEW	PRESS	WDIR	WSPD	CLOUD	TEMP	TDEW
1	Lerwick	1026.1	NW	10	8	4.9	1.1	1023.3	WNW	16	7	6.0	4.6
2	Wick	1028.8	-	-	8	5.9	1.8	1027.0	-	-	8	7.7	3.2
3	Stornoway	1031.8	W	6	8	6.7	2.5	1028.6	WSW	11	7	9.2	2.9
4	Loch Glascarnoch	1031.4	WNW	11	7	4.3	2.2	1029.2	W	13	8	6.3	3.3
5	Aviemore	1031.5	WSW	1	8	4.8	1.7	1029.3	WSW	5	8	7.4	1.1
6	Dyce	1029.2	NW	12	8	6.2	1.8	1028.6	NW	10	8	7.6	0.9
7	Tulloch Bridge	1032.3	NNE	1	8	3.3	2.5	1030.8	WNW	6	7	5.9	1.1
8	Tiree	1032.9	N	11	8	6.9	3.3	1030.9	WNW	6	7	9.0	4.5
9	Leuchars	1030.0	NW	4	0	3.6	0.7	1029.0	NW	5	1	9.6	2.1
10	Bishopton	1030.4	NW	12	0	6.2	3.8	1029.9	NW	10	7	8.3	3.2
11	Machrihanish	1031.4	NW	12	0	6.7	5.8	1031.1	WNW	9	7	8.2	4.9
12	Boulmer	1029.5	-	-	8	7.8	5.2	1029.7	-	-	8	8.6	2.8
13	Eskdalemuir	1030.4	NW	6	2	5.1	4.1	1029.5	SW	7	6	9.5	4.5
14	Aldergrove	1032.8	NW	7	8	7.8	7.0	1031.7	NW	5	7	9.2	3.3
15	Shap	1030.6	NNW	2	7	2.6	1.5	1029.6	SW	8	7	9.7	4.0
16	Leeming	1029.3	N	5	8	8.4	5.2	1030.0	NNE	3	6	9.6	2.9
17	Ronaldsway	1031.9	NW	8	8	8.5	8.0	1031.2	NNW	10	5	8.4	3.0
18	Bridlington	1027.5	NNW	14	5	8.1	5.6	1029.4	N	11	0	9.3	1.9
19	Crosby	1030.9	N	11	3	6.7	6.2	1030.9	WNW	9	4	8.8	6.3
20	Valley	1032.3	NNW	6	8	8.4	6.6	1031.9	NNW	9	8	7.8	4.2
21	Waddington	1028.5	WNW	9	0	6.2	4.0	1029.9	N	10	7	10.2	2.7
22	Shawbury	1030.3	NW	8	8	8.2	5.5	1030.4	NW	6	1	10.4	4.1
23	Weybourne	1027.0	WNW	12	8	6.7	5.6	1029.6	N	11	7	7.3	3.8
24	Bedford	1028.5	NW	9	1	5.9	4.3	1029.8	N	10	7	10.4	3.4
25	Aberporth	1031.8	NNW	12	7	7.3	7.2	1031.9	NNE	6	3	8.9	5.8
26	Sennybridge	1031.2	N	3	8	6.1	3.5	1030.4	NNW	2	7	10.6	4.2
27	Wattisham	1027.3	NW	11	8	6.6	5.4	1029.0	NNE	12	7	8.5	3.3
28	Almondsbury	1030.2	WNW	4	8	8.1	5.9	1030.7	NNE	7	8	10.4	5.3
29	Heathrow	1028.9	NNW	9	7	8.5	4.6	1029.7	-	-	6	10.6	2.9
30	Manston	1027.3	WSW	5	8	7.7	6.1	1028.8	N	11	6	8.5	3.7
31	Chivenor	1031.4	NW	7	-	9.1	6.7	1030.8	NNE	6	-	12.0	5.8
32	Exeter	-	-	-	-	-	-	-	-	-	-	-	-
33	Herstmonceux	1027.8	W	3	8	7.6	5.7	1028.8	NNE	7	5	10.5	3.2
34	Hurn	1029.6	WNW	5	2	4.9	3.9	1029.7	ENE	7	8	12.1	6.4
35	Camborne	1032.2	NNW	6	8	8.7	7.6	1031.3	NNE	12	7	10.0	7.6

## Daily Weather Summary for Sunday 21 March 2021

### Selected European readings at (L) 0000 and (R) 1200 UTC

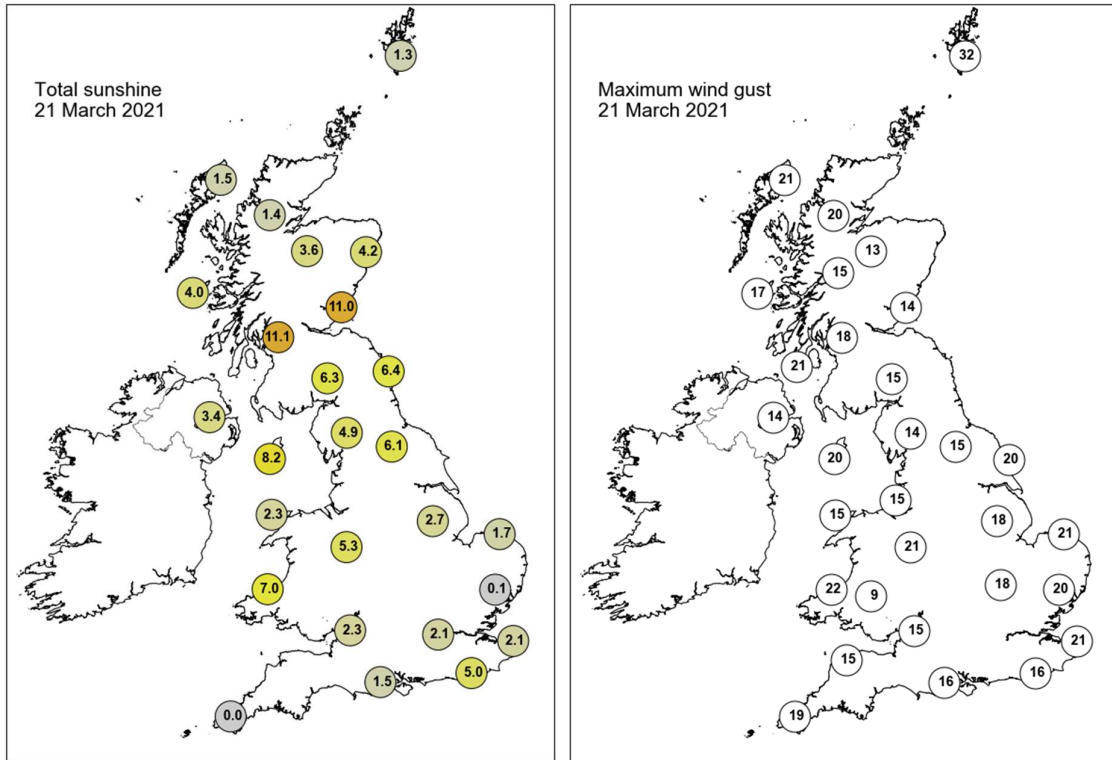
STATIONS		0000 UTC						1200 UTC					
NO	SITE	PRESS	WDIR	WSPD	CLOUD	TEMP	TDEW	PRESS	WDIR	WSPD	CLOUD	TEMP	TDEW
1	Murmansk	982.7	SSW	4	7	-3.8	-6.7	984.9	NNW	17	8	-0.3	-3.9
2	Helsinki	992.1	WSW	10	8	1.0	0.4	992.1	NW	17	8	2.6	-4.3
3	Stockholm	999.1	W	8	-	3.6	1.8	1005.5	NW	16	-	5.7	-10.4
4	Oslo	-	-	-	-	-	-	-	-	-	-	-	-
5	Reykjavik	-	-	-	8	-	-	1005.2	S	17	7	7.6	3.4
6	Moscow	1008.6	W	2	6	-3.9	-5.8	1000.4	WSW	2	8	2.2	-7.7
7	Kiev	1018.3	WNW	2	2	-1.0	-4.9	1011.5	WSW	10	6	3.9	-8.2
8	Warsaw	1018.7	SW	6	7	-2.3	-8.0	1008.9	SW	6	8	0.8	-2.1
9	Berlin	1017.5	WSW	10	-	3.0	-4.0	1012.7	NW	16	-	5.7	2.8
10	De Bilt	1025.0	W	4	8	5.6	4.6	1025.4	N	14	8	7.1	0.8
11	Dublin	1033.6	WNW	6	7	7.9	6.0	1032.3	NNW	12	7	8.6	3.7
12	Cork	1034.8	NNW	10	7	7.2	5.9	1033.1	NNW	6	7	10.5	4.9
13	Sofia	1017.6	ESE	2	8	0.2	-0.1	1014.1	ESE	6	8	2.1	0.0
14	Belgrade	1019.8	NNE	6	6	3.1	-2.5	1016.3	NNE	4	8	2.0	0.9
15	Budapest	1023.5	NW	6	-	-0.1	-9.3	1016.9	W	6	-	5.1	-12.8
16	Prague	1024.2	S	2	-	-2.5	-8.0	1014.2	W	8	8	4.6	-1.6
17	Munich	1026.6	WSW	4	8	-1.6	-7.1	1021.1	W	12	7	1.3	-5.2
18	Strasbourg	1026.4	S	1	8	1.6	-2.2	1023.3	SW	5	8	4.4	0.0
19	Paris	1028.4	NNW	6	1	4.2	2.1	1026.1	N	10	8	9.5	6.2
20	Jersey	1030.3	NNW	6	8	8.7	7.2	1029.5	N	9	8	9.4	6.0
21	Milan	1020.2	NNE	4	-	3.0	-2.9	1016.1	N	3	0	7.5	-7.3
22	Marseille	1018.3	N	7	-	2.0	-3.1	1015.4	WNW	6	-	11.8	-3.6
23	Bordeaux	1027.9	N	6	-	4.0	-1.0	1027.1	N	11	-	12.1	0.8
24	Rome	1010.6	NNE	7	-	6.1	-3.7	1006.9	NNE	7	6	13.1	-1.2
25	Ajaccio	1013.5	ENE	3	8	7.5	-0.2	1010.5	WSW	10	7	12.7	-4.5
26	Barcelona	1018.8	N	4	1	6.7	-1.0	1017.6	SSW	7	1	13.3	2.3
27	Majorca	1017.8	NE	13	2	9.4	1.8	1018.3	NNW	6	6	11.9	2.4
28	Madrid	1024.3	E	5	0	2.1	-7.9	1021.4	NNW	3	1	11.9	-2.1
29	Lisbon	1021.9	-	-	-	11.1	2.9	1023.9	-	-	-	14.1	-0.7
30	Athens	1010.3	N	4	-	13.5	10.3	1006.2	E	6	7	17.6	10.8
31	Malta	1000.9	E	20	7	14.1	13.6	1002.1	WNW	10	5	16.7	12.6
32	Gibraltar	1019.0	W	4	0	10.3	5.5	1021.9	ESE	9	1	15.5	5.6

## Daily Weather Summary for Sunday 21 March 2021





## Daily Weather Summary for Sunday 21 March 2021



None of the selected stations observed a day of sleet or snow falling or non-zero snow depth at 0900 UTC.

## Daily Weather Summary for Monday 22 March 2021

This day's summary created 29/03/2021 04:00

### Summary of the UK Weather for Monday 22 March 2021

During the small hours of Monday cloud cover was variable, with fog patches and pockets of frost forming under some clear skies. Conditions were largely dry and settled across most of the country with light winds. However, far northwestern areas were the exception to this. They turned breezier from midnight onwards, and parts of the far northern Highlands experienced outbreaks of light rain around dawn time. During the morning rain moved across the Orkney Islands, and a few spots of light patchy rain and drizzle fell across northwestern Scotland. Elsewhere conditions were quiet, feeling pleasant in any cloud breaks. It was a settled day for much of the country with variable cloud amounts, light winds and some sunny spells. Cloud gradually built in the north during the evening and overnight with some light rain and drizzle over higher ground. It remained dry elsewhere with some clear skies allowing for rural frosts, fog patches and low cloud to develop.

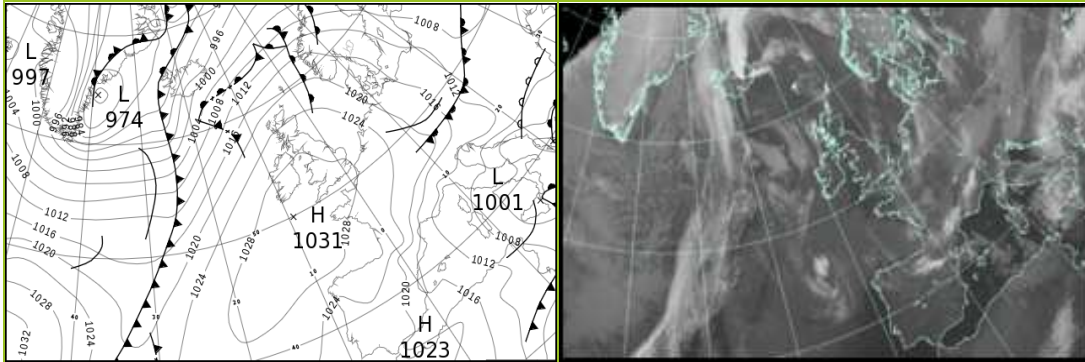
### Daily Extremes

<i>Highest Maximum</i>	<b>15.0°C</b> London, St James's Park (Greater London, 5mAMSL)
<i>Lowest Maximum</i>	<b>7.2°C</b> Spadeadam No 2 (Cumbria, 285mAMSL)
<i>Highest Minimum</i>	<b>7.4°C</b> Killowen (Down, 4mAMSL)
<i>Lowest Minimum</i>	<b>-5.1°C</b> Aboyne No 2 (Aberdeenshire, 140mAMSL)
<i>Lowest Grass Minimum</i>	<b>-9.6°C</b> Whitechurch (Dyfed, 129mAMSL)
<i>Most Rainfall</i>	<b>2.6mm</b> Kinlochewe (Ross & Cromarty, 25mAMSL)
<i>Most Sunshine</i>	<b>10.9hr</b> St Athan (South Glamorgan, 49mAMSL)
<i>Highest Gust</i>	<b>38Kt 44mph</b> Lerwick (Shetland, 82mAMSL)
<i>Highest Gust (mountain)</i>	<b>53Kt 61mph</b> Cairngorm Summit (Inverness-shire, 1237mAMSL)
<i>Greatest Snow Depth at 0900 UTC</i>	No non-zero values

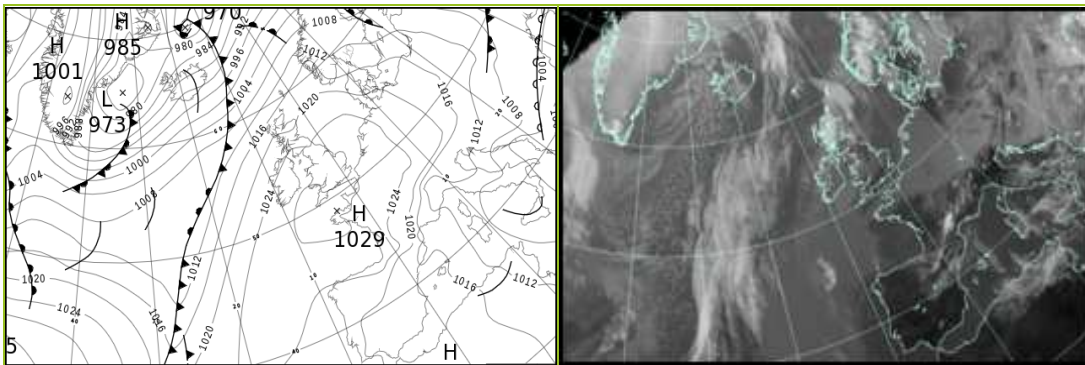
mAMSL refers to station elevation in metres above mean sea level

## Daily Weather Summary for Monday 22 March 2021

### North Atlantic and Europe analysis charts and satellite images at 0000 UTC



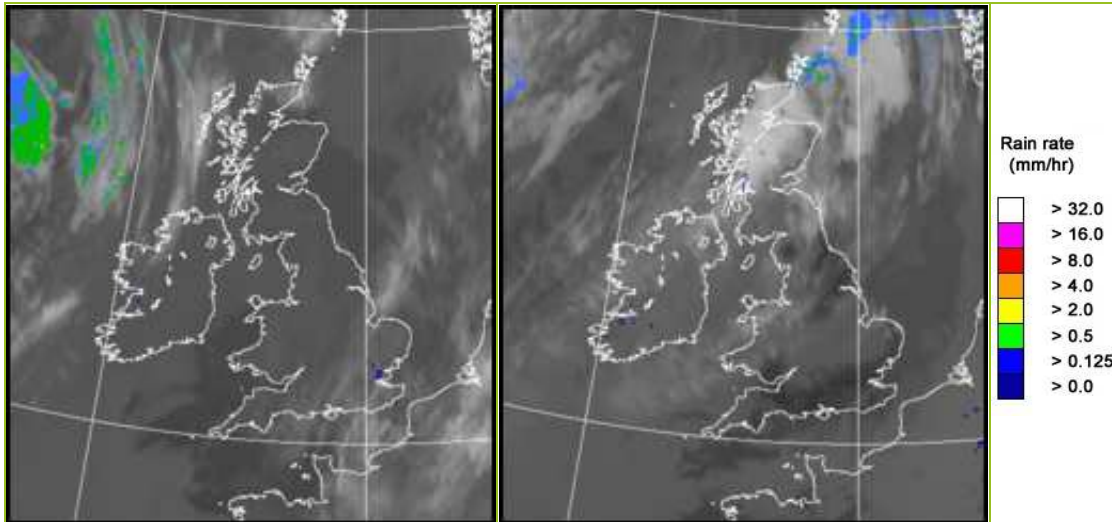
### North Atlantic and Europe analysis charts and satellite images at 1200 UTC



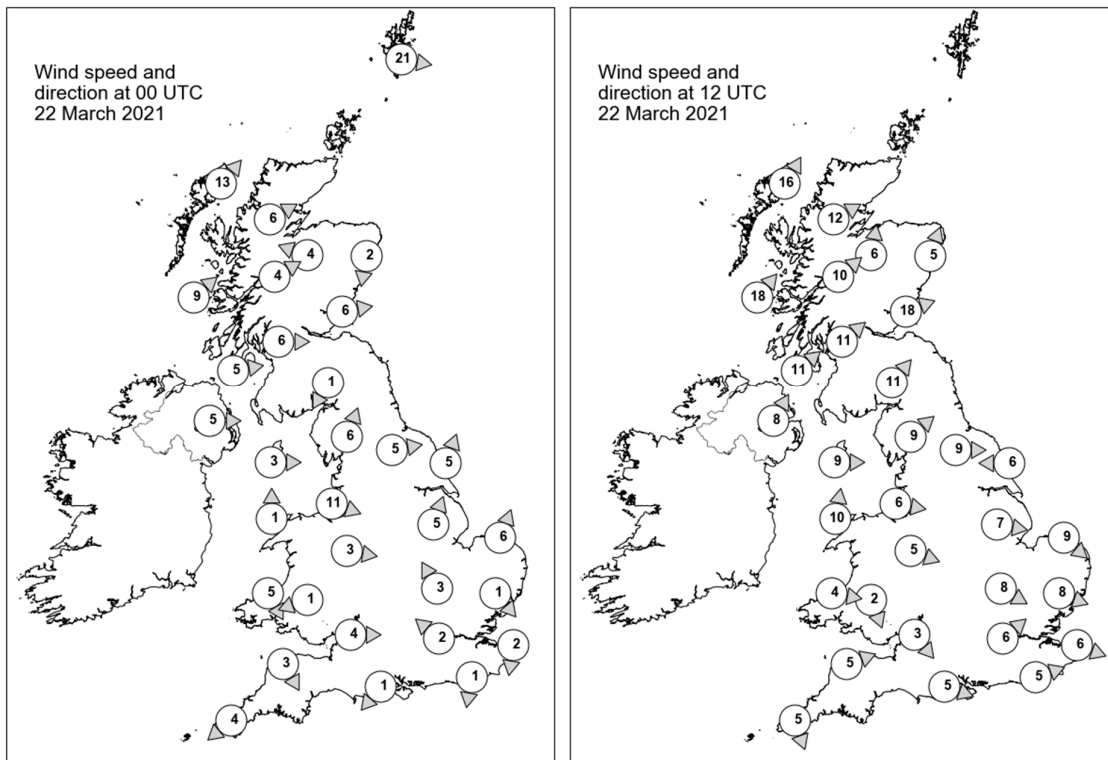
All satellite imagery copyright Met Office and EUMETSAT (European Organisation for the Exploitation of Meteorological Satellites). These show infra-red images from the geostationary MSG satellite. The rainfall rates are derived from both rain-radar and satellite data.

## Daily Weather Summary for Monday 22 March 2021

UK satellite and rain-radar precipitation rates at (L) 0000 and (R) 1200 UTC



UK wind speed and direction at (L) 0000 and (R) 1200 UTC



## Daily Weather Summary for Monday 22 March 2021

### Selected UK readings at (L) 0000 and (R) 1200 UTC

STATIONS		0000 UTC						1200 UTC					
NO	SITE	PRESS	WDIR	WSPD	CLOUD	TEMP	TDEW	PRESS	WDIR	WSPD	CLOUD	TEMP	TDEW
1	Lerwick	1018.1	W	21	8	6.8	6.4	1014.4	-	-	7	7.3	6.8
2	Wick	1022.3	-	-	8	7.2	4.1	1017.7	-	-	6	9.7	5.6
3	Stornoway	1022.2	SW	13	7	7.9	5.4	1017.4	SSW	16	7	9.3	8.0
4	Loch Glascarnoch	1024.1	WSW	6	4	4.9	2.6	1019.1	WSW	12	8	8.8	4.8
5	Aviemore	1024.9	ESE	4	8	3.8	1.4	1020.1	S	6	7	9.0	4.0
6	Dyce	1024.3	N	2	0	0.7	-0.4	1019.6	SSW	5	4	11.5	1.9
7	Tulloch Bridge	1026.7	WSW	4	8	5.4	2.7	1022.1	SW	10	7	7.1	4.6
8	Tiree	1025.5	SW	9	8	7.7	5.9	1021.4	SW	18	8	8.9	7.9
9	Leuchars	1024.9	W	6	0	2.3	0.6	1021.2	WSW	18	4	11.7	4.4
10	Bishopton	1026.6	W	6	8	5.5	3.6	1023.1	SW	11	8	9.9	5.9
11	Machrihanish	1027.1	W	5	8	7.2	6.4	1023.6	SW	11	8	10.8	5.0
12	Boulmer	1025.8	-	-	0	2.5	1.6	1023.2	-	-	1	10.8	3.7
13	Eskdalemuir	1027.5	NNE	1	0	-1.1	-1.6	1024.2	SW	11	8	7.7	3.5
14	Aldergrove	1027.8	W	5	8	7.9	4.6	1024.8	SSW	8	8	8.8	4.9
15	Shap	1028.1	SSW	6	1	0.9	0.3	1024.8	SW	9	1	9.2	3.9
16	Leeming	1027.1	W	5	3	3.7	1.7	1024.5	W	9	-	11.9	4.5
17	Ronaldsway	1028.3	W	3	8	7.2	4.9	1026.2	W	9	8	8.4	4.3
18	Bridlington	1026.3	SSW	5	7	5.6	2.3	1024.6	E	6	7	9.3	4.8
19	Crosby	1028.3	WNW	11	8	6.8	4.7	1026.9	W	6	8	9.6	4.8
20	Valley	1029.1	S	1	1	2.4	1.1	1027.0	S	10	8	8.9	6.5
21	Waddington	1027.5	SSW	5	3	5.0	1.7	1026.1	W	7	8	8.0	3.3
22	Shawbury	1028.6	W	3	0	1.4	0.7	1027.0	WNW	5	7	9.0	3.8
23	Weybourne	1027.4	SSW	6	1	1.3	0.6	1025.9	NW	9	7	6.8	4.5
24	Bedford	1028.0	SSE	3	5	3.8	2.6	1027.3	WNW	8	8	6.4	3.5
25	Aberporth	1029.2	NNW	5	2	4.6	3.2	1027.7	W	4	8	9.8	3.8
26	Sennybridge	1029.8	ENE	1	0	-2.7	-2.9	1027.6	NNW	2	8	8.1	3.8
27	Wattisham	1027.9	NW	1	2	2.7	0.6	1026.5	WNW	8	6	8.6	4.0
28	Almondsbury	1028.2	W	4	7	5.8	4.3	1028.0	NW	3	8	7.7	3.7
29	Heathrow	1028.3	SE	2	2	4.7	1.9	1027.2	SW	6	3	11.8	4.2
30	Manston	1027.9	N	2	1	4.3	2.5	1026.7	WNW	6	7	10.8	5.8
31	Chivenor	1029.0	NNW	3	-	3.8	2.1	1028.2	WSW	5	-	10.9	7.3
32	Exeter	-	-	-	-	-	-	-	-	-	-	-	-
33	Herstmonceux	1028.5	N	1	0	2.8	1.6	1027.0	WSW	5	7	12.1	3.7
34	Hurn	1028.4	NE	1	8	4.4	3.0	1027.6	WNW	5	2	10.0	3.2
35	Camborne	1029.6	NE	4	6	7.3	4.8	1028.8	NNW	5	7	9.8	1.4

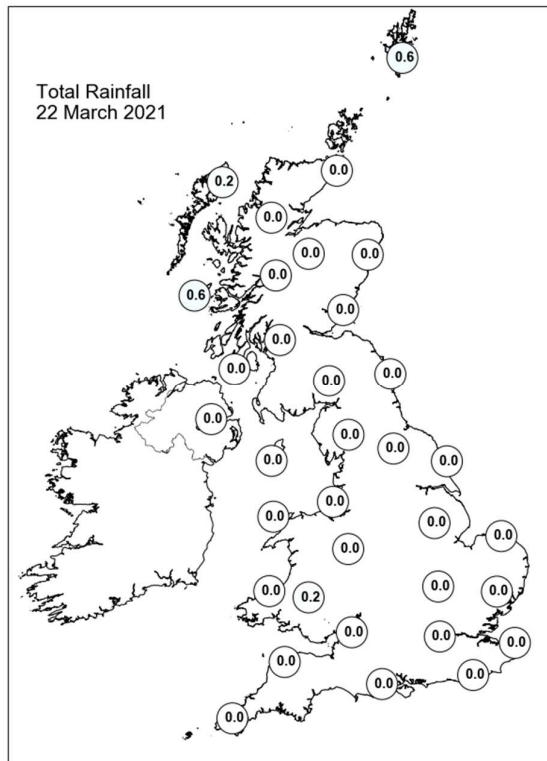
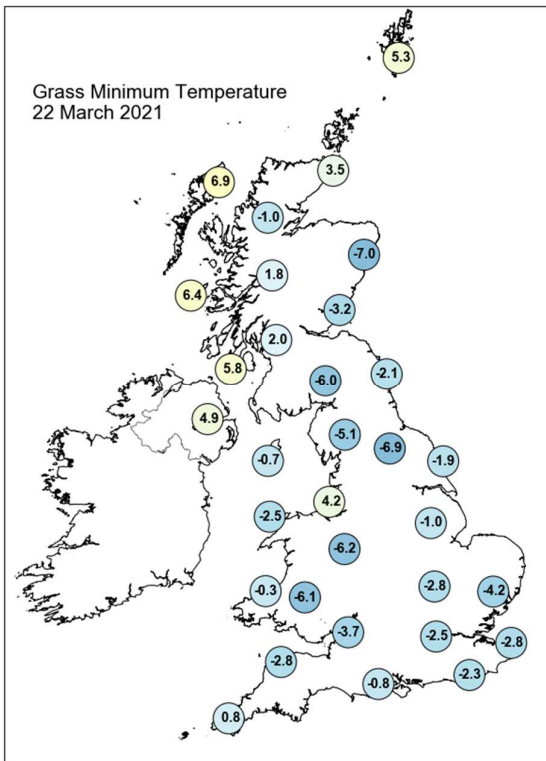
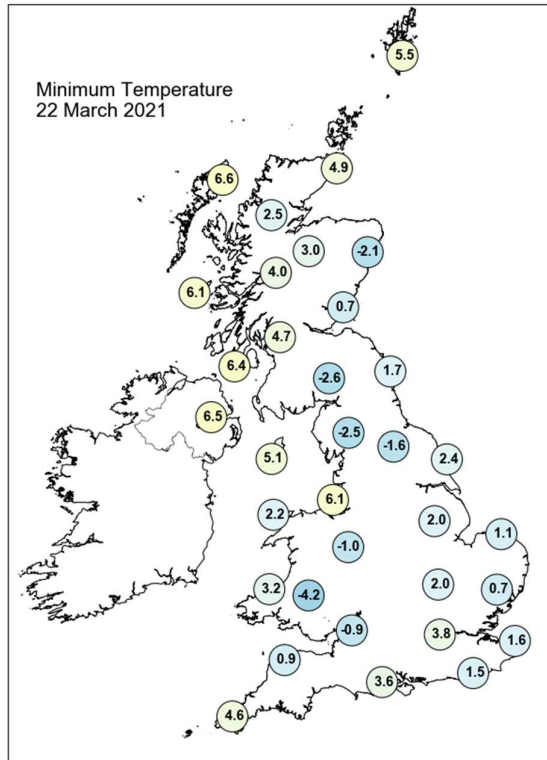
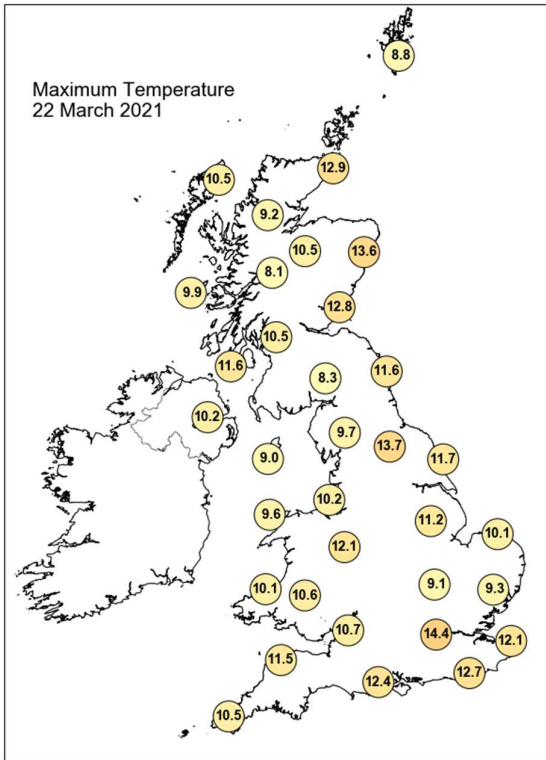
## Daily Weather Summary for Monday 22 March 2021

### Selected European readings at (L) 0000 and (R) 1200 UTC

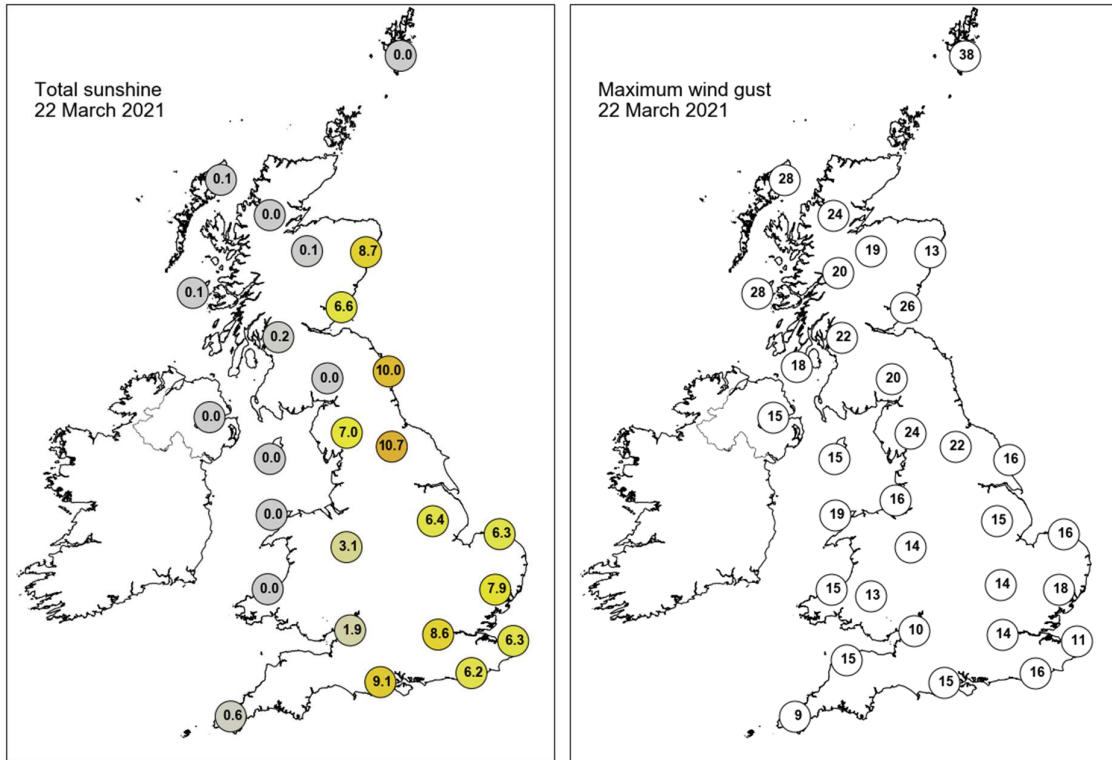
STATIONS		0000 UTC						1200 UTC					
NO	SITE	PRESS	WDIR	WSPD	CLOUD	TEMP	TDEW	PRESS	WDIR	WSPD	CLOUD	TEMP	TDEW
1	Murmansk	991.3	NNW	12	1	-4.4	-8.0	997.9	WNW	6	1	-1.8	-9.4
2	Helsinki	1001.5	NW	10	0	-3.0	-11.1	1007.2	N	10	0	1.2	-14.2
3	Stockholm	1010.4	WNW	6	-	0.3	-7.7	1009.8	W	10	-	7.5	-4.0
4	Oslo	-	-	-	-	-	-	-	-	-	-	-	-
5	Reykjavik	-	-	-	8	-	-	990.2	SW	20	2	2.9	-3.8
6	Moscow	998.0	WSW	2	8	-0.5	-3.1	1000.4	W	2	8	2.8	-4.0
7	Kiev	1007.5	SW	4	6	0.9	-5.5	1006.9	NW	4	8	1.8	-2.2
8	Warsaw	1011.6	NW	6	5	-1.5	-2.6	1014.6	WNW	10	6	5.0	-3.3
9	Berlin	1017.4	NNW	6	-	1.8	-5.2	1019.9	NW	10	-	9.0	-3.8
10	De Bilt	1025.2	NW	4	8	2.3	1.8	1026.0	NW	6	8	7.5	2.4
11	Dublin	1028.9	W	8	7	7.9	4.7	1026.5	WSW	8	7	8.1	4.0
12	Cork	1029.8	WSW	6	7	7.6	5.3	1027.1	SSW	10	7	7.8	6.5
13	Sofia	1007.1	E	2	8	-0.1	-0.4	1004.4	WNW	4	8	1.9	-0.8
14	Belgrade	1010.6	NNE	6	7	3.1	1.2	1010.0	NNW	2	8	2.4	1.5
15	Budapest	1011.0	WNW	6	-	2.1	-0.8	1012.8	NNW	4	-	5.2	-5.2
16	Prague	1016.9	WNW	4	-	1.8	-0.7	1019.0	NW	10	6	6.1	-5.8
17	Munich	1020.4	W	6	8	1.2	-1.8	1022.1	NW	8	8	3.5	-2.1
18	Strasbourg	1022.7	N	4	8	4.4	0.0	1025.0	NNW	7	8	6.4	0.1
19	Paris	1026.6	NNE	13	7	5.6	0.2	1028.0	N	8	8	6.7	1.2
20	Jersey	1028.5	ESE	5	0	5.8	5.3	1028.7	W	5	8	8.9	7.2
21	Milan	1012.2	NE	1	0	1.8	-4.6	1012.3	N	3	2	13.6	-2.5
22	Marseille	1012.2	N	16	-	7.9	0.1	1013.8	NNW	12	-	13.8	1.4
23	Bordeaux	1026.3	N	5	8	8.0	5.1	1025.5	NE	9	-	12.6	2.7
24	Rome	1004.9	N	10	-	5.4	-4.0	1007.5	SW	4	2	14.9	-3.4
25	Ajaccio	1008.6	NE	6	-	3.6	-1.4	1010.5	WSW	10	-	16.0	-1.6
26	Barcelona	1014.8	N	8	2	8.0	5.8	1016.4	SW	10	4	15.4	3.2
27	Majorca	1016.3	E	3	3	3.2	2.2	1016.9	ENE	6	3	15.9	3.9
28	Madrid	1021.8	SSE	2	3	4.5	-2.2	1019.7	W	6	4	11.9	-0.6
29	Lisbon	1021.7	-	-	-	11.6	3.1	1020.5	-	-	-	17.9	3.0
30	Athens	1000.3	-	0	-	13.5	11.3	999.4	SSW	6	3	21.2	9.2
31	Malta	1004.5	W	14	6	11.2	6.7	1006.3	WNW	19	1	14.7	5.6
32	Gibraltar	1020.4	W	7	0	12.5	3.0	1018.5	SSW	9	1	19.3	7.1



## Daily Weather Summary for Monday 22 March 2021



## Daily Weather Summary for Monday 22 March 2021



None of the selected stations observed a day of sleet or snow falling or non-zero snow depth at 0900 UTC.

## Daily Weather Summary for Tuesday 23 March 2021

This day's summary created 30/03/2021 04:00

### Summary of the UK Weather for Tuesday 23 March 2021

Tuesday began with largely dry conditions across the country and variable amounts of cloud. Skies were clear in the southeast of England and in the far north east of Scotland, which allowed patches of fog to form within some of these areas. Winds increased across the northwest of the UK throughout the early hours, with strong winds along coasts by dawn time. Conditions remained dry through the morning excluding the occasional patch of light rain over western Scotland, Northern Ireland, and the northwest of England and Wales. Despite being dry, it was also largely cloudy with few clear spells largely restricted to southern England, South Wales, the East Midlands, and East Anglia. Through the afternoon, a cold front with an associated band of light rain moved towards the UK from the west, arriving first over Northern Ireland, and by late afternoon swathes of Scotland. Much of southern England and the Midlands saw cloud disperse through the afternoon. Winds remained strong for northwestern Scotland and along the coast of the Irish sea.

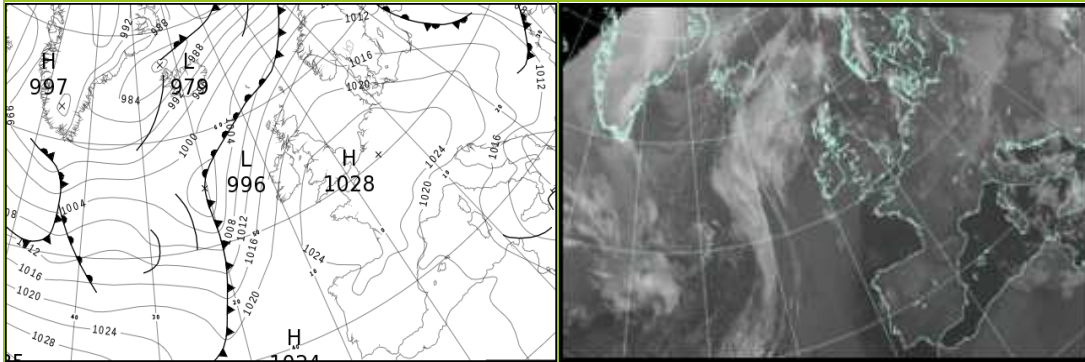
### Daily Extremes

<i>Highest Maximum</i>	<b>14.0°C</b> Hereford, Credenhill (Hereford & Worcester, 76mAMSL)
<i>Lowest Maximum</i>	<b>7.2°C</b> Eskdalemuir (Dumfriesshire, 236mAMSL)
<i>Highest Minimum</i>	<b>8.6°C</b> Scilly: St Marys Airport (Isles Of Scilly, 31mAMSL)
<i>Lowest Minimum</i>	<b>-3.2°C</b> Santon Downham (Suffolk, 6mAMSL)
<i>Lowest Grass Minimum</i>	<b>-8.6°C</b> Santon Downham (Suffolk, 6mAMSL)
<i>Most Rainfall</i>	<b>12.0mm</b> Capel Curig No 3 (Gwynedd, 216mAMSL)
<i>Most Sunshine</i>	<b>8.1hr</b> Camborne (Cornwall, 87mAMSL)
<i>Highest Gust</i>	<b>54Kt 62mph</b> Fair Isle (Shetland, 57mAMSL)
<i>Highest Gust (mountain)</i>	<b>73Kt 84mph</b> Cairngorm Summit (Inverness-shire, 1237mAMSL)
<i>Greatest Snow Depth at 0900 UTC</i>	No non-zero values

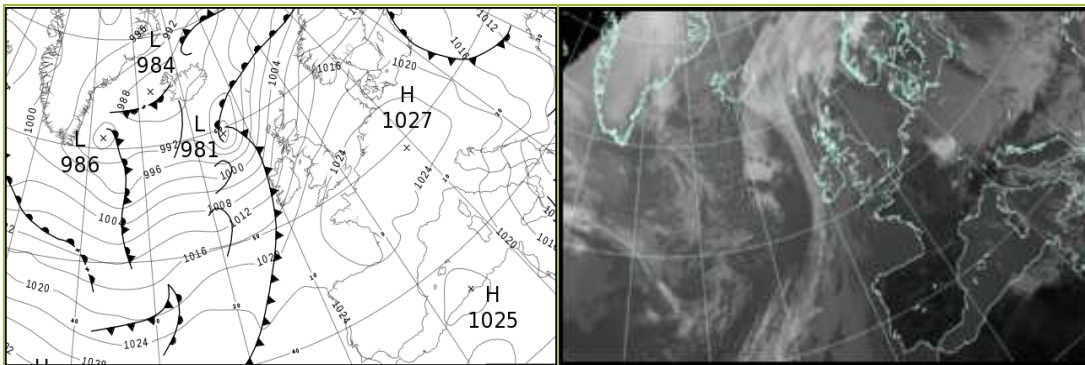
mAMSL refers to station elevation in metres above mean sea level

## Daily Weather Summary for Tuesday 23 March 2021

### North Atlantic and Europe analysis charts and satellite images at 0000 UTC



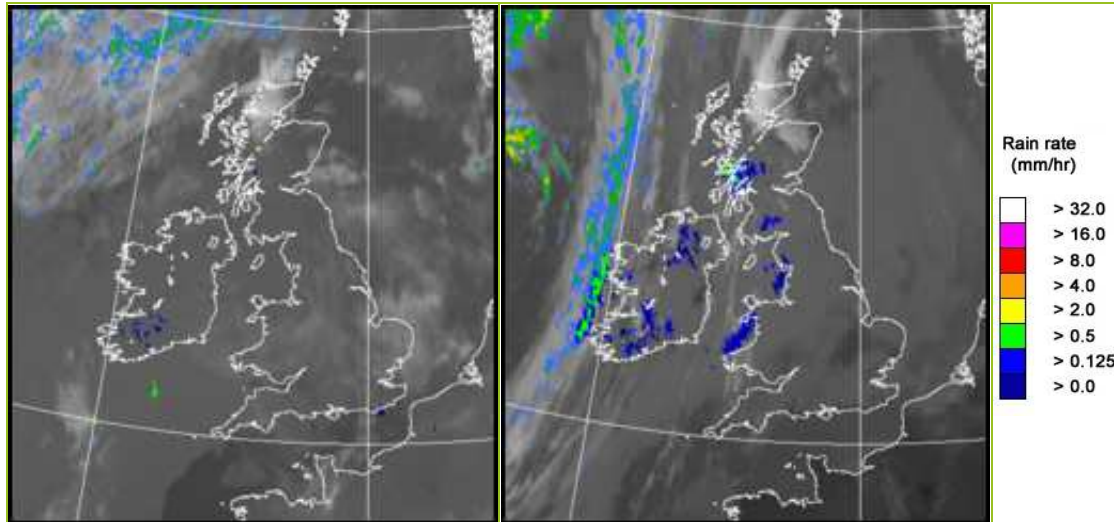
### North Atlantic and Europe analysis charts and satellite images at 1200 UTC



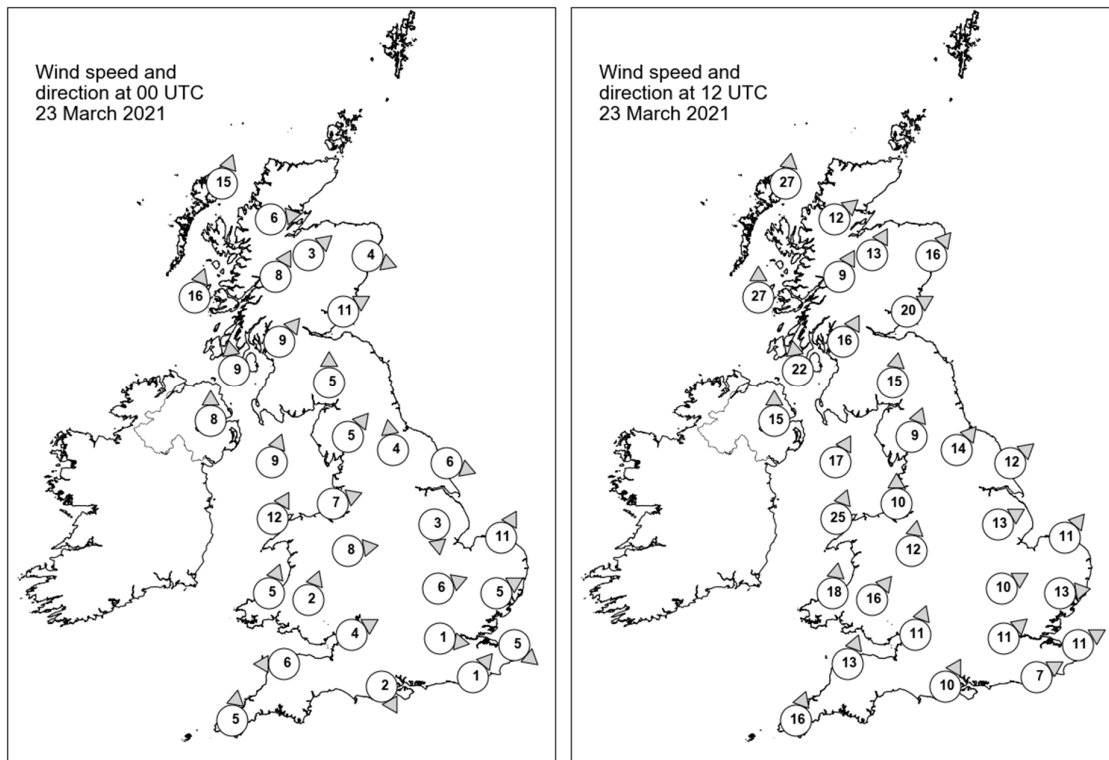
All satellite imagery copyright Met Office and EUMETSAT (European Organisation for the Exploitation of Meteorological Satellites). These show infra-red images from the geostationary MSG satellite. The rainfall rates are derived from both rain-radar and satellite data.

## Daily Weather Summary for Tuesday 23 March 2021

UK satellite and rain-radar precipitation rates at (L) 0000 and (R) 1200 UTC



UK wind speed and direction at (L) 0000 and (R) 1200 UTC



## Daily Weather Summary for Tuesday 23 March 2021

### Selected UK readings at (L) 0000 and (R) 1200 UTC

STATIONS		0000 UTC						1200 UTC					
NO	SITE	PRESS	WDIR	WSPD	CLOUD	TEMP	TDEW	PRESS	WDIR	WSPD	CLOUD	TEMP	TDEW
1	Lerwick	1014.4	-	-	8	7.4	6.2	1007.4	-	-	8	8.6	5.3
2	Wick	1016.4	-	-	1	6.7	5.5	1008.3	-	-	7	10.1	3.4
3	Stornoway	1014.7	SSW	15	8	8.6	7.6	1004.9	S	27	8	8.9	5.3
4	Loch Glascarnoch	1017.0	W	6	8	7.9	5.4	1007.9	SW	12	7	9.4	2.2
5	Aviemore	1017.9	SW	3	8	7.8	4.3	1009.6	SSW	13	7	9.2	1.4
6	Dyce	1018.4	WNW	4	0	5.8	1.5	1011.7	SW	16	7	9.8	2.6
7	Tulloch Bridge	1019.5	SSW	8	8	6.9	5.6	1011.6	SSW	9	8	7.5	3.8
8	Tiree	1017.9	SSW	16	8	8.0	7.4	1008.9	S	27	8	8.8	6.0
9	Leuchars	1019.7	WSW	11	7	8.1	5.6	1013.9	WSW	20	8	9.0	3.0
10	Bishopton	1020.5	SW	9	8	7.7	5.7	1014.0	SSW	16	7	9.2	3.8
11	Machrihanish	1020.3	S	9	8	8.6	6.0	1013.5	S	22	8	9.4	4.9
12	Boulmer	1022.0	-	-	0	3.7	2.5	1017.1	-	-	8	9.3	3.8
13	Eskdalemuir	1022.4	S	5	8	5.2	3.9	1016.6	S	15	8	6.0	3.7
14	Aldergrove	1020.9	S	8	8	8.4	4.9	1013.9	S	15	7	10.4	3.8
15	Shap	1023.2	SW	5	8	5.6	3.0	1018.7	SSW	9	8	6.8	2.8
16	Leeming	1023.5	S	4	7	6.0	3.4	1019.7	SW	14	8	9.7	2.6
17	Ronaldsway	1022.7	SSW	9	8	8.3	4.9	1017.8	SSW	17	8	8.6	6.3
18	Bridlington	1023.3	WNW	6	0	4.1	2.2	1020.0	SW	12	8	9.7	2.5
19	Crosby	1024.2	WSW	7	7	8.1	4.5	1020.3	S	10	8	9.7	4.8
20	Valley	1023.9	SSW	12	8	8.2	3.9	1019.3	SSW	25	8	9.1	6.6
21	Waddington	1024.8	N	3	7	4.2	1.3	1022.3	WSW	13	7	9.4	1.2
22	Shawbury	1024.9	W	8	4	5.9	2.3	1021.4	S	12	7	9.9	3.7
23	Weybourne	1024.5	SSW	11	0	4.4	2.8	1022.9	SW	11	8	9.6	4.3
24	Bedford	1025.5	WSW	6	0	3.1	1.9	1023.5	WSW	10	6	9.9	2.9
25	Aberporth	1025.0	SSW	5	8	6.6	3.0	1021.3	S	18	8	9.2	5.2
26	Sennybridge	1025.7	SSW	2	8	4.0	2.9	1022.0	SW	16	8	8.6	4.1
27	Wattisham	1025.7	WSW	5	2	1.8	1.4	1024.2	W	13	4	9.7	4.2
28	Almondsbury	1025.8	WSW	4	1	4.9	3.2	1023.9	SSW	11	8	10.4	3.5
29	Heathrow	1025.9	W	1	0	4.8	2.5	1024.8	SW	11	8	12.1	4.9
30	Manston	1026.0	NW	5	0	4.9	4.3	1025.3	WSW	11	8	10.5	4.3
31	Chivenor	1026.1	E	6	-	4.6	3.8	1023.4	SSW	13	-	11.5	5.9
32	Exeter	-	-	-	-	-	-	-	-	-	-	-	-
33	Herstmonceux	1026.1	SW	1	3	3.2	2.6	1025.6	WSW	7	7	10.7	4.3
34	Hurn	1026.4	NNW	2	6	2.8	1.7	1025.3	SSW	10	8	10.2	7.1
35	Camborne	1025.9	S	5	7	8.2	3.5	1023.7	SSW	16	6	10.8	5.2

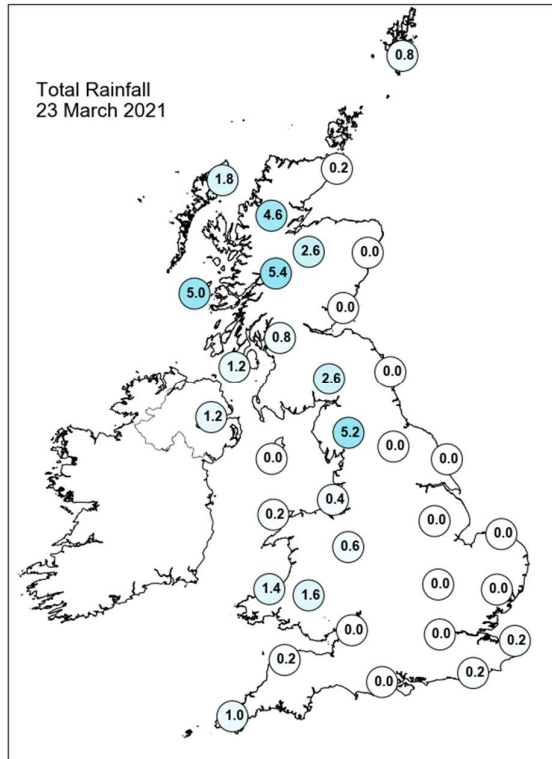
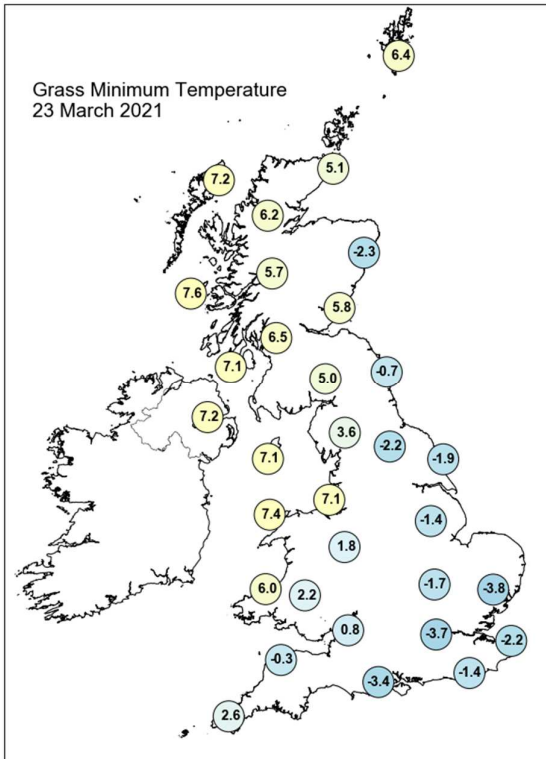
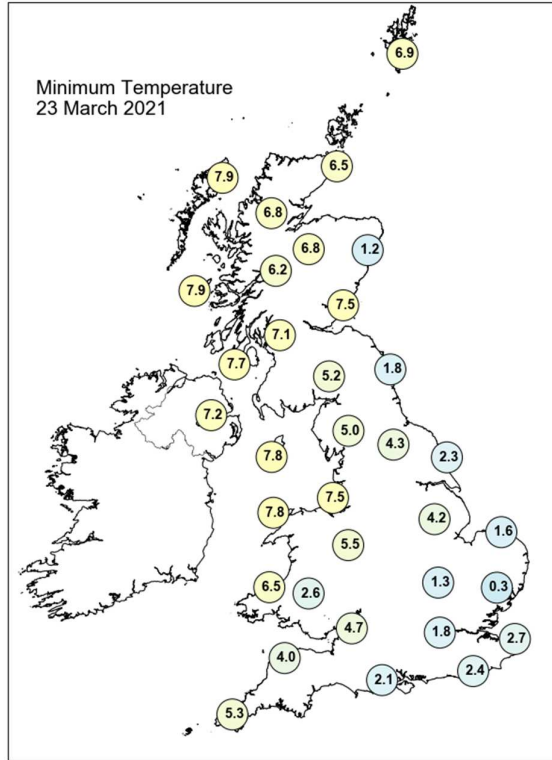
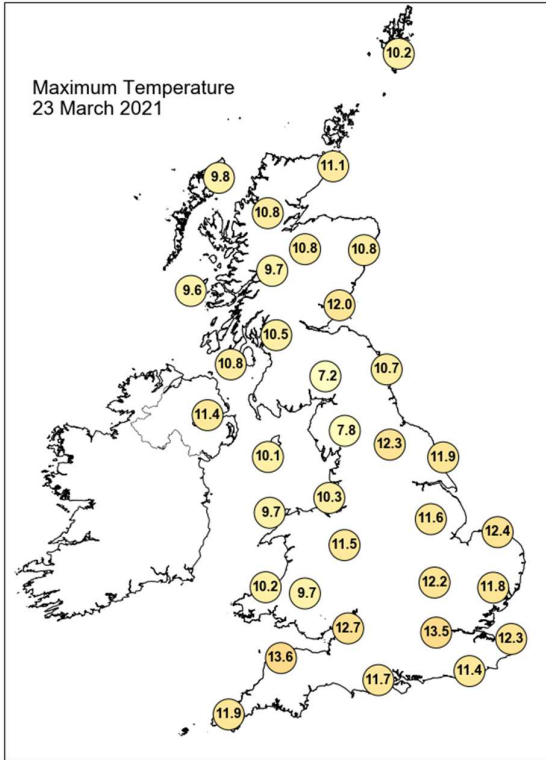


## Daily Weather Summary for Tuesday 23 March 2021

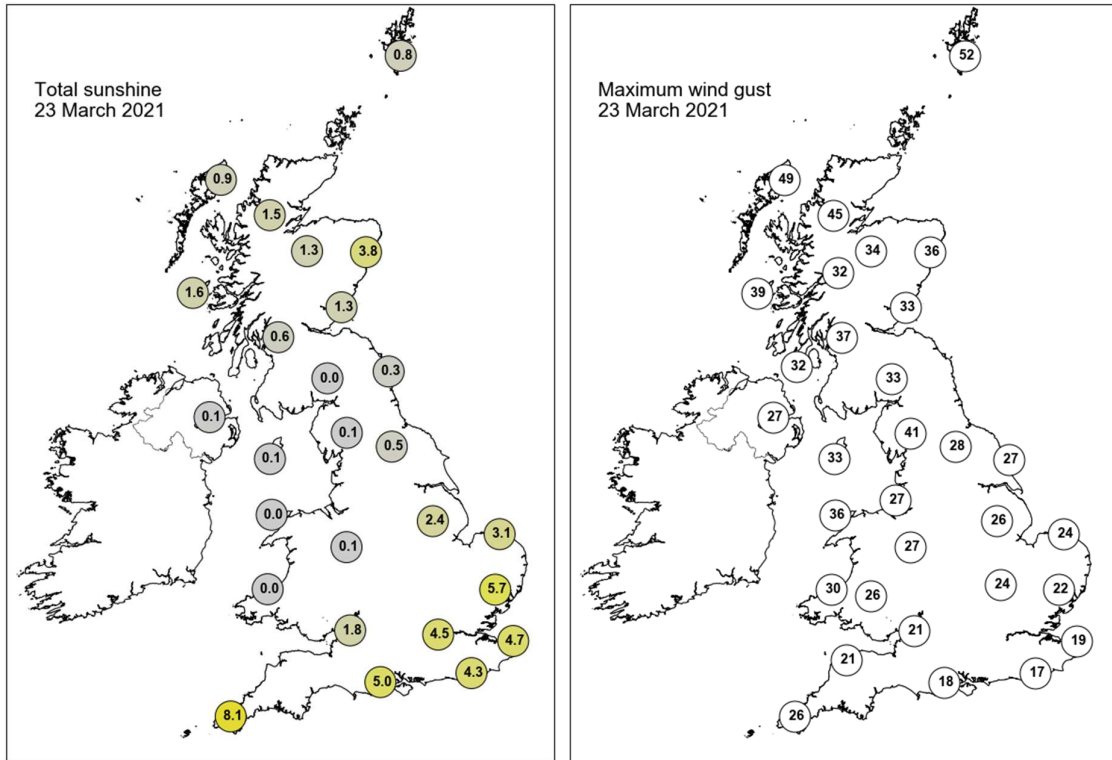
### Selected European readings at (L) 0000 and (R) 1200 UTC

STATIONS		0000 UTC						1200 UTC					
NO	SITE	PRESS	WDIR	WSPD	CLOUD	TEMP	TDEW	PRESS	WDIR	WSPD	CLOUD	TEMP	TDEW
1	Murmansk	996.6	SSW	10	7	-7.8	-12.2	987.7	SW	14	3	1.5	-2.8
2	Helsinki	1011.7	ENE	2	0	-9.2	-11.7	1012.3	SW	10	1	4.5	0.9
3	Stockholm	1012.4	W	4	-	1.7	-3.3	1014.4	WSW	10	-	13.5	-1.4
4	Oslo	-	-	-	-	-	-	-	-	-	-	-	-
5	Reykjavik	-	-	-	2	-	-	986.4	W	4	6	3.4	-0.9
6	Moscow	1006.8	N	2	5	-2.0	-5.6	1013.7	NE	4	7	0.9	-8.0
7	Kiev	1010.4	NNW	6	6	-0.3	-7.7	1011.1	N	10	7	0.9	-6.7
8	Warsaw	1017.0	W	8	8	1.9	-3.6	1018.2	WNW	10	7	8.3	0.7
9	Berlin	1021.7	WNW	10	-	6.1	2.4	1024.1	W	6	-	7.3	2.0
10	De Bilt	1025.8	SSE	2	6	2.1	1.4	1025.4	SW	8	8	9.2	5.6
11	Dublin	1022.5	SSW	8	7	8.1	4.0	1016.2	S	16	4	11.0	4.0
12	Cork	1022.6	S	8	7	7.5	3.9	1017.3	SSW	19	7	9.7	6.2
13	Sofia	1012.7	-	0	8	-0.7	-1.5	1015.2	NW	2	6	1.5	-3.7
14	Belgrade	1016.6	NNW	4	0	0.7	-6.1	1018.9	NNE	12	5	7.6	-4.0
15	Budapest	1020.3	NNW	4	-	0.9	-7.8	1019.7	NW	10	-	9.0	-4.2
16	Prague	1023.7	WSW	6	-	2.1	-2.4	1024.6	NW	10	8	5.8	-1.1
17	Munich	1026.2	W	6	8	2.2	-1.6	1026.7	NW	6	8	5.5	-2.4
18	Strasbourg	1026.7	W	2	8	4.2	1.7	1027.2	NNE	4	8	9.8	1.7
19	Paris	1027.8	W	3	0	3.1	-0.5	1027.3	ESE	3	2	11.7	1.9
20	Jersey	1027.2	W	3	1	5.1	4.7	1026.1	S	10	0	8.3	2.1
21	Milan	1018.1	NE	5	0	7.0	-3.9	1023.4	SE	6	0	12.4	-1.9
22	Marseille	1017.6	N	7	-	7.1	-0.4	1021.9	WNW	10	-	14.6	3.7
23	Bordeaux	1025.3	N	3	-	3.1	1.3	1024.9	E	3	-	15.1	1.9
24	Rome	1015.6	N	7	-	5.4	-3.1	1018.5	N	18	1	13.0	-4.9
25	Ajaccio	1017.5	NE	8	-	4.2	-2.2	1022.2	SW	10	8	14.9	3.4
26	Barcelona	1019.8	N	4	1	9.2	7.0	1022.8	S	6	1	15.0	6.5
27	Majorca	1021.1	NNW	3	1	4.6	3.6	1023.8	WSW	13	2	16.7	9.1
28	Madrid	1022.4	N	2	0	4.5	-1.4	1021.5	SSE	3	0	15.2	-0.8
29	Lisbon	1021.0	-	-	-	12.6	3.8	1023.6	-	-	-	18.4	8.1
30	Athens	1003.7	NNE	6	-	12.0	5.5	1005.5	N	10	7	10.6	3.4
31	Malta	1009.9	WNW	13	4	10.6	4.1	1013.1	NNW	18	5	11.5	6.5
32	Gibraltar	1020.9	W	9	0	14.4	5.6	1023.6	SSW	10	1	18.6	9.3

## Daily Weather Summary for Tuesday 23 March 2021



## Daily Weather Summary for Tuesday 23 March 2021



None of the selected stations observed a day of sleet or snow falling or non-zero snow depth at 0900 UTC.

## Daily Weather Summary for Wednesday 24 March 2021

This day's summary created 31/03/2021 12:03

### Summary of the UK Weather for Wednesday 24 March 2021

During the early hours of Wednesday, a cold front from the west gradually tracked southeastwards, giving cloudier conditions and outbreaks of rain in Wales, northwestern England and reaching central Midlands by dawn. A few light patches of rain and drizzle also fell in the southwest of England. Western Scotland saw some scattered showers, heavy at times and strong winds. Elsewhere it remained largely dry but often cloudy with some clear spells developing that allowed for a localise frost to form. This band of rain from the southwest to Lincolnshire lingered throughout the morning gradually easing and ceasing almost completely by the afternoon. Elsewhere through the morning rain fell over parts of central and northern Scotland, rain gradually moved into Northern Ireland from the south, and most saw clear spells apart from those under the thick cloud of the aforementioned band. During the afternoon much of England and Wales saw clear skies with outbreaks of rain, often heavy, spreading into Northern Ireland, Northern England, and large parts of Scotland.

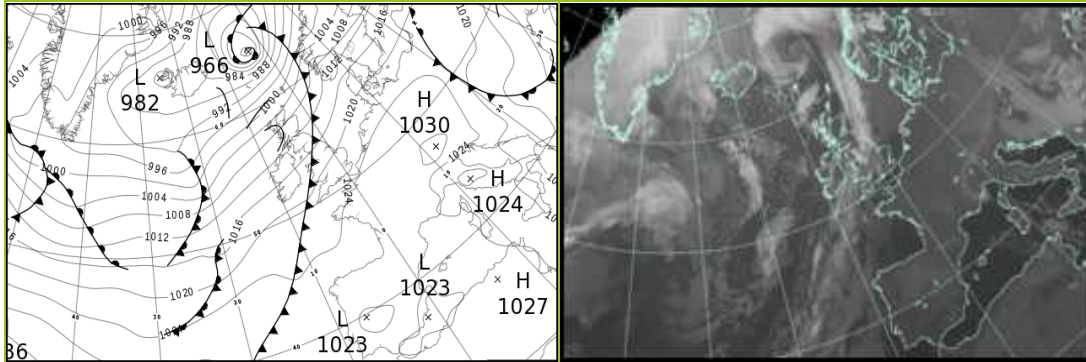
### Daily Extremes

<i>Highest Maximum</i>	<b>15.3°C</b> Cirencester (Gloucestershire, 133mAMSL)
<i>Lowest Maximum</i>	<b>6.9°C</b> Dalwhinnie No 2 (Inverness-shire, 351mAMSL)
<i>Highest Minimum</i>	<b>8.7°C</b> Plymouth, Mountbatten (Devon, 50mAMSL) also Scilly: St Marys Airport (Isles Of Scilly, 31mAMSL)
<i>Lowest Minimum</i>	<b>-1.0°C</b> Kinbrace, Hatchery (Sutherland, 103mAMSL) also Ringmer, Bishops Lane (East Sussex, 23mAMSL)
<i>Lowest Grass Minimum</i>	<b>-5.7°C</b> Aboyne No 2 (Aberdeenshire, 140mAMSL)
<i>Most Rainfall</i>	<b>29.6mm</b> Honister Pass (Cumbria, 358mAMSL)
<i>Most Sunshine</i>	<b>10.0hr</b> Colwyn Bay (Clwyd, 36mAMSL)
<i>Highest Gust</i>	<b>49Kt 56mph</b> Lerwick (Shetland, 82mAMSL)
<i>Highest Gust (mountain)</i>	<b>82Kt 94mph</b> Cairngorm Summit (Inverness-shire, 1237mAMSL)
<i>Greatest Snow Depth at 0900 UTC</i>	No non-zero values

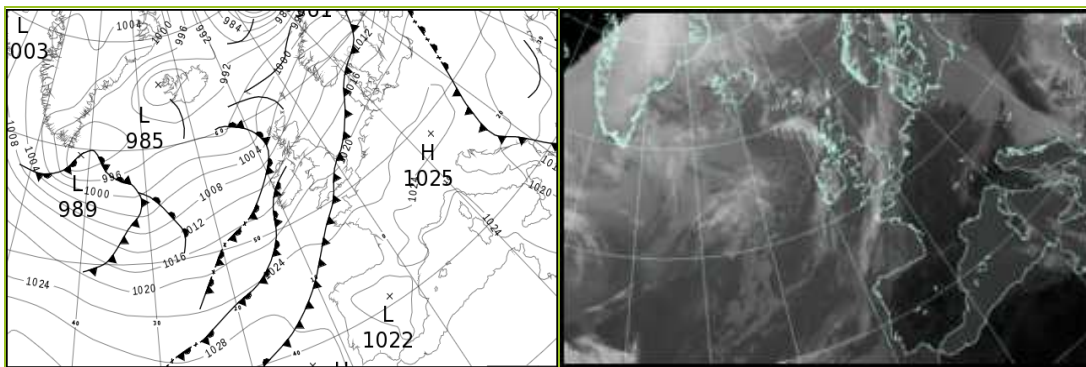
mAMSL refers to station elevation in metres above mean sea level

## Daily Weather Summary for Wednesday 24 March 2021

### North Atlantic and Europe analysis charts and satellite images at 0000 UTC



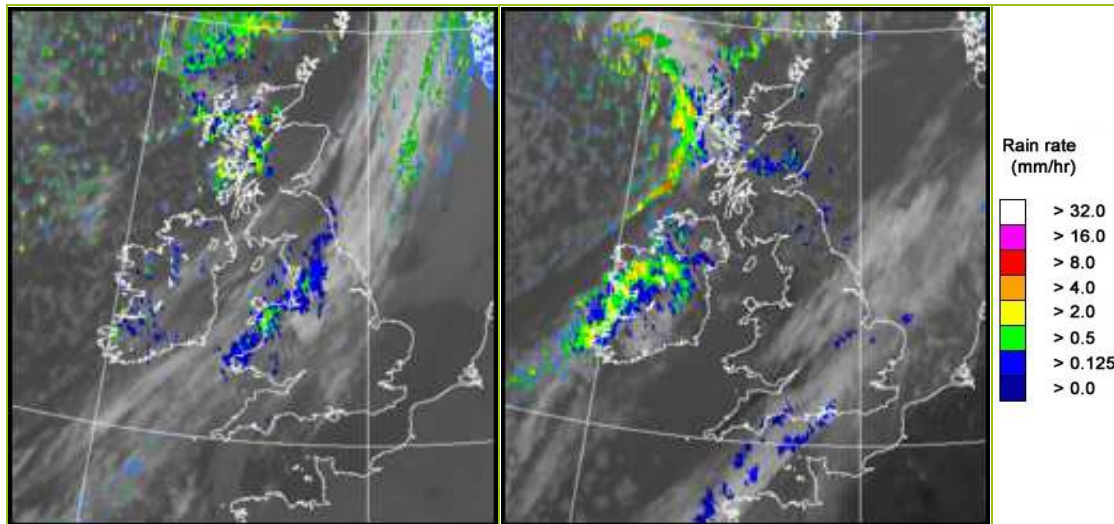
### North Atlantic and Europe analysis charts and satellite images at 1200 UTC



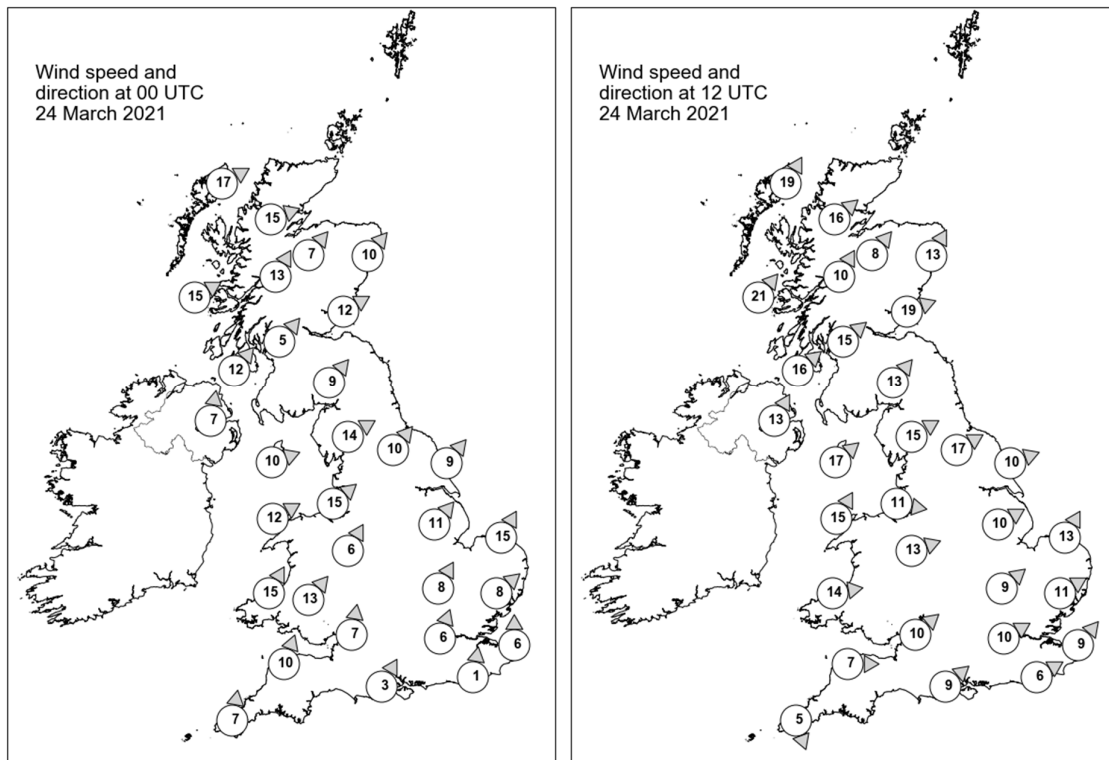
All satellite imagery copyright Met Office and EUMETSAT (European Organisation for the Exploitation of Meteorological Satellites). These show infra-red images from the geostationary MSG satellite. The rainfall rates are derived from both rain-radar and satellite data.

## Daily Weather Summary for Wednesday 24 March 2021

UK satellite and rain-radar precipitation rates at (L) 0000 and (R) 1200 UTC



UK wind speed and direction at (L) 0000 and (R) 1200 UTC





## Daily Weather Summary for Wednesday 24 March 2021

### Selected UK readings at (L) 0000 and (R) 1200 UTC

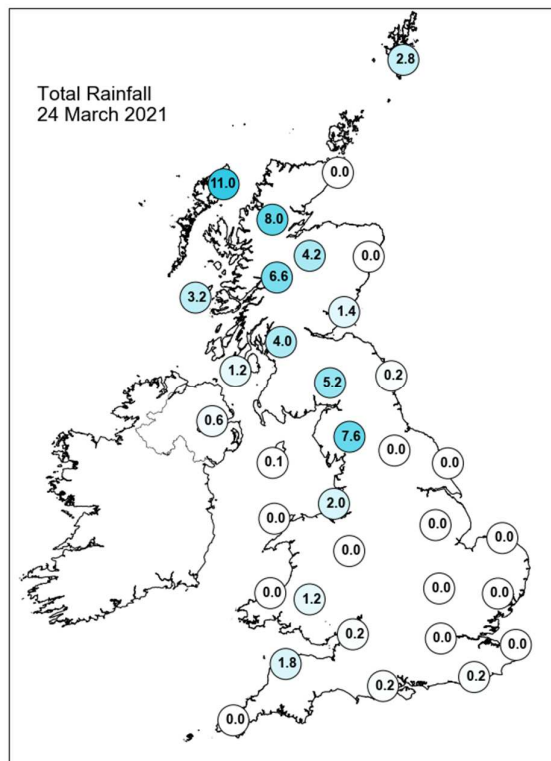
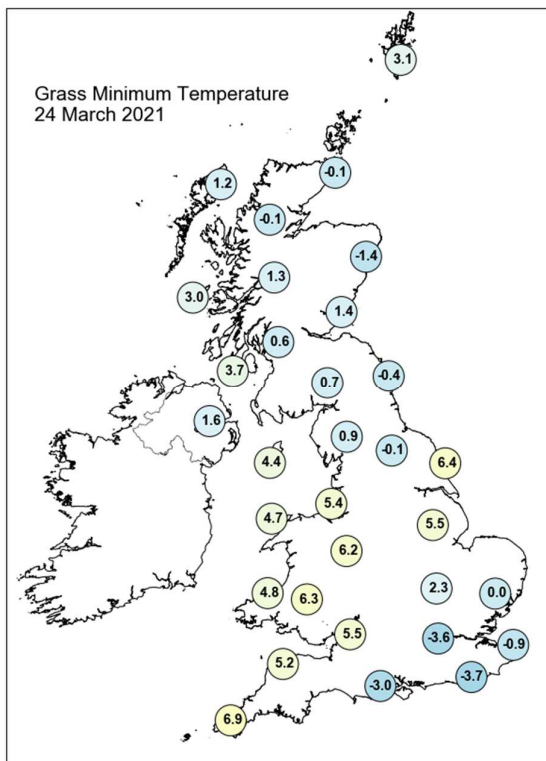
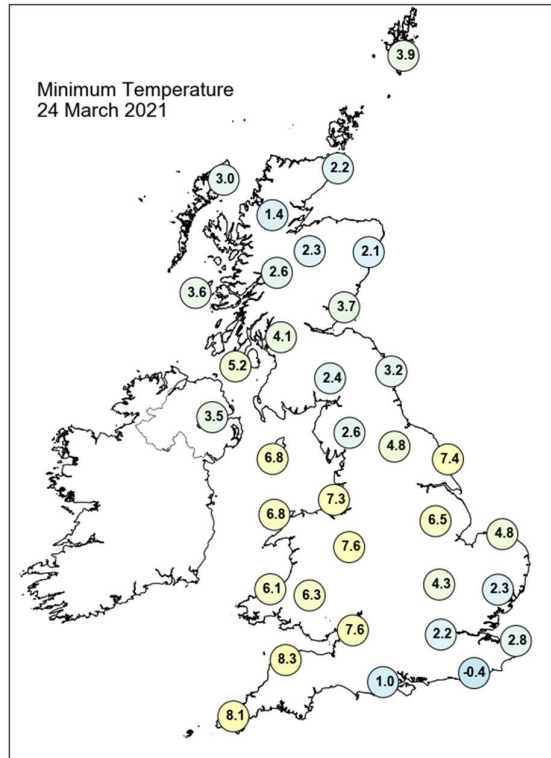
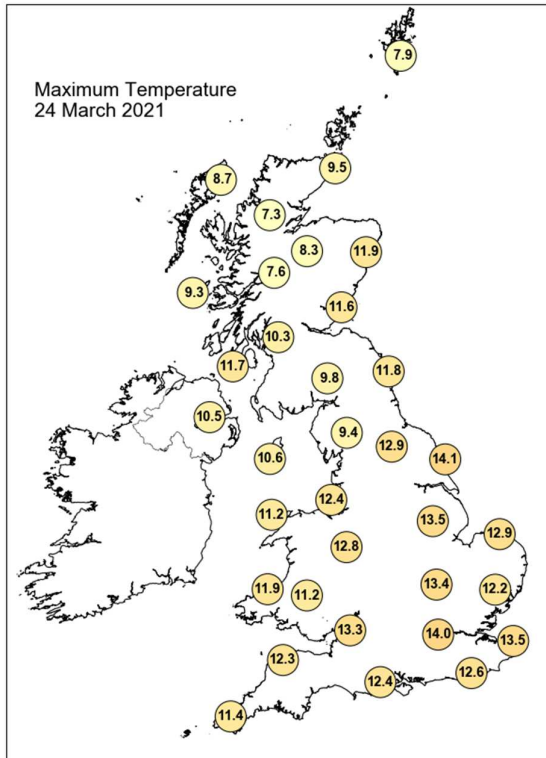
STATIONS		0000 UTC						1200 UTC					
NO	SITE	PRESS	WDIR	WSPD	CLOUD	TEMP	TDEW	PRESS	WDIR	WSPD	CLOUD	TEMP	TDEW
1	Lerwick	1000.9	-	-	2	5.6	2.0	1004.5	-	-	6	6.3	2.8
2	Wick	1005.6	-	-	0	4.9	-0.3	1007.3	-	-	8	7.2	2.5
3	Stornoway	1004.8	WSW	17	7	5.8	0.9	1004.4	SSW	19	3	7.7	3.7
4	Loch Glascarnoch	1007.5	WSW	15	7	3.5	1.3	1007.6	SW	16	7	6.6	0.8
5	Aviemore	1008.7	SW	7	0	3.9	-0.7	1009.2	SW	8	5	5.8	2.2
6	Dyce	1009.7	SW	10	0	6.4	1.6	1009.6	SSW	13	7	9.8	-0.4
7	Tulloch Bridge	1010.4	SSW	13	5	5.3	0.2	1010.7	SSW	10	8	6.4	3.1
8	Tiree	1009.5	WSW	15	7	6.5	3.8	1008.7	SW	21	4	8.7	5.9
9	Leuchars	1011.3	WSW	12	2	6.7	3.5	1011.7	WSW	19	4	9.0	3.8
10	Bishopton	1012.6	SW	5	0	5.6	2.1	1012.3	SW	15	7	9.2	3.9
11	Machrihanish	1012.8	SW	12	0	6.5	2.0	1012.8	SW	16	0	10.2	3.8
12	Boulmer	1013.6	-	-	8	8.5	7.3	1014.3	-	-	8	9.1	2.3
13	Eskdalemuir	1014.2	SW	9	6	4.9	3.2	1014.3	SW	13	5	7.8	2.1
14	Aldergrove	1014.3	S	7	1	4.9	3.2	1014.1	SSW	13	6	10.3	5.4
15	Shap	1015.2	WSW	14	8	7.1	5.9	1016.1	WSW	15	7	8.6	3.4
16	Leeming	1016.0	SW	10	7	8.7	5.2	1016.7	WSW	17	6	10.4	1.1
17	Ronaldsway	1015.9	WSW	10	5	8.0	6.2	1016.8	SW	17	1	9.8	4.8
18	Bridlington	1016.5	SW	9	8	9.6	4.4	1016.7	WSW	10	1	12.6	2.6
19	Crosby	1017.1	SW	15	7	9.6	6.6	1018.5	W	11	0	11.3	5.5
20	Valley	1017.2	WSW	12	8	8.4	7.5	1018.6	SSW	15	1	10.2	6.3
21	Waddington	1019.1	SW	11	4	7.3	4.2	1018.3	WSW	10	7	11.0	5.4
22	Shawbury	1018.7	SSW	6	7	8.9	5.2	1019.1	WSW	13	5	10.9	4.1
23	Weybourne	1020.2	SSW	15	0	6.4	3.6	1018.7	SSW	13	7	11.2	6.5
24	Bedford	1021.1	SSW	8	2	5.5	3.8	1019.6	SW	9	8	10.8	6.4
25	Aberporth	1018.8	SSW	15	8	8.9	7.3	1020.5	W	14	1	9.6	3.5
26	Sennybridge	1020.1	SW	13	7	7.0	6.2	1020.2	-	-	2	8.5	4.4
27	Wattisham	1021.9	SW	8	0	4.4	2.7	1020.0	WSW	11	7	11.3	6.3
28	Almondsbury	1021.5	S	7	8	8.1	5.9	1020.6	SW	10	2	11.7	5.1
29	Heathrow	1022.6	SSW	6	5	5.1	2.7	1020.8	WSW	10	8	12.6	6.2
30	Manston	1023.1	S	6	0	3.6	2.7	1021.1	SW	9	6	11.9	6.7
31	Chivenor	1021.0	SSW	10	-	9.4	6.9	1021.5	W	7	-	11.9	3.9
32	Exeter	-	-	-	-	-	-	-	-	-	-	-	-
33	Herstmonceux	1023.3	S	1	0	2.8	2.4	1021.6	WSW	6	7	10.7	4.9
34	Hurn	1022.8	SSW	3	3	3.4	2.0	1021.3	SW	9	8	11.7	7.6
35	Camborne	1021.5	S	7	7	8.6	7.5	1022.1	NNW	5	1	10.6	1.8

## Daily Weather Summary for Wednesday 24 March 2021

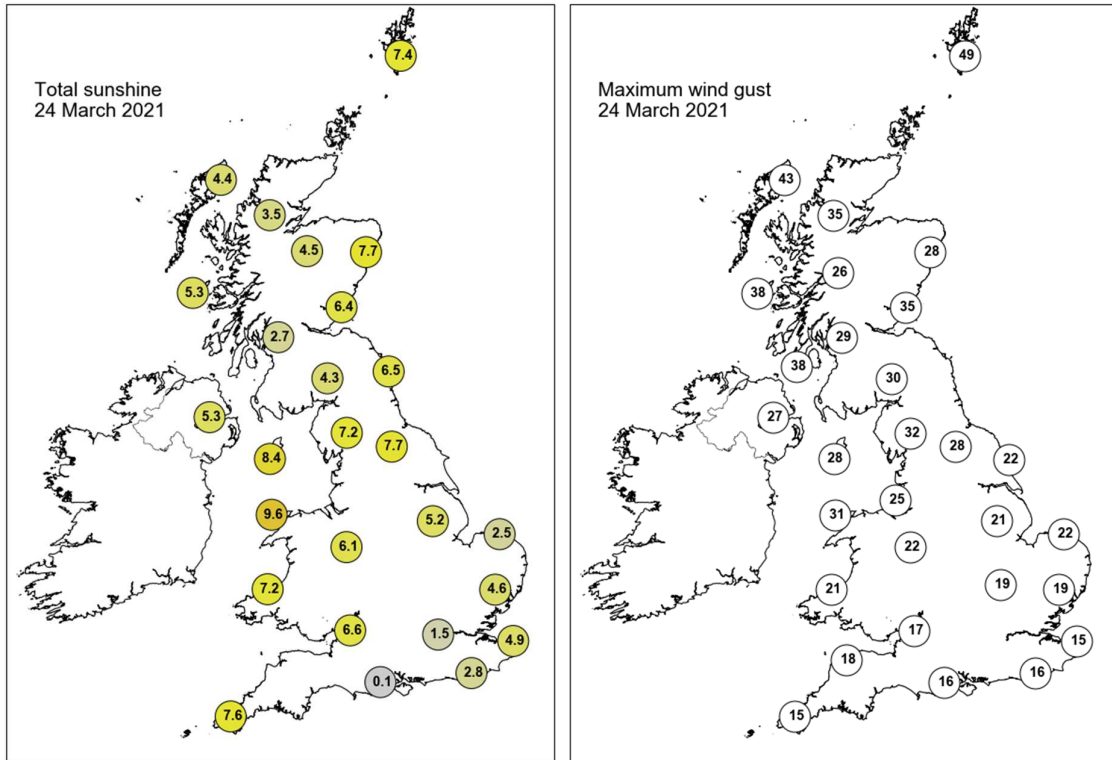
### Selected European readings at (L) 0000 and (R) 1200 UTC

STATIONS		0000 UTC						1200 UTC					
NO	SITE	PRESS	WDIR	WSPD	CLOUD	TEMP	TDEW	PRESS	WDIR	WSPD	CLOUD	TEMP	TDEW
1	Murmansk	989.6	SSW	10	2	-0.5	-6.4	987.8	SSW	10	8	4.0	-4.1
2	Helsinki	1012.0	SW	6	0	0.8	-1.2	1010.9	SW	16	8	2.2	0.8
3	Stockholm	1012.1	SW	6	-	5.1	1.2	1010.1	W	14	-	8.7	0.9
4	Oslo	-	-	-	-	-	-	-	-	-	-	-	-
5	Reykjavik	-	-	-	5	-	-	988.7	SW	9	7	0.5	-0.9
6	Moscow	1019.7	-	0	0	-6.8	-8.4	1019.8	W	2	0	6.1	-10.5
7	Kiev	1015.3	N	8	2	-1.6	-6.8	1018.1	NE	6	5	5.2	-8.0
8	Warsaw	1021.8	NNW	6	7	5.4	1.7	1023.4	NW	4	7	7.0	1.9
9	Berlin	1024.2	SW	4	-	6.4	2.5	1023.3	WNW	12	-	10.3	2.9
10	De Bilt	1023.7	SSE	6	3	2.0	1.6	1021.6	SW	12	7	12.9	5.3
11	Dublin	1016.7	SW	6	1	5.5	3.9	1016.5	SSW	14	6	10.6	3.6
12	Cork	1018.9	SW	8	1	3.0	1.9	1018.4	SSW	19	7	10.8	5.1
13	Sofia	1014.8	WNW	6	6	0.8	-3.6	1017.7	NE	4	6	0.1	-5.5
14	Belgrade	1017.9	NNW	8	8	6.0	0.4	1019.5	NW	6	6	7.9	2.5
15	Budapest	1020.3	NNW	8	-	5.4	-0.2	1022.3	ESE	4	-	5.7	-0.4
16	Prague	1026.3	SW	2	-	4.1	-0.3	1024.3	W	6	2	9.1	-1.1
17	Munich	1028.3	SSW	4	0	-0.2	-1.9	1024.6	NNW	4	0	10.3	-1.5
18	Strasbourg	1027.1	SSW	2	-	-0.2	-1.3	1025.0	SE	3	-	12.7	3.6
19	Paris	1025.1	-	0	0	6.3	1.6	1023.2	SSW	7	3	16.2	3.6
20	Jersey	1023.4	SSW	7	0	6.8	5.1	1023.1	SW	9	0	11.5	8.5
21	Milan	1022.7	-	0	-	4.4	-0.3	1022.8	SE	5	0	14.9	3.6
22	Marseille	1024.2	SE	5	-	5.1	2.6	1023.7	W	8	-	15.5	3.0
23	Bordeaux	1024.7	-	0	-	4.7	2.4	1025.3	WSW	5	-	18.3	4.5
24	Rome	1022.6	NNE	7	0	2.9	-4.4	1022.5	W	13	0	14.1	1.5
25	Ajaccio	1024.1	NE	6	-	4.8	2.2	1024.9	SW	10	-	16.1	7.6
26	Barcelona	1024.8	N	4	0	9.3	7.7	-	-	-	0	-	-
27	Majorca	1024.9	N	3	2	7.0	6.1	1025.8	SW	9	2	16.7	9.5
28	Madrid	1024.8	N	4	0	5.6	0.2	1023.2	SSE	2	0	17.7	3.1
29	Lisbon	1024.9	-	-	-	11.6	7.5	1026.7	-	-	-	17.1	8.0
30	Athens	1011.7	N	2	-	7.0	4.0	1011.4	NW	7	4	13.2	-6.4
31	Malta	1020.7	NNW	13	1	9.5	0.7	1022.1	NNW	15	1	14.4	2.1
32	Gibraltar	1024.0	WSW	9	0	14.4	9.0	1025.5	SSW	12	1	19.3	10.9

## Daily Weather Summary for Wednesday 24 March 2021



## Daily Weather Summary for Wednesday 24 March 2021



None of the selected stations observed a day of sleet or snow falling or non-zero snow depth at 0900 UTC.

## Daily Weather Summary for Thursday 25 March 2021

This day's summary created 01/04/2021 04:00

### Summary of the UK Weather for Thursday 25 March 2021

Thursday began largely dry across central and eastern areas with clear spells. Through the early hours a weak band of showers gradually pushed eastwards into Wales and coastal fringes of the southwest. Across Northern Ireland, Scotland and the north of England cloud thickened through the night with any showers largely confined to western areas. The clearest skies were further southeast, with frosts forming locally. During the morning, sunny spells were seen over central and eastern areas with cloudier conditions in the west and parts of the northeast of England. Showers continued to move eastwards over areas of southern England with lengthy sunny spells following. However, cloudier skies with outbreaks of rain and scattered heavy showers continued northwest of the UK, including Scotland and Northern Ireland, with limited sunny spells. Through the afternoon, sunny spells were widespread across England and Wales, with a line of convergence from Dartmoor into the south Midlands and later into the southeast producing showers. A few showers and associated patchy cloud continued clearing eastwards over the southeast.

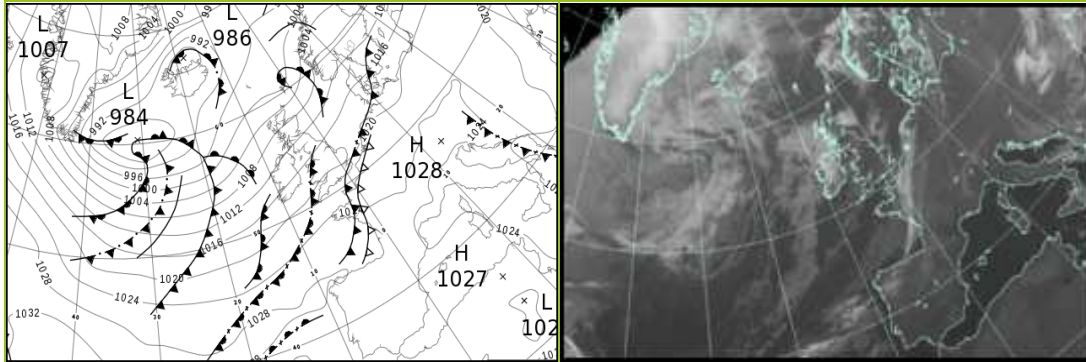
### Daily Extremes

<i>Highest Maximum</i>	<b>15.3°C</b> Hull, East Park (Humberside, 2mAMSL)
<i>Lowest Maximum</i>	<b>7.1°C</b> Eskdalemuir (Dumfriesshire, 236mAMSL)
<i>Highest Minimum</i>	<b>9.2°C</b> Scilly: St Marys Airport (Isles Of Scilly, 31mAMSL)
<i>Lowest Minimum</i>	<b>-1.8°C</b> Hurn (Dorset, 10mAMSL)
<i>Lowest Grass Minimum</i>	<b>-7.9°C</b> South Newington (Oxfordshire, 105mAMSL)
<i>Most Rainfall</i>	<b>36.4mm</b> Seathwaite (Cumbria, 129mAMSL)
<i>Most Sunshine</i>	<b>9.7hr</b> Manston (Kent, 49mAMSL)
<i>Highest Gust</i>	<b>48Kt 55mph</b> Capel Curig No 3 (Gwynedd, 216mAMSL)
<i>Highest Gust (mountain)</i>	<b>66Kt 76mph</b> Cairngorm Summit (Inverness-shire, 1237mAMSL)
<i>Greatest Snow Depth at 0900 UTC</i>	No non-zero values

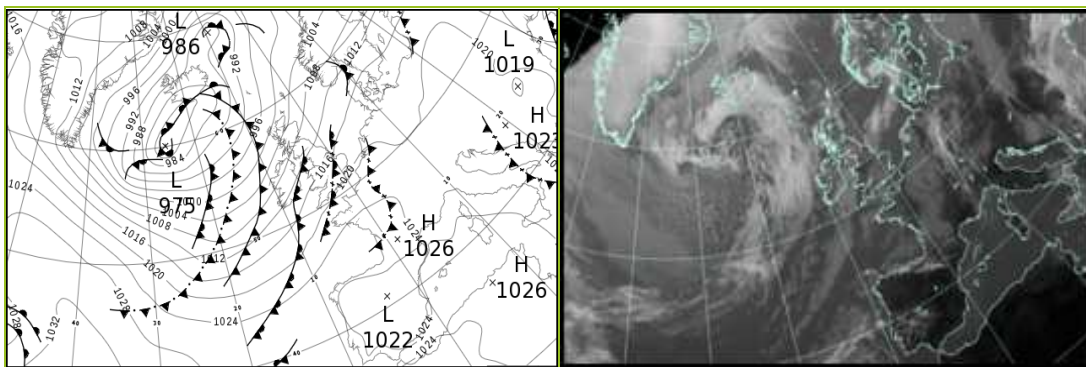
mAMSL refers to station elevation in metres above mean sea level

## Daily Weather Summary for Thursday 25 March 2021

### North Atlantic and Europe analysis charts and satellite images at 0000 UTC



### North Atlantic and Europe analysis charts and satellite images at 1200 UTC

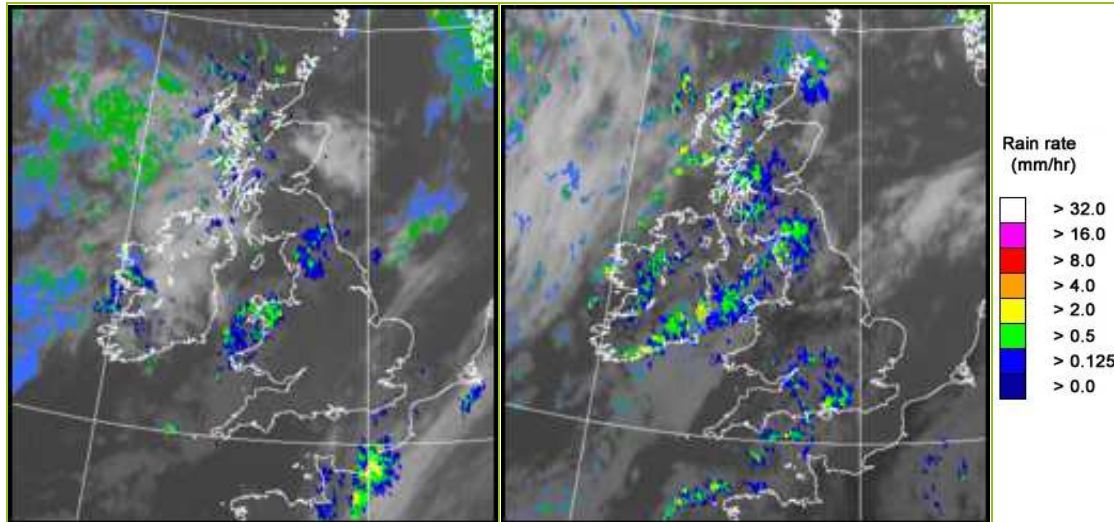


All satellite imagery copyright Met Office and EUMETSAT (European Organisation for the Exploitation of Meteorological Satellites). These show infra-red images from the geostationary MSG satellite. The rainfall rates are derived from both rain-radar and satellite data.

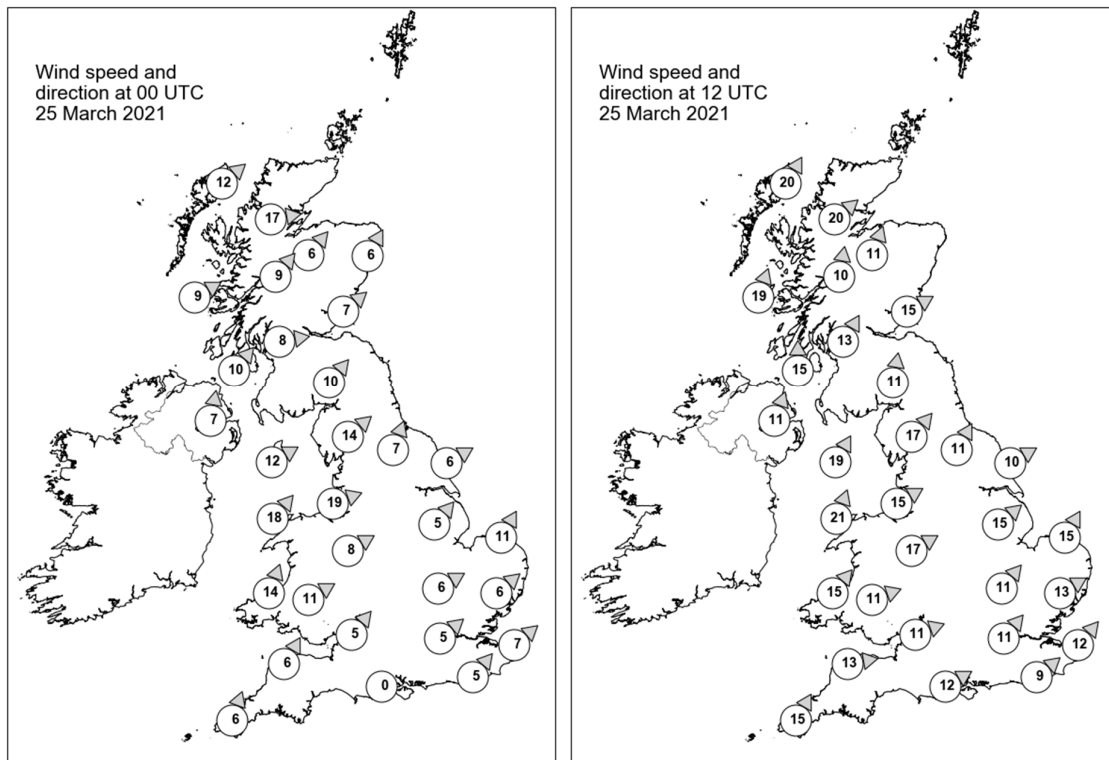


## Daily Weather Summary for Thursday 25 March 2021

**UK satellite and rain-radar precipitation rates at (L) 0000 and (R) 1200 UTC**



**UK wind speed and direction at (L) 0000 and (R) 1200 UTC**



## Daily Weather Summary for Thursday 25 March 2021

### Selected UK readings at (L) 0000 and (R) 1200 UTC

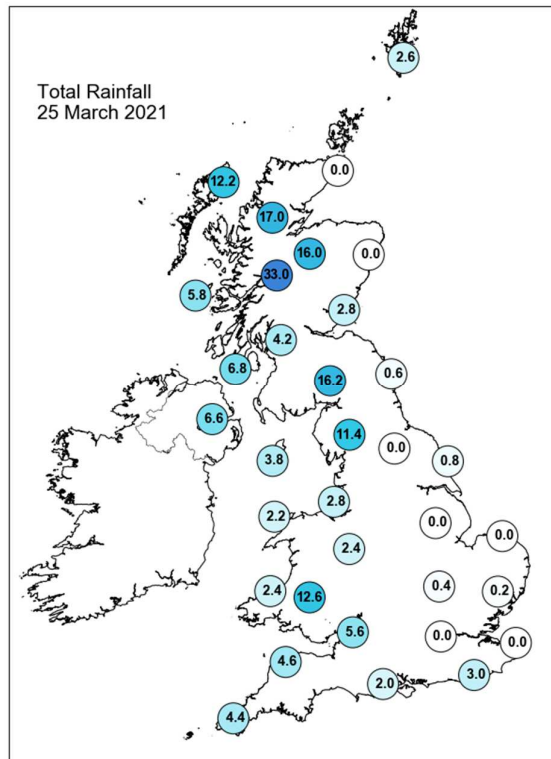
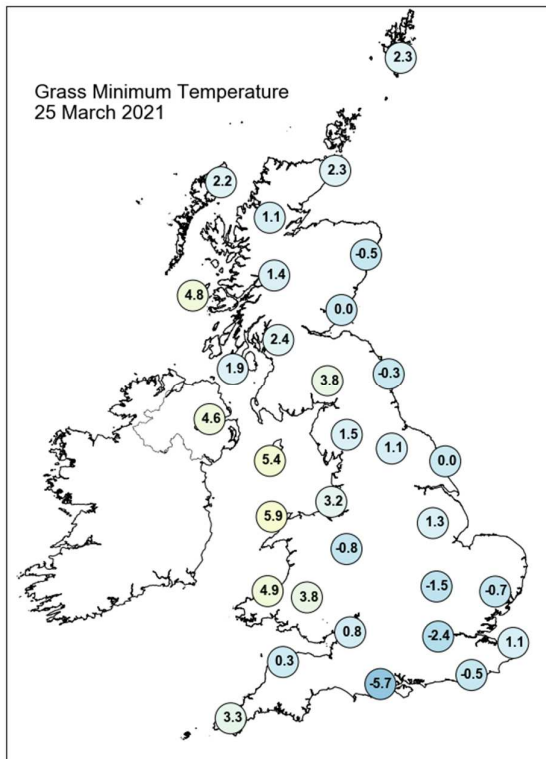
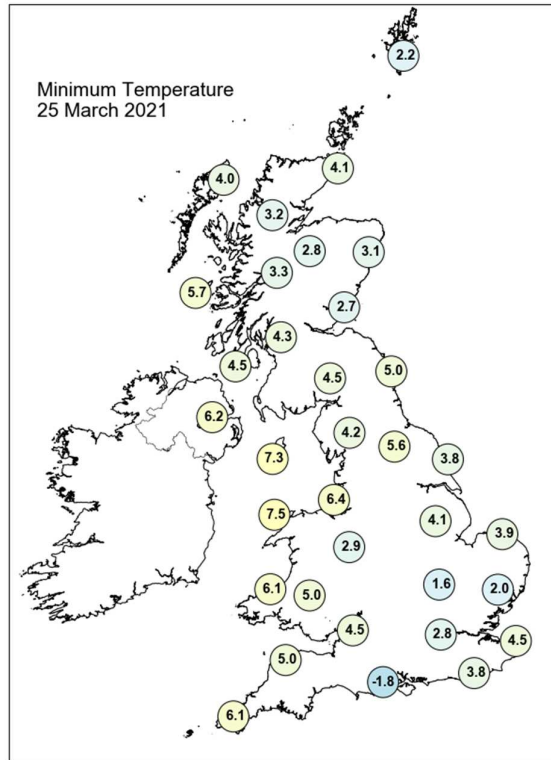
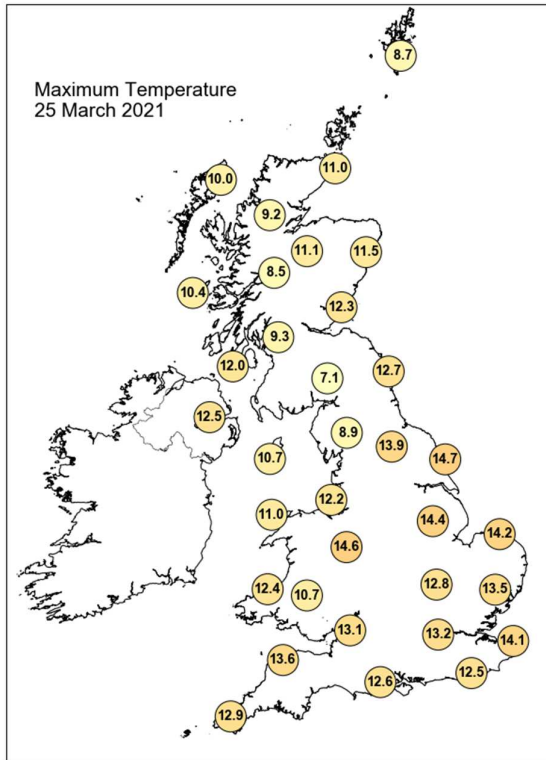
STATIONS		0000 UTC						1200 UTC					
NO	SITE	PRESS	WDIR	WSPD	CLOUD	TEMP	TDEW	PRESS	WDIR	WSPD	CLOUD	TEMP	TDEW
1	Lerwick	999.6	-	-	3	5.3	3.0	1002.5	-	-	7	7.6	3.8
2	Wick	1005.5	-	-	1	4.6	2.0	1002.9	-	-	7	8.8	4.6
3	Stornoway	1005.3	SW	12	5	5.5	2.8	999.9	SSW	20	7	9.1	7.1
4	Loch Glascarnoch	1007.0	W	17	7	4.7	1.2	1002.5	SW	20	8	8.1	3.9
5	Aviemore	1008.2	SW	6	6	4.1	1.0	1004.5	SSW	11	8	8.0	2.9
6	Dyce	1009.1	SSW	6	7	4.5	0.2	1006.3	-	-	5	9.4	2.8
7	Tulloch Bridge	1010.1	SW	9	8	4.8	1.8	1006.2	S	10	7	7.9	4.6
8	Tiree	1009.4	WSW	9	8	6.3	4.4	1004.0	SSW	19	8	9.0	7.6
9	Leuchars	1010.6	SW	7	2	4.0	2.9	1007.9	WSW	15	7	10.6	4.8
10	Bishopton	1011.3	W	8	2	5.8	2.8	1008.2	SSW	13	7	8.5	6.6
11	Machrihanish	1012.1	SW	10	8	7.1	4.0	1007.8	S	15	8	9.8	7.0
12	Boulmer	1013.1	-	-	7	8.0	5.5	1011.1	-	-	8	10.0	5.6
13	Eskdalemuir	1013.1	SW	10	8	5.9	4.9	1010.9	S	11	8	6.5	6.0
14	Aldergrove	1013.4	S	7	6	6.4	5.4	1008.8	SSW	11	7	9.4	6.6
15	Shap	1014.6	SW	14	8	6.6	5.2	1012.5	SW	17	8	7.9	5.5
16	Leeming	1015.8	SSW	7	7	7.3	3.1	1013.5	SSW	11	7	11.4	5.4
17	Ronaldsway	1014.8	WSW	12	2	7.9	6.1	1011.8	SSW	19	7	9.0	7.6
18	Bridlington	1016.3	WSW	6	0	6.3	2.0	1013.8	WSW	10	6	12.8	5.3
19	Crosby	1016.2	WSW	19	1	8.8	6.3	1014.4	WSW	15	5	11.2	5.8
20	Valley	1016.4	SW	18	8	8.9	7.4	1014.1	SSW	21	7	10.1	7.7
21	Waddington	1018.1	SW	5	3	6.9	1.8	1015.7	SW	15	7	12.0	5.2
22	Shawbury	1018.0	WSW	8	1	5.6	3.1	1015.2	WSW	17	2	11.9	3.2
23	Weybourne	1018.1	SSW	11	1	6.4	3.6	1016.4	SSW	15	5	13.3	7.5
24	Bedford	1019.1	WSW	6	0	5.7	2.9	1017.6	SW	11	8	10.4	6.3
25	Aberporth	1018.6	SSW	14	8	7.5	6.2	1015.9	SW	15	8	11.9	4.5
26	Sennybridge	1019.7	WSW	11	7	5.7	5.3	1016.8	WSW	11	7	8.4	4.5
27	Wattisham	1019.4	SW	6	1	5.5	4.8	1018.1	WSW	13	5	11.2	5.2
28	Almondsbury	1020.6	SW	5	8	6.8	5.4	1017.9	WSW	11	7	10.3	6.7
29	Heathrow	1020.2	SW	5	2	6.6	5.1	1019.1	SW	11	8	12.0	6.7
30	Manston	1020.0	SW	7	8	8.3	6.6	1019.7	SW	12	0	12.8	4.0
31	Chivenor	1020.9	SSW	6	-	6.7	5.2	1018.0	W	13	-	12.2	7.4
32	Exeter	-	-	-	-	-	-	-	-	-	-	-	-
33	Herstmonceux	1020.5	SW	5	7	8.2	7.7	1020.6	SW	9	8	11.8	6.3
34	Hurn	1021.1	-	0	4	2.3	2.0	1019.6	WSW	12	7	11.2	8.8
35	Camborne	1021.8	SSW	6	6	7.0	6.0	1018.7	SSW	15	6	11.9	5.5

## Daily Weather Summary for Thursday 25 March 2021

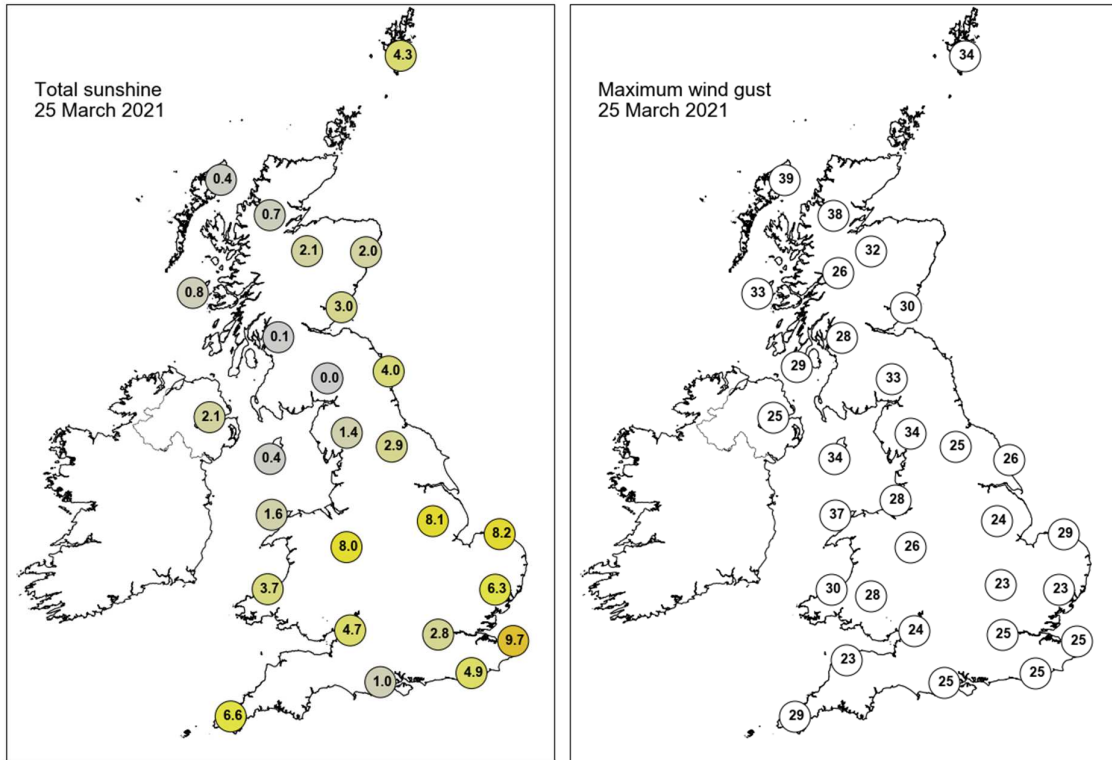
### Selected European readings at (L) 0000 and (R) 1200 UTC

STATIONS		0000 UTC						1200 UTC					
NO	SITE	PRESS	WDIR	WSPD	CLOUD	TEMP	TDEW	PRESS	WDIR	WSPD	CLOUD	TEMP	TDEW
1	Murmansk	980.4	SSW	14	2	3.0	-3.9	988.4	NW	12	7	3.6	-1.9
2	Helsinki	1009.3	SW	8	8	1.3	1.1	1009.6	W	8	1	7.5	0.9
3	Stockholm	1010.1	SW	6	-	6.2	3.4	1011.4	WSW	12	-	9.9	-0.7
4	Oslo	-	-	-	-	-	-	-	-	-	-	-	-
5	Reykjavik	989.7	NNE	1	6	-1.6	-2.3	-	-	-	-	-	-
6	Moscow	1018.3	WSW	2	8	1.6	-6.4	1015.6	SW	2	1	10.7	-3.0
7	Kiev	1018.7	N	4	7	0.4	-7.9	1017.7	N	8	6	7.0	-10.2
8	Warsaw	1022.5	W	4	8	4.7	2.1	1020.9	S	4	5	9.3	0.7
9	Berlin	1020.1	S	2	-	5.0	2.4	1019.7	W	12	-	15.3	3.9
10	De Bilt	1020.2	SE	2	8	3.5	3.2	1020.1	SW	10	8	9.3	7.3
11	Dublin	1015.5	WSW	8	1	6.7	5.1	1011.1	SSW	17	5	10.5	6.0
12	Cork	1018.0	WSW	8	3	5.3	4.3	1012.7	SW	16	7	7.8	6.8
13	Sofia	1022.2	-	0	2	-7.0	-7.7	1021.0	WNW	2	7	4.4	-8.3
14	Belgrade	1022.3	NE	2	0	3.0	-1.5	1022.1	NNW	4	4	9.9	-3.3
15	Budapest	1023.2	NNE	4	-	2.2	-0.5	1022.2	SW	4	-	10.8	-2.9
16	Prague	1022.6	SW	4	-	3.0	-0.7	1020.6	WNW	4	6	13.6	-0.4
17	Munich	1023.8	SW	6	0	5.3	-1.1	1020.2	WNW	6	8	15.9	-0.7
18	Strasbourg	1023.1	S	2	-	2.8	0.8	1021.5	ENE	3	-	16.4	4.4
19	Paris	1022.9	W	2	7	9.1	4.1	1023.4	WNW	9	7	10.6	8.0
20	Jersey	1022.6	W	8	8	8.2	8.1	1022.3	SSW	12	8	10.9	7.6
21	Milan	1022.2	N	4	0	7.7	2.5	1021.7	N	2	0	16.9	6.1
22	Marseille	1022.9	ESE	4	-	8.1	6.2	1022.6	W	4	-	17.1	4.7
23	Bordeaux	1026.7	WSW	4	8	8.0	7.2	1026.3	W	5	8	12.9	9.5
24	Rome	1021.9	N	1	-	6.0	4.6	1023.3	WSW	9	1	14.8	6.3
25	Ajaccio	1024.4	NE	7	-	5.7	4.0	1024.4	SW	8	-	16.0	9.4
26	Barcelona	-	-	-	0	-	-	1024.6	SW	10	1	15.4	11.0
27	Majorca	1025.1	E	2	1	6.6	5.9	1025.2	SW	9	1	17.0	11.1
28	Madrid	1025.4	N	3	0	7.1	1.0	1022.0	SSE	2	0	17.7	4.3
29	Lisbon	1026.3	-	-	-	11.5	6.2	1024.8	-	-	-	16.7	8.1
30	Athens	1017.6	N	6	-	5.3	-0.9	1019.9	N	9	3	10.0	-4.6
31	Malta	1021.5	NNW	5	4	9.4	3.8	1023.5	N	10	1	15.4	4.9
32	Gibraltar	1025.0	W	9	0	14.2	9.5	1024.5	E	4	1	20.0	4.5

## Daily Weather Summary for Thursday 25 March 2021



## Daily Weather Summary for Thursday 25 March 2021



None of the selected stations observed a day of sleet or snow falling or non-zero snow depth at 0900 UTC.

## Daily Weather Summary for Friday 26 March 2021

This day's summary created 02/04/2021 04:00

### Summary of the UK Weather for Friday 26 March 2021

It was a wet start to Friday with outbreaks of rain over southwest England, Wales, northern England, Northern Ireland, and swathes of Scotland. Clear spells were largely confined to the southeast, being few and far between elsewhere. This rain intensified through the early hours, also breaking out over parts of southern England, the Midlands, and East Anglia. It was windy with severe gales affecting some western coastlines, notably in North Wales. Around dawn a cold front consisting of a heavy band of squally rain, positioned from Southwest England through Wales and into western Scotland, tracked eastwards through the morning. Behind this conditions gradually turned brighter but colder with showers spreading into Northern Ireland, Scotland, and western parts of England and Wales, often wintry or producing hail. Through the afternoon sunny spells became widespread as the front cleared. However, a band of cloud with associated showers, wintry at times, pushed into Northern Ireland and later into western Britain. Through the evening and early night these showers became frequent, especially in the northwest.

### Daily Extremes

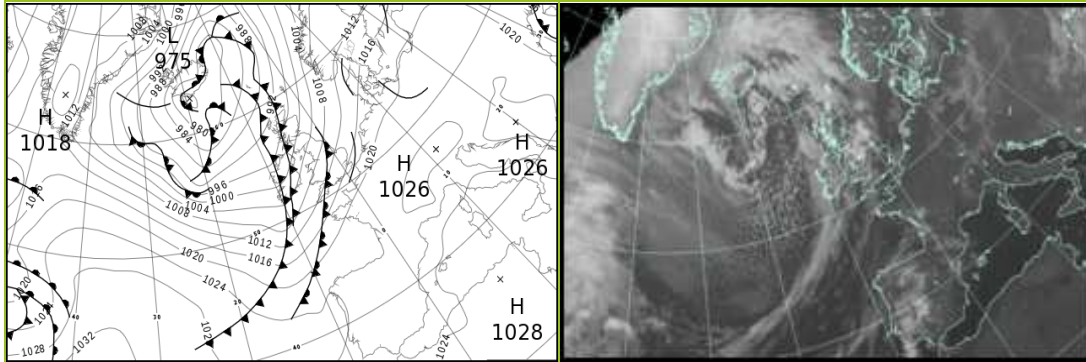
<i>Highest Maximum</i>	<b>13.9°C</b> Cavendish (Suffolk, 55mAMSL) also Lingwood, Strumpshaw Hill (Norfolk, 33mAMSL)
<i>Lowest Maximum</i>	<b>4.4°C</b> Dalwhinnie No 2 (Inverness-shire, 351mAMSL)
<i>Highest Minimum</i>	<b>9.3°C</b> Gosport, Fleetlands (Hampshire, 1mAMSL) also Hurn (Dorset, 10mAMSL)
<i>Lowest Minimum</i>	<b>0.8°C</b> Lough Navar Forest (Fermanagh, 126mAMSL)
<i>Lowest Grass Minimum</i>	<b>-1.0°C</b> Cawdor Castle No 2 (Nairnshire, 60mAMSL)
<i>Most Rainfall</i>	<b>19.2mm</b> Achnagart (Ross & Cromarty, 15mAMSL)
<i>Most Sunshine</i>	<b>7.9hr</b> Aberdaron (Gwynedd, 86mAMSL)
<i>Highest Gust</i>	<b>59Kt 68mph</b> Capel Curig No 3 (Gwynedd, 216mAMSL)
<i>Highest Gust (mountain)</i>	<b>64Kt 74mph</b> Cairngorm Summit (Inverness-shire, 1237mAMSL)
<i>Greatest Snow Depth at 0900 UTC</i>	No non-zero values

mAMSL refers to station elevation in metres above mean sea level

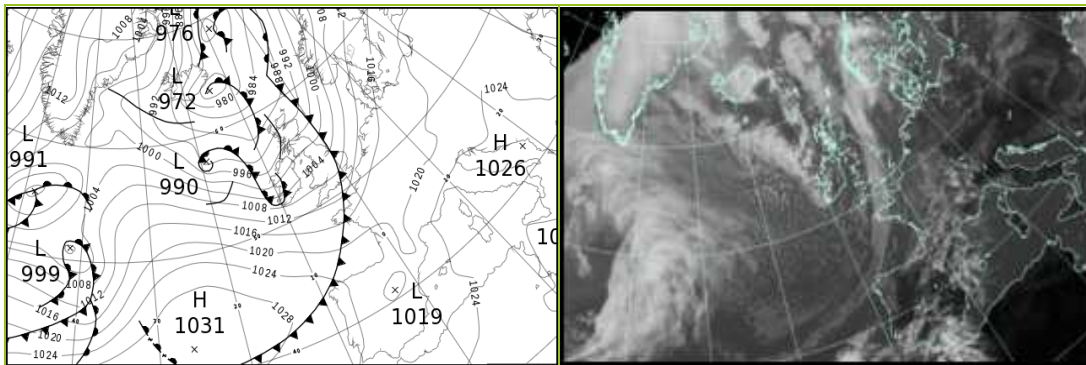


## Daily Weather Summary for Friday 26 March 2021

### North Atlantic and Europe analysis charts and satellite images at 0000 UTC




### North Atlantic and Europe analysis charts and satellite images at 1200 UTC



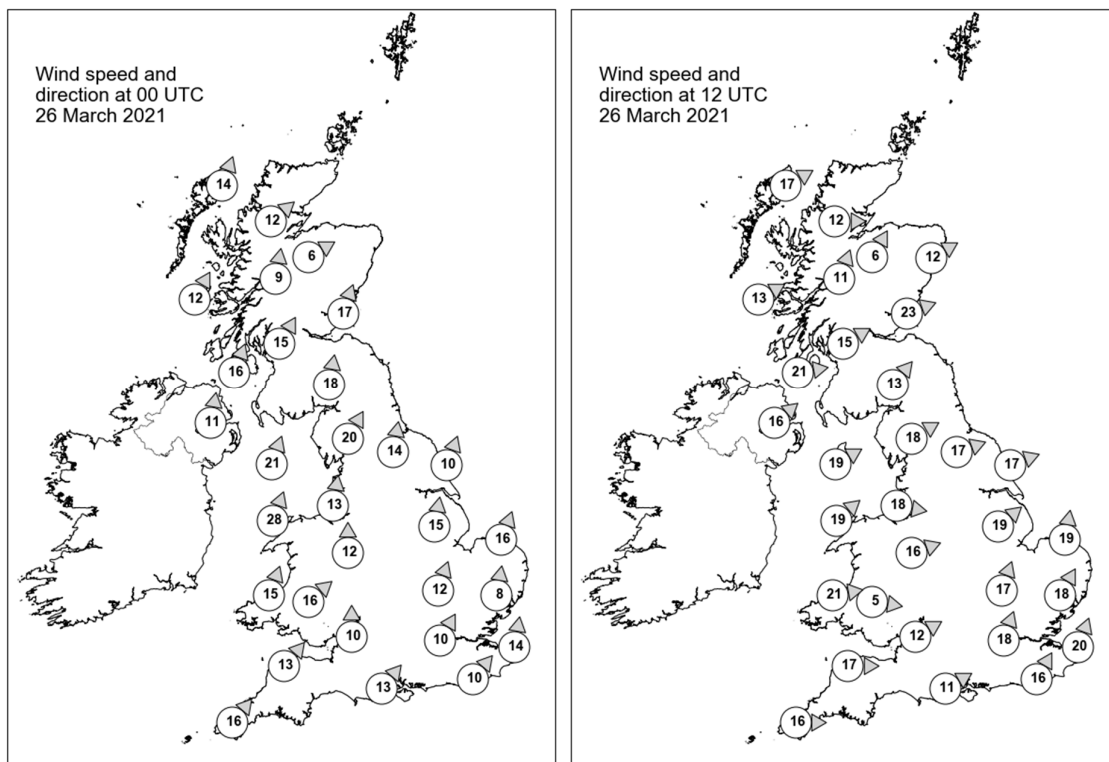
All satellite imagery copyright Met Office and EUMETSAT (European Organisation for the Exploitation of Meteorological Satellites). These show infra-red images from the geostationary MSG satellite. The rainfall rates are derived from both rain-radar and satellite data.

## Daily Weather Summary for Friday 26 March 2021

UK satellite and rain-radar precipitation rates at (L) 0000 and (R) 1200 UTC



UK wind speed and direction at (L) 0000 and (R) 1200 UTC



## Daily Weather Summary for Friday 26 March 2021

### Selected UK readings at (L) 0000 and (R) 1200 UTC

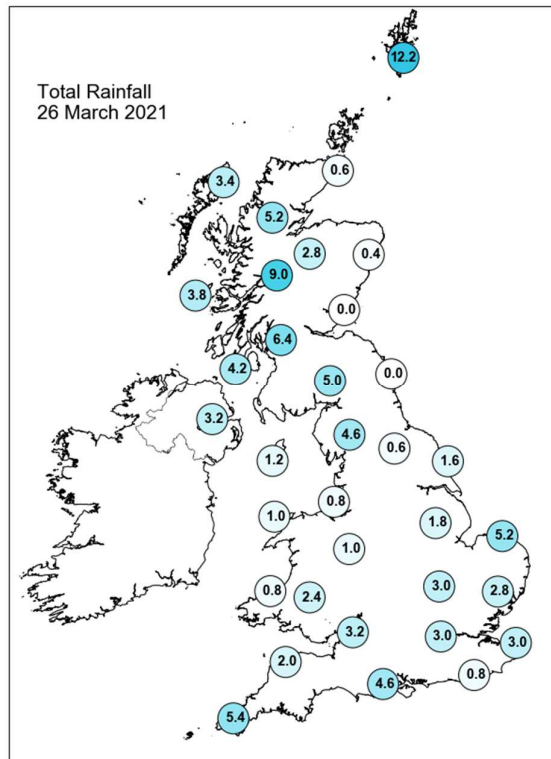
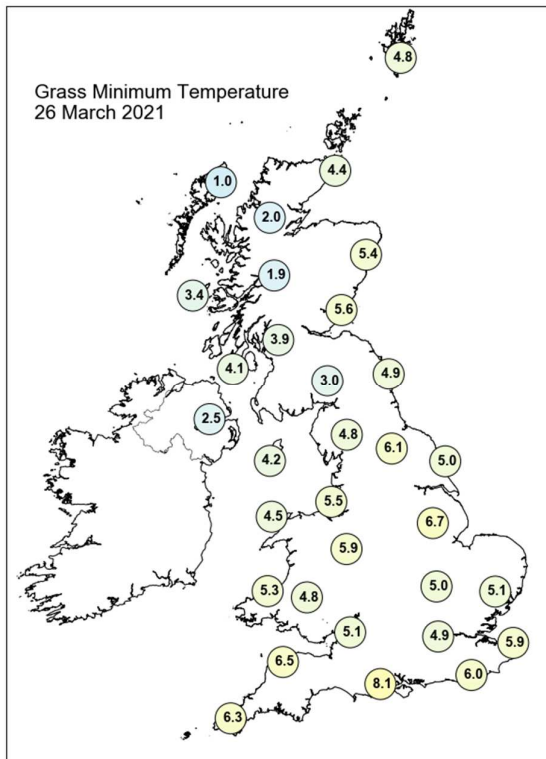
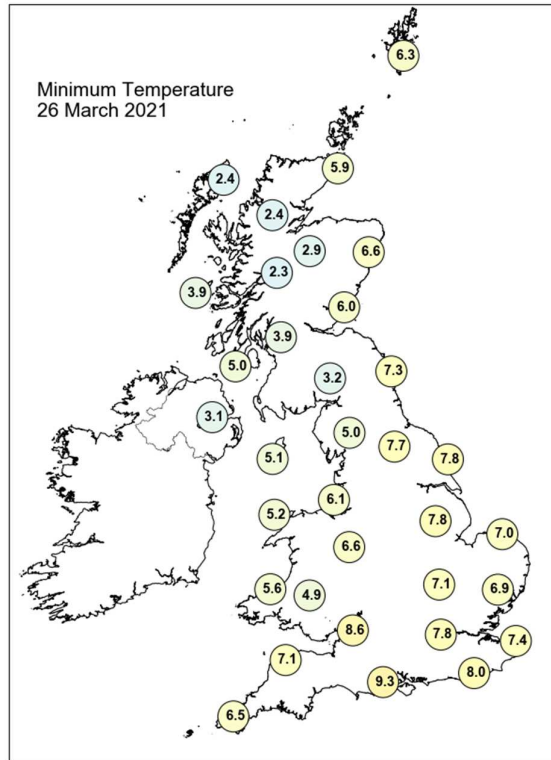
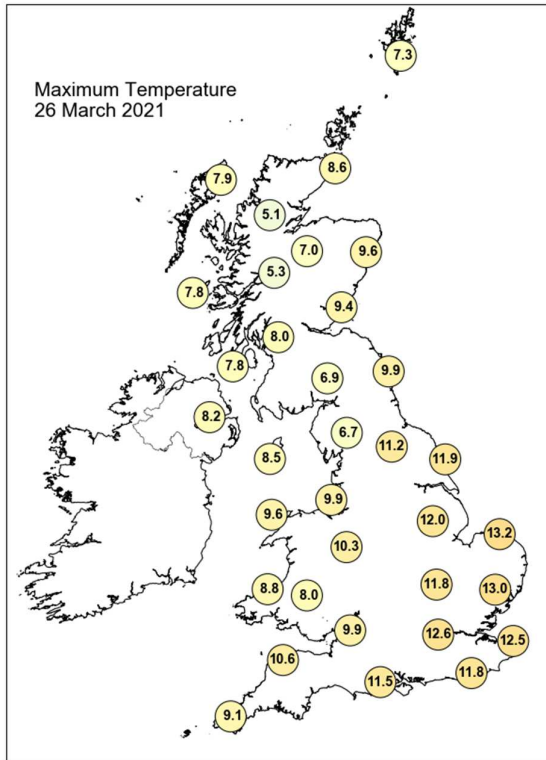
STATIONS		0000 UTC						1200 UTC					
NO	SITE	PRESS	WDIR	WSPD	CLOUD	TEMP	TDEW	PRESS	WDIR	WSPD	CLOUD	TEMP	TDEW
1	Lerwick	995.3	-	-	8	6.8	5.9	987.7	-	-	8	5.8	5.0
2	Wick	994.9	-	-	8	6.7	4.8	990.3	-	-	7	5.5	3.1
3	Stornoway	992.5	SSW	14	7	6.4	4.6	990.0	WSW	17	3	7.3	3.2
4	Loch Glascarnoch	995.5	SW	12	8	4.6	2.8	992.3	W	12	0	3.6	0.2
5	Aviemore	996.1	WSW	6	8	6.2	3.3	993.1	SSW	6	5	4.7	2.8
6	Dyce	998.8	-	-	7	7.3	5.1	993.1	WSW	12	8	5.5	2.6
7	Tulloch Bridge	997.9	S	9	8	4.6	2.8	995.0	SSW	11	7	4.2	0.5
8	Tiree	995.3	SSW	12	7	6.6	4.7	994.3	WSW	13	4	6.8	2.9
9	Leuchars	999.6	SSW	17	5	8.1	5.5	995.8	WSW	23	7	8.1	2.7
10	Bishopton	999.2	SSW	15	8	8.3	5.9	997.2	WSW	15	4	7.5	1.4
11	Machrihanish	998.8	SSW	16	8	8.3	5.8	998.7	W	21	7	5.2	2.9
12	Boulmer	1004.0	-	-	3	7.4	4.0	998.9	-	-	2	8.4	1.7
13	Eskdalemuir	1002.5	S	18	8	6.9	6.5	999.3	SW	13	7	4.9	2.1
14	Aldergrove	999.5	S	11	8	8.0	6.0	999.5	SW	16	0	7.2	-0.2
15	Shap	1005.1	SSW	20	8	7.3	5.4	1001.5	WSW	18	3	5.3	0.1
16	Leeming	1006.8	S	14	7	8.5	5.2	1002.3	WSW	17	2	9.8	2.3
17	Ronaldsway	1003.1	SSW	21	7	8.8	7.6	1002.1	WSW	19	2	8.4	1.9
18	Bridlington	1008.4	SSW	10	4	8.4	3.1	1002.4	WSW	17	8	7.2	4.8
19	Crosby	1007.1	S	13	6	9.3	6.2	1004.2	W	18	0	8.6	2.5
20	Valley	1005.4	SSW	28	7	9.0	7.6	1004.3	SW	19	2	7.1	1.2
21	Waddington	1010.8	S	15	7	8.1	5.2	1004.5	SW	19	7	8.3	5.1
22	Shawbury	1009.1	S	12	6	8.3	6.0	1005.0	WSW	16	2	9.3	3.0
23	Weybourne	1012.4	SSW	16	6	7.9	6.0	1005.6	S	19	8	12.2	6.5
24	Bedford	1012.9	SSW	12	8	8.1	6.3	1006.7	SSW	17	8	7.6	5.0
25	Aberporth	1008.5	SSW	15	7	8.8	6.8	1006.7	W	21	4	8.2	0.7
26	Sennybridge	1009.8	SW	16	8	7.9	7.0	1007.2	W	5	8	4.3	2.1
27	Wattisham	1014.4	S	8	7	7.6	6.6	1008.0	SSW	18	7	11.5	6.4
28	Almondsbury	1012.1	S	10	8	10.1	8.0	1008.1	WSW	12	8	8.6	5.0
29	Heathrow	1015.0	SSW	10	4	9.6	6.7	1007.8	SSW	18	8	12.2	5.8
30	Manston	1016.4	S	14	8	8.8	7.2	1011.3	SSW	20	8	11.2	7.3
31	Chivenor	1011.6	SW	13	-	10.9	8.1	1009.5	W	17	-	6.8	2.5
32	Exeter	-	-	-	-	-	-	-	-	-	-	-	-
33	Herstmonceux	1016.9	SW	10	8	8.9	7.9	1011.4	SSW	16	8	10.4	6.8
34	Hurn	1015.3	SW	13	8	10.2	8.4	1009.7	WSW	11	8	8.8	8.2
35	Camborne	1012.6	SW	16	7	9.9	9.0	1011.5	W	16	8	7.0	3.2

## Daily Weather Summary for Friday 26 March 2021

### Selected European readings at (L) 0000 and (R) 1200 UTC

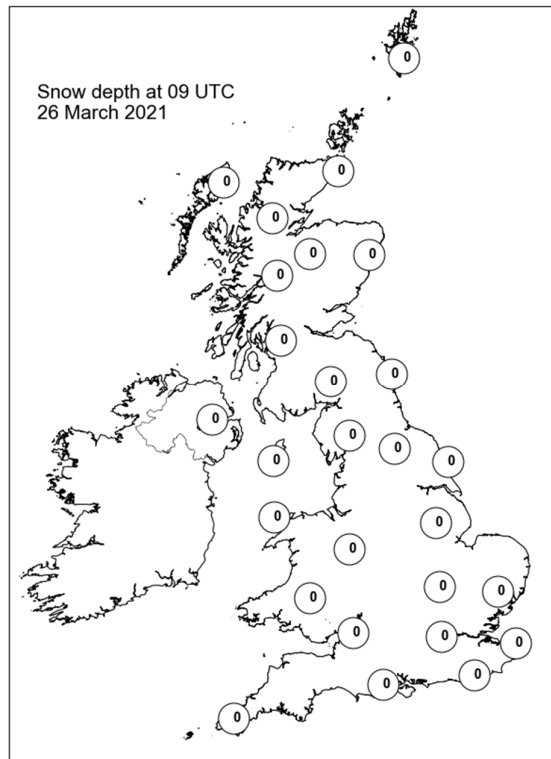
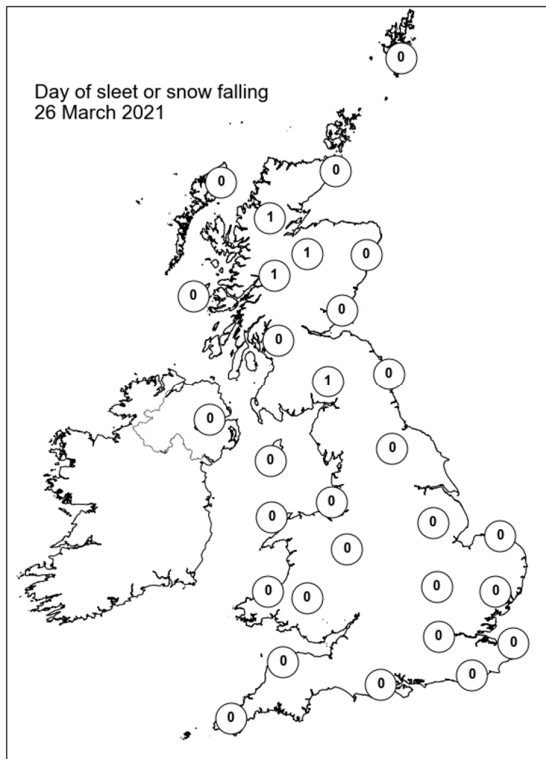
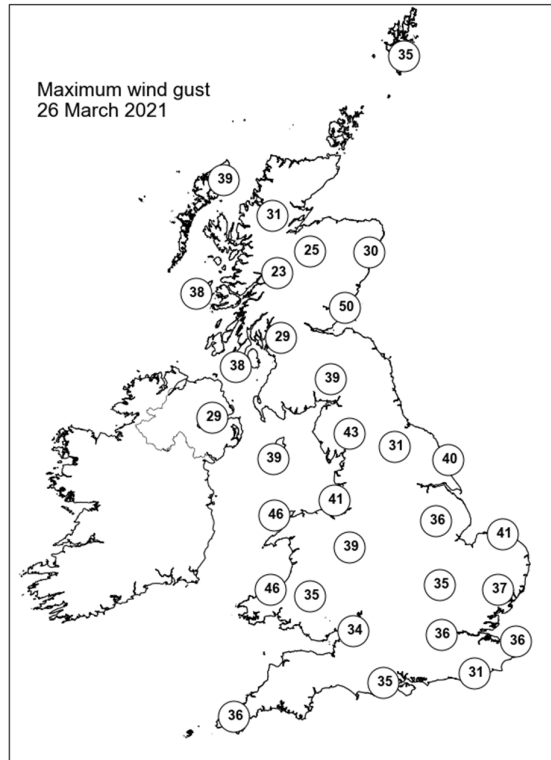
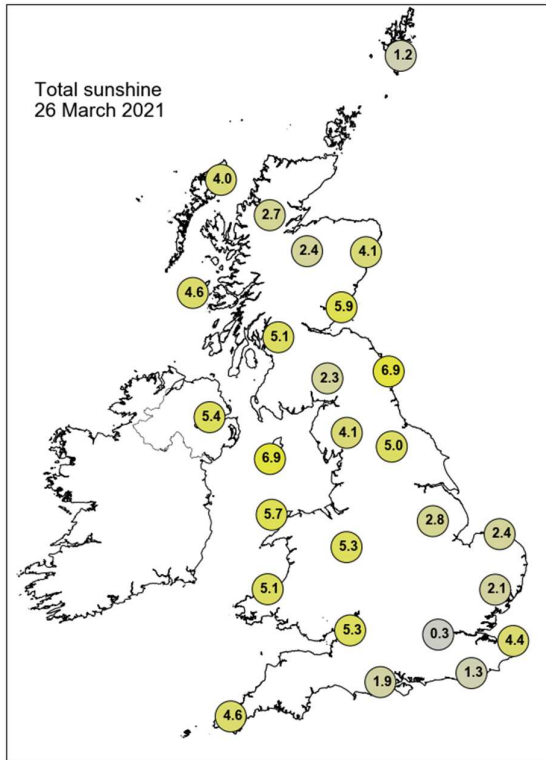
STATIONS		0000 UTC						1200 UTC					
NO	SITE	PRESS	WDIR	WSPD	CLOUD	TEMP	TDEW	PRESS	WDIR	WSPD	CLOUD	TEMP	TDEW
1	Murmansk	1005.1	NNW	8	7	-1.1	-1.9	1013.4	SW	10	5	2.2	-8.8
2	Helsinki	1013.3	SW	4	8	0.7	0.5	1016.6	SW	6	0	7.1	3.2
3	Stockholm	1013.7	WSW	8	-	4.4	1.5	1014.8	SW	8	-	12.0	0.0
4	Oslo	-	-	-	-	-	-	-	-	-	-	-	-
5	Reykjavik	-	-	-	8	-	-	986.9	N	13	7	-4.3	-8.0
6	Moscow	1017.0	-	0	5	-0.6	-2.7	1017.3	NNW	4	6	8.9	0.1
7	Kiev	1019.2	-	0	0	2.1	-10.0	1020.7	N	8	2	10.6	-4.9
8	Warsaw	1022.4	ESE	4	6	2.8	0.2	1022.7	S	4	6	12.9	1.8
9	Berlin	1020.2	NNW	2	-	7.4	3.8	1018.9	S	6	-	15.4	5.0
10	De Bilt	1018.6	SSW	6	7	7.3	3.2	1014.4	SSW	14	7	13.4	4.9
11	Dublin	1002.3	SSW	16	3	8.4	4.2	1003.0	WSW	14	2	6.2	0.4
12	Cork	1003.2	SSW	19	8	8.2	6.8	1006.3	WSW	14	1	5.5	1.6
13	Sofia	1024.1	-	0	2	-1.9	-2.2	1025.0	W	6	2	7.8	-5.5
14	Belgrade	1024.1	SSE	2	0	3.1	-2.2	1025.4	WNW	4	0	13.0	-0.9
15	Budapest	1023.6	E	2	-	2.0	-2.0	1023.8	W	4	-	14.8	1.3
16	Prague	1021.8	WSW	2	-	5.7	0.1	1020.0	SW	6	5	15.8	1.5
17	Munich	1023.0	SW	4	1	7.7	-0.3	1019.2	ESE	6	0	15.8	0.2
18	Strasbourg	1023.5	WSW	3	8	7.4	4.0	1019.4	SSE	5	-	16.2	4.2
19	Paris	1021.5	-	0	0	7.0	3.2	1017.7	WSW	15	7	13.1	3.2
20	Jersey	1018.4	SSW	15	6	8.6	6.9	1012.9	SSW	21	7	9.6	7.1
21	Milan	-	-	-	-	-	-	1024.1	N	2	0	16.4	5.9
22	Marseille	1023.3	ESE	6	-	9.8	8.2	1024.1	SSE	12	8	16.2	8.4
23	Bordeaux	1022.6	ENE	2	8	7.1	5.1	1020.8	WSW	10	8	16.9	6.7
24	Rome	-	-	-	-	-	-	1026.5	SSW	9	3	15.4	8.6
25	Ajaccio	1025.1	NNE	6	-	10.6	6.0	1026.1	WSW	7	-	16.2	10.1
26	Barcelona	1023.4	W	7	8	13.3	10.5	-	-	-	-	-	-
27	Majorca	1024.2	N	4	-	11.7	9.9	1023.9	SW	10	5	18.7	7.2
28	Madrid	1022.6	S	2	4	9.1	2.4	1020.0	SSW	10	6	17.6	3.6
29	Lisbon	1023.6	-	-	-	12.2	7.5	1025.0	-	-	-	16.7	7.9
30	Athens	1024.4	N	1	-	5.5	-4.0	1026.0	SW	8	2	14.4	-3.9
31	Malta	-	-	-	-	-	-	1028.4	SW	5	1	17.0	7.7
32	Gibraltar	1023.5	W	6	0	13.6	9.0	1023.2	E	7	7	17.1	11.6

## Daily Weather Summary for Friday 26 March 2021





## Daily Weather Summary for Friday 26 March 2021





## Daily Weather Summary for Saturday 27 March 2021

This day's summary created 03/04/2021 04:00

### Summary of the UK Weather for Saturday 27 March 2021

Saturday began with an occluded front stretching across the eastern side of the UK clearing eastwards, bringing cloud and outbreaks of rain. Behind it showers often wintry over high ground fed into western areas of the UK tracking eastwards through the night. Most frequent over Northern England and west Scotland with showers increasing over Northern Ireland due to a curling occluded front. Between showers clear spells developed, lengthiest in central and eastern areas. During the morning, showers continued from the west, affecting North West England and west Scotland along with isolated showers in the southwest. Despite this, many areas started the day bright with sunny spells. Into midday, cloud increased in the west as a low pressure system approached. Outbreaks of rain followed into the northwest of the UK. Rain soon became persistent across Northern Ireland and western Scotland, especially over high ground. Conversely further south and east it was largely dry throughout the day. Winds increased across the UK into the evening, as outbreaks of rain continued moving east into northern England and Wales.

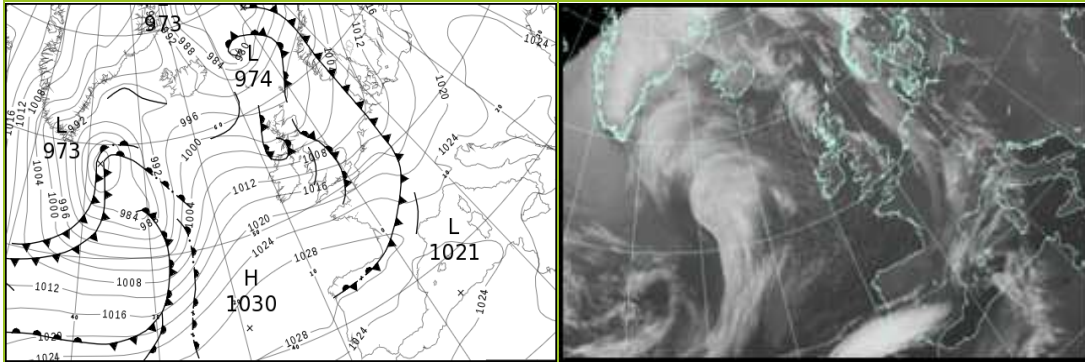
### Daily Extremes

<i>Highest Maximum</i>	<b>12.8°C</b> Linton On Ouse (North Yorkshire, 14mAMSL)
<i>Lowest Maximum</i>	<b>6.9°C</b> Dalwhinnie No 2 (Inverness-shire, 351mAMSL)
<i>Highest Minimum</i>	<b>6.7°C</b> Bude (Cornwall, 15mAMSL)
<i>Lowest Minimum</i>	<b>-5.6°C</b> Kinbrace, Hatchery (Sutherland, 103mAMSL)
<i>Lowest Grass Minimum</i>	<b>-7.8°C</b> Kinbrace, Hatchery (Sutherland, 103mAMSL) also Fettercairn, Glensaugh No 2 (Kincardineshire, 171mAMSL)
<i>Most Rainfall</i>	<b>100.2mm</b> Honister Pass (Cumbria, 358mAMSL)
<i>Most Sunshine</i>	<b>10.2hr</b> Preston, Cove House (Dorset, 44mAMSL)
<i>Highest Gust</i>	<b>59Kt 68mph</b> Capel Curig No 3 (Gwynedd, 216mAMSL)
<i>Highest Gust (mountain)</i>	<b>68Kt 78mph</b> Cairngorm Summit (Inverness-shire, 1237mAMSL)
<i>Greatest Snow Depth at 0900 UTC</i>	No non-zero values

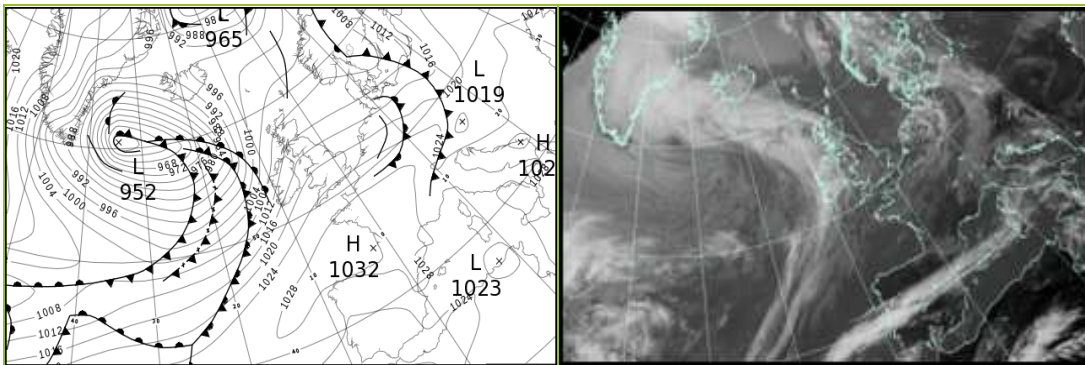
mAMSL refers to station elevation in metres above mean sea level

## Daily Weather Summary for Saturday 27 March 2021

### North Atlantic and Europe analysis charts and satellite images at 0000 UTC




### North Atlantic and Europe analysis charts and satellite images at 1200 UTC



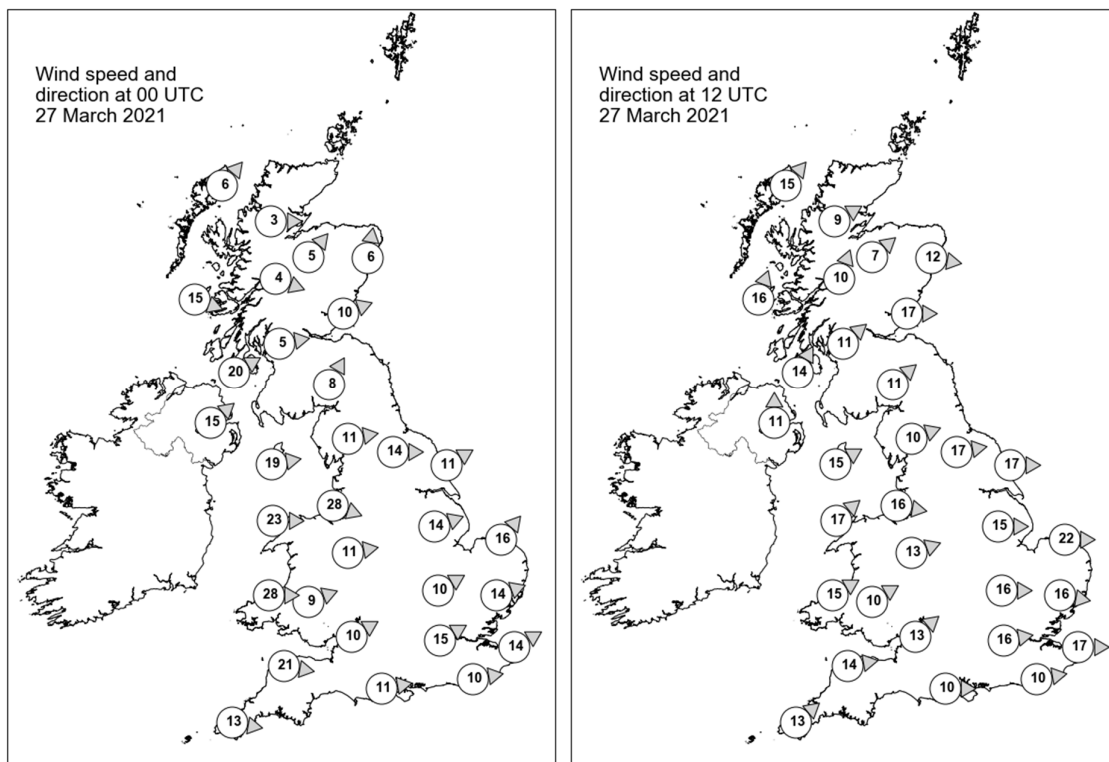
All satellite imagery copyright Met Office and EUMETSAT (European Organisation for the Exploitation of Meteorological Satellites). These show infra-red images from the geostationary MSG satellite. The rainfall rates are derived from both rain-radar and satellite data.

## Daily Weather Summary for Saturday 27 March 2021

UK satellite and rain-radar precipitation rates at (L) 0000 and (R) 1200 UTC



UK wind speed and direction at (L) 0000 and (R) 1200 UTC



## Daily Weather Summary for Saturday 27 March 2021

### Selected UK readings at (L) 0000 and (R) 1200 UTC

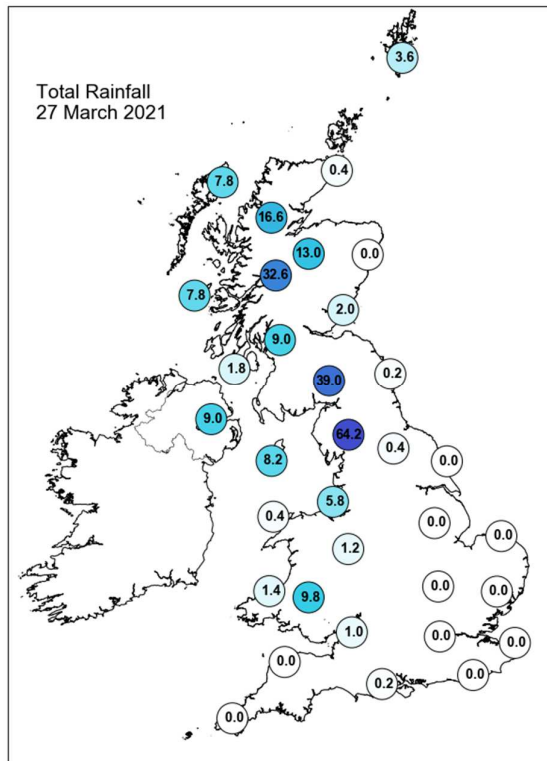
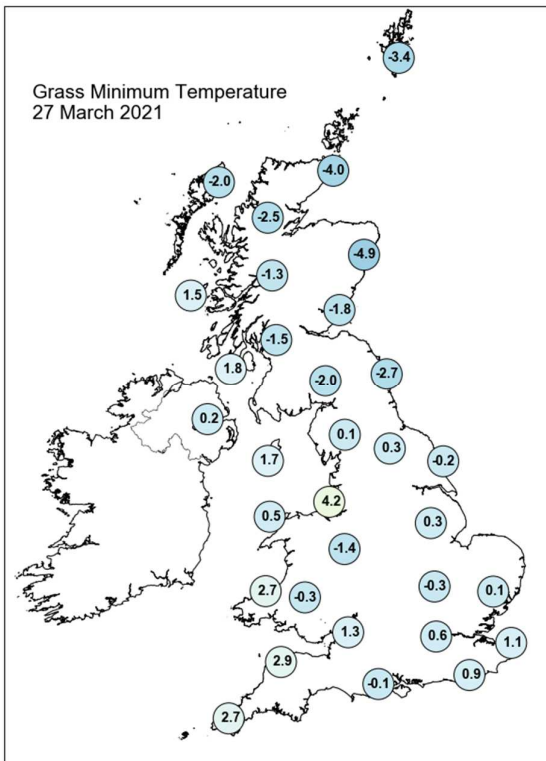
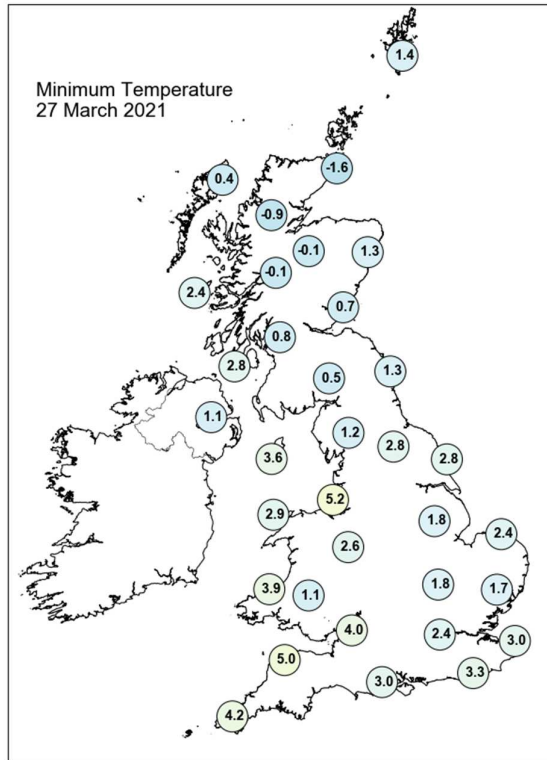
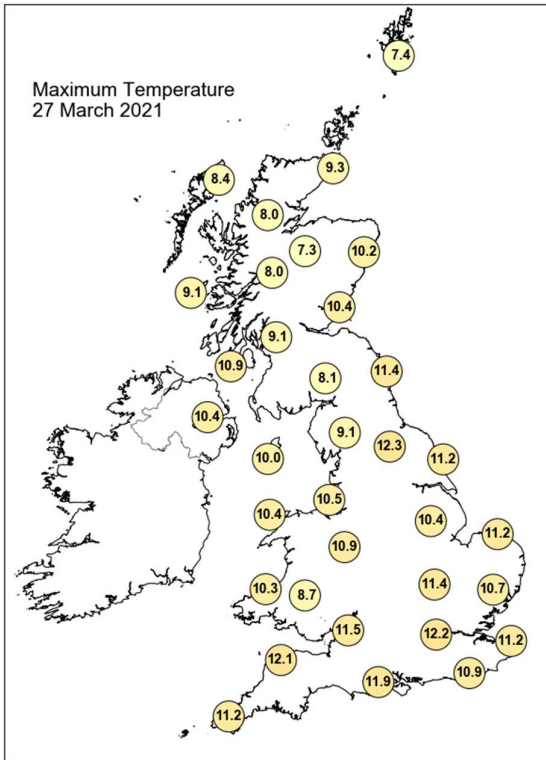
STATIONS		0000 UTC						1200 UTC					
NO	SITE	PRESS	WDIR	WSPD	CLOUD	TEMP	TDEW	PRESS	WDIR	WSPD	CLOUD	TEMP	TDEW
1	Lerwick	995.6	-	-	1	3.0	1.6	1004.7	-	-	4	6.0	2.3
2	Wick	997.1	-	-	1	0.4	-1.7	1007.5	-	-	6	8.9	-1.1
3	Stornoway	997.5	SW	6	8	2.6	0.2	1006.2	SW	15	6	6.8	0.7
4	Loch Glascarnoch	998.3	W	3	7	0.6	-0.4	1008.8	WSW	9	3	5.2	-0.7
5	Aviemore	998.0	SW	5	2	1.4	-0.1	1009.6	SW	7	2	7.3	-0.6
6	Dyce	998.3	S	6	8	3.3	-0.2	1009.8	W	12	6	8.9	-1.5
7	Tulloch Bridge	1000.0	WNW	4	8	1.7	-0.3	1011.1	SSW	10	2	6.1	0.5
8	Tiree	1000.3	WNW	15	6	3.9	-0.3	1009.5	SSW	16	8	6.9	3.3
9	Leuchars	999.6	WSW	10	8	3.6	1.3	1011.6	W	17	1	9.3	0.9
10	Bishopton	1001.4	W	5	1	2.2	0.4	1013.0	SW	11	3	7.5	2.9
11	Machrihanish	1002.2	WSW	20	5	3.2	0.7	1013.1	SSW	14	8	7.3	2.2
12	Boulmer	1001.9	-	-	1	3.2	1.2	1013.4	-	-	1	9.4	-0.5
13	Eskdalemuir	1003.2	SSW	8	8	1.7	0.7	1014.6	SW	11	7	6.5	0.9
14	Aldergrove	1005.6	SW	15	8	2.2	1.1	1013.8	S	11	7	7.7	3.0
15	Shap	1005.0	W	11	7	1.8	-1.2	1016.4	WSW	10	2	6.3	-0.2
16	Leeming	1005.3	W	14	8	3.9	-0.1	1016.6	W	17	3	9.5	1.6
17	Ronaldsway	1007.5	W	19	5	3.9	-0.2	1017.0	WSW	15	7	8.4	3.4
18	Bridlington	1004.5	WSW	11	4	4.6	1.0	1016.2	W	17	3	9.8	-1.3
19	Crosby	1008.6	WNW	28	7	5.9	-0.4	1018.9	W	16	1	8.4	2.6
20	Valley	1010.4	W	23	3	4.7	-0.5	1019.1	SW	17	8	8.5	3.8
21	Waddington	1008.3	WSW	14	7	3.5	-2.2	1019.3	W	15	7	8.2	-1.6
22	Shawbury	1010.3	W	11	1	3.4	-1.0	1020.5	WSW	13	7	8.0	1.9
23	Weybourne	1007.9	SW	16	3	5.0	1.7	1019.0	W	22	7	8.3	1.3
24	Bedford	1010.7	WSW	10	4	4.4	1.8	1021.2	W	16	6	9.6	0.2
25	Aberporth	1013.4	W	28	5	4.9	0.2	1021.4	WSW	15	8	8.1	3.2
26	Sennybridge	1013.2	WSW	9	6	1.9	-0.5	1021.8	WSW	10	8	6.9	2.0
27	Wattisham	1010.7	WSW	14	7	4.7	1.2	1021.2	W	16	5	8.4	-0.2
28	Almondsbury	1013.8	WSW	10	1	5.2	1.5	1023.1	SW	13	7	8.9	1.3
29	Heathrow	1013.4	WSW	15	7	4.1	2.3	1022.9	W	16	5	11.1	0.9
30	Manston	1012.8	WSW	14	3	4.4	1.7	1022.6	W	17	1	10.1	0.0
31	Chivenor	1015.7	W	21	-	6.7	1.6	1023.8	W	14	-	10.6	3.3
32	Exeter	-	-	-	-	-	-	-	-	-	-	-	-
33	Herstmonceux	1014.6	W	10	3	5.7	1.0	1023.7	W	10	4	10.1	1.8
34	Hurn	1015.8	W	11	3	4.9	1.4	1024.2	W	10	6	11.0	2.6
35	Camborne	1019.3	W	13	6	5.3	3.4	1024.6	SW	13	4	10.7	3.4

## Daily Weather Summary for Saturday 27 March 2021

### Selected European readings at (L) 0000 and (R) 1200 UTC

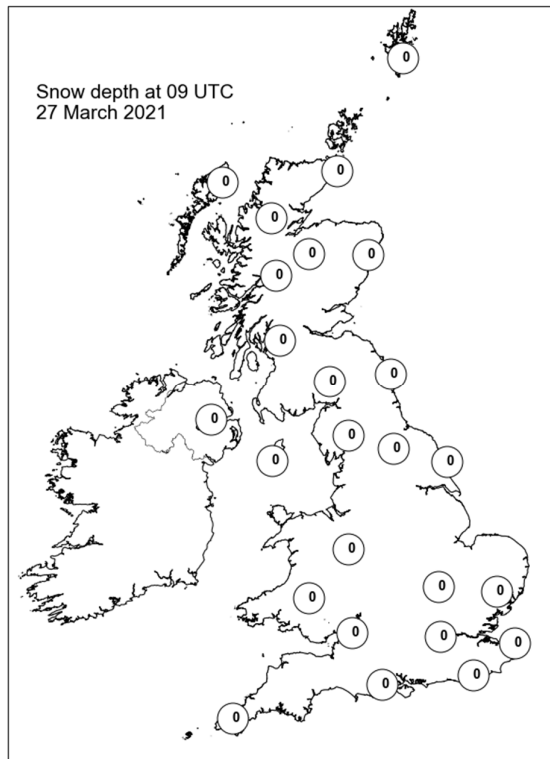
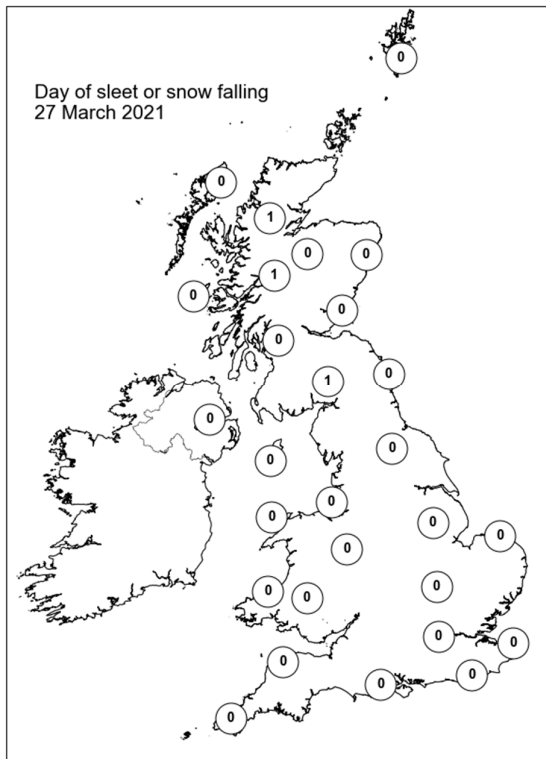
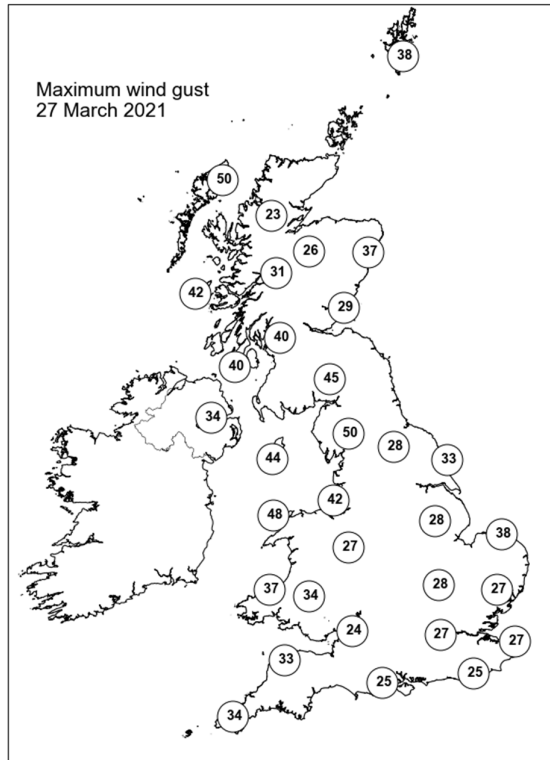
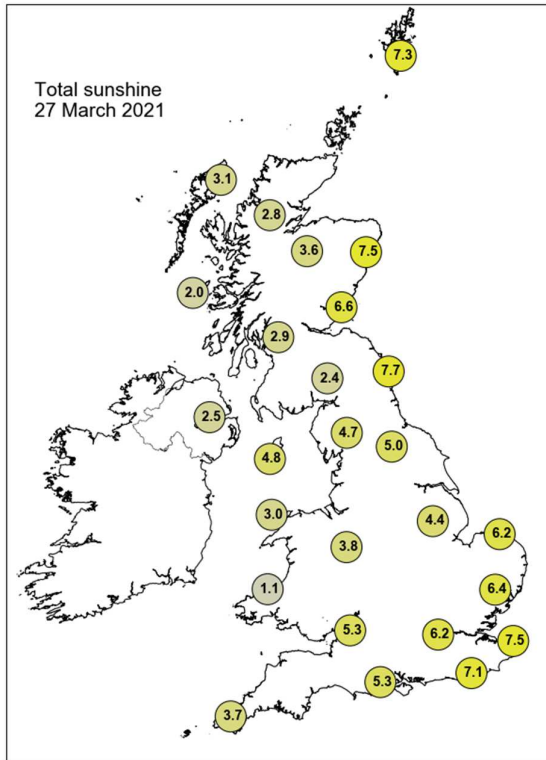
STATIONS		0000 UTC						1200 UTC					
NO	SITE	PRESS	WDIR	WSPD	CLOUD	TEMP	TDEW	PRESS	WDIR	WSPD	CLOUD	TEMP	TDEW
1	Murmansk	1013.1	SSW	12	0	-2.3	-7.6	1009.9	SSW	16	6	4.2	-2.3
2	Helsinki	1018.4	SSW	6	9	1.2	1.2	1017.6	SSE	8	1	8.4	2.3
3	Stockholm	1013.3	ESE	4	-	4.2	2.2	1010.0	SE	16	-	10.6	2.7
4	Oslo	-	-	-	-	-	-	-	-	-	-	-	-
5	Reykjavik	994.4	ESE	5	1	-8.9	-14.7	987.0	ENE	10	8	-3.0	-14.3
6	Moscow	1019.1	-	0	8	3.3	0.9	1021.6	N	4	6	9.6	-2.8
7	Kiev	1022.6	NW	2	7	6.9	0.9	1022.8	NW	4	5	12.9	-2.8
8	Warsaw	1021.6	ESE	6	5	4.6	-0.4	1016.1	SSE	10	7	18.1	2.4
9	Berlin	1014.2	SSE	6	-	8.4	4.0	1017.4	W	16	-	9.2	2.1
10	De Bilt	1011.5	SW	8	7	5.6	3.8	1020.9	W	16	8	7.8	0.5
11	Dublin	1010.6	WSW	10	3	2.0	-1.3	1016.3	SW	16	7	8.7	2.2
12	Cork	1016.2	SW	10	3	1.4	-0.2	1017.7	SSW	19	7	8.6	6.1
13	Sofia	1028.1	SSE	4	0	0.9	-3.9	1025.4	SSE	4	0	12.4	-1.9
14	Belgrade	1024.6	ESE	4	0	8.0	-0.6	1023.7	W	4	2	18.4	3.5
15	Budapest	1023.5	E	2	-	5.4	-0.9	1021.4	S	8	-	17.9	3.0
16	Prague	1017.6	SSW	4	-	7.6	2.1	1021.0	W	8	7	10.9	-1.5
17	Munich	1018.3	S	6	7	9.5	0.5	1026.2	W	14	8	8.1	0.4
18	Strasbourg	1017.2	S	12	8	12.2	6.0	1027.7	WSW	13	8	10.8	-2.3
19	Paris	1020.9	WSW	8	1	5.4	3.1	1028.1	WSW	10	6	11.4	3.4
20	Jersey	1020.3	W	21	6	5.6	2.5	1027.4	WSW	13	2	10.2	6.5
21	Milan	1023.6	NW	3	-	12.7	7.7	1025.1	N	3	6	15.4	8.9
22	Marseille	1024.8	N	3	8	13.4	11.6	1027.1	NW	13	-	16.4	4.7
23	Bordeaux	1028.2	W	5	-	7.3	6.7	1031.4	SSE	2	8	13.8	2.4
24	Rome	1026.9	ENE	4	0	7.2	6.4	1028.0	S	7	2	15.8	9.3
25	Ajaccio	1025.5	NE	7	-	7.7	5.8	1026.0	S	7	8	16.0	7.0
26	Barcelona	-	-	-	-	-	-	-	-	-	-	-	-
27	Majorca	1022.8	E	2	5	9.2	6.8	1026.8	ENE	24	5	18.3	6.8
28	Madrid	1024.3	NNE	2	0	9.8	0.3	1025.1	NNE	4	8	15.0	5.4
29	Lisbon	1024.3	-	-	-	13.0	5.9	1023.0	-	-	-	18.0	6.8
30	Athens	1027.3	N	3	-	8.3	0.2	1028.7	S	5	2	17.0	3.6
31	Malta	1029.5	SW	3	0	9.9	8.0	1030.0	SSW	11	4	17.2	10.4
32	Gibraltar	1021.4	SW	3	0	14.9	11.2	1022.9	E	14	6	17.7	14.5

## Daily Weather Summary for Saturday 27 March 2021





## Daily Weather Summary for Saturday 27 March 2021



## Daily Weather Summary for Sunday 28 March 2021

This day's summary created 04/04/2021 04:00

### Summary of the UK Weather for Sunday 28 March 2021

During the early hours cloud covered much of the UK, with outbreaks of rain spreading eastwards through the night. The heaviest and most persistent rain on western up-slopes, particularly west Scotland, northwest England and north Wales, with frequent outbreaks of rain over Northern Ireland. Towards the southeast of England it remained largely dry but cloudy with odd showery outbreaks in the southwest. Clearer conditions with scattered showers developed across north and central Scotland towards dawn as the front cleared east however it lingered across northern England. It was a generally mild night especially in the south. Into morning, rainfall persisted across north Wales, northwest England, Northern Ireland and southwest Scotland; rainfall amounts greatest over higher ground. Elsewhere it was mainly dry and cloudy, although the northeast of Scotland had some sunny spells. Through the afternoon and evening, rain turned heavier across west Scotland with some rain spreading further east. Patchy rain also continued across northern England and north Wales. Elsewhere remaining largely dry and cloudy. Winds were strong throughout Sunday, particularly in the northwest with gales along coasts and hills.

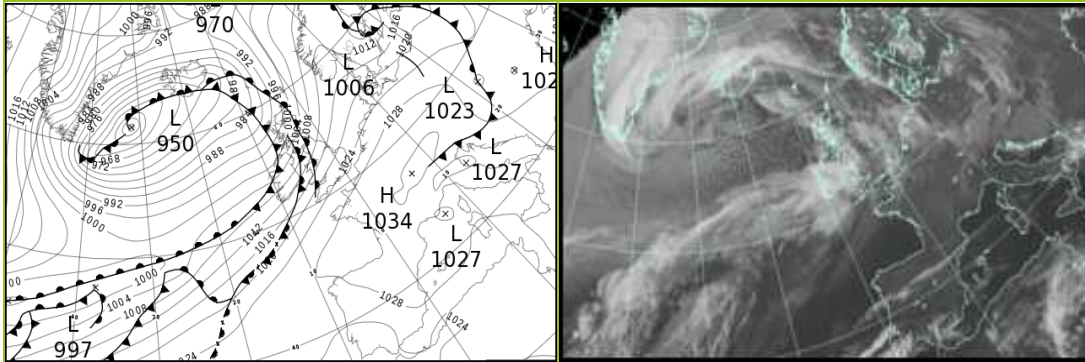
### Daily Extremes

<i>Highest Maximum</i>	<b>16.2°C</b> Normanby Hall (Humberside, 47mAMSL)
<i>Lowest Maximum</i>	<b>8.5°C</b> Lerwick (Shetland, 82mAMSL) also Okehampton, East Okement Farm (Devon, 408mAMSL)
<i>Highest Minimum</i>	<b>9.4°C</b> Scilly: St Marys Airport (Isles Of Scilly, 31mAMSL)
<i>Lowest Minimum</i>	<b>-0.4°C</b> Cromdale (Moray (in Highland Region), 193mAMSL)
<i>Lowest Grass Minimum</i>	<b>-0.2°C</b> Kinross (Kinross-shire, 116mAMSL)
<i>Most Rainfall</i>	<b>177.2mm</b> Seathwaite (Cumbria, 129mAMSL)
<i>Most Sunshine</i>	<b>6.6hr</b> Fair Isle (Shetland, 57mAMSL)
<i>Highest Gust</i>	<b>53Kt 61mph</b> Capel Curig No 3 (Gwynedd, 216mAMSL)
<i>Highest Gust (mountain)</i>	<b>93Kt 107mph</b> Cairngorm Summit (Inverness-shire, 1237mAMSL)
<i>Greatest Snow Depth at 0900 UTC</i>	No non-zero values

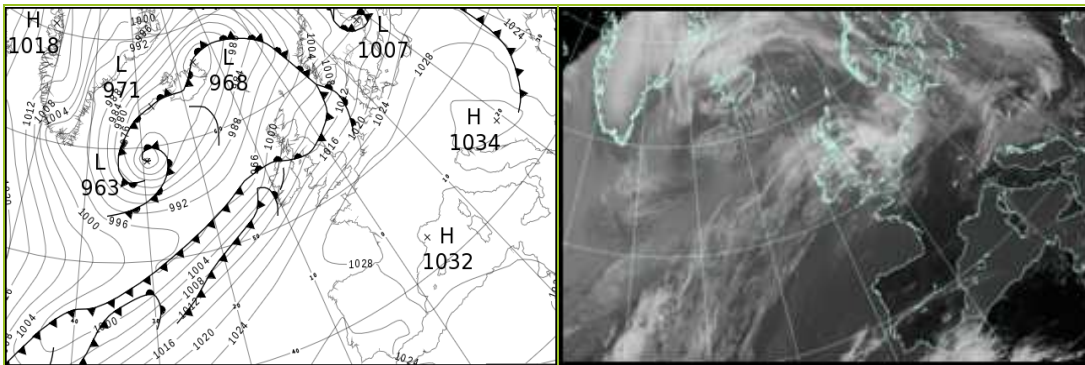
mAMSL refers to station elevation in metres above mean sea level

## Daily Weather Summary for Sunday 28 March 2021

### North Atlantic and Europe analysis charts and satellite images at 0000 UTC




### North Atlantic and Europe analysis charts and satellite images at 1200 UTC



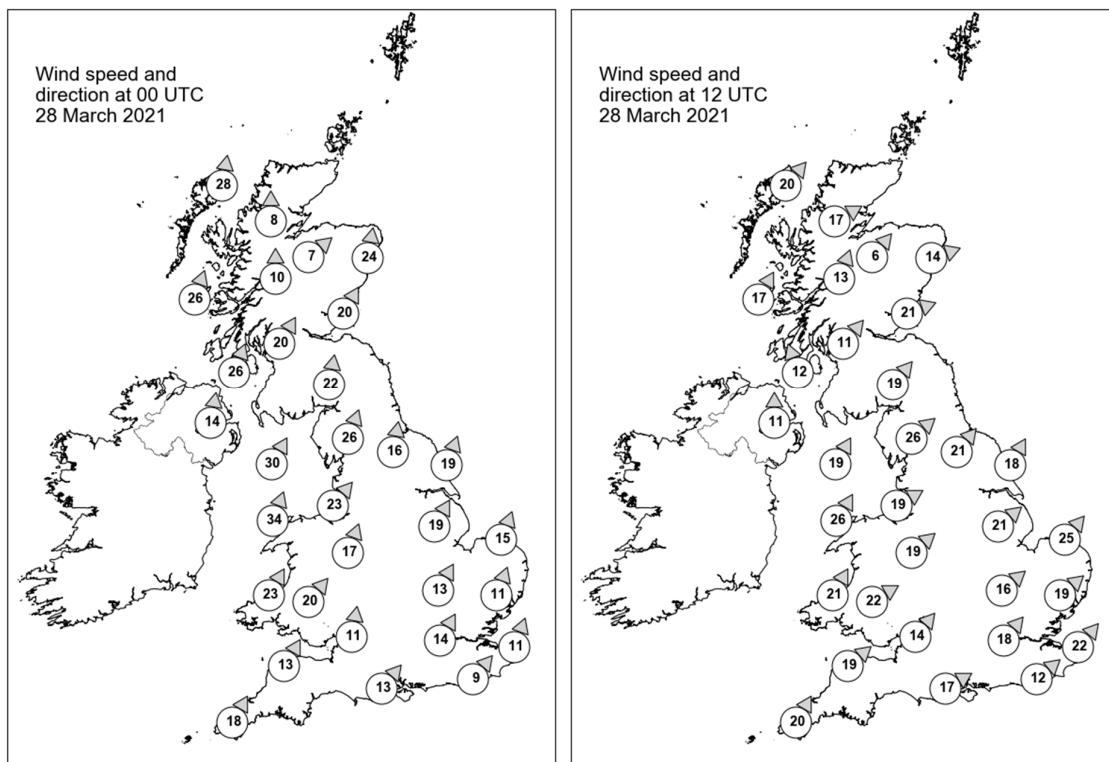
All satellite imagery copyright Met Office and EUMETSAT (European Organisation for the Exploitation of Meteorological Satellites). These show infra-red images from the geostationary MSG satellite. The rainfall rates are derived from both rain-radar and satellite data.

## Daily Weather Summary for Sunday 28 March 2021

UK satellite and rain-radar precipitation rates at (L) 0000 and (R) 1200 UTC



UK wind speed and direction at (L) 0000 and (R) 1200 UTC



## Daily Weather Summary for Sunday 28 March 2021

### Selected UK readings at (L) 0000 and (R) 1200 UTC

STATIONS		0000 UTC						1200 UTC					
NO	SITE	PRESS	WDIR	WSPD	CLOUD	TEMP	TDEW	PRESS	WDIR	WSPD	CLOUD	TEMP	TDEW
1	Lerwick	999.4	-	-	8	5.9	3.8	998.4	-	-	4	7.3	1.5
2	Wick	996.7	-	-	8	7.6	3.7	1001.5	-	-	7	8.2	1.6
3	Stornoway	991.0	S	28	8	8.3	7.3	998.8	SW	20	2	8.0	3.5
4	Loch Glascarnoch	995.4	S	8	8	6.5	4.7	1001.5	WSW	17	7	6.5	1.0
5	Aviemore	998.2	SW	7	8	6.2	3.7	1002.7	SW	6	8	8.2	4.0
6	Dyce	1001.7	S	24	8	6.7	4.7	1004.3	WSW	14	6	10.0	-0.4
7	Tulloch Bridge	999.6	S	10	8	6.5	5.6	1004.4	SSW	13	8	6.9	3.0
8	Tiree	996.5	SSW	26	8	8.9	7.9	1002.6	SSW	17	8	7.8	6.6
9	Leuchars	1002.7	SSW	20	8	8.2	6.0	1006.0	WSW	21	7	9.9	4.7
10	Bishopton	1001.9	SSW	20	8	8.6	7.0	1006.8	SW	11	8	7.8	6.1
11	Machrihanish	1001.6	SSW	26	7	10.3	7.4	1006.0	SSE	12	8	9.0	8.3
12	Boulmer	1008.5	-	-	8	7.8	4.9	1008.8	-	-	7	12.4	7.7
13	Eskdalemuir	1006.9	S	22	8	6.7	6.5	1008.9	SW	19	6	8.4	7.5
14	Aldergrove	1003.8	S	14	8	9.7	7.8	1007.0	S	11	8	11.1	9.8
15	Shap	1010.4	SSW	26	8	6.3	5.5	1011.1	SW	26	8	9.4	8.4
16	Leeming	1012.8	S	16	7	8.3	4.4	1012.3	SW	21	8	13.1	8.7
17	Ronaldsway	1008.3	SSW	30	8	9.0	7.7	1011.4	SSW	19	8	9.7	8.9
18	Bridlington	1014.6	SSW	19	6	7.7	4.0	1013.1	SSW	18	8	12.4	8.9
19	Crosby	1013.5	SW	23	8	9.3	6.4	1014.8	WSW	19	8	10.9	8.5
20	Valley	1012.2	SSW	34	7	8.9	8.0	1014.4	SSW	26	8	9.9	9.4
21	Waddington	1017.7	SSW	19	8	8.0	3.9	1016.9	SW	21	8	12.5	8.5
22	Shawbury	1016.4	SSW	17	8	8.9	5.2	1017.2	SW	19	8	12.8	9.4
23	Weybourne	1019.7	SSW	15	7	8.1	4.2	1018.0	SW	25	7	12.7	7.8
24	Bedford	1020.9	SSW	13	6	7.9	4.6	1020.3	SW	16	8	12.0	7.9
25	Aberporth	1016.4	SSW	23	8	8.1	7.2	1018.2	SSW	21	8	10.6	9.8
26	Sennybridge	1018.2	SW	20	8	6.8	6.2	1019.3	WSW	22	8	9.2	8.9
27	Wattisham	1022.1	SSW	11	8	7.0	4.6	1021.4	SW	19	8	11.8	7.4
28	Almondsbury	1021.3	S	11	8	8.8	5.3	1022.1	SW	14	8	11.5	9.0
29	Heathrow	1022.9	SSW	14	8	8.9	5.3	1023.3	SW	18	8	11.9	7.3
30	Manston	1024.6	SSW	11	7	7.5	5.8	1024.6	SW	22	8	10.8	6.6
31	Chivenor	1021.1	SSW	13	-	9.8	6.1	1022.5	SW	19	-	11.8	9.3
32	Exeter	-	-	-	-	-	-	-	-	-	-	-	-
33	Herstmonceux	1024.8	SW	9	8	8.4	5.7	1025.7	SW	12	7	10.5	6.3
34	Hurn	1024.0	SW	13	7	9.6	5.7	1024.7	WSW	17	8	11.7	8.0
35	Camborne	1022.3	SSW	18	7	9.6	5.2	1023.7	SSW	20	7	11.1	8.2

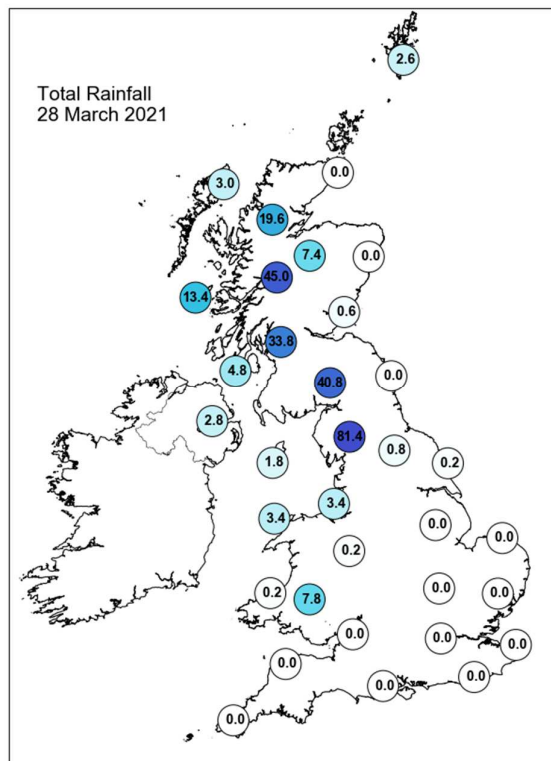
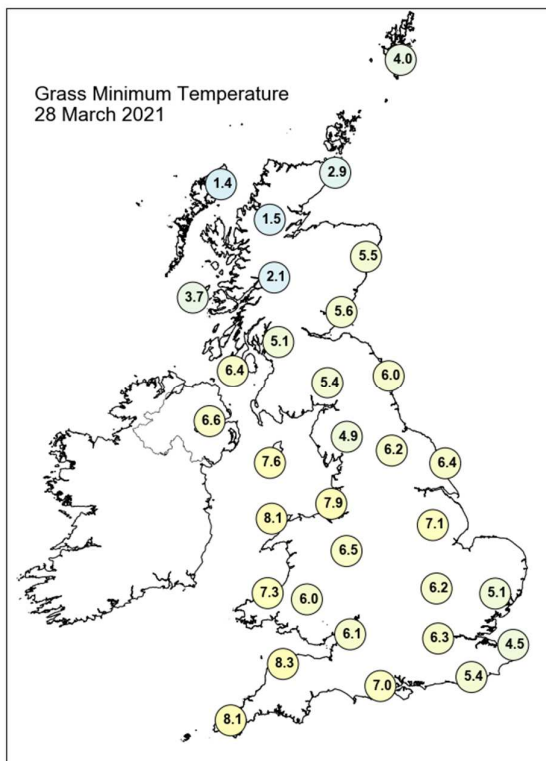
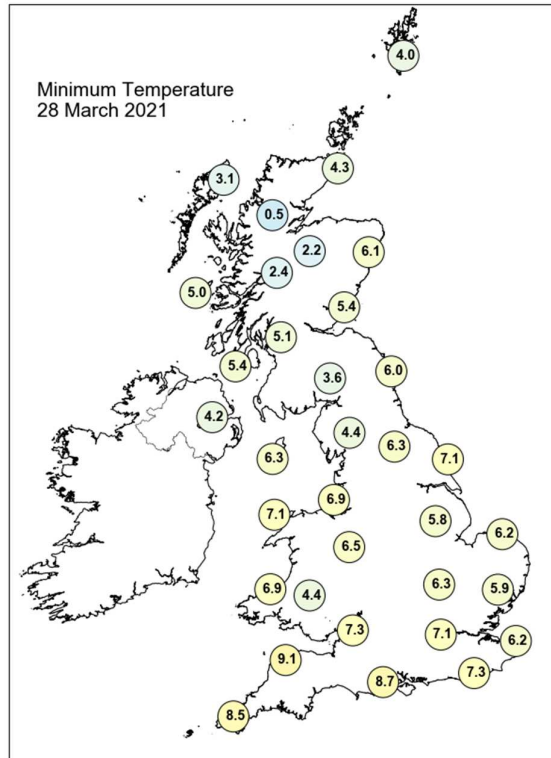
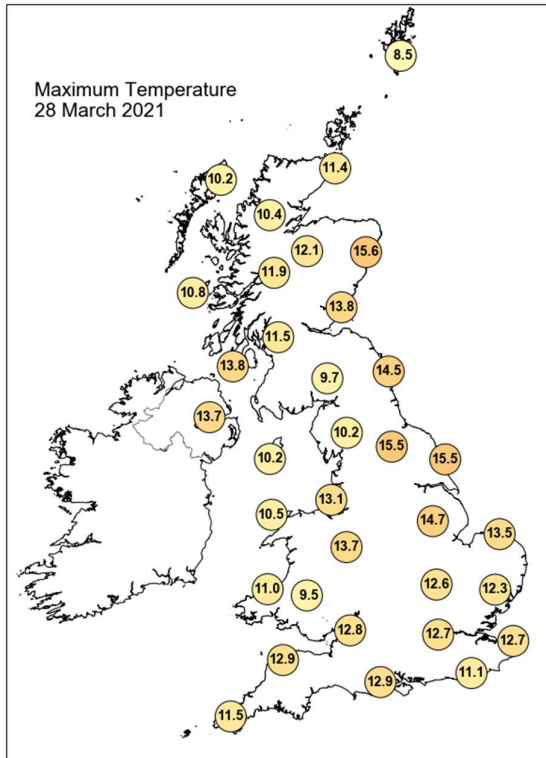
## Daily Weather Summary for Sunday 28 March 2021

### Selected European readings at (L) 0000 and (R) 1200 UTC

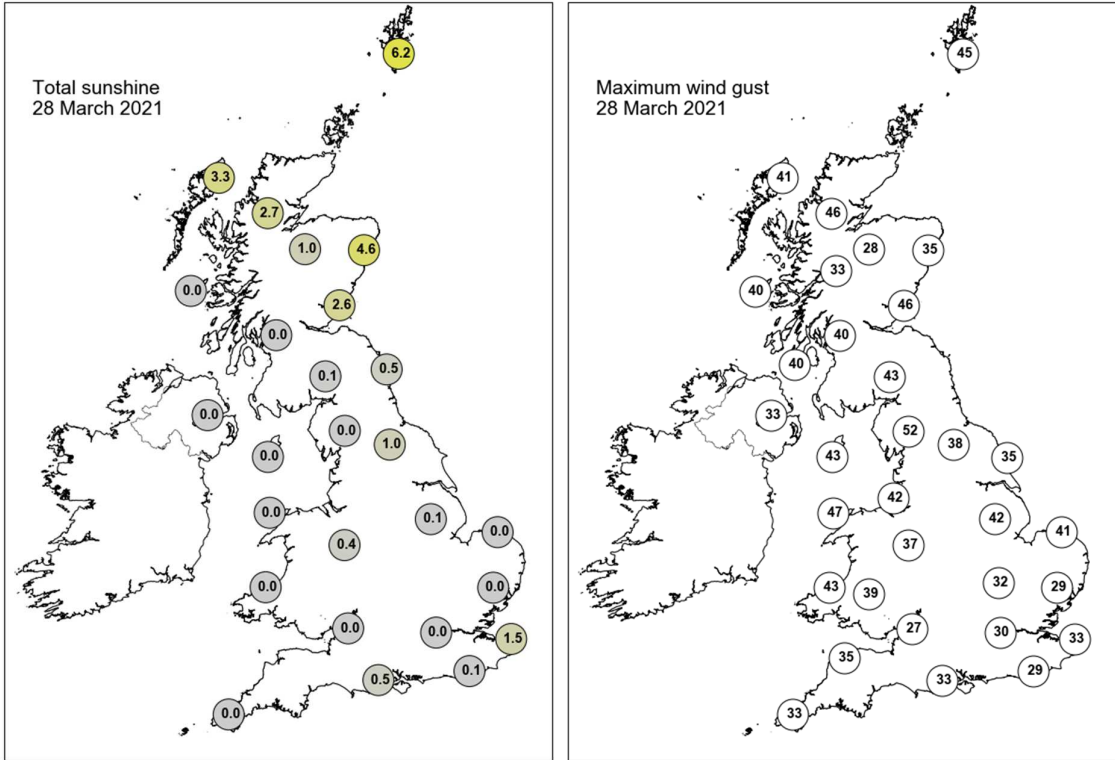
STATIONS		0000 UTC						1200 UTC					
NO	SITE	PRESS	WDIR	WSPD	CLOUD	TEMP	TDEW	PRESS	WDIR	WSPD	CLOUD	TEMP	TDEW
1	Murmansk	1010.0	SSW	10	8	4.5	0.3	1010.6	SW	14	5	4.5	0.2
2	Helsinki	1016.4	SE	6	0	4.2	1.3	1018.5	SW	10	7	5.7	1.4
3	Stockholm	1008.0	ESE	8	-	4.7	3.3	1008.6	SW	8	-	3.7	2.6
4	Oslo	-	-	-	-	-	-	-	-	-	-	-	-
5	Reykjavik	-	-	-	8	-	-	972.5	E	5	5	1.5	-2.7
6	Moscow	1026.2	-	0	0	-1.7	-3.3	1026.2	NW	2	5	10.2	-7.9
7	Kiev	1025.0	NW	2	0	6.5	-0.9	1023.1	S	8	5	15.4	-1.0
8	Warsaw	1024.2	W	10	7	5.6	2.1	1028.6	WSW	10	4	8.5	-0.3
9	Berlin	1026.5	WSW	8	-	3.0	0.4	1027.0	SW	10	-	11.5	0.9
10	De Bilt	1025.3	SSW	6	8	7.1	3.4	1024.7	SW	16	8	11.2	4.4
11	Dublin	1008.0	SW	17	7	10.2	7.6	1010.3	SW	16	7	14.1	8.8
12	Cork	1011.7	SW	23	8	9.5	9.2	1013.6	SW	25	8	10.9	10.6
13	Sofia	1029.0	S	4	2	3.9	-1.8	1029.0	WSW	16	5	12.9	4.3
14	Belgrade	1026.6	WNW	2	7	14.0	4.5	1033.4	NW	4	6	13.4	-0.2
15	Budapest	1026.9	NNW	10	-	10.8	-1.3	1032.2	WNW	8	-	12.4	-6.1
16	Prague	1031.0	SSW	4	-	1.8	-0.4	1031.1	W	6	7	9.9	-1.5
17	Munich	1031.7	WSW	6	8	6.8	-0.9	1031.1	WNW	4	3	11.6	-2.5
18	Strasbourg	1031.5	SSW	4	-	5.0	-0.6	1031.1	SSW	7	-	15.4	1.1
19	Paris	1029.8	S	4	6	8.5	3.3	1030.4	SW	12	7	14.5	2.7
20	Jersey	1026.9	SSW	14	0	7.8	5.2	1028.1	S	13	0	11.2	6.6
21	Milan	1027.6	WNW	4	0	11.9	5.9	1031.1	W	4	-	17.2	7.8
22	Marseille	1028.3	E	3	-	5.8	0.5	1031.5	S	11	-	17.2	8.9
23	Bordeaux	1029.8	NE	2	-	4.8	2.7	1030.0	SE	7	-	18.3	3.3
24	Rome	1029.7	E	4	-	8.4	7.6	1031.8	W	9	1	16.6	9.4
25	Ajaccio	1028.3	ENE	5	-	7.3	5.1	1031.0	WSW	9	-	16.7	12.2
26	Barcelona	1029.8	N	2	4	10.9	8.6	-	-	-	-	-	-
27	Majorca	1028.7	ENE	3	3	10.8	3.6	1030.0	ENE	11	0	20.7	6.4
28	Madrid	1028.9	N	3	0	7.6	5.0	1026.7	ENE	4	0	17.8	3.8
29	Lisbon	1022.7	-	-	-	16.8	5.7	1023.2	-	-	-	18.5	9.3
30	Athens	1028.8	N	3	-	9.7	4.2	1029.0	SSW	5	1	18.8	7.6
31	Malta	1029.5	S	9	0	13.6	11.9	1030.4	SSW	6	2	18.5	13.6
32	Gibraltar	1024.6	ENE	16	8	16.5	13.5	1026.4	E	25	8	17.1	12.6



## Daily Weather Summary for Sunday 28 March 2021



## Daily Weather Summary for Sunday 28 March 2021



None of the selected stations observed a day of sleet or snow falling or non-zero snow depth at 0900 UTC.

## Daily Weather Summary for Monday 29 March 2021

This day's summary created 05/04/2021 04:00

### Summary of the UK Weather for Monday 29 March 2021

Monday began rather cloudy across the UK with outbreaks of rain over northwest England, west Scotland and the west of Northern Ireland - this was most persistent over high ground. At times patchy outbreaks of rain spread further east. Further south it remained largely dry but cloudy, although the far northwest of Wales witnessed some patchy rain. Into the daytime rain continued over eastern Scotland and Northern Ireland, moving more northwards into the afternoon. Elsewhere across the UK it remained dry, with some regions seeing plenty of sunshine. Breezy conditions were felt across the region with the strongest of any winds across the north and coastal areas, but with winds in the south feeling light. It was a warm day with temperatures above average, particularly in eastern areas. Past sunset, the rainfall continued moving northwards until it only affected the northernmost parts of Scotland but with some light drizzle continuing over some southern parts. Skies became clearer for most, allowing temperatures to drop and causing frost to form in some places.

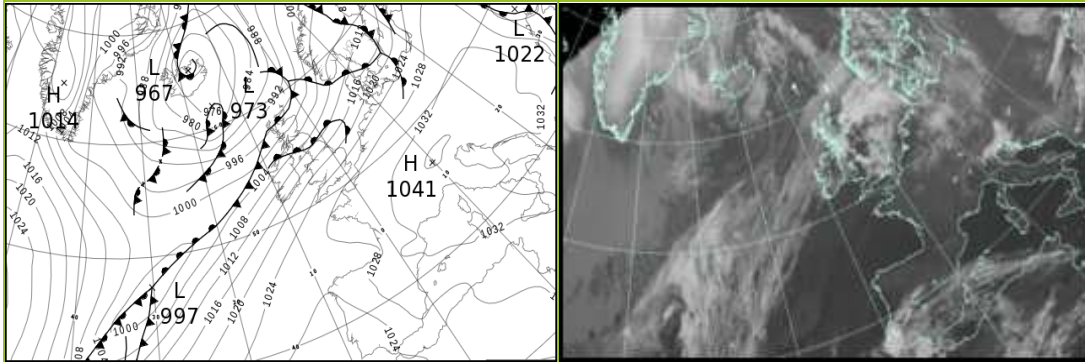
### Daily Extremes

<i>Highest Maximum</i>	<b>20.4°C</b> Writtle (Essex, 32mAMSL) also London, St James's Park (Greater London, 5mAMSL)
<i>Lowest Maximum</i>	<b>9.0°C</b> St Bees Head No 2 (Cumbria, 124mAMSL)
<i>Highest Minimum</i>	<b>12.0°C</b> Linton On Ouse (North Yorkshire, 14mAMSL)
<i>Lowest Minimum</i>	<b>3.9°C</b> Kirkwall (Orkney, 26mAMSL) also Port Henderson (Ross & Cromarty, 18mAMSL)
<i>Lowest Grass Minimum</i>	<b>3.9°C</b> Port Henderson (Ross & Cromarty, 18mAMSL)
<i>Most Rainfall</i>	<b>71.8mm</b> Achnagart (Ross & Cromarty, 15mAMSL)
<i>Most Sunshine</i>	<b>11.9hr</b> Manston (Kent, 49mAMSL)
<i>Highest Gust</i>	<b>58Kt 67mph</b> Inverbervie No 2 (Kincardineshire, 134mAMSL)
<i>Highest Gust (mountain)</i>	<b>97Kt 112mph</b> Cairngorm Summit (Inverness-shire, 1237mAMSL)
<i>Greatest Snow Depth at 0900 UTC</i>	No non-zero values

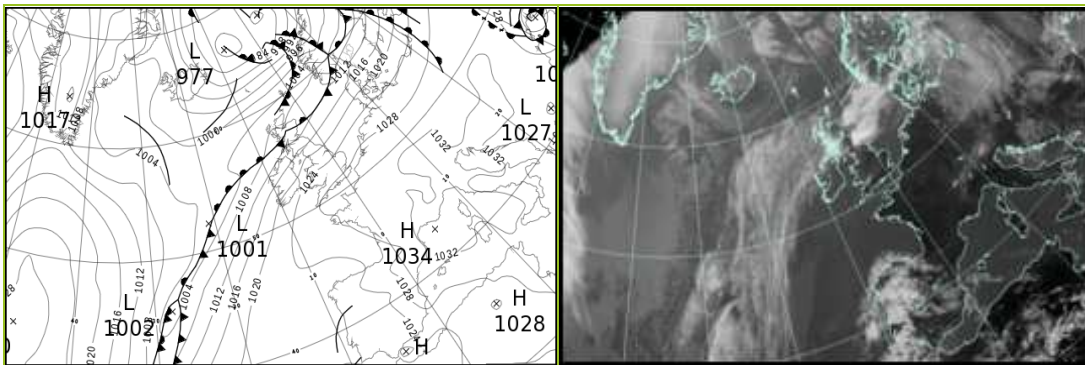
mAMSL refers to station elevation in metres above mean sea level

## Daily Weather Summary for Monday 29 March 2021

### North Atlantic and Europe analysis charts and satellite images at 0000 UTC



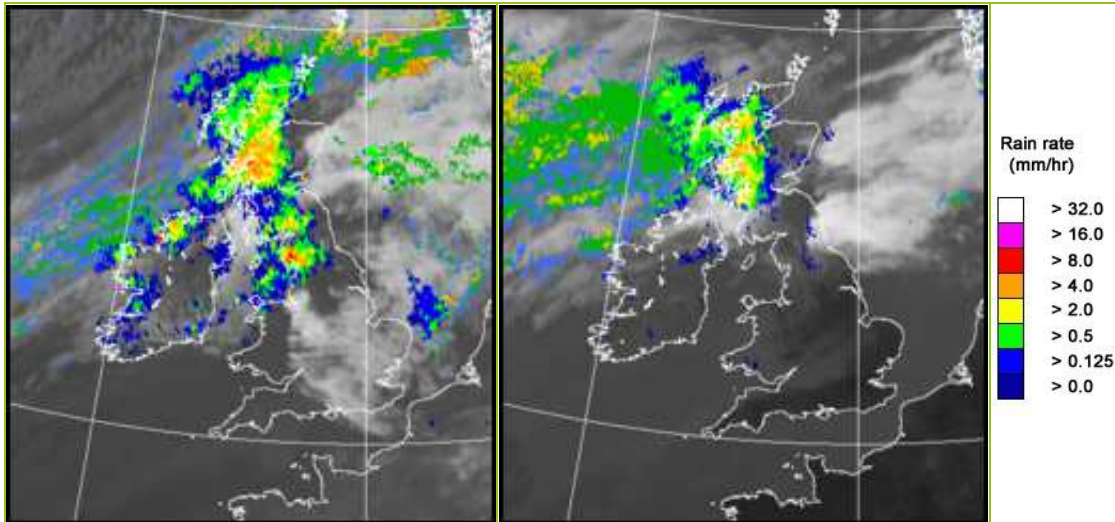
### North Atlantic and Europe analysis charts and satellite images at 1200 UTC



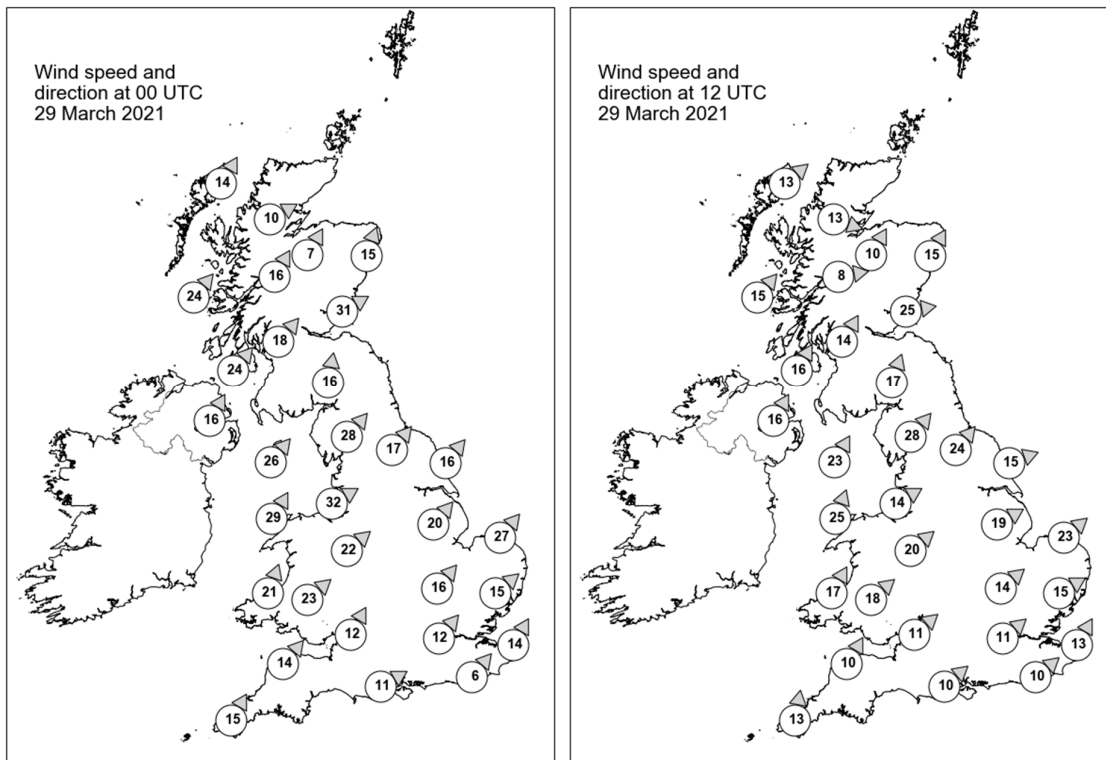
All satellite imagery copyright Met Office and EUMETSAT (European Organisation for the Exploitation of Meteorological Satellites). These show infra-red images from the geostationary MSG satellite. The rainfall rates are derived from both rain-radar and satellite data.

## Daily Weather Summary for Monday 29 March 2021

UK satellite and rain-radar precipitation rates at (L) 0000 and (R) 1200 UTC



UK wind speed and direction at (L) 0000 and (R) 1200 UTC



## Daily Weather Summary for Monday 29 March 2021

### Selected UK readings at (L) 0000 and (R) 1200 UTC

STATIONS		0000 UTC						1200 UTC					
NO	SITE	PRESS	WDIR	WSPD	CLOUD	TEMP	TDEW	PRESS	WDIR	WSPD	CLOUD	TEMP	TDEW
1	Lerwick	992.6	-	-	7	8.0	7.1	1003.1	-	-	2	9.2	4.9
2	Wick	995.9	-	-	8	10.8	7.0	1007.1	-	-	7	13.5	3.2
3	Stornoway	994.7	SSW	14	8	8.2	7.1	1007.2	SW	13	8	9.4	4.3
4	Loch Glascarnoch	996.9	WSW	10	8	9.7	7.5	1008.6	WNW	13	8	8.9	6.8
5	Aviemore	998.3	SSW	7	8	10.2	9.2	1007.8	SSW	10	7	13.8	8.4
6	Dyce	999.5	SSW	15	5	12.1	8.5	1008.4	SSW	15	8	16.8	8.8
7	Tulloch Bridge	1000.6	SSW	16	8	11.2	9.2	1010.3	W	8	8	11.9	10.4
8	Tiree	999.4	SW	24	8	10.3	9.9	1009.3	SW	15	8	10.4	10.2
9	Leuchars	1001.3	WSW	31	8	13.5	10.6	1010.7	W	25	8	15.6	11.6
10	Bishopton	1004.3	SW	18	7	11.0	10.6	1013.3	SSW	14	7	11.4	10.9
11	Machrihanish	1004.4	SW	24	8	13.2	11.1	1013.1	SSW	16	8	14.6	12.0
12	Boulmer	1007.2	-	-	8	13.1	9.9	1015.0	-	-	8	14.5	11.3
13	Eskdalemuir	1008.8	S	16	7	8.7	8.6	1016.3	SSW	17	8	9.3	9.1
14	Aldergrove	1007.7	SSW	16	8	12.3	11.2	1015.3	SSW	16	8	13.9	12.0
15	Shap	1012.2	SW	28	8	9.2	8.4	1019.4	SW	28	8	9.8	9.3
16	Leeming	1013.1	SW	17	8	12.2	10.0	1019.7	SW	24	6	14.9	10.2
17	Ronaldsway	1011.7	SW	26	8	10.2	9.2	1018.9	SSW	23	7	11.5	9.8
18	Bridlington	1014.0	SW	16	8	12.0	8.6	1020.0	WSW	15	7	19.1	10.7
19	Crosby	1015.5	WSW	32	1	11.6	8.7	1022.1	WSW	14	5	12.6	9.0
20	Valley	1015.6	SSW	29	8	9.9	9.4	1022.4	SSW	25	8	10.5	9.4
21	Waddington	1018.0	SW	20	8	11.0	7.4	1022.8	WSW	19	1	16.6	7.7
22	Shawbury	1018.5	SW	22	8	11.9	8.2	1023.6	SW	20	5	15.3	10.0
23	Weybourne	1018.8	SW	27	6	10.6	7.3	1023.9	SW	23	1	15.5	9.7
24	Bedford	1021.8	SW	16	8	10.0	7.2	1025.8	SW	14	8	13.9	9.4
25	Aberporth	1020.1	SSW	21	7	10.0	9.4	1025.1	SSW	17	8	11.6	10.0
26	Sennybridge	1021.3	SW	23	8	8.6	8.3	1026.1	SW	18	8	9.2	9.0
27	Wattisham	1022.5	SW	15	7	9.1	6.3	1026.0	WSW	15	1	15.3	10.2
28	Almondsbury	1023.9	SSW	12	8	10.1	7.6	1026.9	SW	11	8	13.3	9.3
29	Heathrow	1024.7	SW	12	8	10.2	6.5	1027.4	SW	11	1	16.3	9.1
30	Manston	1025.3	SSW	14	7	8.8	6.2	1027.6	SSW	13	0	14.9	8.4
31	Chivenor	1024.1	SW	14	-	10.3	8.7	1027.4	SSW	10	-	12.0	9.2
32	Exeter	-	-	-	-	-	-	-	-	-	-	-	-
33	Herstmonceux	1026.6	SW	6	6	8.4	6.6	1029.2	SW	10	0	12.0	7.2
34	Hurn	1026.3	WSW	11	8	10.2	7.4	1028.6	SW	10	0	13.3	7.0
35	Camborne	1025.3	SSW	15	8	9.6	8.1	1027.6	S	13	1	11.3	7.1

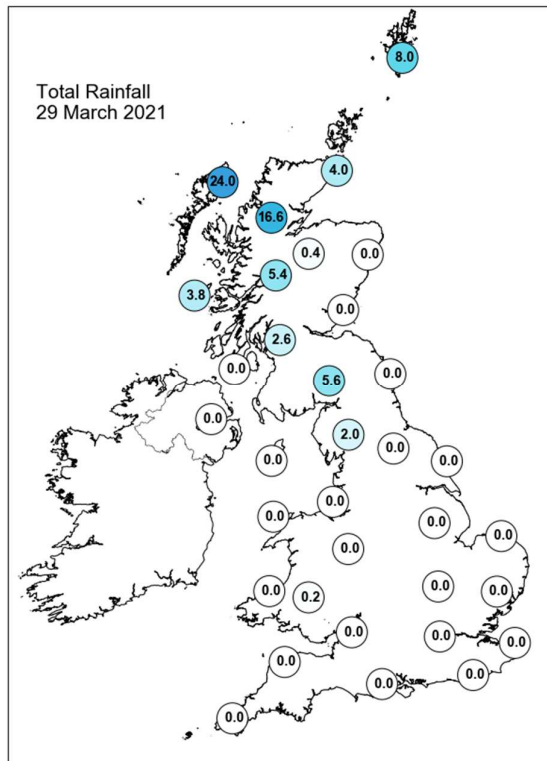
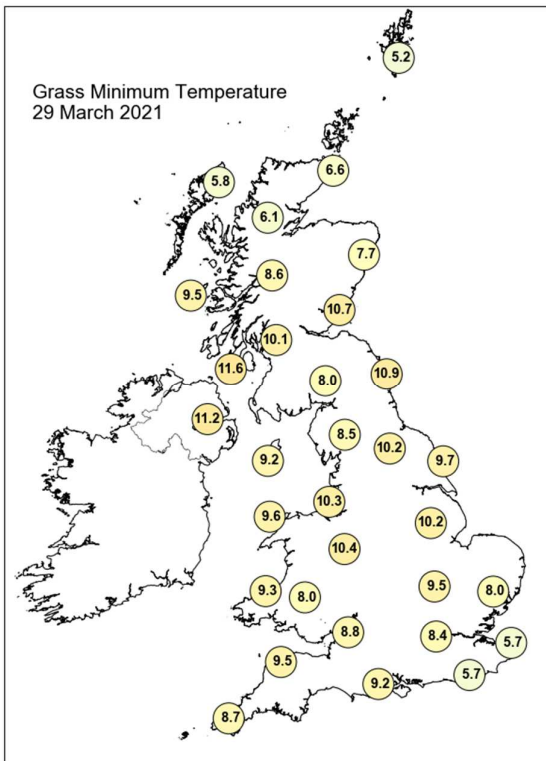
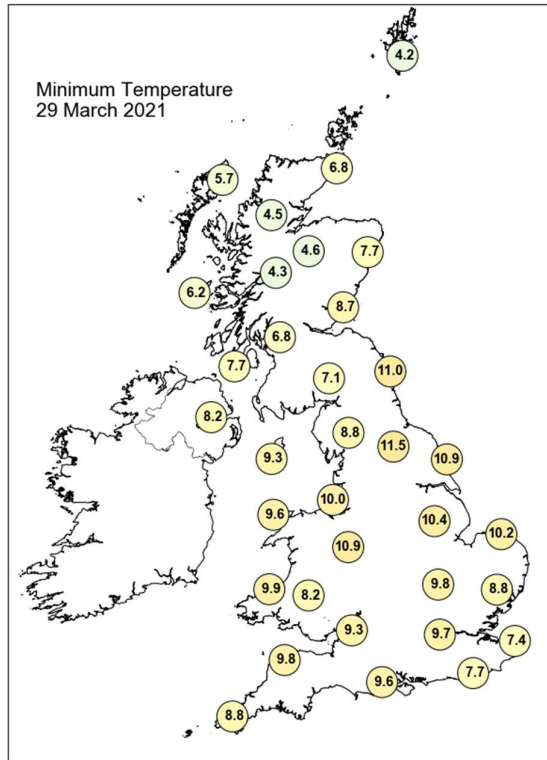
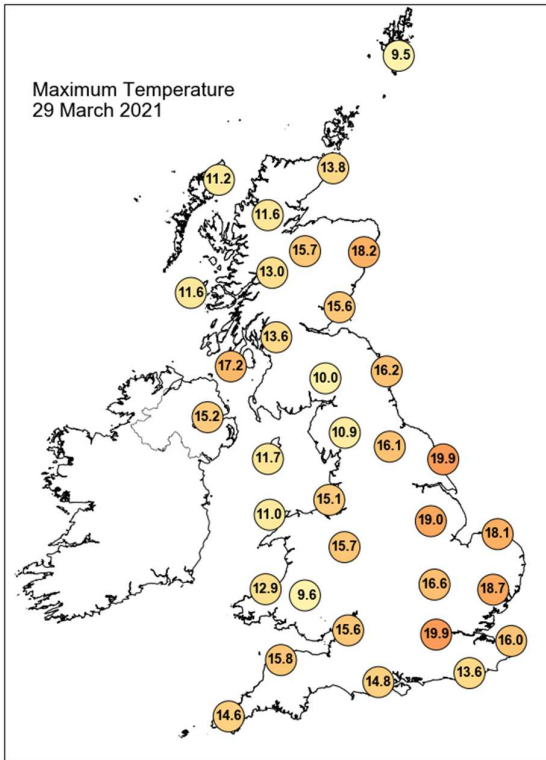


## Daily Weather Summary for Monday 29 March 2021

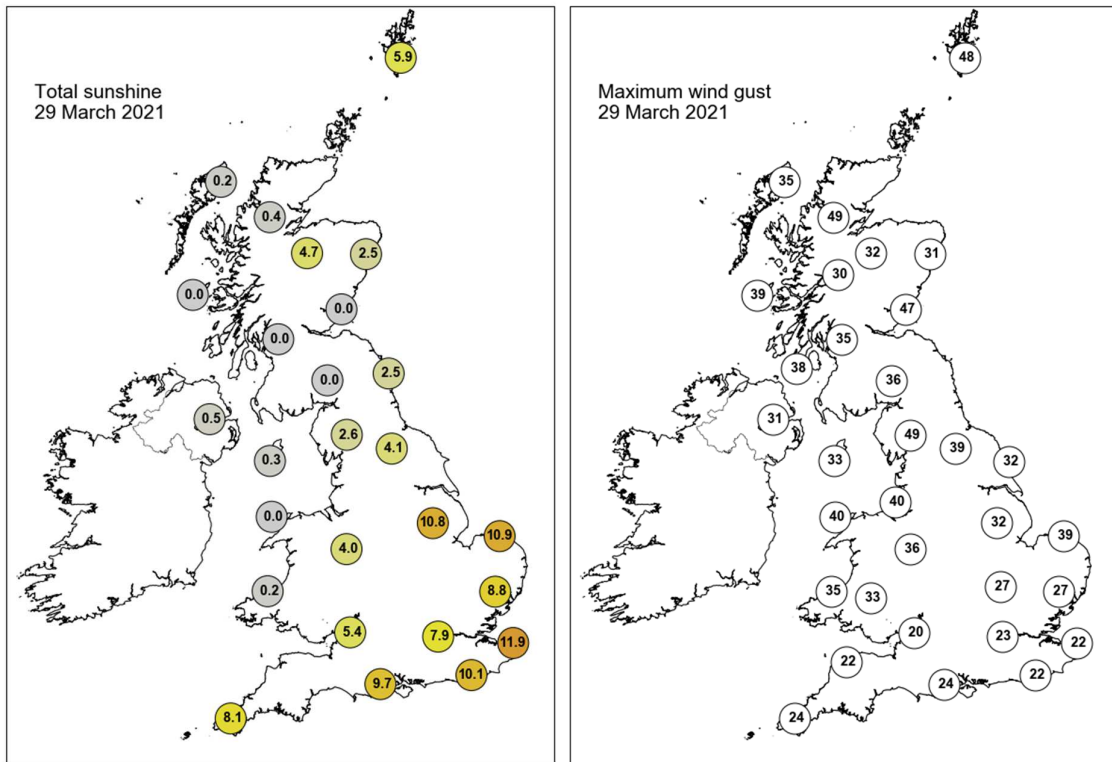
### Selected European readings at (L) 0000 and (R) 1200 UTC

STATIONS		0000 UTC						1200 UTC					
NO	SITE	PRESS	WDIR	WSPD	CLOUD	TEMP	TDEW	PRESS	WDIR	WSPD	CLOUD	TEMP	TDEW
1	Murmansk	1012.3	S	6	7	2.3	-0.8	1006.2	S	14	7	5.0	-1.4
2	Helsinki	1019.1	SSW	12	8	2.7	-0.1	1016.8	SSW	16	8	4.2	3.0
3	Stockholm	1012.1	S	8	-	4.9	3.2	1010.5	S	8	-	9.1	6.9
4	Oslo	-	-	-	-	-	-	-	-	-	-	-	-
5	Reykjavik	-	-	-	3	-	-	996.5	NNW	5	3	0.2	-6.7
6	Moscow	1030.6	-	0	0	0.6	-4.2	1033.3	S	4	0	8.1	-10.2
7	Kiev	1024.2	NNW	6	8	6.1	3.7	1028.7	N	4	7	10.1	3.4
8	Warsaw	1029.8	SSE	2	7	2.9	-0.9	1029.3	SSW	6	8	10.6	5.6
9	Berlin	1026.7	SW	4	-	10.5	3.4	1026.8	W	14	-	15.9	3.9
10	De Bilt	1025.4	SSW	8	7	9.0	5.1	1028.5	SW	10	0	15.4	6.8
11	Dublin	1012.2	SW	16	7	12.8	9.7	1018.1	SW	17	6	15.5	10.3
12	Cork	1016.1	SW	25	8	10.8	10.1	1021.6	SSW	19	8	11.2	10.8
13	Sofia	1031.5	WNW	2	6	7.7	-0.9	1028.7	WNW	4	3	12.5	-1.7
14	Belgrade	1033.1	-	0	5	9.4	1.5	1032.5	NNW	4	2	15.7	1.2
15	Budapest	1033.5	E	2	-	3.1	-2.2	1032.0	WSW	6	-	16.5	0.6
16	Prague	1030.9	S	2	-	6.2	0.1	1030.3	WSW	6	7	17.0	0.6
17	Munich	1032.8	SW	4	8	8.0	-1.4	1032.0	W	8	8	17.8	-3.4
18	Strasbourg	1032.3	SW	3	-	4.8	0.0	1032.8	SSE	4	-	19.3	1.3
19	Paris	1030.6	S	6	4	8.9	2.2	1031.1	S	6	2	20.0	3.6
20	Jersey	1028.6	SW	11	0	8.3	5.4	1029.4	SSE	6	0	14.9	8.4
21	Milan	1032.7	N	2	-	9.9	6.1	1032.6	W	4	0	20.1	8.6
22	Marseille	1033.3	ESE	3	-	7.7	4.8	1033.5	WNW	5	-	18.0	9.1
23	Bordeaux	1029.4	SE	4	-	9.1	3.5	1028.4	ESE	11	-	20.9	6.8
24	Rome	1032.5	NNW	4	0	5.7	5.1	1032.4	WNW	9	0	16.5	11.8
25	Ajaccio	1033.0	NE	6	-	7.9	5.7	1033.0	SW	8	-	17.6	11.2
26	Barcelona	1031.9	N	8	0	10.2	5.8	1032.5	E	11	0	17.9	1.9
27	Majorca	1031.1	NE	5	0	10.9	4.7	1030.0	E	15	2	22.5	8.2
28	Madrid	1029.0	NNW	5	6	9.3	3.2	1024.2	S	3	5	20.1	2.4
29	Lisbon	1020.8	-	-	-	18.2	8.5	1020.9	-	-	-	20.5	12.2
30	Athens	1029.1	ENE	2	-	10.3	4.0	1027.5	SSW	4	3	21.6	5.6
31	Malta	1031.1	SE	6	6	13.4	13.4	1030.8	ESE	8	1	18.6	13.3
32	Gibraltar	1025.6	E	23	7	16.4	13.2	1024.6	E	24	7	17.1	13.7

## Daily Weather Summary for Monday 29 March 2021



## Daily Weather Summary for Monday 29 March 2021



None of the selected stations observed a day of sleet or snow falling or non-zero snow depth at 0900 UTC.

## Daily Weather Summary for Tuesday 30 March 2021

This day's summary created 06/04/2021 04:00

### Summary of the UK Weather for Tuesday 30 March 2021

Rain persisted over the far north of Scotland from the early hours into dawn time, giving heavy downpours in some areas. The rest of the UK was dry with most of the cloud across the northern half of the country. Patches of fog and mist formed over parts of southern England. Skies remained largely clear across these areas, leading to a frost in places. As the day progressed rainfall persisted over the northernmost parts of Scotland, sometimes falling further south along the eastern coast of Scotland and parts of Northern Ireland. In general, however, it was a clear and dry day for most with plenty of sunshine. Later into the afternoon, some higher cloud began approaching the far southwest of England, covering parts of Wales, and by nightfall brought patchy cloud over the Midlands and the northwest of England. It was an exceptionally warm day, hitting the highest March temperature in 53 years.

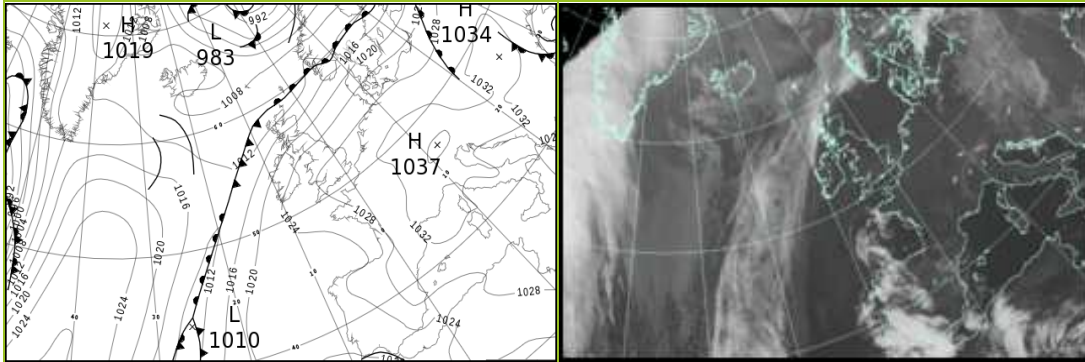
### Daily Extremes

<i>Highest Maximum</i>	<b>24.5°C</b> Kew Gardens (Greater London, 6mAMSL)
<i>Lowest Maximum</i>	<b>7.9°C</b> Lerwick (Shetland, 82mAMSL)
<i>Highest Minimum</i>	<b>12.7°C</b> Kinloss (Moray (in Grampian Region), 5mAMSL)
<i>Lowest Minimum</i>	<b>-1.7°C</b> Santon Downham (Suffolk, 6mAMSL)
<i>Lowest Grass Minimum</i>	<b>-8.1°C</b> Santon Downham (Suffolk, 6mAMSL)
<i>Most Rainfall</i>	<b>69.2mm</b> Achnagart (Ross & Cromarty, 15mAMSL)
<i>Most Sunshine</i>	<b>12.1hr</b> Shoeburyness, Landwick (Essex, 2mAMSL)
<i>Highest Gust</i>	<b>48Kt 55mph</b> Loch Glascarnoch (Ross & Cromarty, 269mAMSL)
<i>Highest Gust (mountain)</i>	<b>77Kt 89mph</b> Cairngorm Summit (Inverness-shire, 1237mAMSL)
<i>Greatest Snow Depth at 0900 UTC</i>	No non-zero values

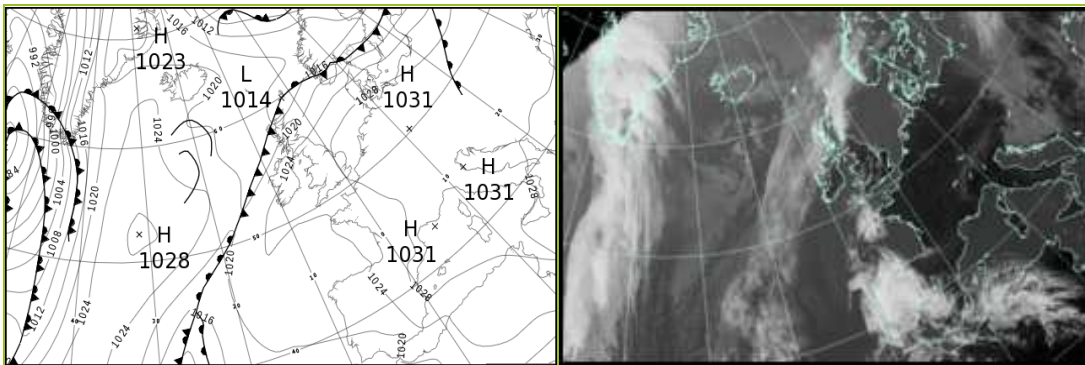
mAMSL refers to station elevation in metres above mean sea level

## Daily Weather Summary for Tuesday 30 March 2021

### North Atlantic and Europe analysis charts and satellite images at 0000 UTC




### North Atlantic and Europe analysis charts and satellite images at 1200 UTC



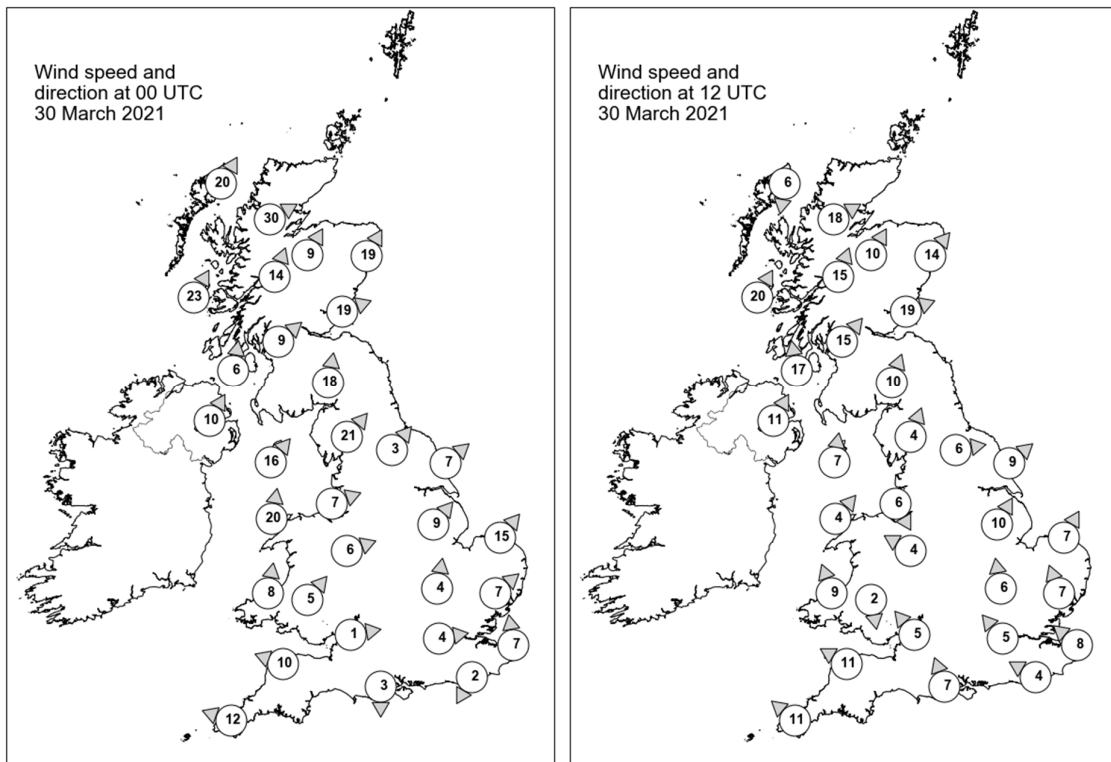
All satellite imagery copyright Met Office and EUMETSAT (European Organisation for the Exploitation of Meteorological Satellites). These show infra-red images from the geostationary MSG satellite. The rainfall rates are derived from both rain-radar and satellite data.

## Daily Weather Summary for Tuesday 30 March 2021

UK satellite and rain-radar precipitation rates at (L) 0000 and (R) 1200 UTC



UK wind speed and direction at (L) 0000 and (R) 1200 UTC





## Daily Weather Summary for Tuesday 30 March 2021

### Selected UK readings at (L) 0000 and (R) 1200 UTC

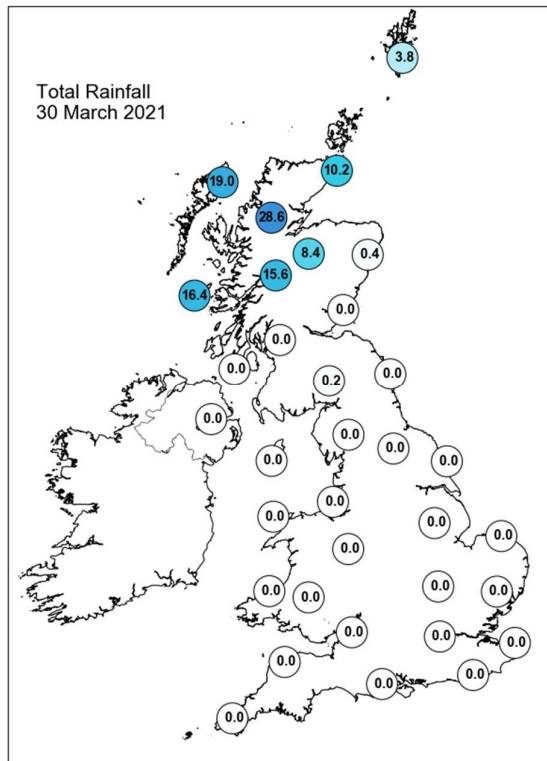
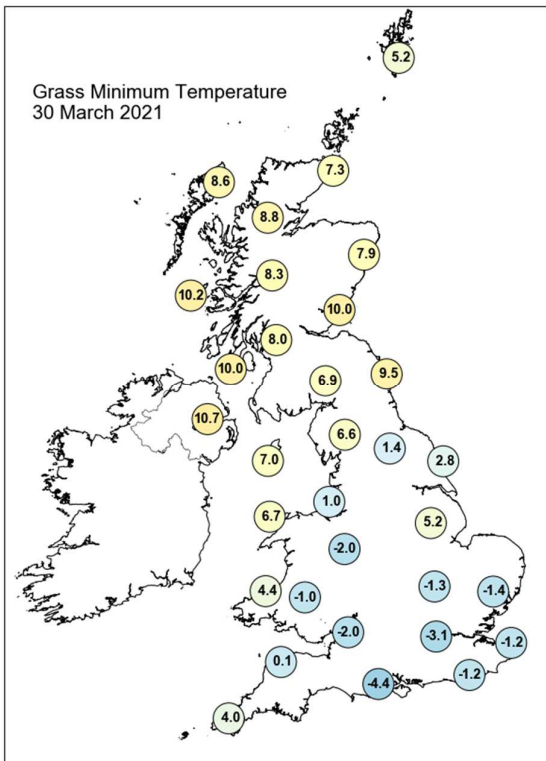
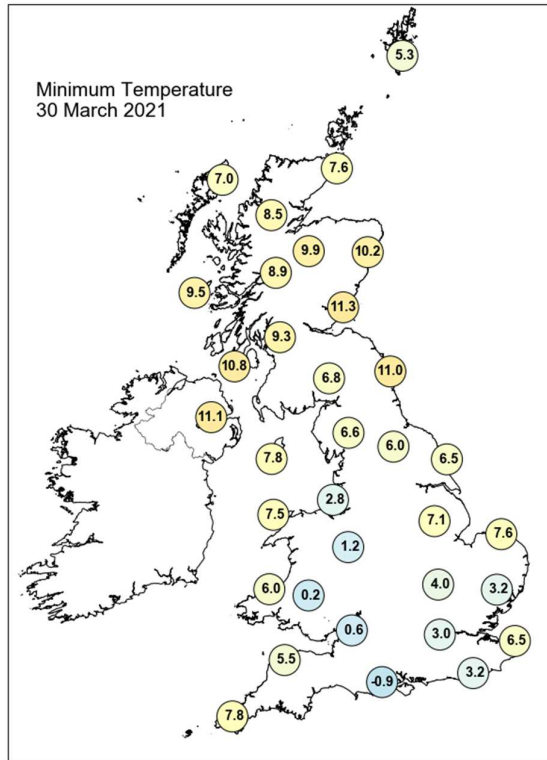
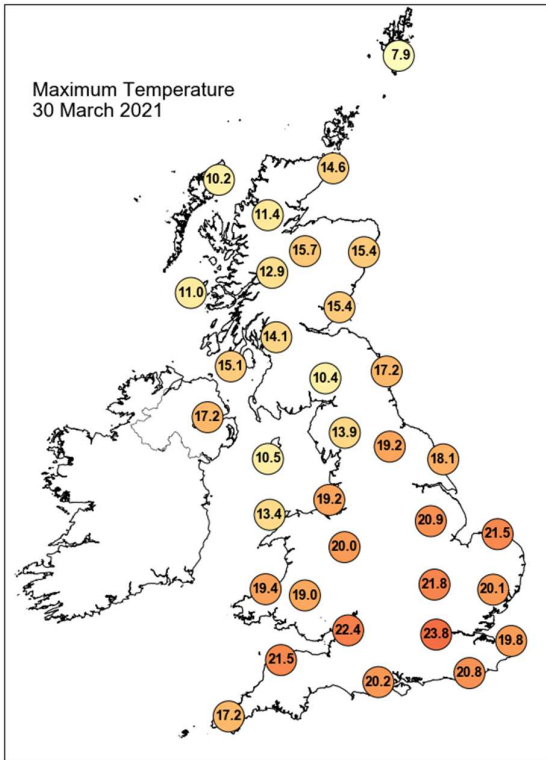
STATIONS		0000 UTC						1200 UTC					
NO	SITE	PRESS	WDIR	WSPD	CLOUD	TEMP	TDEW	PRESS	WDIR	WSPD	CLOUD	TEMP	TDEW
1	Lerwick	1010.3	-	-	8	5.5	5.3	1014.2	-	-	8	7.2	7.1
2	Wick	1010.9	-	-	8	11.8	10.7	1015.5	-	-	8	12.9	9.3
3	Stornoway	1010.0	SSW	20	8	10.8	10.2	1015.9	N	6	8	8.1	7.6
4	Loch Glascarnoch	1011.8	WSW	30	8	11.1	9.0	1016.8	WSW	18	8	11.0	8.6
5	Aviemore	1013.9	SSW	9	8	11.4	8.9	1017.4	SSW	10	5	14.9	8.2
6	Dyce	1014.8	SSW	19	0	12.6	8.6	1018.9	SW	14	8	13.9	5.9
7	Tulloch Bridge	1017.2	SSW	14	7	11.1	8.8	1020.1	SSW	15	8	11.2	8.7
8	Tiree	1016.0	SSW	23	8	10.8	9.6	1019.5	SSW	20	8	10.7	9.0
9	Leuchars	1017.9	WSW	19	7	12.5	9.3	1021.6	WSW	19	2	14.3	9.0
10	Bishopton	1020.3	SW	9	8	10.6	9.2	1022.7	SW	15	8	13.3	9.4
11	Machrihanish	1020.5	S	6	8	12.8	7.7	1022.7	S	17	8	13.6	10.1
12	Boulmer	1020.6	-	-	0	11.0	8.2	1024.4	-	-	0	15.7	9.1
13	Eskdalemuir	1022.7	S	18	9	7.6	7.6	1025.4	SSW	10	7	8.8	8.8
14	Aldergrove	1021.6	SSW	10	7	12.4	8.4	1023.7	SSW	11	8	13.6	9.2
15	Shap	1024.2	SW	21	7	8.2	7.2	1026.6	SSW	4	7	9.4	7.5
16	Leeming	1024.9	SW	3	8	11.8	8.1	1025.9	W	6	0	17.7	7.0
17	Ronaldsway	1024.7	SW	16	8	9.1	8.6	1026.7	S	7	7	8.9	7.4
18	Bridlington	1024.9	SW	7	0	10.9	8.2	1026.3	SW	9	0	17.3	6.3
19	Crosby	1026.4	WSW	7	0	8.9	6.6	1026.8	NNW	6	0	12.0	8.7
20	Valley	1026.6	S	20	8	8.2	8.0	1026.6	SW	4	1	11.8	8.8
21	Waddington	1027.3	SW	9	0	10.3	8.2	1027.4	SSW	10	6	19.0	6.7
22	Shawbury	1027.6	WSW	6	0	6.5	4.7	1026.6	ESE	4	2	17.0	7.0
23	Weybourne	1027.2	SW	15	0	10.9	6.2	1028.2	SSW	7	0	20.6	8.4
24	Bedford	1028.8	S	4	0	7.2	4.2	1027.8	S	6	0	20.1	4.4
25	Aberporth	1027.8	S	8	5	7.0	6.5	1025.6	SSE	9	2	18.4	8.0
26	Sennybridge	1028.7	SW	5	8	5.8	5.8	1026.4	N	2	0	15.4	9.6
27	Wattisham	1029.1	SW	7	1	6.7	3.2	1028.4	SSE	7	1	19.1	6.4
28	Almondsbury	1029.1	W	1	4	3.5	3.3	1027.1	SE	5	0	19.7	6.0
29	Heathrow	1029.8	W	4	0	5.9	3.6	1027.8	SE	5	0	21.4	6.7
30	Manston	1029.8	S	7	0	7.4	3.8	1028.7	SE	8	0	17.8	5.4
31	Chivenor	1028.0	ESE	10	-	6.5	5.6	1025.9	ESE	11	-	19.5	8.3
32	Exeter	-	-	-	-	-	-	-	-	-	-	-	-
33	Herstmonceux	1029.9	NNE	2	0	4.7	4.3	1028.2	ESE	4	0	20.3	4.4
34	Hurn	1029.5	N	3	9	2.7	2.4	1027.5	SSE	7	0	17.4	8.4
35	Camborne	1026.8	ESE	12	1	10.7	3.7	1024.8	SE	11	7	15.3	7.3

## Daily Weather Summary for Tuesday 30 March 2021

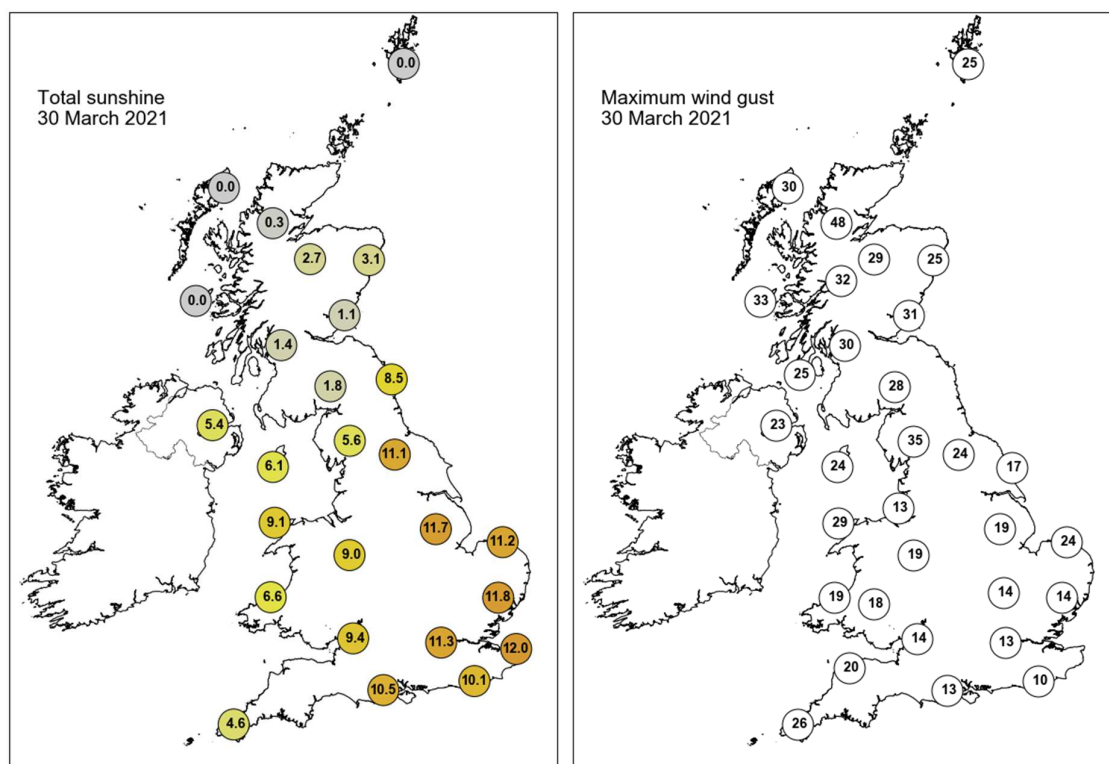
### Selected European readings at (L) 0000 and (R) 1200 UTC

STATIONS		0000 UTC						1200 UTC					
NO	SITE	PRESS	WDIR	WSPD	CLOUD	TEMP	TDEW	PRESS	WDIR	WSPD	CLOUD	TEMP	TDEW
1	Murmansk	995.2	S	8	8	0.7	-0.5	988.0	W	6	8	2.6	0.7
2	Helsinki	1010.8	SW	10	8	4.2	3.8	1010.8	WSW	10	8	6.9	5.8
3	Stockholm	1014.1	W	6	-	9.0	6.4	1014.6	W	16	-	13.1	7.2
4	Oslo	-	-	-	-	-	-	-	-	-	-	-	-
5	Reykjavik	-	-	-	4	-	-	1022.6	NNE	4	1	3.2	-9.9
6	Moscow	1034.5	-	0	0	0.2	-7.0	1028.8	SSW	4	8	7.8	-7.7
7	Kiev	1031.7	NE	2	8	6.5	0.9	1031.1	SSE	4	2	13.0	-4.8
8	Warsaw	1028.6	SW	2	8	9.3	8.8	1028.9	W	12	8	12.6	9.8
9	Berlin	1029.2	WSW	4	-	12.8	4.3	1030.1	W	8	-	19.9	5.8
10	De Bilt	1030.1	SSW	6	8	10.2	2.6	1030.4	SSE	6	3	19.4	6.0
11	Dublin	1024.0	SW	12	8	11.8	8.4	1025.3	SE	8	1	15.0	8.0
12	Cork	1025.3	SSW	10	8	8.3	8.1	1025.5	ESE	6	6	9.8	7.8
13	Sofia	1030.5	-	0	6	7.3	0.1	1027.3	S	2	2	12.7	-2.5
14	Belgrade	1031.8	SSE	2	6	9.5	2.8	1030.1	NNW	6	7	17.2	5.3
15	Budapest	1031.4	-	0	-	11.4	3.2	1030.7	NNW	6	-	15.8	7.8
16	Prague	1031.9	WSW	4	-	10.3	0.9	1030.7	W	4	3	20.3	-0.8
17	Munich	1034.0	SSW	4	0	8.2	0.1	1030.4	E	4	6	19.7	0.4
18	Strasbourg	1032.8	-	0	-	6.0	2.5	1030.5	NNE	5	-	20.5	5.3
19	Paris	1030.3	WNW	2	1	11.6	2.3	1028.3	ESE	3	0	21.9	6.5
20	Jersey	1028.2	ESE	9	0	9.8	4.8	1026.4	SE	12	0	16.8	7.6
21	Milan	1032.5	N	2	-	10.6	7.3	1030.9	SSE	3	0	21.2	9.4
22	Marseille	1032.8	SE	1	-	9.7	8.5	1030.5	SSW	8	-	20.2	8.5
23	Bordeaux	1027.1	SSE	10	-	14.8	6.9	1026.5	E	6	-	21.9	8.4
24	Rome	1031.1	ENE	2	0	8.7	8.5	1029.0	WSW	7	0	19.7	9.7
25	Ajaccio	1031.9	NE	5	-	8.9	7.2	1030.3	SSW	11	-	17.6	12.5
26	Barcelona	1031.7	NNE	7	4	11.3	4.5	1030.6	ESE	9	1	16.4	10.9
27	Majorca	1030.4	ENE	7	3	11.7	10.6	1029.0	E	12	0	22.2	1.5
28	Madrid	1027.7	NW	5	1	9.8	2.9	1024.6	SE	3	7	19.0	2.2
29	Lisbon	1020.8	-	-	-	17.6	11.4	1018.9	-	-	-	18.1	10.9
30	Athens	1026.6	N	3	-	14.6	1.1	1025.3	NNE	8	3	17.6	-2.2
31	Malta	1029.9	NW	5	2	11.8	11.5	1027.2	S	3	2	19.2	12.5
32	Gibraltar	1024.1	E	16	6	16.7	13.2	1022.3	ESE	17	8	17.7	13.7

## Daily Weather Summary for Tuesday 30 March 2021



## Daily Weather Summary for Tuesday 30 March 2021



None of the selected stations observed a day of sleet or snow falling or non-zero snow depth at 0900 UTC.

## Daily Weather Summary for Wednesday 31 March 2021

This day's summary created 07/04/2021 04:00

### Summary of the UK Weather for Wednesday 31 March 2021

Wednesday began with a band of rain situated over north and northwest Scotland, as well as the far western edges of Northern Ireland. This gradually pushed further eastwards into Northern Ireland through the early hours, while persisting over north and northwest Scotland. Elsewhere was largely dry with clear spells and variable amounts of cloud. It was rather breezy in the north of Scotland; however, winds were light across the rest of the UK. With clear skies for many, temperatures quickly rose leading to a rather warm day. A bit of light rain was seen in Blackpool and over the Pennines, brought in by the slow-moving cold front over Scotland and Northern Ireland, as it crept southeastward into the afternoon. Some showers also moved northeastwards over London, but much of this failed to reach the ground, and most precipitation dried out by the evening. A cold night in Scotland, with a frost in the north. Elsewhere staying average, even mild in the southwest.

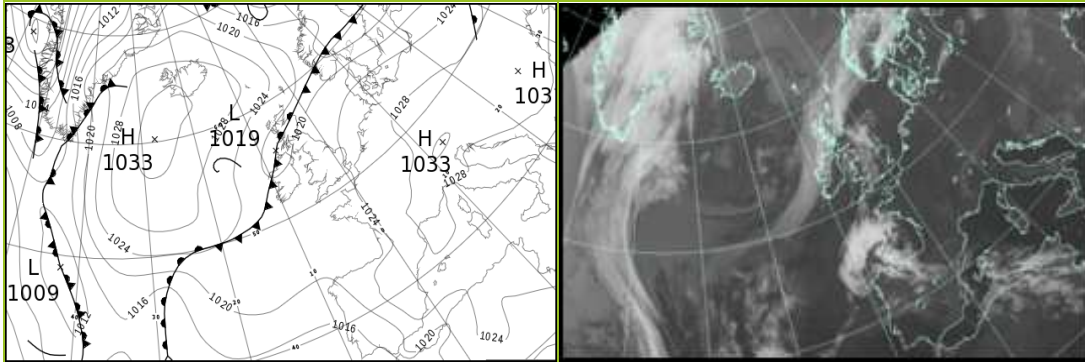
### Daily Extremes

<i>Highest Maximum</i>	<b>23.9°C</b> Weybourne (Norfolk, 21mAMSL)
<i>Lowest Maximum</i>	<b>4.4°C</b> Lentrán (Inverness-shire, 146mAMSL)
<i>Highest Minimum</i>	<b>12.7°C</b> Wych Cross (East Sussex, 200mAMSL)
<i>Lowest Minimum</i>	<b>-0.2°C</b> Eskdalemuir (Dumfriesshire, 236mAMSL)
<i>Lowest Grass Minimum</i>	<b>-2.6°C</b> Barwhillanty House (Kirkcudbrightshire, 125mAMSL)
<i>Most Rainfall</i>	<b>5.5mm</b> Nunraw Abbey (East Lothian, 197mAMSL)
<i>Most Sunshine</i>	<b>9.7hr</b> Brampton No 3 (Cumbria, 117mAMSL)
<i>Highest Gust</i>	<b>47Kt 54mph</b> South Uist Range (Western Isles, 4mAMSL)
<i>Highest Gust (mountain)</i>	<b>44Kt 51mph</b> Cairngorm Summit (Inverness-shire, 1237mAMSL)
<i>Greatest Snow Depth at 0900 UTC</i>	No non-zero values

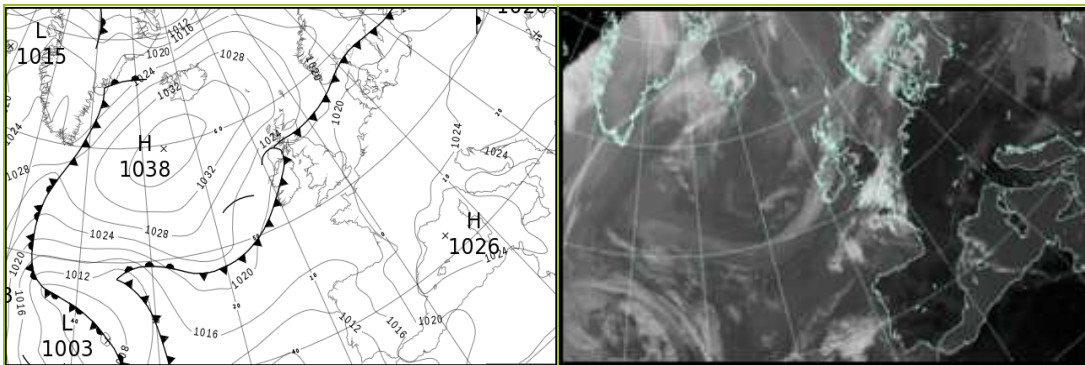
mAMSL refers to station elevation in metres above mean sea level

## Daily Weather Summary for Wednesday 31 March 2021

### North Atlantic and Europe analysis charts and satellite images at 0000 UTC



### North Atlantic and Europe analysis charts and satellite images at 1200 UTC

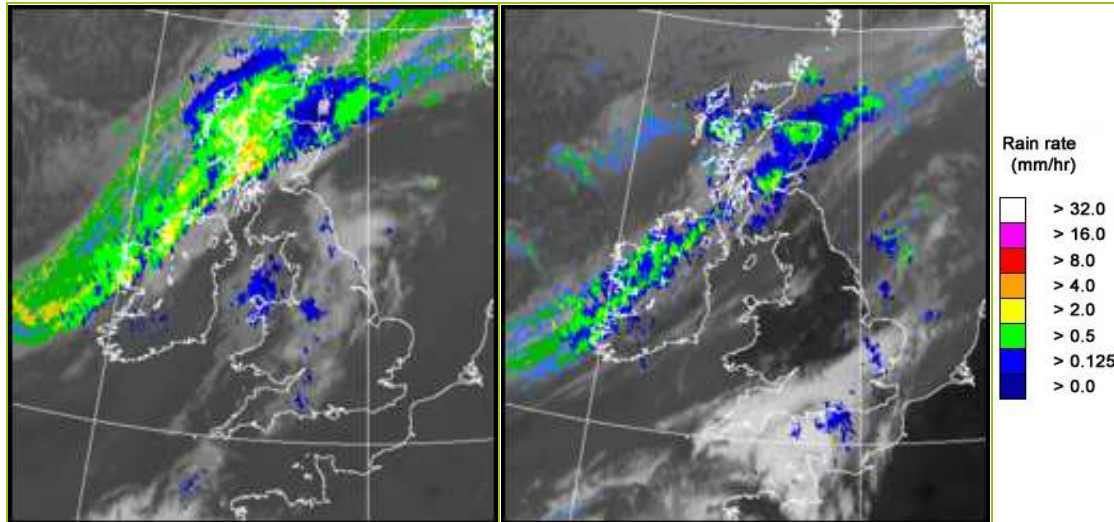


All satellite imagery copyright Met Office and EUMETSAT (European Organisation for the Exploitation of Meteorological Satellites). These show infra-red images from the geostationary MSG satellite. The rainfall rates are derived from both rain-radar and satellite data.

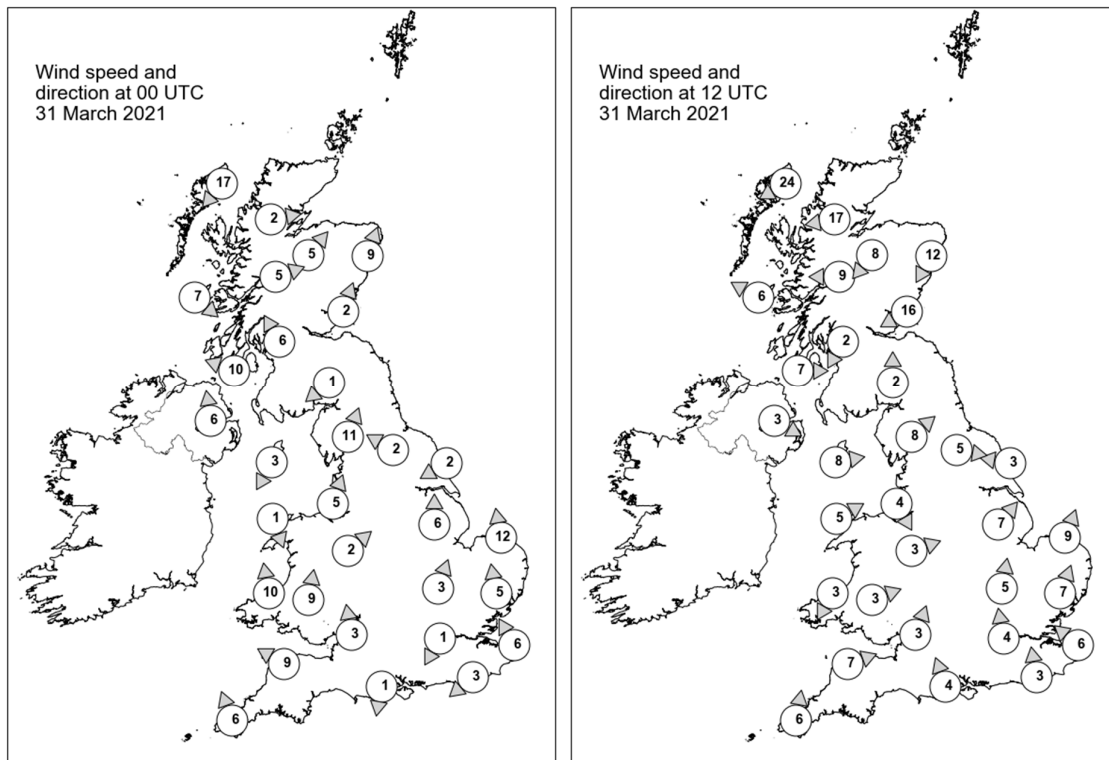


## Daily Weather Summary for Wednesday 31 March 2021

UK satellite and rain-radar precipitation rates at (L) 0000 and (R) 1200 UTC



UK wind speed and direction at (L) 0000 and (R) 1200 UTC



## Daily Weather Summary for Wednesday 31 March 2021

### Selected UK readings at (L) 0000 and (R) 1200 UTC

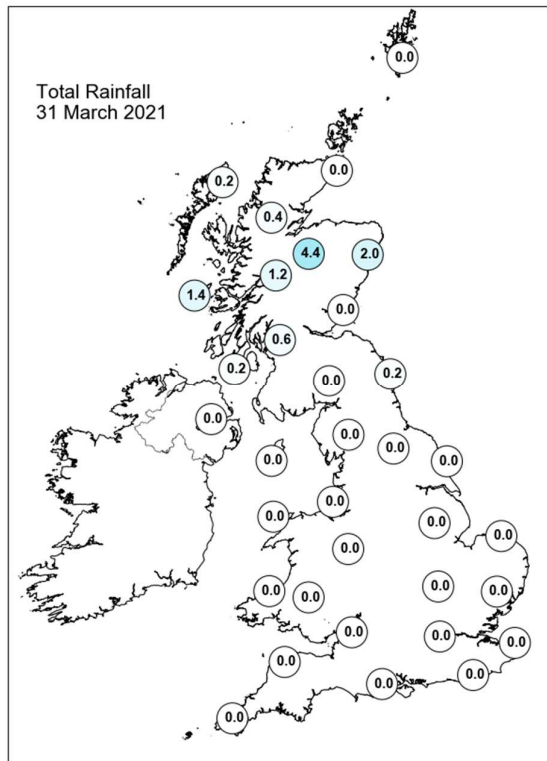
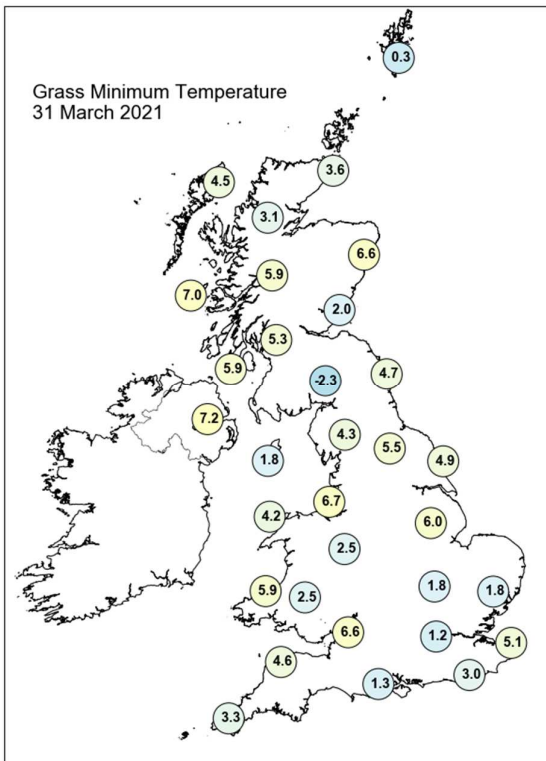
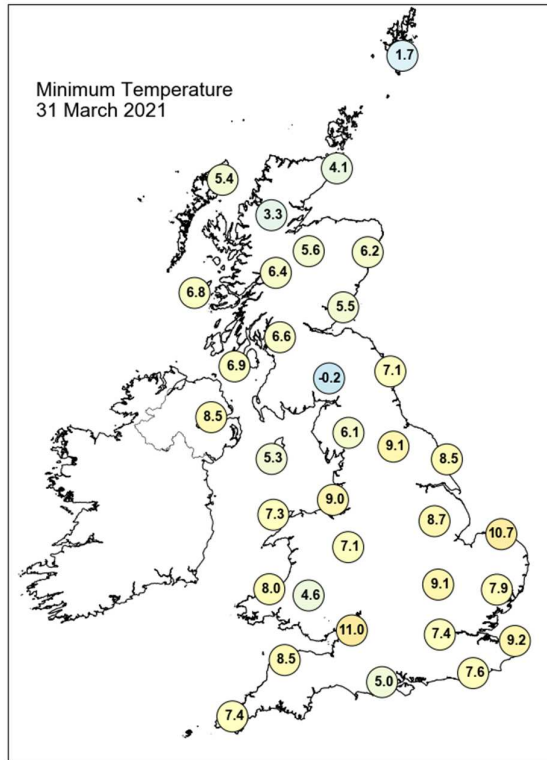
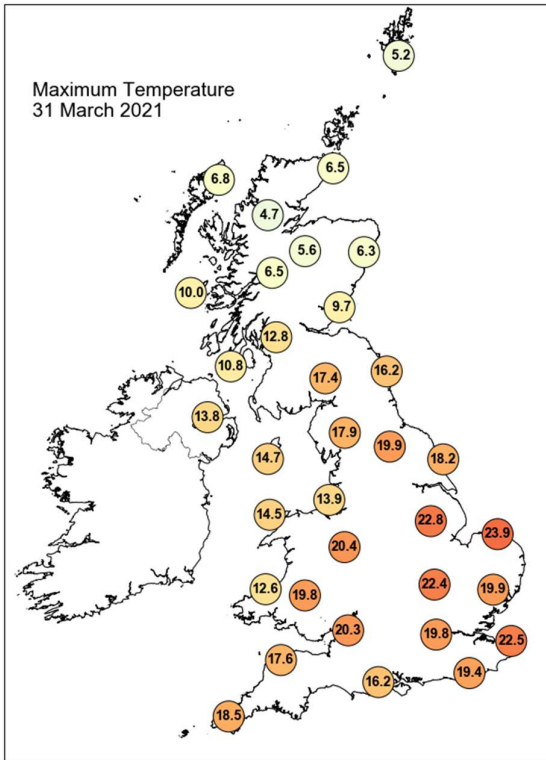
STATIONS		0000 UTC						1200 UTC					
NO	SITE	PRESS	WDIR	WSPD	CLOUD	TEMP	TDEW	PRESS	WDIR	WSPD	CLOUD	TEMP	TDEW
1	Lerwick	1021.7	-	-	8	4.5	2.4	1026.4	-	-	7	4.3	-0.7
2	Wick	1020.0	-	-	8	6.5	6.1	1026.6	-	-	8	5.6	2.4
3	Stornoway	1020.5	NE	17	8	6.5	5.4	1026.2	ENE	24	8	6.0	2.0
4	Loch Glascarnoch	1019.2	W	2	8	6.5	5.8	1025.7	E	17	8	3.8	1.6
5	Aviemore	1018.1	SW	5	8	10.2	8.1	1024.6	NE	8	8	4.1	3.2
6	Dyce	1018.5	SSW	9	8	11.3	6.5	1024.2	NNE	12	7	5.0	4.0
7	Tulloch Bridge	1019.1	WSW	5	8	8.9	8.3	1023.2	E	9	8	5.2	3.3
8	Tiree	1017.6	NW	7	8	8.1	7.9	1019.2	ESE	6	8	9.7	9.3
9	Leuchars	1019.6	SSW	2	0	8.3	6.1	1021.5	ENE	16	8	8.4	5.5
10	Bishopton	1020.0	SSE	6	8	8.2	6.7	1019.6	NNE	2	8	12.0	7.9
11	Machrihanish	1019.5	ESE	10	7	7.7	7.4	1019.3	W	7	8	8.8	8.6
12	Boulmer	1021.3	-	-	8	9.1	6.9	1019.2	-	-	0	15.0	8.3
13	Eskdalemuir	1022.6	NE	1	9	0.5	0.4	1019.1	S	2	6	14.8	9.1
14	Aldergrove	1019.9	S	6	3	9.5	7.3	1019.2	WNW	3	8	11.3	9.4
15	Shap	1021.2	SSW	11	8	10.2	5.8	1018.6	SW	8	0	15.7	8.6
16	Leeming	1021.6	ESE	2	8	10.3	7.5	1018.5	W	5	1	19.1	9.1
17	Ronaldsway	1020.8	NNE	3	7	8.1	6.1	1018.9	W	8	3	13.7	9.3
18	Bridlington	1022.0	ENE	2	7	9.0	6.9	1018.2	E	3	3	13.8	8.0
19	Crosby	1021.0	SSW	5	7	12.4	8.4	1019.3	NNW	4	0	13.0	8.7
20	Valley	1021.1	NNW	1	7	9.7	7.1	1019.4	WSW	5	4	12.2	9.9
21	Waddington	1023.0	S	6	5	11.9	3.9	1018.7	SW	7	1	19.8	8.1
22	Shawbury	1021.8	SW	2	8	13.6	6.9	1018.4	WSW	3	2	18.4	8.5
23	Weybourne	1023.5	S	12	0	12.5	4.3	1019.2	SSW	9	4	22.6	8.1
24	Bedford	1023.3	SSW	3	0	11.9	4.8	1019.2	S	5	0	20.5	10.5
25	Aberporth	1021.3	S	10	8	10.9	6.7	1019.1	NNE	3	7	8.3	7.4
26	Sennybridge	1022.0	S	9	8	12.9	5.7	1017.8	WSW	3	2	18.0	8.5
27	Wattisham	1024.0	S	5	0	10.7	5.1	1019.7	SSW	7	8	19.4	9.4
28	Almondsbury	1022.7	S	3	8	14.5	4.8	1018.6	SSW	3	0	19.7	7.9
29	Heathrow	1023.7	NNE	1	0	10.8	4.5	1019.7	S	4	6	18.9	9.9
30	Manston	1024.1	SSE	6	0	10.3	5.8	1020.4	SE	6	4	19.3	10.9
31	Chivenor	1022.2	ESE	9	-	11.0	6.1	1018.6	WSW	7	-	13.7	9.9
32	Exeter	-	-	-	-	-	-	-	-	-	-	-	-
33	Herstmonceux	1023.8	NE	3	0	9.2	3.7	1020.3	S	3	7	18.9	10.0
34	Hurn	1023.5	N	1	0	6.5	3.8	1019.7	SSE	4	5	15.2	8.7
35	Camborne	1021.8	SSE	6	2	11.0	9.2	1018.6	S	6	7	15.6	8.9

## Daily Weather Summary for Wednesday 31 March 2021

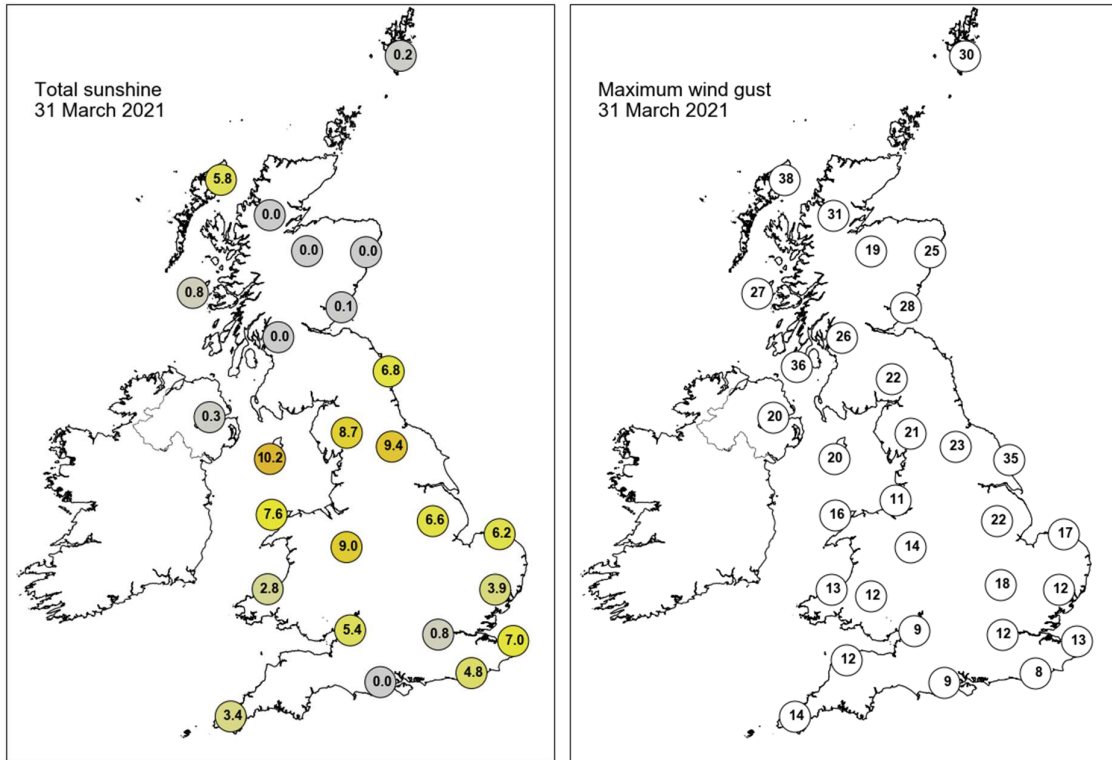
### Selected European readings at (L) 0000 and (R) 1200 UTC

STATIONS		0000 UTC						1200 UTC					
NO	SITE	PRESS	WDIR	WSPD	CLOUD	TEMP	TDEW	PRESS	WDIR	WSPD	CLOUD	TEMP	TDEW
1	Murmansk	991.6	WNW	10	7	1.2	-1.8	991.4	NW	10	7	1.8	-0.7
2	Helsinki	1013.2	WSW	6	8	2.2	0.3	1011.4	WNW	10	8	8.8	-0.4
3	Stockholm	1014.1	WSW	10	-	9.0	6.3	1016.7	N	2	-	6.0	3.8
4	Oslo	-	-	-	-	-	-	-	-	-	-	-	-
5	Reykjavik	-	-	-	2	-	-	1034.5	SSW	8	3	5.5	-1.1
6	Moscow	1019.3	SSW	4	8	2.6	1.6	1015.6	WSW	2	8	5.5	4.5
7	Kiev	1028.7	S	6	8	6.5	-4.5	1024.1	SW	6	8	12.4	4.5
8	Warsaw	1027.1	-	0	2	5.2	5.1	1023.5	W	10	4	19.0	9.5
9	Berlin	1027.4	SW	2	-	9.3	6.6	1022.9	WSW	6	-	22.5	4.3
10	De Bilt	1025.1	ESE	2	0	5.0	4.0	1021.0	S	6	0	22.3	7.4
11	Dublin	1020.5	W	8	3	10.1	8.5	1019.0	NW	4	7	13.8	9.6
12	Cork	1021.6	WNW	6	8	7.3	7.2	1018.7	E	4	7	13.8	9.1
13	Sofia	1030.1	SSE	2	5	1.9	-1.7	1025.0	NE	6	3	11.7	-2.0
14	Belgrade	1028.4	SSE	2	0	9.1	7.0	1025.4	N	4	1	18.3	5.8
15	Budapest	1029.3	E	2	-	11.4	4.8	1025.7	W	4	-	20.0	7.4
16	Prague	1029.2	W	2	-	8.0	1.3	1023.4	N	4	1	21.5	0.6
17	Munich	1028.8	SSE	2	0	8.4	2.2	1022.7	WNW	4	0	20.6	1.2
18	Strasbourg	1027.1	SSW	4	-	8.1	3.4	1022.7	SE	3	-	23.5	5.4
19	Paris	1025.0	WSW	2	0	10.5	5.5	1021.5	SSE	5	-	22.9	7.4
20	Jersey	1022.9	SSE	9	0	13.9	8.5	1019.4	SE	9	0	14.6	8.9
21	Milan	1028.0	NNW	1	0	11.8	9.3	1025.0	N	3	0	22.8	9.8
22	Marseille	1028.2	SE	4	-	9.3	6.2	1025.4	W	5	-	19.4	5.1
23	Bordeaux	1023.5	SE	5	-	15.9	8.1	1020.1	SE	7	-	23.1	7.6
24	Rome	1026.6	E	3	0	9.6	8.0	1023.7	WSW	8	0	20.8	2.8
25	Ajaccio	1027.2	NE	5	-	10.0	5.8	1025.1	SW	6	-	18.4	11.5
26	Barcelona	1027.9	N	6	3	10.8	6.5	1025.6	SE	8	2	16.4	10.9
27	Majorca	1027.3	NE	2	4	9.3	5.5	1024.3	ESE	8	3	22.0	3.9
28	Madrid	1025.8	NNW	4	0	9.7	2.6	1019.3	S	2	0	20.1	0.6
29	Lisbon	1015.3	-	-	-	17.7	8.8	1011.0	-	-	-	23.7	7.3
30	Athens	1023.6	N	3	-	8.8	6.3	1019.6	N	10	6	10.4	5.5
31	Malta	1026.3	NNW	3	0	11.5	9.5	1023.1	ENE	6	1	19.7	9.7
32	Gibraltar	1020.6	E	17	8	16.5	14.2	1018.8	E	25	8	17.7	13.4

## Daily Weather Summary for Wednesday 31 March 2021



## Daily Weather Summary for Wednesday 31 March 2021



None of the selected stations observed a day of sleet or snow falling or non-zero snow depth at 0900 UTC.

## Guidance Notes

UTC = Universal Coordinated Time. For the UK UTC is the same as GMT (Greenwich Mean Time).

National boundaries shown on the European station map are for illustrative purposes only.

### Daily extremes

- Daily extremes have been manually confirmed by Met Office Observations Quality Management as valid observations from the live database at the time of checking. However, more extreme values may still be possible if they occur after the time of production.
- Mountain stations above 500 masl are excluded from lowest temperatures, highest gust speeds and greatest snow depths at 0900 UTC. This is because they are not considered representative of low level areas.
- Counties quoted against each station are based on historical county boundaries pre-1974 and may not reflect current administrative boundaries.

### Analysis charts and satellite imagery

- The satellite imagery is infra-red imagery from the geostationary MSG satellite.
- The rainfall image is derived from satellite data from MSG and rain-radar data. This represents a snapshot of instantaneous rain-rates at 0000 UTC and 1200 UTC and so does not necessarily reflect daily accumulations in the rainfall station map.
- Any analysis charts or satellite images which are unavailable will be displayed as white space.

### Station maps

- The UK maps show station data for the same set of stations presented UK data table. These stations are selected to provide good spatial coverage across the UK; they represent only a fraction of the overall UK observing network.
- Wind speed maps show wind speed in Kt and direction both averaged over the hour up to the time of observation. 1 Kt = 1.151 mph.

### Hourly station data

- The data tables provide spot hourly observations from synoptic messages at 0000 and 1200 UTC. Missing data are denoted by '-'.



- Pressures are mean sea level pressure in hPa.
- For UK stations, Gibraltar and Jersey, the wind speeds and directions are both averaged over the hour up to the time of observation. However, for European stations wind speeds and directions are both averaged over a 10-minute period up to the time of observation.
- Wind speeds are in Kt. Wind directions are stored in the database every 10 degrees and have been converted to the nearest point of the compass. These give the direction the wind is blowing from, not to.
- Cloud amounts are in Oktas from 0 (clear) to 8 (overcast). 9 indicates sky obscured (eg by fog).
- Air temperature and dew point temperature are in Celsius.

### **Temperature maps**

- Daily maximum, minimum and grass minimum temperatures are in Celsius.
- The period for the daily maximum temperature on day D is defined from 0900 UTC day D to 0900 UTC day D+1.
- The period for the daily minimum and grass minimum temperatures on day D is defined as 0900 UTC day D-1 to 0900 UTC day D.
- On any given day D the minimum will typically occur in the early hours of the morning and the maximum in early afternoon.

### **Rainfall, sunshine and max gust speed maps**

- Daily rainfall is in mm from 0900 UTC day D to 0900 UTC day D+1.
- Daily sunshine is in hours from Kipp and Zonen CSD1 automatic sunshine records. Bright sunshine is defined as exceeding 120 W/m<sup>2</sup>.
- Max gust speeds are the daily max gust in Kt from 0000-0000 UTC

### **Snow maps**

- The day of snow falling map displays data from present weather sensors, showing stations which have recorded sleet or snow falling at any point in the day (0000-0000 UTC).
- The snow lying map shows level snow depth as recorded by the automatic snow depth sensors at 0900 UTC. These snow depth sensors do not record snow depth if this is less than 1 cm.
- Snow depth sensors are normally operational from October to April, in the event of snow falling outside this period data availability may be limited.
- Snow maps will only be displayed if one or more of the selected stations on that date have recorded either snow falling or non-zero snow depths. If snow maps are not

displayed it is still possible that other stations in the network have recorded a day of sleet or snow falling or non-zero snow depth.