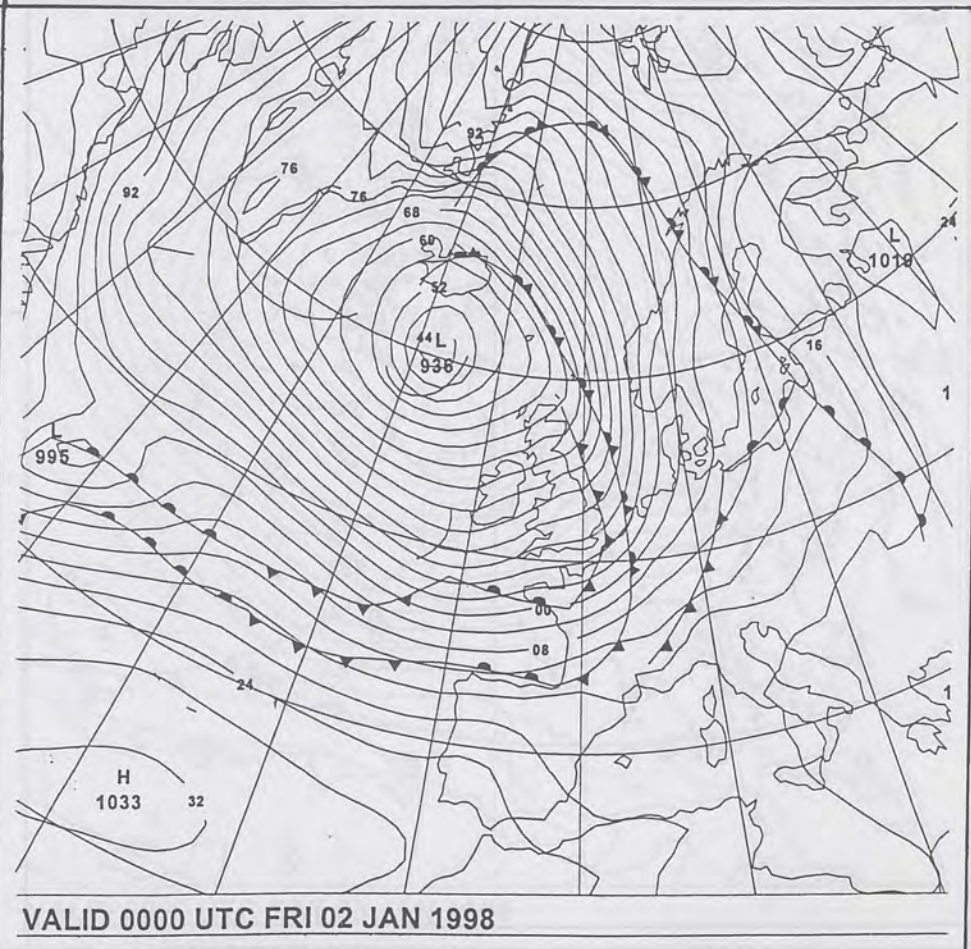
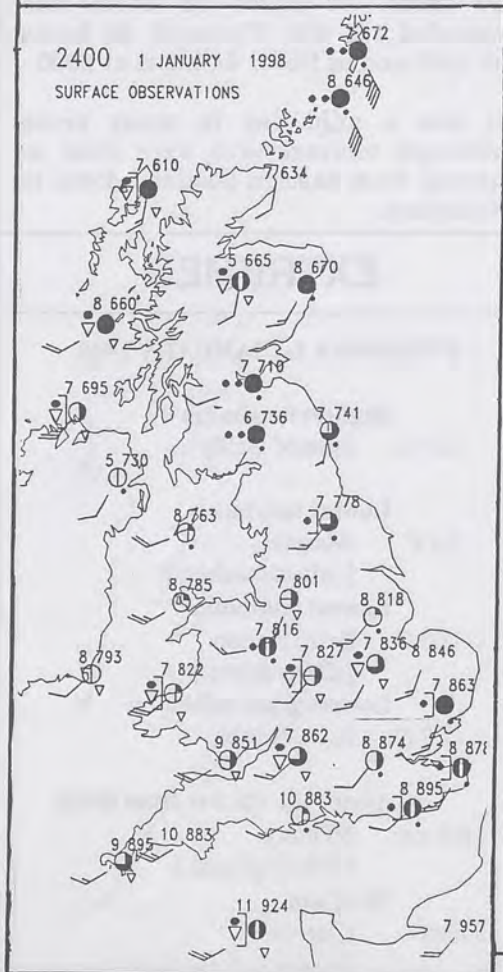
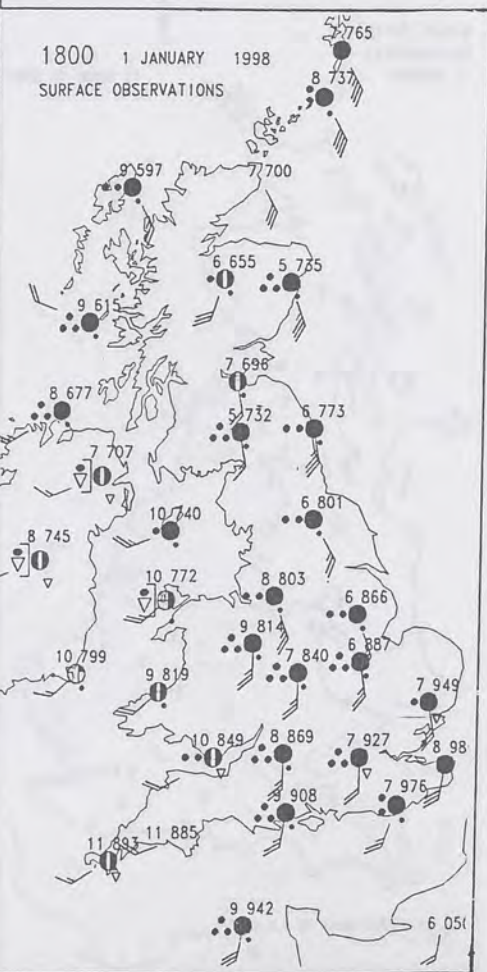
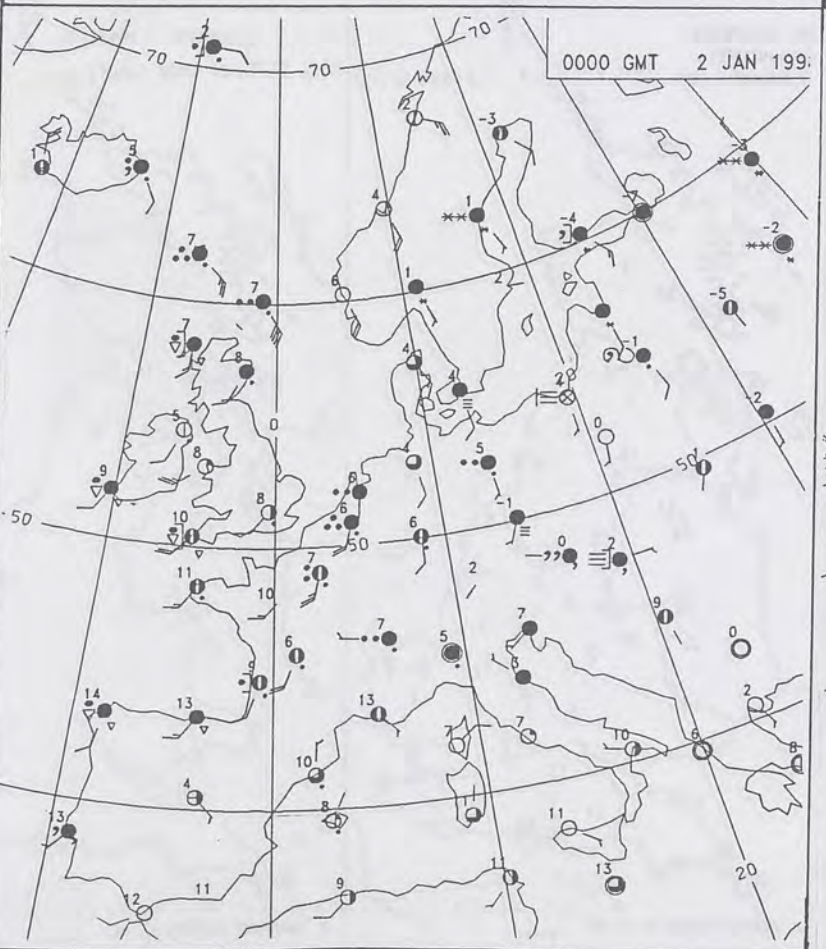
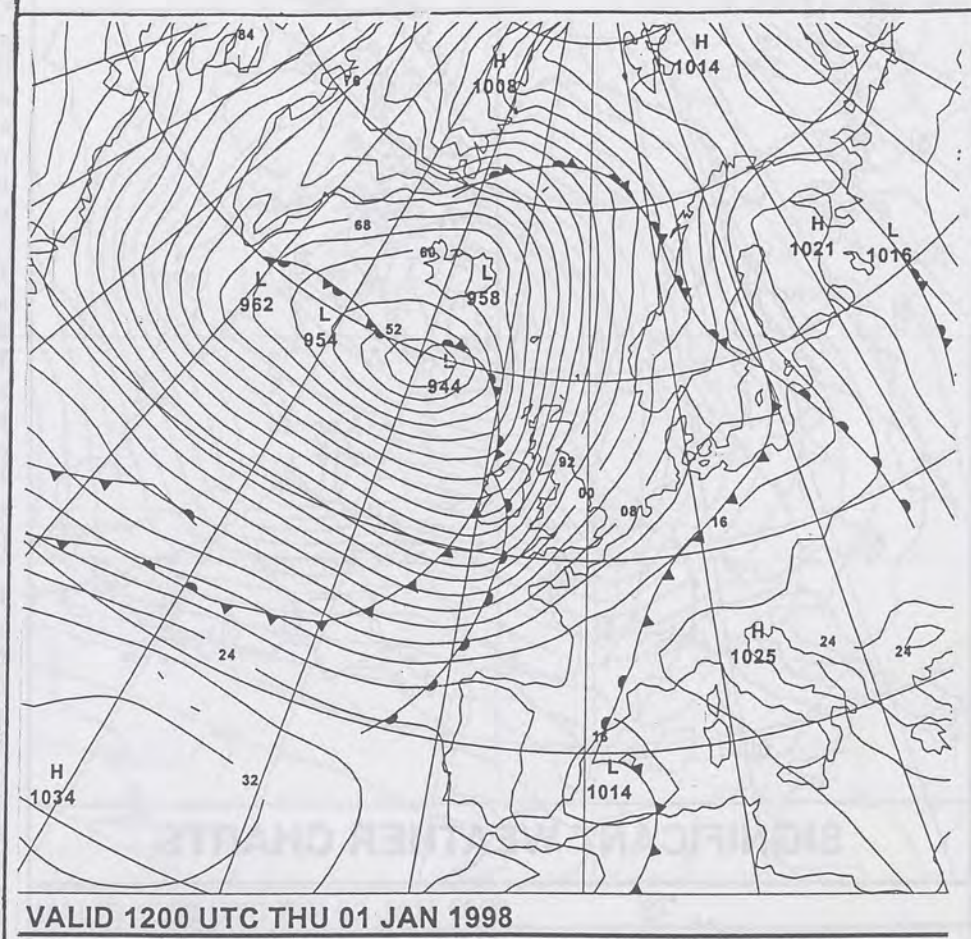
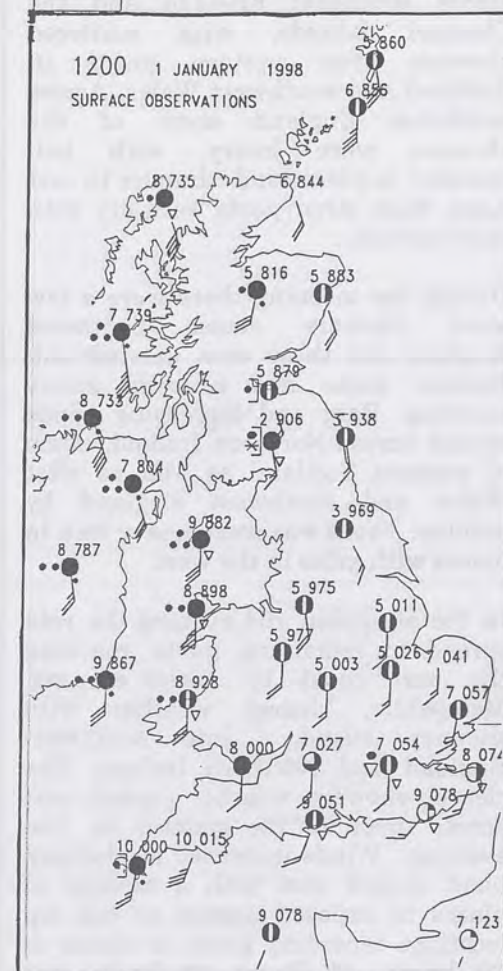
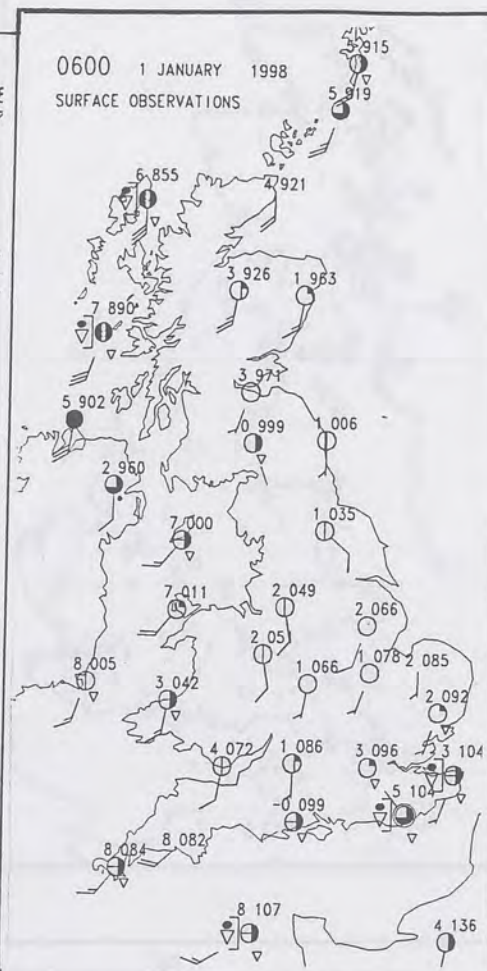
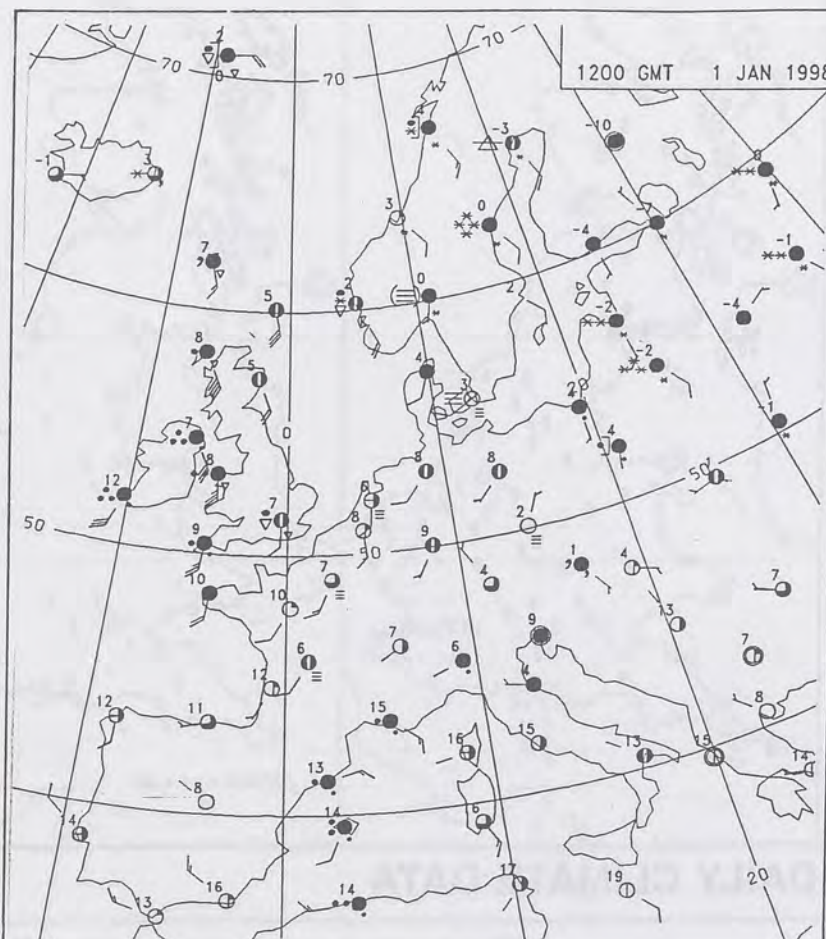




The Met. Office

# Daily Weather Summary Thursday 1 January 1998





NOT FOR LOAN

DUPLICATE ALSO

0600 1 JANUARY 1998

SIGWX



1200 1 JANUARY 1998

SIGWX



### Summary of UK weather for Thursday 1st January 1998

Overnight there were a few showers across southeast England and the Channel Islands, with scattered showers near western coasts in Scotland and southwest Wales. Across southeast England some of the showers were heavy, with hail reported in places and thunder in east Kent. Most other parts were dry with clear periods.

During the morning there were a few more showers across southeast England but these soon petered out. Eastern areas had a fairly sunny morning. Rain and increasing winds spread across Northern Ireland, much of western Scotland as well as west Wales and southwest England by midday. There was some heavy rain in places with gales in the west.

In the afternoon and evening the rain spread to remaining parts, reaching the east coast by early evening. Meanwhile, clearer weather with showers edged into southwest England and Northern Ireland. The clearer showery weather pushed east across much of the country by late evening. Winds increased as the rain band spread east with a number of places in exposed coastal or hill top locations recording gusts in excess of 60 knots. At Barra 83 knots was recorded at 1400, Plymouth 66 knots at 1600 and at Dover 64 knots at 2000.

It was a mild day in many areas although temperatures were close to normal from eastern Scotland down to Yorkshire.

### EXTREMES

#### THURSDAY 1st JANUARY 1998

**Highest maximum**  
12.5 C Isles of Scilly

**Lowest maximum**  
5.2 C Aboyne  
[ Aberdeenshire ]

**Lowest minimum**  
-2.7 C Brize Norton  
[ Oxfordshire ]

**Lowest grass minimum**  
-7.7 C Brize Norton

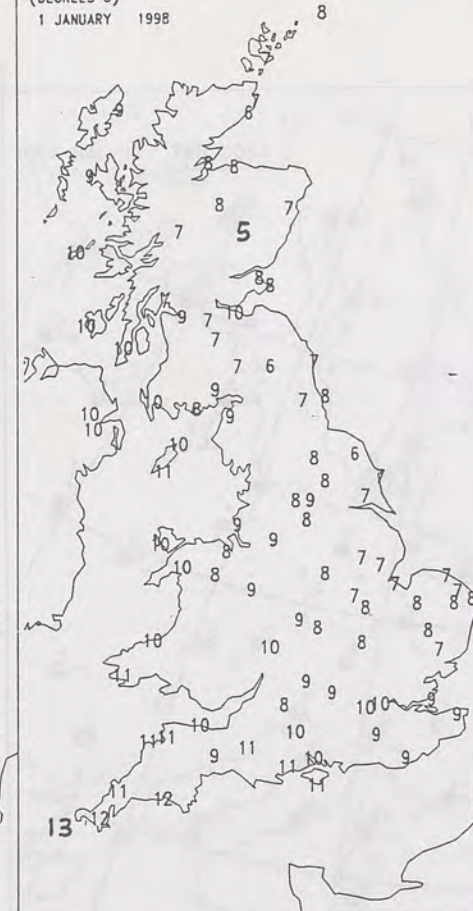
**Most rain (24 hrs from 0900)**  
58.0 mm Kilmory  
[ SW Highland ]

**Most sun**  
5.6hrs Clacton  
[ Essex ]

NIGHT MINIMUM TEMPERATURE  
(DEGREES C)  
1 JANUARY 1998



DAY MAXIMUM TEMPERATURE  
(DEGREES C)  
1 JANUARY 1998



SUNSHINE (DAWN TO DUSK)  
(HOURS)  
1 JANUARY 1998



### SIGNIFICANT WEATHER CHARTS

1800 1 JANUARY 1998

SIGWX



2400 1 JANUARY 1998

SIGWX

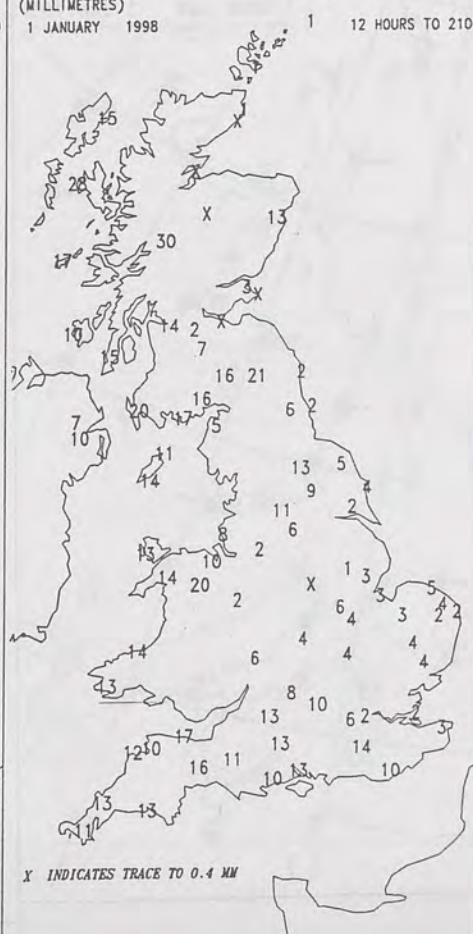


### DAILY CLIMATE DATA

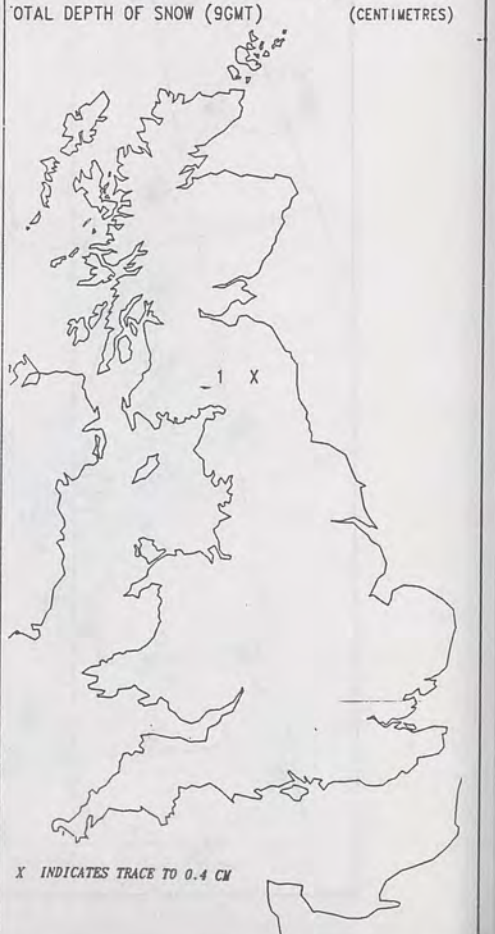
NIGHT RAINFALL  
(MILLIMETRES)  
1 JANUARY 1998



DAY RAINFALL  
(MILLIMETRES)  
1 JANUARY 1998



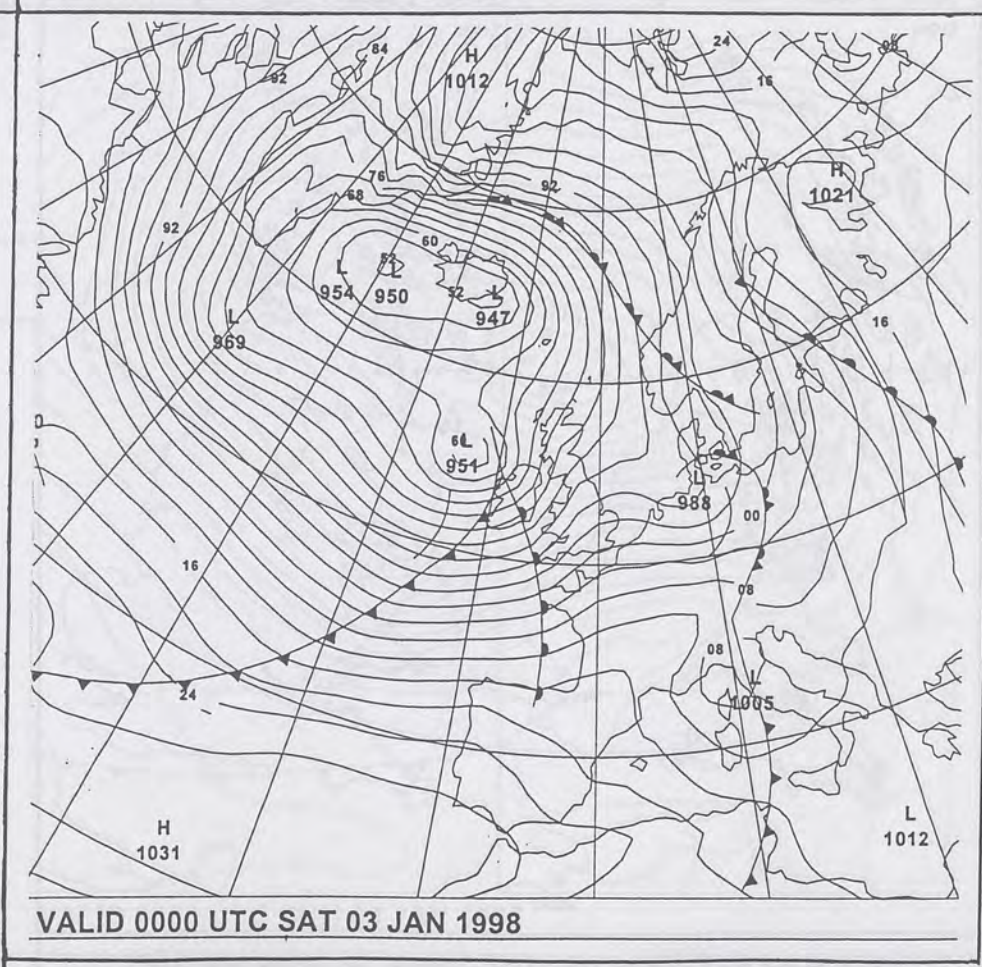
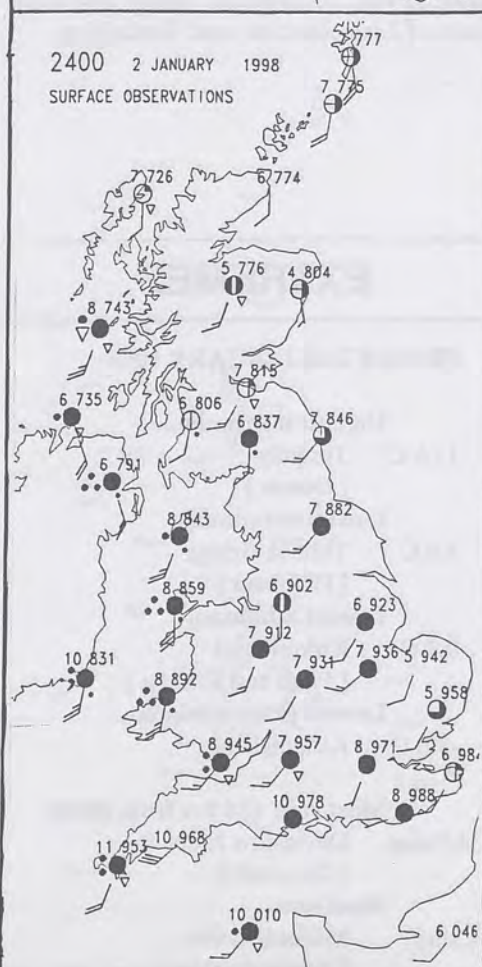
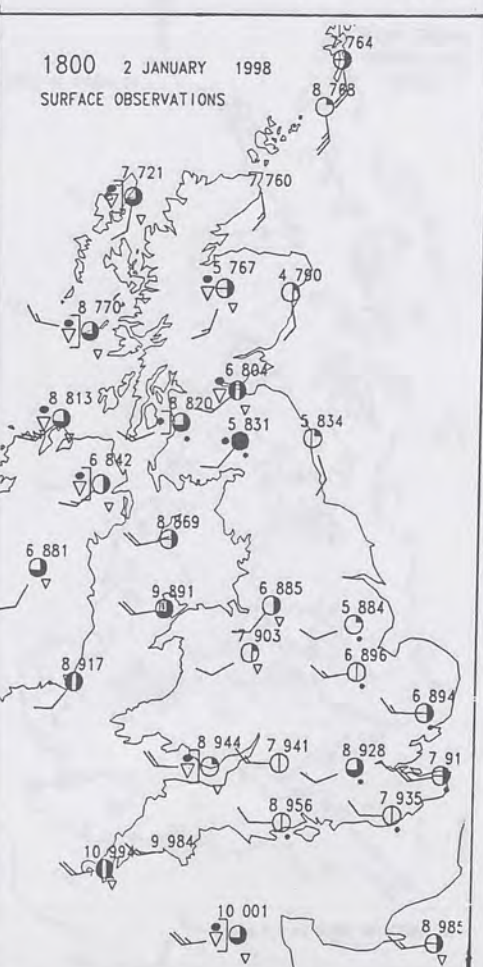
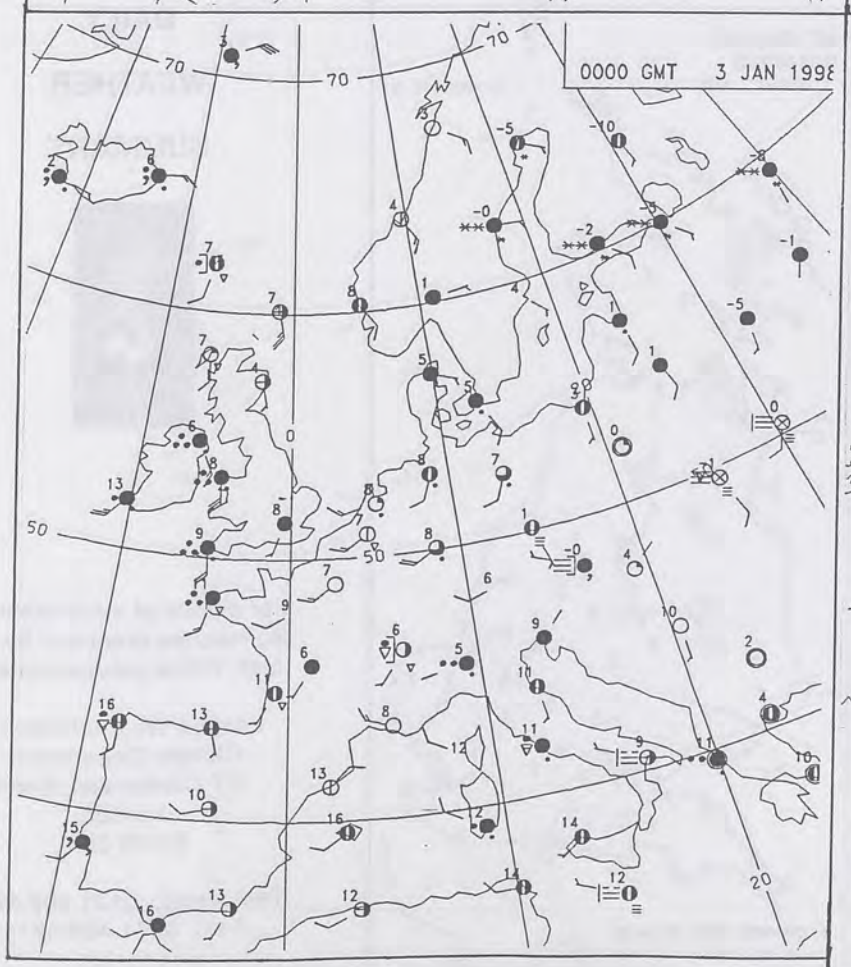
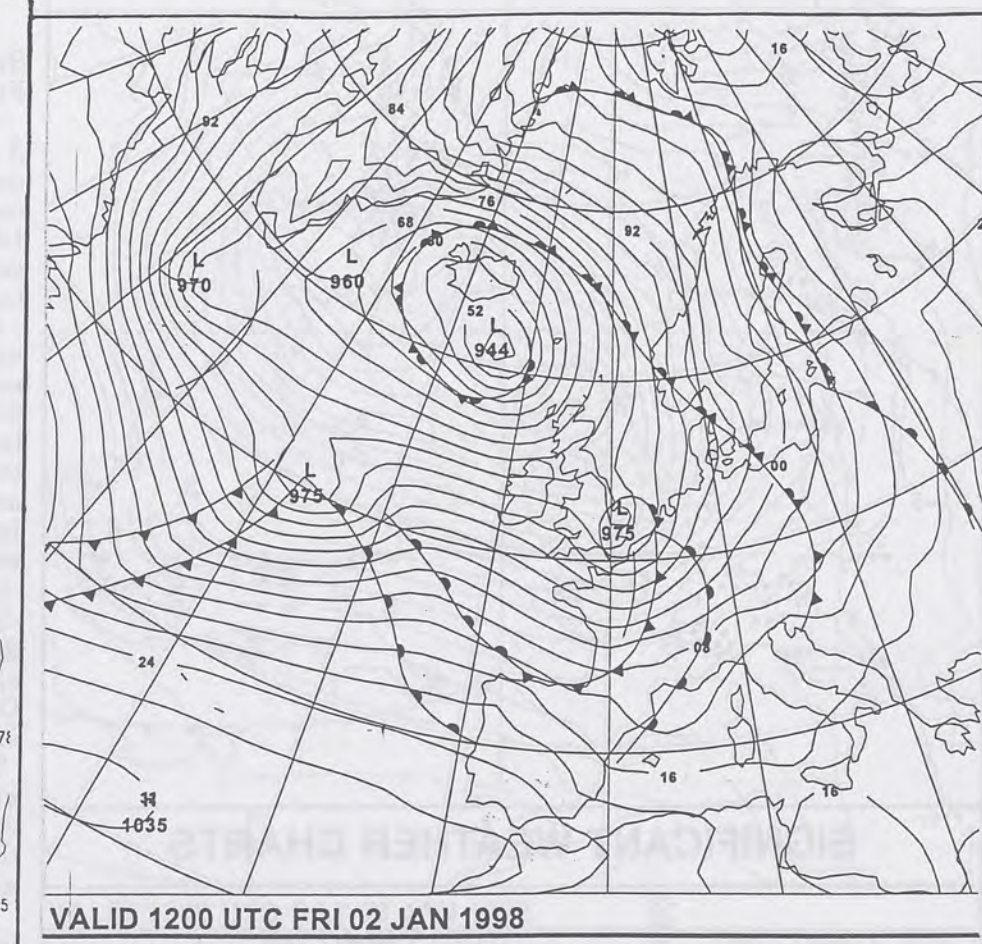
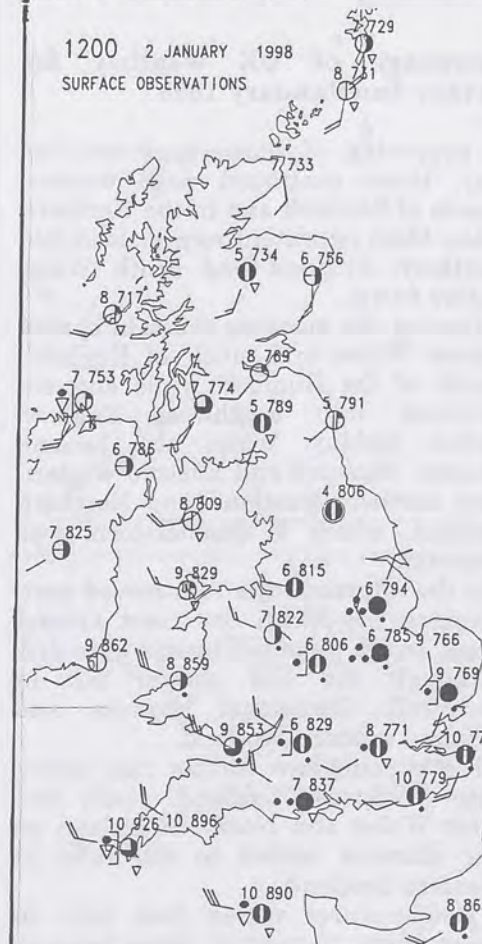
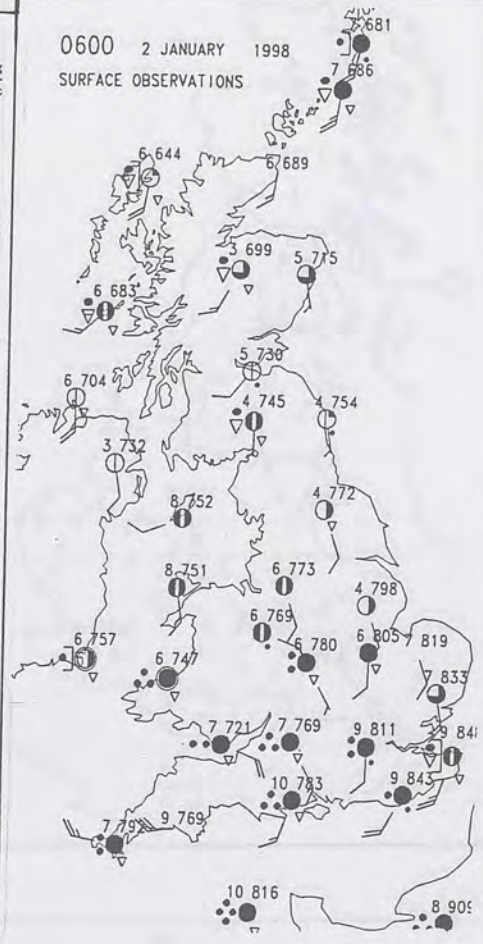
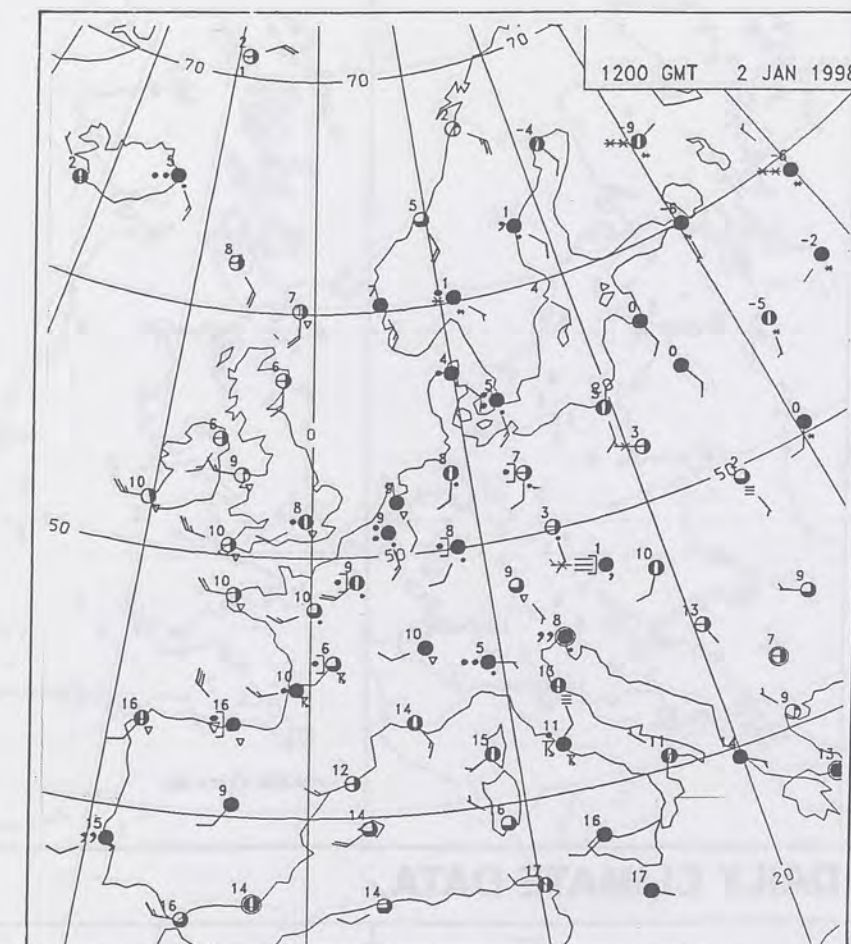
1 JANUARY 1998  
TOTAL DEPTH OF SNOW (9GMT)  
(CENTIMETRES)







# The Met. Office Daily Weather Summary Friday 2 January 1998





NOT FOR LOAN

DUPLICATE ALSO

0600 2 JANUARY 1998  
SIGWX1200 2 JANUARY 1998  
SIGWX

## SIGNIFICANT WEATHER CHARTS

1800 2 JANUARY 1998  
SIGWX2400 2 JANUARY 1998  
SIGWX

## Summary of UK weather for Friday 2nd January 1998

A peppering of showers greeted the day, these continued near western coasts of Scotland and in the Northern Isles. More persistent rain arrived into southern England and south Wales before dawn.

During the morning the rain spread across Wales and much of England, south of the Humber, while showers followed into southwest England before midday. Wales also became clearer. Showers still affected western and northern Scotland and Northern Ireland, where a thunderstorm was reported.

In the afternoon the rain moved east, clearing the North Sea coast around dusk. In its wake most parts were dry, although the odd shower fell in Cornwall. Occasional showers also affected western Scotland.

The evening saw further rain arrive into southwest England, south and west Wales and Northern Ireland as the showers tended to die away in western Scotland.

Temperatures varied from mild in most parts, to normal along the east coast of Lincolnshire and Yorkshire.

## EXTREMES

## FRIDAY 2nd JANUARY 1998

Highest maximum

11.9 C Torquay  
[ Devon ]

Lowest maximum

5.0 C Tulloch Bridge  
[ Highland ]

Lowest minimum

0.7 C Kirkmichael  
[ Perth and Kinross ]

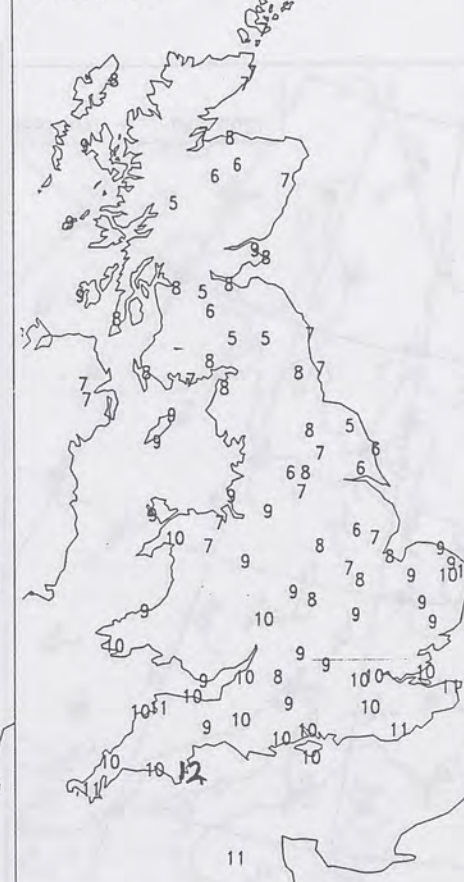
Lowest grass minimum

-3.0 C Kirkmichael

Most rain (24 hrs from 0900)

34.8 mm Davidstow Moor  
[ Cornwall ]

Most sun

4.9hrs Milford Haven  
[ Pembrokeshire ]NIGHT MINIMUM TEMPERATURE  
(DEGREES C)  
2 JANUARY 1998DAY MAXIMUM TEMPERATURE  
(DEGREES C)  
2 JANUARY 1998SUNSHINE (DAWN TO DUSK)  
(HOURS)  
2 JANUARY 1998

## DAILY CLIMATE DATA

NIGHT RAINFALL  
(MILLIMETRES)  
2 JANUARY 1998DAY RAINFALL  
(MILLIMETRES)  
2 JANUARY 1998DAILY  
WEATHER  
SUMMARY

For details of other Weather Summaries produced by the Met. Office please contact:

London Weather Centre  
Climate Department  
127 Clerkenwell Road  
London  
EC1R 5DB

Telephone: 0171 405 4358  
Fax: 0171 404 4314



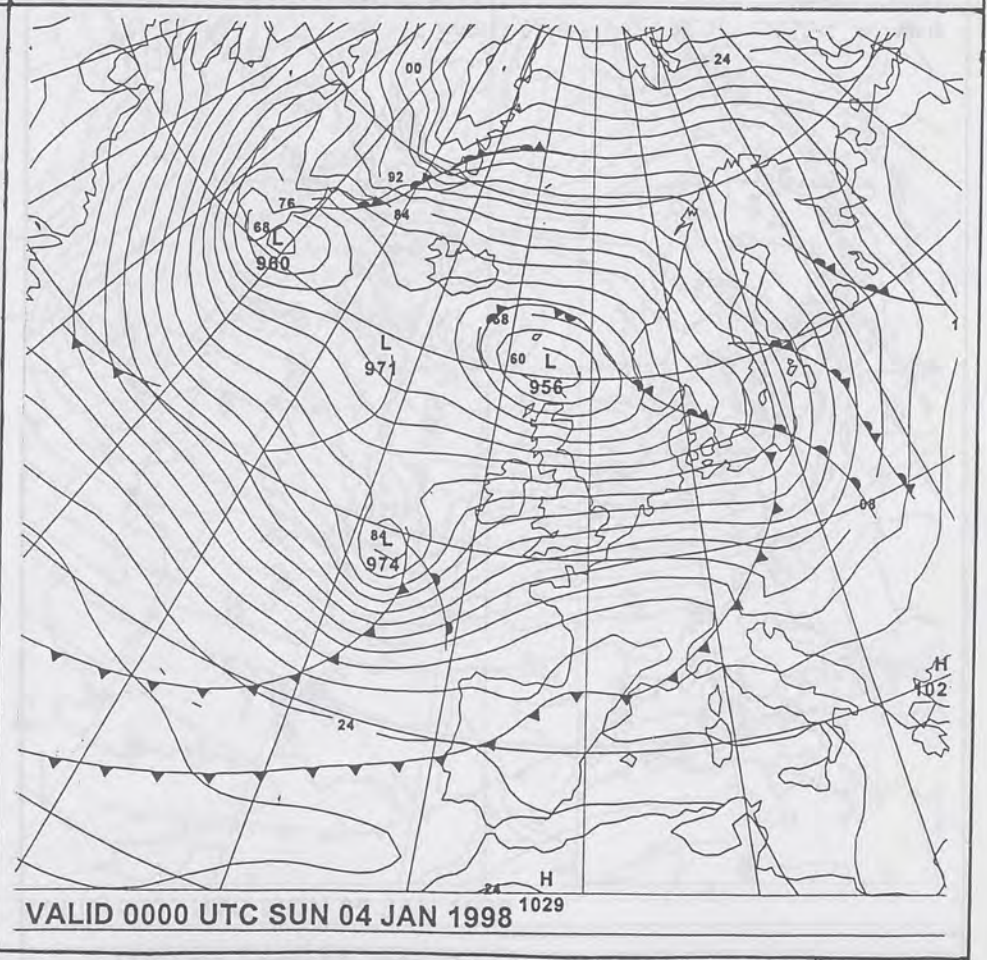
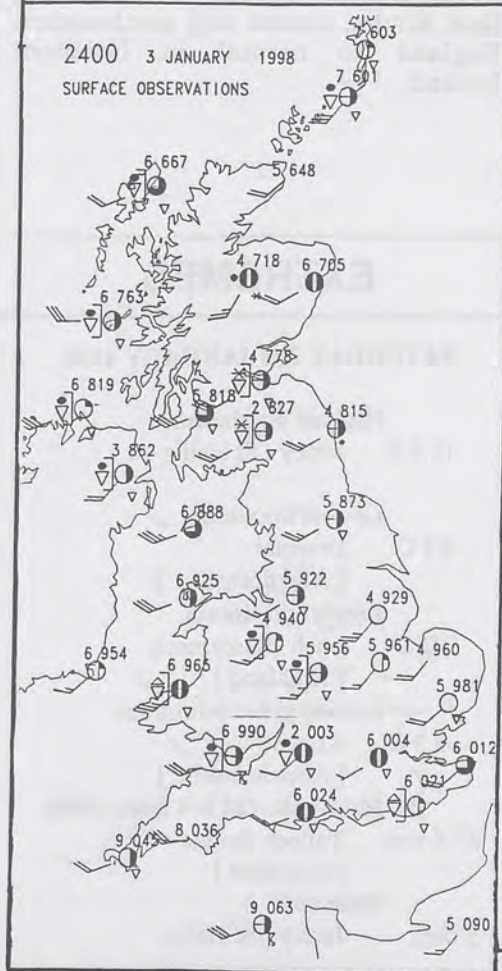
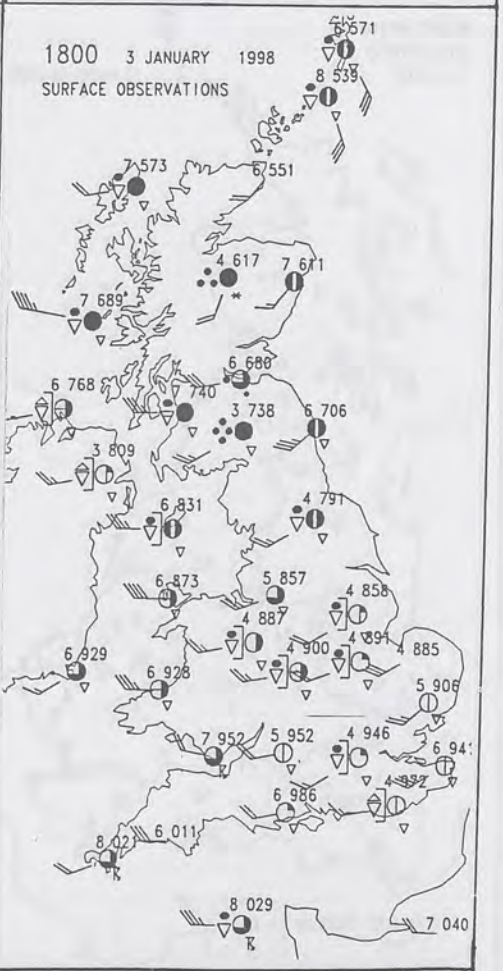
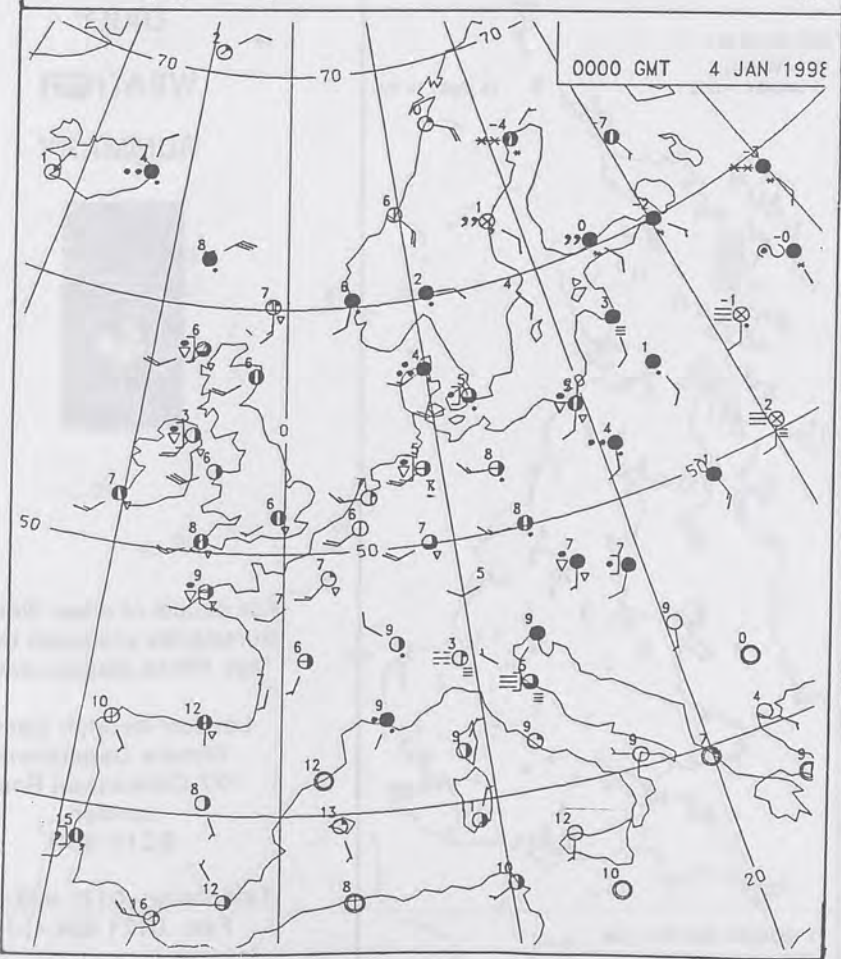
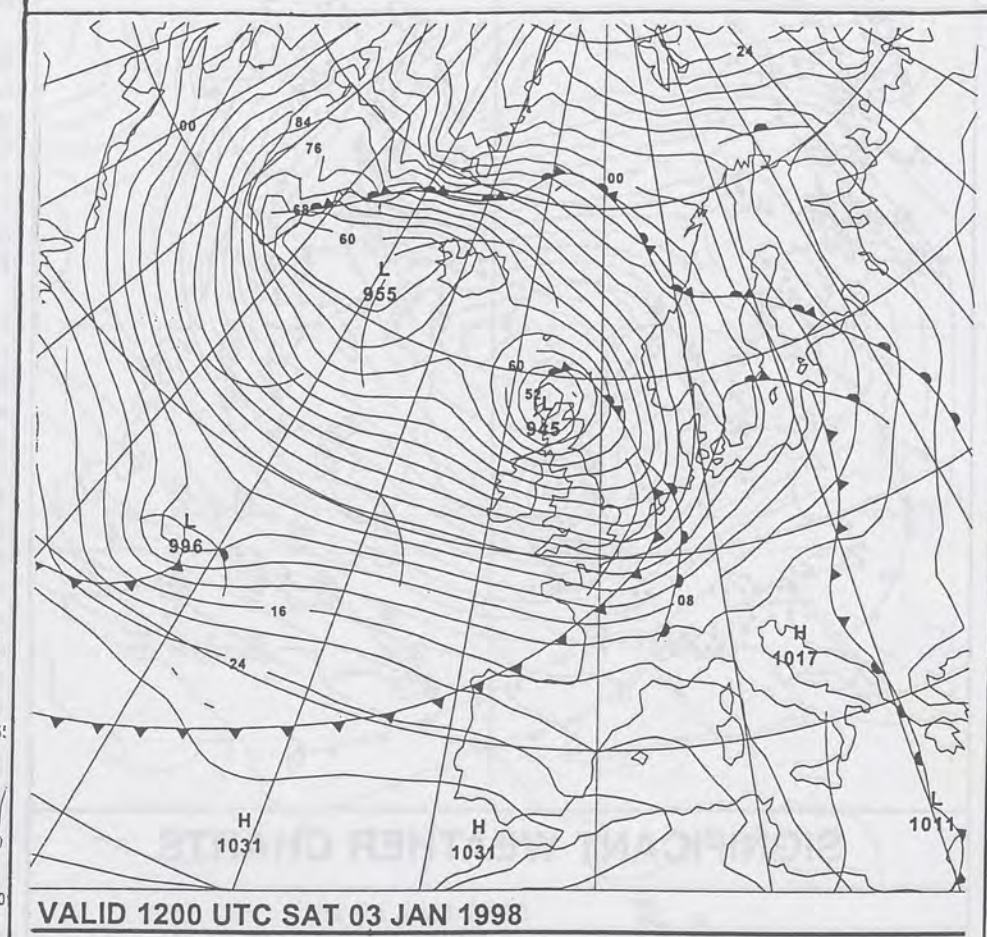
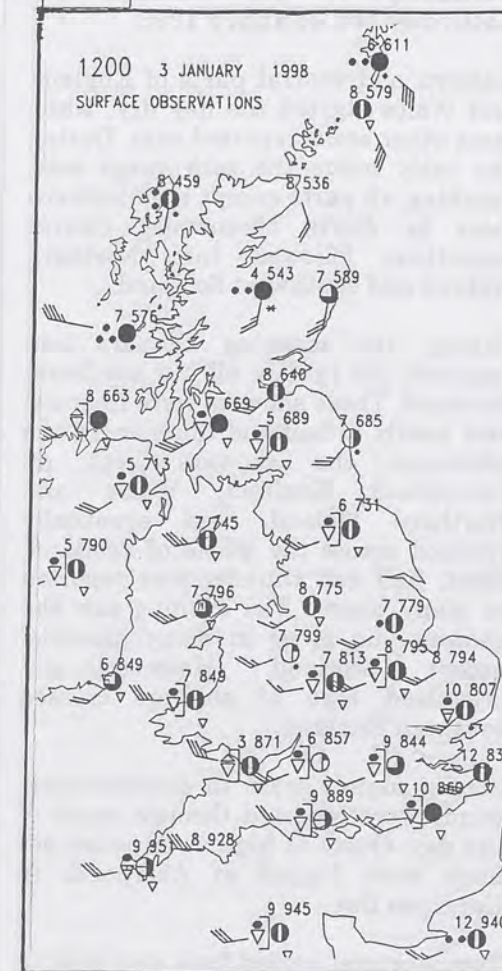
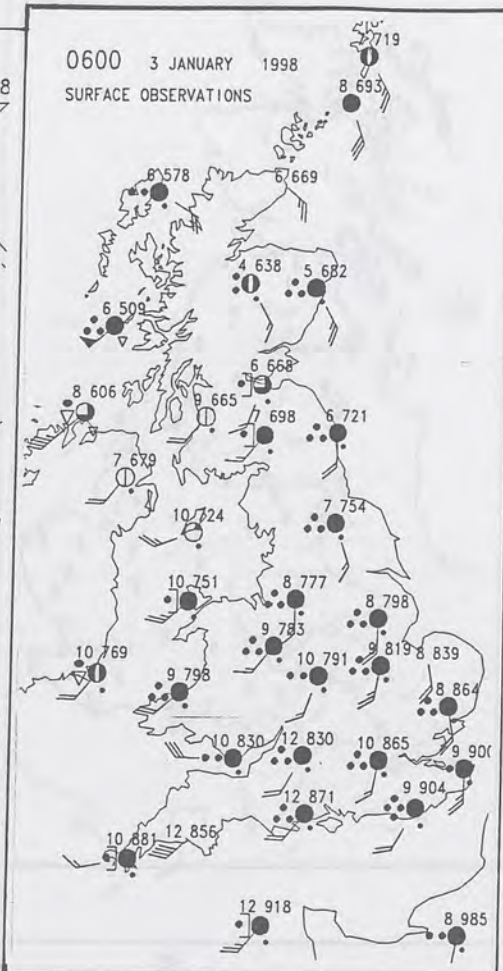
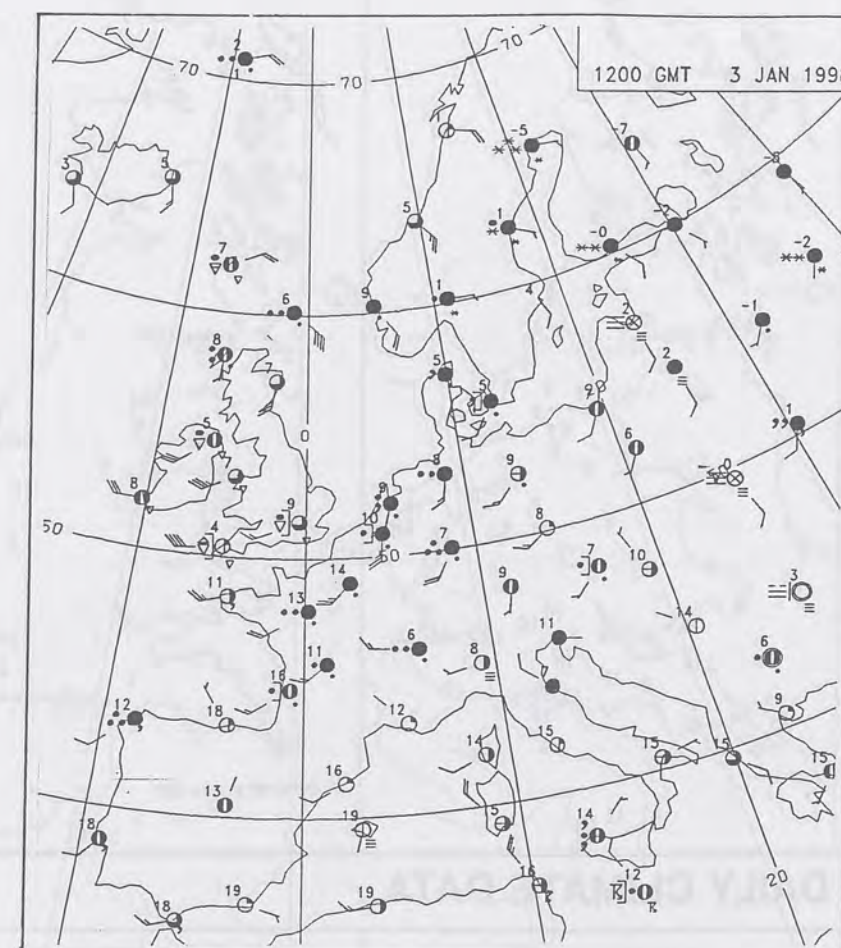
DUPLICATE ALSO

NOT FOR LOAN



The Met. Office

# Daily Weather Summary Saturday 3 January 1998





NOT FOR LOAN

DUPLICATE ALSO

0600 3 JANUARY 1998  
SIGWX1200 3 JANUARY 1998  
SIGWX

## SIGNIFICANT WEATHER CHARTS

1800 3 JANUARY 1998  
SIGWX2400 3 JANUARY 1998  
SIGWXSummary of UK weather for  
Saturday 3rd January 1998

Eastern and central parts of England and Wales started the day dry, while most other areas reported rain. During the early hours the rain swept east, reaching all parts except the Northern Isles by dawn. Meanwhile, clearer conditions followed into Northern Ireland and southwest Scotland.

During the morning showers had replaced the rain in all but northeast Scotland. These showers were frequent and locally of hail and thunder. In the afternoon the showers kept on throughout England, Wales and Northern Ireland, and eventually reached across the whole of Scotland. Sleet, hail and thunder was reported in many places. The evening saw the showers die away in many districts, except Scotland. However, an organised area of showers crossed southern England.

Strong mainly west to southwesterly winds were reported through much of the day. Gusts as high as 83 miles per hour were logged at Aberporth in Cardigan Bay.

Temperatures varied from very mild in East Anglia, central and southeastern England to normal in Northern Ireland.

## EXTREMES

## SATURDAY 3rd JANUARY 1998

**Highest maximum**  
12.9 C Jersey / St Helier

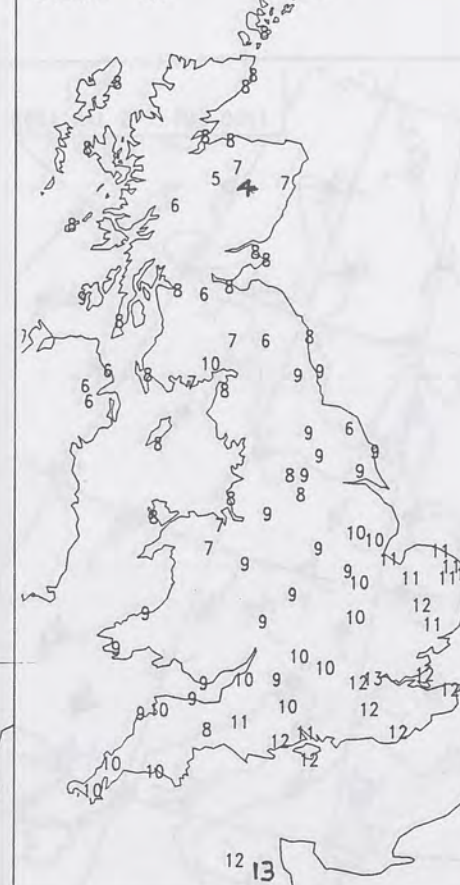
**Lowest maximum**  
4.2 C Braemar  
[ Aberdeenshire ]

**Lowest minimum**  
2.0 C Loch Glascarnoch  
[ Highland ]

**Lowest grass minimum**  
-2.3 C Aboyne  
[ Aberdeenshire ]

**Most rain (24 hrs from 0900)**  
47.6 mm Tulloch Bridge  
[ Highland ]

**Most sun**  
5.0hrs Jersey / St Helier

NIGHT MINIMUM TEMPERATURE  
(DEGREES C)  
3 JANUARY 1998DAY MAXIMUM TEMPERATURE  
(DEGREES C)  
3 JANUARY 1998SUNSHINE (DAWN TO DUSK)  
(HOURS)  
3 JANUARY 1998

## DAILY CLIMATE DATA

NIGHT RAINFALL  
(MILLIMETRES)  
3 JANUARY 1998DAY RAINFALL  
(MILLIMETRES)  
3 JANUARY 1998DAILY  
WEATHER  
SUMMARY

For details of other Weather  
Summaries produced by the  
Met. Office please contact:

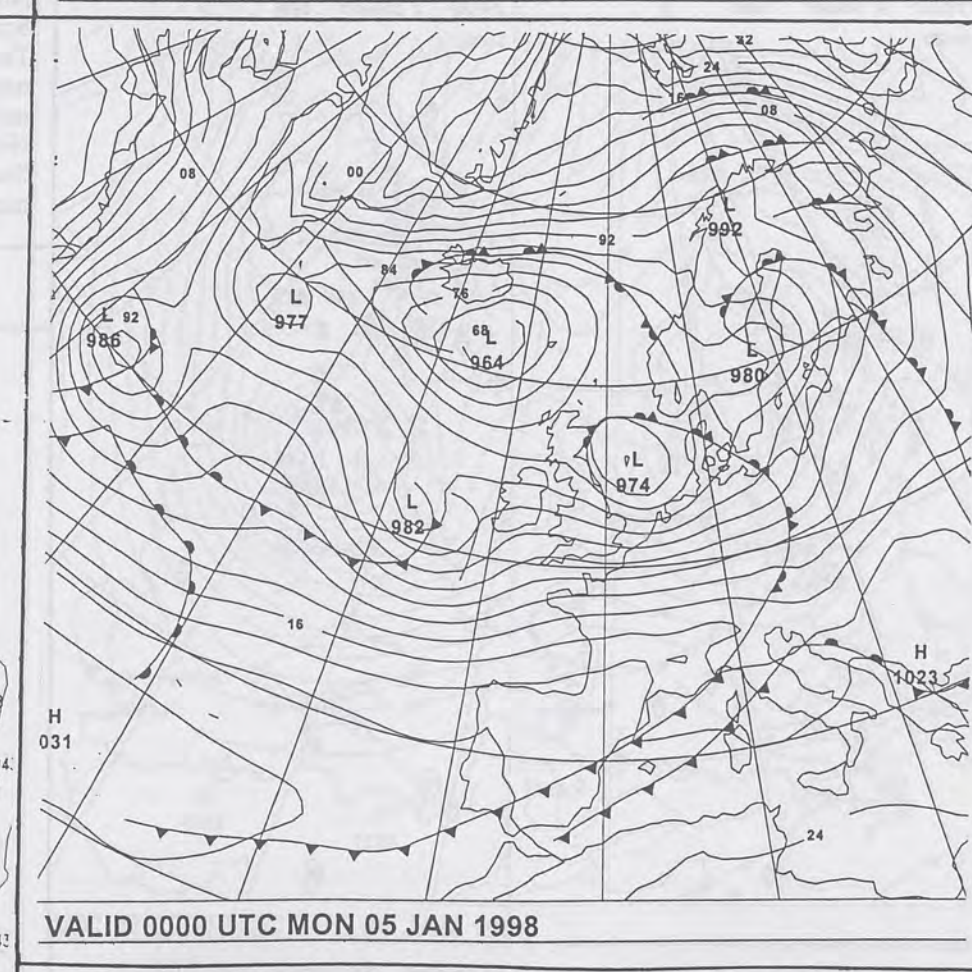
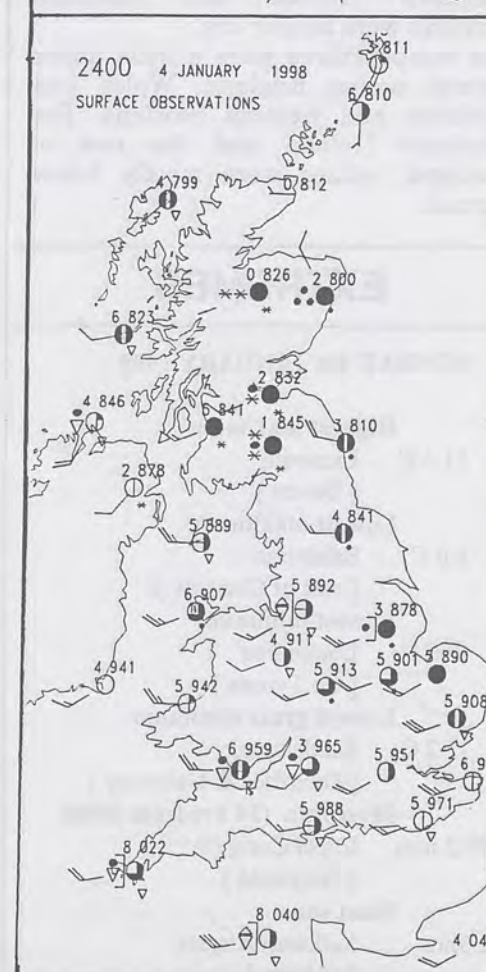
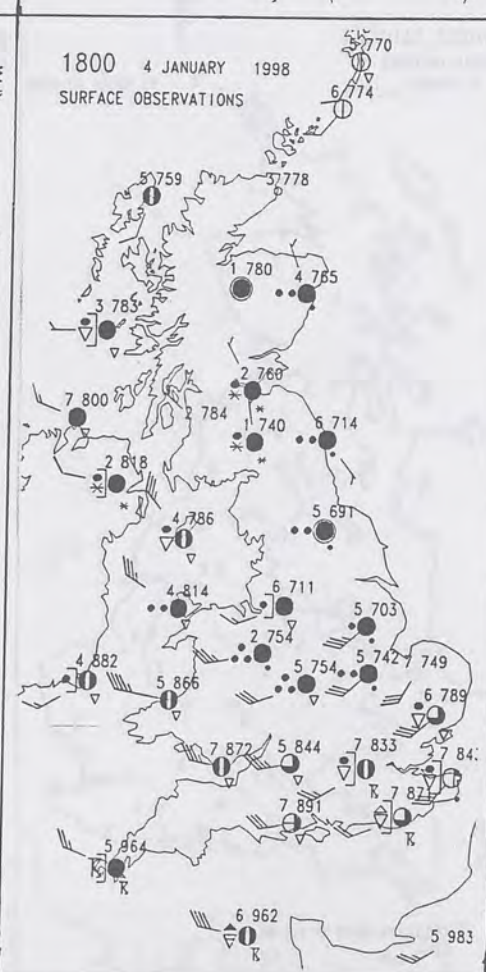
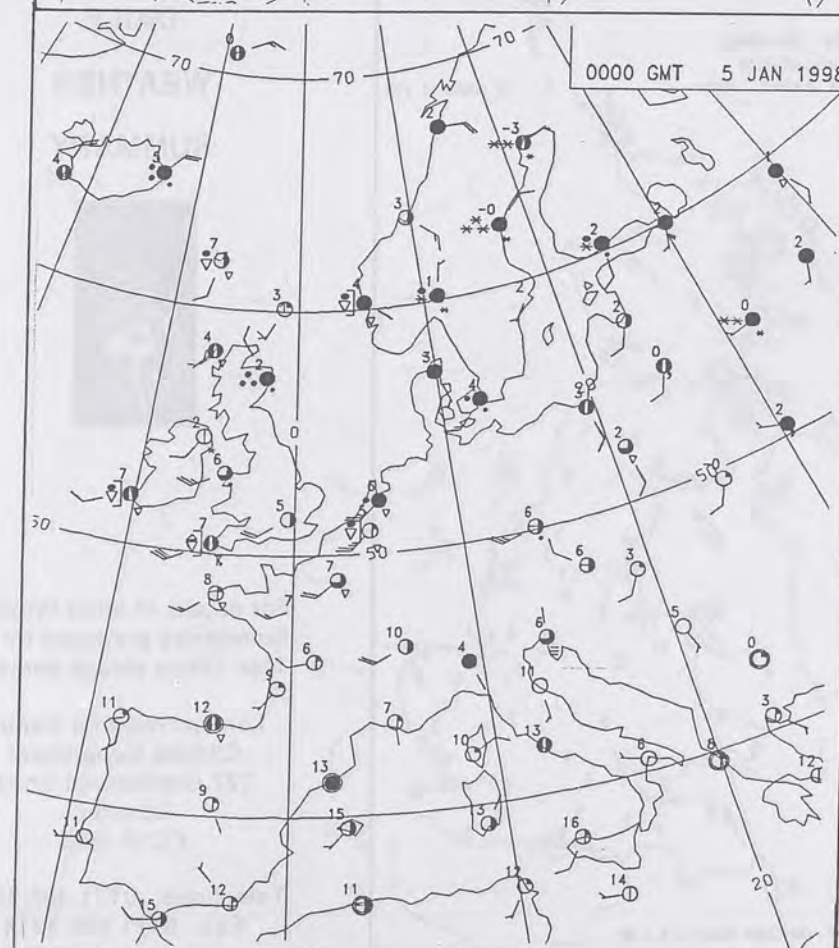
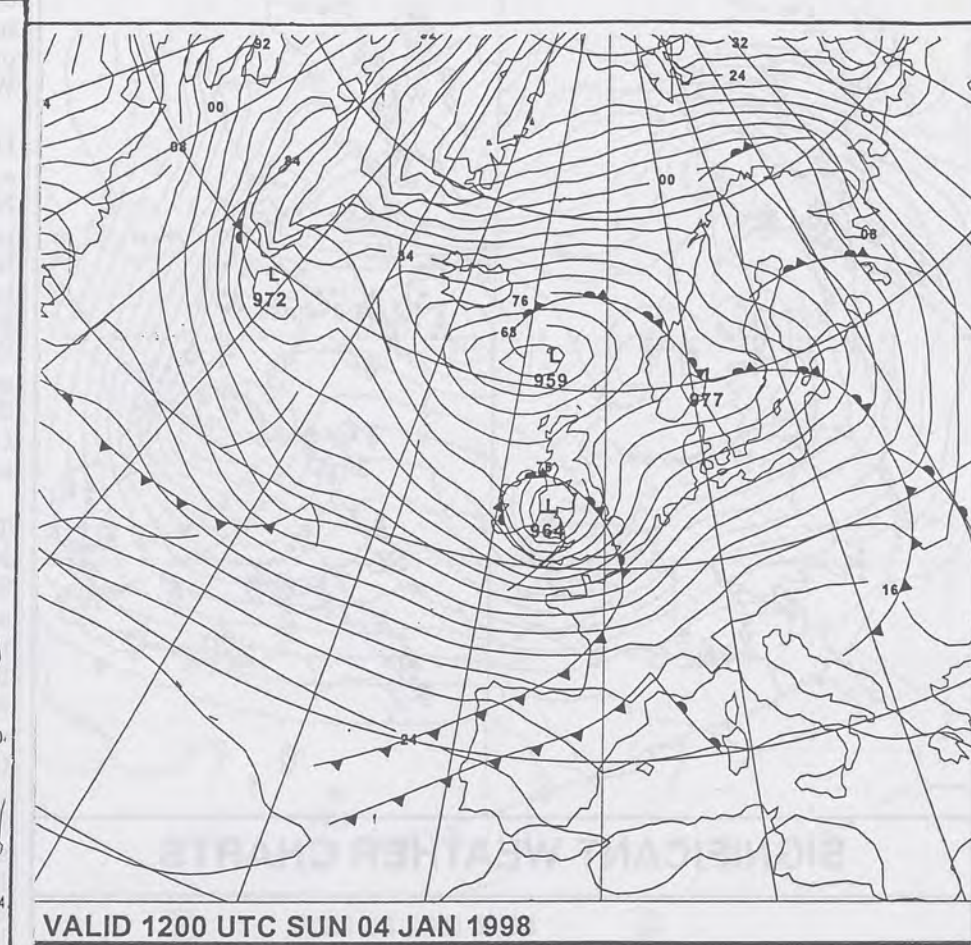
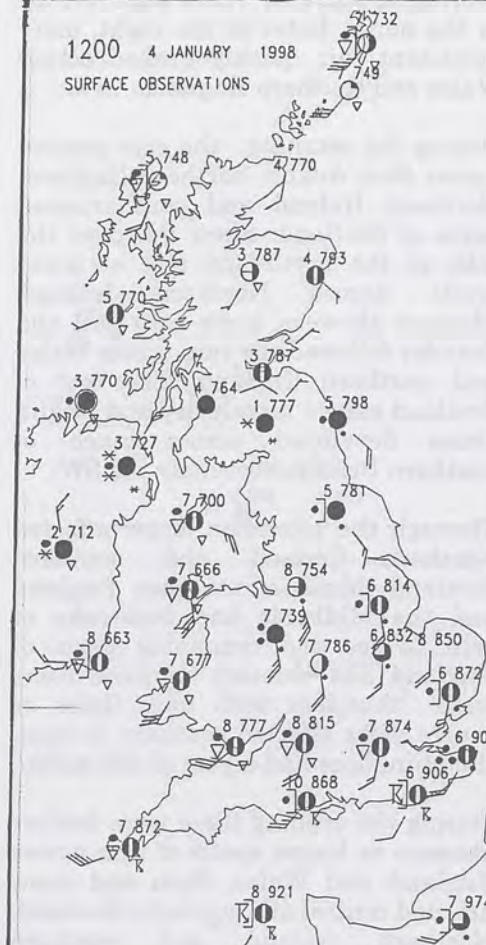
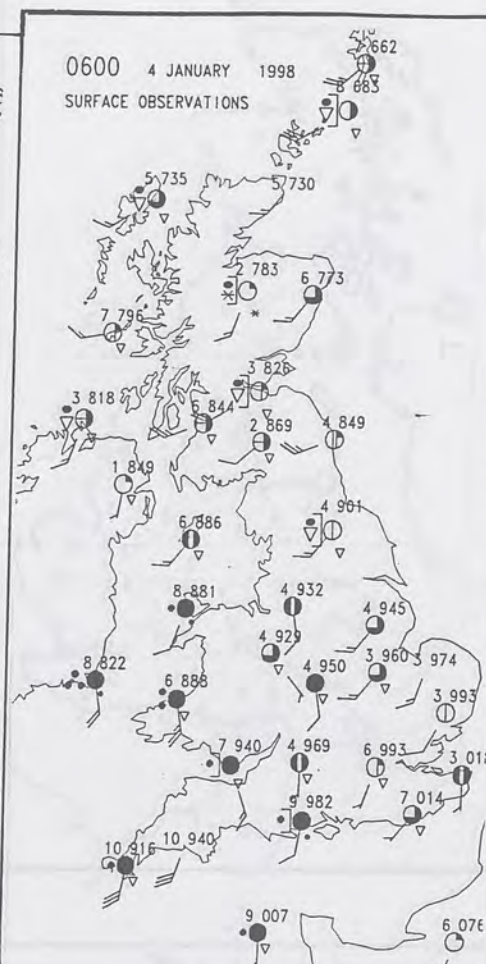
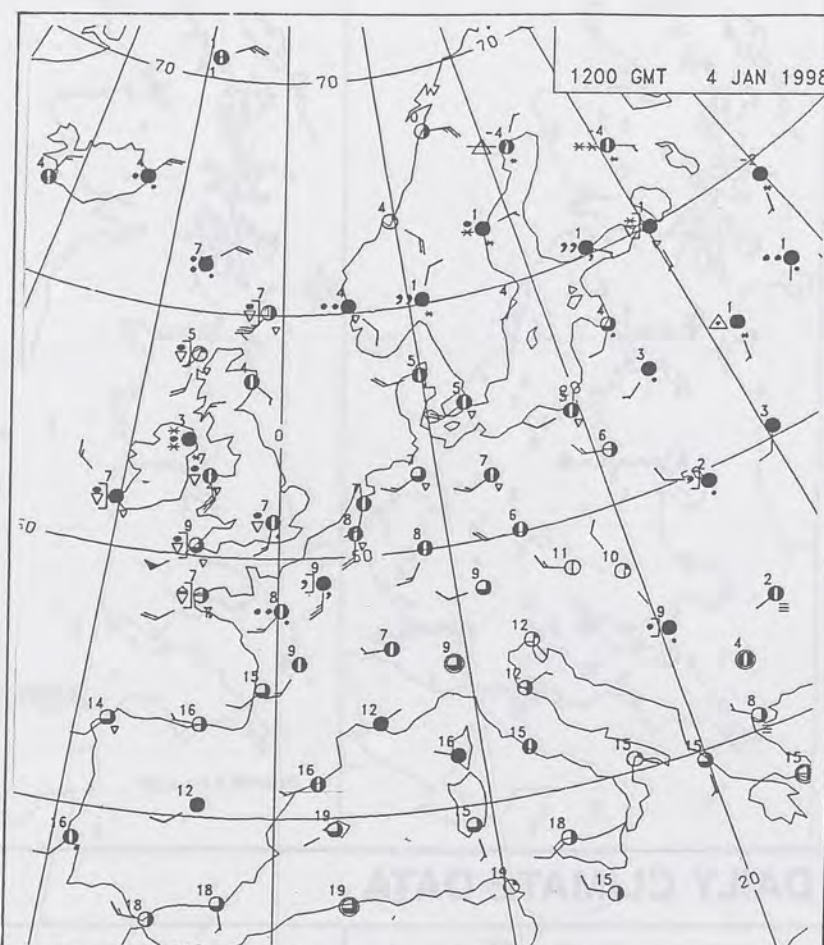
London Weather Centre  
Climate Department  
127 Clerkenwell Road  
London  
EC1R 5DB

Telephone: 0171 405 4358  
Fax: 0171 404 4314





# The Met. Office Daily Weather Summary Sunday 4 January 1998





0600 4 JANUARY 1998  
SIGWX1200 4 JANUARY 1998  
SIGWX

## SIGNIFICANT WEATHER CHARTS

1800 4 JANUARY 1998  
SIGWX2400 4 JANUARY 1998  
SIGWX

Published by London Weather Centre. All times are GMT.

Summary of UK weather for  
Sunday 4th January 1998

There were a scattering of showers overnight, some of which were wintry in the north. Later in the night, more persistent rain quickly pushed across Wales and southern England.

During the morning, the rain pushed across East Anglia, northern England, Northern Ireland and southernmost parts of Scotland. Snow fell over the hills in the north and also at lower levels across Northern Ireland. Blustery showers, some with hail and thunder followed the rain across Wales and southern England. The rest of Scotland stayed largely dry and bright. Gales developed across much of southern Britain, especially the SW.

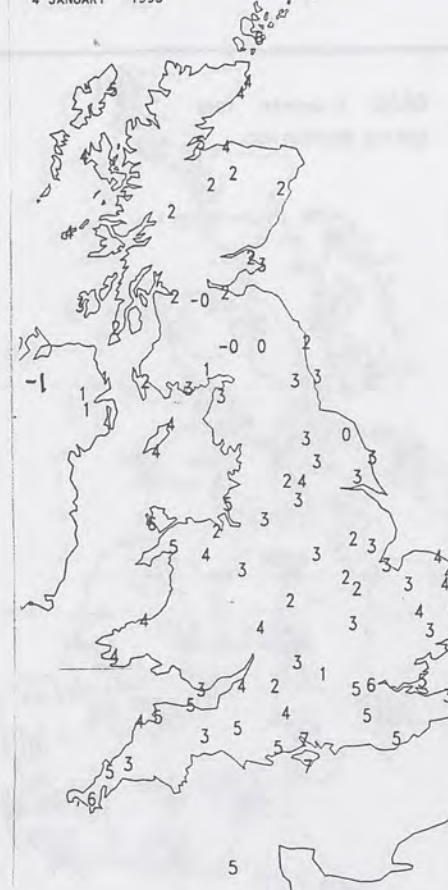
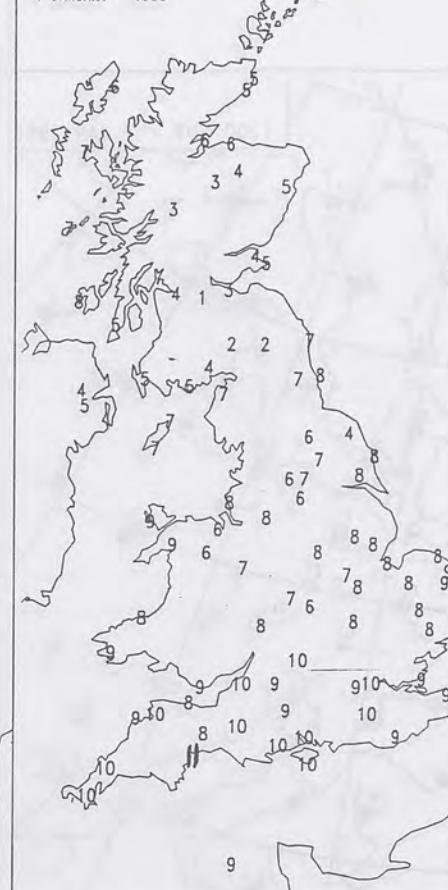
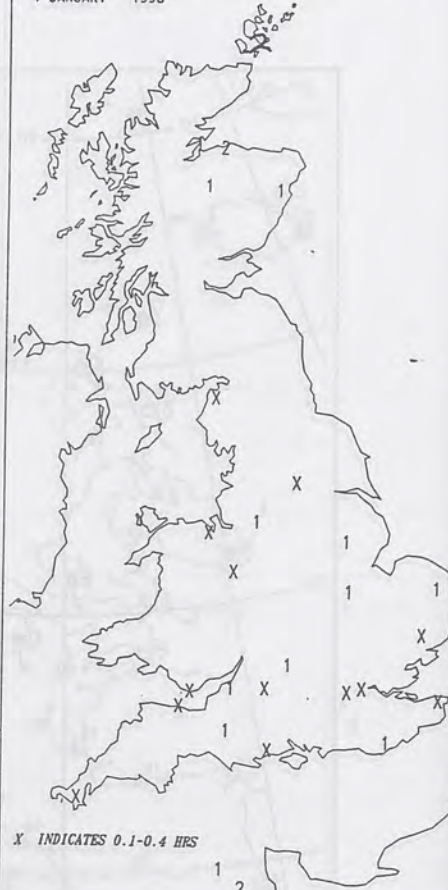
Through the afternoon, snow affected Northern Ireland and southern Scotland. Much of northern England and the Midlands had outbreaks of rain. Wales and remaining parts of England had blustery showers, some were thundery with hail. Gales or severe gales affected southern Britain. (Bodmin Moor had a gust of 102 mph).

During the evening there were further showers or longer spells of rain across England and Wales. Rain and snow affected central and southern Scotland. Northern Ireland and northern Scotland were largely dry. The temperatures were a little above normal across England, Wales and northern and western Scotland. For Northern Ireland and the rest of Scotland, values were mostly below normal.

## EXTREMES

SUNDAY 4th JANUARY 1998

<b>Highest maximum</b>	
11.5 C	Exmouth [ Devon ]
<b>Lowest maximum</b>	
1.0 C	Salsburgh [ east of Glasgow ]
<b>Lowest minimum</b>	
-0.6 C	Lough-Fea [ Co.Tyrone ]
<b>Lowest grass minimum</b>	
-3.2 C	Eskdalemuir [ Dumfries & Galloway ]
<b>Most rain (24 hrs from 0900)</b>	
39.2 mm	Capel Curig [ Gwynedd ]
<b>Most sun</b>	
2.3hrs	Kirkwall Airport [ Orkney ]

NIGHT MINIMUM TEMPERATURE  
(DEGREES C)  
4 JANUARY 1998DAY MAXIMUM TEMPERATURE  
(DEGREES C)  
4 JANUARY 1998SUNSHINE (DAWN TO DUSK)  
(HOURS)  
4 JANUARY 1998

## DAILY CLIMATE DATA

NIGHT RAINFALL  
(MILLIMETRES)  
4 JANUARY 1998DAY RAINFALL  
(MILLIMETRES)  
4 JANUARY 1998DAILY  
WEATHER  
SUMMARY

For details of other Weather  
Summaries produced by the  
Met. Office please contact:

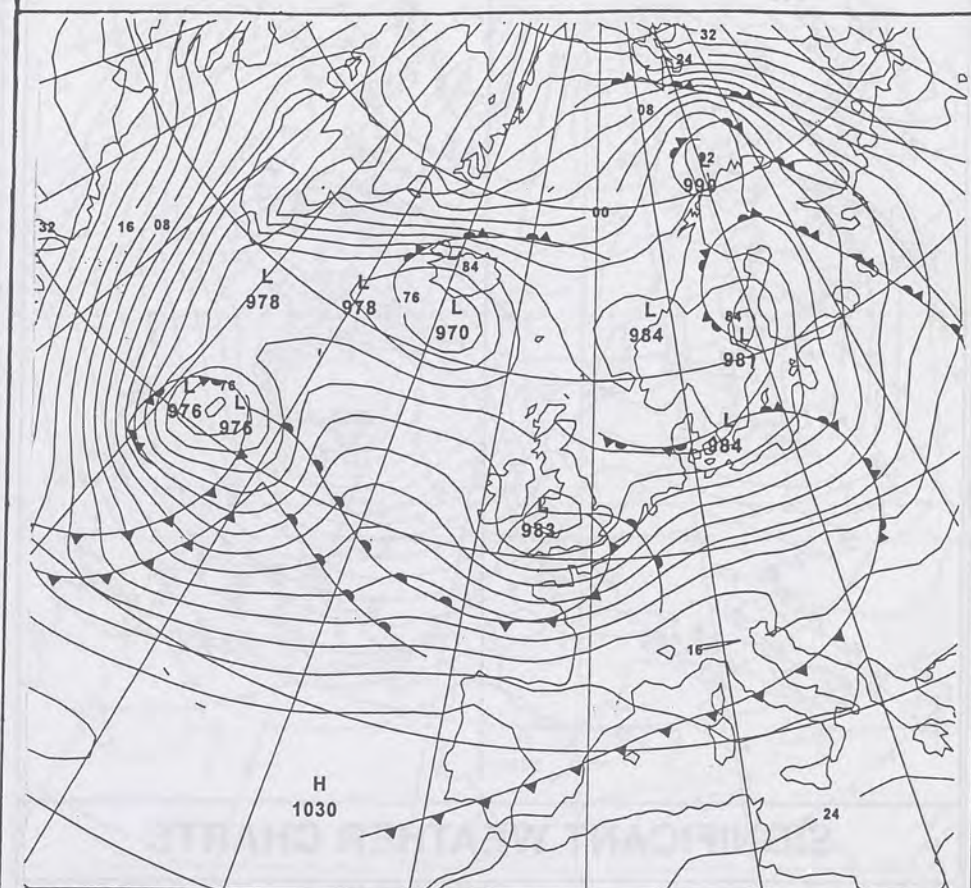
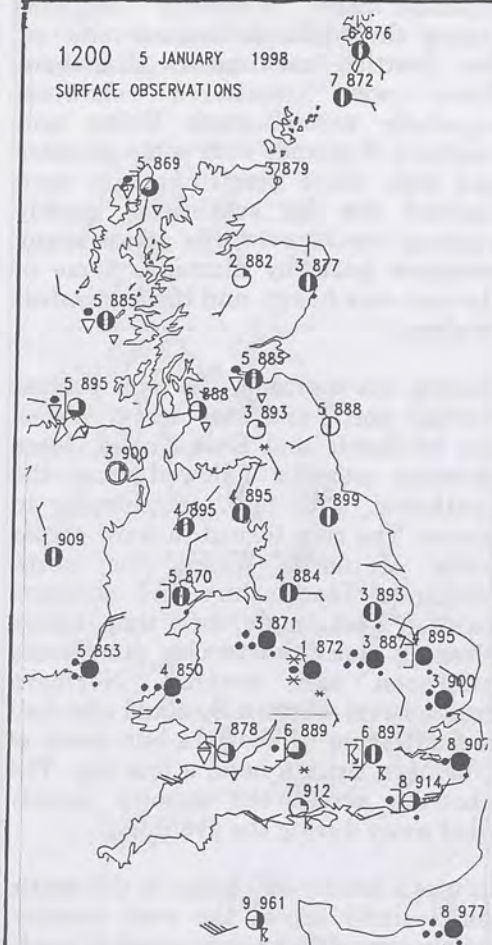
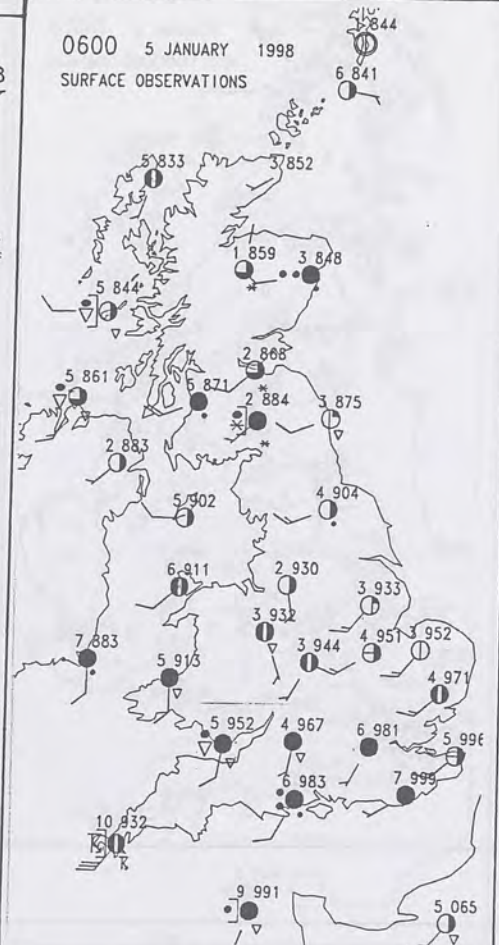
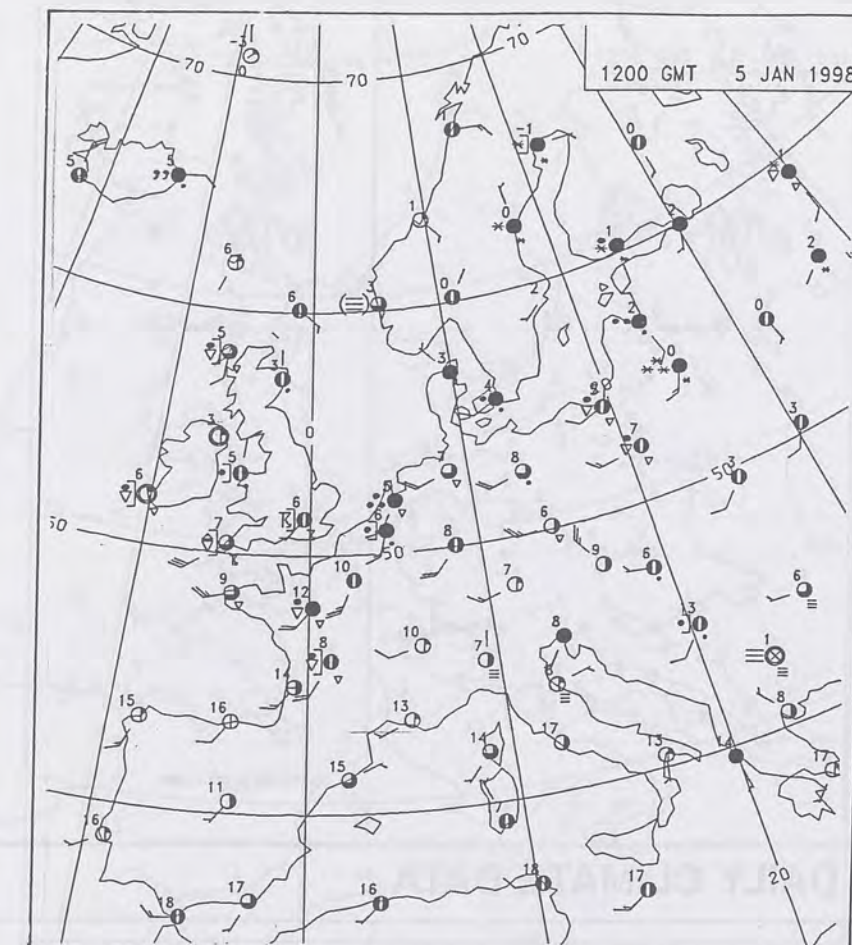
London Weather Centre  
Climate Department  
127 Clerkenwell Road  
London  
EC1R 5DB

Telephone: 0171 405 4358  
Fax: 0171 404 4314

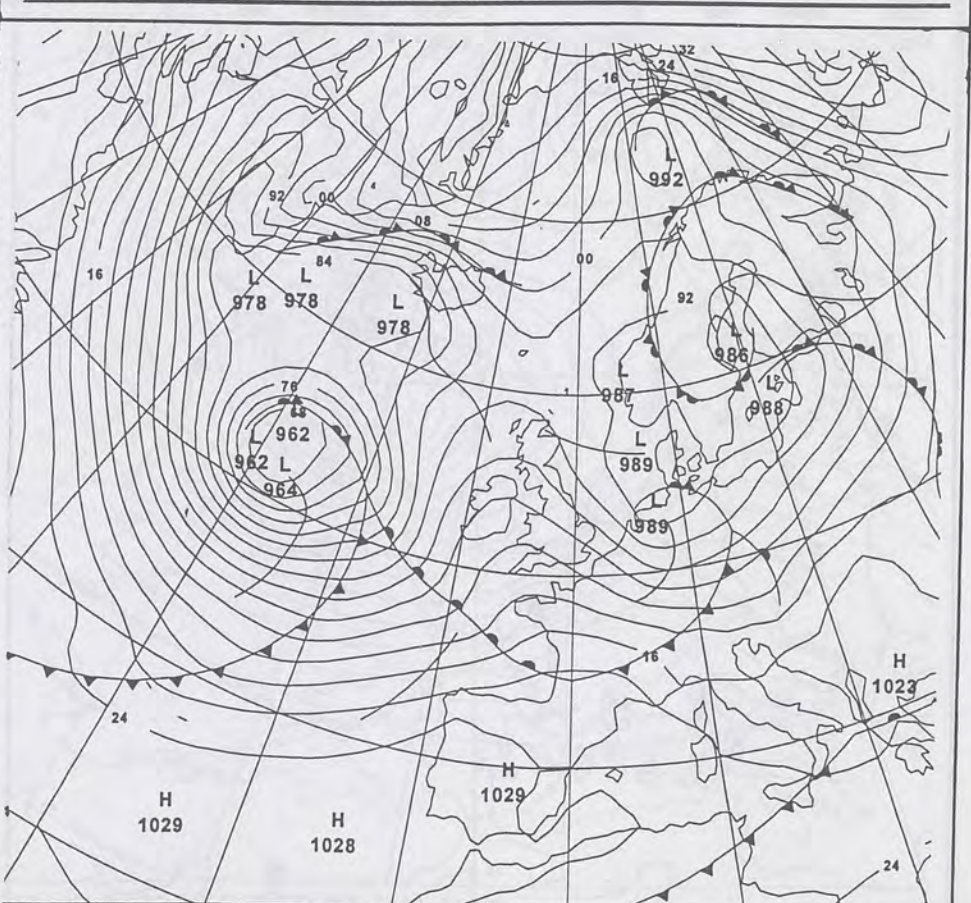
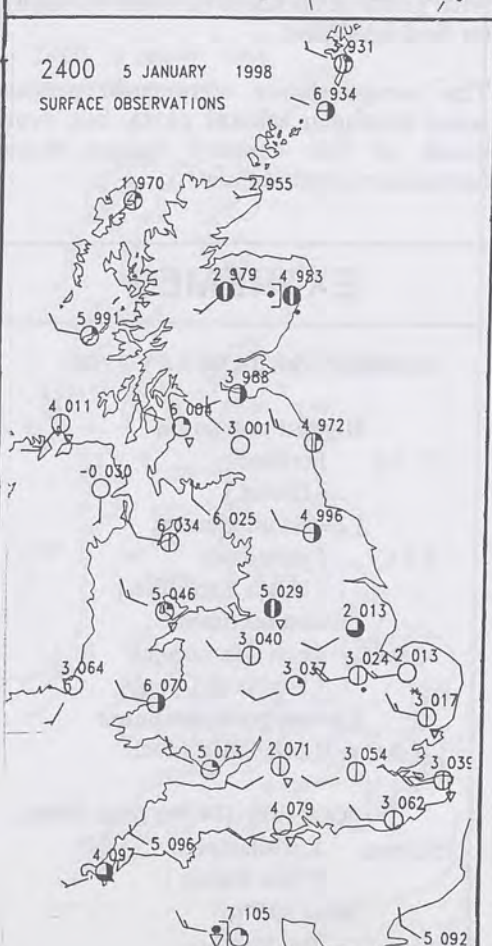
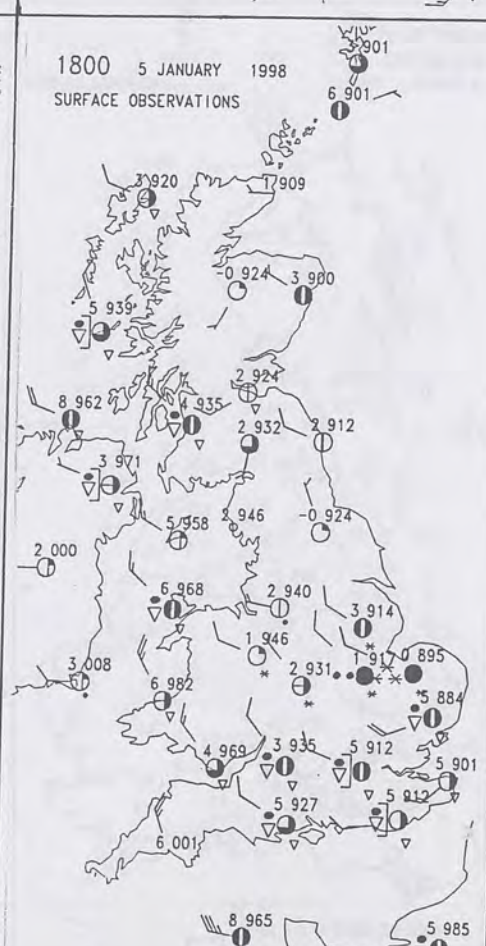
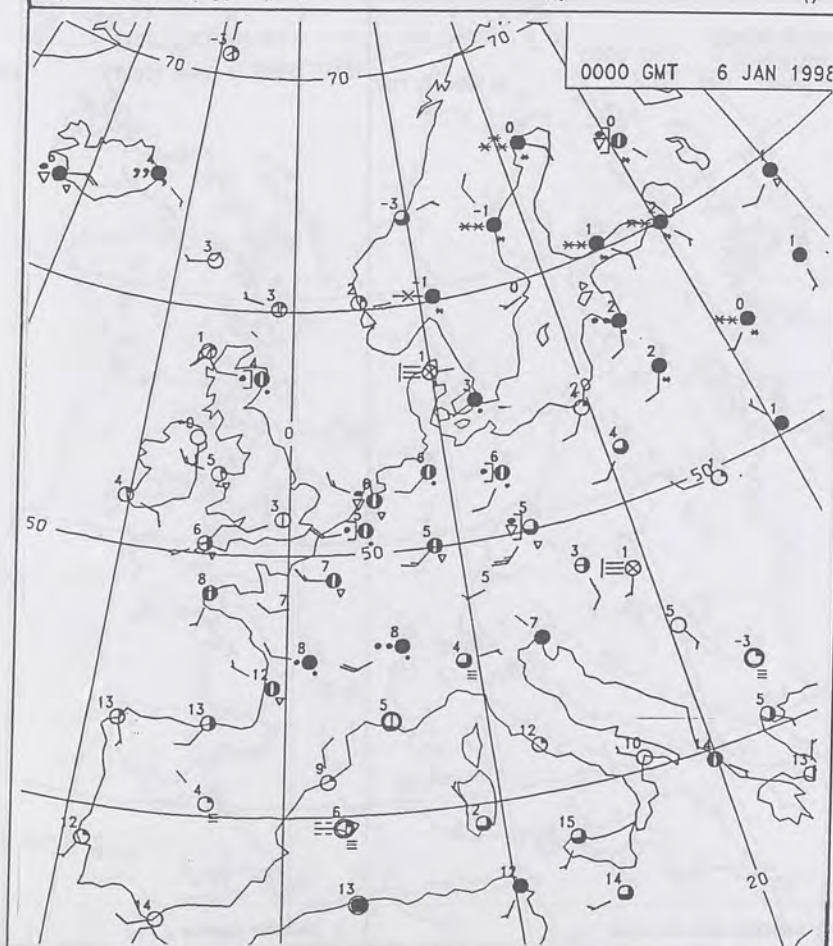




# The Met. Office Daily Weather Summary Monday 5 January 1998



VALID 1200 UTC MON 05 JAN 1998



VALID 0000 UTC TUE 06 JAN 1998



NOT FOR LOAN

DUPLICATE ALSO

0600 5 JANUARY 1998  
SIGWX1200 5 JANUARY 1998  
SIGWX**Summary of UK weather for Monday 5th January 1998**

Outbreaks of rain affected eastern Scotland and northeast England during the night, falling as snow on the Scottish mountains. Elsewhere there were scattered showers, especially across south Wales and southern England, with some thunder and hail. More persistent rain soon reached the far southwest, quickly pushing north-eastwards across many southern parts by morning. Some of the rain was heavy, and turned to sleet in places.

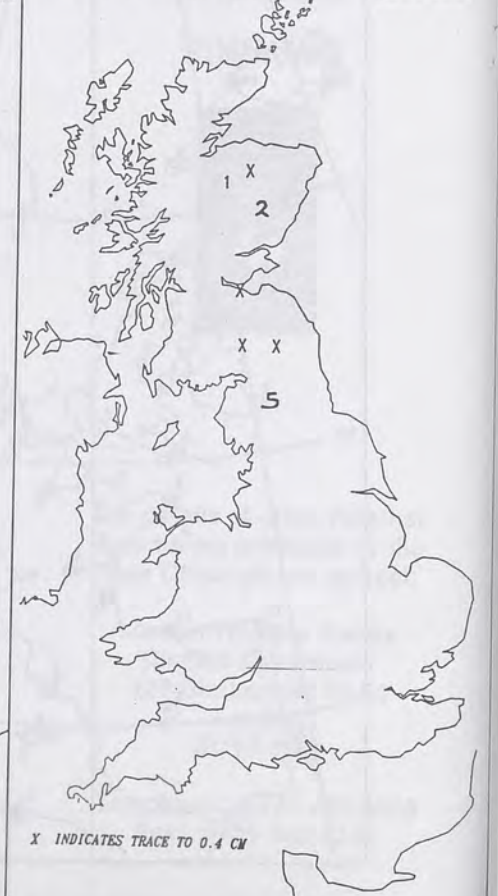
During the morning, the rain pushed further north and east across Wales, the Midlands and East Anglia. More showery weather followed from the southwest, with hail and thunder in places. The rain turned to snow across parts of north Wales, the north Midlands, Lincolnshire and northern parts of East Anglia, for a time, before clearing slowly eastwards during the afternoon and evening. Northern Ireland and western Scotland also had a smattering of showers but much of Northern Britain had a fine day. The showers across the country largely died away during the evening.

It was a breezy day again in the south, particularly across the west country, with gusts of 65 knots (around 75 mph) on Bodmin Moor.

The temperatures were mild across some southern coastal parts, but over much of the country values were normal or a little below.

**SIGNIFICANT WEATHER CHARTS**1800 5 JANUARY 1998  
SIGWX2400 5 JANUARY 1998  
SIGWX**EXTREMES****MONDAY 5th JANUARY 1998**

- Highest maximum**  
11.5°C Portland [Dorset]  
**Lowest maximum**  
1.7°C Fylingdales [North Yorkshire]  
**Lowest minimum**  
-2.9°C Loch Glascarnoch [Highland]  
**Lowest grass minimum**  
-7.0°C Loch Glascarnoch  
**Most rain (24 hrs from 0900)**  
15.0 mm Littlehampton [East Sussex]  
**Most sun**  
6.6hrs Boulmer [Northumberland]

NIGHT MINIMUM TEMPERATURE  
(DEGREES C)  
5 JANUARY 1998DAY MAXIMUM TEMPERATURE  
(DEGREES C)  
5 JANUARY 1998SUNSHINE (DAWN TO DUSK)  
(HOURS)  
5 JANUARY 1998**DAILY CLIMATE DATA**NIGHT RAINFALL  
(MILLIMETRES)  
5 JANUARY 1998DAY RAINFALL  
(MILLIMETRES)  
5 JANUARY 19985 JANUARY 1998  
TOTAL DEPTH OF SNOW (9GMT)  
(CENTIMETRES)

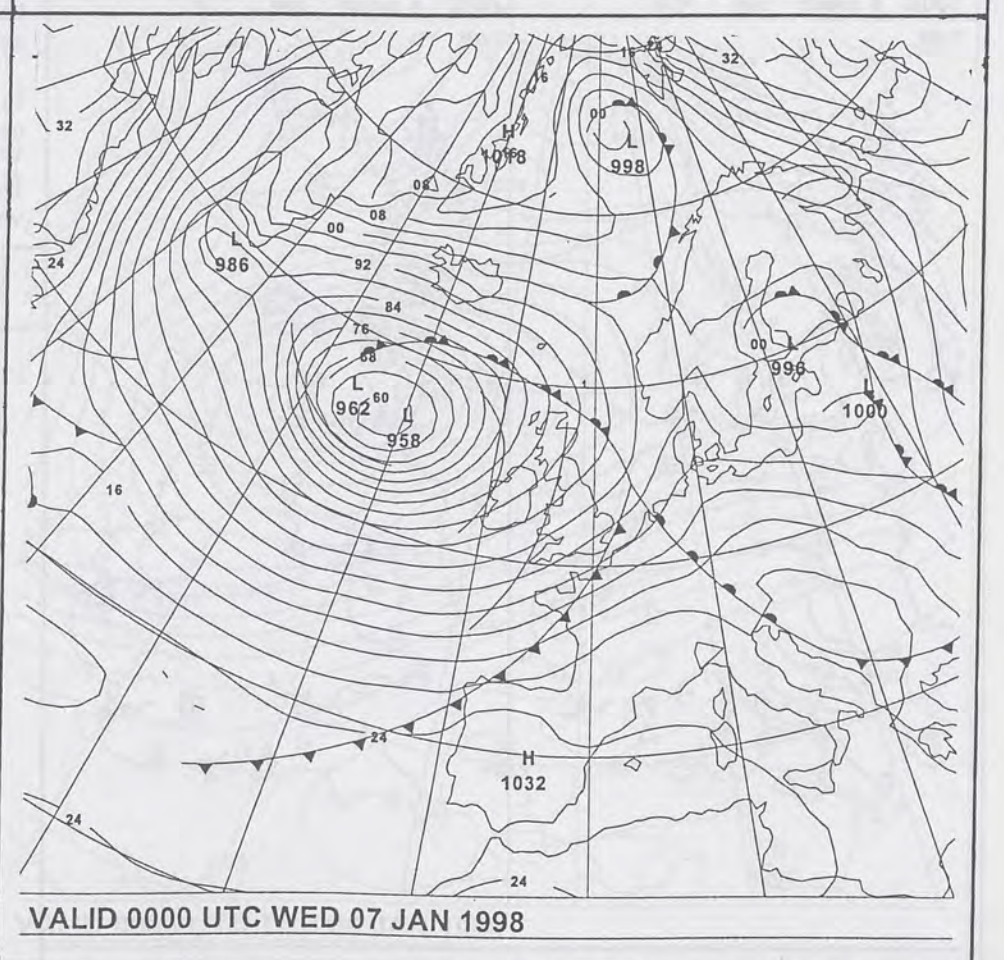
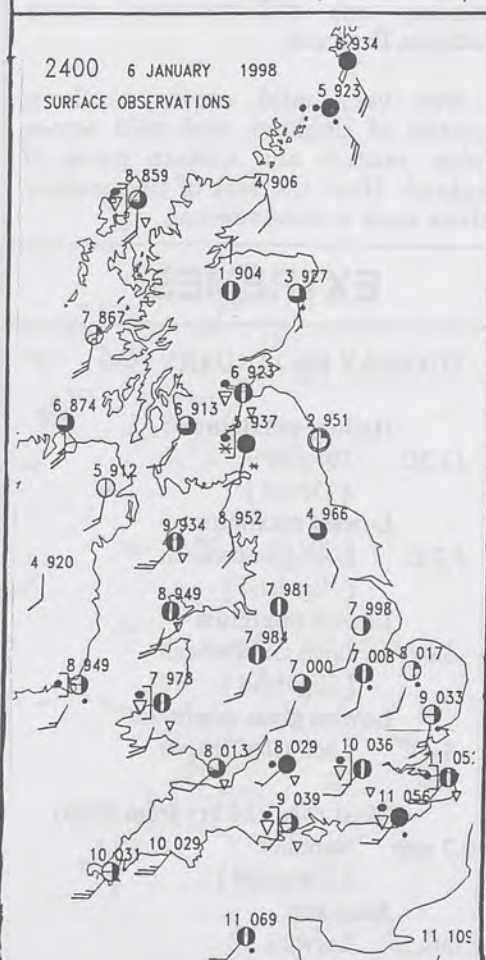
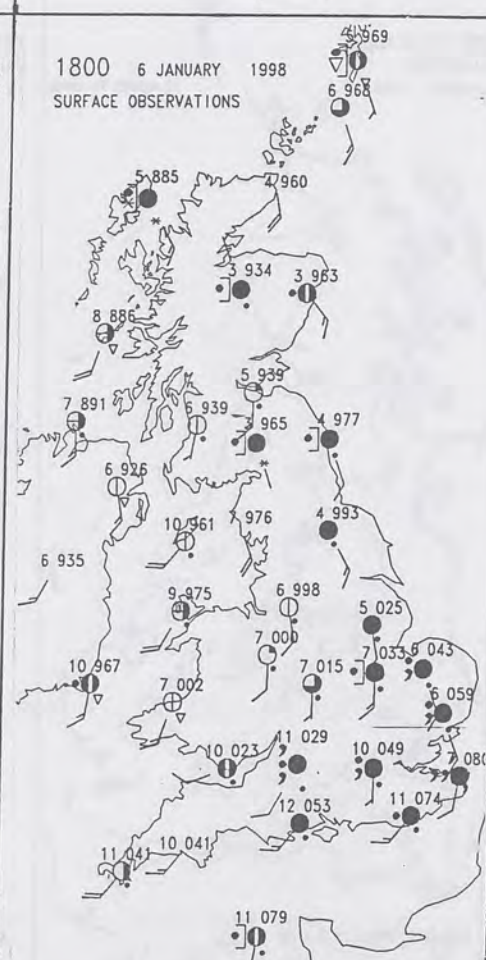
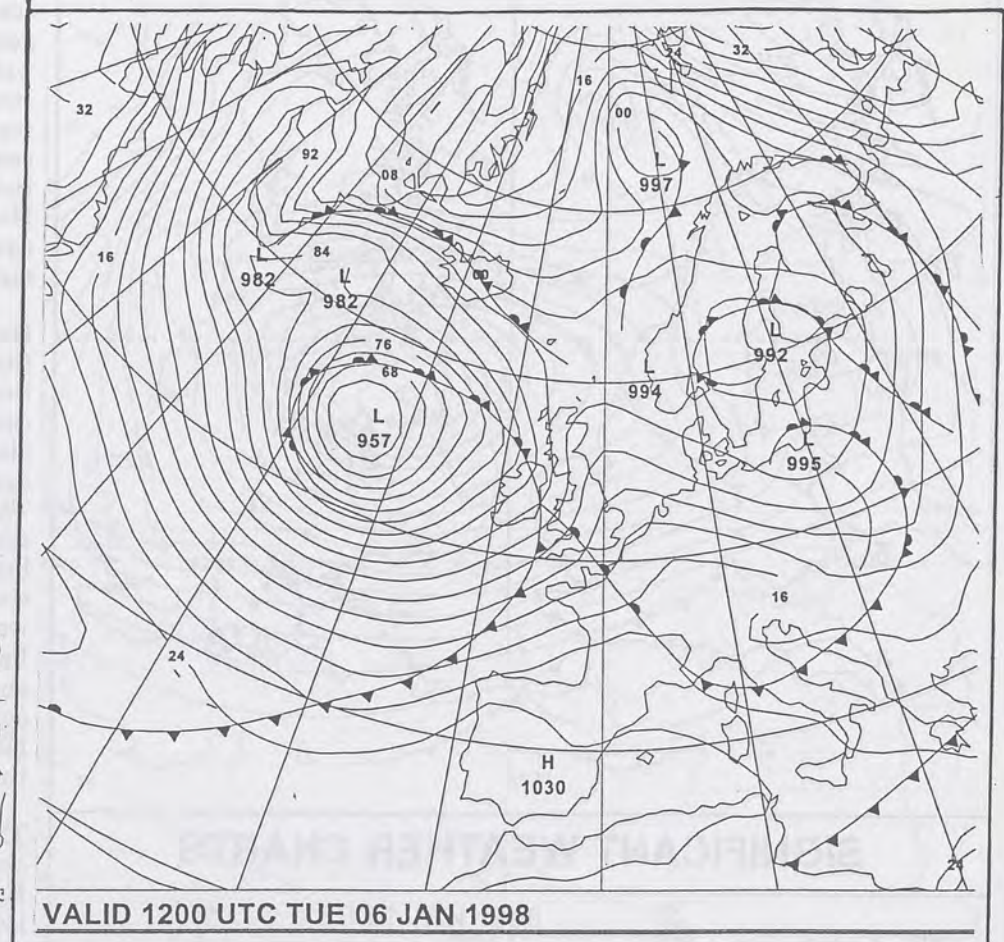
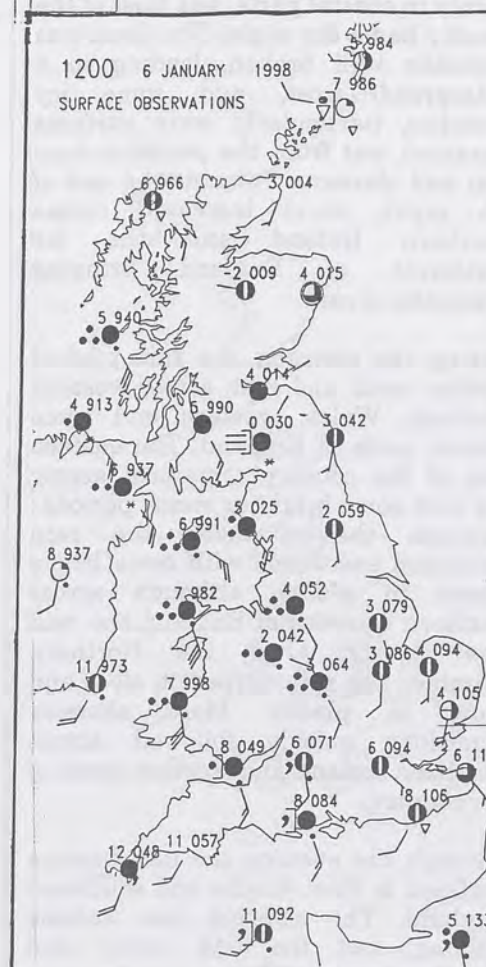
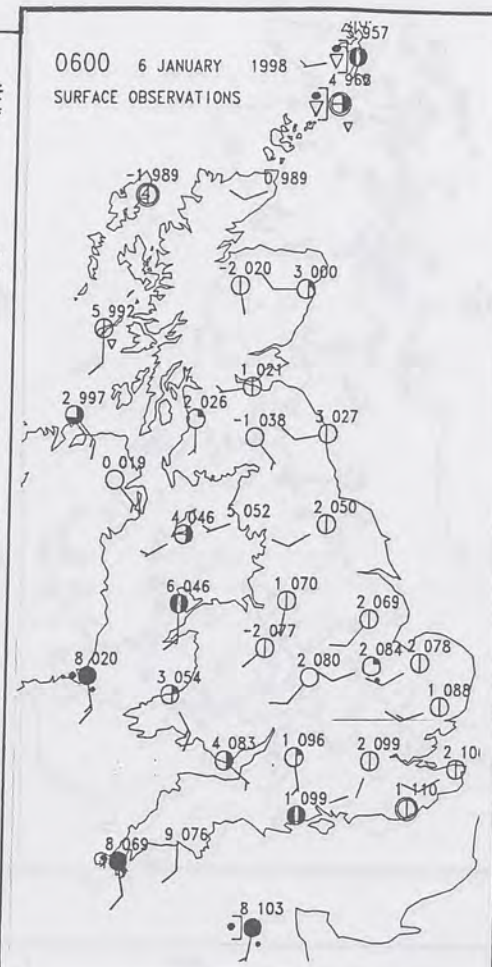
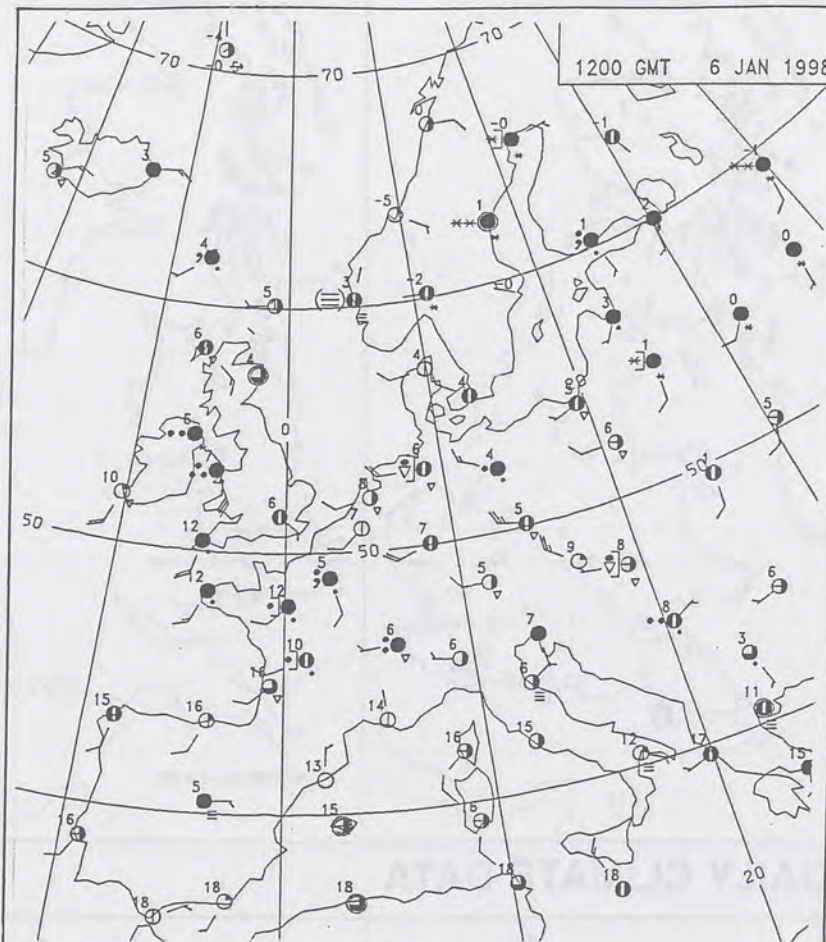




The Met. Office

Daily Weather Summary

Tuesday 6 January 1998





0600 6 JANUARY 1998  
SIGWX1200 6 JANUARY 1998  
SIGWX**Summary of UK weather for Tuesday 6th January 1998**

There were isolated showers overnight, mainly in coastal parts, but most of the country had a dry night. The cloud was generally well broken, leading to a widespread frost, and some icy stretches, particularly where surfaces remained wet from the previous days rain and showers. Towards the end of the night, cloud increased across Northern Ireland and the far southwest of England bringing outbreaks of rain.

During the morning, the rain pushed further north and east, across western Scotland, Wales, western and some central parts of England. The eastern side of the country remained largely dry with some bright or sunny periods. Through the afternoon the rain continued eastwards with some heavy bursts in places, although across southern counties of England the rain was drizzly. Over the Northern Pennines the rain turned to sleet and snow in places. More showery conditions quickly followed across Northern Ireland and western parts of the country.

Through the evening the rain became confined to East Anglia and southeast England. The showers also became isolated, but the odd heavy and thundery one still streamed across southern England.

It was very mild across southern counties of England, and mild across Wales, central and eastern parts of England. Over the rest of the country values were around normal.

**SIGNIFICANT WEATHER CHARTS**1800 6 JANUARY 1998  
SIGWX2400 6 JANUARY 1998  
SIGWX

Published by London Weather Centre. All times are GMT.

**EXTREMES****TUESDAY 6th JANUARY 1998**

**Highest maximum**  
13.3C Torquay  
[ Devon ]

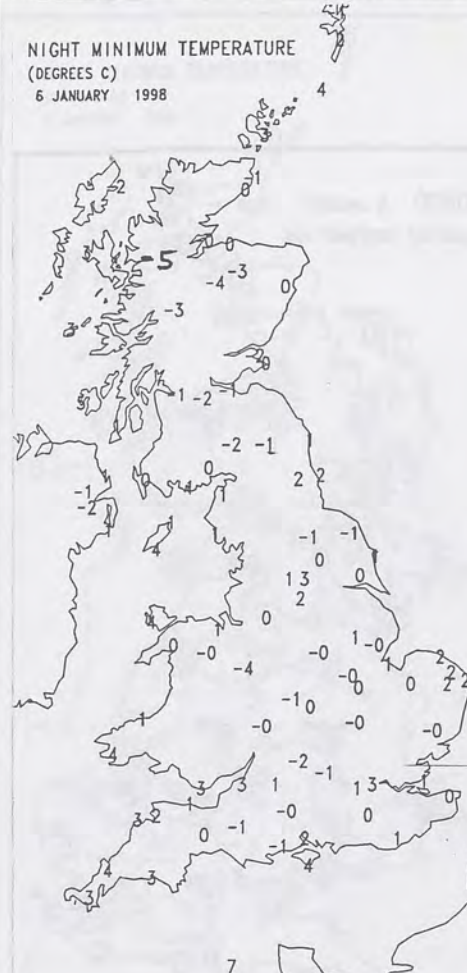
**Lowest maximum**  
1.7 C Loch Glascarnoch  
[ Highland ]

**Lowest minimum**  
-5.0 C Loch Glascarnoch  
[ Highland ]

**Lowest grass minimum**  
-8.4 C Loch Glascarnoch

**Most rain (24 hrs from 0900)**  
19.7 mm Nantmor  
[ Gwynedd ]

**Most sun**  
4.3hrs Lerwick  
[ Shetland ]

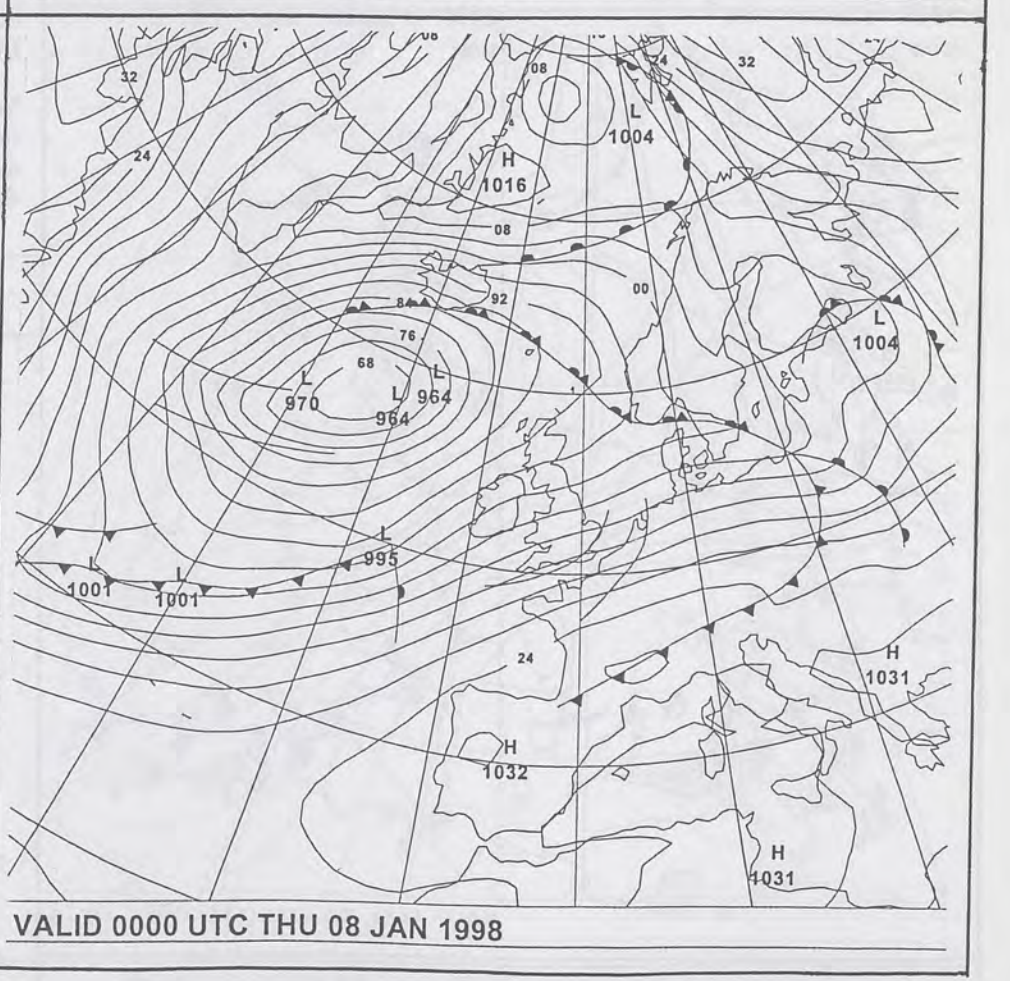
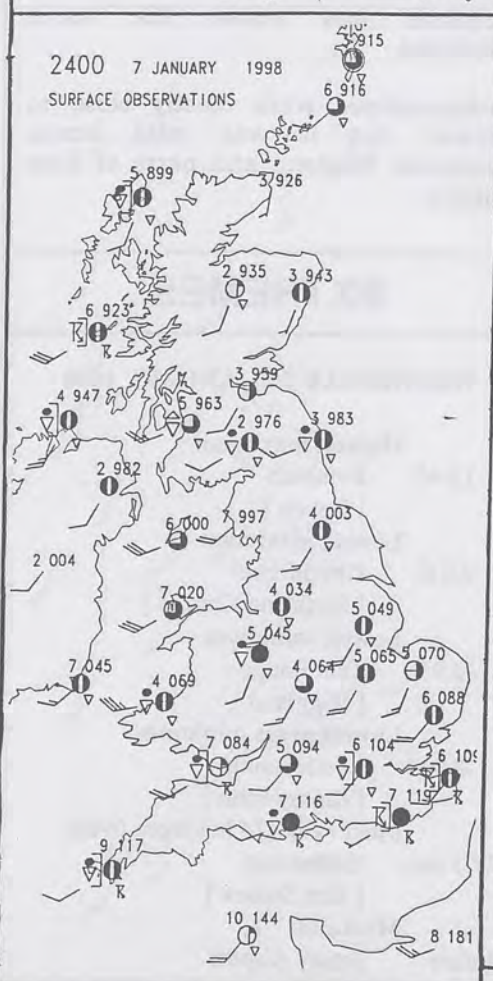
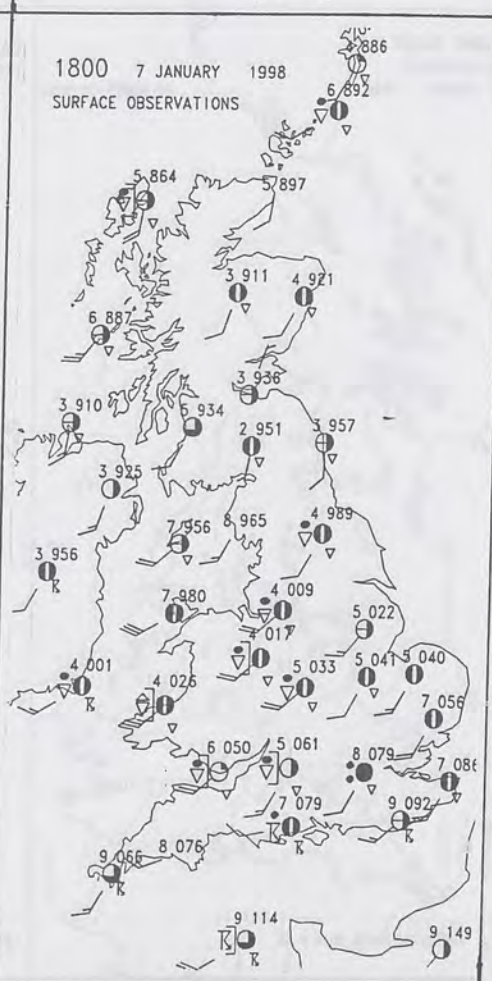
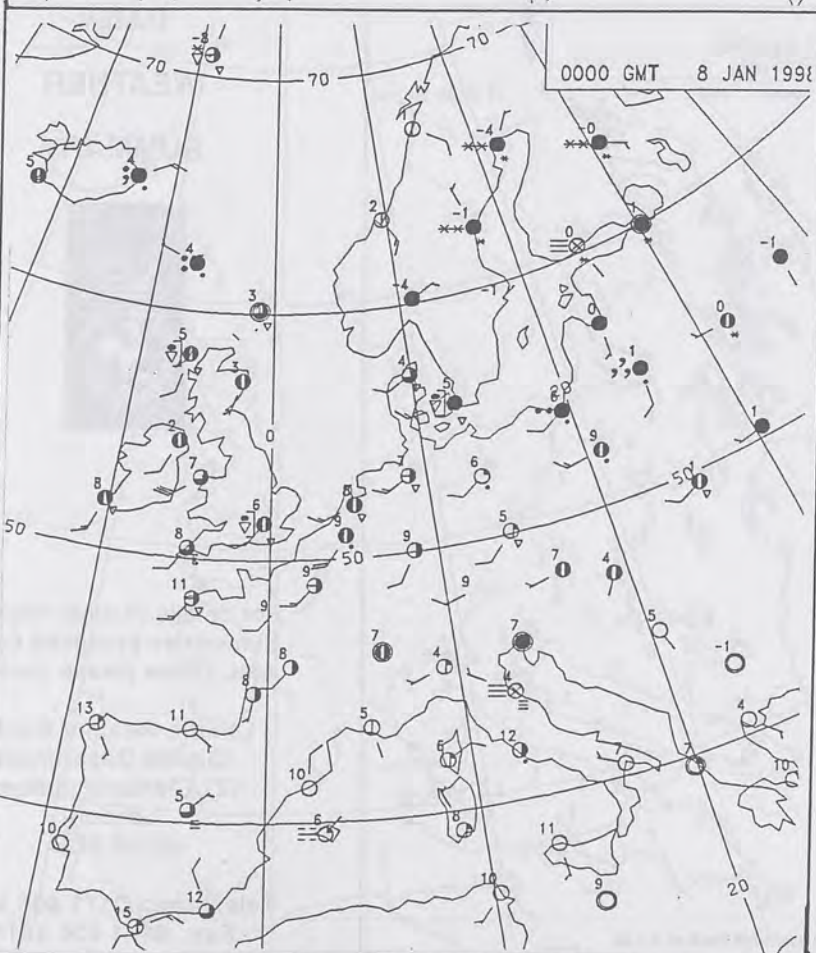
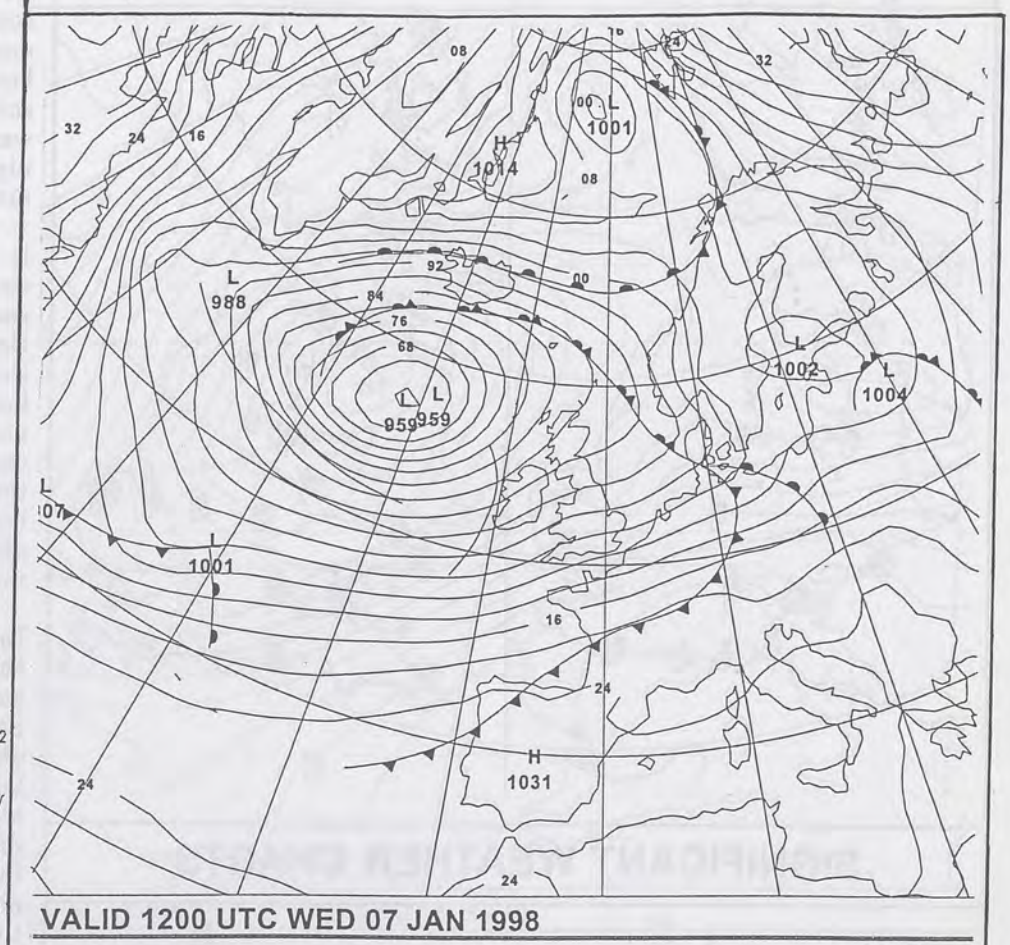
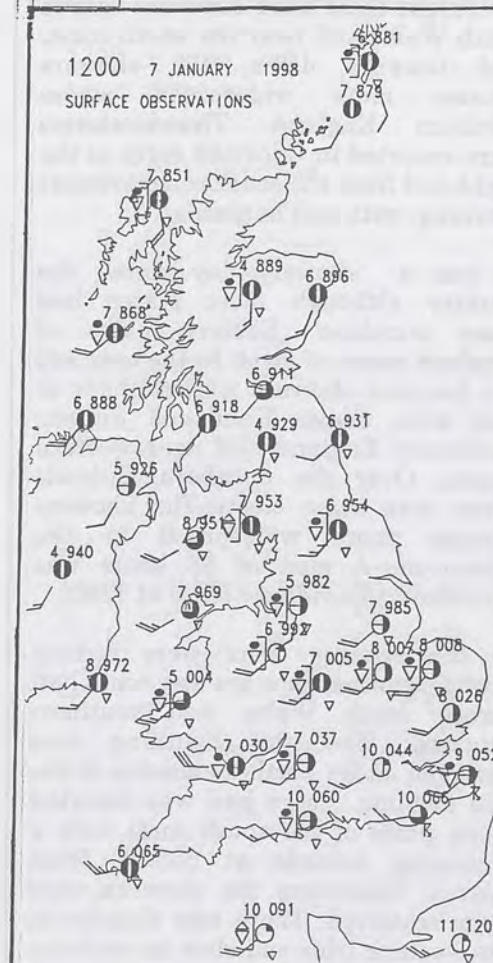
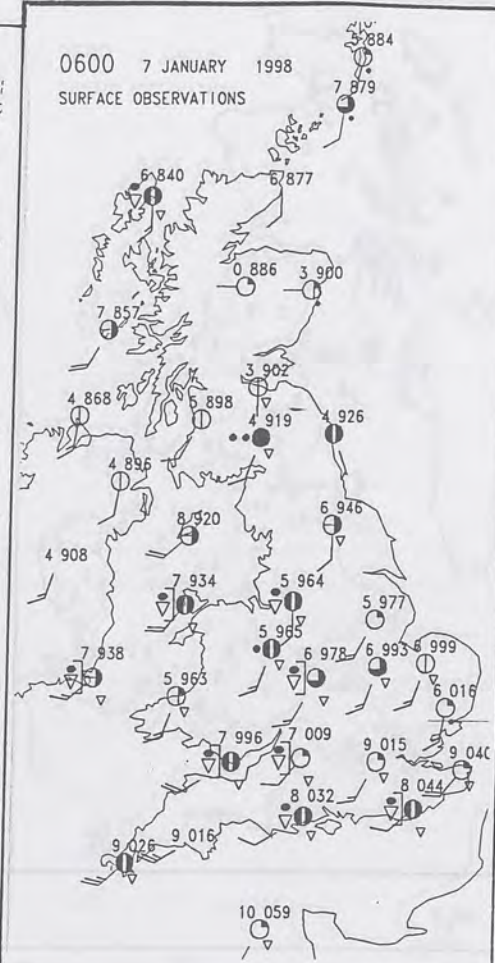
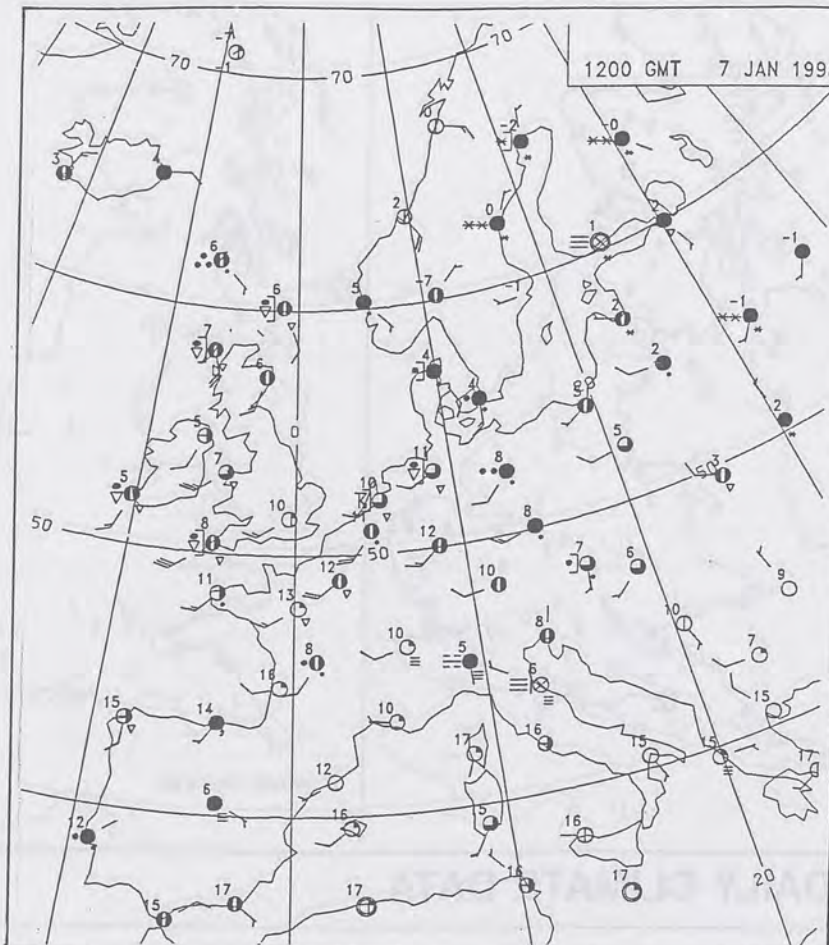
NIGHT MINIMUM TEMPERATURE  
(DEGREES C)  
6 JANUARY 1998DAY MAXIMUM TEMPERATURE  
(DEGREES C)  
6 JANUARY 1998SUNSHINE (DAWN TO DUSK)  
(HOURS)  
6 JANUARY 1998**DAILY CLIMATE DATA**NIGHT RAINFALL  
(MILLIMETRES)  
6 JANUARY 1998DAY RAINFALL  
(MILLIMETRES)  
6 JANUARY 1998TOTAL DEPTH OF SNOW (9GMT)  
(CENTIMETRES)  
6 JANUARY 1998





The Met. Office

# Daily Weather Summary Wednesday 7 January 1998





0600 7 JANUARY 1998  
SIGWX



1200 7 JANUARY 1998  
SIGWX



## SIGNIFICANT WEATHER CHARTS

1800 7 JANUARY 1998  
SIGWX



2400 7 JANUARY 1998  
SIGWX



Published by London Weather Centre. All times are GMT.

## Summary of UK weather for Wednesday 7th January 1998

Overnight there were some showers in south Wales and near the south coast, and towards dawn, the showers became more widespread across southern England. Thunderstorms were reported in Cornwall early in the night and from the south coast towards morning, with hail in places.

It was a showery day across the country although most places had some sunshine. Eastern parts of England came off best. In the morning the heaviest showers with thunder or hail were across Kent and Sussex, northwest England and near western coasts. Over the Southern Uplands there was some sleet. The showers became more widespread in the afternoon. A gust of 58 knots was recorded at Davidstow Moor at 1300.

In the evening there were further thunderstorms, showers and some hail across south Wales and southern England. Frequent lightning was observed as far north as London in the late evening. Large hail was reported along parts of the south coast with a damaging tornado at Selsey, West Sussex. Elsewhere the showers were more scattered. There was thunder in the western Isles and sleet in southern Scotland and across the north Pennines.

Temperatures were mostly close to normal but it was mild across southeast England and parts of East Anglia.

## EXTREMES

WEDNESDAY 7th JANUARY 1998

**Highest maximum**

12.4C Exmouth  
[ Devon ]

**Lowest maximum**

2.6 C Kirkmichael  
[ Perth and Kinross ]

**Lowest minimum**

-0.9 C Tain Range  
[ Highland ]

**Lowest grass minimum**

-3.9 C Lossiemouth  
[ Moray Firth ]

**Most rain (24 hrs from 0900)**

27.3 mm Eastbourne  
[ East Sussex ]

**Most sun**

4.6hrs Jersey Airport

NIGHT MINIMUM TEMPERATURE  
(DEGREES C)  
7 JANUARY 1998



DAY MAXIMUM TEMPERATURE  
(DEGREES C)  
7 JANUARY 1998



SUNSHINE (DAWN TO DUSK)  
(HOURS)  
7 JANUARY 1998



## DAILY CLIMATE DATA

NIGHT RAINFALL  
(MILLIMETRES)  
7 JANUARY 1998



DAY RAINFALL  
(MILLIMETRES)  
7 JANUARY 1998



## DAILY WEATHER SUMMARY



For details of other Weather Summaries produced by the Met. Office please contact:

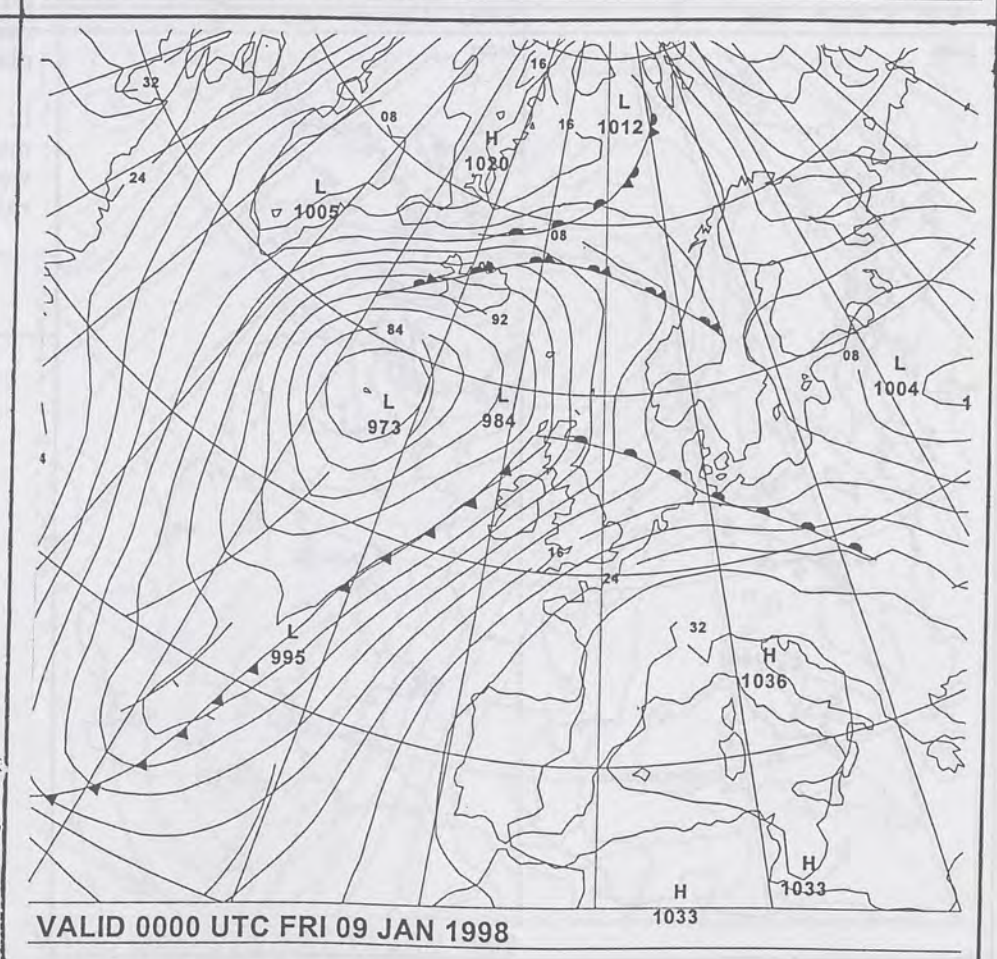
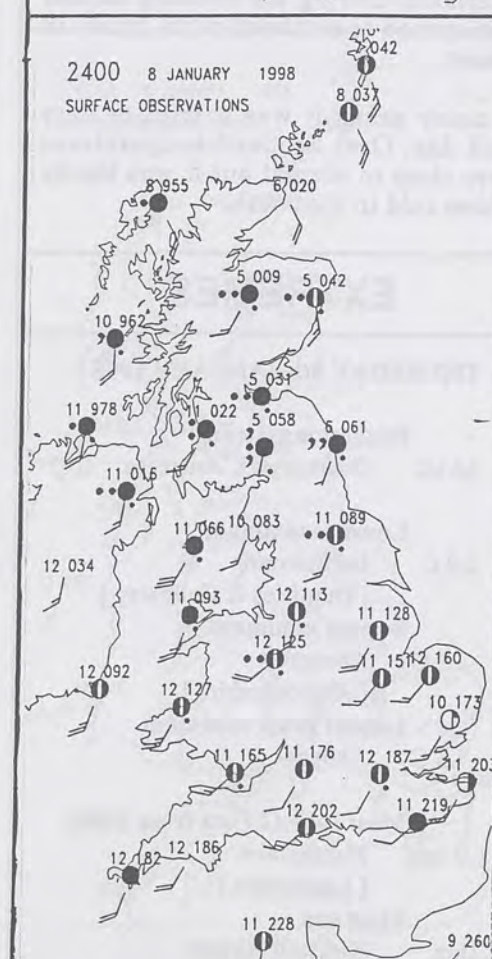
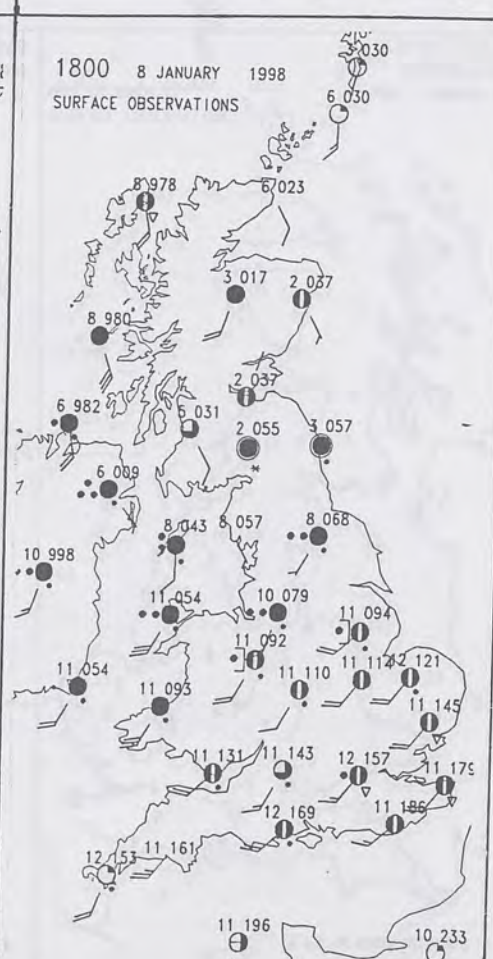
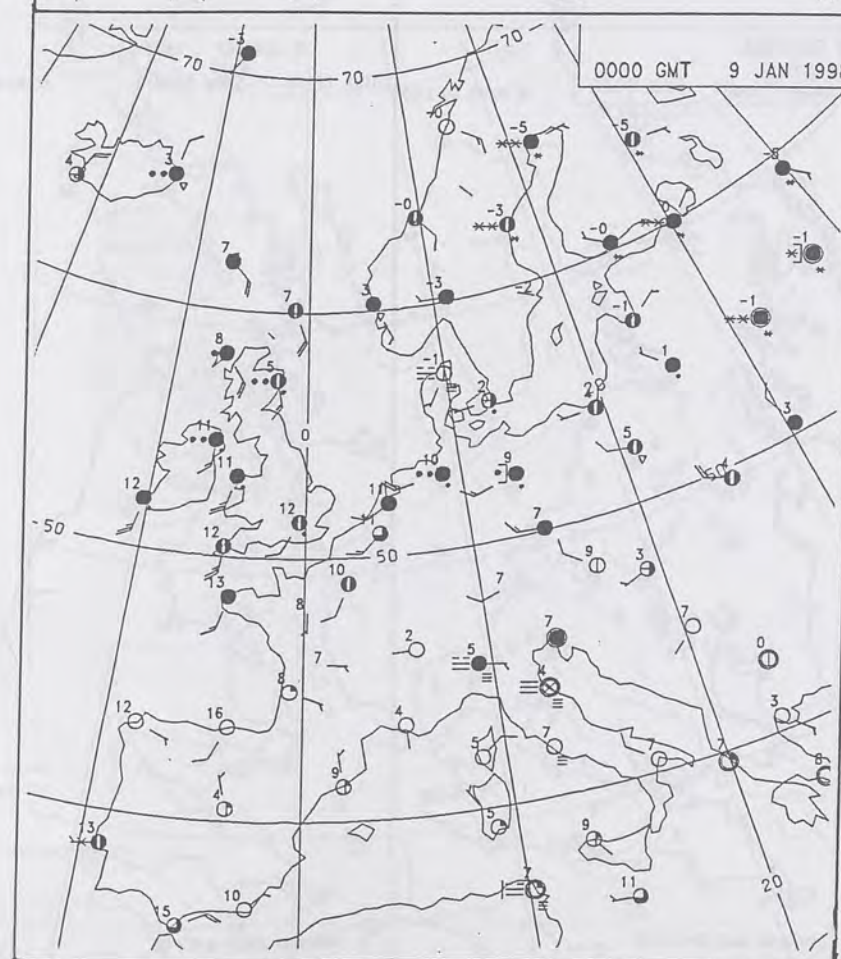
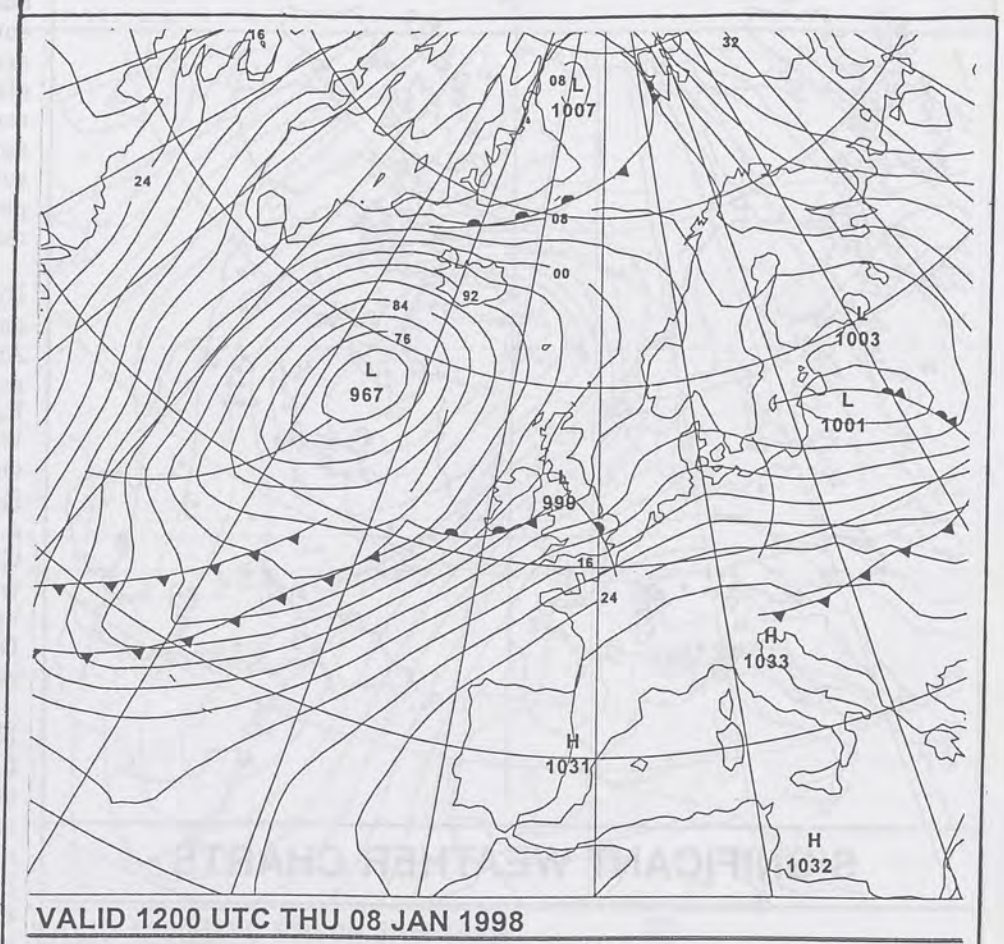
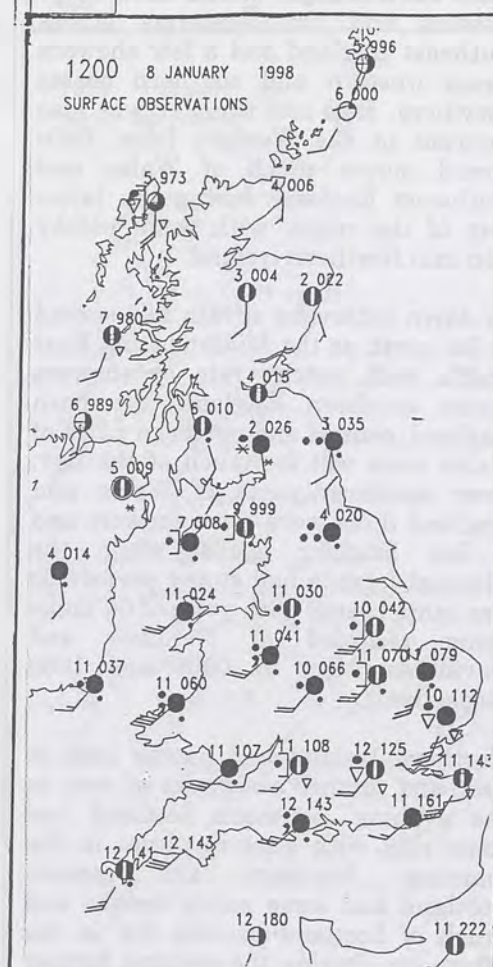
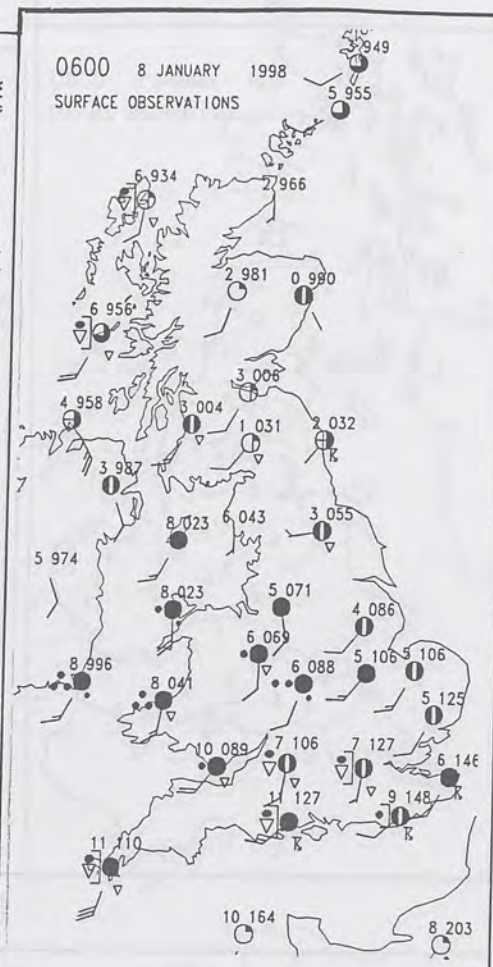
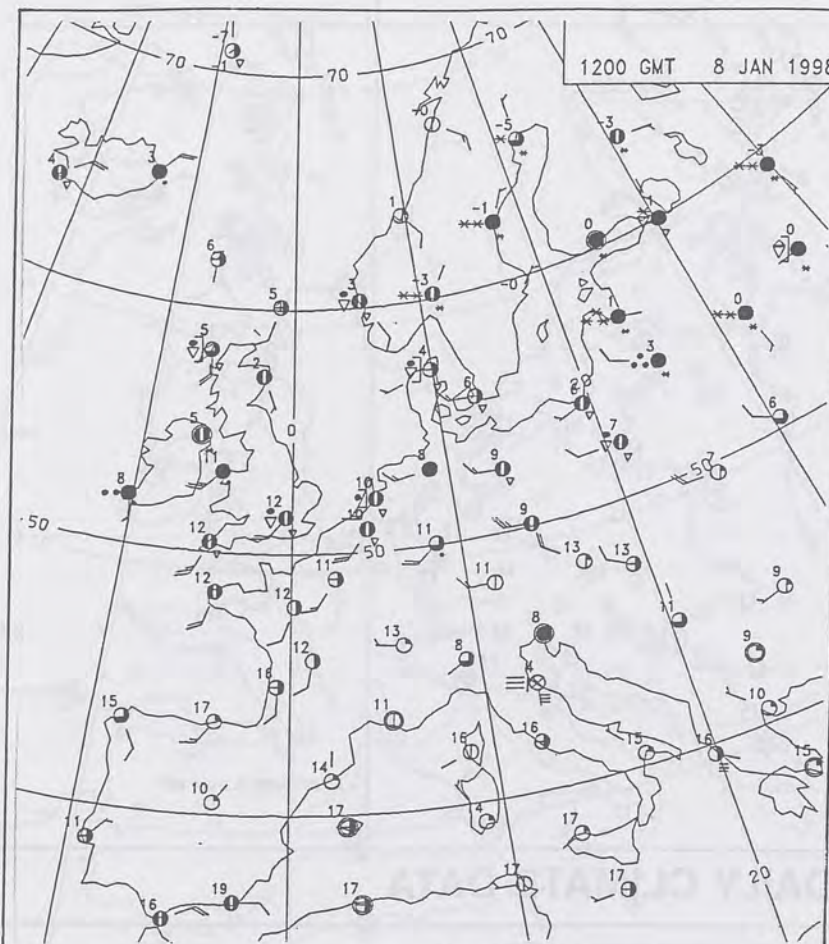
London Weather Centre  
Climate Department  
127 Clerkenwell Road  
London  
EC1R 5DB

Telephone: 0171 405 4358  
Fax: 0171 404 4314





# The Met. Office Daily Weather Summary Thursday 8 January 1998





0600 8 JANUARY 1998  
SIGWX



1200 8 JANUARY 1998  
SIGWX



## SIGNIFICANT WEATHER CHARTS

1800 8 JANUARY 1998  
SIGWX



2400 8 JANUARY 1998  
SIGWX



Published by London Weather Centre. All times are GMT.

## Summary of UK weather for Thursday 8th January 1998

Early in the night there were some showers and thunderstorms across southeast England and a few showers across western and southern coasts elsewhere. Hail and thunder was also reported in the Western Isles. Rain spread across much of Wales and southwest England during the latter part of the night, with some patchy rain into Northern Ireland.

By dawn outbreaks of rain had spread as far north as the Midlands and East Anglia with patchy rain or showers across southern England. Northern England, central and northern parts of Wales were wet for much of the day. Over southern parts of Wales and England there were some showers and a few brighter spells, while the Channel Islands had sunny periods. It was quite breezy with gusts of 60 knots being recorded at Nantmor and Davidstow Moor at 0900 and 1000 respectively.

Northern Ireland had patchy rain at first and further outbreaks of rain in the evening. Southern Scotland had some rain with sleet in places in the morning. Northern and eastern Scotland had some sunny breaks and much of Scotland became dry in the afternoon. During the evening further rain spread to southern parts, heavy in places.

It many areas it was a mild or very mild day. Over Scotland temperatures were close to normal but it was locally rather cold in the south.

## EXTREMES

### THURSDAY 8th JANUARY 1998

**Highest maximum**  
14.1C Guernsey / L'Ancresse

**Lowest maximum**  
2.9 C Eskdalemuir  
[ Dumfries & Galloway ]

**Lowest minimum**  
-2.2 C Aboyne  
[ Aberdeenshire ]

**Lowest grass minimum**  
-7.3 C Aboyne

**Most rain (24 hrs from 0900)**  
31.0 mm Morecambe  
[ Lancashire ]

**Most sun**  
5.1hrs Kirkwall Airport  
[ Orkney ]

NOT FOR LOAN

DUPLICATE ALSO

NIGHT MINIMUM TEMPERATURE  
(DEGREES C)  
8 JANUARY 1998



DAY MAXIMUM TEMPERATURE  
(DEGREES C)  
8 JANUARY 1998



SUNSHINE (DAWN TO DUSK)  
(HOURS)  
8 JANUARY 1998



## DAILY CLIMATE DATA

NIGHT RAINFALL  
(MILLIMETRES)  
8 JANUARY 1998



DAY RAINFALL  
(MILLIMETRES)  
8 JANUARY 1998



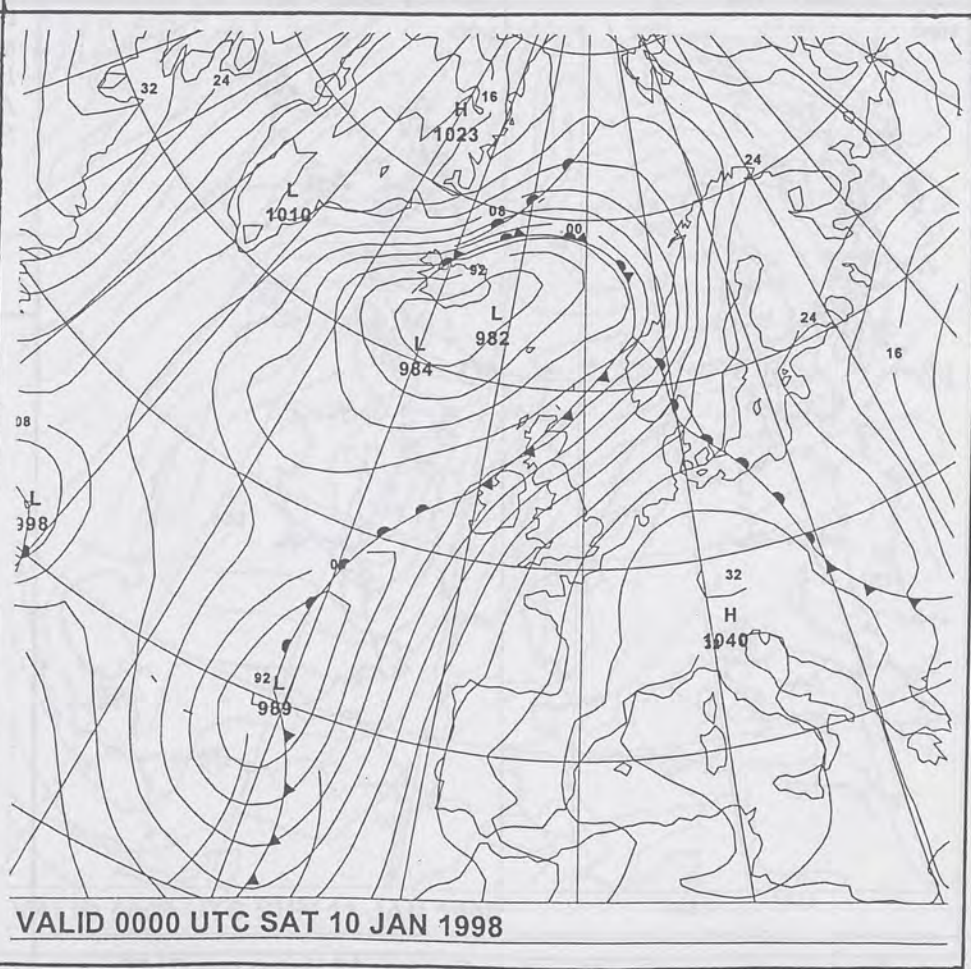
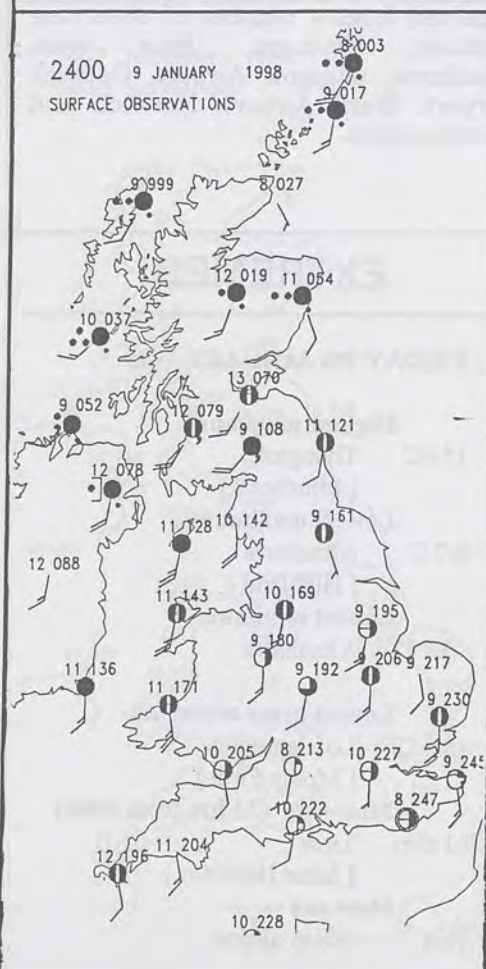
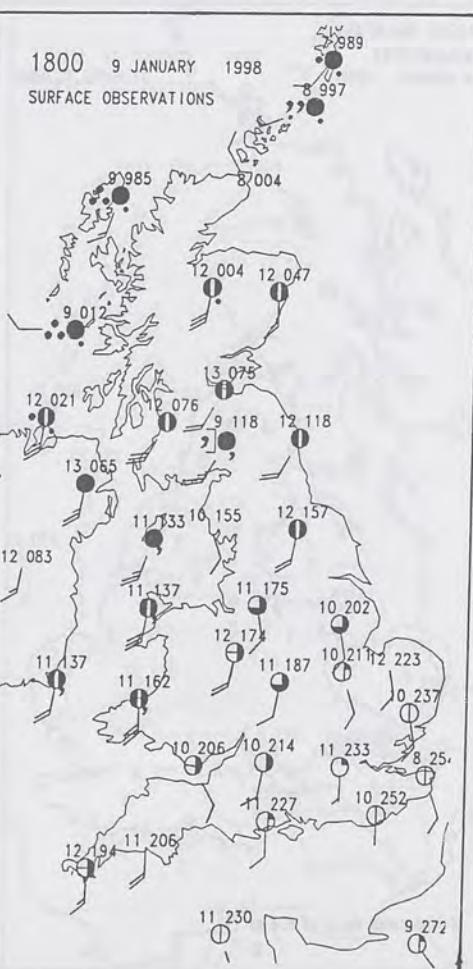
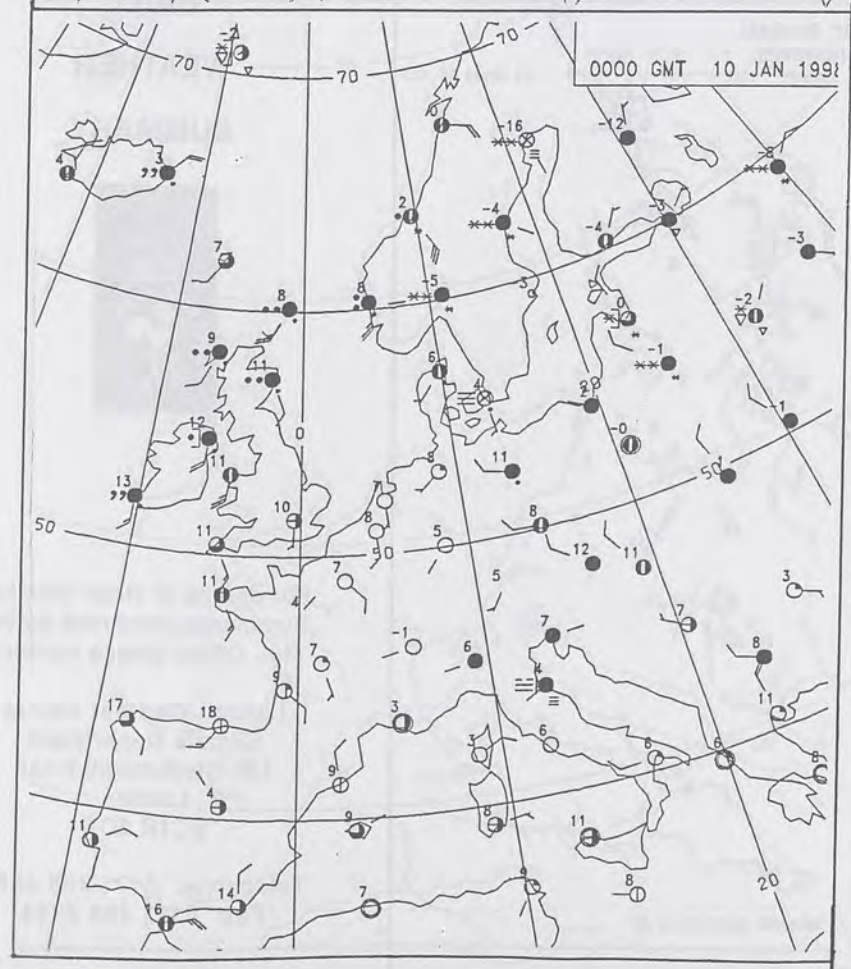
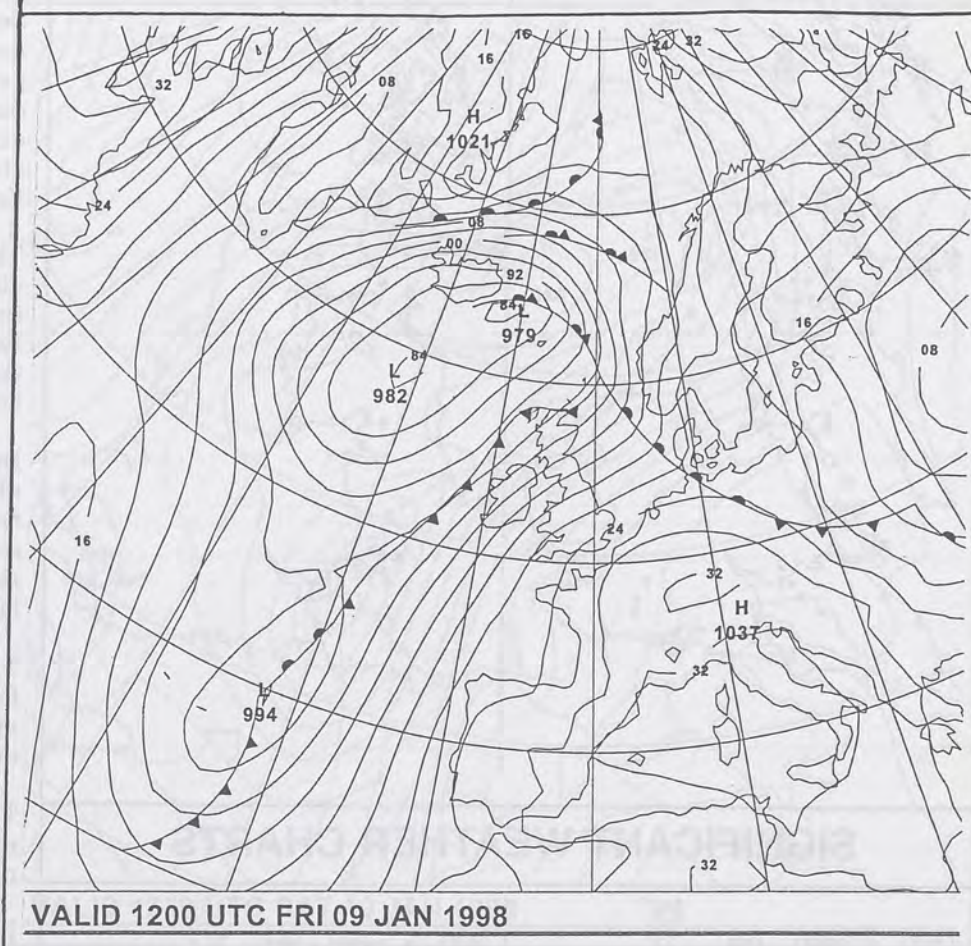
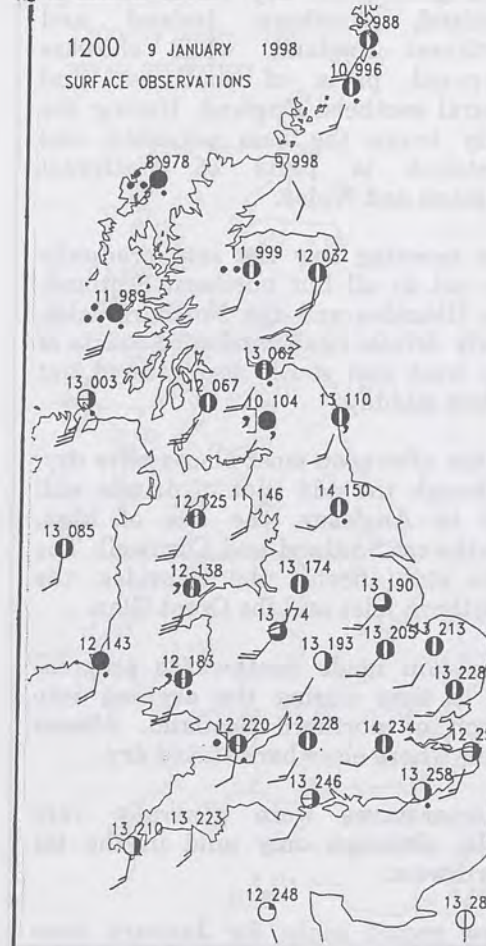
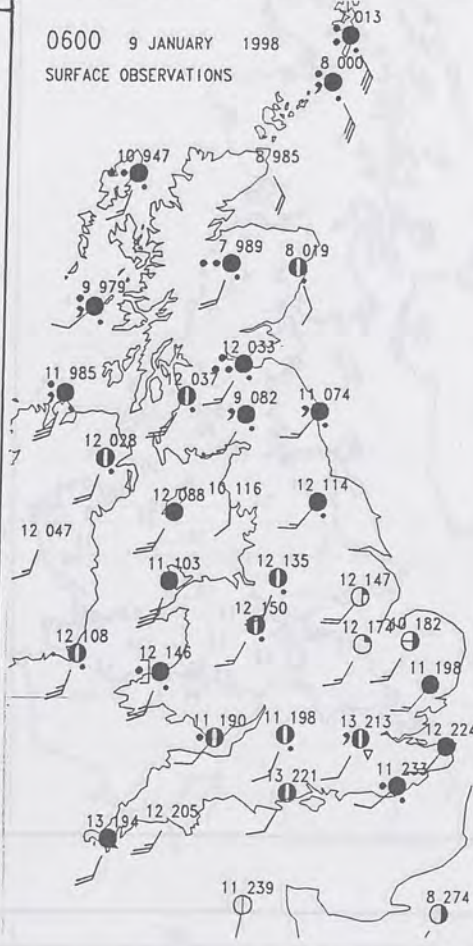
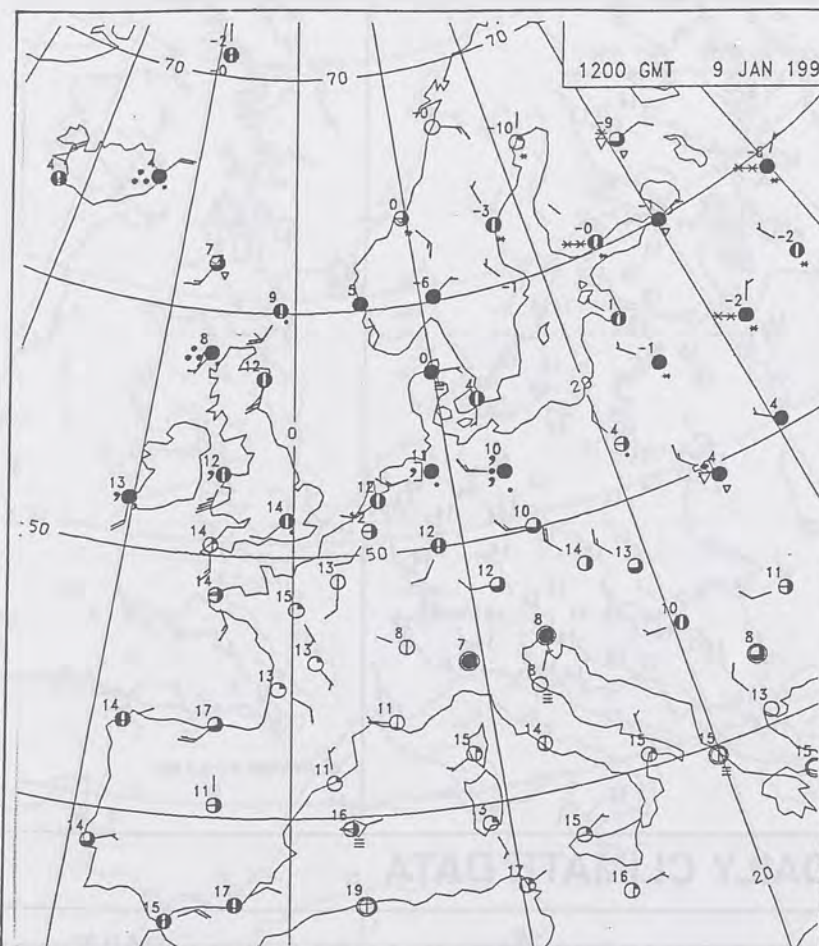
TOTAL DEPTH OF SNOW (9GMT)  
(CENTIMETRES)  
8 JANUARY 1998







# The Met. Office Daily Weather Summary      Friday 9 January 1998





0600 9 JANUARY 1998  
SIGWX



1200 9 JANUARY 1998  
SIGWX



### Summary of UK weather for Friday 9th January 1998

Rain greeted the day across much of Scotland, Northern Ireland and northeast England, while showers peppered parts of southeast and central southern England. During the early hours the rain persisted and stretched to parts of northwest England and Wales.

The morning saw the rain gradually die out in all but northern Scotland, the Hebrides and the Northern Isles. Early drizzle near windward coasts of the west and south also petered out before midday.

In the afternoon most places were dry, although the odd spot of drizzle still fell in Anglesey, the Isle of Man, southwest Scotland and Cornwall. The rain still affected the Hebrides, the Northern Isles and the Great Glen.

The rain made southwards progress for a time during the evening into much of northern Scotland. Almost everywhere elsewhere stayed dry.

Temperatures were generally very mild, although only mild in the far northwest.

New record highs for January were reported from a number of observing stations, amongst them were Heathrow, Glasgow Airport, Gatwick Airport, Hurn Airport, Norwich and Southampton.

### SIGNIFICANT WEATHER CHARTS

1800 9 JANUARY 1998  
SIGWX



2400 9 JANUARY 1998  
SIGWX

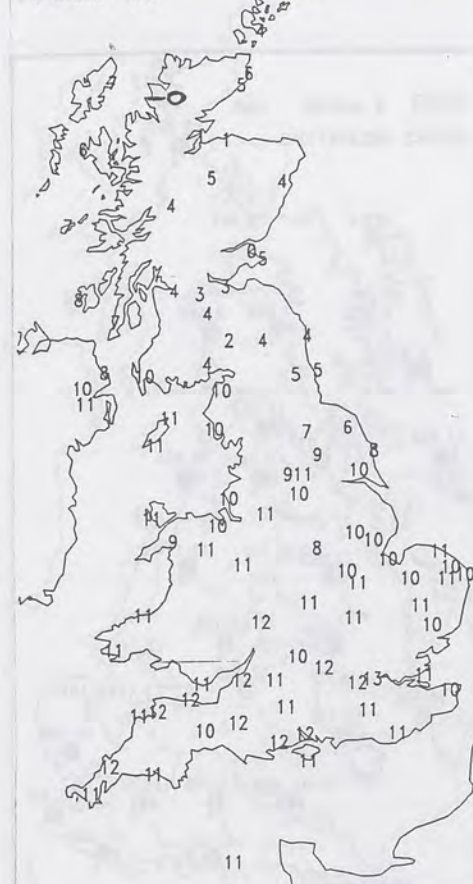


### EXTREMES

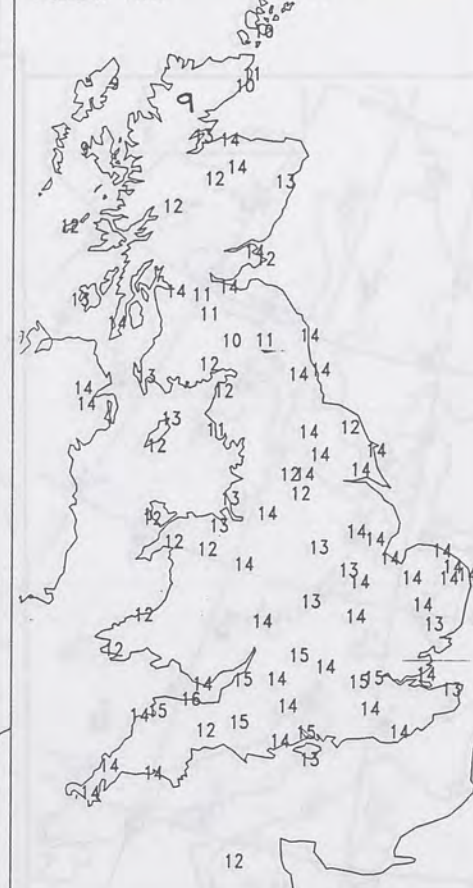
FRIDAY 9th JANUARY 1998

<b>Highest maximum</b>	
15.9C	Tivington [ Minehead ]
<b>Lowest maximum</b>	
8.7 C	Altnaharra [ Highland ]
<b>Lowest minimum</b>	
-0.3 C	Altnaharra
<b>Lowest grass minimum</b>	
-5.2 C	Lossiemouth [ Moray Firth ]
<b>Most rain (24 hrs from 0900)</b>	
49.1 mm	Tiree [ Inner Hebrides ]
<b>Most sun</b>	
7.7hrs	Jersey airport

NIGHT MINIMUM TEMPERATURE  
(DEGREES C)  
9 JANUARY 1998



DAY MAXIMUM TEMPERATURE  
(DEGREES C)  
9 JANUARY 1998



SUNSHINE (DAWN TO DUSK)  
(HOURS)  
9 JANUARY 1998



### DAILY CLIMATE DATA

NIGHT RAINFALL  
(MILLIMETRES)  
9 JANUARY 1998



DAY RAINFALL  
(MILLIMETRES)  
9 JANUARY 1998



### DAILY WEATHER SUMMARY



For details of other Weather Summaries produced by the Met. Office please contact:

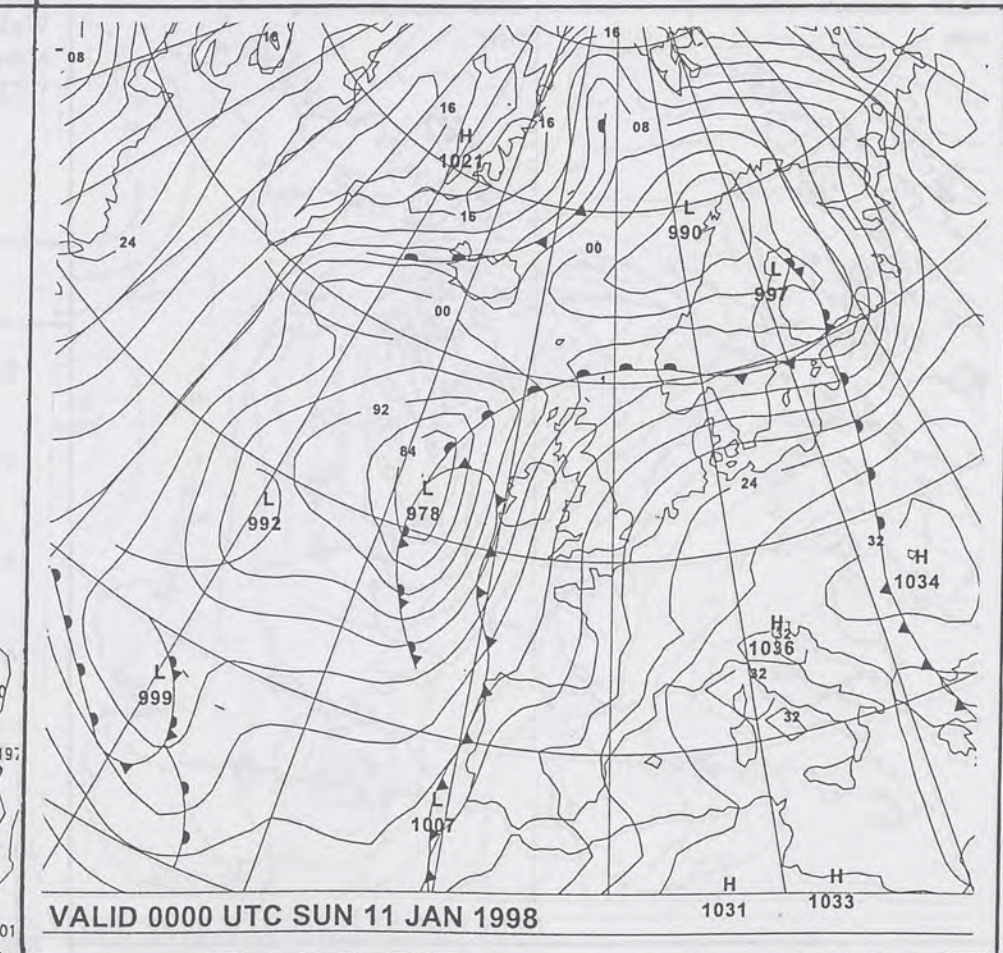
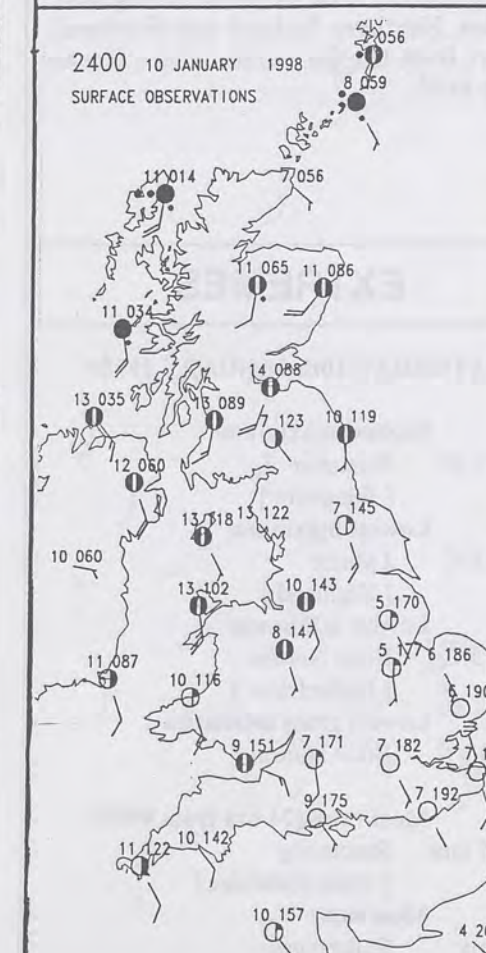
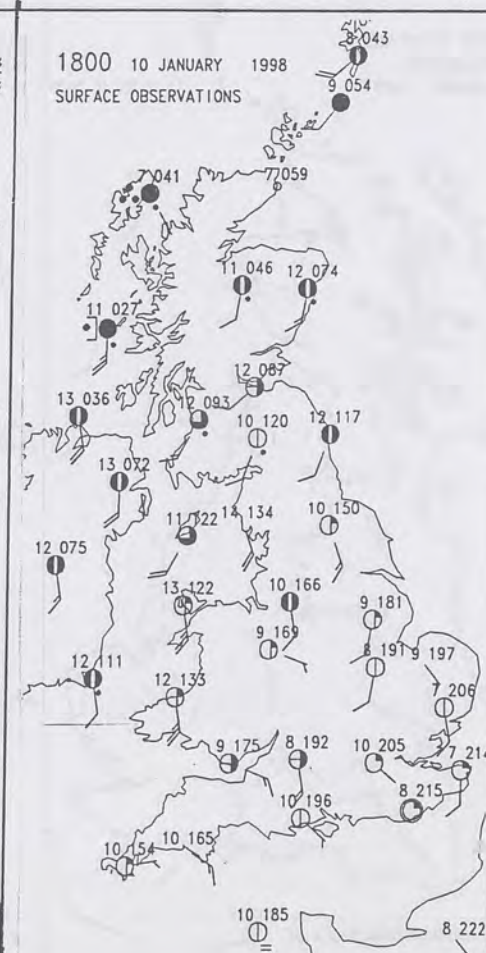
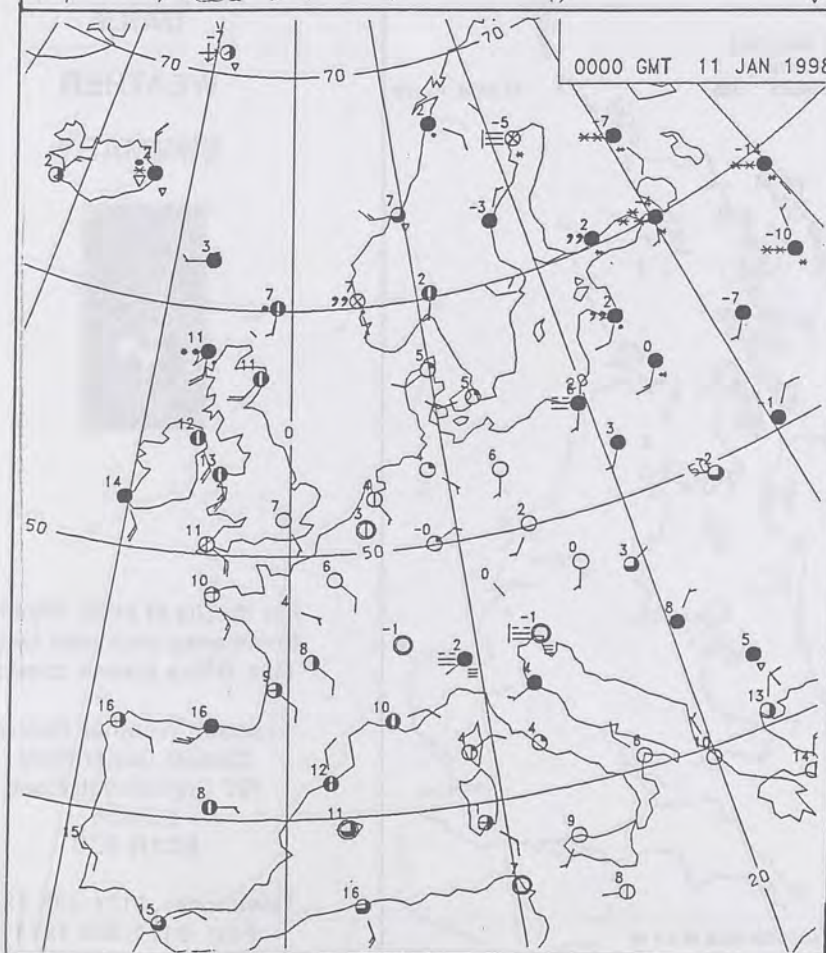
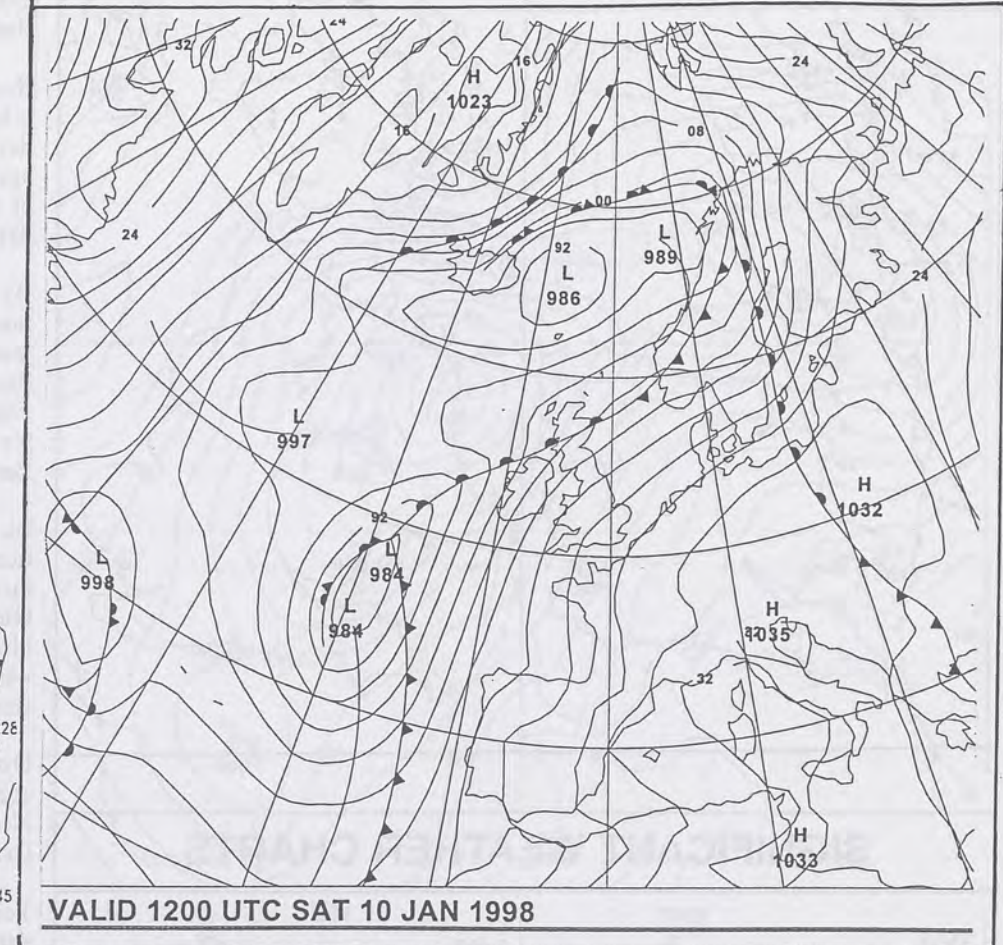
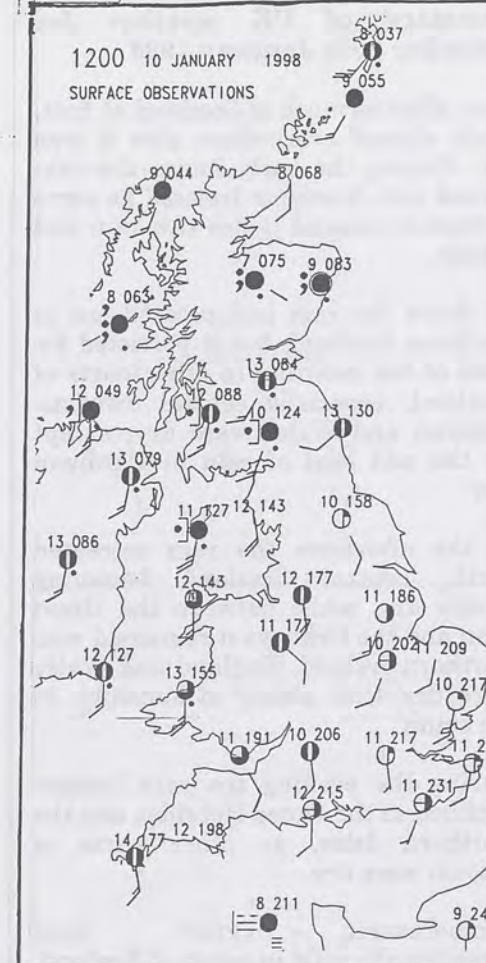
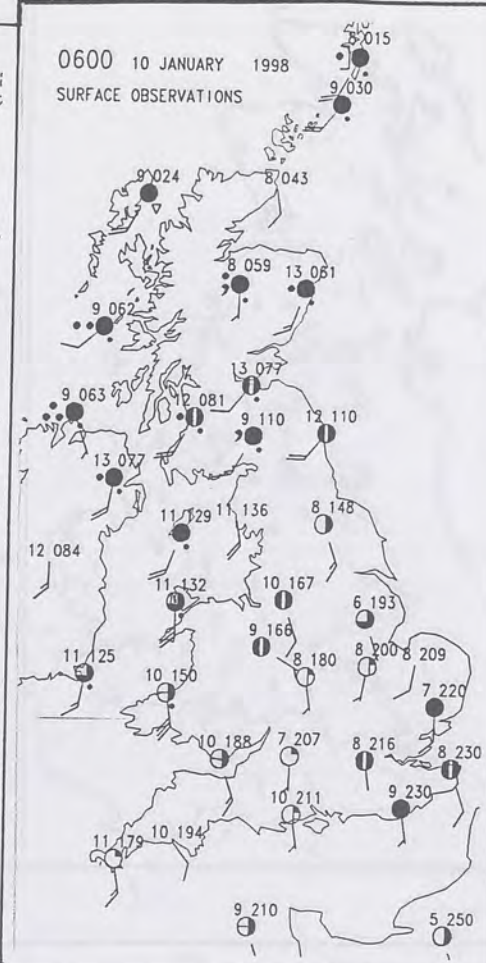
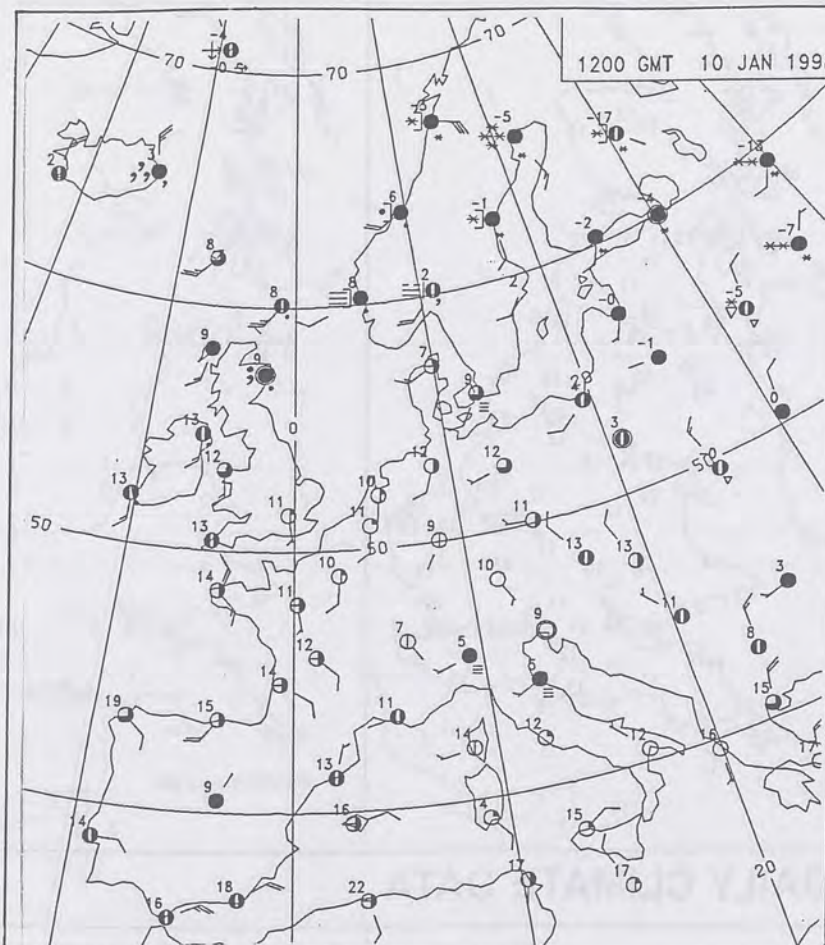
London Weather Centre  
Climate Department  
127 Clerkenwell Road  
London  
EC1R 5DB

Telephone: 0171 405 4358  
Fax: 0171 404 4314





# The Met. Office Daily Weather Summary Saturday 10 January 1998





NOT FOR LOAN

DUPLICATE ALSO

0600 10 JANUARY 1998

SIGWX



1200 10 JANUARY 1998

SIGWX



### Summary of UK weather for Saturday 10th January 1998

Rain affected much of Scotland at first, while almost everywhere else it was dry. During the early hours the rain spread into Northern Ireland, as parts of western coastal Wales saw rain and drizzle.

By dawn the rain had petered out in northern Scotland, but it persisted for most of the morning in other parts of Scotland, especially central districts. England and Wales were dry, except for the odd spot of rain in Cardigan Bay.

In the afternoon the rain retreated north, central Scotland becoming mostly dry, while between the Great Glen and the Orkneys it remained wet. Northern Ireland, England and Wales were dry with plenty of sunshine in the south.

During the evening the rain became confined to the Outer Hebrides and the Northern Isles, as other parts of Britain were dry.

Temperatures varied from exceptionally mild in much of England, Wales, Northern Ireland and Scotland, apart from the far north, where it was very mild.

### SIGNIFICANT WEATHER CHARTS

1800 10 JANUARY 1998

SIGWX



2400 10 JANUARY 1998

SIGWX



### EXTREMES

#### SATURDAY 10th JANUARY 1998

##### Highest maximum

17.3C Prestatyn  
[ Flintshire ]

##### Lowest maximum

7.8 C Lybster  
[ Highland ]

##### Lowest minimum

4.5 C Brize Norton  
[ Oxfordshire ]

##### Lowest grass minimum

-0.3 C Brize Norton

##### Most rain (24 hrs from 0900)

20.5 mm Stornoway  
[ Outer Hebrides ]

##### Most sun

6.6hrs Folkestone  
[ Kent ]

NIGHT MINIMUM TEMPERATURE  
(DEGREES C)  
10 JANUARY 1998



DAY MAXIMUM TEMPERATURE  
(DEGREES C)  
10 JANUARY 1998



SUNSHINE (DAWN TO DUSK)  
(HOURS)  
10 JANUARY 1998



### DAILY CLIMATE DATA

NIGHT RAINFALL  
(MILLIMETRES)  
10 JANUARY 1998



DAY RAINFALL  
(MILLIMETRES)  
10 JANUARY 1998



### DAILY WEATHER SUMMARY



For details of other Weather  
Summaries produced by the  
Met. Office please contact:

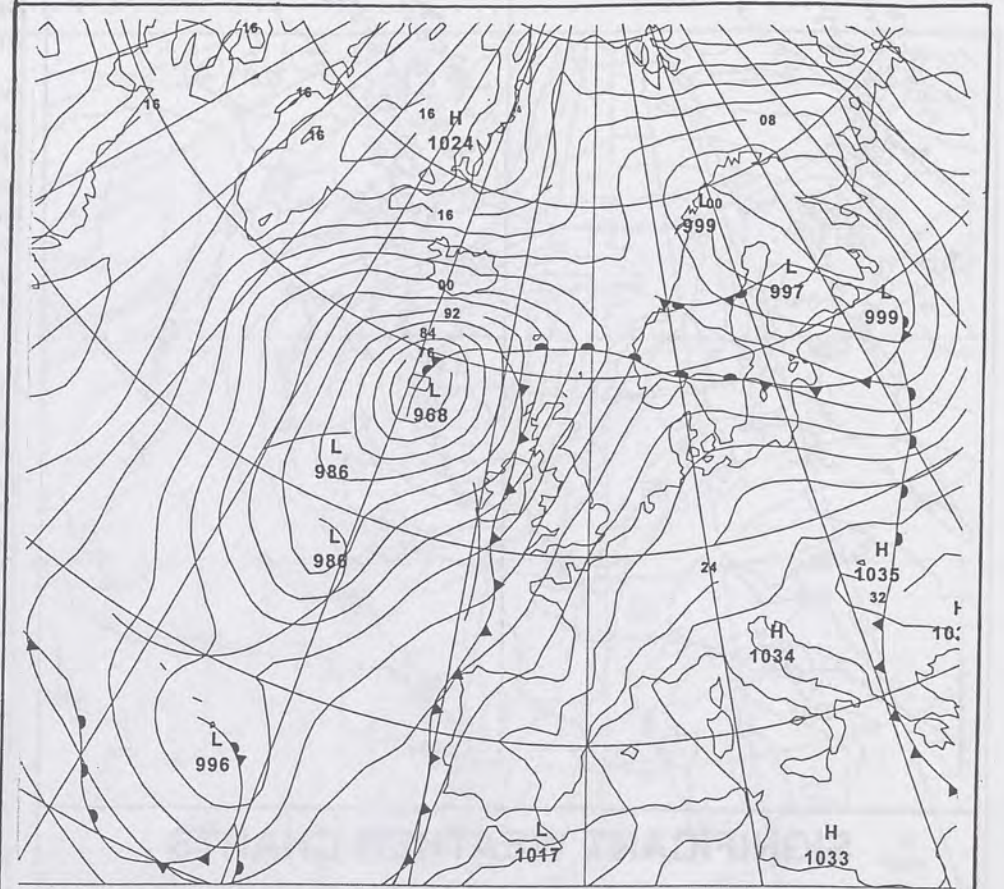
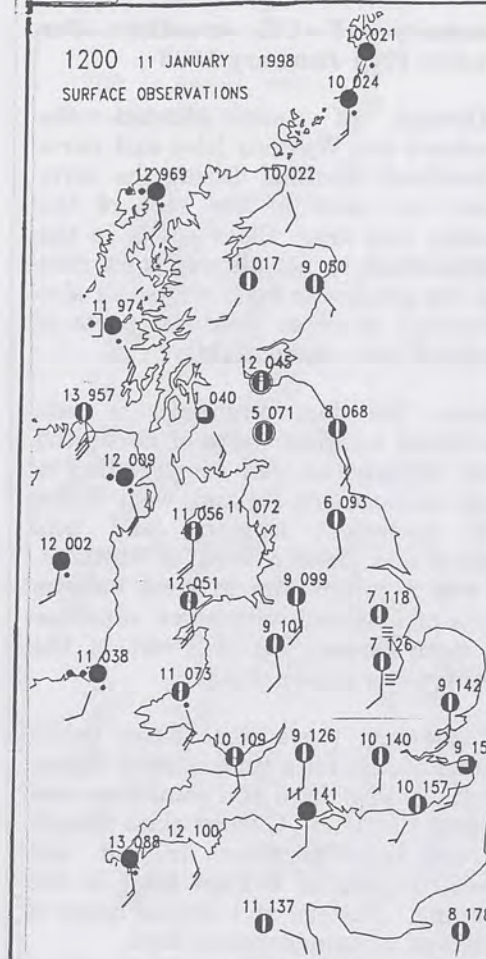
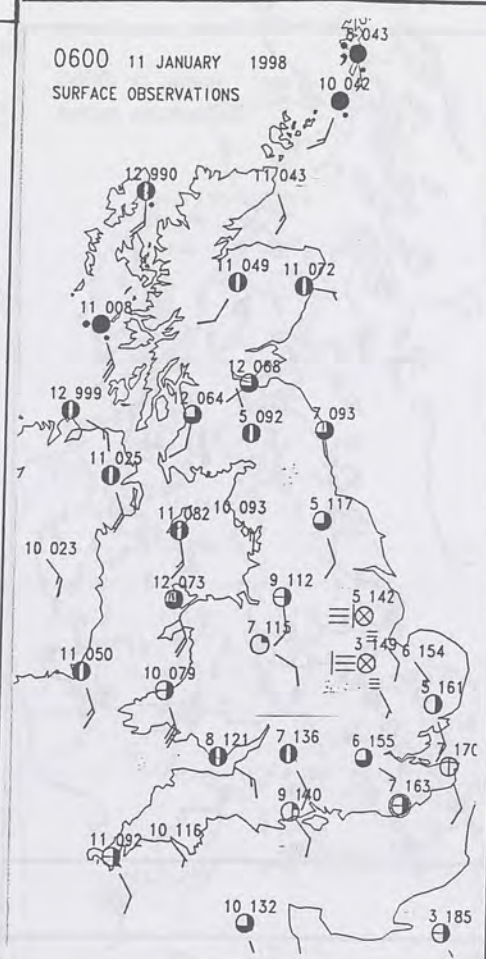
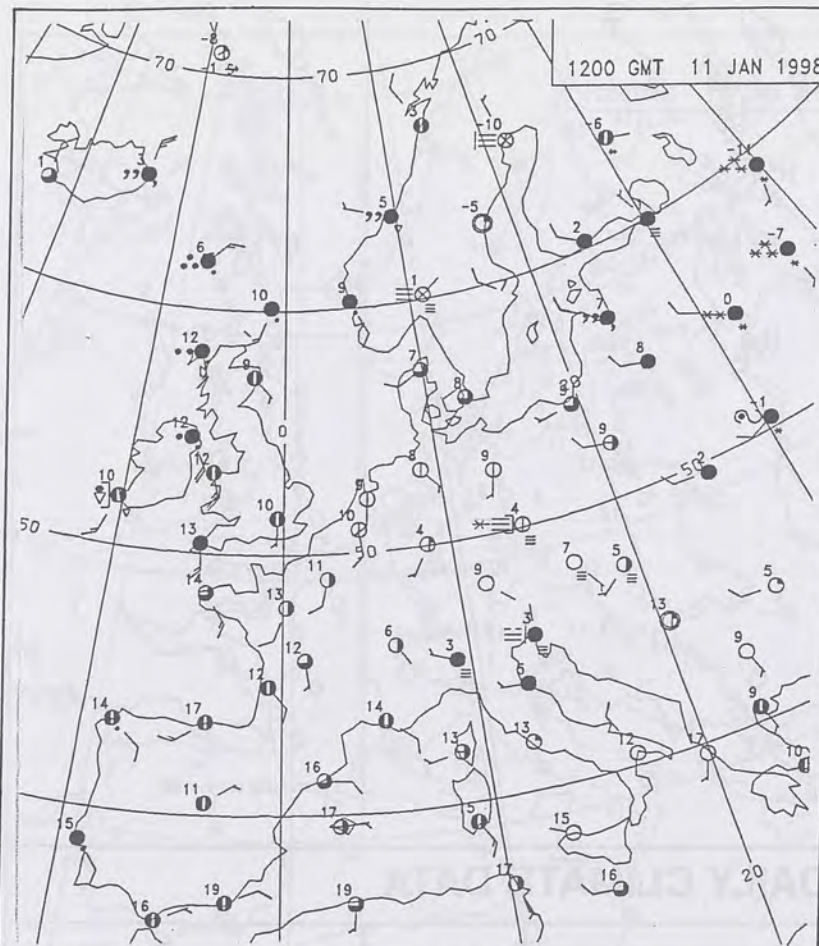
London Weather Centre  
Climate Department  
127 Clerkenwell Road  
London  
EC1R 5DB

Telephone: 0171 405 4358  
Fax: 0171 404 4314

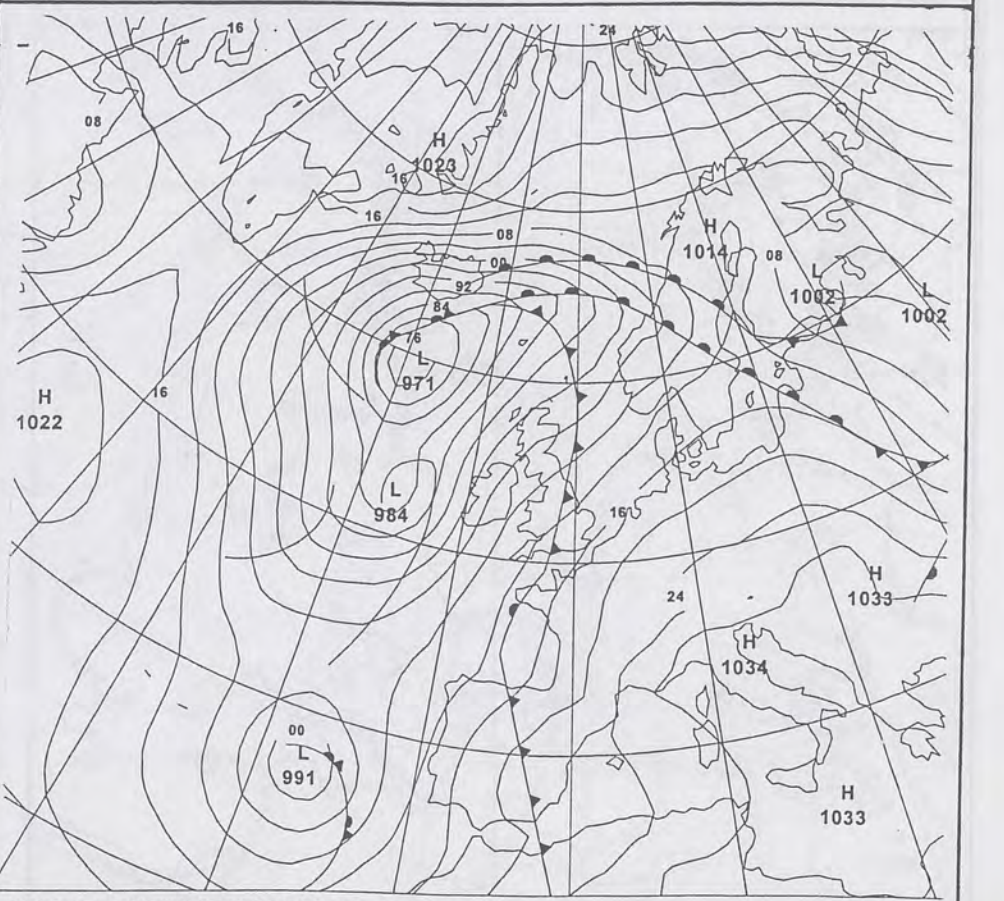
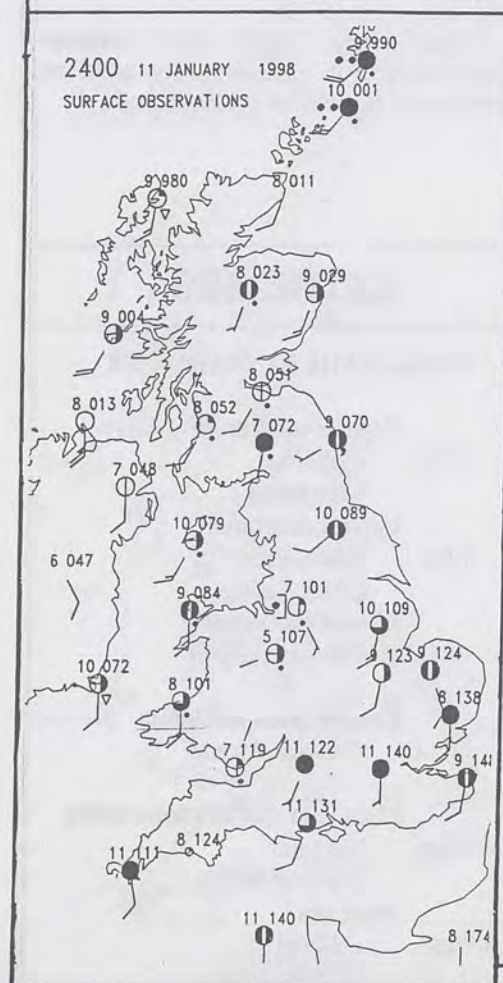
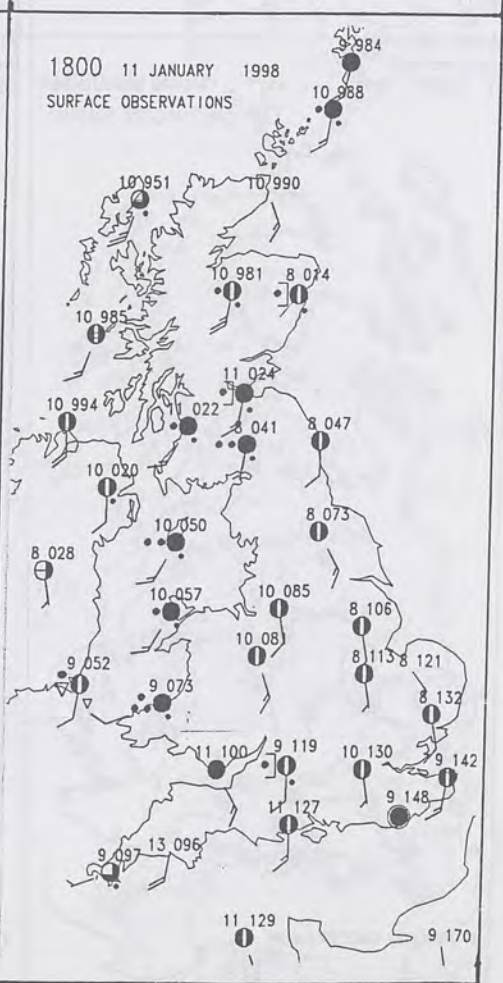
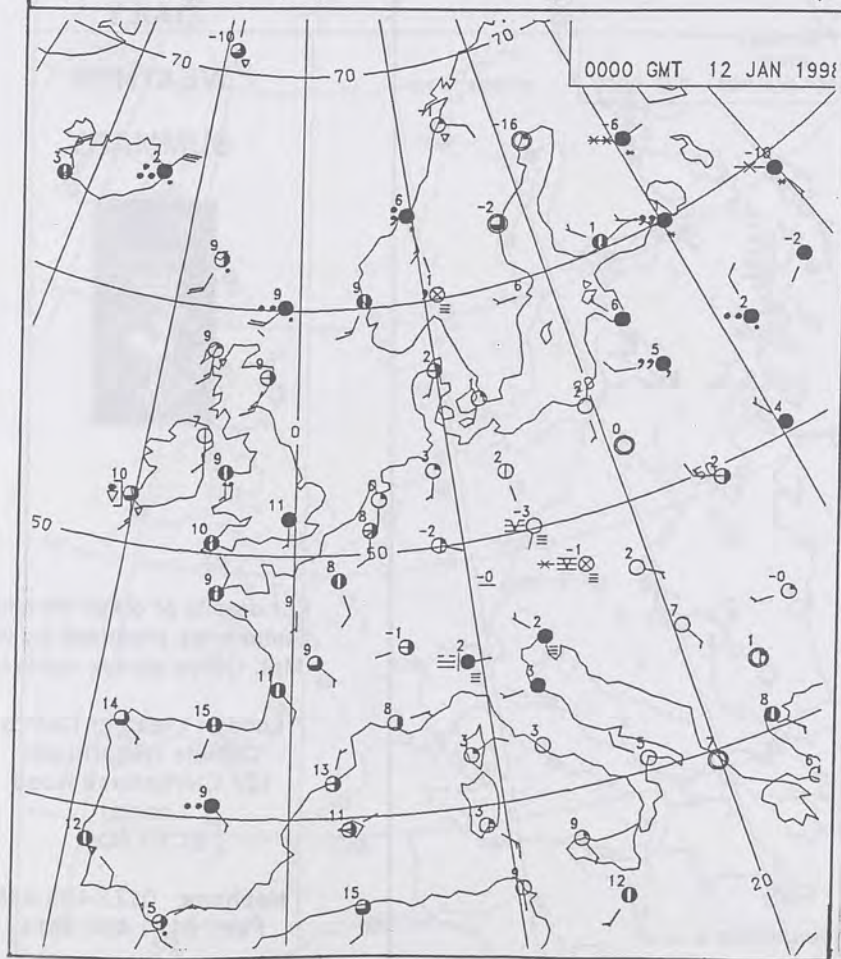




# The Met. Office Daily Weather Summary Sunday 11 January 1998



VALID 1200 UTC SUN 11 JAN 1998



VALID 0000 UTC MON 12 JAN 1998



0600 11 JANUARY 1998  
SIGWX



1200 11 JANUARY 1998  
SIGWX



## SIGNIFICANT WEATHER CHARTS

1800 11 JANUARY 1998  
SIGWX



2400 11 JANUARY 1998  
SIGWX



## Summary of UK weather for Sunday 11th January 1998

Outbreaks of rain affected the Northern and Western Isles and parts of northern Scotland during the early hours but most of the rest of the country was dry. Clear spells in the southeastern corner allowed some mist and fog patches to form and some also developed in outer southern parts of England later in the night.

During the day, outbreaks of rain continued to affect parts of north and west Scotland as well as spreading to parts of Northern Ireland, west Wales and southwest England and into central and eastern parts of Scotland. It was a bright day in most eastern parts of England with some sunshine in many areas, but the rest of the country was rather cloudy.

By evening, there were some heavy bursts of rain for a time in west Wales, northwest England and southwest and central Scotland. Clearer skies though moved into Northern Ireland and western parts of Britain later in the evening. Eastern and central areas of England remained mostly dry.

It was very mild day almost everywhere but exceptionally mild in some parts of northwest Scotland.

## EXTREMES

SUNDAY 11th JANUARY 1998

Highest maximum  
15.5C Aultbea  
[ Highland ]

Lowest maximum  
7.9C Bridlington  
[ East Riding ]

Lowest minimum  
-0.5C Gatwick Airport

Lowest grass minimum  
-3.2C Gatwick Airport

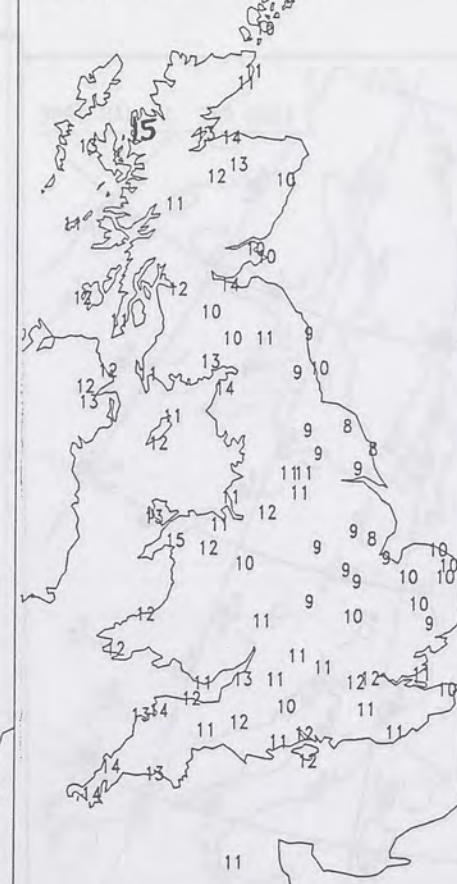
Most rain (24 hrs from 0900)  
6.9 mm Nantmor  
[ Gwynedd ]

Most sun  
4.7hrs Odiham  
[ Hampshire ]

NIGHT MINIMUM TEMPERATURE  
(DEGREES C)  
11 JANUARY 1998



DAY MAXIMUM TEMPERATURE  
(DEGREES C)  
11 JANUARY 1998



SUNSHINE (DAWN TO DUSK)  
(HOURS)  
11 JANUARY 1998



## DAILY CLIMATE DATA

NIGHT RAINFALL  
(MILLIMETRES)  
11 JANUARY 1998



DAY RAINFALL  
(MILLIMETRES)  
11 JANUARY 1998



## DAILY WEATHER SUMMARY



For details of other Weather Summaries produced by the Met. Office please contact:

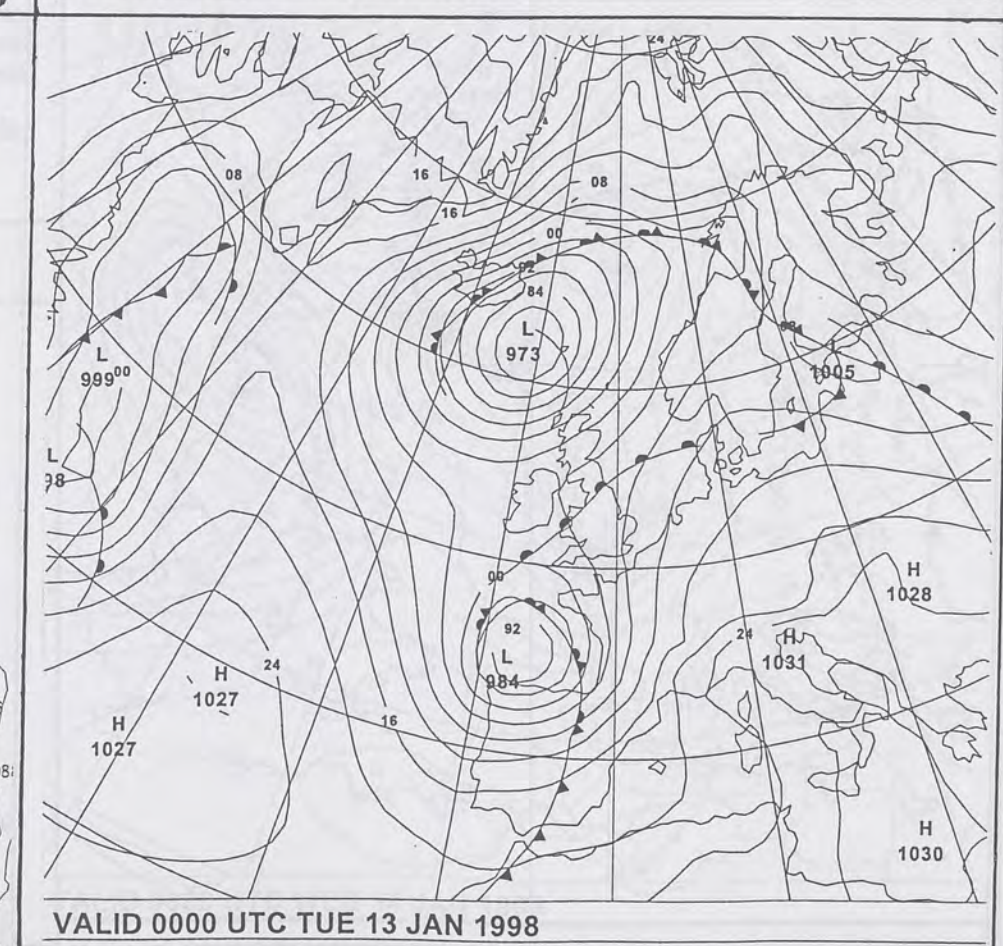
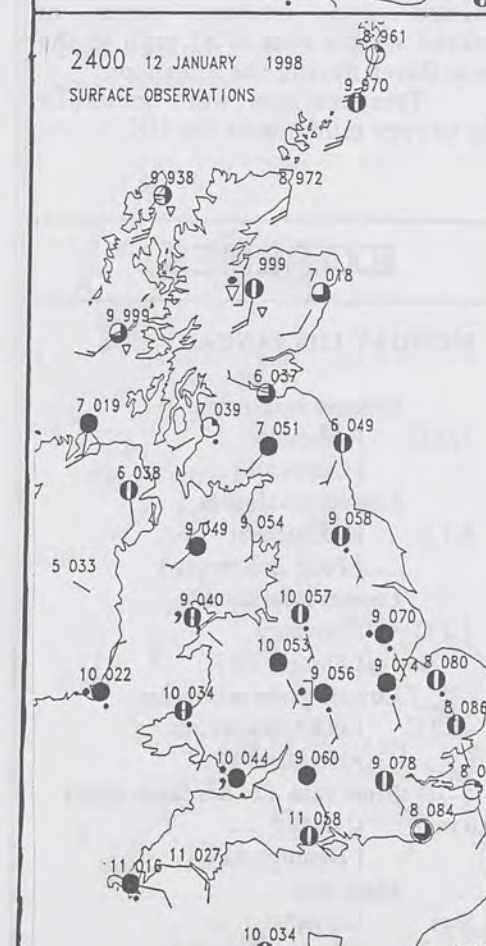
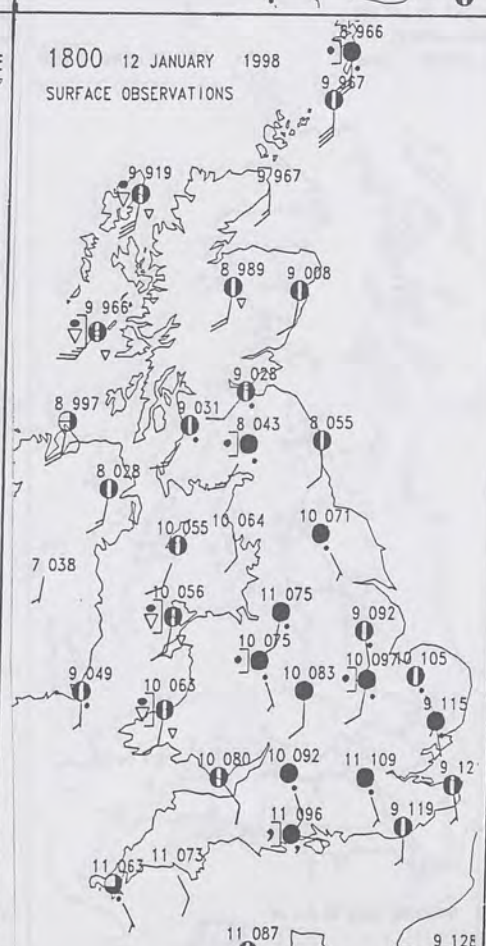
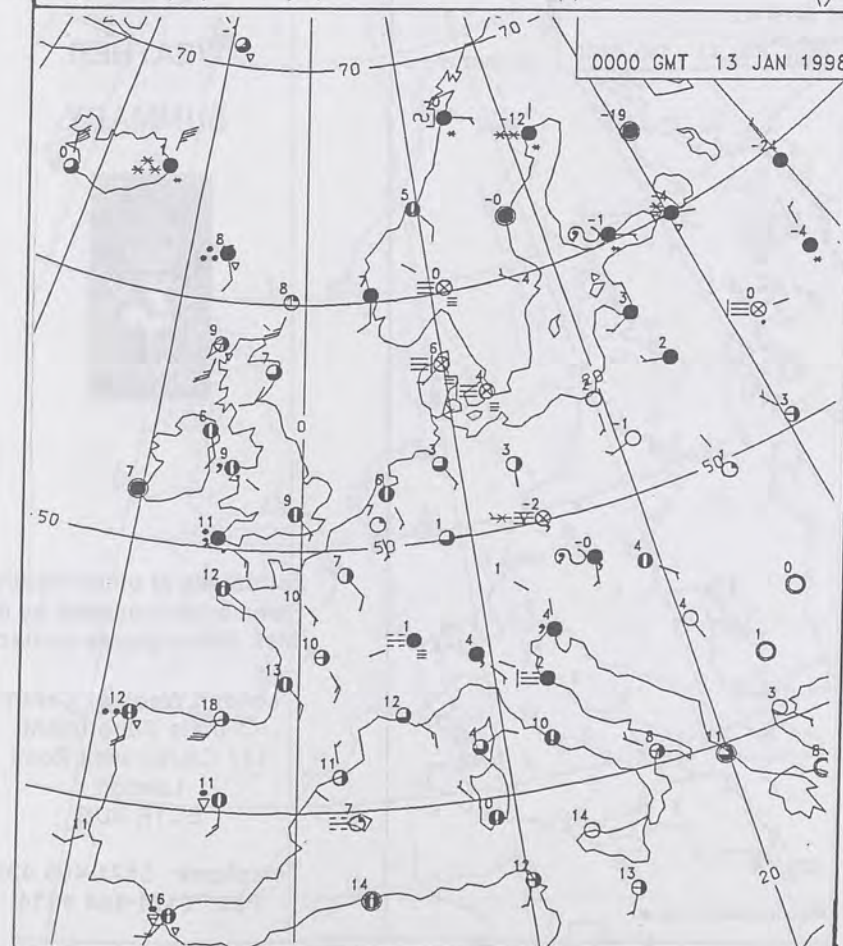
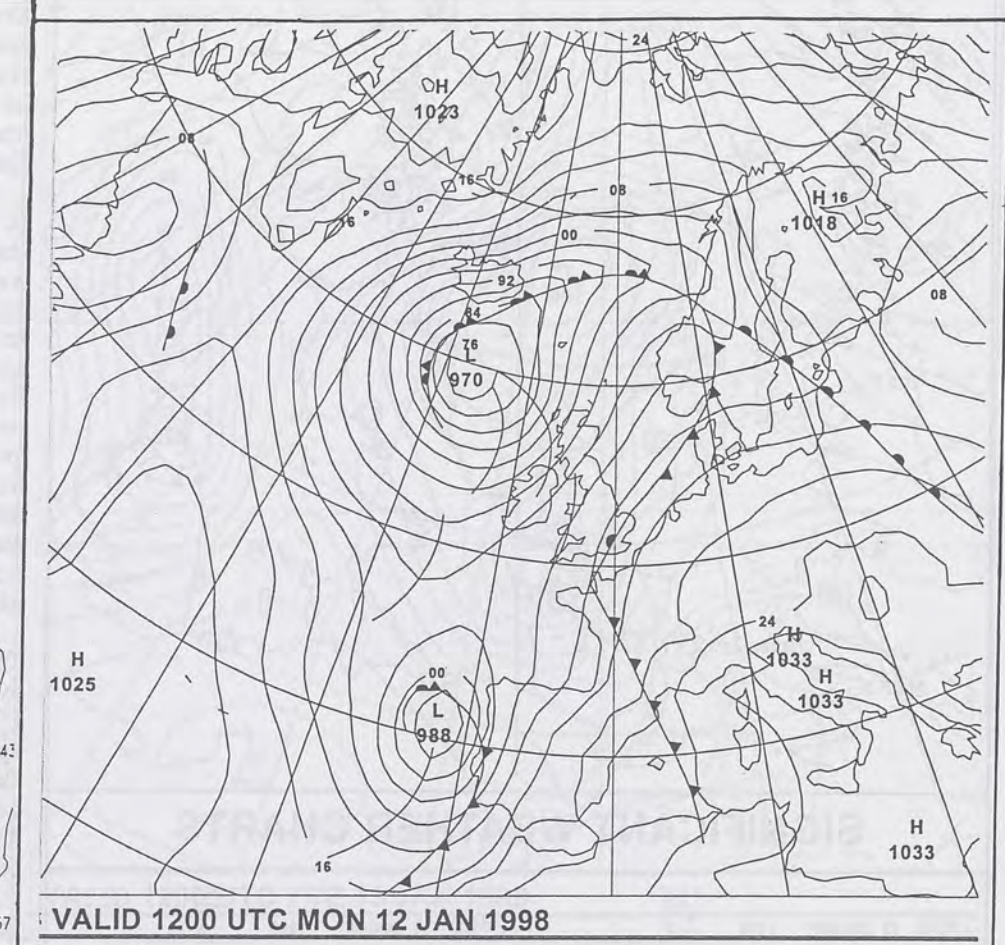
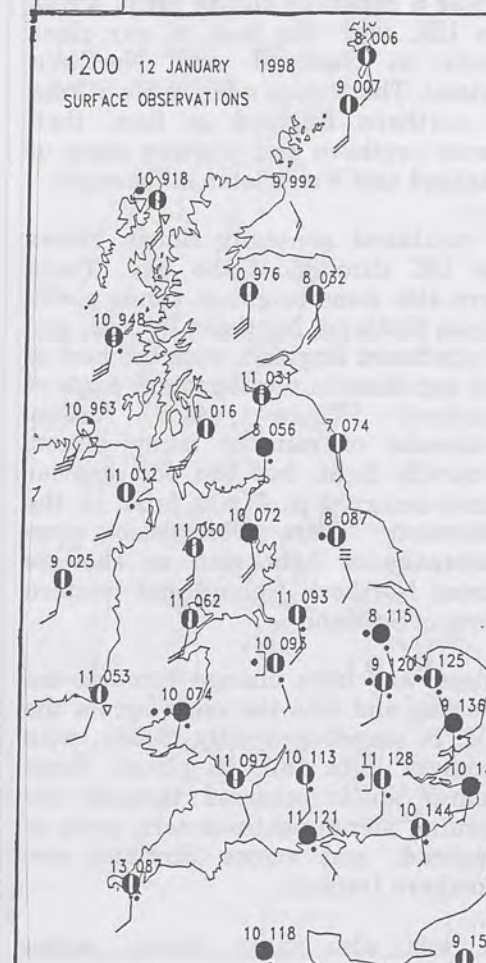
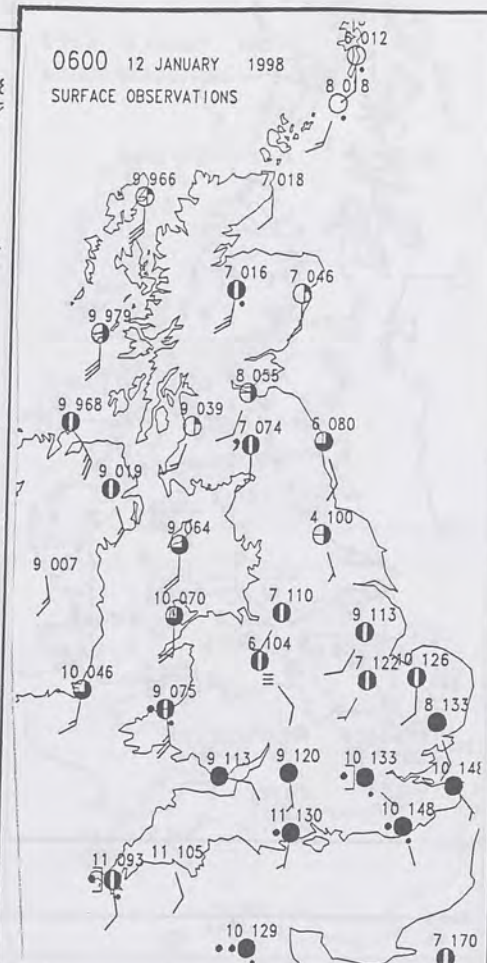
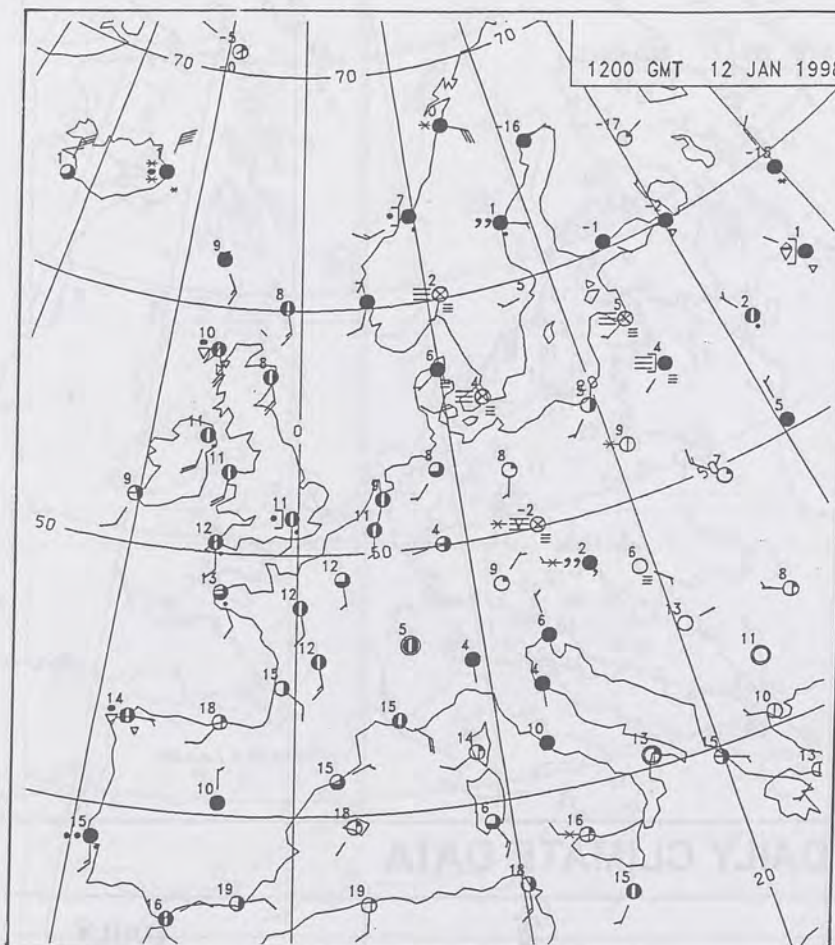
London Weather Centre  
Climate Department  
127 Clerkenwell Road  
London  
EC1R 5DB

Telephone: 0171 405 4358  
Fax: 0171 404 4314





# The Met. Office Daily Weather Summary Monday 12 January 1998





0600 12 JANUARY 1998  
SIGWX



1200 12 JANUARY 1998  
SIGWX



## SIGNIFICANT WEATHER CHARTS

1800 12 JANUARY 1998  
SIGWX



2400 12 JANUARY 1998  
SIGWX



Published by London Weather Centre. All times are GMT.

## Summary of UK weather for Monday 12th January 1998

It was a generally cloudy night across the UK, with the best of any clear spells in Scotland and Northern Ireland. There were a few spots of rain in northern England at first, then across southern and western parts of England and Wales later in the night.

It continued generally cloudy across the UK throughout the day. There were also some bright or sunny spells across Scotland, Northern Ireland, and in northeast England, with the best of any sunshine in north-eastern parts of Scotland. There were further outbreaks of rain in many places, generally light, but the odd heavier burst occurred in Wales later in the afternoon. There were also some outbreaks of light rain or showers across Northern Ireland and western parts of Scotland.

There was little change through the evening and into the night across the UK. It stayed generally cloudy, with spots of light rain in places. Some clearer spells occurred through the evening across south-eastern parts of England, and across Scotland and Northern Ireland.

It was also quite breezy across northern and western parts of Scotland with a gust of 81 mph at the Isle of Barra during the afternoon.

Temperatures were generally mild to very mild across the UK.

## EXTREMES

MONDAY 12th JANUARY 1998

Highest maximum

13.6C Falmouth  
[ Cornwall ]

Lowest maximum

8.1 C Kirkmichael  
[ Perth & Kinross ]

Lowest minimum

1.2 C Shawbury  
[ Shropshire ]

Lowest grass minimum

-4.0 C Loch Glascarnoch  
[ Highland ]

Most rain (24 hrs from 0900)

9.0 mm Cynwyd  
[ Denbighshire ]

Most sun

3.5hrs Corgary  
[ Co.Fermanagh ]

NOT FOR LOAN

DUPLICATE ALSO

NIGHT MINIMUM TEMPERATURE  
(DEGREES C)  
12 JANUARY 1998



DAY MAXIMUM TEMPERATURE  
(DEGREES C)  
12 JANUARY 1998



SUNSHINE (DAWN TO DUSK)  
(HOURS)  
12 JANUARY 1998



## DAILY CLIMATE DATA

NIGHT RAINFALL  
(MILLIMETRES)  
12 JANUARY 1998



DAY RAINFALL  
(MILLIMETRES)  
12 JANUARY 1998



## DAILY WEATHER SUMMARY



For details of other Weather Summaries produced by the Met. Office please contact:

London Weather Centre  
Climate Department  
127 Clerkenwell Road  
London  
EC1R 5DB

Telephone: 0171 405 4358  
Fax: 0171 404 4314

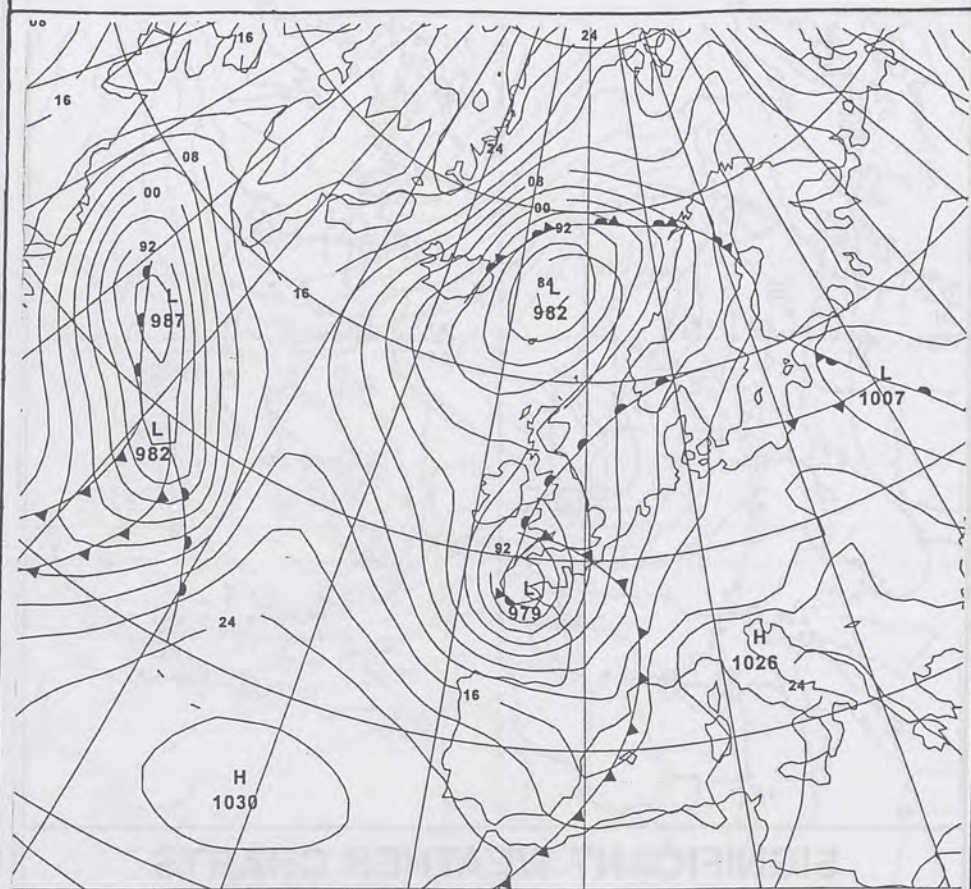
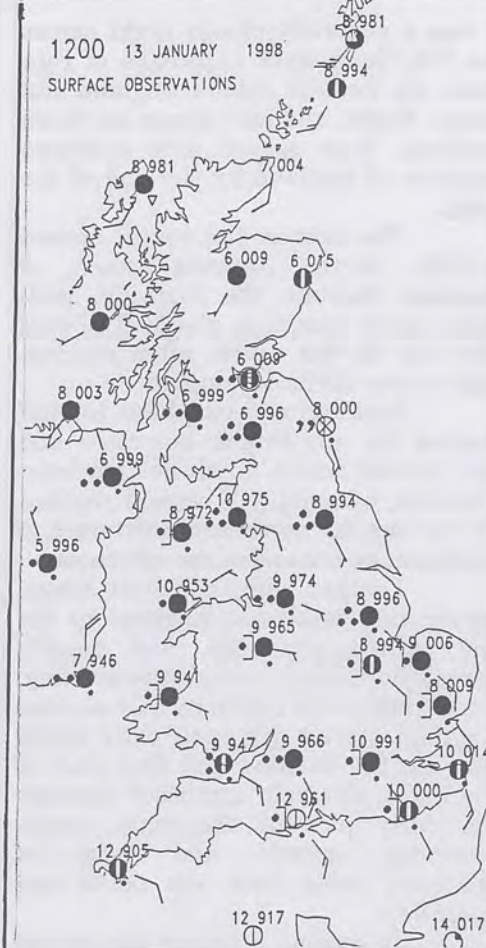
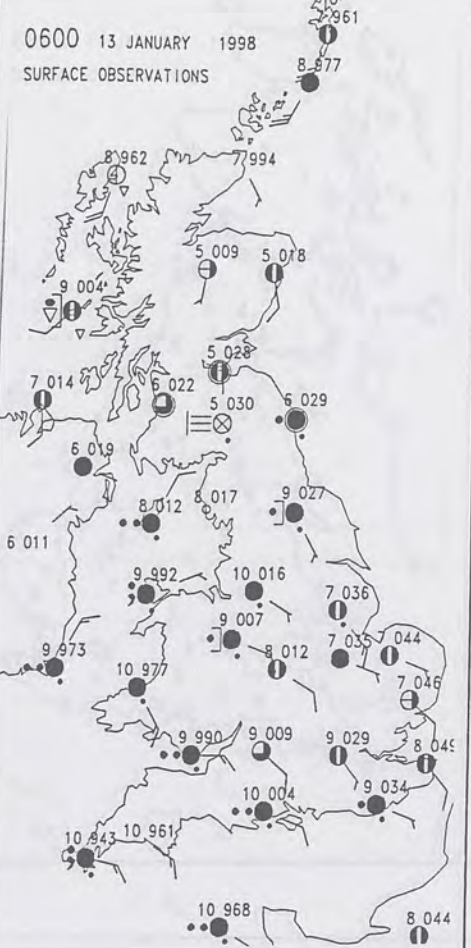
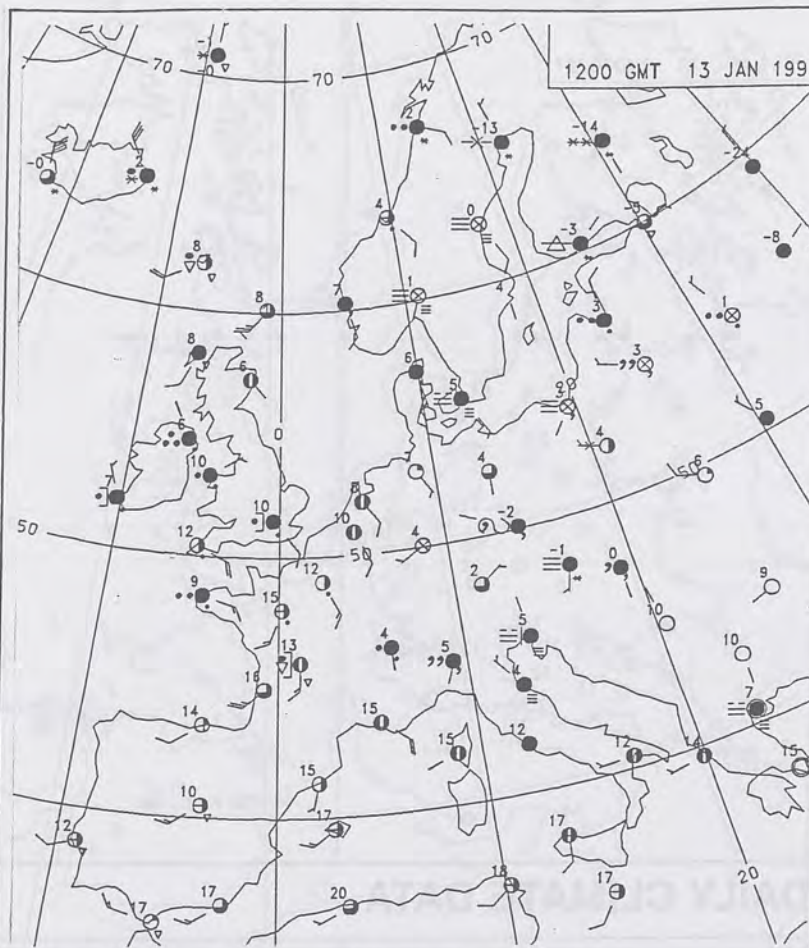


DUPLICATE ALSO

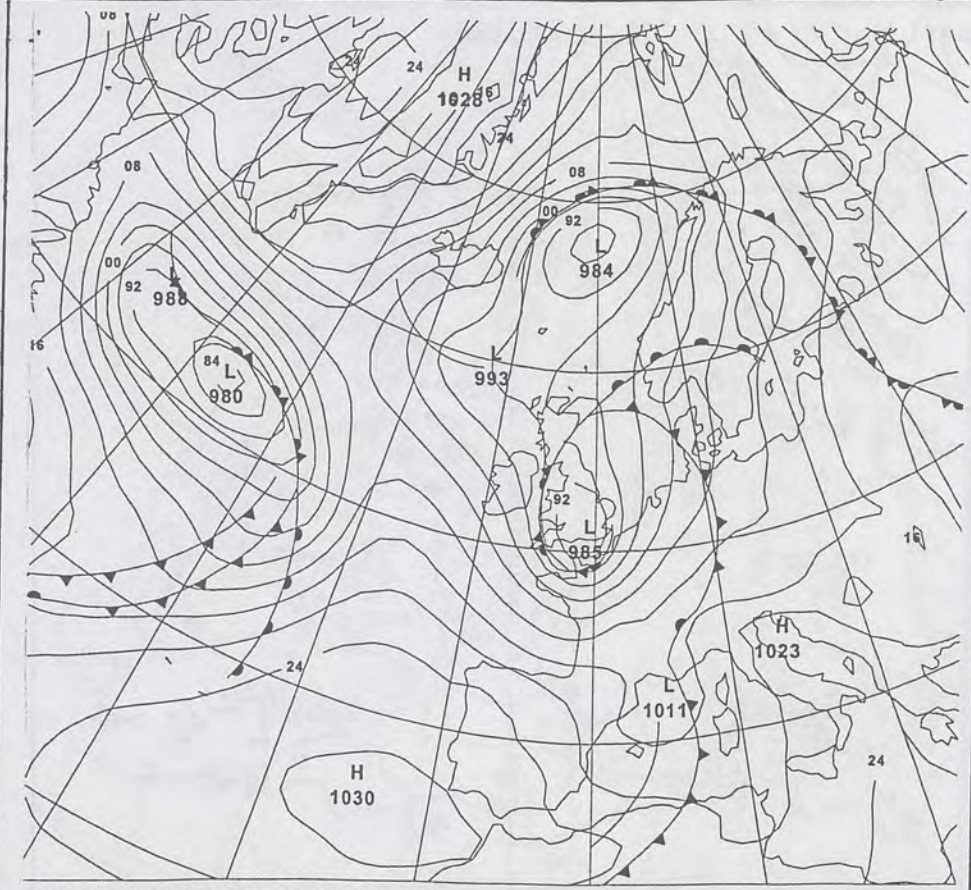
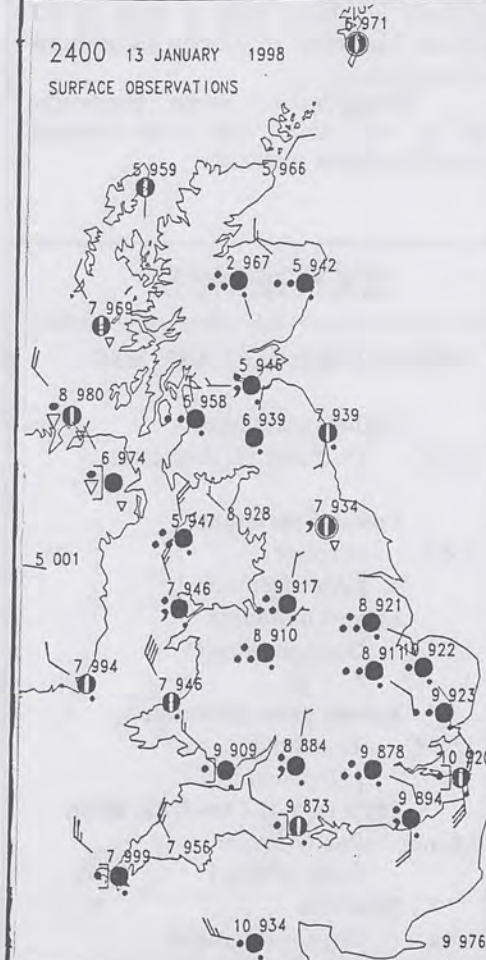
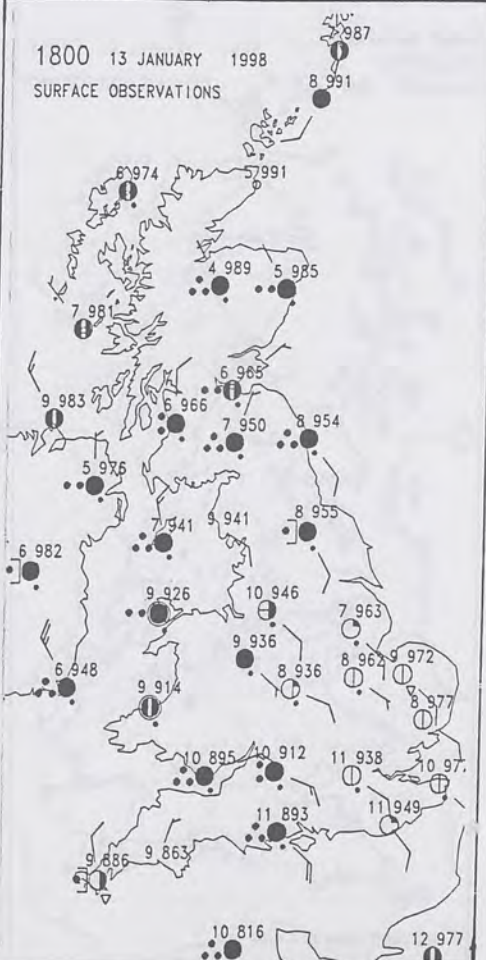
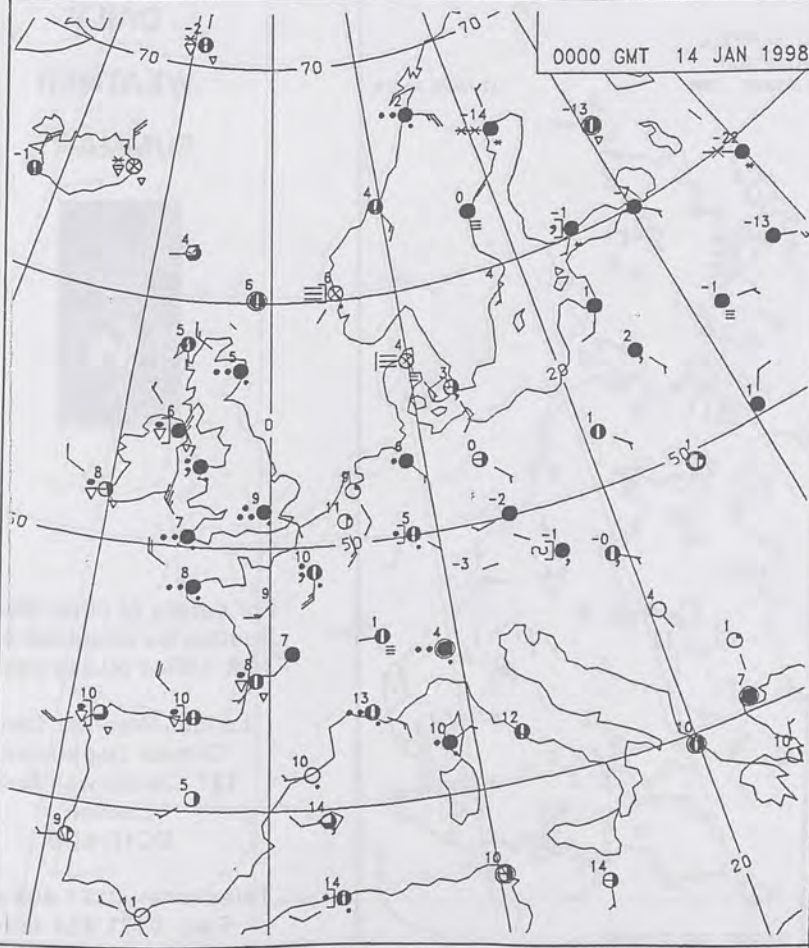
NOT FOR LOAN



# The Met. Office Daily Weather Summary Tuesday 13 January 1998



VALID 1200 UTC TUE 13 JAN 1998



VALID 0000 UTC WED 14 JAN 1998



NOT FOR LOAN

DUPLICATE ALSO

0600 13 JANUARY 1998  
SIGWX1200 13 JANUARY 1998  
SIGWX

## SIGNIFICANT WEATHER CHARTS

1800 13 JANUARY 1998  
SIGWX2400 13 JANUARY 1998  
SIGWX

Published by London Weather Centre. All times are GMT.

Summary of UK weather for  
Tuesday 13th January 1998

It was a generally cloudy night across the UK. There were outbreaks of rain down the western side of England and across Wales, and also across northern England. Rain spread, into southern counties of England by the end of the night.

The rain in the south, spread quickly north, covering much of England through the morning, with some heavy bursts in places. The rain died out in the south, after midday, with sunny spells developing.

Scotland and Northern Ireland started dry and bright, but cloud and rain spread across, to all but northern Scotland, by midday. The rain reached all but the far north and northwest of Scotland, by the end of the afternoon.

Further rain, heavy at times, spread into southwest England by the end of the afternoon, and quickly spread northeast through the evening. East Anglia and northern and eastern England stayed dry with clear spells through the evening and first part of the night. The rain continued through the early part of the night across Northern Ireland and most of Scotland, away from the north and northwest.

It became a breezy day across southern England with a gust of 67 mph at Cudrose in Cornwall late in the evening.

Temperature were generally mild to very mild, but near normal across Northern Ireland.

## EXTREMES

TUESDAY 13th JANUARY 1998

Highest maximum  
13.9C Guernsey / L'Ancrese

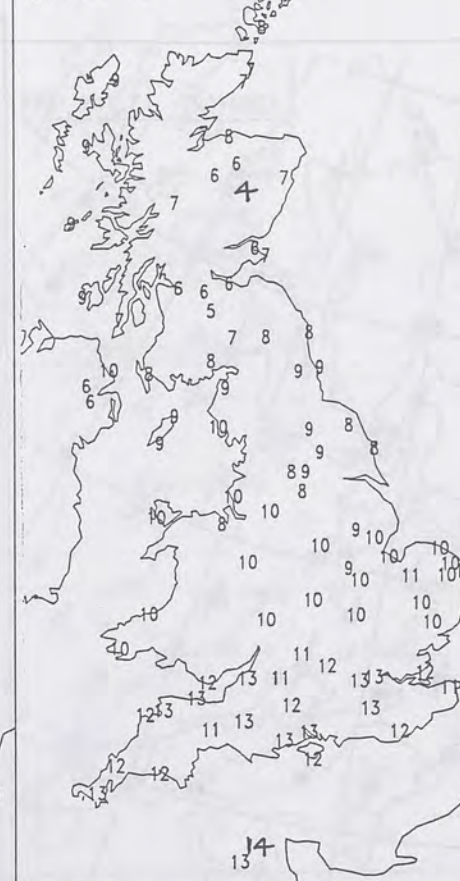
Lowest maximum  
4.4 C Braemar  
[ Aberdeenshire ]

Lowest minimum  
1.7 C Glasgow Airport

Lowest grass minimum  
-2.0 C Tain Range  
[ Highland ]

Most rain (24 hrs from 0900)  
32.8 mm Point of Ayre  
[ Isle of Man ]

Most sun  
4.1hrs Bognor Regis and  
Isle of Wight

NIGHT MINIMUM TEMPERATURE  
(DEGREES C)  
13 JANUARY 1998DAY MAXIMUM TEMPERATURE  
(DEGREES C)  
13 JANUARY 1998SUNSHINE (DAWN TO DUSK)  
(HOURS)  
13 JANUARY 1998

## DAILY CLIMATE DATA

NIGHT RAINFALL  
(MILLIMETRES)  
13 JANUARY 1998DAY RAINFALL  
(MILLIMETRES)  
13 JANUARY 1998DAILY  
WEATHER  
SUMMARY

For details of other Weather  
Summaries produced by the  
Met. Office please contact:

London Weather Centre  
Climate Department  
127 Clerkenwell Road  
London  
EC1R 5DB

Telephone: 0171 405 4358  
Fax: 0171 404 4314



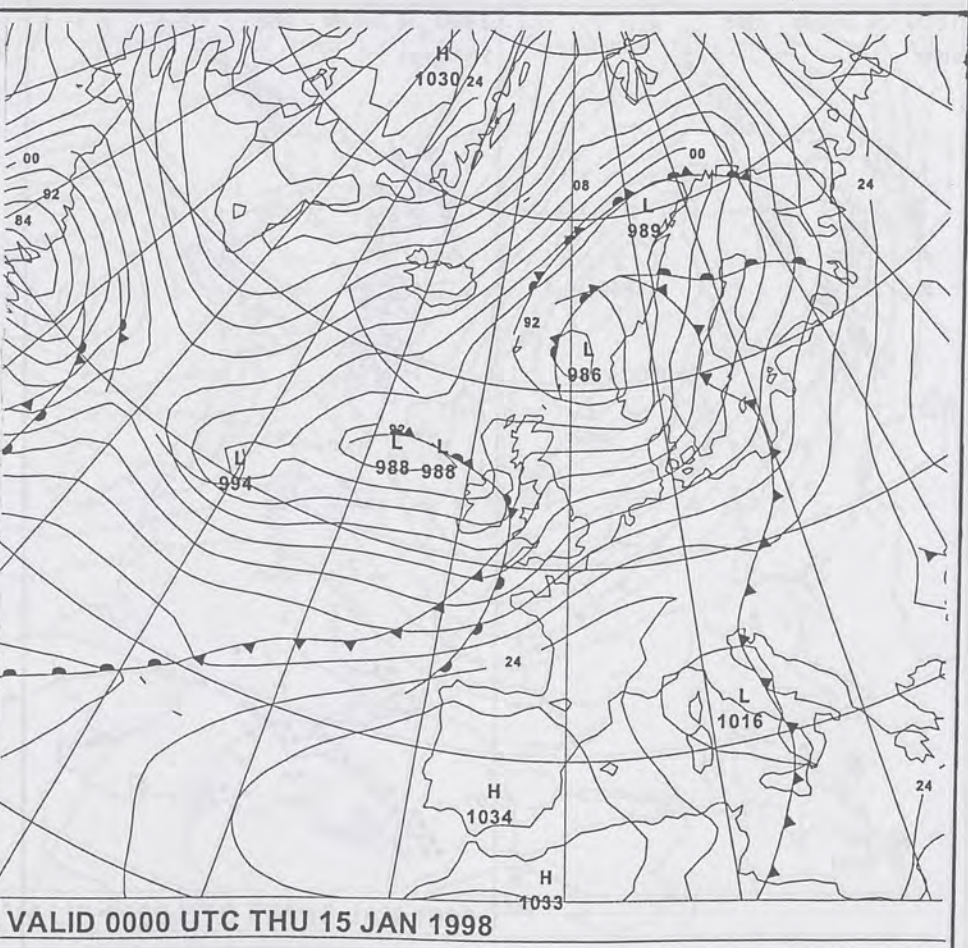
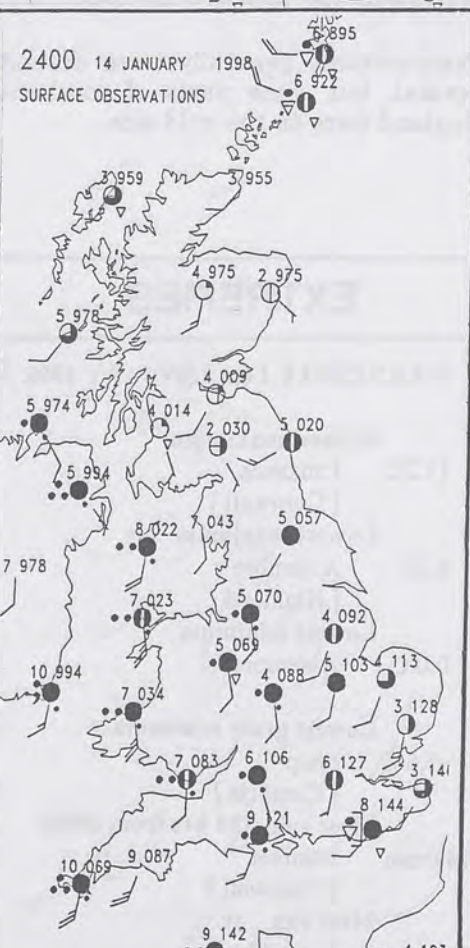
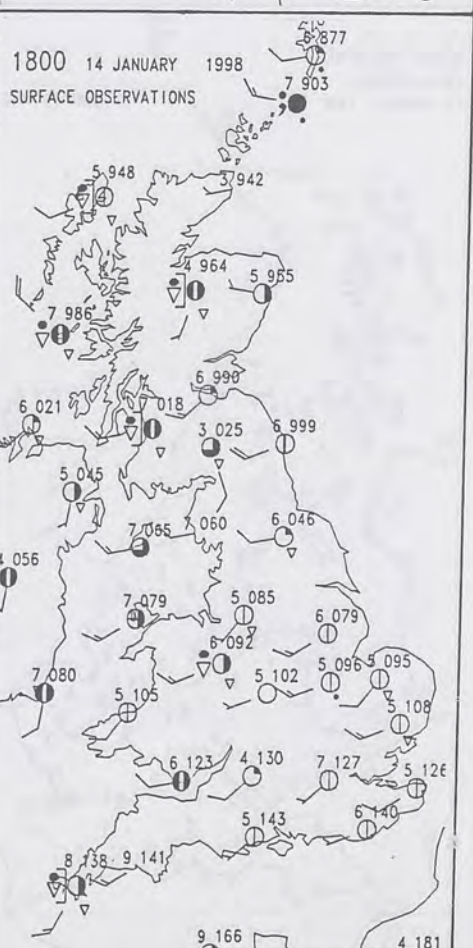
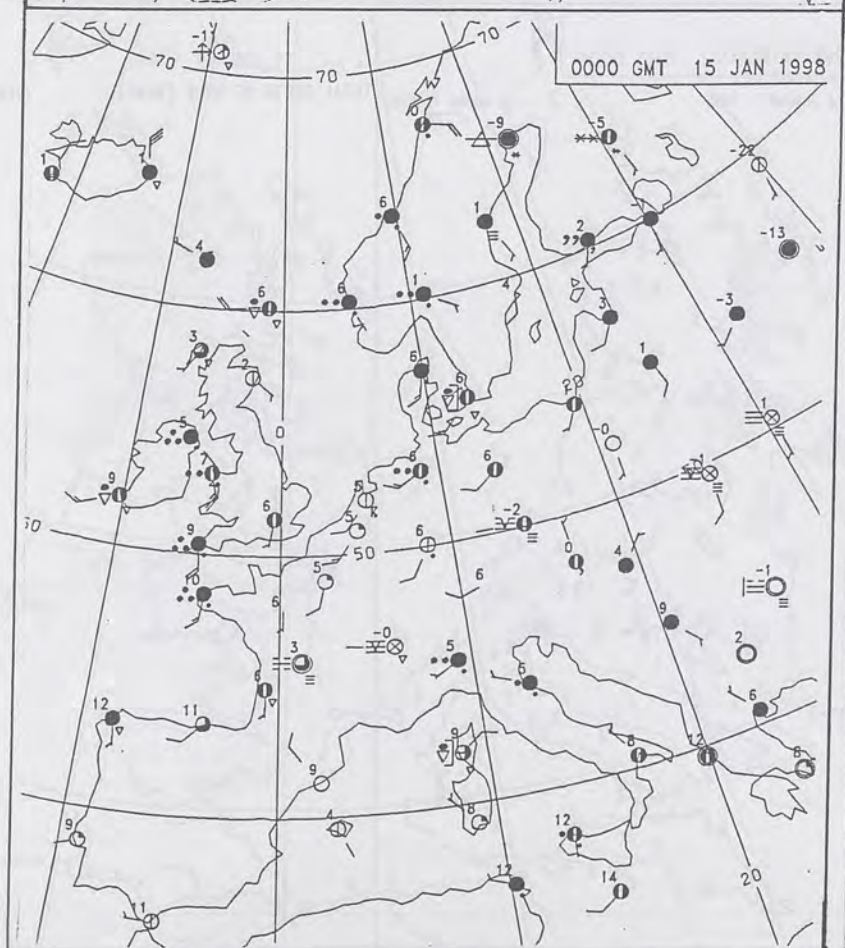
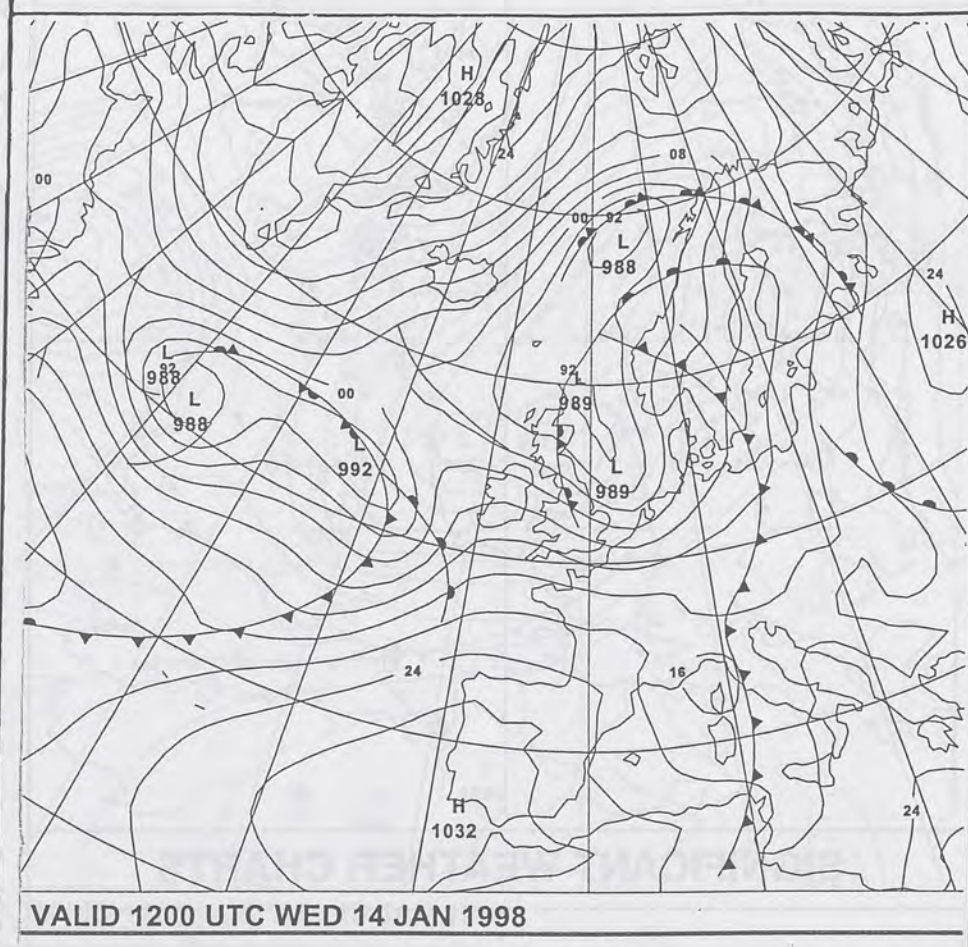
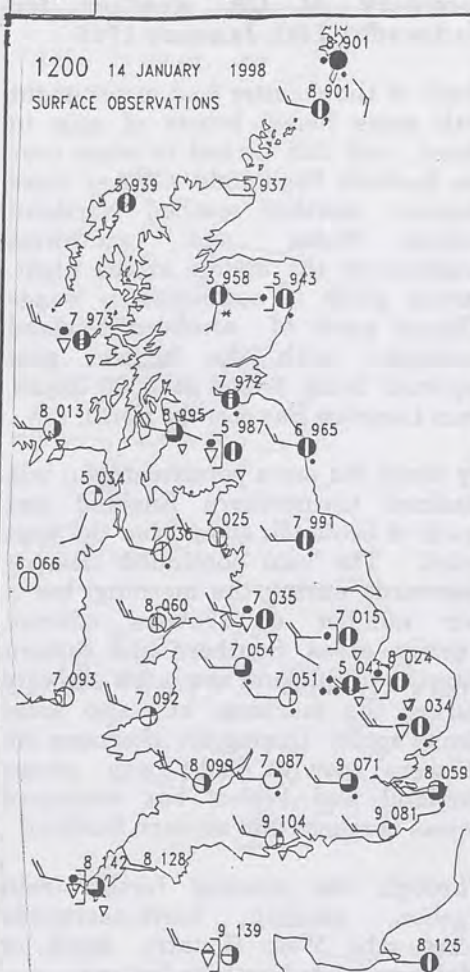
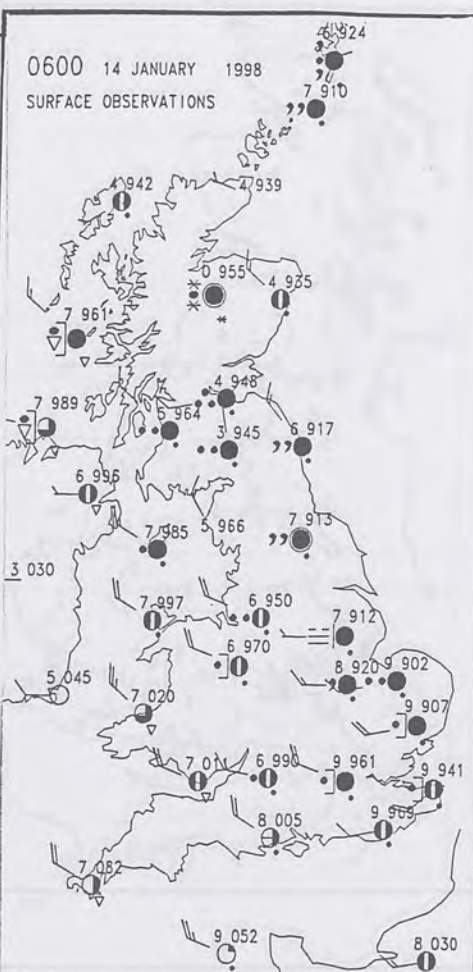
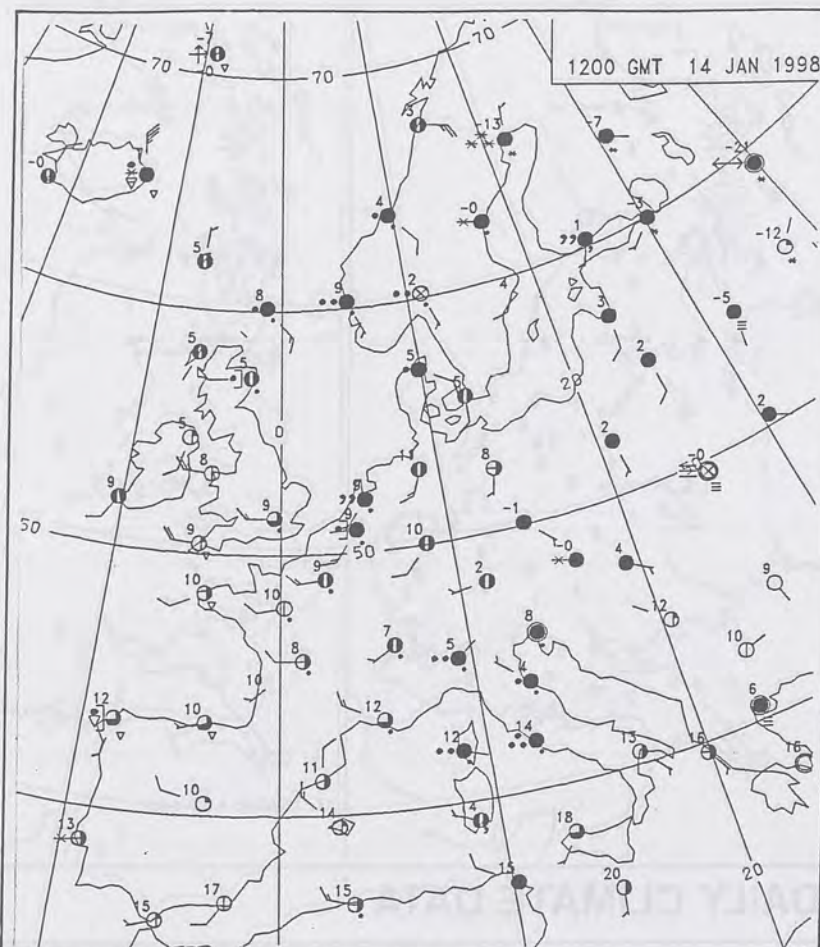
DUPLICATE ALSO

NOT FOR LOAN



The Met. Office

Daily Weather Summary Wednesday 14 January 1998





NOT FOR LOAN

DUPLICATE ALSO

0600 14 JANUARY 1998  
SIGWX1200 14 JANUARY 1998  
SIGWX

## SIGNIFICANT WEATHER CHARTS

1800 14 JANUARY 1998  
SIGWX2400 14 JANUARY 1998  
SIGWX

Published by London Weather Centre. All times are GMT.

Summary of UK weather for  
Wednesday 14th January 1998

Much of the country had a wet night with some heavy bursts of rain in places, and this turned to snow over the Scottish Highlands. Clearer more showery weather reached Northern Ireland, Wales and southwest England by the middle of the night. Strong south to southeasterly winds affected parts of southern England overnight, with the highest gust reported being 64kts at 0300 hours, from Langdon Bay (Dover, Kent),

By dawn the more persistent rain was confined to northern England and much of Scotland, away from the west coast. The rain continued clearing eastwards during the morning, but a fair number of showers affected western areas. Southern and eastern counties of England saw a few showers during the morning, but also some sunny spells. During the afternoon the showers slowly died away across England and Wales, but continued across northern and western Scotland.

Through the evening further rain pushed steadily north-eastwards across the West Country, much of Wales and into Northern Ireland.

Temperatures generally were around normal, but some parts of southern England were on the mild side.

## EXTREMES

## WEDNESDAY 14th JANUARY 1998

Highest maximum  
11.2C Penzance  
[ Cornwall ]

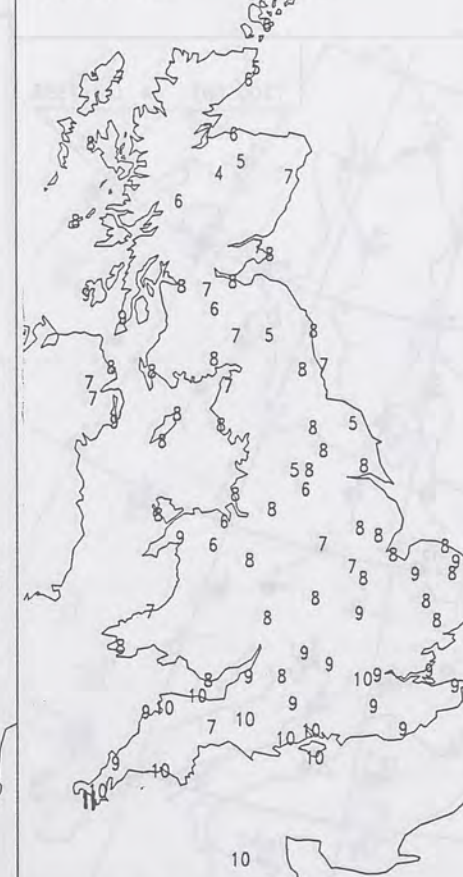
Lowest maximum  
4.2C Aviemore  
[ Highland ]

Lowest minimum  
0.0 C Aviemore

Lowest grass minimum  
-1.6 C Shap  
[ Cumbria ]

Most rain (24 hrs from 0900)  
14.0mm Bastreet  
[ Cornwall ]

Most sun  
7.4hrs Hurn Airport  
[ Dorset ]

NIGHT MINIMUM TEMPERATURE  
(DEGREES C)  
14 JANUARY 1998DAY MAXIMUM TEMPERATURE  
(DEGREES C)  
14 JANUARY 1998SUNSHINE (DAWN TO DUSK)  
(HOURS)  
14 JANUARY 1998

## DAILY CLIMATE DATA

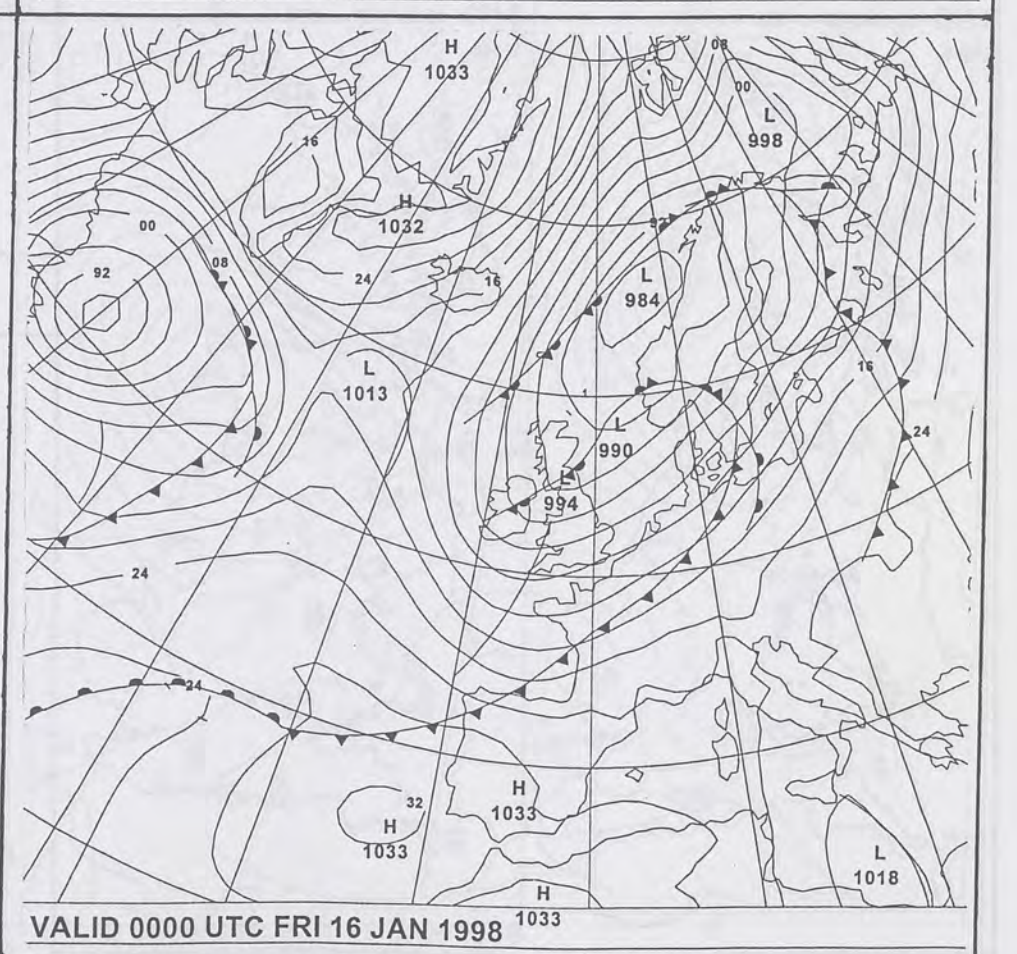
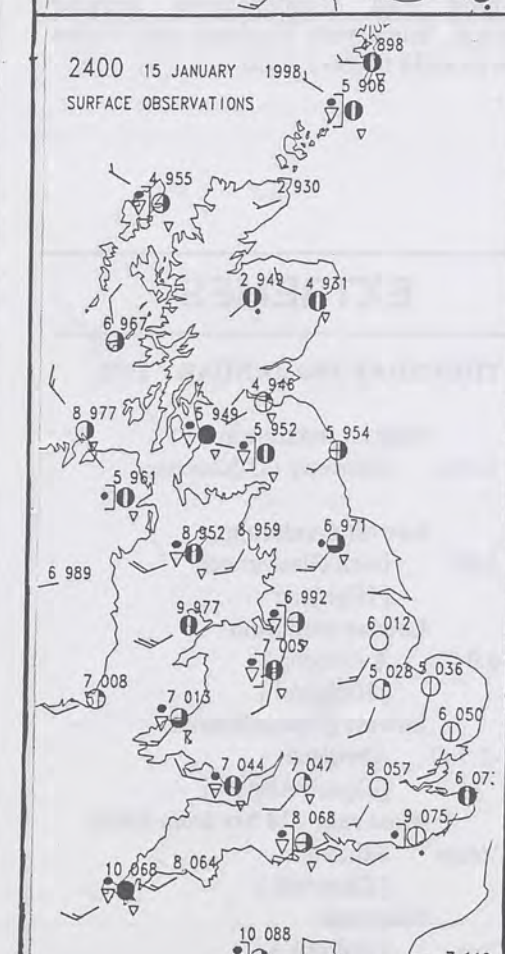
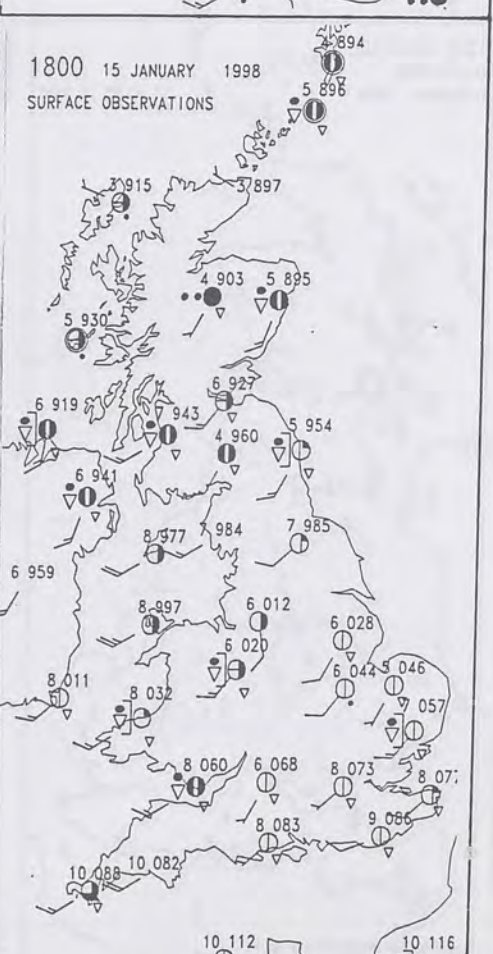
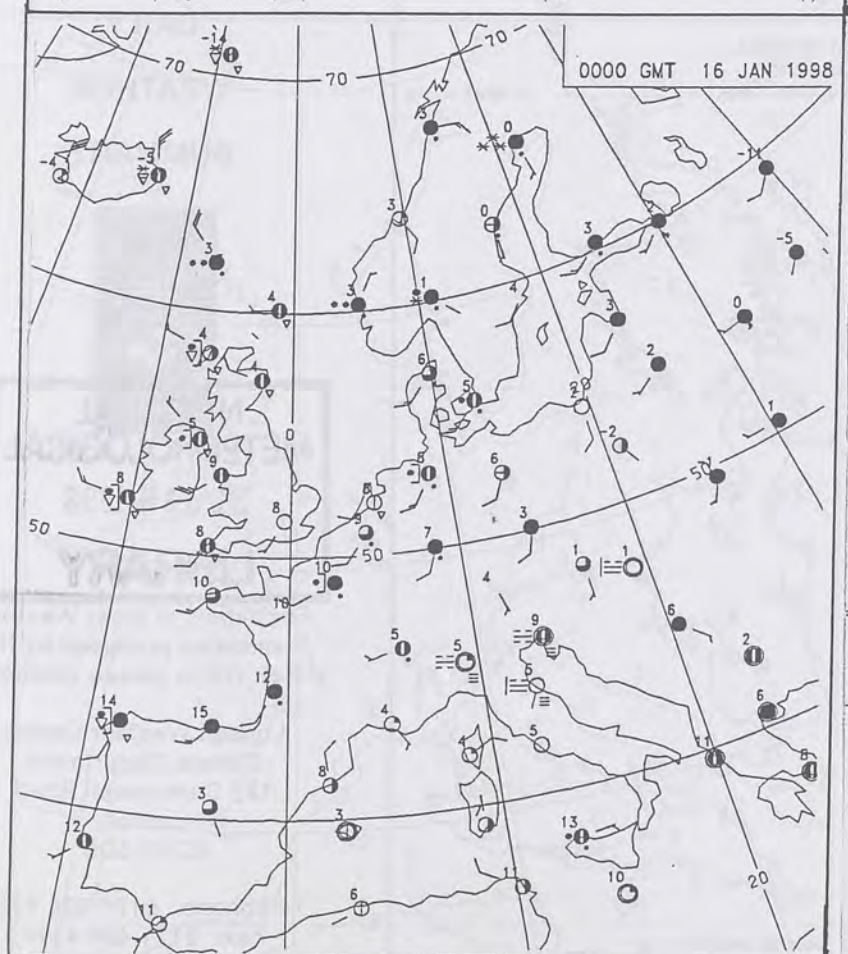
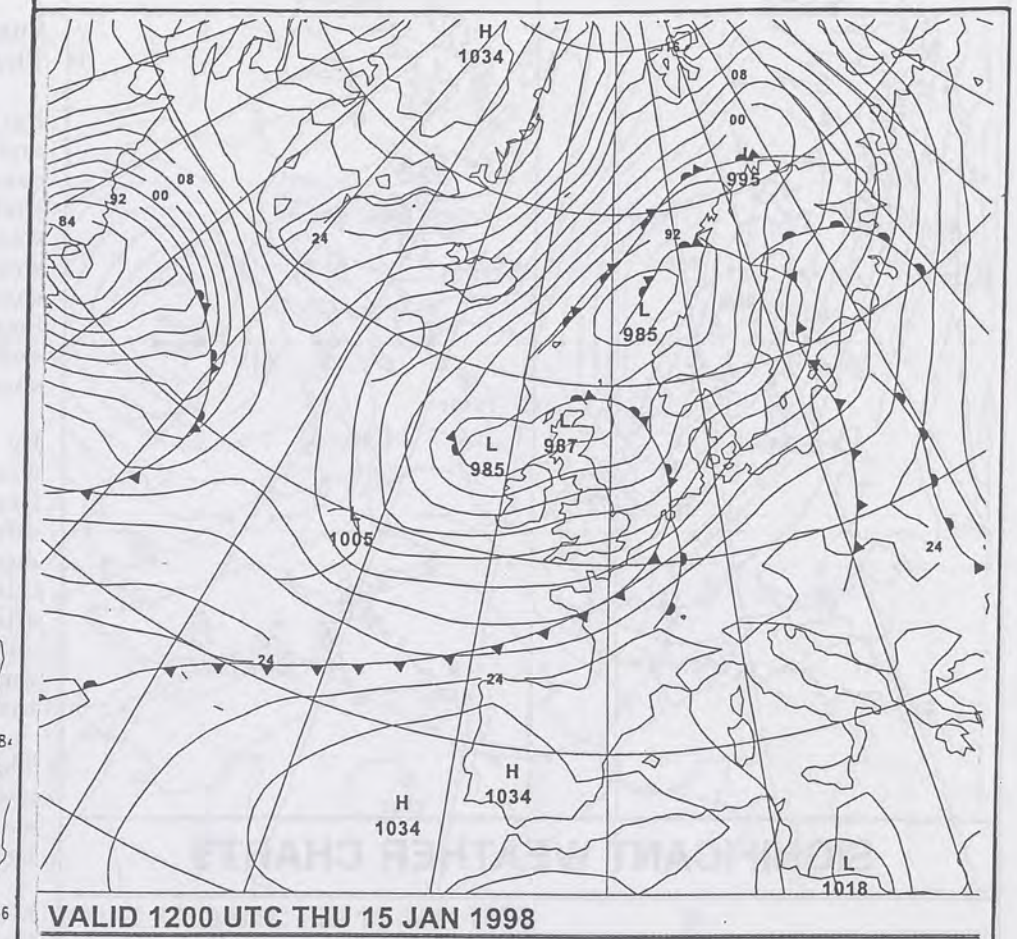
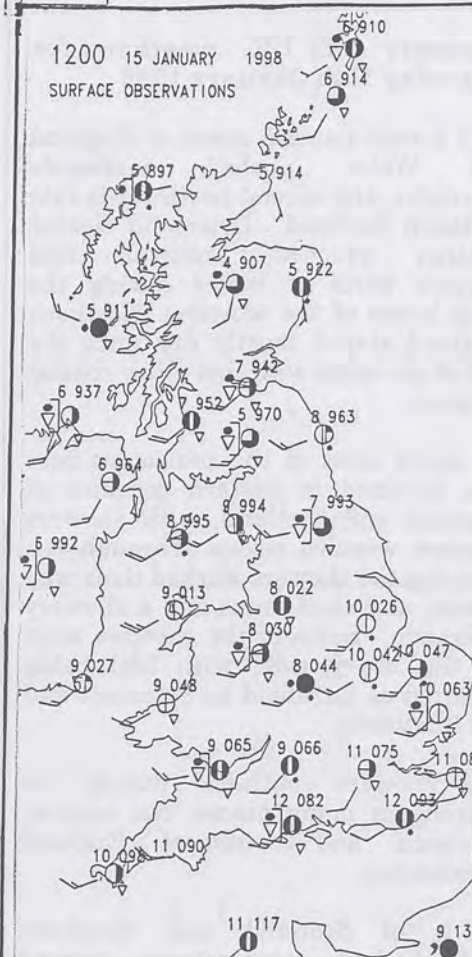
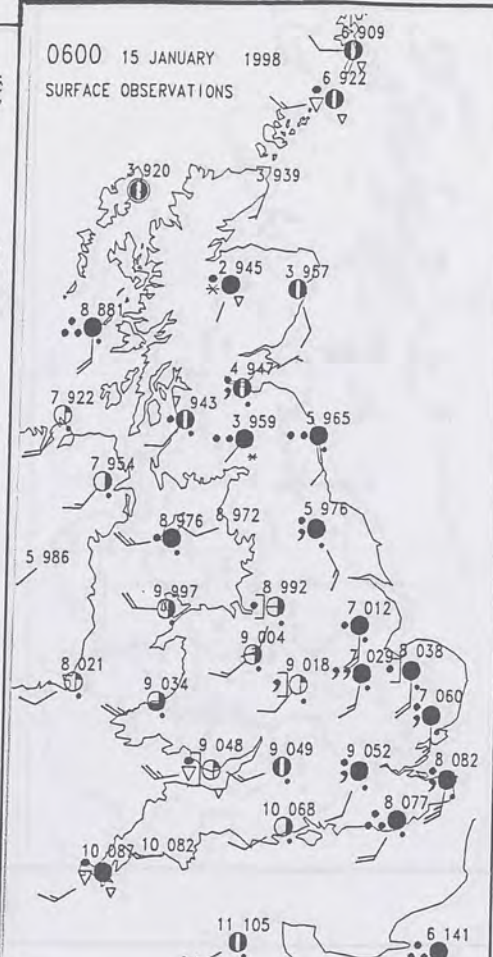
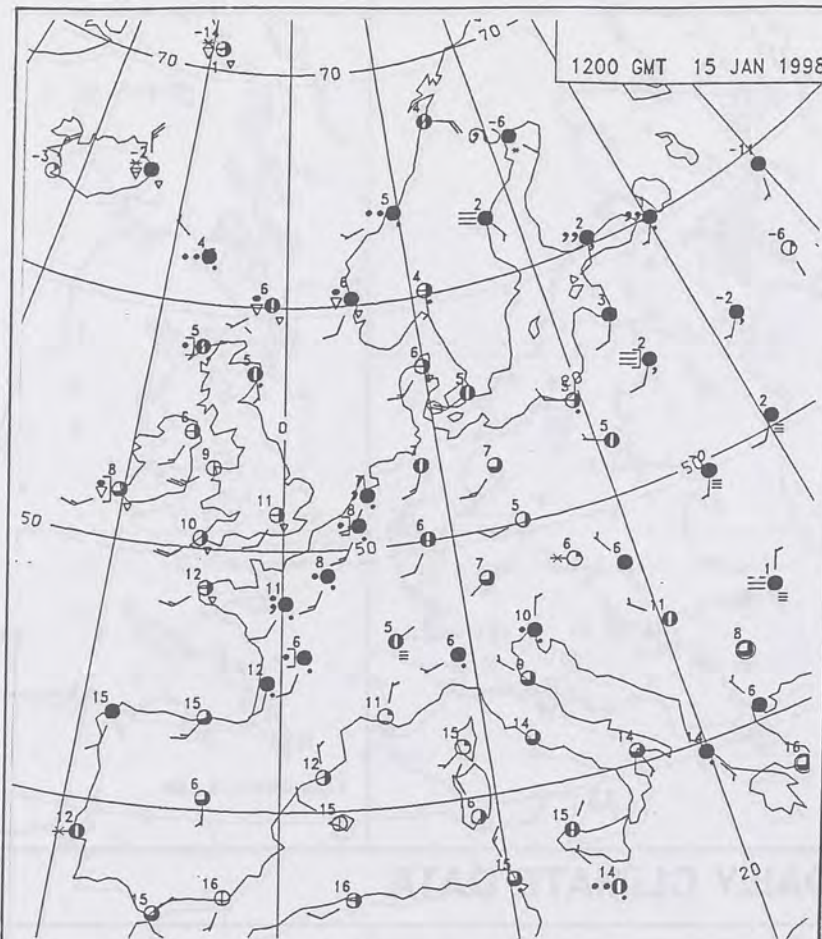
NIGHT RAINFALL  
(MILLIMETRES)  
14 JANUARY 1998DAY RAINFALL  
(MILLIMETRES)  
14 JANUARY 199814 JANUARY 1998  
TOTAL DEPTH OF SNOW (9GMT)  
(CENTIMETRES)





The Met. Office

# Daily Weather Summary Thursday 15 January 1998





0600 15 JANUARY 1998  
SIGWX1200 15 JANUARY 1998  
SIGWX

## SIGNIFICANT WEATHER CHARTS

1800 15 JANUARY 1998  
SIGWX2400 15 JANUARY 1998  
SIGWX

Published by London Weather Centre. All times are GMT.

## Summary of UK weather for Thursday 15th January 1998

Rain across western areas of England and Wales pushed eastwards overnight, and spread northwards into southern Scotland. Drier and clearer weather reached Cornwall and western parts of Wales during the early hours of the morning. Northern Scotland stayed mostly dry until the end of the night with just a few coastal showers.

By dawn most of the persistent rain was confined to eastern counties of England and Scotland, with showers affected western coasts. Through the morning the showers worked their way inland, and most areas had a showery afternoon. Some of the showers were on the heavy side, with hail being reported as far afield as Somerset and the Shetlands.

The showers continued during the evening in many places, but central, southern and southeast England became dry.

Much of Scotland and Northern Ireland had temperatures around normal, but across England and Wales is was mild or very mild.

## EXTREMES

THURSDAY 15th JANUARY 1998

**Highest maximum**  
13.4C Guernsey / L'Ancrese

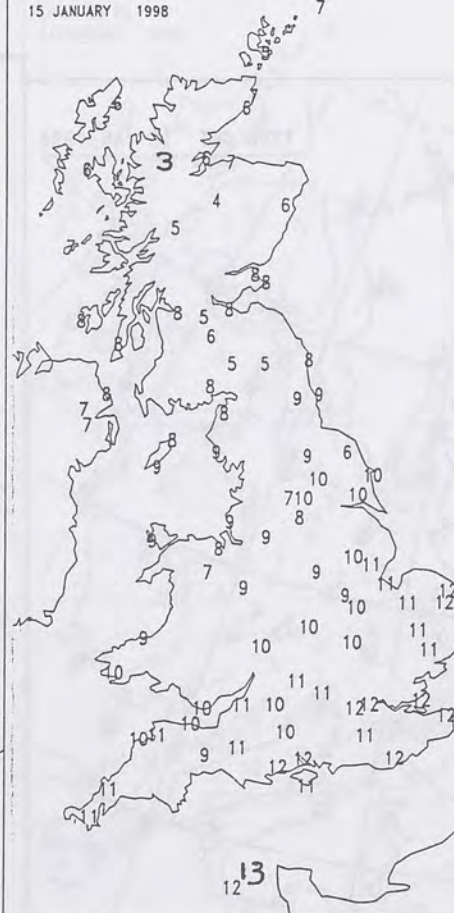
**Lowest maximum**  
3.2C Loch Glascarnoch  
[ Highland ]

**Lowest minimum**  
0.0 C Aviemore  
[ Highland ]

**Lowest grass minimum**  
-2.7 C Aberdeen  
[ Dyce / Airport ]

**Most rain (24 hrs from 0900)**  
11.6mm Falmouth  
[ Cornwall ]

**Most sun**  
5.7hrs Culdrose  
[ Cornwall ]

NIGHT MINIMUM TEMPERATURE  
(DEGREES C)  
15 JANUARY 1998DAY MAXIMUM TEMPERATURE  
(DEGREES C)  
15 JANUARY 1998SUNSHINE (DAWN TO DUSK)  
(HOURS)  
15 JANUARY 1998

## DAILY CLIMATE DATA

NIGHT RAINFALL  
(MILLIMETRES)  
15 JANUARY 1998DAY RAINFALL  
(MILLIMETRES)  
15 JANUARY 1998DAILY  
WEATHER  
SUMMARY

For details of other Weather Summaries produced by the Met. Office please contact:

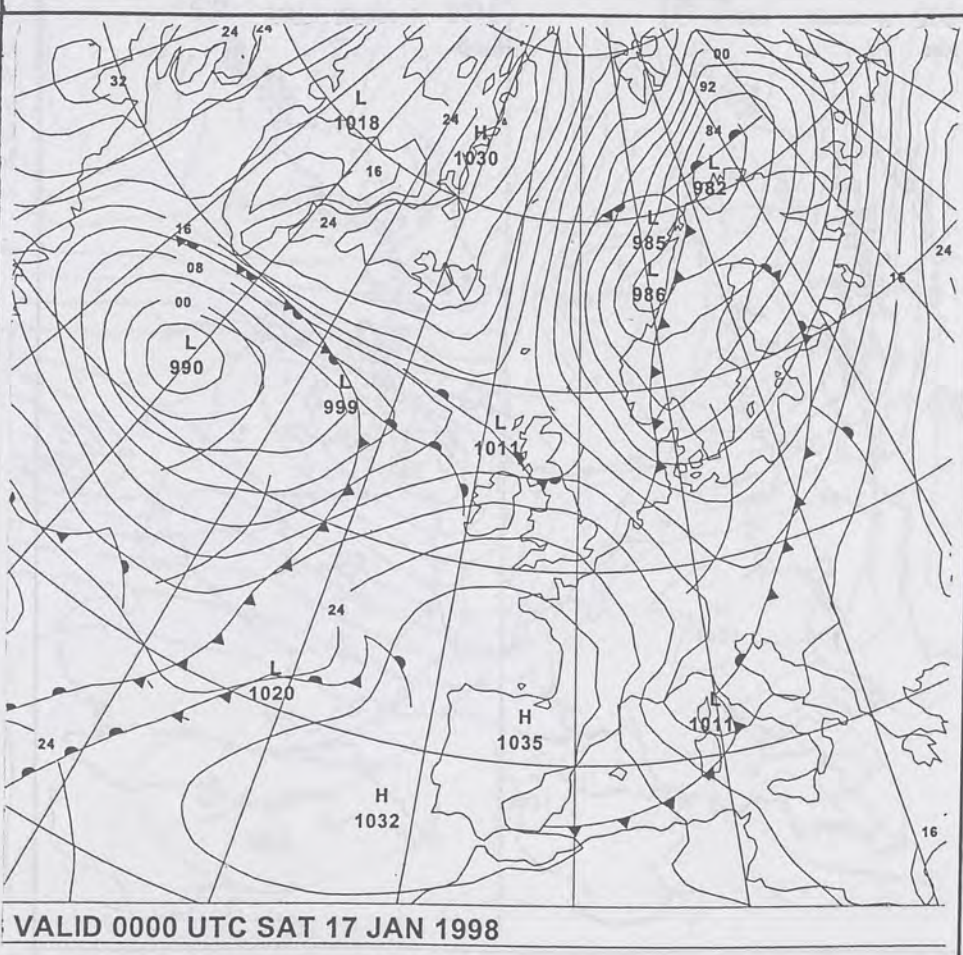
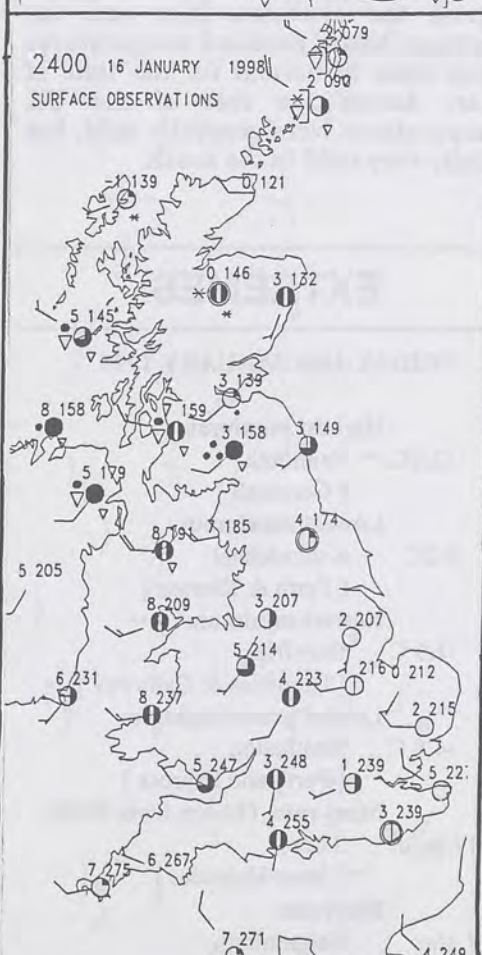
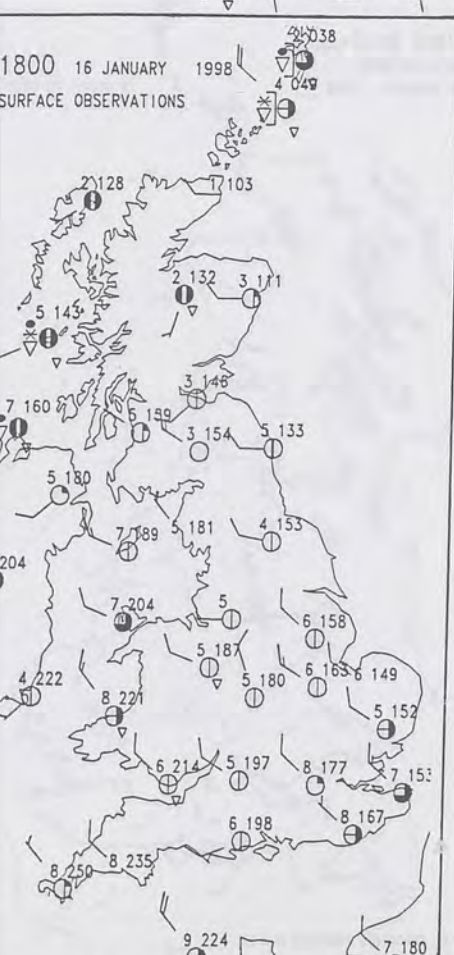
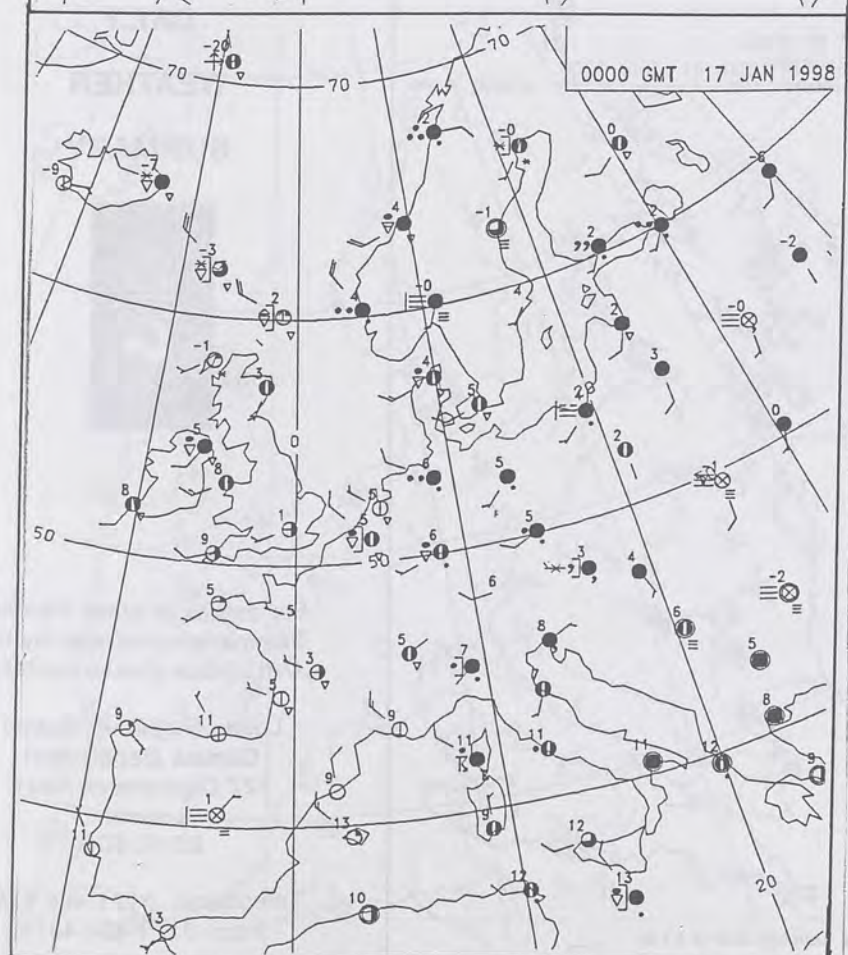
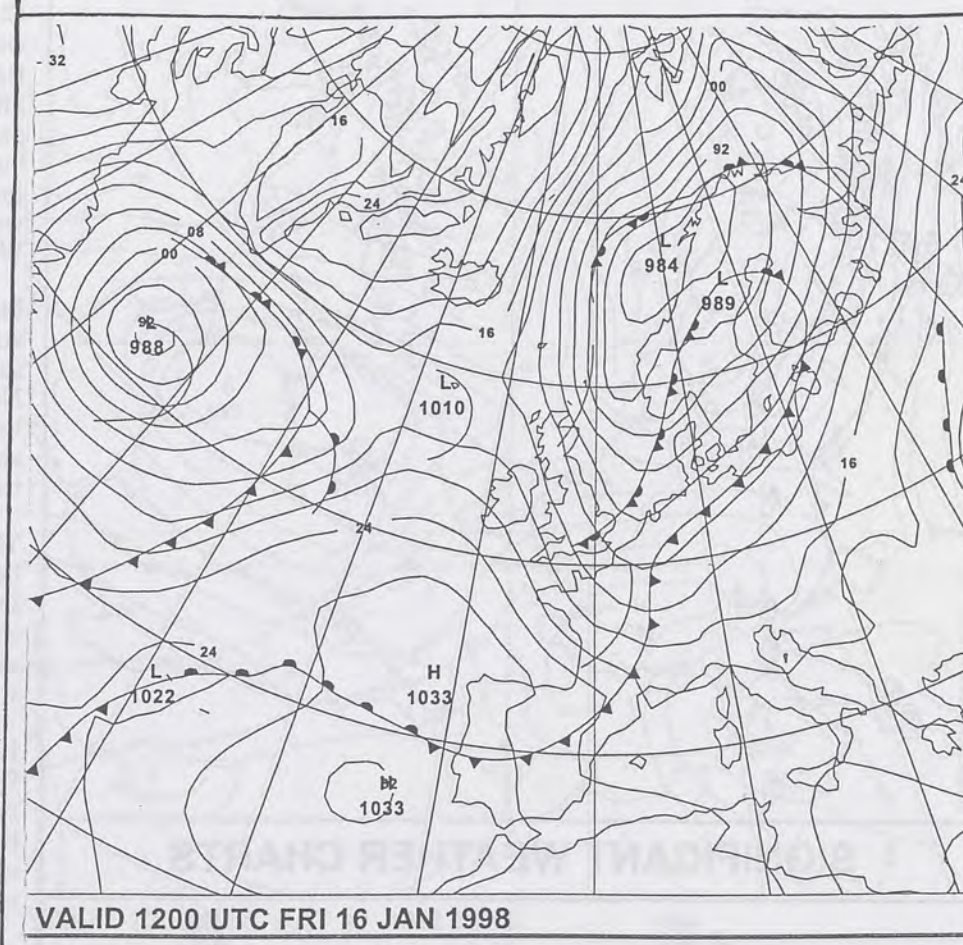
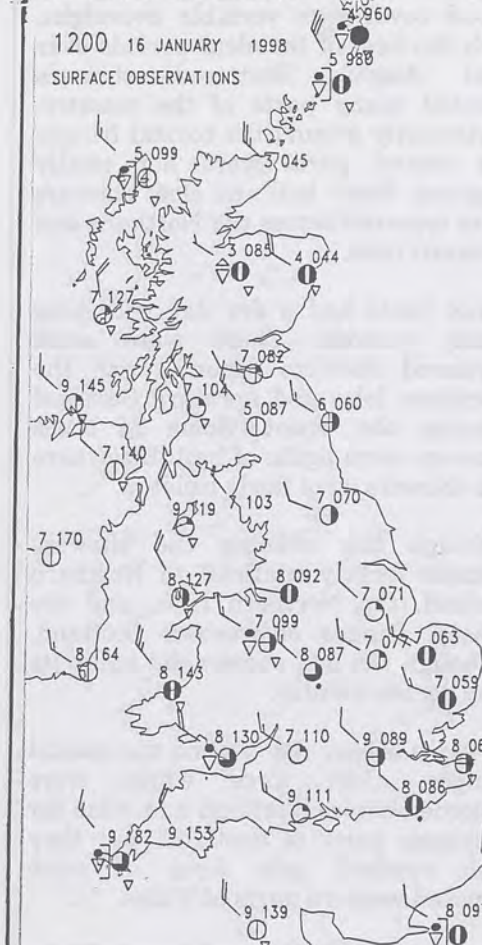
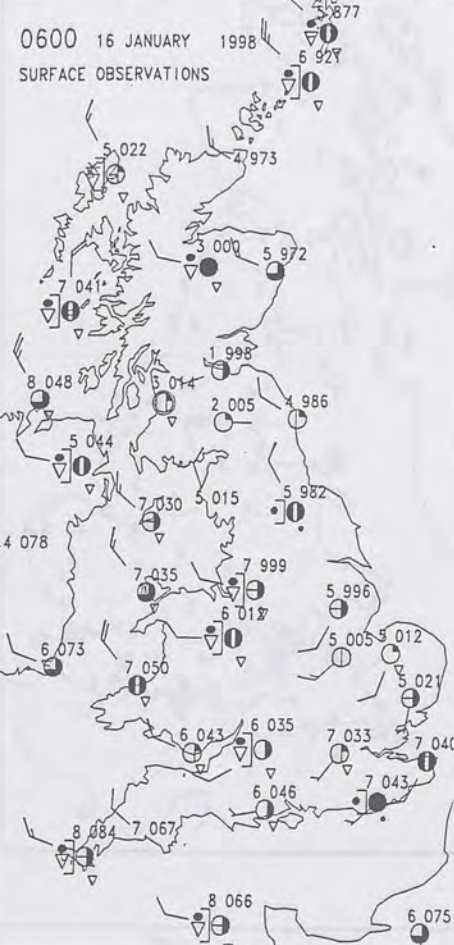
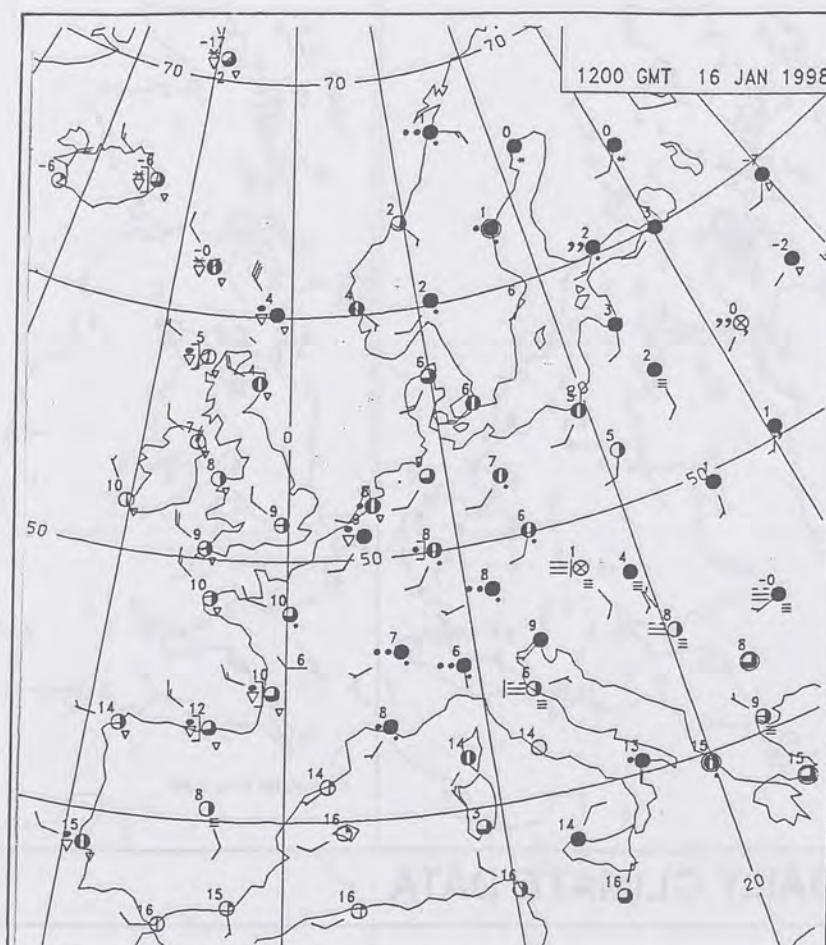
London Weather Centre  
Climate Department  
127 Clerkenwell Road  
London  
EC1R 5DB

Telephone: 0171 405 4358  
Fax: 0171 404 4314

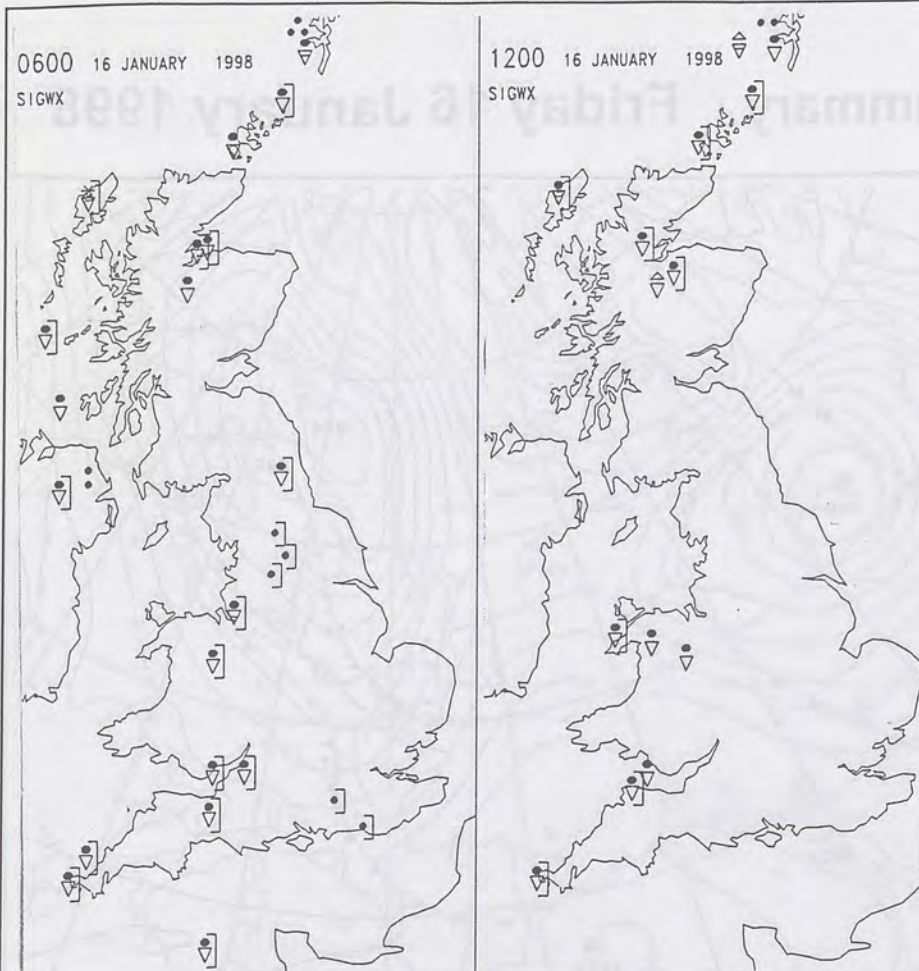




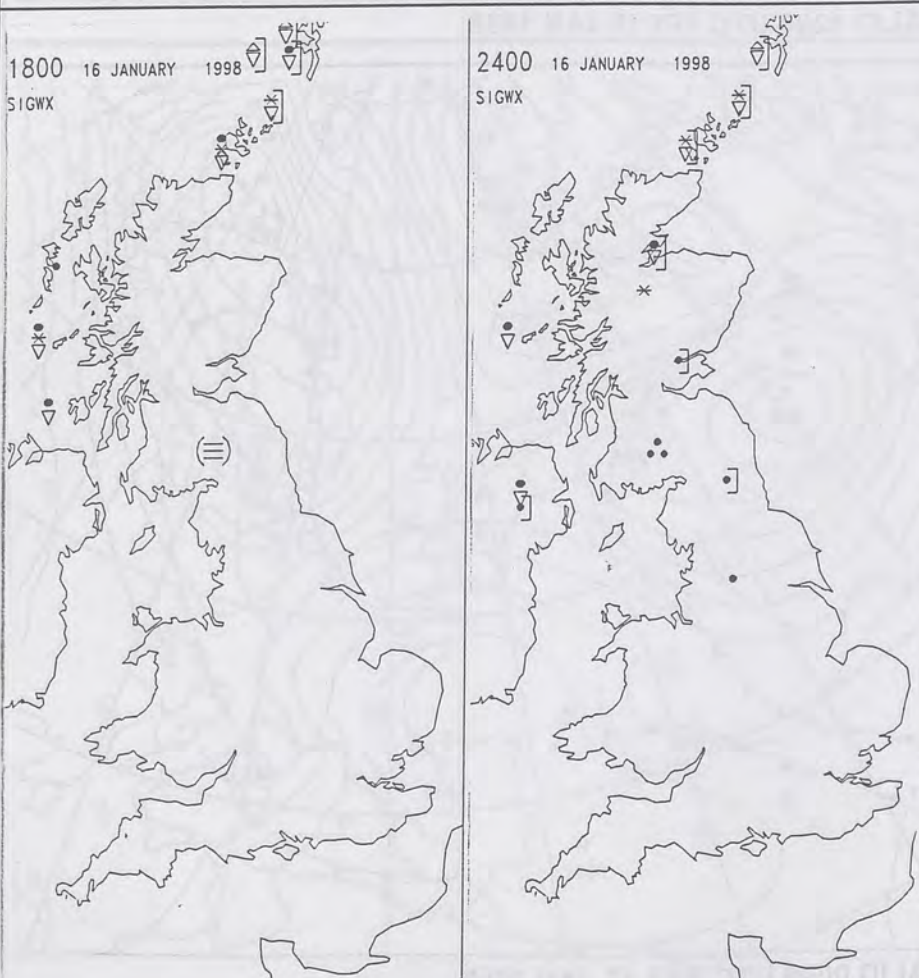
# The Met. Office Daily Weather Summary Friday 16 January 1998







## SIGNIFICANT WEATHER CHARTS



## Summary of UK weather for Friday 16th January 1998

Cloud cover was variable overnight, with the best of the clear periods over East Anglia. Scattered showers affected many parts of the country, particularly around the coastal fringes but inland parts were not totally immune. Some hail and sleet showers were reported across the Northern and Western Isles.

Many parts had a dry day with long sunny periods. There were some scattered showers around, with the Northern Isles and northern Scotland bearing the brunt. Some of these showers were again of hail. Elsewhere the showers were fairly isolated.

Through the evening the showers became largely confined to Northern Ireland, the Northern Isles, and the coastal fringes of western Scotland, although the odd shower did make its way across country.

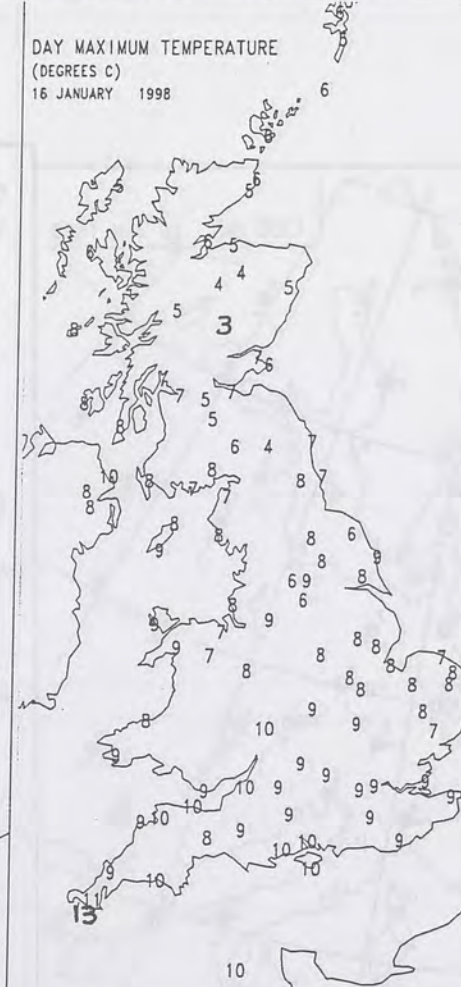
It was a breezy day around the coastal fringes. Gale force winds were recorded across Shetland and some far northern parts of Scotland, but they also reached gale force in some exposed western parts of Wales.

Across the Northern Isles and the northern half of Scotland temperatures were close to normal for the time of year. Across the rest of the UK temperatures were generally mild, but locally very mild in the south.

## EXTREMES

### FRIDAY 16th JANUARY 1998

Highest maximum	
12.7C	Falmouth [ Cornwall ]
Lowest maximum	
3.2C	Kirkmichael [ Perth & Kinross ]
Lowest minimum	
-1.9 C	Dumfries [ Dumfries & Galloway ]
Lowest grass minimum	
-4.8 C	Strathallan [ Perth and Kinross ]
Most rain (24 hrs from 0900)	
17.0mm	Tiree [ Inner Hebrides ]
Most sun	
7.4hrs	Teignmouth [ Devon ]



## DAILY CLIMATE DATA



## DAILY WEATHER SUMMARY



For details of other Weather Summaries produced by the Met. Office please contact:

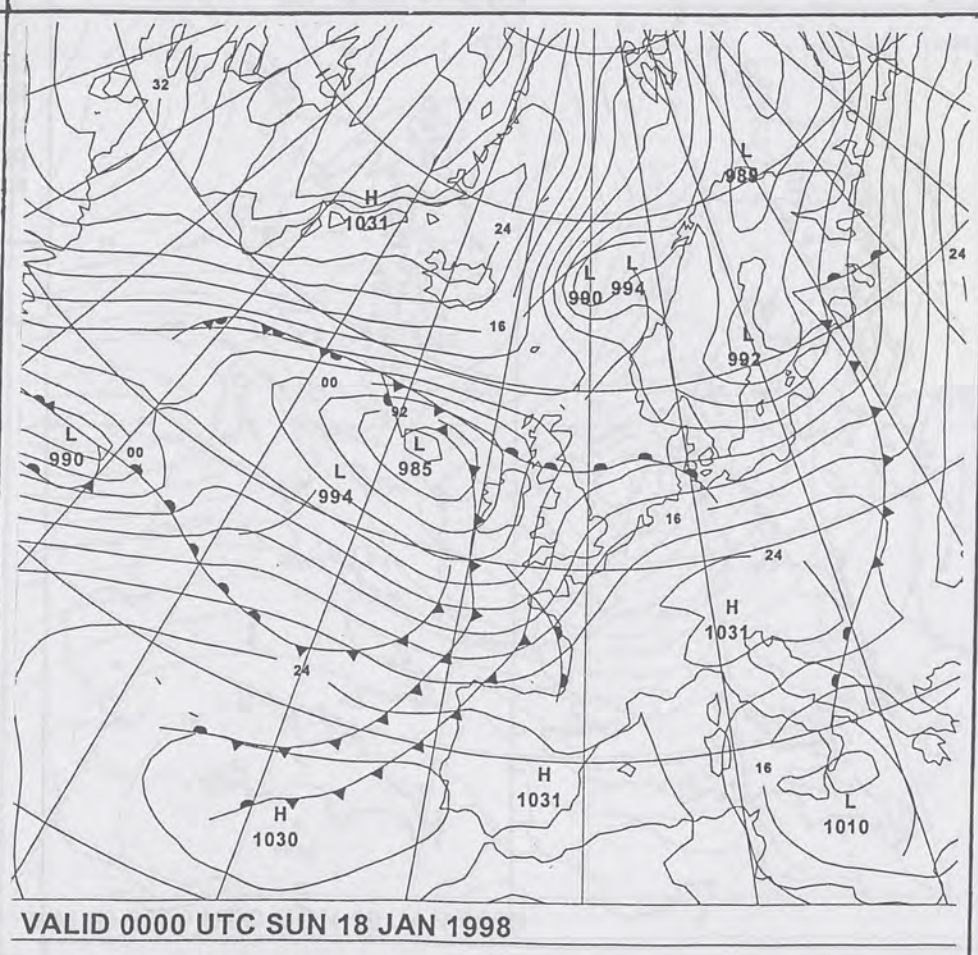
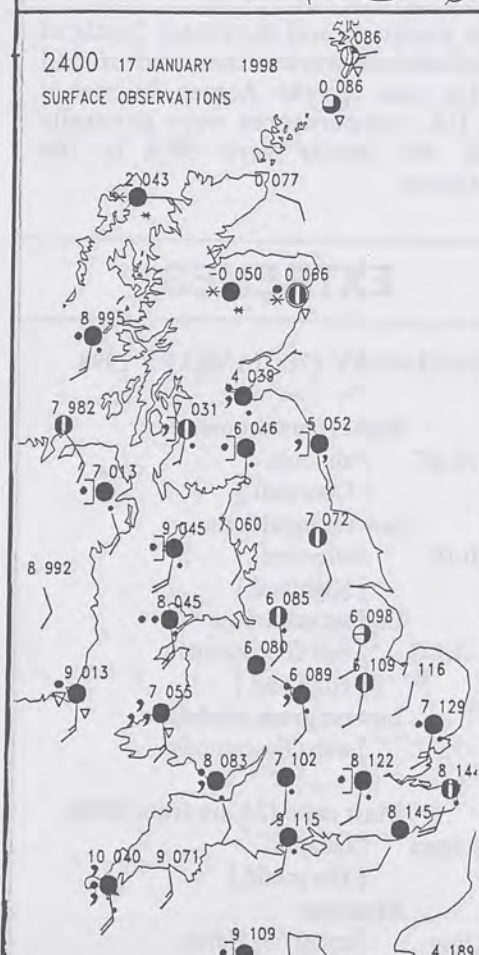
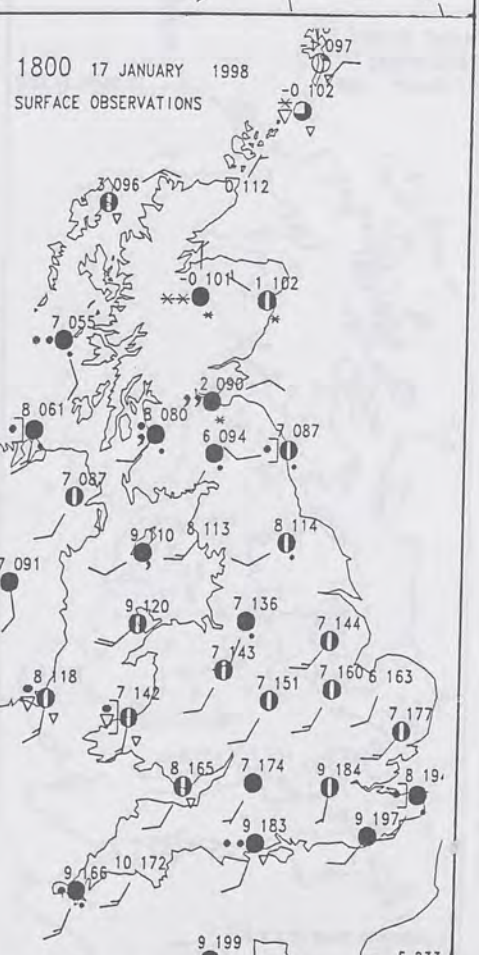
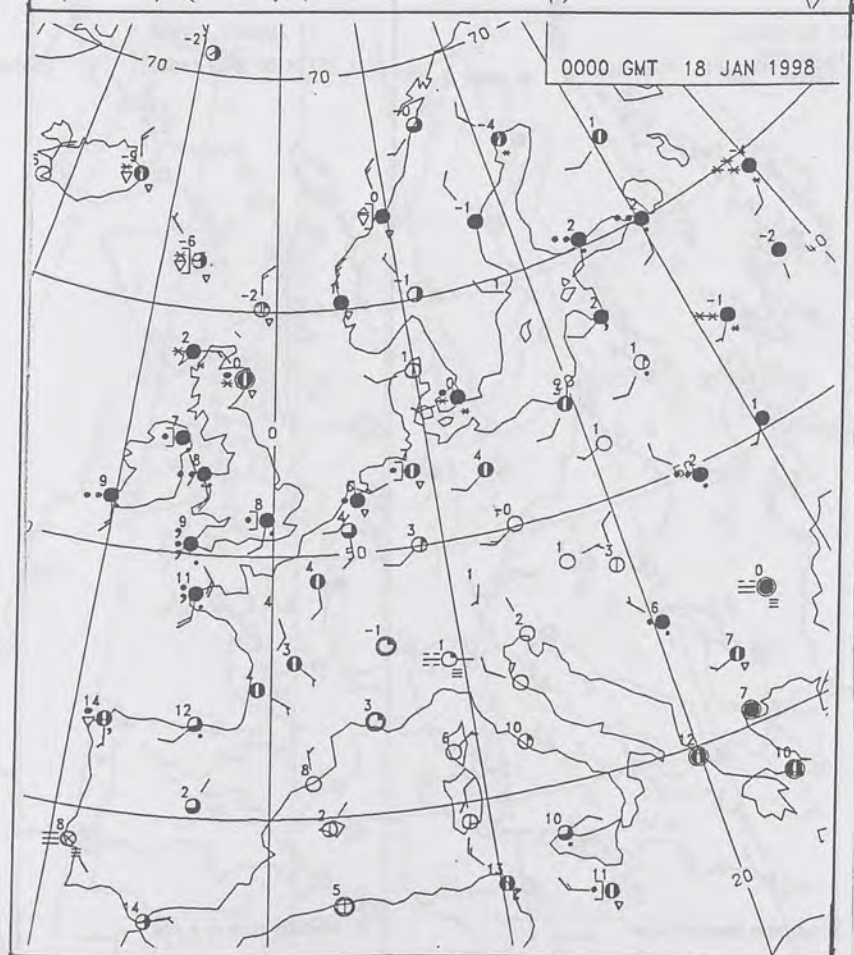
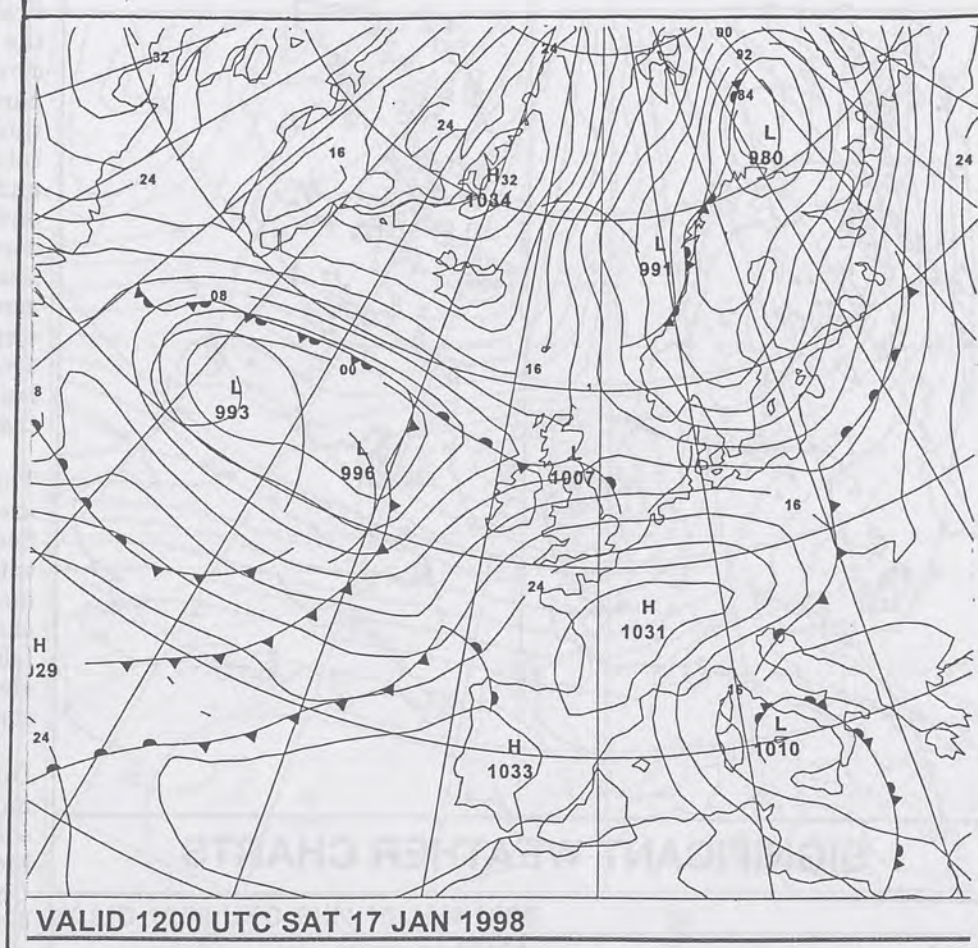
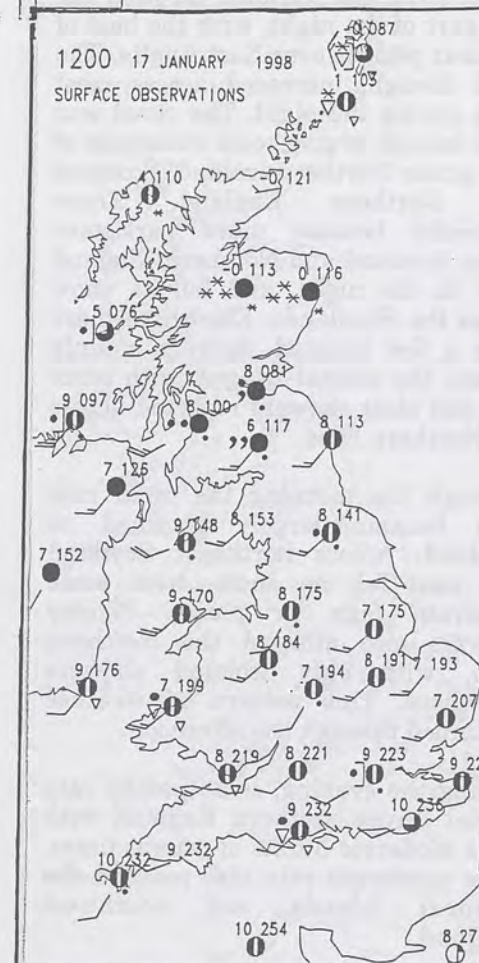
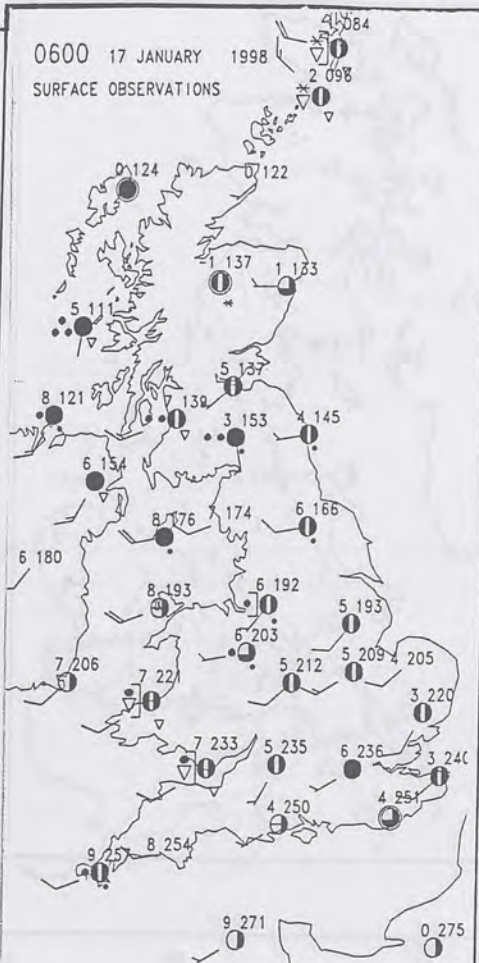
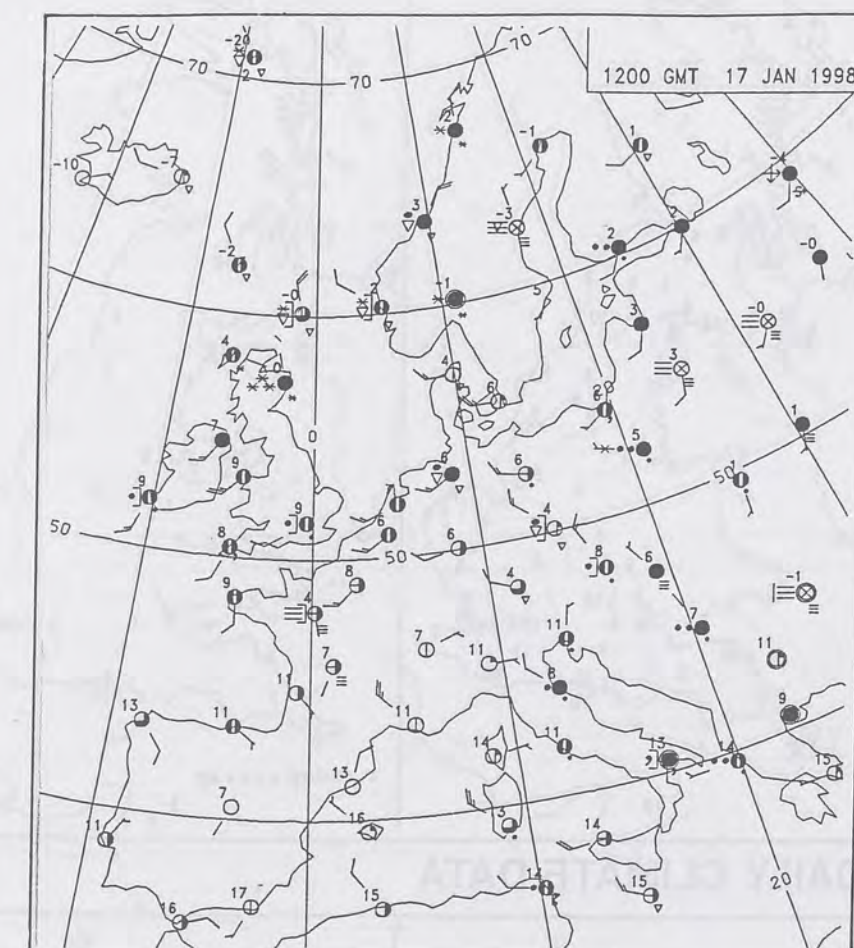
London Weather Centre  
Climate Department  
127 Clerkenwell Road  
London  
EC1R 5DB

Telephone: 0171 405 4358  
Fax: 0171 404 4314





# The Met. Office Daily Weather Summary Saturday 17 January 1998





0600 17 JANUARY 1998

SIGWX



1200 17 JANUARY 1998

SIGWX



## SIGNIFICANT WEATHER CHARTS

1800 17 JANUARY 1998

SIGWX



2400 17 JANUARY 1998

SIGWX



## Summary of UK weather for Saturday 17th January 1998

Cloud cover was variable through the first part of the night, with the best of the clear periods over East Anglia. The cloud though, increased across most parts during the night. The cloud was thick enough to give some outbreaks of rain across Northern Ireland, Scotland and Northern England. These outbreaks became more persistent across Scotland and Northern England later in the night, and fell as snow across the Highlands. Elsewhere there were a few isolated showers, mainly around the coastal fringes, with some hail and sleet showers reported across the Northern Isles.

Through the morning the main rain area became largely confined to Scotland. Across northeast Scotland this rain fell as snow, with some moderate falls in places. Wintry showers also affected the Northern Isles, with only isolated showers elsewhere. This pattern of weather continued through the afternoon.

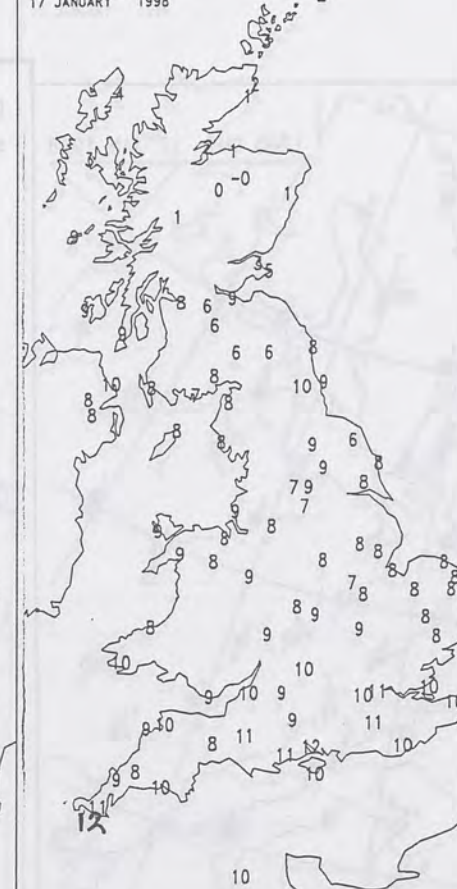
During the evening, some patchy rain moved across southern England with some moderate bursts of rain at times. More persistent rain also reached the Channel Islands and southwest England.

Over northern and northeast Scotland temperatures were rather cold or cold for the time of year. Across the rest of the UK, temperatures were generally mild, but locally very mild in the southeast.

## EXTREMES

SATURDAY 17th JANUARY 1998

Highest maximum	
12.2C	Falmouth [ Cornwall ]
Lowest maximum	
0.1C	Aviemore [ Highland ]
Lowest minimum	
-4.4 C	Loch Glascarnoch [ Highland ]
Lowest grass minimum	
-7.3 C	Loch Glascarnoch
Most rain (24 hrs from 0900)	
23.3mm	Nantmor [ Gwynedd ]
Most sun	
5.1hrs	Jersey / St Helier

NIGHT MINIMUM TEMPERATURE  
(DEGREES C)  
17 JANUARY 1998DAY MAXIMUM TEMPERATURE  
(DEGREES C)  
17 JANUARY 1998SUNSHINE (DAWN TO DUSK)  
(HOURS)  
17 JANUARY 1998

## DAILY CLIMATE DATA

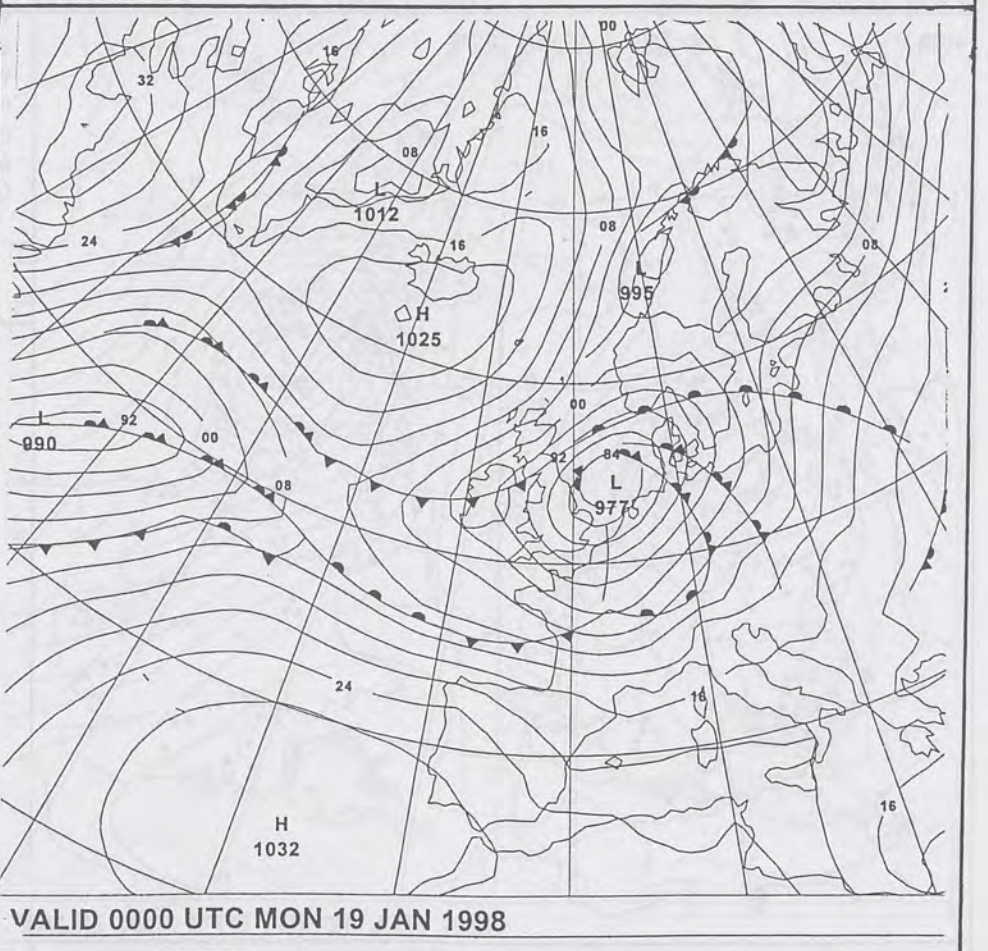
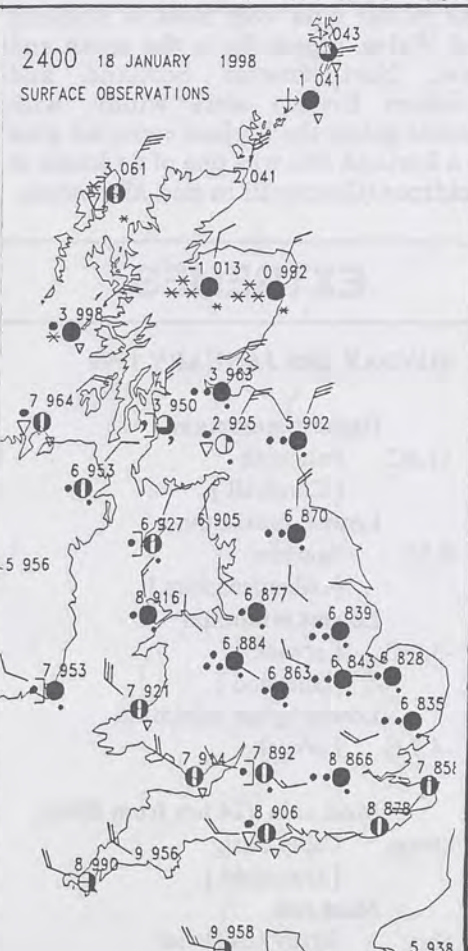
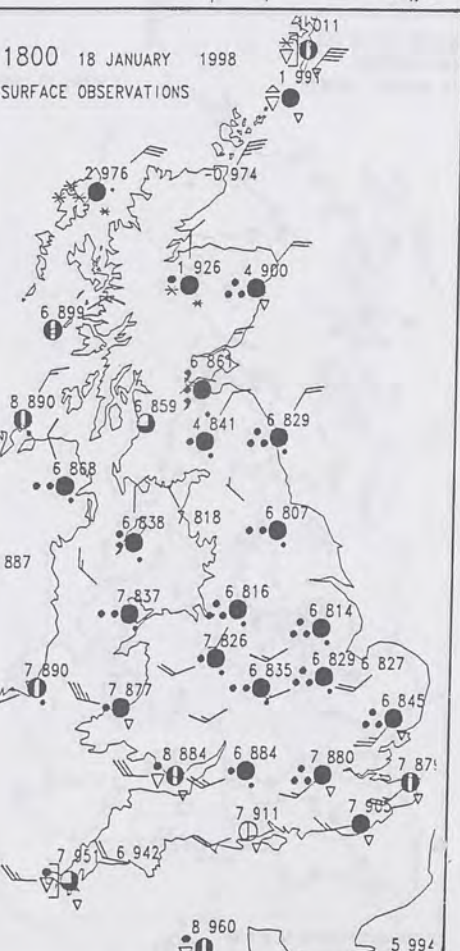
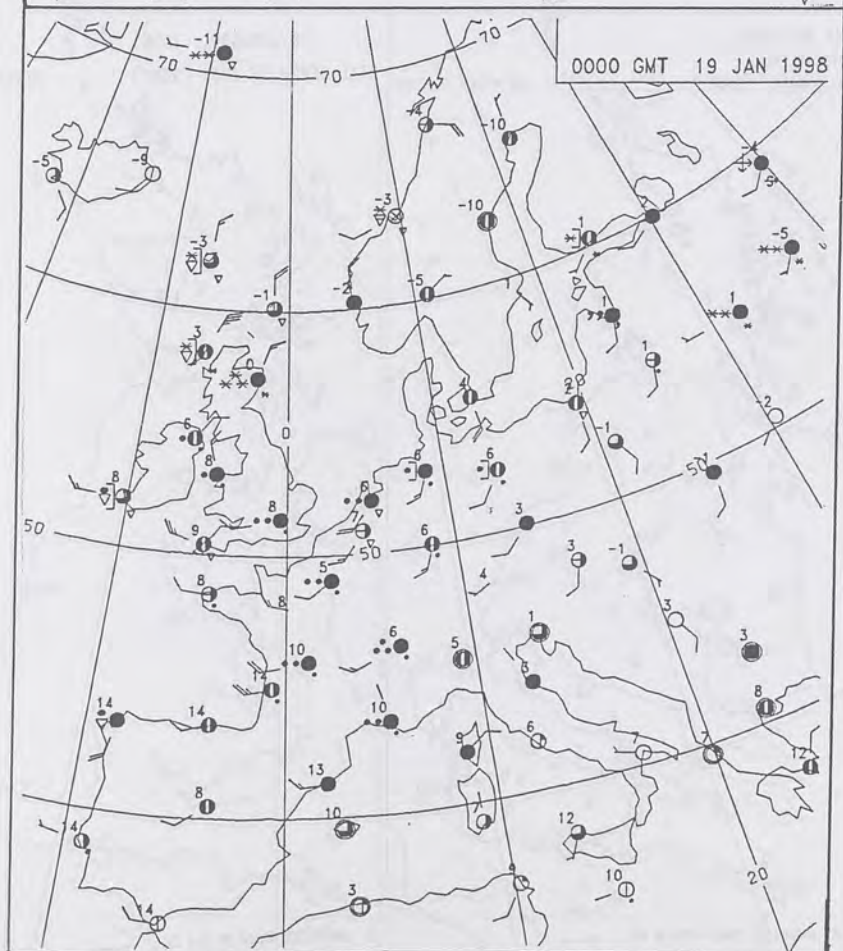
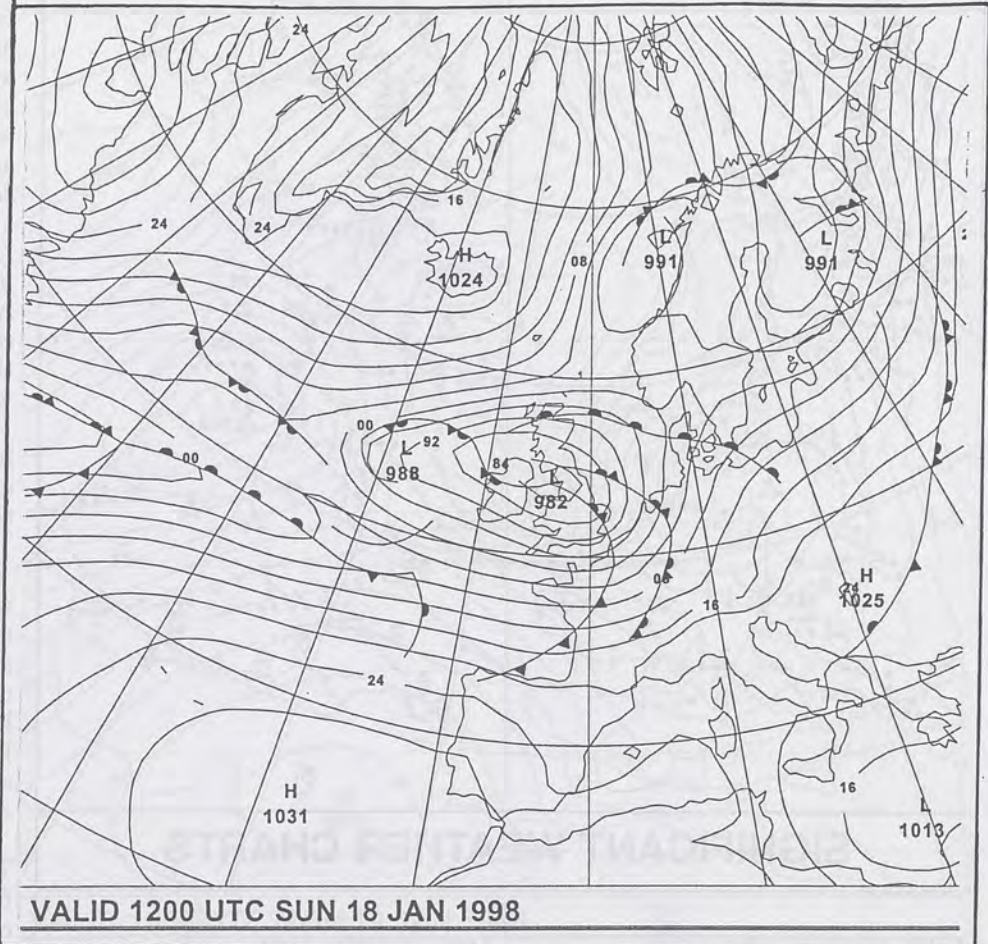
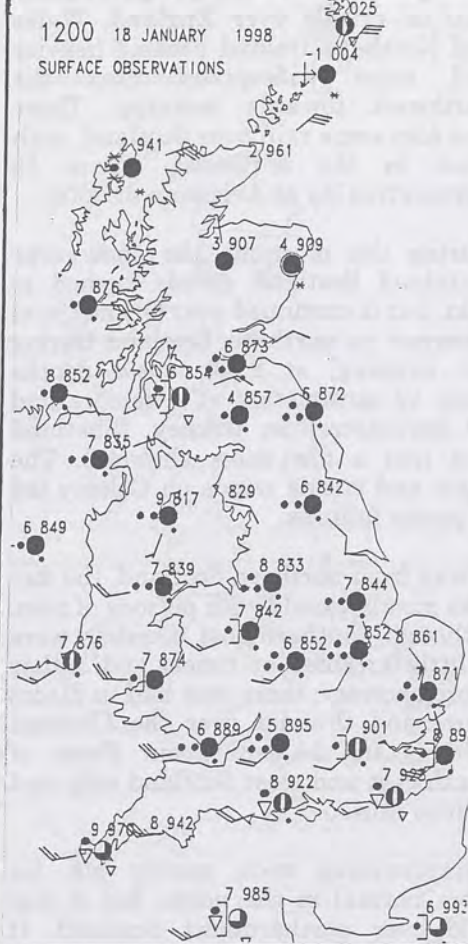
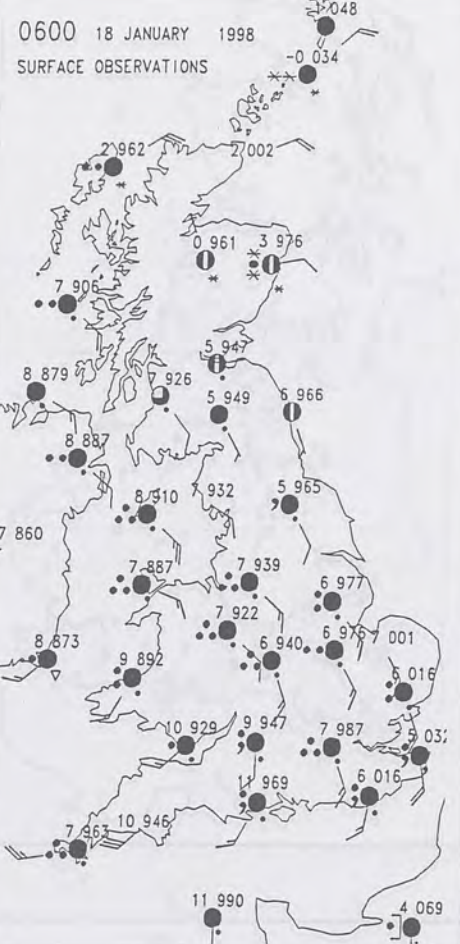
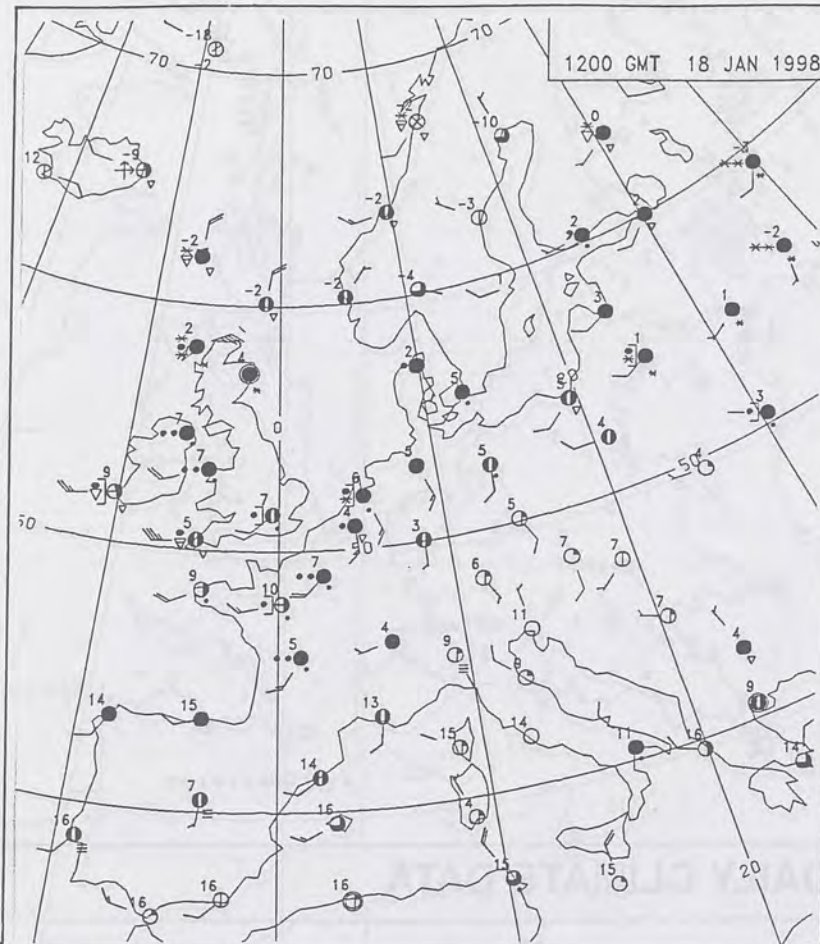
NIGHT RAINFALL  
(MILLIMETRES)  
17 JANUARY 1998DAY RAINFALL  
(MILLIMETRES)  
17 JANUARY 199817 JANUARY 1998  
TOTAL DEPTH OF SNOW (9GMT)  
(CENTIMETRES)





The Met. Office

# Daily Weather Summary Sunday 18 January 1998





NOT FOR LOAN

DUPLICATE ALSO

0600 18 JANUARY 1998

SIGWX



1200 18 JANUARY 1998

SIGWX



## SIGNIFICANT WEATHER CHARTS

1800 18 JANUARY 1998

SIGWX



2400 18 JANUARY 1998

SIGWX



Published by London Weather Centre. All times are GMT.

## Summary of UK weather for Sunday 18th January 1998

Most places had a cloudy night. Patchy rain or drizzle over England, Wales and Northern Ireland became heavier and more widespread from the southwest towards morning. There was also some rain over Scotland, with snow in the northeast, where 19 centimetres lay at Aviemore at 0600.

During the morning, the snow over mainland Scotland mostly turned to rain, but it continued over Orkney, and returned to northern Scotland during the evening; at 2100, snow depths were 12 centimetres at Aviemore and 10 centimetres on Orkney. (Shetland just had a few snow showers). The snow and strong winds on Orkney led to power failures.

Away from northern Scotland, the day was mostly cloudy with periods of rain, although southernmost counties were a little brighter at times, and rather more showery; there was hail in places here, and thunder over the Channel Islands in the afternoon. Parts of southwest and west Scotland only had a little rain.

Temperatures were mostly not far from normal in the north, but it was cold over northernmost Scotland. It was rather mild over most of England and Wales, especially in the south and west. Northernmost Scotland and southern Britain were windy, with coastal gales; the highest reported gust at a lowland site was one of 64 knots at Culdrose (Cornwall) in mid-afternoon.

## EXTREMES

## SUNDAY 18th JANUARY 1998

Highest maximum

11.6C Falmouth  
[ Cornwall ]

Lowest maximum

0.3C Braemar  
[ Aberdeenshire ]

Lowest minimum

-3.3 C Lerwick  
[ Shetland ]

Lowest grass minimum

-4.7 C Lerwick

Most rain (24 hrs from 0900)

29.8mm Capel Curig  
[ Gwynedd ]

Most sun

3.5hrs Jersey / St Helier

## NIGHT MINIMUM TEMPERATURE

(DEGREES C)

18 JANUARY 1998



## DAY MAXIMUM TEMPERATURE

(DEGREES C)

18 JANUARY 1998



## SUNSHINE (DAWN TO DUSK)

(HOURS)

18 JANUARY 1998



## DAILY CLIMATE DATA

## NIGHT RAINFALL

(MILLIMETRES)

18 JANUARY 1998



X INDICATES TRACE TO 0.4 MM

## DAY RAINFALL

(MILLIMETRES)

18 JANUARY 1998



X INDICATES TRACE TO 0.4 MM

## TOTAL DEPTH OF SNOW (9 GMT)

18 JANUARY 1998



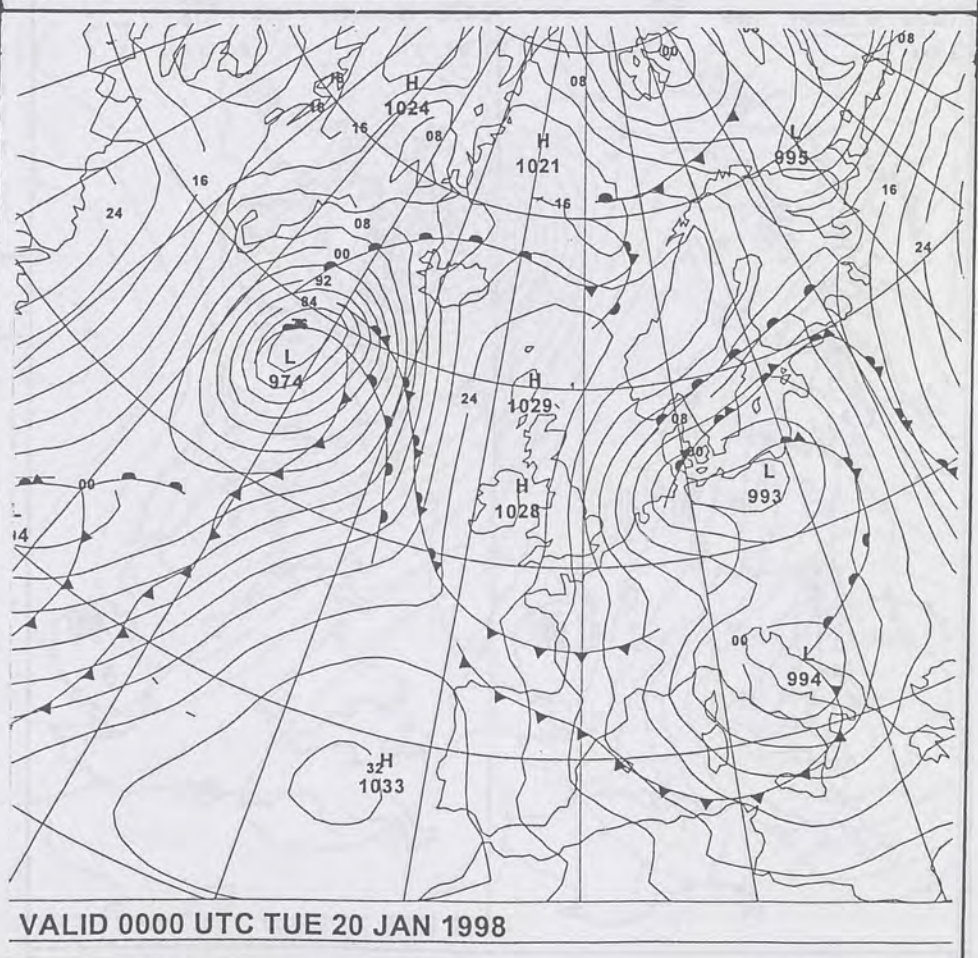
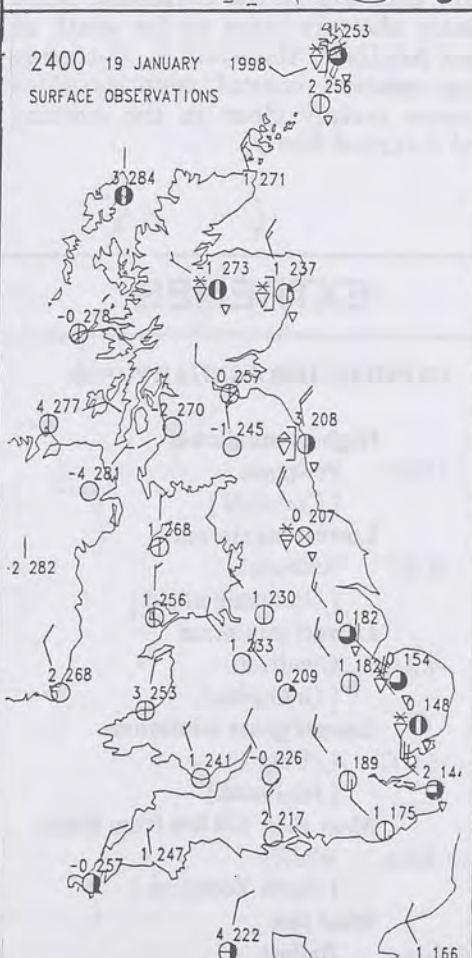
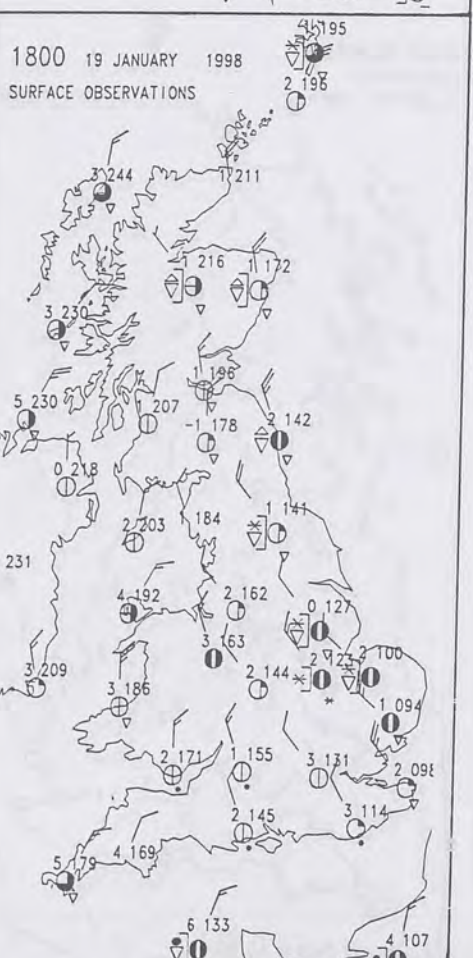
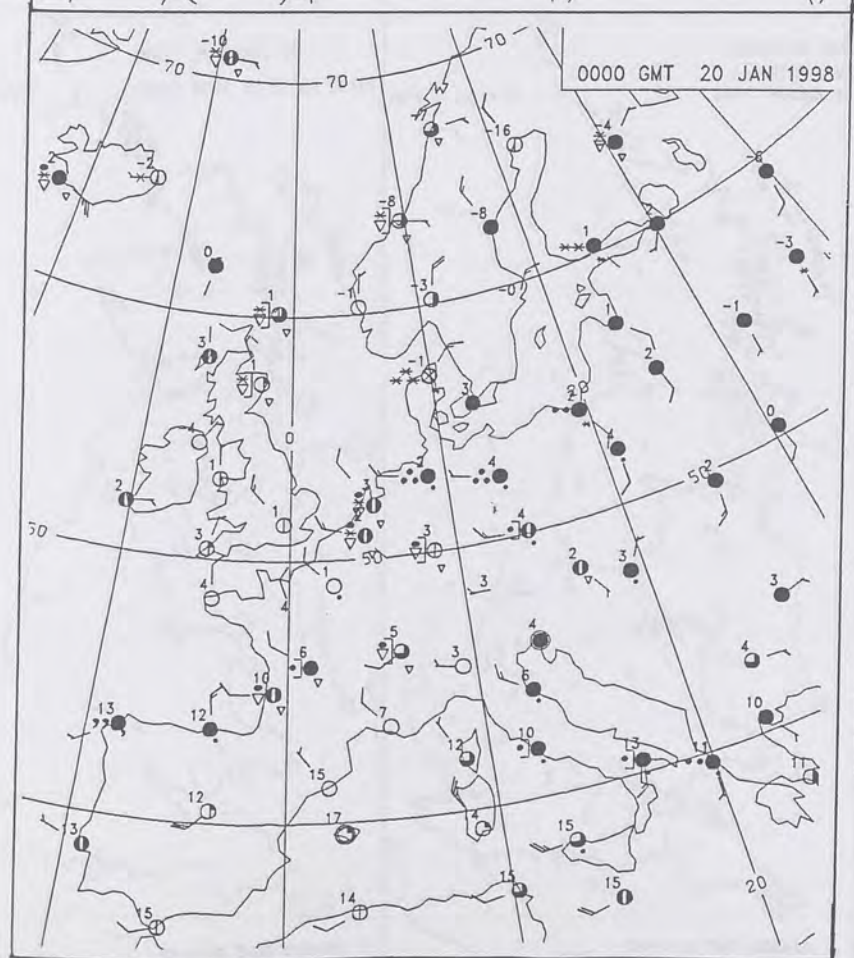
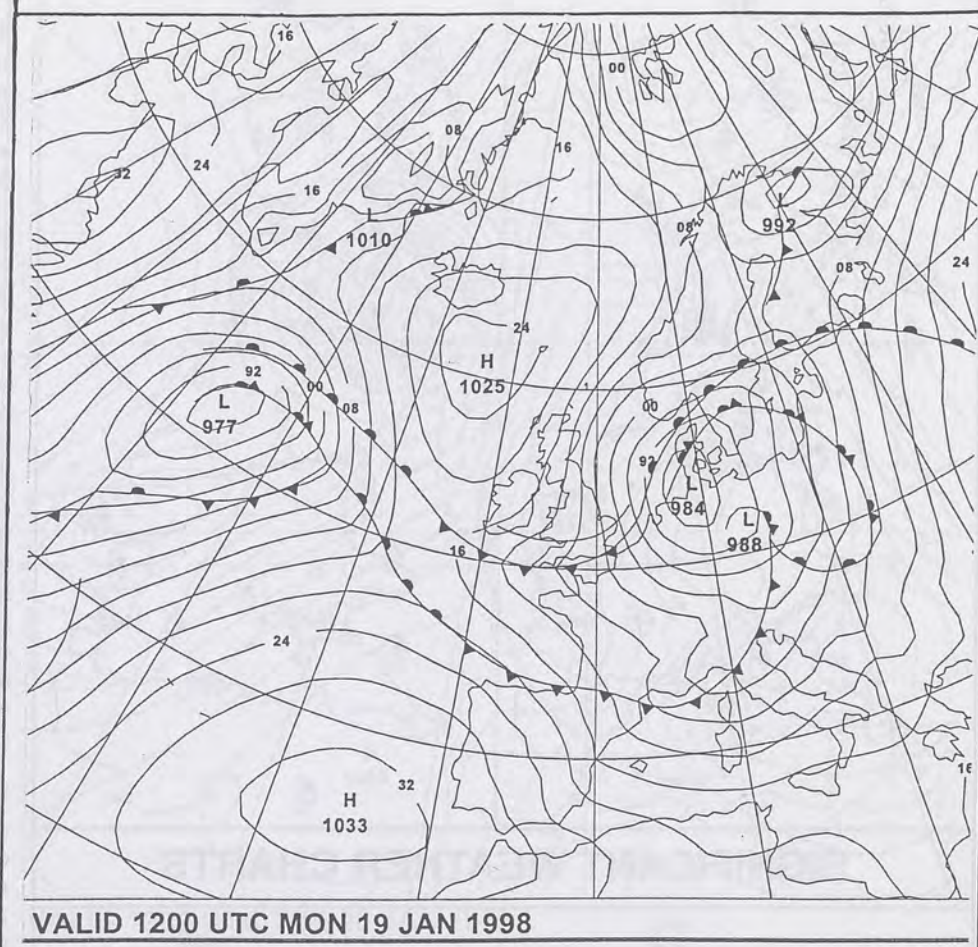
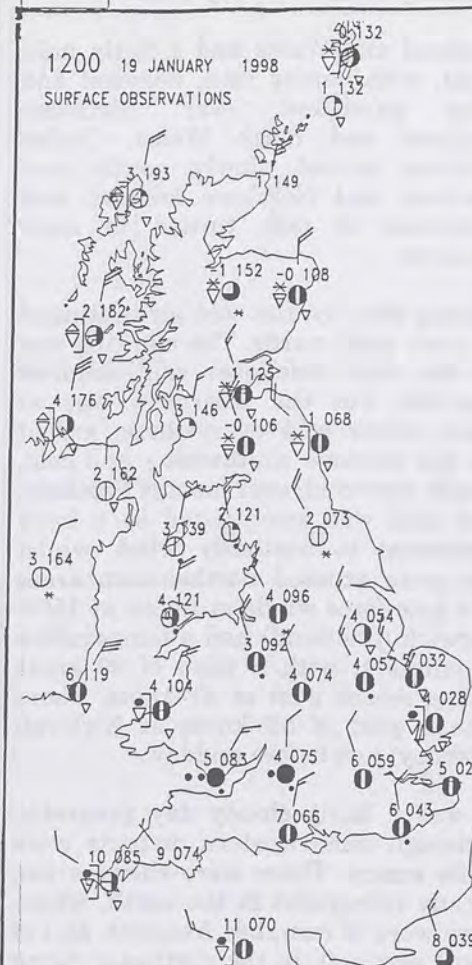
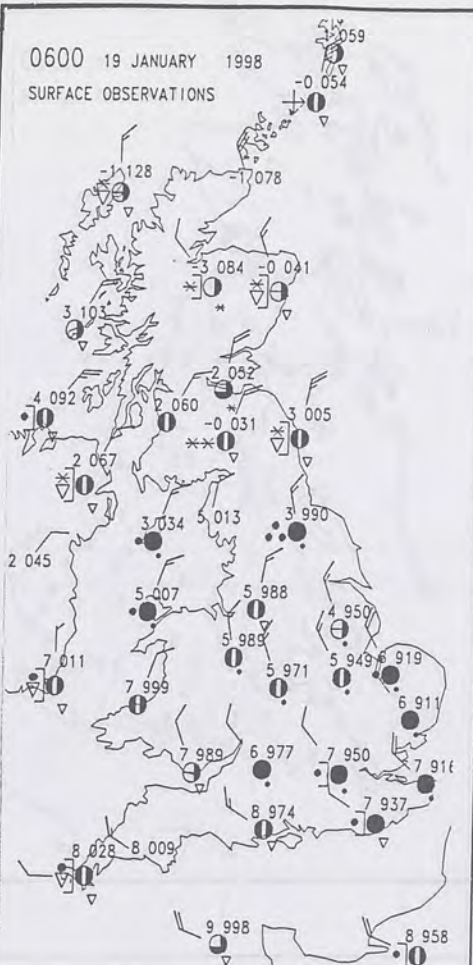
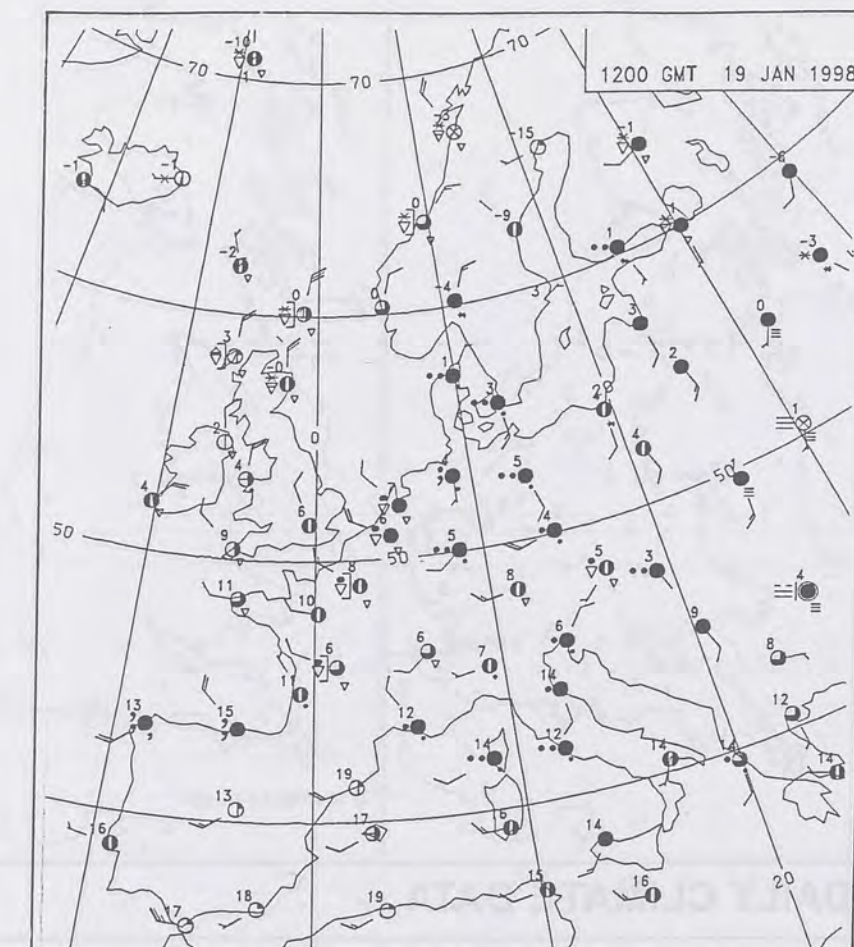
X INDICATES TRACE TO 0.4 CM





The Met. Office

# Daily Weather Summary Monday 19 January 1998





NOT FOR LOAN

DUPLICATE ALSO

0600 19 JANUARY 1998  
SIGWX1200 19 JANUARY 1998  
SIGWX

## SIGNIFICANT WEATHER CHARTS

1800 19 JANUARY 1998  
SIGWX2400 19 JANUARY 1998  
SIGWX

Published by London Weather Centre. All times are GMT.

Summary of UK weather for  
Monday 19th January 1998

England and Wales had a fairly mild night, with patchy rain, heaviest and most persistent over northeast England and north Wales. Colder weather spread slowly south over Scotland and Northern Ireland, and outbreaks of rain turned to snow showers.

During the day, the cold air continued to move southwards. The morning was on the mild side over southernmost counties, but the afternoon was at least rather cold everywhere, except for the extreme southwest - and cold, locally very cold, over most of Scotland. The chill was accentuated by a fresh northwest to northerly wind, whilst the more exposed northeastern areas had gale-force winds at times; at 1500, Lerwick (Shetland) had a temperature of minus 1, with a wind of 30 knots and a recent gust of 41 knots. There was a gust of 56 knots at Kirkwall (Orkney) just before midday.

It was a fairly cloudy day generally, although some western districts were quite sunny. There were showers too, mostly infrequent in the south, where they were of rain, but frequent, and of snow and hail, in the northeast. Some wintry showers came as far south as East Anglia in the evening, but away from eastern coastal counties skies became mainly clear in the evening and it turned frosty.

## EXTREMES

MONDAY 19th JANUARY 1998

<b>Highest maximum</b>	
11.6C	Penzance [ Cornwall ]
<b>Lowest maximum</b>	
-0.4C	Redesdale [ Northumberland ]
<b>Lowest minimum</b>	
-4.0 C	Glenlivet [ Grampian ]
<b>Lowest grass minimum</b>	
-6.0 C	Lybster [ Highland ]
<b>Most rain (24 hrs from 0900)</b>	
12.3mm	Whitby [ North Yorkshire ]
<b>Most sun</b>	
6.9hrs	Belfast

NIGHT MINIMUM TEMPERATURE  
(DEGREES C)  
19 JANUARY 1998DAY MAXIMUM TEMPERATURE  
(DEGREES C)  
19 JANUARY 1998SUNSHINE (DAWN TO DUSK)  
(HOURS)  
19 JANUARY 1998

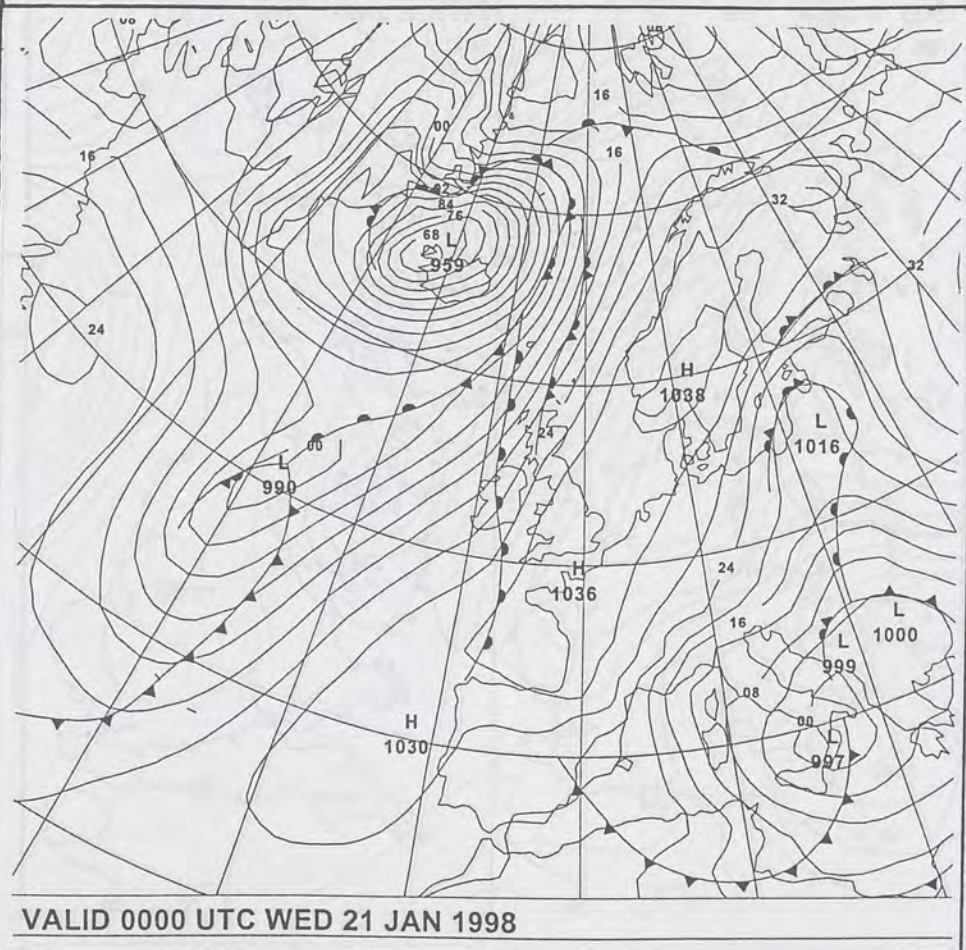
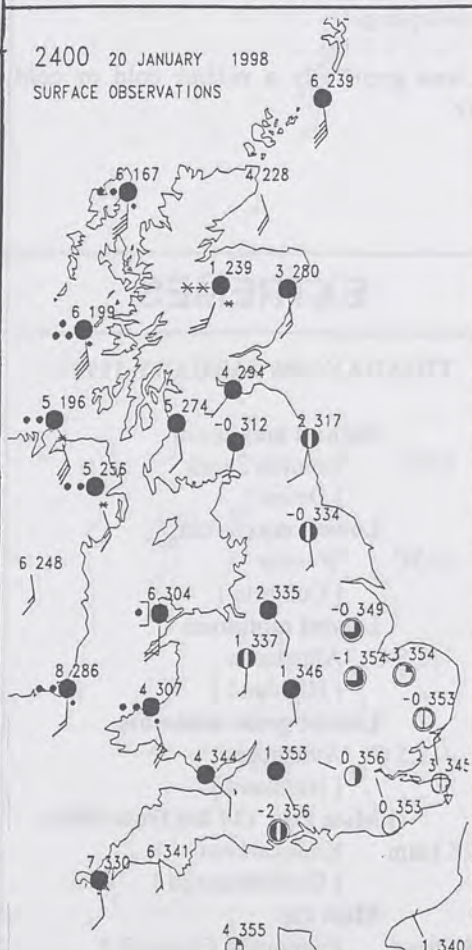
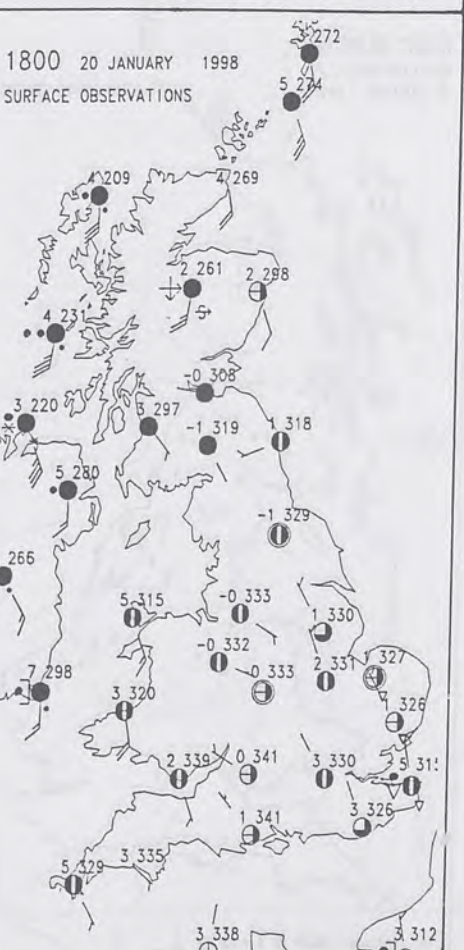
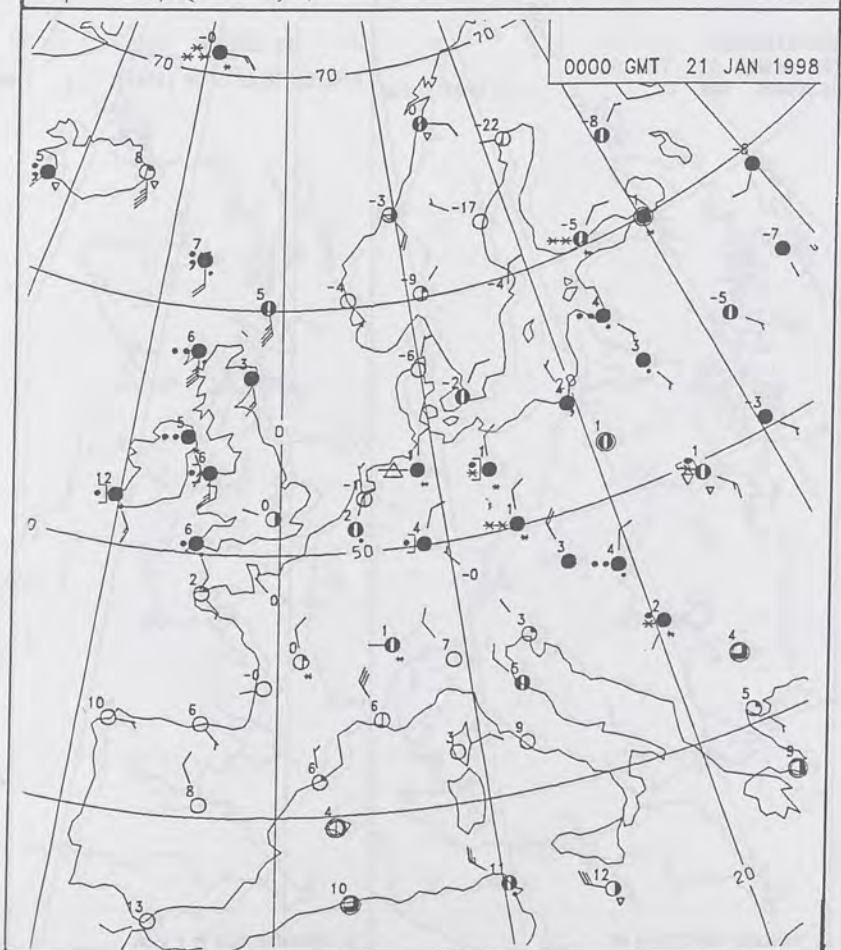
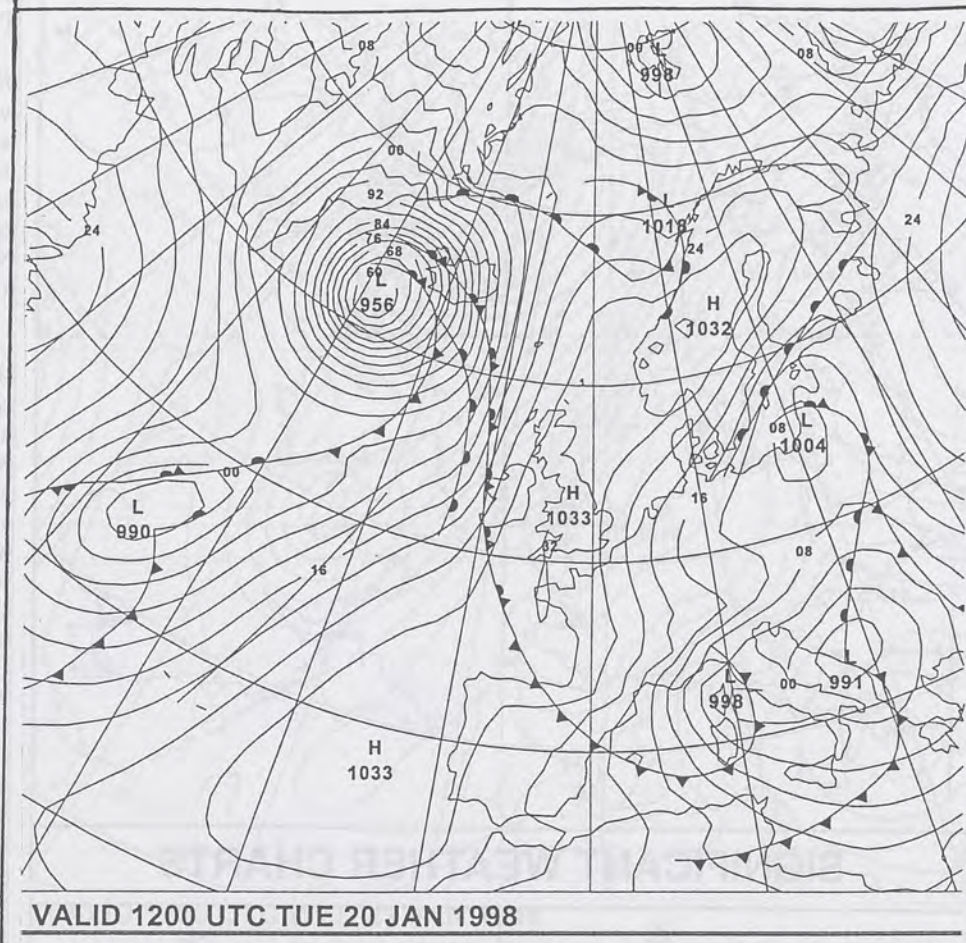
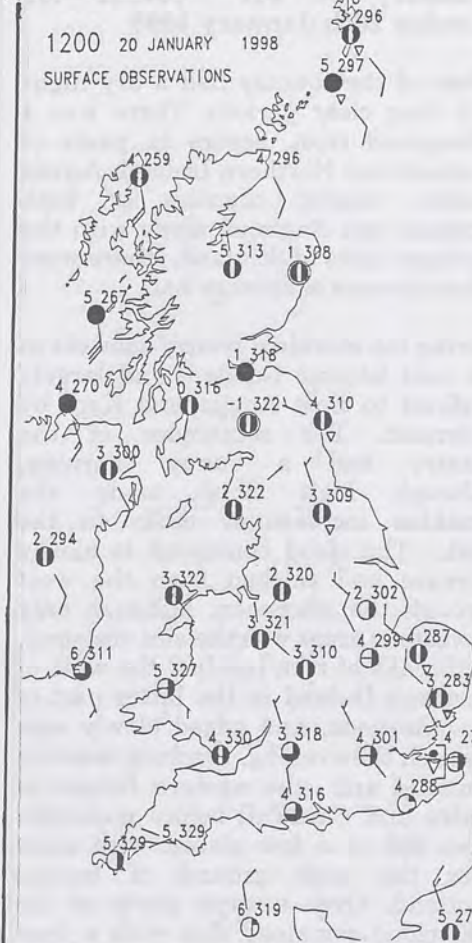
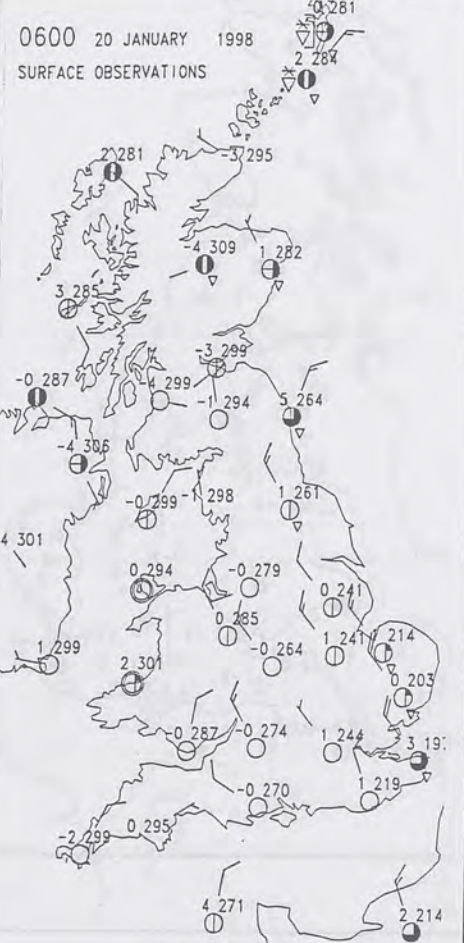
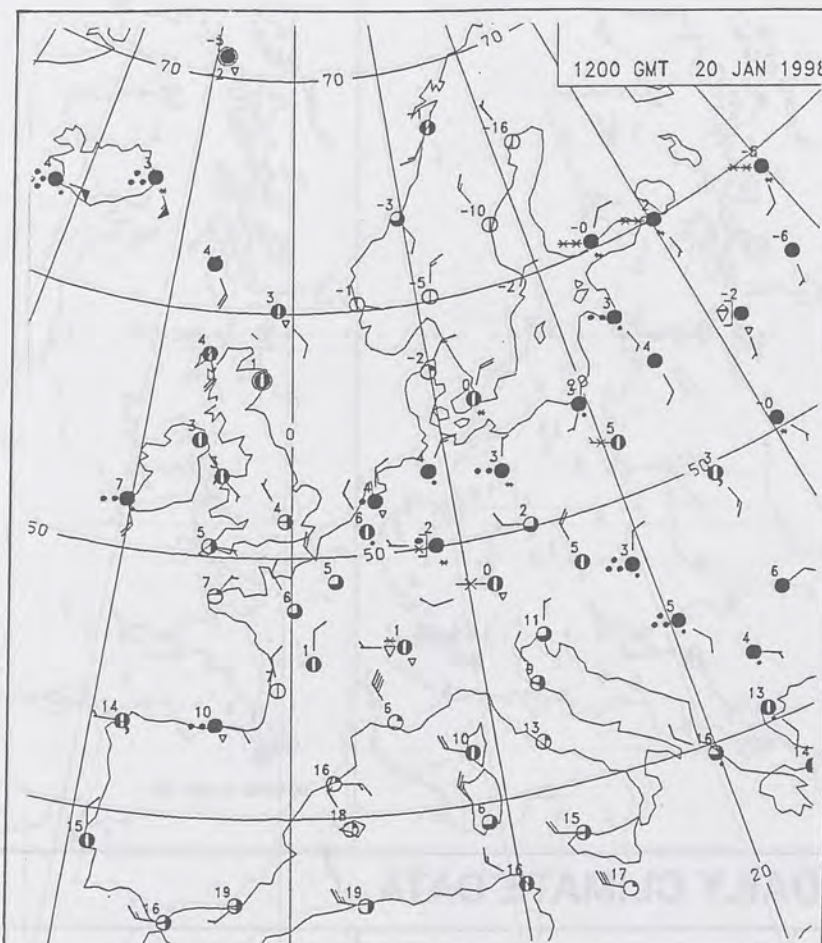
## DAILY CLIMATE DATA

NIGHT RAINFALL  
(MILLIMETRES)  
19 JANUARY 1998DAY RAINFALL  
(MILLIMETRES)  
19 JANUARY 199819 JANUARY 1998  
TOTAL DEPTH OF SNOW (9GMT)  
(CENTIMETRES)





# The Met. Office Daily Weather Summary Tuesday 20 January 1998





NOT FOR LOAN

DUPLICATE ALSO

0600 20 JANUARY 1998  
SIGWX1200 20 JANUARY 1998  
SIGWX

## SIGNIFICANT WEATHER CHARTS

1800 20 JANUARY 1998  
SIGWX2400 20 JANUARY 1998  
SIGWX

Published by London Weather Centre. All times are GMT.

Summary of UK weather for  
Tuesday 20th January 1998

#Most of the country had a dry night with long clear periods. There was a widespread frost, severe in parts of Scotland and Northern Ireland. Across eastern coastal counties of both Scotland and England, along with the Northern Isles of Scotland, there were a few showers of snow or hail.

During the morning, wintry showers in the east became isolated, and largely confined to East Anglia and Kent by afternoon. The remainder of the country had a sunny morning, although high cloud made the sunshine increasingly milky in the west. The cloud continued to slowly increase and thicken from the west through the afternoon, although only in western areas was the sun obscured. Outbreaks of rain reached the west of Northern Ireland in the latter part of the afternoon, and edged slowly east through the evening, reaching western Scotland and the western fringes of Wales and Cornwall before midnight. Sleet fell in a few places, with snow over the high ground of central Scotland. Over eastern parts of the UK, cloud remained thin with a frost developing.

It was generally a rather cold or cold day.

## EXTREMES

TUESDAY 20th JANUARY 1998

Highest maximum	
8.8C	Saunton Sands [ Devon ]
Lowest maximum	
-0.3C	Warcop [ Cumbria ]
Lowest minimum	
-11.5 C	Altnaharra [ Highland ]
Lowest grass minimum	
-13.5 C	Aviemore [ Highland ]
Most rain (24 hrs from 0900)	
25.1mm	Knockarevan [ Co.Fermanagh ]
Most sun	
8.0hrs	Falmouth [ Cornwall ] Guernsey Airport

NIGHT MINIMUM TEMPERATURE  
(DEGREES C)  
20 JANUARY 1998DAY MAXIMUM TEMPERATURE  
(DEGREES C)  
20 JANUARY 1998SUNSHINE (DAWN TO DUSK)  
(HOURS)  
20 JANUARY 1998

## DAILY CLIMATE DATA

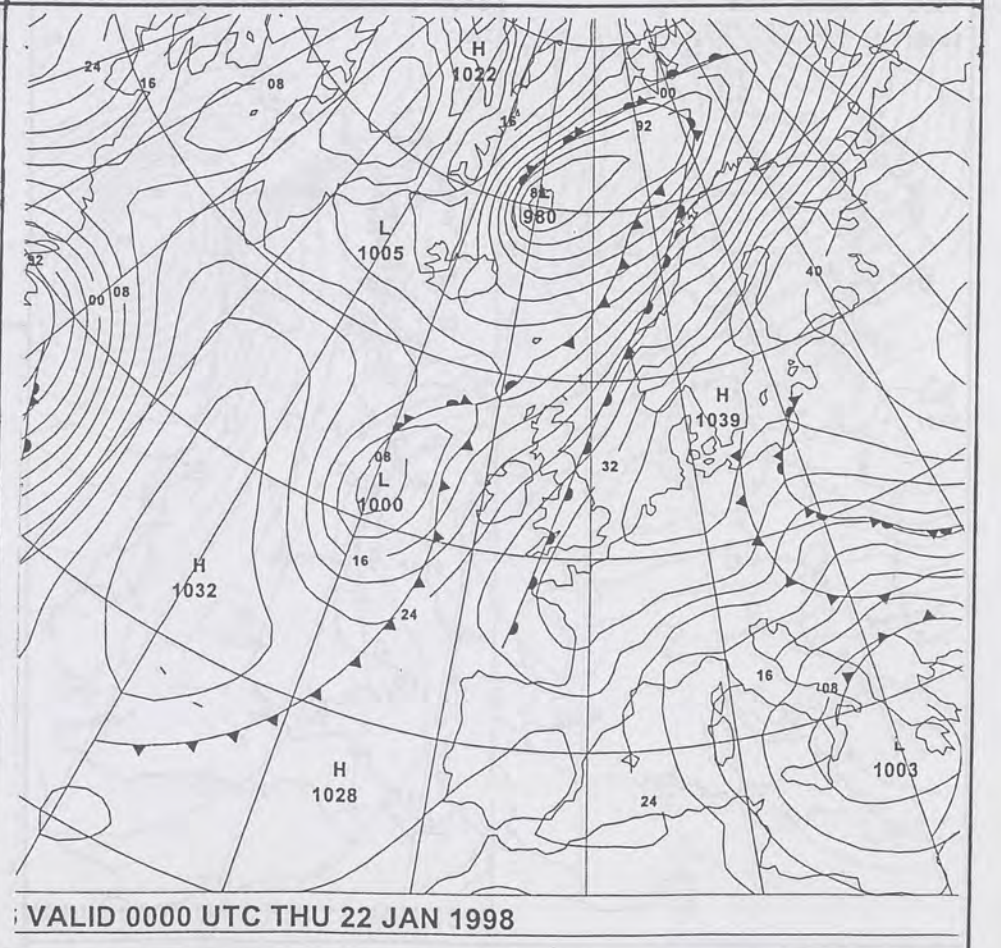
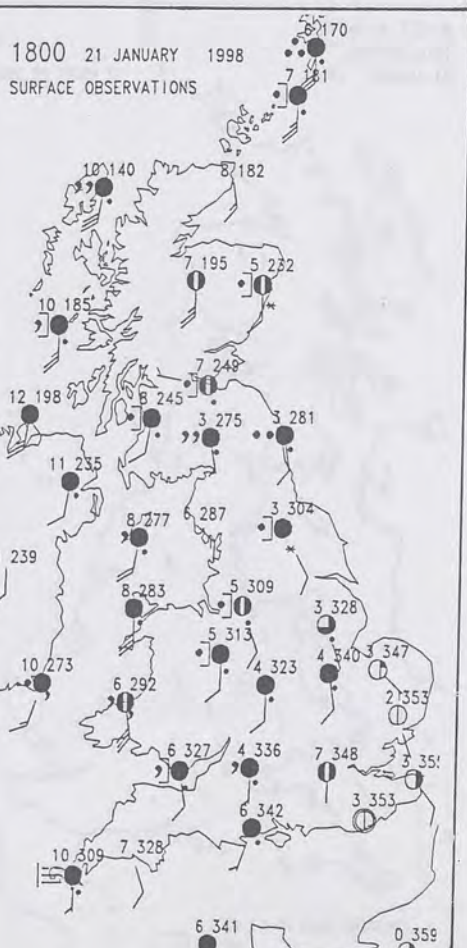
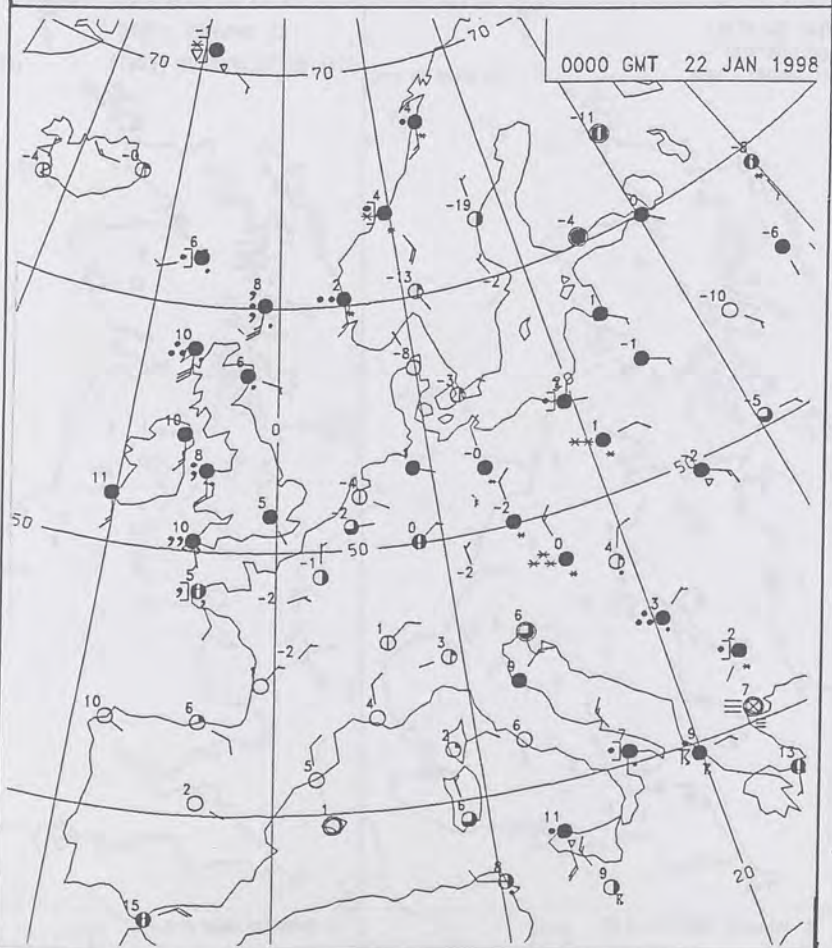
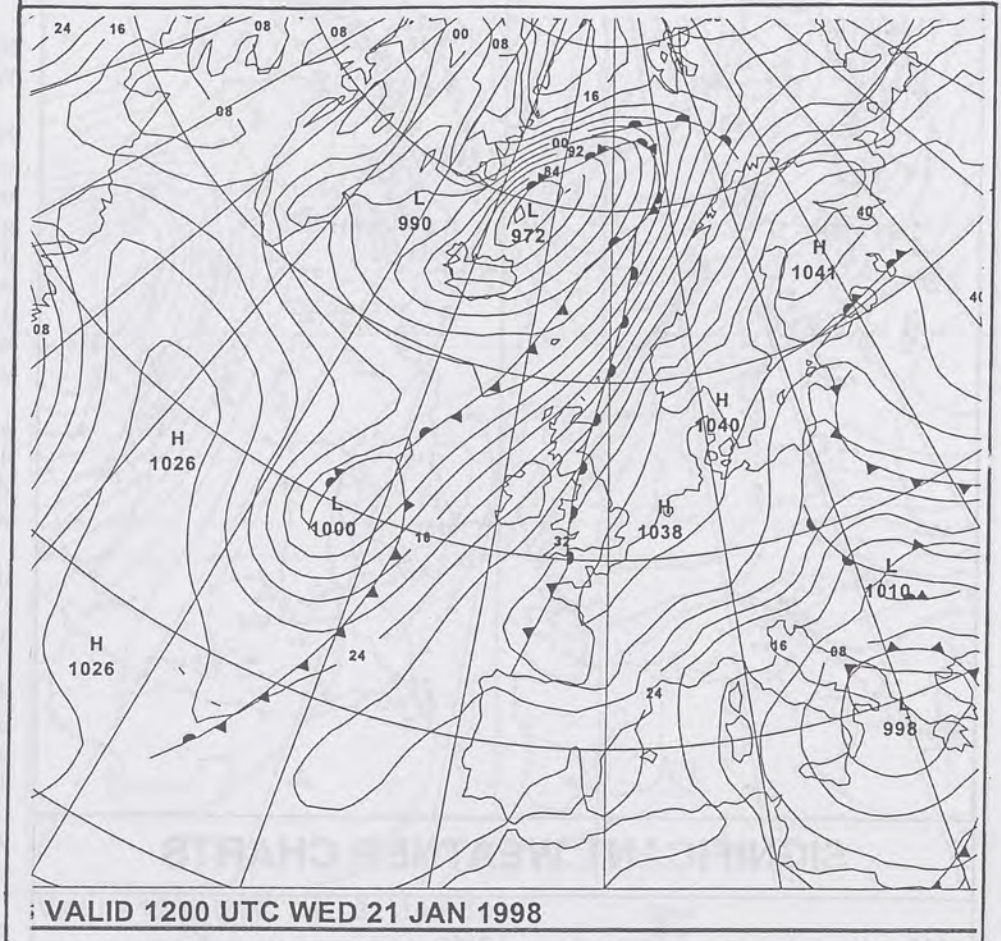
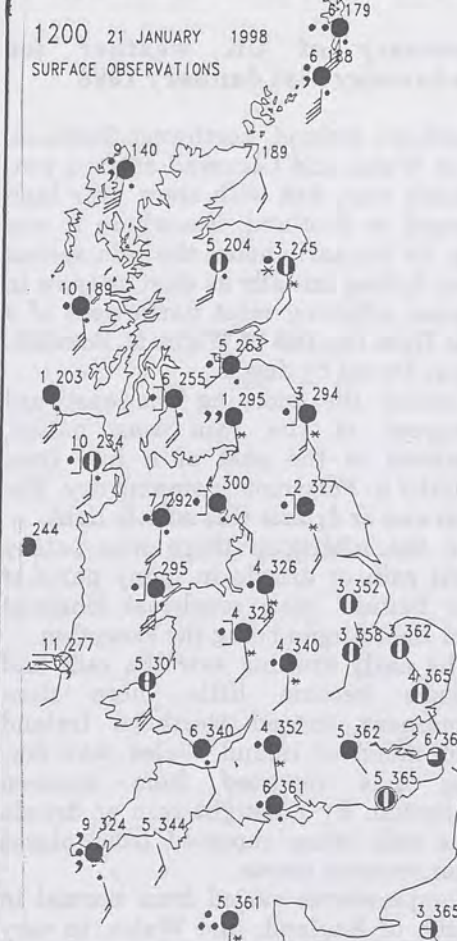
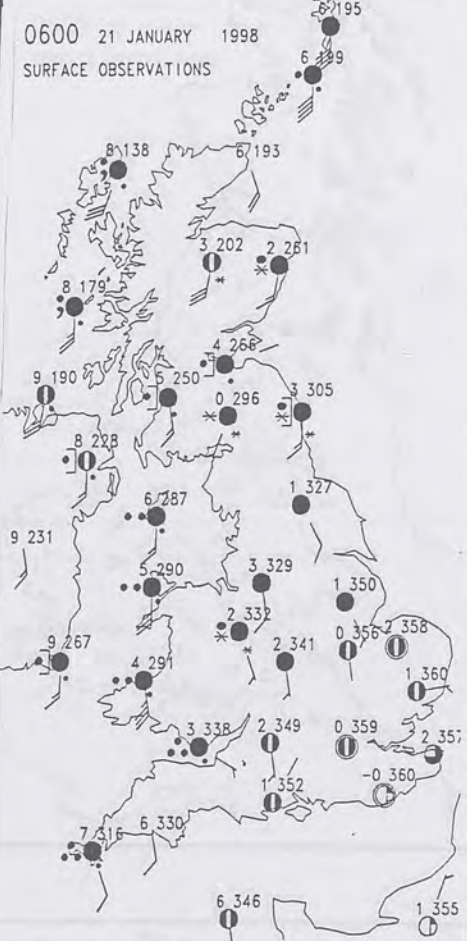
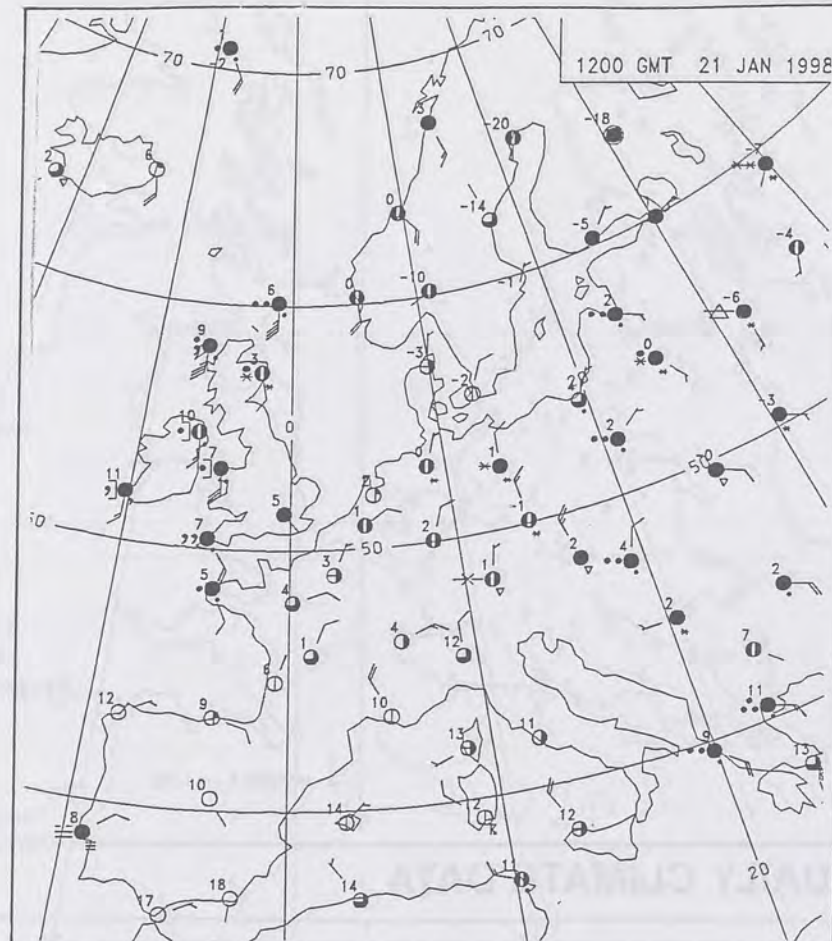
NIGHT RAINFALL  
(MILLIMETRES)  
20 JANUARY 1998DAY RAINFALL  
(MILLIMETRES)  
20 JANUARY 199820 JANUARY 1998  
TOTAL DEPTH OF SNOW (9GMT)  
(CENTIMETRES)





The Met. Office

# Daily Weather Summary Wednesday 21 January 1998





NOT FOR LOAN

DUPLICATE ALSO

0600 21 JANUARY 1998  
SIGWX1200 21 JANUARY 1998  
SIGWX

## SIGNIFICANT WEATHER CHARTS

1800 21 JANUARY 1998  
SIGWX2400 21 JANUARY 1998  
SIGWX

Published by London Weather Centre. All times are GMT.

Summary of UK weather for  
Wednesday 21st January 1998

Northern Ireland, northwest Scotland, west Wales and Cornwall started wet, mainly rain, but with snow over high ground in Scotland. Elsewhere it was dry. In the early hours the rain spread east, falling initially as sleet or snow in places, affecting most parts west of a line from the Isle of Wight to Berwick-upon-Tweed by dawn.

During the morning the eastward progress of the rain was halted, districts to the east of a line from Whitby to Portsmouth staying dry. The rain and or drizzle was mostly light.

In the afternoon there was patchy light rain or drizzle in many parts of the British Isles, southeast England and East Anglia being the exception.

The early evening saw the rain and drizzle become little more than dampness, indeed Northern Ireland and much of inland Wales was dry. Fog was reported from western Cornwall. By midnight rain or drizzle was still being reported from places near western coasts.

Temperatures varied from normal in much of England, and Wales, to very mild in northwest Scotland and Northern Ireland.

## EXTREMES

## WEDNESDAY 21st JANUARY 1998

- Highest maximum**  
12.1C Altnaharra  
[ Highland ]
- Lowest maximum**  
2.2C Fylingdales  
[ North Yorkshire ]
- Lowest minimum**  
-4.2 C Marham  
[ Norfolk ]
- Lowest grass minimum**  
-9.2 C Crawley Airport

- Most rain (24 hrs from 0900)**  
24.6mm Foula  
[ Shetland ]

- Most sun**  
4.6hrs Hove  
[ East Sussex ]

NIGHT MINIMUM TEMPERATURE  
(DEGREES C)  
21 JANUARY 1998DAY MAXIMUM TEMPERATURE  
(DEGREES C)  
21 JANUARY 1998SUNSHINE (DAWN TO DUSK)  
(HOURS)  
21 JANUARY 1998

## DAILY CLIMATE DATA

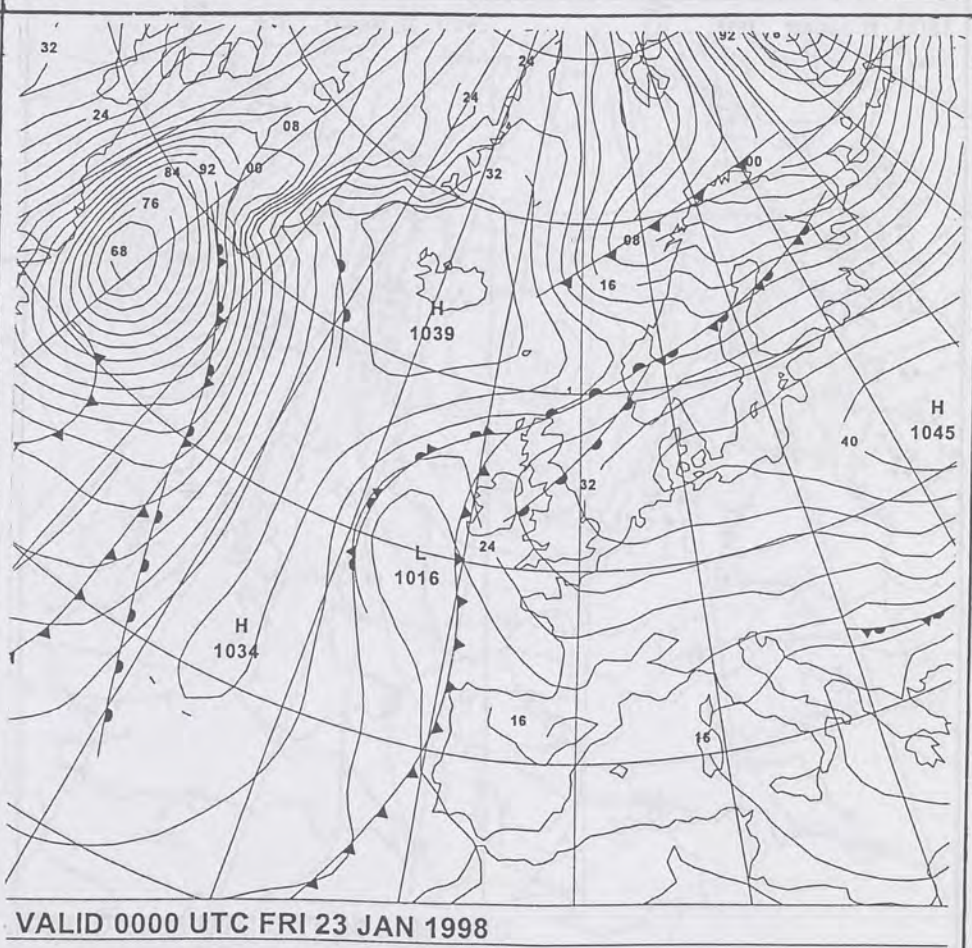
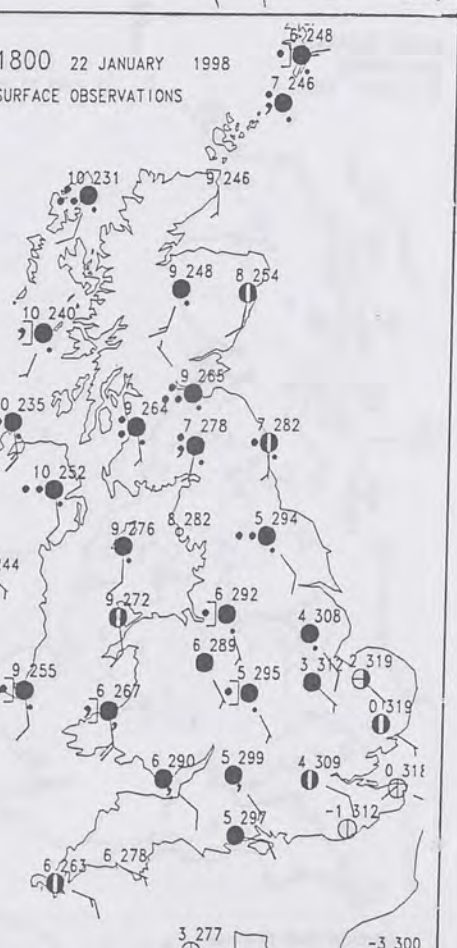
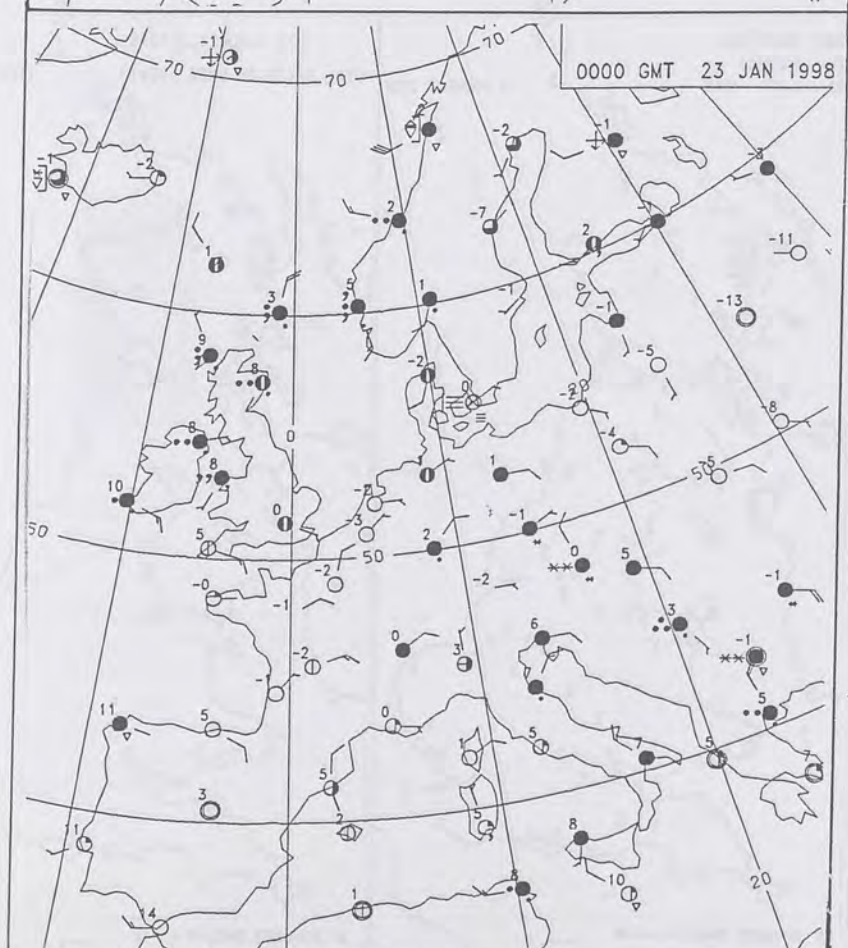
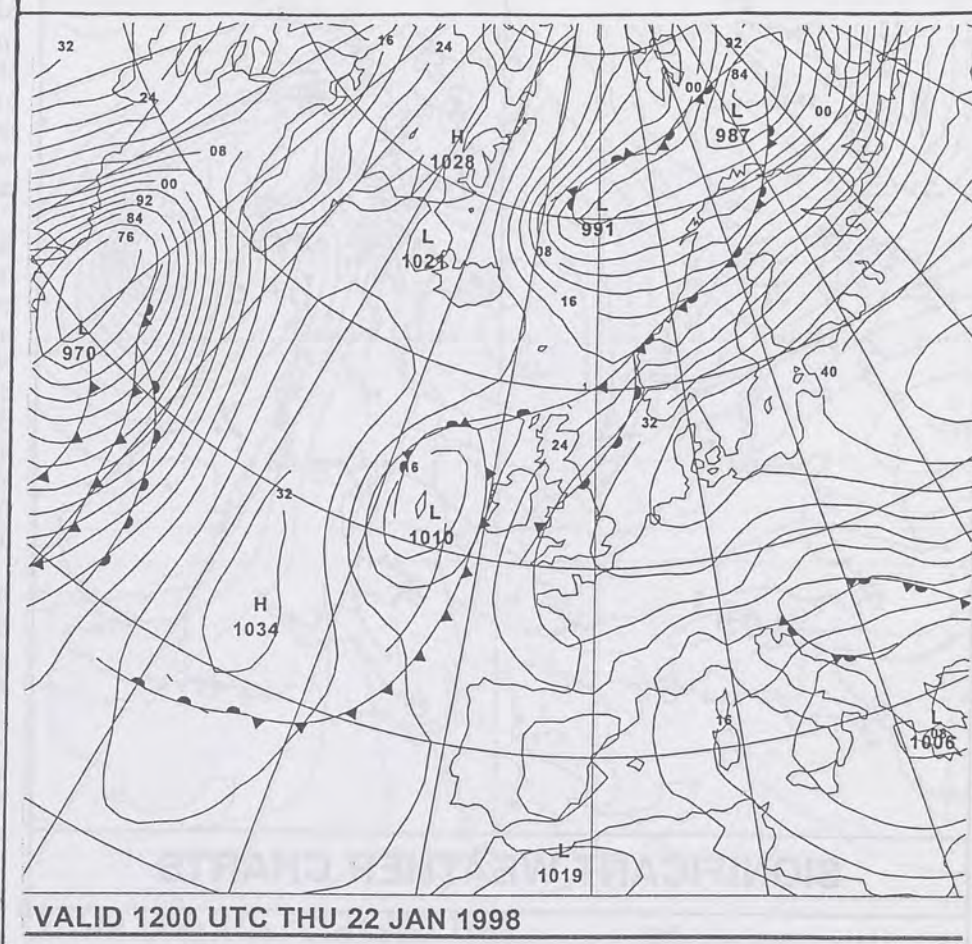
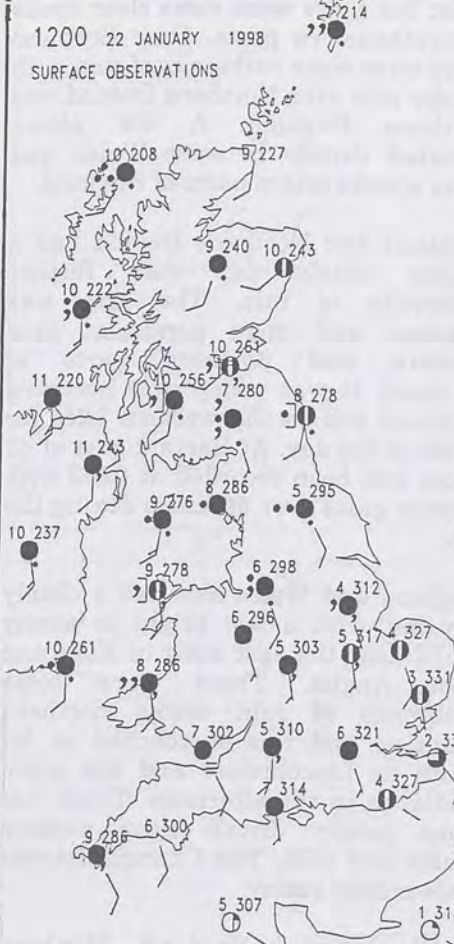
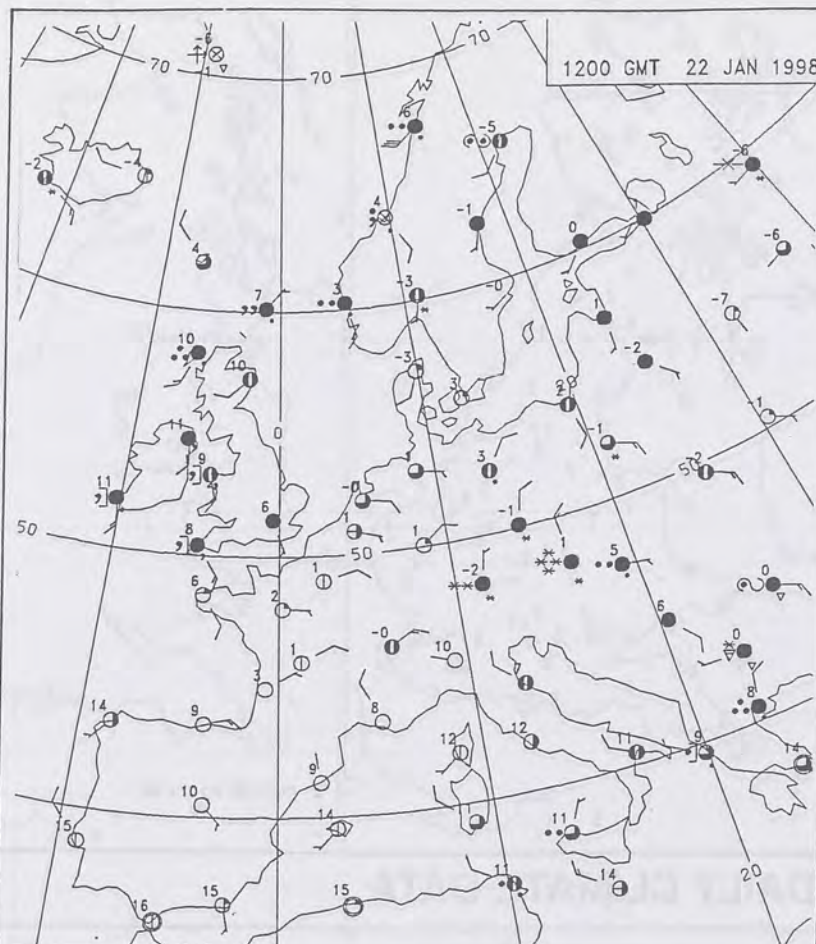
NIGHT RAINFALL  
(MILLIMETRES)  
21 JANUARY 1998DAY RAINFALL  
(MILLIMETRES)  
21 JANUARY 199821 JANUARY 1998  
TOTAL DEPTH OF SNOW (9GMT)  
(CENTIMETRES)





The Met. Office

# Daily Weather Summary Thursday 22 January 1998





NOT FOR LOAN

DUPLICATE ALSO

0600 22 JANUARY 1998  
SIGWX1200 22 JANUARY 1998  
SIGWX

## SIGNIFICANT WEATHER CHARTS

1800 22 JANUARY 1998  
SIGWX2400 22 JANUARY 1998  
SIGWX

Published by London Weather Centre. All times are GMT.

Summary of UK weather for  
Thursday 22nd January 1998

Much of the country had a cloudy night but there were some clear spells in southeastern parts. Over Scotland there were some outbreaks of rain with patchy rain over Northern Ireland and northern England. A few places reported drizzle in west Wales and more southwestern parts of England.

Scotland and Northern Ireland had a mostly cloudy day with further outbreaks of rain. The rain was heaviest and most persistent over western and northern parts of Scotland. It was windy over northern Scotland and in the western Isles for much of the day. At Barra a gust of 61 knots had been recorded at 0200 with further gusts over 50 knots during the day.

England and Wales also had a cloudy day but with a few bright or sunny spells near the east coast of Kent and East Anglia. There were some outbreaks of rain across northern counties, and this encroached as far south as Lincolnshire and the north Midlands in the afternoon. There was some patchy drizzle near western coasts and hills. The Channel Islands were mostly sunny.

In the evening Scotland, Northern Ireland, north Wales and northeast England had further rain or drizzle. Elsewhere it was dry. It was mild or very mild over Scotland and Northern Ireland. Elsewhere temperatures were mostly near normal but in Kent it was rather cold.

## EXTREMES

THURSDAY 22nd JANUARY 1998

Highest maximum

12.2C Larn  
[ Co. Antrim ]

Lowest maximum

2.6C Manston  
[ Kent ]

Lowest minimum

-1.6 C Coltishall  
[ Norfolk ]

Lowest grass minimum

-5.4 C Coltishall

Most rain (24 hrs from 0900)

27.0mm Waterstein  
[ Isle of Skye ]

Most sun

8.5hrs Jersey Airport

NIGHT MINIMUM TEMPERATURE  
(DEGREES C)  
22 JANUARY 1998DAY MAXIMUM TEMPERATURE  
(DEGREES C)  
22 JANUARY 1998SUNSHINE (DAWN TO DUSK)  
(HOURS)  
22 JANUARY 1998

## DAILY CLIMATE DATA

NIGHT RAINFALL  
(MILLIMETRES)  
22 JANUARY 1998DAY RAINFALL  
(MILLIMETRES)  
22 JANUARY 199822 JANUARY 1998  
TOTAL DEPTH OF SNOW (9GMT)  
(CENTIMETRES)

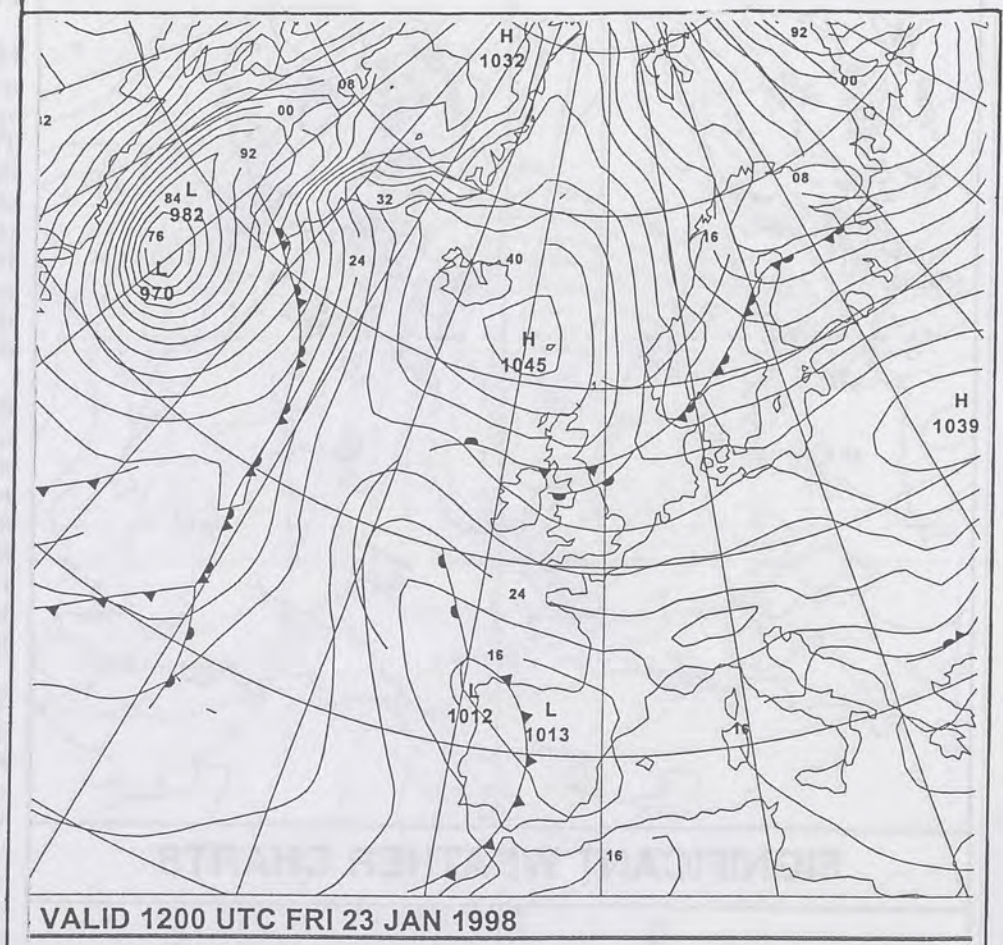
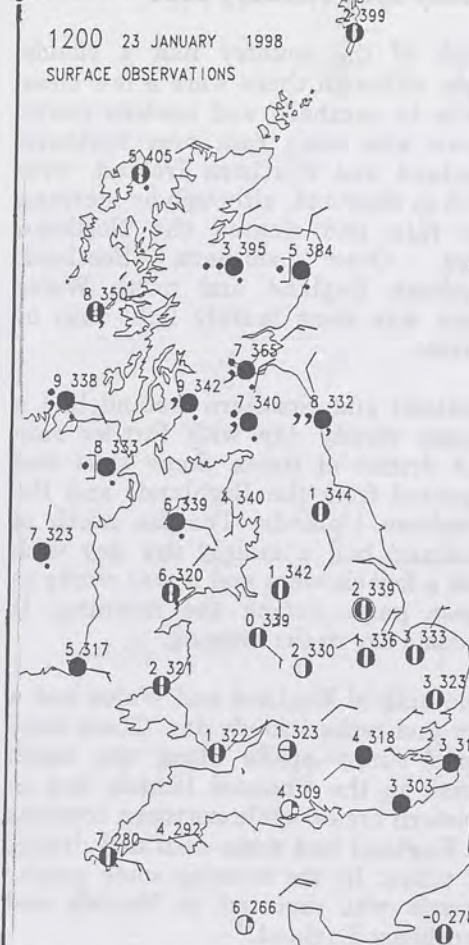
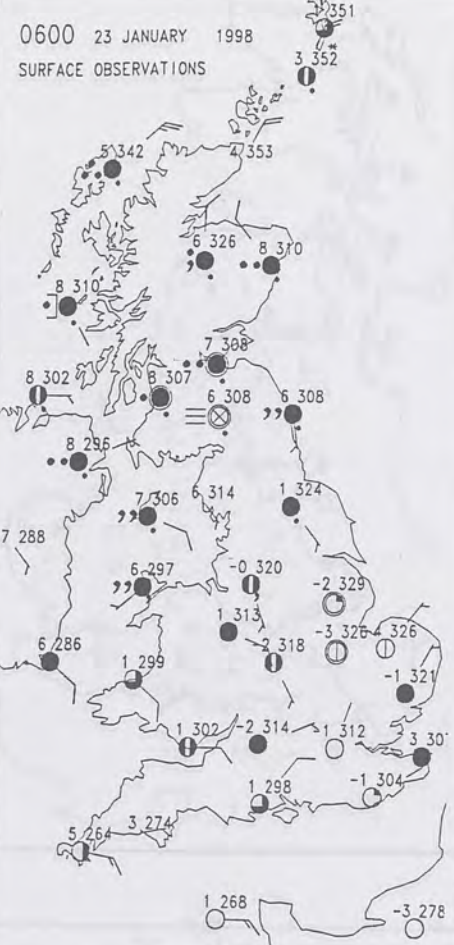
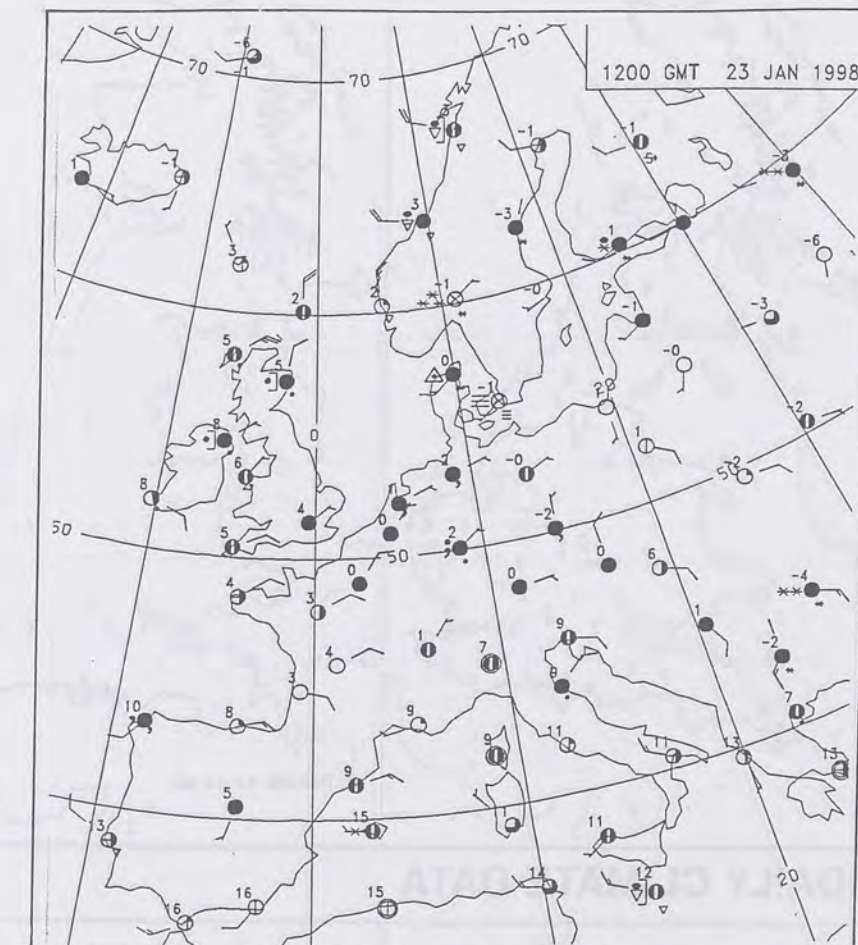




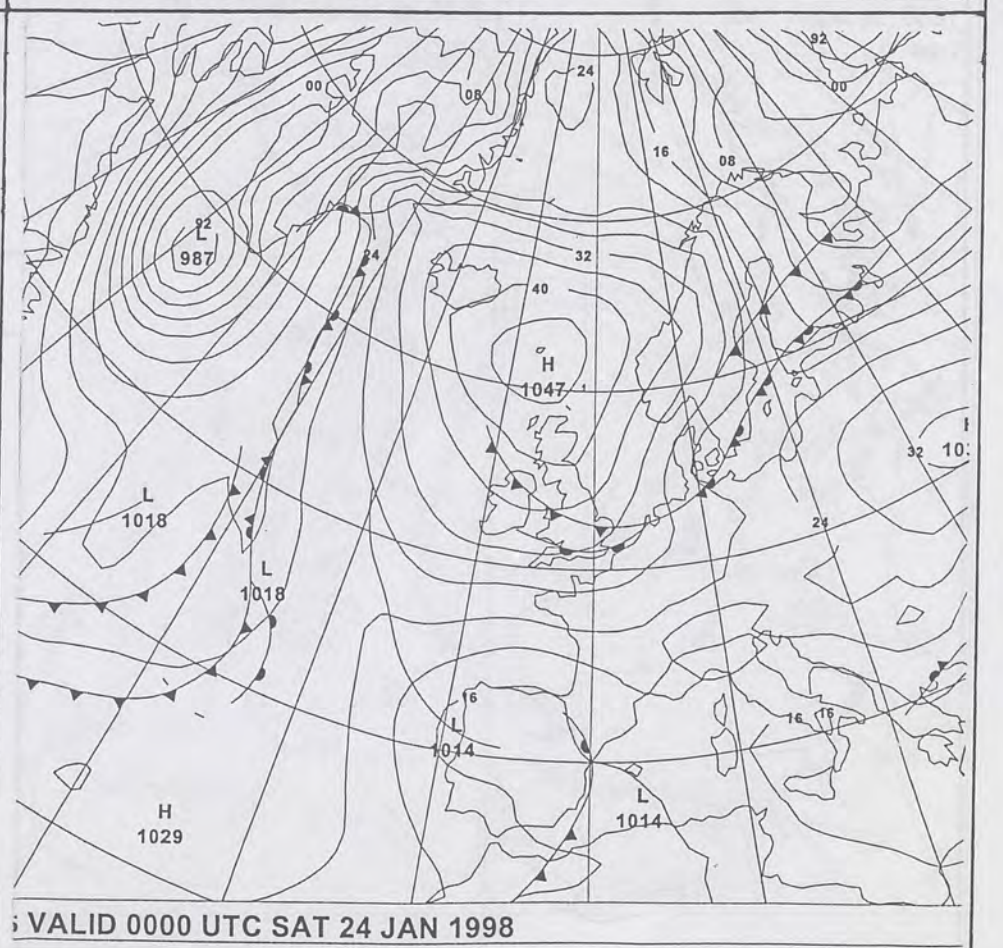
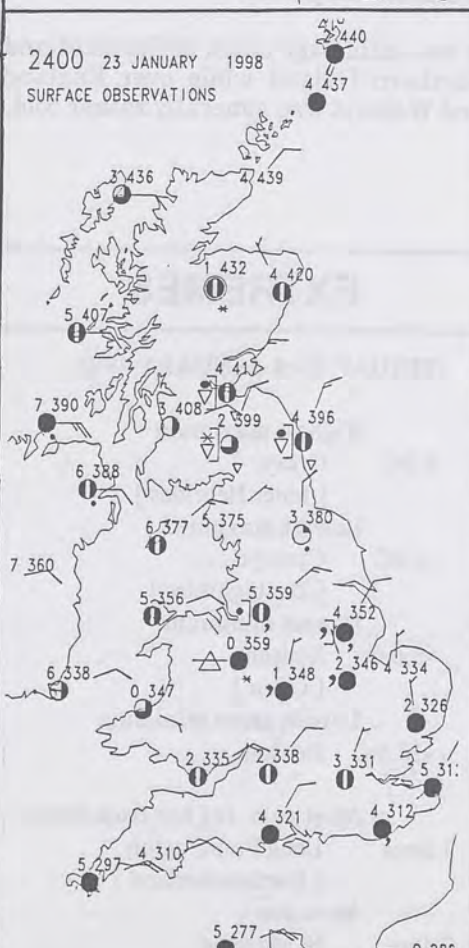
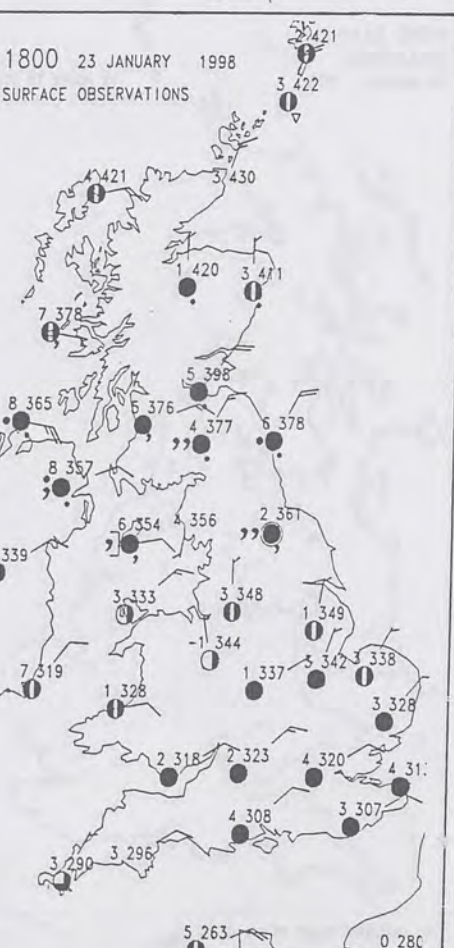
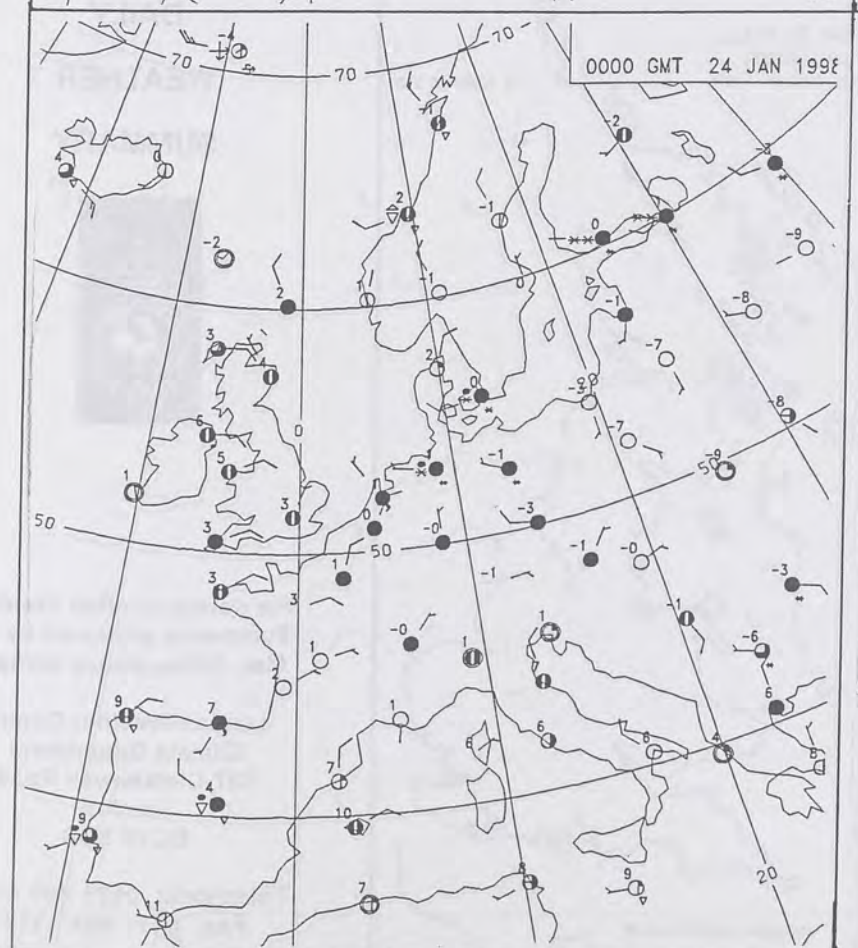
The Met. Office

Daily Weather Summary

Friday 23 January 1998



VALID 1200 UTC FRI 23 JAN 1998



VALID 0000 UTC SAT 24 JAN 1998



0600 23 JANUARY 1998  
SIGWX1200 23 JANUARY 1998  
SIGWX

## SIGNIFICANT WEATHER CHARTS

1800 23 JANUARY 1998  
SIGWX2400 23 JANUARY 1998  
SIGWX

Published by London Weather Centre. All times are GMT.

## Summary of UK weather for Friday 23rd January 1998

Much of the country had a cloudy night although there were a few clear spells in southern and eastern parts. There was some rain over northern Scotland and Northern Ireland, with sleet in Shetland, although by morning the rain had cleared the Northern Isles. Over southern Scotland, northern England and north Wales there was some mainly light rain or drizzle.

Scotland and Northern Ireland had a mostly cloudy day with further rain and drizzle at times. Some sleet was reported from the Highlands and the Southern Uplands. The far north of Scotland had a mainly dry day with just a few showers and it was windy in these parts during the morning. It became dry in the evening.

The bulk of England and Wales had a dry and rather cloudy day. There were some sunny spells along the south coast, in the Channel Islands and in western areas, while northern counties of England had some rain and drizzle at times. In the evening some patchy drizzle was reported in Norfolk and southeast England.

It was mild over much of Scotland and Northern Ireland while over England and Wales it was generally rather cold.

## EXTREMES

## FRIDAY 23rd JANUARY 1998

Highest maximum

9.5C Orsay  
[ Inner Hebrides ]

Lowest maximum

-1.4C Cynwyd  
[ Denbighshire ]

Lowest minimum

-5.0C Benson  
[ Oxon ]

Lowest grass minimum

-10.8C Benson

Most rain (24 hrs from 0900)

3.6mm Long Framlington  
[ Northumberland ]

Most sun

7.4hrs St Mawgan  
[ Cornwall ]NIGHT MINIMUM TEMPERATURE  
(DEGREES C)  
23 JANUARY 1998DAY MAXIMUM TEMPERATURE  
(DEGREES C)  
23 JANUARY 1998SUNSHINE (DAWN TO DUSK)  
(HOURS)  
23 JANUARY 1998

## DAILY CLIMATE DATA

NIGHT RAINFALL  
(MILLIMETRES)  
23 JANUARY 1998DAY RAINFALL  
(MILLIMETRES)  
23 JANUARY 1998DAILY  
WEATHER  
SUMMARY

For details of other Weather Summaries produced by the Met. Office please contact:

London Weather Centre  
Climate Department  
127 Clerkenwell Road  
London  
EC1R 5DB

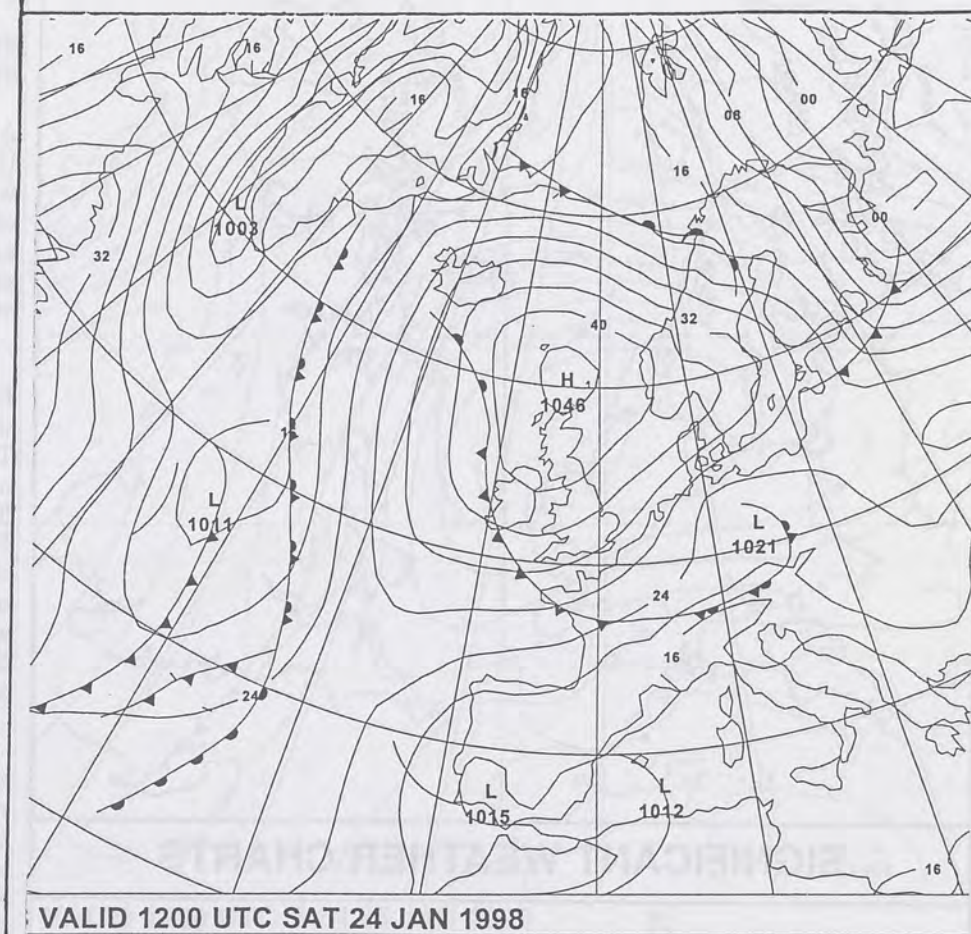
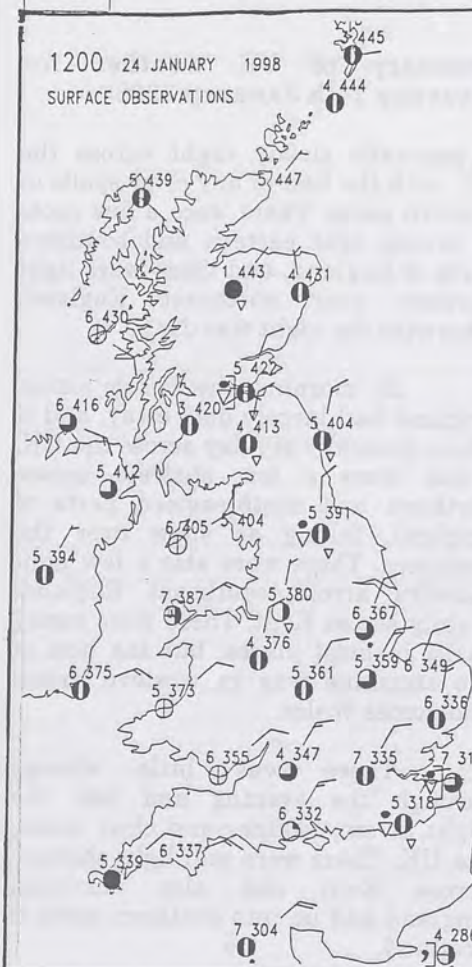
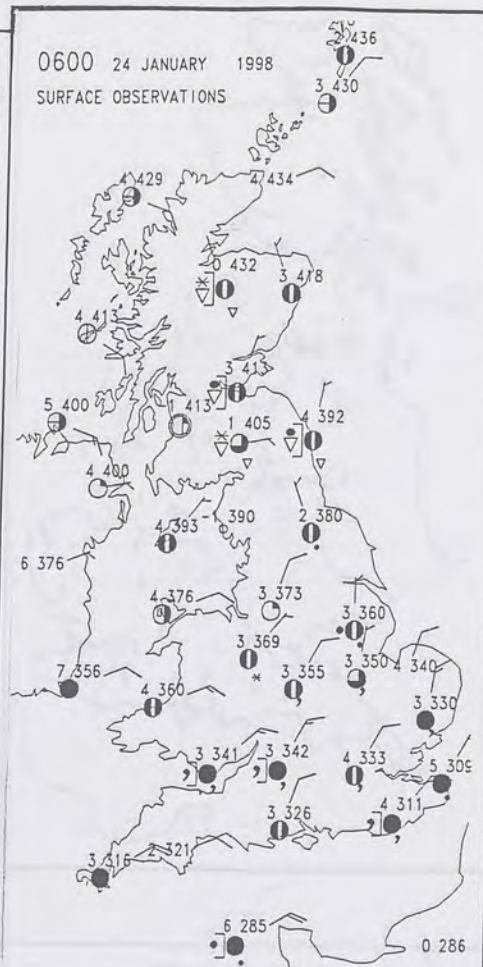
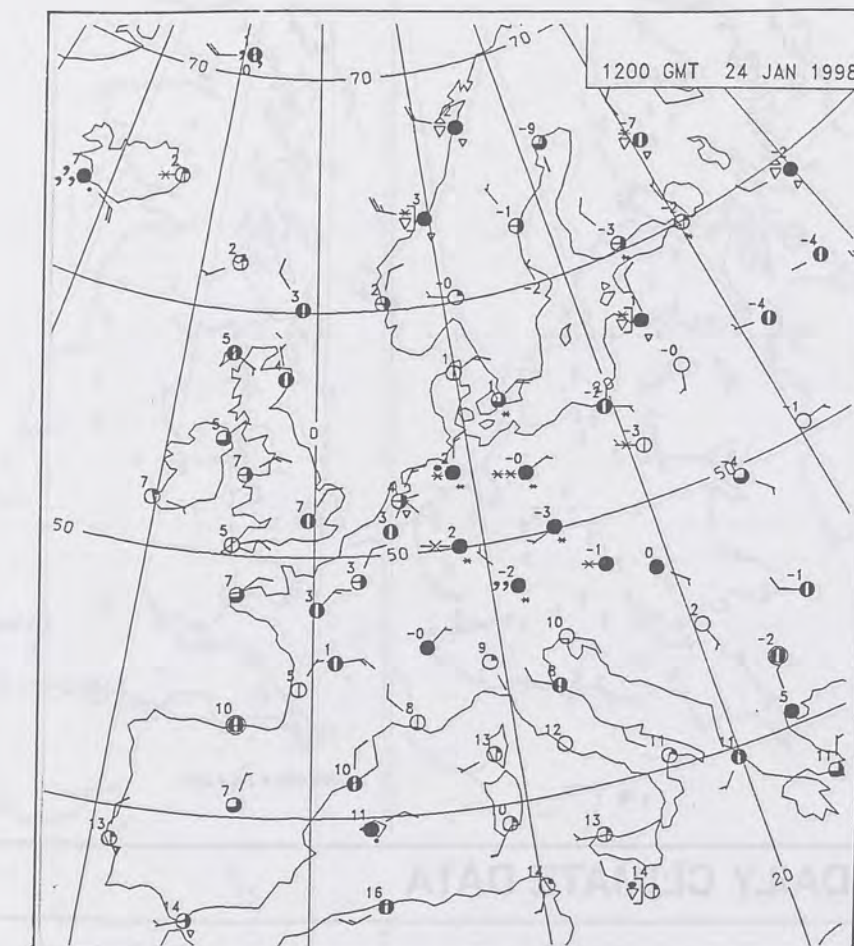
Telephone: 0171 405 4358  
Fax: 0171 404 4314



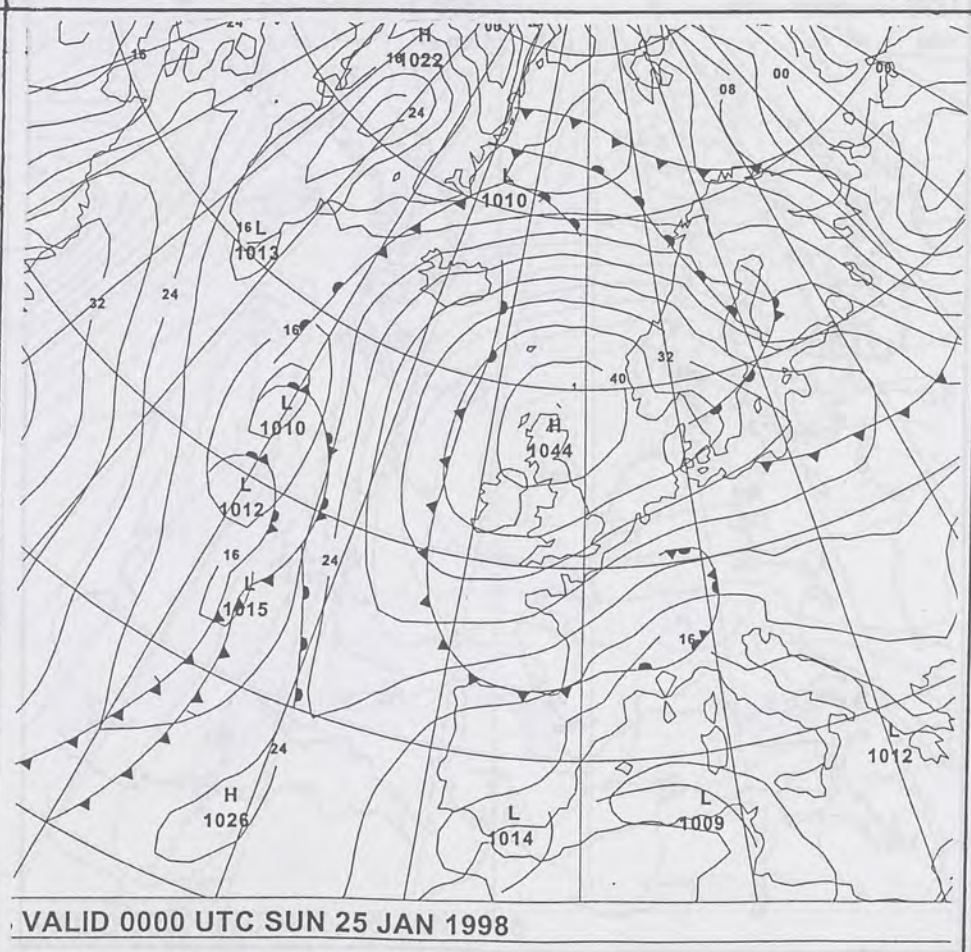
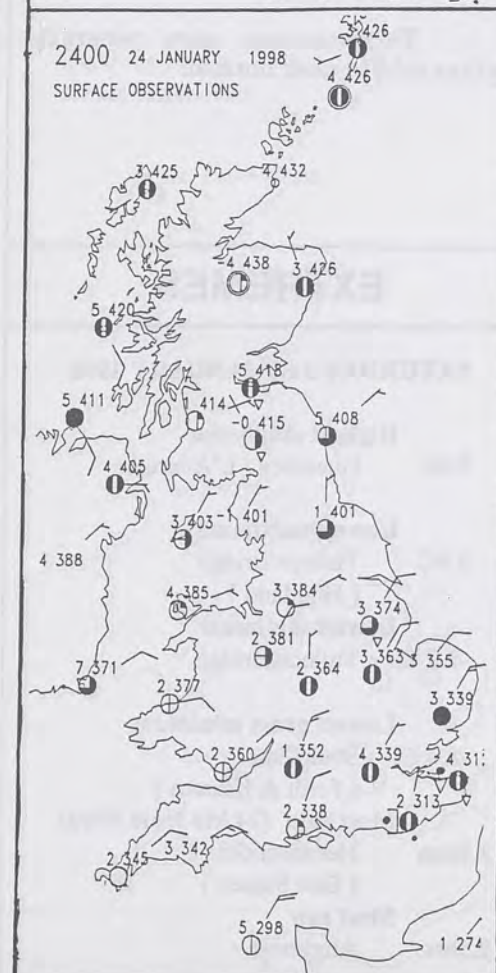
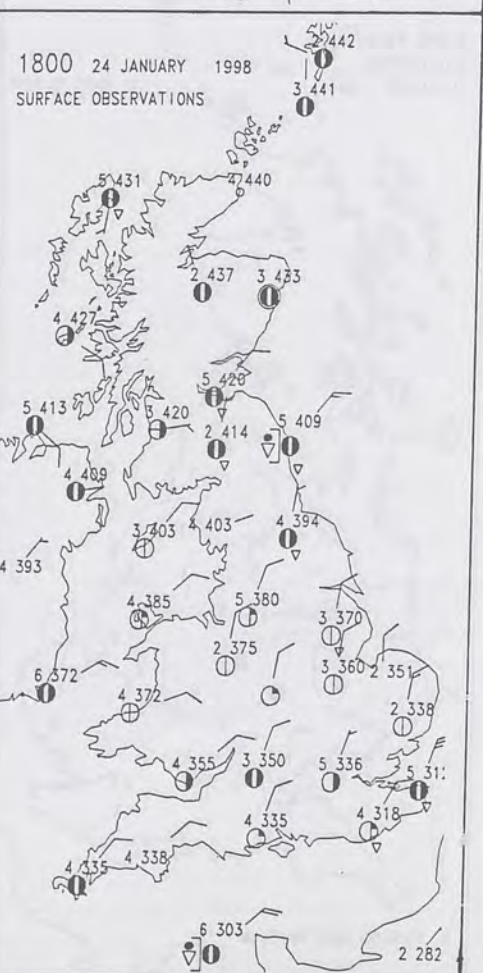
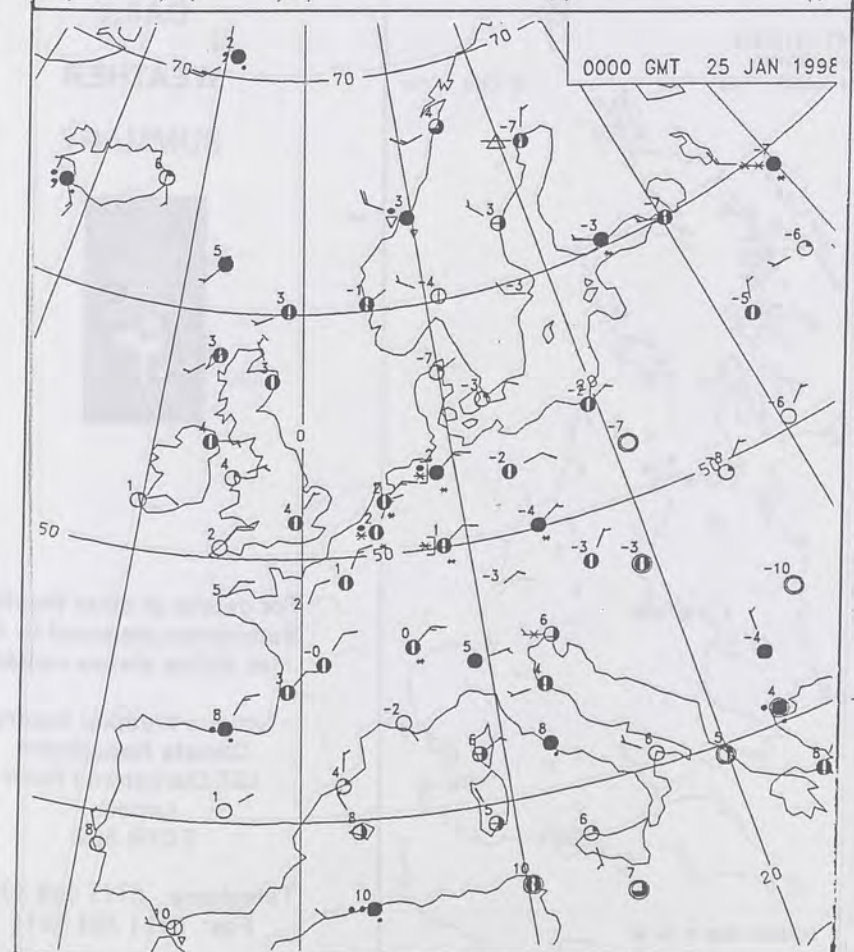


The Met. Office

# Daily Weather Summary Saturday 24 January 1998



VALID 1200 UTC SAT 24 JAN 1998



VALID 0000 UTC SUN 25 JAN 1998



0600 24 JANUARY 1998

SIGWX



1200 24 JANUARY 1998

SIGWX



## SIGNIFICANT WEATHER CHARTS

1800 24 JANUARY 1998

SIGWX



2400 24 JANUARY 1998

SIGWX



Published by London Weather Centre. All times are GMT.

## Summary of UK weather for Saturday 24th January 1998

A generally cloudy night across the UK, with the best of any clear spells in western parts. There were a few spots of drizzle over eastern and southern parts of England, and there were light showers over northeast England, otherwise the night was dry.

By morning, the drizzle across England had largely died away, and it was a generally dry day across the UK. There were a few showers across northern and north-eastern parts of England, falling as snow over the Pennines. There were also a few light showers across southeast England, mainly across Kent. There were sunny spells in most places, but the best of the sunshine was in western areas, and across Wales.

There was little change through the evening and into the night, it stayed fine and clear across the UK. There were still light showers across Kent and also northeast England and up into southern parts of Scotland.

Temperatures were generally rather cold to near normal.

## EXTREMES

SATURDAY 24th JANUARY 1998

**Highest maximum**  
8.6C Guernsey / L'Ancresse

**Lowest maximum**  
2.6C Tulloch Bridge  
[ Highland ]

**Lowest minimum**  
-2.9C Tulloch Bridge

**Lowest grass minimum**  
-8.4C Stathallan  
[ Perth & Kinross ]

**Most rain (24 hrs from 0900)**  
2.8mm Herstmonceux  
[ East Sussex ]

**Most sun**  
7.5hrs Anglesey

NOT FOR LOAN

DUPLICATE ALSO

NIGHT MINIMUM TEMPERATURE  
(DEGREES C)  
24 JANUARY 1998



DAY MAXIMUM TEMPERATURE  
(DEGREES C)  
24 JANUARY 1998



SUNSHINE (DAWN TO DUSK)  
(HOURS)  
24 JANUARY 1998



## DAILY CLIMATE DATA

NIGHT RAINFALL  
(MILLIMETRES)  
24 JANUARY 1998



DAY RAINFALL  
(MILLIMETRES)  
24 JANUARY 1998



## DAILY WEATHER SUMMARY



For details of other Weather Summaries produced by the Met. Office please contact:

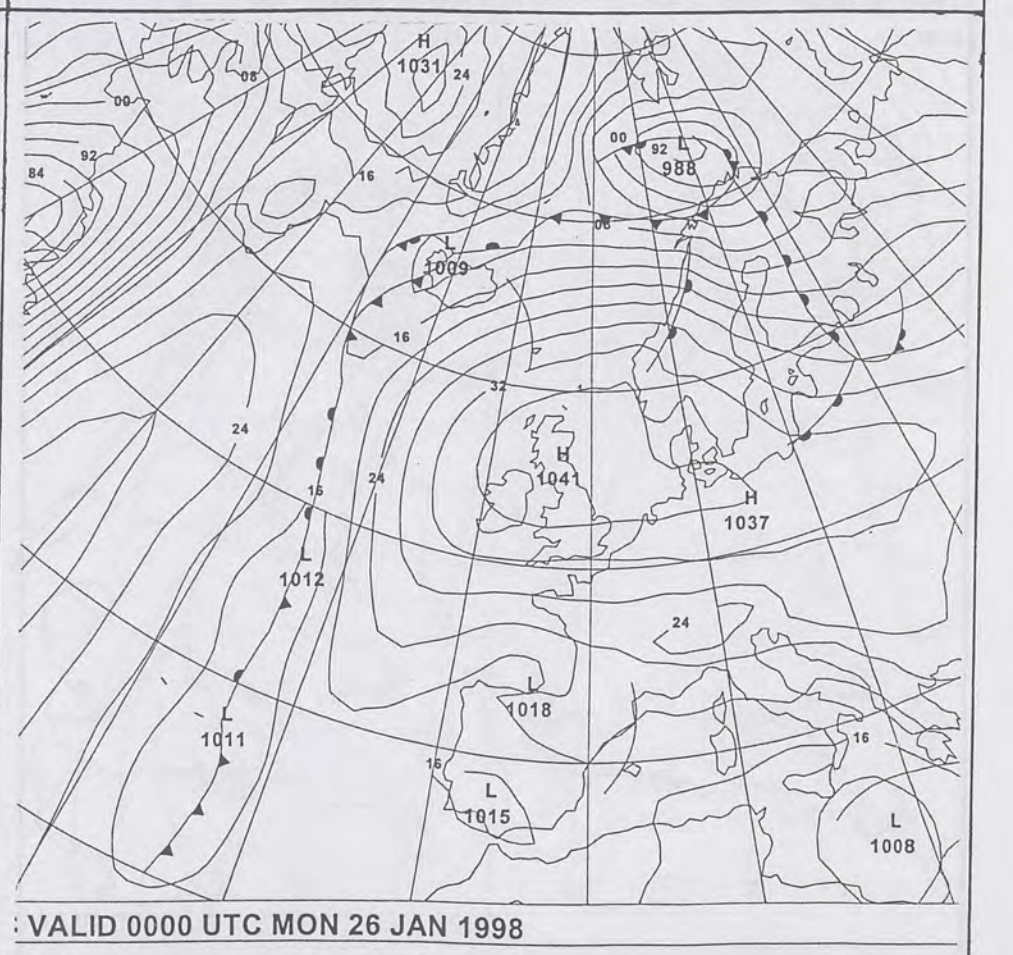
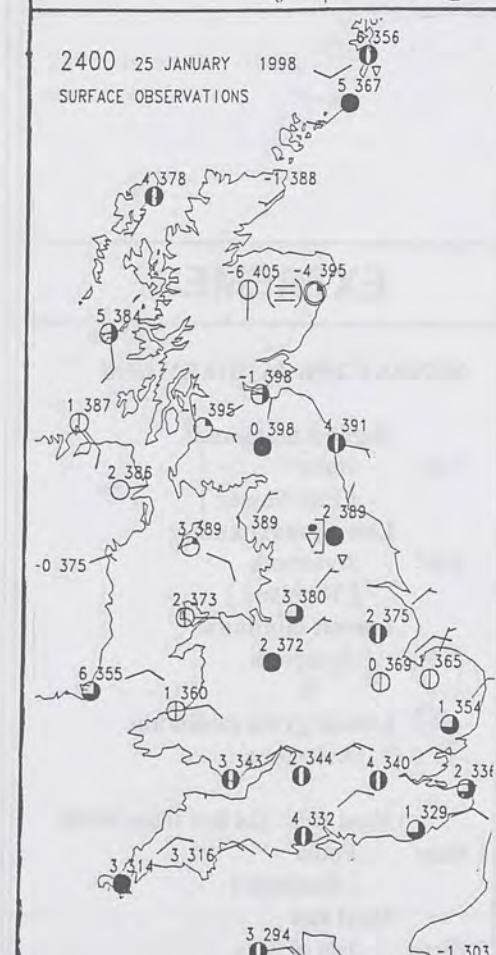
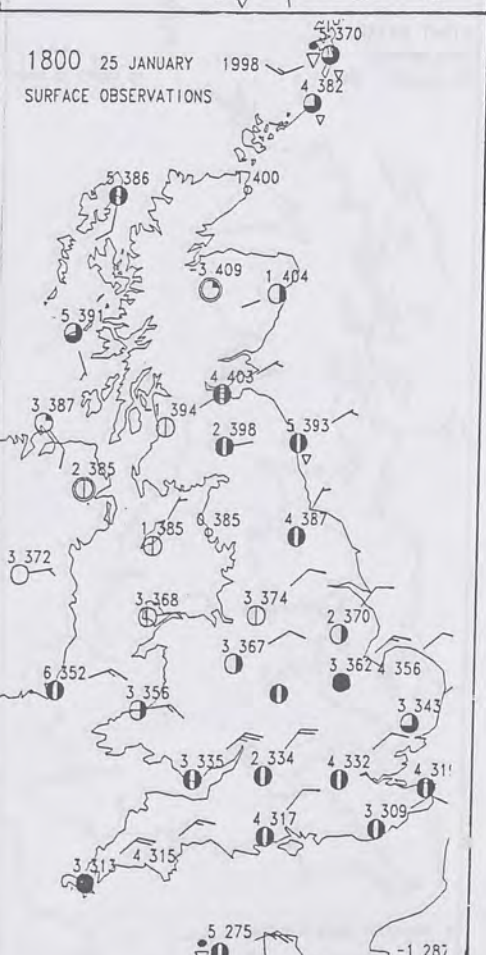
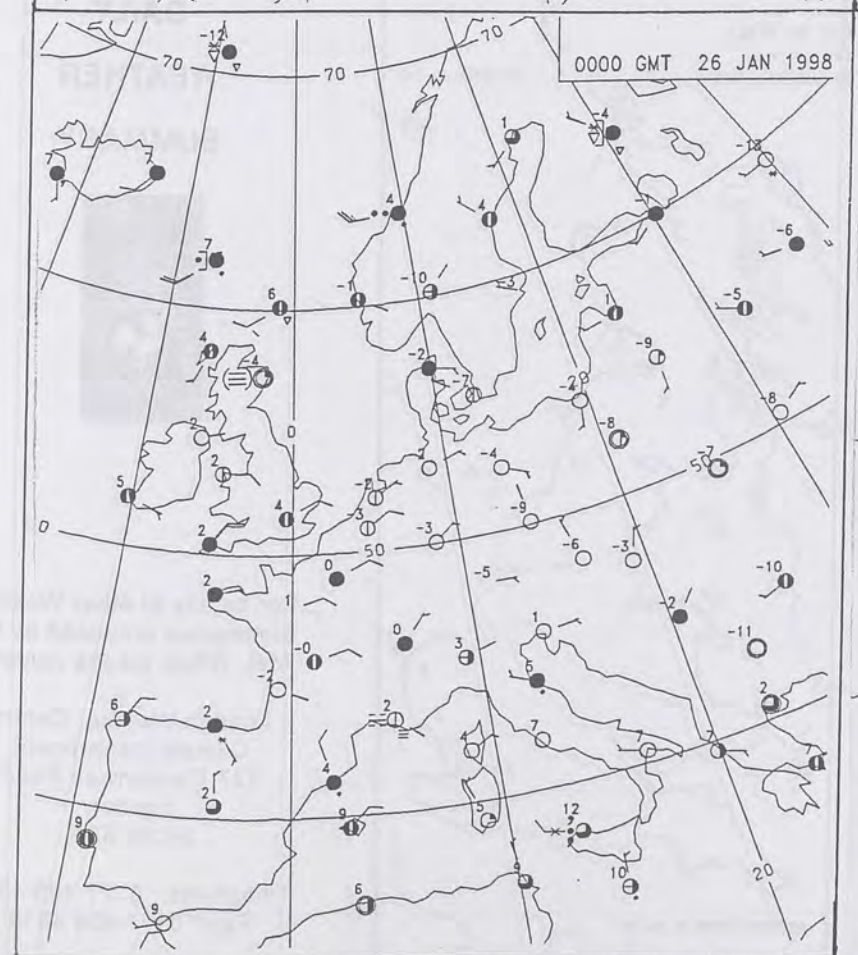
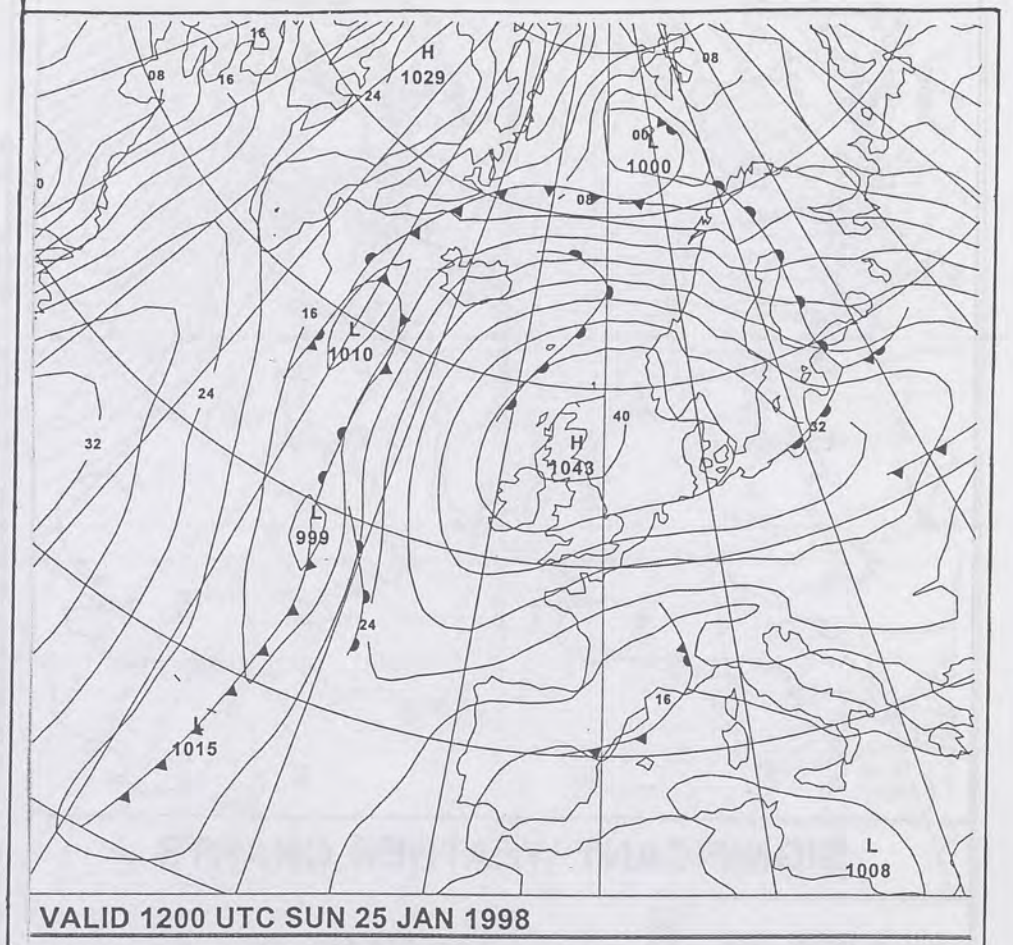
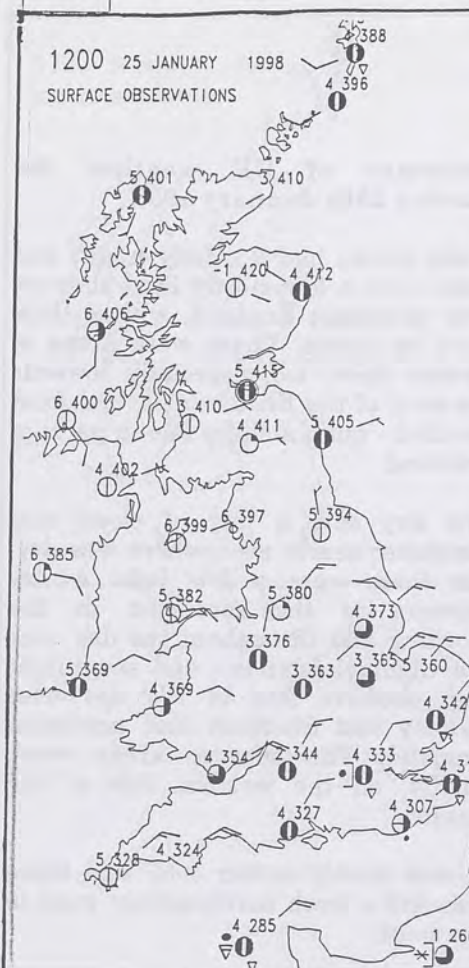
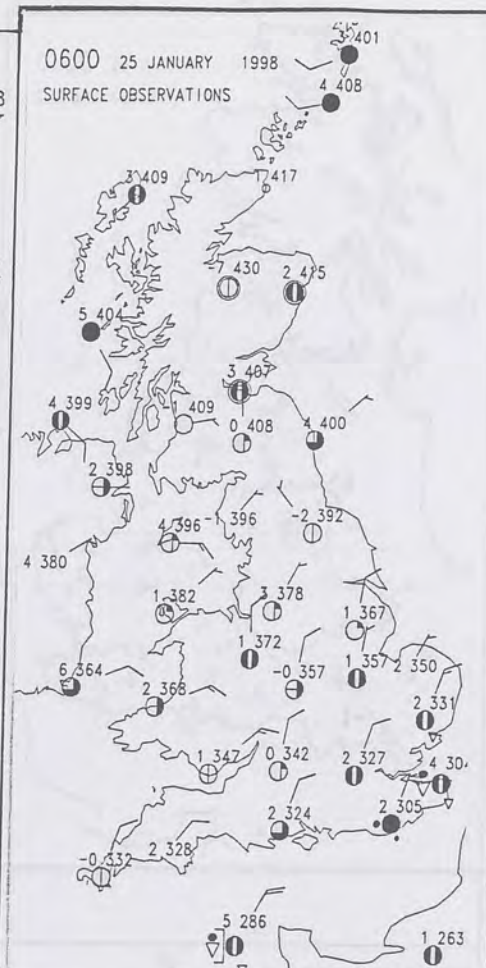
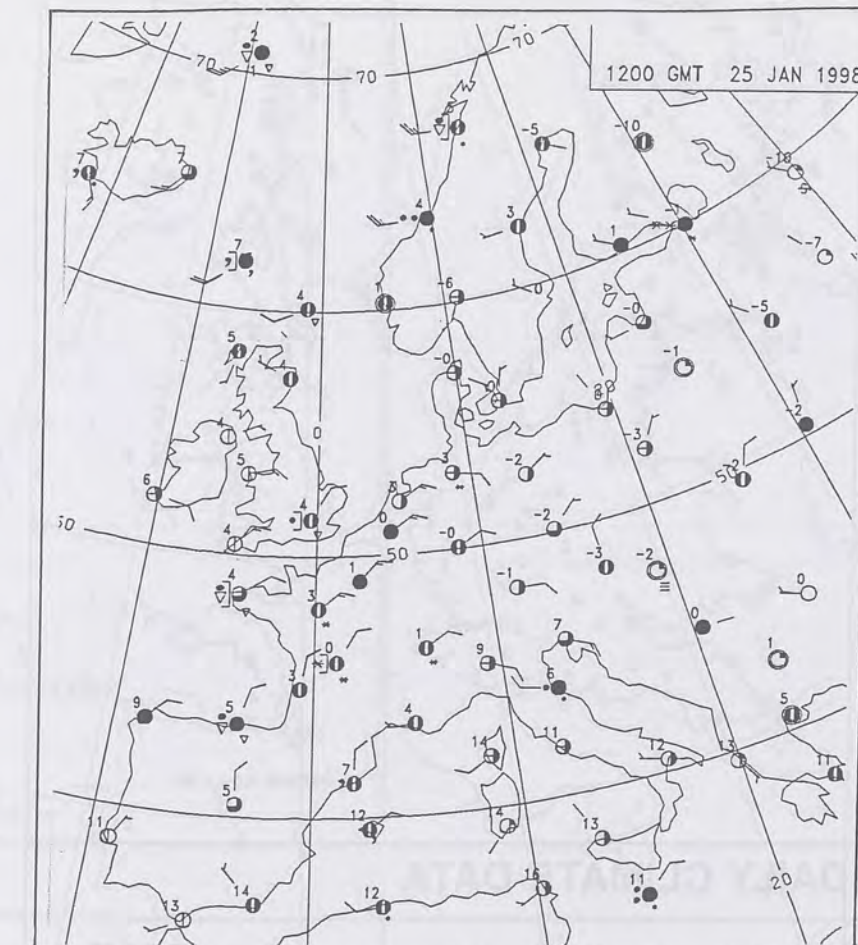
London Weather Centre  
Climate Department  
127 Clerkenwell Road  
London  
EC1R 5DB

Telephone: 0171 405 4358  
Fax: 0171 404 4314





# The Met. Office Daily Weather Summary Sunday 25 January 1998





0600 25 JANUARY 1998  
SIGWX



1200 25 JANUARY 1998  
SIGWX



## SIGNIFICANT WEATHER CHARTS

1800 25 JANUARY 1998  
SIGWX



2400 25 JANUARY 1998  
SIGWX



Published by London Weather Centre. All times are GMT.

## Summary of UK weather for Sunday 25th January 1998

Many places had a cloudy night, and there were a few mostly light showers over southeast England, with a little snow in places. There were areas of clearer skies, too, especially towards the west of the British Isles, and frost resulted - quite a sharp one in parts of Scotland.

The day saw a mix of cloud and sunshine; nearly everywhere was dry, but there were a few light wintry showers in the southeast in the morning and throughout the day over the Channel Islands - and some light rain showers late in the day over Orkney and Shetland and northeast England. The sunnier areas were, chiefly, on the western side of the country.

It was mostly rather cold, and there was still a fresh northeasterly wind in the south.

## EXTREMES

SUNDAY 25th JANUARY 1998

Highest maximum  
7.6C Hove  
[ East Sussex ]

Lowest maximum  
1.0C Aviemore  
[ Highland ]

Lowest minimum  
-7.9 C Aviemore

Lowest grass minimum  
-11.0 C Aviemore

Most rain (24 hrs from 0900)  
1.8mm Foula  
[ Shetland ]

Most sun  
7.7hrs Isle of Man

NOT FOR LOAN

DUPLICATE ALSO

NIGHT MINIMUM TEMPERATURE  
(DEGREES C)  
25 JANUARY 1998



DAY MAXIMUM TEMPERATURE  
(DEGREES C)  
25 JANUARY 1998



SUNSHINE (DAWN TO DUSK)  
(HOURS)  
25 JANUARY 1998



## DAILY CLIMATE DATA

NIGHT RAINFALL  
(MILLIMETRES)  
25 JANUARY 1998



DAY RAINFALL  
(MILLIMETRES)  
25 JANUARY 1998



## DAILY WEATHER SUMMARY



For details of other Weather Summaries produced by the Met. Office please contact:

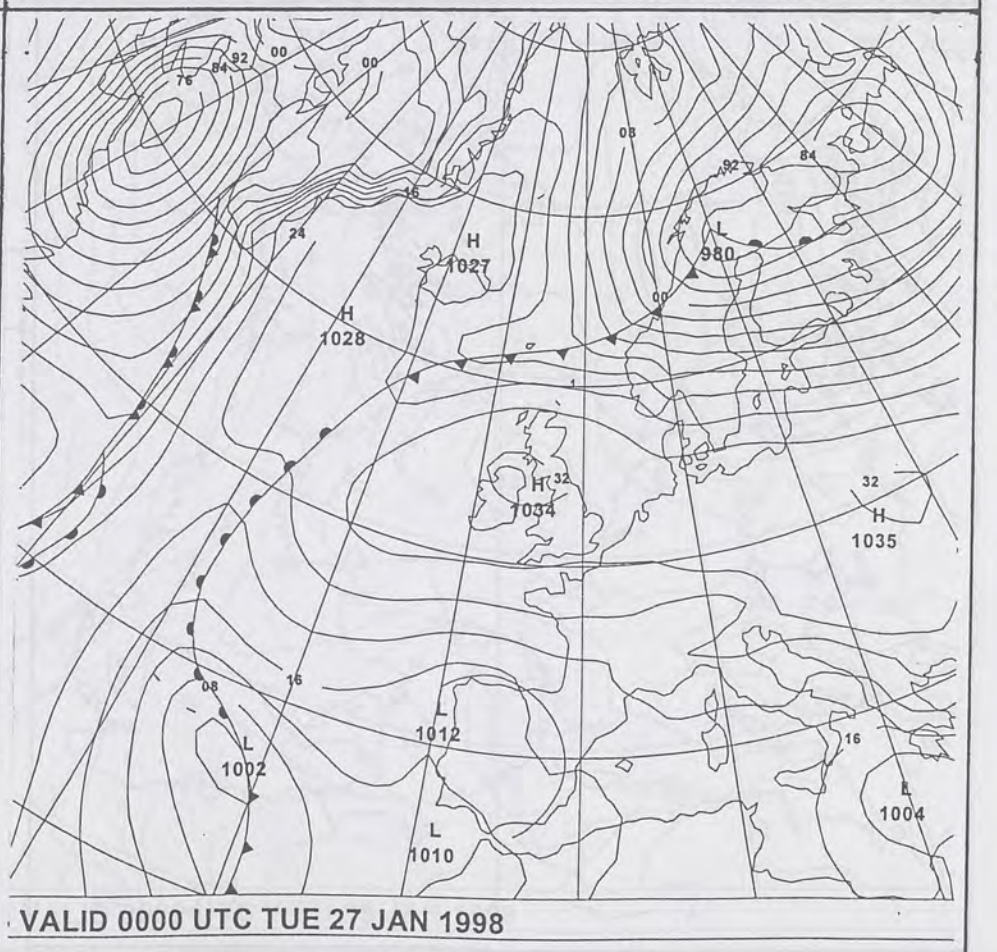
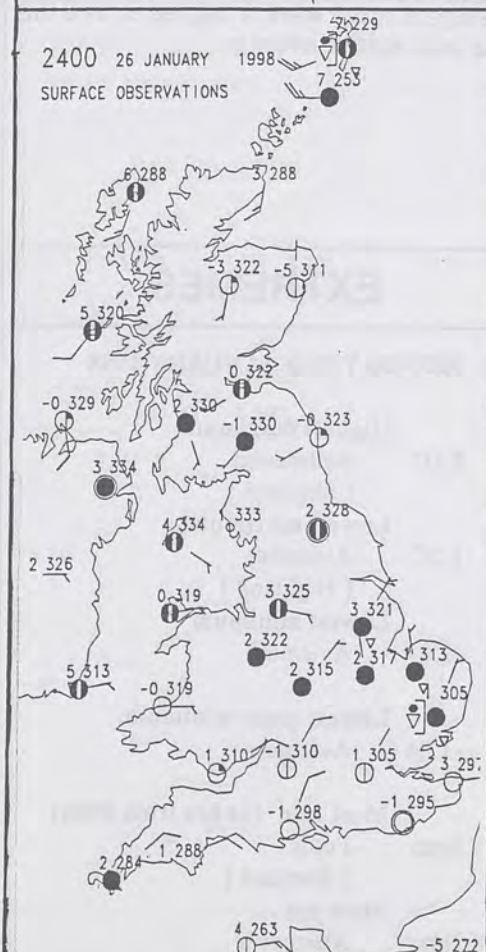
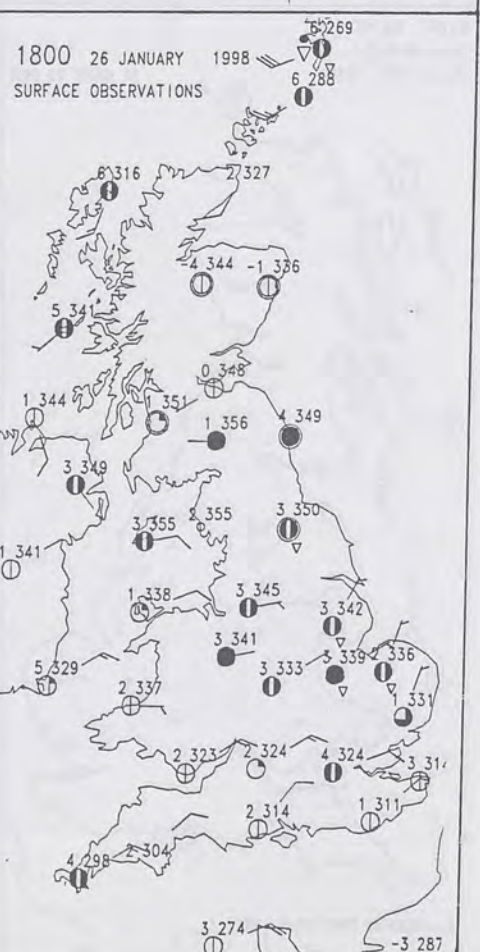
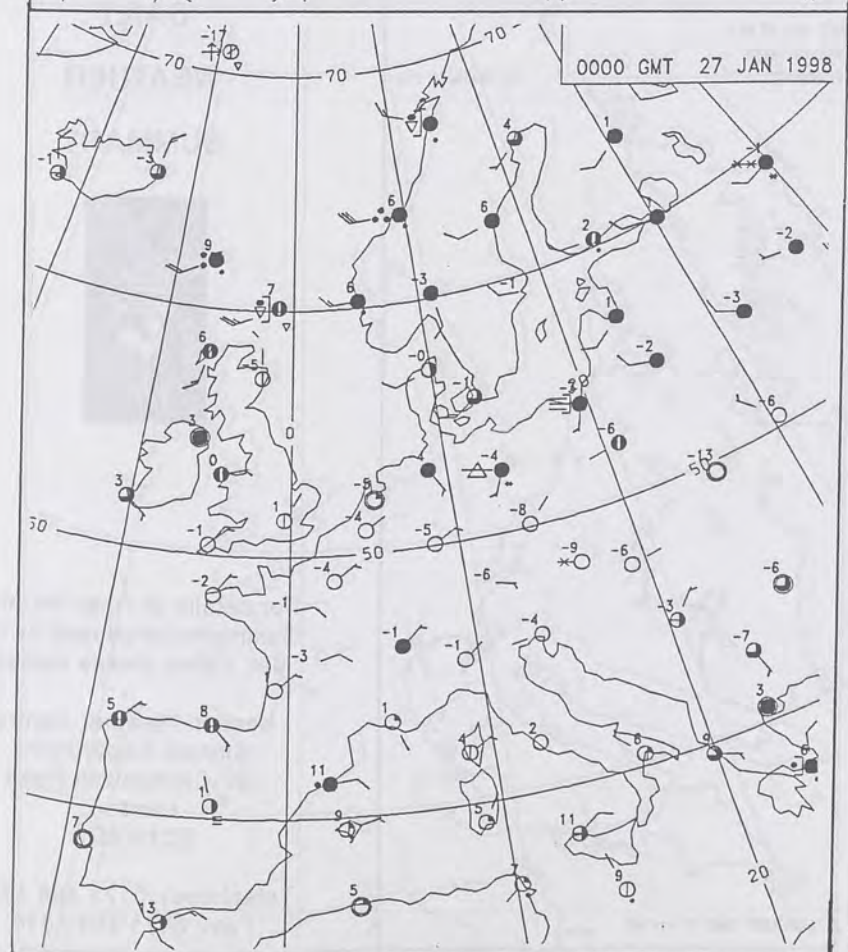
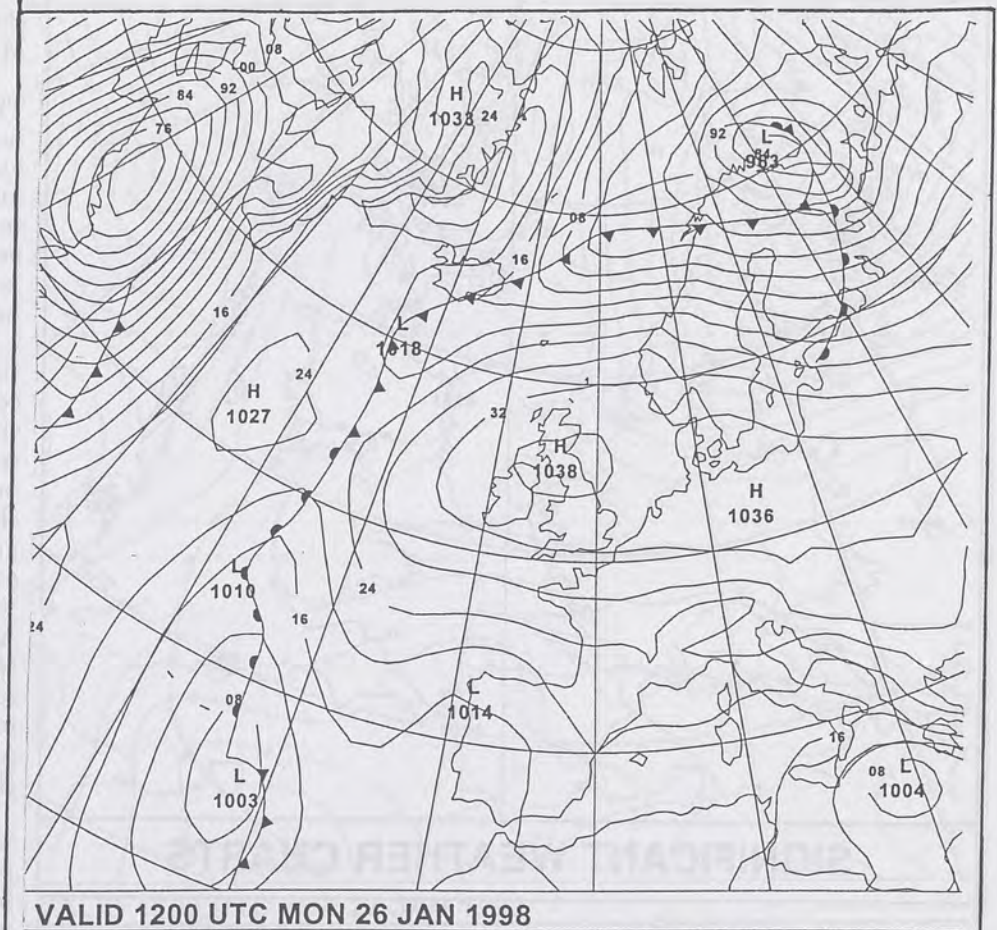
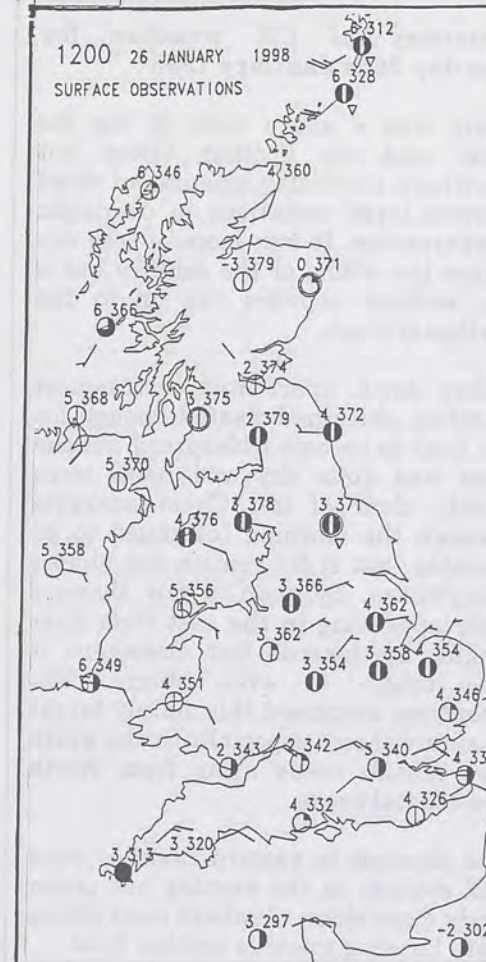
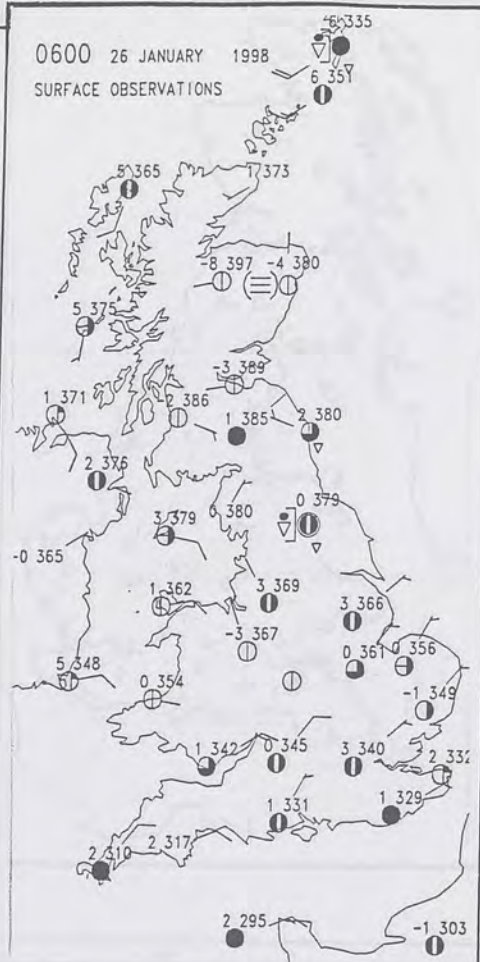
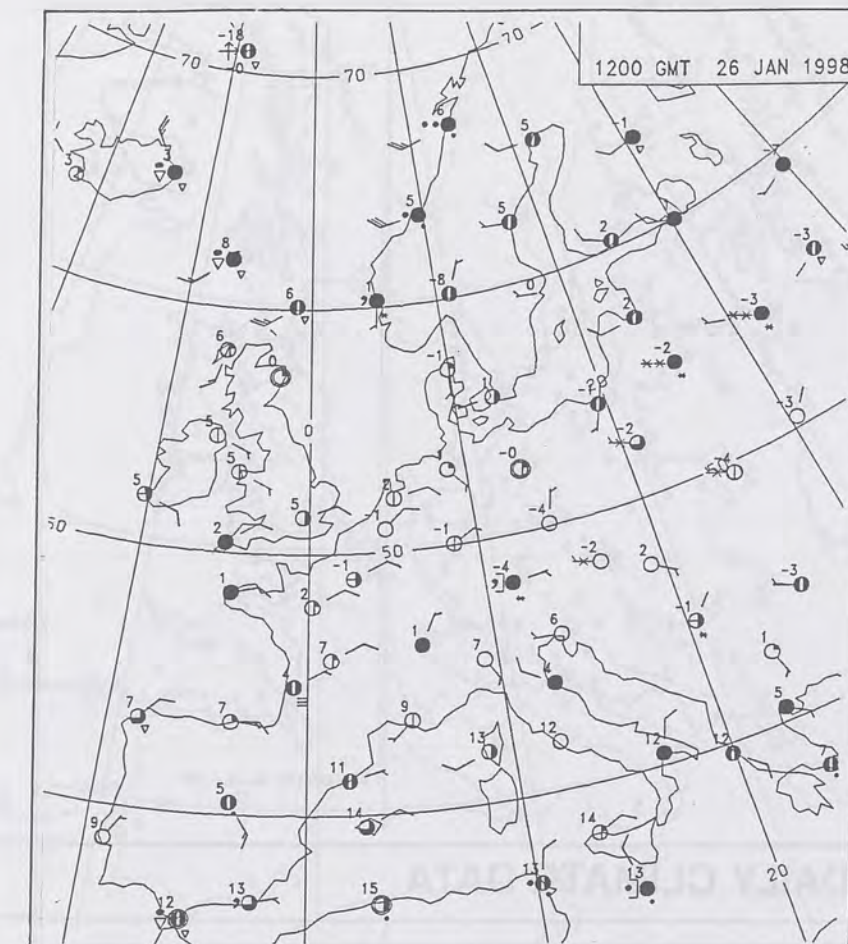
London Weather Centre  
Climate Department  
127 Clerkenwell Road  
London  
EC1R 5DB

Telephone: 0171 405 4358  
Fax: 0171 404 4314





# The Met. Office Daily Weather Summary Monday 26 January 1998





0600 26 JANUARY 1998  
SIGWX



1200 26 JANUARY 1998  
SIGWX



## SIGNIFICANT WEATHER CHARTS

1800 26 JANUARY 1998  
SIGWX



2400 26 JANUARY 1998  
SIGWX



## Summary of UK weather for Monday 26th January 1998

There was a sharp frost in the far north and the Scottish Glens but elsewhere unreliable amounts of cloud allowed large variations in overnight temperatures. It was more or less dry across the whole of the country but a few isolated showers ran on to the northeast coast.

Before dawn, apart from easternmost counties, skies had cleared enough for the frost to become widespread but the frost was quite dry and roads were mostly clear of ice. Cloud amounts through the morning continued to be variable but it did remain dry almost everywhere. By noon, a few showers were appearing in the east from East Anglia northwards but elsewhere it was bright or even sunny. The afternoon continued this mainly bright or sunny theme especially in the south and central areas away from North Sea coastal areas.

The showers in eastern counties were still evident in the evening but under fairly clear skies, elsewhere most places were heading towards another frost. Temperatures were a degree or two on the cold side of average.

## EXTREMES

MONDAY 26th JANUARY 1998

Highest maximum

8.1C Baltasound  
[ Shetland ]

Lowest maximum

1.2C Aviemore  
[ Highland ]

Lowest minimum

-9.0 C Aviemore

Lowest grass minimum

-13.4 C Aviemore

Most rain (24 hrs from 0900)

3.5mm Foula  
[ Shetland ]

Most sun

8.2hrs Aberporth  
[ Pembrokeshire ]

NOT FOR LOAN

DUPLICATE ALSO

NIGHT MINIMUM TEMPERATURE  
(DEGREES C)  
26 JANUARY 1998



DAY MAXIMUM TEMPERATURE  
(DEGREES C)  
26 JANUARY 1998



SUNSHINE (DAWN TO DUSK)  
(HOURS)  
26 JANUARY 1998



## DAILY CLIMATE DATA

NIGHT RAINFALL  
(MILLIMETRES)  
26 JANUARY 1998



DAY RAINFALL  
(MILLIMETRES)  
26 JANUARY 1998



## DAILY WEATHER SUMMARY



For details of other Weather  
Summaries produced by the  
Met. Office please contact:

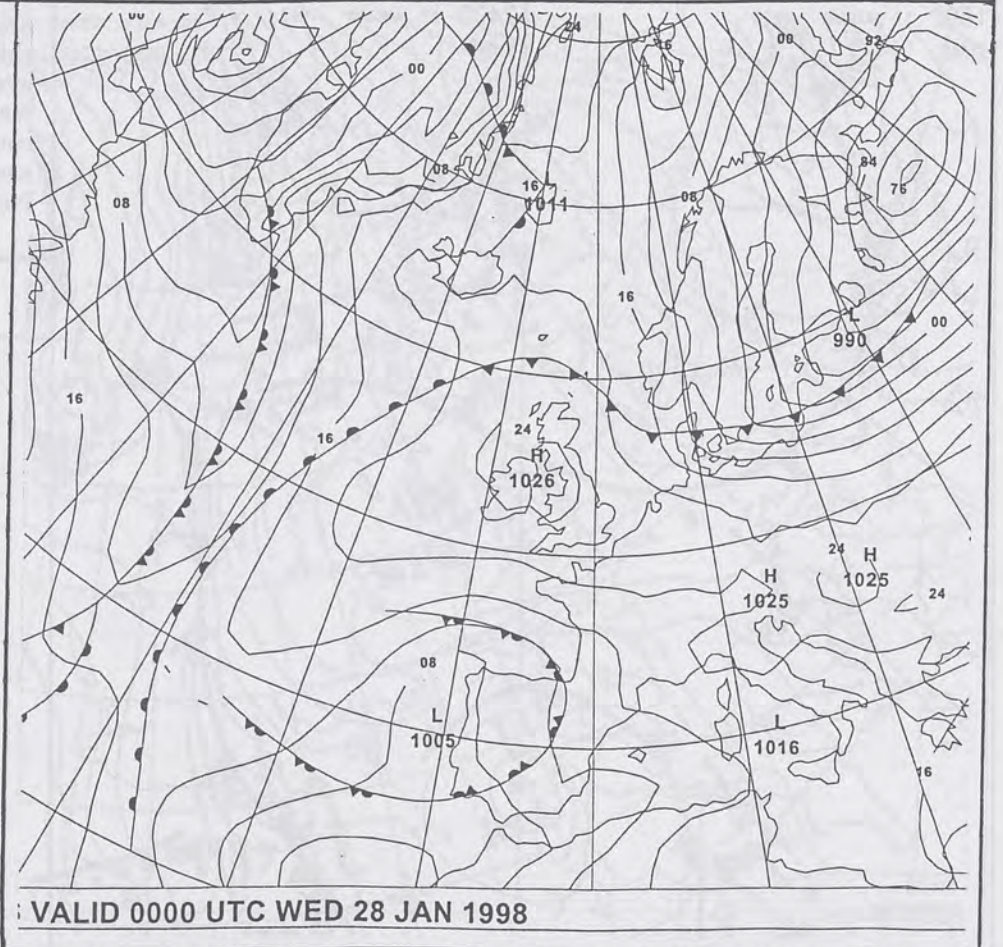
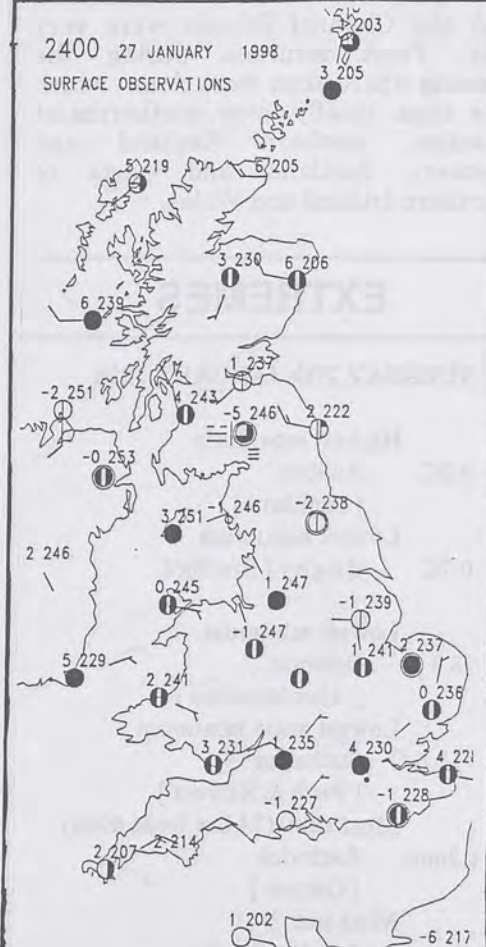
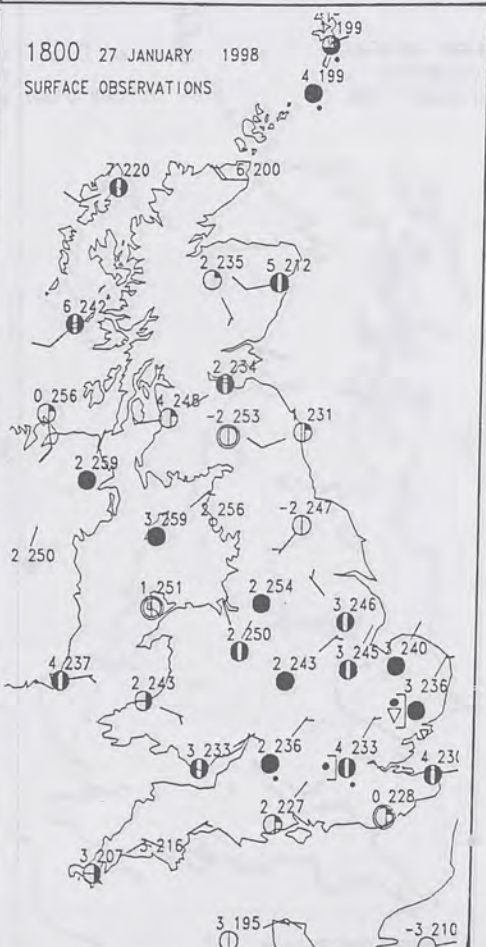
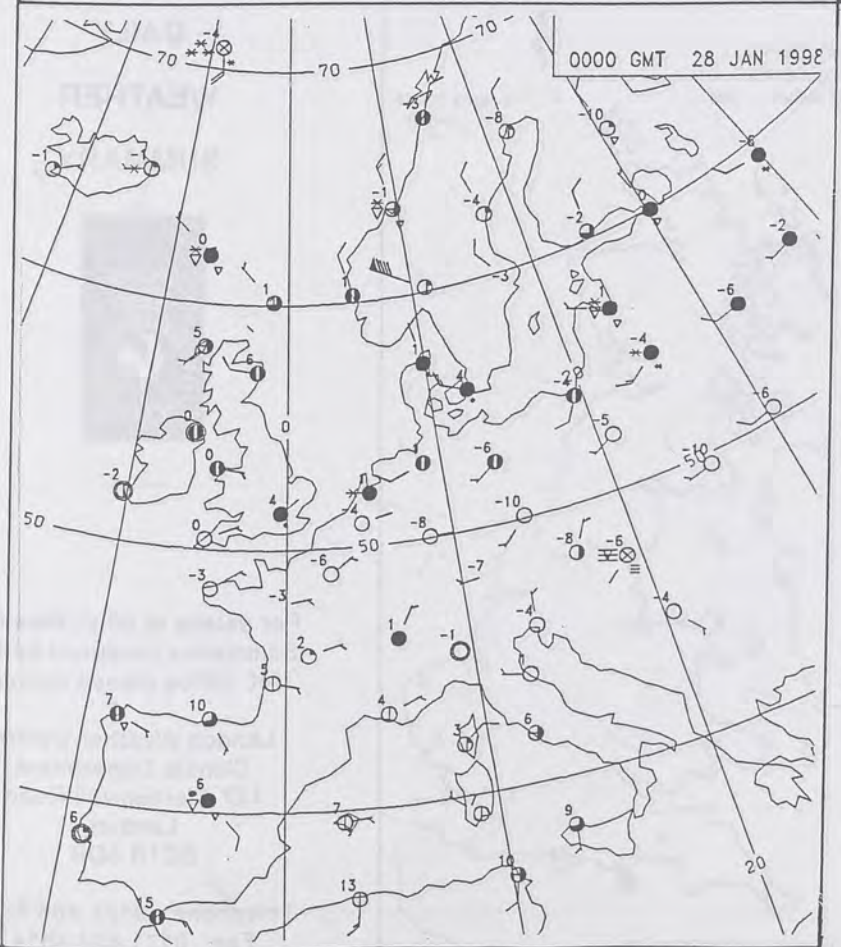
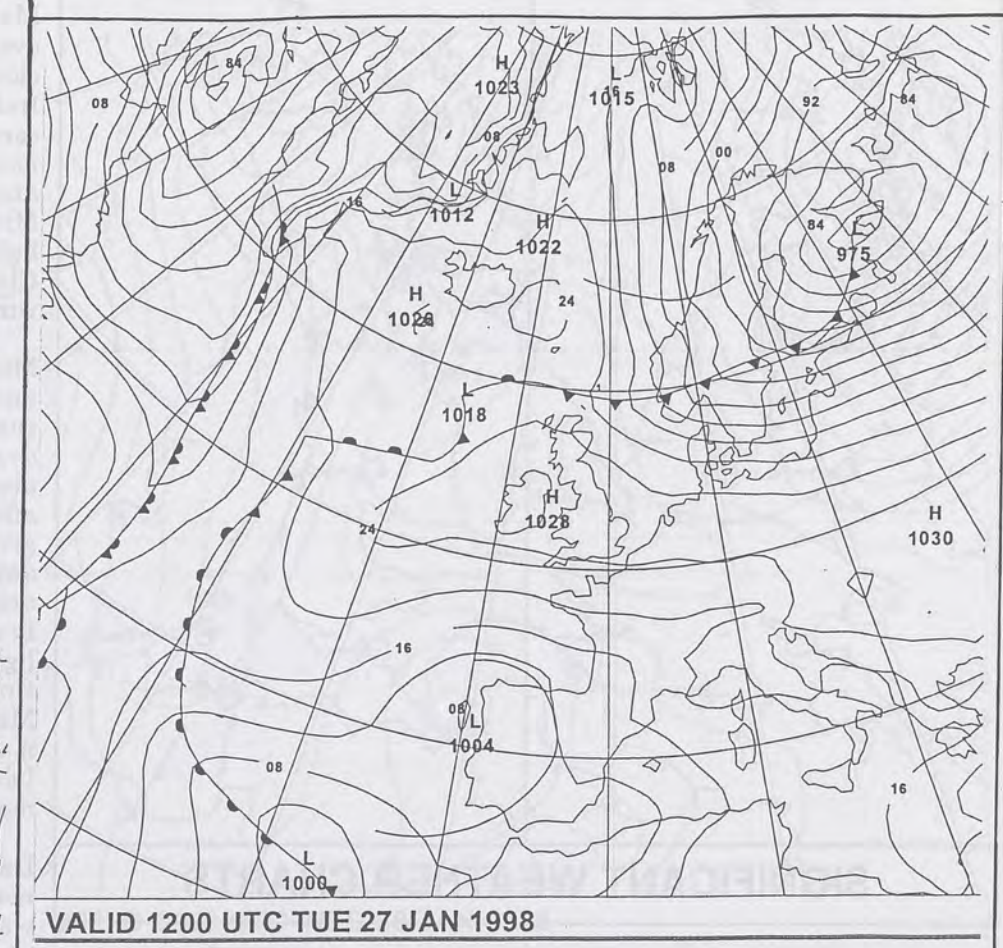
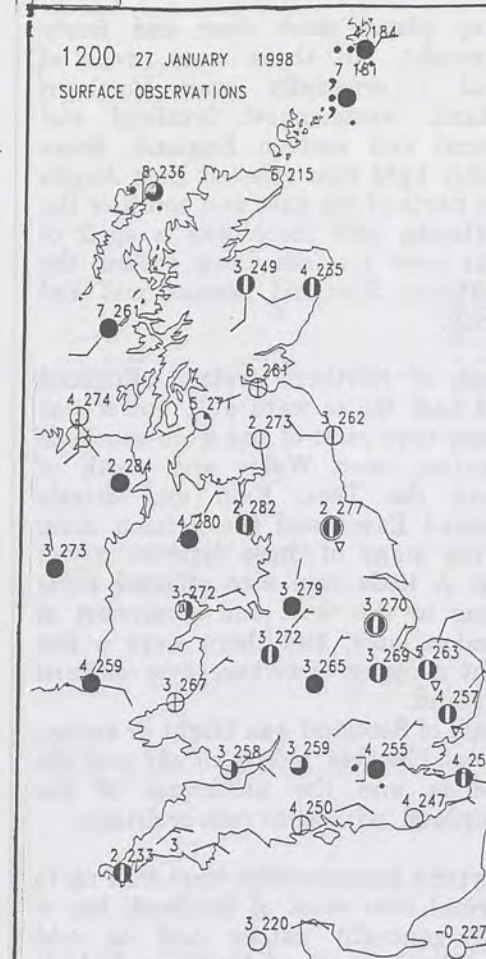
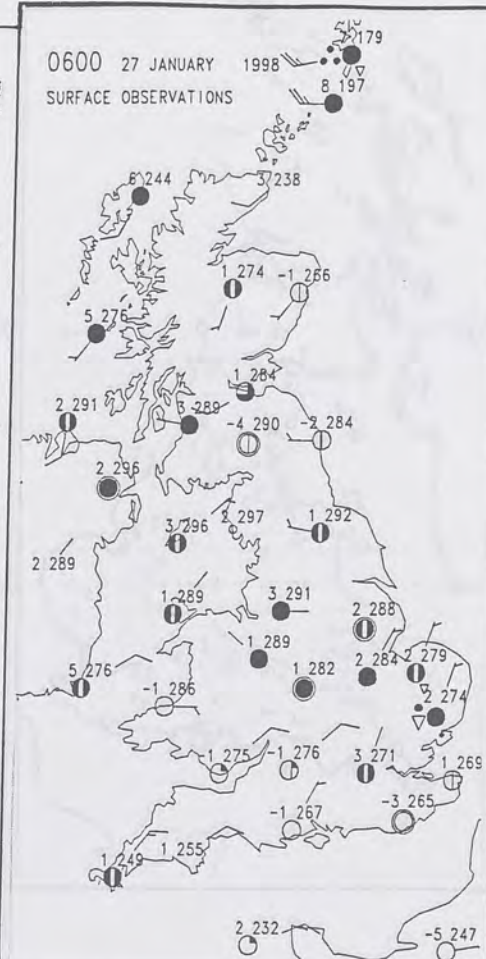
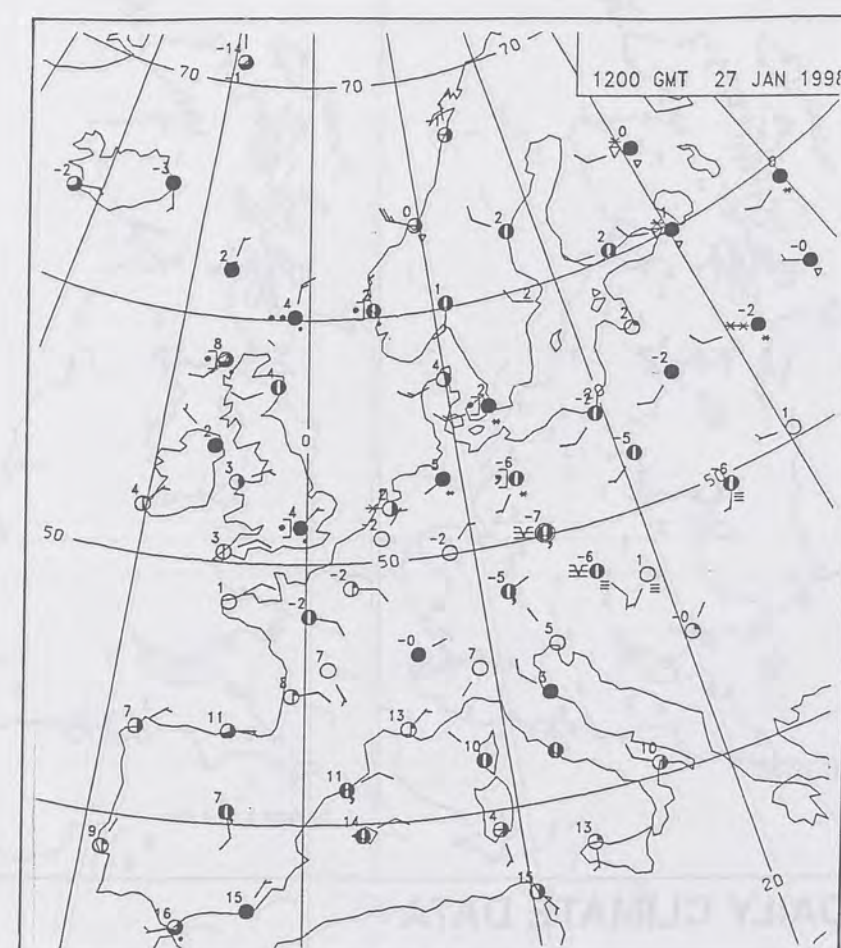
London Weather Centre  
Climate Department  
127 Clerkenwell Road  
London  
EC1R 5DB

Telephone: 0171 405 4358  
Fax: 0171 404 4314





# The Met. Office Daily Weather Summary Tuesday 27 January 1998





0600 27 JANUARY 1998  
SIGWX



1200 27 JANUARY 1998  
SIGWX



## SIGNIFICANT WEATHER CHARTS

1800 27 JANUARY 1998  
SIGWX



2400 27 JANUARY 1998  
SIGWX



Published by London Weather Centre. All times are GMT.

## Summary of UK weather for Tuesday 27th January 1998

Many places were clear and frosty overnight, but there were areas of cloud - especially over Northern Ireland, westernmost Scotland and central and eastern England. Some mostly light rain affected East Anglia and parts of the east and south of the Midlands, and there was a spell of light snow towards dawn around the Chilterns. Shetland became wet and windy.

Much of Northern Ireland, England and east Wales were dull, but it was sunny over most of the more southern counties, west Wales and north of about the Tees. Rain and drizzle affected Essex and the London area; giving many of these districts a wet day. A little rain also affected some areas to the west and southwest of London later, and there were a few light showers elsewhere over eastern England.

Much of Scotland was bright or sunny; it was, however, mostly cloudy over the Islands and the northwest of the mainland, with some rain or drizzle.

Daytime temperatures were well up to normal over most of Scotland, but it was generally rather cold or cold elsewhere. Parts of Northern Ireland and the Channel Islands were very cold. Frost returned during the evening where skies were clear - which was then, chiefly, over southernmost counties, northern England and southern Scotland and parts of Northern Ireland and Wales.

## EXTREMES

TUESDAY 27th JANUARY 1998

Highest maximum  
9.0C Aultbea  
[ Highland ]

Lowest maximum  
0.7C Bingley / Bradford

Lowest minimum  
-8.3 C Braemar  
[ Aberdeenshire ]

Lowest grass minimum  
-11.6 C Stathallan  
[ Perth & Kinross ]

Most rain (24 hrs from 0900)  
11.2mm Rackwick  
[ Orkney ]

Most sun  
8.6hrs Saunton Sands  
[ Devon ]

NOT FOR LOAN

DUPLICATE ALSO

NIGHT MINIMUM TEMPERATURE  
(DEGREES C)  
27 JANUARY 1998



DAY MAXIMUM TEMPERATURE  
(DEGREES C)  
27 JANUARY 1998



SUNSHINE (DAWN TO DUSK)  
(HOURS)  
27 JANUARY 1998



## DAILY CLIMATE DATA

NIGHT RAINFALL  
(MILLIMETRES)  
27 JANUARY 1998



DAY RAINFALL  
(MILLIMETRES)  
27 JANUARY 1998



## DAILY WEATHER SUMMARY



For details of other Weather Summaries produced by the Met. Office please contact:

London Weather Centre  
Climate Department  
127 Clerkenwell Road  
London  
EC1R 5DB

Telephone: 0171 405 4358  
Fax: 0171 404 4314

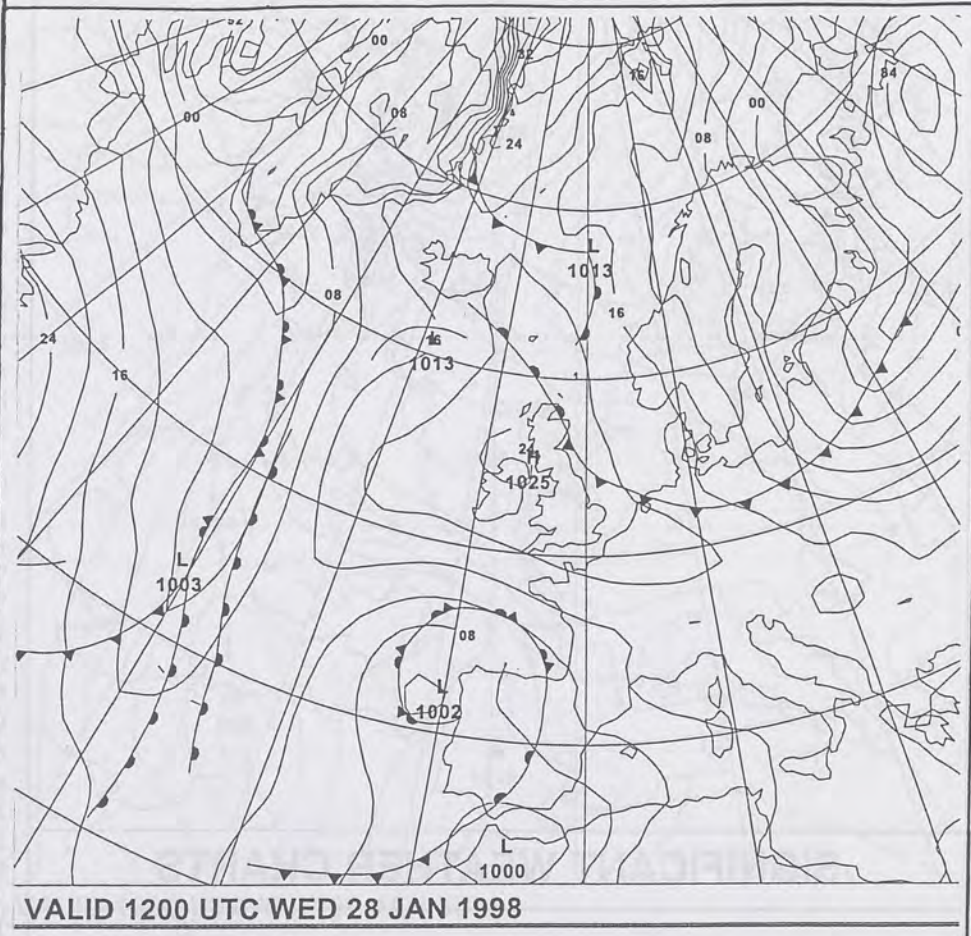
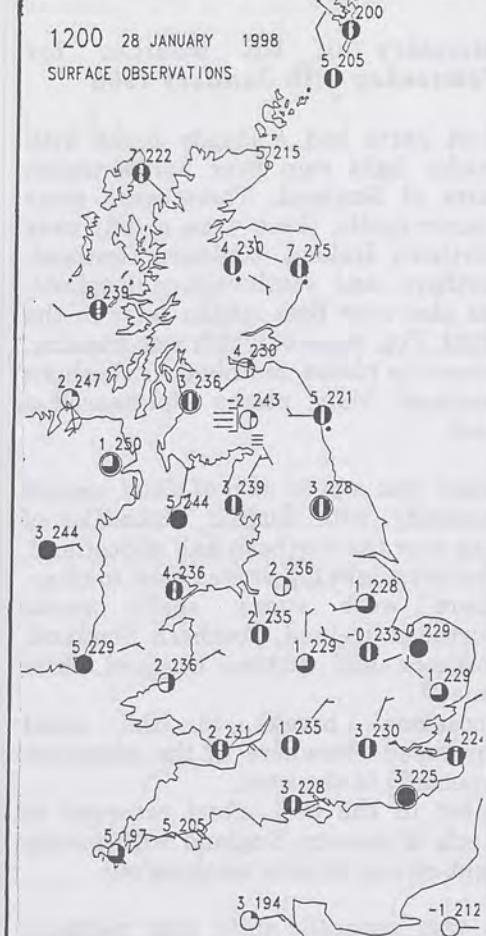
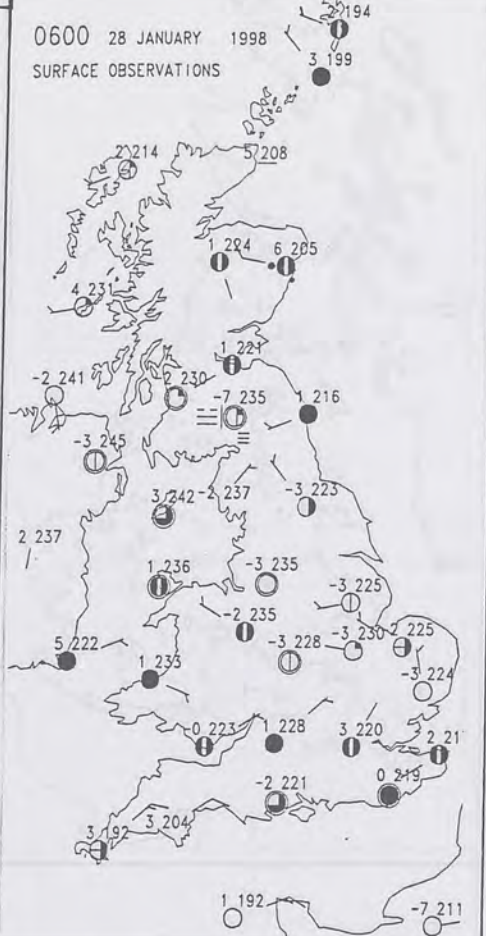
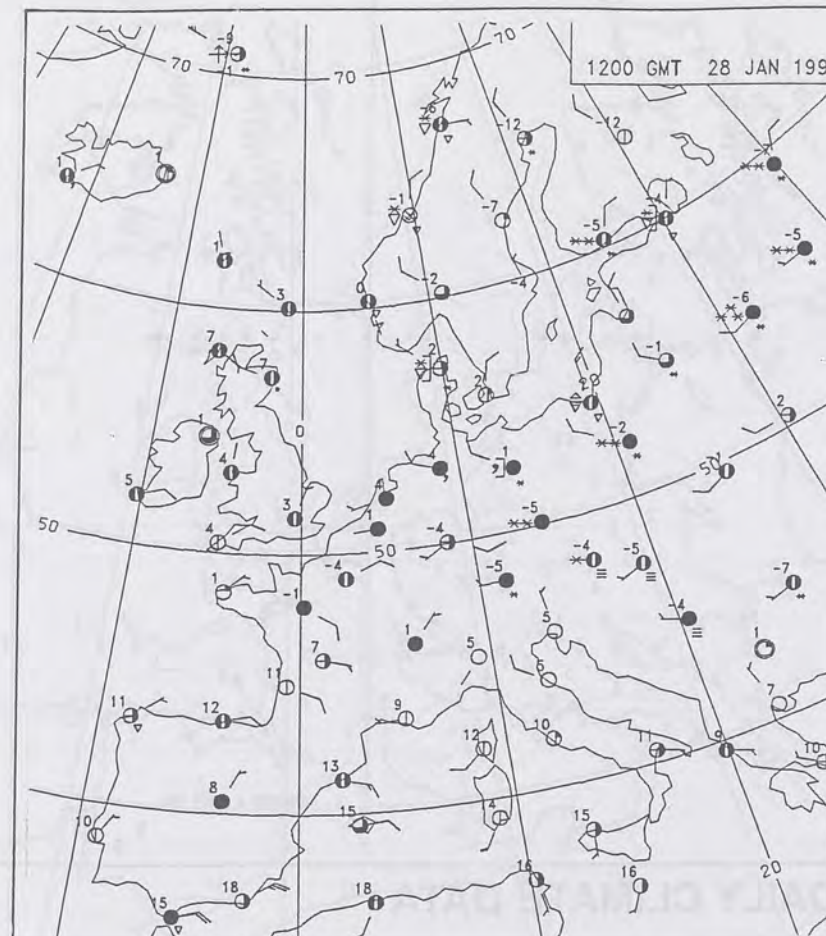


DUPLICATE A180

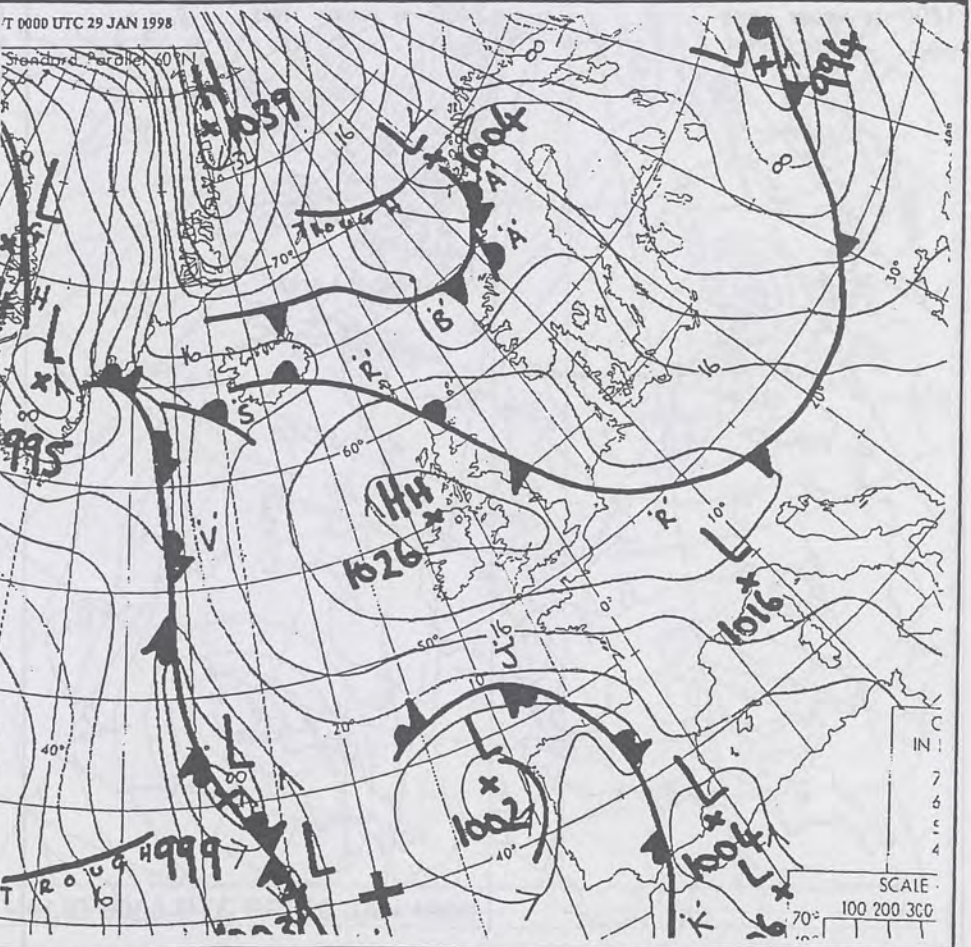
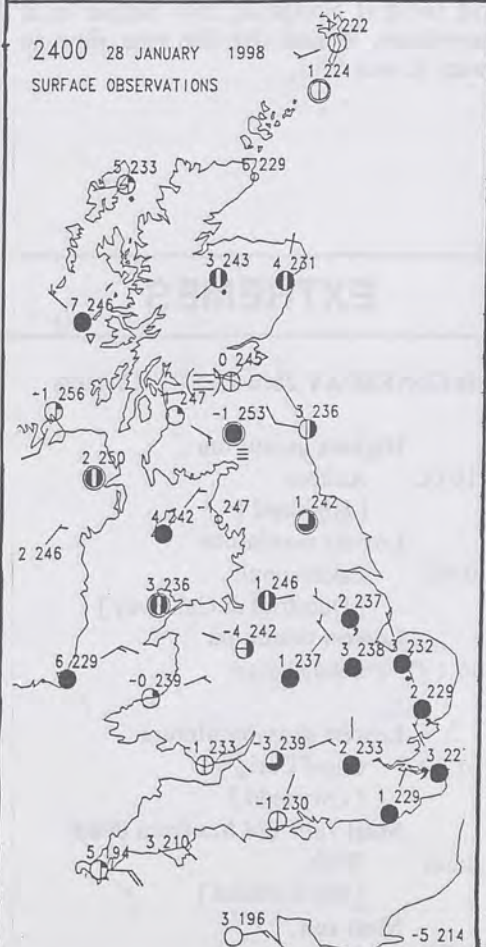
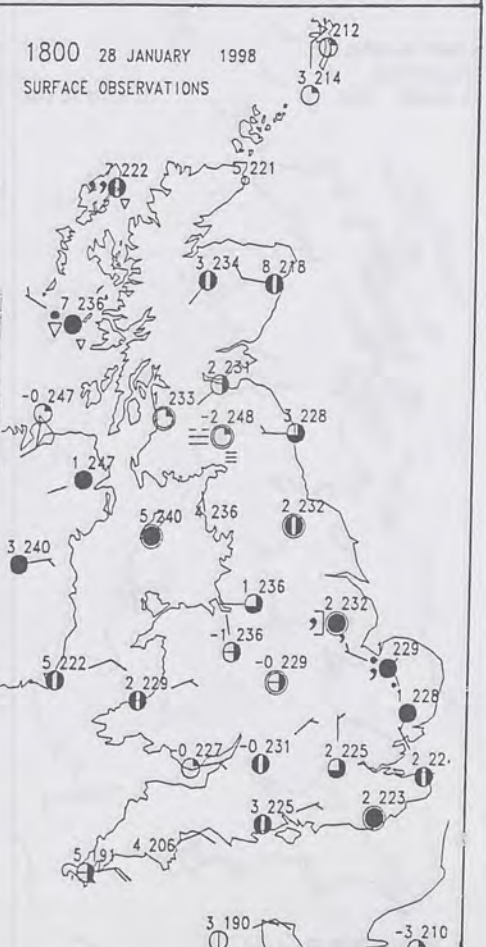
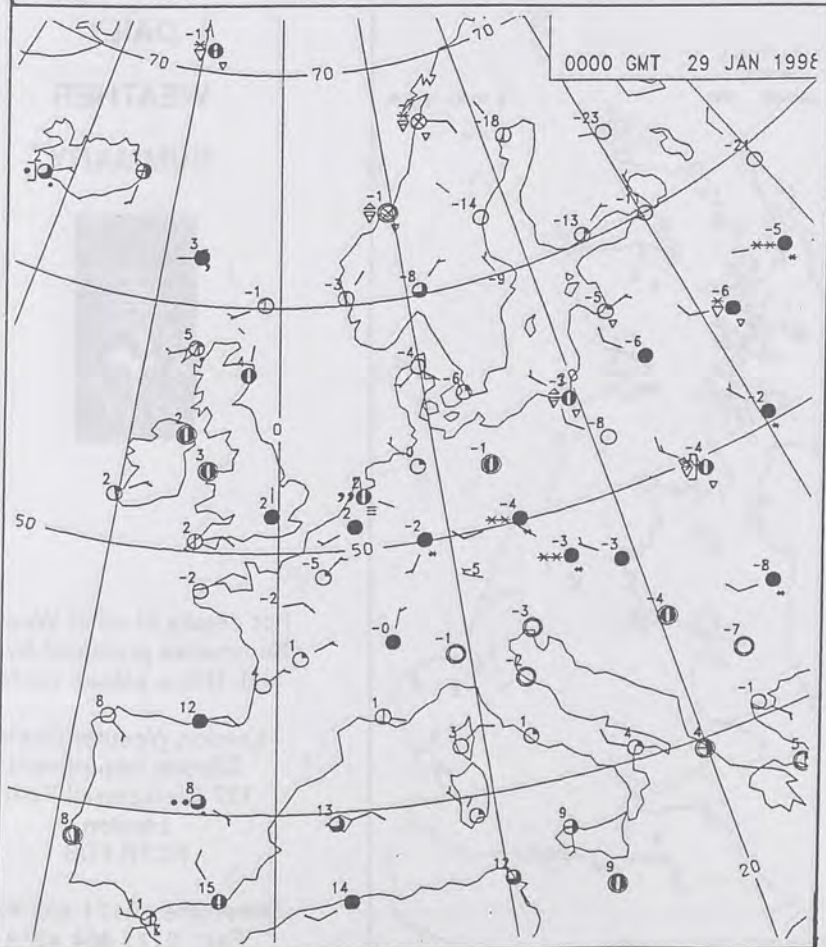
NOT FOR LOAN



# The Met.Office Daily Weather Summary Wednesday 28 January 1998



VALID 1200 UTC WED 28 JAN 1998



SCALE  
100 200 300



NOT FOR LOAN

DUPLICATE ALSO

0600 28 JANUARY 1998  
SIGWX1200 28 JANUARY 1998  
SIGWX

## SIGNIFICANT WEATHER CHARTS

1800 28 JANUARY 1998  
SIGWX2400 28 JANUARY 1998  
SIGWX

Published by London Weather Centre. All times are GMT.

Summary of UK weather for  
Wednesday 28th January 1998

Most parts had a cloudy night with patchy light rain over northernmost parts of Scotland. There were some clearer spells, these were chiefly over Northern Ireland, southern Scotland, northern and southwestern England, but also over East Anglia later in the night. Fog, some of which was freezing, formed in places, mainly over southern Scotland. Many places experienced a frost.

There was a good deal of cloud around generally with further outbreaks of rain over the northern half of Scotland. The overnight fog proved slow to clear. There were sunny spells across Northern Ireland, southern Scotland, northern and eastern England for a time.

Occasional breaks in the cloud developed elsewhere in the afternoon especially in the west.

Later in the day, cloud returned to much of eastern England with patchy light rain or drizzle breaking out.

It was generally mild over northern and central Scotland, but rather cold elsewhere. Where the fog was slow to clear, it was cold.

## EXTREMES

WEDNESDAY 28th JANUARY 1998

**Highest maximum**  
10.0C Aultbea  
[ Highland ]  
**Lowest maximum**  
0.4C Eskdalemuir  
[ Dumfries & Galloway ]  
**Lowest minimum**  
-7.1 C Eskdalemuir

**Lowest grass minimum**  
-12.0 C Capel Curig  
[ Gwynedd ]  
**Most rain (24 hrs from 0900)**  
7.2mm Wick  
[ NE Scotland ]  
**Most sun**  
8.0hrs Jersey Airport

NIGHT MINIMUM TEMPERATURE  
(DEGREES C)  
28 JANUARY 1998DAY MAXIMUM TEMPERATURE  
(DEGREES C)  
28 JANUARY 1998SUNSHINE (DAWN TO DUSK)  
(HOURS)  
28 JANUARY 1998

## DAILY CLIMATE DATA

NIGHT RAINFALL  
(MILLIMETRES)  
28 JANUARY 1998DAY RAINFALL  
(MILLIMETRES)  
28 JANUARY 1998DAILY  
WEATHER  
SUMMARY

For details of other Weather  
Summaries produced by the  
Met. Office please contact:

London Weather Centre  
Climate Department  
127 Clerkenwell Road  
London  
EC1R 5DB

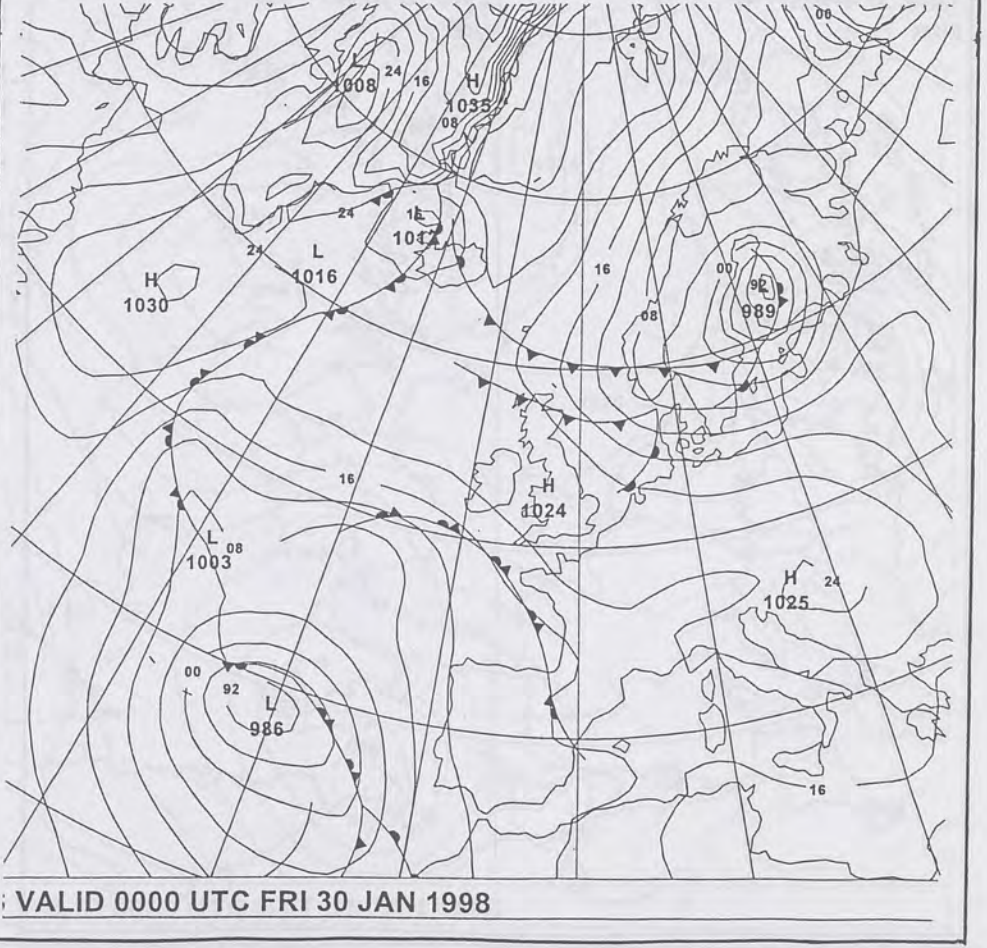
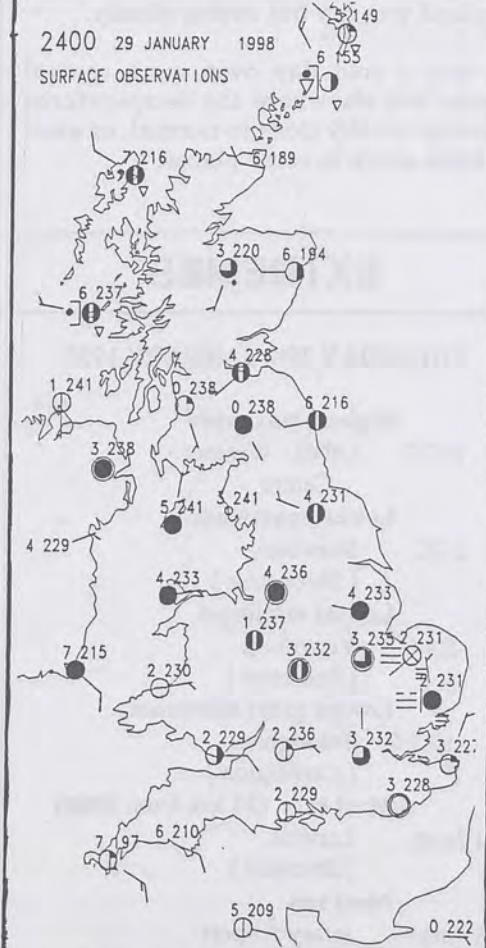
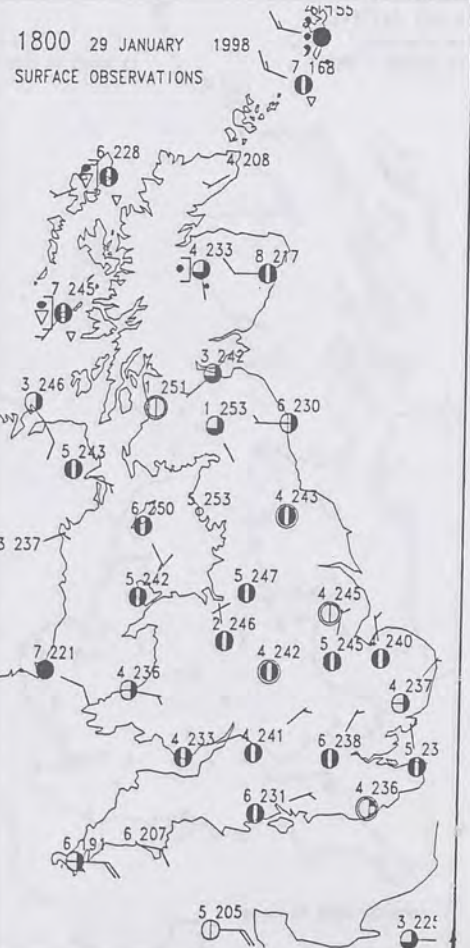
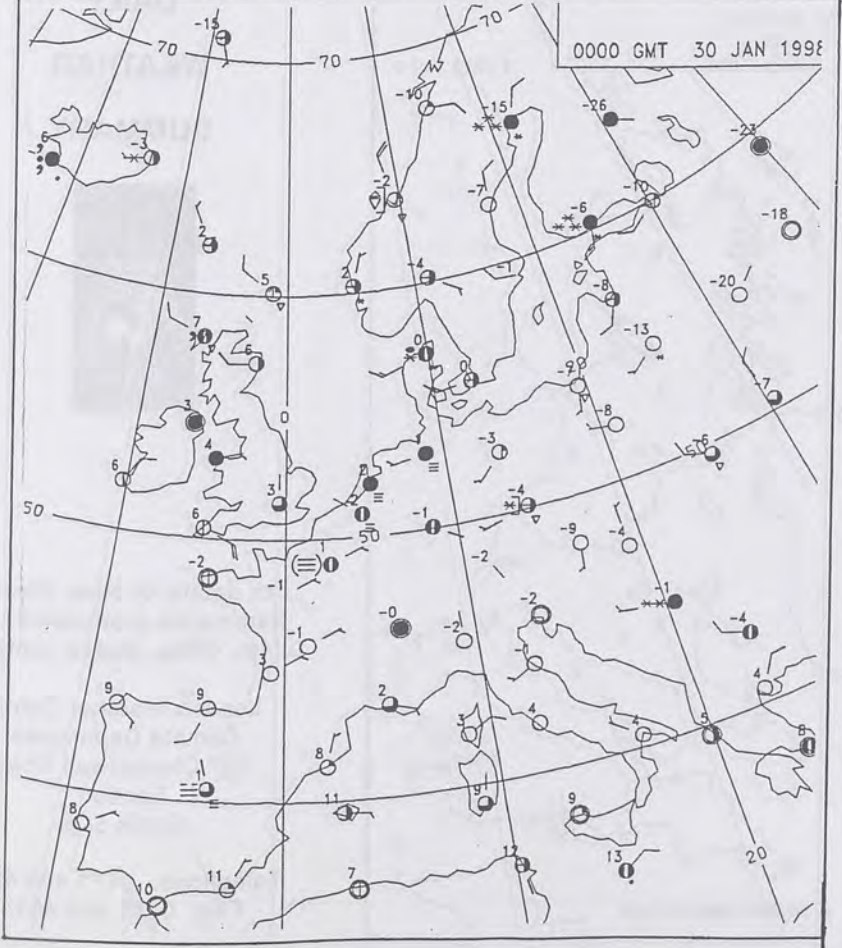
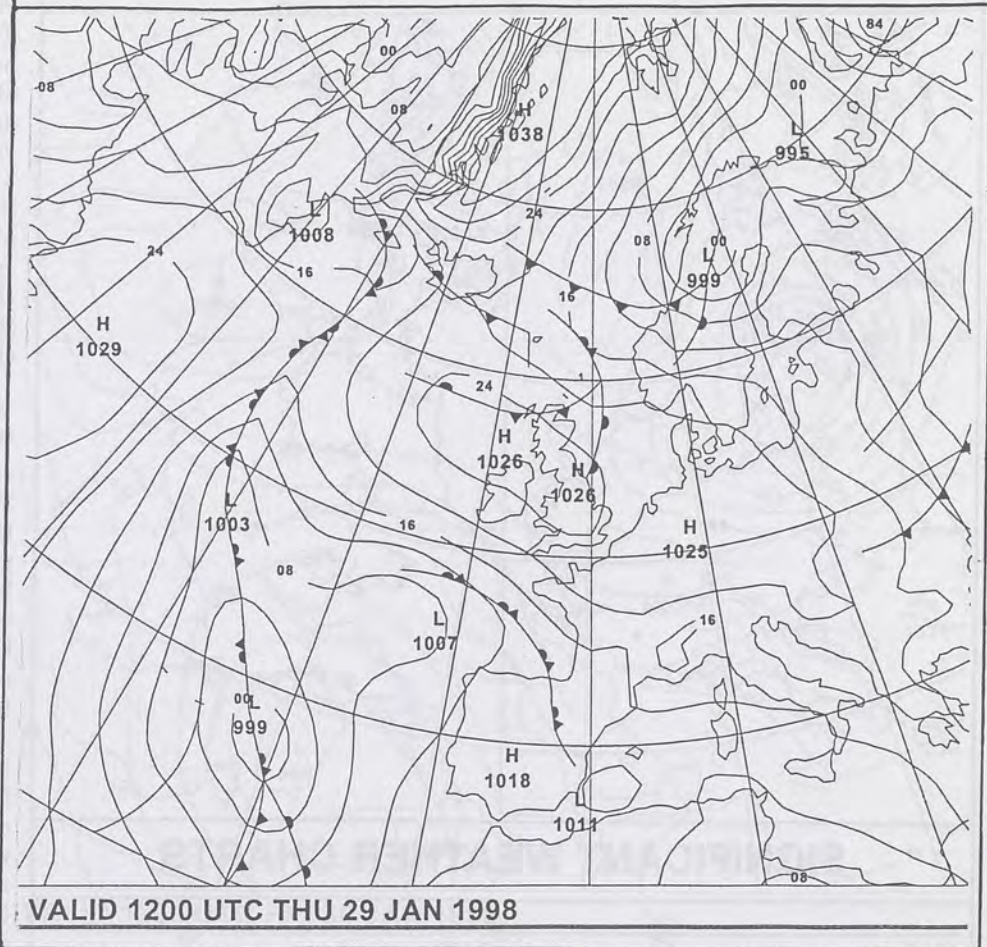
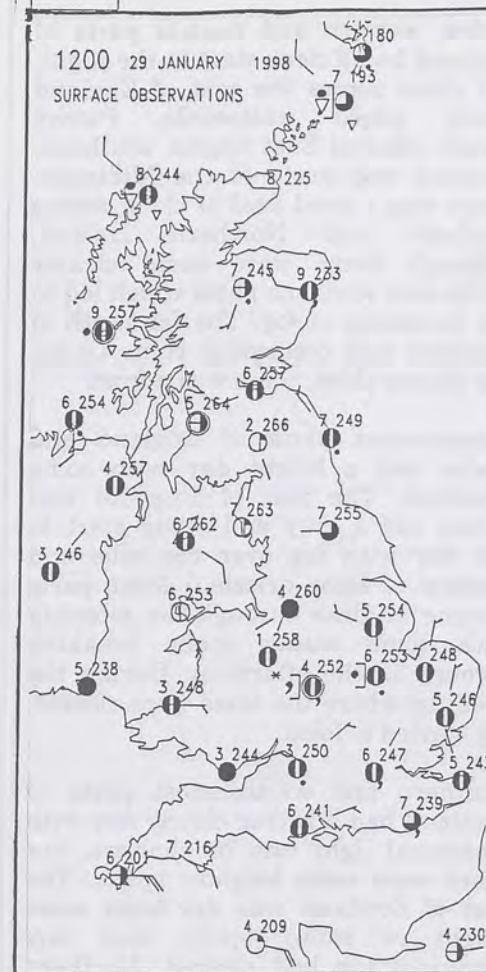
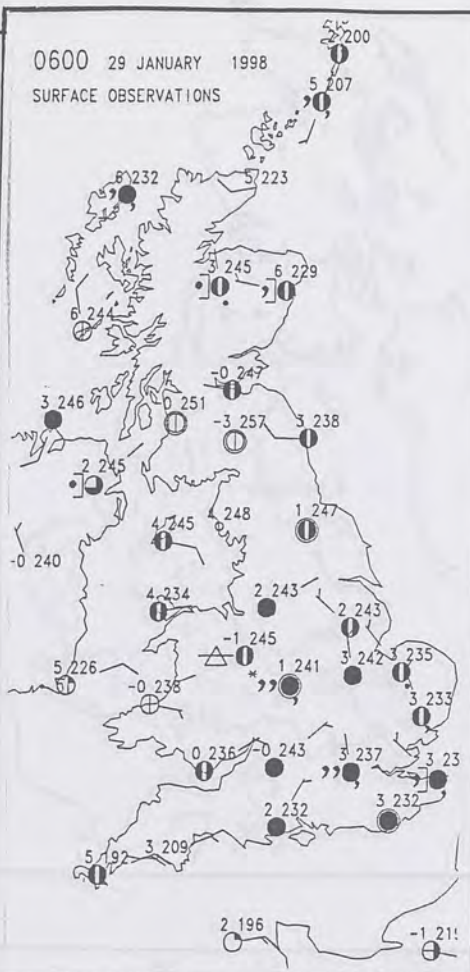
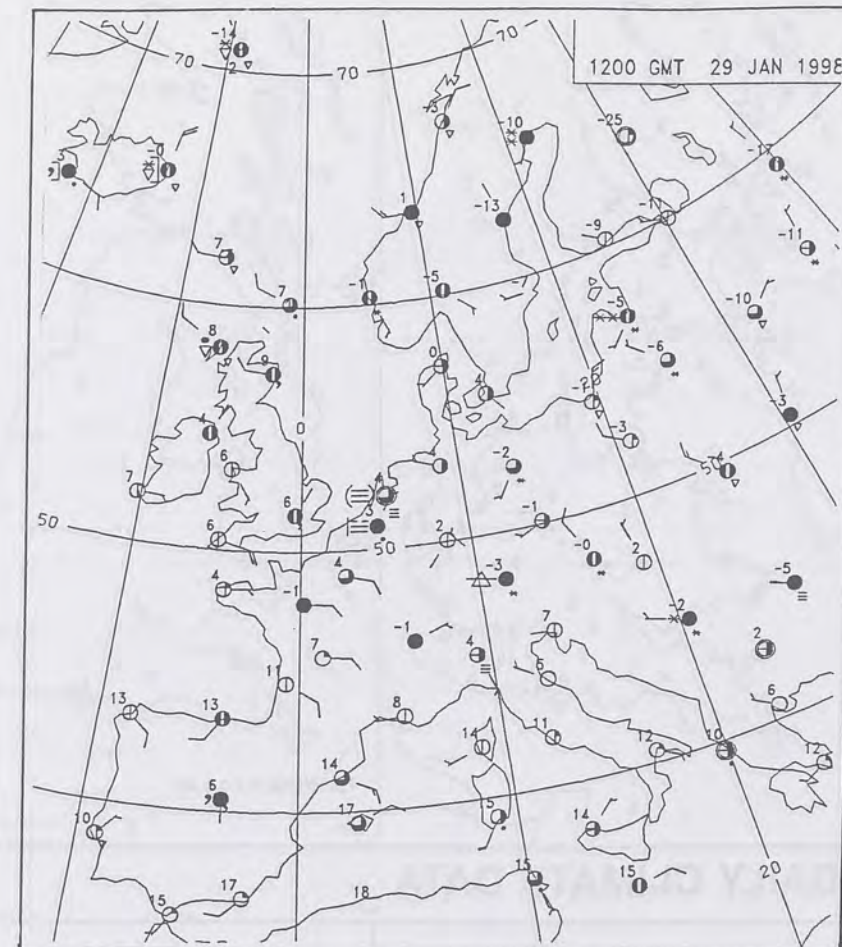
Telephone: 0171 405 4358  
Fax: 0171 404 4314



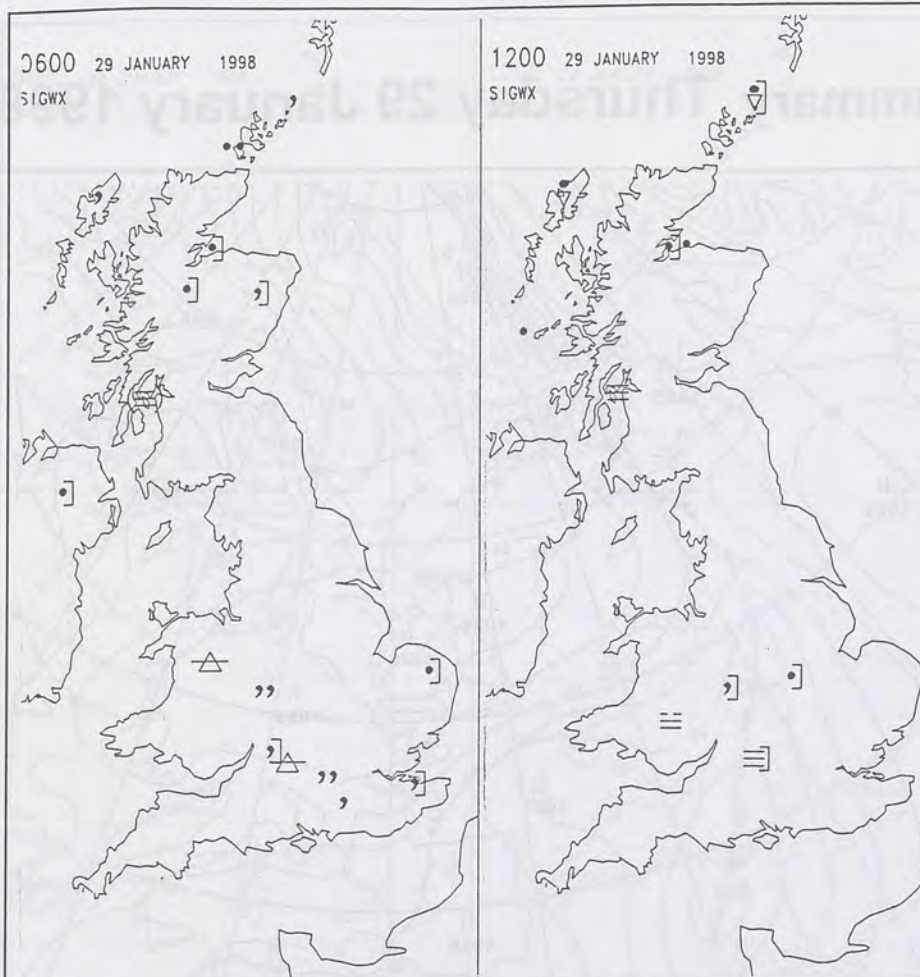


The Met. Office

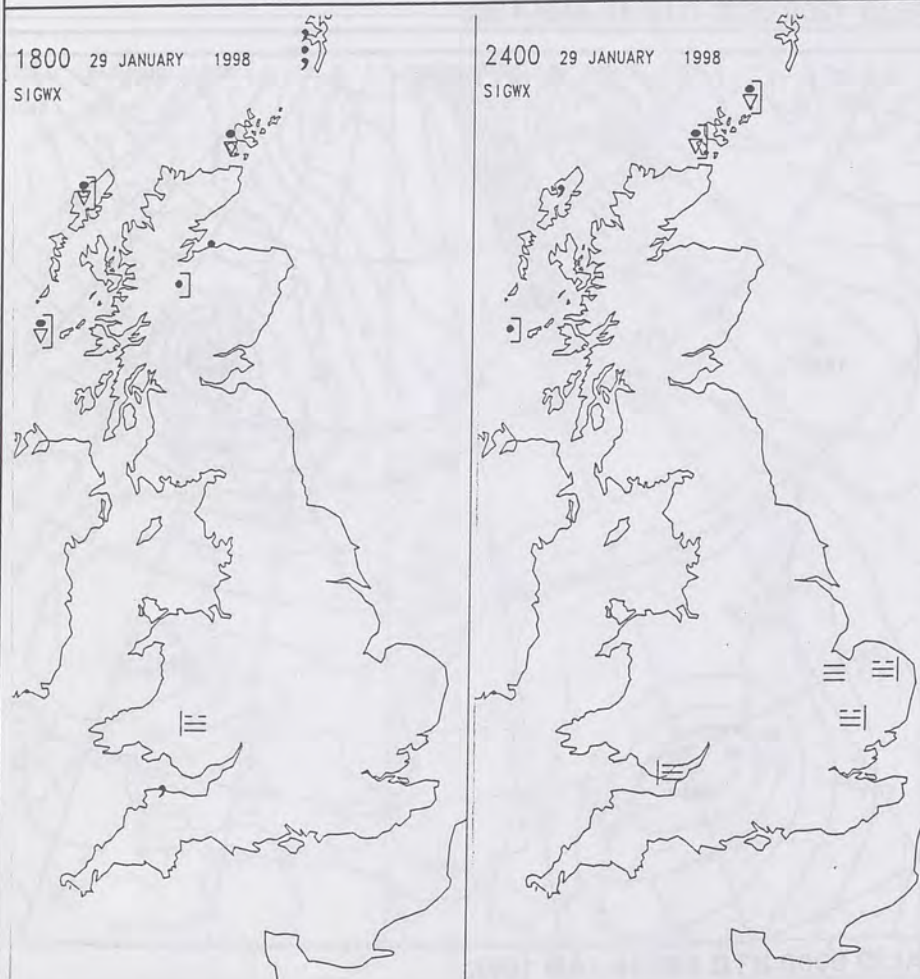
# Daily Weather Summary Thursday 29 January 1998







### SIGNIFICANT WEATHER CHARTS



Published by London Weather Centre. All times are GMT.

### Summary of UK weather for Thursday 29th January 1998

Wales, western and central parts of England had a clear start to the night, but cloud across the rest of England slowly edged westwards. Patchy drizzle affected East Anglia, southeast England and parts of the Midlands. There was a good deal of cloud across Scotland and Northern Ireland, although there were some clearer spells over southern parts which led to the formation of fog. The far north of Scotland had occasional rain. Under the clearer skies, there was a frost.

Westernmost parts of England and Wales had a bright day with some sunshine. The rest of England and Wales had a grey and misty start to the day with fog over the hills and pockets of light drizzle. Most parts became brighter through the morning with some sunny spells breaking through in the afternoon. During the evening, where the skies were clearer, fog started to form.

Northern and westernmost parts of Scotland had a rather cloudy day with occasional light rain or showers, but there were some brighter spells. The rest of Scotland was dry with some bright or sunny spells once any overnight fog had cleared. Northern Ireland was dry but rather cloudy.

It was a cold day over some central parts, but elsewhere the temperatures were generally close to normal, or even a little above in some places.

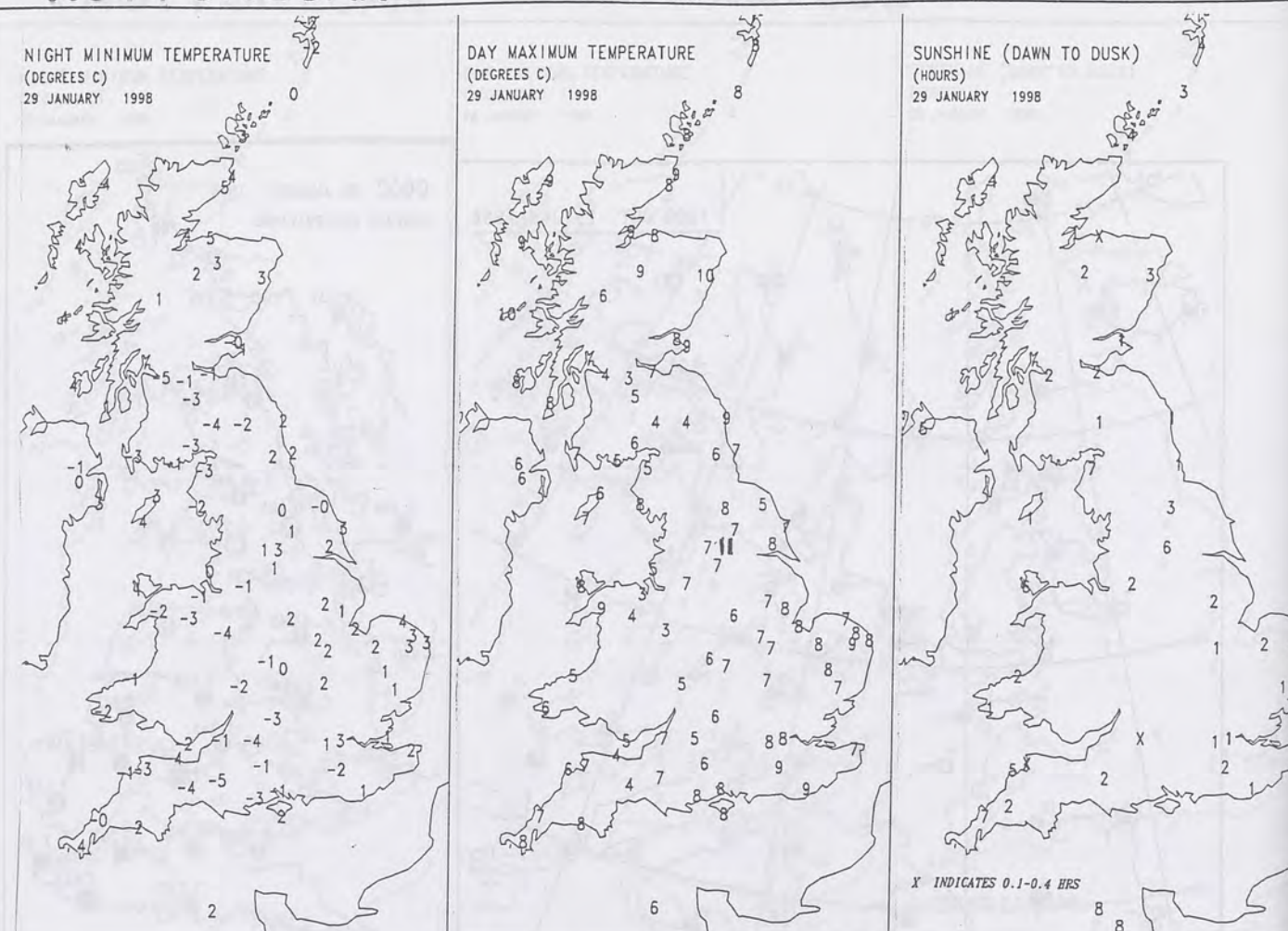
### EXTREMES

#### THURSDAY 29th JANUARY 1998

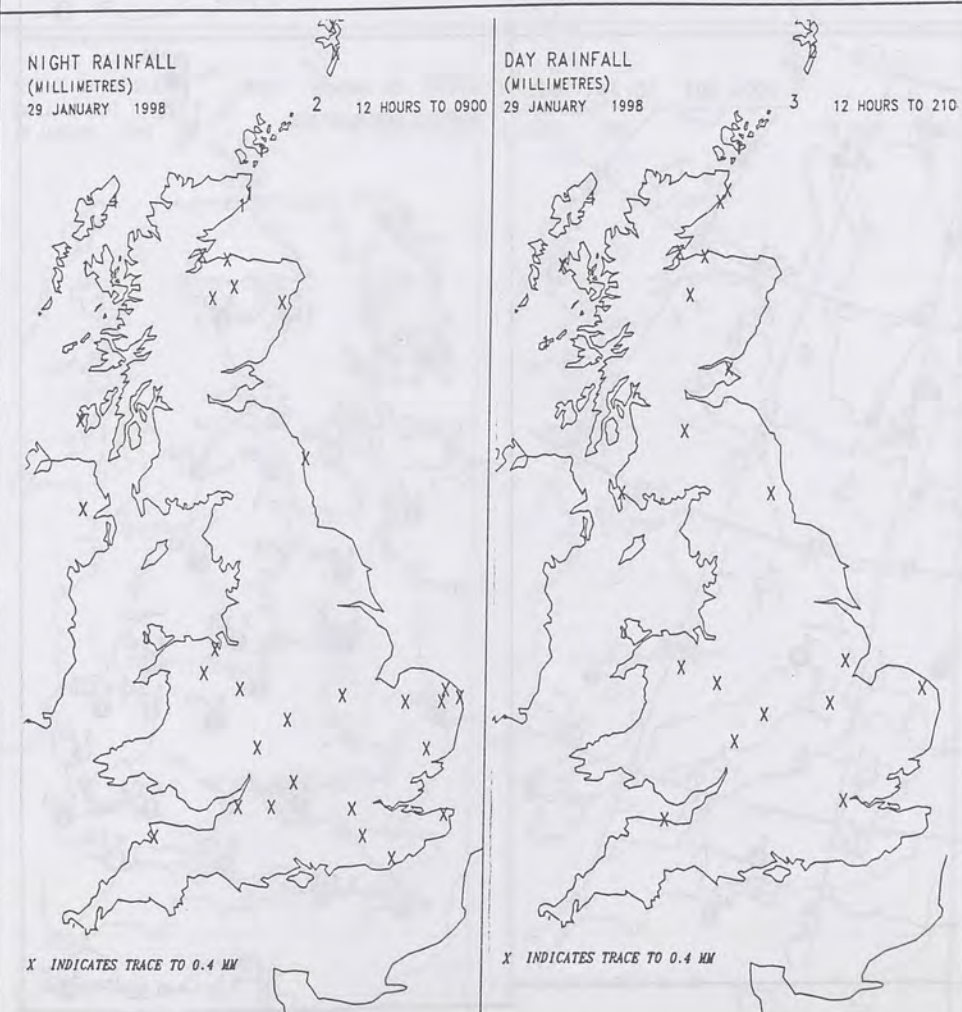
Highest maximum	
10.7C	Leeds - Weather - Centre
Lowest maximum	
2.7C	Shawbury [Shropshire]
Lowest minimum	
-5.4 C	Yeovilton [Somerset]
Lowest grass minimum	
-10.7 C	Trawscoed [Ceredigion]
Most rain (24 hrs from 0900)	
4.2mm	Lerwick [Shetland]
Most sun	
8.4hrs	Jersey Airport

### NOT FOR LOAN

### DUPLICATE ALSO



### DAILY CLIMATE DATA



### DAILY WEATHER SUMMARY



For details of other Weather Summaries produced by the Met. Office please contact:

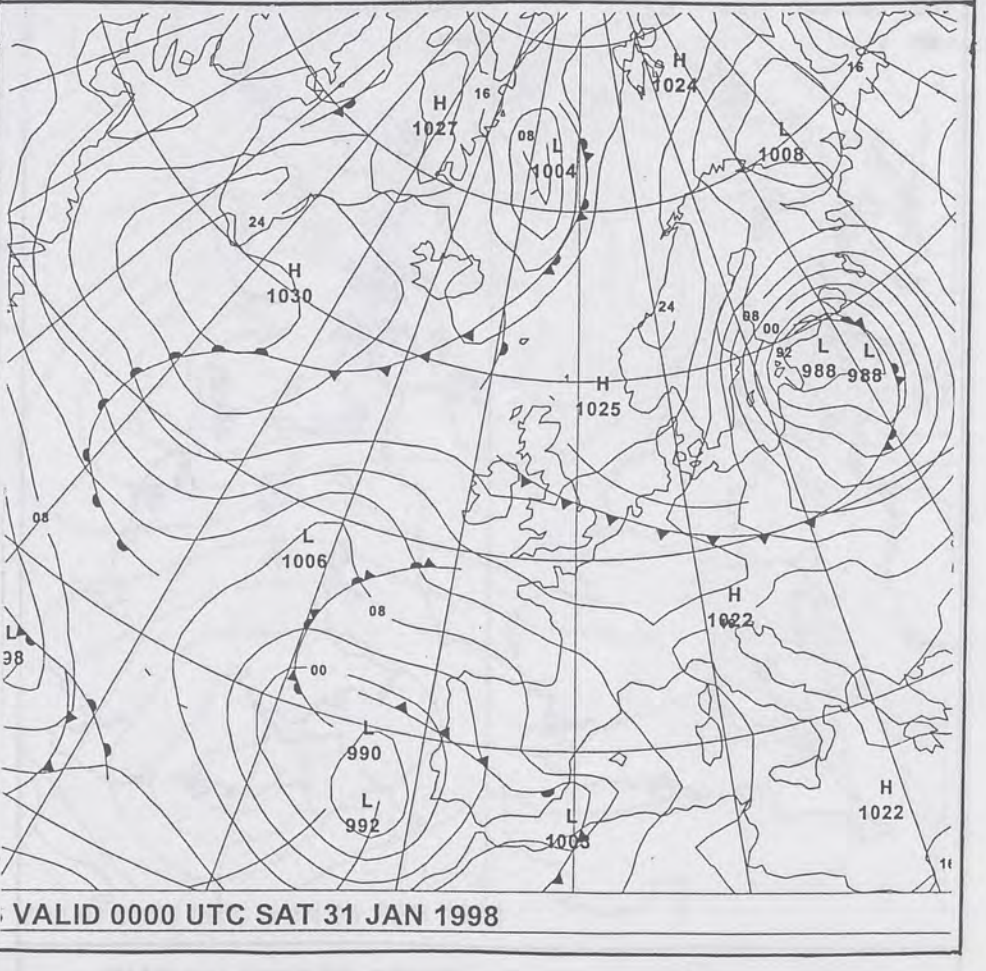
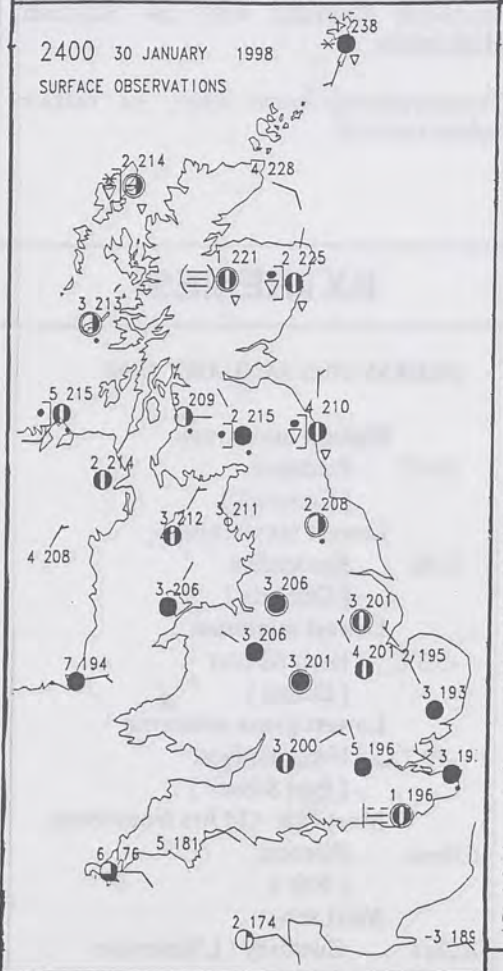
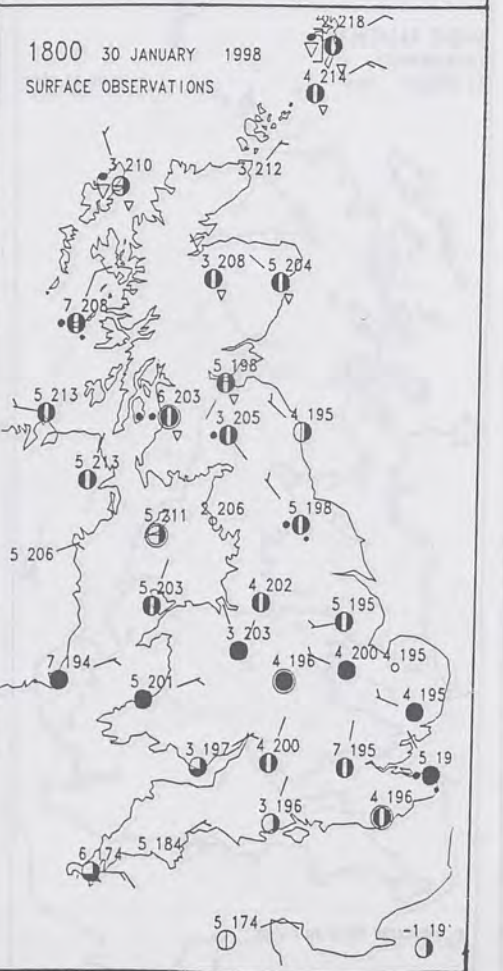
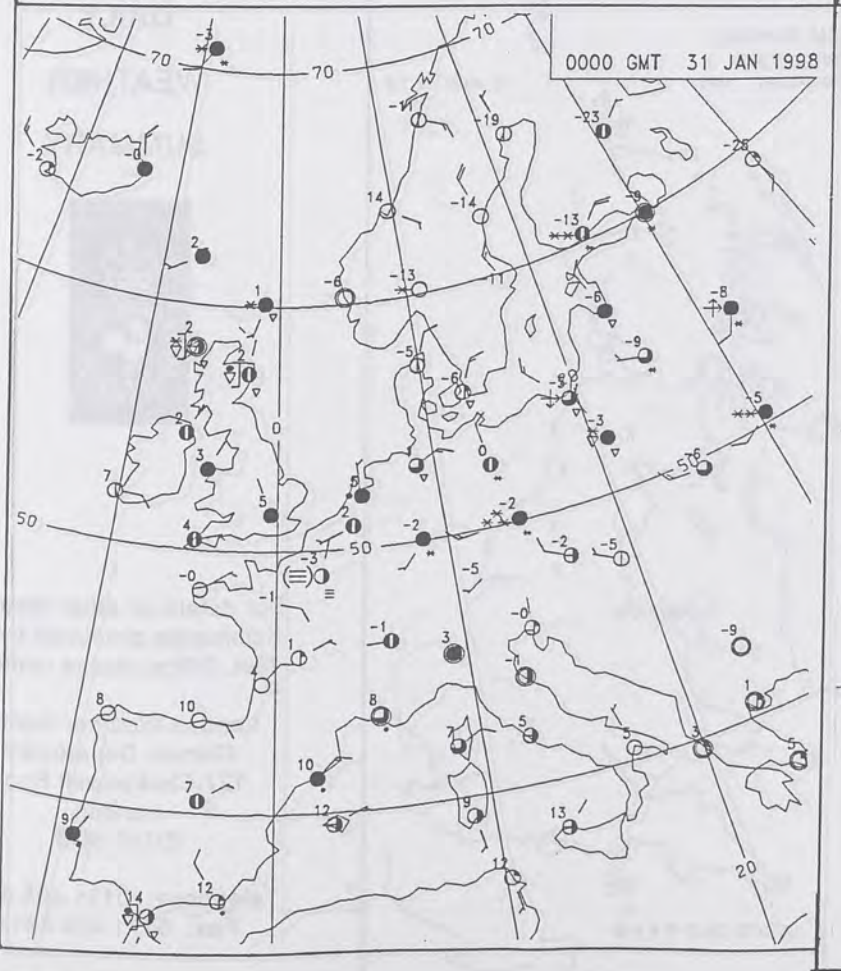
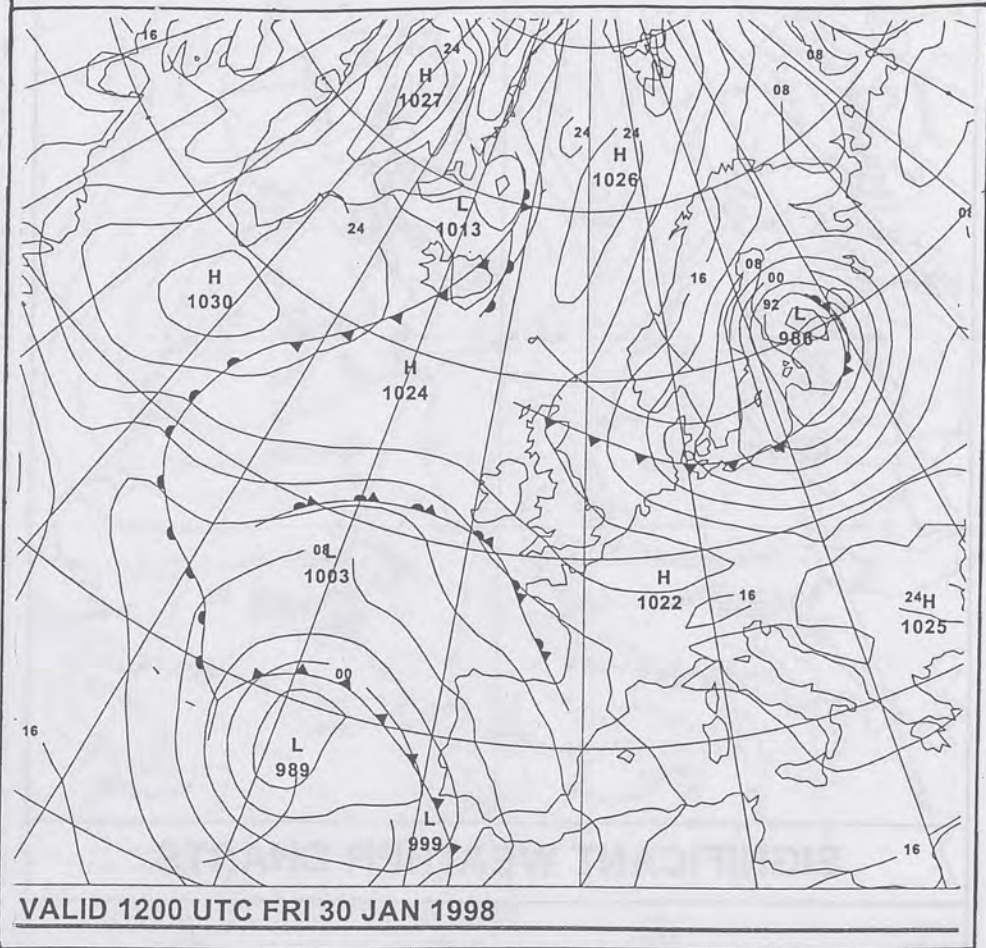
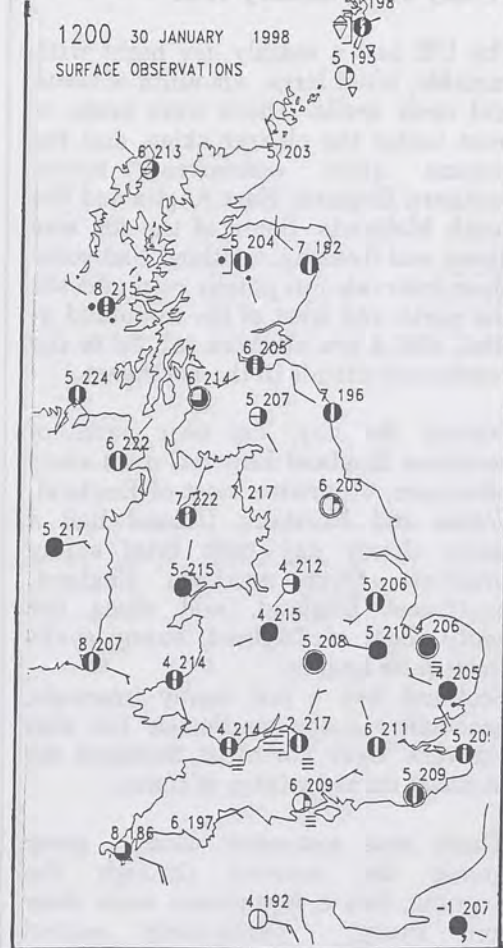
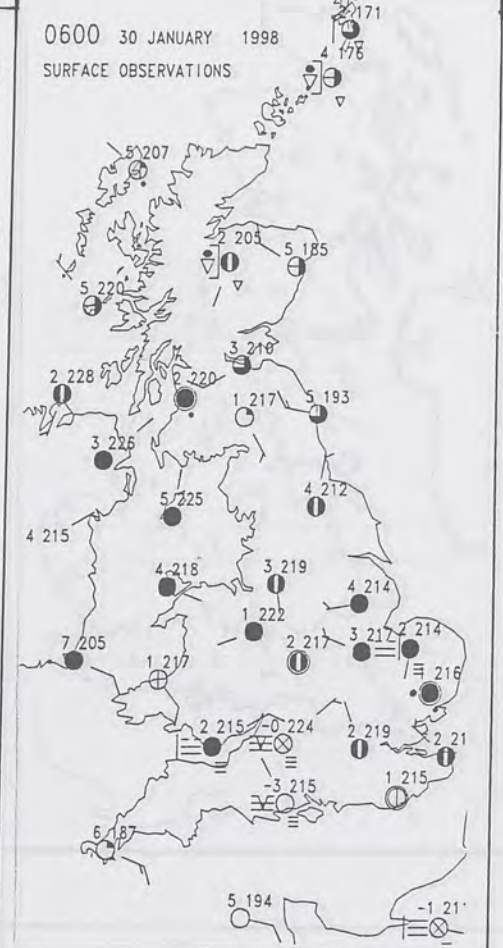
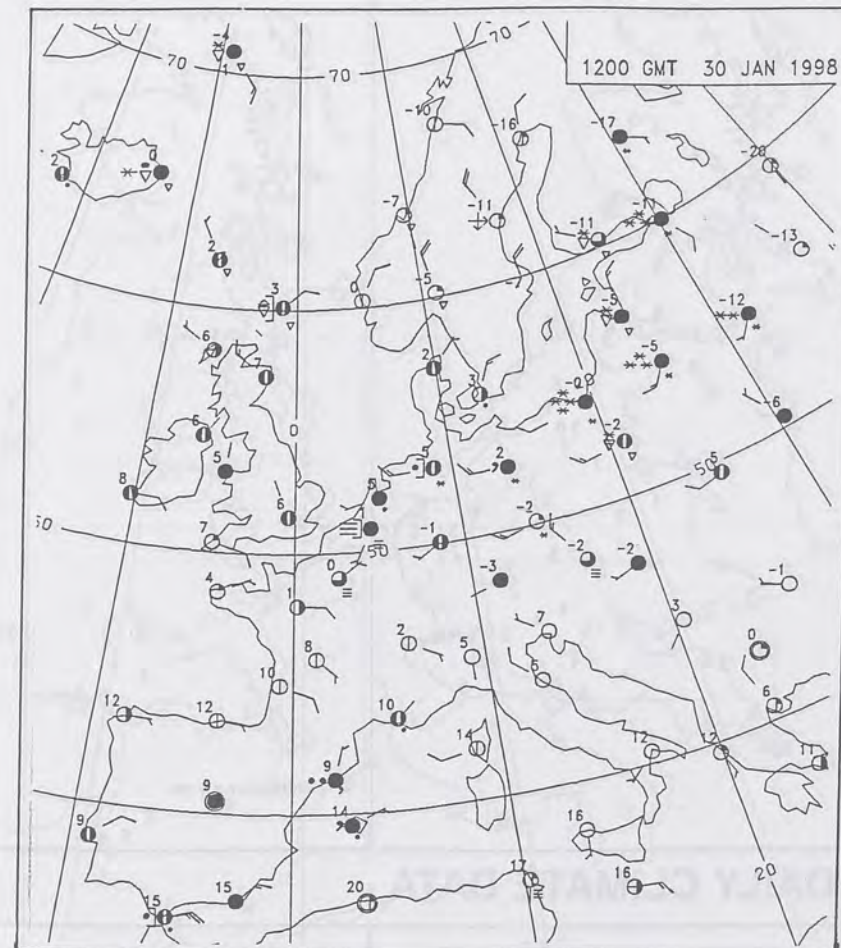
London Weather Centre  
Climate Department  
127 Clerkenwell Road  
London  
EC1R 5DB

Telephone: 0171 405 4358  
Fax: 0171 404 4314

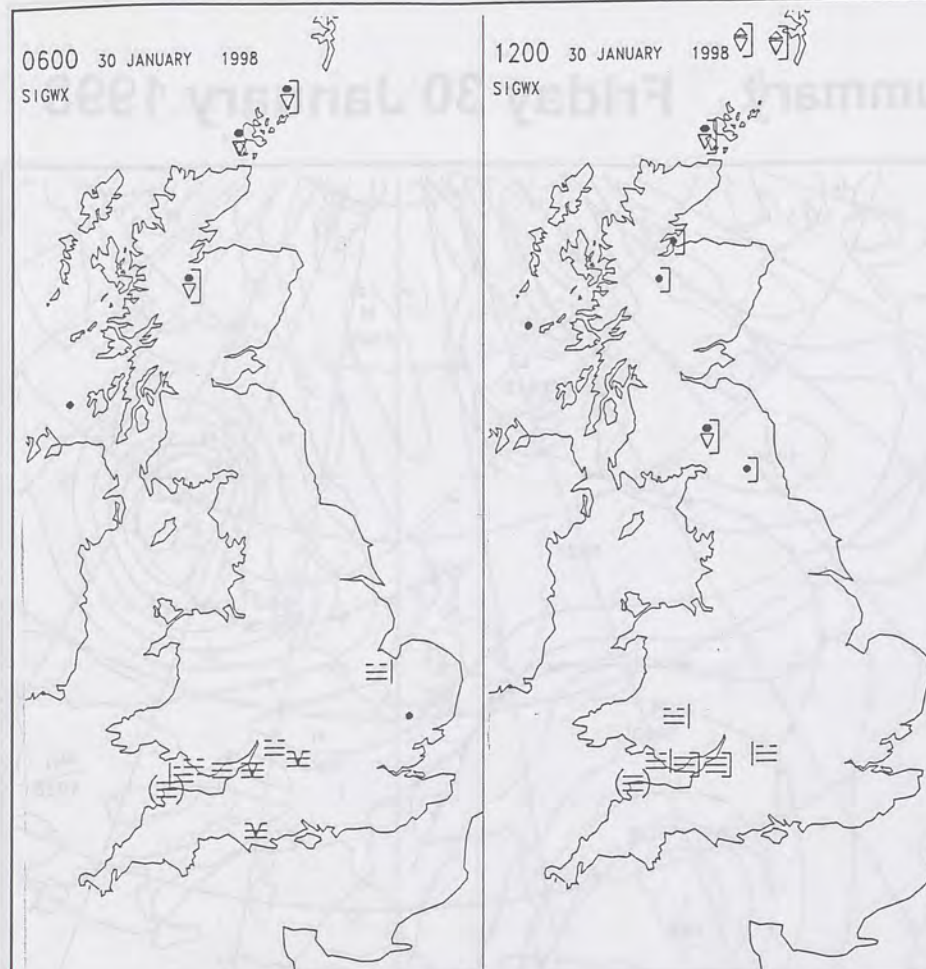




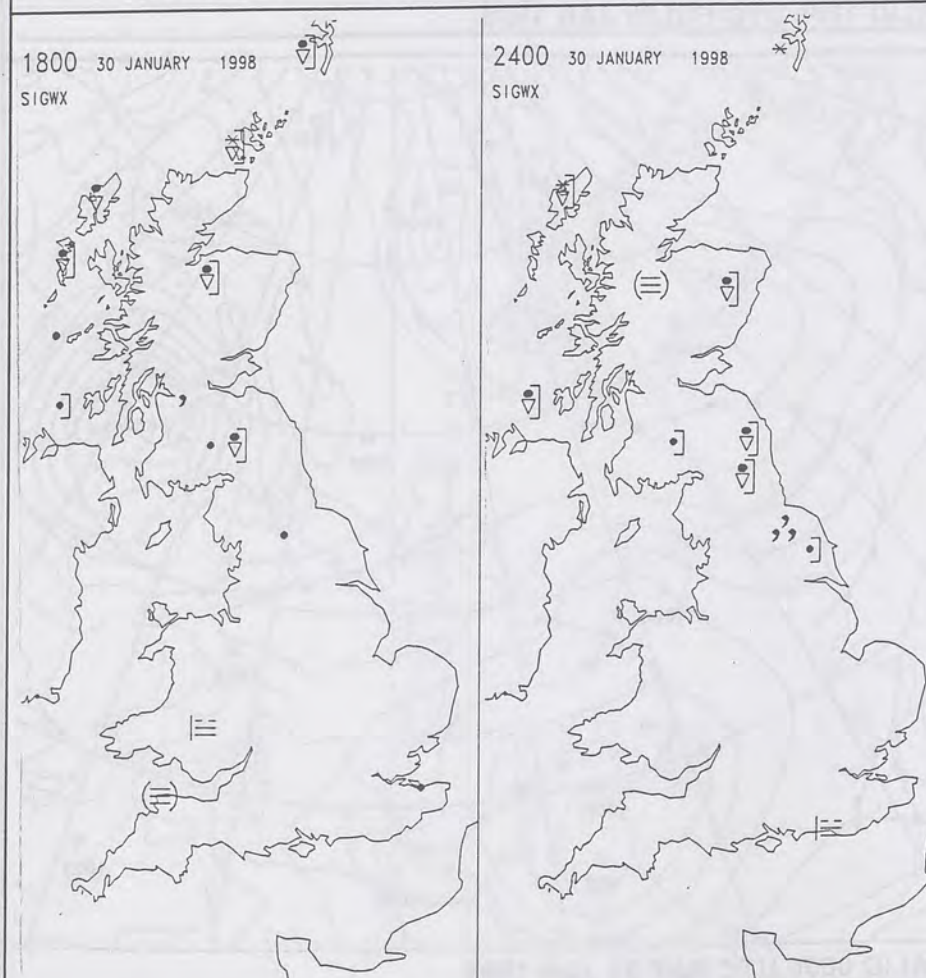
# The Met. Office Daily Weather Summary Friday 30 January 1998







## SIGNIFICANT WEATHER CHARTS



Published by London Weather Centre. All times are GMT.

## Summary of UK weather for Friday 30th January 1998

The UK had a mainly dry night with variable, often large, amounts of cloud and clear spells. There were areas of frost under the clearer skies, and fog become quite widespread across southern England, East Anglia and the south Midlands. Some of the fog was dense and freezing. Scotland had some clear intervals but patchy rain affected the north and west of the mainland at first, and a few showers ran on to the coasts and islands in the northeast.

During the day, fog over parts of southern England lingered until early afternoon, otherwise most of England, Wales and Northern Ireland had a fairly cloudy day with brief sunny intervals. Over northern England, southwest England, and along the south coast of England, sunny spells were quite lengthy. Scotland had a few sunny intervals, especially in the southeast, but also showers. Over northeast Scotland the showers turned wintry at times.

There was extensive cloud cover across the country through the evening, but a few places were clear and frosty, particularly central southern England and the Scottish Highlands.

Temperatures were near, or rather below normal.

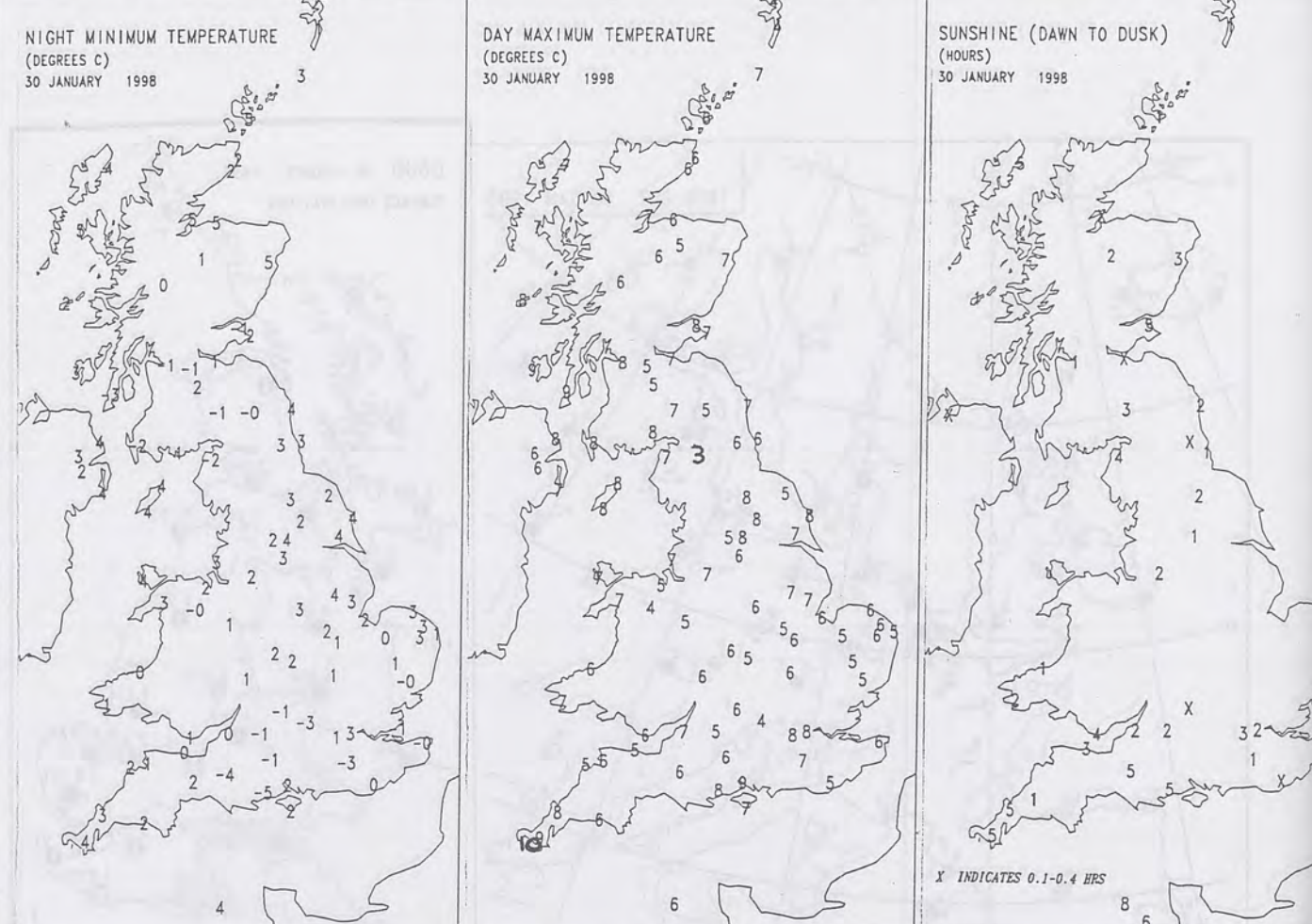
## EXTREMES

### FRIDAY 30th JANUARY 1998

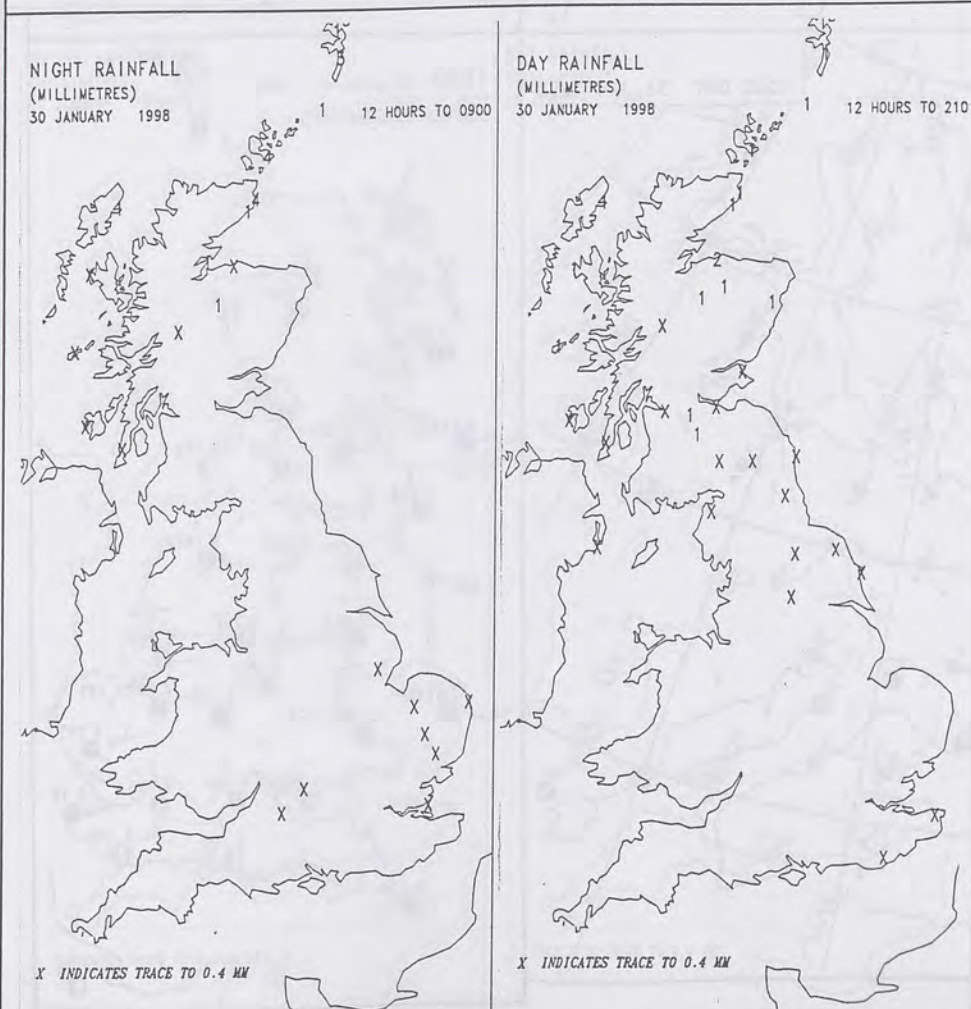
<b>Highest maximum</b>	
10.0C	Penzance [ Cornwall ]
<b>Lowest maximum</b>	
3.0C	Spadeadam [ Cumbria ]
<b>Lowest minimum</b>	
-5.3 C	Hurn Airport [ Dorset ]
<b>Lowest grass minimum</b>	
-10.7 C	Herstmonceux [ East Sussex ]
<b>Most rain (24 hrs from 0900)</b>	
6.0mm	Fifeness [ Fife ]
<b>Most sun</b>	
8.2hrs	Guernsey / L'Ancrese

NOT FOR LOAN

DUPLICATE ALSO



## DAILY CLIMATE DATA



## DAILY WEATHER SUMMARY



For details of other Weather Summaries produced by the Met. Office please contact:

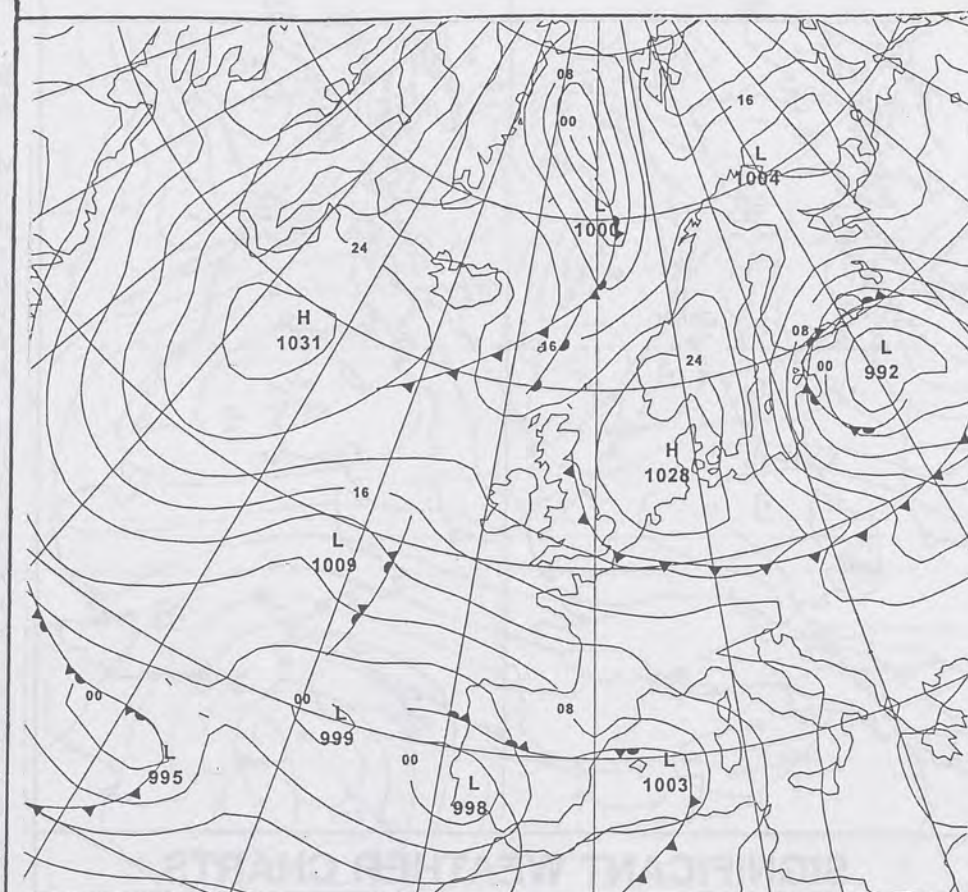
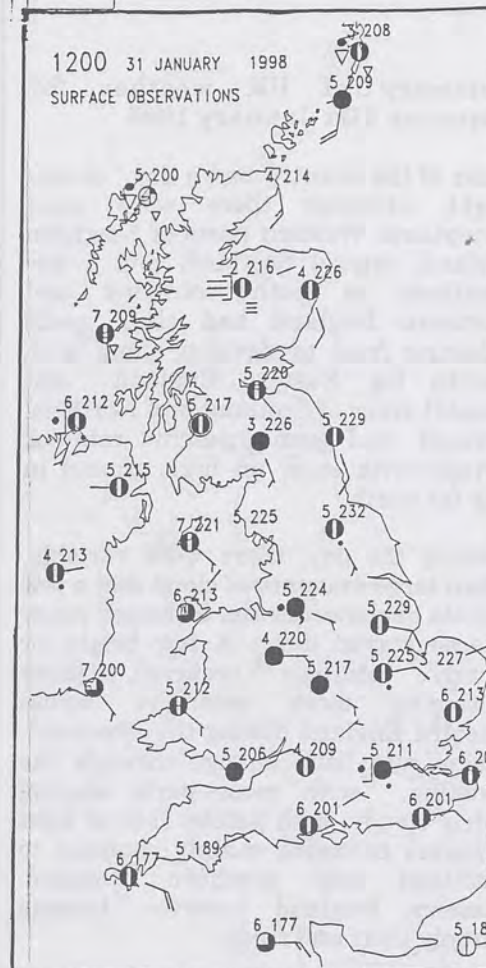
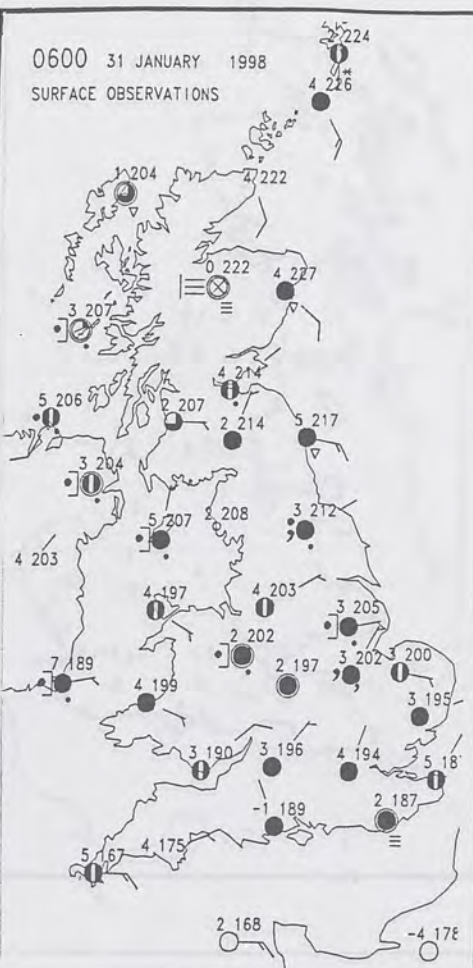
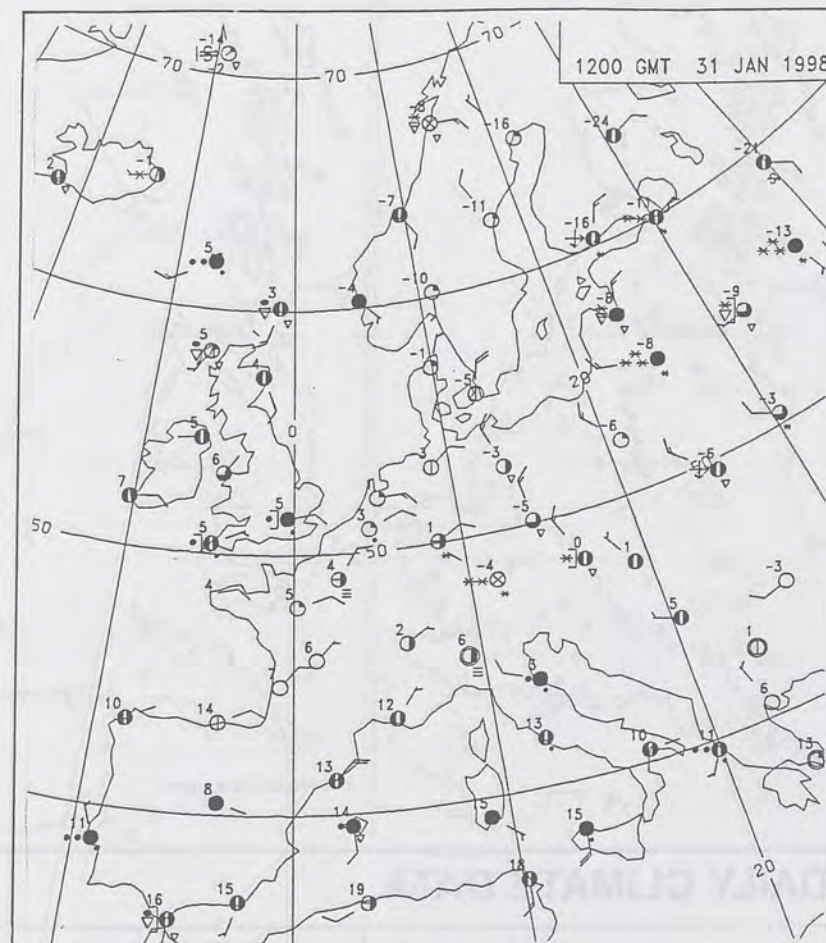
London Weather Centre  
Climate Department  
127 Clerkenwell Road  
London  
EC1R 5DB

Telephone: 0171 405 4358  
Fax: 0171 404 4314

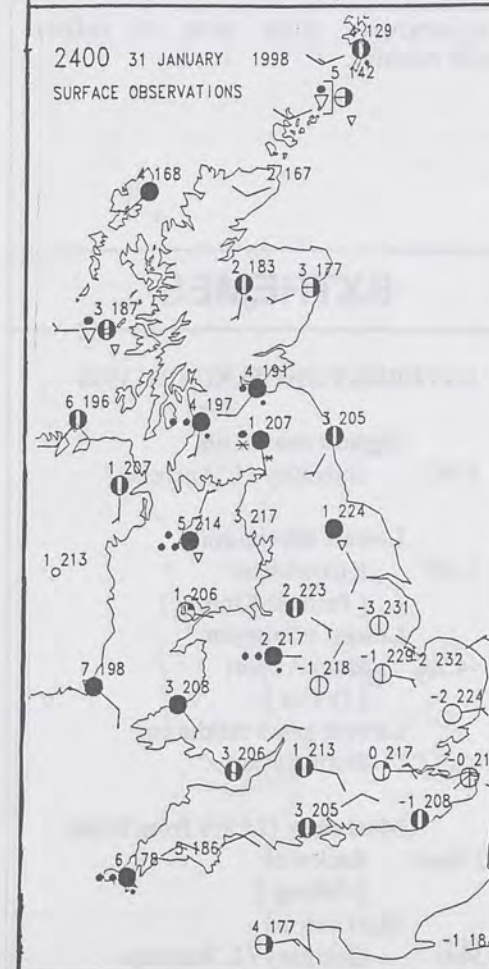
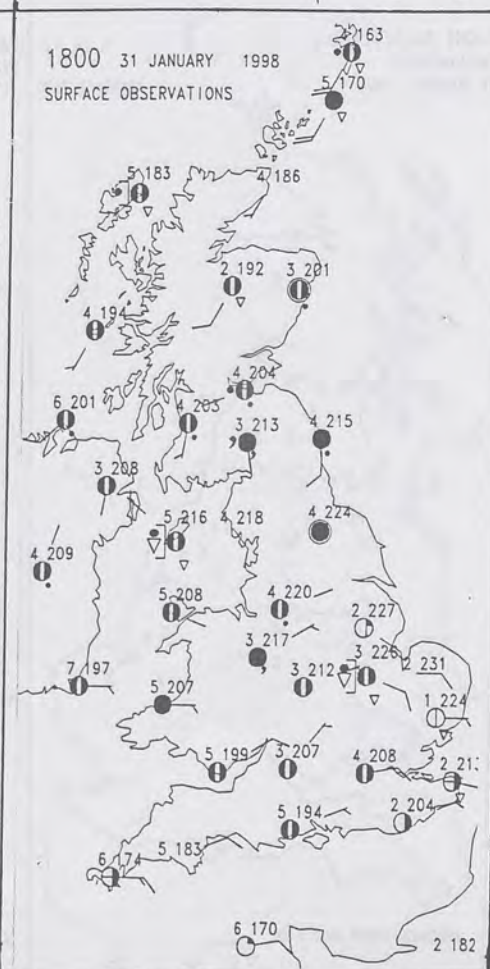




# The Met. Office Daily Weather Summary Saturday 31 January 1998



VALID 1200 UTC SAT 31 JAN 1998



VALID 0000 UTC SUN 01 FEB 1998



NOT FOR LOAN

DUPLICATE ALSO

0600 31 JANUARY 1998  
SIGWX1200 31 JANUARY 1998  
SIGWX

## SIGNIFICANT WEATHER CHARTS

1800 31 JANUARY 1998  
SIGWX2400 31 JANUARY 1998  
SIGWXSummary of UK weather for  
Saturday 31st January 1998

Most of the country had a dry, cloudy night, although there were some exceptions. Western parts of Northern Ireland, central Scotland, and a few locations in both southern and northern England had clear spells allowing frost to develop along with patchy fog. Eastern England and coastal areas of Scotland and Northern Ireland had some patchy rain or drizzle with snow on high ground in the far north.

During the day, there were variable, often large amounts of cloud and a few bursts of showery rain, although many places stayed dry. A few bright or sunny intervals occurred, these becoming more extensive across eastern England during the afternoon. There was little change through the evening, with most parts staying fairly cloudy, with patchy rain or light showers becoming mainly confined to Scotland and northern England. Eastern England however, became largely clear and frosty.

Temperatures were near or rather below normal.

## EXTREMES

## SATURDAY 31st JANUARY 1998

Highest maximum  
9.0C Guernsey / L'Ancrese

Lowest maximum  
1.2C Kirkmichael  
[ Perth & Kinross ]

Lowest minimum  
-4.2 C Hurn Airport  
[ Dorset ]

Lowest grass minimum  
-8.3 C Hurn Airport

Most rain (24 hrs from 0900)  
12.0mm Rackwick  
[ Orkney ]

Most sun  
7.9hrs Guernsey / L'Ancrese

NIGHT MINIMUM TEMPERATURE  
(DEGREES C)  
31 JANUARY 1998DAY MAXIMUM TEMPERATURE  
(DEGREES C)  
31 JANUARY 1998SUNSHINE (DAWN TO DUSK)  
(HOURS)  
31 JANUARY 1998

## DAILY CLIMATE DATA

NIGHT RAINFALL  
(MILLIMETRES)  
31 JANUARY 1998DAY RAINFALL  
(MILLIMETRES)  
31 JANUARY 1998DAILY  
WEATHER  
SUMMARY

For details of other Weather  
Summaries produced by the  
Met. Office please contact:

London Weather Centre  
Climate Department  
127 Clerkenwell Road  
London  
EC1R 5DB

Telephone: 0171 405 4358  
Fax: 0171 404 4314