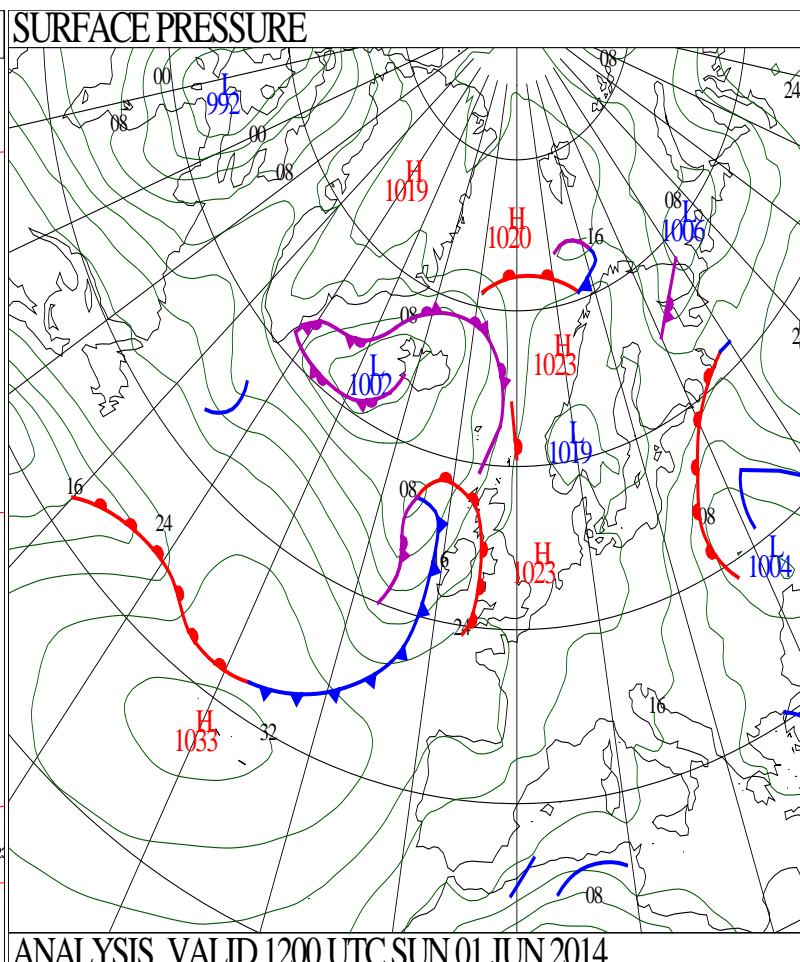
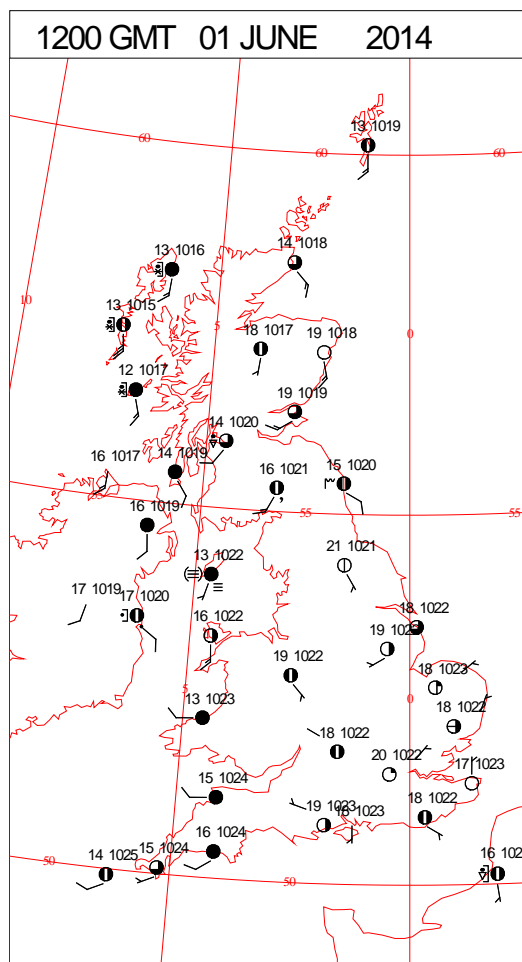
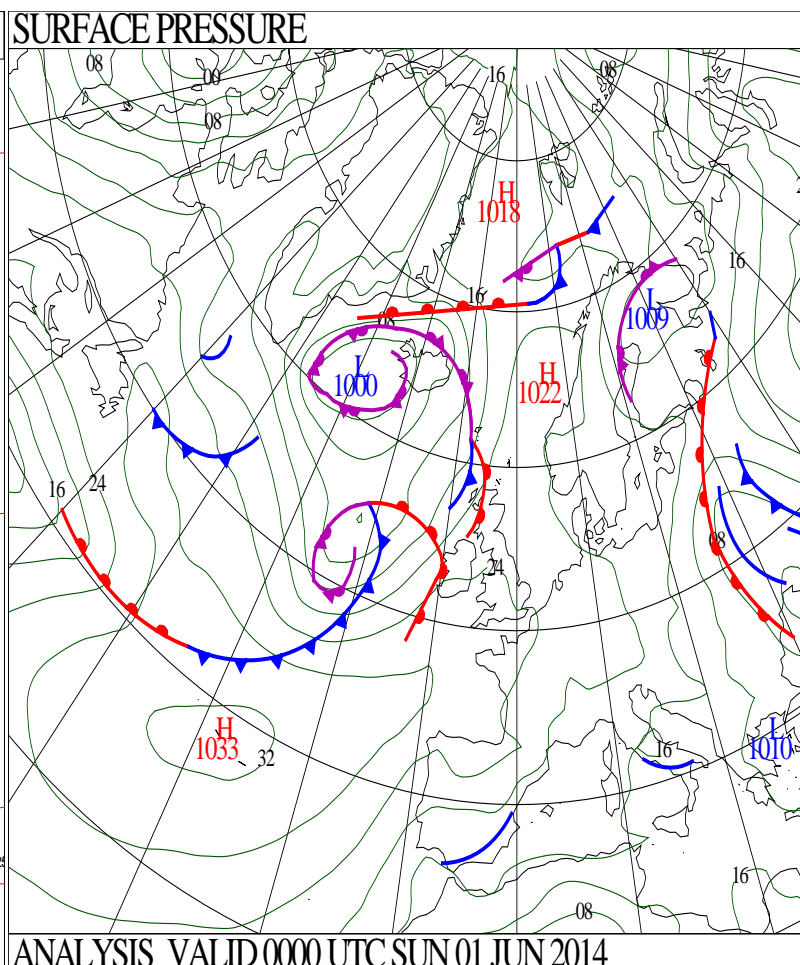
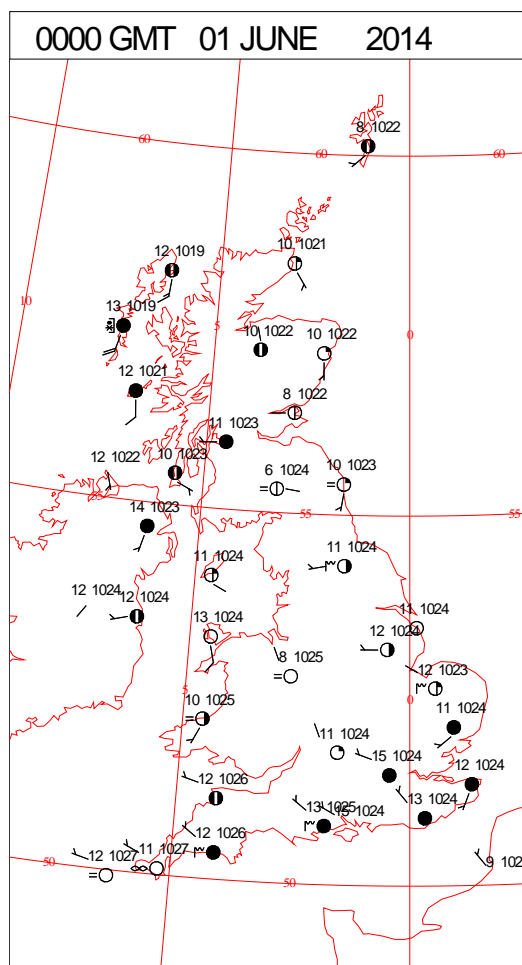
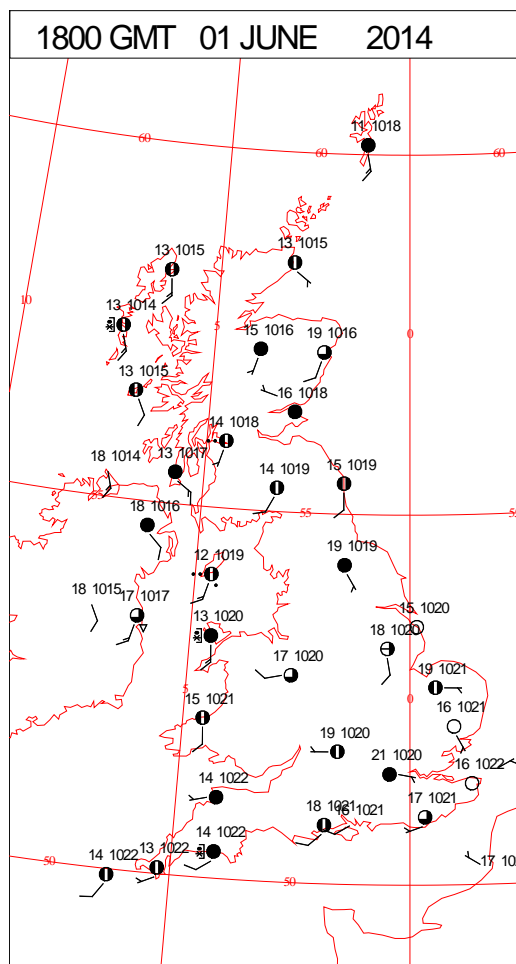
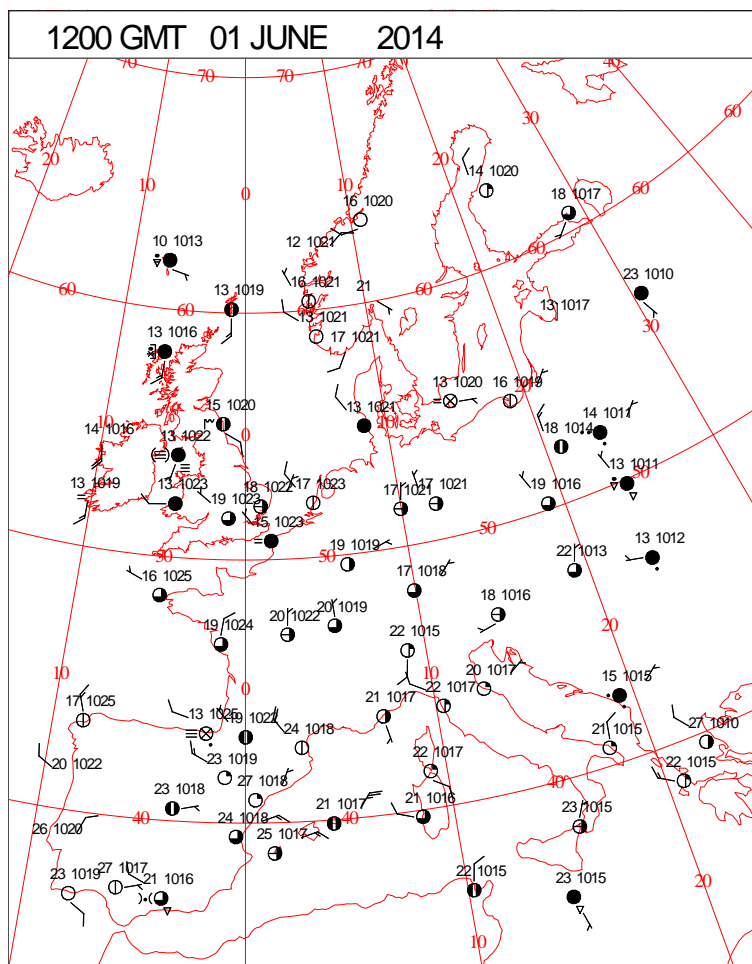
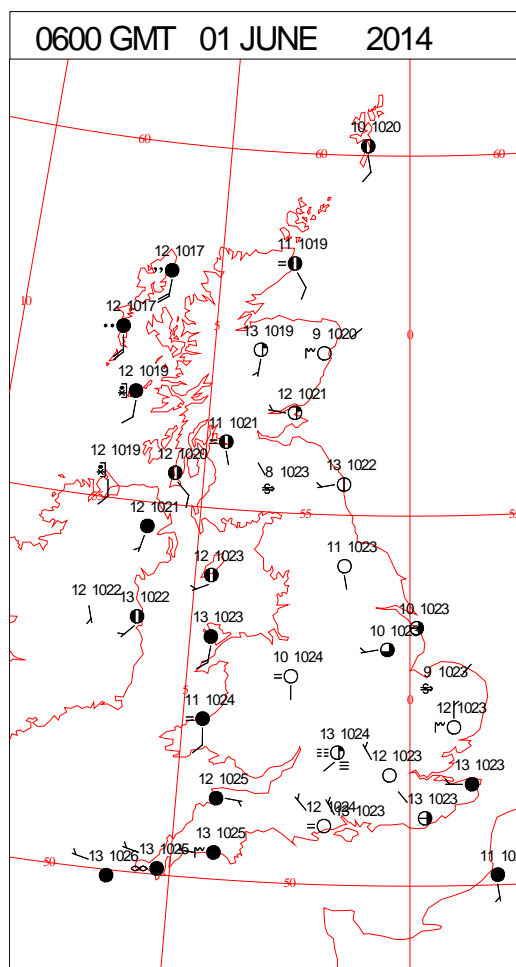
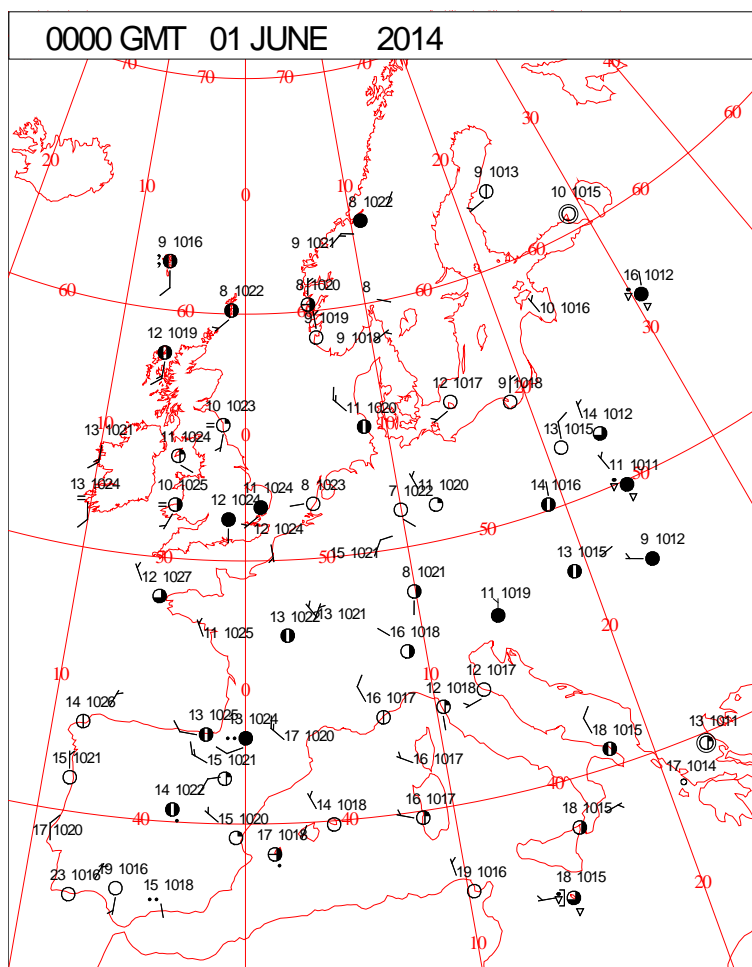


DAILY WEATHER SUMMARY



Sunday 1 June 2014

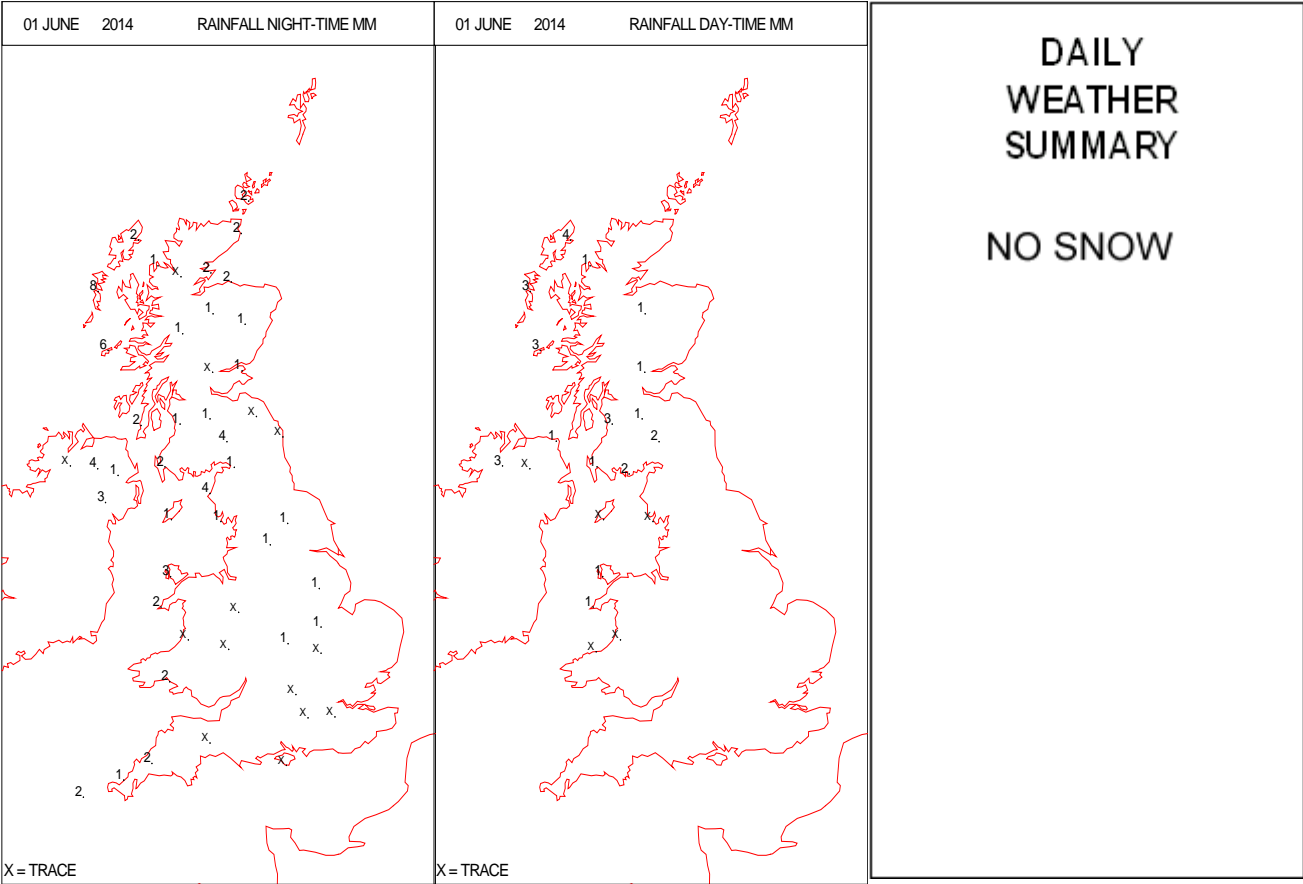
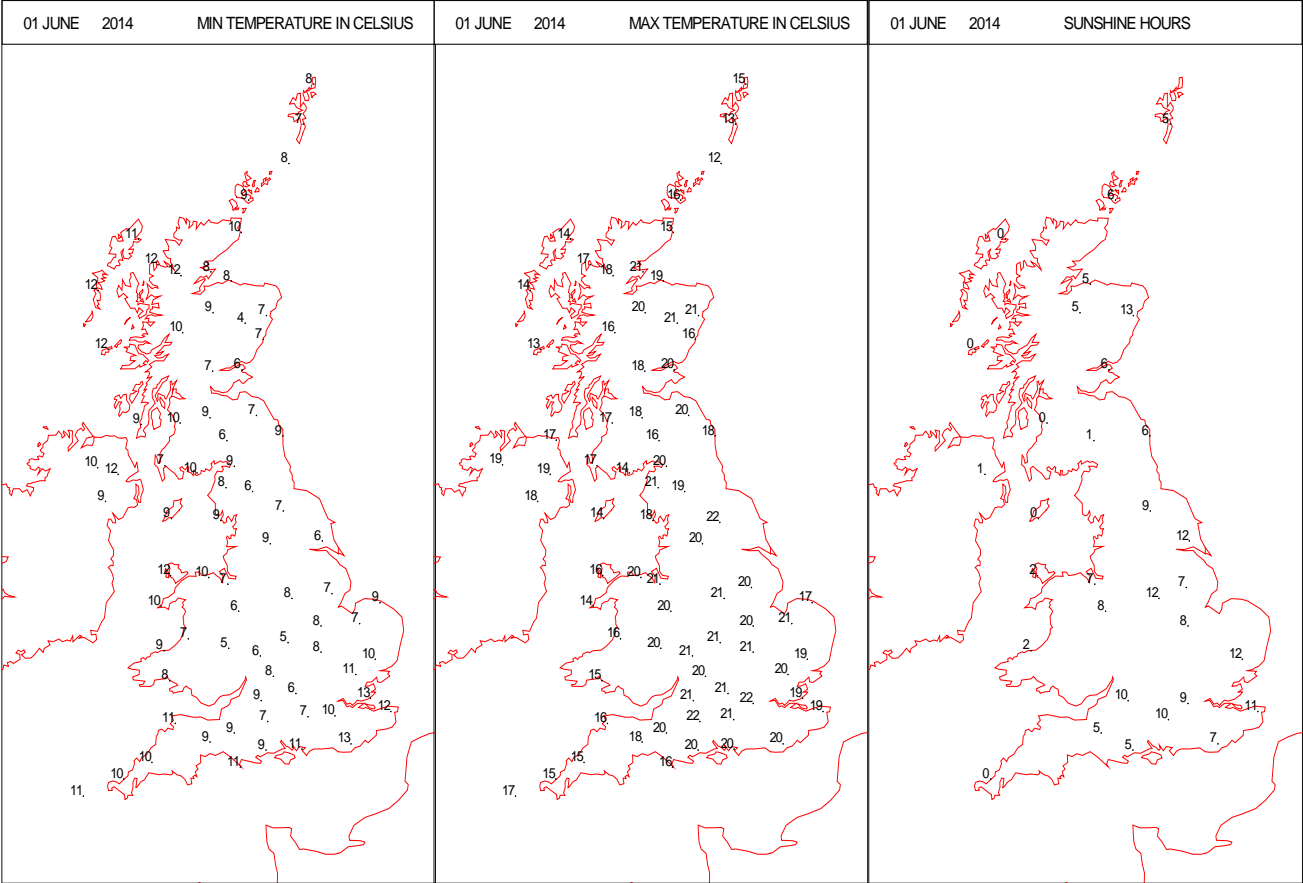
SURFACE REPORTS



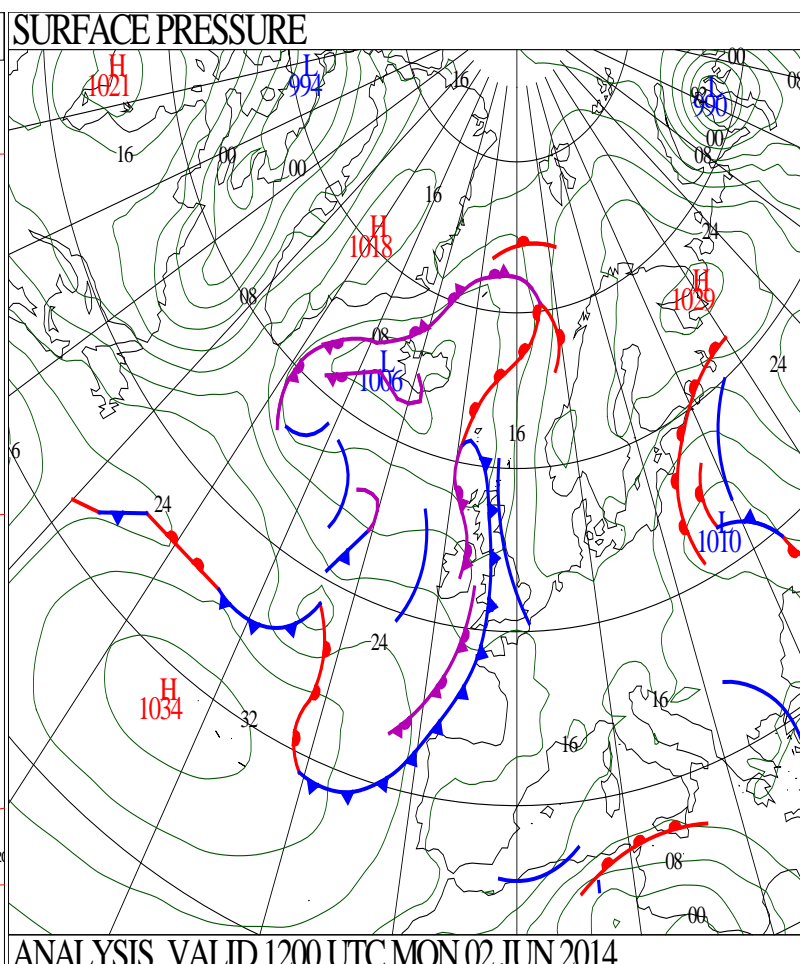
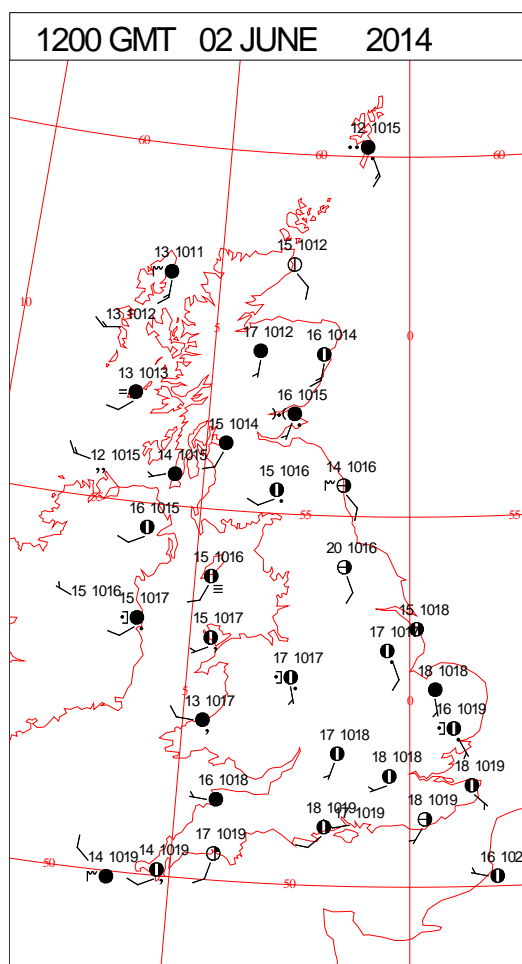
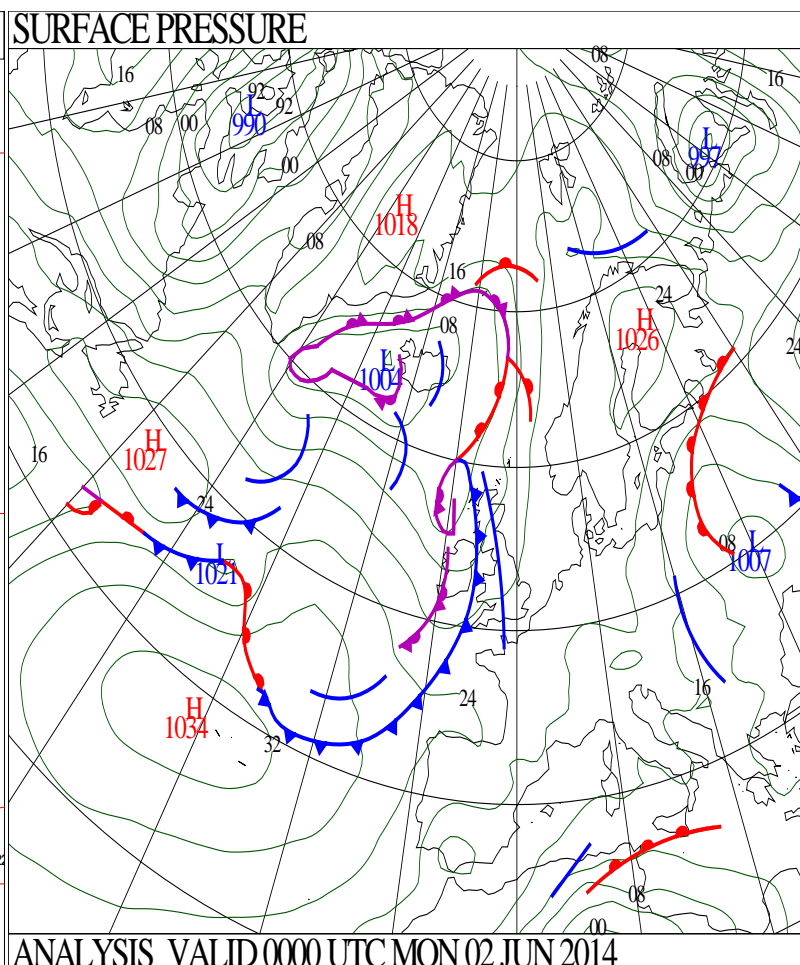
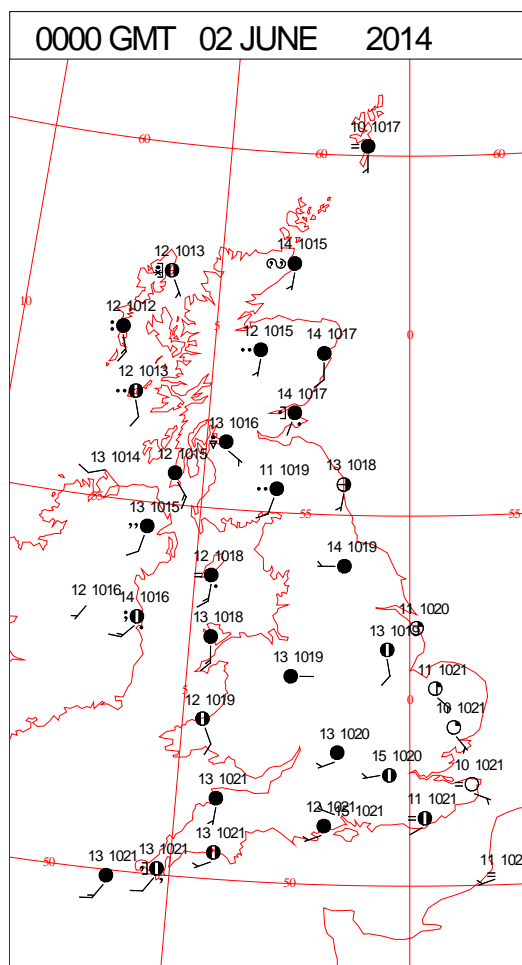
SIGNIFICANT WEATHER

0600 GMT 01 JUNE 2014	SIG WEATHER	1200 GMT 01 JUNE 2014	SIG WEATHER	<p>Summary of UK Weather for Sunday 01 June 2014.</p> <p>It remained dry during the early hours, with cloud gradually clearing away south-eastwards by the morning. This lead to some clearer spells across much of the country, and some chilly temperatures. With light winds, mist and shallow fog patches also developed, whilst low cloud spread across far south-western parts.</p> <p>However, the far north-west had some thicker cloud, and isolated outbreaks of rain moved in by dawn.</p> <p>Through the morning, any mist cleared to leave much of England and Wales warm, with near unbroken sunshine. Whilst some cloud did build through the day it stayed dry with light winds.</p> <p>However, western parts remained cloudier, as the thicker cloud made slow progress eastwards during the day. This eventually brought some intermittent rain into parts of Scotland, much of Wales and also south-west England.</p> <p>This cloud and outbreaks of rain continued eastwards after dark, however some eastern parts remained clear throughout.</p> <p>It was a warm day for many, with temperatures generally above average, however under the cloudy skies in the west temperatures were closer to average.</p>
1800 GMT 01 JUNE 2014	SIG WEATHER	0000 GMT 02 JUNE 2014	SIG WEATHER	
				<p>EXTREMES</p> <p>Highest Maximum:</p> <p>22.3 Northolt, Greater London</p> <p>22.3 Leeming, North Yorkshire</p> <p>22.3 Linton-on-Ouse, North Yorkshire</p> <p>Lowest Maximum:</p> <p>11.9 Fair Isle, Shetland</p> <p>Lowest Minimum:</p> <p>3.6 Aboyne No2, Aberdeenshire</p> <p>Lowest Grass Minimum:</p> <p>0.5 Aboyne No2, Aberdeenshire</p> <p>Most Rain:</p> <p>11.4 South Uist, Western Isles</p> <p>Most Sun:</p> <p>12.7 Dyce, Aberdeenshire</p>

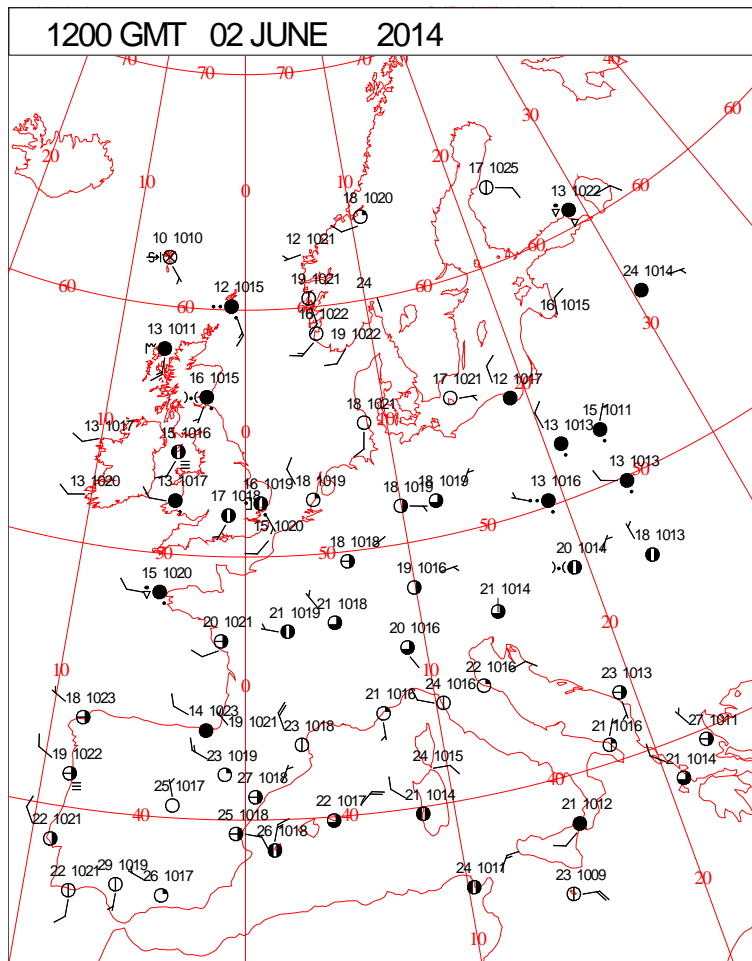
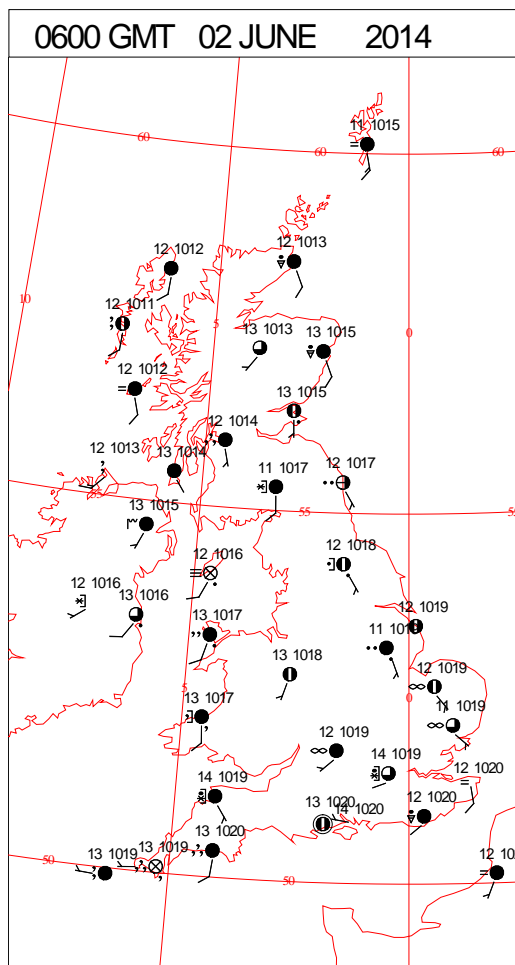
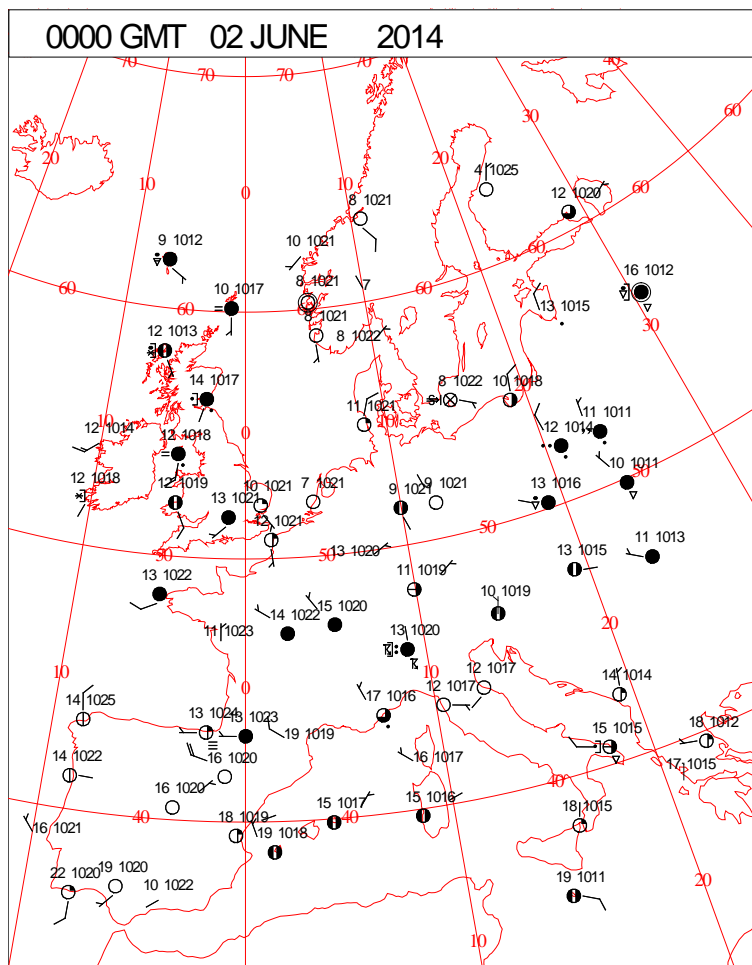
DAILY CLIMATE DATA



DAILY WEATHER SUMMARY



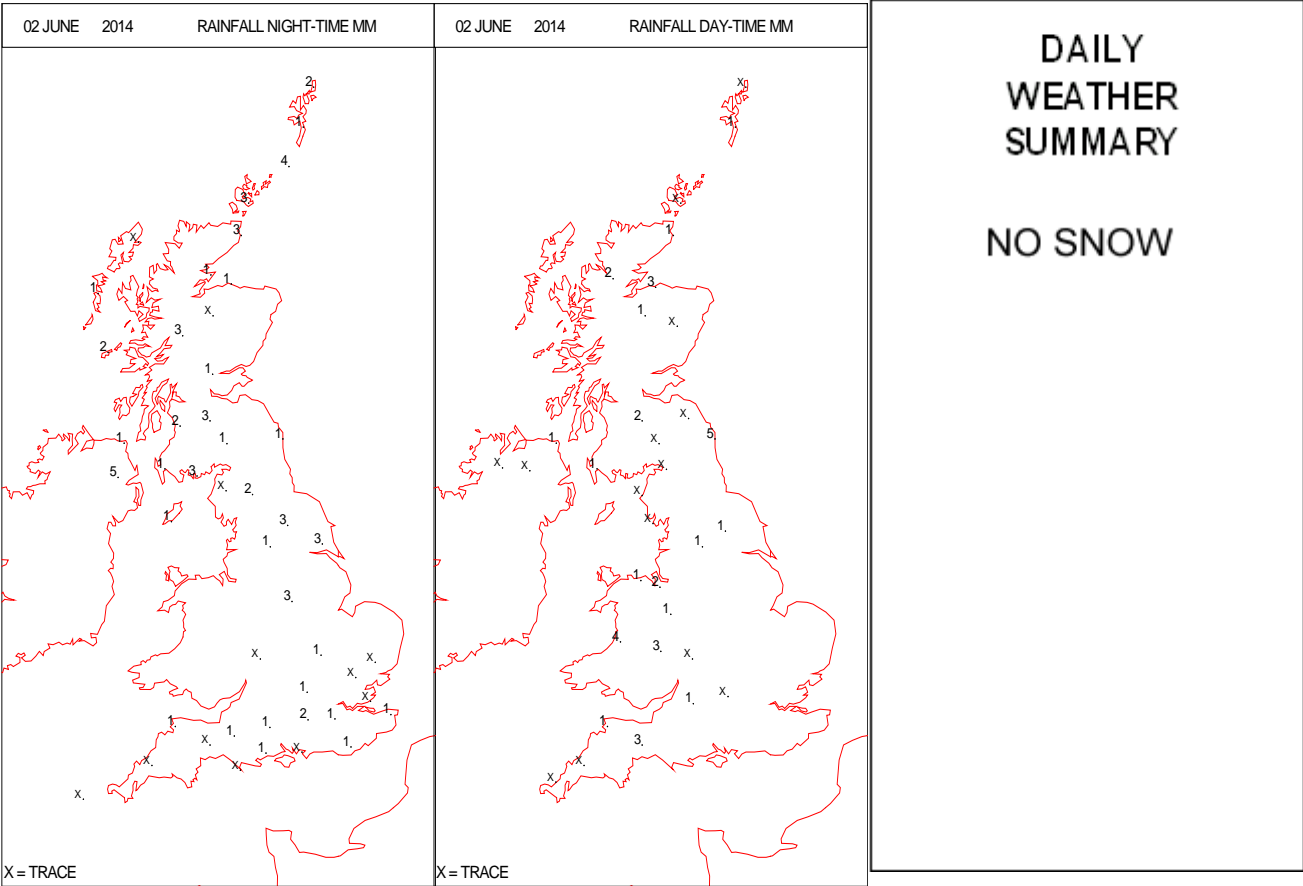
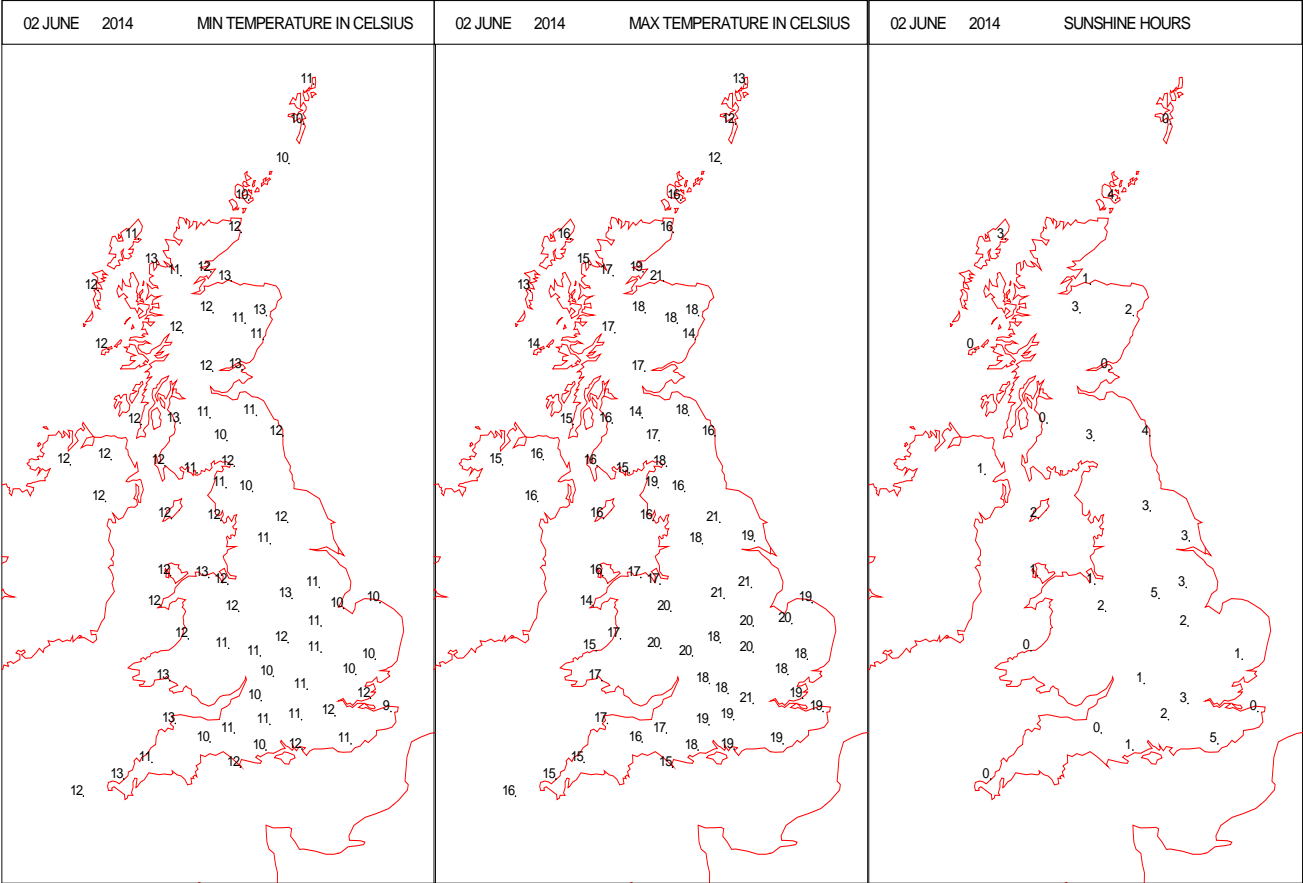
SURFACE REPORTS



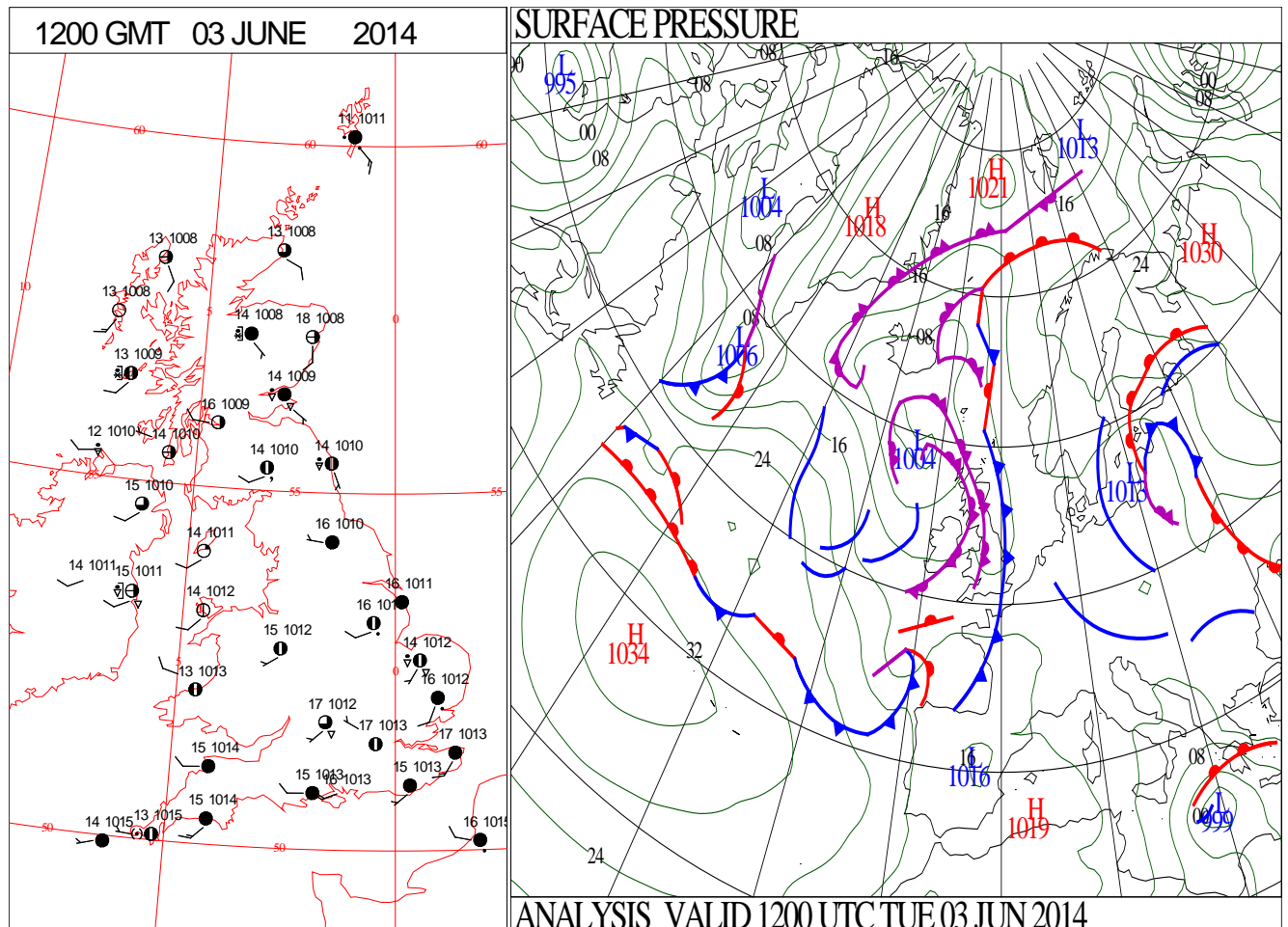
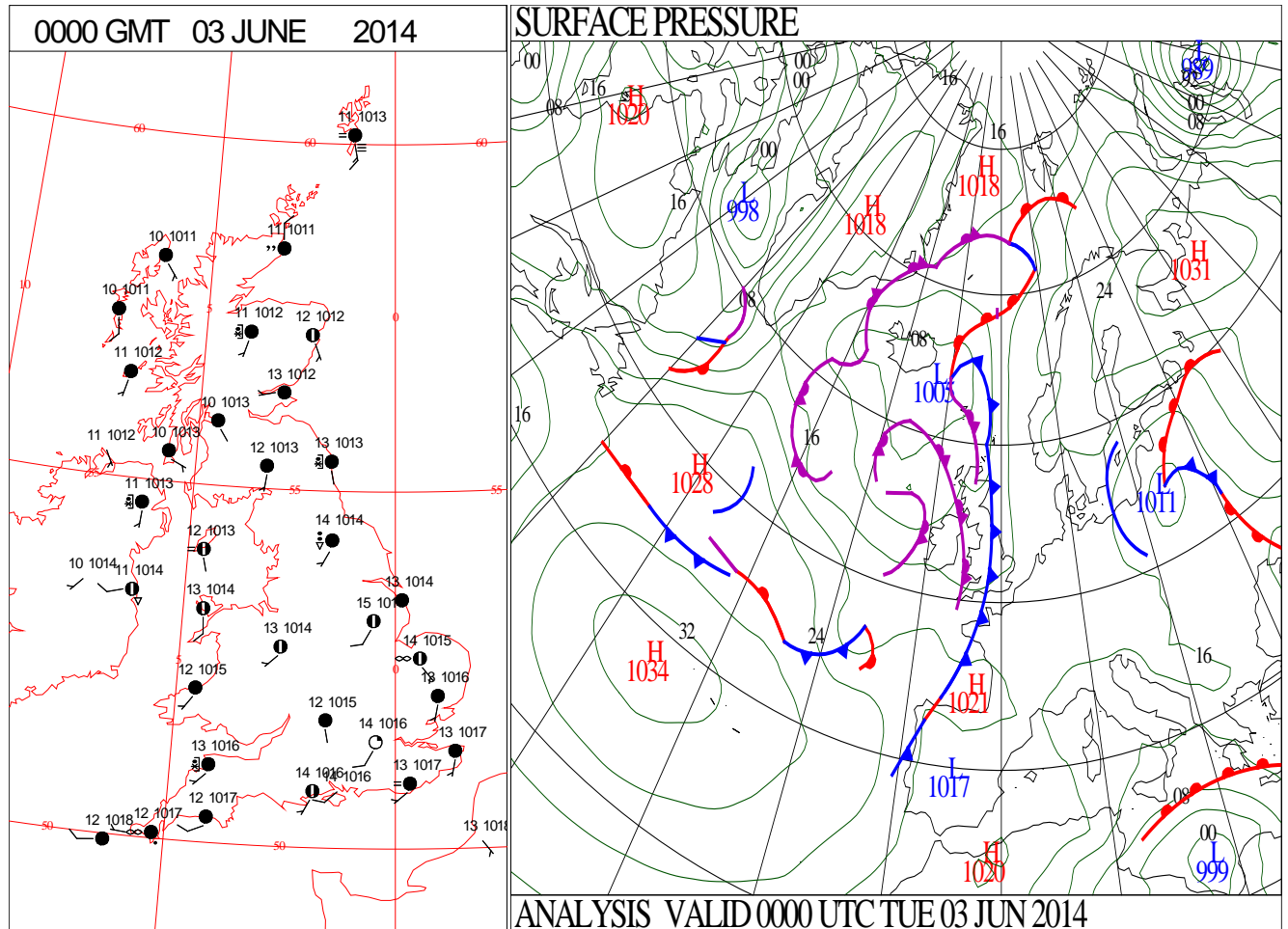
SIGNIFICANT WEATHER

0600 GMT 02 JUNE 2014	SIG WEATHER	1200 GMT 02 JUNE 2014	SIG WEATHER	<p>Summary of UK Weather for Monday 02 June 2014. It remained mostly cloudy overnight as a band of mostly light rain continued to edge eastwards, reaching most parts by dawn. There were one or two heavier bursts, and some misty conditions and patchy hill fog developed in places.</p> <p>Further isolated outbreaks of rain followed behind the band of light rain, however, the far east of the U.K. remained dry until later in the morning. The largely cloudy conditions kept temperatures up overnight.</p> <p>Through the day, the patchy rain in the east slowly continued eastwards, although it became very slow moving, and stalled over East Anglia.</p> <p>Meanwhile, a band of showery rain pushed in from the west, with a few heavier bursts.</p> <p>Whilst some places had a bright start, particularly eastern parts away from the patchy rain, further west it was largely cloudy at first. Some sunny breaks developed allowing for some warmth, which helped further showers to form.</p> <p>Through the evening most places remained generally cloudy with further outbreaks of showery rain, some heavy and thundery bursts for north-east England. South-east and central England stayed driest, with some periods of clear sky.</p>
1800 GMT 02 JUNE 2014	SIG WEATHER	0000 GMT 03 JUNE 2014	SIG WEATHER	
				<p>EXTREMES</p> <p>Highest Maximum: 21.2 Heathrow, Greater London</p> <p>Lowest Maximum: 11.6 Fair Isle, Shetland</p> <p>Lowest Minimum: 9.0 Manston, Kent</p> <p>Lowest Grass Minimum: 5.5 Manston, Kent</p> <p>Most Rain: 5.6 Boulmer, Northumberland</p> <p>Most Sun: 4.6 Herstmonceux, East Sussex</p>

DAILY CLIMATE DATA

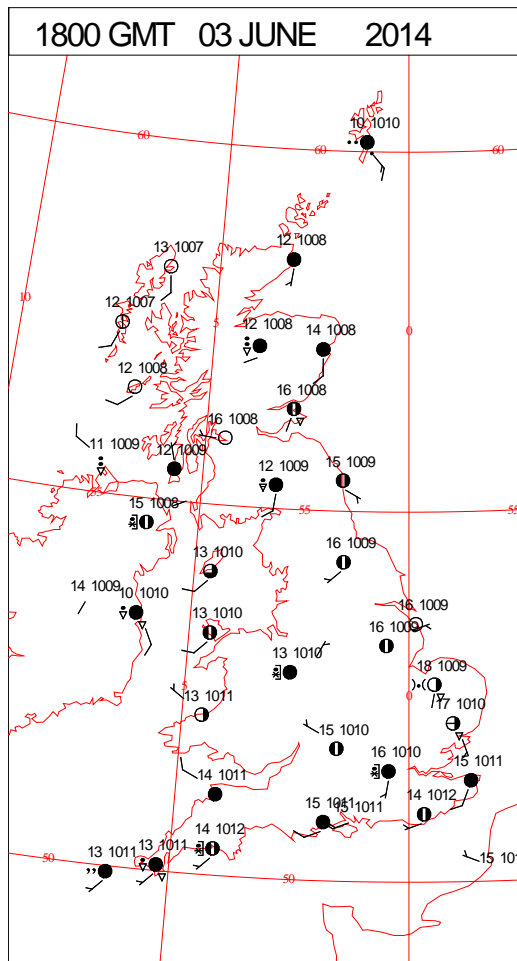
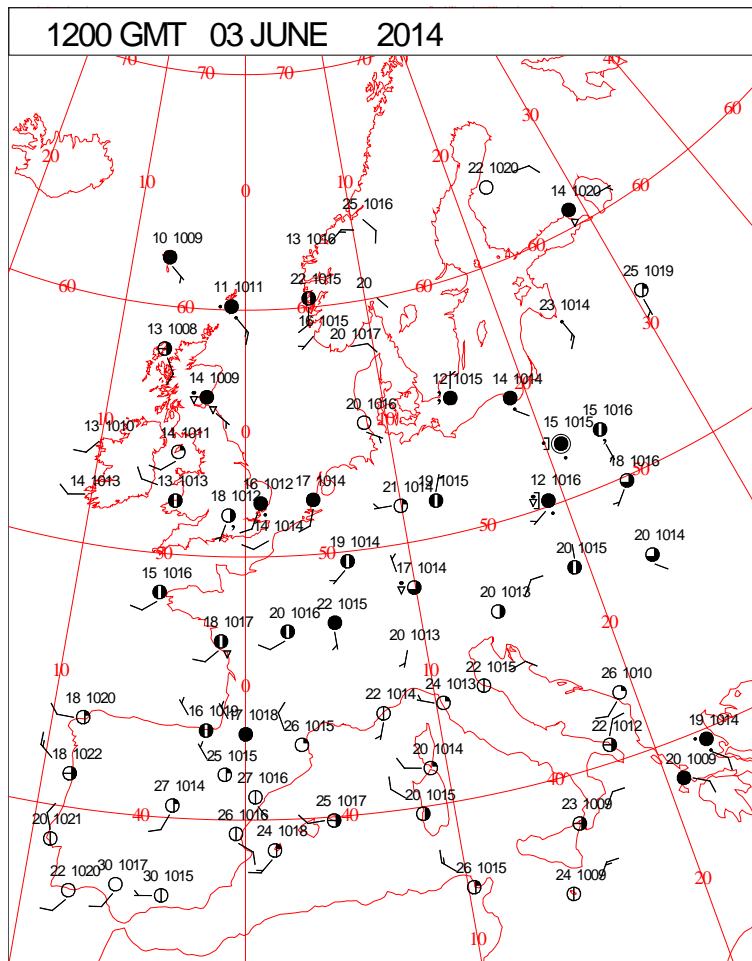
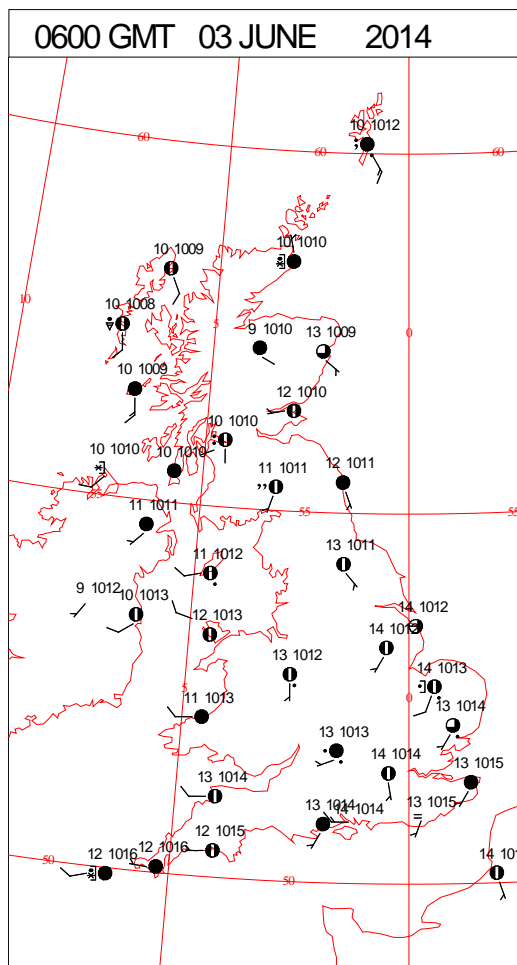
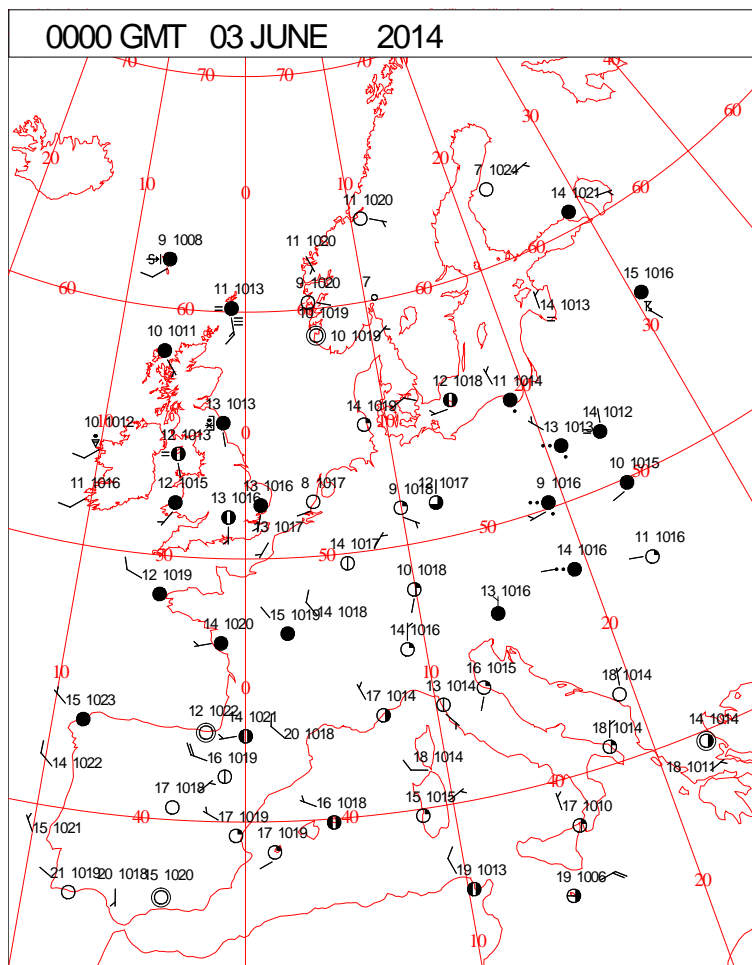


DAILY WEATHER SUMMARY



Tuesday 3 June 2014

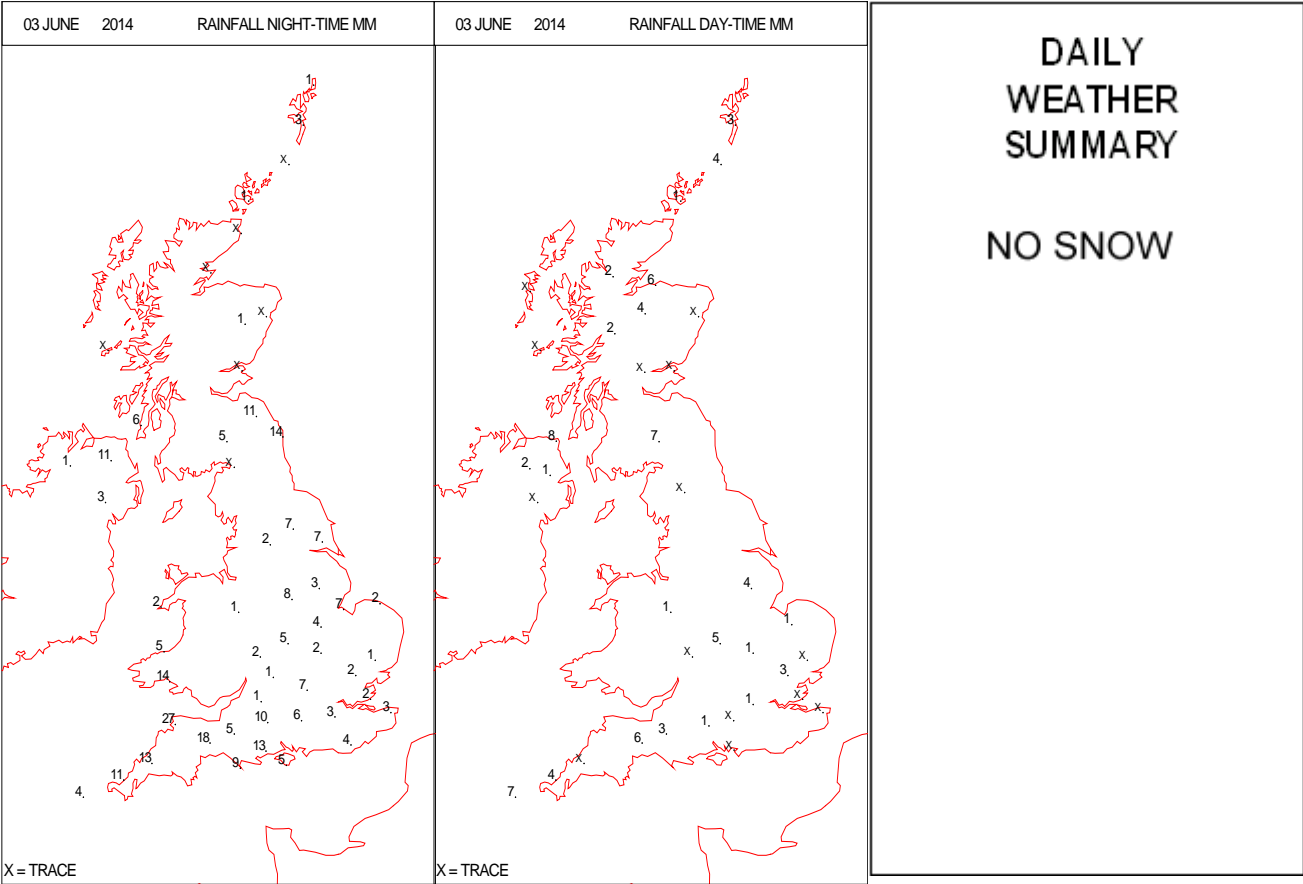
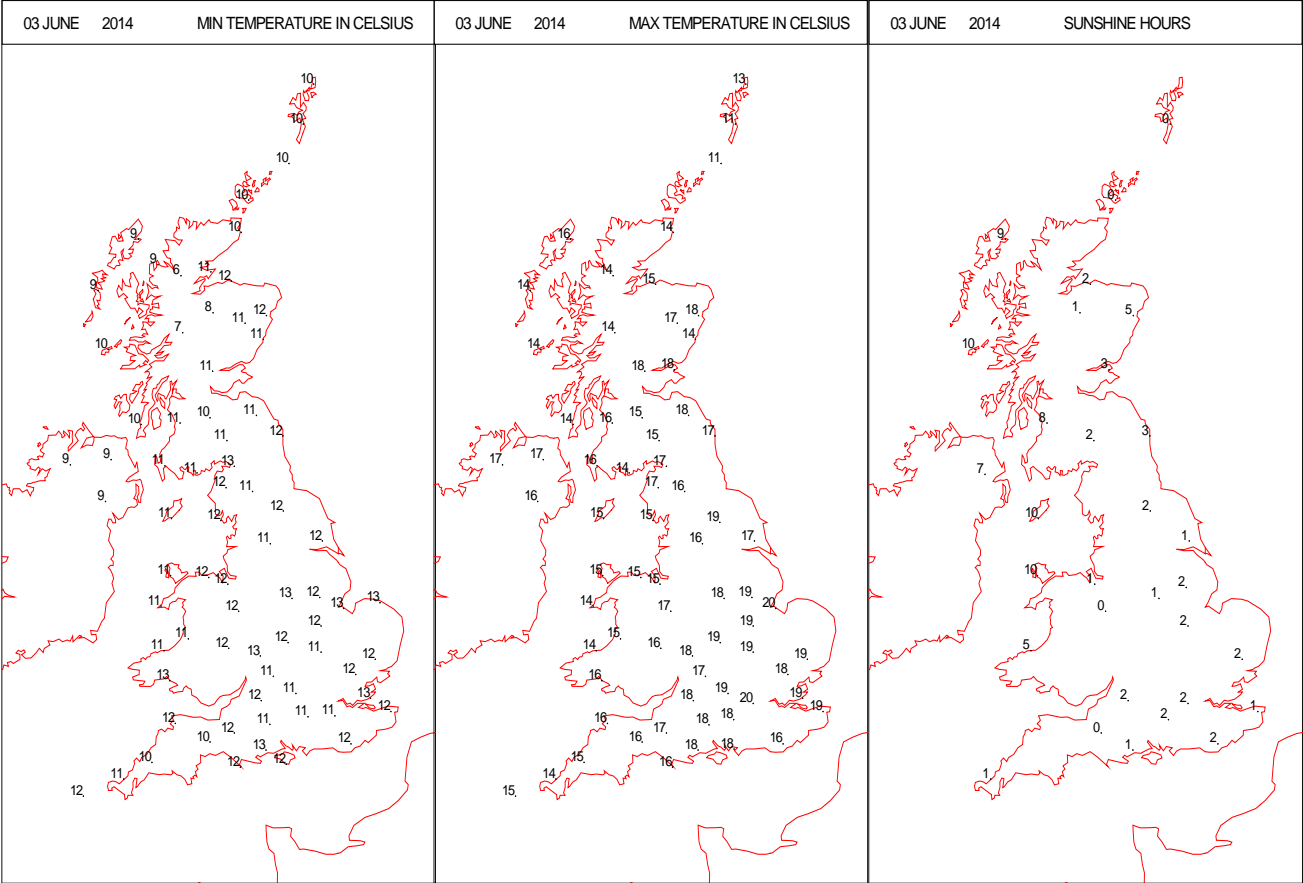
SURFACE REPORTS



SIGNIFICANT WEATHER

0600 GMT 03 JUNE 2014	SIG WEATHER	1200 GMT 03 JUNE 2014	SIG WEATHER	<p>Summary of UK Weather for Tuesday 03 June 2014.</p> <p>It was a rather cloudy night for much of the U.K. There were some outbreaks of rain around, heaviest and most persistent across north-eastern England, but this edged away to the east through the early hours. Elsewhere, there were a few spots of rain around, and further outbreaks of rain spread into western Scotland towards dawn.</p> <p>Through the day, the rain over western Scotland slowly drifted eastwards, across eastern areas by evening.</p> <p>The cloud over the rest of the country tended to break up through the course of the morning, allowing some brighter spells to develop in places.</p> <p>During the afternoon some showers developed, mainly in the south. The showers were mostly light, but with a few moderate to heavy bursts, especially into the evening. It was a day of sunshine and showers for Northern Ireland too, some of the showers later turning heavy and thundery.</p> <p>A band of more persistent and, at times, heavy rain spread across south-west England later in the evening.</p> <p>Temperatures were generally close to the average for the time of year, and a little above average where the cloud broke enough for some lengthy sunshine.</p>
0600 GMT 03 JUNE 2014	SIG WEATHER	1200 GMT 03 JUNE 2014	SIG WEATHER	
1800 GMT 03 JUNE 2014	SIG WEATHER	0000 GMT 04 JUNE 2014	SIG WEATHER	<p>EXTREMES</p> <p>Highest Maximum: 19.9 Heathrow, Greater London</p> <p>Lowest Maximum: 10.7 Fair Isle, Shetland</p> <p>Lowest Minimum: 6.3 Loch Glascarnoch, Ross-Shire</p> <p>Lowest Grass Minimum: 4.0 Loch Glascarnoch, Ross-Shire</p> <p>Most Rain: 27.0 Chivenor, Devon</p> <p>Most Sun: 10.0 Valley, Gwynedd</p>
1800 GMT 03 JUNE 2014	SIG WEATHER	0000 GMT 04 JUNE 2014	SIG WEATHER	

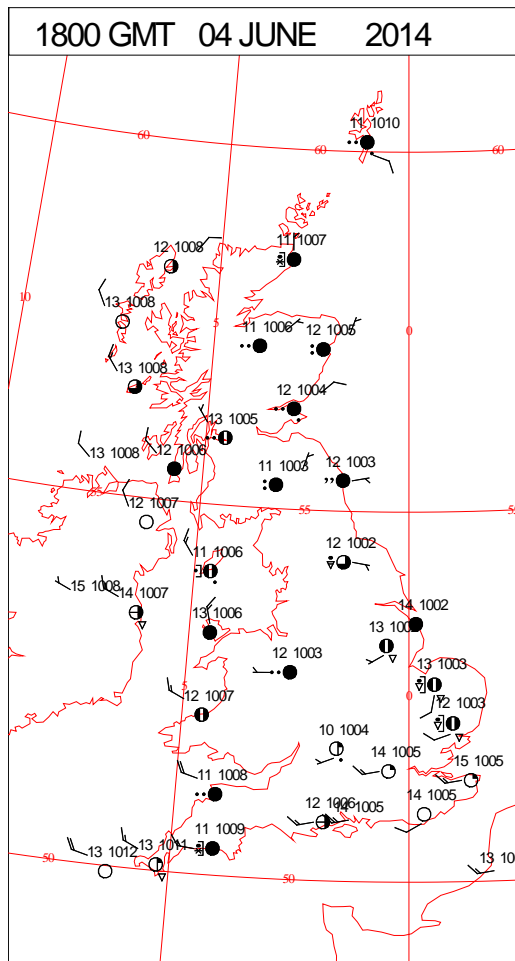
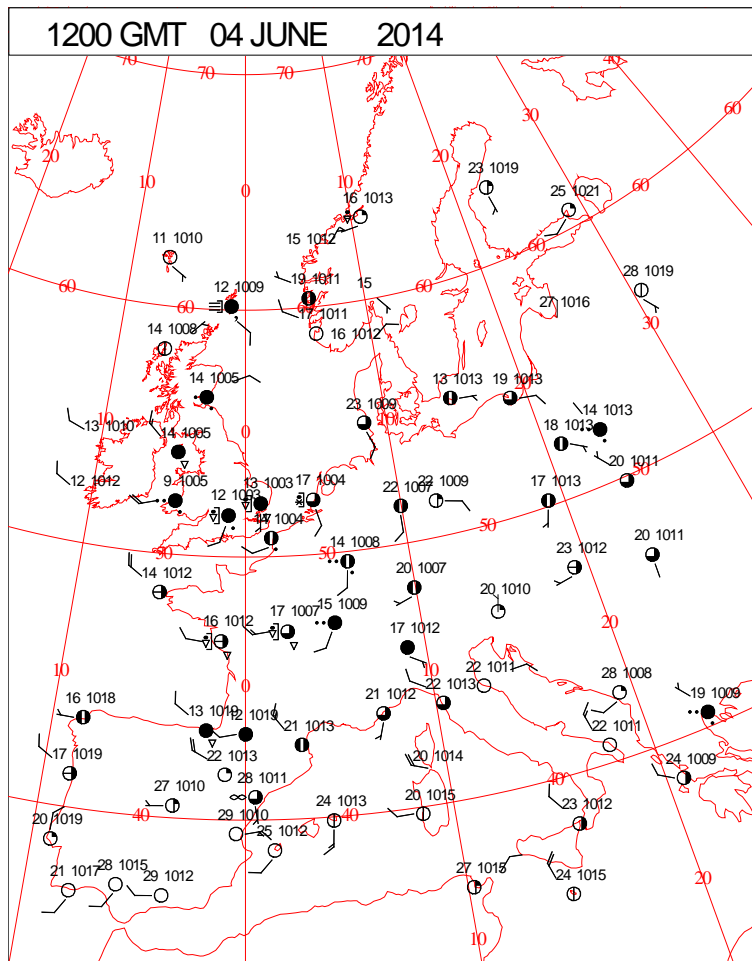
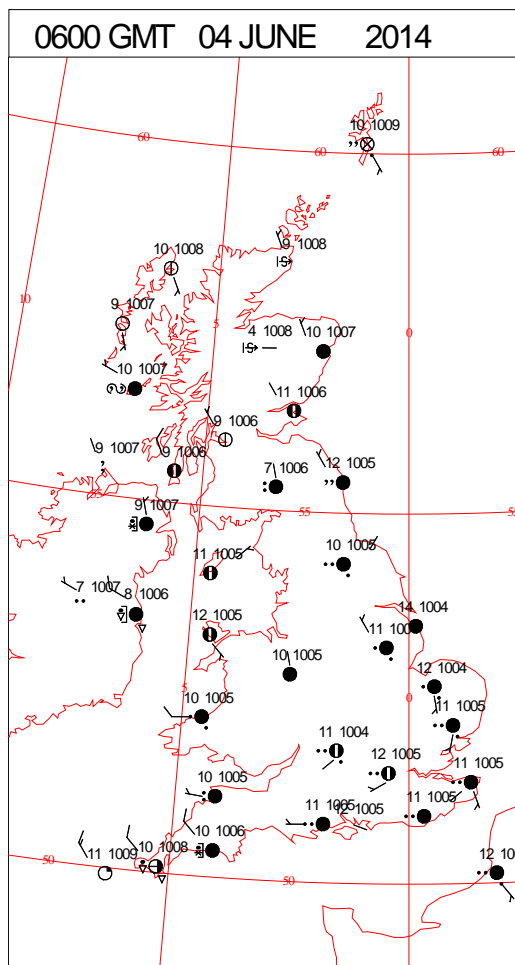
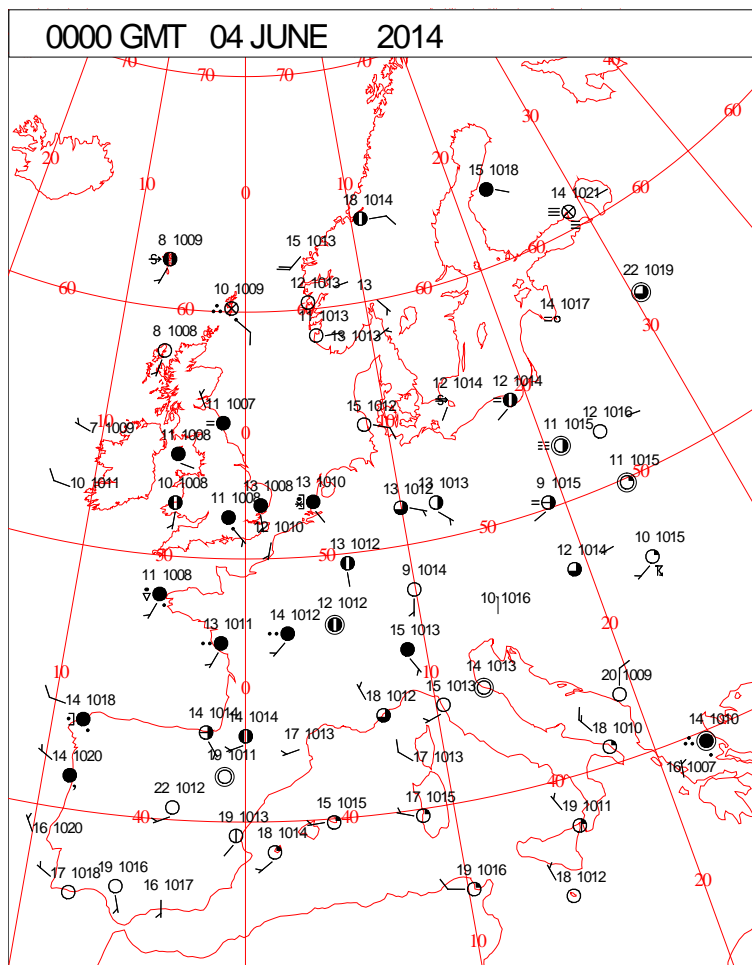
DAILY CLIMATE DATA



[illegible]

Crown Copyright 2014, All Rights Reserved

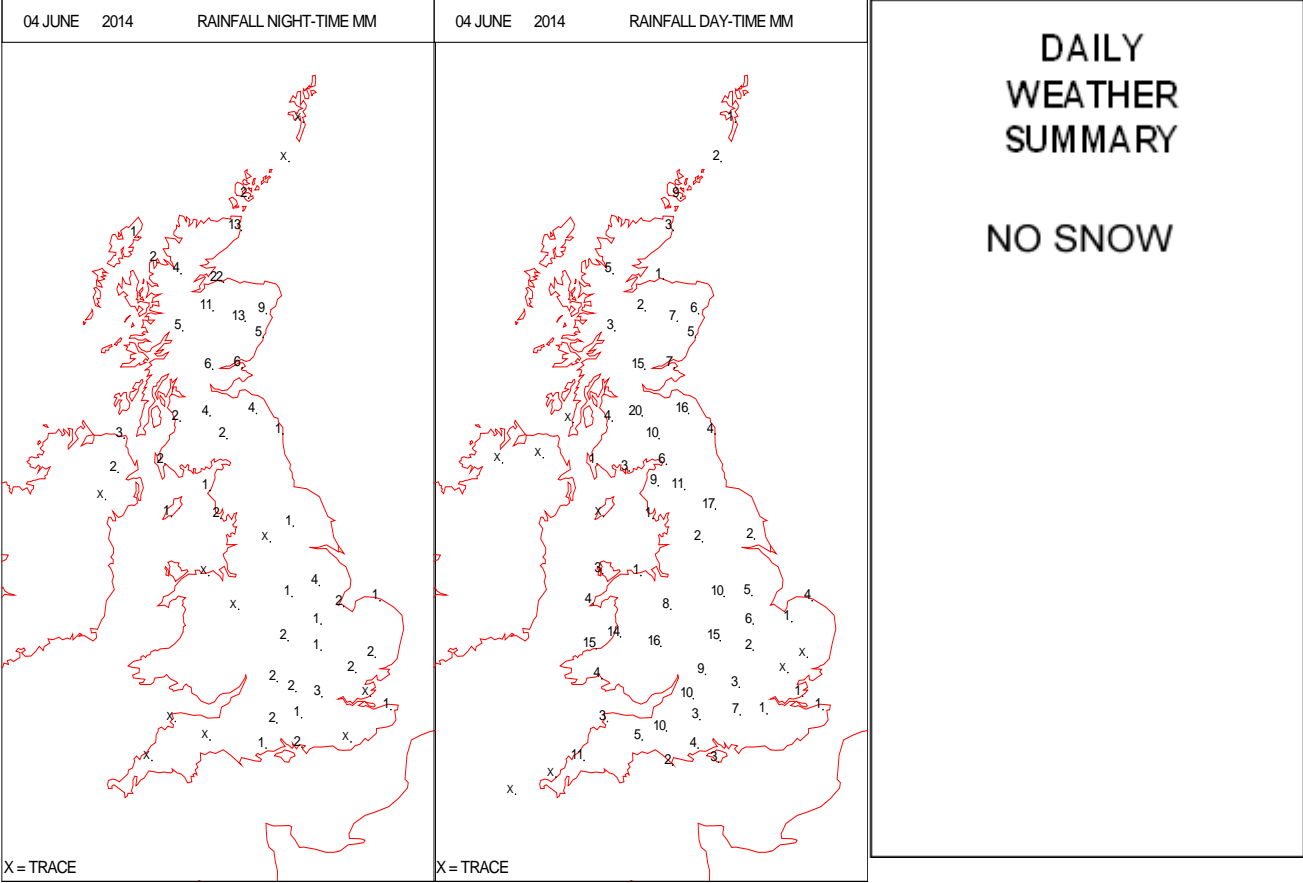
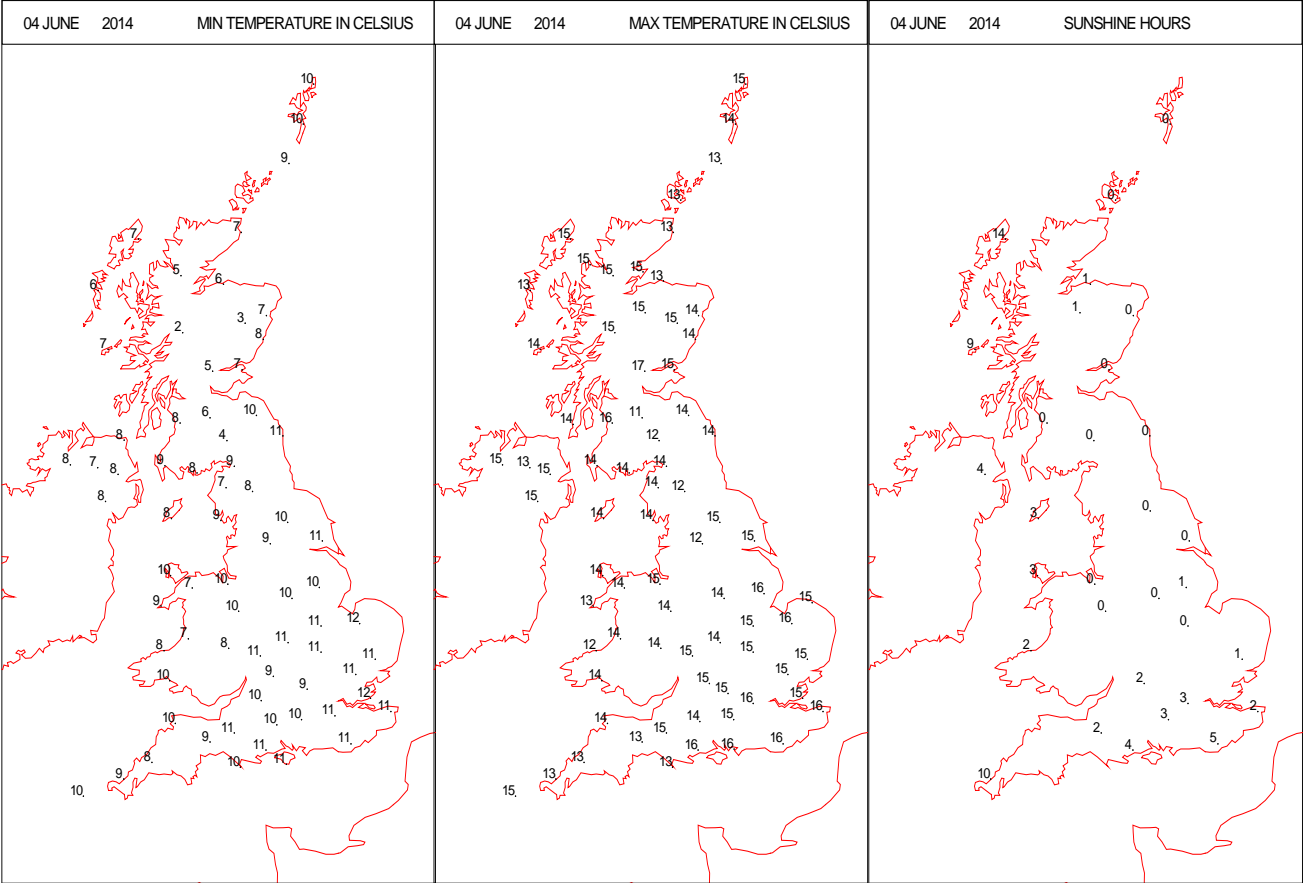
SURFACE REPORTS



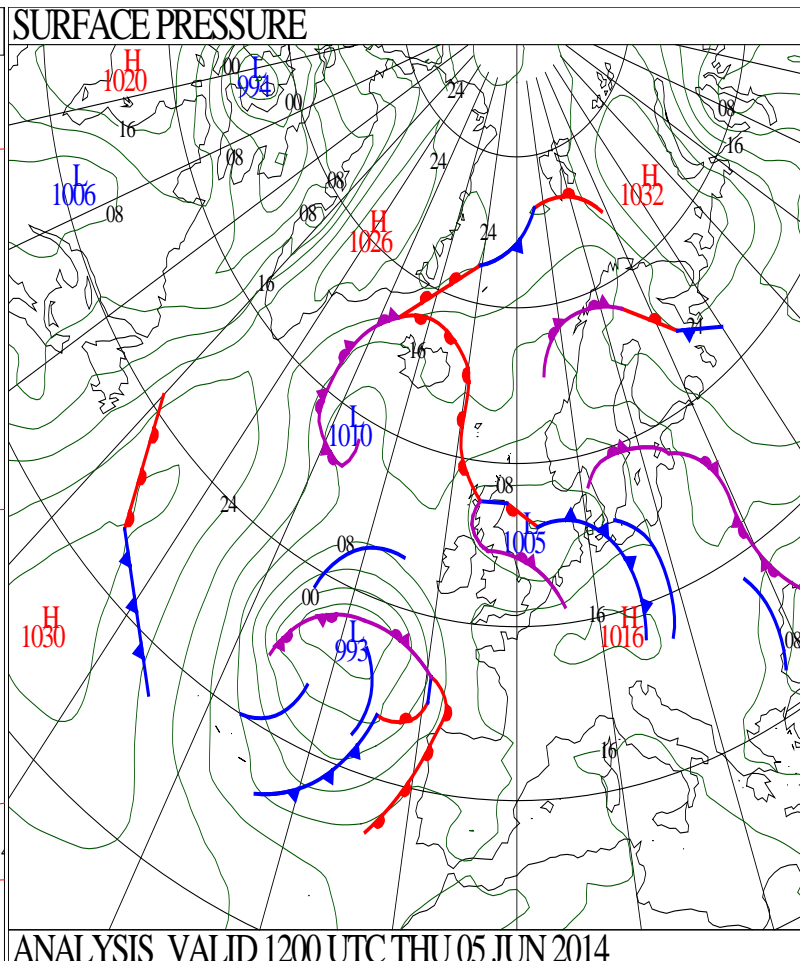
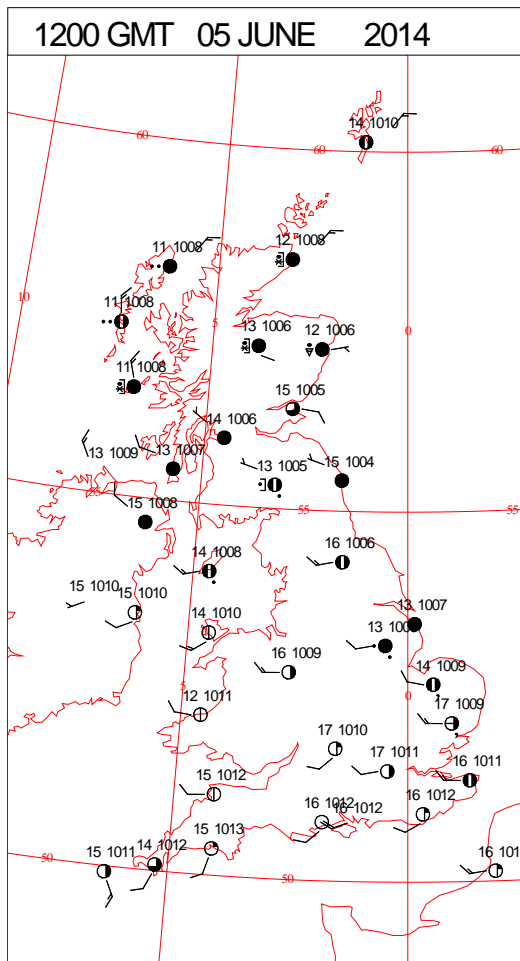
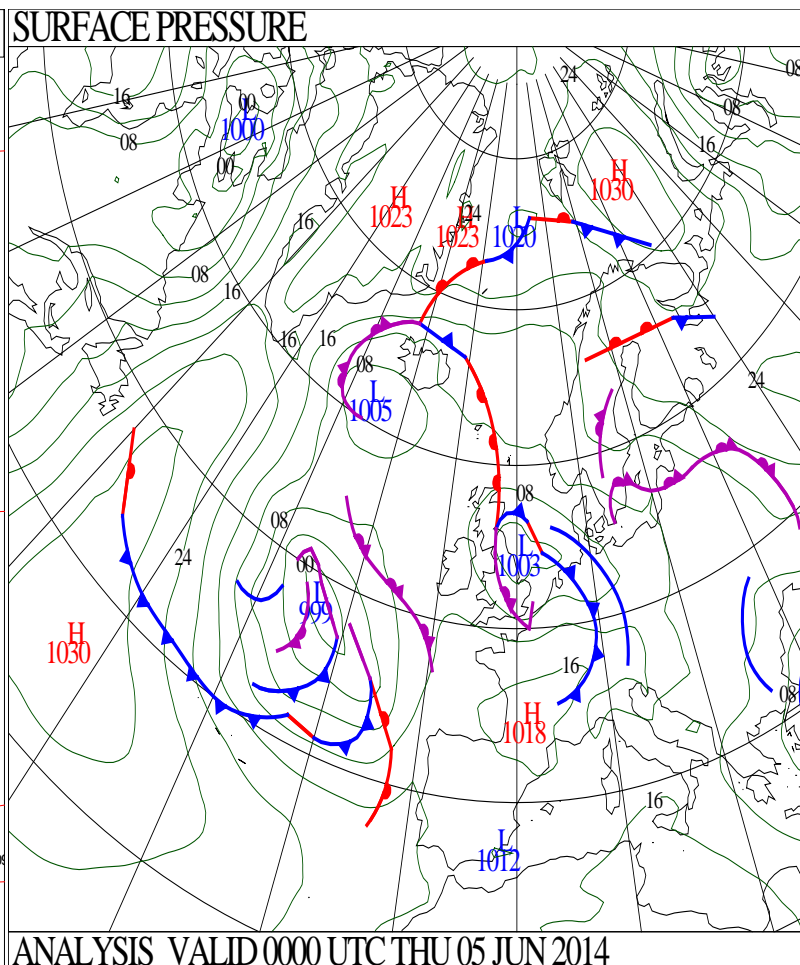
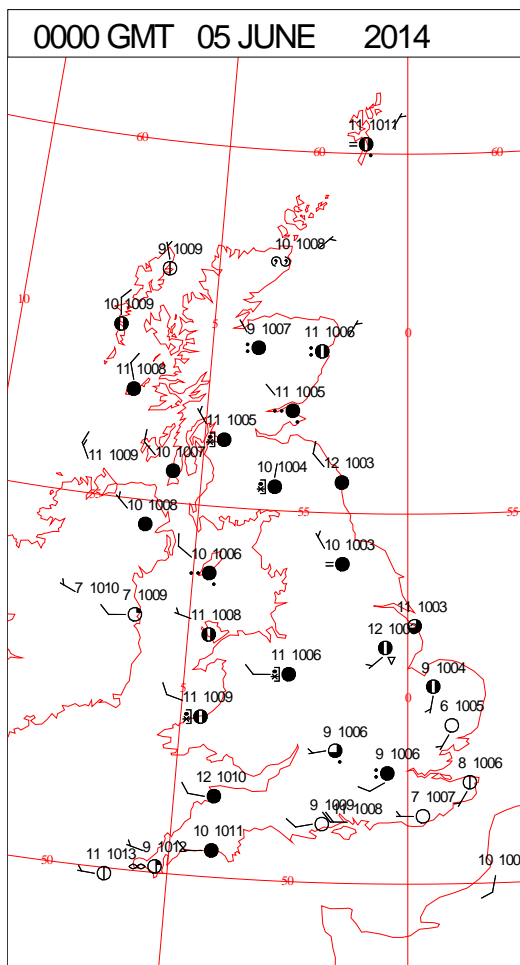
SIGNIFICANT WEATHER

0600 GMT 04 JUNE 2014	SIG WEATHER	1200 GMT 04 JUNE 2014	SIG WEATHER	<p>Summary of UK Weather for Wednesday 04 June 2014. Overnight, outbreaks of rain continued to spread northwards and affected most parts of England and Wales by the end of the night. There were some heavy bursts, mainly across southern counties, and due to the extensive cloud cover, it was a relatively mild night in those parts.</p> <p>Much of Scotland meanwhile remained dry with some clear spells, and this allowed temperatures to drop into low single figures Celsius in some locations.</p> <p>The rain continued to affect most of England and Wales through the day, and continued to gradually move northwards into southern and eastern Scotland. Once again there were some heavy bursts, and the rain also became persistent in places.</p> <p>There were some drier and brighter spells across the country too, most noticeably in Northern Ireland, western Scotland and some southern parts of England. This lead to the development of a few heavy and thundery showers, which were accompanied by gusty winds.</p> <p>During the evening, these showers moved into the Greater London area.</p> <p>Elsewhere, conditions remained similar during the evening, with the best of the drier and brighter weather in Northern Ireland.</p>
1800 GMT 04 JUNE 2014	SIG WEATHER	0000 GMT 05 JUNE 2014	SIG WEATHER	<p>EXTREMES Highest Maximum: 16.9 Strathallan Airfield, Perth Lowest Maximum: 11.3 Drumalbin, Lanarkshire Lowest Minimum: 1.6 Tulloch Bridge, Inverness-Shire Lowest Grass Minimum: -0.8 Tulloch Bridge, Inverness-Shire Most Rain: 24.0 Drumalbin, Lanarkshire Most Sun: 13.6 Stornoway Airport, Western Isles</p>

DAILY CLIMATE DATA



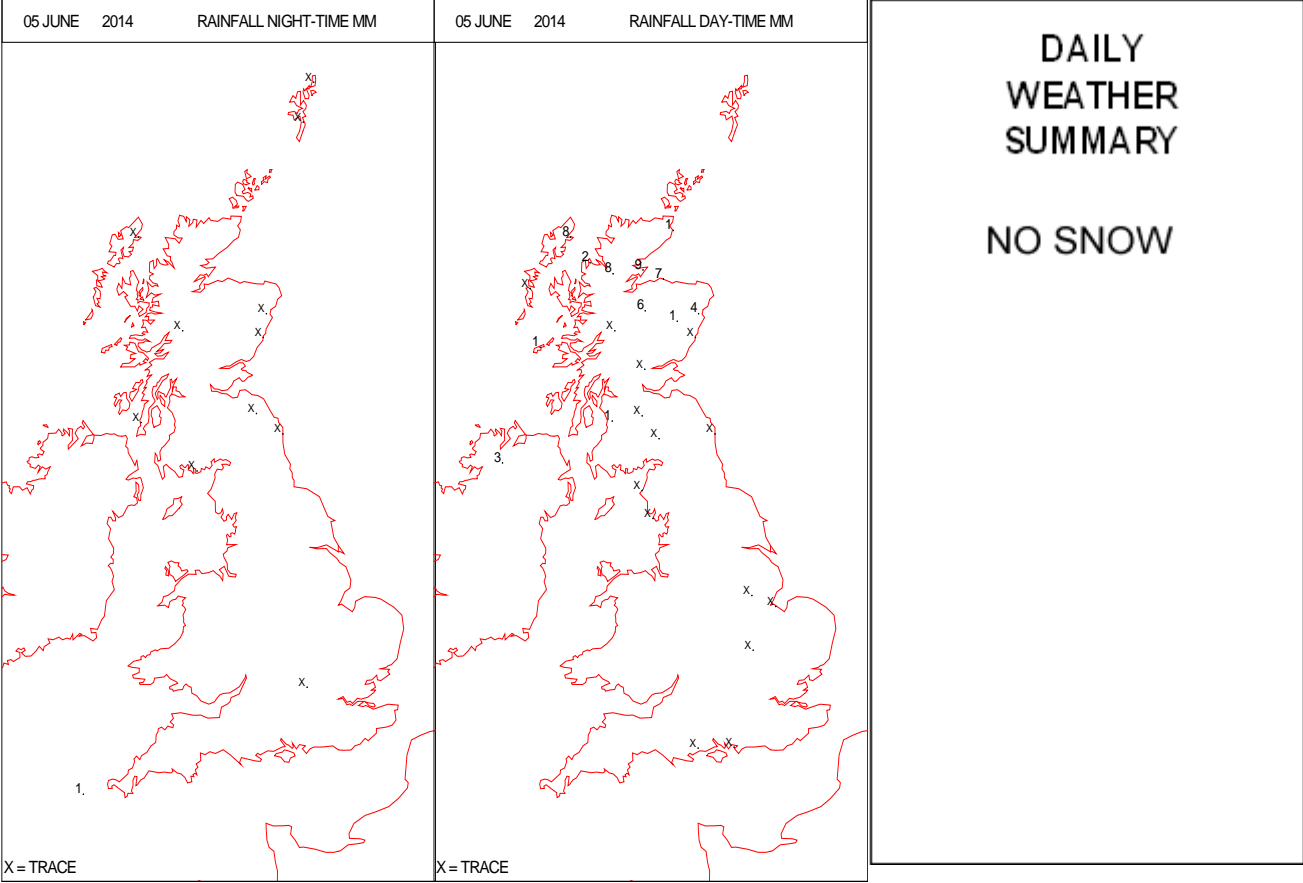
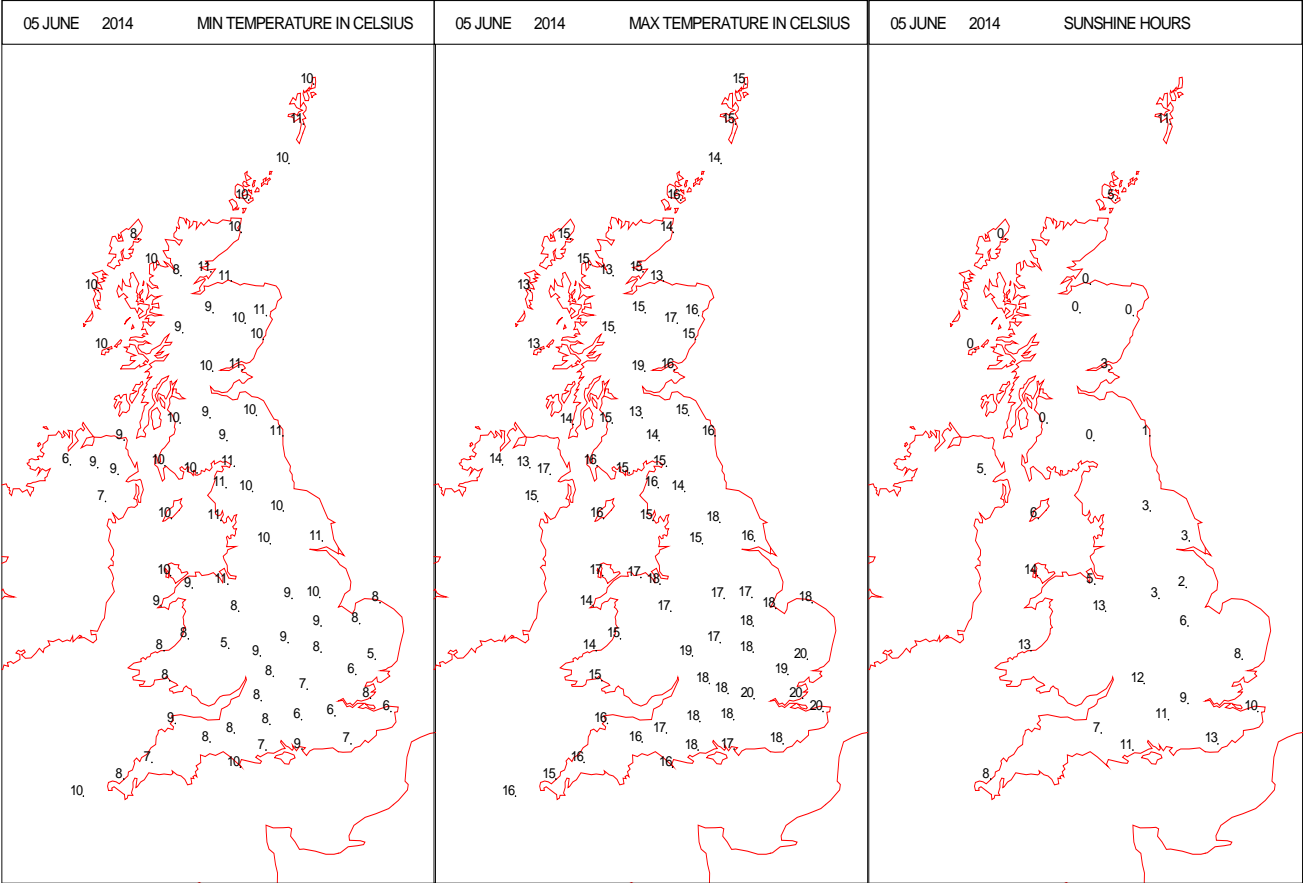
DAILY WEATHER SUMMARY



SIGNIFICANT WEATHER

0600 GMT 05 JUNE 2014	SIG WEATHER	1200 GMT 05 JUNE 2014	SIG WEATHER	<p>Summary of UK Weather for Thursday 05 June 2014.</p> <p>It was a cloudy night across much of Scotland, Northern Ireland, and northern and eastern England, with outbreaks of rain, which were persistent in places, especially across Scotland. A good deal of low cloud and hill fog also affected eastern Scotland and north-east England.</p> <p>Most other parts of the U.K. had a mainly dry night, with some clear spells, which allowed it to turn quite chilly, especially in Wales and southern England.</p> <p>Through the day, the outbreaks of rain slowly cleared north-eastwards from northern and eastern England, and some sunshine developed there.</p> <p>It remained generally cloudy across Scotland and Northern Ireland in the morning, with further rain or showers, but some brighter spells developed later.</p> <p>Elsewhere, it was a mostly fine day with sunny spells, although the odd light shower developed in southern England.</p> <p>Temperatures were generally around or slightly above average, especially across the south-east.</p> <p>In the evening, it remained damp and cloudy across Scotland, with coastal mist and hill fog. The rest of the country had a fine end to the day, with some evening sunshine.</p>
1800 GMT 05 JUNE 2014	SIG WEATHER	0000 GMT 06 JUNE 2014	SIG WEATHER	
				<p>EXTREMES</p> <p>Highest Maximum: 20.3 Manston, Kent</p> <p>Lowest Maximum: 12.7 Loch Glascarnoch, Ross-Shire 12.7 Tiree, Argyll</p> <p>Lowest Minimum: 4.7 Wattisham, Suffolk</p> <p>Lowest Grass Minimum: 2.3 Wattisham, Suffolk</p> <p>Most Rain: 9.2 Tain Range, Ross-Shire</p> <p>Most Sun: 13.5 Valley, Gwynedd</p>

DAILY CLIMATE DATA



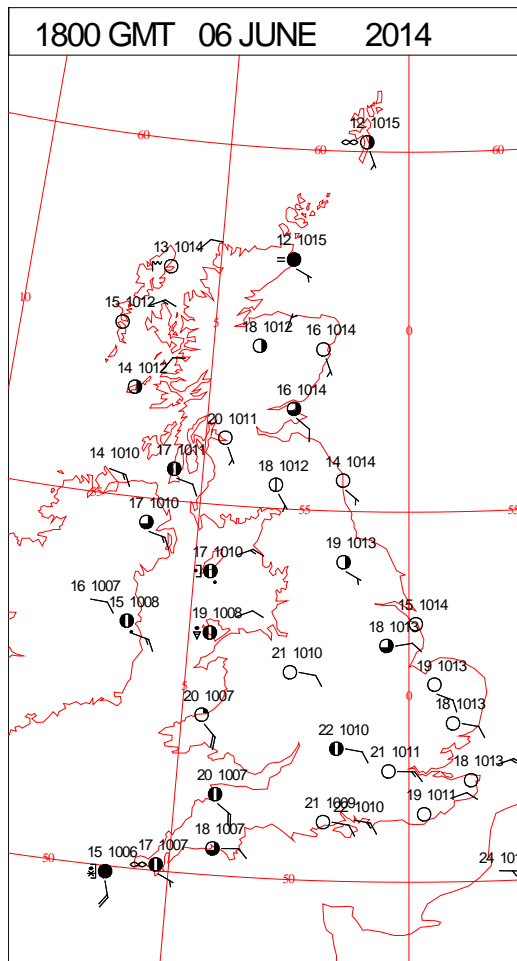
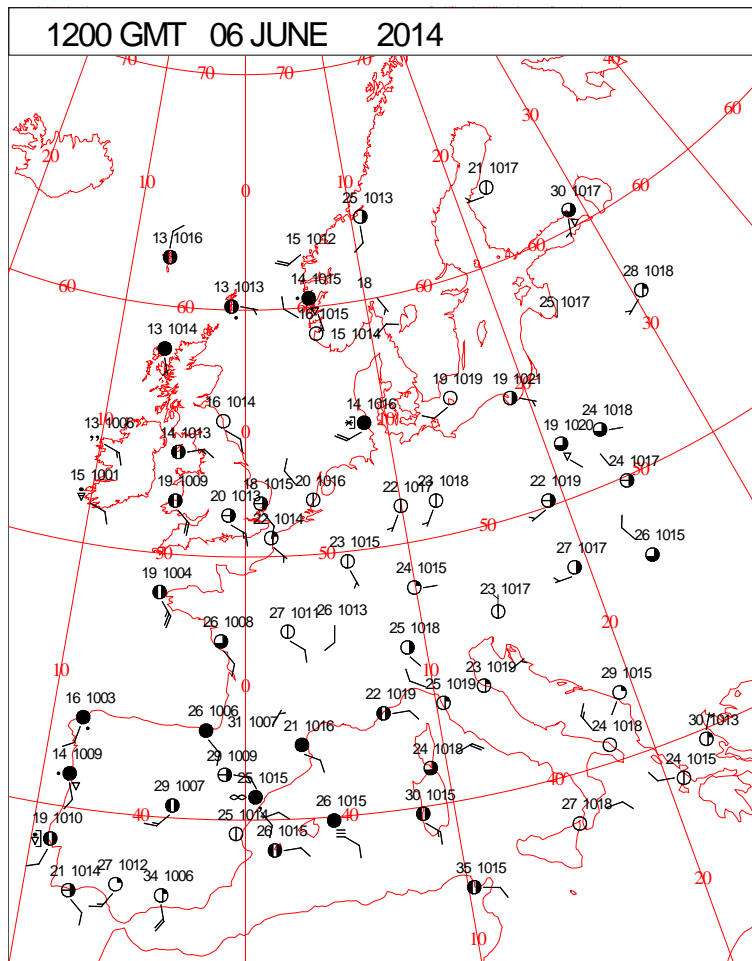
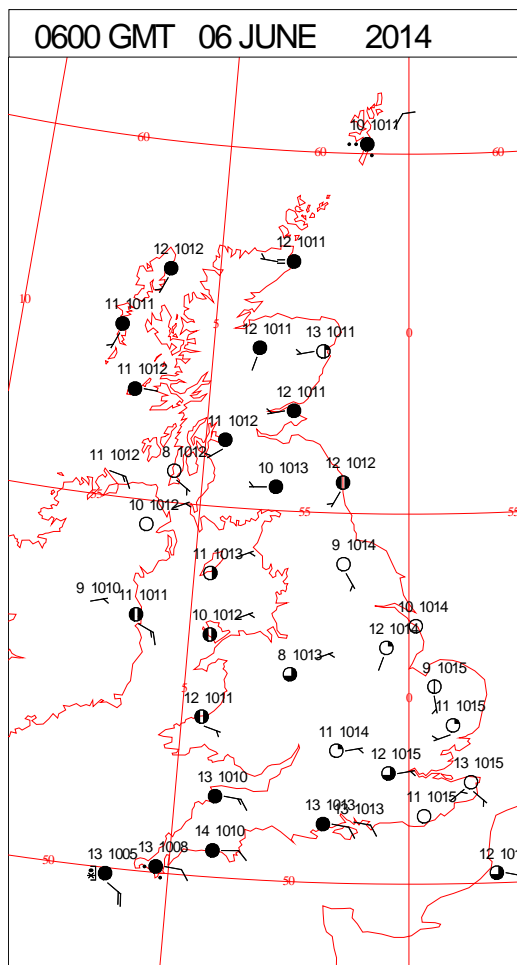
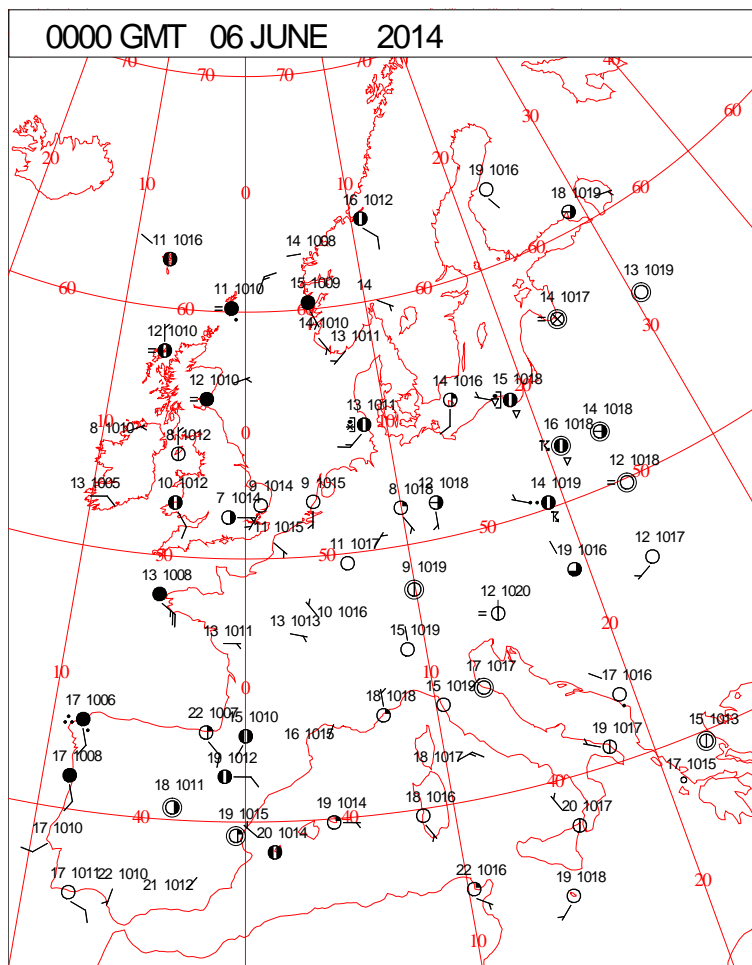
The map displays the British Isles with 33 meteorological stations marked by symbols and labels. The labels consist of a number followed by an elevation in meters. The stations are distributed across the British Isles, with a higher concentration in the central and southern regions. The symbols used are solid black circles and open circles. The map includes latitude and longitude lines, with latitude marked at 50, 55, and 60 degrees North, and longitude marked at 0 and 10 degrees West. The coastlines of the British Isles are shown in red.

Station Number	Elevation (m)	Symbol
13	1013	Solid Circle
13	1014	Solid Circle
14	1013	Open Circle
14	1013	Open Circle
14	1009	Solid Circle
14	1010	Solid Circle
15	1004	Open Circle
17	1013	Open Circle
17	1012	Solid Circle
17	1013	Open Circle
17	1013	Open Circle
17	1013	Open Circle
17	1013	Open Circle
17	1013	Open Circle
18	1012	Open Circle
18	1014	Open Circle
18	1015	Open Circle
19	1011	Solid Circle
19	1012	Open Circle
19	1009	Solid Circle
19	1014	Open Circle
19	1015	Open Circle
20	1012	Solid Circle
20	1012	Open Circle
20	1014	Open Circle
20	1015	Open Circle
21	1013	Open Circle
21	1012	Open Circle
21	1014	Open Circle
21	1015	Open Circle
22	1015	Open Circle

Crown Copyright 2014, All Rights Reserved

Friday 6 June 2014

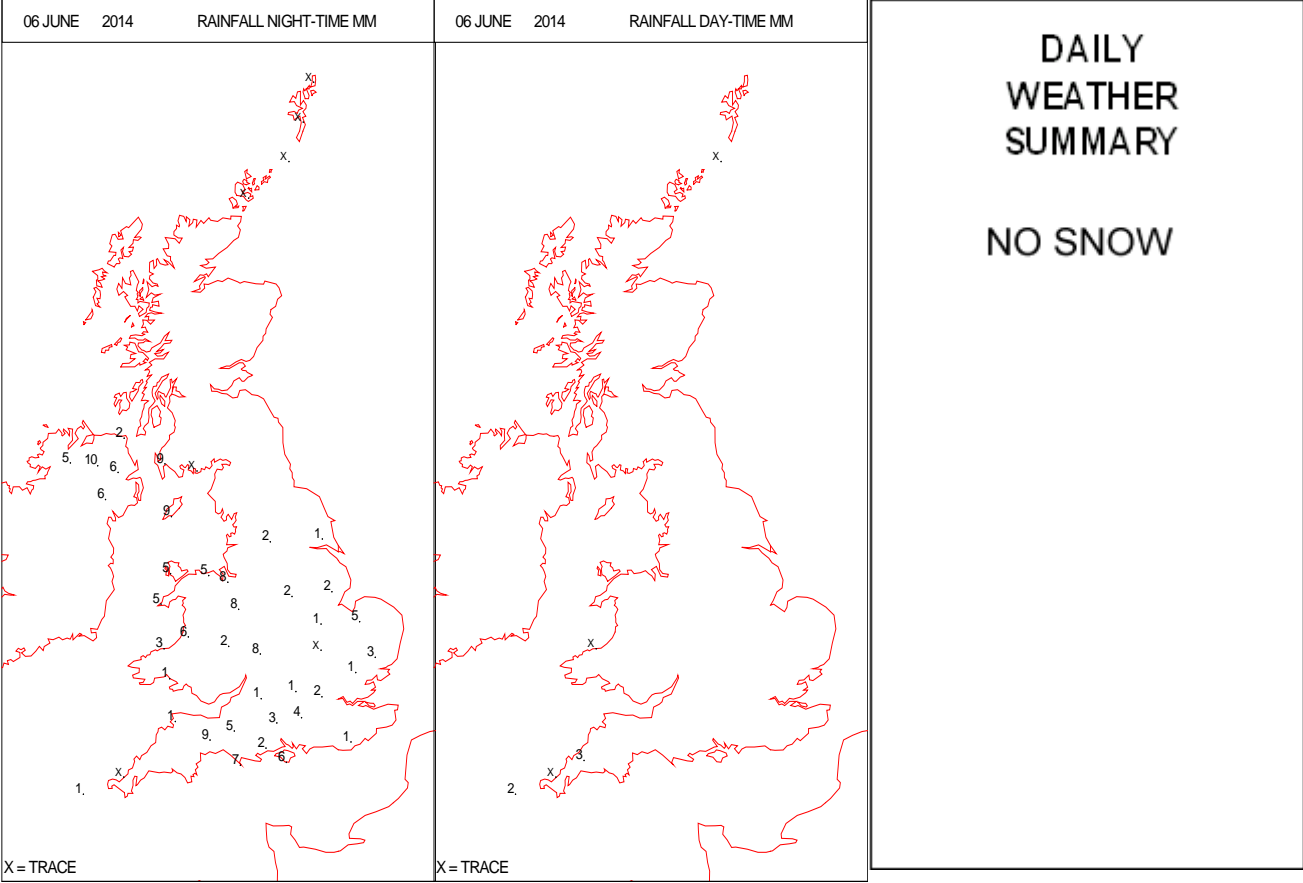
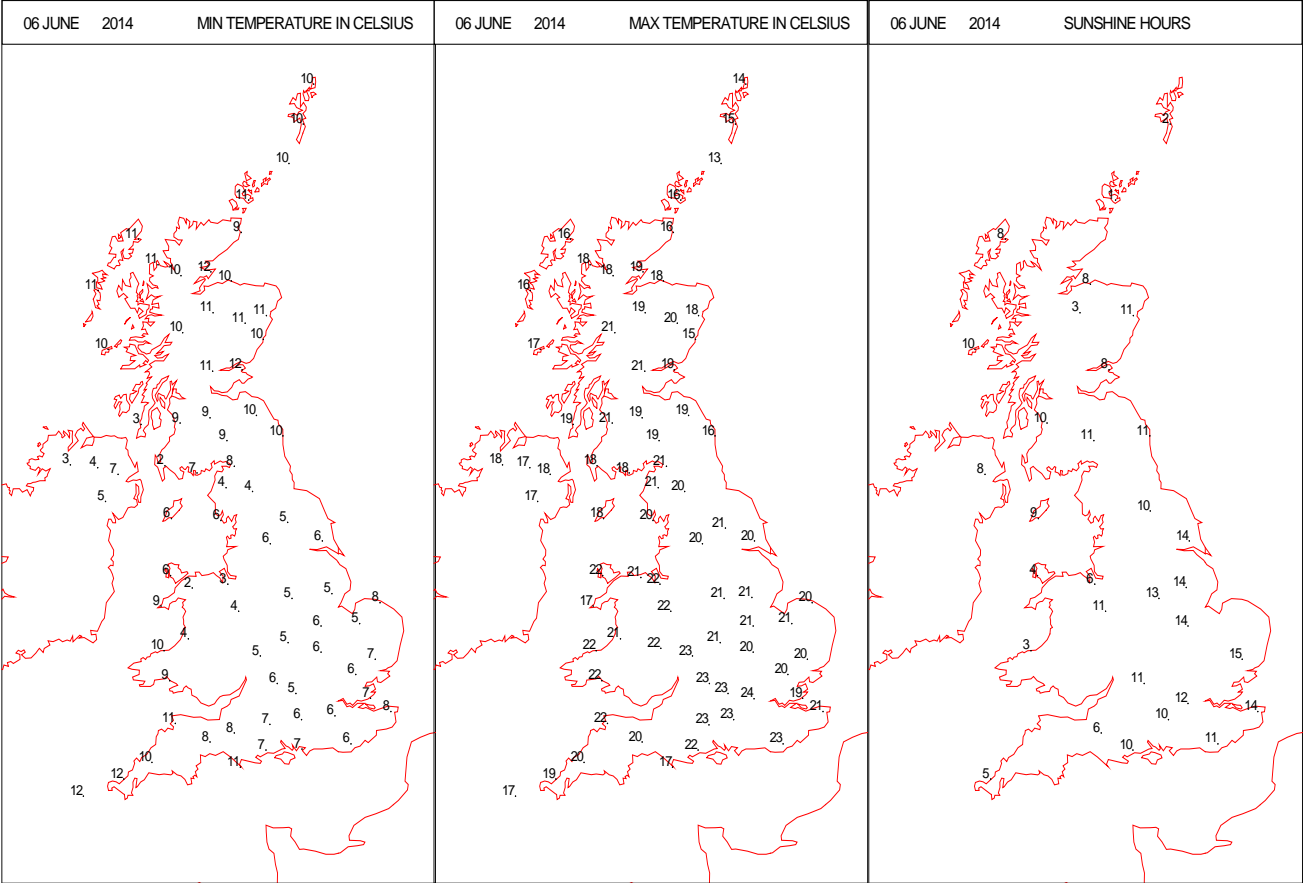
SURFACE REPORTS



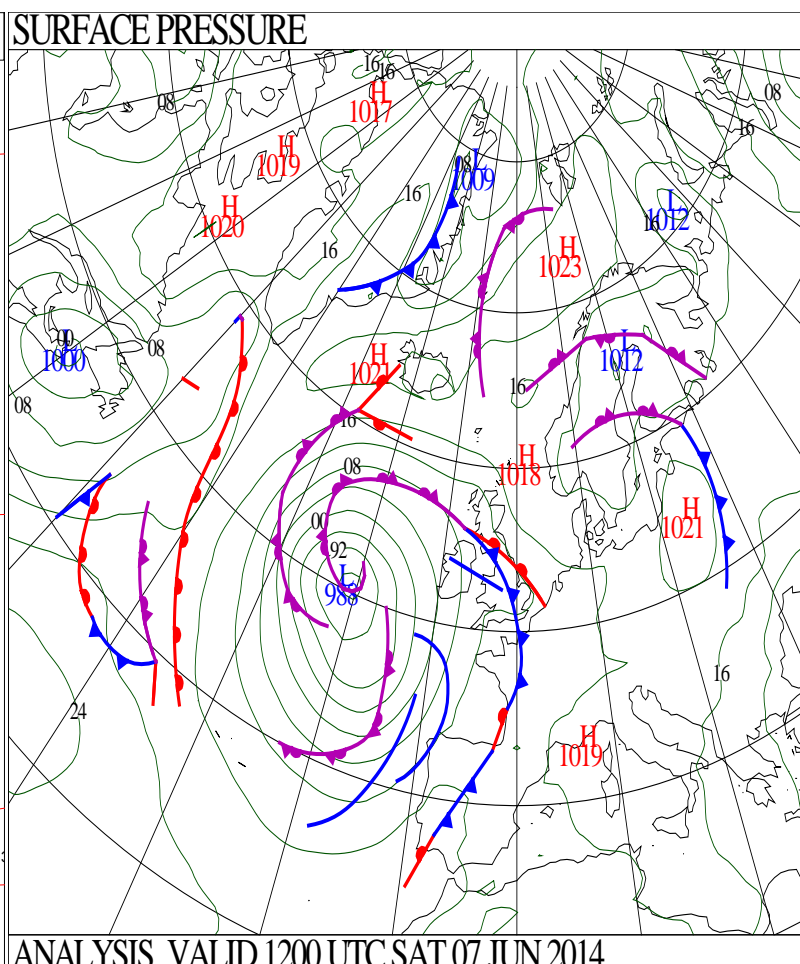
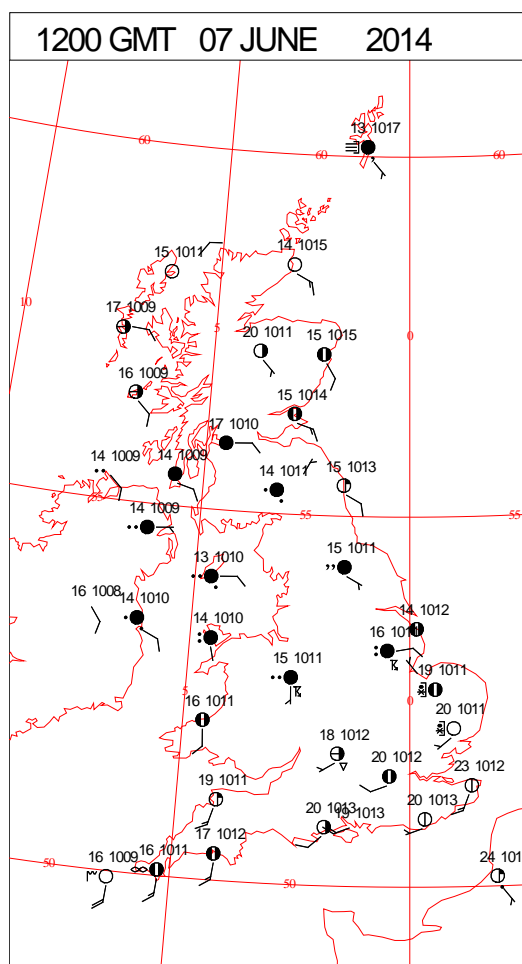
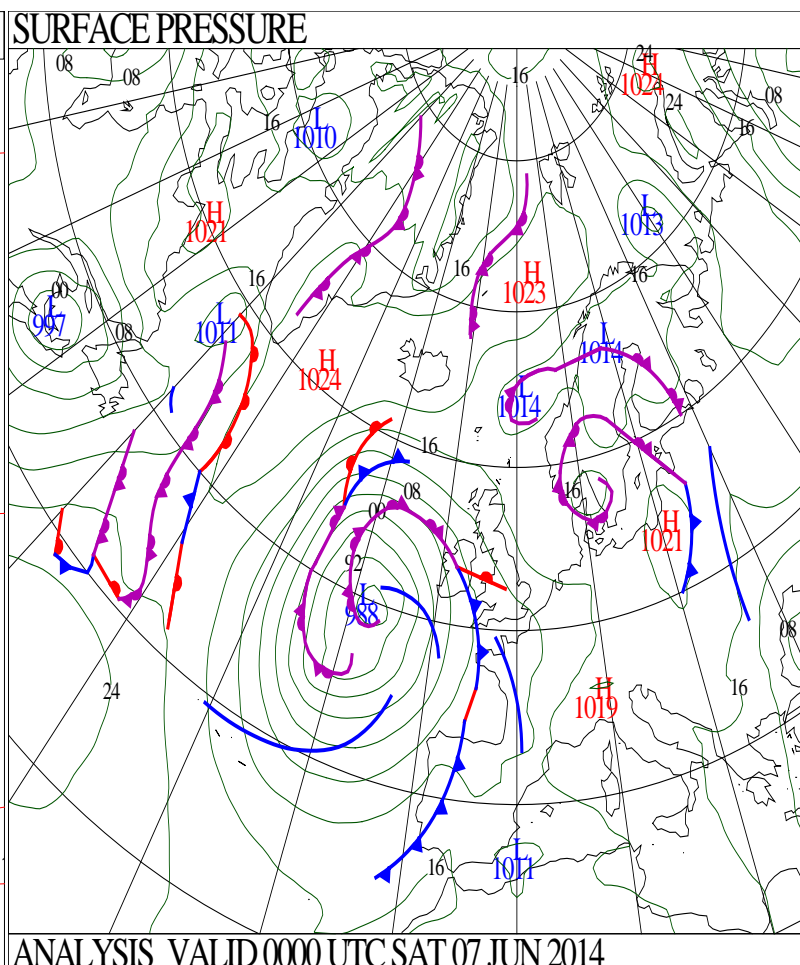
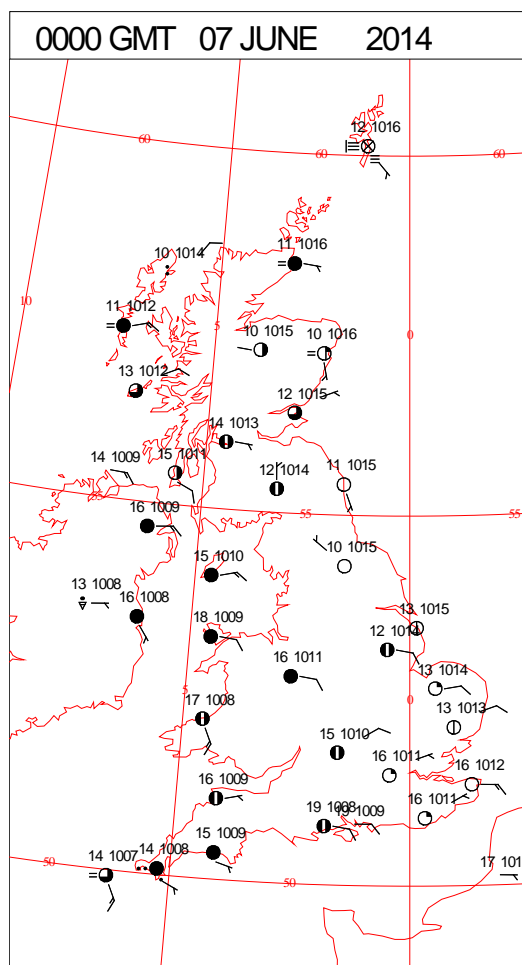
SIGNIFICANT WEATHER

0600 GMT 06 JUNE 2014	SIG WEATHER	1200 GMT 06 JUNE 2014	SIG WEATHER	<p>Summary of UK Weather for Friday 06 June 2014.</p> <p>It remained cloudy across much of Scotland during the early hours, with patchy drizzle in places, coastal mist and hill fog.</p> <p>Elsewhere it was a mostly dry night with clear spells, which allowed temperatures to drop into single figures Celsius quite widely, and in some locations into low single figures.</p> <p>Some showery rain did affect the far south-west of England at times, particularly at the end of the night.</p> <p>Cloud and drizzle dissipated from Scotland during the morning, leaving sunny spells and a few showers in the afternoon.</p> <p>Other parts of the country had a dry and fairly sunny day, but isolated rain affected the west of Wales and eastern Northern Ireland at times. A sharp, thundery shower developed across western Wales late in the afternoon.</p> <p>It was windy across south-west England with gusts just below gale force, but winds eased during the evening. Some heavy showers reached southern and south-western England through the late evening.</p> <p>Warm air from the near continent started to filter across south-east England, giving high temperatures and a muggy feel in the evening.</p>
1800 GMT 06 JUNE 2014	SIG WEATHER	0000 GMT 07 JUNE 2014	SIG WEATHER	<p>EXTREMES</p> <p>Highest Maximum: 24.2 Northolt, Greater London</p> <p>Lowest Maximum: 12.8 Fair Isle, Shetland</p> <p>Lowest Minimum: 3.1 Castlederg, Tyrone 3.1 Machrihanish, Argyll</p> <p>Lowest Grass Minimum: 0.1 Machrihanish, Argyll</p> <p>Most Rain: 10.2 Lough Fea, Londonderry</p> <p>Most Sun: 14.8 Wattisham, Suffolk</p>

DAILY CLIMATE DATA

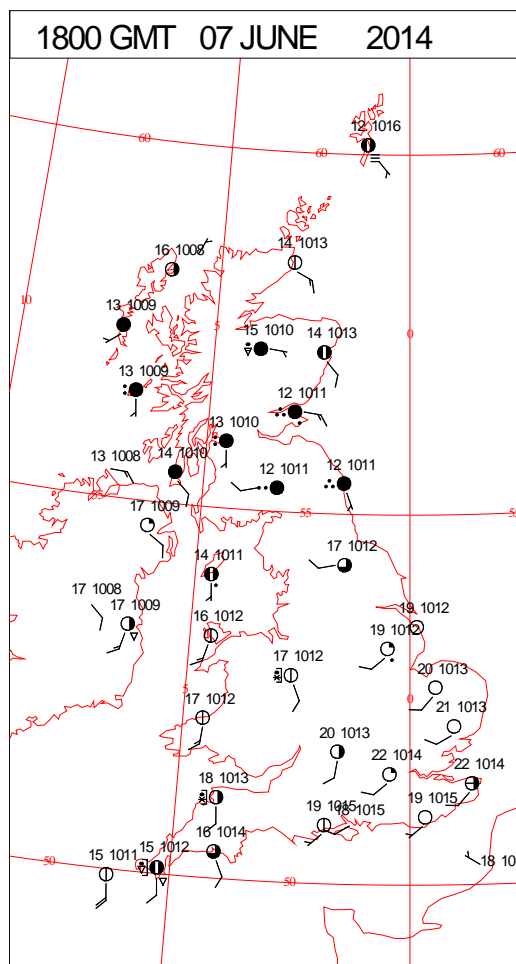
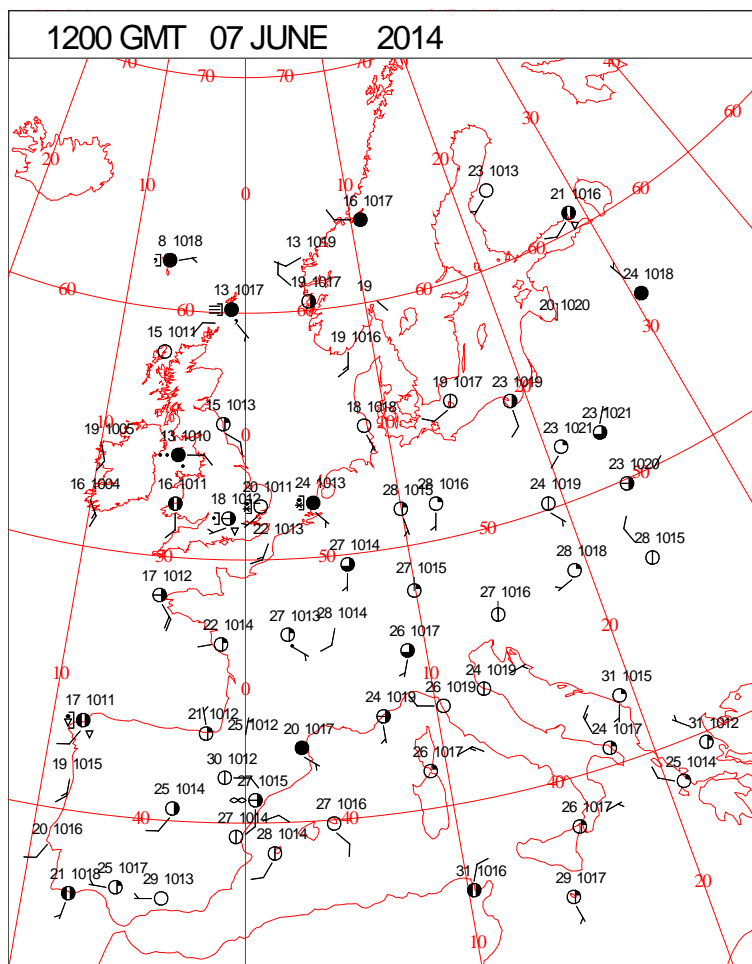
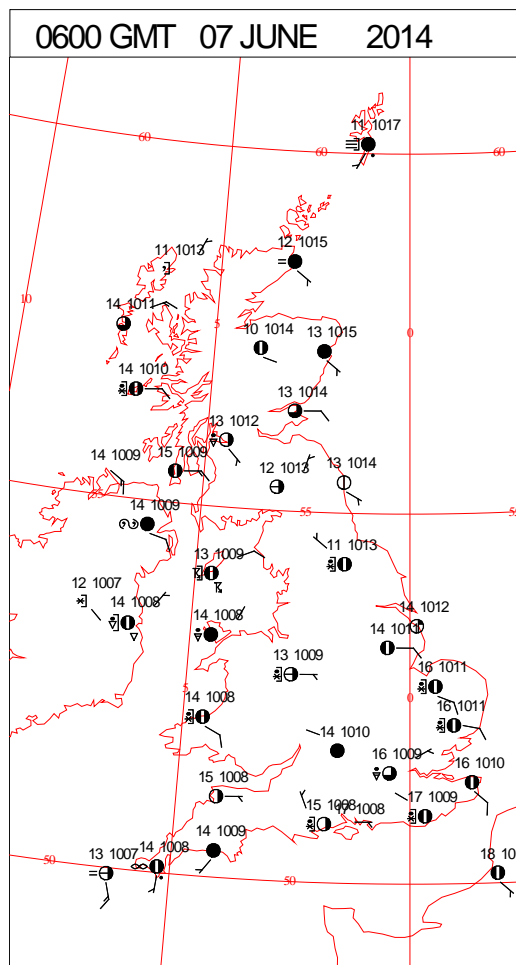
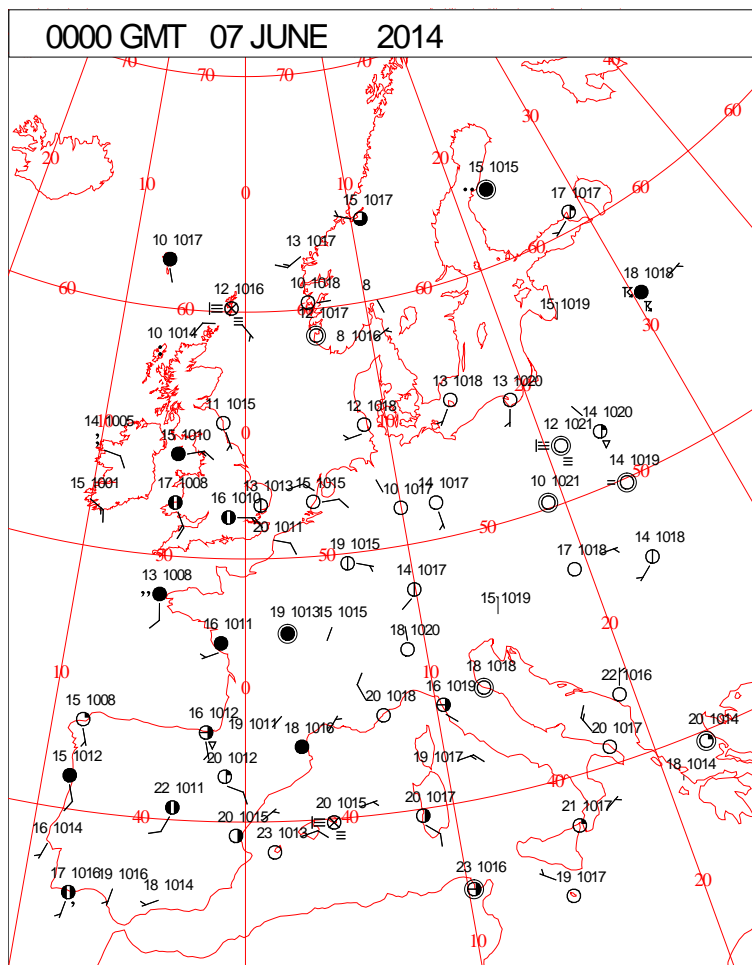


DAILY WEATHER SUMMARY



Saturday 7 June 2014

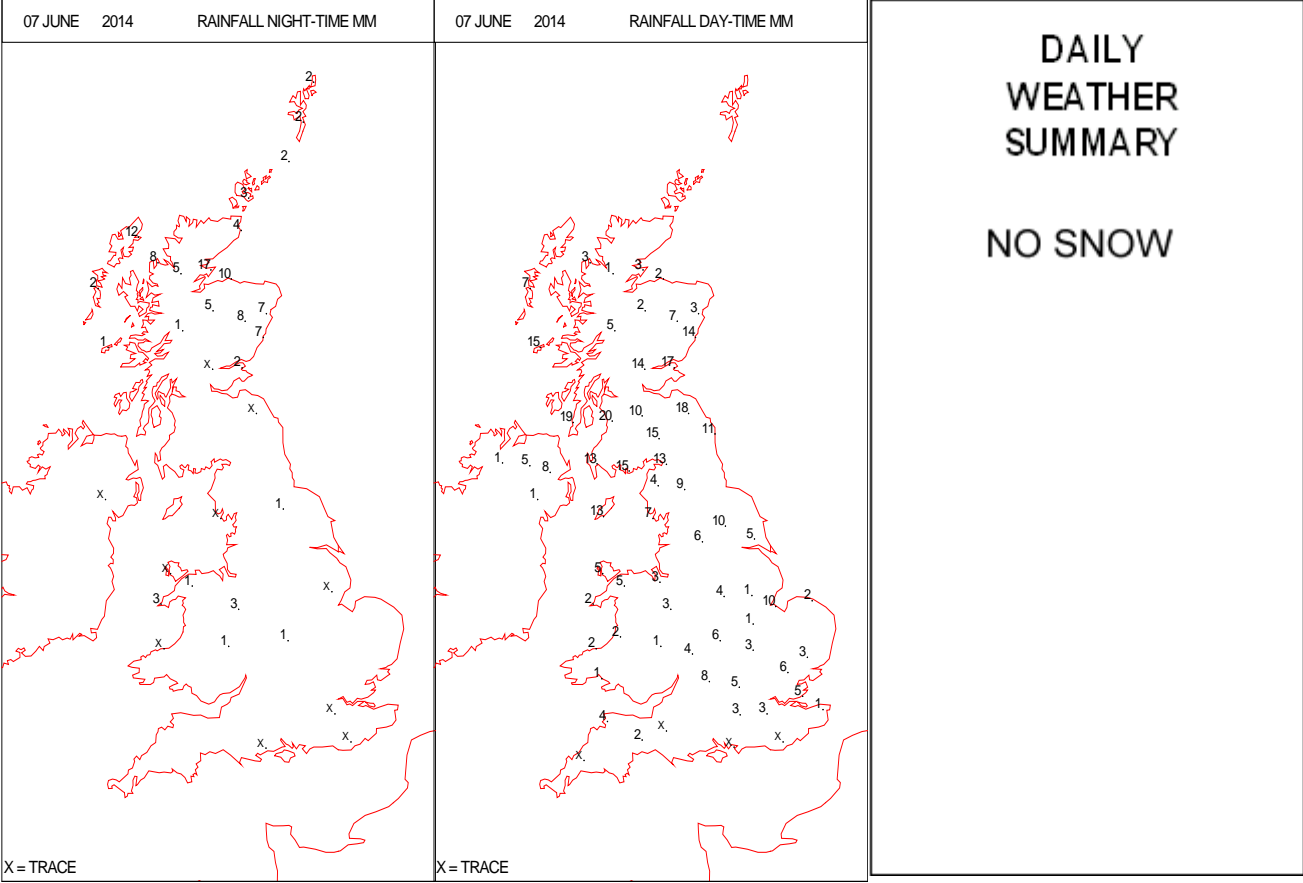
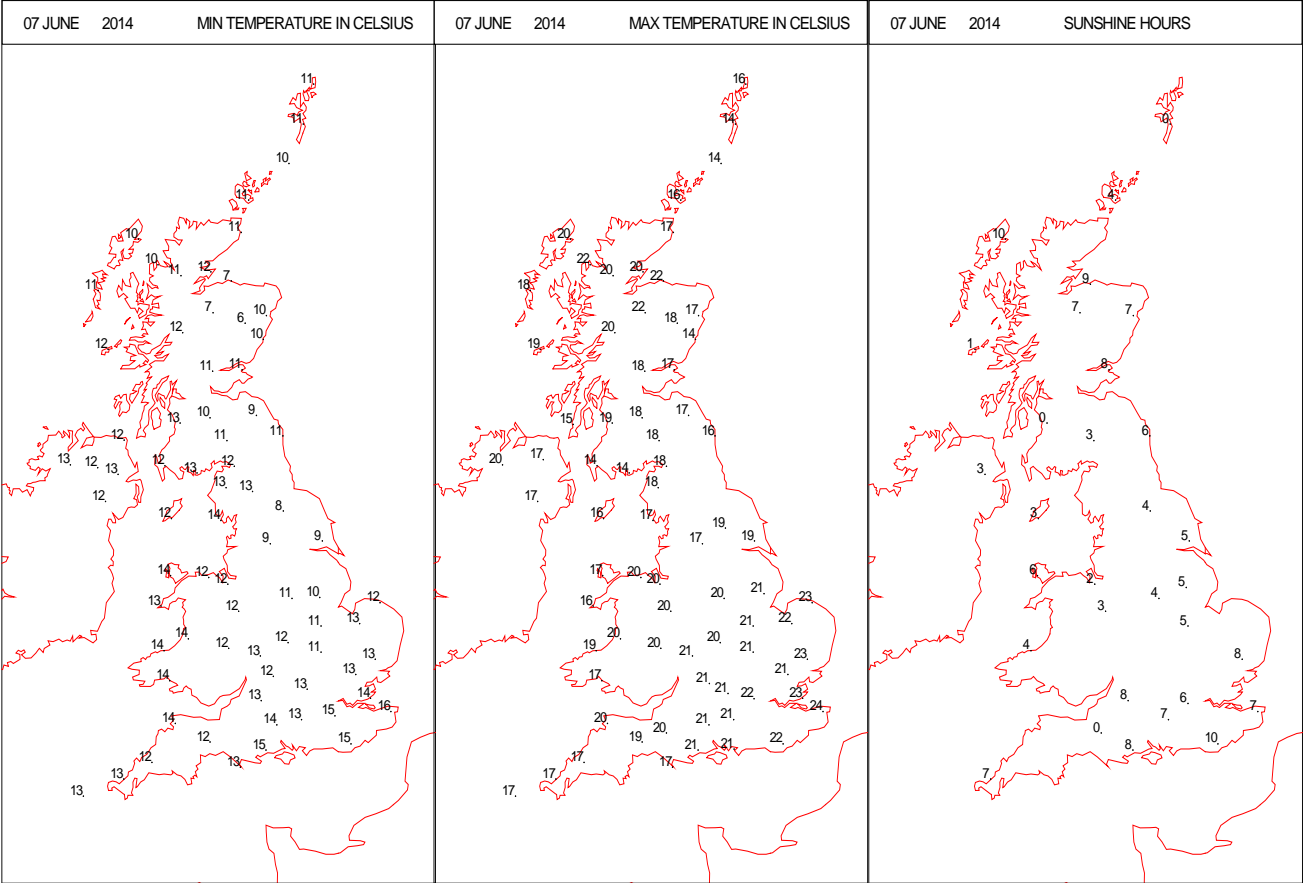
SURFACE REPORTS



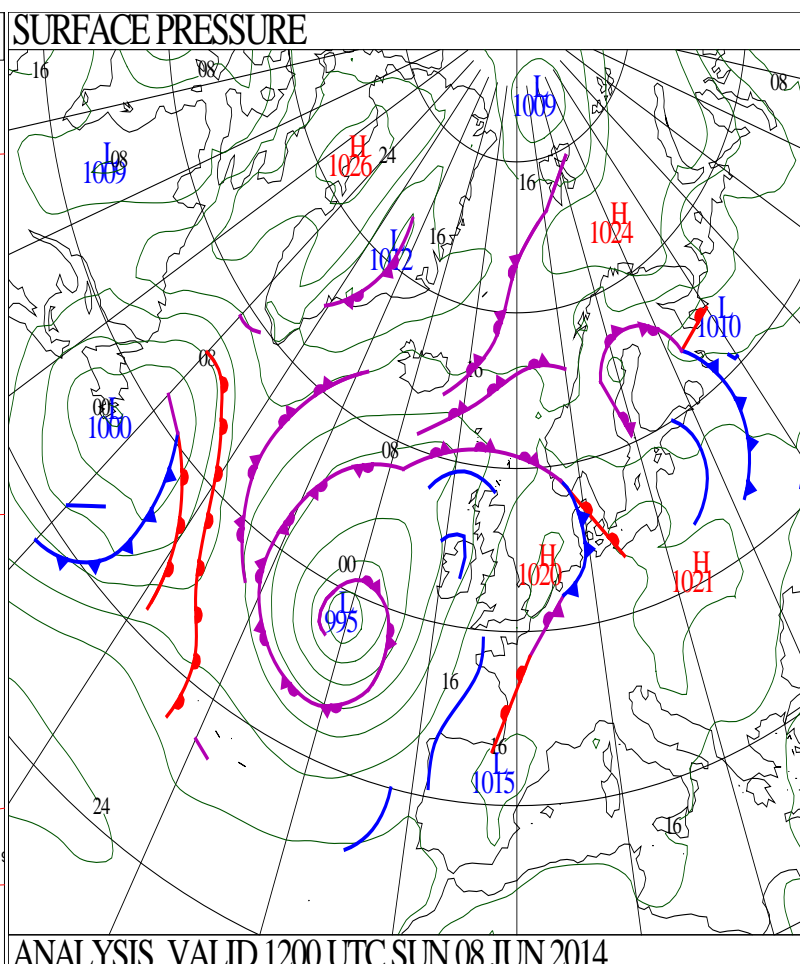
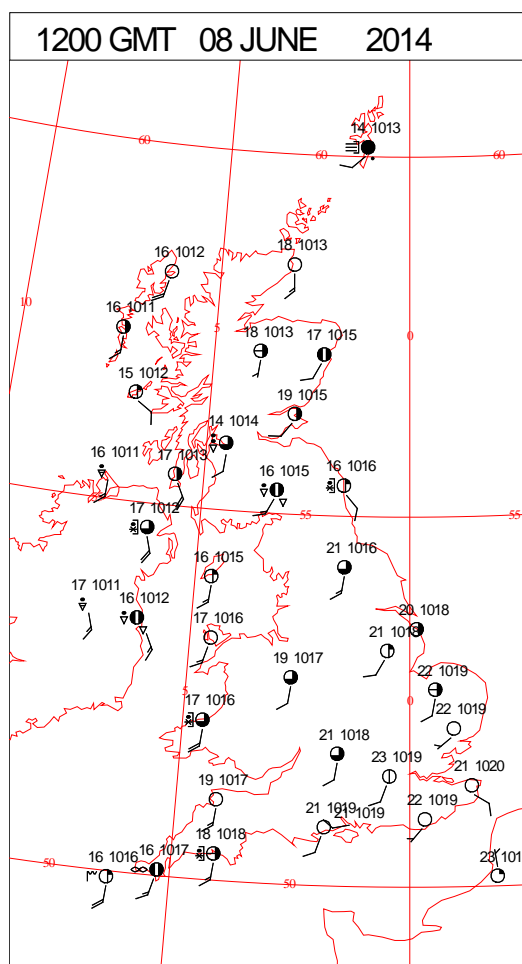
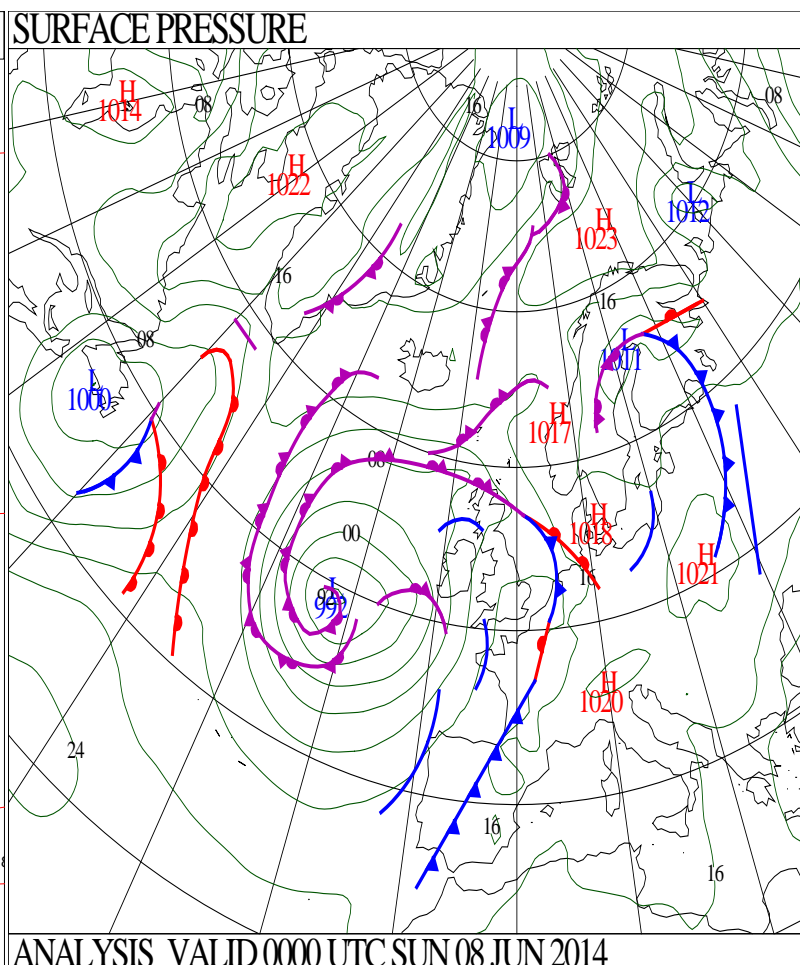
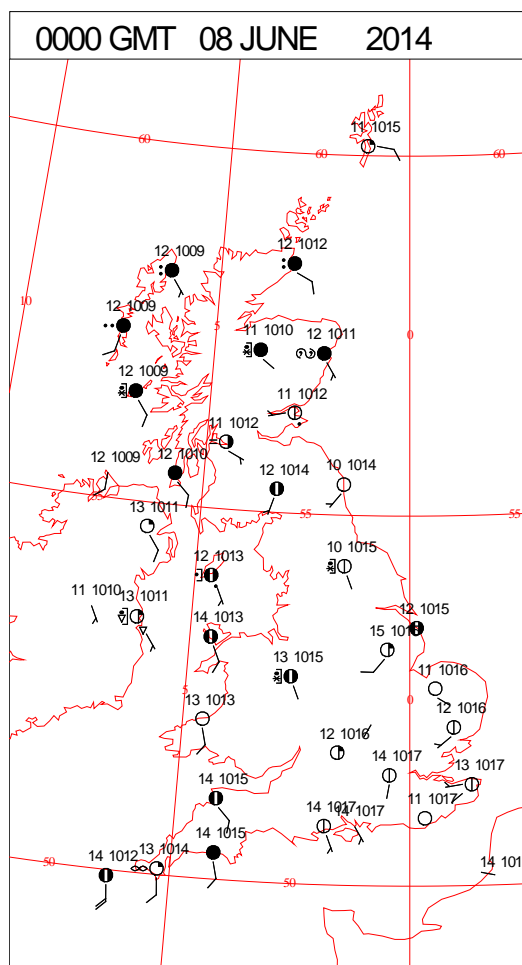
SIGNIFICANT WEATHER

0600 GMT 07 JUNE 2014	SIG WEATHER	1200 GMT 07 JUNE 2014	SIG WEATHER	<p>Summary of UK Weather for Saturday 07 June 2014.</p> <p>It was a dry but humid start, with patchy cloud, and isolated fog in the far north. However showers soon spread into the south of England, south of Wales and also parts of Northern Ireland, turning heavy and thundery during the early hours.</p> <p>Whilst many parts stayed dry, by dawn, thunderstorms were affecting a number of areas, including the Thames Estuary, parts of Wales, the south-west Midlands, and parts of the central southern coastline. These thundery outbreaks continued northwards during the day, leading to some brief but heavy downpours in many places.</p> <p>Whilst the lightning activity reduced, these then merged into a single band across northern England during the afternoon, before continuing into Scotland by the evening. However, further isolated thundery showers also developed, mainly across the south-west and also Northern Ireland. These also continued into the evening period, although elsewhere most places stayed dry.</p> <p>Whilst the band of rain lead to a cooler feel where it persisted during the afternoon, it was generally warmer than average across many parts of southern England and northern Scotland.</p>
1800 GMT 07 JUNE 2014	SIG WEATHER	0000 GMT 08 JUNE 2014	SIG WEATHER	<p>EXTREMES</p> <p>Highest Maximum: 24.1 Manston, Kent</p> <p>Lowest Maximum: 13.5 Fair Isle, Shetland</p> <p>Lowest Minimum: 5.7 Aboyne No2, Aberdeenshire</p> <p>Lowest Grass Minimum: 3.6 Aboyne No2, Aberdeenshire</p> <p>Most Rain: 21.0 Inverbervie No2, Kincardineshire</p> <p>Most Sun: 10.1 Stornoway Airport, Western Isles</p>

DAILY CLIMATE DATA

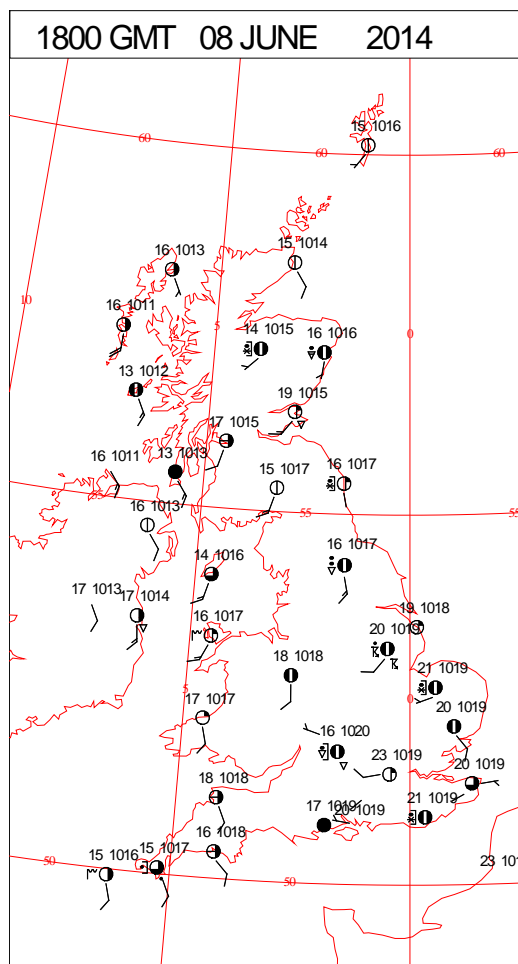
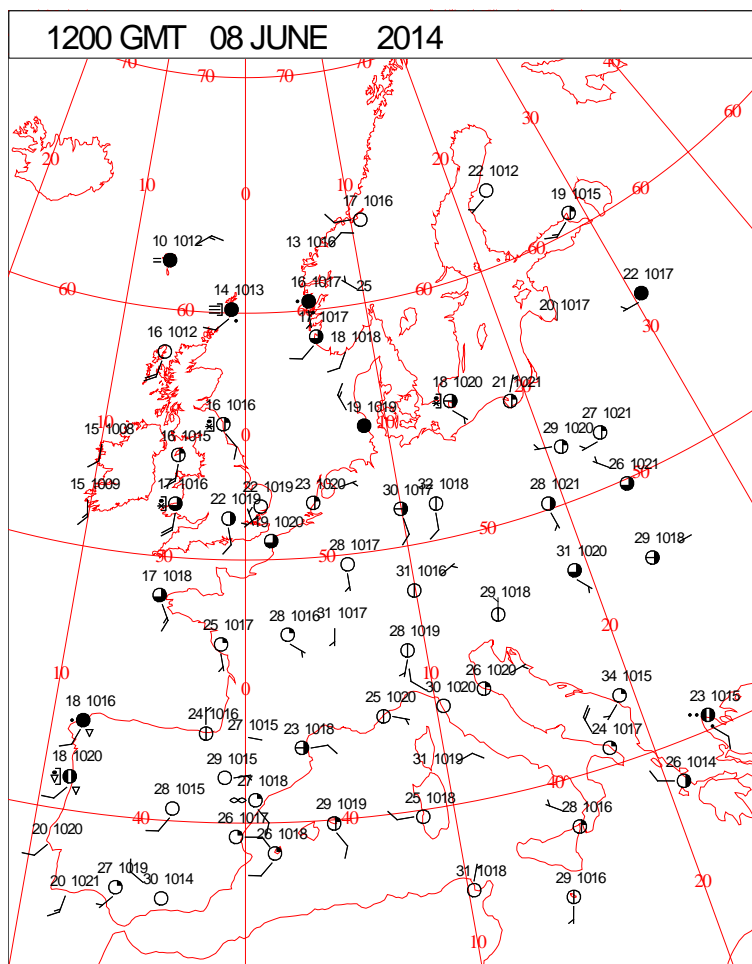
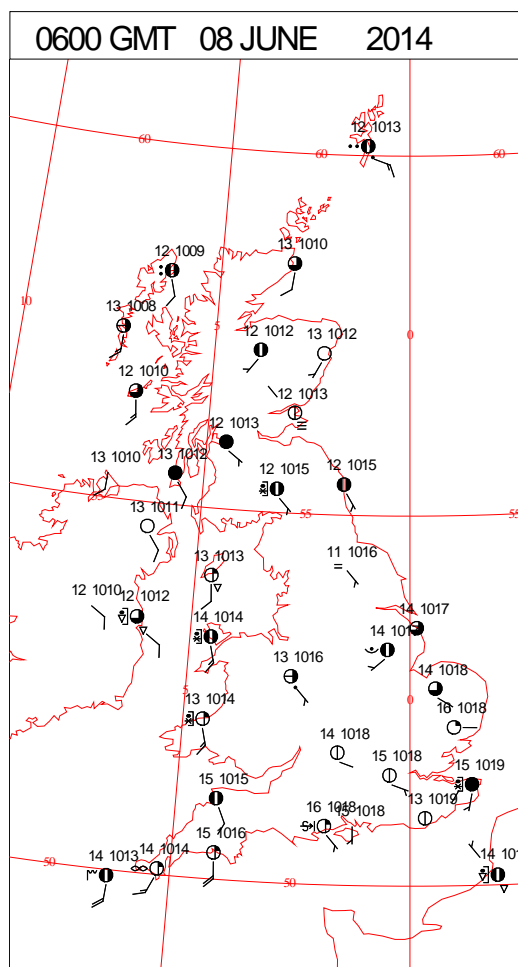
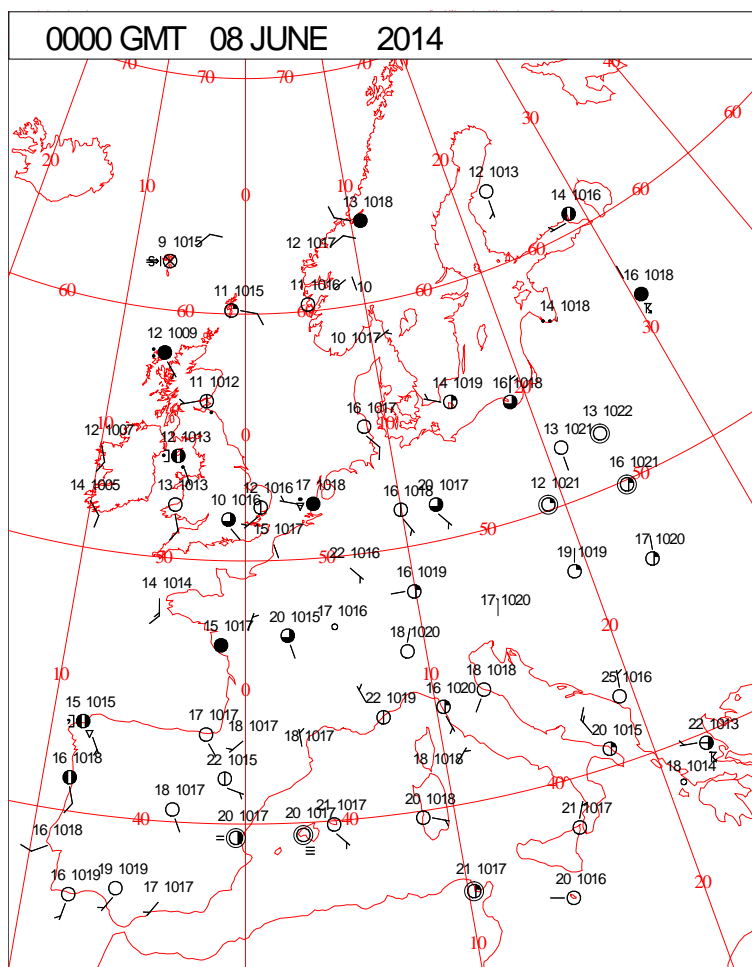


DAILY WEATHER SUMMARY



Sunday 8 June 2014

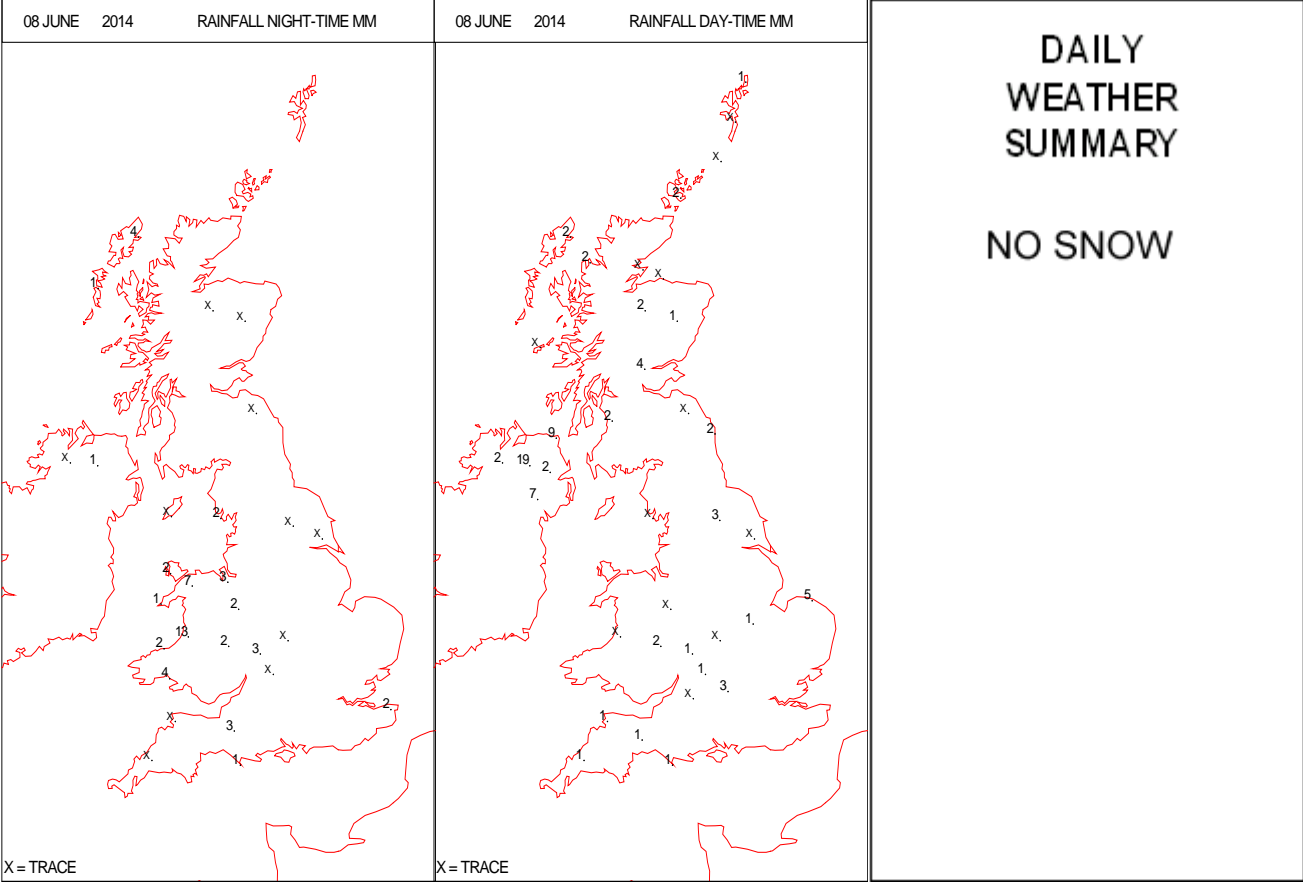
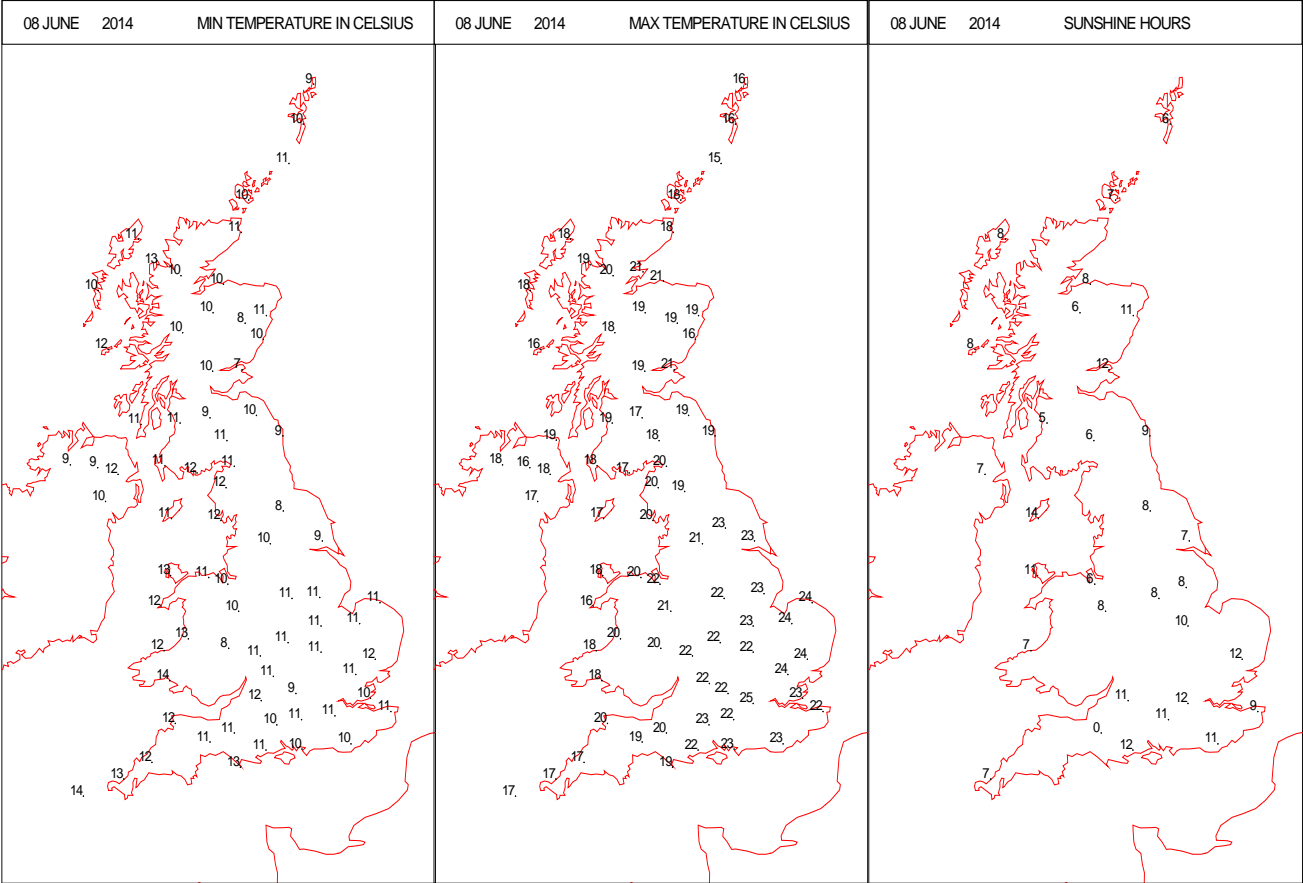
SURFACE REPORTS



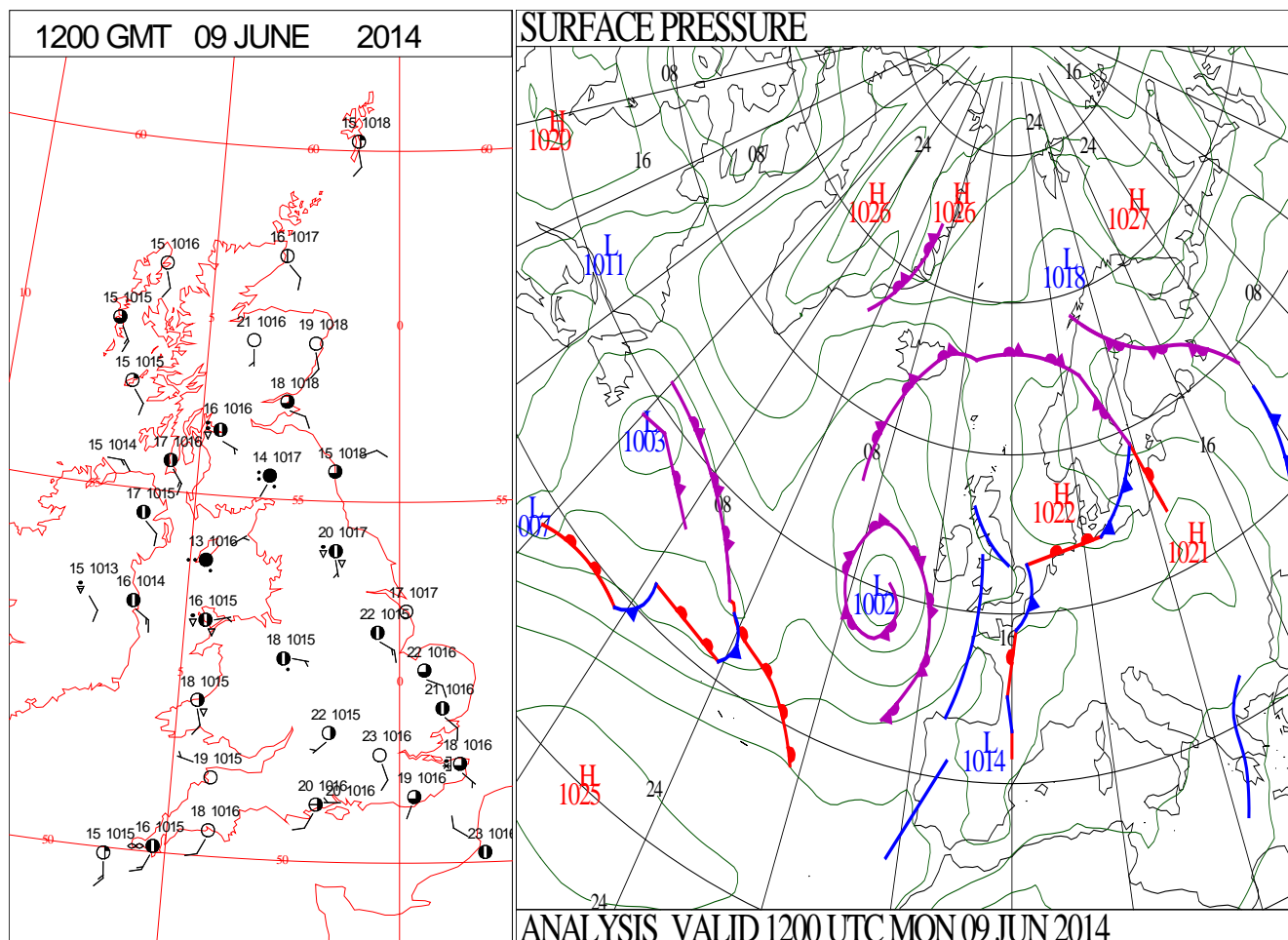
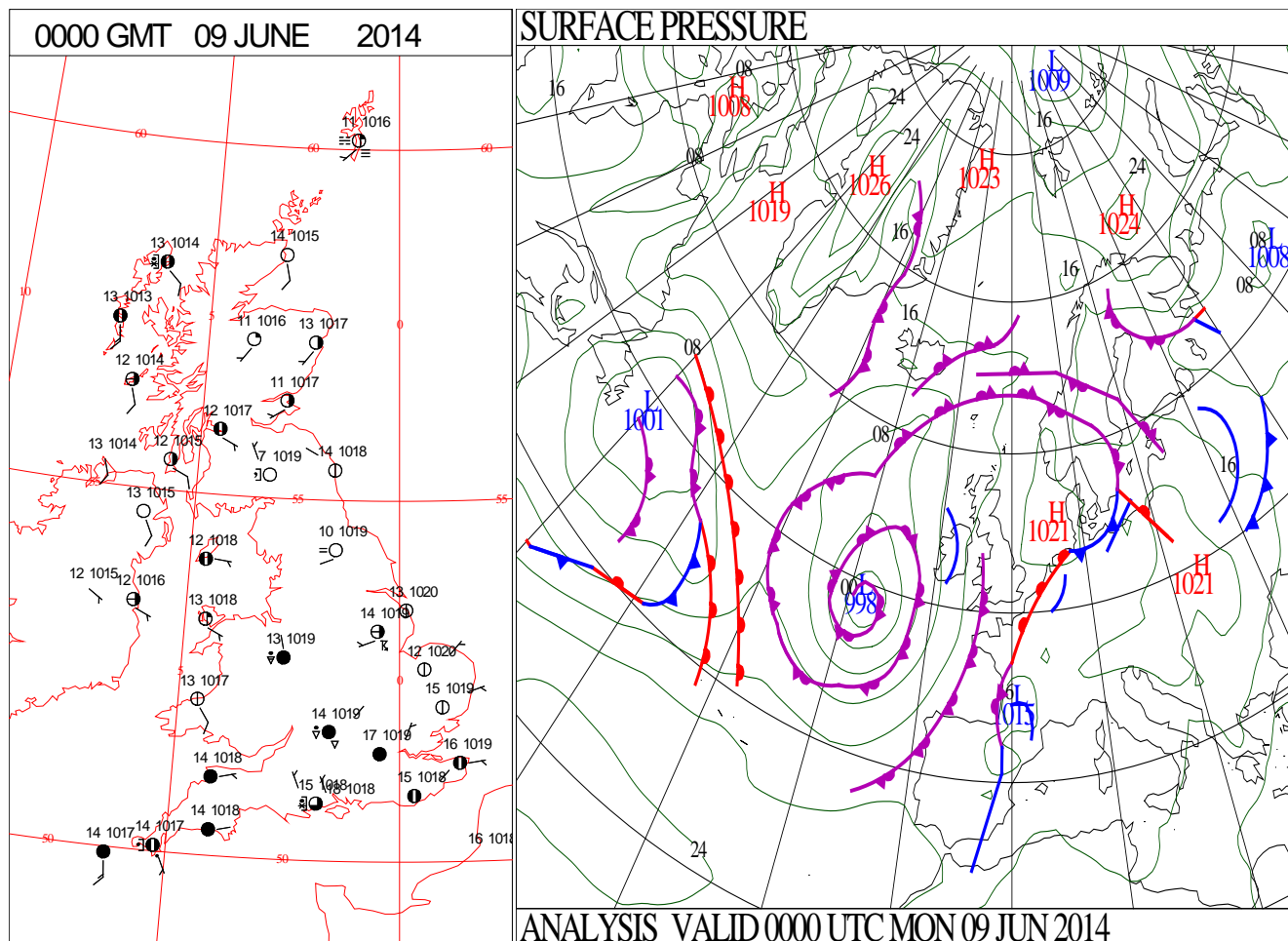
SIGNIFICANT WEATHER

0600 GMT 08 JUNE 2014	SIG WEATHER	1200 GMT 08 JUNE 2014	SIG WEATHER	<p>Summary of UK Weather for Sunday 08 June 2014.</p> <p>Thundery outbreaks of rain over central and northern parts of England and Wales eased through the early hours, whilst rain across northern Scotland also cleared away northwards.</p> <p>With clearer spells developing, some patchy mist and fog developed across the far north, and also across parts of the north-east such as the Vale of York.</p> <p>Otherwise, most places remained dry with some clearer spells. However, some thicker cloud spilled into the south-east, bringing isolated rain.</p> <p>Many places had a fine start to the day with plenty of sunshine, especially across the south and east with temperatures soon rising. However, showers soon developed and moved into Northern Ireland and Scotland, with some intense thundery downpours developing by the afternoon.</p> <p>Scattered showers developed elsewhere away from the south-east, with a band of thundery showers moving into south-west England, this progressing north-eastwards across the Midlands into northern England by the evening. A few showers did eventually affect the south-east towards the end of the day, but these then generally began to fade away during the evening.</p> <p>The highest temperatures were recorded in the south-east.</p>
1800 GMT 08 JUNE 2014	SIG WEATHER	0000 GMT 09 JUNE 2014	SIG WEATHER	
				<p>EXTREMES</p> <p>Highest Maximum: 25.4 Gravesend Broadness, Kent</p> <p>Lowest Maximum: 15.1 Fair Isle, Shetland</p> <p>Lowest Minimum: 7.4 Leuchars, Fife</p> <p>Lowest Grass Minimum: 4.0 Leuchars, Fife</p> <p>Most Rain: 20.0 Lough Fea, Londonderry</p> <p>Most Sun: 14.4 Ronaldsway, Isle of Man</p>

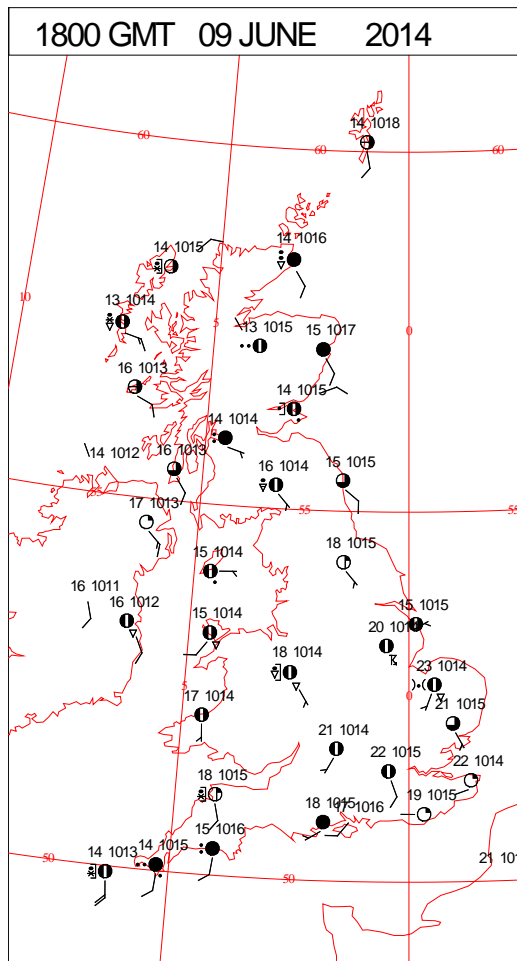
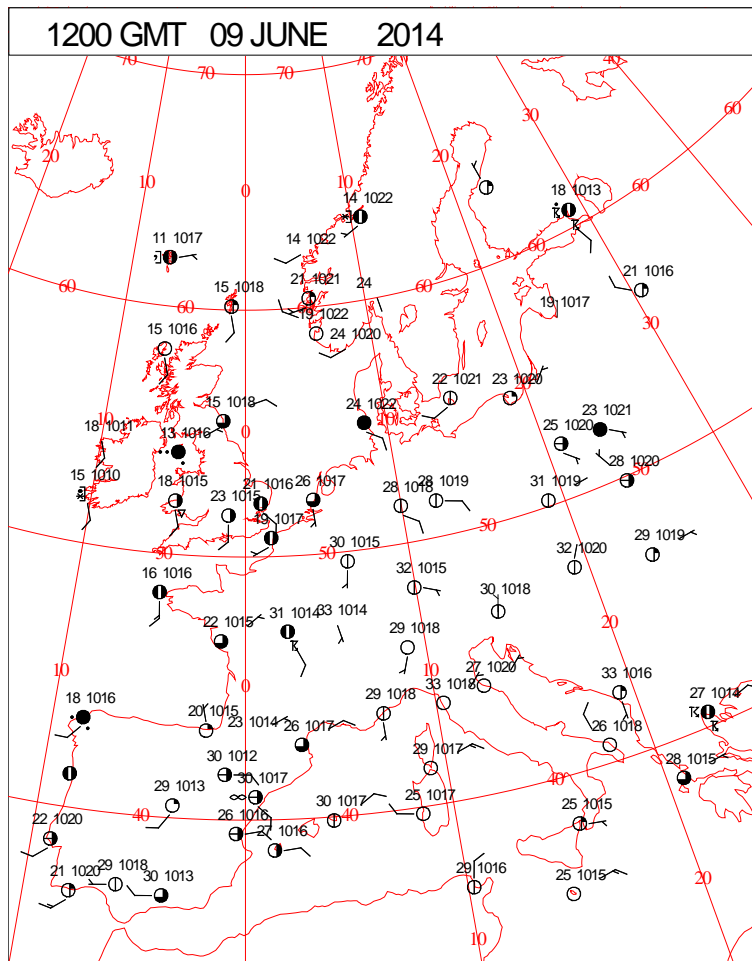
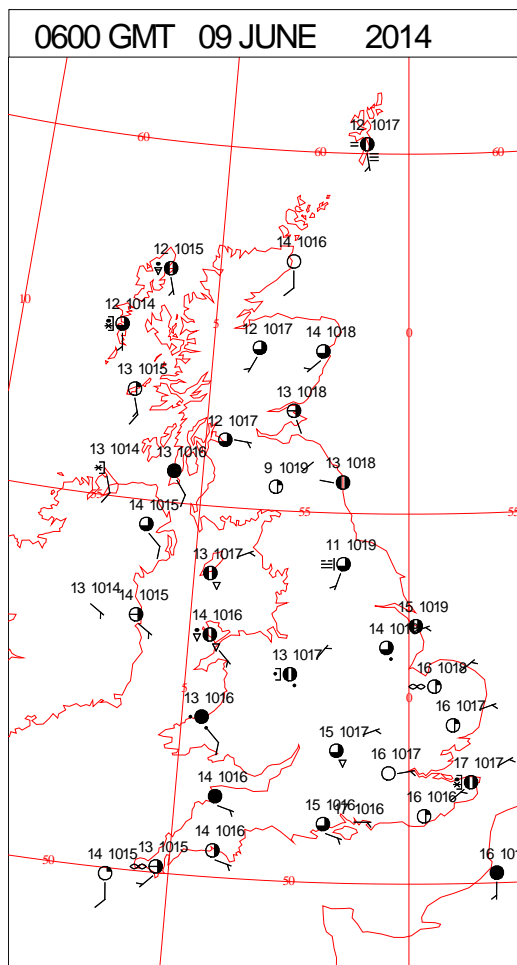
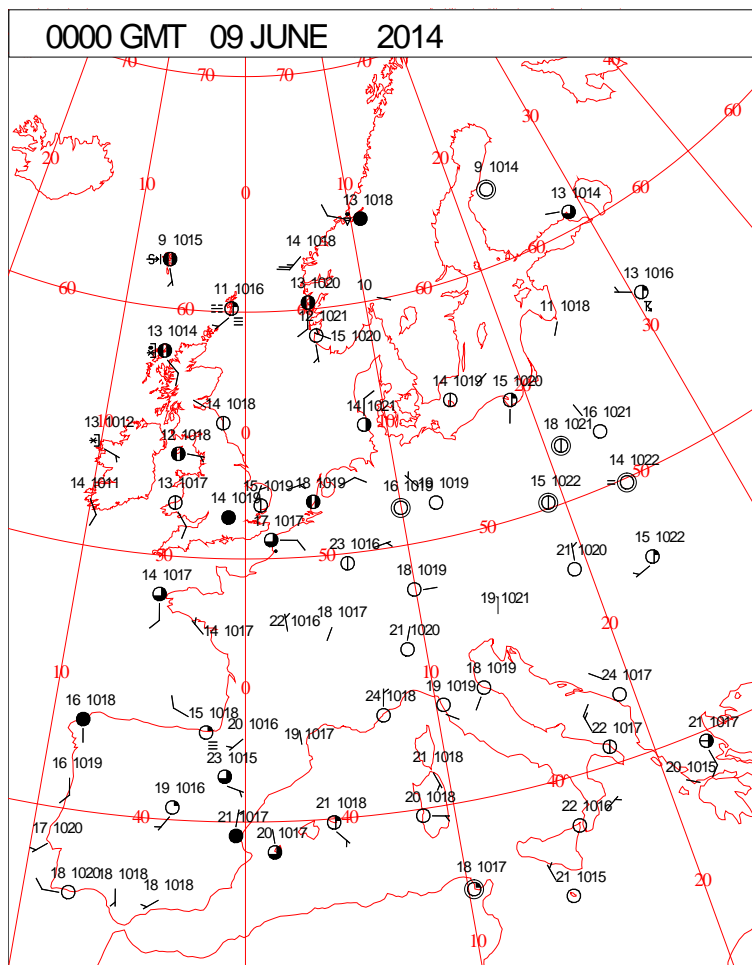
DAILY CLIMATE DATA



DAILY WEATHER SUMMARY



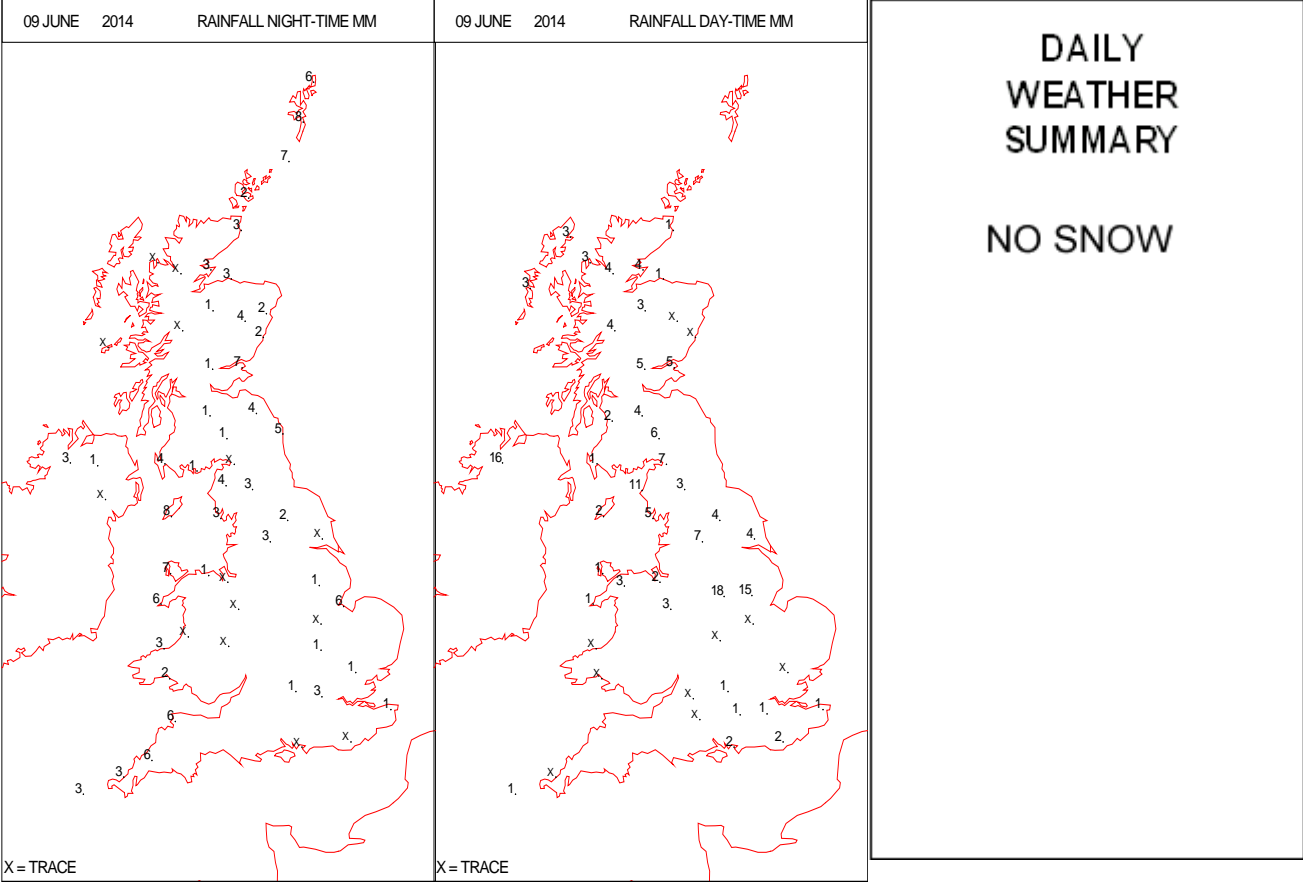
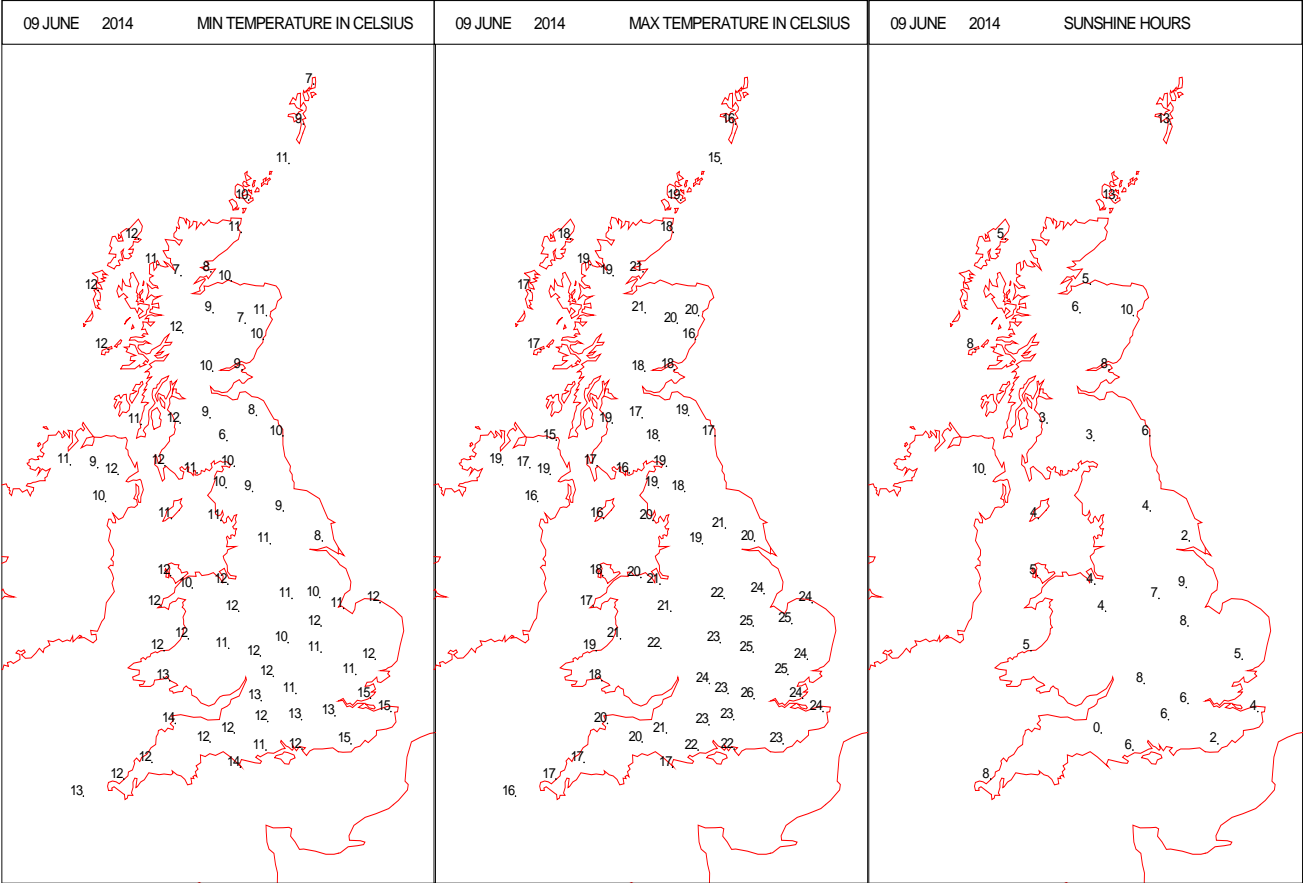
SURFACE REPORTS



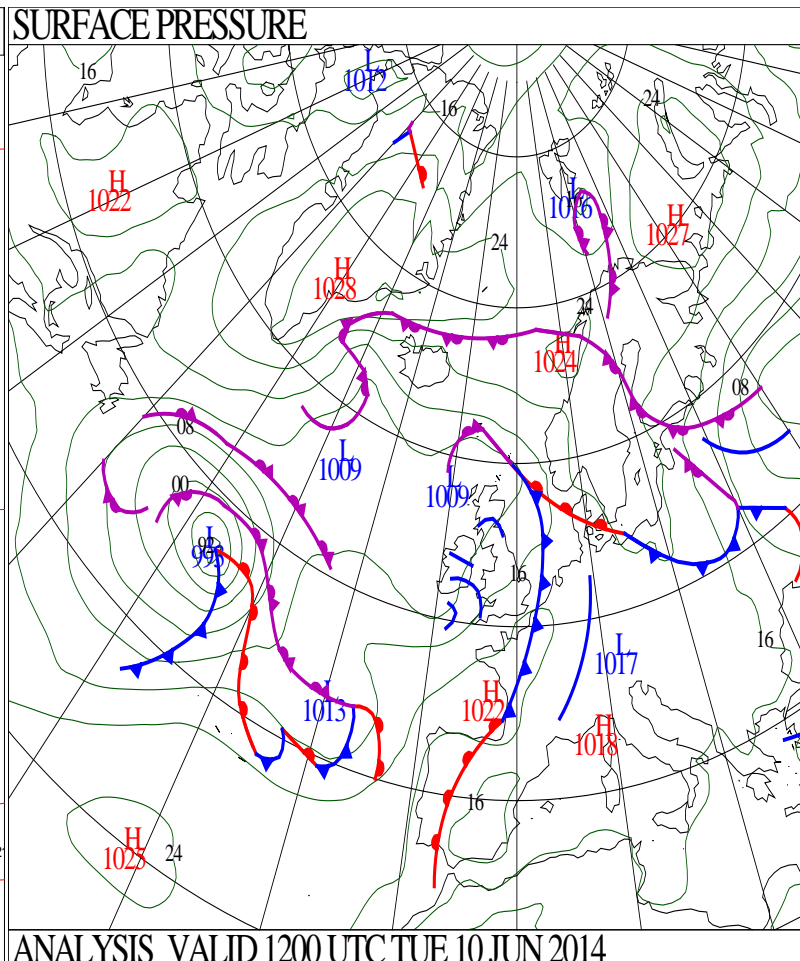
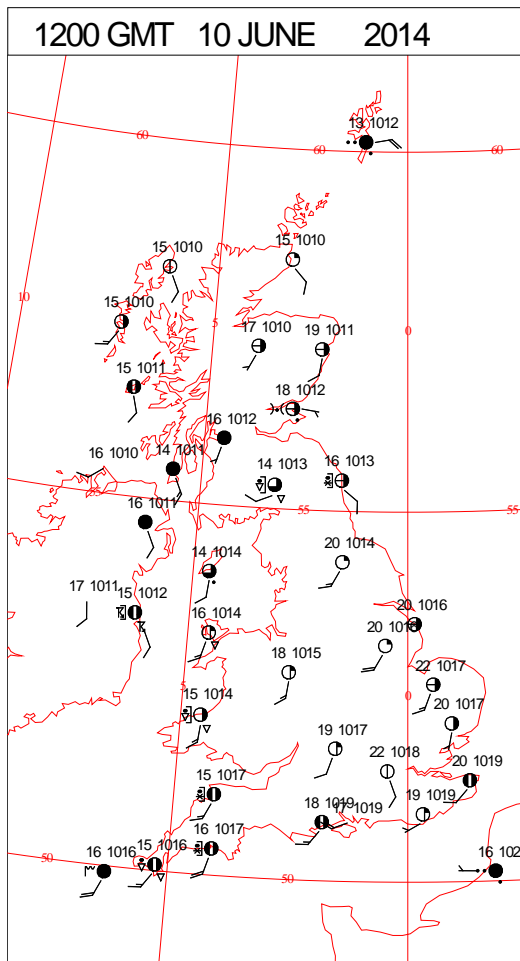
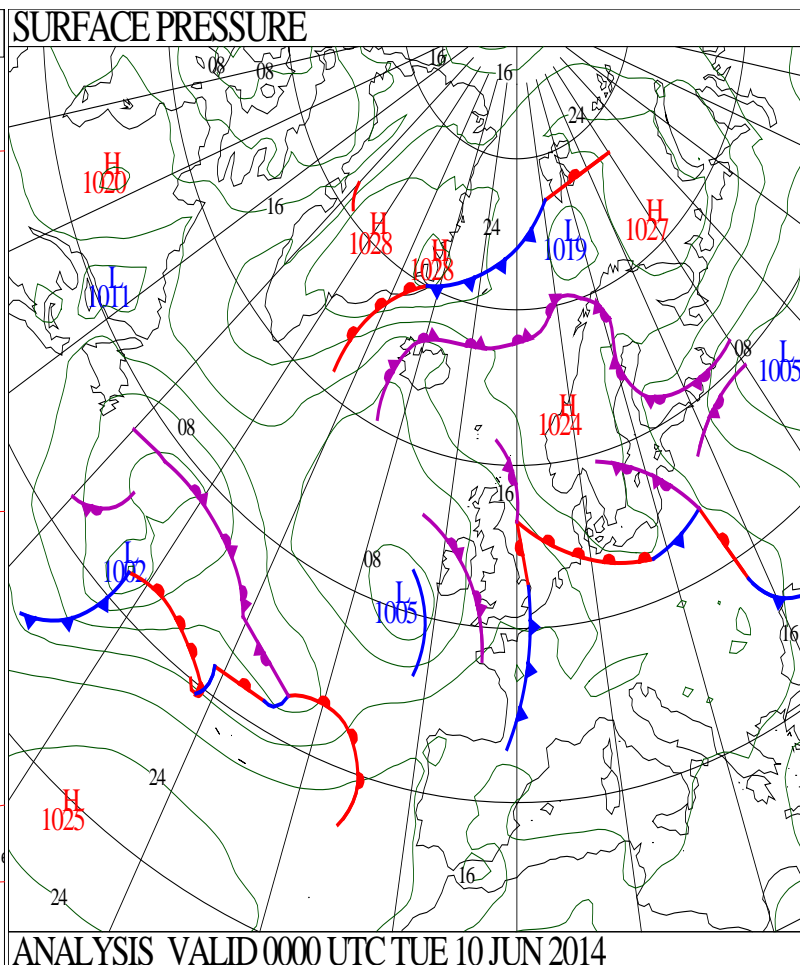
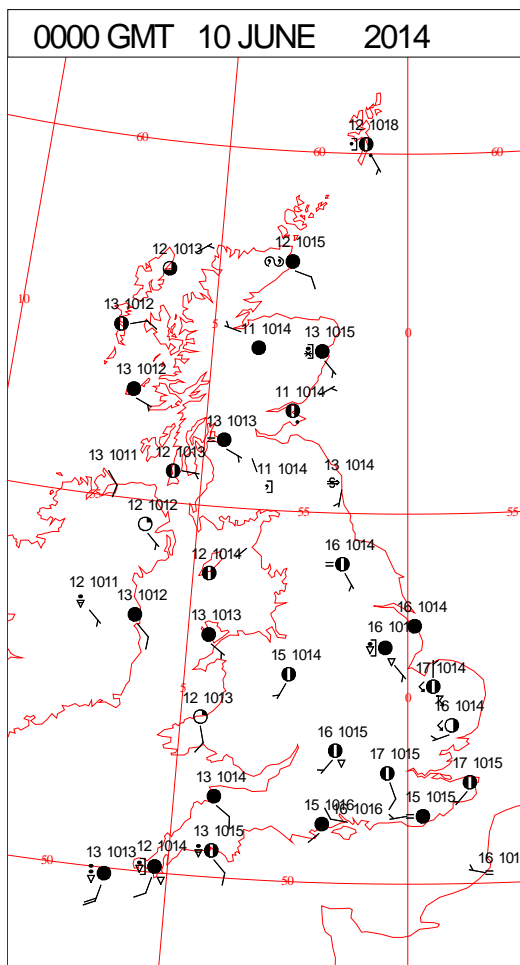
SIGNIFICANT WEATHER

0600 GMT 09 JUNE 2014	SIG WEATHER	1200 GMT 09 JUNE 2014	SIG WEATHER	<p>Summary of UK Weather for Monday 09 June 2014.</p> <p>Scattered showers died away from most places overnight, with many places becoming dry with clear spells. This allowed isolated mist and fog patches to form, especially through the Vale of York, but this lifted quickly after sunrise.</p> <p>Through the early hours, cloud began to thicken from the south, with outbreaks of showery rain spreading northwards. These showers became heavy in places, with isolated thunderstorms over central and southern parts of England and Wales. It was a mild night across the country.</p> <p>Through the day, the heavy showers across north Wales moved north-eastwards across north-west England and into Scotland. Heavy showers in south Wales moved across the Midlands, and then north-east England. These gave some particularly intense downpours at Nottingham and Gringley (Nottinghamshire). Large hail was reported at Watnall, with damage to cars.</p> <p>Meanwhile, a convergence line gave further heavy showers in the Nottingham area into the afternoon, which moved into Lincolnshire later in the day. Also during the afternoon, western parts of Northern Ireland saw some heavy thundery showers.</p> <p>Into the evening, thundery showers started to move into south-east England from northern France. Lighter showery rain then affected parts of south-west England.</p> <p>The highest temperature of the year so far was recorded at Writtle.</p>
1800 GMT 09 JUNE 2014	SIG WEATHER	0000 GMT 10 JUNE 2014	SIG WEATHER	<p>EXTREMES</p> <p>Highest Maximum: 26.5 Writtle, Essex</p> <p>Lowest Maximum: 14.7 Fair Isle, Shetland</p> <p>Lowest Minimum: 6.6 Aboyne No 2, Aberdeenshire</p> <p>Lowest Grass Minimum: 3.9 Aboyne No2, Aberdeenshire</p> <p>Most Rain: 19.2 Castlederg, Tyrone</p> <p>Most Sun: 12.7 Kirkwall, Orkney</p>

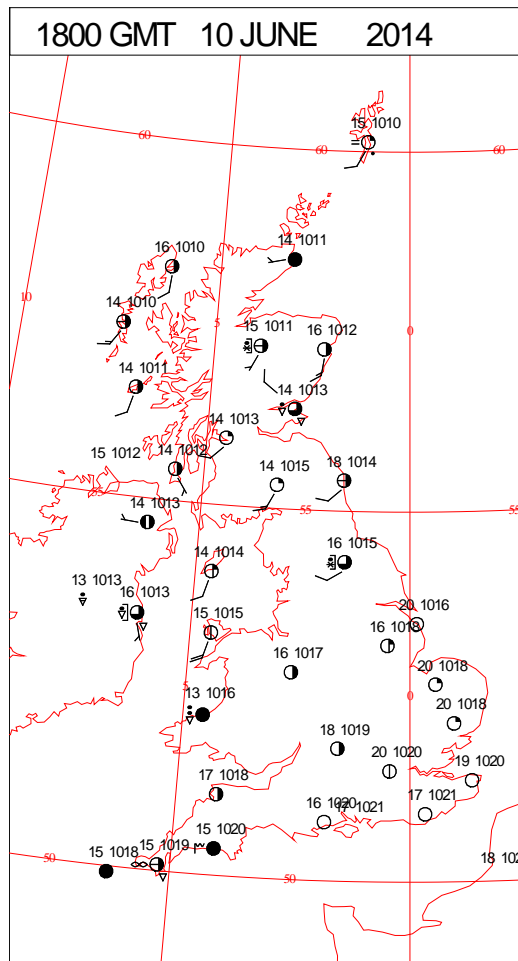
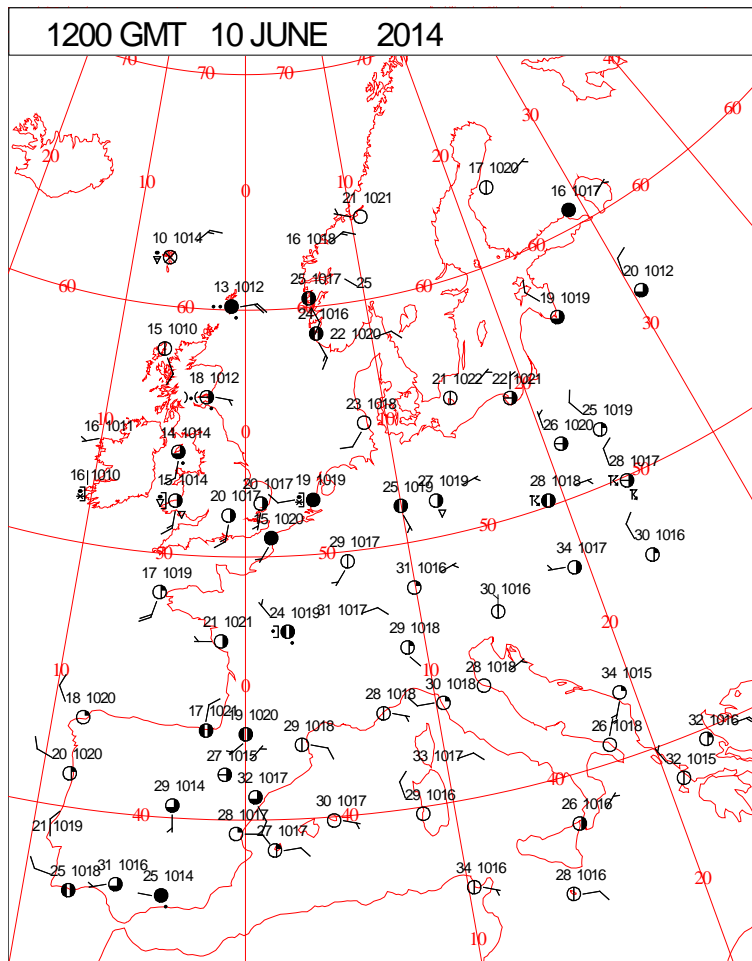
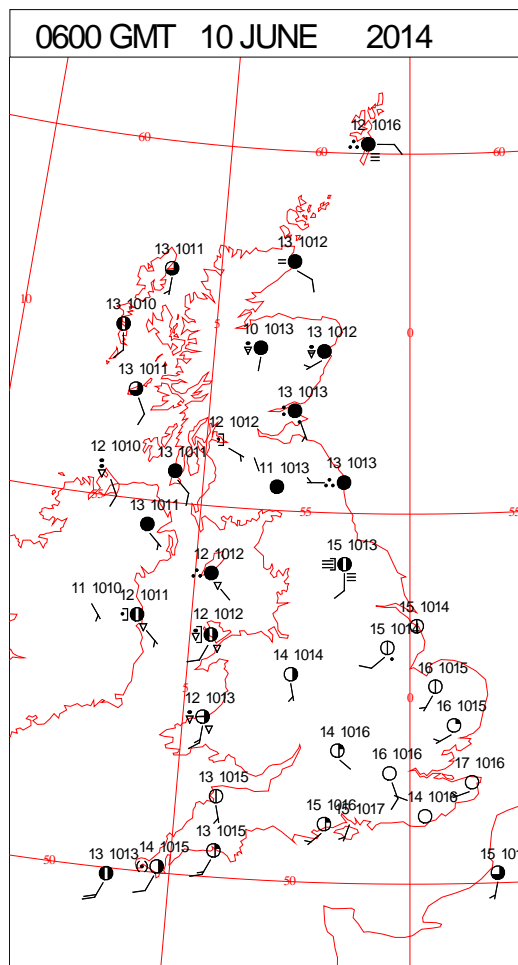
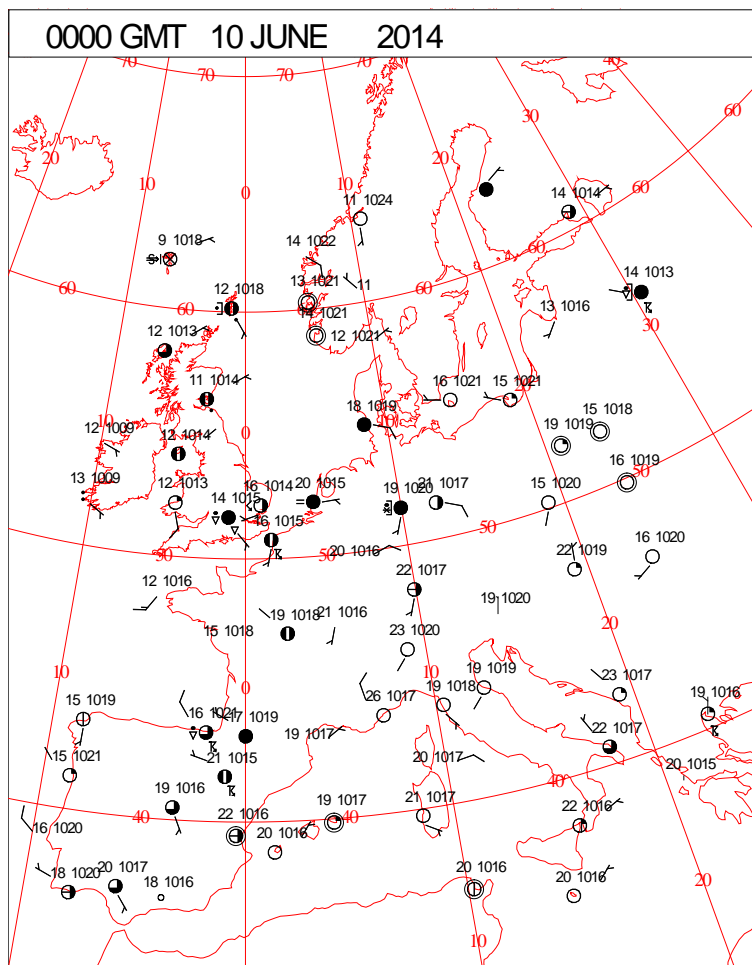
DAILY CLIMATE DATA



DAILY WEATHER SUMMARY



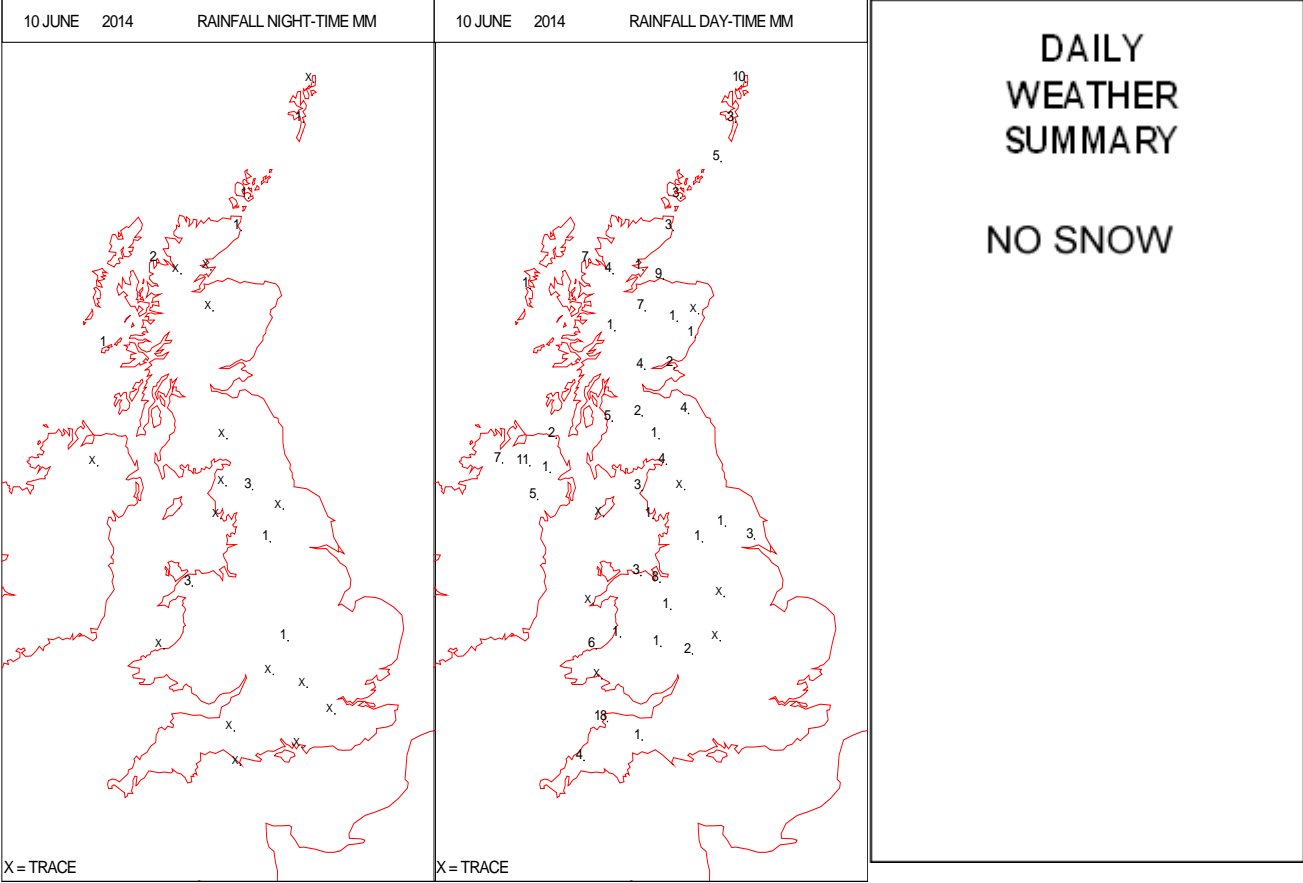
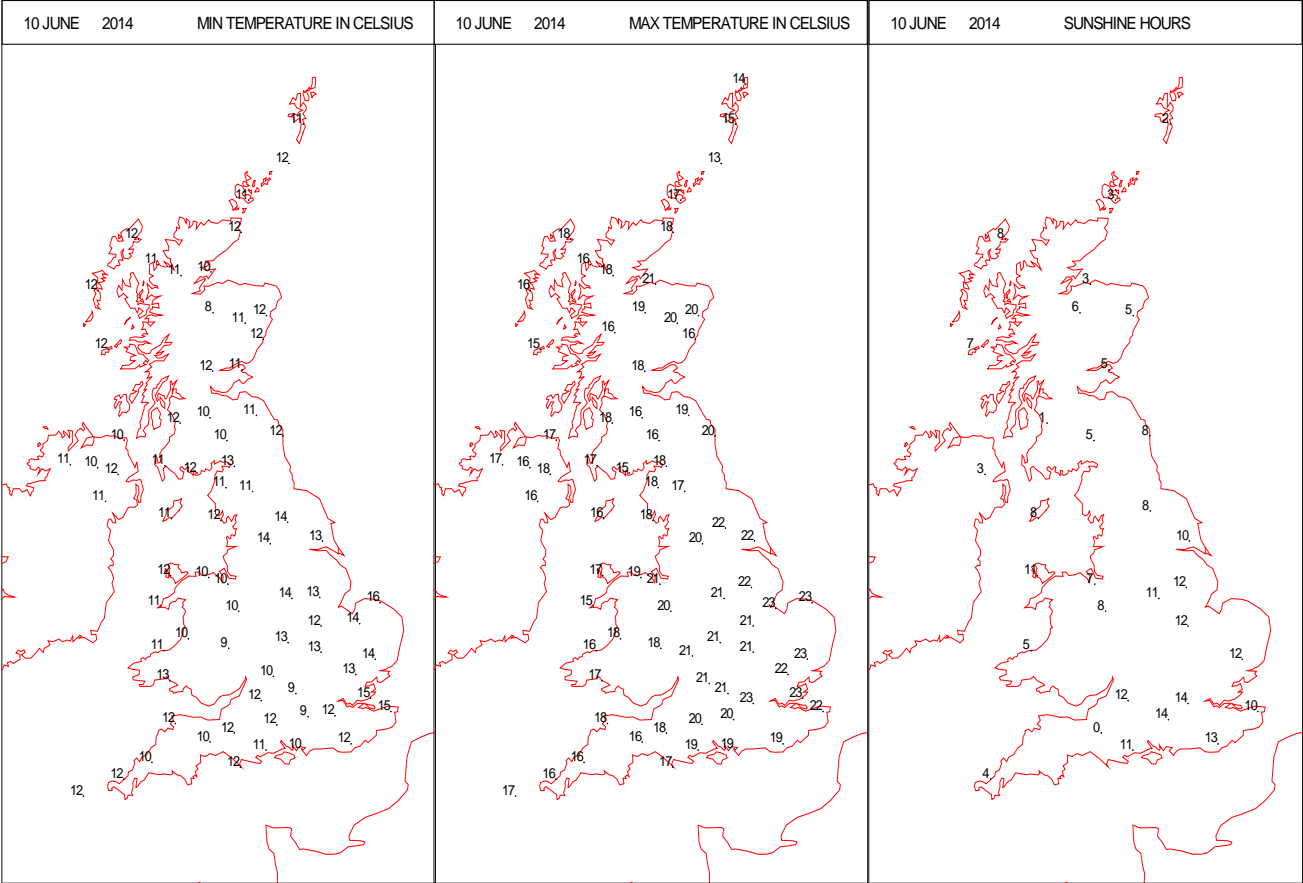
SURFACE REPORTS



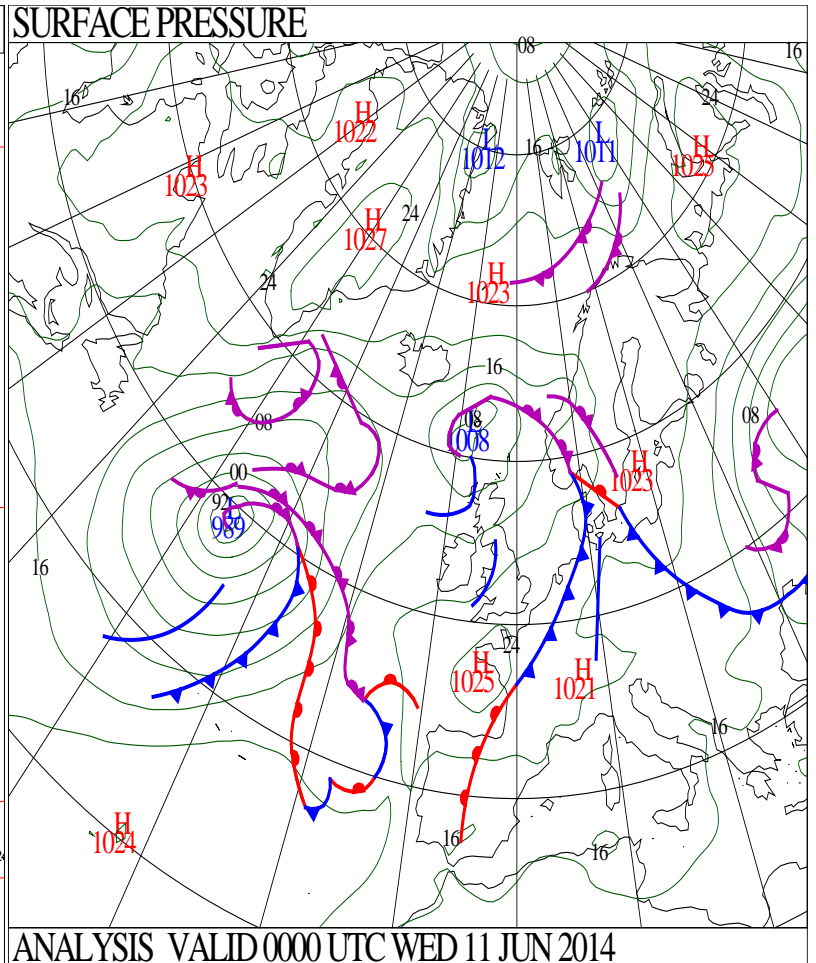
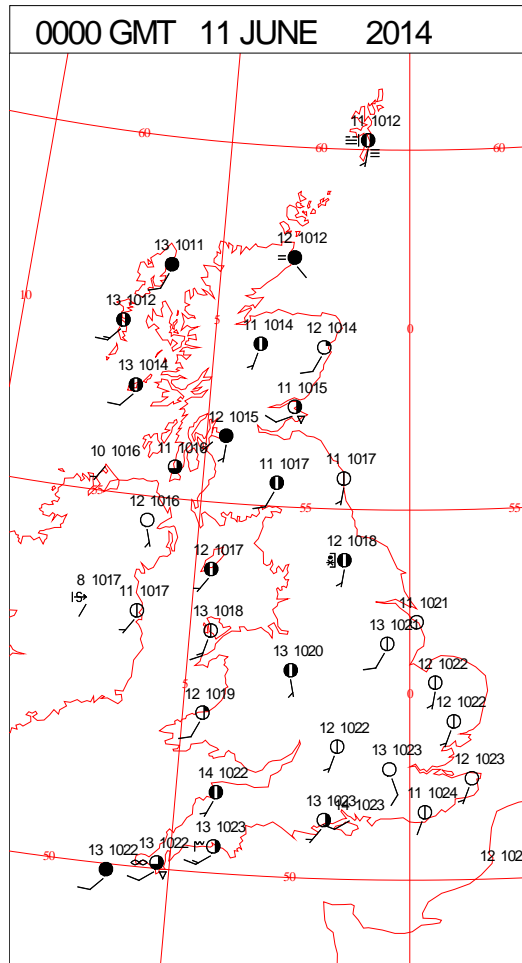
SIGNIFICANT WEATHER

0600 GMT 10 JUNE 2014	SIG WEATHER	1200 GMT 10 JUNE 2014	SIG WEATHER	<p>Summary of UK Weather for Tuesday 10 June 2014.</p> <p>Showers continued to track north-eastwards overnight, some were heavy and thundery, but became mainly confined to the far north-east of the U.K. by morning.</p> <p>Elsewhere, it was a largely dry and bright start to the day.</p> <p>Showers soon started to affect parts of north-west England and south-west Scotland, with further scattered showers then developing across other western areas.</p> <p>For most, it was afternoon before showers became more widespread and heavier, moving across south-west England, then Wales, then the Midlands and northern England by evening. Showers were very intense in places, especially Lancashire, and later north Devon. Thunder was frequent in the showers.</p> <p>The south-east corner of the country escaped the showers, and had some lengthy spells of sunshine.</p> <p>Temperatures were widely above average for the time of year.</p>
1800 GMT 10 JUNE 2014	SIG WEATHER	0000 GMT 11 JUNE 2014	SIG WEATHER	<p>EXTREMES</p> <p>Highest Maximum: 23.4 Weybourne, Norfolk</p> <p>Lowest Maximum: 13.3 Fair Isle, Shetland</p> <p>Lowest Minimum: 7.5 Aviemore, Inverness-Shire</p> <p>Lowest Grass Minimum: 5.5 Aviemore, Inverness-Shire</p> <p>Most Rain: 18.0 Chivenor, Devon</p> <p>Most Sun: 14.1 Odiham, Hampshire</p>

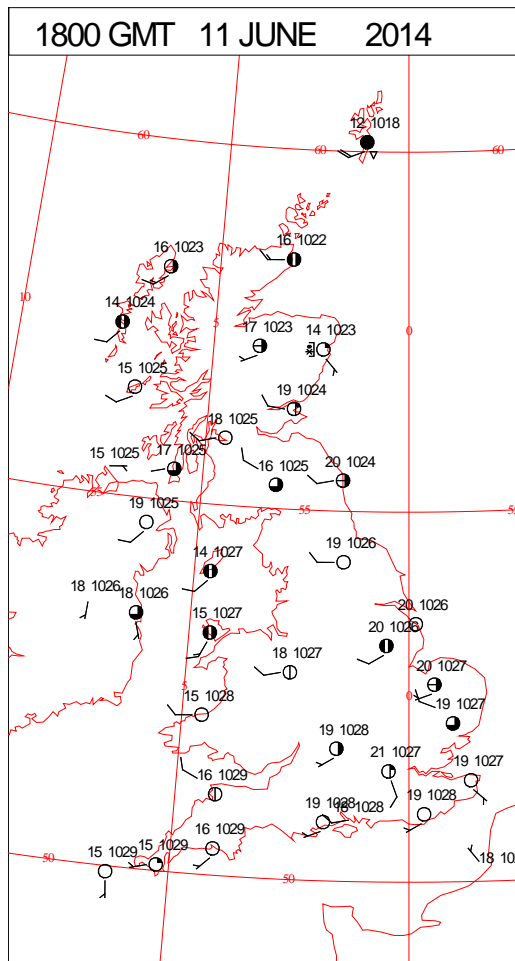
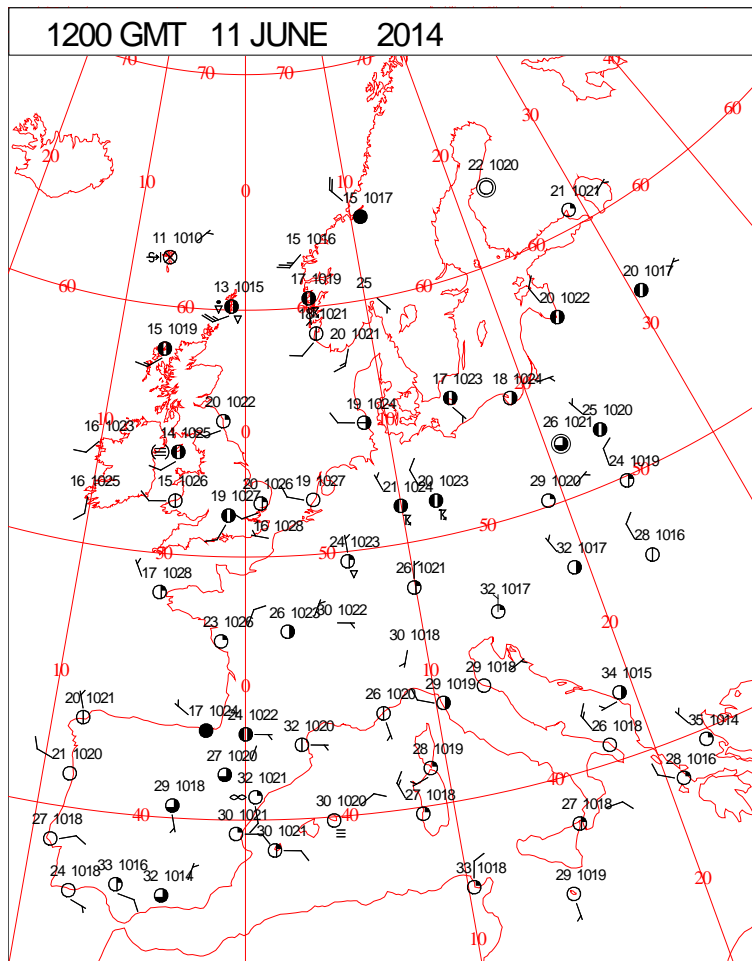
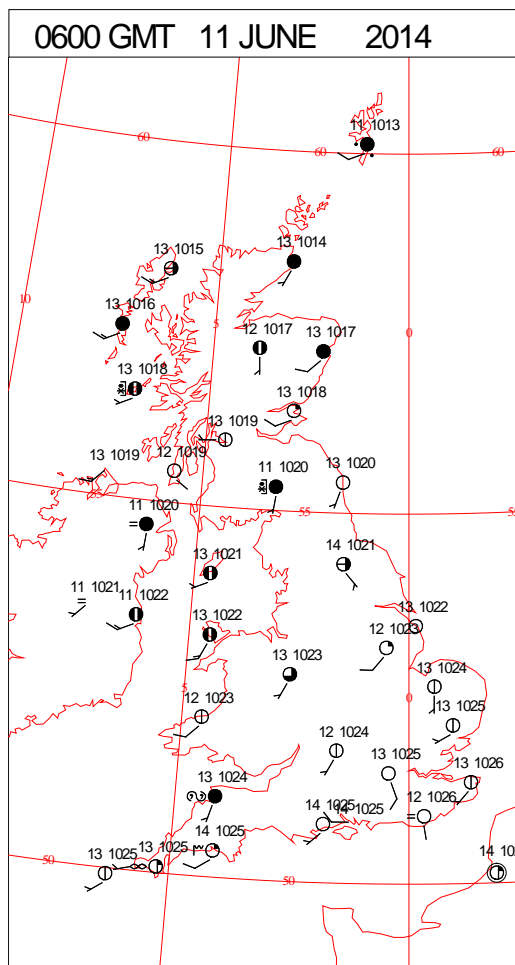
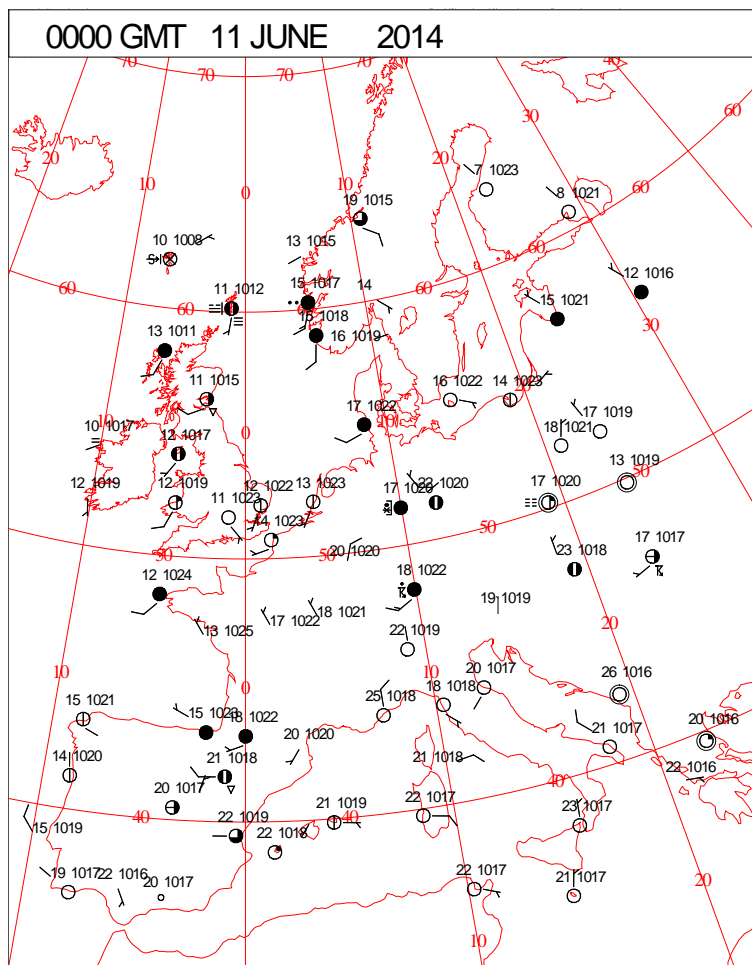
DAILY CLIMATE DATA



DAILY WEATHER SUMMARY



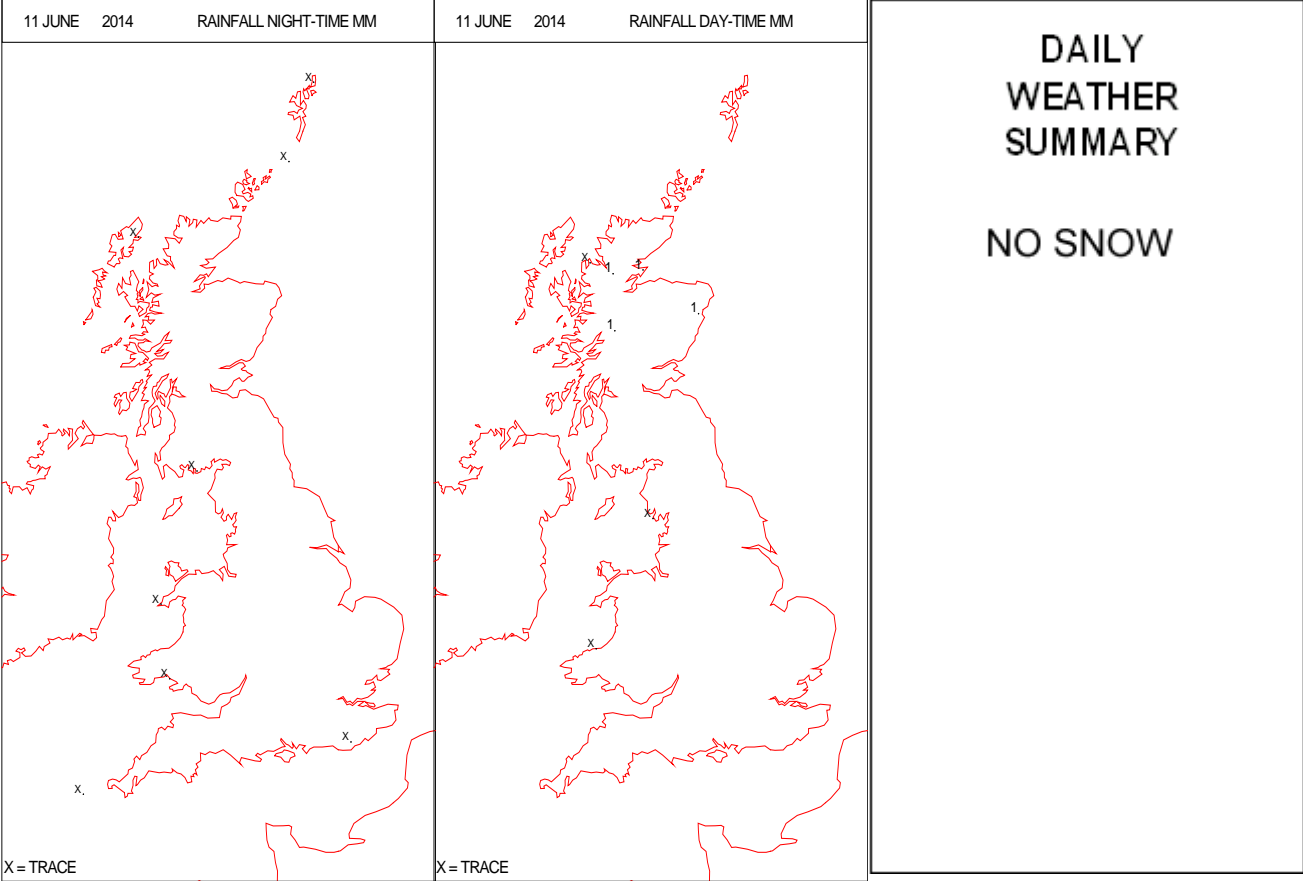
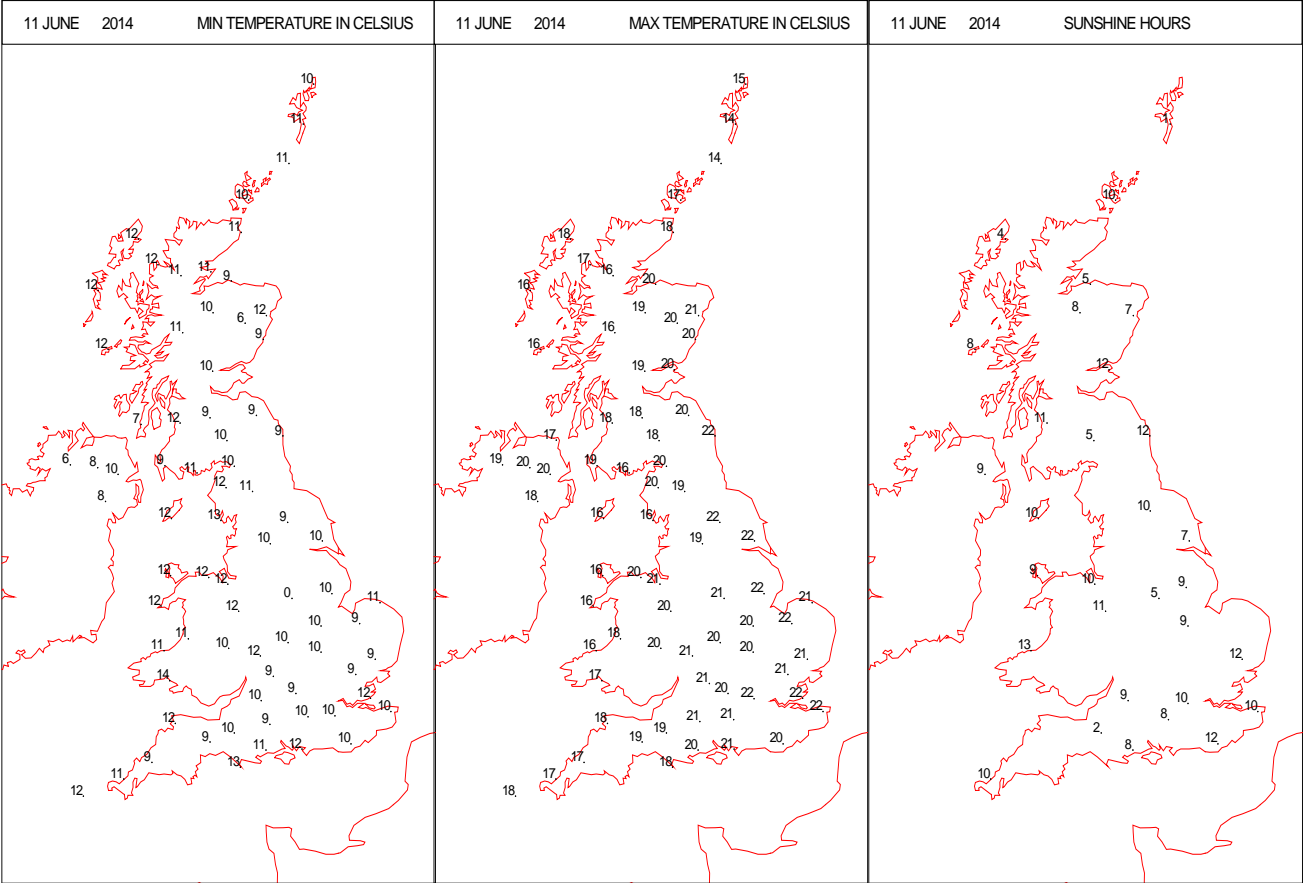
SURFACE REPORTS



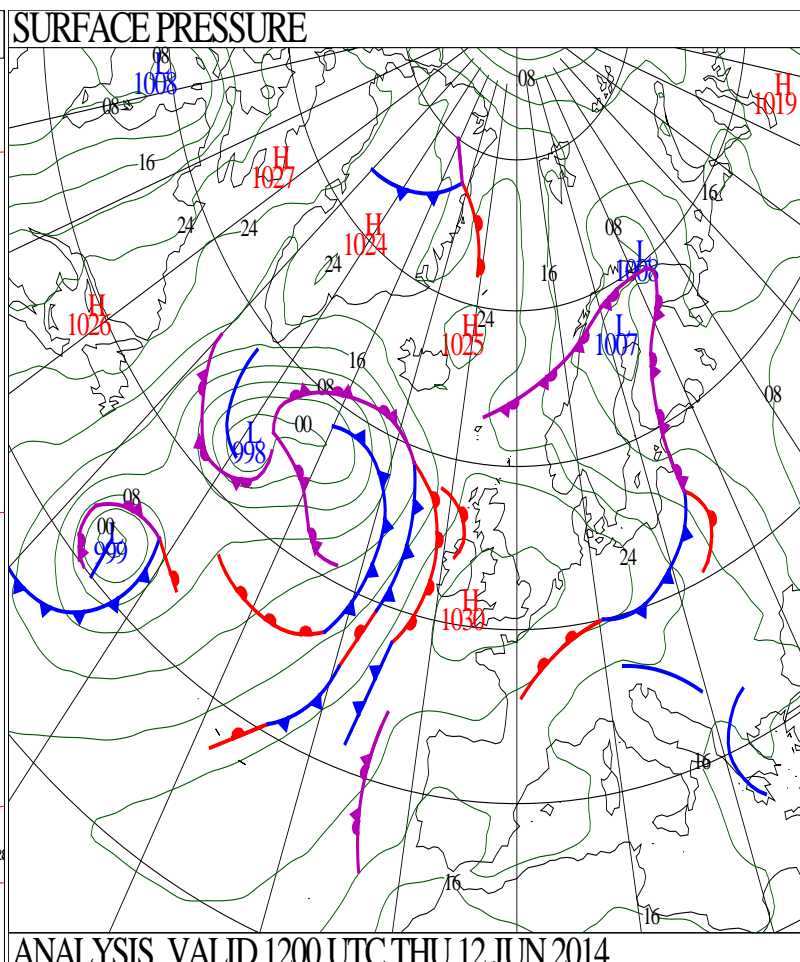
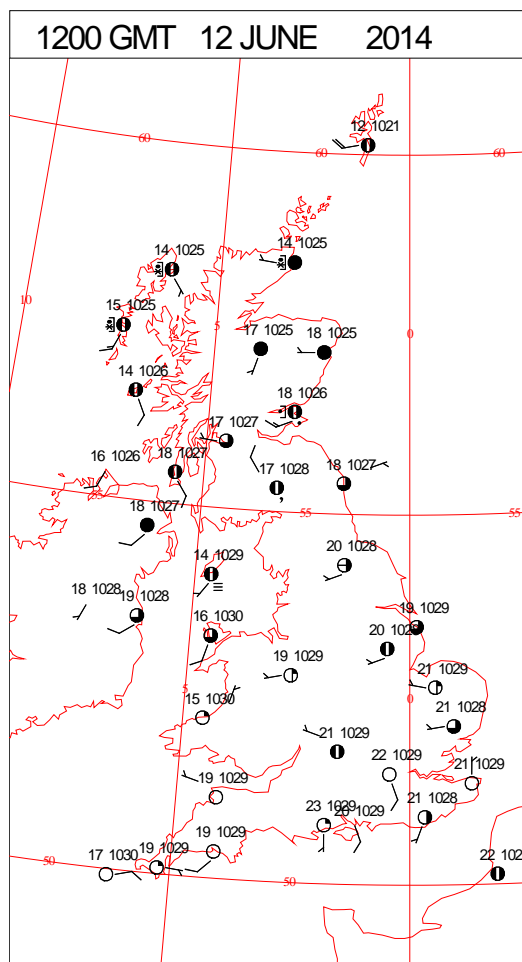
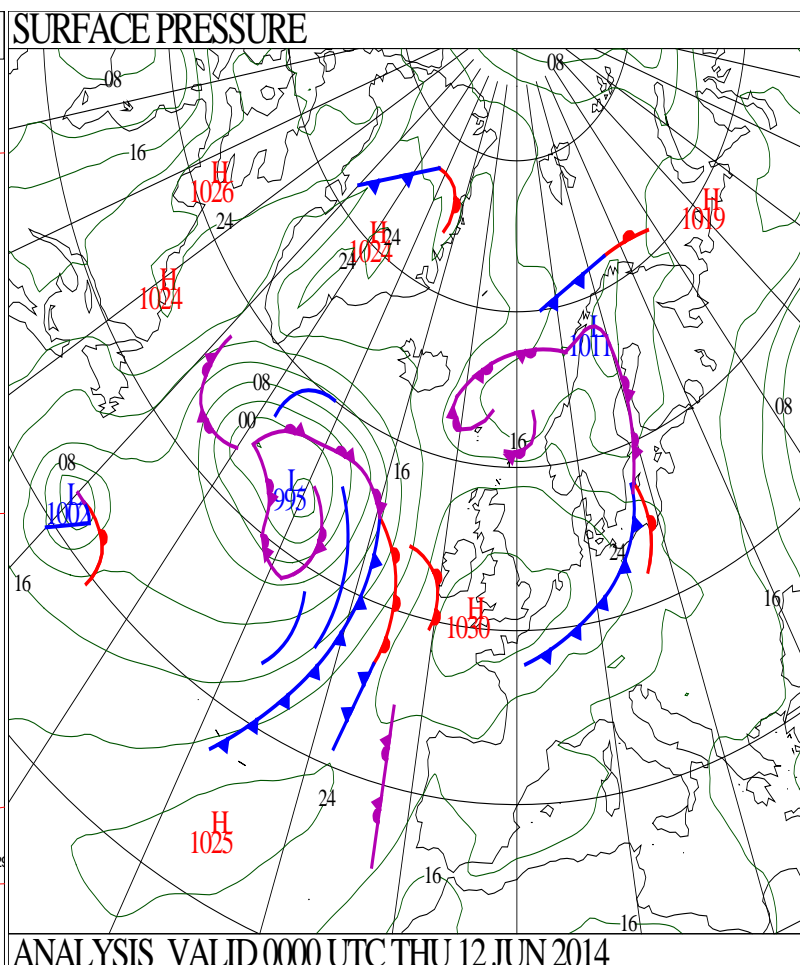
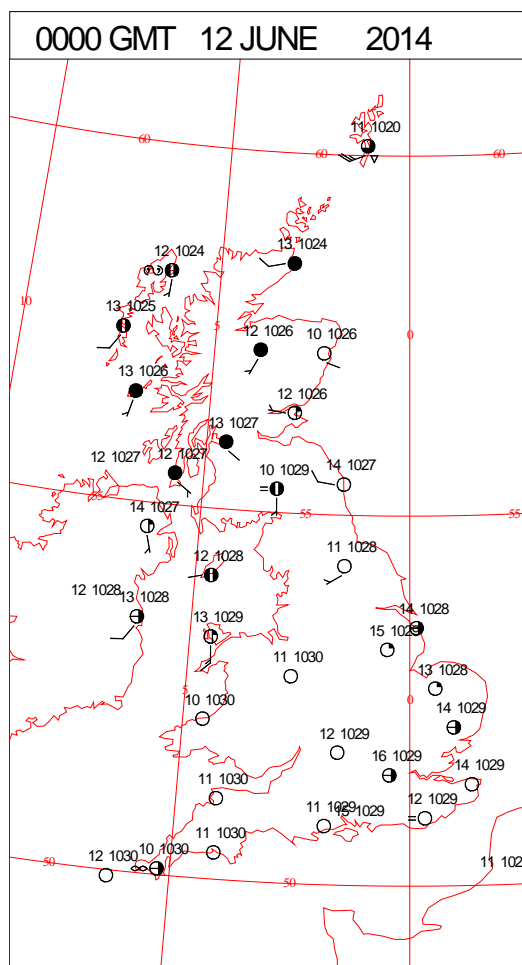
SIGNIFICANT WEATHER

0600 GMT 11 JUNE 2014	SIG WEATHER	1200 GMT 11 JUNE 2014	SIG WEATHER	<p>Summary of UK Weather for Wednesday 11 June 2014.</p> <p>Showers continued through the early hours of the morning over Wales, the north of England and Scotland. By dawn, these showers had become confined to the north-west of Scotland.</p> <p>Elsewhere, it was a dry night with clear spells and light winds. This allowed patchy mist and fog to form, especially over Northern Ireland. It was a mild night across the U.K.</p> <p>Once the early low cloud and fog patches across some western areas cleared, it was a fine day across much of the country, with good spells of sunshine. The best of the sunshine was across coastal areas in the south and west, although with cooler temperatures thanks to the development of sea breezes.</p> <p>However, cloud was thick enough across the far north-east of England and into Scotland to trigger a few heavy showers, some with thunder.</p> <p>It was a warm or very warm day across much of the country.</p> <p>Any showers eased away through the evening to leave a generally dry picture with clear skies in places.</p>
1800 GMT 11 JUNE 2014	SIG WEATHER	0000 GMT 12 JUNE 2014	SIG WEATHER	
				<p>EXTREMES</p> <p>Highest Maximum: 22.4 Heathrow, Greater London</p> <p>Lowest Maximum: 13.8 Lerwick, Shetland</p> <p>Lowest Minimum: 6.3 Aboyne No2, Aberdeenshire</p> <p>Lowest Grass Minimum: 3.9 Aboyne No2, Aberdeenshire</p> <p>Most Rain: 1.4 Tulloch Bridge, Inverness-Shire 1.4 Dyce, Aberdeenshire</p> <p>Most Sun: 13.0 Guernsey Airport, Guernsey</p>

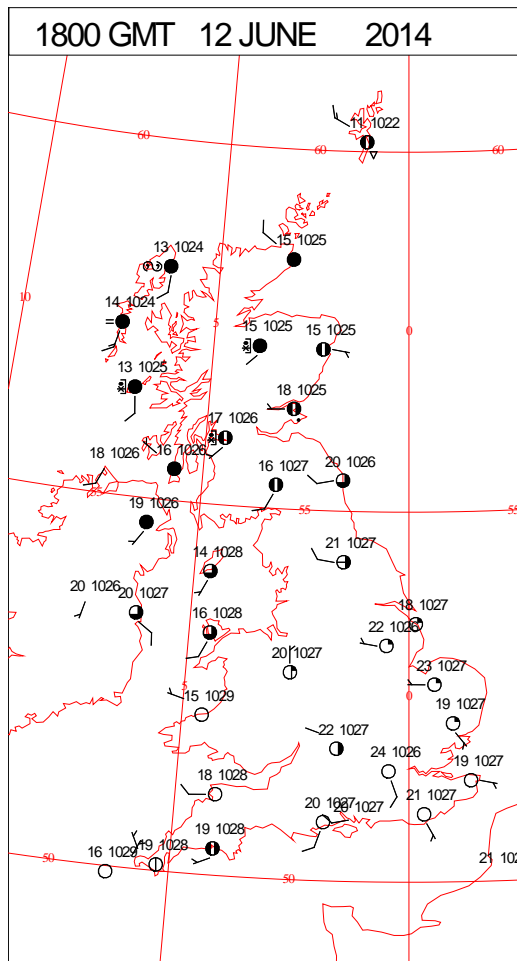
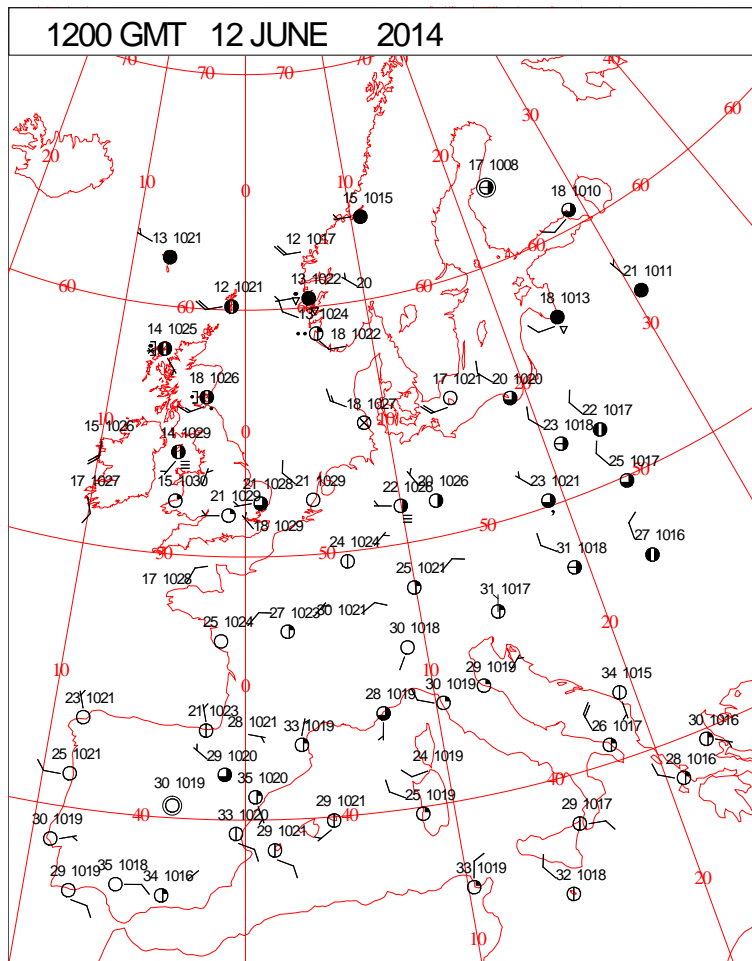
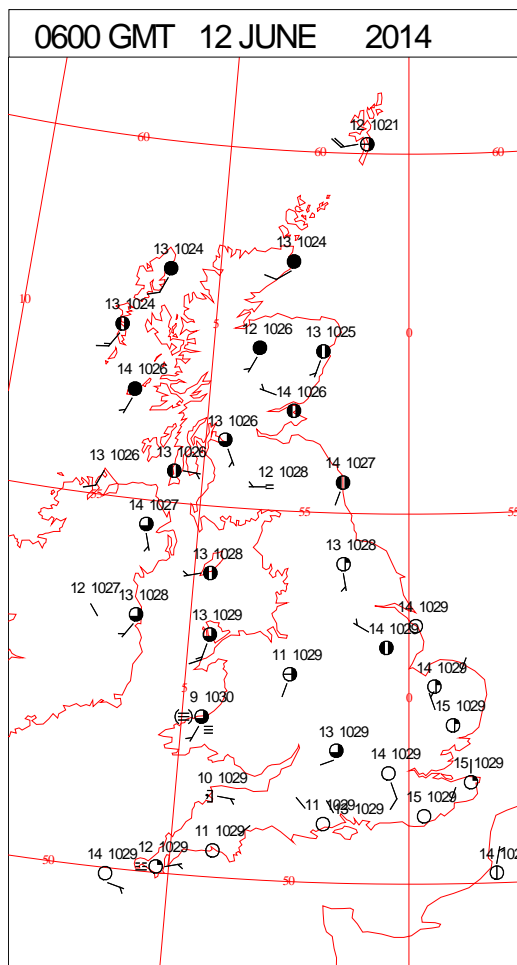
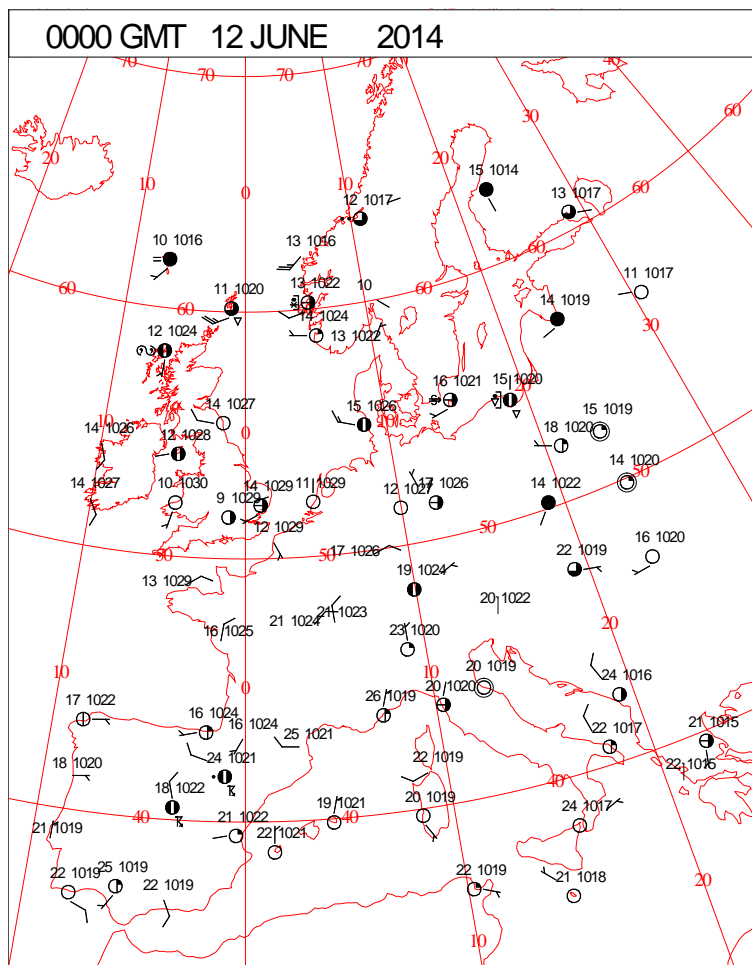
DAILY CLIMATE DATA



DAILY WEATHER SUMMARY



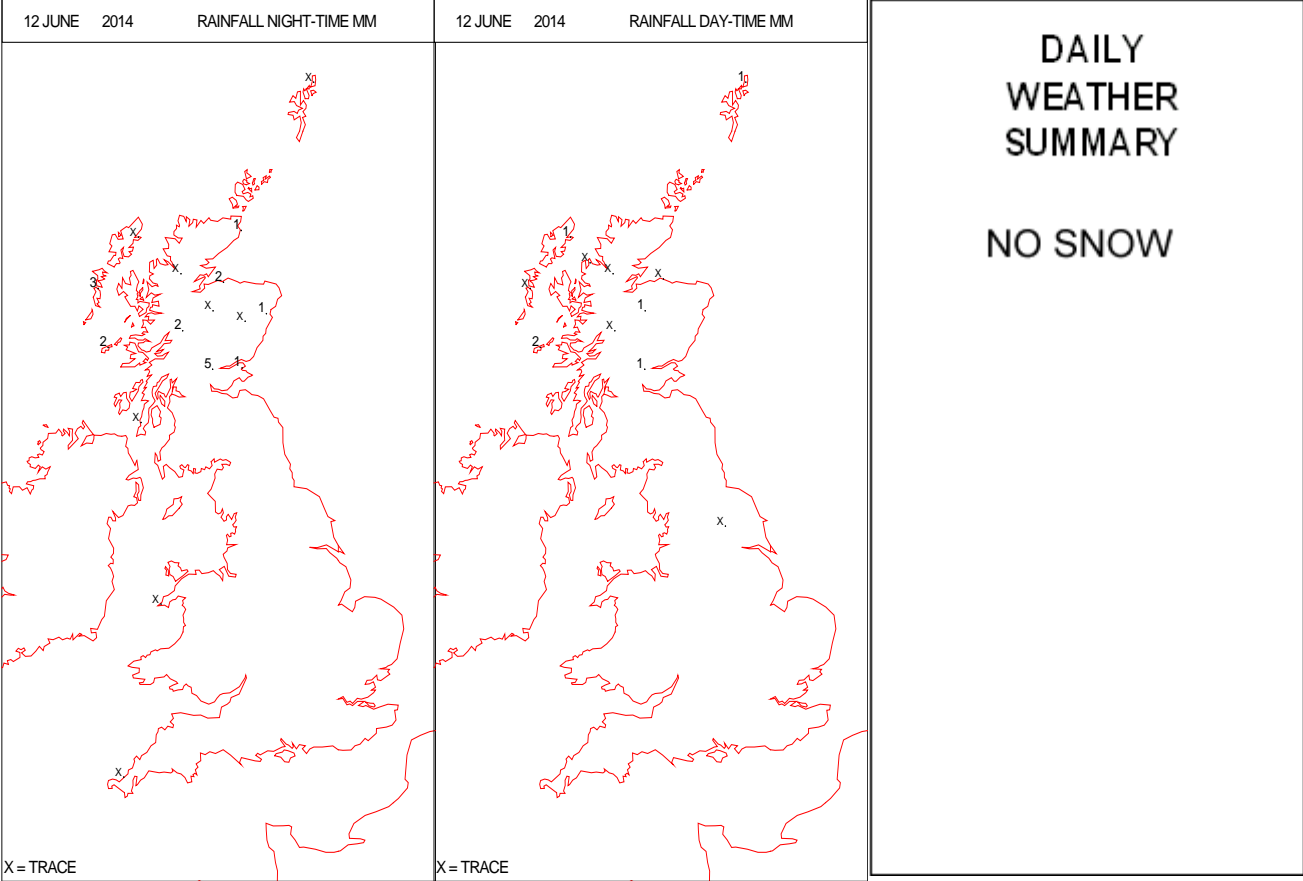
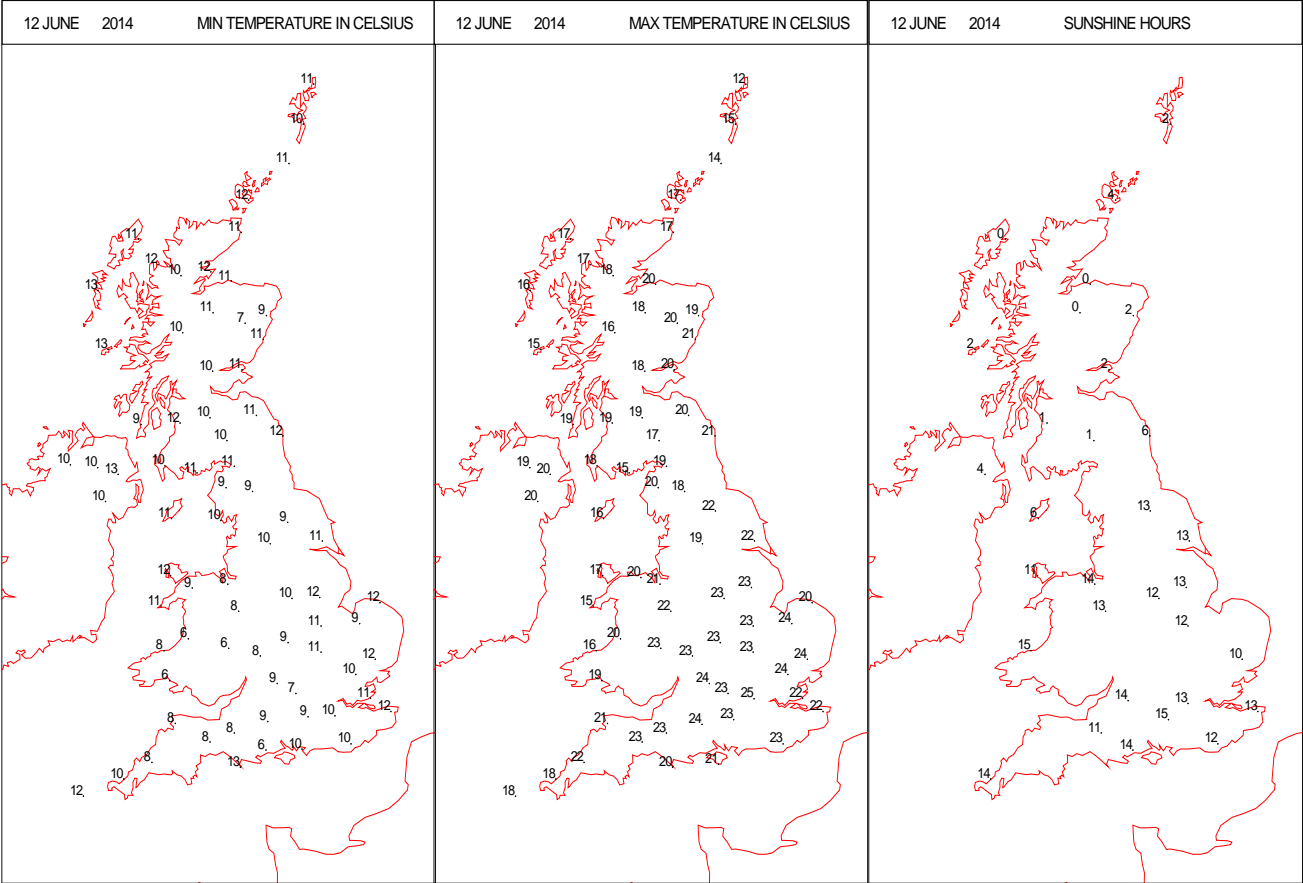
SURFACE REPORTS



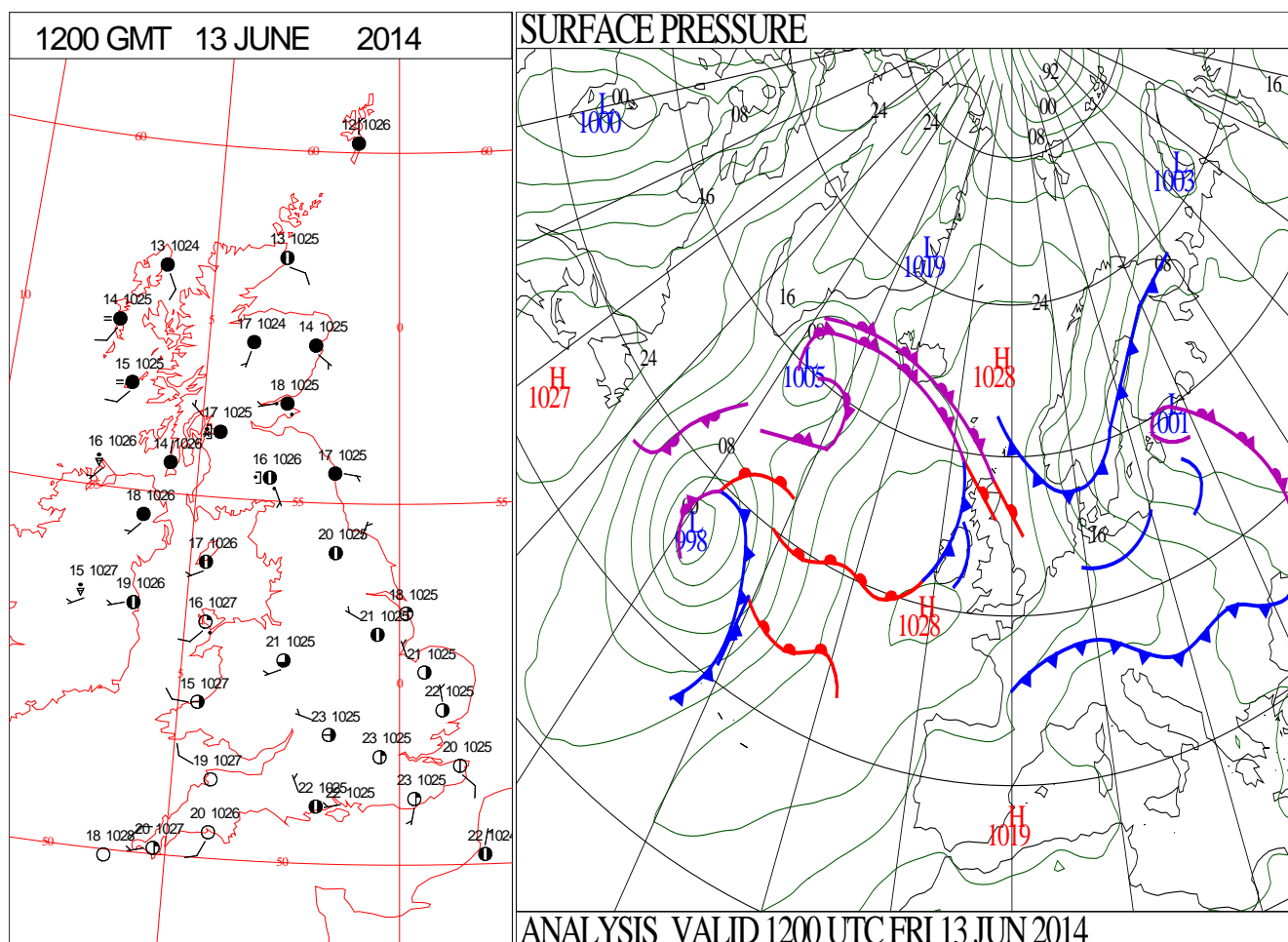
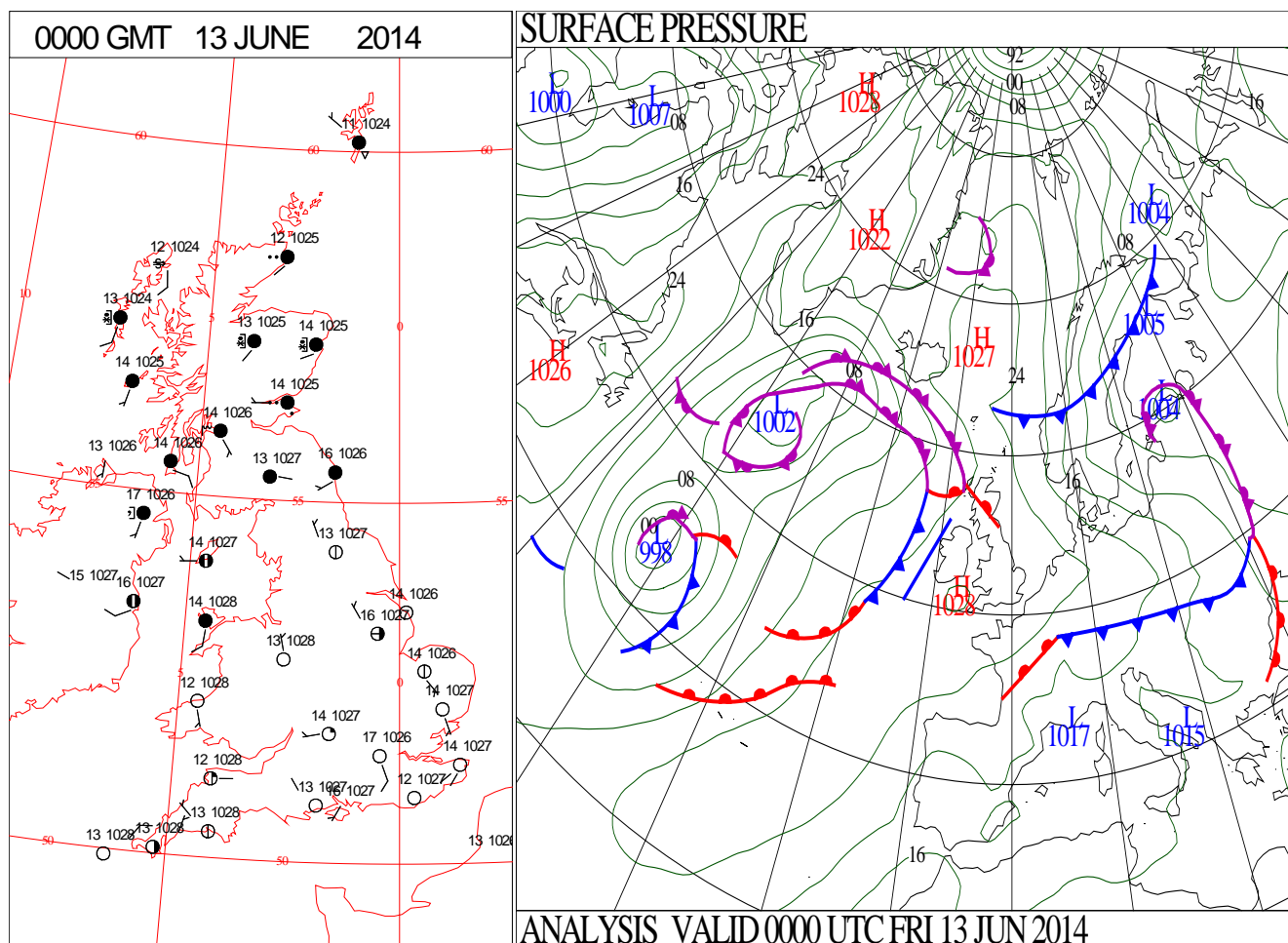
SIGNIFICANT WEATHER

0600 GMT 12 JUNE 2014	SIG WEATHER	1200 GMT 12 JUNE 2014	SIG WEATHER	<p>Summary of UK Weather for Thursday 12 June 2014.</p> <p>It was a generally dry night across the U.K. A few isolated showers affected parts of Northern Ireland.</p> <p>Whilst medium level cloud affected northern areas, much of England and Wales had clear skies with isolated fog patches.</p> <p>The minimum temperatures in north Wales reached low single figures Celsius.</p> <p>Isolated fog patches across south-western parts soon cleared, to leave a fine and dry day across many areas with prolonged periods of sunshine.</p> <p>These were extensive along the coasts, with just some scattered fair weather cloud building up inland through the day.</p> <p>However, some coastal fog and low cloud affected some Irish Sea coastal areas through the morning, before receding towards midday.</p> <p>Thicker cloud across Scotland produced some showery bursts of rain during the day. This rain become more persistent across western Scotland through the evening, and some patchy rain pushed across western areas of Northern Ireland. It remained fine elsewhere through the evening with some late sunshine.</p> <p>The highest temperatures were in the south-east.</p>
1800 GMT 12 JUNE 2014	SIG WEATHER	0000 GMT 13 JUNE 2014	SIG WEATHER	<p>EXTREMES</p> <p>Highest Maximum: 25.0 Heathrow, Greater London 25.0 Northolt, Greater London</p> <p>Lowest Maximum: 12.3 Baltasound No2, Shetland</p> <p>Lowest Minimum: 5.9 Shobdon Airfield, Hereford & Worcester</p> <p>Lowest Grass Minimum: 2.6 Hurn, Dorset</p> <p>Most Rain: 6.0 Strathallan Airfield, Perth</p> <p>Most Sun: 15.0 Guernsey Airport, Guernsey</p>

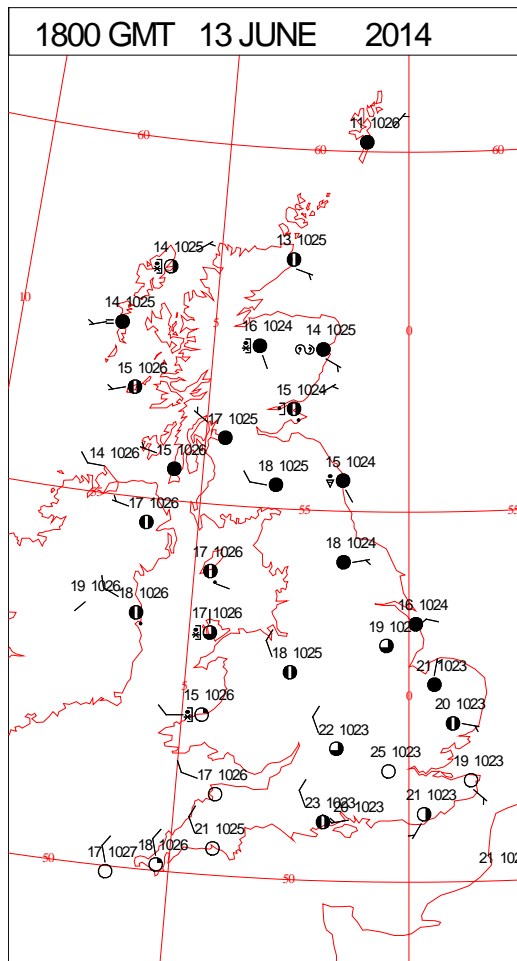
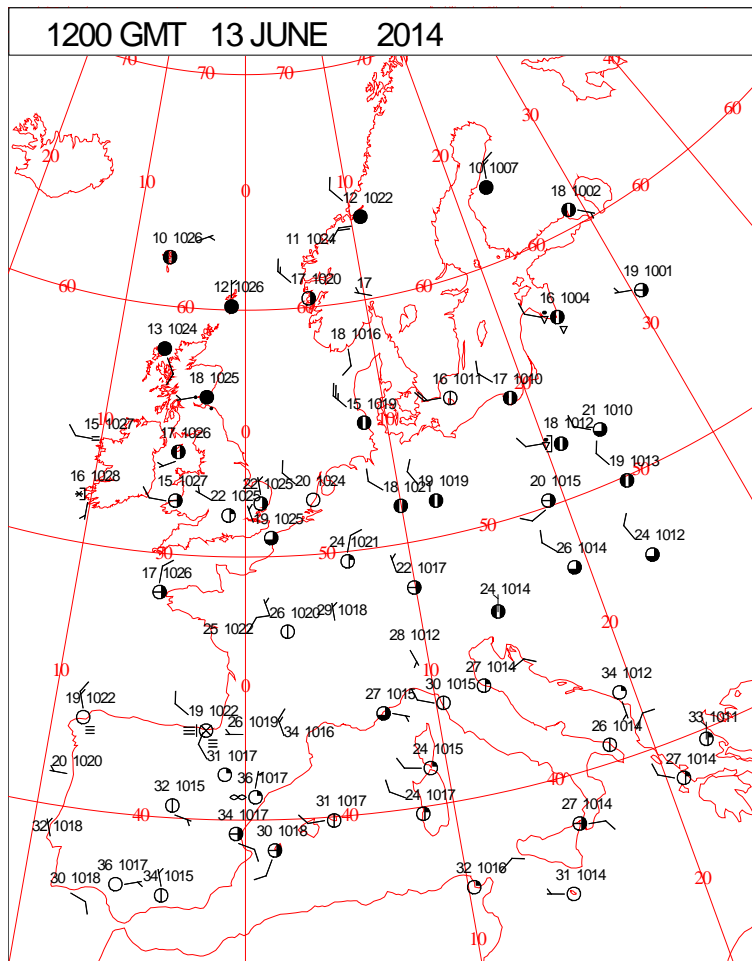
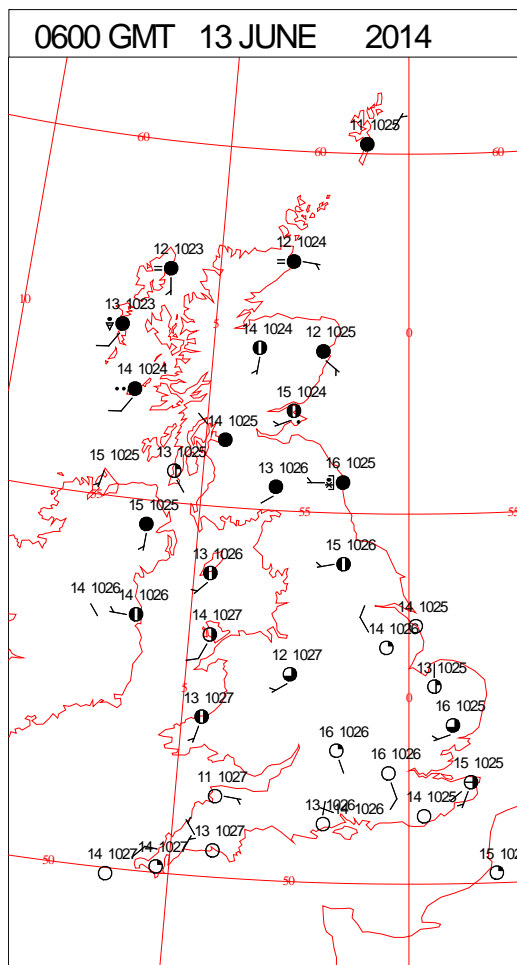
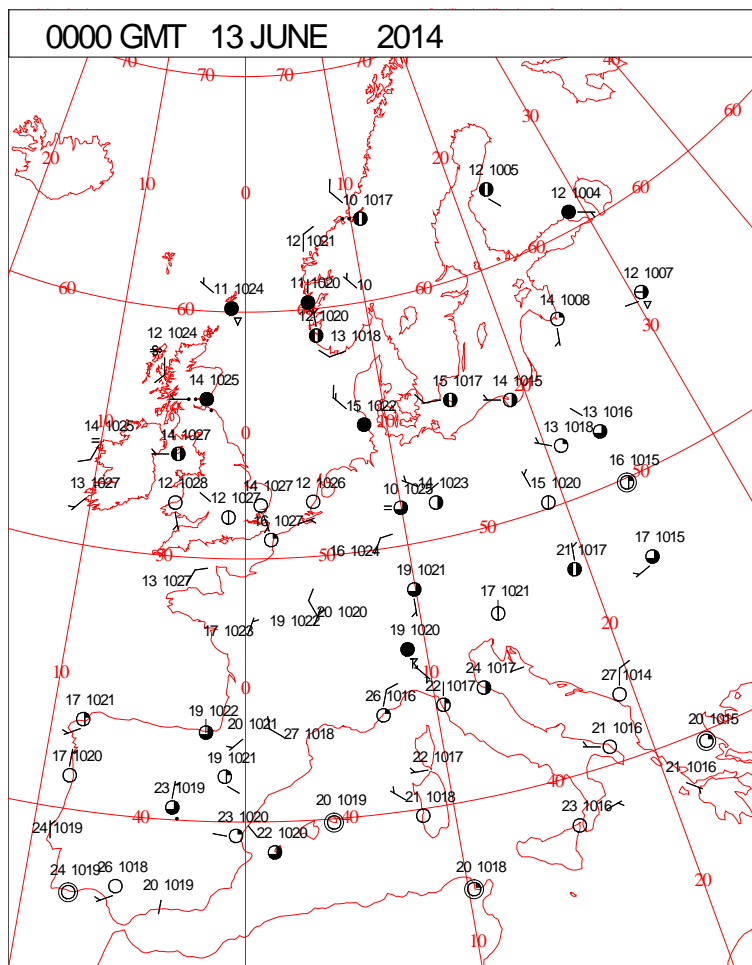
DAILY CLIMATE DATA



DAILY WEATHER SUMMARY



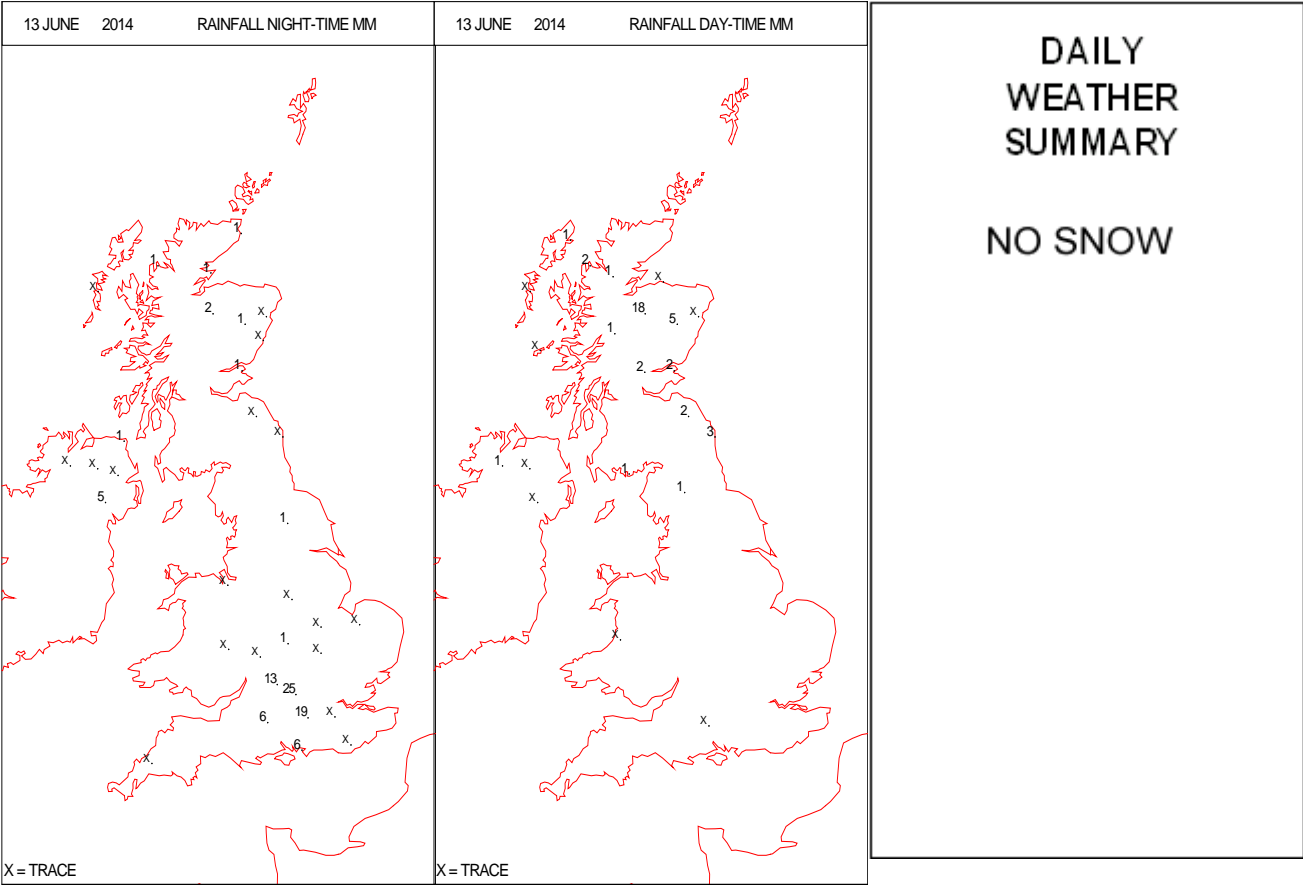
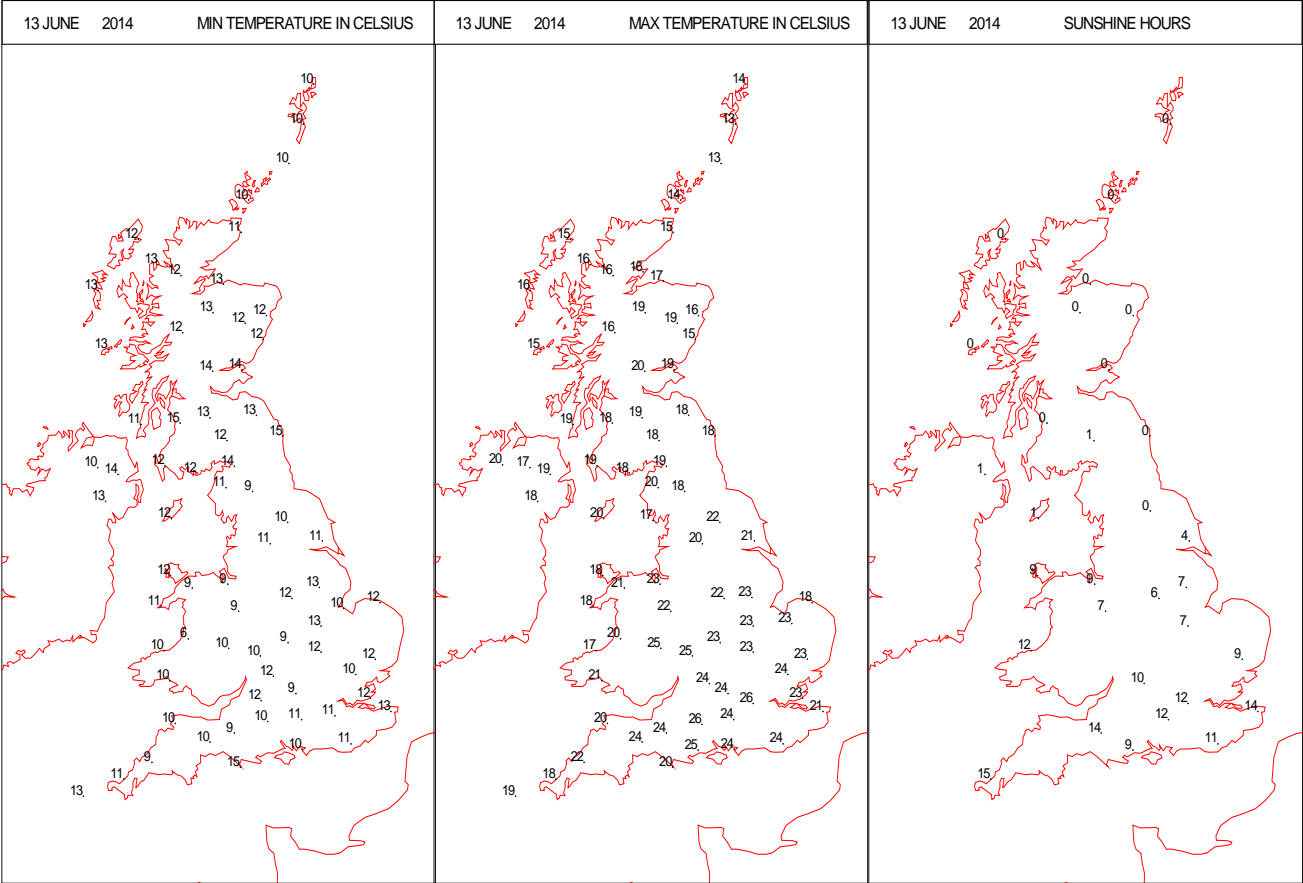
SURFACE REPORTS



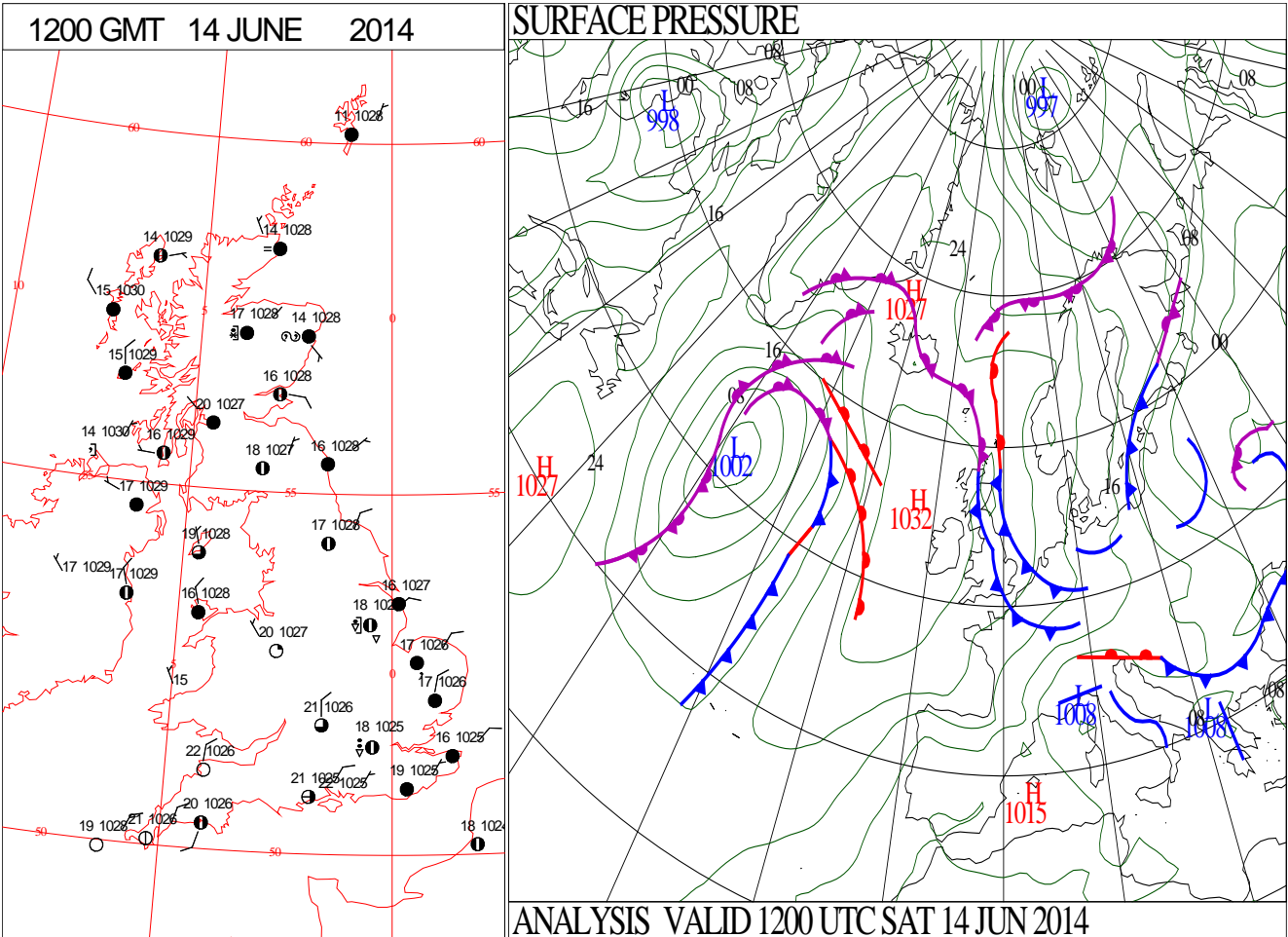
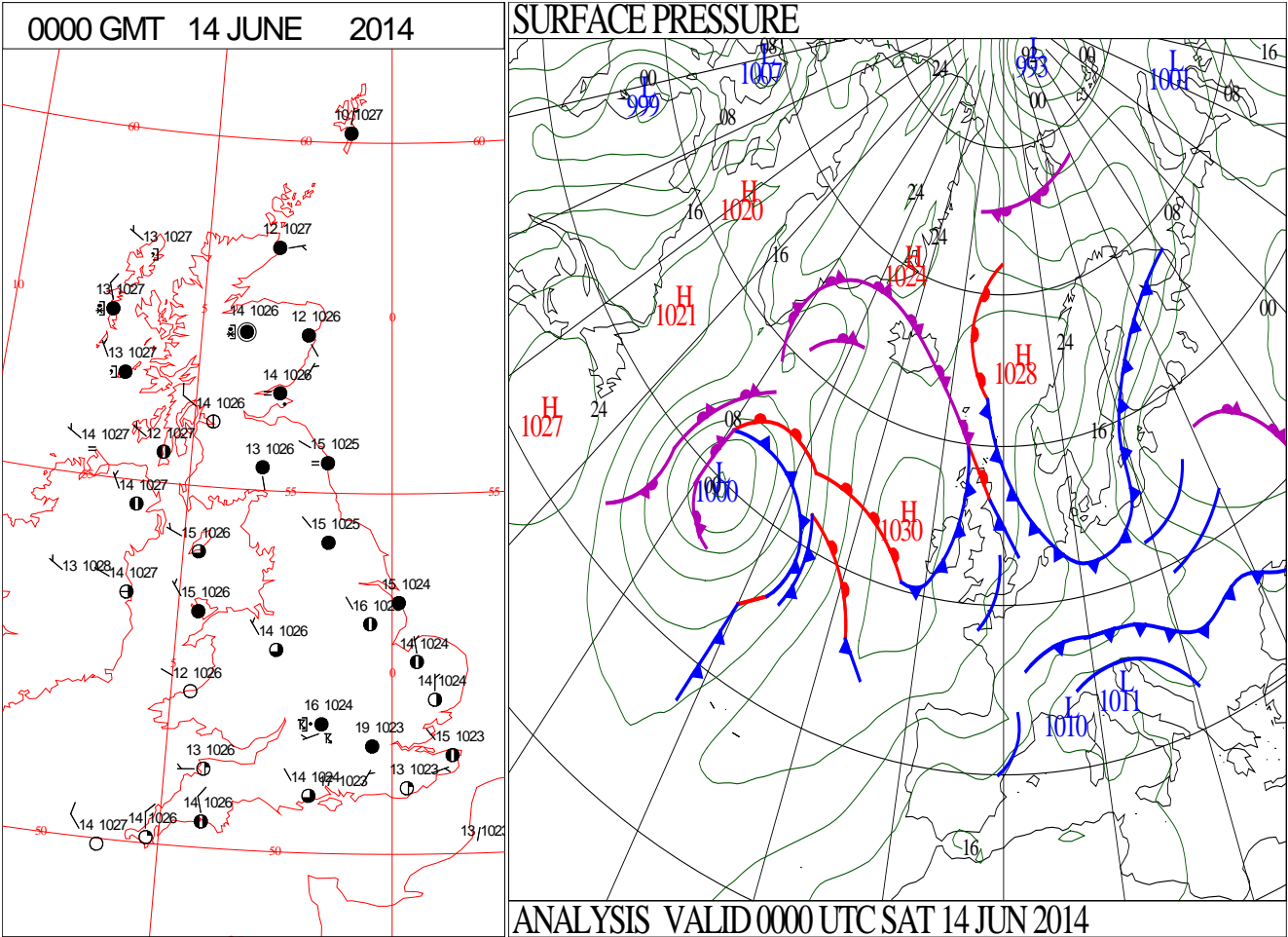
SIGNIFICANT WEATHER

0600 GMT 13 JUNE 2014	SIG WEATHER	1200 GMT 13 JUNE 2014	SIG WEATHER	<p>Summary of UK Weather for Friday 13 June 2014.</p> <p>Cloud and patchy light rain continued overnight across Scotland with minimal accumulations. The rain moved into Northern Ireland by dawn, and began to increase in intensity for western Scotland too. Low cloud and coastal mist and fog also shrouded northern and western coasts of Scotland by dawn.</p> <p>Elsewhere it was a dry night, with light winds and some clear spells. Some localised mist and fog patches developed, mainly in the south-west. It was a mild night for all, feeling close, particularly in the south-east.</p> <p>The rain became more sporadic across Scotland and Northern Ireland through the morning, with some bright spells developing. However, a fair amount of cloud and mist did hang on around some northern and western coasts of Scotland. The brightness served to trigger some heavy showers across the heart of Scotland during the afternoon.</p> <p>For most of England and Wales, after a sunny morning, cloud developed through the afternoon, and eventually some sharp showers broke out across north-east England.</p> <p>Temperatures were widely above average, and very warm in parts of the south-east.</p>
1800 GMT 13 JUNE 2014	SIG WEATHER	0000 GMT 14 JUNE 2014	SIG WEATHER	
				<p>EXTREMES</p> <p>Highest Maximum: 26.1 Heathrow, Greater London</p> <p>Lowest Maximum: 12.6 Lerwick, Shetland</p> <p>Lowest Minimum: 6.1 Trawsgoed, Dyfed</p> <p>Lowest Grass Minimum: 4.7 Trawsgoed, Dyfed</p> <p>Most Rain: 24.8 Benson, Oxfordshire</p> <p>Most Sun: 14.4 Jersey Airport, Jersey</p>

DAILY CLIMATE DATA

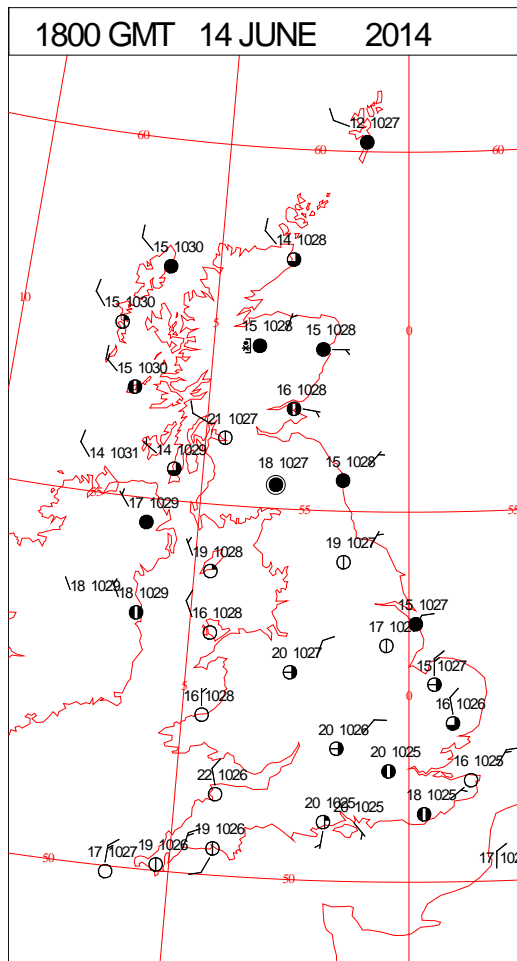
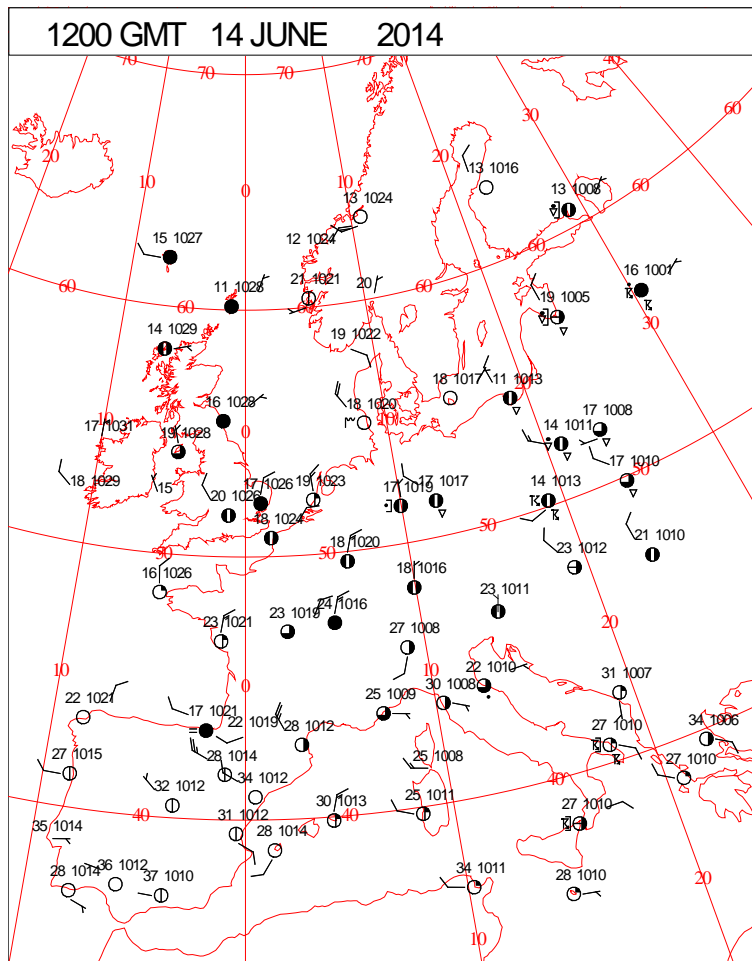
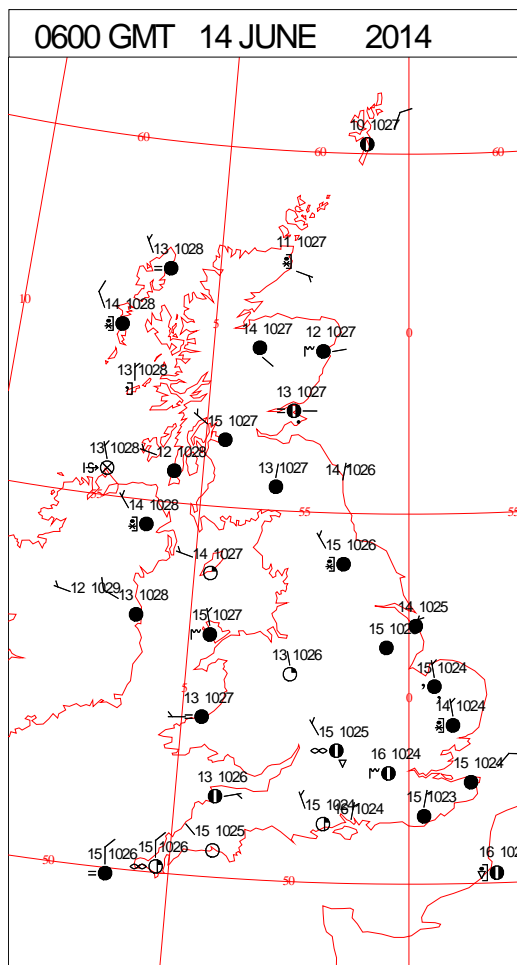
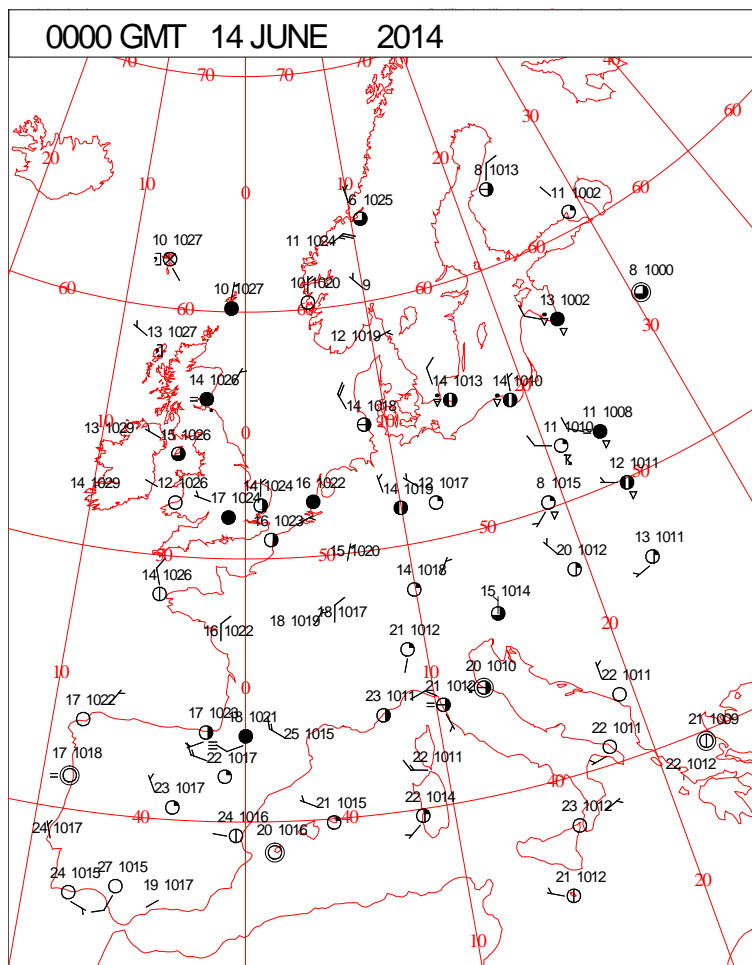


DAILY WEATHER SUMMARY



Saturday 14 June 2014

SURFACE REPORTS



SIGNIFICANT WEATHER

0600 GMT 14 JUNE 2014	SIG WEATHER	1200 GMT 14 JUNE 2014	SIG WEATHER	<p>Summary of UK Weather for Saturday 14 June 2014.</p> <p>Through the early hours, thundery showers over central Wales and the Bristol area moved south-eastwards and continued to intensify. There were numerous reports of thunder and lightning, and rainfall totals increased as the storms progressed, notably in the Reading area. Scattered showers also spread over East Anglia towards dawn.</p> <p>Light patchy rain continued over south-east Scotland throughout the night, and northern and western coasts were again shrouded in low cloud, mist and patchy fog.</p> <p>Elsewhere it was a dry night with some clear spells at times, and it was once again a mild night across the country.</p> <p>It was a cloudy start to the day across many parts of eastern England, but through the day, the cloud broke up with some sunny spells developing. At the same time, more showers developed to the north and west of London, and gradually moved south towards Hampshire.</p> <p>For the rest of the U.K., barring some well scattered showers across the heart of Scotland and across western England, it was a fine day with some warm sunny spells.</p> <p>Temperatures again reached into the low 20's Celsius across the southwest. It was however notably cooler across parts of eastern England, with an onshore wind off the North Sea.</p>
1800 GMT 14 JUNE 2014	SIG WEATHER	0000 GMT 15 JUNE 2014	SIG WEATHER	

EXTREMES

Highest Maximum:
24.9 Hurn, Dorset

Lowest Maximum:
12.2 Lerwick, Shetland

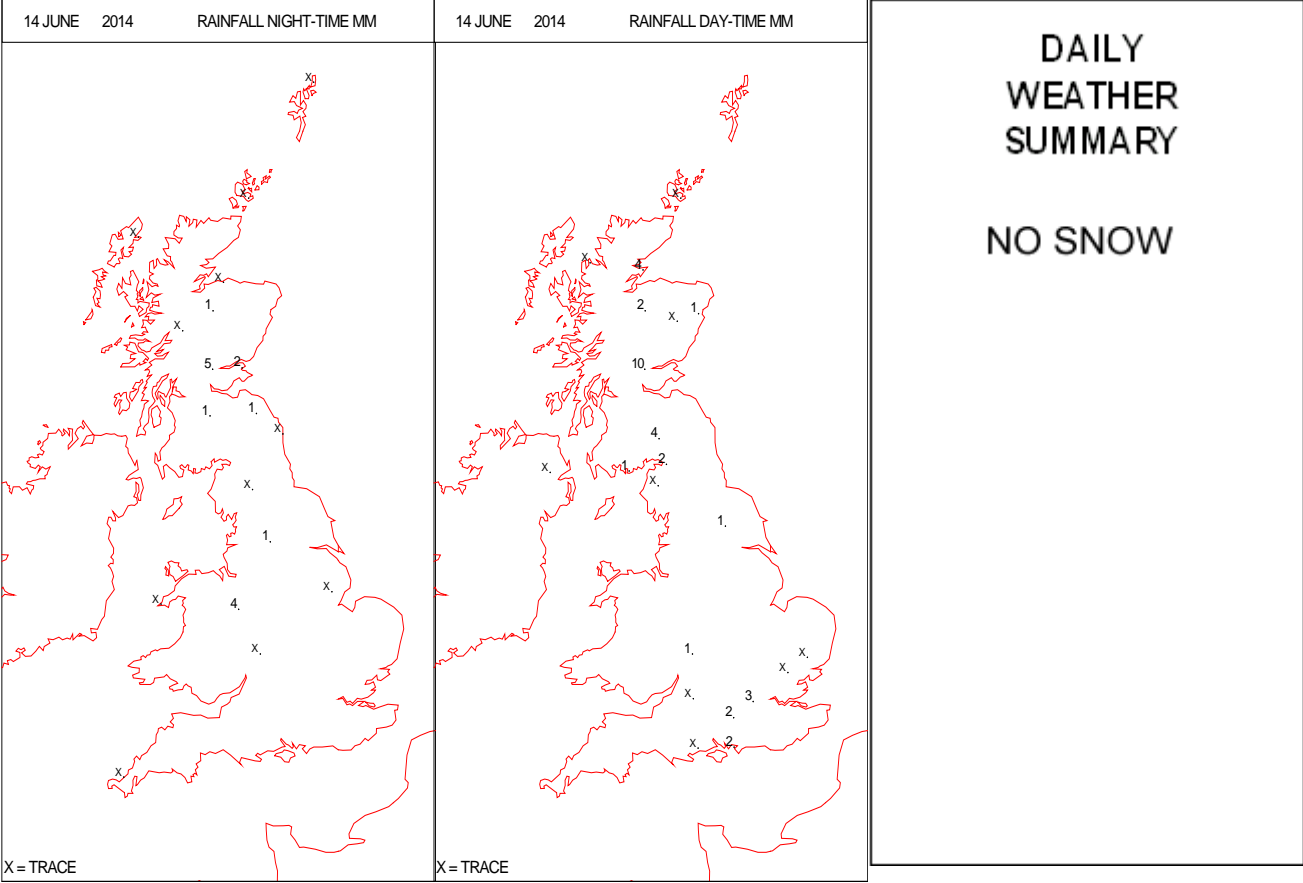
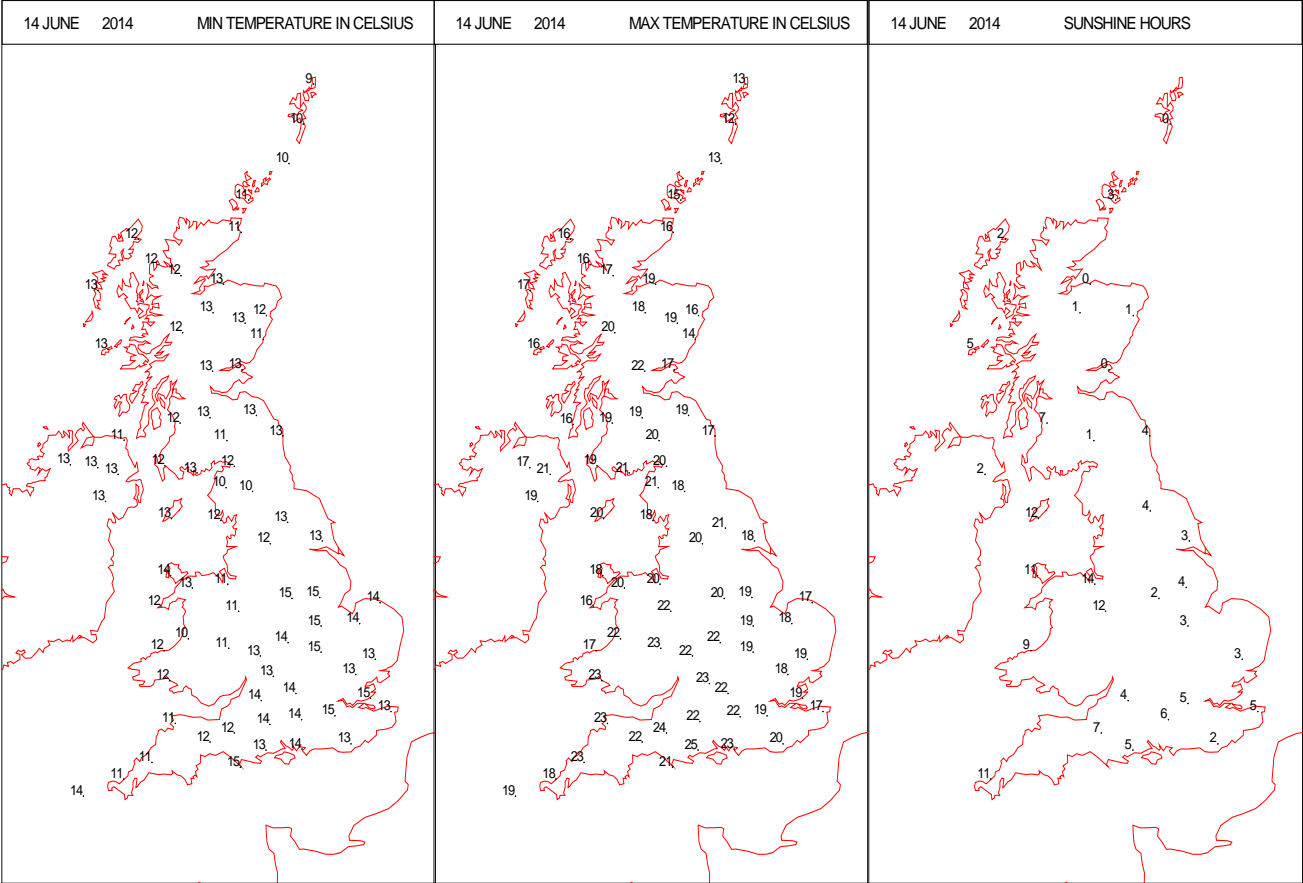
Lowest Minimum:
9.4 Baltasound No2, Shetland

Lowest Grass Minimum:
7.1 Trawsgoed, Dyfed

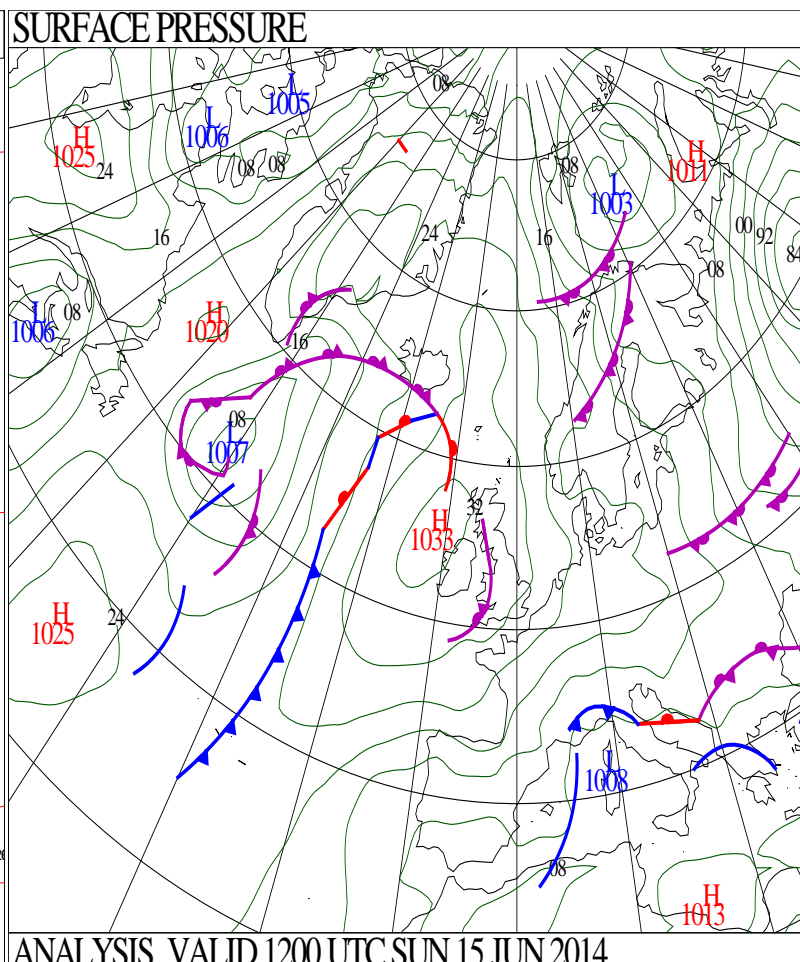
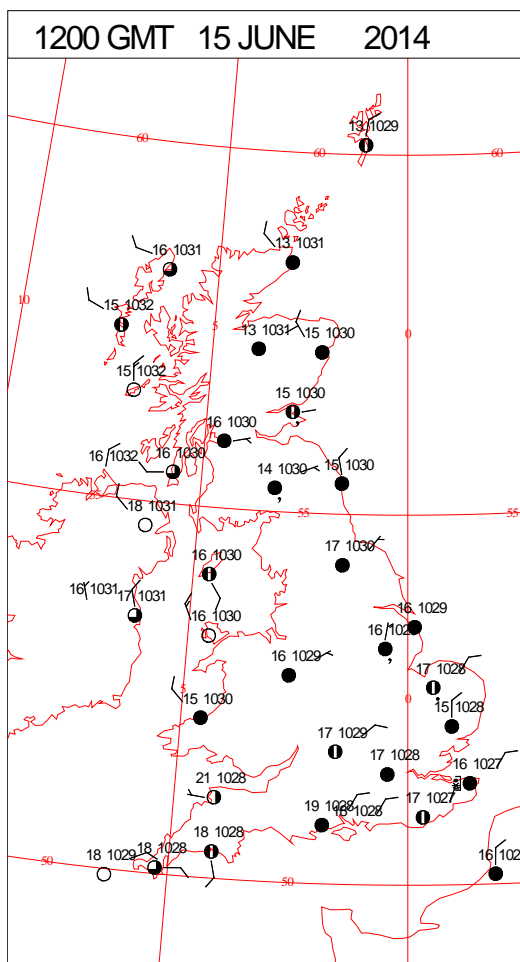
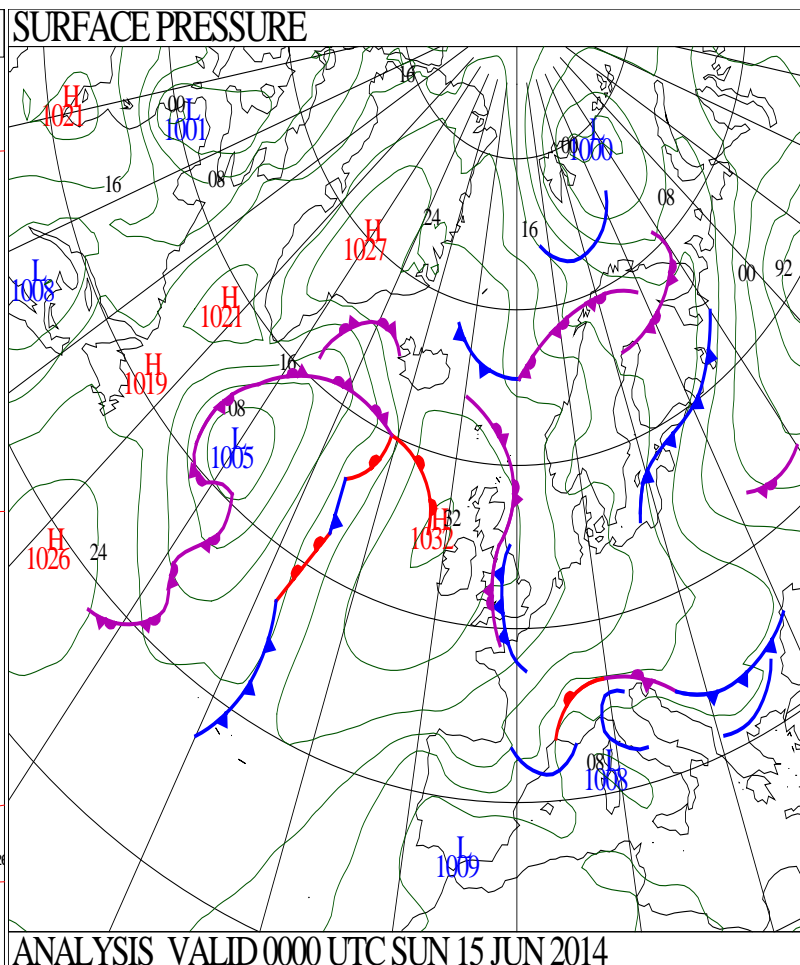
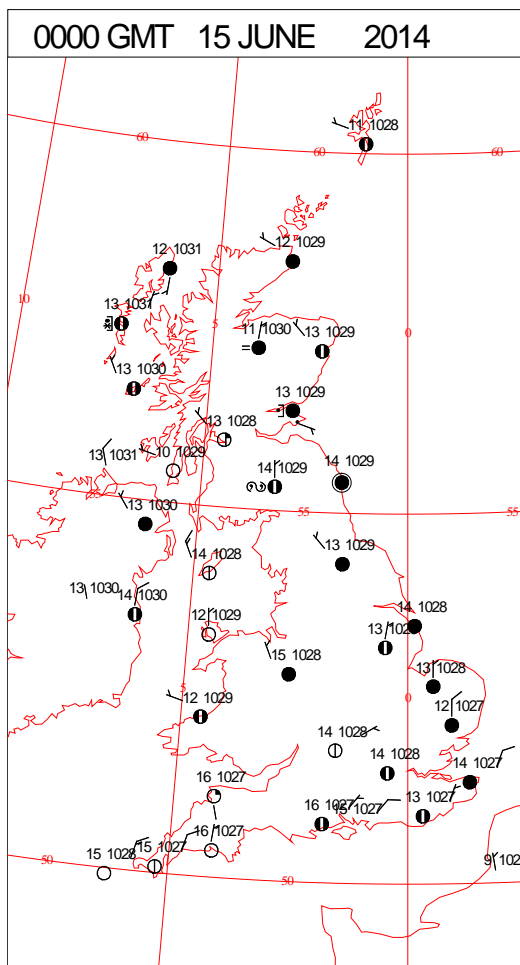
Most Rain:
14.4 Strathallan Airfield, Perth

Most Sun:
13.6 Hawarden Airport, Clwyd

DAILY CLIMATE DATA



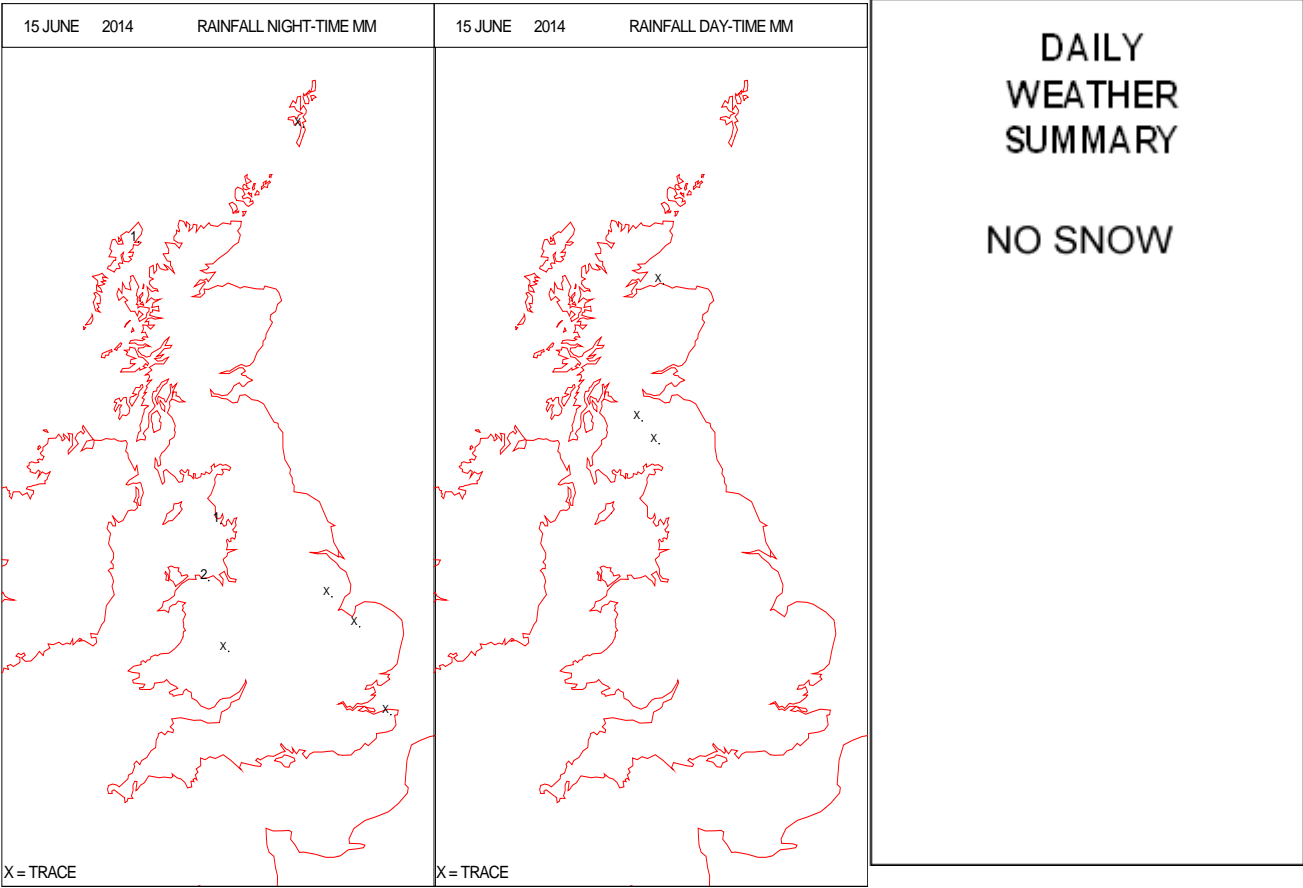
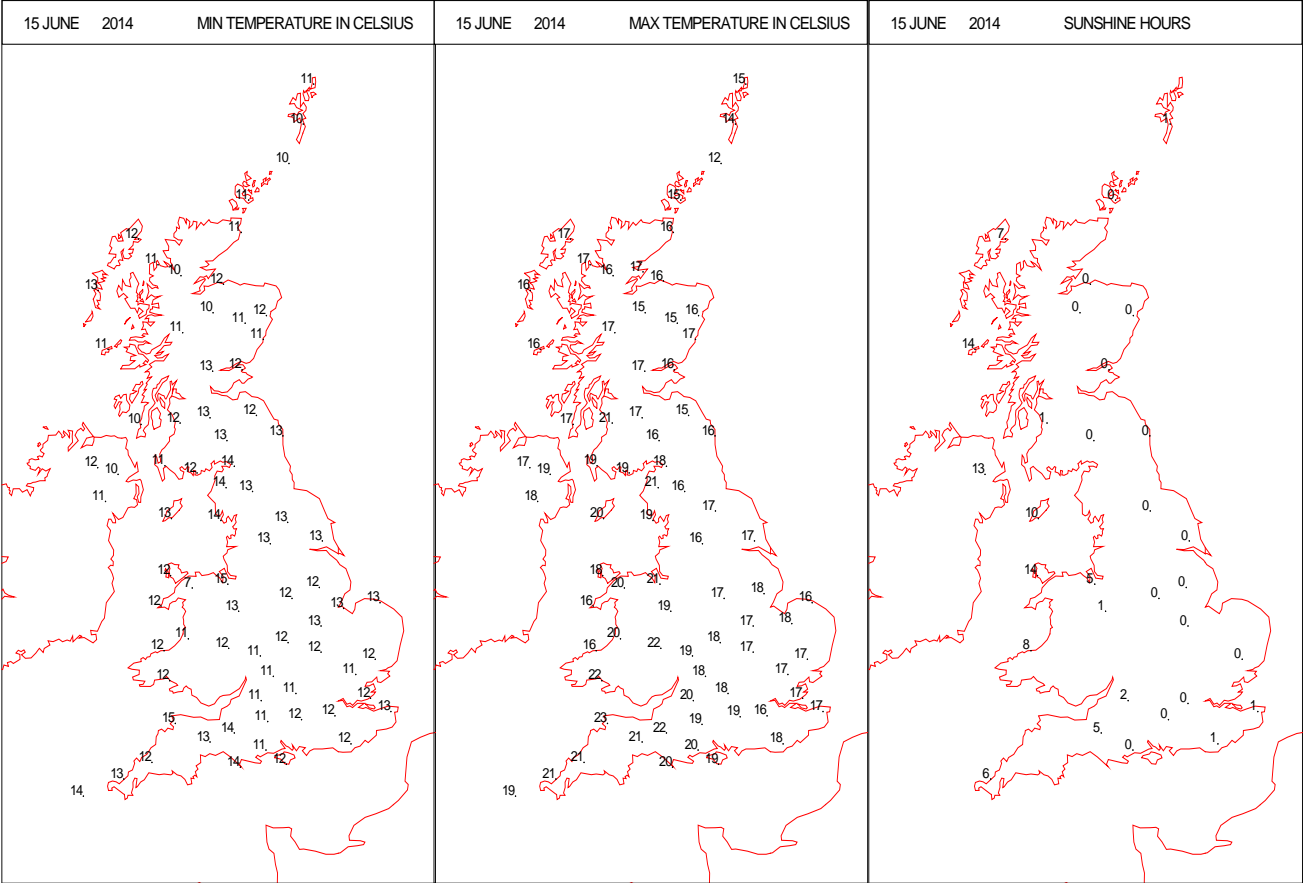
DAILY WEATHER SUMMARY



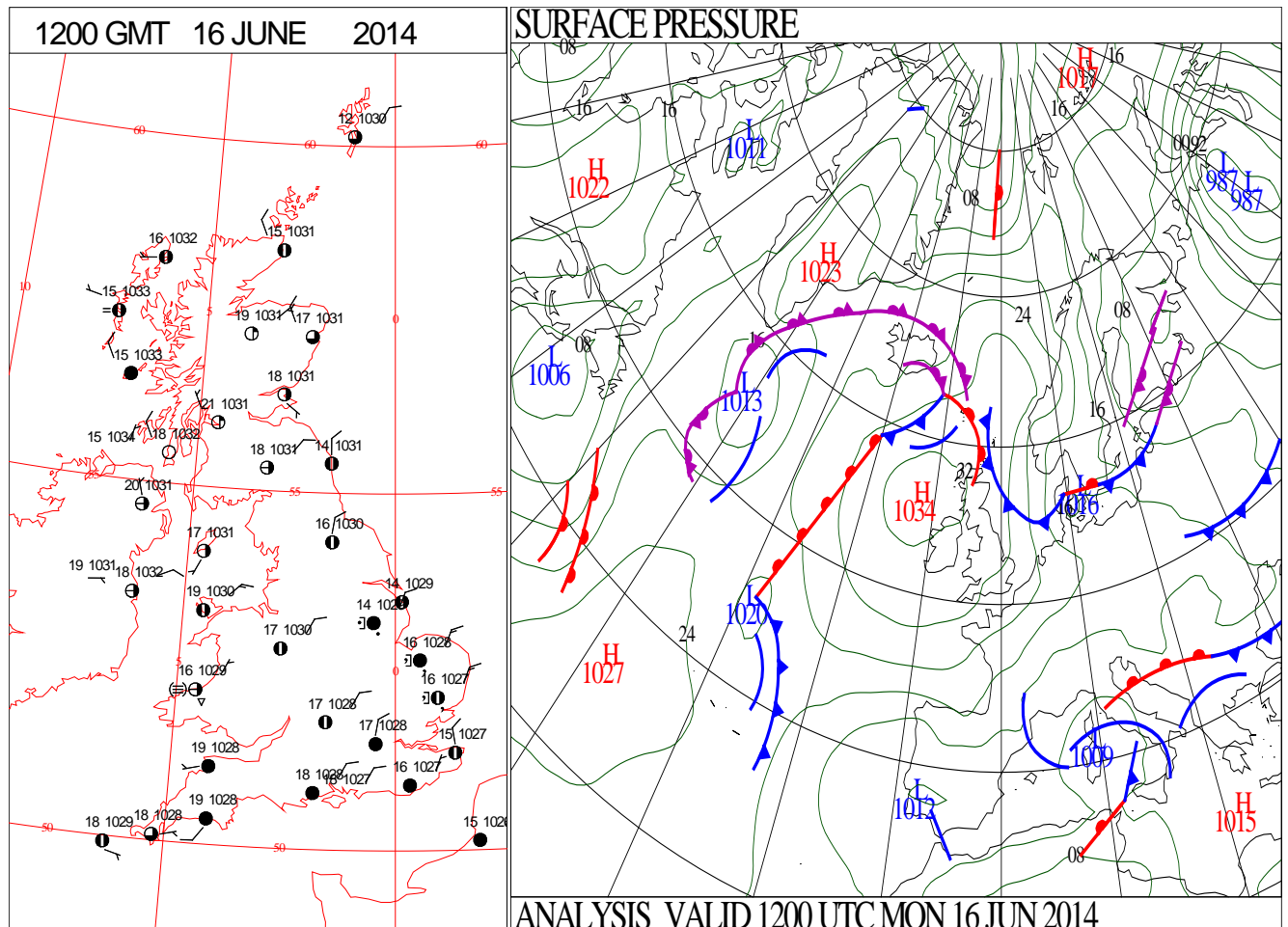
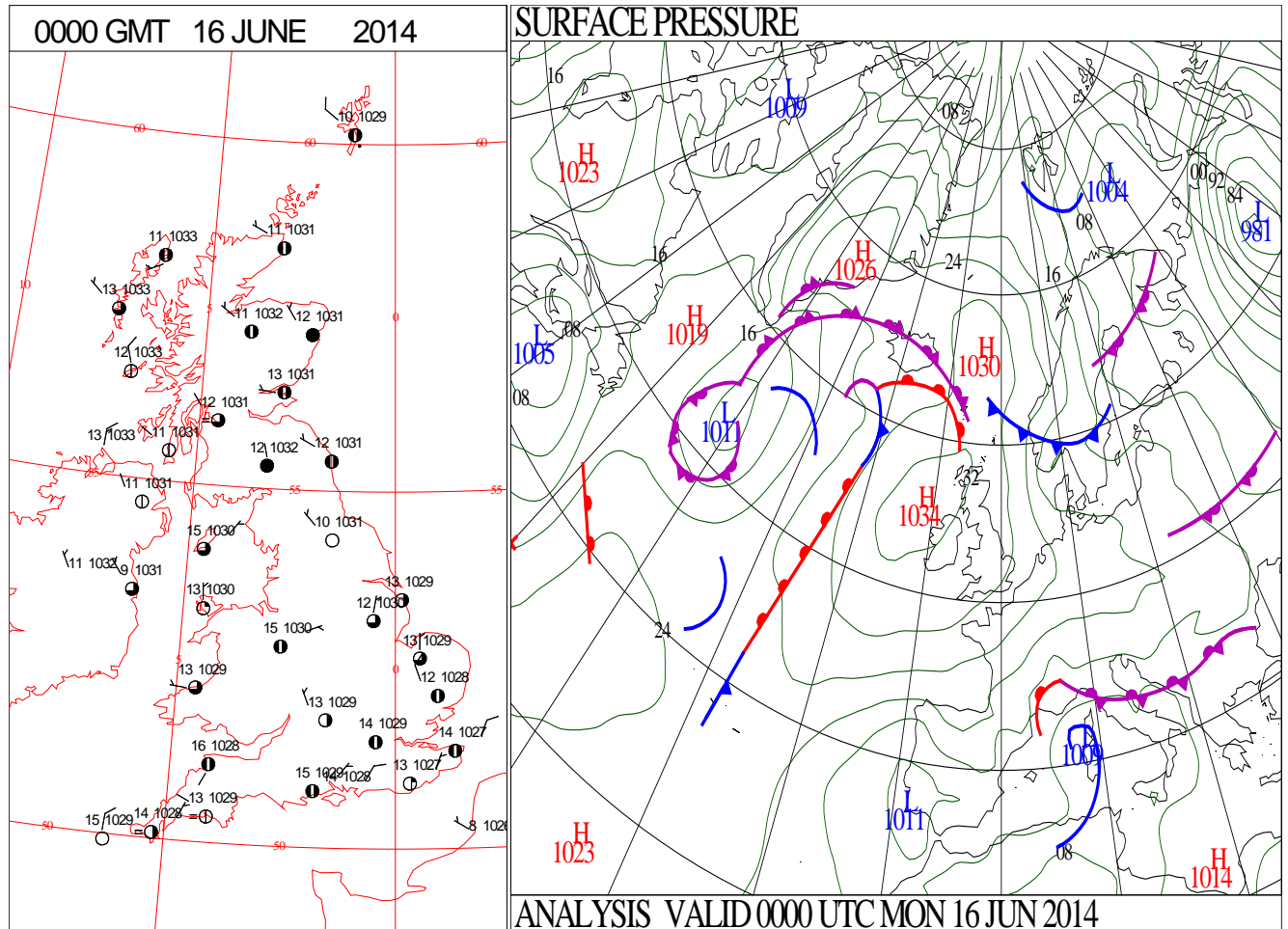
SIGNIFICANT WEATHER

0600 GMT 15 JUNE 2014	SIG WEATHER	1200 GMT 15 JUNE 2014	SIG WEATHER	<p>Summary of UK Weather for Sunday 15 June 2014.</p> <p>Many areas saw a rather cloudy start to Sunday, with the cloud most extensive across central and eastern parts. There were also a few showers to start the day across northern England.</p> <p>The best of the cloud breaks were across western parts of the U.K., which allowed temperatures to locally fall into single figures Celsius in a few sheltered locations.</p> <p>A few more showers developed across parts of the west Midlands during the morning, but otherwise most places saw a fine and dry day.</p> <p>Once again, the best of the sunshine was to be found across parts of Northern Ireland, Wales and western England, with plenty of cloud remaining across a good part of Scotland, central and eastern England.</p> <p>A few more showers broke out during the afternoon and evening across Wales and south-west England, but even there most places did remain dry.</p> <p>Winds were light across just about all areas, although a noticeable northerly breeze along some North Sea coasts of England added to the cooler feel there.</p> <p>In the best of the sunshine across the south-west, temperatures rose to above average.</p>
1800 GMT 15 JUNE 2014	SIG WEATHER	0000 GMT 16 JUNE 2014	SIG WEATHER	
				<p>EXTREMES</p> <p>Highest Maximum: 23.2 Chivenor, Devon</p> <p>Lowest Maximum: 12.3 Fair Isle, Shetland</p> <p>Lowest Minimum: 7.3 Capel Curig No3, Gwynedd</p> <p>Lowest Grass Minimum: 5.1 Capel Curig No3, Gwynedd</p> <p>Most Rain: 1.8 Rhyl No2, Clwyd</p> <p>Most Sun: 14.0 Tiree, Argyll</p>

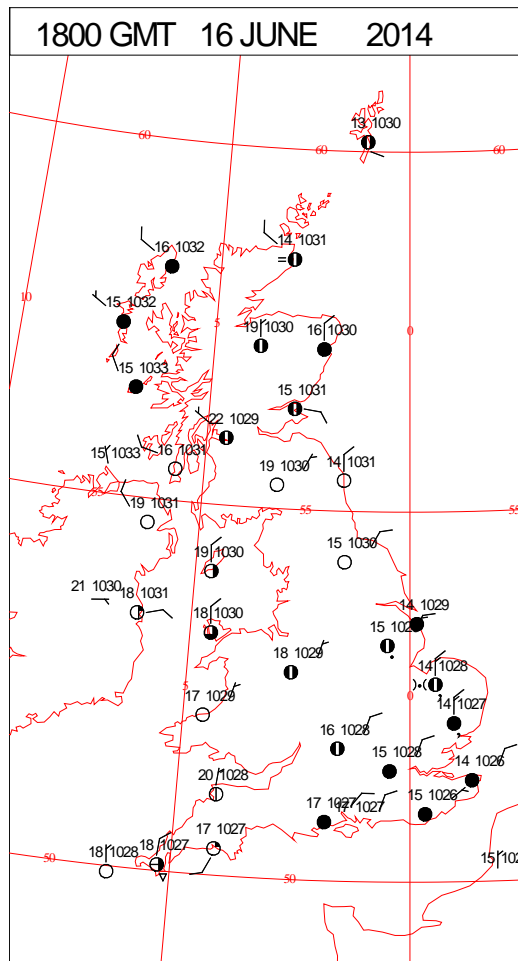
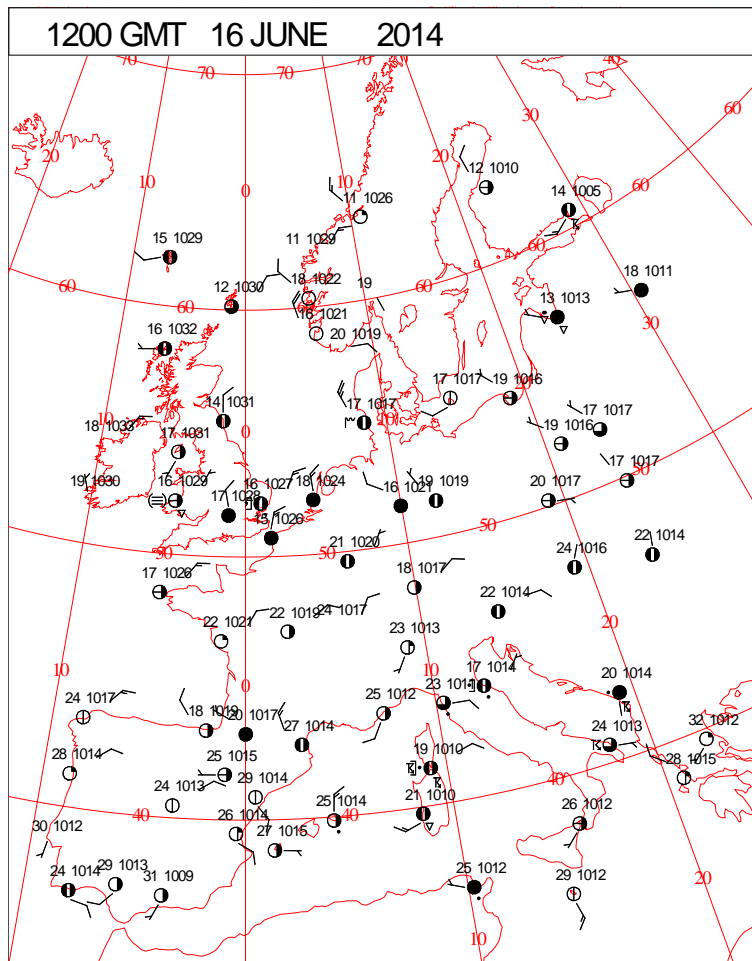
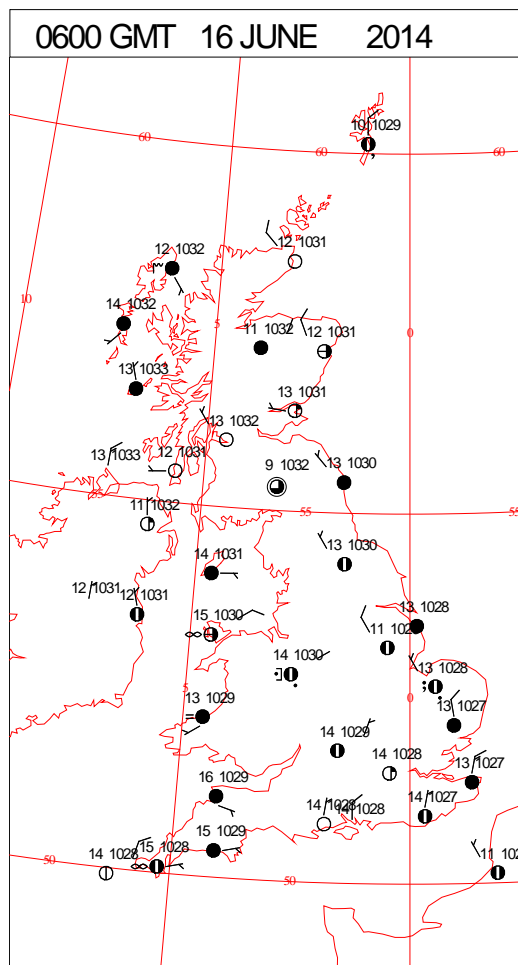
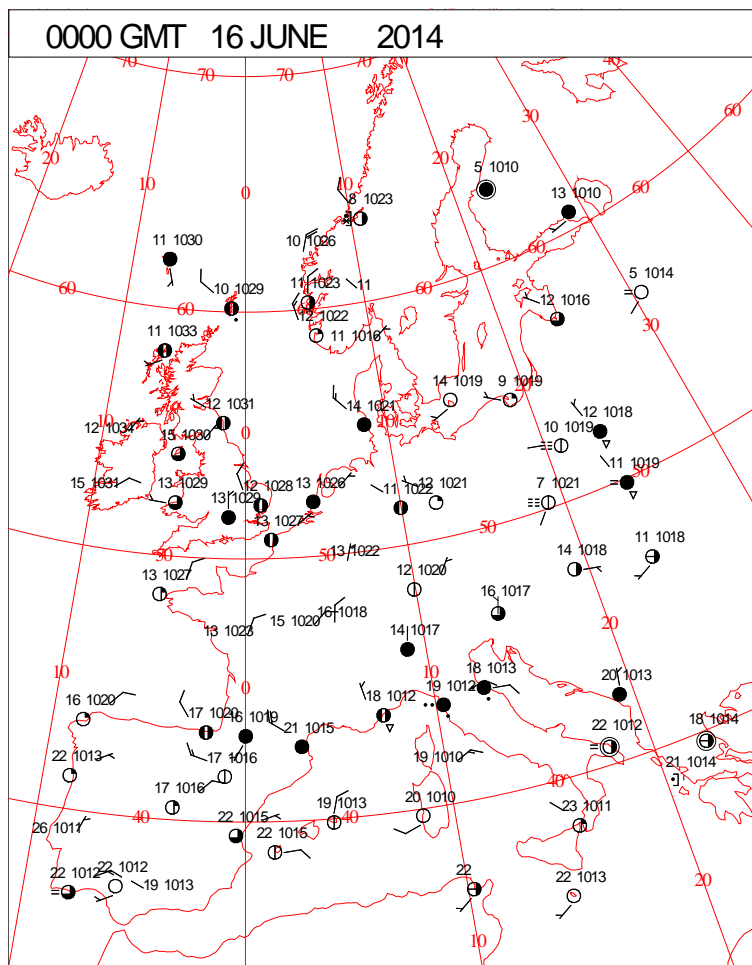
DAILY CLIMATE DATA



DAILY WEATHER SUMMARY



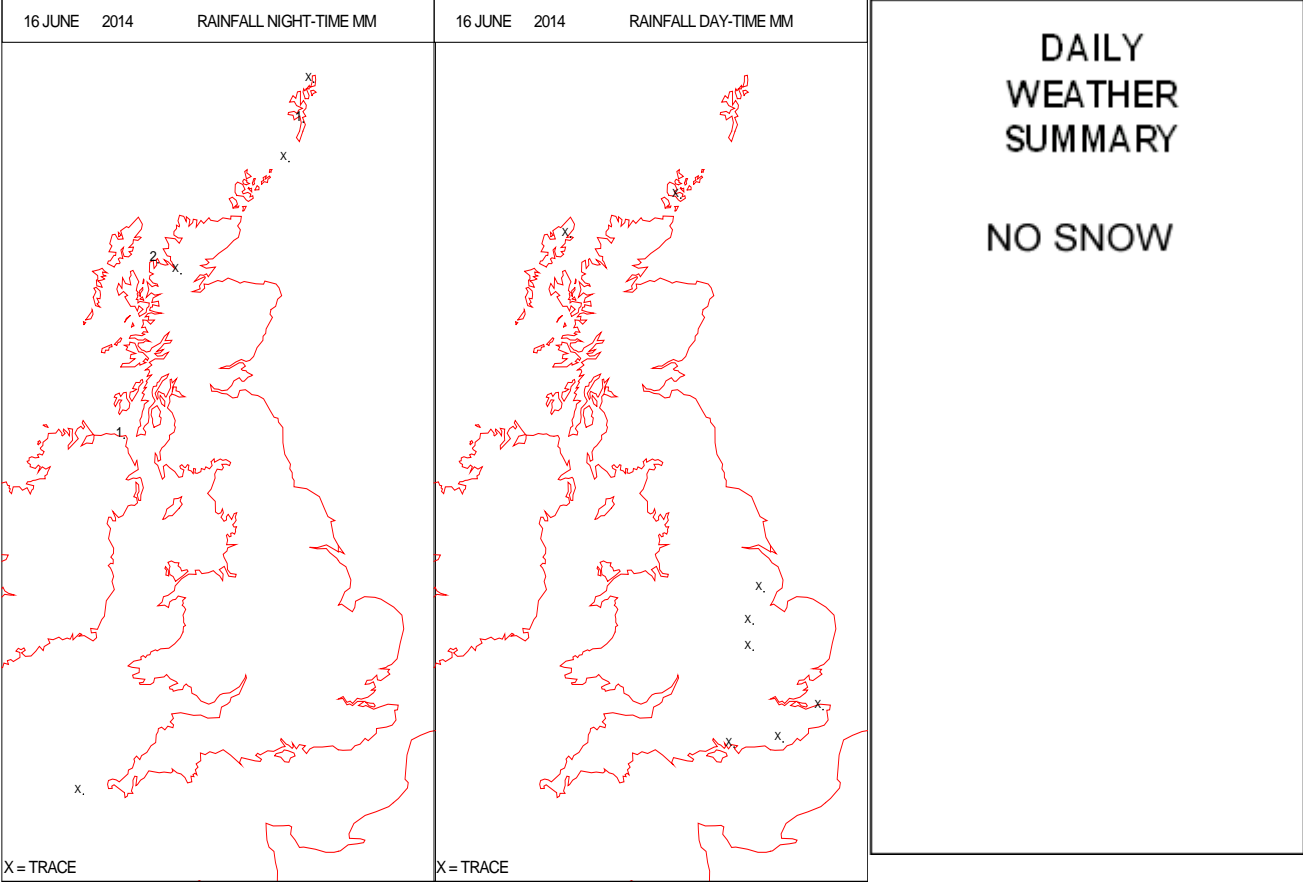
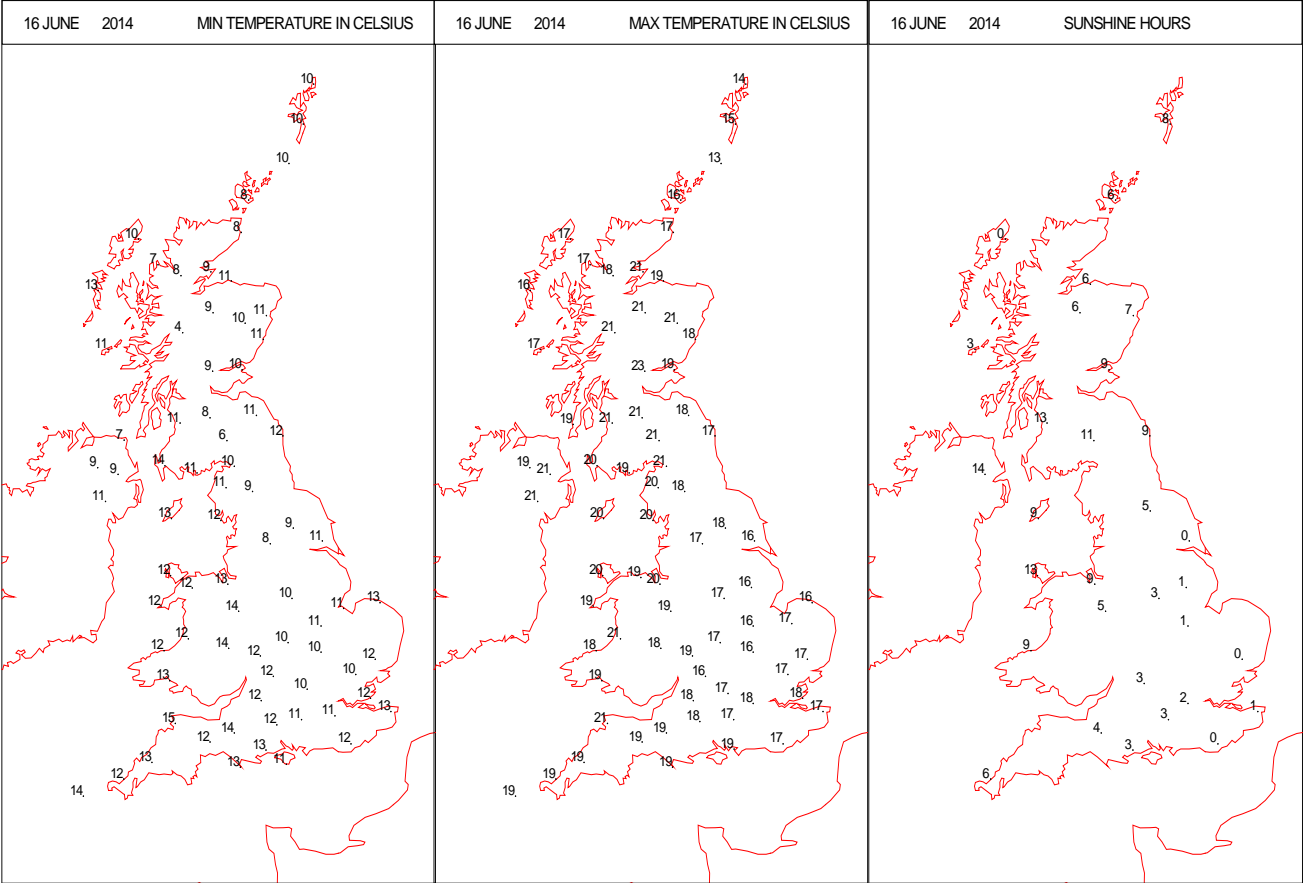
SURFACE REPORTS



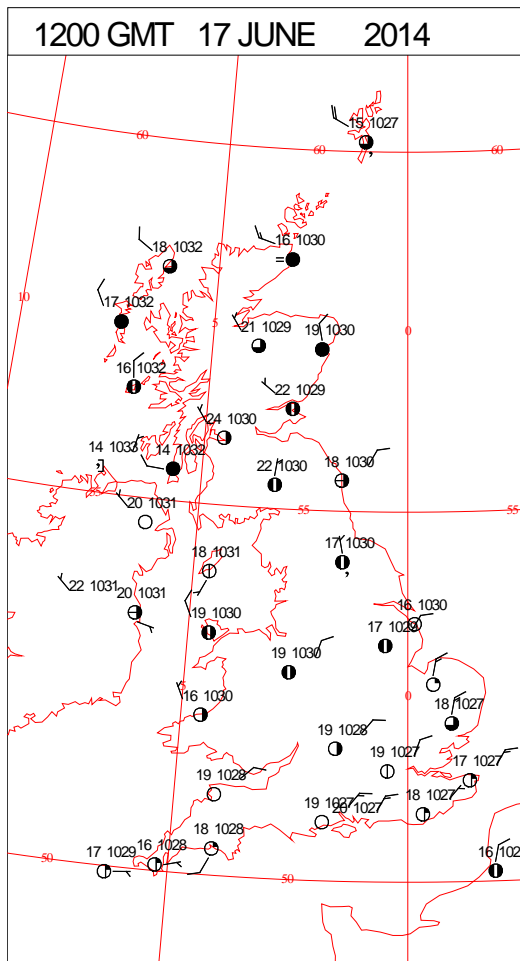
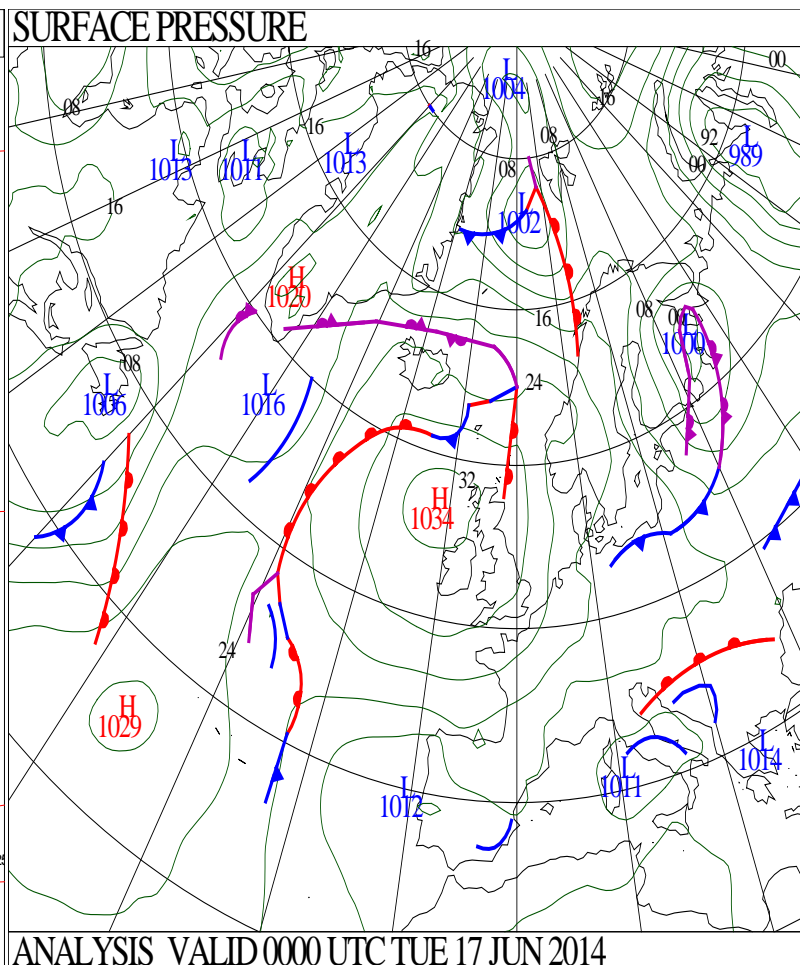
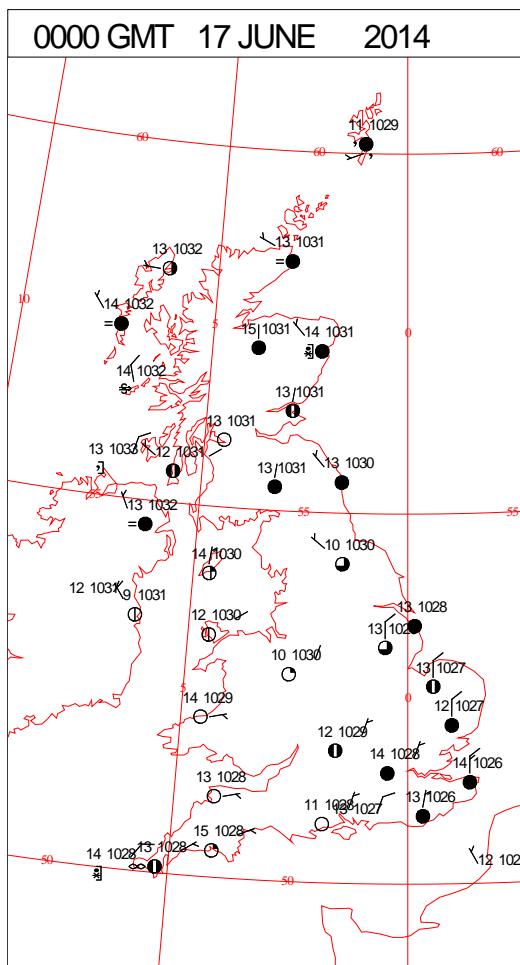
SIGNIFICANT WEATHER

0600 GMT 16 JUNE 2014	SIG WEATHER	1200 GMT 16 JUNE 2014	SIG WEATHER	<p>Summary of UK Weather for Monday 16 June 2014.</p> <p>Most of the U.K. saw another dry night, with some clear spells, but also with areas of cloud drifting around the area of high pressure that remained to the west. The most prolonged cloud breaks were across the heart of Scotland, allowing for a locally chilly start there, but it was another notably mild night across the south-west U.K.</p> <p>Through the morning, a few light showers affected parts of Wales, and a scattering of light showers moved south across eastern England during the day, but elsewhere, away from the far north of Scotland, it was dry.</p> <p>It was often cloudy across central and eastern England, but there was plenty of sunshine across many western areas. This helped temperatures to rise to above the seasonal average, especially across parts of Northern Ireland and southern and central Scotland, with Scotland seeing its highest temperature of the year so far.</p> <p>An approaching weather front brought a lot of low cloud, mist and occasional light rain or drizzle to the far north of Scotland.</p> <p>Winds were generally light across the country.</p>
1800 GMT 16 JUNE 2014	SIG WEATHER	0000 GMT 17 JUNE 2014	SIG WEATHER	<p>EXTREMES</p> <p>Highest Maximum: 22.5 Strathallan Airfield, Perth</p> <p>Lowest Maximum: 12.8 Fair Isle, Shetland</p> <p>Lowest Minimum: 4.0 Tulloch Bridge, Inverness-Shire</p> <p>Lowest Grass Minimum: 1.2 Tulloch Bridge, Inverness-Shire</p> <p>Most Rain: 1.6 Aultbea No2, Ross-Shire</p> <p>Most Sun: 14.4 Aldergrove, Antrim</p>

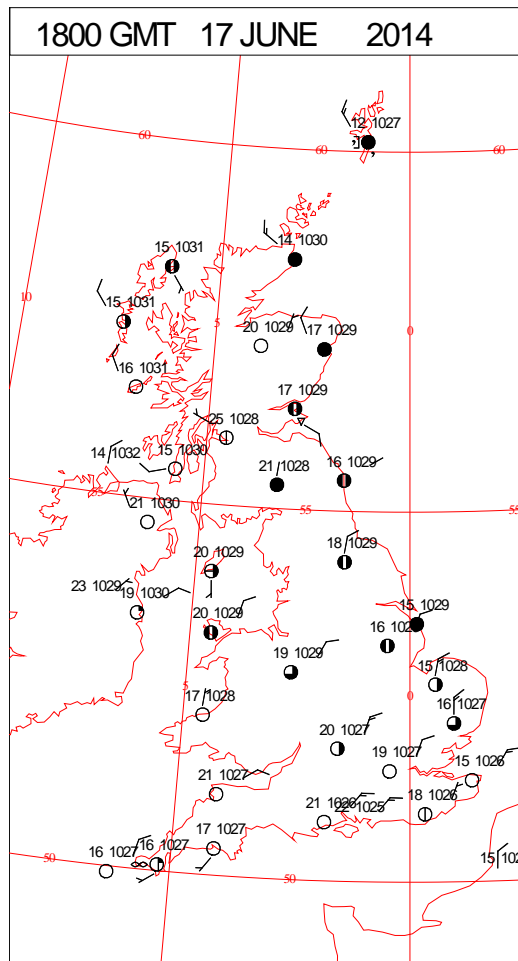
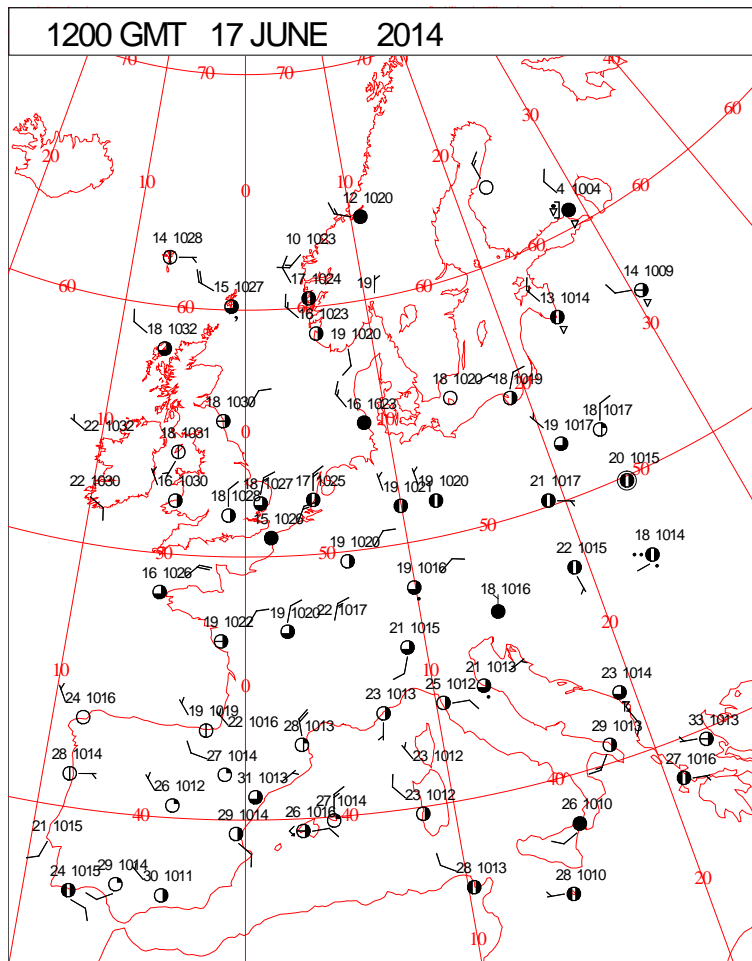
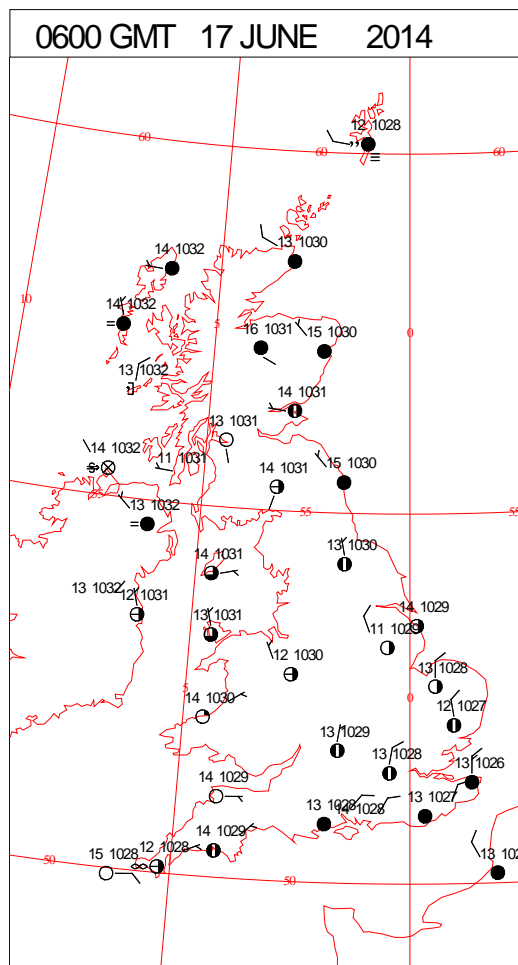
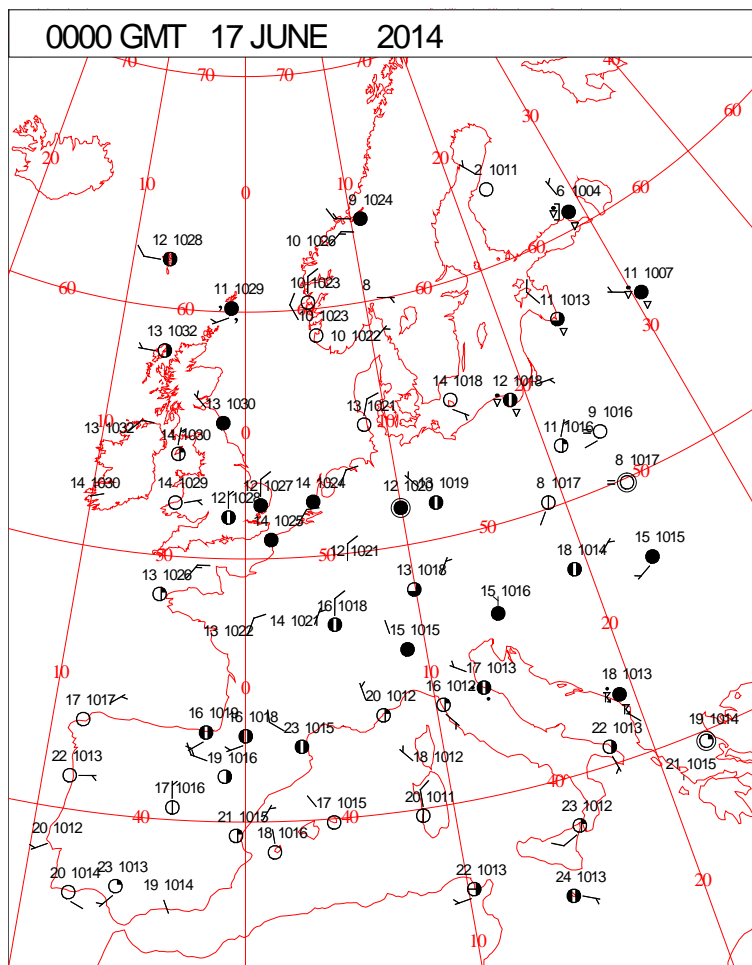
DAILY CLIMATE DATA



DAILY WEATHER SUMMARY



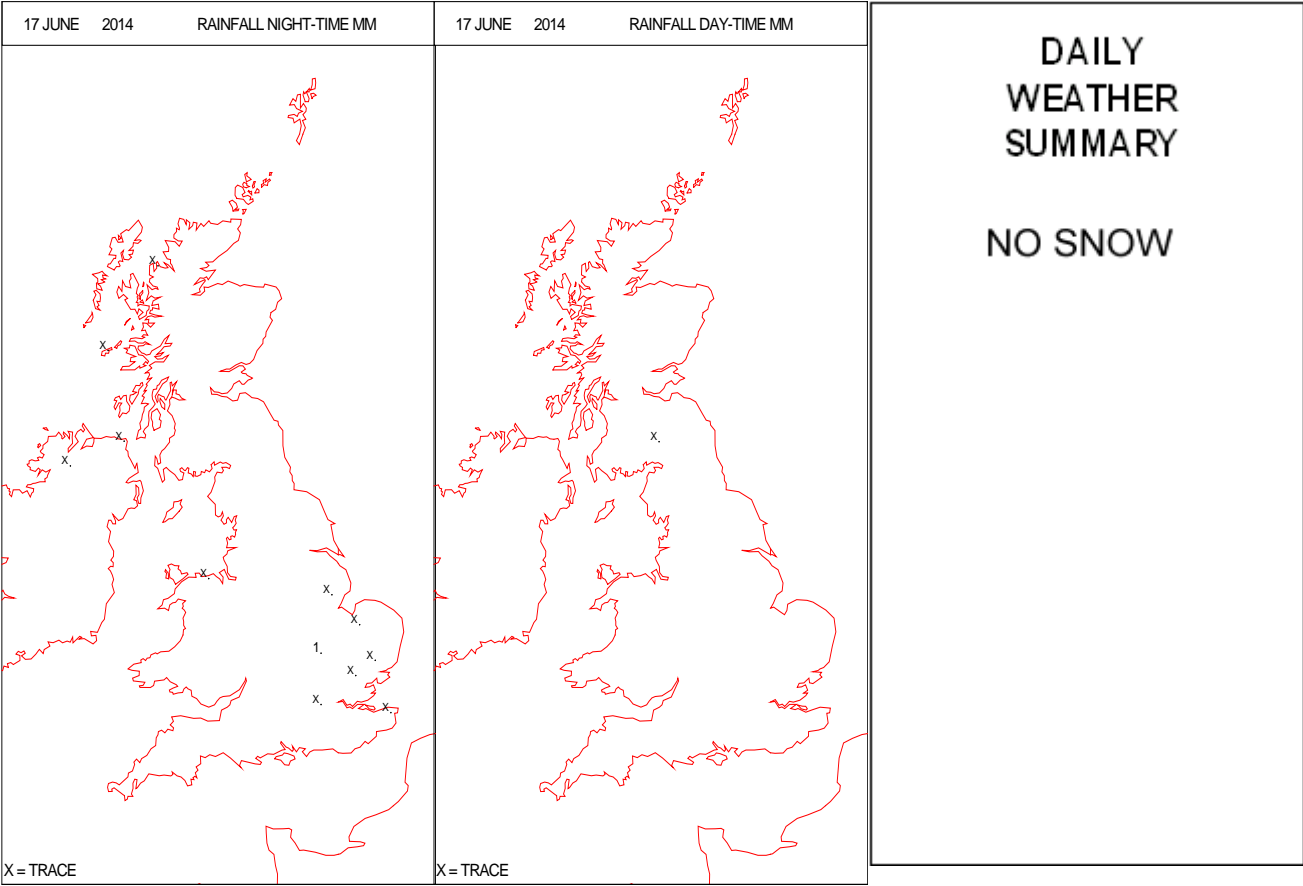
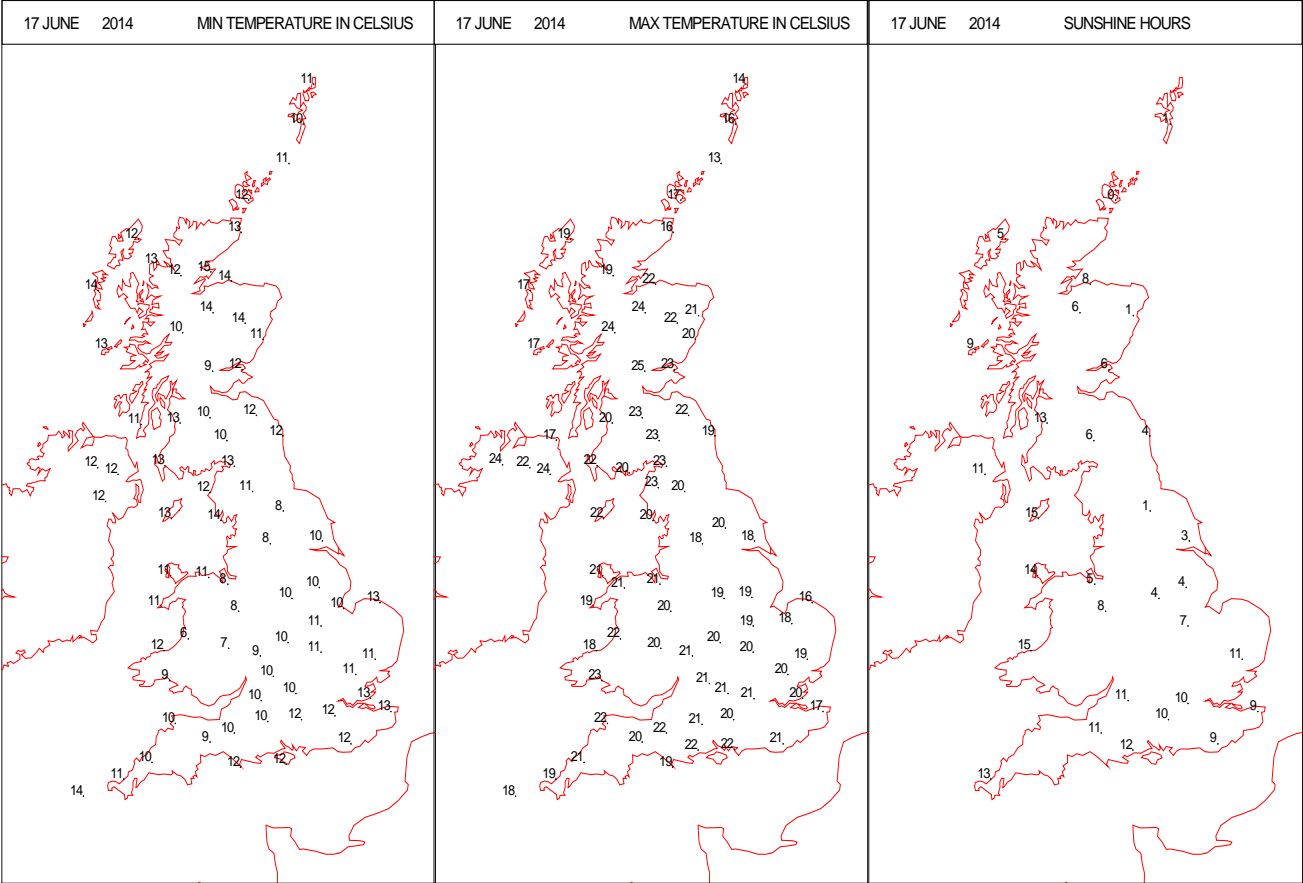
SURFACE REPORTS



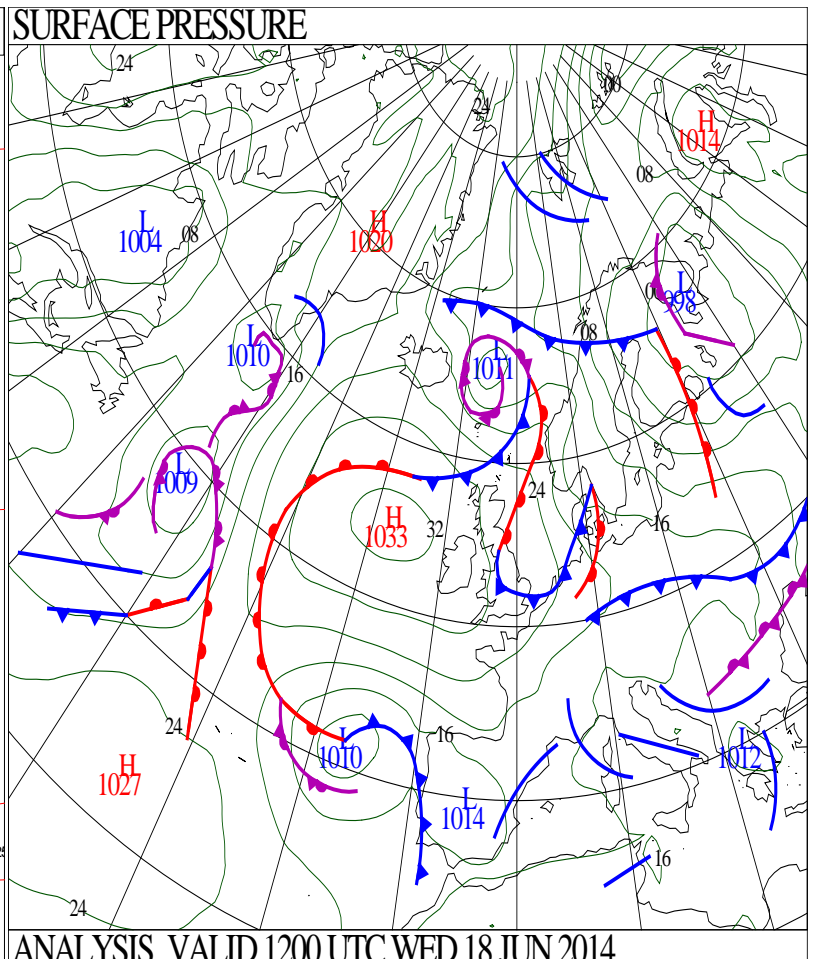
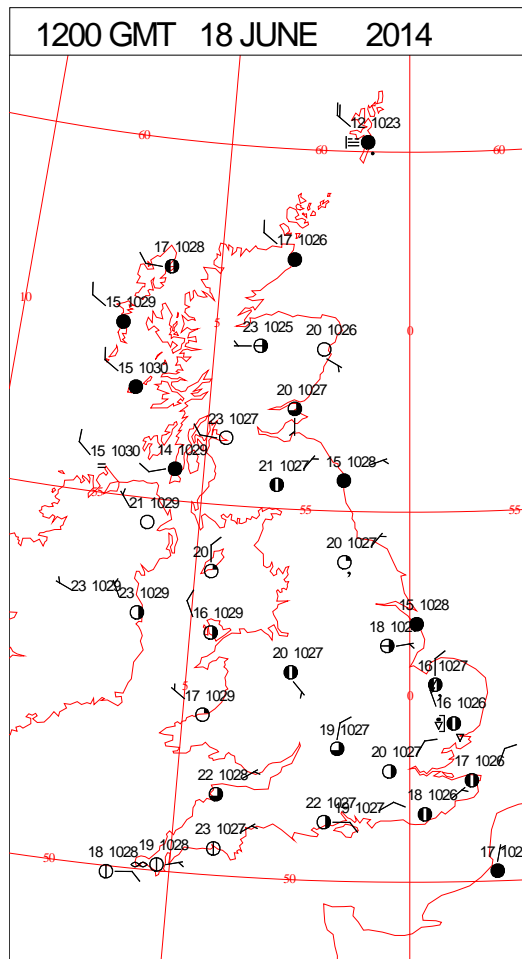
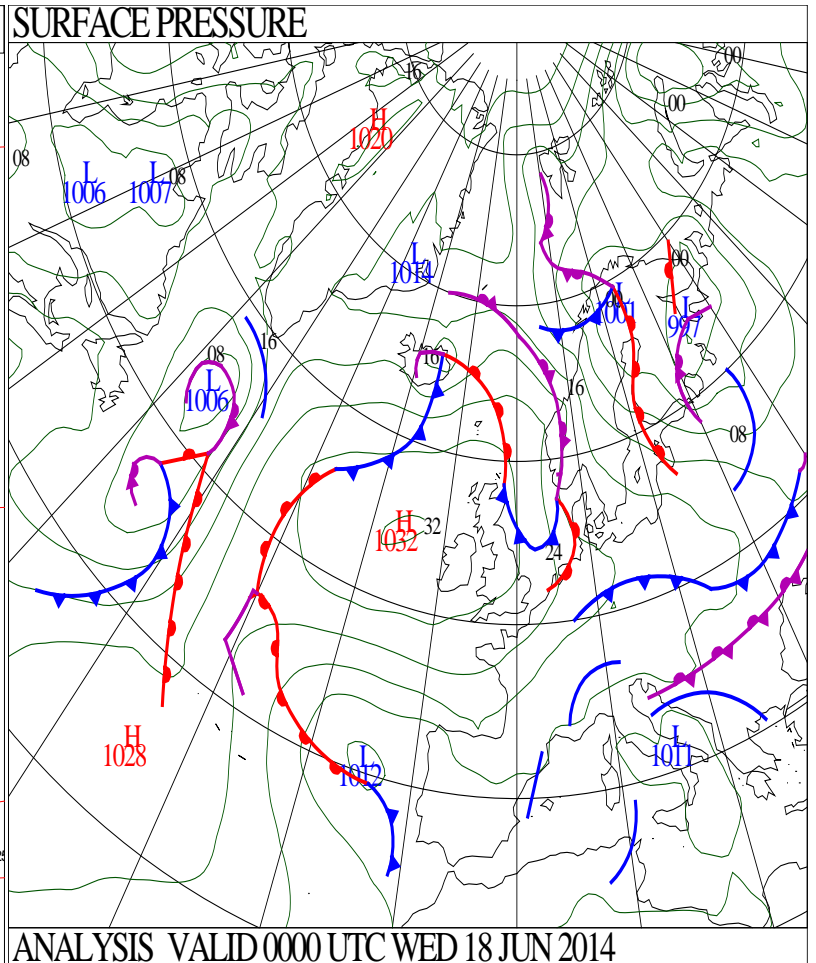
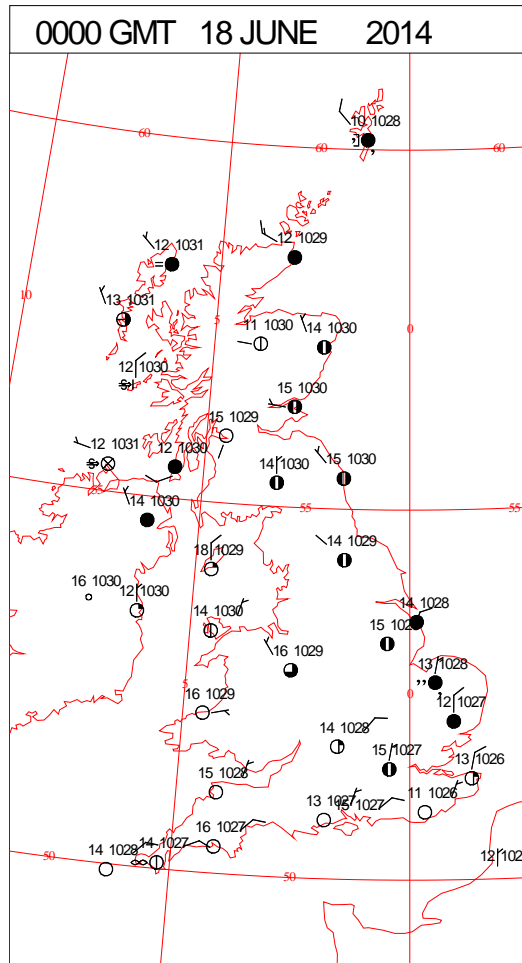
SIGNIFICANT WEATHER

0600 GMT 17 JUNE 2014	SIG WEATHER	1200 GMT 17 JUNE 2014	SIG WEATHER	<p>Summary of UK Weather for Tuesday 17 June 2014.</p> <p>It was a largely dry night across the U.K., with areas of cloud and some clear spells, which allowed it to turn quite chilly across western parts. However there was fairly extensive low cloud and some fog patches around western and northern coasts of Scotland, which was thick enough to give some occasional drizzle across the far north.</p> <p>Extensive low cloud and fog patches also developed across Northern Ireland later in the night.</p> <p>Many parts of the country enjoyed a dry, fine and warm day with plenty of sunny periods, although cloudier conditions affected some northern and eastern areas, and the fog patches gradually lifted across Northern Ireland.</p> <p>A combination of warmer air and sunny spells in the north made it the warmest day of the year so far for Scotland and Northern Ireland.</p> <p>Later in the afternoon, the warmer air also trigged some localised heavy showers in southern Scotland, which gradually eased in the evening.</p> <p>Elsewhere it remained dry and fine in the evening.</p>
1800 GMT 17 JUNE 2014	SIG WEATHER	0000 GMT 18 JUNE 2014	SIG WEATHER	<p>EXTREMES</p> <p>Highest Maximum: 26.1 Glasgow Bishopton, Renfrewshire</p> <p>Lowest Maximum: 12.7 Fair Isle, Shetland</p> <p>Lowest Minimum: 6.3 Trawsgoed, Dyfed</p> <p>Lowest Grass Minimum: 4.0 Trawsgoed, Dyfed</p> <p>Most Rain: 0.6 Bedford, Bedfordshire</p> <p>Most Sun: 15.3 Aberporth, Dyfed</p>

DAILY CLIMATE DATA

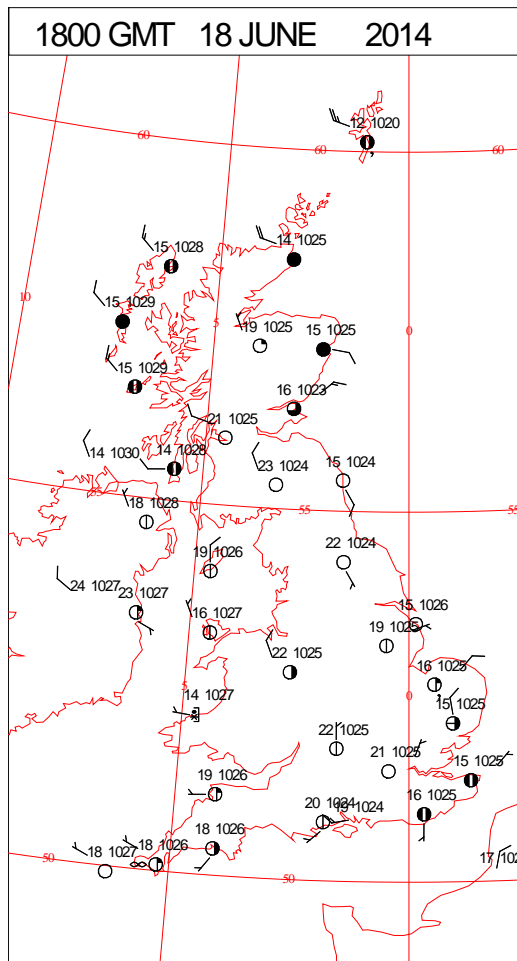
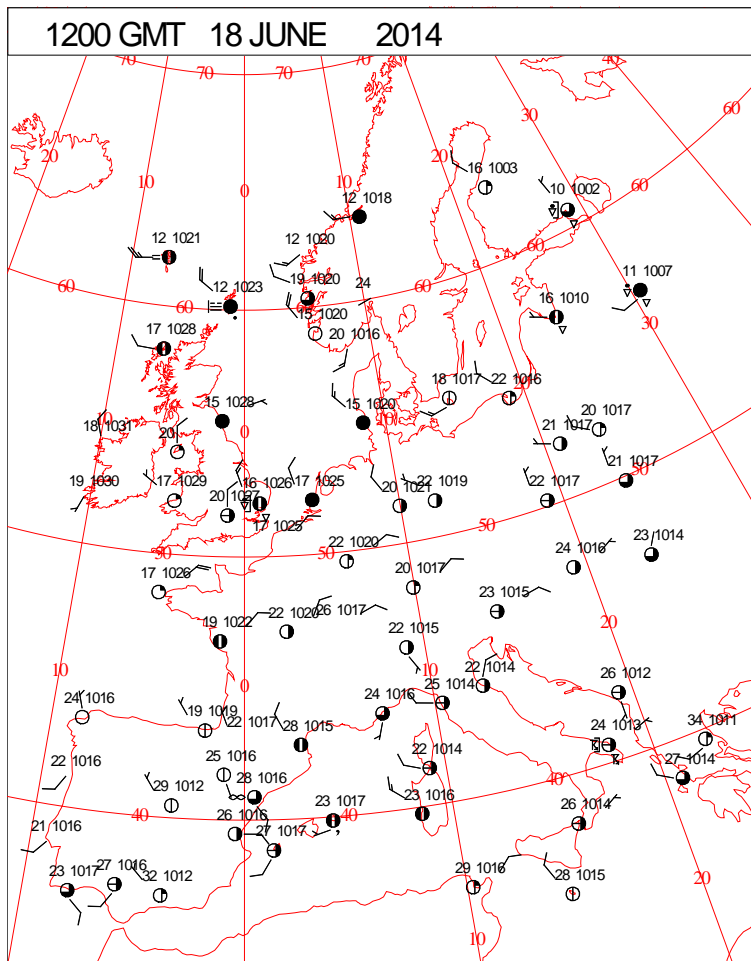
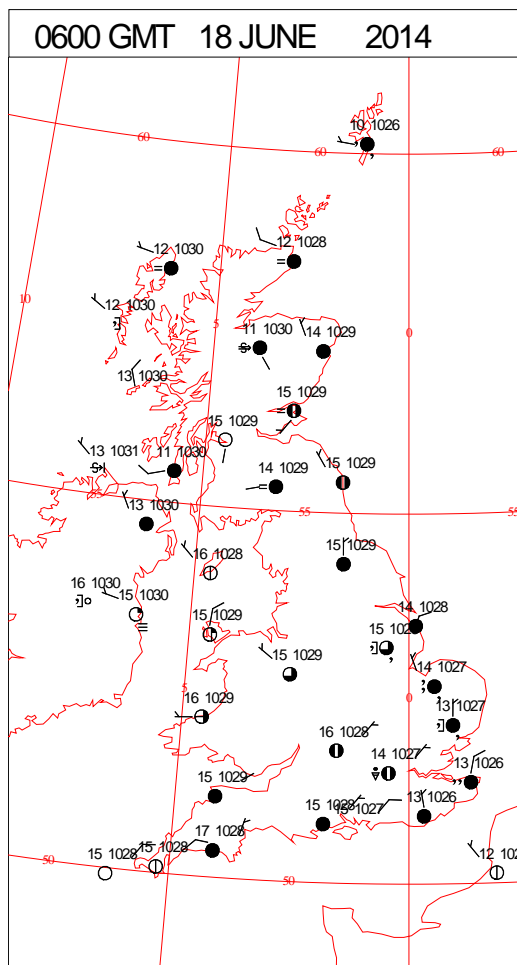
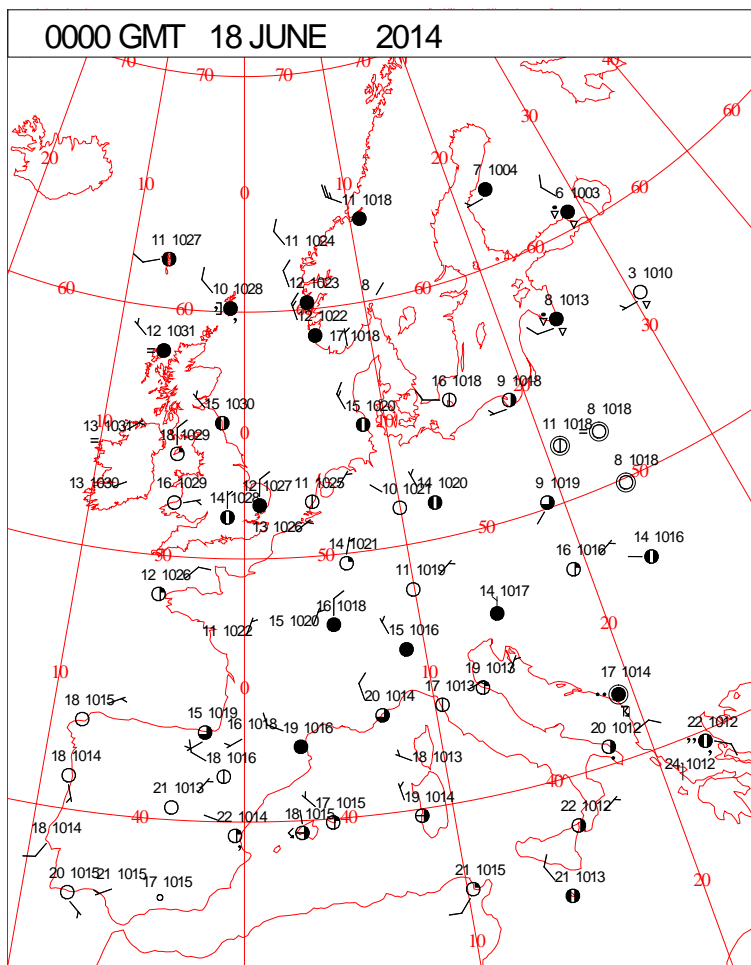


DAILY WEATHER SUMMARY



Wednesday 18 June 2014

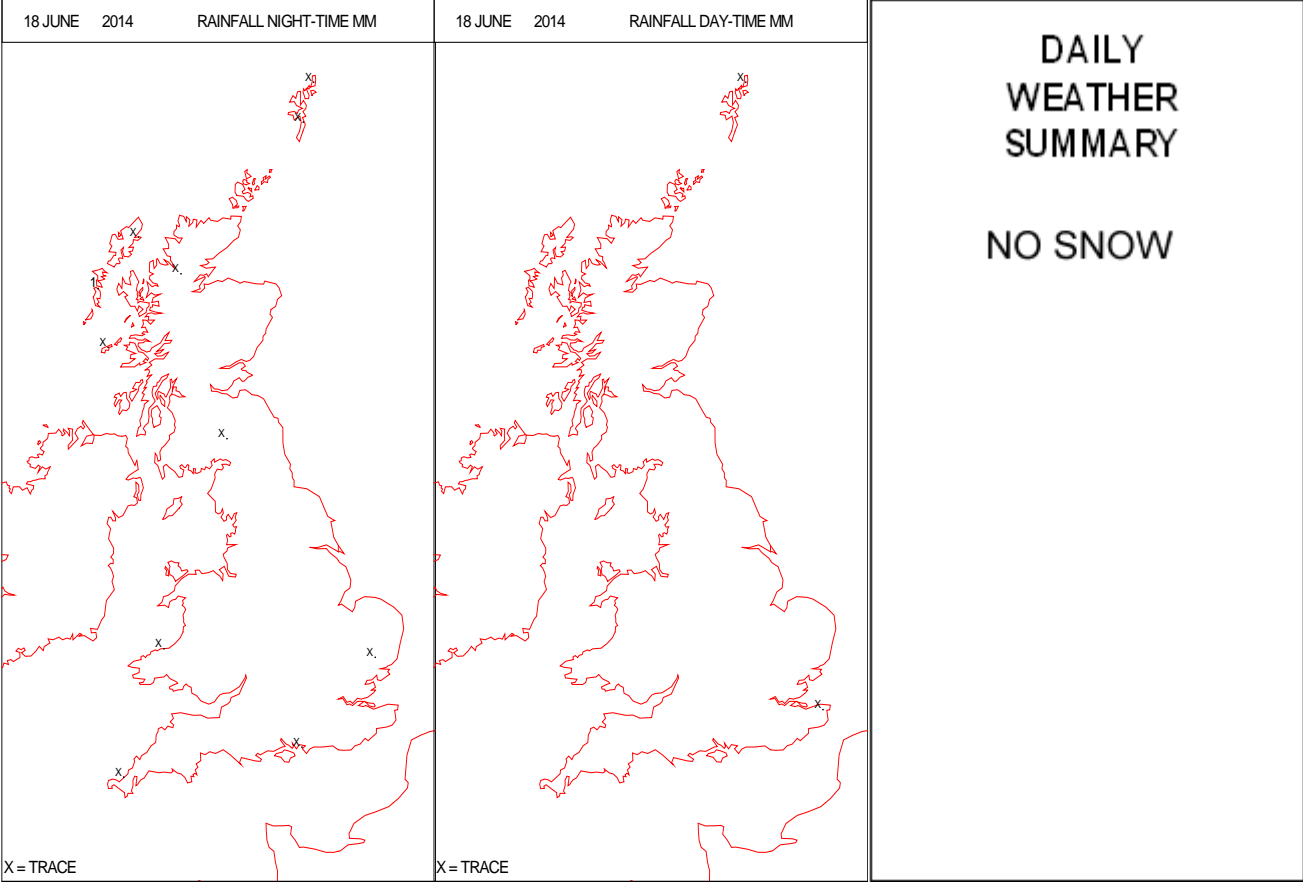
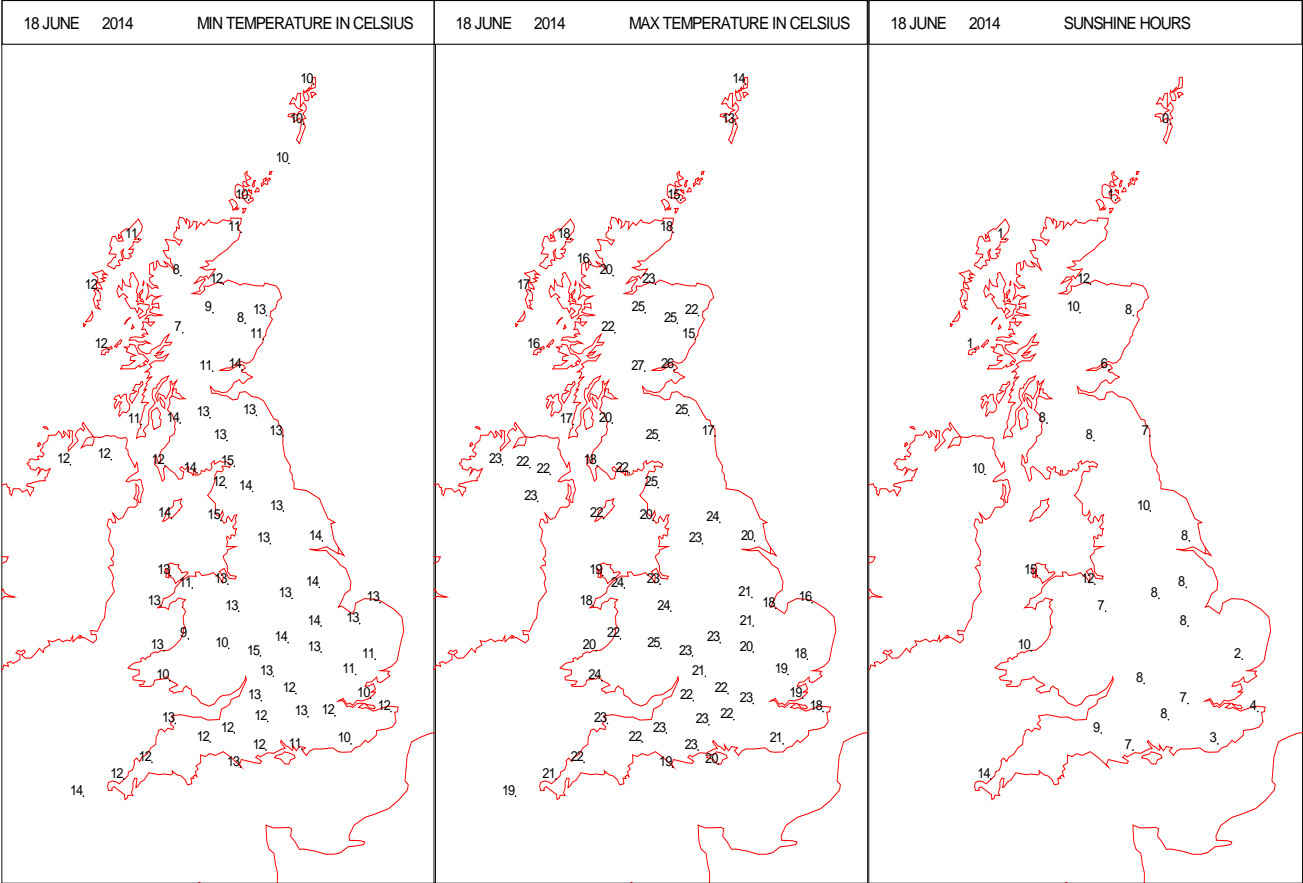
SURFACE REPORTS



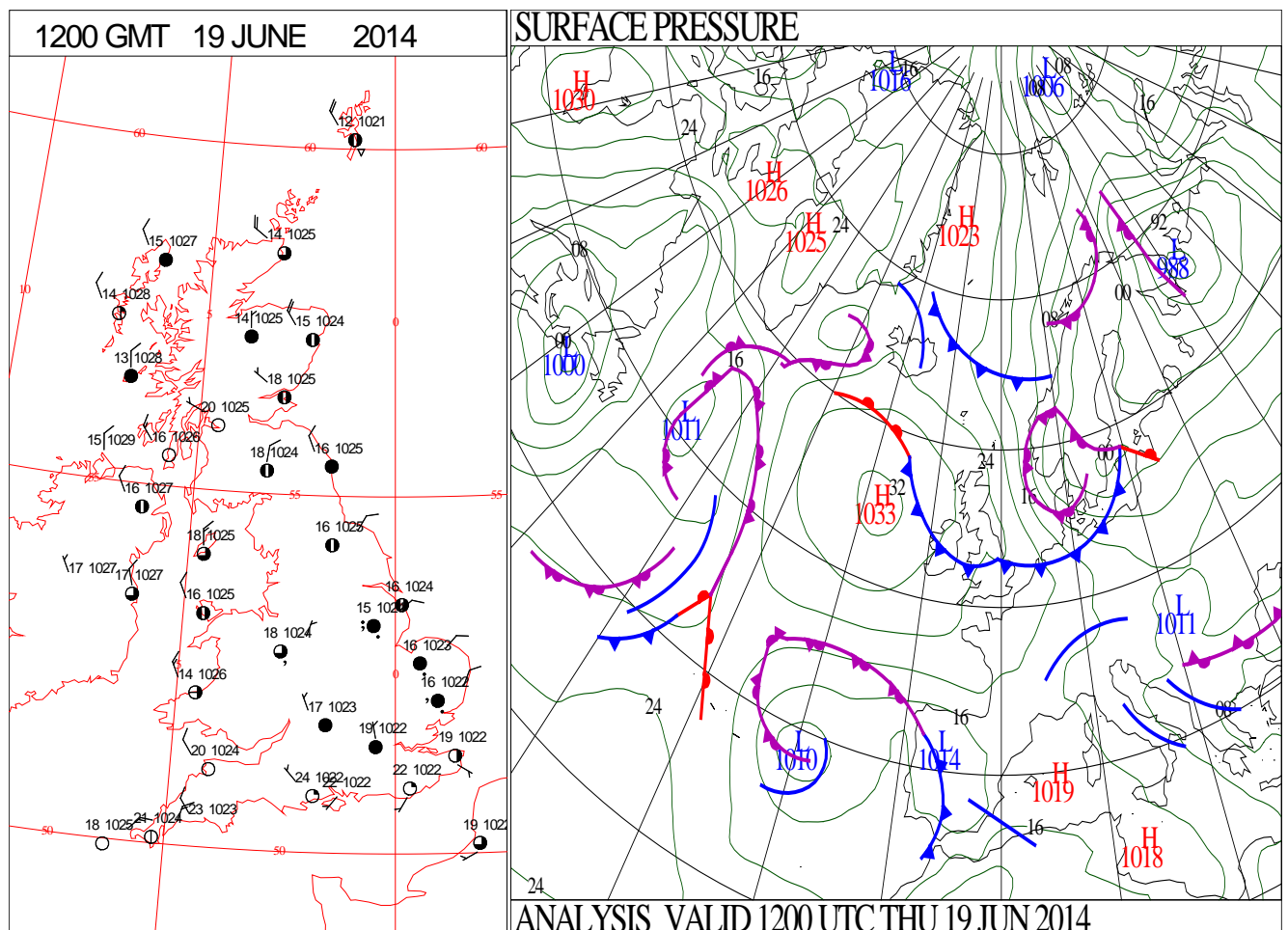
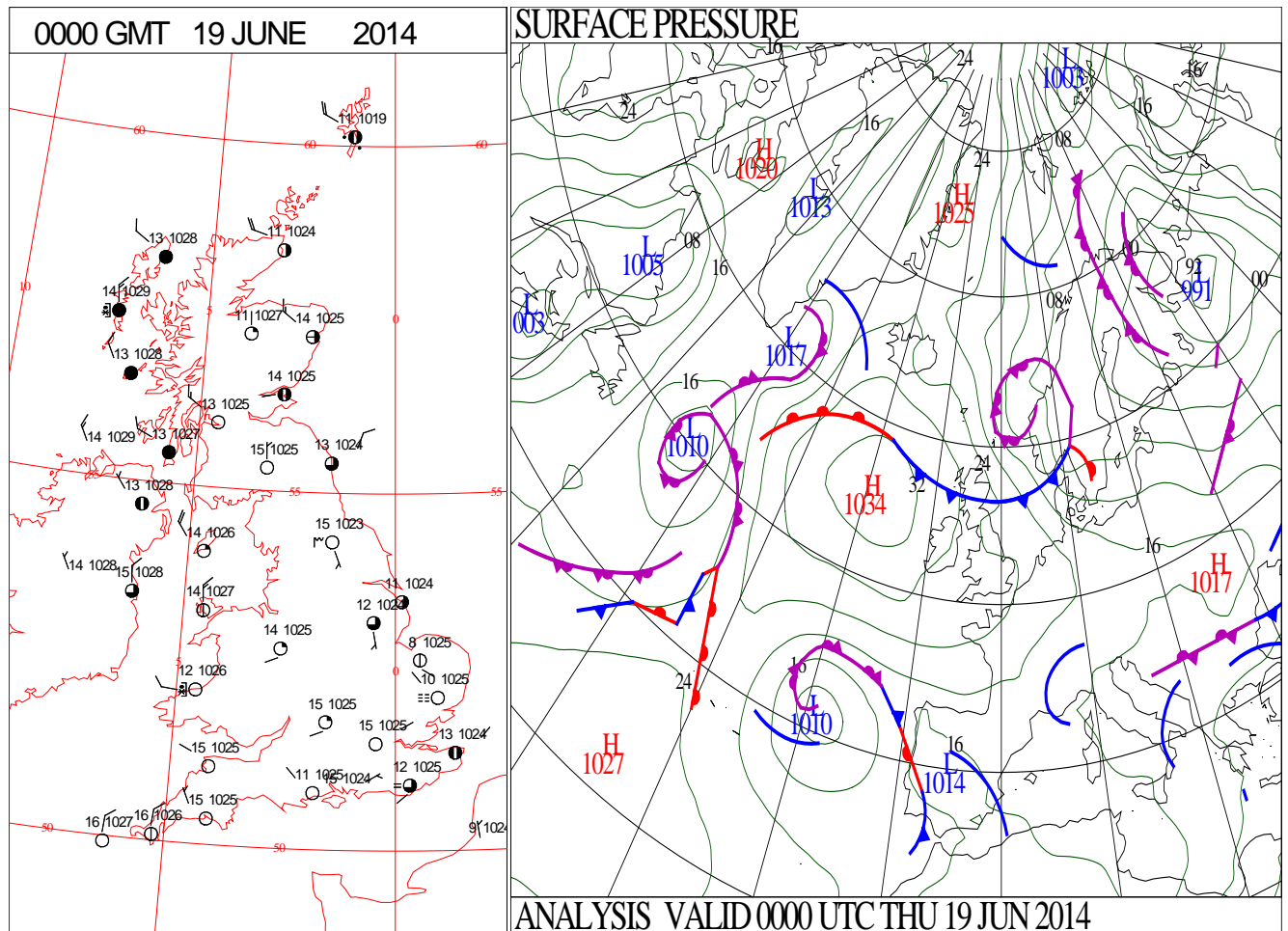
SIGNIFICANT WEATHER

0600 GMT 18 JUNE 2014	SIG WEATHER	1200 GMT 18 JUNE 2014	SIG WEATHER	<p>Summary of UK Weather for Wednesday 18 June 2014.</p> <p>Low cloud across eastern parts of England and Scotland gradually spread south-westwards into more central parts through the night, and was thick enough to give some light rain and drizzle in places.</p> <p>Extensive low cloud, mist and fog patches also affected many parts of Northern Ireland and western Scotland throughout the night.</p> <p>Elsewhere it was a mostly dry and mild night, with some clear spells.</p> <p>It was another fine and dry day for most, once the early mist, fog and low cloud cleared, with some good spells of sunshine.</p> <p>However, it was a cloudy start for many across central and eastern England, and despite this breaking up for many inland parts during the afternoon, it remained largely cloudy across East Anglia.</p> <p>The heat triggered off some isolated thunderstorms across eastern Scotland, and later around the borders.</p> <p>Once again, the highest temperatures were across northern areas, and it was the joint warmest day of the year so far across the U.K.</p> <p>Through the evening, the isolated thunderstorms died out leaving most areas dry with clear spells, with winds staying light.</p>
1800 GMT 18 JUNE 2014	SIG WEATHER	0000 GMT 19 JUNE 2014	SIG WEATHER	
				<p>EXTREMES</p> <p>Highest Maximum: 26.5 Strathallan Airfield, Perth</p> <p>Lowest Maximum: 12.2 Fair Isle, Shetland</p> <p>Lowest Minimum: 7.1 Tulloch Bridge, Inverness-Shire</p> <p>Lowest Grass Minimum: 4.3 Aboyne No2, Aberdeenshire</p> <p>Most Rain: 0.8 South Uist Range, Western Isles</p> <p>Most Sun: 14.5 Valley, Gwynedd</p>

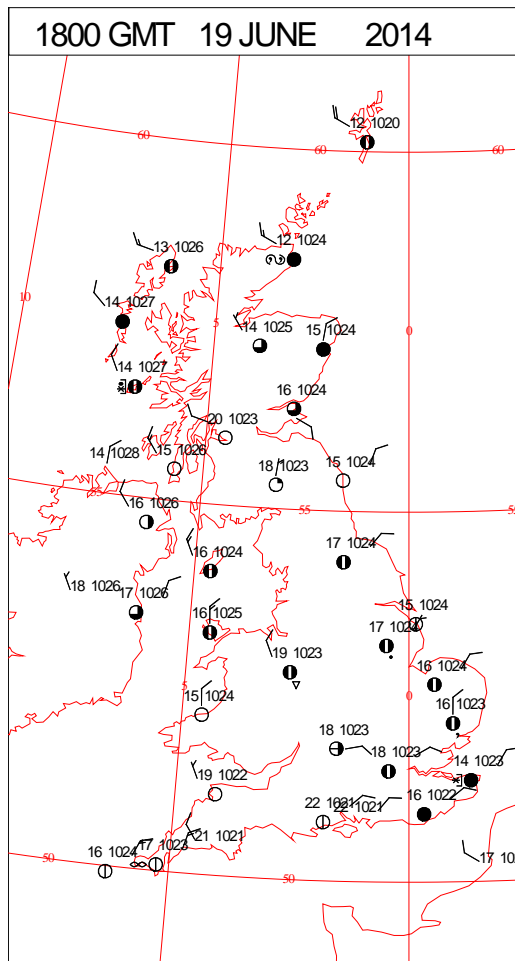
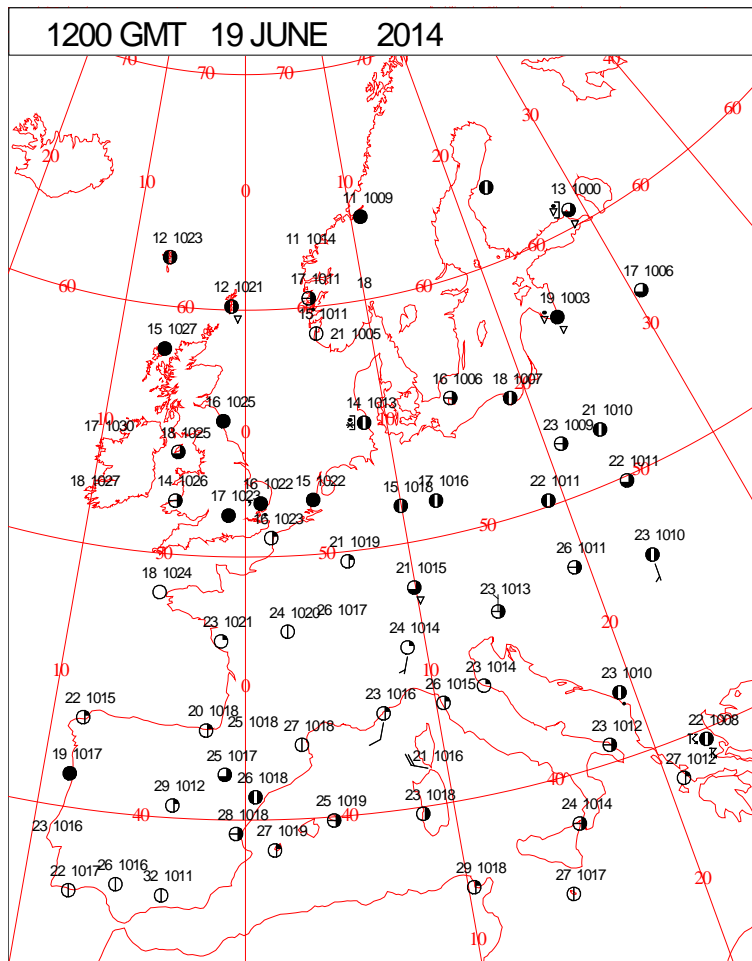
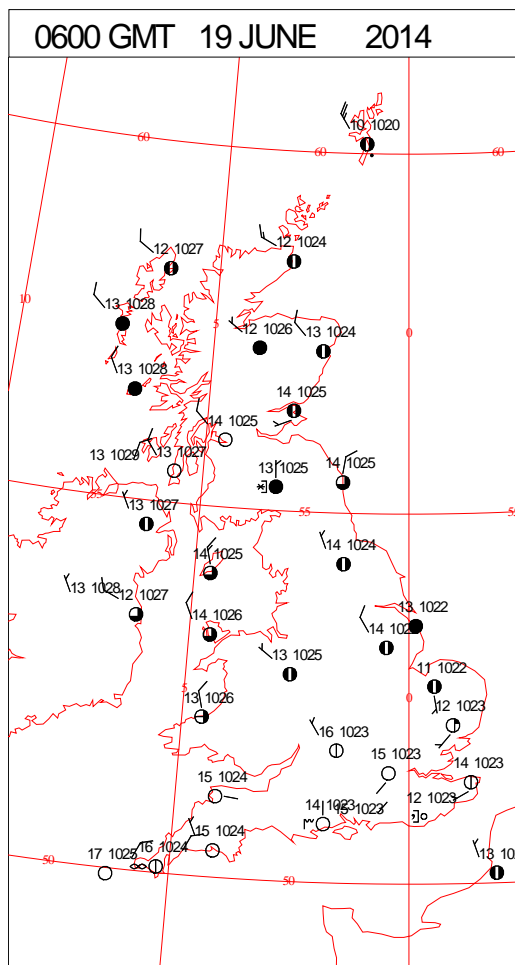
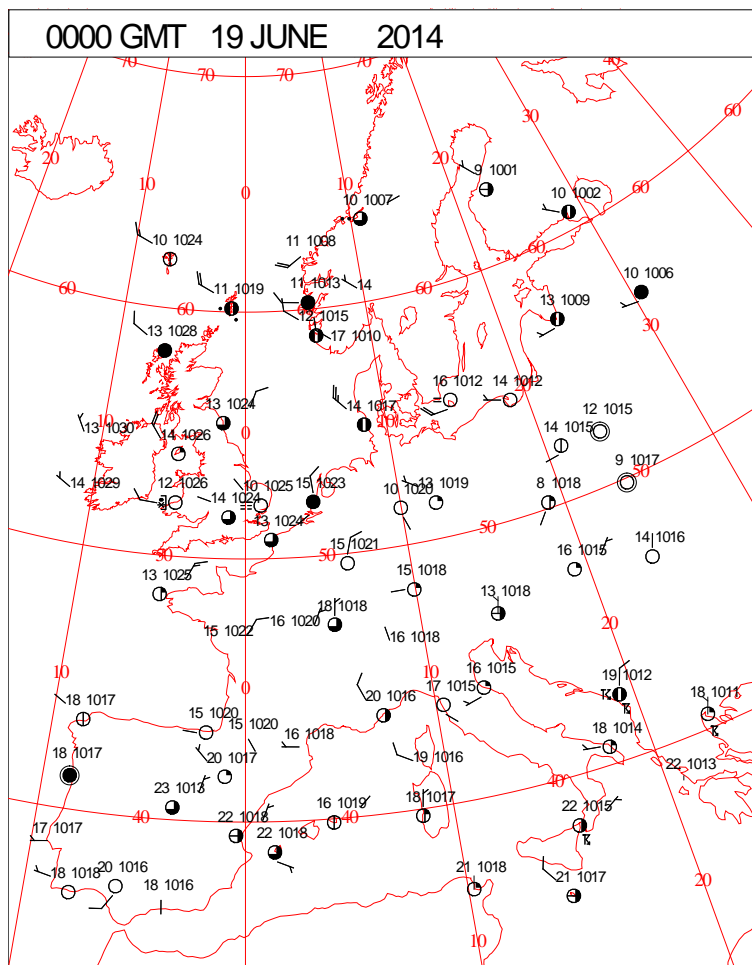
DAILY CLIMATE DATA



DAILY WEATHER SUMMARY



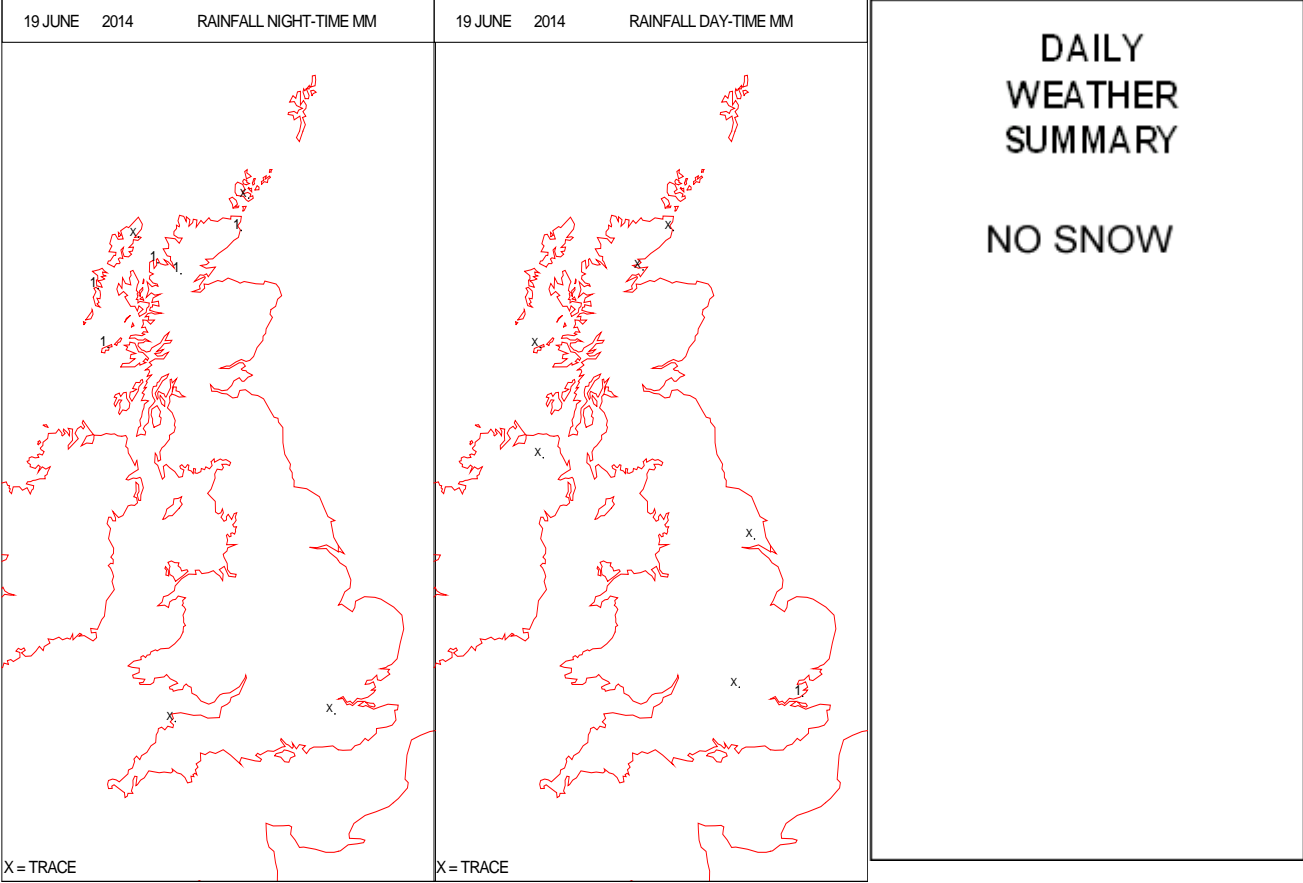
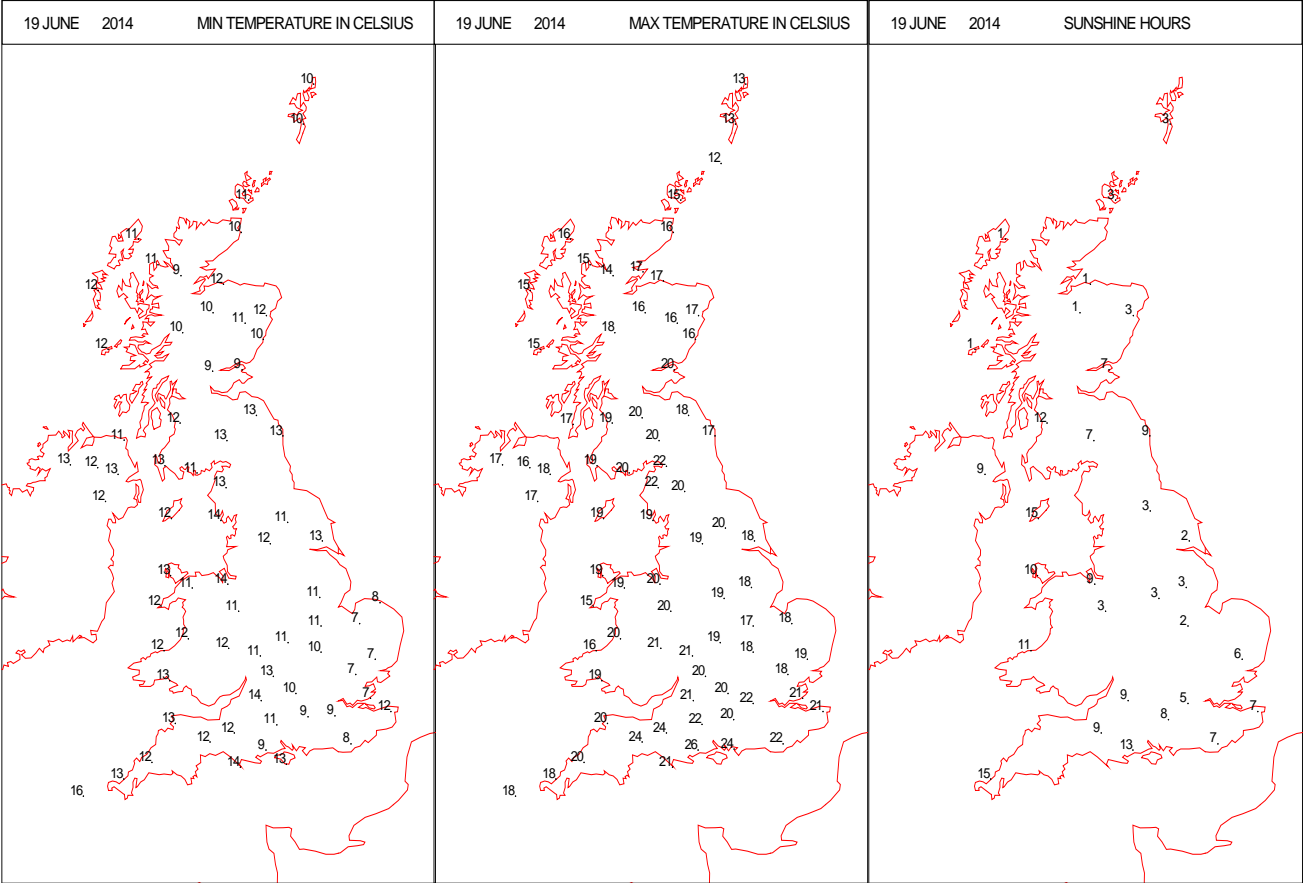
SURFACE REPORTS



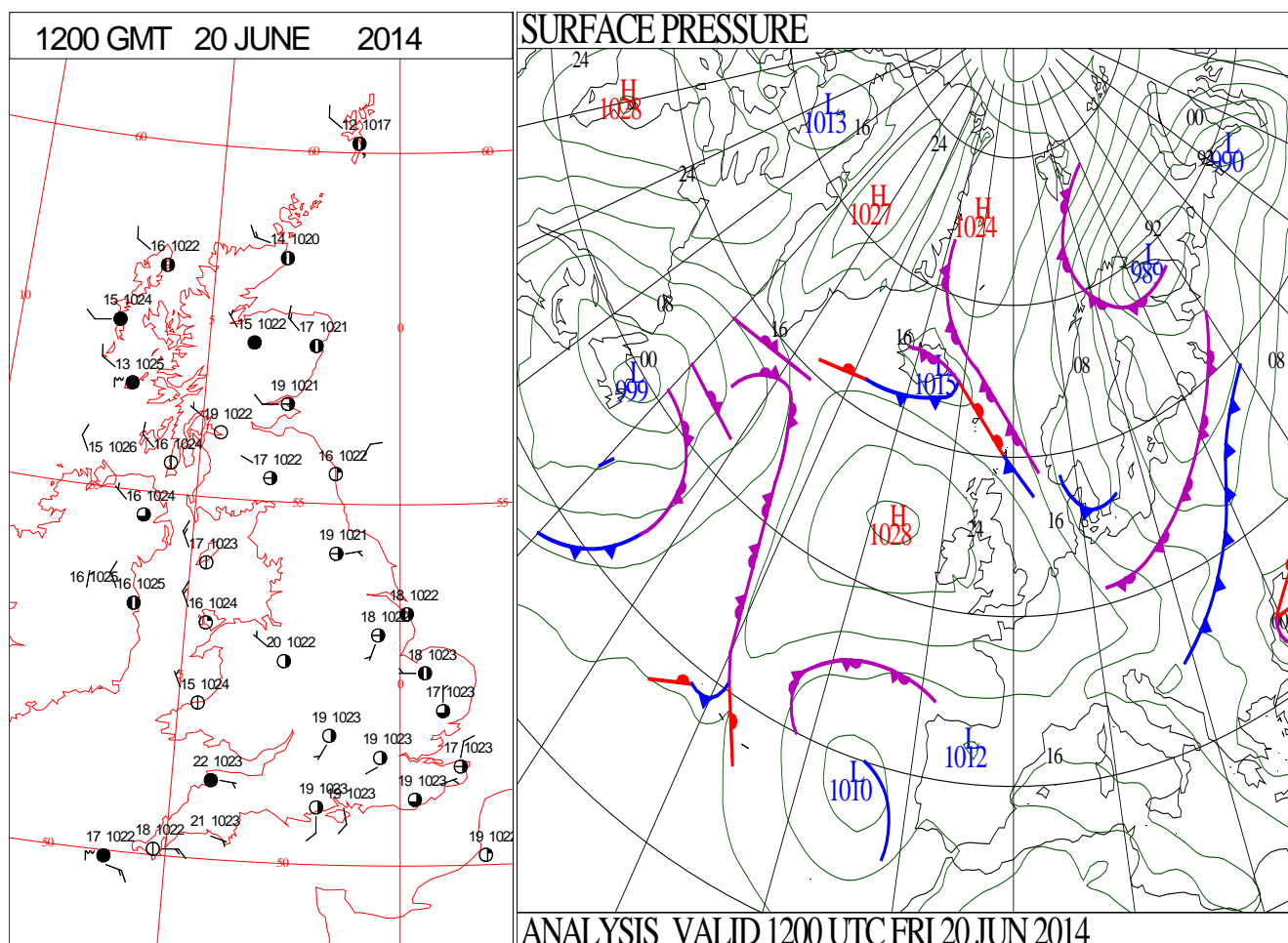
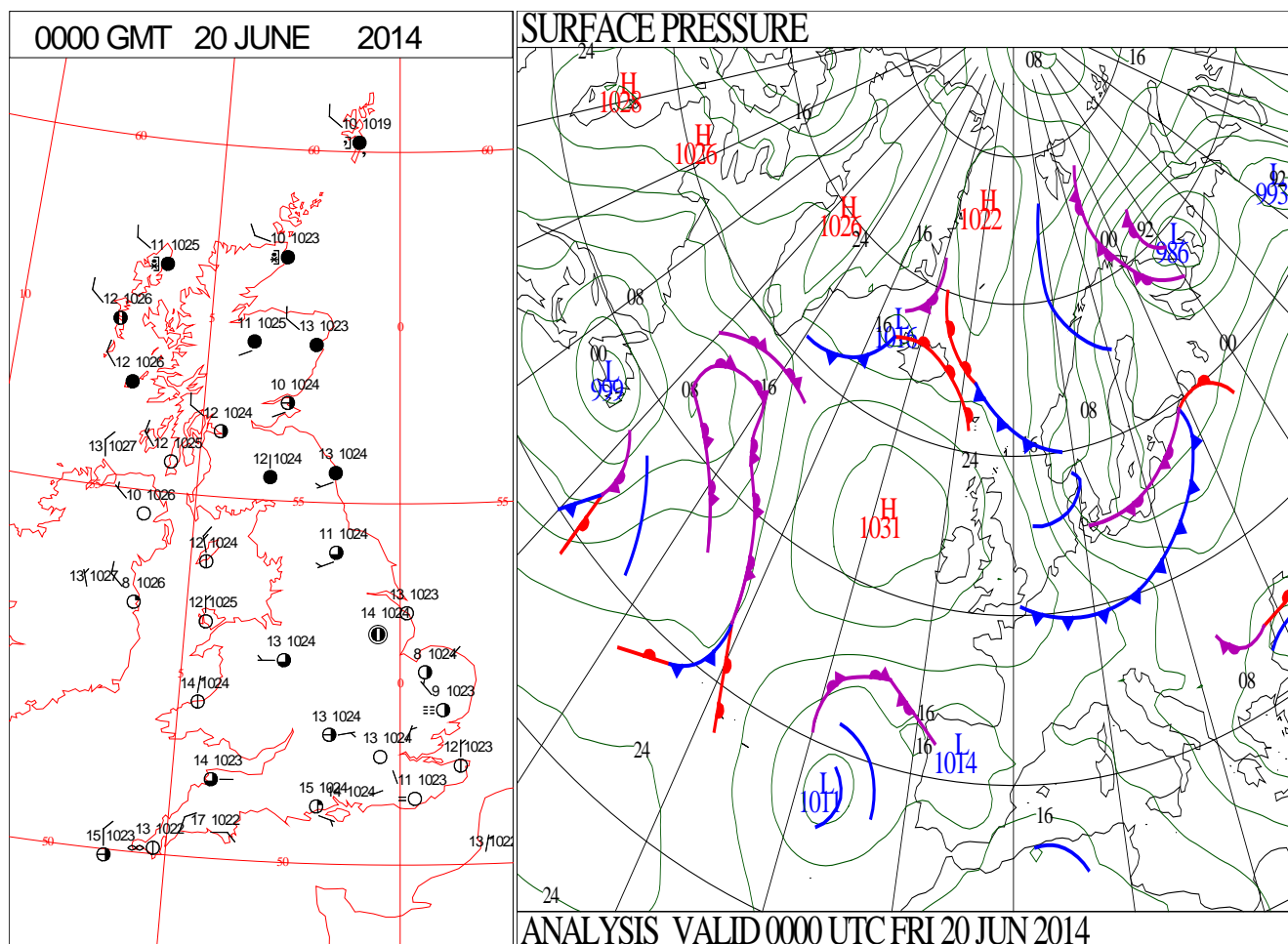
SIGNIFICANT WEATHER

0600 GMT 19 JUNE 2014	SIG WEATHER	1200 GMT 19 JUNE 2014	SIG WEATHER	<div>Summary of UK Weather for Thursday 19 June 2014.<p>It was a generally benign night of weather across the UK. A band of cloud pushed south across northern parts, bringing some patchy light rain in places, and reaching northern England by dawn. Elsewhere, it was generally dry with variable cloud. Some localised patches of fog formed under clear skies, and it was a fairly cool night across some southern areas.</p><p>This led to another fine day for most, with plenty of dry weather and some sunny spells. The best of the sunshine was in the west and far south of England, where it was very warm.</p><p>However, after a sunny start, a band of cloud across eastern England pushed slowly south during the day, bringing a rather cloudy afternoon across south-east England with a few isolated showers.</p><p>There was a fair amount of cloud across northern Scotland, and this also produced some drizzly showers at times.</p><p>The highest of the temperatures were across the far south of England, but it was a noticeably cooler day across more northern areas.</p><p>Through the evening, any isolated showers died away to leave almost all of the U.K. dry and generally clear.</p></div>
1800 GMT 19 JUNE 2014	SIG WEATHER	0000 GMT 20 JUNE 2014	SIG WEATHER	
				<div>EXTREMES<p>Highest Maximum: 25.7 Hurn, Dorset</p><p>Lowest Maximum: 11.9 Fair Isle, Shetland</p><p>Lowest Minimum: 6.8 Marham, Norfolk</p><p>Lowest Grass Minimum: 0.6 Marham, Norfolk</p><p>Most Rain: 1.0 Wick Airport, Caithness</p><p>Most Sun: 15.0 Camborne, Devon</p></div>

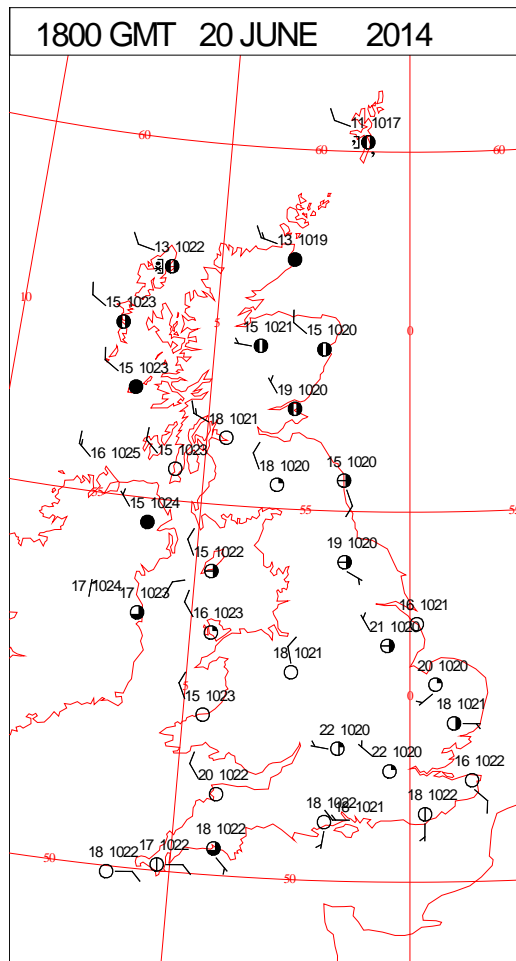
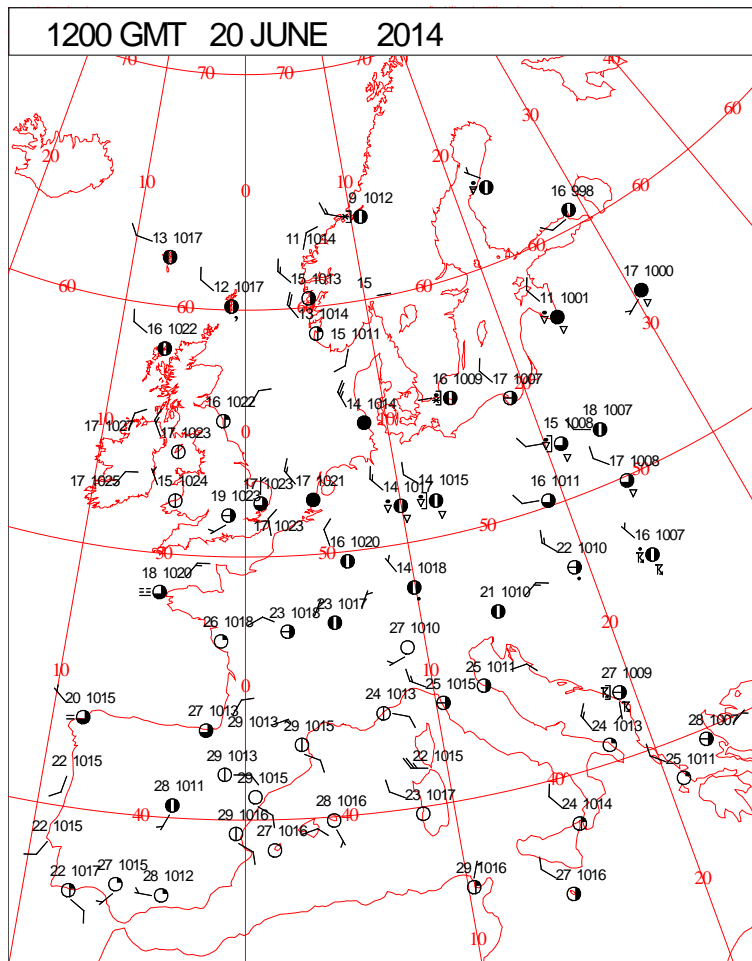
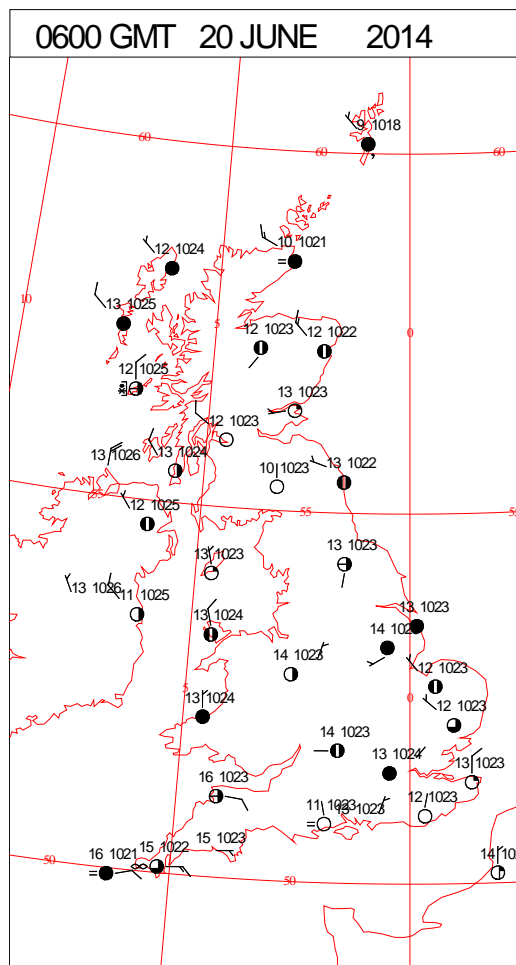
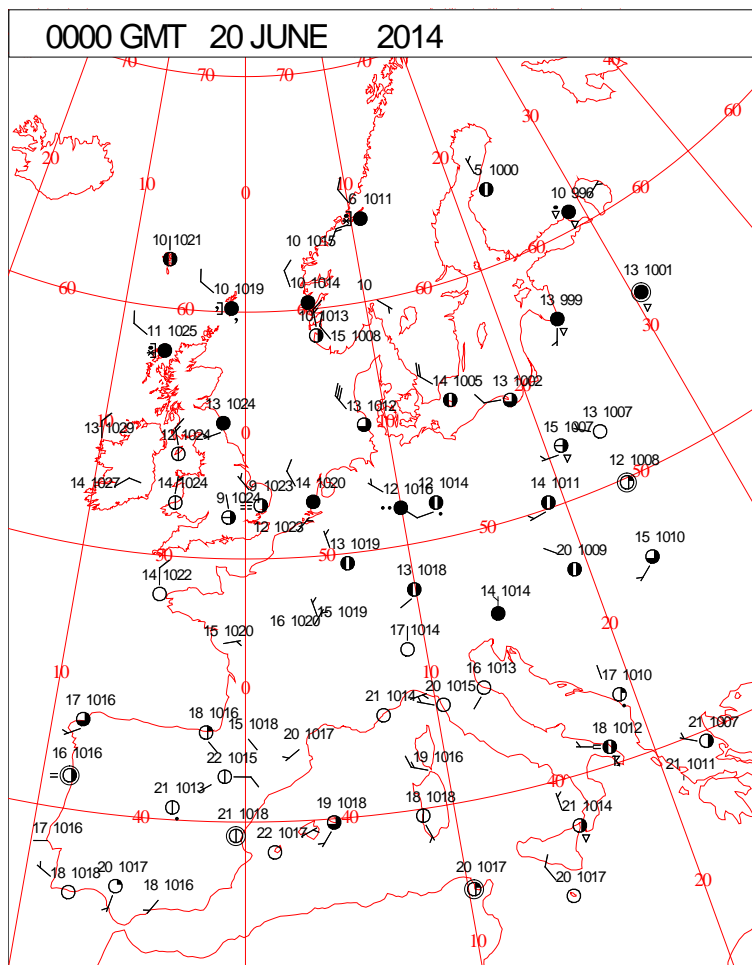
DAILY CLIMATE DATA



DAILY WEATHER SUMMARY



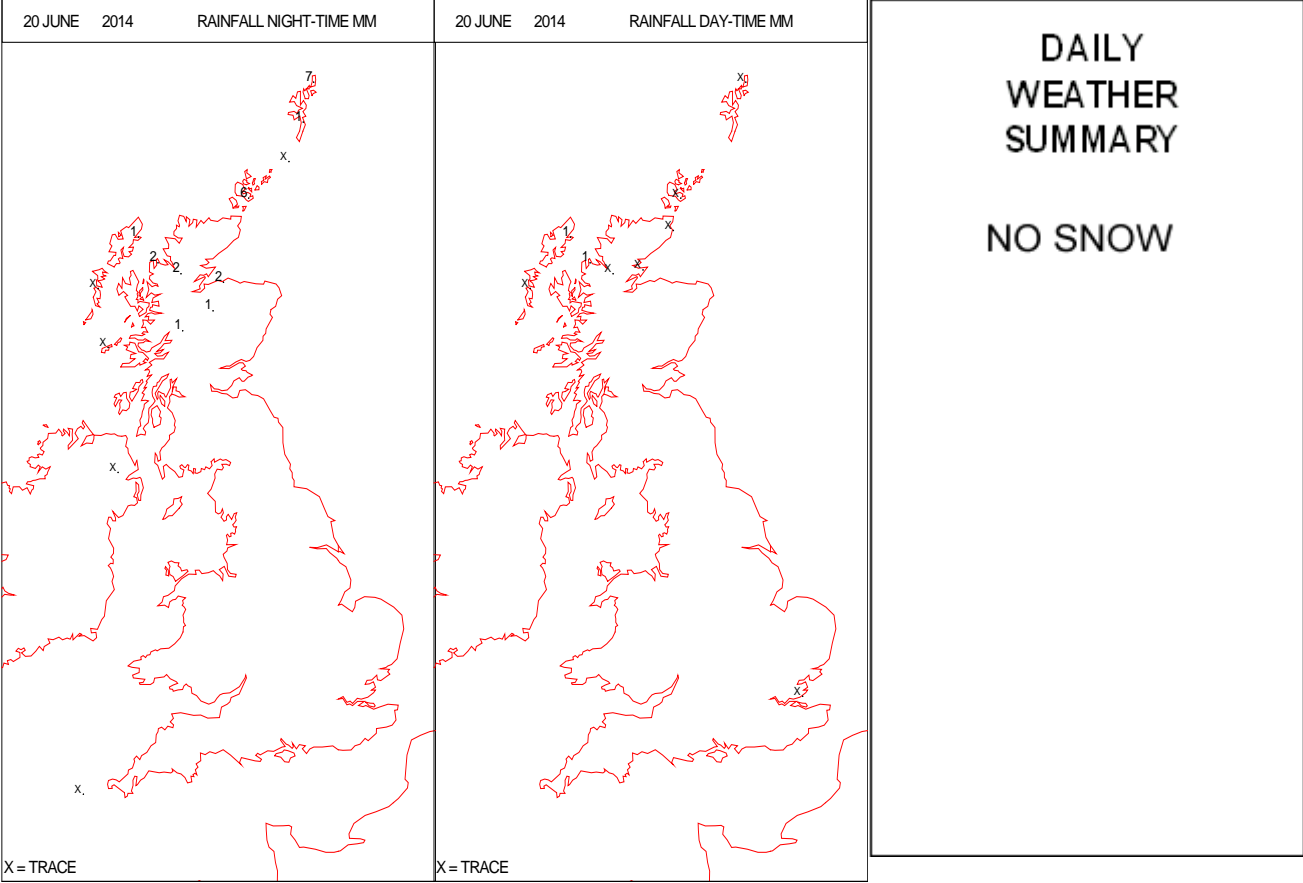
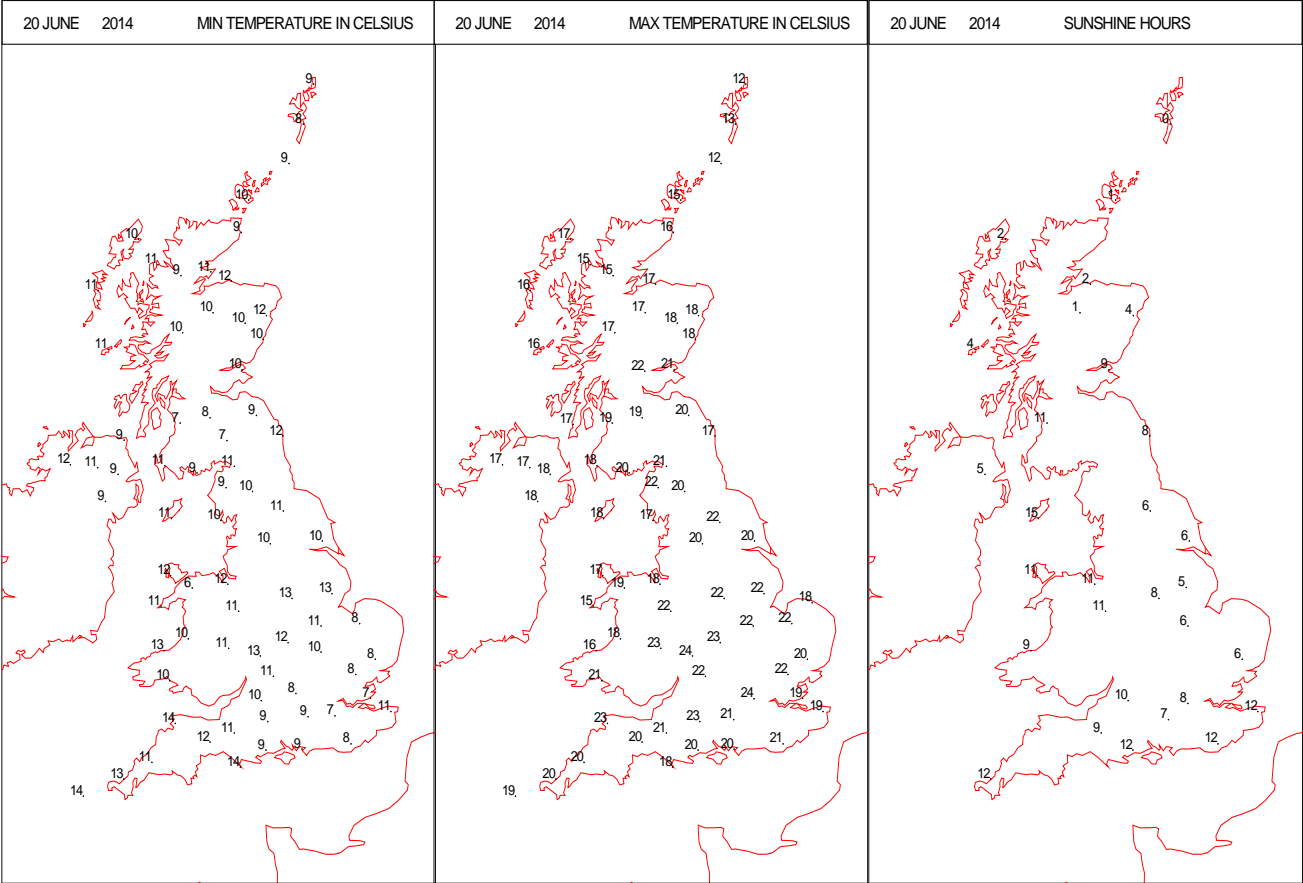
SURFACE REPORTS



SIGNIFICANT WEATHER

0600 GMT 20 JUNE 2014	SIG WEATHER	1200 GMT 20 JUNE 2014	SIG WEATHER	<div>Summary of UK Weather for Friday 20 June 2014.<p>Much of the U.K. started dry on Friday, with prolonged clear spells during the early hours of the morning. However, areas of cloud affected parts of the Midlands and eastern England, and also the north-west. This brought isolated light showers to central parts, and some light intermitted rain across the far north-west.</p><p>Under the clearer spells localised patchy mist developed, and it was also a rather cool start to the day.</p><p>However, after dawn much of the overnight cloud soon lifted and broke to leave a day of frequent and often prolonged sunny spells.</p><p>It remained more cloudy across northern Scotland, with slight and infrequent showers, and just the odd brighter spell.</p><p>The best of the sunshine was across Wales, the west Midlands, and also near coasts where sea breezes developed.</p><p>These conditions persisted through the evening, with many places remaining clear after dusk.</p><p>It was a warm day for much of the country with temperatures generally above average, especially across central parts.</p><p>Whilst it was cooler in the cloudier north-west, temperatures there remained around average.</p></div>
1800 GMT 20 JUNE 2014	SIG WEATHER	0000 GMT 21 JUNE 2014	SIG WEATHER	
				<div>EXTREMES<p>Highest Maximum: 23.7 Pershore, Hereford & Worcester</p><p>Lowest Maximum: 11.9 Fair Isle, Shetland</p><p>Lowest Minimum: 6.2 Capel Curig No3, Gwynedd</p><p>Lowest Grass Minimum: 4.0 Capel Curig No3, Gwynedd</p><p>Most Rain: 6.8 Baltasound No2, Shetland</p><p>Most Sun: 15.3 Jersey Airport, Jersey</p></div>

DAILY CLIMATE DATA



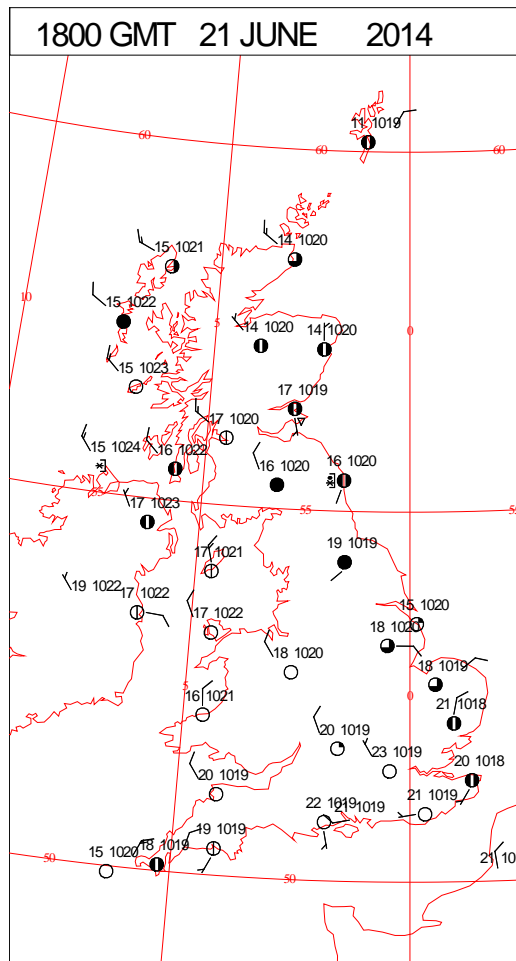
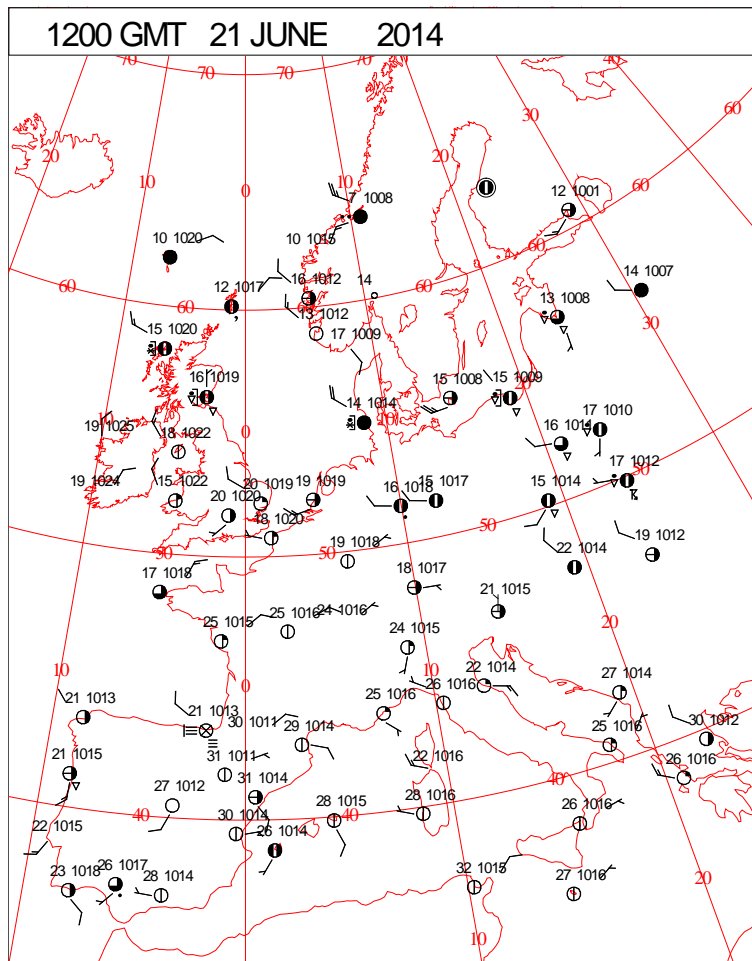
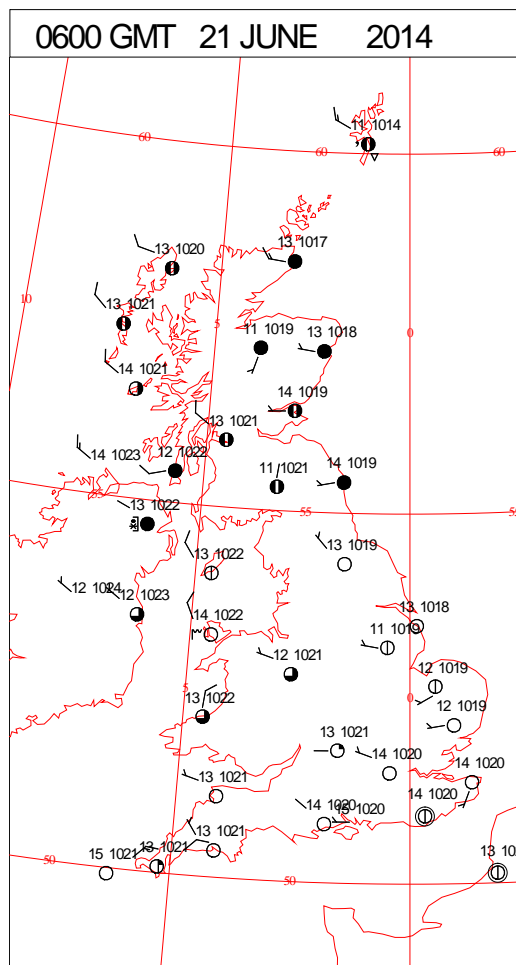
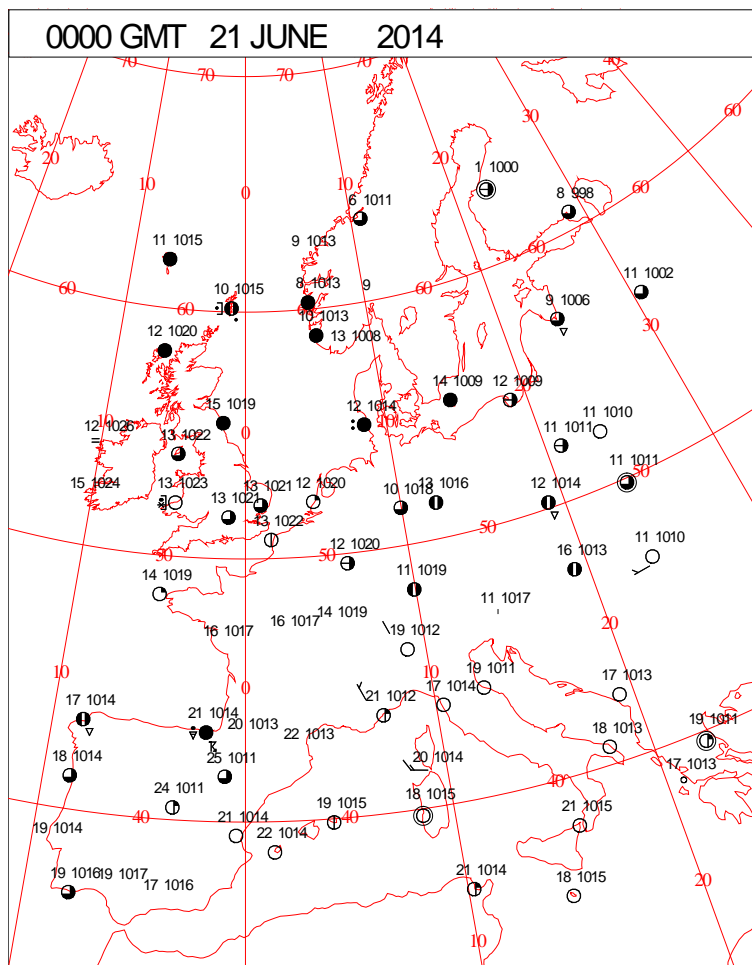
[illegible]

ANALYSIS VALID 0000 UTC SAT 21 JUN 2014

ANALYSIS VALID 1200 UTC SAT 21 JUN 2014

Saturday 21 June 2014

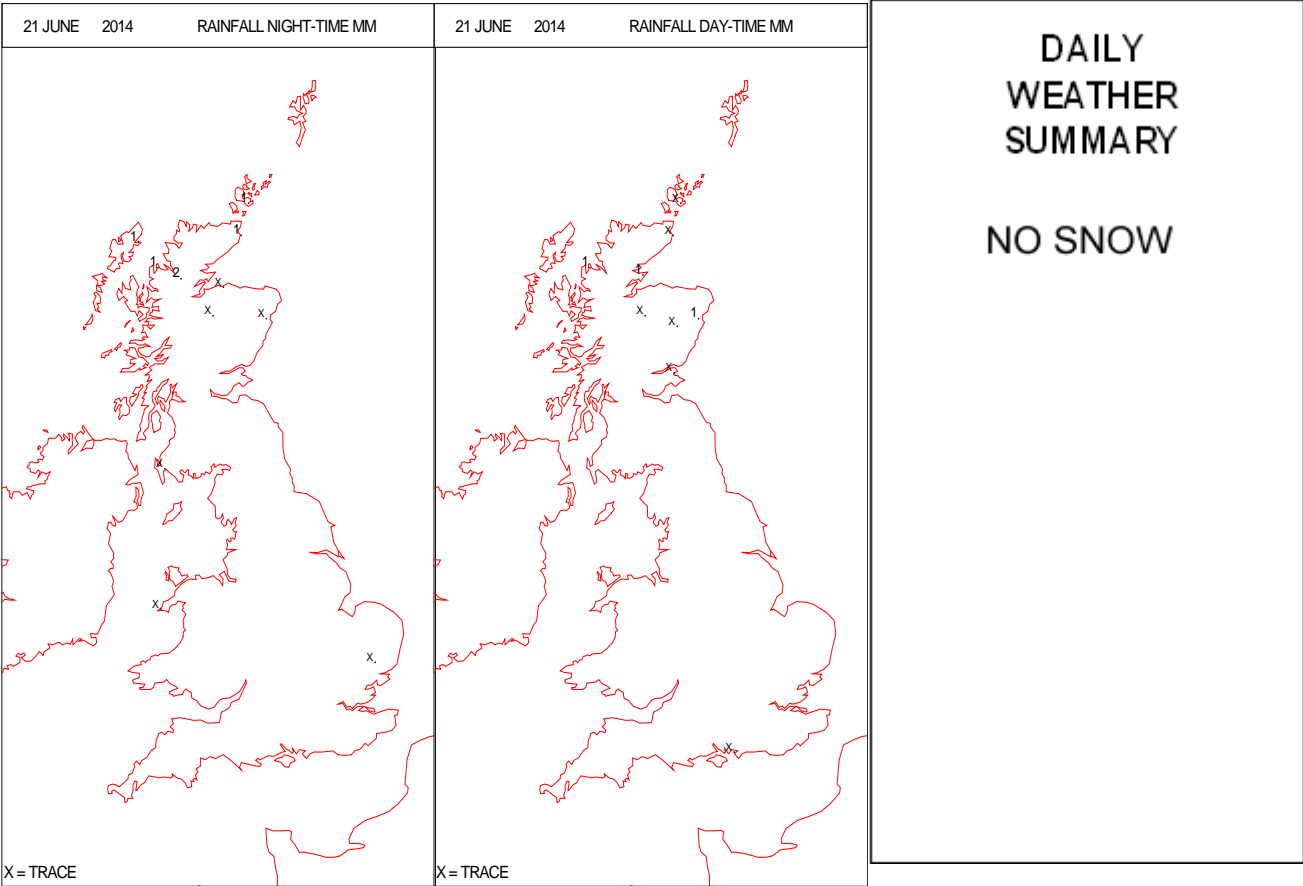
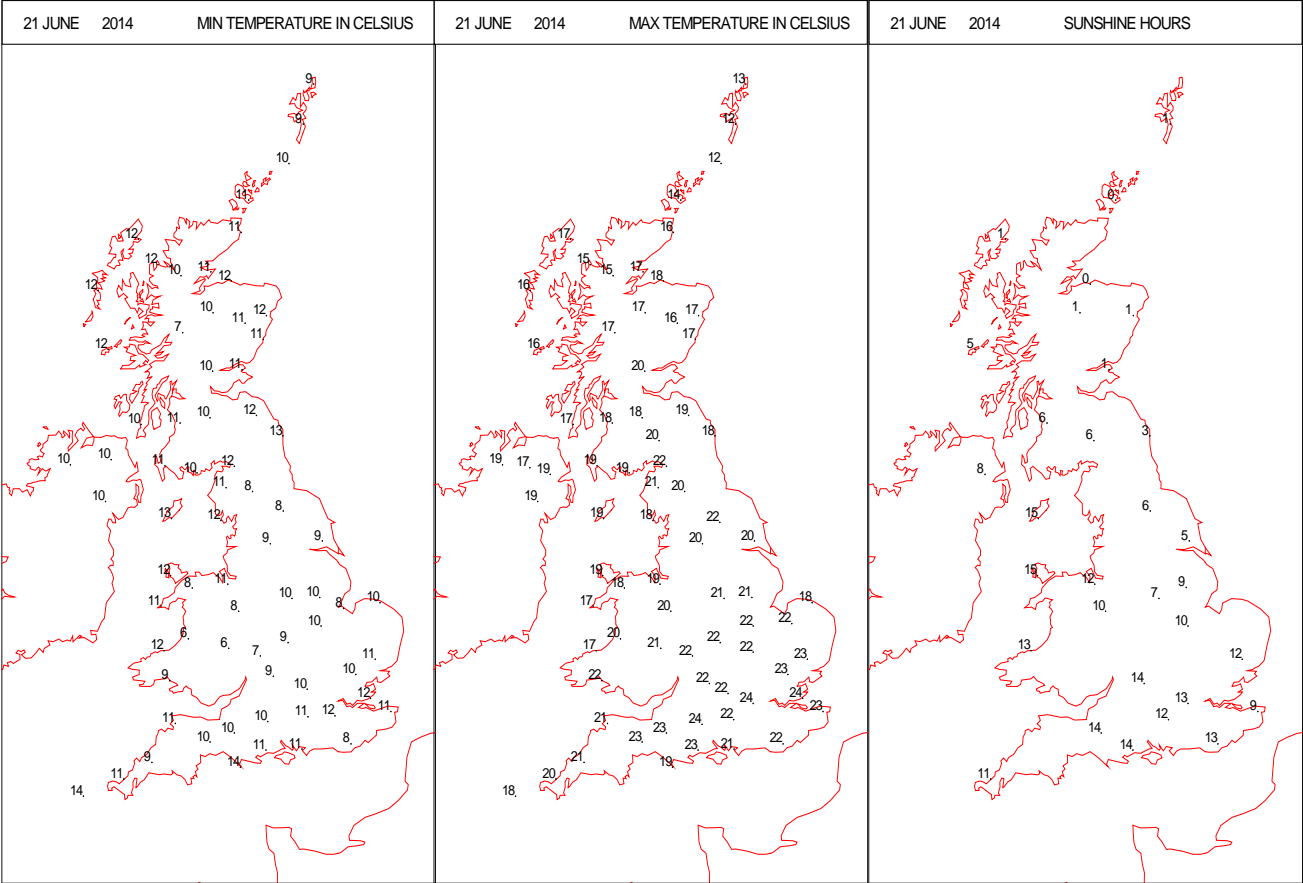
SURFACE REPORTS



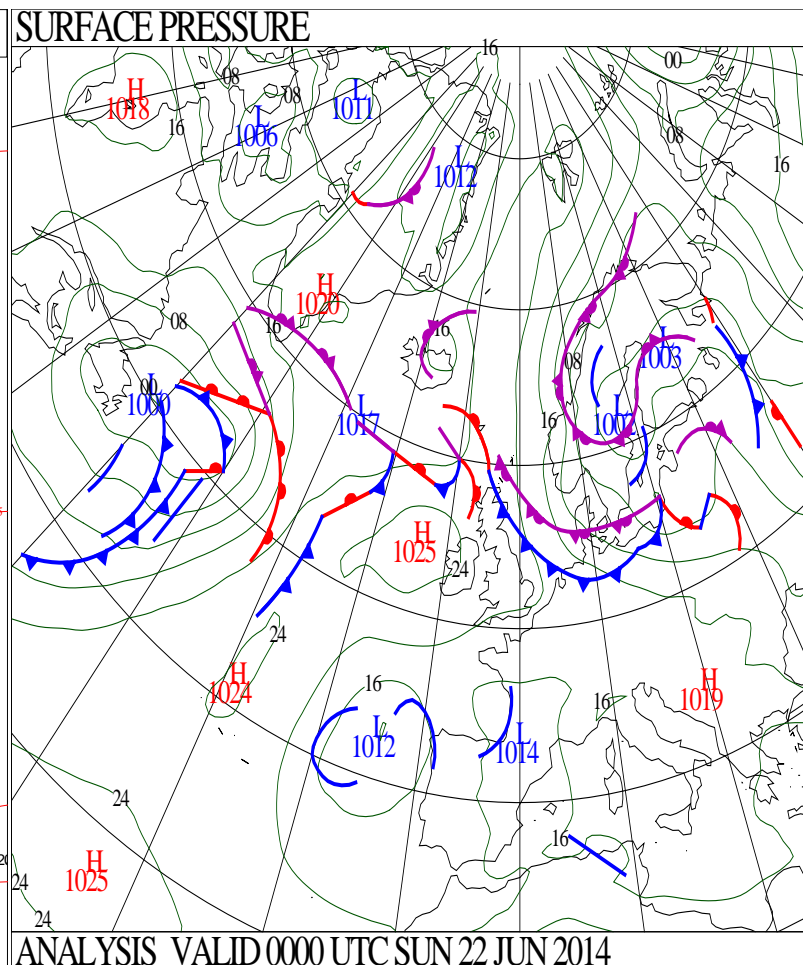
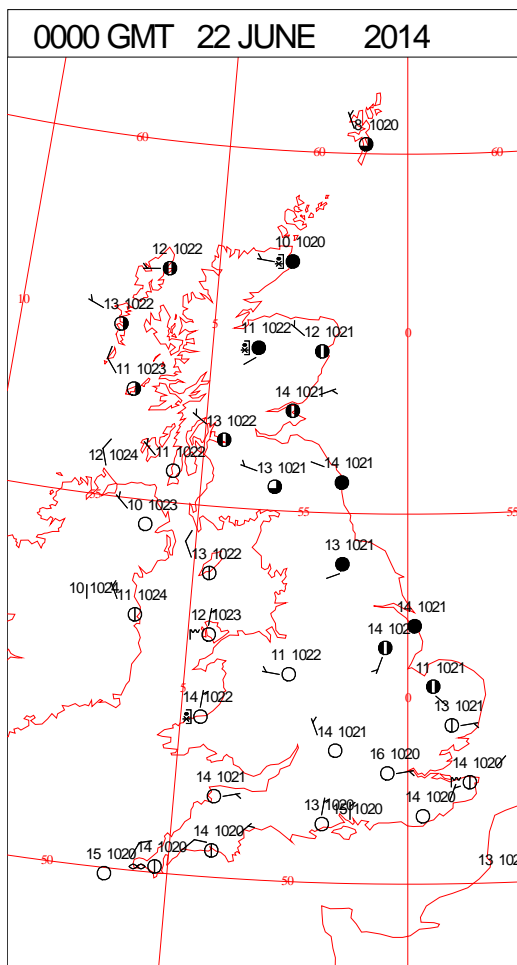
SIGNIFICANT WEATHER

0600 GMT 21 JUNE 2014	SIG WEATHER	1200 GMT 21 JUNE 2014	SIG WEATHER	<div>Summary of UK Weather for Saturday 21 June 2014.<p>It was a generally dry and clear start to Saturday, although areas of cloud across Scotland and Northern Ireland spread gradually and sporadically south, to affect parts of northern England during the early hours.</p><p>Isolated patches of mist and fog also developed in some rural spots, but these quickly dispersed after dawn. There was also the occasional outbreak of rain which fed into northern Scotland at times.</p><p>Aside from Shetland, which remained brighter but rather chilly, much of northern Scotland then had a cloudy day with further outbreaks of rain.</p><p>However for the rest of the U.K., it was a fine and warm day with plenty of sunshine. The sunshine was most abundant across parts of western and southern England and Wales, whilst some cloud developed, particularly in parts of northern and eastern England.</p><p>These fine and dry conditions continued into the evening and overnight.</p><p>Whilst sea breezes developed along many coasts, pegging the temperatures back a little, for most areas temperatures remained above average, with the warmest conditions in the south-east.</p></div>
1800 GMT 21 JUNE 2014	SIG WEATHER	0000 GMT 22 JUNE 2014	SIG WEATHER	
				<div>EXTREMES<p>Highest Maximum: 24.2 Shoeburyness, Essex</p><p>Lowest Maximum: 12.3 Lerwick, Shetland 12.3 Fair Isle, Shetland</p><p>Lowest Minimum: 5.8 Trawsgoed, Dyfed</p><p>Lowest Grass Minimum: 2.8 Trawsgoed, Dyfed</p><p>Most Rain: 1.8 Aultbea No2, Ross-Shire</p><p>Most Sun: 15.4 Valley, Gwynedd 15.4 Ronaldsway, Isle of Man</p></div>

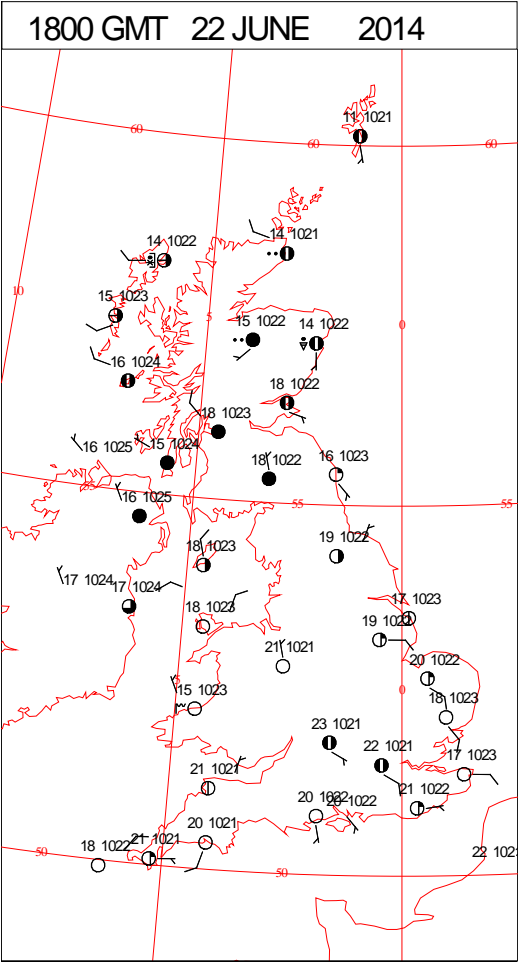
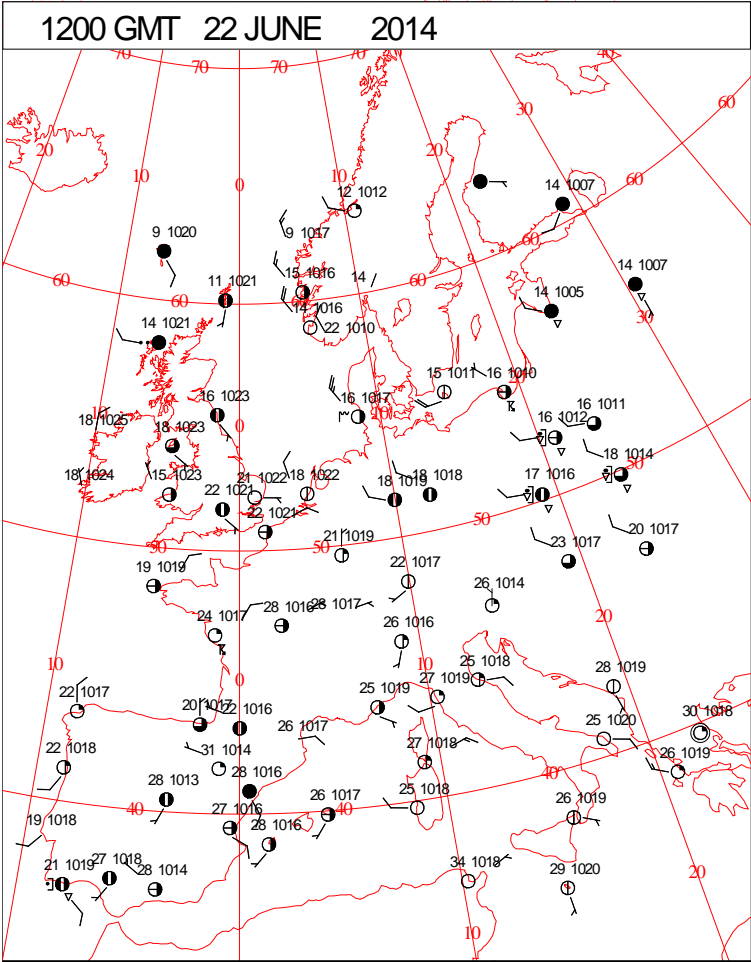
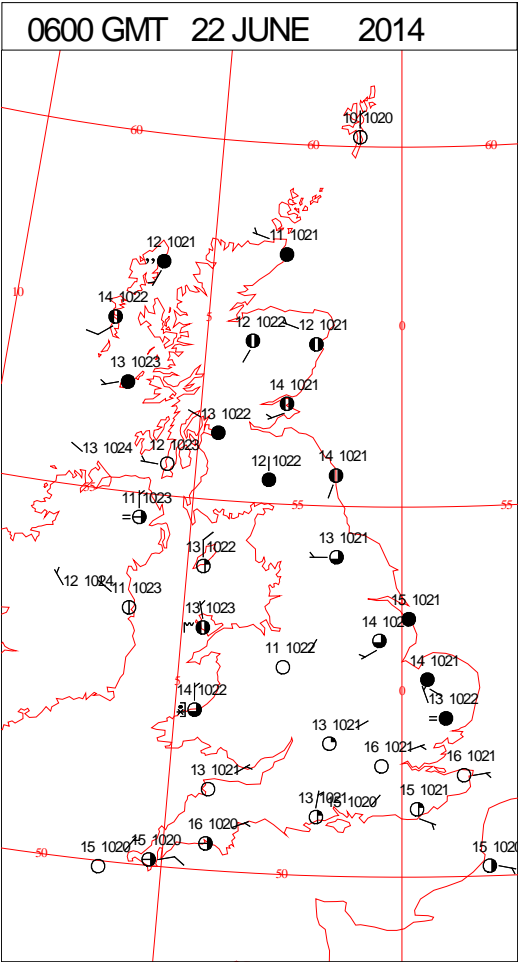
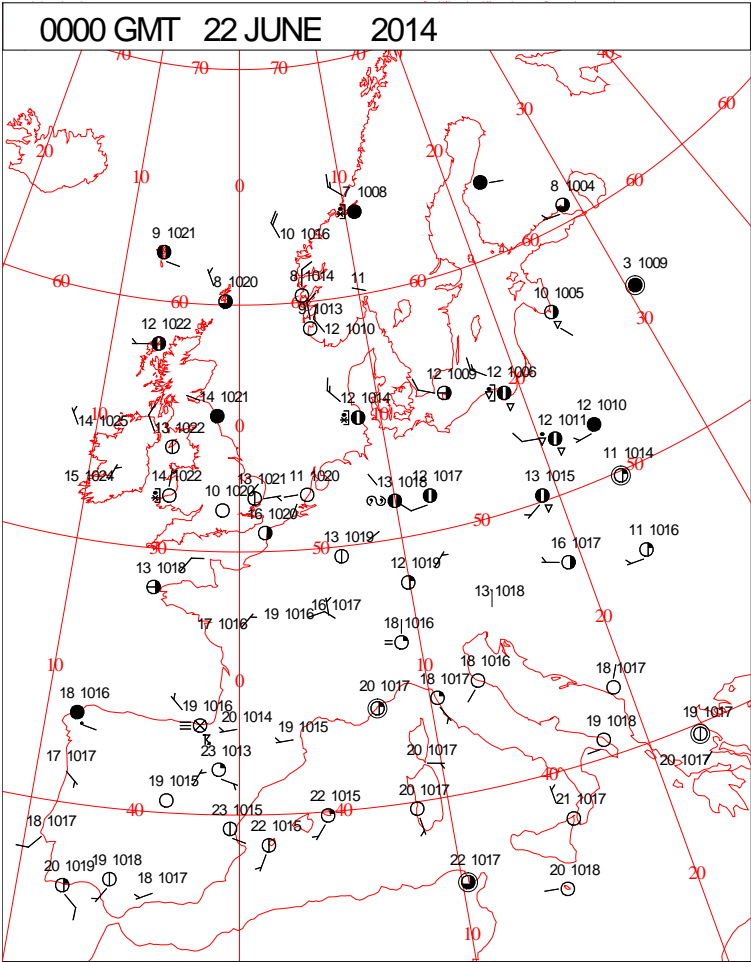
DAILY CLIMATE DATA



DAILY WEATHER SUMMARY



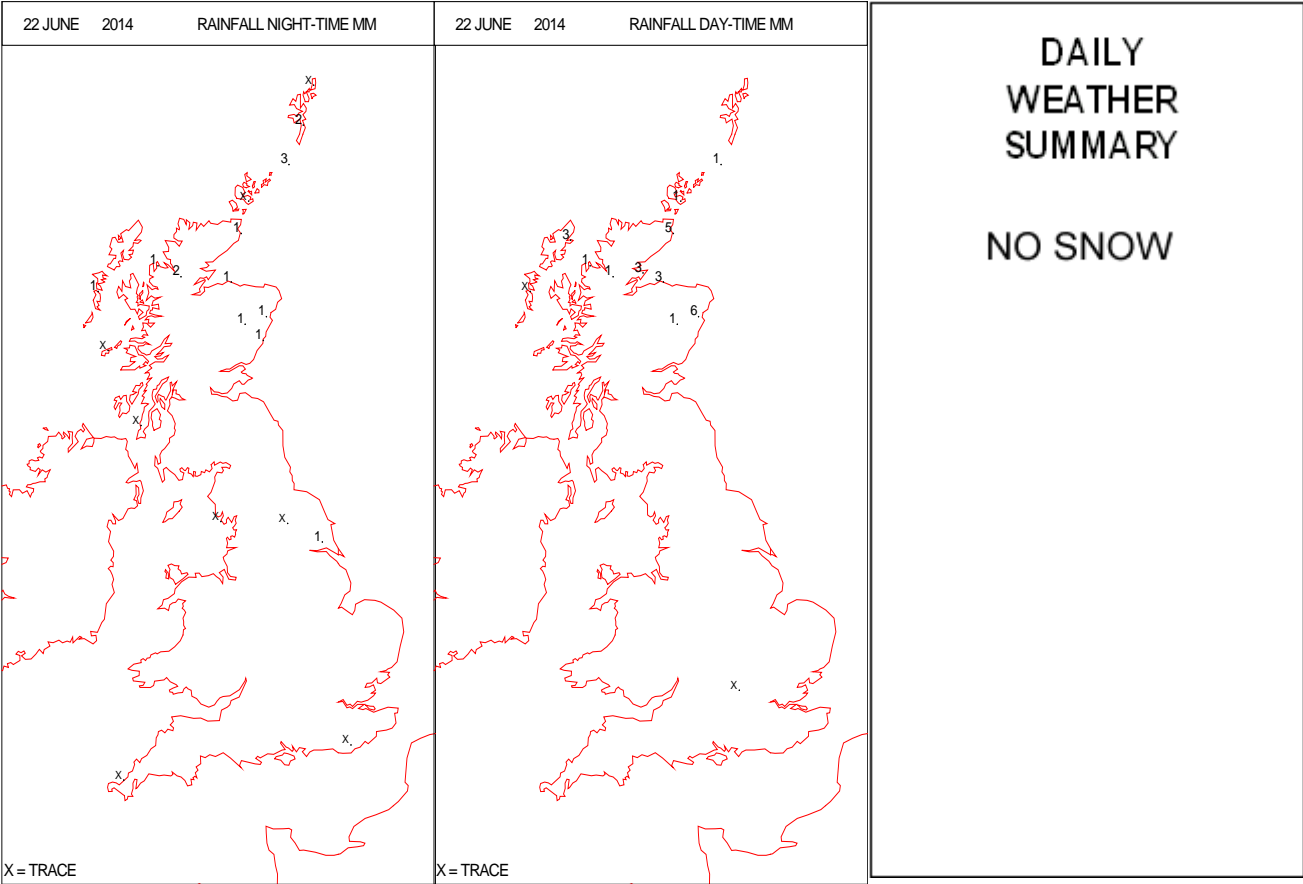
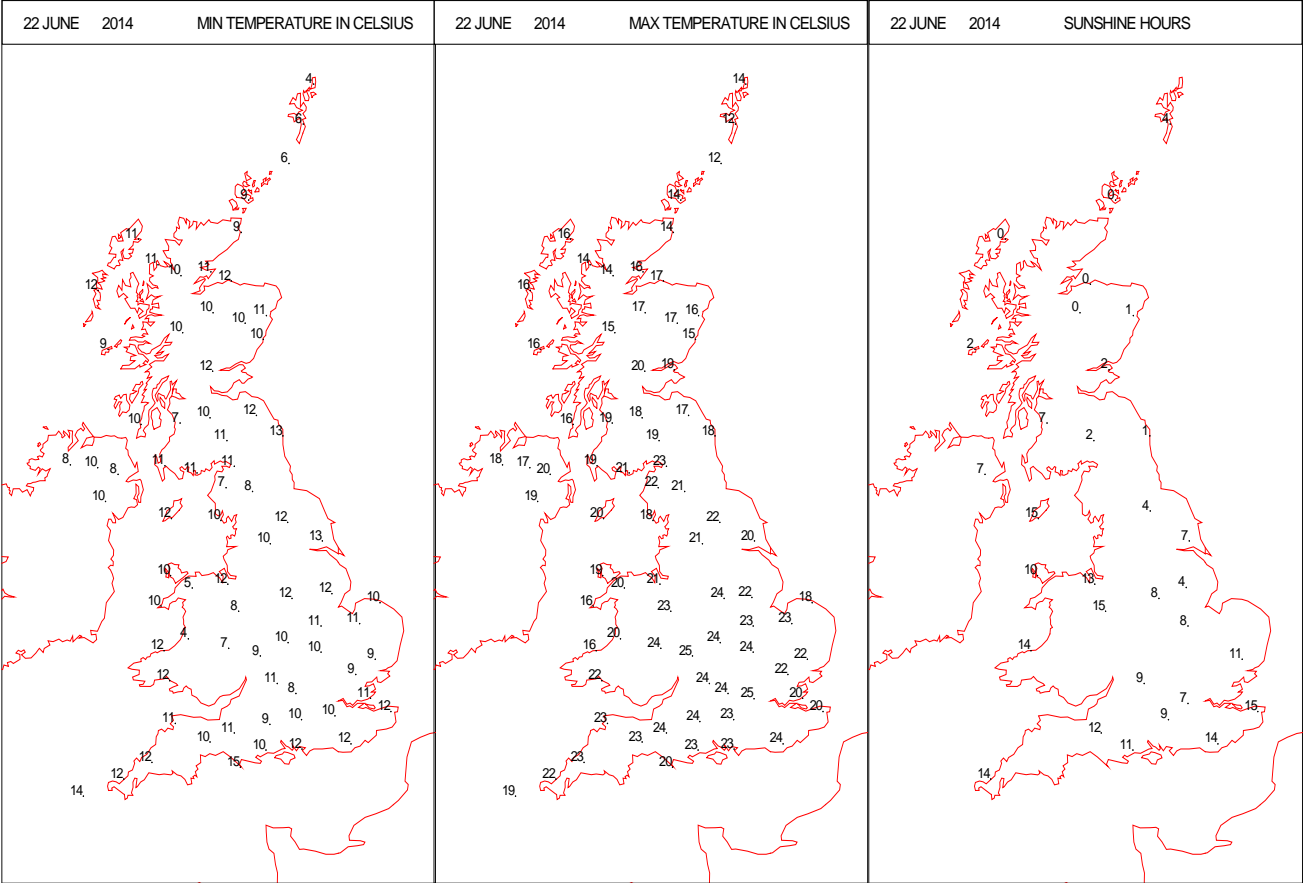
SURFACE REPORTS



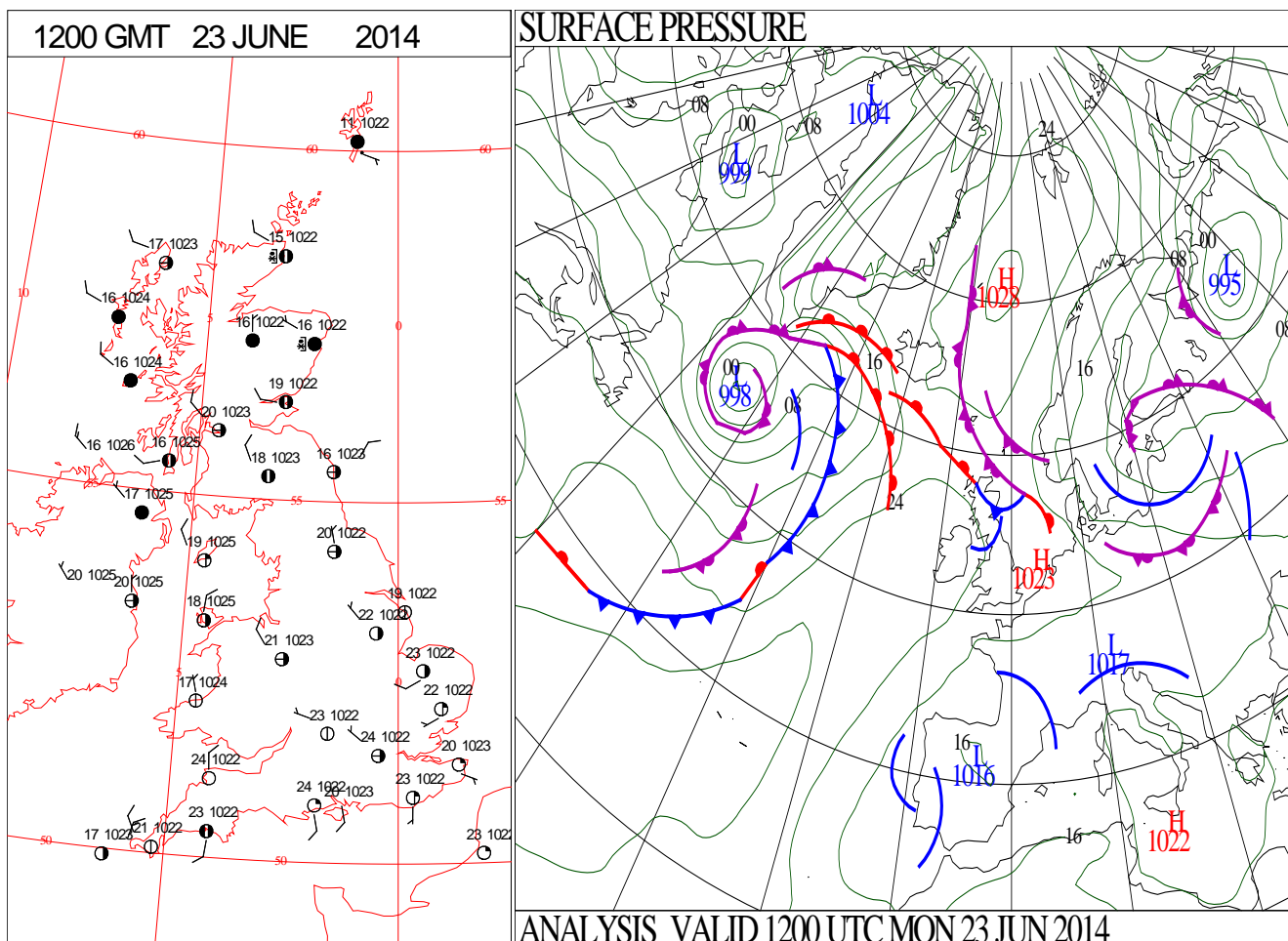
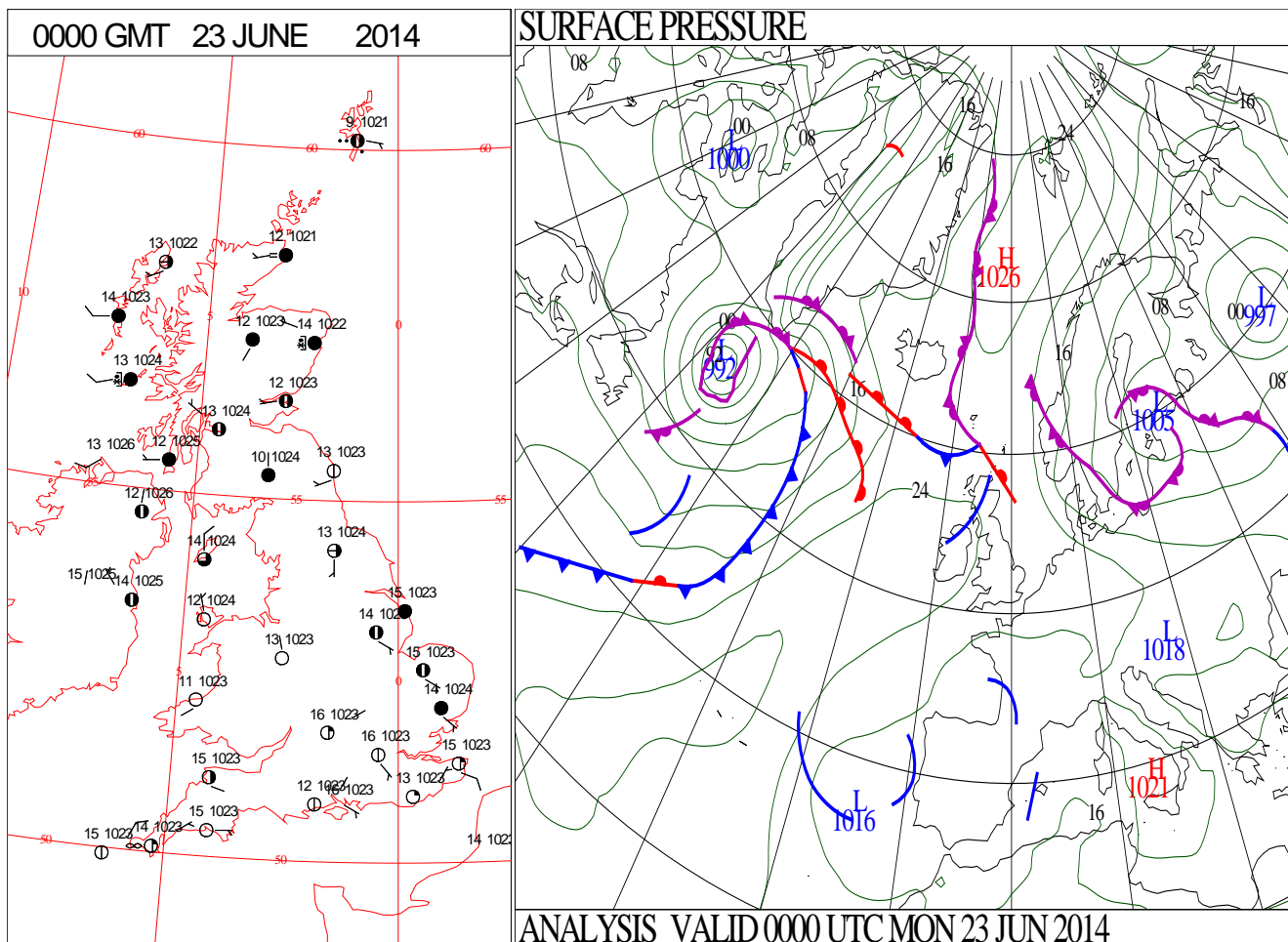
SIGNIFICANT WEATHER

0600 GMT 22 JUNE 2014	SIG WEATHER	1200 GMT 22 JUNE 2014	SIG WEATHER	<div>Summary of UK Weather for Sunday 22 June 2014.</div> <div>The U.K. remained generally settled overnight, with plenty of clear skies and light winds.</div> <div>Whilst some cloud continued to push across northern Scotland, showers became increasingly isolated.</div> <div>Elsewhere some patchy mist and shallow fog developed by the morning, along with some low cloud and hill fog, however this was short lived and isolated.</div> <div>Minimum temperatures were generally mild, but did reach low single figures in some isolated southern spots under prolonged clear skies.</div> <div>Northern Scotland remained rather cloudy through much of the day, with further outbreaks of mainly light rain.</div> <div>Many other parts of the country had a dry, fine and warm day, with plenty of sunny spells.</div> <div>Temperatures widely reached the low 20s Celsius, but it was a little cooler around some coastal parts, as sea breezes developed through the day.</div>
1800 GMT 22 JUNE 2014	SIG WEATHER	0000 GMT 23 JUNE 2014	SIG WEATHER	
				<div>EXTREMES</div> <div>Highest Maximum: 25.2 Northolt, Greater London</div> <div>Lowest Maximum: 12.0 Lerwick, Shetland 12.0 Fair Isle, Shetland</div> <div>Lowest Minimum: 4.2 Trawsgoed, Dyfed</div> <div>Lowest Grass Minimum: 1.7 Trawsgoed, Dyfed</div> <div>Most Rain: 7.2 Dyce, Aberdeenshire</div> <div>Most Sun: 15.0 Manston, Kent</div>

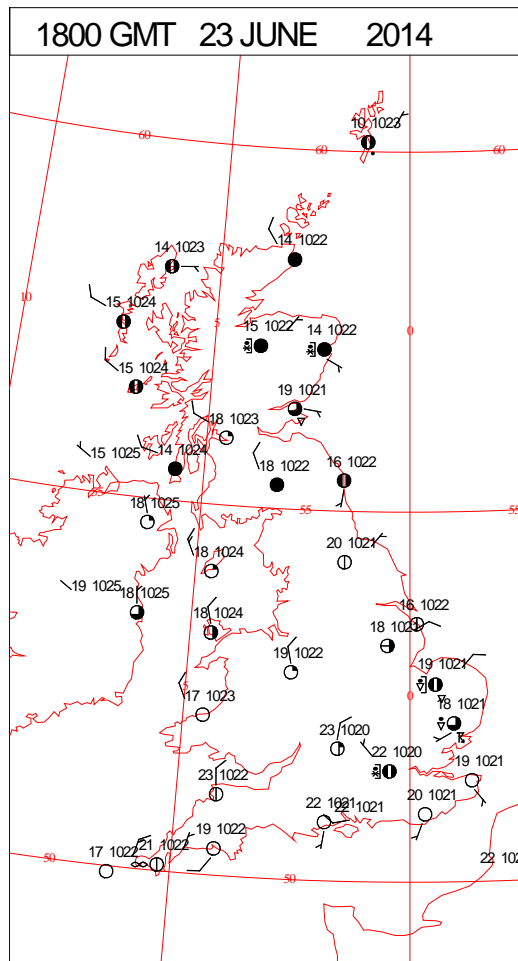
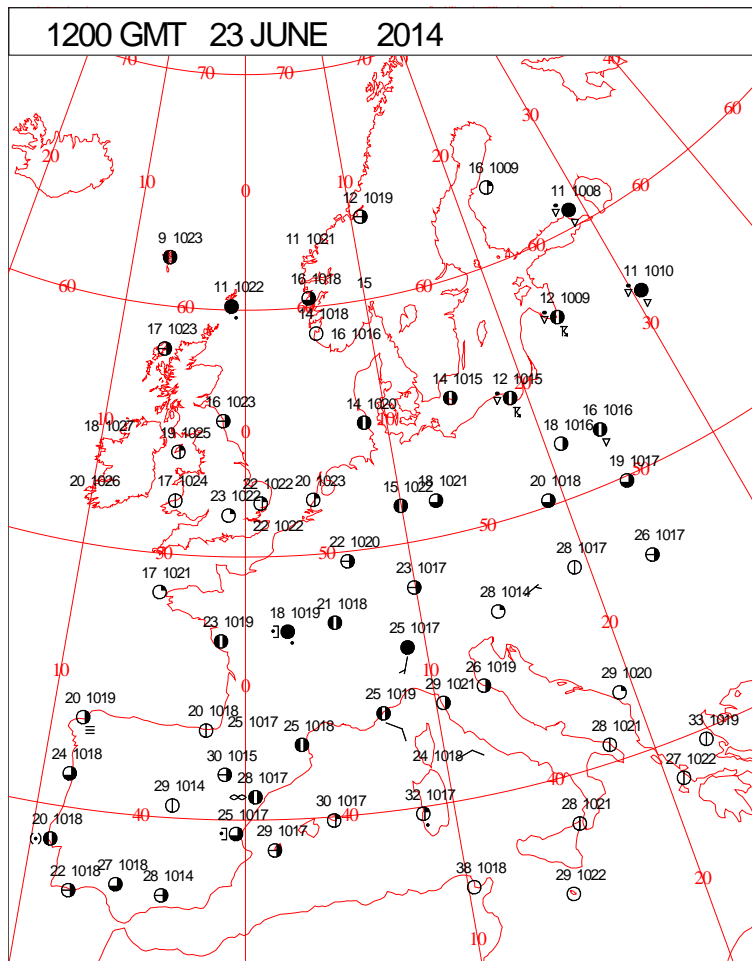
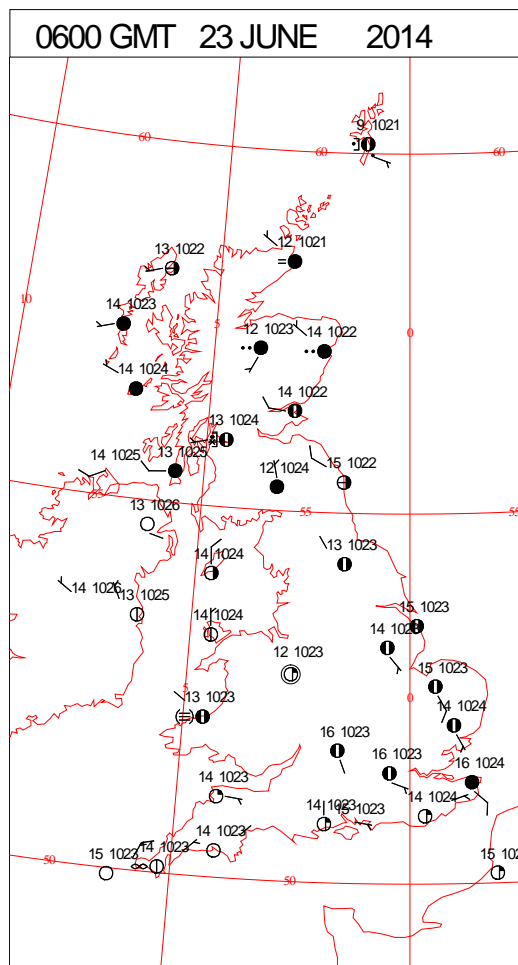
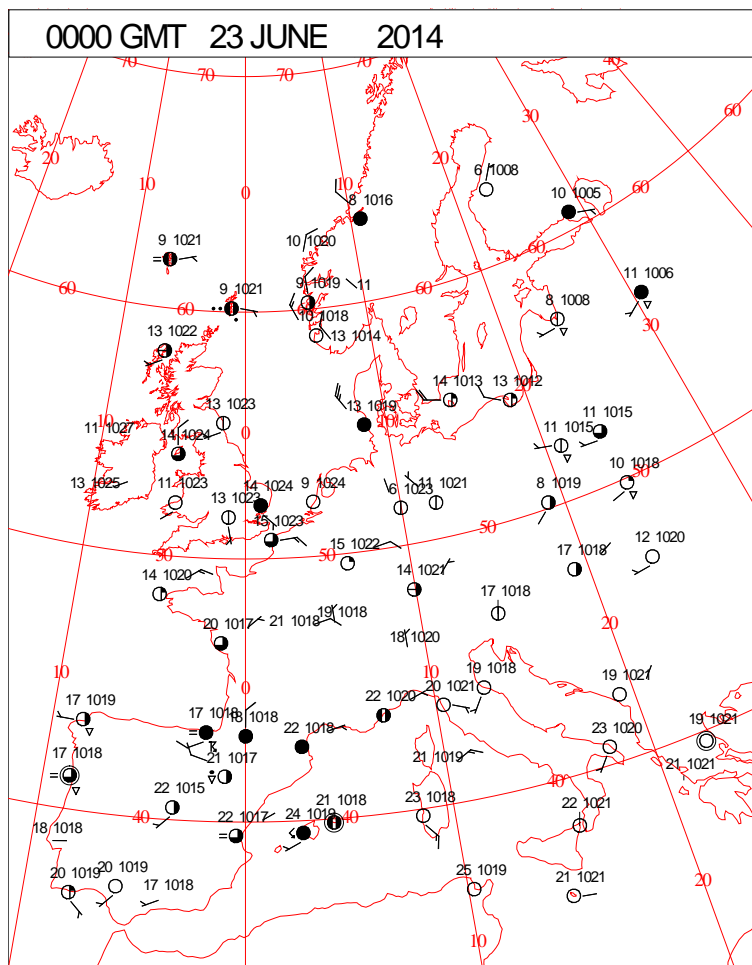
DAILY CLIMATE DATA



DAILY WEATHER SUMMARY



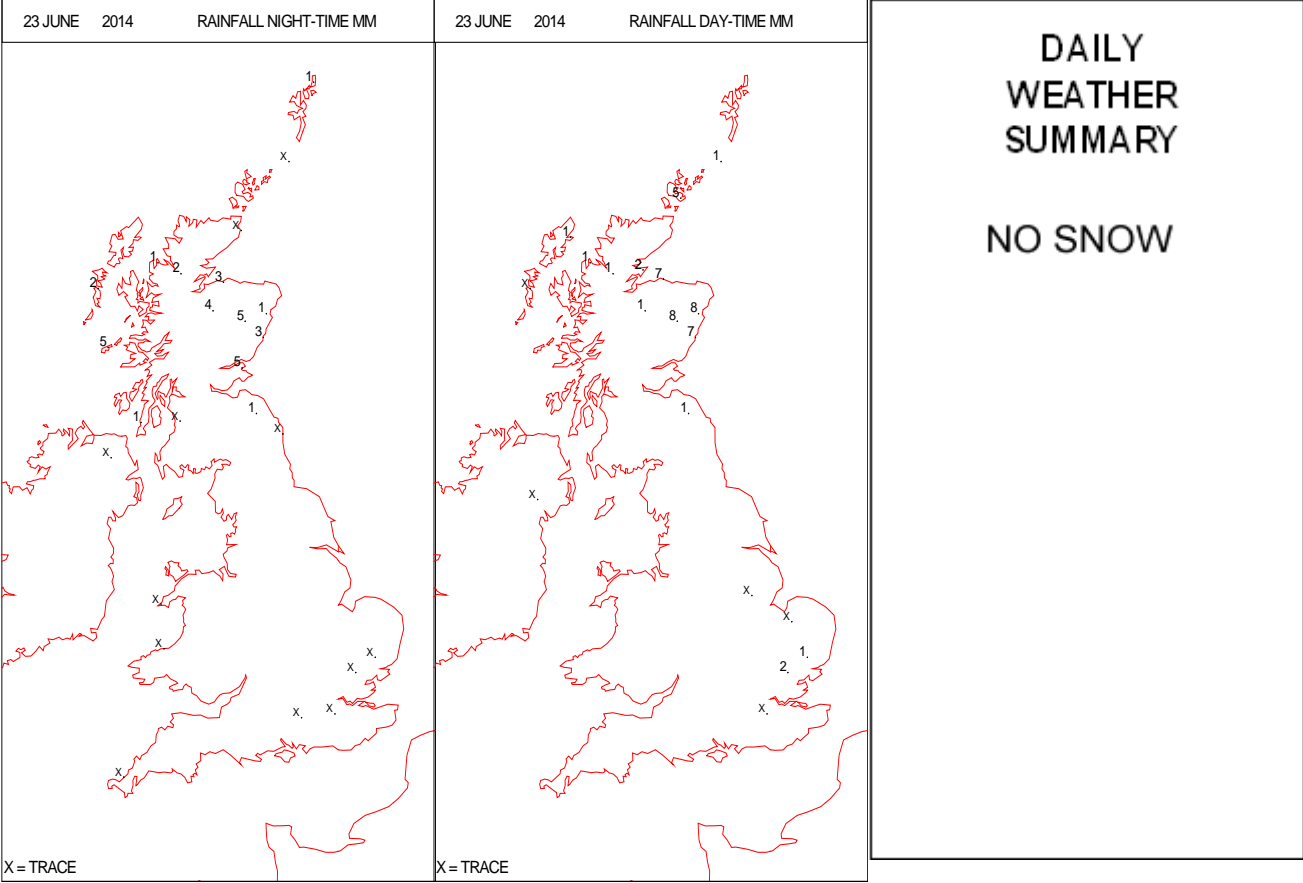
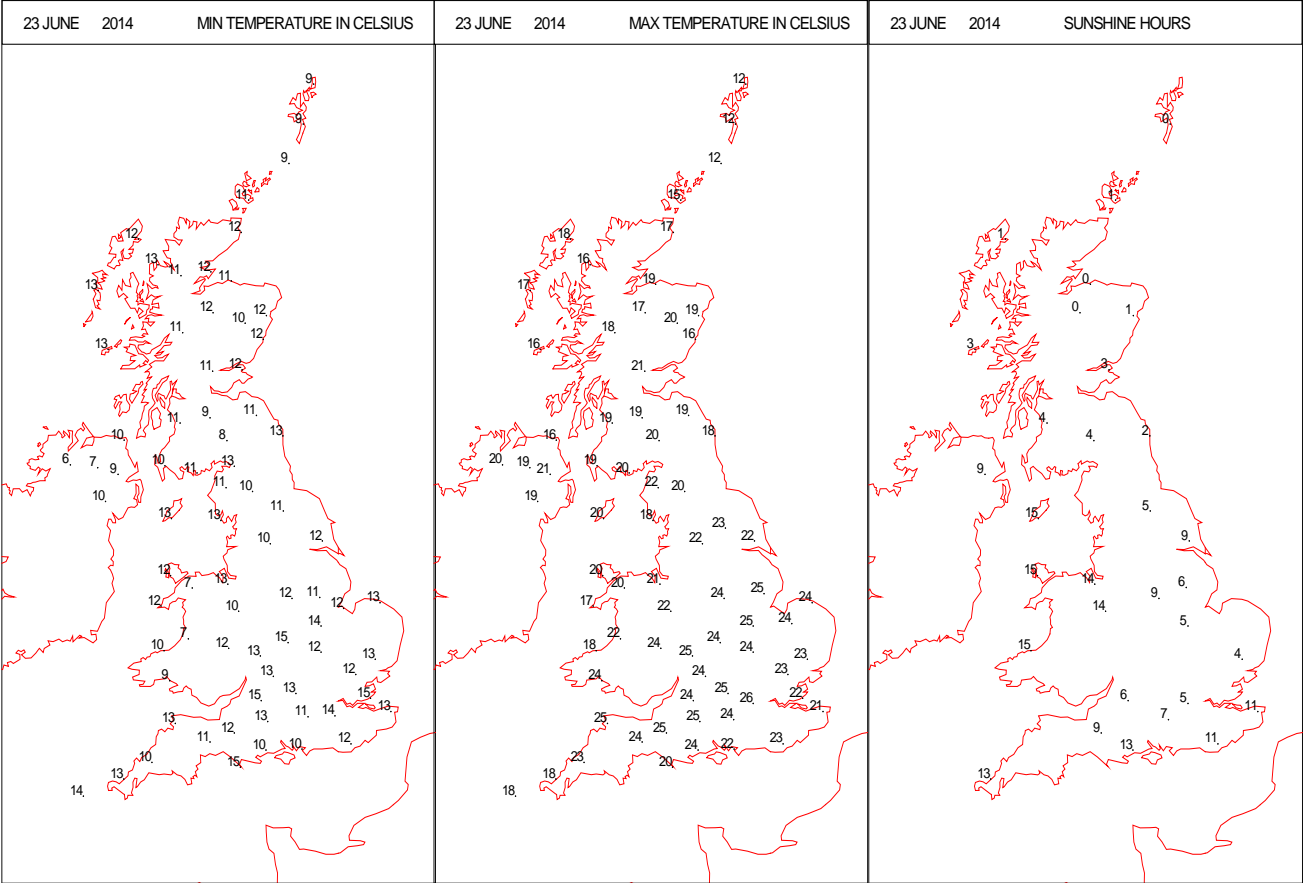
SURFACE REPORTS



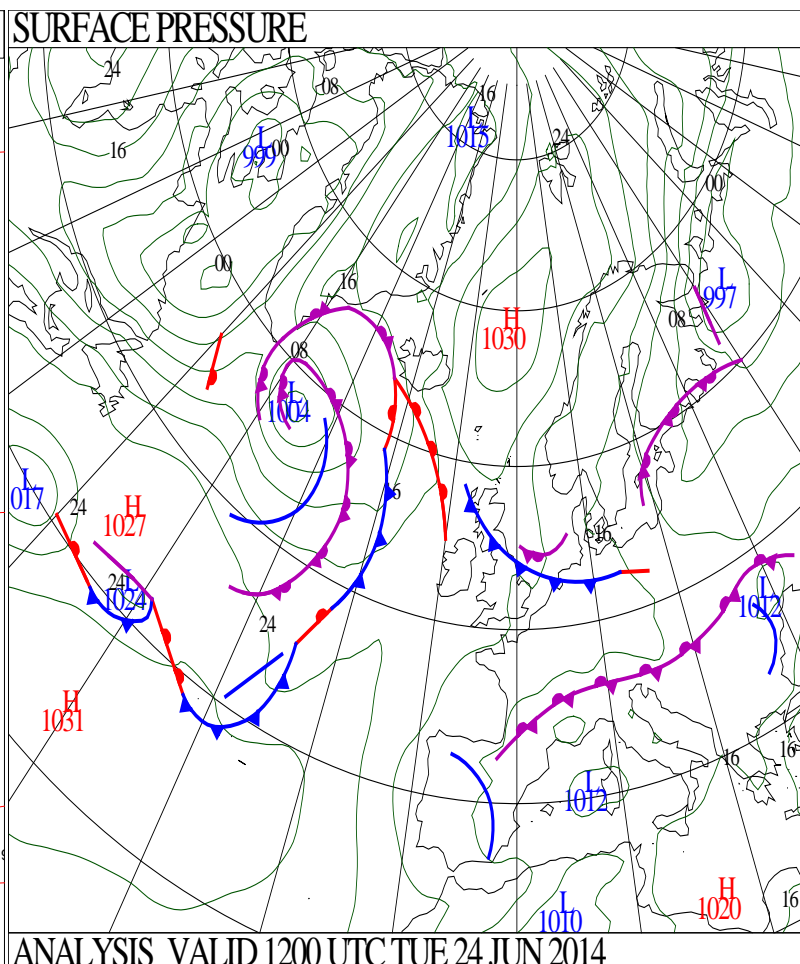
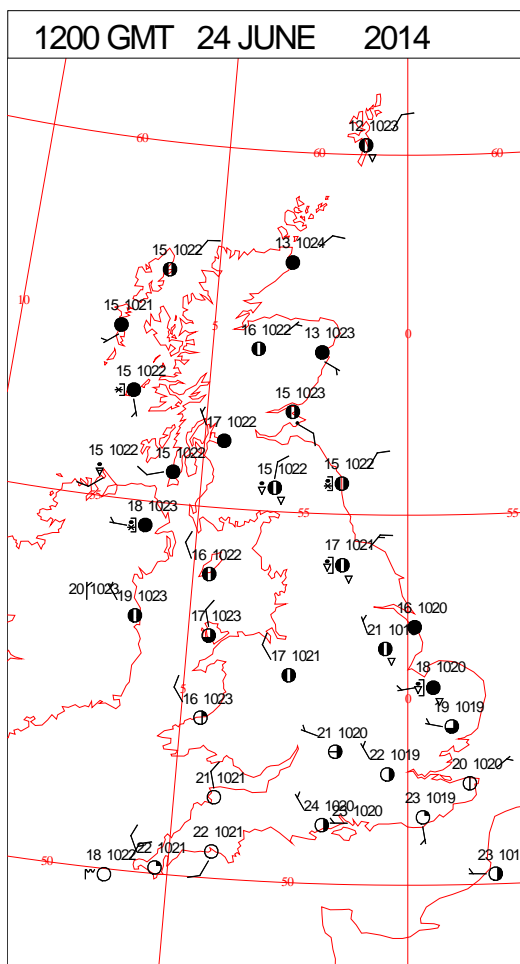
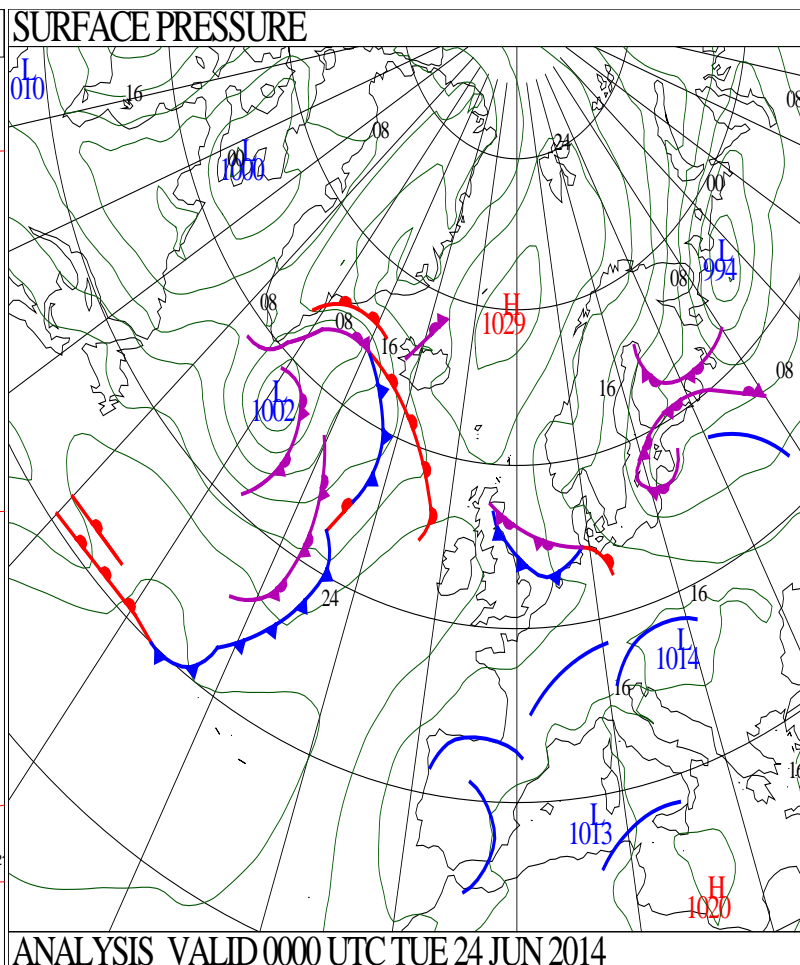
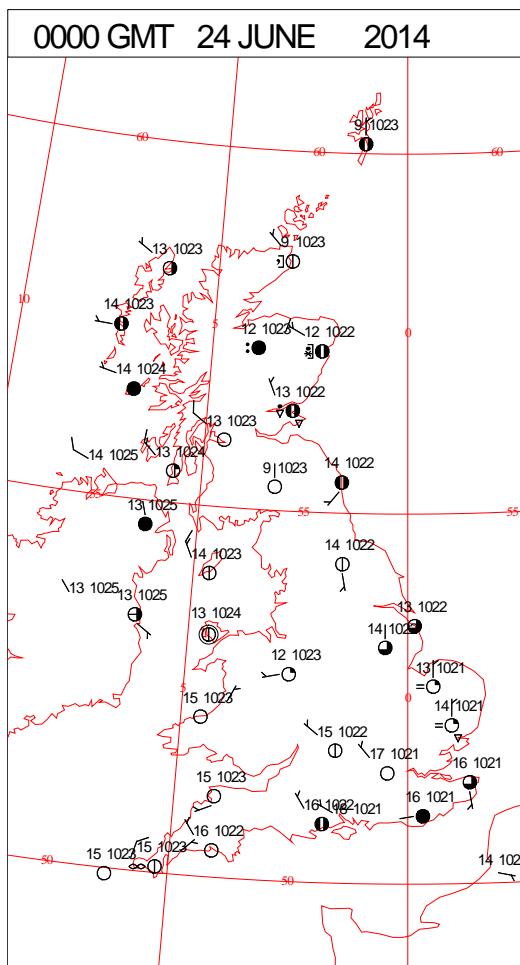
SIGNIFICANT WEATHER

0600 GMT 23 JUNE 2014	SIG WEATHER	1200 GMT 23 JUNE 2014	SIG WEATHER	<p>Summary of UK Weather for Monday 23 June 2014. Cloud and patchy light rain persisted over northern Scotland throughout the night, with an isolated moderate burst at times. Elsewhere in the U.K. it remained dry with variable amounts of cloud, and some prolonged clear spells.</p> <p>Winds remained light for all areas, and in the clear spells isolated patches of mist formed towards dawn. It was a mild night for all areas.</p> <p>It was a fine, bright morning for many with plenty of sunshine, and the cloud in eastern England breaking up.</p> <p>It was cloudier over central Scotland with showery outbreaks of rain, and brighter and fresher to the north.</p> <p>There were sunny spells for many through the afternoon, especially near coasts as sea breezes developed. Showers rapidly developed across the East Midlands, East Anglia and the Home Counties, turning heavy and thundery with hail and some reports of funnel clouds. There were also isolated showers over south Wales and across the border into the Cotswolds.</p> <p>The showers continued into the evening, moving towards London and south-east England, while fading.</p> <p>Temperatures were widely in the mid 20s Celsius in the south.</p> <p>EXTREMES Highest Maximum: 25.8 Heathrow, Greater London Lowest Maximum: 11.5 Fair Isle, Shetland Lowest Minimum: 6.2 Castlederg, Tyrone Lowest Grass Minimum: 5.0 Castlederg, Tyrone Most Rain: 13.8 Aboyne No2, Aberdeenshire Most Sun: 15.1 Valley, Gwynedd 15.1 Ronaldsway, Isle of Man</p>
1800 GMT 23 JUNE 2014	SIG WEATHER	0000 GMT 24 JUNE 2014	SIG WEATHER	

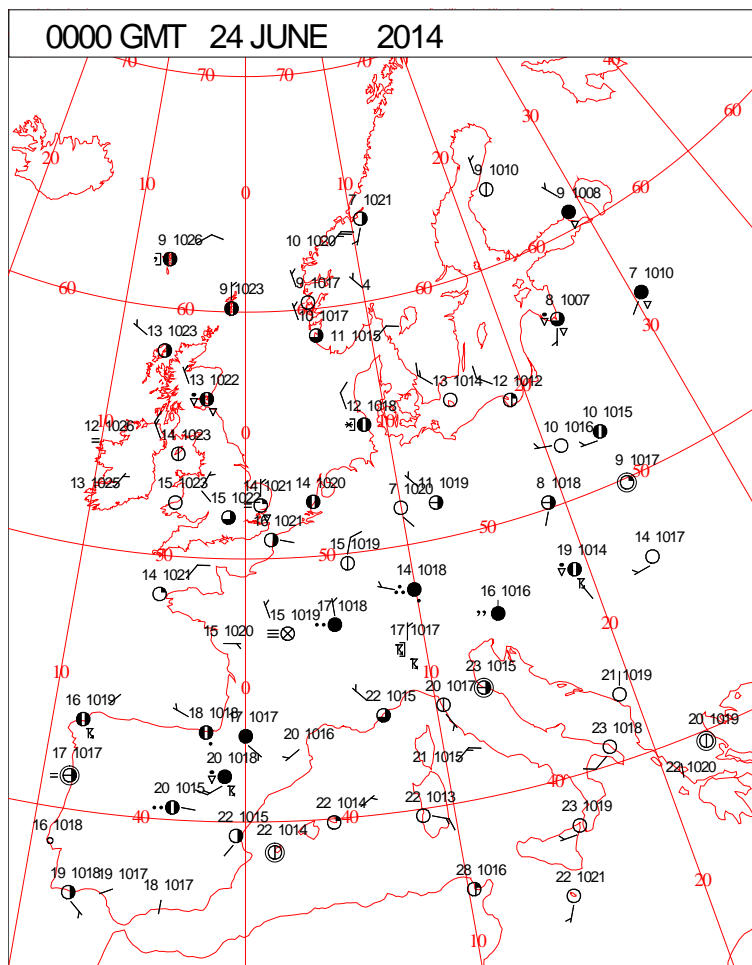
DAILY CLIMATE DATA



DAILY WEATHER SUMMARY



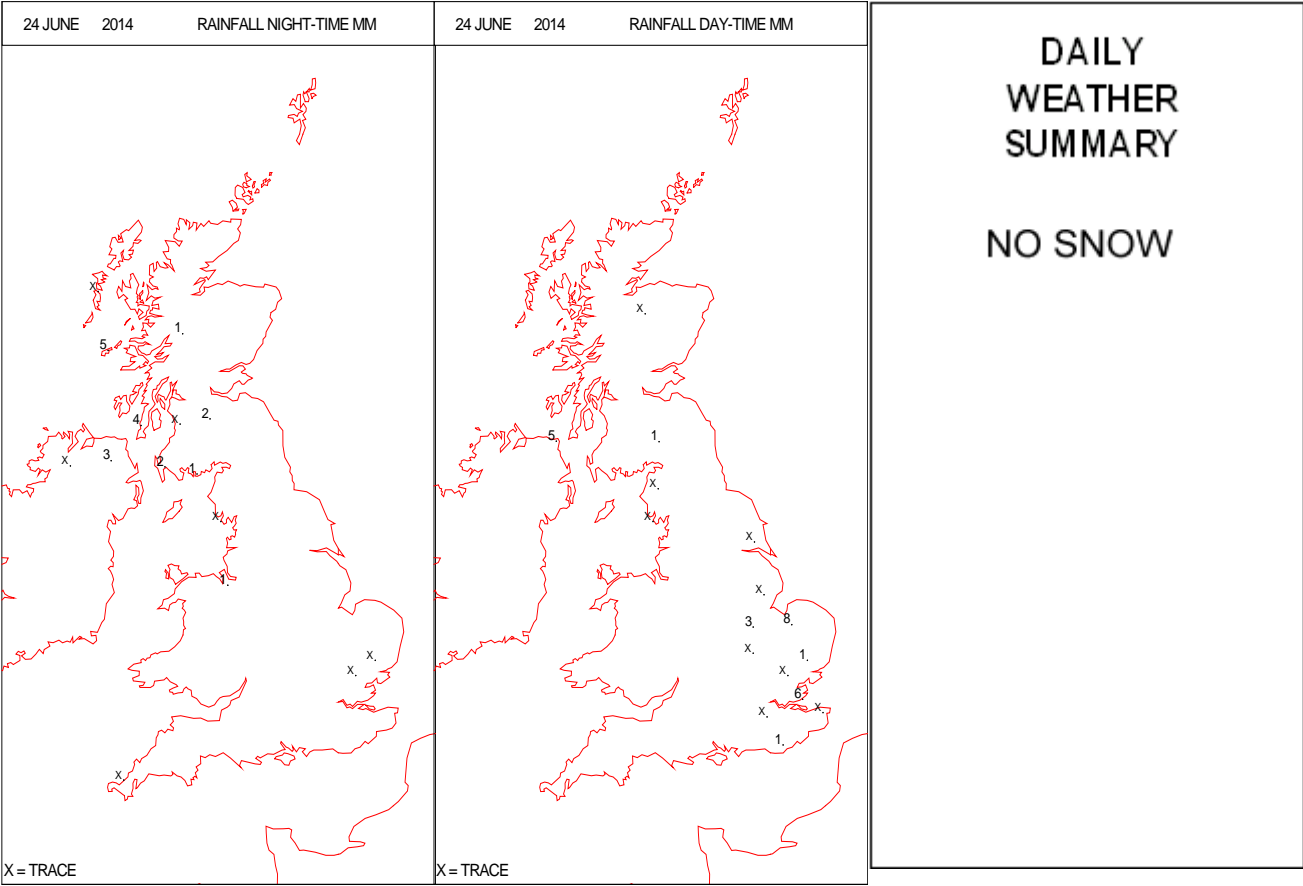
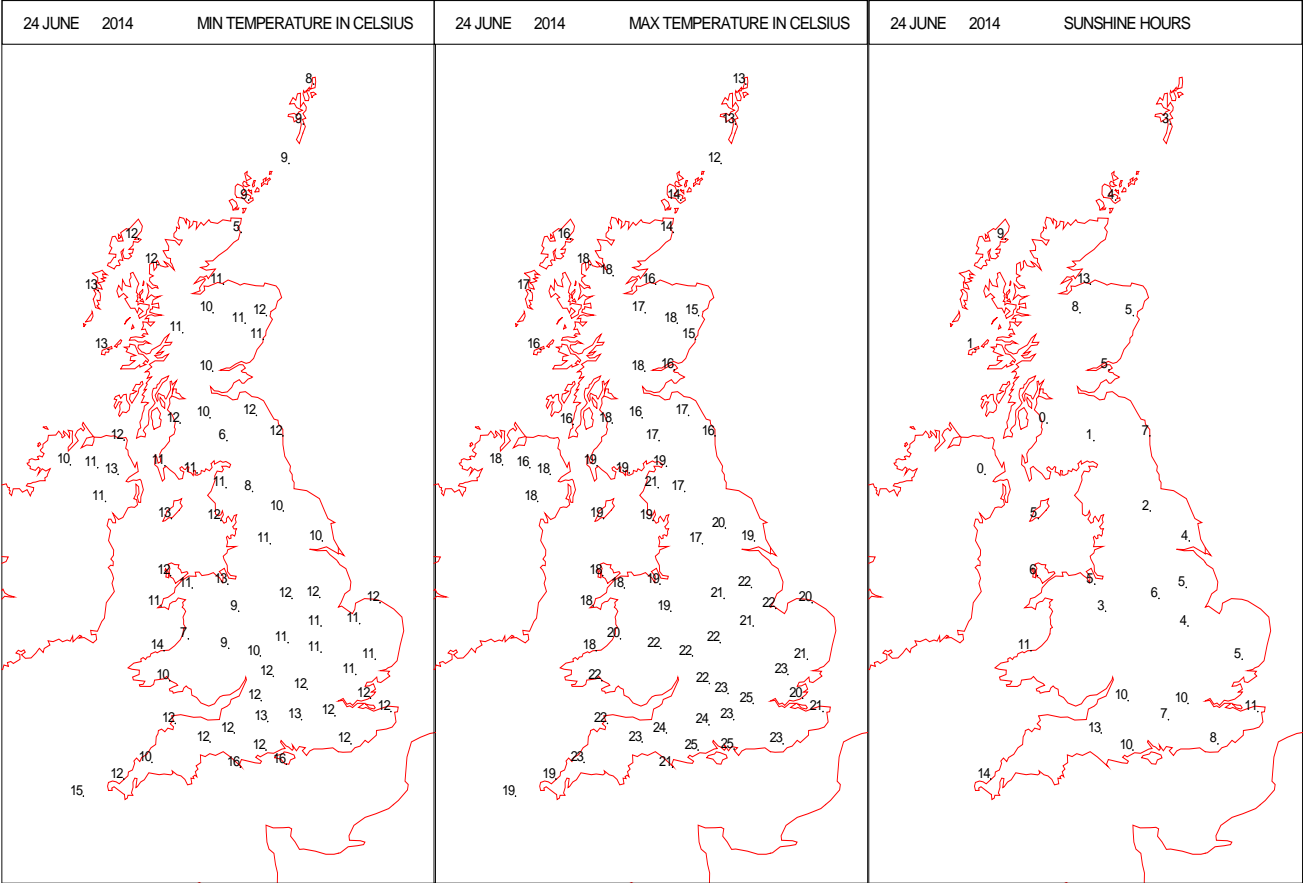
SURFACE REPORTS



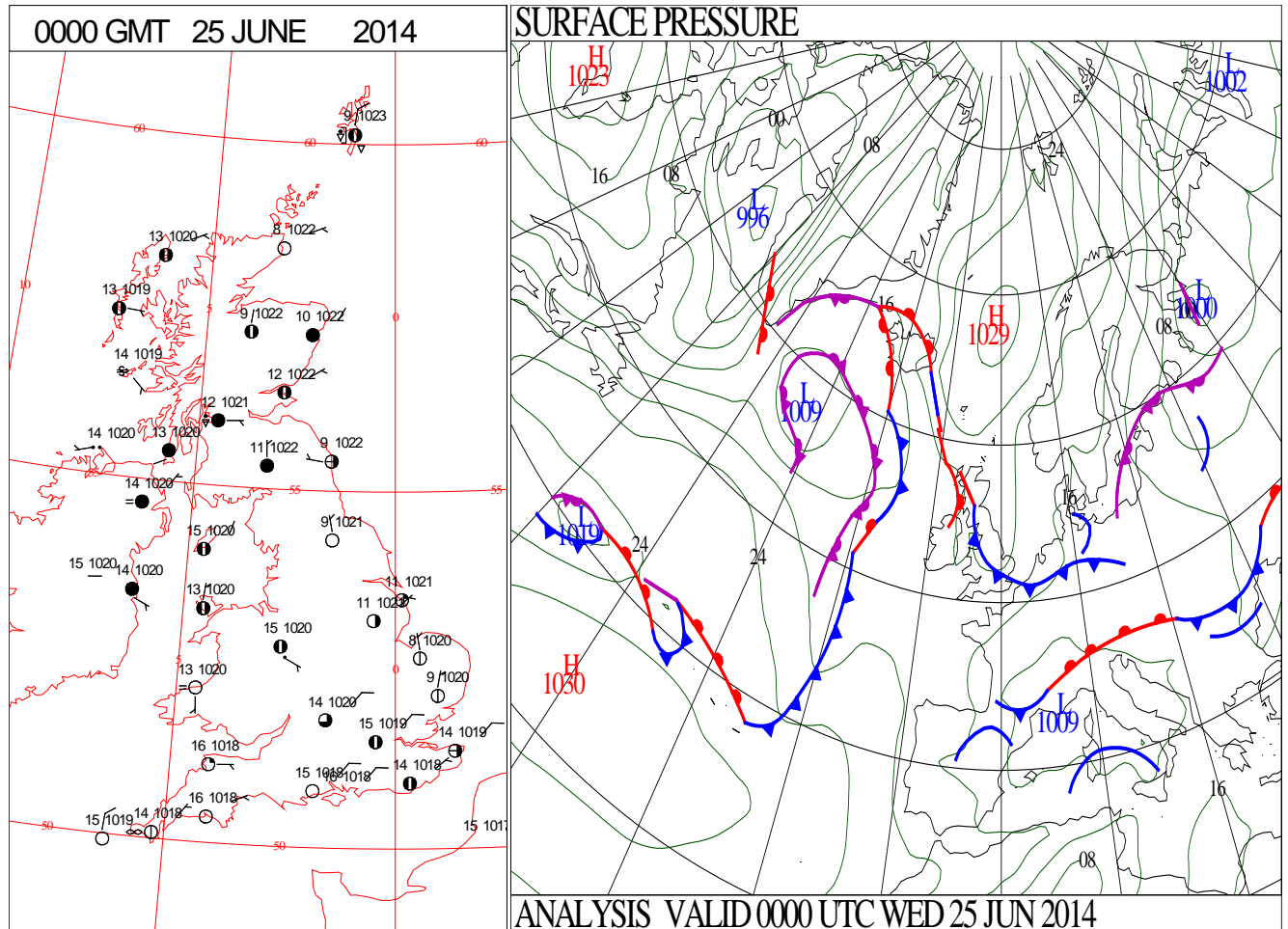
SIGNIFICANT WEATHER

0600 GMT 24 JUNE 2014	SIG WEATHER	1200 GMT 24 JUNE 2014	SIG WEATHER	<p>Summary of UK Weather for Tuesday 24 June 2014. Showery rain continued over central parts of Scotland throughout the night, and gradually pushed southwards into southern areas. Elsewhere it was largely dry with variable amounts of cloud and clear spells, which allowed some mist and fog to form later in the night, mainly across East Anglia and the south-east. There was also a little light rain along the Sussex coast around dawn.</p> <p>It was another mild night for most, with overnight minima widely in double figures Celsius.</p> <p>The mist and fog patches cleared through the first part of the morning. Otherwise for many southern parts it was a fine and warm day with sunny periods, especially in the south-west.</p> <p>Thicker cloud and showery outbreaks of rain across southern Scotland, pushed south into central and eastern parts of England through the day.</p> <p>In the afternoon, the showers across eastern parts became locally heavy and thundery.</p> <p>To the north of this zone, brighter and cooler conditions spread into northern Scotland and north-east England.</p> <p>In the evening, showers across central and south-eastern parts eased and continued to move further south-east.</p>
1800 GMT 24 JUNE 2014	SIG WEATHER	0000 GMT 25 JUNE 2014	SIG WEATHER	<p>EXTREMES Highest Maximum: 25.2 Hurn, Dorset Lowest Maximum: 11.9 Fair Isle, Shetland Lowest Minimum: 5.8 Eskdalemuir, Dumfriesshire Lowest Grass Minimum: 3.9 Eskdalemuir, Dumfriesshire Most Rain: 7.6 Marham, Norfolk Most Sun: 15.3 Jersey Airport, Jersey</p>

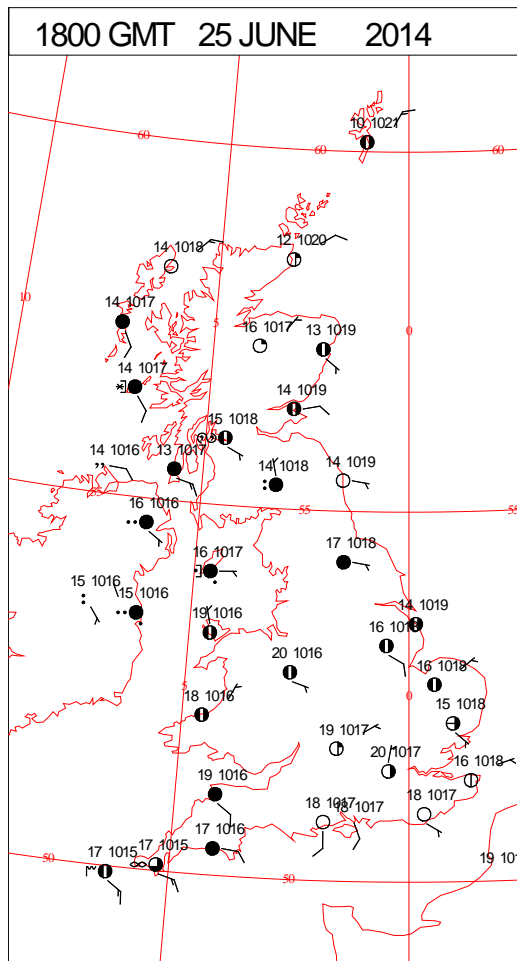
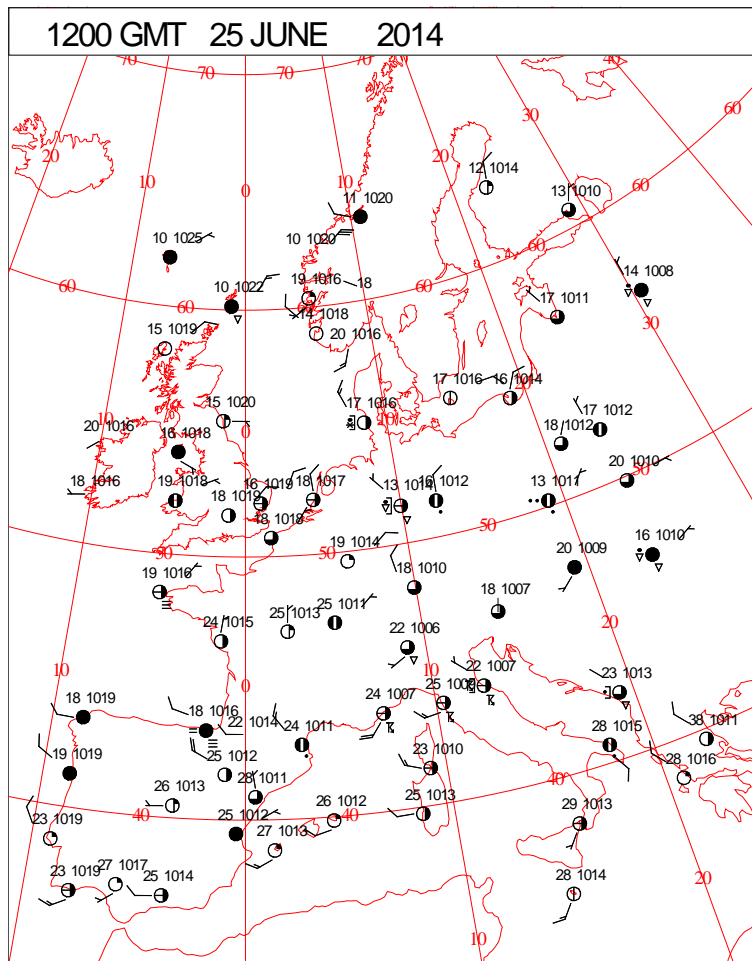
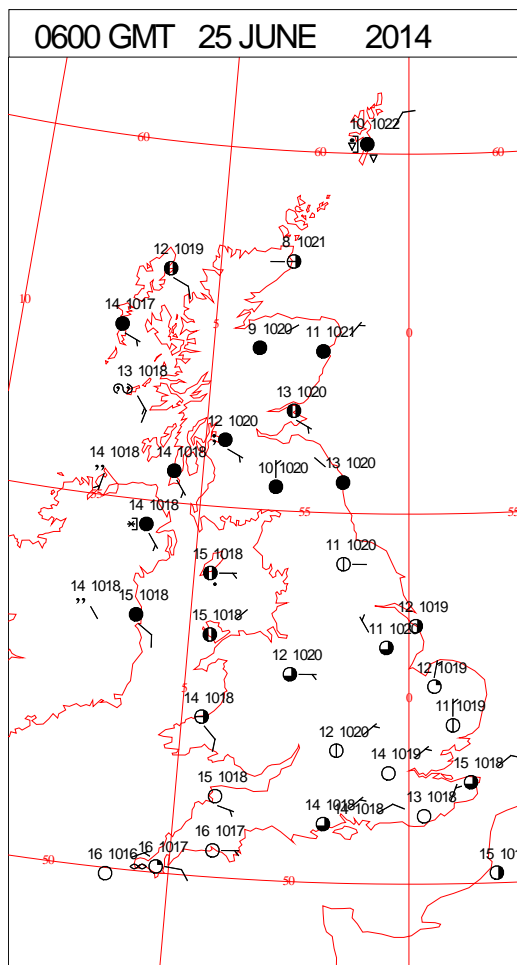
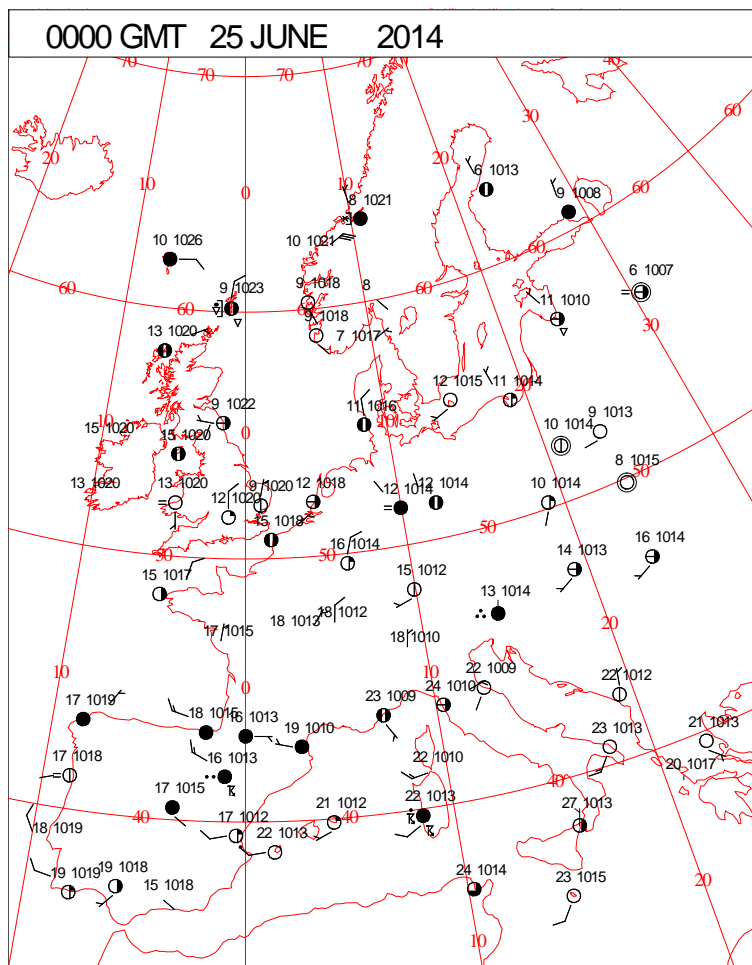
DAILY CLIMATE DATA



DAILY WEATHER SUMMARY



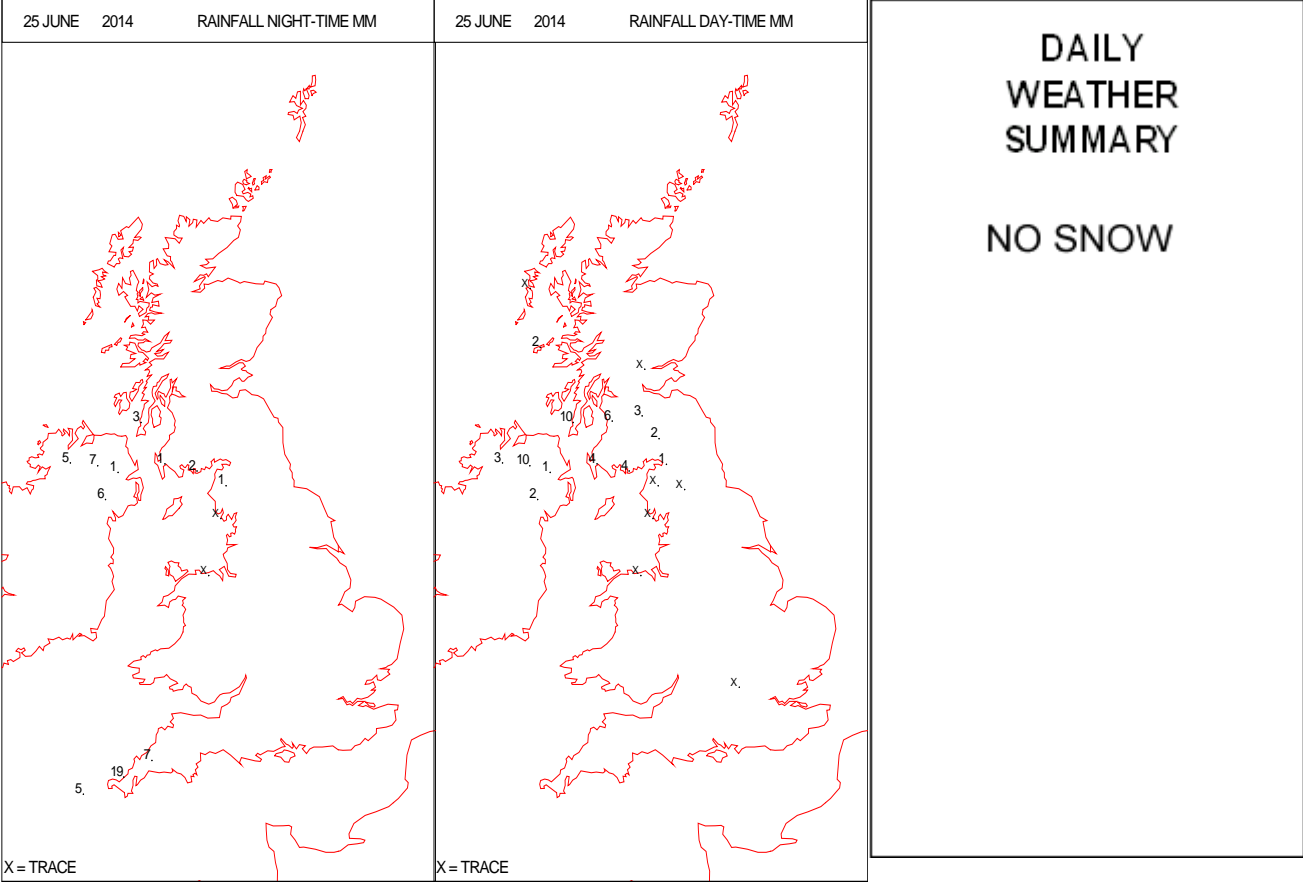
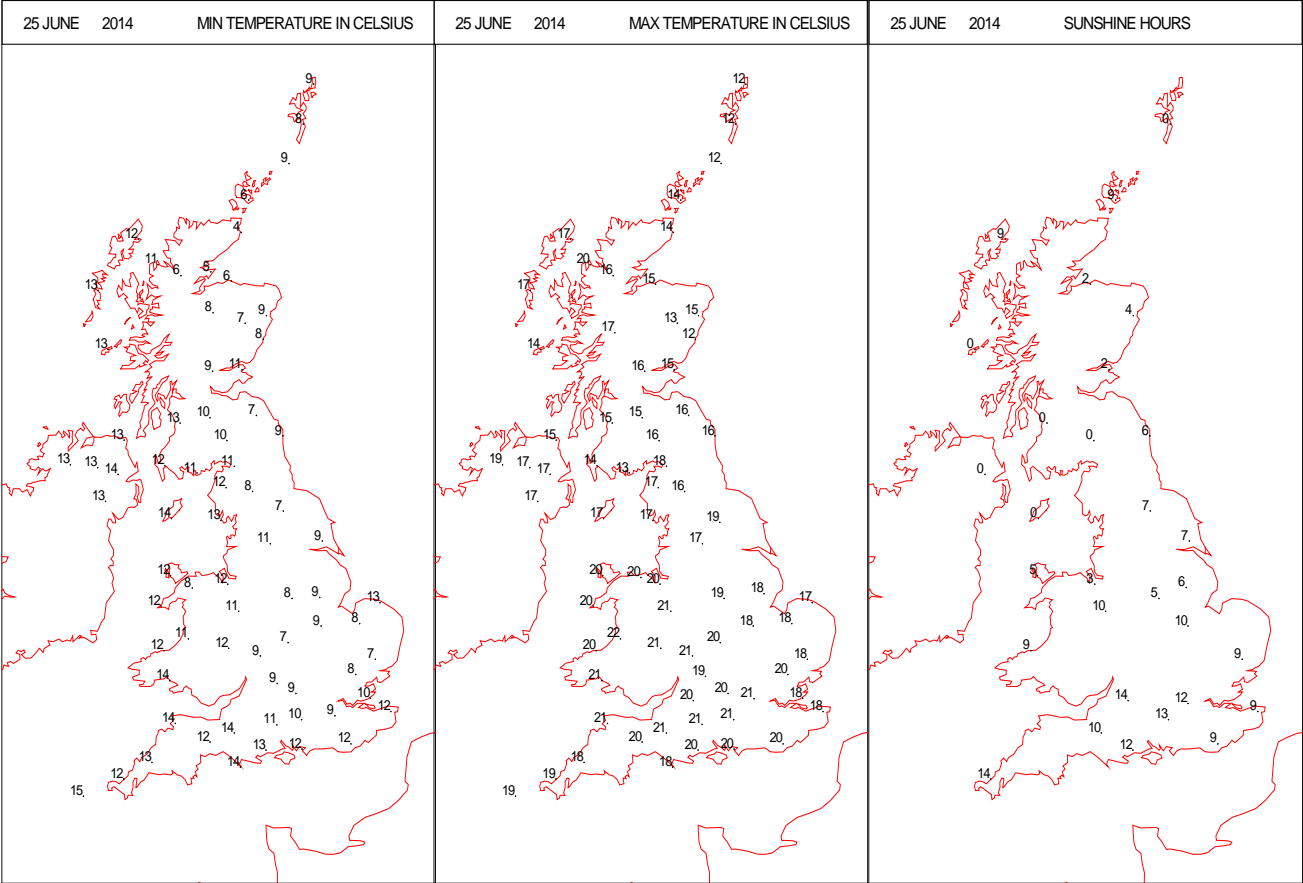
SURFACE REPORTS



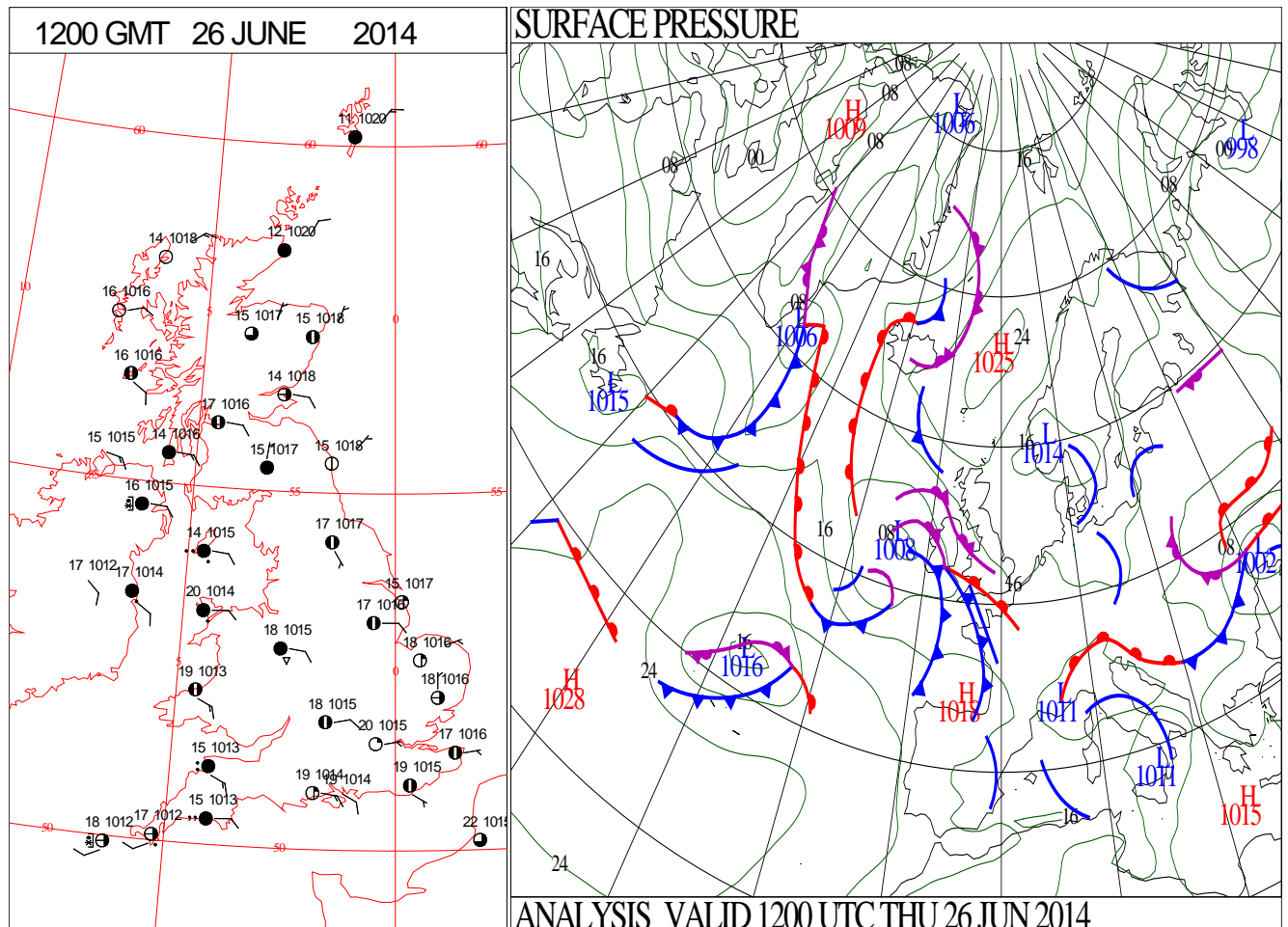
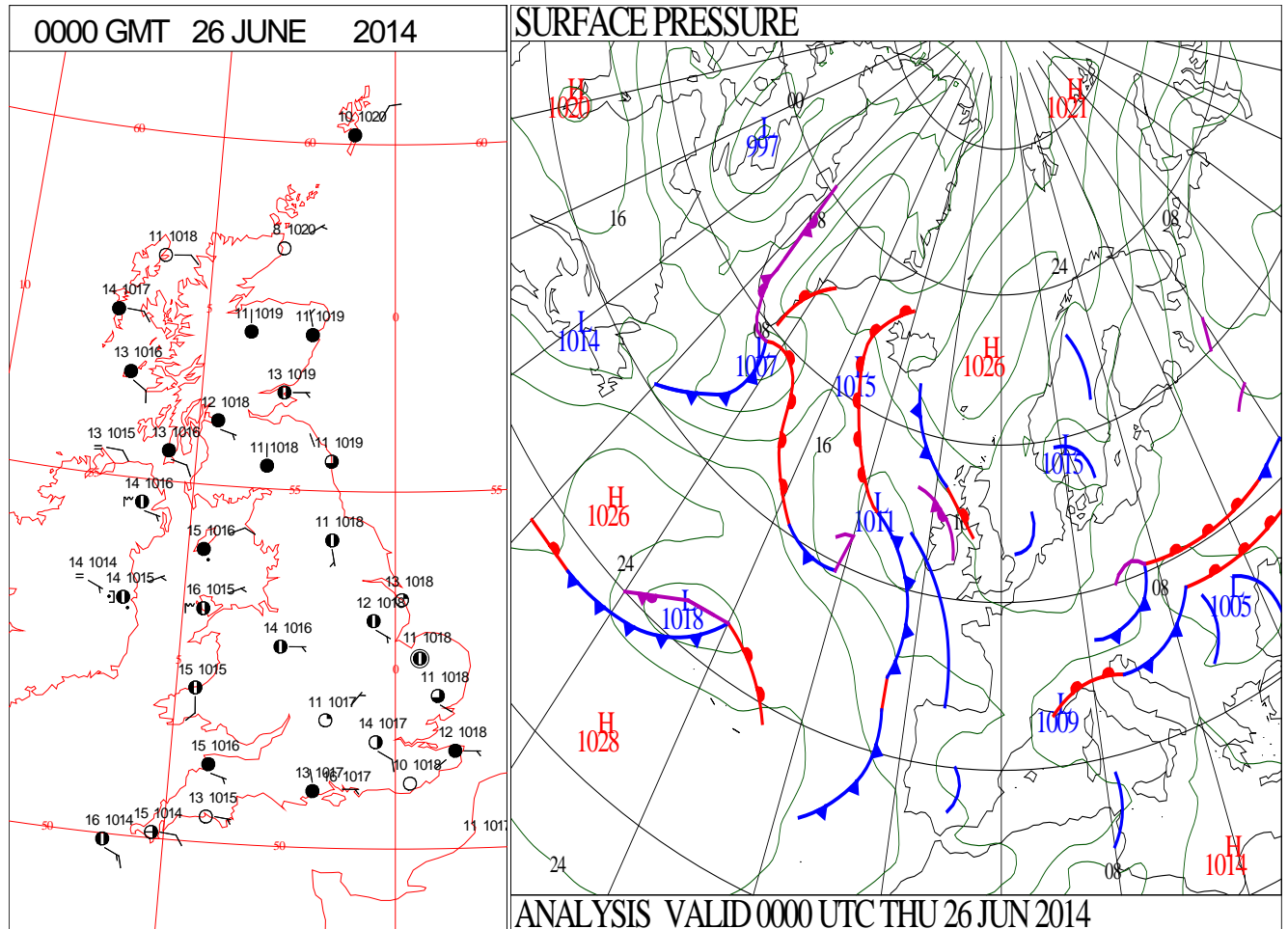
SIGNIFICANT WEATHER

0600 GMT 25 JUNE 2014	SIG WEATHER	1200 GMT 25 JUNE 2014	SIG WEATHER	<p>Summary of UK Weather for Wednesday 25 June 2014. Outbreaks of rain affected western parts of Scotland and Northern Ireland at times during the early hours, and became more persistent in places towards dawn. Low cloud and misty conditions also affected some coastal parts in the north-west of the U.K.</p> <p>Elsewhere it was mainly dry with some clear spells, especially across eastern parts of Scotland and England. It was also a chilly night there for late June, with a few shallow fog patches forming in the clearer spells.</p> <p>Another fine and dry day followed across many parts of the country with sunny spells, the best of which were across northern Scotland.</p> <p>However, thicker cloud across central and southern Scotland, and also Northern Ireland and the far north of England, brought some outbreaks of rain and drizzle. There were also some isolated showers across Wales, but they eased during the evening.</p> <p>The highest temperature was recorded in Wales, and temperatures were otherwise close to or slightly above average.</p>
1800 GMT 25 JUNE 2014	SIG WEATHER	0000 GMT 26 JUNE 2014	SIG WEATHER	
				<p>EXTREMES Highest Maximum: 22.4 Trawsgoed, Dyfed Lowest Maximum: 11.6 Fair Isle, Shetland Lowest Minimum: 4.0 Wick Airport, Caithness Lowest Grass Minimum: 0.0 Wick Airport, Caithness Most Rain: 18.8 Camborne, Cornwall Most Sun: 13.6 Lyneham, Wiltshire 13.6 Camborne, Cornwall</p>

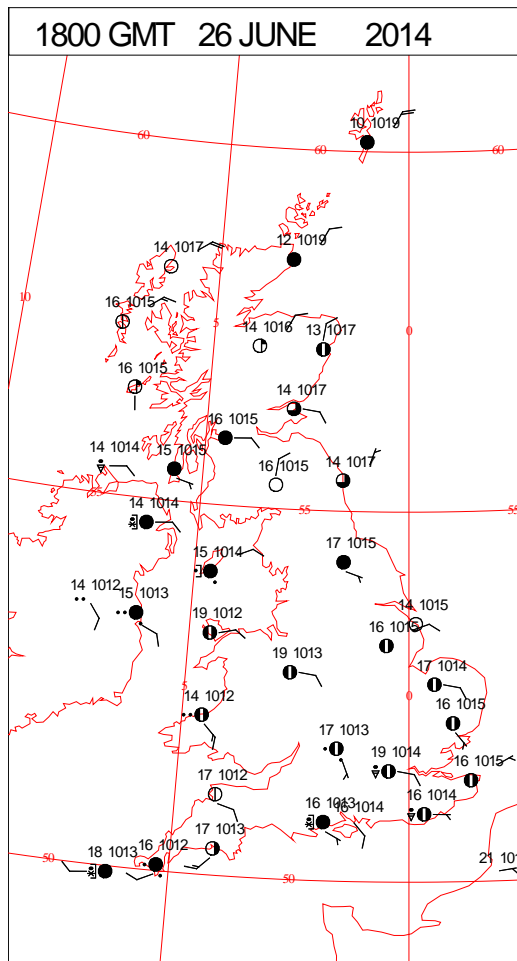
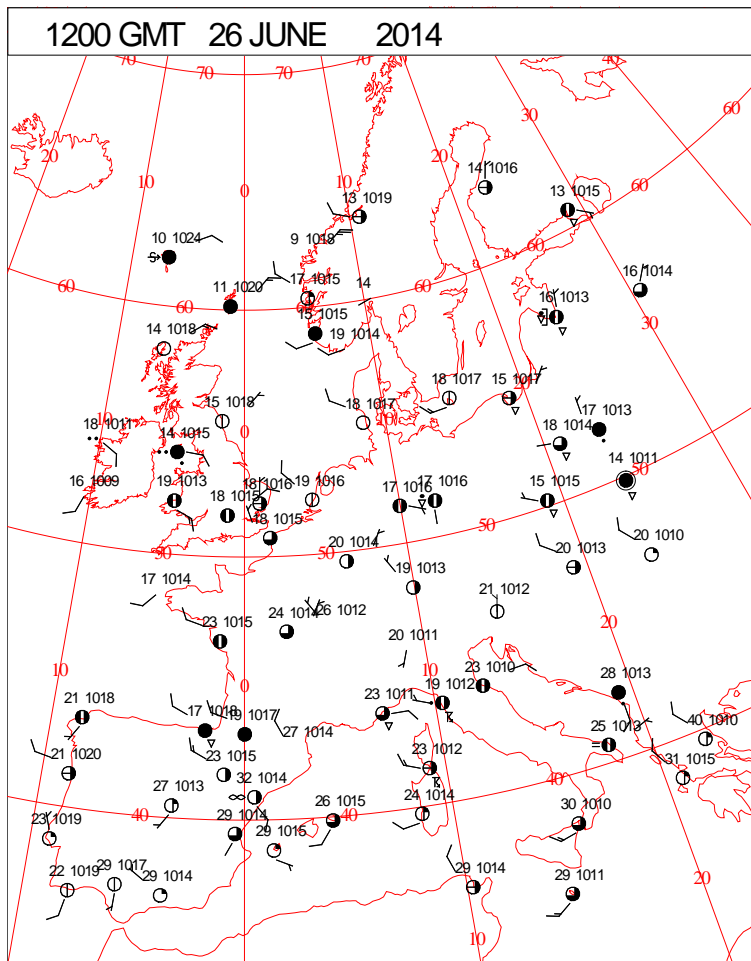
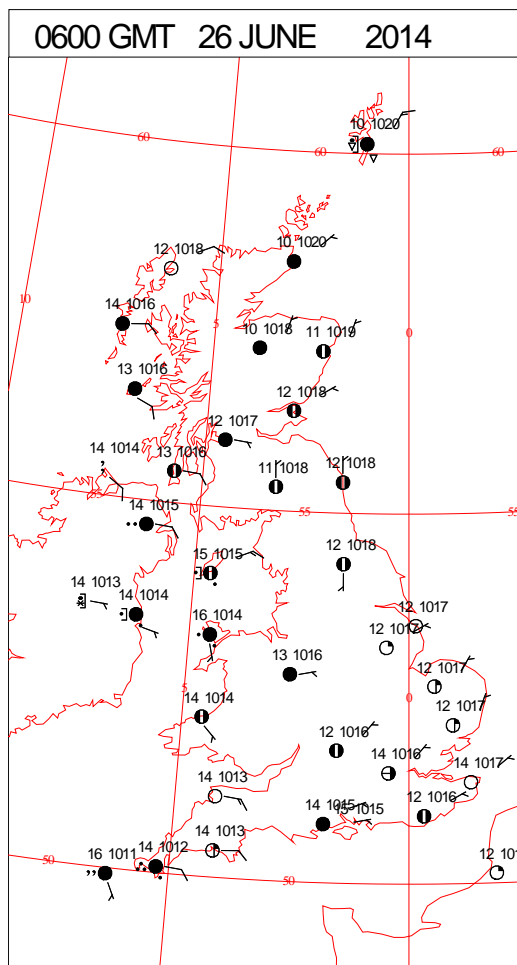
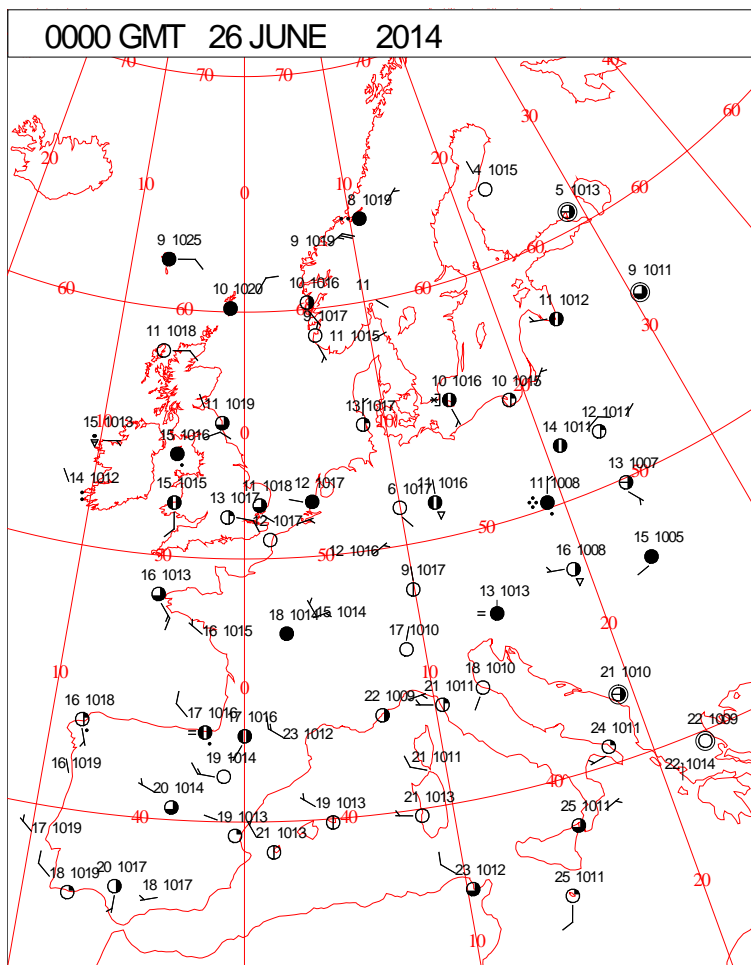
DAILY CLIMATE DATA



DAILY WEATHER SUMMARY



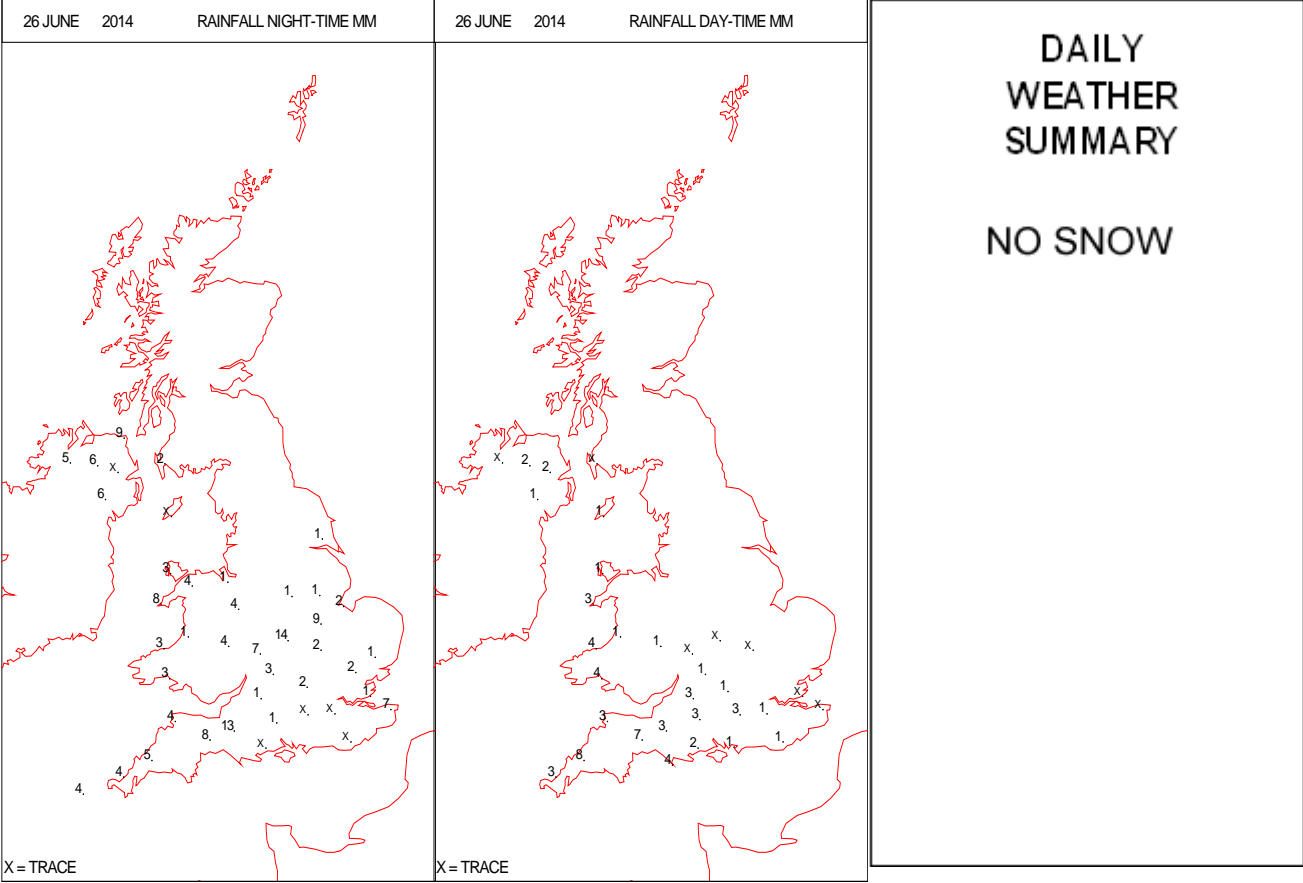
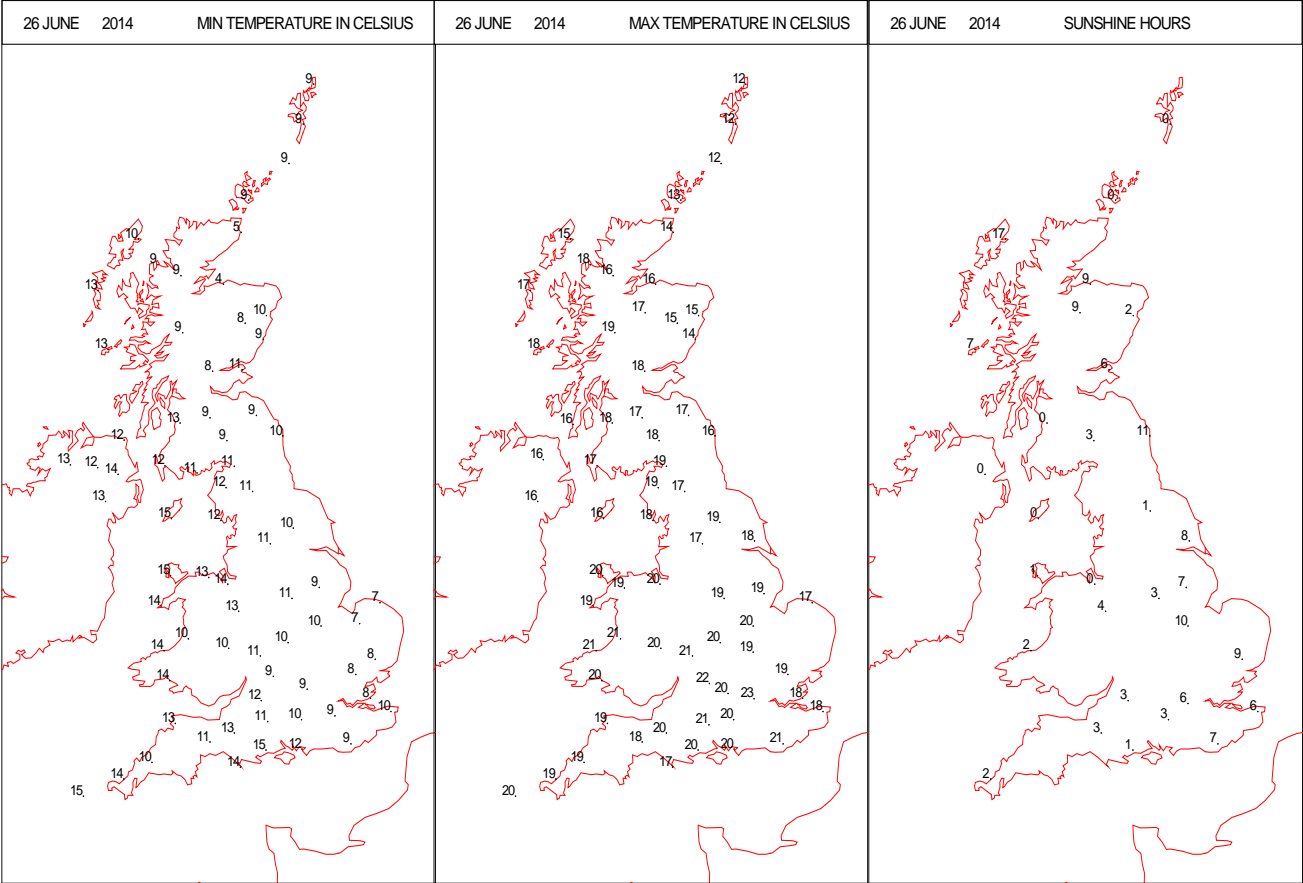
SURFACE REPORTS



SIGNIFICANT WEATHER

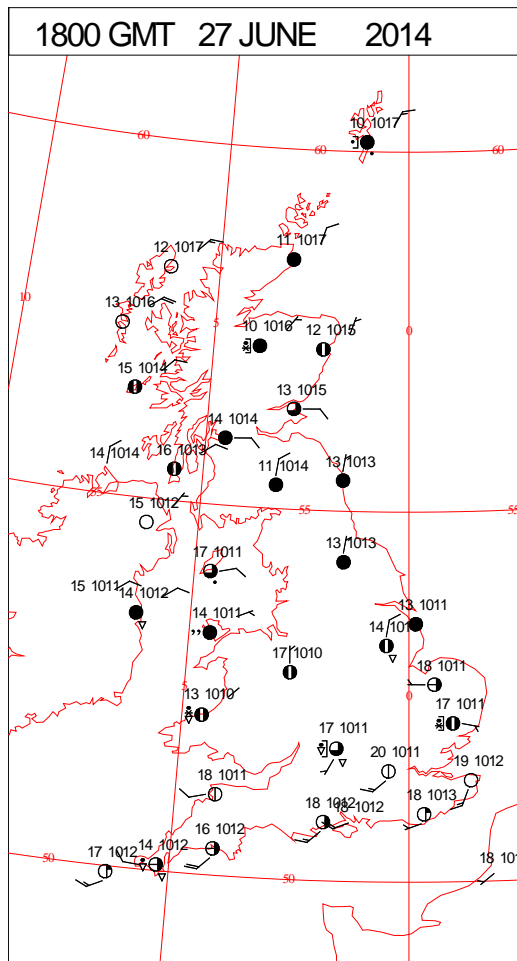
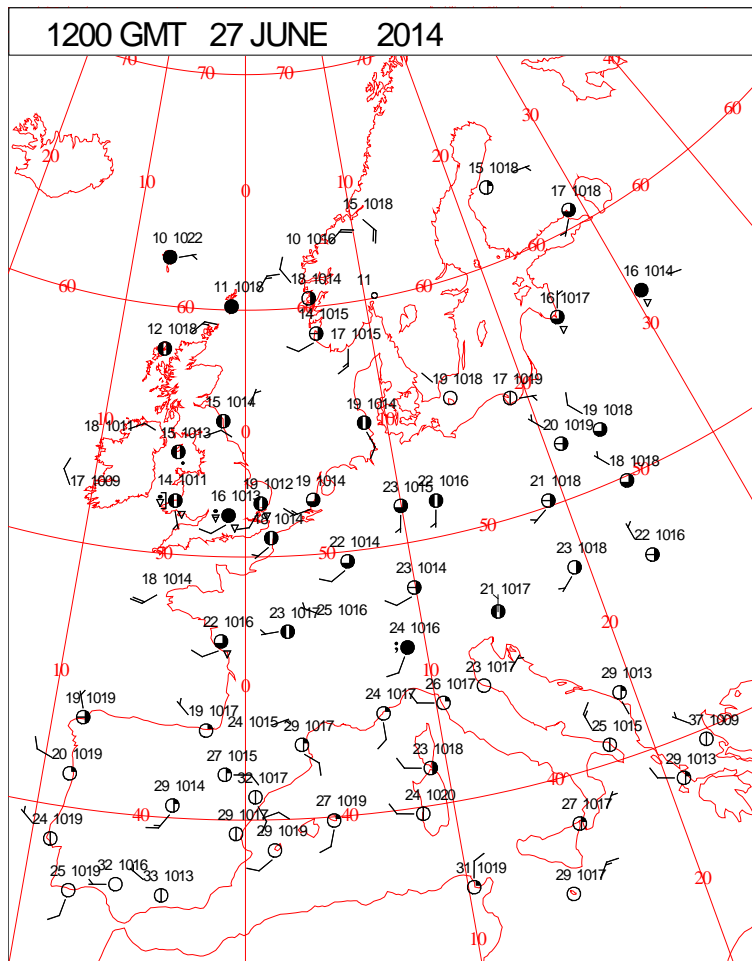
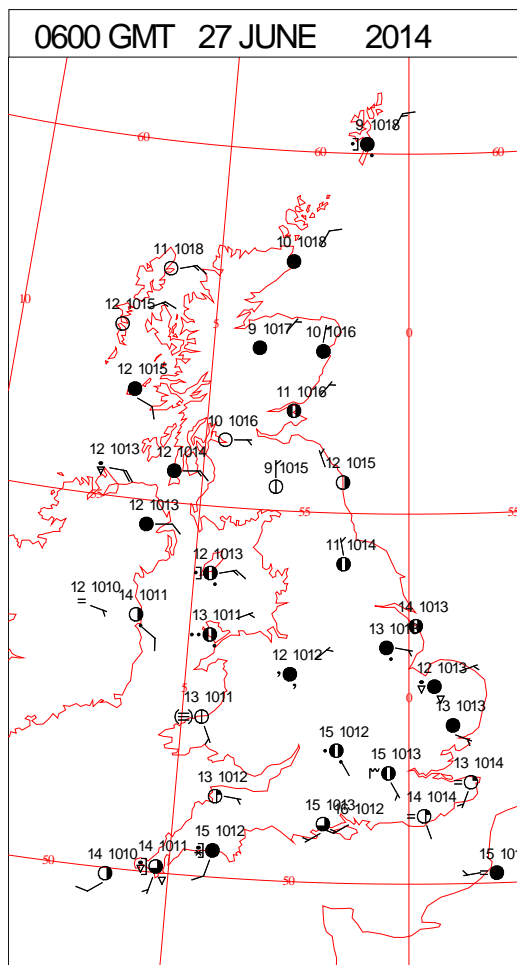
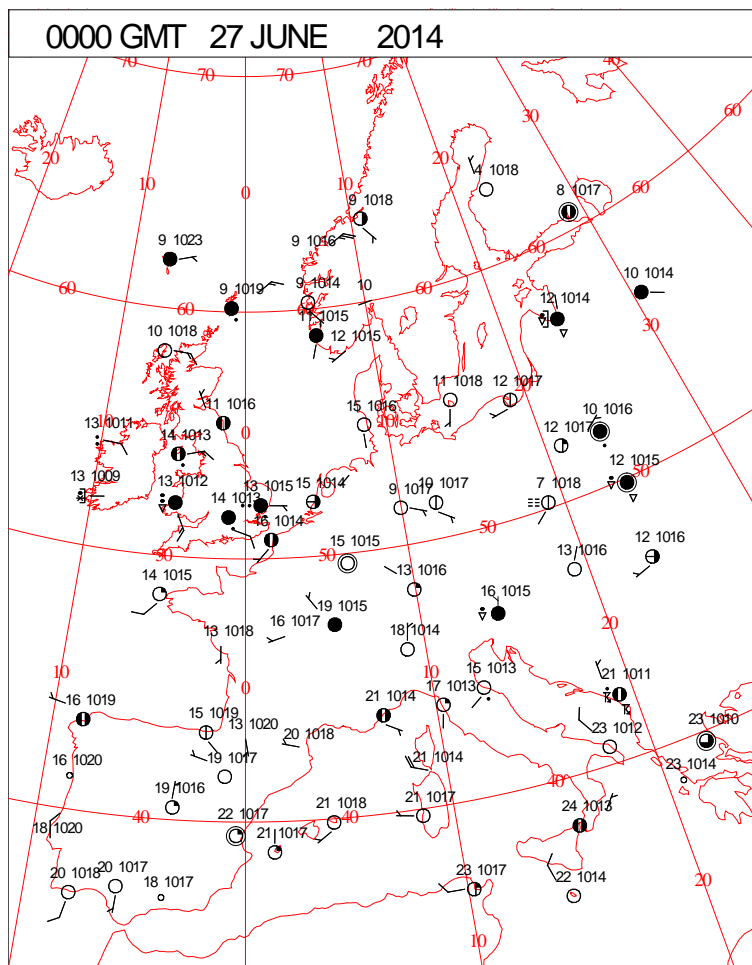
0600 GMT 26 JUNE 2014	SIG WEATHER	1200 GMT 26 JUNE 2014	SIG WEATHER	<p>Summary of UK Weather for Thursday 26 June 2014.</p> <p>It was dry with clear spells for many during the early hours, and temperatures fell to low single figures Celsius in northern Scotland and the east of England. There was some patchy light rain and drizzle in north-west England and south-west Scotland, but this had mostly cleared by dawn.</p> <p>Further south-west a band of rain moved in, giving some large hourly rainfall totals across Cornwall.</p> <p>Through the day the rain in the south-west very gradually moved north-eastwards, spanning from Wales through to the south-east of England by evening.</p> <p>It remained rather dull and damp over Northern Ireland and north-west England, but elsewhere it was a dry day with variable cloud and some sunny spells.</p> <p>The best of the sunshine was over north-western Scotland, with hazy sunshine across parts of Wales and many central and eastern parts of England.</p> <p>Scattered heavy showers followed across south-western parts of the U.K. in the evening, some turning thundery.</p> <p>Temperatures were close to average.</p>
1800 GMT 26 JUNE 2014	SIG WEATHER	0000 GMT 27 JUNE 2014	SIG WEATHER	<p>EXTREMES</p> <p>Highest Maximum: 21.5 Brize Norton, Oxfordshire</p> <p>Lowest Maximum: 11.6 Lerwick, Shetland</p> <p>Lowest Minimum: 4.0 Kinloss, Moray</p> <p>Lowest Grass Minimum: -0.3 Kinloss, Moray</p> <p>Most Rain: 16.2 Yeovilton, Somerset</p> <p>Most Sun: 16.5 Stornoway Airport, Western Isles</p>

DAILY CLIMATE DATA



Crown Copyright 2014, All Rights Reserved

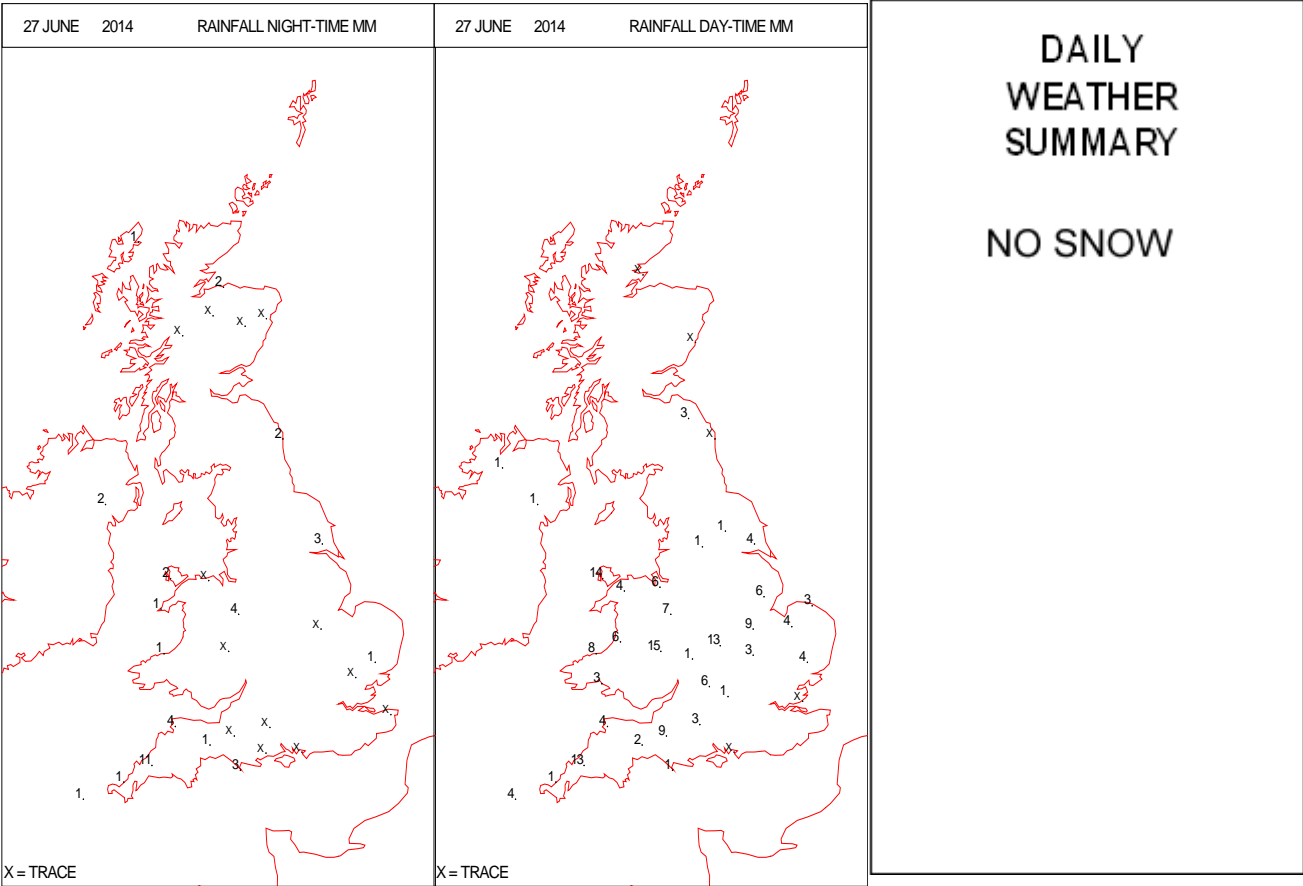
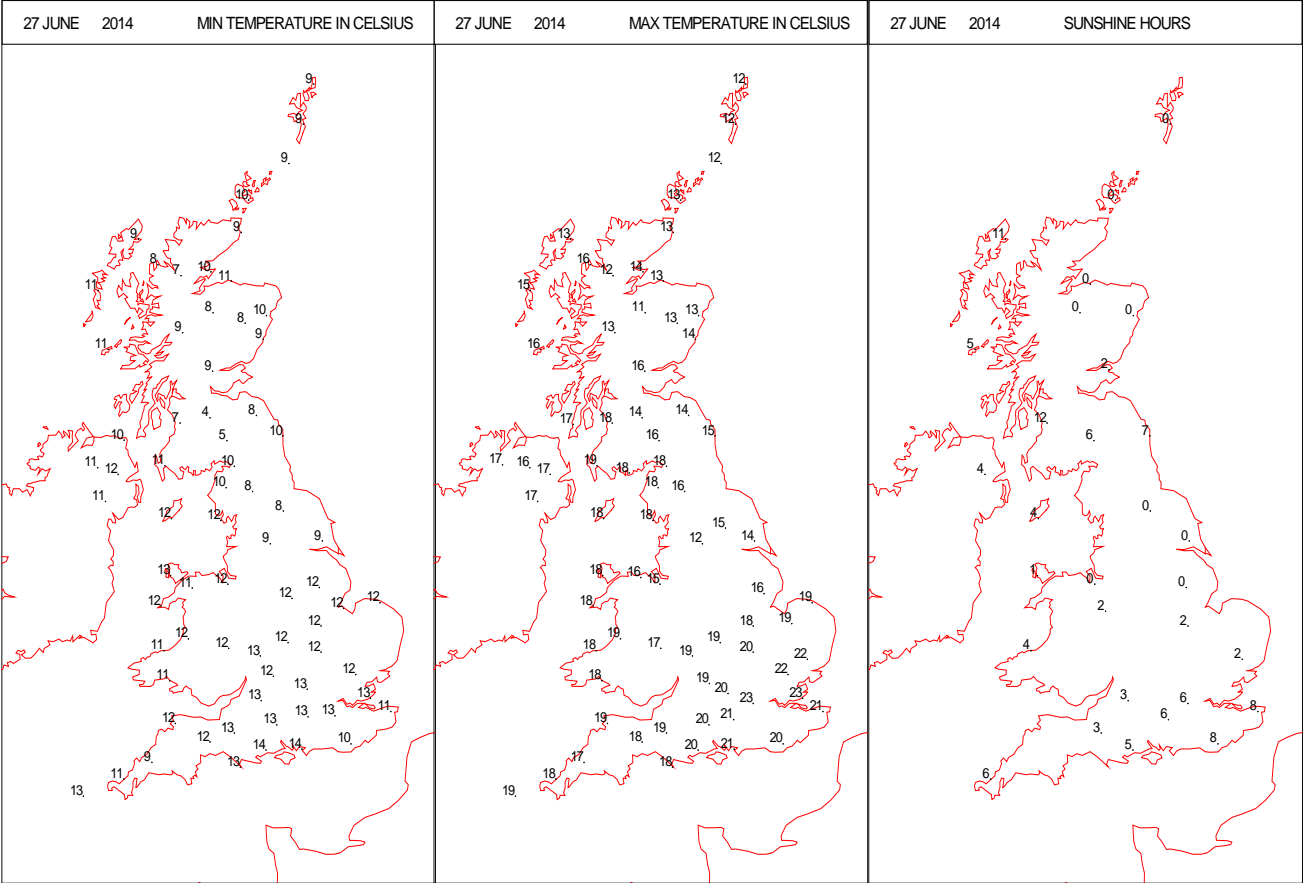
SURFACE REPORTS



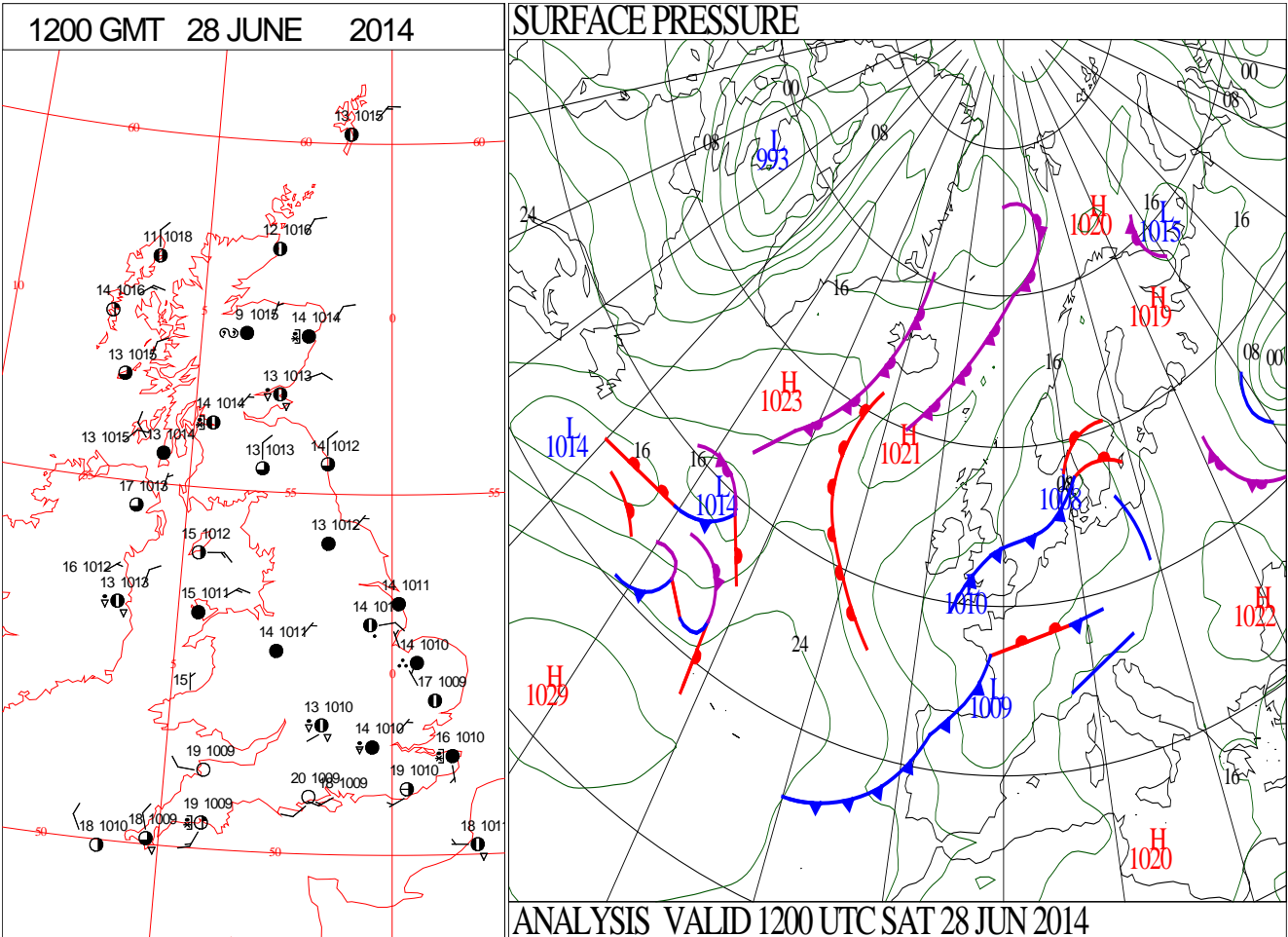
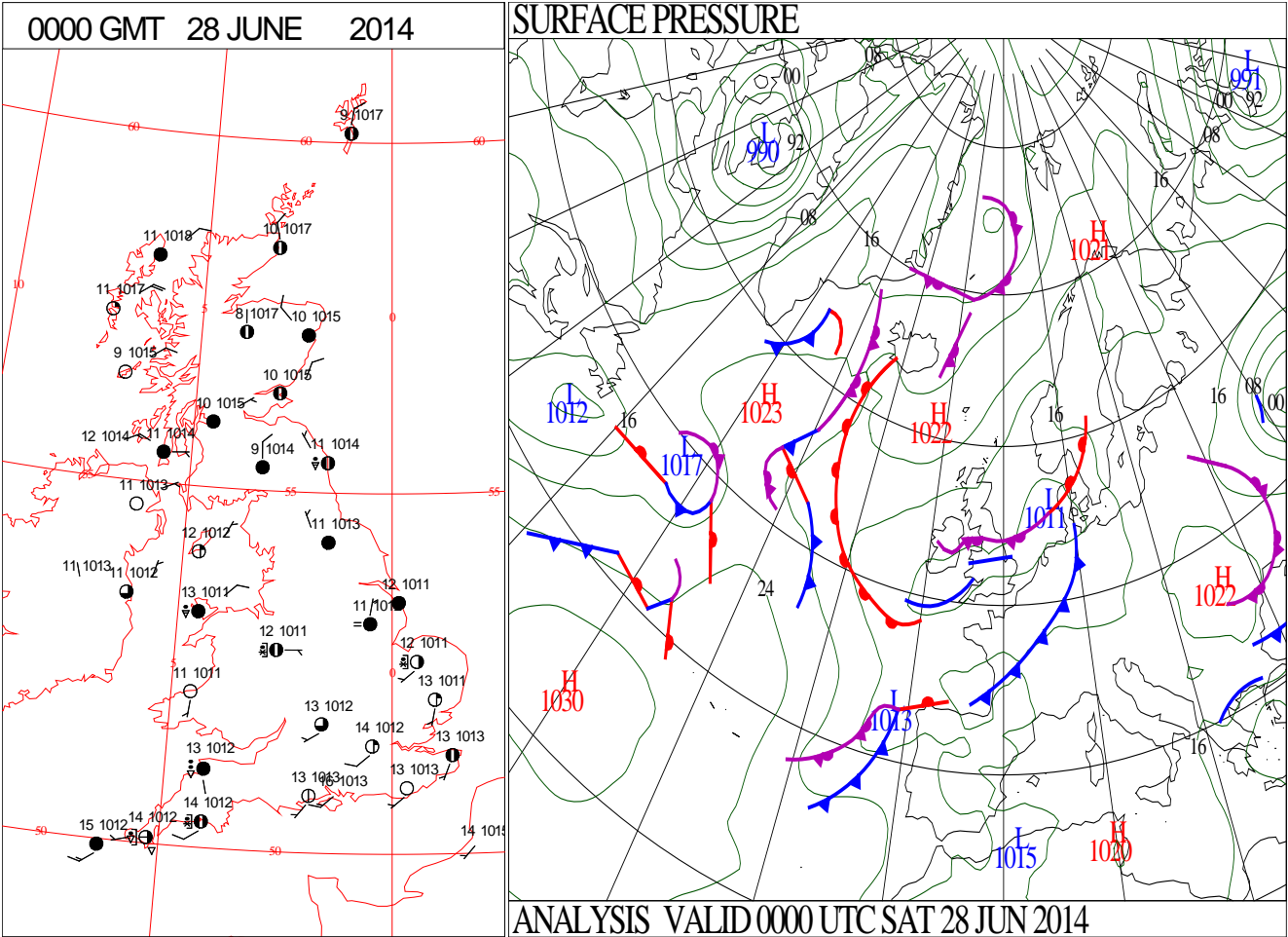
SIGNIFICANT WEATHER

0600 GMT 27 JUNE 2014	SIG WEATHER	1200 GMT 27 JUNE 2014	SIG WEATHER	<p>Summary of UK Weather for Friday 27 June 2014.</p> <p>Through the early hours a band of rain over south-western parts of the U.K. eased, fragmented and made its way slowly northwards, reaching Northern Ireland, northern England and across to East Anglia by dawn.</p> <p>Scattered heavy showers continued across the south-west and extended across parts of Wales, with some heavy downpours at times.</p> <p>The northern half of the U.K. stayed largely dry overnight with plenty of breaks in the cloud, to give minimum temperatures in single figures Celsius.</p> <p>It was a showery day across much of Wales and southern England with some heavy, thundery downpours developing. Some particularly intense storms affected parts of the Midlands and East Anglia, bringing some localised flooding in Norfolk.</p> <p>Across central parts it was a cloudier picture with outbreaks of rain, but the north of England and much of Scotland remained dry with sunny spells, aside from a few light showers near eastern coasts.</p> <p>Northern Ireland saw a return to brighter skies after recent cloudy days.</p> <p>The highest temperature was in Essex.</p>
1800 GMT 27 JUNE 2014	SIG WEATHER	0000 GMT 28 JUNE 2014	SIG WEATHER	
				<p>EXTREMES</p> <p>Highest Maximum: 23.9 Writtle, Essex</p> <p>Lowest Maximum: 11.2 Aviemore, Inverness-Shire</p> <p>Lowest Minimum: 4.3 Drumalbin, Lanarkshire</p> <p>Lowest Grass Minimum: 2.0 Drumalbin, Lanarkshire</p> <p>Most Rain: 24.0 Cardinham Bodmin, Cornwall</p> <p>Most Sun: 11.5 Prestwick Gannet, Ayrshire</p>

DAILY CLIMATE DATA

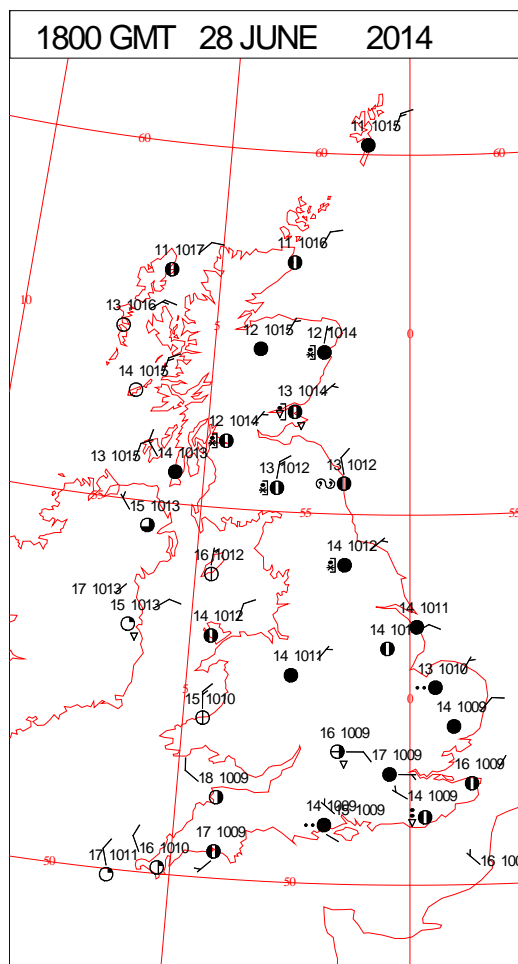
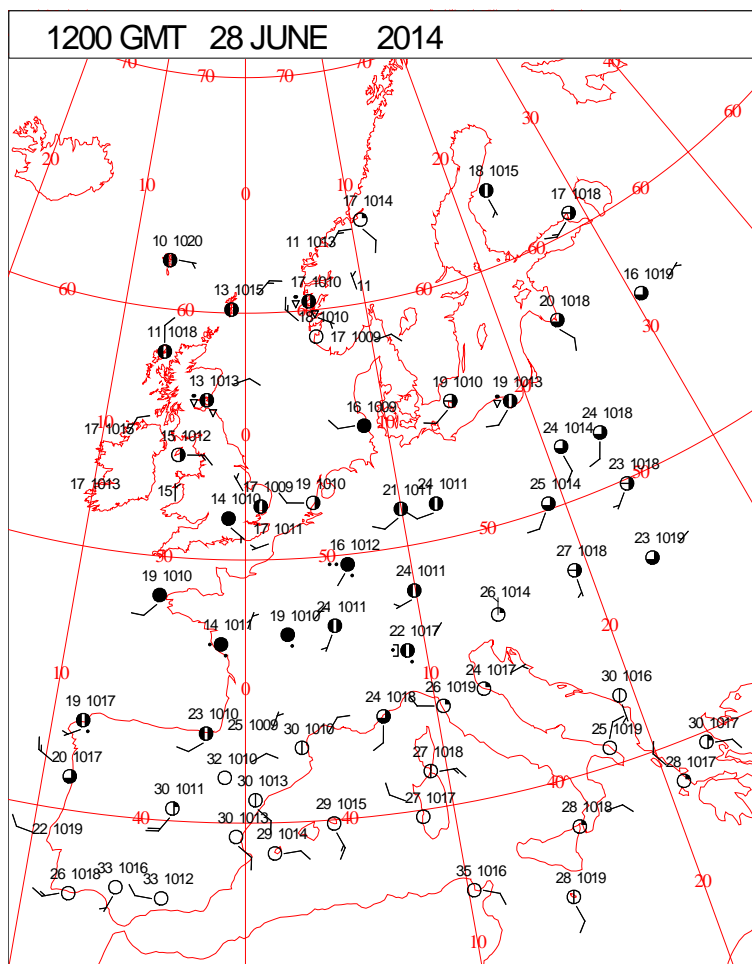
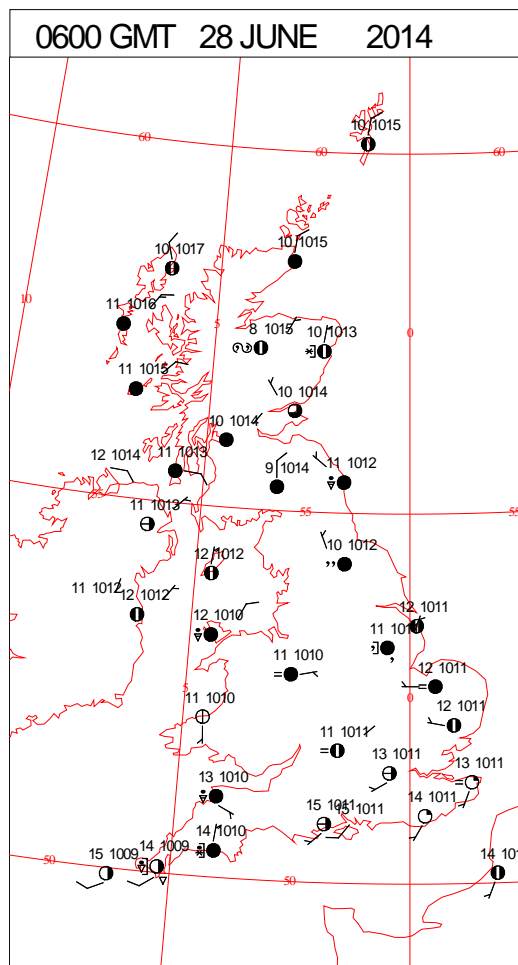
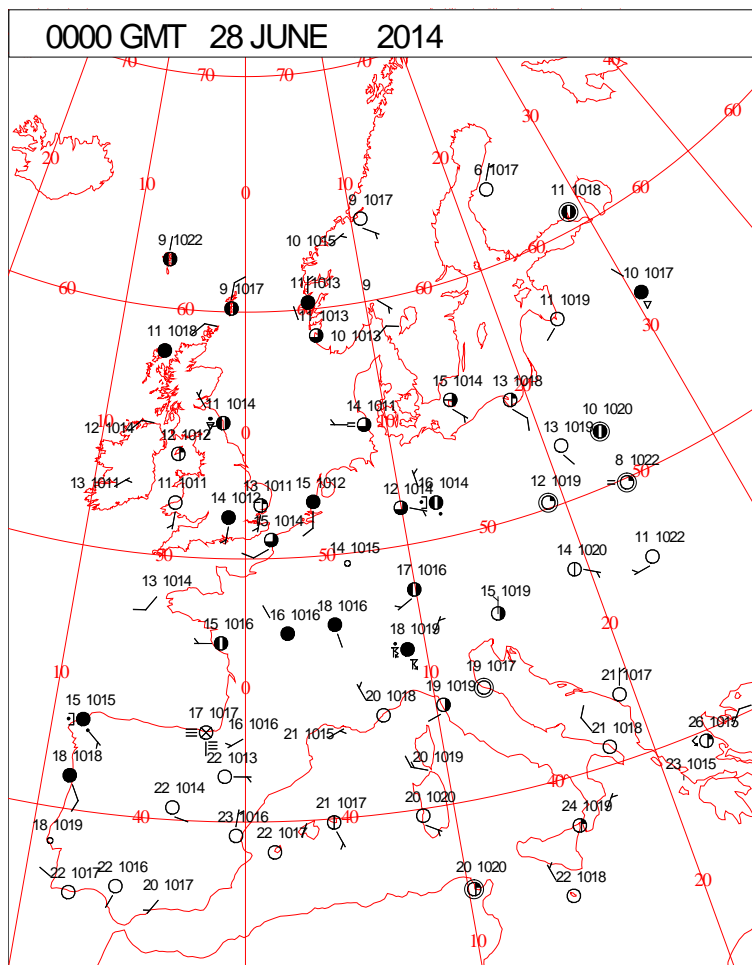


DAILY WEATHER SUMMARY



Saturday 28 June 2014

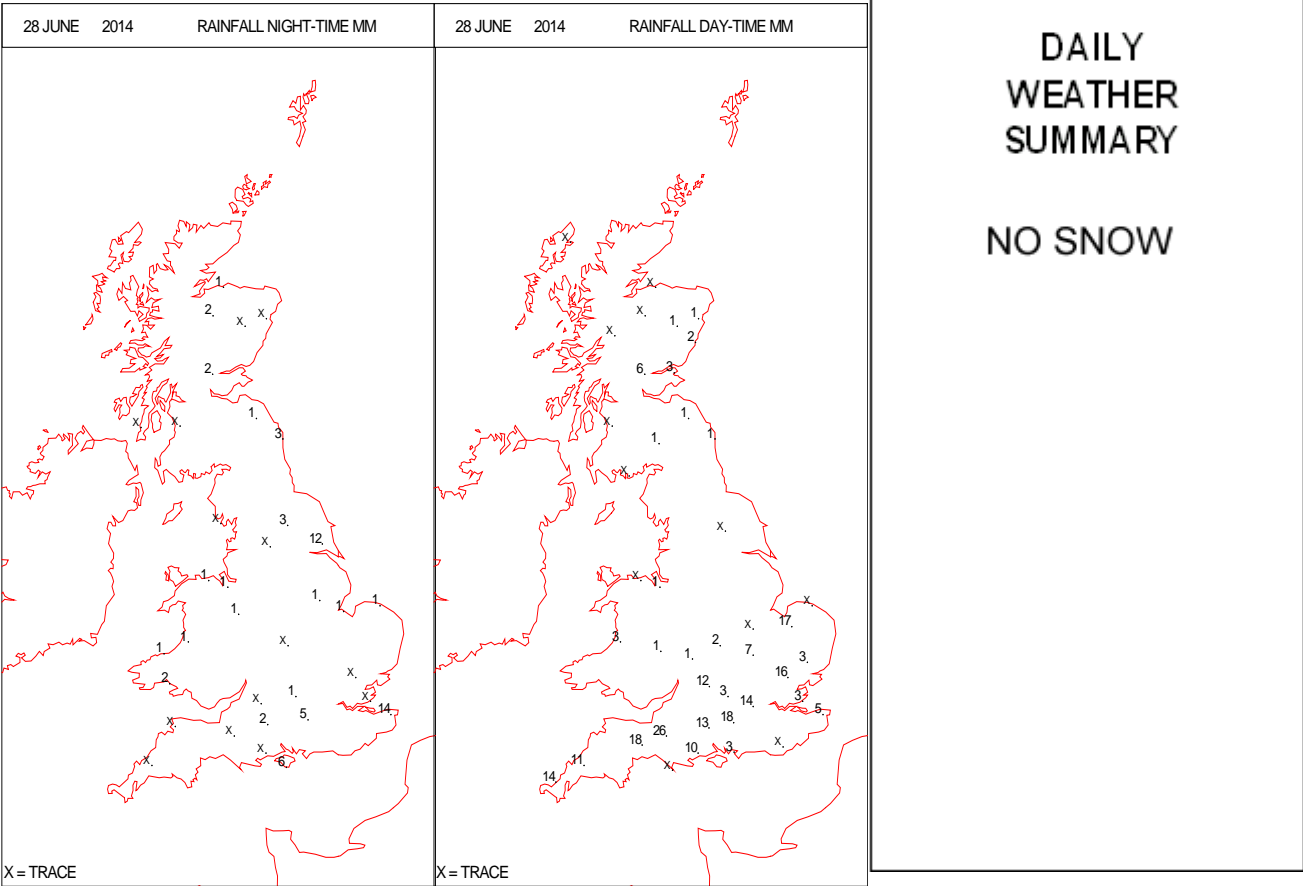
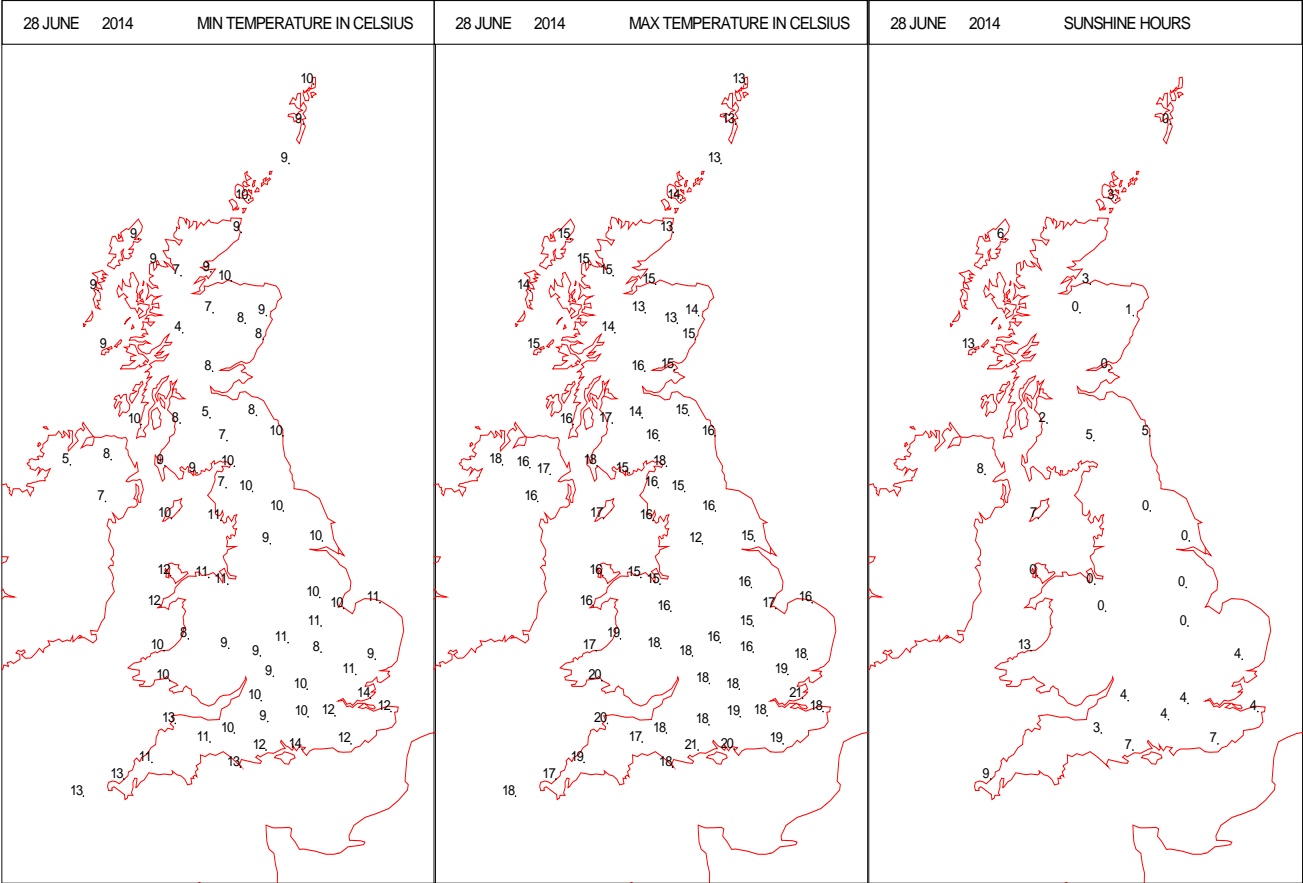
SURFACE REPORTS



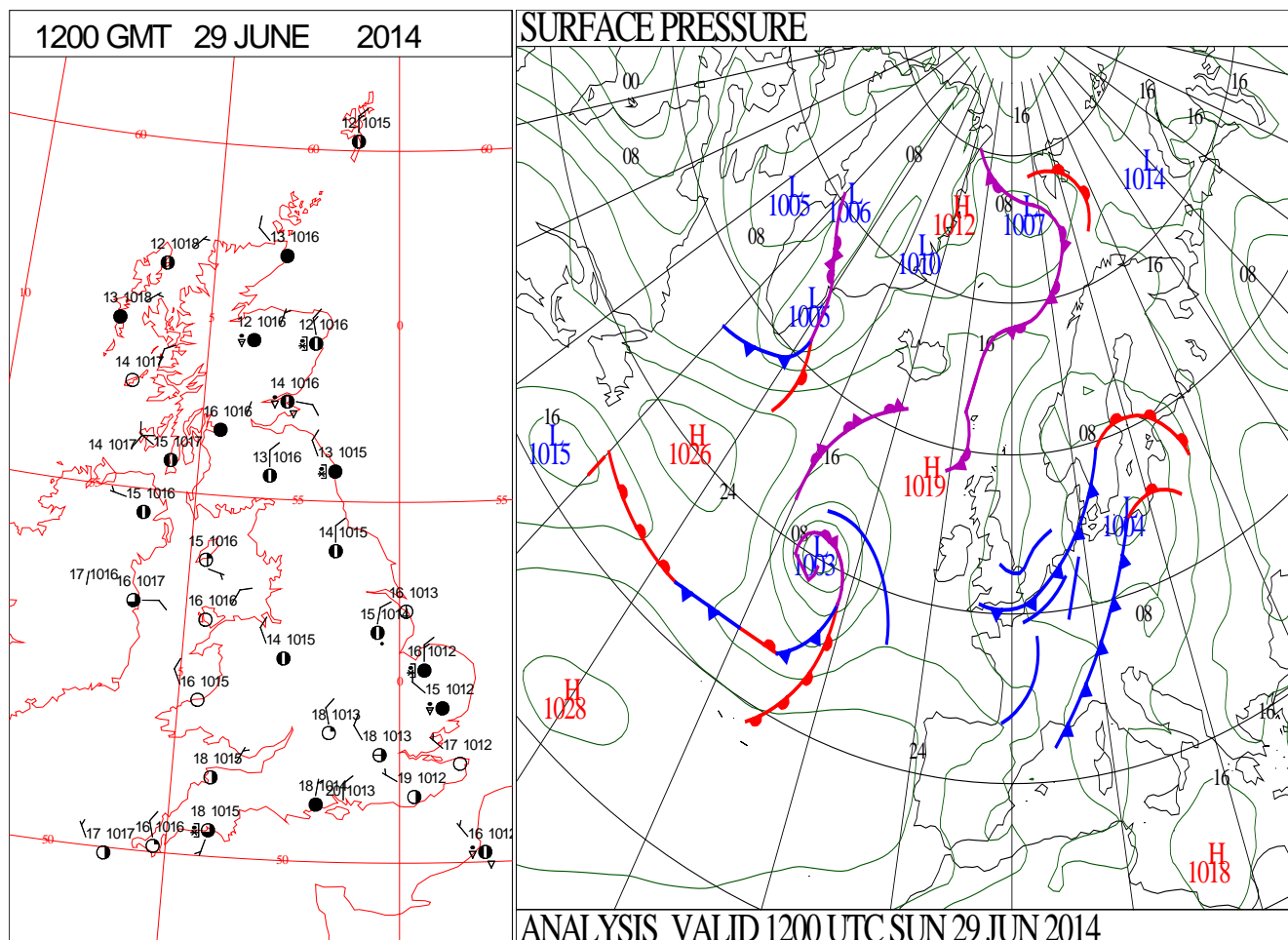
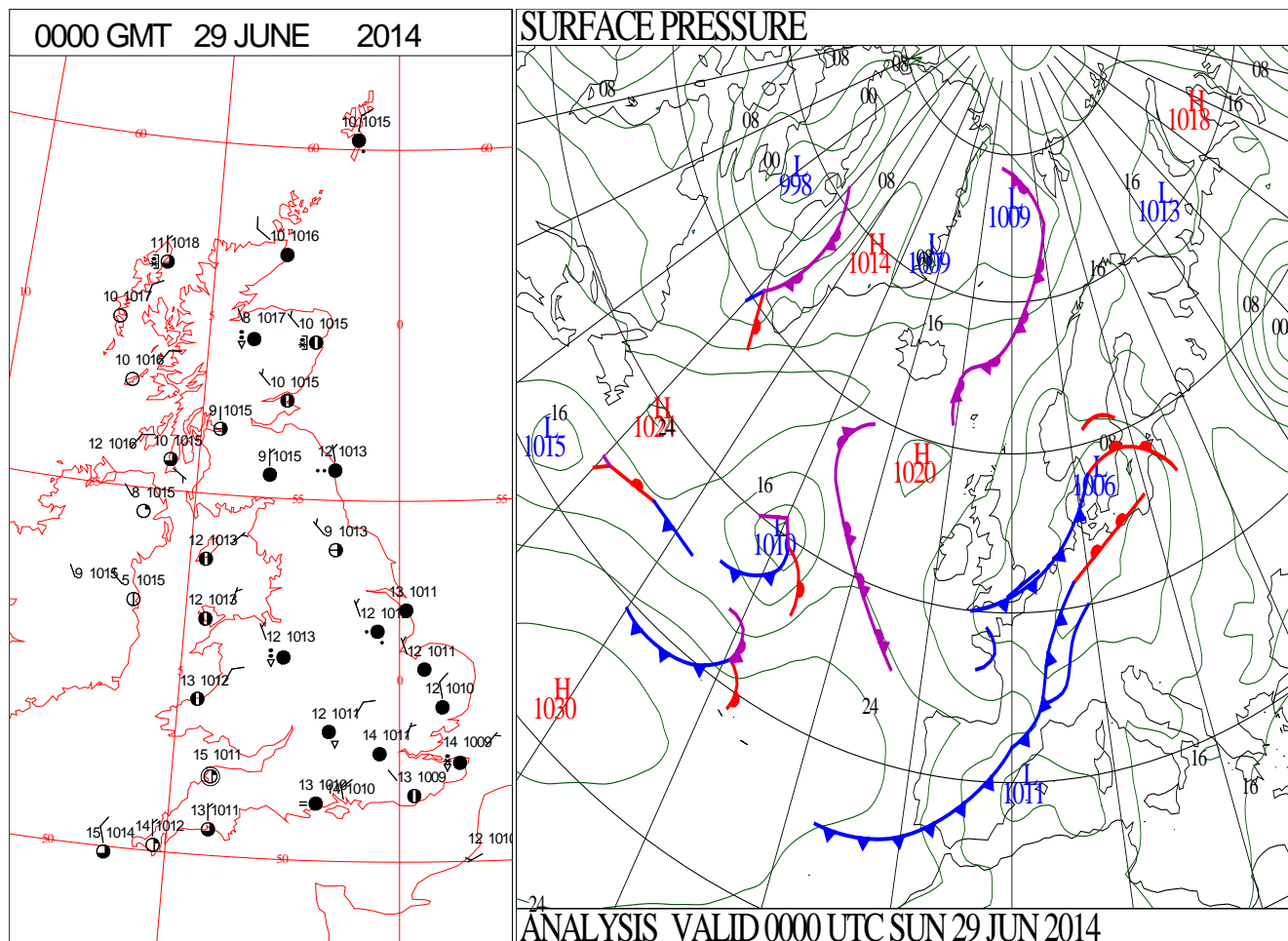
SIGNIFICANT WEATHER

0600 GMT 28 JUNE 2014	SIG WEATHER	1200 GMT 28 JUNE 2014	SIG WEATHER	<p>Summary of UK Weather for Saturday 28 June 2014.</p> <p>The north of England, and Scotland and Northern Ireland, remained mainly dry overnight with some clear spells developing. The coldest temperatures were found under the clear skies in the west of Scotland.</p> <p>Central parts of the U.K. remained cloudy overnight, although the outbreaks of rain there gradually fragmented through the early hours, and became much lighter and patchier by dawn.</p> <p>South of this area, skies cleared, which allowed mist and fog patches to form in places. Showers across the south-west eased for a time, only to return through the early hours, intensifying, spreading north-eastwards and become more frequent through the morning.</p> <p>This led to another very showery day across south Wales and southern England, south of a line Cardigan Bay to the Wash. There were frequent, heavy, thundery showers with some heavy downpours once again, with places such as Suffolk and south Devon seeing localised property flooding and roads affected. There were also some reports of funnel clouds in Suffolk and south Wales.</p> <p>Across the north Midlands and central parts it was a cloudy, cool day with a few showers.</p> <p>It was brighter to the north with the best of the sunshine across Northern Ireland and south-west Scotland.</p> <p>EXTREMES</p> <p>Highest Maximum: 20.8 Hurn, Dorset</p> <p>Lowest Maximum: 12.3 Bingley No2, West Yorkshire</p> <p>Lowest Minimum: 3.9 Tulloch Bridge, Inverness-Shire</p> <p>Lowest Grass Minimum: 1.7 Tulloch Bridge, Inverness-Shire</p> <p>Most Rain: 25.8 Yeovilton, Somerset</p> <p>Most Sun: 12.8 Aberporth, Dyfed</p>
1800 GMT 28 JUNE 2014	SIG WEATHER	0000 GMT 29 JUNE 2014	SIG WEATHER	

DAILY CLIMATE DATA

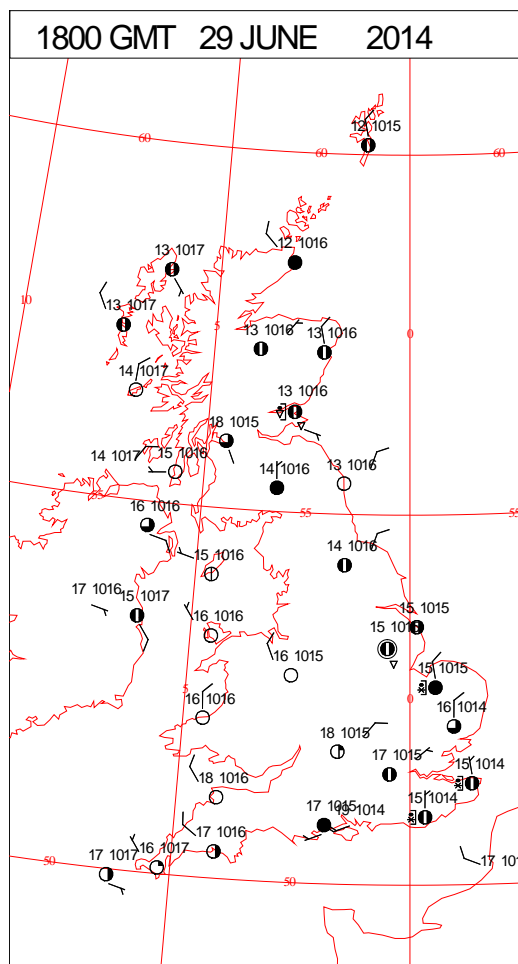
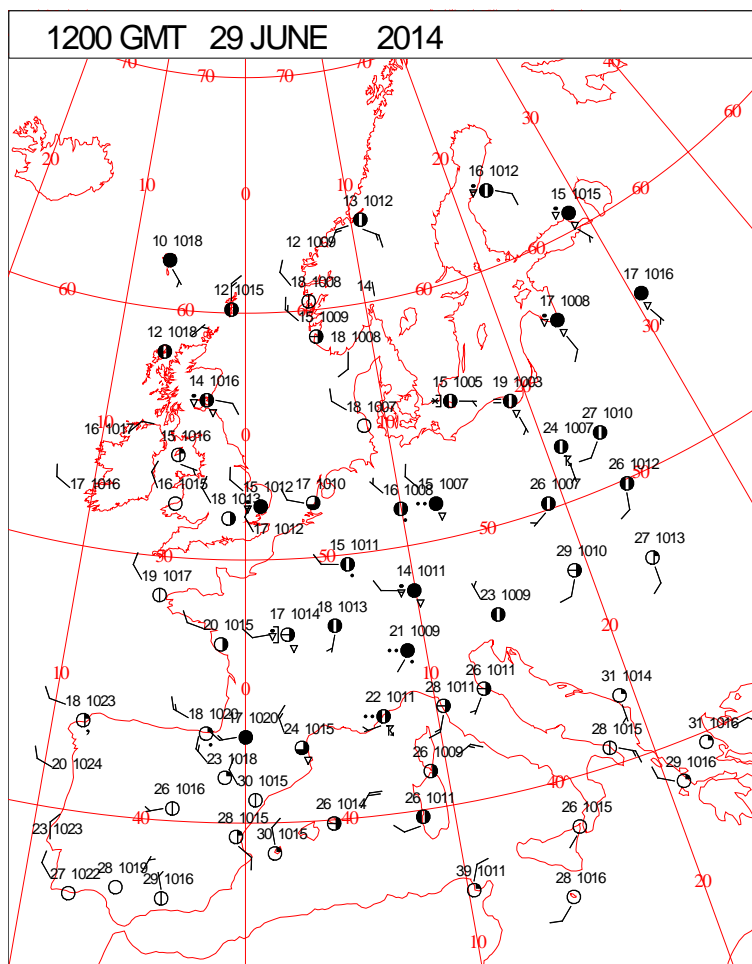
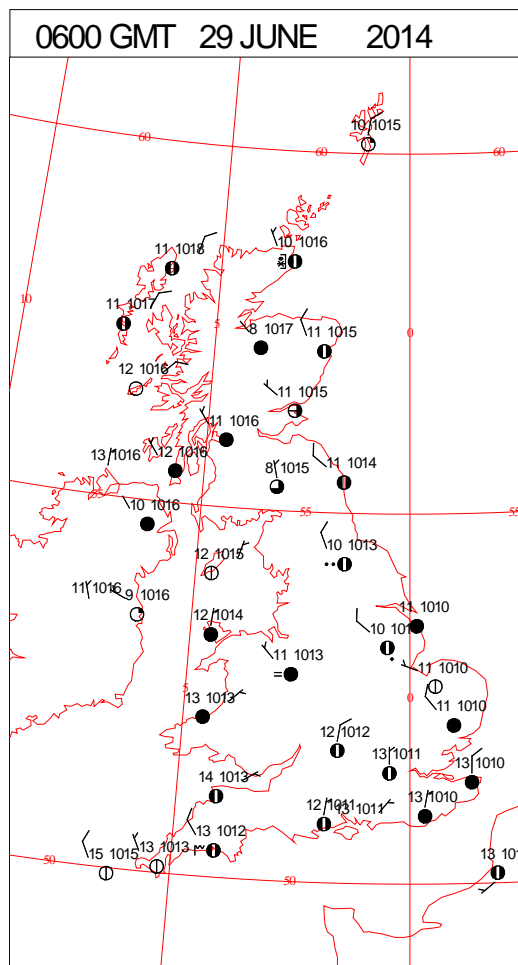
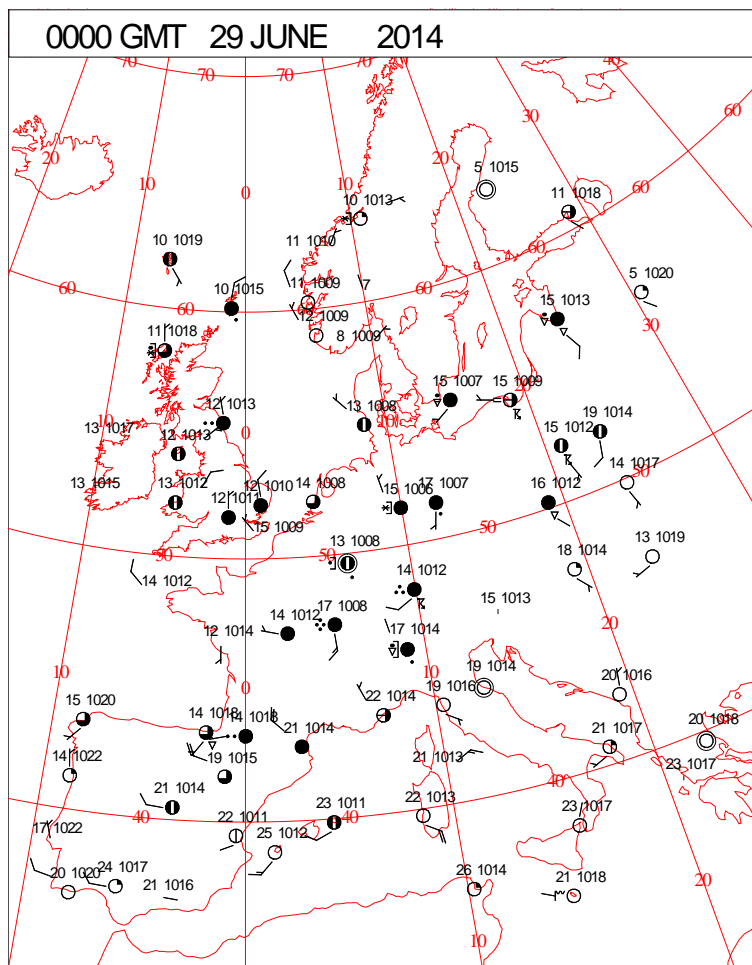


DAILY WEATHER SUMMARY



Sunday 29 June 2014

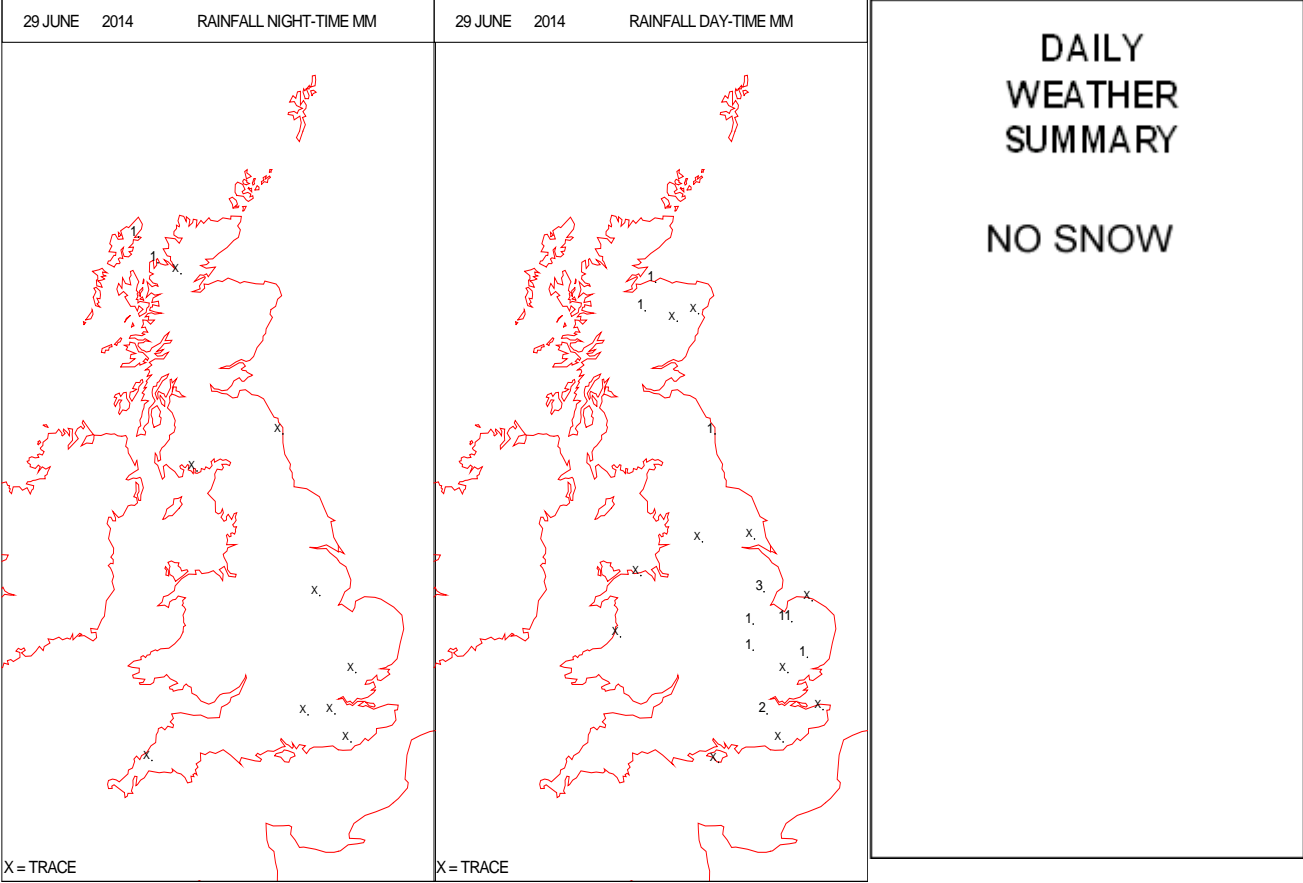
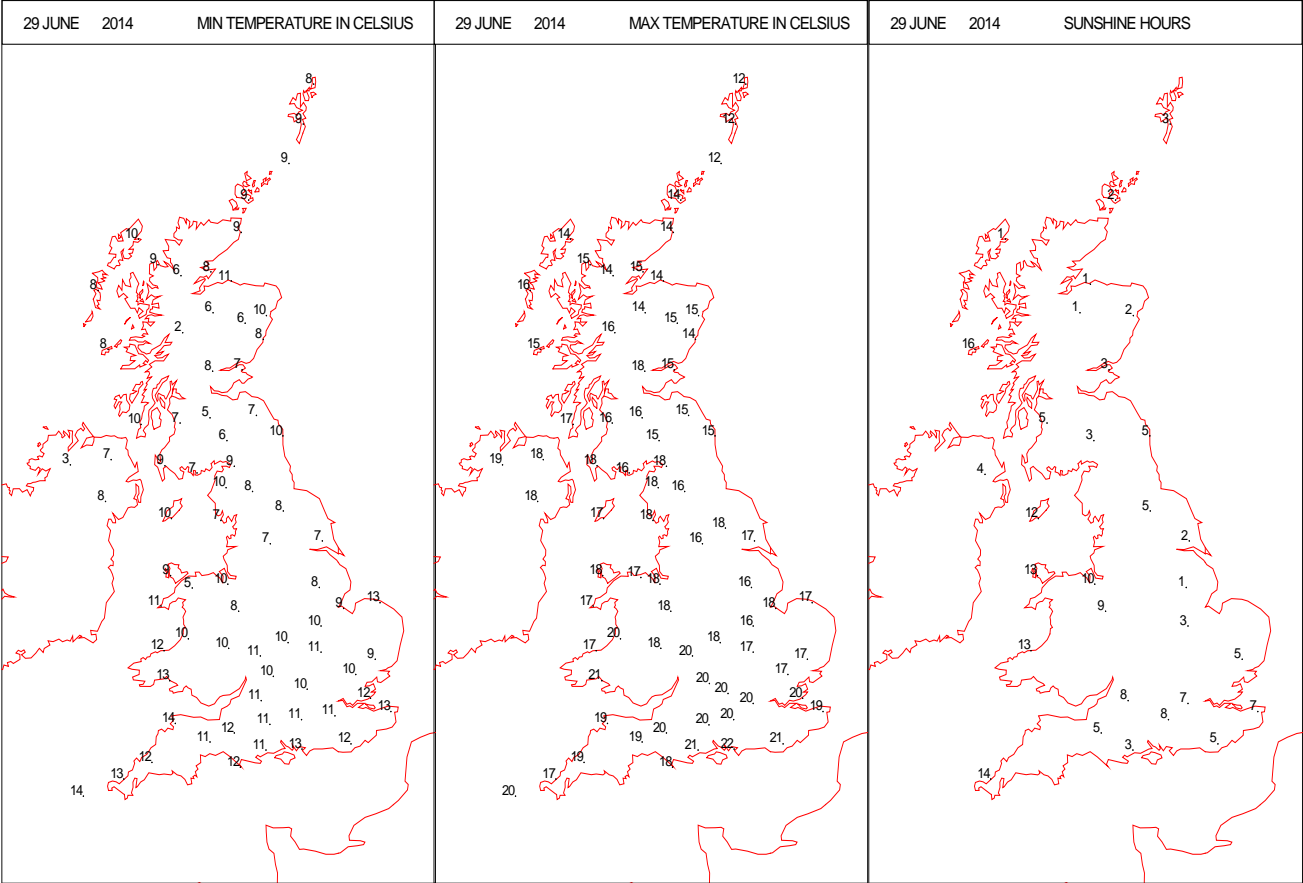
SURFACE REPORTS



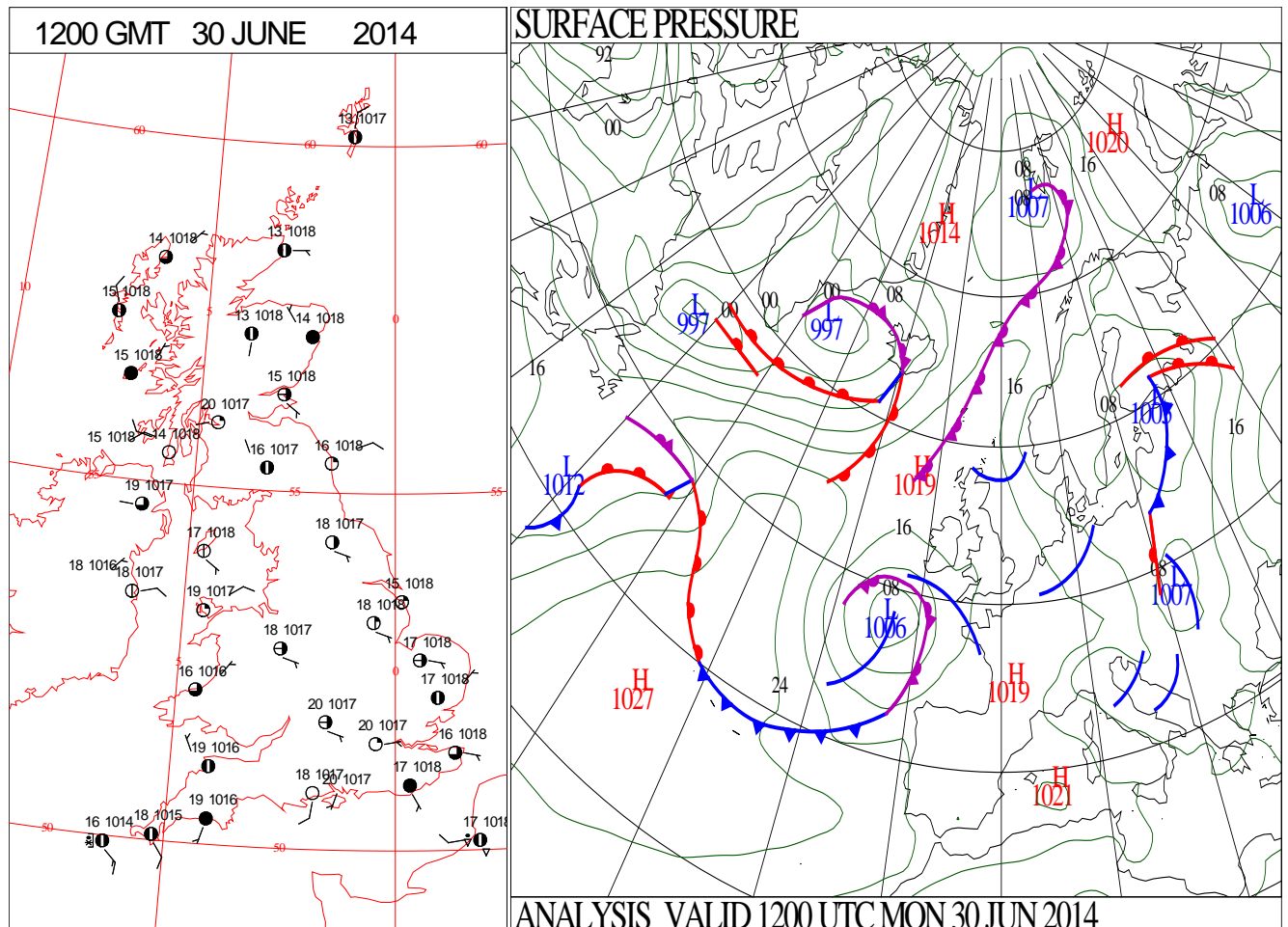
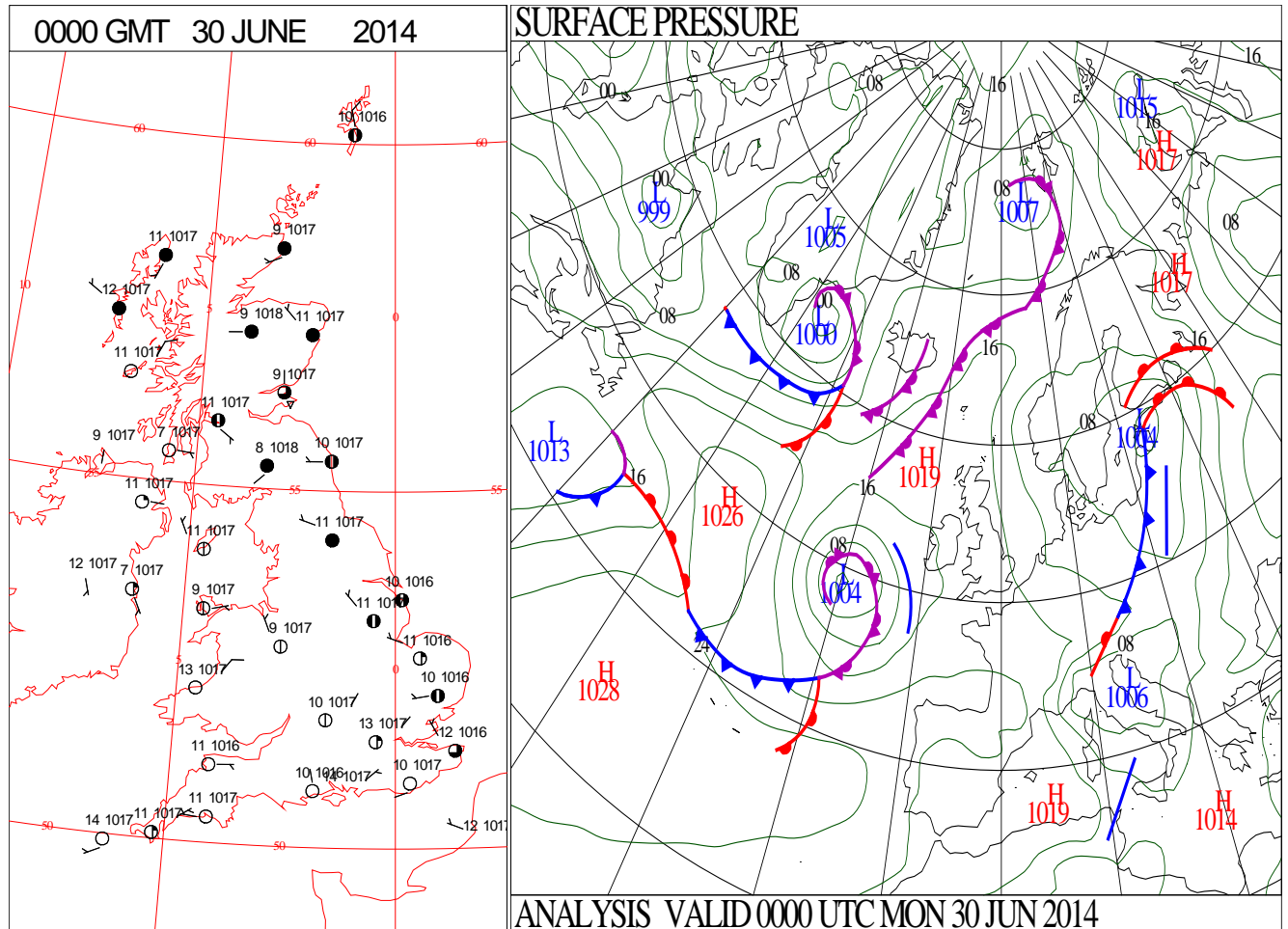
SIGNIFICANT WEATHER

0600 GMT 29 JUNE 2014	SIG WEATHER	1200 GMT 29 JUNE 2014	SIG WEATHER	<p>Summary of UK Weather for Sunday 29 June 2014.</p> <p>Showers continued overnight in parts of Kent and the south of Wales, and further showers spread from eastern coastal areas. Elsewhere, it was a mainly dry night with some clear spells developing.</p> <p>The lengthiest clear spells occurred over the west of Scotland, north-west England and Northern Ireland. This is where the temperatures dipped the lowest, well into low single figures Celsius.</p> <p>For many parts of the country it was a fine and dry day with warm sunny spells.</p> <p>However, across the eastern coastal counties, and also across parts of the south-west, scattered sharp showers developed. There were some notable hourly rainfall rates reported, with reports around 10mm in an hour in Norfolk.</p> <p>Whilst these eased from the south-west during the evening, they were slow to clear the east.</p> <p>It was warm in the sunny spells in the south, with some areas achieving above average temperatures.</p>
1800 GMT 29 JUNE 2014	SIG WEATHER	0000 GMT 30 JUNE 2014	SIG WEATHER	
				<p>EXTREMES</p> <p>Highest Maximum: 22.1 Thorney Island, West Sussex</p> <p>Lowest Maximum: 12.4 Fair Isle, Shetland 12.4 Baltasound No2, Shetland 12.4 Lerwick, Shetland</p> <p>Lowest Minimum: 2.0 Tulloch Bridge, Inverness-Shire</p> <p>Lowest Grass Minimum: -1.2 Tulloch Bridge, Inverness-Shire</p> <p>Most Rain: 11.2 Marham, Norfolk</p> <p>Most Sun: 15.5 Tiree, Argyll</p>

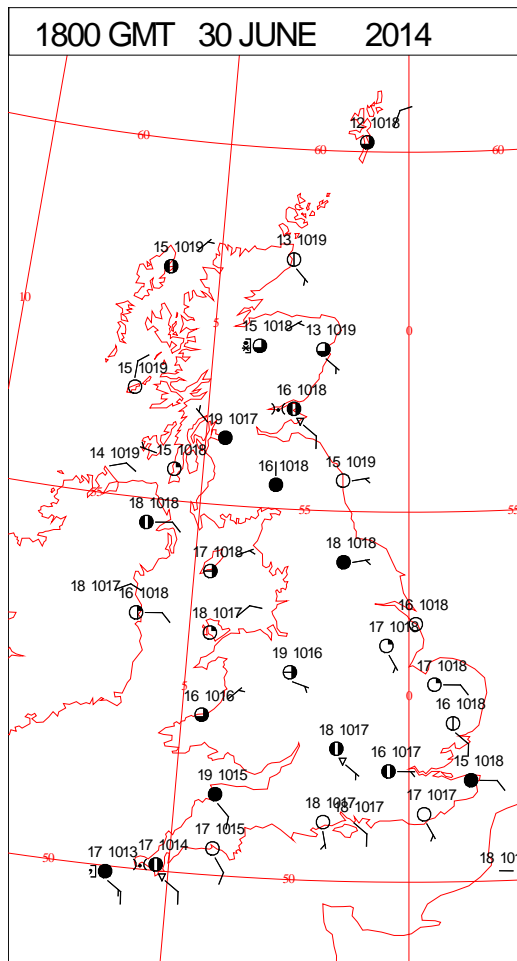
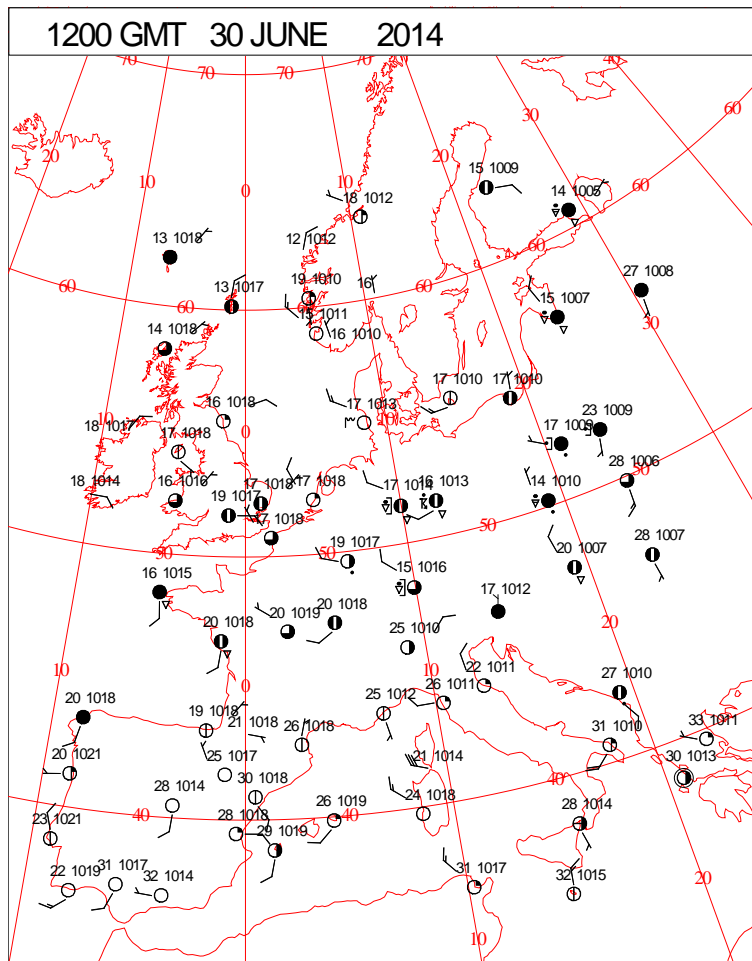
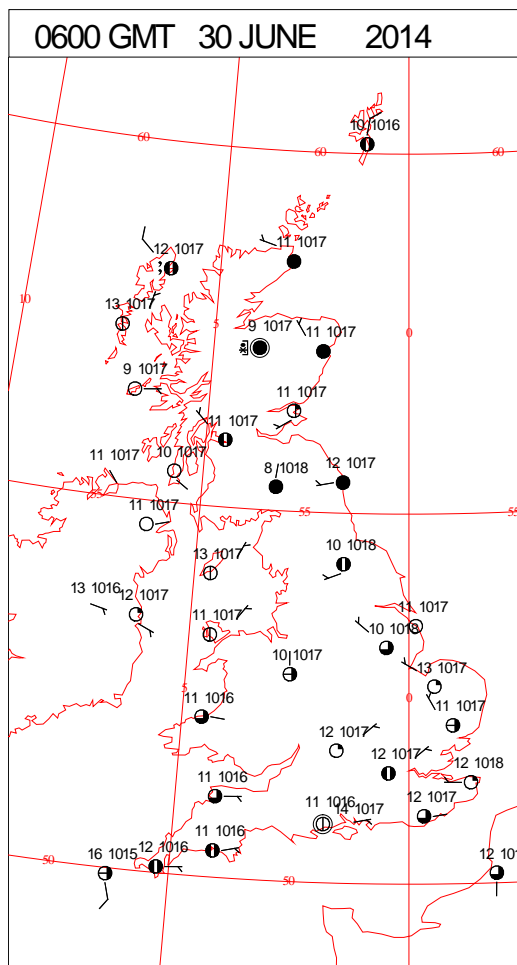
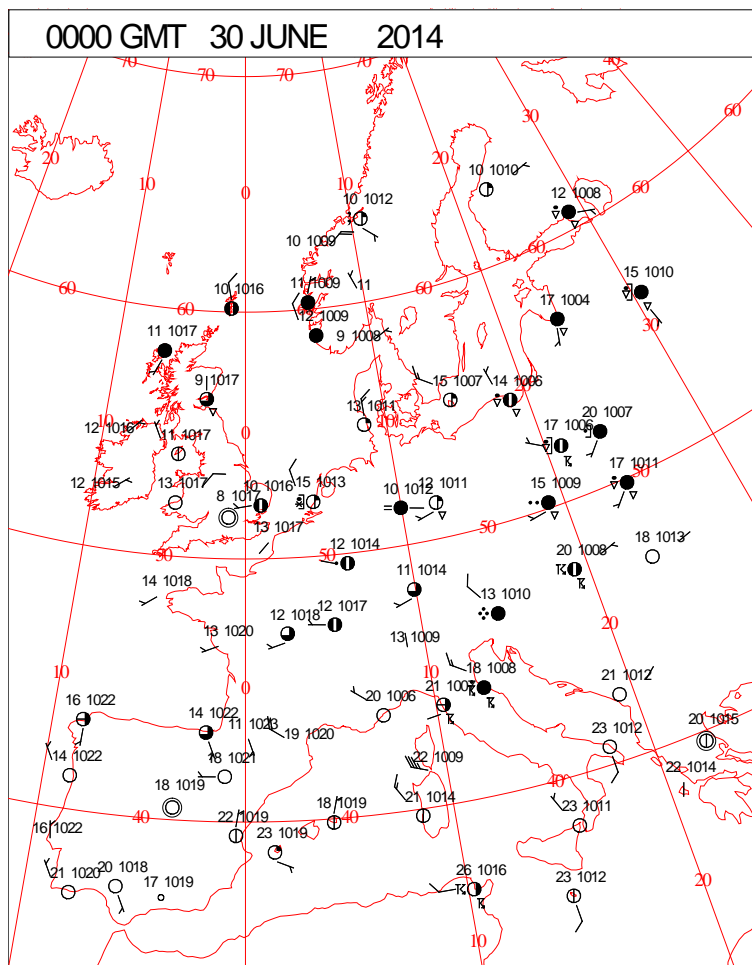
DAILY CLIMATE DATA



DAILY WEATHER SUMMARY



SURFACE REPORTS



SIGNIFICANT WEATHER

0600 GMT 30 JUNE 2014	SIG WEATHER	1200 GMT 30 JUNE 2014	SIG WEATHER	<p>Summary of UK Weather for Monday 30 June 2014.</p> <p>It was a cool but generally dry night throughout the U.K. There were variable amounts of cloud and plenty of clear spells.</p> <p>There were isolated, mainly light, showers along the North Sea coast and northern Scotland with minimal accumulations.</p> <p>Under the clear skies a few isolated mist and shallow fog patches formed through the early hours. The clear skies also allowed temperatures to fall into low single figures Celsius, with the lowest temperatures being recorded in north Wales.</p> <p>Many parts of the country remained dry throughout the day, with some sunny spells and variable amounts of clouds.</p> <p>Isolated sharp showers developed across central southern England through the afternoon. There was 26mm of rainfall recorded in the space of 2 hours at Wisley, Surrey. Isolated showers developed across central Scotland later in the day also.</p> <p>The far south-west was also generally cloudier, with intermittent rain throughout the latter part of the evening.</p> <p>Temperatures were widely in the high teens to low 20's Celsius, with the highest values recorded in Northern Ireland.</p>
1800 GMT 30 JUNE 2014	SIG WEATHER	0000 GMT 01 JULY 2014	SIG WEATHER	<p>EXTREMES</p> <p>Highest Maximum: 22.7 Castlederg, Tyrone</p> <p>Lowest Maximum: 12.6 Fair Isle, Shetland</p> <p>Lowest Minimum: 2.0 Capel Curig No3, Gwynedd</p> <p>Lowest Grass Minimum: 0.0 Capel Curig No3, Gwynedd</p> <p>Most Rain: 27.2 Wisley, Surrey</p> <p>Most Sun: 15.4 Ronaldsway, Isle of Man</p>

DAILY CLIMATE DATA

