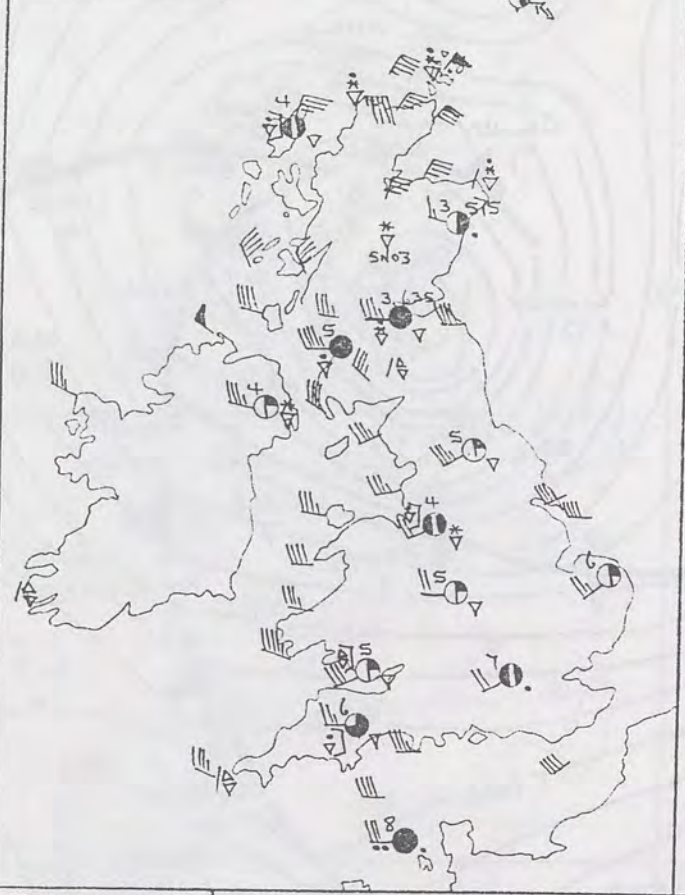


0600 hours
1.2.1983



1200 hours
1.2.1983



1800 hours
1.2.1983



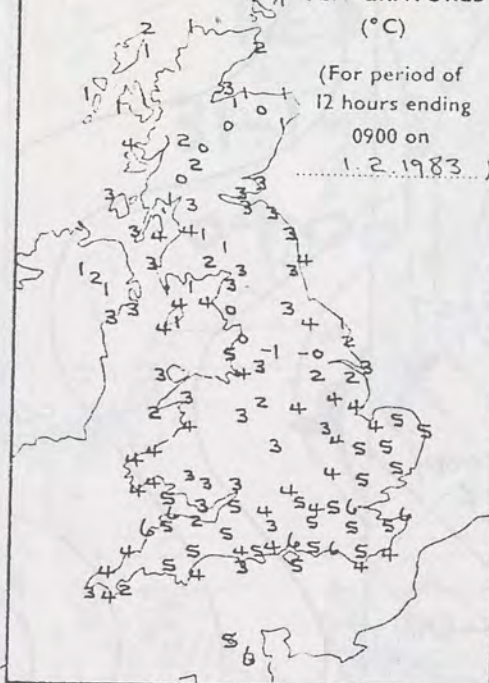
2400 hours
1.2.1983



METEOROLOGICAL OFFICE
7 FEB 1983
LIBRARY

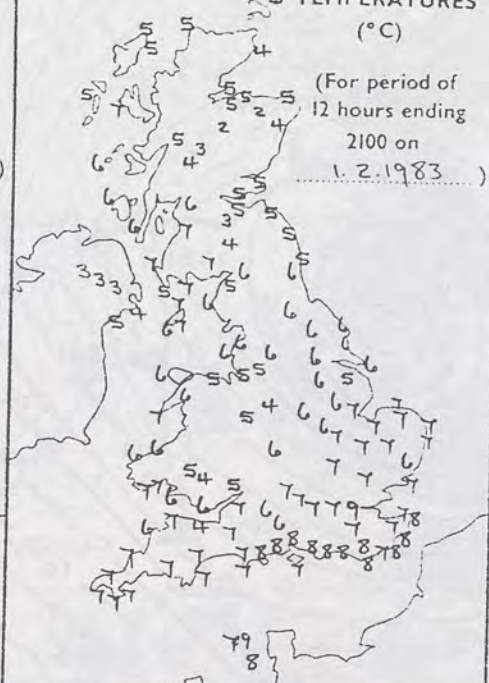
MINIMUM
TEMPERATURES
(°C)

(For period of
12 hours ending
0900 on
1.2.1983)



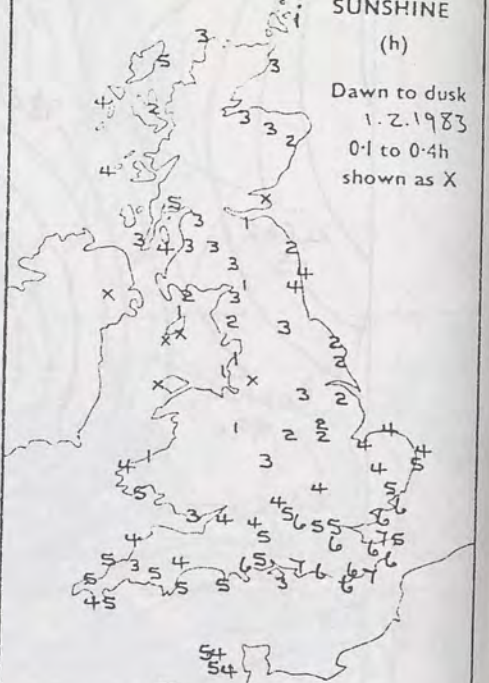
MAXIMUM
TEMPERATURES
(°C)

(For period of
12 hours ending
2100 on
1.2.1983)



SUNSHINE
(h)

Dawn to dusk
1.2.1983
0.1 to 0.4h
shown as X

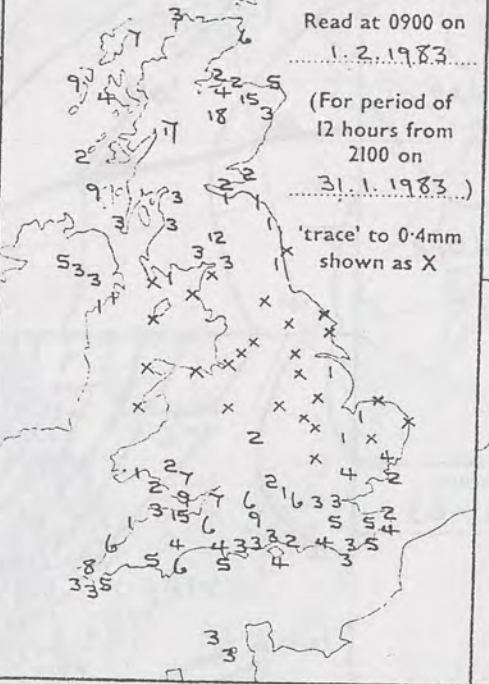


RAINFALL
(mm)

Read at 0900 on
1.2.1983

(For period of
12 hours from
2100 on
31.1.1983)

'trace' to 0.4mm
shown as X

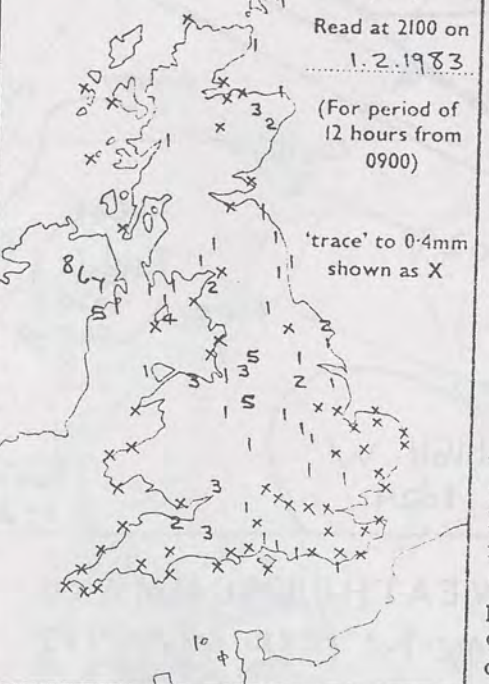


RAINFALL
(mm)

Read at 2100 on
1.2.1983

(For period of
12 hours from
0900)

'trace' to 0.4mm
shown as X

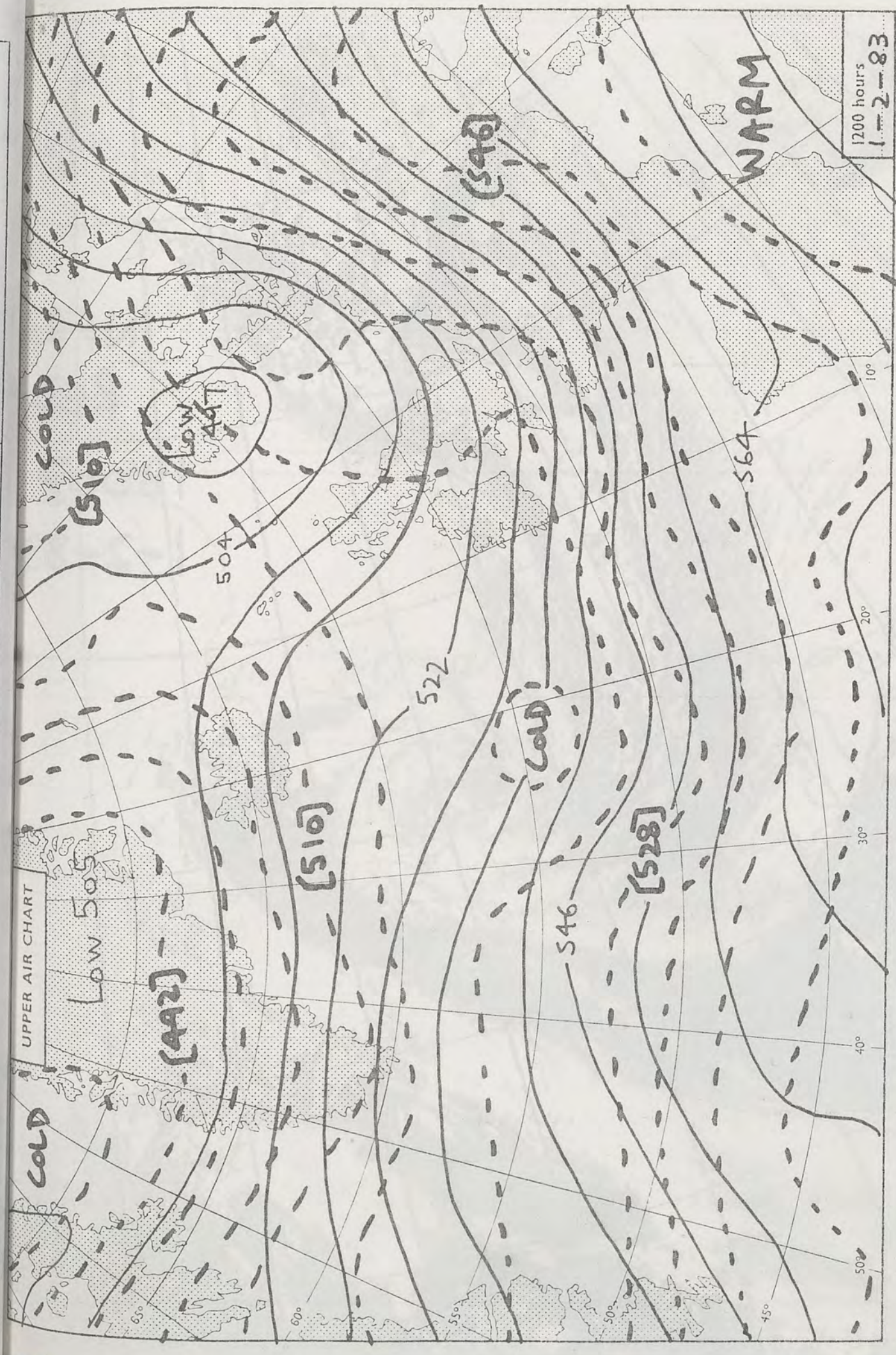


SUMMARY OF BRITISH WEATHER

Overnight rain over Southeast Wales and southern counties of England cleared away southwards and most parts of England and Wales became clear with showers mainly confined to the north and west. Rain and sleet over Scotland gradually turned to showers and these became quite frequent over Scotland and Northern Ireland by the morning. Winds reached gale or severe gale in the north and west. Frost was chiefly confined to high ground and sheltered parts of northern England and Scotland. During the day the wind reached storm force in Scotland and northern England with a gust of 85 kts reported from Sumburgh (Shetland). Most southern parts of England were dry and quite sunny for much of the day but sleet and snow showers were quite frequent in the north and west and a band of mainly light showers moved south to reach southern counties by the early evening. Over Northern Ireland and Scotland, particularly the north, sleet hail and snow showers were frequent until evening. Temperatures were mostly at or above normal.

'Extremes' for Tuesday 1st February 1983

Highest maximum	: 9°C	London Weather Centre and Guernsey.
Lowest minimum	: -1°C	Emley Moor (nr Huddersfield)
Lowest grass minimum	: -2.5°C	St Abb's Head (nr Berwick)
Most rain (24 hours from 0900 h)	: 11.2 mm	Trawsfynydd (Gwynedd)
Most sun	: 6.6 hrs	Hastings, Littlehampton, Bognor Regis, Southsea.



London Weather Centre 284 High Holborn London WC1V 7HX All times are GMT © Crown copyright



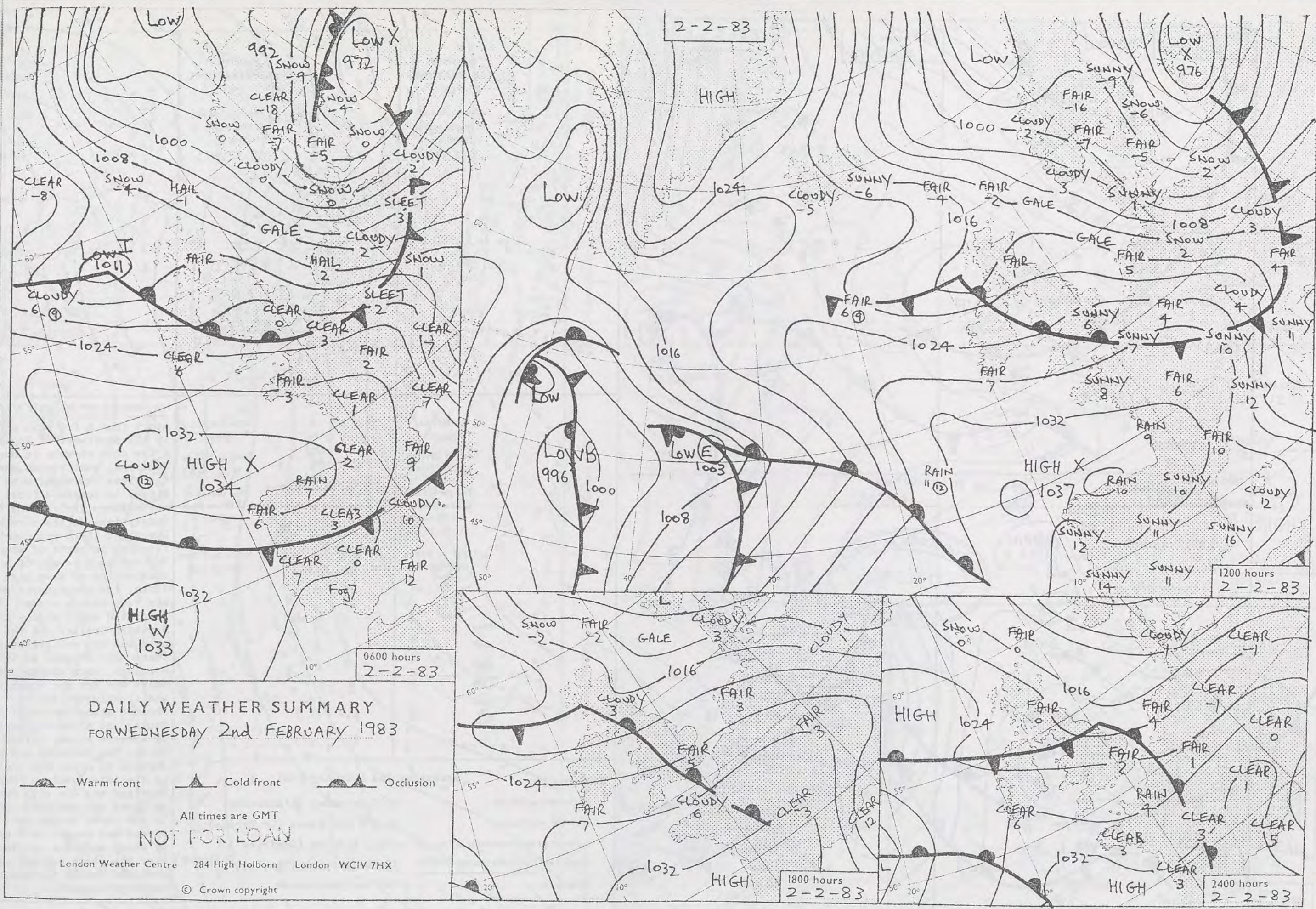
INFR
RED

1800Z
1-2-83

20

50

FR
ED
02
-83



DAILY WEATHER SUMMARY FOR WEDNESDAY 2nd FEBRUARY 1983

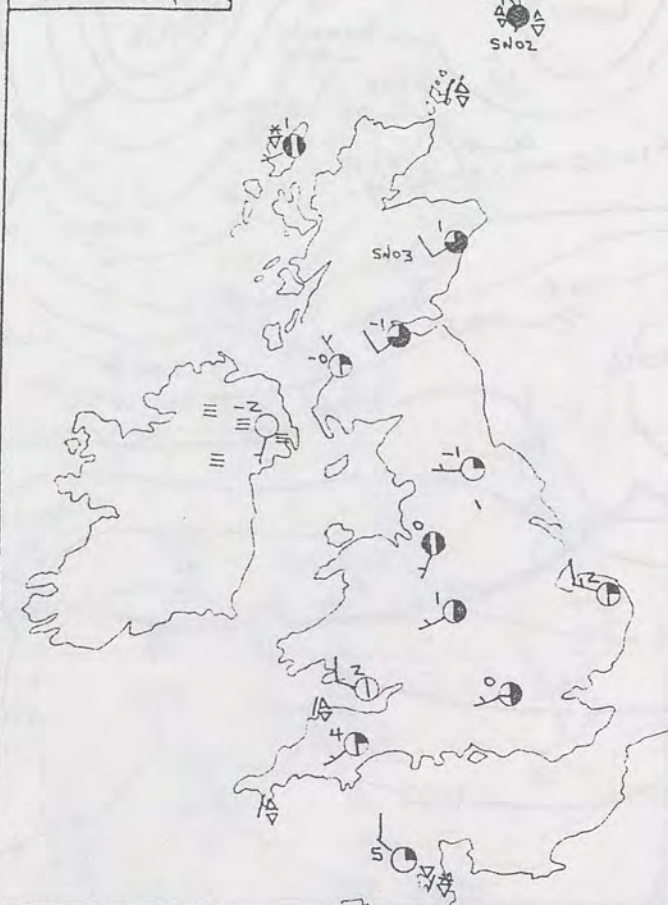
Warm front
 Cold front
 Occlusion

All times are GMT
 NOT FOR LOAN

London Weather Centre 284 High Holborn London WC1V 7HX

© Crown copyright

0600 hours
2.2.1983



1200 hours
2.2.1983



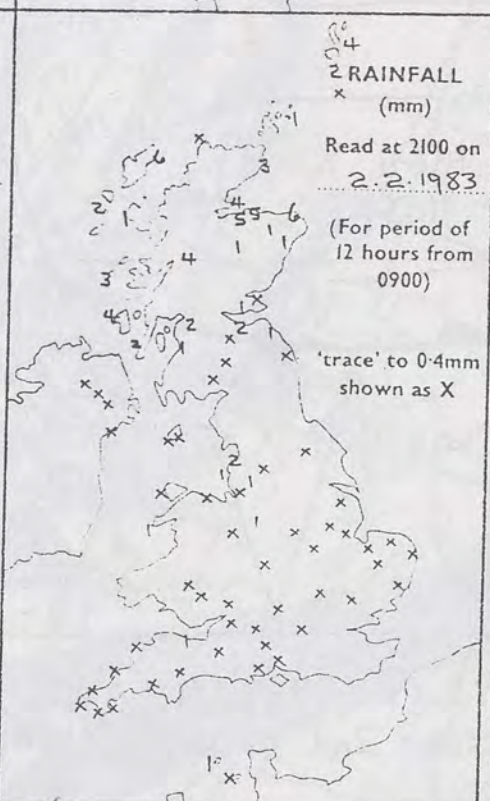
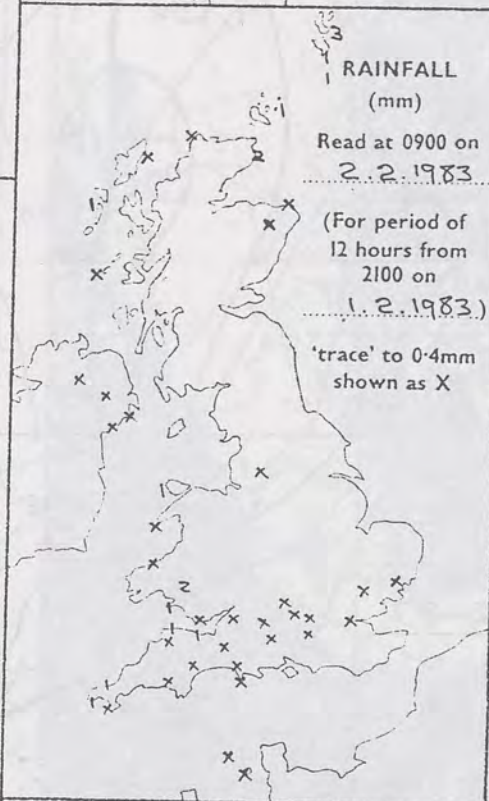
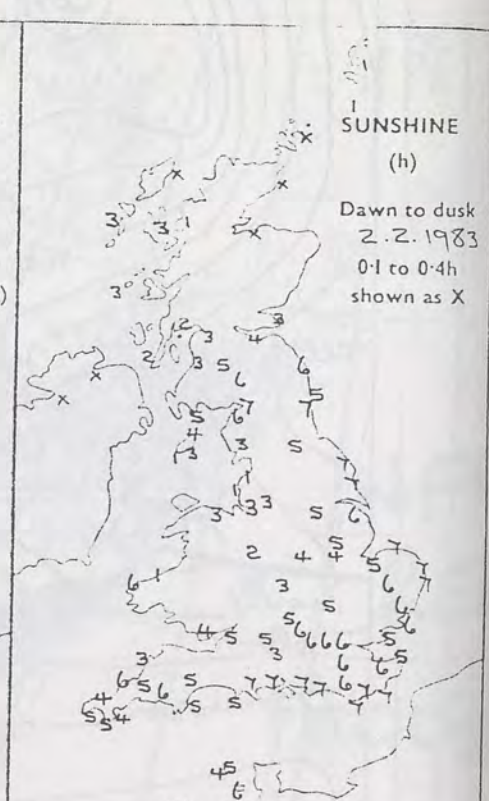
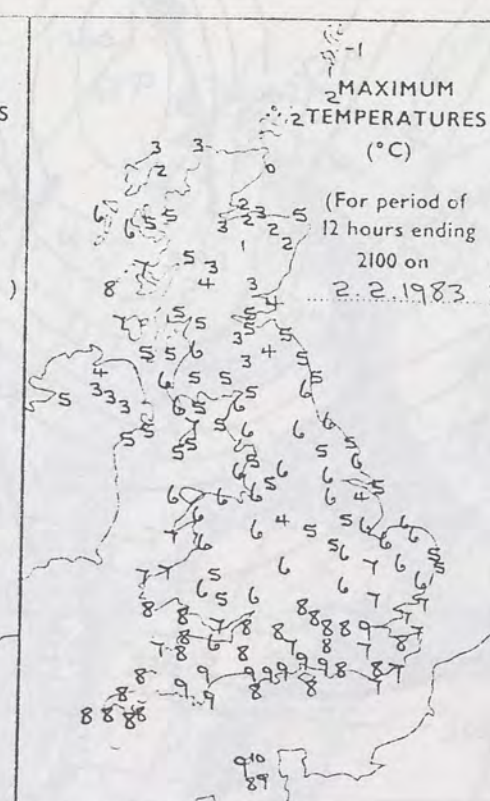
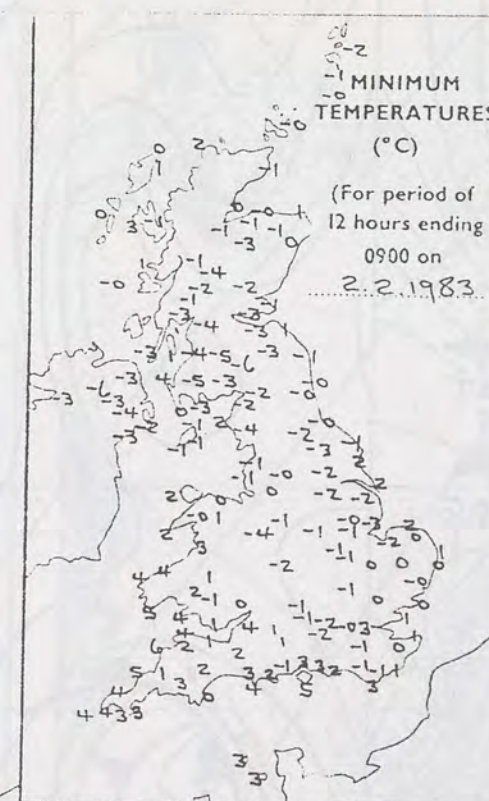
1800 hours
2.2.1983



2400 hours
2.2.1983



METEOROLOGICAL OFFICE
11 FEB 1983
LIBRARY



SUMMARY OF BRITISH WEATHER
Apart from a few rain showers in the southwest of England and a few snow showers in northeast Scotland, most places were dry and clear overnight with a slight to moderate frost but in Northern Ireland fog formed widely towards the morning. Overnight there was coastal flooding in parts of eastern England as a result of a combination of very high spring tides, low atmospheric pressure and very strong winds. The fog persisted until midday in Northern Ireland but the afternoon was dry and brighter but there were showers in the evening. Much of England and Wales was dry and sunny but it was cloudier in the west with showers along the coast and during the afternoon an area of showers spread inland across Wales, the Midlands and northern England to clear the east coast in the late evening. Much of Scotland was dry with sunshine at first but the snow showers in the north became more widespread and merged into an area of snow, moderate in places, over the north and east of Scotland though it remained showery elsewhere.

'Extremes' for Wednesday 2nd February 1983

Highest maximum	: 10°C Guernsey (L'Ancrese)
Lowest minimum	: -5.9°C Carrigans (Co Tyrone)
Lowest grass minimum	: -12.3 Glenlee (Dumfries & Galloway)
Most rain (24 hours from 0900 h)	: 10.0mm Lerwick (Shetland)
Most sun	: 7.5 hrs Eastbourne

NE

dusk
1983
4h
as X

HER

rs
and
east
try

ed

ing
ure
fog

er-

t

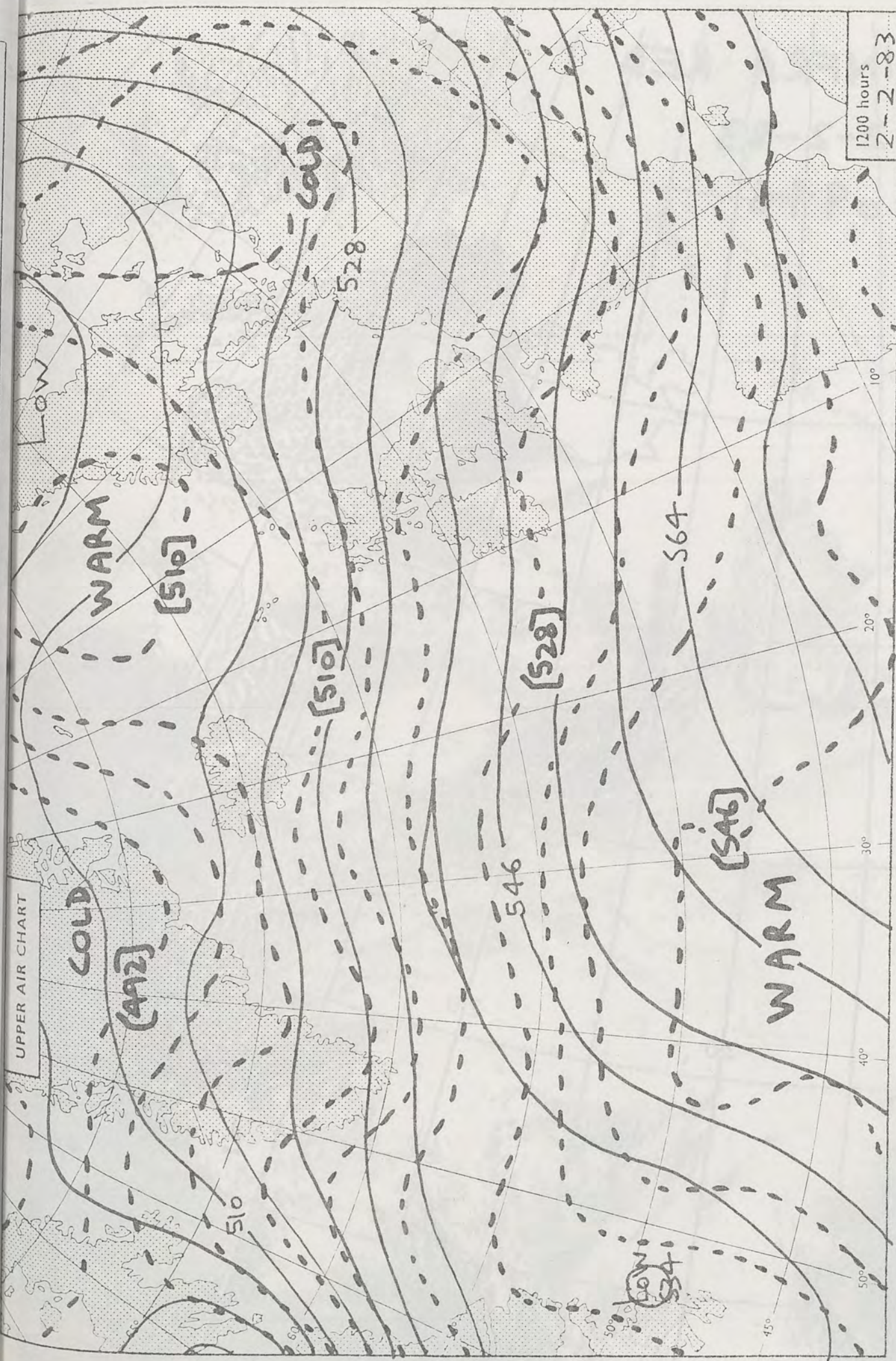
n

ss
ern
st

e

a

nt



1200 hours
2-2-83

500 mb full lines
1000-500 mb pecked

© Crown copyright

All times are GMT

London Weather Centre 284 High Holborn London WC1V 7HX

INFRA RED

2-2-83

0946



0600 hours
3.2.1983




1200 hours
3.2.1983



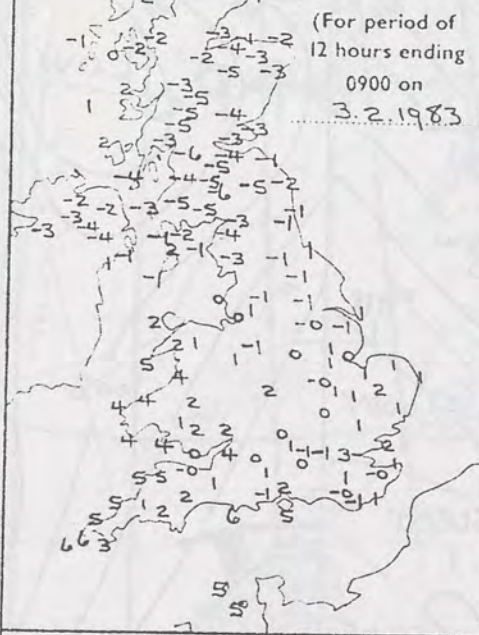
1800 hours
3.2.1983



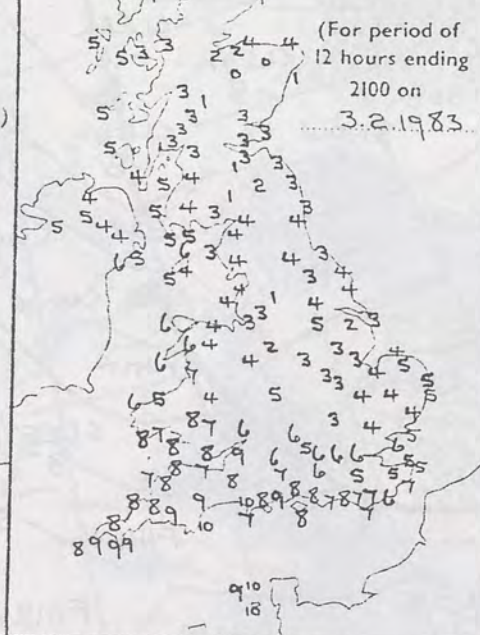
2400 hours
3.2.1983



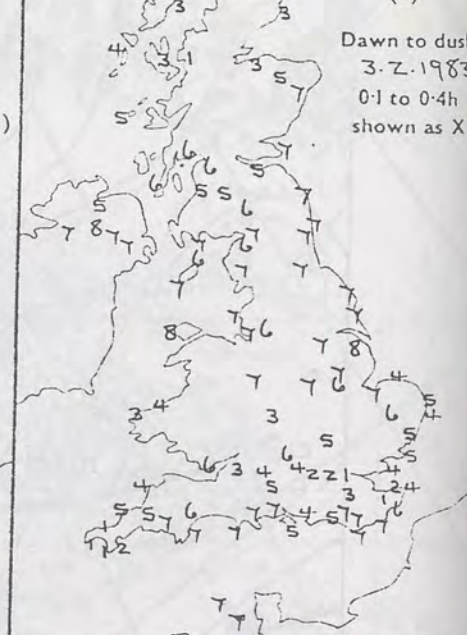
MINIMUM
TEMPERATURES
(°C)



MAXIMUM
TEMPERATURES
(°C)



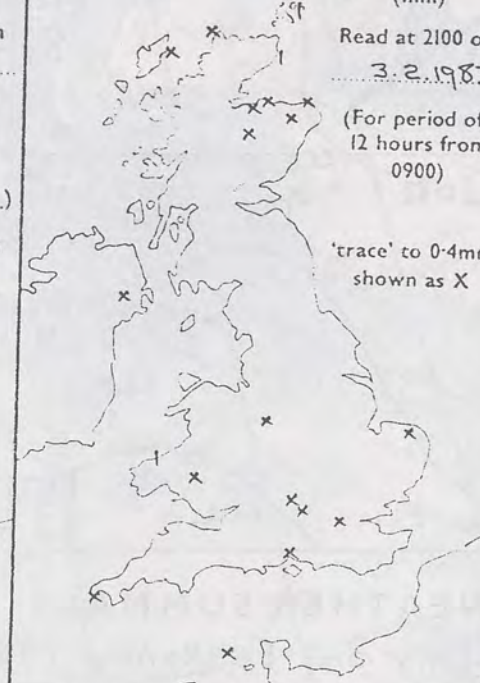
SUNSHINE
(h)



RAINFALL
(mm)



RAINFALL
(mm)



SUMMARY OF BRITISH WEATHER

Northern Scotland had frequent snow and hail showers at the beginning of the day. These showers gradually became confined to the northeast and died out completely in the evening. An area of rain or sleet showers over northern England moved steadily southwards during the morning, giving light snow showers in East Anglia, and dying out over southern England around midday. Otherwise most areas of Britain had a dry day with a good deal of sunshine. It was mostly quite cold.

'Extremes' for Thursday 3rd February 1983

Highest maximum : 10°C Weymouth, Torquay, Penzance, Jersey and Guernsey.
Lowest minimum : -6.5°C Wick
Lowest grass minimum : -11.7°C Edinburgh/Turnhouse
Most rain (24 hours from 0900 h) : 2.5mm Fair Isle (between Orkney and Shetland)
Most sun : 7.9 hrs Valley (nr Holyhead).

London Weather Centre 284 High Holborn London WC1V 7HX

All times are GMT

© Crown Copyright

UPPER AIR CHART
LOW COLD
COLD

LINE

o dusk
1983
0-4h
as X

HER

uent
he
se

and

or

a
th-

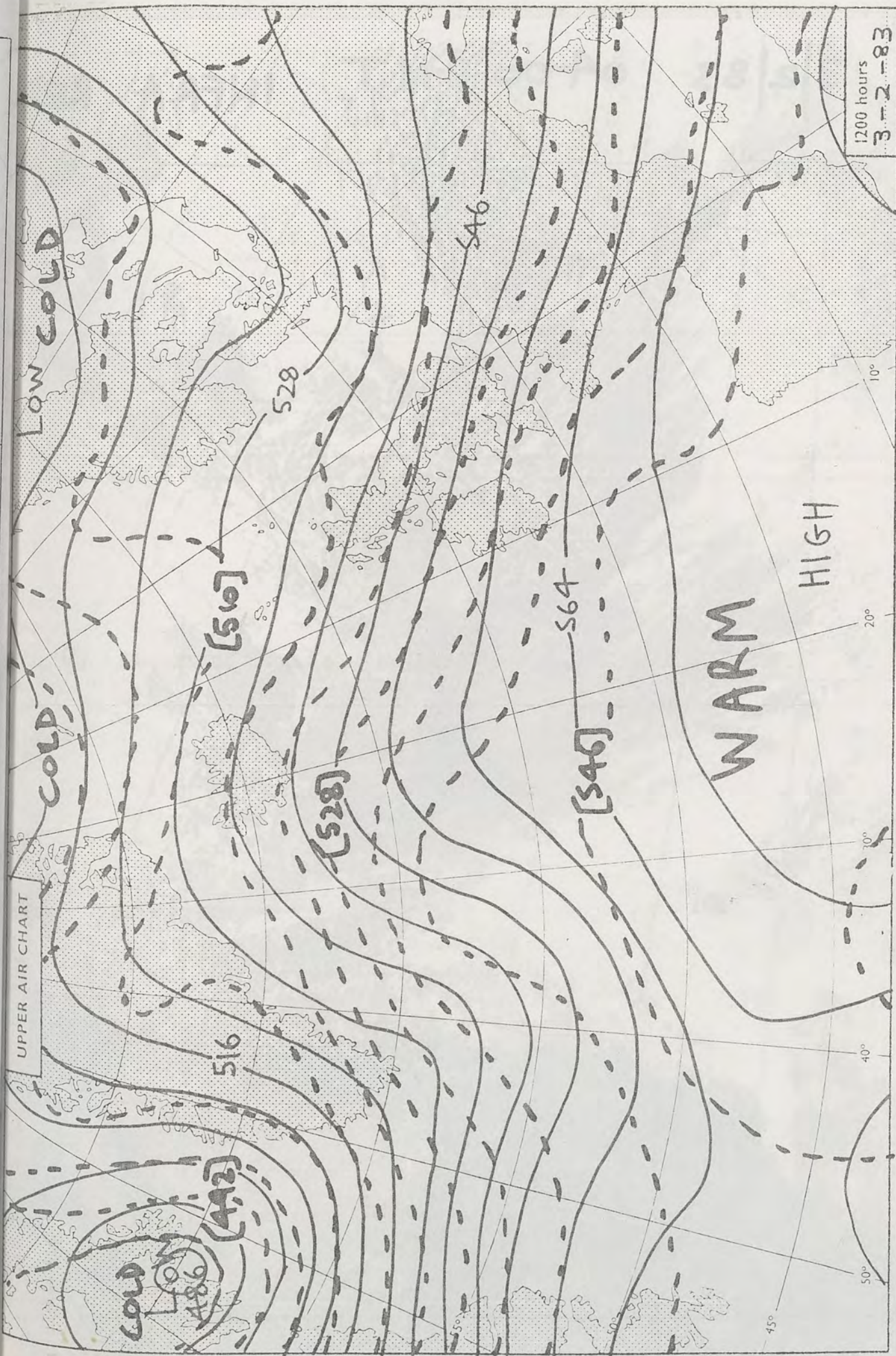
n

d
as

th

t


ht



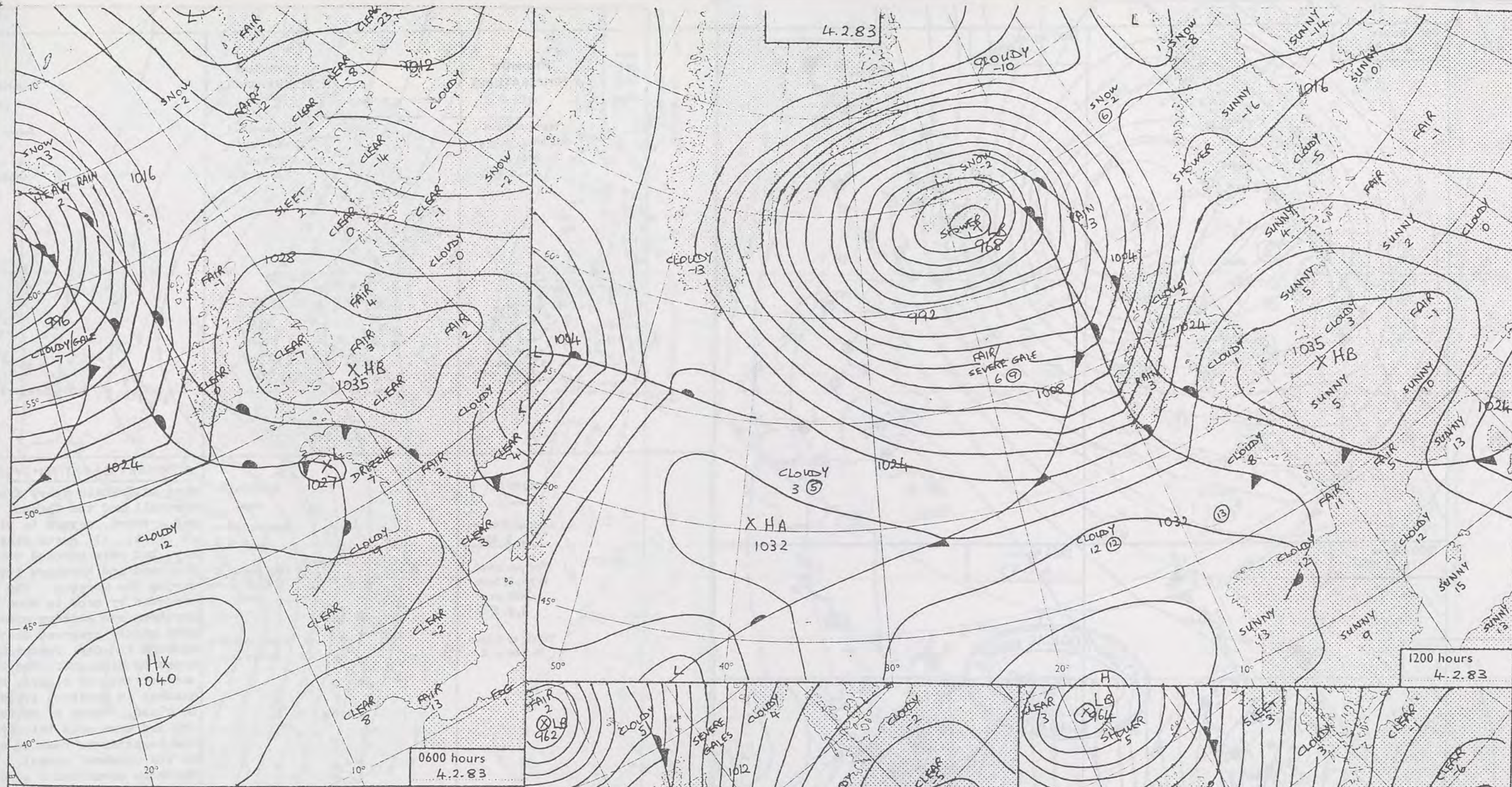
3/2/83

0400 GMT

INFRA RED



RE



DAILY WEATHER SUMMARY

FOR FRIDAY 4TH FEBRUARY 1983

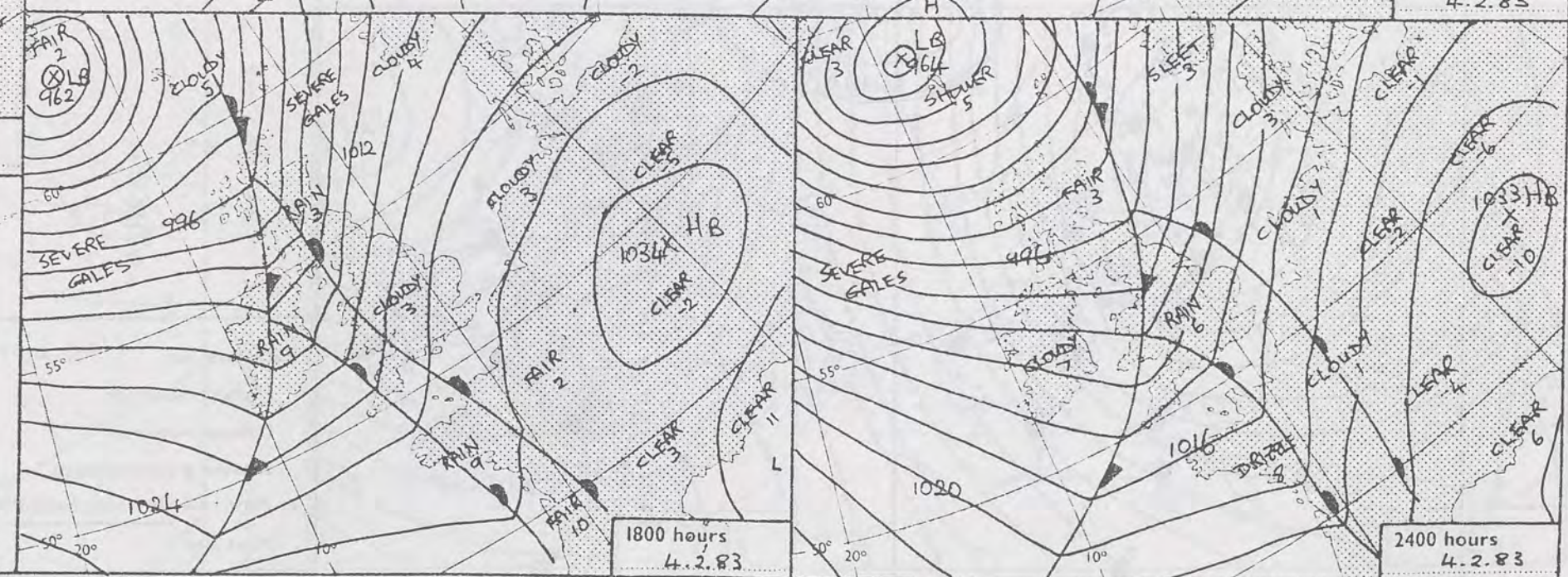
 Warm front
  Cold front
  Occlusion

All times are GMT

NOT FOR LOAN

London Weather Centre 284 High Holborn London WC1V 7HX

© Crown copyright



0600 hours
4.2.83




1200 hours
4.2.83



1800 hours
4.2.83

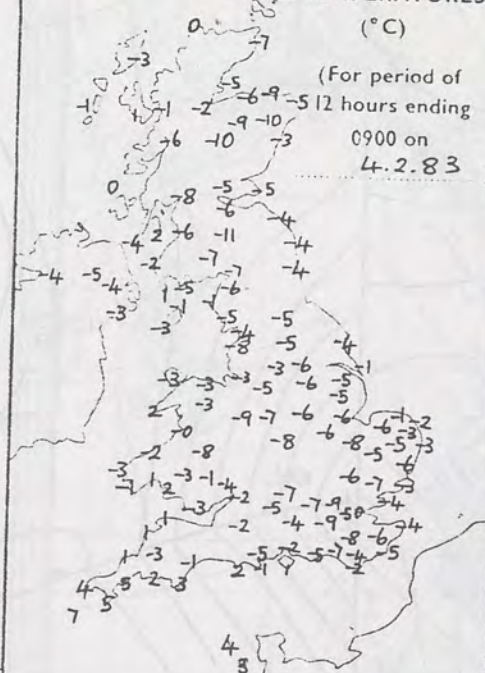


2400 hours
4.2.83



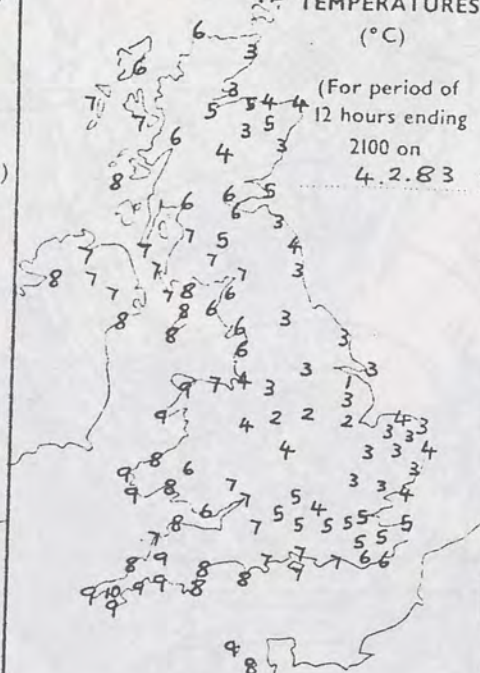
MINIMUM
TEMPERATURES
(°C)

(For period of
12 hours ending
0900 on
4.2.83)

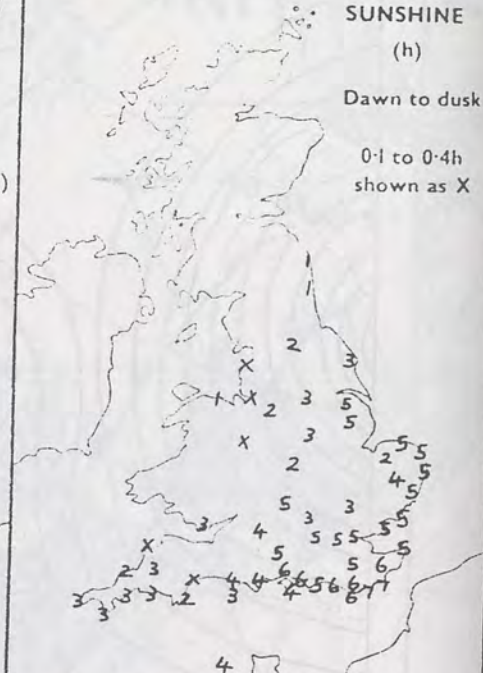


MAXIMUM
TEMPERATURES
(°C)

(For period of
12 hours ending
2100 on
4.2.83)



SUNSHINE
(h)
Dawn to dusk
0.1 to 0.4h
shown as X

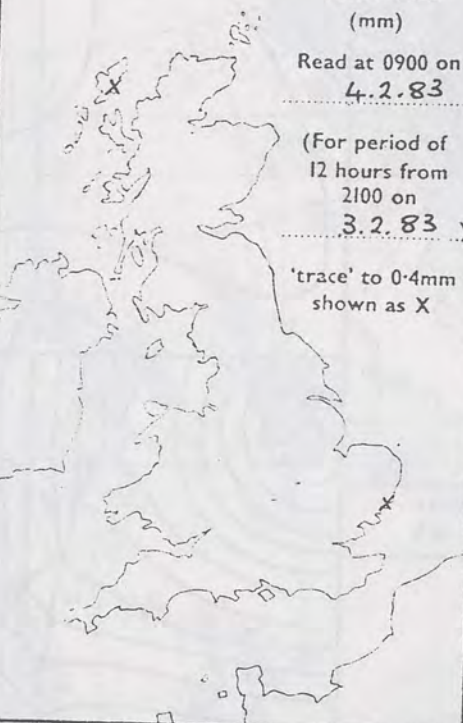


RAINFALL
(mm)

Read at 0900 on
4.2.83

(For period of
12 hours from
2100 on
3.2.83)

'trace' to 0.4mm
shown as X

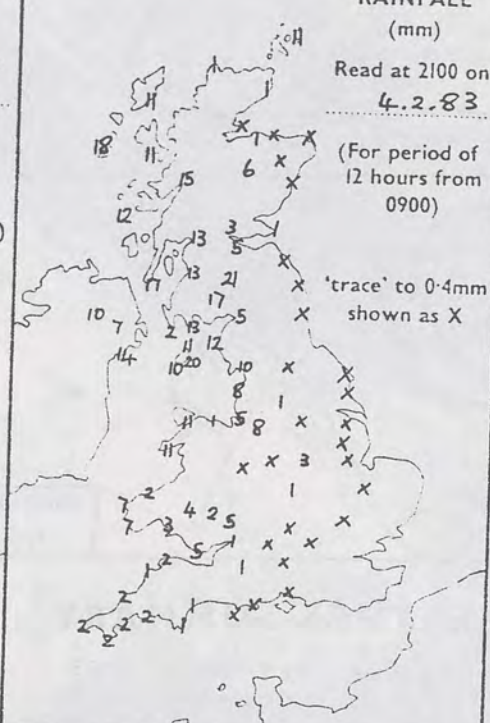


RAINFALL
(mm)

Read at 2100 on
4.2.83

(For period of
12 hours from
0900)

'trace' to 0.4mm
shown as X



SUMMARY OF BRITISH WEATHER

Most of Britain apart from Cornwall and the Channel Islands had a frost, severe in places, at first. All parts started dry, but rain reached western Scotland and Northern Ireland during the morning. The rain, preceded by snow in some northern and eastern areas, made steady progress eastwards through the day, reaching all areas by midnight. The rain was followed by clearer showery weather in Northern Ireland and Scotland. Parts of eastern England were cold but generally the temperature rose to close to the seasonal normal. Many southern areas had a good deal of sunshine before the rain arrived.

'Extremes' for FRIDAY 4TH FEBRUARY 1983

Highest maximum : 10°C Penzance
Lowest minimum : -10.6°C Eskdalemuir
Lowest grass minimum : -16.4°C Beaufort Park (nr Reading)
Most rain (24 hours from 0900 h) : 25.5mm Glenlee (Dumfries & Galloway)
Most sun : 6.8 hr Hastings

London Weather Centre 284 High Holborn London WC1V 7HX

All times are GMT

© Crown Copyright

UPPER AIR CHART

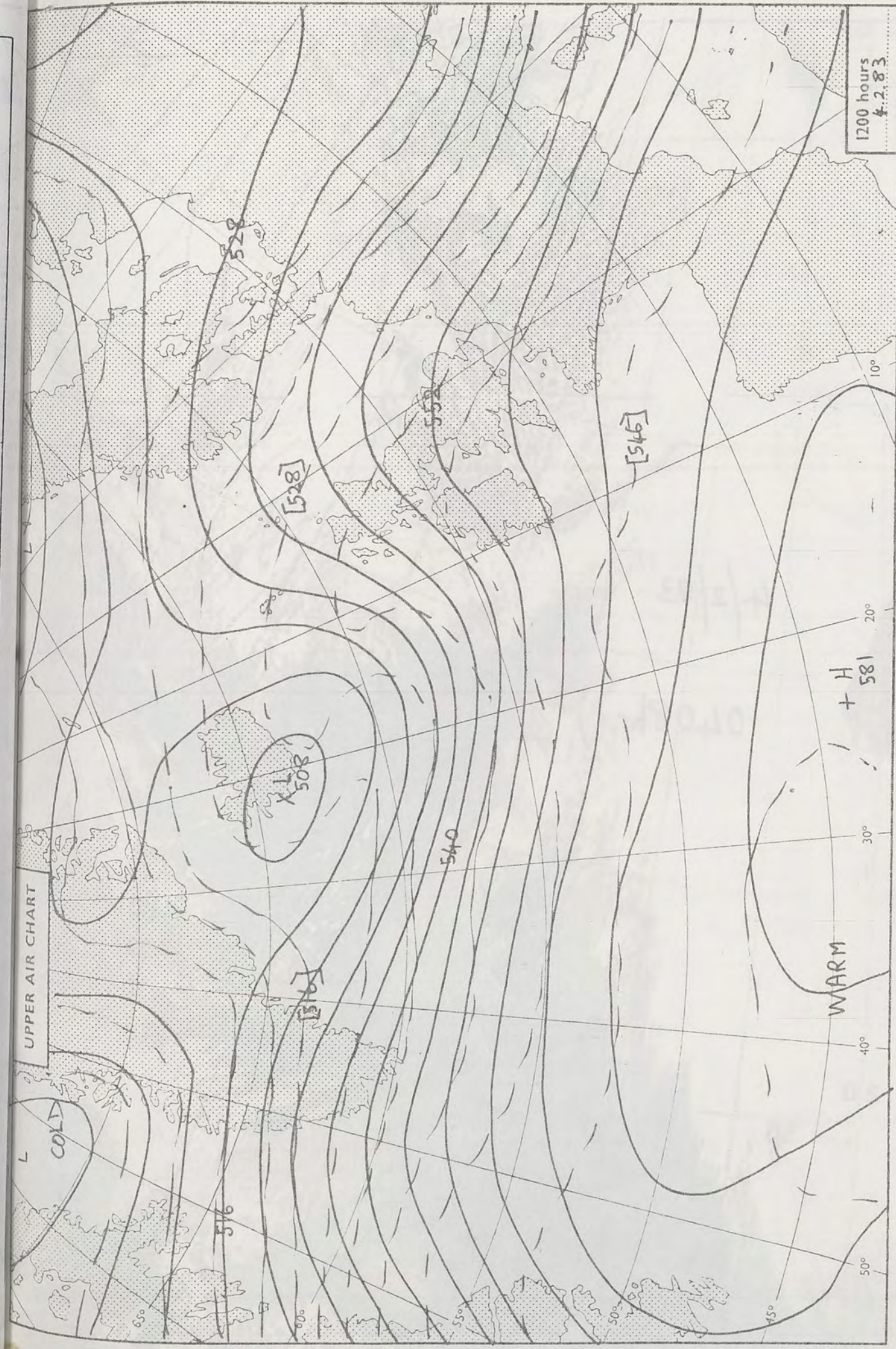
4h
s X

ER

ands
3,

S

ry	
nd	
ly	



London Weather Centre 284 High Holborn London WC1V 7HX

All times are GMT

© Crown copyright

	500 mb	full lines
1000-500 mb	pecked	

4/2/83

0408hr

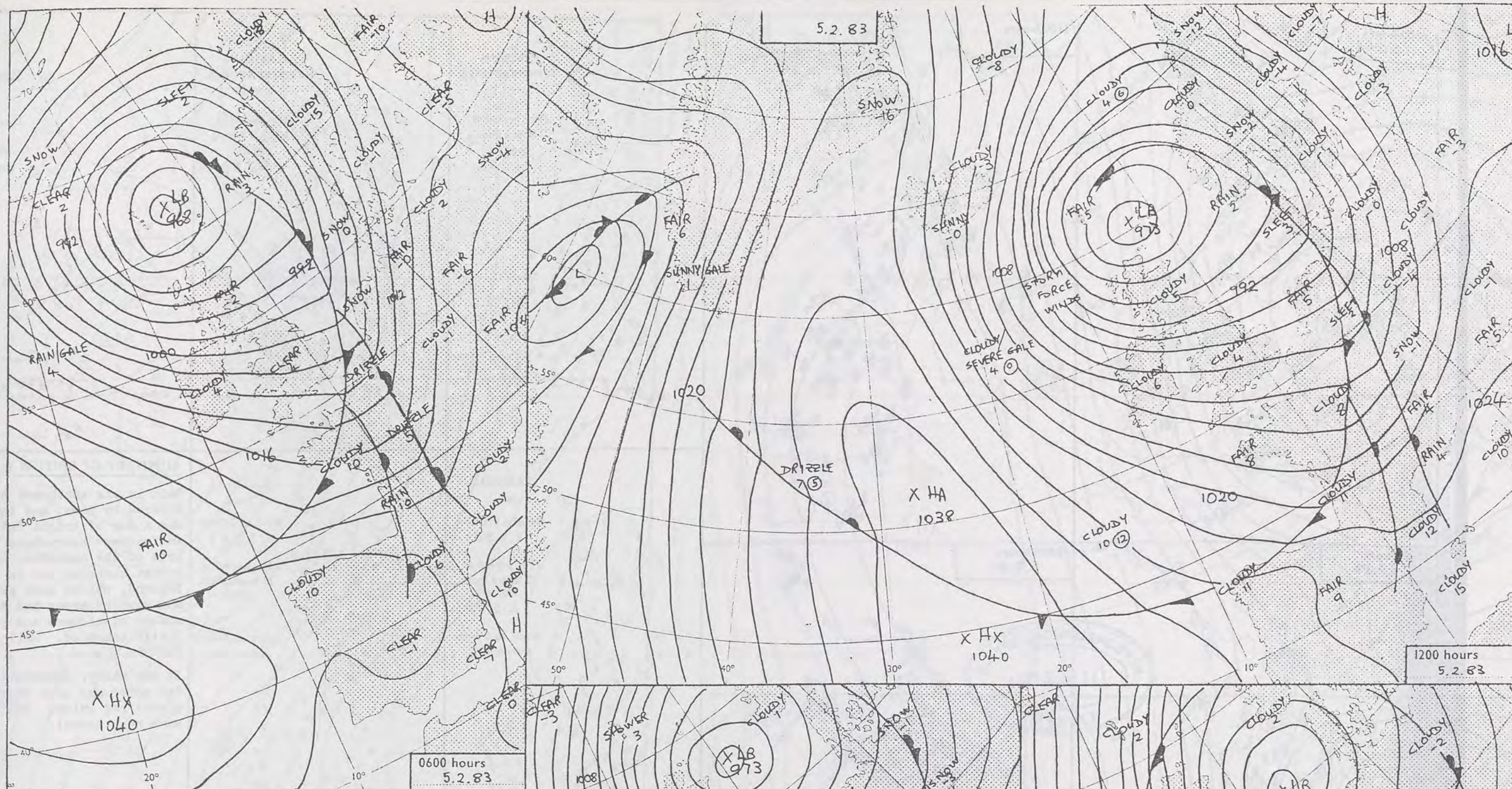
20

50




10

30

40



DAILY WEATHER SUMMARY FOR SATURDAY 5TH. FEBRUARY 1983

 Warm front
  Cold front
  Occlusion

All times are GMT
NOT FOR LOAN

London Weather Centre 284 High Holborn London WC1V 7HX

© Crown copyright

0600 hours
5.2.83



1200 hours
5.2.83



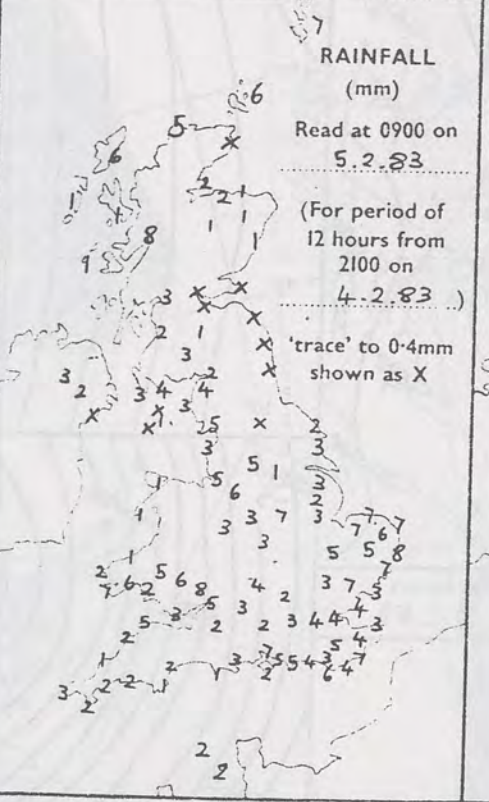
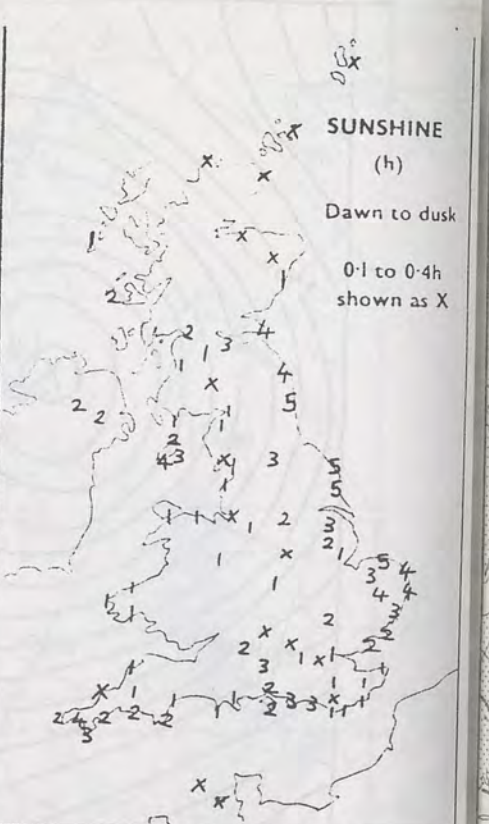
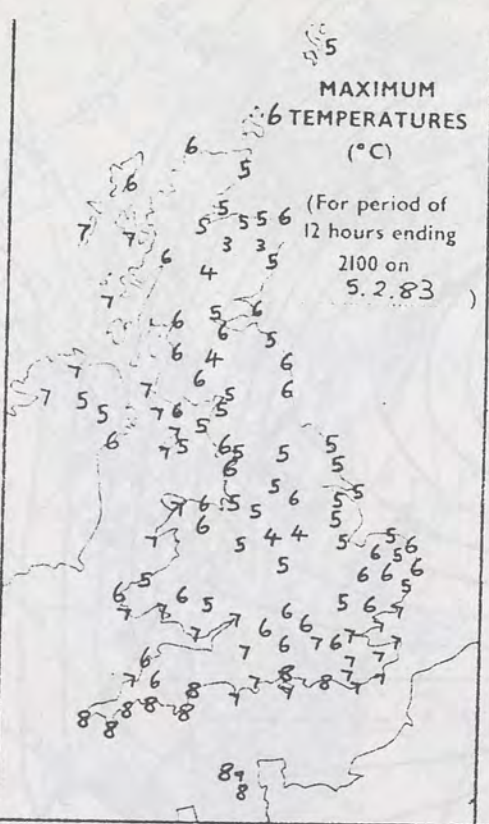
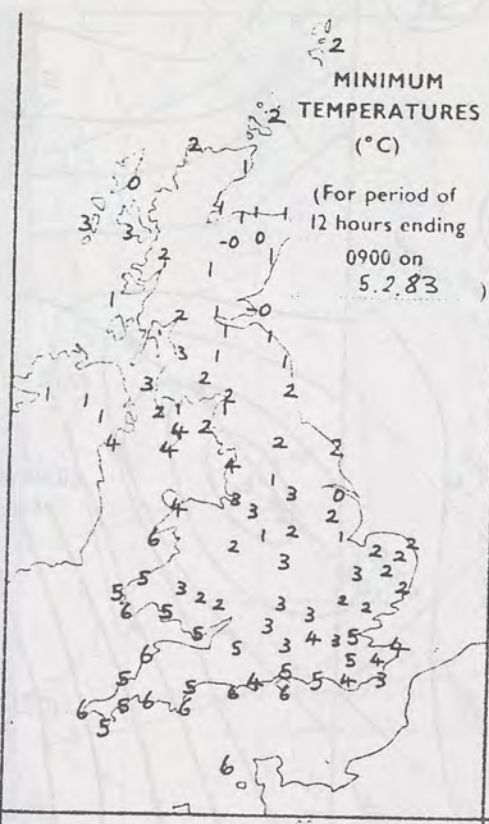
1800 hours
5.2.83



2400 hours
5.2.83



METEOROLOGICAL OFFICE
11 FEB 1983
LIBRARY



SUMMARY OF BRITISH WEATHER

Rain in the southeast at first cleared by dawn, and then it was a day of bright intervals and showers everywhere. The best of the sunshine, and the fewest showers, was in eastern England, whilst many northern and western areas had a fair number of showers and very little sunshine. Hail and snow fell in places.

It was windy, especially in the north and west where many places had gales. Temperatures were near normal.

'Extremes' for SATURDAY 5TH FEBRUARY 1983

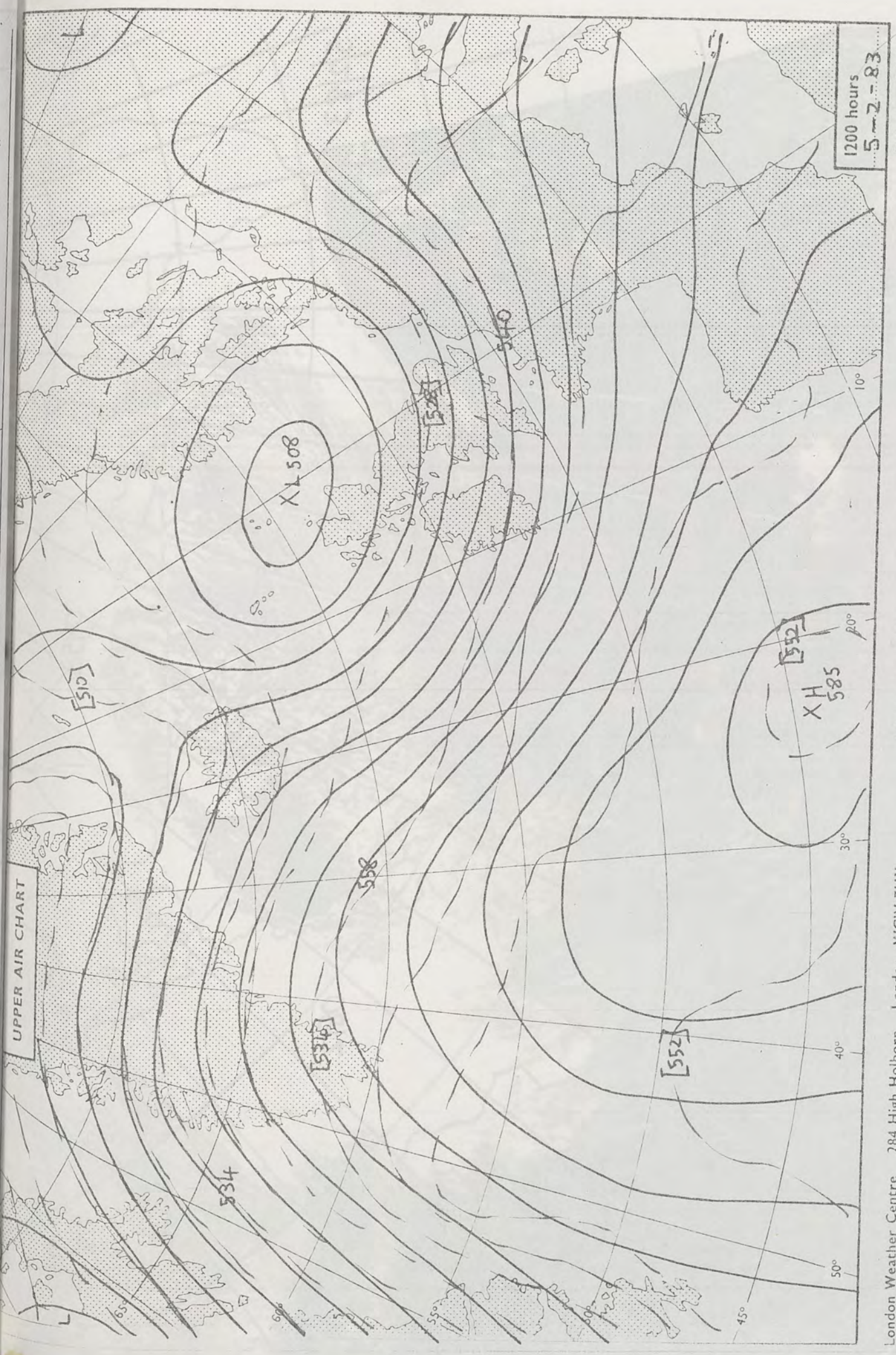
Highest maximum : 9°C Jersey & Guernsey (resorts)
 Lowest minimum : -0.1°C Dyce, Aviemore
 Lowest grass minimum : -2.1°C Eskdalemuir
 Most rain (24 hours from 0900 h) : 26.9mm Glenlivet
 Most sun : 5.2 hr Newcastle Weather Centre

HINE
to dusk
0-4h
n as X

HER
irst
it
als
ne
the
ern
r
snow

ny
ures

ight



1200 hours
5-2-83

500 mb full lines
1000-500 mb pecked

© Crown copyright


All times are GMT

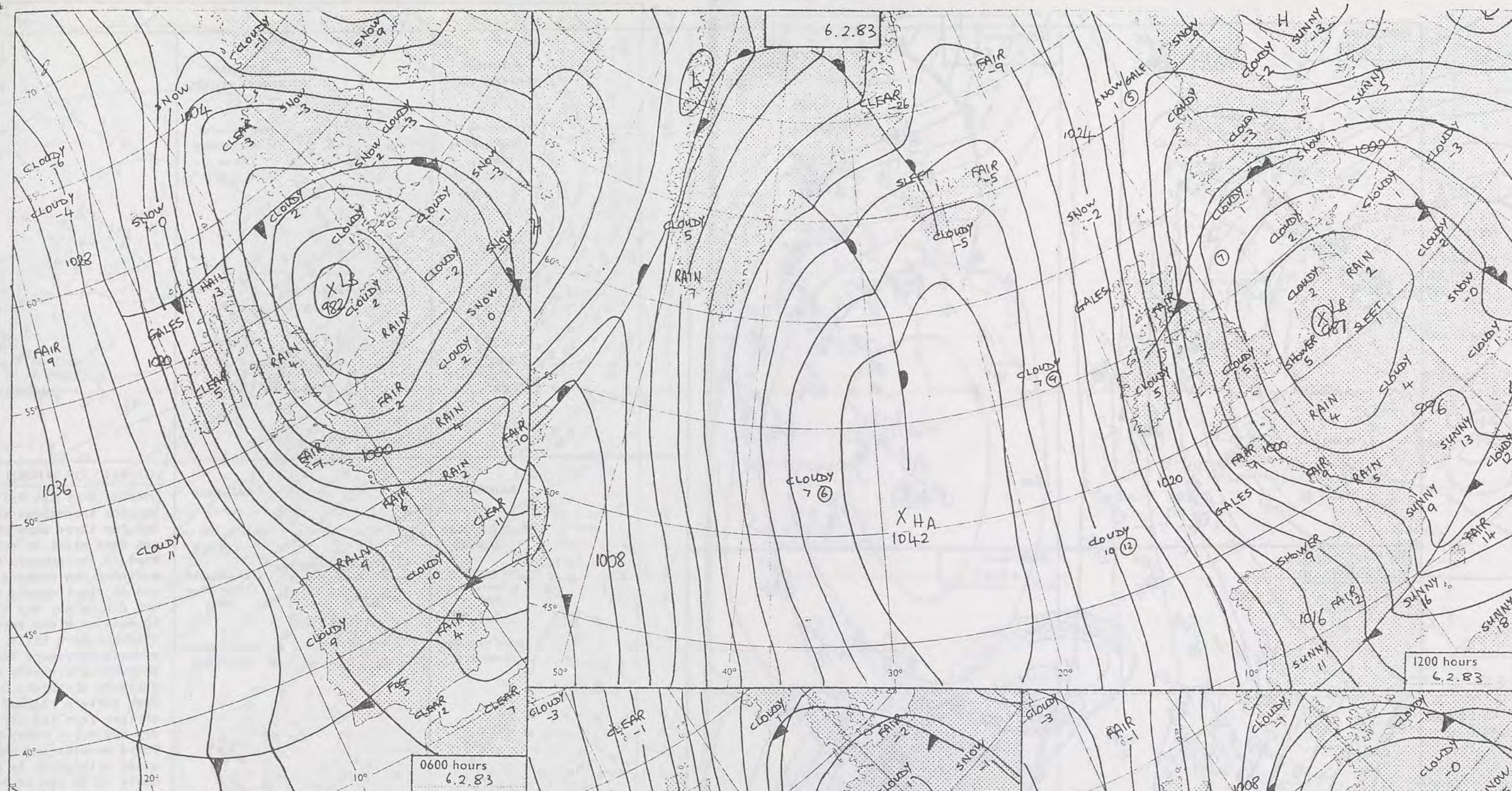
London Weather Centre 284 High Holborn London WC1V 7HX

5/2/83

0953




0812





DAILY WEATHER SUMMARY

FOR SUNDAY 6TH FEBRUARY 1983

 Warm front
  Cold front
  Occlusion

All times are GMT

NOT FOR LOAN

London Weather Centre 284 High Holborn London WC1V 7HX

© Crown copyright

0600 hours
6.2.83

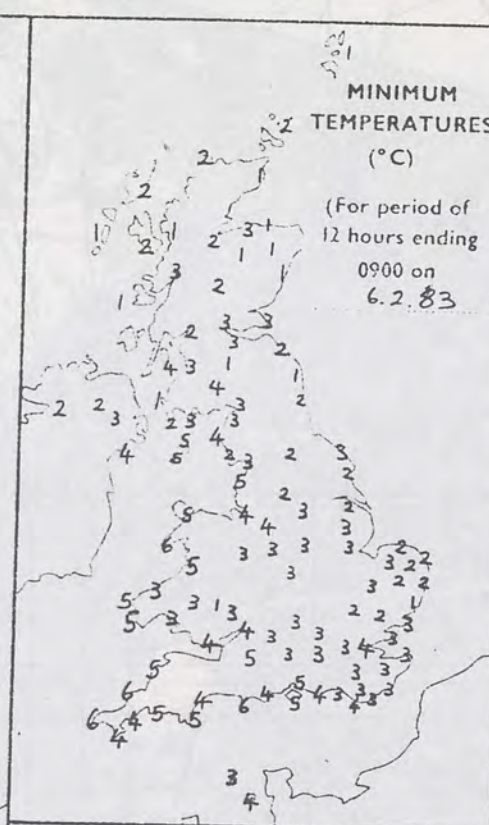


1200 hours
6.2.83



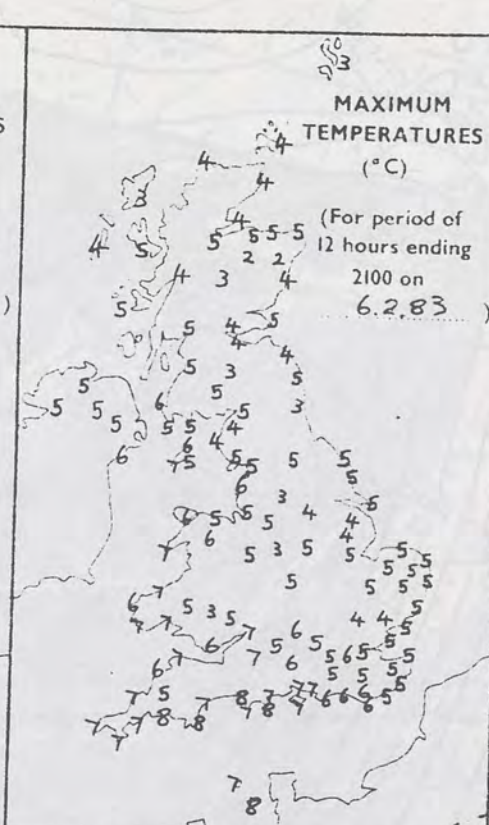
MINIMUM
TEMPERATURES
(°C)

(For period of
12 hours ending
0900 on
6.2.83)



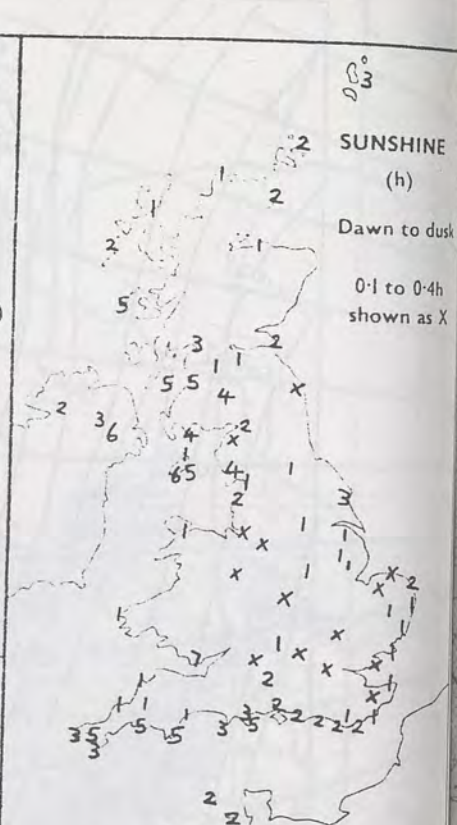
MAXIMUM
TEMPERATURES
(°C)

(For period of
12 hours ending
2100 on
6.2.83)



SUNSHINE
(h)


Dawn to dusk
0.1 to 0.4h
shown as X



1800 hours
6.2.83



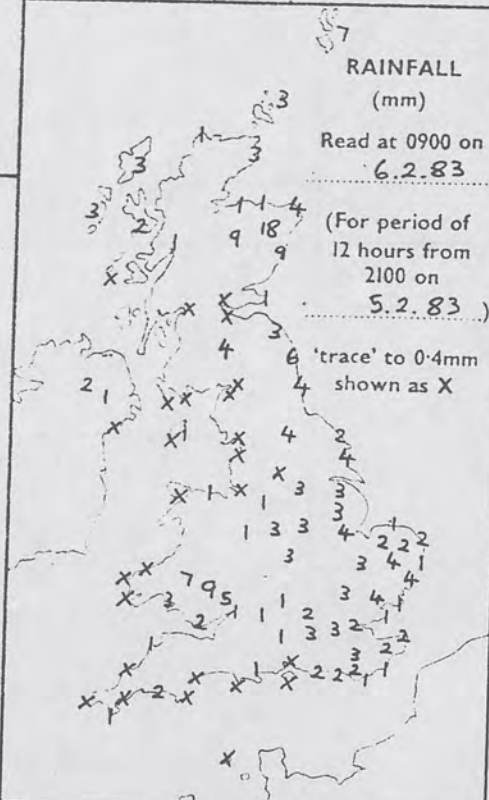
2400 hours
6.2.83



RAINFALL
(mm)

Read at 0900 on
6.2.83

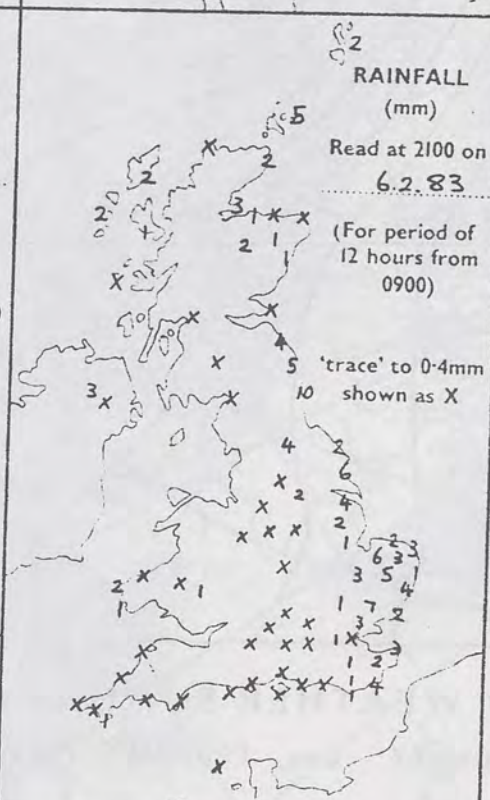
(For period of
12 hours from
2100 on
5.2.83)



RAINFALL
(mm)

Read at 2100 on
6.2.83

(For period of
12 hours from
0900)



SUMMARY OF BRITISH WEATHER

Over much of the United Kingdom throughout the night and day there were showers and some clear or sunny spells. Most of the showers were over northern and eastern districts and at first mainly of rain, but during the day they turned to snow or sleet especially over northern hills. By evening they were becoming increasingly wintry in southern districts as well. Some western regions with good shelter from the north had a dry and quite sunny day. There were strong northerly winds with gales in places. Gusts of 60 kts or more were reported in exposed areas, especially at first. It was a generally cold day.

'Extremes' for SUNDAY 6TH. FEBRUARY 1983

- Highest maximum : 8°C Parts of southwest
- Lowest minimum : 0.9°C Aviemore
- Lowest grass minimum : -1.8°C Stornoway
- Most rain (24 hours from 0900 h) : 20.1mm Newcastle Weather Centre
- Most sun : 6.8 hr Cardiff Airport

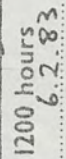
London Weather Centre 284 High Holborn London WC1V 7HX

All times are GMT


© Crown Copyright

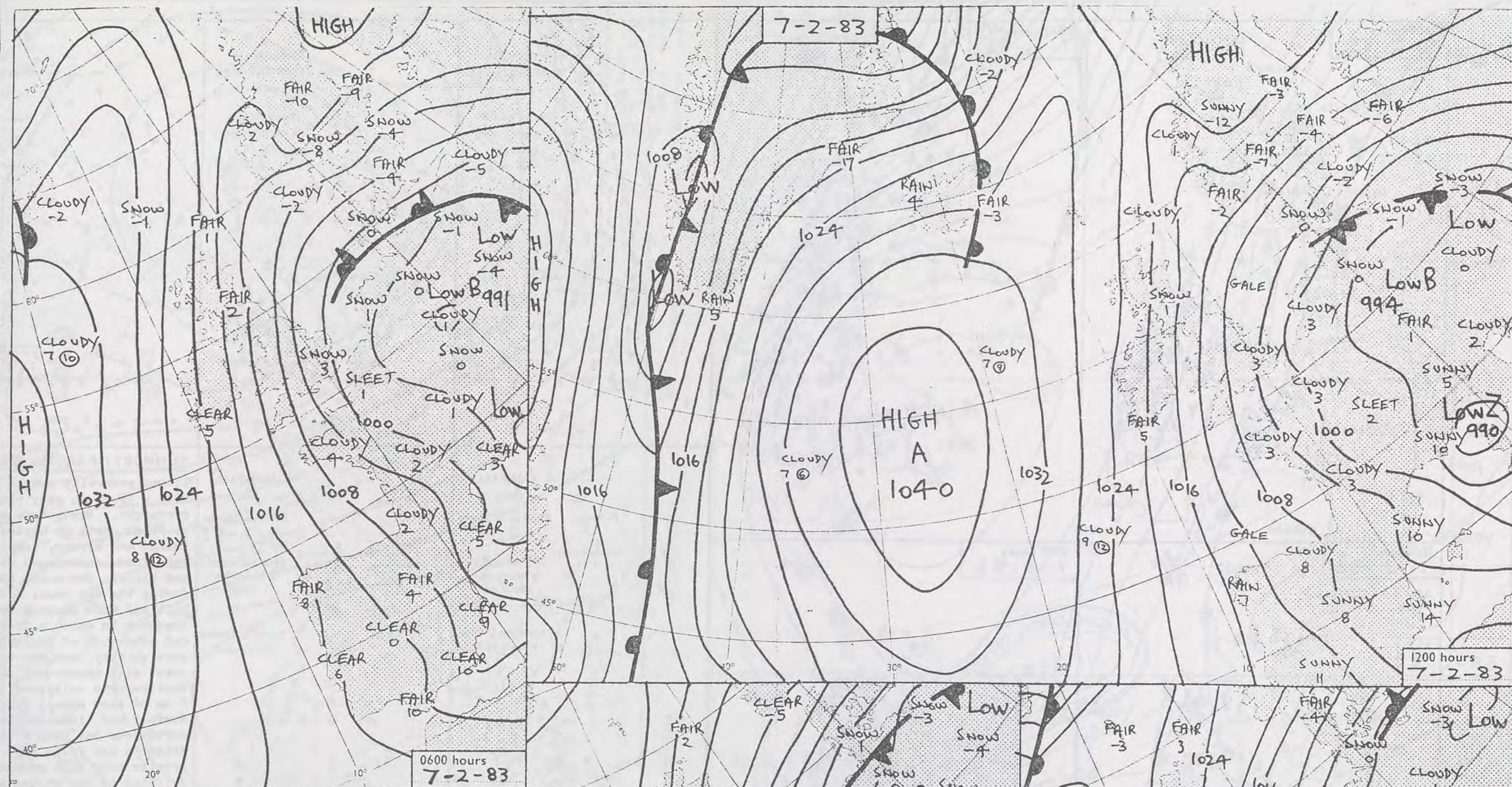
UPPER AIR CHART

yright






London Weather Centre 284 High Holborn London WC1V 7HX





DAILY WEATHER SUMMARY FOR MONDAY 7th FEBRUARY 1983

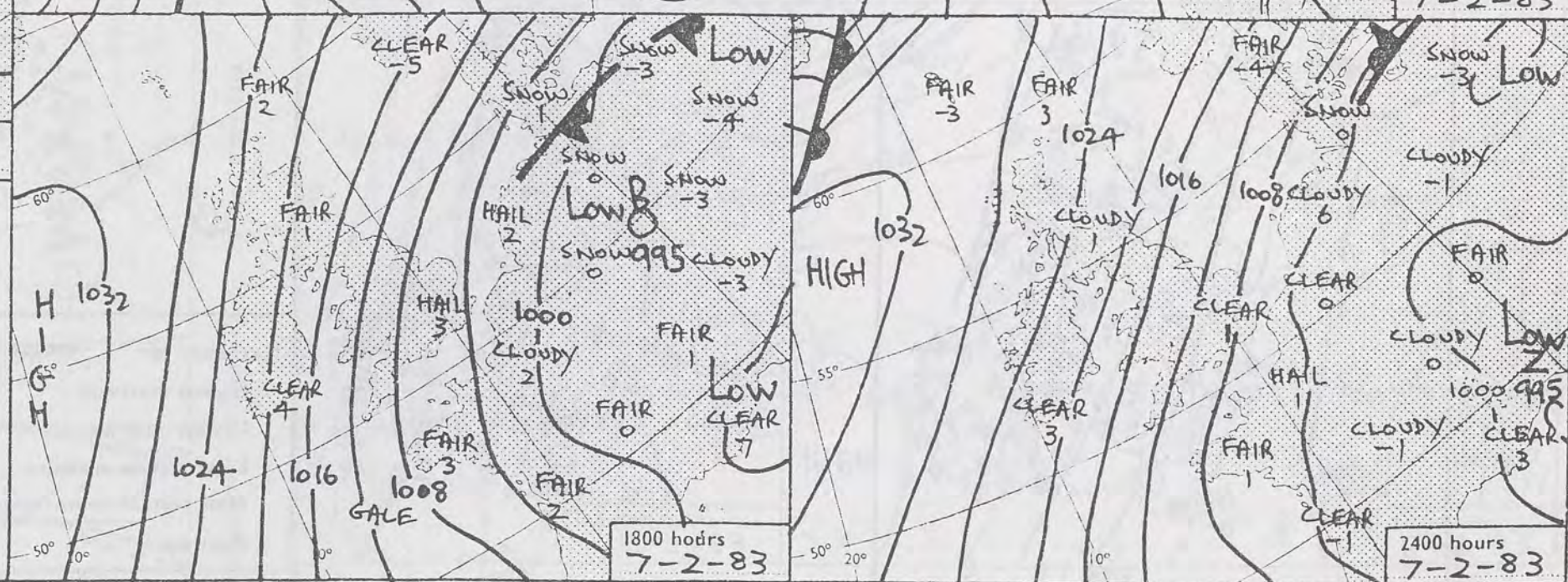
 Warm front
  Cold front
  Occlusion

All times are GMT

NOT FOR LOAN

London Weather Centre 284 High Holborn London WC1V 7HX

© Crown copyright



0600 hours
7-2-83



1200 hours
7-2-83



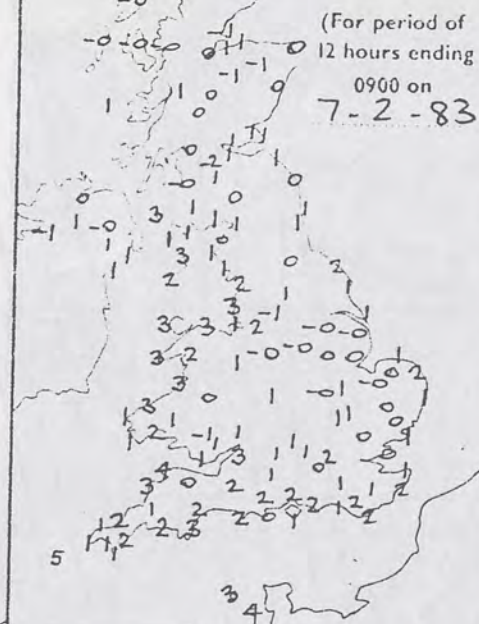
1800 hours
7-2-83



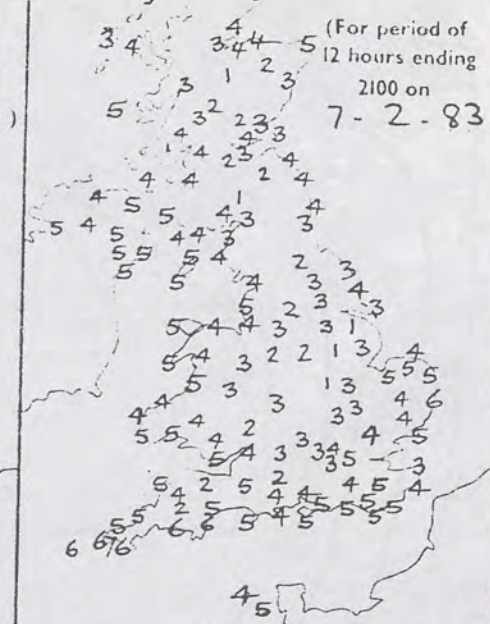
2400 hours
7-2-83



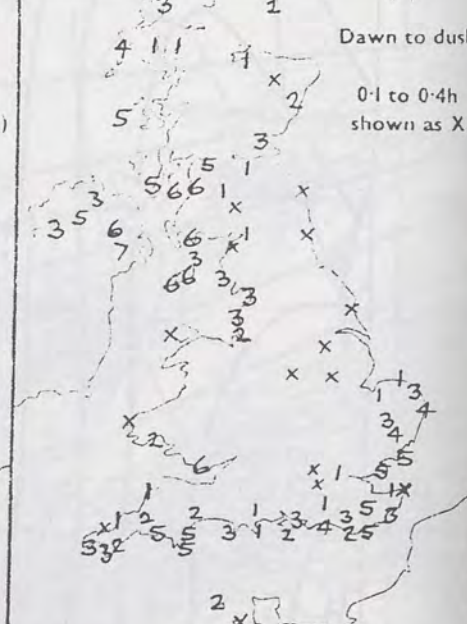
MINIMUM
TEMPERATURES
(°C)



MAXIMUM
TEMPERATURES
(°C)



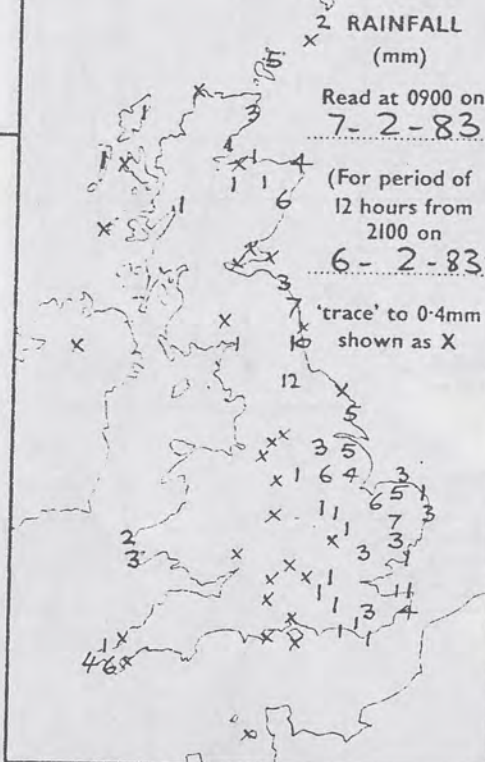
SUNSHINE
(h)
Dawn to dusk
0.1 to 0.4h
shown as X



RAINFALL
(mm)

Read at 0900 on
7-2-83

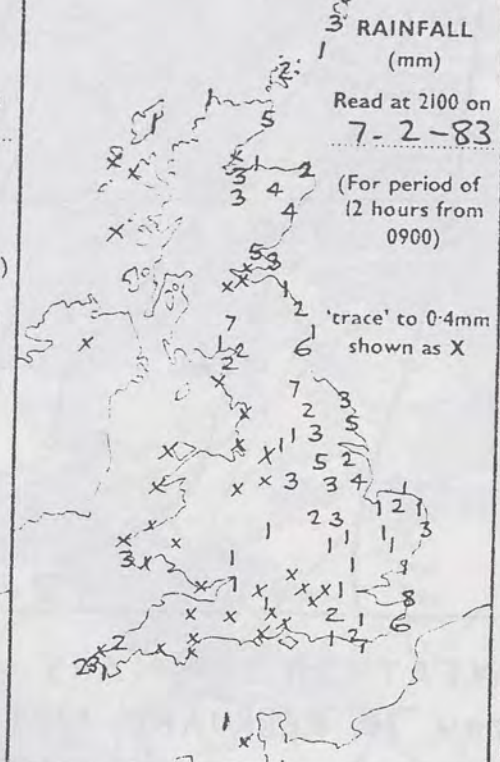
(For period of
12 hours from
2100 on
6-2-83)



RAINFALL
(mm)

Read at 2100 on
7-2-83

(For period of
12 hours from
0900)



SUMMARY OF BRITISH WEATHER

It was generally a cold day with a frost in many places overnight. Winds were moderate to fresh north to northeast inland and strong, occasionally gale force on exposed coasts and hills. Overnight and during the day rain, sleet, hail and snow showers were frequent in eastern Scotland and over much of England and particularly near the east coast with thunder in places. Most reports only gave 1 to 2 cm of snow mainly from Norfolk and Lincolnshire northwards but with 6 cm at Aviemore and falls were much greater over high ground with drifting in the strong winds. In the evening snow showers became heavier and more frequent in the southeast. In western areas showers were isolated and mainly confined to exposed coastal areas and some places had quite a sunny day and even in the east most places had some sunny intervals.

'Extremes' for Monday 7th February 1983

Highest maximum	: 7°C Penzance
Lowest minimum	: -2.0°C Salsburgh (east of Glasgow)
Lowest grass minimum	: -4.6°C Prestwick
Most rain (24 hours from 0900 h)	: 19.9mm Manston (nr Ramsgate)
Most sun	: 7.0 hrs Long Kesh (Co Down)

London Weather Centre 284 High Holborn London WC1V 7HX

All times are GMT

© Crown Copyright

UPPER AIR CHART

INE

o dusk

0-4h

as X

HER

rate

ally

s

d

d

s.

h

.

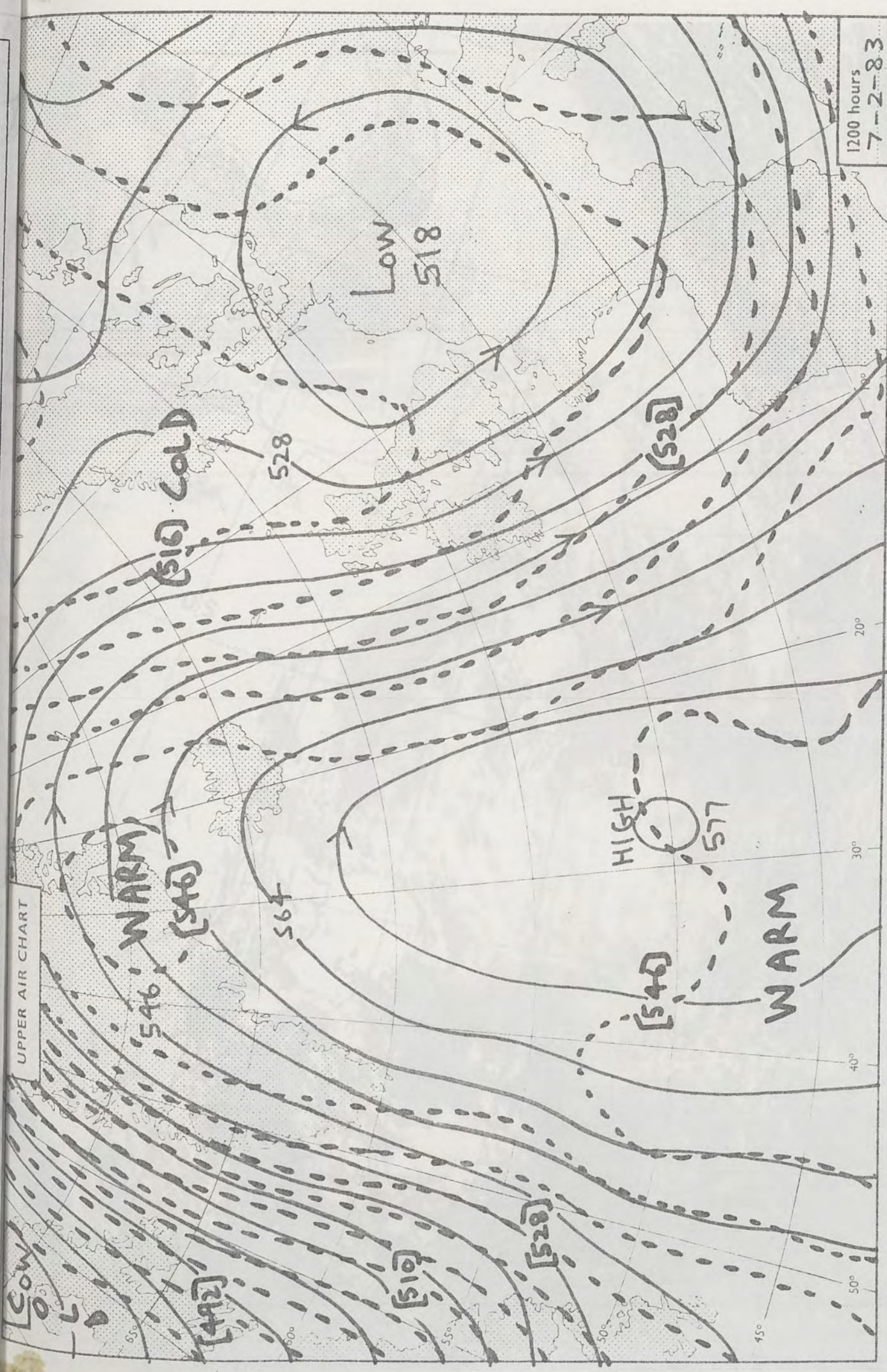
quent

n

and

s

ght



1200 hours
7-2-83

500 mb full lines
1000-500 mb pecked

© Crown copyright

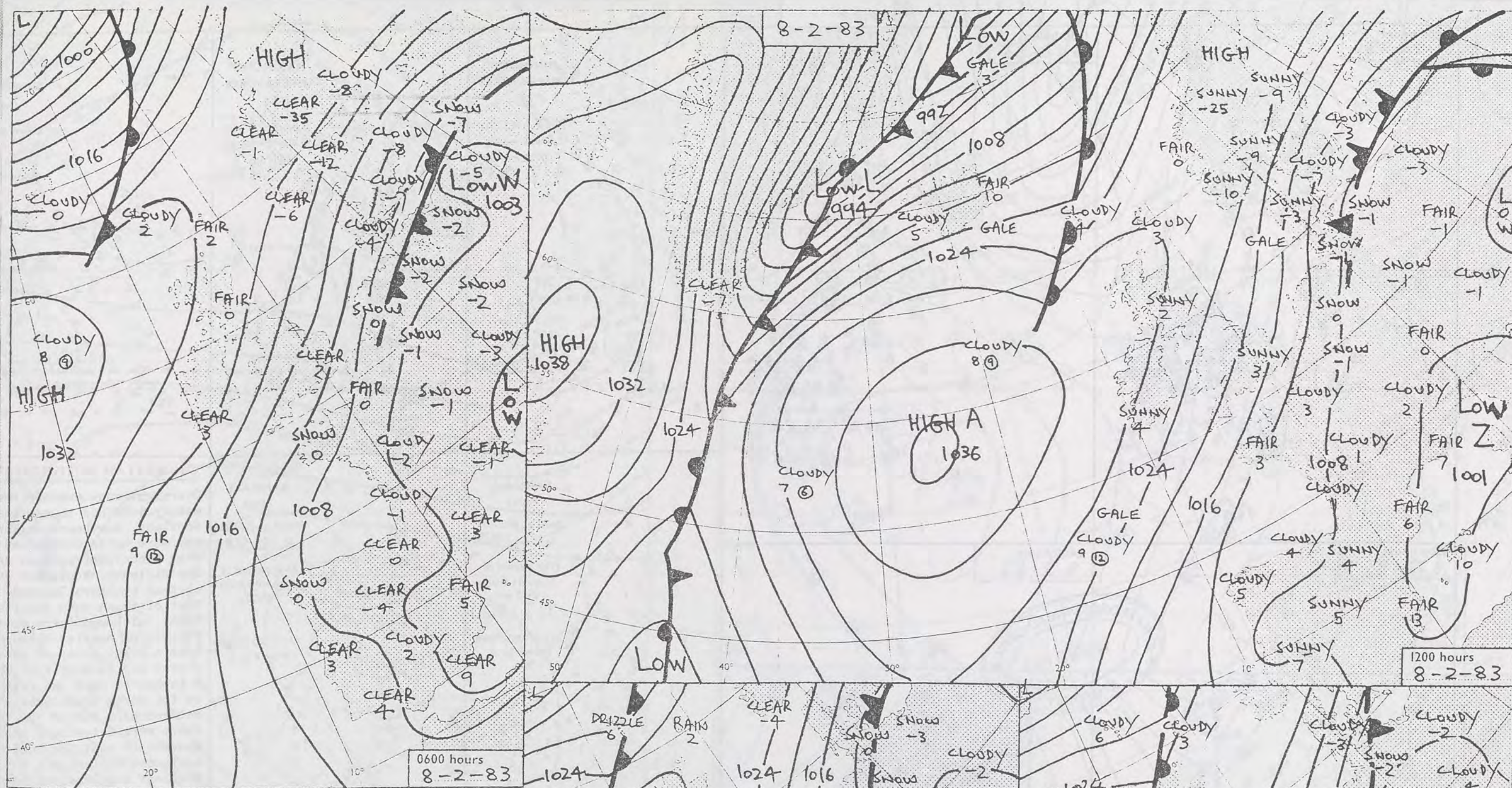
All times are GMT

London Weather Centre 284 High Holborn London WC1V 7HX




7/2/83
07462



183
62



DAILY WEATHER SUMMARY FOR TUESDAY 8th FEBRUARY 1983

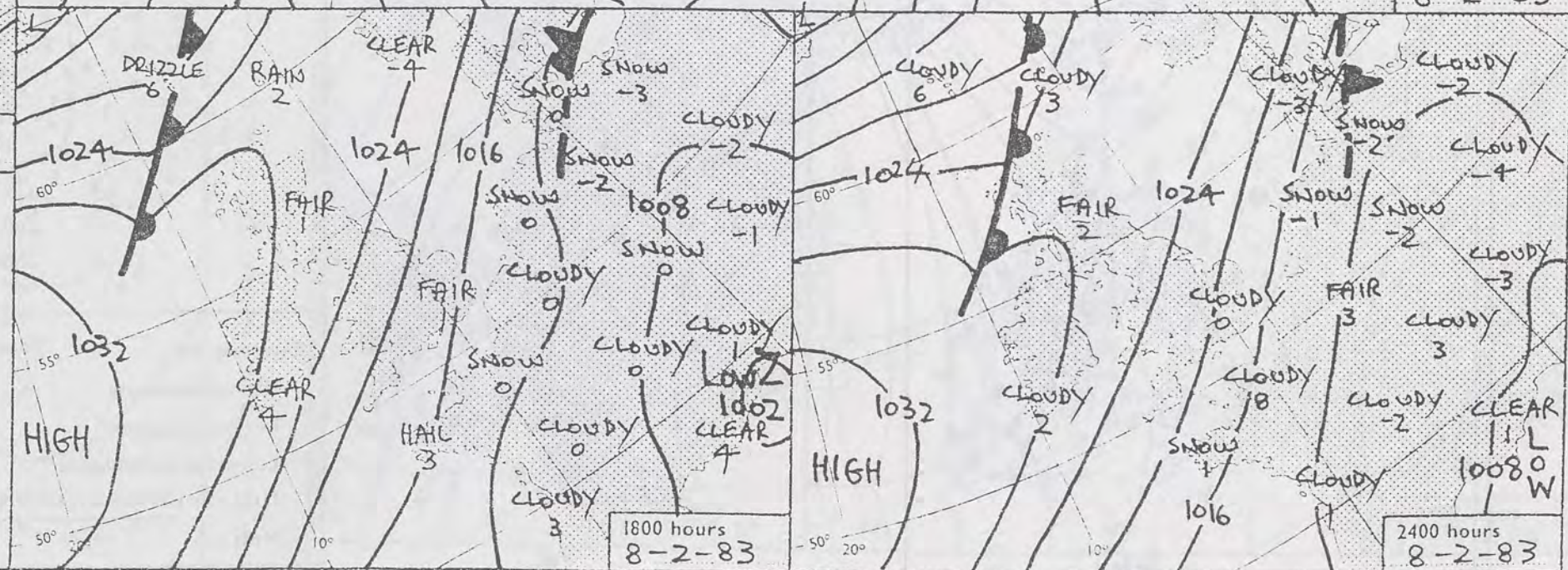
 Warm front
  Cold front
  Occlusion

All times are GMT

NOT FOR LOAN

London Weather Centre 284 High Holborn London WC1V 7HX

© Crown copyright



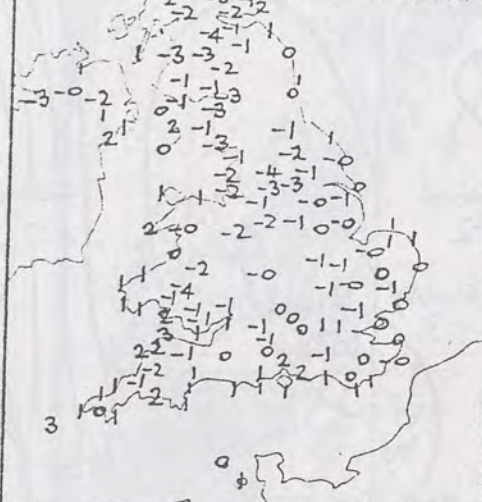
0600 hours
8.2.83



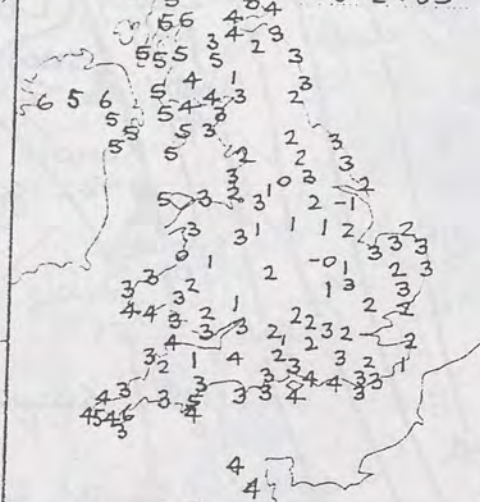
1200 hours
8.2.83



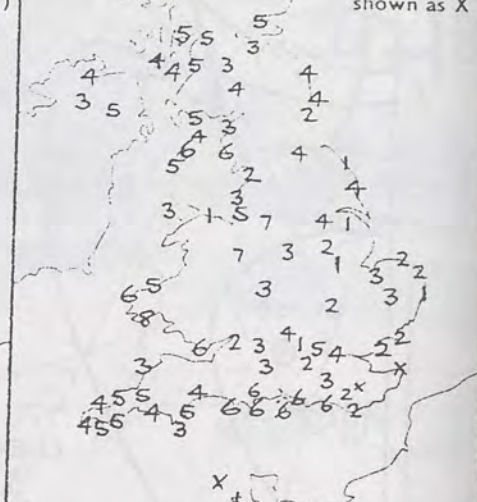
3 MINIMUM TEMPERATURES (°C)
(For period of 12 hours ending 0900 on 8.2.83)



4 MAXIMUM TEMPERATURES (°C)
(For period of 12 hours ending 2100 on 8.2.83)



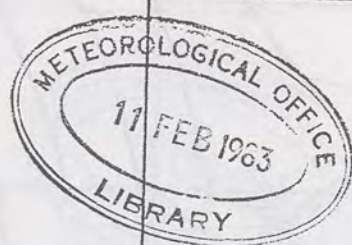
5 SUNSHINE (h)
Dawn to dusk
0.1 to 0.4h shown as X



1800 hours
8.2.83



2400 hours
8.2.83



6 RAINFALL (mm)
Read at 0900 on 8.2.83
(For period of 12 hours from 2100 on 7.2.83)
'trace' to 0.4mm shown as X



7 RAINFALL (mm)
Read at 2100 on 8.2.83
(For period of 12 hours from 0900)



SUMMARY OF BRITISH WEATHER

Overnight snow showers were mainly confined to northeast Scotland, northeast England and were quite widespread over Lincolnshire, East Anglia, the Midlands, southeast and central southern England. Most of these were fairly light, although there were reports of heavier showers with a light cover of snow in places and in east Kent up to 6 inches of snow was reported on the North Downs near Folkestone. During the day there were a few more isolated showers in east Scotland and northeast England but the most frequent and heaviest snow showers were mainly in a band from Humberside to Norfolk through the Midlands to central southern England and as far west as Somerset. London and the Home Counties except for east Kent and east Sussex had mainly light snow showers. The western counties of England and Wales had a few snow and hail showers. It was a cold day in most places.

Late report. Most rain (24 hrs from 7th 0900h) Folkestone 22.3 mm.

'Extremes' for Tuesday 8th February 1983
Highest maximum : 6°C Several places in the west and the northwest.
Lowest minimum : -4.6°C Perth
Lowest grass minimum : -8.0°C Pitreave (Fife)
Most rain (24 hours from 0900h) : 11.0 mm Manston
Most sun : 7.6 hrs Tenby

London Weather Centre 284 High Holborn London WC1V 7HX

All times are GMT

© Crown Copyright

UPPER AIR CHART

LOW COLD WARM

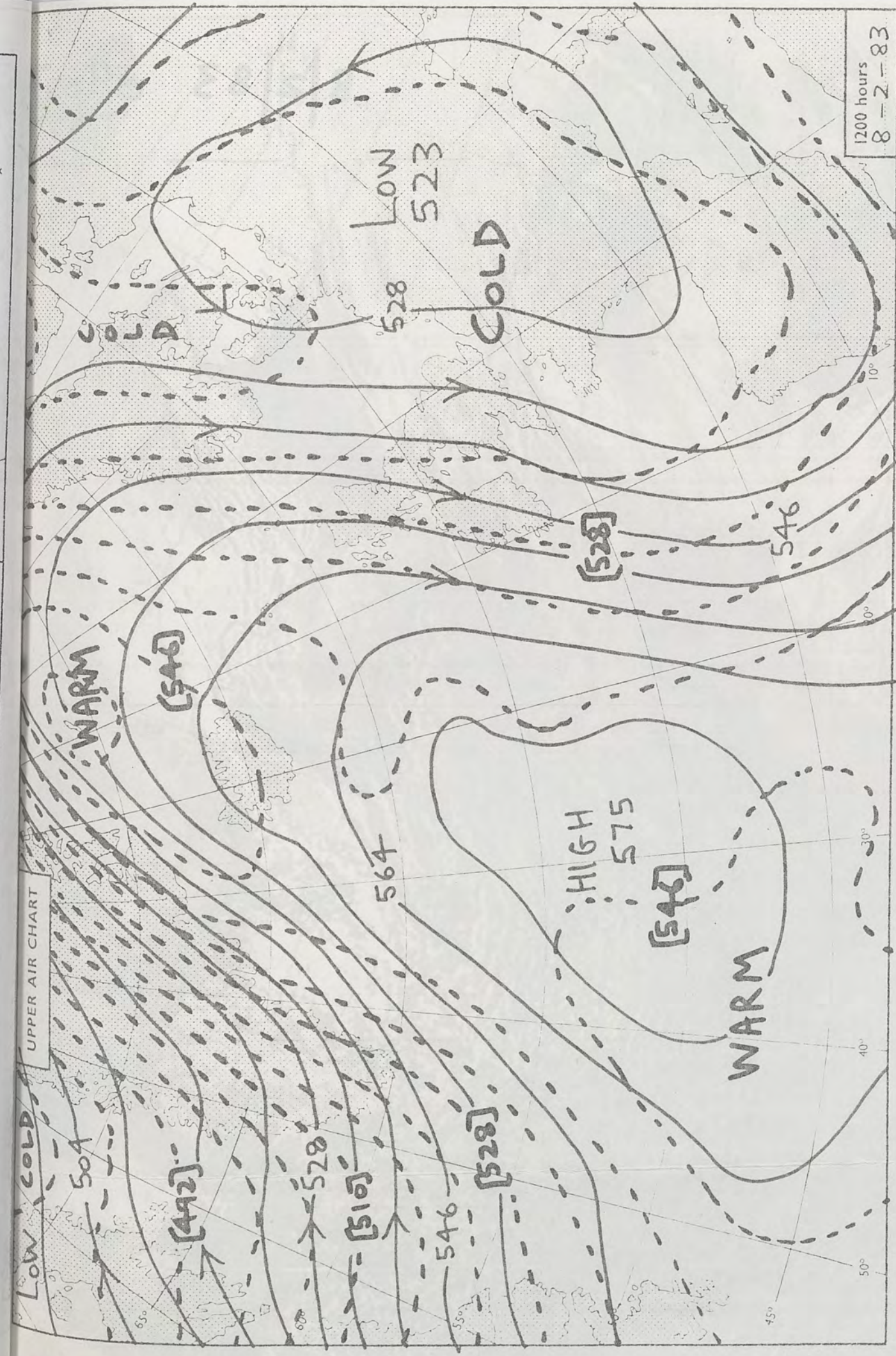
INE
dusk
0-4h
as X

IER

ia,

n
o
d
ed
t
al

nd
s
t



UPPER AIR CHART

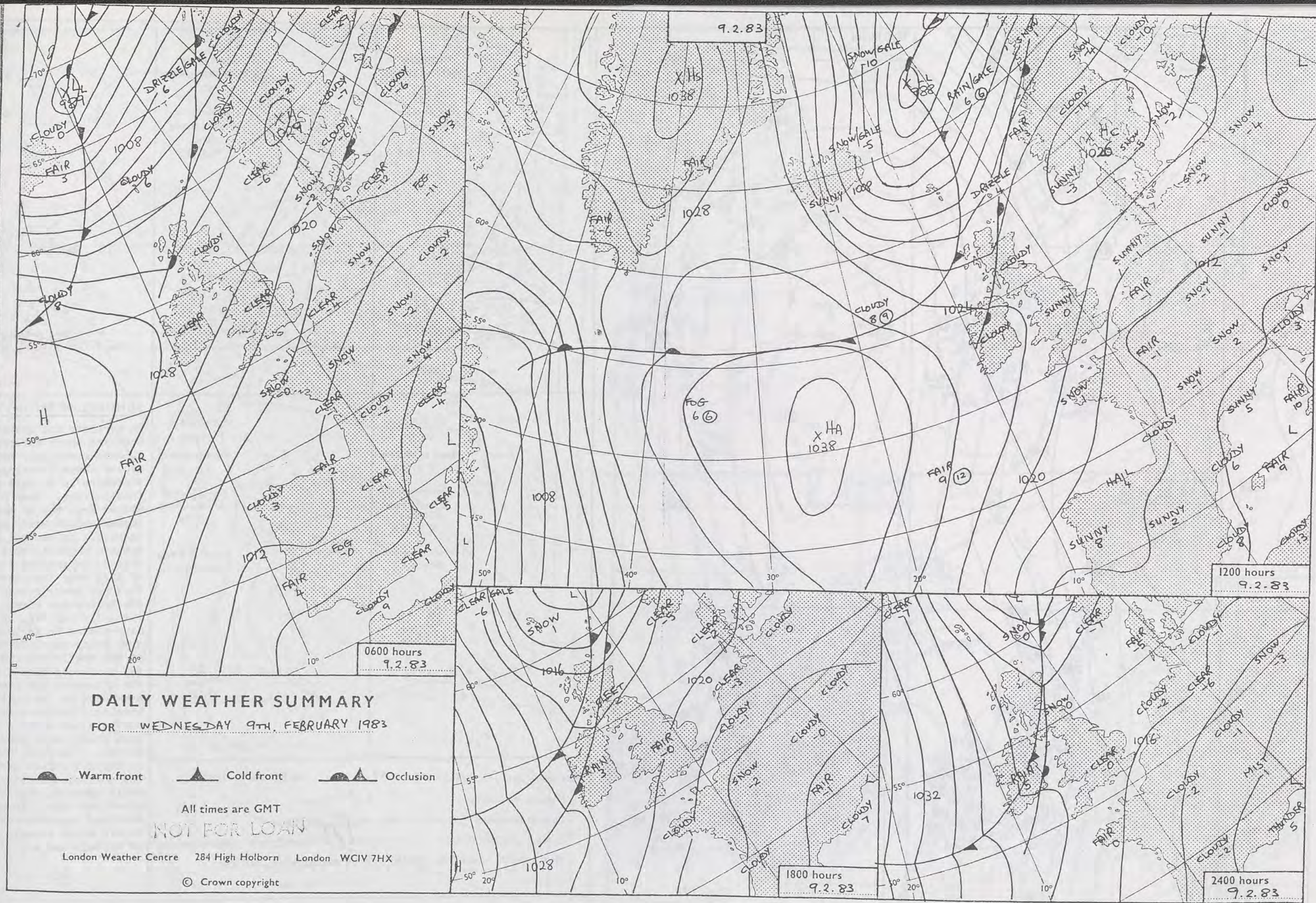
1200 hours
8-2-83

London Weather Centre 284 High Holborn London WC1V 7HX All times are GMT © Crown copyright 500 mb full lines 1000-500 mb pecked

8/2/83 0900



900



0600 hours
9.2.83




1200 hours
9.2.83



1800 hours
9.2.83

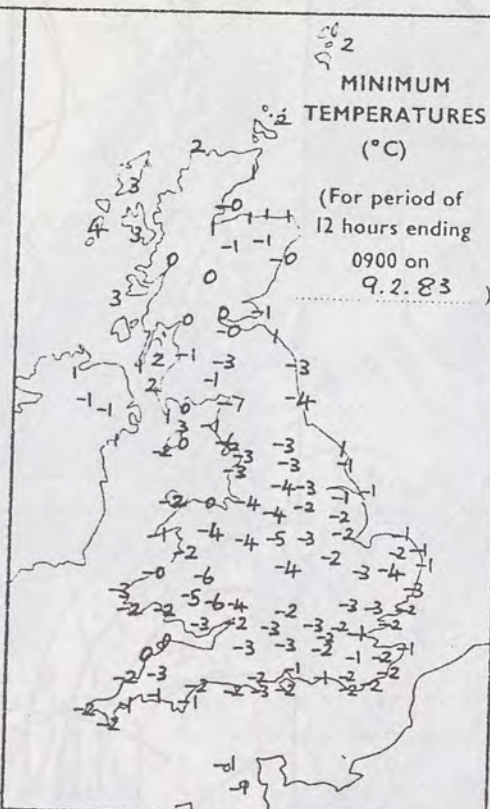


2400 hours
9.2.83



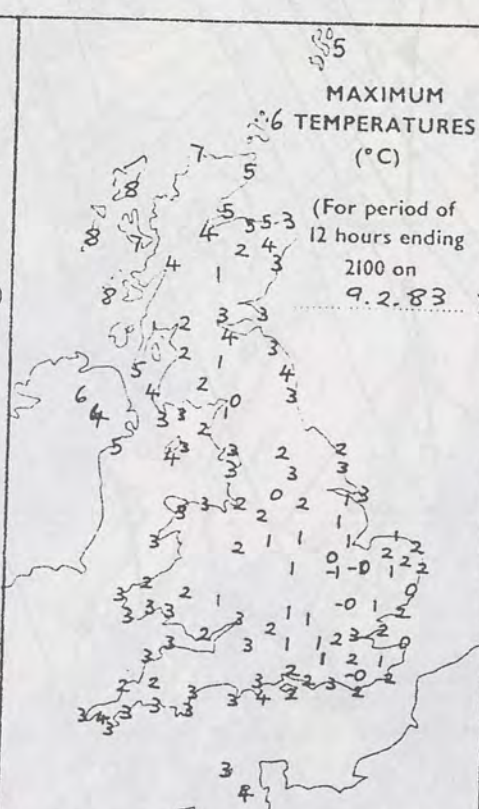
MINIMUM
TEMPERATURES
(°C)

(For period of
12 hours ending
0900 on
9.2.83)



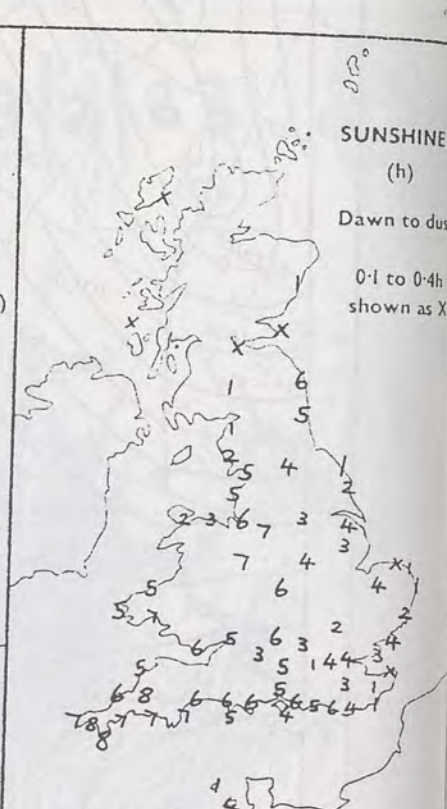
MAXIMUM
TEMPERATURES
(°C)

(For period of
12 hours ending
2100 on
9.2.83)



SUNSHINE
(h)

Dawn to dusk
0.1 to 0.4h
shown as X

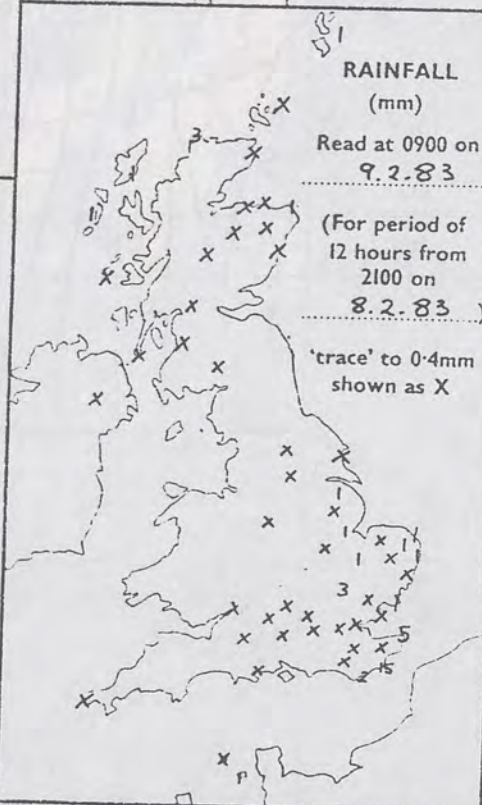


RAINFALL
(mm)

Read at 0900 on
9.2.83

(For period of
12 hours from
2100 on
8.2.83)

'trace' to 0.4mm
shown as X

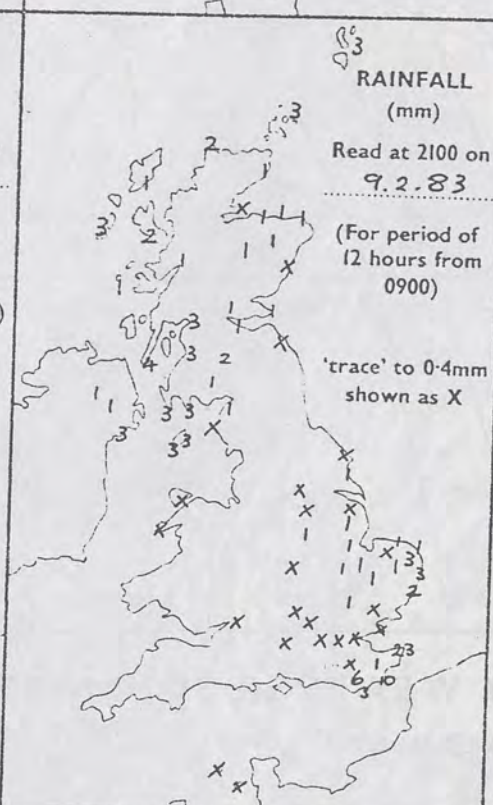


RAINFALL
(mm)

Read at 2100 on
9.2.83

(For period of
12 hours from
0900)

'trace' to 0.4mm
shown as X



SUMMARY OF BRITISH WEATHER

In northern and western Scotland there was rain and drizzle overnight, with temperatures above freezing, but elsewhere in Britain it was a frosty night. Many places stayed dry, but in eastern England there were snow showers. In central and eastern England there were snow showers during the day, most of them near the coast; east Kent had heavy snowfalls and the Folkestone area was virtually cut off. However, many places in England had a dry, sunny day. In Wales too it was mostly dry and sunny, but it turned cloudy during the afternoon and evening, with some snow in the north in the evening. Northern Ireland and northern and western Scotland were cloudy with some rain and drizzle. Central, eastern and southern Scotland were cloudy, but most places stayed dry until evening, when there was sleet and snow. In northwest Scotland temperatures were a little above normal, but much of Britain had a cold day.

'Extremes' for WEDNESDAY 9TH FEBRUARY 1983

Highest maximum : 8.3°C Tiree
Lowest minimum : -6.7°C Carlisle
Lowest grass minimum : -10.3°C Trawsfynydd (Snowdonia)
Most rain (24 hours from 0900 h) : 22.6 mm Manston (NE Kent)
Most sun : 8.0 hr Penzance

London Weather Centre 284 High Holborn London WC1V 7HX

All times are GMT

© Crown Copyright

UNSHINE
(h)
own to dusk
0-1 to 0-4h
own as X

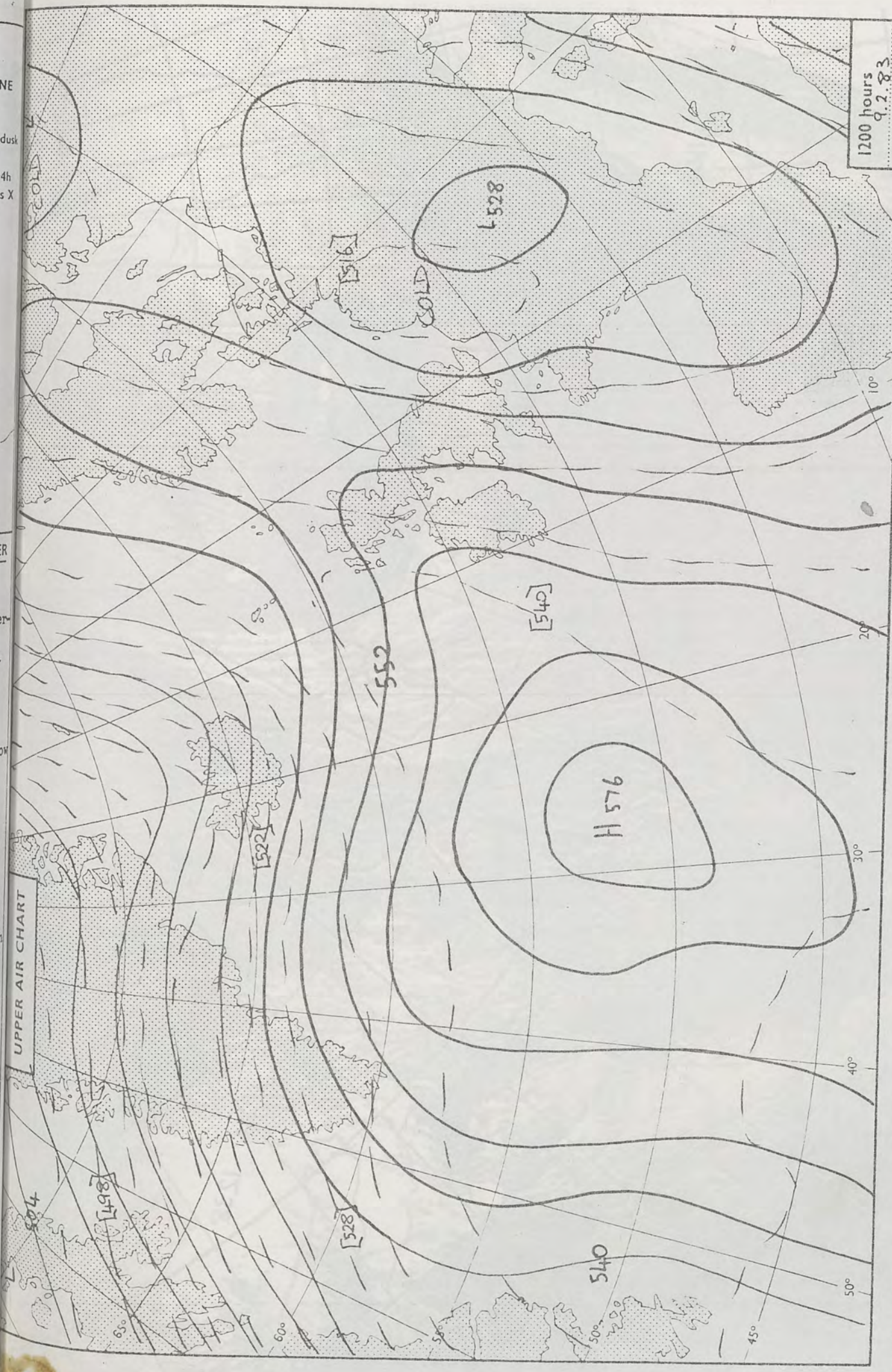
WEATHER

and
temper-
out
was a
ces
ern

re snow
most
east
and

ver,
ad a
s too
ny,
ng
s, with
the
d and
land
n and
n and
oudy,
y
was
west
a
much

pyright




1200 hours
9.2.83
500 mb full lines
1000-500 mb pecked

© Crown copyright

All times are GMT

London Weather Centre 284 High Holborn London WC1V 7HX

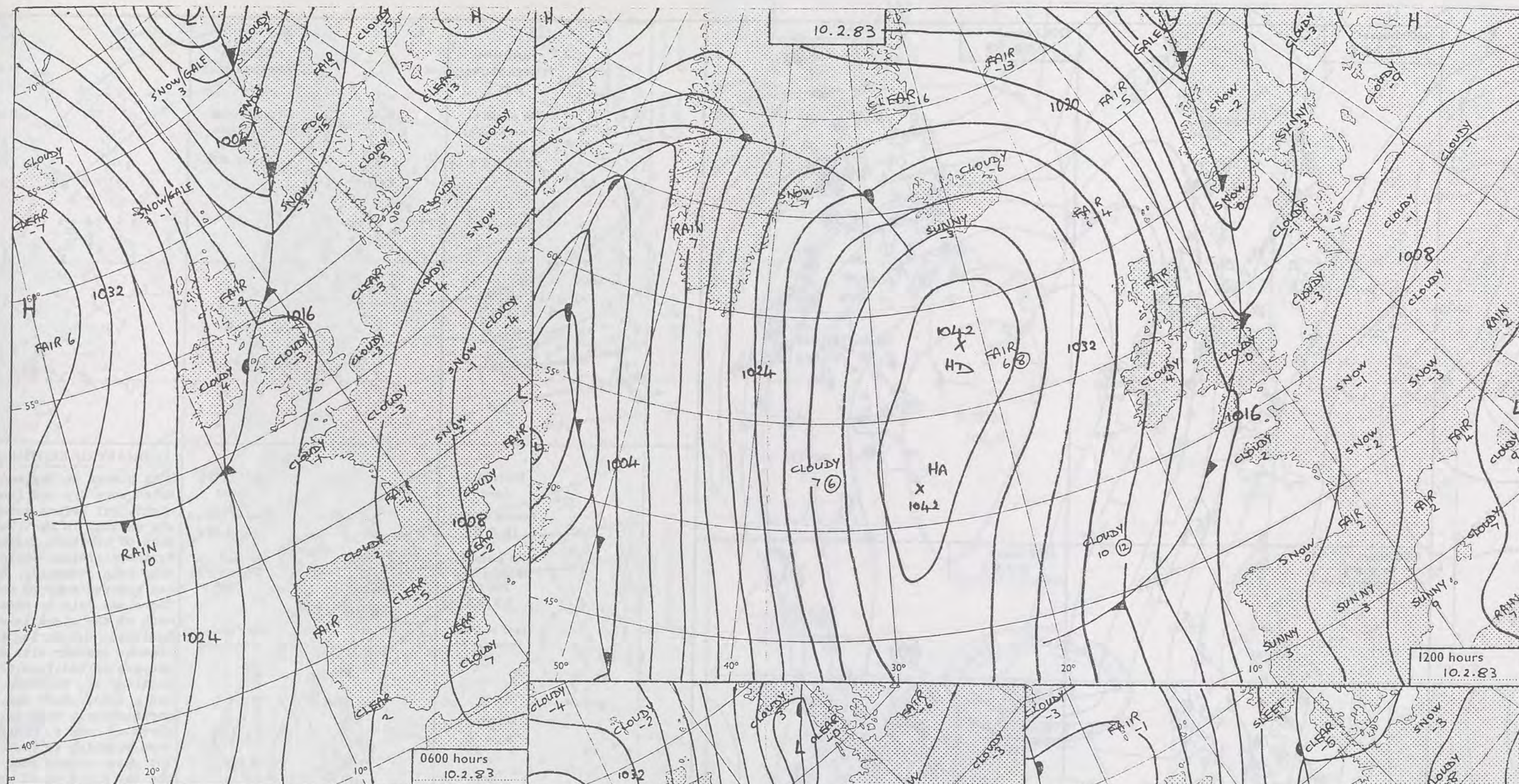


1 R.
9/2/83




160

147

1238



DAILY WEATHER SUMMARY FOR THURSDAY 10TH FEBRUARY 1983

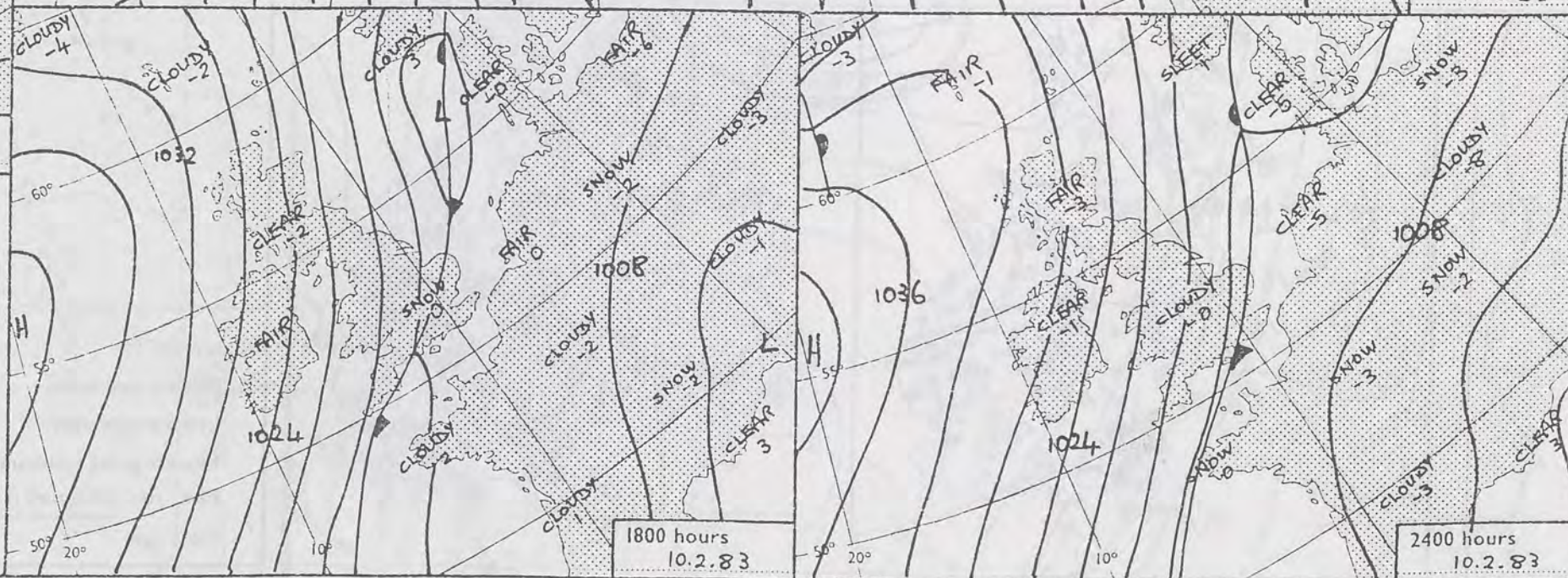
 Warm front
  Cold front
  Occlusion

All times are GMT

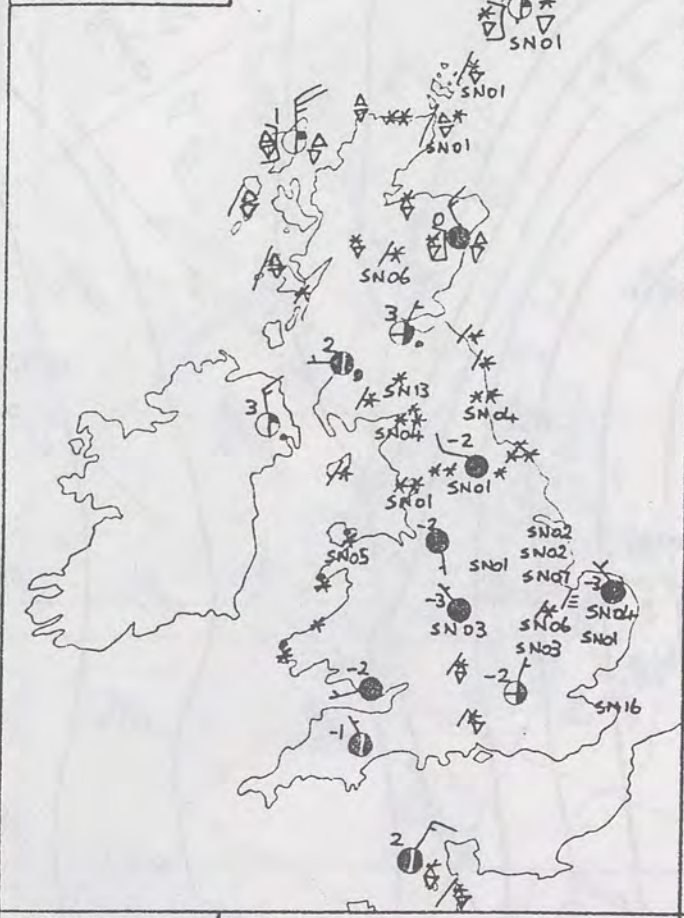
NOT FOR LOAN

London Weather Centre 284 High Holborn London WC1V 7HX

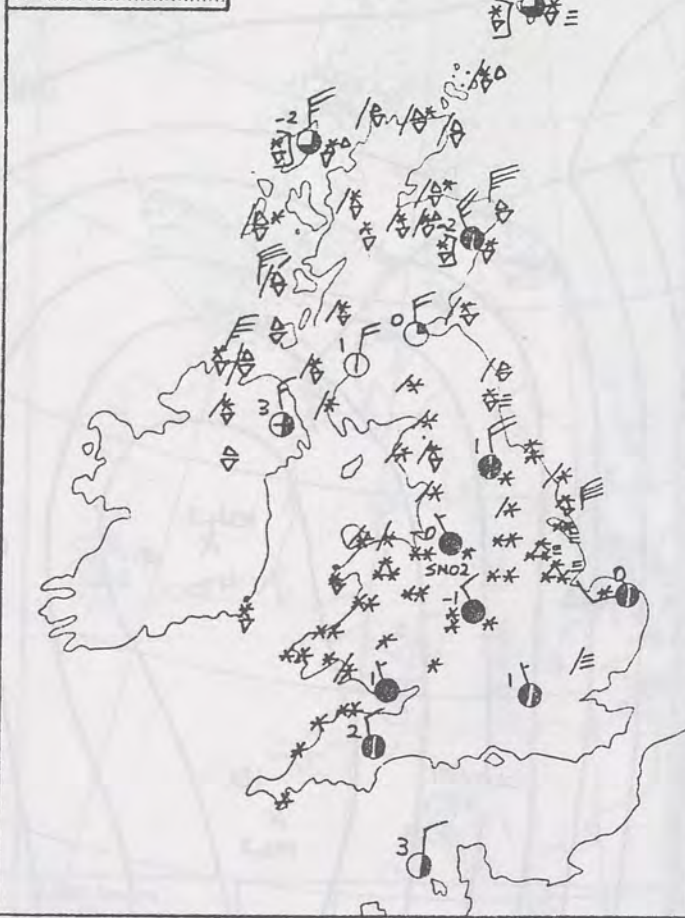
© Crown copyright



0600 hours
10.2.83



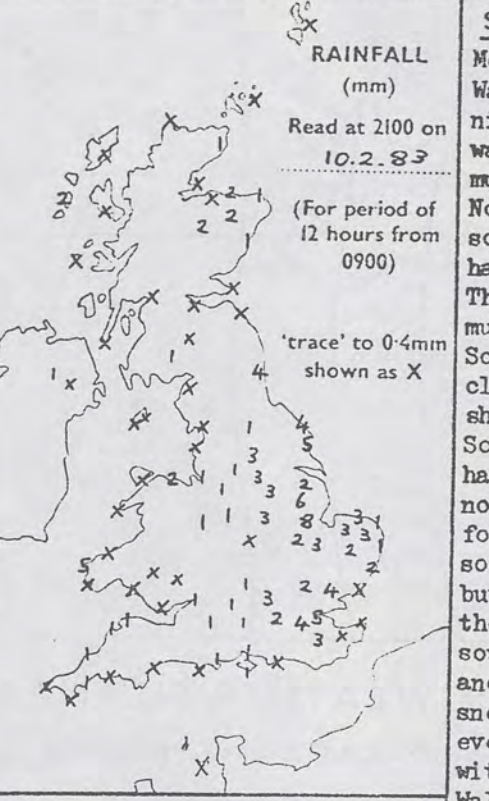
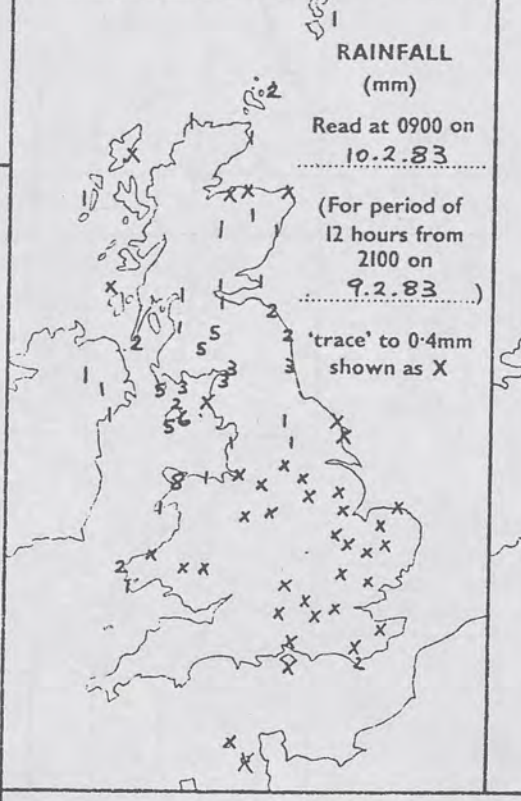
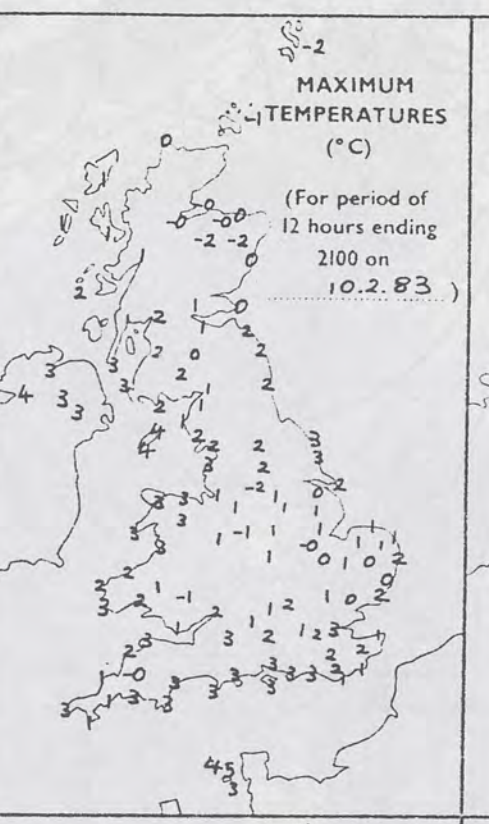
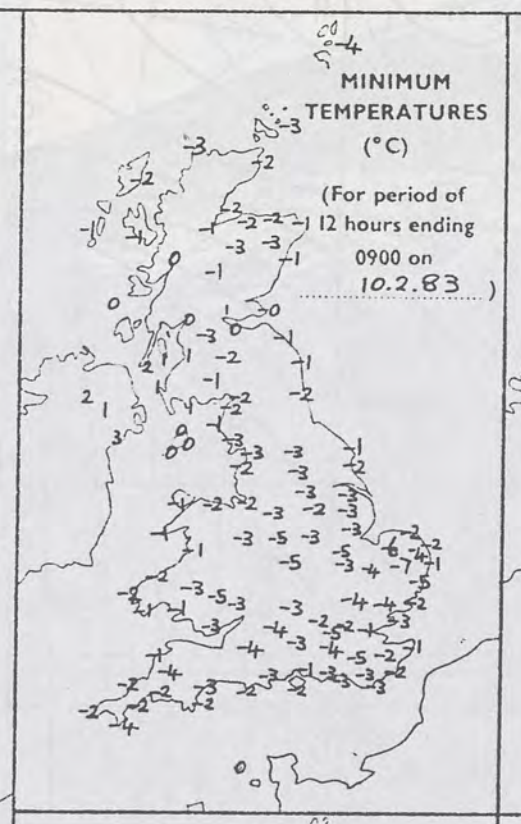
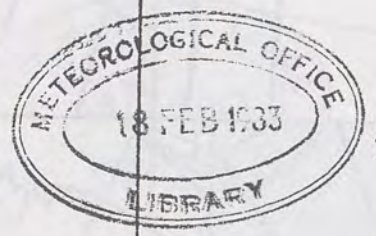
1200 hours
10.2.83



1800 hours
10.2.83



2400 hours
10.2.83



SUMMARY OF BRITISH WEATHER

Most places in England and Wales were dry and frosty overnight, but before morning it was snowing in West Wales and much of northern England. In Northern Ireland there was some rain overnight, but this had cleared away by morning. There was rain or snow for much of the night in southern Scotland, but during the night clearer weather with snow showers spread from the north. Scotland and Northern Ireland had a cold, windy day, the northeasterly wind up to gale force on coasts. There was some sunshine in most places, but snow showers too. During the day the area of snow spread southeastwards across England and Wales giving a covering of snow in most places. By late evening, clearer weather, but with snow showers had reached Wales and much of England. Over England and Wales it was a cold or very cold day in most places.

'Extremes' for THURSDAY 10TH FEBRUARY 1983

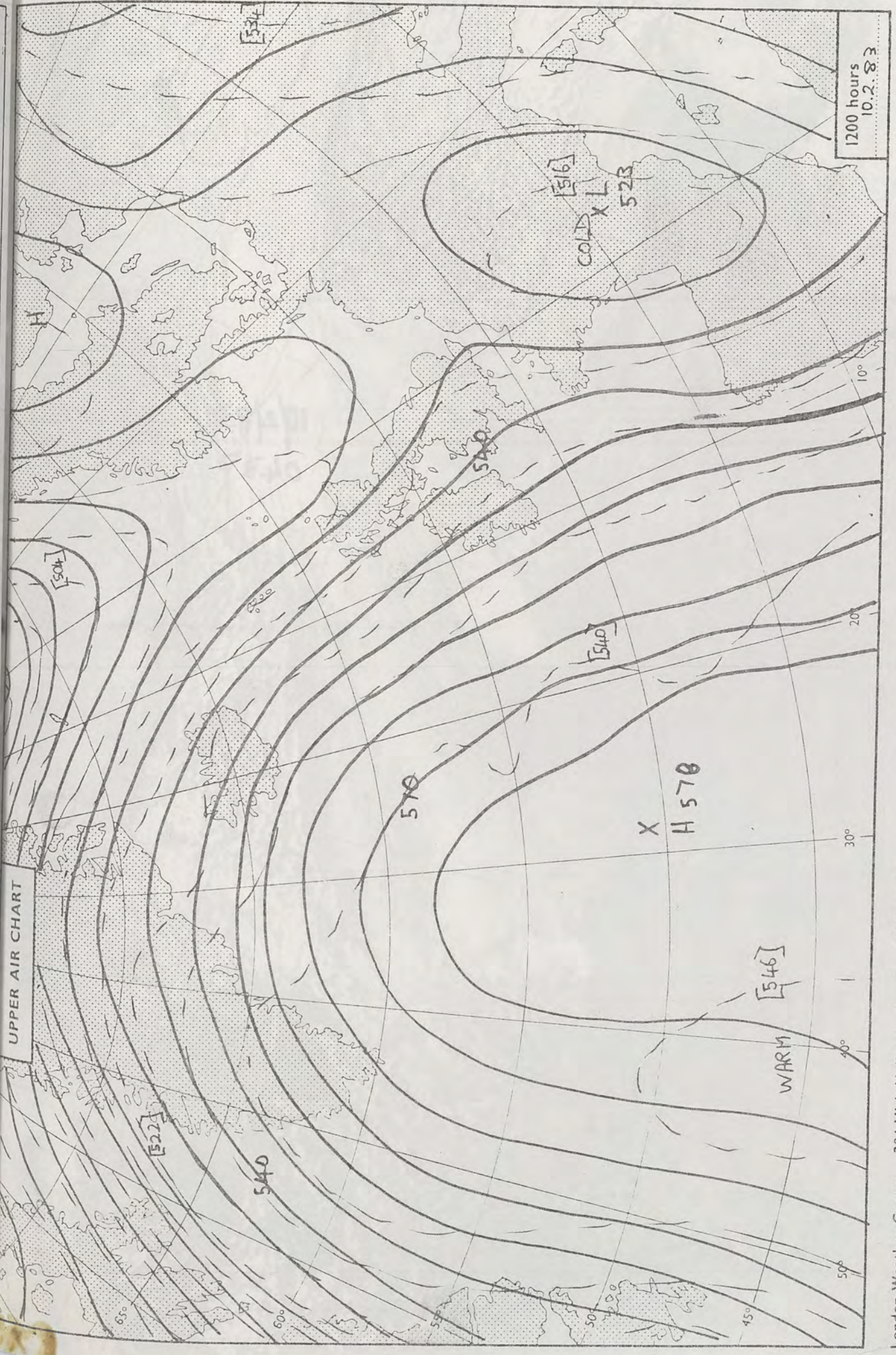
Highest maximum : 5°C Guernsey
 Lowest minimum : -7.0°C Honington (Suffolk)
 Lowest grass minimum : -13.1°C Honington
 Most rain (24 hours from 0900 h) : 12.9mm Marham (nr Kings Lynn)
 Most sun : 6.5 hr Glasgow Weather Centre

UPPER AIR CHART

SHINE
h)
to dusk
0-4h
vn as X

ATHER
d
over-
it
and
In
his
g.
ern
ight
rth.
and
ale
s
es,
ing
pread
and
g of
ate
ut
ned
was
most

yright



London Weather Centre 284 High Holborn London WC1V 7HX

All times are GMT

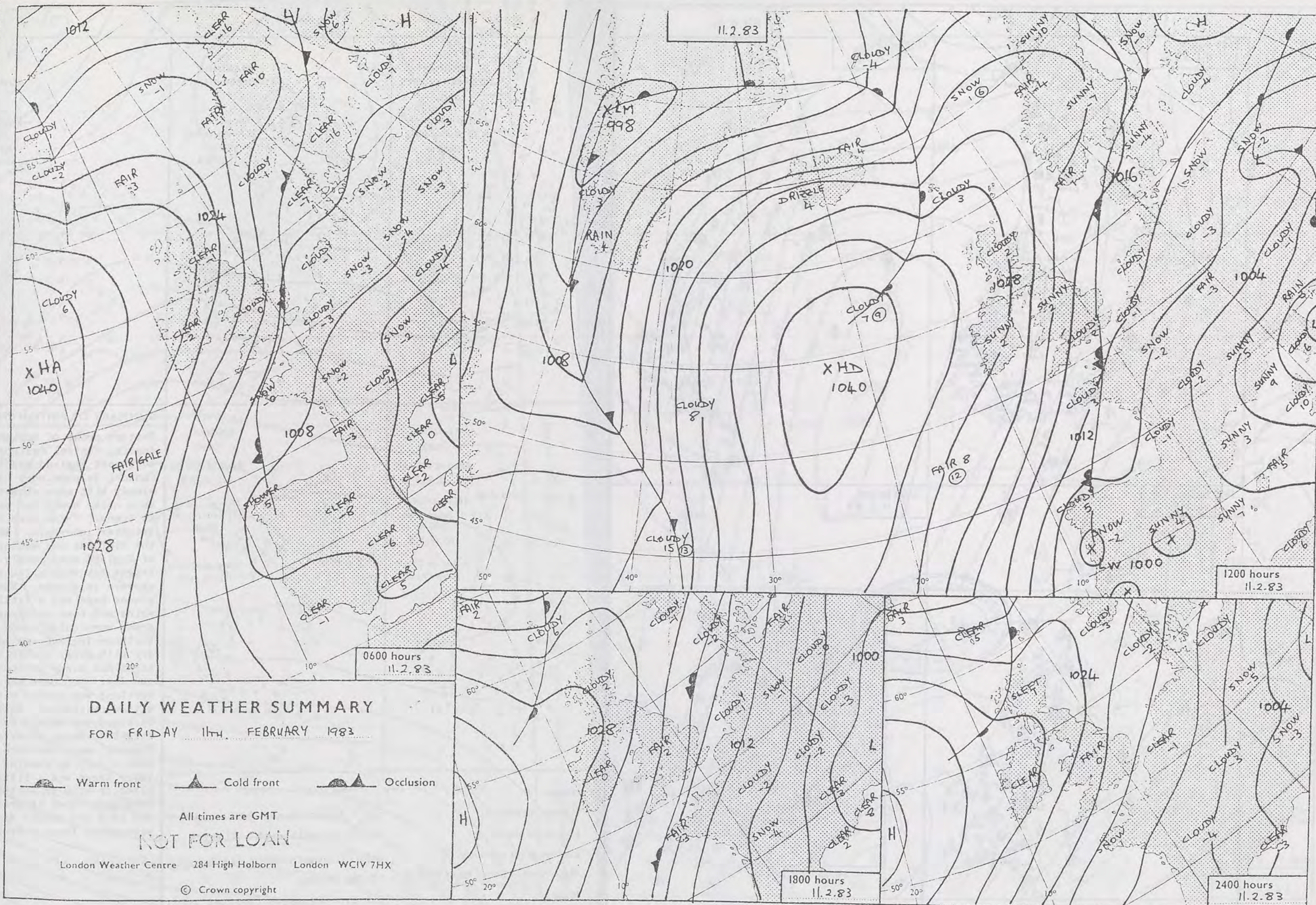
© Crown copyright

500 mb full lines
1000-500 mb pecked



10/2/83
0437

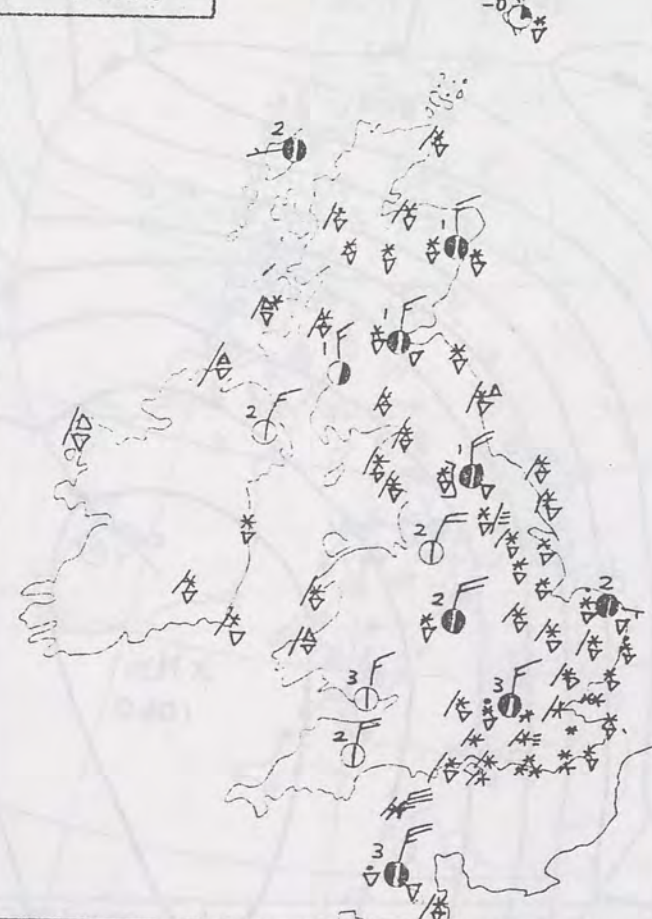
50



0600 hours
11.2.83



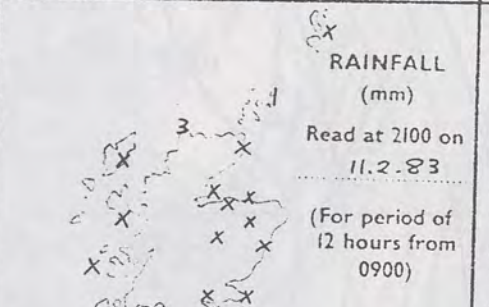
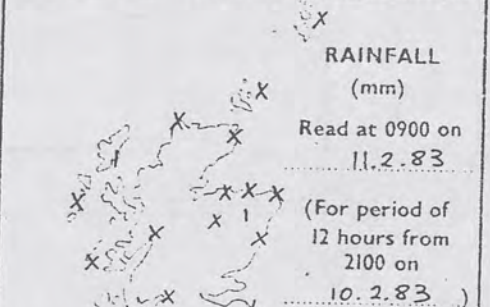

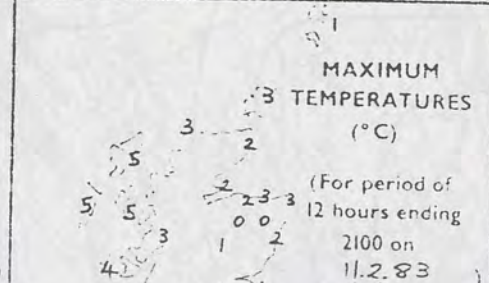
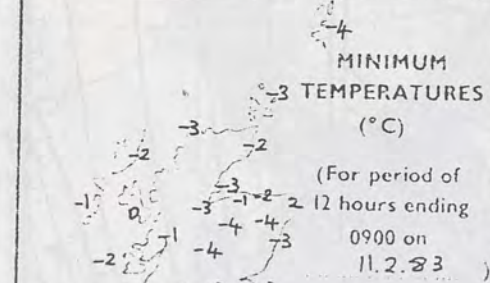
1200 hours
11.2.83



1800 hours
11.2.83



2400 hours
11.2.83



SUMMARY OF BRITISH WEATHER

Eastern areas of England, East Anglia, central southern and southeast England and the Channel Islands were mostly cloudy with snow showers which were quite heavy and prolonged at times. There were some brighter intervals. Wales, the Midlands and western areas of England were mostly dry and bright but with a few snow showers in places. Many places here had a little sunshine and some western coastal areas were quite sunny. Northern Ireland was mainly dry with clear spells overnight and sunny periods during the day. Northern and eastern Scotland was mostly cloudy with snow showers, but western Scotland was mainly dry with bright or sunny intervals. However, many northern areas were cloudy by evening and later there was a little rain, sleet or snow in northern Scotland. Most of Britain was cold and rather windy with widespread frost overnight.

'Extremes' for FRIDAY 11th. FEBRUARY 1983

Highest maximum : 5.4°C Neist Point, Benbecula

Lowest minimum : -4.9°C Machrihanish, Kintyre

Lowest grass minimum : -10.0°C Crawfordjohn (nr Lanark)

Most rain (24 hours from 0900 h) : 17.9mm Jersey

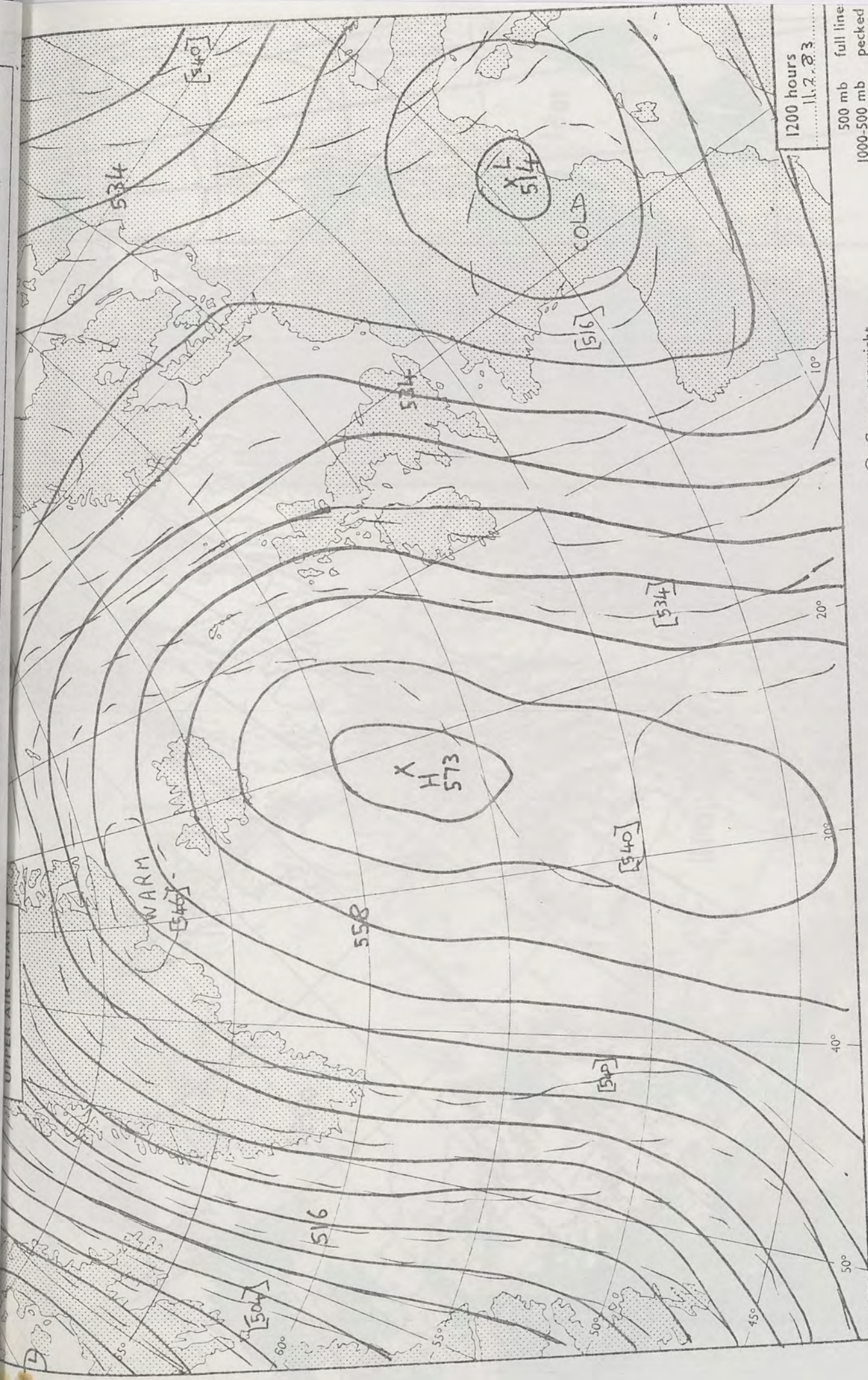
Most sun : 7.6 hr Aldergrove (Belfast A/P)

HINE
to dusk
0-4h
n as X

HER
East
nd
y
hich
nged
reas
and

un-
stal
ing
ern
ern
h
s
in,
th

ght




11/2/83

INFRARED

1051

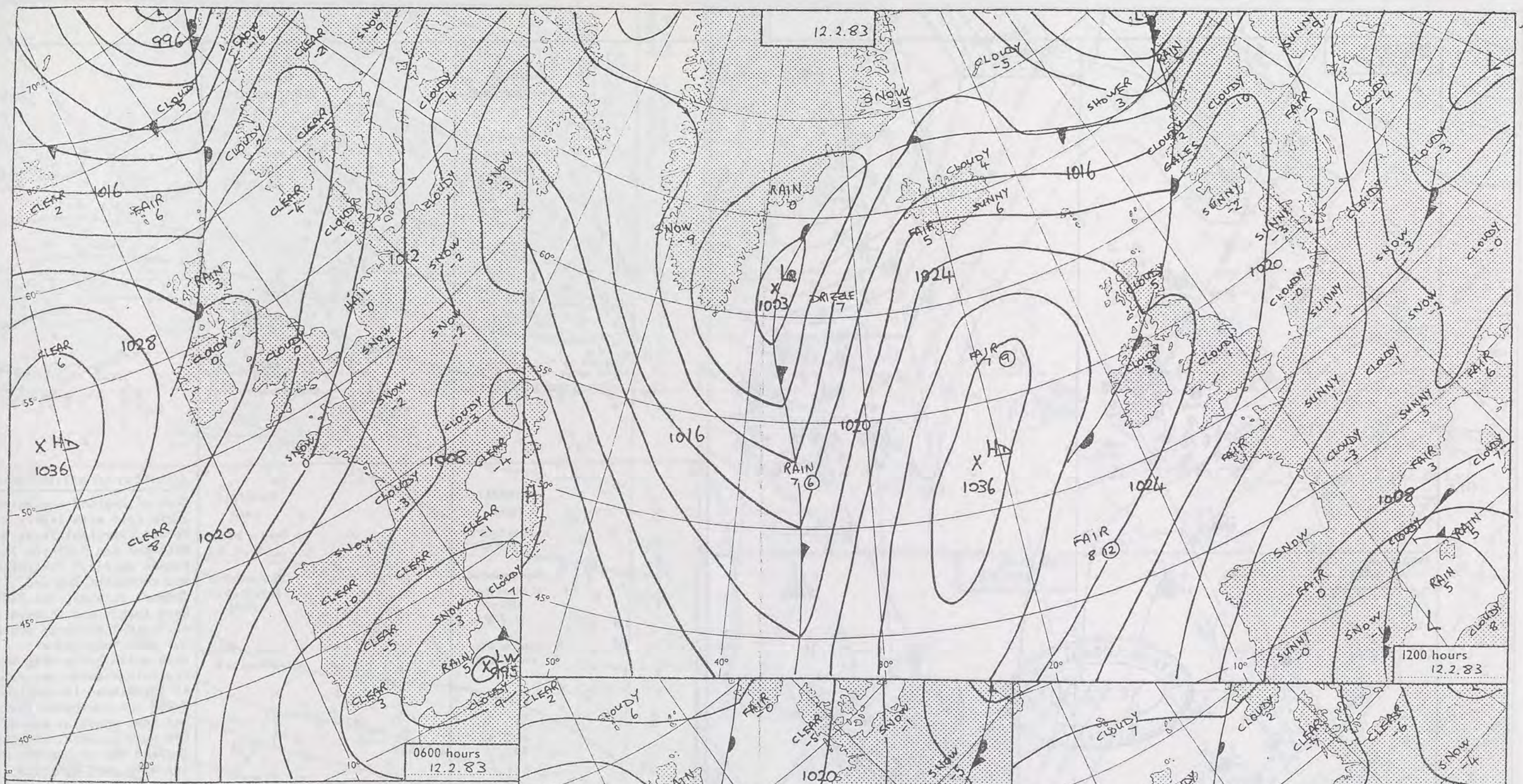
0911

0731






11/2/83

WIND-RECORD



0600 hours
12.2.83

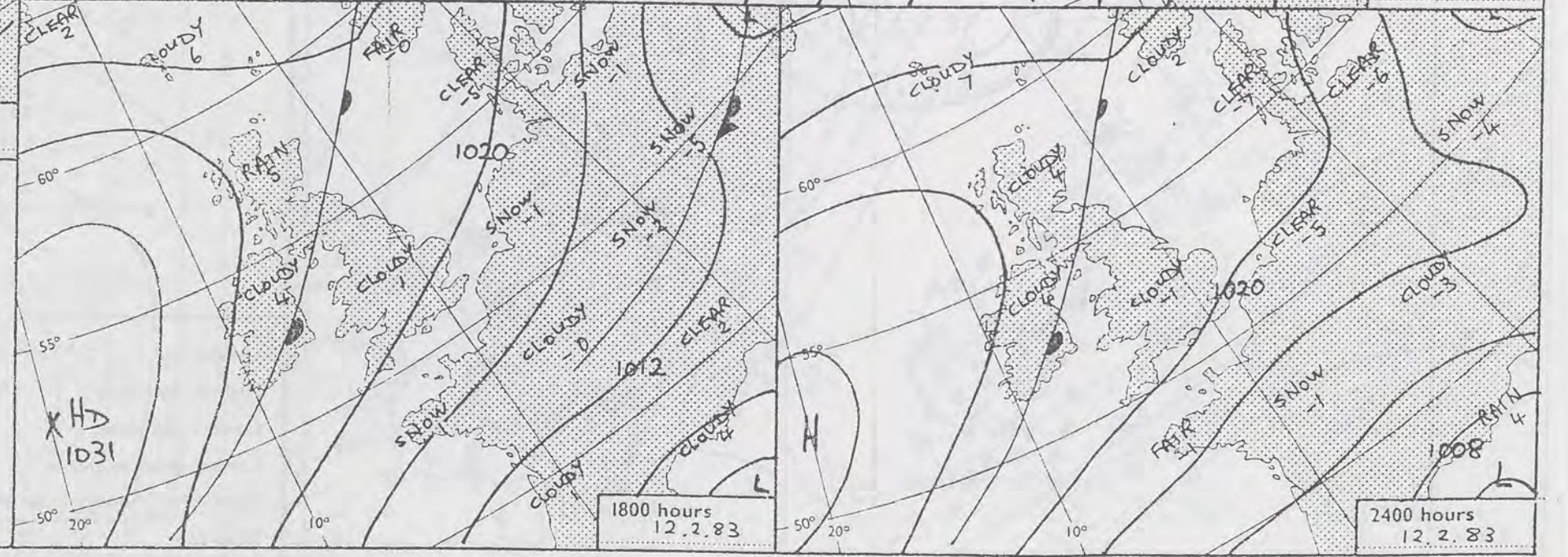
DAILY WEATHER SUMMARY FOR SATURDAY 12TH FEBRUARY 1983

 Warm front  Cold front  Occlusion

All times are GMT

London Weather Centre 284 High Holborn London WC1V 7HX

© Crown copyright



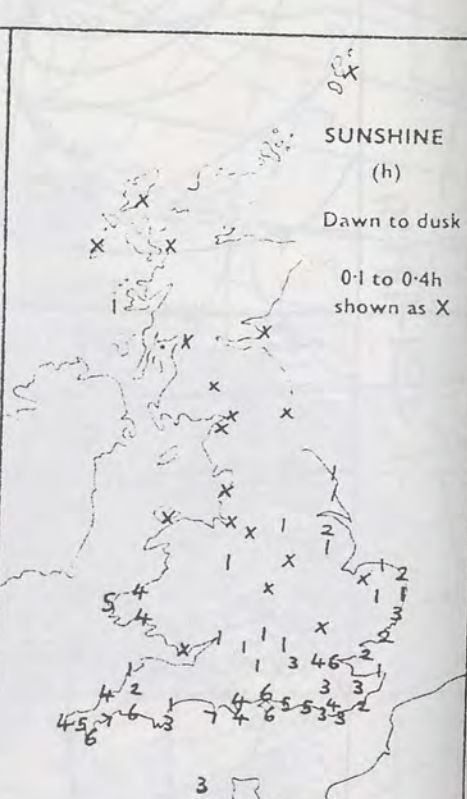
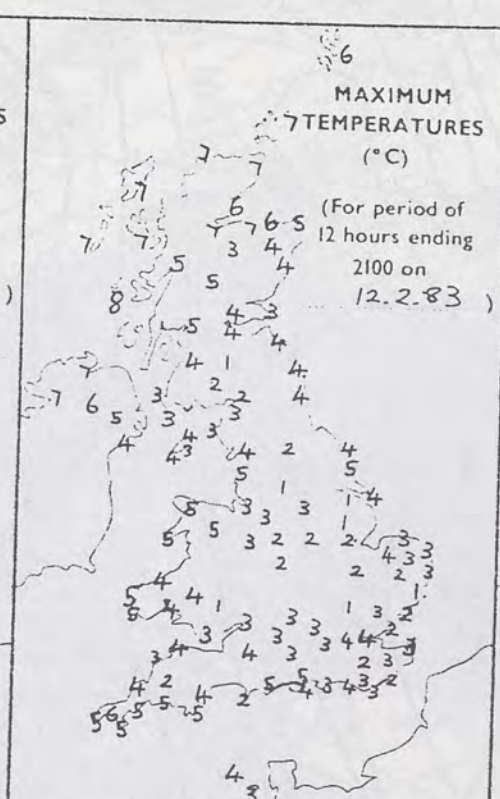
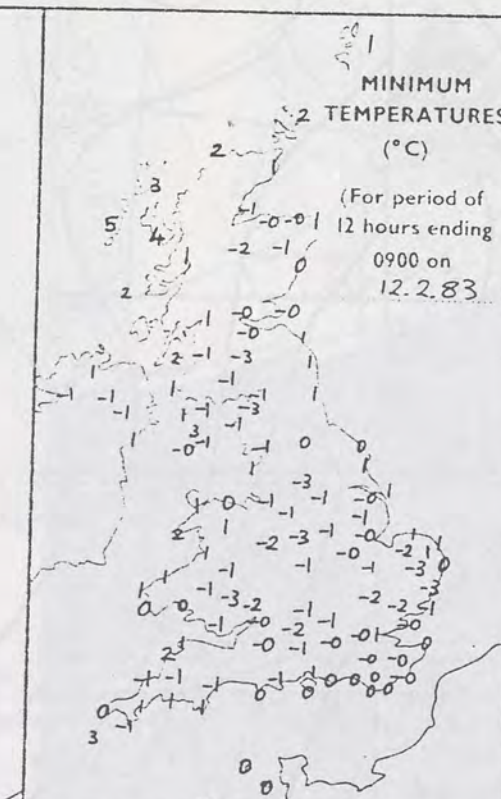
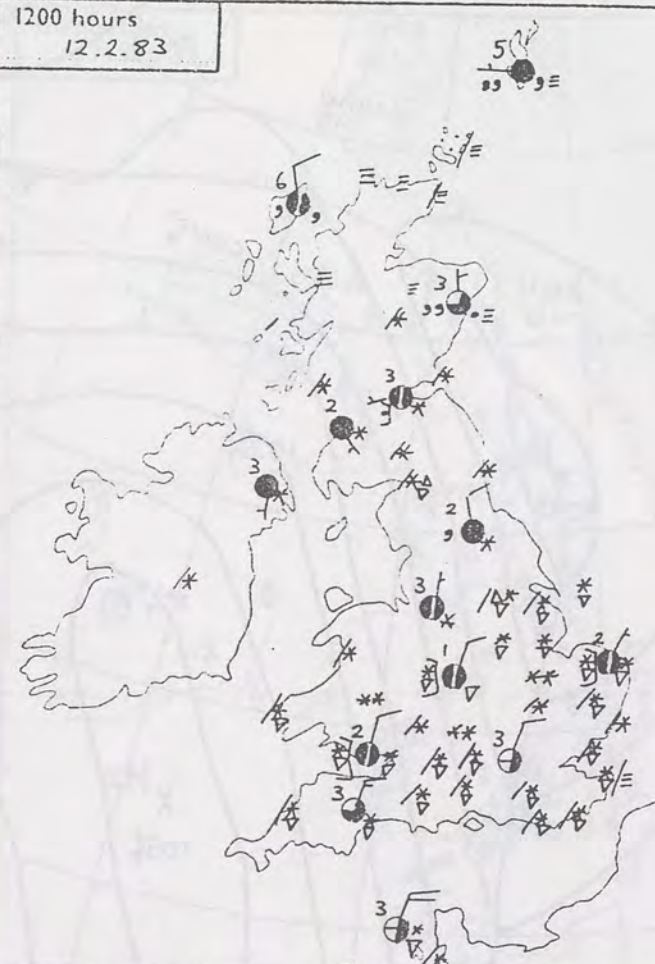
1800 hours
12.2.83

2400 hours
12.2.83

0600 hours
12.2.83



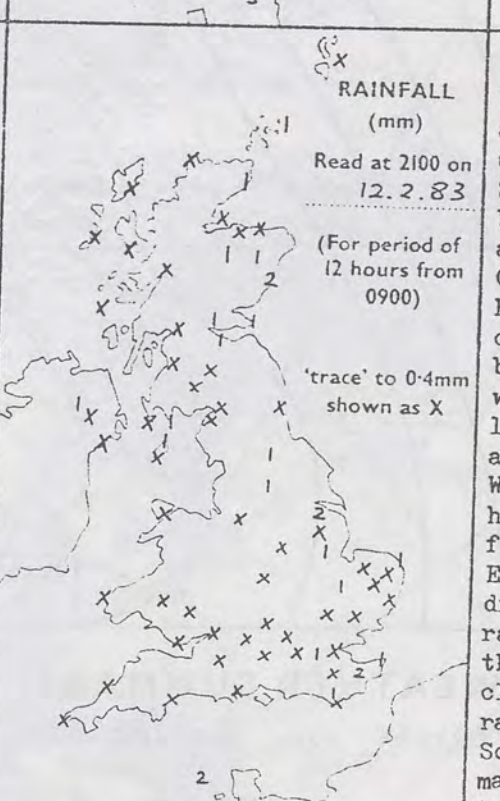
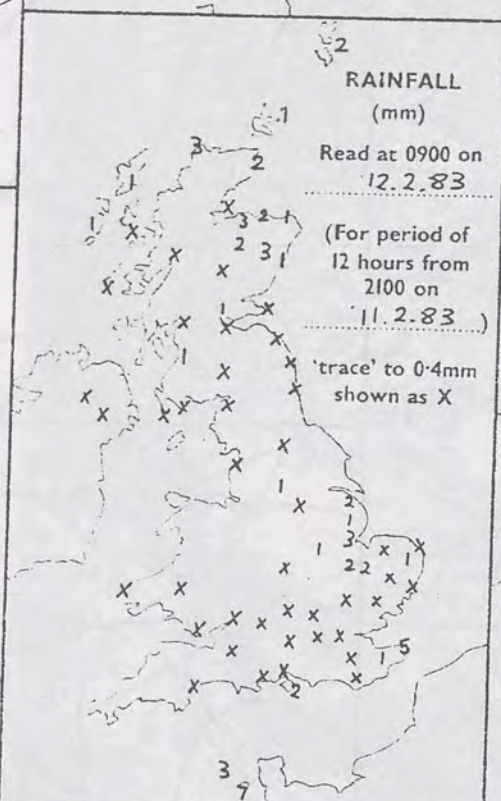
1200 hours
12.2.83



1800 hours
12.2.83



2400 hours
12.2.83



SUMMARY OF BRITISH WEATHER

Most of England and Wales was again cold with fairly wide-spread overnight frost but Scotland and Northern Ireland became milder. Central southern and southeast England, the Channel Islands, the Midlands, East Anglia and eastern areas of England had some sunshine but also snow showers. Some were quite heavy with hail, and lightning damage was reported at Maidenhead (Berkshire). Wales and southwest England had some sunshine and only a few snow showers. Northern England was cloudy but mainly dry with just a little light rain, sleet or snow here and there. Northern Ireland was cloudy with a little light rain or sleet in places. Scotland was cloudy with some mainly light rain and drizzle in most places and in southern Scotland there was a little snow or freezing rain at first. Many parts were also very misty with fog patches.

'Extremes' for SATURDAY 12TH FEBRUARY 1983

Highest maximum : 7.6°C Tiree
 Lowest minimum : -3.2°C Wattisham (nr Ipswich)
 Lowest grass minimum : -9.1°C Cellarhead (nr Stoke on Trent)
 Most rain (24 hours from 0900 h) : 3.7mm Guernsey
 Most sun : 6.8 hr Falmouth

London Weather Centre 284 High Holborn London WC1V 7HX

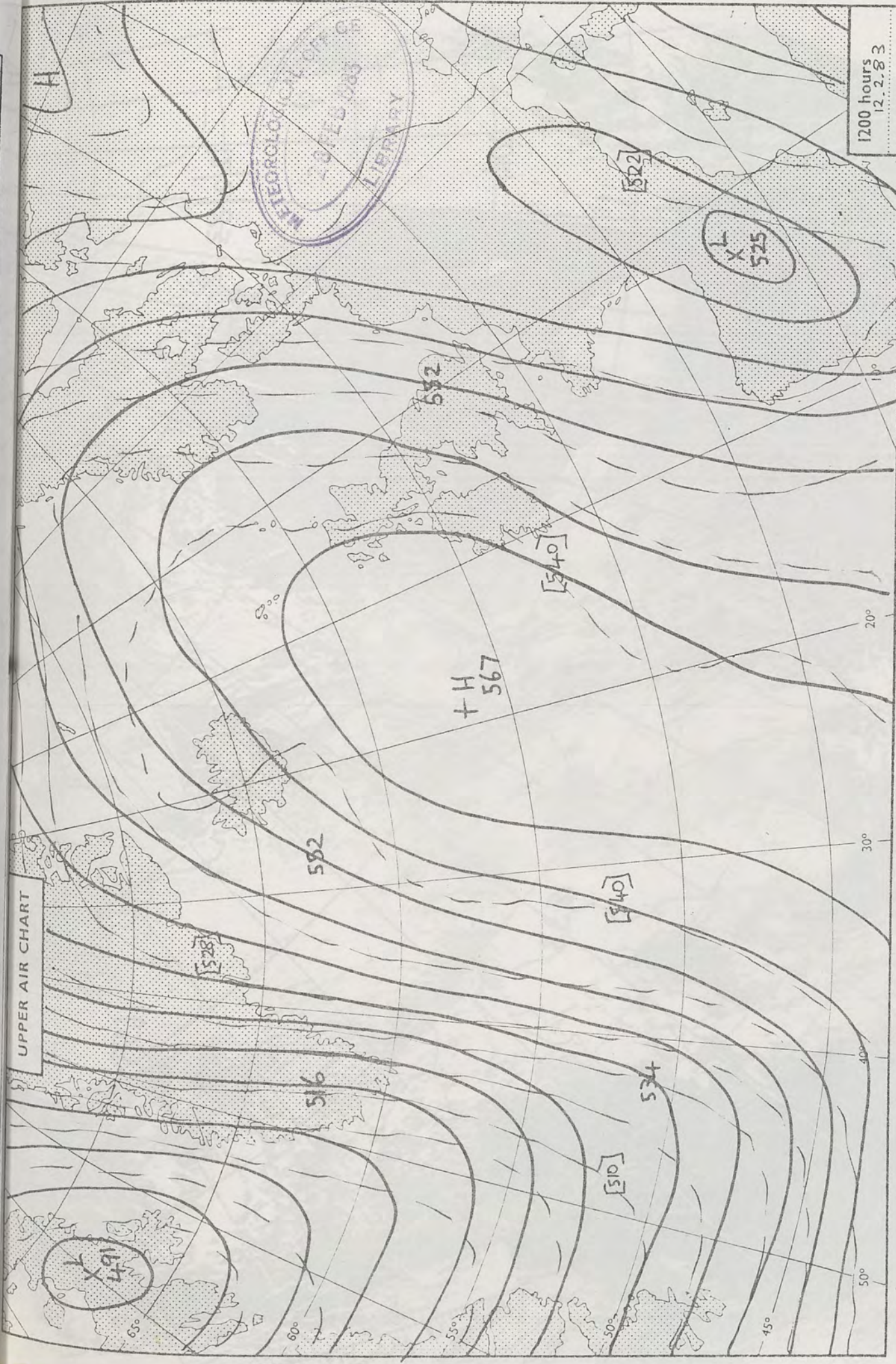
All times are GMT

© Crown Copyright

UPPER AIR CHART

UPPER AIR CHART

METEOROLOGICAL LIBRARY
10725043 G



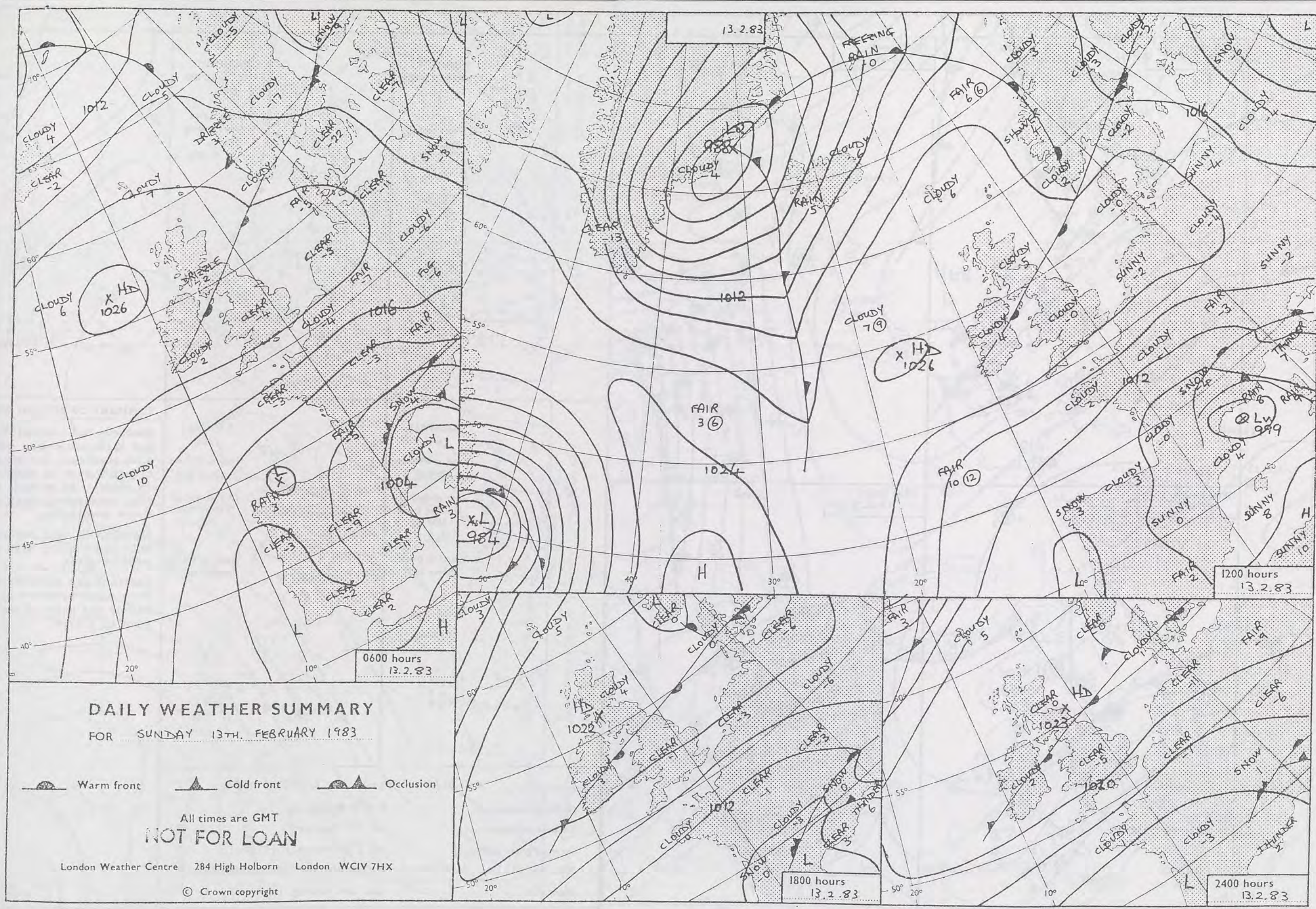
1200 hours
12.2.83

500 mb full lines
1000-500 mb pecked

All times are GMT © Crown copyright

London Weather Centre 284 High Holborn London WC1V 7HX





DAILY WEATHER SUMMARY

FOR SUNDAY 13TH. FEBRUARY 1983

Warm front Cold front Occlusion

All times are GMT

NOT FOR LOAN

London Weather Centre 284 High Holborn London WC1V 7HX

© Crown copyright

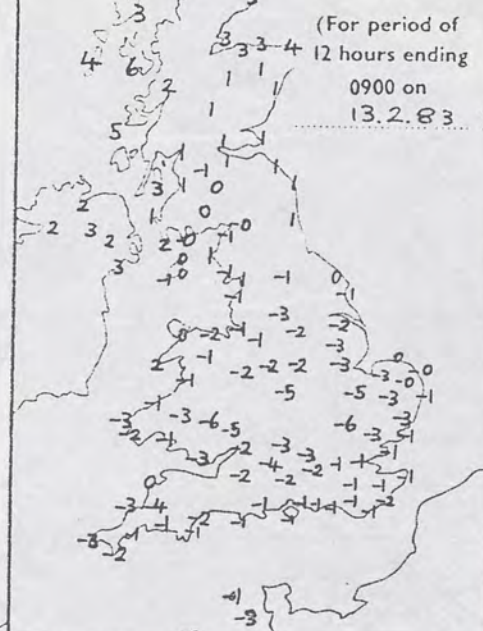
0600 hours
13.2.83



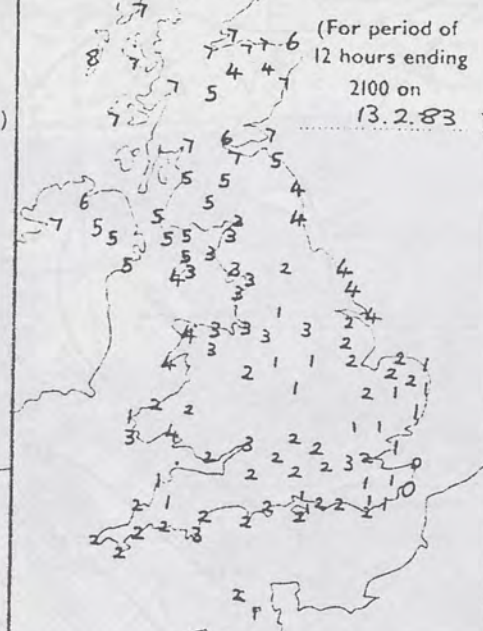
1200 hours
13.2.83



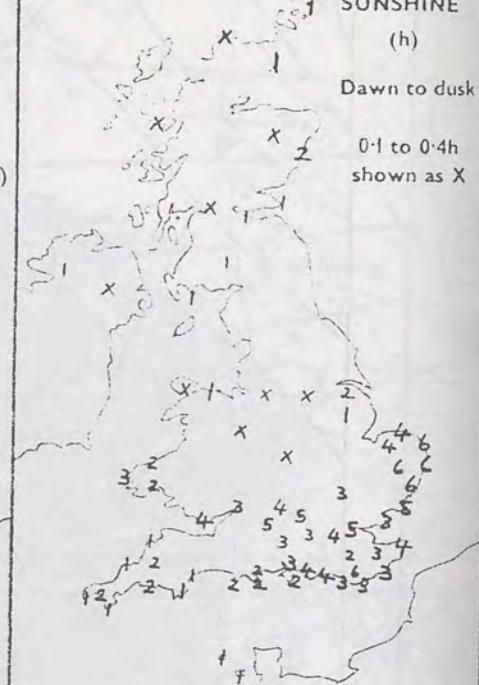
MINIMUM
TEMPERATURES
(°C)



MAXIMUM
TEMPERATURES
(°C)



SUNSHINE
(h)
Dawn to dusk
0.1 to 0.4h
shown as X



1800 hours
13.2.83

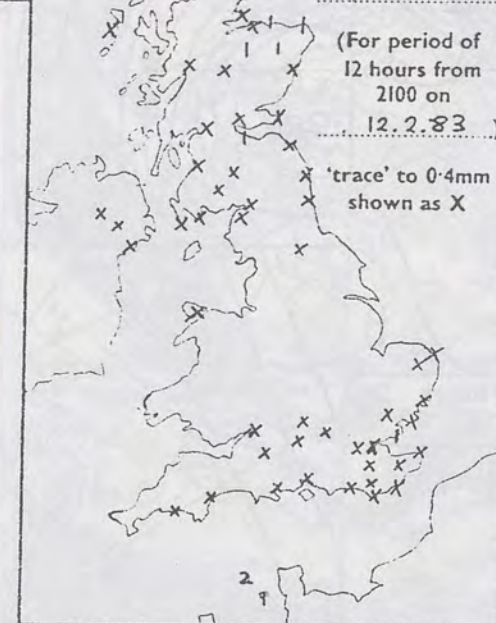


2400 hours
13.2.83



RAINFALL
(mm)

Read at 0900 on
13.2.83



RAINFALL
(mm)

Read at 2100 on
13.2.83



SUMMARY OF BRITISH WEATHER

Southern and central England and Wales were very cold with some sunshine, but there were a fair number of snow showers at first. By evening it was fine everywhere, with a sharp frost developing.

Northern England was rather cold and cloudy, with a little snow at first.

Scotland and Northern Ireland were quite mild but generally cloudy and misty with a little rain in places.

'Extremes' for SUNDAY 13TH FEBRUARY 1983

Highest maximum : 8.0°C Benbecula
Lowest minimum : -6.1°C Bedford
Lowest grass minimum : -9.7°C Cranwell (Lincs)
Most rain (24 hours from 0900 h) : 2.6mm Boulmer (Northumberland)
Most sun : 6.4 hrs Hemsby (Norfolk)

London Weather Centre 284 High Holborn London WC1V 7HX

All times are GMT

© Crown Copyright

UPPER AIR CHART

INE

o dusk

0-4h

as X

6

2

HER

and

with

ere

ers

as

arp

r

ttle

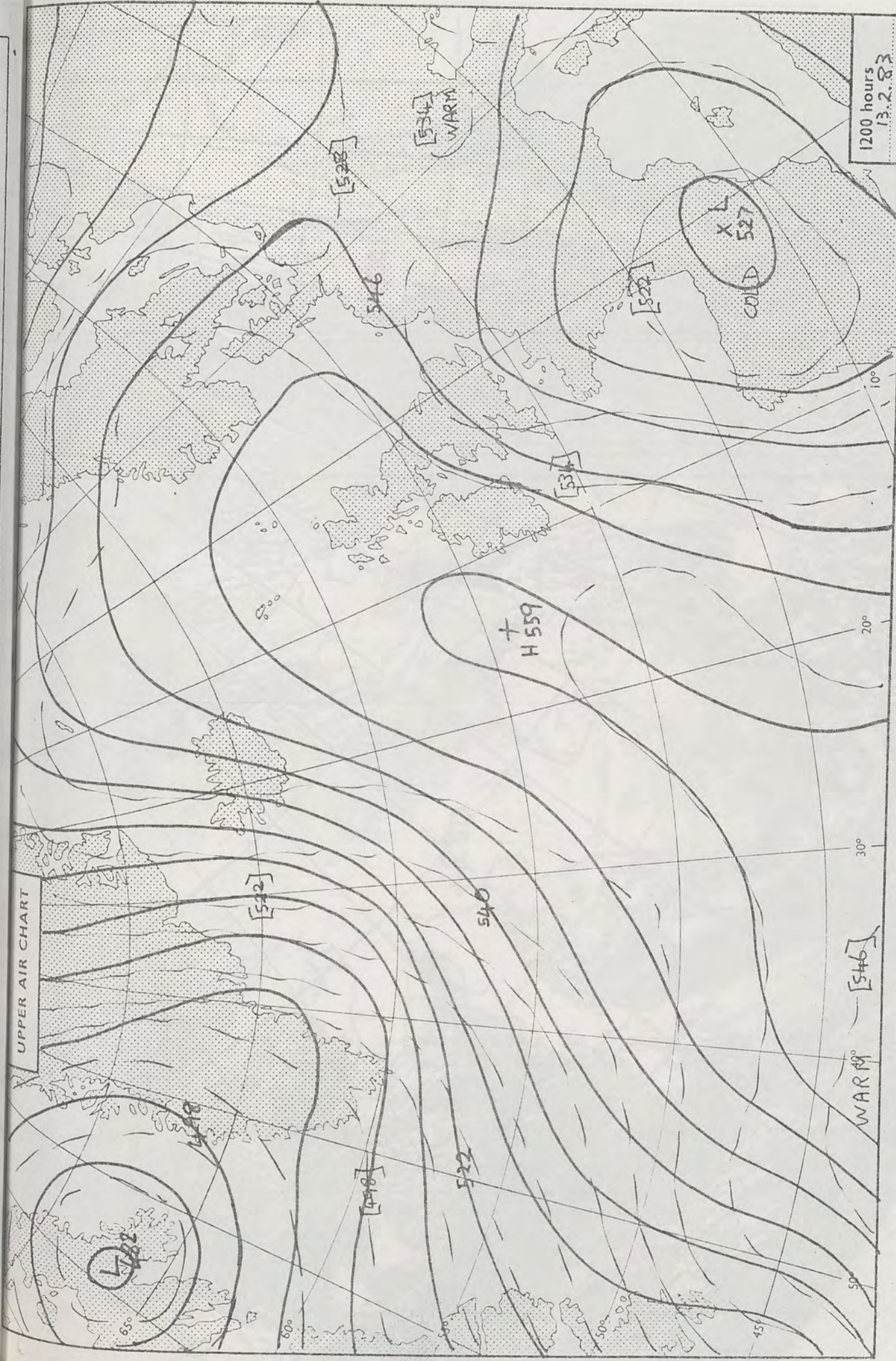
and

lly

ttle

ight

UPPER AIR CHART




1200 hours
13.2.83

500 mb full lines
1000-500 mb pecked

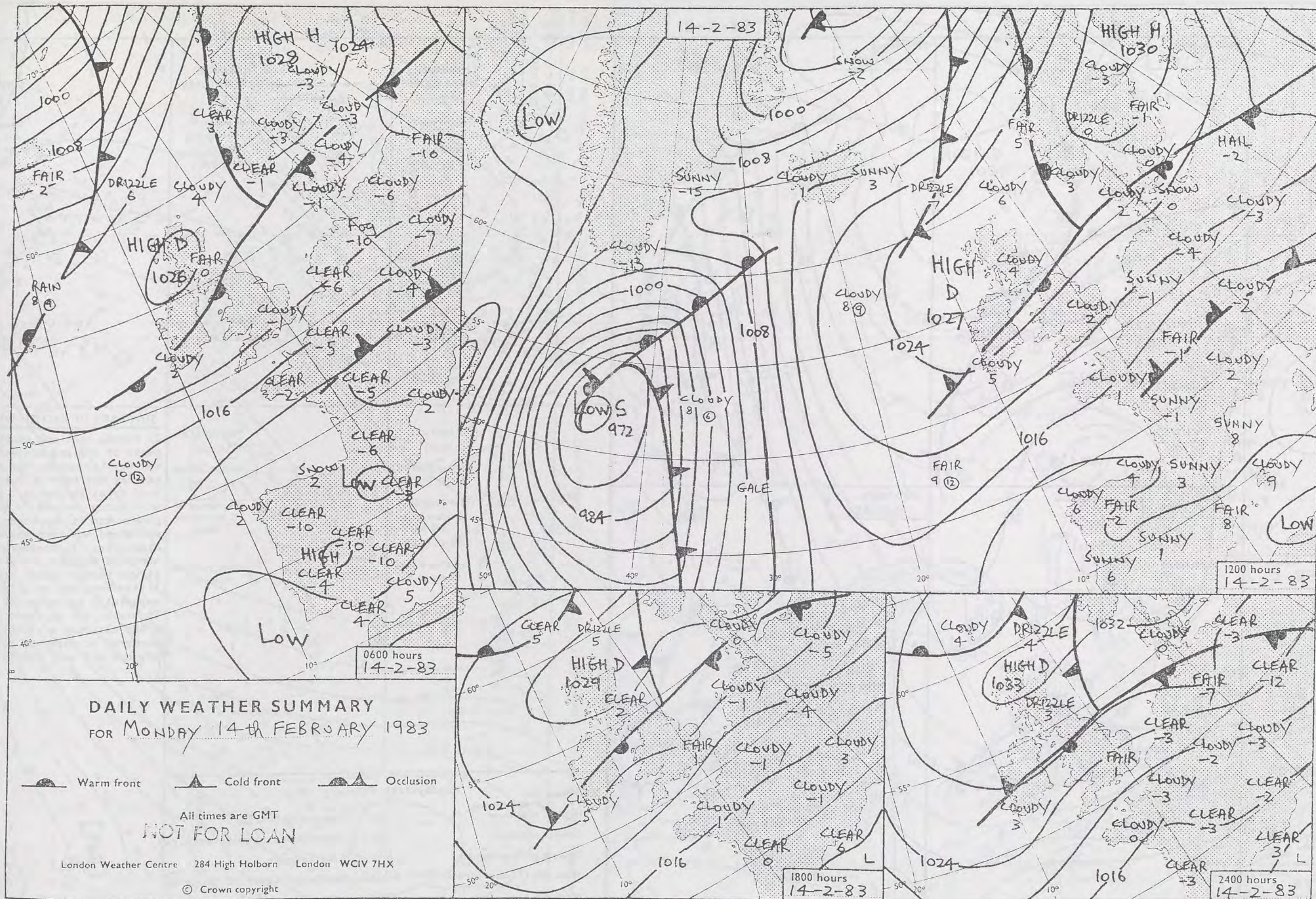
© Crown copyright

All times are GMT

London Weather Centre 284 High Holborn London WC1V 7HX



13/2/83



0600 hours
14.2.1983



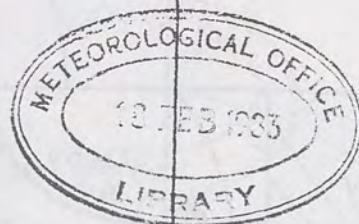
1200 hours
14.2.1983



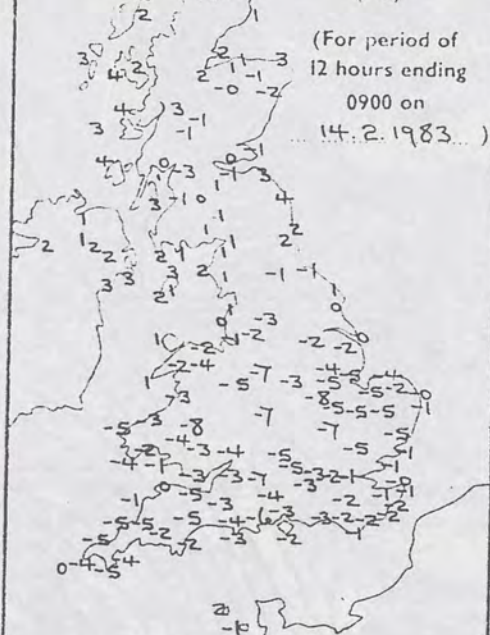
1800 hours
14.2.1983



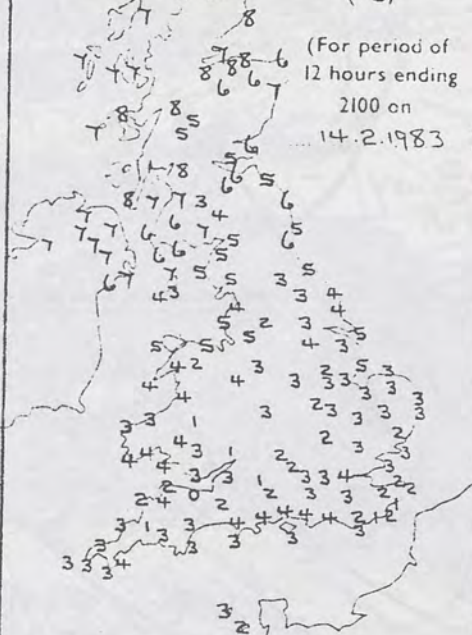
2400 hours
14.2.1983



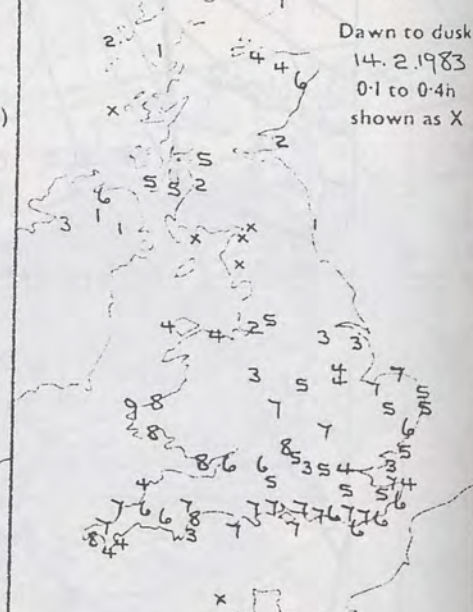
MINIMUM
TEMPERATURES
(°C)



MAXIMUM
TEMPERATURES
(°C)



SUNSHINE
(h)



RAINFALL
(mm)



RAINFALL
(mm)



SUMMARY OF BRITISH WEATHER

In south, east and central parts of England and Wales it was dry throughout the night and day but very cold with a hard frost in places. There were sunny periods in most places and it was sunny in sheltered southern and western districts. In Northern Ireland, northern England and Scotland it was rather cloudy with a little rain and drizzle, especially in northeast England. It was milder in these northern areas although a slight frost occurred in parts of northern England and east Scotland.

'Extremes' for Monday 14th February 1983

Highest maximum	: 8.4°C Glasgow/Abbotsinch
Lowest minimum	: -8.3°C Cottesmore (Leicestershire)
Lowest grass minimum	: -12.4°C Cottesmore
Most rain (24 hours from 0900 h)	: 2.0mm Salsburgh (east of Glasgow)
Most sun	: 8.5 hrs Brawdy (Dyfed)

London Weather Centre 284 High Holborn London WC1V 7HX

All times are GMT

© Crown Copyright

HINE
o dusk
.1983
0.4h
as X

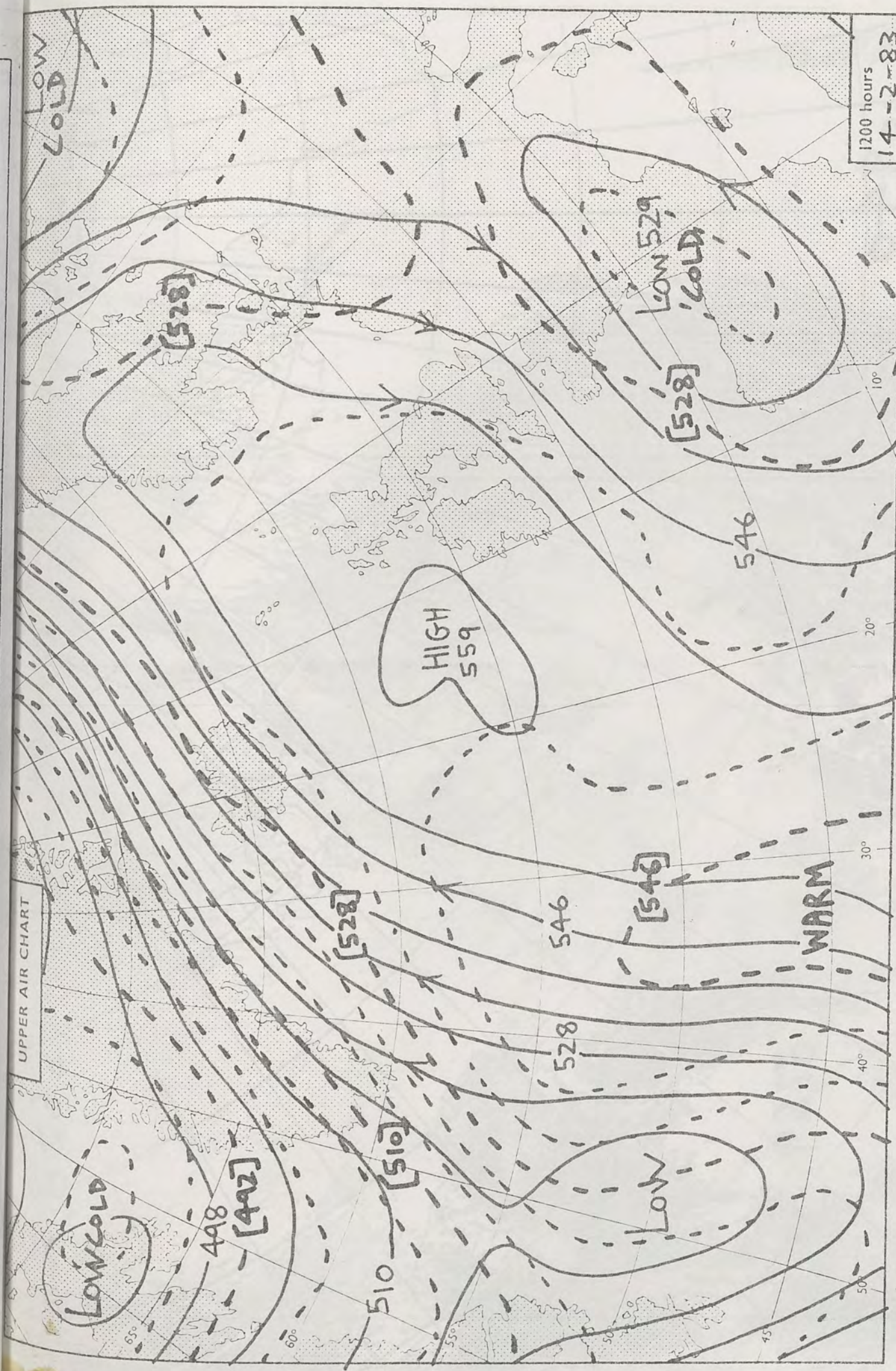
HER

it
ut
a
e

ern
land
nd

land
hern
st
rn

ght



1200 hours
14-2-83

500 mb full lines
1000-500 mb pecked

© Crown copyright

All times are GMT

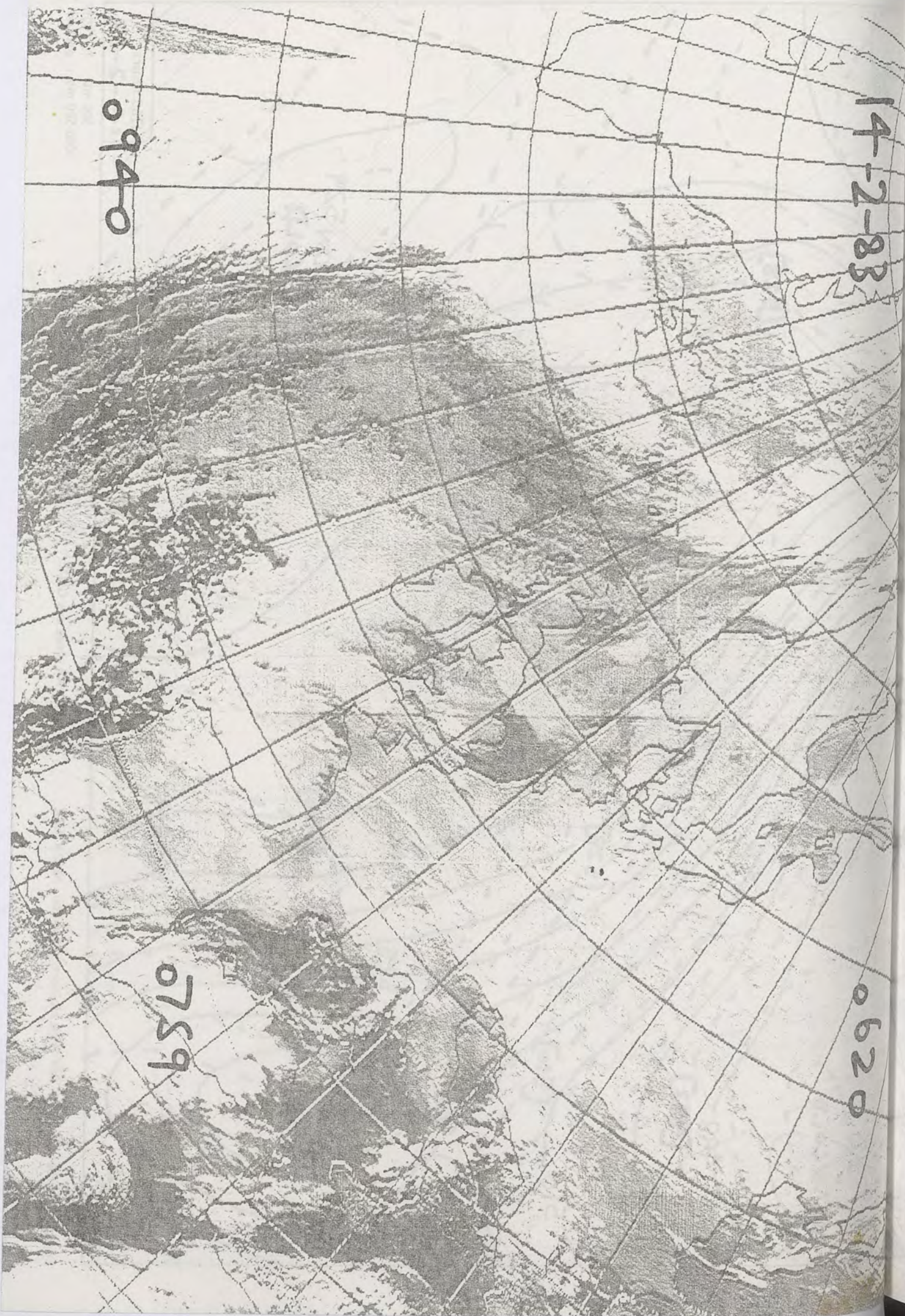
London Weather Centre 284 High Holborn London WC1V 7HX

14-2-83

0620

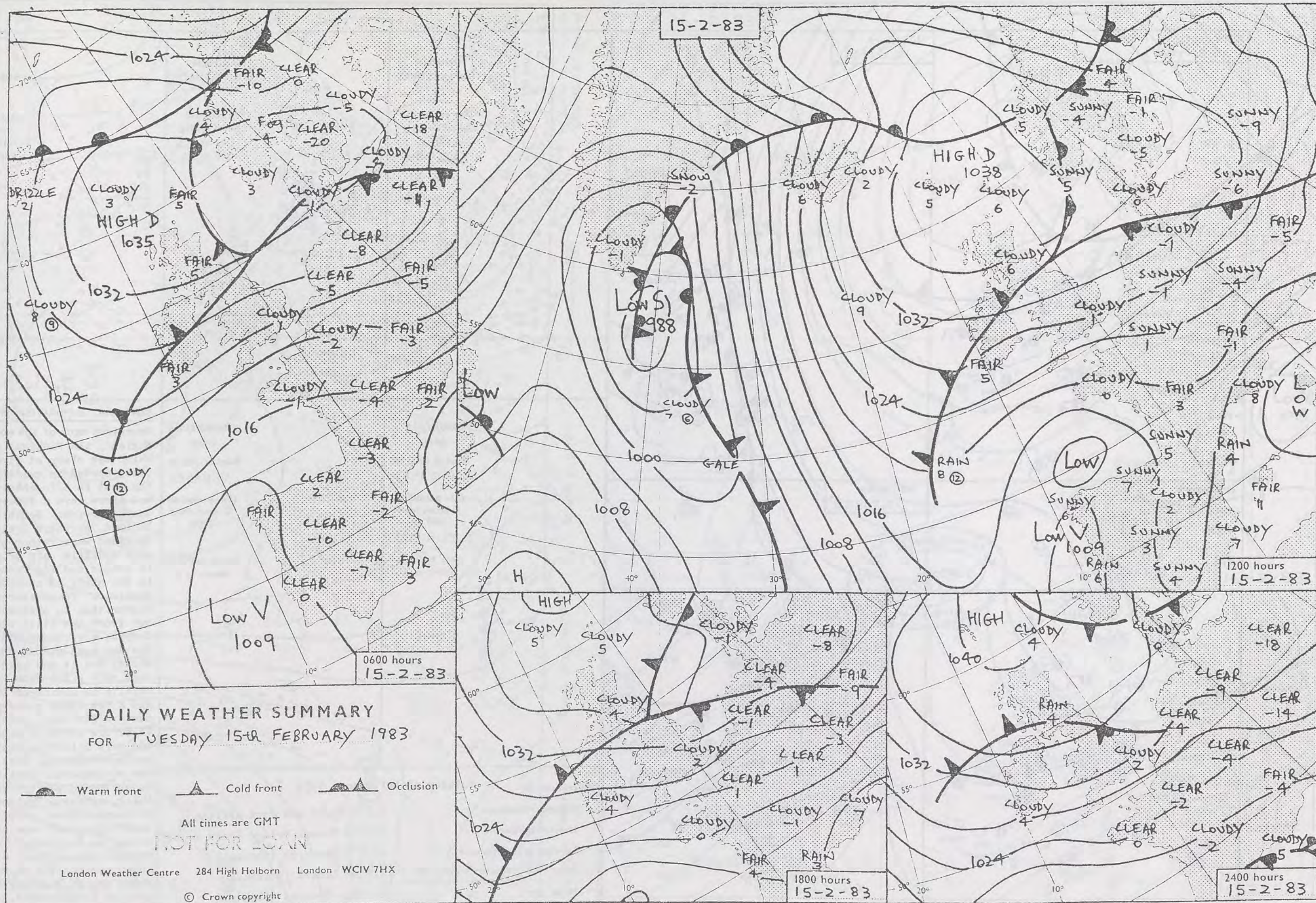
0940

0759



14-2-83

0620



0600 hours
15.2.1983




1200 hours
15.2.1983



1800 hours
15.2.1983

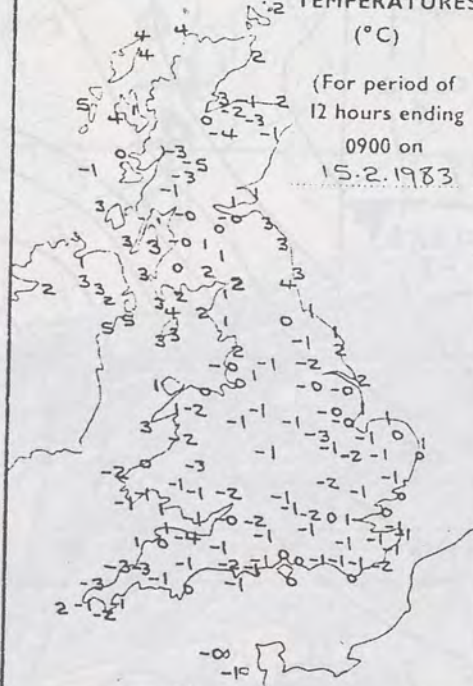


2400 hours
15.2.1983



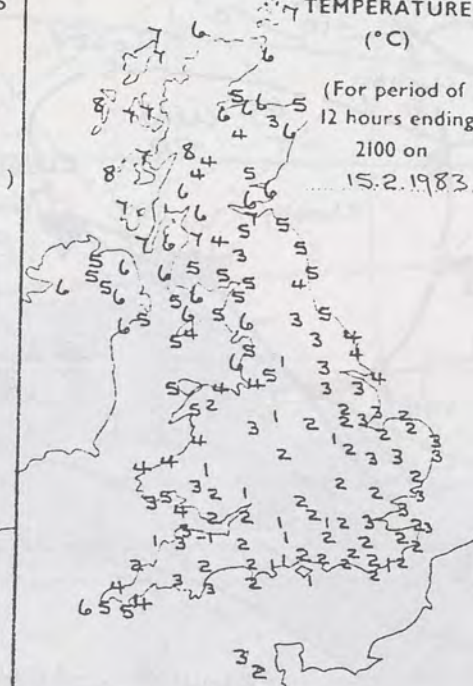
MINIMUM
TEMPERATURES
(°C)

(For period of
12 hours ending
0900 on
15.2.1983)



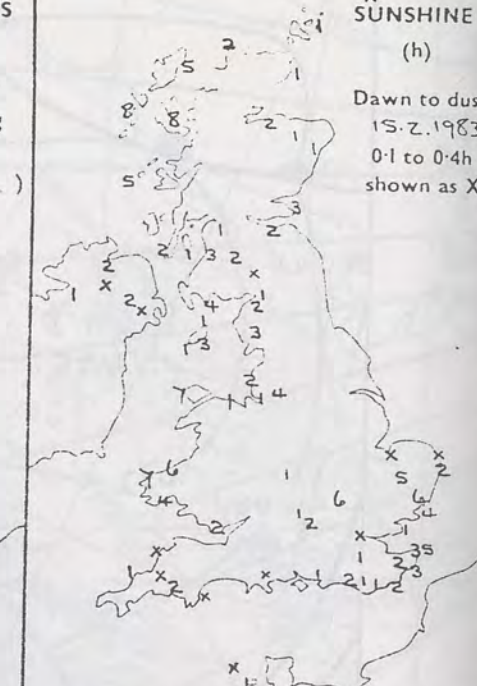
MAXIMUM
TEMPERATURES
(°C)

(For period of
12 hours ending
2100 on
15.2.1983)



SUNSHINE
(h)

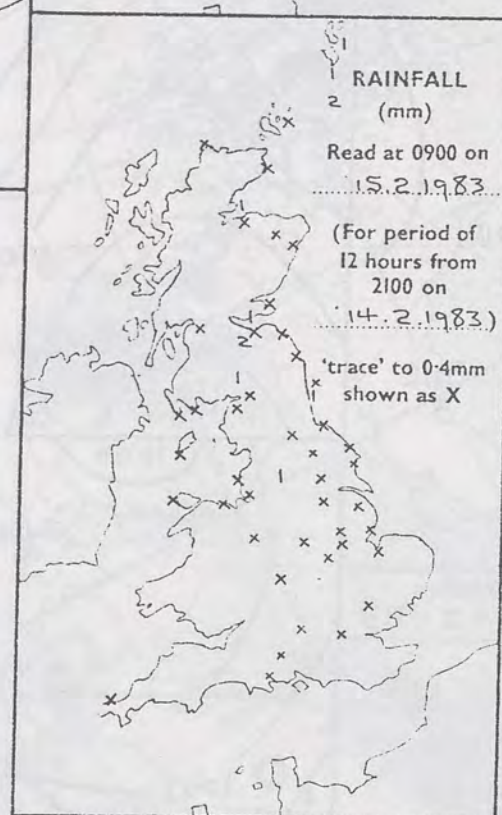
Dawn to dusk
15.2.1983
0.1 to 0.4h
shown as X



RAINFALL
(mm)

Read at 0900 on
15.2.1983

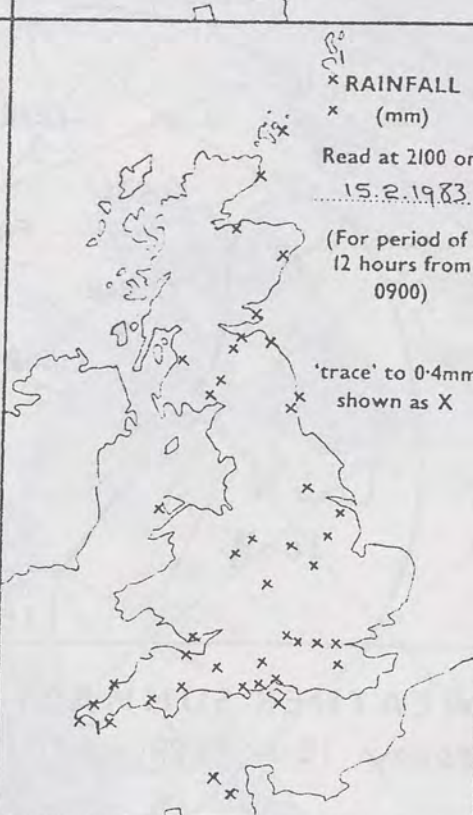
(For period of
12 hours from
2100 on
14.2.1983)



RAINFALL
(mm)

Read at 2100 on
15.2.1983

(For period of
12 hours from
0900)



SUMMARY OF BRITISH WEATHER

Overnight much of the south of England, the Midlands and Wales was clear at first but cloud spread in quickly from the east in a freshening wind and there were a few very light snow flurries. Northern England, Northern Ireland and Scotland were rather cloudy with a little rain or drizzle in places and fog formed later in the night in northeast Scotland. Temperatures were higher than on previous nights but frost was still widespread despite a stronger wind. During the day most places were rather cloudy but it was mainly dry with only a few snow flurries, chiefly in southwest England, and a few light showers in eastern Scotland. With fresh to strong easterly winds it was very cold over most of southern England, East Anglia, the Midlands and East Wales but in sheltered western parts of Wales, northern England and Northern Ireland temperatures were higher and were at or above normal in Scotland. These western and northern areas had sunny periods and it was a sunny day in Anglesey and most of the Hebrides.

'Extremes' for Tuesday 15th February 1983

Highest maximum : 7.8°C Tiree and Fort William
Lowest minimum : -5.0°C Tummel Bridge (near Perth)
Lowest grass minimum : -7.0°C Camborne (Cornwall)
Most rain (24 hours from 0900 h) : 1.9 mm Lizard (Cornwall)
Most sun : 8.4 hrs Prabost (Skye)

London Weather Centre 284 High Holborn London WC1V 7HX

All times are GMT

© Crown Copyright

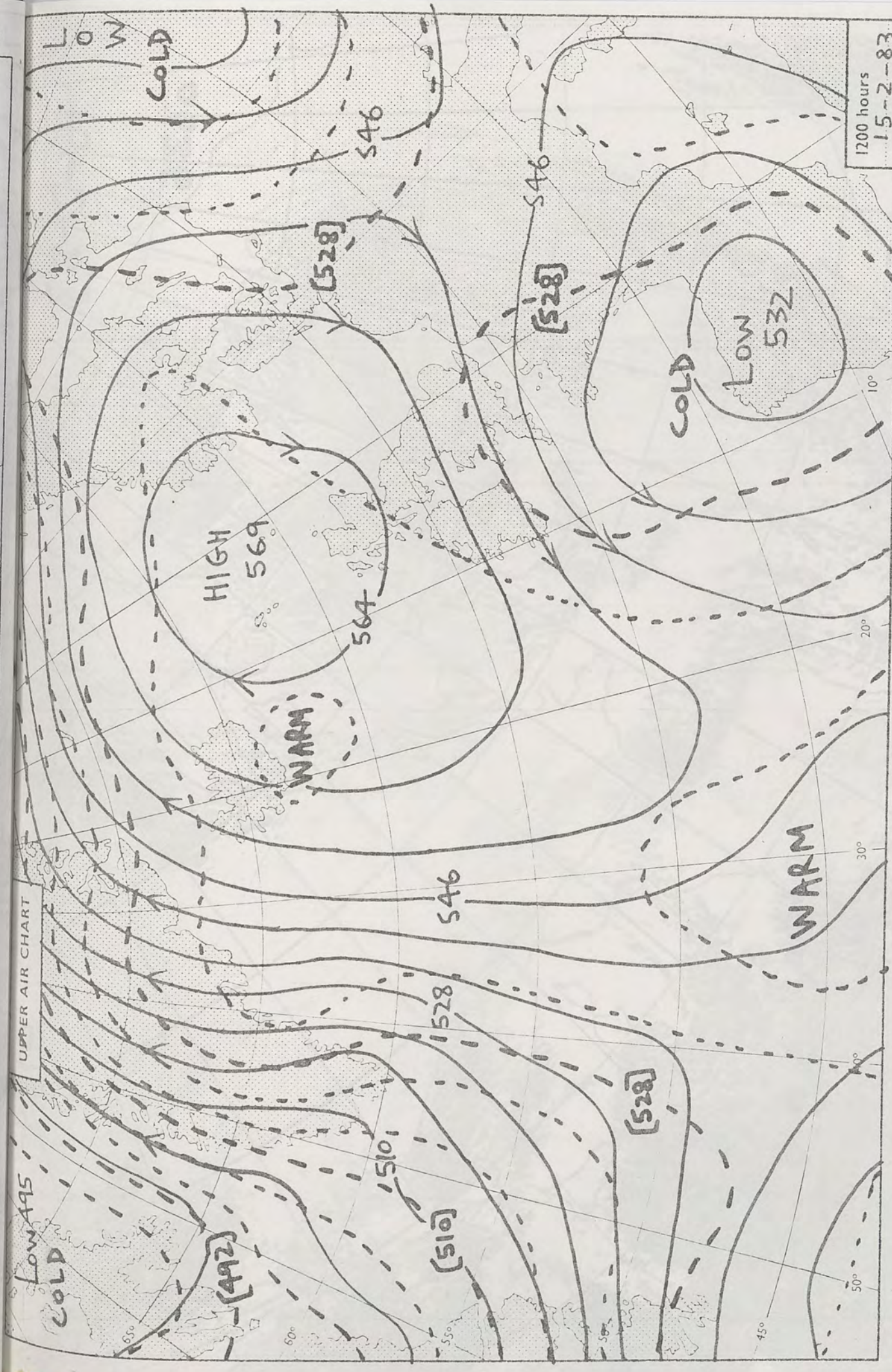
UPPER AIR CHART

Low 495
COLD

HINE
o dusk
1983
0:4h
as X

HER
of
ut
om
ind
light
and
y
cle
ter

a,
but
f
s
bove
ad
ght



1200 hours
15-2-83

500 mb full lines
1000-500 mb pecked

© Crown copyright

All times are GMT

London Weather Centre 284 High Holborn London WC1V 7HX

15-2-83

0636

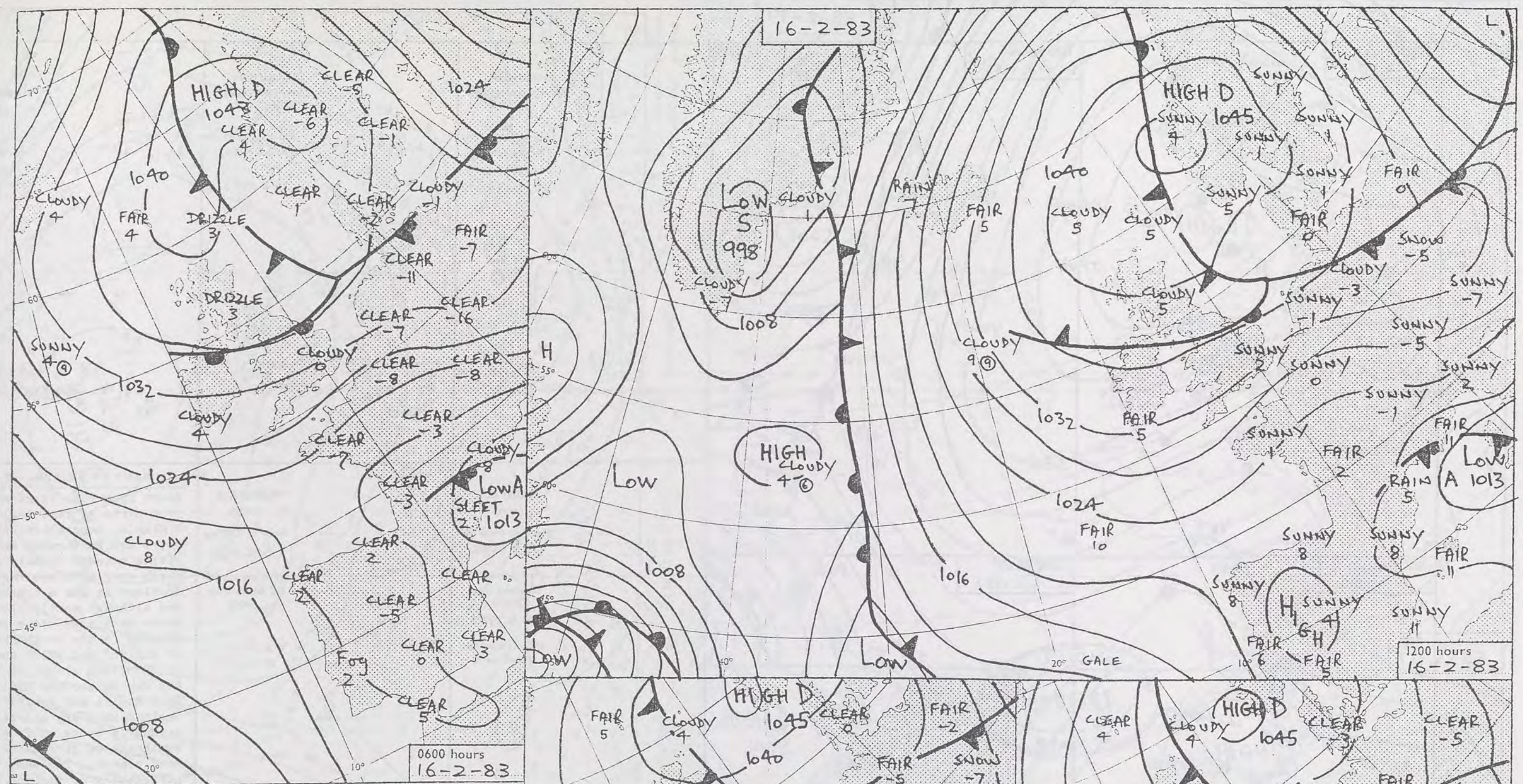
0454

0313

0134



15-2-83



DAILY WEATHER SUMMARY
FOR WEDNESDAY 16th FEBRUARY 1983

☐ Warm front ▲ Cold front ☐ Occlusion

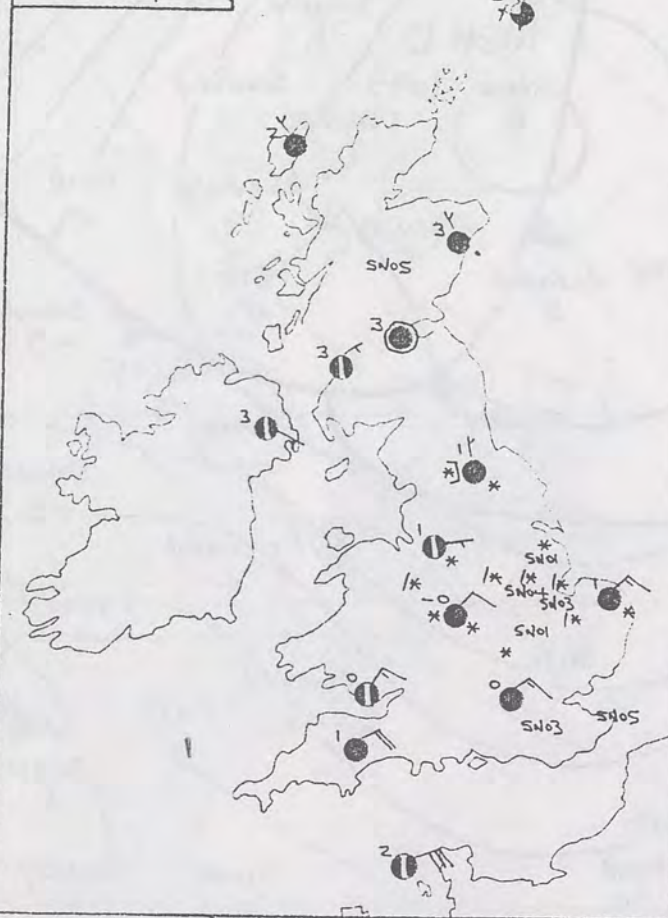
All times are GMT
NOT FOR LOAN

London Weather Centre 284 High Holborn London WC1V 7HX

© Crown copyright

0134

0600 hours
16.2.1983



1200 hours
16.2.1983



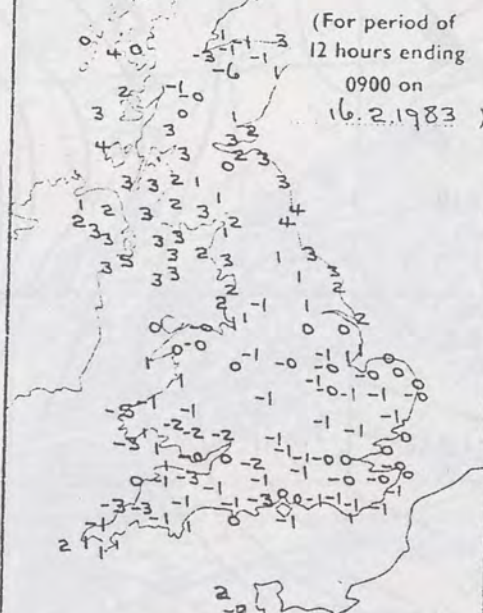
1800 hours
16.2.1983



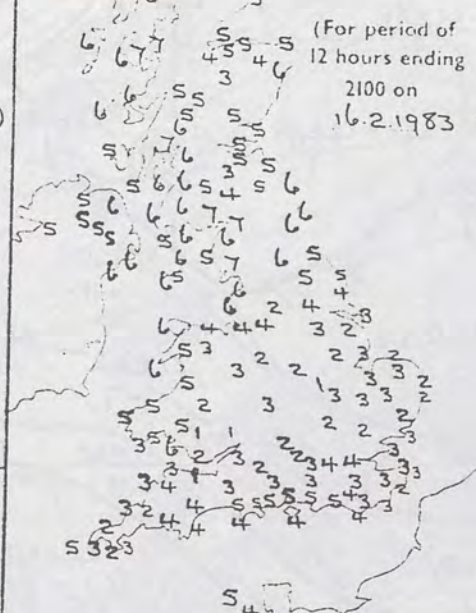
2400 hours
16.2.1983



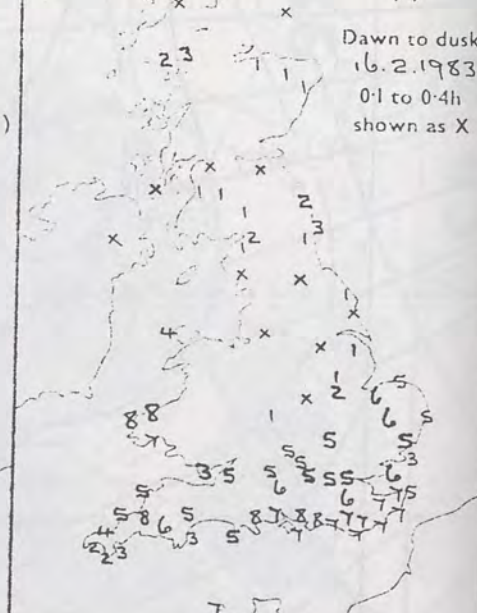
MINIMUM
TEMPERATURES
(°C)



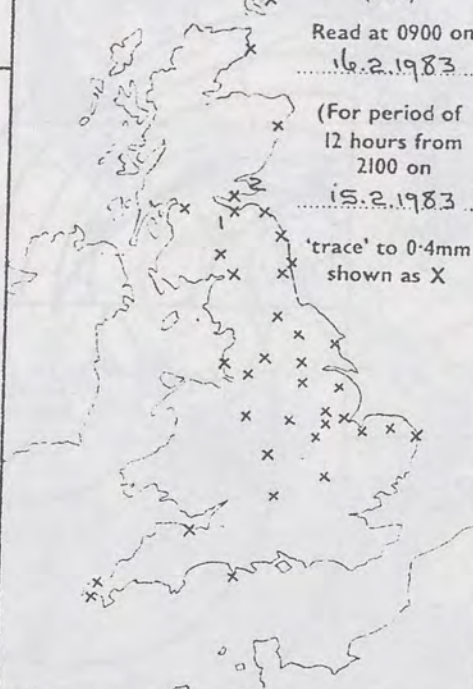
MAXIMUM
TEMPERATURES
(°C)



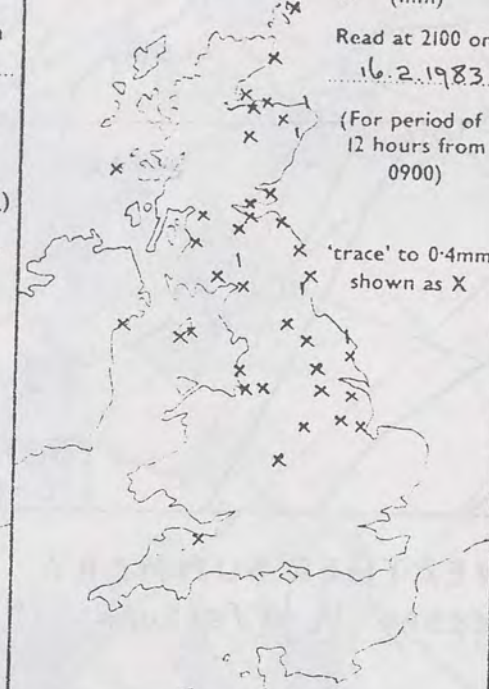
SUNSHINE
(h)



RAINFALL
(mm)



RAINFALL
(mm)



SUMMARY OF BRITISH WEATHER

Apart from some light snow over parts of East Anglia, the Midlands, Lancashire, Lincolnshire and Humberside and a little rain or drizzle further north over northern England and Scotland it was a dry night and although mostly cloudy there were some clear periods, chiefly in the south and west of England and Wales and in the Scottish glens. During the day Wales, the Midlands, East Anglia and southern England were dry and the cloud gradually broke up from the southeast to give sunshine in most places. The east to northeast wind was not as strong as on Tuesday but still strong at times on coasts and hills, making it feel very cold. Northern England, Northern Ireland and Scotland were less cold but mainly cloudy with some light rain showers particularly over northern England, southern and eastern Scotland.

'Extremes' for Wednesday 16th February 1983

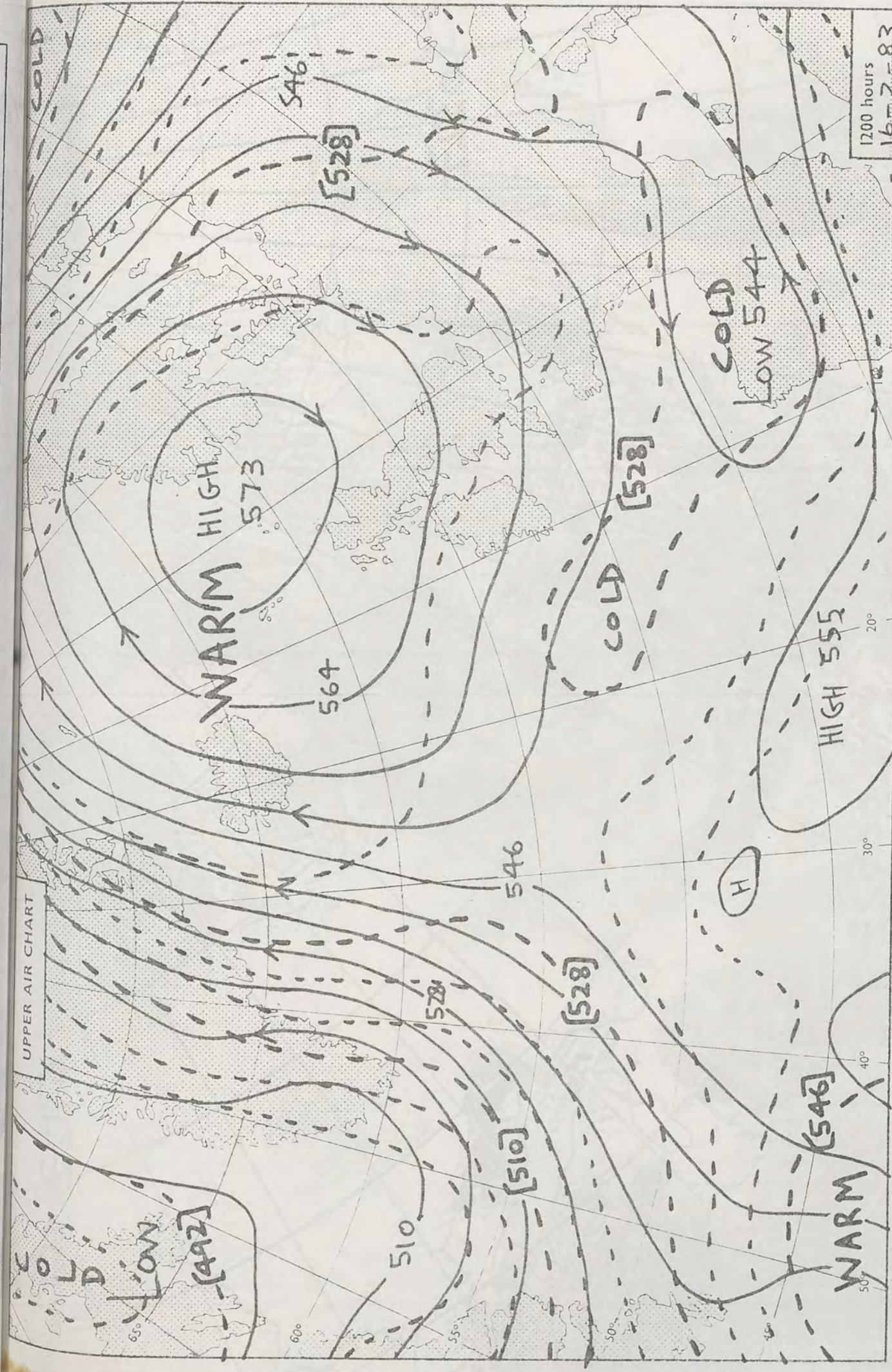
Highest maximum : 7.5°C Dhu Loch (Isle of Bute)
Lowest minimum : -6.0°C Aviemore (Highland)
Lowest grass minimum : -9.0°C Brawdy (Dyfed)
Most rain (24 hours from 0900 h) : 1.2 mm Newcastle Weather Centre
Most sun : 8.4 hrs Brawdy

London Weather Centre 284 High Holborn London WC1V 7HX

All times are GMT

© Crown Copyright

LINE
dusk
983
4h
as X
HER
the
bln-
her
and
ds,
st
oud
in
11
d
d
ad
nt



1200 hours
16.2.83

500 mb full lines
1000-500 mb pecked

© Crown copyright

All times are GMT


London Weather Centre 284 High Holborn London WC1V 7HX

16-2-83

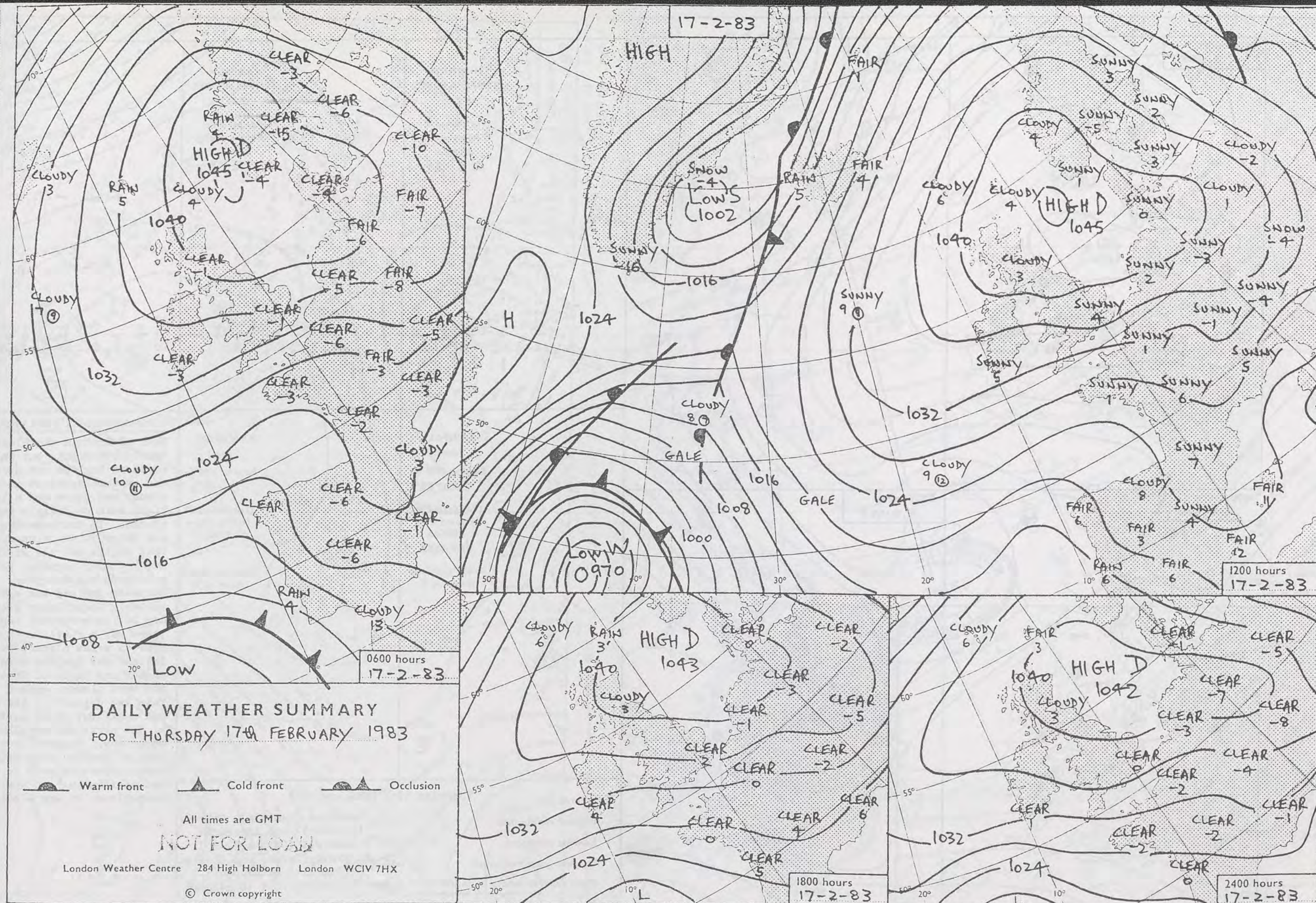
10327

08522

07127



16-2-83



0600 hours
17.2.1983




1200 hours
17.2.1983



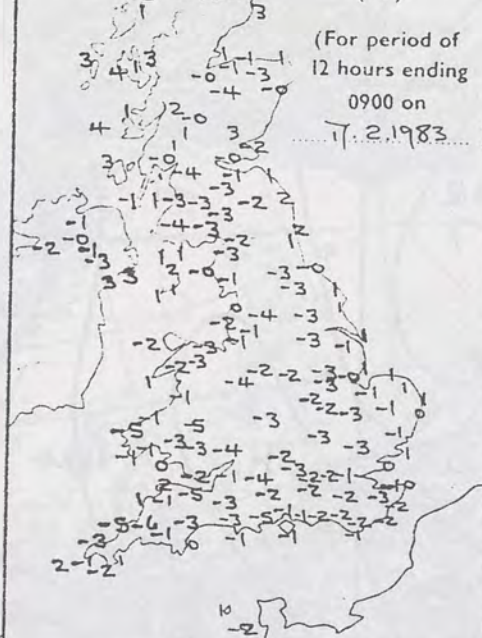
1800 hours
17.2.1983



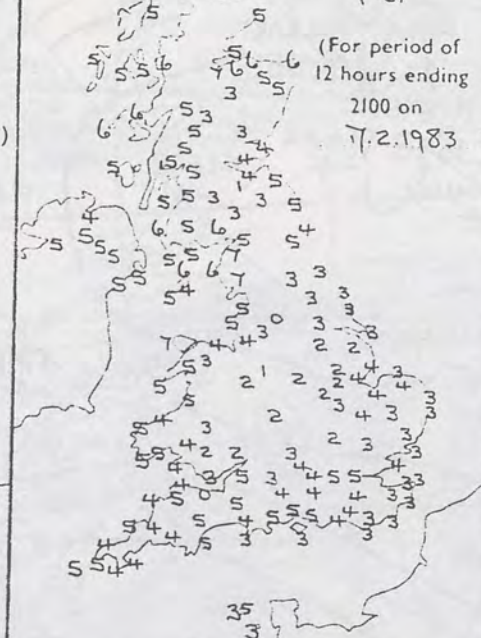
2400 hours
17.2.1983



MINIMUM
TEMPERATURES
(°C)

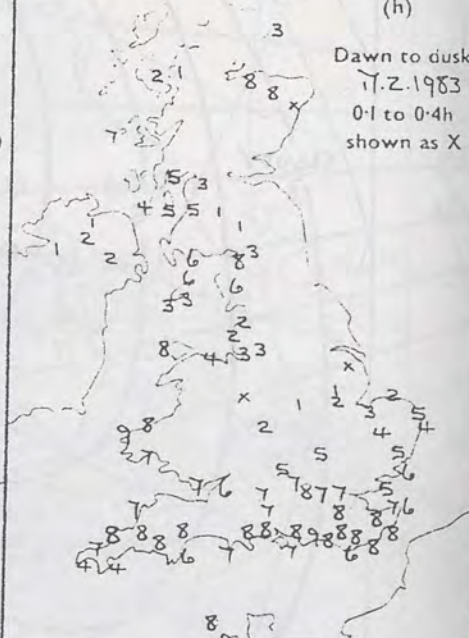


MAXIMUM
TEMPERATURES
(°C)



SUNSHINE
(h)

Dawn to dusk
17.2.1983
0.1 to 0.4h
shown as X

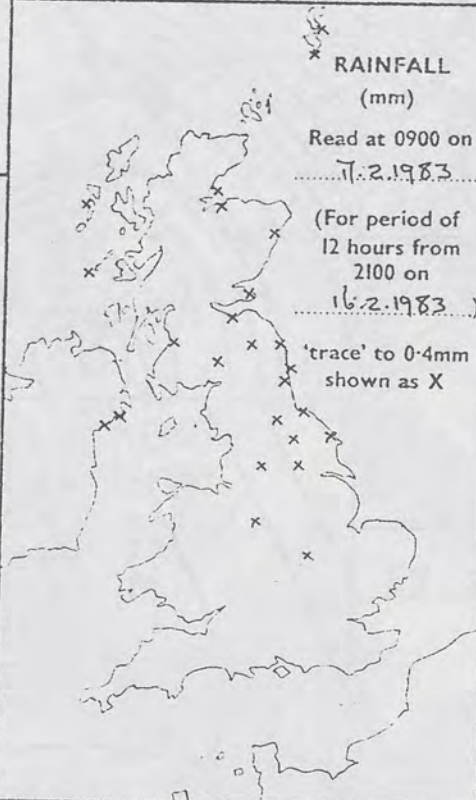


RAINFALL
(mm)

Read at 0900 on
17.2.1983

(For period of
12 hours from
2100 on
16.2.1983)

'trace' to 0.4mm
shown as X

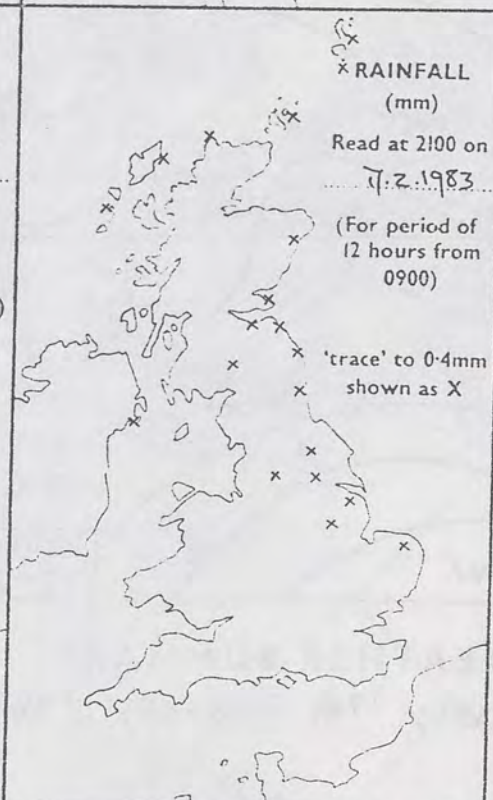


RAINFALL
(mm)

Read at 2100 on
17.2.1983

(For period of
12 hours from
0900)

'trace' to 0.4mm
shown as X



SUMMARY OF BRITISH WEATHER

Much of Britain was clear and frosty overnight, but in northern England and northern and western Scotland it was cloudy and there was a little light rain or drizzle in a few places. In southern England and Wales it was a sunny day. East Anglia and the Midlands had a cloudy morning, but the afternoon was brighter. Northern England was mainly cloudy. Most places stayed dry but in northeast England there was a little rain or snow in a few places. Northern Ireland was dry and mainly cloudy and parts of Scotland too were cloudy, with a little rain and drizzle in the north and west, but other parts of the north and west had a sunny day. Temperatures over much of Britain were below normal, particularly in central and eastern England where in many places it was a cold day.

'Extremes' for

Thursday 17th February 1983

Highest maximum : 6.5°C Aspatria (Cumbria), Valley (Anglesey) and Inverness
Lowest minimum : -5.9°C Bastreet (Cornwall)
Lowest grass minimum : -10.5°C Brawdy(Dyfed) and Glenlee (Dumfries & Galloway)
Most rain (24 hours from 0900 h) : 2.4mm Collafirth Hill (Shetland)
Most sun : 8.9 hrs Bognor Regis

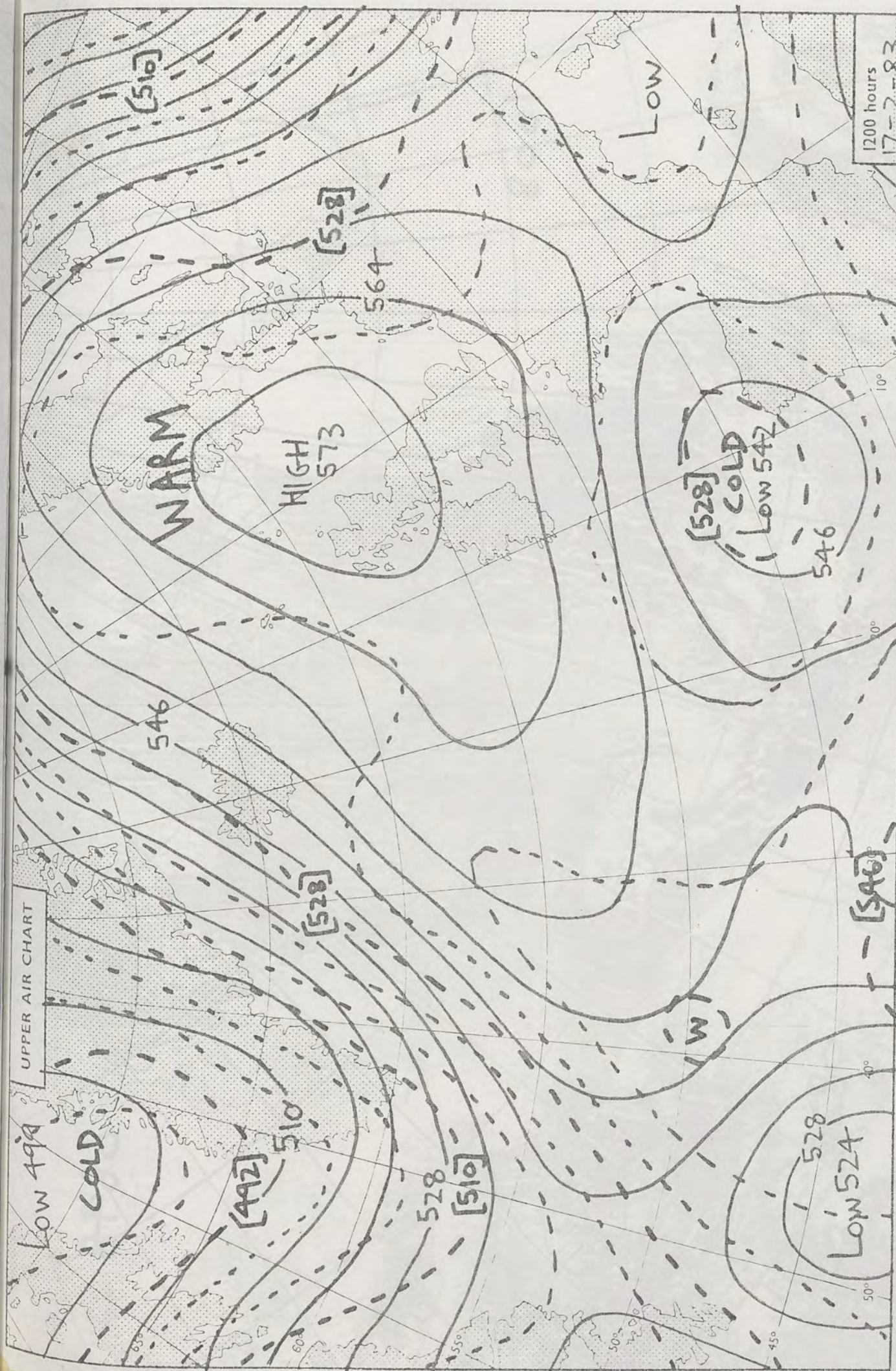
London Weather Centre 284 High Holborn London WC1V 7HX

All times are GMT

© Crown Copyright

UPPER AIR CHART

LOW 499



London Weather Centre 284 High Holborn London WC1V 7HX

All times are GMT

© Crown copyright

500 mb full lines
1000-500 mb pecked


1200 hours 17-2-83

17-2-83

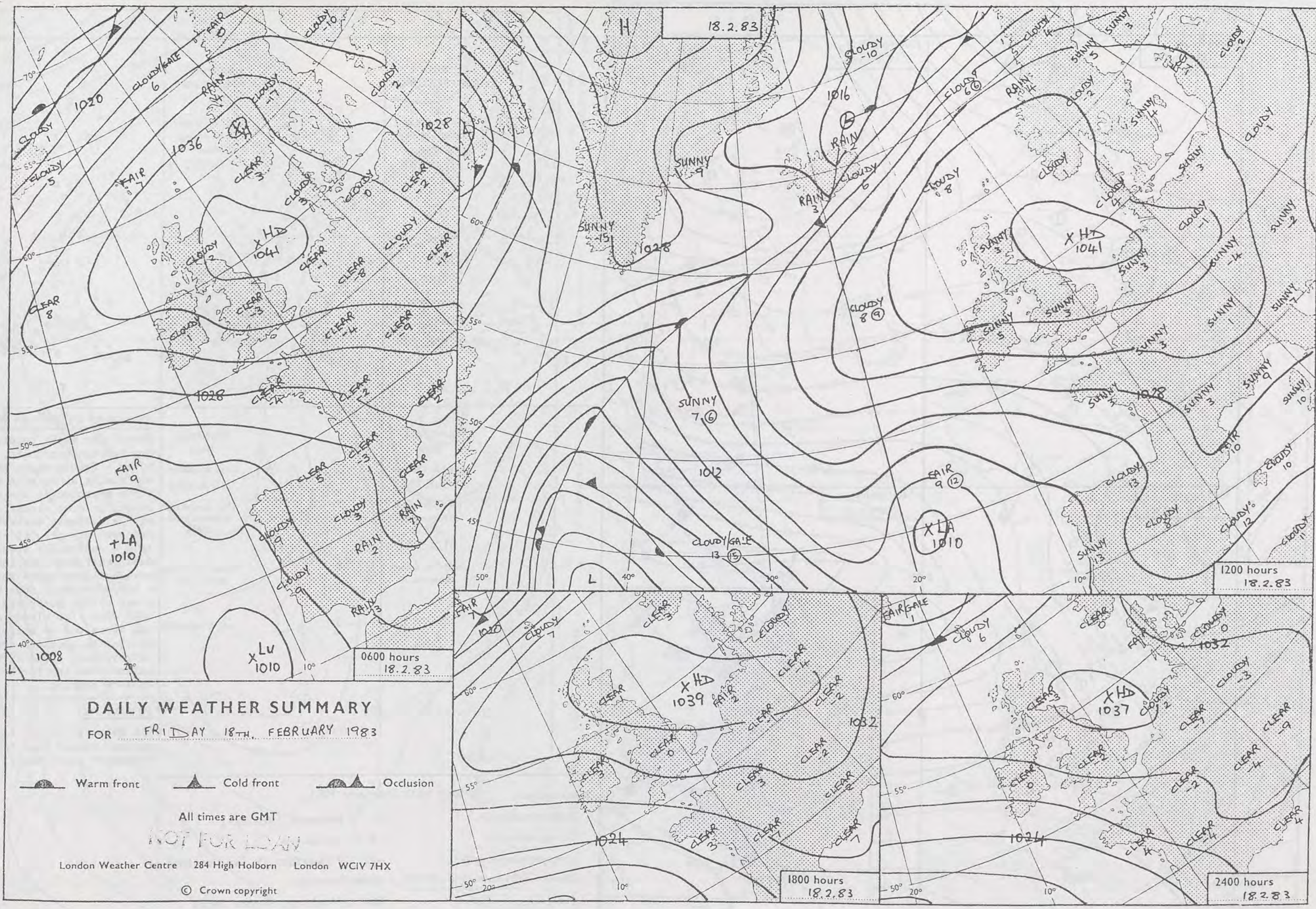
1008

0648

0828



17-2-83



DAILY WEATHER SUMMARY
FOR FRIDAY 18TH FEBRUARY 1983

Warm front Cold front Occlusion

All times are GMT

NOT FOR LOAN

London Weather Centre 284 High Holborn London WC1V 7HX

© Crown copyright

0600 hours
18.2.1983



1200 hours
18.2.1983



1800 hours
18.2.1983

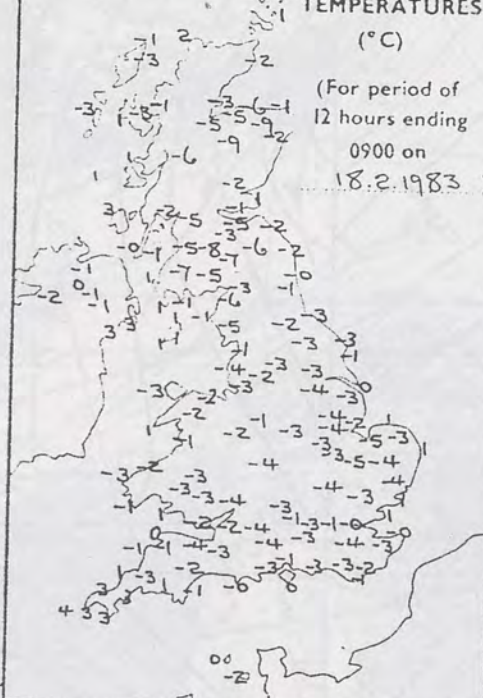


2400 hours
18.2.1983



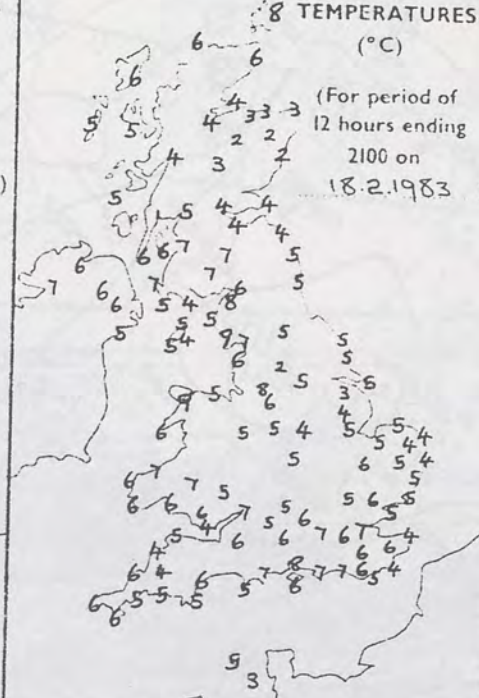
MINIMUM
TEMPERATURES
(°C)

(For period of
12 hours ending
0900 on
18.2.1983)



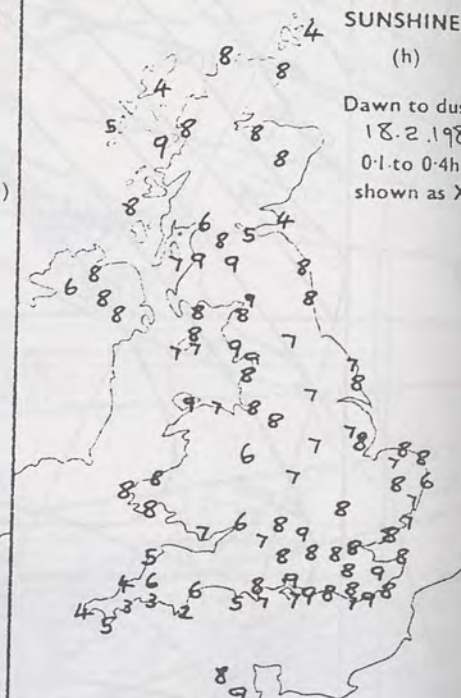
MAXIMUM
TEMPERATURES
(°C)

(For period of
12 hours ending
2100 on
18.2.1983)



SUNSHINE
(h)

Dawn to dusk
18.2.1983
0.1 to 0.4h
shown as X

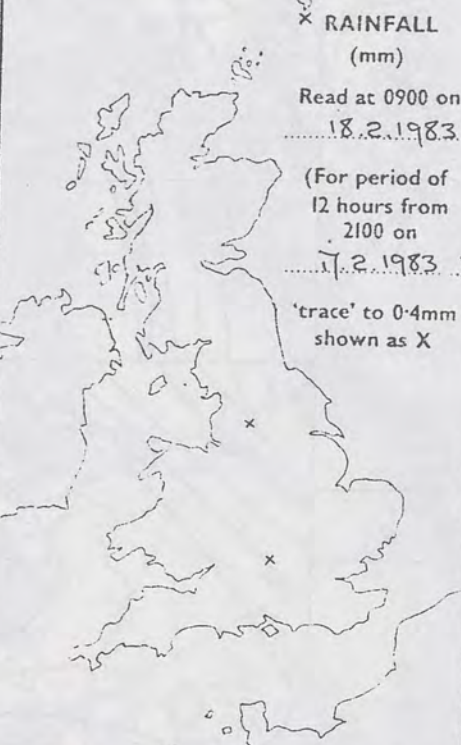


RAINFALL
(mm)

Read at 0900 on
18.2.1983

(For period of
12 hours from
2100 on
17.2.1983)

'trace' to 0.4mm
shown as X



RAINFALL
(mm)

Read at 2100 on
18.2.1983

(For period of
12 hours from
0900)

NIL
EVERYWHERE



SUMMARY OF BRITISH WEATHER

Almost the whole country had a dry twenty-four hours, and after a frosty night the day was mostly sunny with temperatures approaching the seasonal normal in some areas. However, with a moderate easterly breeze and very dry air, it still felt cold - especially towards the east coast and also in south-west England, where there was a lot of cloud. Some coastal areas of the north and north-east were also cloudy at times, and there was no sunshine at all in the Aberdeen area. In the evening, cloud spread inland from the North Sea into eastern England.

CORRECTION

5th February 1983: Lowest minimum should read 'Leuchars, Aviemore' (not Dyce).

'Extremes' for Friday 18th February 1983

Highest maximum	: 8.6°C Eskmeals (Cumbria)
Lowest minimum	: -9.5°C Aviemore
Lowest grass minimum	: -12.5°C Beaufort Pk (nr Reading)
Most rain (24 hours from 0900 h)	: 0.4mm Lerwick
Most sun	: 8.8 hrs Valley, Bognor Regis

London Weather Centre 284 High Holborn London WC1V 7HX

All times are GMT

© Crown Copyright

UPPER AIR CHART

NE
dusk
1983
4h
as X

ER
l a
a-
al
er,
eze
elt
e
s
l
es,


t



1200 hours
18.2.83

500 mb full lines
1000-500 mb pecked

London Weather Centre 284 High Holborn London WC1V 7HX
All times are GMT
© Crown copyright



0600 hours
19.2.83



1200 hours
19.2.83



1800 hours
19.2.83

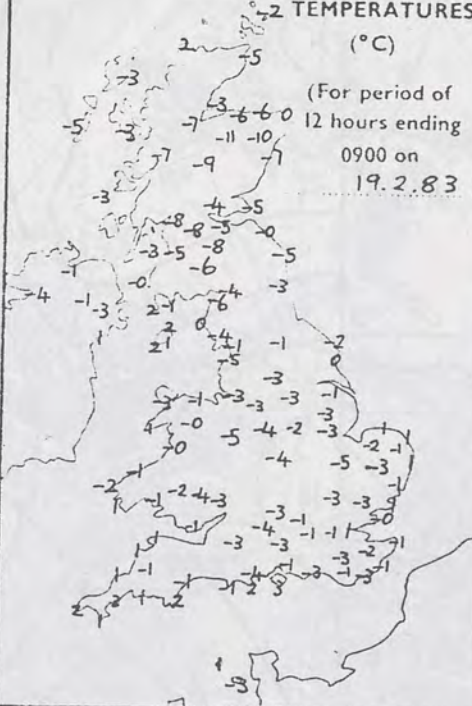


2400 hours
19.2.83

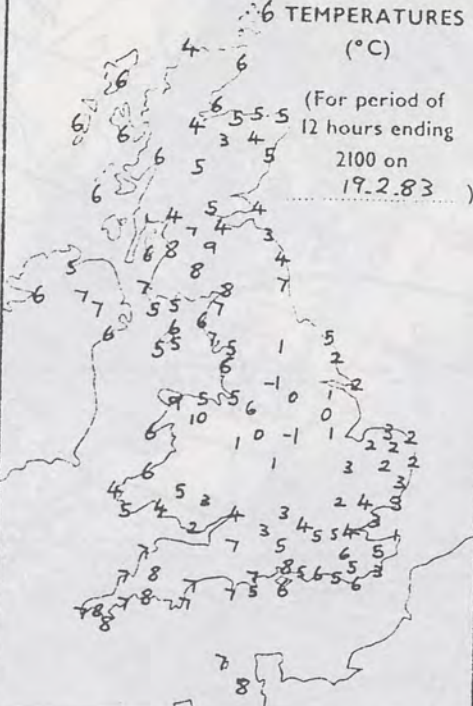


METEOROLOGICAL OFFICE
28 FEB 1983
LIBRARY

MINIMUM
TEMPERATURES
(°C)



MAXIMUM
TEMPERATURES
(°C)



SUNSHINE
(h)
Dawn to dusk
0.1 to 0.4h
shown as X



RAINFALL
(mm)

Read at 0900 on
19-2-83

(For period of
12 hours from
2100 on
18-2-83.)

'trace' to 0.4mm
shown as X

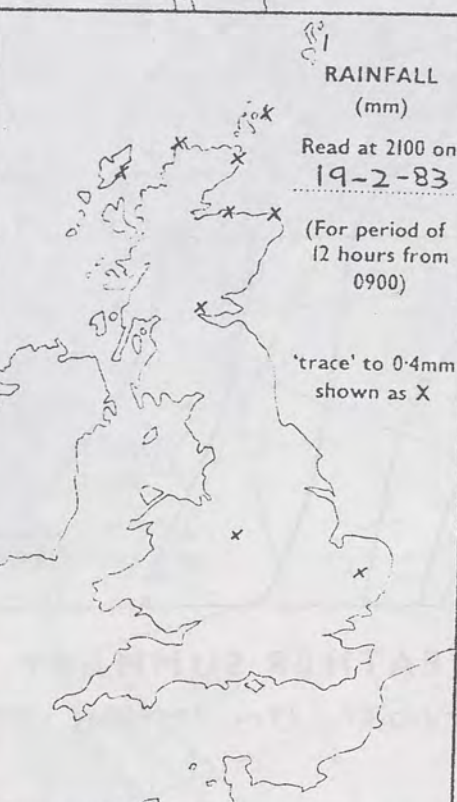


RAINFALL
(mm)

Read at 2100 on
19-2-83

(For period of
12 hours from
0900)

'trace' to 0.4mm
shown as X



SUMMARY OF BRITISH WEATHER

There was a widespread frost overnight, and this was severe over much of Scotland. A few patches of freezing fog formed and took until the afternoon to clear from the Glasgow area; elsewhere they were short-lived.

Much of Scotland, Northern Ireland, the Isle of Man, the far north and northwest of England, North and West Wales and southern England had a sunny day with temperatures not far from normal.

Most of central and eastern England, East and South Wales stayed cloudy and very cold. Cloudy weather also spread south into northern Scotland during the day, and here there was a little rain or snow.

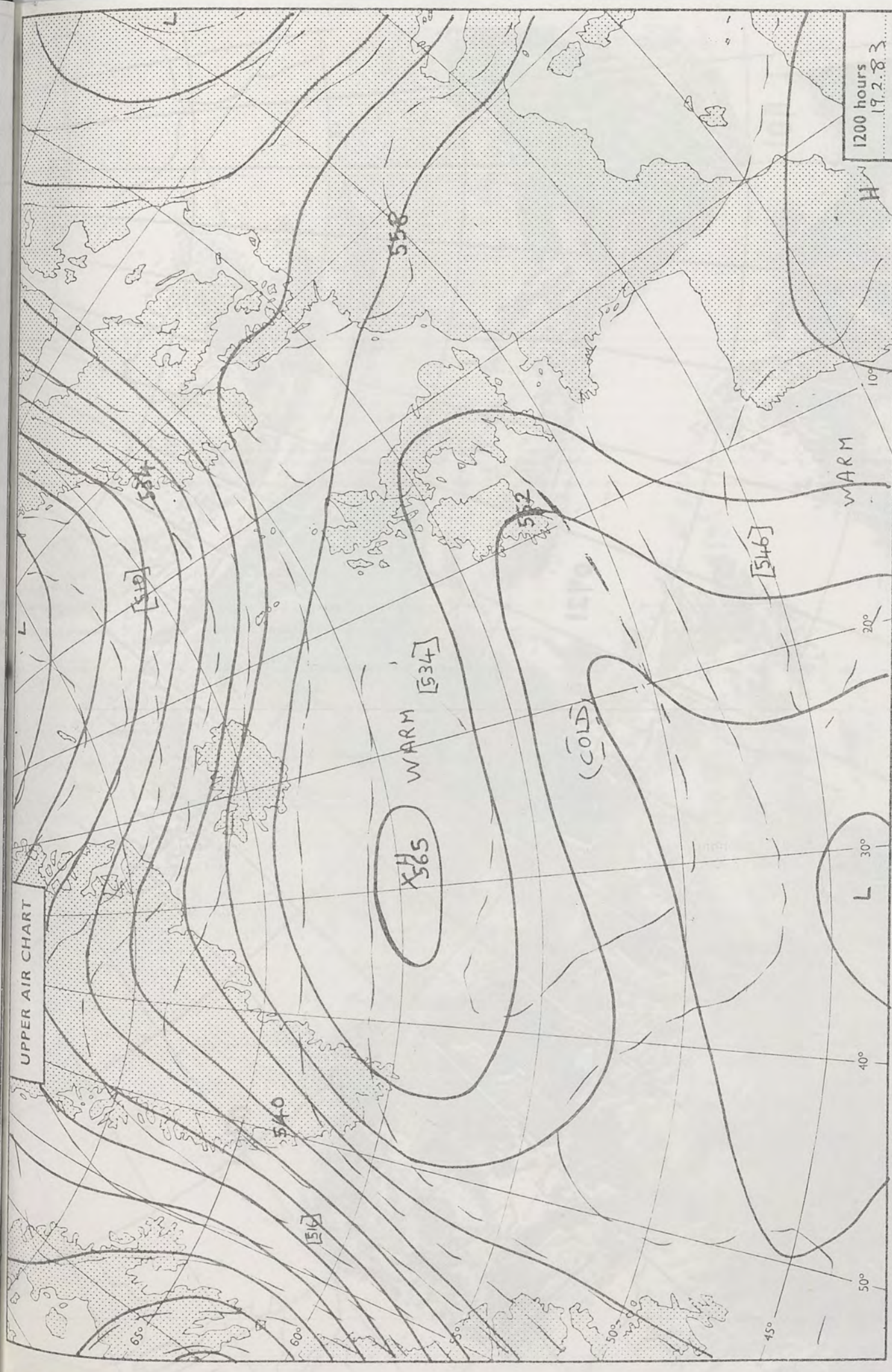
'Extremes' for 19TH FEBRUARY 1983	
Highest maximum	: 9.9°C Nantmor (Gwynedd)
Lowest minimum	: -10.5°C Aviemore
Lowest grass minimum	: -16.4°C Glenlee (Dumfries and Galloway)
Most rain (24 hours from 0900 h)	: 2.7mm Bardsey Island (NW Wales)
Most sun	: 8.9hrs Eskdalemuir, Carlisle

London Weather Centre 284 High Holborn London WC1V 7HX

All times are GMT

© Crown Copyright

UPPER AIR CHART



London Weather Centre 284 High Holborn London WC1V 7HX

All times are GMT

© Crown copyright


500 mb full lines
1000-500 mb pecked

19/2/83

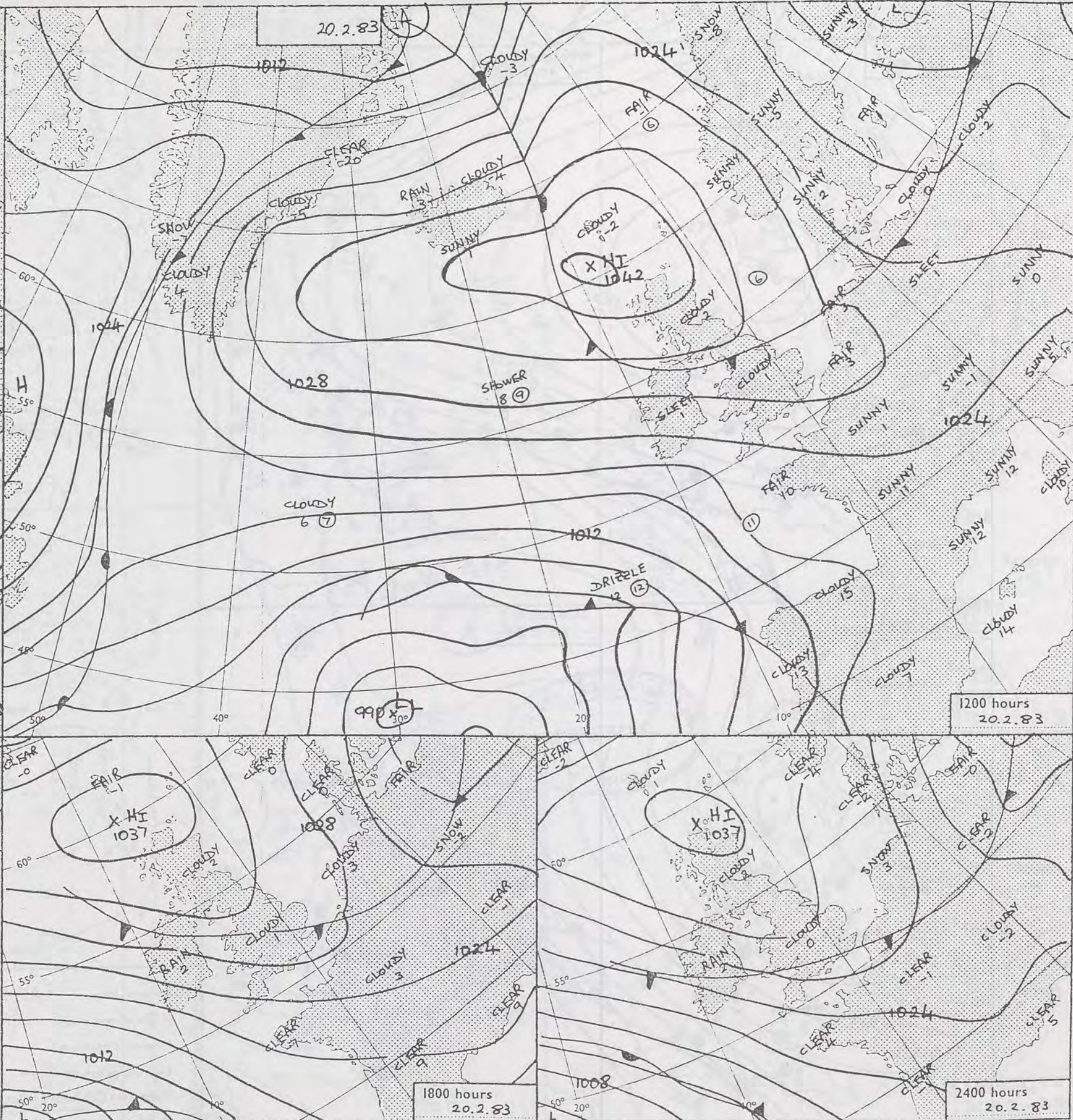
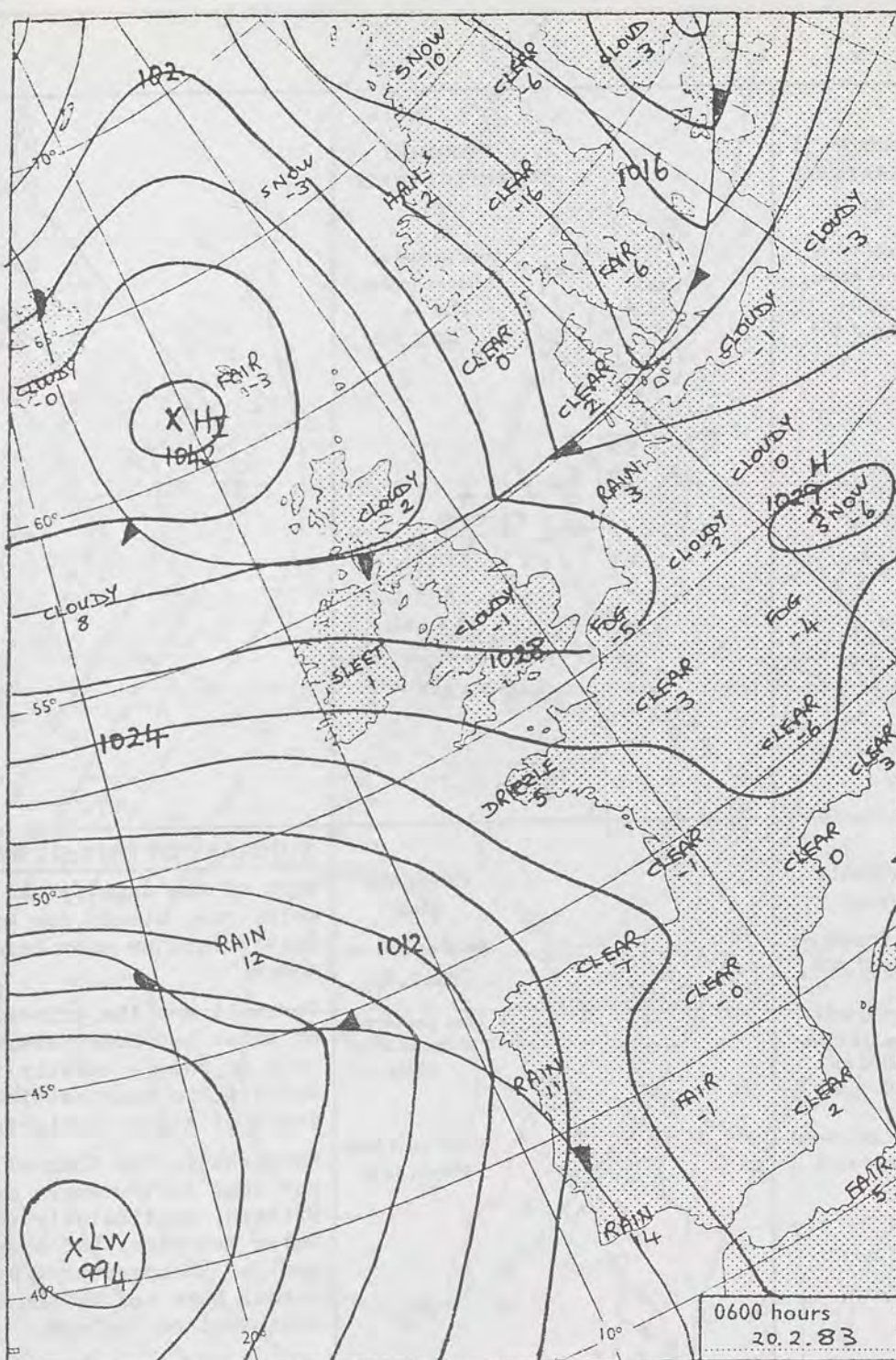
1101

0921

0741



19/2/83



DAILY WEATHER SUMMARY

FOR SUNDAY 20TH. FEBRUARY 1983

Warm front Cold front Occlusion

All times are GMT

NOT FOR L.A.N.

London Weather Centre 284 High Holborn London WC1V 7HX

© Crown copyright

0600 hours
20.2.83

1200 hours
20.2.83

MINIMUM
TEMPERATURES
(°C)

MAXIMUM
TEMPERATURES
(°C)

SUNSHINE
(h)

Dawn to dusk

0.1 to 0.4h
shown as X

(For period of
12 hours ending
0900 on
20.2.83)

(For period of
12 hours ending
2100 on
20.2.83)

RAINFALL
(mm)

RAINFALL
(mm)

Read at 0900 on
20.2.83

Read at 2100 on
20.2.83

(For period of
12 hours from
2100 on
19.2.83)

(For period of
12 hours from
0900)

'trace' to 0.4mm
shown as X

'trace' to 0.4mm
shown as X

SUMMARY OF BRITISH WEATHER

Most of the country had a cold, raw, cloudy day with a little rain or snow here and there.

Cornwall and the extreme west of Wales had more persistent rain or snow - notably in Dyfed where snow settled to a depth of a few centimetres.

Conversely, the Channel Islands and some northwestern areas of Britain, particularly the Outer Hebrides, had sunny spells. Temperatures approached normal here and in the far southwest of England.


'Extremes' for SUNDAY 20TH FEBRUARY 1983

Highest maximum : 8°C Isles of Scilly, Channel Is.
Lowest minimum : -4.1°C Bournemouth Airport
Lowest grass minimum : -9.5°C Tiree
Most rain (24 hours from 0900 h) : 12.8 mm Milford Haven
Most sun : 7.4 hrs Tiree

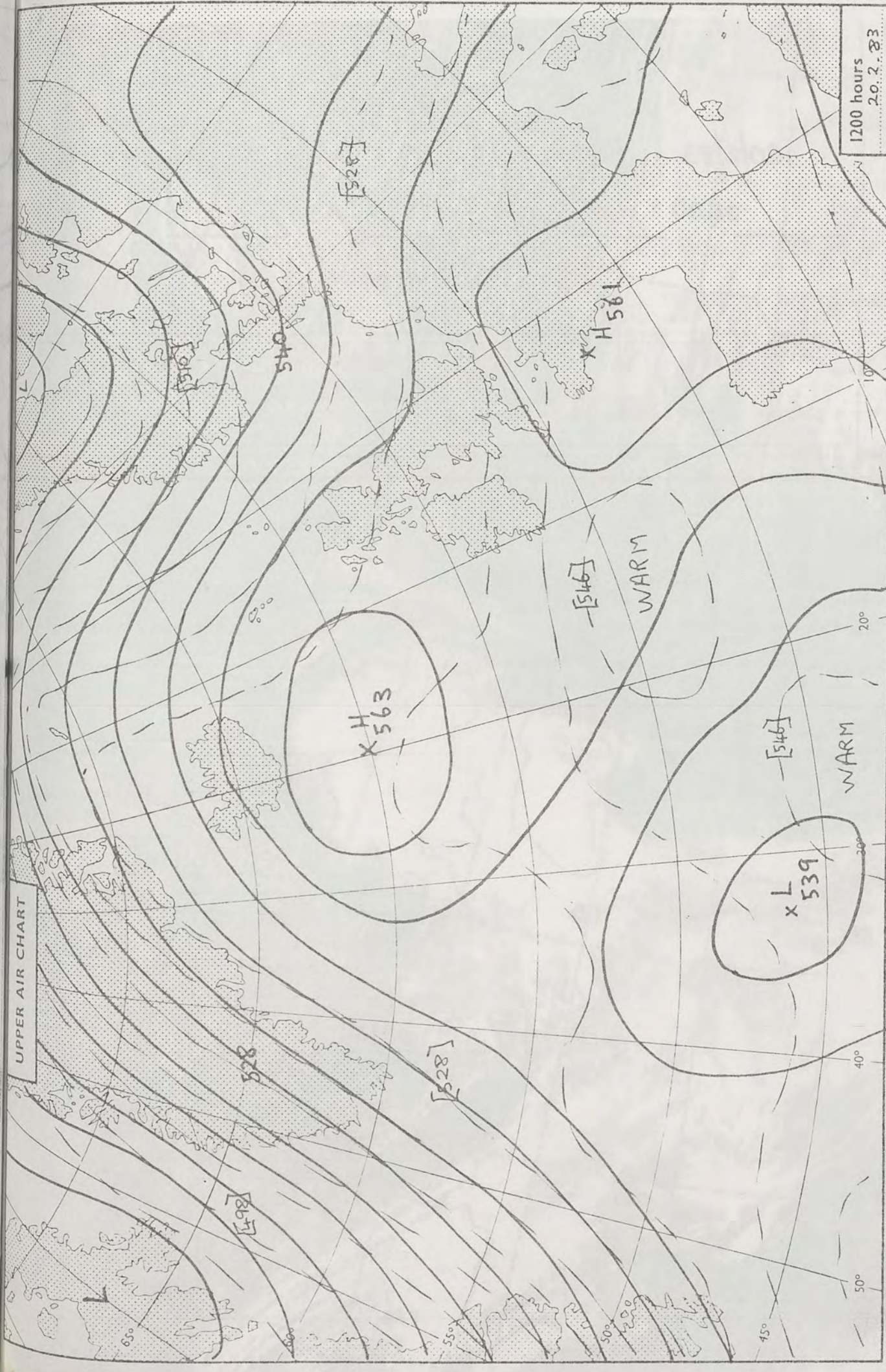
London Weather Centre 284 High Holborn London WC1V 7HX

All times are GMT

© Crown Copyright



UPPER AIR CHART



1200 hours
20.2.83

500 mb full lines
1000-500 mb pecked


© Crown copyright

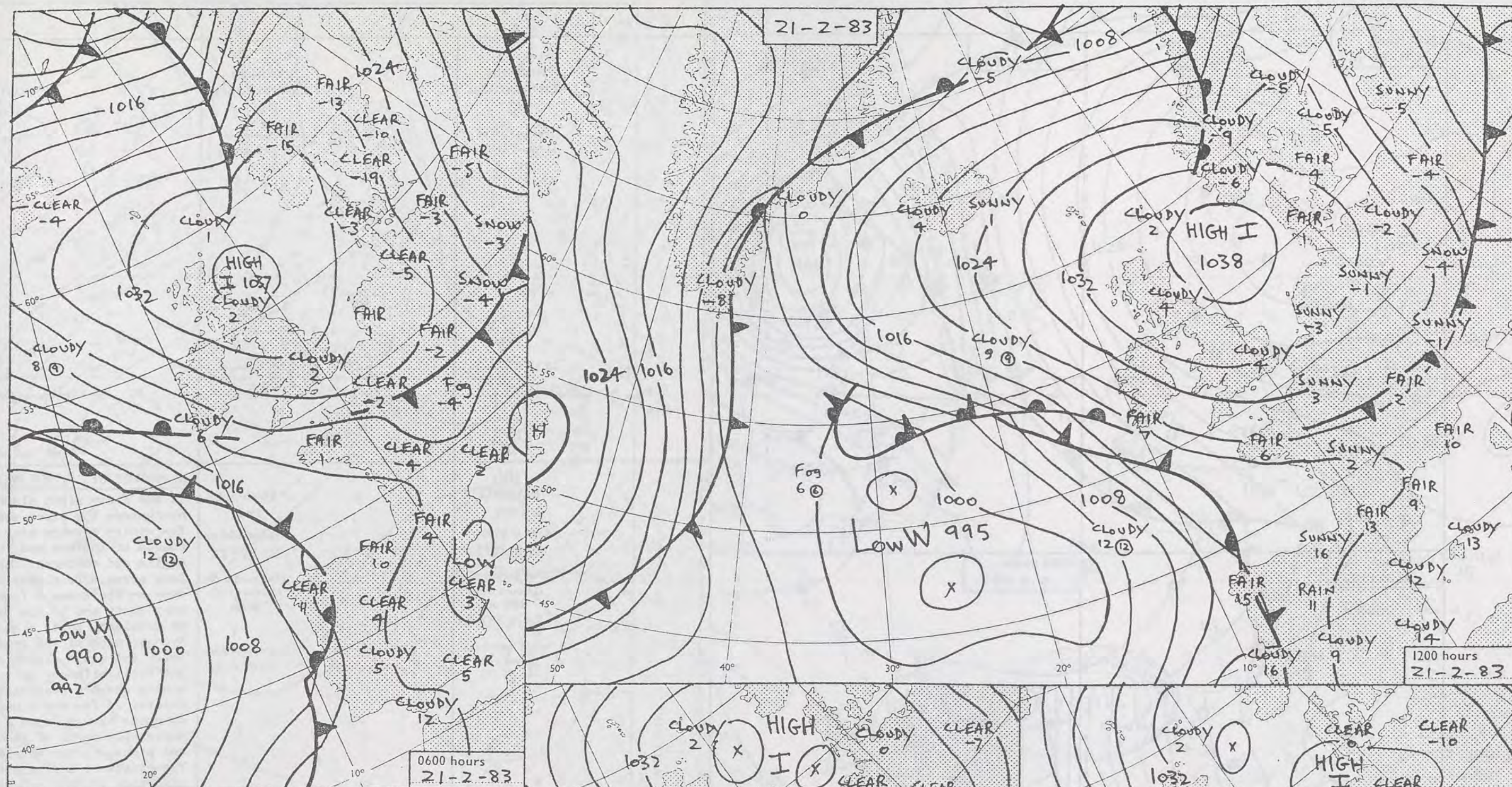
All times are GMT

London Weather Centre 284 High Holborn London WC1V 7HX




20/2/83

04.00





DAILY WEATHER SUMMARY FOR MONDAY 21st FEBRUARY 1983

 Warm front
  Cold front
  Occlusion

All times are GMT

NOT FOR LOAN

London Weather Centre 284 High Holborn London WC1V 7HX

© Crown copyright

0600 hours
21.2.1983




1200 hours
21.2.1983



1800 hours
21.2.1983

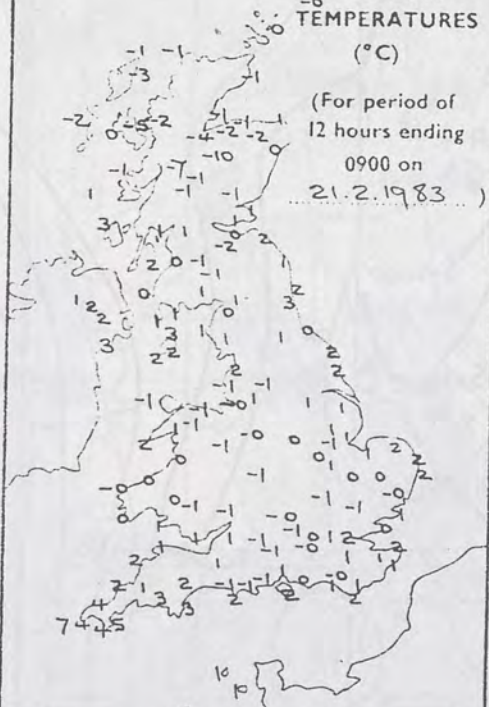


2400 hours
21.2.1983



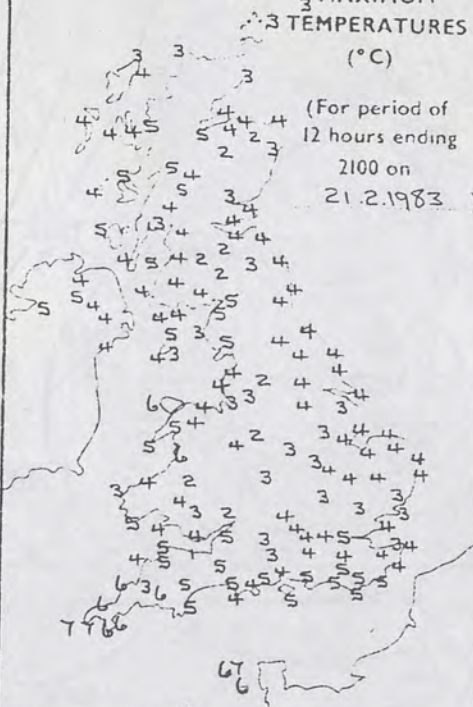
MINIMUM
TEMPERATURES
(°C)

(For period of
12 hours ending
0900 on
21.2.1983)



MAXIMUM
TEMPERATURES
(°C)

(For period of
12 hours ending
2100 on
21.2.1983)



SUNSHINE
(h)

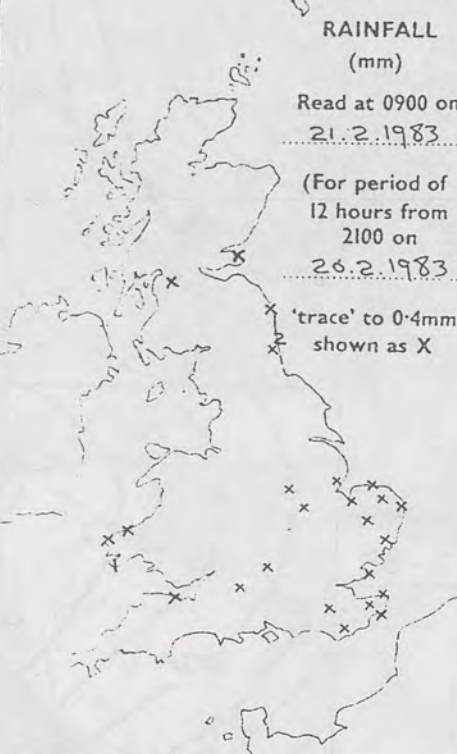
Dawn to dusk
21.2.1983
0.1 to 0.4h
shown as X



RAINFALL
(mm)

Read at 0900 on
21.2.1983

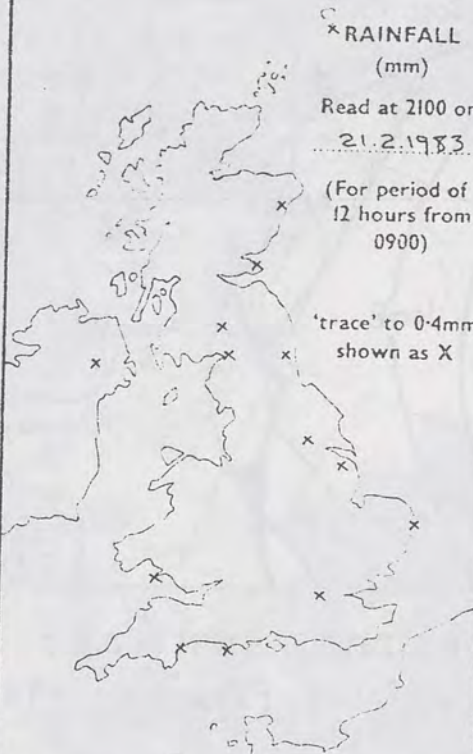
(For period of
12 hours from
2100 on
20.2.1983)



RAINFALL
(mm)

Read at 2100 on
21.2.1983

(For period of
12 hours from
0900)



SUMMARY OF BRITISH WEATHER

It was a dry night almost everywhere but there were a few wintry showers near eastern coasts of England and in East Anglia and southeast England. Many areas were cloudy but even so there was a frost in many parts and in the Highlands of Scotland, quite a hard frost. By day, much of the British Isles was again cloudy and dry but still with one or two wintry showers near eastern coasts. A few areas had some sunshine though, more especially parts of West Wales and places in the Hebrides. The northwest and central Highlands of Scotland were quite sunny as well. In most areas the winds were fairly light but in South Wales, southwest England, the Channel Islands and near the south coast of England there was quite a strong east to south-east wind. It was generally rather cold.

'Extremes' for Monday 21st February 1983

- Highest maximum : 7°C Scilly, Penzance, Gwennap Head and Guernsey (L'Ancrese)
- Lowest minimum : -9.6°C Aviemore (Highland)
- Lowest grass minimum : -11.4°C Aviemore
- Most rain (24 hours from 0900 h) : 0.1mm Lerwick and Fair Isle
- Most sun : 8.6 hrs Valley (Anglesey)

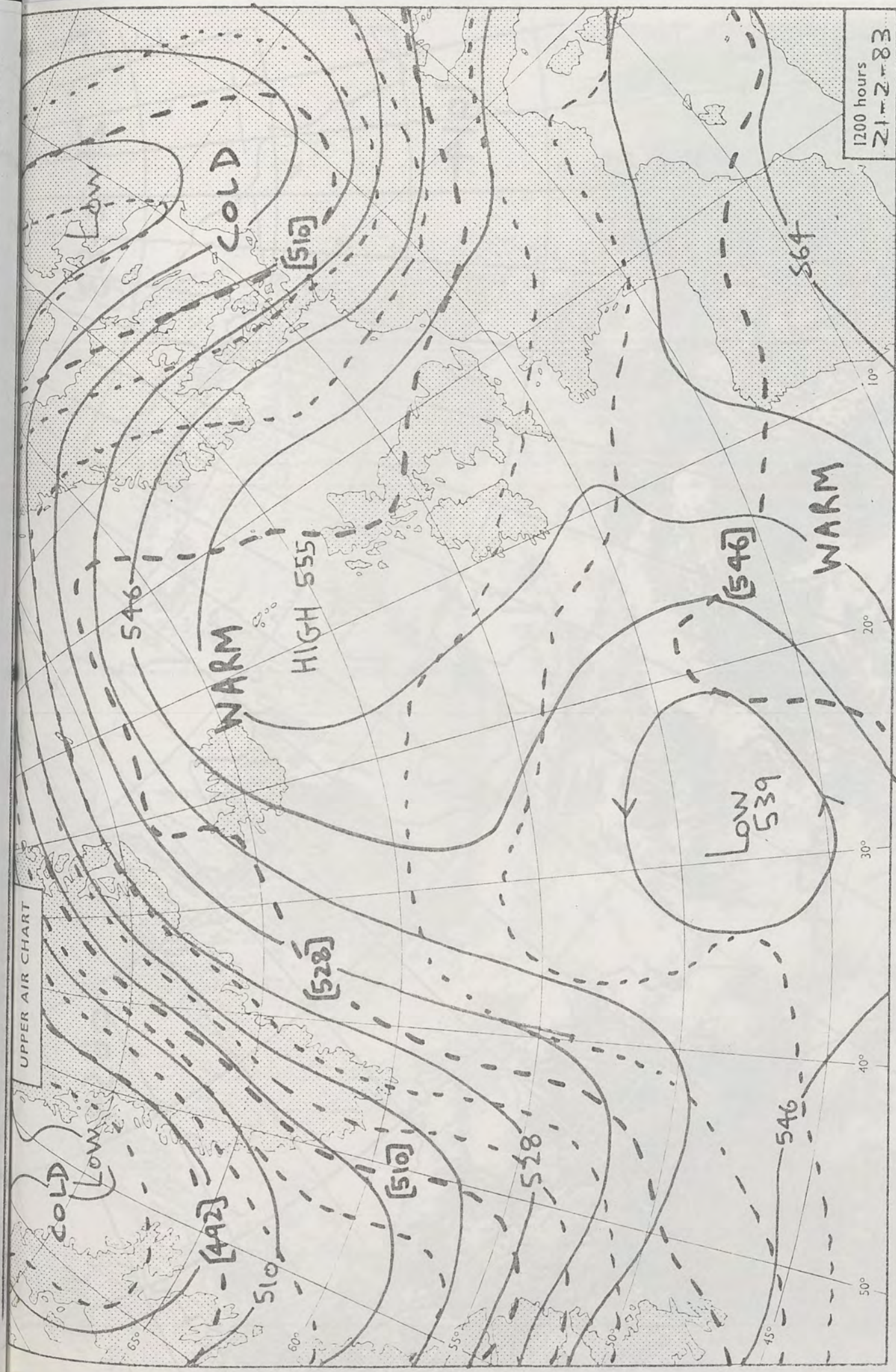
London Weather Centre 284 High Holborn London WC1V 7HX

All times are GMT

© Crown Copyright

UPPER AIR CHART

COLD



1200 hours
21-2-83

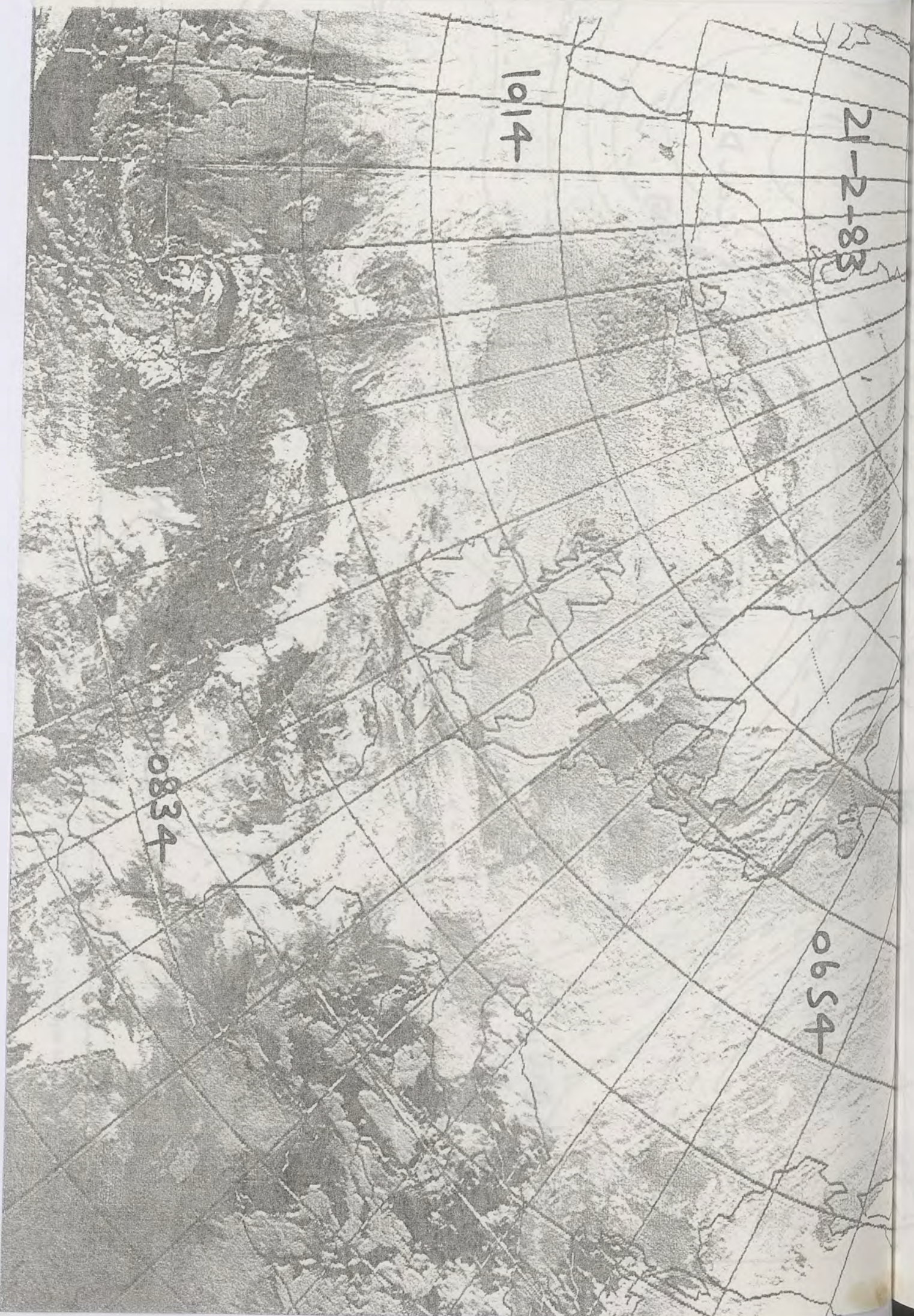
London Weather Centre 284 High Holborn London WC1V 7HX All times are GMT © Crown copyright 500 mb full lines 1000-500 mb pecked

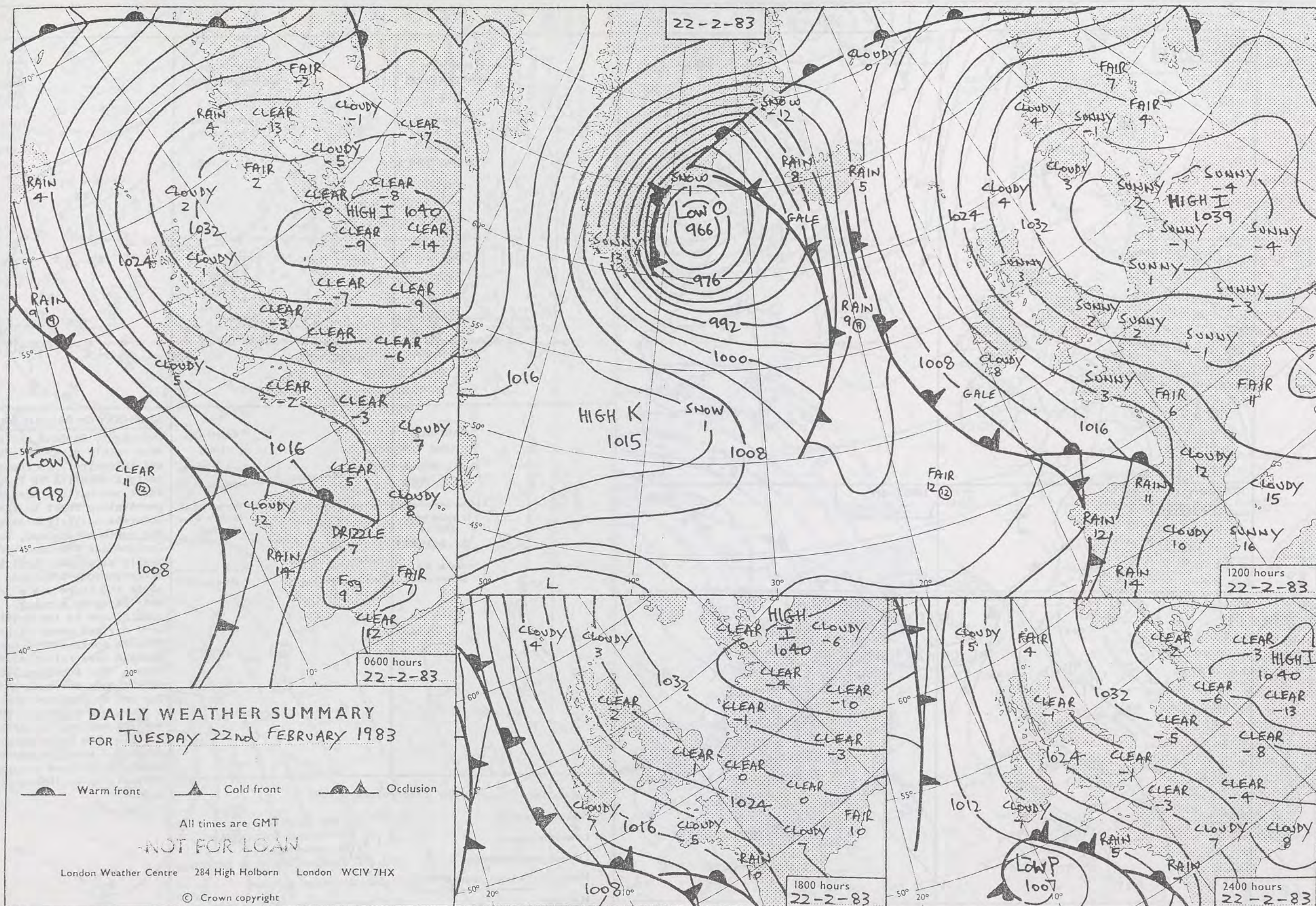
21-2-83

1014

0654

0834





0600 hours
22.2.1983



1200 hours
22.2.1983



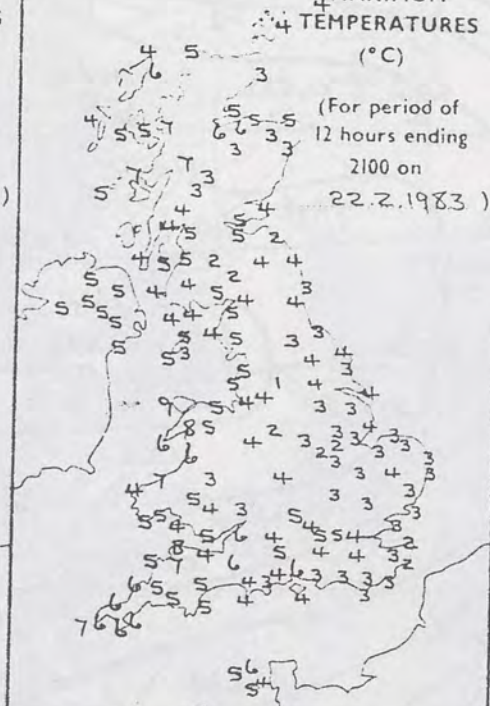
MINIMUM
TEMPERATURES
(°C)

(For period of
12 hours ending
0900 on
22.2.1983)



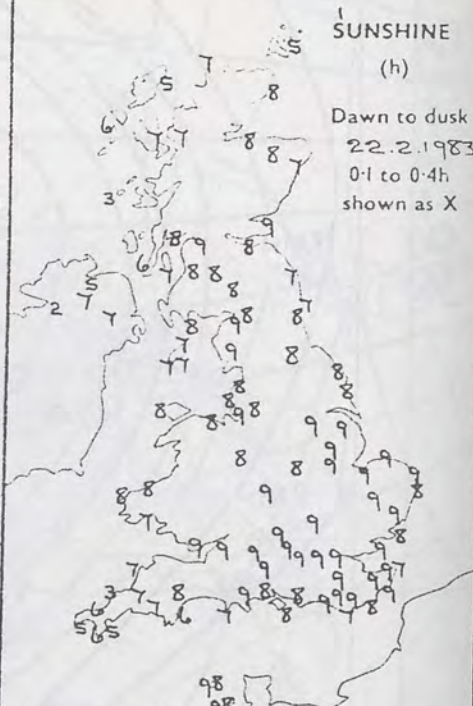
MAXIMUM
TEMPERATURES
(°C)

(For period of
12 hours ending
2100 on
22.2.1983)



SUNSHINE
(h)


Dawn to dusk
22.2.1983
0.1 to 0.4h
shown as X



1800 hours
22.2.1983



2400 hours
22.2.1983



RAINFALL
(mm)

Read at 0900 on
22.2.1983

(For period of
12 hours from
2100 on
21.2.1983)

'trace' to 0.4mm
shown as X

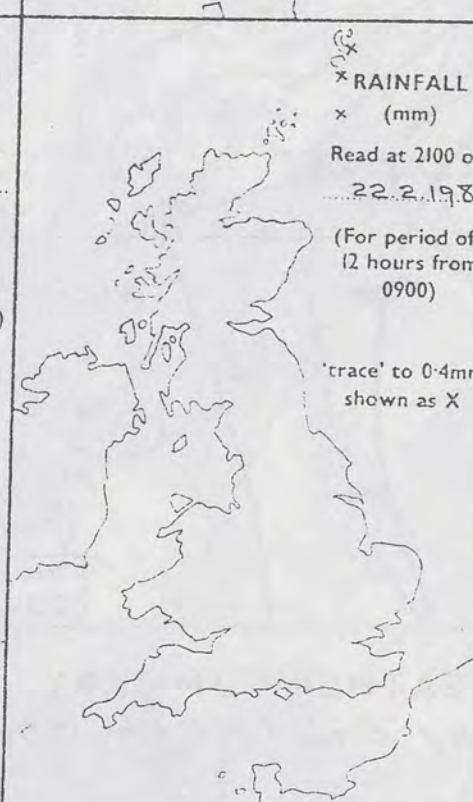


RAINFALL
(mm)

Read at 2100 on
22.2.1983

(For period of
12 hours from
0900)

'trace' to 0.4mm
shown as X



SUMMARY OF BRITISH WEATHER

Overnight, England and Wales were mainly clear and frosty and in central, southern and eastern counties of England there was quite a hard and penetrating frost in the moderate easterly breeze. The far north of England, Northern Ireland and Scotland were mostly cloudy at first but clear periods developed overnight and there was a frost in many parts by morning. By day, most places in the British Isles were dry and sunny although extreme southwestern parts of England were rather cloudy at times. The Northern Isles were cloudy for much of the day and in Shetland there were a few light showers. Most central and eastern areas of Britain were again cold and near many southern and western coasts there were strong easterly or southeasterly winds.

'Extremes' for Tuesday 22nd February 1983

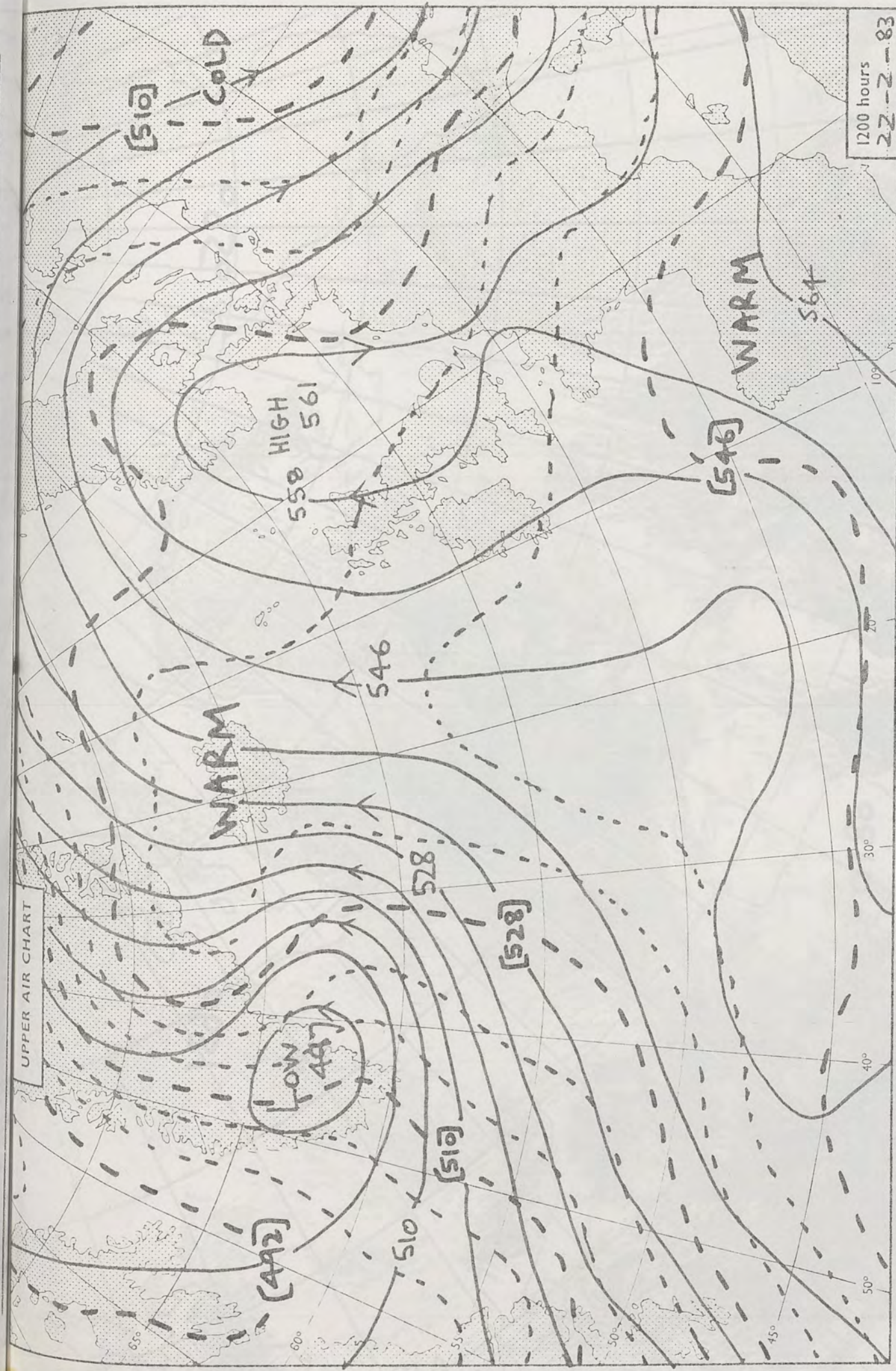
Highest maximum : 9.2°C Valley (Anglesey)
Lowest minimum : -5.1°C Valley and Coltishall (Nr Norwich)
Lowest grass minimum : -10.4°C Glenlee (Dumfries & Galloway)
Most rain (24 hours from 0900 h) : 11.8mm Guernsey Airport
Most sun : 9.1 hrs Guernsey (L'Ancrese)

London Weather Centre 284 High Holborn London WC1V 7HX

All times are GMT

© Crown Copyright

UPPER AIR CHART

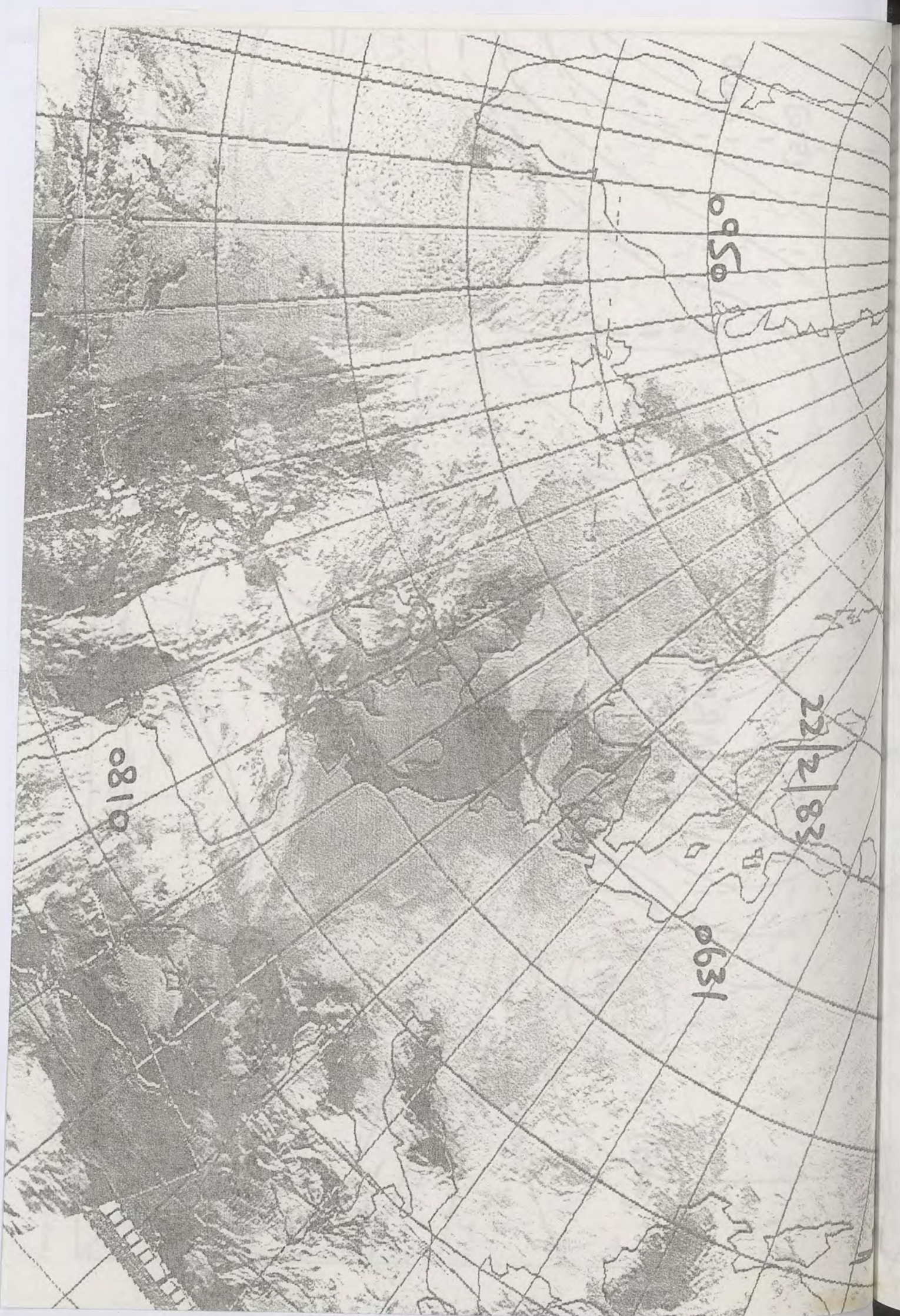


London Weather Centre 284 High Holborn London WC1V 7HX

All times are GMT

© Crown copyright

1200 hours
22-2-83
500 mb full lines
1000-500 mb pecked

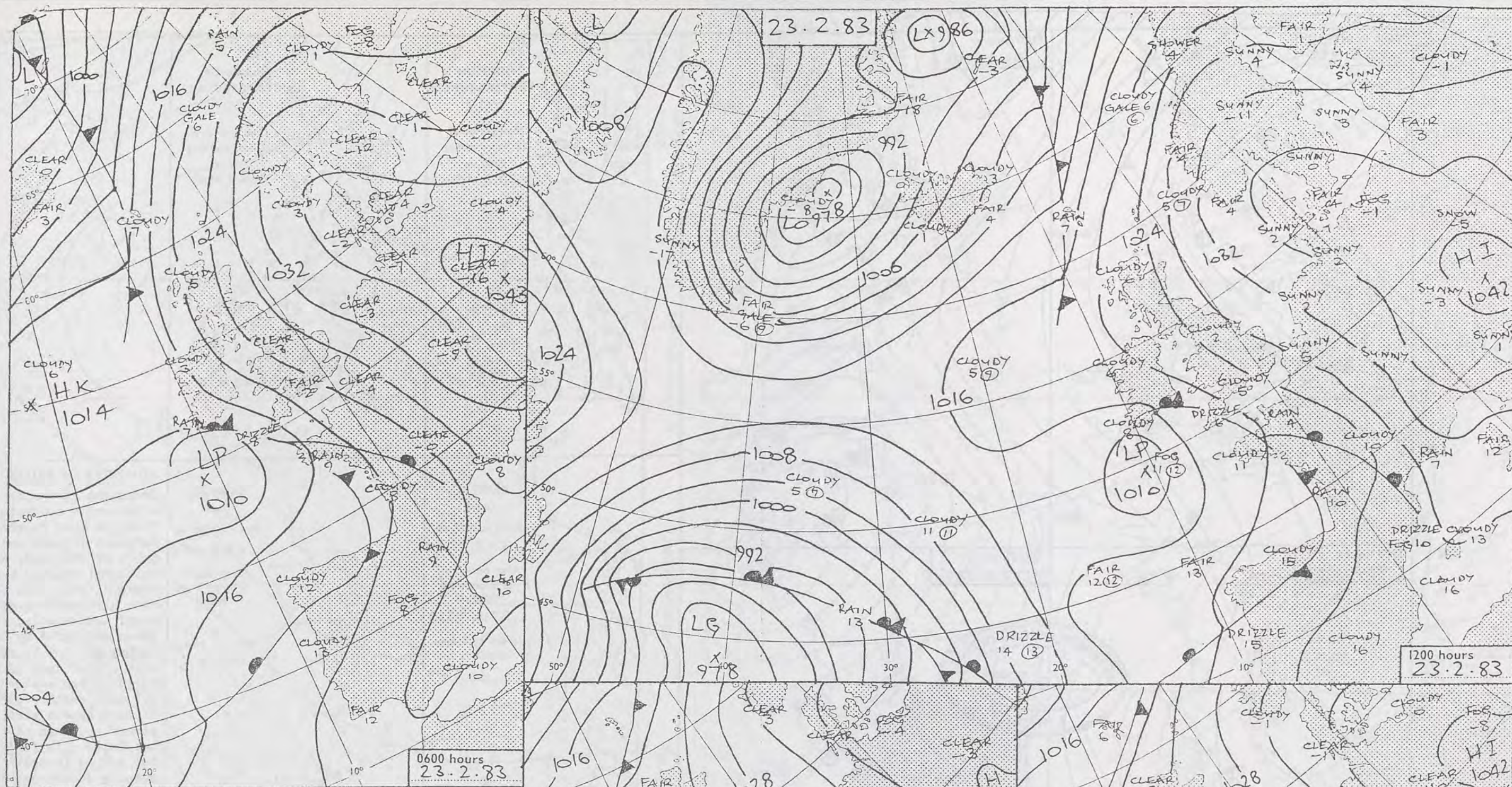


0950



22/2/83

0631

0810



DAILY WEATHER SUMMARY FOR Wednesday 23RD February 1983

 Warm front
  Cold front
  Occlusion

All times are GMT

London Weather Centre 284 High Holborn London WC1V 7HX

© Crown copyright

1800 hours
23.2.83

2400 hours
23.2.83

0600 hours
23.2.1983




1200 hours
23.2.1983



1800 hours
23.2.1983

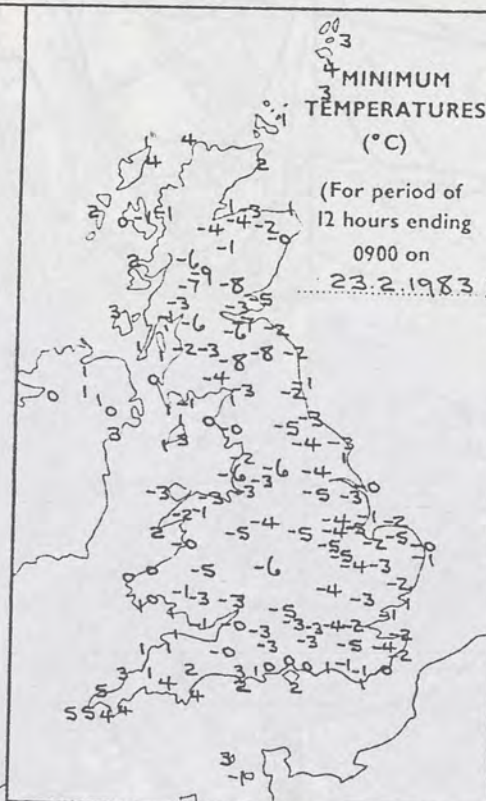


2400 hours
23.2.1983



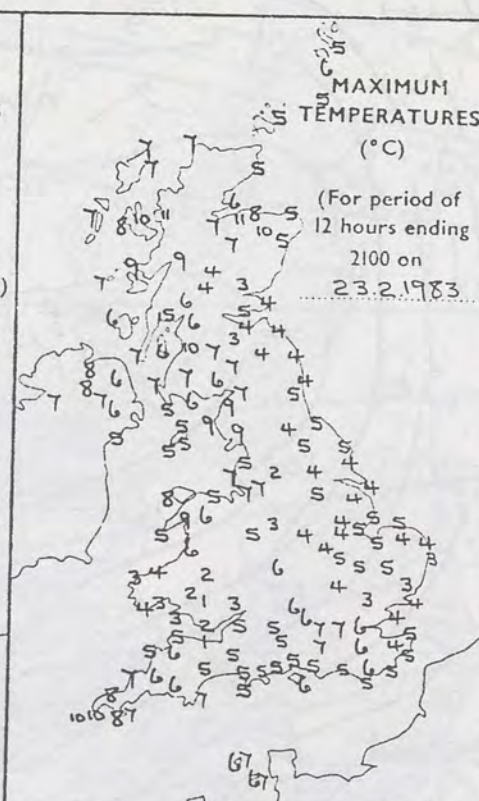
MINIMUM
TEMPERATURES
(°C)

(For period of
12 hours ending
0900 on
23.2.1983)



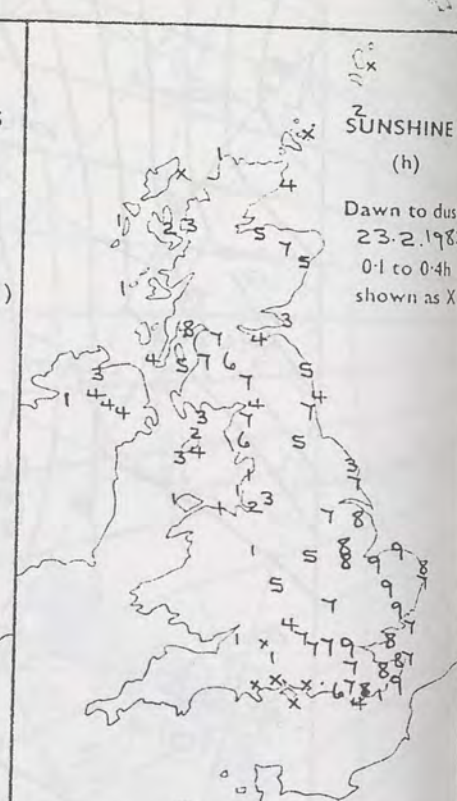
MAXIMUM
TEMPERATURES
(°C)

(For period of
12 hours ending
2100 on
23.2.1983)



SUNSHINE
(h)

Dawn to dusk
23.2.1983
0.1 to 0.4h
shown as X

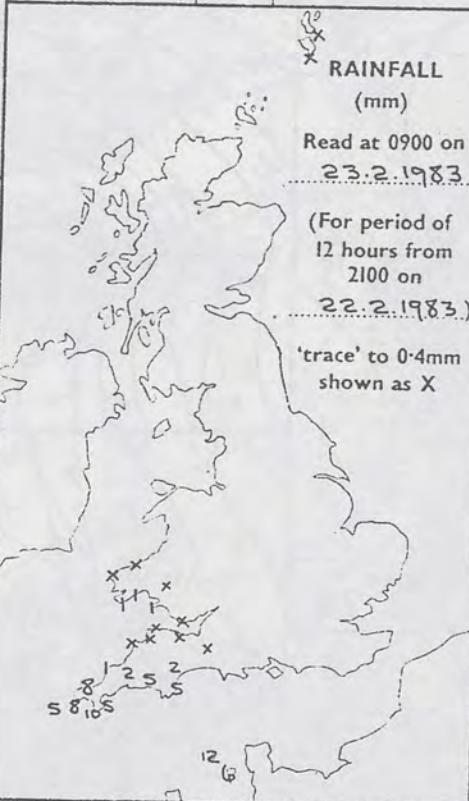


RAINFALL
(mm)

Read at 0900 on
23.2.1983

(For period of
12 hours from
2100 on
22.2.1983)

'trace' to 0.4mm
shown as X



RAINFALL
(mm)

Read at 2100 on
23.2.1983

(For period of
12 hours from
0900)

'trace' to 0.4mm
shown as X



SUMMARY OF BRITISH WEATHER

Overnight it was dry with clear skies and a moderate to severe frost in most regions. In Northern Ireland and western parts of Scotland, Wales and southwest England many places escaped frost. In Cornwall rain arrived soon after midnight and extended to much of Devon and Dyfed by daybreak. During the day it remained dry with a good deal of sunshine in northern and eastern regions. Cloudier weather with outbreaks of rain spread slowly east across southern parts of England and Wales with freezing rain for a time in South Wales. By evening occasional light rain reached the southeast Midlands and parts of southeast England. It was rather cold in most regions but in Cornwall, Northern Ireland and parts of Scotland and northwest England temperatures were near or above normal, especially in places sheltered from the southerly breeze.

'Extremes' for Wednesday 23rd February 1983

Highest maximum	: 11.1°C Diabaig (West Scotland)
Lowest minimum	: -8.7°C Tummel Bridge (nr Perth)
Lowest grass minimum	: -13.9°C Glenlee (Dumfries and Galloway)
Most rain (24 hours from 0900 h)	: 17.7mm Jersey Airport
Most sun	: 8.7 hrs Honington (Suffolk)

London Weather Centre 284 High Holborn London WC1V 7HX

All times are GMT

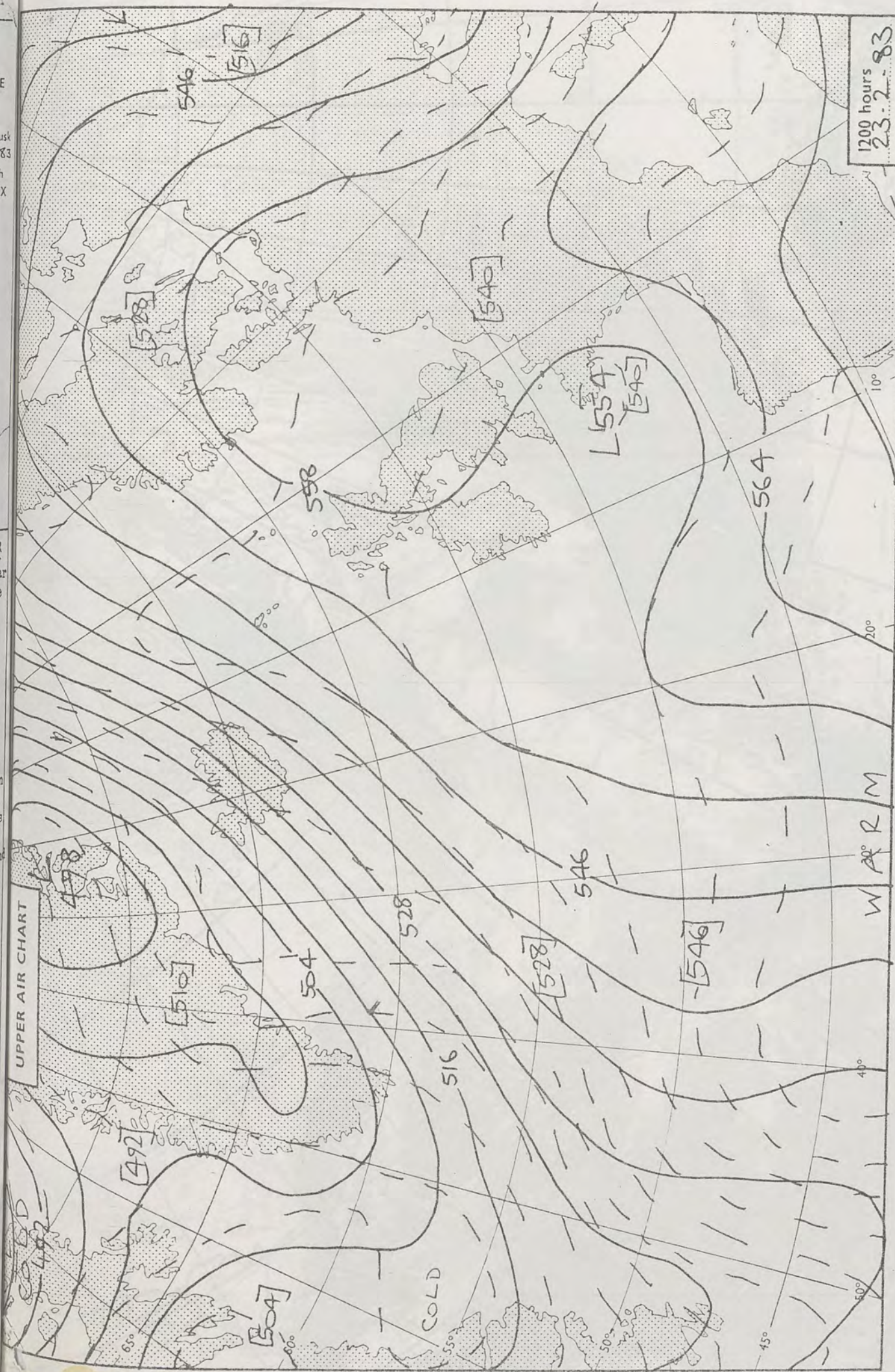
© Crown Copyright

UPPER AIR CHART

own to dust
3.2.1983
-1 to 0.4h
known as X

with clear severe
 In
 eastern
 places
 all
 mid-
 ch of
 peak.
 ed dry
 hine in
 ions.
 tbreaks
 st
 England
 rain
 s. By
 rain
 dlands
 ngland.
 st
 s of
 ngland
 in

copyright




1200 hours
23-2-83

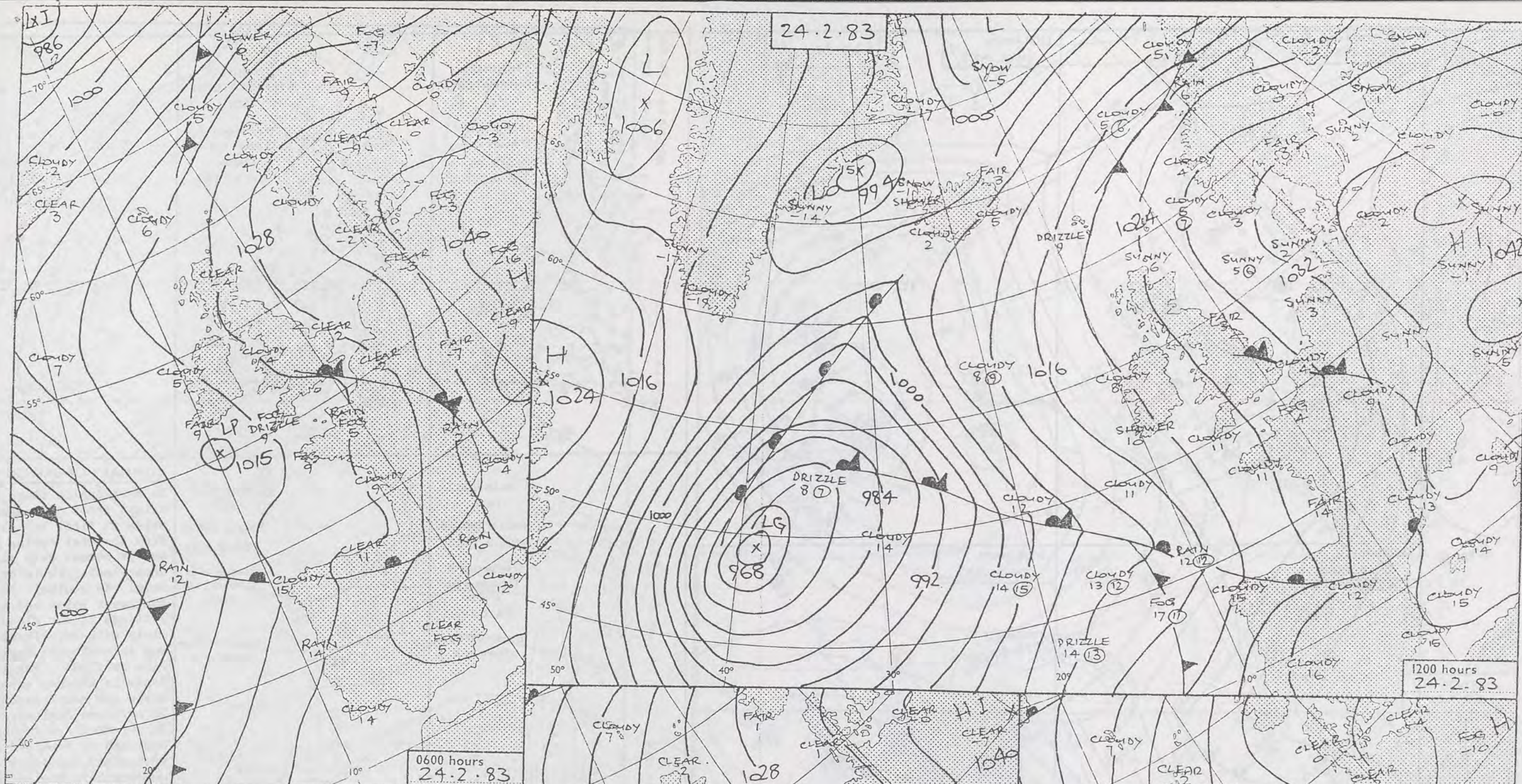
	500 mb	full lines
1000-500 mb	pecked	

© Crown copyright

All times are GMT

London Weather Centre	284 High Holborn	London	WC1V 7HX
-----------------------	------------------	--------	----------





0600 hours
24.2.83

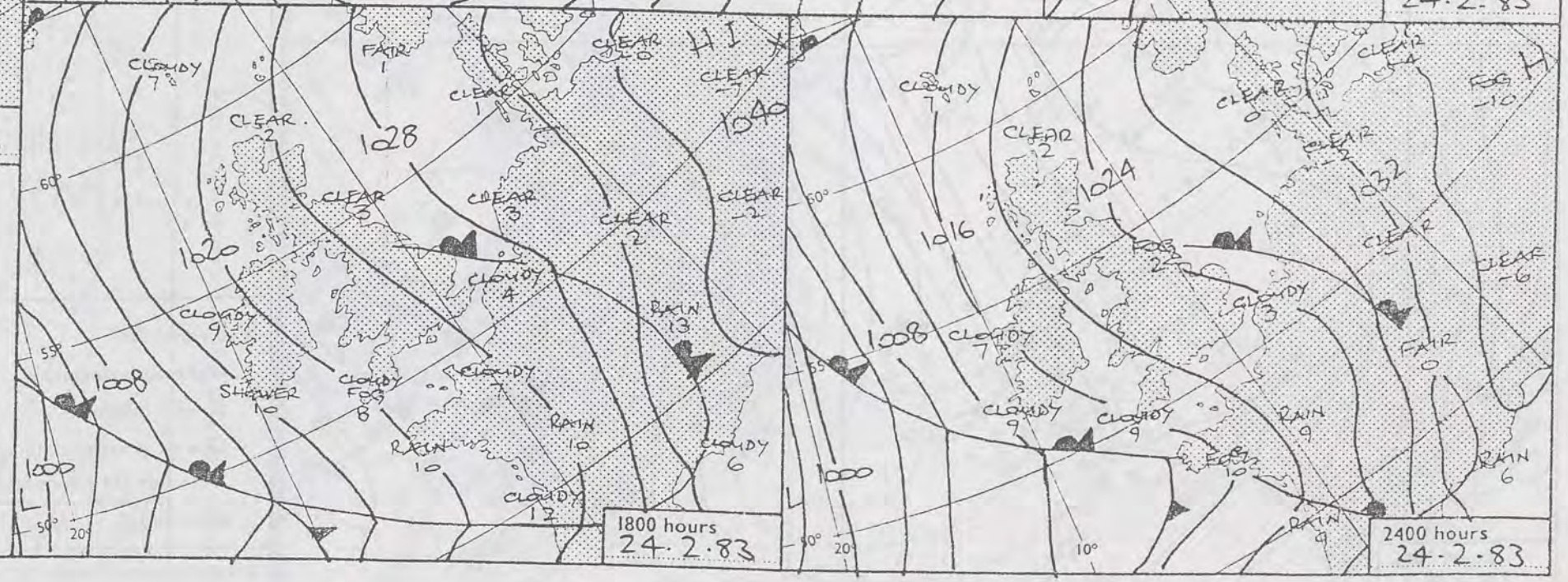
DAILY WEATHER SUMMARY FOR Thursday 24TH February 1983.

 Warm front
  Cold front
  Occlusion

All times are GMT
NOT FOR LOAN

London Weather Centre 284 High Holborn London WC1V 7HX

© Crown copyright



1200 hours
24.2.83

1800 hours
24.2.83

2400 hours
24.2.83

0600 hours
24.2.1983



1200 hours
24.2.1983



1800 hours
24.2.1983

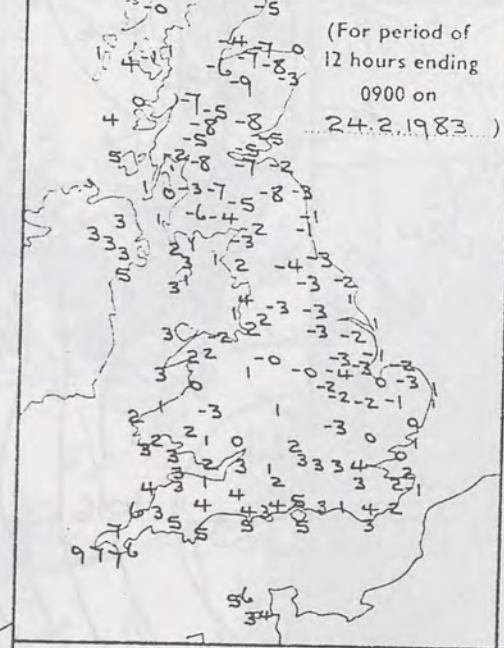


2400 hours
24.2.1983

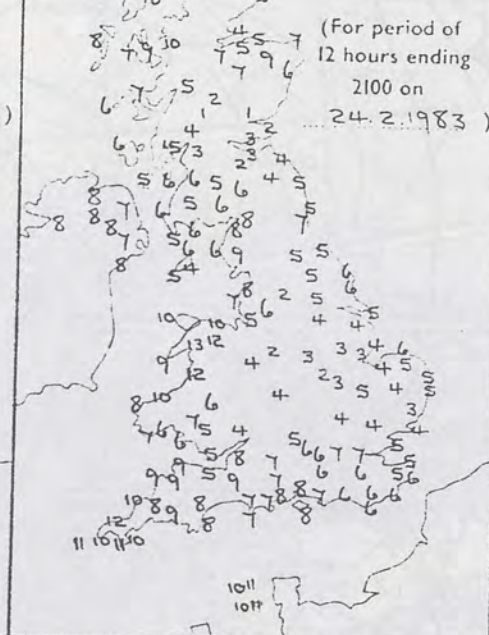


METEOROLOGICAL OFFICE
-7 FEB 1983
LONDON

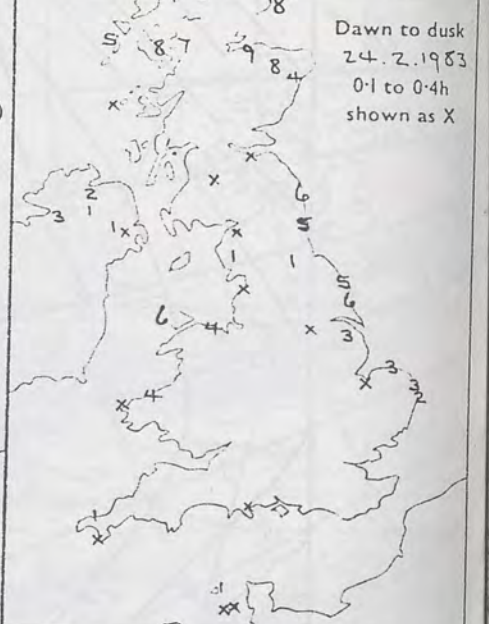
MINIMUM
TEMPERATURES
(°C)



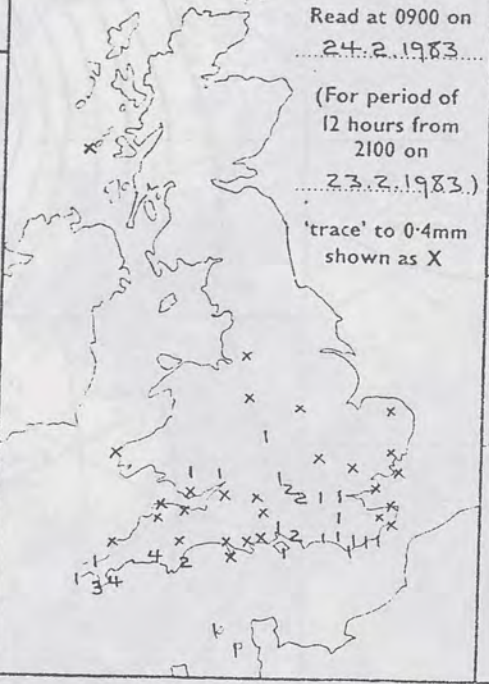
MAXIMUM
TEMPERATURES
(°C)



SUNSHINE
(h)



RAINFALL
(mm)



RAINFALL
(mm)



SUMMARY OF BRITISH WEATHER

In East Anglia there was a slight frost and mainly clear skies at first but cloud spread from the west during the morning and it became very misty with occasional drizzle or light rain. In southern England, southeast Wales and the Midlands it was cloudy and misty with drizzle at times and in southeast England light rain at first. Fog became dense in places, especially on hills and south-facing coasts. In northern England, northwest Wales, Northern Ireland and Scotland it remained dry. Skies were clear over much of Scotland and northern England at first with a frost in many places, severe in parts of central Scotland. During the day it was mainly sunny over northern Scotland, and near coasts of northeast England and West Wales there were sunny periods. Elsewhere it was mainly cloudy. In central and eastern England and in the Central Lowlands of Scotland it was rather cold, elsewhere temperatures were near or a little above normal.

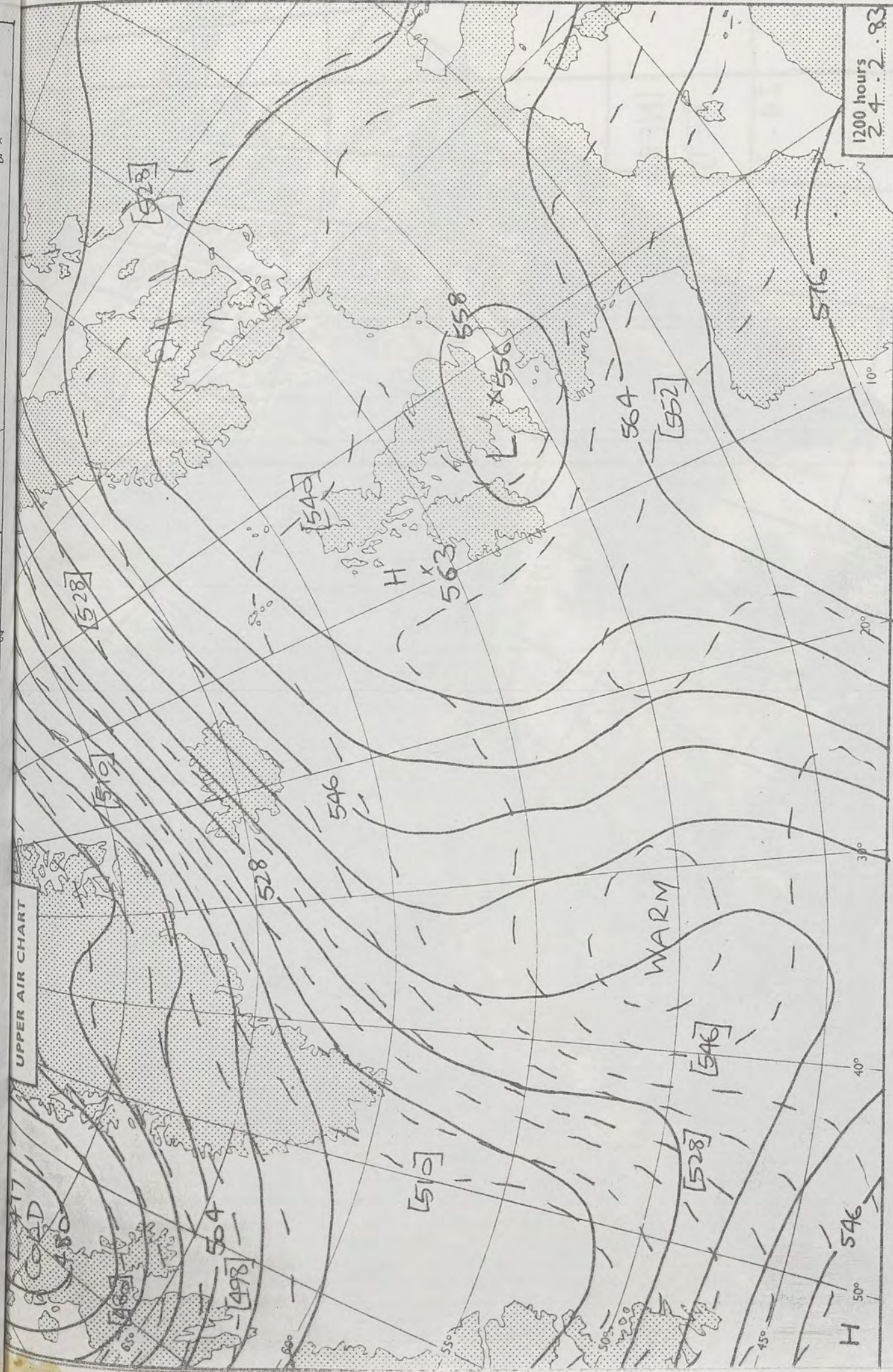
'Extremes' for Thursday 24th February 1983

Highest maximum	: 12.6°C Nantmor (Gwynedd)
Lowest minimum	: -8.9°C Aviemore (Highland)
Lowest grass minimum	: -16.1°C Glasgow/Abbotsinch
Most rain (24 hours from 0900 h)	: 8.7mm Guernsey Airport
Most sun	: 8.6 hrs Kinloss (Moray Firth)

SHINE
h)
to dusk
2.1983
0-4h
vn as X


THER

a
lear
spread
morning
with
at
l,
s
ight
y on
sts.
west
l
Skies
otland
st
,
t
ern
f
ods.
udy.
and
of
al.
right



1200 hours
24.2.83

London Weather Centre 284 High Holborn London WCIV 7HX
All times are GMT
© Crown copyright
500 mb full lines
1000-500 mb pecked

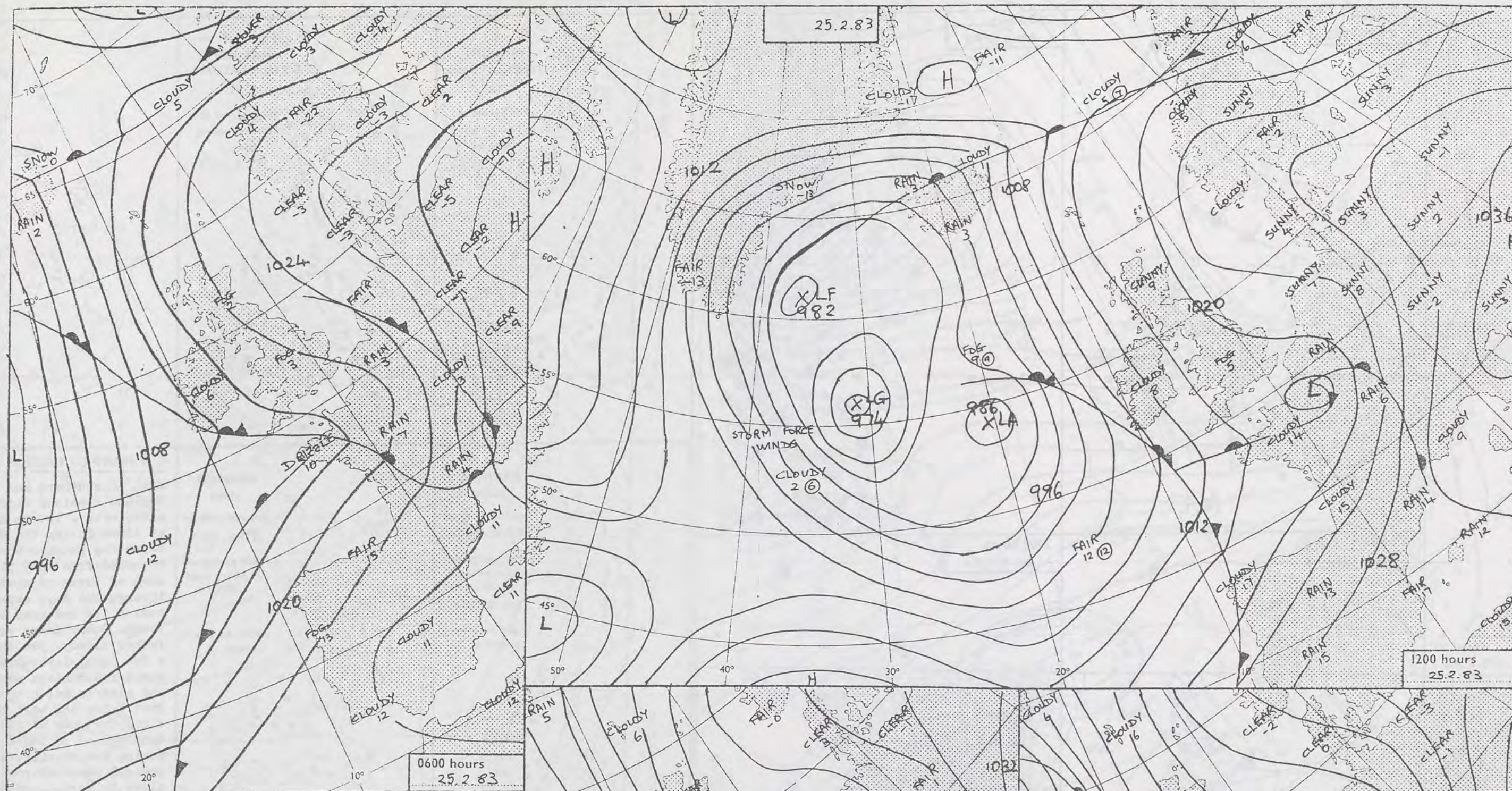


1256

1436




INFRA
RED

24-2-83



DAILY WEATHER SUMMARY

FOR FRIDAY 25TH FEBRUARY 1983

 Warm front
  Cold front
  Occlusion

All times are GMT

NOT FOR LOAN

London Weather Centre 284 High Holborn London WC1V 7HX

© Crown copyright

0600 hours
25.2.1983

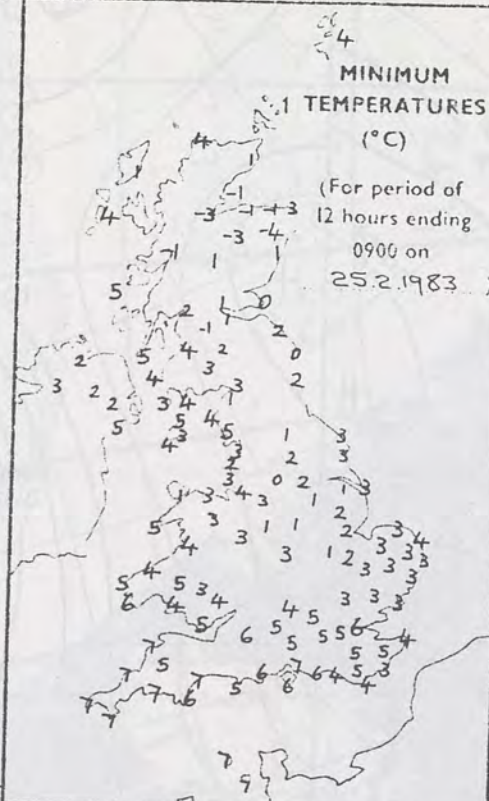


1200 hours
25.2.1983



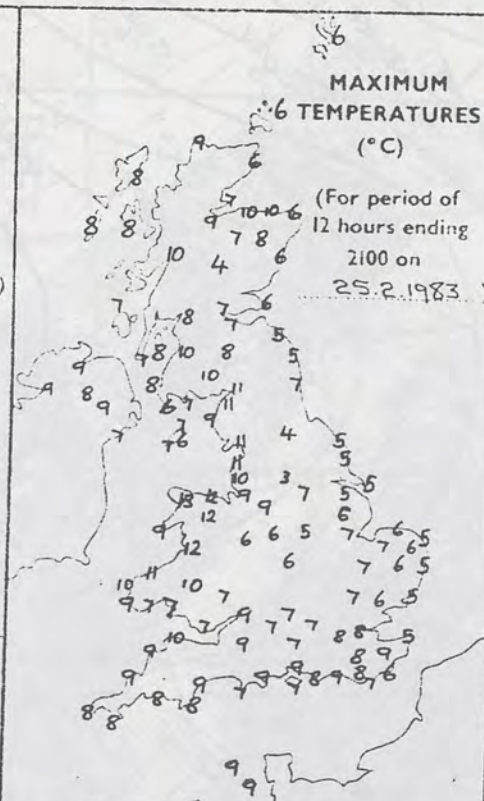
MINIMUM
TEMPERATURES
(°C)

(For period of
12 hours ending
0900 on
25.2.1983)



MAXIMUM
TEMPERATURES
(°C)

(For period of
12 hours ending
2100 on
25.2.1983)



SUNSHINE
(h)

Dawn to dusk
25.2.1983
0.1 to 0.4h
shown as X



1800 hours
25.2.1983



2400 hours
25.2.1983

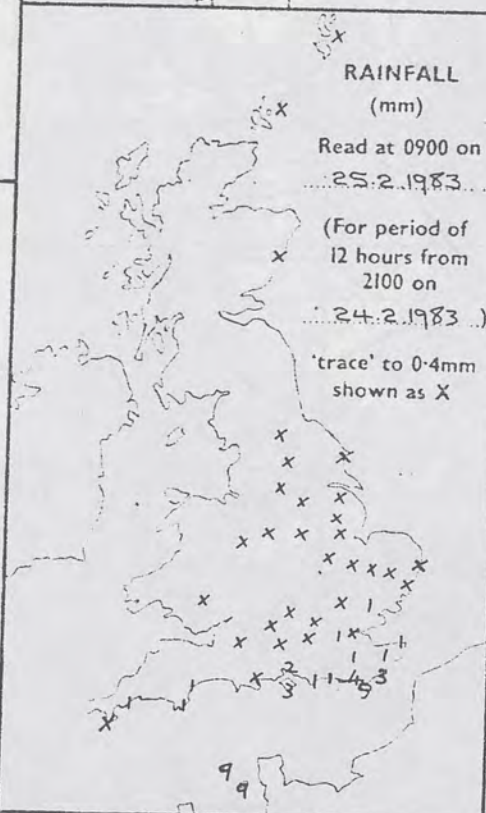


RAINFALL
(mm)

Read at 0900 on
25.2.1983

(For period of
12 hours from
2100 on
24.2.1983)

'trace' to 0.4mm
shown as X

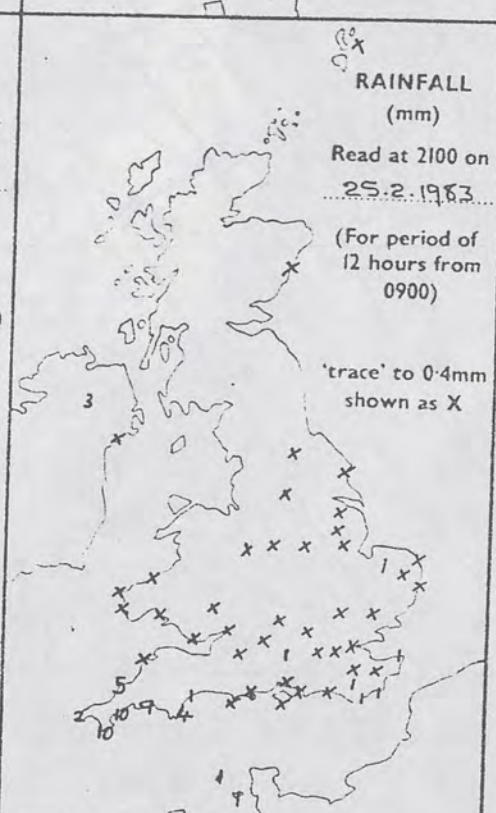


RAINFALL
(mm)

Read at 2100 on
25.2.1983

(For period of
12 hours from
0900)

'trace' to 0.4mm
shown as X



SUMMARY OF BRITISH WEATHER

Much of southern and eastern England remained cloudy and misty with a little drizzle at times during the day. Dense fog patches were reported from many places and some of these persisted through the day, especially over hills and near the south coast. Other areas were also rather cloudy, but there were a few sunny intervals in some sheltered western counties and also in northern Scotland; West Wales had well broken cloud for much of the day. Rain spread to the southwest during the evening. In general temperatures were close to normal, continuing the gradual rise over previous days, and in the sunnier western spots it became quite warm.


'Extremes' for FRIDAY 25TH FEBRUARY 1983

Highest maximum : 12.6°C Valley
Lowest minimum : -4.2°C Glenlivet
Lowest grass minimum : -7.2°C Lossiemouth (Moray Firth)
Most rain (24 hours from 0900 h) : 21.8mm Kilkeel (Co. Down)
Most sun : 8.9hrs Valley

London Weather Centre 284 High Holborn London WC1V 7HX

All times are GMT

© Crown Copyright



UPPER AIR CHART

SHINE
(h)
n to dusk
2.1983
to 0.4h
wn as X

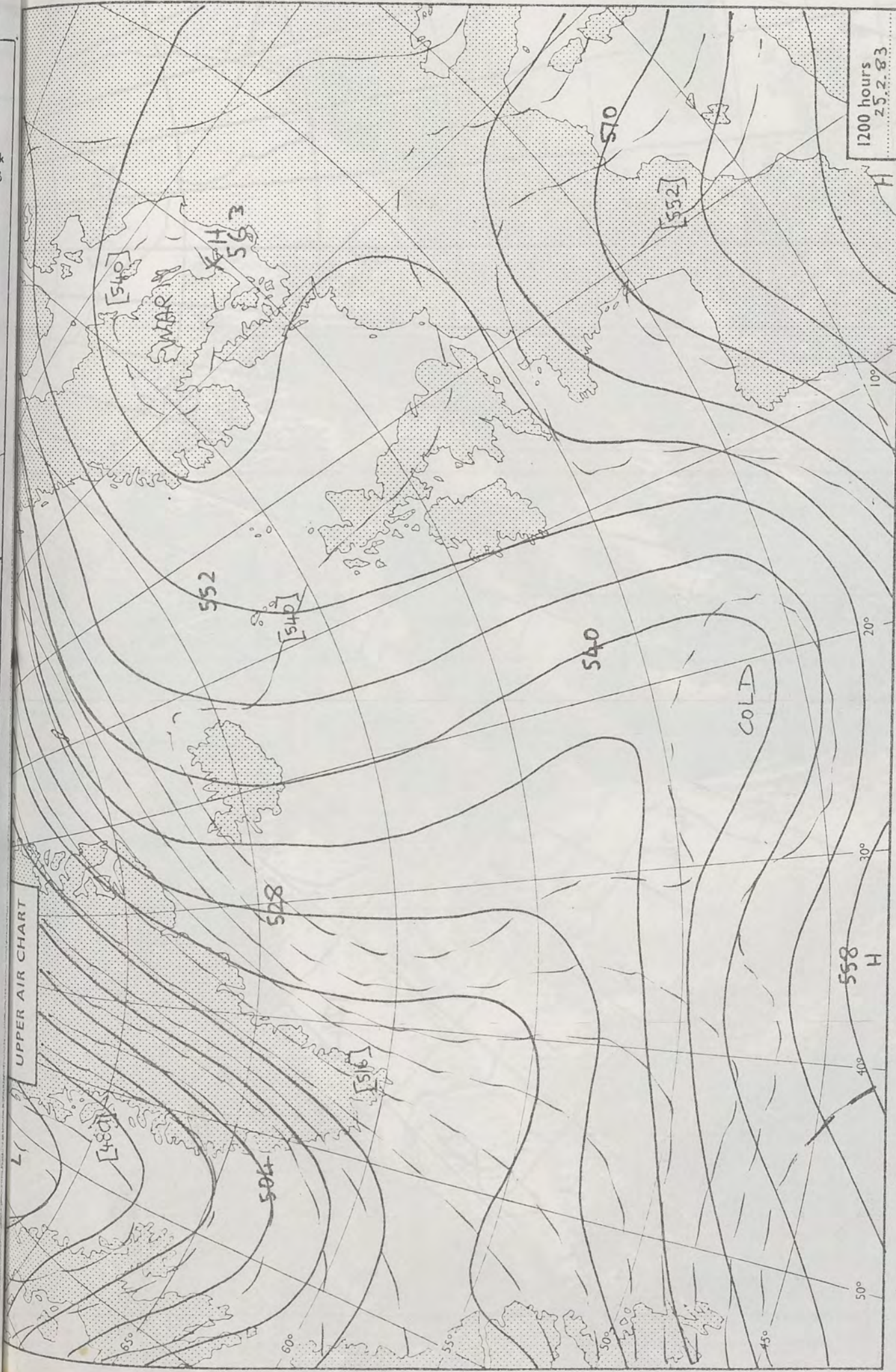
THER
ern
nd
le

and
ly
outh
lso
were
some
s

and;
st

g
ious
ite

right



London Weather Centre 284 High Holborn London WC1V 7HX

All times are GMT

© Crown copyright


500 mb full lines
1000-500 mb pecked

25/2/83

1607

11424

1245



0600 hours
26.2.83




1200 hours
26.2.83



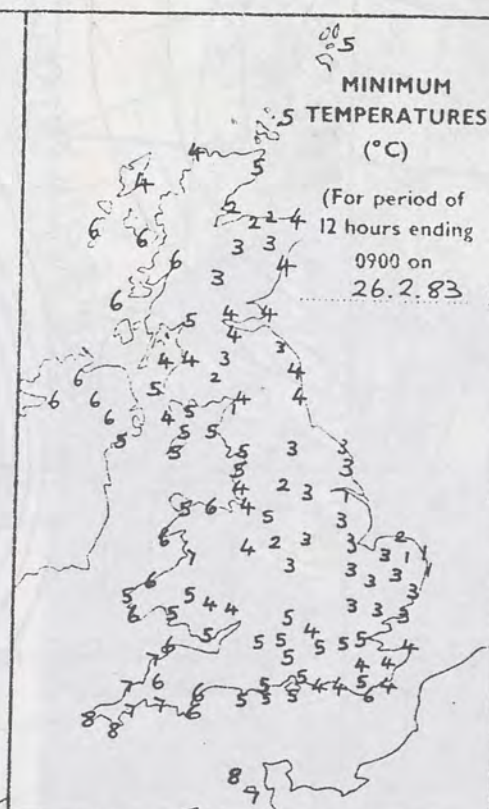
1800 hours
26.2.83



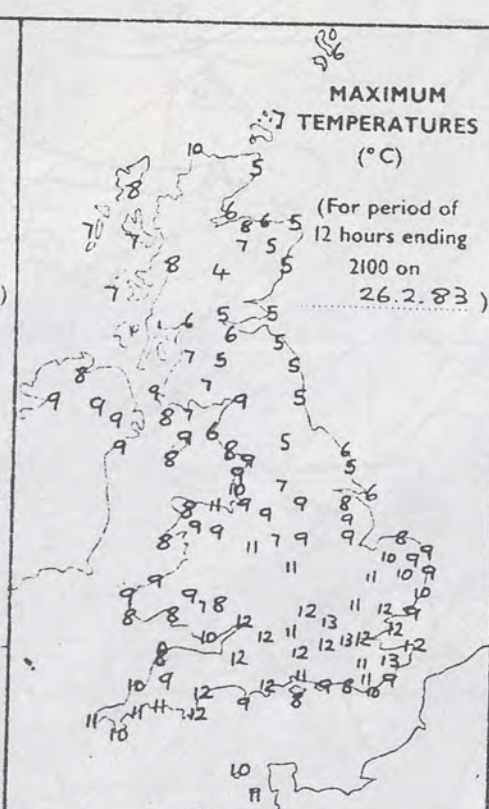
2400 hours
26.2.83



MINIMUM
TEMPERATURES
(°C)



MAXIMUM
TEMPERATURES
(°C)



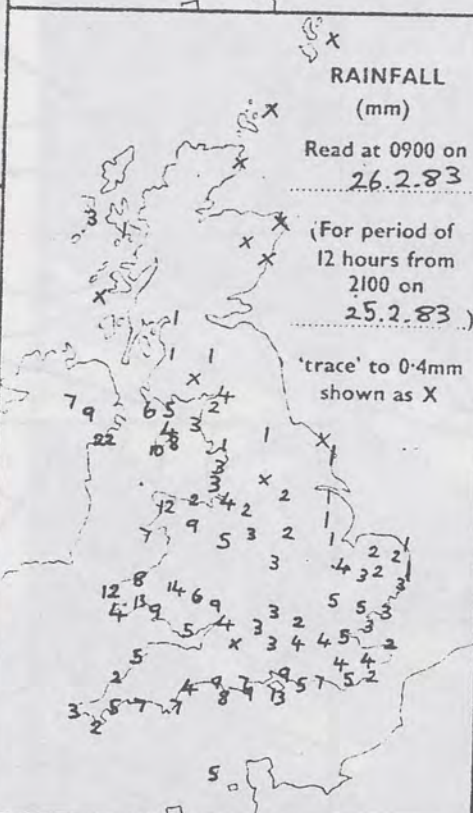
SUNSHINE
(h)

Dawn to dusk
0.1 to 0.4h
shown as X



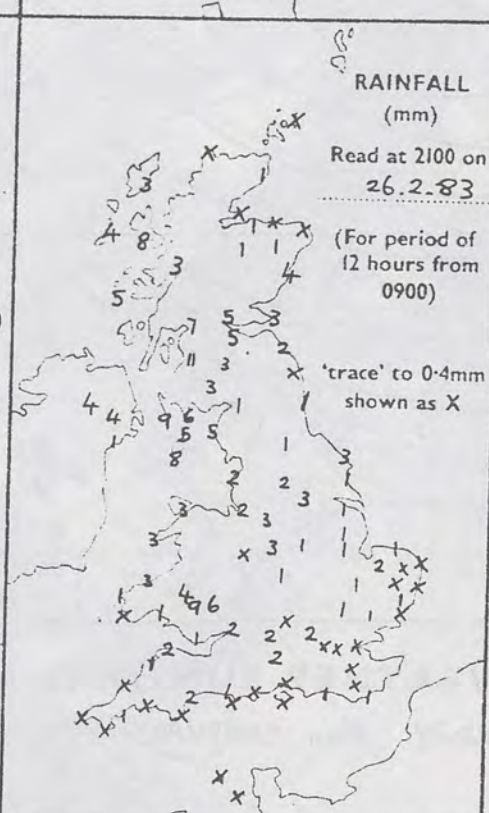
RAINFALL
(mm)

Read at 0900 on
26.2.83



RAINFALL
(mm)

Read at 2100 on
26.2.83

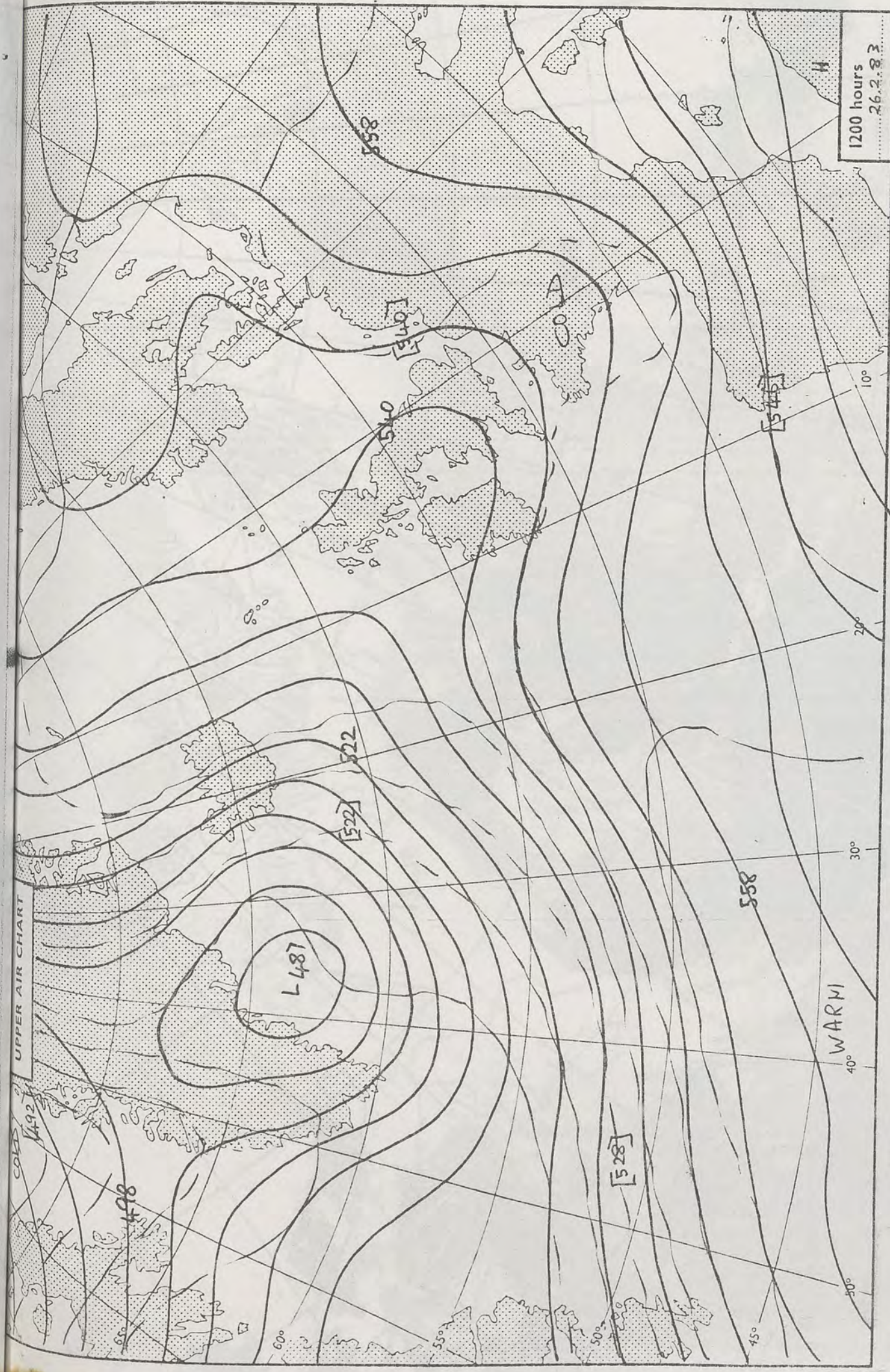


SUMMARY OF BRITISH WEATHER

Rain moved quickly eastwards across southern and western Britain overnight. Dense fog over many eastern counties of England and Scotland during the early hours thinned as the rain arrived. Much of northern England, southern and western Scotland remained cloudy and wet for most of the day as the northeastward spread of the rain slowed down. Northeast Scotland had a little sunshine in places before the weather clouded over. In Wales and the southern half of England most of the day was rather cloudy, and although the more persistent rain had moved away, there were some quite heavy showers. In southern England there were a few sunnier intervals between the showers. In general it was a little milder than Friday, and parts of the south became warm during the afternoon.

'Extremes' for SATURDAY 26TH FEBRUARY 1983

Highest maximum	: 12.9°C Jubilee Corner (Kent)
Lowest minimum	: 0.5°C Hemsby (Norfolk)
Lowest grass minimum	: -4.1°C Hemsby, Edinburgh A/P
Most rain (24 hours from 0900 h)	: 12.6mm Trawsfynydd (Snowdonia)
Most sun	: 5.9 hr Margate



London Weather Centre 284 High Holborn London WC1V 7HX

All times are GMT


© Crown copyright

500 mb full lines
1000-500 mb pecked

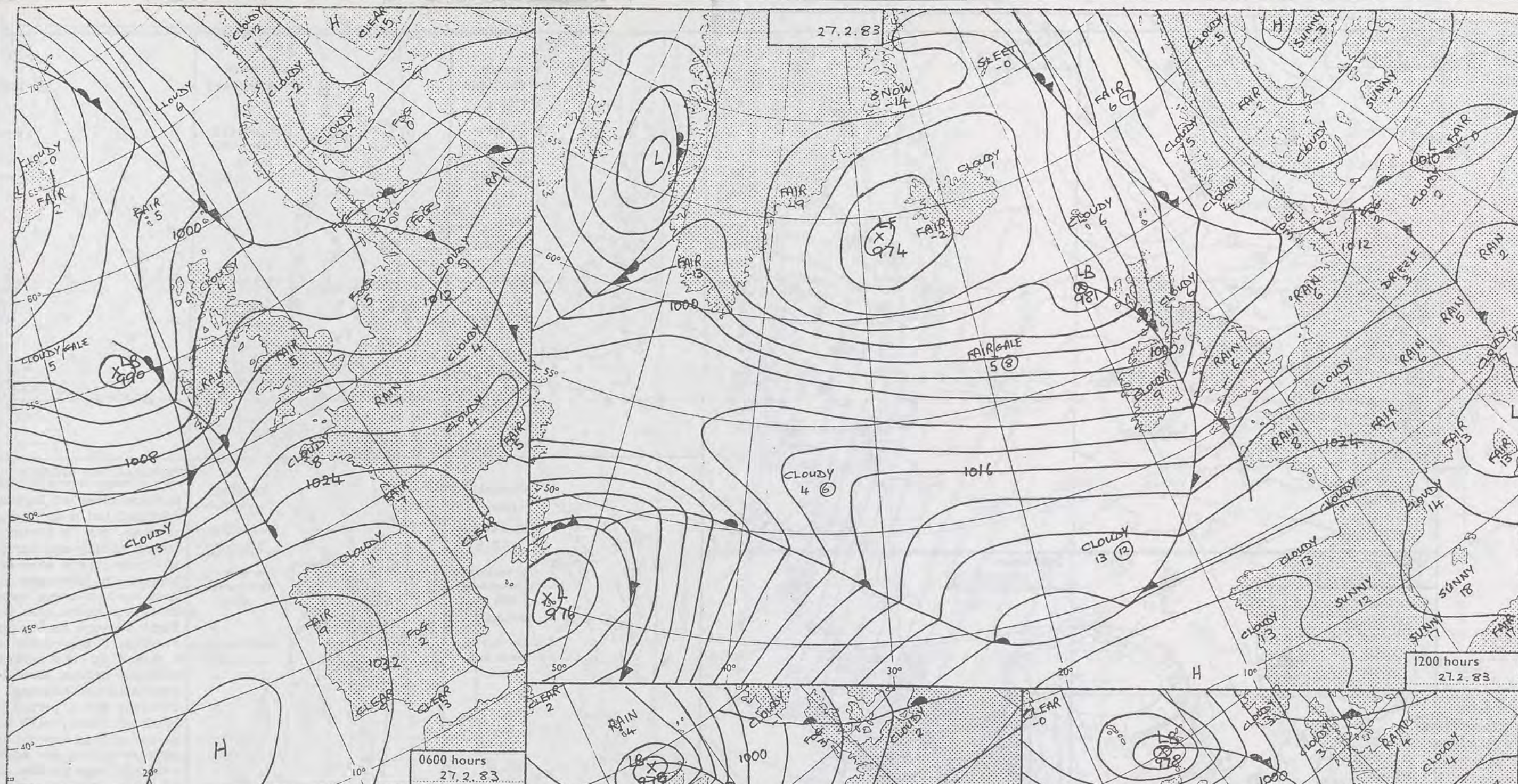
26/2/83

0602




0421



26/2/83



DAILY WEATHER SUMMARY
FOR SUNDAY 27TH FEBRUARY 1983

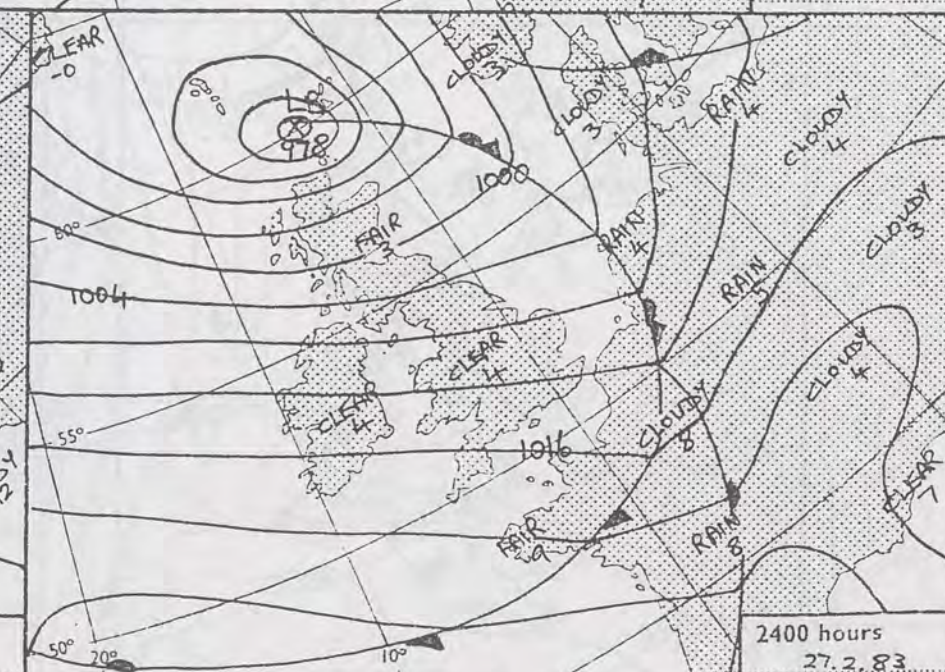
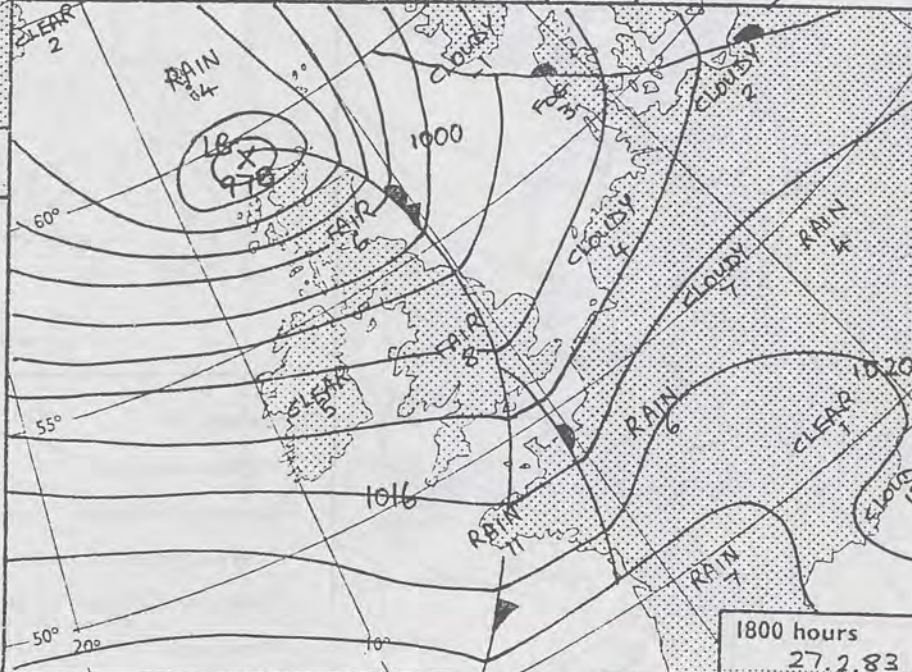
 Warm front  Cold front  Occlusion

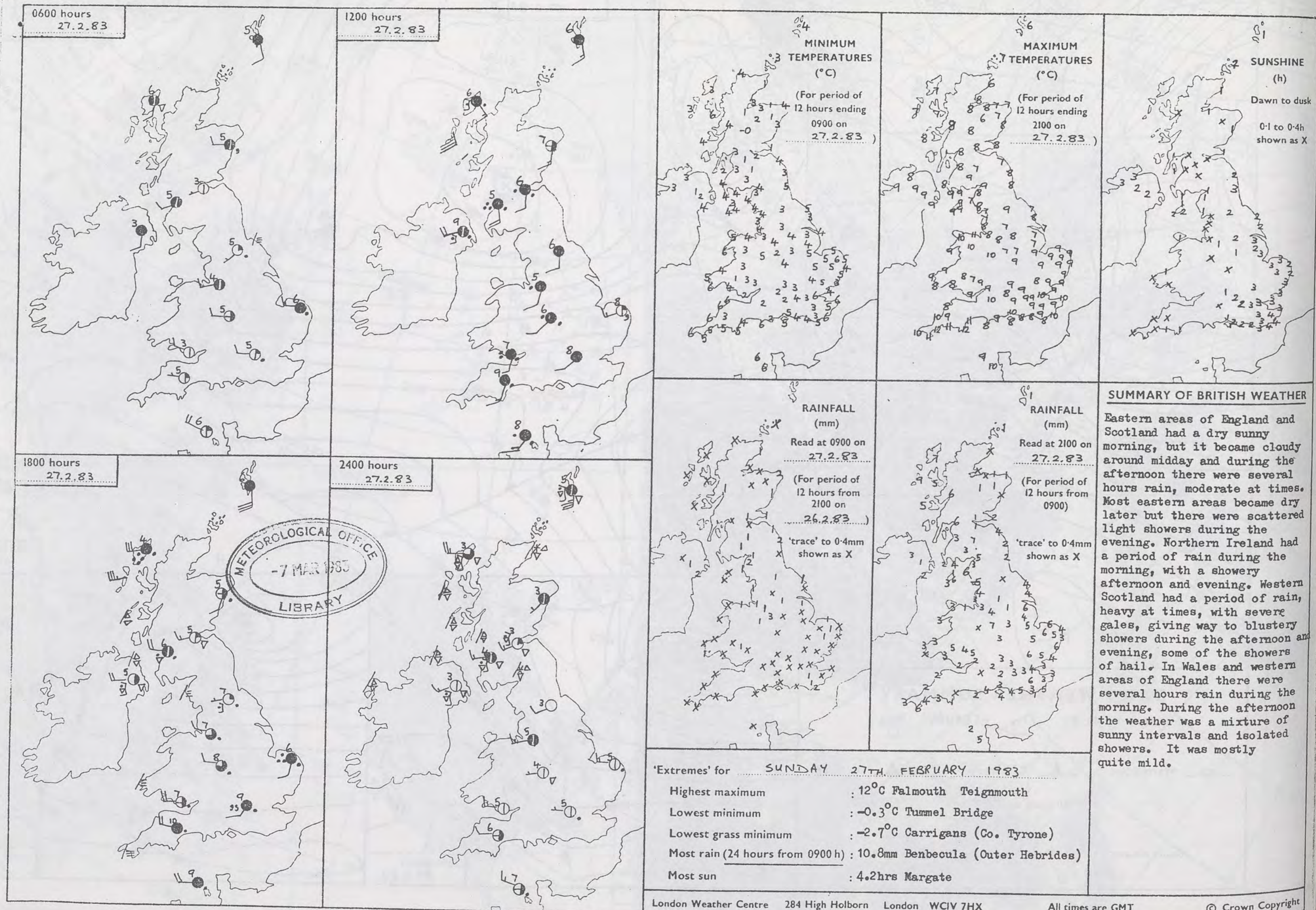
All times are GMT

NOT FOR LOAN

London Weather Centre 284 High Holborn London WC1V 7HX

© Crown copyright



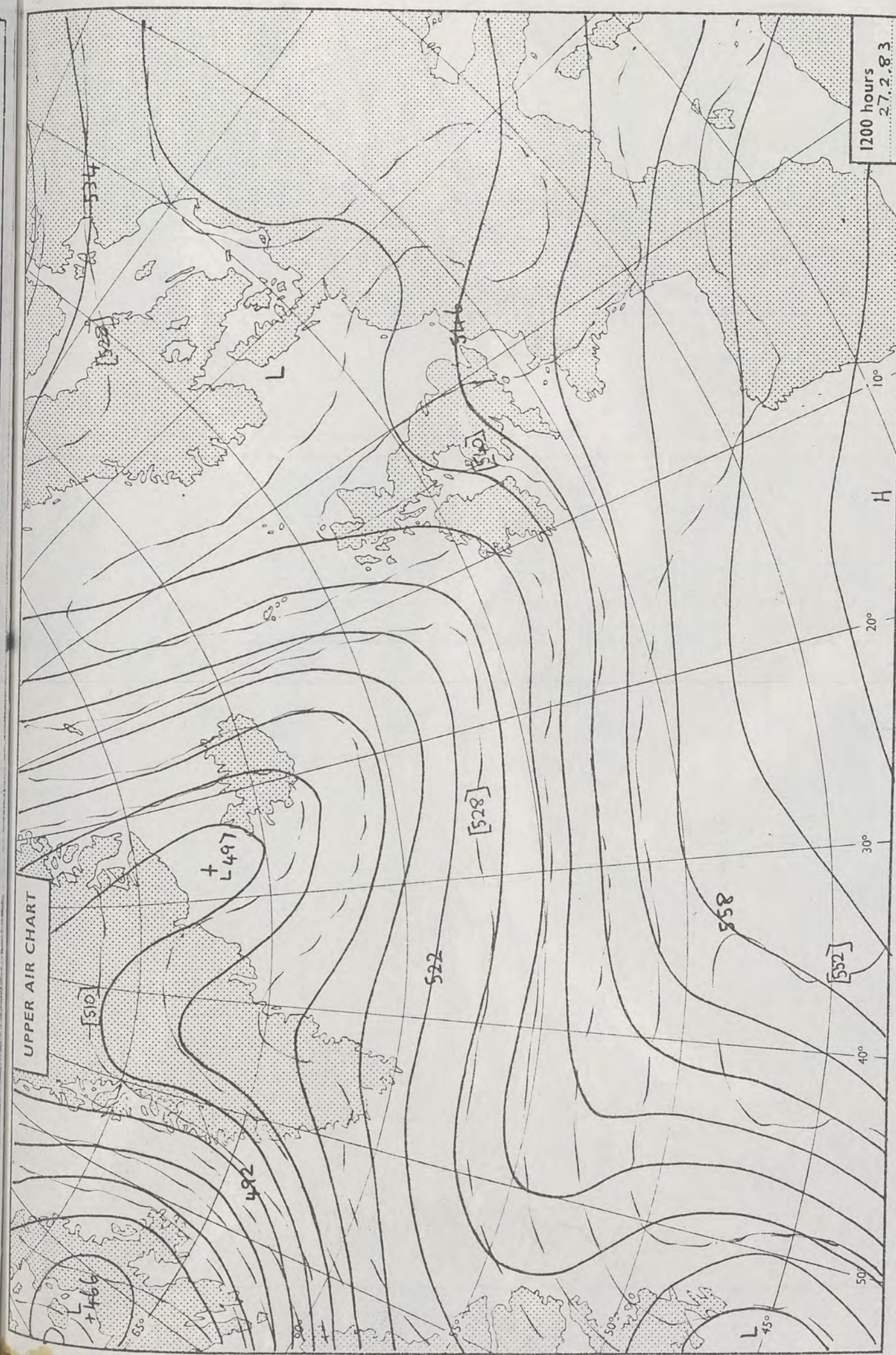


METEOROLOGICAL OFFICE
-7 MAR 1983
LIBRARY

HINE
h)
to dusk
o 0-4h
vn as X

THER
and
oudy
the
ral
mes.
dry
ered
had
e
tern
ain,
e
ery
on and
rs
ern
e
the
oon
of
ed

right



London Weather Centre 284 High Holborn London WC1V 7HX
All times are GMT
© Crown copyright
500 mb full lines
1000-500 mb pecked

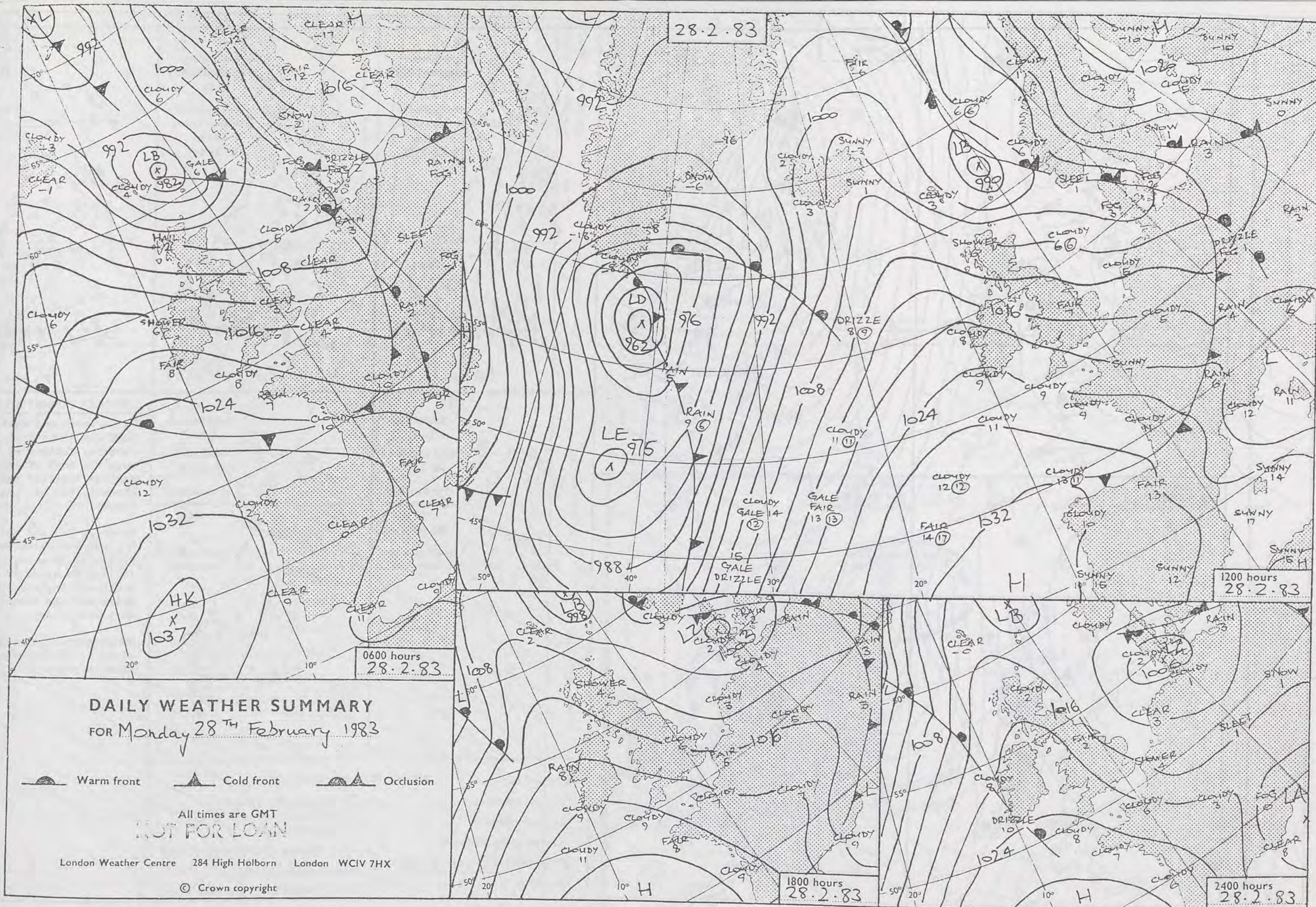
27/2/83
1353

10

50

100

200



0600 hours
28.2.83




1200 hours
28.2.83



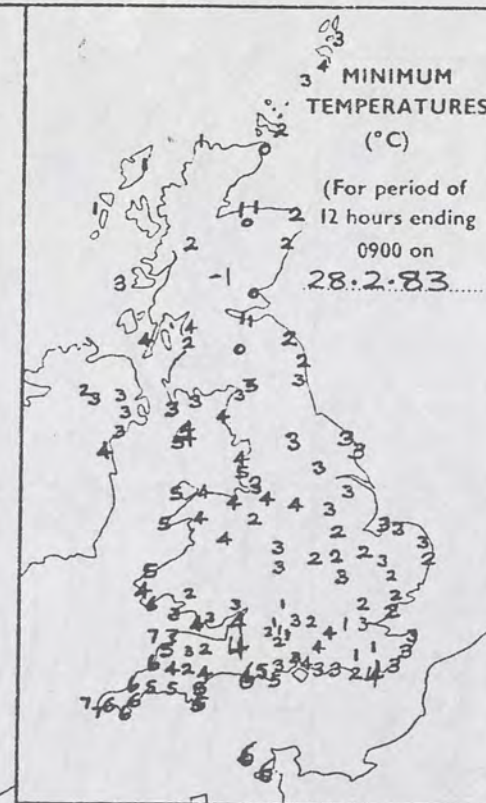
1800 hours
28.2.83



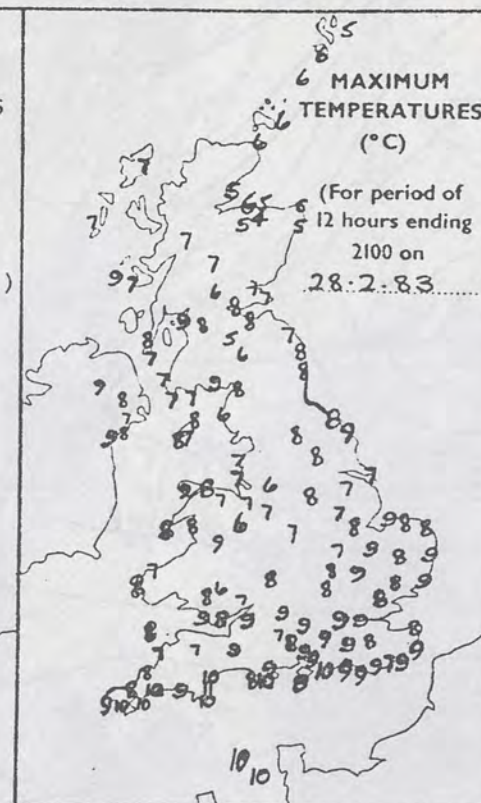
2400 hours
28.2.83



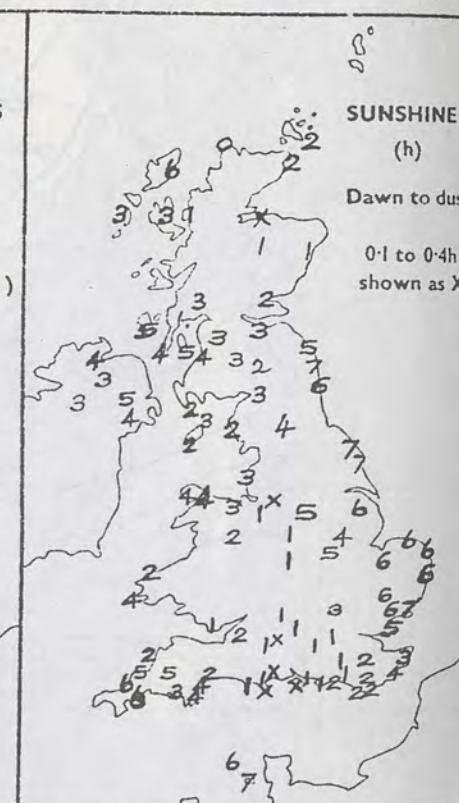
3 MINIMUM
TEMPERATURES
(°C)



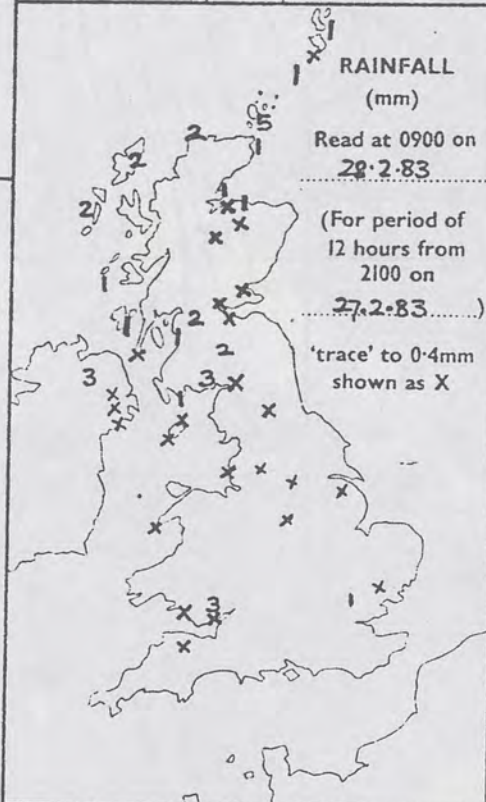
6 MAXIMUM
TEMPERATURES
(°C)



SUNSHINE
(h)



1 RAINFALL
(mm)



2 RAINFALL
(mm)



SUMMARY OF BRITISH WEATHER

In northern and western Scotland there were frequent showers, falling as hail or snow for much of the time. Eastern Scotland had fewer showers, but was rather cloudy.

Northern Ireland and much of England and Wales had scattered showers, occasionally falling as sleet or hail, but southwest England, South Wales and the Channel Islands were mostly dry.

Temperatures generally were close to the average for the time of year.

'Extremes' for Monday 28th February 1983

Highest maximum : 11°C Teignmouth (Devon)
Lowest minimum : -0.7°C Tummel Bridge (cent. Scotland)
Lowest grass minimum : -4.3°C Upavon (Salisbury Plain)
Most rain (24 hours from 0900 h) : 3.0mm Cromer (Norfolk)
Most sun : 7.3hr Tynemouth (Tyne and Wear)

London Weather Centre 284 High Holborn London WC1V 7HX

All times are GMT

© Crown Copyright

SHINE
(h)

rn to dusk

to 0-4h
own as X

ATHER

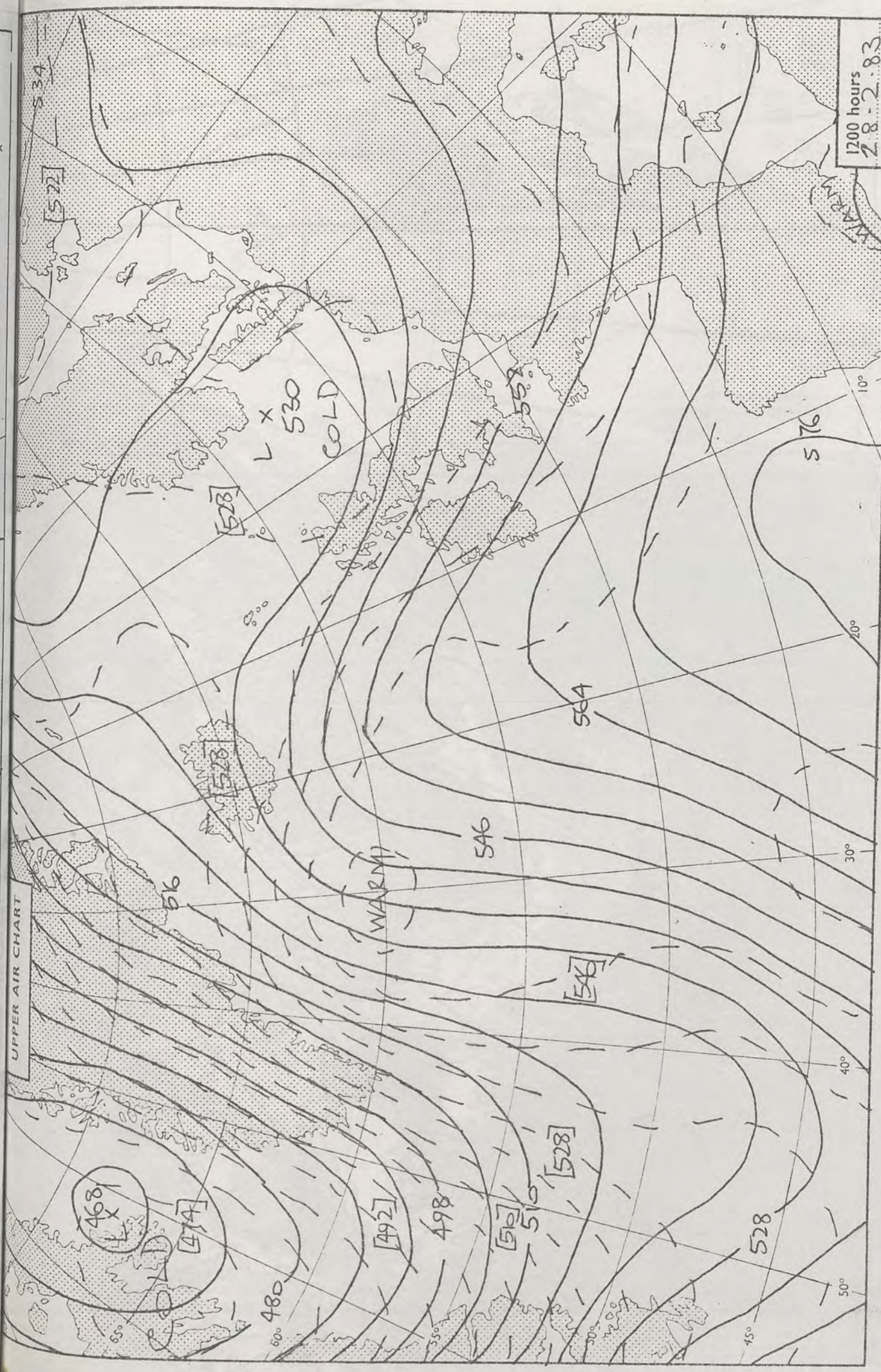
quent
l or
me.
wer

ch of

sionally
l, but
h
lands

were
r the

opyright



London Weather Centre 284 High Holborn London WCIV 7HX

1200 hours 28-2-83

500 mb full lines

1000-500 mb pecked

© Crown copyright

All times are GMT

INFRA-
RED
28.2.83

1530

1348

1209