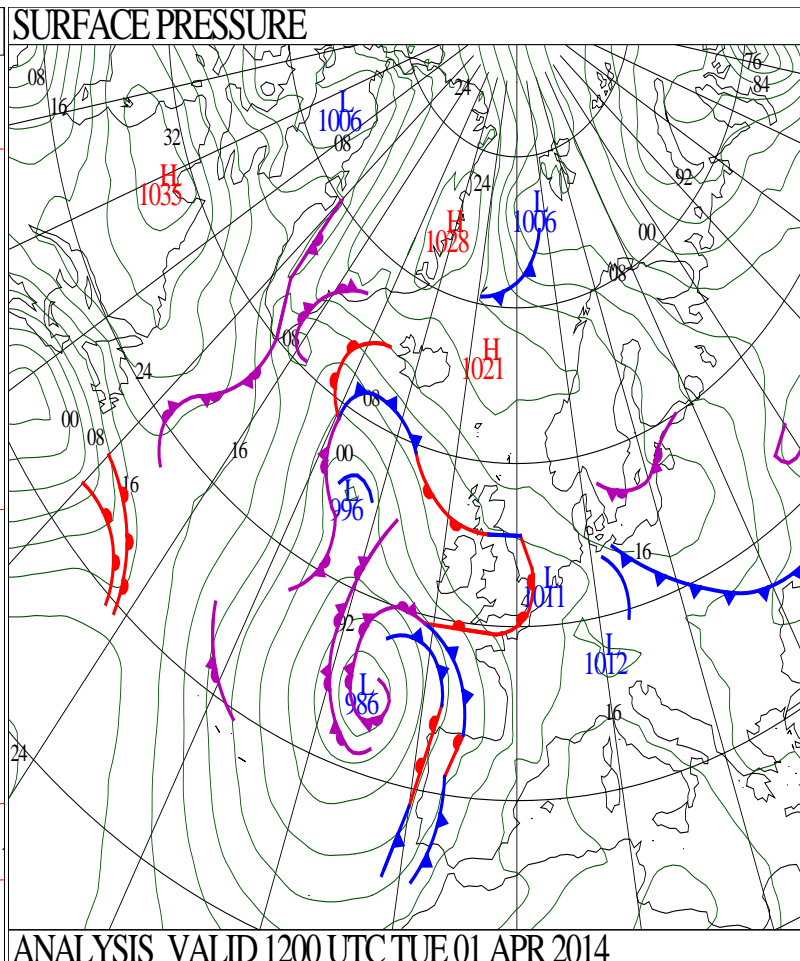
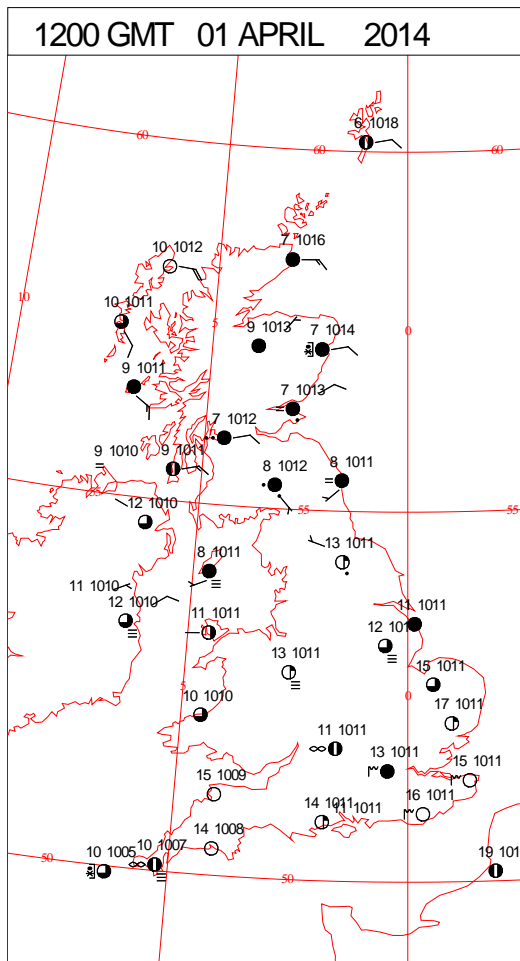
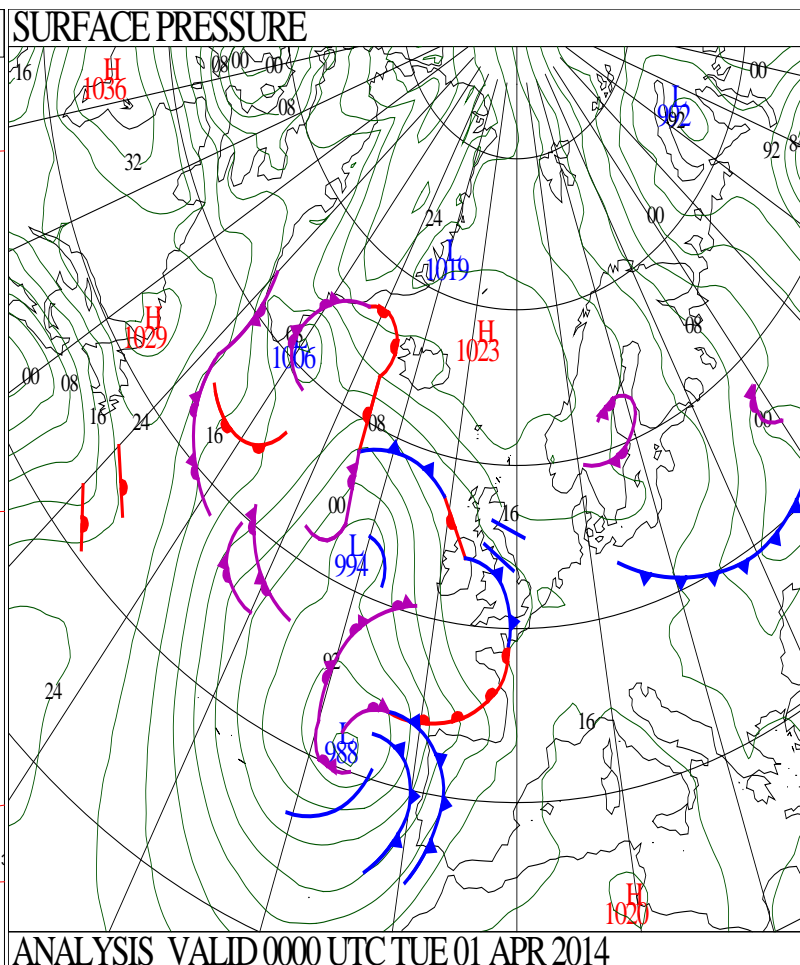
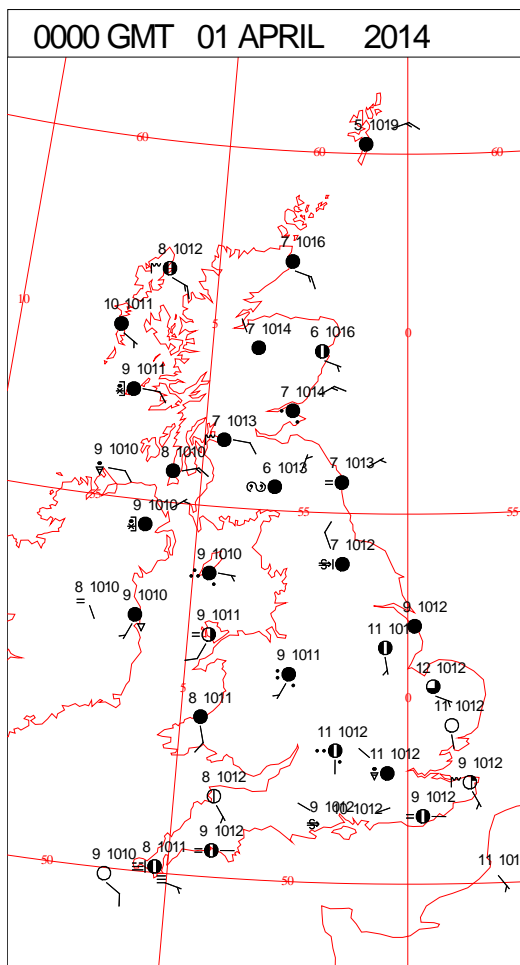
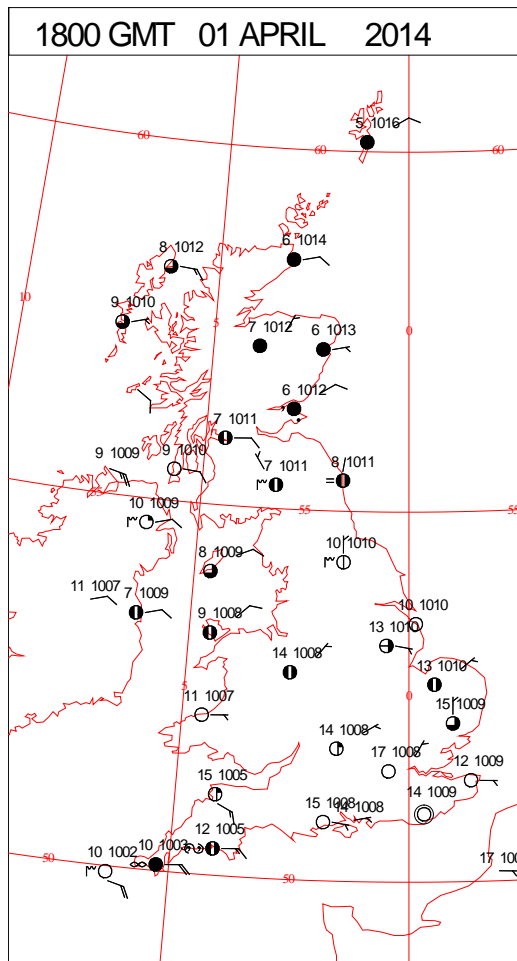
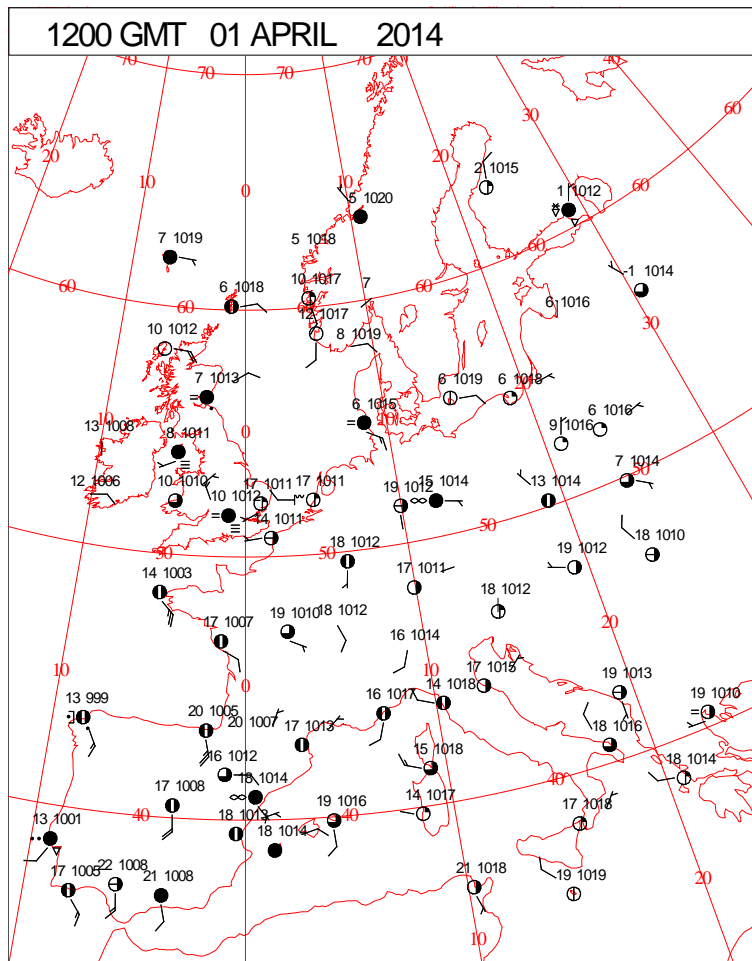
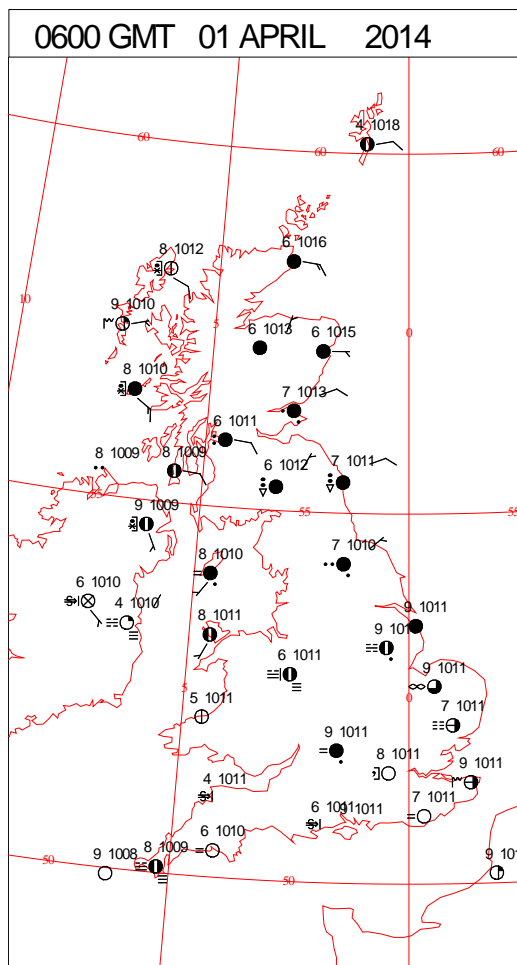
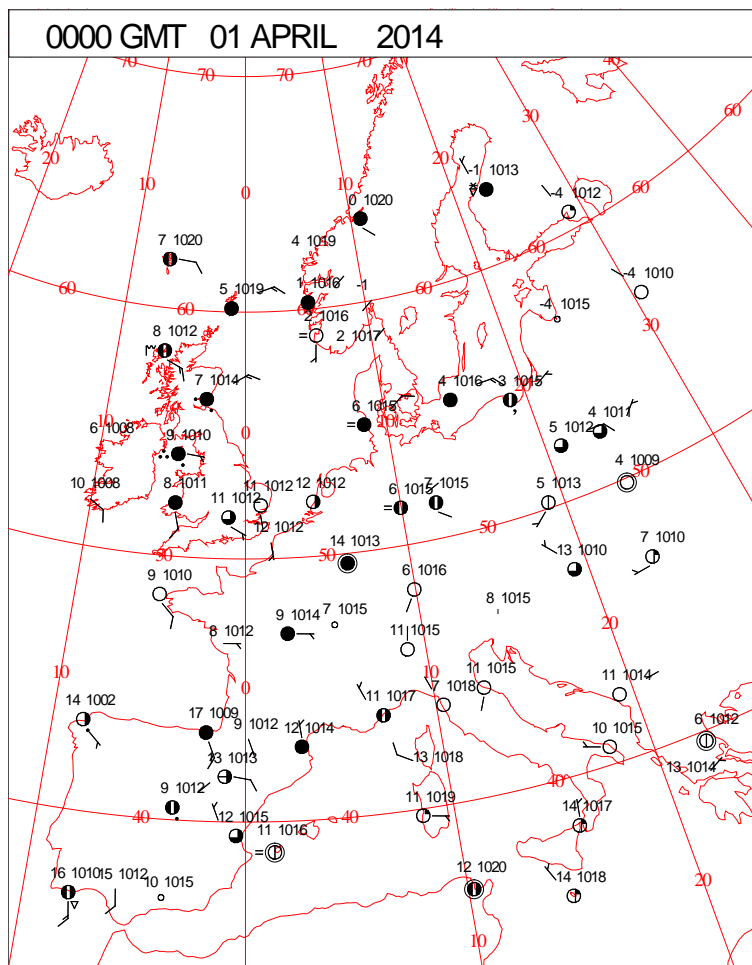


DAILY WEATHER SUMMARY



Tuesday 1 April 2014

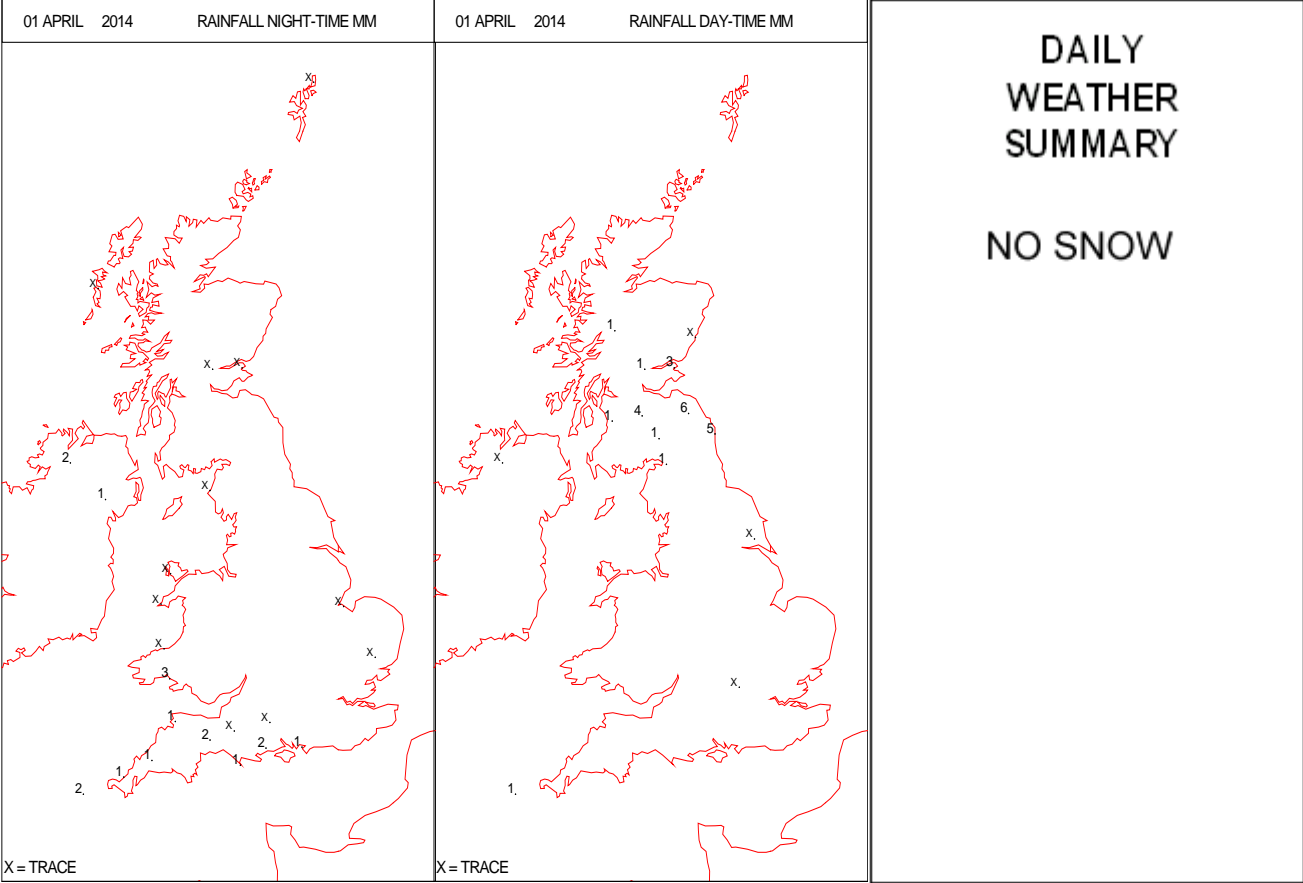
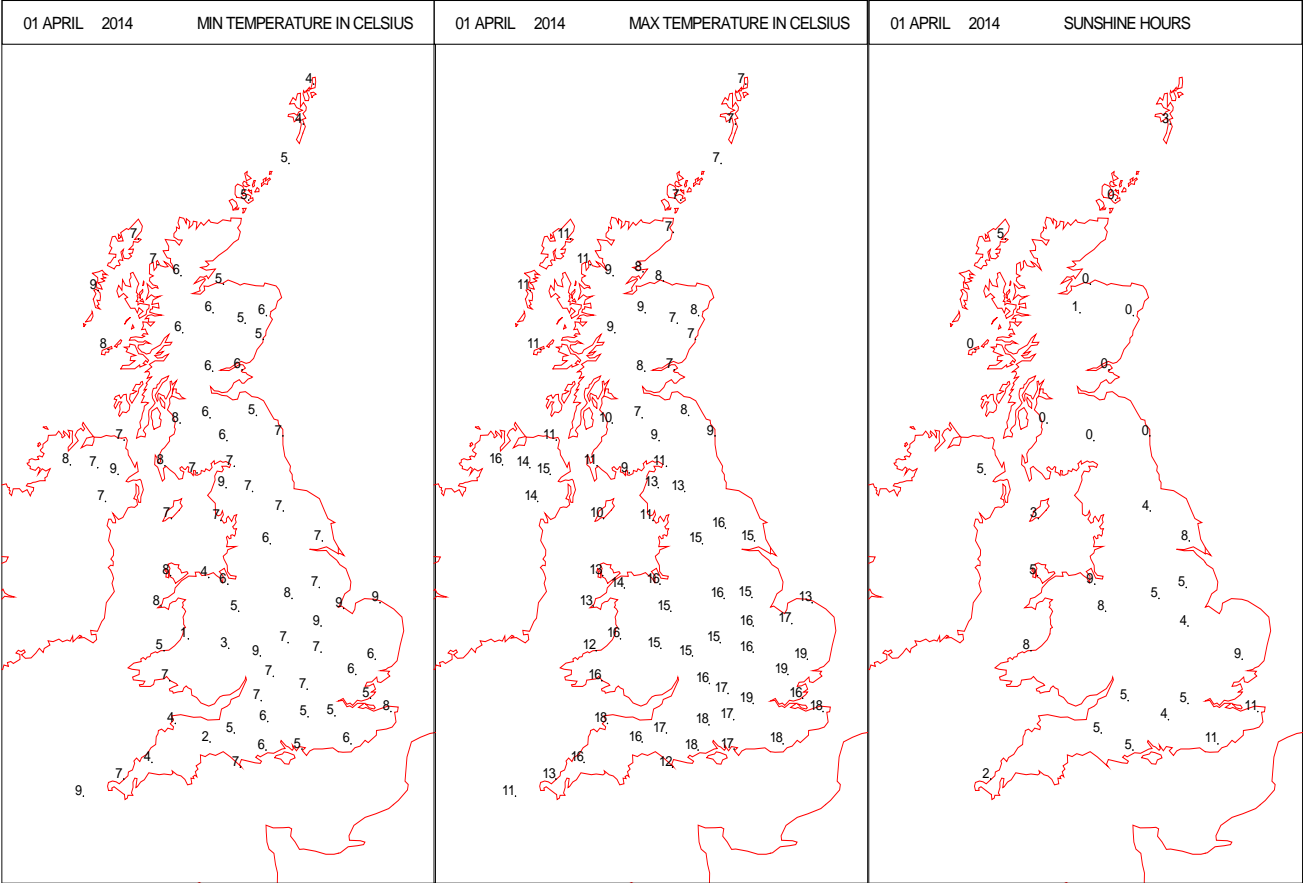
SURFACE REPORTS



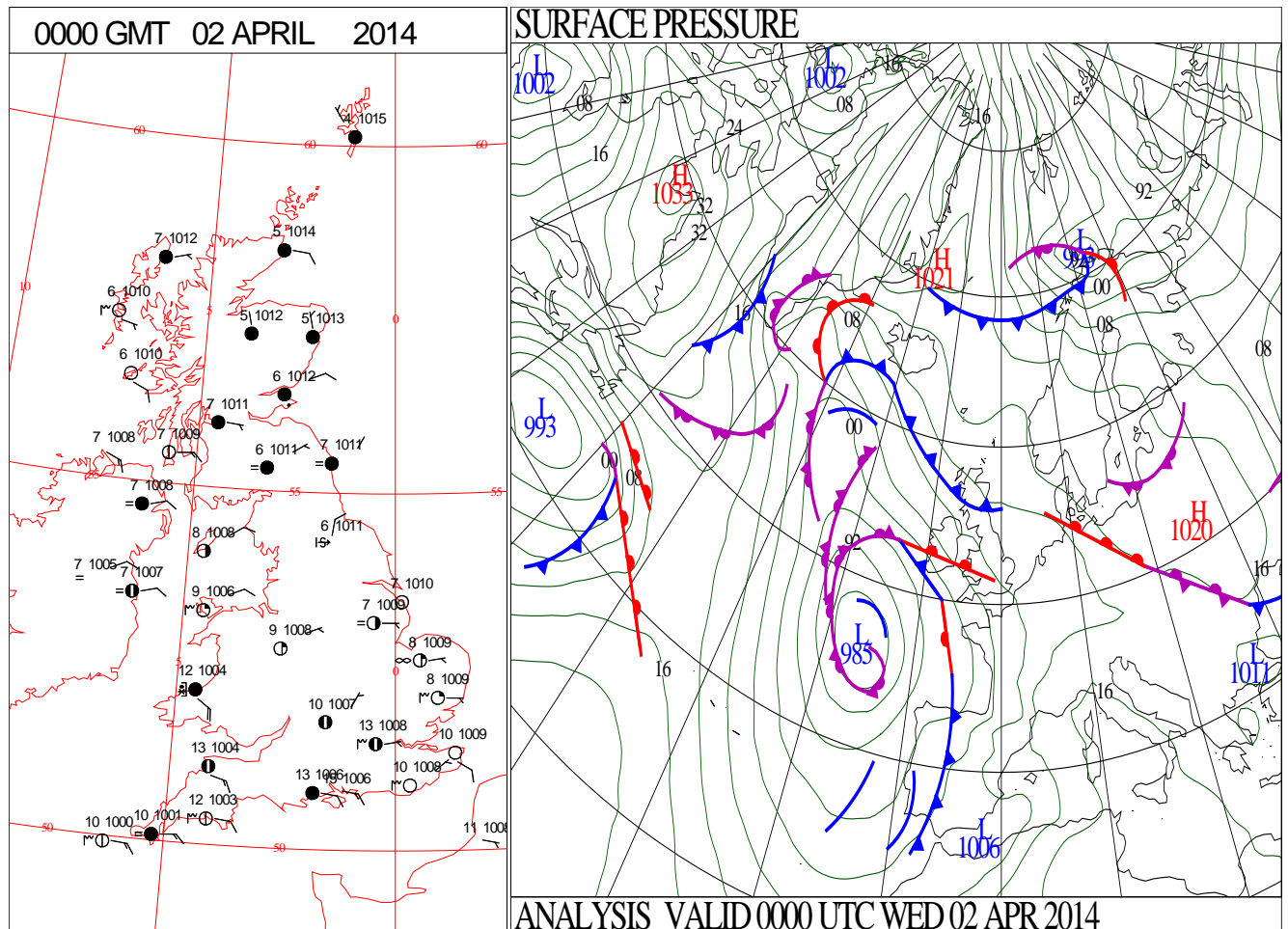
SIGNIFICANT WEATHER

0600 GMT 01 APRIL 2014	SIG WEATHER	1200 GMT 01 APRIL 2014	SIG WEATHER	<p>Summary of UK Weather for Tuesday 01 April 2014. Showery outbreaks of rain, heavy at times, moved gradually northwards across central and western parts of the U.K., reaching southern Scotland and north-east England by dawn.</p> <p>Clearer skies across southern and central parts allowed dense fog patches to form in many areas.</p> <p>Outbreaks of locally heavy rain slowly cleared from north-eastern parts of the country through the day, with many places remaining cloudy and cool throughout.</p> <p>Further south, dense fog lingered in some places until late morning, slowly lifting into low cloud.</p> <p>Some good sunny spells developed over East Anglia and the south and east of England though, and temperatures soon rose there.</p> <p>Cloud began to increase from the south-west later in the day, with some showers spreading northwards from France. However, most places stayed dry and winds were light.</p> <p>Temperatures were around or slightly above average, and the warmest place was the south-east of England.</p>
1800 GMT 01 APRIL 2014	SIG WEATHER	0000 GMT 02 APRIL 2014	SIG WEATHER	<p>EXTREMES</p> <p>Highest Maximum: 18.9 Heathrow, Greater London 18.9 Wattisham, Norfolk</p> <p>Lowest Maximum: 6.6 Fair Isle, Shetland</p> <p>Lowest Minimum: 2.3 Dunkeswell Aerodrome, Devon</p> <p>Lowest Grass Minimum: -2.2 Dunkeswell Aerodrome, Devon</p> <p>Most Rain: 5.6 Charterhall, Berwickshire</p> <p>Most Sun: 10.7 Manston, Kent</p>

DAILY CLIMATE DATA

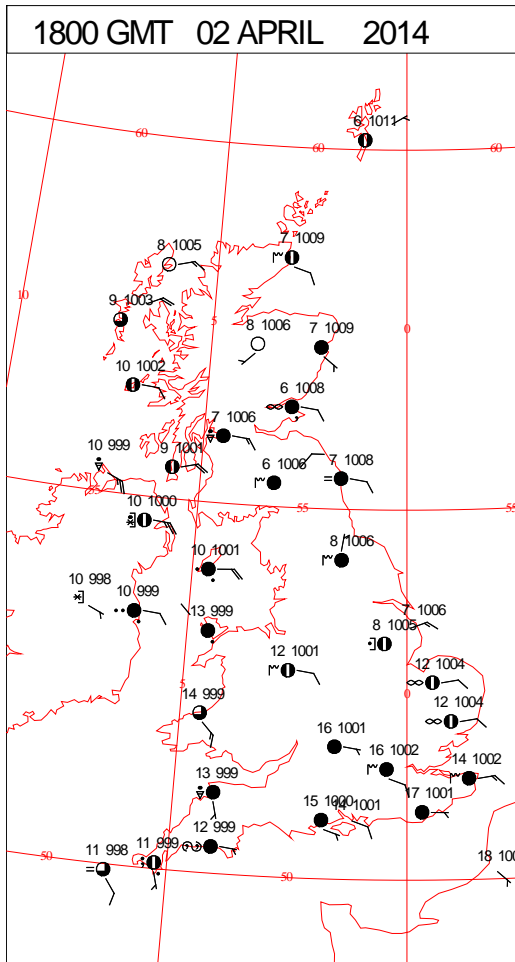
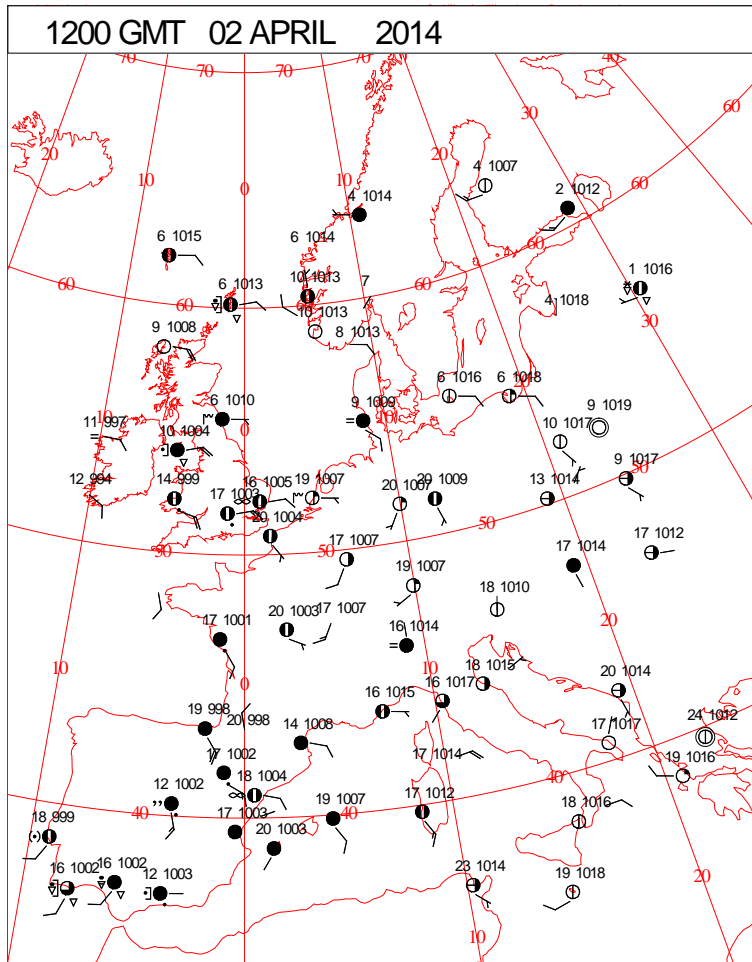
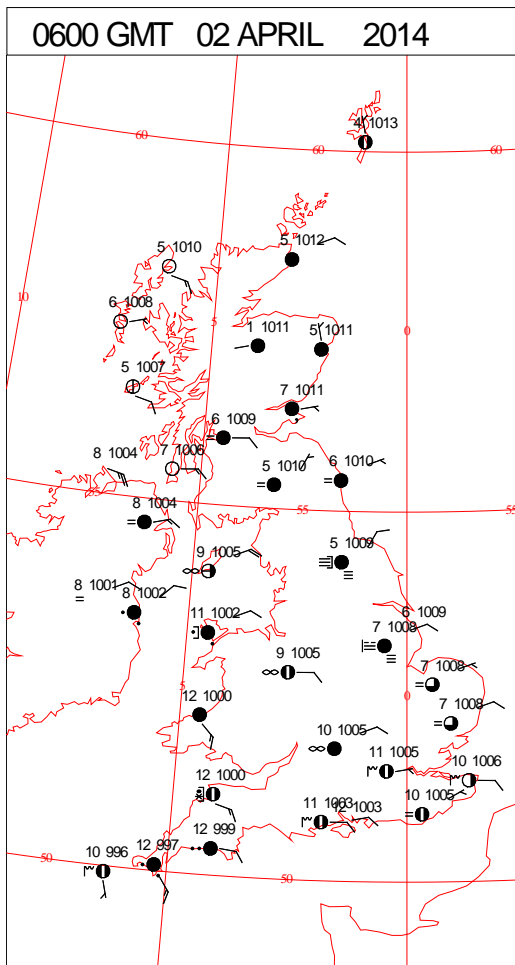
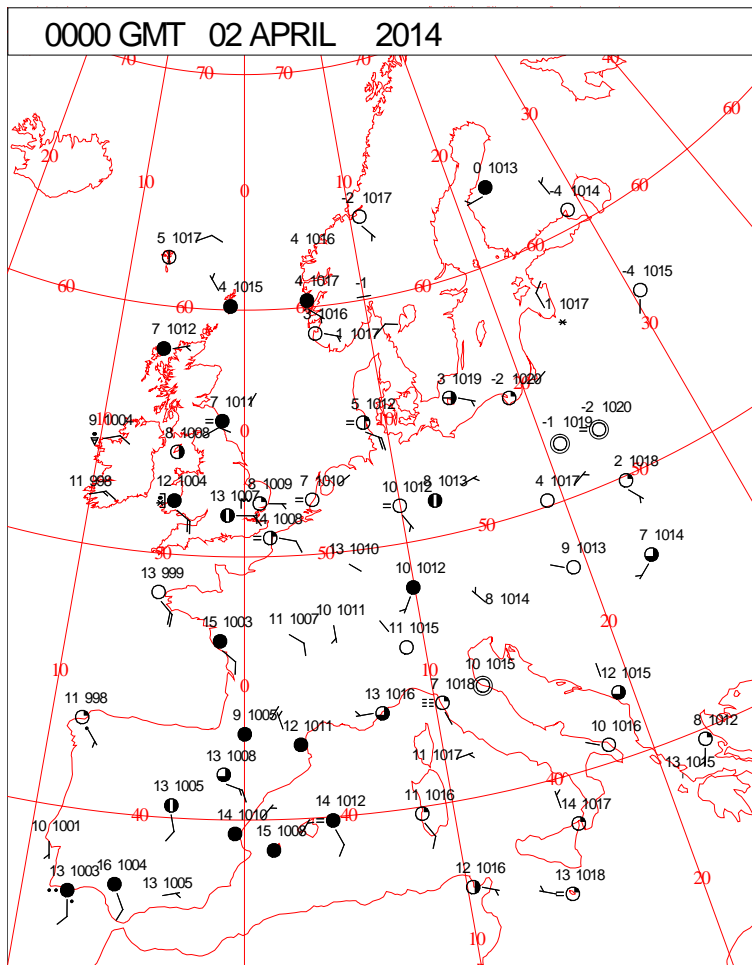


DAILY WEATHER SUMMARY



Wednesday 2 April 2014

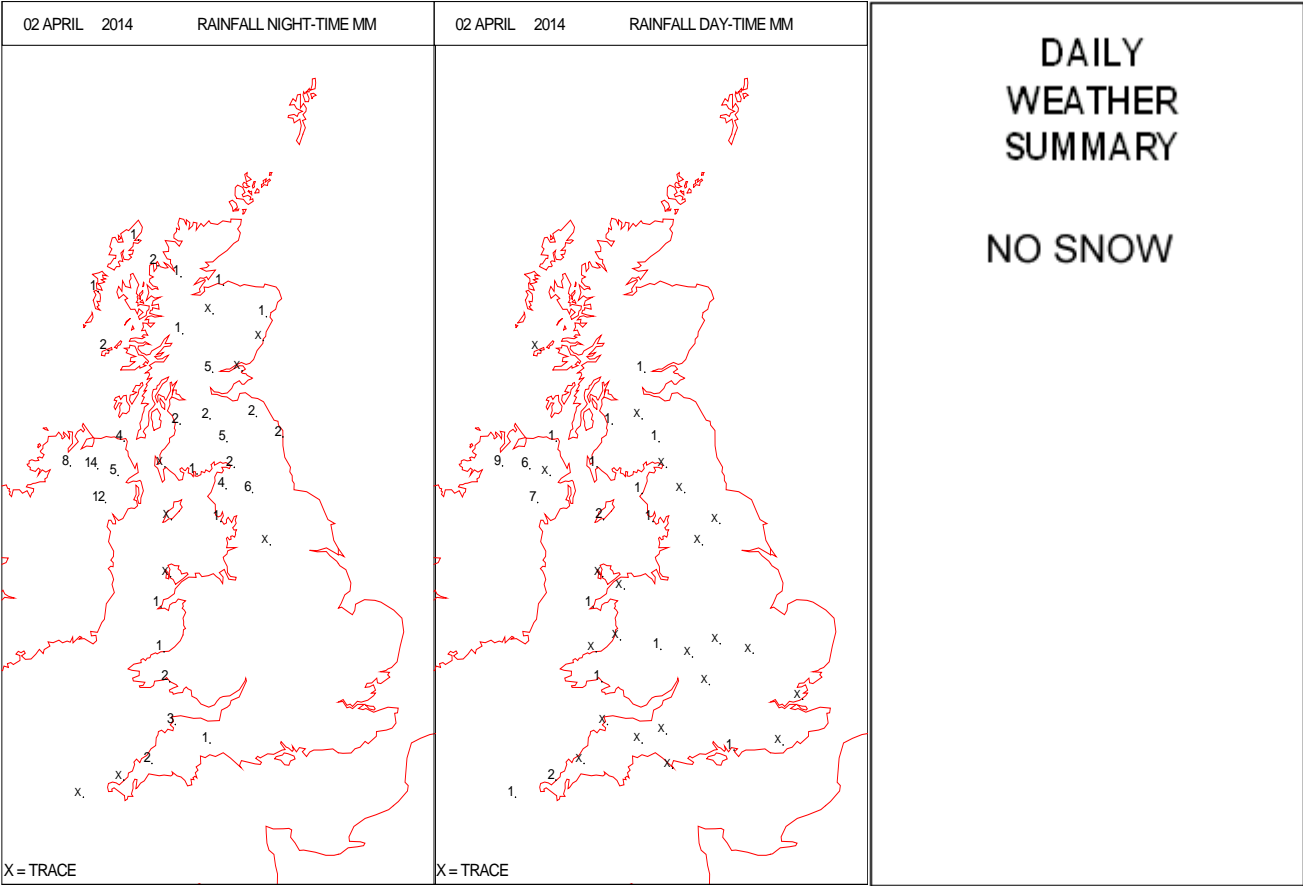
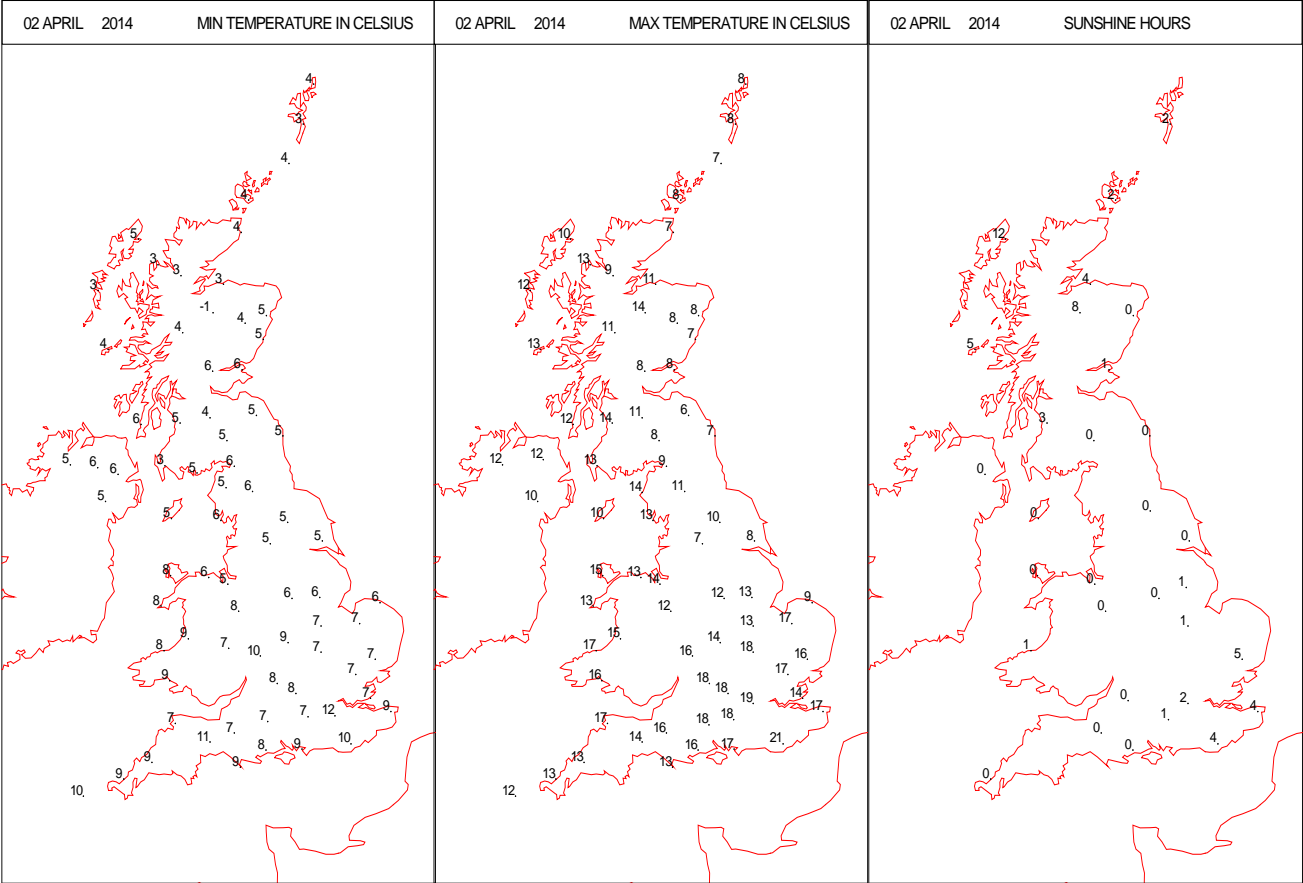
SURFACE REPORTS



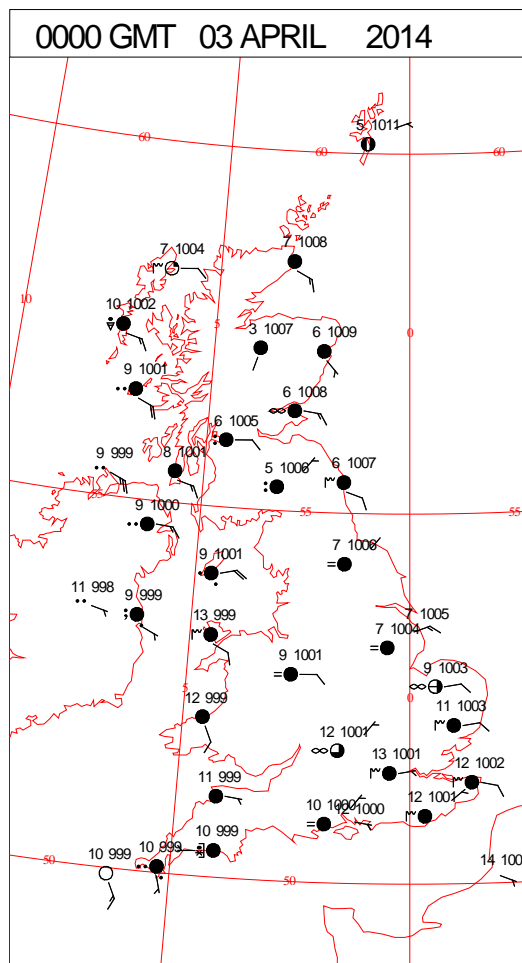
SIGNIFICANT WEATHER

0600 GMT 02 APRIL 2014	SIG WEATHER	1200 GMT 02 APRIL 2014	SIG WEATHER	<p>Summary of UK Weather for Wednesday 02 April 2014. Showery outbreaks of rain continued to push into western and south-western parts overnight, these turning heavy and thundery at times towards dawn.</p> <p>Eastern parts had some mist and fog, particularly around north-east England and eastern Scotland, where there has been a lot of fog around of late.</p> <p>North-western parts stayed dry with some lengthy clear spells allowing temperatures to drop.</p> <p>The eastern side of the country, from The Wash northwards, was shrouded in low cloud, mist and fog throughout the day, reaching as far inland as Leeds and East Midlands Airports. The dull conditions suppressed temperatures there.</p> <p>The showery rain in south-western parts continued to slowly spread north-west throughout the day, reaching the far north-east by midnight. This initially contained some thundery activity, but quickly stabilised throughout the morning.</p> <p>North-west Scotland saw plenty of dry and sunny weather.</p> <p>The south-east remained dry for much of the day, with plenty of hazy sunshine, and some very warm temperatures.</p> <p>Showery outbreaks continued through the evening over northern and western parts.</p> <p>However, the far north, and also the south-east, stayed dry with clear spells.</p>
1800 GMT 02 APRIL 2014	SIG WEATHER	0000 GMT 03 APRIL 2014	SIG WEATHER	
				<p>EXTREMES Highest Maximum: 20.6 Herstmonceux, East Sussex Lowest Maximum: 6.4 Charterhall, Berwickshire Lowest Minimum: -0.5 Aviemore, Inverness-Shire Lowest Grass Minimum: -4.0 Aviemore, Inverness-Shire Most Rain: 20.2 Lough Fea, Londonderry Most Sun: 11.7 Stornoway Airport, Western Isles</p>

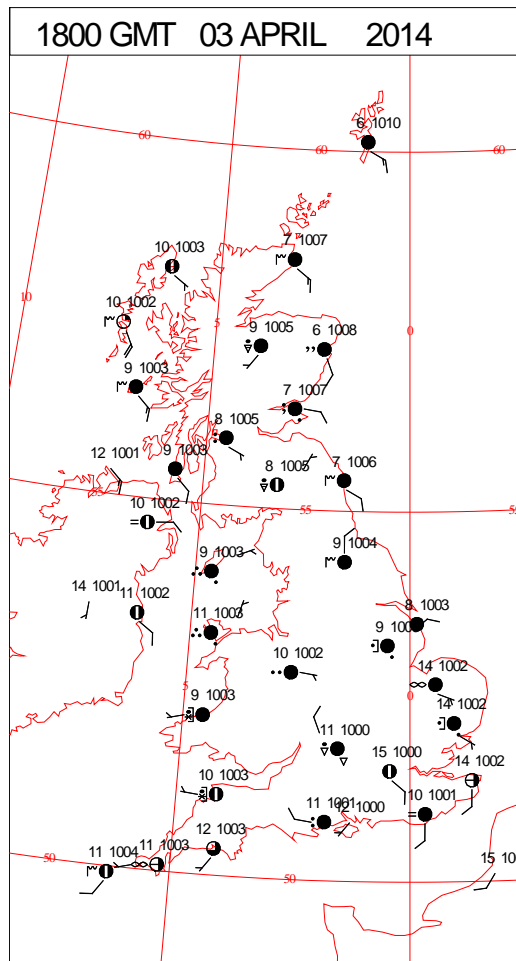
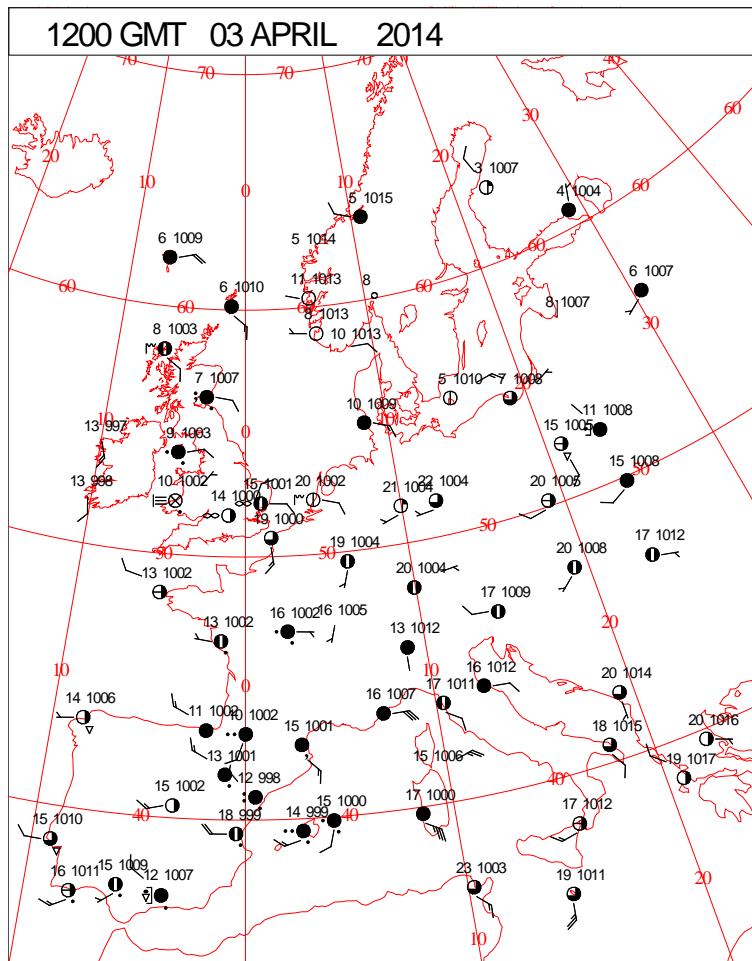
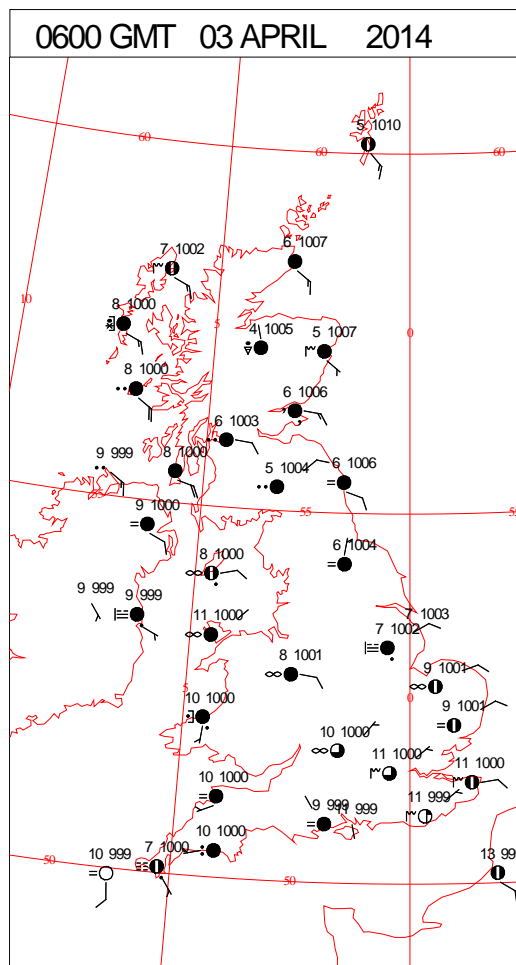
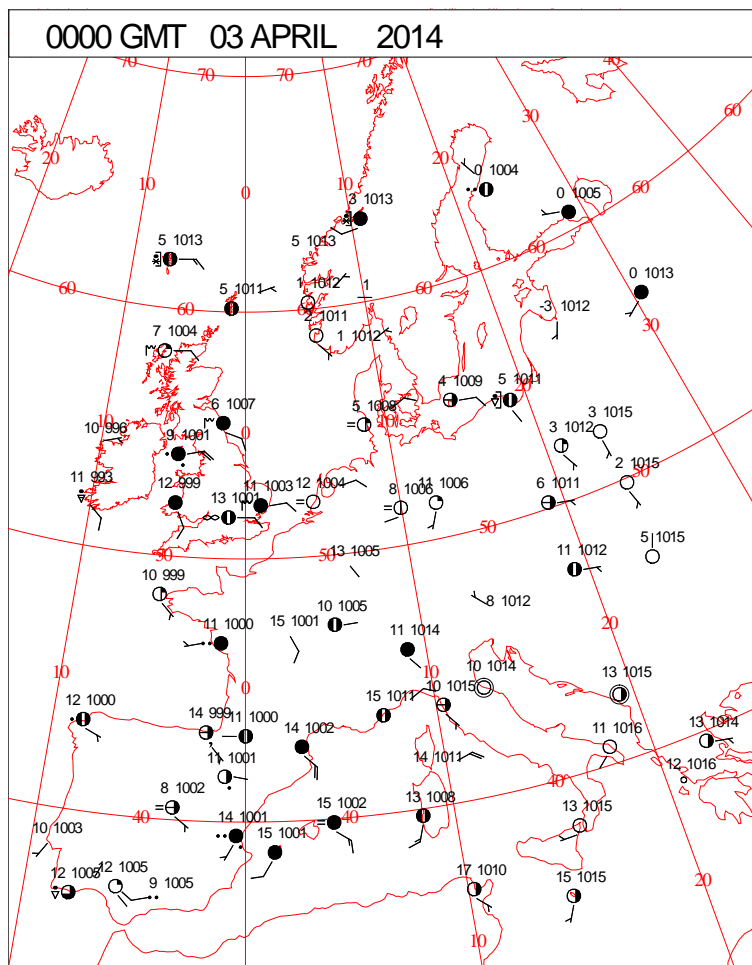
DAILY CLIMATE DATA



DAILY WEATHER SUMMARY



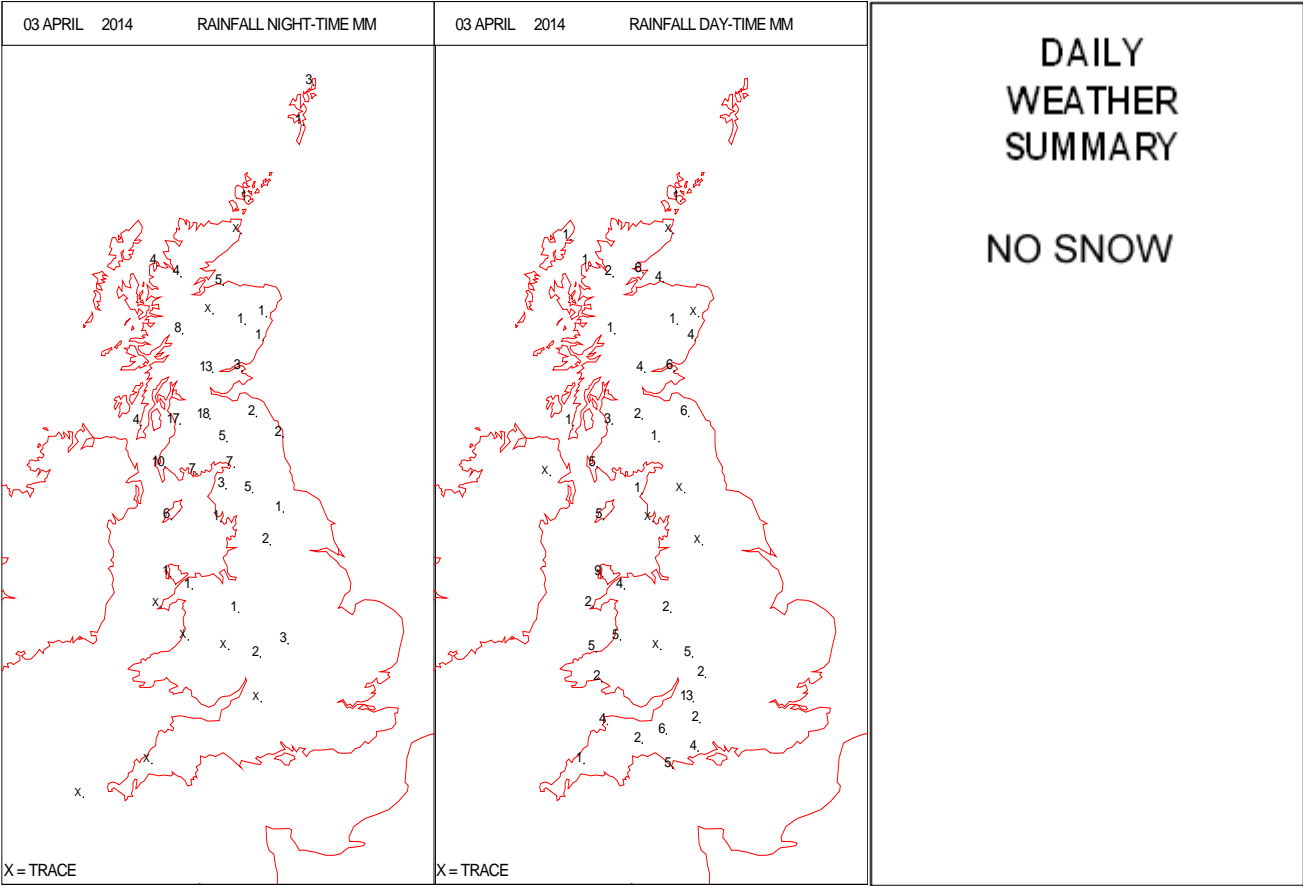
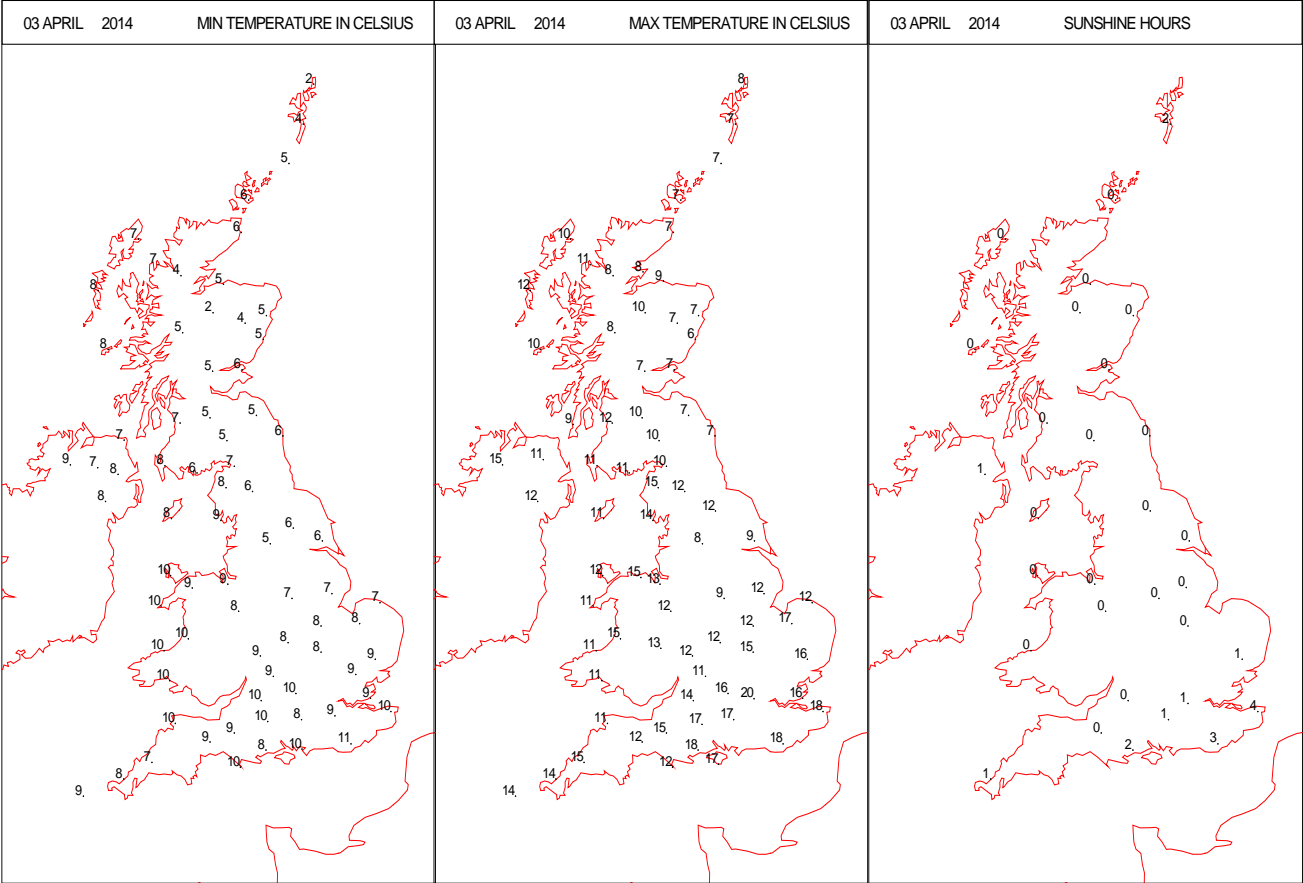
SURFACE REPORTS



SIGNIFICANT WEATHER

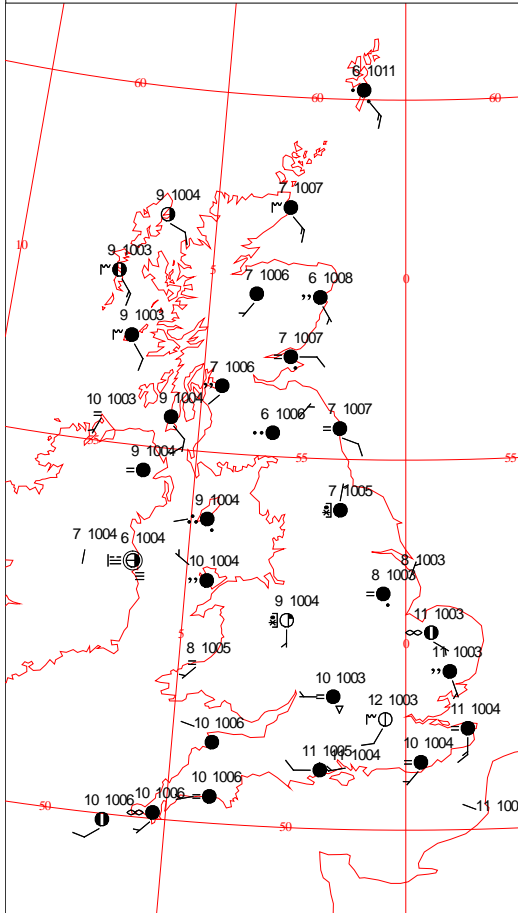
0600 GMT 03 APRIL 2014	SIG WEATHER	1200 GMT 03 APRIL 2014	SIG WEATHER	<p>Summary of UK Weather for Thursday 03 April 2014. Outbreaks of showery rain continued to move northwards over Northern Ireland and into Scotland, clearing northern England during the early hours.</p> <p>Some showers pushed in to south-western parts of England and southern Wales, but elsewhere it remained largely dry overnight.</p> <p>There was again some mist patches around, and north-eastern England remained foggy and cloudy.</p> <p>The rain over Scotland gradually moved away to the north, however some outbreaks of rain lingered over north-east Scotland well into the afternoon.</p> <p>The showery rain over western England and Wales persisted through the day and into the night, gradually spreading northwards. There were some heavier bursts along the south coast late in the afternoon.</p> <p>Central and eastern areas remained mainly dry throughout, with poor air quality affecting the south-east and London in particular.</p> <p>North-east England was again blanketed with mist, hill fog and low cloud, keeping temperatures in single figures Celsius.</p> <p>The south-east saw the best of the sunshine, but cloud increased and thickened from the south throughout the evening. The best of the temperatures were also in the outeast where it was rather warm.</p>
1800 GMT 03 APRIL 2014	SIG WEATHER	0000 GMT 04 APRIL 2014	SIG WEATHER	
				<p>EXTREMES Highest Maximum: 20.0 Northolt, Greater London Lowest Maximum: 6.2 Inverbervie No2, Kincardineshire Lowest Minimum: 1.6 Baltasound No2, Shetland Lowest Grass Minimum: -1.3 Baltasound No2, Shetland Most Rain: 20.0 Prestwick Gannet, Ayrshire Most Sun: 3.6 Manston, Kent</p>

DAILY CLIMATE DATA

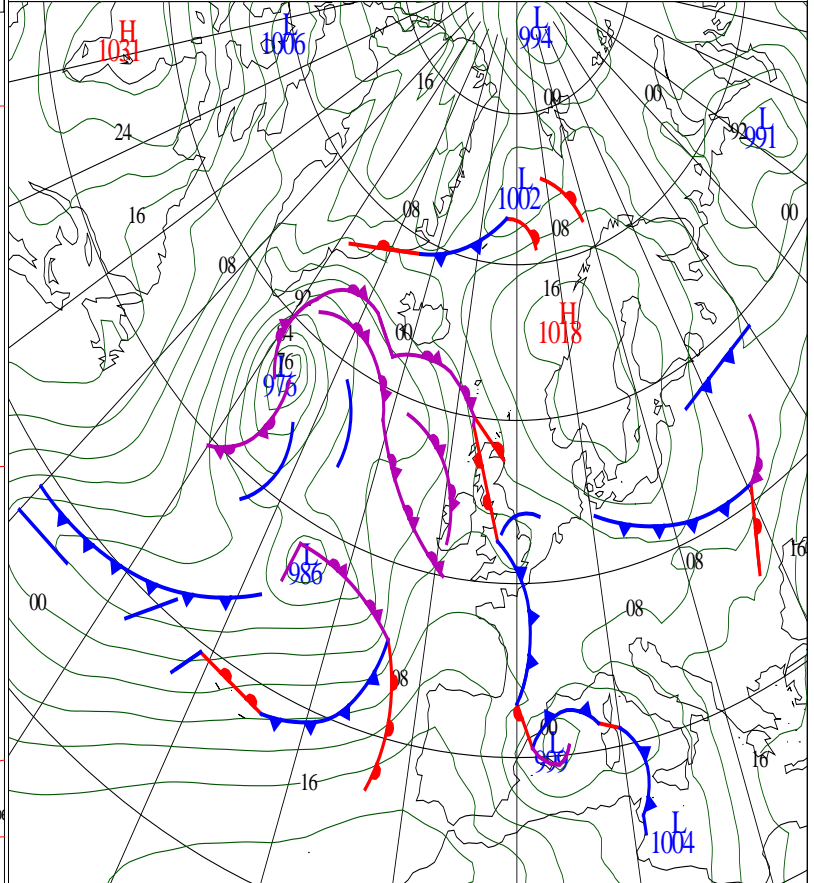


DAILY WEATHER SUMMARY

0000 GMT 04 APRIL 2014

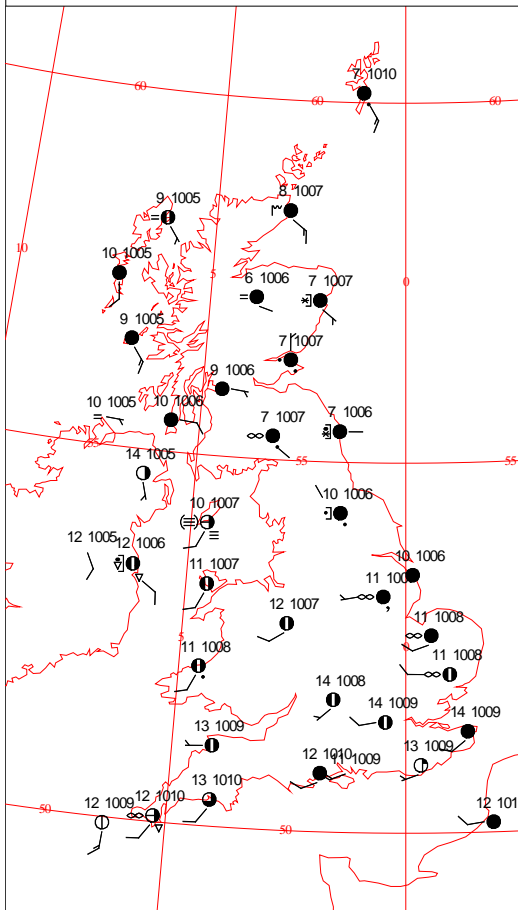


SURFACE PRESSURE

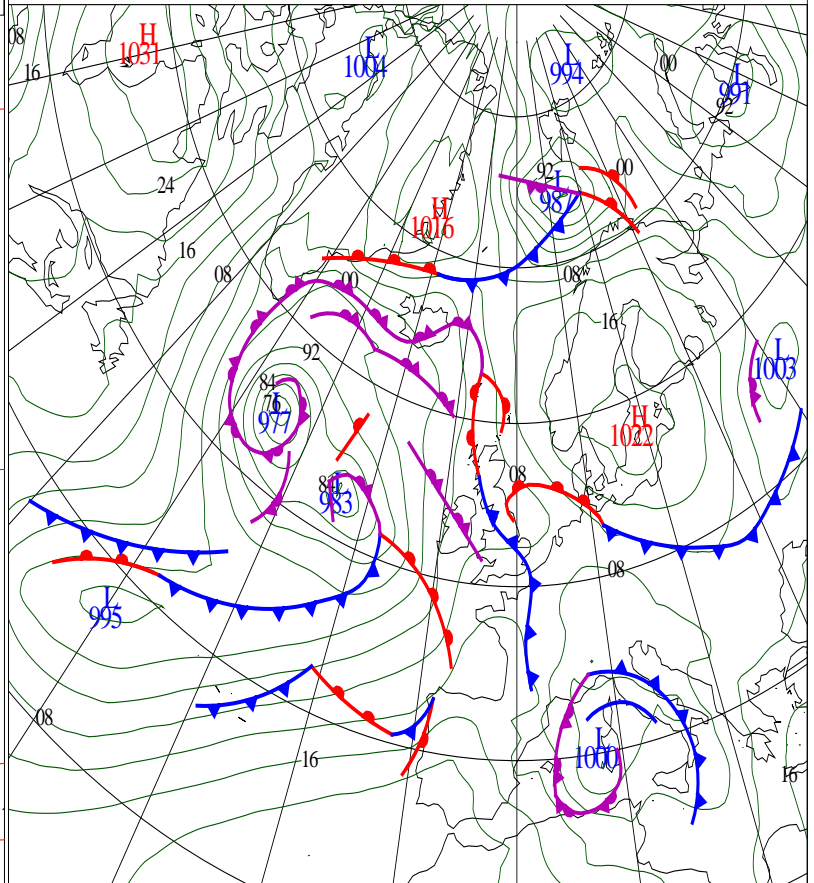


ANALYSIS VALID 0000 UTC FRI 04 APR 2014

1200 GMT 04 APRIL 2014



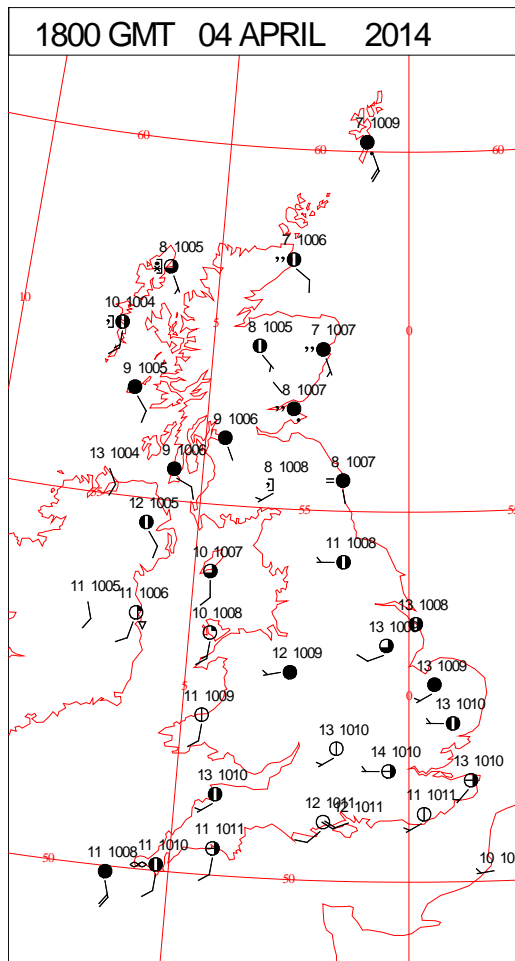
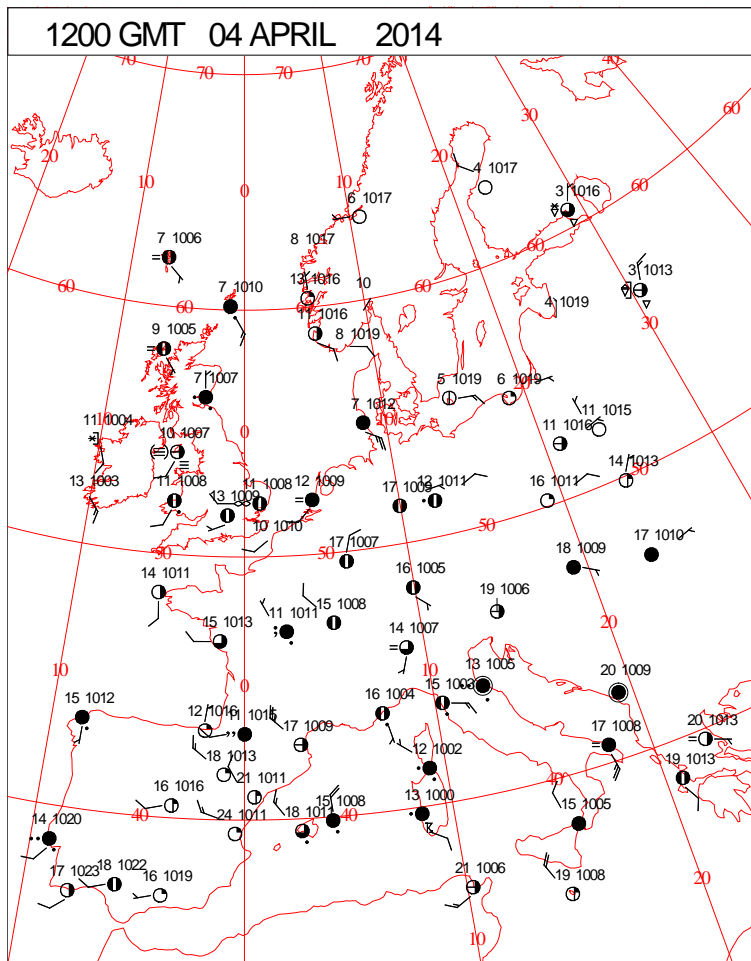
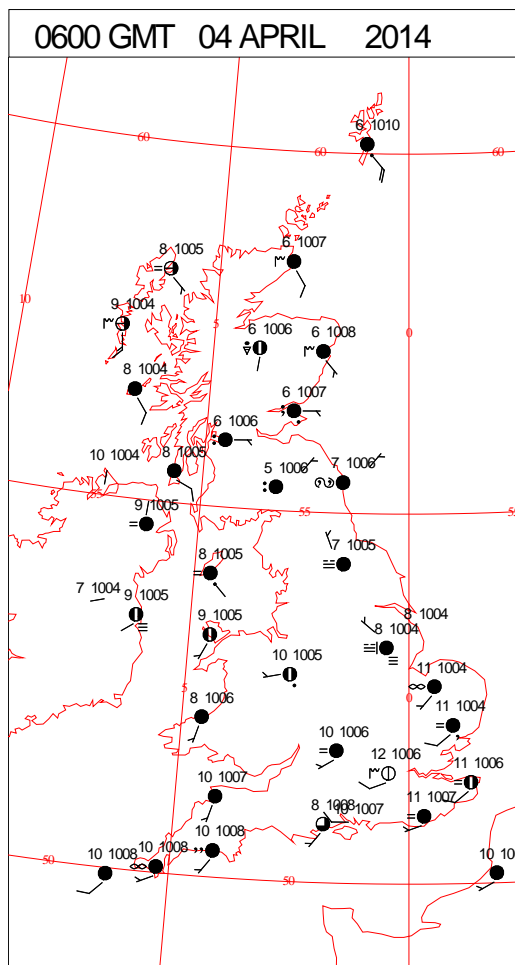
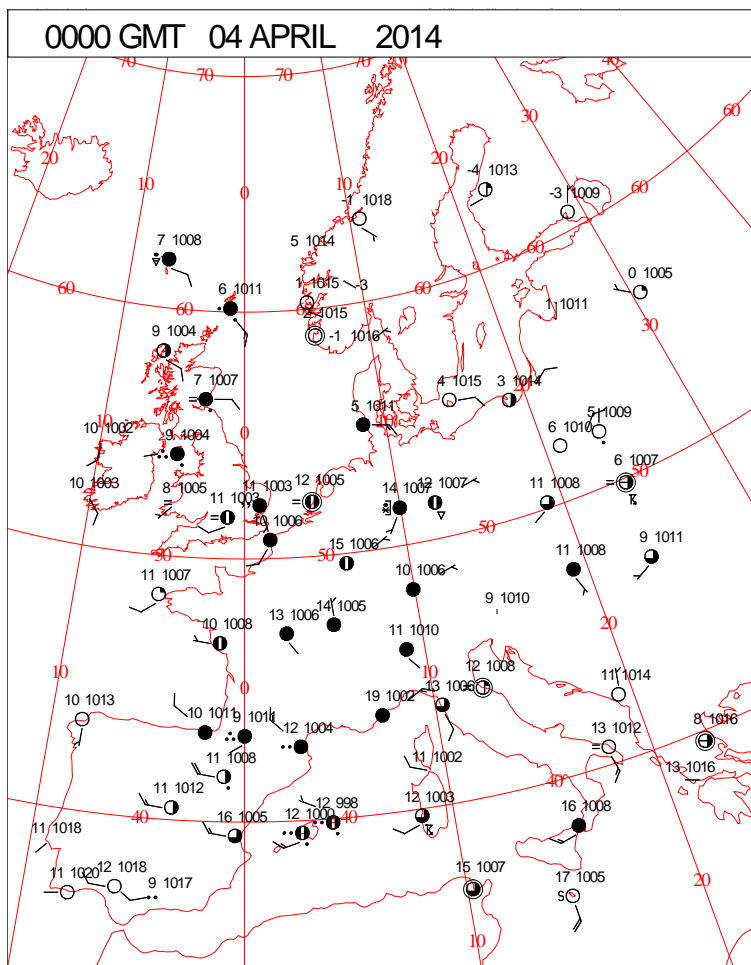
SURFACE PRESSURE



ANALYSIS VALID 1200 UTC FRI 04 APR 2014

Friday 4 April 2014

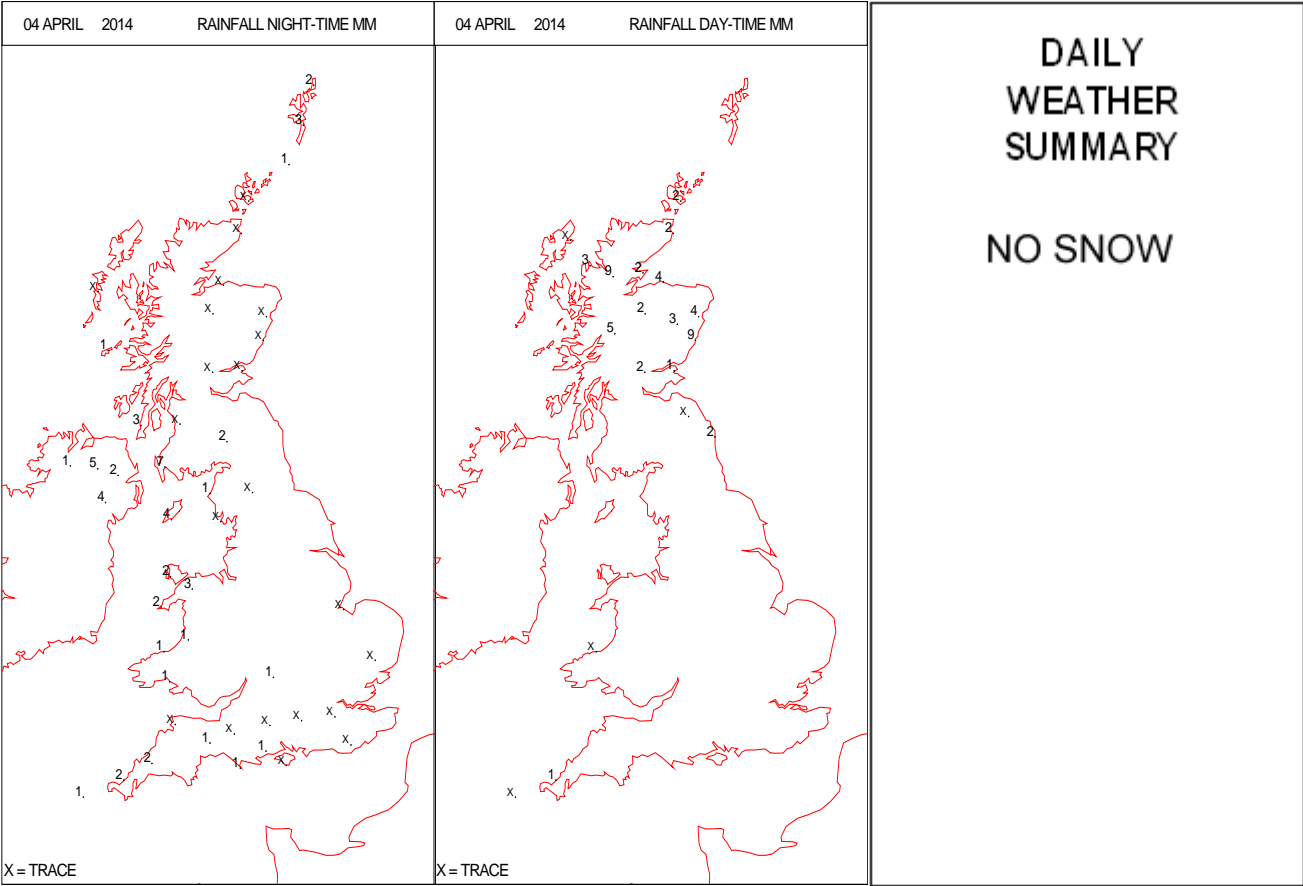
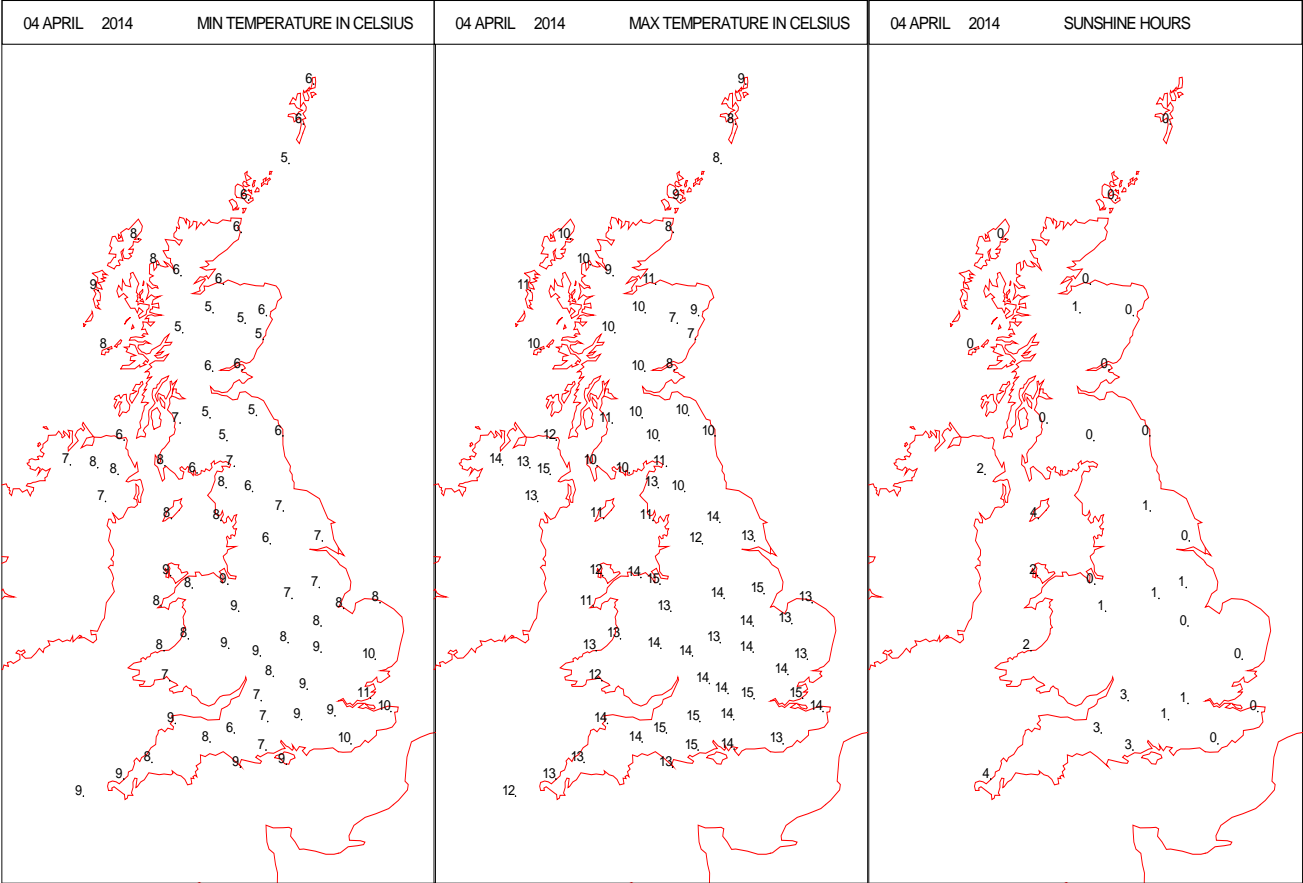
SURFACE REPORTS



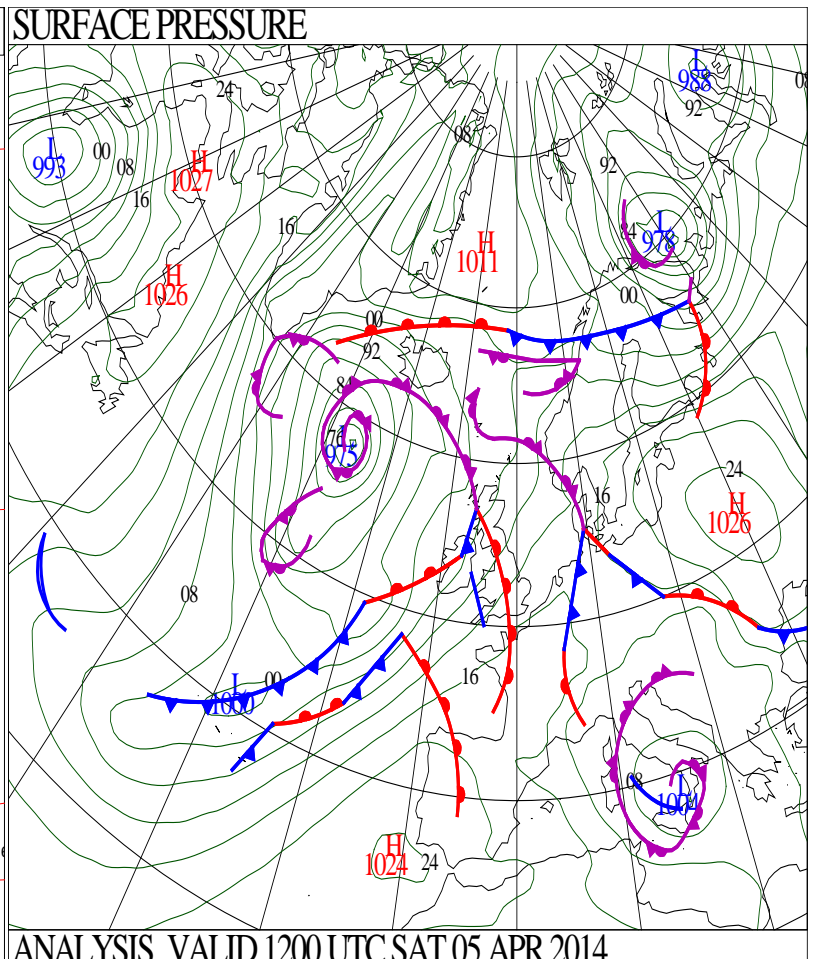
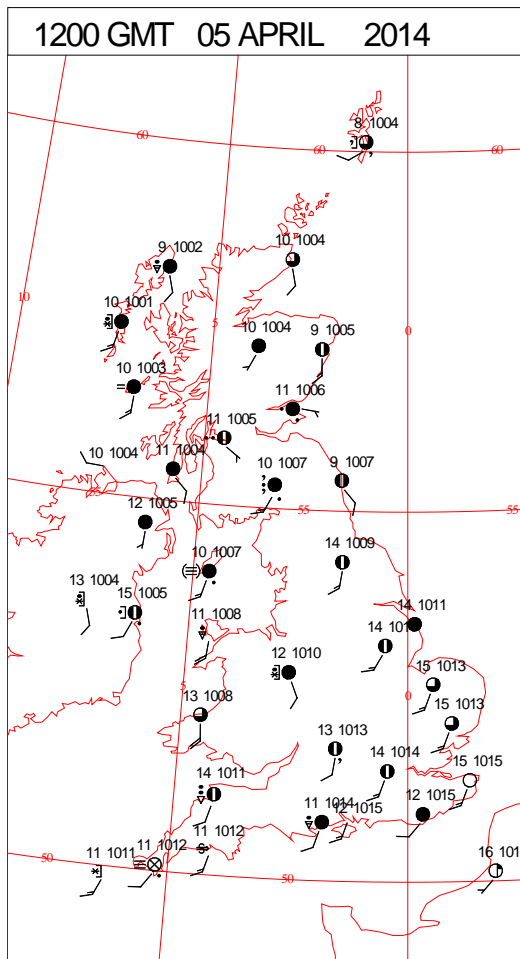
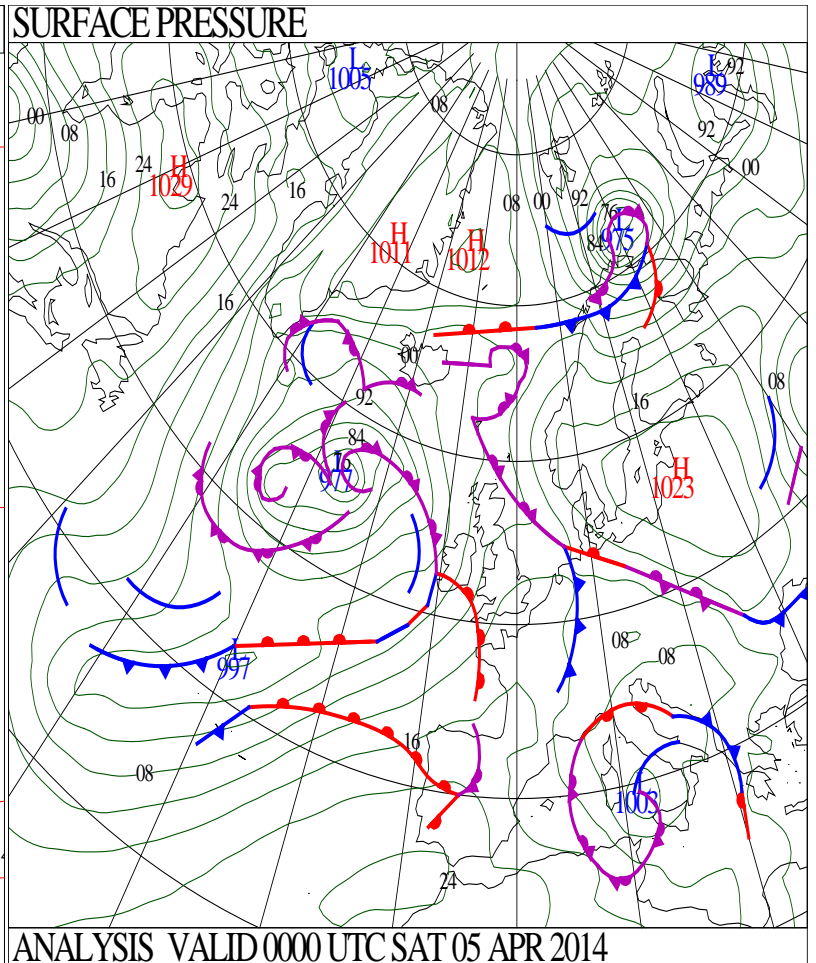
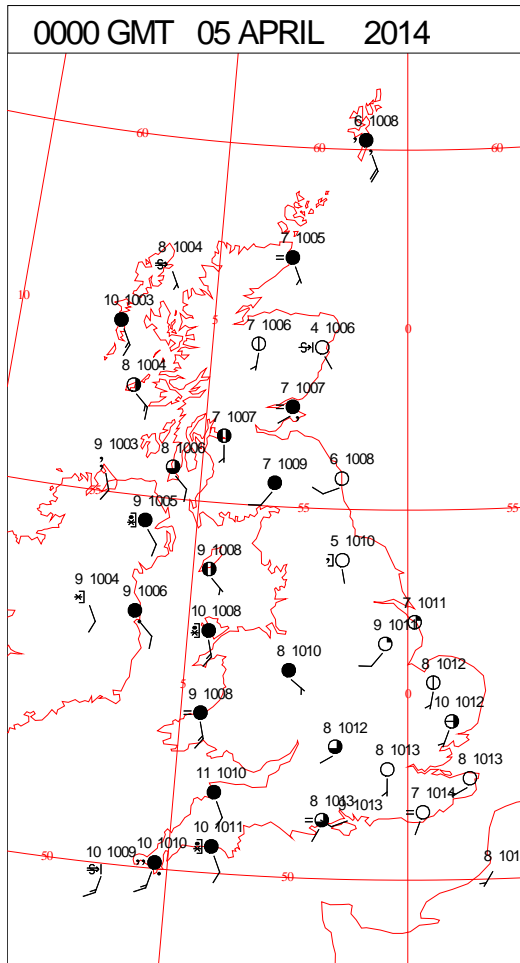
SIGNIFICANT WEATHER

0600 GMT 04 APRIL 2014	SIG WEATHER	1200 GMT 04 APRIL 2014	SIG WEATHER	<p>Summary of UK Weather for Friday 04 April 2014.</p> <p>Overnight showery outbreaks of rain continued to push northwards from central parts of the U.K., becoming mainly confined to Scotland and the far north of England by dawn.</p> <p>Elsewhere it remained dry overnight with some mist and fog forming in places. Air pollution remained high in many places across England and Wales.</p> <p>Temperatures remained above freezing for all areas.</p> <p>Rain very gradually cleared north-eastwards during the day, allowing some bright and sunny spells to develop. The best of these were across parts of England, Wales and Northern Ireland, but fog took a little time to clear from north-eastern England during the morning.</p> <p>By the evening outbreaks of rain had spread across parts of Wales, south-west England and Northern Ireland.</p> <p>Winds were light during the day, and the change to south-westerlies allowed pollution levels to fall, and start to clear some of the fog that had plagued North Sea coastal areas.</p> <p>Temperatures were generally close to or slightly above average.</p>
1800 GMT 04 APRIL 2014	SIG WEATHER	0000 GMT 05 APRIL 2014	SIG WEATHER	<p>EXTREMES</p> <p>Highest Maximum: 15.2 Northolt, Greater London</p> <p>Lowest Maximum: 6.9 Inverbervie No2, Kincardineshire</p> <p>Lowest Minimum: 4.9 Aboyne No2, Aberdeenshire</p> <p>Lowest Grass Minimum: 4.5 Tulloch Bridge, Inverness-Shire</p> <p>Most Rain: 9.4 Inverbervie No2, Aberdeenshire</p> <p>Most Sun: 3.7 Camborne, Cornwall</p>

DAILY CLIMATE DATA

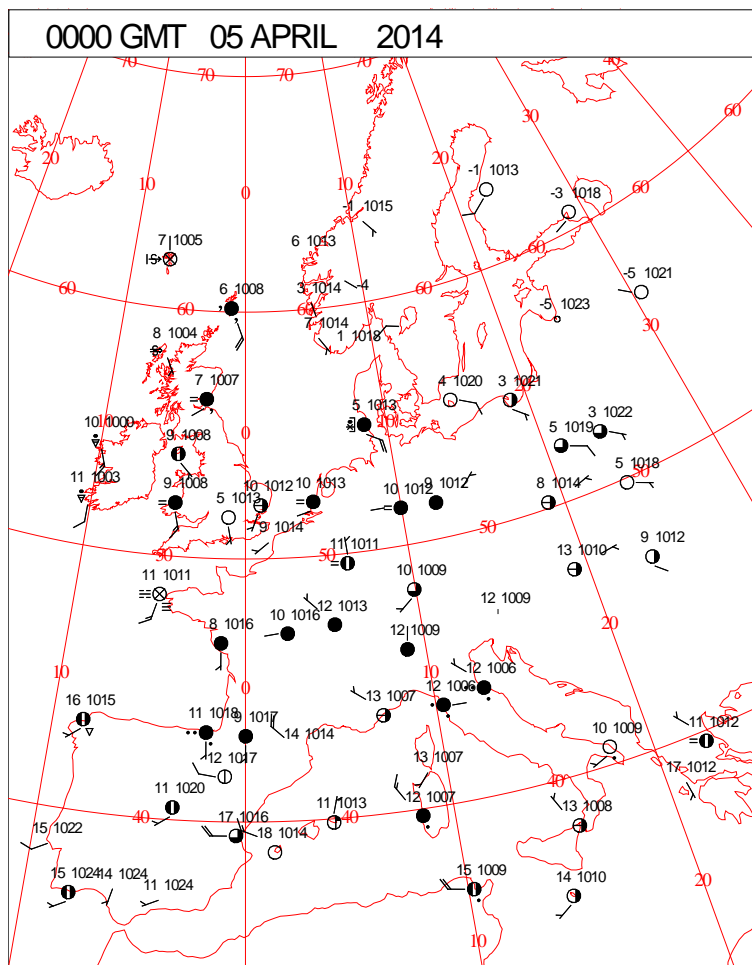


DAILY WEATHER SUMMARY



Saturday 5 April 2014

SURFACE REPORTS



SIGNIFICANT WEATHER

0600 GMT 05 APRIL 2014	SIG WEATHER	1200 GMT 05 APRIL 2014	SIG WEATHER	<p>Summary of UK Weather for Saturday 05 April 2014. Outbreaks of light rain continued over the west of the U.K. throughout the night, bringing low cloud and hill fog, particularly to the south-west. Hill fog developed along the south coast, affecting south-east airports.</p> <p>The eastern U.K. remained free of low cloud, and had some clear spells too, leading to the formation of some radiation fog in eastern Scotland. More moderate rain reached Northern Ireland by dawn.</p> <p>It was a mild night in the west, but the clearer conditions in the east allowed temperatures to fall close to zero in a few spots in eastern Scotland.</p> <p>Outbreaks of rain continued north-eastwards during the day, with some heavy bursts across hills in the west. Rain fragmented during the day, and there were a few bright, sometimes sunny, spells especially in eastern parts, such as East Anglia and north-eastern Scotland.</p> <p>It stayed quite misty across many southern and south-western parts of England. South-westerly winds increased throughout the day before another band of rain approached the west, spreading across Northern Ireland, Wales and south-west England during the evening.</p> <p>Temperatures were generally above average.</p>

EXTREMES**Highest Maximum:**

17.7 Weybourne, Suffolk

Lowest Maximum:

9.3 Fair Isle, Shetland

Lowest Minimum:

-1.5 Aboyne No2, Aberdeenshire

Lowest Grass Minimum:

-3.6 Aboyne No2, Aberdeenshire

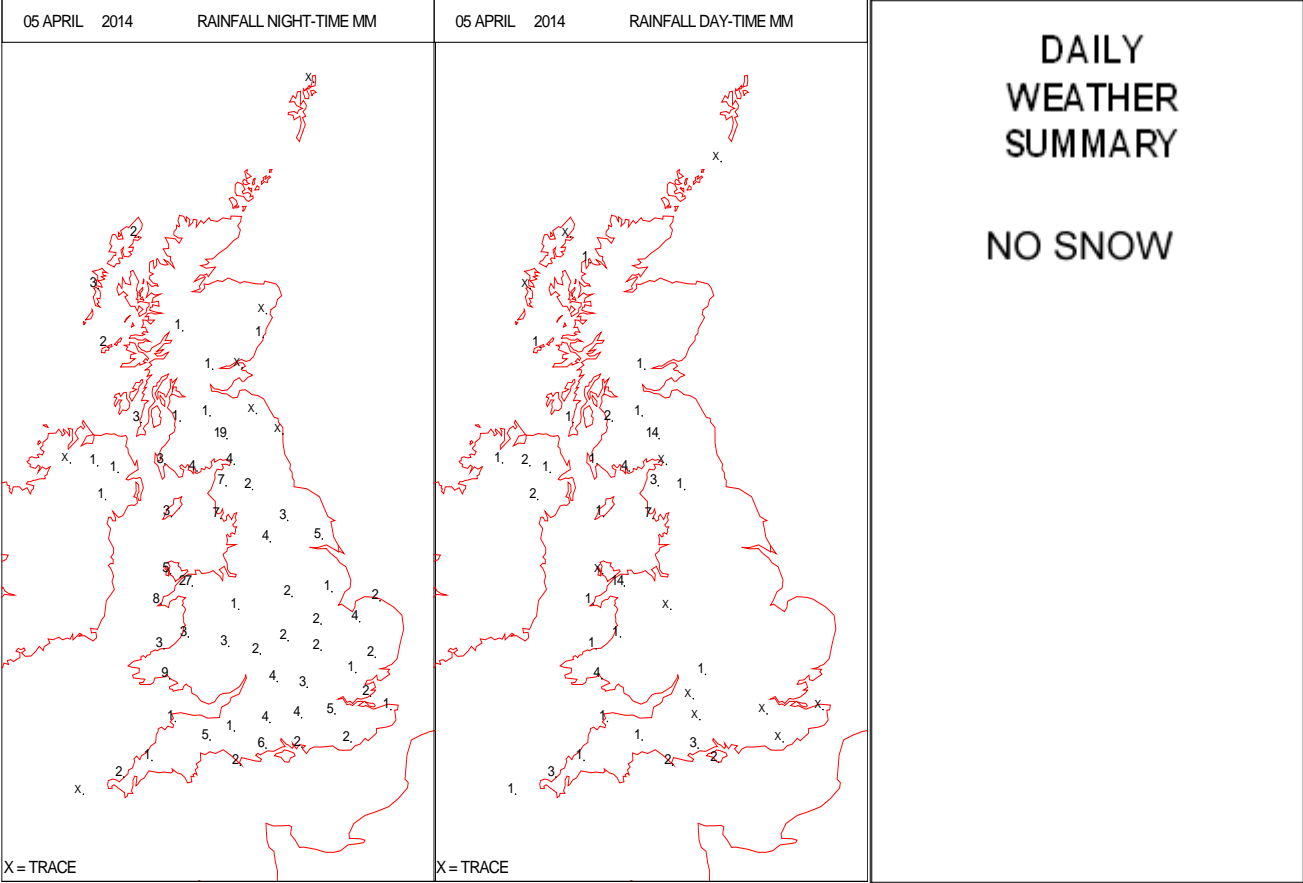
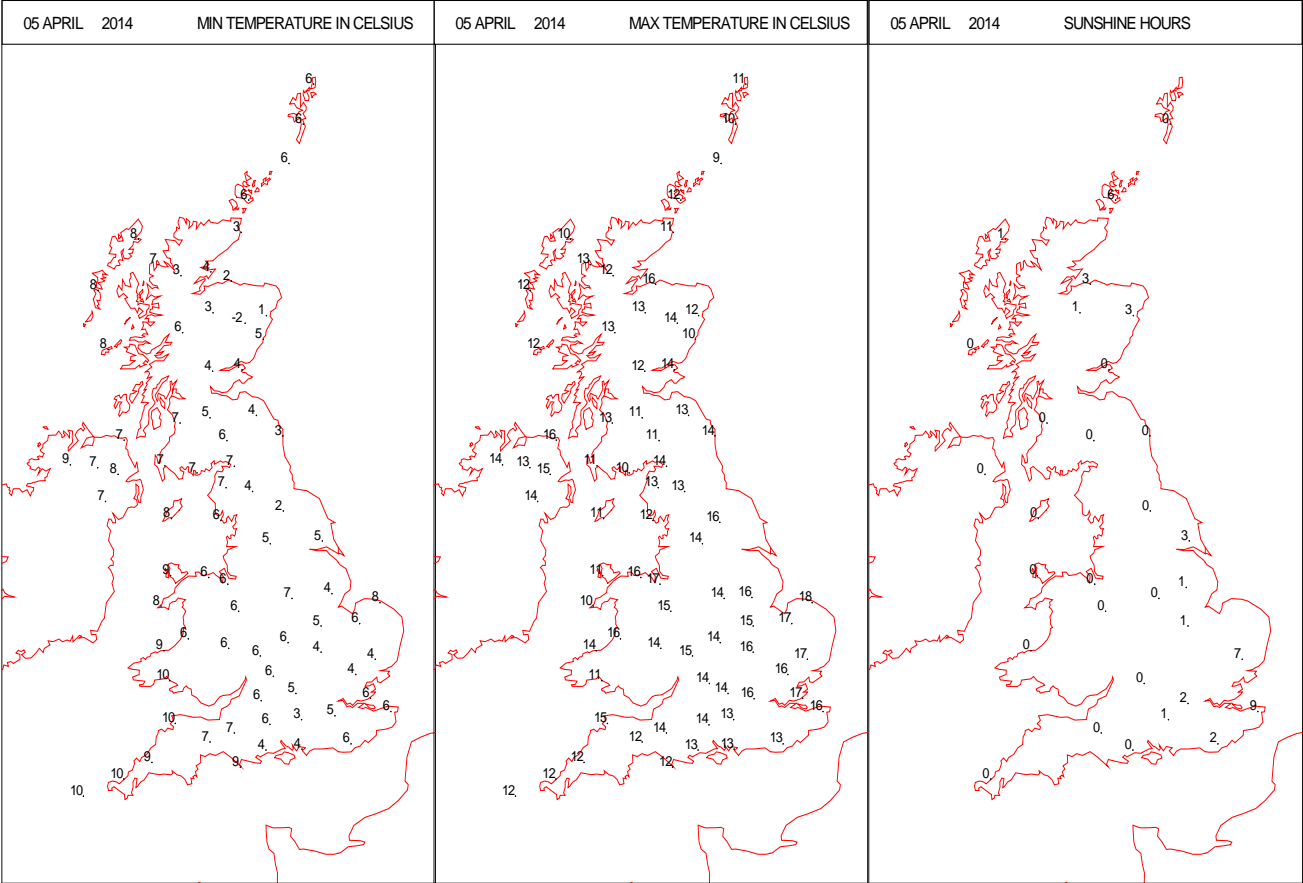
Most Rain:

40.8 Capel Curig No3, Gwynedd

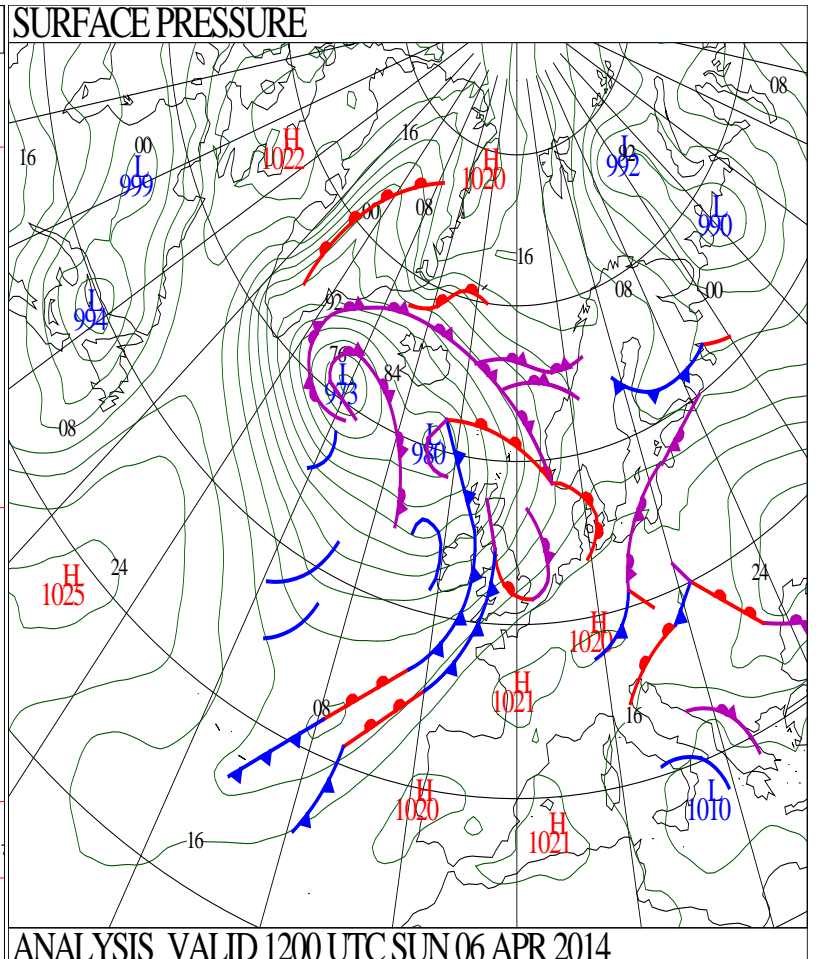
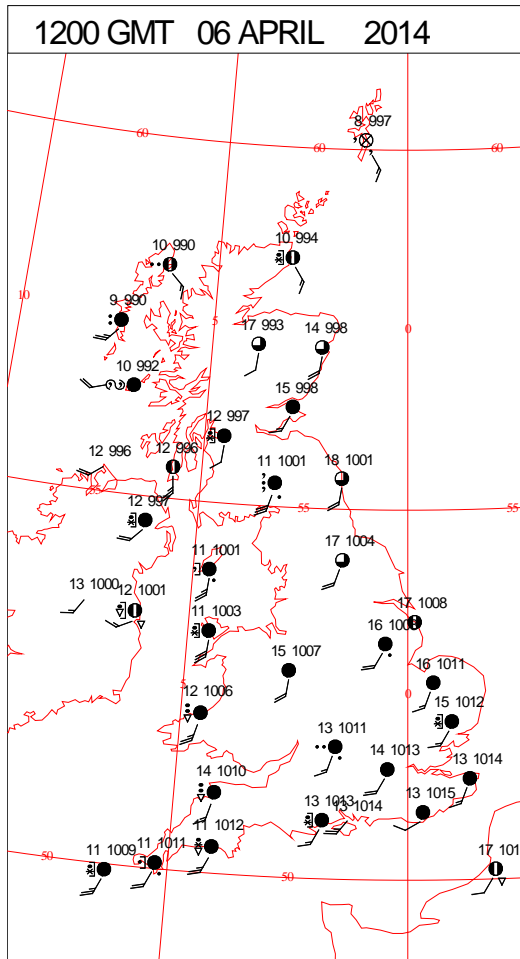
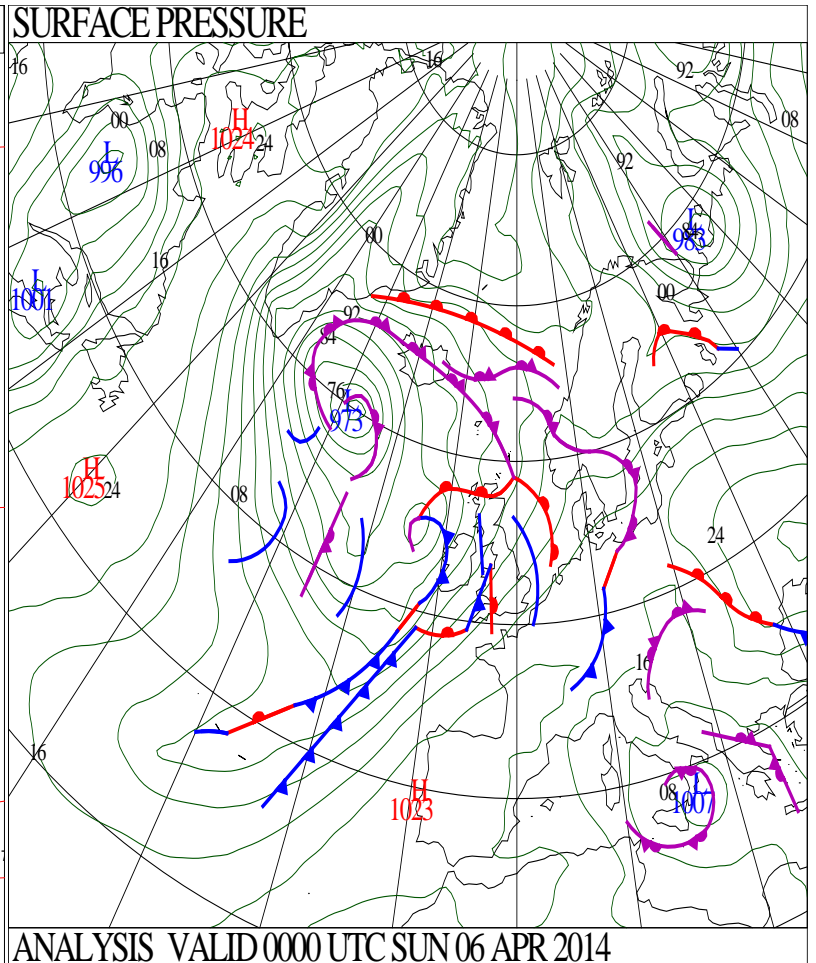
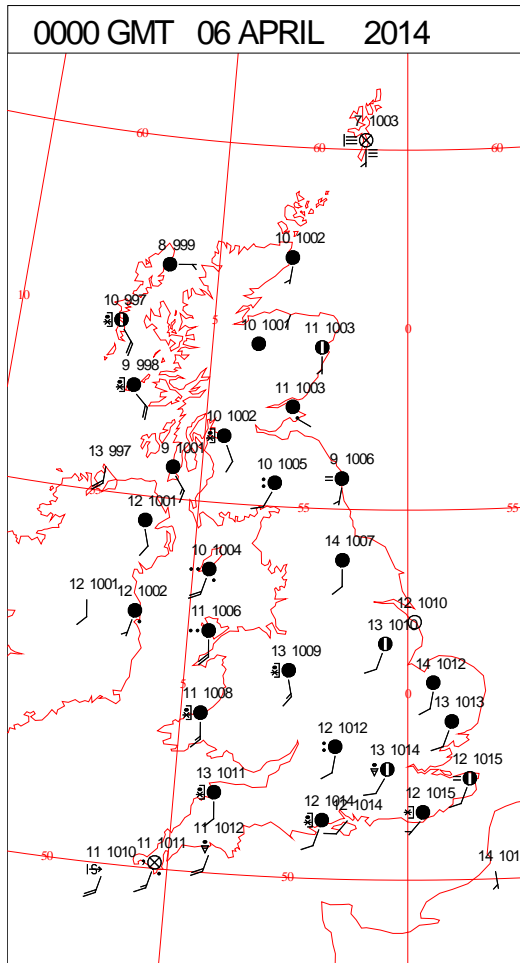
Most Sun:

9.4 Manston, Kent

DAILY CLIMATE DATA



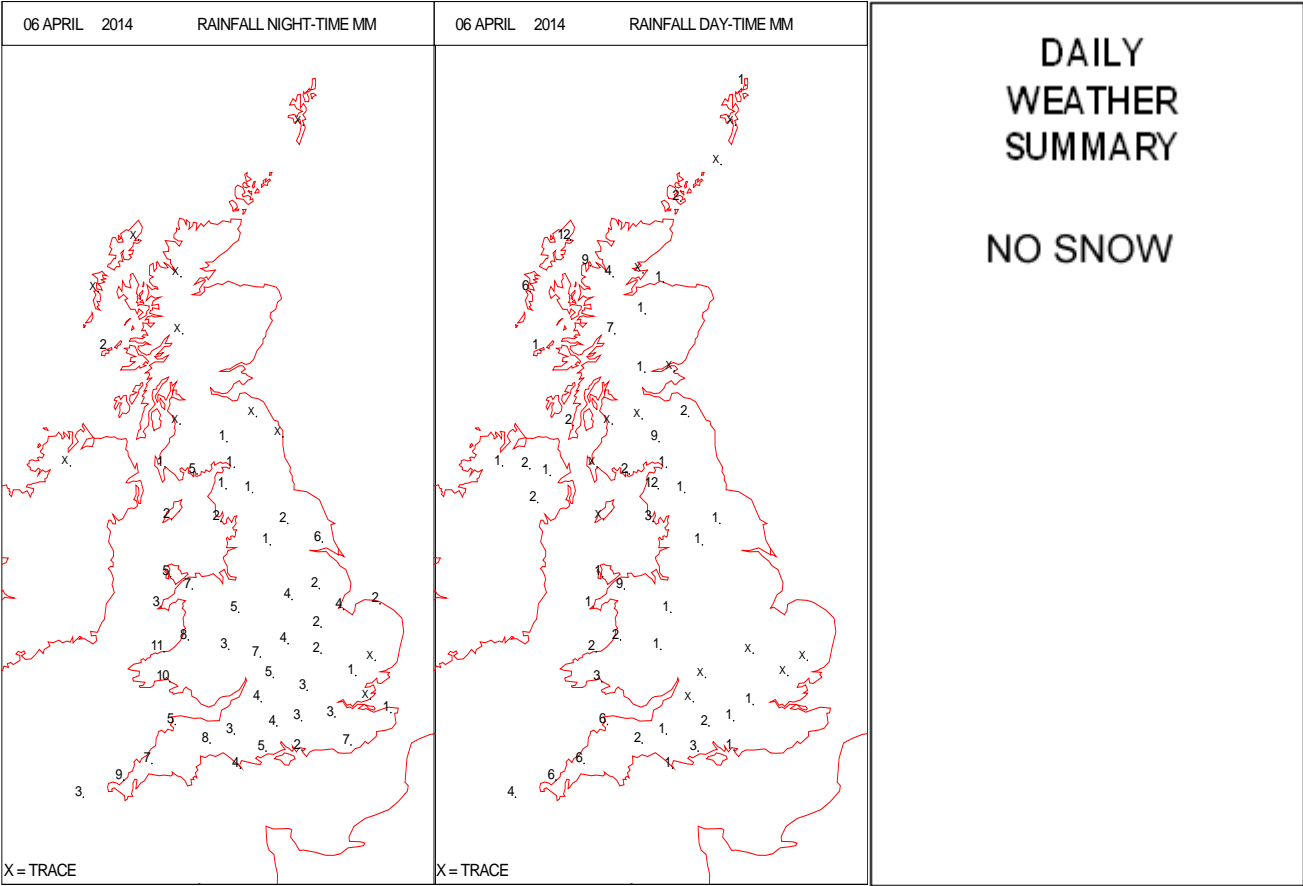
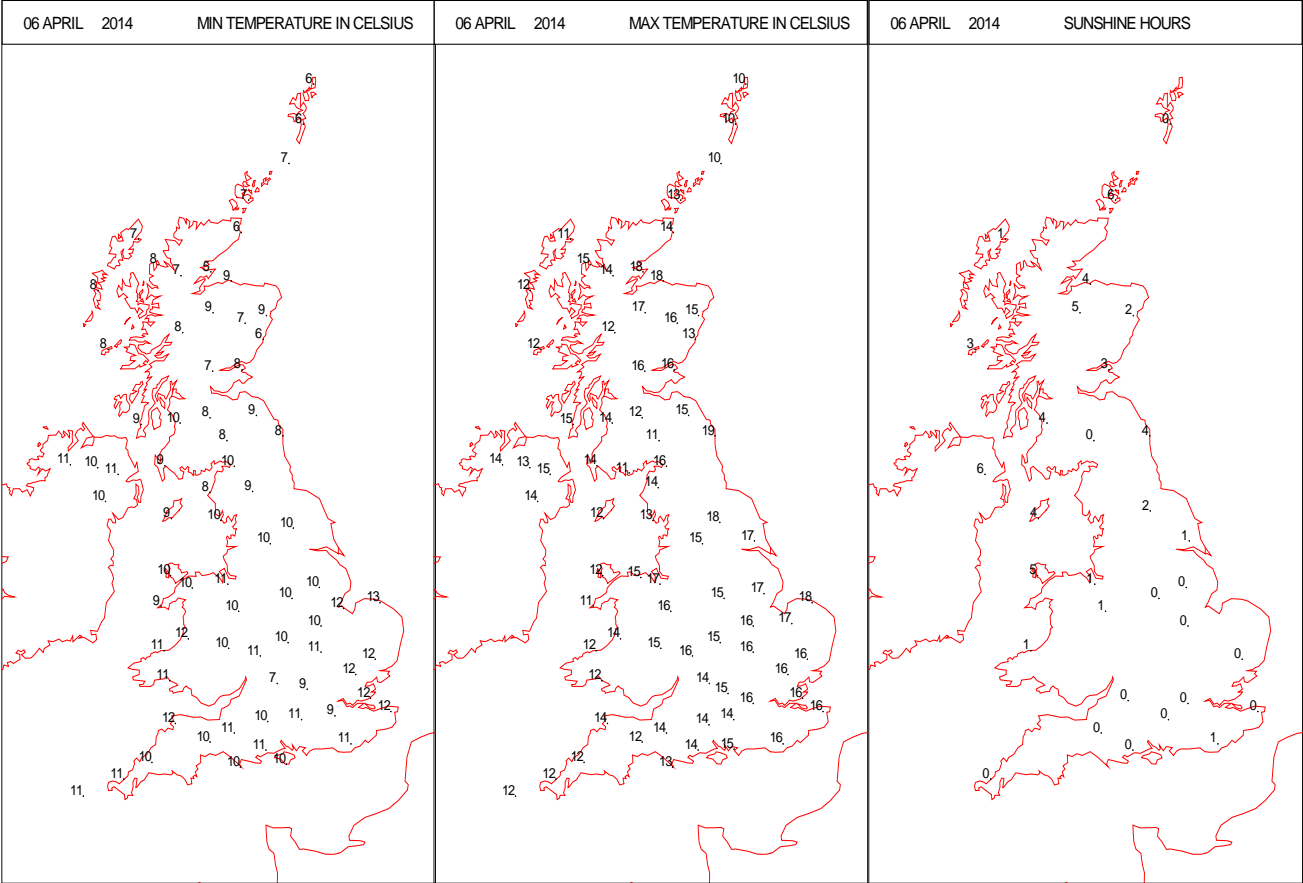
DAILY WEATHER SUMMARY



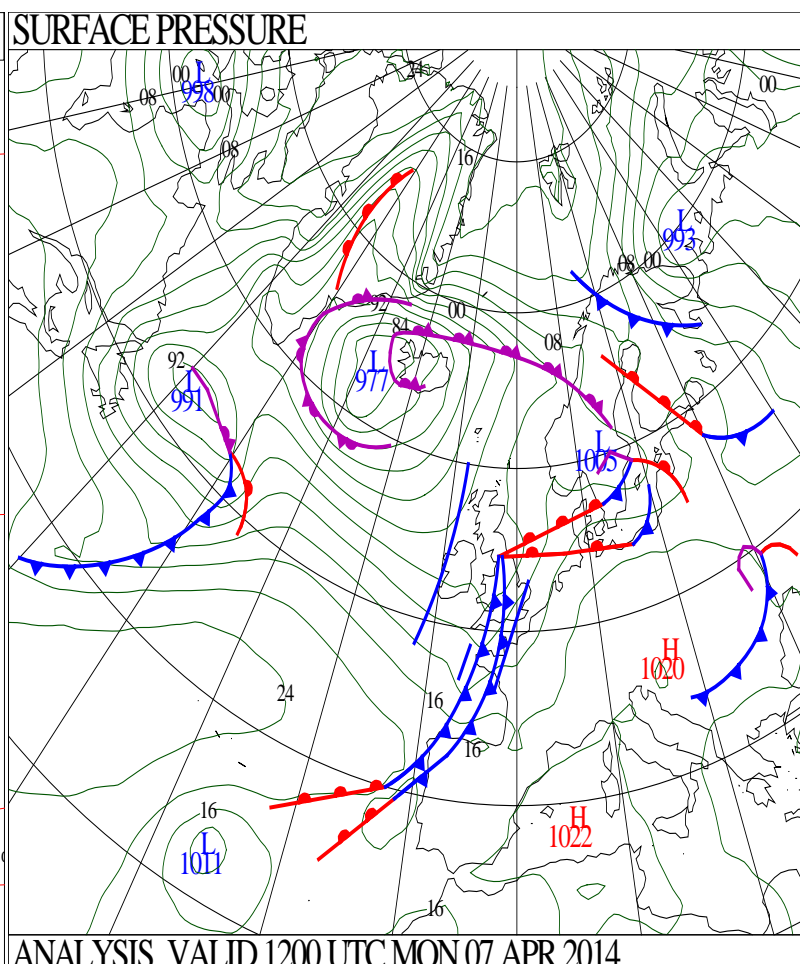
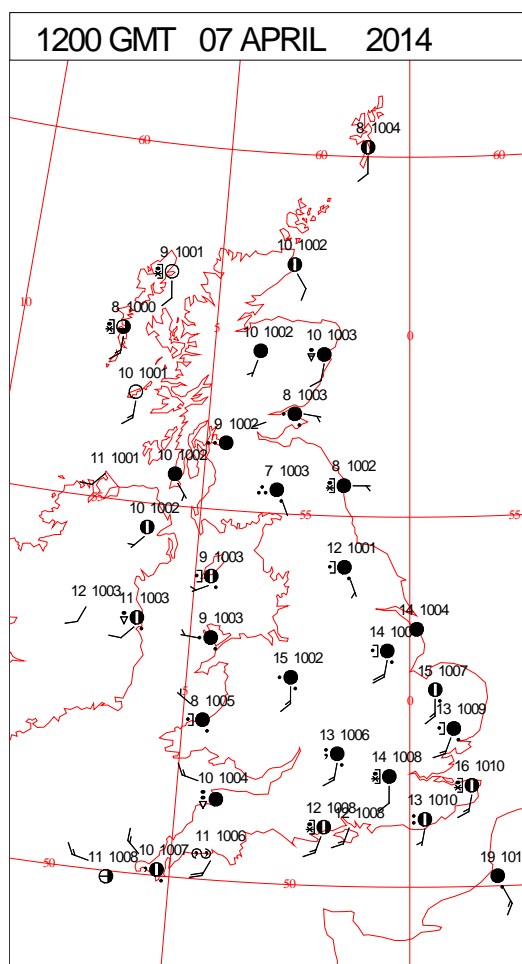
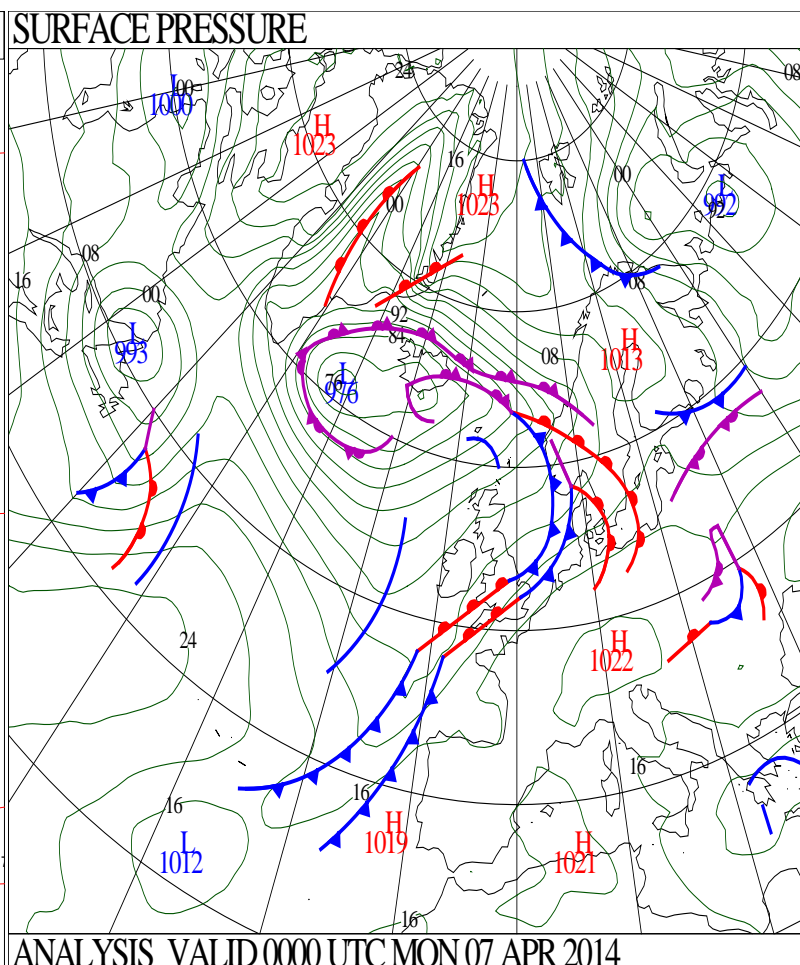
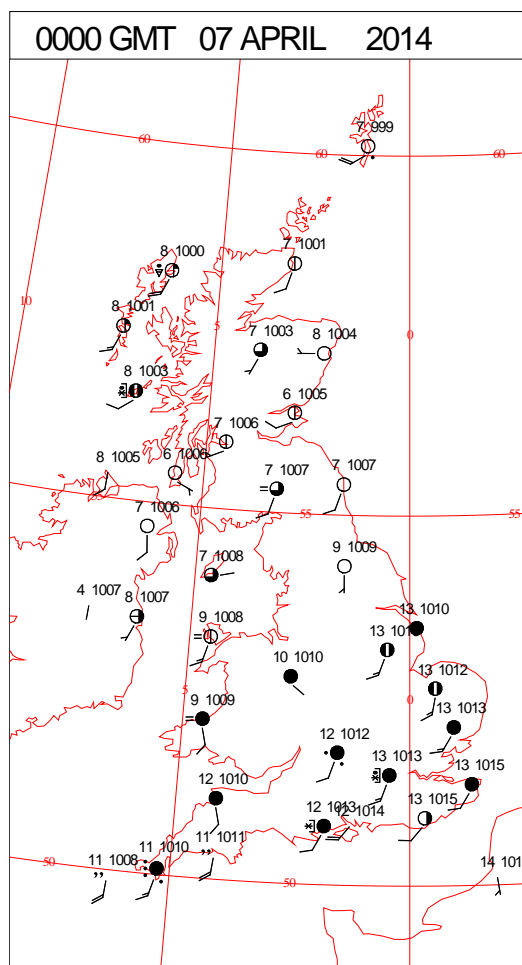
SIGNIFICANT WEATHER

0600 GMT 06 APRIL 2014	SIG WEATHER	1200 GMT 06 APRIL 2014	SIG WEATHER	<p>Summary of UK Weather for Sunday 06 April 2014.</p> <p>It was a cloudy night across the U.K. Patchy rain and drizzle affected just about all areas throughout the night, with the highest totals for parts of south-west Wales and the western Pennines, while north-east Scotland saw the lowest amounts.</p> <p>Low cloud and hill fog affected southern and south-western areas of England. Winds in the south-west increased throughout the night, becoming strong, and gusting near gale by dawn.</p> <p>It was a mild night for all areas, particularly so in southern England and Wales.</p> <p>Cloud remained for much of the day across the country, with further rain in places. The rain tended to be heaviest across western areas, particularly across western Scotland.</p> <p>Rain across more eastern areas was generally more patchy in nature, with some eastern parts enjoying a dry and bright day. During the afternoon and evening, clearer conditions spread from the north-west, becoming largely dry and sunny across Northern Ireland, Scotland, northern England and north-west Wales by the end of the day, although showers affected parts of western Scotland.</p> <p>It was a breezy day for many areas, but also a mild one, with temperatures widely above average for the time of year.</p>
0600 GMT 06 APRIL 2014	SIG WEATHER	1200 GMT 06 APRIL 2014	SIG WEATHER	
1800 GMT 06 APRIL 2014	SIG WEATHER	0000 GMT 07 APRIL 2014	SIG WEATHER	<p>EXTREMES</p> <p>Highest Maximum: 18.5 Boulmer, Northumberland</p> <p>Lowest Maximum: 9.9 Baltasound No2, Shetland</p> <p>Lowest Minimum: 5.2 Tain Range, Ross-Shire</p> <p>Lowest Grass Minimum: 2.2 Tain Range, Ross-Shire</p> <p>Most Rain: 15.2 Capel Curig No3, Gwynedd</p> <p>Most Sun: 6.3 Aldergrove, Antrim</p>
1800 GMT 06 APRIL 2014	SIG WEATHER	0000 GMT 07 APRIL 2014	SIG WEATHER	

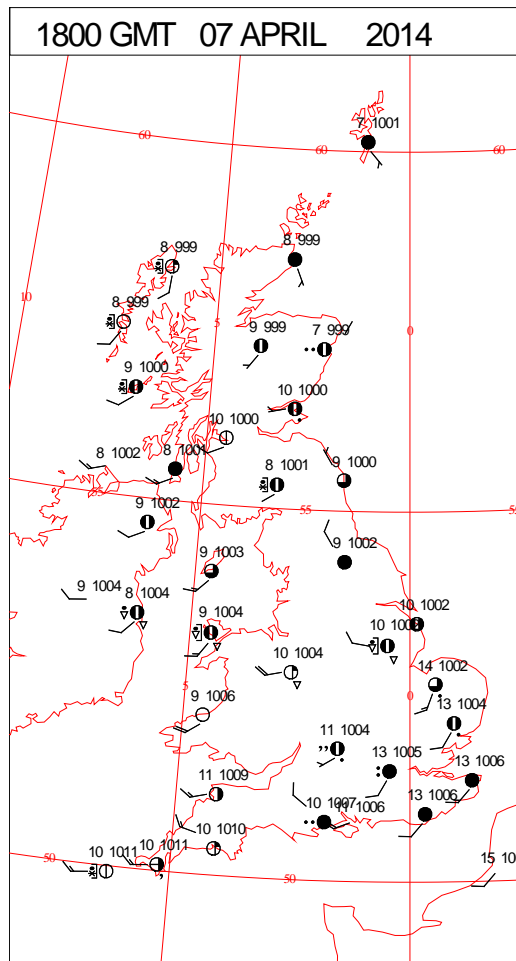
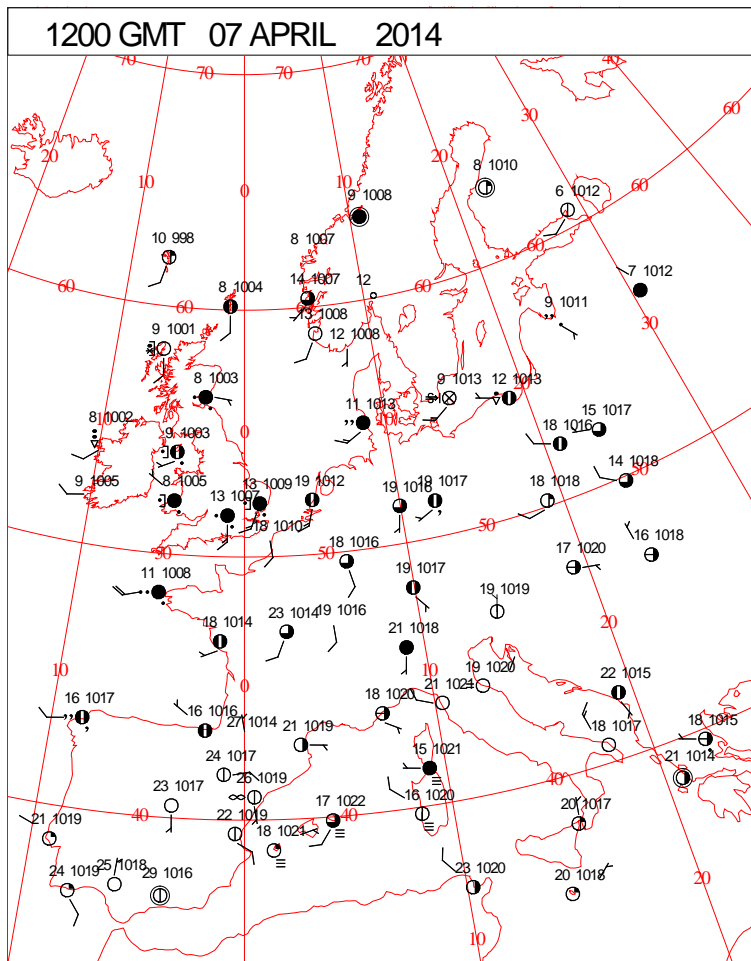
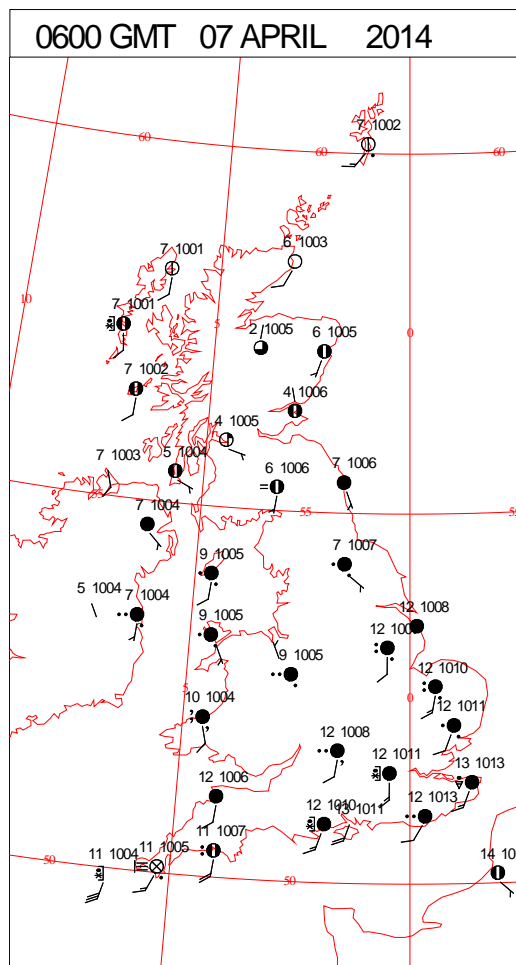
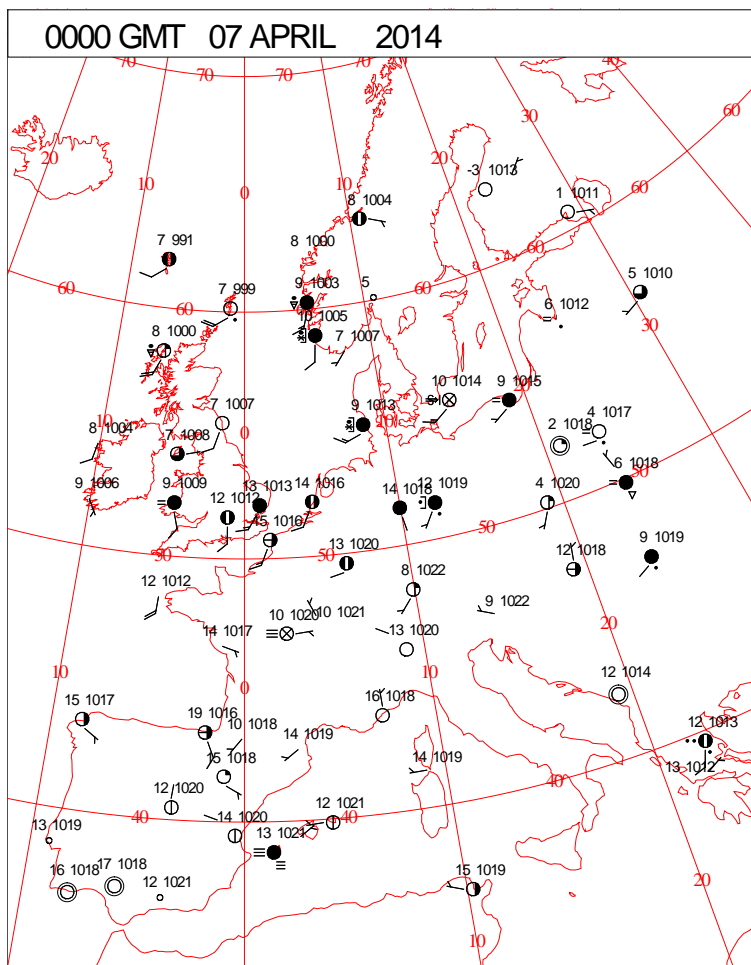
DAILY CLIMATE DATA



DAILY WEATHER SUMMARY



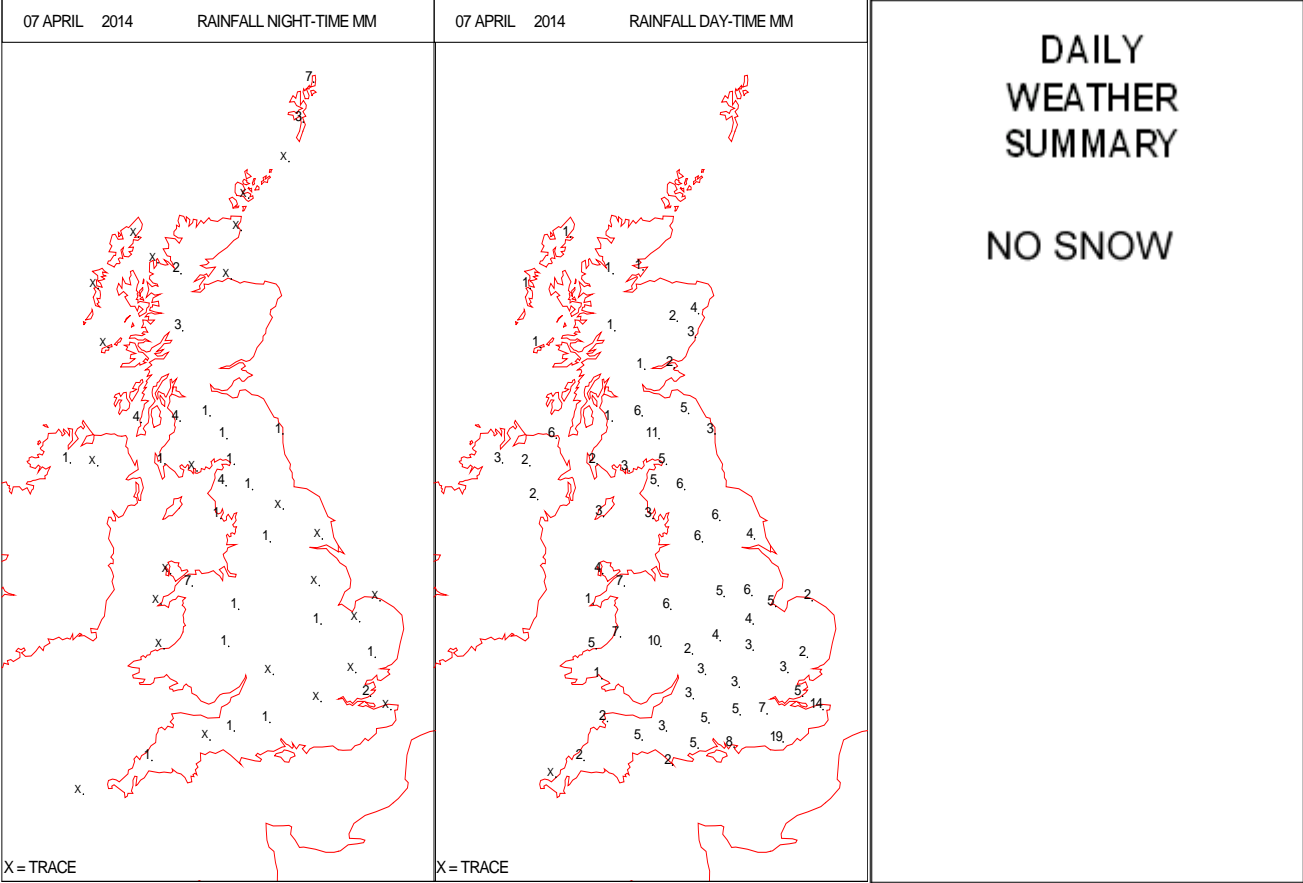
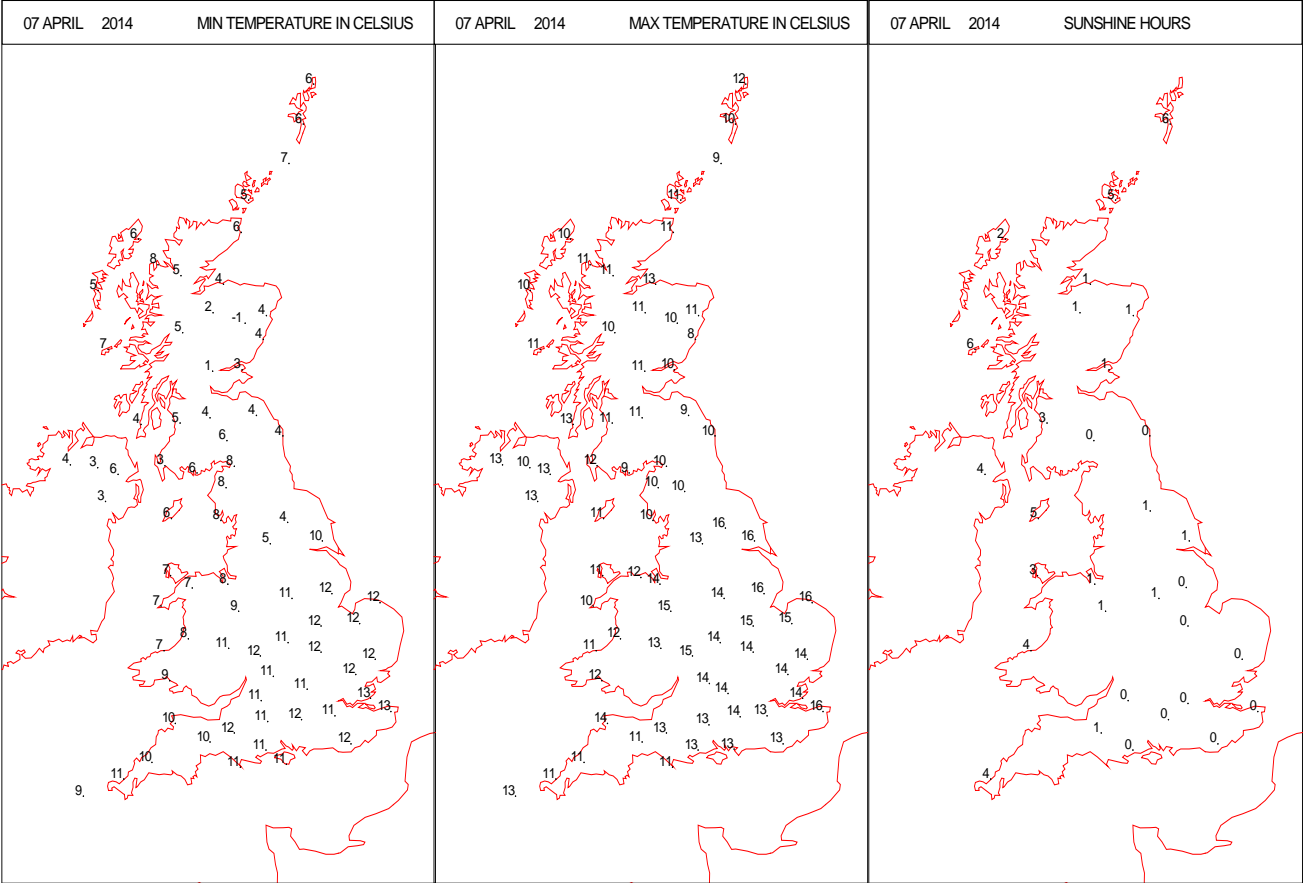
SURFACE REPORTS



SIGNIFICANT WEATHER

0600 GMT 07 APRIL 2014	SIG WEATHER	1200 GMT 07 APRIL 2014	SIG WEATHER	<p>Summary of UK Weather for Monday 07 April 2014.</p> <p>Overnight, outbreaks of rain affected parts of England and Wales, with some heavier and more persistent rain pushing in from the south-west later in the night.</p> <p>For Northern Ireland and Scotland it was largely dry with some clear spells, though it tended to cloud over from the south as the night progressed.</p> <p>The rain further south, slowly migrating northwards, eventually reached southern Scotland, and just clipped eastern parts of Northern Ireland towards dawn. Parts of north-west Scotland saw a few showers.</p> <p>Temperatures fell under the clearer skies in the north, but further south it was a very mild night.</p> <p>Through the morning outbreaks of rain continued to affect England, Wales and southern Scotland, and there were some heavy bursts with thunder at times, especially in the far south-east.</p> <p>Into the afternoon the showery outbreaks of rain gradually started to clear from Wales and western England, with drier and brighter conditions following.</p> <p>Northern Ireland and north-west Scotland had a much brighter day than other parts, with sunny spells and a scattering of showers, some of which became heavy in the afternoon.</p> <p>Into the evening, the locally heavy rain affected central and eastern parts of England, and continued to move away eastwards. Elsewhere there were further clear spells and some showers, these mainly in the north and west.</p> <p>Daytime temperatures were generally close to average, but above average for parts of the south-east.</p>
1800 GMT 07 APRIL 2014	SIG WEATHER	0000 GMT 08 APRIL 2014	SIG WEATHER	
				<p>EXTREMES</p> <p>Highest Maximum: 16.2 Manston, Kent</p> <p>Lowest Maximum: 8.0 Inverbervie No2, Kincardineshire</p> <p>Lowest Minimum: -0.6 Aboyne No2, Aberdeenshire</p> <p>Lowest Grass Minimum: -4.6 Aboyne No2, Aberdeenshire</p> <p>Most Rain: 19.4 Herstmonceux, East Sussex</p> <p>Most Sun: 6.1 Tiree, Argyll</p>

DAILY CLIMATE DATA



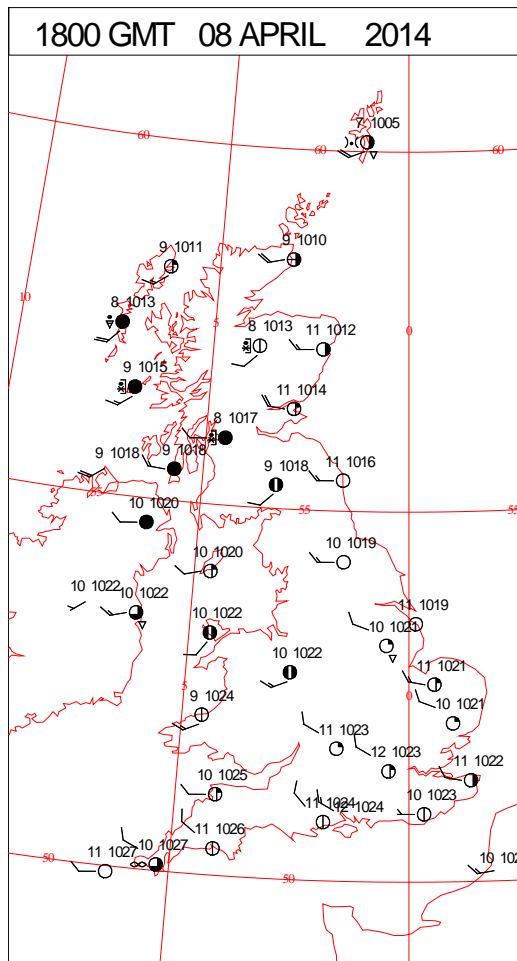
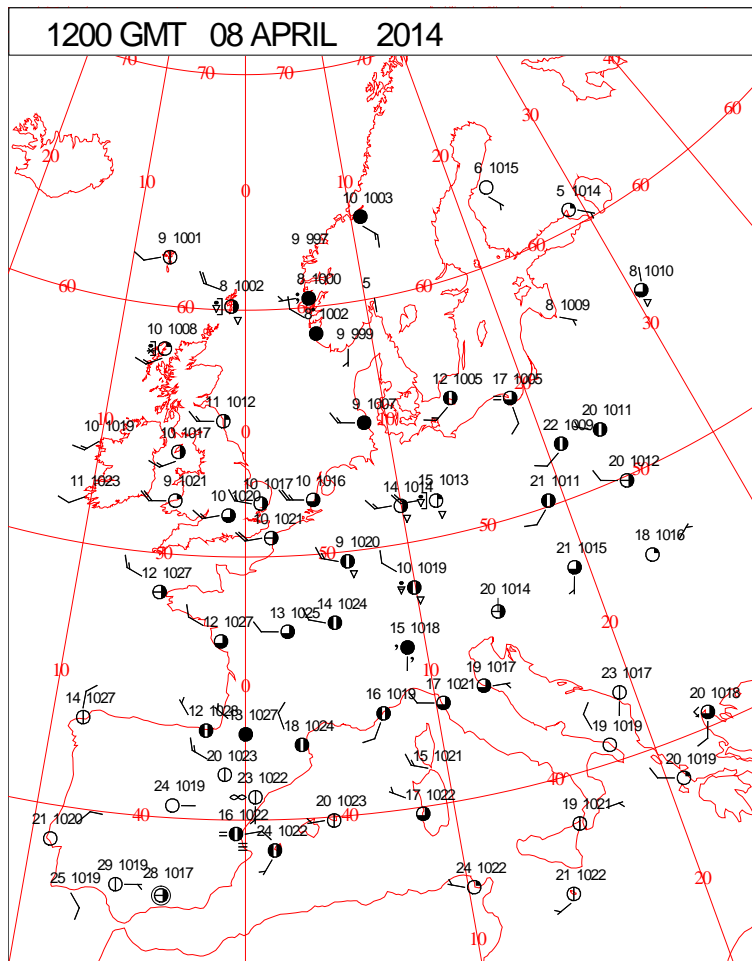
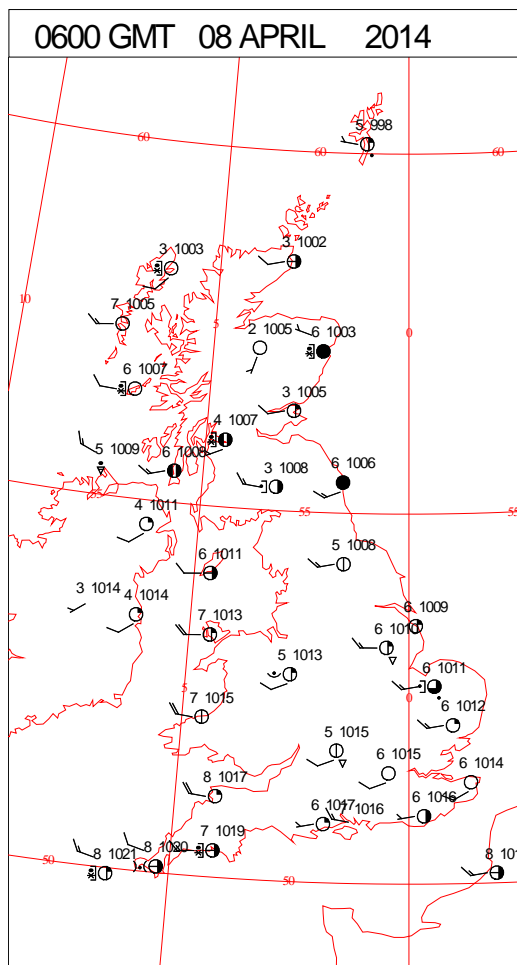
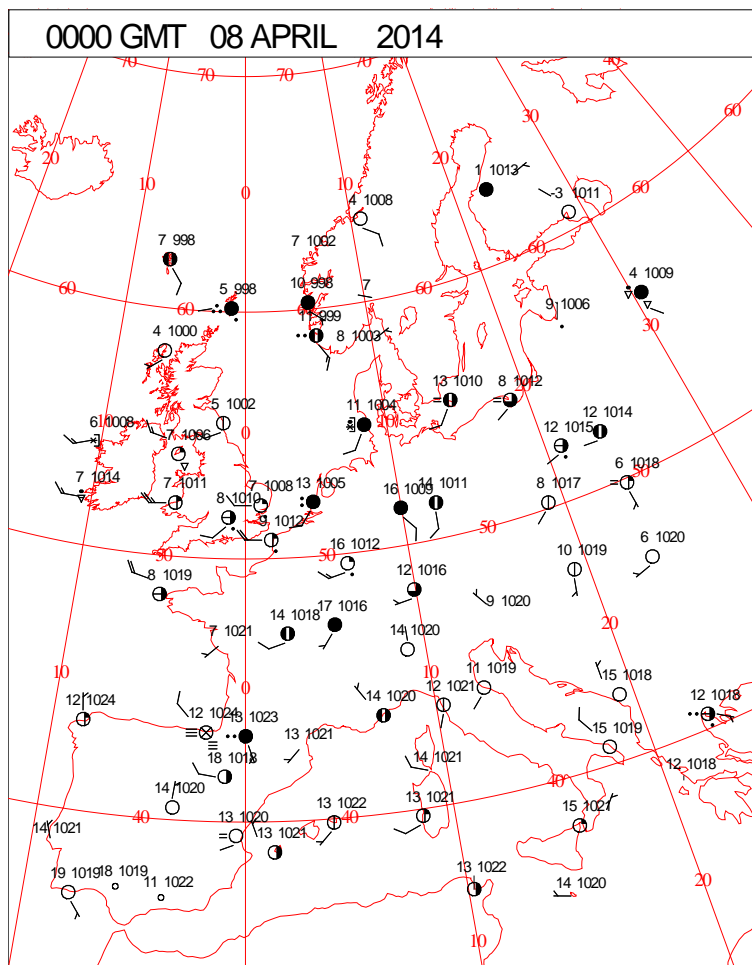
The map displays the British Isles with a red grid. Latitude lines are marked at 50, 55, and 60 degrees North. Longitude lines are marked at 0, 10, 20, 30, and 40 degrees West. The locations of 30 meteorological stations are indicated by symbols and numbers:

- 5 998 (Black dot, Shetland Islands)
- 4 1000 (Open circle, North West England)
- 4 999 (Open circle, North West England)
- 6 1001 (Open circle, North West England)
- 4 1003 (Open circle, North West England)
- 4 1001 (Open circle, North East England)
- 5 1000 (Open circle, North East England)
- 5 1001 (Open circle, North East England)
- 6 1003 (Black dot, North East England)
- 5 1002 (Open circle, North East England)
- 6 1005 (Black dot, Central England)
- 6 1004 (Black dot, Central England)
- 5 1007 (Open circle, Central England)
- 7 1006 (Open circle, Central England)
- 8 1004 (Black dot, Central England)
- 3 1009 (Open circle, West of Scotland)
- 4 1009 (Open circle, West of Scotland)
- 7 1009 (Open circle, Central England)
- 7 1008 (Black dot, Central England)
- 7 1008 (Open circle, South East England)
- 7 1008 (Open circle, South East England)
- 7 1008 (Open circle, South East England)
- 7 1011 (Open circle, South East England)
- 8 1010 (Open circle, South East England)
- 8 1011 (Open circle, South East England)
- 8 1010 (Open circle, South East England)
- 8 1012 (Open circle, South East England)
- 9 1013 (Open circle, South East England)
- 8 1012 (Open circle, South East England)
- 8 1013 (Open circle, South East England)
- 7 1015 (Open circle, South East England)
- 8 1017 (Open circle, South East England)
- 7 1018 (Open circle, South East England)
- 19 1019 (Open circle, South East England)

Crown Copyright 2014, All Rights Reserved

Tuesday 8 April 2014

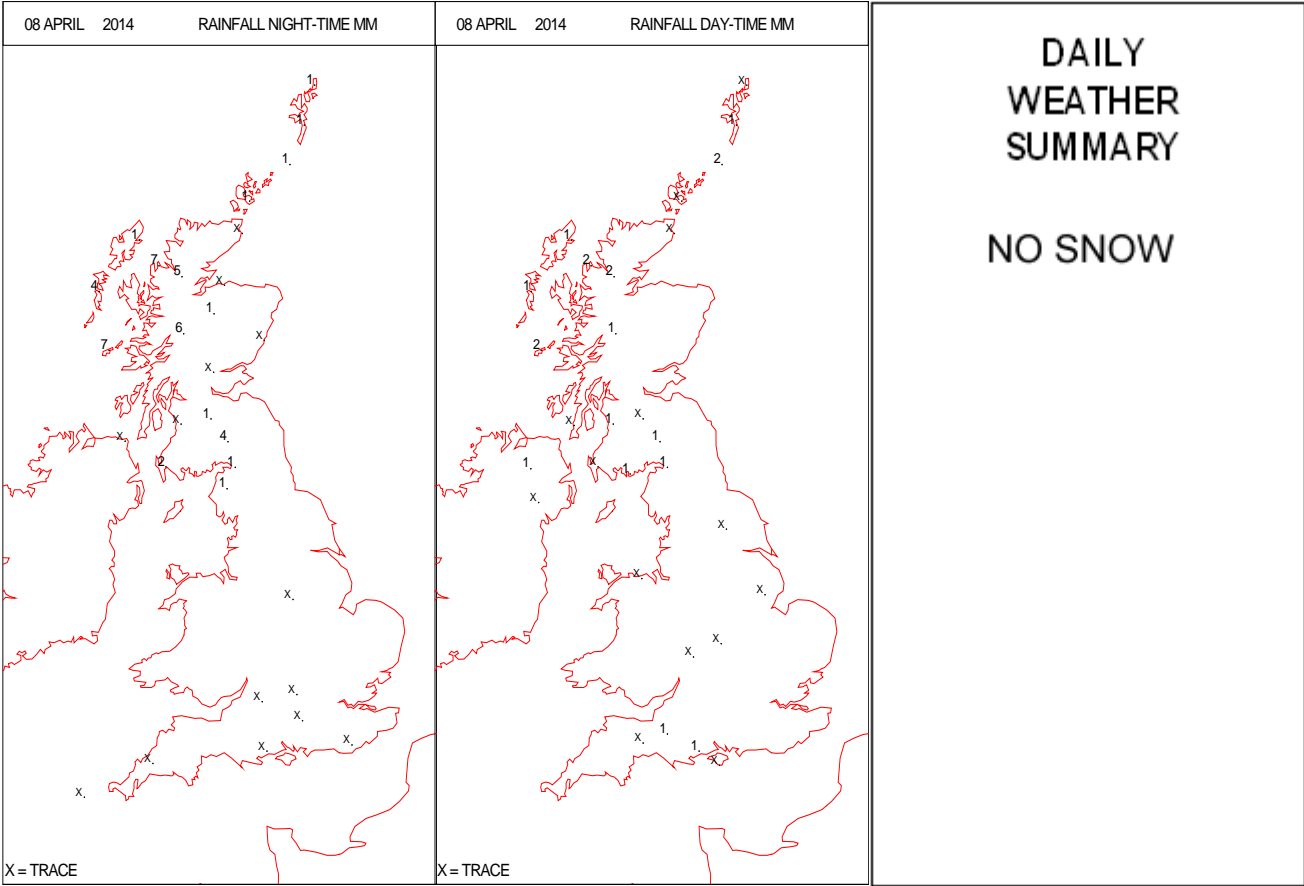
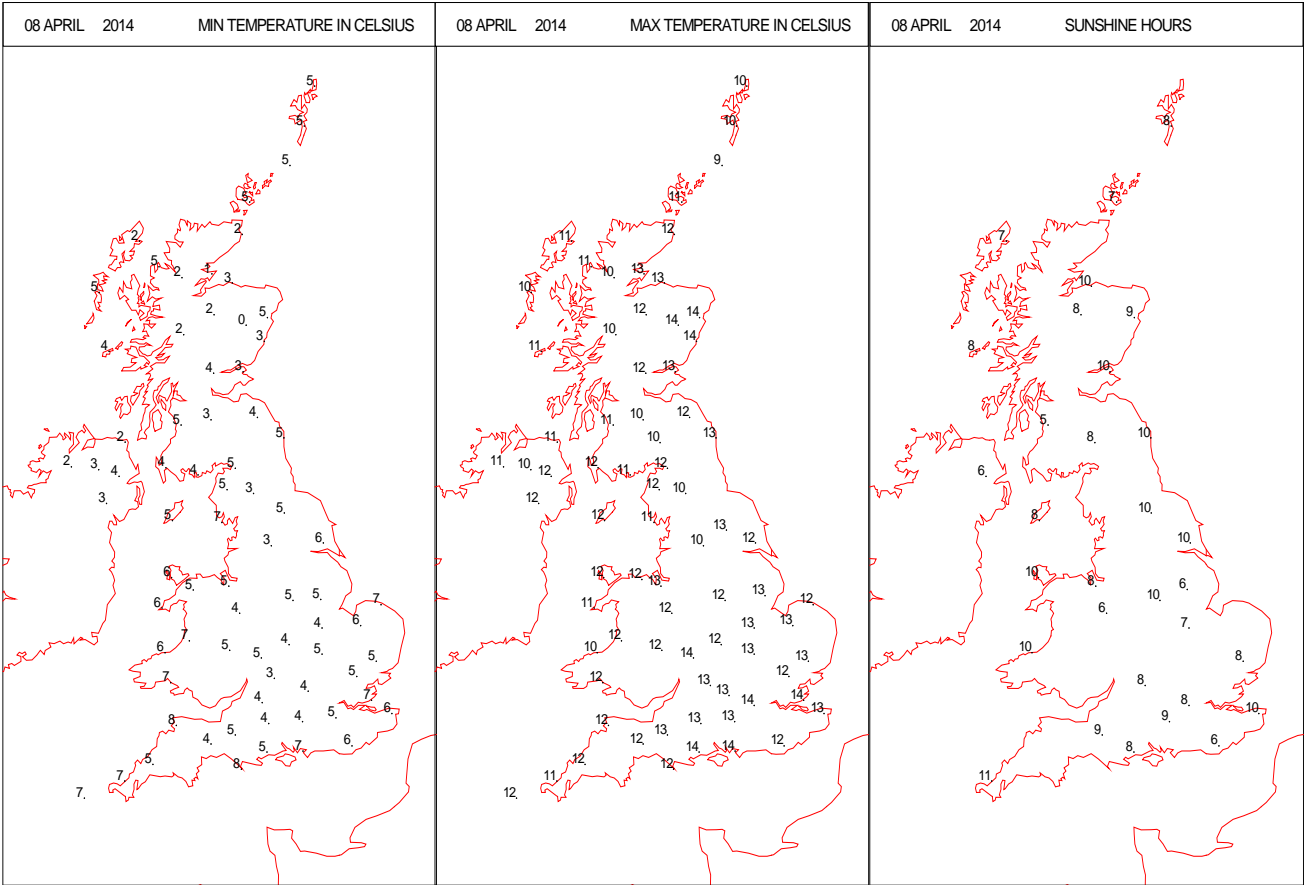
SURFACE REPORTS



SIGNIFICANT WEATHER

0600 GMT 08 APRIL 2014	SIG WEATHER	1200 GMT 08 APRIL 2014	SIG WEATHER	<p>Summary of UK Weather for Tuesday 08 April 2014.</p> <p>During the early hours, a narrow band of locally heavy showery rain pushed eastwards across Scotland, and central and northern parts of Wales and England. This rain progressively weakened, giving some lighter showers in the east later in the night.</p> <p>Scattered showers followed from the west, these were locally heavy and most frequent in the far north-west. Further south it was mostly dry with clear spells, but the odd shower affected western coastal areas.</p> <p>For many parts it was also a much cooler and fresher night than of late.</p> <p>Many places saw a bright and fine day, with plenty of sunny spells. There were some showers too though; these were most frequent in the north-west, where they were also wintry across the hills.</p> <p>It was a fresher day for many central and southern parts, especially due to the north-westerly breeze, but temperatures were around average for the time of year.</p> <p>In the evening, any lingering daytime showers eased away, but more persistent and locally heavy rain pushed into western Scotland.</p>
1800 GMT 08 APRIL 2014	SIG WEATHER	0000 GMT 09 APRIL 2014	SIG WEATHER	<p>EXTREMES</p> <p>Highest Maximum: 14.4 Northolt, Greater London</p> <p>Lowest Maximum: 8.9 Fair Isle, Shetland</p> <p>Lowest Minimum: 0.0 Aboyne No2, Aberdeenshire</p> <p>Lowest Grass Minimum: -1.7 Aboyne No2, Aberdeenshire</p> <p>Most Rain: 8.8 Aultbea No2, Ross-Shire</p> <p>Most Sun: 10.8 Camborne, Cornwall</p>

DAILY CLIMATE DATA

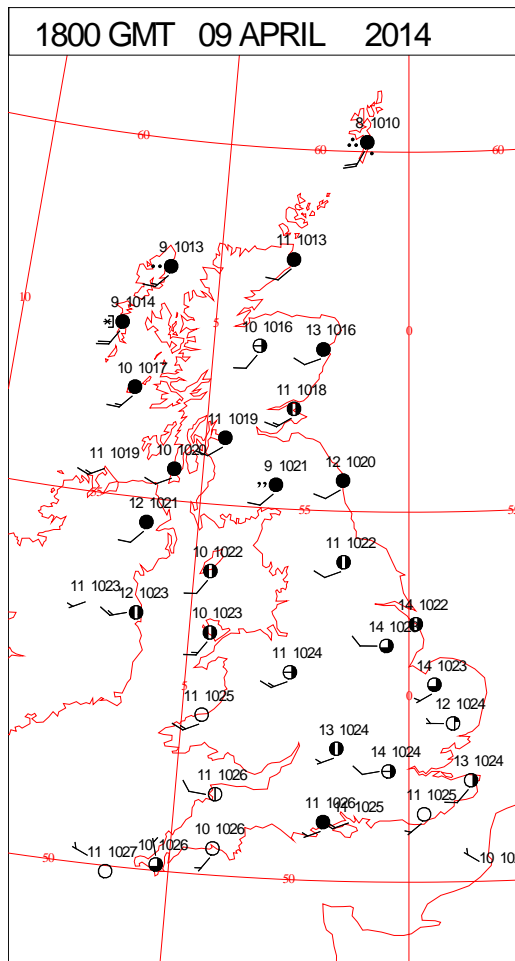
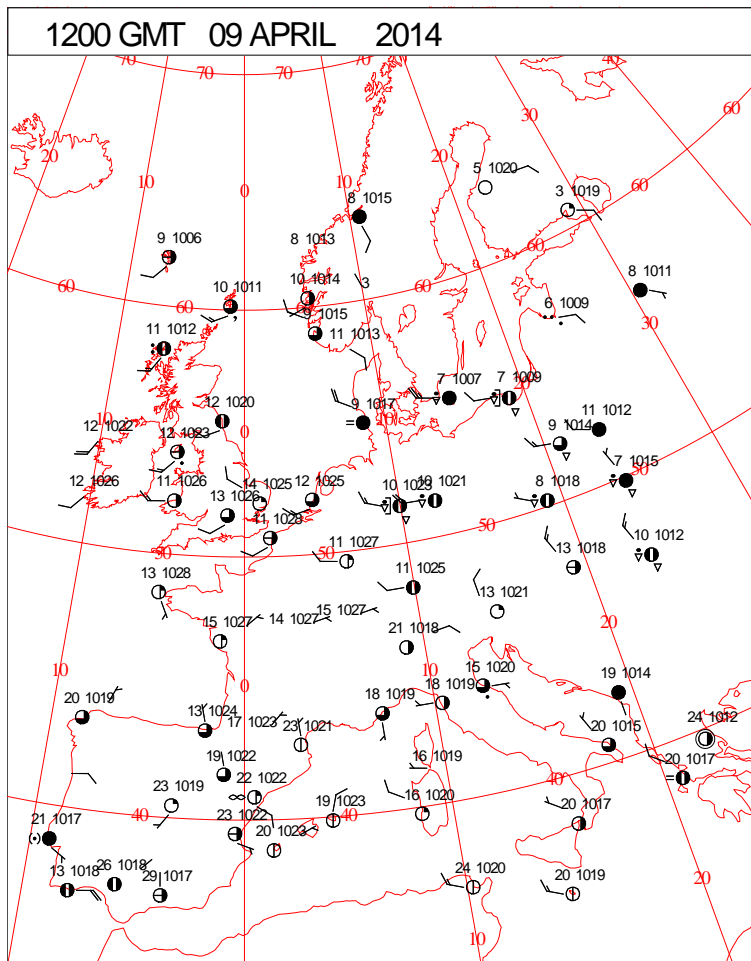
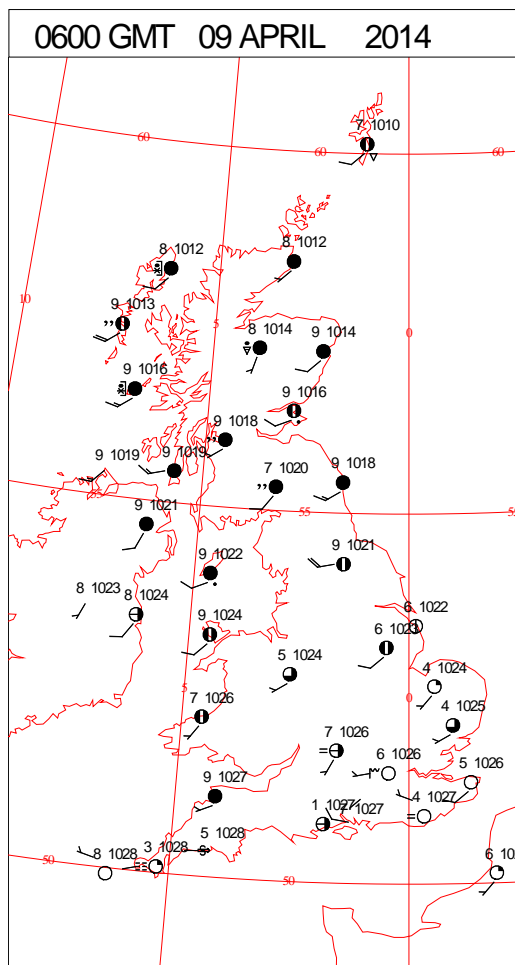
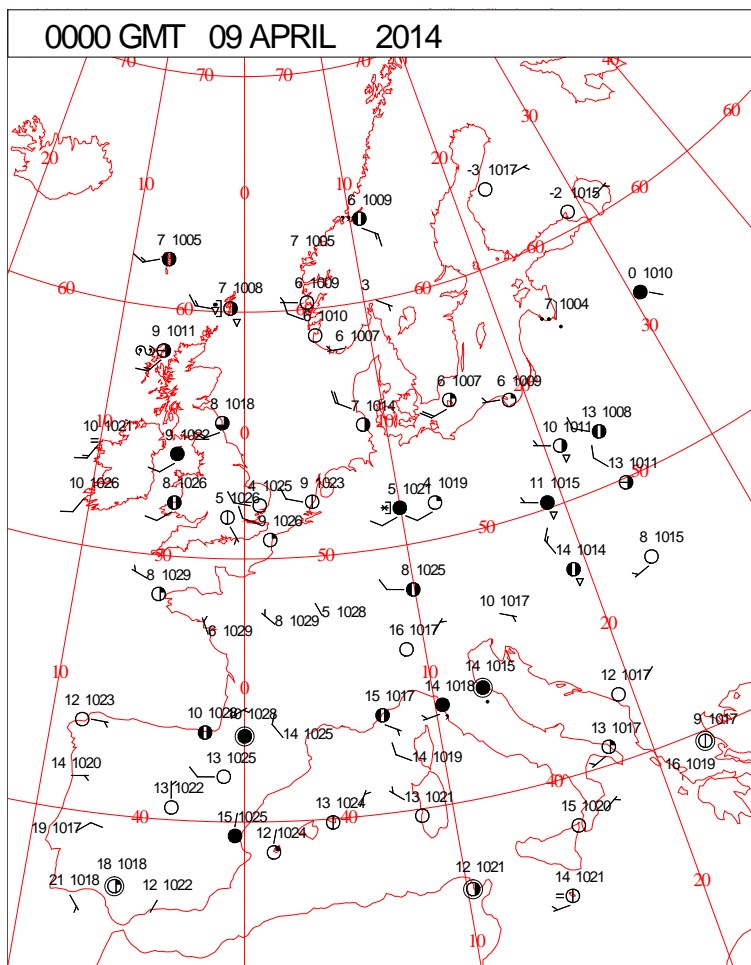


The map displays the British Isles with 29 numbered meteorological stations. The stations are distributed across the country, with numbers ranging from 1 to 29. Each station is marked with a symbol (solid or open circle) and a number. The map includes latitude and longitude lines and coastlines.

Station Number	Symbol	Approximate Location
1	Open Circle	North West (Cumbria/Lancashire)
2	Open Circle	North West (Merseyside)
3	Open Circle	North West (Cheshire)
4	Open Circle	East of London
5	Open Circle	East of London
6	Open Circle	West Midlands
7	Open Circle	South West (Devon)
8	Solid Circle	North West (Merseyside)
9	Solid Circle	North West (Cheshire)
10	Solid Circle	North West (Lancashire)
11	Solid Circle	North West (Yorkshire)
12	Solid Circle	North West (Yorkshire)
13	Solid Circle	North West (Yorkshire)
14	Solid Circle	North West (Yorkshire)
15	Solid Circle	North West (Yorkshire)
16	Solid Circle	North West (Yorkshire)
17	Solid Circle	North West (Yorkshire)
18	Solid Circle	North West (Yorkshire)
19	Solid Circle	North West (Yorkshire)
20	Solid Circle	North West (Yorkshire)
21	Solid Circle	North West (Yorkshire)
22	Solid Circle	North West (Yorkshire)
23	Solid Circle	North West (Yorkshire)
24	Solid Circle	North West (Yorkshire)
25	Solid Circle	North West (Yorkshire)
26	Solid Circle	North West (Yorkshire)
27	Solid Circle	North West (Yorkshire)
28	Solid Circle	North West (Yorkshire)
29	Solid Circle	North West (Yorkshire)

Crown Copyright 2014, All Rights Reserved

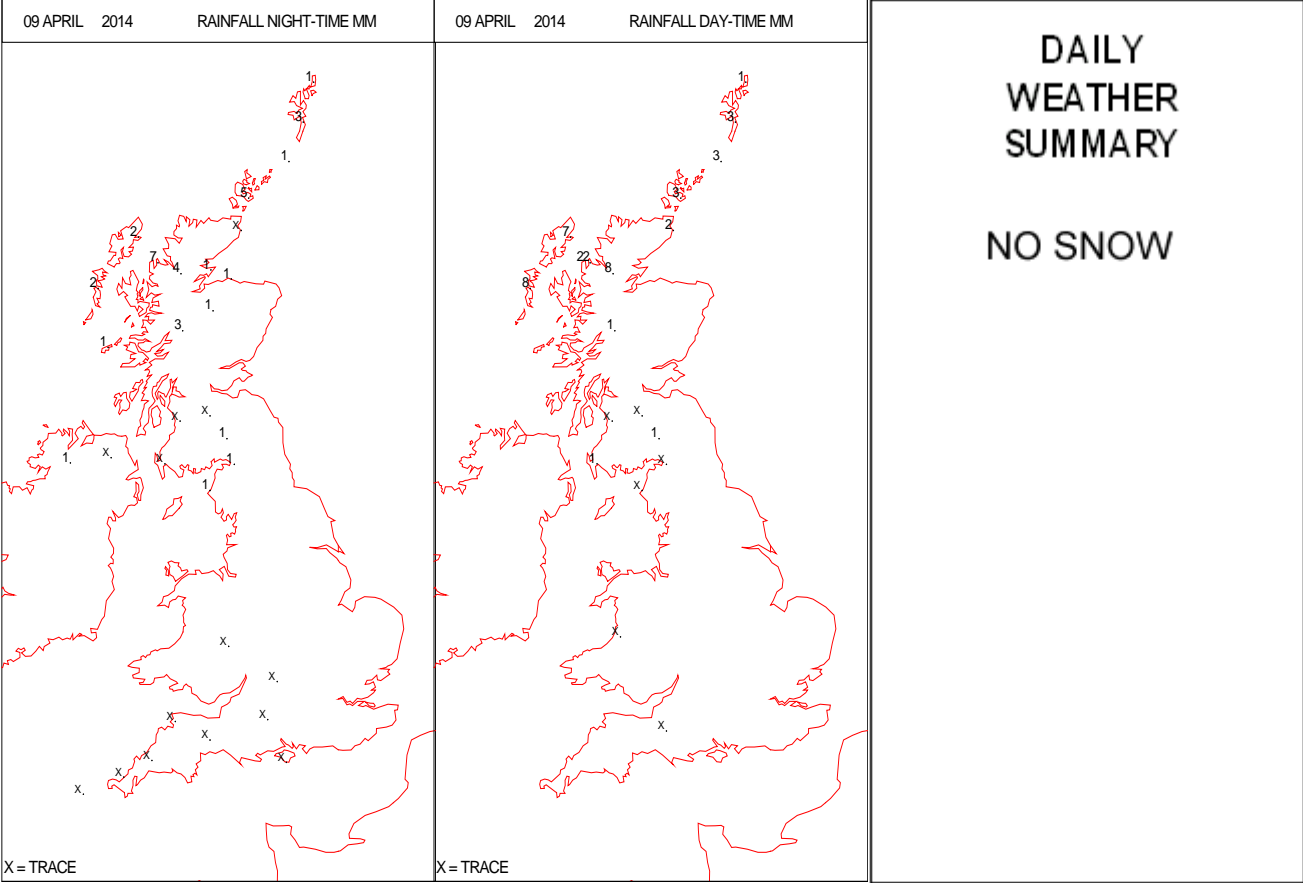
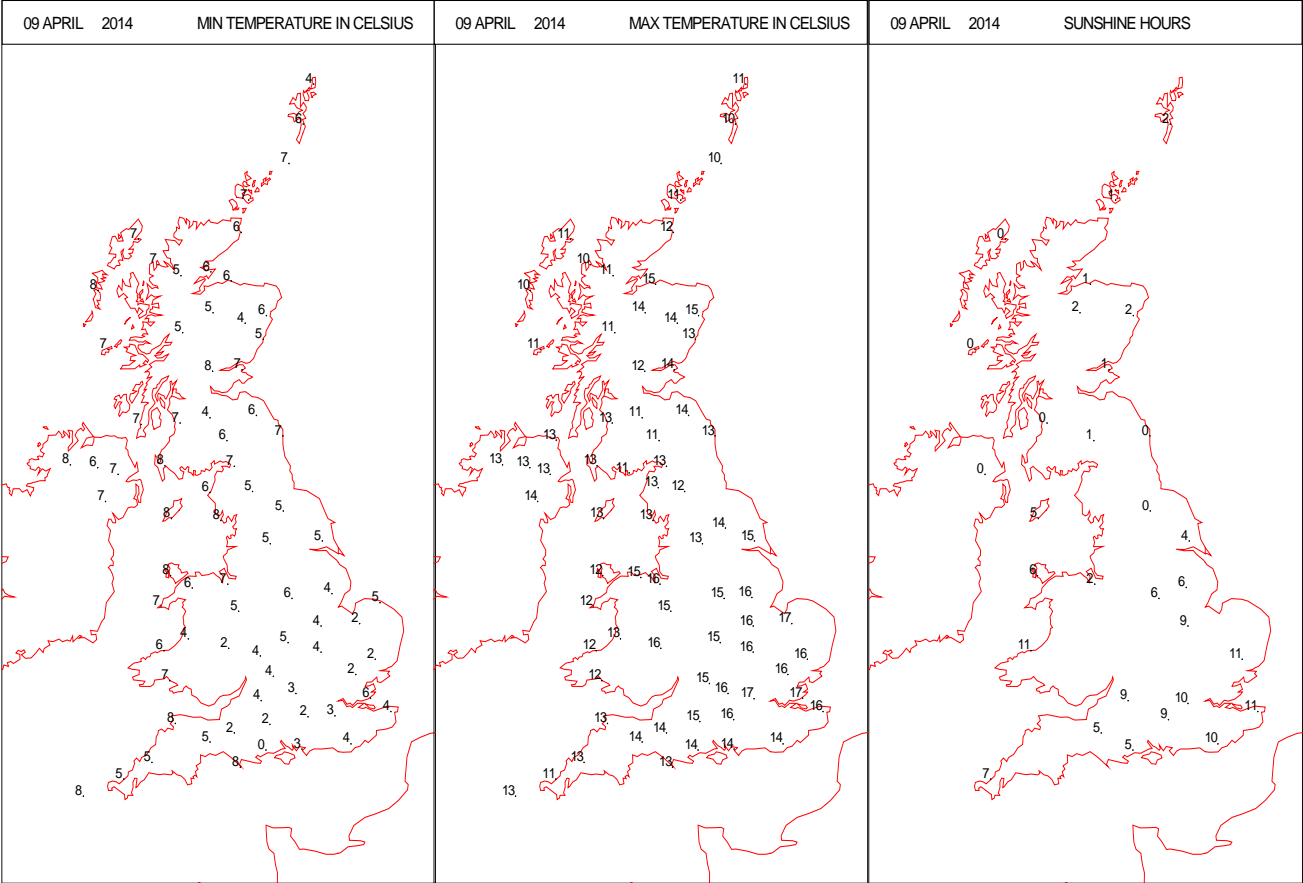
SURFACE REPORTS



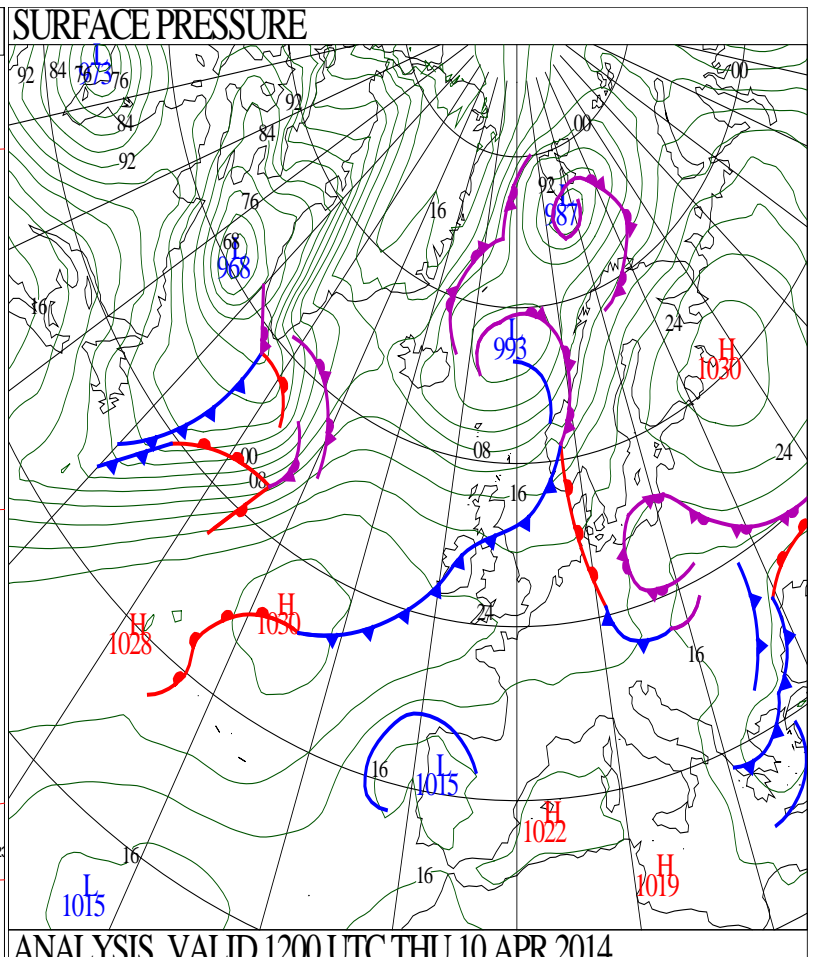
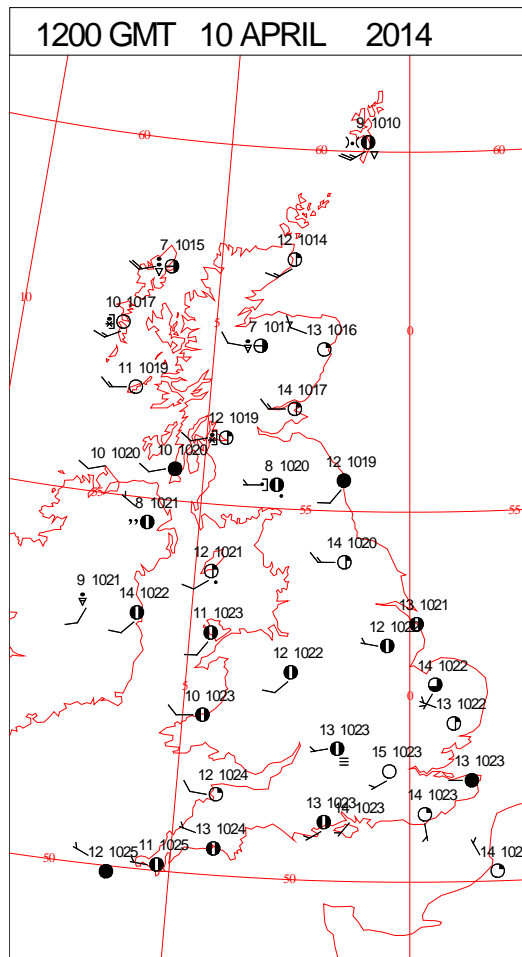
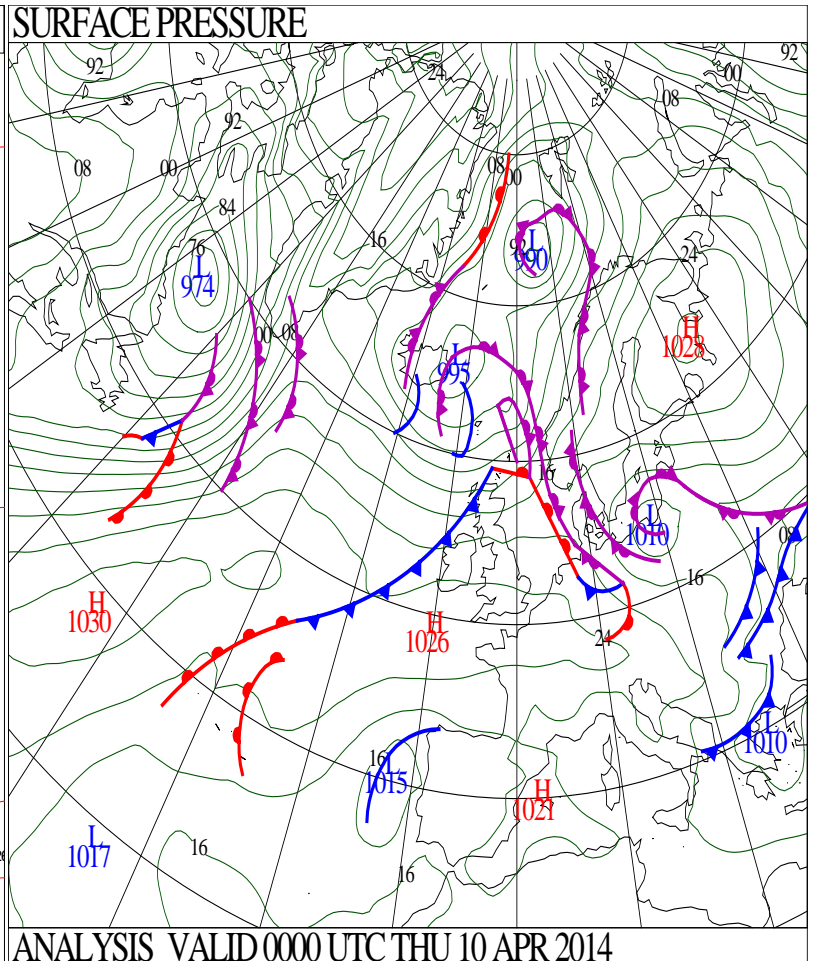
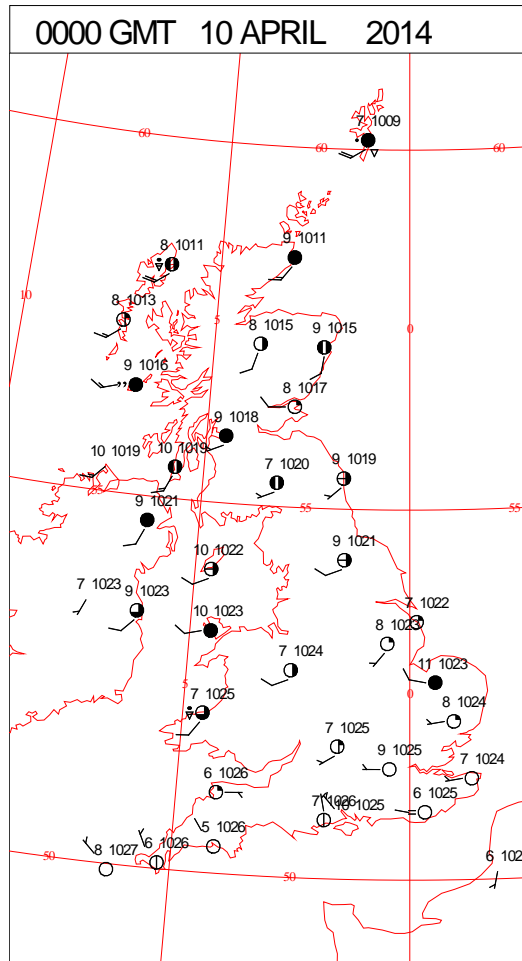
SIGNIFICANT WEATHER

0600 GMT 09 APRIL 2014	SIG WEATHER	1200 GMT 09 APRIL 2014	SIG WEATHER	<p>Summary of UK Weather for Wednesday 09 April 2014.</p> <p>Outbreaks of rain affected western Scotland during the early hours, and became persistent and locally heavy in places. There was also some rain across parts of north-western England, Northern Ireland and eastern Scotland towards morning.</p> <p>Elsewhere it was mostly dry with clear spells, but patches of low cloud developed across south-western parts of the U.K., in particular along the Bristol Channel, and gradually spread eastwards. It also became rather chilly in some central and southern areas.</p> <p>Patchy low cloud in the south cleared to leave a fine and dry day across many central and southern parts of the country with sunny spells, although cloud amounts gradually increased through the day, away from the far south-east of England.</p> <p>Further north, it was a cloudier and windier day with persistent and at times heavy rain affecting north-western Scotland. The rain was heaviest over the hills and mountains, but eastern parts of Scotland actually saw very little rainfall.</p> <p>Temperatures were mostly around average, and above average in parts of England and Wales.</p>
1800 GMT 09 APRIL 2014	SIG WEATHER	0000 GMT 10 APRIL 2014	SIG WEATHER	<p>EXTREMES</p> <p>Highest Maximum: 17.4 Northolt, Greater London</p> <p>Lowest Maximum: 9.8 Fair Isle, Shetland</p> <p>Lowest Minimum: 1.7 Loch Glascarnoch, Ross & Cromarty</p> <p>Lowest Grass Minimum: -2.4 Marham, Norfolk</p> <p>Most Rain: 28.4 Aultbea No2, Ross-Shire</p> <p>Most Sun: 11.2 Manston, Kent</p>

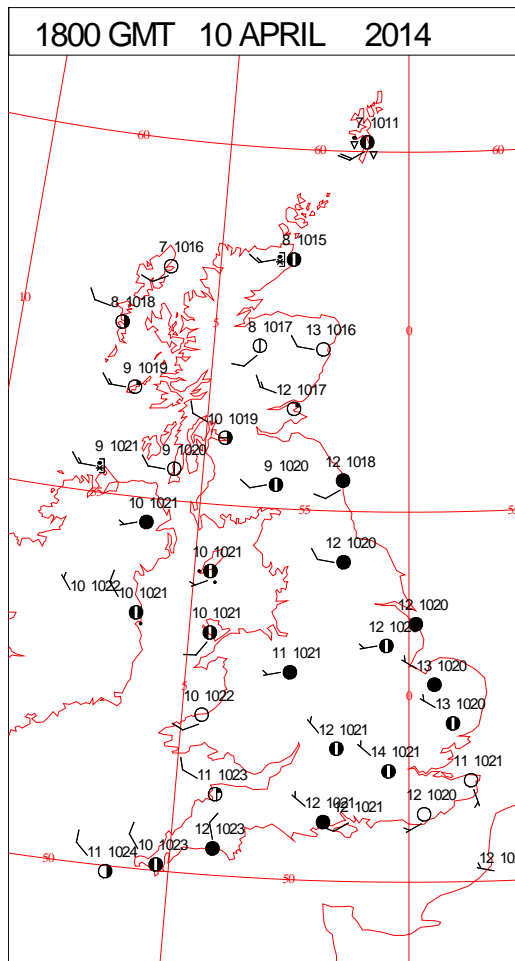
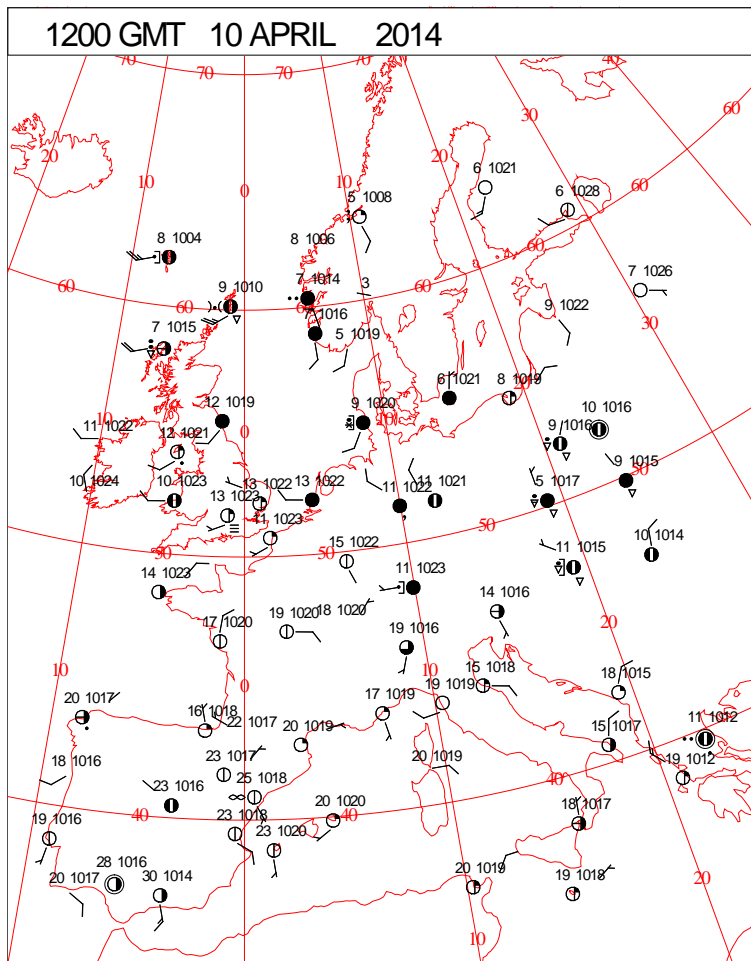
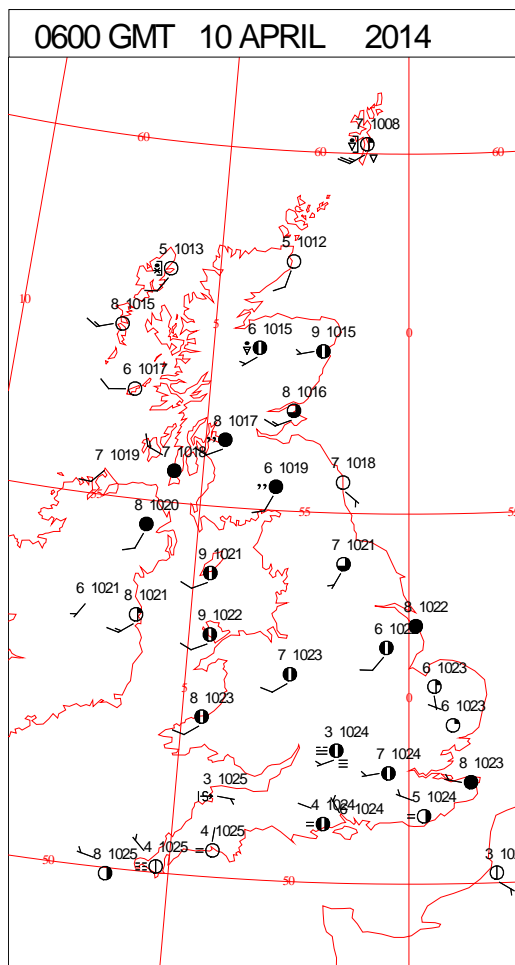
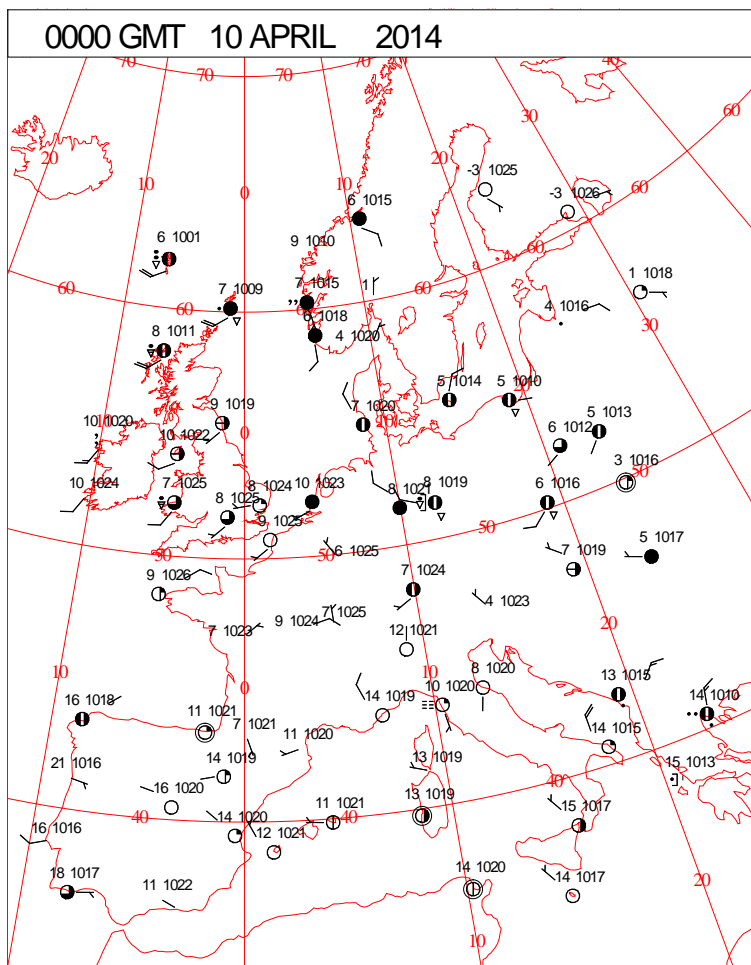
DAILY CLIMATE DATA



DAILY WEATHER SUMMARY



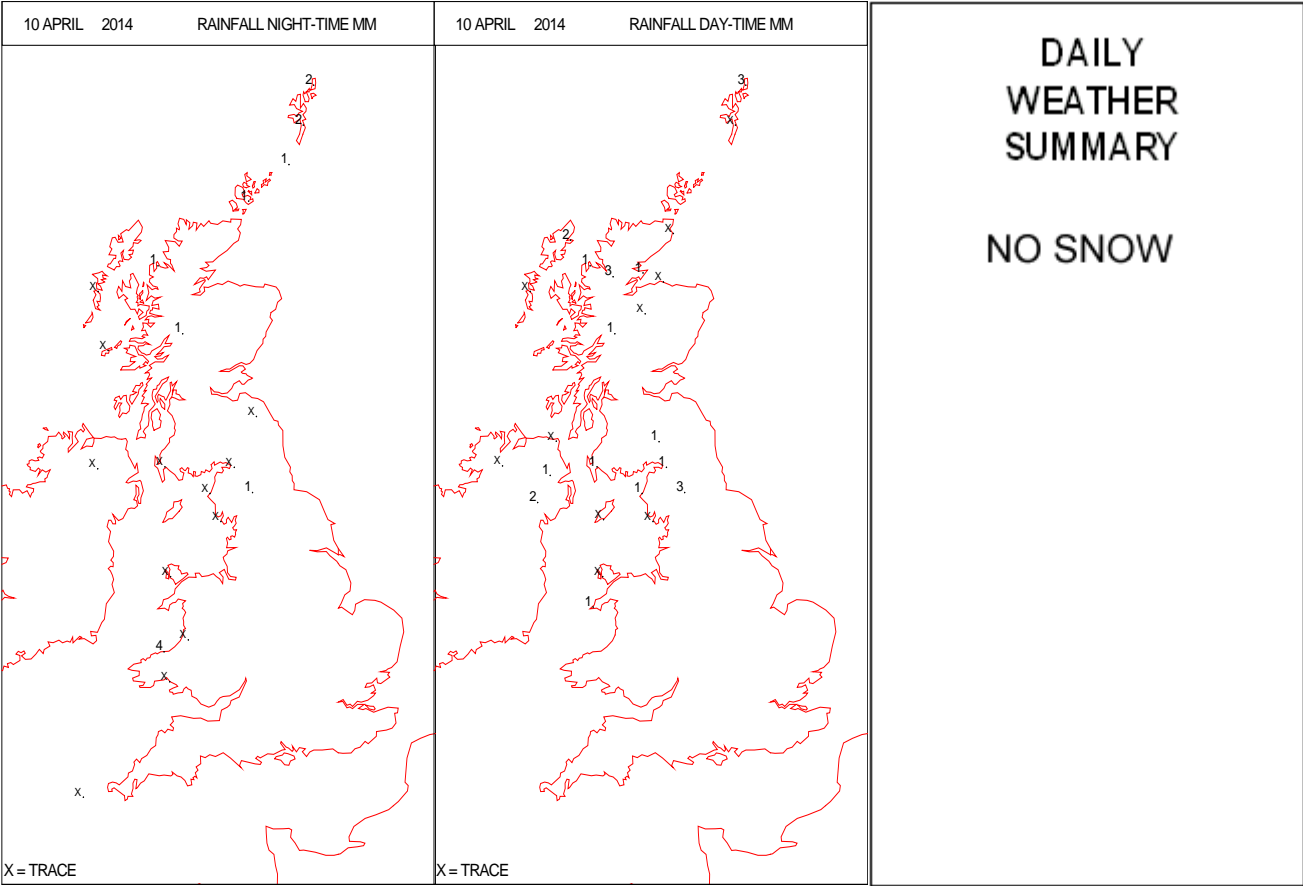
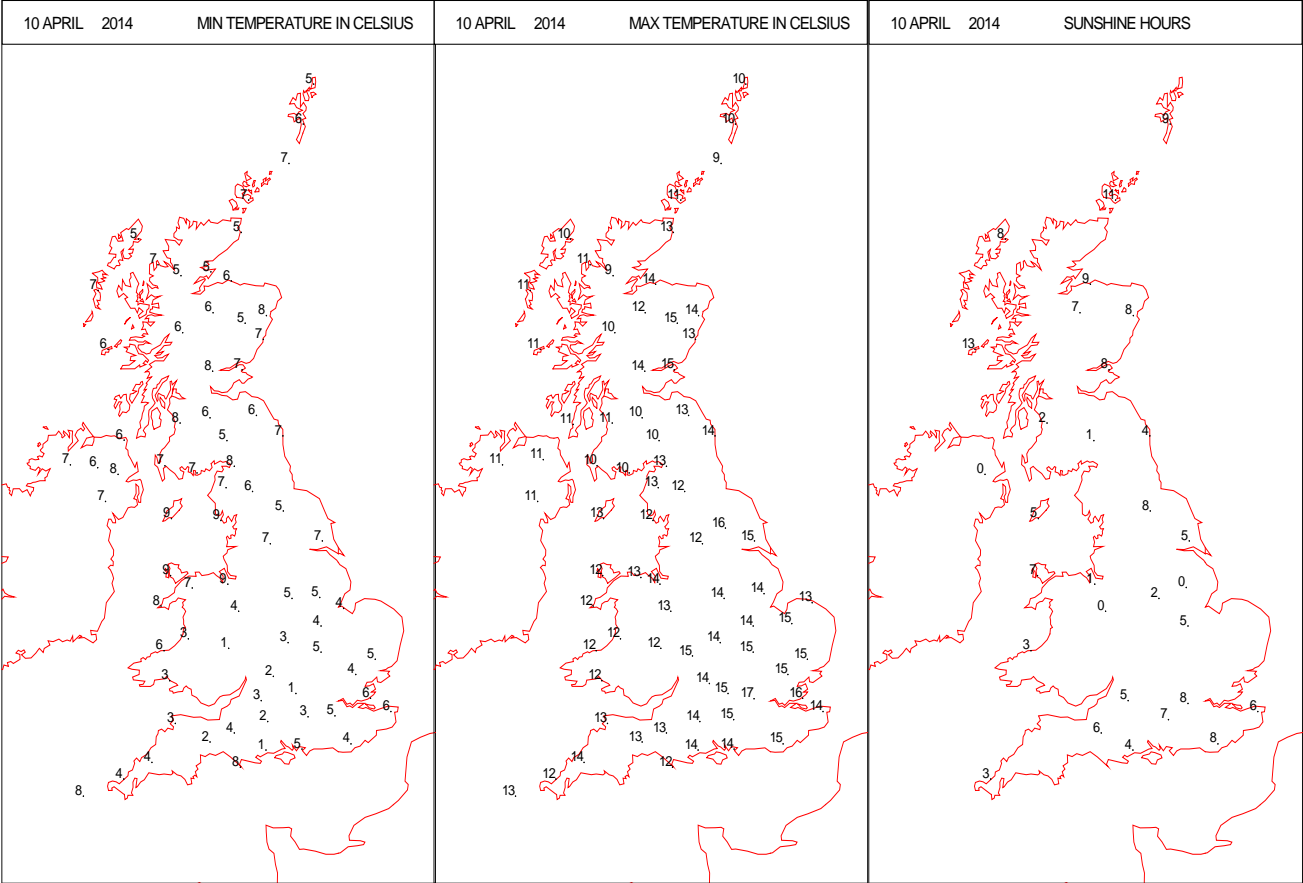
SURFACE REPORTS



SIGNIFICANT WEATHER

0600 GMT 10 APRIL 2014	SIG WEATHER	1200 GMT 10 APRIL 2014	SIG WEATHER	<p>Summary of UK Weather for Thursday 10 April 2014.</p> <p>A band of rain across northern Scotland gradually moved south-eastwards during the early hours, reaching Northern Ireland and the Borders by dawn.</p> <p>Breezy conditions followed to the far north-west, along with a few showers.</p> <p>Across England and Wales it was largely dry with clear spells and light winds. This allowed temperatures to fall to low single figures Celsius, giving patchy frost and some fog patches.</p> <p>Through the morning, cloud and patchy rain across Northern Ireland and southern Scotland continued to slowly move southwards, with some heavier bursts in places.</p> <p>Further south, it was a largely fine and sunny start, but fog patches were slow to clear in places, particularly south-west England.</p> <p>After a generally fine morning, many southern parts saw cloud tend to fill in through the day, but there were plenty of sunny spells across south-eastern areas of England and East Anglia in particular.</p> <p>To the north of the rain band it was mostly dry with sunny spells, and scattered heavy showers across Scotland.</p> <p>Temperatures were generally above average and the highest was in central London.</p>
1800 GMT 10 APRIL 2014	SIG WEATHER	0000 GMT 11 APRIL 2014	SIG WEATHER	
				<p>EXTREMES</p> <p>Highest Maximum: 17.3 Northolt, Greater London</p> <p>Lowest Maximum: 9.2 Loch Glascarnoch, Ross-Shire</p> <p>Lowest Minimum: 0.6 Shobdon Airfield, Hereford & Worcester</p> <p>Lowest Grass Minimum: -2.6 Hurn, Dorset</p> <p>Most Rain: 4.6 Baltasound No2, Shetland</p> <p>Most Sun: 12.5 Tiree, Argyll</p>

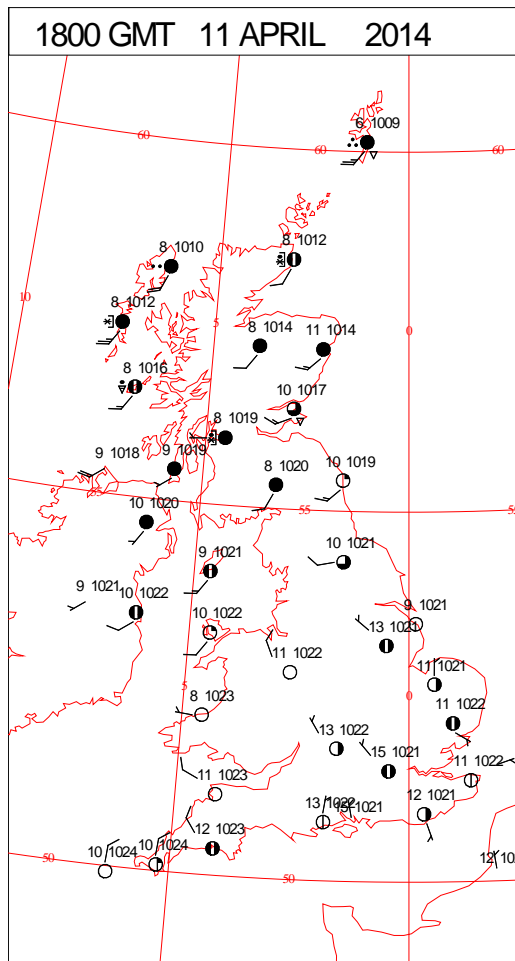
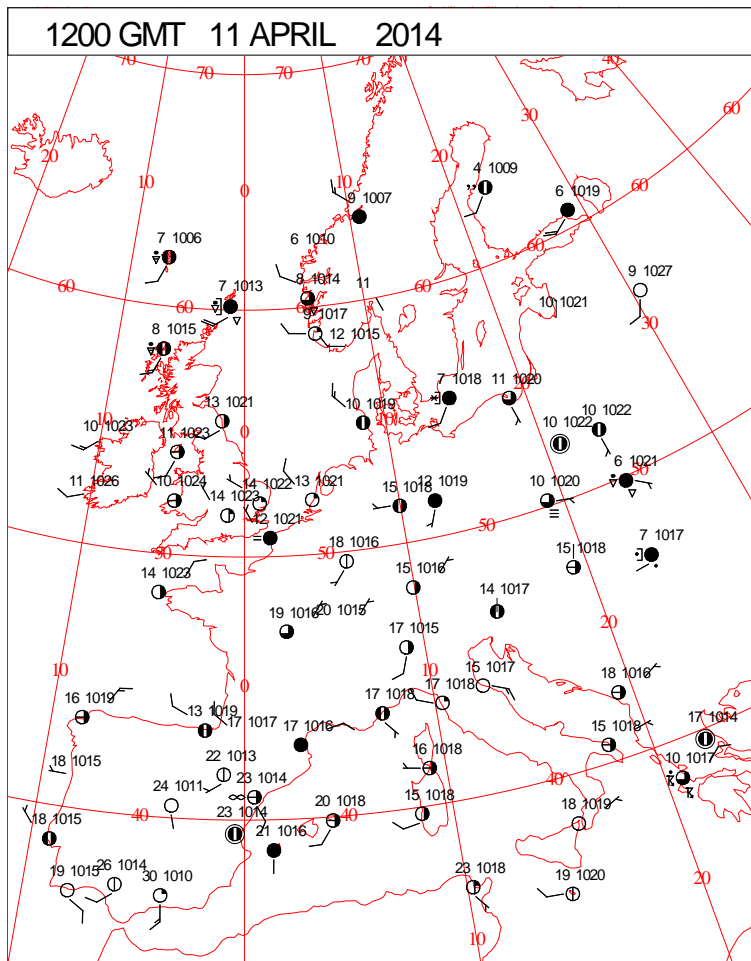
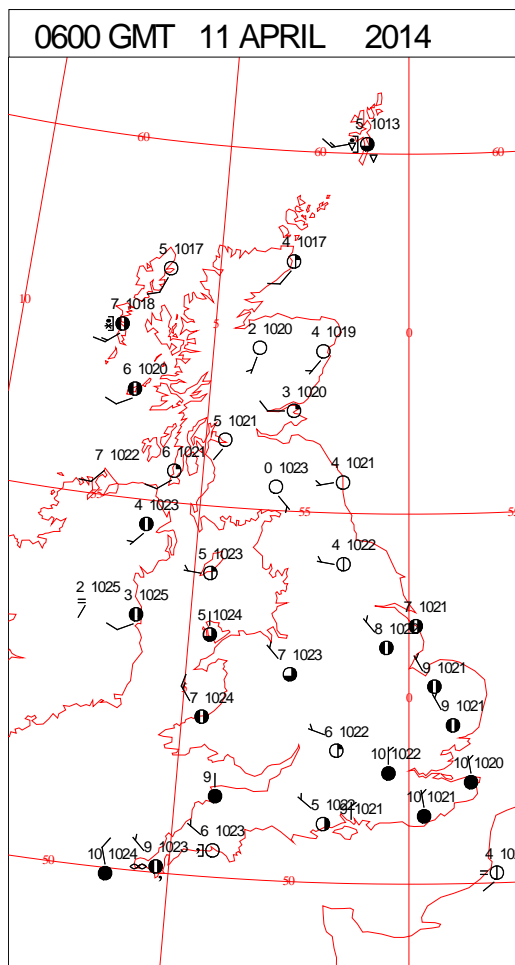
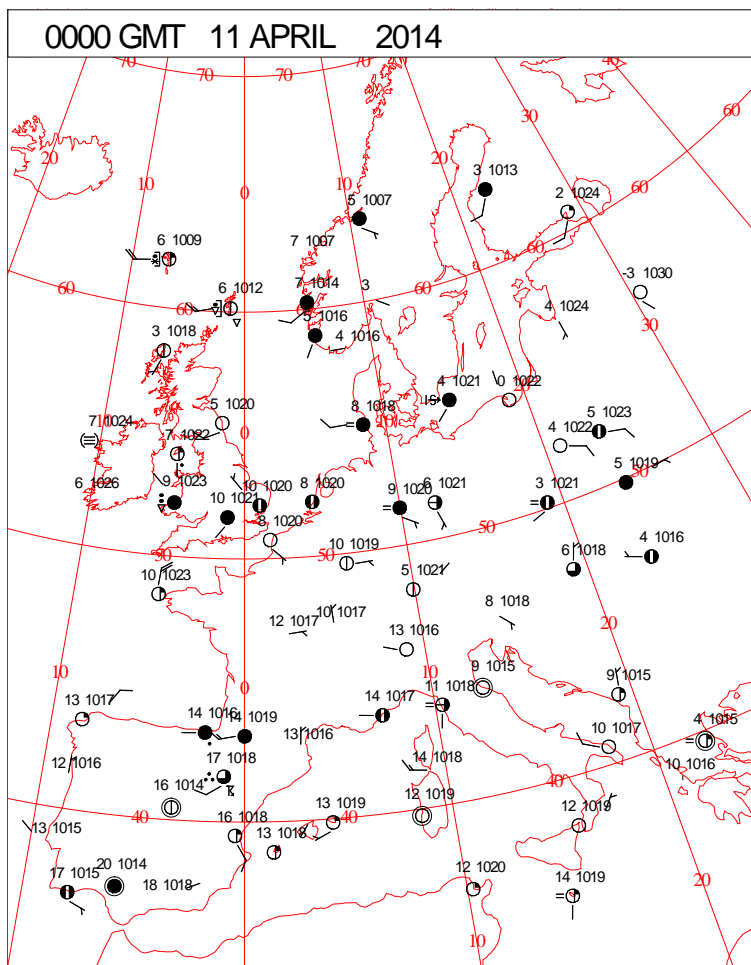
DAILY CLIMATE DATA



ANALYSIS VALID 0000 UTC FRI 11 APR 2014

ANALYSIS VALID 1200 UTC FRI 11 APR 2014

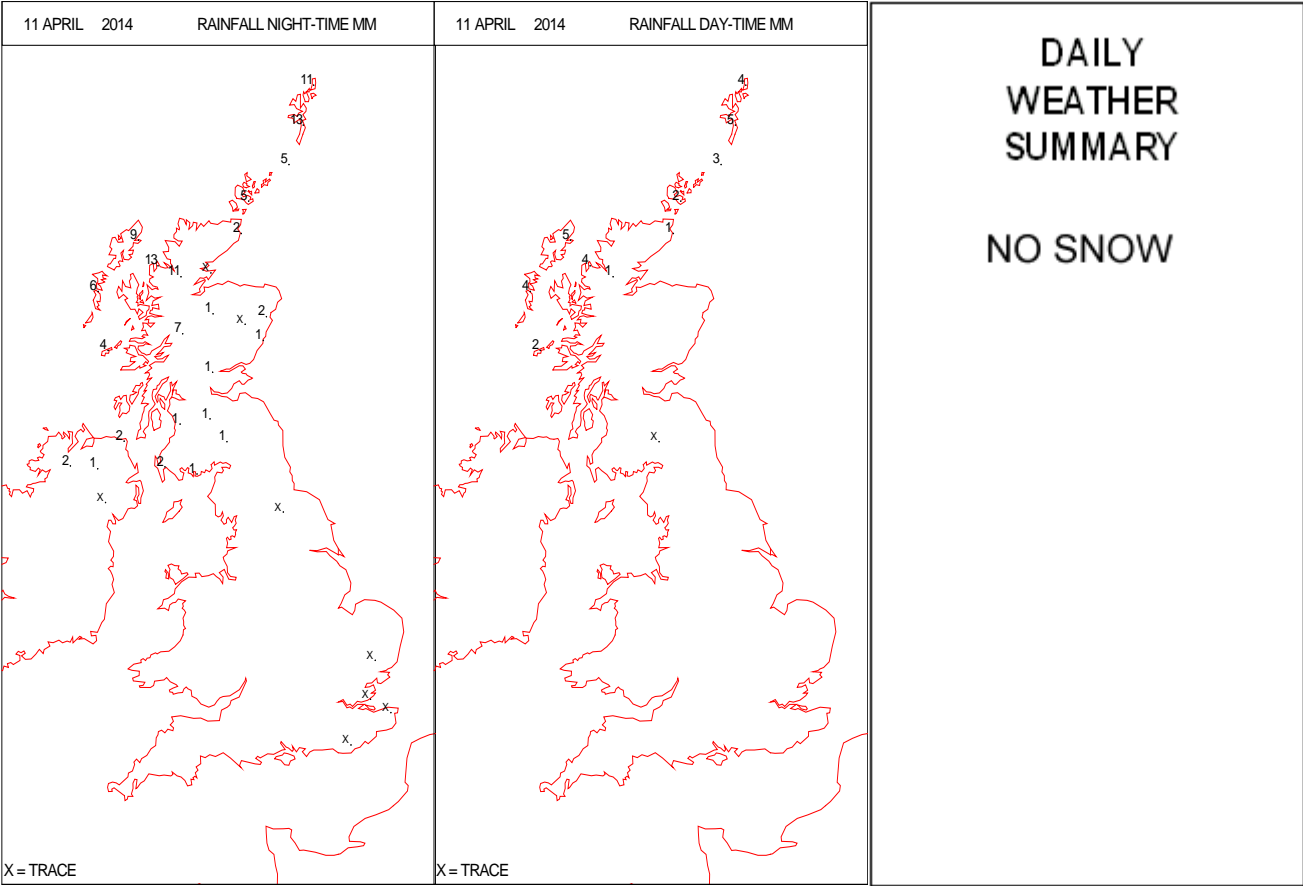
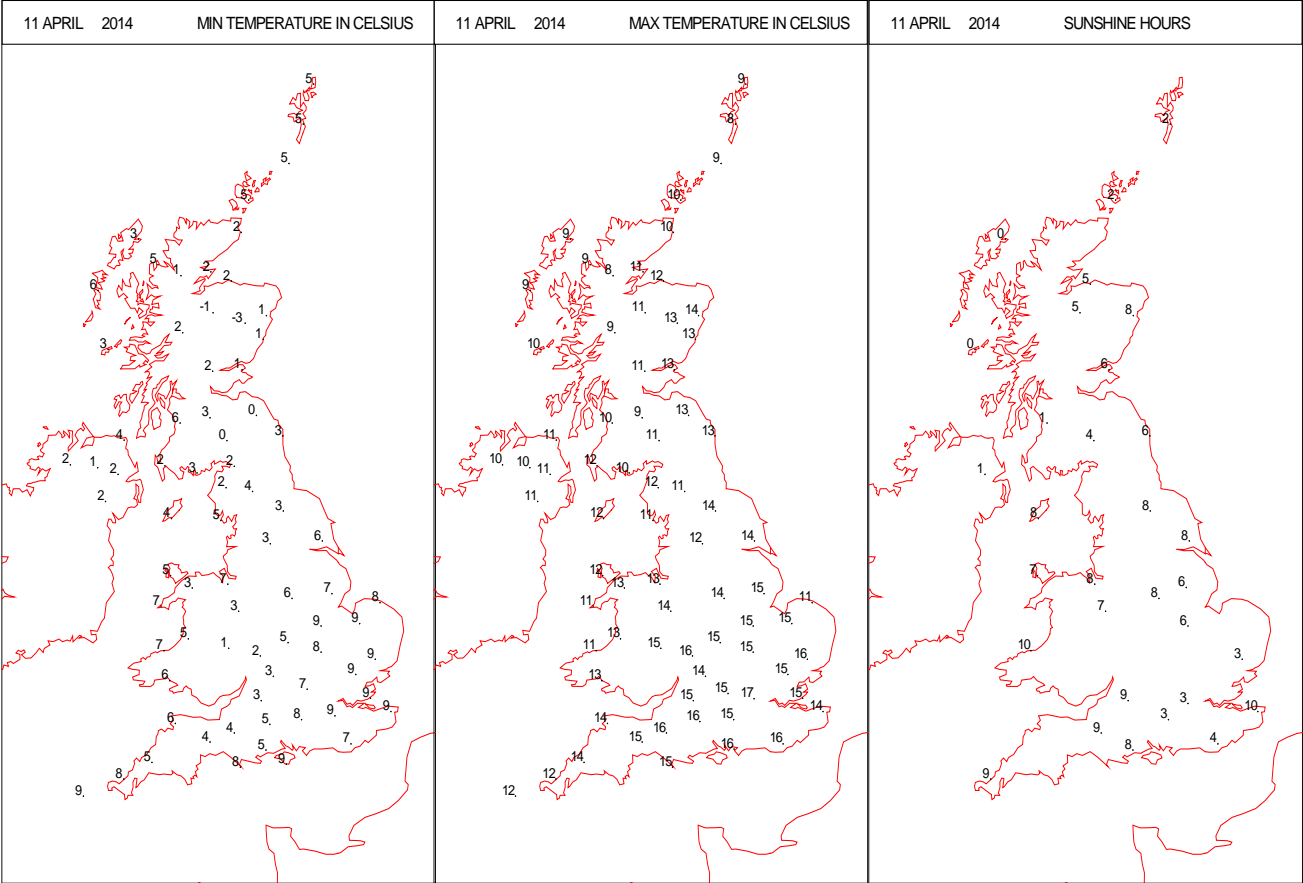
SURFACE REPORTS



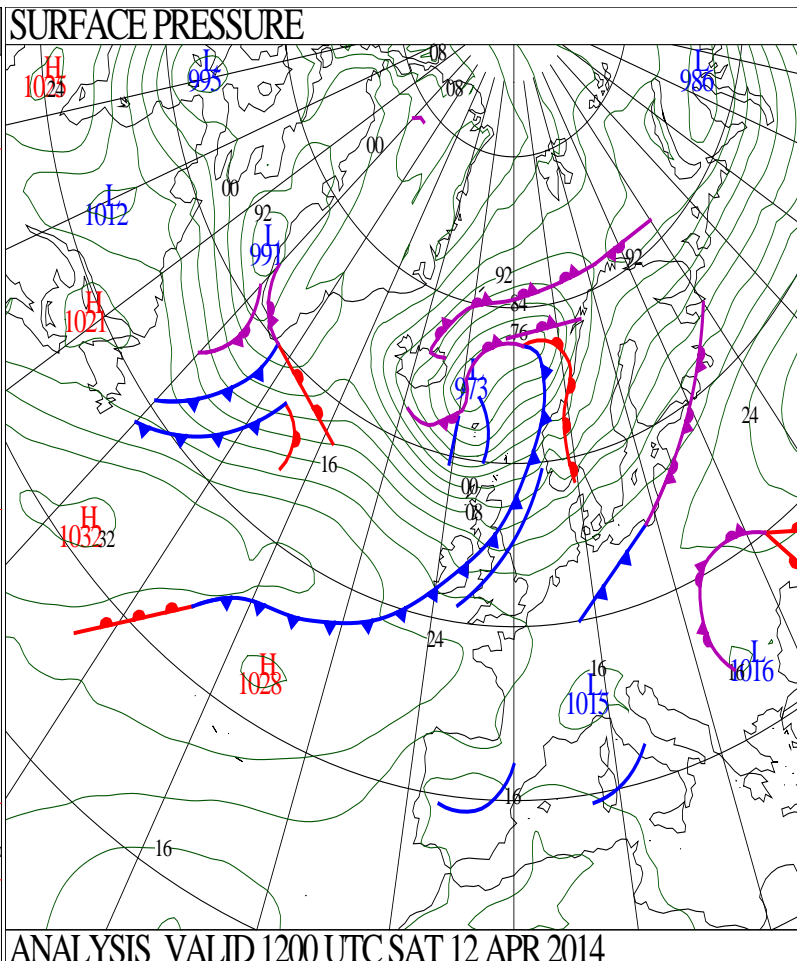
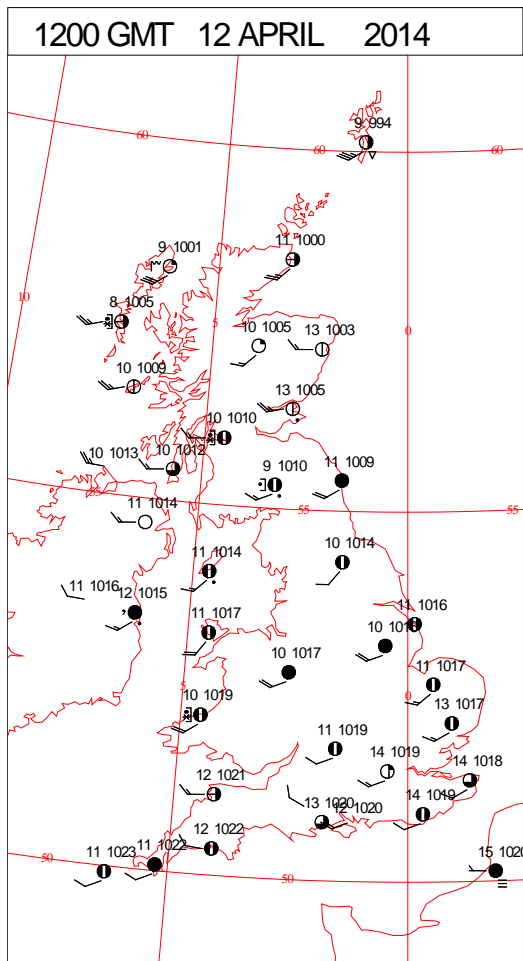
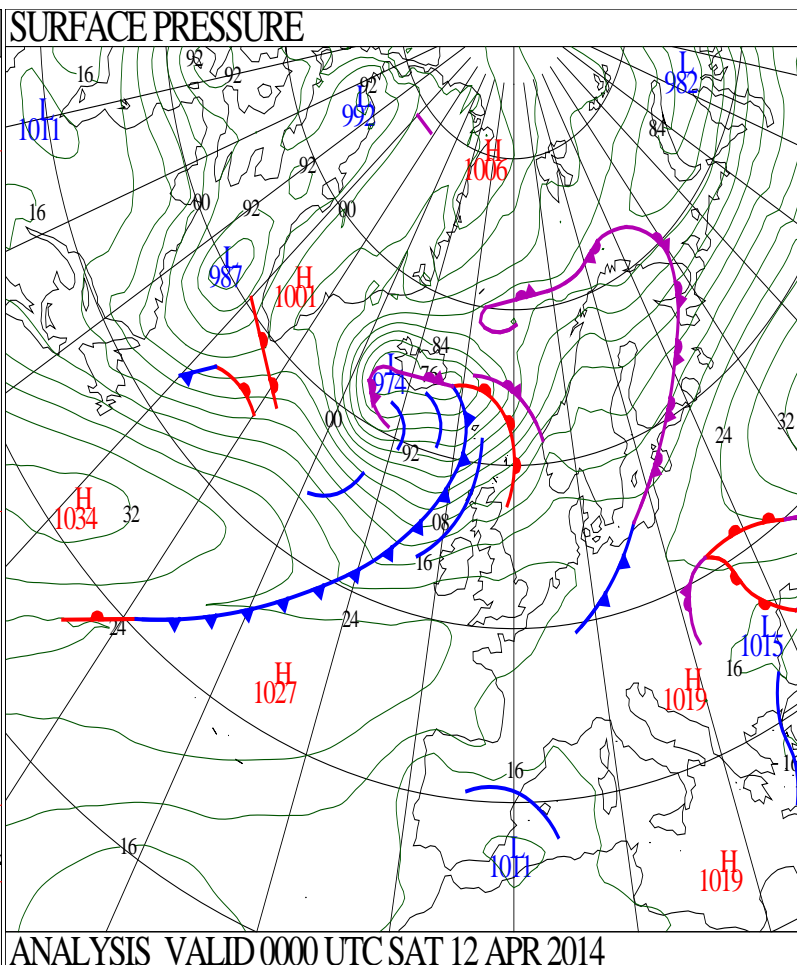
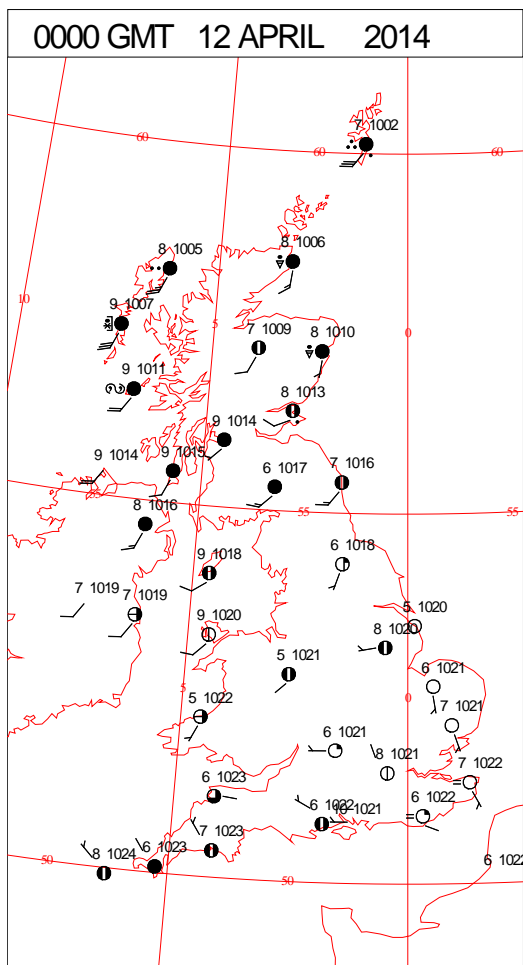
SIGNIFICANT WEATHER

0600 GMT 11 APRIL 2014	SIG WEATHER	1200 GMT 11 APRIL 2014	SIG WEATHER	<p>Summary of UK Weather for Friday 11 April 2014.</p> <p>It stayed dry with clear spells across southern parts of the U.K. overnight, allowing a few mist and fog patches to form.</p> <p>Further north, a weak band of rain continued to move south-eastwards reaching south Wales by morning. Some heavier bursts of rain developed for a time, but most of the rain had died out by dawn.</p> <p>Clearer conditions to the north of the front gave some sub-zero temperatures, and there were also a few showers, especially across north-western Scotland.</p> <p>Through the morning, the remnants of the front in the south gradually cleared. After a sunny start, fair weather cloud developed quite widely across the country, giving a scattering of showers across central parts of Scotland, but otherwise it remained largely dry.</p> <p>A weather front pushed across northern Scotland through the day bringing thicker cloud, and for north-west Scotland, increasingly persistent rain, turning heavy across the Western Isles and Western Highlands.</p> <p>Once again, it was rather warm in places, mainly across southern England.</p> <p>Through the evening, rain and stronger winds continued to affect western Scotland.</p> <p>Elsewhere, it was dry with variable amounts of cloud and lighter winds.</p>
1800 GMT 11 APRIL 2014	SIG WEATHER	0000 GMT 12 APRIL 2014	SIG WEATHER	<p>EXTREMES</p> <p>Highest Maximum: 16.6 Northolt, Greater London</p> <p>Lowest Maximum: 7.8 Loch Glascarnoch, Ross-Shire</p> <p>Lowest Minimum: -3.2 Aboyne No2, Aberdeenshire</p> <p>Lowest Grass Minimum: -8.2 Aboyne No2, Aberdeenshire</p> <p>Most Rain: 18.6 Lerwick, Shetland</p> <p>Most Sun: 10.0 Aberporth, Dyfed</p>

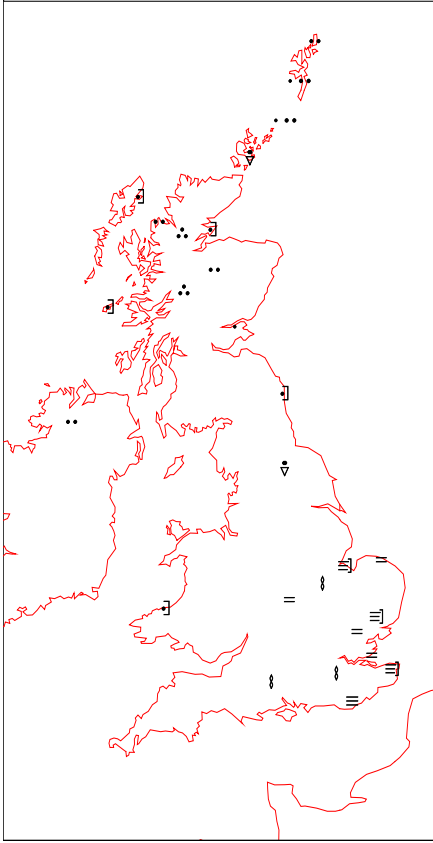
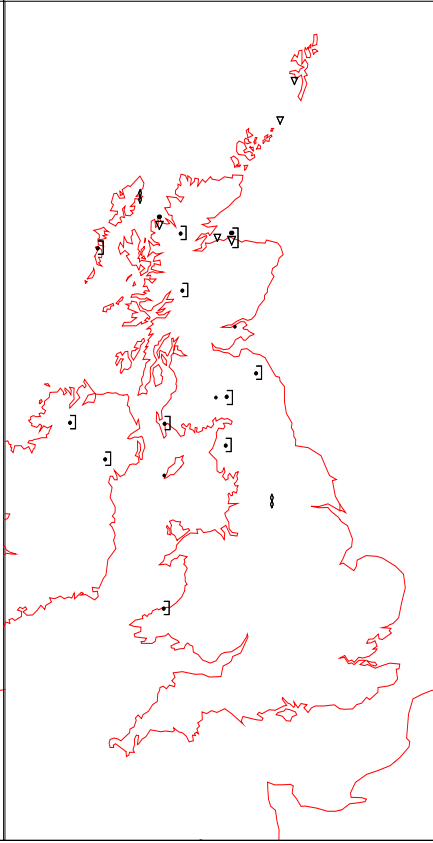
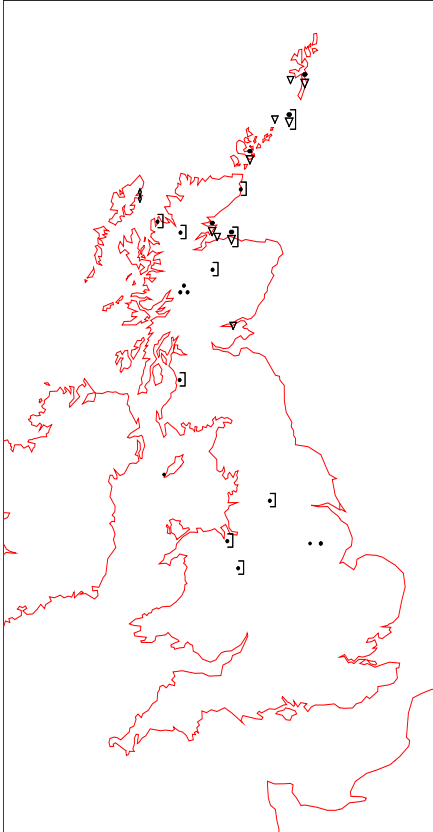
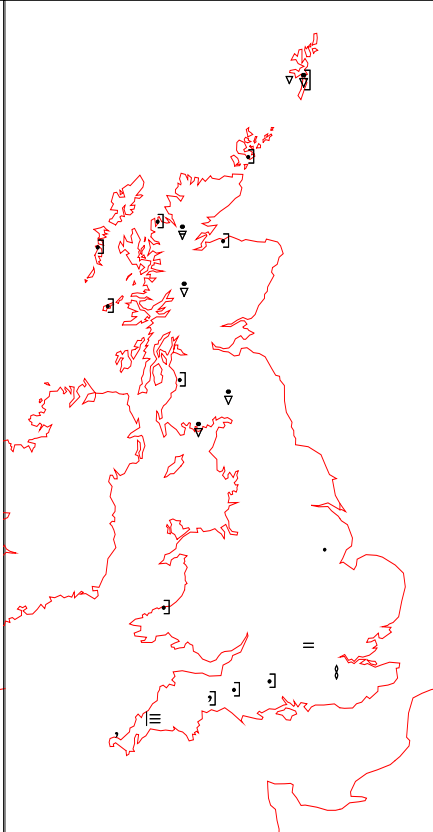
DAILY CLIMATE DATA



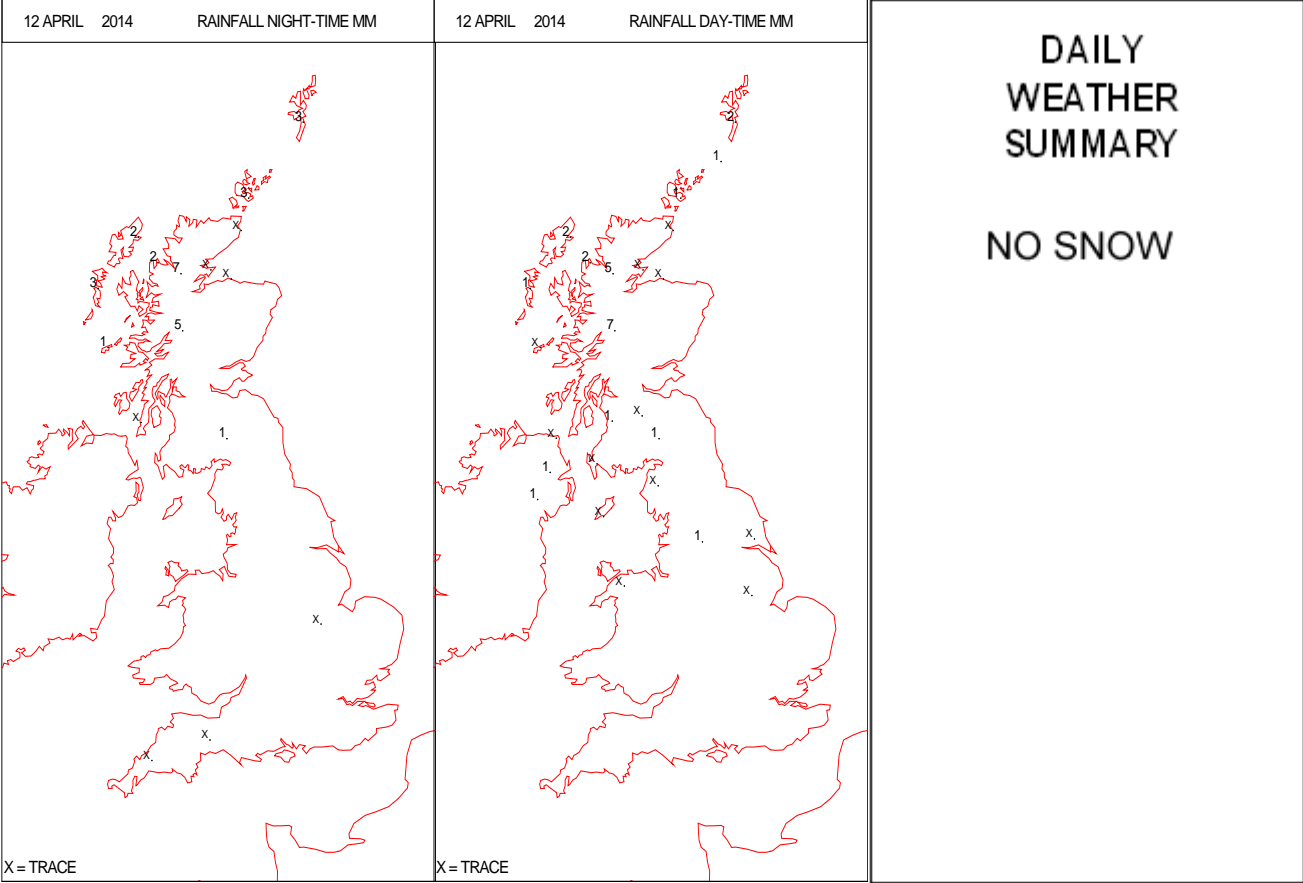
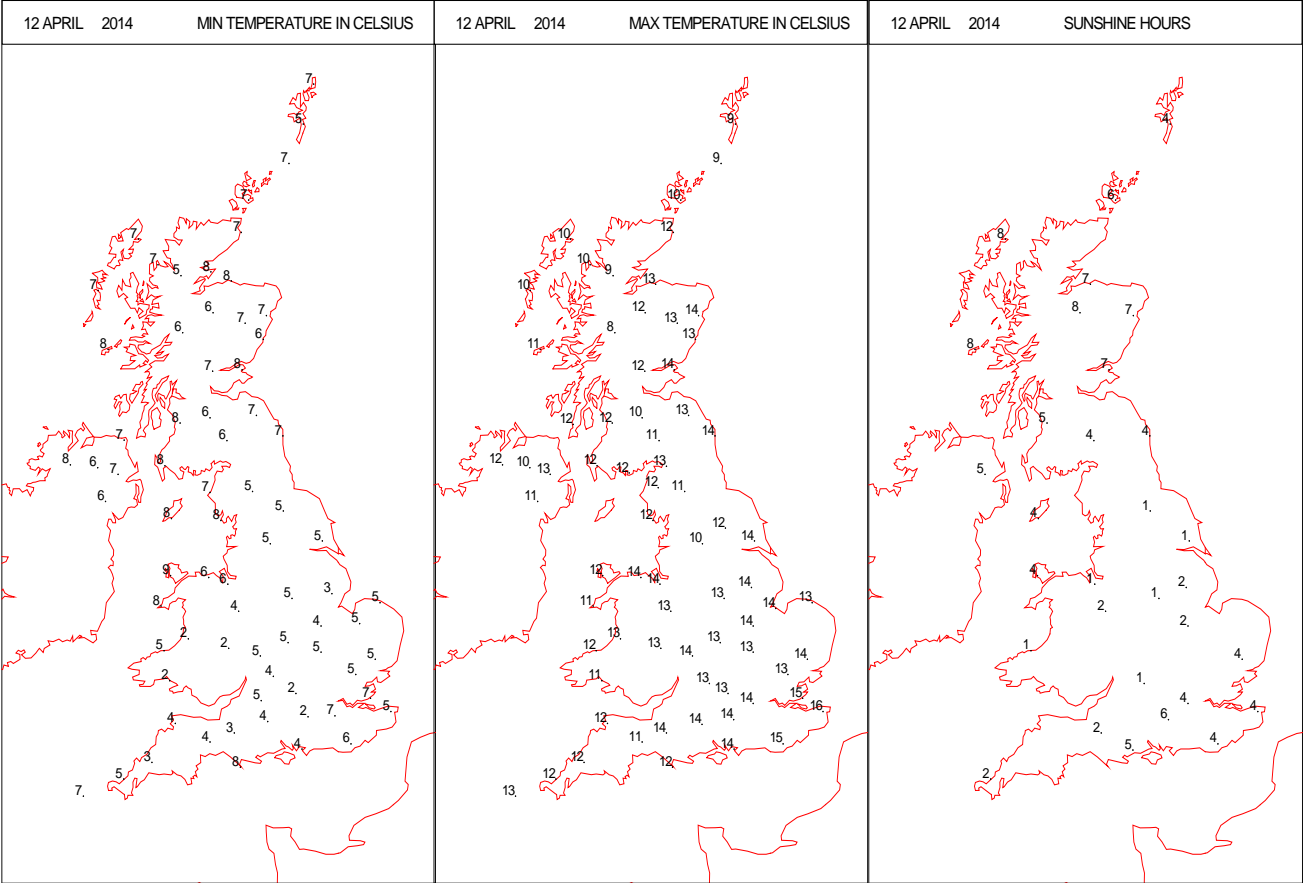
DAILY WEATHER SUMMARY



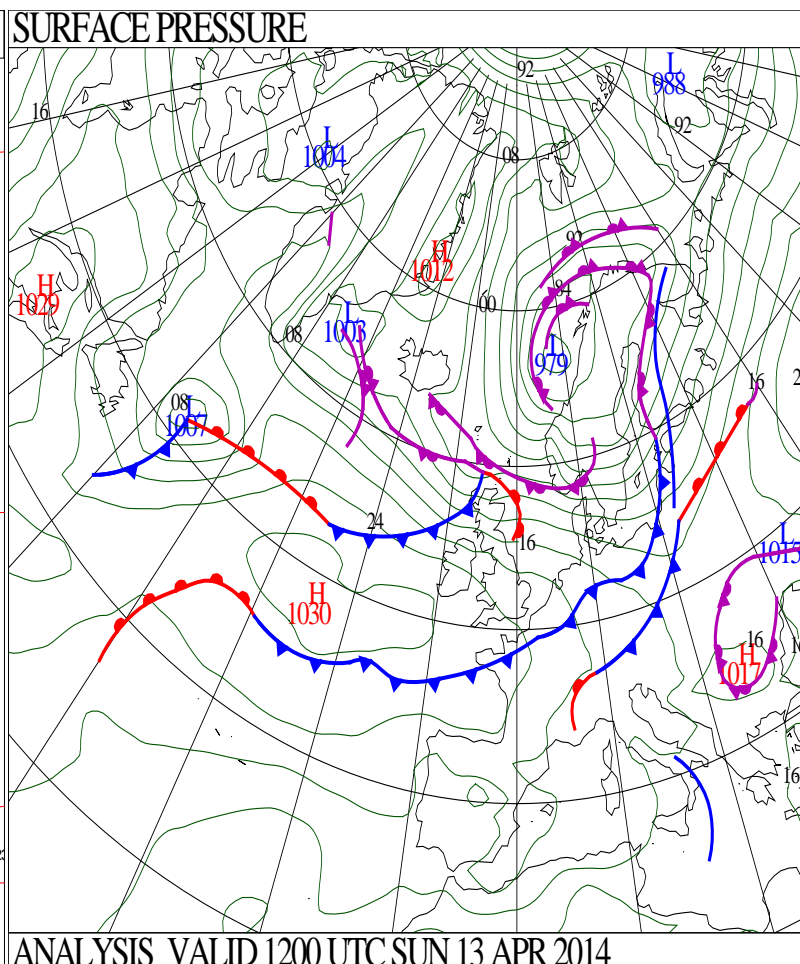
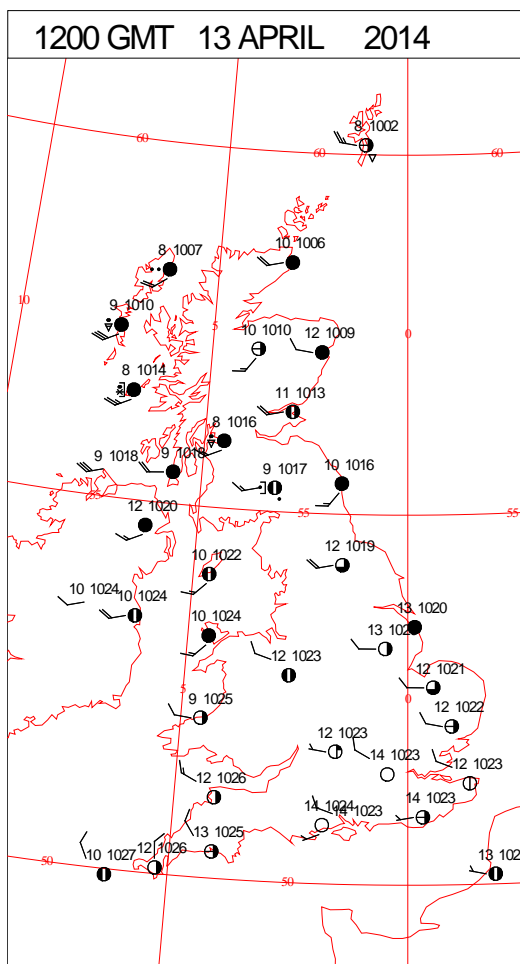
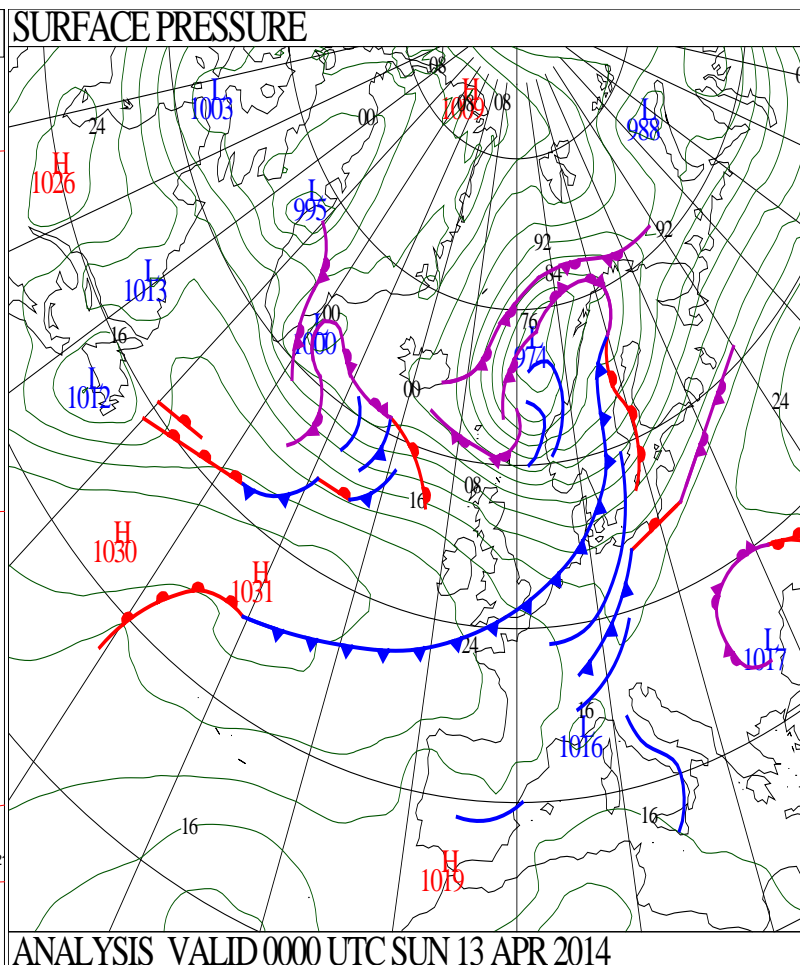
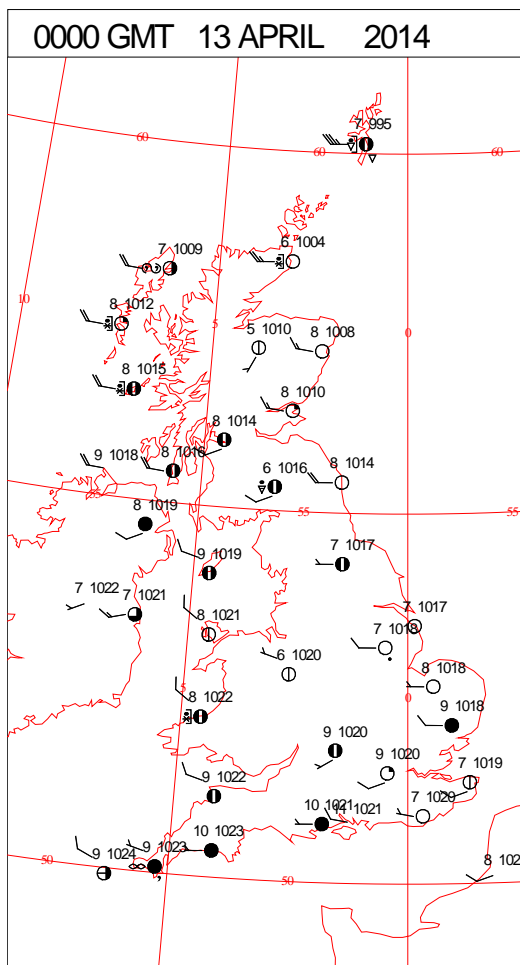
SIGNIFICANT WEATHER

0600 GMT 12 APRIL 2014	SIG WEATHER	1200 GMT 12 APRIL 2014	SIG WEATHER	<p>Summary of UK Weather for Saturday 12 April 2014.</p> <p>It was a dry night across England and Wales with clear spells, although high cloud gradually moved down from the north. With light winds, it turned rather cold in places with fog forming in places, particularly across south-east England and East Anglia.</p> <p>Across Scotland and Northern Ireland, winds were stronger, cloud continued to thicken, and heavy rain affected much of western Scotland. Rain was more patchy across eastern Scotland, but heavy rain affected Northern Ireland by dawn.</p> <p>The band of rain continued to spread south-eastwards through the day, with a few heavy bursts at times but it steadily weakened, reaching southern England by the evening as an area of thicker cloud.</p> <p>Sunny spells followed to many northern parts of the U.K., along with frequent, heavy showers across north-western Scotland. It was also windy in northern areas, particularly over higher ground.</p> <p>During the evening, the cloud cleared to the south of the country, leaving increasingly clear skies and temperatures falling quickly after dusk.</p> <p>However, strong winds continued further north, along with the showers in the north-west of Scotland.</p>
				
1800 GMT 12 APRIL 2014	SIG WEATHER	0000 GMT 13 APRIL 2014	SIG WEATHER	<p>EXTREMES</p> <p>Highest Maximum: 15.5 Manston, Kent</p> <p>Lowest Maximum: 8.3 Tulloch Bridge, Invernes-Shire</p> <p>Lowest Minimum: 2.0 Benson, Oxfordshire 2.0 Trawsgoed, Dyfed</p> <p>Lowest Grass Minimum: -1.5 Benson, Oxfordshire</p> <p>Most Rain: 12.6 Loch Glascarnoch</p> <p>Most Sun: 8.1 Stornoway Airport, Western Isles 8.1 Tiree, Argyll</p>
				

DAILY CLIMATE DATA

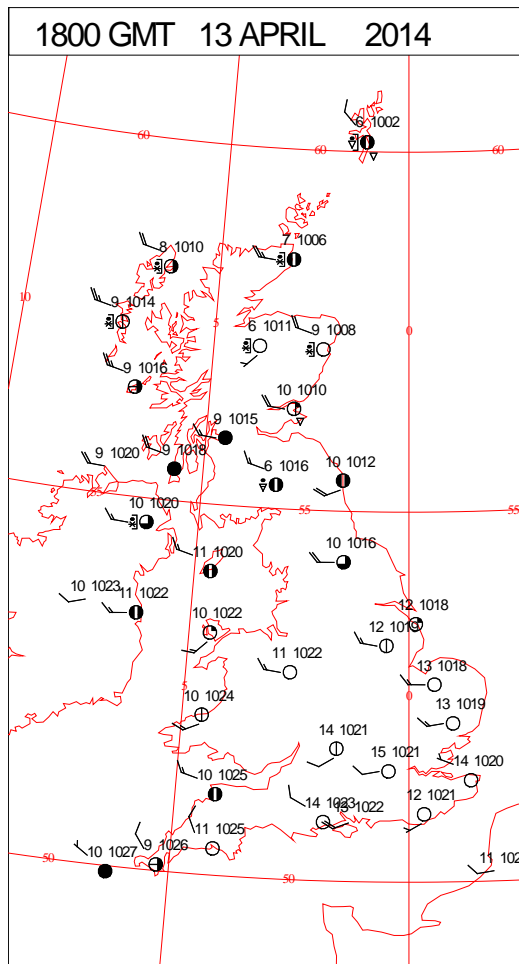
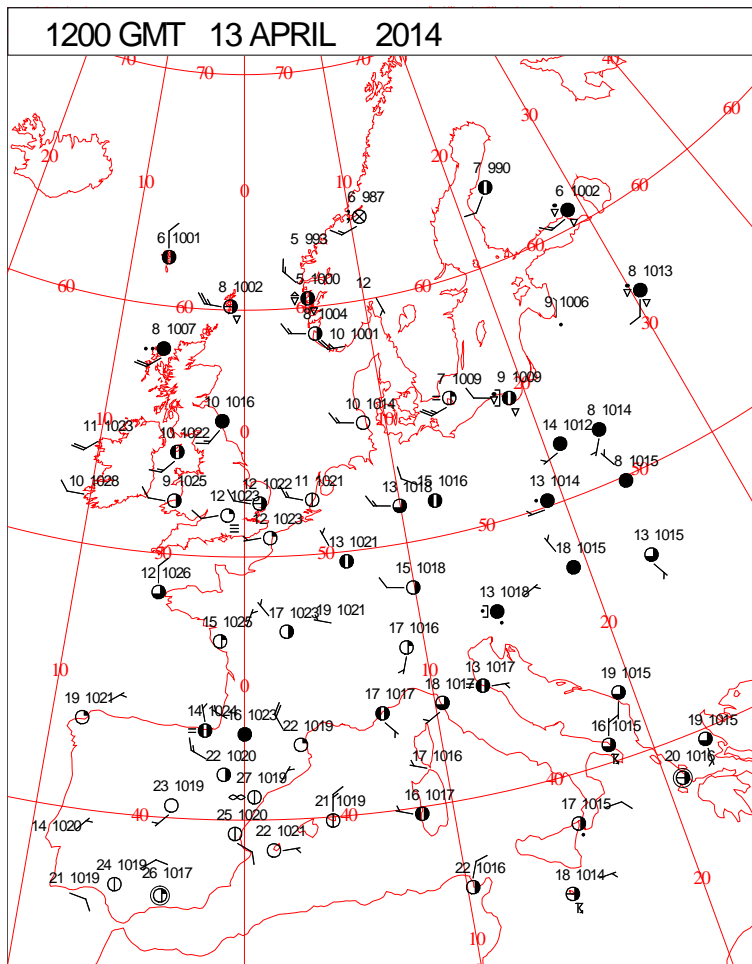
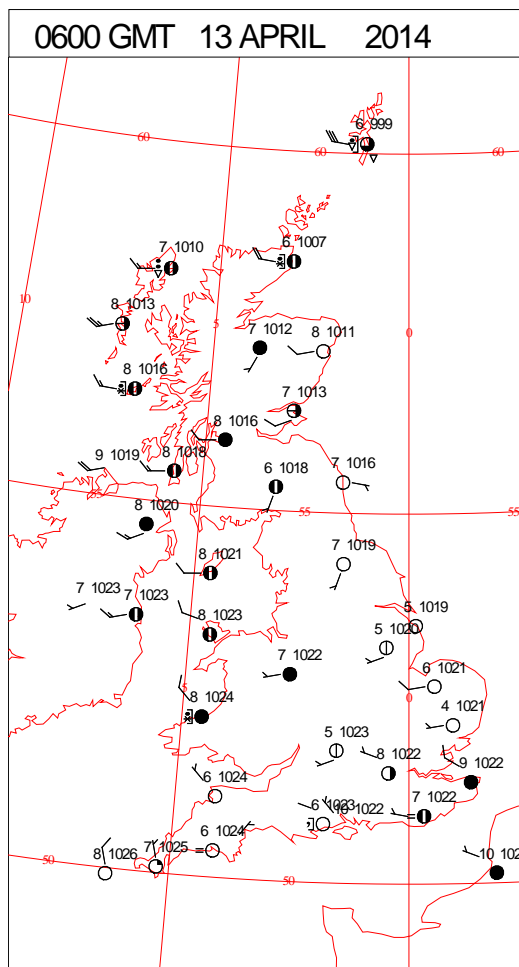
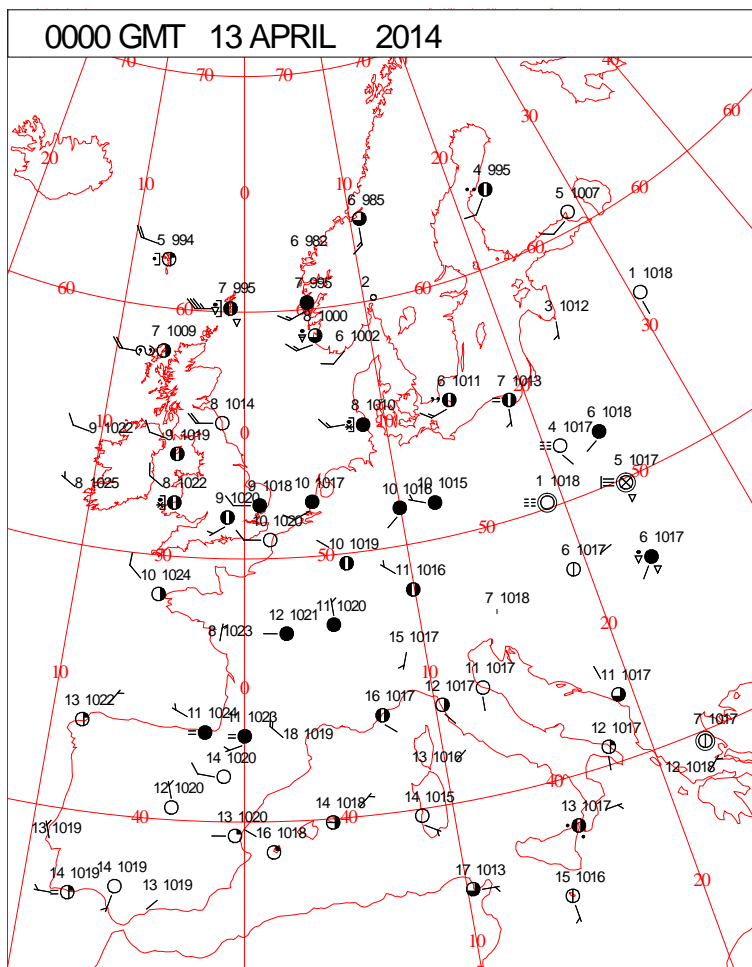


DAILY WEATHER SUMMARY



Sunday 13 April 2014

SURFACE REPORTS

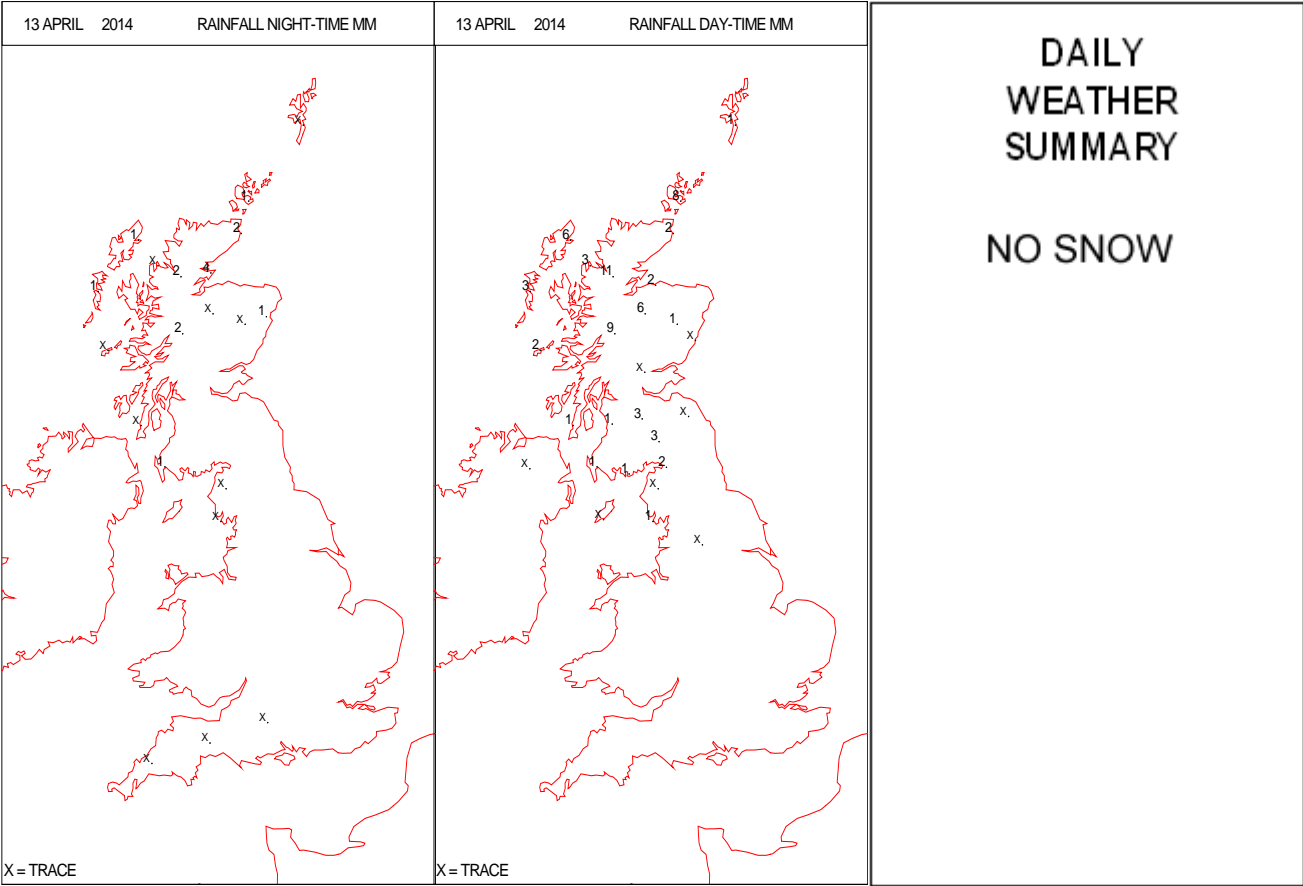
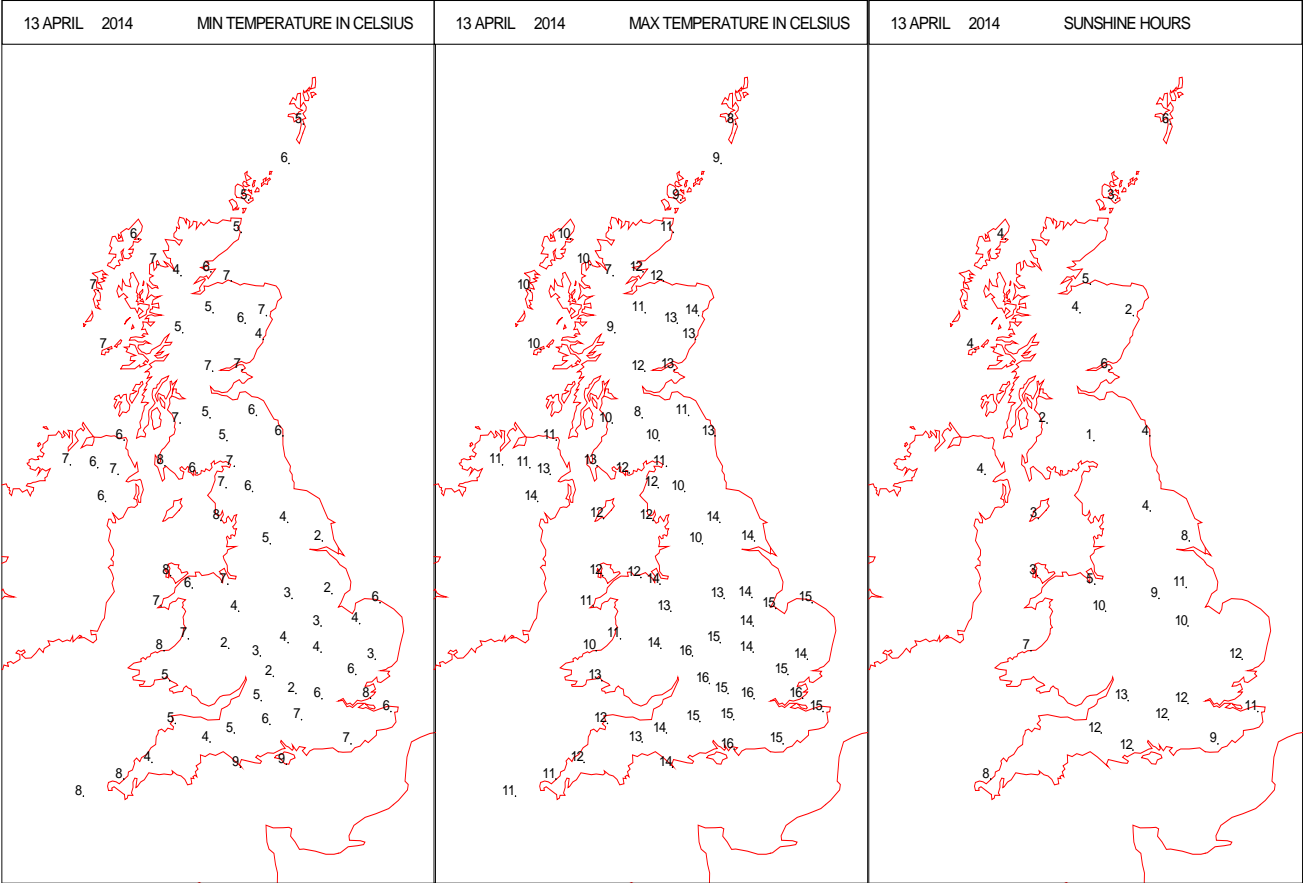


Crown Copyright 2014, All Rights Reserved

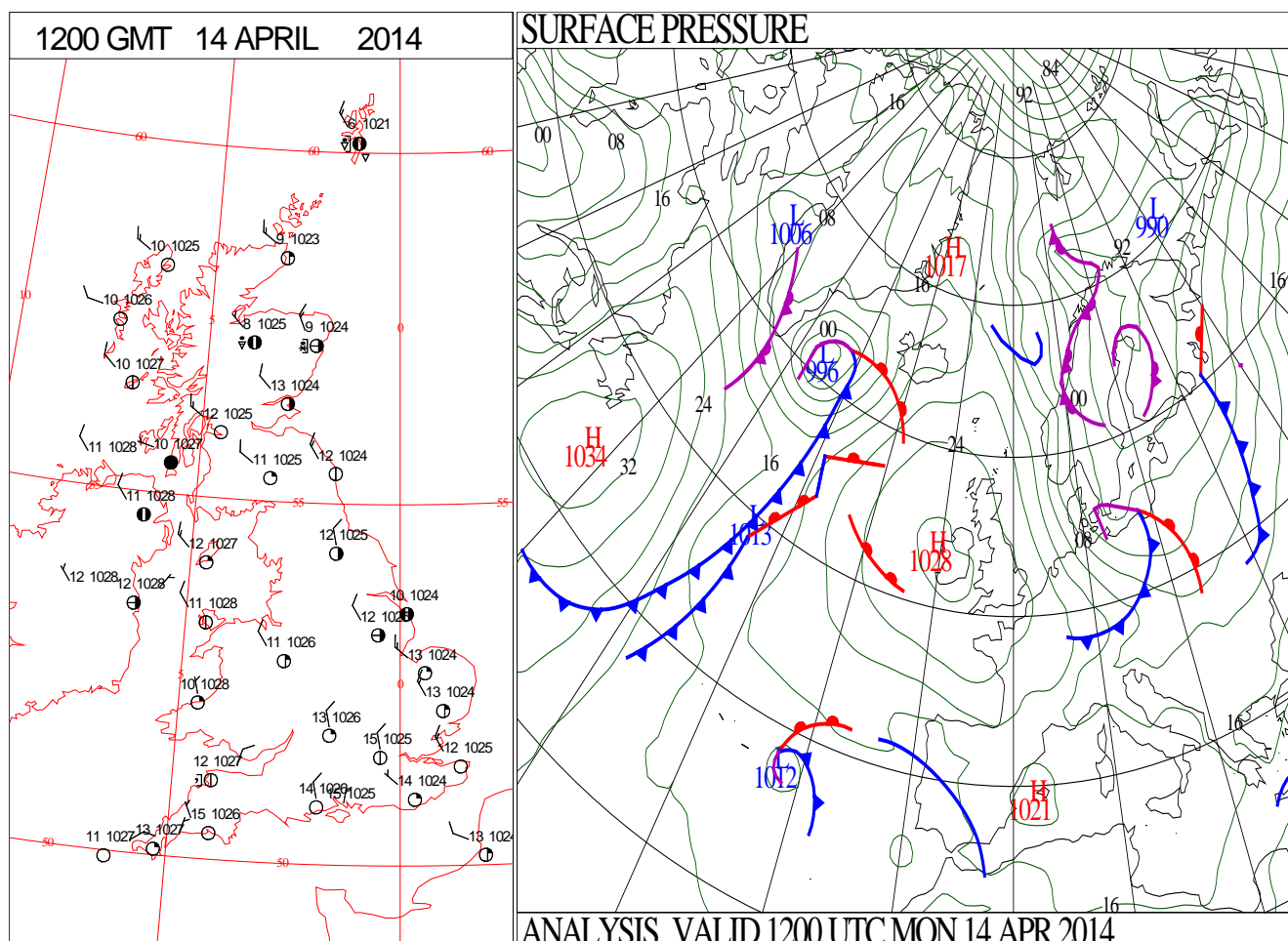
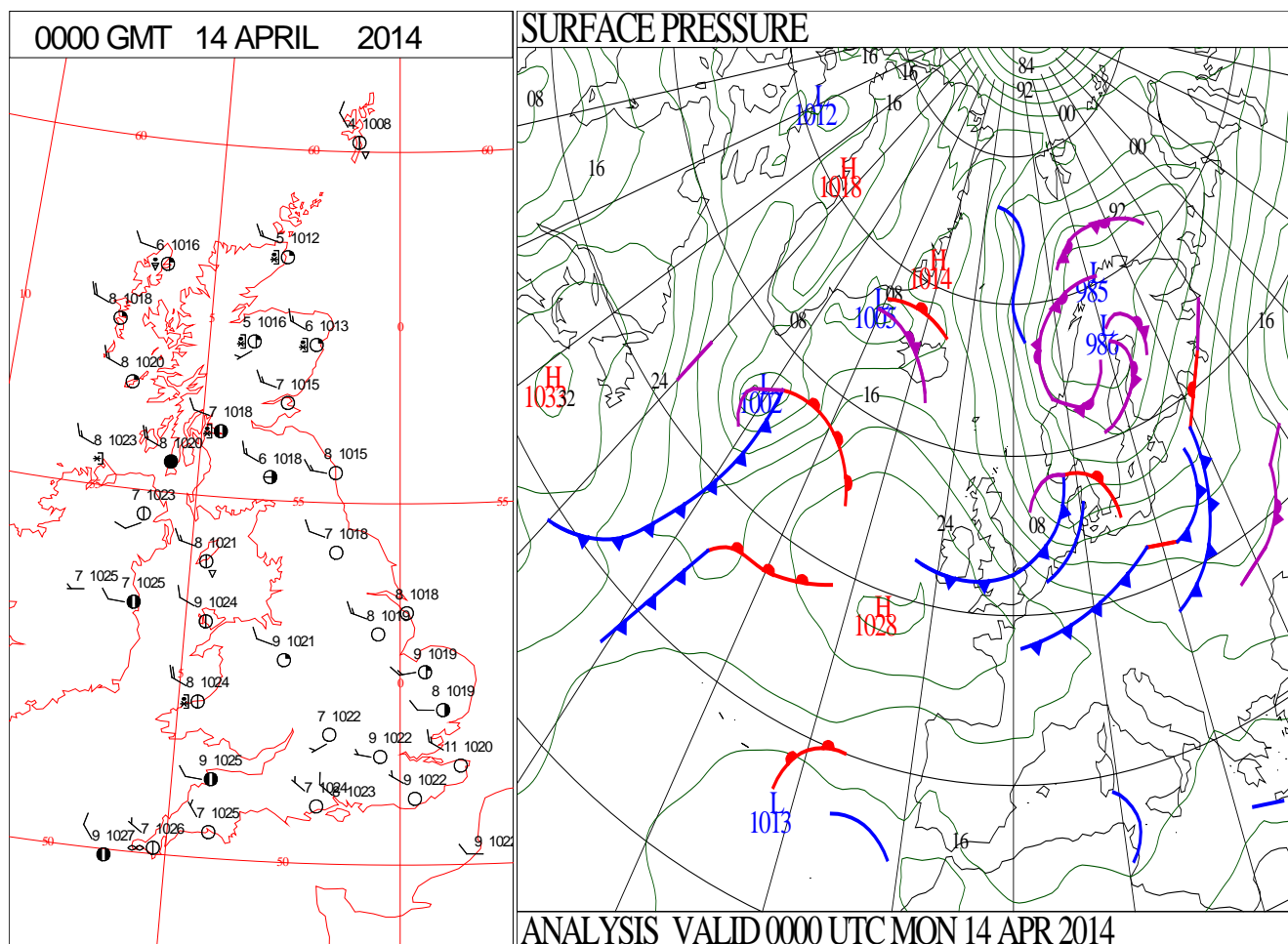
SIGNIFICANT WEATHER

0600 GMT 13 APRIL 2014	SIG WEATHER	1200 GMT 13 APRIL 2014	SIG WEATHER	<p>Summary of UK Weather for Sunday 13 April 2014.</p> <p>Sunday started dry across much of the U.K., although some patchy low cloud affected some southern parts. However, most places stayed clear, allowing temperatures to fall and a slight frost to develop in prone spots.</p> <p>Across northern Scotland there was more cloud, and also a stronger wind, with Foula in the Shetland Isles recording a gust of 53 knots. Frequent showers also affected western parts of Scotland.</p> <p>Showers continued across the north-west during the morning, occasionally heavy, before gradually spreading southwards into south-western Scotland and Northern Ireland by the afternoon. It also remained windy across the north.</p> <p>Elsewhere, it remained dry with plenty of prolonged sunshine, especially in the south and east, with lighter winds.</p> <p>By the evening a few showers had spread into northern England, whilst cloud also increased across parts of Wales and the Midlands. However many areas, especially further south, remained clear.</p> <p>Temperatures were generally above average, and well above in the south and east, although slightly below average in the north-west.</p>
1800 GMT 13 APRIL 2014	SIG WEATHER	0000 GMT 14 APRIL 2014	SIG WEATHER	<p>EXTREMES</p> <p>Highest Maximum: 16.4 Heathrow, Greater London</p> <p>Lowest Maximum: 7.9 Warcop Range, Cumbria</p> <p>Lowest Minimum: 1.7 Benson, Oxfordshire</p> <p>Lowest Grass Minimum: -1.9 Leconfield, Humberside</p> <p>Most Rain: 13.4 Loch Glascarnoch, Ross-Shire</p> <p>Most Sun: 12.6 Lyneham, Wiltshire</p>

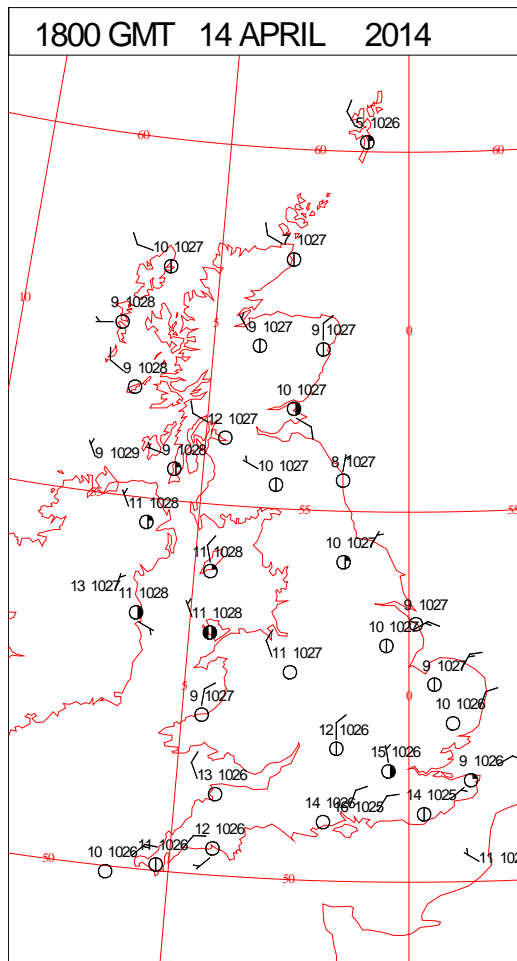
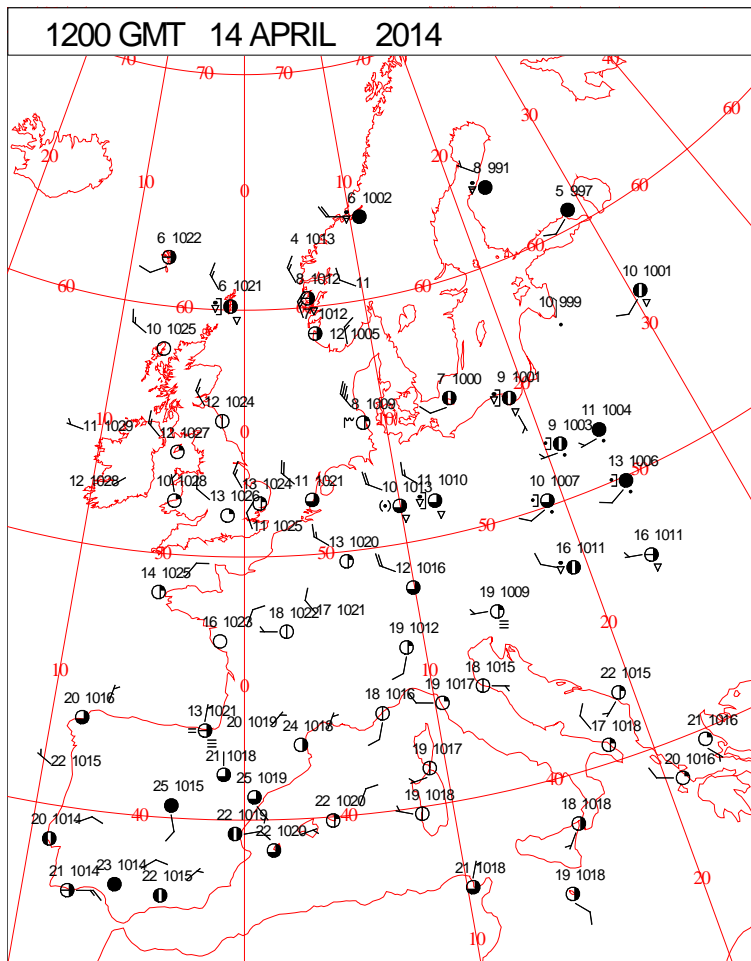
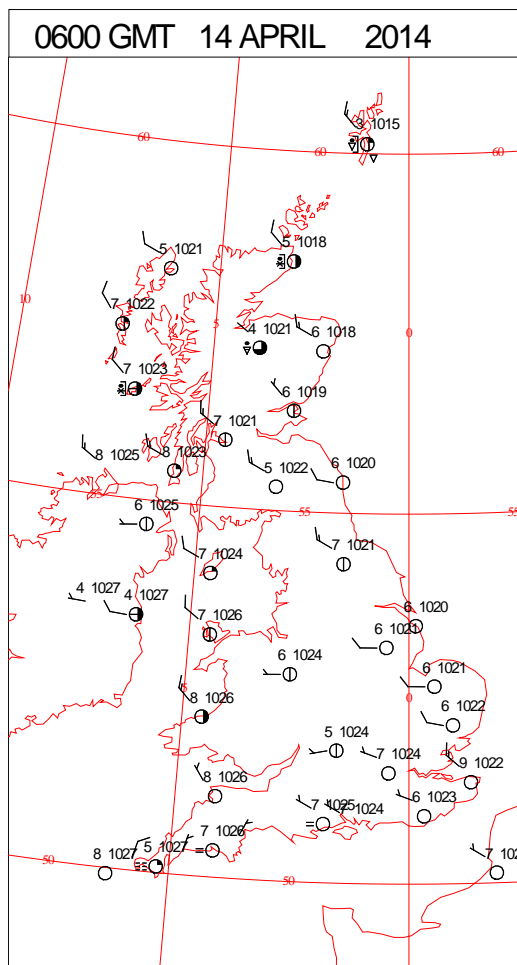
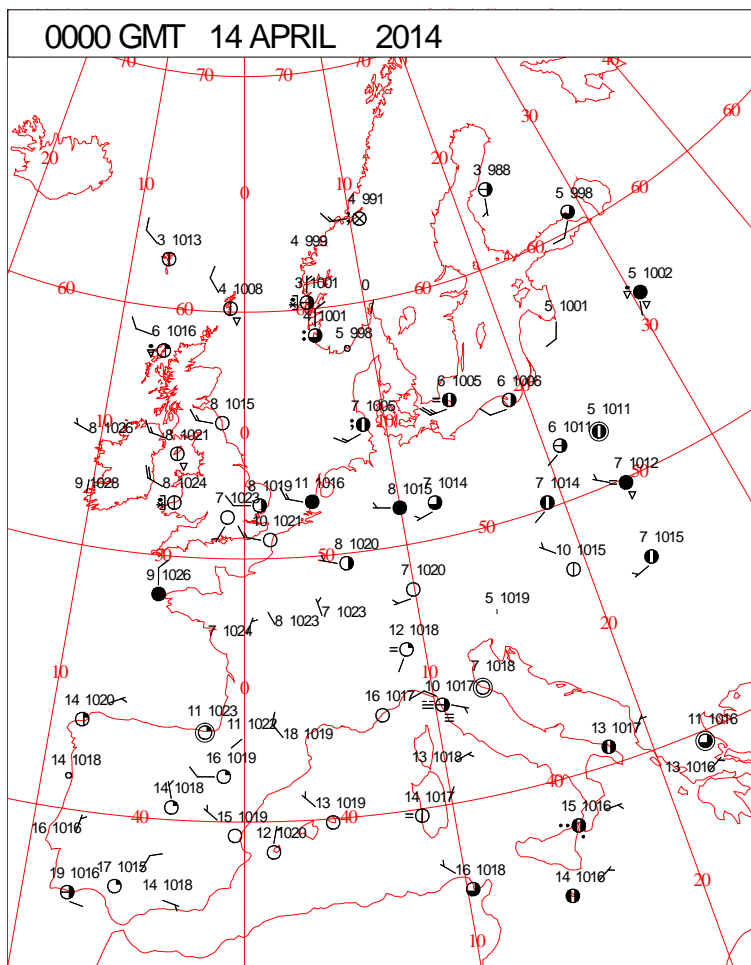
DAILY CLIMATE DATA



DAILY WEATHER SUMMARY



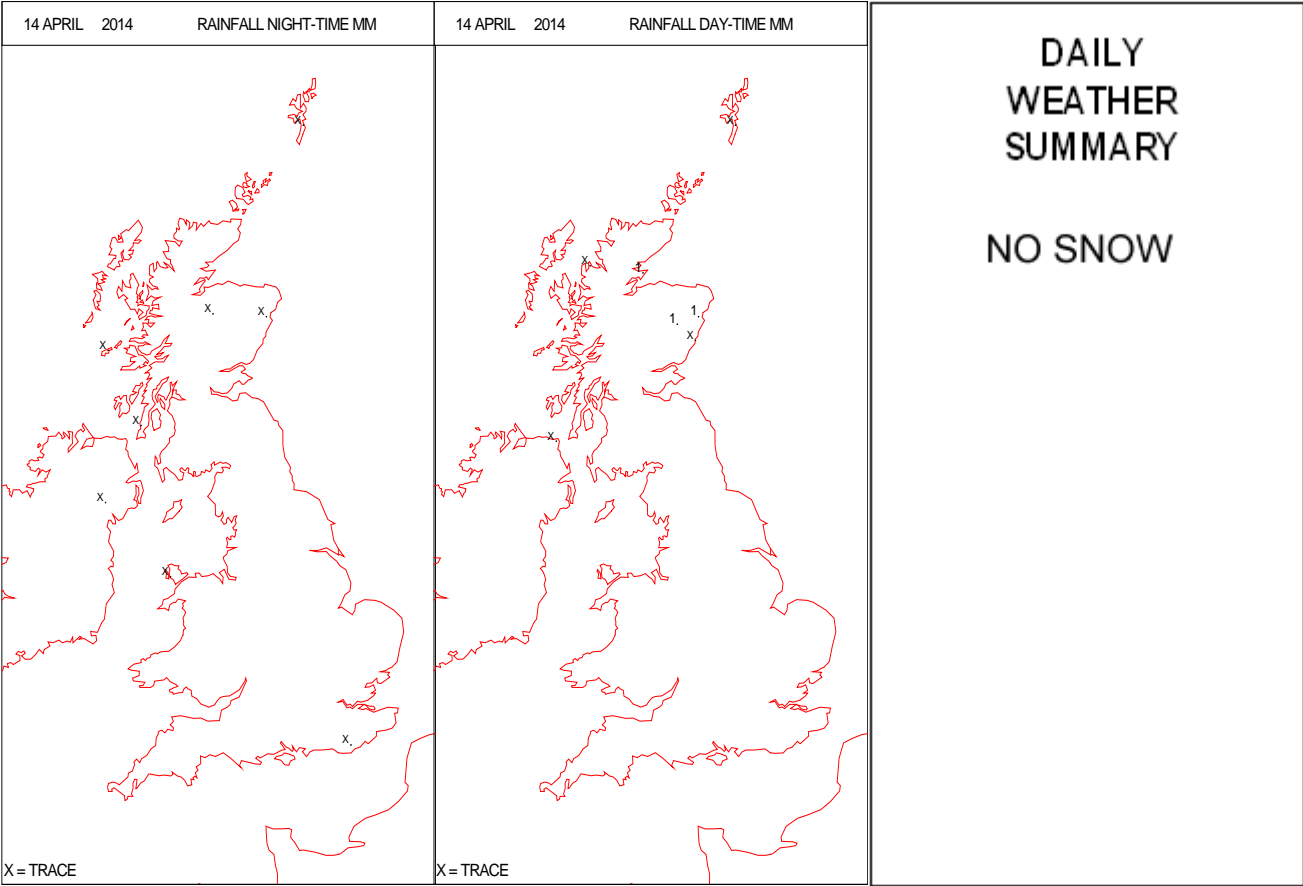
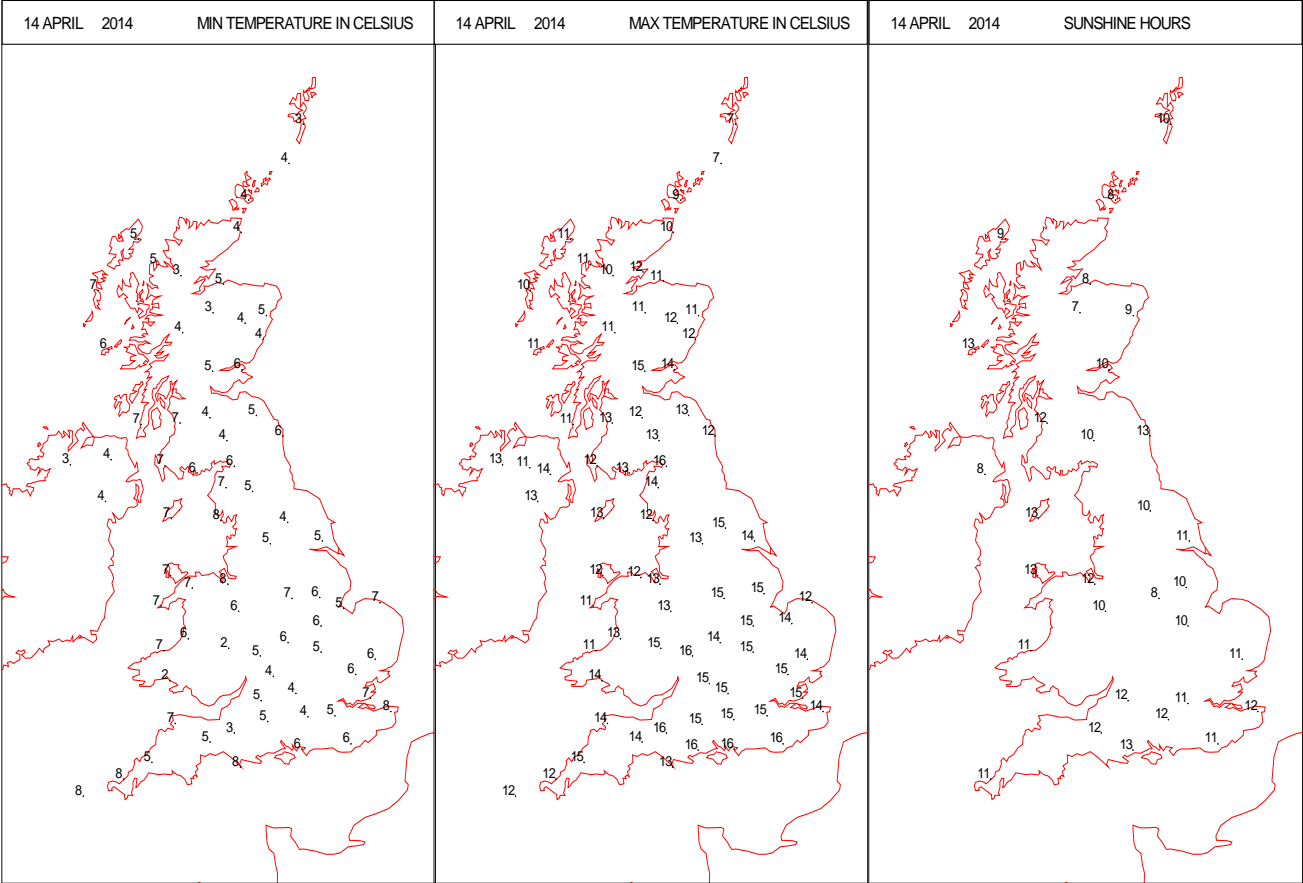
SURFACE REPORTS



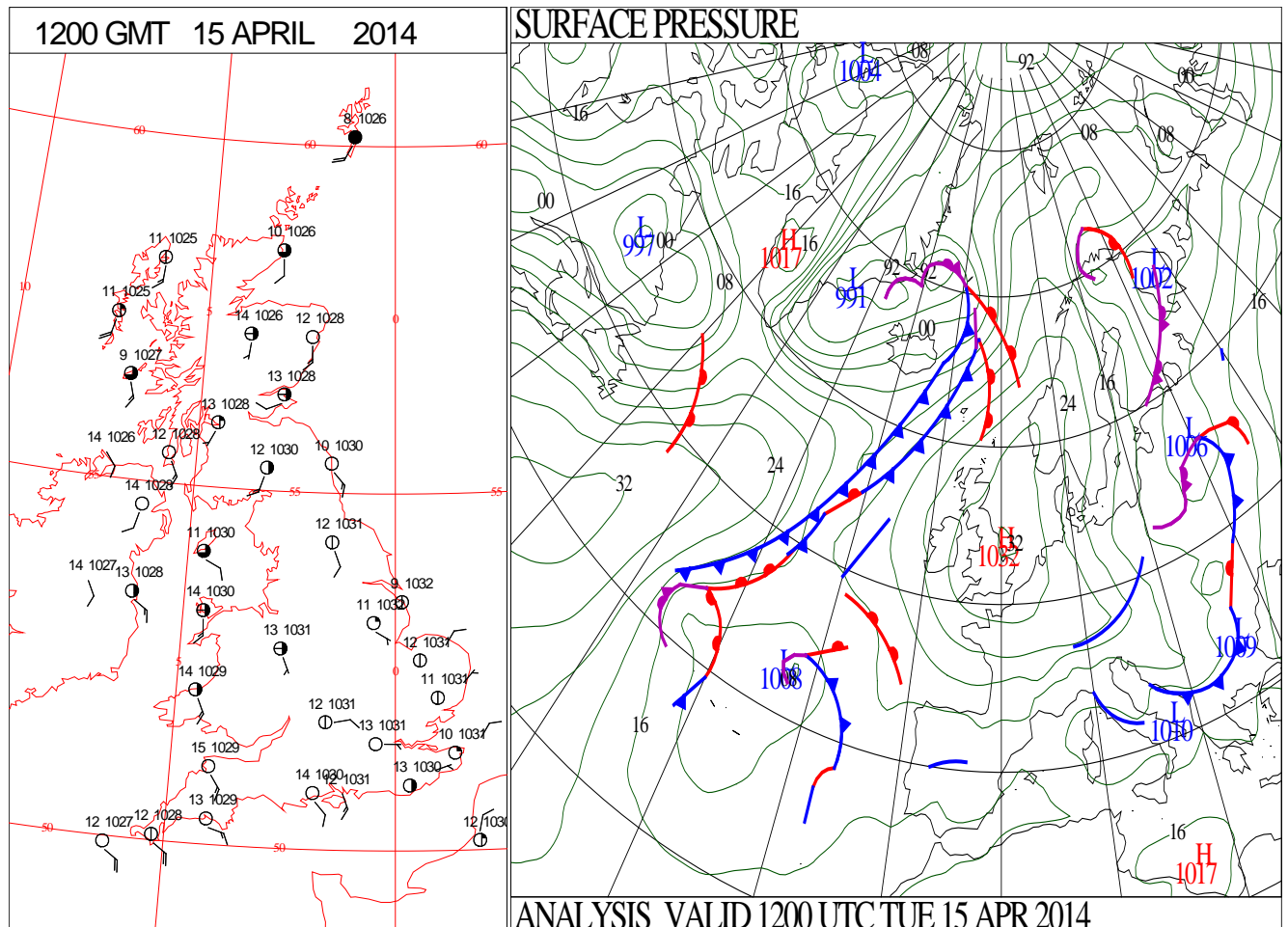
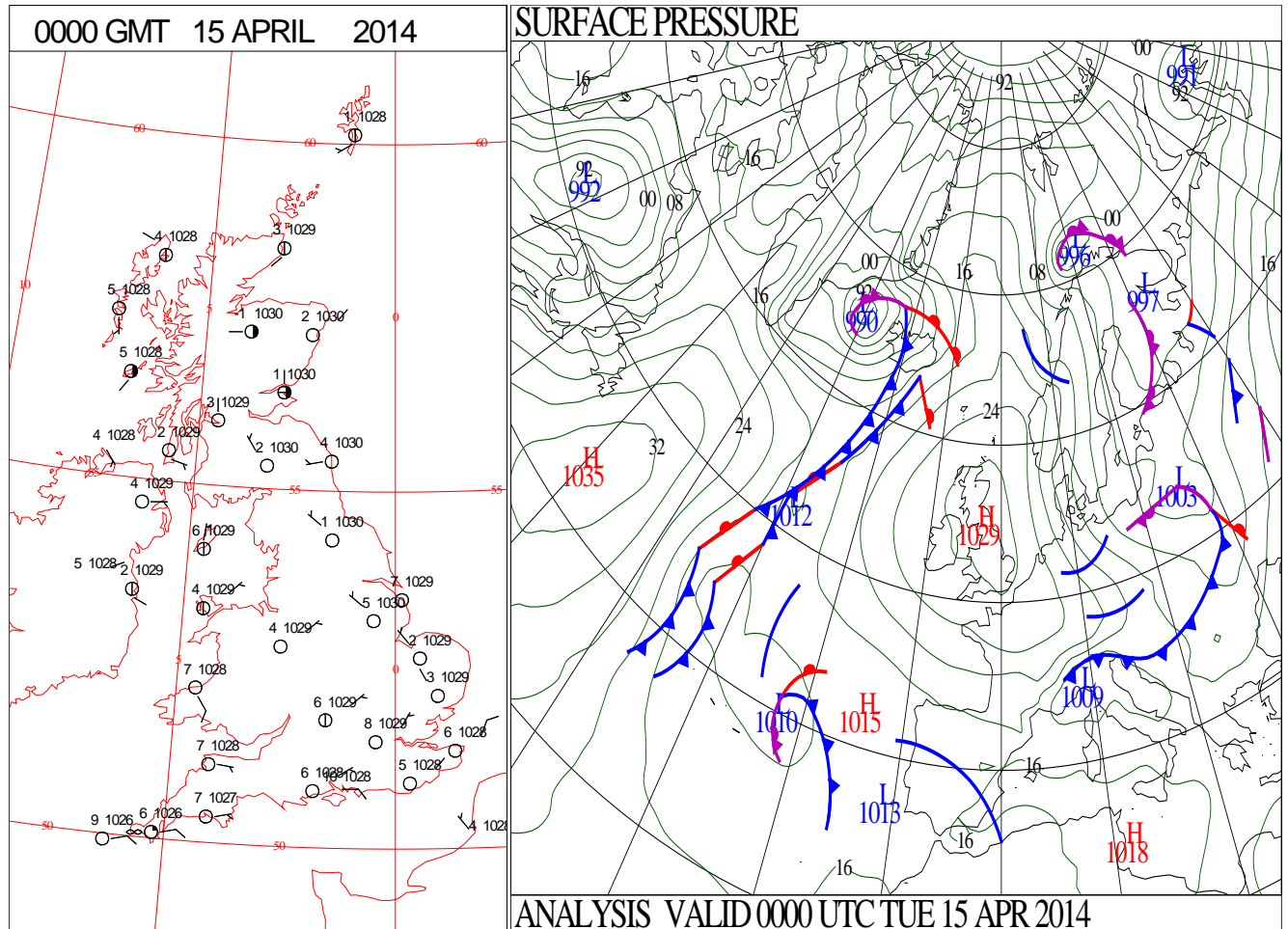
SIGNIFICANT WEATHER

0600 GMT 14 APRIL 2014	SIG WEATHER	1200 GMT 14 APRIL 2014	SIG WEATHER	<p>Summary of UK Weather for Monday 14 April 2014.</p> <p>The day started dry for most, although one or two showers continued over the far north of Scotland. With generally clear skies it was also a chilly start to the day for many.</p> <p>However with plenty of strong spring sunshine, it quickly turned into a warm day, especially across England and Wales.</p> <p>Although with a moderate north-westerly breeze, it was cooler on exposed coastlines, whilst the far north also remained cloudy with further isolated showers.</p> <p>During the afternoon, some fair weather cloud developed, mainly across central parts of the country. Despite this, it remained dry, fine and sunny across much of the U.K. The north-westerly breeze gradually veered northerly, and eased through the day.</p> <p>These dry, fine and clear conditions persisted after dusk, with the showers in the far north also slowly easing away. This allowed temperatures to fall quickly overnight across the country.</p> <p>However, for much of the day, temperatures were above average, and in some isolated spots in the south, well above average. Although they were closer to average in the far north.</p>
1800 GMT 14 APRIL 2014	SIG WEATHER	0000 GMT 15 APRIL 2014	SIG WEATHER	<p>EXTREMES</p> <p>Highest Maximum: 16.0 Herstmonceux, East Sussex 16.0 Hurn, Dorset</p> <p>Lowest Maximum: 9.1 Dundrennan, Kirkcudbrightshire</p> <p>Lowest Minimum: 2.4 Shobdon Airfield, Hereford & Worcester</p> <p>Lowest Grass Minimum: -1.1 Shobdon Airfield, Hereford & Worcester</p> <p>Most Rain: 0.8 Dyce, Aberdeenshire</p> <p>Most Sun: 12.9 Boulmer, Northumberland</p>

DAILY CLIMATE DATA

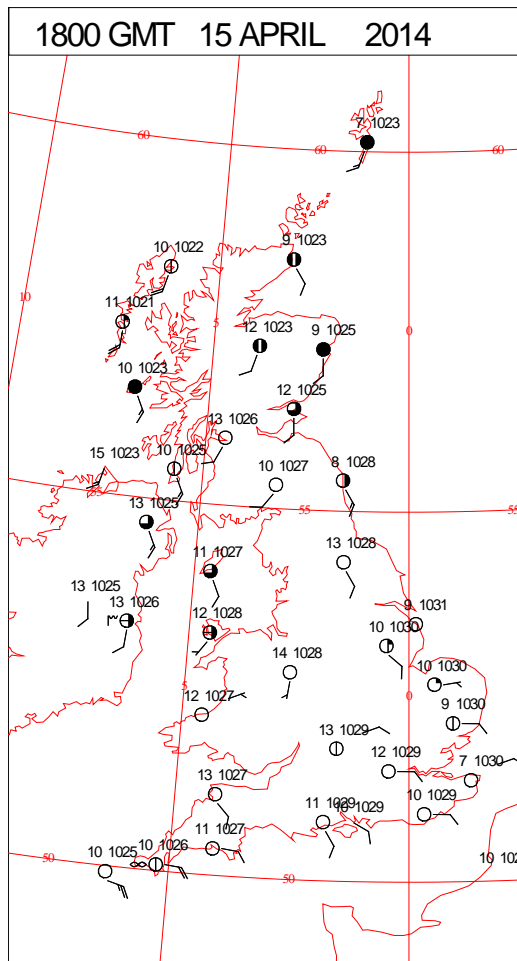
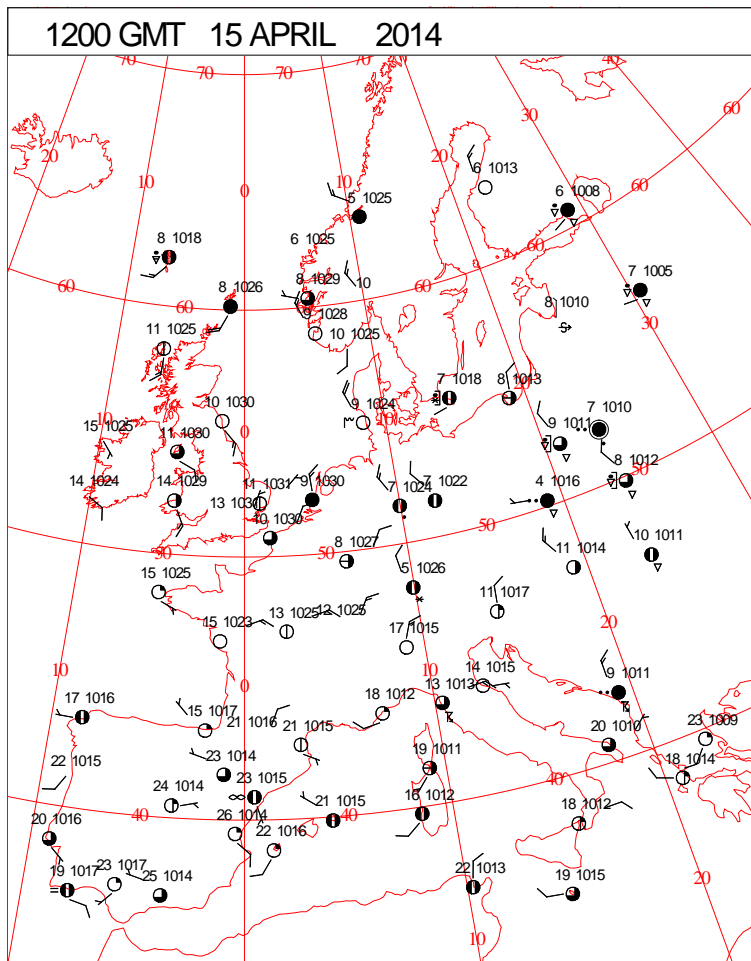
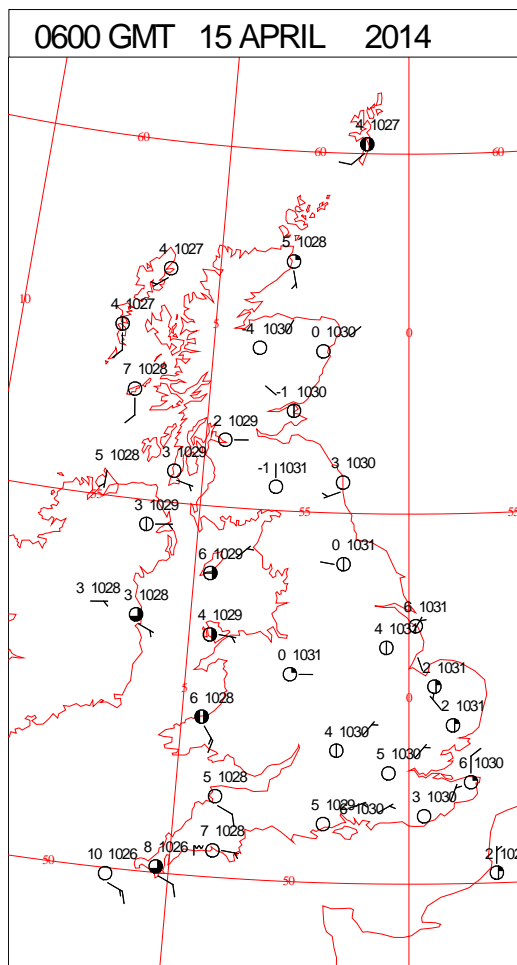
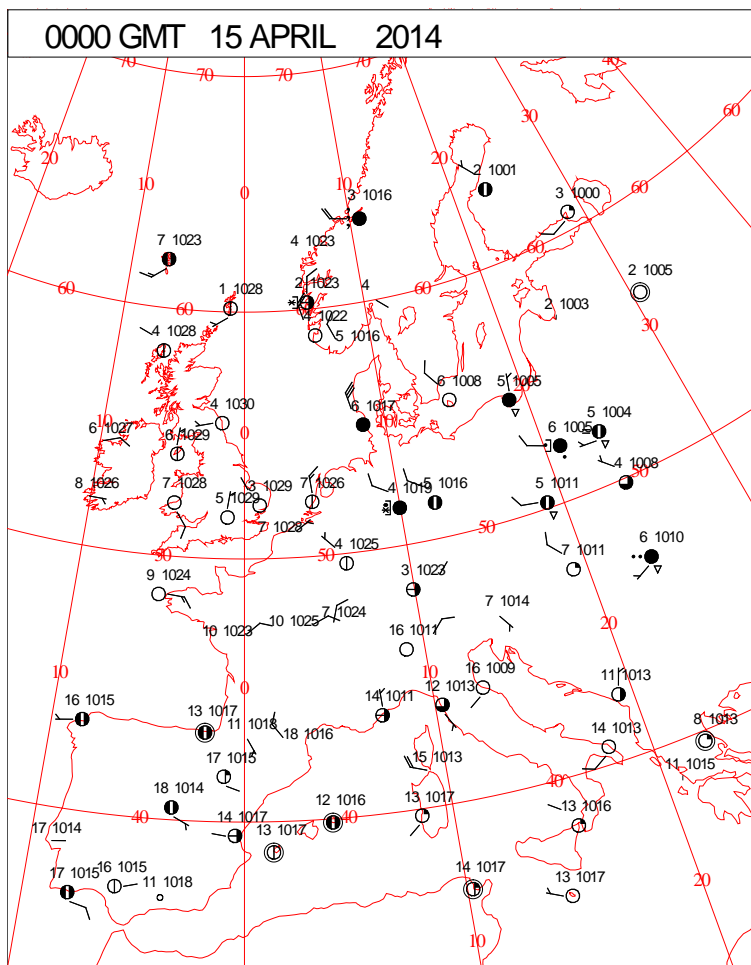


DAILY WEATHER SUMMARY



Tuesday 15 April 2014

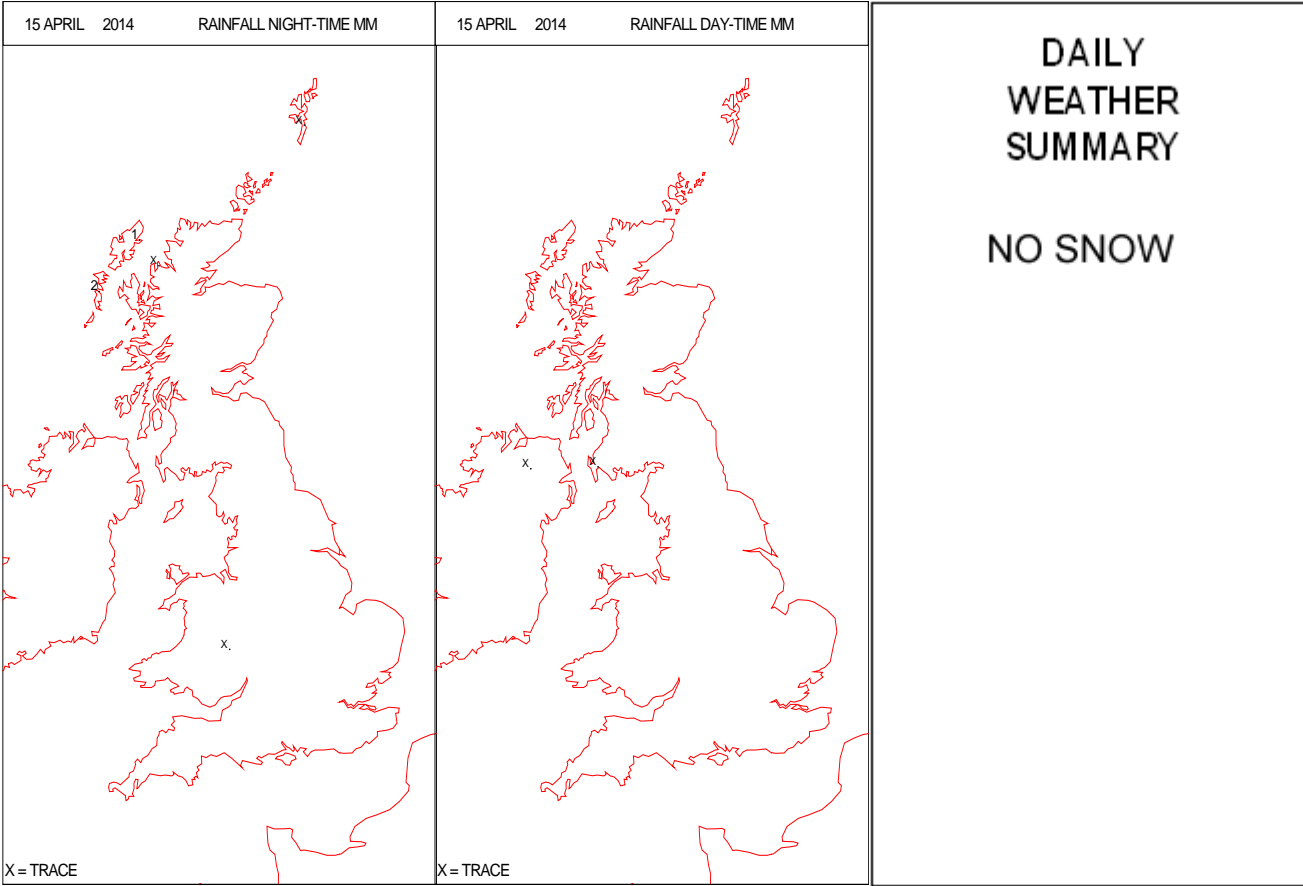
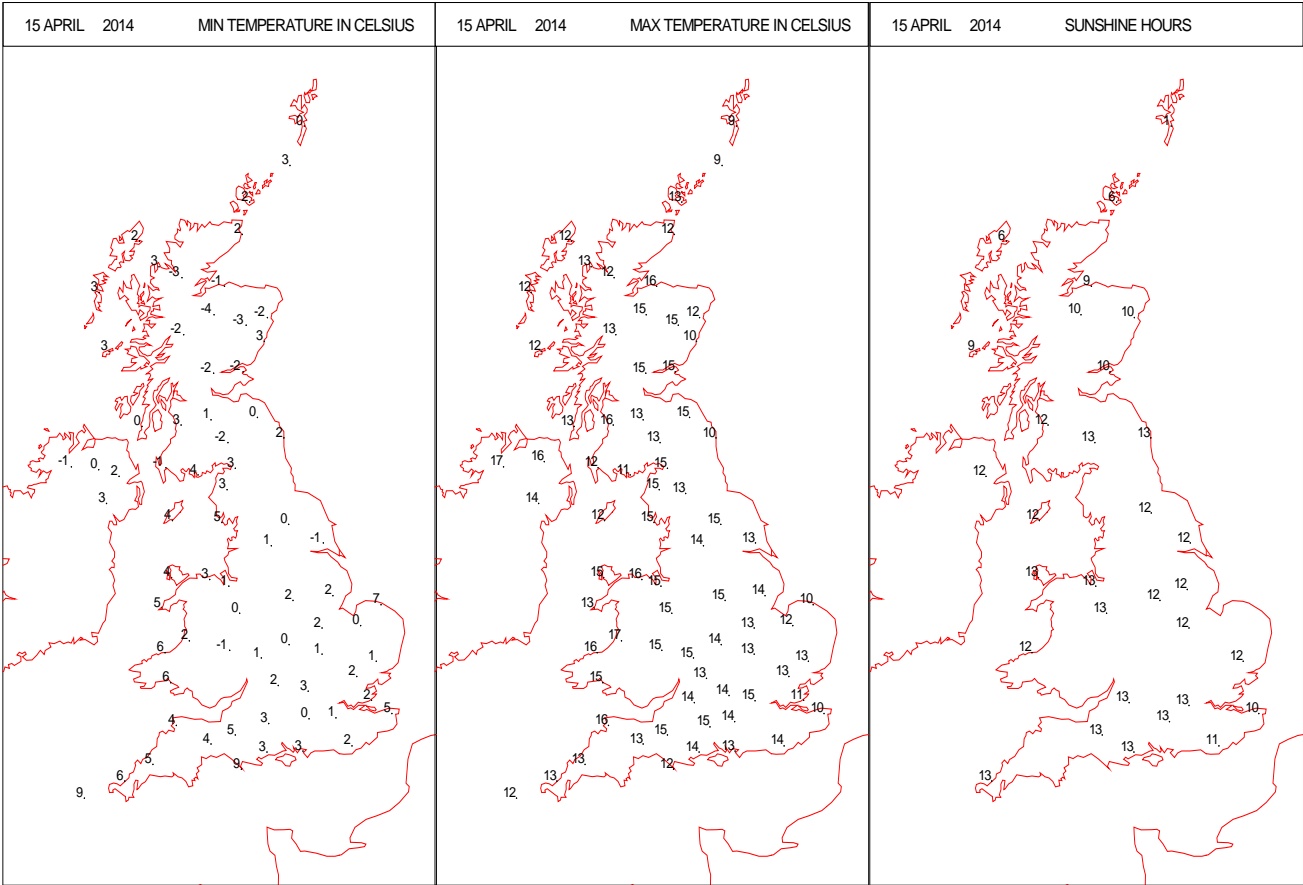
SURFACE REPORTS



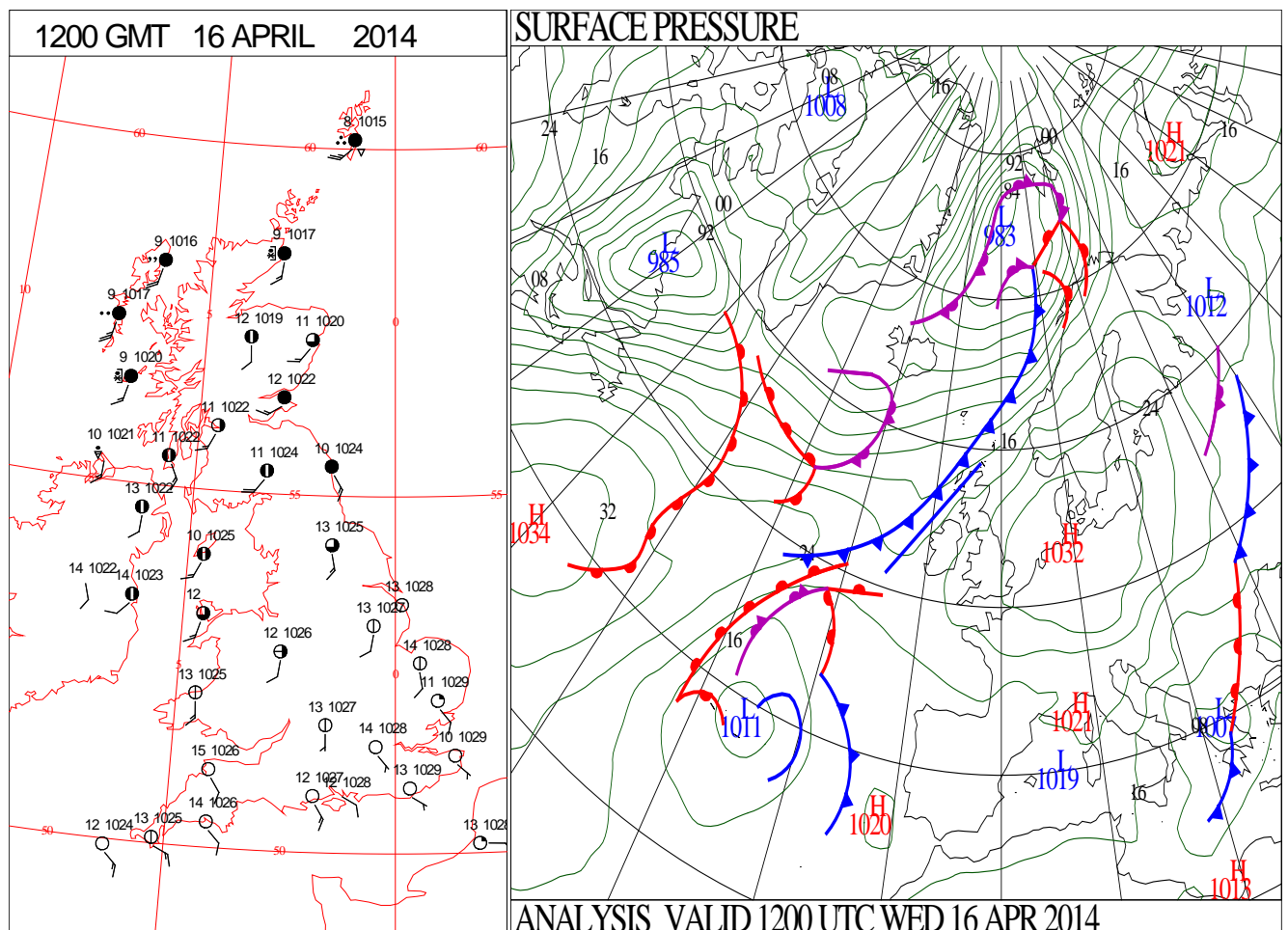
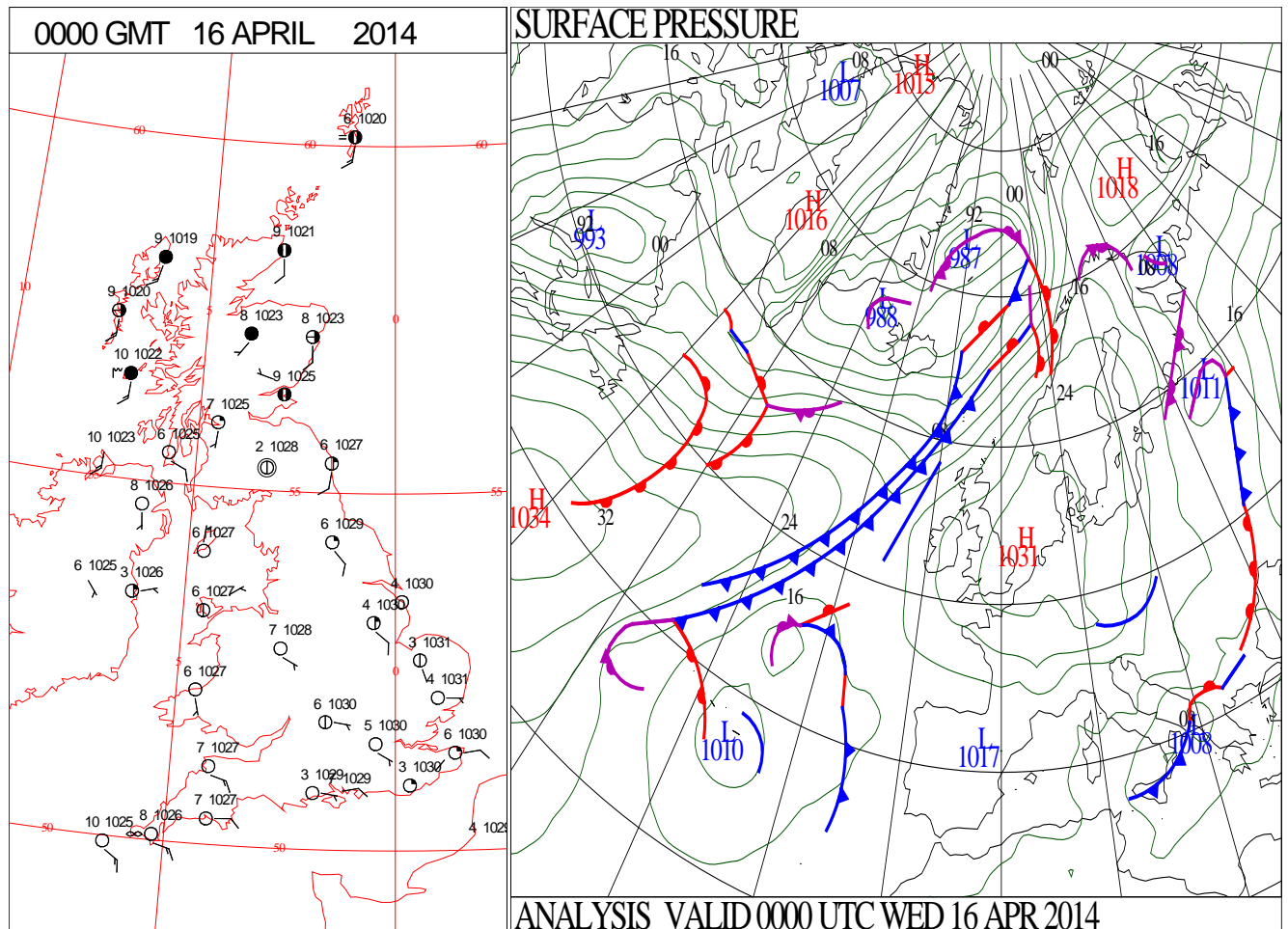
SIGNIFICANT WEATHER

0600 GMT 15 APRIL 2014	SIG WEATHER	1200 GMT 15 APRIL 2014	SIG WEATHER	<p>Summary of UK Weather for Tuesday 15 April 2014.</p> <p>The day started chilly following a dry and clear night in most places. Much of Scotland had a widespread air and grass frost, whilst many other places across the country saw a grass frost.</p> <p>Through the day, it was dry and sunny just about everywhere. With a generally southerly flow it was cooler along some southern coasts, especially compared with the previous day, whereas some northern and eastern areas were warmer.</p> <p>Maximum temperatures were a touch above average for mid April.</p>
1800 GMT 15 APRIL 2014	SIG WEATHER	0000 GMT 16 APRIL 2014	SIG WEATHER	<p>EXTREMES</p> <p>Highest Maximum: 17.2 Trawsgoed, Dyfed</p> <p>Lowest Maximum: 8.6 Fair Isle, Shetland</p> <p>Lowest Minimum: -4.4 Aviemore, Inverness-Shire</p> <p>Lowest Grass Minimum: -6.7 Aviemore, Inverness-Shire</p> <p>Most Rain: 2.4 South Uist Range, Western Isles</p> <p>Most Sun: 13.0 Jersey Airport, Jersey</p>

DAILY CLIMATE DATA



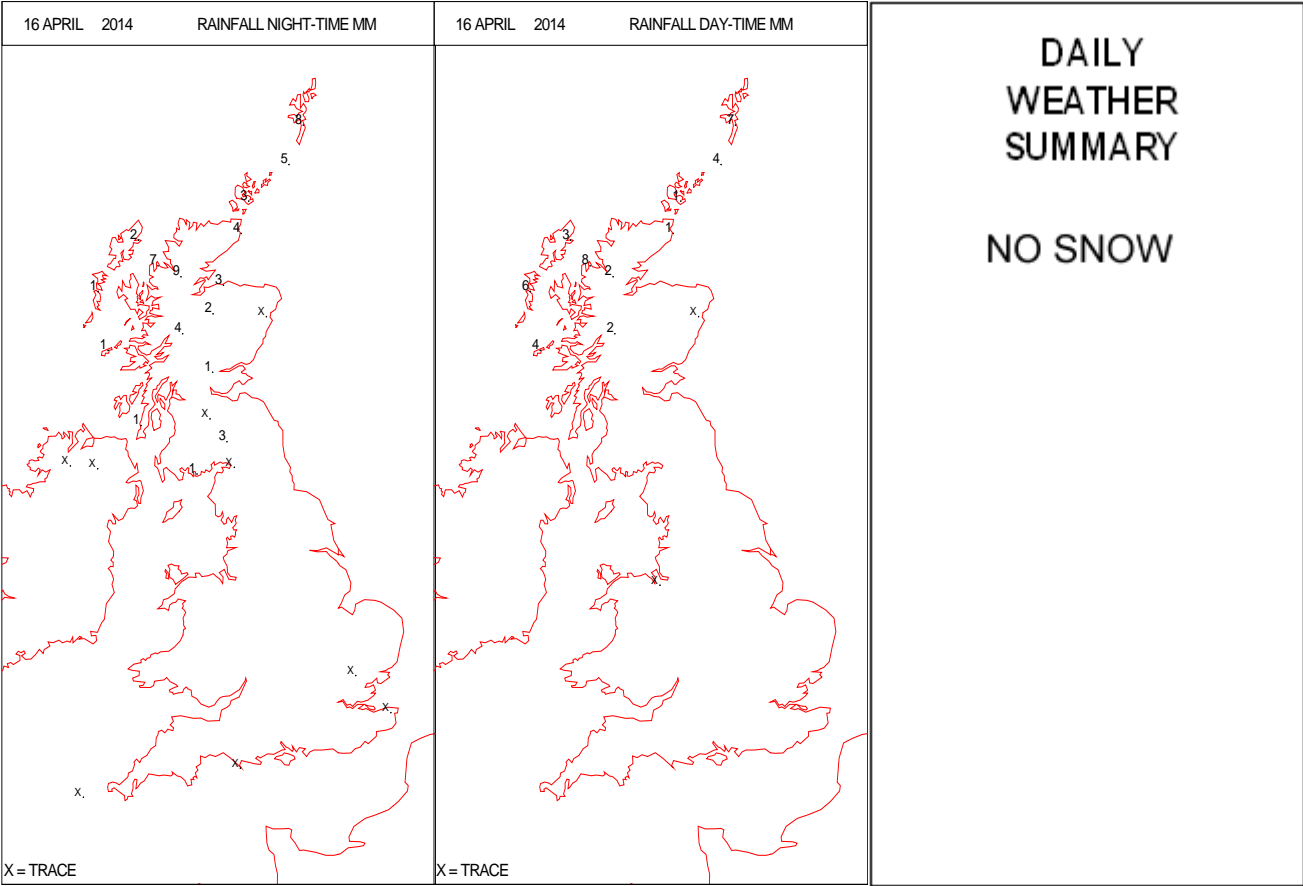
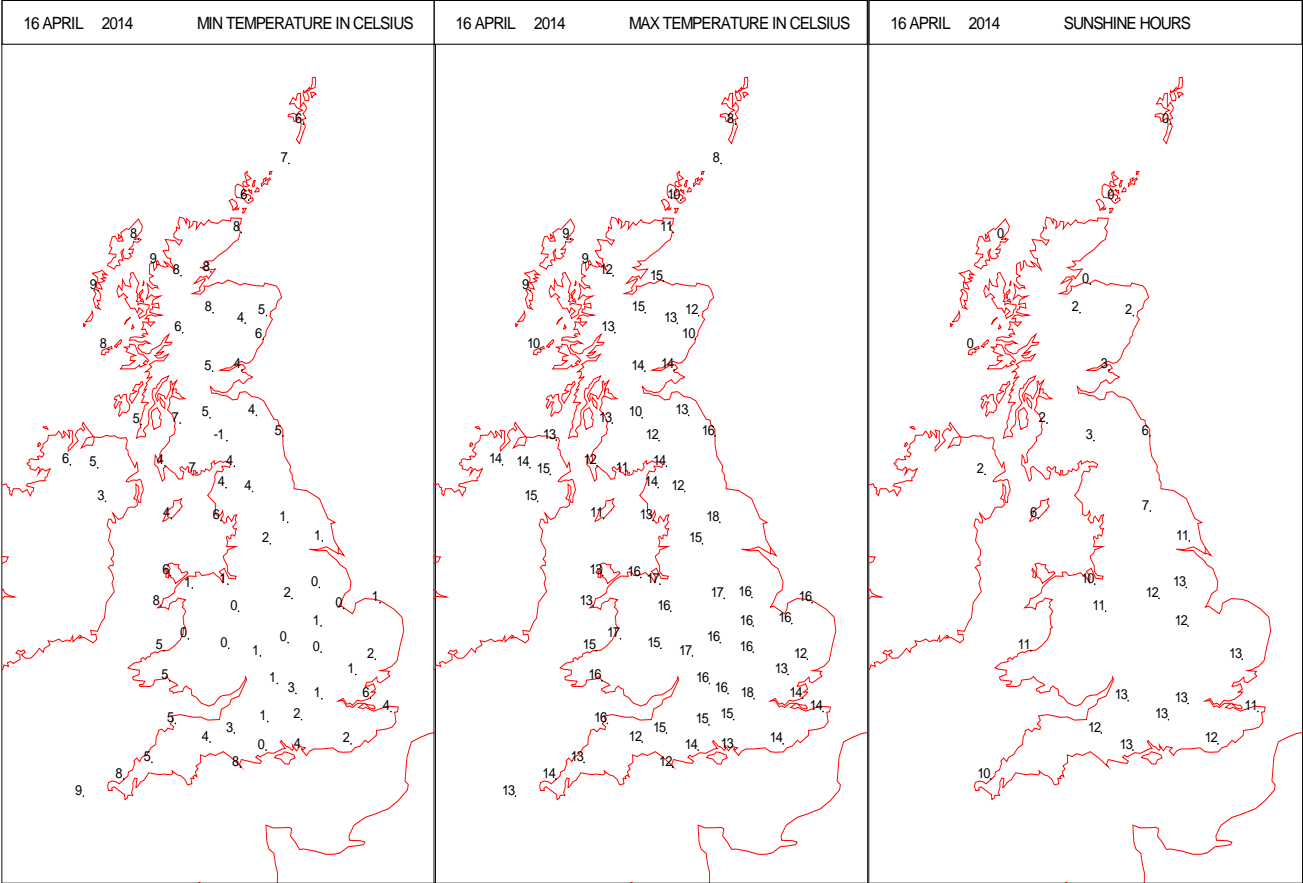
DAILY WEATHER SUMMARY



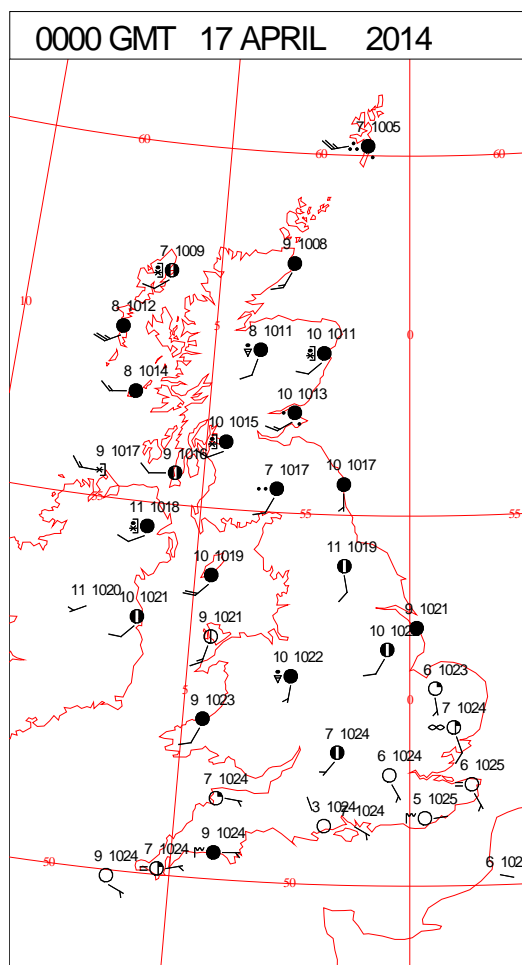
SIGNIFICANT WEATHER

0600 GMT 16 APRIL 2014	SIG WEATHER	1200 GMT 16 APRIL 2014	SIG WEATHER	<p>Summary of UK Weather for Wednesday 16 April 2014.</p> <p>It was another dry and clear night for many places. Generally light winds allowed temperatures to fall quite widely down into low single figures Celsius. It was cloudier over Scotland, however, with some rain in the far north.</p> <p>For the majority of the U.K., conditions remained dry and fine during the day. Much of England and Wales remained almost completely cloud free throughout the day. Scotland remained rather cloudy though, and as a weak cold front slowly edged southwards, some patchy, mainly light rain affected north-western parts. The south-westerly wind was also fresher across Scotland.</p> <p>Later in the afternoon and through into the evening, cloud increased across Northern Ireland, northern England and Wales, but these parts continued to remain dry.</p> <p>Temperatures in north-west Scotland struggled to get into double figures Celsius, whilst the highest temperature of the day was recorded in London.</p>
1800 GMT 16 APRIL 2014	SIG WEATHER	0000 GMT 17 APRIL 2014	SIG WEATHER	
				<p>EXTREMES</p> <p>Highest Maximum: 18.2 Northolt, Greater London</p> <p>Lowest Maximum: 8.3 Fair Isle, Shetland 8.3 Lerwick, Shetland</p> <p>Lowest Minimum: -1.0 Eskdalemuir, Dumfries-Shire</p> <p>Lowest Grass Minimum: -3.8 Eskdalemuir, Dumfries-Shire</p> <p>Most Rain: 14.6 Aultbea No2, Ross-Shire</p> <p>Most Sun: 13.3 Jersey Airport, Jersey</p>

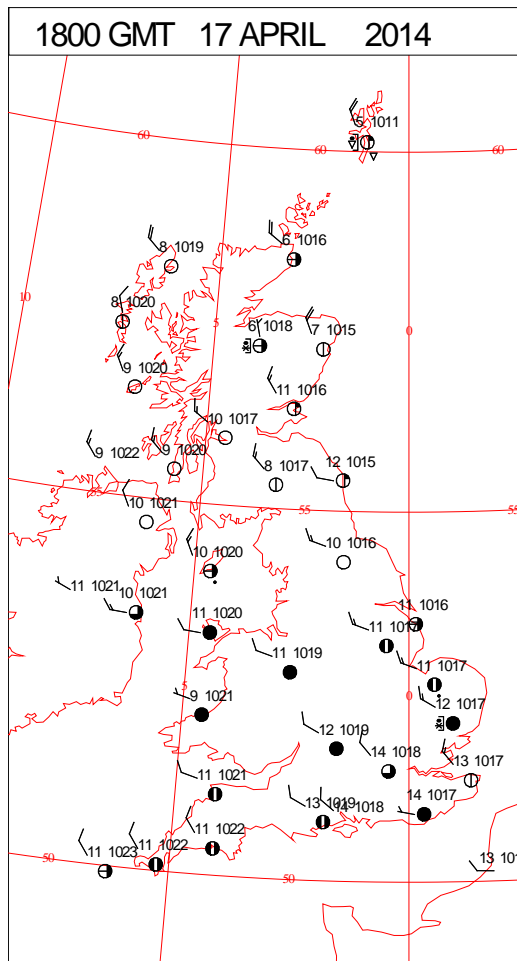
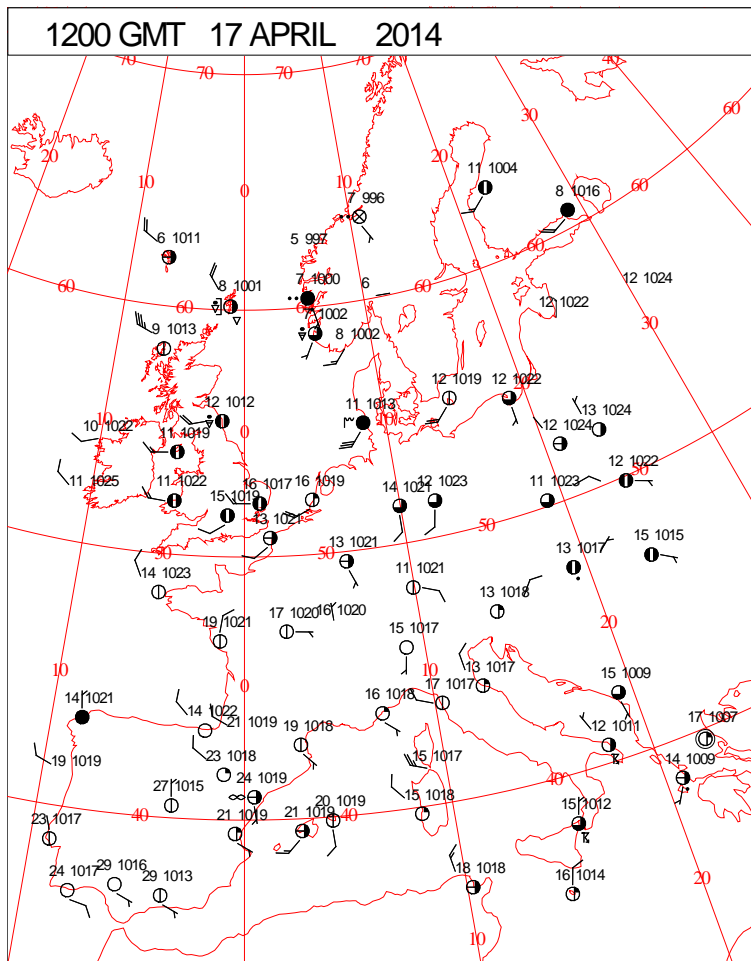
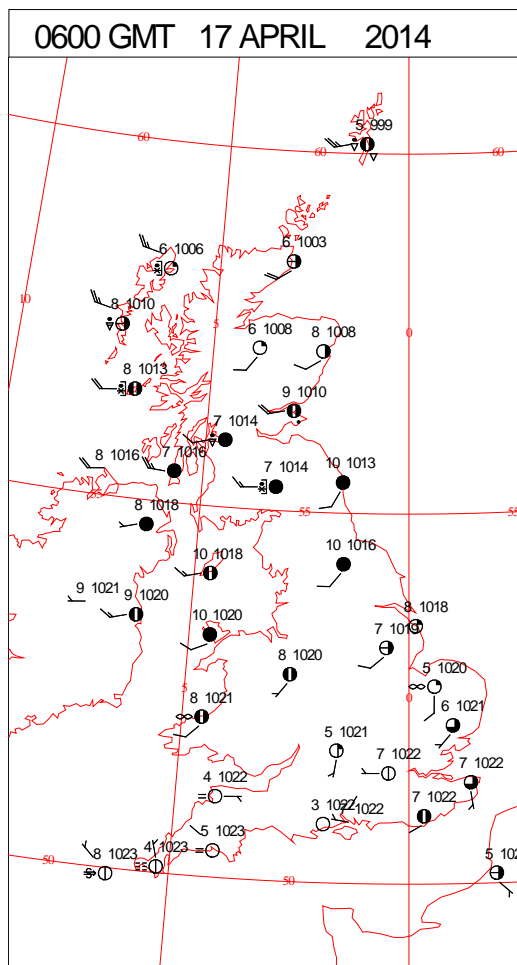
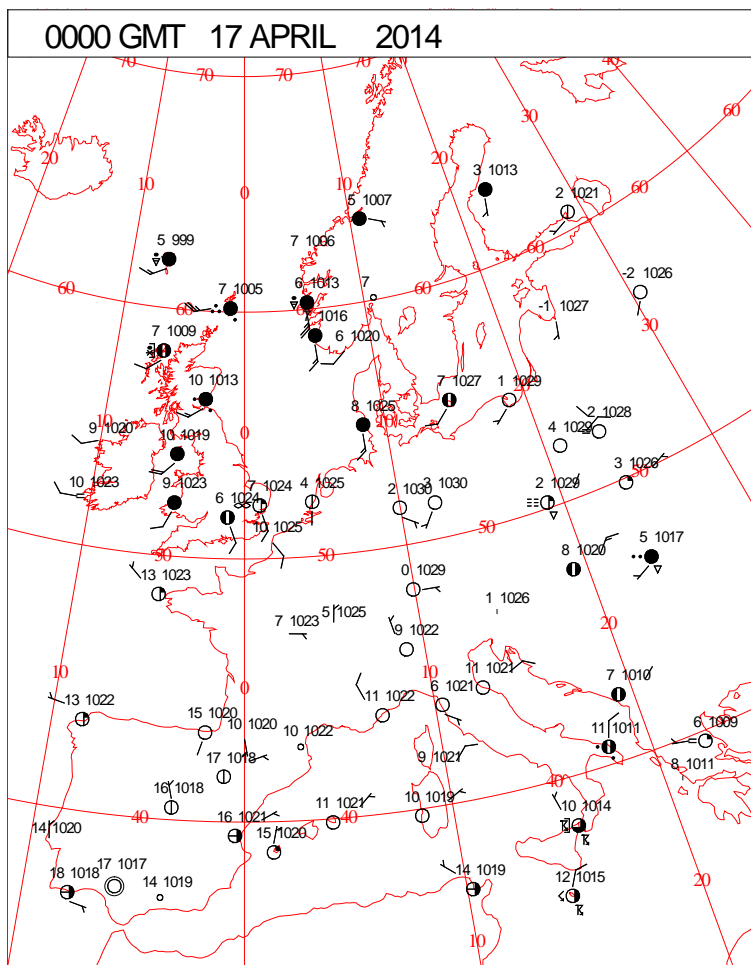
DAILY CLIMATE DATA



DAILY WEATHER SUMMARY



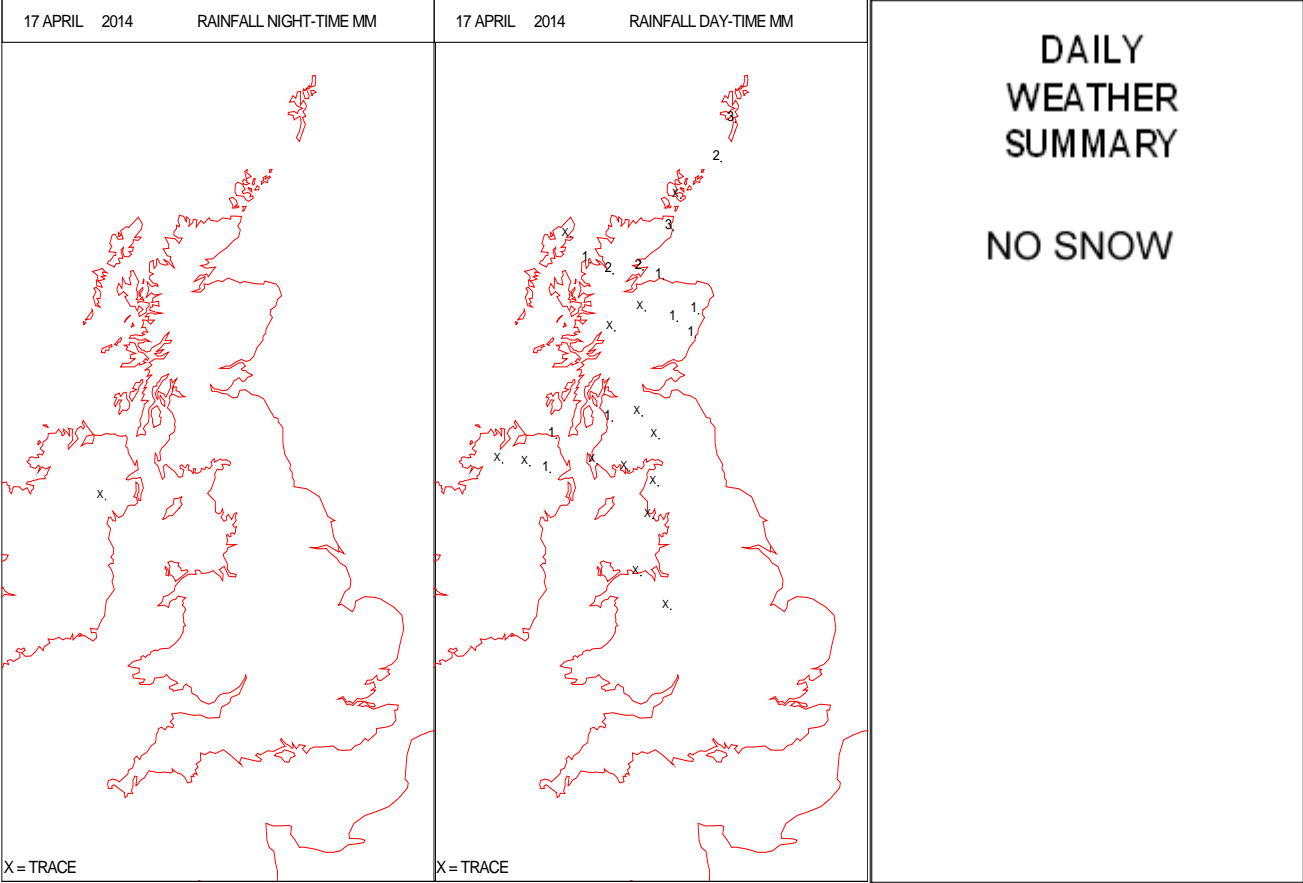
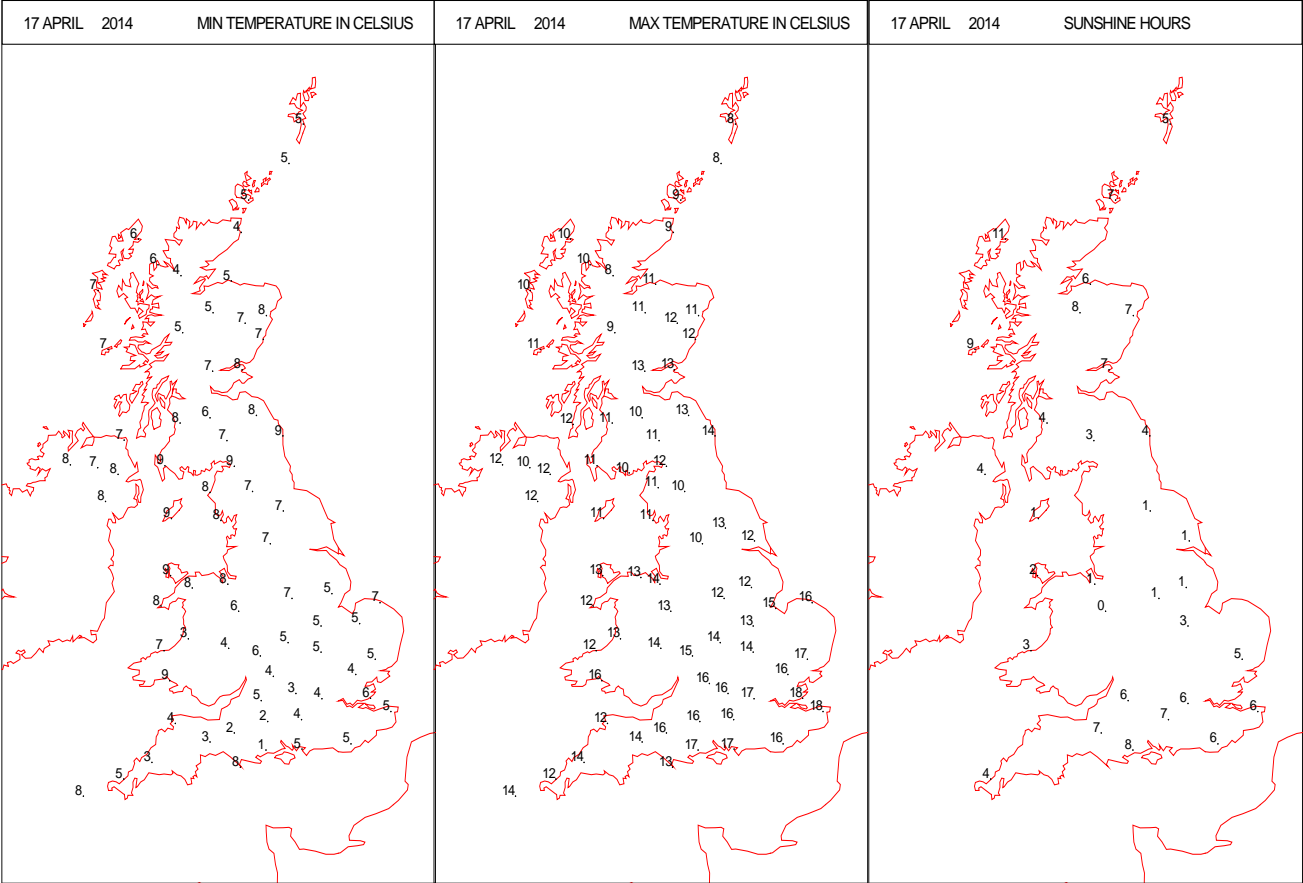
SURFACE REPORTS



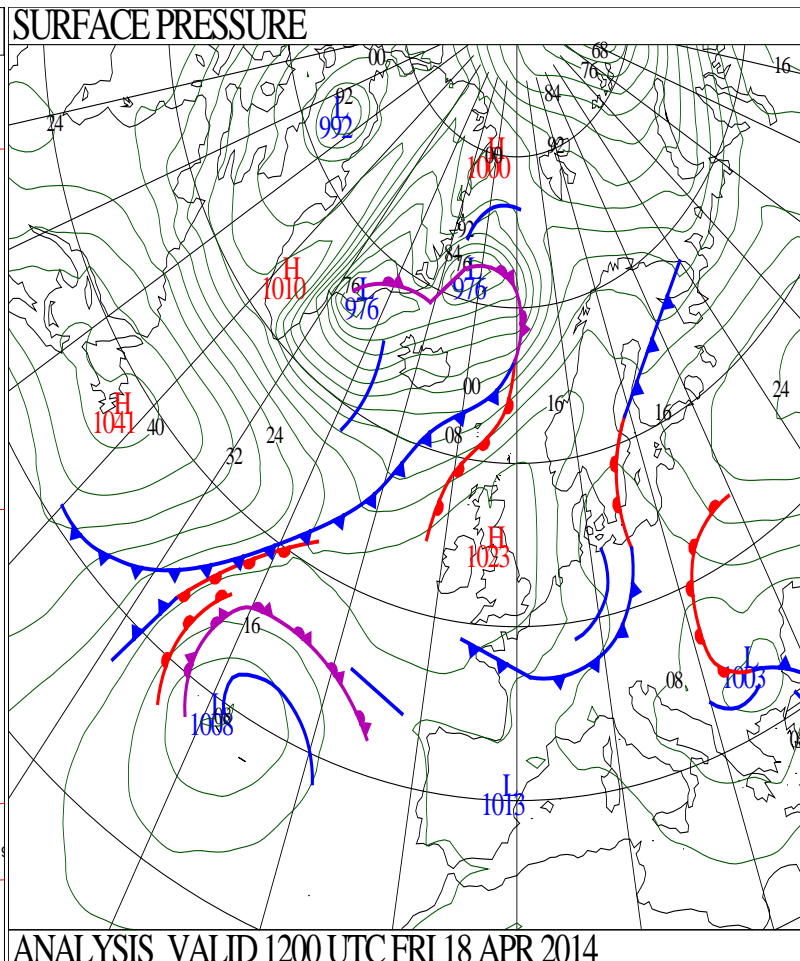
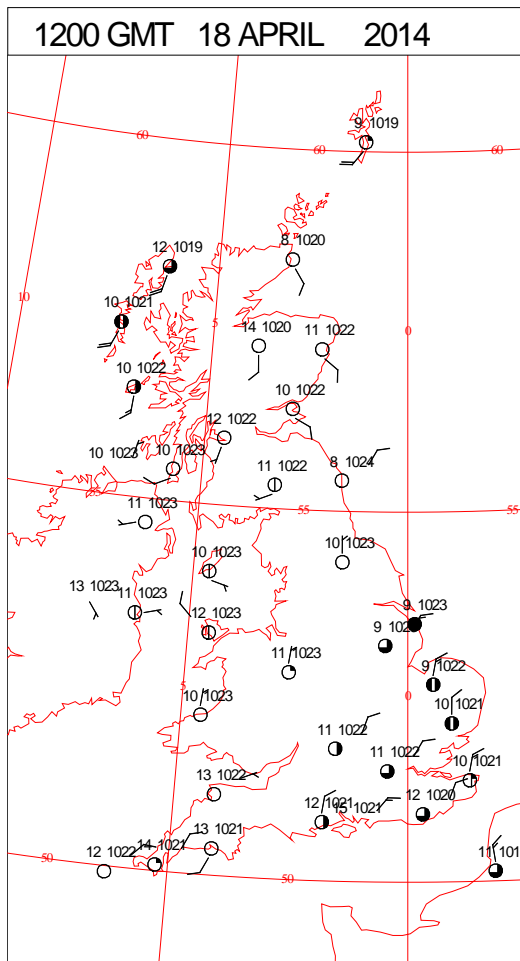
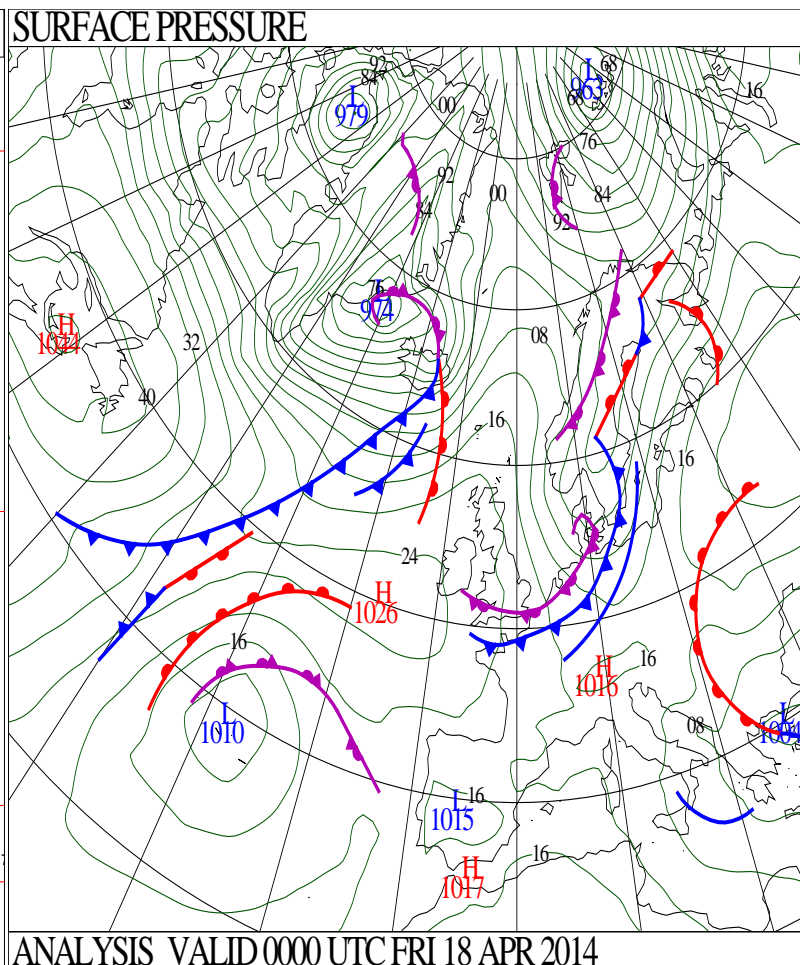
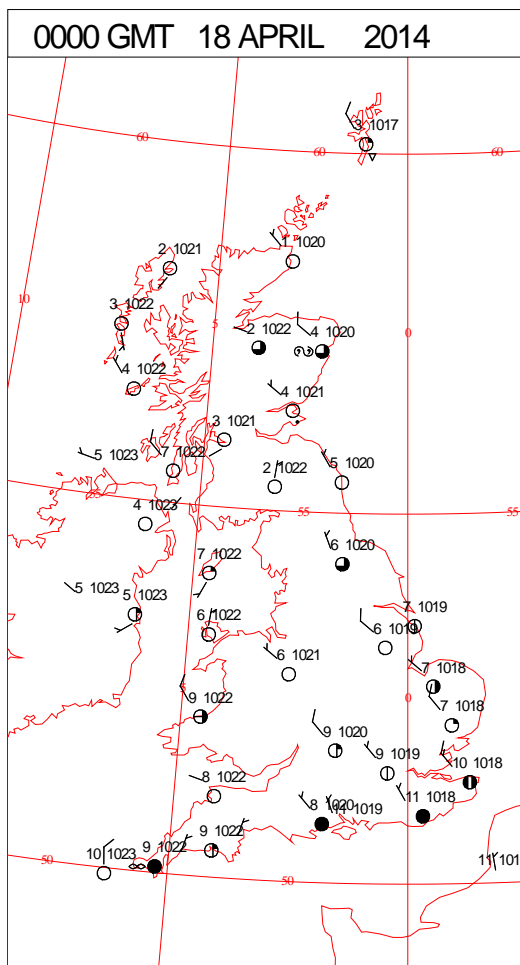
SIGNIFICANT WEATHER

0600 GMT 17 APRIL 2014	SIG WEATHER	1200 GMT 17 APRIL 2014	SIG WEATHER	<p>Summary of UK Weather for Thursday 17 April 2014.</p> <p>Many central and southern parts of the U.K. were dry through the early hours, with clear spells and low temperatures. It was rather cloudy in the north, with some rain in places, heavy in north-western Scotland.</p> <p>A fine, dry day followed for most, with plenty of sunshine for the south of the country.</p> <p>The cloud over Northern Ireland, Scotland and northern England slowly moved south throughout the day, reaching the south coast of England by evening.</p> <p>Heavy rain in northern Scotland quickly cleared through the morning, and as the rain moved southwards it was much lighter, reaching Kent by the evening. Clearer, cooler conditions followed from the north.</p> <p>It was windy across Scotland and northern England, with strong gusts at times. Winds eased during the evening, and the colder, clearer air moved south to all areas.</p>
1800 GMT 17 APRIL 2014	SIG WEATHER	0000 GMT 18 APRIL 2014	SIG WEATHER	
				<p>EXTREMES</p> <p>Highest Maximum: 17.7 Manston, Kent 17.7 Shoeburyness, Essex</p> <p>Lowest Maximum: 11.1 Fair Isle, Shetland</p> <p>Lowest Minimum: 0.9 Hurn, Dorset</p> <p>Lowest Grass Minimum: -3.1 Hurn, Dorset</p> <p>Most Rain: 3.4 Lerwick, Shetland</p> <p>Most Sun: 10.9 Stornoway Airport, Western Isles</p>

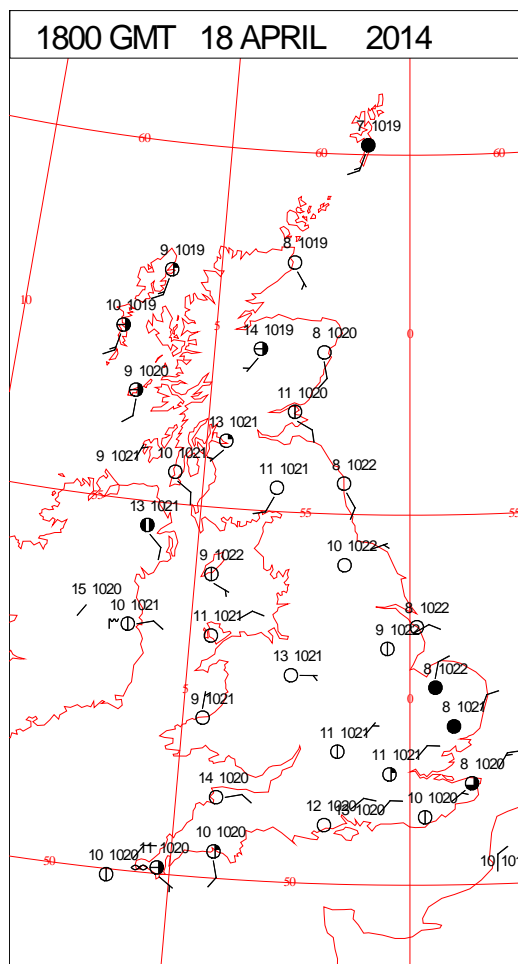
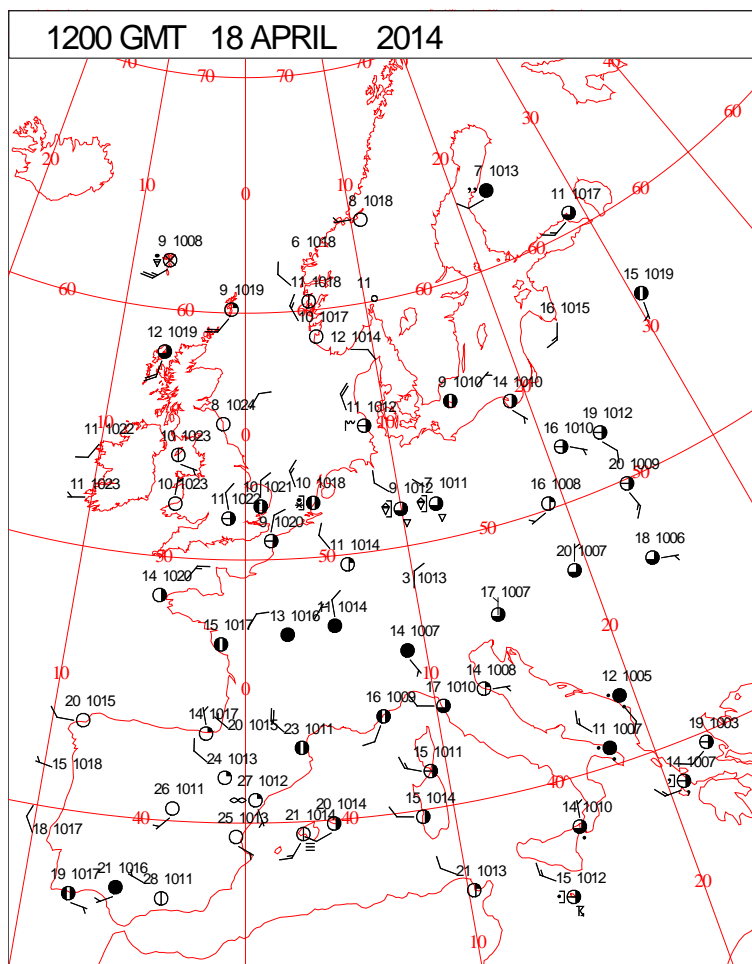
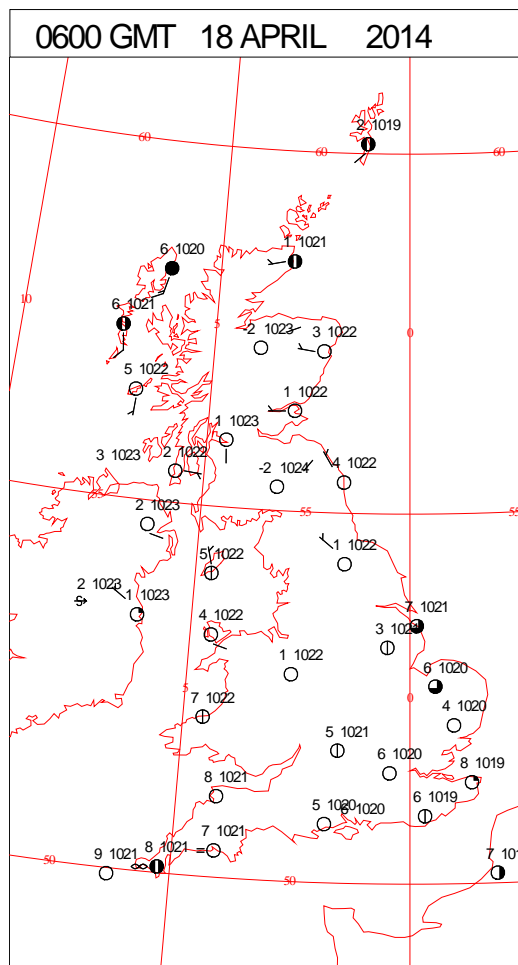
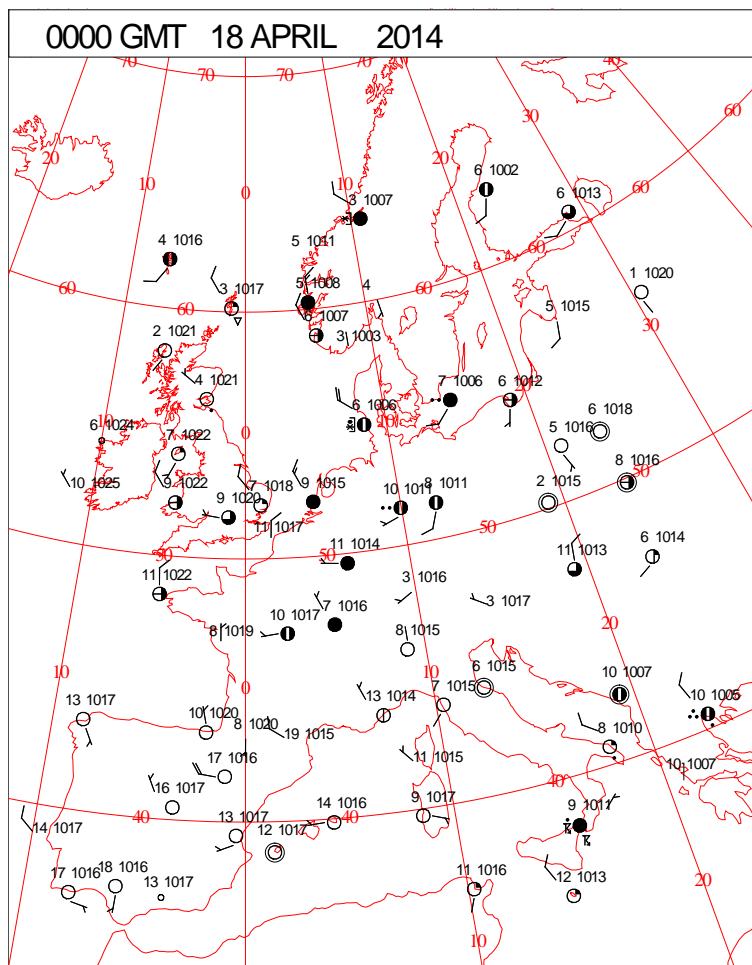
DAILY CLIMATE DATA



DAILY WEATHER SUMMARY



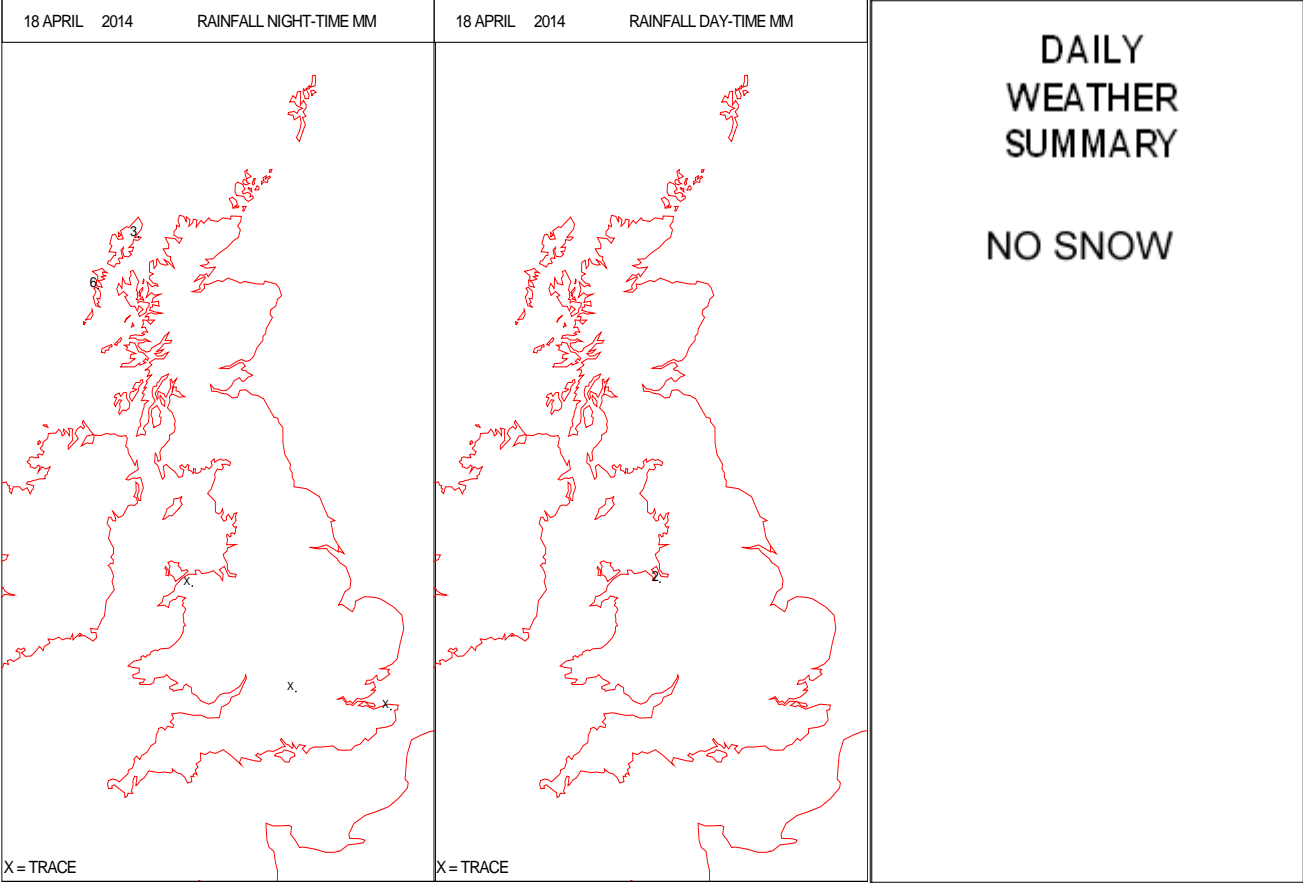
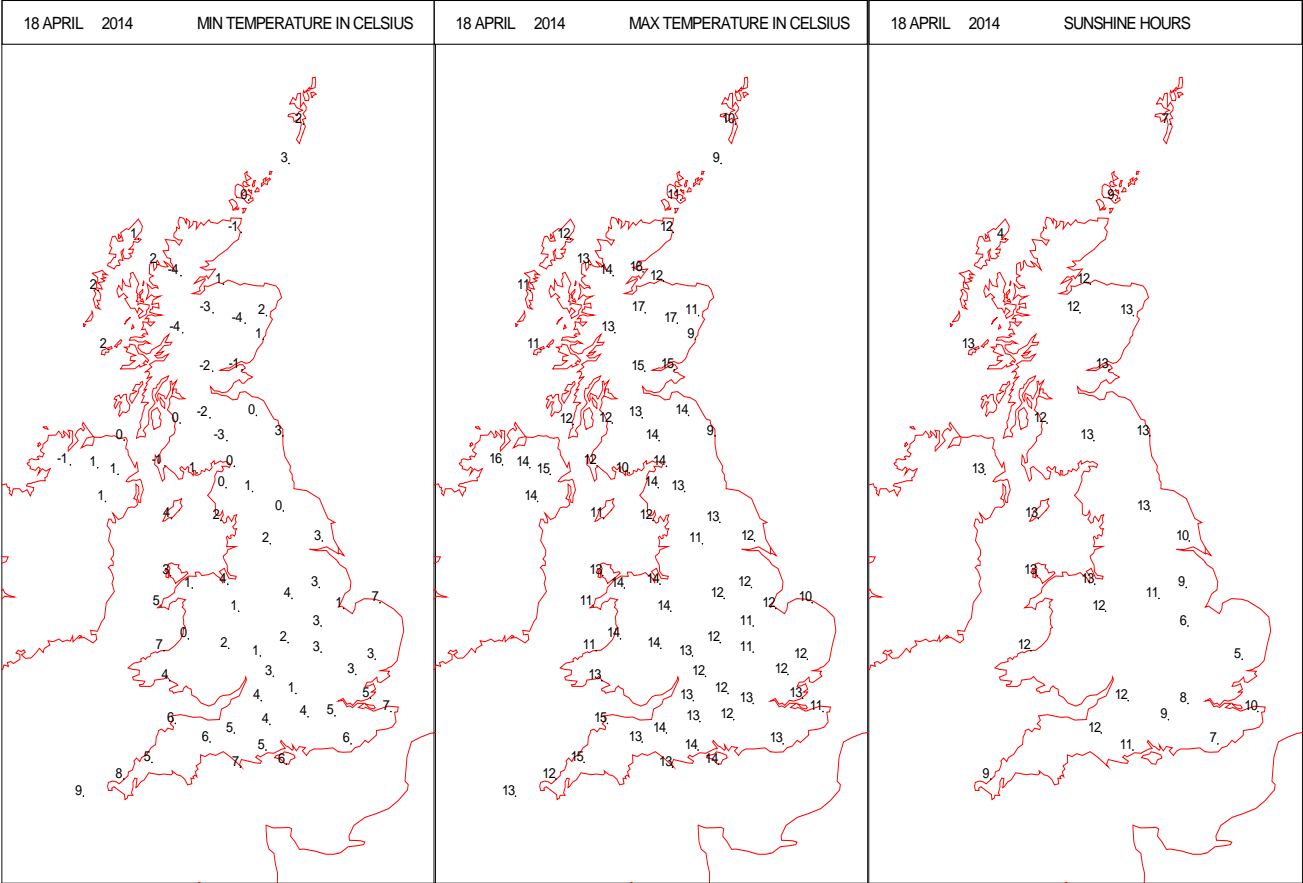
SURFACE REPORTS



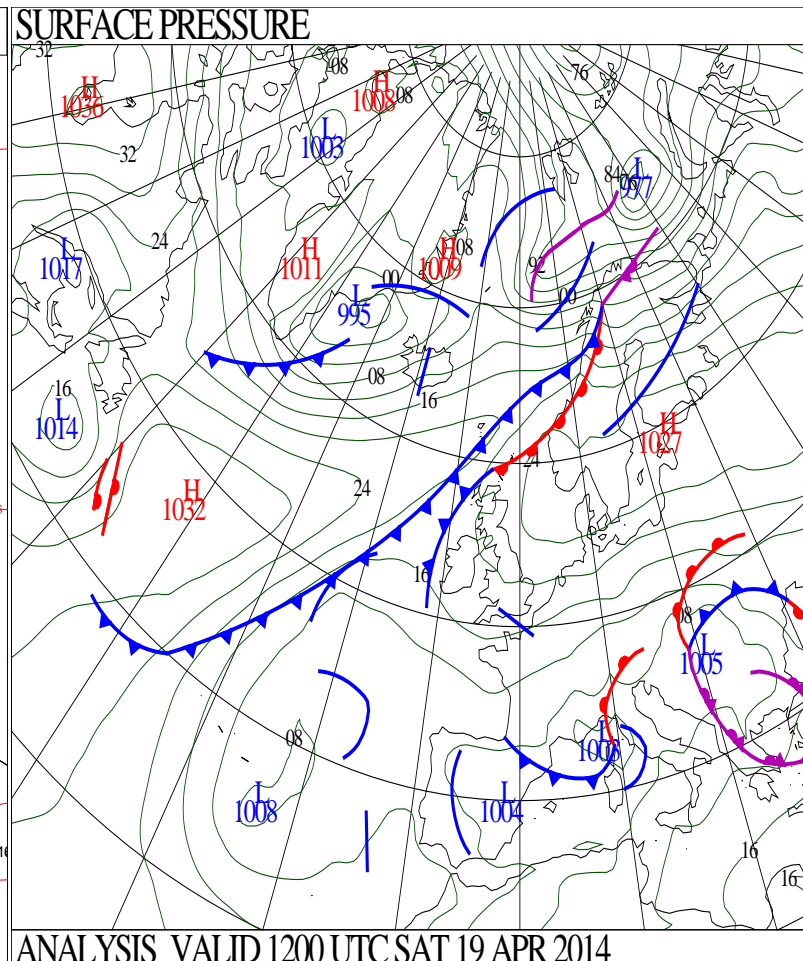
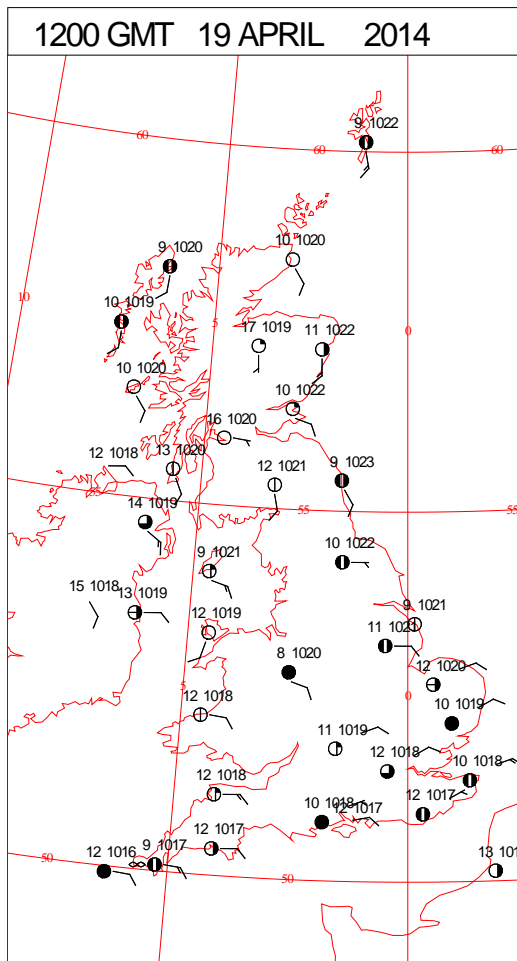
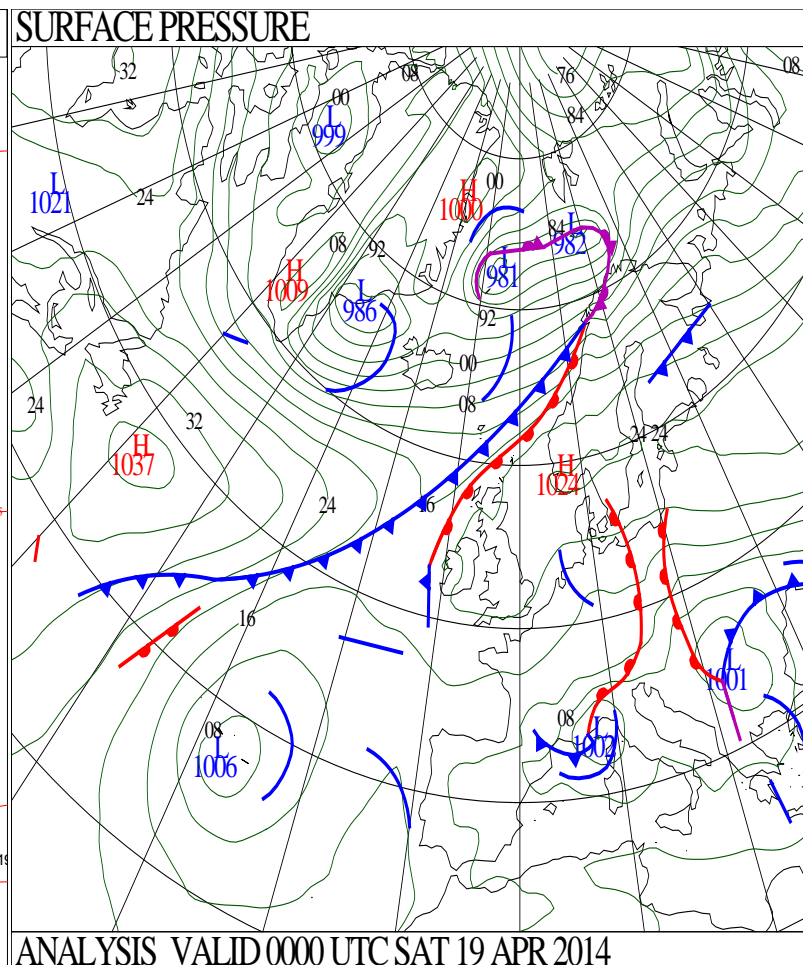
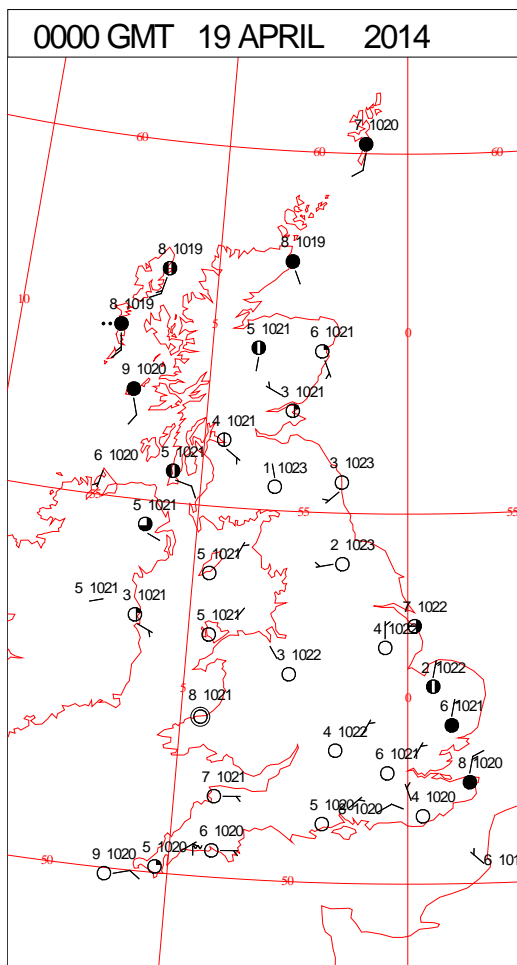
SIGNIFICANT WEATHER

0600 GMT 18 APRIL 2014	SIG WEATHER	1200 GMT 18 APRIL 2014	SIG WEATHER	<p>Summary of UK Weather for Friday 18 April 2014.</p> <p>There were largely clear skies and light winds across most of the U.K. during the early hours. This allowed temperatures to fall to low single figures Celsius in many places, and below freezing across northern parts of the country, with a frost forming.</p> <p>A fine day followed for many with largely unbroken sunshine, although cloud developed over parts of eastern England and also north-west Scotland, where it was quite breezy.</p> <p>It felt warm in the sunshine, especially across north-eastern parts of the country, but much cooler than recent days under cloud near eastern coasts of England.</p> <p>Skies remained clear for most places during the evening, with temperatures falling rapidly, but outbreaks of light rain spread to the far north-west of Scotland by midnight.</p> <p>Temperatures were largely near average, but above average in the north-east of Scotland, and below average along eastern coasts of England.</p>
1800 GMT 18 APRIL 2014	SIG WEATHER	0000 GMT 19 APRIL 2014	SIG WEATHER	<p>EXTREMES</p> <p>Highest Maximum: 17.4 Aboyne No2, Aberdeenshire</p> <p>Lowest Maximum: 8.6 Boulmer, Northumberland</p> <p>Lowest Minimum: -3.9 Aboyne No2, Aberdeenshire</p> <p>Lowest Grass Minimum: -8.2 Aboyne No2, Aberdeenshire</p> <p>Most Rain: 6.0 South Uist Range, Western Isles</p> <p>Most Sun: 13.4 Dyce, Aberdeenshire 13.4 Ronaldsway, Isle of Man</p>

DAILY CLIMATE DATA

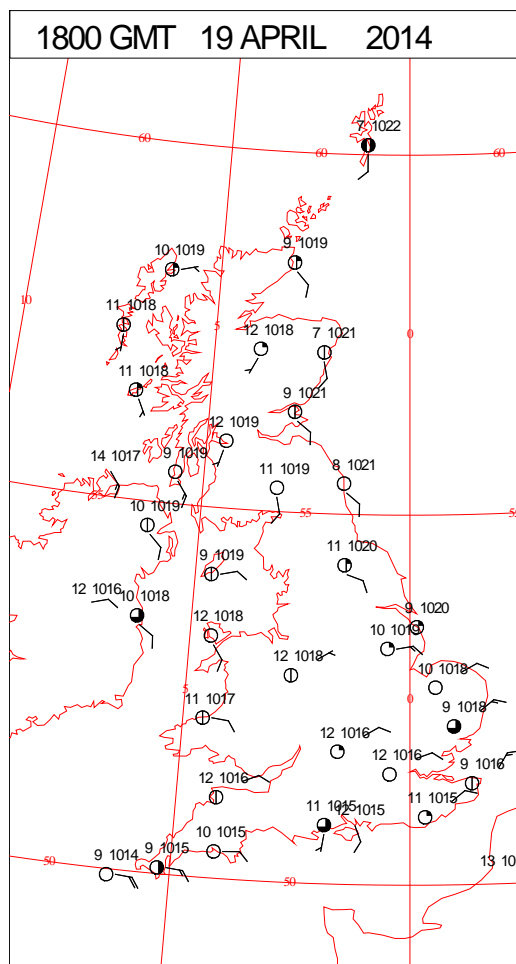
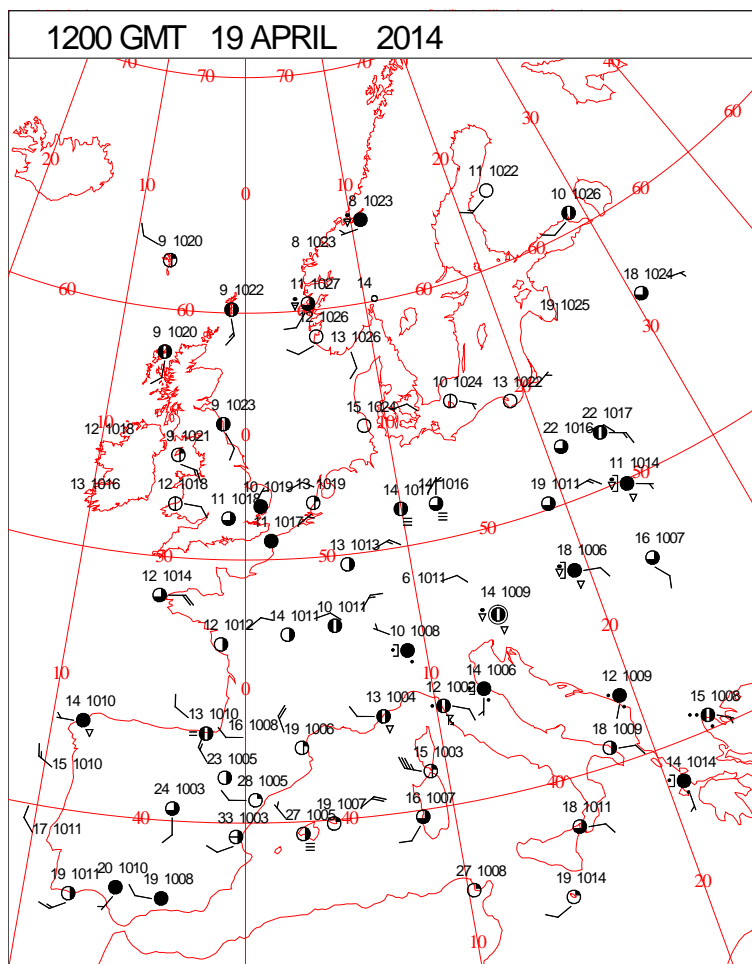
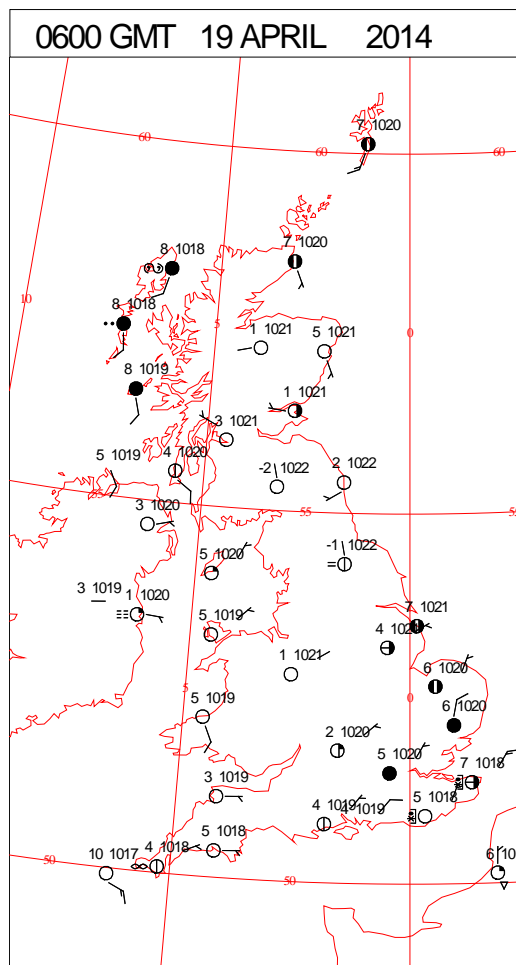
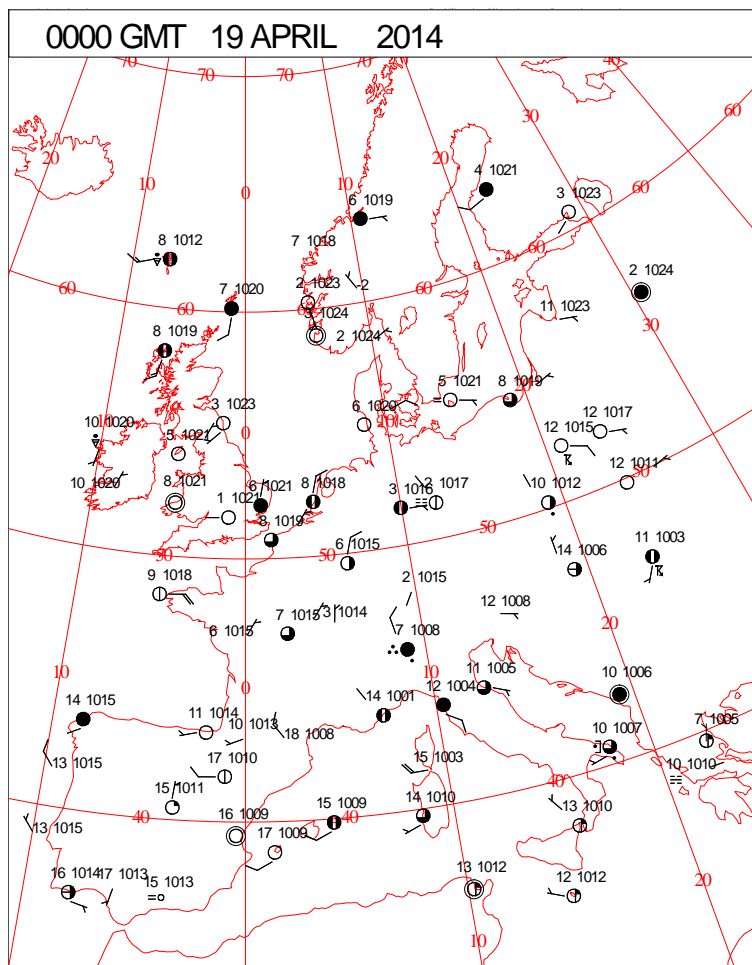


DAILY WEATHER SUMMARY



Saturday 19 April 2014

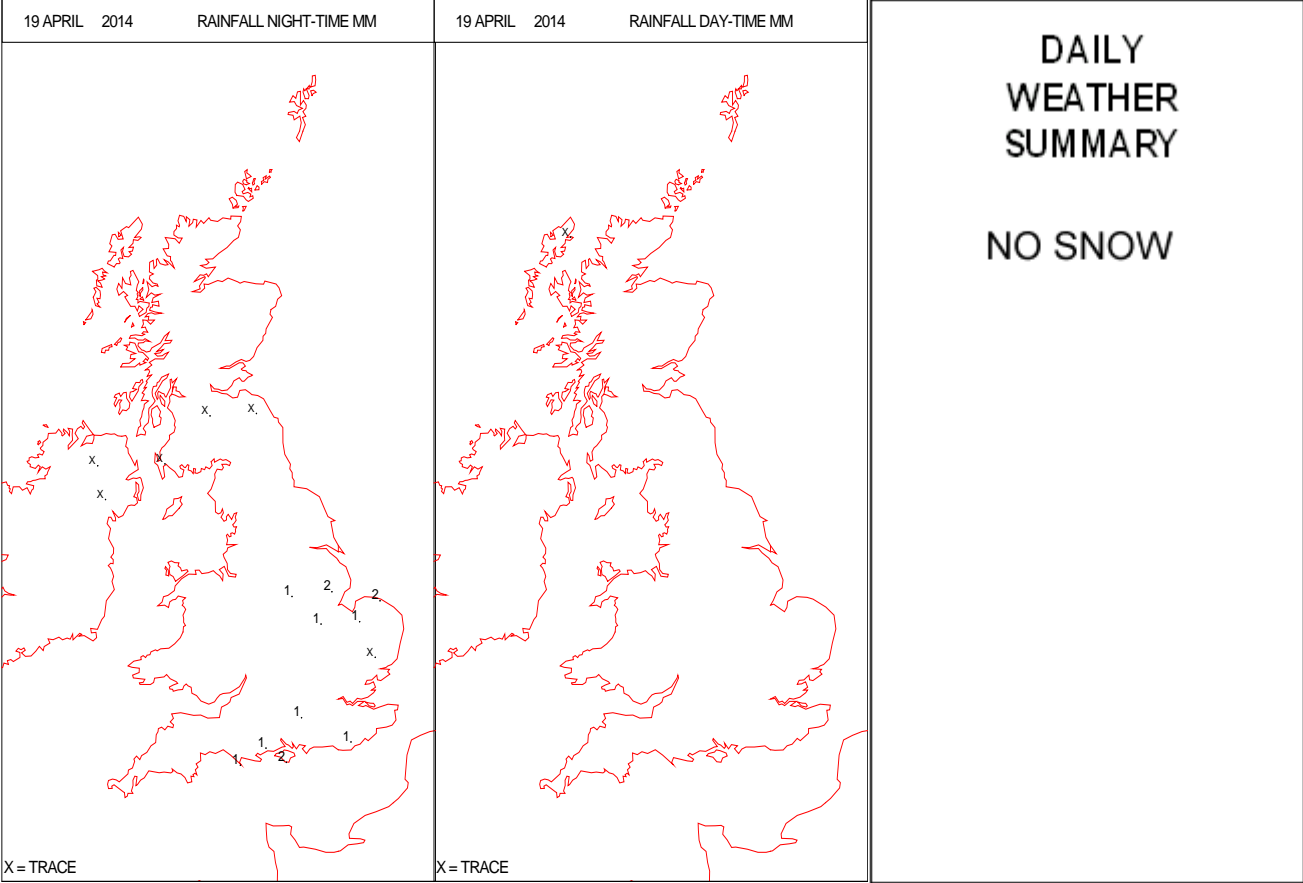
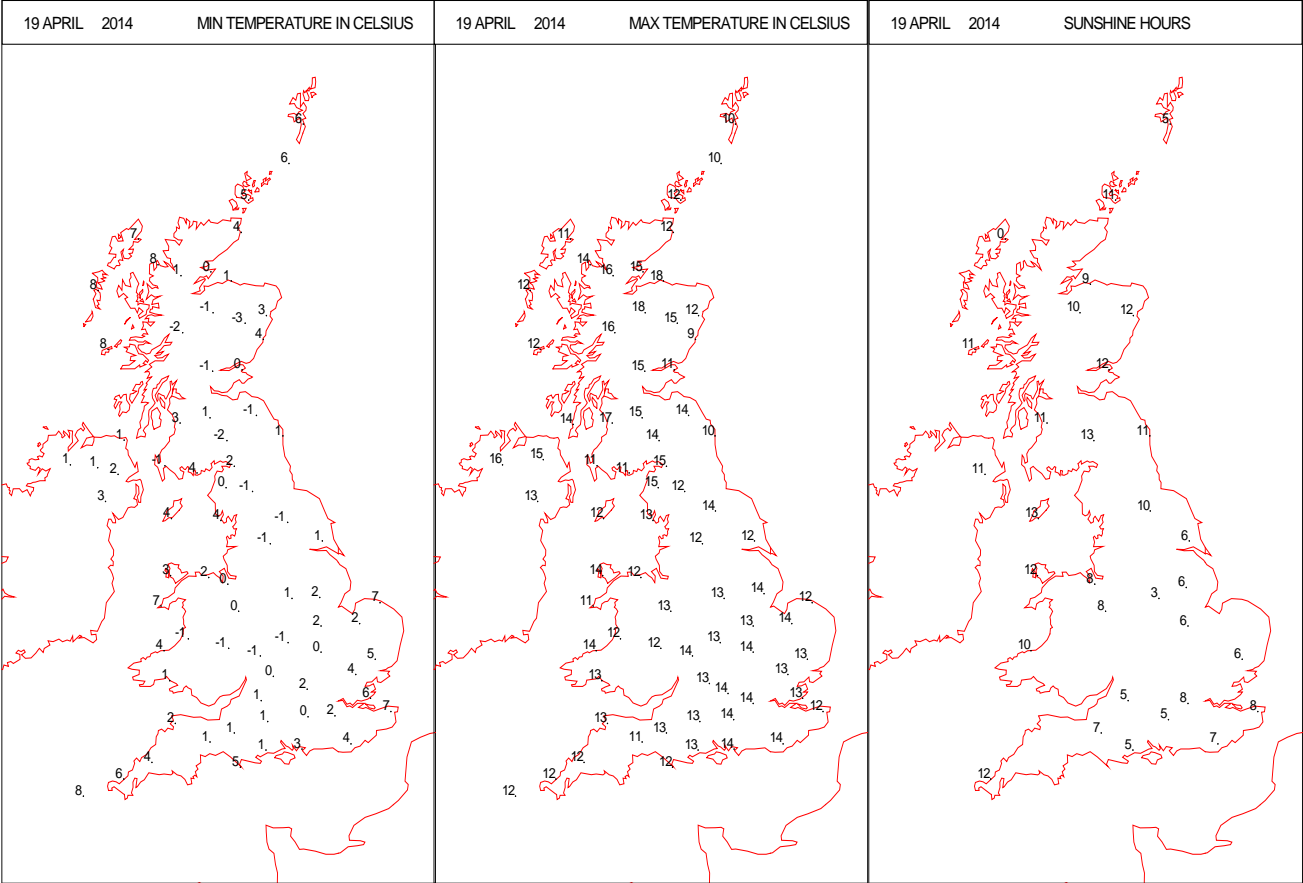
SURFACE REPORTS



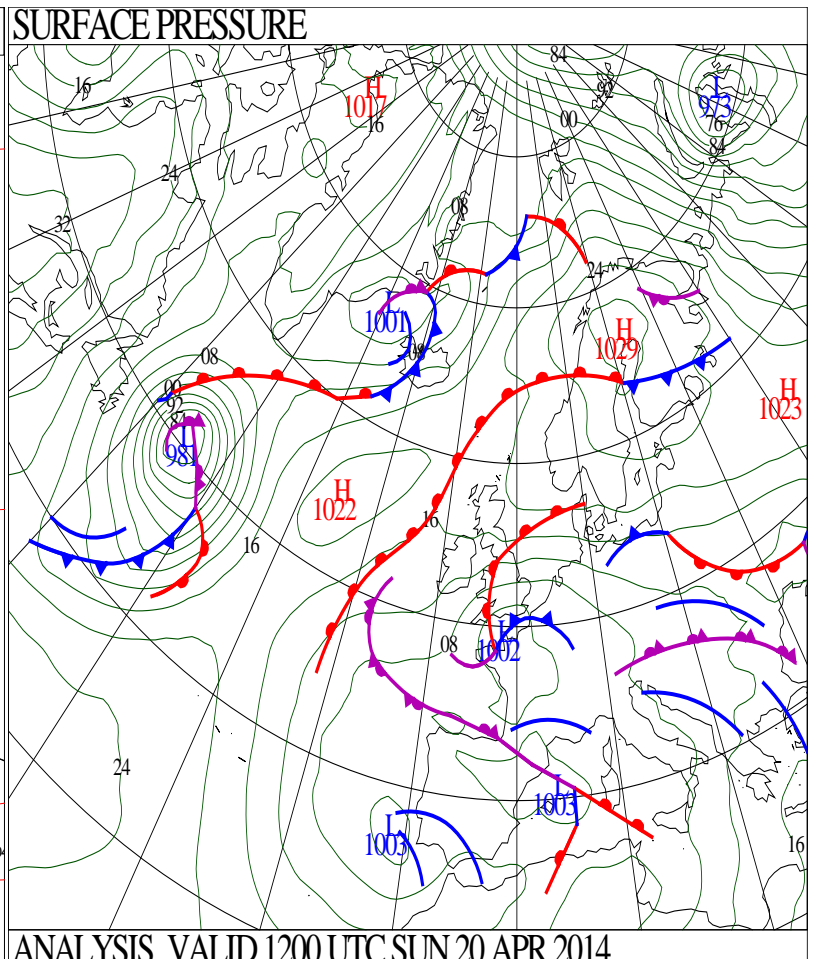
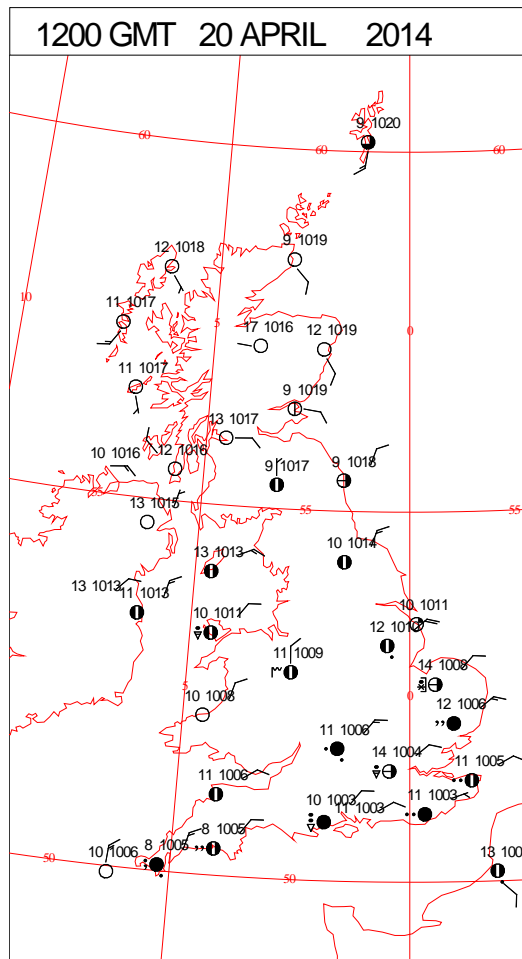
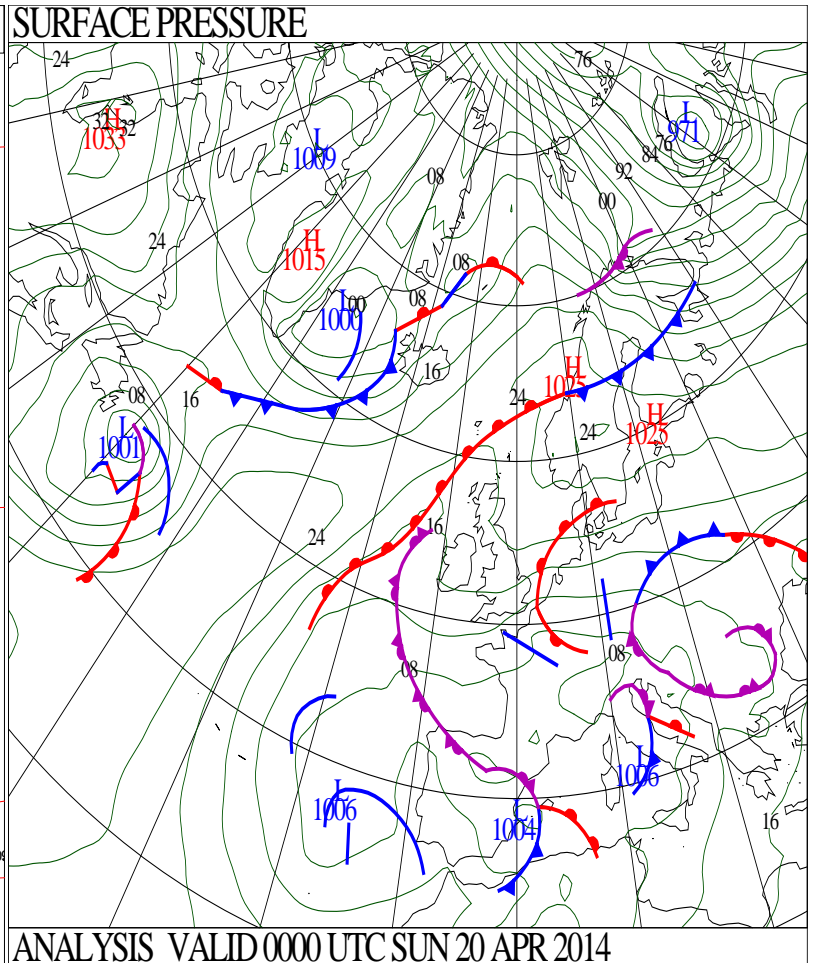
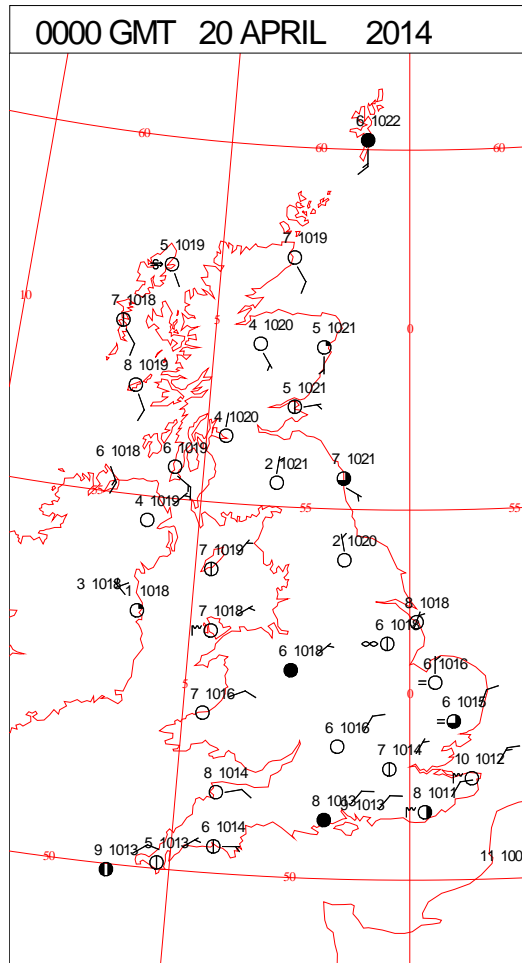
SIGNIFICANT WEATHER

0600 GMT 19 APRIL 2014	SIG WEATHER	1200 GMT 19 APRIL 2014	SIG WEATHER	<p>Summary of UK Weather for Saturday 19 April 2014.</p> <p>Through the overnight period cloud and outbreaks of rain continued across the far north-west of Scotland, helping to keep temperatures well above freezing.</p> <p>Elsewhere it was mostly dry and clear with light winds, which gave a cold night with a frost in places.</p> <p>Low cloud spread from the east across south-eastern areas of England by morning, with a few showers following from the near continent. A number of locations fell below freezing.</p> <p>It was then another fine day for the majority of the U.K. Cloud and patchy rain across the far north-west of Scotland eased during the day.</p> <p>With light southerly winds and dry air, central parts of Scotland enjoyed some very warm and sunny weather, resulting in the highest temperatures in the country for the day.</p> <p>There were variable amounts of cloud across southern England and Wales, but with some good sunny spells in the afternoon.</p> <p>Early showers across East Anglia and south-east England died out by early afternoon. However, it did remain cool in the easterly breeze along eastern coasts.</p>
1800 GMT 19 APRIL 2014	SIG WEATHER	0000 GMT 20 APRIL 2014	SIG WEATHER	<p>EXTREMES</p> <p>Highest Maximum: 17.7 Lossiemouth, Moray</p> <p>Lowest Maximum: 9.7 Boulmer, Northumberland</p> <p>Lowest Minimum: -3.4 Redesdale Camp, Northumberland</p> <p>Lowest Grass Minimum: -6.1 Aboyne No2, Aberdeenshire</p> <p>Most Rain: 2.4 Weybourne, Norfolk</p> <p>Most Sun: 12.9 Ronaldsway, Isle of Man</p>

DAILY CLIMATE DATA

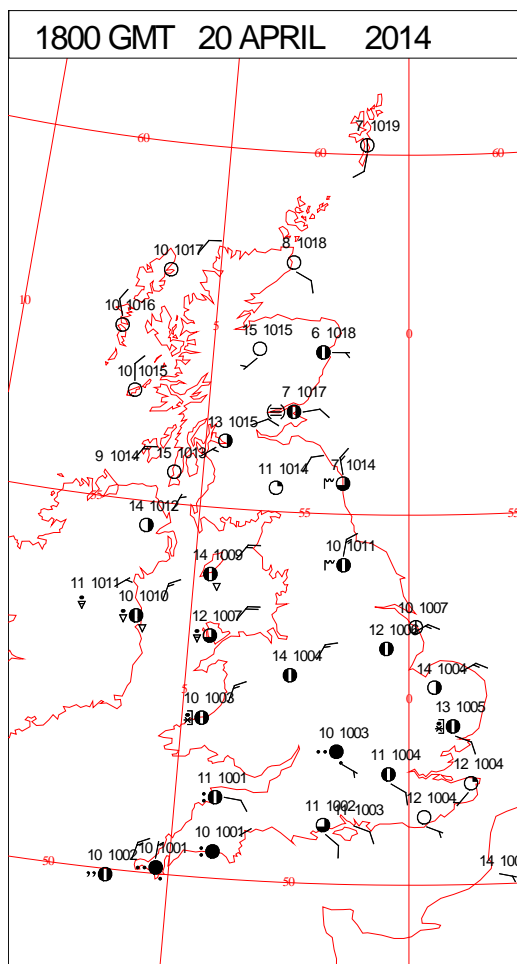
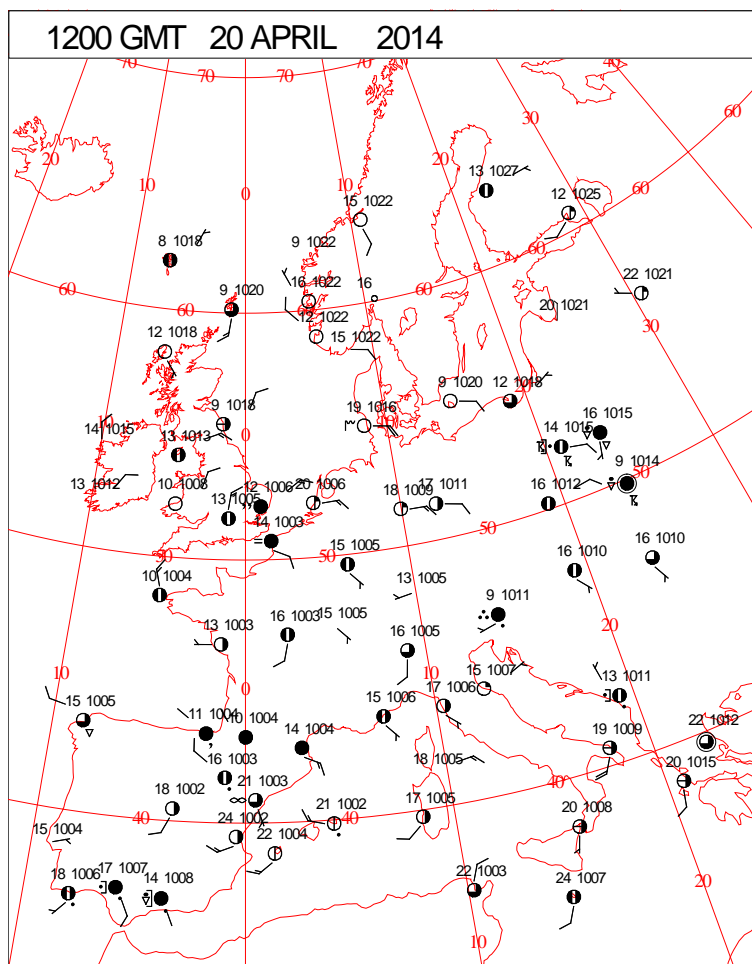
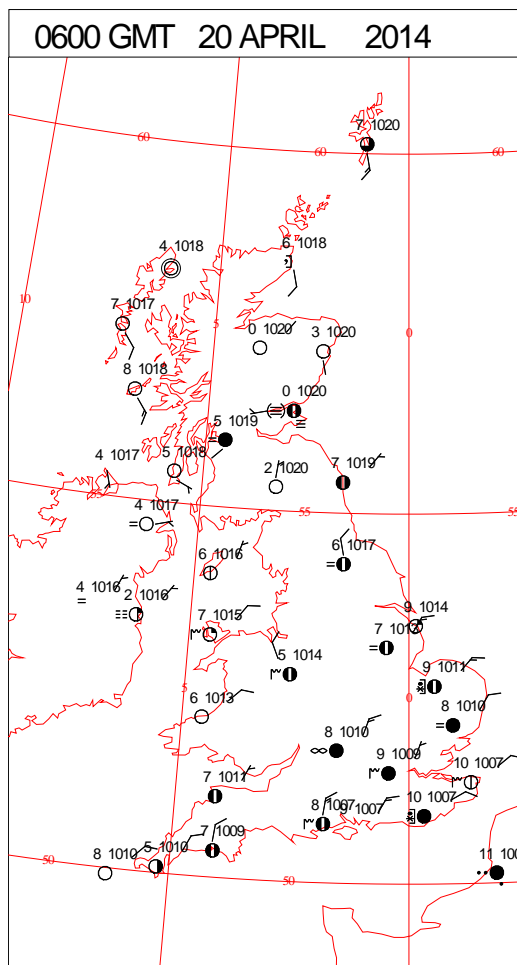
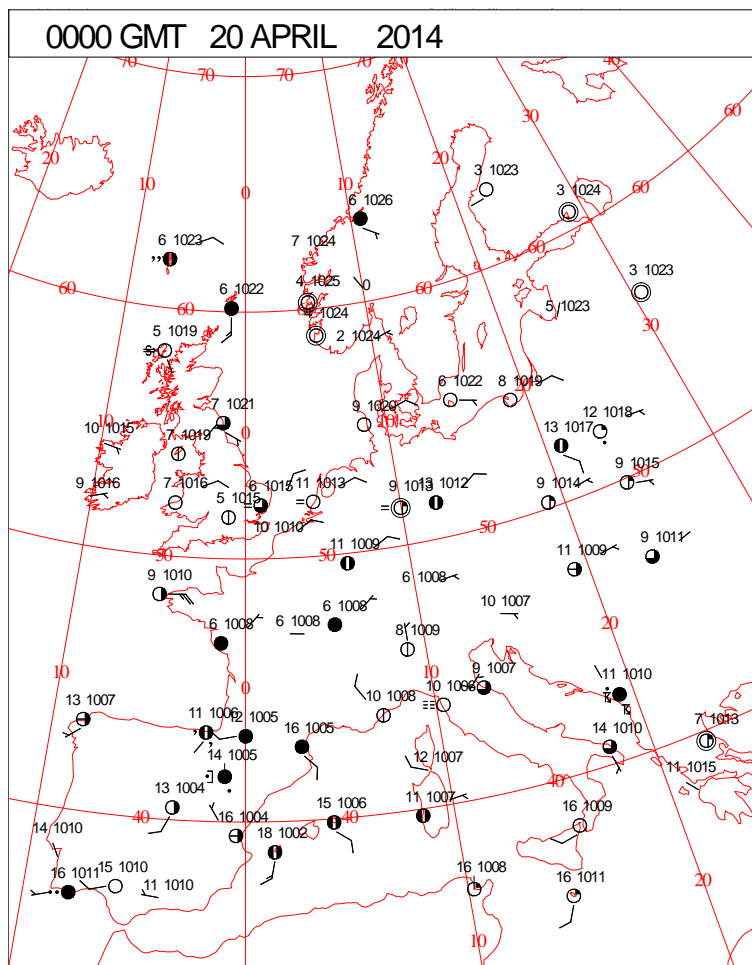


DAILY WEATHER SUMMARY



Sunday 20 April 2014

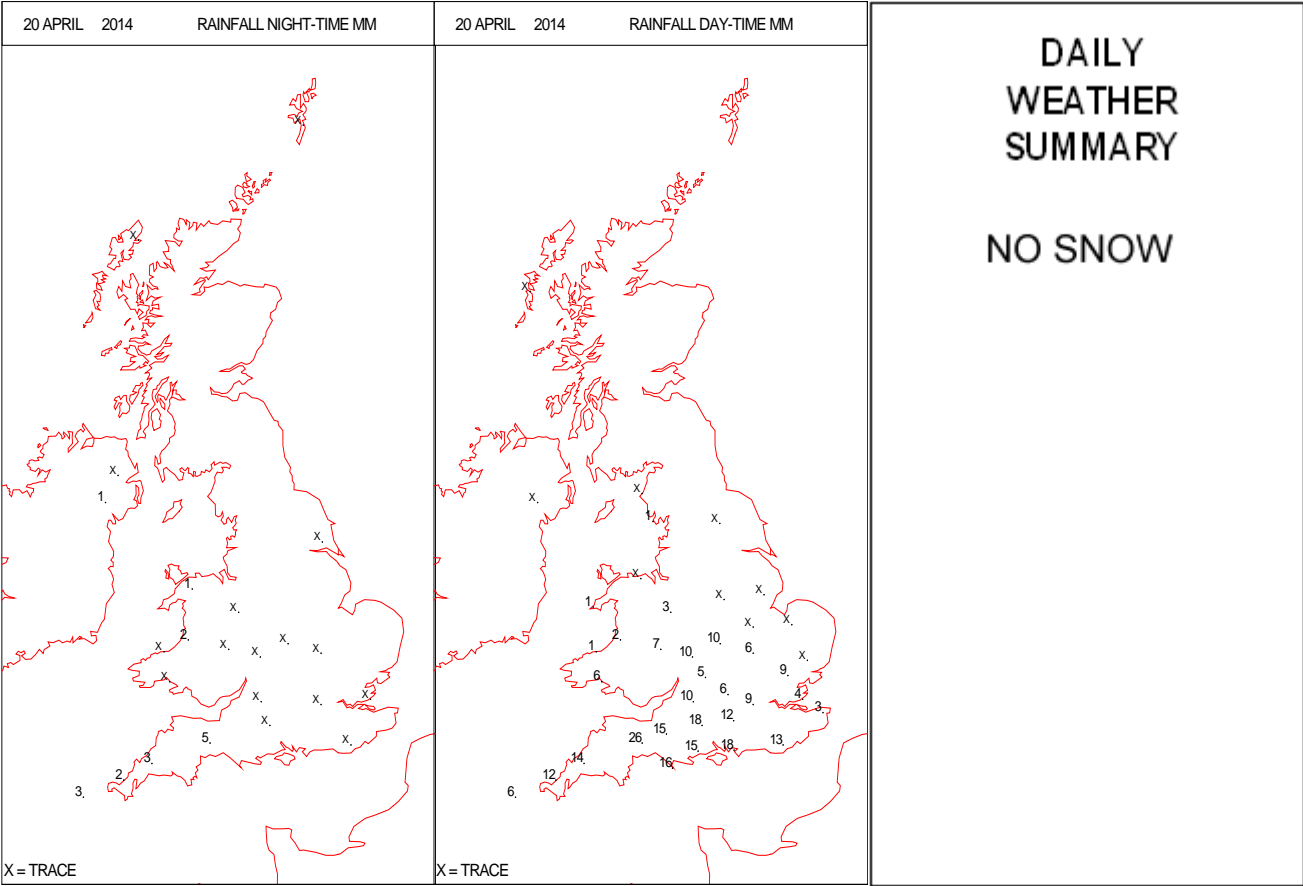
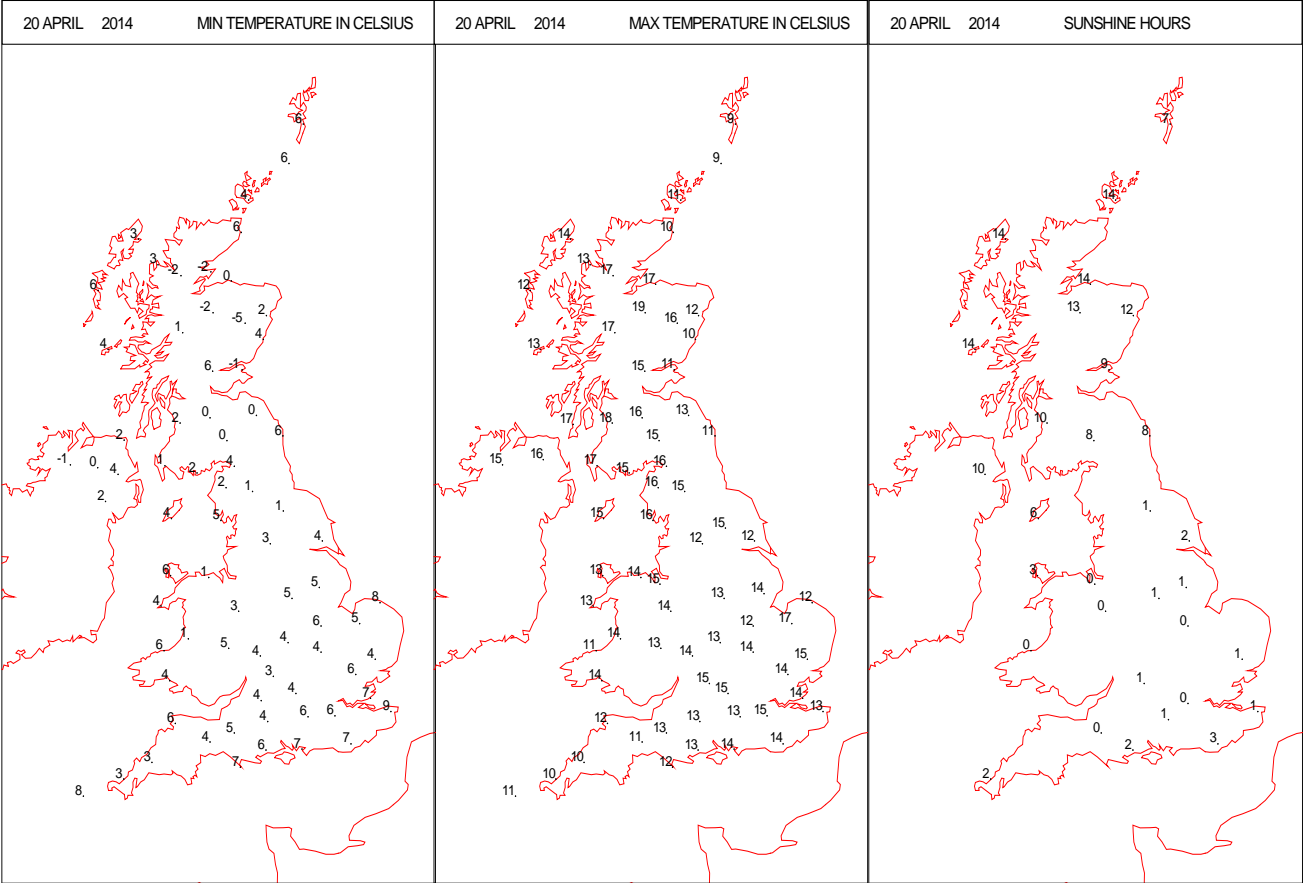
SURFACE REPORTS



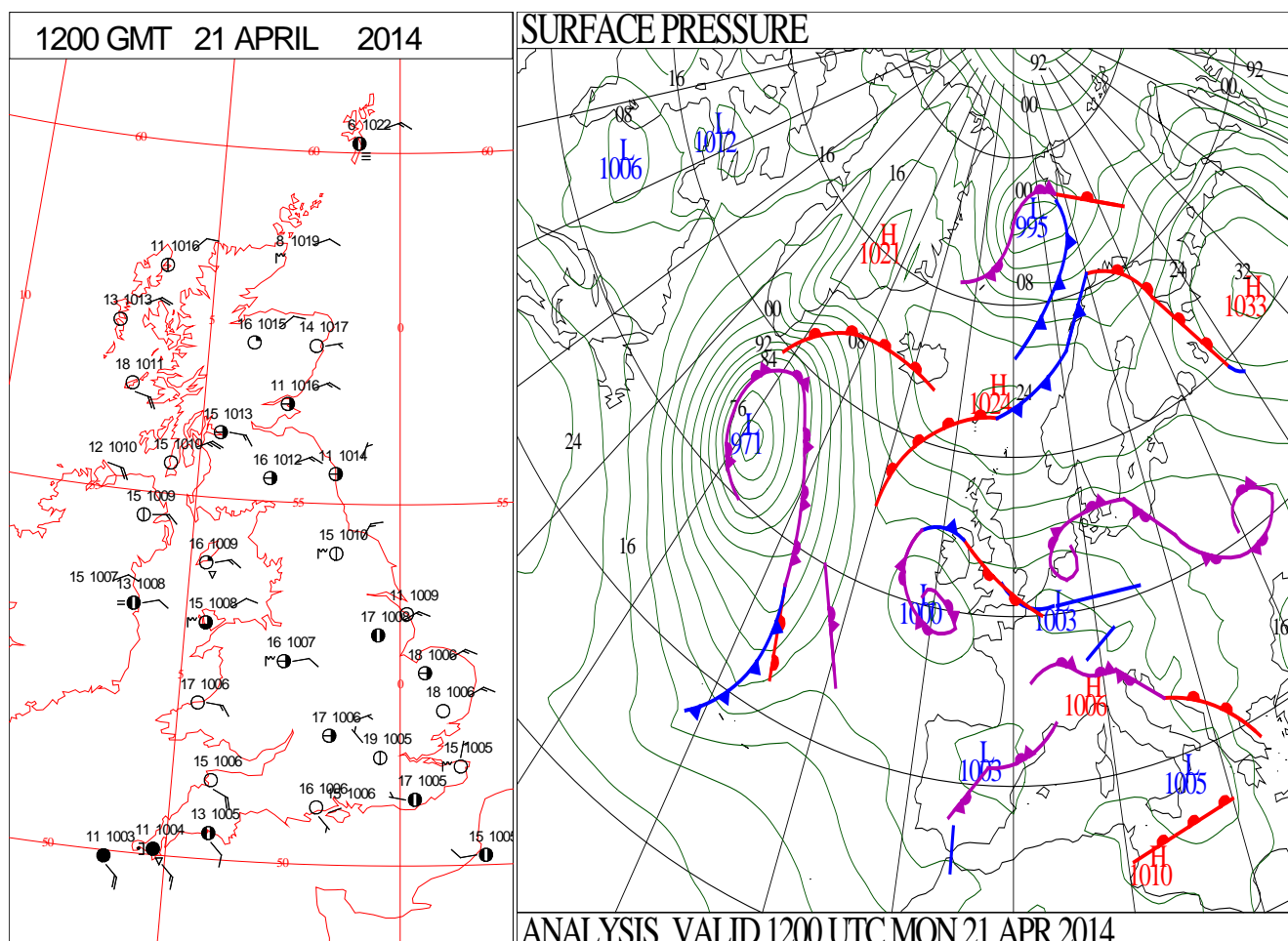
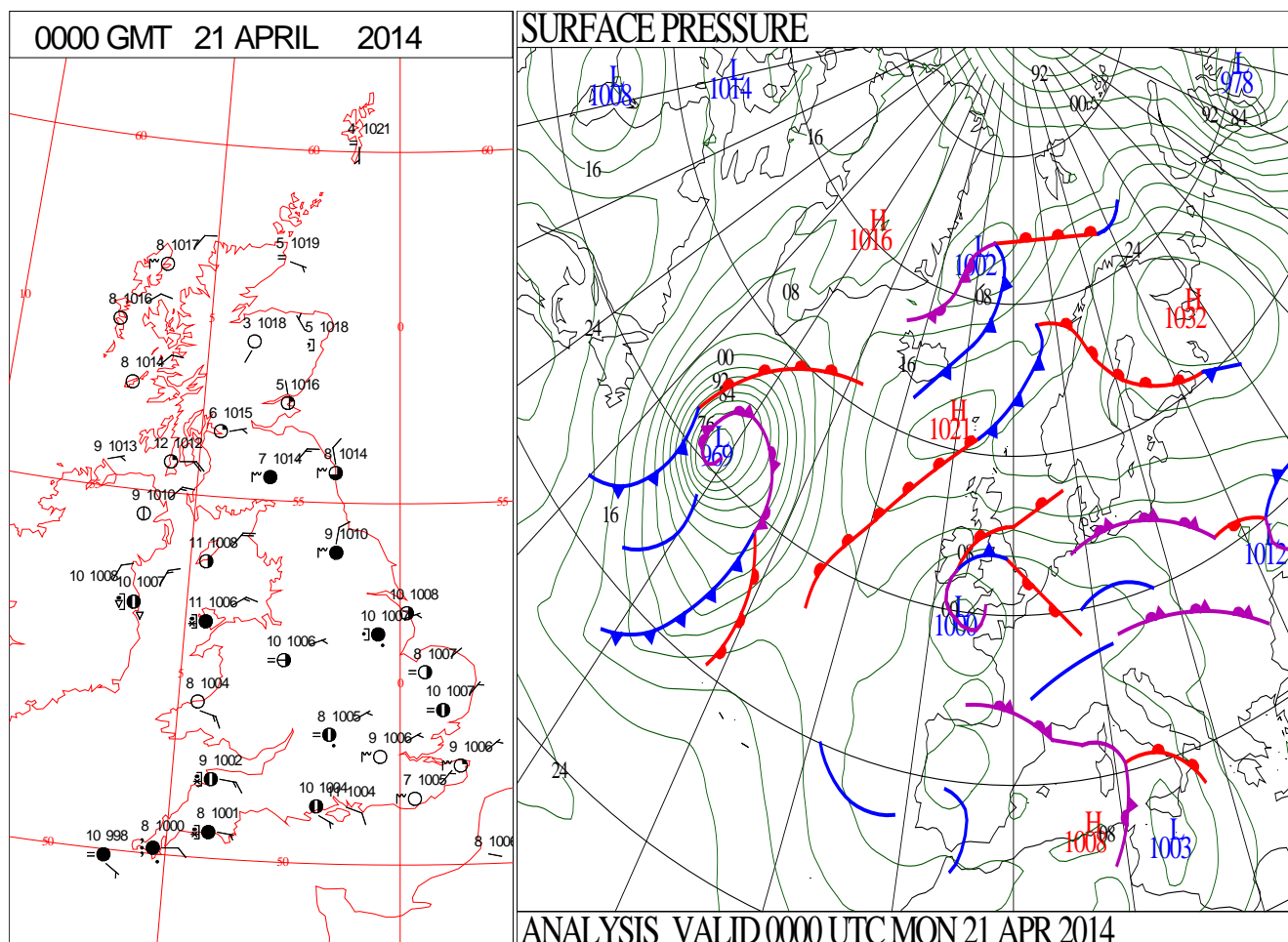
SIGNIFICANT WEATHER

0600 GMT 20 APRIL 2014	SIG WEATHER	1200 GMT 20 APRIL 2014	SIG WEATHER	<p>Summary of UK Weather for Sunday 20 April 2014.</p> <p>It was a generally dry night for most of the U.K. with plenty of clear spells at first. Cloud started to encroach from the eastern English Channel coast towards dawn, as a band of rain approached from northern France.</p> <p>Winds were generally moderate easterly to north-easterly, and began to increase in southern and central areas towards dawn also.</p> <p>Clear skies and lighter winds across Scotland allowed some fog to form.</p> <p>There was a three-way split in the weather during the day, with the driest, warmest and sunniest weather across Scotland and Northern Ireland. It was cloudier across northern England with sunny spells and patchy drizzle.</p> <p>The rest of the country had a cloudy and cool day with brisk north-easterly winds and fairly persistent rain. The rain was heavy and thundery at times, especially across southern coastal counties.</p> <p>Rain continued north-westwards across Wales in the evening, and became increasingly showery, and skies brightened before dusk in the south-east of England.</p> <p>Temperatures were generally close to or above average, especially in northern Scotland.</p>
1800 GMT 20 APRIL 2014	SIG WEATHER	0000 GMT 21 APRIL 2014	SIG WEATHER	<p>EXTREMES</p> <p>Highest Maximum: 19.0 Aviemore, Inverness-Shire</p> <p>Lowest Maximum: 9.3 Fair Isle, Shetland 9.3 Lerwick, Shetland</p> <p>Lowest Minimum: -5.2 Aboyne No2, Aberdeenshire</p> <p>Lowest Grass Minimum: -9.4 Aboyne No2, Aberdeenshire</p> <p>Most Rain: 30.8 Dunkeswell Aerodrome, Devon</p> <p>Most Sun: 14.1 Kinloss, Moray</p>

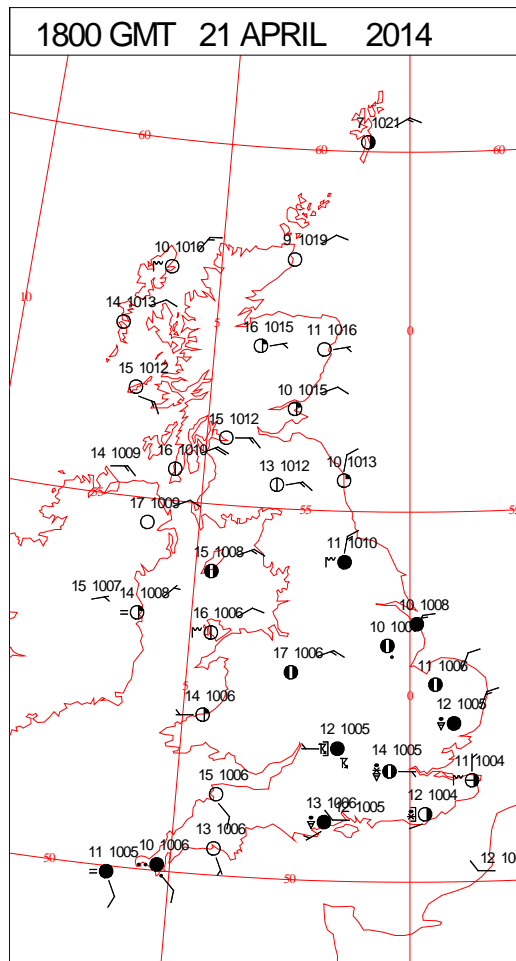
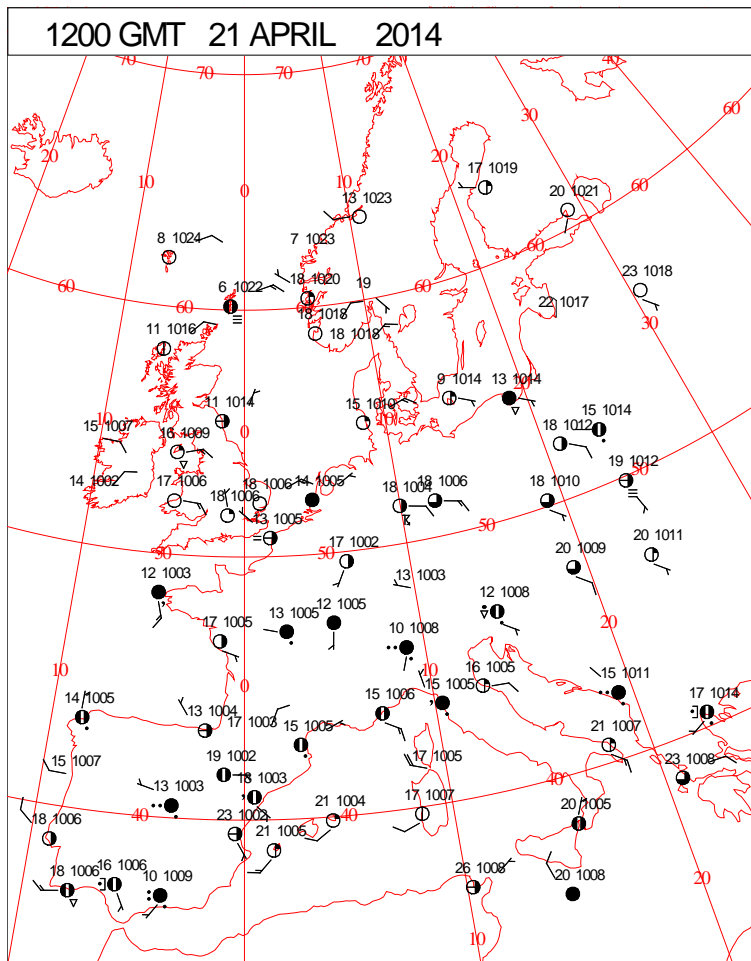
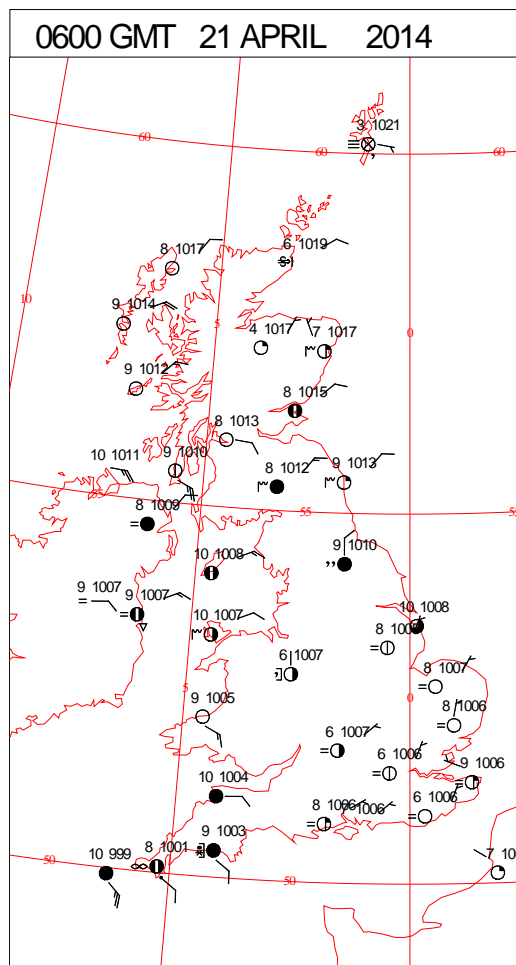
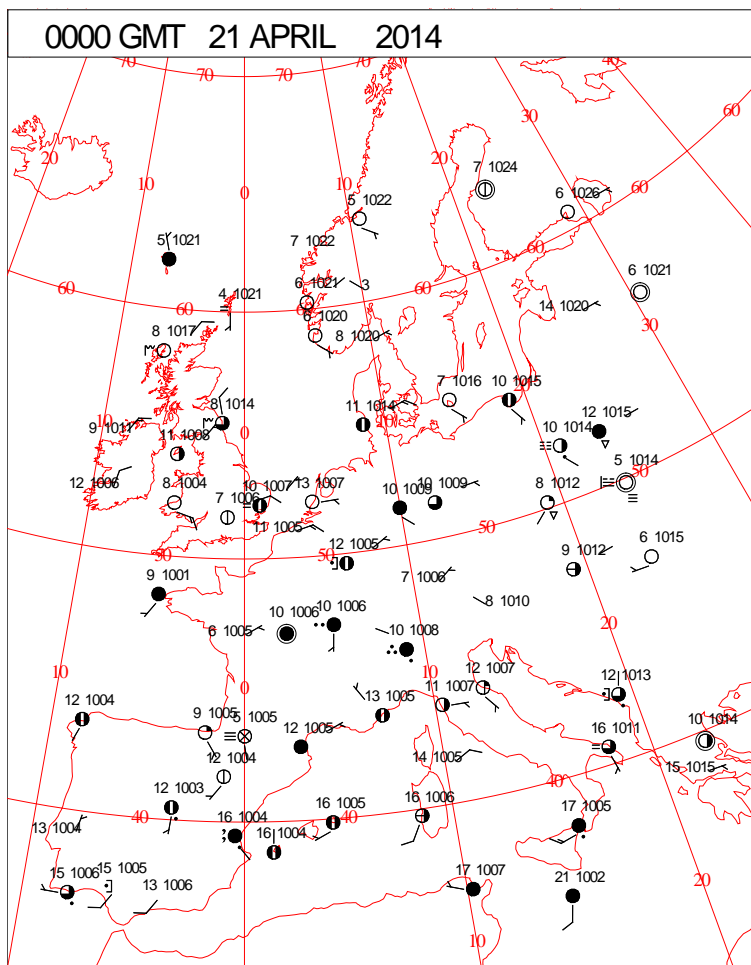
DAILY CLIMATE DATA



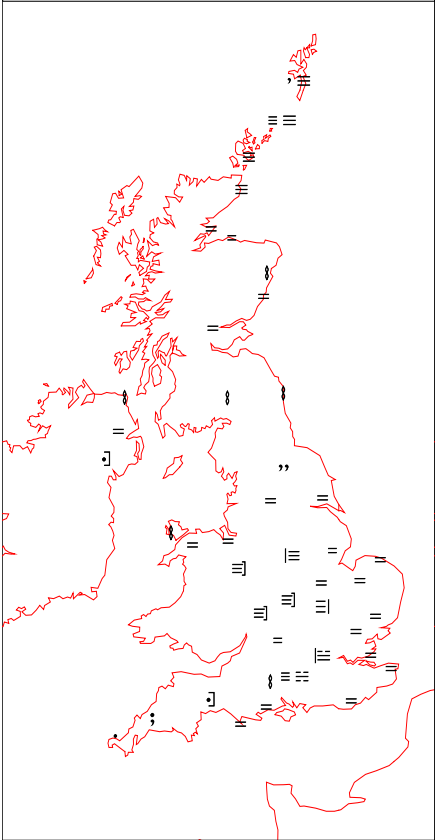
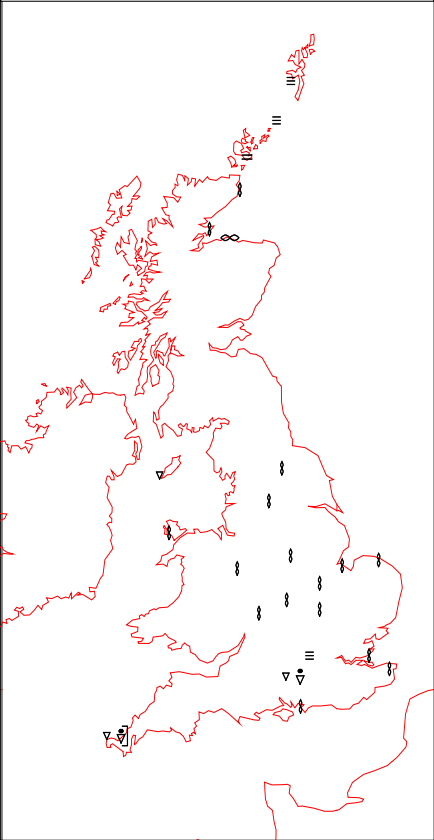
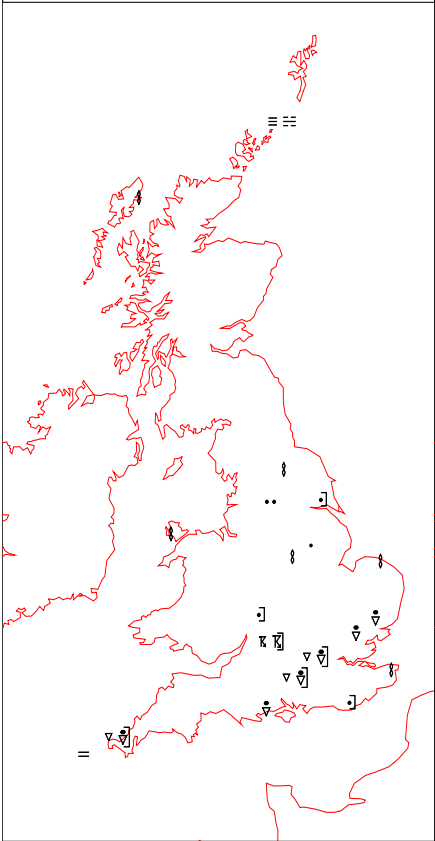
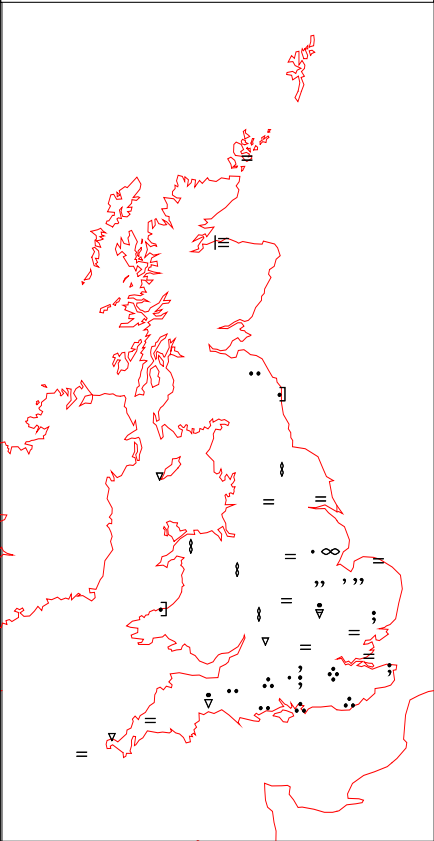
DAILY WEATHER SUMMARY



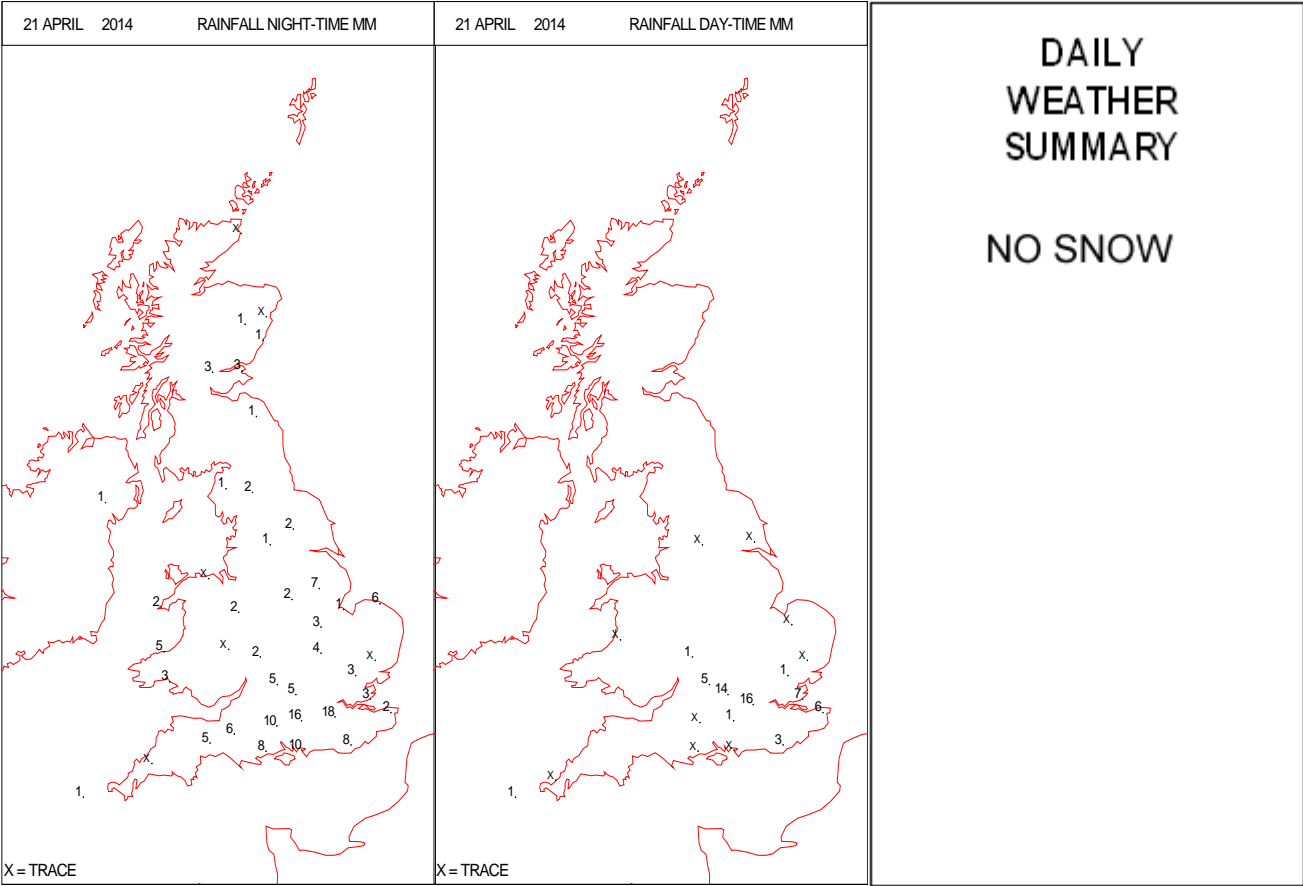
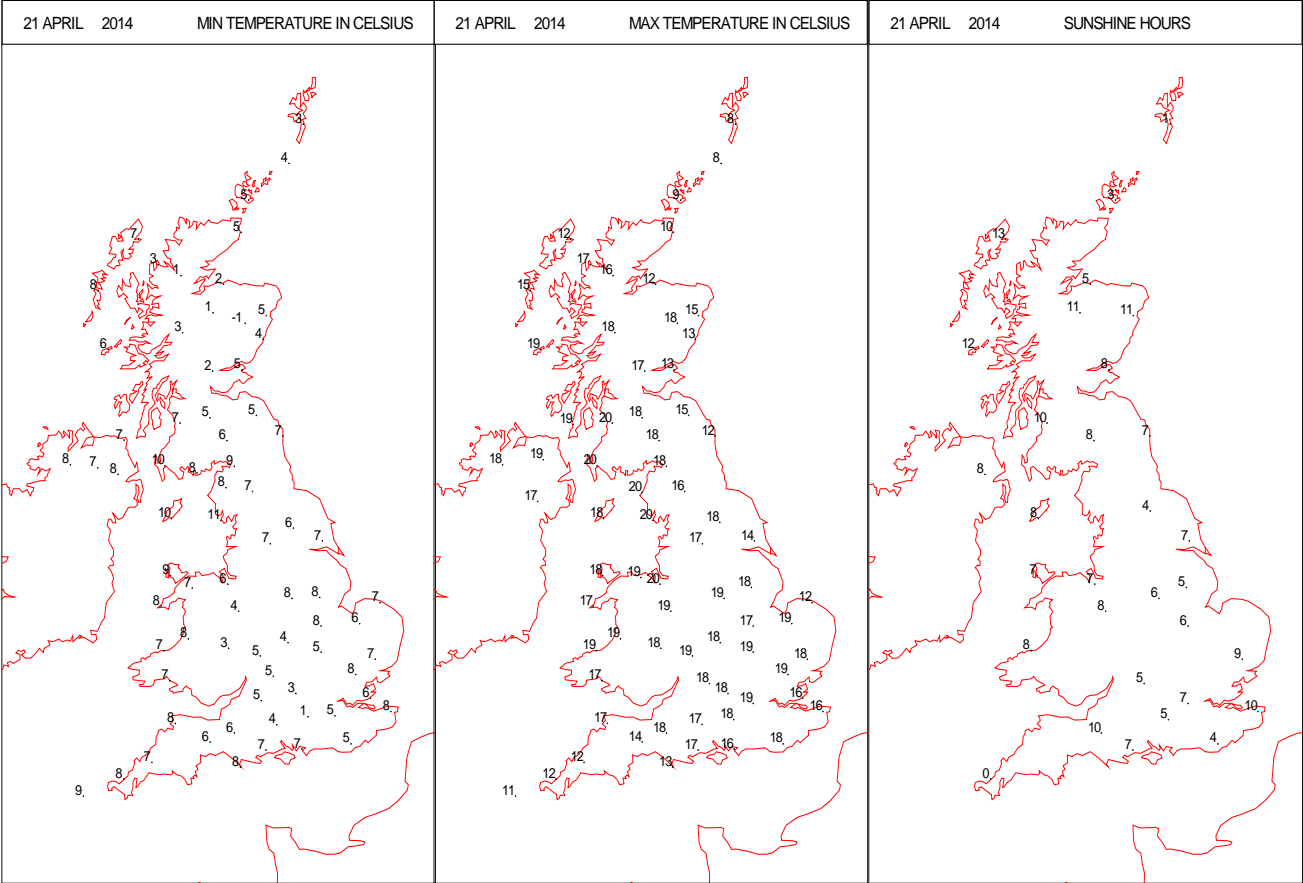
SURFACE REPORTS



SIGNIFICANT WEATHER

0600 GMT 21 APRIL 2014	SIG WEATHER	1200 GMT 21 APRIL 2014	SIG WEATHER	Summary of UK Weather for Monday 21 April 2014.
				
1800 GMT 21 APRIL 2014	SIG WEATHER	0000 GMT 22 APRIL 2014	SIG WEATHER	EXTREMES Highest Maximum: 26.3 Heathrow, Greater London Lowest Maximum: 8.7 Boulmer, Northumberland Lowest Minimum: 2.3 Leeming, North Yorkshire Lowest Grass Minimum: -2.2 Leuchars, Fife Most Rain: 0.4 Loch Glascarnoch, Ross & Cromarty Most Sun: 12.9 Jersey: Airport, Jersey
				

DAILY CLIMATE DATA



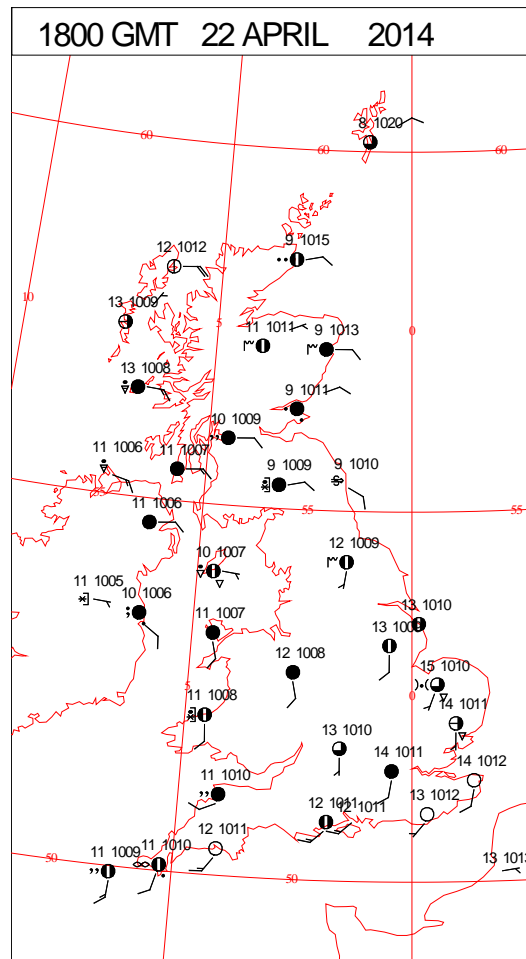
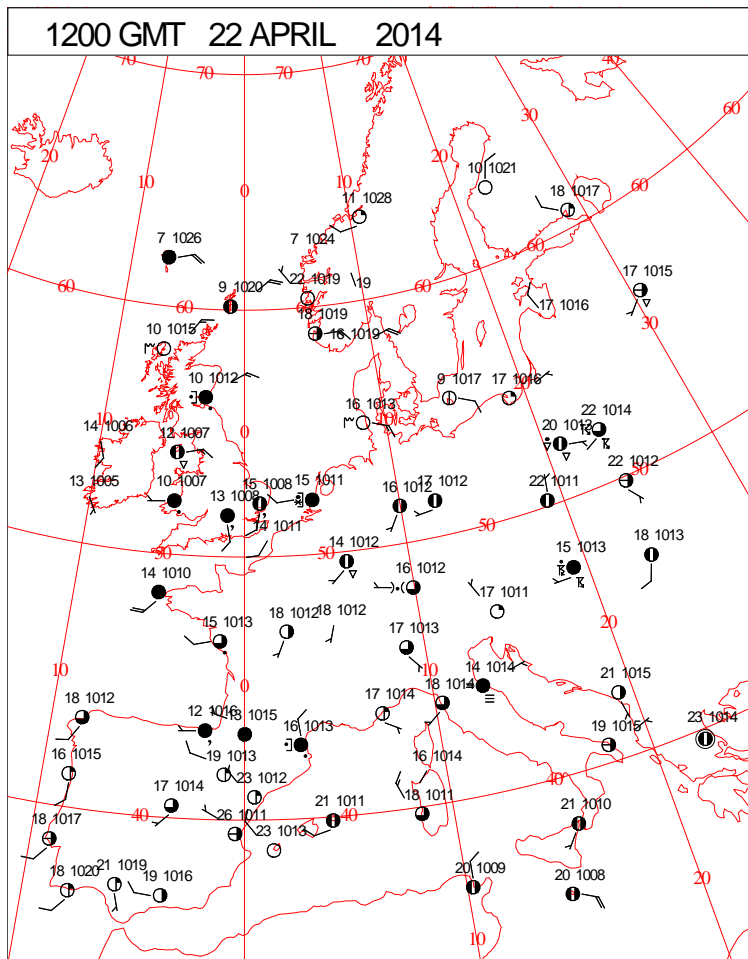
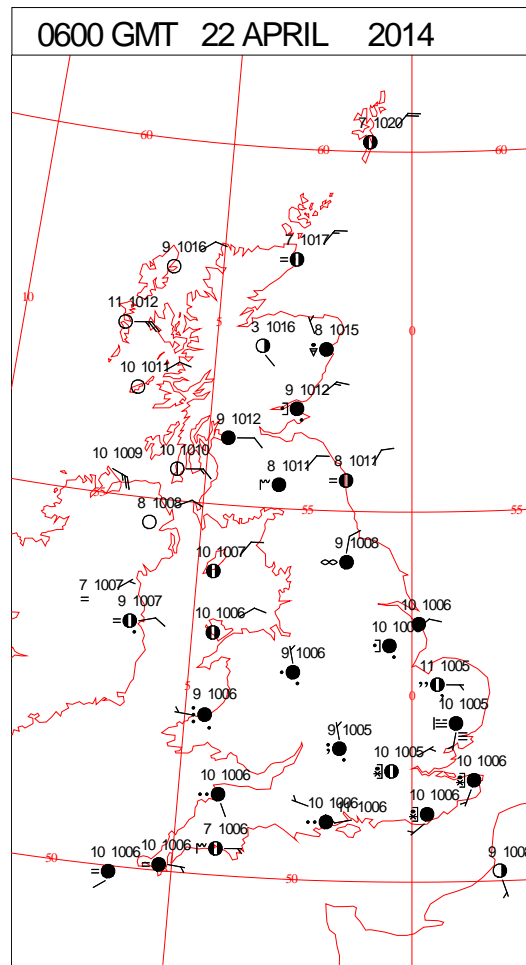
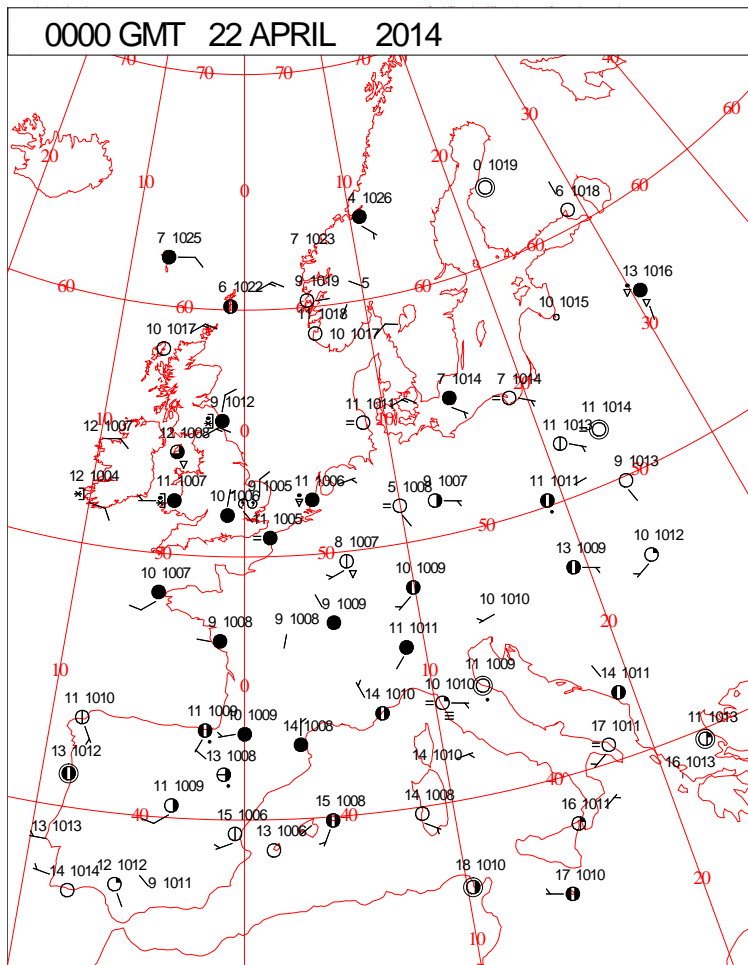
[illegible]

The map displays the British Isles with a grid of latitude and longitude lines. Latitude lines are marked at 50, 55, and 60 degrees North. Longitude lines are marked at 10, 0, and 10 degrees West. A scale bar at the bottom left indicates distances of 0, 50, and 100 miles. Twenty-five meteorological stations are marked with symbols and labeled as follows:

- 9 1020 (Shetland Islands)
- 10 1015 (North Scotland)
- 10 1016 (North Scotland)
- 11 1012 (North Scotland)
- 15 1010 (North Scotland)
- 9 1014 (North Scotland)
- 9 1014 (North Scotland)
- 10 1012 (North Scotland)
- 11 1010 (North Scotland)
- 11 1009 (West Scotland)
- 14 1009 (West Scotland)
- 13 1008 (West Scotland)
- 12 1008 (West Scotland)
- 9 1010 (West Scotland)
- 10 1008 (West Scotland)
- 12 1007 (West Scotland)
- 12 1006 (West Scotland)
- 11 1007 (West Scotland)
- 10 1007 (West Scotland)
- 13 1007 (West Scotland)
- 13 1008 (West Scotland)
- 14 1008 (West Scotland)
- 14 1010 (West Scotland)
- 12 1009 (West Scotland)
- 10 1009 (West Scotland)
- 11 1008 (West Scotland)
- 11 1008 (West Scotland)
- 16 1010 (Ireland)

Crown Copyright 2014, All Rights Reserved

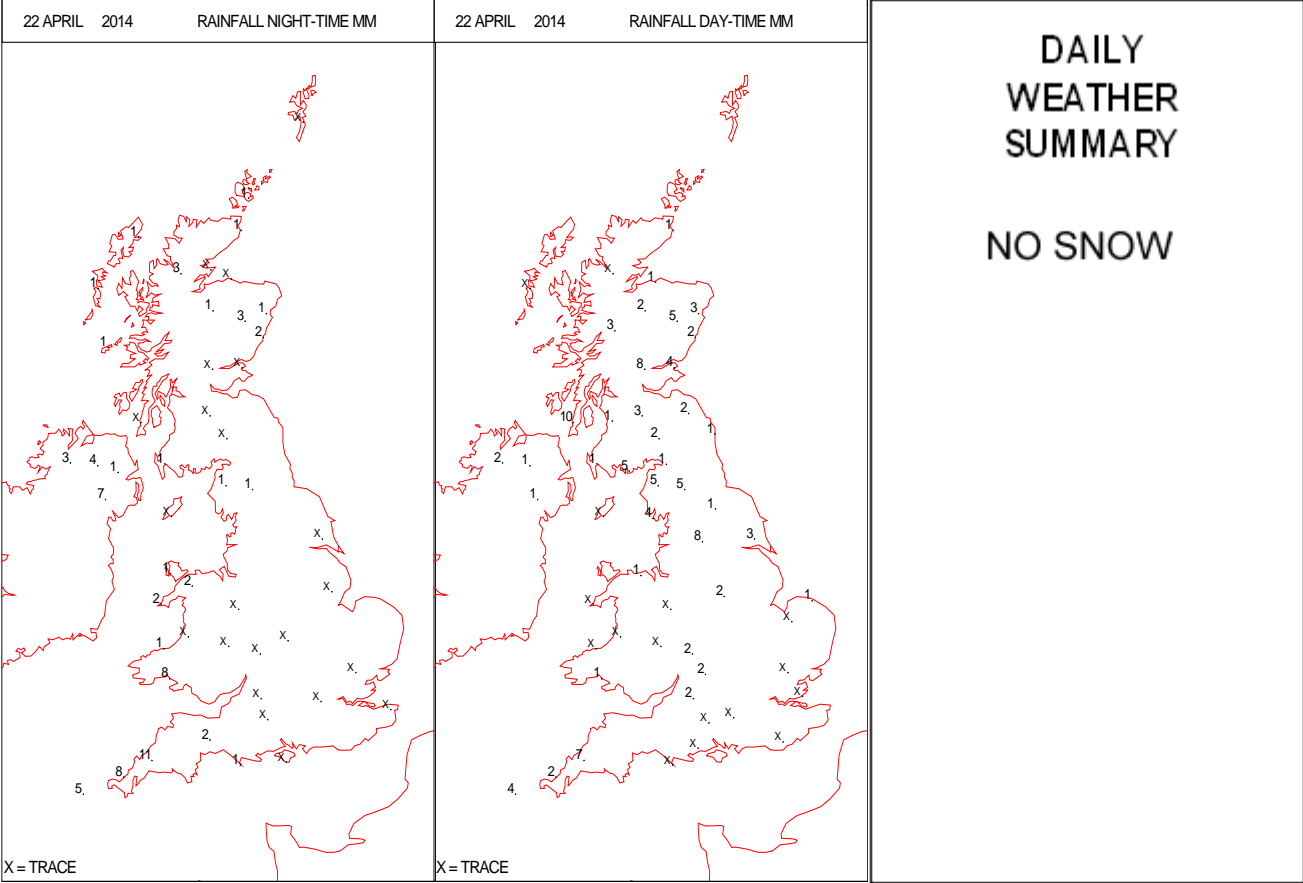
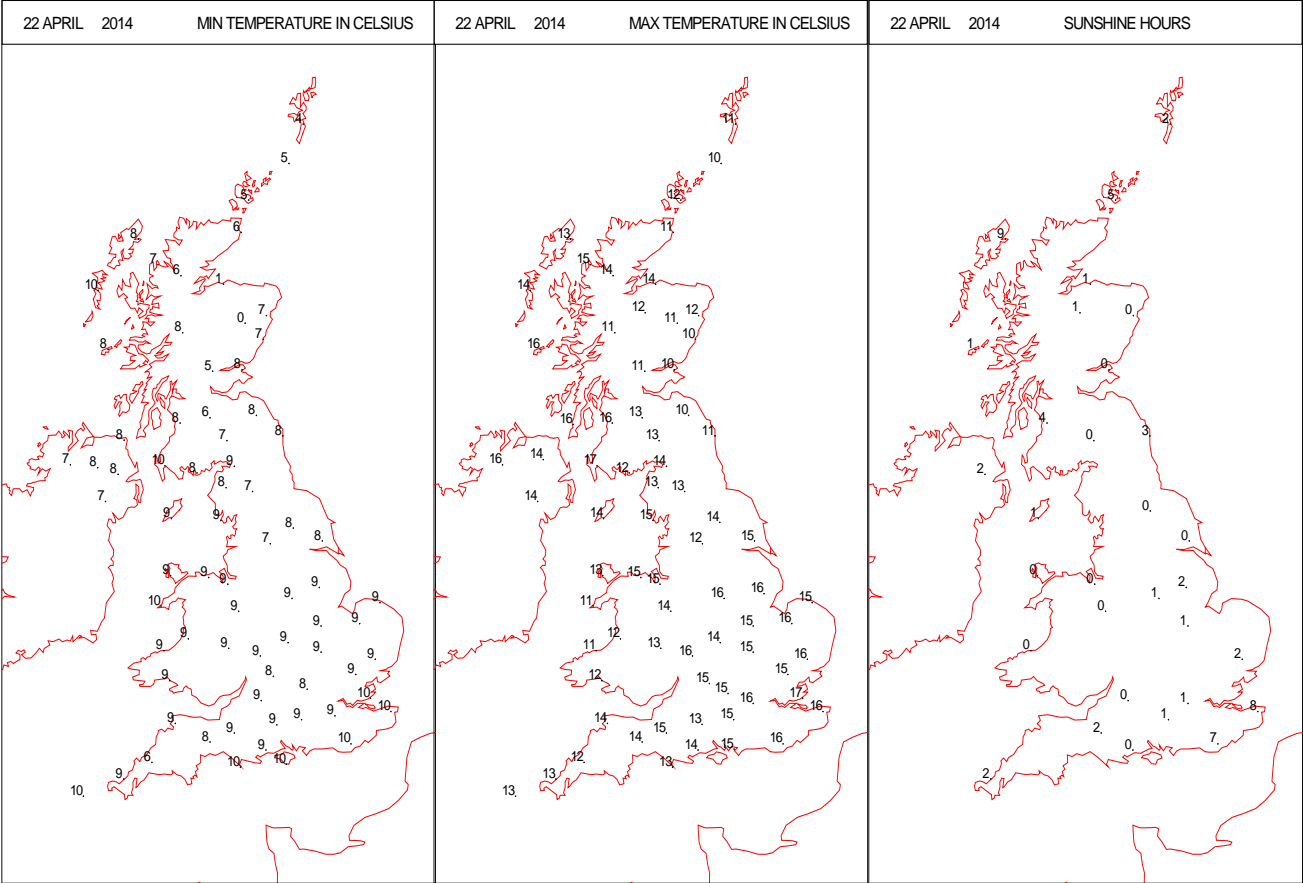
SURFACE REPORTS



SIGNIFICANT WEATHER

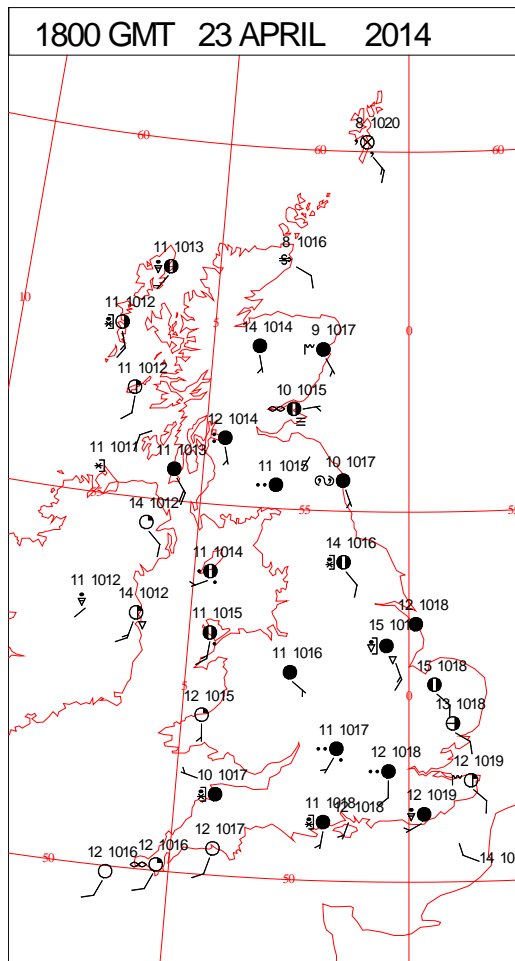
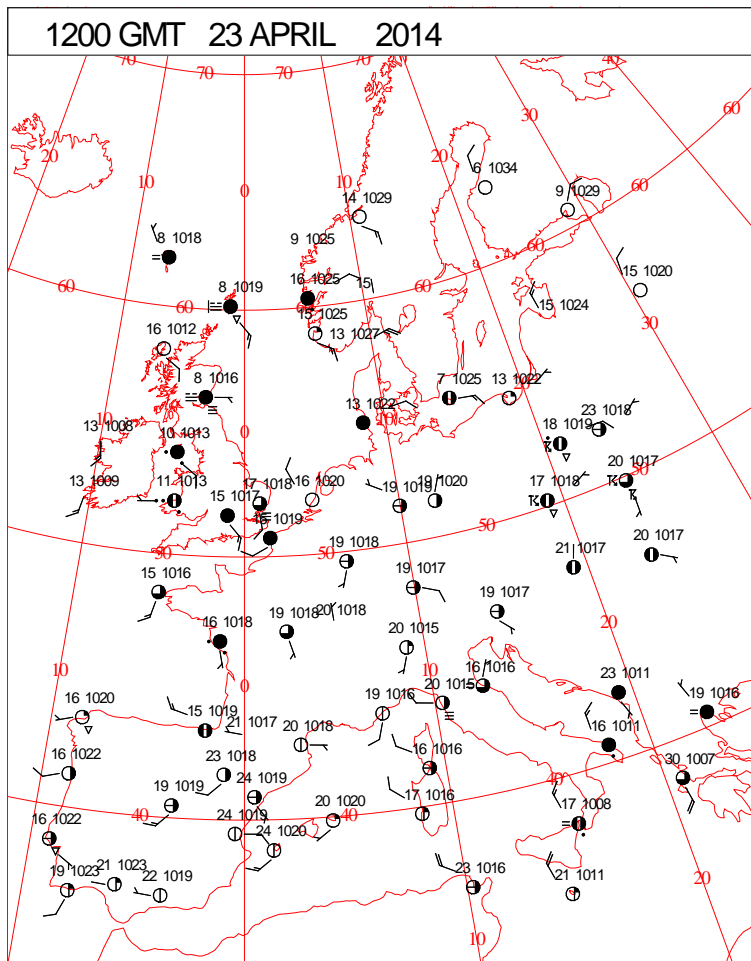
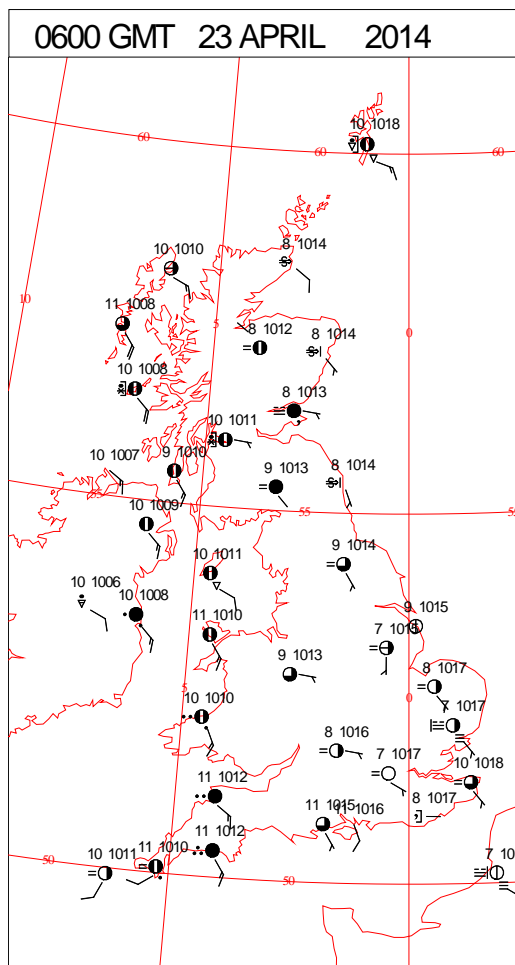
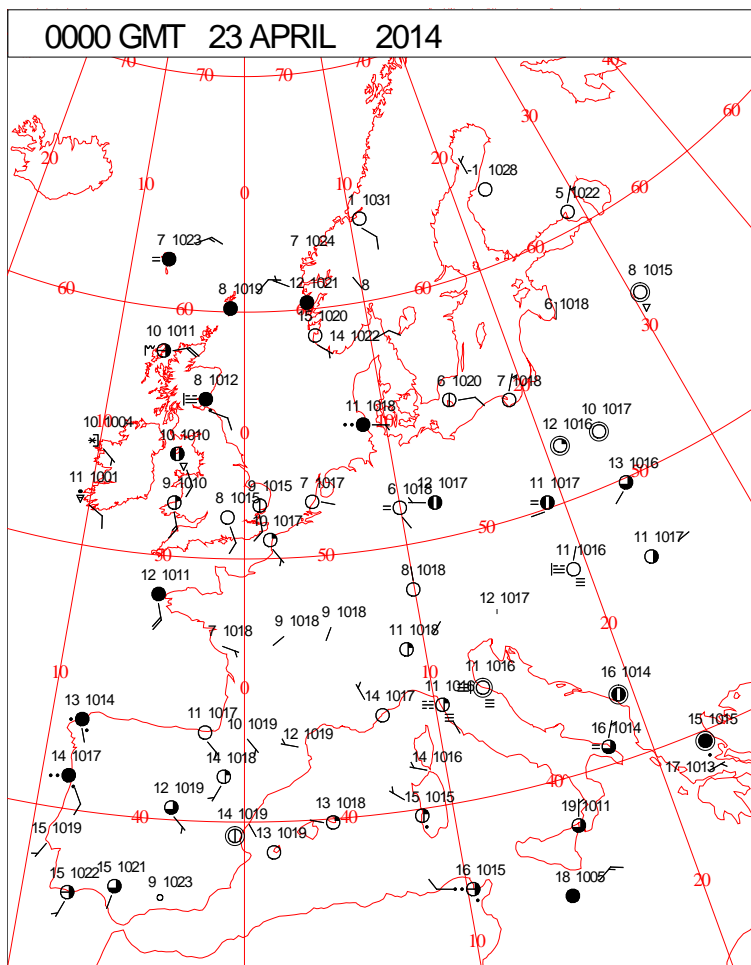
0600 GMT 22 APRIL 2014	SIG WEATHER	1200 GMT 22 APRIL 2014	SIG WEATHER	<p>Summary of UK Weather for Tuesday 22 April 2014.</p> <p>It was a wet start to Tuesday across the south of England as a band of rain persisted across the region.</p> <p>To the north of this band, low cloud, hill fog and drizzle rolled into eastern England, before spreading westwards during the early hours. Further showers also occurred at times, although much of Northern Ireland and Scotland remained dry until dawn.</p> <p>After daybreak, outbreaks of showery rain spread into Scotland, and also became frequent across much of northern England and Wales.</p> <p>Further south, the overnight band of rain become intermittent and restricted to the south-west, whilst low cloud was slow to lift and clear, although breaks did gradually develop through the day. These breaks allowed further heavy showers to develop during the afternoon, with isolated thunder.</p> <p>With an onshore breeze the north-east remained misty throughout, with fog persisting in places.</p> <p>The best of the drier and brighter weather was in the far south-east.</p> <p>Showers continued overnight, although gradually eased away northwards.</p> <p>Temperatures were generally above average in the south, around average in the north, but below average in the north-east.</p>
1800 GMT 22 APRIL 2014	SIG WEATHER	0000 GMT 23 APRIL 2014	SIG WEATHER	
				<p>EXTREMES</p> <p>Highest Maximum: 16.7 Shoeburyness, Essex</p> <p>Lowest Maximum: 9.8 Charterhall, Berwickshire</p> <p>Lowest Minimum: -3.4 Aboyne No2, Aberdeenshire</p> <p>Lowest Grass Minimum: -0.3 Aboyne No2, Aberdeenshire</p> <p>Most Rain: 18.0 Cardinham Bodmin, Cornwall</p> <p>Most Sun: 8.5 Stornoway Airport, Western Isles</p>

DAILY CLIMATE DATA



Crown Copyright 2014, All Rights Reserved

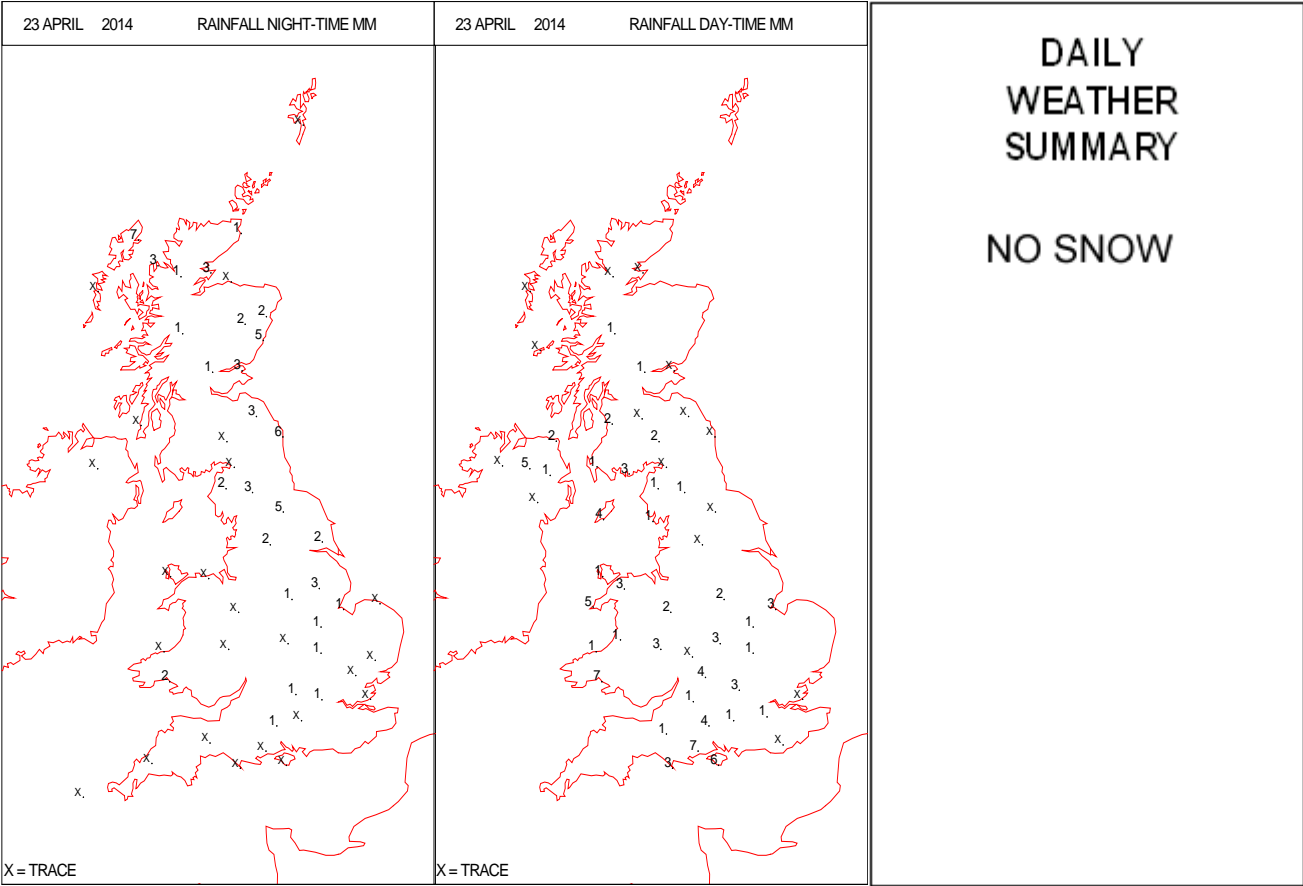
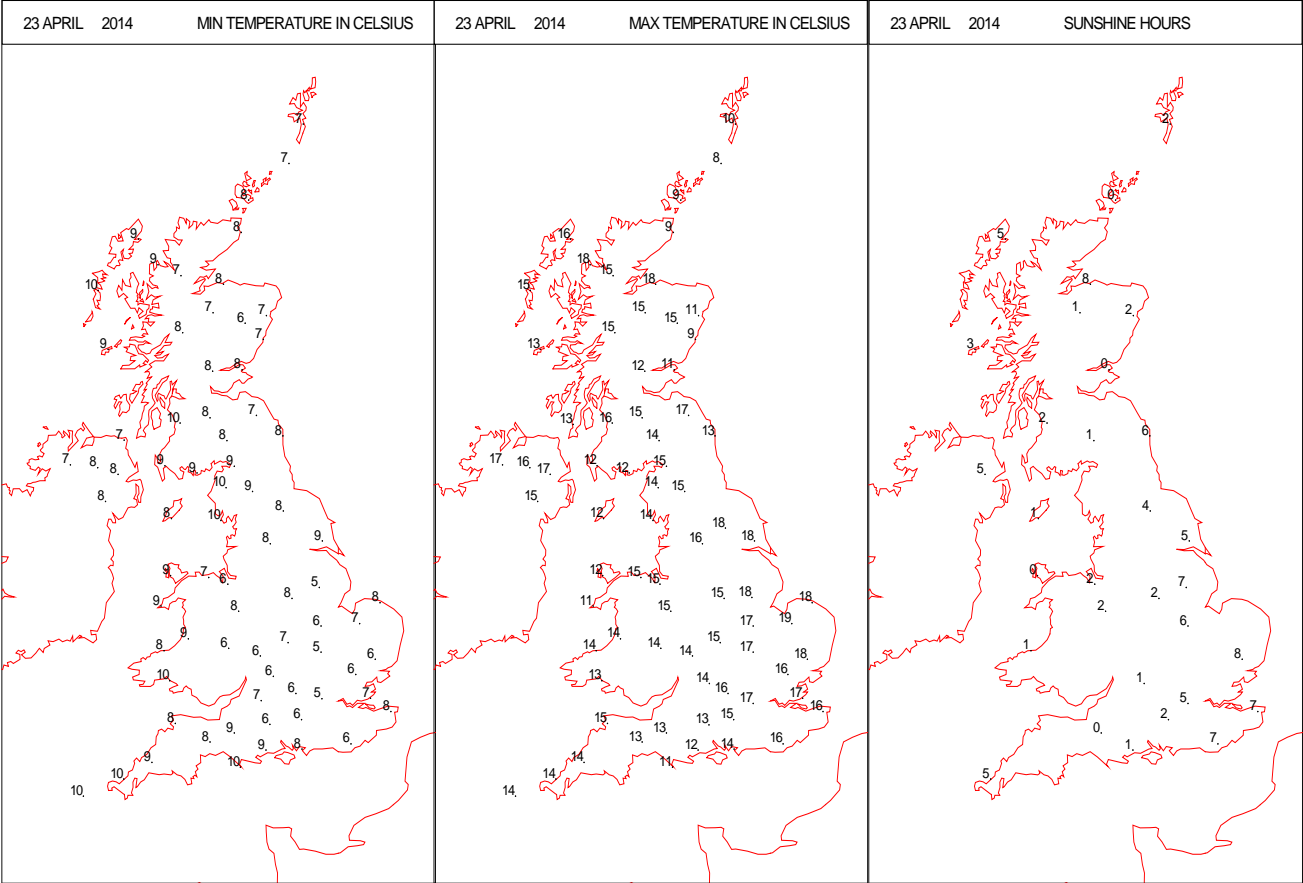
SURFACE REPORTS



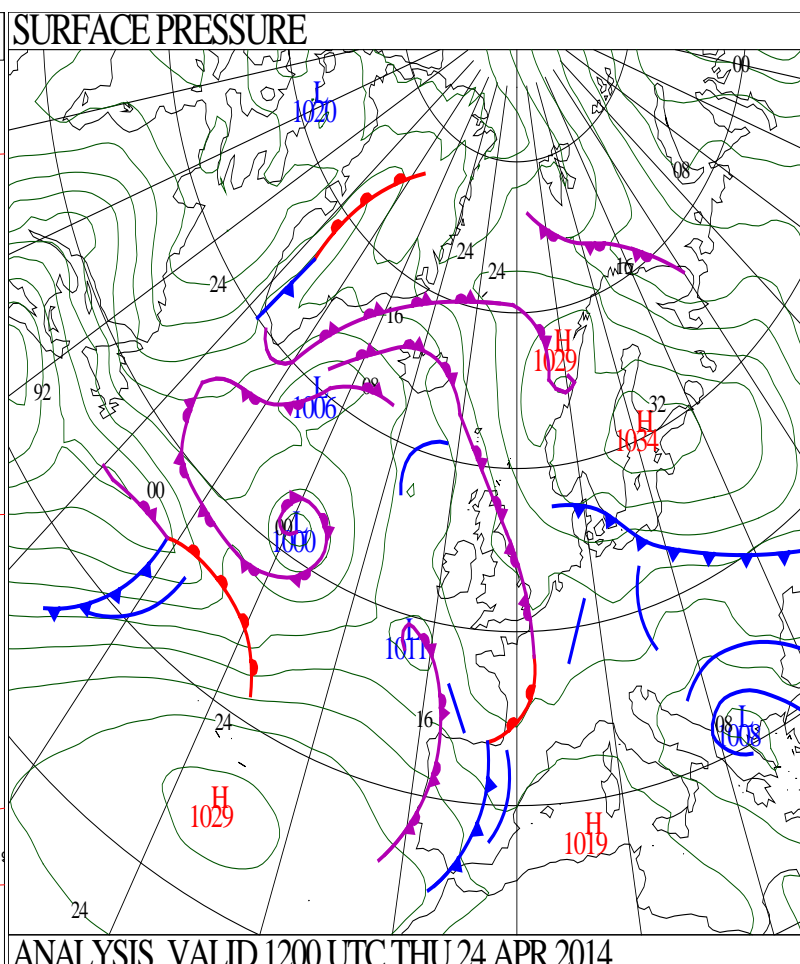
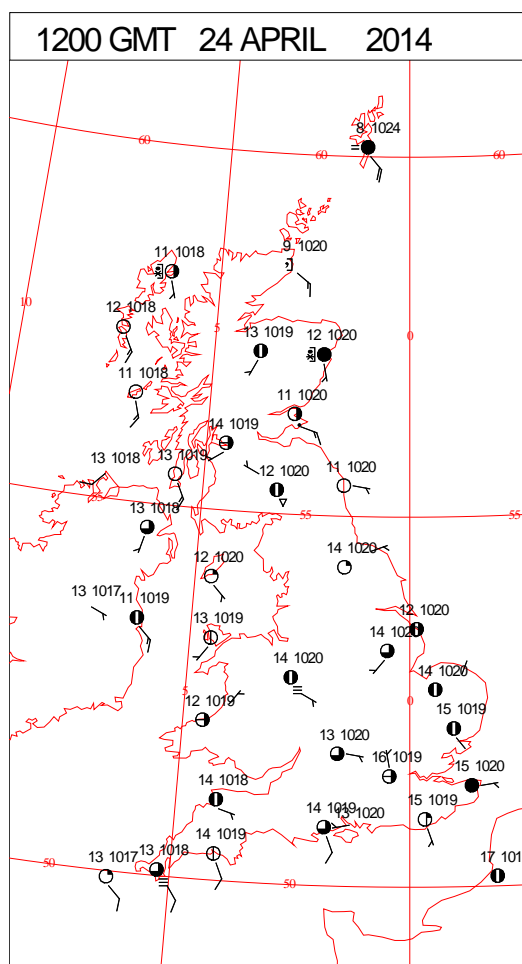
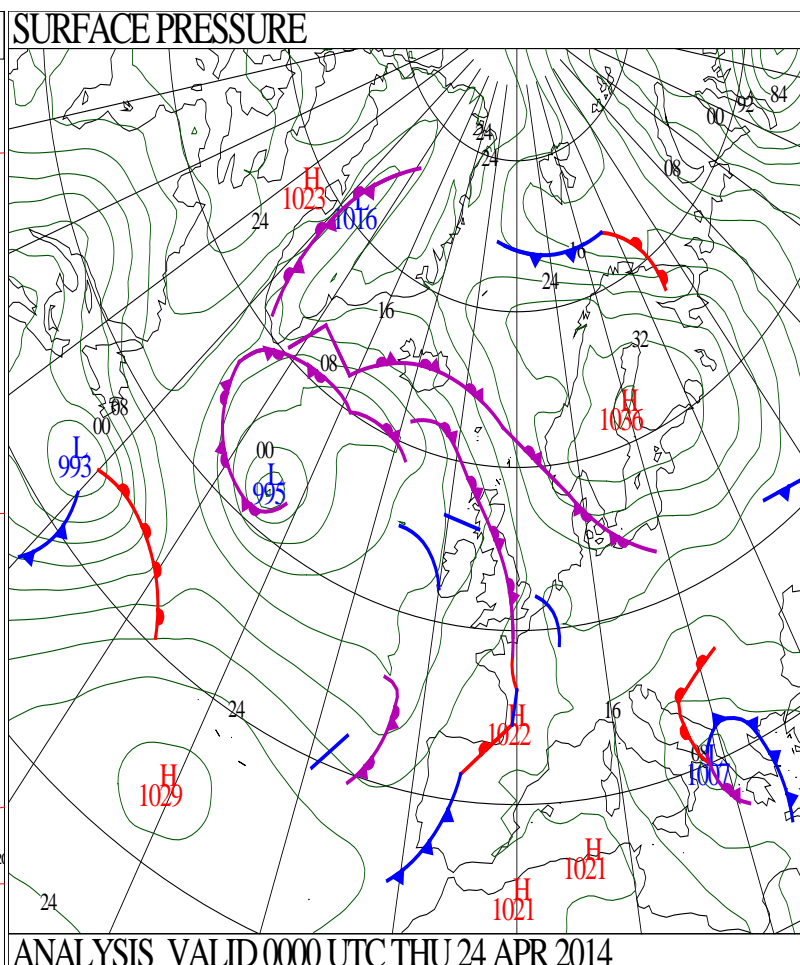
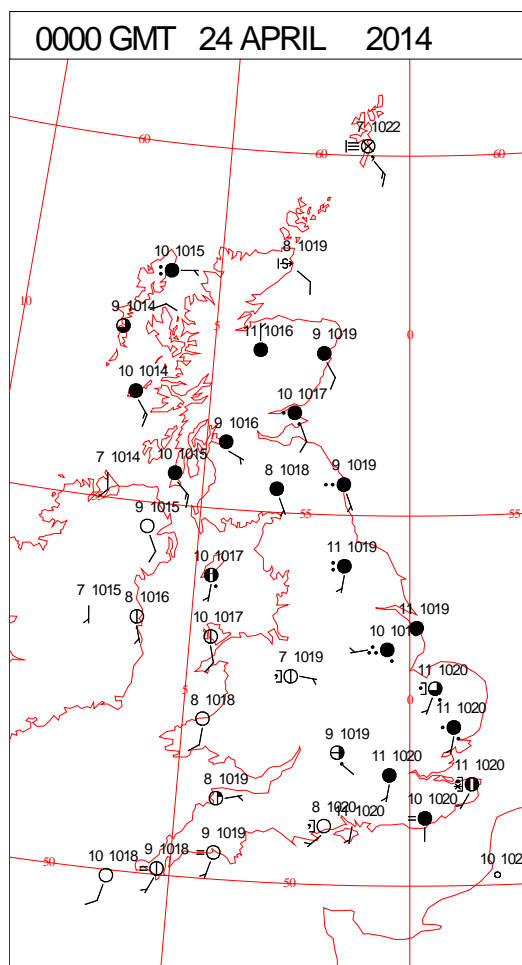
SIGNIFICANT WEATHER

0600 GMT 23 APRIL 2014	SIG WEATHER	1200 GMT 23 APRIL 2014	SIG WEATHER	<p>Summary of UK Weather for Wednesday 23 April 2014. A band of rain moved slowly and erratically north-eastwards across the U.K. during the day, with some heavy bursts of rain at times, and breezy south-easterly winds.</p> <p>Ahead of the rain early low cloud and mist cleared during the morning. This allowed some good sunny spells, with parts of eastern England seeing the best of these.</p> <p>Northern Ireland and south-west England soon brightened up to the rear of the rain, which allowed heavy showers to develop. The showers became widespread, with some thunder across western Northern Ireland, but were confined to northern coasts in south-west England, where there were some heavy downpours.</p> <p>Eastern Scotland remained cold and cloudy throughout in persistent fog.</p> <p>This is where the highest temperatures were reached during the afternoon, with the maximum recorded at</p>
1800 GMT 23 APRIL 2014	SIG WEATHER	0000 GMT 24 APRIL 2014	SIG WEATHER	
				<p>EXTREMES Highest Maximum: 18.9 Gravesend Broadness, Kent Lowest Maximum: 8.0 Fair Isle, Shetland Lowest Minimum: 5.2 Northolt, Greater London Lowest Grass Minimum: 1.4 Heathrow, Greater London Most Rain: 7.2 Hurn, Dorset Most Sun: 7.9 Wattisham, Suffolk</p>

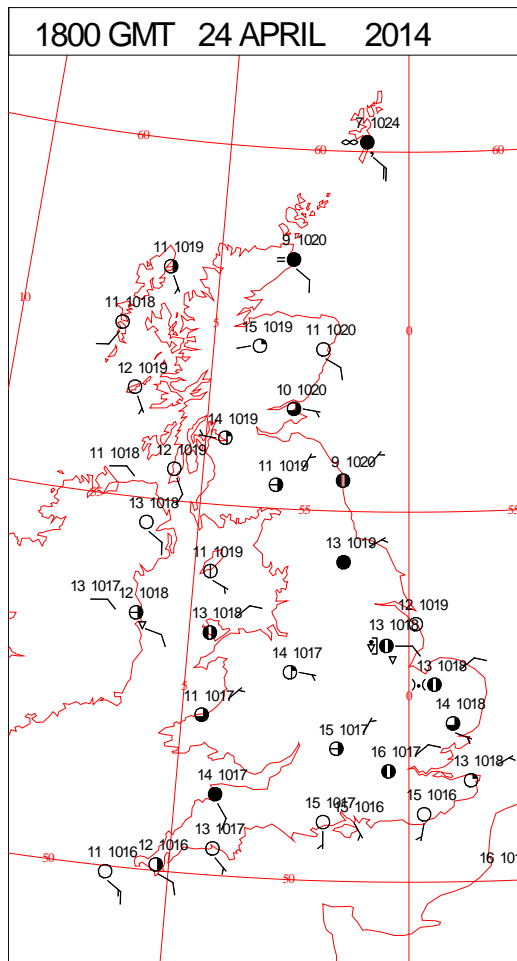
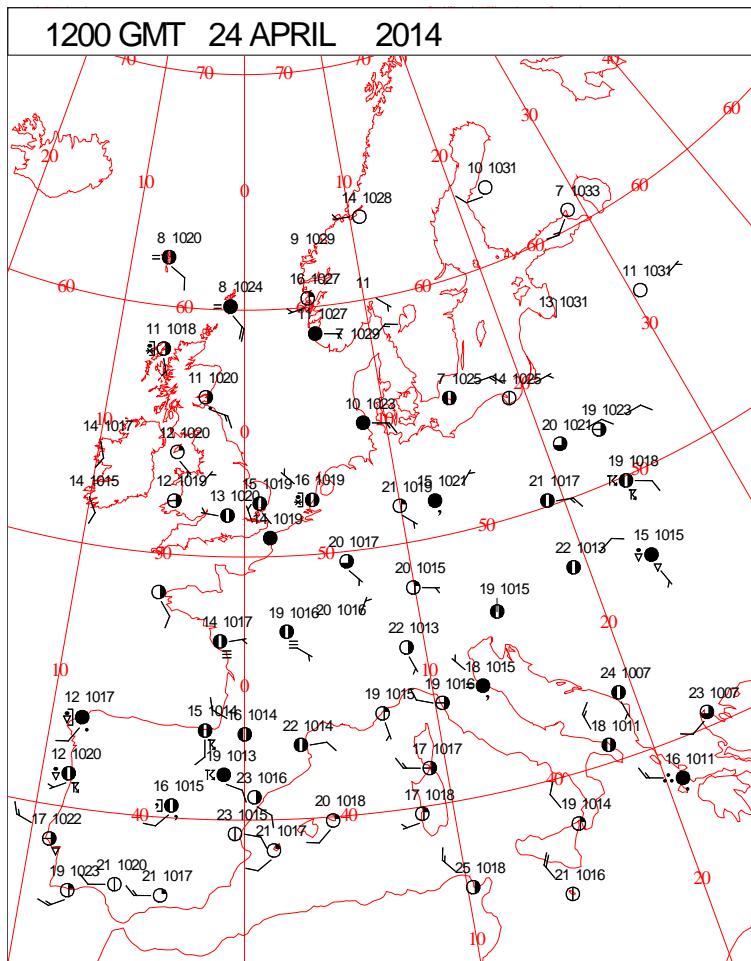
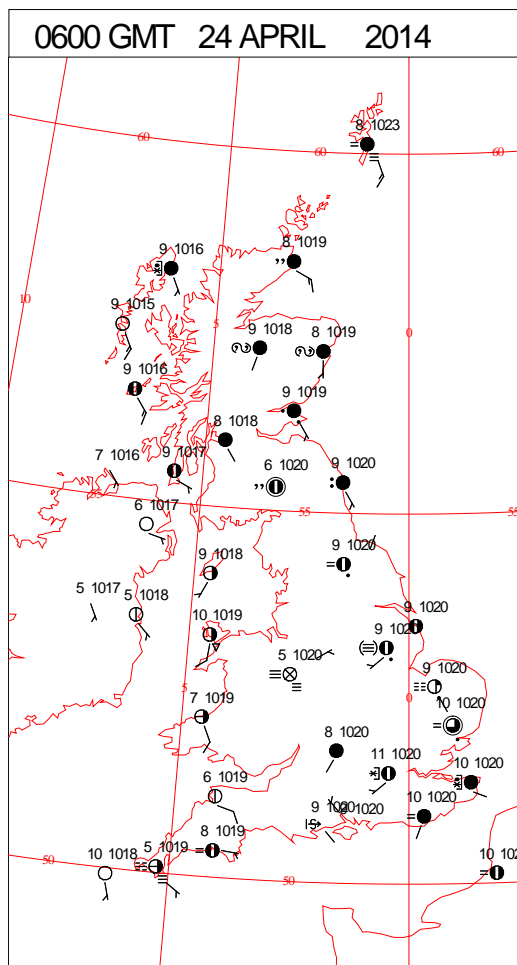
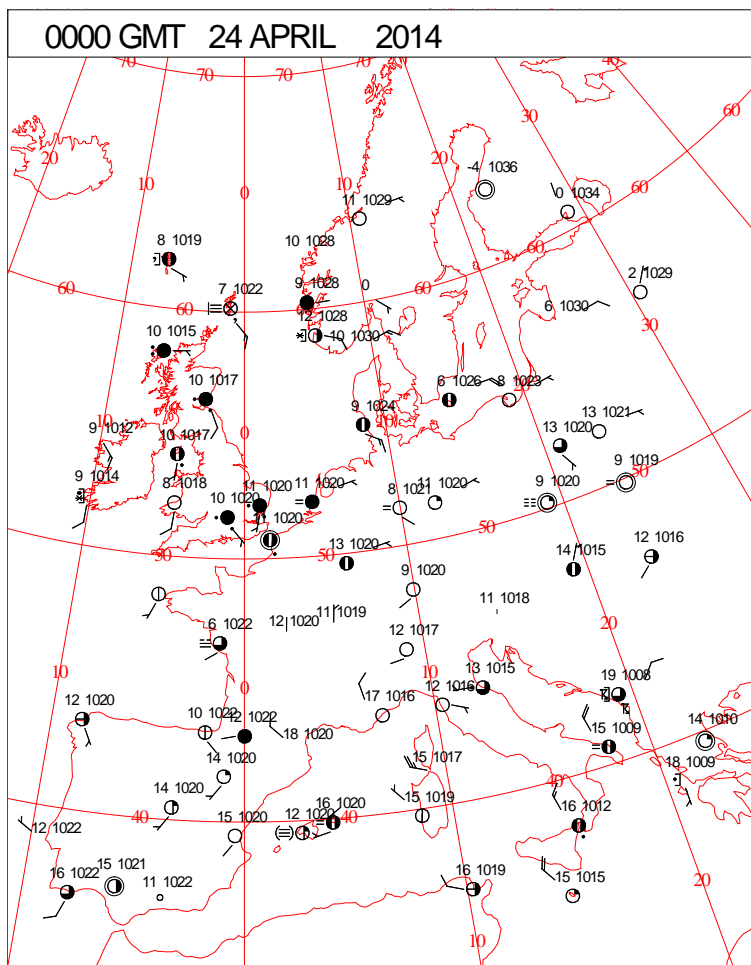
DAILY CLIMATE DATA



DAILY WEATHER SUMMARY



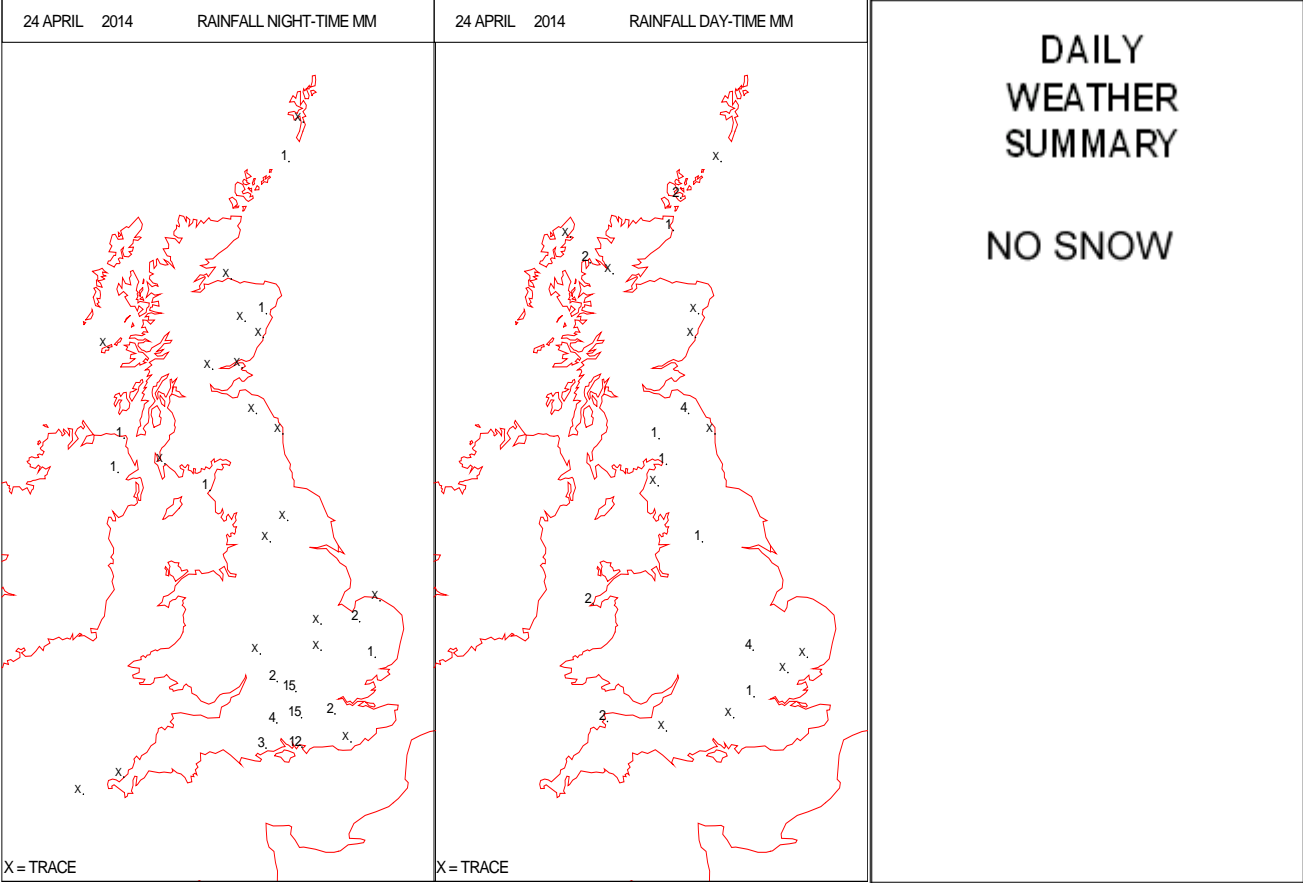
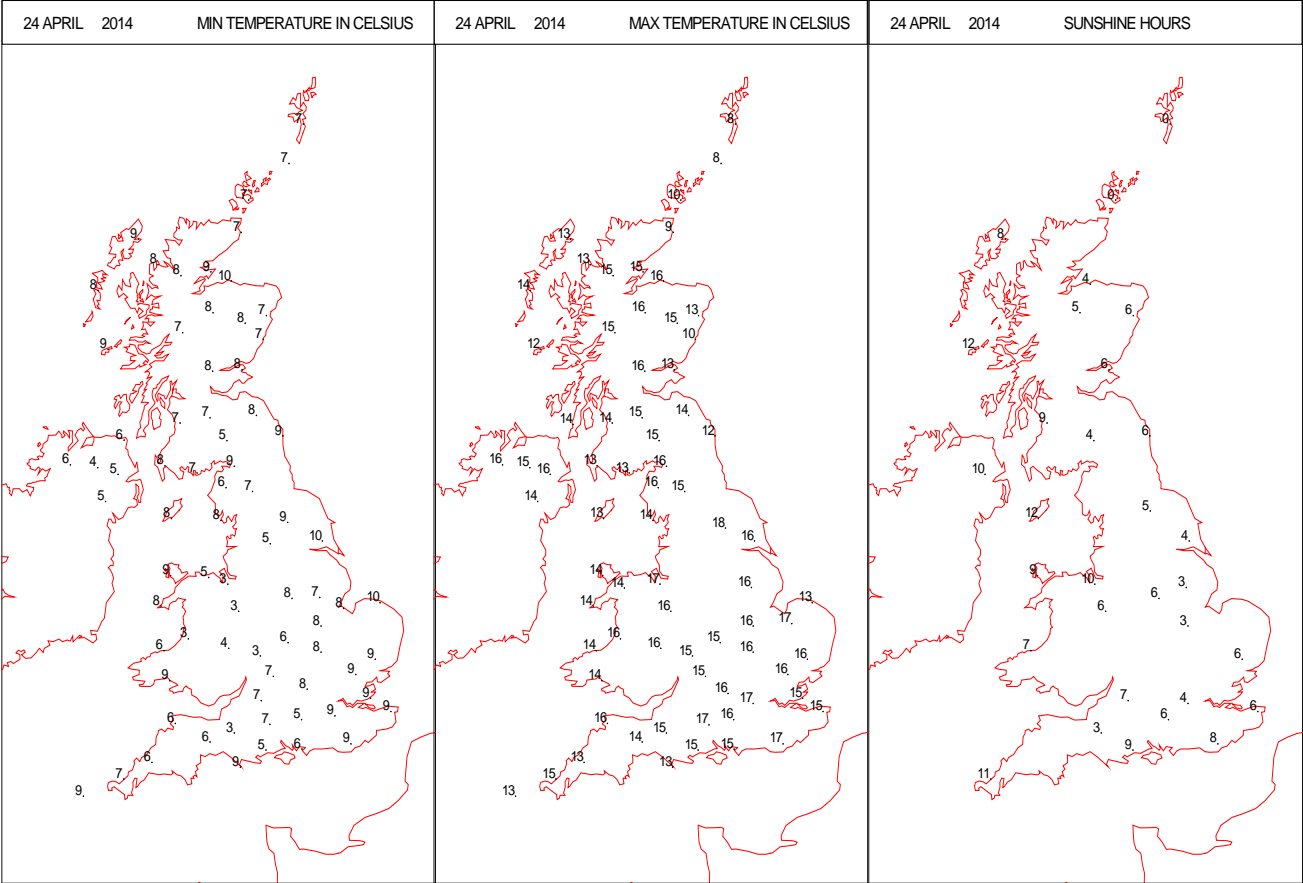
SURFACE REPORTS



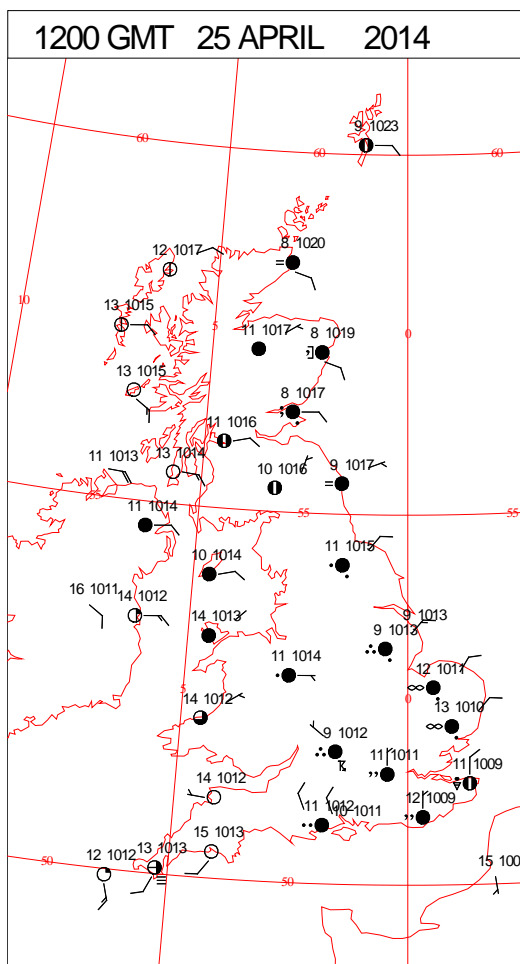
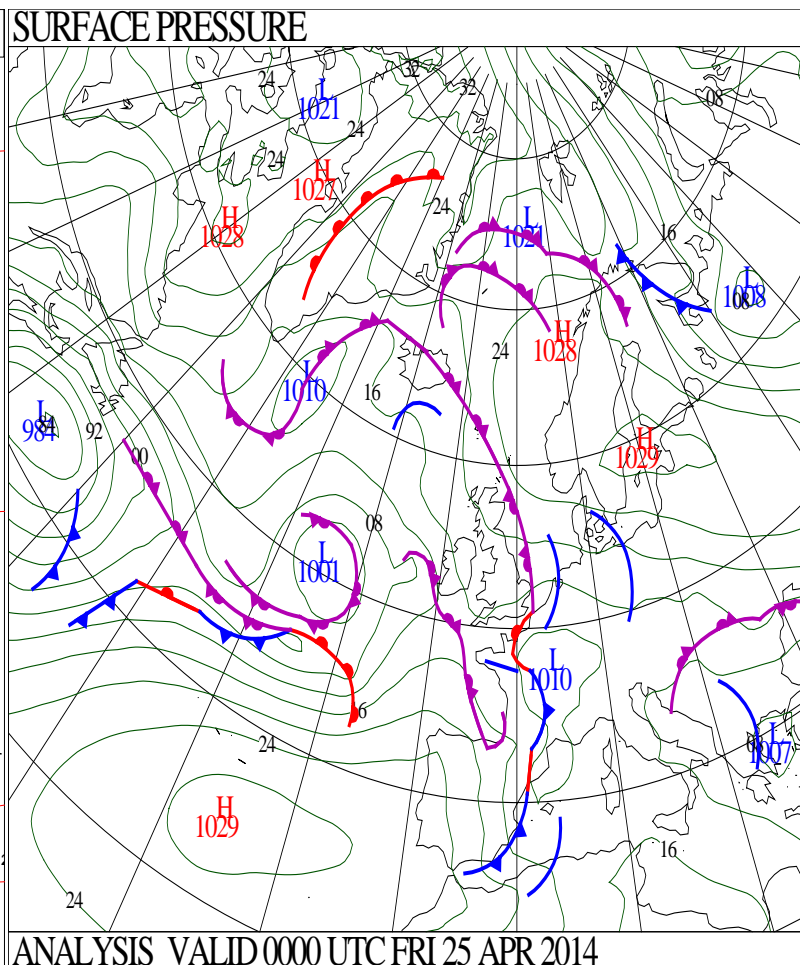
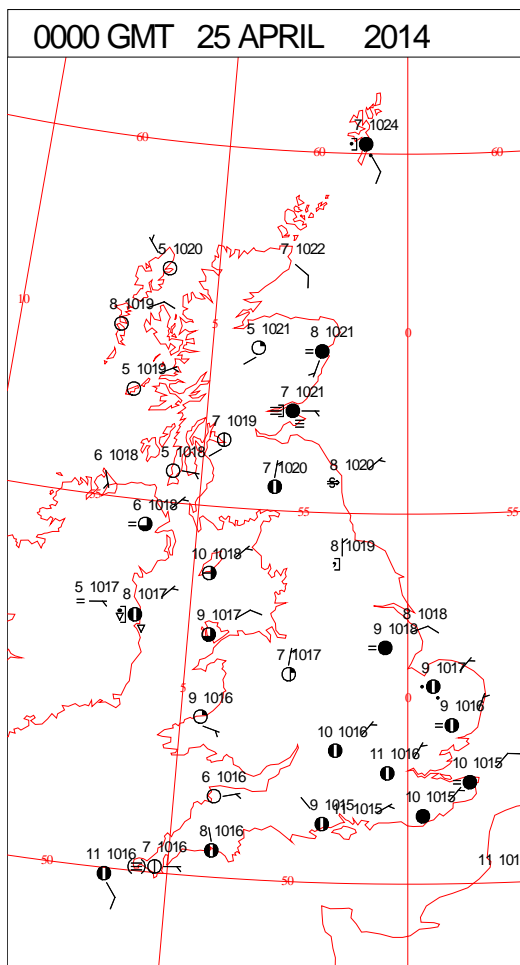
SIGNIFICANT WEATHER

0600 GMT 24 APRIL 2014	SIG WEATHER	1200 GMT 24 APRIL 2014	SIG WEATHER	<p>Summary of UK Weather for Thursday 24 April 2014.</p> <p>Cloud and outbreaks of rain continued overnight along eastern parts of the U.K., whilst elsewhere mist and fog patches formed quite readily under clearing skies.</p> <p>The lowest temperatures were found in the west of the country.</p> <p>The mist and fog in central parts of England was locally quite dense, and cleared slowly through the morning.</p> <p>A few showers formed around coasts and peninsulas, and although these were very isolated, they were locally heavy.</p> <p>Some good sunny spells also formed, mainly in central parts through the afternoon.</p> <p>Away from eastern coasts, temperatures reached the mid to high teens Celsius, with the highest temperature recorded at Charlwood.</p>
1800 GMT 24 APRIL 2014	SIG WEATHER	0000 GMT 25 APRIL 2014	SIG WEATHER	
				<p>EXTREMES</p> <p>Highest Maximum: 18.4 Charlwood, Surrey</p> <p>Lowest Maximum: 8.0 Fair Isle, Shetland</p> <p>Lowest Minimum: 2.8 Yeovilton, Somerset</p> <p>Lowest Grass Minimum: -1.2 Pershore, Hereford & Worcester</p> <p>Most Rain: 15.4 Odiham, Hampshire</p> <p>Most Sun: 12.1 Tiree, Argyll</p>

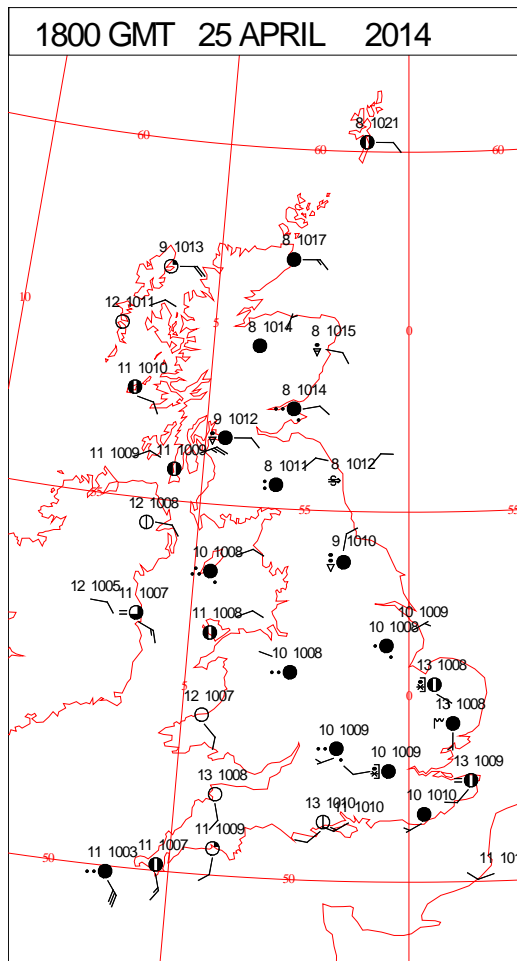
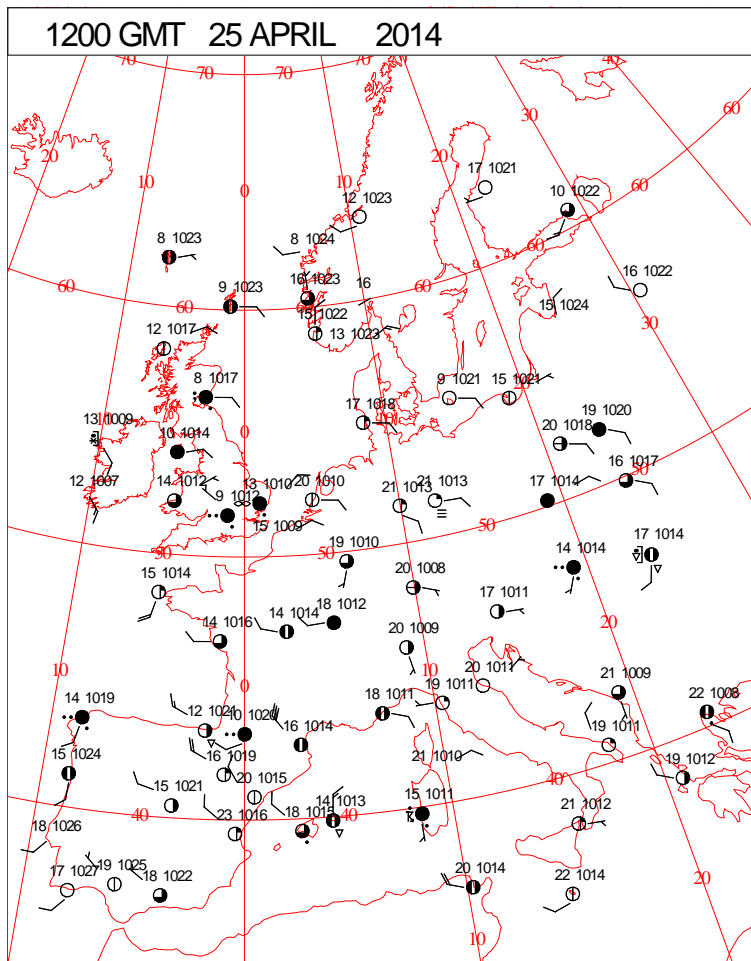
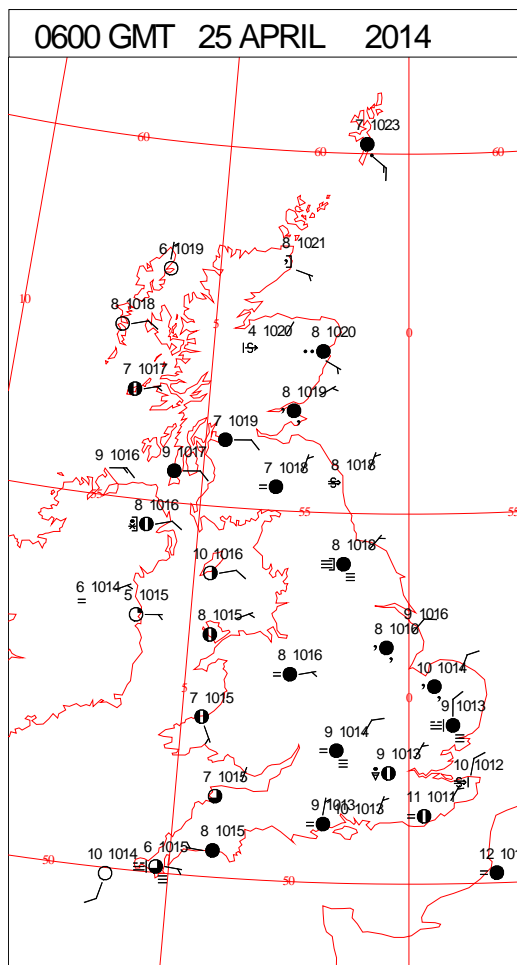
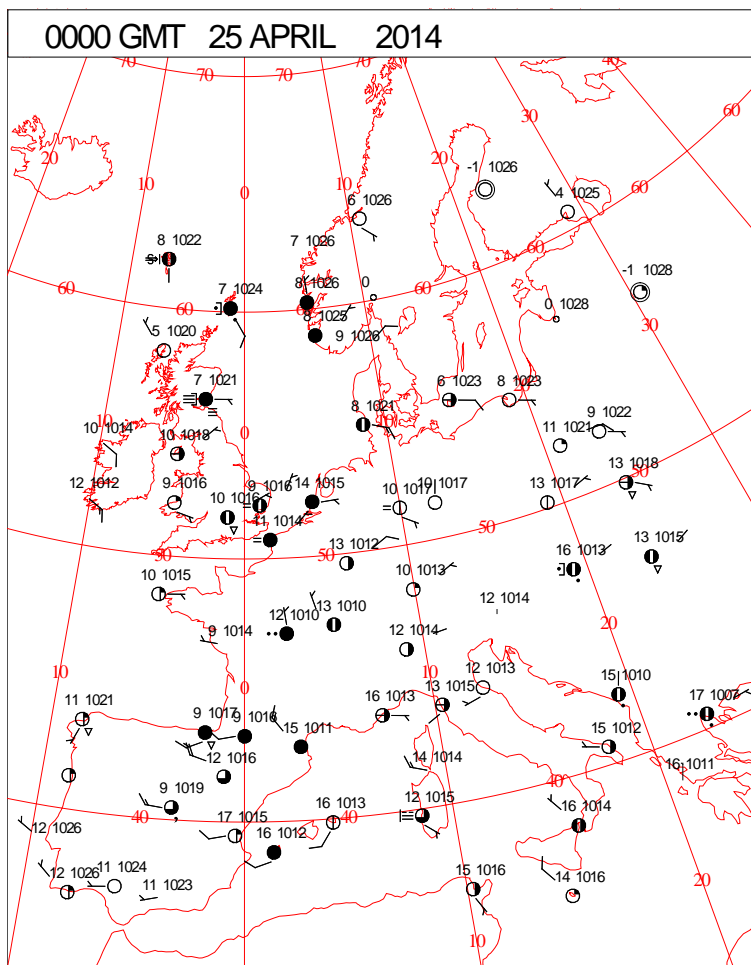
DAILY CLIMATE DATA



DAILY WEATHER SUMMARY



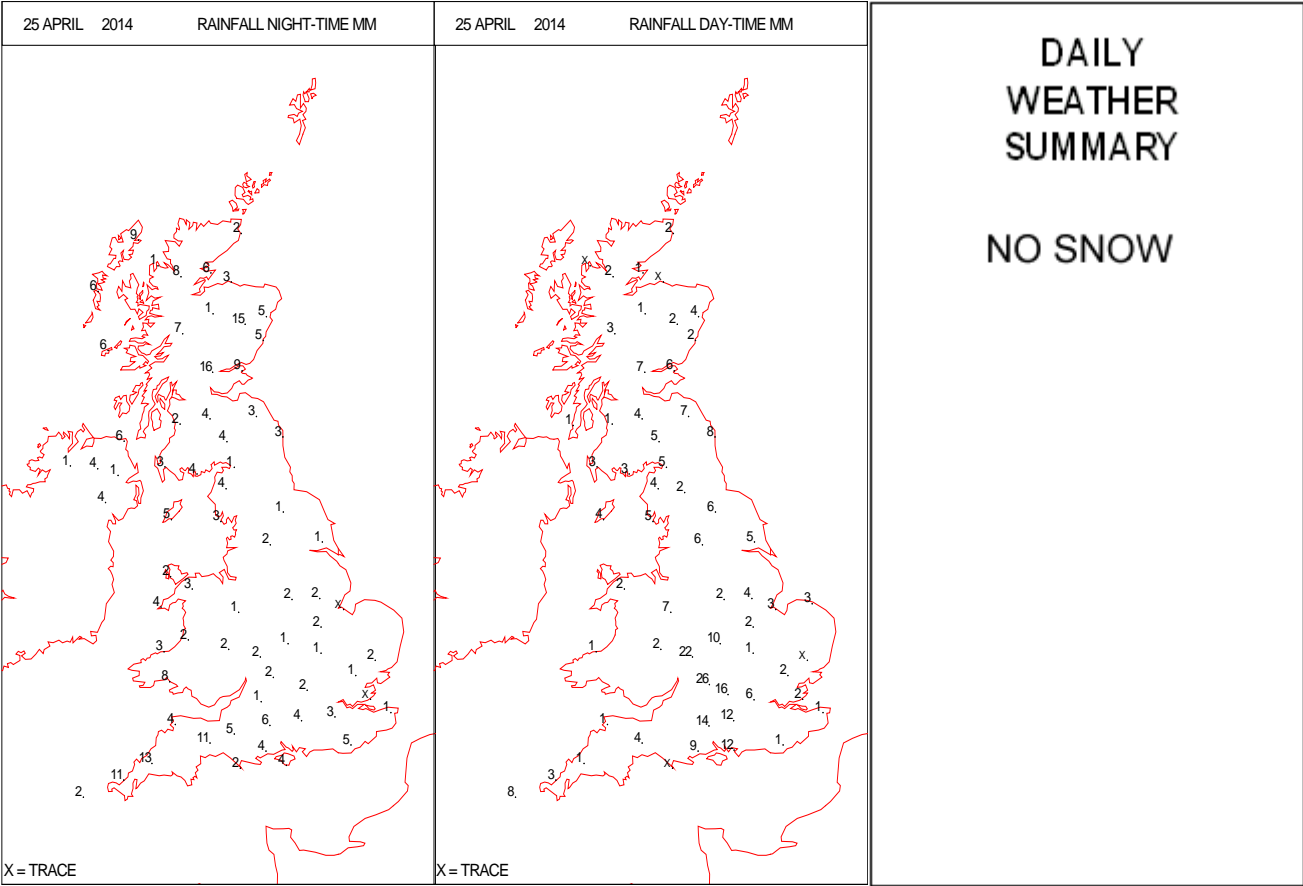
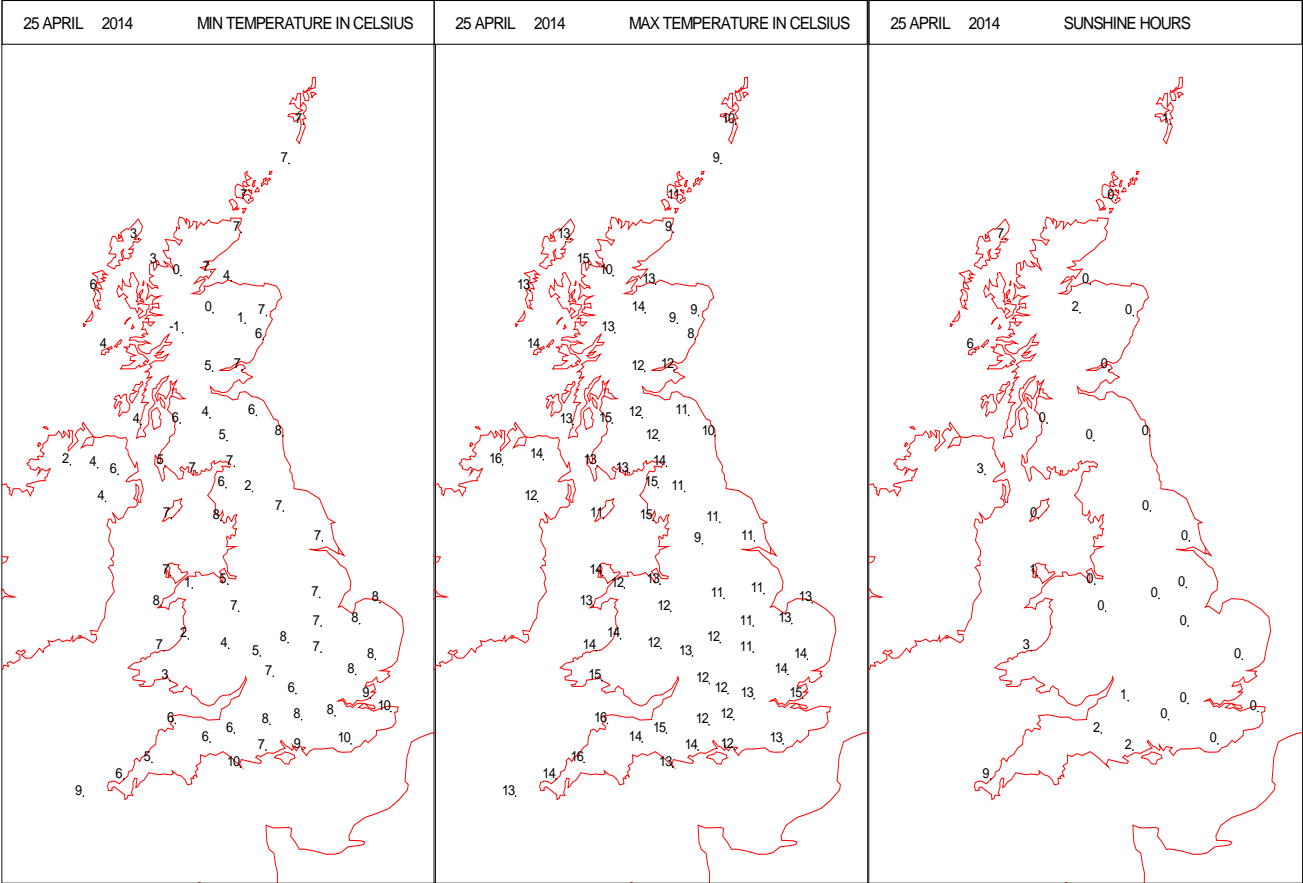
SURFACE REPORTS



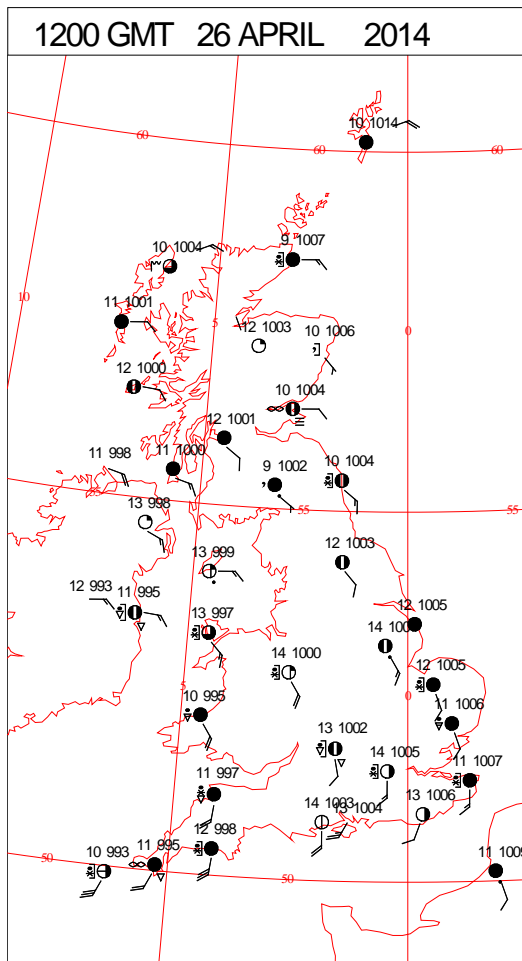
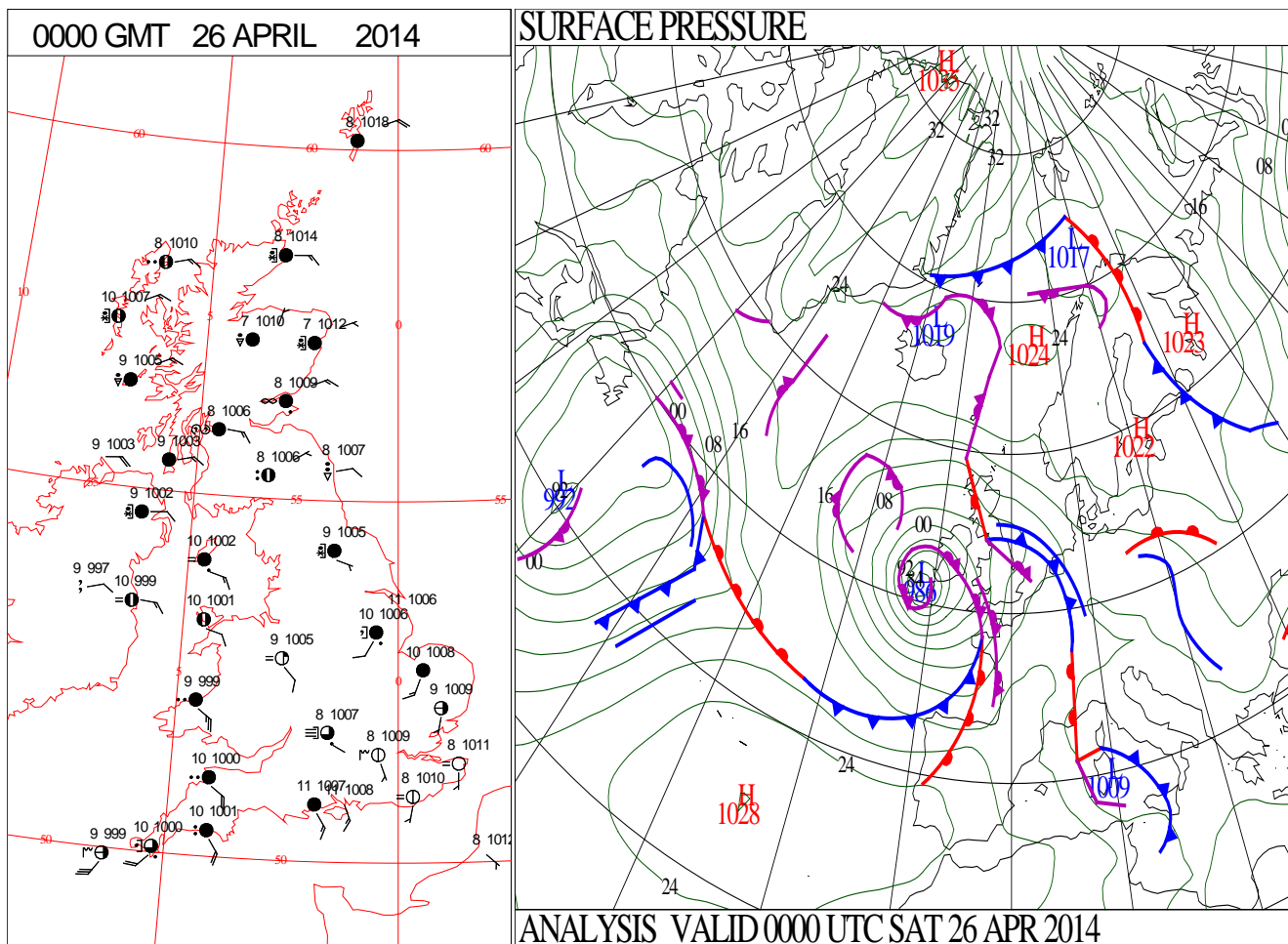
SIGNIFICANT WEATHER

0600 GMT 25 APRIL 2014	SIG WEATHER	1200 GMT 25 APRIL 2014	SIG WEATHER	<p>Summary of UK Weather for Friday 25 April 2014.</p> <p>It was a largely dry night across the U.K., with extensive low cloud and fog across many eastern areas.</p> <p>Through the second half of the night, heavy and thundery showers began to move north across the English channel, and into southern England. A few thundery showers also developed across Northern Ireland.</p> <p>Through the morning, thundery rain continued to move northwards across much of southern England. There were reports of surface water flooding across parts of Oxfordshire. Rainfall rates reached 10-15mm per hour in places. The rain reached southern Scotland by the evening.</p> <p>The best of the drier and brighter conditions were across western parts of the country, where the highest temperatures were seen. It was warmer than average for late April.</p> <p>However, it was colder under the cloud and rain, with temperatures barely reaching double figures Celsius.</p> <p>Drier, brighter conditions then followed into southern England during the evening, before further rain moved into Cornwall.</p>
1800 GMT 25 APRIL 2014	SIG WEATHER	0000 GMT 26 APRIL 2014	SIG WEATHER	<p>EXTREMES</p> <p>Highest Maximum: 16.0 Chivenor, Devon</p> <p>Lowest Maximum: 8.0 Inverbervie No2, Kincardineshire</p> <p>Lowest Minimum: -0.9 Tulloch Bridge, Inverness-Shire</p> <p>Lowest Grass Minimum: -3.8 Tulloch Bridge, Inverness-Shire</p> <p>Most Rain: 26.8 Brize Norton, Oxfordshire</p> <p>Most Sun: 9.2 Camborne, Cornwall</p>

DAILY CLIMATE DATA

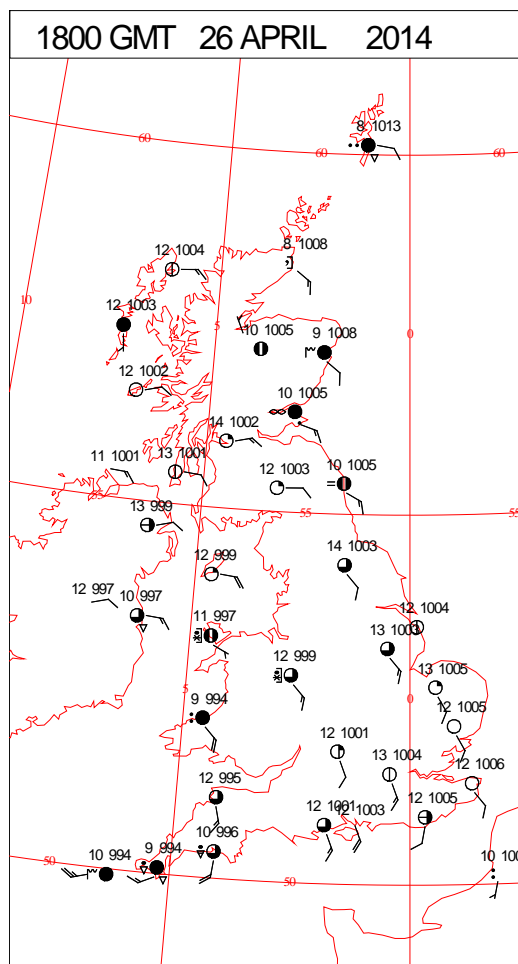
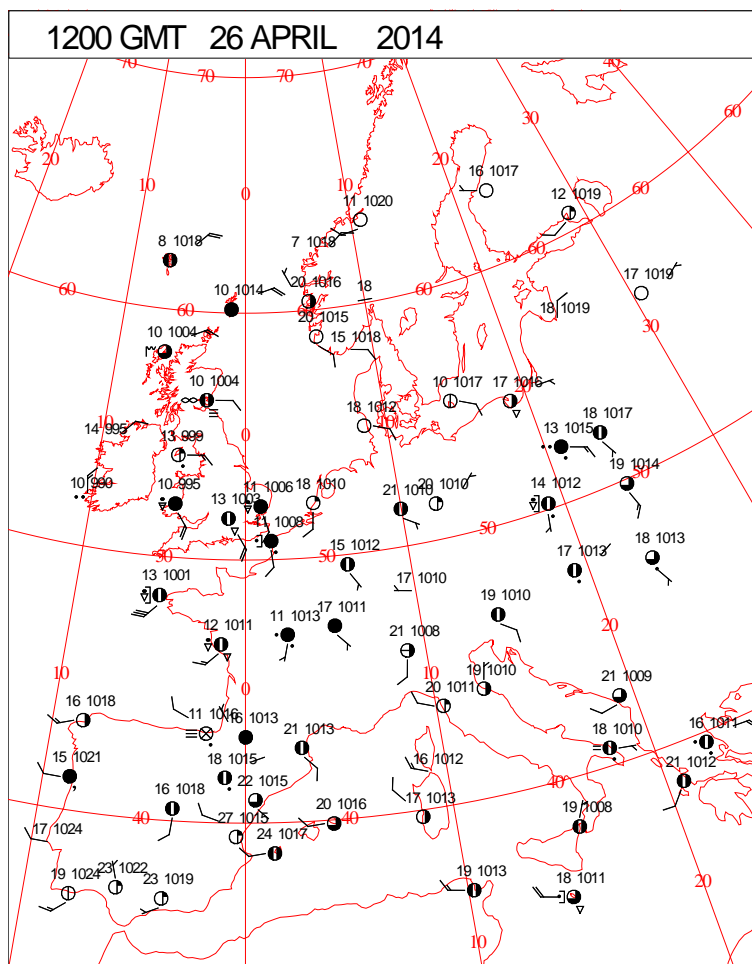
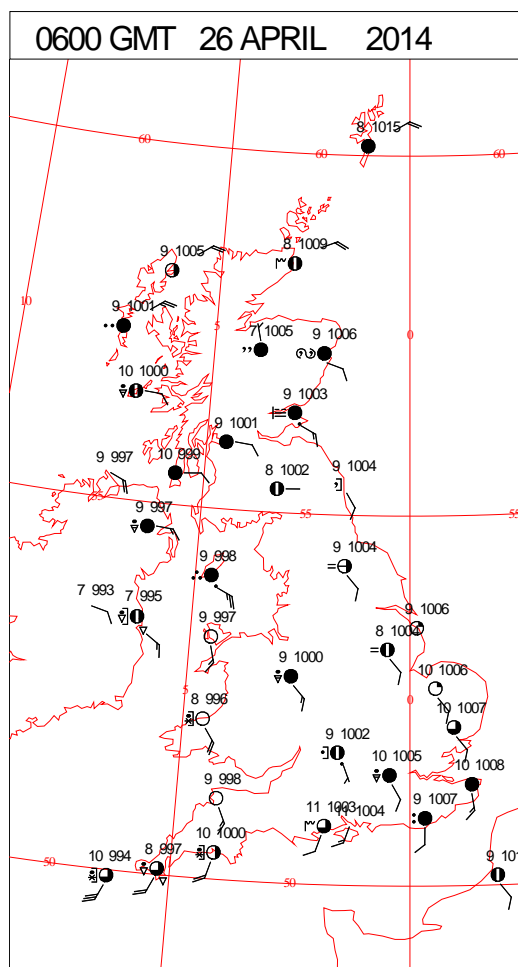
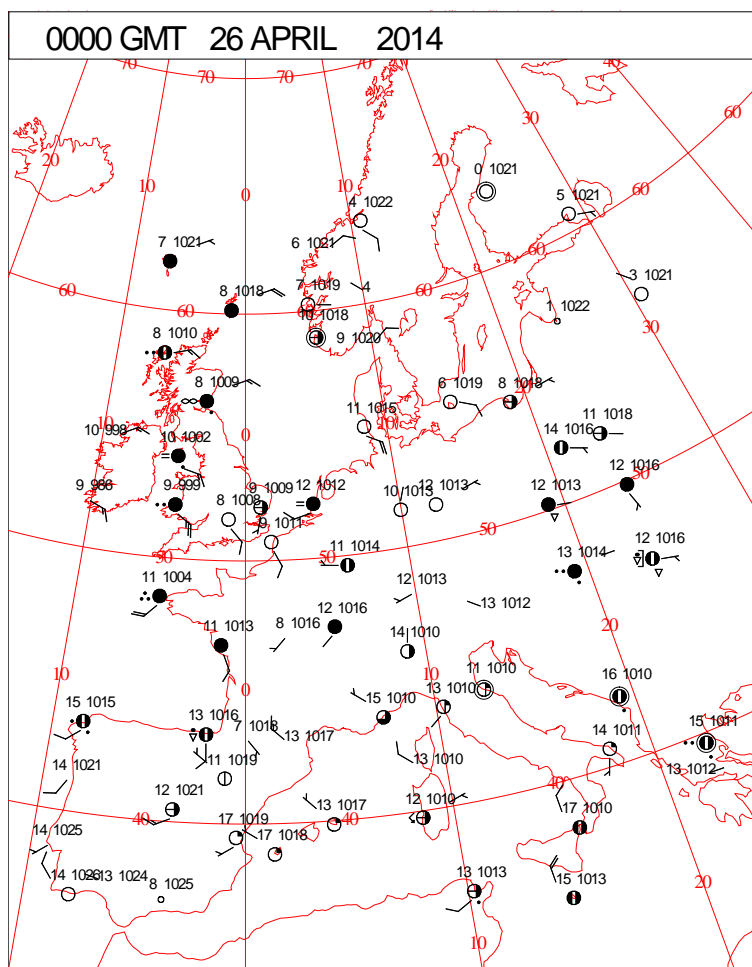


DAILY WEATHER SUMMARY

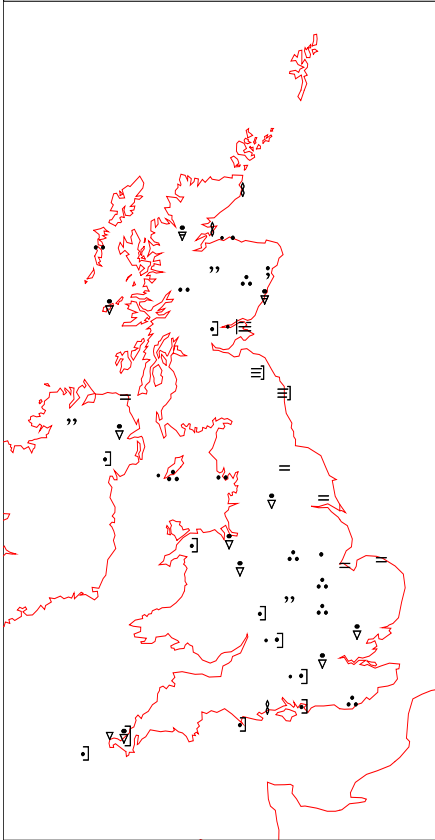
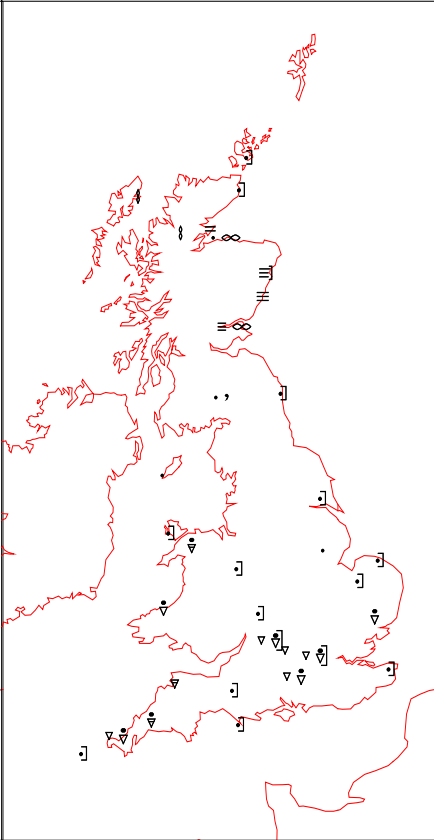
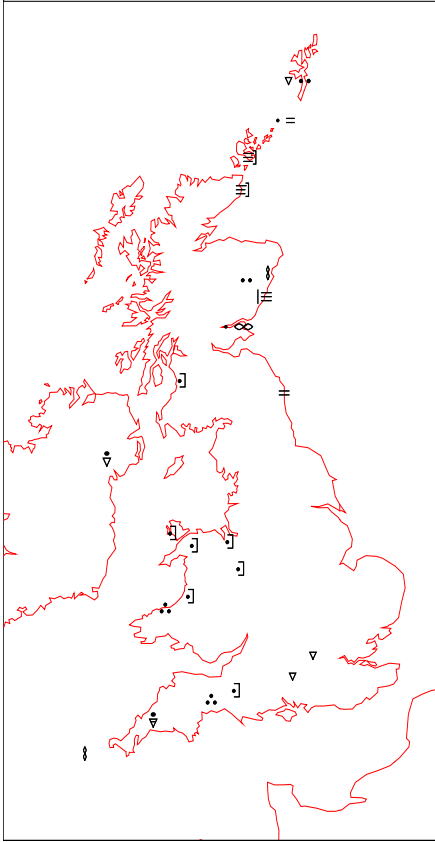
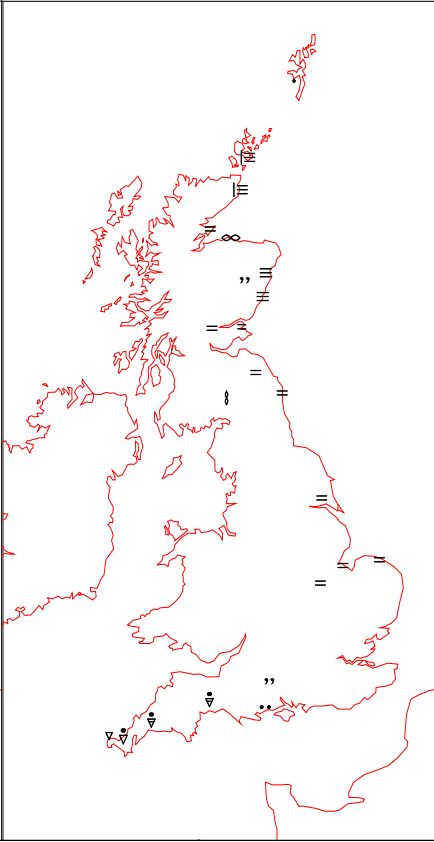


Saturday 26 April 2014

SURFACE REPORTS



SIGNIFICANT WEATHER

<p>0600 GMT 26 APRIL 2014 SIG WEATHER</p> 	<p>1200 GMT 26 APRIL 2014 SIG WEATHER</p> 	<p>Summary of UK Weather for Saturday 26 April 2014. Fog persisted across many northern parts of the U.K. through the night. Showers were extensive too in this area, with lightning along some eastern coasts of Scotland and Northern England. A band of rain also moved north-eastwards from south-west England, reaching the midlands by dawn. Scattered showers followed with increasing winds. The band of rain continued to track northwards through the day, weakening as it did so. This helped clear the mist and fog in the north. Showers continued to affect the south-west of the country. Some of these were heavy, with isolated thunder. Away from Wales and the south-west, the showers were much more isolated and generally lighter. There were some good spells of sunshine away from the showers. It was a windy day, especially in the south-west, with gusts near or reaching gale force throughout the day. Temperatures were around average for the time of year, though above average where the best of the sunshine occurred, generally across north-western England. Conditions remained similar through the rest of the evening, with further heavy showers across many southern parts of the U.K.</p>
<p>1800 GMT 26 APRIL 2014 SIG WEATHER</p> 	<p>0000 GMT 27 APRIL 2014 SIG WEATHER</p> 	

EXTREMES

Highest Maximum:

16.2 Valley, Gwynedd

Lowest Maximum:

10.1 Fair Isle, Shetland

Lowest Minimum:

6.1 Loch Glascarnoch, Ross-Shire

Lowest Grass Minimum:

6.0 Loch Glascarnoch, Ross-Shire

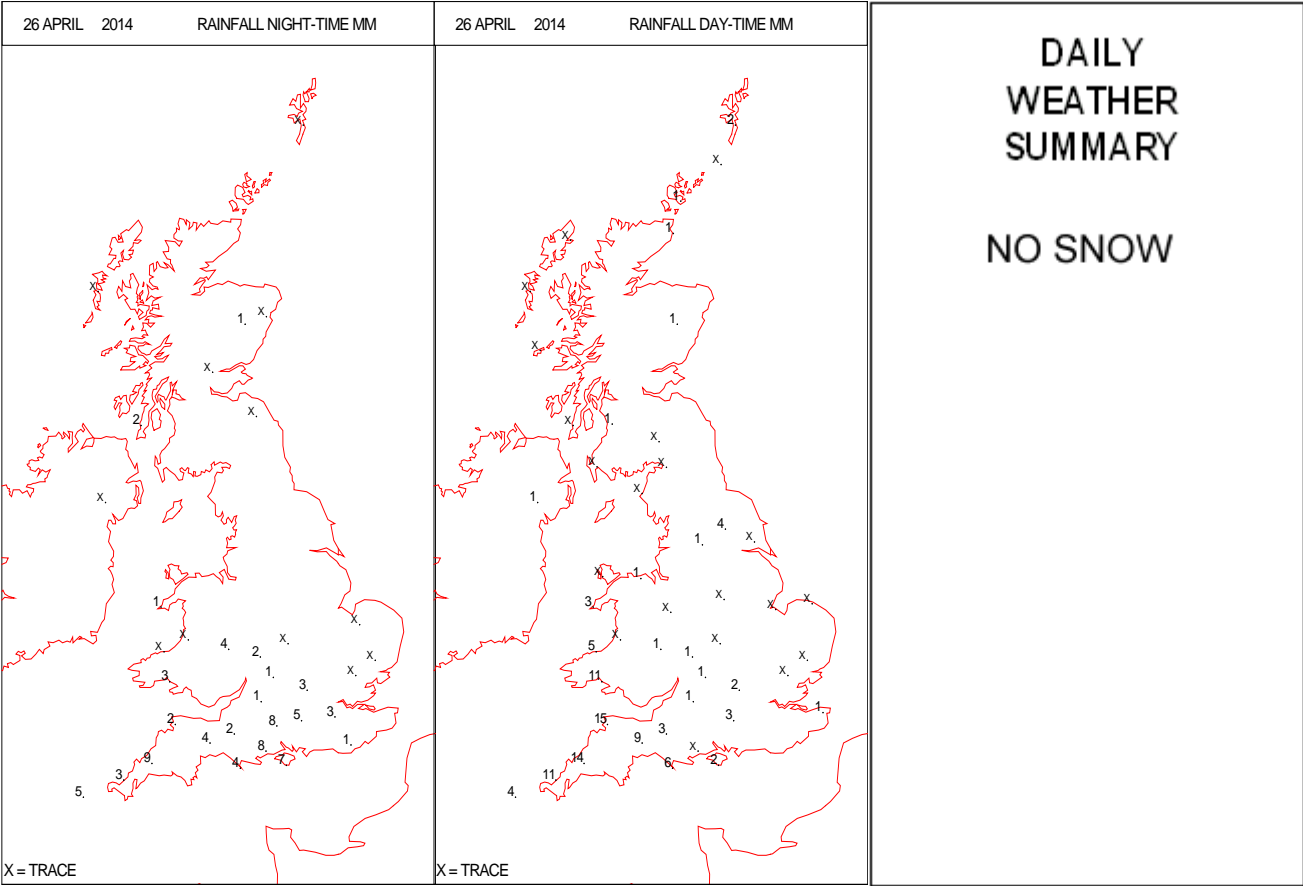
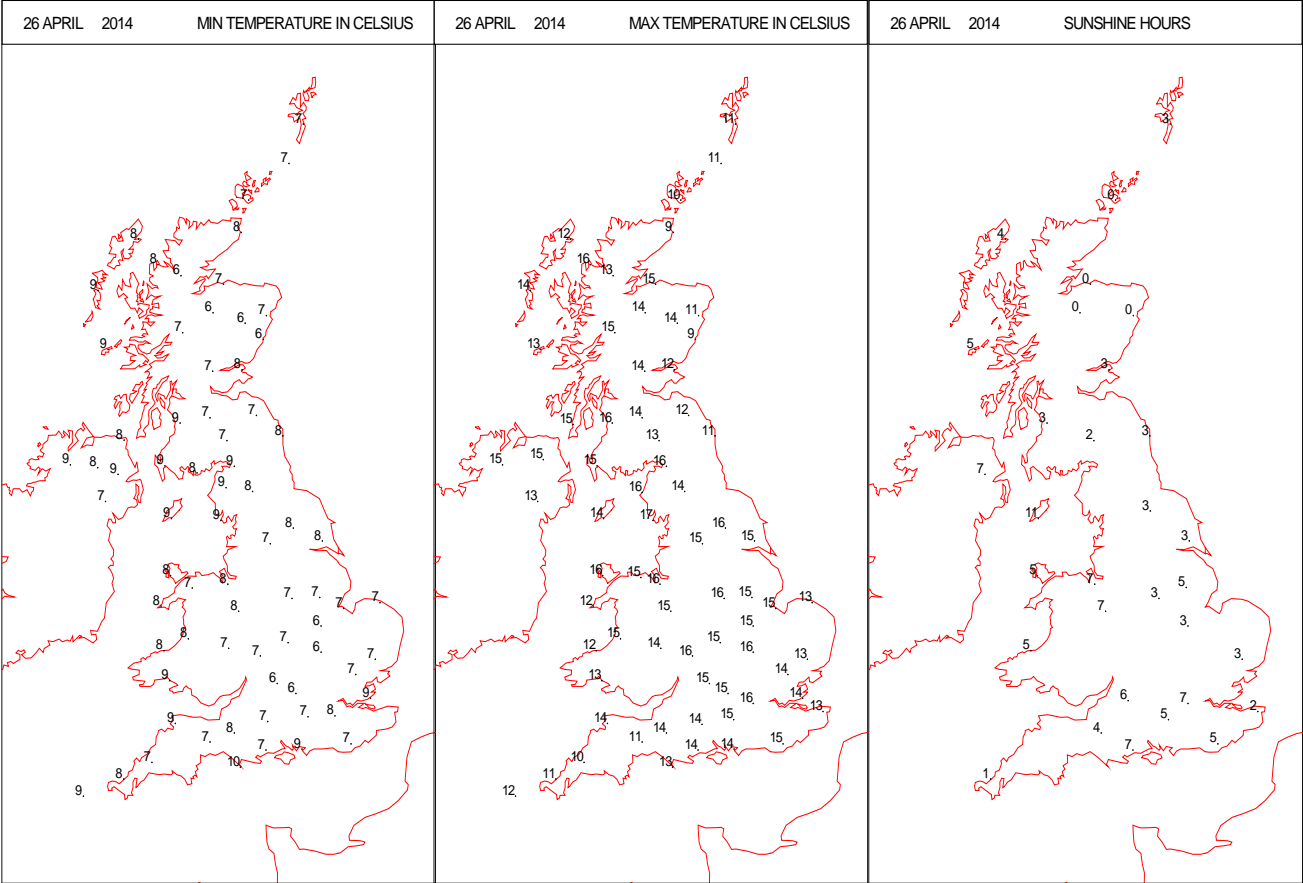
Most Rain:

23.4 Cardinham Bodmin, Cornwall

Most Sun:

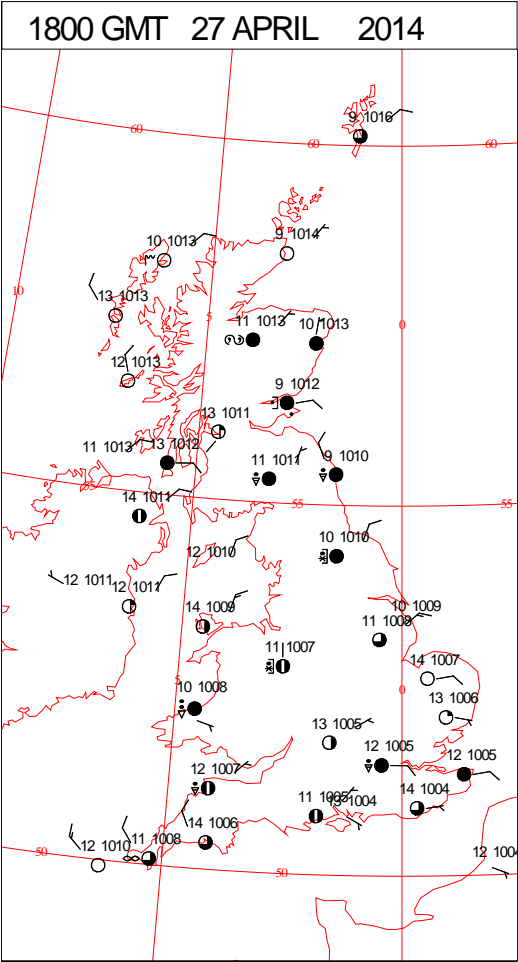
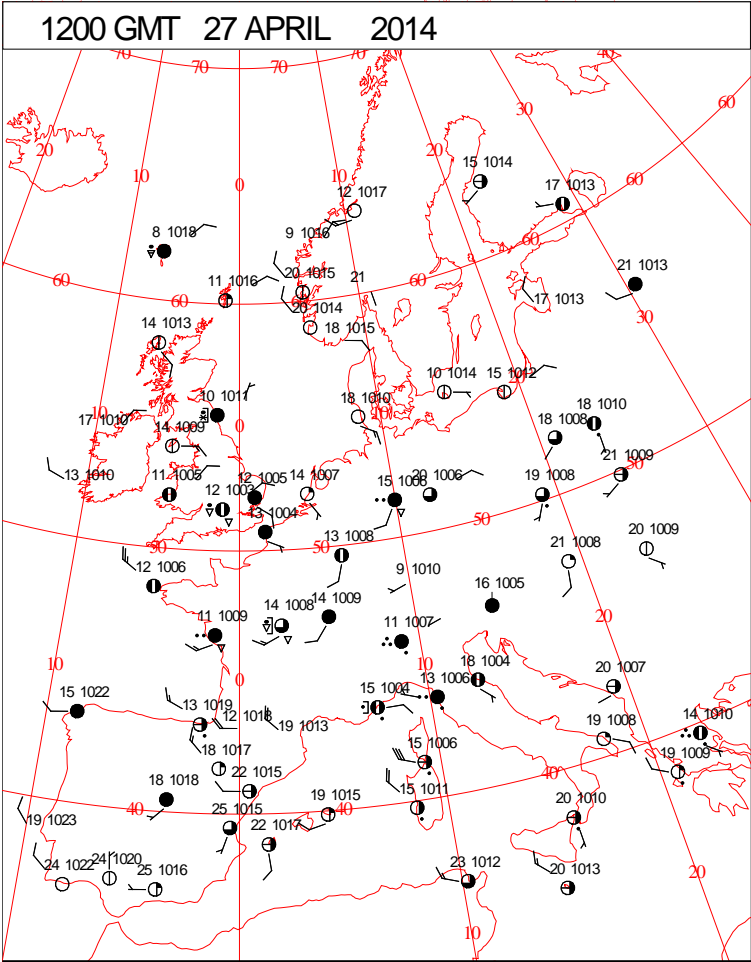
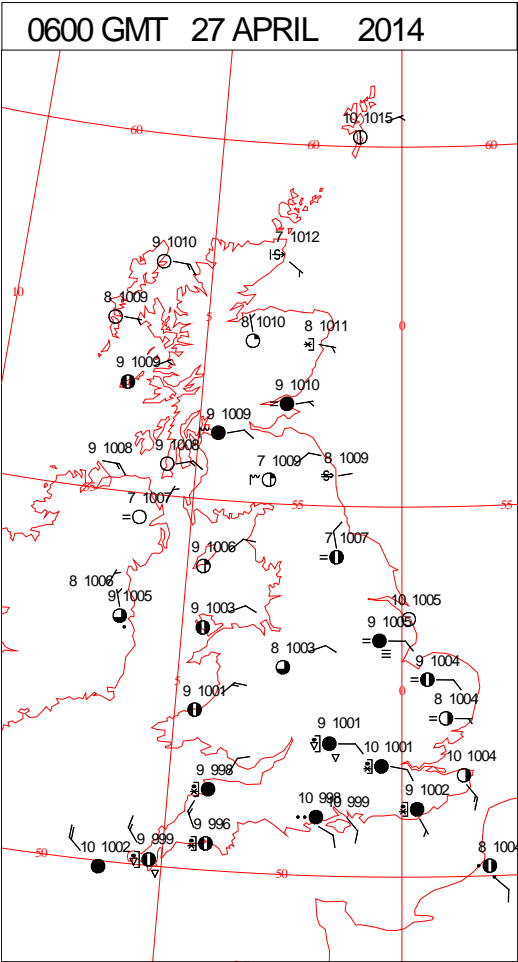
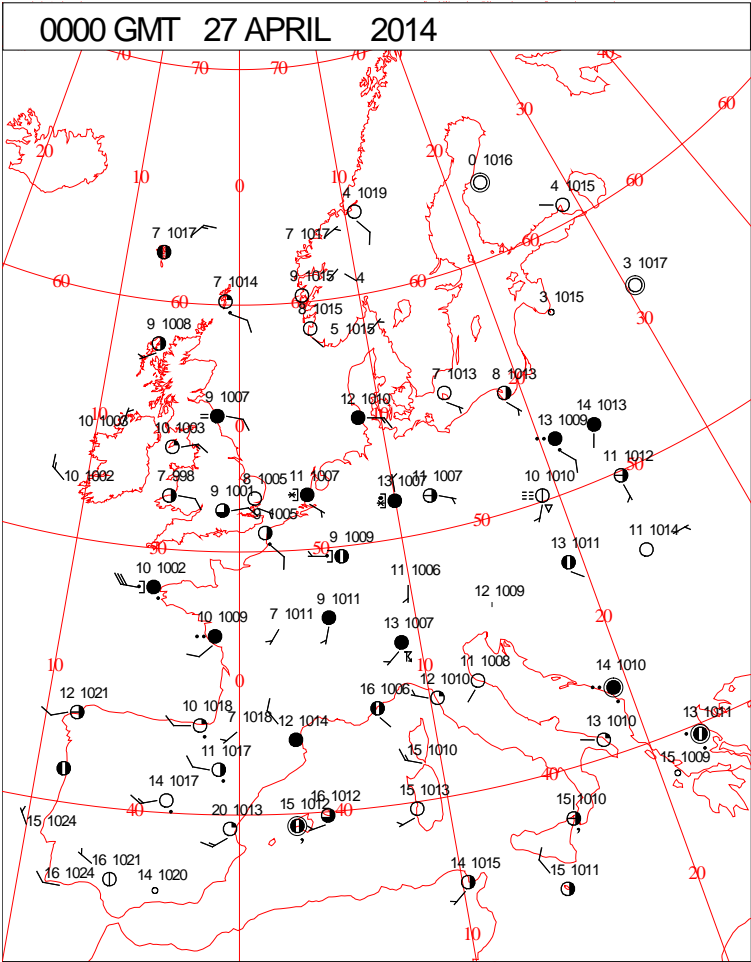
10.6 Ronaldsway, Isle of Man

DAILY CLIMATE DATA



Crown Copyright 2014, All Rights Reserved

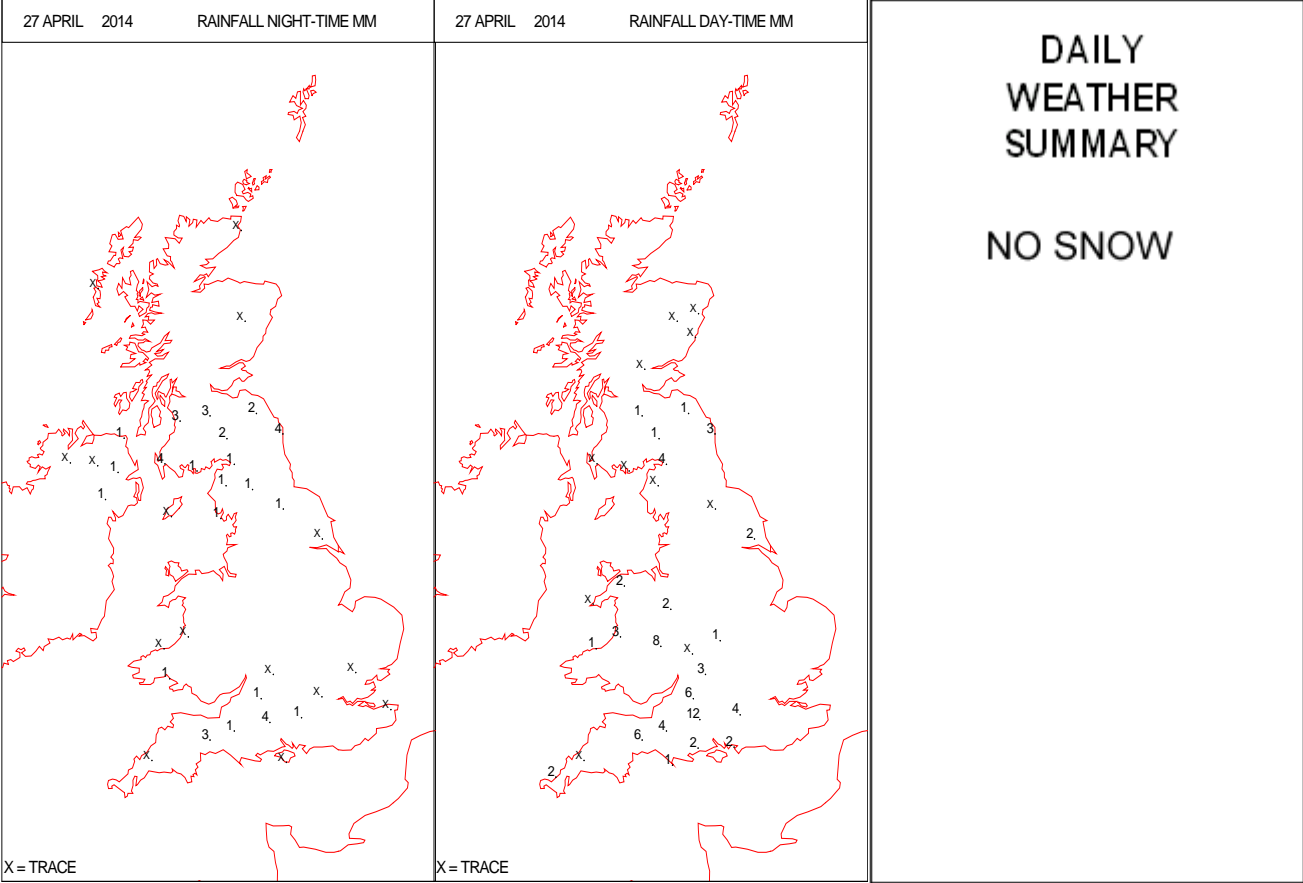
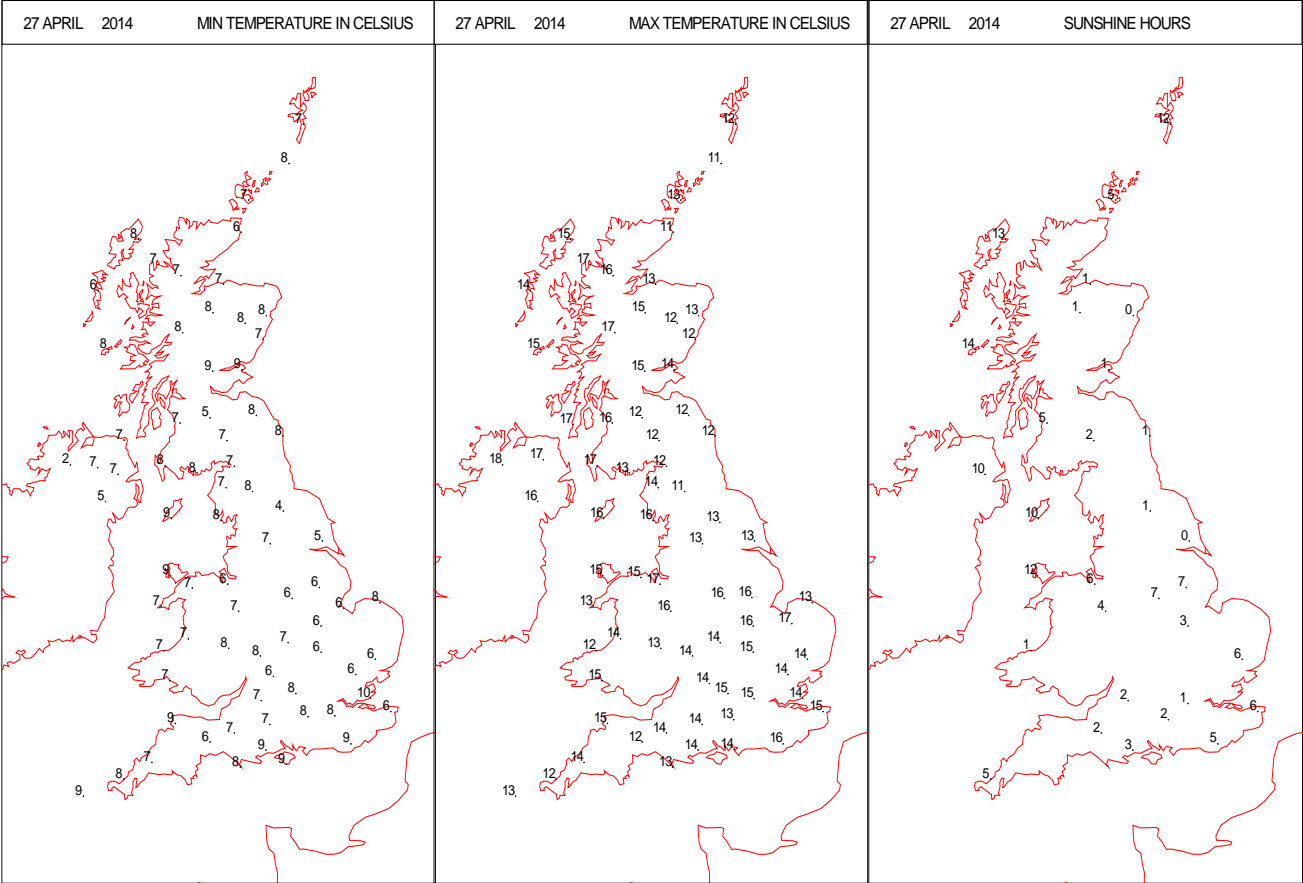
SURFACE REPORTS



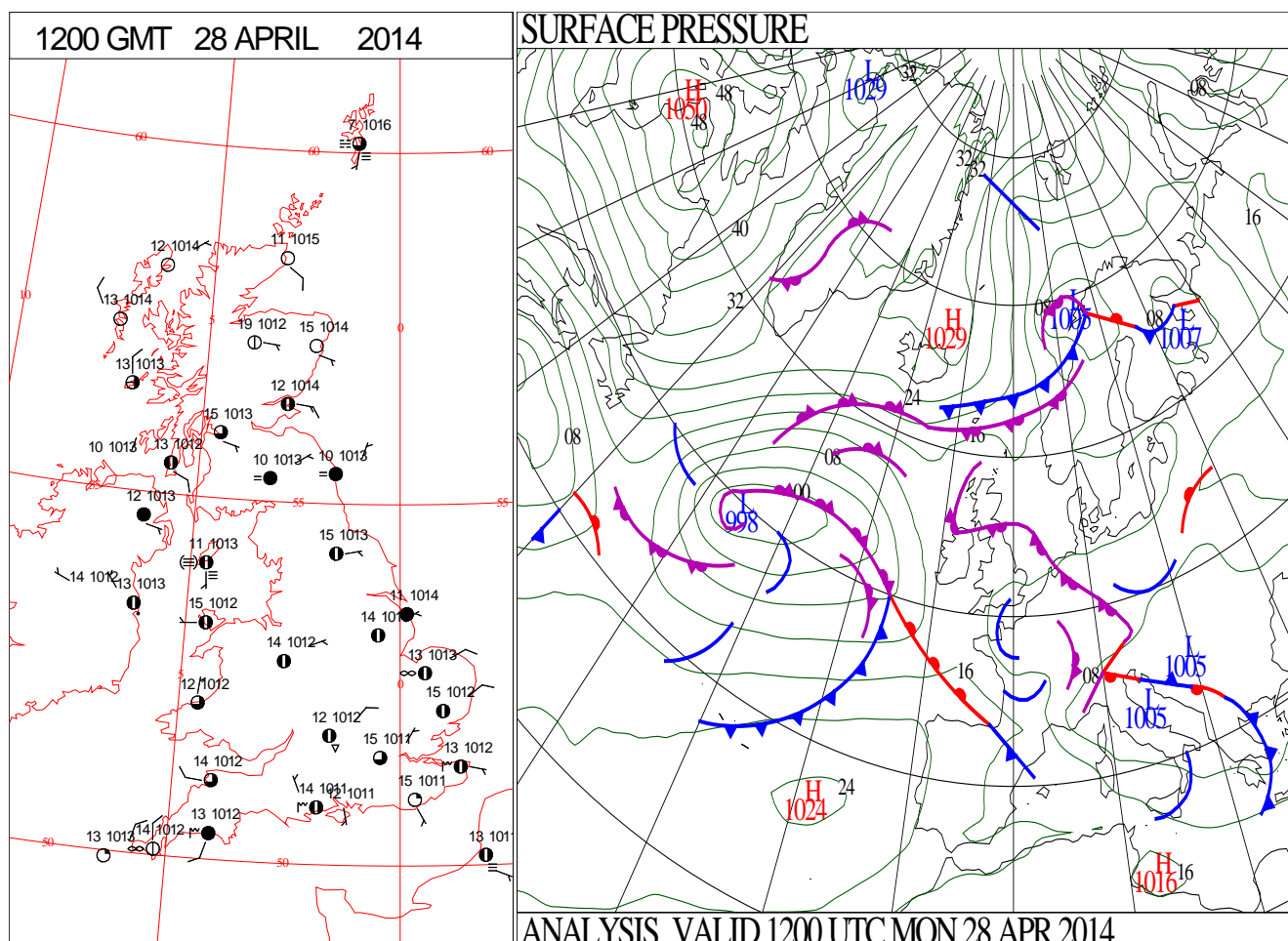
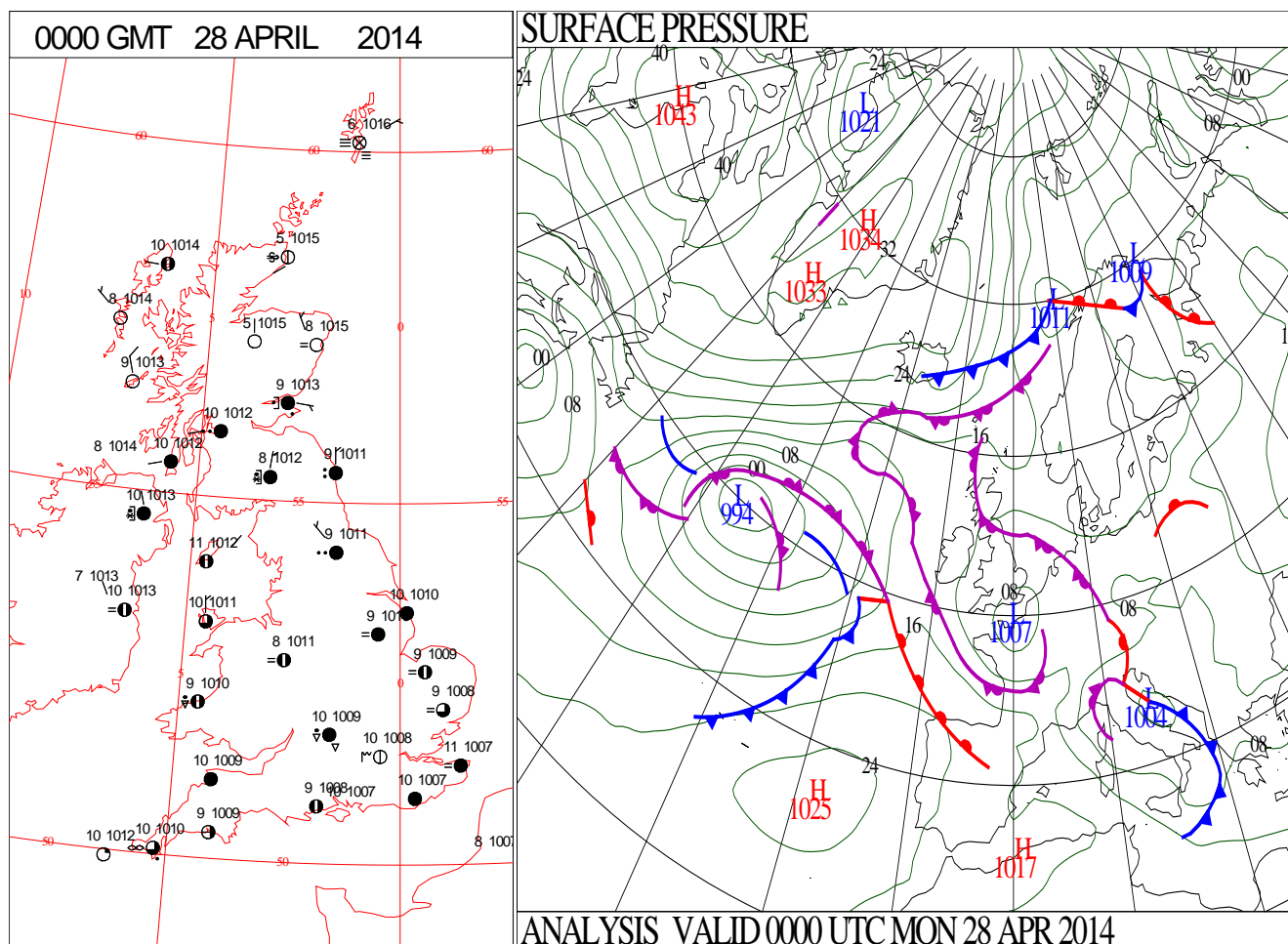
SIGNIFICANT WEATHER

0600 GMT 27 APRIL 2014	SIG WEATHER	1200 GMT 27 APRIL 2014	SIG WEATHER	<p>Summary of UK Weather for Sunday 27 April 2014. Frequent and often heavy showers continued to affect south-west England and southern Wales for much of the night, moving into south-east England and the west Midlands by dawn. Elsewhere it was generally dry and rather cloudy.</p> <p>Low cloud, mist and fog reformed across many eastern parts of the U.K. Winds generally were light, though it remained breezy in the far south-west.</p> <p>It remained cloudy and rather murky across parts of north-east England, and southern and eastern Scotland throughout the day, with outbreaks of mainly light rain and drizzle at times.</p> <p>Other parts of Scotland, as well as the bulk of Northern Ireland, had a dry and bright afternoon with some warm sunshine.</p> <p>Further to the south, across the remainder of England and Wales, it became increasingly showery during the afternoon, with some thunderstorms breaking out, especially across south-west England and Wales. It also remained quite breezy in the far south-west.</p> <p>Temperatures were generally close to, or a little above average for the time of year.</p>
1800 GMT 27 APRIL 2014	SIG WEATHER	0000 GMT 28 APRIL 2014	SIG WEATHER	
				<p>EXTREMES Highest Maximum: 17.5 Castlederg, Tyrone Lowest Maximum: 10.9 Wick Airport, Caithness Lowest Minimum: 1.8 Castlederg, Tyrone Lowest Grass Minimum: 0.0 Castlederg, Tyrone Most Rain: 14.2 Larkhill, Wiltshire Most Sun: 13.9 Tiree, Argyll</p>

DAILY CLIMATE DATA

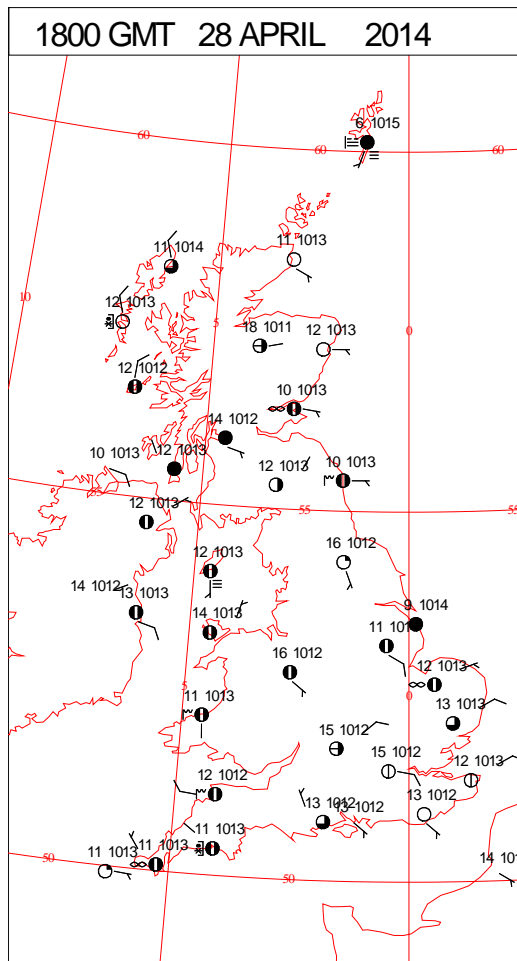
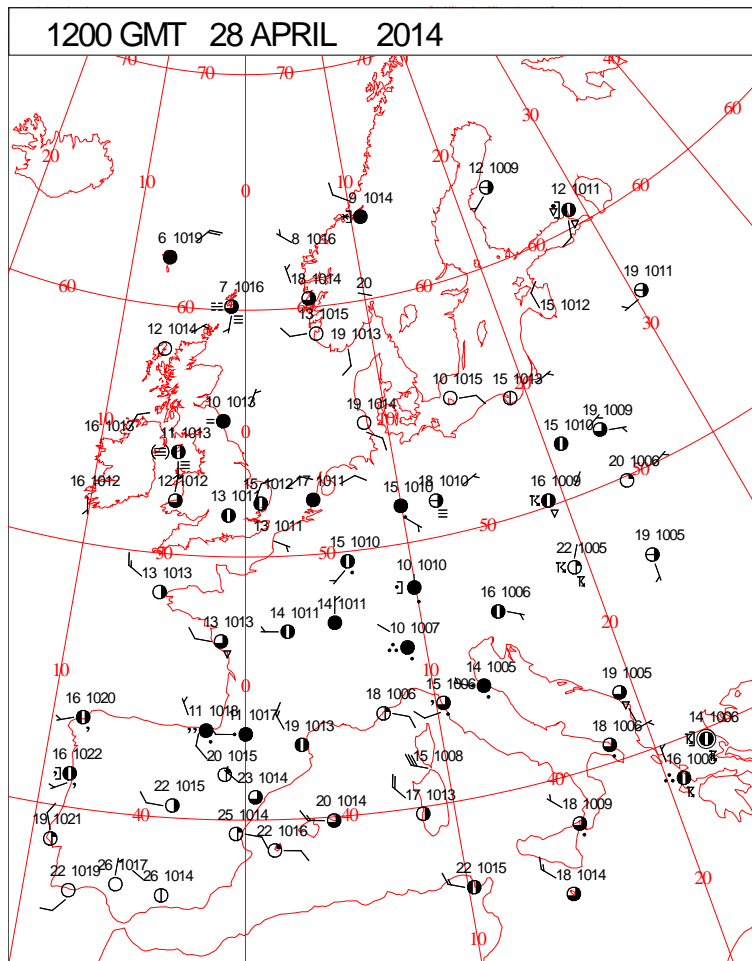
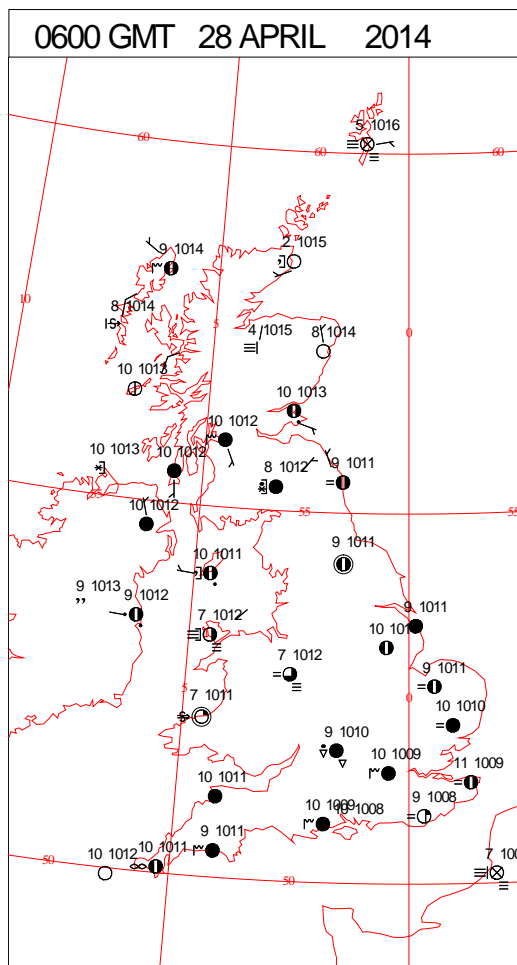
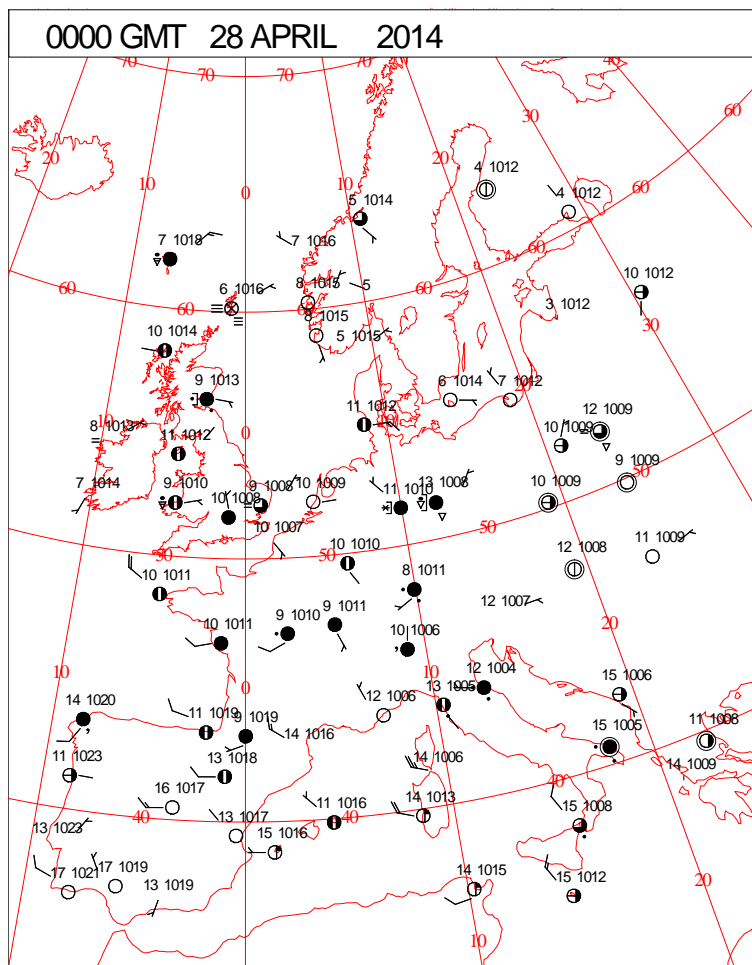


DAILY WEATHER SUMMARY



Monday 28 April 2014

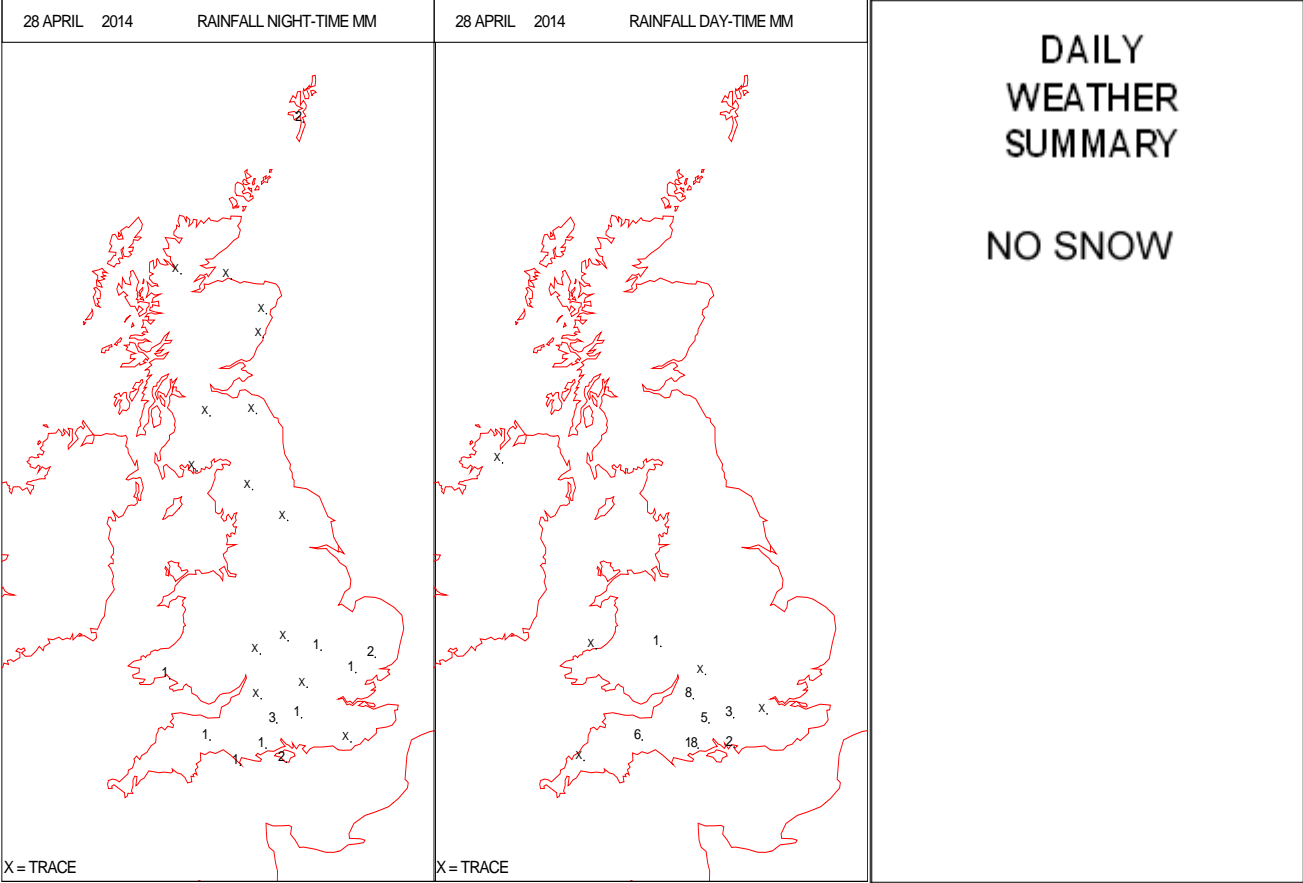
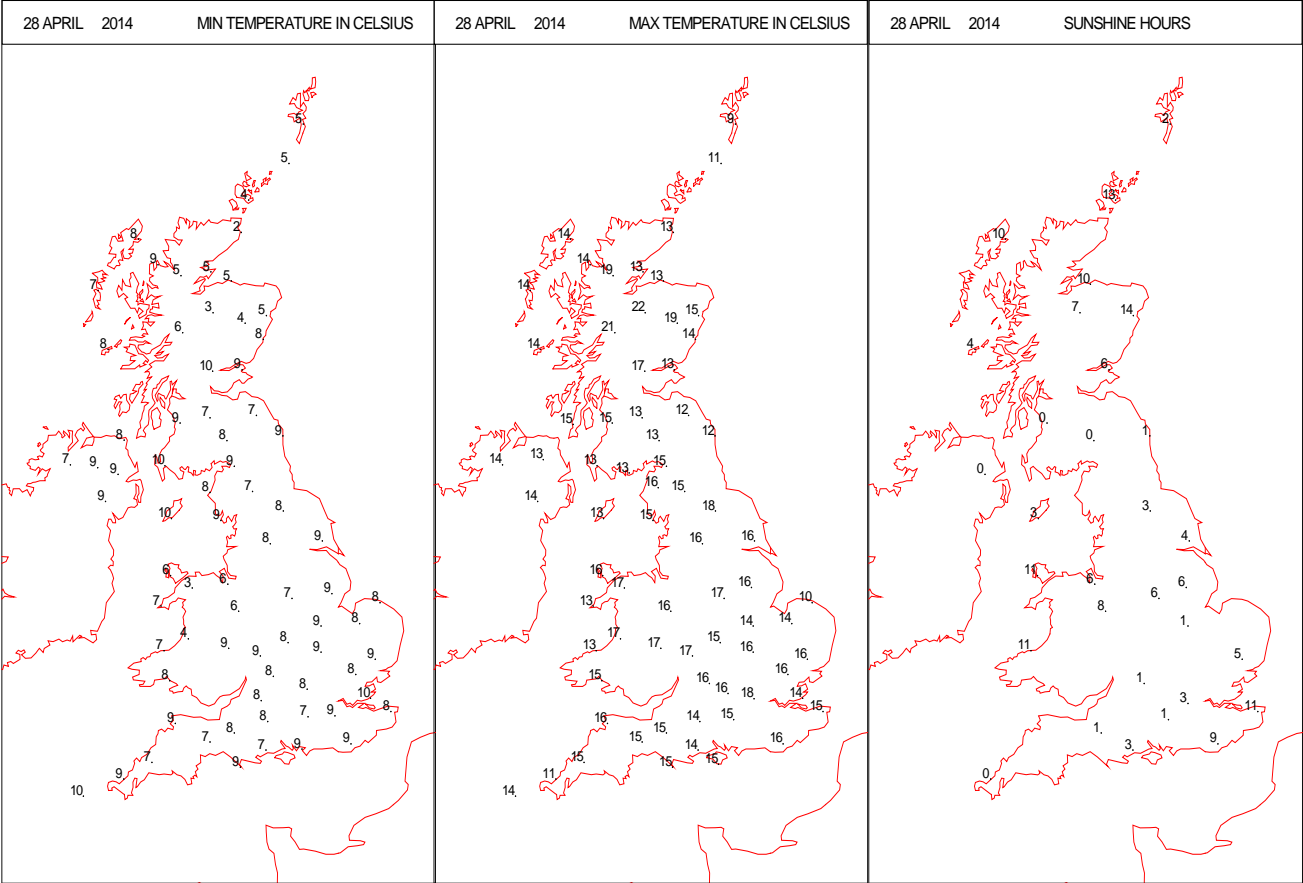
SURFACE REPORTS



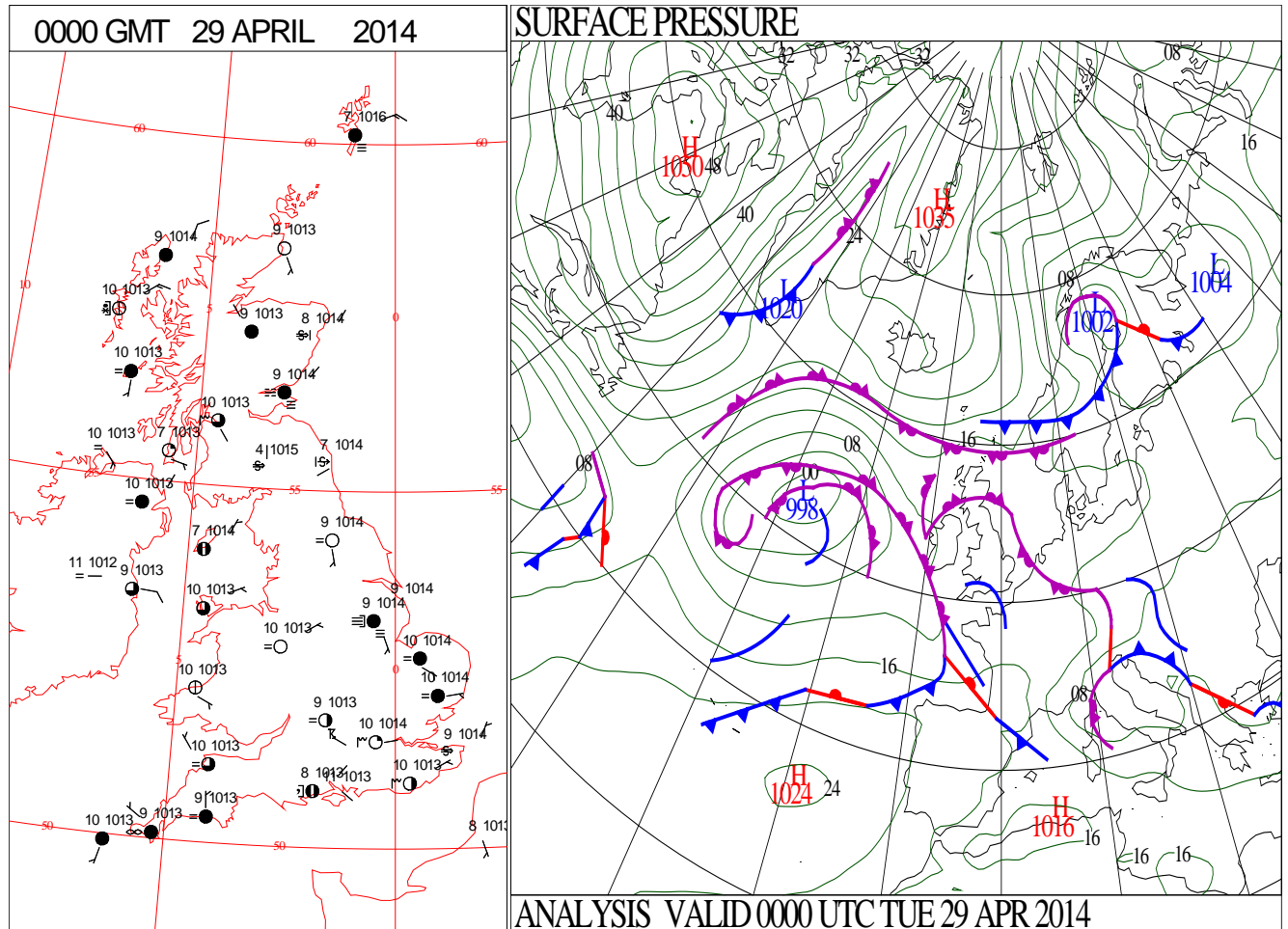
SIGNIFICANT WEATHER

0600 GMT 28 APRIL 2014	SIG WEATHER	1200 GMT 28 APRIL 2014	SIG WEATHER	<p>Summary of UK Weather for Monday 28 April 2014.</p> <p>The remnants of a front across southern Scotland, Northern Ireland and northern England gave outbreaks of rain, gradually easing and becoming largely confined to southern Scotland through the early hours.</p> <p>Some showers affected central southern counties at times, though these largely eased by dawn too. Otherwise, it became increasingly misty, with a good deal of low cloud, hill fog and a few mist and fog patches.</p> <p>It was chilly in clear spells, with the minimum temperature recorded at Wick.</p> <p>The mist, fog and low cloud generally broke up through the day, with sunny spells developing for many in Scotland, central and southern England and Wales. Central and western parts of Scotland saw the best of the sunshine, with Aviemore recording the highest temperature in the U.K. so far this year.</p> <p>Across central and southern counties, heavy and slow moving showers developed. These produced some large rainfall totals in places, generally within less than half an hour. The thundery showers eased throughout the evening as they moved into south Wales.</p>
1800 GMT 28 APRIL 2014	SIG WEATHER	0000 GMT 29 APRIL 2014	SIG WEATHER	<p>EXTREMES</p> <p>Highest Maximum: 22.0 Aviemore, Inverness-Shire</p> <p>Lowest Maximum: 11.1 Fair Isle, Shetland</p> <p>Lowest Minimum: 1.8 Wick Airport, Caithness</p> <p>Lowest Grass Minimum: 0.2 Wick Airport, Caithness</p> <p>Most Rain: 18.8 Hurn, Dorset</p> <p>Most Sun: 13.7 Dyce, Aberdeenshire</p>

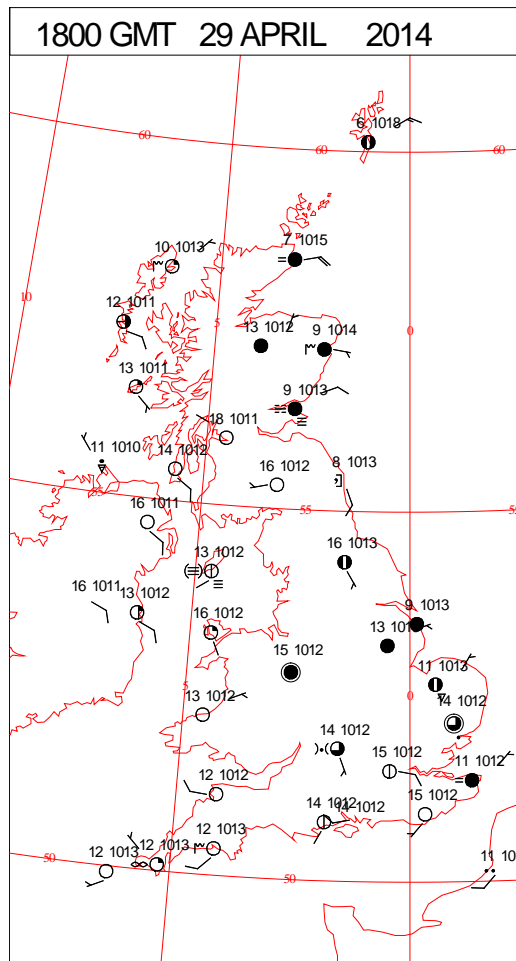
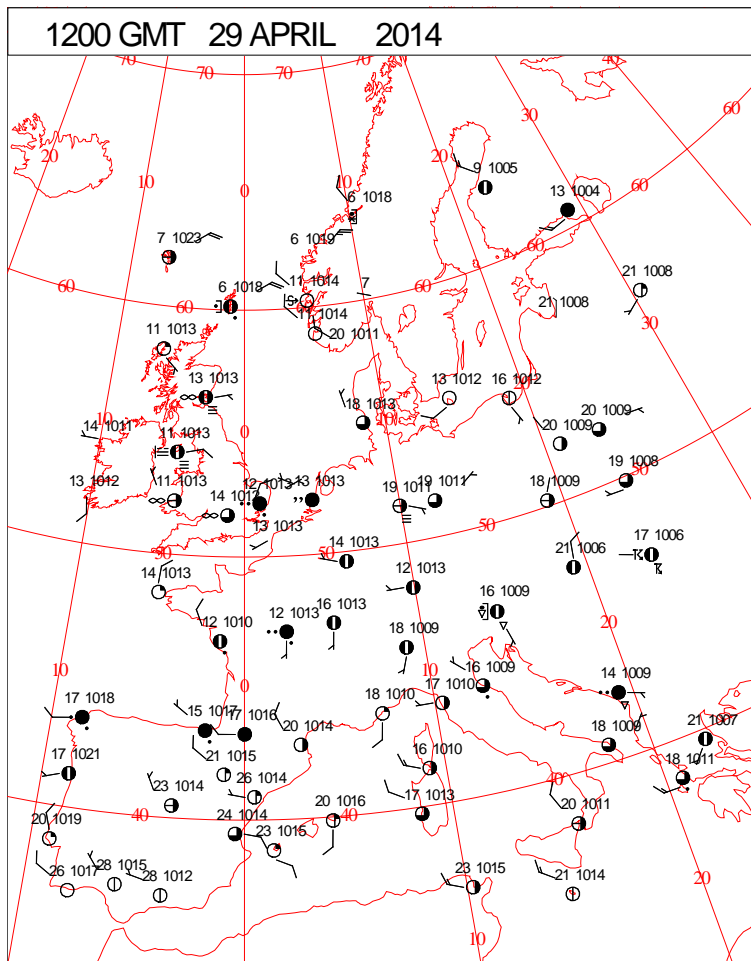
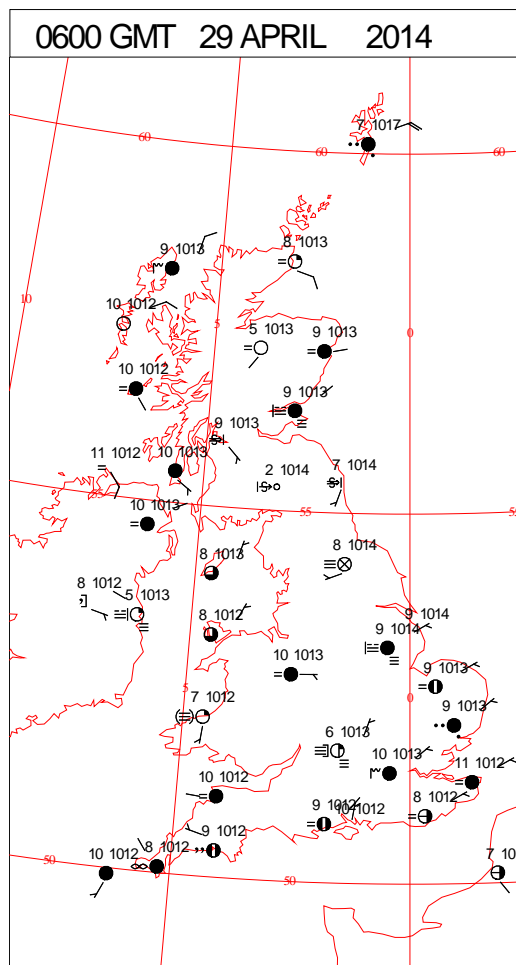
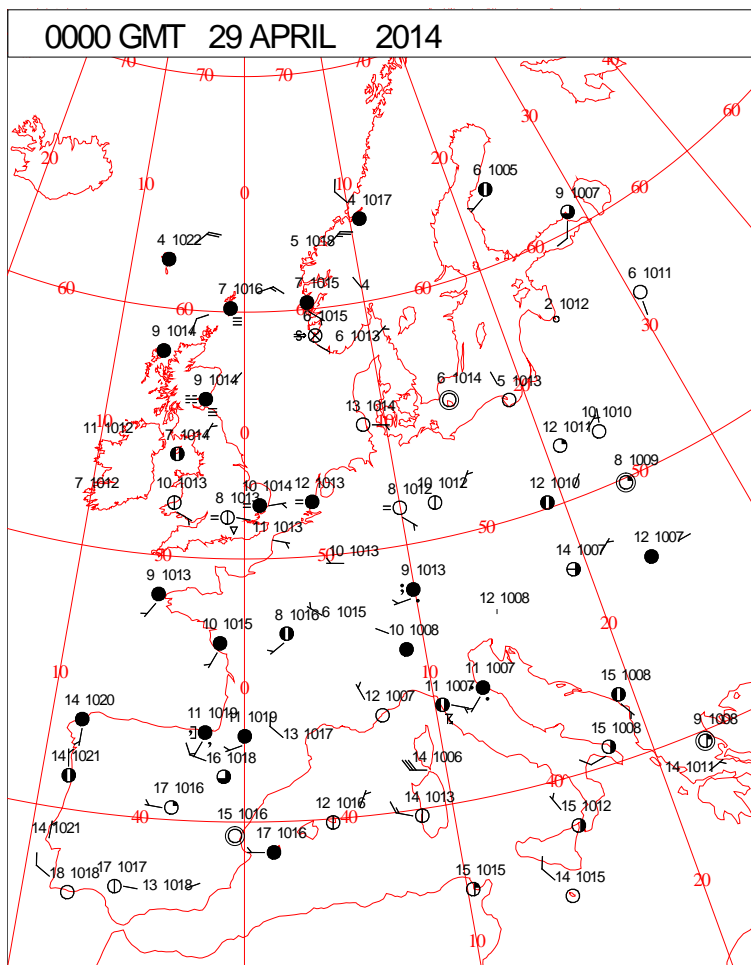
DAILY CLIMATE DATA



DAILY WEATHER SUMMARY



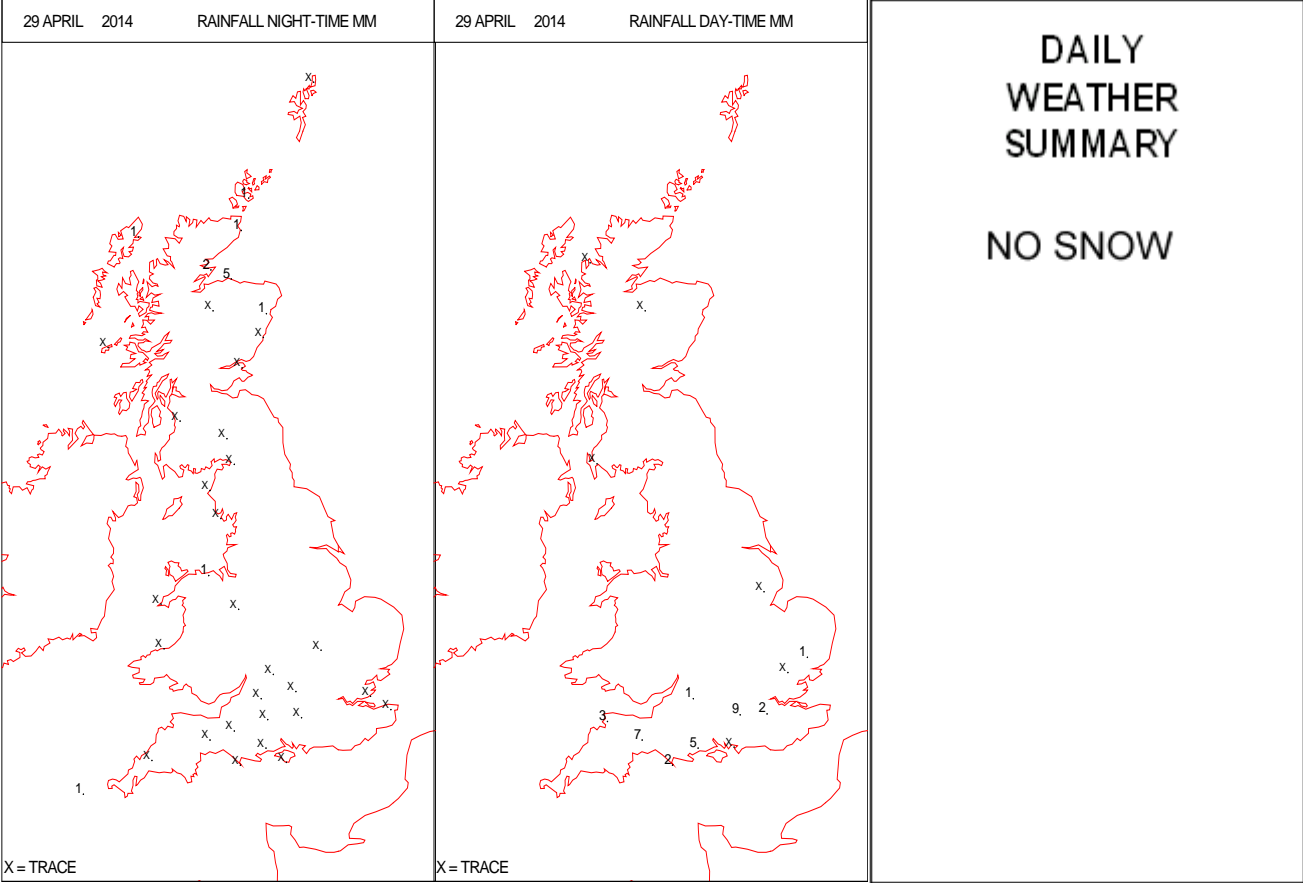
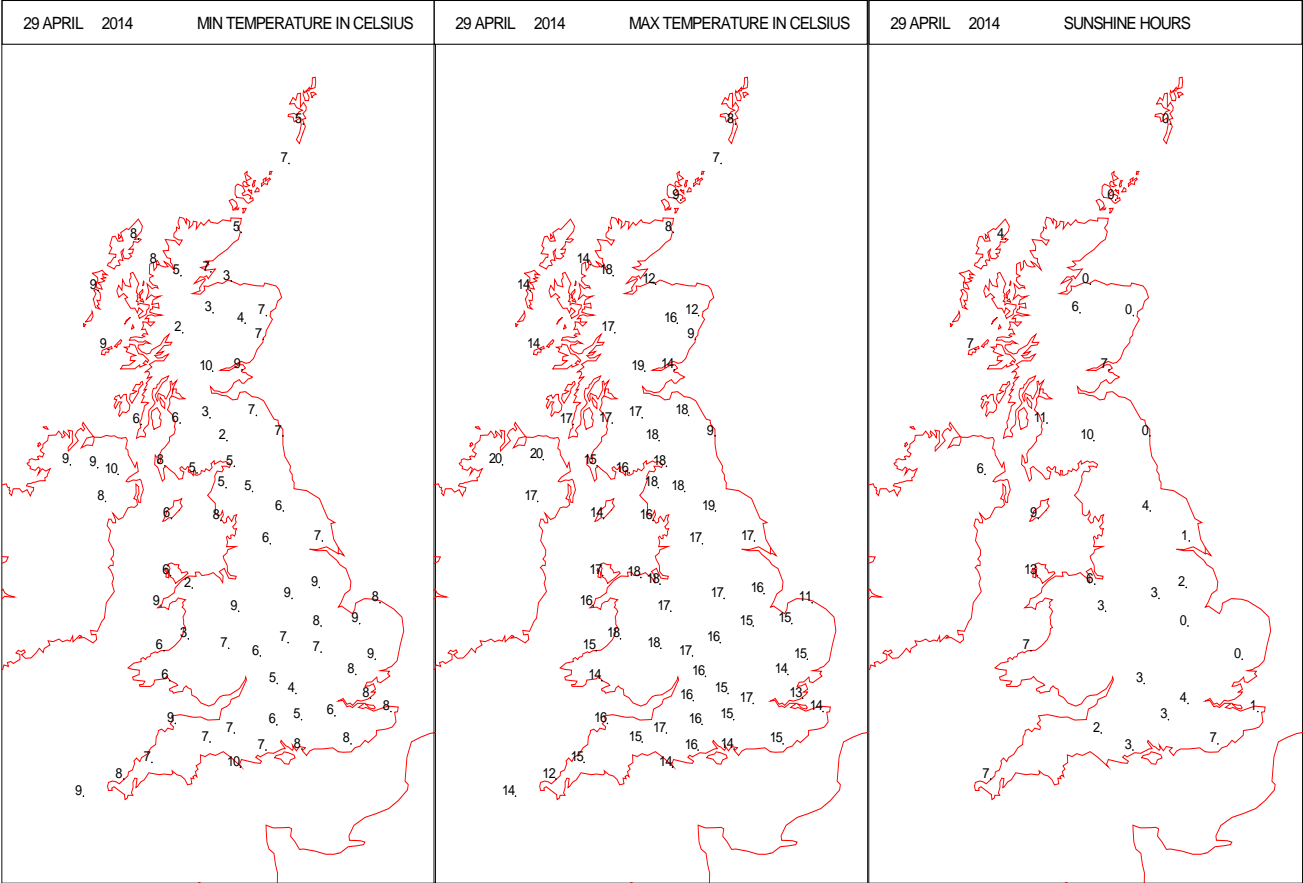
SURFACE REPORTS



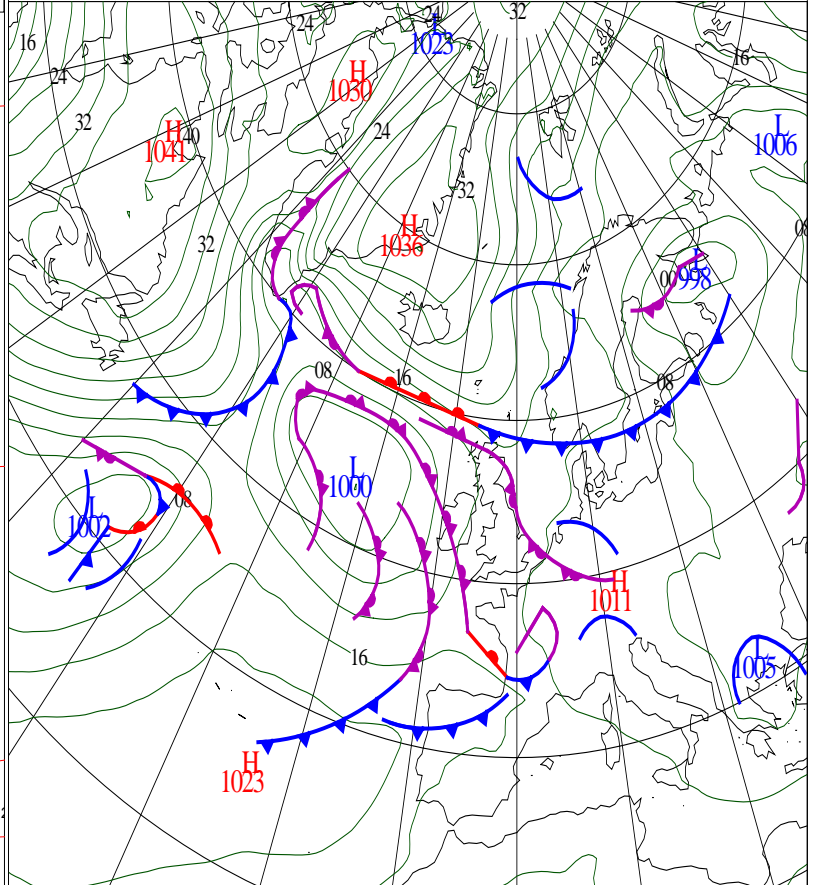
SIGNIFICANT WEATHER

0600 GMT 29 APRIL 2014	SIG WEATHER	1200 GMT 29 APRIL 2014	SIG WEATHER	<p>Summary of UK Weather for Tuesday 29 April 2014.</p> <p>Tuesday started dry but rather misty for many, with low cloud, patchy fog. Isolated showers affected parts of south Wales and the south of England for a time. Light rain also spread into East Anglia around dawn.</p> <p>After dawn the mist, fog and low cloud gradually cleared, however it lingered along the eastern coastline.</p> <p>Widespread sunny spells then developed by midday, but also isolated showers. These were heavy, slow moving and thundery with some high hourly rainfall totals recorded over Berkshire. Whilst these showers eased, a sea breeze along the south coast also led to further thundery showers across other central southern counties.</p> <p>Mist and fog also lingered throughout the day across some eastern coastlines, it was otherwise a dry and sunny day.</p> <p>Any showers then eased into the evening, with skies clearing. This led to mist and fog patches forming, whilst the misty conditions across the east coast also spread inland.</p> <p>It was a warm day, with temperatures away from the east coast well above average, although cooler temperatures persisted along the east coast.</p>
1800 GMT 29 APRIL 2014	SIG WEATHER	0000 GMT 30 APRIL 2014	SIG WEATHER	
				<p>EXTREMES</p> <p>Highest Maximum: 20.0 Portglenone, Derry</p> <p>Lowest Maximum: 7.2 Fair Isle, Shetland</p> <p>Lowest Minimum: -1.5 Aboyne No 2, Aberdeenshire</p> <p>Lowest Grass Minimum: -7.6 Leuchars, Fife</p> <p>Most Rain: 8.8 South Farnborough, Hampshire</p> <p>Most Sun: 13.2 Valley, Gwynedd</p>

DAILY CLIMATE DATA

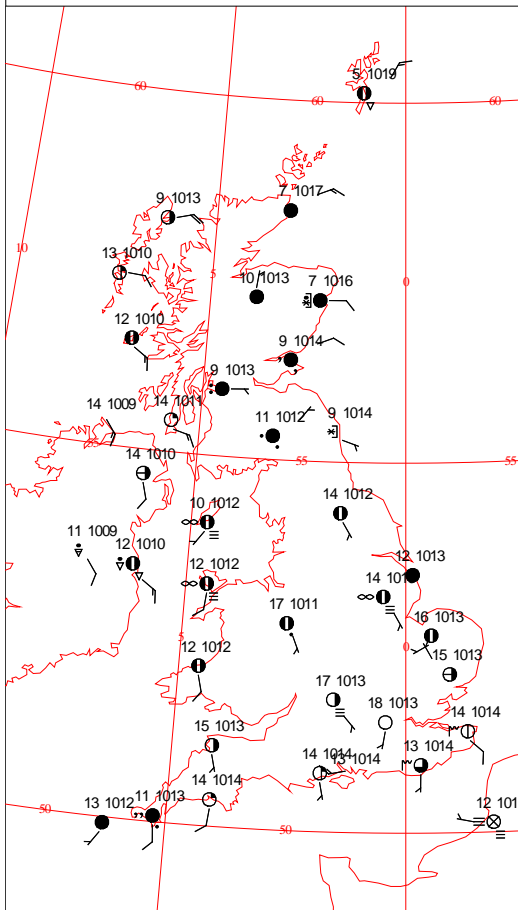


SURFACE PRESSURE

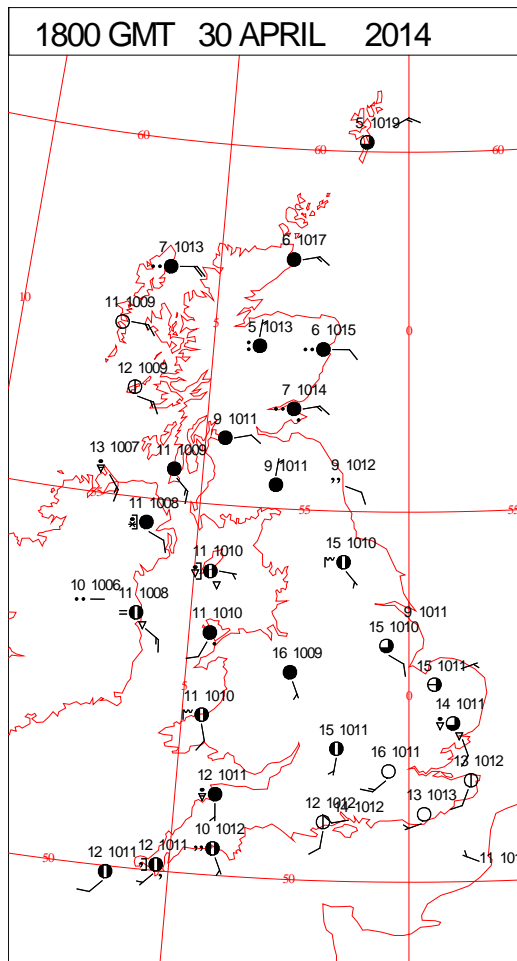
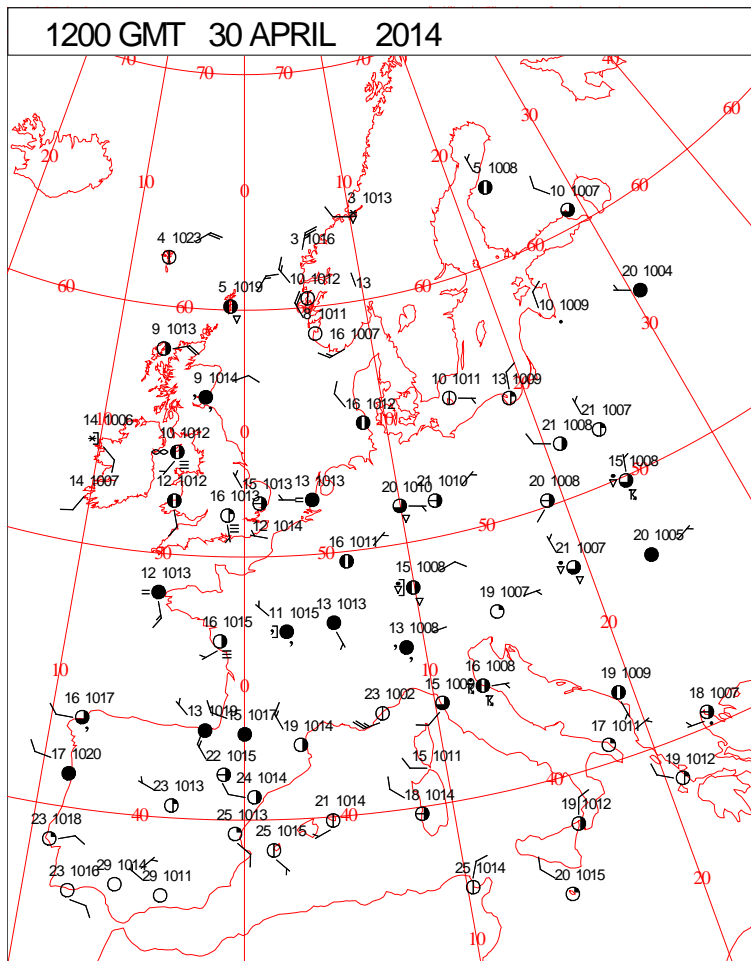
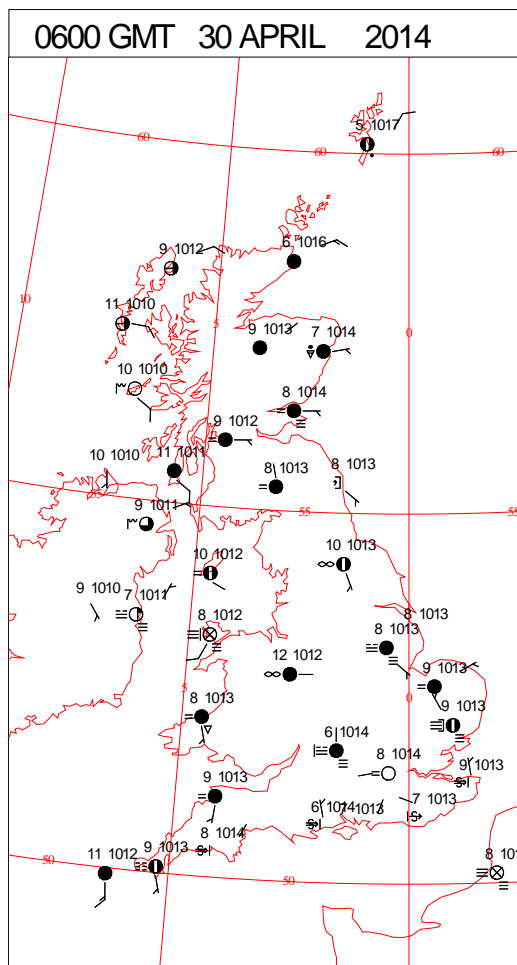
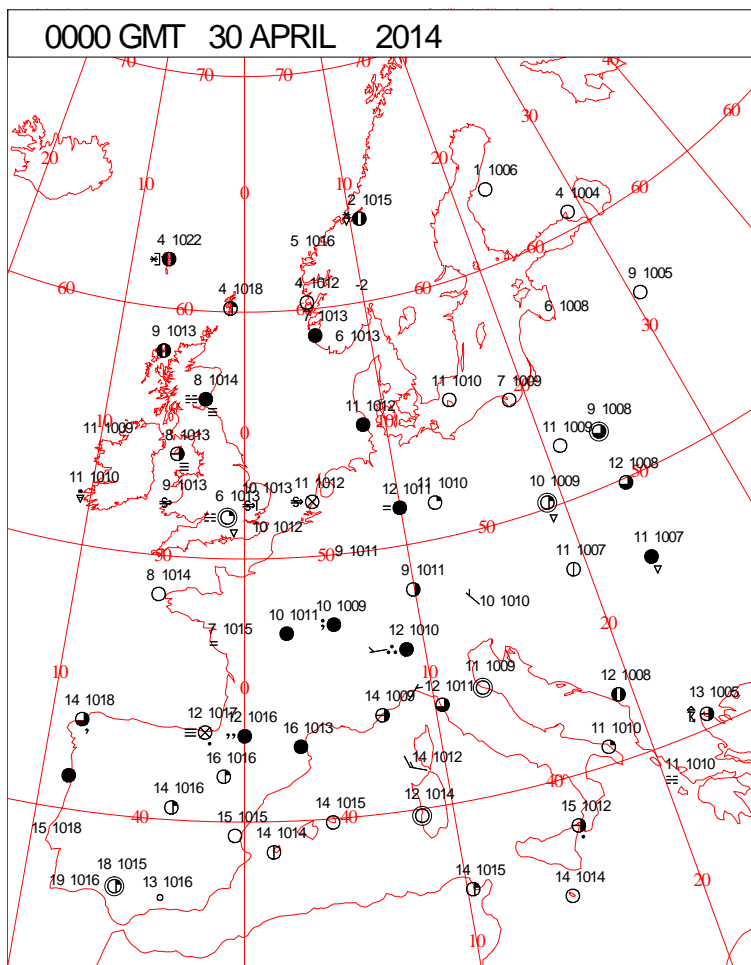


ANALYSIS VALID 0000 UTC WED 30 APR 2014

Chart not available



SURFACE REPORTS



SIGNIFICANT WEATHER

0600 GMT 30 APRIL 2014	SIG WEATHER	1200 GMT 30 APRIL 2014	SIG WEATHER	<p>Summary of UK Weather for Wednesday 30 April 2014.</p> <p>The day started with fog across southern and eastern England, and eastern Scotland. It was also rather dull elsewhere, with a mixture of low cloud, mist and hill fog by dawn.</p> <p>Around dawn, thicker cloud and outbreaks of rain spread into north-west Scotland and far south-western England. These outbreaks continue to make slow progress, spreading to Northern Ireland and Wales during the morning, whilst the mist and fog gradually lifted elsewhere.</p> <p>However some mist persisted into the afternoon along north-eastern coastlines.</p> <p>As clouds broke, warm sunny spells developed, and this lead to the formation of isolated heavy showers, mainly over northern England.</p> <p>By the mid-afternoon, rain had spread across much of Scotland, turning persistent in places, whilst into the evening the downpours over northern England also turned thundery. Furthermore, the outbreaks of rain and cloud in the south-west continued to move north-eastwards.</p> <p>The driest conditions were across eastern England.</p> <p>It was a mostly warm day, with temperatures above average, however it was closer to, and occasionally below average beneath the rain and cloud across Scotland.</p>
1800 GMT 30 APRIL 2014	SIG WEATHER	0000 GMT 01 MAY 2014	SIG WEATHER	
				<p>EXTREMES</p> <p>Highest Maximum: 19.8 Northolt, Greater London</p> <p>Lowest Maximum: 7.1 Kinloss, Moray 7.1 Tain Range, Ross-Shire</p> <p>Lowest Minimum: 1.6 Tulloch Bridge, Inverness-Shire</p> <p>Lowest Grass Minimum: -1.3 Tulloch Bridge, Inverness-Shire</p> <p>Most Rain: 30.2 Charterhall, Berwickshire</p> <p>Most Sun: 11.1 Heathrow, Greater London</p>

DAILY CLIMATE DATA

