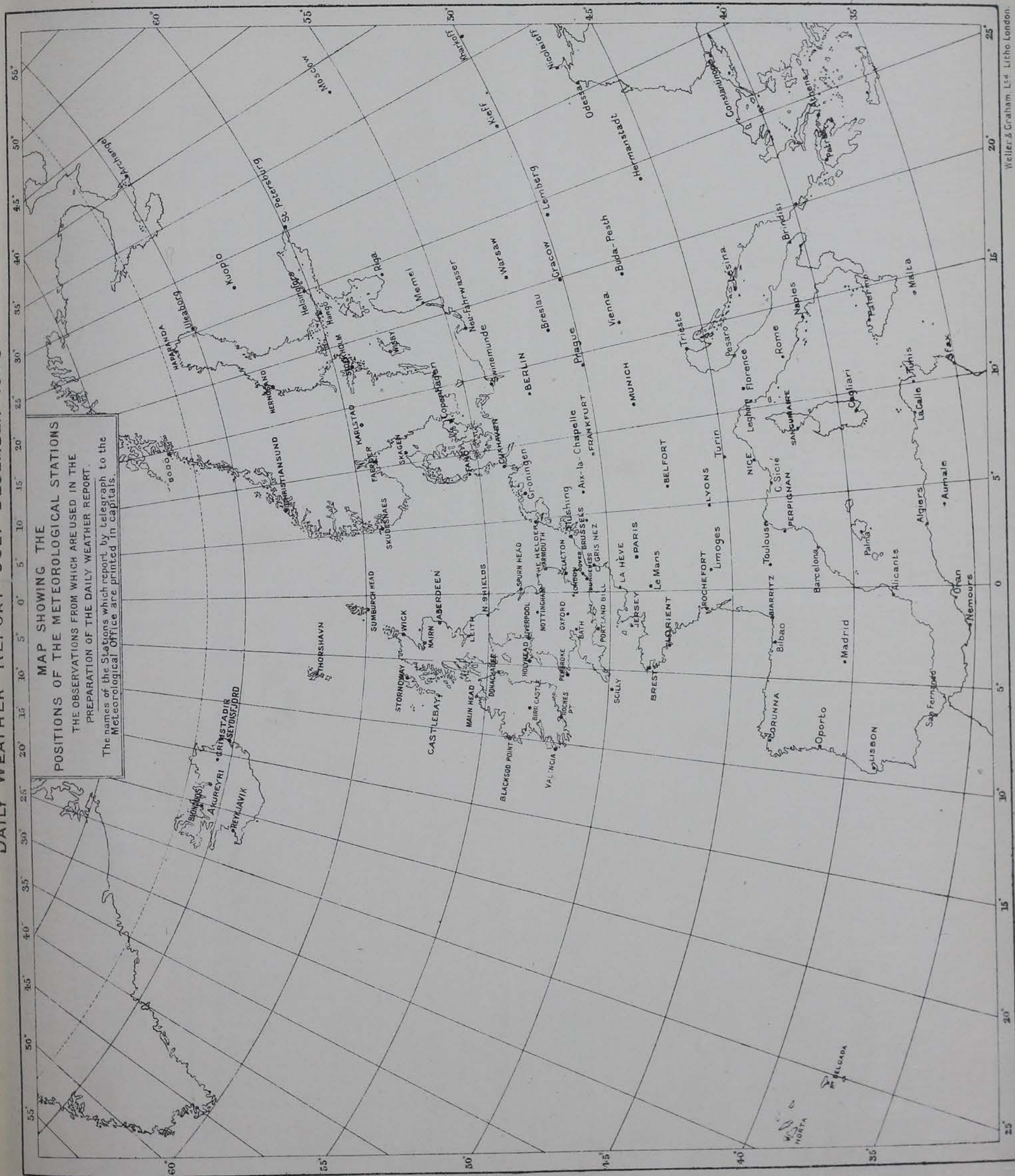


METEOROLOGICAL OFFICE.

DAILY WEATHER REPORTS.

1ST JULY TO 31ST DECEMBER. 1908.

DAILY WEATHER REPORT JULY-DECEMBER 1908.



DAILY WEATHER REPORT. APPENDIX I.

NORMAL VALUES FOR PRESSURE, TEMPERATURE, RAINFALL, AND BRIGHT SUNSHINE.

THIRD QUARTER, JULY TO SEPTEMBER.

(Issued as a Supplement to the Daily Weather Report of July 1st.)

JULY.

AUGUST.

SEPTEMBER.

STATIONS.	PRESSURE. 1871-1905.	AIR TEMPERATURE. 1871-1905.								RAINFALL. 1871-1905.		BRIGHT SUNSHINE. 1881-1905.	
		Means of				Absolute Extremes.				Days with Rain.	Total Fall.	Average Duration.	Per Cen- tage of Possible Duration.
		Dry Bulb 8 a.m.	Wet Bulb 8 a.m.	Daily Maxi- mum.	Daily Mini- mum.	Maximum.		Minimum.					
						Temp.	Year.	Temp.	Year.				
	Inches.	°	°	°	°	°		°		Inches.	Hours.	%	
Sumburgh Head	29.817	53.2	51.5	57.4	48.3	70	1897	37	1888	18	2.40	—	—
Stornoway	29.834	55.3	53.5	60.5	49.0	76	1894	32	1888	21	3.03	143.8	27
Malin Head	29.882	56.2	54.1	61.0	53.3	[75]†	[1887]†	[42]†	[1888, 1902]†	[20]†	[2.89]†	—	—
Blackod Point	29.922	57.8	55.3	62.3	53.9	[80]†	[1894]†	[42]†	[1898]†	[21]†	[3.02]†	—	—
Valencia	29.968	59.2	56.6	64.0	53.9	80	1878	42	1898	20	3.88	153.5	31
Roche's Point	29.967	59.1	56.2	65.7	53.8	84	1876	45	1888	15	3.06	—	—
Birr Castle	29.947	58.1	55.1	66.5	51.7	89	1876	37	1889	17	3.02	139.0	28
Donaghadee	29.915	57.3	55.4	63.4	52.0	81	1876	40	1883, 1902	18	2.97	—	—
Liverpool (Observatory)	29.937	59.5	55.6	66.1	54.4	89	1873	44	1877	16	2.90	—	—
Holyhead	29.942	58.4	56.1	63.7	54.1	85	1901	43	1888	15	2.59	—	—
Pembroke (St. Ann's Hd.)	29.964	58.2	56.3	62.7	55.0	80	1878	45	1888	15	2.55	206.1	42
Scilly (St. Mary's)	29.992	60.6	58.3	65.0	56.6	75	1886, 1901, 02	48	1875	16	2.38	218.6	45
Jersey (St. Aubin's)	30.021	62.6	59.2	68.8	56.6	90	1873	45	1902	13	2.30	249.8	52
Portland Bill.	[30.036]‡	[60.7]‡	[58.4]‡	[66.1]‡	[56.2]‡	[79]‡	[1901]‡	[49]‡	[1900]‡	[10]‡	[1.50]‡	—	—
Dungeness	29.973	62.0	58.7	67.1	56.0	82	1900	40	1890	12	1.67	—	—
Wick	29.845	55.8	53.6	61.7	48.9	81	1876	30	1886	18	2.74	—	—
Nairn	29.849	56.9	53.7	64.6	50.1	86	1876	37	1886, 97, 98, 1903	18	2.77	—	—
Aberdeen	29.864	57.5	53.8	63.7	50.7	86	1876	38	1898, 1903	17	2.90	163.1	31
Leith	29.878	58.4	55.0	66.7	51.5	90	1876	41	1881, 88, 92, 1903	16	2.77	—	—
North Shields	29.897	58.3	55.2	64.5	52.1	85	1876	40	1885	15	2.66	—	—
Spurn Head	29.924	59.7	56.7	65.3	55.1	[84]*	[1881, 1900]*	[44]*	[1888]*	13	1.82	—	—
Yarmouth	29.944	61.0	57.7	66.4	55.0	87	1881	42	1872, 90	14	2.65	—	—
Clacton-on-Sea	[30.042]‡	[64.9]‡	[61.2]‡	[69.4]‡	[56.0]‡	[82]‡	[1905]‡	[40]‡	[1902]‡	[9]‡	[1.69]‡	[258.2]‡	[52]‡
Nottingham	29.956	60.9	57.1	70.8	52.2	92	1876	37	1888	16	2.60	[229.8]‡	[46]‡
Bath	[30.024]‡	[61.7]‡	[57.6]‡	[72.1]‡	[54.5]‡	[91]‡	[1876]‡	[41]‡	[1881]‡	13	2.67	[222.6]‡	[45]‡
Oxford	29.972	60.3	56.7	70.4	53.6	90	1876, 1900	41	1888	13	2.56	202.9	41
LONDON { Westminster	[30.055]**	[64.2]**	[60.0]**	[74.6]**	[58.3]**	[81]**	[1905]**	[52]**	[1905]**	[9]**	[1.15]**	181.0	37
{ Brixton	29.977	62.3	57.8	72.9	54.4	95	1881	41	1877	13	2.38	—	—
Sumburgh Head	29.778	53.3	51.6	57.5	48.4	69	1880	38	1885, 95	19	3.17	—	—
Stornoway	29.794	54.7	53.2	60.2	49.0	75	1897, 99	33	1888	21	3.88	134.3	29
Malin Head	29.838	56.3	54.2	61.6	53.7	[80]†	[1900]†	[43]†	[1891]†	[21]†	[3.51]†	—	—
Blackod Point	29.877	58.0	55.4	62.3	54.0	[78]†	[1899]†	[42]†	[1887, 88]†	[23]†	[4.88]†	—	—
Valencia	29.929	59.3	56.8	64.4	54.1	81	1899	42	1890	22	5.14	153.1	34
Roche's Point	29.933	58.9	56.4	65.4	54.0	80	1880	44	1883, 1903, 04	17	4.19	—	—
Birr Castle	29.916	57.1	55.0	65.8	51.3	82	1893, 99, 1900	35	1885, 87	18	3.97	143.0	32
Donaghadee	29.879	56.8	55.2	62.7	52.2	78	1899	38	1886	19	3.45	—	—
Liverpool (Observatory)	29.906	58.6	55.2	65.5	54.3	85	1876, 84, 93, 99	44	1885	17	3.08	—	—
Holyhead	29.908	58.5	56.4	63.8	54.5	83	1893	45	1883	16	3.23	—	—
Pembroke (St. Ann's Hd.)	29.931	58.7	56.7	63.1	55.7	78	1874, 99	47	1885, 88	16	3.06	193.5	43
Scilly (St. Mary's)	29.962	61.0	58.8	65.2	57.1	75	1893, 99	50	1885, 90, 95	17	2.63	228.4	52
Jersey (St. Aubin's)	29.998	63.1	59.7	69.0	57.3	89	1893	45	1890	15	2.54	243.0	53
Portland Bill.	[29.973]‡	[59.8]‡	[57.4]‡	[65.3]‡	[56.0]‡	[78]‡	[1901]‡	[49]‡	[1904]‡	[15]‡	[2.72]‡	—	—
Dungeness	29.954	62.0	58.9	67.5	56.5	82	1904	39	1890	13	1.98	—	—
Wick	29.809	55.3	53.3	61.2	48.5	85	1893	30	1886	19	2.74	—	—
Nairn	29.815	56.7	53.0	63.8	49.6	86	1899	33	1885, 91, 1904	19	2.65	—	—
Aberdeen	29.832	56.5	53.3	62.9	50.0	81	1880, 82, 99	33	1885	18	3.08	152.7	33
Leith	29.846	58.2	54.5	66.0	51.3	85	1893	37	1874	17	2.89	—	—
North Shields	29.869	57.2	54.5	64.0	51.6	83	1893	39	1892, 1902	16	2.84	—	—
Spurn Head	29.904	59.0	56.7	64.8	54.9	[87]*	[1893]*	[46]*	[1887, 90, 1900, 2]*	14	2.06	—	—
Yarmouth	29.926	60.5	57.4	66.2	54.7	85	1893	41	1902	14	2.43	—	—
Clacton-on-Sea	[29.954]‡	[61.7]‡	[57.8]‡	[67.5]‡	[54.8]‡	[79]‡	[1901]‡	[44]‡	[1902]‡	[14]‡	[2.13]‡	[216.0]‡	[49]‡
Nottingham	29.933	58.8	55.9	69.0	51.5	94	1876	37	1876	17	2.61	[197.1]‡	[44]‡
Bath	[29.955]‡	[58.8]‡	[55.6]‡	[69.5]‡	[53.3]‡	[92]‡	[1876]‡	[40]‡	[1877, 1904]‡	14	2.87	[188.7]‡	[42]‡
Oxford	29.954	58.8	53.9	69.2	52.9	90	1876	39	1892	14	2.38	184.9	42
LONDON { Westminster	[29.981]**	[60.1]**	[56.2]**	[68.3]**	[54.3]**	[74]**	[1905]**	[46]**	[1905]**	[15]**	[2.51]**	168.0	38
{ Brixton	29.961	60.9	57.2	71.8	53.6	96	1876	39	1887, 90	14	2.39	—	—
Sumburgh Head	29.800	50.8	49.1	54.9	46.3	69	1898	34	1887, 88	20	3.32	—	—
Stornoway	29.816	51.4	50.1	57.1	45.8	72	1898	32	1871, 75, 85, 1904	21	4.08	114.1	30
Malin Head	29.866	53.7	51.5	58.6	51.0	[78]†	[1888]†	[38]†	[1886]†	[19]†	[2.95]†	—	—
Blackod Point	29.902	55.4	52.9	59.7	51.5	[78]†	[1898]†	[39]†	[1899]†	[21]†	[4.26]†	—	—
Valencia	29.956	56.4	54.0	61.8	51.4	79	1898	35	1899	20	4.50	129.6	35
Roche's Point	29.964	55.8	53.7	61.8	51.3	74	1880	39	1893	15	3.52	—	—
Birr Castle	29.947	52.8	51.0	61.8	47.3	79	1880, 98	29	1899	17	2.76	127.9	34
Donaghadee	29.918	53.7	52.4	60.1	49.4	74	1898	36	1882, 94, 99	17	2.84	—	—
Liverpool (Observatory)	29.950	54.7	52.0	61.4	50.8	82	1880	39	1885	17	2.96	—	—
Holyhead	29.943	55.9	53.7	60.8	52.2	78	1880	42	1903	16	2.96	—	—
Pembroke (St. Ann's Hd.)	29.962	56.3	54.1	60.5	53.1	74	1895	40	1885	16	3.10	148.9	40
Scilly (St. Mary's)	29.979	58.7	56.5	62.3	54.9	73	1899	44	1885, 83	17	3.03	169.7	45
Jersey (St. Aubin's)	30.009	60.2	57.0	65.9	54.9	86	1895	41	1891	16	2.92	182.1	49
Portland Bill.	[30.029]‡	[57.2]‡	[54.8]‡	[62.9]‡	[53.6]‡	[89]‡	[1900]‡	[43]‡	[1902, 03]‡	[13]‡	[2.26]‡	—	—
Dungeness	29.985	57.9	55.5	64.1	52.9	78	1898, 99	32	1885	14	2.30	—	—
Wick	29.833	52.1	50.3	58.0	45.8	78	1898	29	1885, 87	19	2.59	—	—
Nairn	29.846	51.7	49.4	60.0	45.8	83	1898	25	1892	17	2.37	—	—
Aberdeen	29.870	52.5	50.0	59.3									

* Results for 25 years, 1881-1905.

† " 21 " 1871-1884 and 1899-1905.

‡ " 20 " 1886-1905.

‡ Results for 7 years, 1899-1905.

DAILY WEATHER REPORT. APPENDIX I.

NORMAL VALUES FOR PRESSURE, TEMPERATURE, RAINFALL, AND BRIGHT SUNSHINE.

FOURTH QUARTER, OCTOBER TO DECEMBER.

(Issued as a Supplement to the Daily Weather Report of October 1st.)

OCTOBER.

NOVEMBER.

DECEMBER.

STATIONS.	PRESSURE. 1871-1905. 8 a.m. Observations (reduced to M.S. Level, but not to Lat. 45°).	AIR TEMPERATURE. 1871-1905.								RAINFALL. 1871-1905.		BRIGHT SUNSHINE. 1881-1905.	
		Means of				Absolute Extremes.				Days with Rain.	Total Fall.	Average Duration.	Per Cen- tage of Possible Duration.
		Dry Bulb 8 a.m.	Wet Bulb 8 a.m.	Daily Maxi- mum.	Daily Mini- mum.	Maximum.		Minimum.					
						Temp.	Year.	Temp.	Year.				
	Inches.	°	°	°	°	°		°		Inches.	Hours.	%	
Sumburgh Head.....	29°721	45°9	44°2	49°7	41°7	61	1898	26	1875	25	4'38	—	—
Stornoway.....	29°752	45°4	44°3	51°3	40°3	70	1898	26	1880	24	5'69	84°3	27
Malin Head.....	29°804	48°4	46°4	52°6	45°6	[69]†	[1898]†	[32]†	[1892]†	[22]†	[3'22]†	—	—
Blacksod Point.....	29°853	49°7	46°9	54°2	45°9	[70]†	[1898]†	[29]†	[1905]†	[23]†	[5'13]†	—	—
Valencia.....	29°891	50°9	48°7	56°4	46°2	69	1898	28	1892	22	5'48	102°7	32
Roche's Point.....	29°893	50°1	48°3	55°8	40°1	65	1880, 84, 86	32	1881	17	4'17	—	—
Birr Castle.....	29°887	45°5	44°1	54°7	40°6	69	1898	22	1880, 1905	18	2'93	98°0	30
Donaghadee.....	29°846	47°8	46°4	53°8	43°5	66	1898	21	1892	19	2'97	—	—
Liverpool (Observatory).....	29°876	47°8	45°7	53°8	44°6	72	1886	27	1895	19	3'54	—	—
Holyhead.....	29°867	50°3	48°2	54°7	46°9	71	1886	32	1892	20	4'33	—	—
Pembroke (St. Ann's Hd.).....	29°885	51°3	49°3	55°1	48°0	66	1872, 86	33	1895	20	4'02	103°6	32
Scilly (St. Mary's).....	29°903	53°9	51°7	57°0	50°1	69	1895	38	1895, 96	21	3'76	115°4	35
Jersey (St. Aubin's).....	29°935	53°6	50°9	58°7	49°0	73	1876, 98, 1900	33	1887	20	4'52	126°0	38
Portland Bill.....	[29°961]§	[52°4]§	[49°8]§	[57°1]§	[48°5]§	[65]§	[1901]§	[35]§	[1905]§	[17]§	[3'06]§	—	—
Dungeness.....	29°913	50°4	48°6	56°7	46°0	70	1886	23	1890	16	3'24	—	—
Wick.....	29°754	46°0	44°4	51°9	40°4	73	1898	22	1885	21	3'23	—	—
Nairn.....	29°774	44°6	42°8	52°4	39°6	72	1898	19	1896	19	2'47	—	—
Aberdeen.....	29°793	45°6	43°6	52°5	41°2	74	1883	25	1880	20	2'94	98°6	31
Leith.....	29°816	46°6	44°6	54°7	41°6	70	1898	25	1894	16	2'19	—	—
North Shields.....	29°837	46°9	45°2	53°5	42°2	69	1898	27	1890, 92, 95	17	2'93	—	—
Spurn Head.....	29°859	49°0	47°5	53°8	45°6	[70]*	[1900]*	[33]*	[1887, 95]*	16	2'26	—	—
Yarmouth.....	29°885	49°3	47°6	54°5	44°7	74	1900	27	1895	18	2'91	—	—
Clacton-on-Sea.....	[30°046]†	[47°4]†	[45°5]†	[55°7]†	[45°1]†	[69]†	[1904]†	[29]†	[1905]†	[16]†	[1'71]†	[110°6]†	[34]†
Nottingham.....	29°899	45°5	44°3	55°1	41°5	75	1895	20	1890	20	2'60	88°6	[27]†
Bath.....	[29°945]‡	[47°7]‡	[46°2]‡	[57°6]‡	[42°5]‡	[73]‡	[1873]‡	[24]‡	[1905]‡	15	3'05	[93°0]‡	[29]‡
Oxford.....	29°921	46°2	44°8	55°7	42°1	76	1886	22	1873	15	2'76	100°6	31
LONDON { Westminster.....	[30°029]**	[43°6]**	[41°7]**	[53°0]**	[38°7]**	[61]**	[1905]**	[29]**	[1905]**	[16]**	[1'01]**	68°7	21
{ Brixton.....	29°921	47°7	46°1	56°8	42°9	80	1886	24	1890	16	2'73	—	—
Sumburgh Head.....	29°718	42°5	40°8	46°0	38°5	58	1901	21	1875	24	3'96	—	—
Stornoway.....	29°732	42°6	41°5	47°0	37°5	58	1897, 1901, 02	20	1880	24	5'41	41°4	18
Malin Head.....	29°784	44°5	42°7	48°3	41°4	[59]†	[1894, 99]†	[31]†	[1889]†	[21]†	[3'23]†	—	—
Blacksod Point.....	29°830	45°8	43°9	49°8	41°9	[60]†	[1897, 99]†	[26]†	[1890]†	[24]†	[5'29]†	—	—
Valencia.....	29°893	47°4	45°4	52°3	42°8	63	1881	27	1890, 96, 1901	22	5'67	64°8	25
Roche's Point.....	29°899	46°4	44°9	51°3	42°3	61	1875	27	1890	18	4'69	—	—
Birr Castle.....	29°879	41°8	40°5	49°2	37°1	63	1872	19	1905	19	3'10	62°9	25
Donaghadee.....	29°848	44°0	42°8	48°9	39°8	60	1894	27	1878, 83	19	3'20	—	—
Liverpool (Observatory).....	29°891	42°9	41°1	48°2	39°9	63	1872	22	1880	17	2'65	—	—
Holyhead.....	29°874	46°2	44°4	50°0	42°9	62	1881	29	1880	19	4'14	—	—
Pembroke (St. Ann's Hd.).....	29°898	47°3	45°6	50°7	43°8	58	1884, 95, 97, 99, 1901, 2	28	1890	20	3'94	62°3	24
Scilly (St. Mary's).....	29°917	50°2	48°1	53°0	46°5	61	1898	29	1890	20	3'68	75°6	28
Jersey (St. Aubin's).....	29°962	48°0	45°9	52°6	44°2	66	1899	16	1890	20	4'10	76°2	28
Portland Bill.....	[29°938]§	[46°6]§	[44°8]§	[51°0]§	[42°9]§	[61]§	[1900]§	[30]§	[1902]§	[14]§	[2'11]§	—	—
Dungeness.....	29°930	44°9	43°5	50°1	40°8	63	1899	17	1890	17	2'65	—	—
Wick.....	29°750	42°0	40°5	46°7	36°8	62	1900	15	1884, 1904	20	2'84	—	—
Nairn.....	29°771	40°5	38°9	46°4	35°5	61	1885, 94	12	1904	17	2'21	—	—
Aberdeen.....	29°802	41°1	39°3	46°6	37°1	62	1872, 89	15	1880, 84	20	3'22	54°5	23
Leith.....	29°825	42°3	40°6	48°5	37°6	64	1872	18	1885	16	2'17	—	—
North Shields.....	29°851	42°7	41°1	48°0	38°2	62	1894	20	1880	16	2'44	—	—
Spurn Head.....	29°880	43°8	42°5	47°7	40°6	[61]*	[1894, 95]*	[28]*	[1884]*	17	1'98	—	—
Yarmouth.....	29°903	43°6	42°3	48°0	39°4	60	1895, 98, 99, 1904	23	1890	18	2'70	—	—
Clacton-on-Sea.....	[29°878]†	[41°0]†	[40°0]†	[47°9]†	[39°0]†	[59]†	[1902]†	[25]†	[1904]†	[11]†	[1'55]†	[78°4]†	[30]†
Nottingham.....	29°916	40°7	39°6	48°0	36°9	63	1895	13	1904	20	1'99	[33°5]†	[13]†
Bath.....	[29°981]‡	[40°7]‡	[39°5]‡	[50°3]‡	[37°4]‡	[64]‡	[1879]‡	[18]‡	[1901]‡	15	2'95	[54°2]‡	[21]‡
Oxford.....	29°938	41°4	40°2	48°7	37°7	63	1899	17	1904	15	2'34	56°5	22
LONDON { Westminster.....	[29°693]**	[40°7]**	[39°6]**	[47°9]**	[36°7]**	[56]**	[1905]**	[25]**	[1905]**	[19]**	[3'01]**	26°6	10
{ Brixton.....	29°938	42°6	41°1	49°6	38°4	65	1894	19	1879	15	2'35	—	—
Sumburgh Head.....	29°646	40°2	38°7	43°1	36°1	53	1890, 1905	19	1877	26	4'45	—	—
Stornoway.....	29°669	40°1	39°0	43°9	34°7	55	1898	15	1880	26	5'90	23°9	12
Malin Head.....	29°745	41°8	40°2	45°4	38°4	[55]†	[1900, 04]†	[29]†	[1904]†	[23]†	[3'21]†	—	—
Blacksod Point.....	29°799	43°4	41°5	47°2	39°4	[59]†	[1899]†	[26]†	[1896]†	[27]†	[5'81]†	—	—
Valencia.....	29°875	45°3	43°2	50°0	40°7	57	1884, 88, 99, 1900	24	1886	25	6'21	41°0	17
Roche's Point.....	29°890	44°1	42°7	48°5	40°0	58	1873	25	1882	20	5'32	—	—
Birr Castle.....	29°866	39°0	37°8	45°6	34°3	58	1877, 1900	8	1878	20	3'07	43°9	19
Donaghadee.....	29°819	41°1	40°1	46°1	36°9	56	1885, 88, 94	20	1879	20	2'96	—	—
Liverpool (Observatory).....	29°878	39°4	37°7	44°3	36°1	59	1891, 98, 1900	13	1878	18	2'46	—	—
Holyhead.....	29°860	43°3	41°6	46°7	39°5	56	1872, 88	25	1874	20	3'80	—	—
Pembroke (St. Ann's Hd.).....	29°898	44°4	42°9	47°5	40°9	57	1899, 1902	19	1890	21	4'03	42°3	18
Scilly (St. Mary's).....	29°929	47°7	45°8	50°4	43°9	58	1899, 1900	30	1890	22	4'21	57°6	23
Jersey (St. Aubin's).....	29°989	44°0	42°2	48°1	40°2	61	1876	19	1871	20	3'84	61°7	25
Portland Bill.....	[29°923]§	[44°5]§	[43°1]§	[47°8]§	[41°0]§	[55]§	[1900]§	[25]§	[1902]§	[18]§	[2'54]§	—	—
Dungeness.....	29°949	40°7	39°6	45°3	36°5	56	1880, 97, 98, 1900	12	1890	16	2'24	—	—
Wick.....	29°681	38°9	37°6	43°1	33°6	56	1898	10	1880	22	2'99	—	—
Nairn.....	29°709	37°6	36°1	42°6	32°4	58	1900	10	1882	18	2'08	—	—
Aberdeen.....	29°745	37°7	36°0	42°5	33°5	58							

* Results for 25 years, 1881-1905.

† " 21 " 1871-1884 and 1899-1905.

‡ " 20 " 1886-1905.

‡ Results for 7 years, 1899-1905.

§ " 6 " 1900-1905.

|| " 5 " 1901-1905.

DAILY WEATHER REPORT OF THE METEOROLOGICAL OFFICE.

Tuesday,
1st September 1908

STATIONS.		YESTERDAY EVENING.					THIS MORNING.										PAST 24 HOURS.				
		Barom.	Temp.	Wind.			Barometer.	Temperature.			Wind.						Temp.		Weather.	Sun- shine	Rain- fall
		At 32° Fahr. and M.S.L.	Dry Bulb.	Dir.	Force (0 to 12).	Weather.	At 82° Fahr. and M.S.L.	Change since Yester- day.	Dry Bulb.	Wet Bulb.	Change since Yester- day.	Dir.	Force (0 to 12).	Weather.	Sea (0 to 9).		Max.	Min.		Hours.	Ins.
		Ins.	°				Ins.	Ins.	°	°	°						°	°			
SCANDINAVIA.	Haparanda...	29.53	49	2	0	c	29.53	0.0	49	48	+1	2	0	r	x		57	45	x	x	0.12
	Hernösand...	29.57	47	2	0	b	29.68	+1.8	46	46	-7	2	0	f	x		57	46	x	x	0.12
	Stockholm...	29.67	53	SSW	2	b	29.64	-0.1	54	51	-1	SW	2	b	x		61	50	x	x	0.04
	Wisby...	29.75	59	WSW	4	bc	29.71	-0.7	58	55	0	WNW	4	bc	x		61	54	x	x	0.04
	Karlstad...	29.65	55	SW	4	b	29.60	-0.5	53	49	-1	WSW	4	b	x		x	x	x	x	-
	Færder (X'lania Fjord)	29.59	57	SW	5	b	29.54	-0.9	55	50	0	SSW	5	c	3		59	52	x	x	-
	Bodö...	29.51	52	2	0	o	29.49	+0.5	52	50	0	2	0	bc	1		55	46	x	x	-
	Christiansund...	29.48	55	2	0	o	29.49	-0.1	51	49	-1	SW	1	c	1		59	50	x	x	0.12
	Skudesnaes...	29.61	53	SW	4	c	29.44	-1.8	52	49	-1	ESE	4	o	3		55	50	c	x	0.04
ICELAND & FAEROE.	Reykjavik...	29.78	52	NW	1	bc	29.86	+1.6	41	x	-4	NE	1	b	x		x	x	x	x	-
	Blönduós...	29.91	50	SE	3	bc	30.02	+1.6	35	x	-10	S	1	b	x		x	x	x	x	-
	Seydisfjord...	29.88	48	E	3	o	29.91	+0.9	41	x	-1	NE	1	c	x		x	x	x	x	-
	Thorshavn...	29.61	49	ENE	3	o	29.60	+0.4	46	x	-3	N	4	c	x		x	x	x	x	-
BRITISH ISLANDS.	Sumburgh Head	29.56	52	W	1	b	29.43	-0.8	49	47	-1	NE	3	c	3		56	43	c, b, c	x	0.01
	Stornoway...	29.45	54	NE	5	bc	29.44	-0.2	51	49	+4	NE	4	o	4		59	46	c, bc, c, oq	6.0	0.08
	Castlebay (Barra Id.)	29.32	55	ESE	4	ogm	29.39	-0.7	53	48	0	N	4	cqm	4		56	52	bc, ogm, cq	5.6	-
	Malin Head...	29.06	50	SSE	8	rq	29.27	-0.39	53	52	+5	NNE	8	og	7		58	48	bcq, ogm	x	1.01
	Blacksod Pt.	29.15	50	WNW	5	cqp	29.47	-0.9	55	52	0	N	5	cq	4		56	48	cqm, ogm	x	1.26
	Valencia...	29.35	53	W	6	cp	29.58	-0.4	56	52	+1	NW	7	bc	7		60	51	c, tm, cp, or, b	3.7	0.90
	Roche's Point...	29.29	54	W	5	c	29.40	-0.34	54	52	-2	NW	7	c	5		63	50	tm, bc, c, p, c	x	0.65
	Birr Castle...	29.17	53	WSW	5	bc	29.37	-0.30	54	52	+2	WNW	6	cq	x		57	47	cqp, bc	2.0	0.59
	Donaghadee...	29.22	52	SSE	8	r	29.12	-0.66	48	45	0	NNE	1	c	2		58	45	bc, org, z	x	0.44
	Liverpool Obsy...	29.27	52	E	6	r	29.05	-0.81	48	47	-4	ESE	3	o	3		59	46	bc, r	1.8	0.13
	Holyhead...	29.12	55	S	8	rqm	29.03	-0.80	49	49	-6	NE	4	c	3		58	48	ogm, rqm	x	0.77
	Pembroke (St. Ann's Hd.)	29.27	57	SW	8	bc	29.15	-0.72	54	52	0	WNW	8	ogp	7		58	53	cp, org, bc, p	1.1	1.05
	Scilly (St. Mary's)	29.49	59	W	6	c	29.55	-0.34	57	54	0	W	8	o	6		61	56	c, r, c	1.0	0.43
	Jersey (St. Aubins)	29.71	59	SSE	6	r	29.64	-0.44	59	54	0	WSW	8	c	6		65	56	og, or, ogm	1.6	0.43
	Portland Bill...	29.45	58	S	9	rq	29.34	-0.63	58	56	0	WNW	10	bc	8		62	58	o, rq	0.2	0.86
	Dungeness...	29.72	62	SSE	6	r	29.42	-0.58	60	56	+5	WSW	7	c	6		63	54	bc, cp, or, bc	5.6	0.40
	Dover...	29.72	60	S	4	o	29.44	-0.56	56	53	+2	SW	4	c	6		61	51	bc, o, or, c	5.8	0.13
	Wick...	29.53	52	SE	2	bc	29.37	-0.24	51	48	+2	NE	4	bc	4		55	46	-	x	0.02
	Nairn...	29.47	55	ENE	3	bc	29.29	-0.38	52	49	+4	ENE	4	c	4		61	47	bc, p, bcq	7.1	0.02
	Aberdeen...	29.53	54	SE	4	bc	29.18	-0.54	52	51	+6	NE	6	r	7		60	46	bc, b, bc, or	8.1	0.45
	Leith...	29.44	58	SE	4	c	29.02	-0.73	53	51	+3	NE	6	r	x		63	46	b, bc, c, or	x	0.82
	North Shields...	29.52	57	S	2	o	29.09	-0.71	48	47	-2	S	3	c	2		62	44	c, o, r	x	0.43
	Spurn Head...	29.58	55	SSW	6	r	29.18	-0.69	51	49	0	S	5	c	4		62	48	c, rq, bcq	x	0.28
	Yarmouth...	29.75	58	S	3	cp	29.36	-0.58	52	48	+3	SW	6	bc	5		63	48	bc, cp	7.0	0.25
	Clacton-on-Sea...	29.70	60	SSE	7	o	29.37	-0.60	56	52	+4	S	6	bc	5		63	47	bc, c, org	5.9	0.15
	Nottingham...	29.51	52	SE	4	r	29.12	-0.79	49	48	+1	S	4	r	x		60	46	o, r	1.2	0.37
	Bath...	29.47	55	SE	8	r	29.19	-0.76	53	51	-1	SW	8	tm	x		59	50	-	0.2	0.90
	Oxford...	29.41	55	S	7	r	29.15	-0.82	52	50	-3	SSW	8	og	x		59	49	c, org, b, z, or	x	0.61
	London (St. James's Park)	29.63	57	SSW	5	org	29.34	-0.65	55	52	+4	SW	4	bc	x		61	51	o, op, org, bc	1.8	0.24
GERMANY, &c.	The Scaw (Skagen)	29.69	53	WSW	3	bc	29.56	-0.15	56	52	+3	SSW	3	o	1		61	50	x	x	-
	Fanö...	29.78	53	SW	2	b	29.45	-0.36	52	51	-3	SE	7	r	x		61	52	x	x	0.35
	Cuxhaven...	29.88	57	WSW	3	c	29.50	-0.37	53	52	+1	S	6	o	x		59	52	x	x	0.08
	The Helder...	29.81	58	SSW	1	o	29.39	-0.54	58	53	+1	WSW	5	bc	3		63	54	x	x	0.24
	Brussels...	x	x	x	x	x	29.57	-0.47	55	?	+2	SW	5	o	x		66	52	x	x	0.12
	Berlin...	29.97	56	W	2	b	29.79	-0.18	53	51	-4	SE	2	o	x		64	48	x	x	0.08
	Frankfurt...	29.99	55	SW	1	b	29.73	-0.35	54	52	0	SW	5	r	x		66	48	x	x	0.16
	Munich...	30.10	52	W	2	b	29.88	-0.29	51	48	0	SE	4	b	x		61	43	x	x	0.16
FRANCE.	C. Gris Nez...	29.73	58	S	4	o	29.45	-0.56	59	55	+1	WSW	7	c	6		66	55	x	x	0.16
	La Heve...	29.73	61	SW	6	o	29.65	-0.42	54	52	-1	SSW	7	o	7		68	48	x	x	0.08
	Brest...	29.62	57	SSW	7	r	29.77	-0.30	58	55	0	W	6	c	7		59	54	x	x	0.95
	Lorient...	29.67	58	SSW	8	r	29.80	-0.29	58	55	0	W	6	bc	8		64	55	x	x	0.43
	Rochefort...	30.03	66	SSW	5	c	29.94	-0.25	63	58	+2	WNW	4	bc	x		84	61	bc, c	x	0.24
	Biarritz...	30.02	72	NW	3	b	30.02	-0.21	68	66	+9	W	3	o	4		77	59	x	x	-
	Paris...	29.93	62	S	3	o	29.74	-0.40	56	53	+5	SW	2	b	x		68	51	x	x	0.08
	Belfort...	30.02	62	W	3	bc	29.86	-0.32	50	50	0	WSW	6	r	x		65	48	x	x	0.12
	Lyons...	30.06	63	N	1	b	29.96	-0.27	56	53	+2	S	2	r	x		68	53	x	x	0.04
	Nice...	29.99	66	2	0	b	29.99	+0.6	65	58	-2	2	0	b	1		77	59	x	x	-
SPANISH PENIN.	Perpignan...	30.07	66	E	2	b	30.02	-0.20	59	57	-2	ESE	1	b	x		77	53	x	x	0.20
	Sanguinaire...	30.03	68	W	3	b	30.02	0.0	70	62	-2	E	3	o	2		75	48	x	x	-
	Corunna...	30.15	67	N	5	b	30.16	-0.02	69	65	+3	N	4	bc	x		77	64	x	x	-
	Lisbon...	30.25	74	WSW	1	bc	30.22	-0.04	73	72	-1	SW	3	c	3		79	72	x	x	-
(Azores (P. Delgada) ... (Horta) ...)		30.21	75	SSW	3	o	30.17	-0.08	69	68	-6	WSW	4	r	2		81	69	x	x	0.04

For NOTES see page 1.

Forecasting observations taken at 8 o'clock.

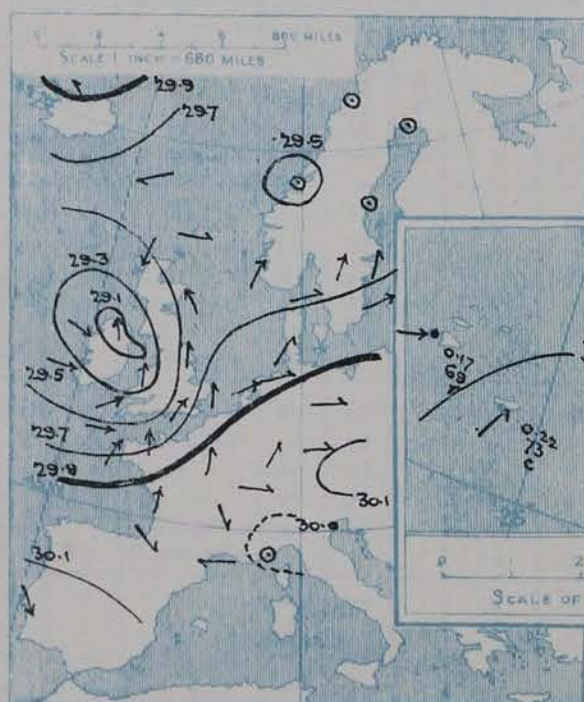
SUPPLEMENTARY CHARTS OF BAROMETER AND WIND

FOR 7 A.M. AND 6 P.M. YESTERDAY

7 A.M. YESTERDAY.



6 P.M. YESTERDAY



AVERAGES OF TEMPERATURE AT 8 A.M.
FOR THE TWO MONTHLY PERIOD,
AUGUST-SEPTEMBER.

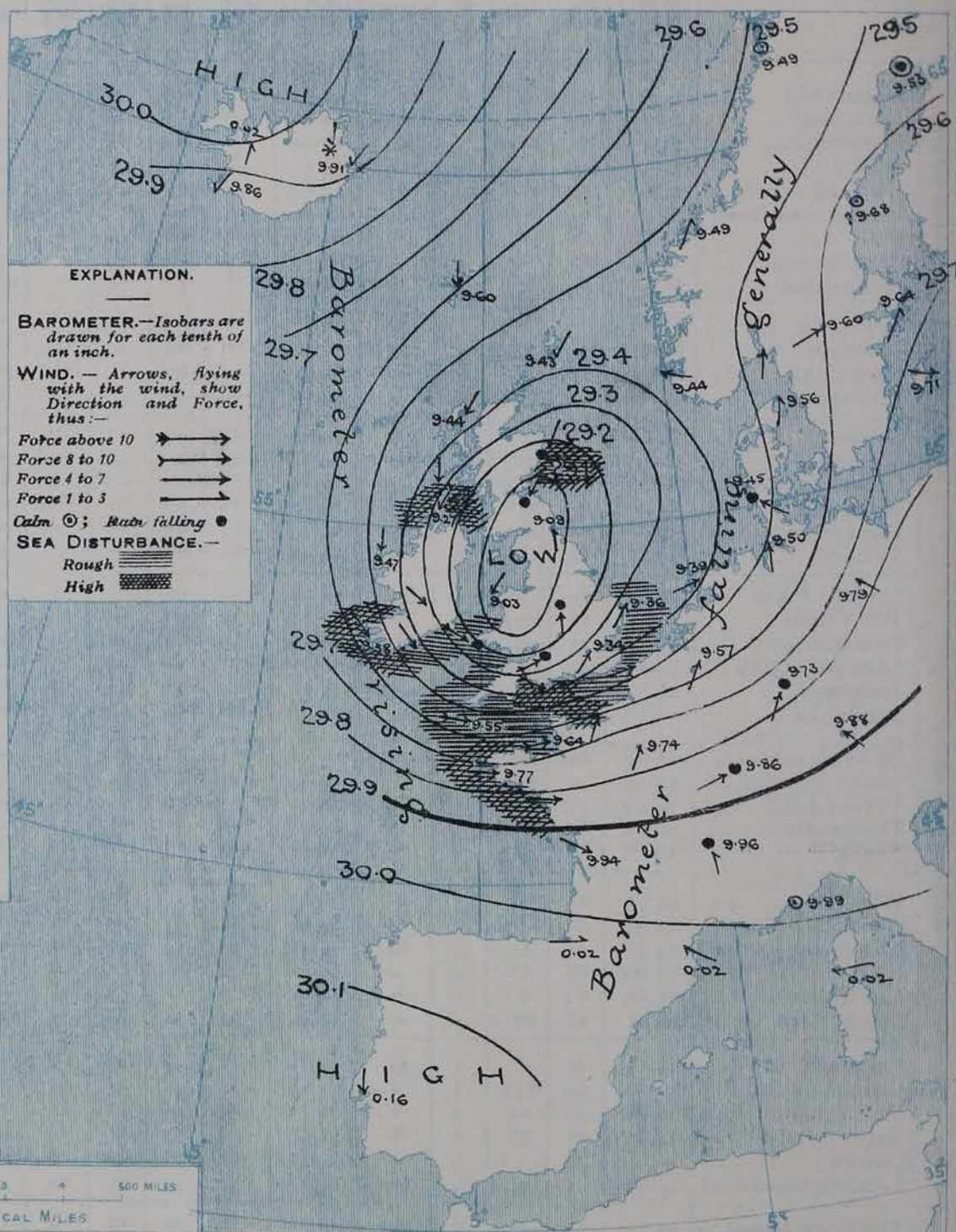
(Derived chiefly from Observations extending over
the 35 years—1871-1905.)



Tuesday

WEATHER

1. BAROMETER, WIND AND SEA AT 7 A.M. TO-DAY.



NOTES ON THE GENERAL SITUATION AT 7 A.M.

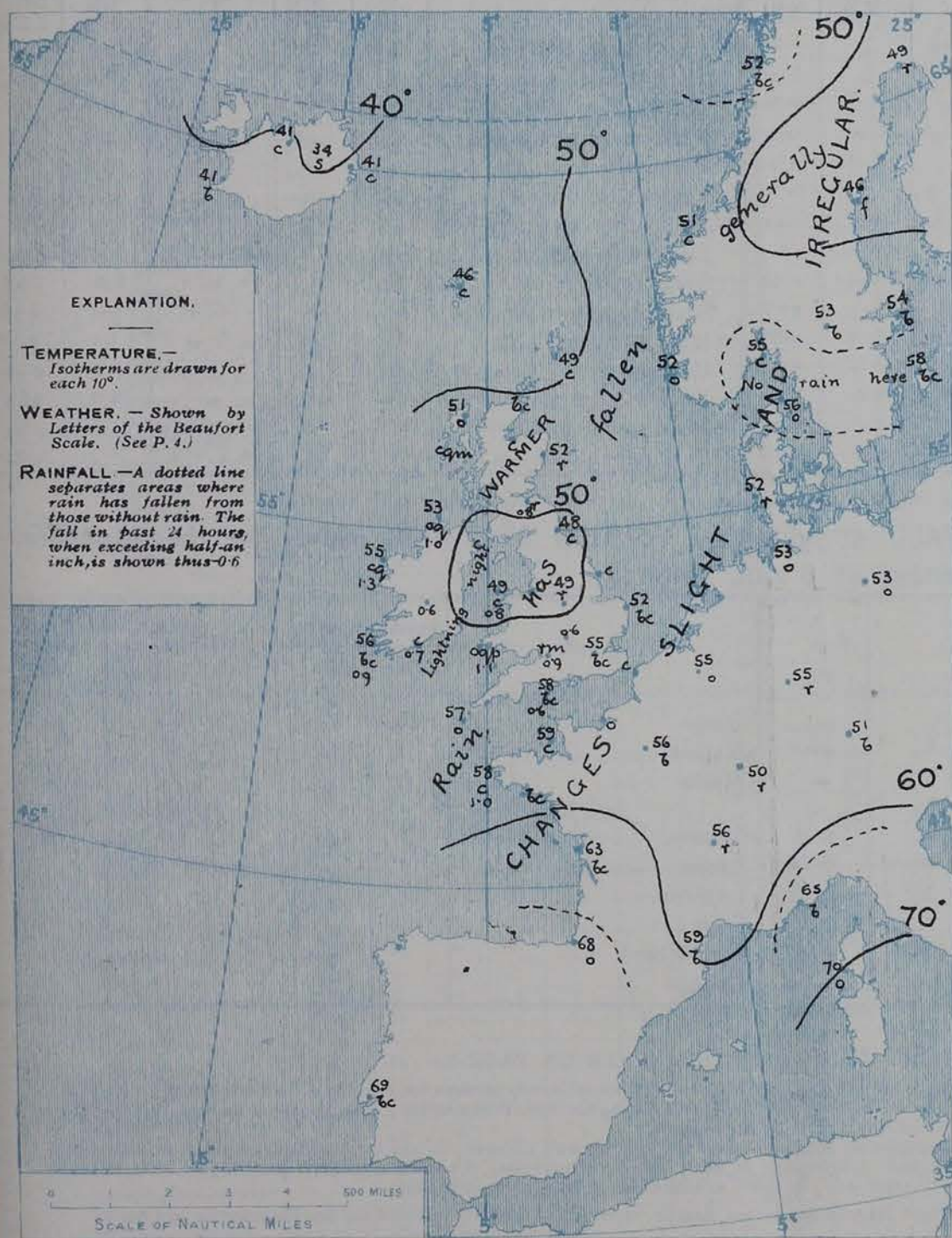
The central space of a deep cyclonic system, with the barometer down to 29 inches, now embraces the region between South Wales and the Bay. Pressure is above 30 inches on the Spanish Peninsula, and between Iceland and Greenland. There is a considerable gradient over a great part of the region under observation, very steep along the English Channel and off our south-western coasts.

The winds show a complete cyclonic circulation round the pressure minimum, fresh to strong on high in force at many home and foreign stations, a gale over our southern counties and the Channel, a whole gale at Portland Bill. In Iceland and northern Scandinavia calms and light airs prevail. Temperature has changed irregularly. Over the British Isles the values range from 48° at Liverpool to 60° at Bruggess; in Scandinavia from 46° at Hernö and 58° at Nishy; over western Europe from 50° at Belfast to 68° at Biarritz; in Iceland from 34° to 41°. The weather is in a very unsettled state generally, rain falling in various parts of these Islands and the Continent, snow at Simstadir (Iceland), and at Hernö and the atmosphere is foggy. The sea is running very high off Portland Bill and Lorient, and it is rough or high on many other parts of our own and the neighbouring coasts.

CHARTS

1st September, 1908.

2. TEMPERATURE AND WEATHER AT 7 A.M. TO-DAY.



NOTES ON YESTERDAY'S WEATHER

During yesterday temperature rose to 65° at Jersey, but remained below 60° over a great part of the Kingdom. The weather was exceedingly variable, very squally, with a gale to a strong gale in many localities, and rain falling generally, exceeding half an inch at a number of stations, an inch at Malin Head, 1.7 inch at Pembroke, and 1.3 inch at Blackrod. Lightning was seen locally. Aberystwyth reports no bright sunshine, and some other stations less than an hour, the records elsewhere ranging upwards to more than 8 hours at Aberdeen and Stonehaven.

GENERAL INFERENCE FROM THE 7 A.M. OBSERVATIONS.

The depression lying over the country is making slow progress to the eastward. As it passes out to the North Sea winds from between West and North will become general, squally, strong to a gale, then moderating. The conditions will remain of a very unstable character.

FORECASTS

For the 24 hours commencing at
NOON TO-DAY.

For the positions of the DISTRICTS indicated by the numbers 0-11—see map at foot.

- 0 N.E. to N.W. winds, strong to a gale, moderating later; squally, unsettled, rain at times; cool.
- 1 S. and S.W., veering N.W. winds, strong to a gale, moderating later; squally, unsettled, rain at times, thunder locally, fair intervals; temperature moderate to cool.
- 2 S. and S.W., veering N.W. winds, strong to a gale, moderating later; squally, unsettled, rain at times, thunder locally, fair intervals; temperature moderate to cool.
- 3 S. and S.W., veering N.W. winds, strong to a gale, moderating later; squally, unsettled, rain at times, thunder locally, fair intervals; temperature moderate to cool.
- 4 S. and S.W., veering N.W. winds, strong to a gale, moderating later; squally, unsettled, rain at times, thunder locally, fair intervals; temperature moderate to cool.
- 5 S. and S.W., veering N.W. winds, strong to a gale, moderating later; squally, unsettled, rain at times, thunder locally, fair intervals; temperature moderate to cool.
- 6 S. and S.W., veering N.W. winds, strong to a gale, moderating later; squally, unsettled, rain at times, thunder locally, fair intervals; temperature moderate to cool.
- 7 Wind between W. and N.W., strong to a gale, moderating; squally, unsettled rain at times, fair intervals; cool.
- 8 Wind between W. and N.W., strong to a gale, moderating; squally, unsettled rain at times, fair intervals; cool.
- 9 Wind between W. and N.W., strong to a gale, moderating; squally, unsettled rain at times, fair intervals; cool.
- 10 Wind between W. and N.W., strong to a gale, moderating; squally, unsettled rain at times, fair intervals; cool.

II WESTERN CHANNEL AND BAY.

N.W., W. and S.W. severe gale to fresh or moderate winds; high sea and swell; very squally, unsettled, rain at times; cool.

FORECAST DISTRICTS.

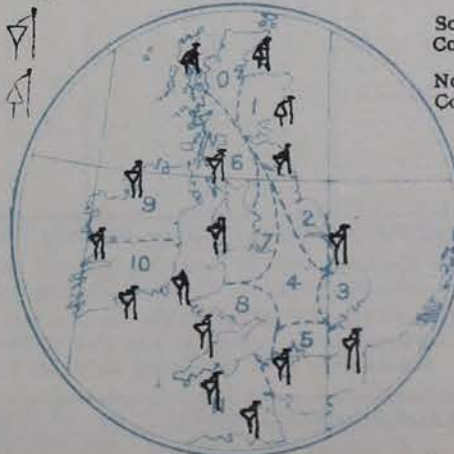
Those portions of the Coasts upon which the Warning Signals are at present flying are indicated thus:—

Signals hoisted yesterday.

Signals hoisted this morning.

South Cone.
North Cone.

South Cone.
North Cone.



DAILY WEATHER REPORT.

Tuesday, 1st September 1908.

TEMPERATURE, WEATHER, SUNSHINE AND RAINFALL FOR YESTERDAY.

STATIONS.	TEMPERATURE F.		Weather.	Sunshine.	Rainfall.	STATIONS.	TEMPERATURE F.		Weather.	Sunshine.	Rainfall.
	Max.	Min.					Max.	Min.			
Strathpeffer	61	49	*	Hrs. 4.0	Ins. 0.02	† Worthing, to 6 p.m. ...	61	46	c, op, or	Hrs. 2.6	Ins. 0.11
Stonehaven	*	*	*	8.4	0.11	† Brighton, to 6 p.m. ...	61	49	*	2.8	0.02
Dublin (City), to 4 p.m....	58	50	p, bc, orq	*	0.23	† Eastbourne, to 6 p.m. ...	63	50	*	3.5	-
Rossall Beach, to 6 p.m....	59	51	c, or	*	0.28	Bexhill-on-Sea, to 9 p.m.	63	48	r	5.0	0.30
Blackpool, to 9 p.m. ...	59	51	c, orq	2.1	0.31	† Hastings	*	*	*	5.1	*
Southport, to 9 p.m. ...	60	51	c, op, or	2.5	0.27	† Folkestone, to 6 p.m. ...	63	45	bc, bc, o	5.3	-
† Rhyl, to 6 p.m.	60	55	*	0.7	0.08	Ramsgate, to 6 p.m. ...	*	*	*	5.9	-
† Colwyn Bay, to 6 p.m. ...	58	52	b, bc, p	1.0	0.21	Margate, to 6 p.m. ...	64	47	b, o	5.2	0.01
Llandudno, to 9 p.m. ...	61	51	cp, bc, or	1.5	0.02	Felixstowe, to 6 p.m. ...	63	56	-	5.7	0.13
Bettws-y-Coed, to 6 p.m.	57	47	c, bc, c	0.1	-	Lowestoft, to 6 p.m. ...	64	43	cl, bc, b, r	7.0	0.10
Towyn, to 6 p.m.	58	52	bcp, op, r	0.4	0.26	Skegness, to 6 p.m....	61	47	b, bc, r	5.5	0.03
Aberystwyth, to 6 p.m. ...	58	52	*	0.0	0.10	Scarborough, to 9 p.m. ...	62	46	c, c, or	7.4	0.06
Plymouth, to 9 p.m. ...	60	49	bc, or, b	0.4	0.83	† Harrogate, to 6 p.m. ...	57	44	bc, b, or	1.1	0.11
Torquay, to 6 p.m.	59	50	*	0.2	0.66	Buxton	54	44	b, o, or	1.0	0.18
† Weymouth, to 6 p.m. ...	62	54	cp, r	0.2	0.46	Darwen, to 9 p.m. ...	56	45	bc, or	2.2	0.65
† Bournemouth, to 6 p.m.	60	49	or	0.3	0.60	Manchester, to 9 p.m. ...	58	53	p, bc, o, or, c	1.3	0.21
Southsea, to 6 p.m....	63	52	*	2.8	0.18	Birmingham, to 9 p.m....	56	47	c, o, r, c	1.7	0.51

† At this station the amount of Bright Sunshine given is for the whole day, ending with sunset.

TEMPERATURE, WEATHER, and RAINFALL at additional FOREIGN STATIONS, mainly for the 24 hours ended at 8 a.m. yesterday.

STATIONS. 31st August 1908.	TEMPERATURE F.		WEATHER.	RAIN. Ins.	STATIONS. 2nd August 1908.	TEMPERATURE F.		WEATHER.	RAIN. Ins.
	Max.	Min.				Max.	Min.		
Flushing	64	54	bc, b	0.04	Rome	84	66	b, b	-
Aix-la-Chapelle	64	50	b, b	0.08	Naples	73	67	b, b	-
Copenhagen	63	52	b, b	-	Malta	88	70	b	-
Oxö (Christiansand)	59	43	c, bc	-	30th August 1908. not received				
St. Petersburg	61	54	b, bc	0.12	Geneva	1 p.m.	*	1 p.m.	Measured 7 a.m.
Vienna	66	55	r, r	0.75	Berne	*	*	*	*
Buda-Pesth	86	59	b, b	-	Lucerne	*	*	*	*
Hermanstadt	86	55	b, b	-	Coire	*	*	*	*
Trieste	79	72	b, bc	0.04	St. Gothard	*	*	*	*
Florence	88	68	b, c	-	Lugano	*	*	*	*

NOTES REFERRING TO INFORMATION GIVEN ON PAGE 1.—

- (a) At the British and Irish Stations the readings of the barometer are now corrected for the difference in Gravity between the position of the Station and Latitude 45°.
- (b) The Sunshine for London given in the table is recorded on the Tower of the Wesleyan Training College, Westminster. The Sunshine entered to Dungeness is recorded at Littlestone-on-Sea; that entered to Portland Bill is recorded at Weymouth.
- (c) The information relating to weather is indicated by the following letters—b. blue sky; bc. sky half clouded; c. sky three parts clouded; d. drizzling rain; e. wet air without rain falling; f. fog; g. gloomy; h. hail; l. lightning; m. misty (hazy); o. overcast; p. passing showers; q. squally; r. rain; s. snow; t. thunder; u. ugly, threatening; v. visibility, unusual transparency; w. dew; x. hoar frost; z. dust-haze, or smoke.

* AN ASTERISK is inserted in all places for which information is not usually received. † Reports received too late for insertion in Charts.

WIRELESS TELEGRAMS FROM SHIPS OF H.M. NAVY.

Received during the 24 hours ended at 9.30 a.m. to-day.

TABLE SHOWING THE GREENWICH TIMES OF SUNRISE, NOON, AND SUNSET, FOR STATIONS IN THE UNITED KINGDOM, TO-DAY AND TO-MORROW.

Hour of Observation.	Position.		Reading of Barometer.	Wind.		Weather.	TEMPERATURE.			Sea Disturbance.	1st & 2nd Sept 1908.	Sunrise G.M.T.	Noon G.M.T.	Sunset G.M.T.
	Lat.	Long.		Dir.	Force.		Air.	Dry Bulb.	Wet Bulb.	Sea.				
	°	°	Ins.				°	°	°					
											Yarmouth	5.5	11.53	6.41
												5.7	11.53	6.39
											Greenwich	5.14	12.0	6.46
												5.16	12.0	6.44
											Wick	5.13	12.12	7.11
												5.15	12.12	7.9
											Valencia	5.54	12.41	7.28
												5.56	12.41	7.26

TERMS OF SUBSCRIPTION for the Daily Weather Report forwarded by Book Post, £1 per annum, payable quarterly in advance.

Single Copies (price 1d) may be obtained after 3 p.m. on the day of issue, at the Meteorological Office, and at the Bookstalls of the following terminus Railway Stations:—Victoria, Charing Cross, King's Cross, St. Pancras, Euston.

FORECASTS OF WEATHER for one day in advance are drawn up at 11 a.m., and between 7 and 8 p.m. The latest forecast can be had by Reply Telegram, on paying at any Post Office in the United Kingdom Sixpence in addition to the cost of the enquiry and reply Telegram. Information as to the Terms on which Forecasts can be sent daily, for a long or short period, may be obtained on application.

METEOROLOGICAL OFFICE, 63, VICTORIA STREET, S.W.
(TELEGRAPHIC ADDRESS: WEATHER, LONDON.)

W. N. SHAW, (Director).

DAILY WEATHER REPORT OF THE METEOROLOGICAL OFFICE.

Wednesday.
2nd September 1908

STATIONS.		YESTERDAY EVENING.					THIS MORNING.										PAST 24 HOURS.				
		Barom.	Temp.	Wind.			Barometer.	Temperature.			Wind.						Temp.				
		At 39° Fahr. and M.S.L.	Dry Bulb.	Dirac.	Force (0 to 12).	Weather.	At 82° Fahr. and M.S.L.	Change since Yesterday.	Dry Bulb.	Wet Bulb.	Change since Yesterday.	Dirac.	Force (0 to 12).	Weather.	Sea (0 to 9).		Max.	Min.	Weather.	Sun-shine	Rainfall
		Ins.	°				Ins.	Ins.	°	°	°						°	°		Hours.	Ins.
SCANDINAVIA.	Haparanda...	29.54	50	2	0	c	29.54	+01	51	49	+2	S	2	bc	x		57	45	x	x	0.20
	Hernösand...	29.48	50	2	0	c	29.44	-05	54	53	+8	2	0	r	x		59	46	x	x	0.87
	Stockholm...	29.56	51	S	2	r	29.26	-38	56	55	+2	S	2	o	x		61	48	x	x	0.20
	Wisby...	29.51	54	S	4	r	29.28	-43	55	53	-3	SSE	4	r	x		61	52	x, r	x	0.16
	Karlstad...	29.44	53	E	2	r	29.25	-35	53	51	0	NE	4	o	x		55	52	x	x	0.24
	Færder (X'ania Fjord)	29.34	54	ESE	5	o	29.26	-28	53	52	-2	NE	4	o	2		52	43	x	x	-
	Bodö...	29.52	51	N	4	c	29.52	+03	51	49	-1	2	0	bc	1		52	43	x	x	-
	Christiansund...	29.42	53	NE	1	c	29.39	-10	52	49	+1	2	0	bc	1		54	46	x	x	-
	Skudesnaes...	29.28	54	SSE	2	c	29.35	-09	53	51	+1	N	2	bc	4		54	46	x, c	x	0.16
ICELAND & FAEROE.	Reykjavik...	29.95	50	WNW	2	bc	29.93	+07	38	x	-3	2	0	bc	x		x	x	x	x	x
	Blönduós...	30.04	42	SE	1	bc	30.08	+06	34	x	-1	2	0	c	x		x	x	x	x	x
	Seydisfjord...	29.96	45	NNE	4	c	30.01	+10	38	x	-3	E	1	bc	x		x	x	x	x	x
	Thorshavn...	29.60	46	NW	4	o	29.76	+16	45	x	-1	N	6	r	x		x	x	x	x	x
BRITISH ISLANDS.	Sumburgh Head	29.44	48	WNW	3	bc	29.48	+05	48	47	-1	WNW	1	c	1		55	49	bc, bc, o	x	0.05
	Stornoway...	29.65	48	N	4	cdp	29.64	+20	48	47	-3	NNW	6	r	5		56	43	o, c, bc, o, or	3.8	0.46
	Castlebay (Barra Id.)	29.69	52	NW	4	c	29.80	+41	49	45	-4	NW	5	om	4		57	46	cq, m, o, b, om	8.5	0.01
	Malin Head...	29.66	53	NNW	5	c	29.81	+54	50	48	-3	NNW	4	c	3		56	48	bc, bc, o	x	0.04
	Blacksod Pt. ...	29.79	56	NW	3	cm	29.96	+49	52	48	-3	N	2	bm	2		60	49	bc, cm	x	0.28
	Valencia...	29.89	56	W	4	c	29.96	+38	54	51	-2	WNW	3	c	5		60	54	qp, c, bc, o	5.9	0.05
	Roche's Point...	29.83	59	NNW	5	bc	29.94	+54	52	50	-2	W	3	bc	3		61	52	c, bc, bc	x	-
	Burr Castle...	29.75	59	WNW	3	bc	29.92	+55	51	50	-3	NW	3	o	x		63	49	c, bc	6.8	-
	Donaghadee...	29.62	56	WNW	4	c	29.82	+70	48	47	0	SSW	2	c	1		59	41	bc, o, cp	x	0.02
	Liverpool Obsy...	29.55	56	W	6	c	29.79	+74	53	52	+5	W	3	c	4		59	48	o, cp, oq, c, o	4.3	0.04
	Holyhead...	29.63	57	NNW	7	cqm	29.83	+80	53	51	+4	NW	4	c	3		58	49	cq, m, cqm	x	0.01
	Pembroke (St. Ann's Hd.)	29.70	58	W	5	c	29.88	+73	55	53	+1	W	5	cp	5		60	53	oq, p, c	0.0	0.05
	Scilly (St. Mary's)...	29.87	59	W	5	c	29.99	+44	57	53	0	WNW	4	c	4		61	55	c	7.8	0.10
	Jersey (St. Aubins)...	29.83	59	WNW	8	c	29.97	+33	57	55	-2	WNW	6	o	6		63	55	rq, m, c	4.8	0.08
	Portland Bill...	29.69	60	WNW	6	bc	29.89	+55	57	56	-1	WSW	5	c	4		61	5	c, bc	4.5	0.13
	Dungeness...	29.48	58	W	7	o	29.83	+41	54	51	-6	NW	4	bc	4		62	49	o, bc, bc, c	4.8	0.38
	Dover...	29.49	56	W	4	o	29.83	+39	51	49	-5	W	2	bc	4		60	48	c, o, c, o, bc	4.6	0.14
	Wick...	29.53	50	N	4	c	29.57	+20	43	42	-8	N	2	bc	2		57	38	-	x	0.03
	Nairn...	29.54	53	NE	2	bc	29.61	+32	45	42	-7	W	2	c	2		57	42	bc, qp, bc	2.5	0.03
	Aberdeen...	29.50	52	N	3	bc	29.64	+46	46	43	-6	W	3	bc	1		55	41	o, bc, qp, bc	0.9	0.29
	Leith...	29.50	57	NW	3	c	29.70	+68	46	43	-7	WSW	3	bc	x		58	44	rq, c, bc	x	0.10
	North Shields...	29.41	51	N	5	r	29.70	+61	46	44	-2	WSW	2	bc	3		59	43	c, r	x	0.06
	Spurn Head...	29.34	55	WNW	5	bc	29.72	+54	52	50	+1	W	4	o	3		58	50	qp, bc, oq	x	0.14
	Yarmouth...	29.31	53	WNW	3	cp	29.74	+38	50	48	-2	W	3	o	4		59	47	bc, qp, bc, c	4.4	0.26
	Clacton-on-Sea...	29.40	56	W	6	bc	29.80	+43	52	49	-4	WNW	4	bc	3		60	50	bc, qp, bc	5.0	0.02
	Nottingham...	29.48	56	NW	6	cm	29.78	+66	52	50	+3	W	2	cm	x		60	48	c, cm	3.0	0.05
	Bath...	29.65	58	W	6	bc	29.90	+71	51	50	-2	WSW	1	m	x		60	44	-	3.9	-
	Oxford...	29.69	55	W	4	bc	29.88	+73	55	51	+3	W	3	bc	x		60	47	oq, bc, o, bc	x	0.12
	London (St. James's Park)	29.50	57	W	6	oq	29.83	+49	51	50	-4	W	2	bcw	x		61	49	oq, oq, bc, bc	1.7	0.09
GERMANY, &c.	The Scaw (Skagen)	29.31	57	WSW	2	bc	29.27	-29	56	54	0	N	1	bc	0		61	46	x	x	0.32
	Fanö...	29.20	53	SE	6	bc	29.35	-10	54	53	+2	WNW	4	r	x		61	50	x	x	0.39
	Cuxhaven...	29.29	58	S	5	o	29.39	-11	57	55	+4	WNW	5	cq	x		63	52	x	x	0.04
	The Helder...	29.22	56	WNW	8	r	29.65	+26	56	53	-2	NW	5	r	5		61	52	x	x	0.67
	Brussels...	x	x	x	x	x	29.81	+24	53	51	-2	WNW	2	c	x		62	50	x	x	0.47
	Berlin...	29.52	58	SW	4	bc	29.43	-36	55	51	+2	SW	6	o	x		63	52	x	x	-
	Frankfurt...	29.65	57	SW	8	r	29.76	+03	56	51	+2	SW	6	o	x		66	54	x	x	0.04
	Munich...	29.80	59	W	5	bc	29.87	-01	55	50	+4	SW	7	o	x		64	51	x	x	-
FRANCE.	C. Gris Nez...	29.52	59	W	7	o	29.80	+35	55	53	-2	WNW	4	m	5		63	54	x	x	0.12
	La Heve...	29.69	59	W	9	o	29.89	+24	57	55	+3	WNW	7	o	7		68	52	x	x	0.04
	Brest...	29.96	59	WNW	5	c	30.08	+31	57	55	-1	WNW	4	o	3		61	55	x	x	-
	Lorient...	29.96	59	W	7	c	30.06	+26	58	55	0	W	5	c	4		64	55	x	x	-
	Rochefort...	30.02	64	WNW	5	bc	30.13	+19	61	58	-2	WNW	4	c	x		70	59	bc	x	0.04
	Biarritz...	30.15	66	NW	4	o	30.19	+17	62	59	-6	S	3	bc	5		77	59	x	x	-
	Paris...	29.76	61	WSW	4	o	29.95	+21	55	53	-1	SW	2	bc	x		67	53	x	x	0.04
	Belfort...	29.81	59	WSW	7	c	29.97	+11	51	49	+1	WSW	7	r	x		64	50	x	x	0.12
	Lyons...	29.94	66	W	2	o	30.11	+15	58	51	+2	W	1	bc	x		73	53	x	x	0.04
	Nice...	29.84	72	W	6	bc	29.78	-21	65	56	0	Z	0	c	2		75	61	x	x	-
	Perpignan...	30.02	74	NW	2	c	30.13	+11	63	55	+4	NW	3	c	x		82	59	x	x	-
	Sanguinaire...	29.98	73	W	2	o	29.96	-06	75	64	+5	W	4	o	3		77	59	x	x	-
SPANISH PENIN.	Corunna...																				
	Lisbon...																				
	Azores (P. Delgada)...																				
	" (Horta)...	30.18	75	SSW	4	o	30.17	00	75	73	+6	SW	4	f	3		79	76	x	x	-

For NOTES see page 1.


Meaning observations taken at 8 o'clock.

ERRATUM:- In yesterday's Report, Hernösand 7 a.m. bar. reading should have been 29.49 ins.

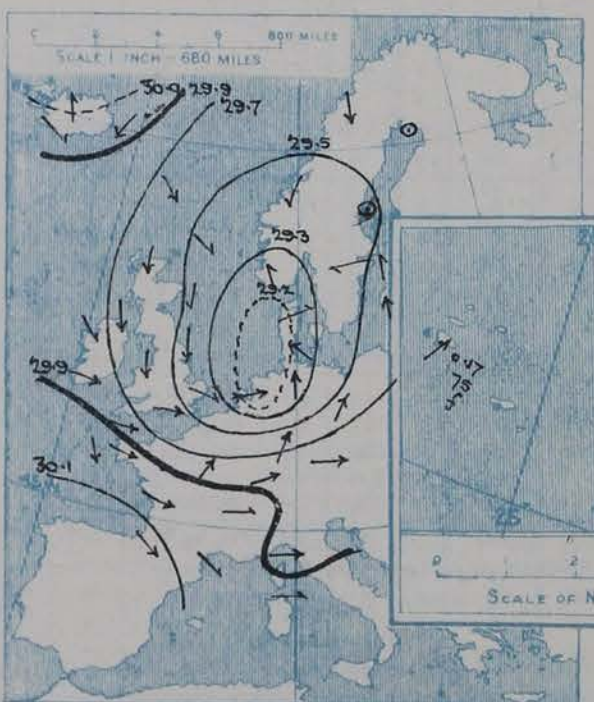
SUPPLEMENTARY CHARTS OF BAROMETER AND WIND

FOR 7 A.M. AND 6 P.M. YESTERDAY

7 A.M. YESTERDAY

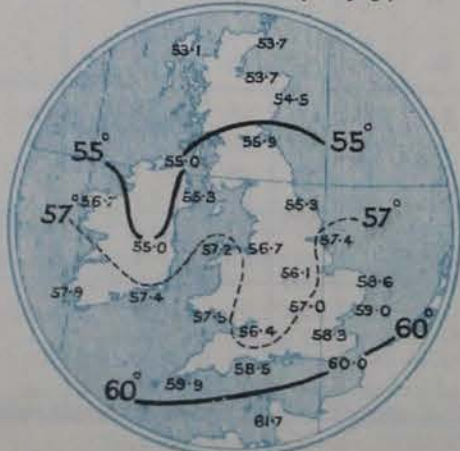


6 P.M. YESTERDAY



AVERAGES OF TEMPERATURE AT 8 A.M. FOR THE TWO MONTHLY PERIOD, AUGUST-SEPTEMBER.

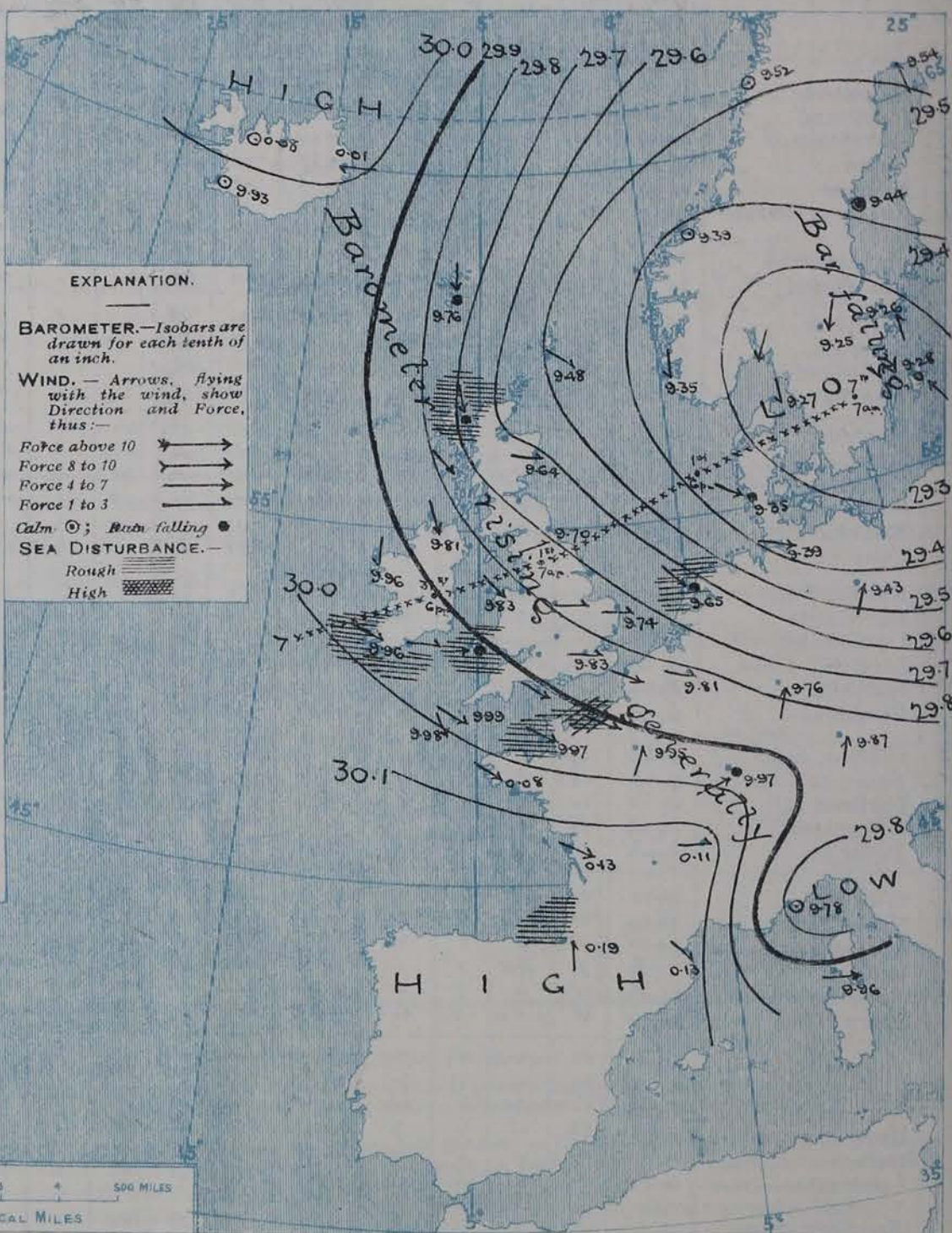
(Derived chiefly from Observations extending over the 35 years—1871-1905.)



Wednesday,

WEATHER

1. BAROMETER, WIND AND SEA AT 7 A.M. TO-DAY.



NOTES ON THE GENERAL SITUATION AT 7 A.M.

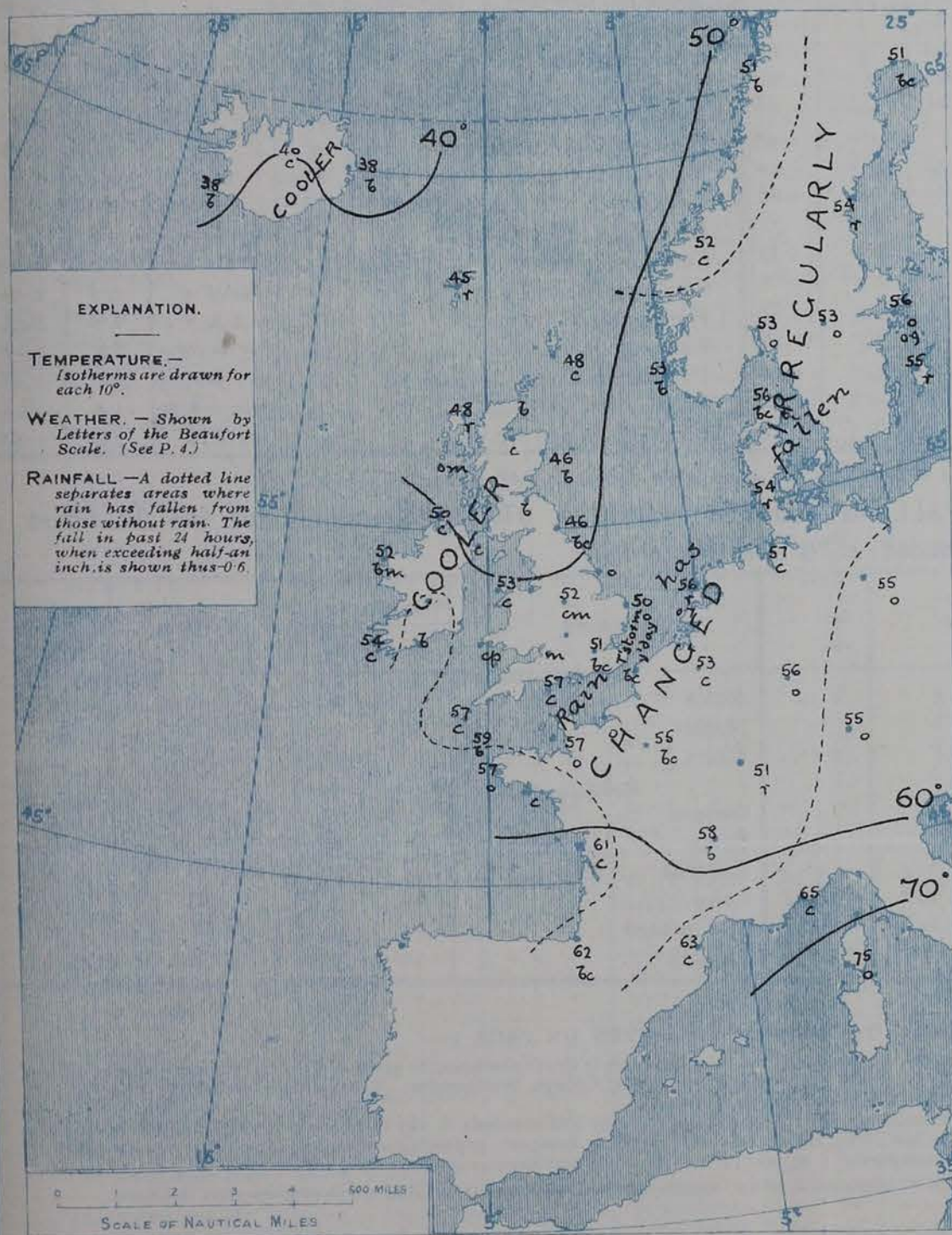
The deep depression of yesterday has continued on its eastward course, and its central space, with the barometer at 29.25 ins. is now found over Southern Sweden. Pressure is highest, 30.2 ins., on the lower part of the Bay of Biscay, and it is above 30 ins. to the northward of Iceland. The gradient is moderate to slight generally.

The wind circulates cyclonically round the pressure minimum, Northerly to Westerly over the British Isles, France and the North Sea region, South-Westerly in Germany, Southerly to Easterly and North-easterly in Southern Sweden. Off Harve, at Belfort and at Munich a high wind is reported, and a few home and foreign stations have a fresh or strong breeze. Over Northern Scandinavia and Iceland calms prevail. Temperature has fallen in many places, risen in many others. Over the British Isles the values range from 43° at Wick to 57° at Scilly, Jersey and Portland Bill; in Scandinavia from 51° at Bodö and Haparanda to 56° at Stockholm; over the western portion of the Continent from 51° at Belfort to 76° at Sanguinaire; in Iceland from 34° to 40°. The weather is fine to fair and cloudy over the greater part of the region under observation, but rain is falling at a few isolated stations at home and abroad. A high sea is running off Harve, a rough sea off Jersey and it is rather rough in a few other neighbourhoods.

CHARTS

2nd September, 1908.

2. TEMPERATURE AND WEATHER AT 7 A.M. TO-DAY.



NOTES ON YESTERDAY'S WEATHER

The highest temperature reached yesterday in these Islands was 63° at Bin Castle, Jersey and Plymouth; in numerous instances the maximum was below 60°, at Buxton 54°. In the night a minimum of 38° occurred at Wick. The weather was very changeable, showers falling nearly everywhere but no large amounts of rain were measured. At Pembroke there was no bright sunshine, and Stornhaven, Aberdeen and Alesburyth had less than an hour, the records elsewhere ranging upwards to 8.5 hours at Barm, and 9.5 hours at Scarborough.

GENERAL INFERENCE FROM THE 7 A.M. OBSERVATIONS.

Pressure is increasing generally, and there are no definite indications of the approach of an important disturbance, but the westerly breeze on our south-western coasts probably heralds the passage of small secondaries which may produce local showers in the course of the coming twenty four hours.

FORECASTS

For the 24 hours commencing at NOON TO-DAY.

For the positions of the DISTRICTS indicated by the numbers 0-11—see map at foot.

- 0 } N.W. to W. breezes, fresh at times in places; generally fair or fine, local passing showers; cool.
- 1 }
- 2 }
- 3 } N.W. and W. breezes, light or moderate; generally fair or fine, local passing showers; cool to moderate temperature.
- 4 }
- 5 }
- 6 } Same as Nos. 0 & 1.
- 7 }
- 8 } N.W. to W. or S.W. breezes; fresh at times in places; generally fair or fine, some showers; cool.
- 9 }
- 10 }

II WESTERN CHANNEL AND BAY.

N.W. and W. winds, fresh or strong at times locally; sea rather rough to moderate, cloudy to fine, some showers; cool.

FORECAST DISTRICTS.

Those portions of the Coasts upon which the Warning Signals are at present flying are indicated thus:—

Signals hoisted yesterday.

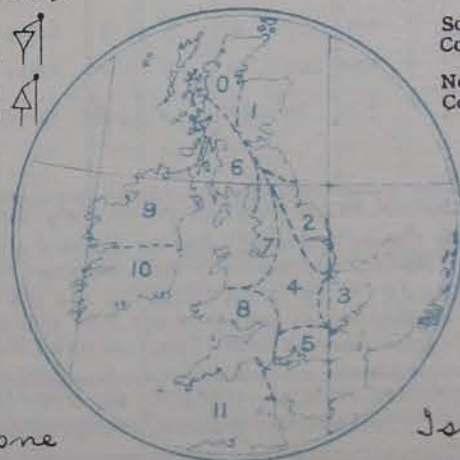
Signals hoisted this morning.

South Cone.

North Cone.

South Cone.

North Cone.



None

Issues.

TEMPERATURE, WEATHER, SUNSHINE AND RAINFALL FOR YESTERDAY.

STATIONS.	TEMPERATURE F.		Weather.	Sunshine.	Rainfall.	STATIONS.	TEMPERATURE F.		Weather.	Sunshine.	Rainfall.
	Max.	Min.					Max.	Min.			
Strathpeffer	56	50	*	Hrs. 2.3	Ins. 1.03	† Worthing, to 6 p.m. ...	61	52	r.c.o.r.c.o	Hrs. 4.1	Ins. 0.74
Stonehaven	*	*	*	0.5	1.03	† Brighton, to 6 p.m. ...	61	?	*	1.5	0.38
Dublin (City), to 4 p.m....	62	48	q.p.b.c.b.cq	*	0.03	† Eastbourne, to 6 p.m. ...	62	55	*	5.5	0.83
Rossall Beach, to 6 p.m....	58	46	o.r.q.t.c.p.c	*	0.39	Bexhill-on-Sea, to 9 p.m.	62	54	-	4.3	0.43
Blackpool, to 9 p.m. ...	59	46	c.o.o.p.o	5.5	0.04	Hastings	*	*	*	4.4	*
Southport, to 9 p.m. ...	59	46	o.t.l.v.b.c	4.4	0.03	† Folkestone, to 6 p.m. ...	61	51	o.r.b.c.p.o	4.7	0.33
Rhyl, to 6 p.m.	59	41	*	4.0	0.03	† Ramsgate, to 6 p.m. ...	*	*	*	5.6	0.35
† Colwyn Bay, to 6 p.m. ...	58	47	c.b.c.p.b.c	1.6	0.24	† Margate, to 6 p.m. ...	61	50	b.r	4.0	0.24
Llandudno, to 9 p.m. ...	59	47	b.c.b.c.p.b.c	2.0	0.03	Felixstowe, to 6 p.m. ...	60	53	*	5.4	0.31
Bettws-y-Coed, to 6 p.m.	58	46	c.b	2.3	*	Lowestoft, to 6 p.m. ...	68	47	o.c.b.c.o.p.c	4.8	0.44
Towyn, to 6 p.m.	61	51	-	2.4	0.35	Skegness, to 6 p.m....	59	50	r.b.r.b.c	5.7	0.49
Aberystwyth, to 6 p.m. ...	59	52	*	0.7	0.13	Scarborough, to 9 p.m. ...	60	46	b.c.o.c	9.5	0.40
Plymouth, to 9 p.m. ...	62	54	o.r.b.c.p.b	2.5	0.08	† Harrogate, to 6 p.m. ...	57	44	r.o.b.c.r.c	6.5	0.46
Torquay, to 6 p.m.	62	53	*	3.2	0.24	Buxton	54	42	o.r.b.c.p.o	3.9	0.44
† Weymouth, to 6 p.m. ...	63	55	c.p.b.c.b	4.5	0.26	Darwen, to 9 p.m. ...	57	41	o.r.b.c.w	1.8	0.20
† Bournemouth, to 6 p.m.	62	52	r.q.b.o	4.5	0.28	Manchester, to 9 p.m. ...	59	52	o.m.c.b.b.c	2.5	0.03
Southsea, to 6 p.m....	62	54	*	5.7	0.83	Birmingham, to 9 p.m....	58	46	r.c.b	3.0	0.33

† At this station the amount of Bright Sunshine given is for the whole day, ending with sunset.

TEMPERATURE, WEATHER, and RAINFALL at additional FOREIGN STATIONS, mainly for the 24 hours ended at 8 a.m. yesterday.

STATIONS. 1st September 1908.	TEMPERATURE F.		WEATHER.	RAIN. Ins.	STATIONS. 1st September 1908.	TEMPERATURE F.		WEATHER.	RAIN. Ins.
	Max.	Min.				Max.	Min.		
Flushing	63	56	o.r	0.12	Rome	81	65	b.b	-
Aix-la-Chapelle	63	48	o.b	-	Naples	79	65	b.b	-
Copenhagen	63	52	b.o	0.35	Malta	84	74	b	-
Oxö (Christiansand)	59	48	b.r	-	31st August, 1908.				
St. Petersburg	63	60	b.c.o	-	Geneva	1 p.m. 63	*	1 p.m. b	Measured 7 a.m. 0.87
Vienna	63	48	b.b	0.04	Berne	63	*	b.c	0.67
Buda-Pesth	81	55	b.b	-	Lucerne	63	*	b	0.67
Hermanstadt	83	61	b.b.c	-	Coire	61	*	b.c	2.64
Trieste	75	61	b.b.c	-	St. Gothard	39	*	b	0.99
Florence	80	57	b.b	-	Lugano	75	*	b	1.06

NOTES REFERRING TO INFORMATION GIVEN ON PAGE 1.—

- (a) At the British and Irish Stations the readings of the barometer are now corrected for the difference in Gravity between the position of the Station and Latitude 45°.
- (b) The Sunshine for London given in the table is recorded on the Tower of the Wesleyan Training College, Westminster. The Sunshine entered to Dungeness is recorded at Littlestone-on-Sea; that entered to Portland Bill is recorded at Weymouth.
- (c) The information relating to weather is indicated by the following letters—b. blue sky; bc. sky half clouded; c. sky three parts clouded; d. drizzling rain; e. wet air without rain falling; f. fog; g. gloomy; h. hail; l. lightning; m. misty (hazy); o. overcast; p. passing showers; q. squally; r. rain; s. snow; t. thunder; u. ugly, threatening; v. visibility, unusual transparency; w. dew; x. hoar frost; z. dust-haze, or smoke.

* AN ASTERISK is inserted in all places for which information is not usually received. † Reports received too late for insertion in Charts.

WIRELESS TELEGRAMS FROM SHIPS OF H.M. NAVY.

Received during the 24 hours ended at 9.30 a.m. to-day.

TABLE SHOWING THE GREENWICH TIMES OF SUNRISE, NOON, AND SUNSET, FOR STATIONS IN THE UNITED KINGDOM, TO-DAY AND TO-MORROW.

Hour of Observation.	Position.		Reading of Barometer.	Wind.		Weather.	TEMPERATURE.			Sea Dis. turbance.	2nd & 3rd Sept. 1908.	Sunrise G.M.T.	Noon G.M.T.	Sunset G.M.T.
	Lat.	Long.		Dir.	Force.		Dry Bulb.	Wet Bulb.	Sea.					
1 September 1908 4 p.m.	47° 20' N.	6° 36' W.	30.00	NNW	5	b	62	58	61	5	Yarmouth	5.7	11.53	6.39
" " " 6 p.m.	47° 41' N.	6° 22' W.	30.00	NNW	5	b.c	61	57	59	5	Greenwich	5.8	11.52	6.37
2nd " " 4 a.m.	49° 12' N.	5° 50' W.	30.00	NW	4	b	57	55	54	5	Wick	5.16	12.0	6.44
" " " 7 a.m.	49° 40' N.	6° 34' W.	29.98	NW	4	b	59	56	56	4	Valencia	5.17	11.59	6.42
												5.15	12.12	7.9
												5.17	12.11	7.6
												5.56	12.41	7.26
												5.57	12.40	7.24

TERMS OF SUBSCRIPTION for the Daily Weather Report forwarded by Book Post, £1 per annum, payable quarterly in advance.

Single Copies (price 1d) may be obtained after 3 p.m. on the day of issue, at the Meteorological Office, and at the Bookstalls of the following terminus Railway Stations:—Victoria, Charing Cross, King's Cross, St. Pancras, Euston.

FORECASTS OF WEATHER for one day in advance are drawn up at 11 a.m., and between 7 and 8 p.m. The latest forecast can be had by Reply Telegram, on paying at any Post Office in the United Kingdom Sixpence in addition to the cost of the enquiry and reply Telegram. Information as to the Terms on which Forecasts can be sent daily, for a long or short period, may be obtained on application.

METEOROLOGICAL OFFICE, 63, VICTORIA STREET, S.W.
(TELEGRAPHIC ADDRESS: WEATHER, LONDON.)

W. N. SHAW, (Director).

DAILY WEATHER REPORT OF THE METEOROLOGICAL OFFICE.

Thursday,
3rd September 1908

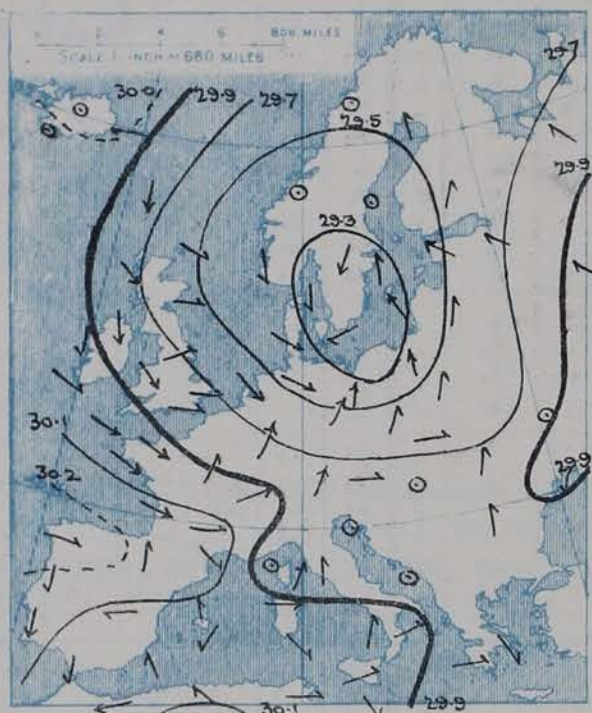
STATIONS.		YESTERDAY EVENING.					THIS MORNING.										PAST 24 HOURS.				
		Barom.	Temp.	Wind.			Barometer.	Temperature.	Wind.								Temp.				
		At 32° Fahr. and M.S.L.	Dry Bulb.	Dir.	Force (0 to 12).	Weather.	At 82° Fahr. and M.S.L.	Change since Yesterday.	Dry Bulb.	Wet Bulb.	Change since Yesterday.	Dir.	Force (0 to 12).	Weather.	Sea (0 to 9).		Max.	Min.	Weather.	Sun-shine Hours.	Rainfall Ins.
		Ins.	°				Ins.	Ins.	°	°	°						°	°			
SCANDINAVIA.	Haparanda...	29.54	48	2	0	C	29.54	00	48	46	-3	NE	2	C	x		59	45	x	x	0.51
	Hernösand...	29.44	54	E	2	0	29.39	-05	51	50	-3	N	4	0	x		57	46	x	x	0.12
	Stockholm...	29.28	52	SW	2	0	29.33	+07	54	52	-2	W	2	0	x		59	50	x	x	0.20
	Wisby...	29.31	54	W	4	0	29.37	+09	55	52	0	NW	4	0	x		59	50	x	x	-
	Karlstad...	29.30	51	2	0	C	29.39	+14	53	51	0	NNE	2	0	x		x	x	x	x	-
	Færder (X'ania Fjord)	29.37	53	NNW	3	C	29.46	+20	52	51	-1	NNW	6	r	3		54	50	x	x	0.08
	Bodö...	29.60	50	2	0	b	29.60	+08	51	49	0	2	0	b	1		54	45	x	x	-
	Christiansund	29.53	53	N	3	0	29.67	+28	50	47	-2	N	3	0	2		59	48	x	x	0.04
	Skudesnaes	29.47	54	NNW	4	bc	29.60	+25	54	50	+1	NNW	7	C	3		55	50	bc, c	x	-
ICELAND & FAEROE.	Reykjavik...	30.01	49	NW	1	b	29.92	-01	43	x	+5	2	0	b	x		x	x	x	x	x
	Blönduós...	30.04	51	2	0	bc	30.02	-06	44	x	+10	5	1	bc	x		x	x	x	x	x
	Seydisfjord...	30.01	54	NE	4	bc	30.00	-01	37	x	-1	2	0	bc	x		x	x	x	x	x
	Thorshavn...	29.94	45	NNW	4	C	29.99	+23	42	x	-3	NW	2	C	x		x	x	x	x	x
BRITISH ISLANDS.	Sumburgh Head	29.70	49	N	3	r	29.87	+39	46	44	-2	N	2	b	2		56	42	o, r	x	0.21
	Stornoway...	29.95	49	NNW	6	bc	30.01	+37	45	43	-3	NW	2	0	2		53	44	cp, bc, b, o	3.5	0.05
	Castlebay (Barra Id.)	29.98	51	NW	4	C	30.00	+20	49	44	0	NE	2	0	3		55	48	og, pm, c, o	8.8	-
	Malin Head	29.98	52	NW	5	bc	29.94	+13	51	50	+1	NE	3	C	2		53	48	bc, bc	x	-
	Blacksod Pt.	30.06	54	NNE	3	b	29.92	-04	49	47	-3	ESE	4	op	3		60	48	bc, op	1	0.01
	Valencia	30.01	56	ESE	1	0	29.67	-29	56	54	+2	ESE	3	om	4		60	54	c, o, atm	3.5	0.21
	Roche's Point	30.03	57	SW	2	C	29.77	-17	54	54	+2	ESE	6	r	5		62	51	bc, c, r	x	0.40
	Birr Castle	30.01	56	N	1	bc	29.85	-07	51	50	0	ESE	2	or	x		59	43	c, bc	6.8	0.02
	Donaghadee	29.95	55	NNW	4	bc	29.95	+13	46	45	-2	WSW	1	C	2		58	42	bc, bc	x	-
	Liverpool Obsy...	29.93	54	W	6	C	29.97	+18	51	49	-2	SE	1	C	2		56	48	cp, o, c, o	6.3	0.06
	Holyhead	29.96	55	NW	5	bc	29.94	+11	49	48	-4	S	1	cm	1		57	46	r, bc	x	0.05
	Pembroke	29.99	55	NW	3	bc	29.86	-02	55	50	0	SE	6	om	5		60	50	cp, bc, c	8.4	0.02
	(St. Ann's Hd.)																				
	Scilly (St. Mary's)	30.06	58	WNW	4	0	29.77	-22	57	56	0	SE	5	r	4		61	56	c, o	4.4	0.14
	Jersey (St. Aubins)	30.05	58	W	5	0	30.05	+08	56	54	-1	SSW	3	r	3		63	55	cg, ogm, or	7.5	0.02
	Portland Bill	29.96	59	NW	4	C	30.00	+11	55	53	-2	SE	4	C	3		62	51	bc, c	6.5	0.01
	Dungeness	29.88	54	WNW	3	bc	30.02	+19	48	47	-6	NW	3	0	3		67	47	c, trhp, bc	8.0	0.35
	Dover	29.89	53	WNW	1	C	30.03	+20	49	47	-2	WNW	1	b	2		64	44	o, trhp, bc	9.3	0.09
	Wick	29.80	49	N	3	0	29.95	+38	45	43	+2	N	3	C	2		57	42	-	x	0.15
	Nairn	29.84	52	N	3	C	29.97	+36	45	43	0	2	0	C	1		56	41	c, r, c, cp	2.4	0.14
	Aberdeen	29.78	51	NNW	4	C	29.97	+33	46	45	0	WNW	3	C	2		58	44	c, cp, bc, p	7.0	0.07
	Leith	29.80	56	NW	4	C	29.98	+28	48	45	+2	WNW	1	C	x		58	46	b, bc, cp, c, o	x	0.01
	North Shields	29.76	53	N	3	C	29.97	+27	46	44	0	WNW	2	bc	3		59	42	p, o, trhp, c	x	0.03
	Spurn Head	29.78	50	WNW	6	r	29.96	+24	49	47	-3	WNW	3	b	3		58	47	g, ogp, bc, b	x	0.09
	Yarmouth	29.80	53	WSW	3	bc	29.98	+24	47	46	-3	W	3	bc, m	4		62	43	bc, cp, bc	6.3	0.18
	Clacton-on-Sea	29.85	53	WNW	2	b	30.01	+21	47	45	-5	WNW	2	bc	0		63	43	bc, cp, b	8.6	0.07
	Nottingham	29.87	54	WNW	4	cm	30.00	+22	45	44	-7	W	1	cm	x		59	41	cp, m, cm	6.9	0.03
	Bath	29.96	58	NW	4	b	30.01	+11	44	43	-7	NE	3	m	x		62	38	-	10.0	-
	Oxford	29.99	48	NW	1	b	30.03	+15	49	46	-6	WSW	1	m	x		62	41	bc, pm, bc, c	x	0.08
	London (St. James's Park)	29.89	53	W	3	b	30.02	+19	45	42	-6	W	1	bc, m	x		62	42	op, bc, trhp, b	7.6	0.19
GERMANY, & C.	The Scaw (Skagen)	29.39	54	WNW	3	0	29.45	+18	55	52	-1	NNW	3	0	0		61	46	x	x	0.20
	Fanö	29.60	53	WNW	4	b	29.62	+27	54	51	0	WNW	4	bc	x		59	52	x	x	0.24
	Cuxhaven	29.66	56	NW	6	0	29.74	+35	52	50	-5	WSW	4	bc	x		59	50	o, r	x	0.16
	The Helder	29.77	55	W	4	C	29.89	+24	57	51	+1	NW	3	C	4		59	50	x	x	0.32
	Brussels	x	x	x	x	x	30.02	+21	50	48	-3	WSW	2	0	x		64	44	x	x	0.16
	Berlin	29.69	56	WNW	5	0	29.78	+35	51	48	-4	W	3	0	x		61	48	x	x	-
	Frankfurt	29.90	51	NW	4	bc	29.97	+21	52	48	-4	SW	5	0	x		64	48	x	x	0.32
	Munich	30.00	47	W	4	0	29.98	+11	51	48	-4	SW	6	C	x		57	45	x	x	-
FRANCE.	C. Gris Nez	29.89	57	W	4	C	30.01	+21	53	50	-2	NNW	3	bc	2		64	50	x	x	0.04
	La Heve	29.97	57	WNW	5	C	30.11	+22	54	52	-3	SW	4	C	4		64	50	x	x	0.12
	Brest	30.10	59	W	3	0	29.97	-11	57	57	0	S	5	r	4		59	46	x	x	0.32
	Lorient	30.09	59	W	4	r	30.01	-05	59	58	+1	S	4	C	x		63	55	x	x	0.04
	Rochefort	30.16	64	WNW	4	bc	30.14	+01	61	60	0	S	1	C	x		70	59	bc	x	-
	Biarritz	30.18	68	WNW	3	b	30.15	-04	59	56	-3	E	3	b	5		73	55	x	x	-
	Paris	30.00	55	W	3	0	30.11	+16	50	49	-5	SW	2	b	x		65	46	x	x	0.39
	Belfort	29.98	53	WSW	4	0	30.12	+15	50	48	-1	WSW	4	bc	x		60	48	x	x	0.47
	Lyons	30.08	60	WNW	1	b	30.17	+06	56	51	-2	N	1	0	2		68	50	x	x	-
	Nice	29.76	69	2	0	bc	29.94	+16	65	55	0	2	0	b	x		77	57	x	x	-
SPANISH PENIN.	Perpignan	30.08	70	NW	3	b	30.16	+03	64	58	+1	NW	2	b	x		77	57	x	x	-
	Sanguinaire	29.94	68	W	6	0	29.97	+01	71	61	-4	E	2	m	6		75	55	x	x	-
	Corunna																				
	Lisbon	30.08	66	N	5	b	30.07	-06	69	60	+3	NNE	2	b	x		77	63	x	x	-
	Azores (P. Delgada)	30.22	73	SSW	3	b	30.15	-08	74	69	0	SSW	4	C	4		77	73	x	x	-
	(Horta)	30.13	75	SSW	5	0	30.06	-11	71	68	-4	SW	4	0	5		79	70	x	x	0.51

For NOTES see page 1.

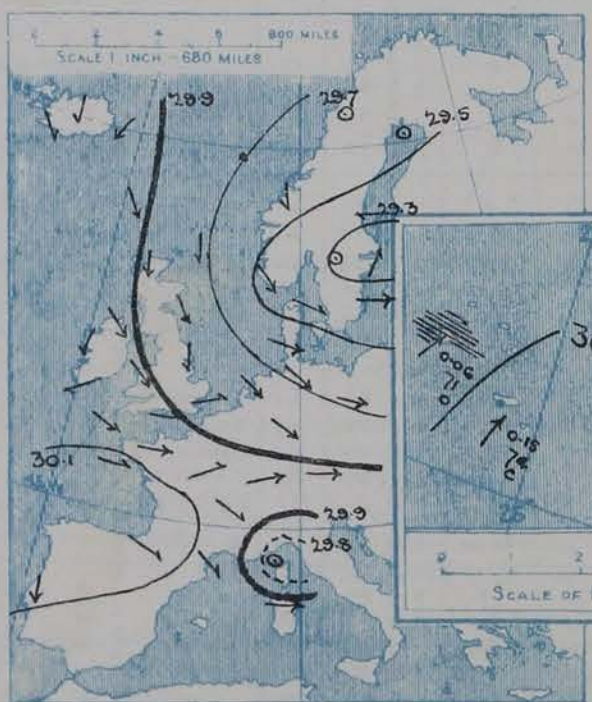
† Morning observations taken at 8 o'clock.

SUPPLEMENTARY CHARTS
OF
BAROMETER AND WIND
FOR 7 A.M. AND 6 P.M. YESTERDAY

7 A.M. YESTERDAY.



6 P.M. YESTERDAY



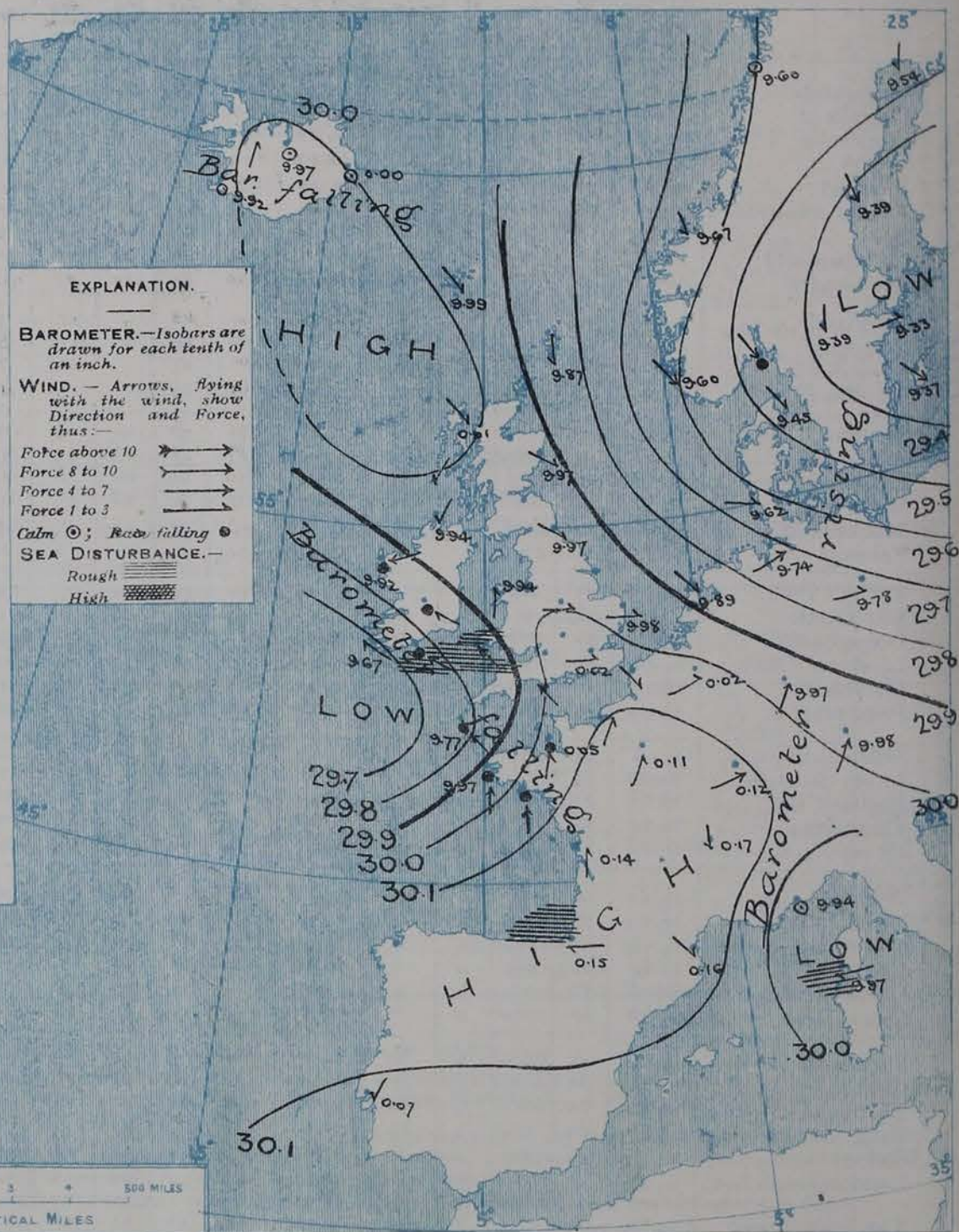
AVERAGES OF TEMPERATURE AT 8 A.M.
FOR THE TWO MONTHLY PERIOD,
AUGUST-SEPTEMBER.
(Derived chiefly from Observations extending over
the 35 years—1871-1905.)



Thursday,

WEATHER

1. BAROMETER, WIND AND SEA AT 7 A.M. TO-DAY.



NOTES ON THE GENERAL SITUATION AT 7 A.M.

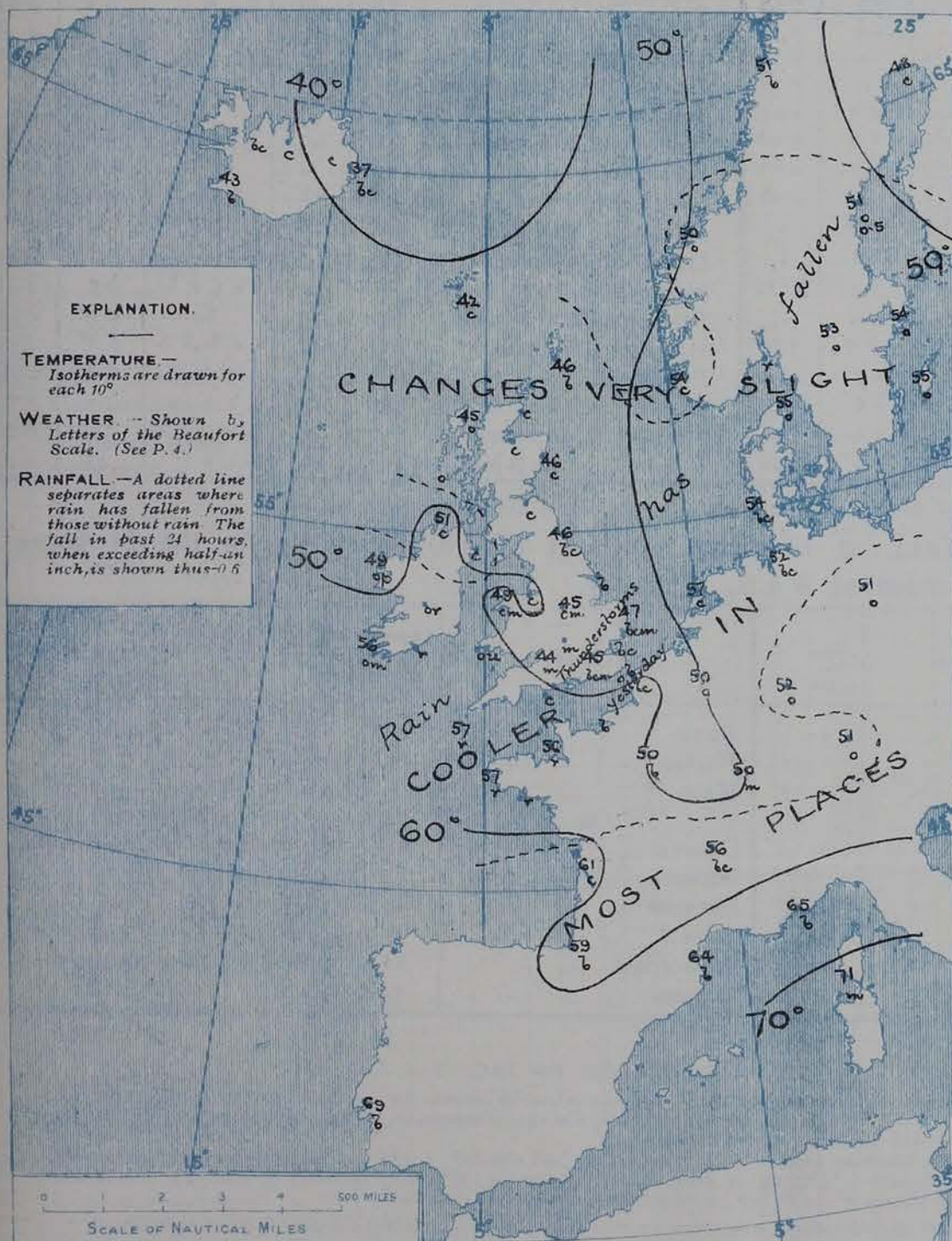
The recent depression is passing to the Gulf of Finland, the barometer at Stockholm being a little above 29.3 ins. A new disturbance has appeared off our south-western coasts, where the barometer has fallen rapidly, and is now below 29.7 ins. in Kerry. Pressure is relatively high over France and the north of Spain, above 30.1 ins., and between the Hebrides and Iceland, above 30 ins. The gradient is moderate, but increasing, over our south-western districts.

The winds circulate round the various pressure systems, Easterly to southerly over our western districts and western France, northerly to westerly over our northern and eastern districts, Scandinavia and north Germany. A fresh or strong breeze is blowing between the south of Ireland and Brittany, in southern Norway and south-western Germany. Temperature is rather lower in most regions. In the British Isles the values range from 44° at Bath to 57° at Bally; in Scandinavia from 48° at Haparanda to 55° at Nidby; over western Europe from 50° at Brussels, Paris and Belfort to 69° at Lisbon; in Iceland from 37° to 44°. Fine to fair cloudy weather prevails over the greater part of the region under observation, but it has become rainy in Ireland and thence across to the north-west of France; rain is also falling on Christiania Fjord. The sea generally is moderate to very smooth, but it is rather rough off Queenstown, Pembroke and Biscaya, and rough off Conica.

CHARTS

3rd September, 1908.

2. TEMPERATURE AND WEATHER AT 7 A.M. TO-DAY.



NOTES ON YESTERDAY'S WEATHER

Over the greater part of the United Kingdom temperature remained below 60° yesterday, not exceeding 53° at Stromway, Malin Head and Buxton. Torquay, Portsmouth and Doshill-on-Sea reached 65°. The weather was very variable, showers falling nearly everywhere and thunderstorms occurring in various parts of England, accompanied by hail at Penzance. The duration of bright sunshine ranged from 1.2 hour at Strathpeffer, and 2.4 hours at Rain to 10 hours at Bath and Hastings.

GENERAL INFERENCE FROM THE 7 A.M. OBSERVATIONS.

The influence of the new depression in the south-west is likely to extend to all parts of England and Ireland in the course of the day, with increasing winds and rain in most localities.

FORECASTS

For the 24 hours commencing at NOON TO-DAY.

For the positions of the DISTRICTS indicated by the numbers 0-11—see map at foot.

- 0 } light W. to N.W. breezes, veering N.E. or E.; fair or fine at first, some rain later, cool.
- 1 }
- 2 } light N.W. breezes at first.
- 3 } shifting S.E. and increasing;
- 4 } becoming less settled, some rain; cool.
- 5 }
- 6 } E. breezes, freshening; fine, then less settled, some rain; cool.
- 7 }
- 8 } E. and S.E. winds, increasing.
- 9 } strong to a gale at times; squally, unsettled, some rain, fairer later, cool.
- 10 }

II WESTERN CHANNEL AND BAY.

E., S. and S.W. winds, strong to a gale; rough to high sea and swell; squally, unsettled, rainy; cool.

FORECAST DISTRICTS.

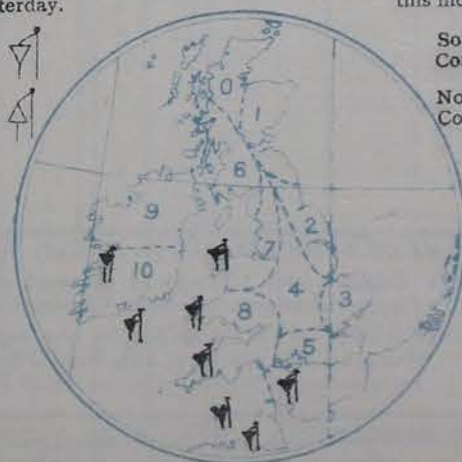
Those portions of the Coasts upon which the Warning Signals are at present flying are indicated thus:—

Signals hoisted yesterday.

Signals hoisted this morning.

South Cone.
North Cone.

South Cone.
North Cone.



DAILY WEATHER REPORT.

Thursday, 3rd Sept., 1908.

TEMPERATURE, WEATHER, SUNSHINE AND RAINFALL FOR YESTERDAY.

STATIONS.	TEMPERATURE F.		Weather.	Sunshine.	Rainfall.	STATIONS.	TEMPERATURE F.		Weather.	Sunshine.	Rainfall.
	Max.	Min.					Max.	Min.			
Strathpeffer	55	43	*	Hrs. 1.2	Ins. 0.09	+ Worthing, to 6 p.m. ...	63	48	b.c.p.c	Hrs. 9.1	Ins. 0.03
Stonehaven	*	*	*	7.8	0.15	+ Brighton, to 6 p.m. ...	64	49	*	9.8	0.13
Dublin (City), to 4 p.m....	59	47	c.or.b.bc	*	0.02	+ Eastbourne, to 6 p.m. ...	64	50	*	9.8	0.05
Rossall Beach, to 6 p.m....	59	49	c.r.cp.cg	*	0.08	Bexhill-on-Sea, to 9 p.m.	65	49	-	9.2	0.05
Blackpool, to 9 p.m. ...	57	49	op.c.o.c	5.9	0.04	Hastings	*	*	*	10.0	*
Southport, to 9 p.m. ...	58	51	o.r.c.bc	5.5	0.08	+ Folkestone, to 6 p.m. ...	63	47	o.b.b.b.c	8.0	0.07
Rhyl, to 6 p.m.	57	49	*	7.0	0.11	+ Ramsgate, to 6 p.m. ...	*	*	*	8.6	0.03
+ Colwyn Bay, to 6 p.m. ...	58	52	v.p.bc.b	7.1	0.09	+ Margate, to 6 p.m. ...	63	52	b.b.b.o	8.2	0.13
Llandudno, to 9 p.m. ...	58	50	b.c.or.bc	7.6	-	Felixstowe, to 6 p.m. ...	63	53	*	8.0	0.24
Bettws-y-Coed, to 6 p.m.	59	45	b.bc.b	6.3	*	Lowestoft, to 6 p.m. ...	62	45	o.c.bq.p.b	6.1	0.24
Towyn, to 6 p.m.	59	52	or.p.bc.l	6.1	0.12	Skegness, to 6 p.m....	58	49	c.b.r.b	6.8	0.06
Aberystwyth, to 6 p.m. ...	57	51	*	7.0	-	Scarborough, to 9 p.m. ...	62	47	bc	8.1	0.19
Plymouth, to 9 p.m. ...	63	53	ep.bc.ep.b	6.9	0.03	+ Harrogate, to 6 p.m. ...	58	43	c.o.bc.b.c	6.2	-
Torquay, to 6 p.m. ...	65	53	*	6.3	0.04	Buxton	53	45	op.bc.c	5.3	0.19
+ Weymouth, to 6 p.m. ...	64	54	cp.bc.c	6.5	0.16	Darwen, to 9 p.m. ...	56	45	b.c.o.r.p.c	5.5	0.12
+ Bournemouth, to 6 p.m.	62	51	c.r.b.t	5.4	0.29	Manchester, to 9 p.m. ...	57	51	bc.op.bc.c.bc	4.4	0.07
Southsea, to 6 p.m....	65	52	*	9.5	0.03	Birmingham, to 9 p.m....	57	46	b.c.p.c	7.6	0.16

† At this station the amount of Bright Sunshine given is for the whole day, ending with sunset.

TEMPERATURE, WEATHER, and RAINFALL at additional FOREIGN STATIONS, mainly for the 24 hours ended at 8 a.m. yesterday.

STATIONS. 2nd Sept., 1908.	TEMPERATURE F.		WEATHER.	RAIN. Ins.	STATIONS. 2nd Sept., 1908.	TEMPERATURE F.		WEATHER.	RAIN. Ins.
	Max.	Min.				Max.	Min.		
Flushing	61	52	o, c	0.04	Rome	82	60	b, b	-
Aix-la-Chapelle	63	50	bc, o	0.47	Naples	79	66	b, b	-
Copenhagen	63	52	b, bc	0.28	Malta	82	72	b	-
Oxö (Christiansand) ...	not recd.				1st Sept., 1908.				
St. Petersburg	63	50	bc, f	0.08	Geneva	63	*	1 p.m. o	Measured 7 a.m.
Vienna	70	61	o, o	-	Berne	57	*	o	-
Buda-Pesth	75	61	bc, r	0.04	Lucerne	63	*	bc	-
Hermanstadt	79	55	b, o	-	Coire	70	*	o	-
Trieste	73	64	b, o	0.04	St. Gothard	39	*	r	-
Florence	77	63	b, c	-	Lugano	70	*	o	-

NOTES REFERRING TO INFORMATION GIVEN ON PAGE 1.—

- (a) At the British and Irish Stations the readings of the barometer are now corrected for the difference in Gravity between the position of the Station and Latitude 45°.
- (b) The Sunshine for London given in the table is recorded on the Tower of the Wesleyan Training College, Westminster. The Sunshine entered to Dungeness is recorded at Littlestone-on-Sea; that entered to Portland Bill is recorded at Weymouth.
- (c) The information relating to weather is indicated by the following letters—b. blue sky; bc. sky half clouded; c. sky three parts clouded; d. drizzling rain; e. wet air without rain falling; f. fog; g. gloomy; h. hail; l. lightning; m. misty (hazy); o. overcast; p. passing showers; q. squally; r. rain; s. snow; t. thunder; u. ugly, threatening; v. visibility, unusual transparency; w. dew; x. hoar frost; z. dust-haze, or smoke.
- * AN ASTERISK is inserted in all places for which information is not usually received. † Reports received too late for insertion in Charts.

WIRELESS TELEGRAMS FROM SHIPS OF H.M. NAVY.

Received during the 24 hours ended at 9.30 a.m. to-day.

TABLE SHOWING THE GREENWICH TIMES OF SUNRISE, NOON, AND SUNSET, FOR STATIONS IN THE UNITED KINGDOM, TO-DAY AND TO-MORROW.

Hour of Observation.	Position.		Reading of Barometer.	Wind.		Weather.	TEMPERATURE.			Sea Dis. turbance.	3rd & 4th Sept. 1908.	Sunrise G.M.T.	Noon G.M.T.	Sunset G.M.T.
	Lat.	Long.		Dir.	Force.		Air.	Dry Bulb.	Wet Bulb.					
			Ins.											
											Yarmouth	5.8	11.52	6.37
												5.9	11.52	6.35
											Greenwich	5.17	11.59	6.42
												5.18	11.59	6.40
											Wick	5.17	12.11	7.6
												5.19	12.11	7.3
											Valencia	5.59	12.40	7.24
												5.58	12.40	7.22

TERMS OF SUBSCRIPTION for the Daily Weather Report forwarded by Book Post, £1 per annum, payable quarterly in advance.

Single Copies (price 1d) may be obtained after 3 p.m. on the day of issue, at the Meteorological Office, and at the Bookstalls of the following terminus Railway Stations:—Victoria, Charing Cross, King's Cross, St. Pancras, Euston.

FORECASTS OF WEATHER for one day in advance are drawn up at 11 a.m., and between 7 and 8 p.m. The latest forecast can be had by Reply Telegram, on paying at any Post Office in the United Kingdom Sixpence in addition to the cost of the enquiry and reply Telegram. Information as to the Terms on which Forecasts can be sent daily, for a long or short period, may be obtained on application.

METEOROLOGICAL OFFICE, 63, VICTORIA STREET, S.W.
(TELEGRAPHIC ADDRESS: WEATHER, LONDON.)

W. N. SHAW, (Director).

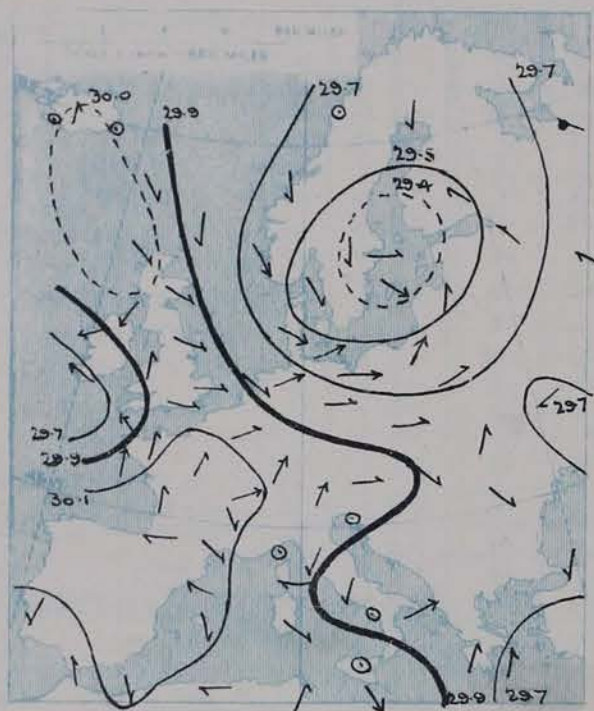
DAILY WEATHER REPORT OF THE METEOROLOGICAL OFFICE.

Friday
4th September 1908

STATIONS.		YESTERDAY EVENING.					THIS MORNING.										PAST 24 HOURS.				
		BAROM.		TEMP.		Weather.	BAROMETER.		TEMPERATURE.			WIND.		Weather.	Sea (0 to 9).	TEMP.		Weather.	Sun-shine	Rainfall	
		At 32° Fahr. and M.S.L.	Dry Bulb.	Direc.	Force (0 to 12).		At 32° Fahr. and M.S.L.	Change since Yesterday.	Dry Bulb.	Wet Bulb.	Change since Yesterday.	Direc.	Force (0 to 12).			Max.	Min.				
Ins.		°				Ins.	Ins.	°	°	°					°	°		Hours.	Ins.		
SCANDINAVIA.	Haparanda...	29.43	49	NE	4	r	29.43	-11	51	50	+3	E	2	o	x	52	41	x	x	0.39	
	Hernösand...	29.46	49	2	0	b	29.53	+14	50	46	-1	NW	2	bc	x	55	48	x	x	0.20	
	Stockholm...	29.45	52	NW	4	o	29.56	+23	50	48	-4	NW	4	bc	x	59	50	x	x	0.04	
	Wisby...	29.47	56	NW	6	c	29.56	+19	56	52	+1	NNW	6	c	x	59	50	x	x	0.67	
	Karlstad...	29.60	52	2	0	bc	29.68	+29	49	44	-4	N	4	b	x	x	x	x	x	-	
	Færder (X'iania Fjord)	29.60	59	NW	1	c	29.70	+24	52	46	0	NNE	6	c	2	59	52	x	x	-	
	Bodö...	29.64	49	2	0	b	29.67	+07	48	47	-3	N	3	r	2	55	46	x	x	0.47	
ICELAND & FAEROE.	Christiansund...	29.78	49	N	2	o	29.82	+15	49	44	-1	2	0	o	1	52	45	x	x	0.16	
	Skudesnaes...	29.74	52	NNW	6	c	29.78	+18	51	48	-3	NNW	6	b	2	54	48	c	x	-	
	Reykjavik...	29.88	51	SSW	3	o	29.57	-35	47	x	+14	S	4	r	x	x	x	x	x	-	
	Blönduos...	29.92	52	S	2	b	29.71	-31	48	x	+4	S	7	bc	x	x	x	x	x	-	
BRITISH ISLANDS.	Seydisfjord...	29.97	49	ENE	4	c	29.88	-12	42	x	+5	2	0	b	x	x	x	x	x	-	
	Thorshavn...	30.02	46	N	1	c	30.05	+06	43	x	+1	2	0	c	x	x	x	x	x	-	
	Sumburgh Head...	29.94	47	N	1	c	30.00	+13	44	42	-2	N	2	c	2	52	42	c. o	x	0.03	
	Stornoway...	30.02	48	N	2	c	30.12	+11	46	42	+1	NNW	2	bc	2	52	42	o. c. bc. o. bc.	0.8	0.01	
	Castlebay (Barra Id.)	29.99	51	NE	2	bcm	30.10	+10	48	43	-1	NE	3	bc	3	53	46	om. bc. bcm. bc.	3.7	-	
	Malin Head...	29.89	52	NE	3	c	30.03	+09	51	50	0	N	4	cg	2	59	50	bc. cg	x	-	
	Blacksod Pt. ...	29.88	51	ENE	5	ogp	30.11	+19	52	48	+3	NE	3	bc	3	52	47	c. ogp. bpm	x	0.04	
	Valencia...	29.64	57	E	2	rm	30.06	+39	51	49	-5	NNE	4	o	4	63	49	orm	0.0	0.56	
	Roche's Point...	29.70	52	E	3	o	29.98	+21	51	49	-3	N	3	c	3	57	49	rm. o. cg. op	x	0.26	
	Birr Castle...	29.77	49	ENE	3	o	30.06	+21	50	49	-1	N	2	b	x	52	47	or. o	0.0	0.31	
	Donaghadee...	29.88	52	ENE	5	cp	30.03	+08	50	45	+4	ENE	4	c	3	54	46	or. ogp. cm	x	0.09	
	Liverpool Obsy...	29.84	48	E	3	r	29.95	-02	46	45	-5	NE	2	r	2	55	46	o. r	0.2	0.33	
	Holyhead...	29.78	49	E	6	dgm	29.94	-00	50	49	+1	E	4	om	3	55	48	om. dgm	x	0.07	
	Pembroke (St. Ann's Hd.)	29.63	57	SW	4	o	29.79	-07	49	48	-6	NE	4	ov	3	58	48	su. r. q. of	0.0	0.40	
	Scilly (St. Mary's)	29.76	60	WSW	4	o	29.81	+04	56	54	-1	NNW	5	o	4	63	55	c. o	0.4	0.24	
	Jersey (St. Aubins)	29.82	60	W	5	o	29.81	-24	62	59	+6	W	5	c	5	64	54	om. ogp. c	0.2	0.93	
	Portland Bill...	29.69	60	WSW	5	c	29.72	-28	55	55	0	WNW	4	o	4	61	55	o. c	0.0	0.19	
	Dungeness...	29.79	58	SSE	6	o	29.70	-32	57	56	+9	NNW	1	r	2	60	50	c. r	3.6	0.21	
	Dover...	29.84	55	S	4	o	29.70	-33	56	55	+7	NW	1	c	2	59	49	b. o. r. o	4.6	0.55	
	Wick...	29.99	47	N	2	c	30.04	+09	43	42	-2	N	1	o	1	55	35	-	x	0.02	
	Nairn...	29.97	50	NE	1	c	30.05	+08	46	43	+1	N	1	c	1	53	37	c. o. c. bc	0.3	-	
	Aberdeen...	29.98	50	N	2	c	30.04	+07	45	44	-1	NW	2	c	2	53	39	c. o. c. b	1.1	-	
	Leith...	29.95	51	E	2	bc	30.04	+06	47	43	-1	N	1	bc	x	53	45	o. c. bc. cp	x	0.01	
	North Shields...	29.93	52	E	3	o	29.96	-01	49	46	+3	N	2	o	4	54	44	o	x	-	
	Spurn Head...	29.90	54	ENE	3	o	29.87	-09	51	49	+2	NE	4	r	3	58	49	c. o. of	x	0.10	
	Yarmouth...	29.83	56	SE	3	c	29.73	-25	54	52	+7	ENE	6	r	5	59	46	bc. c. of	4.0	0.13	
	Clacton-on-Sea...	29.87	57	SE	3	r	29.79	-22	55	54	+8	ENE	4	o	4	58	46	bc. c. of	2.8	0.17	
	Nottingham...	29.86	50	E	3	r	29.86	-14	49	48	+4	NNE	5	r	x	56	44	o. r	0.7	0.34	
	Bath...	29.71	53	NE	3	o	29.79	-22	50	50	+6	NE	2	o	x	54	44	-	0.3	0.55	
	Oxford...	29.74	51	ENE	3	o	29.81	-22	50	50	+1	NNE	3	r	x	54	48	o. r. d	x	0.38	
London (St. James's Park)	29.78	53	SE	4	or	29.73	-29	53	53	+8	NNE	1	or	x	57	45	c. o. of	1.4	0.62		
GERMANY, &c.	The Scau (Skagen)	29.63	56	WNW	4	o	29.65	+20	55	52	0	NNE	3	o	1	59	54	x	x	0.04	
	Fanö...	29.78	53	NW	4	bc	29.79	+17	52	48	-2	NW	2	c	x	61	48	x	x	0.04	
	Cuxhaven...	29.87	57	NW	4	o	29.84	+10	53	52	+1	SW	1	o	x	59	50	x	x	0.20	
	The Helder...	29.95	57	NW	1	o	29.80	-09	55	52	-2	E	3	o	2	59	52	x	x	0.04	
	Brussels...	x	x	x	x	x	29.74	-28	57	57	+7	WSW	2	r	x	61	49	x	x	0.24	
	Berlin...	29.89	55	WNW	4	b	29.88	+10	54	51	+3	SW	3	c	x	61	50	x	x	-	
	Frankfurt...	30.03	54	SW	2	o	29.85	-12	53	52	+1	SW	4	r	x	63	50	x	x	0.08	
FRANCE.	Munich...	30.14	48	W	2	c	30.00	+02	48	48	-3	S	3	r	x	55	45	x	x	0.63	
	C. Gris Nez...	29.80	55	S	4	o	29.69	-32	59	59	+6	WSW	1	r	2	63	53	x	x	0.47	
	La Heve...	29.85	57	S	5	r	29.81	-30	58	55	-4	WSW	6	r	6	63	52	x	x	0.55	
	Brest...	29.90	59	WSW	3	m	29.88	-09	58	57	+1	W	4	c	3	64	57	x	x	-	
	Lorient...	?	62	WSW	7	m	?	-16	61	61	+2	WSW	3	m	5	63	57	x	x	0.04	
	Rochefort...	30.03	66	SW	3	b	29.99	-15	65	56	+4	SW	4	o	x	72	61	c. b	x	0.08	
	Biarritz...	30.08	74	NE	1	b	30.09	-06	67	58	+8	S	3	b	2	81	59	x	x	-	
	Paris...	29.98	55	S	3	r	29.88	-23	60	59	+10	SSW	2	o	x	65	50	x	x	0.28	
	Belfort...	30.06	59	WSW	4	c	29.95	-17	55	50	+5	WSW	4	r	x	64	46	x	x	0.51	
	Lyons...	30.07	68	NNE	1	o	30.05	-12	63	56	+7	SSE	1	o	x	70	52	x	x	-	
SPANISH PENIN.	Nice...	29.98	66	2	0	b	30.04	+10	67	59	+2	2	0	b	1	77	57	x	x	-	
	Perpignan...	30.05	69	2	0	b	30.09	-07	63	60	-1	SW	1	b	x	82	56	x	x	-	
	Sanguinaire...																	x	x	-	
SPANISH PENIN.	Corunna...																	x	x	-	
	Lisbon...																	x	x	-	
	Azores (P. Delgada)...	30.01	71	WSW	3	b	29.91	-12	69	67	-2	2	0	o	1	77	68	x	x	0.32	

SUPPLEMENTARY CHARTS
OF
BAROMETER AND WIND
FOR 7 A.M. AND 6 P.M. YESTERDAY

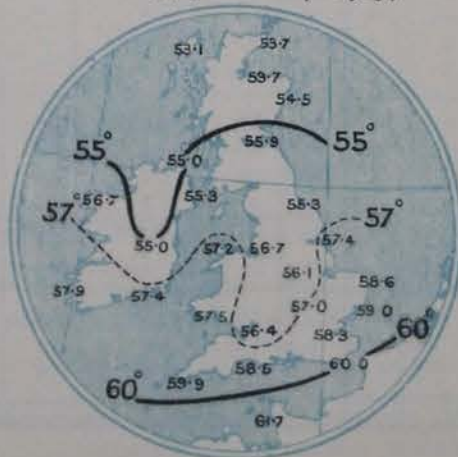
7 A.M. YESTERDAY



6 P.M. YESTERDAY



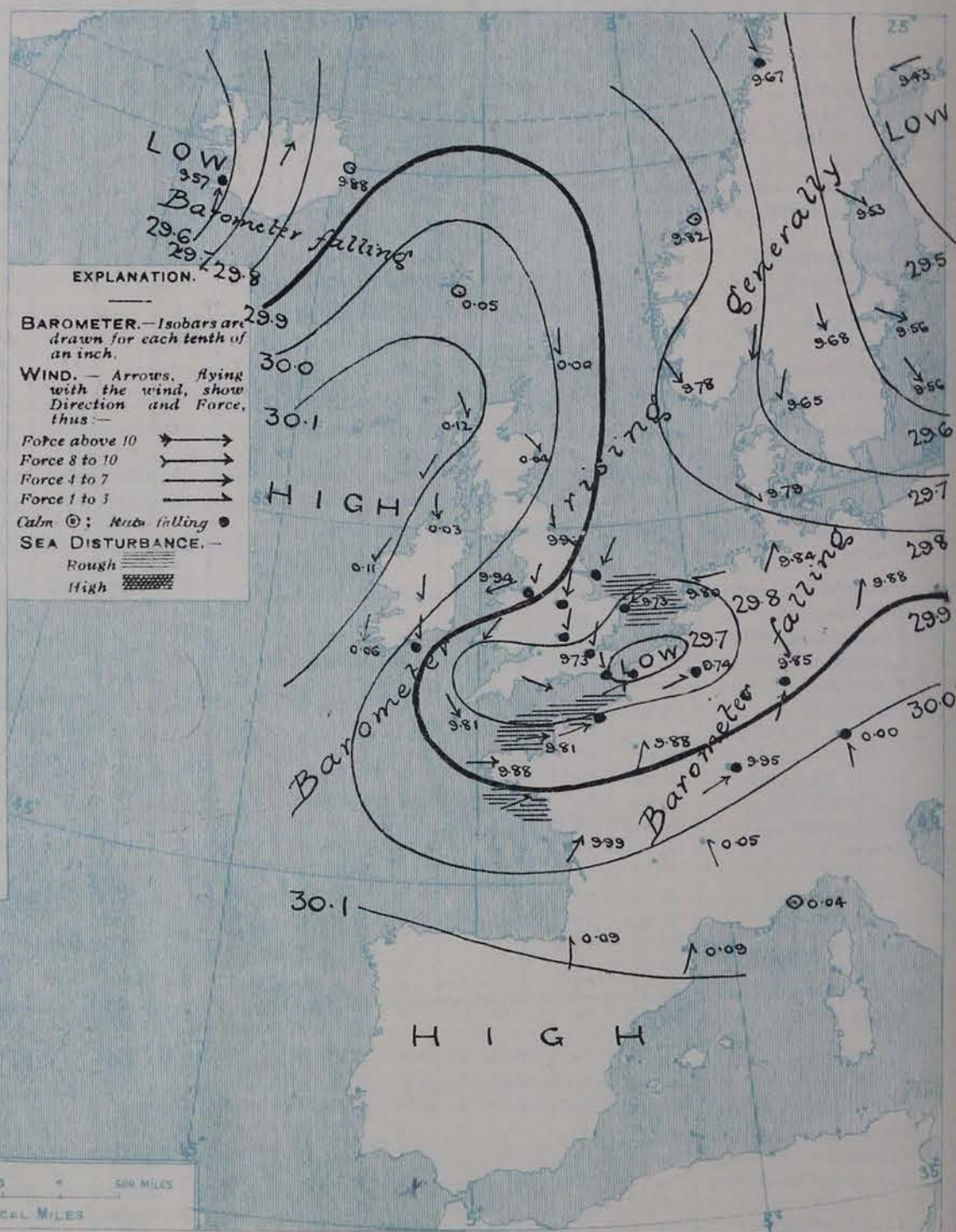
AVERAGES OF TEMPERATURE AT 8 A.M.
FOR THE TWO MONTHLY PERIOD,
AUGUST-SEPTEMBER.
(Derived chiefly from Observations extending over
the 35 years—1871-1905.)



Friday,

WEATHER

1. BAROMETER, WIND AND SEA AT 7 A.M. TO-DAY.



EXPLANATION.

BAROMETER.—Isobars are drawn for each tenth of an inch.

WIND.—Arrows, flying with the wind, show Direction and Force, thus:—

Force above 10
Force 8 to 10
Force 4 to 7
Force 1 to 3

Calm ; Wind falling

SEA DISTURBANCE.—

Rough
High

NOTES ON THE GENERAL SITUATION AT 7 A.M.

The depression which was yesterday morning approaching our southwest coast has advanced on an easterly course, and its central space is this morning between Ouessant and Rotterdam, with the barometer below 29.7 ins. Another disturbance is approaching Iceland from the south westward, and the barometer has fallen below 29.6 ins. at Reykjavik. Between these two depressions there is a high pressure system, with the mercury above 30.1 ins., off our western and north western coasts. The gradient is increasing over Iceland, elsewhere it is moderate to very slight.

Northerly to north-easterly winds prevail over the British Isles and Scandinavia, westerly to south westerly from the Bay of Biscay to Germany, and southerly in Iceland. As a rule the force is moderate to very light, but a strong breeze is blowing at Yarmouth, Harwich and in southern Scandinavia, a high wind in the northwest of Iceland. Temperature has risen at the majority of stations. In many parts of the British Isles the readings are from 43° to 50°, but Jersey reports 62°. In Scandinavia the values range from 45° at Helsingfors to 56° at Nisby; over western Europe from 48° at Munich to 67° at Biarritz and Nice; in Iceland from 40° to 48°. The weather is fine and clear in the south of France, but generally the sky is very cloudy or overcast, rain is falling over the greater part of England and thence across to Bavaria, also at Bonn and in the southwest of Iceland. A slight to smooth sea prevails on nearly all coasts, but it is rather rough off Yarmouth, Jersey and Lorient, and rough off Havre.

4th September, 1908.

EXPLANATION.

TEMPERATURE.—
Isotherms are drawn for each 10°.

WEATHER.— Shown by Letters of the Beaufort Scale. (See P. 4.)

RAINFALL.— A dotted line separates areas where rain has fallen from those without rain. The fall in past 24 hours, when exceeding half-an-inch, is shown thus 0.6.

Handwritten annotations on the map include: "Rain", "has fallen", "PLACES", "MOST", and "WARMER".

Scale: 0 1 2 3 4 500 MILES
0 1 2 3 4 500 NAUTICAL MILES

During yesterday temperature rose to 64° at Jersey and Corquay, but as a rule the maxima were below 60° , in several instances as low as 52° . In the night minima from 35° to 39° were registered over northern Scotland. Rain fell in nearly all places, 0.6 inch at Valencia, Bath, Dover, and in London, and 0.9 inch at Jersey. At the majority of stations there was no bright sunshine or less than an hour, but Skegness had 4.9 hours, and Scarborough 5.8 hours.

The wet weather depression in the south-east will pass away to the eastward, and the influence of the Atlantic anti-cyclone will extend to the whole kingdom in the course of the day. It is probable, however, that by tomorrow the Iceland disturbance, moving north-eastward, will affect our northern districts to some extent.

For the 24 hours commencing at
NOON TO-DAY.

For the positions of the DISTRICTS indicated by the numbers 0-11—see map at back.

- 0 Light N.E.^y breezes, backing W.^y
and freshening later; fair or
fine generally, some showers
to-morrow; cool.
- 2 }
3 N.E.^y breezes, moderate or
light; rainy to dull at first,
improving considerably later;
4 cool.
- 5 }
- 6 Same as Nos. 0 & 1.
- 7 }
8 N.E.^y breezes, moderate or
light; weather improving, fair
to fine later; cool.
- 9 }
10 Moderate to light N.E.^y and N.^y
to variable breezes; changeable,
some local showers; cool.


W. winds, fresh, veering N. and N.E.
moderate to light; sea rather rough to slight;
cloudy, to fair or fine, cool.


Those portions of the Coasts upon which the Warning Signals are at present flying are indicated thus:—

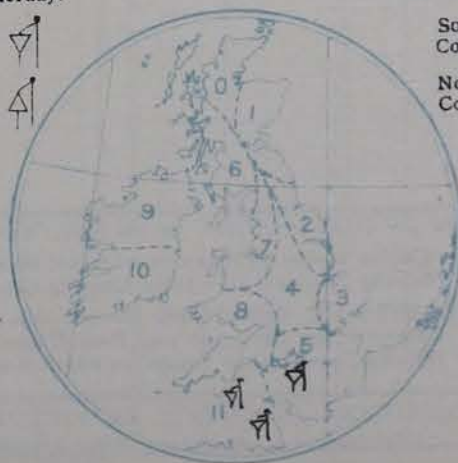
Signals hoisted yesterday.	Signals hoisted this morning.
1	1
2	2
3	3
4	4
5	5
6	6
7	7
8	8
9	9
10	10
11	11
12	12
13	13
14	14
15	15
16	16
17	17
18	18
19	19
20	20
21	21
22	22
23	23
24	24
25	25
26	26
27	27
28	28
29	29
30	30
31	31
32	32
33	33
34	34
35	35
36	36
37	37
38	38
39	39
40	40
41	41
42	42
43	43
44	44
45	45
46	46
47	47
48	48
49	49
50	50
51	51
52	52
53	53
54	54
55	55
56	56
57	57
58	58
59	59
60	60
61	61
62	62
63	63
64	64
65	65
66	66
67	67
68	68
69	69
70	70
71	71
72	72
73	73
74	74
75	75
76	76
77	77
78	78
79	79
80	80
81	81
82	82
83	83
84	84
85	85
86	86
87	87
88	88
89	89
90	90
91	91
92	92
93	93
94	94
95	95
96	96
97	97
98	98
99	99
100	100

South
Cone.

North
Cone.

South Cone. 

North Cone. 



DAILY WEATHER REPORT.

Friday, 4th September, 1908.

TEMPERATURE, WEATHER, SUNSHINE AND RAINFALL FOR YESTERDAY.

STATIONS.	TEMPERATURE F.		Weather	Sunshine.	Rainfall.	STATIONS.	TEMPERATURE F.		Weather	Sunshine.	Rainfall.
	Max.	Min.					Max.	Min.			
Strathpeffer	52	41	*	Hrs.	Ins.	† Worthing, to 6 p.m. ...	58	41	w.o.c.o.r.m	Hrs.	Ins.
Stonehaven	*	*	*	2.4	0.07	† Brighton, to 6 p.m. ...	58	44	*	0.2	0.37
Dublin (City), to 4 p.m....	59	45	b.o.r.g.o.dg	*	0.03	† Eastbourne, to 6 p.m. ...	60	47	*	0.5	0.18
Rossall Beach, to 6 p.m....	54	41	cgm. or	*	0.11	Bexhill-on-Sea, to 9 p.m.	59	44	r.d.	0.4	0.20
Blackpool, to 9 p.m. ...	54	41	o. or	0.5	0.13	Hastings	*	*	*	0.5	0.16
Southport, to 9 p.m. ...	56	45	o. r	0.1	0.24	† Folkestone, to 6 p.m. ...	58	43	bc. b.o.r	1.3	*
† Rhyl, to 6 p.m.	58	50	*	1.0	0.18	† Ramsgate, to 6 p.m. ...	*	*	*	3.9	-
† Colwyn Bay, to 6 p.m. ...	58	48	bc. r	0.0	0.06	† Margate, to 6 p.m. ...	61	56	b.o. r	4.0	0.02
Llandudno, to 9 p.m. ...	57	45	cp. bc. r	0.2	0.19	Felixstowe, to 6 p.m. ...	57	54	-	3.3	-
Bettws-y-Coed, to 6 p.m.	54	40	c	0.0	0.07	Lowestoft, to 6 p.m. ...	60	41	bc. o	3.0	-
Towyn, to 6 p.m.	53	38	o. p. o	0.0	*	Skegness, to 6 p.m....	57	44	b. bc. c	4.6	-
Aberystwyth, to 6 p.m....	55	51	*	0.0	0.05	Scarborough, to 9 p.m. ...	60	46	bc. c. r	4.9	-
Plymouth, to 9 p.m. ...	61	49	or. od	0.0	0.10	Harrogate, to 6 p.m. ...	54	39	r. o. c. bc. g	5.8	0.11
Torquay, to 6 p.m.	64	48	*	0.5	0.21	Buxton	52	37	c. bc. o. or	1.7	0.08
† Weymouth, to 6 p.m. ...	61	43	c. or. c	0.0	0.18	Darwen, to 9 p.m. ...	52	41	bcw. o. r	0.7	0.10
Bournemouth, to 6 p.m.	60	40	-	0.1	0.20	Manchester, to 9 p.m. ...	57	49	bc. b. o. or	0.5	0.12
Southsea, to 6 p.m....	59	42	*	0.3	0.43	Birmingham, to 9 p.m....	52	43	c. r	0.7	0.13
					0.33					0.0	0.11

† At this station the amount of Bright Sunshine given is for the whole day, ending with sunset.

TEMPERATURE, WEATHER, and RAINFALL at additional FOREIGN STATIONS, mainly for the 24 hours ended at 8 a.m. yesterday.

STATIONS. 3rd Sept. 1908.	TEMPERATURE F.		WEATHER.	RAIN. Ins.	STATIONS. 3rd Sept. 1908.	TEMPERATURE F.		WEATHER.	RAIN. Ins.
	Max.	Min.				Max.	Min.		
Flushing	61	64	cl. bc	0.16	Rome	80	61	b, b	-
Aix-la-Chapelle	61	46	o, c	0.28	Naples	76	64	b, b	-
Copenhagen	61	50	bc, c	0.35	Malta	80	73	bc	-
Oxö (Christiansand)	59	50	c, bc	0.24	Geneva	1 p.m. 61	*	1 p.m. bc	Measured 7 a.m. 0.16
St. Petersburg	63	50	b, r	0.12	Berne	55	*	o	0.08
Vienna	66	52	bc, o	0.12	Lucerne	61	*	bc	0.04
Buda-Pesth	63	54	v, bc	0.04	Coire	57	*	o	-
Hermanstadt	81	54	b, o	0.08	St. Gothard	39	*	b	0.04
Trieste	75	54	r, b	1.14	Lugano	73	*	b	-
Florence	obs.	not	received.						

NOTES REFERRING TO INFORMATION GIVEN ON PAGE 1:—

- (a) At the British and Irish Stations the readings of the barometer are now corrected for the difference in Gravity between the position of the Station and Latitude 45°.
- (b) The Sunshine for London given in the table is recorded on the Tower of the Wesleyan Training College, Westminster. The Sunshine entered to Dungeness is recorded at Littlestone-on-Sea; that entered to Portland Bill is recorded at Weymouth.
- (c) The information relating to weather is indicated by the following letters—b. blue sky; bc. sky half clouded; c. sky three parts clouded; d. drizzling rain; e. wet air without rain falling; f. fog; g. gloomy; h. hail; l. lightning; m. misty (hazy); o. overcast; p. passing showers; q. squally; r. rain; s. snow; t. thunder; u. ugly, threatening; v. visibility, unusual transparency; w. dew; x. hoar frost; z. dust-haze, or smoke.

* AN ASTERISK is inserted in all places for which information is not usually received. † Reports received too late for insertion in Charts.

WIRELESS TELEGRAMS FROM SHIPS OF H.M. NAVY.

Received during the 24 hours ended at 9.30 a.m. to-day.

TABLE SHOWING THE GREENWICH TIMES OF SUNRISE, NOON, AND SUNSET, FOR STATIONS IN THE UNITED KINGDOM, TO-DAY AND TO-MORROW.

Hour of Observation.	Position.		Reading of Barometer.	Wind.		Weather.	TEMPERATURE.			Sea Dis. turbance.	4th & 5th Sept 1908.	Sunrise G.M.T.	Noon G.M.T.	Sunset G.M.T.
	Lat.	Long.		Dirac.	Force.		Dry Bulb.	Wet Bulb.	Sea.					
	"	"	Ins.				"	"	"					
											Yarmouth	5.9	11.52	6.35
											Greenwich	5.11	11.52	6.32
											Wick	5.18	11.59	6.40
											Valencia	5.20	11.59	6.37
												5.19	12.11	7.3
												5.21	12.11	7.0
												5.58	12.40	7.22
												6.0	12.40	7.19

TERMS OF SUBSCRIPTION for the Daily Weather Report forwarded by Book Post, £1 per annum, payable quarterly in advance.

Single Copies (price 1d) may be obtained after 8 p.m. on the day of issue, at the Meteorological Office, and at the Bookstalls of the following terminus Railway Stations:—Victoria, Charing Cross, King's Cross, St. Pancras, Euston.

FORECASTS OF WEATHER for one day in advance are drawn up at 11 a.m., and between 7 and 8 p.m. The latest forecast can be had by Reply Telegram, on paying at any Post Office in the United Kingdom Sixpence in addition to the cost of the enquiry and reply Telegram. Information as to the Terms on which Forecasts can be sent daily, for a long or short period, may be obtained on application.

METEOROLOGICAL OFFICE, 63, VICTORIA STREET, S.W.
(TELEGRAPHIC ADDRESS: WEATHER, LONDON.)

W. N. SHAW, (Director).

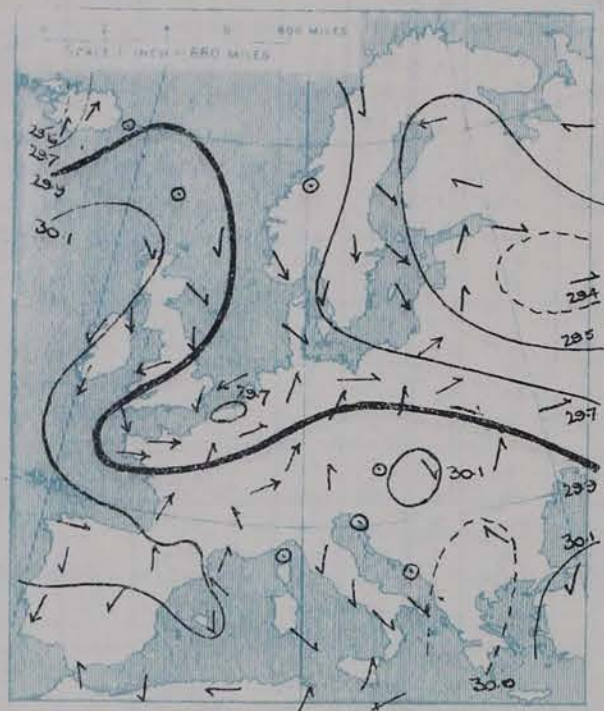
DAILY WEATHER REPORT OF THE METEOROLOGICAL OFFICE.

Saturday,
5th September, 1904

STATIONS.		YESTERDAY EVENING.					THIS MORNING.										PAST 24 HOURS.				
		BAROM.	TEMP.	WIND.	Force (0 to 12).	Weather.	BAROMETER.	TEMPERATURE.			WIND.	Force (0 to 12).	Weather.	Sea (0 to 9).	TEMP.		Weather.	Sun-shine	Rainfall		
								At 32° Fahr. and M.S.L.	Dry Bulb.	Dir.					At 32° Fahr. and M.S.L.	Change since Yesterday.				Dry Bulb.	Wet Bulb.
SCANDINAVIA.	Haparanda...	29.41	51	N	6	0	29.26	-17	45	43	-6	N	8	Y	*	55	43	*	*	0.20	
	Hernösand...	29.54	50	N	2	bc	29.55	+02	46	44	-4	N	6	+	*	51	46	*	*	0.04	
	Stockholm...	29.60	51	W	2	b	29.63	+07	46	44	-4	NW	4	b	*	59	46	*	*	-	
	Wisby...	29.63	55	NW	4	0	29.62	+06	56	52	0	NNW	4	c	*	57	48	*	*	0.12	
	Karlstad...	29.70	49	NW	2	b	29.78	+10	45	40	-4	NW	4	b	*	*	*	*	-		
	Færder (X'ania Fjord)	29.73	55	WNW	2	b	29.84	+14	51	45	-1	N	2	c	1	55	50	*	*	-	
	Bodö...	29.69	48	NE	4	b	29.73	+06	45	43	-3	NW	4	c	2	50	43	*	*	0.08	
	Christiansund...	29.90	48	2	0	r	29.89	+07	45	42	-4	SW	1	+	2	49	43	*	*	0.75	
	Skudesnaes...	29.86	50	NNW	6	c	29.96	+18	50	46	-1	NNW	6	c	2	55	45	b.c	*	-	
ICELAND & FAEROE.	Reykjavik...	29.22	52	SSE	3	0	29.18	-39	44	*	-3	WSW	4	0	*	*	*	*	*		
	Blönduós...	29.36	49	SSE	6	+	29.20	-51	46	*	-2	SW	2	c	*	*	*	*	*		
	Seydisfjord...	29.61	53	SW	6	0	29.19	-69	51	*	+9	SW	5	bc	*	*	*	*	*		
	Thorshavn...	30.02	53	W	3	c	29.63	-42	48	*	+5	WSW	5	r	*	*	*	*	*		
BRITISH ISLANDS.	Sumburgh Head	30.06	47	NNW	3	c	29.96	-04	48	46	+4	WSW	2	0	2	51	44	c	*	0.05	
	Stornoway...	30.15	51	NW	3	bc	29.92	-20	49	47	+3	SW	5	rq	5	56	42	c. bc, sq	5.9	0.04	
	Castlebay (Barra Id.)	30.20	52	WNW	2	b	30.00	-10	51	49	+3	SW	5	tm	5	55	46	bc, orm	11.5	0.13	
	Malin Head...	30.18	51	N	4	bc	30.08	+05	49	49	-2	S	5	og	2	54	47	bc, bcp	*	0.01	
	Blacksod Pt. ...	30.24	54	N	2	bc	30.16	+05	55	52	+3	SW	5	eq	4	57	44	bc, bcp	*	-	
	Valencia...	30.26	56	NNW	3	bc	30.30	+24	45	44	-6	SSE	1	c	2	60	40	c, b, bc	9.5	-	
	Roche's Point...	30.21	58	NE	2	bc	30.33	+35	46	45	-5	N	1	c	1	61	43	c, bc	*	-	
	Birr Castle...	30.19	56	NNW	3	bc	30.26	+20	47	46	-3	SSW	1	c	*	59	39	bc, c	9.1	-	
	Donaghadee...	30.18	52	WNW	2	bc	30.23	+20	45	43	-5	WSW	1	c	1	55	40	bc	*	-	
	Liverpool Obsy...	30.11	54	NW	2	c	30.26	+31	48	46	+2	SW	1	0	1	56	46	r, o, c, b, o	5.0	0.01	
	Holyhead...	30.15	53	NNE	4	b	30.24	+30	51	48	+1	WNW	4	c	3	54	47	p, b	*	-	
	Pembroke (St. Ann's Hd.)	30.12	54	NNE	4	bc	30.28	+49	54	49	+5	WSW	3	bc	3	54	45	or, c, bc	4.8	-	
	Scilly (St. Mary's)	30.09	58	N	5	c	30.33	+52	54	50	-2	NNW	3	c	2	59	52	c	2.1	0.01	
	Jersey (St. Aubins)	29.97	57	NW	4	0	30.32	+51	55	52	-7	NE	3	b	3	63	53	pm, c, b, m	1.3	0.05	
	Portland Bill	30.02	54	NNE	4	c	30.29	+57	52	50	-3	NE	1	bm	2	56	47	c, b	0.2	0.01	
	Dungeness...	29.95	55	NNE	5	0	30.26	+56	46	45	-11	NW	4	m	4	60	45	or, cp, c, b, w	0.0	0.45	
	Dover...	29.97	54	N	3	0	30.26	+56	47	46	-9	NW	2	b	4	58	44	o, r, o, b	0.0	0.10	
	Wick...	30.13	47	N	2	bc	30.00	-04	47	45	+4	S	2	0	2	56	39	-	*	0.01	
	Nairn...	30.13	50	Z	0	c	30.04	-01	46	43	0	W	1	c	1	54	36	c, bcp, cp	1.2	0.03	
	Aberdeen...	30.14	49	N	2	b	30.10	+06	44	42	-1	SW	2	c	2	54	37	c, b, bw	2.8	-	
	Leith...	30.12	58	E	2	c	30.15	+11	47	44	0	W	1	0	*	58	40	c, b	*	-	
	North Shields	30.11	52	N	3	c	30.18	+22	43	41	-6	SW	2	bc	4	56	40	r, c	*	0.01	
	Spurn Head...	30.06	53	N	4	c	30.22	+35	48	46	-3	W	3	om	3	56	45	sw, b, p, b, o	*	0.02	
	Yarmouth...	30.01	55	NNE	5	cp	30.23	+50	48	46	-6	W	3	c	3	57	44	c, cp	0.0	0.12	
	Clacton-on-Sea	30.01	54	NW	2	c	30.26	+47	46	45	-9	NW	3	b	2	58	44	ogd, o, bc, bw	0.0	0.02	
	Nottingham...	30.08	52	NE	3	b	30.26	+40	47	46	-2	W	1	bm	*	55	50	o, b	1.6	0.05	
	Bath...	30.08	54	NE	2	b	30.32	+53	42	42	-8	NW	1	m	*	56	36	-	0.8	-	
	Oxford...	30.15	51	N	2	c	30.33	+52	44	43	-6	WSW	2	b	*	54	39	od, r, o, c, b	*	0.10	
	London (St. James's Park)	30.02	53	N	4	0	30.28	+55	45	44	-8	2	0	bm	*	56	42	or, op, o, b	0.0	0.07	
GERMANY, & C.	The Scaw (Skagen)	29.74	56	NNE	1	0	29.85	+20	52	47	-3	NNE	3	b	1	59	50	*	*	0.16	
	Fanö...	29.87	51	NW	4	bc	29.95	+16	52	48	0	NW	4	bc	*	59	50	*	*	0.04	
	Cuxhaven...	29.83	57	N	3	bc	29.99	+15	55	51	+2	NNW	5	eq	*	57	53	*	*	-	
	The Helder...	29.95	56	NNE	4	c	30.15	+35	55	49	0	NNW	4	bc	2	59	52	*	*	0.04	
	Brussels...	*	*	*	*	*	30.20	+46	50	48	-7	W	1	b	*	67	45	*	*	0.16	
	Berlin...	29.77	55	NW	2	r	29.91	+03	49	47	-5	NW	3	bc	*	61	46	*	*	0.12	
FRANCE.	Frankfurt...	29.79	59	SW	2	0	30.10	+25	54	48	+1	NE	4	c	*	64	50	*	*	0.16	
	Munich...	29.90	57	W	2	r	29.96	+04	54	54	+6	W	4	r	*	59	48	*	*	0.87	
	C. Gris Nez...	29.91	72	NE	4	0	30.24	+55	53	52	-6	N	4	bc	4	61	52	*	*	0.59	
	La Heve...	29.93	55	NE	5	0	30.30	+49	54	50	-4	NE	3	c	3	64	48	*	*	0.12	
	Brest...	30.06	57	N	4	f	30.35	+47	51	50	-7	N	2	b	5	59	50	*	*	-	
	Lorient...	?	59	NW	5	0	?	?	54	54	-7	N	3	bc	3	61	54	*	*	0.08	
SPANISH PENIN.	Rocheport...	30.05	64	W	5	0	30.21	+22	60	58	-5	NNE	4	c	*	70	57	o, c	*	-	
	Biarritz...																	*	*	0.08	
	Paris...	29.87	64	NNW	2	c	30.25	+37	51	50	-9	N	3	b	*	73	48	*	*	1.14	
	Belfort...	29.89	60	WSW	4	r	30.03	+08	55	53	0	W	3	o	*	82	56	*	*	0.20	
	Lyons...	29.88	75	S	1	bc	30.12	+07	60	55	-3	NW	1	bc	2	75	59	*	*	-	
	Nice...	30.01	65	Z	0	b	29.87	-17	70	63	+3	Z	0	b	*	79	63	*	*	-	
SPANISH PENIN.	Perpignan...	30.03	72	E	2	b	30.10	+01	68	61	+5	W	4	bc	*	81	55	*	*	-	
	Sanguinaire...	30.02	68	W	2	0	29.96		72	66		E	2	c	2			*	*	-	
	Corunna...																	*	*	-	
	Lisbon...	30.09	70	NNE	5	b	30.11	+06	75	64	+5	N	5	b	*	81	68	*	*	-	
SPANISH PENIN.	Azores (P. Delgada)	30.02	69	SSW	3	flr	30.01	-01	70	67	+1	SSW	2	m	4	75	68	*	*	1.34	
	(Horta)...	29.97	68	NW	2	b	29.96	+02	66	64	0	WNW	1	b	1	75	66	*	*	-	

SUPPLEMENTARY CHARTS
OF
BAROMETER AND WIND
FOR 7 A.M. AND 6 P.M. YESTERDAY

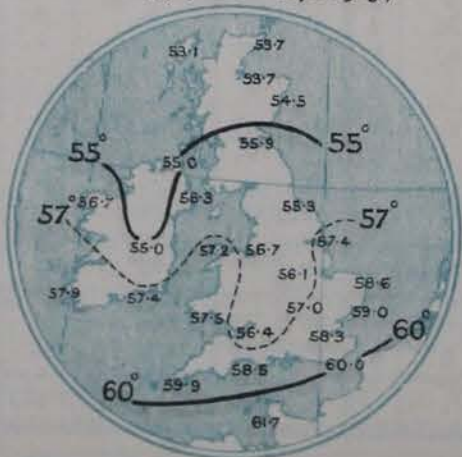
7 A.M. YESTERDAY.



6 P.M. YESTERDAY



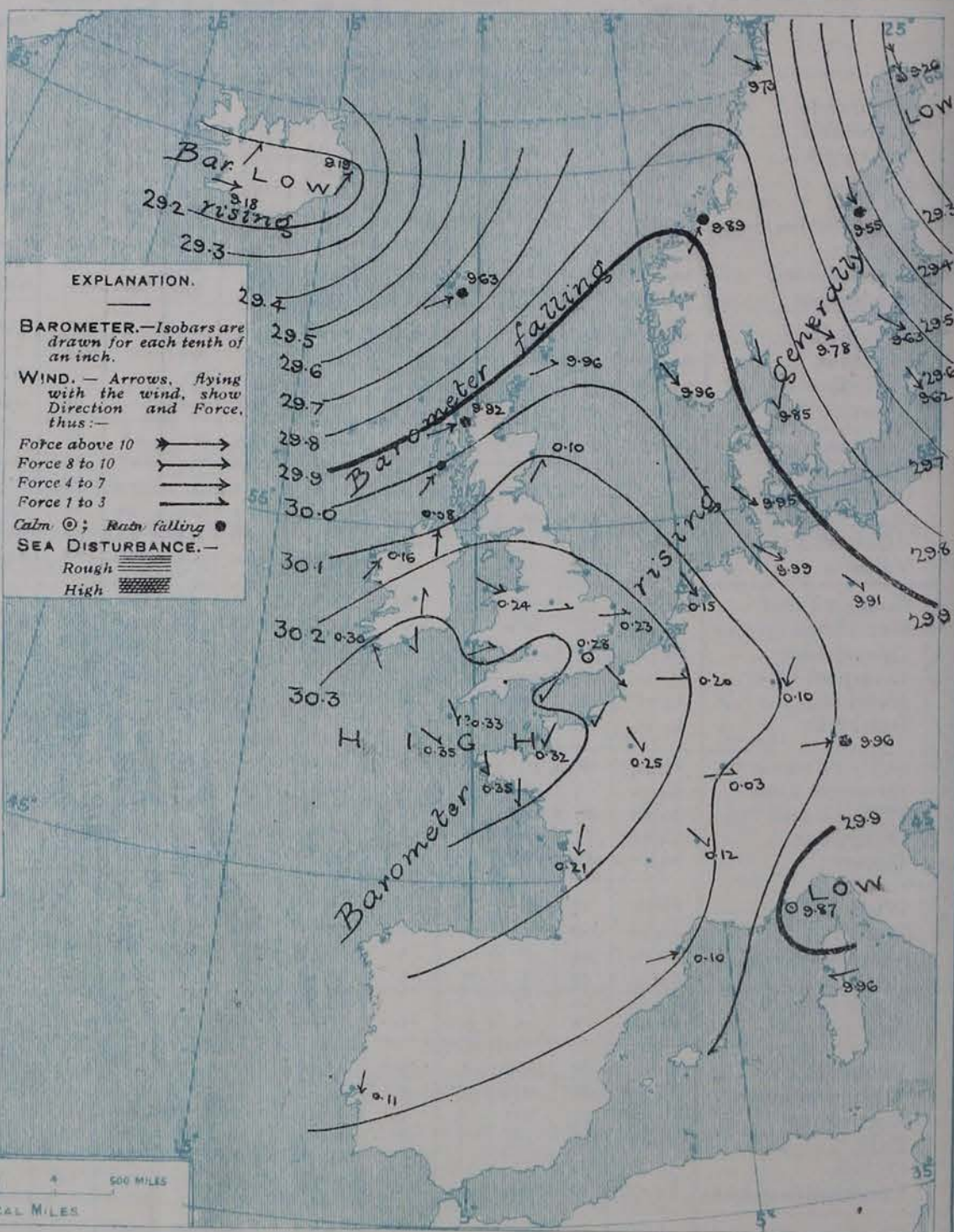
AVERAGES OF TEMPERATURE AT 8 A.M.
FOR THE TWO MONTHLY PERIOD,
AUGUST-SEPTEMBER.
(Derived chiefly from Observations extending over
the 35 years—1871-1905.)



Saturday.

WEATHER

1. BAROMETER, WIND AND SEA AT 7 A.M. TO-DAY.



NOTES ON THE GENERAL SITUATION AT 7 A.M.

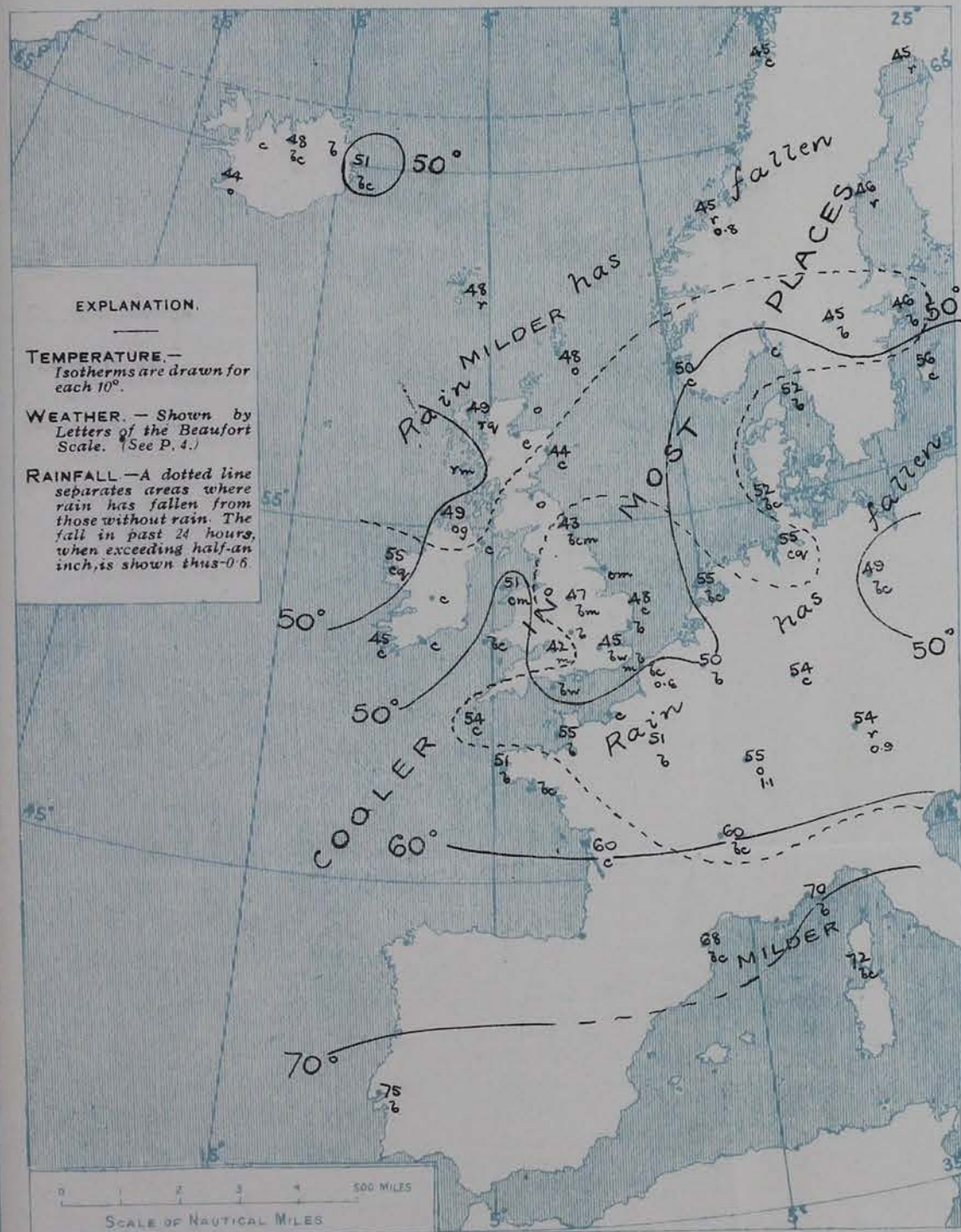
The anticyclone which was yesterday off our north-western and western coasts is this morning centred between southern Ireland and the Bay of Biscay, with the barometer above 30.3 ins. In a deep depression covering Iceland pressure is below 29.2 ins. and in another over the Finland region it is below 29.3 ins. The gradient is rather steep between Scotland and Iceland and over northern Sweden, slight elsewhere.

The wind has backed into West or South. West in most parts of the British Isles and Iceland, blowing freshly on our north-western coasts and to the northward northerly and north-westerly winds prevail beyond the North Sea, fresh or strong locally, a gale at Haparanda. Temperature has fallen in most parts of the region under observation. At nearly all stations in the British Isles the readings are from 42° to 49°, but Jersey reports 55°, in Scandinavia the values range from 45° at several stations to 56° at Visby; over western Europe from 49° at Berlin, and 50° at Brussels to 75° at Lisbon; in Iceland from 43° to 51°. Very fine to fair cloudy weather prevails extensively, but rain is falling in the Hebrides, in the Faeroe, in northern Scandinavia and at Munich. The sea is rather rough in the neighbourhood of the Hebrides, moderate to very smooth on other coasts.

CHARTS

5th September, 1908.

2. TEMPERATURE AND WEATHER AT 7 A.M. TO-DAY.



NOTES ON YESTERDAY'S WEATHER

During yesterday temperature reached 63° at Jersey, but nearly everywhere else it remained below 60°, the maximum in Scotland being 51°. In the north of Scotland and in the inland parts of England and Ireland the night minima were below 40°, 36° at Bath and Naism; on the grass Oxford registered 31°. In many localities the bright sunshine records were either none at all or less than an hour, but Valencia had 9.5 hours, and Barra 11.5 hours.

GENERAL INFERENCE FROM THE 7 A.M. OBSERVATIONS.

The Iceland depression continues to expand towards our north-western and northern coasts, where the South-Westerly current will increase in strength, accompanied by less settled weather. In the southern districts the wind will back Westerly, but the weather will not be much affected by the northern disturbance.

FORECASTS

For the 24 hours commencing at
NOON TO-DAY.

For the positions of the DISTRICTS indicated by the numbers 0-11—see map at foot.

- 0 } Increasing S.W. ^{ly} winds, veering W. ^{ly} later; changeable, squally, rain at times; temperature rising.
- 1 }
- 2 }
- 3 } light to moderate W. ^{ly} breezes; generally, fair or fine, some local showers later; temperature rising.
- 4 }
- 5 }
- 6 } Same as Nos. 0 to 2.
- 7 }
- 8 } Same as Nos. 3 to 5.
- 9 } Same as Nos. 0 to 2.
- 10 } light variable to S.W. ^{ly} breezes, freshening; fine at first, some showers later; temperature rising.

II WESTERN CHANNEL AND BAY.

light S.W. ^{ly} breezes, backing and freshening somewhat; sea moderate to smooth; generally fair or fine; cool.

FORECAST DISTRICTS.

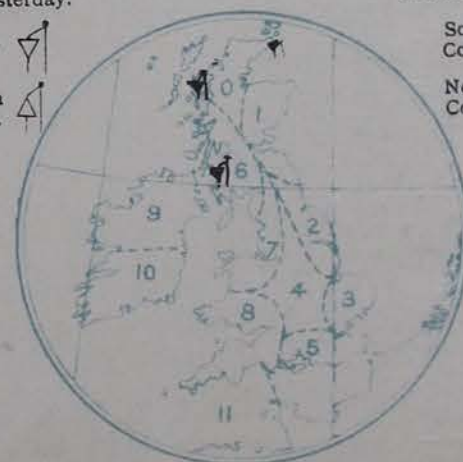
Those portions of the Coasts upon which the Warning Signals are at present flying are indicated thus:—

Signals hoisted yesterday.

Signals hoisted this morning.

South Cone.
North Cone.

South Cone.
North Cone.



DAILY WEATHER REPORT.

Saturday, 5th September 1908.

TEMPERATURE, WEATHER, SUNSHINE AND RAINFALL FOR YESTERDAY.

STATIONS.	TEMPERATURE F.		Weather.	Sunshine.	Rainfall.	STATIONS.	TEMPERATURE F.		Weather.	Sunshine.	Rainfall.
	Max.	Min.					Max.	Min.			
Stratpfeffer	57	39	*	Hrs. 2.8	Ins. -	† Worthing, to 6 p.m. ...	58	51	r.o.m.o	Hrs. 0.2	Ins. 0.20
Stonehaven	*	*	*	7.4	-	† Brighton, to 6 p.m. ...	59	54	*	0.2	0.28
Dublin (City), to 4 p.m....	56	49	st.g.c.b	*	0.05	† Eastbourne, to 6 p.m. ...	61	52	*	0.2	0.50
Rossall Beach, to 6 p.m....	58	47	c.r.g.cp.c	*	0.10	Bexhill-on-Sea, to 9 p.m.	60	55	o.r.b.c	0.2	0.48
Blackpool, to 9 p.m. ...	57	46	o.c.o	5.0	0.11	Hastings	*	*	*	0.0	*
Southport, to 9 p.m. ...	58	46	st.c.o.b.c	4.6	0.23	Folkestone, to 6 p.m. ...	59	52	*	0.1	0.55
Rhyl, to 6 p.m.	56	48	*	*	0.14	† Ramsgate, to 6 p.m. ...	*	*	*	0.2	0.47
† Colwyn Bay, to 6 p.m. ...	55	48	b.c.b	5.4	0.19	† Margate, to 6 p.m. ...	58	52	r.o	0.0	0.46
Llandudno, to 9 p.m. ...	55	48	b.c.c.r.o.b.c	7.0	-	Felixstowe, to 6 p.m. ...	57	54	o.i	*	0.01
Bettws-y-Coed, to 6 p.m.					*	Lowestoft, to 6 p.m. ...	56	50	op.o	0.0	0.12
Towyn, to 6 p.m.	59	49	r.o.b.c.b	4.0	0.06	Skegness, to 6 p.m....	55	52	r.cp.b.c	0.9	0.32
Aberystwyth, to 6 p.m. ...	57	50	*	3.0	-	Scarborough, to 9 p.m. ...	56	50	o.c	1.1	0.15
Plymouth, to 9 p.m. ...	58	50	o.d.r.b	1.9	0.06	Harrogate, to 6 p.m. ...	55	44	r.o.c.b.c	2.2	0.33
Torquay, to 6 p.m.	56	54	*	1.3	0.03	Buxton	52	44	st.c.b.c	2.0	0.16
† Weymouth, to 6 p.m. ...	57	52	p.c.b.c	0.2	0.04	Darwen, to 9 p.m. ...	54	43	st.b.c.o.g	1.7	0.18
† Bournemouth, to 6 p.m.	54	52	o.d.b	0.3	0.08	Manchester, to 9 p.m. ...	57	50	st.c	1.9	0.10
Southsea, to 6 p.m....	57	52	*	0.0	0.16	Birmingham, to 9 p.m....	55	45	r.c.o	0.5	0.27

† At this station the amount of Bright Sunshine given is for the whole day, ending with sunset.

TEMPERATURE, WEATHER, and RAINFALL at additional FOREIGN STATIONS, mainly for the 24 hours ended at 8 a.m. yesterday.

STATIONS. 4th Sept. 1908.	TEMPERATURE F.		WEATHER.	RAIN. Ins.	STATIONS. 4th Sept. 1908.	TEMPERATURE F.		WEATHER.	RAIN. Ins.
	Max.	Min.				Max.	Min.		
Flushing	61	52	o.r	0.47	Rome	80	63	b.b	-
Aix-la-Chapelle	61	50	o.r	0.12	Naples	77	67	b.b	-
Copenhagen	61	46	r.o	0.08	Malta	78	73	b	-
Oxö (Christiansand)	61	50	c.o	0.12	3rd Sept. 1908.				
St. Petersburg	64	50	f.b	0.16	Geneva	1 p.m. 64	*	1 p.m. b	Measured 7 a.m.
Vienna	59	48	b.o	0.04	Berne	61	*	b	0.08
Buda-Pesth	63	48	b.o	-	Lucerne	66	*	b	0.08
Hermanstadt	64	43	b.b	-	Coire	59	*	b	-
Trieste	70	57	b.b	-	St. Gothard	37	*	b	0.04
Florence	81	57	b.b	-	Lugano	73	*	b	-

NOTES REFERRING TO INFORMATION GIVEN ON PAGE 1:—

- (a) At the British and Irish Stations the readings of the barometer are now corrected for the difference in Gravity between the position of the Station and Latitude 45°.
- (b) The Sunshine for London given in the table is recorded on the Tower of the Wesleyan Training College, Westminster. The Sunshine entered to Dungeness is recorded at Littlestone-on-Sea; that entered to Portland Bill is recorded at Weymouth.
- (c) The information relating to weather is indicated by the following letters—b. blue sky; bc. sky half clouded; c. sky three parts clouded; d. drizzling rain; e. wet air without rain falling; f. fog; g. gloomy; h. hail; l. lightning; m. misty (hazy); o. overcast; p. passing showers; q. squally; r. rain; s. snow; t. thunder; u. ugly, threatening; v. visibility, unusual transparency; w. dew; x. hoar frost; z. dust-haze, or smoke.

* AN ASTERISK is inserted in all places for which information is not usually received. † Reports received too late for insertion in Charts.

WIRELESS TELEGRAMS FROM SHIPS OF H.M. NAVY.

Received during the 24 hours ended at 9.30 a.m. to-day.

TABLE SHOWING THE GREENWICH TIMES OF SUNRISE, NOON, AND SUNSET, FOR STATIONS IN THE UNITED KINGDOM, TO-DAY AND TO-MORROW.

Hour of Observation.	Position.		Reading of Barometer.	Wind.		Weather.	TEMPERATURE.			Sea Dis-turb-ance.	5th & 6th Sept. 1908.	Sunrise G.M.T.	Noon G.M.T.	Sunset G.M.T.
	Lat.	Long.		Dir.	Force.		Dry Bulb.	Wet Bulb.	Sea.					
4th Sept. 1908. 4 p.m.	49° 59' N.	5° 40' W.	30.04	NNW	6	c	56	55	53	u	Yarmouth	5.11	11.52	6.32
" " " 6 p.m.	51° 55' N.	6° 14' W.	30.09	ENE	4	b	55	53	57	3	Greenwich	5.12	11.51	6.30
" " " 8 p.m.	50° 10' N.	6° 14' W.	30.12	NNE	6	b	57	54	58	u	Wick	5.21	11.58	6.35
" " " 10 p.m.	51° 35' N.	6° 19' W.	30.13	ENE	3	b	57	53	56	2	Valencia	5.21	12.11	7.0
5th " " 4 a.m.	49° 50' N.	6° 50' W.	30.31	WNW	2	b	55	53	57	2		5.23	12.10	6.57
" " " 7 a.m.	49° 20' N.	7° 05' W.	30.35	WNW	1	b	56	54	57	2		6.0	12.40	7.19
												6.1	12.39	7.17

TERMS OF SUBSCRIPTION for the Daily Weather Report forwarded by Book Post, £1 per annum, payable quarterly in advance.

Single Copies (price 1d) may be obtained after 3 p.m. on the day of issue, at the Meteorological Office, and at the Bookstalls of the following terminus Railway Stations:—Victoria, Charing Cross, King's Cross, St. Pancras, Euston.

FORECASTS OF WEATHER for one day in advance are drawn up at 11 a.m., and between 7 and 8 p.m. The latest forecast can be had by Reply Telegram, on paying at any Post Office in the United Kingdom Sixpence in addition to the cost of the enquiry and reply Telegram. Information as to the Terms on which Forecasts can be sent daily, for a long or short period, may be obtained on application.

METEOROLOGICAL OFFICE, 63, VICTORIA STREET, S.W.
(TELEGRAPHIC ADDRESS: WEATHER, LONDON.)

W. N. SHAW, (Director).

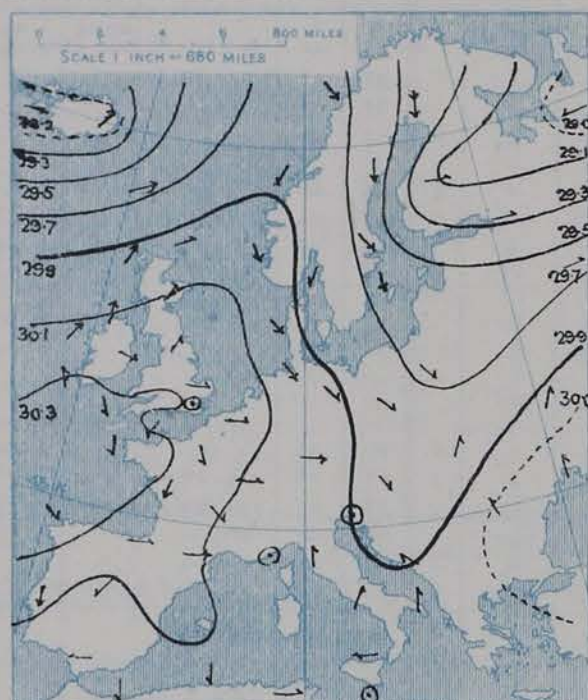
DAILY WEATHER REPORT OF THE METEOROLOGICAL OFFICE.

Sunday
6th September, 1908

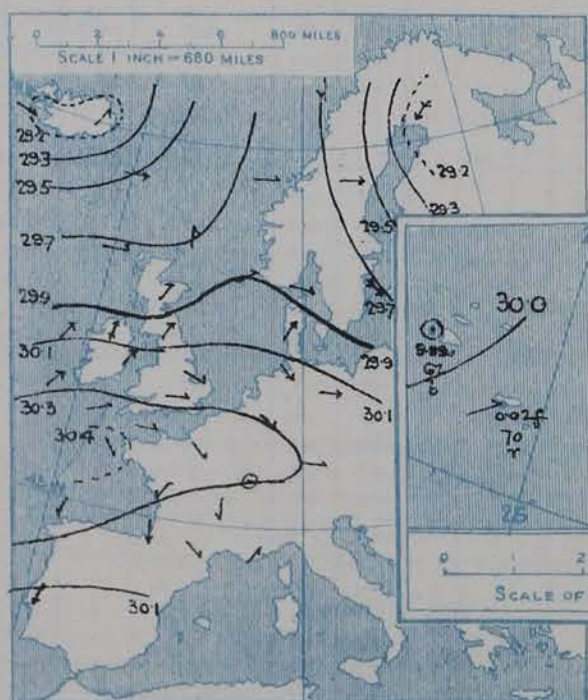
STATIONS.		YESTERDAY EVENING.					THIS MORNING.										PAST 24 HOURS.				
		Barom.	Temp.	Wind.			Barometer.	Temperature.	Wind.								Temp.				
		At 32° Fahr. and M.S.L.	Dry Bulb.	Dir.	Force (0 to 12).	Weather.	At 32° Fahr. and M.S.L.	Change since Yesterday.	Dry Bulb.	Wet Bulb.	Change since Yesterday.	Dir.	Force (0 to 12).	Weather.	Sea (0 to 9).		Max.	Min.	Weather.	Sun-shine	Rainfall
		Ins.	°				Ins.	Ins.	°	°	°						°	°		Hours.	Ins.
SCANDINAVIA.	Haparanda...	29.15	43	NE	8	o	29.07	-39	40	39	-5	NW	4	o	x		52	40	x	x	0.16
	Hernösand...	29.54	48	W	4	b	29.45	-10	45	40	-1	NW	4	b	x		55	45	x	x	-
	Stockholm...	29.69	50	W	2	b	29.69	+06	48	46	+2	SW	2	b	x		55	43	x	x	-
	Wisby...	29.76	55	NW	8	bc	29.78	+16	53	49	-3	WNW	6	bc	x		57	46	x	x	-
	Karlstad...	29.80	48	W	2	b	29.72	-06	46	43	+1	W	4	c	x		x	x	x	x	-
	Færder (X'ania Fjord)	29.79	57	W	3	b	29.69	-15	51	49	0	SW	4	t	2		57	50	x	x	-
	Bodö...	29.67	45	N	4	b	29.50	-23	44	43	-1	NE	4	b	2		48	39	x	x	-
ICELAND & FAEROE.	Christiansund...	29.81	45	W	1	c	29.51	-38	46	44	+1	ESE	1	o	1		48	43	x	x	0.08
	Skudesnaes...	29.89	52	WSW	4	o	29.62	-34	52	52	+2	WNW	2	rf	3		55	48	c.o	x	0.43
	Reykjavik...	29.18	45	W	3	o	29.43	+25	43	x	-1	NW	4	c	x		x	x	x	x	-
	Blönduos...	29.26	39	NW	3	t	29.51	+31	42	x	-4	NE	2	f	x		x	x	x	x	-
BRITISH ISLANDS.	Seydisfjord...	29.21	56	SW	3	bc	29.34	+15	47	x	-4	SE	1	c	x		x	x	x	x	-
	Thorshavn...	29.52	50	W	5	c	29.47	-16	47	x	-1	WSW	3	c	x		x	x	x	x	-
	Sumburgh Head	29.64	49	S	3	o	29.59	-37	50	47	+2	W	3	c	3		51	48	o	x	0.02
	Stornoway...	29.72	53	W	1	t	29.74	-18	51	50	+2	WSW	2	r	2		57	48	org. odm	0.0	0.51
	Castlebay (Barra Id.)	29.82	55	W	5	dm	29.81	-19	55	55	+4	W	4	rm	5		56	51	rm. dm	0.0	0.37
	Malin Head...	29.92	56	SSW	8	ogm	29.89	-19	55	55	+6	SSW	8	rgm	7		56	48	ogm	x	0.17
	Blackod Pt.	30.09	57	SW	6	og	30.06	-10	57	55	+2	SW	5	og	4		58	54	ogm	x	-
	Valencia...	30.27	59	SW	4	b	30.22	-08	58	56	+13	S	2	c	3		62	45	c. b. c	7.4	-
	Roche's Point...	30.26	58	W	3	bc	30.22	-11	56	55	+10	WSW	2	c	3		61	46	og. bc	-	-
	Birr Castle...	30.18	58	SSW	3	o	30.13	-13	57	56	+10	WSW	2	og	x		60	46	c. o.	0.4	-
	Donaghadee...	30.07	56	SSW	4	o	29.97	-26	57	54	+12	SSW	5	c	3		58	45	ogq. bcq	-	-
	Liverpool Obsy...	30.19	55	SW	3	o	30.14	-12	55	54	+7	SW	2	o	4		57	48	o. c. o	1.3	-
	Holyhead...	30.17	56	SW	5	cmu	30.14	-10	56	54	+5	SW	4	o	3		58	48	c. cmu	-	-
	Pembroke	30.27	56	SW	6	bc	30.22	-06	56	55	+2	WSW	6	c	4		58	53	bc	7.9	-
	(St. Ann's Id.)																				
	Scilly (St. Mary's)	30.37	60	WSW	2	bc	30.32	-01	57	55	+3	SW	3	c	2		62	53	bc	10.5	-
	Jersey (St. Aubins)	30.37	58	W	3	bc	30.37	+05	53	51	-2	W	1	b	1		62	49	cm. bc. cmu	9.8	-
	Portland Bill...	30.29	59	WSW	4	bc	30.29	00	58	56	+6	WSW	5	c	4		60	51	bc	8.9	-
	Dungeness...	30.27	58	WSW	4	o	30.25	-01	56	53	+10	W	5	bc	4		62	46	bc. c. o	8.7	-
	Dover...	30.30	54	SW	2	o	30.26	00	52	50	+5	WSW	3	c	3		60	46	b. o. c	9.8	-
	Wick...	29.72	53	WNW	2	r	29.71	-29	51	50	+4	W	3	o	2		61	45	-	x	0.28
	Nairn...	29.75	57	W	1	c	29.73	-31	56	54	+10	W	2	r	1		60	45	cm. ogp. bcp	0.9	0.04
	Aberdeen...	29.80	54	SW	3	o	29.76	-34	57	55	+13	SW	1	c	1		57	43	orgq. od. o	0.2	0.07
	Leith...	29.92	55	WSW	5	o	29.85	-30	58	56	+11	SSW	5	o	x		59	46	ogp. ogp	x	0.01
	North Shields...	30.01	54	SW	4	o	29.93	-25	58	54	+15	SW	4	c	3		59	41	p. o	x	0.01
	Spurn Head...	30.15	55	SW	3	o	30.06	-16	55	53	+7	SW	4	og	2		58	48	og. c. ogp	x	0.04
GERMANY, & C.	Yarmouth...	30.22	56	WNW	2	bc	30.15	-08	53	50	+5	SW	3	c	3		59	48	o. bc	3.5	-
	Clacton-on-Sea...	30.26	56	WSW	2	c	30.21	-05	54	52	+8	WSW	3	bc	3		61	46	b. bc. c. bc	6.8	-
	Nottingham...	30.19	55	W	2	cm	30.11	-15	55	53	+8	W	3	c	x		60	47	o. cm	3.5	-
	Bath...	30.29	57	W	2	bc	30.25	-07	56	54	+14	SW	1	o	x		61	42	-	5.8	-
	Oxford...	30.28	53	WSW	4	o	30.25	-08	56	53	+12	WSW	3	c	x		59	43	o. c	x	-
	London (St. James's Park)	30.25	57	W	1	bc	30.22	-06	53	51	+8	WSW	3	bc	x		60	44	b. c. bc. b	6.3	-
	The Scaw (Skagen)	29.86	54	WNW	3	b	29.73	-12	52	51	0	SW	4	r	1		59	50	x	x	0.04
FRANCE.	La Heve...	30.01	51	SW	4	c	29.89	-06	55	54	+3	W	4	r	x		57	50	x	x	0.12
	Cuxhaven...	30.12	55	NW	4	c	30.04	+05	53	51	-2	SW	5	op	3		57	52	x	x	0.12
	The Helder...	30.22	55	W	3	c	30.12	-03	58	55	+3	WSW	5	o	x		57	54	x	x	-
	Brussels...	x	x	x	x	x	30.29	+09	50	48	0	SW	1	o	x		61	46	x	x	-
	Berlin...	30.11	54	W	4	b	30.18	+27	51	50	+2	SW	3	o	x		61	46	x	x	-
	Frankfurt...	30.28	52	NW	3	c	30.33	+23	49	47	-5	SW	3	o	x		63	45	x	x	-
	Munich...	30.30	49	W	2	c	30.37	+41	50	47	-4	W	3	b	x		54	45	x	x	0.35
SPANISH PENIN.	C. Gris Nez...	30.24	56	SSE	3	c	30.23	-01	58	58	+5	WSW	4	o	4		63	53	x	x	-
	La Heve...	30.26	59	WNW	2	bc	30.33	+03	54	53	0	WSW	4	b	2		68	52	x	x	-
	Brest...	30.41	57	NNW	3	b	30.40	+05	51	50	0	ESE	3	b	5		59	50	x	x	-
	Lorient...	30.34	61	WNW	5	b	30.34	?	52	51	-2	SE	2	b	5		70	52	x	x	-
	Rocheport...	30.32	68	NE	3	b	30.37	+16	55	53	-5	E	2	b	2		79	54	x	x	-
	Biarritz...	30.28	67	N	4	c	30.29	+07	56	54	-7	E	4	b	2		75	54	x	x	-
	Paris...	30.33	56	2	0	b	30.38	+13	46	46	-5	S	2	b	x		66	44	x	x	-
SPANISH PENIN.	Belfort...	30.29	54	2	0	o	30.38	+35	43	41	-12	W	4	m	x		62	38	x	x	0.04
	Lyons...	30.25	57	N	1	b	30.36	+24	51	45	-9	N	3	b	1		63	47	x	x	-
	Nice...	30.29	76	SW	2	b	30.09	+22	67	65	-3	2	0	b	1		79	61	x	x	-
	Perpignan...	30.16	68	NW	3	b	30.21	+11	68	57	0	NW	2	b	x		75	61	x	x	-
	Sanguinaire...																				-
SPANISH PENIN.	Corunna...	30.32	68	NNE	1	b	30.21	-06	60	54	-6	NNE	1	b	3		72	55	x	x	-
	Lisbon...	30.06	68	NNE	4	b	30.05	-06	69	63	-6	E	1	r	4		81	64	x	x	0.32
	Azores (P. Delgada)...	30.04	72	S	3	o	30.02	+01	70	67	0	WSW	2	r	1		75	70	x	x	0.16
	(Horta)...	29.98	71	SW	1	o	29.99	+03	67	66	+1	2	0	b	1		77	66	x	x	-

SUPPLEMENTARY CHARTS
OF
BAROMETER AND WIND
FOR 7 A.M. AND 6 P.M. YESTERDAY

7 A.M. YESTERDAY.



6 P.M. YESTERDAY.

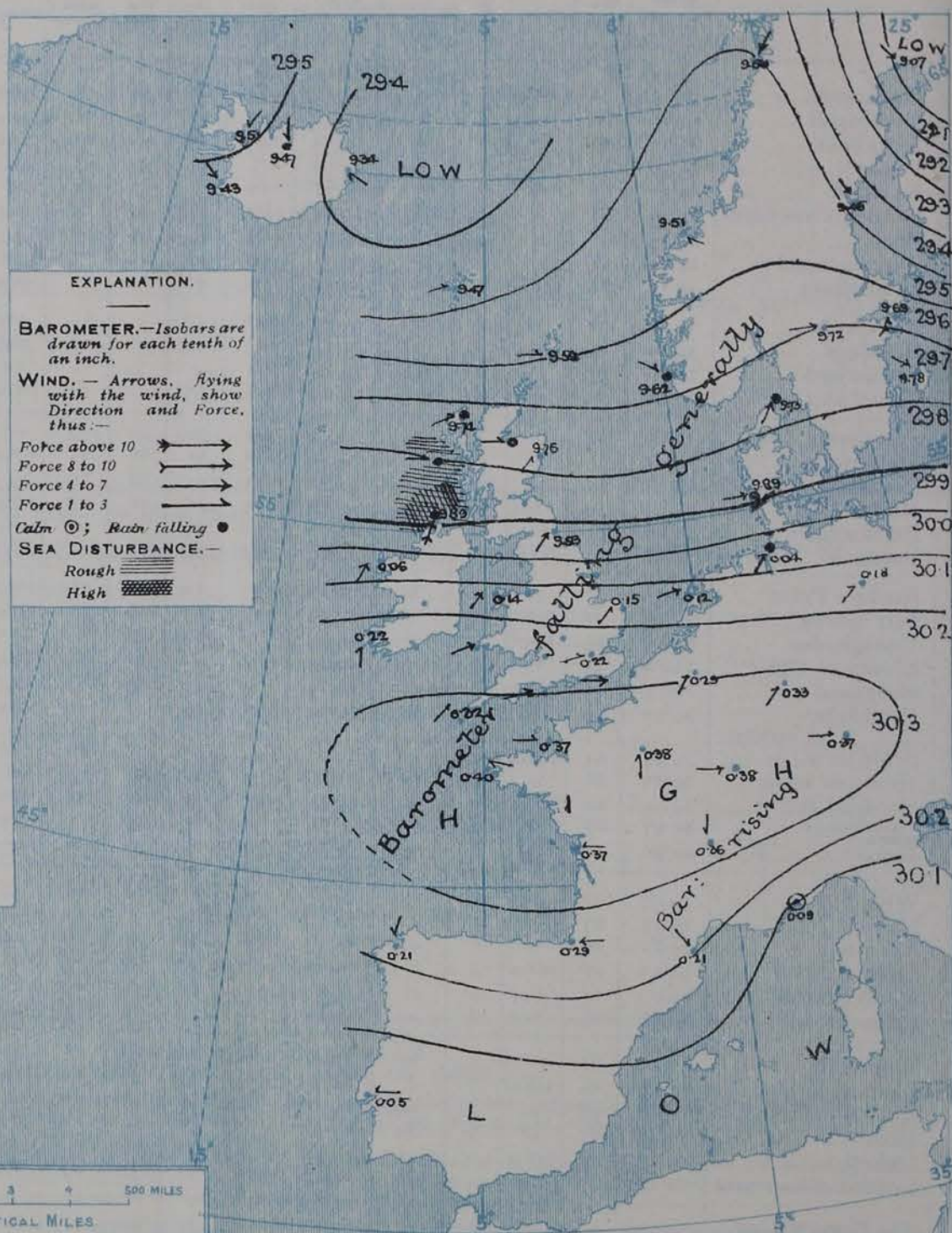


AVERAGES OF TEMPERATURE AT 8 A.M.
FOR THE TWO MONTHLY PERIOD,
AUGUST-SEPTEMBER.
(Derived chiefly from Observations extending over
the 35 years—1871-1905.)



Sunday, WEATHER

1. BAROMETER, WIND AND SEA AT 7 A.M. TO-DAY.



NOTES ON THE GENERAL SITUATION AT 7 A.M.

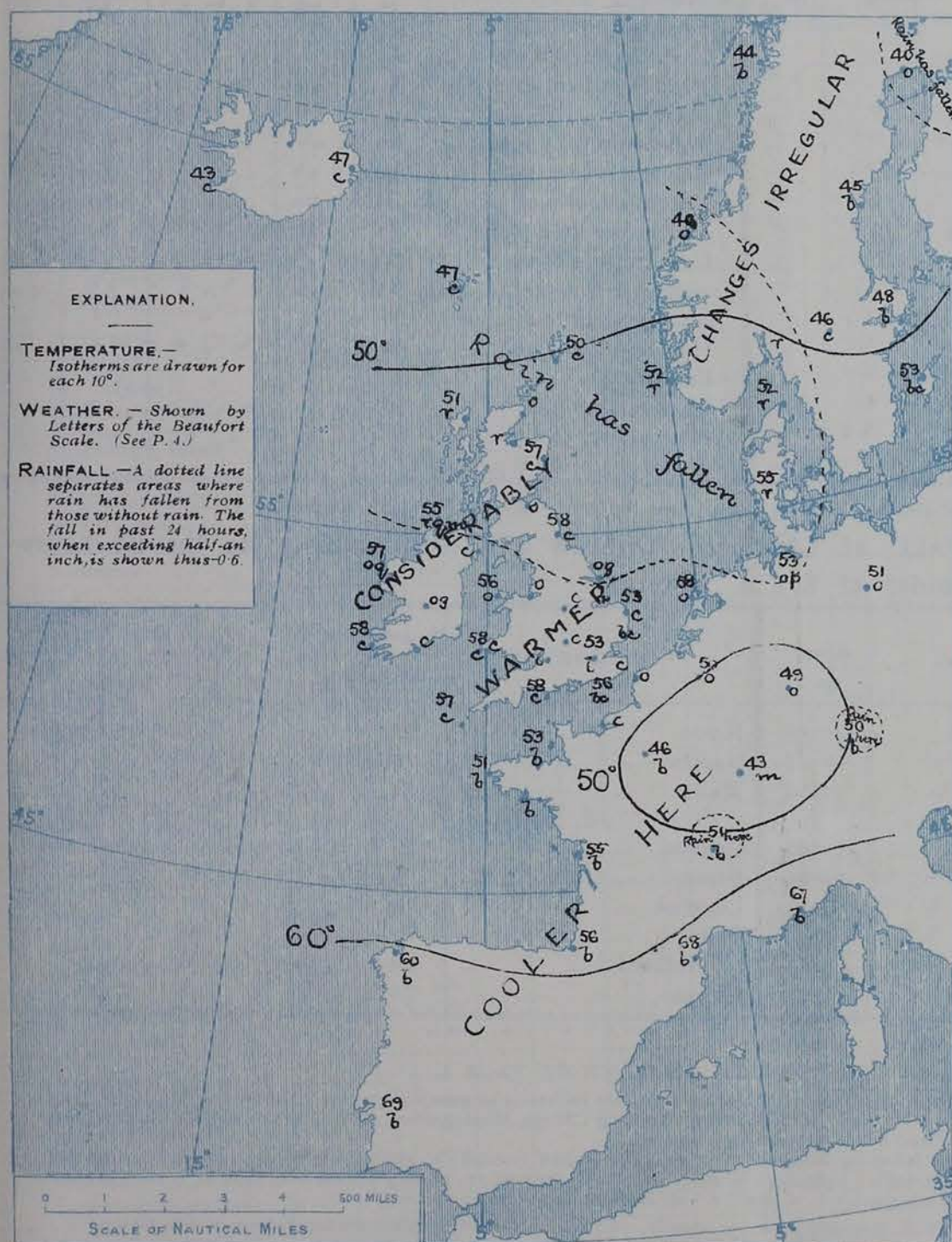
Pressure is now highest, above 30 ins., in a band extending from the Bay of Biscay across France and the Channel to South Germany, while it is lowest in the extreme north of Sweden, less than 29.1 ins., and below 29.4 ins. in a depression of decreasing intensity to the eastward of Iceland. The changes in progress are slight and the gradient is undergoing little modification.

The wind blows a gale from South-South-West at Malin Head and is light from South at Valencia, but over the United Kingdom generally a moderate to fresh breeze from between South-West and West prevails. Over the Gulf of Bothnia the wind is fresh from the North-Westward. Temperature has risen over these Islands, fallen over France and Germany. It is now above 55° at many of our own stations but decreases to 51° or 50° in the far north of Scotland. On the Continent the readings range from 64° at Lisbon, and 62° at Perpignan to 46° at Paris, and to 40° at Haparanda. The weather is fair or fine over the south-east of England and the greater part of France, but generally the sky is cloudy to overcast, with rain in the north and north-west of Scotland, showers at Cuxhaven, and rain in Denmark and southern Norway.

CHARTS

6th September, 1908.

2. TEMPERATURE AND WEATHER AT 7 A.M. TO-DAY.



NOTES ON YESTERDAY'S WEATHER.

The maximum temperatures recorded over our Islands were below 60° in several localities but in most districts the 60° mark was either reached or slightly exceeded. Rain has fallen in Scotland, the extreme north of Ireland and in the north east of England, but over the Kingdom generally the weather was finer than of late. At several southern stations the sun shone for more than 8 hours, and at Sicily for 10.5 hours.

GENERAL INFERENCE FROM THE 7 A.M. OBSERVATIONS.

FORECASTS

For the 24 hours commencing at
NOON TO-DAY.

For the positions of the DISTRICTS indicated by the numbers 0-11—see map at foot.

0

1

2

3

4

5

6

7

8

9

10

11 WESTERN CHANNEL AND BAY.

FORECAST DISTRICTS.

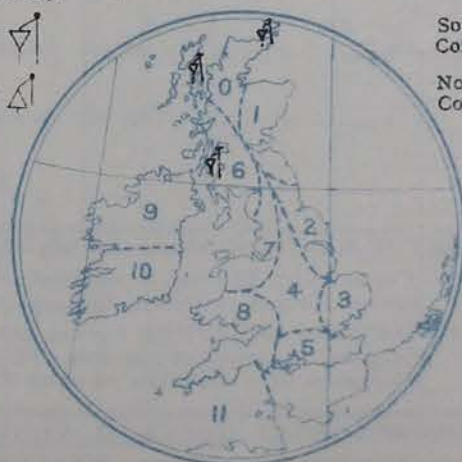
Those portions of the Coasts upon which the Warning Signals are at present flying are indicated thus:—

Signals hoisted yesterday.

Signals hoisted this morning.

South Cone.
North Cone.

South Cone.
North Cone.



DAILY WEATHER REPORT.

Sunday, 6th September 1908.

TEMPERATURE, WEATHER, SUNSHINE AND RAINFALL FOR YESTERDAY.

STATIONS.	TEMPERATURE F.		Weather.	Sunshine.	Rainfall.	STATIONS.	TEMPERATURE F.		Weather.	Sunshine.	Rainfall.
	Max.	Min.					Max.	Min.			
Stratbeffer	59	40	*	Hrs.	Ins.	+ Worthing, to 6 p.m. ...	60	43	b, bc, o, c	Hrs.	Ins.
Stonehaven	57	37	*	0.4	-	+ Brighton, to 6 p.m. ...			*		
Dublin (City), to 4 p.m....	59	46	c, bc	*	-	+ Eastbourne, to 6 p.m. ...			*		
Rossall Beach, to 6 p.m....	56	43	cg, o, og	*	0.01	Bexhill-on-Sea, to 9 p.m.	61	44	c	9.7	-
Blackpool, to 9 p.m. ...	57	45	o	0.7	-	+ Hastings	*	*	*	9.5	*
Southport, to 9 p.m. ...	57	43	o, c, o	0.5	-	+ Folkestone, to 6 p.m. ...	60	46	c, bc, c	8.8	-
+ Rhyl, to 6 p.m.			*	2.7	-	+ Ramsgate, to 6 p.m. ...	63	46	*	8.4	-
+ Colwyn Bay, to 6 p.m. ...	57	53		4.5	-	Margate, to 6 p.m. ...	61	50	b, o	8.6	-
Llandudno, to 9 p.m. ...	59	43	bc, o	1.3	-	Felixstowe, to 6 p.m. ...	60	52	-	6.1	-
Bettws-y-Coed, to 6 p.m.	58	36	c, bc, c	1.0	-	Lowestoft, to 6 p.m. ...	66	49	-	7.5	-
Towyn, to 6 p.m.	59	36	bc, o	3.7	-	Skegness, to 6 p.m....	58	42	b, o, c	3.6	0.01
Aberystwyth, to 6 p.m....	57	51	*	2.7	-	Scarborough, to 9 p.m. ...	57	42	*	1.3	-
Plymouth, to 9 p.m. ...	61	49	bc	9.4	-	Harrogate, to 6 p.m. ...	53	39	bc, o, c	0.0	-
Torquay, to 6 p.m. ...	64	43	*	8.7	-	Buxton			*		
+ Weymouth, to 6 p.m. ...	63	43	b, bc	8.9	-	Darwen, to 9 p.m. ...	55	41	bc, o, g, cu	1.0	-
+ Bournemouth, to 6 p.m.	64	40	b, bc	8.8	-	Manchester, to 9 p.m. ...	57	50	o, c	0.2	-
Southsea, to 6 p.m....			*			Birmingham, to 9 p.m....					

† At this station the amount of Bright Sunshine given is for the whole day, ending with sunset.

TEMPERATURE, WEATHER, and RAINFALL at additional FOREIGN STATIONS, mainly for the 24 hours ended at 8 a.m. yesterday.

STATIONS. 5th Sept. 1908.	TEMPERATURE F.		WEATHER.	RAIN. Ins.	STATIONS. 5th Sept. 1908.	TEMPERATURE F.		WEATHER.	RAIN. Ins.
	Max.	Min.				Max.	Min.		
Flushing	59	52	c, b	0.12	Rome	81	61	b, o	-
Aix-la-Chapelle	66	46	r, b	0.55	Naples	78	66	b, b	-
Copenhagen	59	48	bc, bc	0.35	Malta	82	71	b	-
Oxö (Christiansand) ...	57	48	c, b	-	Geneva	72	*	1 p.m.	Measured 7 a.m.
St. Petersburg	59	52	b, o	0.04	Berne	68	*	o	-
Vienna	66	57	r, r	0.32	Lucerne	64	*	o	0.04
Buda-Pesth	72	54	o, c	-	Coire	66	*	bc	-
Hermanstadt	66	41	b, b	-	St. Gothard	46	*	bc	-
Trieste	72	55	b, o	-	Lugano	75	*	b	-
Florence	82	62	b, o	-					

NOTES REFERRING TO INFORMATION GIVEN ON PAGE 1.—

- (a) At the British and Irish Stations the readings of the barometer are now corrected for the difference in Gravity between the position of the Station and Latitude 45°.
- (b) The Sunshine for London given in the table is recorded on the Tower of the Wesleyan Training College, Westminster. The Sunshine entered to Dungeness is recorded at Littlestone-on-Sea; that entered to Portland Bill is recorded at Weymouth.
- (c) The information relating to weather is indicated by the following letters—b. blue sky; bc. sky half clouded; c. sky three parts clouded; d. drizzling rain; e. wet air without rain falling; f. fog; g. gloomy; h. hail; l. lightning; m. misty (hazy); o. overcast; p. passing showers; q. squally; r. rain; s. snow; t. thunder; u. ugly, threatening; v. visibility, unusual transparency; w. dew; x. hoar frost; z. dust-haze, or smoke.
- * AN ASTERISK is inserted in all places for which information is not usually received. † Reports received too late for insertion in Charts.

WIRELESS TELEGRAMS FROM SHIPS OF H.M. NAVY.

Received during the 24 hours ended at 9.30 a.m. to-day.

TABLE SHOWING THE GREENWICH TIMES OF SUNRISE, NOON, AND SUNSET, FOR STATIONS IN THE UNITED KINGDOM, TO-DAY AND TO-MORROW.

Hour of Observation.	Position.		Reading of Barometer.	Wind.		Weather.	TEMPERATURE.			Sea Disturbance.	Sunrise G.M.T.	Noon G.M.T.	Sunset G.M.T.
	Lat.	Long.		Dir.	Force.		Dry Bulb.	Wet Bulb.	Sez.				
5th Sept. 1908 4 p.m.	47° 46' N	7° 50' W	30.35	SSW	2	b	64	64	59	2	5.12	11.51	6.30
" " 6 p.m.	47° 27' N	7° 59' W	30.35	SSW	2	b	65	60	59	2	5.14	11.51	6.28
											5.21	11.58	6.35
											5.23	11.58	6.33
											5.23	12.10	6.57
											5.26	12.10	6.54
											6.1	12.39	7.17
											6.3	12.39	7.15

TERMS OF SUBSCRIPTION for the Daily Weather Report forwarded by Book Post, £1 per annum, payable quarterly in advance.

Single Copies (price 1d) may be obtained after 3 p.m. on the day of issue, at the Meteorological Office, and at the Bookstalls of the following terminus Railway Stations:—Victoria, Charing Cross, King's Cross, St. Pancras, Euston.

FORECASTS OF WEATHER for one day in advance are drawn up at 11 a.m., and between 7 and 8 p.m. The latest forecast can be had by Reply Telegram, on paying at any Post Office in the United Kingdom Sixpence in addition to the cost of the enquiry and reply Telegram. Information as to the Terms on which Forecasts can be sent daily, for a long or short period, may be obtained on application.

METEOROLOGICAL OFFICE, 63, VICTORIA STREET, S.W.
(TELEGRAPHIC ADDRESS: WEATHER, LONDON.)

W. N. SHAW, (Director).

DAILY WEATHER REPORT OF THE METEOROLOGICAL OFFICE.

Monday,
7th September 1903

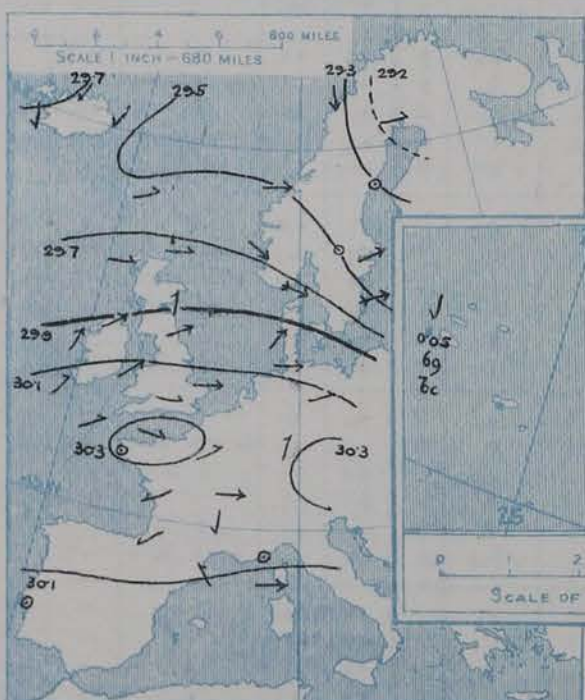
STATIONS.		YESTERDAY EVENING.					THIS MORNING.										PAST 24 HOURS.				
		BAROM.		TEMP.		Weather.	BAROMETER.		TEMPERATURE.			WIND.		Sea (0 to 9).	TEMP.		Weather.	Sun- shine	Rainfall		
		At 32° Fahr. and M.S.L.	Dry Bulb.	Wind. Direc.	Force (0 to 12).		At 82° Fahr. and M.S.L.	Change since Yester- day.	Dry Bulb.	Wet Bulb.	Change since Yester- day.	Direc.	Force (0 to 12).		Max.	Min.					
Ins.		°				Ins.	Ins.	°	°	°					°	°		Hours.	Ins.		
SCANDINAVIA.	Haparanda...	29.12	39	W	2	r	29.11	+0.4	42	40	+2	Z	0	0	x	45	39	x	x	0.12	
	Hernösand...	29.30	43	Z	0	b	29.35	-1.0	48	42	+3	W	4	6	x	55	43	x	x	-	
	Stockholm...	29.31	52	WSW	4	0	29.57	-1.2	48	44	0	WNW	6	6	x	57	43	x	x	0.67	
	Wisby...	29.47	58	W	8	0	29.67	-1.1	55	51	+2	NW	6	6	x	59	48	x	x	0.08	
	Karlstad...	29.50	48	Z	0	b	29.69	-0.3	48	44	+2	WNW	2	6	x	x	x	x	x	0.08	
	Færder (X'ania Fjord)	29.54	58	WSW	5	b	29.73	+0.4	54	49	+3	W	5	5	3	58	50	x	x	0.04	
	Bodö...	29.36	46	N	4	c	29.34	-1.6	45	44	+1	NW	5	0	2	48	41	x	x	2.21	
	Christiansund...	29.48	49	W	4	r	29.66	+1.5	49	45	+3	WNW	1	0	2	50	45	x	x	0.39	
Skudesnaes...	29.73	53	NW	6	0	29.78	+1.6	52	50	0	NW	4	0	2	55	48	c. 0	x	0.35		
ICELAND & FAEROE.	Reykjavik...	29.60	51	NNW	2	b.c.	29.94	+5.1	42	x	-1	Z	0	6	x	x	x	x	x	-	
	Blönduós...	29.74	47	SE	5	c	?	?	43	x	+1	E	4	0	x	x	x	x	x	-	
	Seydisfjord...	29.59	50	NE	1	0	29.97	+6.3	43	x	-4	NE	6	0	x	x	x	x	x	-	
	Thorshavn...	29.53	48	WSW	3	c	29.64	+1.7	46	x	-1	Z	0	0	x	x	x	x	x	-	
BRITISH ISLANDS.	Sumburgh Head...	29.68	51	W	3	b.c.	29.72	+1.3	48	46	-2	WSW	1	0	2	55	44	c. b.c. 0	x	0.02	
	Stornoway...	29.82	51	W	2	r	29.75	+0.1	45	45	-6	Z	0	0	0	56	45	od. eq. or. op	0.3	0.06	
	Castlebay (Barra Id.)	29.83	55	W	5	rm	29.72	-0.9	49	48	-6	NE	4	0	4	56	48	orm. od. eq	0.0	0.39	
	Malin Head...	29.90	57	SW	6	cm	29.68	-2.1	56	56	+1	SSW	2	0	2	58	51	opm. eqm	x	0.66	
	Blacksod Pt. ...	30.00	58	SSW	5	eq	29.69	-3.7	59	59	+2	SW	6	0	5	61	56	b. eq. og. eq	x	0.55	
	Valencia...	30.12	60	SSW	2	pm	29.90	-3.2	60	59	+2	S	5	0	5	62	57	c. od. opm	0.0	0.04	
	Roche's Point...	30.15	57	SW	3	d	29.97	-2.5	57	57	+1	SW	3	0	4	61	56	c. od. m. f. m	-	0.02	
	Birr Castle...	30.06	63	W	1	b.c.	29.84	-2.9	63	61	+6	SW	2	0	1	66	56	c. b.c.	1.9	-	
	Donaghadee...	30.00	63	WSW	1	b.c.	29.81	-1.6	60	59	+3	SW	1	0	1	64	57	b. eq. b. c. eqp	-	0.05	
	Liverpool Obsy...	30.10	58	SW	3	c	29.93	-2.1	60	58	+5	SW	4	0	3	63	55	o. c. o. c	4.7	-	
	Holyhead...	30.10	58	SW	4	b.c.	29.93	-2.1	58	57	+2	SW	6	0	4	63	54	c. b.c.	x	-	
	Pembroke (St. Ann's Hd.)	30.19	57	SW	5	c	30.03	-1.9	57	57	+1	SSW	5	0	4	60	55	c	0.2	0.02	
	Scilly (St. Mary's)...	30.26	61	SW	3	b	30.10	-2.2	57	56	0	SSW	3	0	2	63	52	b	10.8	-	
	Jersey (St. Aubins)...	30.31	61	WNW	2	b	30.17	-2.0	50	46	-3	NW	2	0	2	65	45	bm. b.c. cmw	12.1	-	
	Portland Bill...	30.22	59	W	5	b	30.12	-1.7	57	55	-1	WSW	3	0	3	61	55	b	8.8	-	
	Dungeness...	30.20	61	WSW	5	b.c.	30.12	-1.3	59	56	+3	WSW	4	0	4	65	51	b.c.	7.3	-	
	Dover...	30.22	58	SW	2	b	30.15	-1.1	56	55	+4	SW	1	0	3	65	51	c. b.	10.0	-	
	Wick...	29.78	52	W	2	r	29.76	+0.5	49	48	-2	W	1	0	1	62	48	-	x	0.08	
	Nairn...	29.80	55	Z	0	r	29.75	+0.2	48	48	-8	Z	0	0	1	59	47	c. o. b.c. r	0.2	0.48	
	Aberdeen...	29.84	54	S	1	0	29.76	0.0	52	52	-5	E	1	0	2	60	50	or. c. op	0.6	0.29	
	Leith...	29.91	60	SW	5	0	29.72	-1.3	55	55	-3	ENE	1	0	x	65	55	o. op. c. op	x	0.27	
	North Shields...	29.95	62	WSW	5	c	29.84	-0.9	60	57	+2	SSW	4	0	2	64	56	c. r	x	0.01	
	Spurn Head...	30.07	61	WSW	3	0	29.96	-1.0	57	53	+2	SSW	3	0	2	64	55	o. c. b	x	-	
	Yarmouth...	30.24	63	W	4	c	30.12	-0.3	54	52	+1	W	2	0	2	64	51	c	7.0	-	
	Clacton-on-Sea...	30.17	64	WSW	4	b	30.12	-0.9	55	53	+1	WSW	3	0	3	66	51	b.c. c. b.c. b.wy	9.9	-	
	Nottingham...	30.12	59	W	2	b	30.01	-1.0	56	55	+1	WSW	4	0	x	65	52	o. b	4.8	-	
	Bath...	30.22	60	NW	1	b	30.11	-1.4	56	53	0	SW	1	0	x	65	47	-	8.1	-	
	Oxford...	30.21	55	W	4	b	30.11	-1.4	55	52	-1	SSW	3	0	x	64	50	c. b.c. b	x	-	
	London (St. James's Park)	30.18	61	W	3	b	30.12	-1.0	52	52	-1	SW	2	0	x	66	49	b.c. b. b.c. 0	9.7	-	
	GERMANY, &c.	The Scaw (Skagen)...	29.66	55	WNW	8	b	29.79	+0.6	54	50	+2	WNW	3	0	1	59	50	x	x	0.08
		Fanö...	29.91	51	SW	4	0	29.93	+0.4	58	57	+3	SW	2	0	x	59	51	x	x	0.34
Cuxhaven...		30.03	58	W	6	0	30.04	0.0	58	57	+5	SW	4	0	x	59	53	x	x	0.04	
The Helder...		30.13	60	W	4	0	30.06	-0.6	60	57	+2	WSW	4	0	2	64	59	x	x	-	
Brussels...		x	x	x	x	x	30.18	-1.1	53	52	+3	SW	2	0	x	66	50	x	x	-	
Berlin...		30.10	58	W	3	0	30.12	-0.6	53	55	+7	W	3	0	x	61	51	x	x	-	
Frankfurt...		30.27	56	SW	1	b	30.25	-0.8	48	47	-1	SW	2	0	x	64	45	x	x	-	
Munich...	30.33	51	SE	1	b	30.30	-0.7	50	47	0	S	1	0	x	59	41	x	x	-		
FRANCE.	C. Gris Nez...	30.22	59	WSW	3	0	30.12	-1.1	58	57	0	W	3	0	2	63	57	x	x	-	
	La Heve...	30.36	57	N	3	m	30.18	-4.5	54	52	0	SE	2	0	2	66	50	x	x	-	
	Brest...	30.32	61	Z	0	b	30.16	-2.4	52	51	+1	E	2	0	1	73	50	x	x	-	
	Lorient...	30.27	64	Z	0	b	30.09	-2.5	55	54	+3	E	3	0	2	70	52	x	x	-	
	Rochefort...	30.25	73	ENE	2	b	30.10	-2.7	56	53	+1	E	2	0	x	81	55	b	x	-	
	Biarritz...	30.13	74	NE	2	b	30.02	-2.7	63	59	+7	E	3	0	2	75	56	x	x	-	
	Paris...	30.29	59	SW	2	b	30.22	-1.6	48	48	+2	Z	0	0	x	68	43	x	x	-	
	Belfort...	30.27	61	W	4	m	30.23	-1.5	50	48	+7	ENE	4	0	x	66	43	x	x	-	
	Lyons...	30.29	61	N	1	b	30.25	-1.1	57	51	+6	N	1	0	x	67	49	x	x	-	
	Nice...	30.15	65	Z	0	b	30.21	+1.2	65	61	-2	Z	0	0	x	79	59	x	x	-	
Perpignan...	30.19	67	SE	1	b	30.19	-0.2	56	52	-12	SE	1	0	x	83	48	x	x	-		
Sanguinaire...	30.05	72	W	4	m	30.18	-1.0	70	64	-12	E	2	0	4	81	48	x	x	-		
SPANISH PENIN.	Corunna...	30.03	72	Z	0	b	30.06	+0.1	70	62	+1	ENE	1	0	x	81	64	x	x	-	
	Lisbon...	30.03	72	Z	0	b	30.06	+0.1	70	62	+1	ENE	1	0	x	81	64	x	x	-	
	Azores (P. Delgada)...	30.06	71	NW	1	b	30.05	+0.6	69	67	+2	N	2	0	2	79	67	x	x	0.08	

SUPPLEMENTARY CHARTS
OF
BAROMETER AND WIND
FOR 7 A.M. AND 6 P.M. YESTERDAY

7 A.M. YESTERDAY.



6 P.M. YESTERDAY.



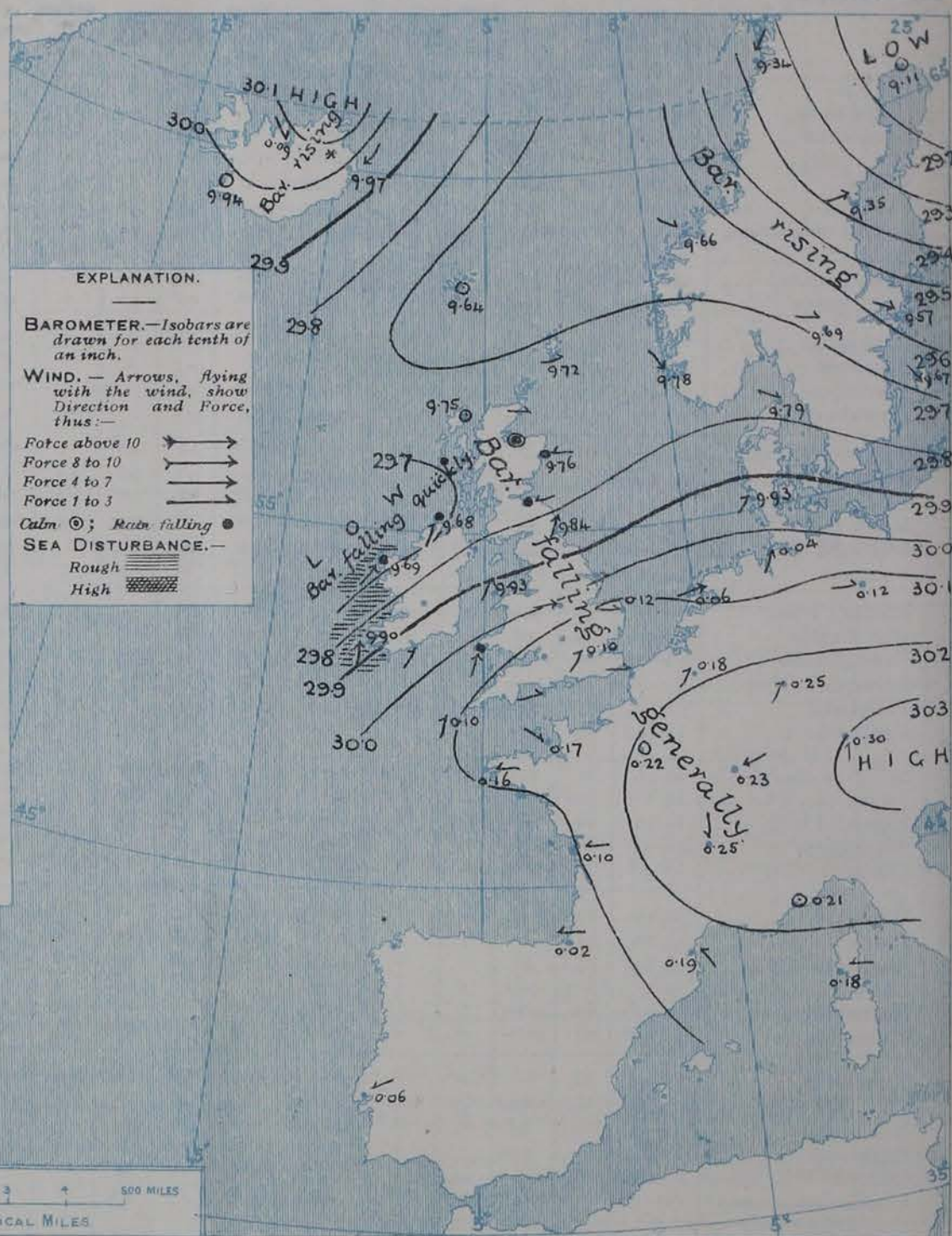
AVERAGES OF TEMPERATURE AT 8 A.M.
FOR THE TWO MONTHLY PERIOD,
AUGUST-SEPTEMBER.
(Derived chiefly from Observations extending over
the 35 years—1871-1905.)



Monday.

WEATHER

1. BAROMETER, WIND AND SEA AT 7 A.M. TO-DAY.



EXPLANATION.

BAROMETER.—Isobars are drawn for each tenth of an inch.

WIND.—Arrows, flying with the wind, show Direction and Force, thus:—

Force above 10
Force 8 to 10
Force 4 to 7
Force 1 to 3

Calm ☉; Rain falling ●
SEA DISTURBANCE.—
Rough
High

NOTES ON THE GENERAL SITUATION AT 7 A.M.

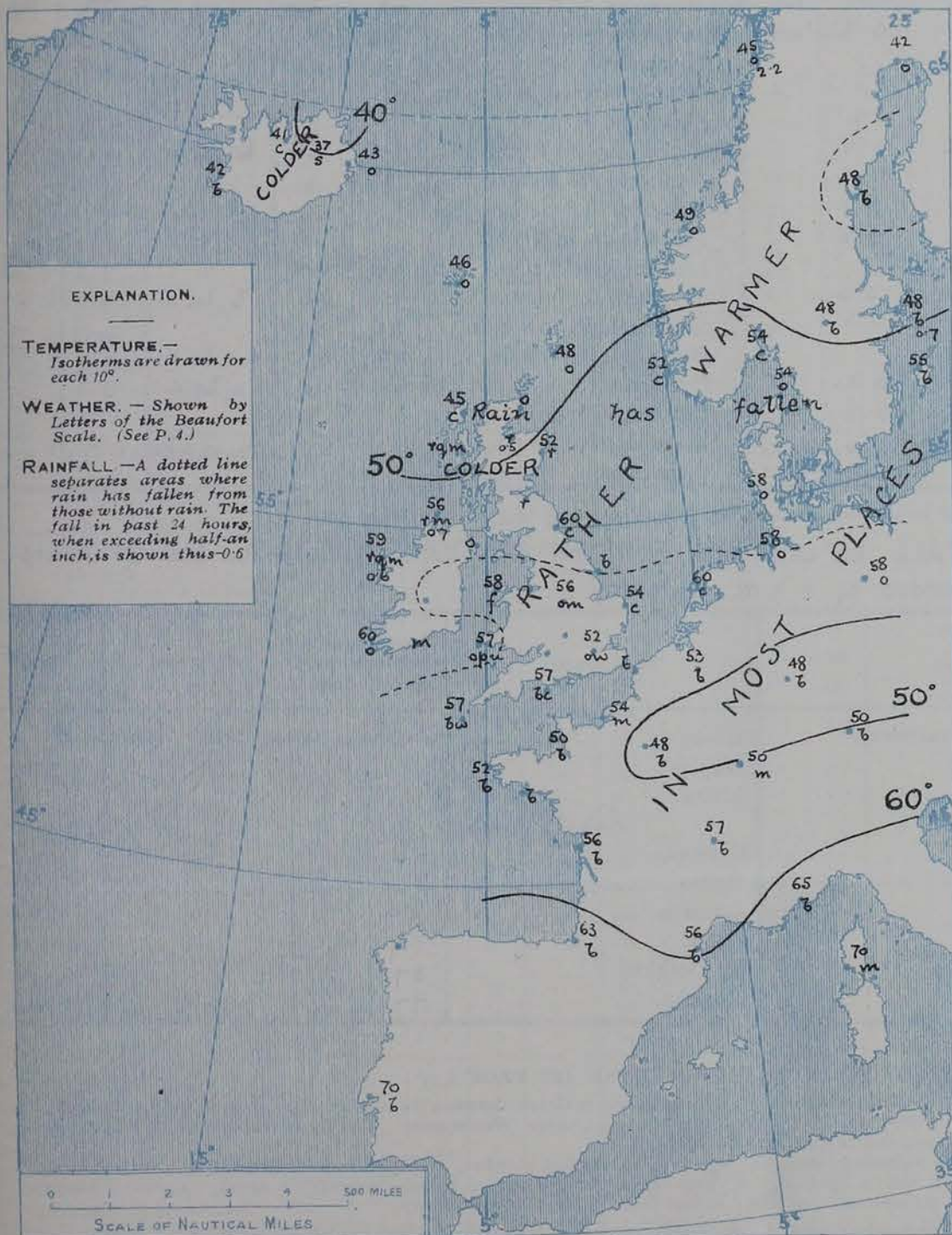
The anticyclone noticed yesterday over the Southern part of our area is moving away in a South-easterly direction, and is diminishing in intensity. A new depression, in which readings are below 29.7 ins., has appeared off the north-west of Ireland, and is occasioning a brisk fall of the barometer on our western coasts. In Ireland the mercury is now rather high and is still rising.

The wind is South-westerly over Ireland and England, and blows strongly on some of the more exposed parts of our western coasts; in Scotland it has shifted to the Eastward in the front of the advancing disturbance. Over the northern parts of the Continent the wind is moderate to strong from the Westward or North-westward. Temperature has risen somewhat over England and Ireland, and is now as high as 60° in a few scattered places. With the Easterly winds in Scotland the thermometer has fallen, and at all the northern stations it is below 50°. On the Continent the readings range from a little above 60° in the extreme South of France to 45° or less in the north of Scandinavia. The depression off the north-west of Ireland is causing rain in that neighbourhood, and also over the greater part of Scotland. In most other parts of our area the weather is at present fair. The sea is rather rough off the west of Ireland, but moderate or slight elsewhere.

CHARTS

7th September, 1908.

2. TEMPERATURE AND WEATHER AT 7 A.M. TO-DAY.



NOTES ON YESTERDAY'S WEATHER.

During yesterday the thermometer rose to 65° or slightly above it in many parts of England and Ireland. Over England and Wales the duration of bright sunshine was large, some of the South Coast stations reporting more than 10 hours, and Jersey more than 12 hours; in Ireland and Scotland the amount was small. Rain has fallen at many of our western and northern stations, as well as over the northern parts of the Continent; at Paris as much as 2.2 ins. have been measured.

GENERAL INFERENCE FROM THE 7 A.M. OBSERVATIONS.

The depression which has appeared off the north-west of Ireland will probably spread eastward and occasion rain over the greater part of the United Kingdom. The wind is likely to increase to a gale from the South-westward on our western coasts, and to freshen considerably from the same quarter in the Channel.

FORECASTS

For the 24 hours commencing at NOON TO-DAY.

For the positions of the DISTRICTS indicated by the numbers 0-11—see map at foot.

- 0 } E. and N.E. winds, light or moderate; cool, dull, rainy.
- 1 }
- 2 } S. and S.W. winds, light or moderate; fair at first, some rain later.
- 3 }
- 4 } S.W. winds, freshening; fair to-day, some rain by to-night or to-morrow. Rather warmer.
- 5 }
- 6 } Variable breezes; cool, dull, some rain, mist or fog locally.
- 7 }
- 8 } S.W. to W. winds, strong, a gale in places; dull, unsettled, rain at times. Becoming cooler.
- 9 }
- 10 }

II WESTERN CHANNEL AND BAY.

Strong S.W. winds mouth Channel and upper part Bay, with some rain and a rather rough sea. Variable breezes further south with fair weather and a slight sea.

FORECAST DISTRICTS.

Those portions of the Coasts upon which the Warning Signals are at present flying are indicated thus:—

Signals hoisted yesterday.

Signals hoisted this morning.

South Cone.

North Cone.

South Cone.

North Cone.



DAILY WEATHER REPORT.

September 7th, 1908.

TEMPERATURE, WEATHER, SUNSHINE AND RAINFALL FOR YESTERDAY.

STATIONS.	TEMPERATURE F.		Weather.	Sunshine.	Rainfall.	STATIONS.	TEMPERATURE F.		Weather.	Sunshine.	Rainfall.
	Max.	Min.					Max.	Min.			
Strathpeffer	°	°	*	Hrs.	Ins.	† Worthing, to 6 p.m. ...	62	46	o, c, b, c	Hrs.	Ins.
Stonehaven	*	*	*	0.8	0.05	+ Brighton, to 6 p.m. ...	64	51	*	5.2	-
Dublin (City), to 3 p.m....	67	55	ca, b, bc	*	-	+ Eastbourne, to 6 p.m. ...	64	53	*	8.6	-
Rossall Beach, to 6 p.m....	62	56	g. o	*	-	Bexhill-on-Sea, to 9 p.m.	*	*	*	*	-
Blackpool, to 9 p.m. ...	62	56	g	0.2	-	Hastings	*	*	*	8.6	*
Southport, to 9 p.m. ...	63	56	o, c, o	1.8	-	+ Folkestone, to 6 p.m. ...	65	48	bc, c, bc	9.4	-
† Rhyl, to 6 p.m.	60	53	*	7.9	-	+ Ramsgate, to 6 p.m. ...	*	*	*	10.2	-
† Colwyn Bay, to 6 p.m. ...	65	59	bc, b	9.1	-	Margate, to 6 p.m. ...	*	*	*	*	-
Llandudno, to 9 p.m. ...	64	55	c, bc	7.6	-	Felixstowe, to 6 p.m. ...	*	*	*	*	-
Bettws-y-Coed, to 6 p.m.	*	*	*	*	*	Lowestoft, to 6 p.m. ...	66	49	c	7.5	-
Towyn, to 6 p.m.	64	55	o, bc, o	2.6	-	Skegness, to 6 p.m....	64	53	b, bc, c	7.0	-
Aberystwyth, to 6 p.m. ...	60	54	*	0.5	-	Scarborough, to 9 p.m. ...	65	51	-	4.7	-
Plymouth, to 9 p.m. ...	*	*	*	*	*	Harrogate, to 6 p.m. ...	62	47	c, o, bc, c	5.8	-
Torquay, to 6 p.m. ...	65	52	*	8.3	-	Buxton	62	49	c, o, bc, c	3.3	-
† Weymouth, to 6 p.m. ...	65	55	b	8.8	-	Darwen, to 9 p.m. ...	*	*	*	*	-
† Bournemouth, to 6 p.m.	64	50	c, bc, b	5.0	-	Manchester, to 9 p.m. ...	63	52	om, c, o, bc	0.7	-
Southsea, to 6 p.m....	63	51	*	3.6	-	Birmingham, to 9 p.m....	*	*	*	*	-

† At this station the amount of Bright Sunshine given is for the whole day, ending with sunset.

TEMPERATURE, WEATHER, and RAINFALL at additional FOREIGN STATIONS, mainly for the 24 hours ended at 8 a.m. yesterday.

STATIONS. Sept 6 th , 1908.	TEMPERATURE F.		WEATHER.	RAIN. — Ins.	STATIONS. Sept 6 th , 1908.	TEMPERATURE F.		WEATHER.	RAIN. — Ins.
	Max.	Min.				Max.	Min.		
Flushing	Observations not received.				Rome	Observations not received.			
Aix-la-Chapelle					Naples				
Copenhagen					Malta				
Oxö (Christiansand) ...					Sept 5 th , 1908.	1 p.m.		1 p.m.	Measured
St. Petersburg... ..					Geneva	66	*	62	7 a.m. 8.67
Vienna					Berne	57	*	0	1.38
Buda-Pesth					Lucerne	52	*	0	1.88
Hermanstadt					Coire... ..	57	*	0	0.51
Trieste					St. Gotthard	37	*	✓	2.01
Florence					Lugano	77	*	6.	0.04

NOTES REFERRING TO INFORMATION GIVEN ON PAGE 1:—

- (a) At the British and Irish Stations the readings of the barometer are now corrected for the difference in Gravity between the position of the Station and Latitude 45°.
- (b) The Sunshine for London given in the table is recorded on the Tower of the Wesleyan Training College, Westminster. The Sunshine entered to Dungeness is recorded at Littlestone-on-Sea; that entered to Portland Bill is recorded at Weymouth.
- (c) The information relating to weather is indicated by the following letters—b. blue sky; bc. sky half clouded; c. sky three parts clouded; d. drizzling rain; e. wet air without rain falling; f. fog; g. gloomy; h. hail; i. lightning; m. misty (hazy); o. overcast; p. passing showers; q. squally; r. rain; s. snow; t. thunder; u. ugly, threatening; v. visibility, unusual transparency; w. dew; x. hoar frost; z. dust-haze, or smoke.
- * AN ASTERISK is inserted in all places for which information is not usually received. † Reports received too late for insertion in Charts.

WIRELESS TELEGRAMS FROM SHIPS OF H.M. NAVY.

Received during the 24 hours ended at 9.30 a.m. to-day.

TABLE SHOWING THE GREENWICH TIMES OF SUNRISE, NOON, AND SUNSET, FOR STATIONS IN THE UNITED KINGDOM, TO-DAY AND TO-MORROW.

Hour of Observation.	Position.		Reading of Barometer.	Wind.		Weather.	TEMPERATURE.			Sea Dis-turb-ance.	Sept 7 th & 8 th , 1908.	Sunrise G.M.T.	Noon G.M.T.	Sunset G.M.T.
	Lat.	Long.		Dir.	Force.		Dry Bulb.	Wet Bulb.	Sea.					
Sept 6 th , 6 p.m.	50° 3' N	4° 15' W	30.24	WSW	3	b	60	56	57	3	Yarmouth	5.14	11.51	6.28
Sept 7 th , 4 a.m.	50° 22' N	6° 40' W	20.07	GSW	3	o	58	58	58	3	Greenwich	5.23	11.58	6.33
--- 7 a.m.	50° 36' N	7° 20' W	30.00	WSW	3	c	59	58	58	3	Wick	5.26	12.10	6.54
											Valencia	5.28	12.10	6.51
												6.3	12.39	7.15
												6.5	12.39	7.13

TERMS OF SUBSCRIPTION for the Daily Weather Report forwarded by Book Post, £1 per annum, payable quarterly in advance.

Single Copies (price 1d) may be obtained after 3 p.m. on the day of issue, at the Meteorological Office, and at the Bookstalls of the following terminus Railway Stations:—Victoria, Charing Cross, King's Cross, St. Pancras, Euston.

FORECASTS OF WEATHER for one day in advance are drawn up at 11 a.m., and between 7 and 8 p.m. The latest forecast can be had by Reply Telegram, on paying at any Post Office in the United Kingdom Sixpence in addition to the cost of the enquiry and reply Telegram. Information as to the Terms on which Forecasts can be sent daily, for a long or short period, may be obtained on application.

METEOROLOGICAL OFFICE, 88, VICTORIA STREET, S.W.
(TELEGRAPHIC ADDRESS: WEATHER, LONDON.)

W. N. SHAW, (Director).

DAILY WEATHER REPORT OF THE METEOROLOGICAL OFFICE.

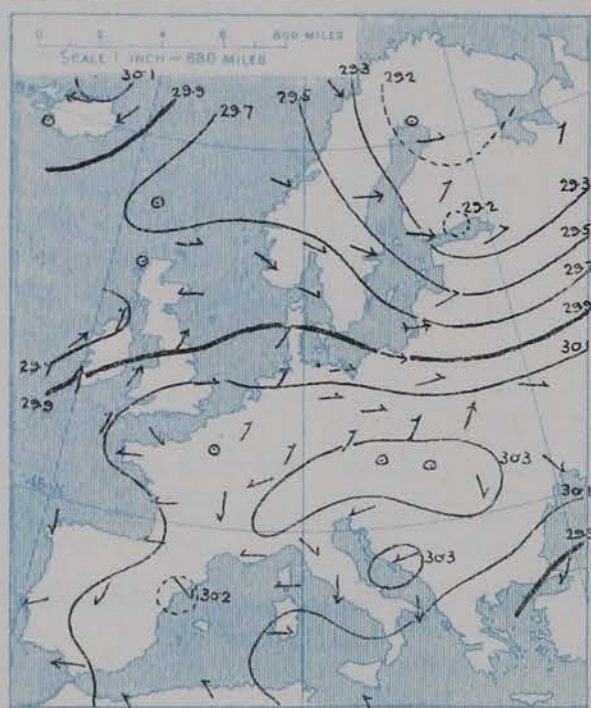
Tuesday,
8th September, 1908

STATIONS.		YESTERDAY EVENING.					THIS MORNING.										PAST 24 HOURS.				
		Barom.	Temp.	Wind.		Weather.	Barometer.		Temperature.			Wind.		Sea (0 to 9).	Temp.		Weather.	Sun. shine.	Rainfall.		
				At 32° Fahr. and M.S.L.	Dry Bulb.		Dirac.	Force (0 to 12).	At 32° Fahr. and M.S.L.	Change since Yesterday.	Dry Bulb.	Wet Bulb.	Change since Yesterday.		Dirac.	Force (0 to 12).				Max.	Min.
SCANDINAVIA.	Haparanda...	29.29	47	E	4	o	29.38	+27	50	45	+8	E	6	bc	x	54	41			0.20	
	Hernösand...	29.58	47	W	8	b	29.72	+37	46	44	-2	W	2	b	x	55	41				
	Stockholm...	29.73	51	WSW	2	c	29.85	+28	50	45	+2	N	2	b	x	57	45				
	Wisby...	29.80	57	WNW	6	bc	29.87	+20	56	52	+1	SW	2	o	x	59	50				
	Karlstad...	29.78	53	W	2	bc	29.83	+14	49	48	+1	E	2	f	x	x	x				
	Færder (X'iania Fjord)	29.76	57	SW	4	o	29.75	+02	54	53	0	SE	2	r	2	59	52			0.12	
	Bodö...	29.40	44	W	5	o	29.61	+27	46	43	+1	W	6	o	3	46	41				
	Christiansund...	29.78	49	Z	0	c	29.78	+12	48	44	-1	E	1	o	2	52	46				
ICELAND & FAEROE.	Skudesnaes...	29.78	51	Z	0	c	29.65	-13	50	50	-2	ENE	4	r	3	55	48	bc		0.35	
	Reykjavik...	30.10	50	NNW	3	o	30.12	+18	41	x	-1	NNW	1	b	x	x	x				
	Blönduós...	30.18	46	S	4	bc	30.23	?	32	x	-11	S	1	b	x	x	x				
	Seydisfjord...	30.10	43	NNE	5	c	30.15	+18	37	x	-6	NNW	1	b	x	x	x				
BRITISH ISLANDS.	Thorshavn...	29.75	51	Z	0	c	29.88	+24	45	x	-1	N	4	c	x	x	x				
	Sumburgh Head	29.75	51	Z	0	bc	29.70	-02	50	48	+2	NE	2	o	2	55	46	o. bc, o			
	Stornoway...	29.71	52	NNE	3	o	29.61	-14	49	49	+4	NE	6	r	6	55	45	o. o. d.	0.7	0.16	
	Castlebay (Barra Id.)	29.64	51	NE	4	ogpm	29.49	-23	52	51	+3	NE	3	om	4	52	48	ogpm, ogpm	0.0	0.38	
	Malin Head	29.57	58	SSW	4	rm	29.45	-23	58	57	+2	S	3	cm	2	59	55	orm, om		0.95	
	Blackod Pt.	29.60	58	SSW	6	ogpm	29.49	-20	54	53	-5	N	4	r	4	60	53	ogpm		0.49	
	Valencia	29.72	58	S	5	rg	29.47	-43	57	56	-3	SSW	3	cm	4	62	56	og. orm, c	0.0	0.16	
	Roche's Point	29.83	57	SW	4	om	29.53	-44	57	57	0	SW	2	o	5	60	56	om, com, r		1.10	
	Birr Castle	29.73	61	WSW	4	c	29.47	-37	59	57	-4	SSW	2	o	x	65	56	og, c, r	0.4	0.26	
	Donaghadee	29.70	63	SSW	4	cp	29.57	-24	56	56	-4	SSW	3	o	2	65	55	o. cp, or		0.26	
	Liverpool Obsy...	29.87	61	SSW	2	o	29.70	-23	52	50	-8	ESE	2	o	2	66	51	o. c. o. c	5.4		
	Holyhead	29.86	57	SSW	7	cmu	29.65	-28	57	56	-1	SSW	6	ogm	4	61	55	om, cmu			
	Pembroke (St. Ann's Hd.)	29.91	57	SSW	5	c	29.70	-33	57	57	0	S	6	ogu	5	59	56	ogm, cm	2.2		
	Scilly (St. Mary's)	29.97	60	SSW	2	bc	29.70	-40	58	57	+1	S	5	o	2	63	54	bc	10.3		
	Jersey (St. Aubins)	29.93	66	ESE	2	b	29.84	-33	55	53	+5	SW	1	bc	1	71	49	b. com, cmu	11.5		
	Portland Bill	29.96	60	SW	1	b	29.80	-32	59	59	+2	SSW	2	b	2	66	56	b	10.7		
	Dungeness	29.98	62	SSW	2	bc	29.80	-32	51	50	-8	NW	1	f	1	65	48	bc, c, b, f	11.6		
	Dover	30.02	60	SSW	1	b	29.83	-32	58	57	+2	S	1	bm	2	63	49	b, bme	11.8		
	Wick	29.72	49	SE	3	r	29.62	-14	51	50	+2	E	4	o	4	54	48			0.60	
	Nairn	29.66	52	E	1	r	29.55	-20	53	53	+5	ENE	1	r	1	53	47			0.47	
	Aberdeen	29.68	54	ENE	1	o	29.59	-17	54	54	+2	2	0	o	2	55	52	or, orm, f	0.0	0.72	
	Leith	29.66	61	WSW	3	o	29.58	-14	59	56	+4	SSW	3	o	x	64	56	ap		0.34	
	North Shields	29.76	65	SW	4	c	29.67	-17	57	54	-3	S	2	r	2	70	54	c, r		0.02	
	Spurn Head	29.88	62	SSW	3	c	29.74	-22	52	50	-5	SSW	3	bc	2	67	50	bc, c, b, bc			
Yarmouth	29.96	64	SW	3	b	29.82	-30	55	53	+1	SW	1	b	1	71	52	b	8.6			
Clacton-on-Sea	29.98	61	S	3	b	29.81	-31	59	58	+4	E	1	b	0	66	52	b, b, r	11.7			
Nottingham	29.91	62	SW	3	c	29.77	-24	52	51	-4	SW	1	cm	x	67	47	c, b	1.4			
Bath	29.96	63	SW	1	b	29.80	-31	52	51	-4	SW	1	bc	x	69	47		11.3			
Oxford	29.96	58	SSW	2	b	29.81	-30	53	51	-2	S	2	bc	x	68	41	b, f				
London (St. James's Park)	29.96	65	SW	4	b	29.80	-32	49	49	-3	SW	1	bw	x	69	47	c, bc, b	10.6			
GERMANY, &c.	The Scaw (Skagen)	29.82	55	WSW	1	r	29.77	-02	59	58	+5	WSW	4	r	1	59	50			0.32	
	Fanø	29.96	59	SW	3	o	29.88	-05	59	58	+1	SSE	2	bc	x	63	57				
	Cuxhaven	30.03	59	W	3	c	29.93	-11	53	51	-5	S	2	b	x	63	48				
	The Helder	30.00	60	SW	3	b	29.86	-20	55	53	-5	S	2	b	1	64	50				
	Brussels	x	x	x	x	x	29.89	-29	61	57	+8	SW	2	o	x	71	53				
	Berlin	30.25	58	W	1	b	30.05	-07	63	52	-5	SE	2	b	x	64	50				
	Frankfurt	30.10	57	SW	1	b	30.04	-21	51	50	+3	2	0	m	x	72	46				
Munich	30.17	55	E	1	b	30.12	-18	54	52	+4	SW	2	b	x	68	46					
FRANCE.	C. Gris Nez	29.98	60	Z	0	b	29.80	-32	61	59	+3	SSW	1	m	1	68	57				
	La Heve	30.04	68	NE	2	m	29.85	-33	59	58	+5	SE	2	m	2	75	54				
	Brest	30.00	66	NNW	2	b	29.88	-28	59	57	+7	SSW	3	o	2	81	52				
	Lorient	29.93	63	Z	0	b	29.88	-21	59	58	+4	WSW	5	c	4	75	55				
	Rochefort	30.00	75	SW	2	b	29.98	-12	64	64	+8	SW	3	bc	x	88	56				
	Biarritz	x	x	x	x	x	x	x	x	x	x	x	x	x	x	x	x				
	Paris	30.02	66	SE	2	b	29.93	-29	68	56	+10	SSW	2	b	x	75	48				
	Belfort	30.06	69	ENE	2	m	30.06	-17	59	55	+9	WSW	2	m	x	74	49				
SPANISH PENIN.	Lyons	30.06	71	SE	2	b	30.10	-15	60	53	+3	S	1	b	x	78	55				
	Nice	30.16	65	Z	0	b	30.13	-08	68	60	+3	2	0	b	0	75	51				
	Perpignan	30.09	70	SE	2	b	30.12	-07	66	64	+10	NW	1	o	x	78	56				
	Sanguinaire	30.13	66	W	2	m	30.15	-03	70	64	0	E	2	m	3	81	48				
	Corunna	x	x	x	x	x	x	x	x	x	x	x	x	x	x	x	x				
Lisbon	30.09	72	Z	0	b	30.12	+06	73	67	+3	WSW	3	b	x	81	68					
Azores (P. Delgada) (Horta)	30.12	71	NE	2	c	30.17	+12	69	65	0	NNE	4	o	3	75	68					

SUPPLEMENTARY CHARTS OF BAROMETER AND WIND

FOR 7 A.M. AND 6 P.M. YESTERDAY

7 A.M. YESTERDAY.



6 P.M. YESTERDAY.



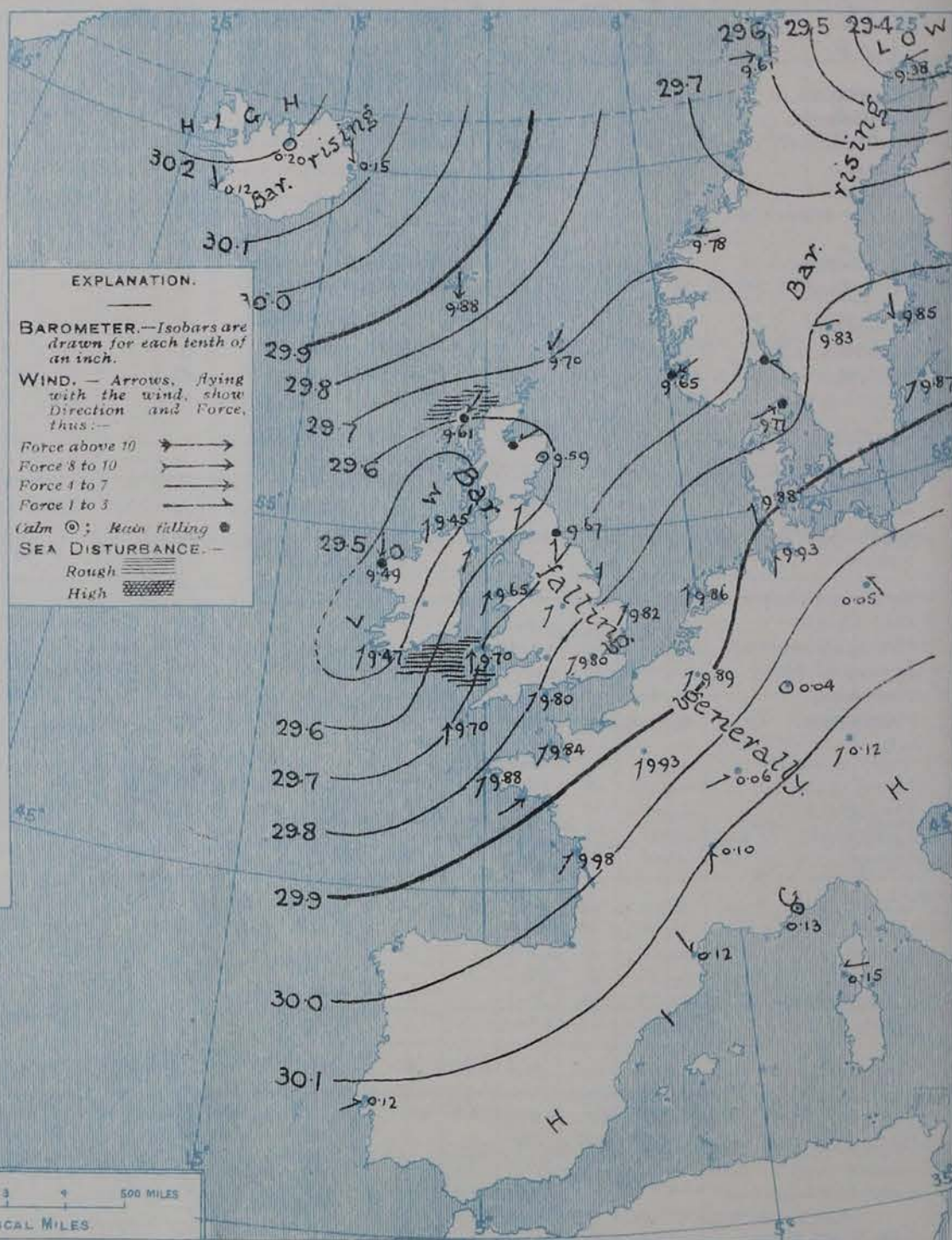
AVERAGES OF TEMPERATURE AT 8 A.M.
FOR THE MONTH OF SEPTEMBER
(Derived chiefly from Observations extending over
the 35 years—1871-1905.)



WEATHER

Tuesday.

1. BAROMETER, WIND AND SEA AT 7 A.M. TO-DAY.



NOTES ON THE GENERAL SITUATION AT 7 A.M.

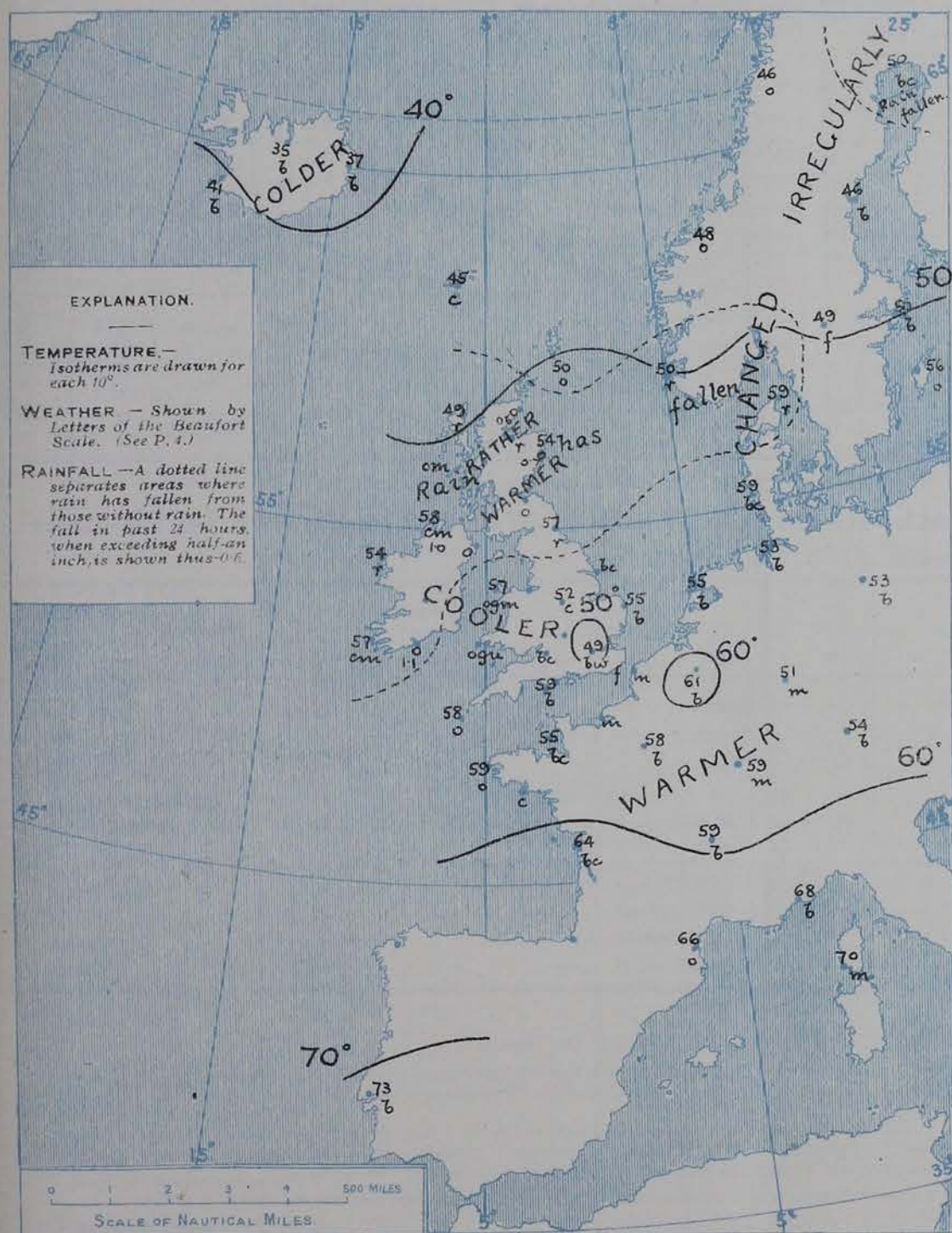
The depression noticed yesterday off the Irish coasts is spreading eastwards, and the barometer continues to fall generally; over the west of Ireland and the adjacent portions of the Atlantic the readings are below 29.5 ins. Areas of high pressure are situated respectively over Iceland and over the southern parts of France and Germany.

The wind is Southerly or South-Westerly over Ireland, England and the neighbouring parts of the Continent, and is strong in force in the St. George's Channel. In the north of Scotland it is Easterly or North-Easterly, and blows strongly in the Minch. Over Northern Europe the direction is rather variable. Temperature has fallen somewhat over England and Ireland, but has risen in most other parts of our area. At many of the coast stations in these islands the thermometer is above 55°, but in the inland districts it is below that level, the lowest readings reported being 49° in London. Rain is falling at several of our own northern stations, as well as in the South of Norway. In other parts of Western Europe the weather is at present fair. The sea is moderate or slight generally, but rather rough at the mouth of the St. George's Channel, and rough in the Minch.

CHARTS

8th September 1908.

2. TEMPERATURE AND WEATHER AT 7 A.M. TO-DAY.



NOTES ON YESTERDAY'S WEATHER.

During yesterday the thermometer rose to between 65° and 70° in most parts of England, Wales and Ireland, and to 71° at Yarmouth, Lowestoft and Jersey; in the north of Scotland it did not reach 55°. Between 10 and 12 hours of bright sunshine were recorded in the south and east of England and more than 12 hours at Hastings and Bournemouth. Heavy rain has fallen in Ireland and Scotland, the largest amounts reported being 1.1 inch at Rock's Point, and 1.0 inch at Malin Head.

GENERAL INFERENCE FROM THE 7 A.M. OBSERVATIONS.

The depression over our western and northern districts will continue to spread eastwards and southwards, and a gradual change to less settled weather is, therefore, probable over England. The Easterly and North-Easterly current which now prevails over the north of Scotland is likely to spread further south in the course of the ensuing twenty-four hours.

FORECASTS

For the 24 hours commencing at
NOON TO-DAY.

For the positions of the DISTRICTS indicated by the numbers 0-11—see map at foot.

- 0 } N.E. winds, moderate or fresh;
cool, cloudy, occasional rain.
- 1 }
- 2 } S. to Variable breezes, light;
cloudy, some rain; cooler.
- 3 }
- 4 } S. and S.W. winds, light;
fine and warm at first, cloudy
later and cooler; some rain
- 5 } probable to-morrow.
- 6 } Same as Nos 0 & 1.
- 7 } S. winds, strong in places;
cloudy, some rain; moderate
- 8 } temperature.
- 9 } Same as No. 2.
- 10 } S. winds, light or moderate;
cloudy, some rain; moderate
temperature.

II WESTERN CHANNEL AND BAY.

Fresh or strong S. and S.W. winds, mostly Channel and northern part Bay, with showery weather and a rather rough sea. Wind and sea moderate further south, and weather fair.

FORECAST DISTRICTS.

Those portions of the Coasts upon which the Warning Signals are at present flying are indicated thus:—

Signals hoisted yesterday.

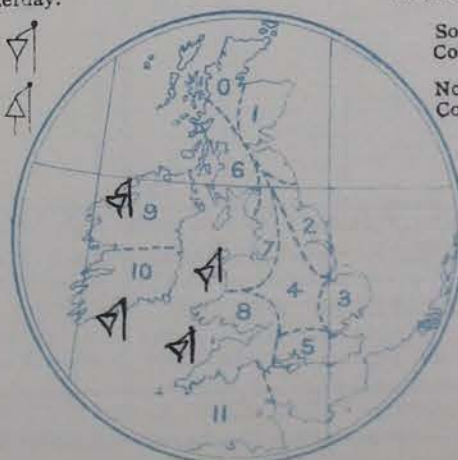
Signals hoisted this morning.

South Cone.

North Cone.

South Cone.

North Cone.



Tuesday, 8th September, 1908.

STATIONS.	TEMPERATURE F.		Weather.	Sunshine.	Rainfall.	STATIONS.	TEMPERATURE F.		Weather.	Sunshine.	Rainfall.
	Max.	Min.					Max.	Min.			
Strathpeffer	55	48	*	Hrs. 0.5	Ins. 0.52	† Worthing, to 6 p.m. ...	66	47	b. f	Hrs. 11.7	Ins. -
Stonehaven	*	*	*	0.0	0.35	† Brighton, to 6 p.m. ...	65	48	*	11.5	-
Dublin (City), to 4 p.m....	69	60	c. b. q. b. c. q.	*	-	† Eastbourne, to 6 p.m. ...	65	53	*	11.9	-
Rossall Beach, to 6 p.m....	64	57	c. g. c	*	-	Bexhill-on-Sea, to 9 p.m.	66	52	-	11.6	-
Blackpool, to 9 p.m. ...	65	57	o. c	2.6	-	Hastings	*	*	*	12.4	*
Southport, to 9 p.m. ...	66	55	c. b. c. c	1.5	-	† Folkestone, to 6 p.m.	64	52	c. b. c. b	10.8	-
Rhyl, to 6 p.m.	64	58	*	1.4	-	† Ramsgate, to 6 p.m. ...	*	*	*	11.5	-
† Colwyn Bay, to 6 p.m. ...	66	58	b	9.1	-	† Margate, to 6 p.m.	69	51	w. b	11.5	-
Llandudno, to 9 p.m. ...	67	56	b. b. c	9.4	-	Felixstowe, to 6 p.m. ...	65	?	*	11.5	-
Bettws-y-Coed, to 6 p.m.	65	57	b. b. c. c	6.5	*	Lowestoft, to 6 p.m. ...	71	50	b. c. b	10.5	-
Towyn, to 6 p.m.	61	58	o. b	0.0	-	Skegness, to 6 p.m....	68	55	b. c. c	5.3	-
Aberystwyth, to 6 p.m....	61	56	*	1.5	-	Scarborough, to 9 p.m. ...	70	53	c. b. c	6.0	0.04
Plymouth, to 9 p.m. ...	63	53	c. b. b. c. b	9.3	-	Harrogate, to 6 p.m. ...	65	53	c. o. c. b. c	0.6	-
Torquay, to 6 p.m. ...	68	50	*	9.8	-	Buxton	64	52	c. b. c. b. c	3.6	-
† Weymouth, to 6 p.m. ...	66	54	c. b. c. b	10.7	-	Darwen, to 9 p.m.	66	53	sw. b. c	1.6	-
† Bournemouth, to 6 p.m.	66	43	w. b	12.1	-	Manchester, to 9 p.m. ...	65	58	c. b. c. o. b	0.7	-
Southsea, to 6 p.m....	68	47	*	10.7	-	Birmingham, to 9 p.m....	63	53	o. c	0.0	-

TEMPERATURE, WEATHER, and RAINFALL at additional FOREIGN STATIONS, mainly for the 24 hours ended at 8 a.m. yesterday.

STATIONS. Sept. 7 th 1908.	TEMPERATURE F.		WEATHER.	RAIN. Ins.	STATIONS. Sept. 7 th 1908.	TEMPERATURE F.		WEATHER.	RAIN. Ins.
	Max.	Min.				Max.	Min.		
Flushing	63	54	c. b	-	Rome	82	59	b. b	-
Aix-la-Chapelle	63	50	c. b	-	Naples	80	61	b. b	0.04
Copenhagen	57	52	r. c	0.16	Malta	83	70	c	-
Oxø (Christiansand)					Sept. 6 th 1908.				
St. Petersburg... ..	54	45	b. r	0.10	Geneva	1 p.m. 06	1 p.m. 06	Observations not received	Measured 9 a.m.
Vienna	61	50	b. bc	-	Berne		*		
Buda-Pesth	66	50	b. b	-	Lucerne		r		
Hermanstadt	61	50	o. o	0.04	Coire... ..		*		
Trieste	66	55	b. b	-	St. Gothard		*		
Florence	74	59	b. b	-	Lugano		*		

Received during the 24 hours ended at 9.30 a.m. to-day.

Hour of Observation.	Position.		Reading of Barometer.	Wind.		Weather.	TEMPERATURE.			Sea Dis- turb- ance.
	Lat.	Long.		Direc.	Force.		Air.		Sea.	
							Dry Bulb.	Wet Bulb.		
	°	°	Ins.				°	°	°	

TABLE SHOWING THE GREENWICH TIMES OF SUNRISE,
NOON, AND SUNSET, FOR STATIONS IN THE
UNITED KINGDOM, TO-DAY AND TO-MORROW.

Sept 8 th & 9 th , 1908.	Sunrise G.M.T.	Noon G.M.T.	Sunset G.M.T.
Yarmouth	5. 16 5. 17	11. 51 11. 50	6. 26 6. 23
Greenwich	5. 25 5. 26	11. 58 11. 57	6. 31 6. 28
Wick	5. 28 5. 30	12. 10 12. 9	6. 51 6. 48
Valencia	6. 5 6. 6	12. 39 12. 38	7. 13 7. 10

Single Copies (price 1d.) may be obtained after 3 p.m. on the day of issue, at the Meteorological Office, and at the Bookstalls of the following terminus Railway Stations:—Victoria, Charing Cross, King's Cross, St. Pancras, Euston.

FORECASTS OF WEATHER for one day in advance are drawn up at 11 a.m., and between 7 and 8 p.m. The latest forecast can be had by Reply Telegram, on paying at any Post Office in the United Kingdom Sixpence in addition to the cost of the enquiry and reply Telegram. Information as to the Terms on which Forecasts can be sent daily, for a long or short period, may be obtained on application.

METEOROLOGICAL OFFICE, 63, VICTORIA STREET, S.W.
(TELEGRAPHIC ADDRESS: WEATHER, LONDON.)

W. N. SHAW, (*Director*).

DAILY WEATHER REPORT OF THE METEOROLOGICAL OFFICE.

Wednesday
9th September 1908


STATIONS.		YESTERDAY EVENING.					THIS MORNING.										PAST 24 HOURS.				
		Barom.	Temp.	Wind.		Weather.	Barometer.		Temperature.			Wind.		Sea (0 to 9).	Temp.		Weather.	Sun- shine	Rainfall		
				At 32° Fahr. and M.S.L.	Dry Bulb.		Dir.	Force (0 to 12).	At 32° Fahr. and M.S.L.	Change since Yester- day.	Dry Bulb.	Wet Bulb.	Change since Yester- day.		Dir.	Force (0 to 12).				Max.	Min.
SCANDINAVIA.	Haparanda...	Ins.	°				Ins.	Ins.	°	°	°					°	°				
	Hernösand...	29.54	46	NW	2	c	29.62	+24	46	41	-4	NW	2	bc	x	57	43	x	x	-	
	Stockholm...	29.75	41	2	0	b	29.76	+04	44	41	-2	2	0	b	x	54	39	x	x	-	
	Wisby...	29.78	52	2	0	m	29.71	-14	56	55	+6	SSW	2	o	x	59	45	x	x	0.04	
	Karlstad...	29.82	59	SW	2	c	29.72	-15	57	55	+1	SE	2	m	x	63	52	x	x	-	
	Færder (X'ania Fjord)	29.75	53	2	0	f	29.66	-17	56	55	+7	SE	2	o	x	x	x	x	x	0.16	
	Bodö...	29.71	52	NNE	1	m	29.58	-17	55	55	+1	NE	2	f	2	55	50	x	x	0.08	
	Christiansund...	29.65	46	W	6	r	29.72	+11	46	46	0	2	0	bc	1	46	43	x	x	0.59	
ICELAND & FAEROE.	Skudesnaes...	29.76	49	N	2	o	29.61	-17	47	43	-1	E	3	c	2	52	45	x	x	-	
	Reykjavik...	29.62	56	SW	2	o	29.43	-22	56	54	+6	E	2	o	4	57	50	o.r	x	0.24	
	Blönduos...	30.16	48	NW	3	b	30.02	-10	41	x	0	2	0	c	x	x	x	x	x	-	
	Thorshavn...	30.24	47	2	0	b	30.14	-09	35	x	+3	S	1	b	x	x	x	x	x	-	
BRITISH ISLANDS.	Seydisfjord...	30.11	58	WNW	2	b	30.09	-06	39	x	+2	SW	5	b	x	x	x	x	x	-	
	Wick...	29.91	45	E	4	o	29.80	-08	42	x	-3	NE	4	c	x	x	x	x	x	-	
	Sumburgh Head	29.66	50	NE	4	o	29.38	-32	46	46	-4	NE	6	r	6	52	45	o.r	x	0.37	
	Stornoway...	29.51	50	NE	6	og	29.48	-13	45	45	-4	NNE	6	r	6	52	45	og	0.0	1.85	
	Castlebay (Barra Id.)	29.33	54	NE	5	rgm	29.46	-03	46	45	-6	N	5	ogpm	6	57	46	ogp, ogpm	0.0	1.05	
	Malin Head...	29.19	56	E	2	ogmt	29.28	-17	51	51	-7	N	8	rgm	6	62	50	ogpm, tr, ogp	x	0.75	
	Blacksof Pt. ...	29.32	52	NNW	6	rgm	29.61	+12	50	49	-4	N	7	rgm	6	55	49	ogpm,	x	1.73	
	Valencia...	29.58	53	WNW	7	og	29.77	+30	51	49	-6	WNW	6	o	6	60	49	o.ogp	1.1	0.44	
	Roche's Point...	29.48	54	W	6	c	29.64	+11	52	49	-5	WNW	6	o	5	60	51	om, c. op	x	0.01	
	Birr Castle...	29.26	53	WSW	5	og	29.48	+01	50	48	-9	W	6	ogp	x	65	47	ogp, ogp	0.8	0.58	
	Donaghadee...	29.29	57	SSW	3	op	29.22	-35	52	51	-4	ENE	2	r	2	58	51	ogp, op	x	0.28	
	Liverpool Obsy...	29.45	57	SSW	4	c	29.30	-40	51	49	-1	S	5	r	4	60	51	o. op, c	1.0	0.04	
	Holyhead...	29.39	56	SW	8	ogpm	29.25	-40	52	52	-5	W	7	c	6	58	51	rg, ogpm	x	0.75	
	Pembroke (St. Ann's Hd.)	29.54	56	SW	7	bc	29.48	-22	55	52	-2	WSW	8	ogp	7	60	51	og, og, bc	3.7	0.23	
	Scilly (St. Mary's)	29.74	57	WSW	5	p	29.79	+09	56	53	-2	W	5	c	4	62	54	r, c. p	5.9	0.26	
	Jersey (St. Aubins)	29.81	58	WSW	5	r	29.90	+06	57	53	+2	W	6	bc	5	65	54	ogm, rg, o.c	3.3	0.15	
GERMANY, &c.	Portland Bill	29.68	59	W	7	bc	29.80	+00	58	55	-1	W	7	bc	6	62	54	o. r, bc	4.0	0.17	
	Dungeness...	29.75	63	SW	5	o	29.72	-08	59	54	+8	SW	7	c	6	67	50	f, bc, or, bc	7.8	0.08	
	Dover...	29.75	60	SW	3	o	29.74	-09	57	52	-1	SW	5	b	6	65	53	b, o, or, b	8.9	0.02	
	Wick...	29.51	49	NE	7	ru	29.31	-31	48	48	-3	NE	5	r	7	52	45	-	x	1.90	
	Nairn...	29.42	52	NE	3	r	29.25	-36	49	49	-4	NNE	2	r	5	58	48	r, rg	0.0	1.42	
	Aberdeen...	29.46	55	S	1	r	29.20	-39	52	51	-2	SSE	1	bc	2	56	48	om, or, sm, bc	0.0	0.32	
	Leith...	29.42	55	E	2	op	29.14	-44	51	50	-8	NE	2	o	x	61	51	op	x	0.28	
	North Shields	29.45	61	SSW	3	o	29.15	-52	54	52	-3	S	5	d	3	65	49	c, r, o	x	0.02	
	Spurn Head...	29.54	61	SSW	4	o	29.37	-37	54	50	+2	SSW	6	b	4	68	50	c, og, bc, ca	x	-	
	Yarmouth...	29.67	66	SSW	3	c	29.63	-19	54	49	-1	SW	5	c	5	67	52	bc, c	7.9	-	
FRANCE.	Clacton-on-Sea	29.70	61	SSW	4	c	29.68	-13	57	53	-2	SSW	5	b	4	66	55	b, bc, b	8.1	-	
	Nottingham...	29.56	59	SW	2	o	29.44	-33	54	50	+2	SW	6	bp	x	66	51	c, o	4.2	0.01	
	Bath...	29.65	58	W	3	o	29.63	-17	55	50	+3	SW	4	b	x	65	52	-	4.8	0.07	
	Oxford...	29.68	56	SW	5	bc	29.61	-20	55	50	+2	SSW	7	bc	x	68	51	bc, c, or, c, b	x	0.05	
	London (St. James's Park)	29.68	61	SSW	5	ogp	29.66	-14	56	52	+7	SW	3	b	x	71	49	b, bc, ogp, b	6.1	-	
	The Scaw (Skagen)	29.73	59	SW	1	b	29.55	-22	59	59	0	S	3	m	1	64	52	x	x	0.08	
	Fanö...	29.71	59	SE	2	c	29.65	-23	60	59	+1	S	4	c	x	66	57	x	x	-	
	Cuxhaven...	29.77	68	S	2	b	29.75	-18	59	58	+6	SW	4	o	x	72	53	x	x	-	
SPANISH PENIN.	The Helder...	29.73	64	SW	3	c	29.71	-15	60	55	+5	SW	6	c	x	72	55	x	x	-	
	Brussels...	x	x	x	x	x	29.88	-01	55	51	-6	SW	4	c	x	76	53	x	x	-	
	Berlin...	29.87	67	2	0	b	29.84	-21	61	59	+8	SSW	2	b	x	75	53	x	x	-	
	Frankfurt...	29.90	65	2	0	b	29.93	-11	63	59	+12	SW	3	bc	x	77	51	x	x	-	
	Munich...	30.02	61	2	0	b	30.03	-09	62	57	+8	SW	4	bc	x	72	54	x	x	-	
	C. Gris Nez...	29.77	61	SW	3	c	29.75	-05	57	55	-4	W	6	c	5	68	55	x	x	0.04	
	La Heve...	29.84	63	SW	4	o	29.90	+05	55	52	-4	SW	5	bc	5	72	50	x	x	-	
	Brest...	29.90	60	W	4	b	29.96	+08	57	55	-2	WSW	4	bc	3	66	54	x	x	0.08	
	Lorient...	29.91	59	W	6	c	29.95	+07	58	55	-1	W	6	bc	6	68	55	x	x	0.08	
	Rochefort...	30.01	67	WSW	4	c	30.09	+11	63	58	-1	NW	1	bc	x	67	59	c	x	-	

† Morning observations taken at 8 o'clock.

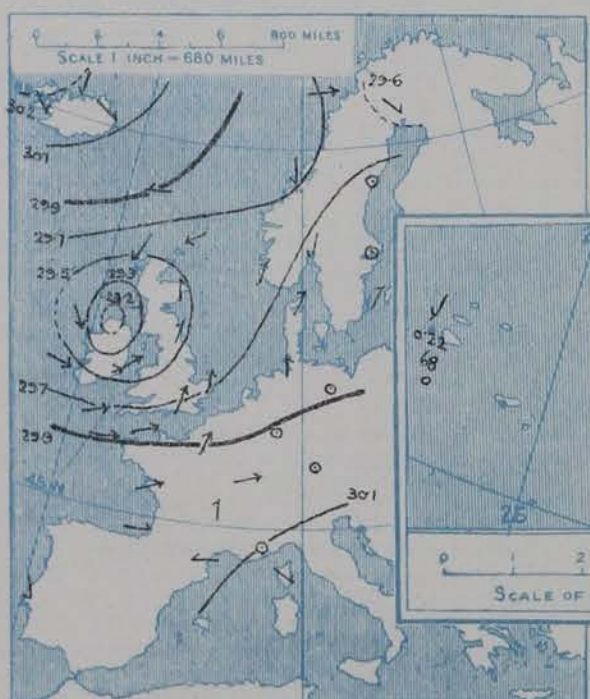
For NOTES see page 1.

SUPPLEMENTARY CHARTS
OF
BAROMETER AND WIND
FOR 7 A.M. AND 6 P.M. YESTERDAY

7 A.M. YESTERDAY.



6 P.M. YESTERDAY.



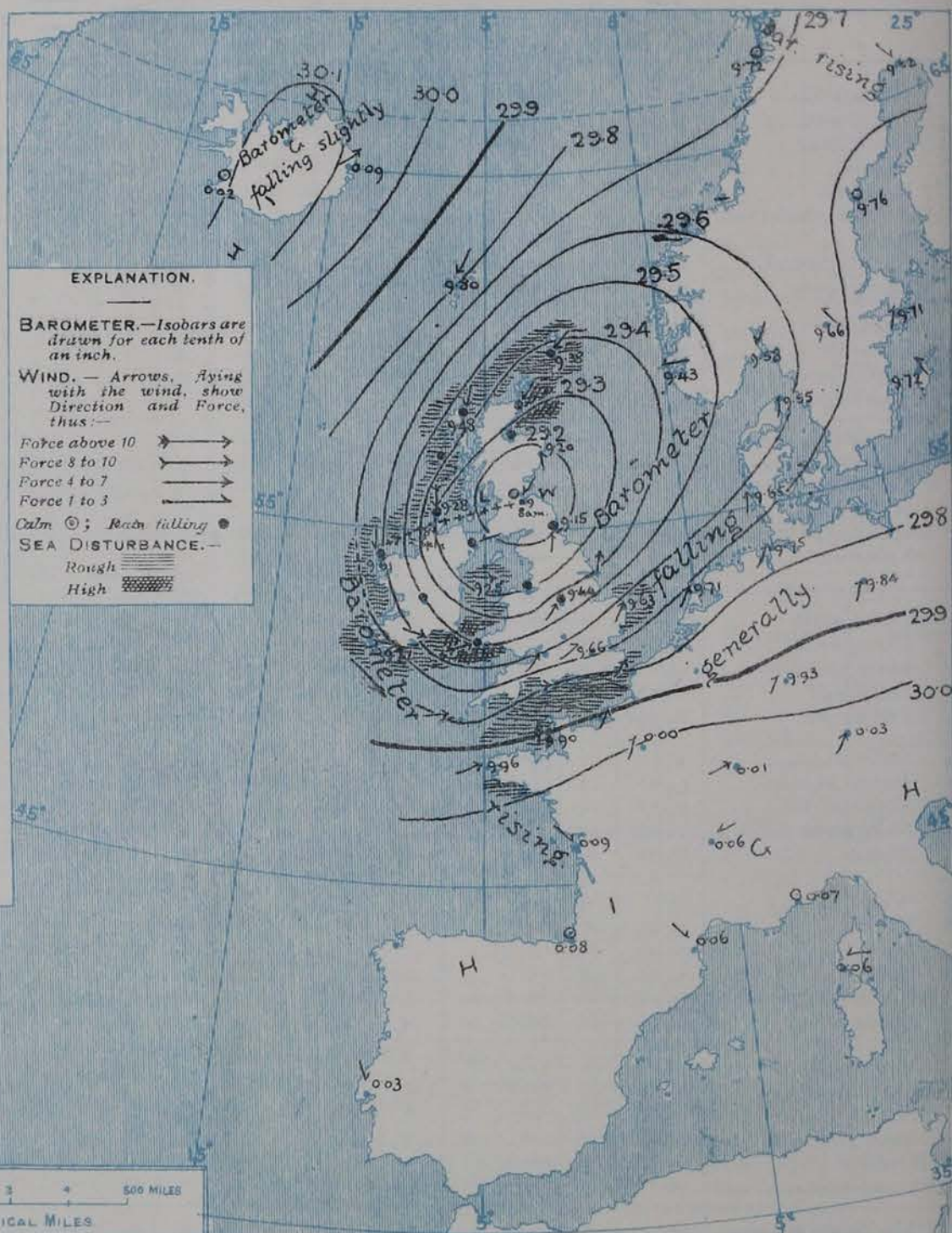
AVERAGES OF TEMPERATURE AT 8 A.M.
FOR THE MONTH OF SEPTEMBER
(Derived chiefly from Observations extending over
the 35 years—1871-1905.)



Wednesday,

WEATHER

1. BAROMETER, WIND AND SEA AT 7 A.M. TO-DAY.



NOTES ON THE GENERAL SITUATION AT 7 A.M.

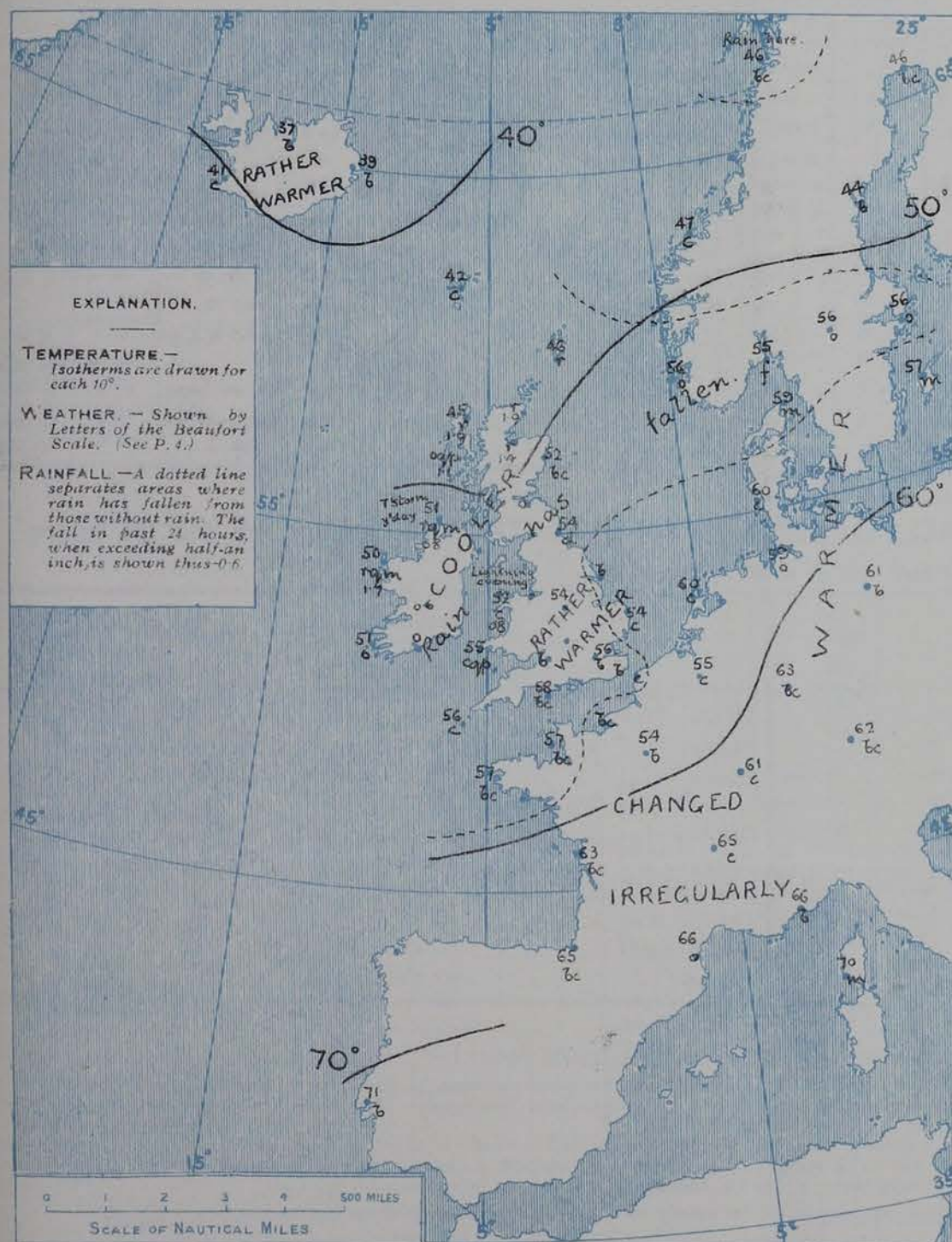
The depression noticed yesterday in the West has increased considerably in depth, and has moved slowly north-eastwards, its Centre being now situated not far from Seith. On our western coasts a memory of pressure has set in, but in nearly all other parts of our area the mercury continues to fall.

A well marked cyclonic circulation of air exists over the whole of these islands and the neighbouring portions of the Continent, the South-Westerly to Westerly current over our Southern districts being strong to a gale in force, and the North-Easterly current in the north of Scotland almost equally strong. In an anticyclonic region over Southern France and the Spanish Peninsula the wind is light and variable. Temperature over these islands ranges from a little above 55° in the south of England to a little below 50° in the north of Scotland, the lowest value reported being 45° at Stromness. In Iceland the readings are mostly below 40°. Rain is falling at the majority of our northern stations, and shows at a few places further south, but in the South and east of England and in the Western parts of the Continent the weather is fair or fine. The sea is rough on nearly all our coasts, and high at Wick and Pembroke.

CHARTS

9th September, 1908.

2. TEMPERATURE AND WEATHER AT 7 A.M. TO-DAY.



NOTES ON YESTERDAY'S WEATHER.

During yesterday the thermometer rose to 65° and upwards at many of the English stations, to 71° in London, and to 75° at Margate; in the extreme north of Scotland the maximum readings were very little above 50°. On our east and southeast coasts the amount of bright sunshine was considerable, but in Scotland there appears to have been none. Heavy rain has fallen in the north and north west, the morning measurements being as large as 1.9 inch at Stornoway and Wick, 1.7 inch at Blackhead Point, and 1.4 inch at Raheen. Thunder and lightning have occurred at several of our north-western stations.

GENERAL INFERENCE FROM THE 7 A.M. OBSERVATIONS.

The deep depression in the north will continue to travel eastwards, and the wind over England will veer to the N.W. with cooler weather. Small secondary disturbances are likely to appear in the rear of the main depression, and squally, showery weather will prevail for a time over the United Kingdom generally.

FORECASTS

For the 24 hours commencing at
NOON TO-DAY.

For the positions of the DISTRICTS indicated by the numbers 0-11—see map at foot.

- 0 { N.E. and N.E. winds, strong to a gale at first, but moderating later; squally, some showers; colder, hail or sleet in places.
- 1
- 2
- 3 { S.W. to W. and N.W. winds, strong to a gale at first, moderating later; squally, some showers, thunder locally...
- 4
- 5 { Becoming cooler.
- 6 { Same as Nos. 0 & 1.
- 7
- 8 { S.W. winds, strong to a gale at first, moderating later; squally, showery, hail or sleet in places. Colder.
- 9
- 10

II WESTERN CHANNEL AND BAY.

W. and N.W. winds, strong to a gale north channel, with squally, showery weather and a rough sea. Wind and sea more moderate southern part Bay.

FORECAST DISTRICTS.

Those portions of the Coasts upon which the Warning Signals are at present flying are indicated thus:—

Signals hoisted yesterday.

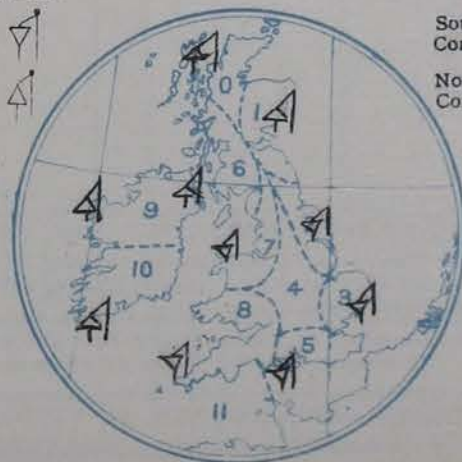
Signals hoisted this morning.

South Cone.

North Cone.

South Cone.

North Cone.



September 9th, 1908.

STATIONS.	TEMPERATURE F.		Weather.	Sunshine.	Rainfall.	STATIONS.	TEMPERATURE F.		Weather.	Sunshine.	Rainfall.
	Max.	Min.					Max.	Min.			
Strathpeffer	56	50	*	Hrs. 0.0	Ins. 1.08	+ Worthing, to 6 p.m. ...	67	46	b, bc, dp, o	Hrs. 7.6	Ins. 0.02
Stonehaven	*	*	*	0.0	0.63	+ Brighton, to 6 p.m. ...	62	47	*	8.4	-
Dublin (City), to 4 p.m....	63	57	cg, or, bc, q	*	0.29	+ Eastbourne, to 6 p.m. ...	68	48	*	8.5	-
Rosell Beach, to 6 p.m....	62	50	c, or, c	*	0.08	Bexhill-on-Sea, to 9 p.m.	68	55	p, c	8.2	0.03
Blackpool, to 9 p.m. ...	60	50	a, c, or, c	1.2	0.09	: Hastings	*	*	*	7.2	-
Southport, to 9 p.m. ...	59	51	a, c, p, b	0.8	0.04	+ Folkestone, to 6 p.m. ...	66	48	b, bc, c	7.2	-
Rhyl, to 6 p.m.	63	56	*	1.3	0.03	+ Ramsgate, to 6 p.m. ...	*	*	*	7.4	-
+ Colwyn Bay, to 6 p.m. ...	66	57	bc, b, p, bc	2.0	0.03	+ Margate, to 6 p.m. ...	75	53	b, o, w	7.5	-
Llandudno, to 9 p.m. ...	61	54	c, cp, c	1.5	0.02	Felixstowe, to 6 p.m. ...	66	62	*	7.7	-
Bettws-y-Coed, to 6 p.m.	63	55	b, bc, c	1.2	*	Lowestoft, to 6 p.m. ...	68	51	bc, c	8.3	-
Towyn, to 6 p.m.	62	54	a, r, bc, o	2.2	0.21	Skegness, to 6 p.m....	70	50	b, c	6.9	-
Aberystwyth, to 6 p.m. ...	61	57	*	1.7	-	Scarborough, to 9 p.m. ...	68	52	a, c, o, c	3.4	-
Plymouth, to 9 p.m. ...	61	46	a, c, b, r, b	3.8	0.13	Harrogate, to 6 p.m. ...	62	47	a, bc, b, c, o	2.1	0.01
Torquay, to 6 p.m. ...	63	48	*	3.4	0.07	Buxton	59	47	*	2.3	0.03
+ Weymouth, to 6 p.m. ...	65	45	m, b, bc, r	4.0	0.18	Darwen, to 9 p.m. ...	58	46	bc, or, bc, w	2.2	0.13
+ Bournemouth, to 6 p.m.	64	44	w, f, b, ba, or	2.3	0.20	Manchester, to 9 p.m. ...	61	55	bc, o, or, bc	1.5	0.08
Southsea, to 6 p.m....	66	50	*	1.6	0.06	Birmingham, to 9 p.m....	63	49	cp, c	1.5	0.13

TEMPERATURE, WEATHER, and RAINFALL at additional FOREIGN STATIONS, mainly for the 24 hours ended at 8 a.m. yesterday.

(a) At the British and Irish Stations the readings of the barometer are now corrected for the difference in Gravity between the position of the Station and Latitude 45°. (b) The Sunshine for London given in the table is recorded on the Tower of the Wesleyan Training College, Westminster. The Sunshine entered to Dungeness is recorded at Littlestone-on-Sea; that entered to Portland Bill is recorded at Weymouth. (c) The information relating to weather is indicated by the following letters—b. blue sky; bc. sky half clouded; c. sky three parts clouded; d. drizzling rain; e. wet air without rain falling; f. fog; g. gloomy; h. hail; l. lightning; m. misty (hazy); o. overcast; p. passing showers; q. squally; r. rain; s. snow; t. thunder; u. ugly, threatening; v. visibility, unusual transparency; w. dew; x. hoar frost; z. dust-haze, or smoke.

* AN ASTERISK is inserted in all places for which information is not usually received. † Reports received too late for insertion in Charts.

W. N. SHAW, (*Director*).

DAILY WEATHER REPORT OF THE METEOROLOGICAL OFFICE.

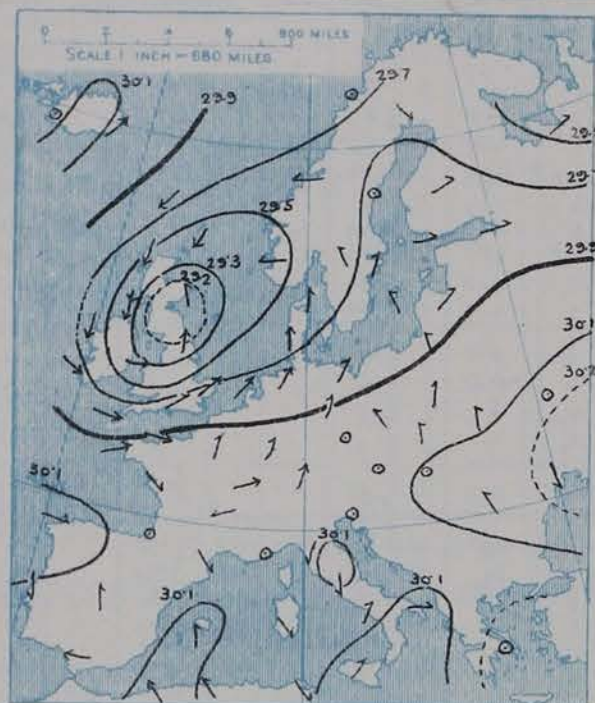
Thursday,
10th September, 1908

STATIONS.		YESTERDAY EVENING.					THIS MORNING.										PAST 24 HOURS.				
		Barom.	Temp.	Wind.		Weather.	Barometer.		Temperature.			Wind.		Sea (0 to 9).	Temp.		Weather.	Sun-shine	Rainfall		
At 32° Fahr. and M.S.L.	Dry Bulb.	Dirac.	Force (0 to 12).	At 32° Fahr. and M.S.L.	Change since Yesterday.	Dry Bulb.	Wet Bulb.	Change since Yesterday.	Dirac.	Force (0 to 12).	Max.	Min.	Hours.	Ins.							
SCANDINAVIA.	Haparanda...	29.79	46	2	0	c	29.74	+12	49	47	+3	SE	2	c	x	54	39	x	x	0.35	
	Hernösand...	29.70	48	2	0	o	29.50	-26	50	49	+6	SSE	2	bc	x	52	37	x	x	0.08	
	Stockholm...	29.63	57	SSW	2	m	29.60	-11	54	52	-2	S	2	c	x	64	52	x	x	-	
	Wisby...	29.71	59	SSW	2	c	29.67	-05	59	54	+2	S	4	bc	x	x	x	tlv. bc	x	0.35	
	Karlstad...	29.63	52	2	0	bc	29.45	-21	53	51	-3	S	6	r	x	x	x	x	0.32		
	Færder (X'iania Fjord)	29.53	57	5	5	c	29.33	-25	56	54	+1	SSW	6	c	4	59	54	x	x	-	
	Bodö...	29.76	44	NE	1	b	29.61	-11	47	41	+1	E	4	o	1	50	41	x	x	0.24	
ICELAND & FAEROE.	Christiansund...	29.40	53	2	0	r	29.30	-31	50	48	+3	2	0	o	1	54	46	x	x	0.43	
	Skudesnaes...	29.32	55	S	6	c	29.18	-25	53	51	-3	NE	2	o	6	59	52	x	x	-	
	Reykjavik...	30.04	47	W	1	o	29.98	-04	44	x	+3	NW	1	o	x	x	x	x	x	-	
	Blönduós...	30.07	49	Z	0	b	30.10	-04	43	x	+8	2	0	c	x	x	x	x	x	-	
BRITISH ISLANDS.	Seydisfjord...	30.06	49	ENE	3	o	30.03	-06	37	x	-2	2	0	b	x	x	x	x	x	-	
	Thorshavn...	29.73	47	N	7	o	29.81	+01	46	x	+4	N	6	c	x	x	x	x	x	-	
	Sumburgh Head	29.25	51	NNE	3	o	29.42	+04	49	49	+3	N	4	o	6	52	44	c. o	x	0.20	
	Stornoway...	29.56	46	N	6	c	29.73	+25	49	47	+2	N	6	c	6	51	44	or. bcq. oap	4.0	0.42	
	Castlebay (Barra Id.)	29.66	48	NW	5	cqpm	29.77	+31	48	47	+2	NNW	4	cq/p	4	52	44	oap. r. q. cqp	6.1	0.20	
	Malin Head...	29.62	50	NW	8	bcq/p	29.72	+24	51	49	0	NW	8	cq	6	52	44	oapm. bcq/p	x	0.27	
	Blackisd Pt. ...	29.87	50	NW	5	bq	29.95	+34	49	46	-1	NW	3	bc	3	54	46	cq/p. bq	1.9	0.09	
	Valencia...	29.93	50	NNW	4	c	29.98	+21	48	46	-3	N	2	b	3	56	47	oap. c. bcq	1.9	0.25	
	Roche's Point...	29.84	54	NNW	6	bc	29.95	+31	46	45	-6	WNW	2	b	2	55	44	or. o. c. b	x	0.05	
	Birr Castle...	29.78	51	WNW	3	bc	29.91	+43	46	44	-4	NW	1	b	x	55	41	p. bc	2.3	0.07	
	Donaghadee...	29.55	52	N	5	cq	29.71	+49	46	45	-6	W	4	r	3	57	44	bcq/p. bcq. qp	x	0.05	
	Liverpool Obsy...	29.50	52	W	6	o	29.71	+41	49	45	-2	WSW	6	c	6	59	46	cp. ohq	2.9	0.10	
	Holyhead...	29.59	52	NW	8	cqpm	29.78	+53	49	46	-3	NW	7	bc	6	60	46	oapm. cqp	x	0.05	
	Pembroke (St. Ann's Hd.)	29.72	53	W	6	c	29.87	+39	49	46	-6	NW	4	bc	5	57	47	oap. r. q. cq	0.0	0.40	
	Scilly (St. Mary's)	29.89	57	W	6	c	29.93	+14	56	52	0	NW	3	c	3	59	54	cp. c	10.0	0.06	
	Jersey (St. Aubins)	29.93	58	WSW	6	bc	29.94	+04	55	51	-2	W	4	c	4	63	52	bc. c. cqp	10.8	0.02	
	Portland Bill...	29.75	56	W	8	cq	29.87	+07	53	50	-5	NW	4	b	4	59	50	c. cq	7.8	0.02	
	Dungeness...	29.70	59	WSW	8	c	29.83	+11	52	49	-7	W	5	bc	5	62	48	bc. bcq/p	9.0	0.05	
	Dover...	29.73	57	SW	5	c	29.84	+10	48	46	-9	W	2	b	3	61	45	b. op. bc. c. or	9.5	0.05	
	Wick...	29.38	48	NE	6	r	29.51	+20	49	48	+1	NE	4	o	6	50	45	-	x	0.50	
	Nairn...	29.41	46	N	3	r	29.55	+30	49	48	0	N	3	r	3	50	45	r. q. r	0.0	0.78	
	Aberdeen...	29.26	47	NW	5	r	29.46	+26	50	49	-2	NW	3	r	3	59	46	bc. cp. or. c	6.3	0.34	
	Leith...	29.35	51	NW	3	o	29.53	+39	49	47	-2	W	3	r	x	58	46	or. cp. c	x	0.03	
	North Shields...	29.33	51	WNW	3	c	29.52	+37	47	45	-7	WNW	3	c	3	56	42	r. c. p	x	0.11	
	Spurn Head...	29.39	54	SW	5	bcq	29.61	+24	49	47	-5	SW	5	bq	4	59	47	op. cqp	x	0.03	
	Yarmouth...	29.54	56	WSW	7	c	29.72	+09	47	44	-7	WSW	4	c	3	64	46	bc. c	8.7	0.04	
	Cleaton-on-Sea...	29.64	56	WSW	5	bc	29.80	+12	49	46	-8	W	4	b	3	64	47	bc. cqp	9.0	0.05	
	Nottingham...	29.48	52	SW	4	tm	29.72	+28	46	44	-8	SW	3	b	x	57	43	op. tm	2.6	0.07	
	Bath...	29.70	50	W	5	o	29.86	+23	48	46	-7	W	1	b	x	60	42	-	7.2	0.27	
Oxford...	29.70	51	W	5	c	29.84	+23	49	47	-6	WSW	4	b	x	59	43	cq. oap. cqp. b	x	0.02		
London (St. James's Park)	29.66	56	SW	6	oq	29.82	+16	47	45	-9	WSW	2	bcw	x	63	46	bcq. oap. b	8.3	0.03		
GERMANY, & C.	The Scaw (Skagen)	29.56	58	SW	5	o	29.38	-17	55	53	-4	SSW	7	o	2	63	54	x	x	0.04	
	Fanö...	29.54	55	SW	8	bc	29.48	-17	54	52	-6	SW	4	r	x	61	54	x	x	0.24	
	Cuxhaven...	29.72	61	S	4	b	29.65	-10	55	52	-4	SW	6	o	x	64	52	x	x	-	
	The Helder...	29.60	60	SW	8	c	29.70	-01	55	50	-5	W	6	c	4	63	52	x	x	0.75	
	Brussels...	x	x	x	x	x	29.88	-00	50	48	-5	SW	4	r	x	65	47	x	x	0.04	
	Berlin...	29.81	68	2	0	o	29.88	+04	58	56	-3	SSW	4	b	x	77	54	x	x	-	
	Frankfurt...	29.94	59	SW	3	bc	29.97	+04	54	50	-9	SW	3	b	x	70	50	x	x	-	
FRANCE.	Munich...	29.98	60	NW	3	r	30.00	-03	59	58	-3	S	2	c	x	73	57	x	x	0.35	
	C. Gris Nez...	29.73	59	W	8	o	29.84	+09	53	53	-4	W	6	bc	4	63	52	x	x	0.12	
	La Heve...	29.89	59	WSW	7	bc	29.93	+03	52	50	-3	WSW	5	c	5	72	48	x	x	-	
	Brest...	30.02	58	W	4	bc	30.00	+04	53	50	-4	WNW	3	bc	3	61	50	x	x	-	
	Lorient...	29.96	59	W	6	bc	29.97	+02	55	53	-3	WNW	4	c	4	64	55	x	x	-	
	Rocheft...	30.08	65	W	3	bc	30.03	-06	58	55	-5	E	3	c	x	70	57	bc	x	0.59	
	Biarritz...	30.08	65	N	5	o	30.04	-04	56	55	-9	E	3	r	2	77	54	x	x	-	
	Paris...	29.94	62	SW	3	b	30.00	-00	48	47	-6	SSW	1	b	x	69	43	x	x	0.12	
	Belfort...	29.98	61	WSW	2	o	30.01	-00	54	53	-7	WSW	3	o	x	74	52	x	x	-	
	Lyons...	30.01	66	N	1	b	30.04	-02	55	53	-10	N	2	o	x	78	54	x	x	-	
	Nice...	30.04	66	Z	0	f	29.97	-10	67	64	+1	Z	0	b	2	75	61	tlv. o	x	0.20	
	Perpignan...	30.04	69	Z	0	o	29.97	-09	66	63	0	Z	0	o	x	78	61	x	x	-	
SPANISH PENIN.	Sanguinaire...	30.06	68	NW	1	m	30.00	-06	73	66	+3	SE	2	m	2	81	57	x	x	-	
	Corunna...	30.02	64	N	6	o	30.08	+05	63	56	-8	NNE	6	bc	x	82	61	x	x	-	
	Lisbon...	30.02	64	N	6	o	30.08	+05	63	56	-8	NNE	6	bc	x	82	61	x	x	-	
Azores (P. Delgada)...	30.28	69	NE	4	b	30.29	+07	69	61	+1	NE	4	b	3	73	68	x	x	-		
(Horta)...	30.28	69	NE	4	b	30.29	+07	69	61	+1	NE	4	b	3	73	68	x	x	-		

SUPPLEMENTARY CHARTS OF BAROMETER AND WIND

FOR 7 A.M. AND 6 P.M. YESTERDAY

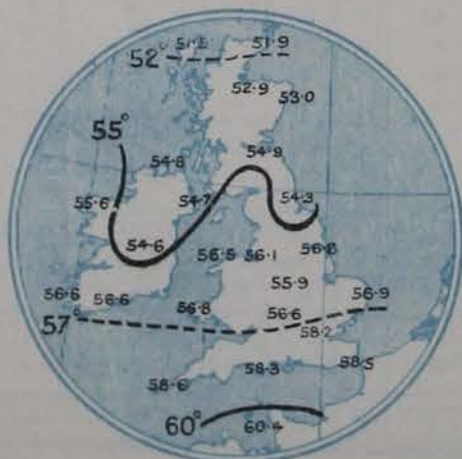
7 A.M. YESTERDAY.



6 P.M. YESTERDAY.



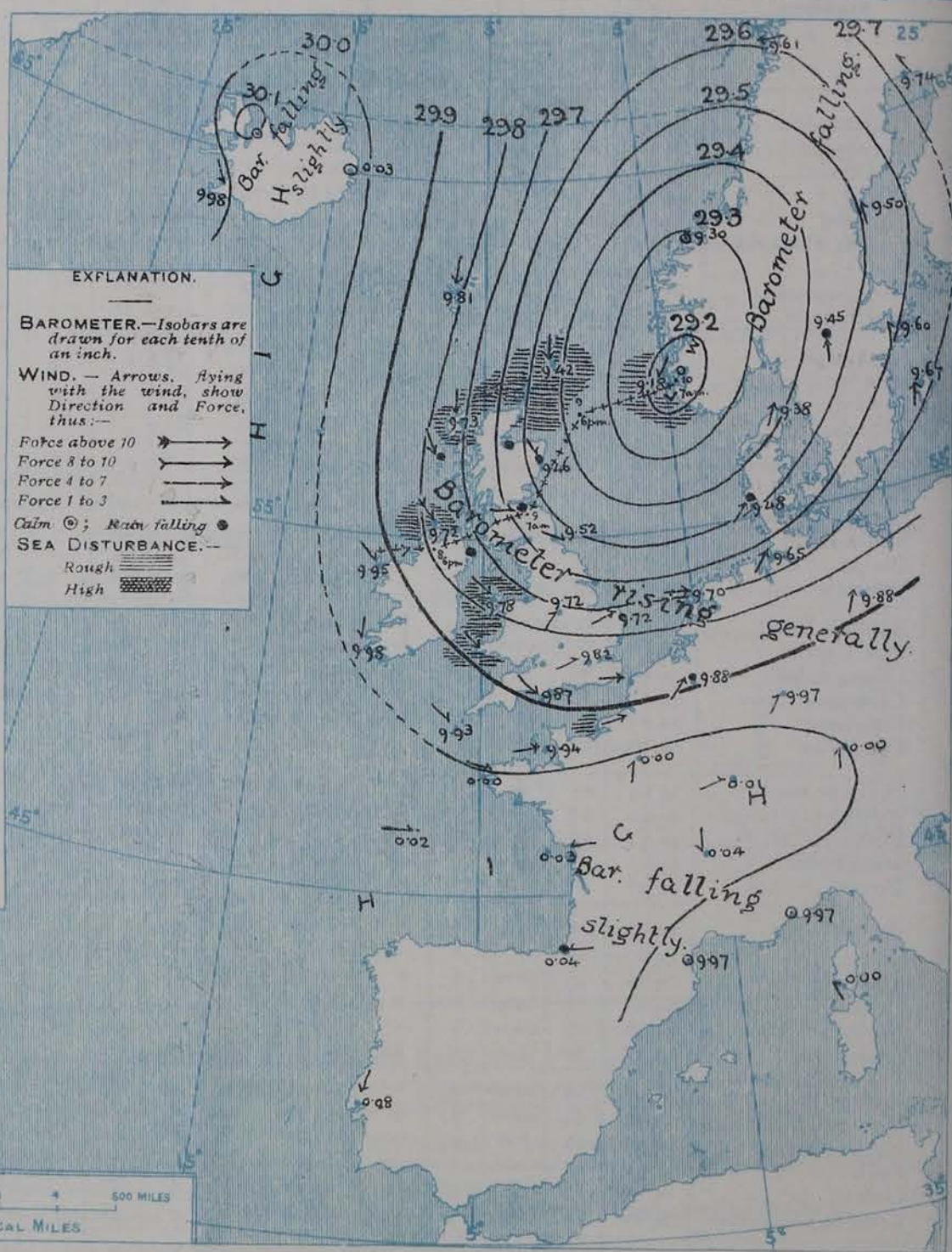
AVERAGES OF TEMPERATURE AT 8 A.M.
FOR THE MONTH OF SEPTEMBER
(Derived chiefly from Observations extending over
the 35 years—1871-1905.)



WEATHER

Thursday.

1. BAROMETER, WIND AND SEA AT 7 A.M. TO-DAY.



NOTES ON THE GENERAL SITUATION AT 7 A.M.

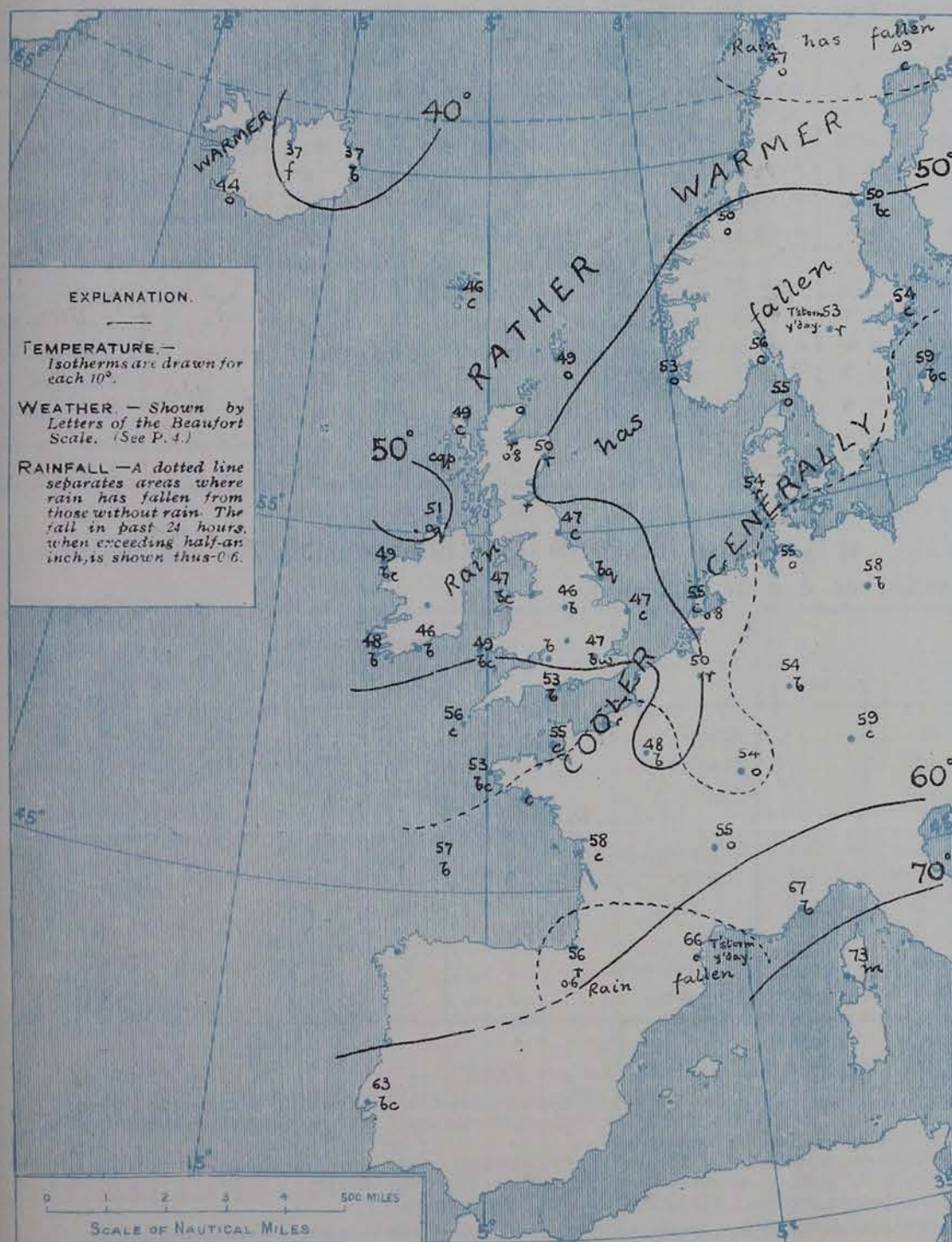
The depression of yesterday has travelled north-eastwards across the North Sea, its central area being now situated over the South of Norway. The gradients surrounding the depression are less steep than they were yesterday, and are apparently diminishing.

A complete cyclonic circulation of air still prevails around the baric minimum. In the north of Scotland the wind is Northerly, and on our western coasts it is North-Westly, but over England and the North Sea it draws into West and South-West, and in Sweden into South or South-East. On our own north-west coasts the North-Westly current remains very strong in force. Temperature has risen slightly in the north and west of Scotland, but has fallen in nearly all other parts of our area. Over a considerable portion of the United Kingdom and in central France the morning readings are slightly below 50°, but over Germany and the Baltic they are above 55°, while in the extreme South of France they are above 65°. Rain is still falling in several parts of Scotland and the north of Ireland, as well as at some stations in Denmark and the South of Scandinavia. In most other localities the weather is fair. It remains rough on many parts of our western, northern and southern coasts, but is slight off the east of England.

CHARTS

10th September, 1908.

2. TEMPERATURE AND WEATHER AT 7 A.M. TO-DAY.



NOTES ON YESTERDAY'S WEATHER.

During yesterday the thermometer rose to 60° and upwards at most of the English stations; and to 65° at Lowestoft; on our extreme north and north-west coasts the maximum readings ranged between 50° and 52°. In the south and east of England the amount of bright sunshine was large, but in other districts there was little or none. Rain has fallen over North Western Europe generally, the largest amount reported being 0.8 inch at Naim and the Helder. A thunderstorm occurred yesterday at Karlsbad, and also at Perpignan.

GENERAL INFERENCE FROM THE 7 A.M. OBSERVATIONS.

There are at present no signs of any new depression of importance, but small secondary disturbances are likely to pass southwards over our islands, and to occasion showers in many parts of Great Britain. The barometric rise appears to be slackening considerably in the extreme west, and it is not unlikely that another depression will show itself in that neighbourhood in the course of the ensuing twenty-four hours.

FORECASTS

For the 24 hours commencing at
NOON TO-DAY.

For the positions of the DISTRICTS indicated by the numbers 0-11—see map at foot.

- 0 } N.W. winds, moderate or fresh;
cool and showery at first, but
with a tendency to improve
- 1 }
- 2 } W. and N.W. winds, moderate
- 3 } or fresh; fine at first, some
- 4 } showers later. Becoming
- 5 } cooler.
- 6 } Same as Nos. 0 & 1.
- 7 } N.W. winds, moderating in force;
showery at first, then fair;
Remaining cool.
- 8 } N.W. winds, backing later;
fair; cool.
- 9 } Same as No. 7.
- 10 } Same as No. 8.

II WESTERN CHANNEL AND BAY.

light or moderate N.W. winds, backing later; sea moderate or slight, but some ground swell. Weather generally fair.

FORECAST DISTRICTS.

Those portions of the Coasts upon which the Warning Signals are at present flying are indicated thus:—

Signals hoisted yesterday.

Signals hoisted this morning.

South
Cone.

North
Cone.

South
Cone.

North
Cone.



No one

Issued.

DAILY WEATHER REPORT.

September 10th 1908.

TEMPERATURE, WEATHER, SUNSHINE AND RAINFALL FOR YESTERDAY.

STATIONS.	TEMPERATURE F.		Weather.	Sunshine.	Rainfall.	STATIONS.	TEMPERATURE F.		Weather.	Sunshine.	Rainfall.
	Max.	Min.					Max.	Min.			
Strathpeffer	51	45	*	Hrs. 0	Ins. 1.17	+ Worthing, to 6 p.m. ...	61	54	c. cp	Hrs. 9.4	Ins. 0.16
Stonehaven	51	45	*	2.3	0.39	+ Brighton, to 6 p.m. ...	61	56	*	8.6	0.03
Dublin (City), to 4 p.m....	60	50	c. or a. bc	*	?	+ Eastbourne, to 6 p.m. ...	62	55	*	9.0	0.05
Rossall Beach, to 6 p.m....	59	46	or. c. g. or d.	*	0.62	Bexhill-on-Sea, to 9 p.m.	62	56	p. c	8.5	0.02
Blackpool, to 9 p.m. ...	59	49	or. c. o. c	5.4	0.55	Hastings	*	*	*	8.6	*
Southport, to 9 p.m. ...	60	50	or. a. p. or a.	4.5	0.99	+ Folkestone, to 6 p.m. ...	61	54	bc. p. bc	9.0	0.02
+ Rhyl, to 6 p.m.	62	54	*	3.4	0.07	+ Ramsgate, to 6 p.m. ...	*	*	*	9.6	*
+ Colwyn Bay, to 6 p.m. ...	59	53	*	2.2	0.54	+ Margate, to 6 p.m. ...	63	52	r. b. o	9.7	0.01
Llandudno, to 9 p.m. ...	61	49	or. o	2.1	0.09	Felixstowe, to 6 p.m. ...	64	53	*	9.5	0.10
Bettws-y-Coed, to 6 p.m.	61	53	c. bc. c	1.8	*	Lowestoft, to 6 p.m. ...	65	52	c. o. cp. c	8.7	*
Towyn, to 6 p.m.	56	52	or. o. r	0.0	0.66	Skegness, to 6 p.m.	59	52	b. c. bc	4.5	*
Aberystwyth, to 6 p.m. ...	59	50	*	0.0	0.38	Scarborough, to 9 p.m. ...	62	51	o	0.0	0.04
Plymouth, to 9 p.m. ...	62	54	c. b. bc. r	7.6	0.04	Harrogate, to 6 p.m. ...	59	49	r. o. cp. c	2.4	0.10
Torquay, to 6 p.m.	61	53	*	7.8	0.05	Buxton	56	47	*	2.4	0.10
+ Weymouth, to 6 p.m. ...	63	54	bc. c	7.8	0.01	Darwen, to 9 p.m.	56	47	bc. or	3.3	0.79
+ Bournemouth, to 6 p.m.	62	52	b. bc. d	9.9	0.02	Manchester, to 9 p.m. ...	60	49	bc. o. or. c	1.8	0.13
Southsea, to 6 p.m.	62	54	*	10.8	0.08	Birmingham, to 9 p.m. ...	54	47	cp. c	0.6	0.12

+ At this station the amount of Bright Sunshine given is for the whole day, ending with sunset.

TEMPERATURE, WEATHER, and RAINFALL at additional FOREIGN STATIONS, mainly for the 24 hours ended at 8 a.m. yesterday.

STATIONS. September 9 th , 1908.	TEMPERATURE F.		WEATHER.	RAIN. Ins.	STATIONS. September 9 th , 1908.	TEMPERATURE F.		WEATHER.	RAIN. Ins.
	Max.	Min.				Max.	Min.		
Flushing	72	55	c. c	-	Rome	79	55	b. b	-
Aix-la-Chapelle	77	57	bc. c	-	Naples	77	64	b. b	-
Copenhagen	66	57	b. m	-	Malta	80	70	bc	-
Oxo (Christiansand)	59	52	o. r	0.32	September 8 th , 1908.	1 p.m.	1 p.m.	Measured	7 a.m.
St. Petersburg	54	46	bc. o	-	Geneva	77	*	b.	-
Vienna	70	50	b. b	-	Berne	73	*	b.	-
Buda-Pesth	73	52	b. b	-	Lucerne	72	*	b.	-
Hermanstadt	75	43	b. b	-	Coire	73	*	b.	-
Trieste	72	57	b. b	-	St. Gothard	54	*	b.	-
Florence	63	54	b. b	-	Lugano	77	*	b.	-

NOTES REFERRING TO INFORMATION GIVEN ON PAGE 1.—

- (a) At the British and Irish Stations the readings of the barometer are now corrected for the difference in Gravity between the position of the Station and Latitude 45°.
- (b) The Sunshine for London given in the table is recorded on the Tower of the Wesleyan Training College, Westminster. The Sunshine entered to Dungeness is recorded at Littlestone-on-Sea; that entered to Portland Bill is recorded at Weymouth.
- (c) The information relating to weather is indicated by the following letters—b. blue sky; bc. sky half clouded; c. sky three parts clouded; d. drizzling rain; e. wet air without rain falling; f. fog; g. gloomy; h. hail; l. lightning; m. misty (hazy); o. overcast; p. passing showers; q. squally; r. rain; s. snow; t. thunder; u. ugly, threatening; v. visibility, unusual transparency; w. dew; x. hoar frost; z. dust-haze, or smoke.

* AN ASTERISK is inserted in all places for which information is not usually received. † Reports received too late for insertion in Charts.

WIRELESS TELEGRAMS FROM SHIPS OF H.M. NAVY.

Received during the 24 hours ended at 9.30 a.m. to-day.

TABLE SHOWING THE GREENWICH TIMES OF SUNRISE, NOON, AND SUNSET, FOR STATIONS IN THE UNITED KINGDOM, TO-DAY AND TO-MORROW.

Hour of Observation.	Position.		Reading of Barometer.	Wind.		Weather.	TEMPERATURE.			Sea Disturbance.	Sept. 10 th & 11 th , 1908.	Sunrise G.M.T.	Noon G.M.T.	Sunset G.M.T.
	Lat.	Long.		Dir.	Force.		Dry Bulb.	Wet Bulb.	Sea.					
Sept 9 th Noon	49° 41' N	4° 30' W	29.84	WSW	6	b	58	58	58	5	Yarmouth	5.19	11.50	6.21
--- 6 p.m.	48° 52' N	5° 12' W	29.92	W	4	b	58	57	57	4	Greenwich	5.28	11.57	6.26
											Wick	5.30	11.57	6.24
											Valencia	5.32	12.9	6.46
Sept 10 th 7 a.m.	46° 56' N	7° 0' W	30.02	W	3	b	57	55	61	3		5.35	12.9	6.43
												6.8	12.38	7.8
												6.10	12.38	7.6

TERMS OF SUBSCRIPTION for the Daily Weather Report forwarded by Book Post, £1 per annum, payable quarterly in advance.

Single Copies (price 1d) may be obtained after 3 p.m. on the day of issue, at the Meteorological Office, and at the Bookstalls of the following terminus Railway Stations:—Victoria, Charing Cross, King's Cross, St. Pancras, Euston.

FORECASTS OF WEATHER for one day in advance are drawn up at 11 a.m., and between 7 and 8 p.m. The latest forecast can be had by Reply Telegram, on paying at any Post Office in the United Kingdom Sixpence in addition to the cost of the enquiry and reply Telegram. Information as to the Terms on which Forecasts can be sent daily, for a long or short period, may be obtained on application.

METEOROLOGICAL OFFICE, 63, VICTORIA STREET, S.W.
(TELEGRAPHIC ADDRESS: WEATHER, LONDON.)

W. N. SHAW, (Director).

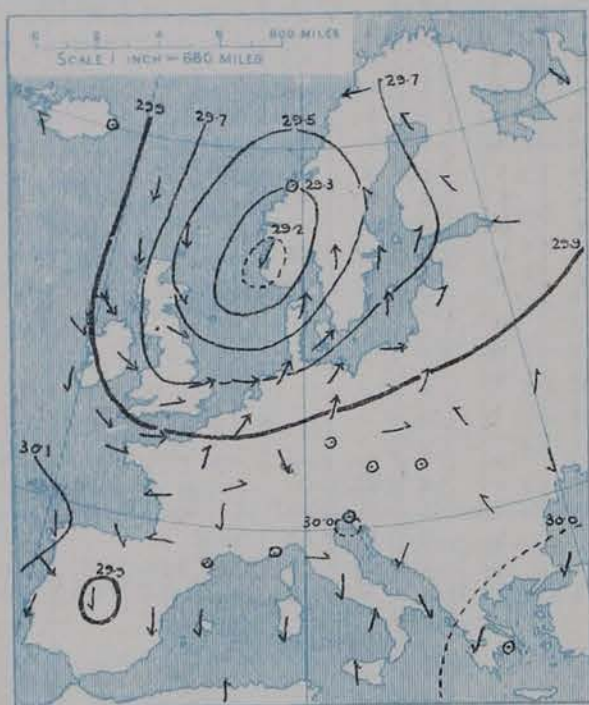
DAILY WEATHER REPORT OF THE METEOROLOGICAL OFFICE.

Friday
11th September, 1908

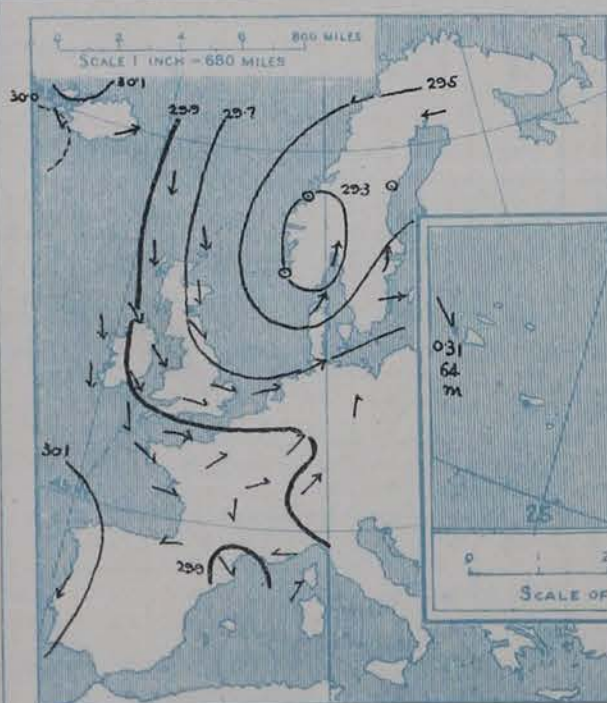
STATIONS.		YESTERDAY EVENING.					THIS MORNING.										PAST 24 HOURS.				
		Barom.	Temp.	Wind.	Force	Weather.	Barometer.	Temperature.			Wind.	Force	Weather.	Sea	Temp.		Weather.	Sun.	Rainfall.		
								Dry Bulb.	Wet Bulb.	Change since Yesterday.					Max.	Min.					
		At 32° Fahr. and M.S.L.	Dry Bulb.	Dir.	(0 to 12).		At 32° Fahr. and M.S.L.	Change since Yesterday.	Dry Bulb.	Wet Bulb.	Change since Yesterday.	Dir.	(0 to 12).		(0 to 9).						
SCANDINAVIA.	Haparanda...	29.47	44	E	4	r	29.50	-24	47	46	-2	SW	2	c	x	52	43	x	x	0.28	
	Hernösand...	29.39	52	Z	0	r	29.39	-11	52	50	+2	S	2	c	x	55	45	x	x	0.04	
	Stockholm...	29.52	53	SSW	4	c	29.51	-09	51	49	-3	SW	4	o	x	61	50	x	x	0.04	
	Wisby...	29.64	55	SW	6	o	29.63	-04	54	51	-5	SW	6	bc	x	61	52	x	x	-	
	Karistad...	29.41	53	SSW	6	o	29.41	-04	54	51	+1	WSW	6	c	x	x	x	x	0.12		
	Færder (X'ania Fjord)	29.26	55	SSW	6	o	29.35	+02	55	52	-1	SSW	4	c	3	57	52	x	x	0.08	
	Bodö...	29.50	48	E	2	b	29.53	-08	46	44	-1	E	2	bc	0	52	41	x	x	-	
	Christiansund...	29.29	51	Z	0	c	29.43	+13	50	48	0	NE	2	o	2	55	48	x	x	-	
Skudesnaes...	29.30	52	Z	0	c	29.43	+25	51	49	-2	NNW	6	o	3	61	48	c	x	0.47		
ICELAND & FAEROE.	Reykjavik...	29.99	48	NW	1	b	29.87	-11	43	x	-1	ESE	1	o	x	x	x	x	x	-	
	Blönduós...	30.10	46	NE	1	bc	29.89	-21	45	x	+2	WSW	2	bc	x	x	x	x	x	-	
	Seydisfjord...	30.01	46	WSW	4	c	29.95	-08	33	x	-4	Z	0	bc	x	x	x	x	x	-	
	Thorshavn...	29.86	48	N	6	c	29.92	+11	43	x	-3	NE	3	c	x	x	x	x	x	-	
BRITISH ISLANDS.	Sumburgh Head	29.61	47	NNW	4	c	29.70	+28	46	46	-3	NNW	2	c	5	54	44	c.o	x	0.08	
	Stornoway...	29.85	48	NNW	5	c	29.91	+18	44	43	-5	NNW	3	r	3	53	41	c.p	4.5	0.12	
	Castlebay (Barra Id.)	29.90	50	NW	5	op	29.92	+15	47	43	-1	N	3	cp	3	54	45	c.p.o. c.p.o	8.2	0.06	
	Malin Head...	29.85	51	NW	6	c.p.	29.88	+16	49	46	-2	N	3	bc	3	53	43	bc.p. bc	x	0.04	
	Blacksod Pt.	30.03	52	NNW	4	c	29.98	+03	56	47	+7	NNW	3	bc	3	56	47	bc.p. bc	x	0.03	
	Valencia...	30.03	51	NNW	4	o	29.99	+01	51	48	+3	NNW	2	c	3	56	48	bc.p. c.o. c	6.3	0.05	
	Roche's Point...	29.97	54	NW	5	c	29.96	+01	48	46	+2	NW	2	c	2	59	46	b. bc. c	-	-	
	Birr Castle...	29.94	51	WNW	2	bc	29.95	+04	47	46	+1	WNW	1	bc	x	57	43	bc.p. bc	5.6	0.07	
	Donaghadee...	29.84	53	NNW	4	c.p.	29.89	+18	49	47	+3	N	4	c.p.	4	56	45	bc.p. bc	-	0.32	
	Liverpool Obsy...	29.78	53	NNW	3	c	29.84	+13	46	45	-3	SSW	1	o	2	57	46	opsh. c. cl	3.9	0.38	
	Holyhead...	29.81	52	NW	6	c.p.t.	29.84	+06	49	47	0	NE	3	p	2	57	46	c.p.m. c.p.t.	x	0.13	
	Pembroke (St. Ann's Hd.)	29.88	54	NW	4	c	29.87	00	50	48	+1	NW	4	c.p.	4	56	46	bc. c. p.t.	8.9	0.17	
	Scilly (St. Mary's)	29.97	54	NNW	3	c	29.91	-02	53	49	-3	NW	4	o	2	59	50	c	9.4	0.02	
	Jersey (St. Aubins)	29.93	56	W	4	bc	29.89	-05	52	49	-3	W	4	c	3	60	49	c.p. bc. c.p.m	9.0	0.05	
	Portland Bill	29.87	56	NW	4	b	29.84	-03	53	51	0	NNW	4	bc	3	58	51	bc. b	11.4	-	
	Dungeness...	29.81	57	WSW	5	bc	29.79	-04	46	45	-6	W	3	o	4	61	43	bc	11.1	-	
	Dover...	29.84	53	SW	2	b	29.82	-02	45	45	-3	W	1	o	3	60	43	b. o	11.5	-	
	Wick...	29.71	46	NE	5	o	29.80	+29	45	43	-4	NE	3	c	3	54	39	-	x	0.05	
	Nairn...	29.76	50	NNE	2	c	29.84	+29	44	43	-5	NNW	1	c	1	53	42	r. c.p. bc.p	0.4	0.05	
	Aberdeen...	29.69	49	NNW	3	bc	29.81	+35	44	42	-6	WNW	3	c	3	54	40	op. c.p. bc. c	1.0	0.16	
	Leith...	29.74	53	NNW	2	o	29.84	+31	45	43	-4	NW	2	b	x	56	42	op. c.p. c	x	0.02	
	North Shields	29.68	51	NW	3	r	29.81	+29	47	44	0	NW	2	c	3	53	44	r	x	0.18	
	Spurn Head...	29.70	53	WNW	4	o	29.77	+16	49	48	0	NW	4	o	4	54	47	c.p. op. c.p.	x	0.08	
	Yarmouth...	29.75	56	W	3	c	29.76	+04	49	47	+2	WNW	2	c	2	60	45	c	10.7	-	
	Clacton-on-Sea...	29.80	55	W	3	bc	29.79	-01	46	45	-3	WNW	2	o	1	60	45	bc. c. o	11.2	-	
	Nottingham...	29.75	50	W	3	c.p.m	29.81	+09	48	46	+2	NW	1	c.m	x	56	44	c. c.p.m	5.9	0.02	
	Bath...	29.87	54	?	4	bc	29.84	-02	51	48	+3	NW	1	o	x	59	44	-	11.2	0.01	
	Oxford...	29.85	50	WSW	3	o	29.84	00	49	46	0	W	2	c	x	58	45	b. c. b. p. c	x	0.02	
	London (St. James's Park)	29.81	55	W	3	bc	29.81	-01	46	46	-1	WSW	1	op	x	59	45	b. bc. b. o	10.6	-	
GERMANY, &c.	The Scaw (Skagen)	29.36	53	SW	7	o	29.41	+03	53	52	-2	SW	5	bc	2	59	50	x	x	0.16	
	Fanø...	29.57	54	SW	6	c	29.59	+11	54	51	0	W	4	bc	x	59	52	x	x	0.35	
	Cuxhaven...	29.73	56	WSW	6	b	29.69	+04	51	49	-4	SW	5	bc	x	59	48	x	x	-	
	The Helder...	29.75	57	WSW	5	bc	29.73	+03	54	51	-1	W	3	c	3	59	52	x	x	0.08	
	Brussels...	x	x	x	x	x	29.84	-04	49	46	-1	SW	1	b	x	60	42	x	x	0.04	
	Berlin...	29.85	59	SSW	2	o	29.83	-05	55	51	-3	W	2	c	x	68	52	x	x	-	
	Frankfurt...	29.90	56	SW	2	o	29.89	-08	50	49	-4	SW	4	o	x	64	48	x	x	-	
	Munich...	29.86	59	SW	6	o	29.97	-03	48	48	-11	W	2	r	x	68	46	x	x	0.35	
FRANCE.	C. Gris Nez...	29.84	56	W	4	c	29.78	-06	53	51	0	W	3	c	2	63	50	x	x	-	
	La Heve...	29.93	57	WNW	3	o	29.88	-05	52	48	0	SW	5	c	5	64	46	x	x	0.32	
	Brest...	29.98	54	NW	2	c	29.99	-01	52	49	-1	NW	3	c	2	61	48	x	x	0.04	
	Lorient...	29.93	56	W	5	c	29.92	-05	51	50	-4	NW	4	bc	4	63	50	x	x	-	
	Rochefort...	29.98	62	WNW	3	b	29.95	-08	54	53	-4	Z	0	o	x	72	54	0.7	x	0.16	
	Biarritz...	29.96	56	E	2	o	30.02	-02	56	55	0	SSW	4	r	4	59	52	x	x	0.63	
	Paris...	29.92	57	WNW	2	o	29.91	-09	47	47	-1	S	2	bc	x	62	44	x	x	0.04	
	Belfort...	29.93	48	WSW	3	r	29.92	-09	46	46	-8	W	2	f	x	61	45	x	x	0.91	
	Lyons...	29.97	51	N	1	r	29.96	-08	47	47	-8	NNW	1	c	x	55	46	x	x	1.46	
	Nice...	29.93	66	E	2	f	29.75	-22	63	60	-4	Z	0	r	2	77	61	x	x	0.08	
	Perpignan...	29.87	64	NW	2	r	29.93	-04	57	53	-9	SW	1	c	x	73	55	x	x	0.08	
	Sanguinaire...	29.92	69	SW	3	bc	29.82	-18	76	71	+3	W	3	o	3	82	69	x	x	-	
SPANISH PENIN.	Corunna...	x	x	x	x	x	x	x	x	x	x	x	x	x	x	x	x	x	x	-	
	Lisbon...	30.13	60	NNE	5	b	30.13	+05	61	51	-2	NNE	5	o	x	68	55	x	x	-	
	Azores (P. Delgada) (Horta)...	30.34	69	ENE	3	o	30.31	+02	64	60	-5	NW	3	m	1	73	61	x	x	-	

SUPPLEMENTARY CHARTS
OF
BAROMETER AND WIND
FOR 7 A.M. AND 6 P.M. YESTERDAY

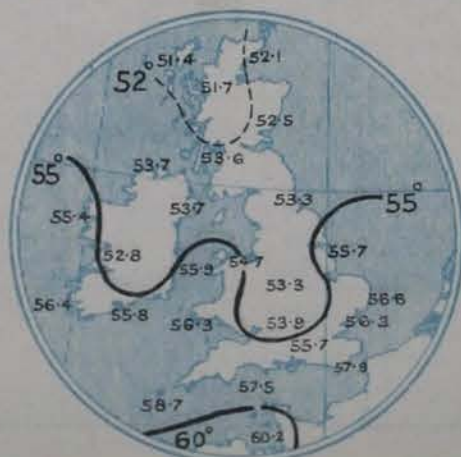
7 A.M. YESTERDAY.



6 P.M. YESTERDAY.



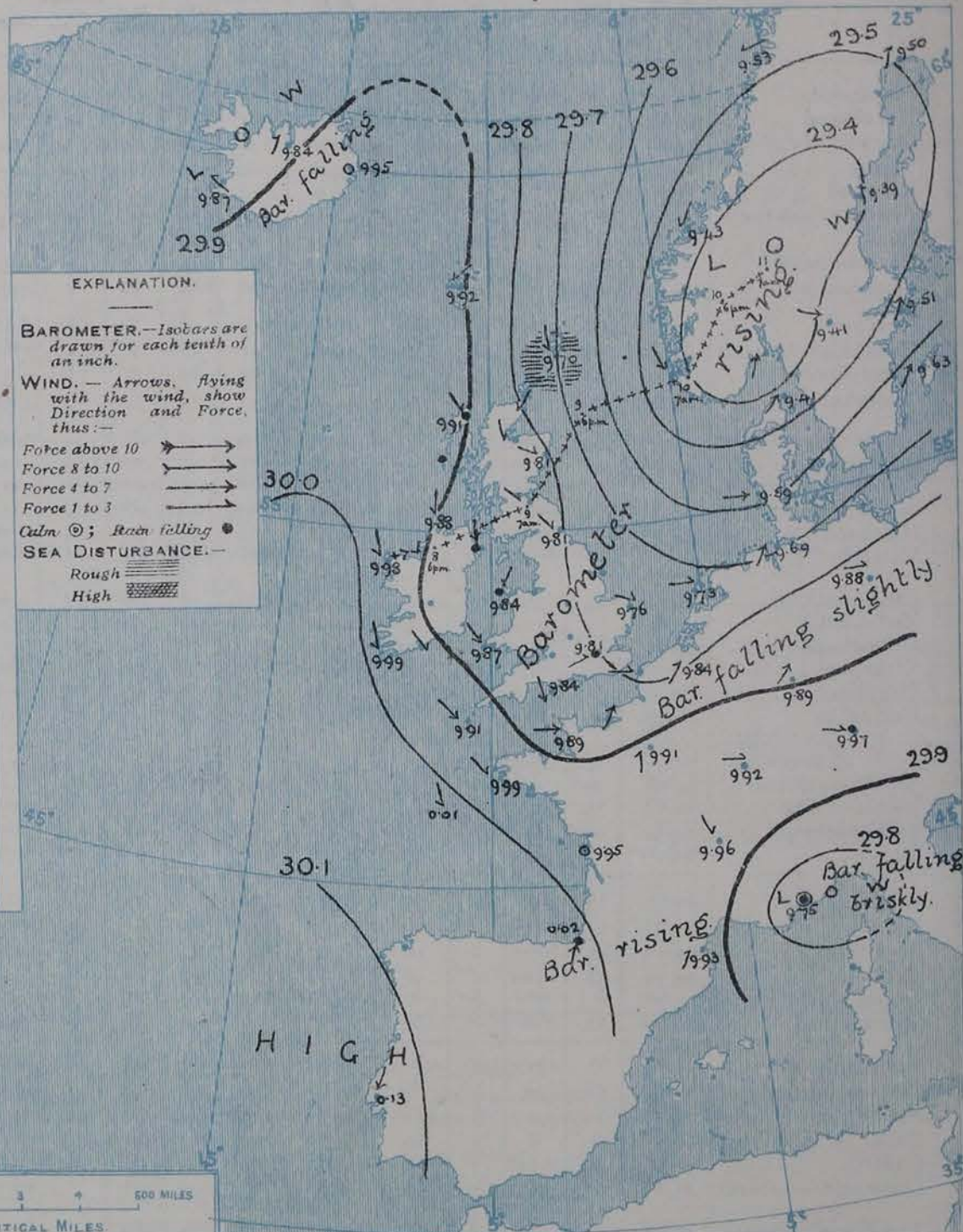
AVERAGES OF TEMPERATURE AT 8 A.M.
FOR THE MONTH OF SEPTEMBER
(Derived chiefly from Observations extending over
the 35 years—1871-1905.)



Friday.

WEATHER

1. BAROMETER, WIND AND SEA AT 7 A.M. TO-DAY.



NOTES ON THE GENERAL SITUATION AT 7 A.M.

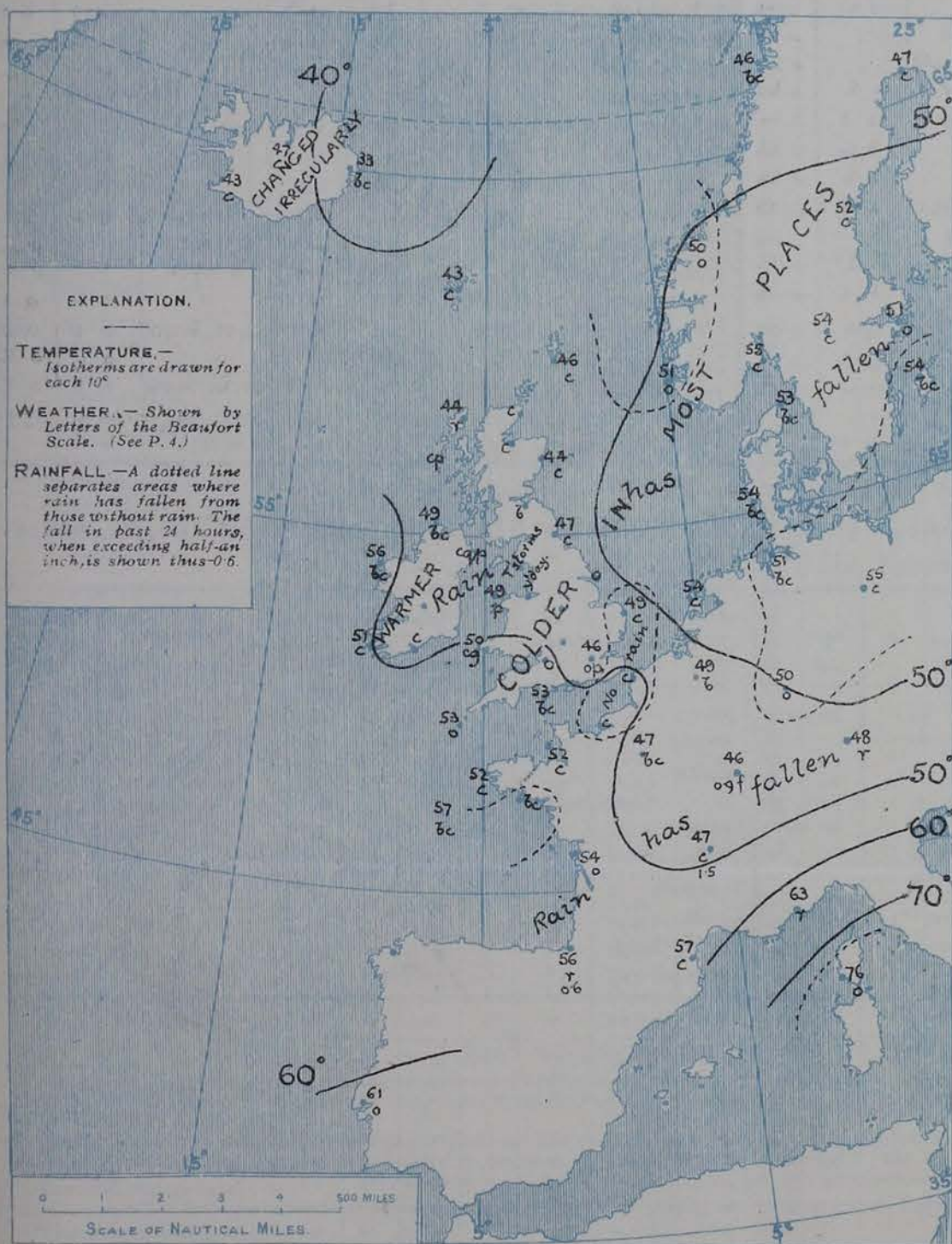
The depression recently noticed over our area is moving slowly north-eastwards across Scandinavia and is gradually filling up. Barometrical pressure is, therefore, more uniform than of late, but over the United Kingdom the existence of shallow secondary disturbances is producing local irregularities in the distribution of pressure. A depression is approaching Iceland from the westward.

The wind still circulates around the Scandinavian disturbance, being light to moderate from North or North-West over the greater part of the United Kingdom, but fresh to strong from South-West in Denmark and the south of Sweden, and light from East or North-East in the north of Scandinavia. In Iceland a shift of wind to the Southward is reported. Temperature has again fallen in most places, and is generally low for the time of year. In all but the South-Western parts of the United Kingdom the morning readings are below 50°, and at several of the Scotch stations they are below 45°. The Continental values are mostly above 50°, but over South Germany and central France the thermometer is below that level. The weather is fair over North-Western Europe as a whole, but slight rain is falling in London, and showers at several of our north-western stations. Rain is also reported at Munich, Nice and Biarritz. The sea is moderate or slight generally, but rather rough on the French side of the Channel, as well as at Sumburgh Head.

CHARTS

11th September, 1908.

2. TEMPERATURE AND WEATHER AT 7 A.M. TO-DAY.



NOTES ON YESTERDAY'S WEATHER.

In the south and east of England the amount of bright sunshine recorded yesterday was very large (more than 11 hours in several places) and the thermometer rose to 60° or slightly above it. Elsewhere the weather was far more cloudy, and over a considerable part of North Britain the thermometer failed to reach 55°. Showers fell yesterday in most parts of the United Kingdom, and thunderstorms occurred in Lancashire and North Wales. Heavy rain has fallen at some of the bench stations.

GENERAL INFERENCE FROM THE 7 A.M. OBSERVATIONS.

Small secondary depressions are moving southwards across our islands, and are likely to occasion showers in most districts. A larger disturbance is approaching Iceland from the westward and will probably occasion a backing of the wind to the westward on our own extreme northern coasts. Temperature will remain for the present below the normal.

FORECASTS

For the 24 hours commencing at NOON TO-DAY.

For the positions of the DISTRICTS indicated by the numbers 0-11—see map at foot.

- 0 } N.W. winds, backing later to W. or S.W.; some showers at first, then fair. Remaining cool.
- 1 } N.W. winds, light; cool,
- 2 } cloudy, local showers.
- 3 } W. and N.W. winds, light;
- 4 } cool, cloudy, local showers.
- 5 }
- 6 } Same as No. 0.
- 7 }
- 8 } Same as Nos. 1 & 2.
- 9 } N.W. to W. winds, light;
- 10 } fair. Cool.

WESTERN CHANNEL AND BAY.

Moderate N.W. winds and a slight sea, but some ground swell. Fair generally, slight showers locally.

FORECAST DISTRICTS.

Those portions of the Coasts upon which the Warning Signals are at present flying are indicated thus:—

Signals hoisted yesterday.

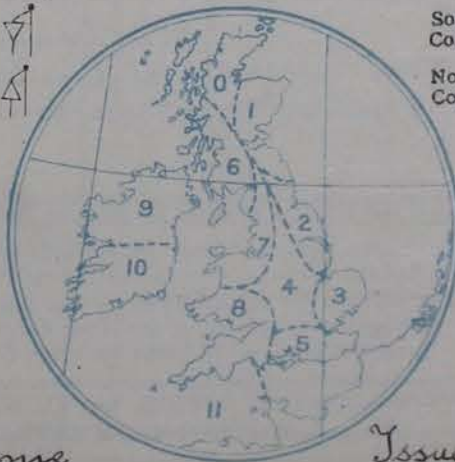
Signals hoisted this morning.

South Cone.

North Cone.

South Cone.

North Cone.



None

Issued.

DAILY WEATHER REPORT.

September 11th 1908.

TEMPERATURE, WEATHER, SUNSHINE AND RAINFALL FOR YESTERDAY.

STATIONS.	TEMPERATURE F.		Weather.	Sunshine.	Rainfall.	STATIONS.	TEMPERATURE F.		Weather.	Sunshine.	Rainfall.
	Max.	Min.					Max.	Min.			
Strathpeffer	54	43	*	Hrs. 2.0	Ins. 0.34	+ Worthing, to 6 p.m. ...	60	45	b, bc	Hrs. 11.1	Ins. 0.11
Stonehaven	*	*	*	0.4	0.15	+ Brighton, to 6 p.m. ...	60	48	*	10.7	0.11
Dublin (City), to 4 p.m....	57	42	bcp, bc	*	0.03	+ Eastbourne, to 6 p.m. ...	60	48	*	11.4	0.01
Rossall Beach, to 6 p.m....	57	48	cr. od. omell	*	0.24	Bexhill-on-Sea, to 9 p.m.	60	47	b	11.0	-
Blackpool, to 9 p.m. ...	57	47	o.c. otlr. c	1.8	0.62	Hastings	*	*	*	11.5	-
Southport, to 9 p.m. ...	57	46	org. htp. c	2.3	0.43	+ Folkestone, to 6 p.m. ...	60	45	cr. o. bc	10.9	0.02
+ Rhyl, to 6 p.m.	60	50	*	3.4	0.56	+ Ramsgate, to 6 p.m. ...	*	*	*	11.0	-
+ Colwyn Bay, to 6 p.m. ...	55	47	*	2.6	0.32	Margate, to 6 p.m. ...	60	46	b	11.1	-
Llandudno, to 9 p.m. ...	55	46	cr. op. bc, c	2.8	0.18	Felixstowe, to 6 p.m. ...	61	52	*	11.2	-
Bettws-y-Coed, to 6 p.m.	*	*	*	*	*	Lowestoft, to 6 p.m. ...	60	46	c. o. bc, c	11.0	-
Towyn, to 6 p.m.	58	48	c. p. o. r	3.2	0.15	Skegness, to 6 p.m. ...	56	46	b. cp. c	6.3	0.01
Aberystwyth, to 6 p.m. ...	55	49	*	3.5	0.18	Scarborough, to 9 p.m. ...	57	44	o	1.5	0.11
Plymouth, to 9 p.m. ...	59	45	c. b. cp	9.9	0.02	Harrogate, to 6 p.m. ...	53	40	c. or. bc, o	0.0	0.02
Torquay, to 6 p.m. ...	62	45	*	10.5	0.01	Buxton	49	41	*	3.1	0.50
+ Weymouth, to 6 p.m. ...	60	47	b	11.4	0.03	Darwen, to 9 p.m. ...	52	43	cr. bc. h. ou	0.3	0.70
+ Bournemouth, to 6 p.m.	61	44	b, bc, b	11.1	-	Manchester, to 9 p.m. ...	52	48	op. bc. org	0.3	0.35
Southsea, to 6 p.m. ...	61	48	*	10.3	-	Birmingham, to 9 p.m. ...	55	41	b. o. c	6.5	-

+ At this station the amount of Bright Sunshine given is for the whole day, ending with sunset.

TEMPERATURE, WEATHER, and RAINFALL at additional FOREIGN STATIONS, mainly for the 24 hours ended at 8 a.m. yesterday.

STATIONS. September 10 th 1908.	TEMPERATURE F.		WEATHER.	RAIN. Ins.	STATIONS. September 11 th 1908.	TEMPERATURE F.		WEATHER.	RAIN. Ins.
	Max.	Min.				Max.	Min.		
Flushing	63	52	bc, bc	0.08	Rome	79	57	b, b	-
Aix-la-Chapelle	66	50	bc, b	-	Naples	76	64	b, b	-
Copenhagen	64	54	bc, o	-	Malta	85	72	b	-
Oro (Christiansand)	59	41	o	0.47	Geneva	77	*	1 p.m. b	Measured 7 a.m.
St. Petersburg	50	46	o	0.08	Berne	72	*	b	-
Vienna	72	54	b, b	-	Lucerne	75	*	b	-
Buda-Pesth	77	54	b, b	-	Coire	75	*	b	-
Hermanstadt	75	43	b, b	-	St. Gothard	*	*	*	-
Trieste	72	59	b, b	-	Lugano	79	*	b	-
Florence	80	63	b, o	-					

NOTES REFERRING TO INFORMATION GIVEN ON PAGE 1.—

- (a) At the British and Irish Stations the readings of the barometer are now corrected for the difference in Gravity between the position of the Station and Latitude 45°.
- (b) The Sunshine for London given in the table is recorded on the Tower of the Wesleyan Training College, Westminster. The Sunshine entered to Dungeness is recorded at Littlestone-on-Sea; that entered to Portland Bill is recorded at Weymouth.
- (c) The information relating to weather is indicated by the following letters—b. blue sky; bc. sky half clouded; c. sky three parts clouded; d. drizzling rain; e. wet air without rain falling; f. fog; g. gloomy; h. hail; l. lightning; m. misty (hazy); o. overcast; p. passing showers; q. squally; r. rain; s. snow; t. thunder; u. ugly, threatening; v. visibility, unusual transparency; w. dew; x. hoar frost; z. dust-haze, or smoke.
- * AN ASTERISK is inserted in all places for which information is not usually received. + Reports received too late for insertion in Charts.

WIRELESS TELEGRAMS FROM SHIPS OF H.M. NAVY.

Received during the 24 hours ended at 9.30 a.m. to-day.

TABLE SHOWING THE GREENWICH TIMES OF SUNRISE, NOON, AND SUNSET, FOR STATIONS IN THE UNITED KINGDOM, TO-DAY AND TO-MORROW.

Hour of Observation.	Position.		Reading of Barometer.	Wind.		Weather.	TEMPERATURE.			Sea Disturbance.	Sept. 11 th & 12 th 1908.	Sunrise G.M.T.	Noon G.M.T.	Sunset G.M.T.
	Lat.	Long.		Dir.	Force.		Dry Bulb.	Wet Bulb.	Sea.					
Sept. 10 th 6 p.m.	45° 15' N	8° 26' W	30.12	NNW	4	bc	60	58	63	3.	Yarmouth	5. 22	11.50	6. 18
Wind rising = barometer steady.											Greenwich	5. 23	11.49	6. 16
Sept. 11 th 8 a.m.	46° 25' N	7° 25' W	30.07	NNW	5	bc	56	54	62	4.	Wick	5. 30	11.57	6. 24
	47° 26' N	6° 37' W	30.01	NNW	4	bc	57	56	60	3.	Valencia	5. 31	11.56	6. 22
												5. 35	12. 9	6. 43
												5. 37	12. 8	6. 40
												6. 10	12. 38	7. 6
												6. 11	12. 37	7. 4.

TERMS OF SUBSCRIPTION for the Daily Weather Report forwarded by Book Post, £1 per annum, payable quarterly in advance.

Single Copies (price 1d) may be obtained after 3 p.m. on the day of issue, at the Meteorological Office, and at the Bookstalls of the following terminus Railway Stations:—Victoria, Charing Cross, King's Cross, St. Pancras, Euston.

FORECASTS OF WEATHER for one day in advance are drawn up at 11 a.m., and between 7 and 8 p.m. The latest forecast can be had by Reply Telegram, on paying at any Post Office in the United Kingdom Sixpence in addition to the cost of the enquiry and reply Telegram. Information as to the Terms on which Forecasts can be sent daily, for a long or short period, may be obtained on application.

METEOROLOGICAL OFFICE, 63, VICTORIA STREET, S.W.
(TELEGRAPHIC ADDRESS: WEATHER, LONDON.)

W. N. SHAW, (Director).

DAILY WEATHER REPORT OF THE METEOROLOGICAL OFFICE.

Saturday,
12th September, 1908

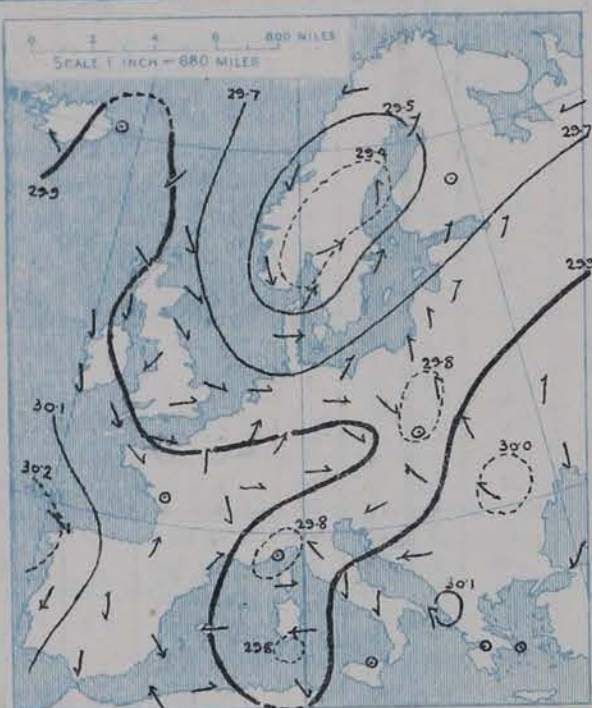
STATIONS.		YESTERDAY EVENING.					THIS MORNING.										PAST 4 HOURS.				
		Barom.	Temp.	Wind.			Barometre.	Temperature.	Wind.								Temp.				
		At 32° Fahr. and M.S.L.	Dry Bulb.	Dirac.	Force (0 to 12).	Weather.	At 82° Fahr. and M.S.L.	Change since Yesterday.	Dry Bulb.	Wet Bulb.	Change since Yesterday.	Dirac.	Force (0 to 12).	Weather.	Sea (0 to 9).		Max.	Min.	Weather.	Sun-shine	Rainfall
		Ins.	°				Ins.	Ins.	°	°	°						°	°		Hours.	Ins.
SCANDINAVIA.	Haparanda...																				
	Hernösand...																				
	Stockholm...																				
	Wisby...																				
	Karlstad...																				
	Færder (X'iania Fjord)	29.52	57	S	1	c	29.61	+26	54	52	-1	NNW	1	c	3		59	54			-
	Bodö...	29.67	49	E	2	b	29.80	+27	47	44	+1	E	2	b	1		52	43			-
ICELAND & FAEROE.	Christiansund...	29.67	51	2	0	c	29.69	+26	49	48	-1	2	0	0	2		52	46			0.04
	Skudesnaes...	29.54	53	NNW	4	c	29.56	+13	51	50	0	NE	2	r	2		57	50	b.c		0.16
	Reykjavik...	29.76	50	2	0	0	29.49	-38	50		+7	SESE	3	c							
	Blönduós...	29.80	51	SW	3	b	29.62	-27	47		+2	S	3	r							
BRITISH ISLANDS.	Seydisfjord...	29.80	50	2	0	c	29.66	-29	55		+22	S	1	b							
	Thorshavn...	29.49	45	NNE	4	0	29.97	+05	42		-1	2	0	0							
	Sumburgh Head	29.82	47	NNW	2	c	29.86	+16	45	41	-1	N	2	0	4		54	44	c		0.05
	Stornoway...	29.98	48	NNW	3	bcp	30.02	+11	45	43	+1	NW	2	c	2		52	41	cp, bcp, c	6.5	0.03
	Castlebay (Barra Id.)	29.98	51	N	3	b	30.03	+11	48	45	+1	NE	1	c	2		53	44	c.o. cp, b.c. o	9.4	-
	Malin Head...	29.93	49	NE	3	cp	30.01	+13	48	47	-1	NW	4	cp	2		52	47	b.c. cp, bcp		0.08
	Blacksod Pt. ...	30.03	52	N	3	b	30.09	+11	50	49	-6	NE	2	b	2		56	44	b.c. b.c.m		-
	Valencia...	30.01	53	N	2	c	30.11	+12	43	42	-8	ENE	1	on	2		57	42	b.c. a. o	5.4	0.01
	Roche's Point...	29.96	55	N	4	c	30.10	+14	44	43	-4	NNW	2	b	1		59	43	c. b.c. c. b.c		-
	Birr Castle...	29.96	53	NW	1	b	30.10	+15	42	41	-5	2	0	c			56	35	cp, b.c	4.8	0.07
	Donaghadee...	29.92	51	NNW	3	b	30.02	+13	43	41	-6	WSW	3	c	2		55	41	bcp, b.c		0.09
	Liverpool Obsy...	29.88	52	WNW	2	b	30.00	+16	45	44	-1	WSW	1	b	1		55	44	o. c. b	5.4	-
	Holyhead...	29.90	51	N	3	c	30.00	+16	51	49	+2	NW	1	chp	1		54	47	cp, c		0.15
	Pembroke (St. Ann's Hd.)	29.90	51	NNW	3	b	30.00	+13	47	47	-3	N	2	bcp	2		56	44	cp, b.c. p?	9.0	0.10
	Scilly (St. Mary's)	29.94	54	NW	3	c	30.05	+14	53	49	0	NW	4	c	2		57	50	cp, c	5.5	0.02
	Jersey (St. Aubins)	29.90	53	WNW	4	cg	29.96	+07	52	48	0	NW	3	b	3		60	49	cp, cp, cp	4.3	0.05
	Portland Bill...	29.84	54	NW	4	c	29.98	+14	48	47	-5	N	3	bm	3		57	46	cp, c	5.5	-
	Dungeness...	29.80	52	NW	4	r	29.91	+12	45	43	-1	N	4	b	3		60	40	b.c. c. b.c. c. b.c	4.0	0.10
	Dover...	29.83	47	NNW	4	0	29.92	+10	46	45	+1	NNW	2	b	2		59	42	o. c. b.c. b.c	2.6	0.08
	Wick...	29.89	45	NE	2	c	29.93	+13	44	43	-1	N	2	0	2		53	43	-		0.05
GERMANY, &c.	Nairn...	29.90	51	NW	1	c	29.98	+14	46	45	+2	NNW	1	c	1		53	43	b.c. cp, bcp	4.4	0.06
	Aberdeen...	29.87	47	NNW	2	b	29.95	+14	45	44	+1	NW	3	cp	2		54	43	b.c. c. bcp	8.3	0.07
	Leith...	29.86	52	NNW	2	b	29.97	+13	43	40	-2	NW	1	b			55	41	b.c. c. b.c		-
	North Shields	29.86	50	N	3	b	29.95	+14	44	41	-3	NW	3	c	5		63	39	c. b		-
	Spurn Head...	29.84	51	N	3	b	29.89	+12	48	46	-1	NW	5	c	5		55	46	c. b.c. w		-
	Yarmouth...	29.81	53	NNE	2	c	29.88	+12	46	44	-3	WNW	2	b	2		55	41	cp, c	0.2	0.10
	Clacton-on-Sea...	29.83	51	N	2	c	29.93	+14	44	42	-2	NNW	2	b	0		57	40	o. b.c. cp	2.7	0.03
	Nottingham...	29.85	51	E	1	c	29.97	+16	36	36	-12	W	1	f			55	35	c	0.5	-
	Bath...	29.86	53	NNW	1	0	30.02	+18	43	42	-8	NW	1	m			59	40	-	7.2	-
	Oxford...	29.90	48	NE	2	r	30.01	+17	46	44	-3	N	1	bw			58	42	c. b.c. b.c. b.c. b.c		0.15
	London (St. James's Park)	29.83	51	NNE	1	c	29.95	+14	49	45	+3	NW	1	aw			58	46	c. op. c. b.c	2.3	0.01
	The Scaw (Skagen)	29.59	52	WSW	4	b	29.63	+22	52	50	-1	SW	4	c	1		59	50			-
	Fanö...	29.71	51	W	2	b	29.71	+12	51	47	-3	WSW	2	b			59	50			-
	Cuxhaven...	29.73	55	WSW	3	0	29.77	+08	51	49	0	SW	2	r			57	46			0.04
	The Helder...	29.78	52	NNE	1	r	29.83	+10	54	49	0	NNW	1	c	2		59	50			0.16
	Brussels...						29.89	+05	46	46	-3	WSW	1	0			62	42			-
	Berlin...	29.81	58	SSW	1	0	29.83	00	51	49	-4	SSW	1	c			63	48			-
	Frankfurt...	29.85	50	SW	1	c	29.88	-01	49	48	-1	SW	1	0			63	48			-
	Munich...	29.95	46	W	3	r	29.84	-13	47	46	+1	SW	4	r			48	39			0.95
FRANCE.	C. Gris Nez...	29.82	54	WNW	3	c	29.87	+09	51	50	-2	N	3	c	2		61	46			0.32
	La Heve...	29.85	55	NW	5	0	29.93	+05	47	46	-5	NE	3	r	3		61	45			0.39
	Brest...	29.99	55	NW	3	b	30.05	+06	52	49	0	NNW	3	b	2		57	48			-
	Lorient...	29.93	55	NW	5	c	29.97	+05	51	50	0	NNW	4	b	4		63	50			-
	Rochefort...	30.00	59	W	4	c	30.00	+05	53	52	-1	NNE	3	b			64	52	b.c. c		0.32
	Biarritz...	30.09	61	WNW	5	0	30.04	+02	60	54	+4	SW	5	0	4		63	52			0.79
	Paris...	29.87	52	SSW	2	b	29.94	+03	47	47	0	S	1	c			60	45			0.28
	Belfort...	29.84	55	WSW	6	c	29.94	+02	46	45	0	WSW	4	0			62	43			0.16
	Lyons...	29.93	52	NNW	2	0	30.01	+05	48	45	+1	NW	1	0			66	44			0.04
	Nice...	29.69	67	W	6	b	29.82	+07	56	48	-7	W	2	b	4		79	52			0.04
SPANISH PENIN.	Perpignan...	29.95	63	W	3	0	30.05	+12	54	51	-3	2	0	b			67	47			-
	Sanguinaire...	29.86	68	W	4	b	29.98	+16	68	65	-8	W	5	m	5		82	63			-
	Corunna...																				-
	Lisbon...	30.10	59	N	5	0	30.06	-07	61	51	0	NNE	5	b			70	54			-
	Azores (P. Delgada)																				-
	(Horta)	30.27	70	SW	3	0	30.20	-11	68	68	+4	W	4	r	2		75	64			0.20

† Morning observations taken at 8 o'clock.

For NOTES see page 1.

SUPPLEMENTARY CHARTS
OF
BAROMETER AND WIND
FOR 7 A.M. AND 6 P.M. YESTERDAY

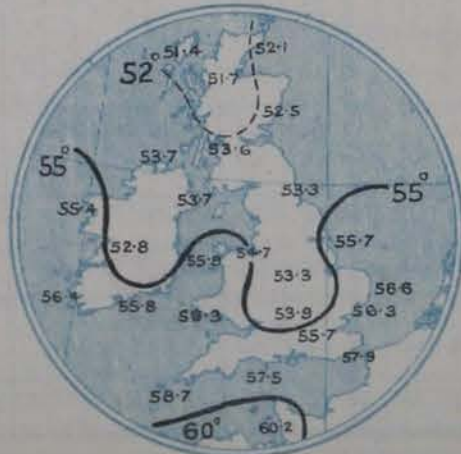
7 A.M. YESTERDAY.



6 P.M. YESTERDAY



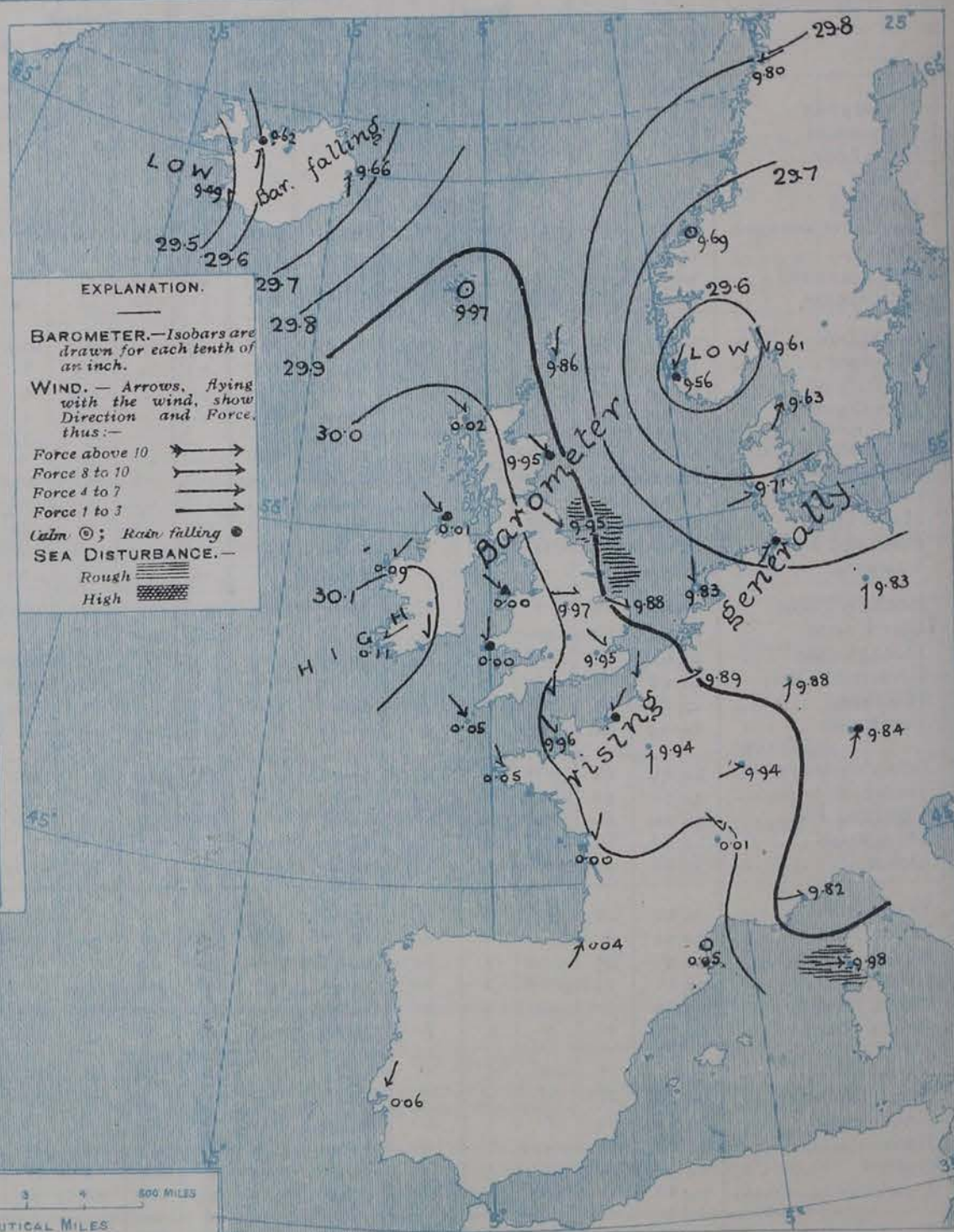
AVERAGES OF TEMPERATURE AT 8 A.M.
FOR THE MONTH OF SEPTEMBER
(Derived chiefly from Observations extending over
the 35 years—1871-1905.)



WEATHER

Saturday,

1. BAROMETER, WIND AND SEA AT 7 A.M. TO-DAY.



NOTES ON THE GENERAL SITUATION AT 7 A.M.

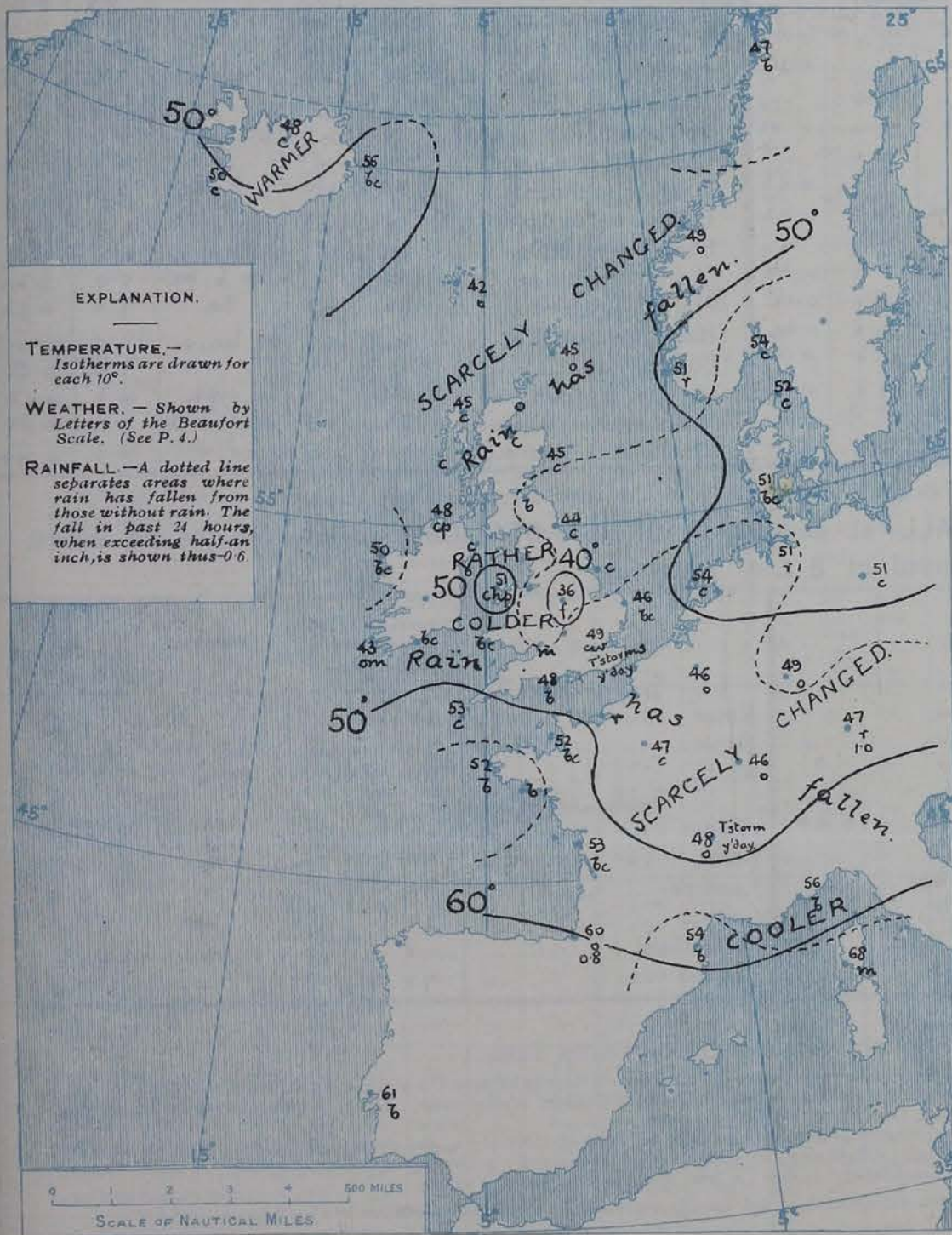
The barometer continues to rise over Western Europe generally, and the eastern edge of an anticyclone now extends from the Atlantic over the south of Ireland. A rather deep depression is approaching Iceland from the westward, and is occasioning a fall of the mercury over the whole of that island and also in the Faeroe. The low pressure system recently noticed over Scandinavia is dispersing gradually.

The wind is light to moderate from between North and West over the United Kingdom and the neighbouring parts of the Continent, but draws into South-West over Germany, Denmark and the Baltic; on the Norwegian Coast a light North-Easterly breeze is reported. Temperature has again fallen over England and Ireland, where the morning readings are in many places below 45°; at Nottingham a thick fog prevails, and the reading is as low as 36°. The southerly current of air in Ireland is occasioning a decided rise of temperature; at Seydisfjord the thermometer now stands as high as 55°. The weather is fair over Western Europe as a whole, but showers are reported in places, and hail is falling at Holyhead. The sea is slight or smooth generally, but is rather rough on the north-east coast of England, where a heavy ground swell prevails.

CHARTS

12th September 1908.

2. TEMPERATURE AND WEATHER AT 7 A.M. TO-DAY.



NOTES ON YESTERDAY'S WEATHER.

The maximum temperatures recorded over these islands yesterday were below 60° at all but a few of our South Coast stations, and below 55° at many places in the north. The amount of bright sunshine was generally small, but as many as 10 hours were recorded at Stonehaven, and 10½ hours at Bournemouth. Showers fell yesterday in most parts of the Kingdom, and thunderstorms occurred at several places in the South and south-east; at Canterbury the storm was severe, and was accompanied by 2 ins. of rain, of which 1½ ins. fell in about 20 minutes.

GENERAL INFERENCE FROM THE 7 A.M. OBSERVATIONS.

The western anticyclone is likely to extend temporarily over the Southern parts of the United Kingdom, and fair weather is, therefore, probable, with some increase in temperature. On our extreme north and north-west coasts the conditions will shortly be affected by the depression which has appeared over the Icelandic region.

FORECASTS

For the 24 hours commencing at
NOON TO-DAY.

For the positions of the DISTRICTS indicated by the numbers 0-11—see map at foot.

- 0 Wind backing to the W.nd or S.W.nd and freshening; fair to-day, unsettled to-morrow, probably some rain. Becoming milder.
- 1 N.W. by winds, light; fair. Cool.
- 2
- 3 N.W. winds, light; fair generally, but some fog at night, and
- 4 ground frost in places. Rather warmer to-morrow.
- 5
- 6 N.W. to W. winds, moderate; fair generally. Rather warmer.
- 7 N. and N.W. winds, light; fair generally. Rather warmer.
- 8
- 9 Same as No. 6.
- 10 Same as Nos. 7 & 8.

II WESTERN CHANNEL AND BAY.

Light N.W. winds north Channel and northern part Bay, drawing into N.E. further south. Weather fair, and sea slight.

FORECAST DISTRICTS.

Those portions of the Coasts upon which the Warning Signals are at present flying are indicated thus:—

Signals hoisted yesterday.

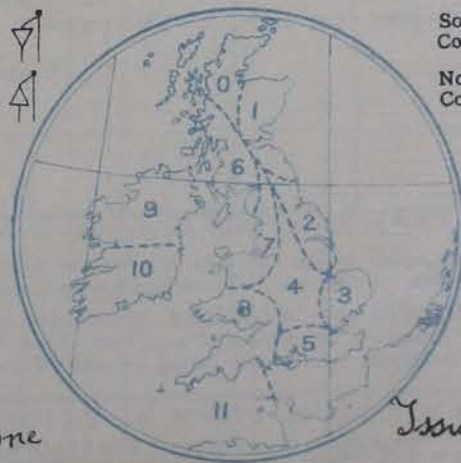
Signals hoisted this morning.

South Cone.

North Cone.

South Cone.

North Cone.



None

Issued.

11-24

DAILY WEATHER REPORT.

September 12th, 1908.

TEMPERATURE, WEATHER, SUNSHINE AND RAINFALL FOR YESTERDAY.

STATIONS.	TEMPERATURE F.		Weather.	Sunshine.	Rainfall.	STATIONS.	TEMPERATURE F.		Weather.	Sunshine.	Rainfall.
	Max.	Min.					Max.	Min.			
Strathpeffer	53	40	*	Hrs. 4.1	Ins. -	† Worthing, to 6 p.m. ...	60	44	c, clp, c	Hrs. 5.2	Ins. 0.01
Stonehaven	*	*	*	10.0	0.05	† Brighton, to 6 p.m. ...	60	46	*	4.7	0.12
Dublin (City), to 4 p.m....	55	44	c, bcp, c	*	0.08	† Eastbourne, to 6 p.m. ...	60	46	*	5.7	0.01
Rossall Beach, to 6 p.m....	57	42	or, c, b	*	0.10	Bexhill-on-Sea, to 9 p.m.	58	44	t, r, b	3.8	0.26
Blackpool, to 9 p.m. ...	56	41	c	9.0	-	Hastings	*	*	*	3.7	-
Southport, to 9 p.m. ...	57	41	or, c, b	9.4	0.01	† Folkestone, to 6 p.m. ...	58	42	b, bc, ot, o	3.9	-
† Rhyl, to 6 p.m.	50	40	*	7.1	-	† Ramsgate, to 6 p.m. ...	*	*	*	5.6	-
† Colwyn Bay, to 6 p.m. ...	55	46	*	5.1	0.53	Margate, to 6 p.m. ...	59	44	o, b, tlr	5.6	-
Llandudno, to 9 p.m. ...	56	45	clr, cp, bc	5.2	0.02	Felixstowe, to 6 p.m. ...	58	48	*	2.1	0.13
Bettws-y-Coed, to 6 p.m.	54	44	c, bc, b	2.5	*	Lowestoft, to 6 p.m. ...	54	47	c, o, c, op, c	0.5	0.11
Towyn, to 6 p.m.	56	46	r, bc, p, bc	3.5	0.36	Skegness, to 6 p.m....	54	47	or, b, bc	5.0	0.24
Aberystwyth, to 6 p.m. ...	55	47	*	2.7	0.12	Scarborough, to 9 p.m. ...	58	47	bc	7.8	0.23
Plymouth, to 9 p.m. ...	57	47	or, bcp, bc	4.5	0.62	Harrogate, to 6 p.m. ...	54	41	or, bc, c	8.0	0.01
Torquay, to 6 p.m. ...	59	46	*	3.6	0.09	Buxton	51	41	*	1.6	0.08
† Weymouth, to 6 p.m. ...	58	47	bc, ph, c	5.5	0.14	Darwen, to 9 p.m. ...	56	38	bc, or, ph	4.3	0.13
† Bournemouth, to 6 p.m.	62	45	bc, b, bc, b	10.3	-	Manchester, to 9 p.m. ...	55	45	o, og, om, bc	1.2	0.02
Southsea, to 6 p.m....	59	47	*	6.4	-	Birmingham, to 9 p.m....	52	44	cr, r	0.3	0.42

† At this station the amount of Bright Sunshine given is for the whole day, ending with sunset.

TEMPERATURE, WEATHER, and RAINFALL at additional FOREIGN STATIONS, mainly for the 24 hours ended at 8 a.m. yesterday.

STATIONS. September 11 th , 1908.	TEMPERATURE F.		WEATHER.	RAIN. Ins.	STATIONS. September 11 th , 1908.	TEMPERATURE F.		WEATHER.	RAIN. Ins.
	Max.	Min.				Max.	Min.		
Flushing	57	50	b, bc	-	Rome	80	62	b, b	-
Aix-la-Chapelle	59	45	o, b	-	Naples	76	65	bc, b	-
Copenhagen	59	50	bc, o	?	Malta	82	66	b	-
Oxô (Christiansand) ...	55	50	o, b	0.24	September 10 th , 1908.				
St. Petersburg... ..	61	48	bc, bc	0.08	Geneva	63	*	1 p.m.	Measured 7.3 m.
Vienna	73	59	b, o	-	Berne	59	*	o	0.52
Buda-Pesth	77	57	b, bc	-	Lucerne	59	*	r	0.47
Hermanstadt	75	48	b, b	-	Coire... ..	72	*	bc	-
Trieste	75	63	bc, o	-	St. Gothard	45	*	m	-
Florence	80	65	o, o	-	Lugano	73	*	o	-

NOTES REFERRING TO INFORMATION GIVEN ON PAGE 1:—

- (a) At the British and Irish Stations the readings of the barometer are now corrected for the difference in Gravity between the position of the Station and Latitude 45°.
- (b) The Sunshine for London given in the table is recorded on the Tower of the Wesleyan Training College, Westminster. The Sunshine entered to Dungeness is recorded at Littlestone-on-Sea; that entered to Portland Bill is recorded at Weymouth.
- (c) The information relating to weather is indicated by the following letters—b. blue sky; bc. sky half clouded; c. sky three parts clouded; d. drizzling rain; e. wet air without rain falling; f. fog; g. gloomy; h. hail; l. lightning; m. misty (hazy); o. overcast; p. passing showers; q. squally; r. rain; s. snow; t. thunder; u. ugly, threatening; v. visibility, unusual transparency; w. dew; x. hoar frost; z. dust-haze, or smoke.

* AN ASTERISK is inserted in all places for which information is not usually received. † Reports received too late for insertion in Charts.

WIRELESS TELEGRAMS FROM SHIPS OF H.M. NAVY.

Received during the 24 hours ended at 9.30 a.m. to-day.

Hour of Observation.	Position.		Reading of Barometer.	Wind.		Weather.	TEMPERATURE.			Sea Dis. turbance.
	Lat.	Long.		Dir.	Force.		Air.	Wet Bulb.	Sea.	
Sept 11 th 6 p.m.	49° 48' N	5° 7' W	29.93	N	3	c	51	50	56	3.
Passing rain squalls.										

TABLE SHOWING THE GREENWICH TIMES OF SUNRISE, NOON, AND SUNSET, FOR STATIONS IN THE UNITED KINGDOM, TO-DAY AND TO-MORROW.

Sept 12 th 1908.	Sunrise G.M.T.	Noon G.M.T.	Sunset G.M.T.
Yarmouth	5.23	11.49	6.16
Greenwich	5.25	11.49	6.13
Wick	5.31	11.56	6.22
Valencia	5.33	11.56	6.19
	5.37	12.8	6.40
	5.39	12.8	6.37
	6.11	12.37	7.4
	6.13	12.37	7.1

TERMS OF SUBSCRIPTION for the Daily Weather Report forwarded by Book Post, £1 per annum, payable quarterly in advance.

Single Copies (price 1d.) may be obtained after 3 p.m. on the day of issue, at the Meteorological Office, and at the Bookstalls of the following terminus Railway Stations:—Victoria, Charing Cross, King's Cross, St. Pancras, Euston.

FORECASTS OF WEATHER for one day in advance are drawn up at 11 a.m., and between 7 and 8 p.m. The latest forecast can be had by Reply Telegram, on paying at any Post Office in the United Kingdom Sixpence in addition to the cost of the enquiry and reply Telegram. Information as to the Terms on which Forecasts can be sent daily, for a long or short period, may be obtained on application.

METEOROLOGICAL OFFICE, 63, VICTORIA STREET, S.W.
(TELEGRAPHIC ADDRESS: WEATHER, LONDON.)

W. N. SHAW, (Director).

DAILY WEATHER REPORT OF THE METEOROLOGICAL OFFICE.

Sunday,
13th September, 1900.

STATIONS.		YESTERDAY EVENING.					THIS MORNING.										PAST 24 HOURS.				
		Barom.	Temp.	Wind.			Barometer.	Temperature.			Wind.						Temp.				
		At 32° Fahr. and M.S.L.	Dry Bulb.	Dir.	Force (0 to 12).	Weather.	At 32° Fahr. and M.S.L.	Change since Yesterday.	Dry Bulb.	Wet Bulb.	Change since Yesterday.	Dir.	Force (0 to 12).	Weather.	Sea (0 to 9).		Max.	Min.	Weather.	Sun shine	Rainfall
SCANDINAVIA.		Ins.	°				Ins.	Ins.	°	°	°						°	°		Hours.	Ins.
	Haparanda...	29.84	47	NE	2	0	29.87	+13	48	47	-1	NE	2	0			52	45			0.16
	Hernösand...	29.78	51	Z	0	0	29.79	+10	48	47	-1	Z	0	r			54	46			1.14
	Stockholm...	29.76	50	SW	2	0	29.81	+12	51	49	+1	Z	0	b			59	46			-
	Wisby...	29.77	51	W	2	bc	29.78	+07	55	50	+2	W	2	b			57	48			-
	Karlstad...	29.76	51	SW	2	c	29.79	+13	44	43	-8	Z	0	c			*	*			-
	Færder (X'ania Fjord)																				-
	Bodö...	29.68	50	E	2	b	29.91	+11	47	43	0	E	2	b	2		54	45			-
	Christiansund...	29.76	51	Z	0	b	29.84	+15	46	45	-3	Z	0	b	1		54	41			-
	Skudesnaes...	29.68	53	N	4	c	29.84	+28	52	49	+1	NNW	6	c	2		61	50	b, c		-
ICELAND & FAEROE.																					
	Reykjavik...	29.56	50	S	2	c	29.27	-22	47	*	-3	ENE	6	r	*		*	*			
	Blönduós...	29.62	52	S	2	c	29.58	-04	45	*	-2	Z	0	r	*		*	*			
	Seydisfjord...	29.65	58	W	2	c	29.69	+03	42	*	-13	Z	0	bc	*		*	*			
	Thorshavn...	29.97	48	Z	0	c	29.91	-06	48	*	+6	SSE	3	0	*		*	*			
BRITISH ISLANDS.																					
	Sumburgh Head	29.93	47	NW	3	0	29.99	+13	45	41	0	N	1	b	2		51	42	bc, c		0.01
	Stornoway...	30.03	51	WSW	3	c	29.97	-05	51	50	+6	SSW	3	c	3		55	45	bc, c, op, c	2.1	0.01
	Castlebay (Barra Id.)	30.06	52	WSW	3	0	30.01	-02	53	52	+5	SW	3	op	3		53	48	op, c, op	1.6	0.04
	Malin Head...	30.08	52	SSW	3	c	30.05	+04	50	50	+2	W	3	0	2		53	48	bc, bcpm		0.03
	Blacksod Pt.	30.13	54	WSW	4	cq	30.08	-01	54	52	+4	SW	3	c	3		56	49	bc, bcq, bc		-
	Valencia...	30.19	54	WSW	1	c	30.17	+06	54	53	+11	SW	2	m	3		58	43	o, c, opm	3.3	0.03
	Roche's Point...	30.18	53	WSW	3	0	30.23	+13	53	52	+9	SW	2	0	2		57	44	bc, c, d, bc, o		-
	Birr Castle...	30.14	53	Z	0	0	30.16	+06	52	50	+10	SW	3	c	*		55	41	bc, o	1.8	-
	Donaghadee...	30.11	53	NNE	1	0	30.15	+13	48	47	+5	WSW	1	r	0		58	43	bc, opd		0.02
	Liverpool Obsy...	30.10	53	W	2	b	30.19	+19	49	47	+4	WSW	2	0	1		57	45	bc, b	10.8	-
	Holyhead...	30.13	51	NW	2	b	30.18	+18	53	50	+2	WSW	2	c	1		57	49	bc, b		-
	Pembroke	30.15	52	NW	3	c	30.22	+22	53	51	+6	WSW	4	bc	3		57	46	bcp, cw	7.7	0.01
	(St. Ann's Hd.)																				
	Scilly (St. Mary's)	30.18	55	NNW	3	c	30.27	+22	53	50	0	S	2	0	1		59	50	c	10.9	-
	Jersey (St. Aubins)	30.16	56	NW	3	b	30.31	+35	50	47	-2	W	3	bc	3		61	46	cp, bc, b, c	9.2	0.07
	Portland Bill...	30.10	58	WNW	3	bc	30.26	+28	53	50	+5	N	2	bc	2		59	47	b, bc	9.5	-
	Dungeness...	30.06	54	NW	1	bc	30.22	+31	41	40	-4	NW	2	m	2		58	40	bc, c, 3w	9.8	-
	Dover...	30.08	52	NW	3	c	30.24	+32	44	42	-2	WNW	1	b	2		59	39	b, bc, c, b	11.0	-
	Wick...	30.02	45	N	2	0	30.00	+07	47	45	+3	Z	0	0	1		52	42	-	*	0.01
	Nairn...	30.02	49	Z	0	c	30.01	+03	48	47	+2	W	1	r	1		53	43	bc, bcp, c	3.6	0.02
	Aberdeen...	30.03	49	NW	1	c	30.06	+11	47	44	+2	WSW	1	0	2		53	43	bcp, bc, o	0.4	0.03
	Leith...	30.04	52	W	1	b	30.08	+11	50	47	+7	WSW	3	0	*		58	43	b, bc, c	*	-
	North Shields...	30.03	51	NNE	2	0	30.11	+16	45	44	+1	WSW	3	r	3		55	38	c, o, r	*	0.03
	Spurn Head...	30.04	53	NNW	4	b	30.14	+25	48	46	0	W	4	bc	4		55	46	c, bw, bcpm	*	-
	Yarmouth...	30.04	52	NW	2	cp	30.19	+31	40	38	-6	W	2	m	2		56	38	c, cp	9.3	0.06
	Clacton-on-Sea...	30.07	51	N	2	bc	30.23	+30	44	43	0	WNW	2	m	0		58	39	b, bc, b3	9.8	-
	Nottingham...	30.07	53	WNW	3	bcpm	30.21	+24	43	42	+7	WSW	1	om	*		57	36	cpm, bcpm	4.7	-
	Bath...	30.15	53	NW	1	bc	30.27	+25	41	41	-2	NW	1	m	*		61	35	-	10.0	-
	Oxford...	30.17	51	N	2	0	30.28	+27	43	42	-3	WSW	2	c	*		59	39	bc, c, o, bc, o	*	-
	London (St. James's Park)	30.08	53	Z	0	bcpm	30.24	+29	43	42	-6	W	1	bw	*		60	40	-	7.8	-
GERMANY, &c.																					
	The Scaw (Skagen)	29.71	54	SW	2	b	29.75	+12	53	50	+1	NE	1	b	0		57	45	*	*	0.04
	Fanö...	29.79	51	WSW	6	r	29.84	+13	53	51	+2	NW	5	bc	*		57	50	*	*	0.24
	Cuxhaven...	29.84	55	W	2	b	29.95	+18	52	51	+1	W	4	r	*		57	50	*	*	0.28
	The Helder...	29.98	53	NNW	3	c	30.14	+31	54	49	0	NNW	4	bc	3		57	50	*	*	0.20
	Brussels...	*	*	*	*	*	30.26	+37	46	45	0	WSW	1	b	*		60	41	*	*	0.21
	Berlin...	29.88	55	SSW	1	0	30.00	+17	49	46	-2	W	4	bc	*		63	45	*	*	-
	Frankfurt...	30.04	50	SW	2	*	30.21	+33	47	45	-2	SW	2	c	*		55	43	*	*	0.12
	Munich...	30.06	46	W	4	c	30.22	+38	46	45	-1	NW	5	c	*		54	43	*	*	0.04
FRANCE.																					
	C. Gris Nez...	29.84	55	N	2	bc	30.22	+35	51	50	0	W	1	m	1		61	50	*	*	-
	La Heve...	30.13	54	N	2	c	30.28	+35	52	48	+5	SW	4	0	4		63	46	*	*	0.20
	Brest...	30.23	56	NW	2	bc	30.34	+29	55	53	+3	WSW	3	b	2		59	50	*	*	-
	Lorient...	30.20	58	NW	5	b	30.30	+33	50	49	-1	ESE	1	b	1		64	48	*	*	-
	Rocheport...	30.19	65	WNW	4	b	30.33	+33	53	52	0	ESE	1	b	*		66	52	*	*	-
	Biarritz...	30.20	63	NW	3	bc	30.30	+26	51	50	-9	E	3	b	3		64	48	*	*	0.35
	Paris...	30.10	53	NW	2	0	30.31	+37	42	42	-5	SSW	2	b	*		58	39	*	*	0.35
	Belfort...	29.94	49	WSW	3	0	30.23	+29	45	44	-1	WSW	6	m	*		57	43	*	*	0.08
	Lyons...	30.14	52	NW	1	bc	30.32	+31	48	46	0	NW	2	b	*		59	46	*	*	-
	Nice...	29.89	60	W	6	b	30.10	+28	59	48	+3	NE	3	b	3		75	54	*	*	-
	Perpignan...	30.14	60	NW	4	b	30.31	+26	56	50	+2	SW	1	b	*		73	48	*	*	-
	Sanguinaire...																				-
SPANISH PENIN.																					
	Corunna...	30.21	61	NW	1	b	30.24	+03	53	50	-2	NNW	1	b	3		64	50	*	*	-
	Lisbon...	30.06	62	N	5	b	30.06	-00	66	55	+5	ENE	2	b	*		73	59	*	*	-
	Azores (P. Delgada)...	30.24	68	NW	3	0	30.23	-00	68	64	-2	NNE	2	b	3		73	64	*	*	0.08
	(Horta)...	30.24	70	NE	3	c	30.25	+05	68	63	0	NNW	2	b	2		73	66	*	*	-

For NOTES see page 4.

† Morning observations taken at 8 o'clock.

SUPPLEMENTARY CHARTS OF BAROMETER AND WIND

FOR 7 A.M. AND 6 P.M. YESTERDAY

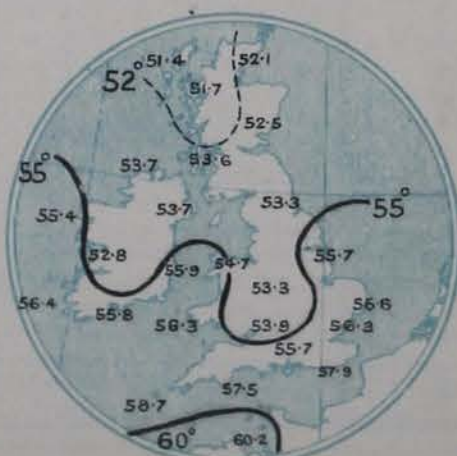
7 A.M. YESTERDAY.



6 P.M. YESTERDAY



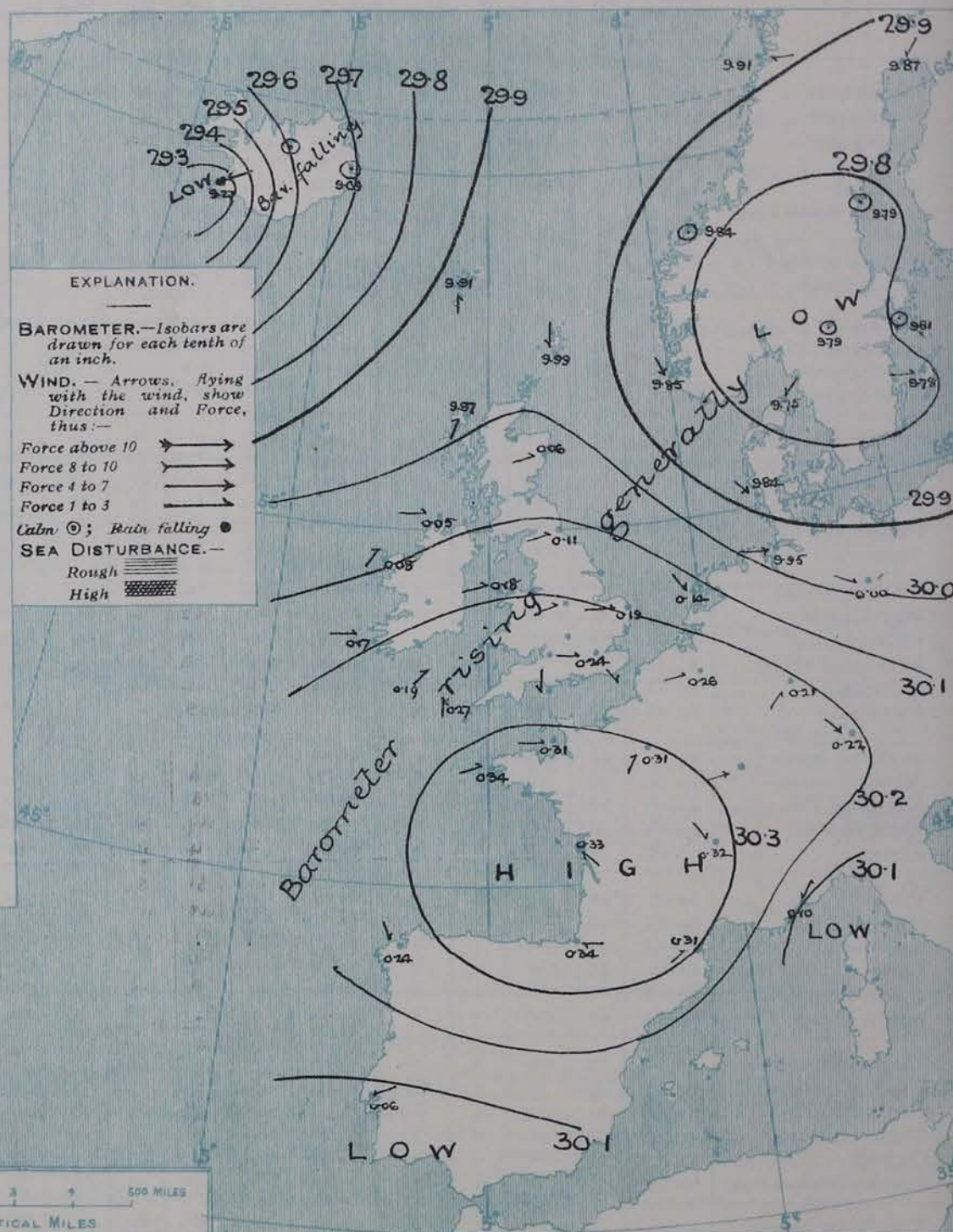
AVERAGES OF TEMPERATURE AT 8 A.M.
FOR THE MONTH OF SEPTEMBER
(Derived chiefly from Observations extending over
the 35 years—1871-1905.)



Sunday,

WEATHER

1. BAROMETER, WIND AND SEA AT 7 A.M. TO-DAY.



NOTES ON THE GENERAL SITUATION AT 7 A.M.

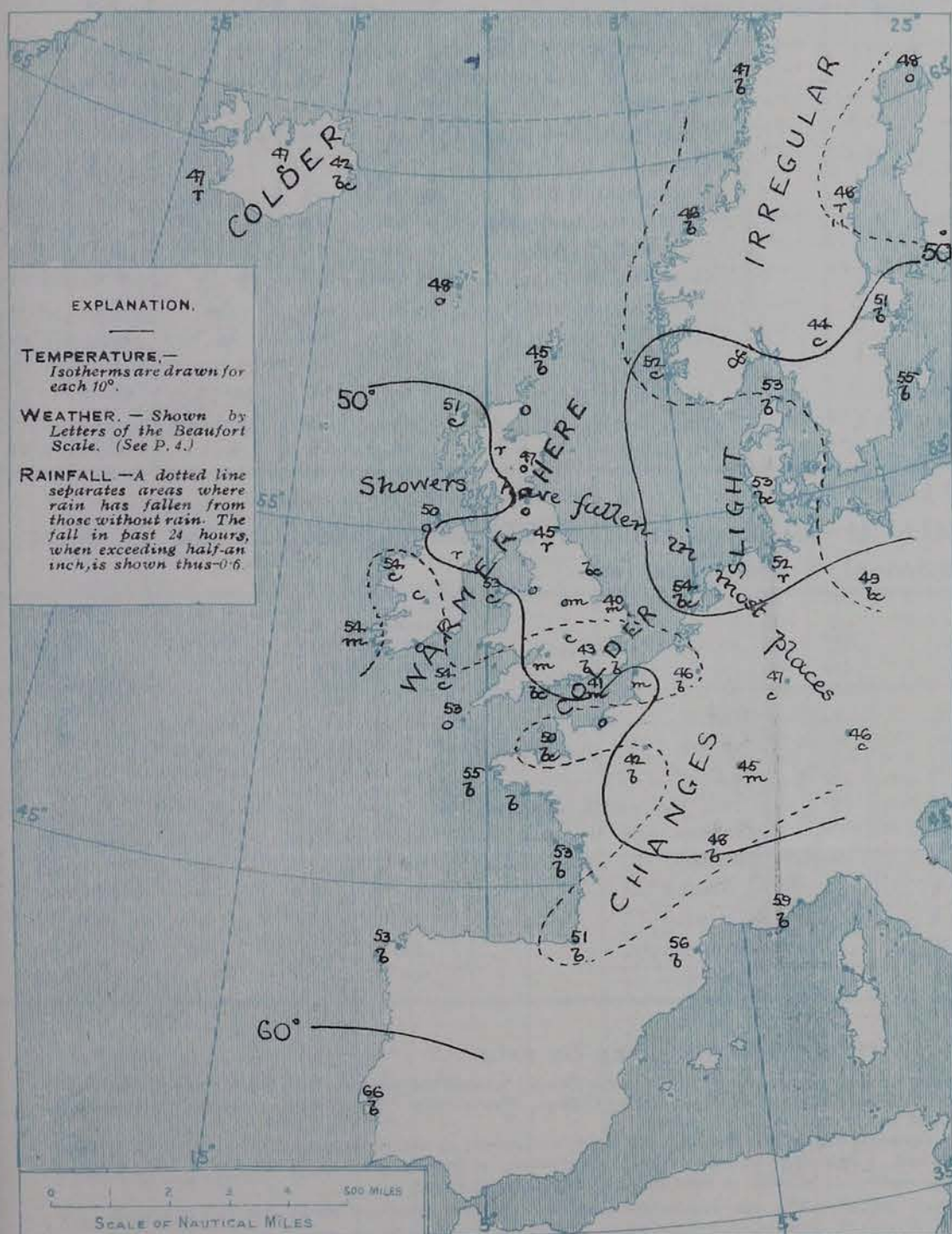
Pressure has risen except in the north-west of our area, and now ranges from above 30.3 ins. in an anticyclone covering most of France and the Bay of Biscay to below 29.8 ins. in a large shallow depression over Scandinavia, and to less than 29.3 ins. in a deeper system to the westward of Iceland.

Both the cyclonic and the anticyclonic wind circulations are well marked, but very few localities report a greater force than a moderate breeze; in Iceland, where the baric gradient is steepest, most of the stations report calm. Temperature has fallen at nearly all the Continental stations and in the south-east of England, risen elsewhere. The readings are below 50° over the greater portion of our area, and as low as 42° at Paris, and 40° at Garmouth. Above 50° on the shores of the Bay of Biscay and the Atlantic, and as high as 66° at Lisbon. Rain is falling at some of our northern stations, in the west of Iceland, and also at Crichaven and Hermsand; in a few other localities the sky is overcast. Generally, however, the weather is fair to fine and bright.

CHARTS

13th September, 1908.

2. TEMPERATURE AND WEATHER AT 7 A.M. TO-DAY.



NOTES ON YESTERDAY'S WEATHER.

Rain has fallen in various parts of the United Kingdom and heavier amounts in some localities on the Continent. In England the day was generally bright, many places recording more than 8 hours of sunshine, and some stations more than 10 hours. The maximum temperatures were below 60° very generally over these Islands, and the minima of the night below 40° over a large part of England. In London the thermometer on the grass fell to 32°.

GENERAL INFERENCE FROM THE 7 A.M. OBSERVATIONS.

FORECASTS

For the 24 hours commencing at NOON TO-DAY.

For the positions of the DISTRICTS indicated by the numbers 0-11—see map at foot.

0

1

2

3

4

5

6

7

8

9

10

11 WESTERN CHANNEL AND BAY.

FORECAST DISTRICTS.

Those portions of the Coasts upon which the Warning Signals are at present flying are indicated thus:—

Signals hoisted yesterday.

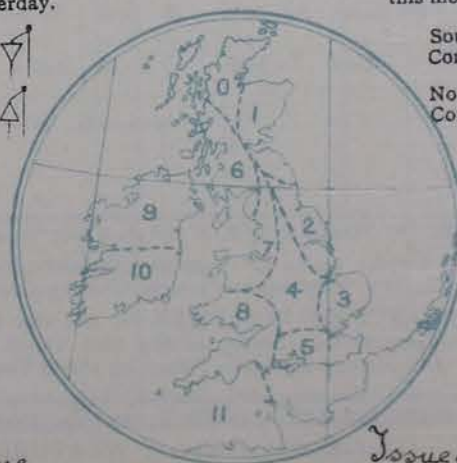
Signals hoisted this morning.

South Cone.

South Cone.

North Cone.

North Cone.



None

Issued.

DAILY WEATHER REPORT.

Sunday, 13th September, 1908.

TEMPERATURE, WEATHER, SUNSHINE AND RAINFALL FOR YESTERDAY.

STATIONS.	TEMPERATURE F.		Weather.	Sunshine.	Rainfall.	STATIONS.	TEMPERATURE F.		Weather.	Sunshine.	Rainfall.
	Max.	Min.					Max.	Min.			
Strathpeffer	54	44	x	Hrs. 2	Ins. 0.01	+ Worthing, to 6 p.m.	60	42	x	Hrs. 8.4	Ins. -
Stonehaven	56	42	x	10.3	0.02	+ Brighton, to 6 p.m.	x	x	x	x	x
Dublin (City), to 4 p.m.	55	39	bc	x	0.01	+ Eastbourne, to 6 p.m.	x	x	x	9.2	-
Rossall Beach, to 6 p.m.	57	34	bc, bc, c	x	-	Bexhill-on-Sea, to 9 p.m.	60	43	bc	10.8	-
Blackpool, to 9 p.m.	56	33	b, c	11.4	-	+ Hastings	x	x	x	x	x
Southport, to 9 p.m.	57	34	b, bc	11.5	-	+ Folkestone, to 6 p.m.	47	43	o, bc, o, bc	10.1	-
+ Rhyl, to 6 p.m.	x	x	x	9.5	-	+ Ramsgate, to 6 p.m.	x	x	x	10.6	0.32
+ Colwyn Bay, to 6 p.m.	x	x	x	x	x	Margate, to 6 p.m.	57	49	bc	10.0	0.20
Llandudno, to 9 p.m.	55	41	bc, c, bc	8.5	0.10	Felixstowe, to 6 p.m.	58	49	-	10.0	-
Bettws-y-Coed, to 6 p.m.	x	x	x	x	x	Lowestoft, to 6 p.m.	55	41	-	9.5	-
+ Towyn, to 6 p.m.	61	35	bc, bc	10.4	-	Skegness, to 6 p.m.	53	40	cp, bc	8.0	0.02
Aberystwyth, to 6 p.m.	55	50	x	9.0	-	Scarborough, to 9 p.m.	57	42	bc	8.5	0.10
Plymouth, to 9 p.m.	60	42	bc, bc	10.3	-	Harrogate, to 6 p.m.	58	36	bc, bc	9.2	-
Torquay, to 6 p.m.	63	43	x	10.6	0.01	Buxton	x	x	x	x	x
+ Weymouth, to 6 p.m.	61	43	bc, bc	9.5	-	Darwen, to 9 p.m.	57	36	bc, bc	10.3	-
+ Bournemouth, to 6 p.m.	62	41	c, bc, bc	9.9	-	Manchester, to 9 p.m.	57	42	bc, bc, bc	7.1	-
Southsea, to 6 p.m.	x	x	x	x	x	Birmingham, to 9 p.m.	56	38	c, bc	5.3	0.03

† At this station the amount of Bright Sunshine given is for the whole day, ending with sunset.

TEMPERATURE, WEATHER, and RAINFALL at additional FOREIGN STATIONS, mainly for the 24 hours ended at 8 a.m. yesterday.

STATIONS. 12th Sept., 1908.	TEMPERATURE F.		WEATHER.	RAIN. Ins.	STATIONS. 12th Sept., 1908.	TEMPERATURE F.		WEATHER.	RAIN. Ins.
	Max.	Min.				Max.	Min.		
Flushing	57	48	bc, c	0.75	Rome	82	66	bc, bc	-
Aix-la-Chapelle	61	45	o, o	0.08	Naples	76	66	c, c	-
Copenhagen	59	50	bc, bc	0.12	Malta	83	73	bc	-
Oxö (Christiansand)	59	50	b, o	-	11th Sept., 1908.				
St. Petersburg	59	50	r, f	-	Geneva	61	x	o	Measured 7 a.m. 2.25
Vienna	66	50	r, c	0.16	Berne	50	x	o	1.42
Buda-Pesth	51	57	o, bc	-	Lucerne	52	x	r	1.10
Hermanstadt	79	14	bc, bc	-	Coire	45	x	r	2.13
Trieste	75	64	bc, bc	-	St. Gothard	32	x	rs	1.97
Florence	81	62	bc, bc	-	Lugano	68	x	o	0.43

NOTES REFERRING TO INFORMATION GIVEN ON PAGE 1.—

- (a) At the British and Irish Stations the readings of the barometer are now corrected for the difference in Gravity between the position of the Station and Latitude 45°.
- (b) The Sunshine for London given in the table is recorded on the Tower of the Wesleyan Training College, Westminster. The Sunshine entered to Dungeness is recorded at Littlestone-on-Sea; that entered to Portland Bill is recorded at Weymouth.
- (c) The information relating to weather is indicated by the following letters—b. blue sky; bc. sky half clouded; c. sky three parts clouded; d. drizzling rain; e. wet air without rain falling; f. fog; g. gloomy; h. hail; l. lightning; m. misty (hazy); o. overcast; p. passing showers; q. squally; r. rain; s. snow; t. thunder; u. ugly, threatening; v. visibility, unusual transparency; w. dew; x. hoar frost; z. dust-haze, or smoke.
- * AN ASTERISK is inserted in all places for which information is not usually received. † Reports received too late for insertion in Charts.

WIRELESS TELEGRAMS FROM SHIPS OF H.M. NAVY.

Received during the 24 hours ended at 9.30 a.m. to-day.

TABLE SHOWING THE GREENWICH TIMES OF SUNRISE, NOON, AND SUNSET, FOR STATIONS IN THE UNITED KINGDOM, TO-DAY AND TO-MORROW.

Hour of Observation.	Position.		Reading of Barometer.	Wind.		Weather.	TEMPERATURE.			Sea Disturbance.	13th & 14th Sept. 1908.	Sunrise G.M.T.	Noon G.M.T.	Sunset G.M.T.
	Lat.	Long.		Dir.	Force.		Air.	Wet Bulb.	Sea.					
13th Sept. 1908. 11 a.m.	50° 50' N	8° 11' W	30.25	SW	2	c	54	51	56	2	Yarmouth	5.25	11.49	6.13
" " " 7 a.m.	50° 35' N	7° 30' W	30.19	SW	2	c	54	51	54	1	Greenwich	5.27	11.49	6.11
Barometer and wind steady											Wick	5.33	11.56	6.19
											Valencia	5.35	11.56	6.17
												5.39	12.8	6.37
												5.41	12.8	6.35
												6.13	12.37	7.1
												6.15	12.37	6.59

TERMS OF SUBSCRIPTION for the Daily Weather Report forwarded by Book Post, £1 per annum, payable quarterly in advance.

Single Copies (price 1d) may be obtained after 8 p.m. on the day of issue, at the Meteorological Office, and at the Bookstalls of the following terminus Railway Stations:—Victoria, Charing Cross, King's Cross, St. Pancras, Euston.

FORECASTS OF WEATHER for one day in advance are drawn up at 11 a.m., and between 7 and 8 p.m. The latest forecast can be had by Reply Telegram, on paying at any Post Office in the United Kingdom Sixpence in addition to the cost of the enquiry and reply Telegram. Information as to the Terms on which Forecasts can be sent daily, for a long or short period, may be obtained on application.

METEOROLOGICAL OFFICE, 63, VICTORIA STREET, S.W.
(TELEGRAPHIC ADDRESS: WEATHER, LONDON.)

W. N. SHAW, (Director).

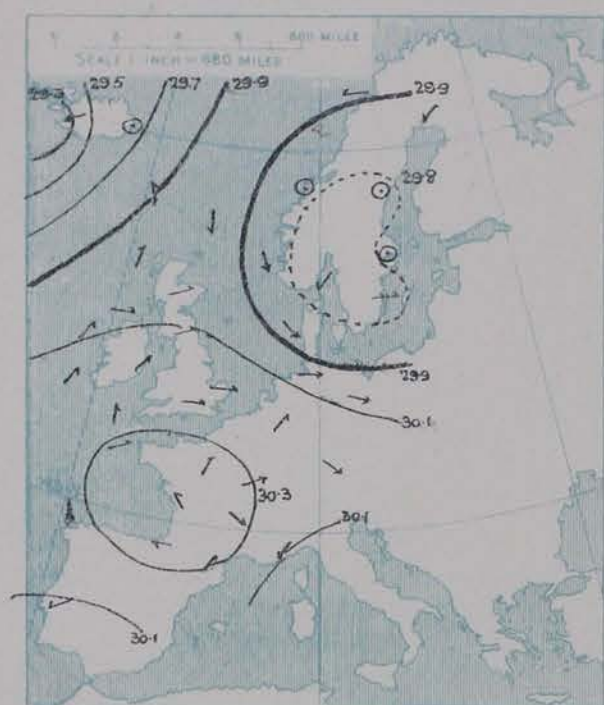
DAILY WEATHER REPORT OF THE METEOROLOGICAL OFFICE.

Monday,
14th September, 1900.

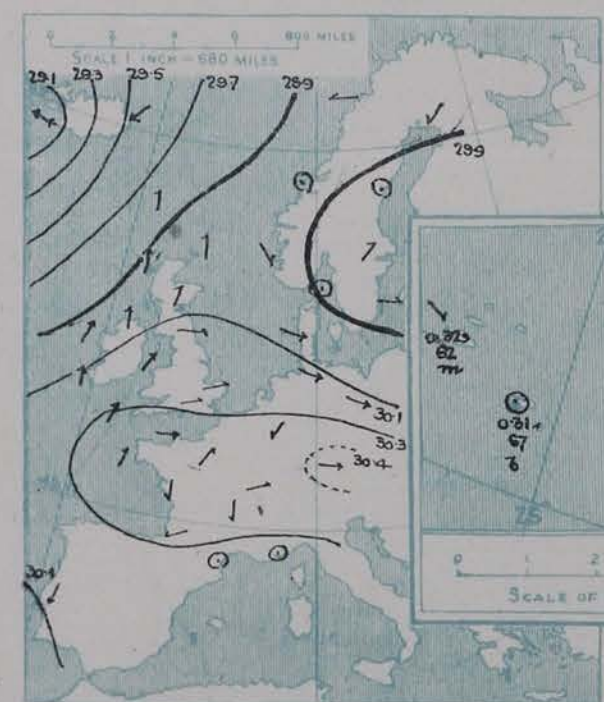
STATIONS.		YESTERDAY EVENING.					THIS MORNING.										PAST 24 HOURS.				
		Barom.	Temp.	Wind.			Barometer.	Temperature.			Wind.						Temp.				
		At 32° Fahr. and M.S.L.	Dry Bulb.	Dir.	Force (0 to 12).	Weather.	At 32° Fahr. and M.S.L.	Change since Yesterday.	Dry Bulb.	Wet Bulb.	Change since Yesterday.	Dir.	Force (0 to 12).	Weather.	Sea (0 to 9).		Max.	Min.	Weather.	Sun-shine.	Hours.
SCANDINAVIA.	Haparanda...	29.92	48	NE	2	b	30.01	+1.14	47	45	-1	NE	1	c	x		52	45	x	x	0.08
	Hernösand...	29.87	48	2	0	r	29.91	+1.12	48	47	0	N	2	0	x		52	46	x	x	0.79
	Stockholm...	29.85	48	SW	2	b	29.87	+1.06	48	48	-3	WNW	2	0	x		59	45	x	x	-
	Wisby...	29.84	48	W	2	b	29.84	+1.06	55	51	0	NW	2	0	x		57	46	x	x	0.12
	Karlstad...	29.86	50	2	0	b	29.95	+1.16	48	46	+4	SW	2	0	x		55	50	x	x	0.24
	Færder (X'ania Fjord)	29.85	55	W	2	b	29.94	+1.09	52	49	-1	N	2	0	2		52	41	x	x	-
	Bodö...	29.95	46	E	2	b	30.00	+1.09	46	44	-1	E	2	0	1		52	45	x	x	-
	Christiansund...	29.92	49	2	0	b	29.96	+1.12	50	48	+4	2	0	c	2		57	48	x	x	0.20
	Skudesnaes...	29.96	52	NNW	4	c	29.99	+1.15	50	49	-2	NNW	2	c	2		57	48	x	x	-
ICELAND & FAEROE.	Reykjavik...	29.03	51	E	7	r	29.00	-1.27	49	x	+2	E	6	0	x		x	x	x	x	-
	Blönduós...	29.27	54	S	1	c	29.17	-1.41	52	x	+7	S	4	0	x		x	x	x	x	-
	Seydisfjord...	29.52	50	NE	7	r	29.56	-1.13	55	x	+13	S	4	0	x		x	x	x	x	-
	Thorshavn...	29.80	49	S	3	0	29.67	-1.24	50	x	+2	WSW	4	r	x		x	x	x	x	-
BRITISH ISLANDS.	Sumburgh Head	29.96	48	S	1	r	29.81	-1.18	50	50	+5	S	2	r	2		51	44	0, r	x	0.22
	Stornoway...	29.91	54	S	5	d	29.87	-1.10	50	49	-1	WSW	2	b	2		58	49	c, ody, bc	0.4	0.36
	Castlebay (Barra Id.)	29.94	54	SSW	5	rgm	29.92	-0.09	53	51	0	WNW	4	bc	4		55	52	op, mg, r, bc	0.1	0.47
	Malin Head...	29.98	56	SSW	4	omv	29.95	-1.10	54	54	+4	SSW	3	0	2		58	47	bc, bc	x	0.06
	Blackod Pt. ...	29.98	56	SSW	6	rgm	29.95	-1.13	55	54	+1	SSW	3	0	3		59	53	dy, cmg, r, dy	x	0.29
	Valencia...	30.13	58	S	4	c	30.05	-1.12	58	57	+4	S	5	rg	5		62	53	c, omv	2.3	0.32
	Roche's Point...	30.21	56	SW	3	0	30.14	-0.09	56	54	+3	SSW	3	0	3		58	53	op, o	x	-
	Birr Castle...	30.11	60	SSW	2	0	30.03	-1.13	57	56	+5	S	3	0	1		62	51	bc, c, or	1.3	0.12
	Donaghadee...	30.12	57	S	2	r	30.02	-1.13	56	54	+8	SSW	2	0	1		58	47	o, or, dy, d	x	0.03
	Liverpool Obsy...	30.20	55	SW	2	0	30.13	-0.06	56	53	+7	SW	4	0	2		58	49	o, c, o	1.7	-
	Holyhead...	30.18	56	SW	4	omv	30.11	-0.07	56	55	+3	SW	5	rgm	4		59	50	c, omv	x	0.08
	Pembroke (St. Ann's Hd.)	30.24	56	SW	5	0	30.19	-0.03	56	55	+3	SSW	6	c	5		58	53	bc, or, op, g	4.0	0.02
	Scilly (St. Mary's)	30.31	58	SSW	4	0	30.26	-0.01	56	53	+3	SW	3	0	1		62	53	c, o	1.6	-
	Jersey (St. Aubins)	30.36	57	W	4	b	30.35	+0.04	45	44	-5	WSW	2	0	2		60	42	o, bc, mg, g, b	9.5	-
	Portland Bill...	30.30	57	SW	3	b	30.28	+0.02	57	55	+4	W	3	0	3		58	52	b	9.5	-
	Dungeness...	30.26	59	W	3	c	30.29	+0.07	55	52	+14	W	3	0	3		61	53	c	?	-
	Dover...	30.29	53	W	1	b	30.31	+0.07	51	49	+7	W	1	0	0		60	43	b, o	7.9	-
	Wick...	29.98	51	S	1	c	29.80	-1.20	53	52	+6	W	1	0	1		56	46	-	x	0.25
	Nairn...	29.99	55	W	1	c	29.83	-1.18	55	54	+7	SW	1	r	1		59	47	bc, op, ed	2.8	0.07
	Aberdeen...	30.03	55	SSW	1	0	29.89	-1.17	55	54	+6	SW	1	c	2		57	47	op, o, or, c	0.0	0.12
	Leith...	30.06	56	WSW	3	c	29.94	-1.14	57	55	+7	WSW	3	0	x		59	50	o, c, p	x	0.04
	North Shields...	30.11	57	W	3	0	30.00	-1.11	56	53	+11	SSW	3	0	2		59	43	r, o	x	0.09
	Spurn Head...	30.19	55	SW	3	c	30.12	-1.02	53	51	+5	SW	3	bc	3		56	48	omv, d, o, c	x	0.01
	Yarmouth...	30.25	53	WSW	2	op	30.22	+0.03	52	49	+12	SW	2	0	2		56	37	o, op	4.6	0.04
	Clacton-on-Sea...	30.27	57	SW	2	c	30.27	+0.04	54	51	+10	SW	2	0	2		63	44	b, bc, o	6.4	-
	Nottingham...	30.22	55	W	2	cm	30.17	-0.04	53	52	+10	SW	3	bc	x		58	42	cm	1.2	0.01
	Bath...	30.29	56	W	1	bc	30.27	-0.02	55	51	+14	SW	3	0	x		60	46	-	5.5	-
	Oxford...	30.31	54	SW	2	0	30.27	-0.01	54	51	+11	SW	4	0	x		59	43	bc, c	x	-
	London (St. James's Park)	30.26	56	WSW	2	0	30.27	+0.03	53	50	+10	WSW	2	0	x		60	42	b, c, o	3.6	-
GERMANY, & C.	The Scaw (Skagen)	29.88	52	2	0	b	29.94	+1.19	54	51	+1	NNE	1	0	0		57	48	x	x	-
	Fanö...	30.07	50	WNW	6	c	30.09	+1.25	53	50	0	W	2	0	x		55	50	x	x	0.12
	Cuxhaven...	30.11	54	WNW	5	0	30.14	+1.19	52	52	0	SW	3	p	x		55	50	x	x	0.28
	The Helder...	30.23	55	WNW	4	c	30.21	+0.07	57	54	+3	W	4	0	x		59	54	x	x	-
	Brussels...	x	x	x	x	x	30.34	+0.08	50	48	+1	SW	4	0	x		62	45	x	x	-
	Berlin...	30.12	52	WNW	4	0	30.16	+1.16	50	48	+1	SW	4	0	x		59	48	x	x	0.08
	Frankfurt...	30.32	49	SW	1	0	30.35	+1.14	50	48	+3	SW	4	0	x		61	47	x	x	-
	Munich...	30.42	44	W	4	b	30.43	+1.21	47	43	+1	SW	4	c	x		48	39	x	x	0.20
FRANCE.	C. Gris Nez...	30.25	57	W	3	bc	30.23	+0.05	56	55	+5	W	2	0	2		63	55	x	x	-
	La Heve...	30.37	52	NNW	2	bc	30.38	+1.10	50	48	-2	SSW	2	0	1		59	46	x	x	-
	Brest...	30.38	58	SSW	2	b	30.35	+0.07	53	50	-2	ESE	3	0	1		63	48	x	x	-
	Lorient...	30.32	61	2	0	b	30.29	-0.01	50	49	0	E	3	0	2		66	48	x	x	-
	Rochefort...	30.34	64	N	2	b	30.32	-0.01	52	50	-1	E	3	0	2		72	50	x	x	-
	Biarritz...	30.28	65	ENE	3	b	30.22	-1.12	54	51	+3	NNW	4	0	2		70	50	x	x	-
	Paris...	30.34	55	SW	2	b	30.39	+1.08	41	41	-1	Z	0	0	x		64	38	x	x	-
	Belfort...	30.35	51	WSW	3	m	30.43	+1.20	45	40	0	W	2	0	x		58	38	x	x	-
	Lyons...	30.38	53	N	2	b	30.43	+1.11	48	43	0	N	1	0	x		62	42	x	x	-
	Nice...	30.22	58	2	0	b	30.31	+1.21	62	51	+3	Z	0	0	x		68	54	x	x	-
SPANISH PENIN.	Perpignan...	30.28	62	2	0	b	30.36	+1.05	51	49	-5	Z	0	0	x		74	46	x	x	-
	Sanguinaire...	30.14	61	W	3	b	30.26	+1.05	66	60	0	E	1	0	x		72	59	x	x	-
	Corunna...	30.10	67	NNE	4	b	30.14	+1.08	65	57	-1	NE	3	0	x		82	61	x	x	-
	Lisbon...	30.30	66	NNE	1	b	30.31	+1.08	67	64	-1	Z	0	0	x		75	63	x	x	-
	Azores (P. Delgada)	30.30	66	NNE	1	b	30.32	+1.07	64	62	-2	NW	2	0	x		75	64	x	x	-
	„ (Horta)...	30.32	68	NW	2	m															-

SUPPLEMENTARY CHARTS
OF
BAROMETER AND WIND
FOR 7 A.M. AND 6 P.M. YESTERDAY

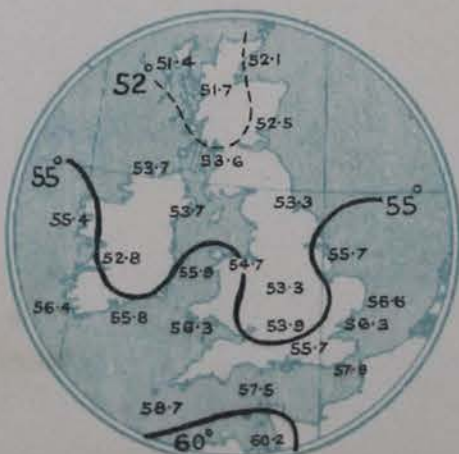
7 A.M. YESTERDAY.



6 P.M. YESTERDAY

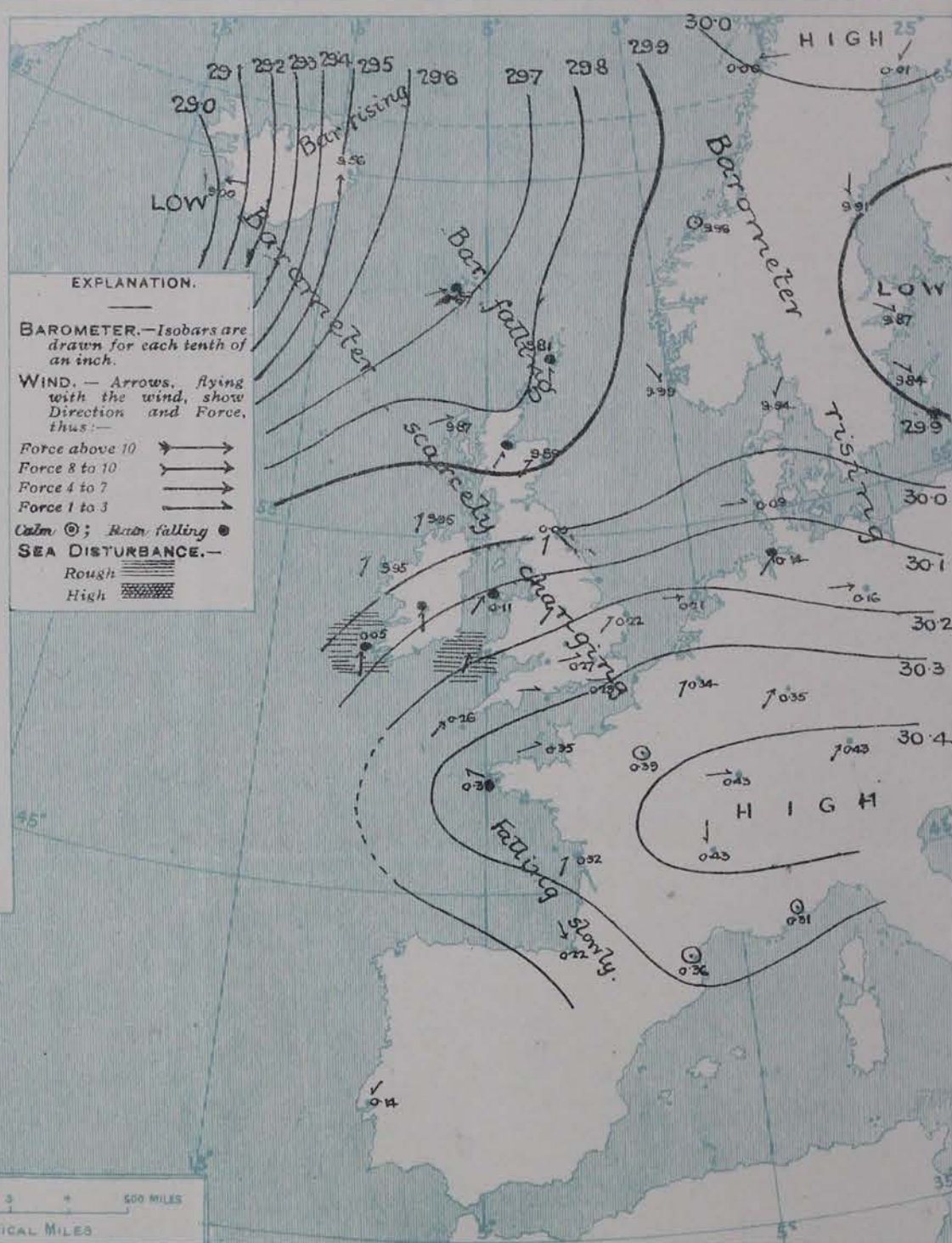


AVERAGES OF TEMPERATURE AT 8 A.M.
FOR THE MONTH OF SEPTEMBER
(Derived chiefly from Observations extending over
the 35 years—1871-1905.)



Monday, WEATHER

1. BAROMETER, WIND AND SEA AT 7 A.M. TO-DAY.



NOTES ON THE GENERAL SITUATION AT 7 A.M.

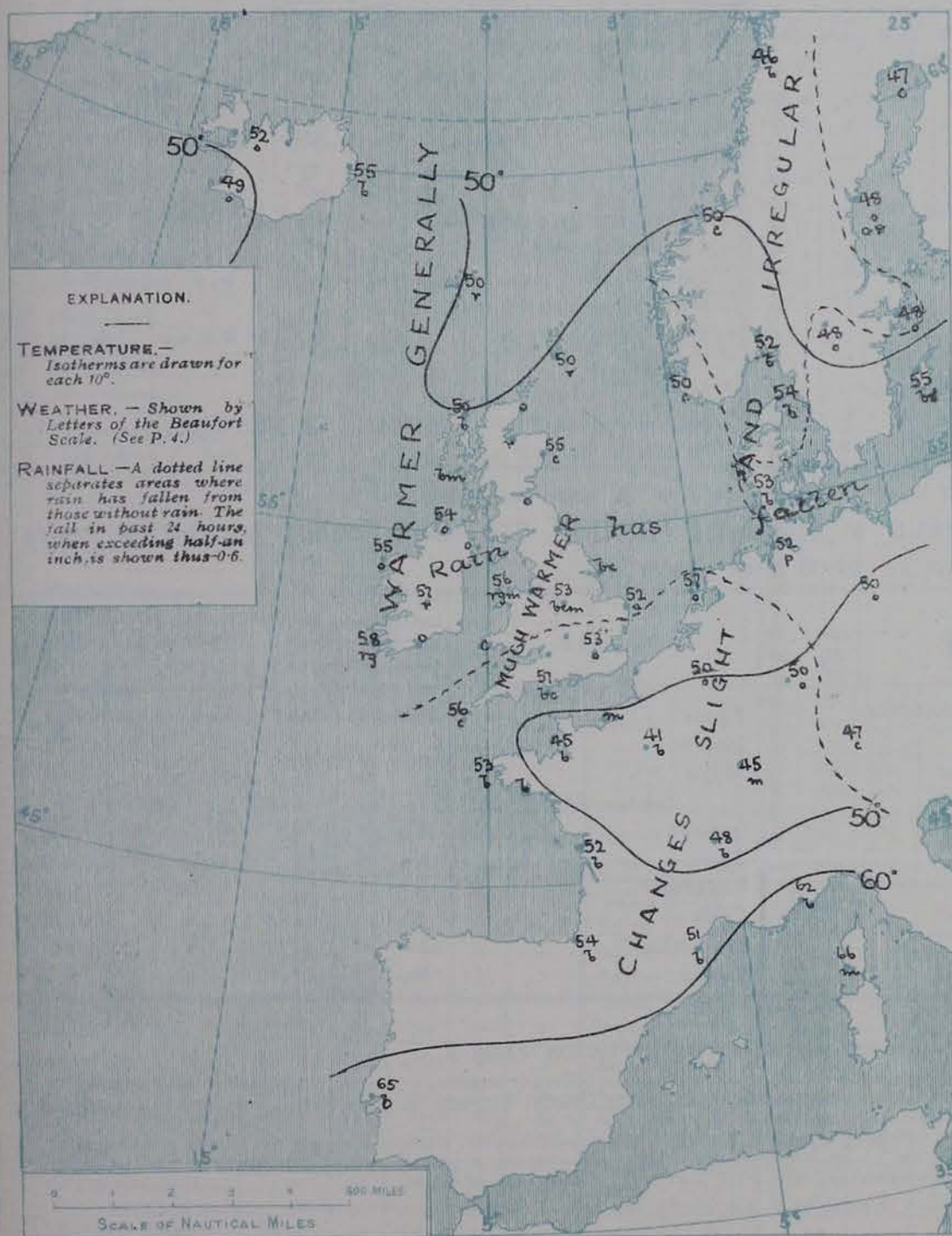
The anticyclone noticed yesterday over France is moving eastwards, the highest pressures being at present found over the central parts of that country and over south Germany. A deep depression is lying to the westward of Iceland, and shallow secondary disturbances are found respectively off the north of Scotland, and the west of Ireland. The barometric changes in progress are slight and indecisive.

The wind is South-Westerly over the United Kingdom and the neighbouring portions of the Continent and blows freshly on our western coasts; over central and southern France the direction is very variable. Southerly breezes are reported at most of the Icelandic stations, but at Reykjavik the wind is easterly. A general rise of temperature has taken place over these Islands, the morning readings varying in most places from a little above to a little below 55°. In the Channel Islands and over Central France the readings are below 50°, the lowest value reported being 41° at Paris. The weather is fair over England and the western part of the Continent generally, but a good deal of cloud is reported in places. Rain is falling in several parts of Ireland, Scotland and Wales, as well as in the Faeröe Islands. The sea is slight or smooth generally, but rather rough at Valencia and Pembroke.

CHARTS

14th September, 1908.

2. TEMPERATURE AND WEATHER AT 7 A.M. TO-DAY.



NOTES ON YESTERDAY'S WEATHER

The maximum temperatures recorded yesterday were very little above 60° in any part of the United Kingdom, and were below that point at many of our northern stations. The amount of bright sunshine was generally small, but more than nine hours were recorded at some of our south coast stations. Rain has fallen at most of our own western and northern stations, as well as over the northern and central parts of the Continent.

GENERAL INFERENCE FROM THE 7 A.M. OBSERVATIONS.

The deep depression off Iceland appears to be almost stationary, and will probably decrease in intensity. A secondary disturbance is approaching the west of Ireland, and is likely to spread or to move eastwards, and to cause some rain in many parts of the United Kingdom. There are at present no indications of any serious increase in the strength of the wind.

FORECASTS

For the 24 hours commencing at
NOON TO-DAY.

For the positions of the DISTRICTS indicated by the numbers 0-11—see map at foot.

- 0 } South-Westerly to Westerly winds, light; mild, changeable, some rain.
- 1 }
- 2 }
- 3 } South-Westerly winds, moderate or fresh; fair at first, some showers later; continuing mild.
- 4 }
- 5 }
- 6 } Southerly winds, freshening; mild, changeable, some rain.
- 7 }
- 8 } Southerly and South-Westerly winds, strong in places; mild, changeable, some rain.
- 9 }
- 10 }

II WESTERN CHANNEL AND BAY.



Moderate to fresh South-Westerly winds and a moderate. Fair at first, some showers later.



FORECAST DISTRICTS.

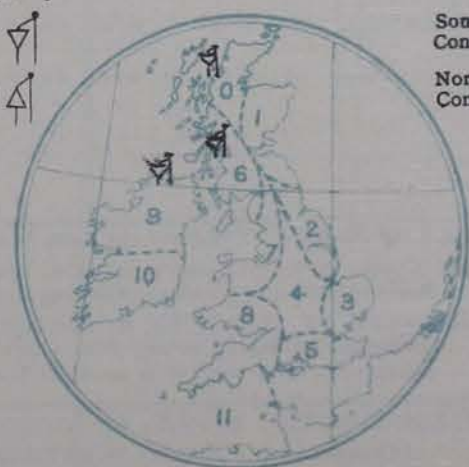
Those portions of the Coasts upon which the Warning Signals are at present flying are indicated thus:—

Signals hoisted yesterday.

Signals hoisted this morning.

South Cone. 
North Cone. 

South Cone. 
North Cone. 



DAILY WEATHER REPORT.

September 14th 1908.

TEMPERATURE, WEATHER, SUNSHINE AND RAINFALL FOR YESTERDAY.

STATIONS.	TEMPERATURE F.		Weather.	Sunshine.	Rainfall.	STATIONS.	TEMPERATURE F.		Weather.	Sunshine.	Rainfall.
	Max.	Min.					Max.	Min.			
Strathpeffer	0	0	*	Hrs.	Ins.	Worthing, to 6 p.m. ...	61	39	-	Hrs.	Ins.
Stonehaven	61	46	bc.c	0.0	-	+ Brighton, to 6 p.m. ...	61	40	-	7.8	-
Dublin (City), to 4 p.m....	59	51	bc, or, c, or	*	-	+ Eastbourne, to 6 p.m. ...	60	39	-	9.4	-
Rossall Beach, to 6 p.m....	59	50	or, c, o	1.0	0.02	Bexhill-on-Sea, to 9 p.m.	61	45	v, bc	8.9	-
Blackpool, to 9 p.m. ...	60	50	or, c, o	2.2	0.01	Hastings	*	*	-	9.5	-
Southport, to 9 p.m. ...	58	49	*	1.8	-	+ Folkestone, to 6 p.m. ...	61	36	bc, b, bc	7.5	-
+ Rhyll, to 6 p.m. ...	59	51	bc, o	2.2	0.06	Ramsgate, to 6 p.m. ...	*	*	-	6.7	0.02
+ Colwyn Bay, to 6 p.m. ...	59	48	c, bc, c, o	2.4	-	Margate, to 6 p.m. ...	60	43	o, b, o	6.4	-
Llandudno, to 9 p.m. ...	60	40	o, c, o	0.8	-	Felixstowe, to 6 p.m. ...	57	38	-	4.7	-
Bettws-y-Coed, to 6 p.m.	57	41	*	0.7	-	Lowestoft, to 6 p.m. ...	55	40	b, c	1.6	-
Towyn, to 6 p.m. ...	63	42	*	9.3	-	Skegness, to 6 p.m....	58	41	-	1.7	-
Aberystwyth, to 6 p.m....	61	42	b, bc, b	5.0	-	Scarborough, to 9 p.m. ...	58	37	bc, b, o, c, o	1.6	-
Plymouth, to 9 p.m. ...	62	40	-	3.8	-	Harrogate, to 6 p.m. ...	58	41	-	-	-
Torquay, to 6 p.m. ...	60	41	*	4.5	-	Buxton	58	41	-	-	-
Weymouth, to 6 p.m. ...	60	41	*	4.5	-	Darwen, to 9 p.m. ...	58	41	-	-	-
Bournemouth, to 6 p.m.	60	41	*	4.5	-	Manchester, to 9 p.m. ...	58	41	bc, o, or, o	0.2	-
Southsea, to 6 p.m....	60	41	*	4.5	-	Birmingham, to 9 p.m....	57	41	o, c	0.7	-

† At this station the amount of Bright Sunshine given is for the whole day, ending with sunset.

TEMPERATURE, WEATHER, and RAINFALL at additional FOREIGN STATIONS, mainly for the 24 hours ended at 8 a.m. yesterday.

STATIONS. September 13 th 1908.	TEMPERATURE F.		WEATHER.	RAIN. — Ins.	STATIONS. September 13 th 1908.	TEMPERATURE F.		WEATHER.	RAIN. — Ins.
	Max.	Min.				Max.	Min.		
Flushing	Observations not received				Rome	Observations not received.			
Aix-la-Chapelle					Naples				
Copenhagen					Malta				
Oxö (Christiansand)					September 12 th 1908.				
St. Petersburg... ..					Geneva	1 p.m. 57	*	1 p.m. 0	Measured 7 a.m. 0.16
Vienna					Berne	54	*	bc	0.24
Buda-Pesth					Lucerne	57	"	bc	0.38
Hermanstadt					Coire... ..	52	*	b	1.42
Trieste					St. Gothard	30	*	s	1.58
Florence					Lugano	64	*	bc	1.88

NOTES REFERRING TO INFORMATION GIVEN ON PAGE 1:—

- (a) At the British and Irish Stations the readings of the barometer are now corrected for the difference in Gravity between the position of the Station and Latitude 45°.
- (b) The Sunshine for London given in the table is recorded on the Tower of the Wesleyan Training College, Westminster. The Sunshine entered to Dungeness is recorded at Littlestone-on-Sea; that entered to Portland Bill is recorded at Weymouth.
- (c) The information relating to weather is indicated by the following letters—b. blue sky; bc. sky half clouded; c. sky three parts clouded; d. drizzling rain; e. wet air without rain falling; f. fog; g. gloomy; h. hail; l. lightning; m. misty (hazy); o. overcast; p. passing showers; q. squally; r. rain; s. snow; t. thunder; u. ugly, threatening; v. visibility, unusual transparency; w. dew; x. hoar frost; z. dust-haze, or smoke.

* AN ASTERISK is inserted in all places for which information is not usually received. † Reports received too late for insertion in Charts.

WIRELESS TELEGRAMS FROM SHIPS OF H.M. NAVY.

Received during the 24 hours ended at 9.30 a.m. to-day.

Hour of Observation.	Position.		Reading of Barometer.	Wind.		Weather.	TEMPERATURE.			Sea Dis. turb. ance.
	Lat.	Long.		Dirac.	Force.		Dry Bulb.	Wet Bulb.	Sea.	
13th Sept. 1908. 9.4 p.m.	49 58N	5 20W	30.28	SSW	2	bc	59	59	57	1
" " " 9.6 p.m.	49 58N	4 50W	30.28	SSW	2	c	56	53	57	1

TABLE SHOWING THE GREENWICH TIMES OF SUNRISE, NOON, AND SUNSET, FOR STATIONS IN THE UNITED KINGDOM, TO-DAY AND TO-MORROW.

Sept 14 th & 15 th 1908.	Sunrise G.M.T.	Noon G.M.T.	Sunset G.M.T.
Yarmouth	5. 27 5. 28	11. 49 11. 48	6. 11 6. 9
Greenwich	5. 35 5. 36	11. 56 11. 55	6. 17 6. 15
Wick	5. 41 5. 43	12. 8 12. 7	6. 35 6. 32
Valencia	6. 15 6. 16	12. 37 12. 36	6. 59 6. 57

TERMS OF SUBSCRIPTION for the Daily Weather Report forwarded by Book Post, £1 per annum, payable quarterly in advance.

Single Copies (price 1d) may be obtained after 2 p.m. on the day of issue, at the Meteorological Office, and at the Bookstalls of the following terminus Railway Stations:—Victoria, Charing Cross, King's Cross, St. Pancras, Euston.

FORECASTS OF WEATHER for one day in advance are drawn up at 11 a.m., and between 7 and 8 p.m. The latest forecast can be had by Reply Telegram, on paying at any Post Office in the United Kingdom Sixpence in addition to the cost of the enquiry and reply Telegram. Information as to the Terms on which Forecasts can be sent daily, for a long or short period, may be obtained on application.

METEOROLOGICAL OFFICE, 63, VICTORIA STREET, S.W.
(TELEGRAPHIC ADDRESS: WEATHER, LONDON.)

W. N. SHAW, (Director).

DAILY WEATHER REPORT OF THE METEOROLOGICAL OFFICE.

Tuesday,
15th September 1908.

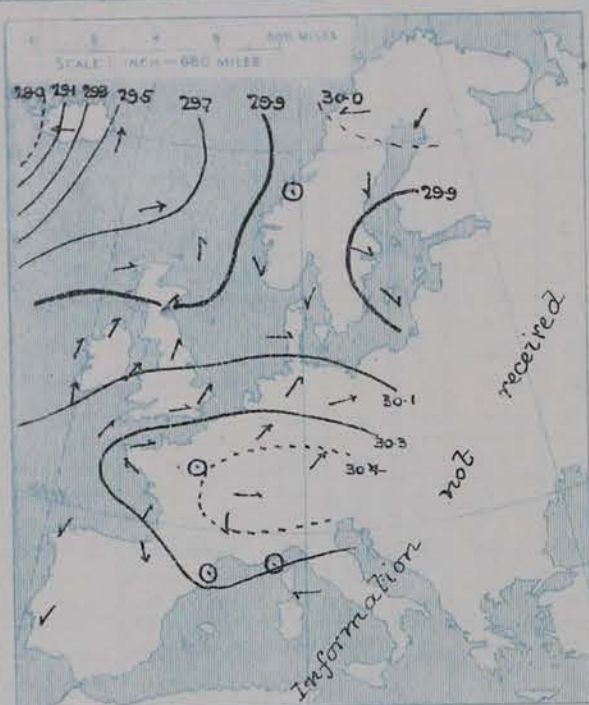
STATIONS.		YESTERDAY EVENING.					THIS MORNING.										PAST 24 HOURS.				
		Barom.	Temp.	Wind.			Barometer.	Temperature.			Wind.						Temp.				
		At 39° Fahr. and M.S.L.	Dry Bulb.	Dir.	Force (0 to 12).	Weather.	At 82° Fahr. and M.S.L.	Change since Yesterday.	Dry Bulb.	Wet Bulb.	Change since Yesterday.	Dir.	Force (0 to 12).	Weather.	Sea (0 to 9).		Max.	Min.	Weather.	Sun-shine	Wetish
		Ins.	°				Ins.	Ins.	°	°	°						°	°		Hours.	Ins.
SCANDINAVIA.	Haparanda...	30.00	41	NE	2	b	29.96	-0.05	38	35	-9	N	4	bc	x	50	38		x		
	Hernösand...	29.95	48	NE	4	o	29.95	+0.04	47	42	-1	N	2	b	x	52	46		x		0.04
	Stockholm...	29.90	47	NW	2	b	29.93	+0.06	48	46	0	NW	2	o	x	55	43		x		
	Wisby...	29.91	54	NW	6	bc	29.95	+0.11	53	49	-2	NNW	4	bc	x	55	43		x		0.04
	Karlstad...	29.98	49	WSW	2	bc	29.98	+0.03	47	46	-1	2	0	b	x	x	x		x		0.04
	Färder (X'ania Fjord)	29.95	55	SW	2	o	29.91	-0.03	53	51	+1	SE	2	o	1	57	52		x		0.08
	Bodö...	30.04	48	E	2	b	30.01	+0.01	46	43	0	E	3	o	2	55	41		x		
	Christiansund...	29.86	52	2	0	c	29.85	-0.11	49	46	-1	2	0	b	1	54	46		x		
	Skudesnaes...	29.84	54	S	6	r	29.84	-0.15	54	53	+4	S	4	o	3	54	50		x		0.20
ICELAND & FAEROE.	Reykjavik...	29.09	50	E	4	r	29.28	+0.28	45	x	-4	S	3	r	x	x	x		x		
	Blönduós...	29.27	55	S	3	bc	29.37	+0.20	49	x	-3	S	5	bc	x	x	x		x		
	Seydisfjörður...	29.43	56	NE	2	c	29.51	-0.05	51	x	-4	NE	4	c	x	x	x		x		
	Thorshavn...	29.73	51	WSW	3	c	29.63	-0.04	48	x	-2	W	2	c	x	x	x		x		
BRITISH ISLANDS.	Sumburgh Head	29.87	50	W	1	o	29.74	-0.07	47	47	-3	2	0	c	1	54	42		x		0.14
	Stornoway...	29.84	54	SSW	3	bc	29.78	-0.09	46	45	-4	W	2	bc	2	61	45	b, bc, bcp	9.4		0.08
	Castlebay (Barra Id.)	29.84	54	SSW	3	bc	29.82	-0.10	50	49	-2	NW	1	c	3	56	50	bc, bcp, r, c	10.2		0.13
	Malin Head...	29.82	54	W	3	bc	29.83	-0.12	52	51	-2	NW	3	bc	2	62	50	bc, arm, bcp	x		0.23
	Blacksod Pt. ...	29.92	56	WNW	3	c	29.92	-0.03	51	50	-4	NNW	3	r	3	58	49	bc, arm, bcp, bc	x		0.25
	Valencia...	30.00	57	WSW	2	c	29.98	-0.07	53	50	-5	WNW	4	c	4	59	53	bc, arm, bcp, bc	0.0		0.23
	Roche's Point...	30.01	55	SW	3	d	29.97	-0.17	52	52	-4	WSW	3	bc	3	58	50	rd, md, bf, bc	x		0.11
	Birr Castle...	29.93	58	SW	3	o	29.90	-0.13	52	51	-5	WSW	2	op	x	60	48	or, op	0.0		0.49
	Donaghadee...	29.92	56	SW	3	r	29.88	-0.14	49	48	-7	SW	1	c	2	60	48	cyp, bcp, bc	x		0.32
	Liverpool Obsy...	30.07	57	S	2	o	29.92	-0.21	53	52	-3	WSW	2	bc	3	59	52	op, or	0.0		0.49
	Holyhead...	30.02	56	SSW	6	bcmp	29.91	-0.20	52	52	-4	W	1	cmp	1	59	50	cyp, bcp, bc	x		0.70
	Pembroke (St. Ann's Hd.)	30.10	57	SSW	6	c	29.96	-0.23	55	55	-1	WSW	3	bcp	4	59	53	c	3.1		0.04
	Scilly (St. Mary's)	30.16	58	SSW	3	c	30.00	-0.26	57	56	+1	SW	3	mp	2	64	53	c	8.4		0.03
	Jersey (St. Aubins)	30.23	62	ESE	2	b	30.07	-0.28	53	52	+8	NW	1	c	1	64	53	c, b, bcp, w	11.6		
	Portland Bill...	30.19	58	SSW	3	b	30.03	-0.25	58	57	+1	SW	2	o	2	62	56	bcp, b	9.5		
	Dungeness...	30.22	59	SW	4	bc	30.04	-0.25	49	49	-6	NNW	2	o	3	63	46	bc	5.3		
	Dover...	30.23	56	SSW	2	c	30.08	-0.23	54	54	+3	SE	1	c	0	61	50	c, c, bc, cmw	5.7		
	Wick...	29.89	54	S	2	c	29.74	-0.06	51	50	-2	N	1	o	1	63	49		x		0.05
	Nairn...	29.85	57	2	0	bc	29.75	-0.08	48	47	-7	W	1	c	1	63	46	bc, bcp, bc	7.0		0.09
	Aberdeen...	29.89	54	ESE	2	c	29.76	-0.13	51	49	-4	W	1	c	2	67	50	bc, c, op	7.2		0.32
	Leith...	29.89	59	SW	2	r	29.80	-0.14	52	50	-5	SW	3	b	x	60	50	op, r, op	x		0.09
	North Shields...	29.98	59	SW	4	o	29.83	-0.17	54	52	-2	WSW	3	c	2	63	52	o, r, o	x		0.18
	Spurn Head...	30.09	58	SW	4	c	29.94	-0.18	51	50	-2	SSW	3	o	2	61	50	op, c, op	x		0.01
	Yarmouth...	30.18	60	WSW	2	c	30.04	-0.18	50	48	-2	WSW	3	c	2	62	48	c	1.7		
	Clacton-on-Sea...	30.19	58	SW	3	bc	30.06	-0.21	56	54	+2	SW	2	c	2	63	53	o, bc, c	2.9		
	Nottingham...	30.12	57	SSW	2	bc	29.97	-0.20	52	51	-1	SSW	2	cmw	x	60	48	c, bc	1.8		
	Bath...	30.17	59	SW	3	b	30.02	-0.25	53	51	-2	SW	1	o	x	63	48		8.6		
	Oxford...	30.18	54	SSW	3	c	30.03	-0.24	51	50	-3	S	2	o	x	62	48	c, o, bc	x		0.04
	London (St. James's Park)	30.18	59	WSW	2	b	30.05	-0.22	49	49	-4	SW	1	bcw	x	64	48	c, bc, bc, o	5.3		
GERMANY, & C.	The Scaw (Skagen)	29.99	54	WSW	2	o	29.91	-0.03	56	55	+2	SW	2	o	0	59	52		x		0.12
	Fanö...	30.07	56	SW	4	r	30.00	-0.09	57	56	+4	SW	2	o	x	59	52		x		0.04
	Cuxhaven...	30.15	55	WSW	3	o	30.10	-0.04	54	53	+2	SSW	3	o	x	55	52		x		0.20
	The Helder...	30.18	58	WSW	3	c	30.06	-0.15	55	54	-2	SSW	2	bc	2	59	52		x		
	Brussels...	x	x	x	x	x	30.13	-0.21	53	50	+3	SSE	1	c	x	62	46		x		
	Berlin...	30.19	55	WSW	2	o	30.18	+0.02	54	52	+4	WSW	2	o	x	57	50		x		
	Frankfurt...	30.29	51	2	0	bc	30.25	-0.10	43	42	-7	2	0	bc	x	63	39		x		
	Munich...	30.36	48	W	1	b	30.30	-0.13	45	43	-2	2	0	b	x	57	37		x		
FRANCE.	C. Gris Nez...	30.21	58	SW	3	bc	30.06	-0.21	54	53	-2	S	2	b	2	63	50		x		
	La Heve...	30.29	57	SW	3	c	30.09	-0.29	55	50	+5	ESE	3	bc	2	63	48		x		
	Brest...	30.23	60	SSW	2	b	30.10	-0.25	55	56	+2	S	2	c	1	73	50		x		
	Lorient...	30.16	59	2	0	b	30.06	-0.23	54	53	+4	NNW	1	bc	1	70	54		x		
	Rochefort...	30.21	72	2	0	b	30.11	-0.21	58	55	+6	SSE	3	b	x	81	46	b	x		
	Biarritz...	30.14	73	E	1	bc	30.09	-0.13	68	67	+14	S	3	c	1	84	64		x		0.04
	Paris...	30.27	58	S	1	b	30.15	-0.24	44	44	+3	S	1	b	x	69	40		x		
	Belfort...	30.28	58	E	2	m	30.24	-0.19	47	45	+2	ESE	2	m	x	65	41		x		
	Lyons...	30.30	60	ESE	1	b	30.26	-0.17	50	47	+2	S	1	b	x	67	45		x		
	Nice...	30.32	64	2	0	b	30.30	-0.01	61	51	-1	2	0	b	1	73	52		x		
SPANISH PENIN.	Perpignan...	30.28	60	NE	1	b	30.23	-0.13	59	56	+8	W	1	o	x	69	53		x		
	Sanguinaire...	30.27	70	W	2	b	30.22	-0.04	71	57	+5	E	4	m	3	70	61		x		
	Corunna...	30.11	69	NNW	4	bc	30.15	+0.01	65	61	0	NNE	4	o	x	79	63		x		0.08
	Lisbon...	30.36	67	N	2	bc	30.35	+0.04	67	64	0	N	1	b	2	75	64		x		
	Azores (P. Delgada)	30.37	67	NW	3	b	30.35	+0.03	65	63	+1	WSW	1	m	1	77	64		x		

* Morning observations taken at 8 o'clock.

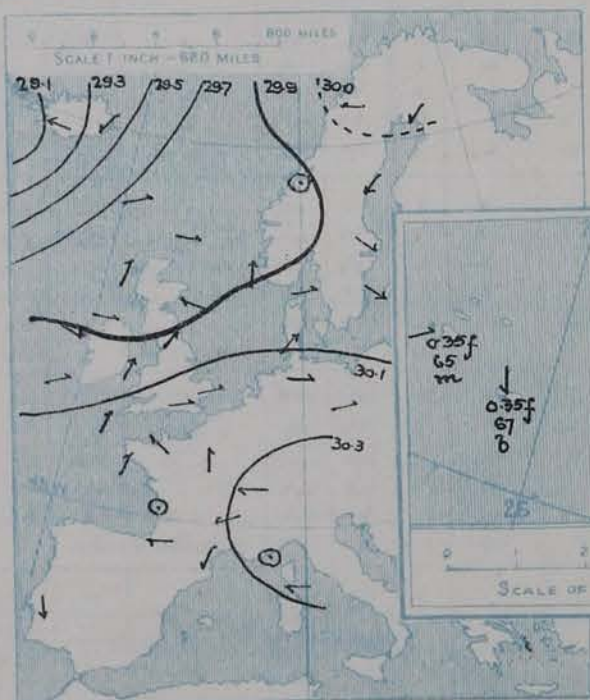
For NOTES see page 1

SUPPLEMENTARY CHARTS
OF
BAROMETER AND WIND
FOR 7 A.M. AND 6 P.M. YESTERDAY

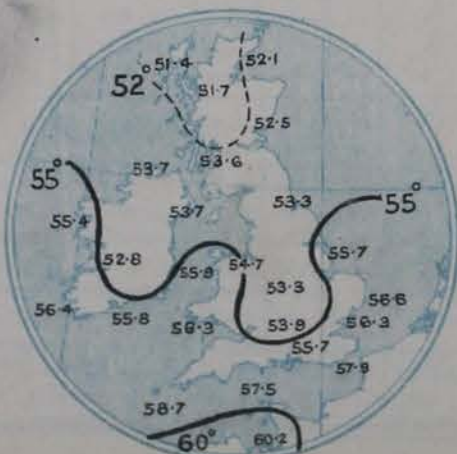
7 A.M. YESTERDAY.



6 P.M. YESTERDAY

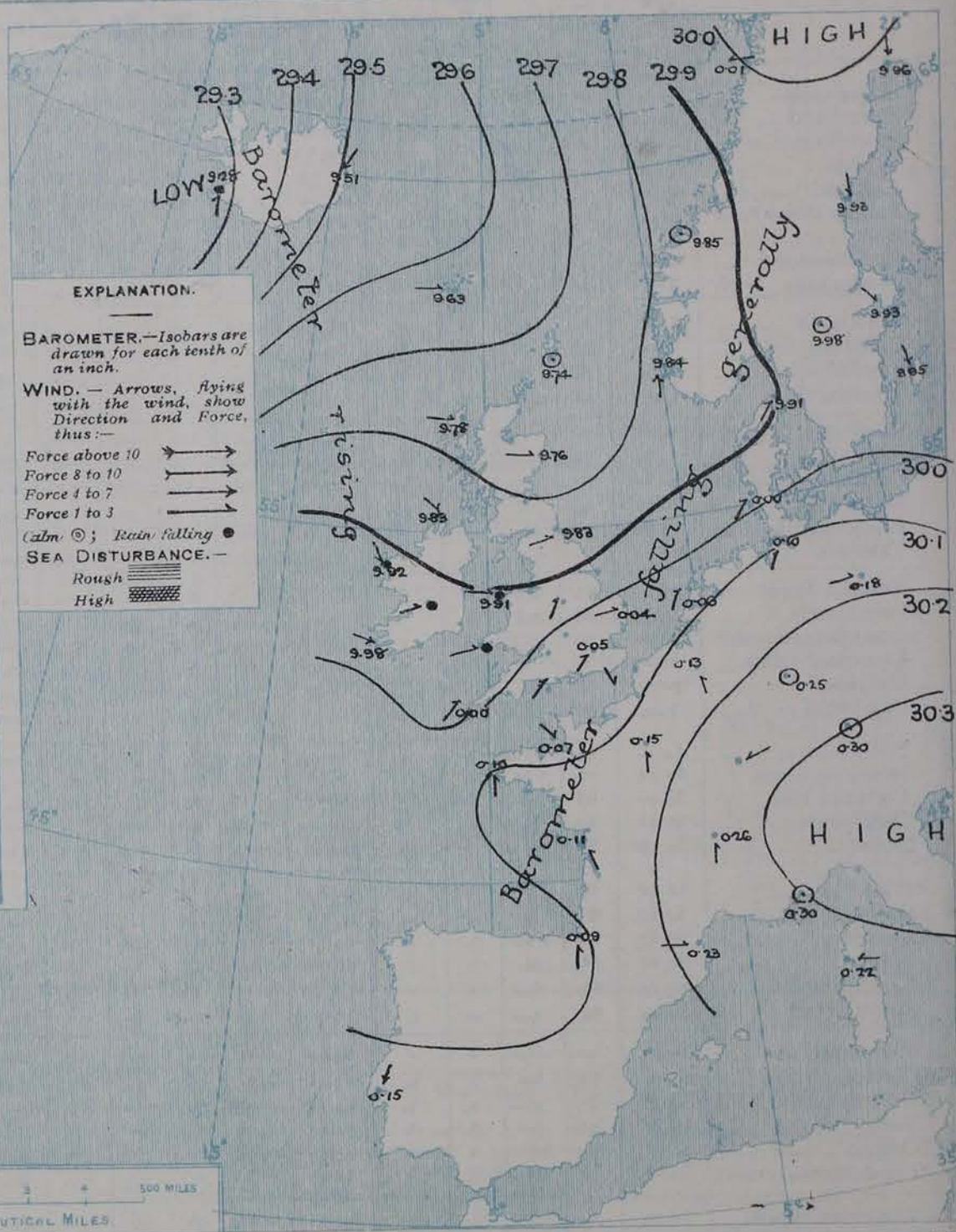


AVERAGES OF TEMPERATURE AT 8 A.M.
FOR THE MONTH OF SEPTEMBER
(Derived chiefly from Observations extending over
the 35 years—1871-1905.)



Tuesday, WEATHER

1. BAROMETER, WIND AND SEA AT 7 A.M. TO-DAY.



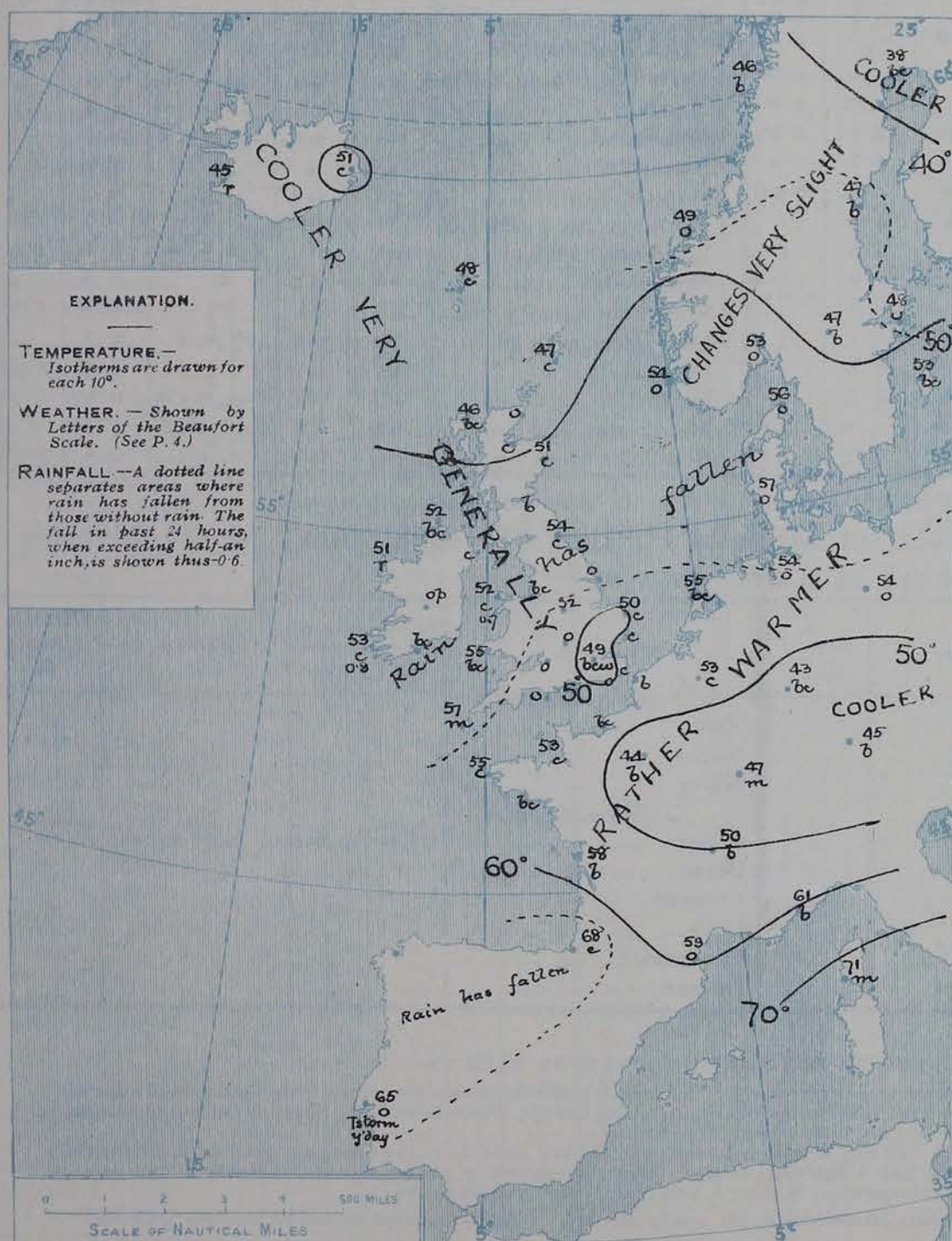
NOTES ON THE GENERAL SITUATION AT 7 A.M.

The anticyclone recently noticed over the southern parts of our area continues to move away to the eastward. The depression in the neighbourhood of Iceland is dispersing, but small secondary disturbances are passing eastwards across the United Kingdom and the North Sea, in Ireland and the west of Scotland an increase of pressure is reported in the rear of these systems.

The wind is light from the South-Westward over the greater part of the United Kingdom, and the North Sea, but has shifted to North West on the west coast of Ireland and Scotland. Over the eastern part of the Channel the wind is very variable while in the west and north of France a light southerly breeze is reported. Temperature has fallen in these Islands, where the readings are now slightly below the normal; at all but our extreme southern stations the thermometer is below 55°, and in many places it is slightly below 50°. In several parts of Germany and central France the thermometer is below 45°. Showers are falling at several of our western stations, but in most other localities the weather is at present fair or fine. Rain is reported at Reykjavik. The sea is slight or smooth generally.

15th September, 1908.

2. TEMPERATURE AND WEATHER AT 7 A.M. TO-DAY.



NOTES ON YESTERDAY'S WEATHER

During yesterday the thermometers rose to between 60° and 65° in most parts of the United Kingdom, to 66° at Torquay, and to 67° at Aberdeen. More than 9 hours of bright sunshine were recorded at several of our south coast stations, as well as in the Hebrides and more than 10 hours at Castlebay; in Ireland and the northern and central parts of England and Wales there was little or none. Rain has fallen over the western and northern parts of the country generally. An auroral arch was seen at Oxford last evening.

GENERAL INFERENCE FROM THE 7 A.M. OBSERVATIONS.

The small secondary depressions which are now passing across these Islands are likely to occasion rain in most districts, but the quantity will probably be small. Light winds from between South West and North-West will prevail generally, with a temperature below the normal.

FORECASTS

For the 24 hours commencing at
NOON TO-DAY.

For the positions of the DISTRICTS indicated by the numbers 0-11—see map at foot.

- 0 } light North-Westerly to Westerly winds;
1 } cool, fair generally, but local showers still
probable.
- 2 }
3 } light South-Westerly to Westerly
4 } or North-Westerly winds; cool, change-
5 } able, some showers.
- 6 } Same as Nos 0 and 1.
- 7 }
8 } Westerly to North Westerly winds,
light; cool, changeable, some showers.
- 9 }
10 } North-Westerly to Westerly or South
Westerly winds, light; fair at first, some
showers later. Remaining cool.

II WESTERN CHANNEL AND BAY.


light or moderate South-Westerly to
Southerly winds, slight sea, but some ground
swell. Fair weather.


FORECAST DISTRICTS.


Those portions of the Coasts upon which the Warning Signals are at present flying are indicated thus:—


Signals hoisted yesterday.

Signals hoisted
this morning.

South Cone. 

North Cone. 

South Cone. 

North Cone. 



None

Issued

September 15th, 1908.

STATIONS.	TEMPERATURE F.		Weather.	Sunshine.	Rainfall.	STATIONS.	TEMPERATURE F.		Weather.	Sunshine.	Rainfall.
	Max.	Min.					Max.	Min.			
Stratbeffer	62	44	*	Hrs. 6.0	Ins. 0.03	+ Worthing, to 6 p.m. ...	63	44	c, b	Hrs. 9.1	Ins. -
Stonehaven	*	*	*	7.7	0.10	Brighton, to 6 p.m. ...	63	46	*	8.7	-
Dublin (City), to 4 p.m....	61	56	c, or, r	*	0.04	+ Eastbourne, to 6 p.m. ...	62	49	*	7.1	-
Rossall Beach, to 6 p.m....	58	55	og, c, or, o	*	0.06	Bexhill-on-Sea, to 9 p.m.	62	49	v, b	7.5	-
Blackpool, to 9 p.m. ...	60	55	o, or	0.0	0.04	Hastings	*	*	*	7.2	*
Southport, to 9 p.m. ...	60	53	op, o, or	0.1	0.02	+ Folkestone, to 6 p.m. ...	62	44	bc, b, o, b	5.0	-
+ Rhyl, to 6 p.m.	59	55	*	0.2	-	+ Ramsgate, to 6 p.m. ...	*	*	*	7.4	-
+ Colwyn Bay, to 6 p.m. ...	59	55	p, bc	0.0	0.08	Margate, to 6 p.m. ...	65	48	b	7.1	-
Llandudno, to 9 p.m. ...	61	54	cp, c, o	0.0	-	Felixstowe, to 6 p.m. ...	63	56	*	3.7	-
Bettws-y-Coed, to 6 p.m.	62	43	c, b, c	1.3	*	Lowestoft, to 6 p.m. ...	62	51	c, o, c, bc	1.2	-
Towyn, to 6 p.m.	60	54	p, o	0.0	0.04	Skegness, to 6 p.m....	61	52	c	0.8	*
Aberystwyth, to 6 p.m. ...	?	55	*	0.0	-	Scarborough, to 9 p.m. ...	58	52	og	0.0	0.09
Plymouth, to 9 p.m. ...	60	53	bc	7.0	-	Harrogate, to 6 p.m. ...	59	49	og, c, o	0.3	-
Torquay, to 6 p.m. ...	66	49	*	7.6	-	Buxton	61	48	*	1.5	0.01
+ Weymouth, to 6 p.m. ...	65	53	bc, b, bc	9.5	-	Darwen, to 9 p.m. ...	57	49	adgg, bc, or	0.1	0.15
+ Bournemouth, to 6 p.m.	64	46	c, bc, b	9.0	-	Manchester, to 9 p.m. ...	59	55	o, or, oe, o	0.0	0.06
Southsea, to 6 p.m....	64	48	*	9.7	-	Birmingham, to 9 p.m....	59	49	o, b	0.1	0.02

TEMPERATURE, WEATHER, and RAINFALL at additional FOREIGN STATIONS, mainly for the 24 hours ended at 8 a.m. yesterday.

STATIONS. September 11 th 1908.	TEMPERATURE F.		WEATHER.	RAIN. — Ins.	STATIONS. September 12 th 1908.	TEMPERATURE F.		WEATHER.	RAIN. — Ins.
	Max.	Min.				Max.	Min.		
Flushing	°	°			Rome	°	°		
Aix-la-Chapelle					Naples				
Copenhagen					Malta				
Oxö (Christiansand)					September 13 th 1908.				
St. Petersburg... ..					Geneva	1 p.m.	1 p.m.	Observations not received	Measured 7 a.m.
Vienna					Berne		*		
Buda-Pesth					Lucerne		*		
Hermanstadt					Coire... ..		*		
Trieste					St. Gothard		*		
Florence					Lugano		*		

(a) At the British and Irish Stations the readings of the barometer are now corrected for the difference in Gravity between the position of the Station and Latitude 45°. (b) The Sunshine for London given in the table is recorded on the Tower of the Wesleyan Training College, Westminster. The Sunshine entered to Dungeness is recorded at Littlestone-on-Sea; that entered to Portland Bill is recorded at Weymouth. (c) The information relating to weather is indicated by the following letters—b. blue sky; bc. sky half clouded; c. sky three parts clouded; d. drizzling rain; e. wet air without rain falling; f. fog; g. gloomy; h. hail; l. lightning; m. misty (hazy); o. overcast; p. passing showers; q. squally; r. rain; s. snow; t. thunder; u. ugly, threatening; v. visibility, unusual transparency; w. dew; x. hoar frost; z. dust-haze, or smoke.

* AN ASTERISK is inserted in all places for which information is not usually received. † Reports received too late for insertion in Charts.

Received during the 24 hours ended at 9.30 a.m. to-day.

Hour of Observation.	Position.		Reading of Barometer.	Wind.		Weather.	TEMPERATURE.			Sea Dis- turb- ance.	Sept. 15 th 1898.	Sunrise G.M.T.	Noon G.M.T.	Sunset G.M.T.
	Lat.	Long.		Direc.	Force.		Air.		Sea.					
							Dry Bulb.	Wet Bulb.						
			Ins.											
											Yarmouth	5.28	11.48	6.9
											5.30	11.48	6.6	
											Greenwich	5.36	11.55	6.15
											5.38	11.55	6.12	
											Wick	5.43	12.7	6.32
											5.45	12.7	6.29	
											Valencia	6.16	12.36	6.57
											6.18	12.36	6.54	

Single Copies (price 1d) may be obtained after 3 p.m. on the day of issue, at the Meteorological Office, and at the Bookstalls of the following terminus Railway Stations:—Victoria, Charing Cross, King's Cross, St. Pancras, Euston.

METEOROLOGICAL OFFICE, 68, VICTORIA STREET, S.W.
(TELEGRAPHIC ADDRESS: WEATHER, LONDON.)

W. N. SHAW, (*Director*).

DAILY WEATHER REPORT OF THE METEOROLOGICAL OFFICE.

Wednesday,
16th September 1900

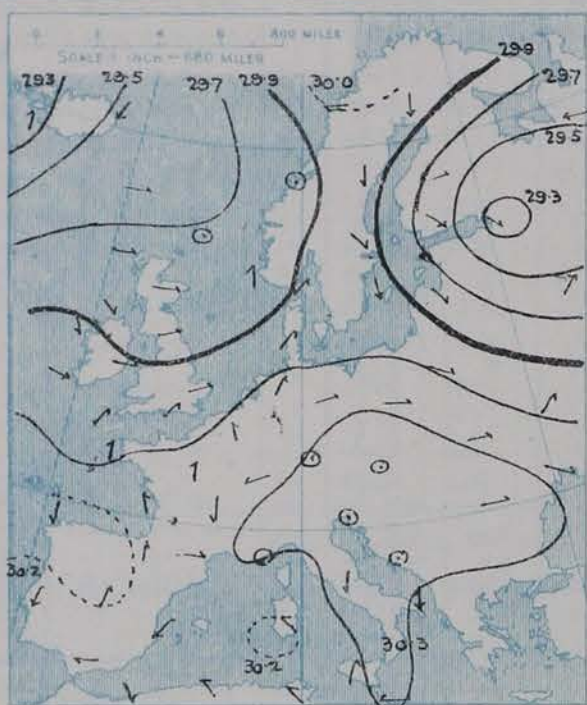
STATIONS.		YESTERDAY EVENING					THIS MORNING.										PAST 24 HOURS				
		Barom.	Temp.	Wind.			Barometer.	Temperature.			Wind.						Temp.				
		At 32° Fahr. and M.S.L.	Dry Bulb.	Dirac.	Force (0 to 12).	Weather.	At 32° Fahr. and M.S.L.	Change since Yesterday.	Dry Bulb.	Wet Bulb.	Change since Yesterday.	Dirac.	Force (0 to 12).	Weather.	Sea (0 to 9).		Max.	Min.	Weather.	Sun. shes.	Hours.
		Ins.	°				Ins.	Ins.	°	°	°						°	°		Hours.	Ins.
SCANDINAVIA.	Haparanda...	29.97	40	NE	2	b	30.05	+0.09	37	33	-1	NE	2	b	x		46	36			
	Hernösand...	30.01	41	2	0	b	30.02	+0.07	43	41	-4	E	2	c	x		55	37			
	Stockholm...	29.99	46	NE	2	b	29.96	+0.03	48	46	0	SE	2	0	x		54	43			
	Wisby...	29.99	51	SW	4	0	29.95	00	53	49	0	SE	2	0	x		55	48			
	Karlstad...	29.91	52	ESE	4	0	29.88	-10	54	53	+7	S	2	0	x		x	x			0.20
	Færder (X'ania Fjord)	29.82	56	S	5	0	29.82	-0.09	56	53	+3	SW	2	0	1		55	52			0.20
	Bodö...	29.94	48	E	2	b	29.92	-0.09	45	42	-1	E	4	b	2		54	41			
ICELAND & FAEROE.	Christiansund...	29.68	54	2	0	bc	29.83	-0.02	51	50	+2	SW	1	x	1		57	48			0.08
	Skudesnaes...	29.75	55	SW	2	bc	29.88	+0.04	51	50	-3	W	2	c	2		55	41			0.51
	Reykjavik...	29.40	48	SW	3	c	29.37	+0.09	41	x	-4	ESE	4	b	x		x	x			
	Blönduós...	29.50	48	S	4	b	29.56	+0.19	35	x	-14	SE	2	b	x		x	x			
BRITISH ISLANDS.	Seydisfjord...	29.52	50	NE	6	0	29.54	+0.03	47	x	-4	SSW	3	b	x		x	x			
	Thorshavn...	29.69	50	WSW	3	0	29.75	+0.12	46	x	-2	2	0	c	x		x	x			
	Sumburgh Head...	29.77	50	WNW	2	c	29.89	+0.15	47	46	0	W	1	b	1		55	45			0.03
	Stornoway...	29.89	52	NW	3	bc	29.85	+0.07	51	48	+5	S	4	0	4		57	42			0.01
	Castlebary (Barra Id.)	29.94	53	WNW	4	bc	29.84	+0.02	52	50	+2	SSE	5	rgm	6		55	49			0.02
	Malin Head...	29.97	53	WNW	4	bc	29.84	+0.01	48	48	-4	SSE	4	rgm	2		55	47			0.01
	Blackod Pt.	30.06	54	WNW	2	bc	29.72	-0.20	54	54	+3	SSW	7	rgm	6		57	49			0.18
	Valencia...	30.14	56	WNW	2	b	29.92	-0.06	55	55	+2	SSE	5	rgm	5		58	48			0.18
	Roche's Point...	30.12	57	N	3	bc	30.06	+0.09	55	53	+3	S	3	x	3		59	48			0.02
	Birr Castle...	30.05	57	W	2	bc	29.92	+0.02	52	51	0	S	3	or	x		59	46			0.15
GERMANY, & C.	Donaghadee...	29.99	54	NW	2	c	30.03	+0.15	49	48	0	SSE	2	c	2		56	44			0.07
	Liverpool Obsy...	29.96	53	W	2	c	30.11	+0.19	49	48	-4	S	2	0	2		58	49			0.29
	Holyhead...	29.98	53	N	4	bp	30.07	+0.16	54	51	+2	SW	5	cm	2		59	49			0.08
	Pembroke (St. Ann's Hd.)	30.03	55	NW	3	bc	30.13	+0.17	55	54	0	SSW	5	c	3		60	52			
	Scilly (St. Mary's)	30.11	57	NW	4	c	30.20	+0.20	57	55	0	SSW	4	0	2		61	54			0.02
	Jersey (St. Aubins)	30.07	58	W	3	b	30.25	+0.18	52	50	-1	W	3	bc	3		63	49			0.02
	Portland Bill...	30.00	59	WNW	4	b	30.21	+0.18	56	54	-2	NNW	1	bc	2		62	52			0.02
	Dungeness...	29.95	58	WSW	4	0	30.17	+0.13	48	48	-1	NW	3	bc	3		63	47			0.19
	Dover...	29.98	55	WSW	2	0	30.17	+0.09	49	48	-5	WNW	2	b	1		61	47			0.14
	Wick...	29.85	52	N	2	bc	29.91	+0.17	47	46	-4	SW	1	c	1		62	38			0.01
FRANCE.	Nairn...	29.88	54	2	0	c	29.94	+0.19	42	41	-6	2	0	c	1		57	40			0.04
	Aberdeen...	29.88	52	NW	1	c	29.98	+0.22	44	43	-7	WSW	1	0	2		58	41			0.09
	Leith...	29.89	57	NE	1	x	30.01	+0.21	48	46	-4	2	0	c	x		62	46			0.12
	North Shields	29.86	55	WNW	2	c	30.05	+0.22	47	45	-7	WSW	3	c	2		62	42			0.01
	Spurn Head...	29.90	52	S	2	0	30.10	+0.16	49	46	-2	SW	4	bc	3		60	48			0.36
	Yarmouth...	29.94	56	SW	3	op	30.11	+0.07	44	43	-6	W	2	m	2		62	43			0.09
	Clacton-on-Sea...	29.95	55	WSW	2	0	30.15	+0.09	48	47	-8	WNW	2	bc	1		62	46			0.03
	Nottingham...	29.93	52	SW	1	bc	30.15	+0.18	45	44	-7	W	1	bc	x		63	44			0.21
	Bath...	29.99	58	W	1	b	30.21	+0.19	48	47	-5	NW	1	m	x		63	43			0.19
	Oxford...	30.02	52	W	2	b	30.22	+0.19	51	49	0	WSW	2	b	x		59	44			0.16
SPANISH PENIN.	London (St. James's Park)	29.95	56	WSW	1	c	30.18	+0.13	47	47	-2	SW	1	bc	x		61	46			0.08
	The Scaw (Skagen)	29.88	57	WSW	3	0	29.84	-0.07	55	54	-1	SW	1	0	0		59	52			0.20
	Faro...	29.95	57	SW	2	0	29.92	-0.03	54	53	-3	WNW	1	x	x		61	54			0.28
	Cuxhaven...	30.00	61	SW	2	b	29.94	-0.16	56	55	+2	W	2	0	x		63	54			
	The Helder...	29.95	58	SW	1	0	?	?	58	55	+3	?	4	bc	3		64	54			
	Brussels...	x	x	x	x	x	30.16	+0.03	53	53	0	WSW	1	b	x		71	51			0.20
	Berlin...	30.19	56	SSW	2	b	29.98	-0.20	51	50	-3	S	1	c	x		64	48			
	Frankfurt...	30.07	57	2	0	b	30.10	-0.15	55	54	+12	SW	3	0	x		70	54			0.04
	Munich...	30.15	55	SE	2	b	30.17	-0.13	55	53	+10	SW	4	c	x		63	45			
	C. Gris Nez...	29.97	59	SW	4	0	30.16	+0.10	53	52	-1	NW	2	bc	2		66	52			
GERMANY, & C.	La Hève...	30.04	59	W	4	0	30.24	+0.15	55	52	0	NNW	3	c	3		66	50			
	Brest...	30.17	58	NW	4	b	30.32	+0.22	55	53	0	SSW	2	b	2		70	54			
	Lorient...	30.15	59	NW	4	c	30.27	+0.21	53	52	-1	2	0	b	4		66	52			
	Rochefort...	30.15	64	W	4	b	30.36	+0.25	57	55	-1	NNE	3	b	x		75	55			
	Biarritz...	30.25	64	2	0	f	30.35	+0.26	63	61	+5	2	0	bc	2		75	61			
	Paris...	30.02	65	S	2	b	30.25	+0.10	50	50	+6	SW	1	b	x		74	54			0.12
	Belfort...	30.10	65	WSW	4	c	30.17	-0.07	57	55	+10	WSW	6	0	x		70	54			0.04
	Lyons...	30.20	62	S	1	0	30.28	+0.02	63	58	+13	N	1	bc	x		71	50			
	Nice...	30.26	60	2	0	b	30.20	-0.10	61	51	0	E	1	bc	x		73	55			
	Perpignan...	30.23	65	E	2	0	30.30	+0.07	61	61	+2	NW	2	b	x		69	59			
SPANISH PENIN.	Sanguinaire...	30.26	74	W	1	0	30.21	-0.01	70	65	-1	S	2	0	2		81	63			
	Corunna...	30.32	63	N	3	b	30.33	+0.05	59	57	0	NNW	1	f	3		66	55			
	Lisbon...	30.19	64	N	5	b	30.21	+0.06	64	60	-1	NE	3	b	x		75	61			
	Azores (P. Delgada)...	30.34	68	S	1	b	30.26	-0.09	70	66	+3	S	4	c	3		75	66			
(Horta)...		30.30	73	SSW	3	0	30.20	-0.15	73	70	+8	SSW	4	c	3		77	72			

Morning readings at 8 o'clock.

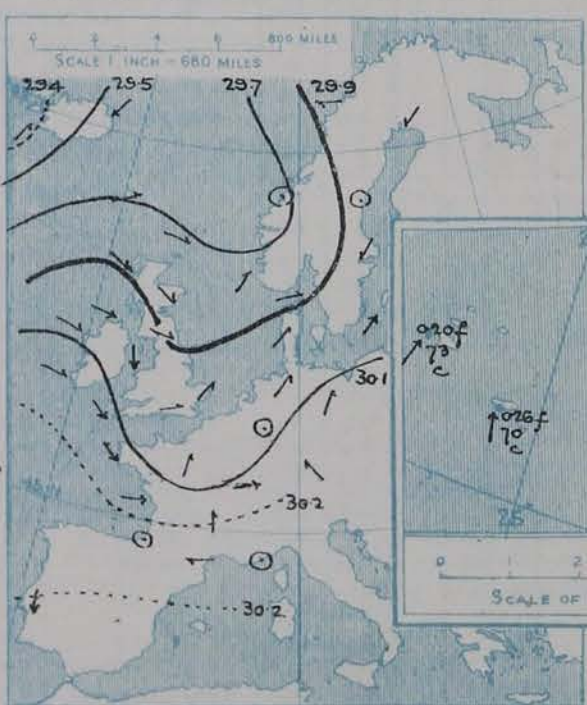
For NOTES see p. 2.

SUPPLEMENTARY CHARTS
OF
BAROMETER AND WIND
FOR 7 A.M. AND 6 P.M. YESTERDAY

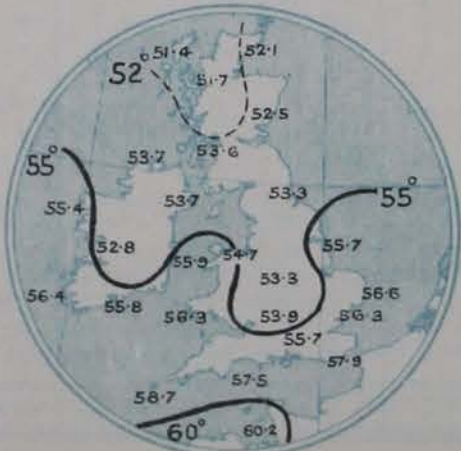
7 A.M. YESTERDAY



6 P.M. YESTERDAY



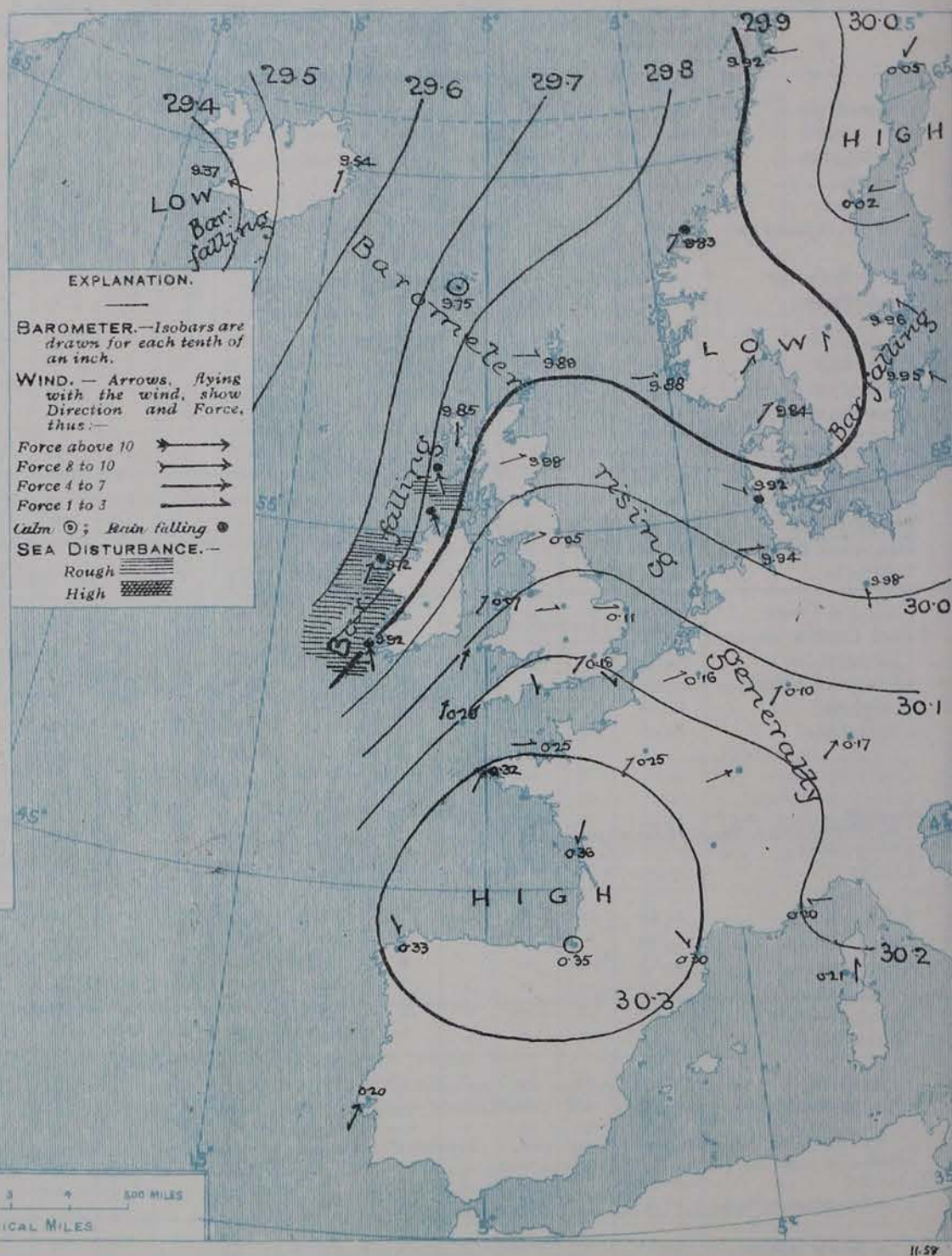
AVERAGES OF TEMPERATURE AT 8 A.M.
FOR THE MONTH OF SEPTEMBER
(Derived chiefly from Observations extending over
the 35 years—1871-1905.)



Wednesday,

WEATHER

1. BAROMETER, WIND AND SEA AT 7 A.M. TO-DAY.



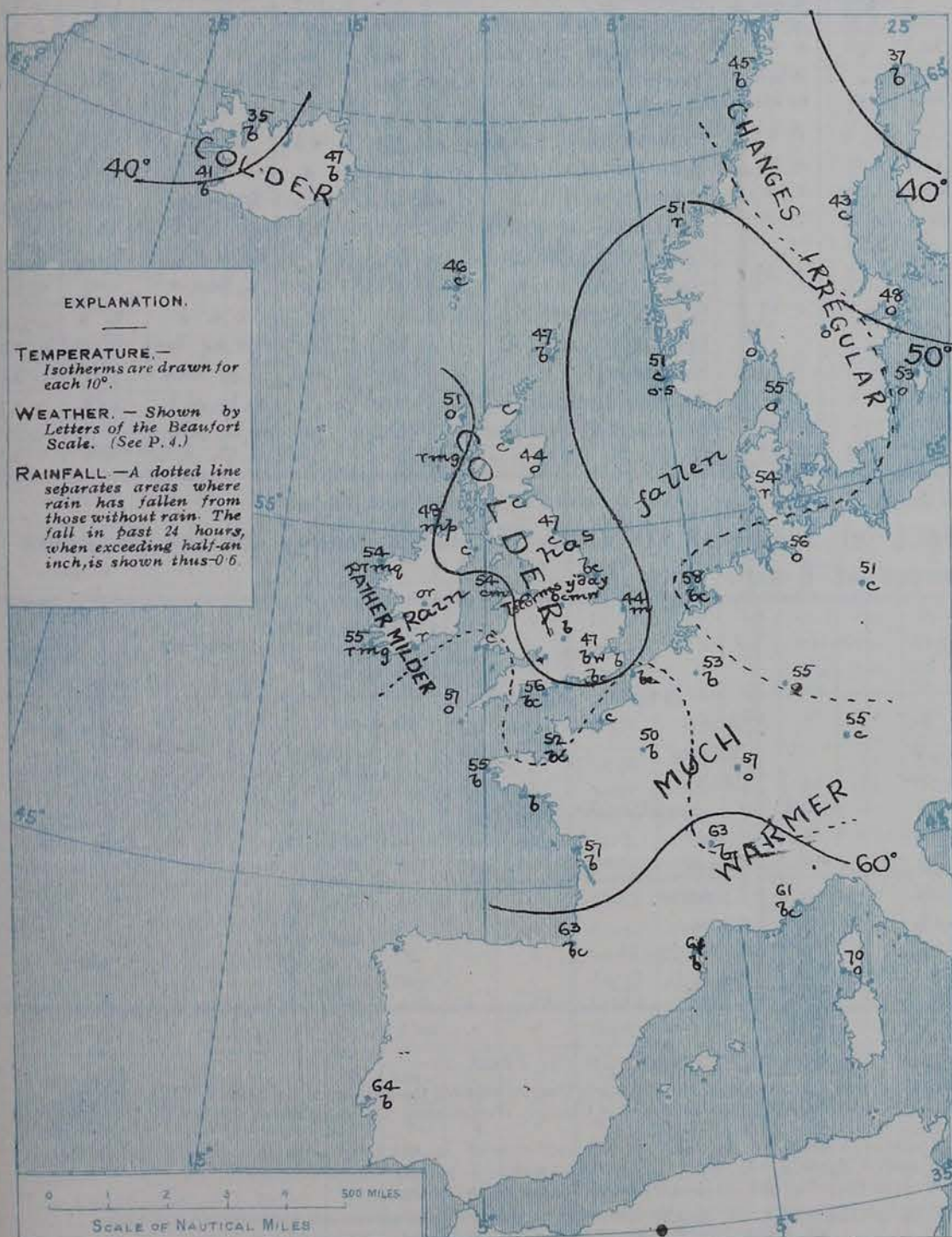
NOTES ON THE GENERAL SITUATION AT 7 A.M.

A depression is approaching the Irish coasts from the westward, and is occasioning a brisk fall of the barometer in that neighbourhood, in most other parts of western Europe the mercury is at present rising. A large anticyclone lies over the Bay of Biscay, the greater part of France and the north of Spain. The lowest pressures are found over western Ireland.

The advance of the Atlantic depression is marked by freshening southerly winds on our western coasts, and by rain in Ireland and the southern Hebrides. In the eastern and central parts of Great Britain the wind is light from West or South-West and the weather fair. Similar weather prevails over the western portions of the Continent generally, with light northerly breezes in France, southerly to south-westerly winds in Germany, and south-easterly to easterly winds in Sweden. Temperature has fallen over Great Britain and the North Sea, but has risen in the south of Ireland. Over the United Kingdom the morning readings range from 55° or slightly above it on all our south-west coasts to 45° or rather less at several of our northern, eastern and central stations. At the Continental stations the readings range from a little above 60° in the south of France to 45° and less over the northern parts of Scandinavia. The sea is rough off the west coasts of Ireland and Scotland, but slight or smooth elsewhere.

CHARTS 16th September 1908.

2. TEMPERATURE AND WEATHER AT 7 A.M. TO-DAY.



NOTES ON YESTERDAY'S WEATHER.

During yesterday the thermometers rose to 60° and upwards in most parts of Great Britain, to 66° at Margate and to 67° at Scarborough. The amount of bright sunshine was generally small, but at Castlebay, Valencia and Seilly it exceeded nine hours. Rain has fallen at all but a few of our south-western stations, and thunderstorms have occurred over the northern and central parts of England and Wales; thunder has also been heard at Seilly.

GENERAL INFERENCE FROM THE 7 A.M. OBSERVATIONS.

The depression which is approaching the Irish coasts is likely to move eastwards and occasion unsettled, rainy weather over the entire Kingdom. A considerable increase of wind from south, veering to West, is probable over Ireland and England, with gales on our western coasts. A temporary rise of the thermometer will take place over England.

FORECASTS

For the 24 hours commencing at
NOON TO-DAY.

For the positions of the DISTRICTS indicated by the numbers 0-11—see map at foot.

- 0 } Wind backing to the South-Eastward and freshening; dull, unsettled, some rain; milder.
- 1 }
- 2 }
- 3 } Southerly and South-Westerly winds, freshening considerably; fair to day, but rain setting in to-night or early tomorrow. Becoming temporarily milder.
- 4 }
- 5 }
- 6 } South-Easterly to South-Westerly winds, increasing to a gale; mild, squally, rainy.
- 7 }
- 8 } Southerly to South-Westerly or Westerly winds, increasing to a gale; rainy at first, some improvement later.
- 9 } Mild today, cooler tomorrow.
- 10 }

II. WESTERN CHANNEL AND BAY.

Strong southerly to westerly winds mouth Channel with rain and a rough sea. Fresh South-Westerly winds further South, with fair weather and a moderate sea.

FORECAST DISTRICTS.

Those portions of the Coasts upon which the Warning Signals are at present flying are indicated thus:—

Signals hoisted yesterday.

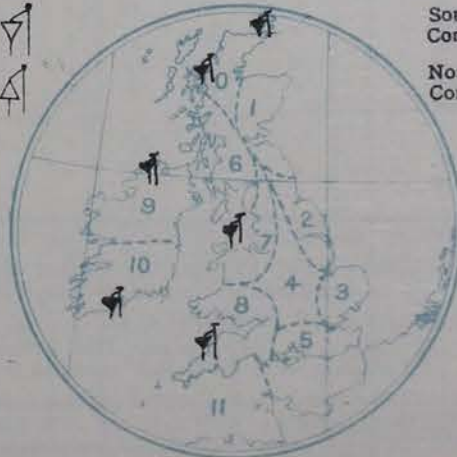
Signals hoisted this morning.

South Cone.

North Cone.

South Cone.

North Cone.



DAILY WEATHER REPORT.

September 16th, 1908.

TEMPERATURE, WEATHER, SUNSHINE AND RAINFALL FOR YESTERDAY.

STATIONS.	TEMPERATURE F.		Weather.	Sunshine.	Rainfall.	STATIONS.	TEMPERATURE F.		Weather.	Sunshine.	Rainfall.
	Max.	Min.					Max.	Min.			
Strathpeffer	57	46	*	Hrs. 7	Ins. 0.04	+ Worthing, to 6 p.m. ...	62	45	m, bw, cpc	Hrs. 1.1	Ins. 0.12
Stonehaven	*	*	*	1.6	0.20	+ Brighton, to 6 p.m. ...	63	46	*	1.8	0.21
Dublin (City), to 4 p.m....	58	51	c, dp, b, bc	*	0.05	+ Eastbourne, to 6 p.m. ...	63	56	*	4.1	0.19
Rossall Beach, to 6 p.m....	65	52	ot, c, dp, c	*	0.43	Bexhill-on-Sea, to 9 p.m.	65	53	b	3.7	0.28
Blackpool, to 9 p.m. ...	59	53	r, o, c, bc	3.9	0.54	+ Hastings	*	*	*	3.7	*
Southport, to 9 p.m. ...	60	52	ot, p, c, b	2.5	0.68	+ Folkestone, to 6 p.m. ...	63	43	b, bc, o	4.5	-
+ Rhyl, to 6 p.m.	58	57	*	2.7	0.37	+ Ramsgate, to 6 p.m. ...	*	*	*	3.1	-
+ Colwyn Bay, to 6 p.m. ...	59	54	bc, b, th, r	2.7	0.23	Margate, to 6 p.m. ...	66	50	b, ot, o	3.6	0.02
Llandudno, to 9 p.m. ...	60	50	ot, c, bc, or	4.9	0.15	Felixstowe, to 6 p.m. ...	61	51	*	2.0	-
Bettws-y-Coed, to 6 p.m.	60	51	c, b, bc, c	2.5	*	Lowestoft, to 6 p.m. ...	64	47	bc, o, c, or	2.9	0.05
Towyn, to 6 p.m.	61	55	r, dp, bc, b	3.7	0.27	Skegness, to 6 p.m....	58	50	c, bc, r, r	1.9	0.16
Aberystwyth, to 6 p.m. ...	58	47	*	4.0	0.27	Scarborough, to 9 p.m. ...	67	51	o, c, o	4.2	0.08
Plymouth, to 9 p.m. ...	*	*	*	*	*	Harrogate, to 6 p.m. ...	61	50	ot, eq, bc	4.0	0.08
Torquay, to 6 p.m. ...	64	43	*	5.3	0.02	Buxton	61	48	o, or, th, r	3.7	0.21
+ Weymouth, to 6 p.m. ...	64	50	od, bc, b	3.2	0.02	Darwen, to 9 p.m. ...	58	48	dp, bc, or, b	1.8	0.53
+ Bournemouth, to 6 p.m.	64	42	o, d, b	1.2	0.01	Manchester, to 9 p.m. ...	62	50	ot, bc, or, r	1.8	0.22
Southsea, to 6 p.m....	60	46	*	0.5	0.03	Birmingham, to 9 p.m....	61	48	c, th, c, b	3.6	0.26

† At this station the amount of Bright Sunshine given is for the whole day, ending with sunset.

TEMPERATURE, WEATHER, and RAINFALL at additional FOREIGN STATIONS, mainly for the 24 hours ended at 8 a.m. yesterday.

STATIONS. September 15 th , 1908.	TEMPERATURE F.		WEATHER.	RAIN. Ins.	STATIONS. September 15 th , 1908.	TEMPERATURE F.		WEATHER.	RAIN. Ins.
	Max.	Min.				Max.	Min.		
Flushing	59	50	c, bc	-	Rome	76	51	b, b	-
Aix-la-Chapelle	57	48	b, b	-	Naples	75	59	b, b	-
Copenhagen	57	50	o, m	-	Malta	79	71	bc	-
Oxö (Christiansand)	59	48	r, o	0.08	September 16 th , 1908.	1 p.m.	1 p.m.	Measured	7 a.m.
St. Petersburg	52	43	r, r	1.34	Geneva	57	*	b	0.04
Vienna	57	50	c, o	-	Berne	59	*	b	0.04
Buda-Pesth	63	48	b, o	-	Lucerne	61	*	b	0.04
Hermanstadt	61	37	b, b	-	Coire	59	*	b	0.04
Trieste	66	57	b, o	-	St. Gothard	37	*	b	0.12
Florence	76	48	b, b	-	Lugano	68	*	b	-

NOTES REFERRING TO INFORMATION GIVEN ON PAGE 1:—

- (a) At the British and Irish Stations the readings of the barometer are now corrected for the difference in Gravity between the position of the Station and Latitude 45°.
- (b) The Sunshine for London given in the table is recorded on the Tower of the Wesleyan Training College, Westminster. The Sunshine entered to Dungeness is recorded at Littlestone-on-Sea; that entered to Portland Bill is recorded at Weymouth.
- (c) The information relating to weather is indicated by the following letters—b, blue sky; bc, sky half clouded; c, sky three parts clouded; d, drizzling rain; e, wet air without rain falling; f, fog; g, gloomy; h, hail; l, lightning; m, misty (hazy); o, overcast; p, passing showers; q, squally; r, rain; s, snow; t, thunder; u, ugly, threatening; v, visibility, unusual transparency; w, dew; x, hoar frost; z, dust-haze, or smoke.

* AN ASTERISK is inserted in all places for which information is not usually received. † Reports received too late for insertion in Charts.

WIRELESS TELEGRAMS FROM SHIPS OF H.M. NAVY.

Received during the 24 hours ended at 9.30 a.m. to-day.

TABLE SHOWING THE GREENWICH TIMES OF SUNRISE, NOON, AND SUNSET, FOR STATIONS IN THE UNITED KINGDOM, TO-DAY AND TO-MORROW.

Hour of Observation.	Position.		Reading of Barometer.	Wind.		Weather.	TEMPERATURE.			Sea Dis-turbance.	Sept. 16 th & 17 th , 1908.	Sunrise G.M.T.	Noon G.M.T.	Sunset G.M.T.
	Lat.	Long.		Direc.	Force.		Dry Bulb.	Wet Bulb.	Sea.					
	°	°	Ins.				°	°	°					
Yarmouth											5.30	11.48	6.6	
Greenwich											5.31	11.48	6.4	
Wick											5.38	11.55	6.12	
Valencia											5.39	11.55	6.10	
											5.45	12.7	6.29	
											5.47	12.7	6.26	
											6.18	12.36	6.54	
											6.19	12.36	6.52	

TERMS OF SUBSCRIPTION for the Daily Weather Report forwarded by Book Post, £1 per annum, payable quarterly in advance.

Single Copies (price 1d) may be obtained after 3 p.m. on the day of issue, at the Meteorological Office, and at the Bookstalls of the following terminus Railway Stations:—Victoria, Charing Cross, King's Cross, St. Pancras, Euston.

FORECASTS OF WEATHER for one day in advance are drawn up at 11 a.m., and between 7 and 8 p.m. The latest forecast can be had by Reply Telegram, on paying at any Post Office in the United Kingdom Sixpence in addition to the cost of the enquiry and reply Telegram. Information as to the Terms on which Forecasts can be sent daily, for a long or short period, may be obtained on application.

METEOROLOGICAL OFFICE, 83, VICTORIA STREET, S.W.
(TELEGRAPHIC ADDRESS: WEATHER, LONDON.)

W. N. SHAW, (Director).

DAILY WEATHER REPORT OF THE METEOROLOGICAL OFFICE.


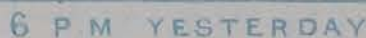
Thursday,
17th September, 1908.

STATIONS.		YESTERDAY EVENING.					THIS MORNING.										PAST 24 HOURS.				
		Barom.	Temp.	Wind.			Barometer.	Temperature.	Wind.								Temp.				
		At 32° Fahr. and M.S.L.	Dry Bulb.	Dirac.	Force (0 to 12).	Weather.	At 32° Fahr. and M.S.L.	Change since Yesterday.	Dry Bulb.	Wet Bulb.	Change since Yesterday.	Dirac.	Force (0 to 12).	Weather.	Sea (0 to 9).		Max.	Min.	Weather.	Sun. shine.	Wet. H.
		Ins.	°				Ins.	Ins.	°	°	°						°	°		Hours.	Ins.
SCANDINAVIA.	Haparanda...	30.03	35	N	2	b	30.08	+0.03	35	32	-2	N	2	b	x		48	28	x	x	0.04
	Hernösand...	29.99	44	2	0	o	30.09	+0.07	44	41	+1	NE	2	o	x		46	37	x	x	0.63
	Stockholm...	29.86	51	SE	2	r	29.95	-0.01	48	47	0	NE	4	o	x		54	43	x	x	0.63
	Wisby...	29.81	54	S	2	o	29.81	-0.14	54	52	+1	NNE	4	o	x		59	46	x	x	0.35
	Karlstad...	29.82	52	ESE	2	r	30.02	+0.14	49	47	-5	ESE	2	o	x		56	50	x	x	-
	Færder (X'ania Fjord)	29.84	55	NW	1	b	30.01	+0.19	50	48	-6	NNE	2	o	2		56	50	x	x	-
	Bodö...	29.92	45	E	2	b	30.01	+0.09	46	45	+1	E	3	b	2		52	41	x	x	0.08
ICELAND & FAEROE.	Christiansund...	29.90	49	WSW	1	b	29.91	+0.08	46	45	-5	E	1	b	1		54	43	bc, c	x	-
	Skudesnaes...	29.91	51	2	0	c	29.89	+0.01	53	49	+2	SE	6	o	3		55	48		x	-
	Reykjavik...	29.25	49	ESE	4	o	28.75	-0.62	48	x	+7	NE	4	o	x		x	x	x	x	x
	Blönduvis...	29.43	50	ESE	2	b	28.99	-0.57	49	x	+14	SE	5	o	x		x	x	x	x	x
BRITISH ISLANDS.	Seydisfjord...	29.50	49	NE	5	m	29.16	-0.38	45	x	-2	NE	8	x	x		x	x	x	x	x
	Thorshavn...	29.60	51	SE	5	c	29.16	-0.59	50	x	+4	SSW	6	r	x		x	x	x	x	x
	Sumburgh Head...	29.73	50	S	2	o	29.51	-0.38	53	53	+6	SE	4	r	4		54	47	o	x	0.28
	Stornoway...	29.50	55	S	6	r	29.40	-0.45	59	57	+8	SSW	7	r	6		59	49	odp, q	0.1	0.45
	Castlebay (Barra Id.)	29.56	55	SW	3	rm	29.49	-0.35	59	57	+7	SW	6	ogm	6		59	48	ogm, o	0.0	0.44
	Malin Head...	29.60	59	S	5	rmg	29.53	-0.31	61	60	+13	S	7	bcgm	4		61	48	omg, cmg, p	x	0.19
	Blacksod Pt....	29.62	61	SW	7	ogmp	29.59	-0.13	60	56	+6	SW	7	opq	6		61	53	ogm, ogpm	x	0.39
	Valencia...	29.86	61	S	5	mg	29.76	-0.16	61	60	+6	S	5	mg	5		63	55	ogm, mg	0.0	0.40
	Roche's Point...	29.94	58	W	4	m	29.87	-0.19	56	56	+1	SW	4	o	5		61	54	r, d, om	0.0	0.34
	Birr Castle...	29.82	63	SW	3	r	29.75	-0.17	63	60	+11	SSW	6	bq	3		64	51	or, bq	0.0	0.43
	Donaghadee...	29.77	57	SSE	1	r	29.78	-0.25	60	58	+11	SSE	3	o	3		61	49	ogm, cm	0.0	0.56
	Liverpool Obsy...	29.92	51	SSW	3	r	29.97	-0.14	61	58	+12	SSW	3	o	3		62	49	or	0.0	0.29
	Holyhead...	29.91	58	SW	7	ogm	29.90	-0.17	58	58	+4	SSW	7	ogm	5		58	51	ogm, ogpm	0.0	0.94
	Pembroke (St. Ann's Hd.)	30.02	57	SSW	7	o	30.00	-0.13	58	58	+3	SW	6	ogpmw	5		60	53	c, or, og	0.0	0.54
	Scilly (St. Mary's)	30.15	58	SW	5	o	30.04	-0.16	59	57	+2	SSW	4	om	4		62	55	c, o	4.0	-
	Jersey (St. Aubins)	30.26	59	SSE	2	c	30.19	-0.06	57	55	+5	SSE	2	bc	2		63	52	bc, c, w	9.5	-
	Portland Bill...	30.18	58	SW	5	o	30.12	-0.09	58	57	+2	WSW	4	bc	4		59	56	bc, c, w	3.6	-
GERMANY, &c.	Dungeness...	30.18	59	WSW	5	o	30.13	-0.04	60	56	+12	WSW	5	o	5		61	54	bc, c, ep, v, l	5.3	0.02
	Dover...	30.21	56	SW	2	o	30.16	-0.01	57	55	+8	SW	2	c	4		60	48	bc, c, o, c	5.7	-
	Wick...	29.65	52	S	4	o	29.53	-0.38	59	67	+12	SW	2	bc	2		64	46	-	x	0.42
	Nairn...	29.63	56	W	1	c	29.54	-0.40	62	58	+20	WSW	4	c	2		62	52	c, ep, g, r	0.1	0.26
	Aberdeen...	29.76	51	S	4	o	29.66	-0.32	61	58	+17	SW	3	c	3		61	43	om, ep, c	0.0	0.33
	Leith...	29.74	55	SW	1	o	29.73	-0.28	64	60	+15	SW	5	c	x		64	47	c, op, q, r	x	0.14
	North Shields...	29.80	52	SSE	4	r	29.84	-0.21	61	59	+14	SSW	3	c	2		62	44	r	x	0.22
	Spurn Head...	30.01	53	SSW	4	r	29.97	-0.13	58	56	+9	SSW	4	o	2		59	48	c, or, ep, o	x	0.13
	Yarmouth...	30.11	56	WSW	2	r	30.07	-0.04	54	52	+10	SW	2	c	2		58	42	c, r	2.8	0.10
	Clacton-on-Sea...	30.17	57	SSW	4	o	30.12	-0.03	58	55	+10	SW	2	bc	2		60	47	bc, c, op	3.5	-
FRANCE.	Nottingham...	30.04	52	SW	3	r	29.99	-0.16	58	56	+13	SW	3	o	x		59	45	o, r	1.5	0.03
	Bath...	30.15	57	SW	3	o	30.10	-0.11	60	56	+12	SW	2	bc	x		61	48	-	1.8	0.02
	Oxford...	30.13	55	WSW	5	o	30.11	-0.11	60	56	+9	SSW	3	bc	x		60	50	b, bc, orq, bc	x	0.05
	London (St. James's Park)	30.16	57	SW	5	ogm	30.12	-0.06	58	56	+11	SW	3	bc	x		62	47	o, or, orq, bc	3.9	-
	The Scaw (Skagen)	29.87	55	NW	5	b	29.99	+0.15	54	50	-1	NW	4	b	1		59	52	x	x	0.08
	Fanö...	30.02	54	NW	4	bc	30.05	+0.13	55	50	+1	SSW	2	c	x		59	52	x	x	-
	Cuxhaven...	30.10	57	NW	4	o	30.10	+0.16	53	51	-3	SSW	3	o	x		59	52	x	x	-
	The Helder...	30.16	57	WSW	2	o	30.08	+0.02	59	57	+1	WSW	4	o	2		61	54	x	x	0.04
	Brussels...	x	x	x	x	x	30.21	+0.05	57	50	+4	WSW	2	o	x		63	53	x	x	-
	Berlin...	30.09	56	SW	3	b	30.17	+0.19	53	51	+2	W	3	r	x		63	51	x	x	0.28
SPANISH PENIN.	Frankfurt...	30.26	55	NW	1	o	30.26	+0.16	52	48	-3	SW	3	x	x		64	52	x	x	-
	Munich...	30.30	53	W	2	c	30.20	+0.13	51	50	-4	SW	2	o	x		59	48	x	x	0.32
	C. Gris Nez...	30.18	58	WSW	3	o	30.14	-0.02	57	57	+4	WSW	4	c	3		64	53	x	x	-
	La Heve...	30.28	61	W	2	bc	30.23	-0.01	54	52	-1	SW	3	bc	3		66	48	x	x	-
	Brest...	30.28	60	SSW	3	b	30.12	-0.20	57	57	+2	SE	4	f	3		63	55	x	x	-
	Lorient...	30.26	60	SW	2	b	30.15	-0.12	56	54	+2	SE	3	f	3		64	53	x	x	-
	Rochefort...	30.32	65	N	3	bc	30.22	-0.14	57	55	0	ESE	1	b	x		72	52	bc	x	-
	Biarritz...	30.26	70	E	2	b	30.13	-0.22	61	60	-2	E	4	b	3		82	57	x	x	-
	Paris...	30.29	57	SW	2	o	30.28	+0.03	51	49	+1	S	2	b	x		67	46	x	x	-
	Belfort...	30.28	59	WSW	4	o	30.31	+0.14	47	46	-10	z	0	b	x		65	41	x	x	-
SPANISH PENIN.	Lyons...	30.30	62	WSW	2	bc	30.31	+0.03	50	48	-13	NNW	1	c	1		71	48	x	x	-
	Nice...	30.15	62	E	2	c	30.20	0.00	61	57	0	2	0	c	1		73	55	x	x	-
	Perpignan...	30.25	71	W	2	b	30.23	-0.07	58	57	-3	2	0	c	1		82	55	x	x	-
	Sanguinaire...	30.15	70	S	1	o	30.15	-0.06	70	65	0	E	3	o	3		72	63	x	x	0.04
SPANISH PENIN.	Corunna...	30.25	71	W	2	b	30.13	-0.20	60	57	+1	NNW	1	f	3		68	55	x	x	-
	Lisbon...	30.09	71	NNW	5	b	30.06	-0.15	67	62	+3	NNE	4	o	x		81	63	x	x	-
	Azores (P. Delgada)...	30.17	71	SW	4	b	30.12	-0.14	72	69	+2	SW	4	o	4		75	70	x	x	-
	(Horta)...	30.10	73	SW	4	c	30.11	-0.09	68	64	-5	NNW	2	c	1		77	68	x	x	0.08

† Morning observations at 8 o'clock.

For NOTES see page 1

7 A.M. YESTERDAY



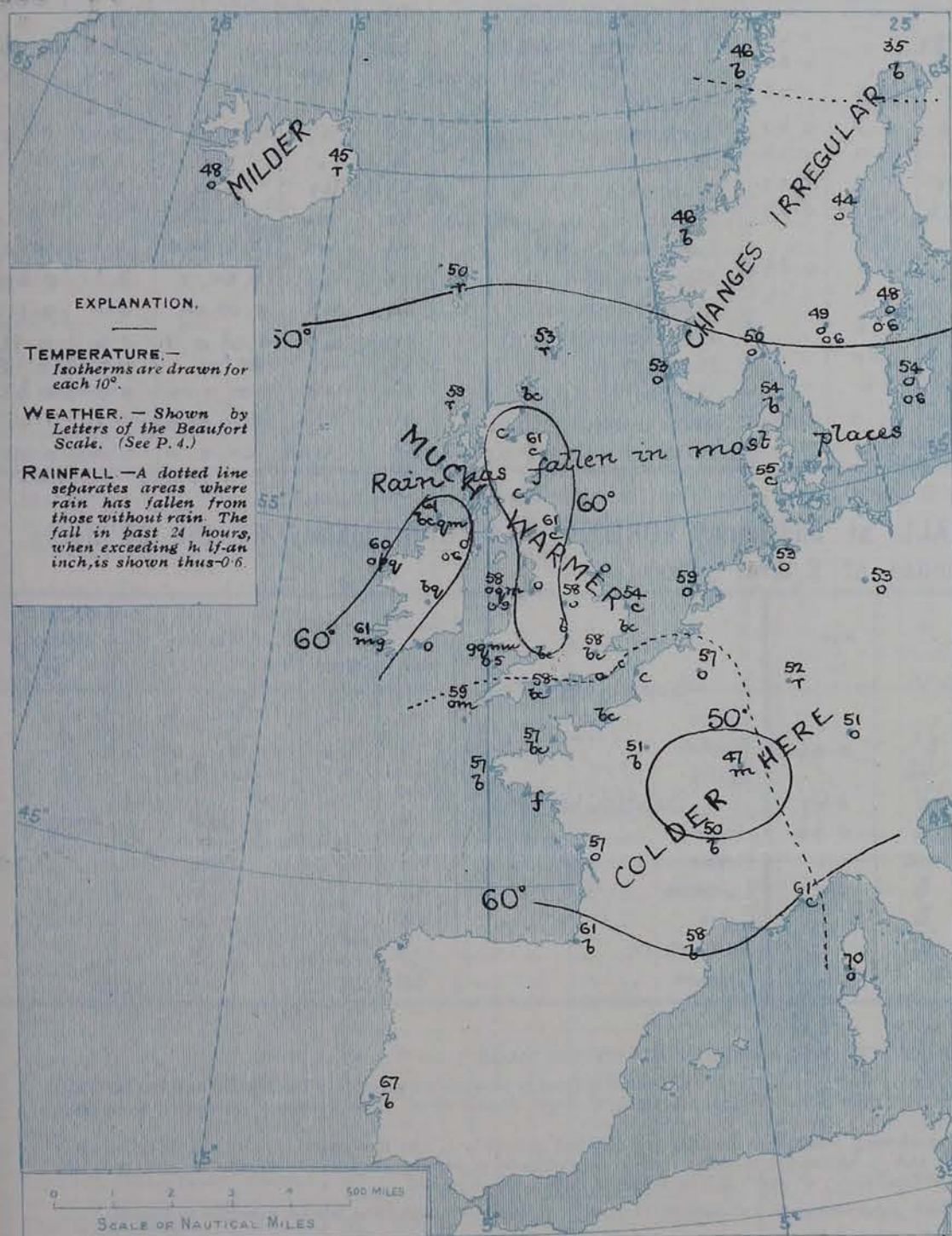
1. BAROMETER, WIND AND SEA AT 7 A.M. TO-DAY.



The wind is South-Westerly over these Islands, and is strong or high in force on most parts of our western and north-western coasts; in Shetland and the west of Norway it draws into South-East. South-Easterly to North-Easterly winds are reported in Iceland, with a gale from the latter quarter at Seydisfjord. The strengthening of the South-Westerly wind has resulted in a considerable increase of temperature over the United Kingdom and especially in the east of Scotland, where the readings are from 16° to 20° higher than those of yesterday. At many of our western and northern stations the thermometer is now above 60° . In Germany and central France the readings are very little above 50° . The weather, although fine in places, is cloudy or dull over north-western Europe generally, with rain in Shetland, the Hebrides, Faeröe and Iceland. In France the sky is clear. The sea is rough on our extreme north-west coasts, and rather rough in the west generally, as well as at Rungness.

CHARTS 17th September, 1908.

2. TEMPERATURE AND WEATHER AT 7 A.M. TO-DAY.



NOTES ON YESTERDAY'S WEATHER.

During yesterday the thermometers rose to 60° and upwards over the southern parts of the United Kingdom only, at many northern stations it did not reach 55°. The rapid rise of temperature noticed above has occurred during the night. At the majority of our western and northern stations there was an entire absence of bright sunshine and in most other localities the amount was small. Rain has fallen at all but a few of our south coast stations, heavily in the west.

GENERAL INFERENCE FROM THE 7 A.M. OBSERVATIONS.

The deep depression over Ireland will probably travel away in a northerly or north-easterly direction, but the conditions are favourable for the advance of secondary disturbances towards our own western coasts. Strong winds or gales from the southward or south-westward are still probable in those regions, with occasional rain in the western and northern parts of the country generally. Over the south-eastern quarter of England the weather will be mostly fair, but with showers in a few places.

FORECASTS

For the 24 hours commencing at
NOON TO-DAY.

For the positions of the DISTRICTS indicated by the numbers 0-11—see map at foot.

- 0 { Islands. { Southerly and South-Westerly winds, strong, a gale in places; mild and unsettled, with occasional rain.
Mainland. Same as Nos. 1 and 2.
- 1 } Southerly and South-Westerly winds, moderate or fresh; some showers, with fair intervals; continuing very mild.
- 2 }
- 3 } South-Westerly winds, moderate or fresh; fair generally, but showery in places; continuing mild.
- 4 }
- 5 }
- 6 }
- 7 } Southerly and South-Westerly winds, strong, a gale in places; mild, changeable, some rain.
- 8 }
- 9 }
- 10 }

II WESTERN CHANNEL AND BAY.

Strong southerly and south-westerly winds north channel, with showery weather and rather rough sea. Moderate southerly or south-easterly winds Bay, with fair weather and a moderate sea.

FORECAST DISTRICTS.

Those portions of the Coasts upon which the Warning Signals are at present flying are indicated thus:—

Signals hoisted yesterday.

Signals hoisted this morning.

South Cone.
North Cone.

South Cone.
North Cone.



September 17th 1908.

STATIONS.	TEMPERATURE F.		Weather.	Sunshine.	Rainfall.	STATIONS.	TEMPERATURE F.		Weather.	Sunshine.	Rainfall.
	Max.	Min.					Max.	Min.			
Strathpeffer	56	51	*	Hrs. 0.0	Ins. 0.02	+ Worthing, to 6 p.m. ...	62	45	c, bc, op, or	Hrs. 5.8	Ins. 0.03
Stonehaven	*	*	*	0.1	0.17	+ Brighton, to 6 p.m. ...	61	48	*	5.8	-
Dublin (City), to 4 p.m....	63	47	bc, or, og, q	*	0.23	+ Eastbourne, to 6 p.m. ...	60	49	*	6.5	0.06
Rossall Beach, to 6 p.m....	55	48	c, or, or	*	0.30	Bexhill-on-Sea, to 9 p.m.	59	45	o, b	6.6	0.02
Blackpool, to 9 p.m. ...	58	47	o, or, o	0.0	0.63	+ Hastings	*	*	*	6.5	-
Southport, to 9 p.m. ...	58	48	o, or, o	0.0	0.60	+ Folkestone, to 6 p.m. ...	60	47	r, b, o, b, r	5.6	0.13
+ Rhyl, to 6 p.m.	59	50	*	0.0	0.26	+ Ramsgate, to 6 p.m. ...	*	*	*	3.9	-
+ Colwyn Bay, to 6 p.m. ...	59	50	bc, p, r, o	0.0	0.09	Margate, to 6 p.m. ...	61	41	b, o	2.9	-
Llandudno, to 9 p.m. ...	61	47	bc, c, or, o	0.0	0.27	Felixstowe, to 6 p.m. ...	60	54	*	3.2	-
Bettws-y-Coed, to 6 p.m.	57	42	c, o	0.0	*	Lowestoft, to 6 p.m. ...	59	44	or, c, bc, or	2.6	0.02
Towyn, to 6 p.m.	58	42	o, r	0.0	0.38	Skegness, to 6 p.m....	58	43	b, or, r	2.1	0.04
Aberystwyth, to 6 p.m. ...	57	54	*	0.0	0.15	Scarborough, to 9 p.m. ...	59	45	o, or, og	0.0	0.11
Plymouth, to 9 p.m. ...	60	49	o, c, b, o	1.5	-	Harrogate, to 6 p.m. ...	54	40	o, or, o, r	0.4	0.12
Torquay, to 6 p.m. ...	62	44	*	2.0	0.01	Buxton	53	43	bc, or	0.8	0.13
+ Weymouth, to 6 p.m. ...	64	46	bc, c	3.6	0.01	Darwen, to 9 p.m. ...	52	43	c, og, r, or	0.0	0.63
+ Bournemouth, to 6 p.m.	63	46	b, bc, o	4.0	0.03	Manchester, to 9 p.m. ...	56	51	bc, o, or, o	0.0	0.38
Southsea, to 6 p.m....	62	48	*	5.0	-	Birmingham, to 9 p.m....	56	44	c, o	1.3	0.14

TEMPERATURE, WEATHER, and RAINFALL at additional FOREIGN STATIONS, mainly for the 24 hours ended at 8 a.m. yesterday.

STATIONS. September 16 th , 1908.	TEMPERATURE F.		WEATHER.	RAIN. — Ins.	STATIONS. September 16 th , 1908.	TEMPERATURE F.		WEATHER.	RAIN. — Ins.
	Max.	Min.				Max.	Min.		
Flushing	64	54	o. c	-	Rome	76	55	b. b	-
Aix-la-Chapelle	72	54	b. b	0.04	Naples	77	63	b. c	-
Copenhagen	59	54	bc. m	-	Malta	77	68	bc	-
Oxö (Christiansand)	57	52	o. c	0.67	September 15 th , 1908.		1 p.m.	1 p.m.	Measured 7 a.m.
St. Petersburg... ..	46	43	r. o	0.20	Geneva	63	*	b	-
Vienna	63	45	b. bc	-	Berne	64	*	b	-
Buda-Pesth	70	48	b. b	-	Lucerne	64	*	b	-
Hermanstadt	63	36	b. b	-	Coire... ..	68	*	b	-
Trieste	70	57	b. c	-	St. Gothard	43	*	b	-
Florence	75	53	bc. o	-	Lugano	70	*	b	-

(c) The information relating to weather is indicated by the following letters—b. blue sky; bc. sky half clouded; c. sky three parts clouded; d. drizzling rain; e. wet air without rain falling; f. fog; g. gloomy; h. hail; l. lightning; m. misty (hazy); o. overcast; p. passing showers; q. squally; r. rain; s. snow; t. thunder; u. ugly, threatening; v. visibility, unusual transparency; w. dew; x. hoar frost; z. dust-haze, or smoke.

Received during the 24 hours ended at 9.30 a.m. to-day.

Hour of Observation.	Position.		Reading of Barometer.	Wind.		Weather.	TEMPERATURE.			Sea Dis- turb- ance.	September 17 th 18 th 1908.	Sunrise G.M.T.	Noon G.M.T.	Sunset G.M.T.
	Lat.	Long.		Direc.	Force.		Air.		Sea.					
							Dry Bulb.	Wet Bulb.						
	°	°	Ins.				°	°	°					
											Yarmouth	5.31 5.32	11.48 11.47	6.4 6.2
											Greenwich	5.39 5.40	11.55 11.54	6.10 6.8
											Wick	5.47 5.49	12.7 12.6	6.26 6.24
											Valencia	6.19 6.20	12.36 12.35	6.52 6.50

Single Copies (price 1d) may be obtained after 3 p.m. on the day of issue, at the Meteorological Office, and at the Bookstalls of the following terminus Railway Stations:—Victoria, Charing Cross, King's Cross, St. Pancras, Euston.

FORECASTS OF WEATHER for one day in advance are drawn up at 11 a.m., and between 7 and 8 p.m. The latest forecast can be had by Reply Telegram, on paying at any Post Office in the United Kingdom **Sixpence in addition to the cost of the enquiry and reply Telegram.** Information as to the Terms on which Forecasts can be sent daily, for a long or short period, may be obtained on application.

W. N. SHAW, (*Director*).

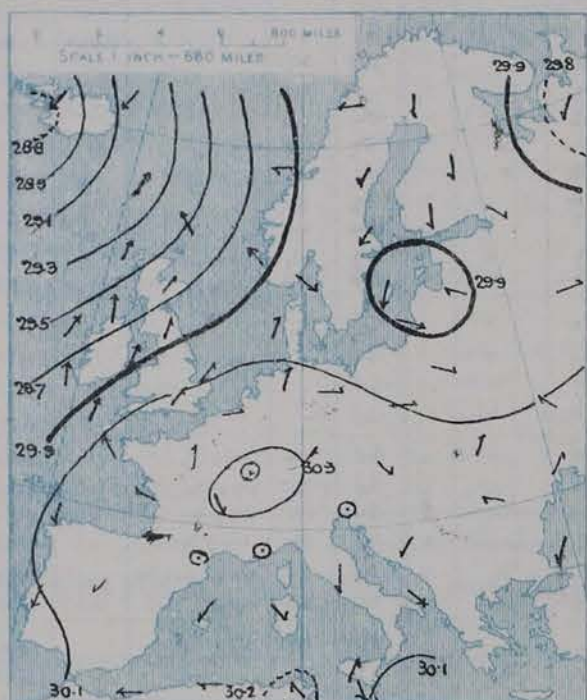
DAILY WEATHER REPORT OF THE METEOROLOGICAL OFFICE.

Friday
18th September, 1908.

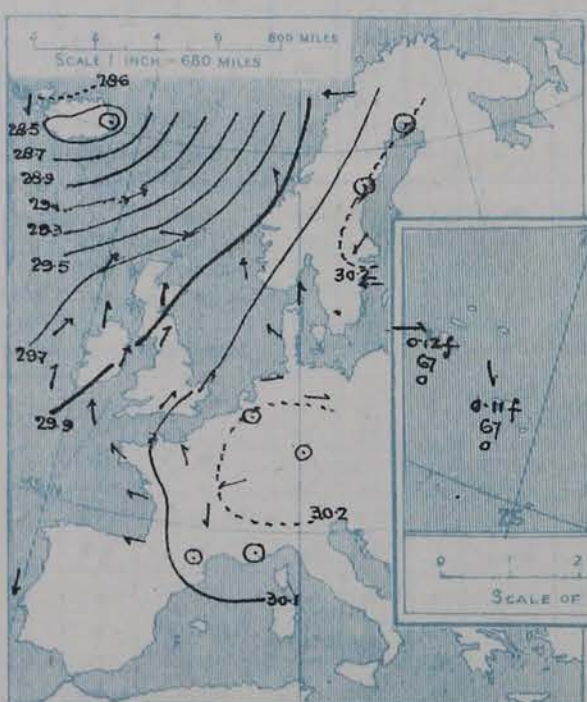
STATIONS.		YESTERDAY EVENING.					THIS MORNING.										PAST 24 HOURS.				
		Barom.	Temp.	Wind.			Barometer.	Temperature.			Wind.						Temp.				
		At 32° Fahr. and M.S.L.	Dry Bulb.	Dir.	Force (0 to 12).	Weather.	At 32° Fahr. and M.S.L.	Change since Yesterday.	Dry Bulb.	Wet Bulb.	Change since Yesterday.	Dir.	Force (0 to 12).	Weather.	Sea (0 to 9).		Max.	Min.	Weather.	Sun-shine	Rainfall
		Ins.	°				Ins.	Ins.	°	°	°						°	°		Hours.	ins.
SCANDINAVIA.	Haparanda...	30.19	31	Z	0	b	30.34	+2.6	34	31	-1	Z	0	b	x		43	27			
	Hernösand...	30.23	45	Z	0	b	30.32	+2.3	48	45	+4	SW	2	o	x		48	41			
	Stockholm...	30.26	44	NE	2	b	30.38	+1.43	48	46	0	WSW	2	o	x		54	43			
	Wisby...	30.17	52	E	4	c	30.36	+1.55	53	49	-1	SSE	2	b	x		59	48			
	Karlstad...	30.22	52	Z	0	o	30.34	+1.32	53	52	+4	ESE	2	o	x		*	*			
	Färder (X'ania Fjord)	30.16	54	SE	1	o	30.26	+2.5	57	55	17	SSE	4	o	2		57	50			
	Bodö...	29.97	50	E	5	b	30.08	+1.07	51	47	+5	E	2	b	2		54	45			
	Christiansund...	29.84	55	SSE	2	o	30.00	+1.09	55	53	+9	ESE	2	c	1		59	46			0.08
ICELAND & FAEROE.	Skudesnaes...	30.00	56	SSE	6	o	30.11	+1.22	58	56	+5	S	6	o	4		58	52			0.28
	Reykjavik...	28.53	51	N	1	c	29.00	+1.25	42	*	-6	ENE	4	r	x		*	*			
	Blönduos...	28.69	46	ENE	5	o	29.20	+1.21	37	*	-12	NE	7	o	x		*	*			
	Seydisfjord...	28.45	47	Z	0	r	29.03	-1.13	51	*	+6	SW	4	b	x		*	*			
BRITISH ISLANDS.	Thorshavn...	29.11	51	WSW	10	r	29.49	+1.33	51	*	+1	SW	6	c	x		*	*			
	Sumburgh Head	29.69	55	W	4	b	29.79	+1.28	54	53	+1	S	3	o	4		61	46	o, b		0.18
	Stornoway...	29.71	55	SW	5	bq	29.72	+1.32	55	53	-4	SSW	6	c	5		61	36	opd, bc, eq	6.4	0.03
	Castlebay (Barra Id.)	29.75	55	SW	5	bwm	29.76	+1.27	54	53	-5	SW	4	omv	5		59	53	omp, bc, omv	6.3	-
	Malin Head...	29.76	58	S	3	bwm	29.76	+1.23	53	52	-8	S	3	bwm	2		62	50	omp, bwm	x	0.09
	Blacksod Pt.	29.73	56	SW	5	eq	29.77	+1.03	55	53	-5	SW	3	bc	3		60	51	omv, eq, bc	x	0.02
	Valencia...	29.80	58	S	2	omv	29.78	+1.02	57	56	-4	S	3	omv	4		62	54	opm, om	0.0	0.14
	Roche's Point...	29.86	66	S	4	od	29.85	-1.02	54	54	-2	Z	0	b	4		57	53	md, r, c		0.62
	Birr Castle...	29.81	60	SSW	1	r	29.82	+1.07	54	53	-9	Z	0	bc	x		63	52	oi	1.7	0.58
	Donaghadee...	29.87	58	SSE	2	r	29.84	+1.06	56	56	-4	SE	2	r	1		63	56	omv, qf, omv	x	0.30
	Liverpool Obsy...	29.98	62	S	3	b	29.95	-1.02	53	52	-8	ESE	4	o	3		68	52	b, bc	7.1	-
	Holyhead...	29.94	59	SSW	6	ogm	29.89	-1.01	58	56	0	SSW	4	omv	3		60	56	ogm	x	-
	Pembroke (St. Ann's Hd.)	29.99	58	S	5	c	29.90	-1.10	57	57	-1	SE	5	og	5		60	56	ogm, og, c	1.2	-
	Scilly (St. Mary's)	29.99	59	SSE	4	c	29.97	-1.07	57	57	-2	SSE	1	f	4		65	55	c	8.7	-
	Jersey (St. Aubins)	30.09	63	ESE	2	b	29.96	-1.23	61	57	+4	ESE	3	o	3		67	56	b, bc, b, o	9.5	-
	Portland Bill...	30.09	58	SSW	2	b	29.95	-1.17	60	60	+2	ESE	3	c	3		63	57	bc, b	7.9	-
	Dungeness...	30.11	60	W	3	bc	30.04	-1.09	61	57	+1	SE	4	bc	3		64	55	bc, c, bwm	9.0	-
	Dover...	30.15	58	SW	1	bc	30.08	-1.08	61	57	+4	ESE	1	b	2		63	52	c, bc, b	9.7	-
	Wick...	29.74	58	SW	2	bc	29.77	+1.24	57	55	-2	S	2	o	1		70	52	-	A	-
	Nairn...	29.79	58	W	1	bc	29.77	+1.23	56	54	-6	Z	0	c	0		72	52	bcq, bc, bc	8.2	0.01
	Aberdeen...	29.83	60	S	3	c	29.87	+1.21	57	55	-4	S	3	c	2		68	55	bcq, c, bc	6.3	-
	Leith...	29.87	60	SW	3	o	29.85	+1.12	61	56	-3	SSW	2	c	x		68	56	bc, op, d, b	x	0.07
	North Shields...	29.92	65	SSW	4	c	29.94	+1.10	53	52	-8	S	3	omv	2		69	50	c	x	-
	Spurn Head...	30.02	60	S	2	b	30.03	+1.06	50	49	-8	S	2	f	2		66	48	bc, bf	x	-
GERMANY, & C.	Yarmouth...	30.08	64	SW	2	bc	30.08	+1.01	57	56	+3	S	2	b	2		70	53	bc, m	9.0	-
	Clacton-on-Sea...	30.02	60	S	3	bc	30.06	-1.06	60	58	+2	SE	3	bc	2		67	57	c, ew	10.7	-
	Nottingham...	30.03	62	S	1	b	30.01	+1.02	48	48	-10	ESE	1	bwm	x		69	45	bc, b	5.7	-
	Bath...	30.08	61	SW	3	b	29.99	-1.11	55	53	-5	NE	3	o	x		66	50	-	10.0	-
	Oxford...	30.11	57	S	2	b	30.02	-1.09	50	49	-10	E	1	c	x		68	45	b, w, f, c	x	-
	London (St. James's Park)	30.09	62	SW	2	bc	30.04	-1.08	52	51	-6	SSW	1	bwm	x		69	50	b, bc, w	9.6	-
	The Scaw (Skagen)	30.17	57	S	2	c	30.27	+1.28	57	56	+3	S	3	o	2		59	54	*	x	-
	Fanö...	30.17	58	SE	2	bc	30.25	+1.20	57	56	+2	SE	2	f	x		58	55	*	x	-
FRANCE.	Cuxhaven...	30.12	59	WSW	2	o	30.24	+1.14	58	57	+5	SE	1	of	x		59	58	*	x	-
	The Helder...	30.15	57	SW	1	b	30.16	+1.08	58	56	-1	S	1	b	1		64	50	*	x	-
	Brussels...	x	x	x	x	x	30.13	-1.08	60	55	+3	SSE	1	o	x		71	52	*	x	-
	Berlin...	30.19	56	W	2	o	30.32	+1.15	51	50	-2	Z	0	b	x		59	50	*	x	-
	Frankfurt...	30.22	56	Z	0	b	30.25	-1.01	49	49	-3	NE	1	b	x		68	46	*	x	-
	Munich...	30.28	54	Z	0	o	30.25	-1.05	55	53	+4	Z	0	c	x		59	51	*	x	-
	C. Gris Nez...	30.16	57	SSW	1	b	30.05	-1.09	61	56	+4	SE	1	m	1		68	54	*	x	-
	La Hève...	30.12	64	SE	2	bc	30.06	-1.17	58	54	+1	SE	1	m	3		72	52	*	x	-
SPANISH PENIN.	Brest...	30.04	66	SE	2	b	29.96	-1.16	59	58	+7	E	1	m	5		72	57	*	x	-
	Lorient...	30.00	67	SSE	2	b	29.96	-1.19	62	61	+7	S	2	o	5		73	55	*	x	-
	Rochefort...	30.05	76	ESE	3	b	30.02	-1.20	63	61	+6	SSE	3	o	x		81	57	b	x	0.12
	Biarritz...	30.02	79	E	3	o	30.06	-1.07	66	65	+5	W	13	r	2		86	61	*	x	-
	Paris...	30.17	66	SE	2	bc	30.10	-1.18	57	53	+6	ESE	2	b	x		73	50	*	x	-
	Belfort...	30.21	64	ENE	3	m	30.16	-1.15	52	50	+5	ENE	1	b	x		71	45	*	x	-
	Lyons...	30.19	63	N	1	bc	30.13	-1.18	54	49	+4	N	1	b	1		72	48	*	x	-
	Nice...	30.13	64	Z	0	b	30.06	-1.14	69	59	+8	Z	0	b	1		77	59	*	x	-
SPANISH PENIN.	Perpignan...	30.14	65	Z	0	b	30.08	-1.15	61	61	+3	SE	1	o	x		81	54	*	x	-
	Sanguinaire...	30.10	68	Z	0	b	30.05	-1.10	70	64	0	E	1	m	1		77	63	*	x	-
	Corunna...	30.04	64	N	5	b	30.06	-1.00	65	59	-2	NNE	4	b	x		75	59	*	x	-
SPANISH PENIN.	Lisbon...	30.13	68	N	3	b	30.11	-1.01	67	61	-5	WNW	1	o	2		73	64	*	x	-
	Azores (P. Delgada)...	30.14	66	NW	1	bc	30.12	+1.01	67	61	-7	W	2	o	2		77	66	*	x	-

SUPPLEMENTARY CHARTS
OF
BAROMETER AND WIND
FOR 7 A.M. AND 6 P.M. YESTERDAY

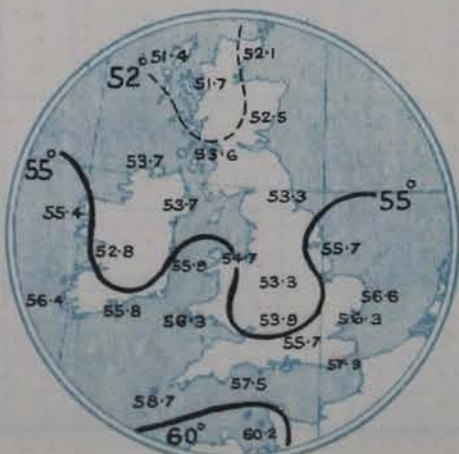
7 A.M. YESTERDAY



6 P.M. YESTERDAY

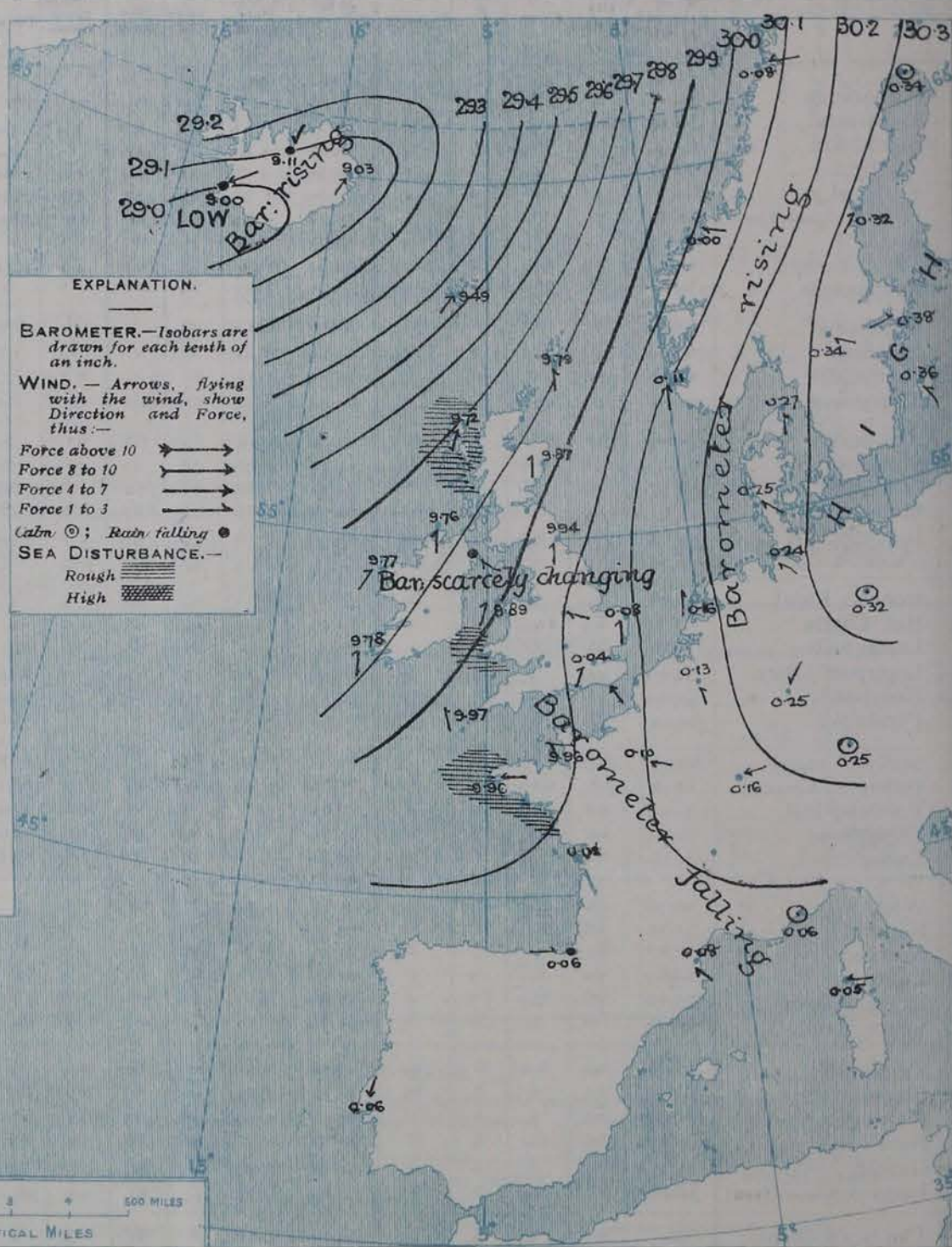


AVERAGES OF TEMPERATURE AT 8 A.M.
FOR THE MONTH OF SEPTEMBER
(Derived chiefly from Observations extending over
the 35 years—1871-1905.)



Friday, WEATHER

1. BAROMETER, WIND AND SEA AT 7 A.M. TO-DAY.



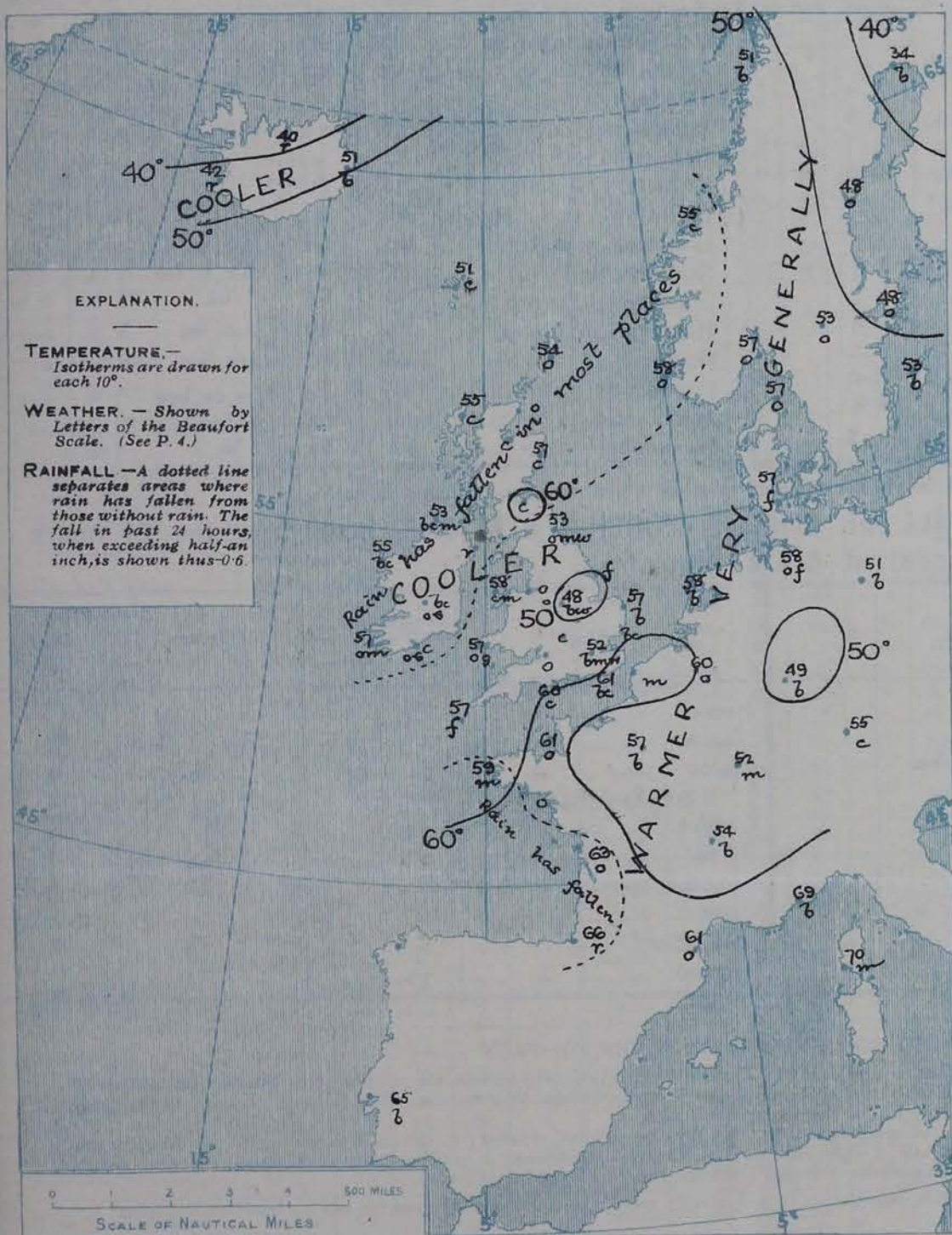
NOTES ON THE GENERAL SITUATION AT 7 A.M.

The distribution of pressure has undergone a rather decided change, the highest readings being now found over Sweden, North Germany and the Baltic. A deep depression still lies over Iceland, but is apparently filling up. A shallow secondary disturbance, which has appeared over the Bay of Biscay, is occasioning a fall of the barometer over France and the south of England.

The wind is light to moderate from the southward or South Eastward over western Europe generally, but is variable in Germany and the South of France. A cyclonic circulation of air exists over Iceland. Temperature has fallen over the United Kingdom, and is less uniform than of late. On our south and south-east coasts the thermometer stands at or a trifle above 60°, a reading of 61° being reported also at Leith, but over Ireland and central England the readings are below 55°. The continental values range from 64° at Nice and 66° at Biarritz to 34° at Haparanda. The weather is fine over the eastern and central parts both of England and France, and also in Germany. Elsewhere the sky is cloudy or overcast, with rain at Donaghadee and also at Biarritz. The sea is moderate or slight generally, but is rather rough off the Hebrides and at Pembroke, as well as on the coasts of Brittany.

18th September, 1908.

2. TEMPERATURE AND WEATHER AT 7 A.M. TO-DAY.



NOTES ON YESTERDAY'S WEATHER

During yesterday the thermometers rose to between 65° and 70° in most parts of Great Britain, to 71° at Margate, and to 72° at Nairn. In Ireland the readings were as a rule very little above 60° . Between nine and ten hours of bright sunshine were recorded at several of our western and southern stations, but in Ireland the amount was small. Rain has fallen in Ireland, and showers in some parts of Scotland.

GENERAL INFERENCE FROM THE 7 A.M. OBSERVATIONS.

The depression over Iceland will continue to disperse without materially changing its position. A shallow secondary disturbance has appeared over the Bay of Biscay, and is likely to move northwards and to occasion rain in many parts of England, with thunder in places. Temperature will remain for the present rather above the normal.

FORECASTS

For the 24 hours commencing at
NOON TO-DAY.

For the positions of the DISTRICTS indicated by the numbers 0-11—see map at foot.

- 0 } Southerly winds, light or moderate;
1 } fair; mild.
- 2 } Southerly to South Easterly winds,
3 } light; fair today, some rain to night
or tomorrow. thunder locally. Continuing
mild.
- 4 } South-Easterly to Southerly or
5 } South-Westerly winds, light, fair at
first, some rain later, thunder locally.
Continuing mild.
- 6 } Same as Nos. 0 and 1.
- 7 } Same as Nos. 2 and 3.
- 8 } South-Easterly to South-Westerly
winds, light; dull, some rain,
thunder locally. Continuing mild.
- 9 } Light and somewhat variable breeze,
10 } fair at first, some showers later. Normal
temperature.

II WESTERN CHANNEL AND BAY.


Moderate breezes from South and South West, with a moderate sea. Changeable, some rain, thunder locally; mild.


FORECAST DISTRICTS.


Those portions of the Coasts upon which the Warning Signals are at present flying are indicated thus:—


Signals hoisted yesterday.

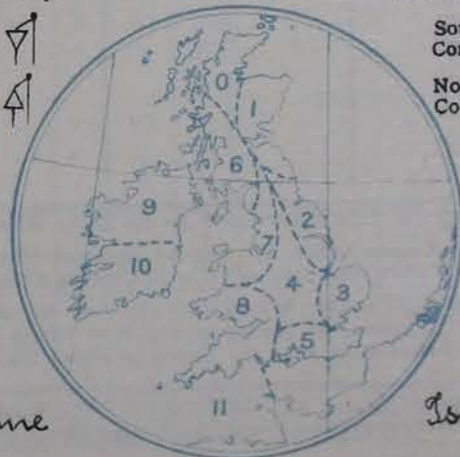
Signals hoisted
this morning.

South Cone. 

North Cone. 

South Cone. 

North Cone. 



Stone

Issues.

STATIONS.	TEMPERATURE F.		Weather.	Sunshine.	Rainfall.	STATIONS.	TEMPERATURE F.		Weather.	Sunshine.	Rainfall.
	Max.	Min.					Max.	Min.			
Strathpeffer	69	54	*	Hrs. 5.2	Ins. 0.16	† Worthing, to 6 p.m. ...	69	56	b, b.c, b, c.m	Hrs. 9.2	Ins. 0.0
Stonehaven	*	*	*	4.7	0.34	† Brighton, to 6 p.m. ...	64	56	*	8.3	0.01
Dublin (City), to 4 p.m....	67	61	ov, b, c	*	-	† Eastbourne, to 6 p.m. ...	65	58	*	8.0	-
Rossall Beach, to 6 p.m....	65	62	ov, c, b.c	*	-	Bexhill-on-Sea, to 9 p.m.	62	57	b	8.8	-
Blackpool, to 9 p.m. ...	66	57	o, c	6.4	-	† Hastings	*	*	*	9.7	*
Southport, to 9 p.m. ...	69	58	o, c, b, c	7.5	-	† Folkestone, to 6 p.m. ...	64	55	p, b.c, b	9.7	-
+ Rhyl, to 6 p.m.	67	61	b.c, b	7.7	0.02	† Ramsgate, to 6 p.m. ...	*	*	b	10.5	0.01
+ Colwyn Bay, to 6 p.m. ...	62	55	b.c, b	9.3	0.20	Margate, to 6 p.m. ...	71	51	b	10.0	-
Llandudno, to 9 p.m. ...	69	59	sp, b.c	6.8	-	Felixstowe, to 6 p.m. ...	67	58	*	10.1	-
Bettws-y-Coed, to 6 p.m.					*	Lowestoft, to 6 p.m. ...	69	52	c, o, c, b.c, b	7.5	-
Towyn, to 6 p.m.	65	53	r, o, c, b, b.c	3.9	0.17	Skegness, to 6 p.m....	68	55	b.c, b, b.c	5.2	0.04
Aberystwyth, to 6 p.m. ...	64	54	b	2.7	-	Scarborough, to 9 p.m. ...	70	51	b.c	8.5	0.14
Plymouth, to 9 p.m. ...	62	57	b.c	3.9	-	Harrogate, to 6 p.m. ...	68	50	o, c, b.c	3.2	0.04
Torquay, to 6 p.m. ...	68	57		8.5	-	Buxton	66	53	ov, b.c	8.4	0.11
+ Weymouth, to 6 p.m. ...	66	52	o, c, b.c, b	7.9	-	Darwen, to 9 p.m. ...	67	49	b, ov, c.m, b.c.v	7.5	0.01
+ Bournemouth, to 6 p.m.	66	55	-	8.8	-	Manchester, to 9 p.m. ...	70	59	o, b.c, b	5.7	-
Southsea, to 6 p.m....	67	57	*	9.5	-	Birmingham. to 9 p.m....	68	52	b.c, b	7.3	-

TEMPERATURE, WEATHER, and RAINFALL at additional FOREIGN STATIONS, mainly for the 24 hours ended at 8 a.m. yesterday.

STATIONS. September 17 th 1908.	TEMPERATURE F.		WEATHER.	RAIN. — Ins.	STATIONS. September 17 th 1908.	TEMPERATURE F.		WEATHER.	RAIN. — Ins.
	Max.	Min.				Max.	Min.		
Flushing	59	55	o. c	-	Rome	77	60	b. o	-
Aix-la-Chapelle					Naples	75	63	b. c. b. c.	-
Copenhagen	57	48	b. b. c.	-	Malta	81	71	b	-
Oxö (Christiansand)	59	45	b. o	-					
St. Petersburg	46	43	o. o	-	September 16 th 1908.				
Vienna	64	55	b. c	-	Geneva	1 p.m. 70	*	1 p.m. b	Measured 7 a.m. 0.20
Buda-Pesth	70	55	o. o	-	Berne	63	*	b. c.	0.20
Hermanstadt	70	43	b. o	-	Lucerne	64	*	b. c.	0.28
Trieste	70	55	b. o	0.04	Coire	57	*	o	0.04
Florence	73	56	o. b	-	St. Gothard	43	*	b	0.12
					Lugano	72	*	b	-

(a) At the British and Irish Stations the readings of the barometer are now corrected for the difference in Gravity between the position of the Station and Latitude 45°. (b) The Sunshine for London given in the table is recorded on the Tower of the Wesleyan Training College, Westminster. The Sunshine entered to Dungeness is recorded at Littlestone-on-Sea; that entered to Portland Bill is recorded at Weymouth. (c) The information relating to weather is indicated by the following letters—b. blue sky; bc. sky half clouded; c. sky three parts clouded; d. drizzling rain; e. wet air without rain falling; f. fog; g. gloomy; h. hail; l. lightning; m. misty (hazy); o. overcast; p. passing showers; q. squally; r. rain; s. snow; t. thunder; u. ugly, threatening; v. visibility, unusual transparency; w. dew; x. hoar frost; z. dust-haze, or smoke.

* AN ASTERISK is inserted in all places for which information is not usually received. † Reports received too late for insertion in Charts.

Received during the 24 hours ended at 9.30 a.m. to-day.

Hour of Observation.	Position.		Reading of Barometer.	Wind.		Weather.	TEMPERATURE.			Sea Dis- turb- ance.
							Air.		Sea.	
	Lat.	Long.		Dry Bulb.	Wet Bulb.					
	°	°	Ins.				°	°	°	

Sept. 18 th & 19 th 1908.	Sunrise G.M.T.	Noon G.M.T.	Sunset G.M.T.
---	-------------------	----------------	------------------

Yarmouth	{	5.32	11.47	6.2
		5.34	11.47	6.0
Greenwich	{	5.40	11.54	6.8
		5.42	11.54	6.6
Wick	{	5.49	12.6	6.24
		5.51	12.6	6.21
Valencia	{	6.20	12.38	6.50
		6.23	12.38	6.48

TERMS OF SUBSCRIPTION for the Daily Weather Report forwarded by Book Post, £1 per annum, payable quarterly in advance.

Single Copies (price 1d) may be obtained after 3 p.m. on the day of issue, at the Meteorological Office, and at the Bookstalls of the following terminus Railway Stations:—Victoria, Charing Cross, King's Cross, St. Pancras, Euston.

FORECASTS OF WEATHER for one day in advance are drawn up at 11 a.m., and between 7 and 8 p.m. The latest forecast can be had by Reply Telegram, on paying at any Post Office in the United Kingdom **Sixpence in addition to the cost of the enquiry and reply Telegram.** Information as to the Terms on which Forecasts can be sent daily, for a long or short period, may be obtained on application.

METEOROLOGICAL OFFICE, 43, VICTORIA STREET, S.W.
(TELEGRAPHIC ADDRESS: WEATHER, LONDON.)

W. N. SHAW, (*Director*).

DAILY WEATHER REPORT OF THE METEOROLOGICAL OFFICE.

Saturday,
19th September 1908

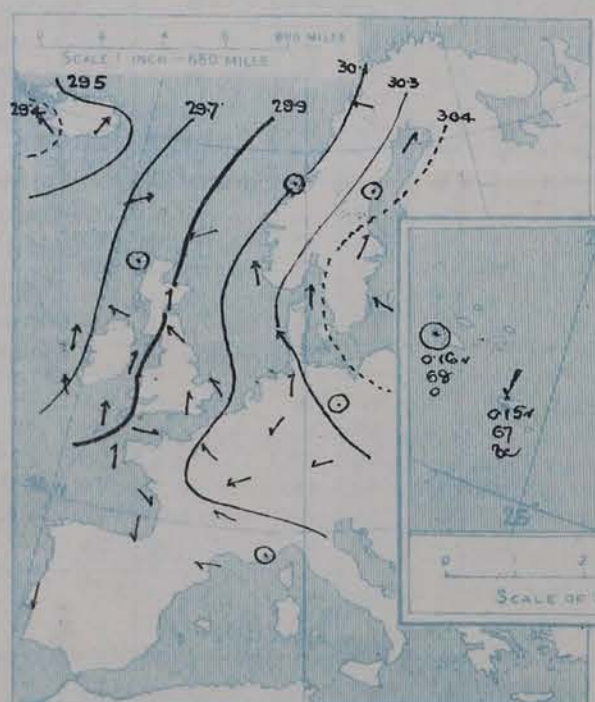
		YESTERDAY EVENING.					THIS MORNING.										PAST 24 HOURS.				
		Barom.	Temp.	Wind.			Barometer.	Temperature.	Wind.								Temp.				
STATIONS.		At 32° Fahr. and M.S.L.	Dry Bulb.	Dir.	Force (0 to 12).	Weather.	At 32° Fahr. and M.S.L.	Change since Yesterday.	Dry Bulb.	Wet Bulb.	Change since Yesterday.	Dir.	Force (0 to 12).	Weather.	Sea (0 to 9).		Max.	Min.	Weather.	Sun-shine	Rain-fall
		Ins.	°				Ins.	Ins.	°	°	°						°	°		Hours.	Ins.
SCANDINAVIA.	Haparanda...	30.38	45	SW	2	o	30.38	+0.4	47	47	+1.3	SW	2	f	x		48	25	x	x	
	Hernösand...	30.36	50	z	0	o	30.39	+0.7	55	52	+7	S	2	bc	x		55	45	x	x	
	Stockholm...	30.49	51	SSW	2	o	30.54	+1.6	54	53	+6	SSW	2	o	x		55	39	x	x	
	Wisby...	30.49	51	SE	2	o	30.57	+2.1	54	50	+1	S	2	b	x		55	43	x	x	
	Karlstad...	30.43	55	z	0	b	30.54	+2.0	52	51	-1	WSW	1	o	x		x	x	x	x	
	Færder (X'lania Fjord)	30.37	57	S	4	o	30.46	+2.0	56	54	-1	S	4	o	2		57	55	x	x	
	Bodö...	30.10	55	ESE	2	c	30.28	+2.0	53	51	+2	SW	4	c	1		59	48	x	x	0.20
ICELAND & FAEROE.	Christiansund...	30.10	60	z	0	c	30.27	+2.7	55	53	o	E	1	m	o		68	52	x	x	
	Skudesnaes...	30.22	58	SSE	6	c	30.28	+1.7	60	56	+2	SE	6	o	4		60	57	o, c	x	
	Reykjavik...	29.35	53	ESE	1	bc	29.61	+1.6	44	x	+2	z	0	b	x		x	x	x	x	
	Blönduós...	29.55	42	E	4	o	29.80	+1.60	32	x	-5	z	0	o	o		x	x	x	x	
BRITISH ISLANDS.	Seydisfjord...	29.48	53	SW	6	c	29.90	+1.87	43	x	-3	z	0	o	x		x	x	x	x	
	Thorshavn...	29.82	53	WSW	5	b	29.86	+1.37	50	x	-1	z	0	f	x		x	x	x	x	
	Sumburgh Head...	29.90	53	NE	1	o	29.98	+1.9	54	53	o	S	3	m	4		56	51	o	x	0.28
	Stornoway...	29.84	56	z	0	b	29.87	+1.15	57	55	+2	SSW	4	o	4		62	52	c, bc, fog, bc, o	6.7	
	Castlebay (Barra Id.)	29.79	56	ENE	4	bm	29.87	+1.1	54	53	o	SW	3	om	4		59	54	cm, o, bc, bc, om	7.0	
	Malin Head...	29.73	60	ESE	3	bc	29.86	+1.0	53	53	o	SSW	3	o	1		64	53	d, c, bc, om, cm	x	0.01
	Blacksod Pt. ...	29.65	61	S	5	bc	29.85	+1.08	55	52	o	SSW	4	eq	3		65	52	bc, cm, o	x	
	Valencia...	29.70	59	SSE	5	o	29.90	+1.2	52	50	-5	SE	1	c	4		64	50	c, o, cm, c	3.6	0.13
	Roche's Point...	29.83	54	S	2	f	29.93	+1.08	54	54	o	SSW	2	o	3		57	53	bc, c, o	x	0.08
	Birr Castle...	29.77	61	S	3	b	29.92	+1.0	54	53	o	S	1	c	x		69	51	b, r, c	8.0	0.11
	Donaghadee...	29.85	57	SSW	2	r	29.94	+1.0	54	53	-2	SSW	2	bc	3		58	54	om, cm, bc	x	0.37
	Liverpool Obsy...	29.93	58	SE	3	o	30.01	+1.06	57	55	+4	SE	2	b	2		59	53	-	x	0.11
	Holyhead...	29.90	60	SSW	3	bc	29.98	+1.09	57	56	-1	SSW	2	bc	1		64	55	cm, bc	x	0.02
	Pembroke (St. Ann's Hd.)	29.90	59	SE	4	o	29.98	+1.08	57	57	o	S	4	bc	5		62	55	og	1.4	0.01
	Scilly (St. Mary's)...	29.87	59	S	4	om	29.94	-0.03	58	57	+1	SSE	3	m	4		61	56	f, cm	0.1	0.02
	Jersey (St. Aubins)...	29.99	65	W	3	bc	30.09	+1.13	60	59	-1	SE	2	o	2		67	56	om, bc, c	3.3	0.01
	Portland Bill...	29.95	61	ESE	2	o	30.05	+1.10	60	60	o	S	1	om	3		65	58	p, c, o	1.8	0.12
	Dungeness...	29.96	65	SE	2	bc	30.06	+1.02	56	55	-5	W	2	m	3		70	55	bc, c, cp, z	8.0	0.01
	Dover...	30.02	69	SE	1	c	30.09	+1.01	60	59	-1	N	1	b	0		75	59	bc, c, o, bc	9.2	
GERMANY, & C.	Wick...	29.89	57	S	4	c	29.93	+1.6	55	54	-2	S	1	o	1		65	54	-	x	
	Nairn...	29.88	62	z	0	o	29.89	+1.2	60	56	+4	z	0	c	1		65	55	bc, bc, og	1.1	0.02
	Aberdeen...	29.96	57	S	1	c	29.99	+1.2	55	54	-2	S	1	bc	2		61	53	c, o, cm, bc	0.9	0.01
	Leith...	29.90	62	E	1	c	29.96	+1.1	58	56	-3	SE	1	c	x		67	55	c, o, c	x	0.01
	North Shields...	29.96	57	SE	3	r	30.00	+1.06	56	55	+3	SSW	2	m	2		59	51	om, r	x	0.16
	Spurn Head...	29.99	58	ESE	3	c	30.05	+1.02	57	56	+7	SSE	2	b	2		61	50	cm, g, op, bc	x	0.01
	Yarmouth...	30.03	61	SE	3	m	30.06	-0.02	58	57	+1	SSW	3	bc	2		70	52	b, m	9.0	
	Clacton-on-Sea...	30.01	62	E	2	c	30.08	+1.02	58	57	-2	W	2	bc	1		66	57	bc, c, bc	8.5	
	Nottingham...	29.97	60	E	2	cm	30.05	+1.04	55	55	+7	SSW	1	om	x		69	48	c, cm	1.4	0.20
	Bath...	29.97	61	SE	2	o	30.07	+1.08	59	58	+4	E	1	o	x		65	55	-	1.2	0.15
FRANCE.	Oxford...	30.00	60	S	1	r	30.10	+1.08	58	57	+8	S	1	o	x		65	50	c, om, c, om, c	x	0.20
	London (St. James's Park)	29.97	65	S	1	og	30.09	+1.05	57	57	+5	z	0	om	x		73	52	o, c, og	3.1	
	The Scaw (Skagen)...	30.38	58	S	4	o	30.45	+1.8	57	55	o	S	3	o	1		59	55	x	x	
	Fanö...	30.31	55	SE	4	bc	30.35	+1.0	55	53	-2	SE	4	bc	x		63	52	x	x	
	Cuxhaven...	30.27	60	SE	1	o	30.32	+1.08	54	52	-4	SSE	4	c	x		63	52	x	x	
	The Helder...	30.13	64	SE	2	b	30.16	0.00	58	56	o	SE	1	b	1		70	57	x	x	
	Brussels...	x	x	x	x	x	30.12	-0.01	61	57	+1	SSE	2	b	x		78	57	x	x	
SPANISH PENIN.	Berlin...	30.36	57	z	0	b	30.42	+1.0	51	49	o	E	3	b	x		64	48	x	x	
	Frankfurt...	30.22	58	NE	2	b	30.27	+1.02	52	46	+3	NE	2	bc	x		72	46	x	x	
	Munich...	30.26	51	E	3	b	30.30	+1.05	46	45	-9	E	3	bc	x		63	39	x	x	
	C. Gris Nez...	29.94	62	SE	2	bc	30.06	+1.01	63	59	+2	z	0	c	0		81	61	x	x	
	La Hève...	29.96	64	SW	2	b	30.12	+1.06	61	57	+6	SW	1	m	1		72	54	x	x	
	Brest...	30.00	61	S	3	o	30.05	+1.09	60	59	+1	SSE	3	o	3		68	57	x	x	
	Lorient...	30.00	63	WSW	2	b	30.02	+1.06	61	61	-1	S	3	c	5		68	59	x	x	
	Rochefort...	30.08	68	NW	3	c	30.13	+1.11	59	59	-4	z	0	f	x		79	57	b, c	x	
	Biarritz...	x	x	x	x	x	x	x	x	x	x	x	x	x	x		x	x	x	x	
	Paris...	30.02	70	ESE	2	b	30.11	+1.01	57	55	o	SE	1	b	x		82	53	x	x	
SPANISH PENIN.	Belfort...	30.05	65	ENE	5	m	30.16	0.00	58	56	+6	ENE	3	m	x		71	52	x	x	
	Lyons...	30.02	69	ESE	1	b	30.16	?	59	56	+8	E	1	b	x		79	54	x	x	
	Nice...	30.08	66	z	0	b	30.25	+1.19	66	60	-3	E	4	bc	3		81	61	x	x	
	Perpignan...	30.06	65	E	1	c	30.16	+1.08	63	63	+2	z	0	o	x		75	59	x	x	
	Sanguinaire...	30.04	70	W	2	b	30.15	+1.10	70	63	o	ESE	3	m	2		79	64	x	x	
SPANISH PENIN.	Corunna...	30.06	68	SW	1	b	29.98	-1.12	60	59	+1	W	1	f	3		53	55	x	x	
	Lisbon...	29.99	67	H	4	b	29.99	-1.07	65	60	o	NNE	1	b	x		81	59	x	x	
	Azores (P. Delgada)...	30.14	68	WNW	1	b	30.15	+1.04	67	63	o	NNE	1	bc	2		73	64	x	x	
	" (Horta)...	30.15	69	z	0	b	30.16	+1.04	68	64	+1	z	0	o	1		77	66	x	x	

SUPPLEMENTARY CHARTS
OF
BAROMETER AND WIND
FOR 7 A.M. AND 6 P.M. YESTERDAY

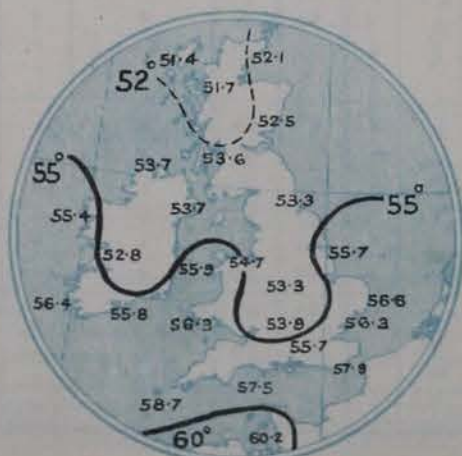
7 A.M. YESTERDAY.



6 P.M. YESTERDAY.



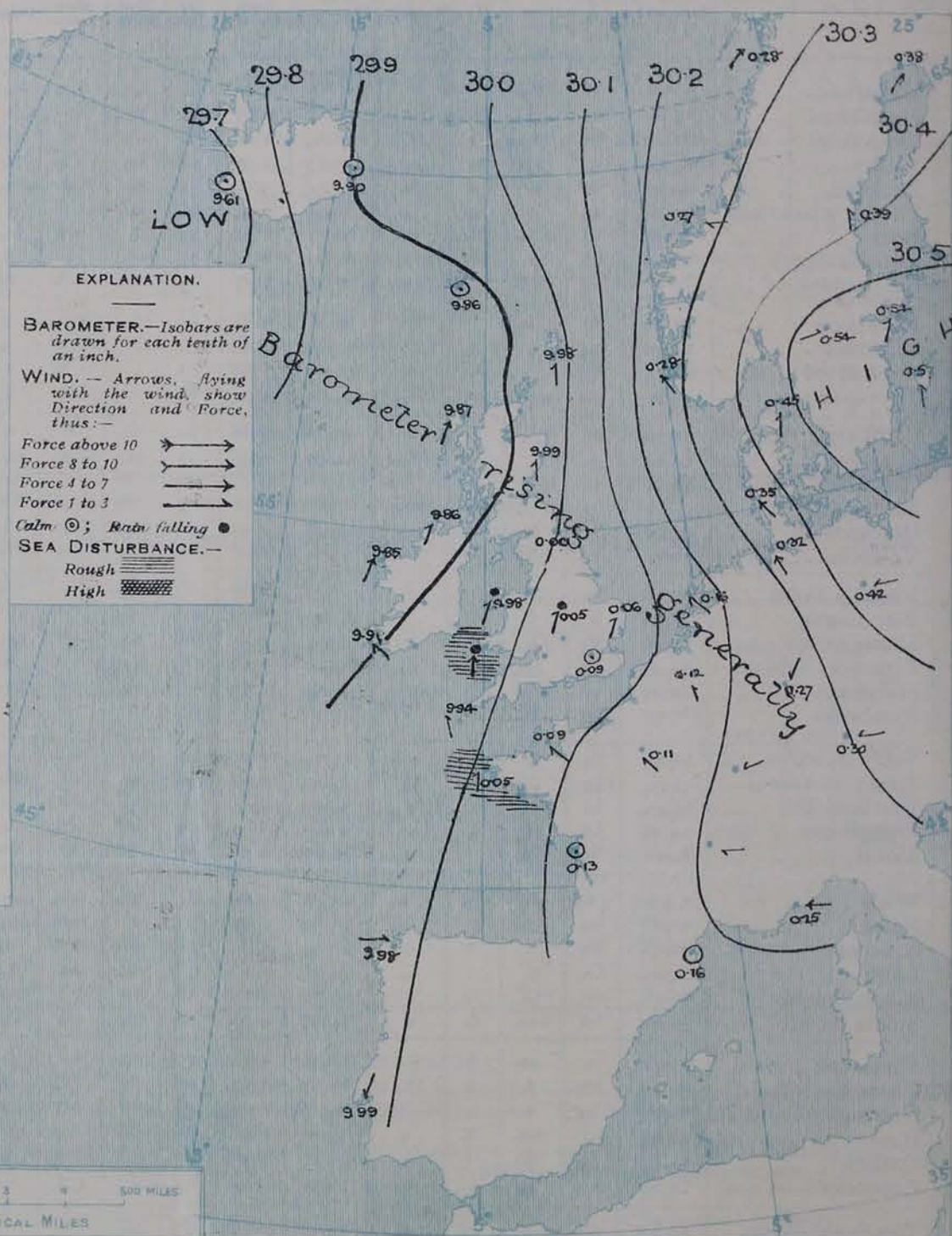
AVERAGES OF TEMPERATURE AT 8 A.M.
FOR THE MONTH OF SEPTEMBER
(Derived chiefly from Observations extending over
the 35 years—1871-1905.)



Saturday,

WEATHER

1. BAROMETER, WIND AND SEA AT 7 A.M. TO-DAY.



NOTES ON THE GENERAL SITUATION AT 7 A.M.

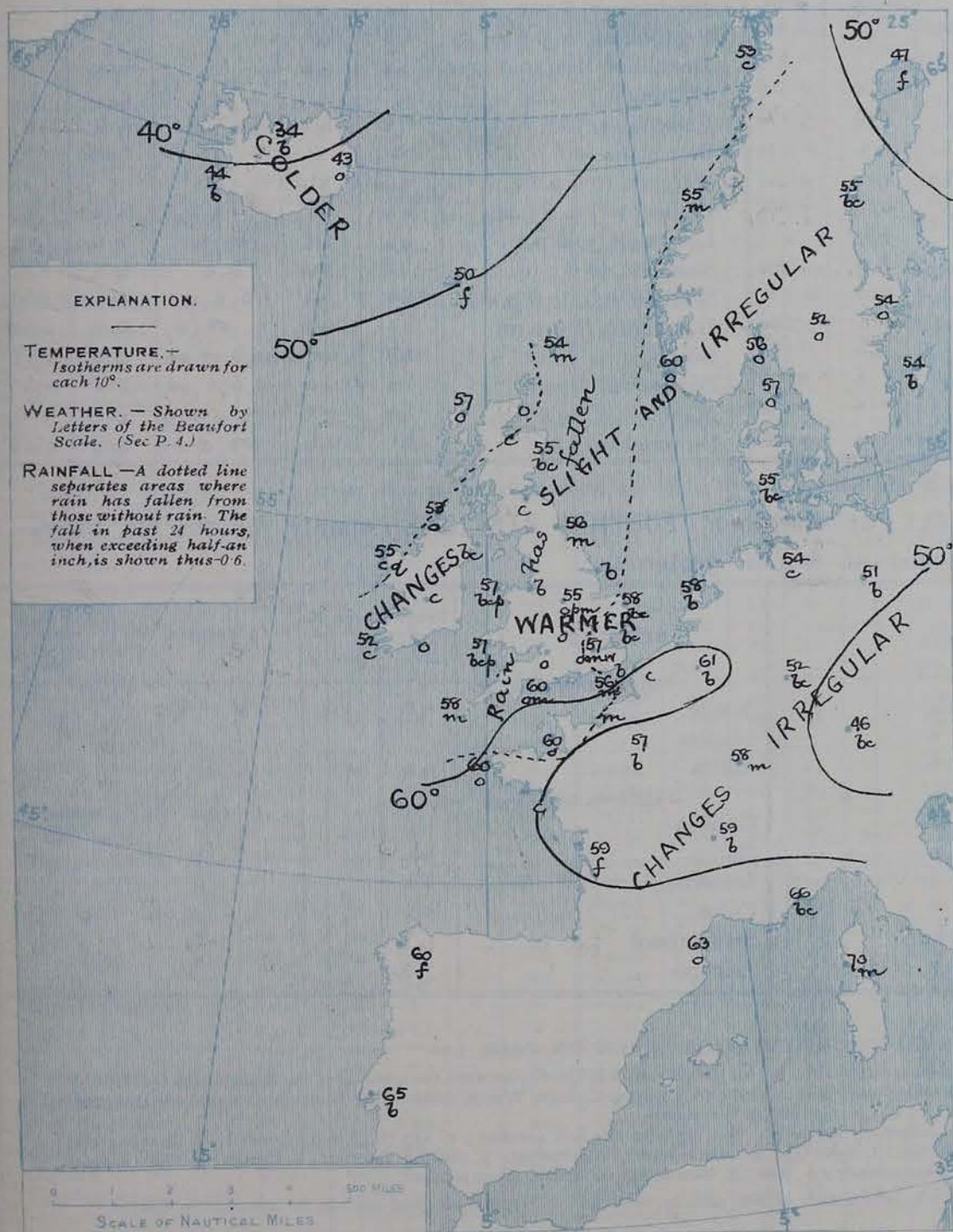
The anticyclone noticed yesterday over northern and central Europe is increasing in intensity, the readings of the barometres over the Baltic and the south of Sweden being now above 30.5 ins. The depression over the Icelandic region continues to disperse, and the barometres is at present rising over the whole of our area.

The wind shows a general circulation round the area of high pressure being easterly in Germany, south-easterly over the North Sea, and southerly over the greater part of the United Kingdom, but south-westerly in the north of Scandinavia; in force it is light or moderate. Temperature has risen over England, but has changed rather irregularly elsewhere. Over the United Kingdom the readings now range from 60° at a few of our south coast stations and at Kairn to a little below 55° in Ireland. The Continental values are mostly between 55° and 60°. The weather is fair or fine over Western Europe as a whole, but is dull in several parts of the United Kingdom with local showers in Wales and central England. The sea is moderate or slight generally, but rather rough at Pembroke and Lorient.

CHARTS

19th September, 1908.

2. TEMPERATURE AND WEATHER AT 7 A.M. TO-DAY.



FORECASTS

For the 24 hours commencing at
NOON TO-DAY.

For the positions of the DISTRICTS indicated by the numbers 0-11—see map at foot.

- 0 { Southerly winds, light or moderate; mild, cloudy, some rain in west.
- 1 { Southerly and South-Easterly winds light; mild, fair generally, but slight showers locally.
- 2 {
- 3 { Variable breezes, finally Easterly;
- 4 { fair and warm in day time, cool at night, with local mists or fogs.
- 5 {
- 6 { Same as Nos. 1 and 2.
- 7 { Southerly and South-Easterly winds light or moderate; fair, mild.
- 8 {
- 9 { Western Part. { Southerly winds, freshening; fair at first, some rain later.
Eastern Part. {
- 10 { Eastern Part. { Same as Nos. 7 and 8.
Western Part. { Same as No. 9 Western Part.

WESTERN CHANNEL AND BAY.

Light to moderate southerly and south-easterly winds, and a moderate sea. Fair generally, but showing in places.

NOTES ON YESTERDAY'S WEATHER

During yesterday the thermometers rose to 70° and upwards at several of our southern and eastern stations, and to 75° at Folkestone and Dover, on some parts of our western and northern coasts it did not reach 60°. Between eight and nine hours of bright sunshine were recorded on the east and south-east coasts of England, but in most other localities the duration was small. Rain has fallen at all but a few of our eastern and south-eastern stations; a solar halo was seen yesterday at Oxford.

GENERAL INFERENCE FROM THE 7 A.M. OBSERVATIONS.

The Continental anticyclone appears to be extending westwards, and although local showers are probable today in some parts of our northern districts, the weather is likely to be generally fair, with high day temperatures, but with cool night readings. On our extreme western coasts the conditions may still be affected by depressions moving over the Atlantic.

FORECAST DISTRICTS.

Those portions of the Coasts upon which the Warning Signals are at present flying are indicated thus:—

Signals hoisted yesterday.

Signals hoisted this morning.

South Cone.
North Cone.

South Cone.
North Cone.



McBride

Issued

September 19th, 1908.

STATIONS.	TEMPERATURE F.		Weather.	Sunshine.	Rainfall.	STATIONS.	TEMPERATURE F.		Weather.	Sunshine.	Rainfall.
	Max.	Min.					Max.	Min.			
Stratbeffer	64	49	*	Hrs. 3.0	Ins. -	+ Worthing, to 6 p.m. ...	66	47	c	Hrs. 4.6	Ins. -
Stonehaven	*	*	*	1.3	0.01	+ Brighton, to 6 p.m. ...	69	50	*	6.4	-
Dublin (City), to 4 p.m....	63	58	c, or, bc	*	0.35	Eastbourne, to 6 p.m. ...	68	47	*	?	-
Rossall Beach, to 6 p.m....	61	52	c, or, i	*	0.06	Bexhill-on-Sea, to 9 p.m.	68	56	b	7.5	-
Blackpool, to 9 p.m. ...	61	51	0, or	0.0	0.08	Hastings	*	*	*	8.1	*
Southport, to 9 p.m. ...	60	51	c, or, 0	0.0	0.12	+ Folkestone, to 6 p.m. ...	75	49	bc, b, bc	8.6	-
+ Rhyl, to 6 p.m.	65	58	*	0.2	0.13	Ramsgate, to 6 p.m. ...	*	*	*	7.8	-
+ Colwyn Bay, to 6 p.m. ...	63	56	bc, r, bc	0.0	0.04	Margate, to 6 p.m.	74	54	b	7.2	-
Llandudno, to 9 p.m. ...	65	57	bc, c, dp, 0	0.0	0.02	Felixstowe, to 6 p.m. ...	66	61	*	8.3	-
Bettws-y-Coed, to 6 p.m.	65	53	c, 0	0.0	*	Lowestoft, to 6 p.m. ...	66	55	bc, c	8.4	-
Towyn, to 6 p.m.	67	59	0, p, c	0.4	0.02	Skegness, to 6 p.m....	68	54	b, c	6.2	-
Aberystwyth, to 6 p.m. ...	65	59	*	1.0	0.08	Scarborough, to 9 p.m. ...	68	51	0, c, 0	4.1	0.04
Plymouth, to 9 p.m. ...	62	55	0, or, 0	0.0	0.04	Harrogate, to 6 p.m. ...	63	48	c, or, 0	0.0	0.19
Torquay, to 6 p.m.	64	55	*	1.3	0.16	Buxton	66	47	bc, b, or, or	0.5	0.13
+ Weymouth, to 6 p.m. ...	66	54	c, or, bc	1.8	0.12	Darwen, to 9 p.m.	60	49	c, 0, r, or	0.0	0.37
+ Bournemouth, to 6 p.m.	65	46	or, b	1.8	0.06	Manchester, to 9 p.m. ...	65	58	b, 0, or, 0	0.0	0.14
Southsea, to 6 p.m....	67	46	*	1.7	0.03	Birmingham, to 9 p.m....	61	46	or, 0	0.1	0.16

TEMPERATURE, WEATHER, and RAINFALL at additional FOREIGN STATIONS, mainly for the 24 hours ended at 8 a.m. yesterday.

NOTES REFERRING TO INFORMATION GIVEN ON PAGE 1:—

- | Hour of
Observation. | Position. | | Reading
of
Barometer. | Wind. | | Weather. | TEMPERATURE. | | | Sea
Dis-
turb-
ance. | Sept. 10 th 9.20 th 1908. | Sunrise
G.M.T. | Noon
G.M.T. | Sunset
G.M.T. |
|-------------------------|-----------|-------|-----------------------------|--------|--------|----------|--------------|--------------|------|-------------------------------|---|-------------------|----------------|------------------|
| | Lat. | Long. | | Direc. | Force. | | Air. | | Sea. | | | | | |
| | | | | | | | Dry
Bulb. | Wet
Bulb. | | | | | | |
| | ° | ° | Ins. | | | | ° | ° | ° | | | | | |
| | | | | | | | | | | | Yarmouth | 5.34
5.36 | 11.47
11.46 | 6.0
5.57 |
| | | | | | | | | | | | Greenwich | 5.42
5.44 | 11.54
11.53 | 6.6
6.2 |
| | | | | | | | | | | | Wick | 5.51
5.53 | 12.6
12.5 | 6.21
6.18 |
| | | | | | | | | | | | Valencia | 6.22
6.24 | 12.35
12.34 | 6.48
6.45 |

W. N. SHAW, (*Director*).

DAILY WEATHER REPORT OF THE METEOROLOGICAL OFFICE.

Sunday.
20th September, 1908

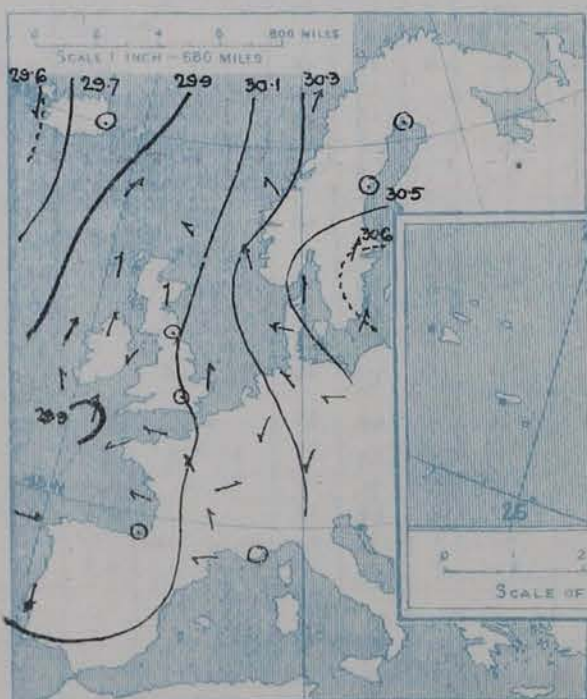
STATIONS.		YESTERDAY EVENING.					THIS MORNING.										PAST 24 HOURS.				
		Barom.	Temp.	Wind.			Barometer.	Temperature.			Wind.						Temp.				
		At 32° Fahr. and M.S.L.	Dry Bulb.	Dir.	Force (0 to 12).	Weather.	At 32° Fahr. and M.S.L.	Change since Yesterday.	Dry Bulb.	Wet Bulb.	Change since Yesterday.	Dir.	Force (0 to 12).	Weather.	Sea (0 to 9).		Max.	Min.	Weather.	Sun-shine	Rainfall
		Ins.	°				Ins.	Ins.	°	°	°						°	°		Hours.	Ins.
SCANDINAVIA.	Haparanda...	30.40	45	2	0	f	30.44	+06	47	45	0	2	0	f	x	48	34	x	x	-	-
	Hernösand...	30.46	49	2	0	b	30.49	+10	46	46	-9	2	0	f	x	59	46	x	x	-	-
	Stockholm...	30.61	50	SW	1	b	30.63	+09	53	50	-1	SW	2	b	x	61	50	x	x	-	-
	Wisby...	30.63	47	SW	2	b	30.66	+09	52	49	-2	SSE	2	b	x	57	45	x	x	-	-
	Karlstad...	30.59	51	2	0	bc	30.63	+09	52	51	0	2	0	f	x	x	x	x	x	-	-
	Færder (X'ania Fjord)	30.54	55	2	0	o	30.58	+12	55	53	-1	SSE	2	b	x	57	55	x	x	-	-
	Bodö...	30.57	53	SW	4	r	30.39	+11	55	53	+2	E	2	o	1	?	50	x	x	0.12	-
ICELAND & FAEROE.	Christiansund...	30.29	60	SE	1	o	30.34	+07	55	53	0	SE	1	b	1	60	52	x	x	0.04	-
	Skudesnaes...	30.35	59	SSE	6	o	30.39	+11	57	53	-3	SSE	4	b	4	63	54	c. o	x	-	-
	Reykjavik...	29.55	52	N	1	c	29.62	+01	44	x	0	2	0	b	x	x	x	x	x	-	-
	Blönduos...	29.72	46	NE	2	bc	29.76	-04	50	x	+18	2	0	b	x	x	x	x	x	-	-
BRITISH ISLANDS.	Seydisfjord...	29.79	46	2	0	o	29.76	-14	48	x	+5	2	0	c	x	x	x	x	x	-	-
	Thorshavn...	29.98	53	SW	1	r	29.99	+13	49	x	-1	S	3	o	x	x	x	x	x	-	-
	Sumburgh Head...	30.06	54	SE	3	m	30.10	+12	53	53	-1	S	3	f	4	58	51	o. m	x	0.01	-
	Stornoway...	30.00	54	SSW	3	o	29.97	+10	53	53	-4	2	0	r	0	58	50	adm. opm	0.1	0.44	-
	Castlebay (Barra Id.)	30.00	54	ESE	2	o	29.96	+09	52	50	-2	NNE	2	rm	3	57	51	om. c. om	2.8	0.35	-
	Malin Head...	29.96	58	SSW	1	c	29.94	+08	52	52	-1	S	1	rgm	1	62	51	bc. um	x	0.48	-
	Blacksod Pt. ...	29.95	56	SSW	4	bcq	29.96	+11	55	53	0	SSW	1	b	2	59	48	bcq. bcp	1	0.06	-
	Valencia...	29.95	59	S	2	o	29.97	+07	46	45	-6	ENE	1	bc	4	62	44	bc. or. bc	4.0	0.13	-
	Roche's Point...	29.97	56	SE	1	rf	29.93	-00	51	50	-3	NNW	3	bc	2	57	51	cf. dm. r. c	x	0.53	-
	Birr Castle...	29.95	61	2	0	r	29.94	+02	51	50	-3	W	1	o	x	63	49	c. r	0.5	1.13	-
GERMANY, & C.	Donaghadee...	30.03	58	SSW	2	c	29.97	+03	57	56	+3	SSE	1	m	1	61	54	bm. om. c	x	0.14	-
	Liverpool Obsy...	30.06	63	ESE	2	b	29.98	-03	58	57	-1	ESE	3	o	2	68	57	b. bc. o	5.6	-	-
	Holyhead...	30.04	59	NE	1	c	29.93	-05	58	57	-1	2	0	o	0	64	56	cm. c	x	-	-
	Pembroke (St. Ann's Hd.)	30.01	59	SE	3	o	29.90	-08	58	58	+1	SE	4	rg	3	61	57	bcp. c. org	2.4	1.11	-
	Scilly (St. Mary's)	29.98	60	S	3	o	29.94	-06	57	56	-1	WNW	3	op	3	62	55	f. o	0.0	0.38	-
	Jersey (St. Aubins)	30.05	64	ESE	2	c	29.94	-15	62	61	+2	W	1	o	1	67	59	om. cg. bm	4.3	0.01	-
	Portland Bill...	30.07	60	E	2	c	29.93	-12	61	61	+1	ESE	1	o	3	63	59	c	0.5	0.23	-
	Dungeness...	30.09	65	E	2	c	30.01	-05	63	61	+7	E	2	bc	2	70	55	c. bc. baw	10.3	-	-
	Dover...	30.13	63	N	1	b	30.05	-04	61	60	+1	ESE	1	bc	0	70	59	b. berm	8.5	-	-
	Wick...	30.02	55	S	3	bc	30.03	+10	54	53	-1	S	3	bc	3	64	48	-	x	-	-
FRANCE.	Nairn...	30.00	64	2	0	c	30.01	+12	54	52	-6	2	0	c	0	72	50	bc. b. cw	4.9	-	-
	Aberdeen...	30.07	59	S	1	bc	30.07	+08	54	54	-1	S	2	bc	2	68	50	bc. bcg. mw	6.6	-	-
	Leith...	30.05	62	SW	1	b	30.02	+06	56	54	-2	SE	1	o	x	68	52	c. bc. b	x	-	-
	North Shields...	30.07	64	2	0	m	30.04	+04	56	55	0	SE	2	cmw	2	71	53	c. m	x	-	-
	Spurn Head...	30.12	59	SSE	2	b	30.04	-01	57	56	0	SE	2	m	2	67	56	bc. berm	x	-	-
	Yarmouth...	30.12	60	S	2	m	30.08	+02	58	58	0	SE	3	m	2	66	57	m	5.5	-	-
	Clacton-on-Sea...	30.12	63	ESE	1	bc	30.05	-03	61	60	+3	ESE	3	bc	3	69	57	bc. bcg	9.2	-	-
	Nottingham...	30.10	63	ESE	1	bc	30.01	-04	56	56	+1	E	1	bw	x	71	53	bc. m	6.6	-	-
	Bath...	30.10	62	SE	1	b	29.96	-11	59	59	0	E	1	r	x	68	54	-	2.2	0.10	-
	Oxford...	30.11	60	SW	1	bc	29.98	-12	64	62	+6	SE	1	o	x	71	54	om. cm. bcw	x	-	-
GERMANY, & C.	London (St. James's Park)	30.09	65	2	0	bc	30.01	-08	59	58	+2	ENE	1	bc	x	71	57	c. bc. b	5.3	-	-
	The Scaw (Skagen)	30.51	57	S	3	b	30.55	+10	55	53	-2	SSE	3	o	1	61	54	x	x	-	-
	Fanö...	30.40	57	ESE	4	b	30.42	+07	53	52	-2	ESE	4	b	x	64	50	x	x	-	-
	Cuxhaven...	30.33	61	SE	4	b	30.37	+05	53	51	-1	SE	4	b	x	64	50	x	x	-	-
FRANCE.	The Helder...	30.20	64	SE	2	b	30.19	+03	58	54	0	ESE	3	b	1	68	57	x	x	-	-
	Brussels...	x	x	x	x	x	30.11	-01	59	55	-2	SE	1	b	x	79	54	x	x	-	-
	Berlin...	30.44	57	E	2	b	30.48	+06	48	45	-3	ESE	3	b	x	64	45	x	x	-	-
	Frankfurt...	30.27	55	NE	2	bc	30.30	+03	52	46	0	NE	2	bc	x	72	46	x	x	-	-
SPANISH PENIN.	Munich...	30.33	48	NE	3	b	30.32	+02	45	45	-1	E	5	o	x	61	39	x	x	-	-
	C. Gris Nez...	30.09	63	E	2	bc	30.01	-05	62	62	-1	SE	2	m	1	75	59	x	x	-	-
	La Heve...	30.12	66	N	1	m	29.99	-13	61	57	0	E	3	m	2	75	54	x	x	-	-
	Brest...	30.01	66	SE	2	c	29.95	-10	60	60	0	SSW	3	m	5	72	60	x	x	0.59	-
GERMANY, & C.	Lorient...	29.95	67	E	5	o	29.94	-08	63	63	+2	SSW	3	f	5	70	61	x	x	0.91	-
	Rochefort...	29.99	76	ESE	2	bc	30.03	-10	66	63	+7	W	4	b	x	82	59	b. bc	x	-	-
	Biarritz...	29.97	68	2	0	o	30.09	+07	67	65	+1	SW	3	bc	2	82	64	x	x	0.28	-
	Paris...	30.10	70	SE	1	b	30.06	-05	61	57	+4	SSE	2	b	x	80	57	x	x	-	-
FRANCE.	Belfort...	30.14	68	WSW	3	m	30.21	+05	50	50	-8	E	2	f	x	77	49	x	x	-	-
	Lyons...	30.13	69	SSE	1	b	30.17	?	60	55	+1	S	1	b	x	80	57	x	x	-	-
	Nice...	30.22	66	2	0	c	30.23	-02	64	59	-2	2	0	b	1	73	57	x	x	-	-
	Perpignan...	30.13	67	E	2	o	30.11	-05	68	66	+5	NE	2	b	x	73	63	x	x	-	-
SPANISH PENIN.	Sanguinaire...	x	x	x	x	x	x	x	x	x	x	x	x	x	x	x	x	x	x	-	-
	Corunna...	30.01	59	W	1	o	30.18	+20	61	58	+1	W	1	o	6	68	57	x	x	0.04	-
	Lisbon...	30.04	67	N	5	b	30.11	+12	65	60	0	N	4	b	x	77	61	x	x	-	-
	Azores (P. Delgada)...	30.21	66	NNE	1	b	30.21	+06	68	64	+1	2	0	b	2	75	64	x	x	-	-
SPANISH PENIN.	(Horta)...	30.20	67	2	0	b	30.18	+02	68	65	0	WSW	3	b	2	77	67	x	x	-	-
	x	x	x	x	x	x	x	x	x	x	x	x	x	x	x	x	x	x	x	-	-

SUPPLEMENTARY CHARTS
OF
BAROMETER AND WIND
FOR 7 A.M. AND 6 P.M. YESTERDAY

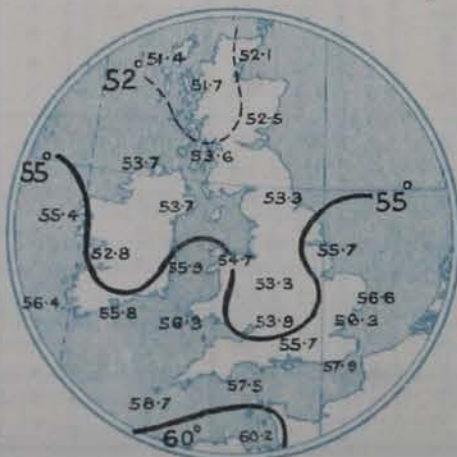
7 A.M. YESTERDAY



6 P.M. YESTERDAY

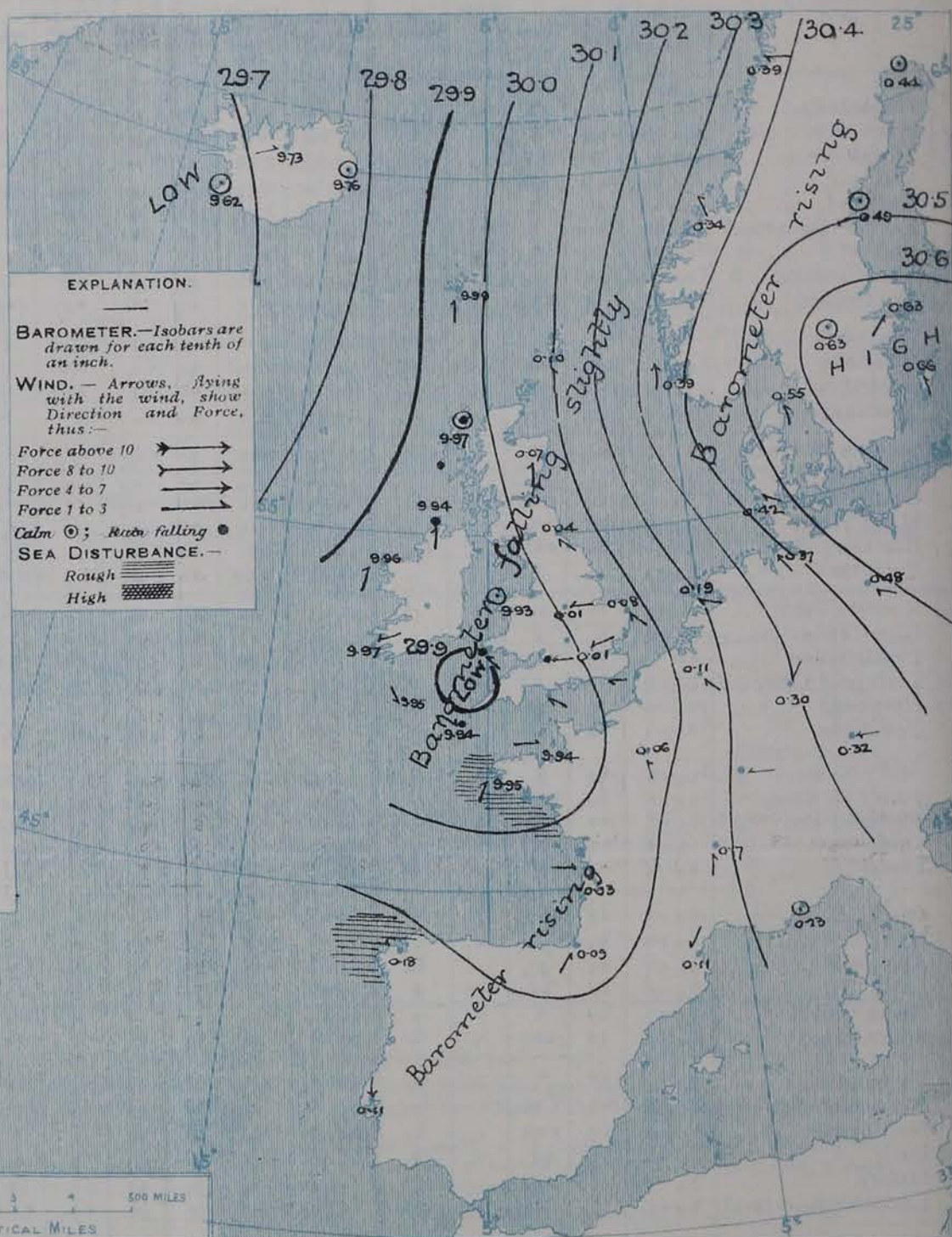


AVERAGES OF TEMPERATURE AT 8 A.M.
FOR THE MONTH OF SEPTEMBER
(Derived chiefly from Observations extending over
the 35 years—1871-1905.)



Sunday, WEATHER

1. BAROMETER, WIND AND SEA AT 7 A.M. TO-DAY.



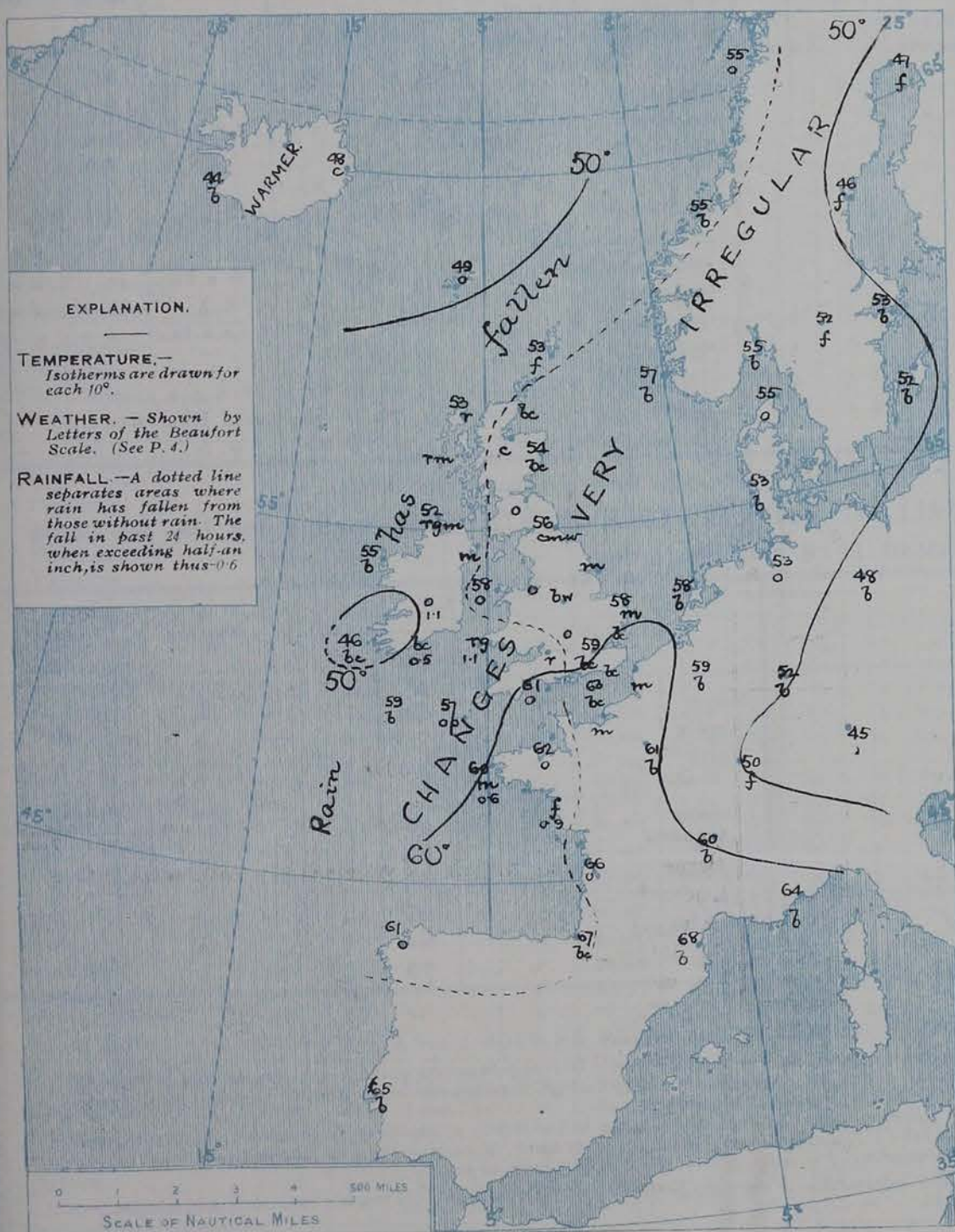
NOTES ON THE GENERAL SITUATION AT 7 A.M.

The barometer is now above 30.6 ins. in an anticyclone over southern Sweden, whence the readings decrease to below 29.4 ins. in a shallow depression over the Humber Channel, and to below 29.7 ins. in a larger system to the west of Iceland. The changes in pressure are slight and somewhat irregular.

The general current of wind over these Islands and their neighbourhood is Southerly to South-easterly, but in the south-west a circulation around the baric minimum prevails. At many stations in Iceland and Scandinavia calms are reported. Temperature has changed rather irregularly. It is still above the average in most parts of Great Britain, and the lowest reading in these Islands is 46° at Valencia. The state of the sky varies greatly. Over the major portion of the Continent and at some of our own stations there is little cloud, but in many parts of these Islands the weather is overcast, and rain is falling at Bath and some stations in the south-west and north-west. Fog prevails at Lorient, Sumburgh Head, and in Sweden, and mist on the east coast of England.

CHARTS 20th September, 1908.

2. TEMPERATURE AND WEATHER AT 7 A.M. TO-DAY.



NOTES ON YESTERDAY'S WEATHER

During yesterday the thermometer rose to 70° or rather higher in many English and Scottish localities, and the minimum readings of the night were also high. Rain has fallen very generally in the west and south-west of this country and in Brittany, about 0.5 ins. at Malin Head and Roches Point, 1.1 in. at Birr Castle and Pembroke, and 0.9 in. at Lorient. A considerable amount of bright sunshine was recorded in the east and south-east, but elsewhere the day was mostly cloudy or overcast.

GENERAL INFERENCE FROM THE 7 A.M. OBSERVATIONS.

FORECASTS

For the 24 hours commencing at
NOON TO-DAY.

For the positions of the districts indicated by the numbers 0-11—see map at foot.

0

1

2

3

4

5

6

7

8

9

10

11 WESTERN CHANNEL AND BAY.

None issued.

FORECAST DISTRICTS.

Those portions of the Coasts upon which the Warning Signals are at present flying are indicated thus:—

Signals hoisted yesterday.

Signals hoisted this morning.

South Cone.

North Cone.

South Cone.

North Cone.



None

issued.

TEMPERATURE, WEATHER, SUNSHINE AND RAINFALL FOR YESTERDAY.

STATIONS.	TEMPERATURE F.		Weather.	Sunshine. Hrs.	Rainfall. Ins.	STATIONS.	TEMPERATURE F.		Weather.	Sunshine. Hrs.	Rainfall. Ins.
	Max.	Min.					Max.	Min.			
Strathpeffer	60	53	*	2.8	-	+ Worthing, to 6 p.m. ...	69	53	m, c, m	4.4	Ins.
Stonehaven	62	53	*	7.9	0.06	+ Brighton, to 6 p.m. ...			*		
Dublin (City), to 4 p.m....	63	50	b, c, p, bc	*	0.01	+ Eastbourne, to 6 p.m. ...			*		
Rossall Beach, to 6 p.m....	69	55	c, b, m, cm	*	0.03	Bexhill-on-Sea, to 9 p.m.	68	59	b	8.7	-
Blackpool, to 9 p.m. ...	68	55	c	7.9	-	+ Hastings	*	*	*	9.1	-
Southport, to 9 p.m. ...	68	56	c, b, c, b	6.7	-	+ Folkestone, to 6 p.m. ...	73	57	b, c, b, bc	9.0	-
+ Rhyl, to 6 p.m.			*	9.4	-	+ Ramsgate, to 6 p.m. ...	*	*	*	8.1	-
+ Colwyn Bay, to 6 p.m. ...	69	58	*	8.3	-	Margate, to 6 p.m. ...	74	61		7.6	-
Llandudno, to 9 p.m. ...	72	56	c, bc, b	9.0	-	Felixstowe, to 6 p.m. ...	68	62		8.3	-
Bettws-y-Coed, to 6 p.m.					*	Lowestoft, to 6 p.m. ...	72	57		6.0	-
Towyn, to 6 p.m.	68	58	b, c, b, c	8.8	-	Skegness, to 6 p.m....	66	56	r, b, bc	10.1	0.02
Aberystwyth, to 6 p.m....	66	60	*	7.0	-	Scarborough, to 9 p.m. ...	76	56	c, b	10.3	0.33
Plymouth, to 9 p.m. ...	65	57	c, r, f, c, b	1.0	0.10	Harrogate, to 6 p.m. ...	70	53	r, c, b, bc, c	6.0	0.31
Torquay, to 6 p.m. ...	66	56	*	5.0	0.02	Buxton			*		
+ Weymouth, to 6 p.m. ...	64	57	m, c, c	0.5	0.02	Darwen, to 9 p.m. ...	66	54	c, b, c, v	5.5	-
+ Bournemouth, to 6 p.m.	70	56	f, c, b	3.3	-	Manchester, to 9 p.m. ...	70	60	c, bc, b, c, b	4.0	-
Southsea, to 6 p.m....			*			Birmingham, to 9 p.m....	65	55	c, c	1.6	-

† At this station the amount of Bright Sunshine given is for the whole day, ending with sunset.

TEMPERATURE, WEATHER, and RAINFALL at additional FOREIGN STATIONS, mainly for the 24 hours ended at 8 a.m. yesterday.

STATIONS.		TEMPERATURE F.		WEATHER.	RAIN. — Ins.	STATIONS.		TEMPERATURE F.		WEATHER.	RAIN. — Ins.
19th Sept. 1908.		Max.	Min.					Max.	Min.		
Flushing	68	57	c, m	—		Rome	79	59	b	—	
Aix-la-Chapelle	79	54	b, c	—		Naples	76	61	b	—	
Copenhagen	59	54	b, c, b	—		Malta	80	70	c	—	
Oxö (Christiansand)	59	55	o	—		18th Sept. 1908.		1 p.m.			Measured 7 a.m.
St. Petersburg	52	39	b, o	—		Geneva	66	*	b		
Vienna	61	45	b, c, c	—		Berne	66	*	b		
Buda-Pesth	68	54	b	—		Lucerne	64	*	b		
Hermanstadt	52	46	o	0.20		Coire	68	*	b		
Trieste	72	57	b	—		St. Gothard	55	*	b		
Florence	79	56	b	—		Lugano	73	*	b		

NOTES REFERRING TO INFORMATION GIVEN ON PAGE 1:—

- (a) At the British and Irish Stations the readings of the barometer are now corrected for the difference in Gravity between the position of the Station and Latitude 45°. (b) The Sunshine for London given in the table is recorded on the Tower of the Wesleyan Training College, Westminster. The Sunshine entered to Dungeness is recorded at Littlestone-on-Sea; that entered to Portland Bill is recorded at Weymouth. (c) The information relating to weather is indicated by the following letters—b. blue sky; bc. sky half clouded; c. sky three parts clouded; d. drizzling rain; e. wet air without rain falling; f. fog; g. gloomy; h. hail; l. lightning; m. misty (hazy); o. overcast; p. passing showers; q. squally; r. rain; s. snow; t. thunder; u. ugly, threatening; v. visibility, unusual transparency; w. dew; x. hoar frost; z. dust-haze, or smoke.

* AN ASTERISK is inserted in all places for which information is not usually received. † Reports received too late for insertion in Charts.

WIRELESS TELEGRAMS FROM SHIPS OF H.M. NAVY.

Received during the 24 hours ended at 9.30 a.m. to-day.

Hour of Observation.	Position.		Reading of Barometer.	Wind.		Weather.	TEMPERATURE.			Sea Dis- turb- ance.
	Lat.	Long.		Direc.	Force.		Air.	Sea.		
							Dry Bulb.		Wet Bulb.	
	°	°	Ins.				°	°	°	

TABLE SHOWING THE GREENWICH TIMES OF SUNRISE,
NOON, AND SUNSET, FOR STATIONS IN THE
UNITED KINGDOM, TO-DAY AND TO-MORROW.

20th 21st... Sept. 1908.	Sunrise G.M.T.	Noon G.M.T.	Sunset G.M.T.
Yarmouth	5 ^h 36	11 46	5 ^h 57
	5 ^h 39	11 46	5 ^h 54
Greenwich	5 ^h 44	11 53	6 3
	5 ^h 46	11 53	6 1
Wick	5 ^h 53	12 5	6 18
	5 ^h 55	12 5	6 15
Valencia	6 24	12 34	6 45
	6 27	12 34	6 42

TERMS OF SUBSCRIPTION for the Daily Weather Report forwarded by Book Post, £1 per annum, payable quarterly in advance.
Single Copies (price 1d.) may be obtained on application to the Editor.

Single Copies (price 1d) may be obtained after 3 p.m. on the day of issue, at the Meteorological Office, and at the Bookstalls of the following terminus Railway Stations:—Victoria, Charing Cross, King's Cross, St. Pancras, Euston.

FORECASTS OF WEATHER for one day in advance are drawn up at 11 a.m., and between 7 and 8 p.m. The latest forecast can be had by Reply Telegram, on paying at any Post Office in the United Kingdom **Sixpence in addition to the cost of the enquiry and reply Telegram.** Information as to the Terms on which Forecasts can be sent daily, for a long or short period, may be obtained on application.

METEOROLOGICAL OFFICE, 63, VICTORIA STREET, S.W.
(TELEGRAPHIC ADDRESS: WEATHER, LONDON.)

W. N. SHAW, (*Director*).

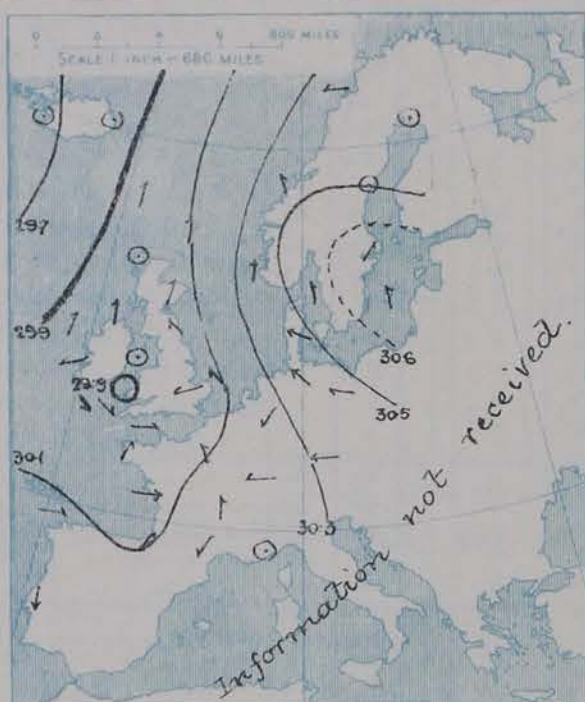
DAILY WEATHER REPORT OF THE METEOROLOGICAL OFFICE.

Monday,
21st September 1908

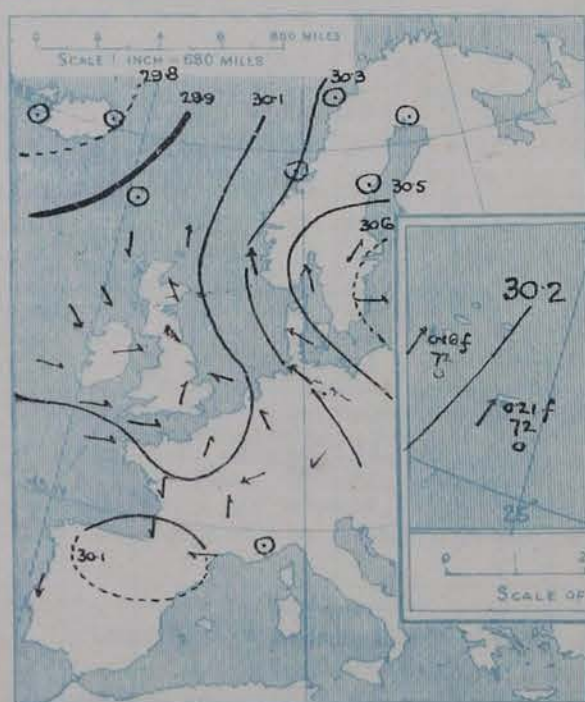
STATIONS.		YESTERDAY EVENING.					THIS MORNING.										PAST 24 HOURS.				
		Barom.	Temp.	Wind.			Barometer.	Temperature.			Wind.						Temp.				
		At 32° Fahr. and M.S.L.	Dry Bulb.	Dir.	Force (0 to 12).	Weather.	At 32° Fahr. and M.S.L.	Change since Yesterday.	Dry Bulb.	Wet Bulb.	Change since Yesterday.	Dir.	Force (0 to 12).	Weather.	Sea (0 to 9).		Max.	Min.	Weather.	Sun-shine	Rainfall
SCANDINAVIA.	Haparanda...	Ins.	°			f	Ins.	Ins.	°	°	°	SW	2	f	x		52	34		Hours.	Ins.
	Hernösand...	30.46	45	2	0	f	30.33	-1.11	47	47	0	S	4	c	x		57	43		x	-
	Stockholm...	30.47	48	2	0	b	30.39	-1.10	52	50	+6	S	4	c	x		61	46		x	-
	Wisby...	30.60	48	SW	2	b	30.57	-0.06	49	48	-4	SW	2	b	x		54	32		x	-
	Karlstad...	30.62	48	W	2	b	30.58	-0.08	51	48	-1	2	0	b	x		x	x		x	-
	Färder (X'iania Fjord)	30.58	49	2	0	b	30.55	-0.08	45	44	-7	2	0	c	x		x	x		x	-
	Bodö...	30.54	54	2	0	b	30.49	-0.09	54	51	-1	SE	2	b	2		55	54		x	-
	Christiansund...	30.37	52	2	0	b	30.16	-2.3	57	52	+2	E	2	b	2		57	50		x	-
ICELAND & FAEROE.	Thorshavn...	30.29	58	2	0	b	30.21	-1.3	53	50	-2	2	0	b	1		66	48		x	-
	Skudesnaes...	30.34	58	SSE	6	b	30.29	-1.10	54	50	-3	SSE	6	b	4		63	50		x	-
	Reykjavik...	29.74	51	2	0	b	29.71	+0.09	47	x	-3	S	4	o	x		x	x		x	x
	Blöndufos...	29.75	45	NE	1	b	29.81	+0.05	45	x	-5	S	3	c	x		x	x		x	x
BRITISH ISLANDS.	Seydisfjord...	29.77	51	2	0	c	29.85	+0.09	43	x	-5	2	0	b	x		x	x		x	x
	Thorsbavn...	29.92	50	2	0	r	30.04	+0.05	49	x	0	W	4	c	x		x	x		x	x
	Sumburgh Head...	30.04	54	S	6	b	30.08	-0.02	53	53	0	S	1	o	5		56	52		b, o	0.42
	Stornoway...	30.00	52	N	1	dm	30.09	+0.12	47	47	-6	NW	3	c	3		55	45		dm, dm, op	0.0
	Castlebay (Barra Id.)	29.99	53	N	2	om	30.06	+0.10	51	50	-1	NNW	3	b	3		55	49		md, om, op, b	0.10
	Malin Head...	29.98	53	NW	3	om	30.03	+0.09	53	52	+1	NW	3	b	2		54	50		om, op, om, op	0.09
	Blacksod Pt. ...	29.98	57	NW	1	b	30.05	+0.09	55	48	0	NW	1	b	1		60	48		g, c, bc	-
	Valencia...	30.02	56	W	1	bc	30.04	+0.07	46	40	-5	NE	1	bc	4		62	40		bc	10.5
	Roche's Point...	30.01	58	NW	3	c	30.05	+0.12	49	49	-2	N	1	b	1		63	47		bc, c, cr, b	0.17
	Birr Castle...	29.97	58	WNW	2	c	30.04	+0.10	50	49	-1	2	0	o	x		60	48		o	0.3
	Donaghadee...	29.93	58	2	0	m	30.03	+0.06	55	54	-2	SSW	1	o	0		62	54		ogf, o	0.05
	Liverpool Obsy...	29.95	61	ESE	1	r	30.01	+0.03	56	56	-2	ESE	1	r	?		61	56		ogm, v, ou	0.0
	Holyhead...	29.94	59	WSW	1	f	30.01	+0.08	55	54	-3	WNW	1	dm	1		62	54		r, o, f	0.23
	Pembroke...	29.97	55	W	4	c	30.04	+0.14	54	52	-4	WSW	3	bc	4		60	52		or, f, c	0.0
	(St. Ann's Hd.)																				
	Scilly (St. Mary's)...	30.03	59	W	3	c	30.07	+0.13	56	53	-2	SSW	2	bc	2		61	54		c	6.0
	Jersey (St. Aubins)...	30.05	61	W	3	o	30.14	+0.20	55	53	-7	W	3	bc	3		68	54		ogm, o, cm	0.6
	Portland Bill...	29.98	60	SSW	2	m	30.09	+0.16	57	55	-4	WNW	3	c	3		63	55		r, m	0.1
	Dungeness...	29.97	64	SW	3	o	30.09	+0.08	60	58	-3	W	3	r	3		69	58		bc, ce, of, e	8.5
	Dover...	30.02	64	SW	2	o	30.07	+0.01	60	60	-1	SW	1	o	2		72	57		bc, b, o	10.2
GERMANY, &c.	Wick...	30.01	55	SE	3	r	30.06	+0.03	53	52	-1	NE	2	f	4		59	52		-	0.08
	Nairn...	29.96	60	2	0	c	30.07	+0.06	54	53	0	E	1	o	1		65	53		c, cd, c, o	0.0
	Aberdeen...	30.04	55	SE	2	r	30.06	-0.01	56	54	+1	2	0	o	2		59	54		cm, o, om	0.0
	Leith...	29.97	56	E	1	r	30.02	0.0	55	55	-1	E	1	r	x		60	54		o, or	0.37
	North Shields...	29.96	58	SE	2	p	29.99	-0.05	59	58	+3	W	2	o	2		62	54		p, r	0.18
	Spurn Head...	29.95	58	ESE	4	b	30.01	-0.03	57	57	0	S	1	f	3		61	56		bm, cm, fw	0.01
	Yarmouth...	30.00	61	ESE	3	m	30.03	-0.05	60	59	+2	SW	2	m	2		63	57		m	9.8
	Clacton-on-Sea...	29.99	64	SSE	3	b	30.05	0.0	59	50	-2	W	1	o	0		65	57		bc, b, o, c	10.3
	Nottingham...	29.94	65	WSW	1	om	30.01	0.0	60	60	+4	SSE	1	m	x		73	56		om, km	1.8
	Bath...	29.96	66	S	1	b	30.09	+0.13	54	53	-5	WSW	1	o	x		67	53		-	1.0
FRANCE.	Oxford...	30.02	62	S	2	o	30.08	+0.10	55	53	-9	SW	2	o	x		70	58		o, b	-
	London (St. James's Park)	29.98	68	SSW	3	o	30.06	+0.05	60	59	+1	WSW	1	op	x		76	58		b, bc, c, o	4.4
	The Scaw (Skagen)...	30.51	57	SSE	4	b	30.48	-0.07	55	52	0	SSE	3	o	1		61	54		x	-
	Fanö...	30.38	55	ESE	6	b	30.33	-0.09	49	48	-4	ESE	4	b	x		61	46		x	-
	Cuxhaven...	30.31	58	ESE	5	b	30.27	-1.10	48	47	-5	SE	5	b	x		63	46		x	-
	The Helder...	30.12	64	SE	2	b	30.10	-0.09	57	53	-1	SE	3	b	1		68	55		x	-
	Brussels...	x	x	x	x	x	30.07	-0.04	61	57	+2	SE	1	bc	x		79	56		x	-
	Berlin...	30.44	52	ESE	5	b	30.41	-0.07	49	47	+1	SE	2	o	x		59	45		x	-
	Frankfurt...	30.21	53	SE	1	b	30.21	-0.09	48	46	-4	NE	1	b	x		70	43		x	-
	Munich...	30.29	47	NE	2	b	30.25	-0.07	42	42	-3	SE	2	f	x		59	36		x	-
SPANISH PENIN.	C. Gris Nez...	30.04	68	S	1	c	30.05	+0.04	59	54	-3	W	3	f	2		81	59		x	-
	La Hève...	30.03	62	W	1	o	30.12	+0.13	55	54	-6	WNW	3	r	4		77	50		x	0.04
	Brest...	30.13	59	WNW	2	c	30.15	+0.20	57	55	-3	SSW	2	b	2		64	55		x	-
	Lorient...	30.16	59	W	4	o	30.16	+0.22	55	54	-8	2	0	b	4		68	54		x	-
	Rocheport...	30.12	68	N	1	o	30.18	+0.15	63	61	-4	N	0	c	x		77	58		bc, o	-
	Biarritz...	30.09	66	N	3	o	30.18	+0.09	63	61	-4	2	0	c	5		68	59		o, bc	0.52
	Paris...	30.06	71	SSW	2	o	30.08	+0.02	61	60	0	NW	2	r	x		80	60		x	-
	Belfort...	30.10	66	ENE	4	m	30.11	-0.10	54	52	+4	ENE	4	o	x		74	56		x	-
	Lyons...	30.12	69	S	1	bc	30.11	-0.06	61	58	+1	S	1	m	x		78	58		x	-
	Nice...	30.19	62	2	0	bc	30.14	-0.09	64	58	0	2	0	c	2		72	61		x	-
SPANISH PENIN.	Perpignan...	30.10	68	E	1	c	30.12	-0.01	65	61	-3	2	0	o	x		78	61		x	0.79
	Sanguinaire...	30.19	70	NW	2	o	30.18		70	64		2	0	m	2		81	63		x	-
	Corunna...	30.18	60	N	5	b	30.16	+0.05	62	55	-3	N	5	b	x		72	57		x	-
	Lisbon...	30.24	71	SW	3	c	30.21	0.0	72	68	+4	SW	4	o	3		75	68		x	-
SPANISH PENIN.	Azores (P. Delgada)...	30.19	73	SSW	4	o	30.16	-0.02	72	70	+4	SW	4	o	2		77	68		x	-
	(Horta)...																				-

SUPPLEMENTARY CHARTS
OF
BAROMETER AND WIND
FOR 7 A.M. AND 6 P.M. YESTERDAY

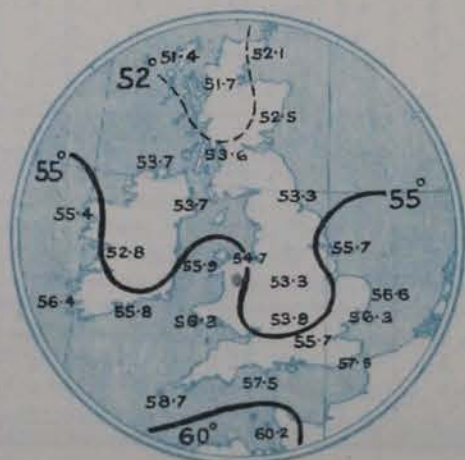
7 A.M. YESTERDAY.



6 P.M. YESTERDAY

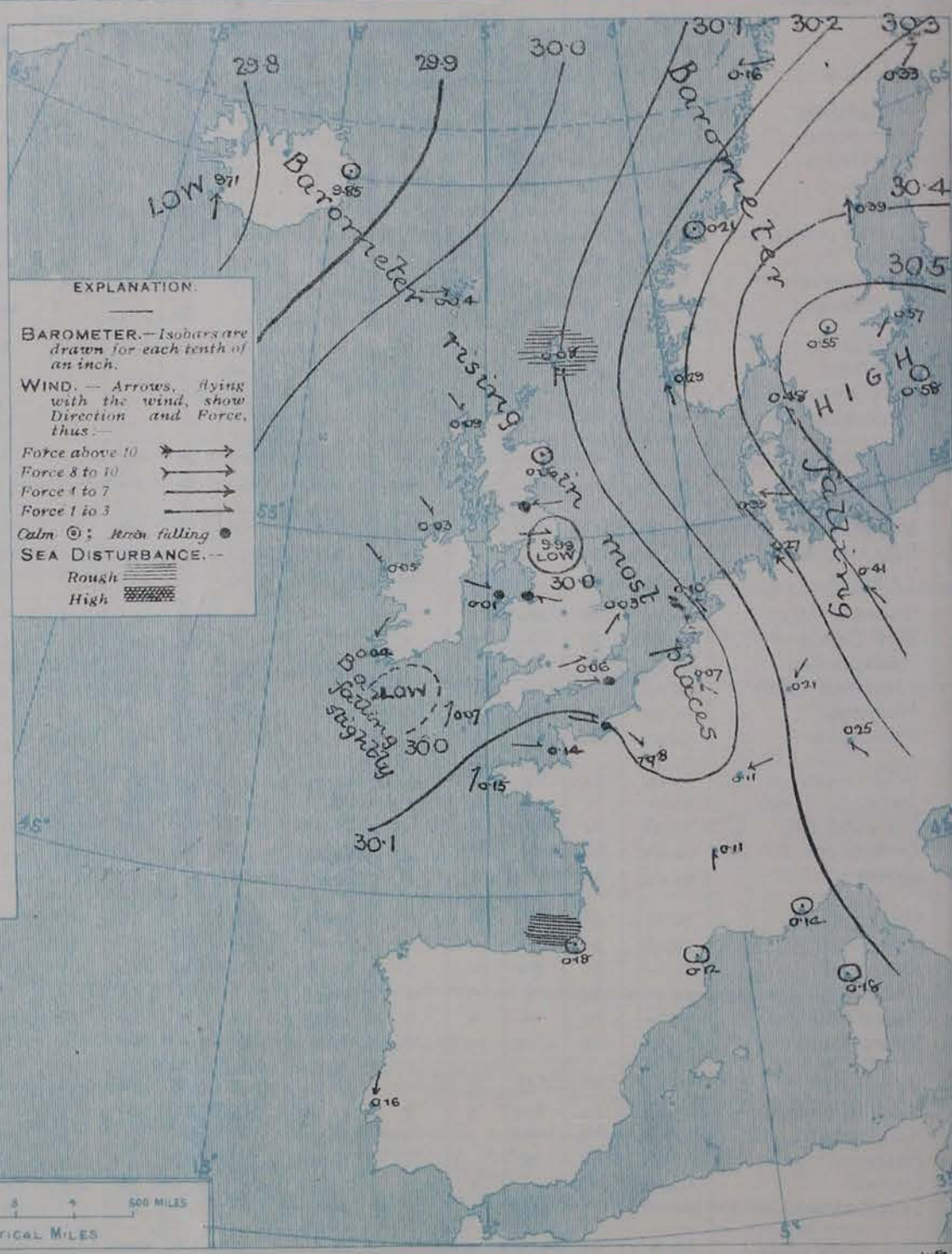


AVERAGES OF TEMPERATURE AT 8 A.M.
FOR THE MONTH OF SEPTEMBER
(Derived chiefly from Observations extending over
the 35 years—1871-1905.)



Monday, WEATHER

1. BAROMETER, WIND AND SEA AT 7 A.M. TO-DAY.



NOTES ON THE GENERAL SITUATION AT 7 A.M.

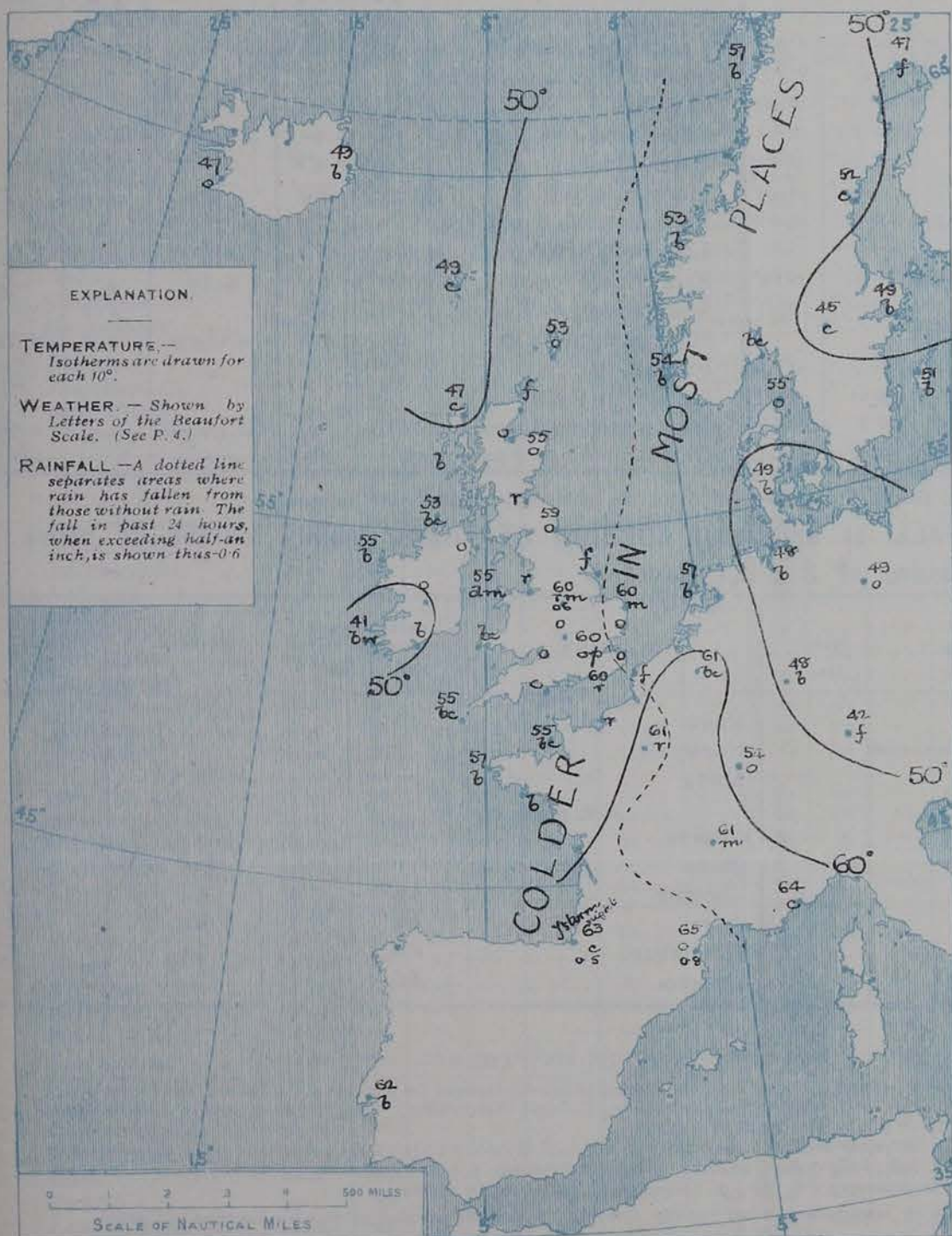
The barometer is highest, above 30.5 ins., over the south of Sweden, and lowest, below 29.8 ins., over the west of Iceland. It is, however, relatively low over the whole of the United Kingdom and its immediate neighbourhood, one shallow minimum being shown over the north-east of England, another over the Netherlands and the north-east of France, and a third off the south of Ireland. Gradients are moderate on the eastern shores of the North Sea, very slight generally.

The wind, which is very light, varies greatly in direction over the United Kingdom and its immediate neighbourhood, but there is a distinct tendency for cyclonic circulations around the baric minima. Over Germany and Denmark a light to fresh south-easterly breeze prevails, in the south-west of Norway, a strong breeze from that quarter, and over Iceland calms or light southerly winds. Temperature has fallen in most regions, but is still above the average in most parts of Great Britain. In many parts of England the thermometer marks 60°, but the readings decrease to 47° at Stomox and to 41° at Valencia. The weather is fine and bright in several parts of Ireland, the west of France, and in many other Continental localities, but much cloud prevails over the major portion of Britain and the north-east of France, and in several places rain is falling. Fog is reported at Spurn Head and Wick.

CHARTS

21st. September, 1908.

2. TEMPERATURE AND WEATHER AT 7 A.M. TO-DAY.



NOTES ON YESTERDAY'S WEATHER

During yesterday the thermometer rose to 76° in London, and to above 70° over a considerable portion of England, and the night was again very mild. Rain has fallen at most of our own stations, the largest measurement being about 0.5 in. at Bath and Nottingham. Scarcely any bright sunshine was recorded in the north and west of Great Britain and in central Ireland, but several hours were experienced in the east and south-east of England, and also in the south-west of Ireland. A thunderstorm, with 0.5 in. of rain, occurred at Berrig.

GENERAL INFERENCE FROM THE 7 A.M. OBSERVATIONS.

The changes in progress seem to point to a prolongation of a type of pressure distribution favourable for unsettled weather in these Islands, with a lower temperature over England.

FORECASTS

For the 24 hours commencing at NOON TO-DAY.

For the positions of the DISTRICTS indicated by the numbers 0-11—see map at foot.

- 0 } light and variable or South-Easterly winds; cloudy or overcast, rain at times. Moderate temperature.
- 1 }
- 2 } light winds, mainly between South-East and South-West; mostly cloudy or overcast, occasional rain. Cooler than of late.
- 3 }
- 4 }
- 5 } light winds between South-West and South-East; changeable, rain at times. Cooler.
- 6 } Same as Nos. 0 and 1.
- 7 } Same as Nos. 2 to 4.
- 8 } light or moderate winds from South-West or West; changeable, some rain; moderate temperature.
- 9 } light or moderate winds, varying in direction; changeable, showery. Moderate temperature.
- 10 }

II WESTERN CHANNEL AND BAY.

light or moderate winds from South-West or West; sea slight or moderate; some showers and mist, fair intervals.

FORECAST DISTRICTS.

Those portions of the Coasts upon which the Warning Signals are at present flying are indicated thus:—

Signals hoisted yesterday.

Signals hoisted this morning.

South Cone.

North Cone.

South Cone.

North Cone.



TEMPERATURE, WEATHER, SUNSHINE AND RAINFALL FOR YESTERDAY.

STATIONS.	TEMPERATURE F.		Weather.	Sunshine.	Rainfall.	STATIONS.	TEMPERATURE F.		Weather.	Sunshine.	Rainfall.
	Max.	Min.					Max.	Min.			
Strathpeffer	°	°	*	Hrs.	Ins.	+ Worthing, to 6 p.m. ...	68	59	c.m.o	Hrs.	Ins.
Stonehaven	61	56	*			+ Brighton, to 6 p.m. ...	67	58	*	5.4	-
Dublin (City), to 4 p.m....	64	54	or.g.m.og	*	0.25	+ Eastbourne, to 6 p.m. ...	68	55	*	7.4	-
Rossall Beach, to 6 p.m....	64	54	c.o.m.ord	*	0.27	Bexhill-on-Sea, to 9 p.m.					
Blackpool, to 9 p.m. ...	64	55	o.r.o	0.1	0.31	+ Hastings	*	*	*		*
Southport, to 9 p.m. ...	63	56	o.m	0.0	0.30	+ Folkestone, to 6 p.m. ...	74	61	b.b.c	9.5	-
Rhyl, to 6 p.m.	63	50	*	0.0	0.54	Ramsgate, to 6 p.m. ...	68	58	*	10.2	-
+ Colwyn Bay, to 6 p.m. ...	65	57	o	0.3	0.08	Margate, to 6 p.m. ...	75	60	b	10.0	-
Llandudno, to 9 p.m. ...	66	57	b.c.m.o.p.o	0.0	0.03	Felixstowe, to 6 p.m. ...					
Bettws-y-Coed, to 6 p.m.					*	Lowestoft, to 6 p.m. ...	64	58	b	10.0	-
Towyn, to 6 p.m.	65	58	p.o.b.c.o.p.r	0.2	0.15	Skegness, to 6 p.m....	63	58	b.b.c	9.2	-
Aberystwyth, to 6 p.m. ...	65	59	*	0.0	0.11	Scarborough, to 6 p.m. ...	67	55		5.7	-
Plymouth, to 9 p.m. ...						Harrogate, to 6 p.m. ...	65	52	m.o.r.o	0.0	0.02
Torquay, to 6 p.m. ...	66	59	*	0.7	0.54	Buxton			*		
Weymouth, to 6 p.m. ...	65	57		0.1	0.58	+ Darwen, to 9 p.m. ...					
+ Bournemouth, to 6 p.m.	64	54	o.d.r	0.1	0.24	Manchester, to 9 p.m. ...	66	61	b.o.r.t.o.m	0.0	0.79
Southsea, to 6 p.m....	66	58	*	0.0	0.02	Birmingham, to 9 p.m....	64	52	o.r.o	0.0	0.07

† At this station the amount of Bright Sunshine given is for the whole day, ending with sunset.

TEMPERATURE, WEATHER, and RAINFALL at additional FOREIGN STATIONS, mainly for the 24 hours ended at 8 a.m. yesterday.

STATIONS. 20th Sept. 1908.	TEMPERATURE F.		WEATHER.	RAIN. Ins.	STATIONS. 20th Sept. 1908.	TEMPERATURE F.		WEATHER.	RAIN. Ins.
	Max.	Min.				Max.	Min.		
Flushing	°	°			Rome	°	°		
Aix-la-Chapelle	Observations not received				Naples				
Copenhagen					Malta				
Oxö (Christiansand) ...									
St. Petersburg... ..									
Vienna					Geneva	70	*	1 p.m. b	Measured 7 a.m.
Buda-Pesth					Berne	70	*	b.c	-
Hermanstadt					Lucerne	63	*	b.c	-
Trieste					Coire	68	*	b.c	-
Florence					St. Gothard	54	*	b.c	-
					Lugano	66	*	b.c	0.04

NOTES REFERRING TO INFORMATION GIVEN ON PAGE 1.—

- (a) At the British and Irish Stations the readings of the barometer are now corrected for the difference in Gravity between the position of the Station and Latitude 45°.
- (b) The Sunshine for London given in the table is recorded on the Tower of the Wesleyan Training College, Westminster. The Sunshine entered to Dungeness is recorded at Littlestone-on-Sea; that entered to Portland Bill is recorded at Weymouth.
- (c) The information relating to weather is indicated by the following letters—b. blue sky; bc. sky half clouded; c. sky three parts clouded; d. drizzling rain; e. wet air without rain falling; f. fog; g. gloomy; h. hail; l. lightning; m. misty (hazy); o. overcast; p. passing showers; q. squally; r. rain; s. snow; t. thunder; u. ugly, threatening; v. visibility, unusual transparency; w. dew; x. hoar frost; z. dust-haze, or smoke.

* AN ASTERISK is inserted in all places for which information is not usually received. † Reports received too late for insertion in Charts.

WIRELESS TELEGRAMS FROM SHIPS OF H.M. NAVY.

Received during the 24 hours ended at 9.30 a.m. to-day.

TABLE SHOWING THE GREENWICH TIMES OF SUNRISE, NOON, AND SUNSET, FOR STATIONS IN THE UNITED KINGDOM, TO-DAY AND TO-MORROW.

Hour of Observation.	Position.		Reading of Barometer.	Wind.		Weather.	TEMPERATURE.			Sea Dis- turbance.	21st & 22nd Sept 1908.	Sunrise G.M.T.	Noon G.M.T.	Sunset G.M.T.
	Lat.	Long.		Dirac.	Force.		Air.	Dry Bulb.	Wet Bulb.					
20th Sept. 1908. 4 a.m.	49° 58' N.	8° 0' W.	29.90	NNW	4	b.c	56	55	58	3	Yarmouth	5.39	11.46	5.54
" " 8 a.m.	50° 7' N.	9° 7' W.	29.95	WNW	3	b	59	56	57	3	Greenwich	5.40	11.46	5.52
											Wick	5.46	11.53	6.1
											Valencia	5.47	11.53	5.59
												5.55	12.5	6.15
												5.57	12.5	6.12
												6.27	12.34	6.42
												6.28	12.34	6.40

TERMS OF SUBSCRIPTION for the Daily Weather Report forwarded by Book Post, £1 per annum, payable quarterly in advance.

Single Copies (price 1d) may be obtained after 3 p.m. on the day of issue, at the Meteorological Office, and at the Bookstalls of the following terminus Railway Stations:—Victoria, Charing Cross, King's Cross, St. Pancras, Euston.

FORECASTS OF WEATHER for one day in advance are drawn up at 11 a.m., and between 7 and 8 p.m. The latest forecast can be had by Reply Telegram, on paying at any Post Office in the United Kingdom Sixpence in addition to the cost of the enquiry and reply Telegram. Information as to the Terms on which Forecasts can be sent daily, for a long or short period, may be obtained on application.

METEOROLOGICAL OFFICE, 63, VICTORIA STREET, S.W.
(TELEGRAPHIC ADDRESS: WEATHER, LONDON.)

W. N. SHAW, (Director).

DAILY WEATHER REPORT OF THE METEOROLOGICAL OFFICE.

Tuesday,
22nd September 1900.

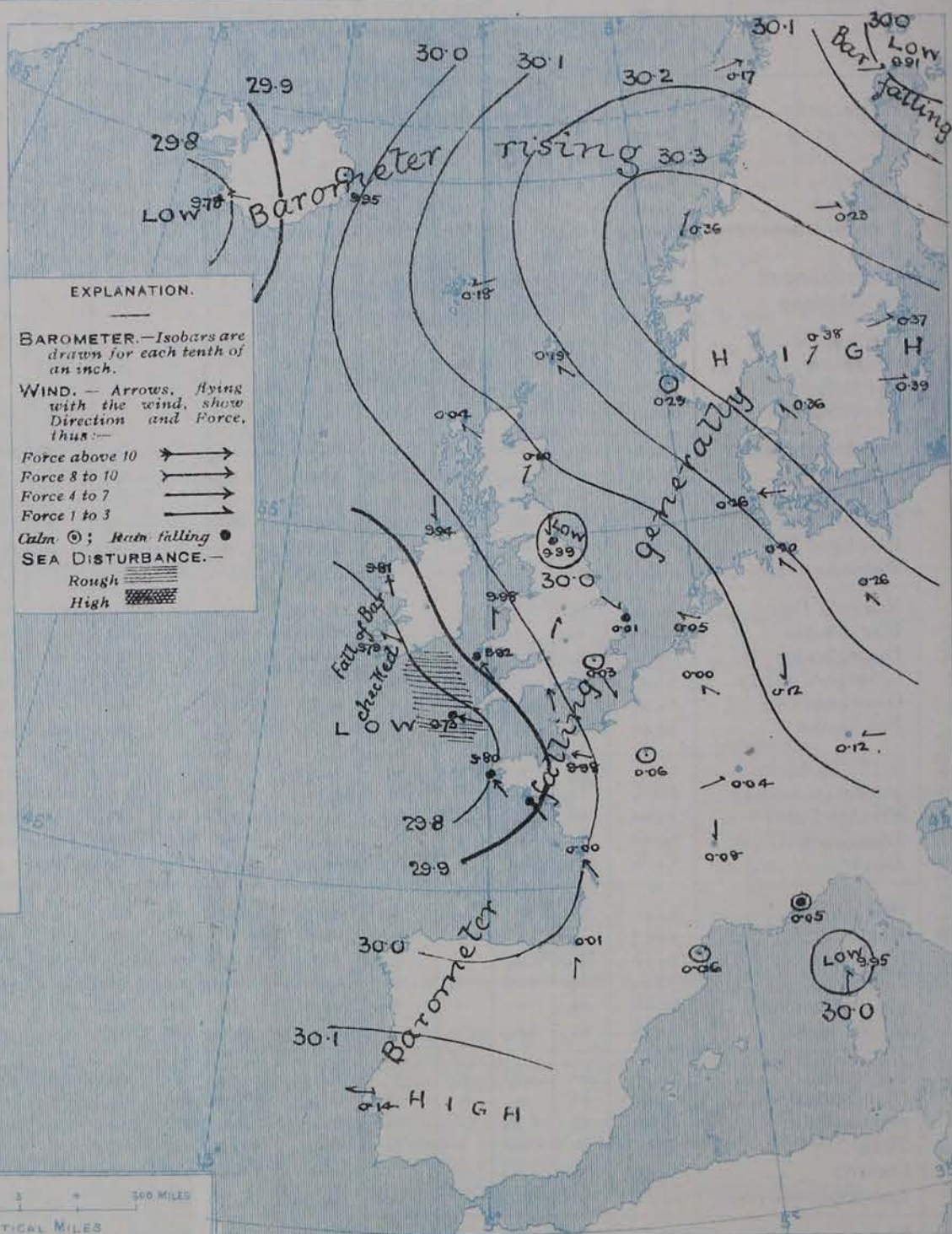
STATIONS.		YESTERDAY EVENING.					THIS MORNING.										PAST 24 HOURS.				
		BAROM.	TEMP.	WIND.	Force (0 to 12).	Weather.	BAROMETER.	Change since Yesterday.	TEMPERATURE.		WIND.	Force (0 to 12).	Weather.	Sea (0 to 9).	TEMP.		Weather.	Sun-shine	Rainfall		
									Dry Bulb.	Wet Bulb.					Max.	Min.					
At 32° Fahr. and M.S.L.		Dry Bulb.	Dirac.			At 32° Fahr. and M.S.L.															
SCANDINAVIA.	Haparanda...	30.06	47	SW	4	b	29.91	-0.2	45	45	-2	W	2	c	x	52	43	x	x	-	
	Hernösand...	30.19	53	S	2	b	30.23	-0.16	52	50	0	W	2	b	x	61	43	x	x	-	
	Stockholm...	30.44	47	SSW	2	b	30.37	-0.20	49	48	0	WSW	2	o	x	57	45	x	x	-	
	Wisby...	30.47	48	W	2	b	30.39	-0.19	52	48	-1	W	2	o	x	55	41	x	x	-	
	Karlstad...	30.43	48	2	0	c	30.38	-0.17	52	50	+7	SW	2	o	x	x	x	x	x	-	
	Færder (X'ania Fjord)	30.40	55	S	2	o	30.36	-0.13	54	50	0	W	1	o	1	55	54	x	x	-	
	Bodö...	30.07	51	S	5	c	30.17	+0.01	48	47	-9	WSW	5	o	3	57	46	x	x	0.20	
	Christiansund...	30.28	52	WSW	4	r	30.36	+0.15	52	51	-1	SSW	1	m	2	55	52	x	x	0.16	
Skudesnaes...	30.30	56	S	6	b	30.29	-0.00	50	48	-4	2	0	b	3	59	46	x	x	-		
ICELAND & FAEROE.	Reykjavik...	29.70	54	ESE	5	c	29.78	+0.07	48	x	+1	E	6	c	x	x	x	x	x	-	
	Blönduós...	29.82	52	S	4	o	29.90	+0.09	49	x	+4	S	4	o	x	x	x	x	x	-	
	Seydisfjord...	29.89	55	E	1	bc	29.95	+0.10	46	x	+3	2	0	b	x	x	x	x	x	-	
	Thorshavn...	30.19	51	WSW	1	bc	30.18	+0.14	46	x	-3	ESE	3	f	x	x	x	x	x	-	
BRITISH ISLANDS.	Sumburgh Head	30.18	53	E	1	m	30.19	+0.11	52	51	-1	ESE	1	o	4	53	50	f, m	x	0.01	
	Stornoway...	30.08	53	NE	4	o	30.04	-0.05	52	52	+5	SE	1	o	1	56	47	cg, c, om	2.1	0.01	
	Castlebay (Barra Id.)	30.02	59	ESE	4	og	30.02	-0.04	53	51	+2	ESE	3	bc	3	60	50	bc, og, om, b	2.4	-	
	Malin Head...	29.99	54	S	3	of	29.94	-0.09	51	49	-2	N	1	b	1	55	46	og, om, bc	x	0.04	
	Blacksod Pt. ...	29.97	55	SE	2	r	29.81	-0.24	55	53	0	SSE	5	bc	3	57	49	bc, bc, om	x	0.06	
	Valencia...	29.93	57	2	0	ev	29.79	-0.25	52	50	+11	ESE	2	c	4	61	44	bc, c, bc	8.8	-	
	Roche's Point...	29.96	54	E	3	cp	29.84	-0.21	55	54	+6	SE	5	c	5	58	49	bc, p, c, c	x	0.28	
	Birr Castle...	29.98	53	2	0	b	29.87	-0.17	53	52	+3	SSE	4	c	x	61	47	ev, h, c	3.9	0.19	
	Donaghadee...	30.03	54	SSE	2	c	30.00	-0.03	54	54	-1	ESE	2	c	1	57	49	og, bc	x	0.16	
	Liverpool Obsy...	30.07	57	WSW	1	b	30.02	+0.01	46	46	-10	ESE	2	m	3	59	46	r, og, bc	1.9	0.24	
	Holyhead...	30.05	55	SSW	2	b	29.98	-0.03	54	52	-1	S	1	cm	4	60	50	rm, c, b	x	0.09	
	Pembroke (St. Ann's Hd.)	30.02	56	SE	3	c	29.92	-0.12	55	54	+1	SE	5	op	4	60	54	c, v, c, op	0.0	0.20	
	Scilly (St. Mary's)	29.97	56	S	4	r	29.73	-0.34	54	54	-1	ESE	7	r	6	61	54	om, r	1.0	1.01	
	Jersey (St. Aubins)	30.12	59	SE	3	o	29.98	-0.16	59	55	+4	ESE	4	o	3	64	54	bc, b, c, o	9.0	-	
	Portland Bill...	30.09	58	SW	3	bc	29.94	-0.15	59	57	+2	SSE	4	o	3	60	56	b, bc	9.2	-	
	Dungeness...	30.06	60	WNW	1	c	30.01	-0.03	50	49	-10	NNW	2	c	2	61	47	op, c	0.0	0.12	
	Dover...	30.10	57	W	1	op	30.04	-0.03	54	53	-6	W	1	o	0	61	52	op, o, om	0.0	0.13	
	Wick...	30.11	53	E	2	f	30.10	+0.04	53	52	0	SE	3	f	4	54	50	-	x	0.02	
	Nairn...	30.09	53	2	0	m	30.06	-0.01	54	54	0	2	0	m	0	55	53	or, m	0.0	0.03	
	Aberdeen...	30.10	54	ESE	1	f	30.10	+0.04	53	53	-2	SSW	2	o	3	56	53	om, fd, om	0.0	0.06	
	Leith...	30.04	55	ESE	1	o	30.02	-0.00	55	55	0	ESE	1	f	x	56	54	r, om, f	x	0.03	
	North Shields...	30.03	58	N	1	am	29.99	-0.00	56	52	-3	N	1	d	2	61	55	d, om	x	0.02	
	Spurn Head...	30.06	59	SSW	1	o	30.01	-0.00	55	50	-2	SSW	1	f	3	64	55	em, cp, bc, d	x	0.04	
	Yarmouth...	30.07	61	NE	1	r	30.01	-0.02	56	56	-4	NW	2	r	2	67	56	mp, r	0.2	0.46	
	Clacton-on-Sea...	30.08	58	2	0	c	30.01	-0.04	54	53	-5	WNW	2	o	0	64	52	og, c, o, c, bc	0.0	0.10	
	Nottingham...	30.06	57	ESE	1	cm	30.03	+0.02	45	45	-16	SSW	1	m	x	61	43	cm, f	0.0	0.03	
	Bath...	30.10	59	SW	2	b	30.01	-0.08	49	48	-5	NE	2	o	x	65	46	-	7.7	-	
	Oxford...	30.11	53	2	0	b	30.03	-0.05	45	44	-10	2	0	c	x	65	40	o, bc, bc, c	x	-	
	London (St. James's Park)	30.08	57	WSW	1	bc	30.03	-0.03	46	46	-14	2	0	bc, m	x	63	44	op, o, c, bc, m	0.2	0.03	
GERMANY, & C.	The Scaw (Skagen)	30.41	55	SSE	3	b	30.36	-0.12	54	50	-1	SE	3	o	1	59	52	x	x	-	
	Fanö...	30.29	50	ESE	6	b	30.26	-0.07	50	49	+1	E	4	m	x	57	46	x	x	-	
	Cuxhaven...	30.21	58	E	4	b	30.20	-0.07	49	48	+1	SE	4	b	x	61	46	x	x	-	
	The Helder...	30.08	63	ESE	2	b	30.05	-0.05	55	53	-2	ESE	2	o	1	68	55	x	x	-	
	Brussels...	x	x	x	x	x	30.00	-0.07	59	59	-2	SE	1	o	x	72	57	x	x	0.35	
	Berlin...	30.31	54	SE	3	b	30.26	-0.15	48	46	-1	SE	3	b	x	63	45	x	x	-	
	Frankfurt...	30.12	53	NE	1	b	30.12	-0.09	49	47	+1	N	1	b	x	68	43	x	x	-	
	Munich...	30.15	48	E	2	b	30.12	-0.13	44	44	+2	E	2	f	x	59	37	x	x	-	
FRANCE.	C. Gris Nez...	30.07	59	W	1	c	30.01	-0.04	57	57	-2	2	0	m	0	?	55	x	x	0.24	
	La Hève...	30.15	57	NNE	1	c	30.04	-0.08	52	50	-3	E	2	c	2	72	46	x	x	-	
	Brest...	30.09	60	SSE	4	o	29.80	-0.35	57	57	0	SE	5	x	4	64	55	x	x	0.59	
	Lorient...	30.08	59	S	3	o	29.87	-0.29	58	57	+3	SE	5	r	3	66	55	x	x	0.28	
	Rochefort...	30.14	63	WNW	3	bc	30.00	-0.18	58	55	+2	SE	4	c	x	72	56	b, bc	x	-	
	Biarritz...	30.11	65	NE	3	bc	30.01	-0.17	62	59	-1	S	3	bc	2	72	57	x	x	-	
	Paris...	30.14	53	NNW	2	o	30.06	-0.02	48	48	-13	2	0	c	x	62	48	x	x	0.99	
	Belfort...	30.06	65	WSW	5	o	30.04	-0.07	56	55	+2	WSW	3	o	x	73	52	x	x	-	
	Lyons...	30.15	59	N	1	m	30.08	-0.03	59	57	-2	N	1	o	x	70	57	x	x	0.32	
	Nice...	30.12	62	2	0	o	30.05	-0.09	57	56	-7	2	0	c	x	70	55	x	x	-	
SPANISH PENIN.	Perpignan...	30.12	64	2	0	o	30.06	-0.06	59	59	-6	2	0	c	x	81	57	x	x	0.47	
	Sanguinaire...	30.04	64	N	3	r	29.95	-0.23	62	62	-8	S	1	o	3	81	57	x	x	-	
	Corunna...	30.14	63	W	1	o	30.06	-0.18	64	60	+13	S	3	o	3	66	51	x	x	-	
	Lisbon...	30.15	61	NNE	4	b	30.14	-0.02	65	61	+3	W	2	o	x	72	61	x	x	-	
AZORES (P. Delgada)	Azores (P. Delgada)...	30.16	73	SW	2	bc	30.18	+0.02	70	67	-2	N	1	c	2	77	70	x	x	0.28	

WEATHER

Снедаю,

1. BAROMETER, WIND AND SEA AT 7 A.M. TO-DAY.

7 A M. YESTERDAY.

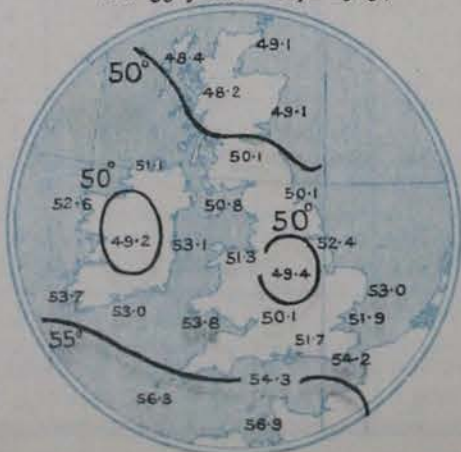


6 P M YESTERDAY



NOTES ON THE GENERAL SITUATION AT 7 A.M.

During the night the barometer has fallen briskly in Ireland, the south-west of England and over Brittany, and also over the north of Sweden, while in most other regions it has changed little. The readings range from above 30.3 ins. in an anticyclone covering the Baltic and the southern half of Scandinavia, to below 29.8 ins. in a depression to the south-westward of these Islands, as well as in a disturbance to the westward of Ireland.

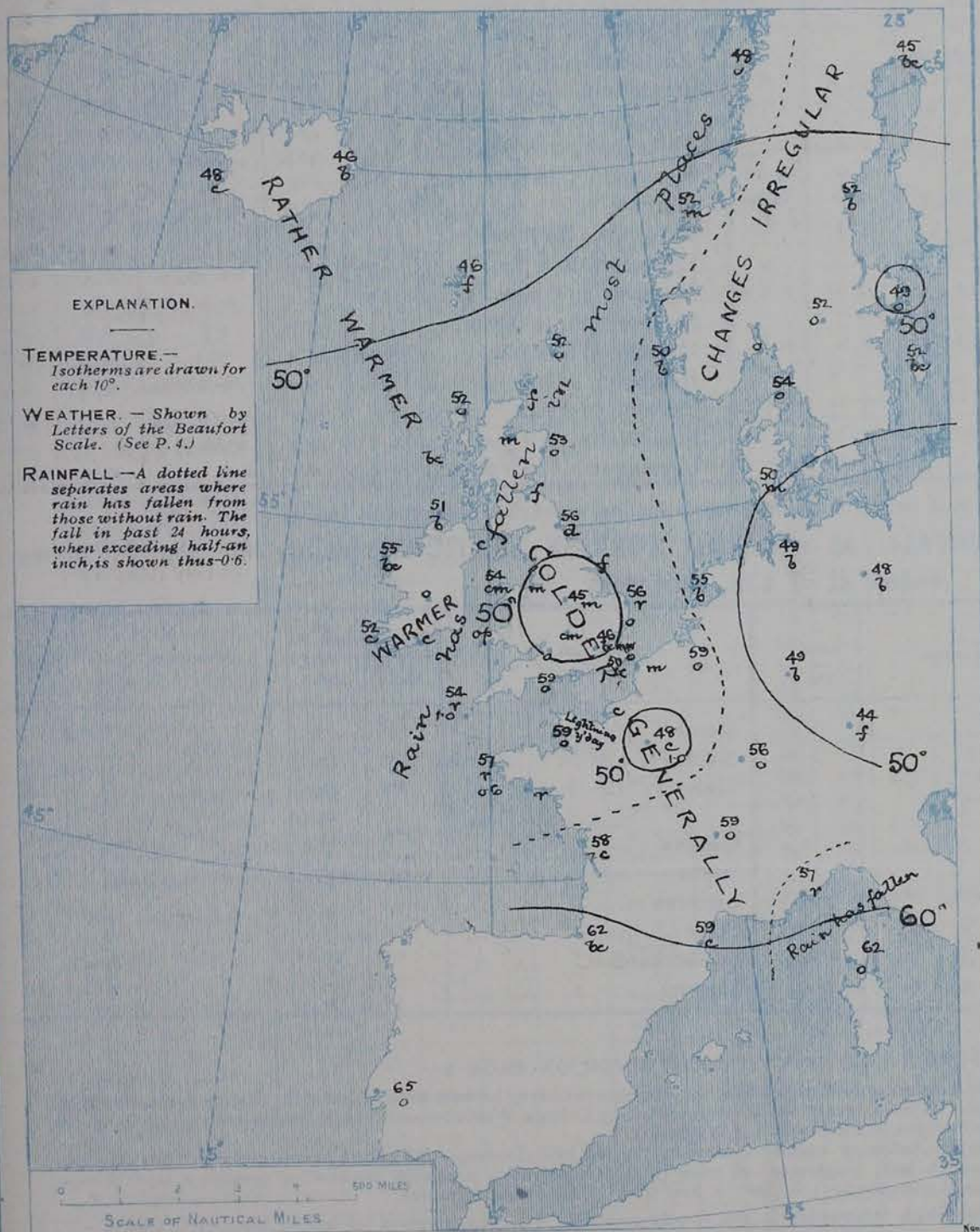


The wind is moderate to fresh from the South-Eastwards on all our south western coasts and in the west of France, and high from that direction at Scilly. In nearly all other regions the wind is light. Over Great Britain it varies much in direction, while over Scandinavia and its neighbourhood it shows an anticyclonic movement. Temperature has fallen over England and France, changed rather irregularly over our area as a whole. In these Islands it ranges from 50° at Portland Bill to 51° at Malin Head, and to 45° in central England. Over the United Kingdom generally the weather is cloudy or overcast, with mist in several localities, fog at Spurn Head and Wick, and rain on some parts of the east coast of England, as well as at Pembroke and Scilly. On the Continent the conditions are mostly fair or fine, but rain is falling at Brest, Bournemouth and Nice.

CHARTS

22nd. September, 1908.

2. TEMPERATURE AND WEATHER AT 7 A.M. TO-DAY.



EXPLANATION.

TEMPERATURE.— Isotherms are drawn for each 10°.

WEATHER.— Shown by Letters of the Beaufort Scale. (See P. 4.)

RAINFALL.—A dotted line separates areas where rain has fallen from those without rain. The fall in past 24 hours, when exceeding half-an-inch, is shown thus 0.6.

FORECASTS

For the 24 hours commencing at NOON TO-DAY.

For the positions of the DISTRICTS indicated by the numbers 0-11—see map at foot.

- 0 } South Easterly and Easterly winds, light or moderate; generally dull, some rain and mist. Moderate temperature.
- 1 }
- 2 }
- 3 } light variable to South Easterly and Easterly breezes; changeable, some mist or fog, then rainy. Temperature not far from the normal.
- 4 }
- 5 } Wind becoming South Easterly or Easterly, freshening; fair, then unsettled, with some rain. Moderate temperature.
- 6 } Same as Nos. 0 and 1.
- 7 } Moderate to fresh or strong South Easterly and Easterly winds; fair to rainy. Rather cool.
- 8 } Fresh to high winds from the Eastward; dull, rain at times. Cool.
- 9 } Same as No. 7.
- 10 } Same as No. 8.

II WESTERN CHANNEL AND BAY.

Fresh to high South Easterly and Easterly winds Channel and adjacent part of Bay, with rather rough or rough sea; dull, rainy, some mist.

NOTES ON YESTERDAY'S WEATHER

During yesterday the thermometer rose to about 65° in some parts of Southern and South-Eastern England, but remained below 60° at several places in the north and north west. The night was much cooler than of late over England. Rain has fallen at nearly all our stations, and in several French localities, the largest measurements being one inch at Berville and Paris. A solar halo was observed yesterday at Oxford. Over the United Kingdom generally there was little bright sunshine, but at Valencia and at several stations in the west and south of England several hours were recorded.

GENERAL INFERENCE FROM THE 7 A.M. OBSERVATIONS.

The depression which has appeared off our south-west coasts will probably move eastwards or south-eastwards. Increasing winds from South East and East are consequently to be expected on our western and southern coasts, with overcast skies and occasional rain, while the weather over the Kingdom generally will continue in an unsettled condition.

FORECAST DISTRICTS.

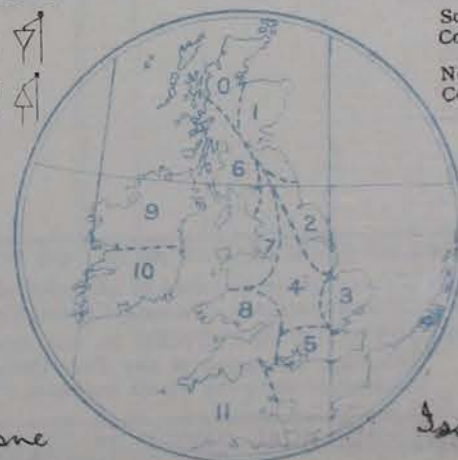
Those portions of the Coasts upon which the Warning Signals are at present flying are indicated thus:—

Signals hoisted yesterday.

Signals hoisted this morning.

South Cone.
North Cone.

South Cone.
North Cone.



Done

Issued

DAILY WEATHER REPORT.

22nd September, 1908.

TEMPERATURE, WEATHER, SUNSHINE AND RAINFALL FOR YESTERDAY.

STATIONS.	TEMPERATURE F.		Weather.	Sunshine. Hrs.	Rainfall. Ins.	STATIONS.	TEMPERATURE F.		Weather.	Sunshine. Hrs.	Rainfall. Ins.
	Max.	Min.					Max.	Min.			
Strathpeffer	60	54	*	-	0.02	† Worthing, to 6 p.m. ...	62	56	r.m.o.c	3.0	0.03
Stonehaven	*	*	*	-	0.14	Brighton, to 6 p.m. ...	62	57	*	3.8	0.05
Dublin (City), to 4 p.m....	59	53	o.c.p.b.c	*	0.01	† Eastbourne, to 6 p.m. ...	62	57	*	1.2	0.05
Rossall Beach, to 6 p.m....	61	56	c.o.m.c	*	0.09	Bexhill-on-Sea, to 9 p.m.	64	58	z	1.0	0.04
Blackpool, to 9 p.m. ...	60	53	o.r.c.b.c	1.4	0.17	Hastings	*	*	*	0.7	*
Southport, to 9 p.m. ...	61	51	o.o.r.o.b	1.3	0.07	† Folkestone, to 6 p.m. ...	66	57	c.o.m.p.c	0.0	0.04
† Rhyl, to 6 p.m.	61	54	*	2.9	0.32	† Ramsgate, to 6 p.m. ...	*	*	*	0.0	0.10
† Colwyn Bay, to 6 p.m. ...	58	54	r.b.c.b	1.8	0.37	Margate, to 6 p.m. ...	62	57	r.o.b	0.2	0.11
Llandudno, to 9 p.m. ...	62	53	r.o.b	1.5	-	Felixstowe, to 6 p.m. ...	67	57	*	0.1	0.23
Bettws-y-Coed, to 6 p.m.	63	55	c.b	2.3	*	Lowestoft, to 6 p.m. ...	67	58	b.c.o.r.o	0.2	0.28
Towyn, to 6 p.m.	62	56	p.o.c.b	7.0	0.02	Skegness, to 6 p.m....	65	59	c.p.c	0.0	0.02
Aberystwyth, to 6 p.m. ...	61	55	*	6.7	-	Scarborough, to 9 p.m. ...	63	57	o.f	0.0	-
Plymouth, to 9 p.m. ...	62	46	b.c.f.b.c.o.r	6.4	0.11	Harrogate, to 6 p.m. ...	64	53	r.o	6.0	0.60
Torquay, to 6 p.m.	65	50	*	7.4	-	Buxton	61	55	c.m.o.r.b.c	1.7	0.05
Weymouth, to 6 p.m. ...	65	54	c.b.c.b	9.2	0.01	Darwen, to 9 p.m. ...	60	48	o.g.r.b.c.m	0.7	0.16
† Bournemouth, to 6 p.m.	65	53	b.c.b	9.2	-	Manchester, to 9 p.m. ...	61	52	o.o.p.o.b	0.1	0.03
Southsea, to 6 p.m....	66	52	*	7.7	-	Birmingham, to 9 p.m....	66	52	o.c.b.c.b	5.5	-

† At this station the amount of Bright Sunshine given is for the whole day, ending with sunset.

TEMPERATURE, WEATHER, and RAINFALL at additional FOREIGN STATIONS, mainly for the 24 hours ended at 8 a.m. yesterday.

STATIONS. 21st Sept. 1908.	TEMPERATURE F.		WEATHER.	RAIN. Ins.	STATIONS. 22nd Sept. 1908.	TEMPERATURE F.		WEATHER.	RAIN. Ins.
	Max.	Min.				Max.	Min.		
Flushing	72	57	b.f	-	Rome	76	55	b	-
Aix-la-Chapelle	61	54	b	-	Naples	73	61	b	-
Copenhagen	57	50	b.o	-	Malta	77	69	c	-
Oxö (Christiansand)	57	54	b.c	-	22nd Sept. 1908.				
St. Petersburg... ..	55	37	o	-	Geneva	1 p.m.	*	1 p.m.	Measured 7 a.m.
Vienna	61	41	b	-	Berne	Observations not received			
Buda-Pesth	66	52	o.b.c	-	Lucerne	*	*	*	*
Hermanstadt	55	46	o	0.12	Coire... ..	*	*	*	*
Trieste	72	57	b	-	St. Gotthard	*	*	*	*
Florence	76	54	b	-	Lugano	*	*	*	*

NOTES REFERRING TO INFORMATION GIVEN ON PAGE 1:—

- (a) At the British and Irish Stations the readings of the barometer are now corrected for the difference in Gravity between the position of the Station and Latitude 45°.
- (b) The Sunshine for London given in the table is recorded on the Tower of the Wesleyan Training College, Westminster. The Sunshine entered to Dungeness is recorded at Littlestone-on-Sea; that entered to Portland Bill is recorded at Weymouth.
- (c) The information relating to weather is indicated by the following letters—b. blue sky; bc. sky half clouded; c. sky three parts clouded; d. drizzling rain; e. wet air without rain falling; f. fog; g. gloomy; h. hail; l. lightning; m. misty (hazy); o. overcast; p. passing showers; q. squally; r. rain; s. snow; t. thunder; u. ugly, threatening; v. visibility, unusual transparency; w. dew; x. hoar frost; z. dust-haze, or smoke.

* AN ASTERISK is inserted in all places for which information is not usually received. † Reports received too late for insertion in Charts.

WIRELESS TELEGRAMS FROM SHIPS OF H.M. NAVY.

Received during the 24 hours ended at 9.30 a.m. to-day.

TABLE SHOWING THE GREENWICH TIMES OF SUNRISE, NOON, AND SUNSET, FOR STATIONS IN THE UNITED KINGDOM, TO-DAY AND TO-MORROW.

Hour of Observation.	Position.		Reading of Barometer.	Wind.		Weather.	TEMPERATURE.			Sea Disturbance.	22nd & 23rd Sept. 1908.	Sunrise G.M.T.	Noon G.M.T.	Sunset G.M.T.
	Lat.	Long.		Dirac.	Force.		Air.	Dry Bulb.	Wet Bulb.	Sea.				
	°	°	Ins.					°	°	°				
											Yarmouth	5.40 5.41	11.46 11.45	5.52 5.49
											Greenwich	5.47 5.48	11.53 11.52	5.59 5.56
											Wick	5.57 5.59	12.5 12.4	6.12 6.9
											Valencia	6.28 6.29	12.34 12.33	6.40 6.37

TERMS OF SUBSCRIPTION for the Daily Weather Report forwarded by Book Post, £1 per annum, payable quarterly in advance.

Single Copies (price 1d) may be obtained after 3 p.m. on the day of issue, at the Meteorological Office, and at the Bookstalls of the following terminus Railway Stations:—Victoria, Charing Cross, King's Cross, St. Pancras, Euston.

FORECASTS OF WEATHER for one day in advance are drawn up at 11 a.m., and between 7 and 8 p.m. The latest forecast can be had by Reply Telegram, on paying at any Post Office in the United Kingdom Sixpence in addition to the cost of the enquiry and reply Telegram. Information as to the Terms on which Forecasts can be sent daily, for a long or short period, may be obtained on application.

METEOROLOGICAL OFFICE, 63, VICTORIA STREET, S.W.
(TELEGRAPHIC ADDRESS: WEATHER, LONDON.)

W. N. SHAW, (Director).

DAILY WEATHER REPORT OF THE METEOROLOGICAL OFFICE.

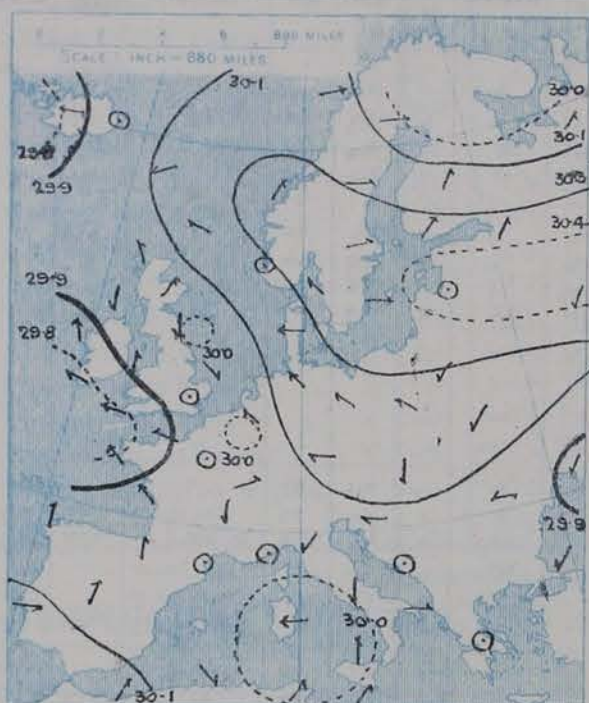
Wednesday
23rd September 1908

		YESTERDAY EVENING.					THIS MORNING.										PAST 24 HOURS.				
		Barom.	Temp.	Wind.			Barometer.	Temperature.			Wind.						Temp.				
STATIONS.		At 32° Fahr. and M.S.L.	Dry Bulb.	Dirac.	Force (0 to 12).	Weather.	At 32° Fahr. and M.S.L.	Change since Yesterday.	Dry Bulb.	Wet Bulb.	Change since Yesterday.	Dirac.	Force (0 to 12).	Weather.	Sea (0 to 9).		Max.	Min.	Weather.	Sun. shins.	Hours.
		Inch.	°				Inch.	Inch.	°	°	°						°	°			Inch.
SCANDINAVIA.	Haparanda...	30.07	45	NW	4	b	30.13	+0.22	42	41	-3	SW	2	b	x		55	41	x	x	-
	Hernösand...	30.23	46	"	0	b	30.23	-0.00	46	45	-6	"	0	b	x		59	45	x	x	-
	Stockholm...	30.29	49	WNW	2	b	30.26	-0.11	45	45	-4	"	0	f	x		54	43	x	x	-
	Wisby...	30.29	52	NW	2	o	30.24	-0.15	53	50	+1	W	2	f	x		54	45	x	x	-
	Karlstad...	30.32	50	"	0	b	30.28	-0.10	46	46	-6	"	0	f	x		x	x	x	x	-
	Færder (X'ania Fjord)	30.30	54	"	0	o	30.26	-0.10	51	50	-3	NNE	2	o	x		54	50	x	x	-
	Bodö...	30.27	49	W	4	o	30.21	+0.04	48	47	0	NNE	5	o	x		49	46	x	x	-
	Christiansund...	30.25	50	"	0	b	30.25	-0.11	47	46	-5	"	0	f	x		55	45	x	x	-
	Skudesnaes...	30.25	53	"	0	b	30.22	-0.07	52	50	+2	"	0	b	x		59	48	b	x	-
ICELAND & FAEROE.	Reykjavik...	29.76	52	ESE	4	o	29.65	-0.13	49	x	+1	E	2	o	x		x	x	x	x	-
	Blönduós...	29.86	61	"	1	b	29.81	-0.09	45	x	-4	"	1	c	x		x	x	x	x	-
	Seydísfjörður...	29.95	62	SW	1	b	29.92	-0.03	46	x	0	"	0	m	x		x	x	x	x	-
	Thorshavn...	30.08	50	ESE	3	m	30.01	-0.07	49	x	+3	"	0	m	x		x	x	x	x	-
BRITISH ISLANDS.	Sumburgh Head	30.10	53	ESE	4	o	30.10	-0.09	52	51	0	ESE	3	o	x		54	51	o	x	-
	Stornoway...	29.91	56	"	0	o	29.93	-0.11	53	52	+1	E	3	c	x		59	52	om, ondp	x	0.6
	Castlebay (Barra Id.)	29.90	55	ENE	3	of	29.90	-0.12	55	54	+2	E	3	cm	x		60	53	bc, om, f, d	x	6.5
	Malin Head...	29.83	55	ESE	3	cm	29.85	-0.09	53	53	+2	SE	2	bc	x		61	51	cm, bc	x	-
	Blacksod Pt. ...	29.77	57	SSE	3	c	29.86	+0.05	55	54	0	NE	1	ow	x		59	47	bc, bc, om	x	0.17
	Valencia...	29.71	57	ESE	4	o	29.85	+0.06	54	53	+2	NW	6	rg	x		61	52	cm, or, org	x	0.04
	Roche's Point...	29.77	55	ESE	4	rm	29.79	-0.05	54	54	-1	NNW	3	c	x		57	53	c, om, c	x	0.06
	Birr Castle...	29.80	56	SE	3	o	29.82	-0.05	55	54	+2	"	0	or	x		60	52	cg, or	x	1.9
	Donaghadee...	29.90	56	SSE	2	bc	29.88	-0.12	55	54	+1	SSE	2	c	x		60	53	bc, c, bc, c	x	-
	Liverpool Obsy...	29.90	56	SE	2	bc	29.87	-0.15	53	51	+7	ESE	3	o	x		59	46	m, bc, bc	x	4.6
	Holyhead...	29.86	58	SW	1	b	29.83	-0.15	54	53	0	"	0	om	x		62	52	b	x	-
	Pembroke (St. Ann's Hd.)	29.81	57	ESE	6	c	29.77	-0.15	56	56	+1	ESE	2	orgm	x		59	54	op, c	x	0.7
	Scilly (St. Mary's)	29.77	57	WSW	3	o	29.81	+0.05	56	55	+2	WNW	5	c	x		60	54	f, o	x	0.0
	Jersey (St. Aubins)	29.85	61	SE	6	c	29.82	-0.16	58	57	-1	SSW	4	op	x		62	54	exp, o, c, p	x	0.0
	Portland Bill...	29.83	56	ESE	5	r	29.80	-0.14	58	57	-1	SSW	3	c	x		59	56	p, r	x	0.0
	Dungeness...	29.92	58	SSE	2	r	29.85	-0.16	60	58	+10	SE	3	c	x		61	49	c, op, c	x	0.3
	Dover...	29.97	56	SSW	1	o	29.90	-0.14	56	56	+2	ESE	1	o	x		59	54	o, or, om	x	0.0
	Wick...	30.05	53	SE	4	f	30.00	-0.10	53	52	0	SSE	4	f	x		55	50	-	x	-
	Nairn...	29.92	60	E	1	bc	29.95	-0.11	50	49	-4	E	1	c	x		64	46	m, c, bc	x	5.2
	Aberdeen...	30.02	54	ESE	2	o	30.00	-0.10	54	54	+1	ESE	1	o	x		56	52	f, om, omp	x	0.0
	Leith...	29.94	55	ESE	1	m	29.90	-0.12	55	55	0	ENE	1	o	x		56	54	m, d, op	x	0.22
	North Shields...	29.93	55	ESE	3	f	29.90	-0.09	55	55	-1	SSE	2	f	x		56	53	r, f	x	0.23
	Spurn Head...	29.91	56	"	0	f	29.92	-0.09	55	54	0	SE	2	o	x		57	52	fr, cm	x	0.14
	Yarmouth...	29.95	57	W	1	rm	29.94	-0.07	57	56	+1	ESE	2	b	x		59	54	m, rm	x	0.0
	Clacton-on-Sea...	29.95	57	SSE	2	c	29.90	-0.11	59	57	+5	E	3	bc	x		60	53	exp, r	x	0.0
	Nottingham...	29.92	56	E	1	c	29.90	-0.13	49	49	+4	E	2	ow	x		63	42	c, m	x	1.5
	Bath...	29.89	57	E	2	o	29.84	-0.17	56	55	+7	S	1	ow	x		60	49	-	x	0.0
	Oxford...	29.93	55	SE	2	o	29.87	-0.16	57	55	+12	ESE	2	o	x		59	44	m, c, o	x	-
	London (St. James's Park)	29.93	57	S	1	bc	29.87	-0.16	57	56	+11	ESE	1	bc	x		59	46	cm, or, bc, d	x	0.0
GERMANY, &c.	The Scaw (Skagen)	30.29	53	SE	1	b	30.23	-0.13	53	50	-1	ESE	1	o	x		65	52	x	x	-
	Fabö...	30.20	54	E	4	b	30.15	-0.11	51	51	+1	E	4	b	x		61	46	x	x	-
	Cuxhaven...	30.12	59	SE	2	b	30.07	-0.13	50	49	+1	ESE	4	b	x		61	49	x	x	-
	The Helder...	29.99	63	ESE	2	b	29.97	-0.08	58	57	+3	ESE	1	m	x		65	55	x	x	-
	Brussels...	x	x	x	x	x	29.97	-0.07	56	55	-3	SE	1	o	x		61	53	x	x	-
	Berlin...	30.14	57	SE	1	b	30.13	-0.13	48	46	0	SE	3	b	x		64	48	x	x	-
	Frankfurt...	30.02	53	SE	1	b	30.02	-0.10	50	48	+1	NE	1	o	x		68	46	x	x	-
FRANCE.	Munich...	30.06	48	"	0	b	30.07	-0.08	44	44	0	NE	2	f	x		52	39	x	x	-
	C. Gris Nez...	29.97	57	SSE	1	r	29.85	-0.16	57	57	0	SE	2	bc	x		63	54	x	x	-
	La Hève...	29.93	57	E	3	o	29.89	-0.15	57	54	+5	ESE	3	o	x		64	50	x	x	-
	Brest...	29.89	58	SW	2	o	29.89	+0.09	58	56	+1	NW	5	o	x		59	57	x	x	-
	Lorient...	29.85	59	WNW	4	o	29.85	-0.02	57	56	-1	WNW	6	b	x		64	57	x	x	-
	Rochefort...	29.96	66	WSW	3	o	29.89	-0.11	65	65	+7	SW	4	x	x		68	58	m, o	x	-
	Biarritz...	30.02	66	"	0	o	30.02	+0.01	64	63	+2	"	0	o	x		70	62	x	x	-
SPANISH PENIN.	Paris...	29.97	58	SSE	1	o	29.91	-0.15	59	58	+11	S	1	o	x		66	48	x	x	-
	Belfort...	30.00	57	ENE	4	m	29.98	-0.06	53	53	-3	"	0	f	x		65	51	x	x	-
	Lyons...	30.00	62	E	1	bc	30.01	-0.07	55	54	-4	NE	1	o	x		70	52	x	x	-
	Nice...	30.02	58	"	0	c	30.00	+0.05	61	54	+4	"	0	b	x		70	54	x	x	-
	Perpignan...	30.00	64	"	0	o	30.01	+0.05	62	61	+3	"	0	o	x		71	59	x	x	-
	Sanguinaire...	29.93	61	E	2	r	29.96	+0.01	66	61	+4	E	2	o	x		81	59	x	x	-
	Corunna...	x	x	x	x	x	x	x	x	x	x	x	x	x	x		x	x	x	x	-
SPANISH PENIN.	Lisbon...	30.13	67	WNW	3	o	30.11	-0.03	67	65	+2	WNW	3	c	x		73	64	x	x	-
	Azores (P. Delgada)...	30.23	70	NNE	2	b	30.21	-0.02	71	69	0	SE	1	m	x		77	70	x	x	-
	(Horta)...	30.22	71	"	0	o	30.21	+0.03	70	68	0	W	2	x	x		75	70	x	x	-

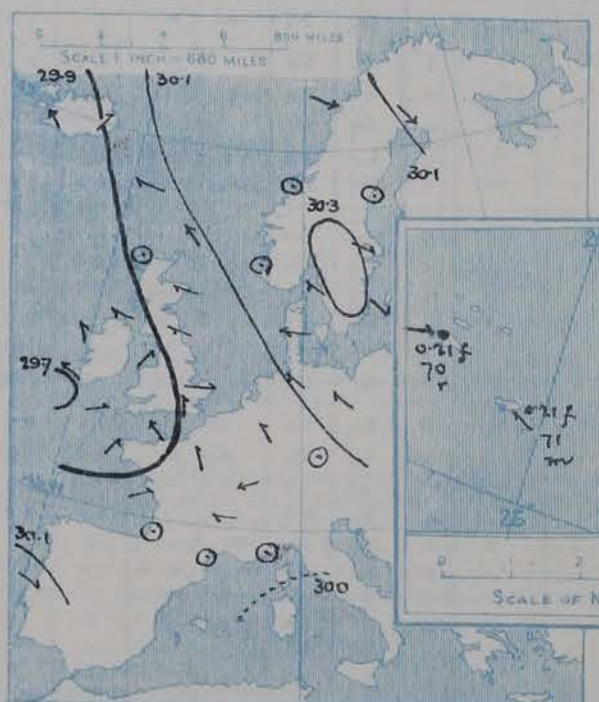
SUPPLEMENTARY CHARTS OF BAROMETER AND WIND

FOR 7 A.M. AND 6 P.M. YESTERDAY

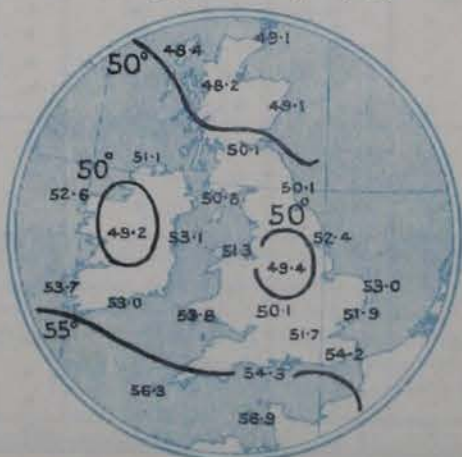
7 A.M. YESTERDAY.



6 P.M. YESTERDAY

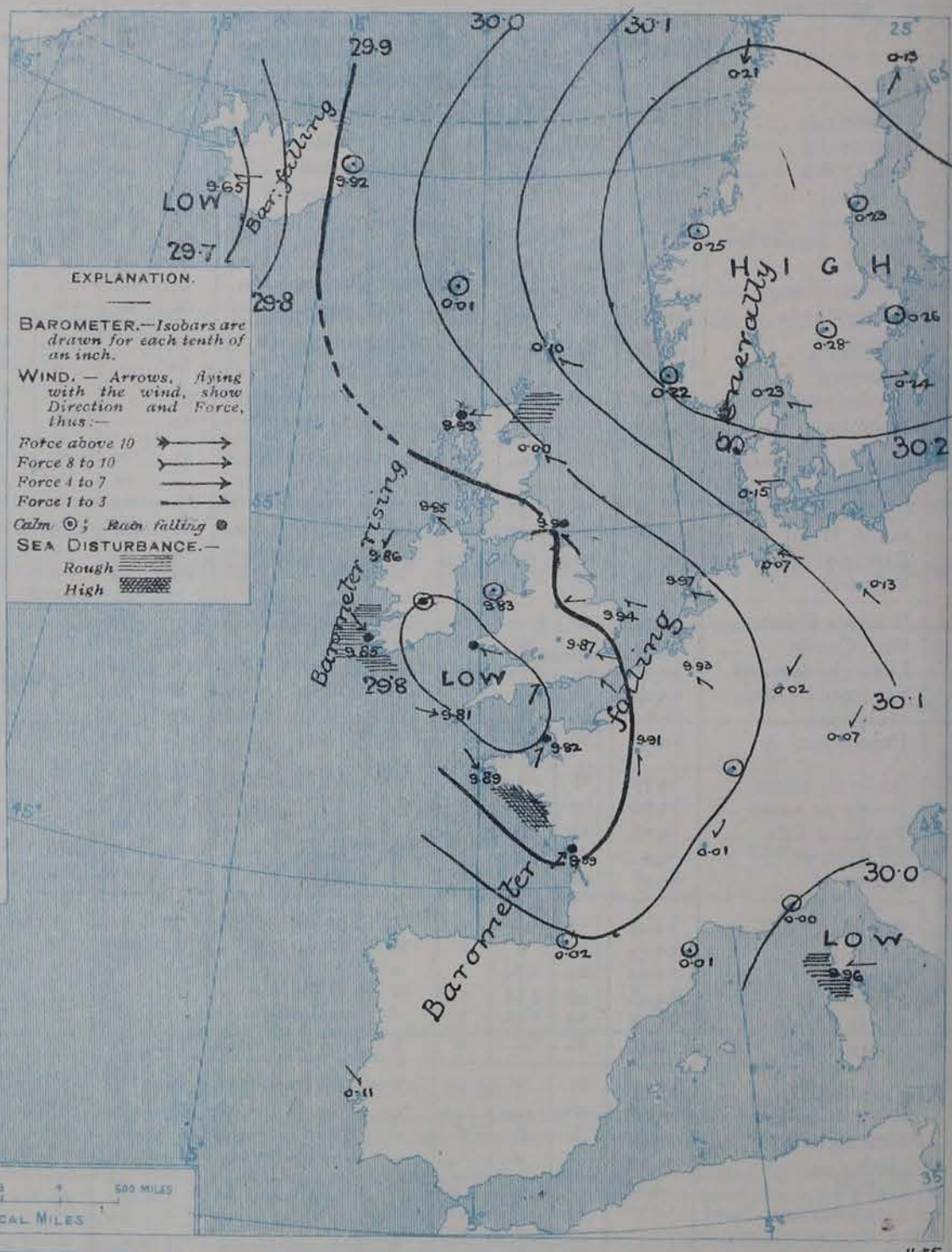


AVERAGES OF TEMPERATURE AT 8 A.M.
FOR THE TWO MONTHLY PERIOD,
SEPTEMBER - OCTOBER.
(Derived chiefly from Observations extending over
the 35 years—1871-1905.)



Wednesday, WEATHER

1. BAROMETER, WIND AND SEA AT 7 A.M. TO-DAY.



NOTES ON THE GENERAL SITUATION AT 7 A.M.

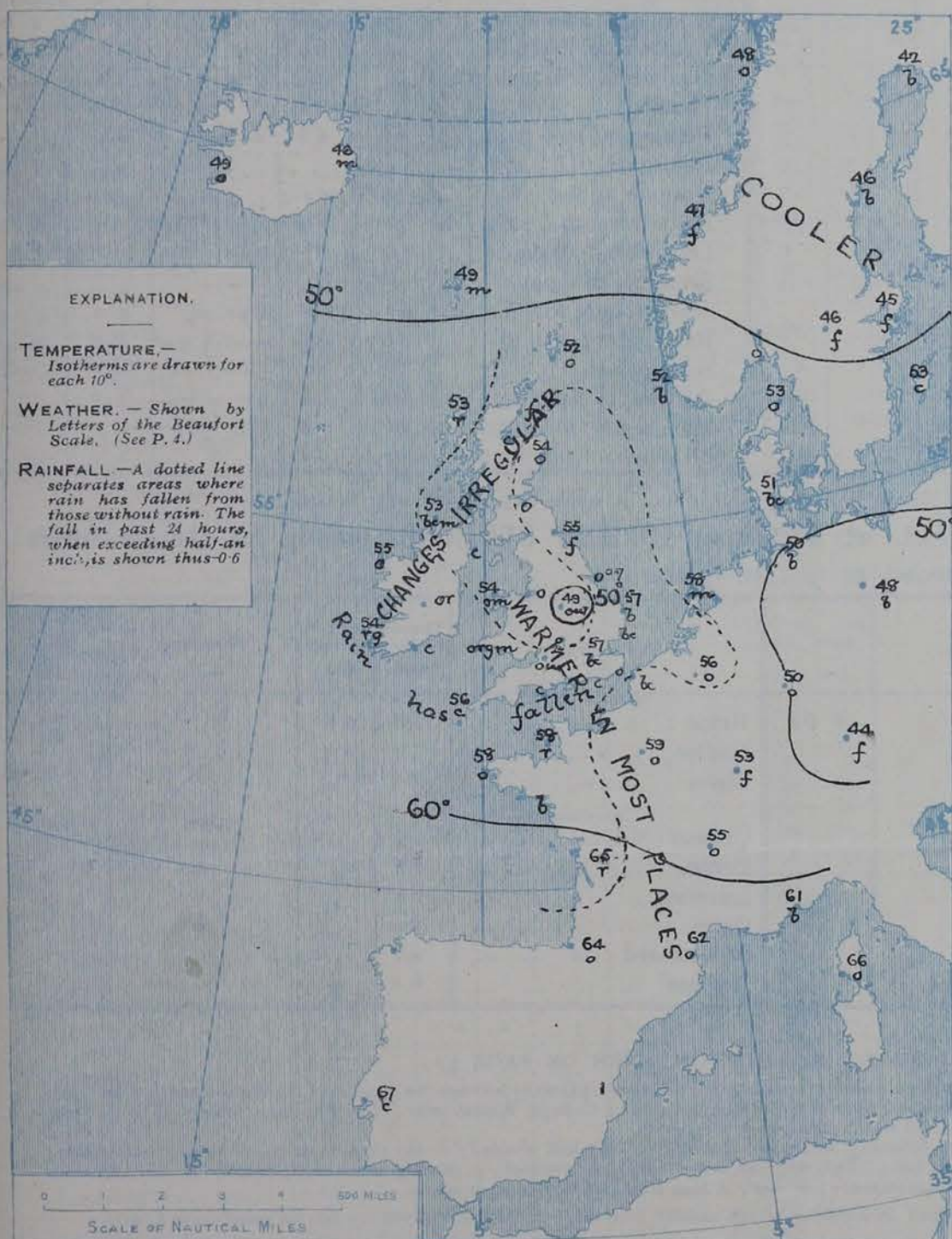
The barometer has fallen somewhat since yesterday morning over almost the whole of our area, and the downward movement still continues except in the west of Ireland and the extreme south-west of England. The readings range from above 30.2 ins. in an anticyclone over Scandinavia to below 29.8 ins. in a shallow depression covering the Bristol Channel and the surrounding regions, and to 29.7 ins. and less to the westward of Ireland.

In nearly all parts of Great Britain and the north of Ireland the wind is light or moderate from the south-eastward, but in the south-west of Ireland and at the mouth of the Channel there is a fresh to strong breeze from the north-westward. Within the anticyclonic region the wind is calm or very light and variable. Temperature has risen over England and France, fallen in most parts of Scandinavia, and changed little elsewhere. Over these islands it ranges from about 60° in the south-east to 50° at Kinn and 49° at Nottingham. Rain is falling at Stornoway, several Irish stations, Pembroke, Jersey and Rochefort and the sky is very cloudy or quite overcast at nearly all places over the United Kingdom and its immediate neighbourhood. Mist prevails on some parts of our western coast, and fog at Shields and Wick. Over Scandinavia and Germany the weather is finer, but fog is reported in several localities.

CHARTS

23rd, September, 1908.

2. TEMPERATURE AND WEATHER AT 7 A.M. TO-DAY.



NOTES ON YESTERDAY'S WEATHER

During yesterday the thermometer rose to about 60° in various parts of these Islands. Rain generally in the form of showers, has fallen at most stations, the largest measurement being 0.74 inches at Spurn Head. Very little bright sunshine was registered except at some stations in the north-west.

GENERAL INFERENCE FROM THE 7 A.M. OBSERVATIONS.

The depression over our south-western districts seems likely to move eventually in a south-easterly direction. Light winds from between South-East and East appear probable over the Kingdom generally, with a changeable type of weather, and a temperature not far from the normal for the time of year.

FORECASTS

For the 24 hours commencing at NOON TO-DAY.

For the positions of the DISTRICTS indicated by the numbers 0-11—see map at foot.

0 } Wind mainly South-Easterly, light or moderate, cloudy or dull, some showers, fog or mist locally. Temperature undergoing little change.

2 } Northern Part. Same as Nos. 0 and 1.
Southern Part. Same as Nos. 3 to 5.

3 } light or moderate winds from South-East or East; changeable, some showers probable, considerable fair intervals. Temperature about the normal.

5 } Same as Nos 0. and 1.

7 } Easterly winds, light or moderate; cloudy or overcast generally, some rain. Moderate temperatures.

8 } South Wales. Same as No. 7.
England S.W. Westerly or North-Westerly winds, moderate, changeable, some showers; moderate temperature.

9 } light or moderate to fresh winds, varying in direction; very changeable, some showers. Moderate temperature.

WESTERN CHANNEL AND BAY.



Westerly and North-Westerly winds, moderate to fresh; sea moderate; changeable, some showers.



FORECAST DISTRICTS.

Those portions of the Coasts upon which the Warning Signals are at present flying are indicated thus:—

Signals hoisted yesterday.

Signals hoisted this morning.

South Cone. 
 North Cone. 

South Cone. 
 North Cone. 



None

Issues.

DAILY WEATHER REPORT.

23rd September 1908.

TEMPERATURE, WEATHER, SUNSHINE AND RAINFALL FOR YESTERDAY.

STATIONS.	TEMPERATURE F.		Weather.	Sunshine. Hrs.	Rainfall. Ins.	STATIONS.	TEMPERATURE F.		Weather.	Sunshine. Hrs.	Rainfall. Ins.
	Max.	Min.					Max.	Min.			
Strathpeffer	60	54	*	3.1	-	+ Worthing, to 6 p.m. ...	60	43	m, c, r, o	1.0	0.17
Stonehaven	*	*	*	0.0	0.05	+ Brighton, to 6 p.m. ...	63	43	*	1.3	0.10
Dublin (City), to 4 p.m....	60	51	b, o, r, c	*	0.05	+ Eastbourne, to 6 p.m. ...	59	44	*	1.7	0.05
Rossall Beach, to 6 p.m....	63	40	w, b, c, c, m	*	0.01	Bexhill-on-Sea, to 9 p.m.	64	49	v, f, c, v	1.2	0.05
Blackpool, to 9 p.m. ...	63	40	*	8.2	-	+ Hastings	*	*	*	0.2	*
Southport, to 9 p.m. ...	64	44	f, c, e, c	7.3	-	+ Folkestone, to 6 p.m. ...	60	53	c, o, m, c, o, p	0.0	-
+ Rhyl, to 6 p.m.	57	43	*	7.0	-	+ Ramsgate, to 6 p.m. ...	*	*	*	0.0	0.05
+ Colwyn Bay, to 6 p.m. ...	64	51	b	5.9	-	Margate, to 6 p.m. ...	60	53	r, o	0.0	0.05
Llandudno, to 9 p.m. ...	61	47	c, b, c	6.2	0.05	Felixstowe, to 6 p.m. ...	57	54	*	0.0	0.86
Bettws-y-Coed, to 6 p.m.	66	42	c, b	4.2	*	Lowestoft, to 6 p.m. ...	*	*	*	*	*
Towyn, to 6 p.m.	64	48	o, b, c, o	2.0	-	Skegness, to 6 p.m....	57	55	m, r	0.0	0.44
Aberystwyth, to 6 p.m. ...	64	55	*	0.7	-	Scarborough, to 9 p.m. ...	61	55	o, r, o, q	0.0	0.11
Plymouth, to 9 p.m. ...	57	53	o, r, o	0.0	0.33	Harrogate, to 6 p.m. ...	60	47	m, c, f, r, o	0.0	0.09
Torquay, to 6 p.m.	57	55	*	0.0	0.57	Buxton	61	36	b, c, f, b, c	6.8	-
+ Weymouth, to 6 p.m. ...	65	53	c, o, r	0.0	0.20	Darwen, to 9 p.m. ...	62	45	b, c, v, w, b, m	6.0	-
+ Bournemouth, to 6 p.m.	59	48	o, d, r	0.0	0.18	Manchester, to 9 p.m. ...	65	53	b, b, c, b	5.7	-
Southsea, to 6 p.m....	57	47	*	0.0	0.15	Birmingham, to 9 p.m....	60	45	c	2.3	-

† At this station the amount of Bright Sunshine given is for the whole day, ending with sunset.

TEMPERATURE, WEATHER, and RAINFALL at additional FOREIGN STATIONS, mainly for the 24 hours ended at 8 a.m. yesterday.

STATIONS. 22nd Sept. 1908.	TEMPERATURE F.		WEATHER.	RAIN. Ins.	STATIONS. 22nd Sept. 1908.	TEMPERATURE F.		WEATHER.	RAIN. Ins.
	Max.	Min.				Max.	Min.		
Flushing	61	50	o, f	0.08	Rome	75	58	b, r	-
Aix-la-Chapelle	77	52	b, c	-	Naples	74	59	b, o	-
Copenhagen	55	52	o	-	Malta	79	73	r	-
Oxö (Christiansand)	55	54	o	-	Geneva	1 p.m. 68	*	1 p.m. o	Measured 7 a.m.
St. Petersburg... ..	54	50	o, b	-	Berne	63	*	c	-
Vienna	63	43	b, o	-	Lucerne	63	*	c	-
Buda-Pesth	68	54	b	-	Coire... ..	64	*	b	-
Hermanstadt	57	46	o	-	St. Gothard	48	*	m	-
Trieste	70	57	b	-	Lugano	63	*	o	-
Florence	74	55	b, o	-					

NOTES REFERRING TO INFORMATION GIVEN ON PAGE 1:—

- (a) At the British and Irish Stations the readings of the barometer are now corrected for the difference in Gravity between the position of the Station and Latitude 45°.
- (b) The Sunshine for London given in the table is recorded on the Tower of the Wesleyan Training College, Westminster. The Sunshine entered to Dungeness is recorded at Littlestone-on-Sea; that entered to Portland Bill is recorded at Weymouth.
- (c) The information relating to weather is indicated by the following letters—b. blue sky; bc. sky half clouded; c. sky three parts clouded; d. drizzling rain; e. wet air without rain falling; f. fog; g. gloomy; h. hail; l. lightning; m. misty (hazy); o. overcast; p. passing showers; q. squally; r. rain; s. snow; t. thunder; u. ugly, threatening; v. visibility, unusual transparency; w. dew; x. hoar frost; z. dust-haze, or smoke.
- * AN ASTERISK is inserted in all places for which information is not usually received. † Reports received too late for insertion in Charts.

WIRELESS TELEGRAMS FROM SHIPS OF H.M. NAVY.

Received during the 24 hours ended at 9.30 a.m. to-day.

TABLE SHOWING THE GREENWICH TIMES OF SUNRISE, NOON, AND SUNSET, FOR STATIONS IN THE UNITED KINGDOM, TO-DAY AND TO-MORROW.

Hour of Observation.	Position.		Reading of Barometer.	Wind.		Weather.	TEMPERATURE.			Sea Disturbance.	23rd & 24th Sept. 1908.	Sunrise G.M.T.	Noon G.M.T.	Sunset G.M.T.
	Lat.	Long.		Dir.	Force.		Dry Bulb.	Wet Bulb.	Sea.					
	°	°	Ins.				°	°	°					
											Yarmouth	5.41 5.43	11.45 11.46	5.49 5.47
											Greenwich	5.48 5.50	11.52 11.52	5.56 5.54
											Wick	5.59 6.1	12.4 12.4	6.9 6.6
											Valencia	6.29 6.31	12.33 12.33	6.37 6.35

TERMS OF SUBSCRIPTION for the Daily Weather Report forwarded by Book Post, £1 per annum, payable quarterly in advance.

Single Copies (price 1d) may be obtained after 3 p.m. on the day of issue, at the Meteorological Office, and at the Bookstalls of the following terminus Railway Stations:—Victoria, Charing Cross, King's Cross, St. Pancras, Euston.

FORECASTS OF WEATHER for one day in advance are drawn up at 11 a.m., and between 7 and 8 p.m. The latest forecast can be had by Reply Telegram, on paying at any Post Office in the United Kingdom Sixpence in addition to the cost of the enquiry and reply Telegram. Information as to the Terms on which Forecasts can be sent daily, for a long or short period, may be obtained on application.

METEOROLOGICAL OFFICE, 53, VICTORIA STREET, S.W.
(TELEGRAPHIC ADDRESS: WEATHER, LONDON.)

W. N. SHAW, (Director).

DAILY WEATHER REPORT OF THE METEOROLOGICAL OFFICE.

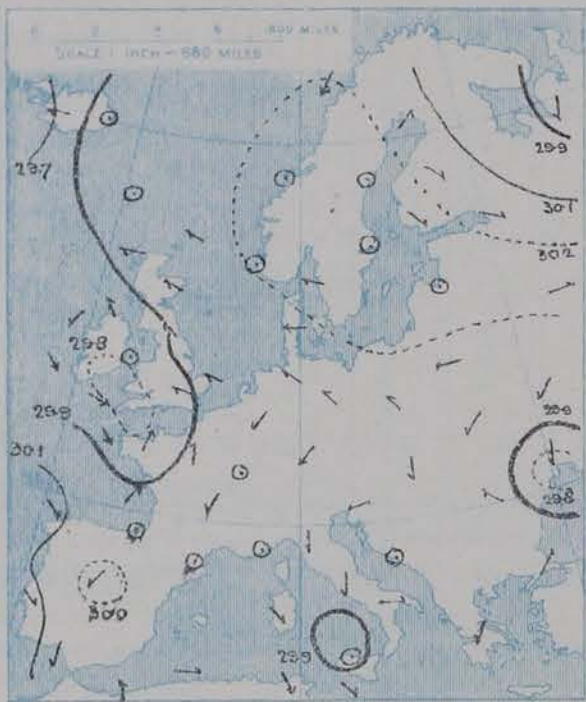
Thursday,
24th September 1908.

STATIONS.		YESTERDAY EVENING.					THIS MORNING.										PAST 24 HOURS.				
		Barom.	Temp.	Wind.			Barometer.	Temperature.				Wind.					Temp.		Weather.	Sun. shine	Moisture
		At 32° Fahr. and M.S.L.	Dry Bulb.	Dir.	Force (0 to 12).	Weather.	At 32° Fahr. and M.S.L.	Change since Yesterday.	Dry Bulb.	Wet Bulb.	Change since Yesterday.	Dir.	Force (0 to 12).	Weather.	Sea (0 to 9).		Max.	Min.		Hours.	Ins.
		Inch.	°				Inch.	Ins.	°	°	°						°	°			
SCANDINAVIA.	Haparanda...	30.00	42	N	2	b	30.21	+0.8	40	38	-2	N	2	b	x		54	40	x	x	-
	Hernösand...	30.13	45	2	0	b	30.18	-0.5	46	43	0	2	0	b	x		59	39	x	x	-
	Stockholm...	30.19	48	SW	2	b	30.17	-0.9	49	48	+4	W	2	b	x		59	43	x	x	-
	Wisby...	30.21	49	NE	2	0	30.21	-0.3	54	50	+1	NNE	2	b	x		55	46	x	x	-
	Karlstad...	30.21	50	2	0	c	30.22	-0.6	44	43	-2	2	0	b	x		54	50	x	x	-
	Færder (N. Mania Fjord)	30.20	53	2	0	c	30.20	-0.6	50	49	-1	MNE	1	m	1		54	50	x	x	-
	Bodö...	30.22	47	2	0	c	30.22	+0.1	46	45	-2	E	2	x	1		48	45	x	x	-
	Christiansund...	30.24	49	NE	2	b	30.21	-0.4	49	47	+2	ESE	1	m	1		52	46	x	x	-
	Skudesnaes...	30.18	53	2	0	b	30.18	-0.4	51	50	-1	N	1	b	2		59	48	b	x	-
ICELAND & FAEROE.	Reykjavik...	29.63	53	ESE	5	0	29.72	+0.7	48	x	-1	E	1	0	x		x	x	x	x	-
	Blönduós...	29.78	59	SW	2	b	29.90	+0.9	48	x	+3	S	1	b	x		x	x	x	x	-
	Seydisfjord...	29.95	49	ESE	1	m	29.99	+0.7	46	x	0	2	0	m	x		x	x	x	x	-
	Thorshavn...	30.03	51	SE	3	m	30.05	+0.4	50	x	+1	SSE	5	x	x		x	x	x	x	-
BRITISH ISLANDS.	Sumburgh Head	30.10	52	ESE	3	0	30.11	+0.1	52	51	0	ESE	2	0	2		55	51	0.0	x	-
	Stornoway...	29.94	55	E	1	0	30.02	+0.9	51	51	-2	2	0	x	0		56	51	adp. on df.	0.0	0.04
	Castlebay (Barra Id.)	29.94	55	E	2	0	30.03	+1.3	51	50	-4	2	0	0	1		56	51	com. of df.	0.0	-
	Malin Head...	29.92	55	WNW	3	m	30.01	+1.5	52	51	-1	WNW	1	b	1		61	51	cg. amp	x	0.06
	Blacksod Pt.	29.93	56	NW	1	b	30.02	+1.6	55	53	0	NW	1	b	1		59	48	bcy. bc. com	x	0.04
	Valencia...	30.02	57	NW	1	b	30.05	+1.20	52	52	-2	2	0	0	3		58	46	bc. c. p.	7.1	0.02
	Roche's Point...	29.96	57	N	4	b	30.05	+1.26	50	49	-4	NNW	2	b	1		60	49	cp. o. bc. low	x	-
	Birr Castle...	29.95	56	NW	3	0	30.05	+1.23	44	43	+11	2	0	0	1		59	40	or. of	0.0	0.13
	Donaghadee...	29.93	55	2	0	x	30.03	+1.5	54	54	-1	2	0	m	0		57	54	ogm. ogm. l	x	0.04
	Liverpool Obsy...	29.94	58	E	1	x	29.95	+1.11	52	50	-1	ESE	1	c	1		60	51	om. o. or	0.1	0.01
	Holyhead...	29.90	58	NW	1	om	29.99	+1.16	57	56	+3	NNE	1	fp	1		61	53	adp. on	x	-
	Pembroke (St. Ann's Hd.)	29.96	58	NE	2	0	29.97	+1.20	56	55	0	N	3	ing	3		60	54	bcy. on. og	2.0	0.06
	Scilly (St. Mary's)	29.83	57	NW	5	x	29.99	+1.18	56	54	0	NNW	4	0	3		60	54	c. r	1.3	0.13
	Jersey (St. Aubins)	29.86	57	WNW	5	0	29.92	+1.10	58	57	0	NW	3	0	3		63	56	adp. on. og. o	1.2	0.13
	Portland Bill	29.83	58	N	1	dm	29.90	+1.0	57	56	-1	NNW	3	om	3		60	56	o. dm	0.0	0.15
	Dungeness...	29.81	61	ESE	2	0	29.88	+1.03	57	56	-3	N	2	m	2		63	55	o	2.0	-
	Dover...	29.85	59	NE	1	0	29.87	-0.3	58	58	+2	NNW	1	0	0		63	56	o. c. om	2.7	-
	Wick...	30.02	53	SE	4	b	30.06	+0.6	52	51	-1	E	3	0	4		55	51	-	x	0.01
	Nairn...	29.96	58	E	1	c	30.03	+0.8	49	49	-1	2	0	f	1		65	44	bc	11.3	-
	Aberdeen...	30.03	54	ESE	1	0	30.06	+0.6	53	52	-1	ESE	1	0	3		55	53	om	0.0	-
	Leith...	29.93	55	NE	2	0	30.02	+1.12	54	54	-1	ESE	1	f	x		62	52	m. of bc. m	x	0.02
	North Shields	29.95	56	ESE	2	c	29.99	+0.9	54	53	-1	NE	3	0	3		60	51	om. f. om	x	0.01
	Spurn Head...	29.91	57	ESE	2	0	29.93	+0.1	56	55	+1	NNE	4	f	3		61	53	bcy. on. og. r	x	0.21
	Yarmouth...	29.90	59	ESE	3	m	29.90	-0.4	57	56	0	ESE	2	m	2		62	56	b. m	7.6	0.03
	Clacton-on-Sea	29.86	60	ESE	2	b	29.86	-0.4	58	58	-1	N	2	m	0		62	58	bc. c	3.8	-
	Nottingham...	29.88	58	E	2	c	29.94	+0.4	55	54	+6	NNE	3	om	3		65	54	c.	2.4	-
	Bath...	29.87	57	NE	1	x	29.94	+1.10	56	55	0	NE	1	x	x		61	55	-	0.0	0.06
	Oxford...	29.89	57	2	0	x	29.94	+0.7	55	54	-2	N	2	ad	x		63	54	o. p	x	0.07
	London (St. James's Park)	29.84	61	SE	2	ogm	29.90	+0.3	57	56	0	NNE	1	og	x		65	57	og. o. og. dm	11.6	-
GERMANY, &c.	The Scaw (Skagen)	30.19	54	2	0	b	30.17	-0.6	55	54	+2	2	3	m	0		59	52	x	x	-
	Fanö...	30.12	51	E	3	b	30.12	-0.3	49	49	-2	E	3	m	x		63	46	x	x	-
	Cuxhaven...	30.02	59	E	2	b	30.02	-0.5	51	50	+1	ESE	3	b	x		63	50	x	x	-
	The Helder...	29.93	61	E	1	c	29.93	-0.4	56	54	-2	E	1	c	1		66	55	x	x	-
	Brussels...	x	x	x	x	x	29.85	-0.8	54	54	-2	2	0	0	x		68	52	x	x	0.08
	Berlin...	30.06	57	SE	2	b	30.06	-0.7	49	46	+1	SE	3	b	x		64	45	x	x	-
	Frankfurt...	29.94	56	SE	1	0	29.91	-1.1	52	49	+2	NE	1	x	x		64	59	x	x	0.28
	Munich...	29.98	51	2	0	c	29.98	-0.9	50	50	+6	W	2	f	x		57	44	x	x	-
FRANCE.	C. Gris Nez...	29.83	59	E	2	0	29.85	0.0	58	58	+1	E	1	f	1		64	57	x	x	0.04
	La Heve...	29.85	59	SE	1	0	29.89	0.0	56	55	-1	SSW	2	0	2		66	52	x	x	0.16
	Brest...	29.96	56	WNW	5	c	30.00	+1.1	56	55	-2	NW	4	c	2		59	54	x	x	-
	Lorient...	x	x	x	x	x	x	x	x	x	x	x	x	x	x		x	x	x	x	-
	Rochefort...	30.00	62	WNW	5	b	30.00	+1.1	61	57	-4	W	4	0	x		68	52	bc.	x	-
	Biarritz...	30.12	60	NNW	3	x	30.09	+0.7	58	57	-6	SSE	3	0	5		70	55	x	x	0.43
	Paris...	29.84	58	2	0	x	29.91	0.0	55	54	-4	SSW	3	0	x		64	55	x	x	0.20
	Belfort...	x	x	x	x	x	x	x	x	x	x	x	x	x	x		x	x	x	x	-
	Lyons...	29.91	60	S	1	x	30.06	+0.6	53	48	-2	W	3	b	x		73	51	x	x	0.16
	Nice...	29.99	62	2	0	0	29.98	-0.2	61	49	0	2	0	0	2		73	57	x	x	-
SPANISH PENIN.	Perpignan...	29.98	65	2	0	0	30.07	+0.6	56	56	-6	2	0	x	x		74	55	x	x	0.24
	Sanguinaire...	x	x	x	x	x	x	x	x	x	x	x	x	x	x		x	x	x	x	-
	Corunna...	30.18	61	NW	1	0	30.18	0.0	55	52	-5	NW	1	8	6		64	50	x	x	-
	Lisbon...	30.07	63	NNW	5	b	30.07	-0.4	62	57	-5	NNW	5	b	x		73	59	x	x	-

SUPPLEMENTARY CHARTS
OF
BAROMETER AND WIND

FOR 7 A.M. AND 6 P.M. YESTERDAY.

7 A M YESTERDAY

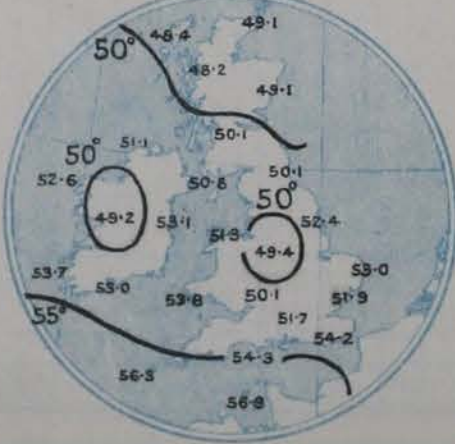


6 P M YESTERDAY



AVERAGES OF TEMPERATURE AT 8: A.M.
FOR THE TWO MONTHLY PERIOD,
SEPTEMBER - OCTOBER.

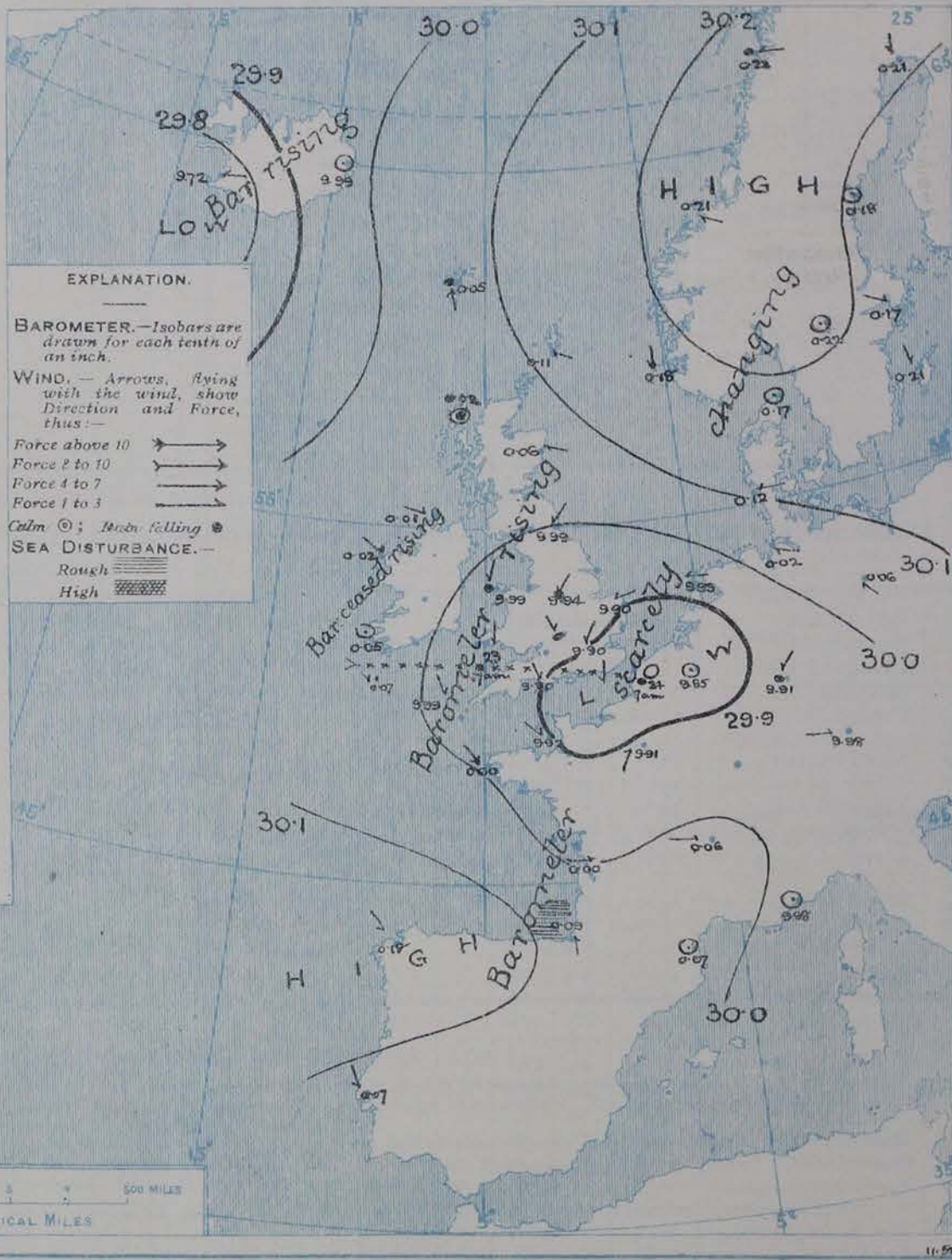
(Derived chiefly from Observations extending over
the 35 years—1871-1905.)



Сегодня,

WEATHER

1. BAROMETER, WIND AND SEA AT 7 A.M. TO-DAY.



NOTES ON THE GENERAL SITUATION AT 7 A.M.

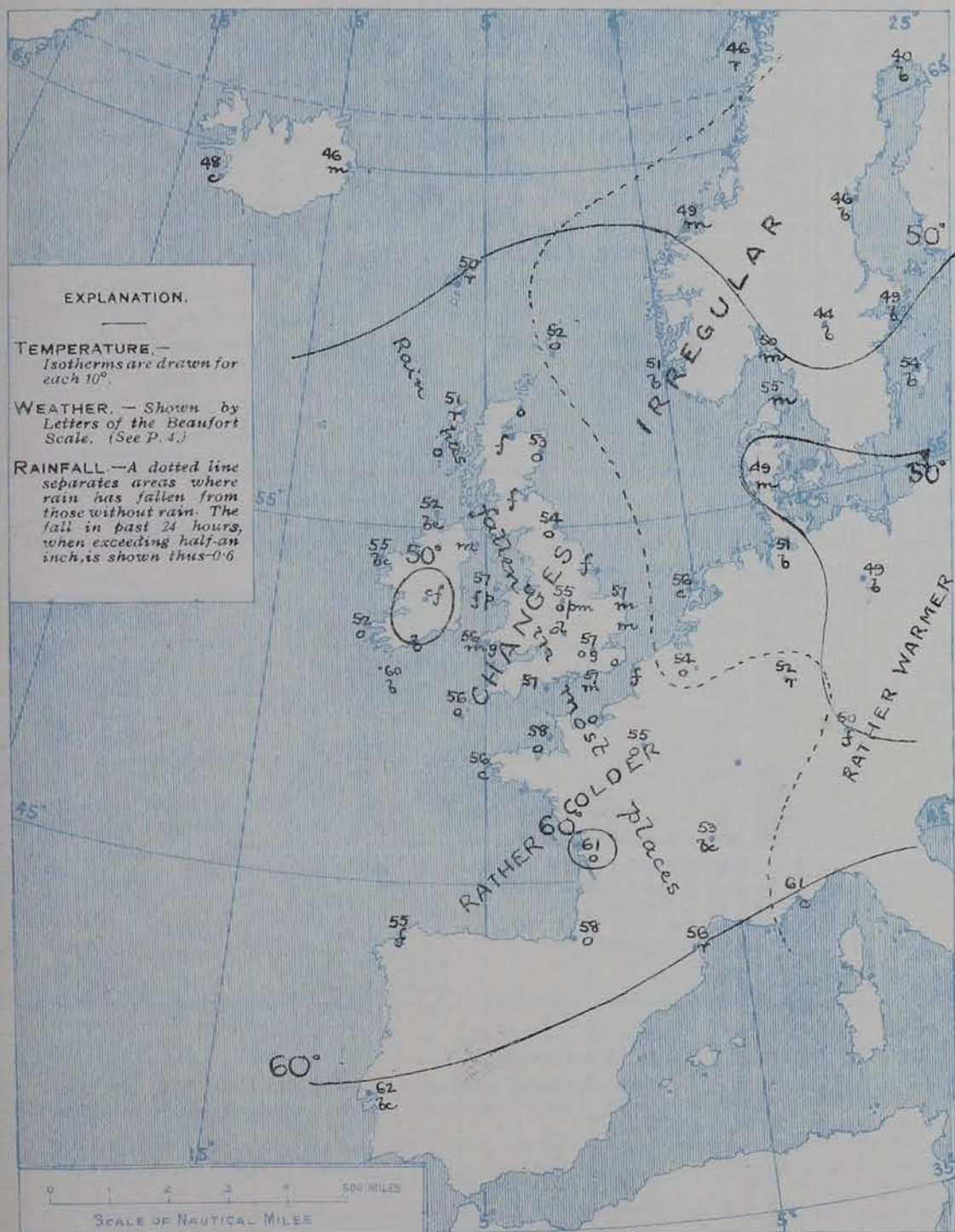
The shallow depression of yesterday has moved very slowly eastwards and now covers the extreme south-east of England and the adjacent portion of the Continent, the barometer readings being 29.85 ins. at Cape Gris Nez and Brussels. Elsewhere pressure ranges from above 30.2 ins. in the Scandinavian anticyclone to less than 29.8 ins. to the westward of Iceland. Along the west coast of Ireland the barometer has ceased rising.

A very well marked cyclonic circulation of light winds prevails over England and the neighbouring countries of the Continent, and a light anticyclonic movement over northern Europe. In Ireland calms or very light North Westerly winds are reported, and in Ireland very light airs between South and East. Temperature has fallen in some localities, but generally it has changed very slightly. Over these Islands it ranges from 55° on the extreme South-east coasts of England and at Jersey, to 49° at Nain and to 44° at Birr Castle. In nearly all parts of Great Britain and the nearer regions of the Continent the sky is overcast, with slight showers in a few places, and a considerable amount of mist or fog. Over most of Ireland and at many stations in Scandinavia the weather is fair to fine.

CHARTS

24th September, 1908.

2. TEMPERATURE AND WEATHER AT 7 A.M. TO-DAY.



NOTES ON YESTERDAY'S WEATHER.

During yesterday the thermometer rose to about 65° in some parts of England and Scotland, and in nearly all places the night was mild. Light rain has fallen over the greater part of these Islands and in various localities over France and Germany. The duration of bright sunshine was very slight except at Valencia, Harrogate, and at some stations in the east and south-east of England.

GENERAL INFERENCE FROM THE 7 A.M. OBSERVATIONS.

Some improvement in the weather is probable as the shallow depression in the south-east moves away to the Continent, but the motion of the barometer in the south-west of Ireland appears to indicate the early approach of another disturbance.

FORECASTS

For the 24 hours commencing at
NOON TO-DAY.

For the positions of the DISTRICTS indicated by the numbers 0-11—see map at foot.

- 0 } Light winds mainly Easterly, cloudy, or dull to fair, some mist or fog. Temperature moderate to rather low.
- 1 }
- 2 }
- 3 } Light winds between North-East and North-West; dull, slight showers in places, some mist, improving gradually later, with some decrease of temperature.
- 4 }
- 5 }
- 6 } Same as Nos. 0 and 1.
- 7 } Northerly to Easterly winds, light or moderate; dull, some mist, showers locally, then fairer and cooler.
- 8 } Northerly and North-Westerly winds, light or moderate; cloudy or dull, some mist, improving later, mild.
- 9 } Light, variable to Easterly or South-Easterly breezes; generally fair, then becoming overcast, with some rain. Temperature rather variable.
- 10 }

II WESTERN CHANNEL AND BAY.



Light or moderate winds between North and West, sea slight or moderate, cloudy or dull, some mist.

FORECAST DISTRICTS.

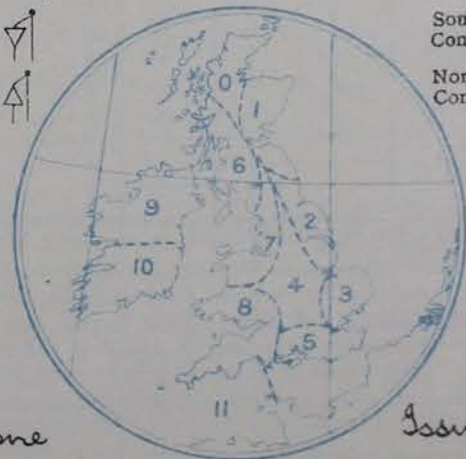
Those portions of the Coasts upon which the Warning Signals are at present flying are indicated thus:—

Signals hoisted yesterday.

Signals hoisted this morning.

South Cone. 
North Cone. 

South Cone. 
North Cone. 



None

Issued.

DAILY WEATHER REPORT.

24th September 1908.

TEMPERATURE, WEATHER, SUNSHINE AND RAINFALL FOR YESTERDAY.

STATIONS.	TEMPERATURE F.		Weather.	Sunshine.	Rainfall.	STATIONS.	TEMPERATURE F.		Weather.	Sunshine.	Rainfall.
	Max.	Min.					Max.	Min.			
Strathpeffer	60	50	*	0.1	-	+ Worthing, to 6 p.m. ...	63	55	r, c, o, r, c	Hrs. 1.5	Ins. 0.13
Stonehaven	*	*	*	0.0	0.05	+ Brighton, to 6 p.m. ...	63	44	*	0.8	0.02
Dublin (City), to 4 p.m. ...	60	53	c, o, p, o, w	*	0.01	+ Eastbourne, to 6 p.m. ...	62	56	*	1.0	0.04
Rossall Beach, to 6 p.m. ...	61	48	c, w	*	-	Bexhill-on-Sea, to 9 p.m. ...	62	56	g, m	1.2	-
Blackpool, to 9 p.m. ...	62	47	c, o, m, o	0.4	-	+ Hastings	*	*	*	1.0	*
Southport, to 9 p.m. ...	63	47	o, c, o	0.0	-	+ Folkestone, to 6 p.m. ...	64	55	o, p, c, c	2.8	0.02
+ Rhyl, to 6 p.m. ...	?	?	*	0.0	0.03	+ Ramsgate, to 6 p.m. ...	*	*	*	5.1	0.04
+ Colwyn Bay, to 6 p.m. ...	59	51	b, c	0.2	-	Margate, to 6 p.m. ...	68	55	*	5.8	0.04
Llandudno, to 9 p.m. ...	60	51	b, c, m, o	0.0	-	Felixstowe, to 6 p.m. ...	62	59	*	4.7	-
Bettws-y-Coed, to 6 p.m. ...	*	*	*	*	*	Lowestoft, to 6 p.m. ...	62	52	o, n, c, b, c	7.6	?
Towyn, to 6 p.m. ...	63	56	o, b, c, o	2.9	-	Skegness, to 6 p.m. ...	60	53	m, b, b, c	3.4	0.07
Aberystwyth, to 6 p.m. ...	66	59	*	0.0	-	Scarborough, to 9 p.m. ...	61	53	o, f, m	4.0	-
Plymouth, to 9 p.m. ...	61	54	o, d, r, f, d, o, b, c	0.0	0.12	Harrogate, to 6 p.m. ...	63	51	r, m, c, b, c	5.2	0.04
Torquay, to 6 p.m. ...	59	53	*	0.0	0.20	Buxton	58	42	b, c, f, o, d, b, c	0.8	0.01
+ Weymouth, to 6 p.m. ...	60	53	r	0.0	0.41	Darwen, to 9 p.m. ...	59	45	b, c, o, g, b, v	0.0	-
+ Bournemouth, to 6 p.m. ...	62	54	o, d	0.3	0.04	Manchester, to 9 p.m. ...	63	57	b, b, c, o, w	0.0	-
Southsea, to 6 p.m. ...	63	55	*	0.0	-	Birmingham, to 9 p.m. ...	61	52	o	0.1	-

+ At this station the amount of Bright Sunshine given is for the whole day, ending with sunset.

TEMPERATURE, WEATHER, and RAINFALL at additional FOREIGN STATIONS, mainly for the 24 hours ended at 8 a.m. yesterday.

STATIONS. 23rd Sept. 1908.	TEMPERATURE F.		WEATHER.	RAIN. Ins.	STATIONS. 23rd Sept. 1908.	TEMPERATURE F.		WEATHER.	RAIN. Ins.
	Max.	Min.				Max.	Min.		
Flushing	61	55	m, f	-	Rome	62	53	b	0.24
Aix-la-Chapelle	68	50	o	-	Naples	65	58	o, b	0.04
Copenhagen	54	50	b, b, c	-	Malta	74	66	b, c	0.43
Oro (Christiansand)	55	52	o	-	Geneva	1 p.m. 64	*	1 p.m. c	Measured 7 a.m.
St. Petersburg	57	50	o, f	-	Berne	63	*	o	0.04
Vienna	63	43	b	-	Lucerne	61	*	o	0.56
Buda-Pesth	68	50	b	-	Coire	64	*	b	-
Hermanstadt	55	46	o	0.04	St. Gothard	46	*	m	0.08
Trieste	72	55	b	-	Lugano	64	*	o	-
Florence	73	50	b	-					

NOTES REFERRING TO INFORMATION GIVEN ON PAGE 1:—

- (a) At the British and Irish Stations the readings of the barometer are now corrected for the difference in Gravity between the position of the Station and Latitude 45°.
- (b) The Sunshine for London given in the table is recorded on the Tower of the Wesleyan Training College, Westminster. The Sunshine entered to Dungeness is recorded at Littlestone-on-Sea; that entered to Portland Bill is recorded at Weymouth.
- (c) The information relating to weather is indicated by the following letters—b. blue sky; bc. sky half clouded; c. sky three parts clouded; d. drizzling rain; e. wet air without rain falling; f. fog; g. gloomy; h. hail; l. lightning; m. misty (hazy); o. overcast; p. passing showers; q. squally; r. rain; s. snow; t. thunder; u. ugly, threatening; v. visibility, unusual transparency; w. dew; x. hoar frost; z. dust-haze, or smoke.

* AN ASTERISK is inserted in all places for which information is not usually received. + Reports received too late for insertion in Charts.

WIRELESS TELEGRAMS FROM SHIPS OF H.M. NAVY.

Received during the 24 hours ended at 9.30 a.m. to-day.

TABLE SHOWING THE GREENWICH TIMES OF SUNRISE, NOON, AND SUNSET, FOR STATIONS IN THE UNITED KINGDOM, TO-DAY AND TO-MORROW.

HOME of Observation.	Position.		Reading of Barometer.	Wind.		Weather.	TEMPERATURE.			Sea Dis. turbance.	Sunrise G.M.T.	Noon G.M.T.	Sunset G.M.T.
	Lat.	Long.		Dir.	Force.		Dry Bulb.	Wet Bulb.	Sea.				
24th Sept. 1908 4 a.m.	50.22 N	9.50 W	30.06	WNW	3	b	60	58	59	2	5.43	11.45	5.47
" " " 7 a.m.	49.48 N	9.50 W	30.07	NW	2	b	60	58	59	2	5.45	11.45	5.45
											5.50	11.52	5.54
											5.52	11.52	5.52
											6.1	12.4	6.6
											6.4	12.4	6.3
											6.31	12.33	6.35
											6.33	12.33	6.33

TERMS OF SUBSCRIPTION for the Daily Weather Report forwarded by Book Post, £1 per annum, payable quarterly in advance.

Single Copies (price 1d) may be obtained after 8 p.m. on the day of issue, at the Meteorological Office, and at the Bookstalls of the following terminus Railway Stations:—Victoria, Charing Cross, King's Cross, St. Pancras, Euston.

FORECASTS OF WEATHER for one day in advance are drawn up at 11 a.m., and between 7 and 8 p.m. The latest forecast can be had by Reply Telegram, on paying at any Post Office in the United Kingdom Sixpence in addition to the cost of the enquiry and reply Telegram. Information as to the Terms on which Forecasts can be sent daily, for a long or short period, may be obtained on application.

METEOROLOGICAL OFFICE, 63, VICTORIA STREET, S.W.
(TELEGRAPHIC ADDRESS: WEATHER, LONDON.)

W. N. SHAW, (Director).

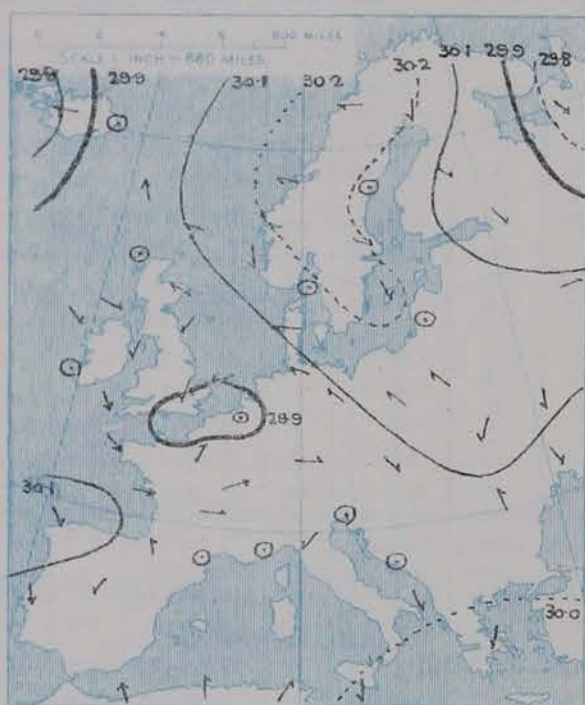
DAILY WEATHER REPORT OF THE METEOROLOGICAL OFFICE.

Friday
25th September 1908.

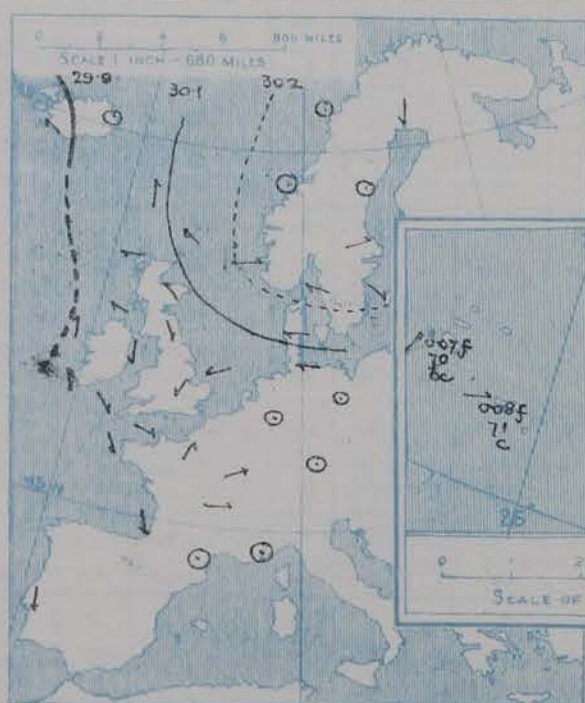
STATIONS.		YESTERDAY EVENING					THIS MORNING.										PAST 24 HOURS.					
		Barom.	Temp.	Wind.		Force	Weather.	At 32° Fahr. and M.S.L.	Change since Yesterday.	Temperature.		Wind.		Force	Weather.	Sea (0 to 9).	Temp.		Weather.	Sun. shine.	Hours.	Ins.
Ins.	Dry Bulb.	Dirac.	(0 to 12).	At 32° Fahr. and M.S.L.	Dry Bulb.	Wet Bulb.	Change since Yesterday.	Dirac.	(0 to 12).	Max.	Min.											
SCANDINAVIA.	Haparanda...	30.29	35	N	2	b	30.33	+12	39	36	-1	N	2	o	x	48	34	x	x	-	-	
	Hernösand...	30.27	41	N	0	b	30.30	+12	38	37	-8	N	2	o	f	x	54	37	x	x	-	-
	Stockholm...	30.22	55	W	2	b	30.25	+08	44	44	-5	N	2	o	m	x	61	44	x	x	-	-
	Wisby...	30.22	53	NW	2	b	30.22	+01	54	52	0	WNW	2	b	x	35	53	x	x	-	-	
	Karlstad...	30.24	48	N	0	b	30.28	+06	41	41	-3	N	2	o	f	x	x	x	x	-	-	
	Færder (X'ania Fjord)	30.21	53	N	0	b	30.23	+03	48	48	-2	NE	1	f	1	54	46	x	x	-	-	
	Bodö...	30.27	45	N	0	c	30.23	+01	44	42	-2	E	1	b	1	48	41	x	x	-	-	
ICELAND & FAEROE.	Christiansund...	30.22	51	N	0	m	30.21	-00	48	45	-1	N	2	o	m	1	52	48	x	x	-	-
	Skudesnaes...	30.17	51	N	0	b	30.17	-01	51	50	0	ESE	2	b	x	37	48	x	x	-	-	
	Reykjavik...	29.83	52	SE	1	b	29.68	-04	49	x	+1	ESE	1	o	x	x	x	x	x	-	-	
	Blönduós...	29.91	56	N	0	b	29.87	-03	42	x	-6	S	2	b	x	x	x	x	x	-	-	
BRITISH ISLANDS.	Seydisfjord...	30.02	49	N	0	m	29.91	-08	46	x	0	N	0	f	x	x	x	x	x	-	-	
	Thorsbavn...	30.07	50	S	3	f	29.99	-06	49	x	-1	S	4	m	x	x	x	x	x	-	-	
	Sumburgh Head...	30.13	52	ESE	2	o	30.06	-05	52	50	0	ESE	2	o	3	54	52	o	x	-	-	
	Stornoway...	30.00	55	E	1	o	29.88	-14	50	50	-1	N	0	bc	0	58	48	o, m, m	0.1	0.02		
	Castlebay (Barra Id.)	30.00	54	NE	1	cm	29.84	-19	54	53	+3	ESE	4	om	5	59	51	om, o, m, o	4.8	-		
	Malin Head...	29.98	54	ESE	2	b	29.76	-25	51	51	-1	SSE	4	cm	2	59	49	bc, m, m	x	-		
	Blacksod Pt. ...	29.94	53	S	3	bc	29.62	-40	56	54	+1	SSE	5	c	4	60	46	bc, m, m, c, g	5.3	0.04		
	Valencia...	29.97	58	SSE	3	o	29.63	-42	57	56	+5	S	6	ty	5	63	52	c, o, g	5.3	0.02		
	Roche's Point...	30.02	56	WSW	3	bc	29.83	-22	57	56	+7	S	4	o	4	60	50	bc, o, o	7.4	0.02		
	Birr Castle...	29.93	57	N	0	b	29.76	-29	55	53	+11	S	4	og	x	63	43	b, og	x	-		
GERMANY, & C.	Donaghadee...	30.00	55	NW	2	og	29.90	-13	53	53	-1	SSE	2	bc	1	56	53	om, f, w	1.4	0.05		
	Liverpool Obsy...	29.99	55	N	1	r	29.94	-04	51	51	-1	ESE	1	m	1	61	51	m, bc, o, m	x	-		
	Holyhead...	29.98	56	N	3	cm	29.92	-07	55	54	-2	S	3	ogm	2	59	54	m, bc, o, m	x	-		
	Pembroke...	29.99	55	NNW	3	m	29.94	-03	54	52	-2	SSW	3	cu	3	58	52	m	0.0	-		
	(St. Ann's Id.)																					
	Scilly (St. Mary's)	30.04	56	NW	3	bc	29.94	-05	56	54	0	SW	5	o	3	59	54	bc	5.4	-		
	Jersey (St. Aubins)	29.98	59	WNW	3	o	30.01	+09	58	56	0	W	3	bc	3	64	56	o, m, m, m	0.3	0.02		
	Portland Bill...	29.95	59	WNW	1	cm	29.95	+05	56	56	-1	N	0	bc	2	61	54	o, m, m, m	0.2	-		
	Dungeness...	29.90	60	NE	1	m	29.93	+05	54	53	-3	WNW	2	f	2	65	52	exp, c, g	1.5	0.05		
	Dover...	29.91	59	W	1	o	29.96	+09	54	54	-4	NNW	1	m	0	64	51	m, o, c, m	0.5	0.35		
FRANCE.	Wick...	30.05	52	SE	3	o	29.98	-08	53	51	+1	S	3	o	4	55	51	-	x	-	-	
	Nairn...	30.03	53	E	2	m	29.94	-09	45	44	-4	N	0	c	1	59	42	m, bc, bc	4.9	-		
	Aberdeen...	30.08	53	ESE	1	o	29.99	-07	53	52	0	SE	1	o	2	56	52	o	0.0	-	-	
	Leith...	30.02	52	ESE	2	o	29.95	-07	54	53	0	ESE	1	o	x	55	53	m, o, m	x	0.01		
	North Shields...	30.00	54	NNW	2	fd	29.93	-06	55	55	+1	NE	1	f	2	56	51	f	x	0.01	-	
	Spurn Head...	29.95	57	N	2	r	29.93	-00	55	54	-1	WNW	2	o	2	59	54	o, m, m, o	x	0.07	-	
	Yarmouth...	29.93	58	NE	2	m	29.94	+04	54	53	-3	W	2	m	1	62	54	bc, m	3.7	-	-	
	Clacton-on-Sea...	29.92	60	N	0	c	29.97	+11	53	53	-5	NW	2	m	0	64	51	o, m, m, m	1.8	-	-	
	Nottingham...	29.95	57	N	1	o	29.96	+02	52	52	-3	SSW	1	o	x	59	51	o	0.0	0.11	-	
	Bath...	29.96	59	NE	1	b	29.98	+04	53	53	-3	NW	1	m	x	60	49	-	x	-	-	
SPANISH PENIN.	Oxford...	29.97	56	NNW	2	o	29.98	+04	54	53	-1	NNE	1	o	x	59	54	o, d, o, m, o	x	-	-	
	London (St. James's Park)	29.92	59	NE	1	o, pm	29.96	+06	54	53	-3	WNW	1	og	x	67	53	o, c, o, pm	0.7	0.02	-	
	The Scaw (Skagen)	30.21	55	ESE	2	b	30.21	+04	55	53	0	SE	2	b	0	59	54	x	x	-	-	
GERMANY, & C.	Fanö...	30.12	50	E	2	b	30.09	-03	48	47	-1	E	3	b	x	59	46	x	x	-	-	
	Cuxhaven...	30.02	59	E	2	b	30.02	-00	48	47	-3	ESE	3	b	x	61	45	x	x	-	-	
	The Helder...	29.94	60	E	1	o	29.93	-01	56	56	0	E	1	f	0	61	55	x	x	-	-	
	Brussels...	x	x	x	x	x	29.95	+10	56	56	+2	SW	1	o	x	66	54	x	x	0.08	-	
	Berlin...	30.05	57	N	0	b	30.05	-01	48	46	-1	ESE	2	b	x	63	46	x	x	-	-	
	Frankfurt...	30.02	53	N	0	o	30.04	+13	51	47	-1	N	0	f	x	57	48	x	x	0.04	-	
	Munich...	30.05	55	N	0	o	30.08	+10	53	52	+3	W	1	f	x	61	50	x	x	0.08	-	
	C. Gris Nez...	29.90	60	N	0	m	29.92	+07	57	57	-1	N	0	m	0	66	55	x	x	0.08	-	
	La Hève...	29.99	57	NNW	3	m	29.99	+40	57	50	+1	WSW	3	m	x	64	52	x	x	-	-	
	Brest...	30.07	56	NNW	3	o	30.03	+08	56	52	0	SSE	1	o	2	59	52	x	x	-	-	
FRANCE.	Lorient...	30.00	59	NNW	3	o	30.02	+09	54	54	-3	N	0	o	3	63	54	x	x	-	-	
	Rochefort...	30.02	64	WNW	3	c	30.02	+02	55	54	-6	N	0	m	x	70	55	bc, c	x	0.04	-	
	Biarritz...	30.09	63	NNW	3	o	30.06	-03	58	55	0	S	3	c	5	68	55	x	x	-	-	
	Paris...	29.96	59	SW	1	o	30.01	+10	55	55	0	SSW	1	o	x	62	53	x	x	0.08	-	
	Belfort...	30.01	56	WSW	4	c	30.06	+09	47	45	-6	W	1	o	x	66	41	x	x	-	-	
	Lyons...	30.04	59	W	1	c	30.06	-00	49	46	-4	W	1	o	x	73	59	x	x	0.08	-	
	Nice...	30.02	60	x	0	y	30.02	+04	59	58	-2	N	0	o	2	67	56	x	x	0.24	-	
	Perpignan...	30.04	61	N	0	o	30.00	-07	58	58	+2	N	0	y	x	72	63	x	x	-	-	
	Sanguinaire...	30.00	68	SE	1	bc	29.99	-00	70	64	+6	E	2	bc	3			x	x	-	-	
	SPANISH PENIN.	Corunna...	30.07	60	NNW	4	b	30.05	-02	61	57	-1	NNW	4	b	x	70	57	x	x	-	-
Lisbon...		30.15	70	NNW	1	b	30.08	-09	71	69	+1	W	1	c	2	75	68	x	x	0.08	-	
Azores (P. Delgada)...		30.14	71	WSW	3	b	30.07	-10	70	69	0	SW	3	bc	2	77	70	x	x	-	-	

SUPPLEMENTARY CHARTS
OF
BAROMETER AND WIND
FOR 7 A.M. AND 6 P.M. YESTERDAY

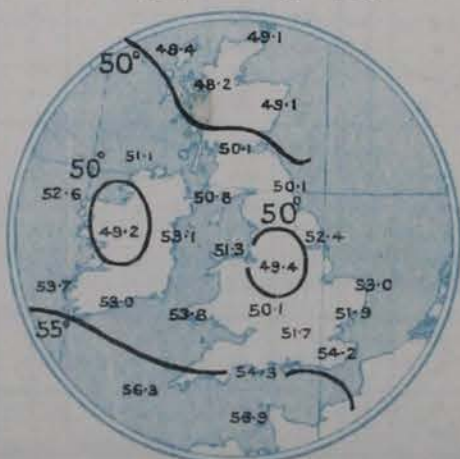
7 A.M. YESTERDAY.



6 P.M. YESTERDAY

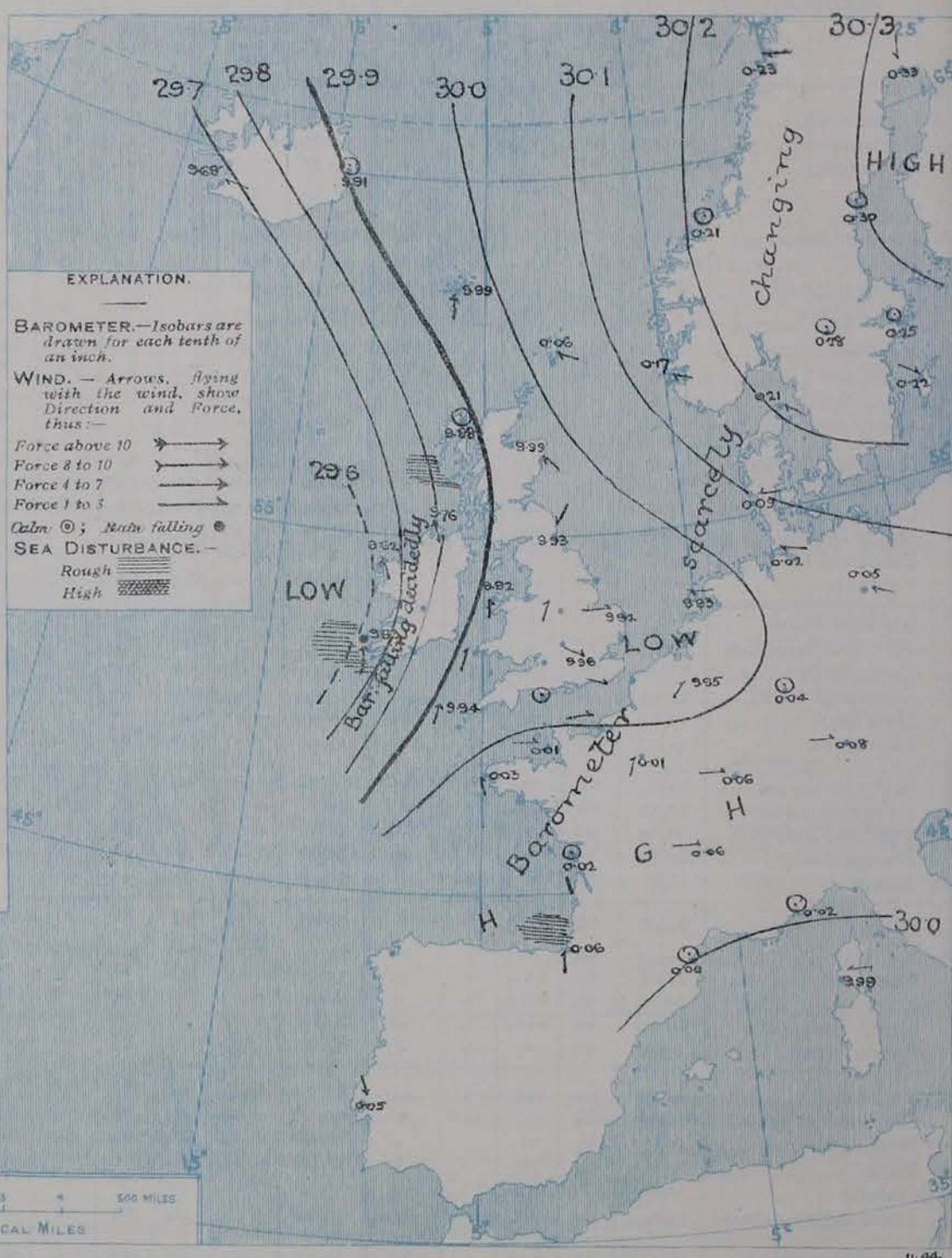


AVERAGES OF TEMPERATURE AT 8 A.M.
FOR THE TWO MONTHLY PERIOD,
SEPTEMBER - OCTOBER.
(Derived chiefly from Observations extending over
the 35 years—1871-1905.)



Friday. WEATHER

1. BAROMETER, WIND AND SEA AT 7 A.M. TO-DAY.



NOTES ON THE GENERAL SITUATION AT 7 A.M.

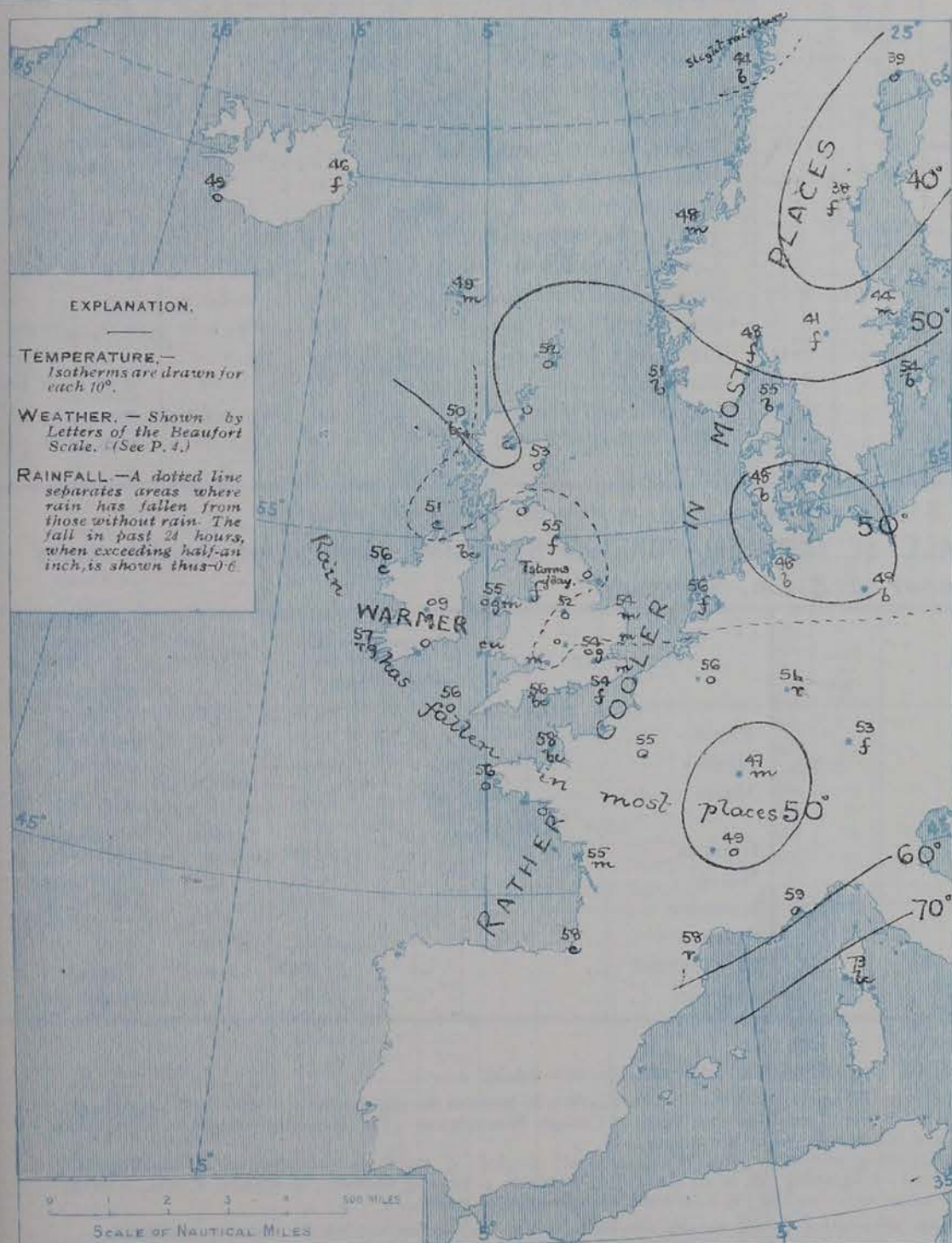
The remains of the shallow Depression of the past two days are still shown over England and the adjacent regions of the Continent, but during the night a brisk fall of the barometer has taken place in Ireland. The readings now range from above 30.3 in. over the Gulf of Bothnia and Finland to below 29.6 in. in a large depression to the westward of the United Kingdom.

The wind is light and rather variable over England, moderate to strong from the southward in Ireland, and light from between South and South East over Scotland and Iceland. Over Scandinavia calms or very light airs are reported. Temperature has risen in Ireland, fallen a little in most other regions. Over these islands it ranges from 58° at Jersey and 57° in the south of Ireland to 51° at Liverpool, and 45° at Nairn. The weather is very dull in nearly all parts of the United Kingdom, with mist or fog in several localities, and rain on the west coast of Ireland. Cloudy or overcast skies are also reported from most parts of France, South Germany, and the Low Countries, with fog at Munich and the Jelder, and rain at Frankfurt and Perpignan. In Scandinavia the weather is mostly fair, misty or foggy.

CHARTS

25th September, 1908.

2. TEMPERATURE AND WEATHER AT 7 A.M. TO-DAY.



NOTES ON YESTERDAY'S WEATHER.

During yesterday the thermometer rose to 67° in London, and to above 60° in many other parts of the Kingdom. Slight rain has fallen in various localities in these Islands, France and Germany, and thunderstorms have been experienced at some stations in Lancashire. Much cloud prevailed yesterday over the Kingdom generally, but some places in North Wales and the north west of England recorded several hours of bright sunshine.

GENERAL INFERENCE FROM THE 7 A.M. OBSERVATIONS.

The depression off the west of these Islands appears to be of considerable size and depth, and will move or extend in an Easterly direction. A return of the wind to the Southward is therefore to be expected over the Kingdom generally. On our western coasts the wind will probably increase greatly in force.

FORECASTS

For the 24 hours commencing at
NOON TO-DAY.

For the positions of the DISTRICTS indicated by the numbers 0-11—see map at foot.

- 0 } Southerly and South Easterly winds, freshening; dull, some rain and mist. Temperature continuing rather high.
- 1 }
- 2 } Wind backing towards South and freshening; weather improving, temporarily, then becoming unsettled, with some rain. Temperature continuing above the average.
- 3 }
- 4 }
- 5 }
- 6 } Same as Nos. 0 and 1
- 7 } Southerly winds, moderate to fresh or strong; unsettled; rain at times, some mist locally; rather mild.
- 8 }
- 9 } Moderate to strong or high winds, from between South and West; squally, rain at times, mist locally. Temperature changing little.
- 10 }

II WESTERN CHANNEL AND BAY.



Moderate to strong southerly or southerly westerly winds, sea increasing to rather rough; fair to rainy.

FORECAST DISTRICTS.

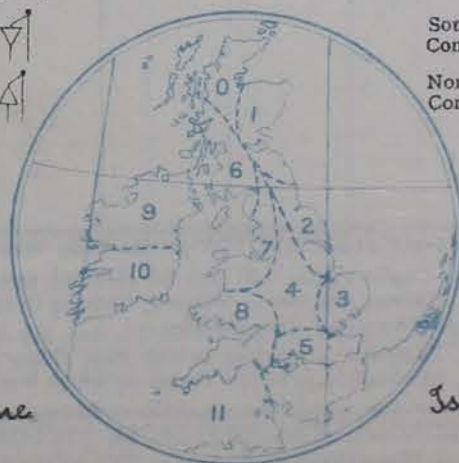
Those portions of the Coasts upon which the Warning Signals are at present flying are indicated thus:—

Signals hoisted yesterday.

Signals hoisted this morning.

South Cone. 
North Cone. 

South Cone. 
North Cone. 



DAILY WEATHER REPORT.

25th September, 1908.

TEMPERATURE, WEATHER, SUNSHINE AND RAINFALL FOR YESTERDAY.

STATIONS.	TEMPERATURE F.		Weather.	Sunshine.	Rainfall.	STATIONS.	TEMPERATURE F.		Weather.	Sunshine.	Rainfall.
	Max.	Min.					Max.	Min.			
Strathpeffer	59	51	*	2.4	—	+ Worthing, to 6 p.m. ...	62	54	m.o.c.o	Hrs.	Ins.
Stonehaven	—	—	*	0.0	—	+ Brighton, to 6 p.m. ...	64	56	*	3.5	—
Dublin (City), to 4 p.m. ...	60	52	og, bc	*	—	+ Eastbourne, to 6 p.m. ...	64	56	*	2.2	0.06
Rossall Beach, to 6 p.m. ...	62	44	bc, om	*	—	Bexhill-on-Sea, to 9 p.m. ...	67	57	p, cd	3.0	0.04
Blackpool, to 9 p.m. ...	63	45	c, o, or	6.8	—	+ Hastings	*	*	*	1.4	*
Southport, to 9 p.m. ...	64	47	o, c, cl, om	3.7	0.09	+ Folkestone, to 6 p.m. ...	63	56	om, c, r, od	0.1	0.03
+ Rhyl, to 6 p.m. ...	62	52	*	8.0	—	+ Ramsgate, to 6 p.m. ...	*	*	*	0.4	—
+ Colwyn Bay, to 6 p.m. ...	62	54	m, b	5.1	—	Margate, to 6 p.m. ...	64	50	*	1.0	0.02
Llandudno, to 9 p.m. ...	62	55	om, b, m	6.0	—	Felixstowe, to 6 p.m. ...	64	59	*	5.1	—
Bettws-y-Coed, to 6 p.m. ...	64	52	c, b	4.7	*	Lowestoft, to 6 p.m. ...	65	56	or, c, bc, c	4.8	0.01
Towyn, to 6 p.m. ...	64	54	r, m, bc, c	2.4	0.09	Skegness, to 6 p.m. ...	62	56	o, bc, c	1.2	—
Aberystwyth, to 6 p.m. ...	63	57	*	1.5	0.16	Scarborough, to 9 p.m. ...	57	53	og, b, m	0.0	0.01
Plymouth, to 9 p.m. ...	63	53	o, bc	2.0	0.01	Harrogate, to 6 p.m. ...	54	49	cf, r, o	0.0	0.02
Torquay, to 6 p.m. ...	62	56	*	0.0	0.06	Buxton	56	50	o, or	0.0	0.19
+ Weymouth, to 6 p.m. ...	63	56	m, bc, c	0.2	0.04	Darwen, to 9 p.m. ...	58	45	bc, o, w, f, nor	0.1	0.01
+ Bournemouth, to 6 p.m. ...	63	55	o, bc, c, b	2.6	0.02	Manchester, to 9 p.m. ...	61	55	o, bc, or, o	0.3	0.06
Southsea, to 6 p.m. ...	63	55	*	0.0	—	Birmingham, to 9 p.m. ...	58	53	o	0.0	—

† At this station the amount of Bright Sunshine given is for the whole day, ending with sunset.

TEMPERATURE, WEATHER, and RAINFALL at additional FOREIGN STATIONS, mainly for the 24 hours ended at 8 a.m. yesterday.

STATIONS. 24th Sept. 1908.	TEMPERATURE F.		WEATHER.	RAIN. Ins.	STATIONS. 23rd Sept. 1908.	TEMPERATURE F.		WEATHER.	RAIN. Ins.
	Max.	Min.				Max.	Min.		
Flushing	64	52	c, m	—	Rome	72	52	b, o	—
Aix-la-Chapelle	63	54	b, o	0.20	Naples	—	—	—	—
Copenhagen	59	52	b, m	—	Malta	78	68	c	0.08
Oxö (Christiansand)	57	50	o	—	23rd Sept. 1908.				
St. Petersburg	57	34	b, f	—	Geneva	72	*	1 p.m.	Measured 7 a.m.
Vienna	61	45	b	—	Berne	64	*	o	0.04
Buda-Pesth	66	50	b, c	—	Lucerne	64	*	bc	0.04
Hermanstadt	59	46	o	—	Coire	61	*	o	—
Trieste	70	55	b, o	—	St. Gothard	46	*	o	—
Florence	77	53	b, o	—	Lugano	70	*	b, c	—

NOTES REFERRING TO INFORMATION GIVEN ON PAGE 1:—

- (a) At the British and Irish Stations the readings of the barometer are now corrected for the difference in Gravity between the position of the Station and Latitude 45°.
- (b) The Sunshine for London given in the table is recorded on the Tower of the Wesleyan Training College, Westminster. The Sunshine entered to Dungeness is recorded at Littlestone-on-Sea; that entered to Portland Bill is recorded at Weymouth.
- (c) The information relating to weather is indicated by the following letters—b. blue sky; bc. sky half clouded; c. sky three parts clouded; d. drizzling rain; e. wet air without rain falling; f. fog; g. gloomy; h. hail; l. lightning; m. misty (hazy); o. overcast; p. passing showers; q. squally; r. rain; s. snow; t. thunder; u. ugly, threatening; v. visibility, unusual transparency; w. dew; x. hoar frost; z. dust-haze, or smoke.

* AN ASTERISK is inserted in all places for which information is not usually received. † Reports received too late for insertion in Charts.

WIRELESS TELEGRAMS FROM SHIPS OF H.M. NAVY.

Received during the 24 hours ended at 9.30 a.m. to-day.

TABLE SHOWING THE GREENWICH TIMES OF SUNRISE, NOON, AND SUNSET, FOR STATIONS IN THE UNITED KINGDOM, TO-DAY AND TO-MORROW.

Hour of Observation.	Position.		Reading of Barometer.	Wind.		Weather.	TEMPERATURE.			Sea Disturbance.
	Lat.	Long.		Direc.	Force.		Air.	Dry Bulb.	Wet Bulb.	
	°	°	Ins.					°	°	
25th & 26th Sept 1908.										
Yarmouth								5.45	11.45	5.45
								5.46	11.44	5.42
Greenwich								5.52	11.52	5.52
								5.53	11.51	5.49
Wick								6.4	12.4	6.3
								6.6	12.3	6.0
Valencia								6.33	12.33	6.33
								6.34	12.32	6.30

TERMS OF SUBSCRIPTION for the Daily Weather Report forwarded by Book Post, £1 per annum, payable quarterly in advance.

Single Copies (price 1d) may be obtained after 3 p.m. on the day of issue, at the Meteorological Office, and at the Bookstalls of the following terminus Railway Stations:—Victoria, Charing Cross, King's Cross, St. Pancras, Euston.

FORECASTS OF WEATHER for one day in advance are drawn up at 11 a.m., and between 7 and 8 p.m. The latest forecast can be had by Reply Telegram, on paying at any Post Office in the United Kingdom Sixpence in addition to the cost of the enquiry and reply Telegram. Information as to the Terms on which Forecasts can be sent daily, for a long or short period, may be obtained on application.

METEOROLOGICAL OFFICE, 63, VICTORIA STREET, S.W.
(TELEGRAPHIC ADDRESS: WEATHER, LONDON.)

W. N. SHAW, (Director).

DAILY WEATHER REPORT OF THE METEOROLOGICAL OFFICE.

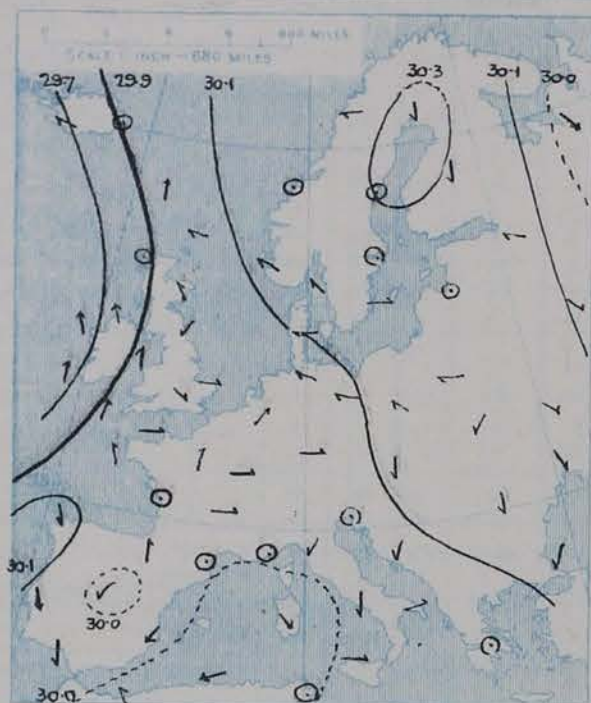
Saturday,
26th September 1908.

STATIONS.		YESTERDAY EVENING.					THIS MORNING.										PAST 24 HOURS.				
		BAROM.		TEMP.		WIND.	BAROMETER.		TEMPERATURE.			WIND.		Sea (0 to 9).	TEMP.		Weather.	Sun-shine	Rainfall		
		At 32° Fahr. and M.S.L.	Dry Bulb.	Force (0 to 12).	Weather.		At 32° Fahr. and M.S.L.	Change since Yesterday.	Dry Bulb.	Wet Bulb.	Change since Yesterday.	Direc.	Force (0 to 12).		Weather.	Max.				Min.	
SCANDINAVIA.	Haparanda...	Ins.	°				Ins.	Ins.	°	°	°				°	°					
	Hernösand...	30.15	45	SW	4	0	30.15	-1.8	45	43	+6	W	2	0	46	34					
	Stockholm...	30.22	43		0	0	30.23	-0.2	42	42	+4	2	0	0	52	34					
	Wisby...	30.25	47	SE	2	0	30.21	-0.04	45	45	+1	SW	2	0	50	43					
	Karlstad...	30.25	49	SE	2	0	30.23	+0.01	51	48	-3	SSE	2	0	55	46					
	Færder (X'ania Fjord)	30.24	46		0	0	30.17	-1.1	49	48	+8	SE	2	0	54	46					
	Bodö...	30.19	54		0	0	30.09	-1.4	51	50	+3	SE	2	0	54	46					
	Bodö...	30.19	43	NE	1	0	30.10	-1.3	43	41	-1	E	2	0	45	39			0.04		
	Christiansund...	30.16	46		0	0	30.05	-1.6	45	43	-3	ESE	1	0	52	45					
	Skudesnaes...	30.09	56	S	4	0	29.93	-1.24	55	51	+4	E	4	0	59	46					
ICELAND & FAEROE.	Reykjavik...	29.60	52	ENE	4	0	29.58	+1.0	51		+2	ENE	6	0							
	Blönduós...	29.76	57	S	2	0	29.79	-0.8	59		-3		0	0							
	Seydisfjord...	29.85	50	E	3	0	29.83	-0.08	47		+1		0	0							
	Thorshavn...	29.89	51	SE	5	0	29.77	-1.22	50		+1	SE	5	0							
BRITISH ISLANDS.	Sumburgh Head	29.94	51	ESE	4	0	29.77	-1.29	53	52	+1	SE	2	0	54	51			0.02		
	Stornoway...	29.72	55	SE	3	0	29.61	-1.27	52	51	+3	2	0	0	51	51			0.10		
	Castlebay (Barra Id.)	29.67	56	ESE	7	0	29.59	-1.25	52	51	-2	NE	1	0	57	49			0.20		
	Malin Head...	29.50	54	SE	7	0	29.58	-1.18	51	50	0	SW	2	0	57	48			0.58		
	Blacksod Pt. ...	29.44	54	S	5	0	29.70	+0.8	54	53	-2	NW	5	0	57	48			1.43		
	Valencia...	29.54	55	SW	4	0	29.84	+1.21	54	52	-3	WSW	2	0	59	53					
	Roche's Point...	29.60	56	SW	3	0	29.64	+0.01	52	50	-5	W	4	0	57	50			0.40		
	Birr Castle...	29.53	55	S	3	0	29.76	+0.00	51	50	-4	SW	4	0	60	49			0.17		
	Donaghadee...	29.72	55	ESE	4	0	29.60	-1.30	51	50	-2	WSW	2	0	58	50			0.30		
	Liverpool Obsy...	29.81	56	SE	2	0	29.73	-1.21	52	50	-1	S	3	0	60	50			0.09		
	Holyhead...	29.75	57	S	5	0	29.71	-1.21	53	51	-2	W	6	0	59	51			0.49		
	Pembroke	29.73	56	SSE	7	0	29.83	-1.11	56	53	+2	W	6	0	58	53			0.45		
	(St. Ann's Hd.)																				
	Scilly (St. Mary's)...	29.73	58	SSW	5	0	29.95	+0.01	56	54	0	WSW	2	0	62	54			0.33		
	Jersey (St. Aubins)...	29.97	57	SW	3	0	29.99	-0.02	57	54	-1	W	4	0	61	55			0.19		
	Portland Bill...	29.92	56	SW	3	0	29.90	-0.05	58	56	+2	WNW	5	0	60	55			0.19		
	Dungeness...	29.94	59	SW	2	0	29.89	-0.04	58	57	+4	SW	5	0	61	52			0.04		
	Dover...	29.96	55	SSW	1	0	29.91	-0.05	57	55	+3	SW	3	0	59	53			0.01		
	Wick...	29.82	54	S	3	0	29.69	-1.29	52	51	-1	S	2	0	57	51					
	Nairn...	29.78	55	E	1	0	29.64	-1.30	53	51	+8	2	0	0	64	44			0.05		
	Aberdeen...	29.85	54	SE	2	0	29.69	-1.30	54	53	+1	SSE	1	0	56	53			0.08		
Leith...	29.80	53	ESE	1	0	29.64	-1.31	52	51	-2	SE	1	0	61	51			0.07			
North Shields...	29.82	55	SSE	3	0	29.68	-1.25	53	52	-2	SSW	3	0	59	51			0.04			
Spurn Head...	29.87	57	SSE	3	0	29.77	-1.16	55	53	0	SSW	4	0	59	53						
GERMANY, & C.	Yarmouth...	29.95	57	WSW	2	0	29.86	-1.08	58	56	+4	SSW	3	0	59	53			0.01		
	Clacton-on-Sea...	29.95	58	SSE	2	0	29.88	-1.09	57	55	+4	SSW	2	0	59	52			0.01		
	Nottingham...	29.87	55	SSE	1	0	29.79	-1.17	52	51	0	SSW	2	0	62	50			0.03		
	Bath...	29.91	56	SW	3	0	29.90	-1.08	53	51	0	SW	2	0	62	49			0.15		
	Oxford...	29.90	54	SSW	2	0	29.90	-1.08	54	52	0	SW	3	0	63	50			0.03		
	London (St. James's Park)	29.92	59	SW	1	0	29.88	-1.08	54	53	0	SW	2	0	62	54			0.03		
	The Scaw (Skagen)	30.17	57	ESE	2	0	30.04	-1.17	55	52	0	SSE	4	0	59	54			0.04		
	Fanö...	30.03	53	E	3	0	30.00	-1.04	56	55	+8	SE	2	0	61	48					
	Cuxhaven...	30.01	59	SW	1	0	30.03	+0.01	56	56	+8	E	2	0	63	48					
	The Helder...	29.97	59	NW	1	0	29.95	+0.02	55	55	-1	SSE	1	0	61	54					
FRANCE.	Brussels...						30.01	+0.06	55	54	-1	SSE	1	0	64	51					
	Berlin...	30.09	60		0	0	30.09	+0.04	54	51	+6	SE	1	0	66	48					
	Frankfurt...	30.06	53	SW	1	0	30.10	+0.06	49	49	-2	NE	2	0	66	46					
	Munich...	30.06	52		0	0	30.08	0.00	52	52	-1	W	1	0	61	50					
	C. Gris Nez...	29.96	58	WSW	2	0	29.91	-1.01	58	57	+1	SSW	4	0	63	55			0.04		
	La Hève...	30.00	59		0	0	29.97	-1.02	55	54	-2	SW	4	0	66	52			0.06		
	Brest...	29.95	56	SSW	5	0	30.02	-1.01	57	56	+1	WSW	2	0	61	55			0.24		
	Lorient...	29.97	57	SW	4	0			58	57	+4	W	4	0	63	54			0.04		
	Rocheport...	30.04	63	WNW	3	0	30.09	+0.07	61	60	+6	SW	2	0	70	55					
	Biarritz...	30.06	64		0	0	30.12	+0.06	61	55	+3	S	2	0	68	55					
SPANISH PENIN.	Paris...	30.02	58	SSW	1	0	30.06	+0.05	50	50	-5	S	2	0	66	48					
	Belfort...	30.02	58	WSW	2	0	30.10	+0.04	51	50	+4	WSW	5	0	66	47			0.08		
	Lyons...	30.09	52		0	0	30.17	+1.1	47	46	+2		0	0	57	44			1.58		
	Nice...	29.98	59		0	0	30.04	+0.02	59	57	0	2	0	0	61	56			0.04		
	Perpignan...	30.04	59		0	0	30.12	+1.2	53	52	-5	SW	1	0	69	51			0.20		
	Sanguinaire...	29.99	75		2	0	29.99	0.00	68	66	-2	NW	2	0	81	59					
	Corunna...	30.13	57	NNW	3	0	30.20	+0.09	62	59	+10	SW	3	0	64	57					
Lisbon...	30.08	59	N	5	0	30.07	+0.02	62	57	+1	N	1	0	70	55						
Azores (P. Delgada)...																					
(Horta)...	30.01	73	SW	4	0	29.95	-1.12	73	70	+3	SW	5	0	79	76						

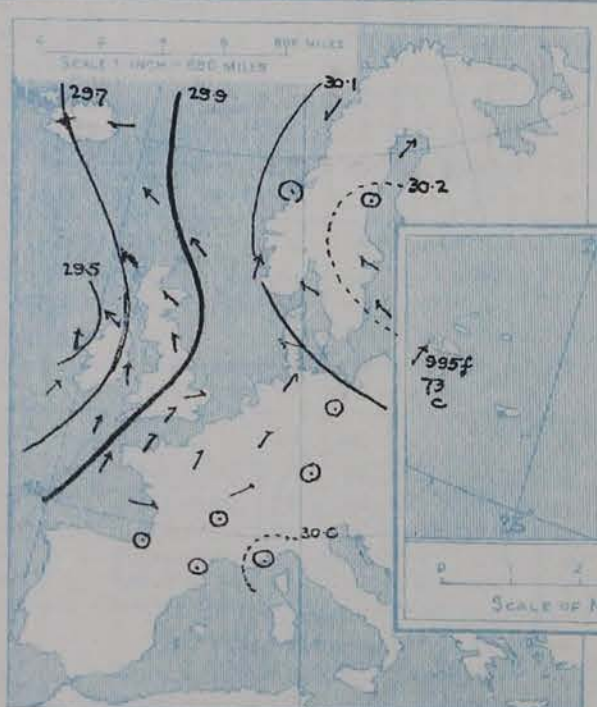
SUPPLEMENTARY CHARTS OF BAROMETER AND WIND

FOR 7 A.M. AND 6 P.M. YESTERDAY

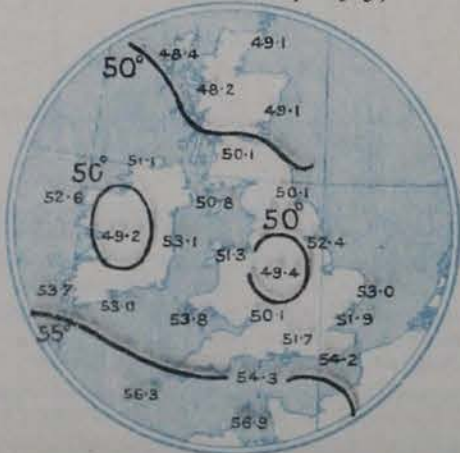
7 A.M. YESTERDAY



6 P.M. YESTERDAY

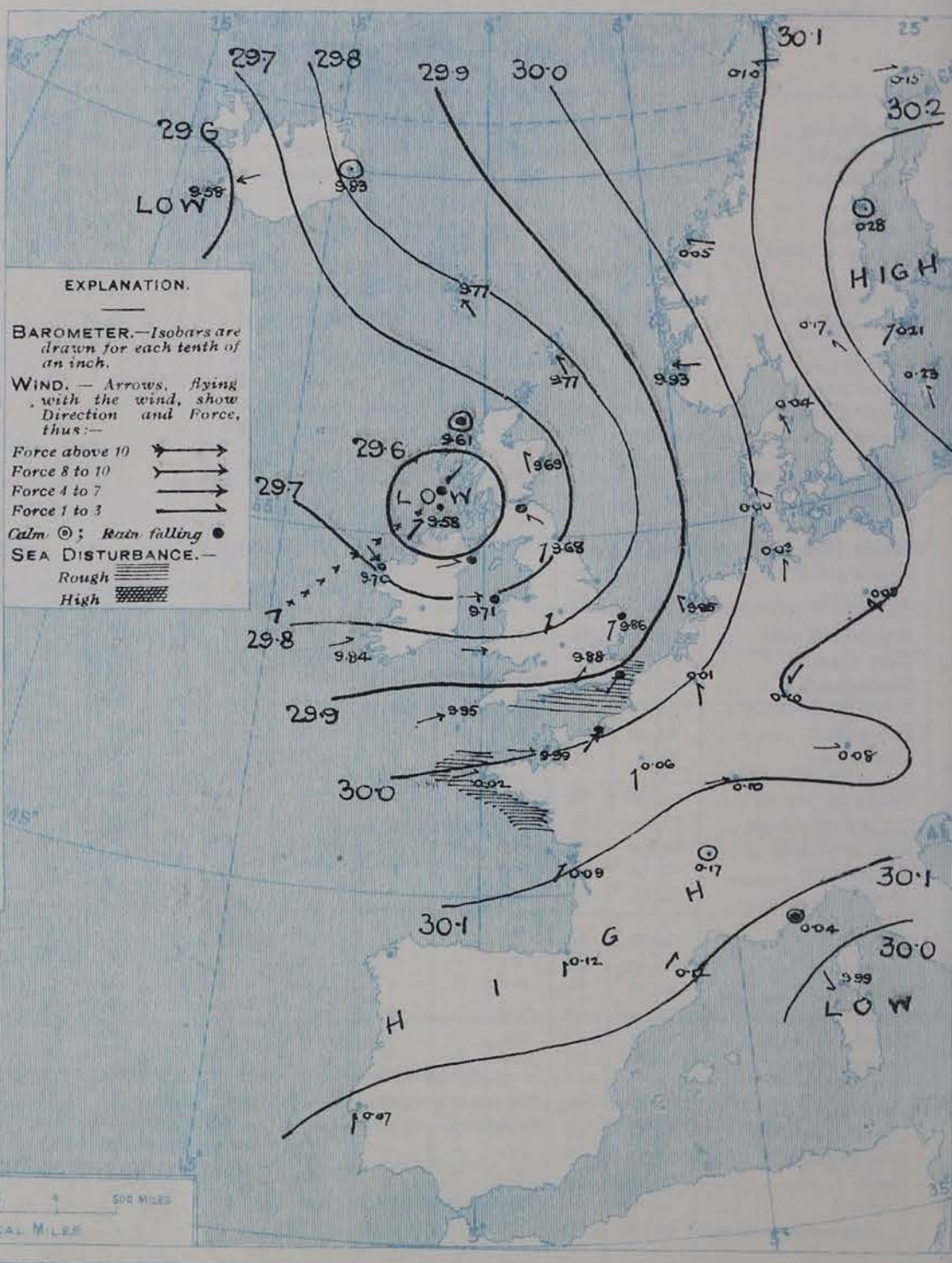


AVERAGES OF TEMPERATURE AT 8 A.M.
FOR THE TWO MONTHLY PERIOD,
SEPTEMBER - OCTOBER.
(Derived chiefly from Observations extending over
the 35 years—1871-1905.)



WEATHER

1. BAROMETER, WIND AND SEA AT 7 A.M. TO-DAY.



NOTES ON THE GENERAL SITUATION AT 7 A.M.

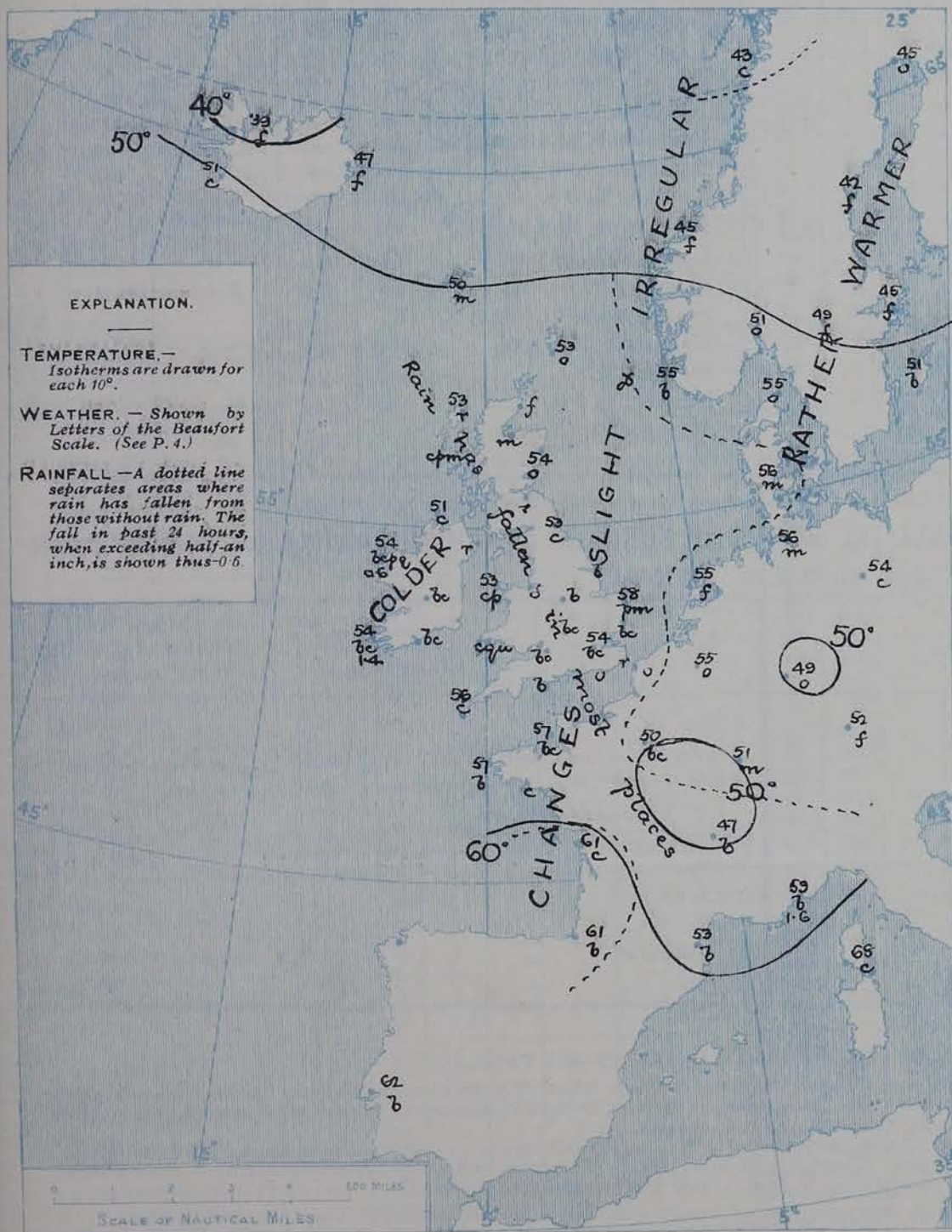
A depression of moderate depth has advanced from the south westward over the United Kingdom and the barometer is lower than 29.6 ins. off the west of Scotland. The readings now range from above 30.2 ins. over the Gulf of Bothnia and above 30.1 ins. over the southern half of France to below 29.6 ins. in the Scottish depression and also to the south westward of Ireland.

The cyclonic movement of the air around the baric minimum is well marked. The westerly current blows a strong breeze on the coast of Wales, but generally only light or moderate breezes are reported. At Blackhead Point a fresh breeze from North West prevails while at Valencia there is a light air from West North West. Temperature has fallen slightly in Ireland, changed little and rather irregularly as a whole over these islands. It ranges from 58° at some stations on the south-east and south coast to 52° at Lill and Liverpool, and 50° on the north-east coasts of Ireland. The weather is fair in several parts of England and the south of Ireland, but cloudy or overcast over these islands generally, with rain or passing showers at several northern and north-western stations, as well as at Yarmouth and Dover. In most Continental localities the weather is fair, but a good deal of fog prevails, especially in Scandinavia, rain is falling at the five.

CHARTS

26th. September, 1908.

2. TEMPERATURE AND WEATHER AT 7 A.M. TO-DAY.



EXPLANATION.

TEMPERATURE.— Isotherms are drawn for each 10°.

WEATHER.— Shown by Letters of the Beaufort Scale. (See P. 4.)

RAINFALL.— A dotted line separates areas where rain has fallen from those without rain. The fall in past 24 hours, when exceeding half-an-inch, is shown thus 0.5.

FORECASTS

For the 24 hours commencing at
NOON TO-DAY.

For the positions of the DISTRICTS indicated by the numbers 0-11—see map at foot.

- 0 } South Easterly and Southerly winds, light to moderate or fresh; overcast, generally occasional rain, some mist. Moderate temperature.
- 1 }
- 2 }
- 3 } Wind mainly South Westerly, light or moderate; weather fair generally, but some showers locally. Temperature undergoing little change.
- 4 }
- 5 }
- 6 } Wind varying both in force and direction; rain at times, mist locally. Mild.
- 7 } South Westerly and Westerly winds, moderate to light; changeable, some rain. Moderate temperature.
- 8 } Westerly and South Westerly winds, moderate; changeable, some showers. Mild.
- 9 }
- 10 } Wind varying between West and South, fresh at times; changeable, some rain and mist, fair intervals. Moderate temperature.

II WESTERN CHANNEL AND BAY.

Westerly and South-Westerly winds, moderate or fresh, sea moderate; generally fair then some rain, mist locally.

NOTES ON YESTERDAY'S WEATHER.

During yesterday the temperature rose to between 58° and 62° over the greater part of the United Kingdom, and the minima of the night were again rather high for the time of year. Rain has fallen at almost all our stations, about half an inch at Pembroke, Holyhead and Blackpool Point, and 1.4 inch at Valencia. The duration of bright sunshine was very slight except in a few scattered localities. A solar halo was observed yesterday at Oxford. At Roches Point the Southerly wind blew with the force of a gale from 11 am to 2 pm.

GENERAL INFERENCE FROM THE 7 A.M. OBSERVATIONS.

Although the barometer is still rising on our south-west coasts, the direction of the wind at Valencia indicates the early arrival of other cyclonic systems towards the United Kingdom. It is probable, therefore, that the general character of the weather will continue unsettled.

FORECAST DISTRICTS.

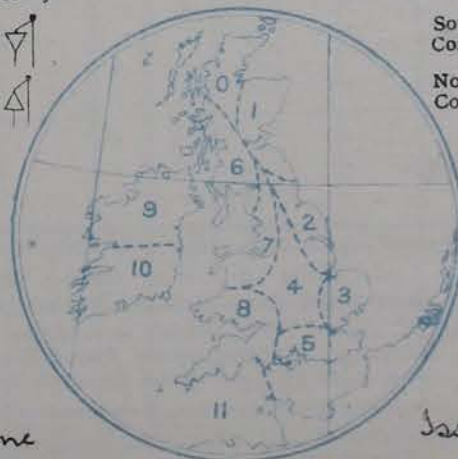
Those portions of the Coasts upon which the Warning Signals are at present flying are indicated thus:—

Signals hoisted yesterday.

Signals hoisted this morning.

South Cone.
North Cone.

South Cone.
North Cone.



None

Issues

26. September 1908.

STATIONS.	TEMPERATURE F.		Weather.	Sunshine. Hrs.	Rainfall. Ins.	STATIONS.	TEMPERATURE F.		Weather.	Sunshine. Hrs.	Rainfall. Ins.
	Max.	Min.					Max.	Min.			
Strathpeffer	60	45	*	5.4	-	+ Worthing, to 6 p.m. ...	62	51	m, o, c, o	4.1	Ins.
Stonehaven	*	*	*	1.2	-	+ Brighton, to 6 p.m. ...	61	51	*	4.2	-
Dublin (City), to 4 p.m....	59	45	bc, c, yr	*	-	+ Eastbourne, to 6 p.m. ...	60	51	*	4.1	-
Rossall Beach, to 6 p.m....	60	53	om, c, om	*	0.04	Bexhill-on-Sea, to 9 p.m.	61	52	f, b	4.2	-
Blackpool, to 9 p.m. ...	61	52	r, o, cm, o, c	2.3	0.06	+ Hastings	*	*	*	3.1	*
Southport, to 9 p.m. ...	61	51	om, c, o	3.1	-	+ Folkestone, to 6 p.m. ...	59	49	od, om, o, of	0.0	0.01
+ Rhyl, to 6 p.m.	63	46	*	5.6	-	+ Ramsgate, to 6 p.m. ...	*	*	*	0.3	-
+ Colwyn Bay, to 6 p.m. ...	62	48	m, b, bc	4.4	-	Margate, to 6 p.m. ...	59	55	o	0.2	-
Llandudno, to 9 p.m. ...	61	47	m, bc	4.0	0.05	Felixstowe, to 6 p.m. ...	58	52		0.0	-
Bettws-y-Coed, to 6 p.m.	62	43	c, b, bc	1.3	*	Lowestoft, to 6 p.m. ...	58	53	o	0.0	-
Towyn, to 6 p.m.	63	56	c, o, bc, o	2.8	-	Skegness, to 6 p.m....	58	53	o, bc	1.2	-
Aberystwyth, to 6 p.m. ...	62	56	*	1.5	-	Scarborough, to 9 p.m. ...	61	54		3.3	0.02
Plymouth, to 9 p.m. ...	59	54	bc, o, yr	1.5	0.30	Harrogate, to 6 p.m. ...	58	52	om, c, o	0.7	-
Torquay, to 6 p.m. ..	63	48	*	2.7	0.01	Buxton	59	49	*	2.1	-
+ Weymouth, to 6 p.m. ...	62	49	f, c, bc	1.9	-	Darwen, to 9 p.m. ...	58	49	or, bc, w, bc	2.5	0.02
+ Bournemouth, to 6 p.m.	62	52	w, o, b, o	1.0	-	Manchester, to 9 p.m. ...	63	55	o	1.0	-
Southsea, to 6 p.m....	64	54	*	1.7	-	Birmingham, to 9 p.m....	62	53	o	2.1	-

TEMPERATURE, WEATHER, and RAINFALL at additional FOREIGN STATIONS, mainly for the 24 hours ended at 8 a.m. yesterday.

STATIONS. 25th Sept. 1908.	TEMPERATURE F.		WEATHER.	RAIN. — Ins.	STATIONS. 25th Sept. 1908.	TEMPERATURE F.		WEATHER.	RAIN. — Ins.
	Max.	Min.				Max.	Min.		
Flushing	64	52	c, m	—	Rome	74	53	b	—
Aix-la-Chapelle	63	55	r, o	—	Naples	74	60	b	—
Copenhagen	59	52	b, bc	—	Malta	76	68	b	—
Oxö (Christiansand)	57	50	o, c	—	24th Sept. 1908.				
St. Petersburg... ..	55	34.5	c, bc	—	Geneva	1 p.m. 61	*	1 p.m. bc	Measured 7 a.m.
Vienna	64	45	b	—	Berne	55	*	o	0.28
Buda-Pesth	68	48	b	—	Lucerne	61	*	o	0.35
Hermanstadt	64	39	b	—	Coire... ..	59	*	o	—
Trieste	68	47	c, b	—	St. Gothard	39	*	m	0.39
Florence	72	59	b	—	Lugano	63	*	o	0.04

(a) At the British and Irish Stations the readings of the barometer are now corrected for the difference in Gravity between the position of the Station and Latitude 45°. (b) The Sunshine for London given in the table is recorded on the Tower of the Wesleyan Training College, Westminster. The Sunshine entered to Dungeness is recorded at Littlestone-on-Sea; that entered to Portland Bill is recorded at Weymouth. (c) The information relating to weather is indicated by the following letters—b. blue sky; bc. sky half clouded; c. sky three parts clouded; d. drizzling rain; e. wet air without rain falling; f. fog; g. gloomy; h. hail; l. lightning; m. misty (hazy); o. overcast; p. passing showers; q. squally; r. rain; s. snow; t. thunder; u. ugly, threatening; v. visibility, unusual transparency; w. dew; x. hoar frost; z. dust-haze, or smoke.

* AN ASTERISK is inserted in all places for which information is not usually received. † Reports received too late for insertion in Charts.

Received during the 24 hours ended at 9.30 a.m. to-day.

Hour of Observation.	Position.		Reading of Barometer.	Wind.		Weather	TEMPERATURE.			Sea Dis- turb- ance.	26° 37' 41" N. 14° 54' 1908.	Sunrise G.M.T.	Noon G.M.T.	Sunset G.M.T.
	Lat.	Long.		Direc.	Force.		Air.		Sea.					
							Dry Bulb.	Wet Bulb.						
	"	"	Ins.				"	"	"					
											Yarmouth {	5.46 5.48	11.44 11.44	5.42 5.40
											Greenwich {	5.53 5.55	11.51 11.51	5.49 5.47
											Wick {	6.6 6.9	12.3 12.3	6.0 5.57
											Valencia {	6.34 6.36	12.32 12.32	6.30 6.28

Single Copies (price 1d.) may be obtained after 3 p.m. on the day of issue, at the Meteorological Office, and at the Bookstalls of the following terminus Railway Stations:—Victoria, Charing Cross, King's Cross, St. Pancras, Euston.

FORECASTS OF WEATHER for one day in advance are drawn up at 11 a.m., and between 7 and 8 p.m. The latest forecast can be had by Reply Telegram, on paying at any Post Office in the United Kingdom Sixpence in addition to the cost of the enquiry and reply Telegram. Information as to the Terms on which Forecasts can be sent daily, for a long or short period, may be obtained on application.

W. N. SHAW, (*Director*).

DAILY WEATHER REPORT OF THE METEOROLOGICAL OFFICE.

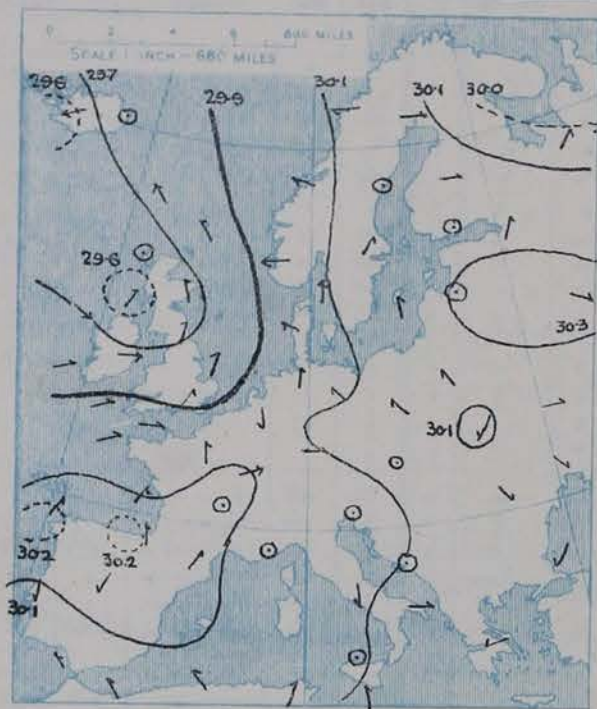
Sunday
27th September 1908

STATIONS.		YESTERDAY EVENING.					THIS MORNING.										PAST 24 HOURS.				
		BAROM.		TEMP.		WIND.	BAROMETER.		TEMPERATURE.			WIND.		Sea (0 to 9).	TEMP.		Weather.	Sun- shine Hours.	Rainfall Ins.		
		At 32° Fahr. and M.S.L.	Dry Bulb.	Force (0 to 12).	At 82° Fahr. and M.S.L.		Change since Yester- day.	Dry Bulb.	Wet Bulb.	Change since Yester- day.	Direc.	Force (0 to 12).	Max.		Min.						
																Weather.				Weather.	
SCANDINAVIA.	Haparanda...	29.91	38	W	2	b	29.77	-0.14	39	37	-2	Z	0	bc	45	37	*	1	-		
	Hernösand...	29.92	48	Z	0	o	29.86	-0.06	44	43	+1	Z	0	o	54	39	*	1	-		
	Stockholm...	30.05	50	SW	2	b	29.89	-0.16	52	52	+1	SE	2	b	59	43	*	1	-		
	Wisby...	30.08	51	SW	2	b	29.91	-0.17	54	51	+3	SE	2	o	59	43	*	1	-		
	Karlstad...	30.01	53	Z	0	o	29.87	-0.14	51	50	+2	Z	0	o	59	43	*	1	-		
	Færder (X'ania Fjord)	29.95	55	SSW	1	o	29.82	-0.13	53	53	+2	NNE	4	f	55	51	*	1	0.24		
	Bodö...	29.94	43	Z	0	b	29.89	-0.05	46	46	+3	SW	4	c	46	41	*	1	0.04		
ICELAND & FAEROE.	Christiansund...	29.95	45	Z	0	f	29.89	-0.06	45	43	0	Z	0	o	48	43	*	1	-		
	Skudesnaes...	29.86	55	SSE	4	o	29.80	-0.06	54	52	-1	NW	2	o	57	50	*	1	-		
BRITISH ISLANDS.	Reykjavik...	29.63	53	E	3	c	29.62	+0.01	49	*	-2	E	3	c	54	48	*	1	-		
	Blönduos...	29.83	41	Z	0	f	29.82	+0.01	39	*	0	Z	0	o	54	39	*	1	-		
	Seydisfjord...	29.86	47	NE	1	m	29.89	+0.03	45	*	-2	Z	0	o	54	39	*	1	-		
	Thorshavn...	29.78	50	Z	0	f	29.83	+0.05	46	*	-4	Z	0	o	54	39	*	1	-		
	Sumburgh Head	29.76	52	E	1	o	29.82	+0.06	51	50	-2	Z	0	m	55	48	bc, om, f	1.9	0.01		
	Stornoway...	29.70	54	Z	0	m	29.81	+0.11	48	48	-5	Z	0	f	60	46	cm, bc, op, c	6.2	-		
	Castlebay (Barra Id.)	29.71	54	W	2	bc	29.81	+0.10	51	50	-1	Z	0	bc	57	49	bc, cm, op, c	*	0.05		
	Malin Head...	29.74	53	WNW	4	bc	29.80	+0.06	47	47	-4	S	3	bc	56	46	bc, cm, op, c	*	0.14		
	Blacksod Pt. ...	29.83	56	S	3	bc	29.75	+0.08	54	52	0	SE	3	bc	58	49	bc, cm, op, c	1.0	0.04		
	Valencia...	29.90	55	SSW	2	o	29.68	-0.22	56	54	+2	SSE	3	o	59	53	bc, cm, op, c	1.0	0.04		
	Roche's Point...	29.93	55	W	3	c	29.79	-0.14	55	55	+3	SE	4	r	60	51	bc, c, ch	3.7	0.01		
	Birr Castle...	29.87	55	Z	0	c	29.78	+0.09	54	53	+3	SSE	3	c	59	47	bc, c, ch	3.7	0.05		
	Donaghadee...	29.79	54	WSW	2	c	29.88	+0.09	48	42	-3	Z	0	b	58	45	bc, c, ch	2.2	-		
	Liverpool Obsy...	29.85	55	SW	3	c	29.90	+0.05	50	48	-2	SW	2	bc	60	49	bc, c, ch	*	0.04		
	Holyhead...	29.87	55	W	3	cp	29.89	+0.02	51	49	-2	S	1	bc	60	49	bc, c, ch	*	0.02		
	Pembroke	29.92	56	WSW	6	bc	29.88	+0.04	56	55	0	S	4	bc	58	53	bc, c, ch	7.9	0.02		
	(St. Ann's Hd.)																				
	Scilly (St. Mary's)	30.06	56	W	2	op	29.82	-0.24	56	56	0	SSE	4	m	61	54	bc, c, ch	8.5	0.17		
	Jersey (St. Aubins)	30.06	59	WNW	3	bc	30.02	+0.04	58	55	+1	SSE	4	o	63	54	bc, c, ch	9.8	0.01		
	Portland Bill...	29.98	58	W	5	bc	29.96	+0.02	58	57	0	SSW	3	o	60	55	bc, c, ch	7.7	0.05		
	Dungeness...	29.94	59	WSW	5	bc	29.97	+0.03	54	52	-4	W	3	o	63	51	bc, c, ch	8.6	0.02		
	Dover...	29.97	56	SW	3	bc	30.01	+0.04	52	50	-5	W	1	o	64	50	bc, c, ch	7.6	0.04		
	Wick...	29.73	52	S	1	f	29.83	+0.10	50	49	-2	Z	0	o	55	49	bc, c, ch	0.0	0.03		
	Nairn...	29.68	52	W	1	o	29.80	+0.12	49	48	-4	Z	0	o	55	48	bc, c, ch	0.0	0.03		
	Aberdeen...	29.69	52	Z	0	bc	29.83	+0.14	46	45	-9	W	1	o	58	42	bc, c, ch	1.1	0.03		
	Leith...	29.69	52	SW	2	o	29.83	+0.14	50	48	-2	W	2	bc	56	49	bc, c, ch	*	0.35		
	North Shields...	29.74	55	WSW	3	c	29.84	+0.10	55	54	+2	SW	2	c	59	46	bc, c, ch	*	0.01		
	Spurn Head...	29.82	56	SW	3	b	29.88	+0.06	52	51	-3	SW	4	c	61	51	bc, c, ch	*	-		
	Yarmouth...	29.90	59	WSW	2	bc	29.92	+0.02	50	48	-8	SW	2	c	59	42	bc, c, ch	8.4	0.06		
	Clacton-on-Sea...	29.93	56	WNW	2	c	29.97	+0.04	52	50	-5	W	2	c	64	50	bc, c, ch	7.9	-		
Nottingham...	29.87	55	WSW	3	c	29.92	+0.05	47	47	-5	W	1	bc	63	45	bc, c, ch	8.5	-			
Bath...	29.98	55	W	3	b	29.97	+0.01	51	50	-2	E	1	c	63	49	bc, c, ch	8.3	0.01			
Oxford...	29.97	52	WSW	2	b	29.98	+0.01	52	50	-2	WSW	2	bc	61	49	bc, c, ch	*	-			
London (St. James's Park)	29.94	58	W	4	c	29.98	+0.04	52	51	-2	SW	1	c	65	51	bc, c, ch	8.0	-			
GERMANY, & C.	The Scaw (Skagen)	29.95	56	S	1	m	29.78	-0.17	55	54	0	ESE	1	m	57	54	bc, c, ch	*	0.04		
	Fanö...	29.93	55	SE	2	r	29.81	-0.12	53	52	-3	SW	1	c	59	57	bc, c, ch	*	0.59		
	Cuxhaven...	29.95	58	S	2	r	29.84	-0.11	53	52	-3	SW	3	o	64	53	bc, c, ch	*	0.28		
	The Helder...	29.93	58	WSW	2	b	29.91	-0.02	57	54	+2	W	3	o	61	55	bc, c, ch	*	0.04		
	Brussels...	*	*	*	*	*	30.02	+0.09	52	51	-3	WSW	1	o	61	49	bc, c, ch	*	0.20		
	Berlin...	29.99	62	Z	0	o	29.92	-0.07	56	53	+2	SW	3	o	68	54	bc, c, ch	*	0.39		
	Frankfurt...	30.05	56	SW	1	o	30.05	-0.05	52	48	+3	SW	3	o	68	49	bc, c, ch	*	0.04		
	Munich...	30.12	55	W	2	o	30.12	+0.04	54	52	+2	SW	2	c	61	50	bc, c, ch	*	0.04		
FRANCE.	C. Gris Nez...	29.95	58	W	4	o	29.97	+0.02	57	55	-1	W	3	o	61	55	bc, c, ch	*	0.04		
	La Hève...	30.04	59	W	4	c	30.05	+0.01	55	52	0	WSW	4	o	66	48	bc, c, ch	*	0.47		
	Brest...	30.10	59	WSW	2	b	29.95	-0.15	59	59	+2	S	5	r	63	55	bc, c, ch	*	0.16		
	Lorient...	30.08	59	W	3	bc	30.02	-0.06	61	60	+3	S	5	r	66	58	bc, c, ch	*	-		
	Rochefort...	30.13	63	Z	0	o	30.12	+0.01	63	63	+2	SSE	3	c	70	55	bc, c, ch	*	-		
	Biarritz...	30.14	67	NE	3	b	30.13	+0.01	57	55	-4	E	4	b	73	54	bc, c, ch	*	-		
	Paris...	30.06	56	SSW	2	b	30.09	+0.03	52	52	+2	SSW	2	o	62	47	bc, c, ch	*	0.20		
	Belfort...	30.07	60	W	4	m	30.10	+0.03	53	52	+2	W	4	r	66	51	bc, c, ch	*	-		
SPANISH PENIN.	Lyons...	30.14	59	E	1	b	30.17	+0.03	53	50	+6	ESE	1	c	69	47	bc, c, ch	*	-		
	Nice...	30.10	61	Z	0	b	30.13	+0.03	60	56	+4	Z	0	c	70	57	bc, c, ch	*	-		
	Perpignan...	30.12	62	Z	0	b	30.17	+0.05	55	53	+2	NNE	2	b	78	51	bc, c, ch	*	-		
	Sanguinaire...																				
Corunna...	30.18	64	SW	1	b	30.16	+0.02	60	57	-2	SW	1	bc	73	55	bc, c, ch	*	-			
Lisbon...	30.08	67	NNW	5	b	30.12	+0.04	65	58	+3	H	3	c	79	61	bc, c, ch	*	-			
Azores (P. Daga)	30.04	73	SW	5	b	29.97	-0.07	73	70	0	SW	5	c	75	72	bc, c, ch	*	0.12			
" (Horta)	29.93	74	SW	5	c	29.85	-0.08	74	71	+1	SW	5	o	77	70	bc, c, ch	*	-			

SUPPLEMENTARY CHARTS OF BAROMETER AND WIND

FOR 7 A.M. AND 6 P.M. YESTERDAY

7 A.M. YESTERDAY.

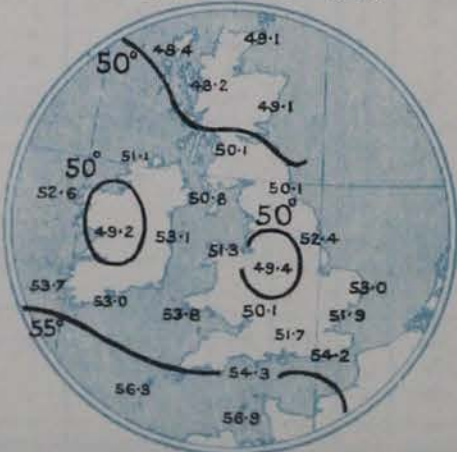


6 P.M. YESTERDAY



AVERAGES OF TEMPERATURE AT 8 A.M. FOR THE TWO MONTHLY PERIOD, SEPTEMBER - OCTOBER.

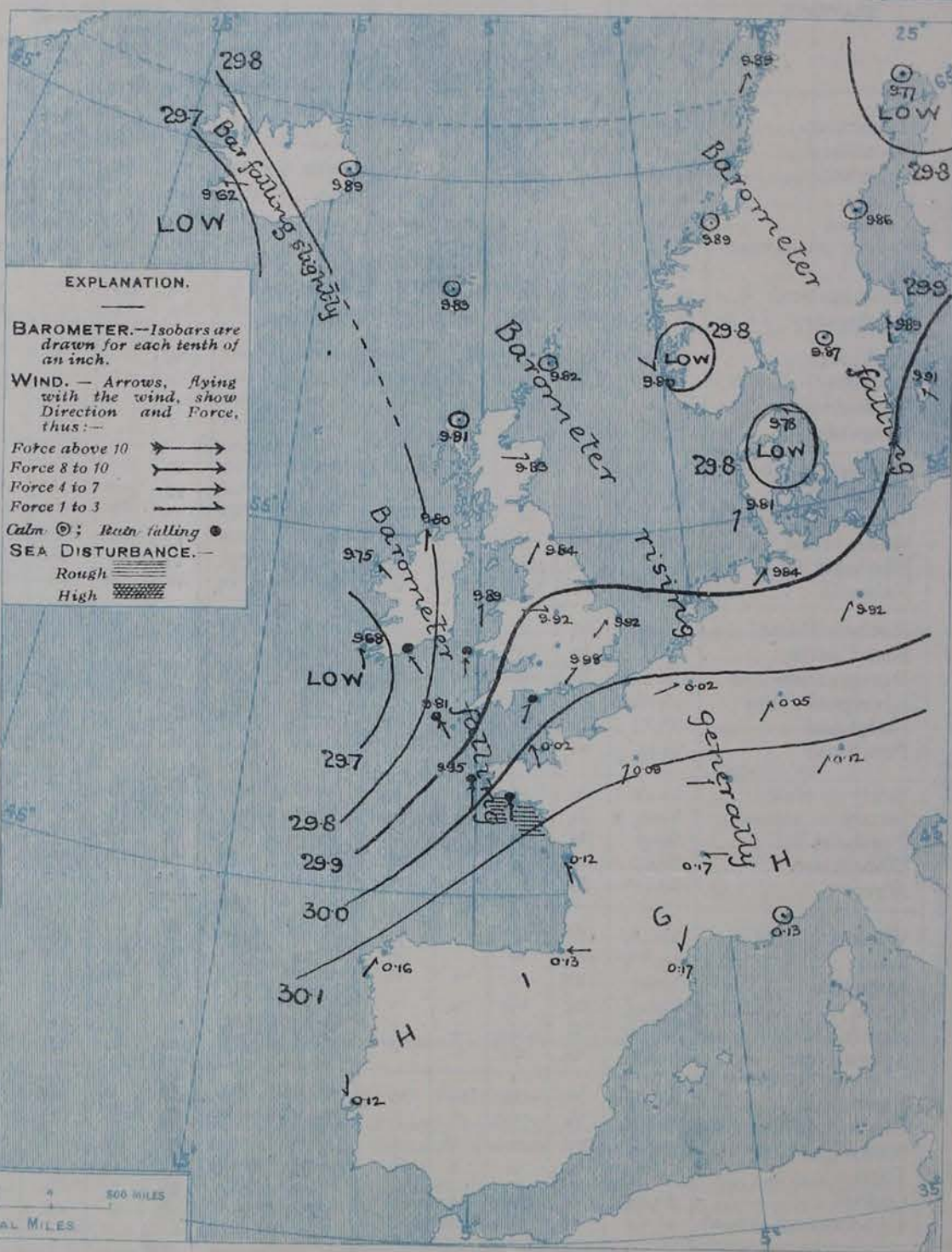
(Derived chiefly from Observations extending over
the 35 years—1871-1905.)



Sunday,

WEATHER

1. BAROMETER, WIND AND SEA AT 7 A.M. TO-DAY.



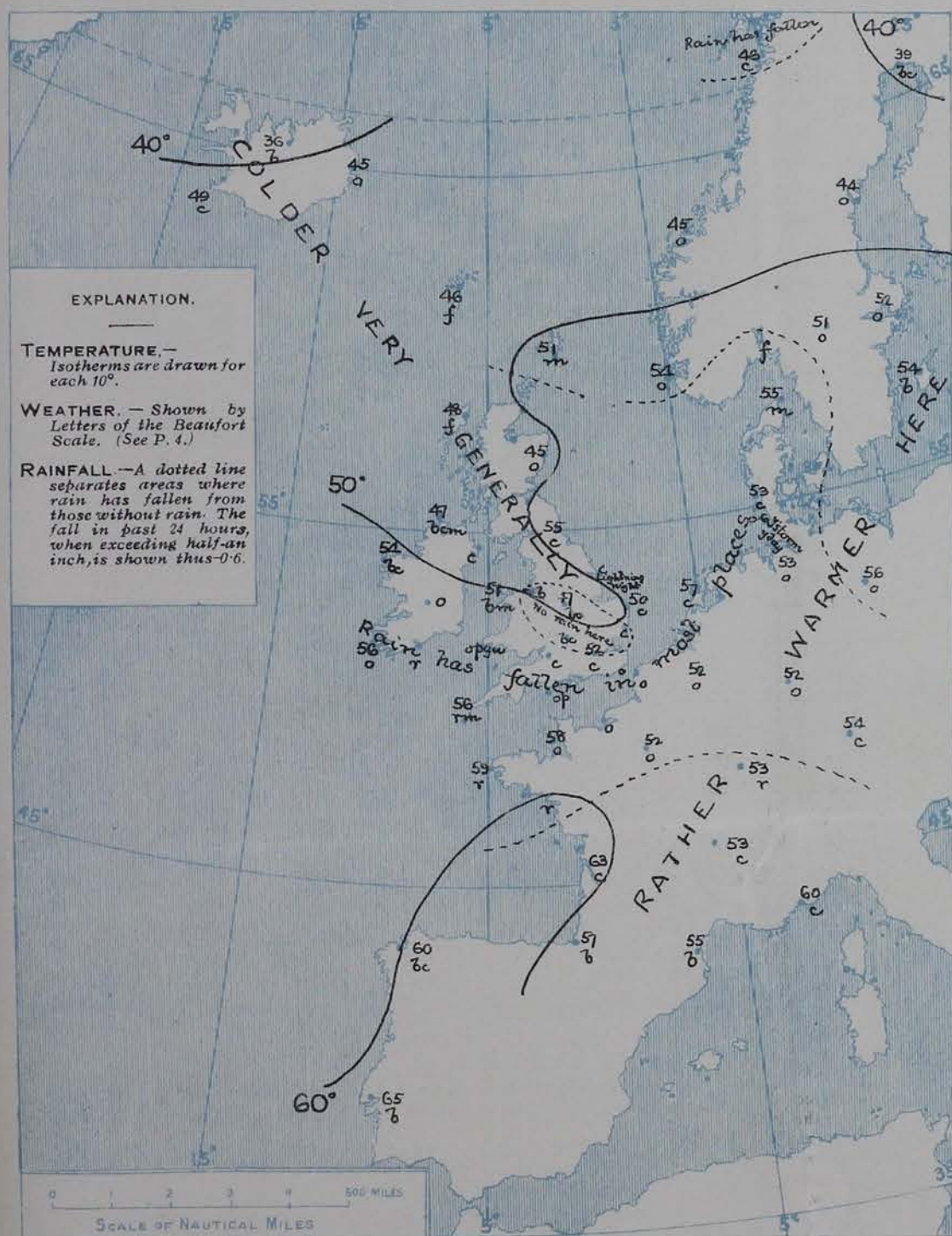
NOTES ON THE GENERAL SITUATION AT 7 A.M.

The depression noticed yesterday off the west of Scotland has dispersed, but a new disturbance has arrived off the south-west of Ireland, and on our south-west coasts the barometer is falling briskly. Another depression is shown off the south-west of Iceland, and small shallow systems over Denmark and the south of Norway. The highest pressures, 30.1 ins and upwards, are reported over Spain, France, and Germany.

The arrival of the new depression off the south-west of Ireland is marked by a shift of wind to the south or south-east on our south-west coasts, as well as in the west of France. Over England, the Netherlands, and Germany the wind is light from South-West or West but in the northern parts both of Scotland and Scandinavia calms are reported. Temperature has fallen in most parts of the United Kingdom, and now ranges from 58° at Jersey and Portland Bill and 50° and upwards on our south-west coasts generally to 45° at Aberdeen. In the north of Scandinavia the readings are below 45°, while in Lapland and in northern Iceland they are slightly below 40°. The weather is fair or fine over eastern and central England, but cloudy or dull over western Europe generally, with rain in the south-west parts of the United Kingdom and the north-west of France. The sea is slight or smooth generally, but moderate off our south-west coasts.

CHARTS 27th September, 1908.

2. TEMPERATURE AND WEATHER AT 7 A.M. TO-DAY.



NOTES ON YESTERDAY'S WEATHER

During yesterday the thermometer rose to between 60° and 65° in many parts of England and Ireland; in the extreme north of Scotland it did not exceed 55°. More than 8 hours of bright sunshine were reported at several of the English stations and nearly 10 hours at Shagness and Jersey; in Ireland and Scotland the amount was small. Rain has fallen in many parts of north-western Europe, the largest amounts being 0.6 in. at Sanis and 0.5 in. at Brest.

GENERAL INFERENCE FROM THE 7 A.M. OBSERVATIONS.

FORECASTS

For the 24 hours commencing at NOON TO-DAY.

For the positions of the DISTRICTS indicated by the numbers 0-11—see map at foot.

0

1

2

3

4

5

6

7

8

9

10

11 WESTERN CHANNEL AND BAY.

FORECAST DISTRICTS.

Those portions of the Coasts upon which the Warning Signals are at present flying are indicated thus:—

Signals hoisted yesterday.

Signals hoisted this morning.

South Cone.

North Cone.

South Cone.

North Cone.



27th September 1908.

STATIONS.	TEMPERATURE F.		Weather.	Sunshine. Hrs.	Rainfall. Ins.	STATIONS.	TEMPERATURE F.		Weather.	Sunshine. Hrs.	Rainfall. Ins.
	Max.	Min.					Max.	Min.			
Strathpeffer	56	50	*	0.0	0.10	+ Worthing, to 6 p.m. ...	63	53	r. c. bc	10.1	0.05
Stonehaven	57	52	*	1.9	0.02	+ Brighton, to 6 p.m. ...			*		
Dublin (City), to 4 p.m....	60	51	rg. bcp. cfp	*	0.08	+ Eastbourne, to 6 p.m. ...			*		
Rossall Beach, to 6 p.m....	58	50	cr. cfp. dr. og	*	0.39	Bexhill-on-Sea, to 9 p.m.	64	53	b	9.4	0.11
Blackpool, to 9 p.m. ...	59	51	r. o. c. w. p. o	3.2	0.43	+ Hastings	*	*	*	9.3	*
Southport, to 9 p.m. ...	59	50	cr. c. cfp. bc	3.9	0.25	+ Folkestone, to 6 p.m.	64	54	f. r. bc	7.3	0.04
+ Rhyl, to 6 p.m.			*	3.3	-	+ Ramsgate, to 6 p.m. ...	*	*	*	7.1	0.06
+ Colwyn Bay, to 6 p.m. ...	62	55	bc, c	7.0	0.18	Margate, to 6 p.m. ...	65	54	*	8.0	0.02
Llandudno, to 9 p.m. ...	59	50	cf. bc. cr. o	3.9	0.13	Felixstowe, to 6 p.m. ...	65	57		8.4	-
Bettws-y-Coed, to 6 p.m.					*	Lowestoft, to 6 p.m. ...					
Towyn, to 6 p.m.	61	53	r. c. bcp. o	6.4	0.44	Skegness, to 6 p.m....	62	55	r. b. bc	9.6	0.05
Aberystwyth, to 6 p.m. ...	60	55	*	5.0	0.23	Scarborough, to 9 p.m. ...	61	50	bc	5.4	-
Plymouth, to 9 p.m. ...	63	54	c. bcp. bc	8.5	0.01	Harrogate, to 6 p.m. ...	57	48	c. bc. o. r	4.2	0.35
Torquay, to 6 p.m. ...	64	52	*	7.3	0.23	Buxton			*		
+ Weymouth, to 6 p.m. ...	65	56		7.7	0.23	Darwen, to 9 p.m. ...	55	48	o. r. p. ou	2.2	0.66
+ Bournemouth, to 6 p.m.	65	55	b	8.9	0.22	Manchester, to 9 p.m. ...	60	54	o. cfp. c. o	3.7	0.13
Southsea, to 6 p.m....			*			Birmingham, to 9 p.m....	61	48	c	6.3	0.11

TEMPERATURE, WEATHER, and RAINFALL at additional FOREIGN STATIONS, mainly for the 24 hours ended at 8 a.m. yesterday.

NOTES REFERRING TO INFORMATION GIVEN ON PAGE 1:—

- * AN ASTERISK is inserted in all places for which information is not usually received. † Reports received too late for insertion in Charts.

Received during the 24 hours ended at 9.30 a.m. to-day.

TABLE SHOWING THE GREENWICH TIMES OF SUNRISE,
NOON, AND SUNSET, FOR STATIONS IN THE
UNITED KINGDOM, TO-DAY AND TO-MORROW.

TERMS OF SUBSCRIPTION for the Daily Weather Report forwarded by Book Post, £1 per annum, payable quarterly in advance. Single Copies (price 1d.) may be obtained from any bookseller.

Single Copies (price 1d) may be obtained after 3 p.m. on the day of issue, at the Meteorological Office, and at the Bookstalls of the following terminus
Railway Stations:—Victoria, Charing Cross, King's Cross, St. Pancras, Euston.

FORECASTS OF WEATHER for one day in advance are drawn up at 11 a.m., and between 7 and 8 p.m. The latest forecast can be had by Reply Telegram, on paying at any Post Office in the United Kingdom **Sixpence in addition to the cost of the enquiry and reply Telegram.** Information as to the Terms on which Forecasts can be sent daily, for a long or short period, may be obtained on application.

METEOROLOGICAL OFFICE, 63, VICTORIA STREET, S.W.
(TELEGRAPHIC ADDRESS: WEATHER, LONDON.)

W. N. SHAW, (*Director*).

DAILY WEATHER REPORT OF THE METEOROLOGICAL OFFICE.

Monday,
28th September 1908

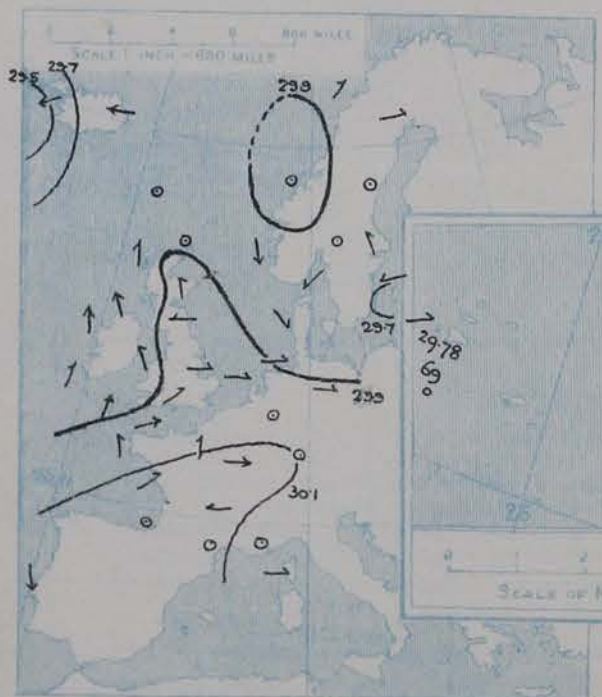
STATIONS.		YESTERDAY EVENING.						THIS MORNING.										PAST 24 HOURS.					
		BAROM.		TEMP.		WIND.		BAROMETER.		TEMPERATURE.			WIND.		Sea (0 to 9).	TEMP.		Weather.	Sun-shine	Rainfall			
		At 38° Fahr. and M.S.L.	Dry Bulb.	Dirac.	Force (0 to 12).	Weather.	At 82° Fahr. and M.S.L.	Change since Yesterday.	Dry Bulb.	Wet Bulb.	Change since Yesterday.	Dirac.	Force (0 to 12).	Weather.		Max.	Min.						
SCANDINAVIA.	Haparanda...	29.73	42	W	2	b	29.89	+12	38	36	-1	NNE	2	b	x	50	34	x	x	-			
	Hernösand...	29.83	39	Z	0	b	29.94	+08	44	42	0	Z	0	c	x	59	46	x	x	0.08			
	Stockholm...	29.79	52	SE	2	bc	29.89	00	47	45	-5	NNW	4	c	x	59	46	x	x	0.20			
	Wisby...	29.70	54	E	2	o	29.83	-08	55	51	+1	NE	6	o	x	59	46	x	x	-			
	Karlstad...	29.82	54	Z	0	c	29.97	+10	51	49	0	N	2	o	x	55	48	x	x	-			
	Færder (X'lania Fjord)	29.83	54	N	2	b	29.97	+15	49	48	-4	N	4	b	1	55	48	x	x	0.08			
	Bodö...	29.87	46	SW	1	o	29.96	+07	42	39	-4	N	2	c	1	46	39	x	x	-			
	Christiansund...	29.95	48	Z	0	bc	30.01	+12	45	42	0	ESE	1	b	1	50	41	x	x	-			
	Skudesnaes...	29.88	55	NNW	4	o	30.01	+21	50	50	-4	Z	0	c	1	59	46	b, o	x	-			
	ICELAND & FAEROE.	Reykjavik...	29.48	54	ENE	6	o	29.40	-22	49	x	0	ENE	1	c	x	x	x	x	x	-		
Blönduós...		29.73	44	Z	0	f	29.59	-23	45	x	+6	Z	0	o	x	x	x	x	x	-			
Seydisfjord...		29.85	46	E	5	m	29.75	-14	47	x	+2	E	4	r	x	x	x	x	x	-			
Thorshavn...		29.86	49	Z	0	f	29.83	00	49	x	+3	S	5	r	x	x	x	x	x	-			
BRITISH ISLANDS.	Sumburgh Head	29.89	54	Z	0	c	29.93	+11	52	50	+1	E	2	o	3	55	49	c, o	x	-			
	Stornoway...	29.86	52	SSE	2	c	29.74	-07	53	50	+5	SE	4	o	4	57	48	om, bc, c, o	3.5	-			
	Castlebay (Barra Id.)	29.82	55	SE	5	o	29.71	-10	53	53	+2	SE	5	df	6	56	50	c, o, cm, df	7.4	-			
	Malin Head	29.77	56	SE	6	cpm	29.65	-15	57	56	+10	S	5	cm	3	60	46	bc, bcq, b, m	x	-			
	Blacksod Pt.	29.72	57	SSE	4	tm	29.62	-13	58	57	+4	SW	4	tm	4	59	50	bc, bcq, b, m	x	0.22			
	Valencia	29.76	58	S	1	cm	29.68	00	60	59	+4	S	4	tm	4	66	56	om, cm, o, m	2.9	0.07			
	Roche's Point	29.79	57	SW	2	odf	29.77	-02	58	58	+3	SSW	3	f	3	59	54	df	x	0.21			
	Birr Castle	29.76	59	SSE	3	c	29.71	-07	60	59	+6	S	3	c	1	61	54	c, r	0.3	0.04			
	Donaghadee	29.87	56	SSE	4	o	29.78	-10	55	55	+7	SSW	3	r	2	58	48	bc, or, gm	x	0.10			
	Liverpool Obsy...	29.90	57	ESE	2	o	29.89	-01	56	55	+6	ESE	4	o	3	60	50	b, bc, o	5.3	-			
	Holyhead	29.86	58	ESE	2	c	29.83	-06	58	58	+7	S	5	ogm	4	61	49	c	x	0.03			
	Pembroke	29.81	58	SE	2	f	29.87	-01	58	58	+2	S	4	f	4	59	55	ogu, or, f	0.0	0.05			
	(St. Ann's Hd.)																						
	Scilly (St. Mary's)	29.88	59	W	4	o	29.91	+09	57	57	+1	SSW	3	f	3	61	55	o	0.0	0.10			
	Jersey (St. Aubins)	29.95	61	WSW	4	c	30.04	+02	62	62	+4	SW	2	o	2	64	57	opm, c, o, dm	0.0	0.16			
	Portland Bill	29.87	59	WSW	3	dm	29.98	+02	60	60	+2	WSW	3	m	4	60	54	f, dm, df	0.0	0.13			
	Dungeness	29.99	57	SSW	4	r	30.01	+04	60	59	+6	WSW	3	bc	3	61	54	c, cp, r	0.2	0.08			
	Dover	30.00	56	SSW	1	or	30.04	+03	59	59	+7	SW	1	o	2	60	52	o, c, or, o	1.8	0.06			
	Wick	29.92	53	SE	2	c	29.83	00	52	51	+2	S	3	o	1	59	49	-	x	-			
	Nairn	29.86	53	Z	0	m	29.81	+01	52	49	+3	Z	0	o	1	58	43	c, cp	0.5	-			
	Aberdeen	29.93	52	SSE	1	b	29.90	+07	53	52	+8	SSE	1	c	2	58	44	bc, b, bc	7.0	-			
	Leith	29.88	58	Z	0	bc	29.84	+01	52	51	+2	E	1	o	x	61	44	b, bc	x	-			
	North Shields	29.91	55	E	2	c	29.90	+06	54	53	-1	S	3	om	2	62	47	c, p	x	-			
	Spurn Head	29.94	57	SE	1	b	29.96	+08	56	55	+4	SSE	4	c	3	61	52	bc, b, b, r	x	-			
	Yarmouth	29.98	60	W	1	b	30.02	+10	57	55	+7	SE	4	o	4	64	50	bc, b	6.8	-			
	Clacton-on-Sea	29.99	58	SSW	3	o	30.02	+05	58	58	+6	SSE	3	r	2	64	52	c, bc, or, o	5.8	0.01			
	Nottingham	29.93	54	SSE	1	b	29.95	+03	56	55	+9	S	1	om	x	64	46	c, b	7.2	-			
	Bath	29.91	57	SE	3	r	29.99	+02	59	58	+8	SW	3	o	x	59	51	-	0.0	0.09			
	Oxford	29.97	55	SE	2	r	30.01	+03	58	57	+6	SSE	2	od	x	60	52	c, or, o, dm	x	0.05			
	London (St. James's Park)	29.97	57	SW	3	od	30.00	+02	59	58	+7	SW	1	og	x	61	52	o, op, od, o	0.1	0.01			
GERMANY, & C.	The Scaw (Skagen)	29.82	56	NE	2	b	29.96	+18	53	53	-2	NNE	1	c	0	57	52	x, bc	x	0.52			
	Fanö	29.89	53	NW	1	bc	30.05	+24	53	52	0	NW	1	bc	x	59	50	x	x	0.04			
	Cuxhaven	29.86	56	W	3	o	30.06	+22	56	55	+3	NW	2	o	x	57	53	x	x	-			
	The Helder	30.01	57	W	3	bc	30.10	+19	46	46	-11	SW	1	m	1	59	45	x	x	0.04			
	Brussels	x	x	x	x	x	30.10	+08	54	53	+2	SE	1	o	x	62	48	x	x	0.12			
	Berlin	29.92	55	W	3	o	29.99	+07	54	52	-2	W	2	o	x	61	52	x	x	-			
	Frankfurt	30.08	54	Z	0	o	30.18	+13	50	48	-2	SW	1	f	x	61	45	x	x	0.16			
	Munich	30.10	55	Z	0	o	30.21	+09	50	49	-4	SW	2	bc	x	61	46	x	x	-			
FRANCE.	C. Gris Nez	29.99	56	WSW	2	o	30.02	+05	58	58	+1	SW	1	f	1	63	54	x	x	0.12			
	La Heve	30.01	59	SE	2	r	30.04	-01	61	60	+6	S	3	r	2	66	54	x	x	0.32			
	Brest	29.97	59	SSW	3	f	30.04	+09	59	59	0	SSW	4	o	3	61	57	x	x	0.32			
	Lorient	29.94	62	SW	5	r	30.05	+03	60	60	-1	SW	3	f	5	63	59	x	x	0.39			
	Roche fort	30.11	65	SW	2	o	30.13	+01	64	64	+1	Z	0	o	x	72	63	o	x	0.08			
	Blarritz																						
	Paris	30.07	57	SSE	2	r	30.10	+01	60	59	+8	SSW	1	o	x	63	52	x	x	0.16			
	Belfort	30.00	56	W	4	o	30.15	+05	54	54	+1	WSW	2	f	x	63	52	x	x	-			
	Lyons	30.15	62	E	1	bc	30.19	+02	56	54	+3	E	1	o	1	72	53	x	x	-			
	Nice	30.06	60	Z	0	c	30.05	-08	63	61	+3	Z	0	b	x	70	55	x	x	-			
SPANISH PENIN.	Perpignan	30.12	63	Z	0	c	30.12	-05	59	55	+4	SW	1	c	x	77	55	x	x	-			
	Sanguinaire	30.09	69	W	1	bc	30.02		67	62		E	4	b	4	75	63	x	x	-			
	Corunna																						
SPANISH PENIN.	Lisbon	30.19	75	NNW	4	b	30.01	-11	67	60	+2	N	3	b	x	84	63	x	x	-			
	Azores (P. Delgada)																						
	(Horta)	29.87	69	WSW	3	bc	29.78	-07	69	65	-5	WSW	3	o	3	77	68	x	x	0.08			

SUPPLEMENTARY CHARTS
OF
BAROMETER AND WIND
FOR 7 A.M. AND 6 P.M. YESTERDAY

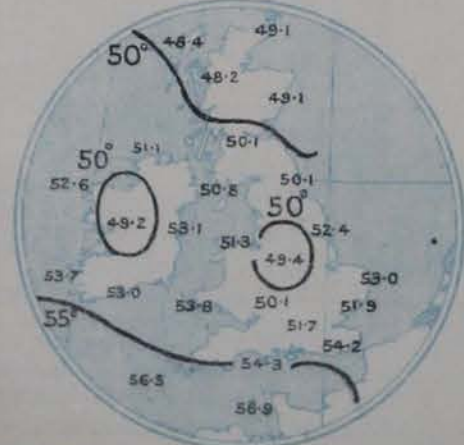
7 A.M. YESTERDAY.



6 P.M. YESTERDAY



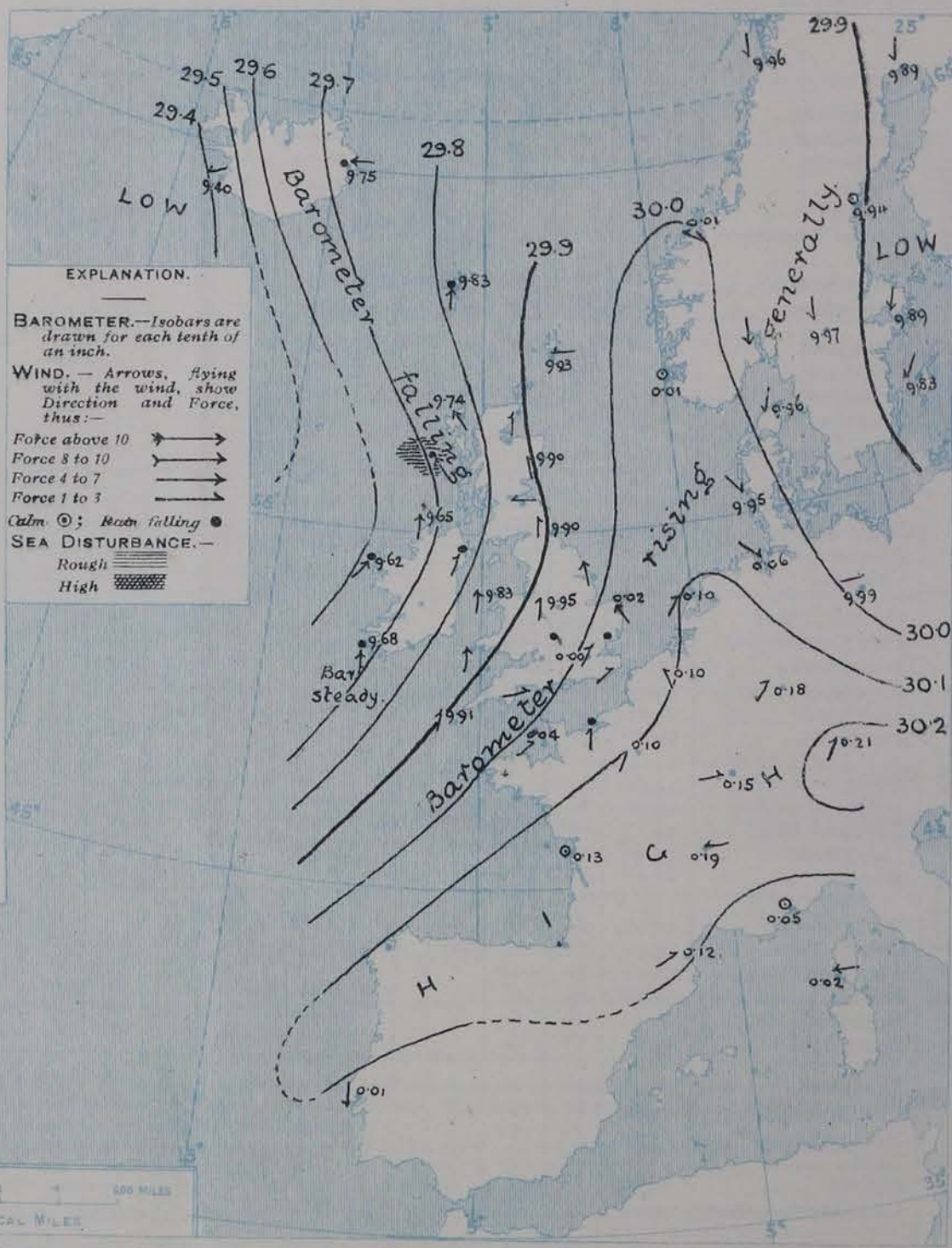
AVERAGES OF TEMPERATURE AT 8 A.M.
FOR THE TWO MONTHLY PERIOD,
SEPTEMBER - OCTOBER.
(Derived chiefly from Observations extending over
the 35 years—1871-1905.)



Monday,

WEATHER

1. BAROMETER, WIND AND SEA AT 7 A.M. TO-DAY.



NOTES ON THE GENERAL SITUATION AT 7 A.M.

An anticyclone now lies over France, Germany, and the Netherlands, and a ridge of high pressure extends northwards from this region to the Western parts of Norway. A rather deep depression is situated to the westward of Iceland, and a secondary disturbance exists apparently not far from the Irish Coast. The barometer is falling at most of the Irish and Scotch stations, but over England and the Western parts of the Continent a general rise is in progress.

The wind is light to moderate from the Southward (South West to South East) over the greater part of the United Kingdom, but blows freshly on our north-west coasts; in Ireland the direction varies between South East and East. Temperature has risen over these islands and here, and is above the normal for the time of year. Over England and Ireland the morning readings range from 55° to 60°, but in the north and east of Scotland they are not much above 50°. The Continental values range from 64° at Rochefort, and 63° at Nice, to 45° or less over the northern parts of Scandinavia. The weather is cloudy or dull over Western Europe generally, with rain in several isolated parts of the United Kingdom, as well as in the Faeroe Islands and Eastern Ireland. Thick fog prevails on our south-west coasts. The sea is moderate or slight generally, but rough off the Southern Hebrides.

28th September, 1908.

FORECASTS

For the 24 hours commencing at
NOON TO-DAY.

For the positions of the DISTRICTS indicated by the numbers 0-11—see map at foot.

{ S.W. and S.E. winds, freshening;
mild, dull, some rain.

S.E.^{ly} to S.^{ly} winds, light or moderate; fair generally, but cloudy and misty in places.
Normal temperature.

4 S.E. and S.W.^E winds, light or
moderate; cloudy at first, with
5 slight rain in places, improving
later. Continuing mild.

6 { S.E.^{ly} and S.^{ly} winds, strong in places; dull, misty, occasional rain.

7 S.E. and S.W. winds, fresh or
strong in places; mild, cloudy,
8 rain in places, some fog or mist
on coast.

9 } S. ^{ly} winds, freshening; mild.
cloudy, misty, occasional rain.

II WESTERN CHANNEL AND BAY

Fresh S.W. and S.W. winds mouth channel and upper part Bay, with some rain and fog, and a rather rough sea. Variable breezes further south, with fair weather and a slight sea.

FORECAST DISTRICTS.


Those portions of the Coasts upon which the Warning Signals are at present flying are indicated thus:—


Signals hoisted
yesterday.

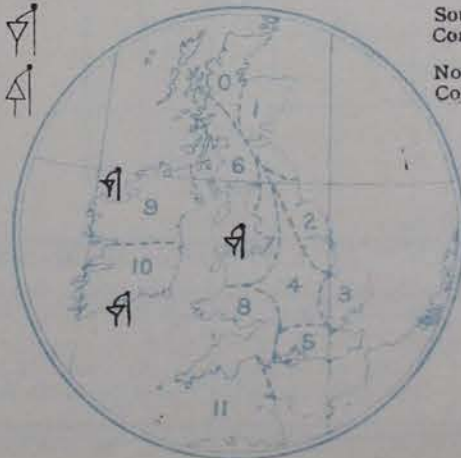
Signals hoisted
this morning.

South
Cone.

South
Cone. ▼

North
Cone. 

North
Cone. 



Wells & Fritham Ltd. Letch London

NOTES ON YESTERDAY'S WEATHER

During yesterday the thermometer rose to 60° and upwards in most parts of the United Kingdom, to 65° at Scarborough, and to 66° at Valencia. Over the northern and eastern parts of Great Britain the amount of bright sunshine was large, but in the west and south little or none was reported. Rain had fallen at most of the English, Irish and Continental stations, but not in any large quantity. Thunder was heard yesterday at Paris.

GENERAL INFERENCE FROM THE 7 A.M. OBSERVATIONS

The Continental anticyclone is expanding in a northerly direction, and finer weather is probable in the southern and eastern parts of the United Kingdom. The reports from Iceland and from the Azores show that areas of low pressure are still in existence over the Atlantic, and the influence of these systems will continue to be felt for the present in our western and northern districts.

DAILY WEATHER REPORT.

28th September 1908.

TEMPERATURE, WEATHER, SUNSHINE AND RAINFALL FOR YESTERDAY.

STATIONS.	TEMPERATURE F.		Weather.	Sunshine.	Rainfall.	STATIONS.	TEMPERATURE F.		Weather.	Sunshine.	Rainfall.
	Max.	Min.					Max.	Min.			
Strathpeffer	°	°	*	Hrs.	Ins.	+ Worthing, to 6 p.m. ...	60	51	cp, c. ow. r	Hrs.	Ins.
Stonehaven	*	*	*	7.0	0.07	+ Brighton, to 6 p.m. ...	60	53	*	0.2	0.03
Dublin (City), to 4 p.m....	60	48	b, c, o	*	-	+ Eastbourne, to 6 p.m. ...	60	53	*	0.2	0.15
Rossall Beach, to 6 p.m....	61	52	b, c, c	*	0.01	Bexhill-on-Sea, to 9 p.m.					
Blackpool, to 9 p.m. ...	63	51		8.2	-	+ Hastings	*	*	*	0.7	*
Southport, to 9 p.m. ...	62	53	c, b, c	7.1	-	+ Folkestone, to 6 p.m. ...	61	49	c, b, c, o, c	0.8	-
+ Rhyl, to 6 p.m.	63	50	*	3.3	-	+ Ramsgate, to 6 p.m. ...	*	*	*	2.4	-
+ Colwyn Bay, to 6 p.m. ...	59	54	b, c, o	3.6	-	Margate, to 6 p.m. ...	63	51		2.4	0.01
Llandudno, to 9 p.m. ...	60	47	cp, b, b, c	5.0	0.02	Felixstowe, to 6 p.m. ...					
Bettws-y-Coed, to 6 p.m.			*		*	Lowestoft, to 6 p.m. ...	64	49		7.8	-
Towyn, to 6 p.m.	63	52	c, b, c, c	0.4	-	Skegness, to 6 p.m....	63	47	c, b, b, c	7.5	-
Aberystwyth, to 6 p.m. ...	63	50	*	0.0	-	Scarborough, to 9 p.m. ...	65	51		6.4	-
Plymouth, to 9 p.m. ...	60	55	od, r, o	0.0	0.25	Harrogate, to 6 p.m. ...	62	48	r, o, b, c, b	8.9	0.21
Torquay, to 6 p.m. ...	62	52	*	0.3	0.10	Buxton			*		
+ Weymouth, to 6 p.m. ...	60	54	d, o	0.0	0.10	Darwen, to 9 p.m. ...					
+ Bournemouth, to 6 p.m.	59	53		0.0	0.25	Manchester, to 9 p.m. ...	64	54	b, c, cp, b, c, o	8.3	0.03
Southsea, to 6 p.m....	60	53	*	0.0	0.08	Birmingham, to 9 p.m....	59	47	c, o, d	3.2	-

+ At this station the amount of Bright Sunshine given is for the whole day, ending with sunset.

TEMPERATURE, WEATHER, and RAINFALL at additional FOREIGN STATIONS, mainly for the 24 hours ended at 8 a.m. yesterday.

STATIONS. 27th Sept. 1908.	TEMPERATURE F.		WEATHER.	RAIN. — Ins.	STATIONS. 27th Sept. 1908.	TEMPERATURE F.		WEATHER.	RAIN. — Ins.
	Max.	Min.				Max.	Min.		
Flushing	Observations not received.				Rome	Observations not received.			
Aix-la-Chapelle					Naples				
Copenhagen					Malta				
Oxö (Christiansand)					26th Sept. 1908.				
St. Petersburg... ..					Geneva	1 p.m. 66	*	1 p.m. 6	Measured 7 a.m. 0.47
Vienna					Berne	61	*	60	0.47
Buda-Pesth					Lucerne	59	*	0	0.08
Hermanstadt					Coire... ..	61	*	0	0.04
Trieste					St. Gothard	45	*	60	0.43
Florence					Lugano	61	*	+	1.65

NOTES REFERRING TO INFORMATION GIVEN ON PAGE 1:—

- (a) At the British and Irish Stations the readings of the barometer are now corrected for the difference in Gravity between the position of the Station and Latitude 45°.
- (b) The Sunshine for London given in the table is recorded on the Tower of the Wesleyan Training College, Westminster. The Sunshine entered to Dungeness is recorded at Littlestone-on-Sea; that entered to Portland Bill is recorded at Weymouth.
- (c) The information relating to weather is indicated by the following letters—b. blue sky; bc. sky half clouded; c. sky three parts clouded; d. drizzling rain; e. wet air without rain falling; f. fog; g. gloomy; h. hail; l. lightning; m. misty (hazy); o. overcast; p. passing showers; q. squally; r. rain; s. snow; t. thunder; u. ugly, threatening; v. visibility, unusual transparency; w. dew; x. hoar frost; z. dust-haze, or smoke.
- * AN ASTERISK is inserted in all places for which information is not usually received. † Reports received too late for insertion in Charts.

WIRELESS TELEGRAMS FROM SHIPS OF H.M. NAVY.

Received during the 24 hours ended at 9.30 a.m. to-day.

TABLE SHOWING THE GREENWICH TIMES OF SUNRISE, NOON, AND SUNSET, FOR STATIONS IN THE UNITED KINGDOM, TO-DAY AND TO-MORROW.

Hour of Observation.	Position.		Reading of Barometer.	Wind.		Weather.	TEMPERATURE.			Sea Dis. turb. ance.	28th Sept. 1908.	Sunrise G.M.T.	Noon G.M.T.	Sunset G.M.T.
	Lat.	Long.		Dir.	Force.		Dry Bulb.	Wet Bulb.	Sea.					
	*	*	Ins.				°	°	°					
											Yarmouth	5.49	11.44	5.38
												5.51	11.43	5.35
											Greenwich	5.56	11.51	5.45
												5.58	11.50	5.42
											Wick	6.11	12.3	5.54
												6.14	12.2	5.50
											Valencia	6.37	12.32	6.26
												6.39	12.31	6.23

TERMS OF SUBSCRIPTION for the Daily Weather Report forwarded by Book Post, £1 per annum, payable quarterly in advance.

Single Copies (price 1d) may be obtained after 3 p.m. on the day of issue, at the Meteorological Office, and at the Bookstalls of the following terminus Railway Stations:—Victoria, Charing Cross, King's Cross, St. Pancras, Euston.

FORECASTS OF WEATHER for one day in advance are drawn up at 11 a.m., and between 7 and 8 p.m. The latest forecast can be had by Reply Telegram, on paying at any Post Office in the United Kingdom Sixpence in addition to the cost of the enquiry and reply Telegram. Information as to the Terms on which Forecasts can be sent daily, for a long or short period, may be obtained on application.

METEOROLOGICAL OFFICE, 63, VICTORIA STREET, S.W.
(TELEGRAPHIC ADDRESS: WEATHER, LONDON.)

W. N. SHAW, (Director).

DAILY WEATHER REPORT OF THE METEOROLOGICAL OFFICE.

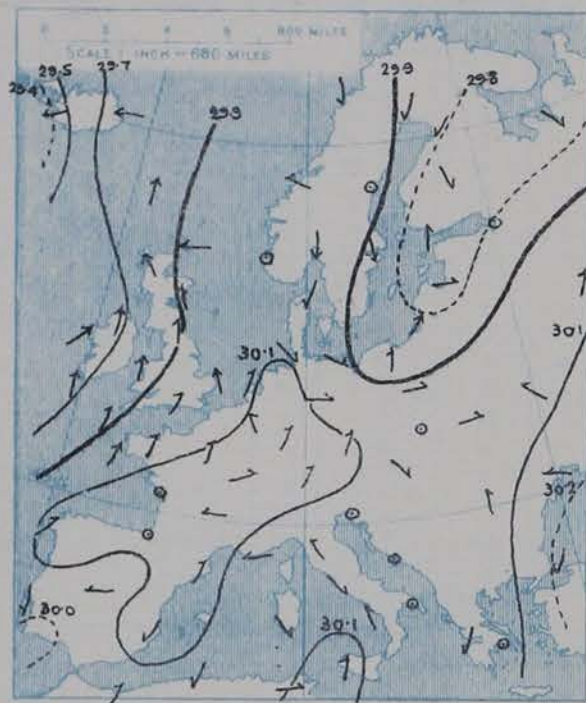
Tuesday,
29th September, 1908

STATIONS.		YESTERDAY EVENING.					THIS MORNING.										PAST 24 HOURS.				
		Barom.	Temp.	Wind.			Barometer.	Temperature.			Wind.						Temp.				
		At 32° Fahr. and M.S.L.	Dry Bulb.	Dir.	Force (0 to 12).	Weather.	At 8° Fahr. and M.S.L.	Change since Yesterday.	Dry Bulb.	Wet Bulb.	Change since Yesterday.	Dir.	Force (0 to 12).	Weather.	Sea (0 to 9).		Max.	Min.	Weather.	Sun-shine	Rainfall
		Inch.	°				Inch.	Inch.	°	°	°						°	°		Hours.	Inch.
SCANDINAVIA.	Haparanda...	30.11	34	2	0	b	30.22	+33	41	39	+4	2	0	bc	x		45	32			
	Hernösand...	30.10	47	2	0	bc	30.25	+31	40	39	-4	2	0	b	x		54	36			
	Stockholm...	30.12	47	NW	2	b	30.26	+37	47	45	0	2	0	b	x		54	46			
	Wisby...	30.15	52	N	4	b	30.25	+42	52	48	-3	N	2	b	x		55	48			
	Karlstad...	30.14	47	2	0	b	30.24	+27	49	48	-2	2	0	o	x		*	*			
	Færder (X'iania Fjord)	30.11	51	W	2	b	30.18	+21	54	53	+5	SSW	2	m	2		54	48			
	Bodö...	30.16	36	SW	2	bc	30.13	+17	36	34	-6	E	2	b	2		43	32			0.04
	Christiansund...	30.07	46	Z	0	b	30.00	-01	50	45	+5	ESE	1	c	1		54	45			
	Skudesnaes...	30.10	54	SE	2	o	30.06	+05	54	53	+4	SSE	4	r	2		57	50	b, o		0.24
ICELAND & FAEROE.	Reykjavik...	29.10	53	ENE	3	o	29.29	-11	48	*	-1	SSE	4	c	x		*	*			
	Blönduos...	29.36	51	Z	0	o	29.47	-12	41	*	-4	S	4	b	x		*	*			
	Seydisfjord...	29.51	55	E	6	r	29.57	-18	47	*	0	2	0	bc	x		*	*			
	Thorshavn...	29.62	50	SSE	5	r	29.78	-05	46	*	-3	W	1	o	x		*	*			
BRITISH ISLANDS.	Sumburgh Head	29.83	53	SE	4	o	29.80	-13	52	52	0	2	0	f	2		56	51	c, o		
	Stornoway...	29.74	57	SW	3	d	29.70	-04	58	58	+5	SSW	4	r	4		59	52	om, od, or	0.0	0.26
	Castlebay (Barra Id.)	29.77	55	SSW	3	om	29.71	00	57	57	+4	SE	3	om	4		57	53	odf, om, o	0.0	0.30
	Malin Head...	29.77	56	WSW	1	ogpm	29.67	+02	63	63	+6	S	6	c	2		63	54	ogm, orqm	*	0.44
	Blacksod Pt. ...	29.73	56	SSE	3	r	29.53	-09	66	63	+8	SSE	7	cqm	6		67	54	bc, cqp, oqp	*	0.26
	Valencia...	29.71	61	S	4	r	29.68	00	61	60	+1	S	6	om	5		62	59	sdm, orm	0.0	0.40
	Roche's Point...	29.85	59	S	4	o	29.87	+10	58	58	0	SSE	5	f	5		59	57	odf		0.16
	Birr Castle...	29.78	62	S	3	r	29.81	+10	61	60	+1	S	6	og	x		68	59	c, r	1.8	0.37
	Donaghadee...	29.84	60	SSE	3	c	29.89	+11	58	58	+3	SSE	5	op	3		63	55	o, c, bc, orm	*	0.17
	Liverpool Obsy...	29.99	62	SSW	4	bc	30.04	+15	60	58	+4	ESE	3	b	2		70	56	og, bc		
	Holyhead...	29.93	59	SSW	5	cdpm	29.99	+16	61	59	+3	SSW	5	c	4		61	56	ogdp, cdpm	*	0.06
	Pembroke (St. Ann's Hd.)	29.96	59	S	4	o	30.03	+16	58	58	0	SSE	5	og	5		61	57	f, o, f	0.2	
	Scilly (St. Mary's)	29.99	60	S	4	om	30.00	+09	58	57	+1	S	5	f	4		62	56	o, om	0.0	0.02
	Jersey (St. Aubins)	30.13	65	SSW	3	bc	30.19	+15	61	61	-1	SE	2	o	2		69	59	or, og, cmw	2.0	0.01
	Portland Bill...	30.09	62	SW	1	c	30.15	+17	60	60	0	SSE	2	o	2		62	59	o, c	0.2	0.01
	Dungeness...	30.12	62	SW	2	m	30.22	+21	62	61	+2	S	3	o	3		63	59	cdp, f, w	0.8	0.02
	Dover...	30.14	62	SW	1	o	30.25	+21	62	61	+3	SSW	2	o	2		63	58	o, c, o	0.6	
	Wick...	29.77	53	S	4	bc	29.78	-05	54	53	+2	S	3	bc	2		59	51	-	*	0.15
	Nairn...	29.74	60	W	1	c	29.77	-04	59	56	+7	Z	0	c	1		65	43	o, bc, r	0.5	0.10
	Aberdeen...	29.85	57	SSW	2	o	29.87	-03	63	60	+10	SSW	3	c	2		63	53	om, op, or, c	0.0	0.08
	Leith...	29.84	64	SW	1	c	29.91	+07	64	61	+12	SSW	3	bc	x		65	52	o, cp, cq	*	0.10
	North Shields...	29.92	64	S	2	m	30.00	+10	61	59	+7	S	3	bc	2		65	52	p, c, m	*	
	Spurn Head...	30.01	60	SSW	2	b	30.14	+18	59	58	+3	SSW	3	bc	2		63	55	o, b, c, bw	*	
	Yarmouth...	30.08	60	SSW	2	m	30.20	+18	62	60	+5	SSW	2	bc	2		62	57	o, m	0.2	
	Clacton-on-Sea...	30.10	61	S	1	bc	30.22	+20	61	60	+3	SSW	2	o	1		63	57	og, c, o, bc, o	0.5	
	Nottingham...	30.02	66	SW	1	o	30.12	+17	58	57	+2	E	1	bc	x		70	56	c, o	2.5	
	Bath...	30.09	66	SW	1	o	30.14	+15	62	60	+3	SSE	3	b	x		72	59	-	2.4	
	Oxford...	30.12	64	S	4	c	30.20	+19	62	61	+4	S	3	o	x		70	57	o, c, bc, c	*	
	London (St. James's Park)	30.09	66	SW	2	bc	30.18	+18	62	62	+3	S	1	b	x		69	59	o, c, bc, b, c, p	1.7	0.01
GERMANY, &c.	The Scaw (Shagen)	30.13	55	Z	0	o	30.21	+25	55	53	+2	SSW	2	m	0		57	52	*	*	
	Fanö...	30.21	53	SE	1	o	30.22	+17	56	55	+3	SE	2	o	x		61	52	*	*	
	Cuxhaven...	30.19	57	NW	1	c	30.25	+19	53	52	-3	S	2	o	x		59	50	*	*	
	The Helder...	30.15	60	SSE	1	o	30.24	+14	61	60	+15	SSW	1	c	1		64	54	*	*	
	Brussels...	x	*	*	*	*	30.30	+20	62	62	+8	SE	1	o	x		69	54	*	*	0.04
	Berlin...	30.23	56	Z	0	o	30.32	+33	50	49	-4	SW	1	o	x		63	48	*	*	
	Frankfurt...	30.26	57	Z	0	o	30.34	+16	57	54	+7	NE	1	o	x		64	50	*	*	
	Munich...	30.30	51	NW	2	b	30.38	+17	48	46	-2	SE	2	b	x		61	41	*	*	
FRANCE.	C. Gris Nez...	30.12	62	SW	2	o	30.23	+21	63	63	+5	S	1	o	1		64	58	*	*	
	La Heve...	30.16	64	W	3	o	30.24	+20	61	59	0	ESE	2	f	2		70	55	*	*	0.04
	Brest...	30.13	59	S	3	f	30.12	+08	62	61	+3	ESE	3	b	3		63	57	*	*	
	Lorient...	30.13	62	S	3	f	30.10	+05	60	60	0	ESE	4	b	x		64	59	*	*	
	Rochefort...	30.17	73	ENE	1	b	30.16	+03	63	63	-1	E	1	b	x		82	61	bc, b	*	
	Biarritz...																		*	*	
	Paris...	30.19	65	2	0	r	30.28	+18	62	62	+2	Z	0	o	x		68	60	*	*	0.08
	Belfort...	30.17	62	ENE	2	m	30.28	+13	55	55	+1	E	2	o	x		74	54	*	*	0.04
SPANISH PENIN.	Lyons...	30.18	66	N	1	b	30.28	+09	57	57	0	2	0	b	1		72	57	*	*	
	Nice...	30.10	62	Z	0	b	30.23	+18	63	58	0	2	0	b	x		83	56	*	*	
	Perpignan...	30.09	69	Z	0	b	30.21	+09	59	58	0	SW	2	b	x		75	55	*	*	
	Sanguinaire...	30.04	72	W	2	m	30.16	+14	70	65	+3	NW	1	b	2		75	55	*	*	
	Corunna...	30.10	66	W	1	bc	30.12	-02	61	59	+2	W	1	f	3		68	55	*	*	
SPANISH PENIN.	Lisbon...	30.04	71	W	2	b	30.08	+07	70	62	+3	NNE	1	b	x		79	64	*	*	
	Azores (P. Delgada)...	29.78	72	SW	5	o	29.77	-08	72	69	+1	SW	5	m	5		73	71	*	*	
	(Horta)...	29.66	69	WSW	4	c	29.71	-07	66	62	-3	W	3	o	2		73	64	c, b	*	0.20

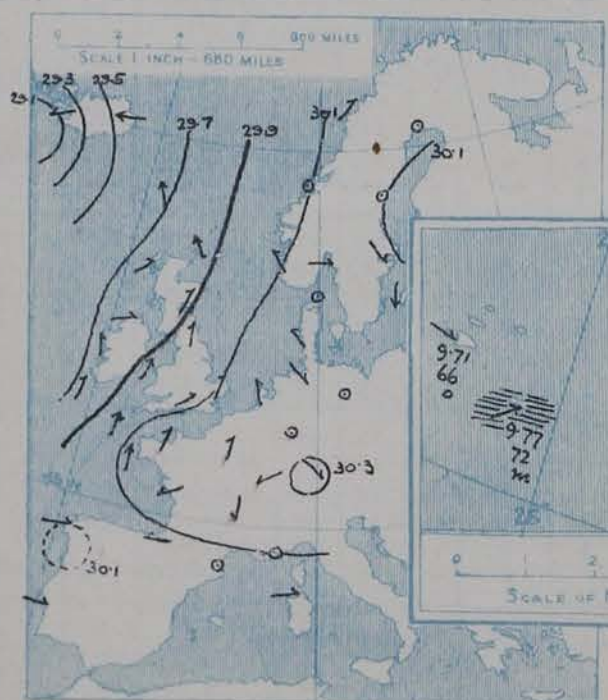
SUPPLEMENTARY CHARTS OF BAROMETER AND WIND

FOR 7 A.M. AND 6 P.M. YESTERDAY

7 A.M. YESTERDAY.

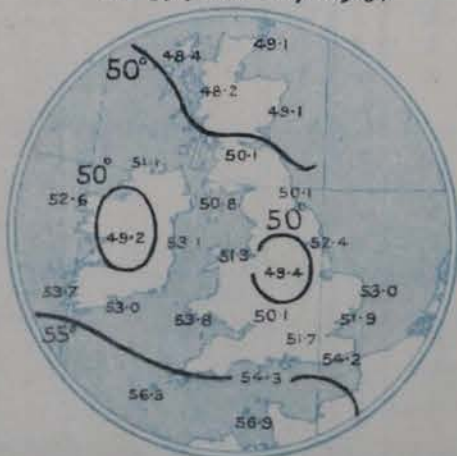


6 P.M. YESTERDAY.



AVERAGES OF TEMPERATURE AT 8 A.M. FOR THE TWO MONTHLY PERIOD, SEPTEMBER - OCTOBER.

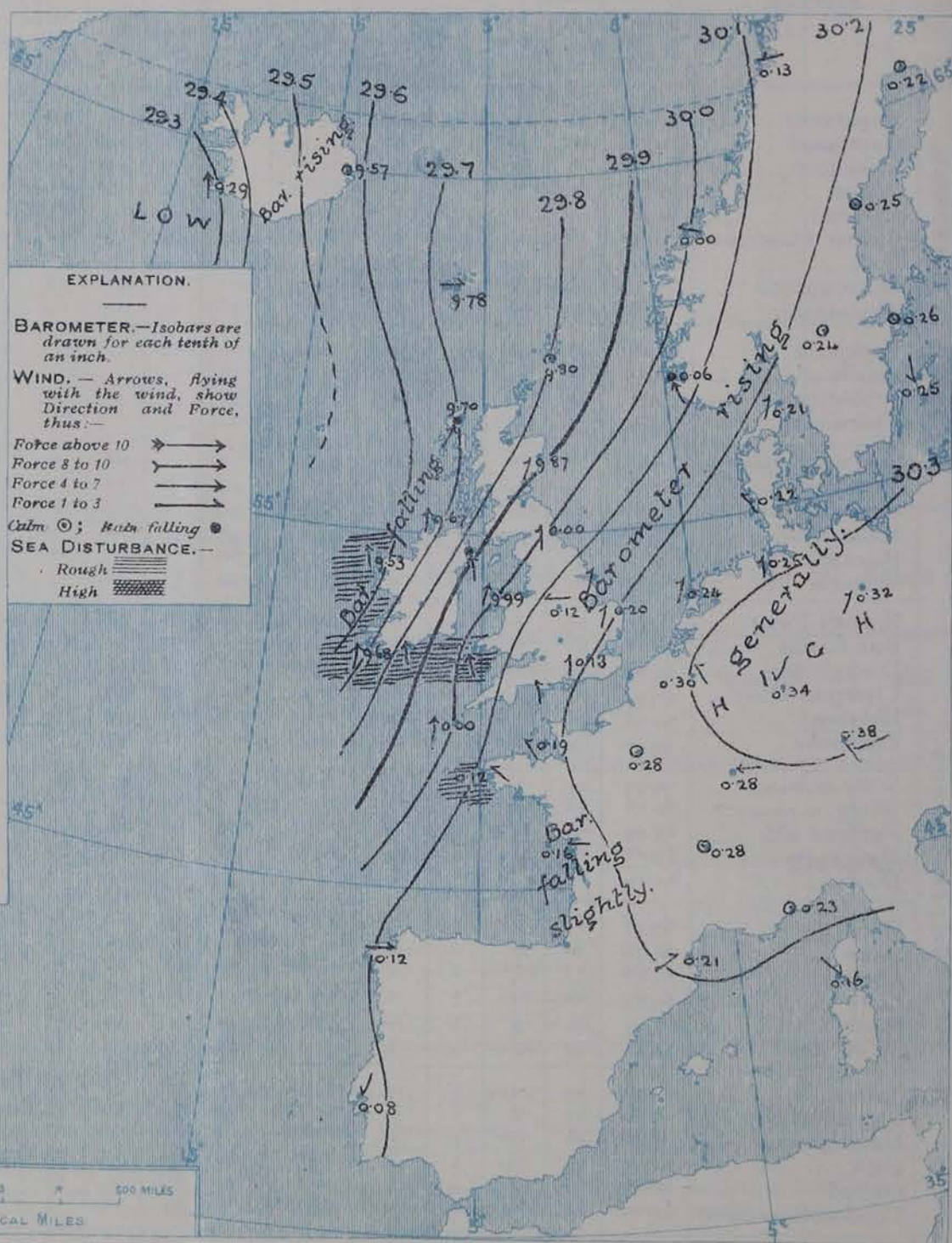
(Derived chiefly from Observations extending over
the 35 years—1871-1905.)



Tuesday.

WEATHER

1. BAROMETER, WIND AND SEA AT 7 A.M. TO-DAY.



NOTES ON THE GENERAL SITUATION AT 7 A.M.

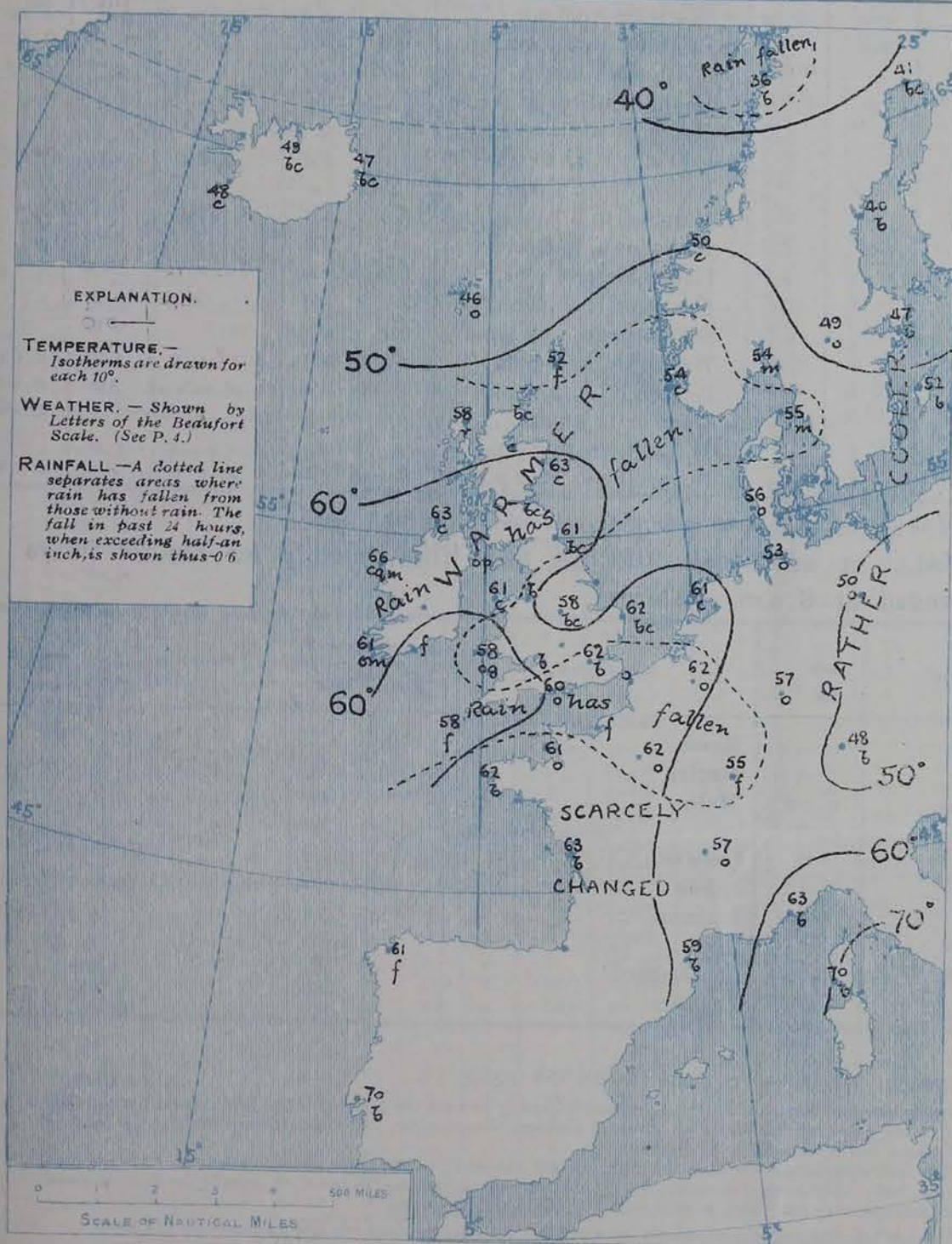
A large anticyclone has been formed over the Continent, the western edge of the system extending over England and the North Sea, where the barometer continues to rise steadily. A depression lies to the South-westward of Ireland, and a secondary disturbance is apparently moving northwards along our own extreme western coasts.

The wind is Southerly over the whole of these islands and the North Sea, and blows fresh or strongly on our western coasts. In the north and west of France it is light from the Eastward or South-eastward, but in other parts of the Continent calms or light variable airs are reported. Temperature has again risen generally. In many parts of the United Kingdom the thermometer is above 60°, and at Blackrod Point it is as high as 66°, the readings at a number of the British and Irish stations being from 10° to 15° above the normal. In Germany the readings are mostly below 55°, while over Northern Scandinavia they are below 45°. The weather is fair over Western Europe as a whole, but is dull and misty in places, more especially along our own western coasts. Rain is falling at Stomoy and Skudersaas, and passing showers at Donaghadee. The sea is rough at Blackrod Point, and rather rough on our south-west coasts, but moderate or slight elsewhere.

CHARTS

29th September 1908.

2. TEMPERATURE AND WEATHER AT 7 A.M. TO-DAY.



NOTES ON YESTERDAY'S WEATHER.

During yesterday the thermometers rose to 70° or slightly above it in several parts of England and Wales. Very little bright sunshine was experienced over the United Kingdom generally, but on the coast of North Wales between 5 and 7 hours were recorded. Rain has fallen in the Western and northern parts of the Kingdom, and slight showers at some of our Southern stations. Thunder was heard last evening at Horta (Azores).

GENERAL INFERENCE FROM THE 7 A.M. OBSERVATIONS.

The eastern and central portions of the United Kingdom will remain for the present under the influence of the Continental anticyclone, which continues to increase both in size and intensity. On our extreme western coasts the conditions will still be affected by low pressure systems moving over the Atlantic, and in Ireland and the west of Scotland occasional rain will be experienced. A mild Southerly current of air will continue to prevail over the country generally.

FORECASTS

For the 24 hours commencing at NOON TO-DAY.

For the positions of the DISTRICTS indicated by the numbers 0-11—see map at foot.

- 0 { Islands. — S. winds, fresh or strong; mild, some rain, mist or fog locally.
Mainland. — S. winds, light or moderate; fair. Warm.
- 1 { S. winds, light or moderate;
- 2 { fair. Warm.
- 3 { S. to S.E. winds, light or moderate, fair and warm
- 4 { generally, some mist or fog
- 5 { on coast.
- 6 { Same as No. 0 — Islands.
- 7 { S. winds, fresh or strong; fair and warm generally, but slight
- 8 { showers locally, some mist or fog on coast.
- 9 { Same as No. 0 — Islands.
- 10 {

II WESTERN CHANNEL AND BAY.

Strong S. winds mouth Channel, with fog, some rain, and a rather rough sea. Wind and sea moderate further south, and weather fairer.

FORECAST DISTRICTS.

Those portions of the Coasts upon which the Warning Signals are at present flying are indicated thus:—

Signals hoisted yesterday.

Signals hoisted this morning.

South Cone.

South Cone.

North Cone.

North Cone.



None

Issued.

29th September 1908.

TEMPERATURE, WEATHER, SUNSHINE AND RAINFALL FOR											
STATIONS.	TEMPERATURE F.		Weather.	Sunshine. Hrs.	Rainfall. Ins.	STATIONS.	TEMPERATURE F.		Weather.	Sunshine. Hrs.	Rainfall. Ins.
	Max.	Min.					Max.	Min.			
Strathpeffer	62	42	*	0.1	0.01	+ Worthing, to 6 p.m. ...	64	56	+ m. o. c. m.	0.2	0.18
Stonehaven	*	*	*	0.0	-	+ Brighton, to 6 p.m. ...	63	56	*	0.0	0.21
Dublin (City), to 4 p.m....	68	56	od. bc	*	0.01	+ Eastbourne, to 6 p.m. ...	65	55	*	0.5	0.18
Rossall Beach, to 6 p.m....	68	49	omd. od	*	0.01	Bexhill-on-Sea, to 9 p.m.	63	56	f. c	6.5	0.07
Blackpool, to 9 p.m. ...	68	51	-	1.4	-	+ Hastings	*	*	*	0.0	*
Southport, to 9 p.m. ...	71	55	c	2.2	-	+ Folkestone, to 6 p.m. ...	63	55	c, o	0.4	0.02
+ Rhyl, to 6 p.m.	70	50	*	7.0	-	+ Ramsgate, to 6 p.m. ...	*	*	*	0.5	-
+ Colwyn Bay, to 6 p.m. ...	72	54	b, bc	6.1	-	Margate, to 6 p.m.	68	55	o, b, o	1.2	-
Llandudno, to 9 p.m. ...	73	54	bc	5.5	-	Felixstowe, to 6 p.m. ...	63	59	-	0.0	-
Bettws-y-Coed, to 6 p.m.	69	55	c, bc, c	2.0	*	Lowestoft, to 6 p.m. ...	62	51	bc, o, c	0.2	-
Towyn, to 6 p.m.	66	58	o, c, o, bc	0.1	-	Skegness, to 6 p.m....	64	59	m, c, bc, c	1.7	-
Aberystwyth, to 6 p.m. ...	68	62	*	0.7	-	Scarborough, to 9 p.m. ...	64	51	o, c	0.0	-
Plymouth, to 9 p.m. ...	61	56	+ of, o	0.0	0.12	Harrogate, to 6 p.m. ...	67	47	b, of, o, c	1.8	0.01
Torquay, to 6 p.m. ...	65	57	*	0.0	0.02	Buxton	68	52	bc, od, om, bc, on	2.0	0.04
+ Weymouth, to 6 p.m. ...	63	55	-	0.2	0.04	Darwen, to 9 p.m.	67	49	od, c, b, on	1.0	0.06
+ Bournemouth, to 6 p.m.	65	56	o	0.0	0.03	Manchester, to 9 p.m. ...	70	59	o, c, o, of	1.0	-
Southsea, to 6 p.m....	68	55	*	0.2	-	Birmingham, to 9 p.m....	69	53	o, bc, c, o	2.3	0.03

† At this station the amount of Bright Sunshine given is for the whole day, ending with sunset.

TEMPERATURE, WEATHER, and RAINFALL at additional FOREIGN STATIONS, mainly for the 24 hours ended at 8 a.m. yesterday.

STATIONS.		TEMPERATURE F.		WEATHER.	RAIN. — Ins.	STATIONS.		TEMPERATURE F.		WEATHER.	RAIN. — Ins.
		Max.	Min.					Max.	Min.		
28th September, 1908.						28th September, 1908.					
Flushing	61	54	c, c	—		Rome	76	57	b, b	—	
Aix-la-Chapelle	63	45	o, c	—		Naples	75	53	b, b	—	
Copenhagen	55	50	o, bc	0.08		Malta	75	69	c	—	
Oxö (Christiansand) ...	55	48	b, bc	0.51		27th September, 1908.		1 p.m.		1 p.m.	Measured 7 a.m.
St. Petersburg... ..	55	45	o, f	—		Geneva			Observations not received		
Vienna	68	52	r, b	0.12		Berne					
Buda-Pesth	68	55	c, r	0.16		Lucerne					
Hermanstadt	66	41	b, o	—		Coire... ..					
Trieste	70	59	b, bc	0.04		St. Gothard					
Florence	75	55	bc, o	—		Lugano					

NOTES REFERRING TO INFORMATION GIVEN ON PAGE 1:—

(a) At the British and Irish Stations the readings of the barometer are now corrected for the difference in Gravity between the position of the Station and Latitude 45°.

(b) The Sunshine for London given in the table is recorded on the Tower of the Wesleyan Training College, Westminster. The Sunshine entered to Dungeness is recorded at Littlestone-on-Sea; that entered to Portland Bill is recorded at Weymouth.

(c) The information relating to weather is indicated by the following letters—b. blue sky; bc. sky half clouded; c. sky three parts clouded; d. drizzling rain; e. wet air without rain falling; f. fog; g. gloomy; h. hail; l. lightning; m. misty (hazy); o. overcast; p. passing showers; q. squally; r. rain; s. snow; t. thunder; u. ugly, threatening; v. visibility, unusual transparency; w. dew; x. hoar frost; z. dust-haze, or smoke.

† Reports received too late for insertion in Charts.

Received during the 24 hours ended at 9.30 a.m. to-day.

Hour of Observation.	Position.		Reading of Barometer.	Wind.		Weather.	TEMPERATURE.			Sea Dis- tur- bance.
	Lat.	Long.		Dirac.	Force.		Air.		Sea.	
							Dry Bulb.	Wet Bulb.		
	°	°	Ina.				°	°	°	

29 ^d & 30 ^d September, 1908.	Sunrise G.M.T.	Noon G.M.T.	Sunset G.M.T.
Yarmouth {	5.51 5.53	11.43 11.43	5.35 5.33
Greenwich {	5.58 6.0	11.50 11.50	5.42 5.40
Wick {	6.14 6.17	12.2 12.2	5.50 5.47
Valencia {	6.39 6.41	12.31 12.31	6.23 6.21

FORECASTS OF WEATHER for one day in advance are drawn up at 11 a.m., and between 7 and 8 p.m. The latest forecast can be had by Reply Telegram, on paying at any Post Office in the United Kingdom **Sixpence in addition to the cost of the enquiry and reply Telegram.** Information as to the Terms on which Forecasts can be sent daily, for a long or short period, may be obtained on application.

W. N. SHAW, (*Director*).

DAILY WEATHER REPORT OF THE METEOROLOGICAL OFFICE.

Wednesday.
30th September, 1908

STATIONS.		YESTERDAY EVENING.					THIS MORNING.										PAST 24 HOURS.				
		Barom.	Temp.	Wind.		Force (0 to 12).	Weather.	Barometer.	Change since Yesterday.	Temperature.		Wind.		Force (0 to 12).	Weather.	Sea (0 to 9).	Temp.		Weather.	Sun-shine	Rainfall
																	Max.	Min.			
		At 32° Fahr. and M.S.L.	Dry Bulb.	Dirac.			At 32° Fahr. and M.S.L.		Dry Bulb.	Wet Bulb.	Change since Yesterday.	Dirac.	Force (0 to 12).								
		Ins.	°				Ins.	Ins.	°	°	°						°	°		Hours.	Ins.
SCANDINAVIA.	Haparanda...	30.04	44	SW	4	0	29.93	-29	39	39	-2	Z	0	0	0	45	32				
	Hernösand...	30.06	49	Z	0	0	29.93	-32	50	50	+10	Z	0	0	0	50	36			0.04	
	Stockholm...	30.28	50	W	2	0	30.11	-15	55	54	+8	WSW	4	0	0	57	41				
	Wisby...	30.33	48	N	2	bc	30.23	-02	56	51	+4	WSW	4	0	0	56	45				
	Karlstad...	30.25	54	Z	0	0	30.13	-11	58	57	+9	SW	4	0	0	58	44				
	Færder (X'ania Fjord)	30.19	55	SSW	3	f	30.13	-05	56	56	+2	SW	4	m	2	56	54			0.08	
	Bodö...	29.96	41	E	1	b	29.71	-42	46	44	+10	E	5	r	3	46	34			0.04	
	Christiansund...	29.87	55	Z	0	0	29.88	-12	58	56	+8	SW	2	r	2	58	50			0.12	
Skudesnaes...	30.09	57	S	6	0	30.09	+03	56	56	+2	S	6	0	4	57	50			0.12		
ICELAND & FAEROE.	Reykjavik...	29.37	51	Z	0	0	29.39	+10	46		-2	NNW	2	0	0	46	46				
	Blönduós...	29.45	48	NE	2	0	29.52	+05	40		-1	NE	4	r	0	40	40				
	Seydisfjörður...	29.50	48	E	3	0	29.24	-33	47		0	ESE	4	r	0	47	47				
	Thorshavn...	29.38	53	S	5	r	29.62	-16	53		+7	W	7	c	0	53	53				
BRITISH ISLANDS.	Sumburgh Head	29.74	55	S	4	0	29.87	+07	54	53	+2	W	1	m	3	57	51	0		0.04	
	Stornoway...	29.68	60	SW	6	cd	29.81	+11	58	58	0	SSW	4	r	4	63	54	c.p., c. o. q.	0.2	0.17	
	Castlebay (Barra Id.)	29.76	57	SW	4	om	29.84	+13	57	56	0	SE	3	fm	4	60	54	om., opm.	0.0	0.33	
	Malin Head...	29.76	63	S	5	0	29.84	+17	62	62	-1	S	5	oqpm	3	66	60	cq., oq., opm.		0.31	
	Blacksod Pt. ...	29.77	57	SSW	5	rgm	29.85	+32	59	58	-7	SSW	5	fm	3	66	56	oq., or		0.24	
	Valencia...	29.82	62	S	5	og	29.90	+22	61	60	0	S	4	om	5	63	60	ogm., o. l. r.	0.0	1.32	
	Roche's Point...	29.95	58	S	4	f	30.03	+16	58	58	0	S	4	f	4	59	57	df., ef., l. f.		0.06	
	Birr Castle...	29.89	63	S	3	0	29.96	+15	62	61	+1	SSE	6	og	0	66	60	0	0.9	-	
	Donaghadee...	29.91	58	SSE	5	0	30.00	+11	58	58	0	SSE	2	m	1	59	57	og., om		-	
	Liverpool Obsy...	30.07	67	SE	2	b	30.13	+09	61	60	+1	ESE	3	b	2	76	59	b., l.	10.0	-	
	Holyhead...	30.03	61	SSW	4	b	30.09	+10	61	60	0	SSW	5	c	3	67	58	b		-	
	Pembroke (St. Ann's Hd.)	30.07	60	SSE	3	b	30.13	+10	59	59	+1	SSE	4	bcw	4	63	58	og., bc., b.	5.9	-	
	Scilly (St. Mary's)	30.05	59	S	3	c	30.09	+09	57	57	-1	SE	1	f	4	62	56	c	6.0	-	
	Jersey (St. Aubins)	30.19	67	ESE	3	b	30.24	+05	62	60	+1	NE	1	b	1	73	59	c., c. b. m. w.	7.7	-	
	Portland Bill...	30.18	60	E	3	f	30.21	+06	62	61	+2	ESE	2	bcw	2	63	59	f., c., f.	3.0	-	
	Dungeness...	30.23	63	NE	2	m	30.27	+05	61	60	-1	S	2	bc	1	68	58	c., f., w.	3.2	-	
	Dover...	30.27	64	SSW	1	b	30.29	+04	61	59	-1	S	1	bm	0	68	59	o., b.	3.2	0.01	
	Wick...	29.81	58	W	2	b	29.87	+09	61	59	+7	W.	3	c	3	64	54	-		0.07	
	Nairn...	29.80	65	SW	3	0	29.88	+11	62	60	+3	SSW	1	0	1	68	58	c., bc., or, o.	0.0	0.11	
	Aberdeen...	29.92	64	SSW	3	c	29.99	+12	60	58	-3	SSW	2	0	2	65	58	c., o., om	0.0	-	
	Leith...	29.92	64	SW	2	bc	29.99	+08	65	62	+1	SSW	4	bc	0	70	64	bc., c., bc		-	
	North Shields...	30.02	69	SE	3	bc.	30.11	+11	59	58	-2	ESE	2	c	2	76	57	om., bc.		-	
	Spurn Head...	30.14	63	SSW	3	b	30.21	+07	59	59	0	S	2	m	2	72	58	bc., b., om., f.		-	
	Yarmouth...	30.24	65	S	2	bc.	30.25	+05	60	59	-2	S	2	bc	2	69	58	m., bc.	9.4	-	
	Clacton-on-Sea...	30.26	61	S	4	m	30.28	+06	61	60	0	S	2	b	2	66	60	om., bc., b., me	6.9	-	
	Nottingham...	30.15	67	S	1	b	30.20	+08	63	62	+5	SSE	1	om	0	73	58	b	9.5	-	
	Bath...	30.18	67	SE	1	b	30.23	+09	61	60	-1	NE	1	m	0	72	58	-	10.2	-	
	Oxford...	30.23	63	SSE	3	b	30.26	+06	61	60	-1	SSE	2	om	0	71	58	a., bc., c., bc.		-	
	London (St. James's Park)	30.22	66	SSW	1	b	30.25	+07	61	60	-1	SSW	1	bcw	0	73	57	c., bc., b., bc.	6.1	-	
GERMANY, &c.	The Scaw (Skagen)	30.24	57	SW	3	m	30.22	+01	59	58	+4	WSW	3	m	1	59	52			0.12	
	Fanö...	30.32	57	SE	2	bc	30.34	+12	59	58	+3	SSW	2	c	0	63	55			-	
	Cuxhaven...	30.31	62	S	1	0	30.38	+13	59	59	+6	S	2	0	0	63	53			-	
	The Helder...	30.30	61	S	1	b	30.34	+10	59	57	-2	S	1	c	1	70	52			-	
	Brussels...	x	x	x	x	x	30.34	+04	60	56	-2	SE	1	b	0	74	55			-	
	Berlin...	30.36	58	Z	0	?	30.40	+08	53	51	+3	Z	0	0	0	66	45			-	
	Frankfurt...	30.37	56	NE	1	b	30.41	+07	51	50	-6	NE	1	b	0	66	45			-	
	Munich...	30.39	52	E	2	b	30.45	+07	48	47	0	Z	0	0	0	61	43			-	
FRANCE.	C. Gris Nez...	30.24	66	S	1	c	30.26	+03	61	60	-2	Z	0	m	0	72	59			-	
	La Heve...	30.23	70	SE	2	b	30.27	+08	63	59	+2	SE	2	m	2	75	55			-	
	Brest...	30.16	66	SE	2	b	30.20	+08	61	60	-1	SE	3	b	5	73	59			-	
	Lorient...	30.16	66	Z	0	b	30.18	+08	61	60	+1	ESE	2	b	1	73	60			-	
	Roche fort...	30.17	75	NNE	2	b	30.22	+06	64	63	+1	SE	2	b	0	82	63	b		-	
	Biarritz...	30.13	77	E	2	b	30.15		62	58		ESE	3	b	2	86	59			-	
	Paris...	30.27	64	SE	1	b	30.31	+03	54	54	-8	E	1	b	0	75	53			-	
	Belfort...	30.26	60	ENE	4	m	30.34	+06	53	53	-2	ENE	4	f	0	68	50			-	
	Lyons...	30.26	66	NE	1	b	30.32	+04	53	53	-4	Z	0	0	0	72	52			-	
	Nice...	30.26	63	Z	0	b	30.30	+07	64	59	+1	Z	0	0	0	75	59			-	
Perpignan...	30.24	66	E	2	0	30.28	+07	64	64	+5	E	2	0	0	71	62			-		
Sanguinaire...	30.18	68	NW	3	b	30.22	+06	68	64	-2	E	2	m	2	73	63			-		
SPANISH PENIN.	Corunna...	30.17	64	W	1	b	30.21	+09	59	57	-2	WNW	1	f	5	68	55			-	
	Lisbon...	30.13	70	NNW	4	b	30.13	+05	71	60	+1	SSW	3	b	5	81	66			0.24	
	Azores (P. Delgada)...	29.82	68	W	3	r	29.90	+13	68	63	-4	W	1	bc	3	73	63			0.12	
	(Horta)...	29.73	63	W	3	b	29.89	+18	63	58	-3	WSW	1	0	3	70	59			0.12	

† Morning observations taken at 8 o'clock.

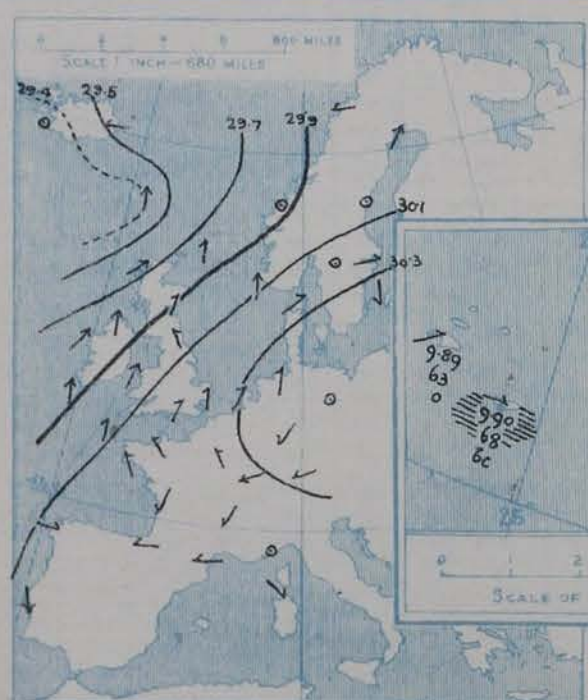
For NOTES see page 1.

SUPPLEMENTARY CHARTS OF BAROMETER AND WIND FOR 7 A.M. AND 6 P.M. YESTERDAY

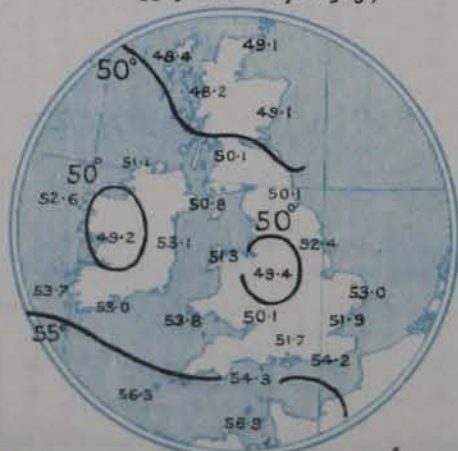
7 A.M. YESTERDAY.



6 P.M. YESTERDAY



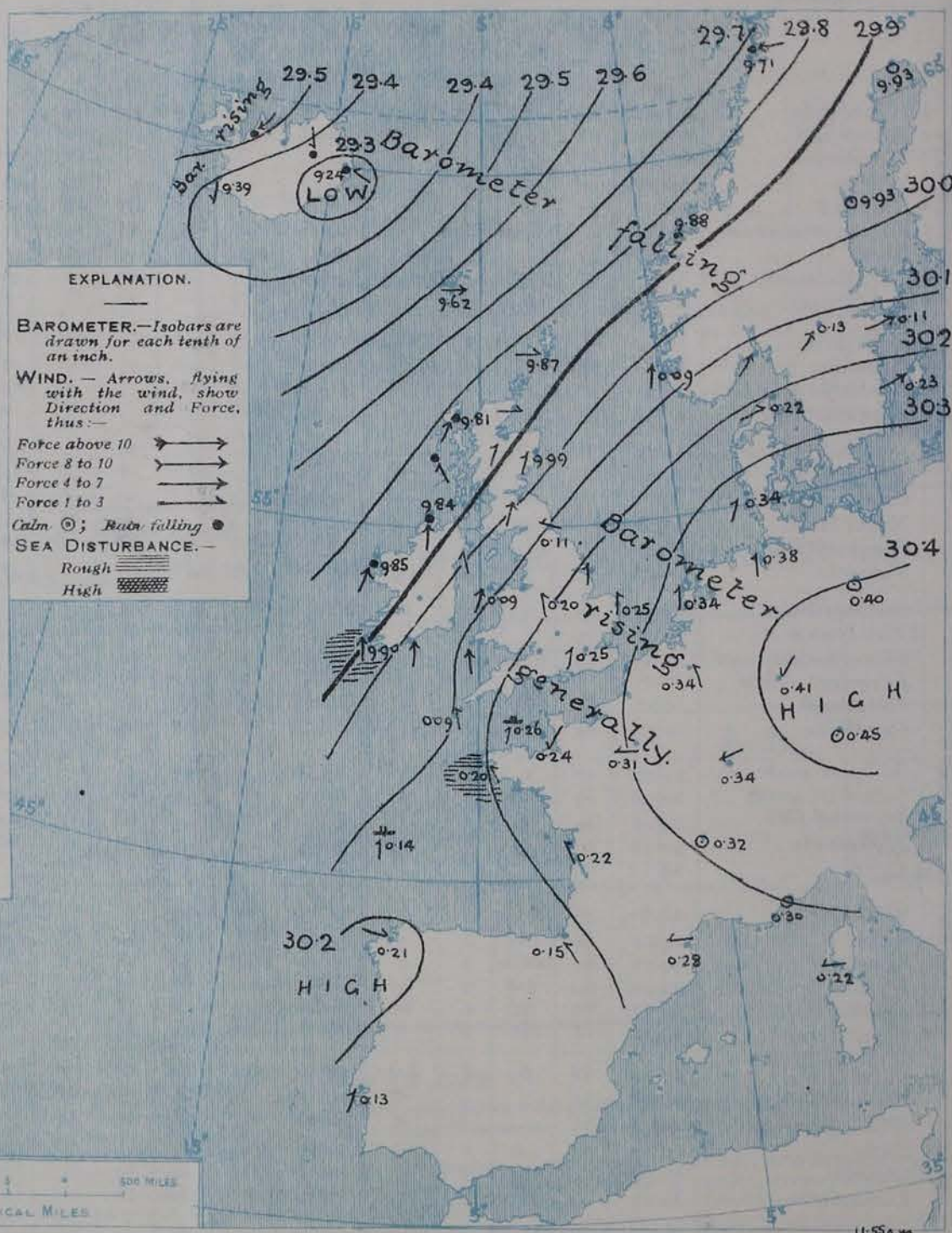
AVERAGES OF TEMPERATURE AT 8 A.M.
FOR THE TWO MONTHLY PERIOD,
SEPTEMBER - OCTOBER.
(Derived chiefly from Observations extending over
the 35 years—1871-1905.)



WEATHER

Wednesday.

1. BAROMETER, WIND AND SEA AT 7 A.M. TO-DAY.



NOTES ON THE GENERAL SITUATION AT 7 A.M.

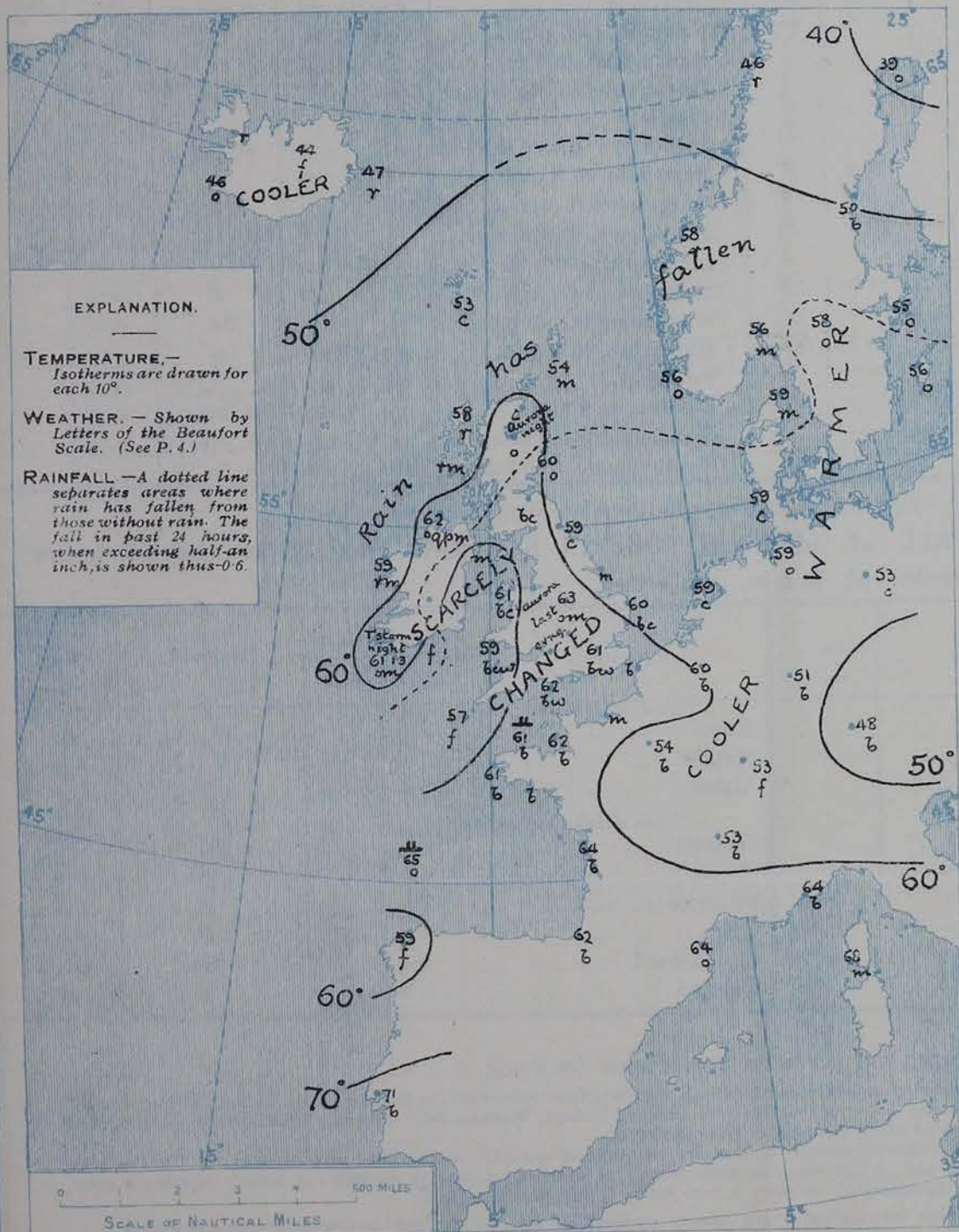
A large anticyclone still extends from the Continent over a considerable portion of the United Kingdom, and the barometer is at present rising over Western Europe generally. A well marked depression is situated over Eastern Iceland, but is apparently moving eastwards, and is occasioning a fall of the barometer over the whole of Scandinavia.

The wind remains Southerly (South-Easterly to South-Westerly) over the United Kingdom, and still blows freshly on some parts of our Western Coasts. In Germany, it is calm or variable, while in France it is light from the Eastward or South-Eastward. Temperature remains very high, the morning readings in these islands being again above 60° in many places; at Leith the thermometer stands at 65°. The warm air is now spreading over Scandinavia, and at Christiania and Karstad the thermometer is as high as 58°. In Germany, and central France the readings are below 55°. The weather although foggy or misty in places, is fine over England and the western parts of the Continent generally. The Icelandic depression is attended by rain in that island, and rain is also falling on our extreme north-west coasts and along the west coasts of Norway. The sea is rather rough at Valencia and Ales, and moderate on our western coasts generally, but slight or smooth elsewhere.

CHARTS

30th September, 1908.

2. TEMPERATURE AND WEATHER AT 7 A.M. TO-DAY.



NOTES ON YESTERDAY'S WEATHER

The maximum temperatures recorded over these islands yesterday were very high for the time of year. At a large number of the English and Welsh stations the thermometer rose to between 70° and 75°, at Shields and Liverpool to 76°, and at Bournemouth to 77°. The amount of bright sunshine was large in the northern parts of England and Wales, but small in most other localities. A thunderstorm occurred last night at Valencia, lightning was seen at Roches Point and Liverpool, and showers in several parts of the United Kingdom.

GENERAL INFERENCE FROM THE 7 A.M. OBSERVATIONS.

The anticyclone will probably move slowly in a southerly direction, but for the present its influence will be felt in all but the extreme northern and north-western parts of the United Kingdom, where the weather will be affected by a depression passing from Iceland to Norway. A general decrease in temperature is probable, but the readings will continue above the normal.

FORECASTS

For the 24 hours commencing at NOON TO-DAY.

For the positions of the DISTRICTS indicated by the numbers 0-11—see map at foot.

- 0 { S.W. winds, moderate or fresh; cloudy, some rain. Becoming cooler.
- 1 { S. and S.W. winds, light; fine generally. Warm to-day.
- 2 { rather cooler to-morrow.
- 3 { S. winds, light; fine generally. Warm to-day.
- 4 { rather cooler to-morrow.
- 5 {
- 6 { S. and S.W. winds, strong in places; dull, misty, some rain. Rather cooler.
- 7 { S. winds, moderate or fresh; fair generally, but some mist or fog on coast. Rather cooler.
- 8 {
- 9 { Same as No. 6.
- 10 { Same as Nos. 7 & 8.

II WESTERN CHANNEL AND BAY.

Light to moderate S. and S.E. winds, and a moderate sea. Fair generally, but foggy or misty in places.

FORECAST DISTRICTS.

Those portions of the Coasts upon which the Warning Signals are at present flying are indicated thus:—

Signals hoisted yesterday.

Signals hoisted this morning.

South Cone.

South Cone.

North Cone.

North Cone.



None

Issued.

DAILY WEATHER REPORT.

30th September 1908.

TEMPERATURE, WEATHER, SUNSHINE AND RAINFALL FOR YESTERDAY.

STATIONS.	TEMPERATURE F.		Weather.	Sunshine. Hrs.	Rainfall. Ins.	STATIONS.	TEMPERATURE F.		Weather.	Sunshine. Hrs.	Rainfall. Ins.
	Max.	Min.					Max.	Min.			
Strathpeffer	67	50	*	1.0	0.10	+ Worthing, to 6 p.m. ...	67	59	c, o, w, c, w	4.4	—
Stonehaven	*	*	*	2.6	0.03	+ Brighton, to 6 p.m. ...	66	59	*	4.3	—
Dublin (City), to 4 p.m. ...	69	60	c, o, f, b, c, b	*	—	+ Eastbourne, to 6 p.m. ...	66	59	*	4.3	0.02
Rossall Beach, to 6 p.m. ...	67	59	c	*	—	Bexhill-on-Sea, to 9 p.m. ...	66	60	f, b	4.0	—
Blackpool, to 9 p.m. ...	74	59	c, b	10.0	—	+ Hastings	*	*	*	4.0	*
Southport, to 9 p.m. ...	75	60	b, c, b	9.7	—	+ Folkestone, to 6 p.m. ...	69	60	f, o, b, w	3.1	—
+ Rhyl, to 6 p.m. ...	75	60	*	0.8	—	+ Ramsgate, to 6 p.m. ...	*	*	*	7.5	—
+ Colwyn Bay, to 6 p.m. ...	75	62	b	9.6	—	Margate, to 6 p.m. ...	73	60	b	5.8	—
Llandudno, to 9 p.m. ...	75	63	b, c, b, b	10.0	—	Felixstowe, to 6 p.m. ...	?	61	*	5.9	—
Bettws-y-Coed, to 6 p.m. ...	77	60	b	1.0	*	Lowestoft, to 6 p.m. ...	*	*	*	*	*
Towyn, to 6 p.m. ...	75	62	b, c, b	4.3	—	Skegness, to 6 p.m. ...	72	60	b	10.1	—
Aberystwyth, to 6 p.m. ...	75	63	*	10.5	—	Scarborough, to 9 p.m. ...	74	58	b, c	9.5	—
Plymouth, to 9 p.m. ...	76	57	b, c, b	10.3	0.12	Harrogate, to 6 p.m. ...	73	59	b	8.8	—
Torquay, to 6 p.m. ...	63	59	*	0.0	—	Buxton	72	57	o, c, b, c, b	9.6	—
+ Weymouth, to 6 p.m. ...	64	60	m, d, f, b	3.0	—	Darwen, to 9 p.m. ...	71	57	o, b, c, v	8.5	—
+ Bournemouth, to 6 p.m. ...	67	60	m, o, b, b	0.6	—	Manchester, to 9 p.m. ...	75	64	o, c, b, c, b	10.3	—
Southsea, to 6 p.m. ...	68	55	*	2.1	—	Birmingham, to 9 p.m. ...	72	58	c, b, c, b	8.5	—

+ At this station the amount of Bright Sunshine given is for the whole day, ending with sunset.

TEMPERATURE, WEATHER, and RAINFALL at additional FOREIGN STATIONS, mainly for the 24 hours ended at 8 a.m. yesterday.

STATIONS. 29th September, 1908.	TEMPERATURE F.		WEATHER.	RAIN. Ins.	STATIONS. 29th September, 1908.	TEMPERATURE F.		WEATHER.	RAIN. Ins.
	Max.	Min.				Max.	Min.		
Flushing	64	55	f, o	—	Rome	75	58	b, b	—
Aix-la-Chapelle	66	59	c, o	—	Naples	74	62	b, b	—
Copenhagen	59	52	b, m	—	Malta	78	68	c	—
Oro (Christiansand)	55	48	o, r	—	28th September, 1908.				
St. Petersburg	57	47	r, o	—	Geneva	1 p.m. 64	*	1 p.m. b	Measured 7 a.m.
Vienna	61	50	o, b	—	Berne	63	*	o	0.08
Buda-Pesth	66	54	b, b	—	Lucerne	61	*	o	0.12
Hermanstadt	64	45	r, o	0.12	Coire	61	*	o	0.16
Trieste	72	59	b, o	—	St. Gothard	43	*	b, c	0.16
Florence	77	55	b, b	—	Lugano	72	*	b	—

NOTES REFERRING TO INFORMATION GIVEN ON PAGE 1.—

- (a) At the British and Irish Stations the readings of the barometer are now corrected for the difference in Gravity between the position of the Station and Latitude 45°.
- (b) The Sunshine for London given in the table is recorded on the Tower of the Wesleyan Training College, Westminster. The Sunshine entered to Dungeness is recorded at Littlestone-on-Sea; that entered to Portland Bill is recorded at Weymouth.
- (c) The information relating to weather is indicated by the following letters—b. blue sky; bc. sky half clouded; c. sky three parts clouded; d. drizzling rain; e. wet air without rain falling; f. fog; g. gloomy; h. hail; l. lightning; m. misty (hazy); o. overcast; p. passing showers; q. squally; r. rain; s. snow; t. thunder; u. ugly, threatening; v. visibility, unusual transparency; w. dew; x. hoar frost; z. dust-haze, or smoke.

* AN ASTERISK is inserted in all places for which information is not usually received. † Reports received too late for insertion in Charts.

WIRELESS TELEGRAMS FROM SHIPS OF H.M. NAVY.

Received during the 24 hours ended at 9.30 a.m. to-day.

Hour of Observation.	Position.		Reading of Barometer.	Wind.		Weather.	TEMPERATURE.			Sea Dis- turb- ance
	Lat.	Long.		Direc.	Force.		Air.		Sea.	
							Dry Bulb.	Wet Bulb.		
			Ins.							
Sept 29d 4 pm	49.03N	9.49 W	30.02	S	5	0	64	63	61	3
" " 6 pm	48.40N	9.48 W	30.05	S	4	0	65	64	66	4
" 30d 4 am	49.57N	3.31 W	30.18	SSW	2	b	61	62	60	2
" " " "	46.54N	9.45 W	30.14	S	3	0	64	63	63	3
" " 7 am	49.33N	3.31 W	30.26	SSW	2	b	61	?	57	2
" " " "	46.23N	9.45 W	30.15	S	3	0	65	64	64	3

TABLE SHOWING THE GREENWICH TIMES OF SUNRISE, NOON, AND SUNSET, FOR STATIONS IN THE UNITED KINGDOM, TO-DAY AND TO-MORROW.

30th Sept. & 1st Oct. 1908.		Sunrise G.M.T.	Noon G.M.T.	Sunset G.M.T.
Yarmouth	{	5.53	11.43	5.33
" " " "	{	5.56	11.43	5.30
Greenwich	{	6.0	11.50	5.40
" " " "	{	6.2	11.50	5.38
Wick	{	6.17	12.2	5.47
" " " "	{	6.19	12.2	5.45
Valencia	{	6.41	12.31	6.21
" " " "	{	6.43	12.31	6.19

TERMS OF SUBSCRIPTION for the Daily Weather Report forwarded by Book Post, £1 per annum, payable quarterly in advance.

Single Copies (price 1d) may be obtained after 3 p.m. on the day of issue, at the Meteorological Office, and at the Bookstalls of the following terminus Railway Stations:—Victoria, Charing Cross, King's Cross, St. Pancras, Euston.

FORECASTS OF WEATHER for one day in advance are drawn up at 11 a.m., and between 7 and 8 p.m. The latest forecast can be had by Reply Telegram, on paying at any Post Office in the United Kingdom Sixpence in addition to the cost of the enquiry and reply Telegram. Information as to the Terms on which Forecasts can be sent daily, for a long or short period, may be obtained on application.

METEOROLOGICAL OFFICE, 63, VICTORIA STREET, S.W.
(TELEGRAPHIC ADDRESS: WEATHER, LONDON.)

W. N. SHAW, (Director).

ADDITIONS AND CORRECTIONS TO THE

1. REPORTS RECEIVED TOO LATE FOR INSERTION DAILY.

1. REPORTS RECEIVED TOO LATE FOR INSERTION DAILY.																					
DATE	STATIONS.	YESTERDAY EVENING.					THIS MORNING.										PAST 24 HOURS.				
		BAROM.		TEMP.		WIND.	Weather.	BAROMETER.		TEMPERATURE.			WIND.		Weather.	Sea (0 to 9).	TEMP.		Weather.	Sun- shine.	Rainfall
		At 82° and M.S.L.	Dry Bulb.	Force (0 to 12).	At 82° Fahr. and M.S.L.			Change since Yester- day.	Dry Bulb.	Wet Bulb.	Change since Yester- day.	Direc.	Force (0 to 12).	Max.			Min.				
Ins.	°				Ins.	Ins.	"	"	"	Direc.	Force (0 to 12).				Hours.	Ins.					
1 ST	Corunna.	30.14	56	S	3	r	30.14	-10	62	59	+7	W	1	o	3	73	55	-	-	0.32	
2 ND	Corunna.	30.18	66	W	1	b	30.26	+12	54	52	-8	NNW	1	f	7	72	50	-	-	-	
"	Lisbon.	30.15	69	NNW	4	c	30.13	-03	66	61	-3	N	4	b	-	79	63	-	-	-	
"	P. Delgada.	30.25	74	SW	2	c	30.23	+01	73	71	0	SW	3	b	3	79	72	-	-	-	
4 TH	Sanguinaire.	30.00	68	W	3	b	30.04	+07	68	-	-3	E	3	m	3	75	55	-	-	-	
"	Corunna.	30.18	70	NW	1	b	30.17	-	68	64	-	W	1	o	2	75	63	-	-	-	
"	Lisbon.	30.08	68	N	5	b	30.05	-02	70	64	+1	NNE	5	b	-	81	64	-	-	-	
"	P. Delgada.	30.09	73	S	4	o	30.02	-13	69	67	-5	ESE	4	o	4	77	64	-	-	0.91	
5 TH	Biarritz.	30.08	70	SW	3	o	30.22	+13	62	-	-4	SW	3	o	3	75	59	-	-	0.04	
"	Corunna.	30.25	66	W	3	r	30.33	+16	64	59	-4	NNW	3	e	3	72	57	-	-	-	
7 TH	Corunna.	30.17	64	NNE	1	b	30.06	-15	64	61	+4	N	1	f	2	75	59	-	-	-	
"	P. Delgada.	30.05	69	NNW	2	b	30.04	+02	70	66	0	NNW	1	b	2	77	66	-	-	-	
8 TH	Biarritz.	29.96	85	SE	3	bc	30.05	+03	70	-	+7	Z	0	b	0	90	63	-	-	-	
"	Corunna.	30.01	66	N	3	b	30.13	+07	62	58	-2	W	1	f	2	72	55	-	-	-	
"	P. Delgada.	30.09	70	NNE	2	b	30.13	+09	71	66	+1	NE	4	bc	3	75	68	-	-	-	
9 TH	Corunna.	30.11	66	W	3	r	30.17	+04	62	59	0	W	1	o	3	73	57	-	-	0.04	
"	P. Delgada.	30.19	69	NE	3	b	30.18	+05	69	62	-2	NNE	4	o	3	75	66	-	-	-	
10 TH	Corunna.	30.13	65	W	3	c	30.13	-04	61	57	-1	NNW	3	o	6	66	55	-	-	-	
"	P. Delgada.	30.21	66	NE	4	o	30.19	+01	66	62	-3	NE	3	e	3	73	63	-	-	-	
11 TH	Corunna.	30.17	60	NNW	3	o	30.20	+07	56	54	-5	NW	1	bc	3	73	53	-	-	0.04	
"	P. Delgada.	30.26	67	NE	4	b	30.28	+09	66	59	0	NNE	1	b	3	73	61	-	-	-	
12 TH	Haparanda.	29.62	48	Z	0	o	29.74	+12	49	48	+2	NE	2	o	-	52	43	-	-	0.16	
"	Hernösand.	29.54	51	Z	0	o	29.69	+30	49	47	-3	Z	0	o	-	57	48	-	-	-	
"	Stockholm.	29.61	51	SW	2	bc	29.69	+18	50	49	-1	SSW	2	o	-	59	48	-	-	-	
"	Widby.	29.67	53	S	4	b	29.71	+08	53	50	-1	S	2	o	-	59	50	-	-	-	
"	Karlstad.	29.56	52	Z	0	bc	29.66	+25	52	51	-2	SW	2	o	-	-	-	-	-	0.28	
"	Corunna.	30.25	59	NW	1	b	30.21	+01	55	54	-1	NW	1	o	5	63	52	-	-	-	
"	P. Delgada.	30.28	66	N	2	bc	30.23	-05	70	62	+4	SW	2	bc	3	73	64	-	-	-	
14 TH	Corunna.	30.22	66	NNW	1	b	30.18	-06	59	55	+6	NE	1	b	2	72	53	-	-	-	
15 TH	Corunna.	30.25	61	NE	1	bc	30.28	+10	59	57	0	N	1	f	3	68	55	-	-	-	
16 TH	Corunna.	30.10	63	NW	3	b	30.10	-03	59	57	-1	SW	3	c	3	68	55	-	-	-	
18 TH	Biarritz.	30.04	68	N	2	o	30.02	-04	66	65	0	E	3	bc	5	72	63	-	-	-	
21 ST	Corunna.	30.27	59	W	2	bc	30.24	+06	51	48	-10	W	1	bc	6	61	46	-	-	-	
22 ND	P. Delgada.	30.20	72	WSW	3	b	30.19	-02	71	68	-1	Z	0	c	3	73	70	-	-	-	
23 RD	Corunna.	30.11	68	S	1	bc	30.18	+12	60	57	-4	NW	3	o	5	73	55	-	-	0.63	
24 TH	Lorient.	29.93	57	W	7	r	29.93	+08	57	-	0	NNW	4	o	4	63	55	-	-	0.08	
"	Belfort.	29.89	61	ENE	2	r	29.97	+01	53	-	0	WSW	4	o	-	66	50	-	-	0.39	
"	Sanguinaire.	29.97	65	NW	3	b	29.99	+03	64	-	-2	E	3	o	3	75	61	-	-	-	
25 TH	Corunna.	30.14	60	NW	1	b	30.11	-07	52	50	-3	NNW	1	f	4	64	48	-	-	-	
26 TH	P. Delgada.	30.07	72	WSW	1	b	30.04	-04	73	71	+2	SW	4	b	5	75	71	-	-	-	
28 TH	Biarritz.	30.12	71	Z	0	b	30.11	-02	61	-	+4	Z	0	o	2	77	57	-	-	-	
"	Corunna.	30.14	64	SW	1	b	30.14	-02	59	55	-1	SW	1	b	3	70	54	-	-	-	
"	P. Delgada.	29.91	71	WSW	4	b	29.85	-12	71	68	-2	WSW	5	o	4	73	68	-	-	0.20	
29 TH	Biarritz.	30.09	77	E	3	b	30.11	00	67	-	+6	SE	2	b	2	82	61	-	-	-	

REPORTS FOR September, 1908.

2. CORRECTIONS.

DATE.	STATIONS.	YESTERDAY EVENING.					THIS MORNING.										PAST 24 HOURS.				
		Barom.	Temp.	Wind.		Weather.	Barometer.		Temperature.			Wind.		Weather.	Sea (0 to 9).	Temp.		Weather.	Sun- shine.	Rainfall.	
		At 32° and M.S.L.	Dry Bulb.	Direc.	Force (0 to 12).		At 32° Fahr. and M.S.L.	Change since Yester- day.	Dry Bulb.	Wet Bulb.	Change since Yester- day.	Direc.	Force (0 to 12).			Max.	Min.				
Ins.	°					Ins.	Ins.	°	°	°								Hours.	Ins.		
1 st	Hernösand.	-	-	-	-	-	29.49	-	-	-	-	-	-	6	-	-	-	-	-		
"	Aberdeen.	-	-	-	-	-	-	-	-	-	-	-	-	-	-	?44f	-	-	-		
2 nd	Sumburgh Head.	-	-	-	-	-	-	-	58	0	-	-	-	-	-	57	-	-	-		
"	Portland Bill.	-	-	-	-	-	-	-	-	-	WNW	-	-	-	-	-	-	-	-		
"	Dungeness.	-	-	-	-	-	-	-	-	-	-	-	-	-	-	?48	-	-	-		
4 th	Dungeness.	-	-	-	-	-	-	-	-	-	-	-	-	-	-	-	-	-	0.13		
"	Yarmouth.	-	-	-	-	-	-	-	-	-	-	-	-	-	-	44	-	-	-		
"	Nottingham.	-	-	-	-	-	-	-	-	-	-	-	-	-	-	54	44	-	-		
"	Bath.	-	-	-	-	-	-	-	-	-	-	-	-	-	-	54	-	-	-		
"	Oxford.	-	-	-	-	-	-	-	-	-	-	-	-	-	-	-	-	-	0.62		
"	London.	-	-	-	-	-	-	-	-	-	-	-	-	-	-	-	-	8.1	-		
5 th	Birr Castle.	-	-	-	-	-	-	-	-	-	-	-	-	-	-	?42	-	-	-		
6 th	Bath.	-	-	-	-	-	-	-	-	-	-	-	-	-	-	64	-	-	-		
7 th	Leith.	-	-	-	-	-	-	-	57	-	-	-	-	-	-	64	-	-	-		
"	Spurn Head.	-	-	-	-	b c	-	-	-	-	-	-	-	-	-	-	-	-	0.67		
"	Yarmouth.	-	-	-	-	-	-	-	-	-	-	-	-	-	-	-	-	-	-		
8 th	Nairn.	-	-	-	-	b c	-	-	-	-	-	-	-	-	-	-	-	-	-		
"	Yarmouth.	-	-	-	-	-	-	-	-	-	-	-	-	-	-	50	-	-	-		
9 th	Leith.	-	-	-	-	b cm	-	-	-	-	-	-	-	-	-	-	-	-	-		
"	Yarmouth.	-	-	-	-	b c	-	-	-	-	-	-	-	-	-	-	-	-	-		
10 th	Yarmouth.	-	-	-	-	-	-	-	-	-	-	-	-	-	-	-	-	-	-		
11 th	Blacksoad Pt.	-	-	-	-	-	-	-	51	+2	-	-	-	-	-	-	-	-	-		
"	Leith.	29.71	-	-	-	-	-	-	-	-	-	-	-	-	-	60	46	-	-		
"	Yarmouth.	-	-	-	-	b c	-	-	-	-	-	-	-	-	-	-	-	-	-		
"	Bath.	-	-	-	-	-	-	-	-	-	-	-	-	-	-	-	-	-	-		
12 th	Sumburgh Head	-	-	-	-	-	-	-	-	-	-	-	-	-	-	55	-	-	-		
"	Blacksoad Pt.	-	-	-	-	-	-	-	-	-	-	-	-	-	-	-	-	-	-		
"	Donaghadee.	-	-	-	-	-	-	-	-	-	-	-	-	-	-	48	-	-	-		
13 th	Malin Head	-	-	-	-	-	-	-	-	-	-	-	-	-	-	44	-	-	-		
"	Roche's Point.	-	-	-	-	-	-	-	-	-	-	-	-	-	-	-	-	6.4	-		
"	Aberdeen.	-	-	-	-	b c p	-	-	-	-	-	-	-	-	-	-	-	-	-		
"	Yarmouth.	-	-	-	-	-	-	-	-	-	-	-	-	-	-	?41	-	-	0.8		
14 th	Dungeness.	-	-	-	-	-	-	-	-	-	-	-	-	-	-	46	-	-	-		
"	Nairn.	-	-	-	-	-	-	-	-	-	-	-	-	-	-	41	-	-	-		
"	Aberdeen	-	-	-	-	-	-	-	-	-	-	-	-	-	-	45	-	-	-		
"	Bath.	-	-	-	-	cm p.	-	-	-	-	-	-	-	-	-	-	-	-	-		
15 th	Holyhead.	-	-	-	-	-	-	-	-	-	-	-	-	-	-	-	-	-	-		
"	Jersey (St Aubins)	-	-	-	-	b c	-	-	-	-	-	-	-	-	-	-	-	-	-		
"	Yarmouth.	-	-	-	-	-	-	-	-	-	-	-	-	-	-	-	-	-	0.13		
16 th	Birr Castle.	-	-	-	-	-	-	-	-	-	-	-	-	-	-	-	-	-	-		
"	Jersey (St Aubins)	-	-	-	-	-	30.27	+1.20	-	-	-	-	-	-	-	-	-	-	-		
"	Yarmouth.	-	-	-	-	-	-	-	-	-	-	-	-	-	-	58	-	-	-		
17 th	Roche's Point.	-	-	-	-	-	-	-	-	-	-	-	-	-	-	?42	-	-	-		
"	Nairn.	-	-	-	-	-	-	-	-	-	-	-	-	-	-	50	-	-	-		
"	Yarmouth.	-	-	-	-	-	-	-	-	-	-	-	-	-	-	-	-	-	-		
18 th	Malin Head.	-	-	-	-	b cm	-	-	-	-	-	-	-	-	-	-	-	-	5.2		
"	Yarmouth.	-	-	-	-	-	-	-	-	-	-	-	-	-	-	-	-	-	-		
19 th	Liverpool Obsy.	-	-	-	-	-	-	-	-	-	-	-	-	-	-	63	-	-	-		
"	Portland Bill.	-	-	-	-	b cm	-	-	-	-	-	-	-	-	-	-	-	-	-		
"	Yarmouth.	-	-	-	-	-	-	-	-	-	-	-	-	-	-	-	-	-	-		
20 th	Valencia.	-	57	SSE	-	-	29.89	-05	-	-	-	-	-	-	-	b cm	-	-	-		
"	Scilly.	-	-	-	-	b cm	-	-	-	-	-	-	-	-	-	b cm	-	-	-		
"	Yarmouth.	-	-	-	-	b cm	-	-	-	-	-	-	-	-	-	-	-	-	-		
21 st	Yarmouth	-	-	-	-	-	-	-	-	58	-	-	-	-	-	-	-	-	-		
"	Clacton-on-Sea.	-	-	-	-	-	-	-	-	-	-	-	-	-	-	-	-	-	0.06		
"	Nottingham.	-	-	-	-	-	-	-	56	-10	-	-	-	-	-	50	-	-	-		
"	Rockefort.	-	-	-	-	-	-	-	-	-	-	-	-	-	-	-	-	-	-		
22 nd	Donaghadee.	-	56	-	-	-	-	-	-	-	-	-	-	-	-	-	-	-	-		
"	Aberdeen.	-	-	-	-	-	-	-	-	56	-	-	-	-	-	-	-	-	-		
"	North Shields.	-	-	-	-	-	-	-	-	-	-	-	-	-	-	omr	-	-	-		
"	Yarmouth.	-	-	-	-	-	-	-	-	-	-	-	-	-	-	-	-	6.1	-		
23 rd	Castlebay.	-	-	-	-	-	-	-	-	-	-	-	-	-	-	-	-	-	-		
"	Roche's Point.	-	-	-	-	-	-	-	-	-	-	-	-	-	-	-	-	-	-		
"	Yarmouth.	-	-	-	-	-	-	-	-	-	-	-	-	-	-	-	-	-	0.05		
24 th	Pembroke.	-	-	-	-	-	29.83	-02	-	-	-	-	-	-	-	-	-	-	-		
"	Dungeness.	-	-	-	-	b cm	-	-	-	-	-	-	-	-	-	-	-	-	-		
"	Yarmouth.	-	-	-	-	-	-	-	-	-	-	-	-	-	-	49	-	-	-		
"	Nottingham.	-	-	-	-	-	-	-	-	-	-	-	-	-	-	-	-	-	-		
25 th	Donaghadee.	-	-	-	-	b cm	-	-	-	-	-	-	-	-	-	omr	-	-	-		
"	Yarmouth.	-	-	-	-	-	-	-	-	-	-	-	-	-	-	6	-	-	-		
26 th	Pembroke.	-	-	-	-	-	-	-	-	-	-	-	-	-	-	op	-	-	-		
"	Yarmouth.	-	-	-	-	-	-	-	-	-	-	-	-	-	-	b c	-	49	-		
27 th	Yarmouth.	-	-	-	-	b c	-	-	-	-	-	-	-	-	-	-	-	-	-		
28 th	Yarmouth.	-	-	-	-	om	-	-	-	-	-	-	-	-	-	-	-	-	-		
29 th	Yarmouth.	-	-	-	-	-	-	-	-	-	-	-	-	-	-	-	-	-	-		