

THE DAILY WEATHER REPORT

(INTRODUCTION)



1st July to 30th September, 1966

Stations published in the Daily Weather Report



METEOROLOGICAL OFFICE
Bracknell, Berkshire

I. HISTORY

A brief history of changes in contents and format between 1st April, 1919, and December, 1949, will be found in the introduction to the British Section for 1st October to 31st December, 1949. On 1st January, 1950, the British and International Sections of the former Report, which had been issued in three sections since 1919, were combined in a single publication, the present Daily Weather Report. At the same time, the third section was published separately with the title of Daily Aerological Record. A number of changes in meteorological codes and specifications were introduced on 1st January, 1955, and incorporated in the Report. Changes in format introduced on 1st July, 1955, provided for the elements of station and ships' observations to be given in the order of the appropriate meteorological code and for some modification of the scales and projections of charts. On 1st January, 1961, the Celsius scale was adopted for reporting surface temperatures.

2. FORM OF PRESENTATION

(i) **Observations.**—Pages 1 and 4 of the Daily Weather Report contain reports for the four main hours of observation from a representative number of stations in Great Britain and Ireland which provide full reports together with a selection of reports from ocean weather stations for the same hours. In addition, Beaufort letters (Table 19), mainly describing precipitation, are given for each of the four six-hourly periods, together with reports of maximum and minimum temperature, sunshine, rainfall and state of ground (Table 13), in respect of the land stations listed. Explanations of the codes and specifications used are given below.

(ii) **Charts.**—Page 2 contains a chart of the weather in a large part of the northern hemisphere for mid-day of the previous day. Incorporated in this chart is a line joining the approximate locations of civil twilight (i.e., Sun 6° below horizon) at 1200 h. G.M.T. for the mid point of the month indicated. Page 3 contains charts of slightly larger scale, for the British Isles and Western Europe, for 1800 h. of the previous day and for 0000 h. and 0600 h. on the day of issue.

(iii) **General Synoptic Development, Forecast and Outlook.**—Below the weather charts on page 3 will be found a statement which describes the main features in the evolution of the synoptic situation over the United Kingdom during the preceding 24 hours together with an indication of the manner in which it is expected to develop during the succeeding 24 hours. On the right of this statement is a forecast of the weather expected during a period of 24 hours from noon on the day of issue, followed by an outlook for a further period, the duration of which is normally 24 hours but may be longer in certain weather situations.

4. EXPLANATION OF CODES AND SPECIFICATIONS

CODE FM IIC—Land Stations									
N dd ff	VV ww W	PPP TT	N _h CL h C _M C _H	T _d T _d a pp	8N _s C h _s h _s	RRT _x T _x E RRT _n T _n E	sss T _g T _g		
N = Total amount of cloud in eighths (Table 1). dd = Wind direction on scale 01–36 (see also Table 2). ff = Wind speed in knots.	VV = Visibility (Table 3). ww = Present weather (Table 5). W = Past weather (Table 4).	PPP = Last three figures of pressure (reduced to M.S.L.) in millibars and tenths. TT = Temperature in whole degrees Celsius.	N _h = Fraction of celestial dome covered by CL (or C _M if no CL). CL = Form of low cloud (Table 6). h = Height above ground of base of lowest cloud (Table 9). C _M = Form of Medium Cloud (Table 7). C _H = Form of high cloud (Table 8).	T _d T _d = Dew point temperature in whole degrees Celsius. a = Characteristic of barometric tendency (Table 10). pp = Barometric tendency (change of pressure in last three hours in tenths of millibars).	8 = Indicator figure. N _s = Amount in eighths of individual cloud layer or mass (Table 1). C = Type of cloud (Table 11). h _s h _s = Height of base of cloud (Table 12).	RR = Rainfall (Table 18) (Code 3577) (09h–21h) (21h–09h). T _x T _x = Maximum temperature in whole degrees Celsius (09h–21h). T _n T _n = Minimum temperature in whole degrees Celsius (21h–09h). T _g T _g = Minimum temperature on grass in whole degrees Celsius. (21h–09h).	sss = Duration of sunshine (in hours and tenths). E = State of ground (Table 13) (Code 0900) (09h–21h) (21h–09h).		
CODE FM 2IC—Ships									
YQL _a L _a L _a	L _o L _o L _o GG	Followed by first four groups as in FM IIC above.	D _s v _s a pp	O T _s T _s T _d T _d	I d _w d _w P _w H _w				
Y = Day of the week. Q = Octant of the Globe (0 = west, 3 = east). L _a L _a L _a = Latitude in degrees and tenths.	L _o L _o L _o = Longitude in degrees and tenths. GG = Actual time to the nearest whole hour G.M.T.		D _s = Direction of movement of ship (Table 14). v _s = Speed of ship in knots (Table 15). a = Characteristic of barometric tendency (Table 10). pp = Barometric tendency (change of pressure in last three hours in tenths of millibars).	O = Indicator figure. T _s T _s = Difference between air temperature and sea temperature in ½ degrees Celsius. (If the air temperature is less than the sea temperature, 50 is added to the difference.) T _d T _d = Dew point temperature in whole degrees Celsius.	I = Indicator figure. d _w d _w = Direction (in tens of degrees) from which waves come (Table 2). P _w = Period of waves (Table 16). H _w = Mean maximum height of waves (Table 17). When it is possible to make a clear distinction between sea and swell two I d _w d _w P _w H _w groups are reported. The first relates to wind waves, the second to waves of the predominant swell system. In the case of "no sea" with or without swell the first group is reported as 100 / 0.				

Table 1.—Code for Cloud Amount (N, Nh, Ns) (Code 2700)

0 = None.
1 = 1 eighth of sky covered or less, but not zero.
2 = 2 eighths of sky covered.
3 = 3 eighths of sky covered.
4 = 4 eighths of sky covered.
5 = 5 eighths of sky covered.
6 = 6 eighths of sky covered.
7 = 7 eighths of sky covered or more, but not 8 eighths.
8 = 8 eighths (sky completely covered).
9 = Sky obscured or cloud amount cannot be estimated.

Note.—"Trace" would be included under Figure 1, which should be used for amounts up to 1/8th (i.e., not up to 3/16ths). "Overcast but with openings" would be included under Figure 7, which should be used for amounts down to 7/8ths (i.e., not down to 13/16ths).

Table 2.—Degrees and Code Figures (dd and dwdw) corresponding to compass directions (Codes 0877 and 0885)

Direction (Compass equivalent Points)	Exact in degrees	Code dd	Direction (Compass equivalent Points)	Exact in degrees	Code dd
Calm	—	00	S'W.	191½	19
N'E.	11½	01	SSW.	202½	20
NNE.	22½	02	SW'S.	213½	21
NE'N.	33½	03	SW.	225	23
NE.	45	05	SW'W.	236½	24
NE'E.	56½	06	WSW.	247½	25
ENE.	67½	07	W'S.	258½	26
E'N.	78½	08	W.	270	27
E.	90	09	W'N.	281½	28
E'S.	101½	10	WNW.	292½	29
ESE.	112½	11	NW'W.	303½	30
SE'E.	123½	12	NW.	315	32
SE.	135	14	NW'N.	326½	33
SE'S.	146½	15	NNW.	337½	34
SSE.	157½	16	N'W.	348½	35
S'E.	168½	17	N.	360	36
S.	180	18			

Waves confused, direction indeterminate (waves equal to or less than 4½ metres) ... 49

Variable, direction indeterminate (waves greater than 4½ metres) ... 99

Note.—The direction to be observed is "true" not "magnetic".

3. NOTES

(i) **Standard of Time.**—Greenwich Mean Time is exclusively used throughout the Report.

(ii) **Rainfall.**—Tr. : = There has been precipitation, but amount less than 0.05 mm.

(iii) **Temperature.**—On pages 1 and 4 temperature is specified in whole degrees Celsius, negative temperatures being coded by removing the minus sign and adding 50. Equivalent values in degrees Fahrenheit can be obtained by reference to the table printed between these pages.

(iv) **Dew Point.**—The values of Dew Point are derived from the original readings of dry-bulb and wet-bulb temperature and are correct to 1° C. Prior to 1st January, 1949, values below 0° C. gave the "Hoar Frost Point" that is to say, the temperature for which the actual vapour pressure is equal to the saturation pressure over ice. Since January, 1949, the true Dew Point and not the Hoar Frost Point has been included in synoptic reports in circumstances where the actual vapour pressure is lower than the saturated water vapour pressure of 0° C.

(v) **Adjusted Readings.**—Where an instrumental reading is found to be in error and some adjustment is necessary, the adjusted reading is published in brackets thus (59).

(vi) **Rainfall Readings in Eire.**—The rainfall totals for stations in Eire are for the period 18h–06h G.M.T., reported at 0900h G.M.T., and for the period 06h–18h G.M.T., reported at 2100h G.M.T.

(vii) Readers of the Report who are unacquainted with the method of construction and the use of weather charts are recommended to read "The Weather Map. An introduction to weather forecasting" (Fourth edition, Second impression 1959), which may be purchased from H.M. Stationery Office, 49, High Holborn, London, W.C.1, price 13s. 6d. post free.

Table 3.—Code for Visibility (VV) (Code 4377)

First Code Figure	0	1	2	3	4	5	6	7	8	9
5	3½	*	*	*	*	*	3½	†	5	
6	6½		7½		8½		10		11½	
7	12½		13½		15		16½		17½	
8	18½		25		31½		37½		43½	Over 43½
9†	<55	55	220	550	1,100	2,200	2½	6½	12½	31 or over
F	<11	11	22	33	44	55	66	77	88	99

Table 4.—Code for Past Weather (W) (Code 4500)

0 = Cloud covering ½ or less of the sky throughout the appropriate period.	3 = Sandstorm, duststorm or blowing snow.
1 = Cloud covering more than ½ of the sky during part of the appropriate period and covering half or less during part of the period.	4 = Fog, ice fog or thick haze.
2 = Cloud covering more than ½ of the sky throughout the appropriate period.	5 = Drizzle.
The code for W covers the weather occurring during the last six hours.	6 = Rain.
	7 = Snow, or rain and snow mixed.
	8 = Shower(s).
	9 = Thunderstorm(s) with or without precipitation.

In the range 01–50 the figures give actual visibility in tenths of kilometres, or half furlongs. This table gives the meanings of higher code figures. The decade F.0–F.9 is used, in this publication only, to give visibilities of less than 110 yards.

† Values not given may be obtained by interpolation.

* Code figures not used. † Decade 90–99 is used when visibility cannot be determined with sufficient accuracy to justify lower code figures.

Table 5.—Code for Present Weather (ww) (Code 4677)

00-19 No precipitation at the station at the time of observation.	00	Cloud development not observed.	Characteristic change of the state of the sky during the past hour.	30-39 Duststorms, Sandstorms, drifting or blowing snow.	30	Slight or moderate duststorm or sandstorm.	has decreased during preceding hour. no appreciable change during preceding hour. has increased during preceding hour.	70-79 Solid precipitation not in showers.	70	Intermittent fall of snow flakes.	slight at time of observation.			
	01	Clouds generally dissolving or becoming less developed.		31	71				Continuous fall of snow flakes.					
	02	State of sky on the whole unchanged.		32	72				Intermittent fall of snow flakes.					
	03	Clouds generally forming or developing.		33	Severe duststorm or sandstorm.	has decreased during preceding hour. no appreciable change during preceding hour. has increased during preceding hour.	73		Continuous fall of snow flakes.	moderate at time of observation.				
	04	Visibility reduced by smoke, e.g., veldt or forest fire, industrial smoke or volcanic ashes.		34			74		Intermittent fall of snow flakes.					
	05	Haze		35			75		Continuous fall of snow flakes.					
	06	Widespread dust in suspension in the air, not raised by wind at or near the station at the time of observation		36	Slight or moderate drifting snow.	generally low.	76		Ice prisms (with or without fog).	heavy at time of observation.				
	07	Dust or sand raised by wind at or near the station at the time of observation, but no well-developed dust whirl(s) or sand whirl(s), and no duststorm or sandstorm seen.		37			Heavy drifting snow.		77		Snow grains (with or without fog).			
	08	Well developed dust whirl(s) or sand whirl(s) seen at or near the station within the last hour, but no duststorm or sandstorm.		38			Slight or moderate blowing snow.		78		Isolated starlike snow crystals (with or without fog).			
	09	Duststorm or sandstorm within sight of the station or at the station during the last hour.		39	Heavy blowing snow.	79	Ice pellets type (a).							
	10	Mist.		40-49 Fog or ice fog at time of observation.	40	Fog or ice fog at a distance at the time of observation, but not at the station during the last hour, the fog or ice fog extending to a level above that of the observer.	80-90 Showery precipitation	80	Rain shower(s), slight.	slight moderate or heavy.				
	11	Shallow fog or ice fog, in patches.			41	Fog or ice fog in patches.		81	Rain shower(s), moderate or heavy.					
	12	Shallow fog or ice fog, more or less continuous.			42	Fog or ice fog, sky discernible.		82	Rain shower(s), violent.					
	13	Lightning visible, no thunder heard.			43	Fog or ice fog, sky not discernible.		83	Shower(s) of rain and snow, slight.					
	14	Precipitation within sight, not reaching the ground or the surface of the sea.			44	Fog or ice fog, sky discernible.		84	Shower(s) of rain and snow, moderate or heavy.					
	15	Precipitation within sight, reaching the ground or the surface of the sea but distant (estimated to be more than 5 km.) from the station.			45	Fog or ice fog, sky not discernible.		85	Snow shower(s), slight.					
	16	Precipitation within sight reaching the ground or the surface of the sea near to but not at the station.			46	Fog or ice fog, sky discernible.		86	Snow shower(s), moderate or heavy.					
	17	Thunder heard but no precipitation at time of observation.			47	Fog or ice fog, sky not discernible.		87	Shower(s), or snow pellets or ice pellets type (b) with or without rain or rain and snow mixed.					
	18	Squalls.			48	Fog, depositing rime, sky discernible.		88	Shower(s) of hail, with or without rain or rain and snow mixed, not associated with thunder.					
19	Funnel cloud(s)†	49	Fog, depositing rime, sky not discernible.		89	Shower(s) of hail, with or without rain or rain and snow mixed, not associated with thunder.								
20-29 Precipitation, fog or thunderstorm at station in past hour but not at time of observation.	20	Drizzle (not freezing), or snow grains.	Not falling as shower(s).		50-59 Drizzle at time of observation.	50	Drizzle, not freezing, intermittent.	slight at time of observation.	91-99 Precipitation with current or recent thunderstorm	91	Slight rain at time of observation.	thunderstorm during the preceding hour, but not at time of observation.		
	21	Rain (not freezing).		51		Drizzle, not freezing, continuous.	92			Moderate or heavy rain at time of observation.				
	22	Snow.		52		Drizzle, not freezing, intermittent.	moderate at time of observation.			93	Slight snow, rain and snow mixed, or hail at time of observation.			
	23	Rain and snow or ice pellets type (a).		53		Drizzle, not freezing, continuous.				94	Moderate or heavy snow, rain and snow mixed or hail at time of observation.			
	24	Freezing drizzle or freezing rain.		54		Drizzle, not freezing, intermittent.	heavy (dense) at time of observation.			95	Thunderstorm, slight or moderate, without hail but with rain and/or snow at time of observation.			
	25	Shower(s) of rain.		55		Drizzle, not freezing, continuous.				96	Thunderstorm, slight or moderate, with hail at time of observation.			
	26	Shower(s) of snow, or of rain and snow.		56		Drizzle, freezing, slight.	slight at time of observation.			97	Thunderstorm, heavy, without hail, but with rain and/or snow at time of observation.	thunderstorm at time of observation.		
	27	Shower(s) of hail, or of hail and rain.		57		Drizzle, freezing, moderate or heavy (dense).				98	Thunderstorm combined with duststorm or sandstorm at time of observation.			
	28	Fog or ice fog.		58		Drizzle and rain, slight.				99	Thunderstorm, heavy, with hail at time of observation.			
	29	Thunderstorm (with or without precipitation).		59		Drizzle and rain, moderate or heavy.				The expression "at the station" refers to a land station or a ship. † Tornado cloud or water spout. * Ice pellets type (a)—Frozen raindrops or largely melted and re-frozen snowflakes. type (b)—Pellets of snow encased in a thin layer of ice.				
	60-69 Rain at time of observation.	60		Rain, not freezing, intermittent.	slight at time of observation.									
		61		Rain, not freezing, continuous.										
		62		Rain, not freezing, intermittent.	moderate at time of observation.									
		63		Rain, not freezing, continuous.										
		64		Rain, not freezing, intermittent.	heavy at time of observation.									
		65		Rain, not freezing, continuous.										
		66		Rain, freezing, slight.										
		67		Rain, freezing, moderate or heavy.										
		68		Rain or drizzle, and snow, slight.										
69		Rain or drizzle and snow, moderate or heavy.												

Table 6.—Code for form of Low Cloud (CL) (Code 0513)

- 0 = No stratocumulus, stratus, cumulus or cumulonimbus.
1 = Ragged cumulus other than of bad weather, or cumulus with little vertical extent and seemingly flattened, or both.
2 = Cumulus of moderate or strong vertical extent, generally with protuberances in the form of domes or towers, either accompanied or not by other cumulus or by stratocumulus: all having their bases at the same level.
3 = Cumulonimbus, the summits of which, at least partially, lack sharp outlines, but are neither clearly fibrous (cirriform) nor in the form of an anvil: cumulus, stratocumulus or stratus may also be present.
4 = Stratocumulus formed by the spreading out of cumulus: cumulus may also be present.
5 = Stratocumulus not resulting from the spreading out of cumulus.
6 = Stratus in a more or less continuous sheet or layer, or in ragged shreds, or both, but no stratus fractus of bad weather.
7 = Stratus fractus of bad weather or cumulus fractus of bad weather (pannus), or both; usually below altostratus or nimbostratus. By "bad weather" is meant the conditions which generally exist before, during or after precipitation.
8 = Cumulus and stratocumulus, other than those formed from the spreading out of cumulus: the base of cumulus is at a different level from that of stratocumulus.
9 = Cumulonimbus, the upper part of which is clearly fibrous (cirriform), often in the form of an anvil; either accompanied or not by cumulus, stratocumulus, stratus or pannus.
/ = Stratocumulus, stratus, cumulus and cumulonimbus are invisible owing to darkness, fog, blowing dust or sand, or other similar phenomena.

Table 7.—Code for form of Medium Cloud (CM) (Code 0515)

- 0 = No altostratus, altostratus or nimbostratus.
1 = Altostratus, the greater part of which is semi-transparent: through this part the sun or moon may be weakly visible as through ground glass.
2 = Altostratus, the greater part of which is sufficiently dense to hide the sun (or moon), or nimbostratus.
3 = Altostratus, the greater part of which is semi-transparent, and no part of which is crenelated or in cumuliform tufts: the various elements of the cloud change only slowly and are all at a single level.
4 = Patches (often in the form of almonds or fishes) of altostratus, the greater part of which is semi-transparent; the clouds are at one or more levels and the elements are continually changing in appearance.
5 = Semi-transparent altostratus in bands or altostratus in one more or less continuous layer progressively invading the sky: these altostratus clouds generally are growing denser as a whole. The layer may be opaque or may consist of two or more sheets.
6 = Altostratus resulting from the spreading out of cumulus.
7 = Any one of the following cases:—
(a) Altostratus in two or more layers, usually opaque in places and not progressively invading the sky.
(b) Opaque layer of altostratus not progressively invading the sky.
(c) Altostratus together with altostratus or nimbostratus or both.
8 = Altostratus with sprouts in the form of small towers or battlements, or altostratus having the appearance of cumuliform tufts.
9 = Altostratus, generally at several levels, in a chaotic sky: dense cirrus is usually also present.
/ = Altostratus, altostratus and nimbostratus are invisible owing to darkness, fog, blowing dust or sand, or other similar phenomena, or more often because of the presence of a continuous layer of lower clouds.

Code 8.—Code for form of High Cloud (CH) (Code 0509)

- 0 = No cirrus, cirrocumulus or cirrostratus.
1 = Cirrus in the form of filaments, strands or hooks, not progressively invading the sky (often called "mares' tails").
2 = Dense cirrus, in patches or entangled sheaves, which usually do not increase and sometimes seem to be the remains of the upper part of a cumulonimbus: or cirrus with sproutings in the form of towers or battlements, or having the appearance of cumuliform tufts.
3 = Dense cirrus, often in the form of an anvil: either the remains of the upper parts of a cumulonimbus or parts of distant cumulonimbus, the cumuliform portions of which cannot be seen.
4 = Cirrus in the form of hooks or of filaments, or both, progressively invading the sky: they generally become denser as a whole.
5 = Cirrus, often in bands converging towards one point or two points of the horizon, and cirrostratus, or cirrostratus alone: in either case, they are progressively invading the sky, and generally growing denser as a whole, but the continuous veil does not reach 45 degrees above the horizon.
6 = Cirrus, often in bands converging towards one point or two points of the horizon, and cirrostratus, or cirrostratus alone: in either case, they are progressively invading the sky, and generally growing denser as a whole; the continuous veil extends more than 45 degrees above the horizon, without the sky being totally covered.
7 = Veil of cirrostratus completely covering the celestial dome.
8 = Cirrostratus not progressively invading the sky and not completely covering the celestial dome.
9 = Cirrocumulus alone or cirrocumulus accompanied by cirrus or cirrostratus, or both, but cirrocumulus is the predominant cirriform cloud.
/ = Cirrus, cirrocumulus and cirrostratus are invisible owing to darkness, fog, blowing dust or sand, or other similar phenomena, or more often because of the presence of a continuous layer of lower clouds.

Table 9.—Code for Cloud Height (h) (Code 1600)

Code figure	Height of base of cloud	
	metres	feet
0	0-50	0-150
1	50-100	150-300
2	100-200	300-600
3	200-300	600-1,000
4	300-600	1,000-2,000
5	600-1,000	2,000-3,000
6	1,000-1,500	3,000-5,000
7	1,500-2,000	5,000-6,500
8	2,000-2,500	6,500-8,000
9	Above 2,500	Above 8,000
/	Height of base of cloud not known or base of clouds at a level lower and tops at a level higher than that of the station.	

- Note 1.—If there is no cloud at all code figure 9 is reported.
Note 2.—If there is fog, and the sky is discernible through the fog, the cloud form, height and amount are reported as if no fog were present. If the sky is not discernible through the fog the height of the base of the cloud is reckoned as 0.
Note 3.—Height above ground of the base of cloud. If there is cloud of Form CL reported, h refers to this cloud. If, however, there is no cloud of Form CL and there is cloud of Form CM h refers to this cloud.

Table 10.—Code for Characteristic of Barometric Tendency (a) (Code 0200)		Table 11.—Code for Type of Cloud (C) (Code 0500)		Table 12.—Code for Height of Cloud (h _s h ₂) (Code 1577)	
0 = Increasing, then decreasing ; atmospheric pressure the same as or higher than 3 hrs. ago.		0 = Cirrus (Ci).		Code figures 01–50 = cloud height in 100s of feet. Code figures 56–80, subtract 50 for cloud height in 1,000s of feet.	
1 = Increasing, then steady ; or increasing, then increasing more slowly.		1 = Cirrocumulus (Cc).		CODE FIGURES 81–89	
2 = Increasing (steadily or unsteadily).		2 = Cirrostratus (Cs).		81 = 35,000 feet	
3 = Decreasing or steady, then increasing ; or increasing, then increasing more rapidly.		3 = Altocumulus (Ac).		82 = 40,000 "	
4 = Steady, atmospheric pressure the same as 3 hrs. ago.		4 = Altostratus (As).		83 = 45,000 "	
5 = Decreasing, then increasing ; atmospheric pressure the same as or lower than 3 hrs. ago.		5 = Nimbostratus (Ns).		84 = 50,000 "	
6 = Decreasing, then steady ; or decreasing, then decreasing more slowly.		6 = Stratocumulus (Sc).		85 = 55,000 "	
7 = Decreasing (steadily or unsteadily).		7 = Stratus (St).		86 = 60,000 "	
8 = Steady or increasing, then decreasing ; or decreasing, then decreasing more rapidly.		8 = Cumulus (Cu).		87 = 65,000 "	
		9 = Cumulonimbus (Cb).		88 = 70,000 "	
		/ = Cloud not visible owing to darkness, fog, duststorm, sandstorm or other analogous phenomena.		89 = above 70,000 feet	
				CODE FIGURES 90–99*	
				90 = less than 150 feet	
				91 = 150–300 "	
				92 = 300–600 "	
				93 = 600–1,000 "	
				94 = 1,000–2,000 "	
				95 = 2,000–3,000 "	
				96 = 3,000–5,000 "	
				97 = 5,000–6,500 "	
				98 = 6,500–8,000 "	
				99 = 8,000 feet or higher or no low clouds.	
				* Only used when cloud height cannot be determined with greater accuracy.	
Table 13.—Code for State of Ground (E) (Code 0900)					
0 ... Ground dry.			6 ... Snow or melting snow (with or without ice) covering more than one-half of ground (but not completely).		
1 ... " moist.			7 ... Snow or melting snow (with or without ice) covering ground completely.		
2 ... " wet.			8 ... Loose dry snow, dust or sand covering more than one half of ground (but not completely).		
3 ... " frozen.			9 ... Loose dry snow, dust or sand covering ground completely.		
4 ... Glaze or ice on ground but no snow or melting snow.					
5 ... Snow or melting snow (with or without ice) covering less than one half of ground.					
Table 14.—Code for Direction in which Ship has moved (D _s) (Code 0700)		Table 15.—Code for Speed of Ship (v _s) (Code 4451)		Table 17.—Code for Mean Maximum Height of Waves (H _w) (Code 1555)	
0 = Stationary.		kt.		50 added to d _w d _w	
1 = North-east.		0 = 0		m. ft.	
2 = East.		1 = 1–3		0 = 5 16	
3 = South-east.		2 = 4–6		1 = 5½ 17½	
4 = South.		3 = 7–9		2 = 6 19	
5 = South-west.		4 = 10–12		3 = 6½ 21	
6 = West.		5 = 13–15		4 = 7 22½	
7 = North-west.		6 = 16–18		5 = 7½ 24	
8 = North.		7 = 19–21		6 = 8 25½	
9 = No definite direction or unknown.		8 = 22–24		7 = 8½ 27	
		9 = >24		8 = 9 29	
				9 = 9½ 30½	
				/ = Height not determined.	
				Notes :—	
				(i) The range of heights covered by a number is half a metre, e.g., number 3 applies to waves whose heights are between 1½ m. and 1¾ m. (4 ft. and 5½ ft.).	
				(ii) Waves whose heights are greater than 9½ m. (31 ft.) are reported by coding H _w as 9 and adding after the code group the word WAVE and the actual height in metres or feet ; e.g., Wave 40. (This additional information is not given in the Daily Weather Report due to shortage of space.)	
				(iii) If a wave height comes exactly midway between the heights corresponding to two code figures, the lower code figure is reported.	
Table 18.—Code for Amount of Precipitation (RR) (Code 3577)		Table 19.—Explanation of Beaufort Letters (pages 1 and 4)			
mm.		d = drizzle.			
01–55 Amount to the nearest whole millimetre.		f = fog, visibility 220 yards. or more but less than 1,100 yards.			
56 60		F = thick fog, visibility less than 220 yards.			
57–90 Add 10 mm. for each unit above 56 e.g., 73 = 230 mm.		h = hail.			
91 0·1		ks = storm of drifting snow.			
92 0·2		Intensity is shown by capital letters ("heavy" or "thick") or suffix "o" ("slight"). Continuous precipitation is shown by repeating the letter and intermittent precipitation by the prefix "i". The prefix "j" indicates weather near but not at the station.			
93 0·3		l = lightning.			
94 0·4		p = shower(s).			
95 0·5		r = rain.			
96 0·6		s = snow.			
97 Trace		rs = rain and snow.			
98 >400		t = thunder.			
99 Measurement impossible or inaccurate.					
5. EXPLANATION OF CHARTS					
BAROMETER. Isobars are drawn for intervals of four millibars.					
WIND. Arrows fly with wind. A full length feather represents 10 Kt. and a short feather 5 Kt. A solid pennant represents 50 Kt. Calm is indicated by circle outside weather symbol.					
TEMPERATURE is given in degrees C., and is shown on the charts by means of figures alongside the Station circle.					
CLOUD SYMBOLS					
○ Clear sky. ⊙ Sky ⅛ covered. ⊖ Sky ¼ covered. ⊕ Sky ⅜ covered. ⊗ Sky ½ covered.					
⊗ Sky ⅝ covered. ⊗ Sky ¾ covered. ⊗ Sky ⅞ Covered. ⊗ Sky obscured.					
WEATHER SYMBOLS					
● Rain. ☉ Drizzle. ✕ Snow. ☉ Rain and snow. △ Hail.					
▽ Shower. ⚡ Thunderstorm. ☼ Fog. ☼ Mist.					
FRONTS or boundaries between masses of air of different origin are indicated, wherever their characteristics are well pronounced, in the following way—					
Warm Front on the surface. Occluded Front.					
Cold Front on the surface. Warm Occlusion.					
Stationary Front. Cold Occlusion.					
Axis of trough. Stationary Occlusion.					
Lines of Frontogenesis.					
Short strokes across the frontal line indicate Frontolysis.					
Note.—The symbols are placed on the side of the line towards which the front is moving. Identification letters are inserted in systems.					
ALTITUDES OF STATIONS:—The altitudes, in feet, of British and Irish stations are given below. These refer in each case to the datum level of the ground beneath or nearly beneath the thermometer screen. Where the official name of the station differs, this is given in brackets.					
Kew	18	Filton (Bristol/Filton)	192	Carlisle	86
Heathrow (London/Heathrow Airport)	82	Aberporth	376	Watnall	385
Gatwick (London/Gatwick Airport)	196	Rhoose (Glamorgan/Rhoose Airport)	220	Kilnsea	29
Thorney Island	10	Mount Batten (Plymouth/Mount Batten)	87	Finningley	34
Hurn (Bournemouth/Hurn Airport)	36	Chivenor	20	Leeming	105
Guernsey Airport	340	St. Mawgan	337	Tynemouth	95
Wattisham	292	Culdrose	268	Eskdalemuir	785
Gorleston	5	Scilly, St. Mary's	158	Mull of Galloway	257
Mildenhall	15	Elmdon (Birmingham Airport)	319	Prestwick (Prestwick Airport)	33
Cardington	93	Shawbury	235	Abbotsinch (Glasgow Airport)	18
West Raynham	250	Ringway (Manchester Airport)	251	Leuchars	35
Wittering	216	Squires' Gate (Blackpool Airport)	36	Dyce (Aberdeen/Dyce)	193
Boscombe Down	414	Valley	26	Wick	119
Ross-on-Wye	223	Ronaldsway (Isle of Man/Ronaldsway Airport)	58	Cape Wrath	346
				Sule Skerry	43
				Lerwick	269
				Stornoway	10
				Benbecula	22
				Tiree	32
				Aldergrove (Belfast/Aldergrove Airport)	217
				Malin Head	83
				Belmullet	29
				Birr	231
				Dublin (Dublin Airport)	222
				Shannon (Shannon Airport)	15
				Roches Point	131
				Valentia (Valentia Observatory)	29

DRY IN THE SOUTH AND WEST

During the first half of the month a succession of Atlantic depressions affected the British Isles. Notable among these was the large depression which developed from Hurricane Faith and moved rapidly northeastwards reaching the Norwegian Sea on 6th. Pressure was high over Greenland and the Canadian Arctic. With the passage of the depression, pressure became high over the Atlantic and a small anticyclone was over Ireland on the 8th. The track of depressions was then between Iceland and Norway and unsettled conditions prevailed until the 15th when a strong ridge of high pressure crossed the British Isles and initiated a prolonged spell of anticyclonic weather. During this time cyclonic conditions were displaced well to the north and with the renewal of depressions in mid-Atlantic a blocking situation was established, persisting until 27th when a thundery trough encroached from the southwest to affect the British Isles.

Widespread rain on the 1st was followed through the night by showers which continued, heavy and thundery at times, during the following day. For much of the 2nd it was sunny except in the extreme north of Scotland and it continued so in England and Wales on the 3rd. Rain moved into western districts later on the 3rd and spread to all areas by the 4th. It became warm over much of the country on the 5th and it was sunny over central and southern England and Wales, but rain and high winds affected northern England, Scotland and Northern Ireland.

Another generally sunny and warm day followed on the 6th over much of England but gales associated with the northeastward passage of Hurricane Faith affected Scotland and gusts of the order of 90 m.p.h. were recorded. Cloud and drizzle moved across Wales and southwest England on the 7th and over southern counties on the 8th, but elsewhere it was sunny. The 9th and 10th were wet days in Scotland but it remained

sunny in the south although cloud, rain or drizzle extended southwards into northern and western England on 10th.

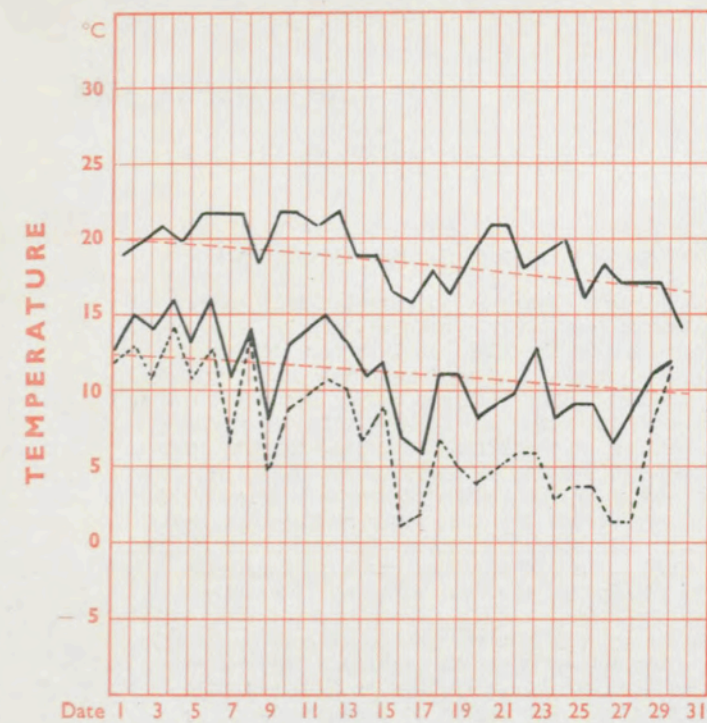
It was sunny in Scotland on the 11th but wet elsewhere and considerable falls were recorded in places during the next twenty four hours - notably, nearly two inches at Carlisle. Generally sunny but showery days on the 13th and 15th were separated by a wet day in all parts of the country on the 14th, and maximum temperatures in most places were a little below the seasonal average. The 16th was a very sunny but rather cool day in all parts of England and Wales whilst cloud and drizzle affected northern Scotland and extended south to northern England on the 17th. Only the extreme south-west was sunny on the 18th and a few places had patches of drizzle, but excepting Cape Wrath and places north of this, fine and warmer weather extended over all areas on the 19th and continued for several days. It was cooler and less sunny on the 22nd, and for the next week it remained dry generally with sunshine in the southern parts of the country after fog early and late in the day. The Midlands and north of England, Wales, Northern Ireland and Scotland were cloudy for the most part and it remained rather cool.

Cloud increased to cover nearly all parts on 28th with occasional rain or drizzle in southwest England as well as much of Scotland and Northern Ireland. Slight rain affected Wales and parts of Scotland as well as southeast England on 29th and this increased generally on the following day to give a wet ending to a generally dry month.

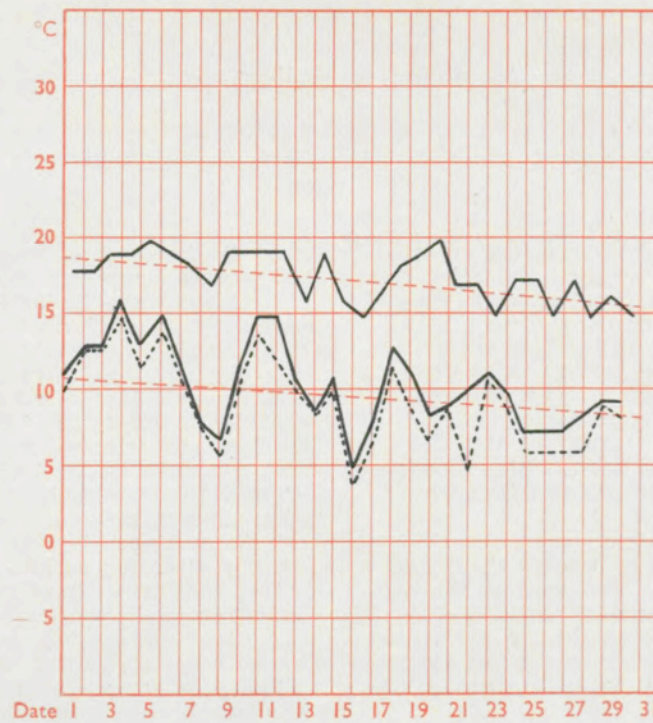
Maximum day temperatures and sunshine duration over the whole country departed little from the September average. The outstanding characteristic of the months weather was low rainfall in parts of Wales, south and southeast England. Gorleston recorded only 17mm or 30% of its long term September average.

PLACE	TEMPERATURE										SUNSHINE								RAINFALL										Days with thunder	Days with snow or sleet	Days with fog (Vis. \leq 20 yards at 09 h.)												
	Mean maximum °C	Difference from average	Mean minimum °C	Difference from average	Highest maximum °C	Date	Lowest minimum °C	Date	No. of days with grass minimum below 0° C.	No. of air frosts	Days of no sunshine	Maximum duration Hrs.	Date	Total for month Hrs.	% of average	Highest and lowest totals on record for month				Days of no rainfall (0.1 mm. or less)	Maximum fall in 24 hrs. (Beginning 09 h.)	Date	Total for month mm.	% of average	Highest and lowest totals on record for month																		
																First year of record	Highest Hrs.	Year	Lowest Hrs.						Year	First year of record	Highest mm.	Year				Lowest mm.	Year										
Kew	19.3	+0.8	11.2	-0.1	22.4	09	06.4	17	00	00	02	11.4	06	160	113	1880	224	1911	064	1945	22	07	29	028	056	1866	145	1918	03	1959	00	00	01										
Thorney Island	18.7	-0.4	11.6	+0.7	21.4	(a)	06.2	16	00	00	03	10.8	03	192	120	1958	245	1959	136	1963	23	09	04	021	040	1941	134	1960	04	1959	00	00	00										
Gorleston	18.3	+0.4	11.9	+0.1	22.6	06	06.5	20	00	00	01	11.1	06	159	105	1908	222	1928	109	1932	22	06	14	017	030	1914	163	1930	03	1959	01	00	01										
Cardington	19.1	+0.2	09.4	+0.6	23.0	06	02.0	16	02	00	04	11.1	06	148	106	1954	192	1964	109	1956	22	22	30	047	100	1953	090	1960	01	1959	00	00	04										
Boscombe Down	18.8	+0.8	09.5	-0.1	21.9	10	04.0	17	00	00	01	11.6	06	168	123	1933	241	1959	071	1945	21	07	04	024	040	1931	156	1946	03	1959	00	00	00										
Ross-on-Wye	18.1	0.0	09.7	-0.2	21.6	(b)	03.3	17	00	00	02	12.0	06	149	116	1914	205	1929	069	1945	22	10	04	030	052	1859	174	1876	02	1865	00	00	03										
Rhoose	17.4	-0.2	11.1	+0.5	20.0	21	04.9	16	01	00	01	11.7	16	156	108	1954	249	1959	071	1956	22	13	14	039	046	1954	183	1954	13	1959	00	00	03										
Mount Batten	18.5	+0.8	12.3	+0.6	21.3	21	05.4	17	00	00	02	10.6	06	188	124	1921	265	1959	079	1956	19	08	04	026	036	1948	172	1956	.1	1959	01	00	01										
Elmdon	18.1	+0.5	08.3	-0.8	21.5	(d)	02.2	16	02	00	00	10.0	08	138	109	1928	185	1964	067	1945	22	08	11	028	051	1933	122	1960	03	1959	00	00	00										
Valley	17.4	+0.6	10.9	-0.7	19.7	18	06.0	27	00	00	02	10.4	22	153	110	1913	215	1949	096	1948	20	21	03	076	095	1946	147	1957	21	1959	00	00	01										
Ringway	17.5	+0.2	10.2	+0.5	20.4	20	04.9	22	00	00	03	10.3	20	129	111	1945	197	1959	069	1948	19	23	14	060	088	1929	171	1965	05	1959	00	00	03										
Watnall	17.9	+0.2	09.5	+0.1	22.4	20	03.6	16	01	00	03	10.2	08	119	099	1948	165	1959	084	1965	22	18	11	053	095	1946	147	1957	02	1959	00	00	01										
Finningley	18.6	+0.9	10.4	+1.0	22.3	20	05.5	21	00	00	05	09.8	06	116	090	1958	167	1964	107	1962	23	11	01	047	098	1958	066	1962	.3	1959	01	00	00										
Tynemouth	16.2	+0.3	11.4	+0.8	20.2	19	06.2	16	00	00	07	10.7	(c)	103	083	1936	174	1963	073	1962	18	09	04	034	058	1864	154	1944	05	1898	00	00	00										
Eskdalemuir	15.5	+0.6	08.4	+1.2	20.1	22	02.2	16	01	00	07	10.8	21	101	101	1910	153	(a)	055	1946	16	44	03	182	135	1910	308	1950	25	1910	00	00	00										
Abbotsinch	16.2	-0.2	09.6	+0.8	19.1	19	03.7	(c)	03	00	07	10.4	21	093	084	1921	166	1952	068	1965	16	38	03	104	114	1920	208	1950	16	1933	01	00	00										
Leuchars	16.6	+0.3	09.5	+0.7	20.5	21	04.1	16	01	00	05	10.4	(b)	122	089	1922	179	1942	077	1956	16	13	30	053	085	1922	149	1950	11	1959	00	00	00										
Dyce	16.6	+1.1	09.1	+1.2	21.8	20	04.8	16	00	00	07	11.8	11	097	075	1925	170	1959	070	1962	16	09	09	042	053	1946	151	1950	15	1959	01	00	00										
Stornoway	14.6	+0.2	09.8	+0.7	16.6	04	04.2	18	01	00	08	08.3	07	082	074	1880	175	1903	070	1965	10	17	03	086	091	1943	182	1948	57	1951	00	00	00										
Aldergrove	16.5	+0.4	09.8	+0.6	20.6	01	04.1	23	00	00	05	11.0	22	093	087	1927	175	1933	070	1962	14	21	01	074	096	1926	152	1950	13	1933	01	00	00										
(a) 06, 12 (b) 06, 09 (c) 22, 26											(d) 05, 09											(a) 1933, 1959 (b) 06, 21 (c) 19, 21																					
Corrections to Monthly Summary No. 128 August 1966																																											
STORNOWAY:- Lowest minimum 2.6 on 24																																											

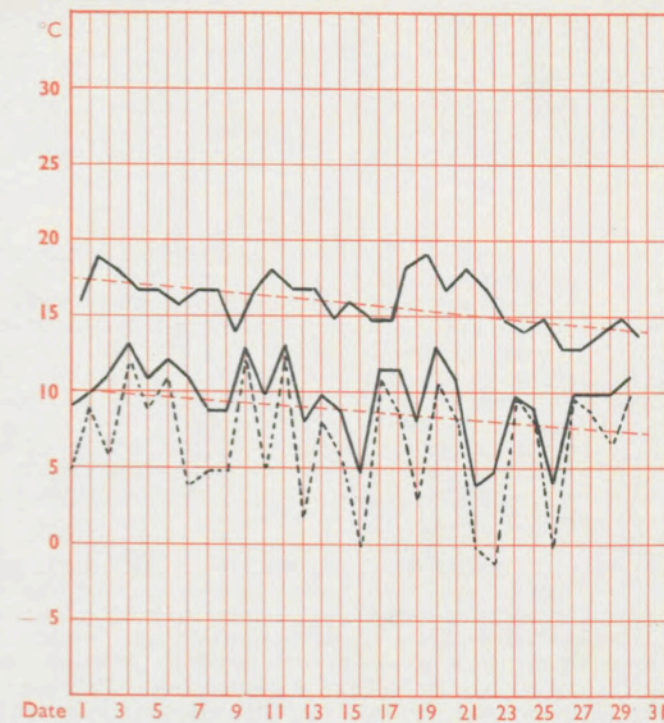
LONDON (Kew)



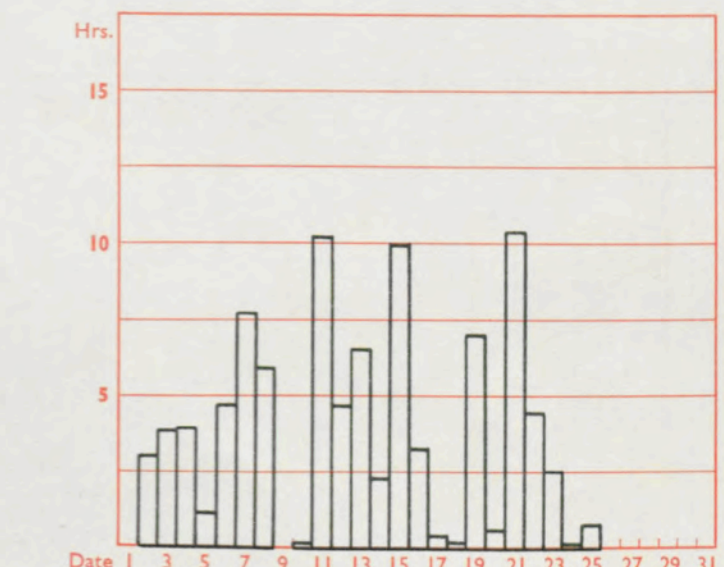
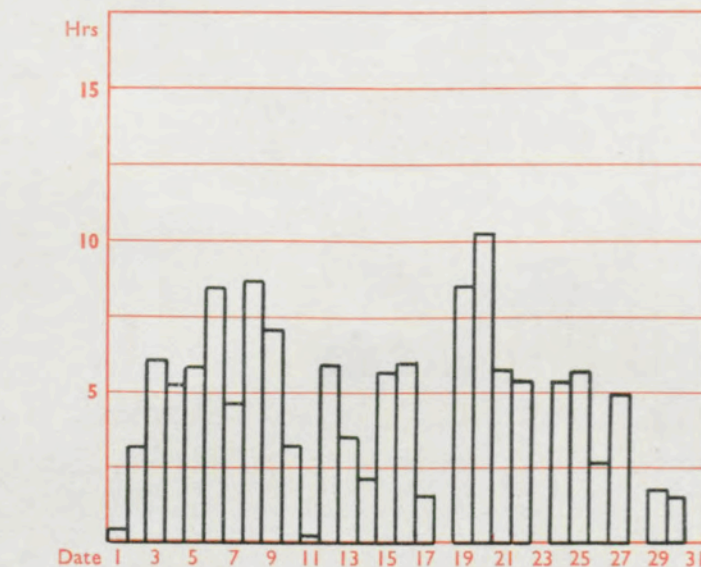
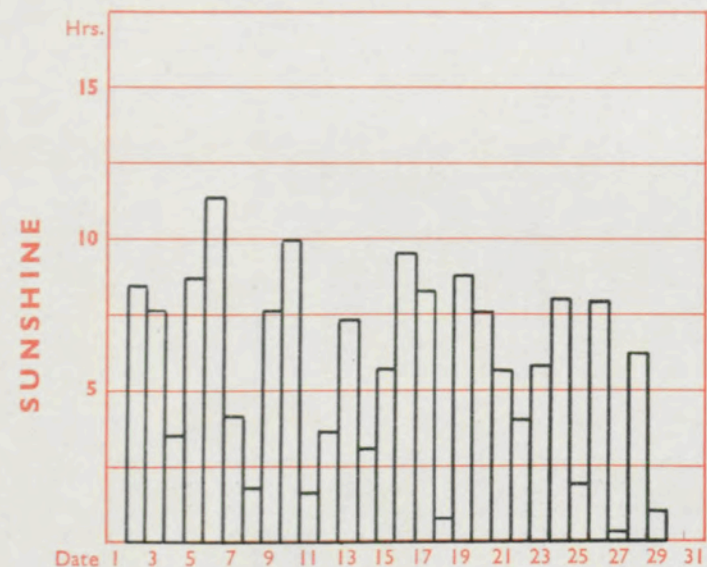
MANCHESTER (Ringway)



GLASGOW (Abbotsinch)



Maximum temperatures read at 21 h. G.M.T. daily, and minimum temperatures, read at 09 h. G.M.T. daily, are shown in full lines. Grass minimum temperatures, read at 09 h. G.M.T. daily, are shown by a pecked line. Pecked lines in red show normal values. (1931-1960)

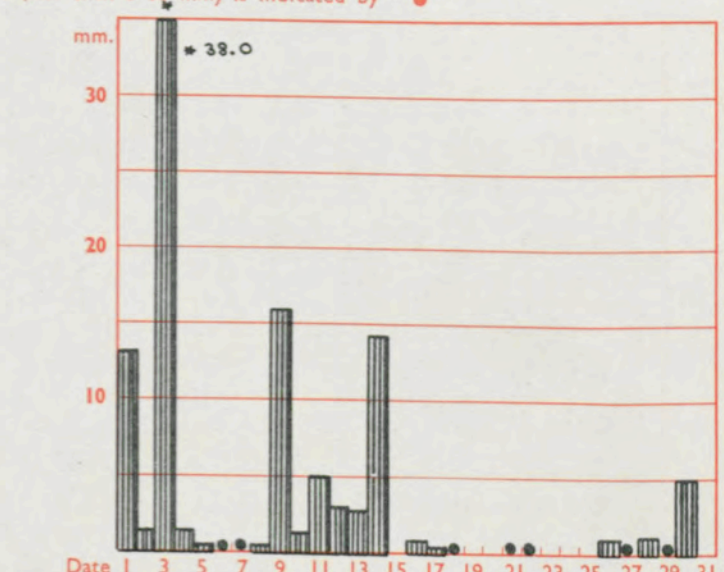
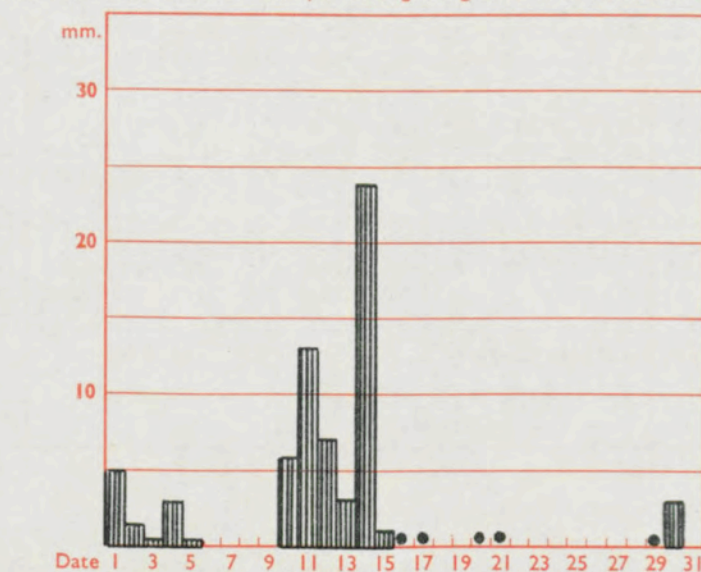
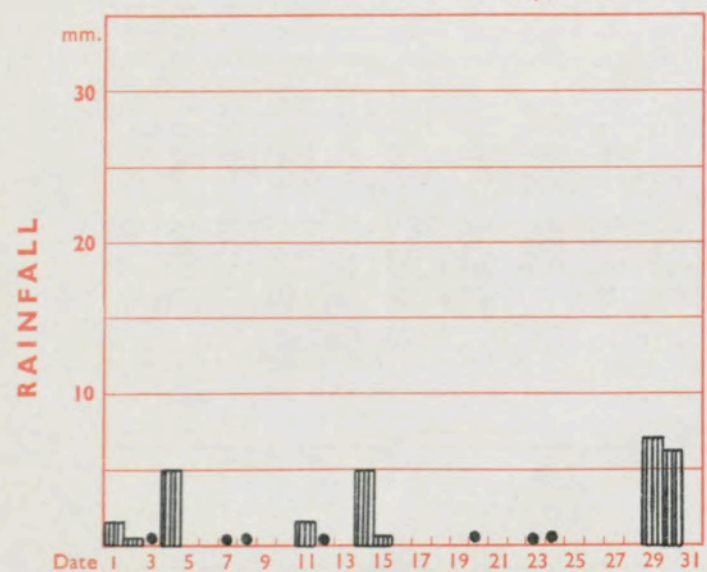


Total for month 160 30-year (1931-1960) average 142 hrs.

Total for month 129 30-year (1931-1960) average 116 hrs.

Total for month 93 30-year (1931-1960) average 111 hrs.

The rainfall entry made for each day represents the total fall for the 24-hour period beginning at 09 h. G.M.T. on that day. Trace (less than 0.05 mm) is indicated by "•"



Total for month 28 35-year (1916-1950) average 50 mm.

Total for month 60 35-year (1916-1950) average 68 mm.

Total for month 104 35-year (1916-1950) average 91 mm.

RATES OF SUBSCRIPTION: Single copy 3d. or post free 5d.; one year 5/-

Apply to Director-General, Meteorological Office, London Road, Bracknell, Berkshire.

H.M.S.O. Press, Bracknell, Berks.

DAILY WEATHER REPORT OF THE BRITISH METEOROLOGICAL OFFICE

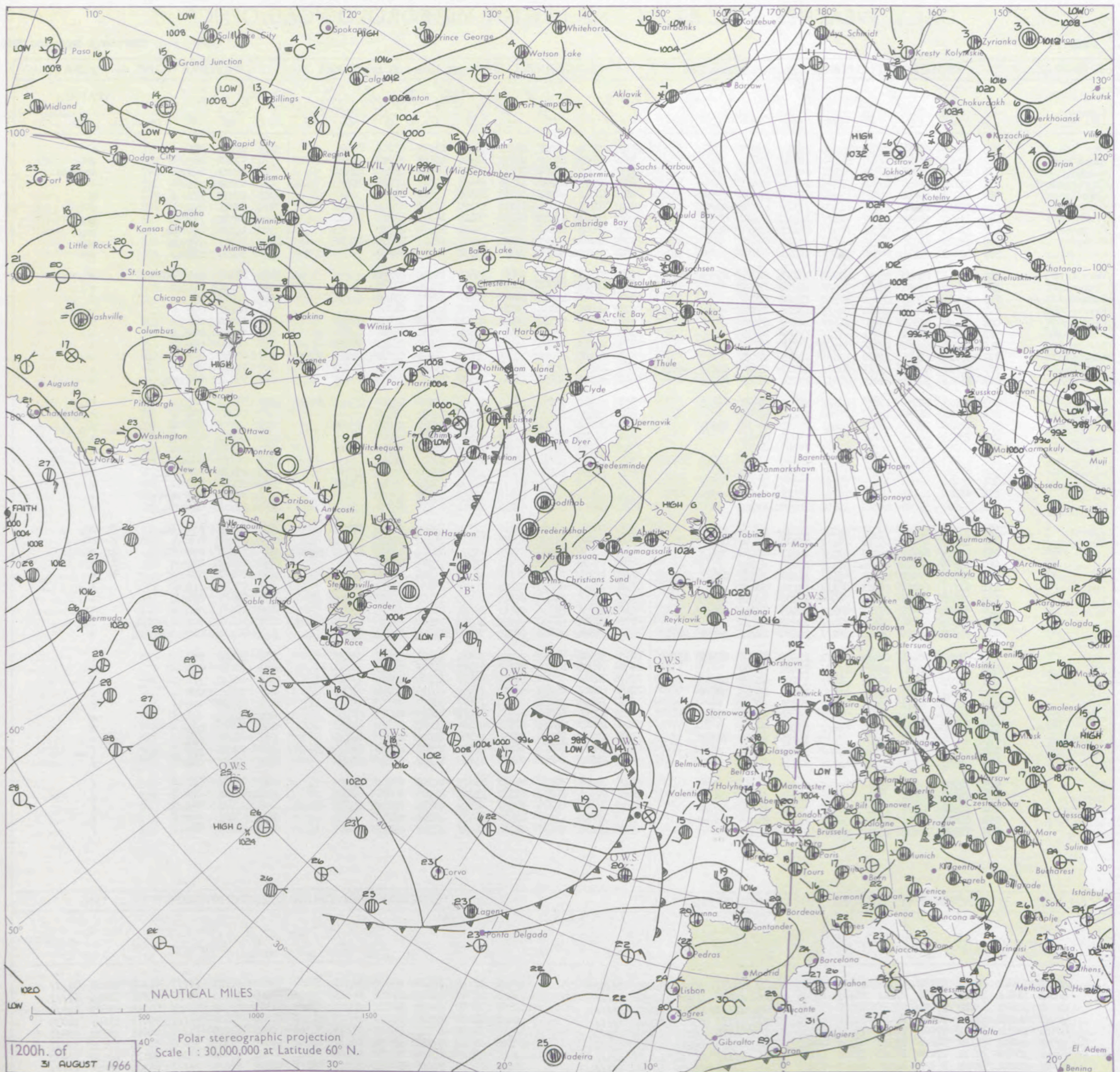
No. 38269

Date of Issue Thursday 1 September 1966

Code FM 11.C		OBSERVATIONS at 12h. 31 August 1966										OBSERVATIONS at 18h. 31 August 1966										OBSERVATIONS during DAY				
STATION	iii	Nddff	VVwww	PPPTT	N _h L _h C _M H	T _d T _d app	8N _s Ch _s h _s	8N _s Ch _s h _s	8N _s Ch _s h _s	iii	Nddff	VVwww	PPPTT	N _h L _h C _M H	T _d T _d app	8N _s Ch _s h _s	8N _s Ch _s h _s	8N _s Ch _s h _s	iii	RRT x E	SSS	WEATHER				
																						09h.—15h.	15h.—21h.			
Kew	775	53012	61051	07419	52500	12211	85825			775	42708	58021	09119	38601	13208	81840	83656		775	00201	085	+	+			
Heathrow	772	32914	59021	07320	32500	13209	83825			772	22809	60018	09119	18501	13108	81828			772	97210	087	+	pr _o			
Gatwick	776	23011	62014	07518	21500	12214	82827			776	32002	50058	09817	34601	15214	81830	83650		776	01201	083	+	pr _o pr _{PR}			
Thorney Island	871	32912	59054	08520	21530	13112	82823			871	42909	60021	10519	48631	14213	81830	83645		871	00220	083	+	+			
Hurn	862	43012	59051	09020	21630	13212	82830	83360		862	32809	60051	10918	16441	13209	81715			862	00210	///	+	+			
Guernsey	894	52915	56051	11417	51300	15114	81706	85808		894	72719	58051	14316	44302	13210	81706	84809	86075	894	00191	052	+	+			
Wattisham	590	72916	59031	05417	78411	12212	84818	87630		590	53111	58018	08116	58400	11219	83818	84630		590	93191	///	+	pr _o			
Gorleston	497	72815	58058	03216	78511	13212	83820	87630		497	33009	62018	06716	35600	13220	83630			497	95181	031	pr _o	pr _o			
Mildenhall	578	63110	61021	05119	68511	13212	85828			578	83103	61251	08316	88511	14217	86820	88650		578	04201	044	pr	pr			
Cardington	559	42813	62031	06518	48500	14211	82828			559	32710	57051	09317	12651	12218	81840			559	00210	085	+	+			
West Raynham	485	72916	61035	04217	68412	13216	82715	83820	85650	485	23309	68018	07915	28500	12220	81820			485	91181	046	d _o pr _o	pr _o -r _o			
Wittering	462	33116	61051	05718	38500	13214	82828			462	13013	58051	08417	14700	12116	81650			462	00201	091	+	+			
Boscombe Down	746	53111	58051	08620	52500	13308	85827			746	43011	58050	11017	35601	13214	83645			746	00211	079	+	+			
Ross-on-Wye	627	62712	60021	08619	68611	13216	85830			627	42606	60021	10017	38501	12208	81825			627	00191	052	+	+			
Filton	628	52608	59051	08920	51611	14210	85830			628	42114	59251	10917	48500	14310	82820	83640		628	97210	068	+	pr _o			
Aberporth	502	83010	23052	10214	86211	13210	88705			502	82501	56052	11014	00907	13102	88275			502	00151	004	+	+			
Rhoose	715	53012	58056	09718	52500	13210	85820			715	82714	60051	11715	61477	13109	86811	88275		715	00190	051	+	+			
Mount Batten	827	73111	62051	11119	72511	14213	87825			827	82911	62052	12816	58537	14106	81820	84635	88270	827	00191	017	+	+			
Chivenor	707	82710	56052	11017	88411	15213	83811	85816	88628	707	72708	62052	12616	32402	13206	83818	87070		707	00180	013	+	+			
St. Mawgan	817	83013	56028	12615	85311	13214	85706	88615		817	82713	62032	13315	22477	11106	82815	88272		817	97171	026	ir _o	+			
Culdrose	809	62915	60052	12716	68311	12210	81708	85815		809	72810	63021	13715	28476	12206	81818	83358	85362	809	97180	042	+	ir _o			
Scilly	804	23011	61021	14317	28400	12214	81818			804	82305	59031	14016	85511	13802	88620			804	01201	066	+	r _o r _o pr			
Elmdon	534	72816	58041	07318	68414	11111	81818	83645		534	72909	56801	09416	78511	12311	81825	87640		534	97191	040	+	pr _o			
Shawbury	414	73112	61028	08216	78411	13212	86815			414	43209	58041	09516	48530	12109	83820			414	00181	028	jp	+			
Ringway	334	63015	56042	06817	62411	12208	86818			334	72910	50041	09515	75411	12212	85714	87618		334	00181	041	+	+			
Squires Gate	318	73113	59042	07516	62301	13212	81708	83712	86815	318	22813	57041	08715	25400	13207	82612			318	00170	062	+	+			
Valley	302	83310	58046	09216	85411	12213	83710	88635		302	72210	58042	10015	25731	13102	82650	87357		302	97170	001	id _o	+			
Ronaldsway	204	73210	57046	08015	75311	12305	81709	85630	87650	204	42303	56041	09115	25730	12108	82650	83358		204	00170	038	+	+			
Carlisle	222	83606	61501	07114	88511	13212	81823	83626	88638	222	40000	58046	08516	38530	13207	82828			222	97171	023	d _o -r _o	+			
Watnall	354	32908	59051	05419	32500	12208	83822			354	22910	48048	08416	20931	12116	82358			354	97191	084	pr _o	+			
Kilnsea	396	63512	63016	04316	42570	14219	84820	86360		396	60114	63028	08115	22570	14220	82820	86360		396	93170	///	ir _o	pr _o			
Finningley	360	73212	66022	05619	78511	13215	84828	86650		360	63010	59251	08016	62511	14116	86825			360	91201	021	+	pr _o			
Leeming	257	63414	80012	05517	68531	12213	83825	85645		257	70000	28048	07715	78511	14212	81825	85640	87656	257	96191	024	pr _o	pr _o 1ff			
Tynemouth	262	63515	58022	05914	58411	13215	83715			262	73606	58022	07913	70971	13211	87358			262	00141	013	+	+			
Eskdalemuir	162	83604	69031	07313	88511	11310	81820	85634	88648	162	40000	79031	08115	48540	11205	82822	83650		162	00161	019	+	+			
Mull of Galloway	131	81111	60022	08315	86311	13208	88708			131	71111	60032	09215	75611	13209	87630			131	00180	///	/	/			
Prestwick	135	32509	57046	07416	38430	14208	81816	83650		135	22306	56040	07615	15730	13103	81650			135	00171	075	+	+			
Abbotsinch	140	63001	66056	07118	48531	12103	84825	83360		140	50000	69052	07417	28531	13102	81825	85070		140	00191	031	+	+			
Leuchars	171	83509	64206	06614	87411	12208	88714			171	71104	56105	07713	36231	13207	81704	83709	87359	171	94151	001	d _o r _o d _o d _o	id _o			
Dyce	091	80308	40216	06913	86211	12204	81704	86707	88712	091	53504	66056	07414	58400	12204	81712	84650		091	96151	006	dr1d _o ir _o	+			
Wick	075	60208	70011	08415	68212	13202	81703	84704	85070	075	50306	74031	08014	38531	12101	81820	83640		075	00161	100	+	+			
Cape Wrath	049	90906	02434	08213	91111	13400	89102			049	60906	82024	07713	65511	11603	86625			049	00141	023	FF	+			
Sule Skerry	010	50702	61052	08514	36131	13203	83715	85360		010	70905	66032	08014	26431	12705	82715	87360		010	00150	///	/	/			
Lerwick	005	60611	66032	09215	52412	12400	85815	83070		005	60407	69012	08912	38432	11400	81814	83635		005	00150	078	+	+			
Stornoway	026	20405	58011	08416	22101	14801	82818			026	70405	56284	07814	75611	13703	87645			026	00161	054	+	f			
Benbecula	022	70806	64021	07416	75411	13000	81710	87650		022	72311	60051	07114	75411	12603	81617	87635		022	00190	073	+	+			
Tiree	100	60000	60054	07615	66411	13103	85712			100	40000	60051	07315	45400	12802	81710	84635		100	00170	036	+	+			
Aldergrove	917	73008	58042	08617	78431	13001	82816	86645		917	62103	62042	08715	45706	12201	84650	86275		917	00181	017	+	+			
Malin Head	980	42712	56101	08517	42500	13400	84820			980	72110	80012	08314	48502	12802	81820	84640	87075	980	00171	038	/	/			
Belmullet	976	42610	74031	10415	42502	11605	84826			976	81909	70022	08115	45621	11712	84630	88462		976	00181	063	/	/			
Birr	965	72908	69031	11016	72511	10601	87820			965	80000	74032	09417	75671	12707	87640	88462		965	00181	060	/	/			
Dublin	969	72807	64026	09617	78411	12102	85817	87640		969	82603	80032	09317	25607	11000	82630	88270		969	97191	039	/	/			
Shannon	962	72510	80021	11617	78511	10801	83827	87640		962	81707	69022	08617	55621	13715	82630	85645	88458	962	97191	052	/	/			
Roches Point	952	42807	72011	12317	48400	11102	83819	84635		952	82014	48601	10315	46471	13809	84712	88458		952	97191	062	/	/			
Valentia	953	71906	70032	12017	62501	12706	86825	87070		953	81612	59636	08113	56421	12720	85712	88458		953	04181	031	/	/			
Code FM 21.C		OCEAN WEATHER STATION REPORTS at 12h.										OCEAN WEATHER STATION REPORTS at 18h.														
O.W.S.	YQL _a L _a L _a	L _o L _o L _o GG	Nddff	VVwww	PPPTT	N _h L _h C _M H	D<																			

All times of observation printed in this publication are GREENWICH MEAN TIME.

CHART OF WEATHER IN PART OF NORTHERN HEMISPHERE



Expl
of sym

CLO

Symbol

Symbol

WEA

Symbol

= Mist

= Fog

Driz

Rain

Rain

Rain

Sno

Rain

Rain

Sno

Hail

Thu

W

Symbol

For each

half-feet

5 knots

CHARTS OF WEATHER IN WESTERN EUROPE

ation
nbols

UD
Cloud
Amount
(oktas)

0
1 or less
2
3
4
5
6
7 or more
8

obsured

THER
Weather

zle
and
fizzle

and snow

W
shower
and snow
ower

W shower
shower

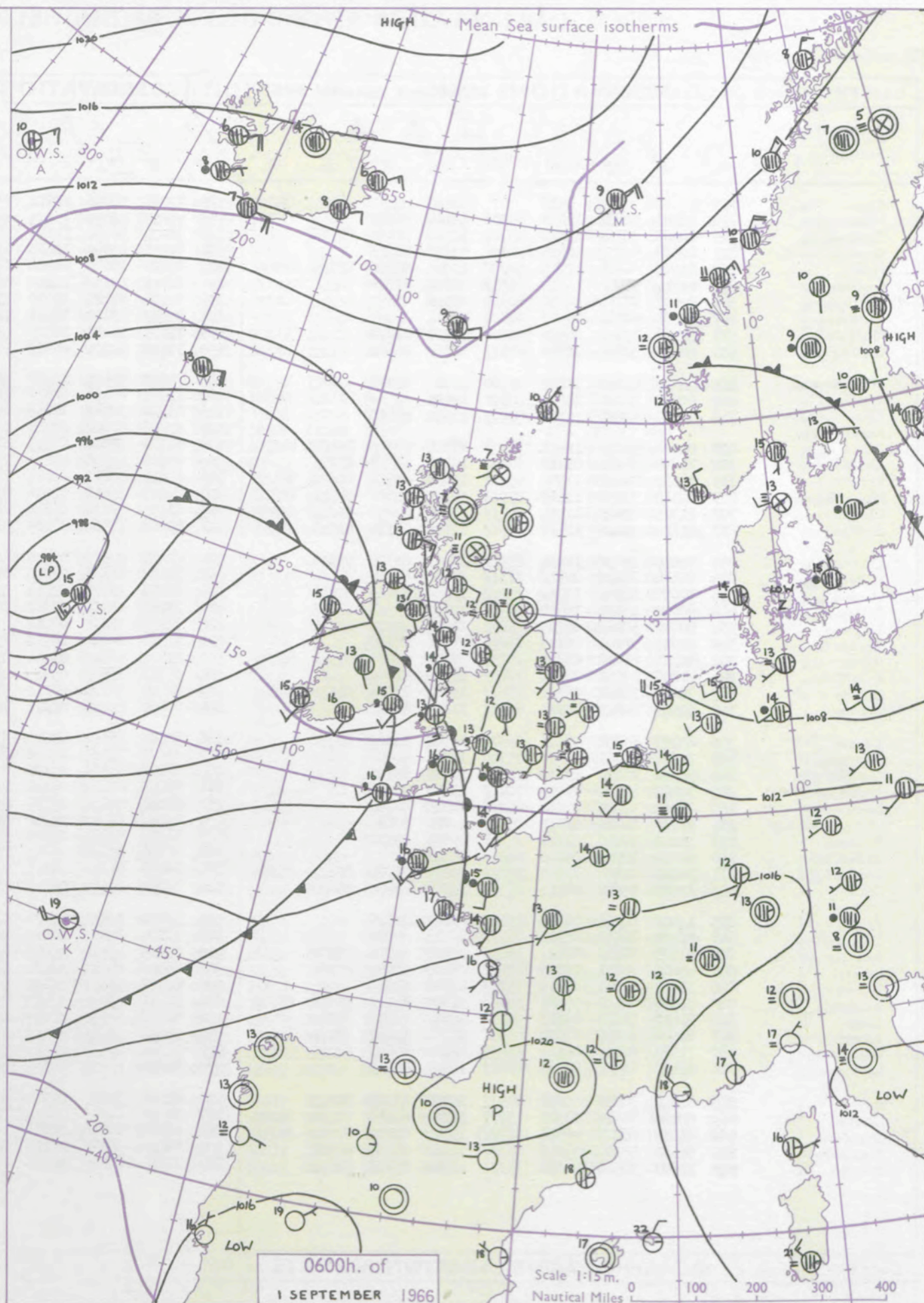
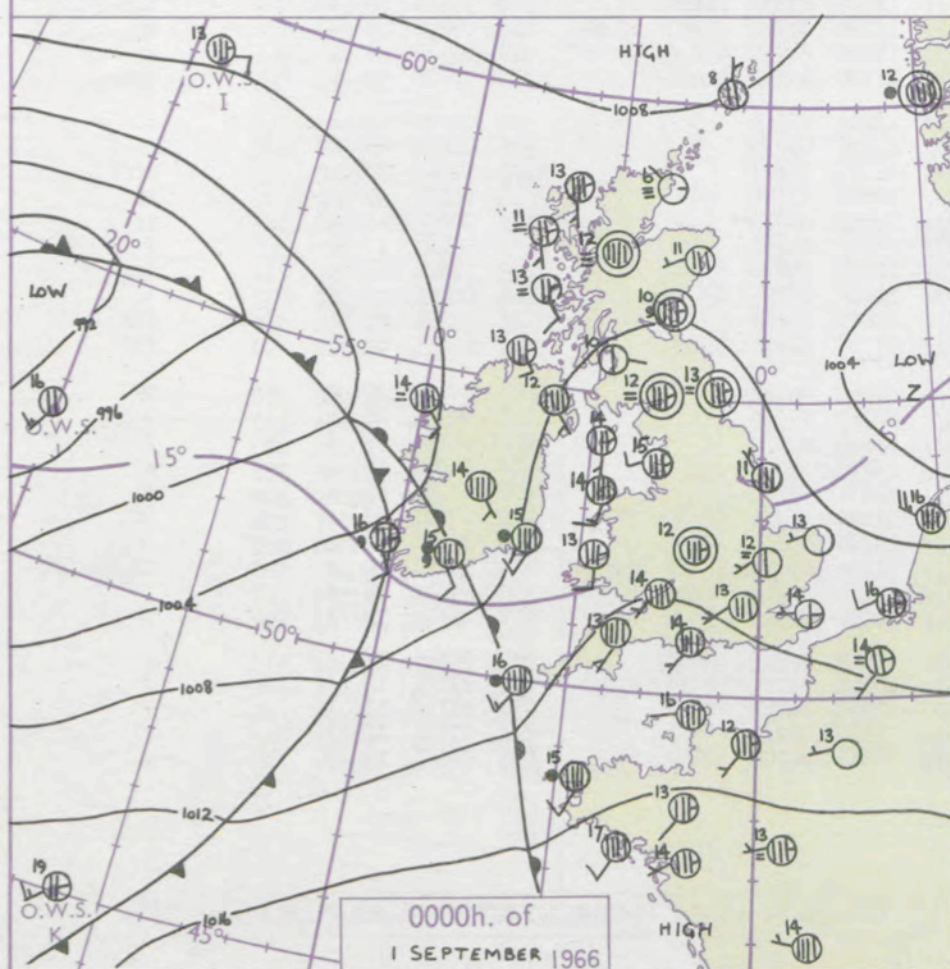
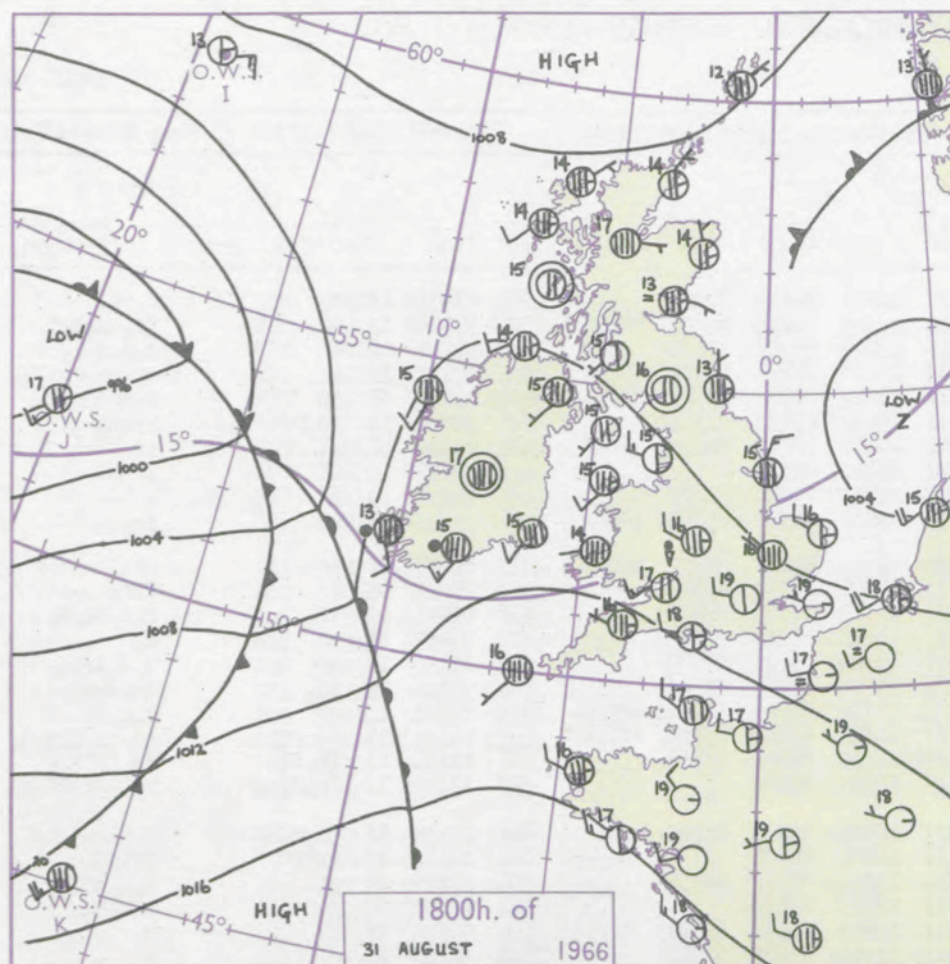
nderstorm

IND
Wind
speed
(knots)

Calm
1-2
3-7
8-12
13-17

additional
er add

48-52



GENERAL SYNOPTIC DEVELOPMENT

Issued at midday

Thursday 1

September 1966

FORECAST for Great Britain and Northern Ireland until noon tomorrow

The low pressure area over the southern North Sea yesterday has moved further east and a weak ridge of high pressure has moved east across England and Wales. Troughs of low pressure west of Ireland yesterday are expected to cross most districts today, and the parent depression will approach Ireland tomorrow morning. Northern Scotland will, however, remain in a light northeasterly airstream.

Most districts of England, Wales and Northern Ireland will have periods of rain or drizzle today but brighter, showery weather, already into Cornwall will spread north and east during the period. Temperatures will be near normal. Scotland will have mainly cloudy weather with occasional rain or drizzle and temperatures near normal, but it may become brighter in the south tomorrow.

OUTLOOK for following 24 hours. Changeable with rain or showers in most areas but some periods of sunshine. Near normal temperatures.

DAILY WEATHER REPORT OF THE BRITISH METEOROLOGICAL OFFICE (contd.)

Code FM 11.C		OBSERVATIONS at 00h. 1 September 1966										OBSERVATIONS at 06h. 1 September 1966										OBSERVATIONS during NIGHT				CONV TA °C
Station	iii	Nddff	VVwww	PPPTT	N _h Ch _M CH	T _d T _{app}	8N _s Ch _s h _s	8N _s Ch _s h _s	8N _s Ch _s h _s	iii	Nddff	VVwww	PPPTT	N _h Ch _M CH	T _d T _{app}	8N _s Ch _s h _s	8N _s Ch _s h _s	8N _s Ch _s h _s	iii	RRT _n TE	T _g T _g	WEATHER				
																						21h.—03h.	03h.—09h.			
Kew	775			15						775	72004	58026	10814	75611	12803	82640	67650		775	97131	12	+	r _o -d _o	40		
Heathrow	772	62406	58031	11413	00906	12104	86275			772	72007	56016	10613	35778	12603	83650	84362	86465	772	97131	12	+	ir _o -r _o d _o d _o	39		
Gatwick	776	82404	50101	11913	15707	12302	81656	88278		776	71904	56056	11313	75816	12703	87657	86270		776	91111	08	+	d _o r _o d _o r _o	38		
Thorney Island	871	82808	59031	12815	00907	13203	88275			871	82215	40592	11415	65471	13706	81715	86630	88460	871	03141	12	+	dr _{rr} r _o r _o d _o d _o	37		
Hurn	862	82205	58031	12214	30937	12804	83360	85068	88270	862	81709	25632	09914	87211	14716	83705	86708	88710	862	05131	09	+	r _o dr _{rr} d _o r _o	36		
Guernsey	894	82312	60606	14515	76371	14805	87709			894	82018	15636	11315	86011	15618	83700	87701		894	20132	12	ir _o rr	rr _{rr} r _o r _o	35		
Wattisham	590	02507	28108	10610	00900	09106				590	62306	07424	10410	35701	10400	83656	84075		590	00090	04	+	ff	34		
Gorleston	497	02606	60011	09213	00900	12214				497	72607	28101	10011	75511	11205	87625			497	00111	10	+	+	33		
Mildenhall	578	22505	32118	10312	00901	10105	82070			578	72205	14101	10113	15738	12703	81650	87270		578	00111	09	f	+	32		
Cardington	559	62407	32101	10812	60971	11102	86462			559	71905	32102	09812	16371	12808	81706	85358	86462	559	97111	06	+	ir _o	31		
West Raynham	485	22405	48016	10012	25400	11202	81710			485	71805	09424	10110	45634	09702	84645	83359	86075	485	00081	07	+	ff	30		
Wittering	462	02607	32040	10411	00900	10101				462	71802	06461	09910	70971	10704	81360	87362		462	97091	05	f	fir _o	29		
Boscombe Down	746	82202	58051	12312	80921	11802	88465			746	81910	32612	10013	85211	12715	87704	88620		746	01111	09	ir _o	r _o r _o Rd _o d _o	28		
Ross-on-Wye										627	81806	57022	07913	86411	12715	88710			627	97131	11	+	d _o	27		
Filton	628	82306	58031	11514	36427	13708	83712	85460	88272	628	81209	28516	08513	67321	13725	86706	88530		628	01131	12	+	d _o d _o irid _o	26		
Aberporth	502	71810	59032	09913	60972	12716	86358	87075		502	71616	40505	05113	75211	13623	85703	87640		502	97121	11	id _o	id _o d _o d _o	25		
Rhoose	715	82308	70022	11415	65421	12810	83714	86620	88459	715	81311	30612	07414	76121	13725	84702	87708	88520	715	03131	13	+	r _o r _o rr	24		
Mount Batten	827	82314	37636	12215	67221	14711	81705	84710	88516	827	82417	32616	07516	87111	16519	81702	85704	88708	827	15131	13	r _o rrrr	RRrrr _o r _o d _o d _o	23		
Chivenor	707	81305	62606	11514	85411	12713	83715	85621	88650	707	81005	37636	06814	87211	14621	86704	88708		707	12131	13	ir _o id _o	id _o rrr _o ir _o	22		
St. Mawgan	817	81612	32616	11612	55321	12816	82706	84616	88556	817	82418	11586	07416	87011	16506	88700			817	11122	12	ir _o r _o r _o	r _o r _o rrrd _o d _o	21		
Culdrose	809	82010	28636	12014	86311	13715	86706	88710		809	82517	02616	08516	86011	16504	83700	88702		809	23132	11	ir _o r _o r _o rrrr	rrrr _o r _o dr _o f	20		
Scilly	804	82114	58636	09716	87311	16834	88708			804	82412	16526	07716	87111	16604	88701			804	24142	13	rrrr	iridd _o d	19		
Elmdon	534	70000	59048	10712	75211	10000	82703	87630		534	81705	25211	09112	55671	12612	85632	88358		534	97110	07	+	r _o r _o dr _o	18		
Shawbury	414	80000	23111	10410	30957	10702	83368	88275		414	71005	28102	07912	70971	11713	87360			414	97091	07	+	d _o r _o d _o	17		
Ringway	334	50000	50042	09713	45631	12806	84635	83365		334	71405	28102	08112	25731	11613	82650	87359		334	00111	10	+	+	16		
Squires Gate	318	72611	50040	09115	75611	13705	87646			318	71310	19102	06912	75611	12714	84640	87657		318	00120	10	+	+	15		
Valley	302	81913	48042	08814	15757	13715	81650	84358	88272	302	81412	58502	05614	85311	13614	85708	88620		302	97141	13	+	d _o d _o ir _o	14		
Ronaldsway	204	71806	57041	08114	70931	13810	87360			204	81611	62032	05614	45471	13613	82712	83650	88460	204	97120	09	+	ir _o	13		
Carlisle	222	70000	32101	08412	75511	12707	81625	84630	87640	222	61407	37102	07112	55531	11611	81625	85650		222	00110	10	+	+	12		
Watnall	354	62505	32101	09711	60931	11802	86364			354	70000	09424	08811	70971	11708	83360	86463		354	97101	08	f	ffir _o	11		
Kilnsea	396	63205	66031	09911	35570	10204	83625	86360		396	82306	16102	09513	85511	13602	88625			396	00110	11	+	+	10		
Finningley	360	12804	23041	09413	15700	11001	81650			360	61103	10101	08810	00902	10706	86075			360	00101	09	+	f	9		
Leeming	257	90000	F8471	09212	91111	12500	89111			257	91702	01434	08109	91111	09706	89111			257	97081	07	Ff	Ffff	8		
Tynemouth	262	70000	48102	09013	70911	13400	87459			262	90000	F9454	07811	91111	11706	89101			262	00111	07	Ff	Ff	7		
Eskdalemuir	162	80000	37401	09010	86211	10703	88704			162	80000	05424	07311	86011	11709	88700			162	00091	08	ff	ff	6		
Mull of Galloway	131	71111	60012	08313	75611	12710	87630			131	61111	66012	04914	65611	13723	86630			131	00121	11	/	/	5		
Prestwick	135	21102	57040	07610	25701	09606	82656			135	71208	58041	05312	55631	11615	81630	85650	87360	135	97081	06	+	ir _o	4		
Abbotsinch	140	00000	12281	08010	00900	09501				140	70706	20104	05712	75311	11713	85707	87630		140	00091	05	1f	+	3		
Leuchars	171	70000	01504	07410	75011	10805	81700	85622	86630	171	90000	01475	06311	91111	11605	89100			171	97101	07	d _o	fff	2		
Dyce	091	62606	65011	07411	65311	10705	82708	86650		091	70000	12282	06407	55371	07705	81708	85620		091	00061	02	+	fif	1		
Wick	075	13102	04464	08106	15600	06607	81640			075	92402	02434	06707	91111	07505	89101			075	00051	03	FF	FF	0		
Cape Wrath	049	80904	74032	06613	85511	10714	88625			049	70904	82032	05012	75511	09710	87625			049	00111	08	+	+	-1		
Sule Skerry	010	61405	81032	07413	46431	11708	84715	86360		010	81105	48104	06011	86411	11708	88715			010	00110	07	/	/	-2		
Lerwick	005	43606	66031	08108	15631	08808	81635	83360		005	60306	69021	07110	60931	09705	86360			005	00080	07	+	+	-3		
Stornoway	026	71707	61012	06813	75711	12706	87656			026	61308	58051	04913	60931	11611	86362			026	00120	06	+	+	-4		
Benbecula	022	51606	60102	06111	55400	11709	81710	83630	85650	022	71711	56052	03113	55431	11719	81714	85650	87360	022	97101	08	+	ir _o	-5		
Tiree	100	51410	58111	06313	26331	12710	82708	84362		100	71017	57052	02413	15711	12725	81650	87462		100	92120	06	+	ir _o	-6		
Aldergrove	917	81406	66022	07212	45837	11714	84657	88270		917	81610	59602	03413	65471	11719	82712	85616	88458	917	97111	10	+	ir _o id _o d _o d _o	-7		
Malin Head	980	71412	80021	06113	65631	11716	86640	87360		980	71308	69016	01313	55471	11724	82714	85645	87458	980	97111	08	/	/	-8		
Belmullet	976	81410	62102	03214	85611	12727	88635			976	82010	59216	99115	86411	14618	88712			976	01141	13	/	/	-9		
Birr	965	81407	70022	05814	85411	12721	83715	88648		965	81502	66205	02313	86411	13718	86714	88624		965	97121	11	/	/	-10		
Dublin	969	80000	74022	07314	15777	11717	81650	87458	88270	969	71408	62506	03214	76211	14719	83704	86710	87630	969	97131	11	/	/	-11		
Shannon	962	81413	66026	04914	86311	12722	83708	87710	88716	962	11609	80016	01814	16300												

H.M.S.O. Press, M.O. Bracknell

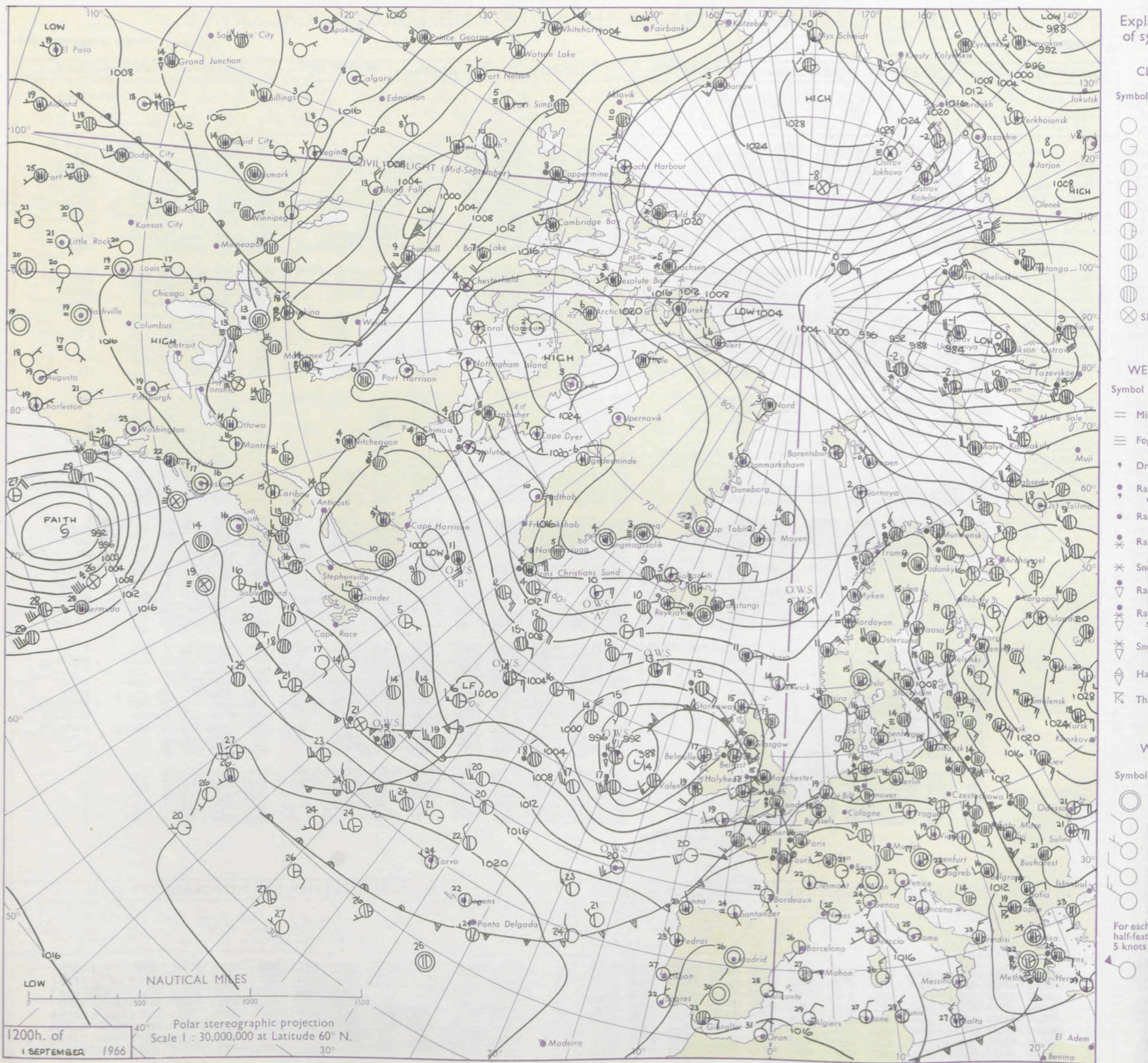
DAILY WEATHER REPORT OF THE BRITISH METEOROLOGICAL OFFICE

No. 38270

Date of Issue Friday 2 September 1966

Code FM II.C		OBSERVATIONS at 12h.										1 September 1966										OBSERVATIONS at 18h.										1 September 1966										OBSERVATIONS during DAY			
Station		iii	Nddff	VVwwW	PPPTT	N _h L _h C _M H	T _d T _d app	8N _s Ch _s h _s	8N _s Ch _s h _s	8N _s Ch _s h _s	iii	Nddff	VVwwW	PPPTT	N _h L _h C _M H	T _d T _d app	8N _s Ch _s h _s	8N _s Ch _s h _s	8N _s Ch _s h _s	iii	Nddff	VVwwW	PPPTT	N _h L _h C _M H	T _d T _d app	8N _s Ch _s h _s	8N _s Ch _s h _s	8N _s Ch _s h _s	iii	RRT	T x E	SSS	WEATHER												
																																		09h.—15h.	15h.—21h.										
Kew		775	81809	62586	08117	873//	15820	88707			775	72114	74216	06218	774//	16707	87710				775	01191	000	r _o r _o r _o r _o r _o	d _o d _o r _o d _o							d _o d _o r _o d _o													
Heathrow		772	81811	59586	08116	873//	15719	82707	88709		772	72114	65216	06217	784//	16709	82711	83820	85628		772	01191	000	d _o d _o -r _o rr _o r _o	r _o r _o d _o							r _o r _o d _o													
Gatwick		776	81908	45586	09316	872//	16717	86704	88706		776	82314	57616	07717	873//	16707	83707	88708		776	02181	000	d _o r _o -r _o d _o d _o d _o r	drr _o r _o DR							drr _o r _o DR														
Thorney Island		871	82515	61216	09217	863//	17609	88710			871	82120	40596	07717	873//	16707	88706				871	02171	000	d _o d _o r _o r _o r	d _o d _o d _o r _o d _o r							d _o d _o d _o r _o d _o r													
Hurn		862	82314	50516	08517	772//	17400	83704	86705	87708	862	82213	50516	06517	873//	17714	85706	88708		862	03181	///	ir _o d _o r _o	rrr _o r _o d _o d							rrr _o r _o d _o d														
Guernsey		894	82115	40506	11916	652//	16000	81703	84705	86615	894	82217	40216	10016	860//	16808	81700	86701	87702		894	04181	003	r _o r _o id _o ir _o	ir _o d _o r _o d _o ir							ir _o d _o r _o d _o ir													
Wattisham		590	81914	58204	09616	854//	13806	86710	88620		590	72110	48626	05717	772//	16616	87704				590	03181	///	ir _o r _o r _o d _o d _o	ir _o id _o							ir _o id _o													
Gorleston		497	61913	58051	09316	32504	14709	83820	86075		497	81912	58216	06917	855//	17707	88625				497	91191	036	ir _o	r _o							r _o													
Mildenhall		578	81710	59202	08617	855//	13811	87622	88650		578	72113	58606	04819	783//	17617	82708	87635		578	94201	007	id _o ir _o d _o r _o	ir _o							ir _o														
Cardington		559	81710	40606	07616	864//	14817	88718			559	72112	64808	04617	784//	15608	81712	86818	86645		559	01211	008	r _o r _o r	pr _o r _o							pr _o r _o													
West Raynham		485	71813	60034	08618	6853//	13708	83820	86650		485	71814	56602	04217	752//	16722	82704	84706	87620		485	91181	003	id _o r _o	r _o							r _o													
Wittering		462	81814	59026	07816	854//	13714	82712	88615		462	72011	82296	03518	68362	17621	81708	86656		462	05181	005	ir _o d _o r _o ir _o	id _o irt _o LR							id _o irt _o LR														
Boscombe Down		746	72413	62506	08018	752//	16503	83705	87708	87620	746	62214	62215	06516	684//	15707	82710	85820		746	96191	008	d _o d _o id _o	id _o ir _o							id _o ir _o														
Ross-on-Wye		627	72308	57026	05519	764//	16812	87715			627	22409	70028	04018	11502	13601	81825				627	01211	048	d _o r _o PR	+							+													
Filton		628	72208	80205	06419	783//	18709	82708	85818	87635	628	22511	66018	04918	29500	15806	81820	81925		628	01211	018	id _o PR _o	pr _o							pr _o														
Aberporth		502	72315	66255	04117	724//	16604	82710	87815		502	52115	74012	02916	42402	13709	84818				502	91191	050	pr _o	pr _o							pr _o													
Rhoose		715	82208	60216	05918	852//	17604	82703	86705	88615	715	22715	80016	04817	18402	15607	81818				715	01191	046	r _o r _o ir _o	+							+													
Mount Batten		827	82416	58106	07817	872//	16801	83704	88710		827	62416	59036	06817	52330	15604	81708	85815		827	91171	030	d _o d _o ir _o PR _o	+							+														
Chivenor		707	72420	61016	06520	782//	18703	86705			707	42314	74021	05817	38401	14707	83814				707	92201	056	rr _o d _o d _o	+							+													
St. Mawgan		817	72520	69025	07418	583//	16100	81708	83810	87360	817	72118	62801	06117	724//	14706	84711	86818		817	96201	044	id _o	pr _o							pr _o														
Culdrose		809	82315	40506	08517	850//	17302	82701	86702	88615	809	72317	58025	07417	782//	15708	83704	83812	85630		809	91181	026	d _o d _o id _o	pr _o							pr _o													
Scilly		804	32412	66016	07919	38400	17000	81816	83618		804	62314	59021	06317	62400	15711	86815				804	00191	071	+	+							+													
Elmdon		534	81710	58516	06415	853//	14819	86707	88616		534	22211	75015	03119	12542	12514	81825				534	92211	021	d _o r _o r _o r _o d _o d _o	+							+													
Shawbury		414	81710	56216	05215	853//	15813	81707	86709	88630	414	72212	82016	02418	24532	13610	82625	85367	85072		414	01191	015	d _o r _o r _o r	r _o							r _o													
Ringway		334	81711	50212	05215	864//	137																																						

CHART OF WEATHER IN PART OF NORTHERN HEMISPHERE



CHARTS OF WEATHER IN WESTERN EUROPE

ation
mbols

LOUD
Cloud
Amount
(oktas)

0
1 or less
2
3
4
5
6
7 or more
8
Obscured

ATHER
Weather

izzle

h and
rizzle

h and snow

w

h shower

h and snow
shower

w shower

l shower

nderstorm

IND

Wind
speed
(knots)

Calm

1-2

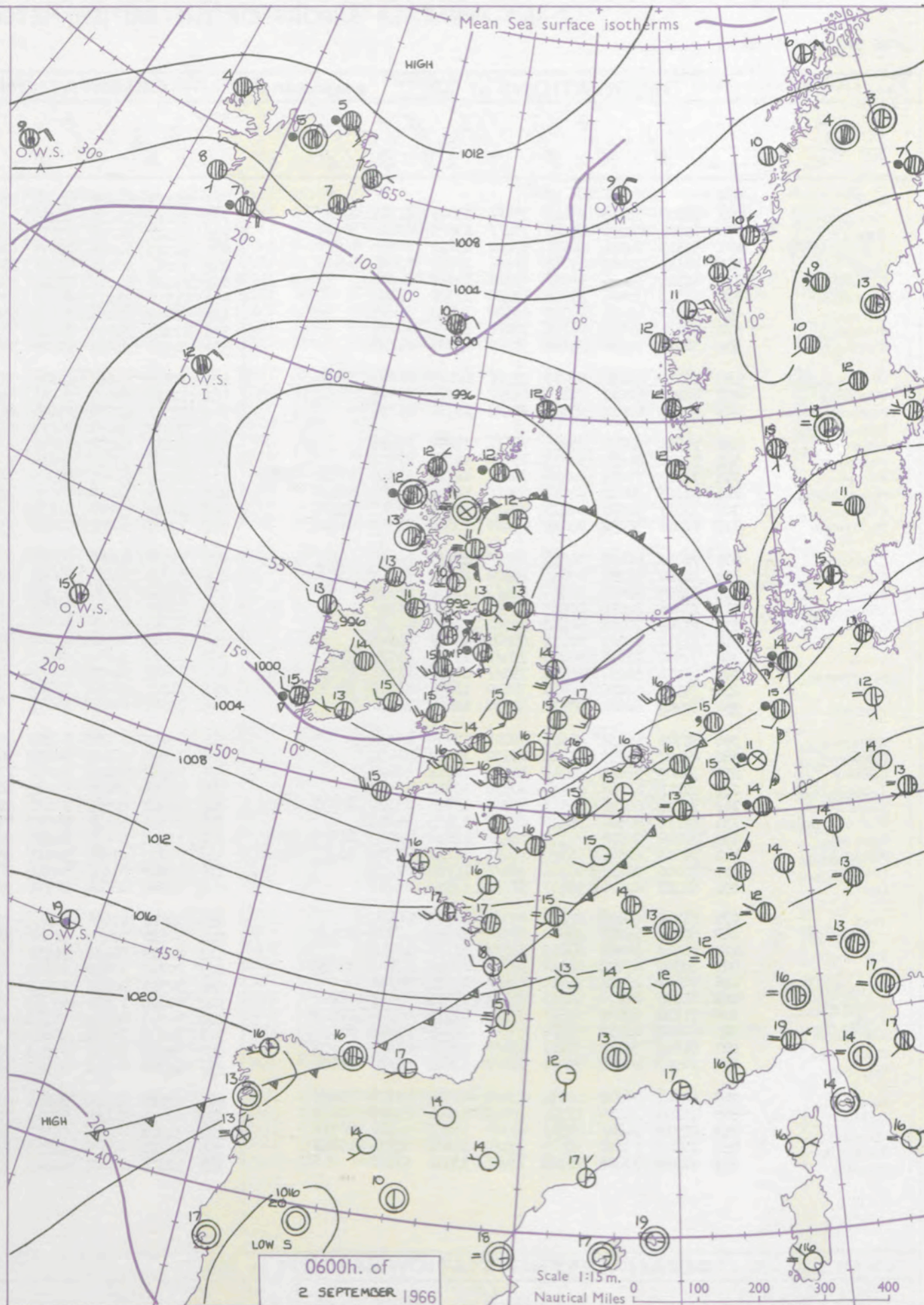
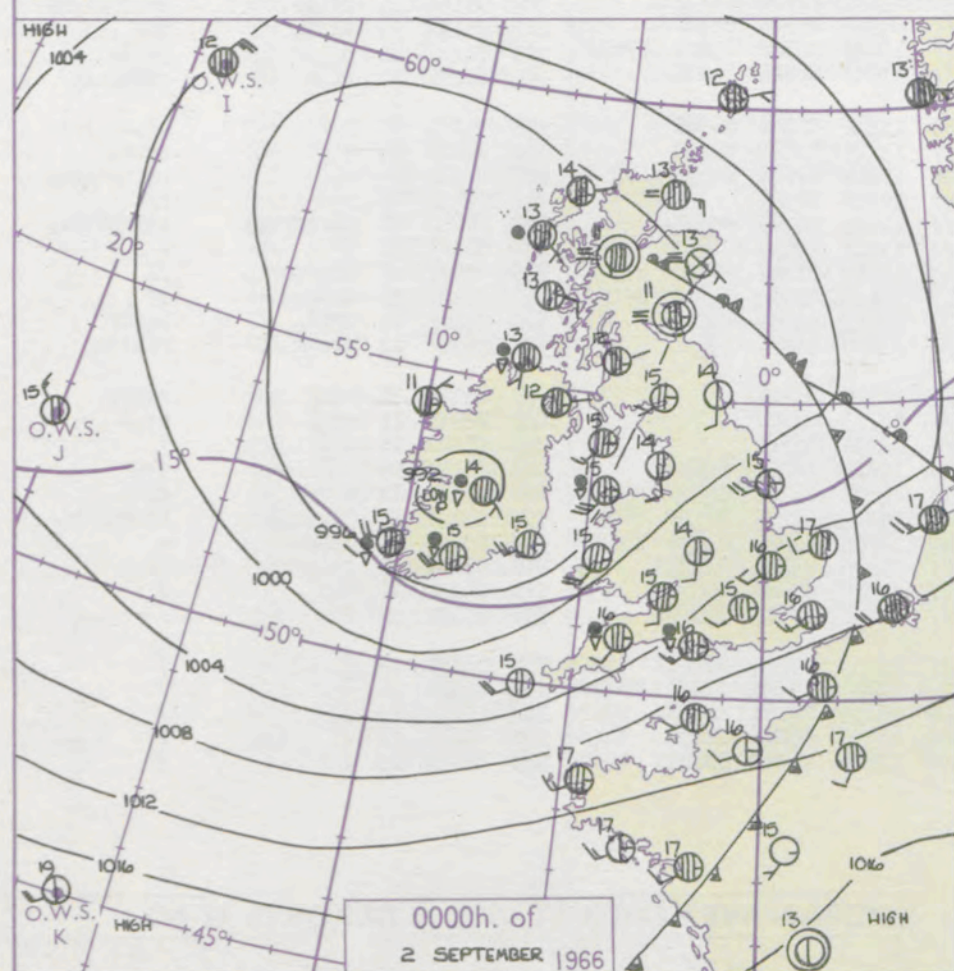
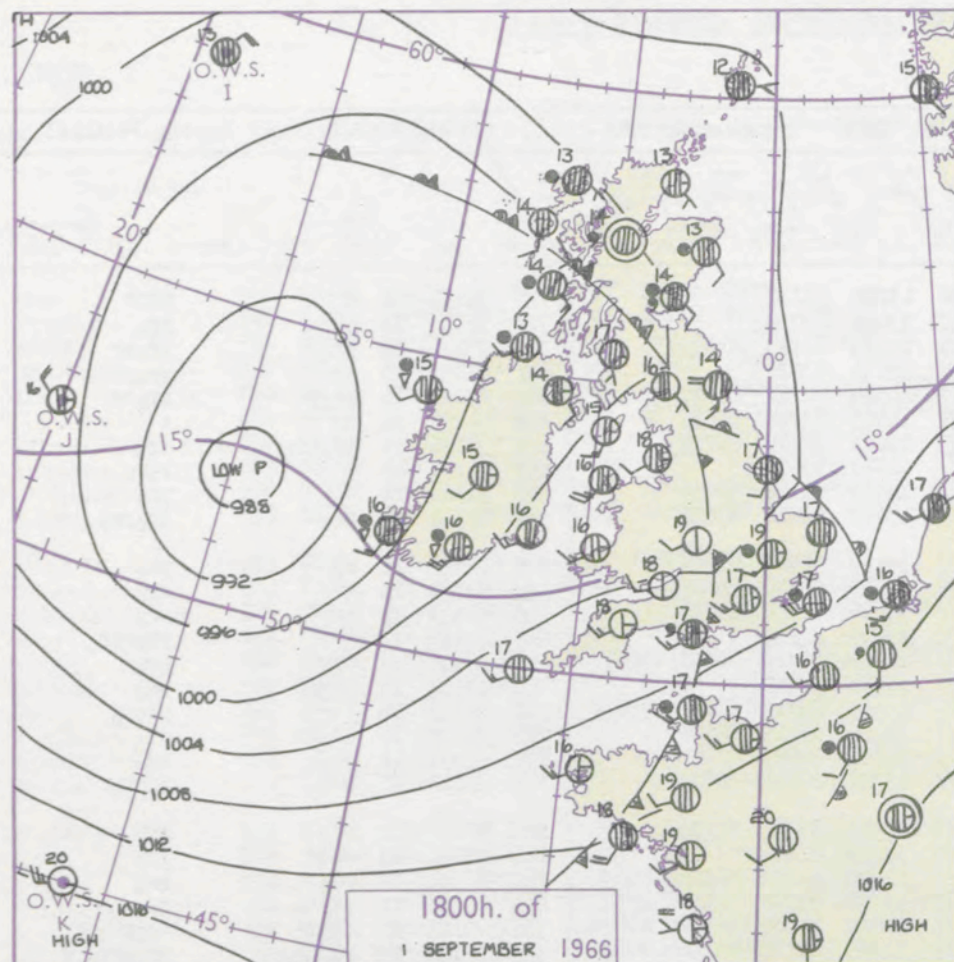
3-7

8-12

13-17

additional
er add

48-52



GENERAL SYNOPTIC DEVELOPMENT

Issued at midday Friday 2

September 1966

FORECAST for Great Britain and Northern Ireland until noon tomorrow

The depression west of Ireland yesterday has become complex, with another centre forming in the marked trough which was extending southwards from the parent low. The new centre moved east across Ireland, but has now turned north of east and is expected to cross northern England, and be over the North Sea tomorrow. The original low has moved into Scotland and will continue northeastwards into the northern North Sea. Frontal troughs associated with the low complex crossed all parts of the British Isles except the extreme north yesterday. Further troughs are moving east from mid-Atlantic and will affect Ireland later tomorrow.

Dull, wet weather over much of Scotland and northeast England will move away east today, and all places will then have sunny intervals and showers. The showers will be heavy in places and accompanied locally by thunder, but will mostly die out away from western coasts tonight. Showers will develop again in most districts tomorrow morning. Temperatures mostly near normal.

OUTLOOK for following 24 hours.

Sunny intervals, but also showers especially in the north. Further rain may spread to some western districts later.

DAILY WEATHER REPORT OF THE BRITISH METEOROLOGICAL OFFICE (contd.)

Code FM II.C		OBSERVATIONS at 00h.									2 September 1966		OBSERVATIONS at 06h.									2 September 1966		OBSERVATIONS during NIGHT									CONVERSION TABLE	
Station		iii	Nddff	VVwwWW	PPPTT	N _h Ch _s Ch _s	T _d T _d app	8N _s Ch _s h _s	8N _s Ch _s h _s	8N _s Ch _s h _s	iii	Nddff	VVwwWW	PPPTT	N _h Ch _s Ch _s	T _d T _d app	8N _s Ch _s h _s	8N _s Ch _s h _s	8N _s Ch _s h _s	iii	RRT _n T _n E	T _g T _g	WEATHER		°C to									
																								21h.—03h.	03h.—09h.									
Kew	775				15						775	42117	80026	01516	25438	13718	81710				775	94151	13	+		prPr	40							
Heathrow	772	72109	75015	05415	75411	13806	81715	87622			772	52215	70258	01216	48441	13618	83715				772	94141	13	+		pr	39							
Gatwick	776	72209	80036	07115	75411	13609	83614	86616			776	42317	61258	03015	38401	14719	81715	83821			776	03141	12	pr		pr	38							
Thorney Island	871	52315	74016	06916	52400	15810	82712	81820			871	62320	62158	03216	47432	14614	83710			871	01151	13	pr		pr	37								
Hurn	862	72113	74805	05716	78411	15711	85815	87626			862	72214	66038	02716	78411	14506	82712	85820	86630	862	03151	14	prop		pr	36								
Guernsey	894	62315	74026	09016	68111	14812	86812				894	62426	66032	07316	58271	14503	83704	85812		894	00151	14	+		+	35								
Wattisham	590	12313	59016	05014	17400	13709	81710				590	71915	58211	01615	77311	13621	82708	86712		590	97131	11	id	ir	ir	34								
Gorleston	497	62211	62016	04517	65500	16812	86625				497	71917	62216	01617	75611	12717	87630			497	91131	11	+		ro	33								
Mildenhall	578	72111	69036	04116	75411	14707	87619				578	71912	72028	00215	78311	14620	81706	86656		578	91141	13	+		pr	32								
Cardington	559	32215	70018	04015	35500	13809	81720				559	52115	81036	99515	58400	13617	82710	83620		559	97141	12	ir		ir	31								
West Raynham	485	72214	61016	03015	75311	11813	81706	87656			485	71815	61038	00014	78311	13619	81707	87810		485	91131	11	ro		pr	30								
Wittering	462	62009	62011	03115	65311	14709	83706	85650			462	61812	69021	98015	65411	13725	82710	86625		462	97141	11	+		ir	29								
Boscombe Down	746	22215	62011	05315	25400	13710	81710				746	62318	61018	01615	68311	13608	81708	86640		746	91141	13	pr		pr	28								
Ross-on-Wye											627	52312	70258	97215	58500	13618	81825			627	02141	12	+		pr	27								
Filton	628	71811	63028	03215	75611	14820	87632				628	72217	69258	99714	78411	14511	83710	86818	85640	628	02141	13	pr		pr	26								
Aberporth	502	71922	66251	97815	73411	14738	87912				502	82526	59252	96015	78411	14310	87812			502	01131	13	pr		pr	25								
Rhose	715	72113	75031	02116	78411	14727	82716	83822	87656		715	72526	60808	98915	78411	13509	82711	84815	85630	715	01141	14	+		pr	24								
Mount Batten	827	82325	59802	04017	82411	14721	83713	88818			827	72520	62028	02516	72311	14501	85709	87822		827	01151	14	pr		pr	23								
Chivenor	707	72017	62801	02216	72411	14727	83717	87822			707	72422	58808	00816	72511	13304	87820			707	93151	14	pr		pr	22								
St. Mawgan	817	62218	58258	03016	62400	14624	82712	86814			817	72627	58258	02815	78311	13307	83708	87813		817	95141	13	pr		pr	21								
Culdrose	809	72430	60028	04317	78411	14723	83710	81814	85630		809	72526	63258	03515	78311	13301	85708	83815		809	03121	12	pr		pr	20								
Scilly	804	42422	66258	03615	48400	14614	83814	83621			804	62724	58216	04415	65400	13213	86614			804	03141	13	pr		ir	19								
Elmdon	534	51809	68031	02314	55411	12715	85615				534	71914	70251	96915	78411	12620	83712	84820	86630	534	96131	10	pr		pr	18								
Shawbury	414	21608	82011	00213	18581	11820	81820				414	72011	62258	94914	73312	13620	81709	86820	82915	414	04131	11	pr		pr	17								
Ringway	334	21709	70211	00513	28500	11714	81825				334	71814	65608	94114	75411	12624	82715	86622	87650	334	02131	13	ir		pr	16								
Squires Gate	318	41712	65211	98414	45600	13719	84645				318	81613	50618	92314	85411	14823	81710	84622	88635	318	16131	12	pr		pr	15								
Valley	302	72030	28818	96215	79411	15728	83915	87823			302	82424	56218	91515	87311	14514	82706	88709		302	04151	14	pr		pr	14								
Ronaldsway	204	71914	64251	95415	79311	14722	81708	87650	82912		204	73202	62038	91414	76211	14510	85705	87708		204	04141	13	pr		id	13								
Carlisle	222	52107	62028	96915	38532	13721	81825	83635			222	71207	56258	92113	78411	13622	82712	83820	87637	222	04131	12	pr		pr	12								
Watnall	354	12008	66021	01712	10930	12809	81362				354	71914	80258	96314	78511	13623	86824	84645		354	01121	10	pr		pr	11								
Kilnsea	396	32318	66131	01815	00901	13709	83070				396	42025	63258	97314	49300	13741	82708	84920		396	01131	11	+		pr	10								
Finningley	360	21407	62039	01712	15730	11705	81650				360	71810	58808	96414	78511	13725	83825	86650		360	01111	09	+		pr	9								
Leeming	257	11609	58041	99313	14540	11715	81625				257	81507	23616	94013	77321	13629	87706	88530		257	02111	09	+		ro	8								
Tynemouth	262	21811	66028	99714	20970	12812	82359				262	81913	58636	96013	80621	12719	88535			262	02132	08	+		rr	7								
Eskdalemuir	162	72216	66256	96513	79311	13725	83706	85710	83914		162	83602	62298	93111	89211	11614	84705	83914		162	26112	11	pr		pr	6								
Mull of Galloway	131	61111	66606	95413	65611	13725	86630				131	81111	66032	91813	87411	13713	88710			131	96121	11	+		pr	5								
Prestwick	135	70702	70218	95112	79411	12818	82715	84818	85625		135	53302	60118	91810	29442	10610	81708	84070	81918	135	05091	07	ir		if	4								
Abbotsinch	140	70000	62608	95212	15471	12721	81710	83358	87460		140	70000	07416	92211	35171	11712	82702	83640	86359	140	02102	09	pr		if	3								
Leuchars	171	70000	01466	95311	75711	11720	87650				171	73202	01446	92511	45771	11513	84650	87360		171	95101	08	ff		ro	2								
Dyce	091	91307	02476	96413	91111	13736	89100				091	71502	08464	92712	75031	11610	81700	87650		091	94111	11	dr		ff	1								
Wick	075	81114	40102	97513	85611	12719	88630				075	80718	11636	92912	87011	12720	88701			075	24122	11	rr		rr	0								
Cape Wrath	049	80907	66808	95912	88511	12715	82820	88625			049	90920	02436	91512	91111	12723	89100			049	08112	11	pr		ro	-1								
Sule Skerry	010	81119	48022	97613	86111	11720	88715				010	80919	58636	94412	86411	12715	88715			010	05122	08	+		ir	-2								
Lerwick	005	70806	62022	01312	58331	12716	83706	83620			005	70710	59022	97712	46232	12719	84705	85360		005	91111	09	+		ir	-3								
Stornoway	026	70802	66026	95714	75611	13716	87640				026	80303	30206	93512	85111	12607	84702	85705	88628	026	93121	11	+		ro	-4								
Benbecula	022	81406	61606	94713	75471	12713	87617	88459			022	80000	63616	93112	65271	11504	82705	86625	88461	022	23122	11	ir		rr	-5								
Tiree	100	71110	60036	93813	75311	12615	82708	87623			100	70000	66032	92313	43232	12804	81704	83620	85360	100	03121	10	ir		rr	-6								
Aldergrove	917	70802	66258	94212	79411	11725	82918	86656			917	73001	56038	92611	76211	11305	83703	87704		917	08102	07	pr		pr	-7								
Malin Head	980	81805	80808	93613	83411	12615	83919	88656			980	82911	82258	93213	88411	12305	83818	88650		980	04121	10	+		ir	-8								
Belmullet	976	70303	80028	93111	75511	11603	85720	87650			976	62709	81031	96013	66411	13218	84711	86645		976	15101	08	+		ir	-9								
Birr	965	81304	56808	91314	83411	13736	87918	88632			965	82909	66026	96414	86411	13233	87711	88622		965	14131	12	+		ir	-10								
Dublin	969	71302	74258	93714	78511	13826	85822	87640			969	62814	80218	93813	66311	13326	83706	85708	86630	969	04121	11	+		ir	-11								
Shannon	962	82316	56808	90515	86311	14725	86708	88718			962	32612	71038	98114	38400</																			

H.M.S.O. Press, M.O. Bracknell

DAILY WEATHER REPORT OF THE BRITISH METEOROLOGICAL OFFICE

No. 38271

Date of Issue Saturday 3 September 1966

RSION
LE
°F

104
102
100
99
97
95
93
91
90
88

86
84
82
81
79
77
75
73
72
70

68
66
64
63
61
59
57
55
54
52

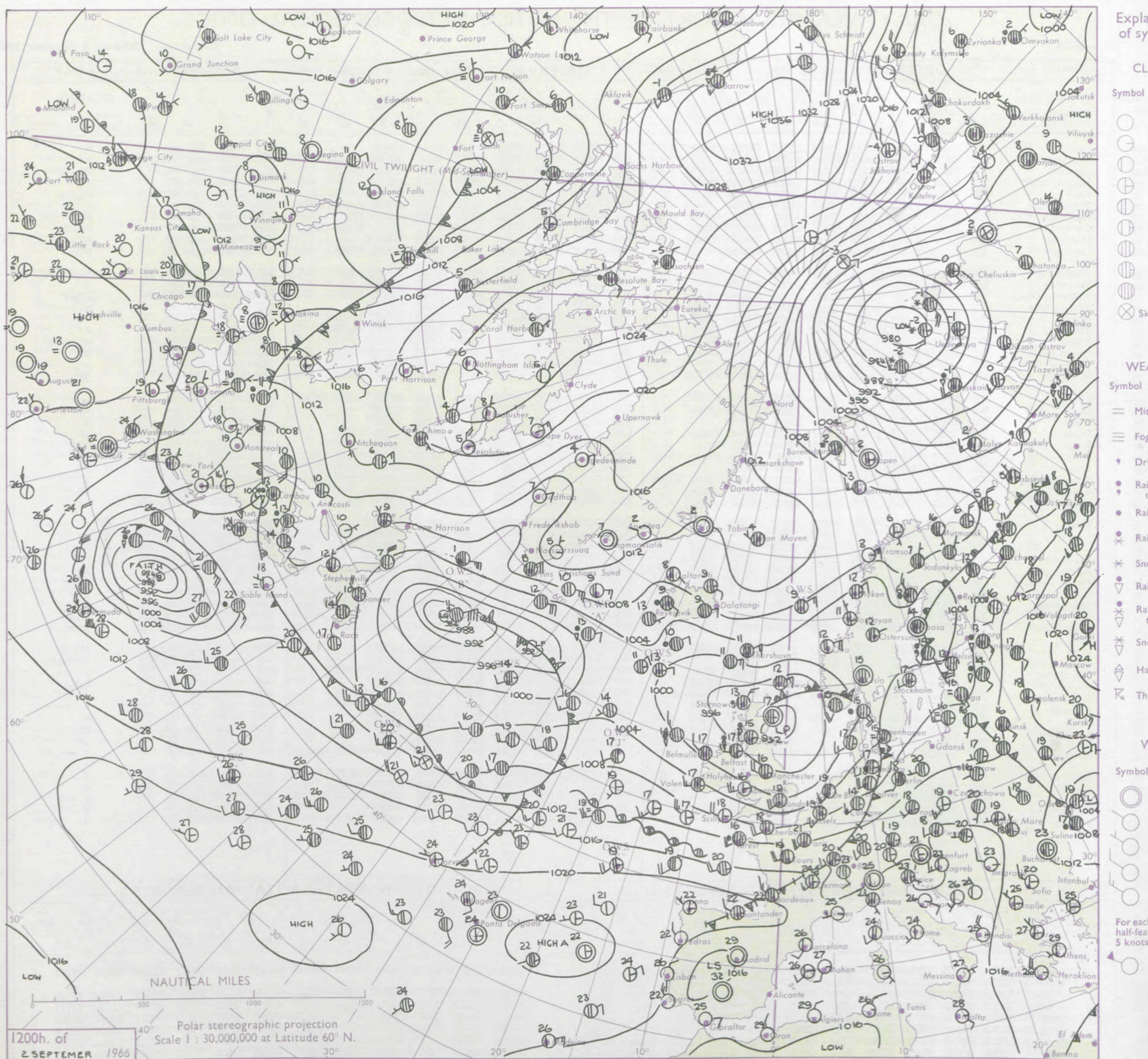
50
48
46
45
43
41
39
37
36
34

32
30
28
27
25
23
21
19
18
16

14
12
10
9
7
5
3
1
0
2

Code FM II.C		OBSERVATIONS at 12h. 2 September 1966								OBSERVATIONS at 18h. 2 September 1966								OBSERVATIONS during DAY							
Station	iii	Nddff	VVwwW	PPPTT	N _h L _h C _M H	T _d T _d app	8N _s Ch _s h _s	8N _s Ch _s h _s	8N _s Ch _s h _s	iii	Nddff	VVwwW	PPPTT	N _h L _h C _M H	T _d T _d app	8N _s Ch _s h _s	8N _s Ch _s h _s	8N _s Ch _s h _s	iii	RRT	T _s	SSS	WEATHER		
																							09h.—15h.	15h.—21h.	
Kew	775	72420	81258	02418	73511	13310	86925	86640		775	22314	82028	05419	22501	14316	82825			775	92201	084	pr		+	
Heathrow	772	62422	80258	02019	68531	13208	85825			772	22513	80028	05318	28601	11321	81830			772	96211	090	pr _o pr		+	
Gatwick	776	72420	70038	03118	72611	15108	87830			776	52615	65258	06216	53500	14216	81920	85650		776	03201	055	pr _o pr		pr _o prpr	
Thorney Island	871	72527	64028	01419	52531	14212	85825	83363		871	42518	61018	07217	22532	14111	82820			871	97191	065	pr _o		+	
Hurn	862	72414	74036	04419	78511	13216	83822	86630		862	52313	75018	07117	38530	14212	82823			862	95190	111	prpr _o		pr _o pr _o	
Guernsey	894	22520	71011	09718	28300	14218	82708			894	72620	80031	11116	65342	14306	81706	83708	85640		894	00181	086	+	+	
Wattisham	590	72322	80038	00219	78511	12501	85825	86635		590	42720	80258	03218	48500	11218	81825	83635		590	97191	111	pr _o		pr _o	
Gorleston	497	72223	64022	99219	58571	13713	81820	85625	87358	497	62610	62258	01719	68571	14217	83825	85630	86358		497	97210	072	+	pr _o pr _o	
Mildenhall	578	72420	74031	99520	78511	12302	85828	86645		578	12614	82018	03018	18600	12219	81830			578	94211	067	pr		pr	
Cardington	559	62523	69018	99620	68511	13108	85825			559	32413	59158	03719	39500	11322	81820	83925		559	97211	070	pr _o		pr _o	
West Raynham	485	72324	80258	98318	78511	13502	85820	84640		485	12720	78019	01817	18500	11223	81828			485	94201	062	pr _o		tl _o tlr _o tl _o r _o	
Wittering	462	52521	83026	98419	54600	07311	83835	84656		462	12513	82018	02718	14600	11224	81830			462	97201	059	pr _o		+	
Boscombe Down	746	72616	74038	03717	78411	13316	85818	86632		746	62810	82251	06615	68501	13211	84822	83640		746	03191	030	pr _o pr		pr _o pr	
Ross-on-Wye	627	72710	77258	01117	78611	13220	83830	84640		627	12508	77028	04617	18600	13215	81830			627	01201	050	pr _o		pr	
Filton	628	62426	69258	02518	68411	15221	85818	83630		628	42414	80031	05717	48500	14214	83820	83650		628	94191	068	pr _o		+	
Aberporth	502	32623	74018	01916	12530	13224	81822	83360		502	72418	64031	04515	52532	13212	85820	83365		502	97181	056	+		+	
Rhoose	715	72623	62818	03515	73411	15225	83914	85818		715	52620	67258	06316	52401	14211	85811			715	02181	048	pr _o pr		pr _o prpr _o	
Mount Batten	827	72618	74258	06117	78411	13216	83818	87635		827	62615	69018	08417	28531	13211	82822	86075		827	91181	044	pr _o		pr _o	
Chivenor	707	72624	60028	05018	78411	14225	86812			707	32520	62028	07517	21401	14213	82815			707	97191	063	pr _o		pr _o	
St. Mawgan	817	72620	59158	06417	78411	14218	82812	87640		817	52617	61022	08916	22401	14210	81710	85078		817	97181	041	pr _o		jp	
Culdrose	809	62620	64058	07318	48430	14216	82710	83816		809	72718	66052	09716	42431	13211	81712	84816	86070		809	00191	049	+	+	
Scilly	804	32718	59020	08018	38400	15219	82818	83625		804	42816	61021	10317	48401	13311	83818			804	00191	084	+		+	
Elmdon	534	62624	82038	99119	68511	10221	84829			534	22512	75018	03117	28600	11219	81830			534	92191	085	pr		+	
Shawbury	414	72912	80258	99016	78511	14231	86822	83656		414	42517	82018	02916	44500	12216	81625	84650		414	01191	059	pr _o prpr		jp	
Ringway	334	72718	68256	97516	78411	12236	85814	87640		334	62408	75028	01717	58531	10311	83820	85656		334	93181	032	pr _o		pr _o	
Squires Gate	318	72722	68026	97016	75411	14240	83710	85620	87635	318	72620	78031	00516	78411	13309	81818	84630	86650		318	79181	045	+	pr _o	
Valley	302	22620	74018	99417	28500	13231	81820			302	72318	80028	01916	78411	14206	81818	83635	86645		302	97191	071	pr _o		pr _o
Ronaldsway	204	62715	80015	97315	68411	13233	81711	83815	85645	204	72410	78802	99915	78411	13110	81713	85825	86640		204	91181	040	pr _o		pr
Carlisle	222	62613	74808	94318	69463	12223	81718	84925		222	32312	70258	98515	39511	12216	81920			222	91181	076	pr _o		pr _o	
Watnall	354	72511	58808	98215	73411	13322	82810	86920		354	62610	74038	02216	68411	11226	83815	85625		354	04191	046	pr _o prpr		+	
Kilnsea	396	82528	66032	95017	58571	14704	85820	88360		396	52730	63012	00217	52500	12226	85820			396	00200	111	+		+	
Funningley	360	32621	64018	95919	38600	13311	82830			360	12615	67021	01217	11640	11223	81830			360	97201	059	pr _o		+	
Leeming	257	72714	74459	93618	79411	13309	83918	86656		257	62512	70808	99216	43643	12227	82930			257	01191	038	ir _o tlr _o pr _o		pr _o	
Tynemouth	262	72704	58806	94117	43671	14400	81930	87360		262	32512	66018	97616	23501	11216	82920			262	04171	026	ir _o pr		pr	
Esksdalemuir	162	73108	82258	93715	79513	11312	81920	84922	85645	162	22708	85011	97714	28501	09217	82824			162	01171	053	pr _o		pr _o	
Mull of Galloway	131	71111	74818	96715	77411	13225	87712			131	61111	79022	00214	65611	13219	86630			131	01151	111	/		/	
Prestwick	135	62413	74012	94616	58331	14219	81709	84630	86364	135	62513	70151	97815	68441	13218	81711	83822	86628		135	00171	073	+	+	
Abbotsinch	140	72611	80804	94315	48412	13214	82818	83825	85460	140	72612	74158	97215	68442	12218	82818	83630	85645		140	94191	030	pr _o		prpr _o
Leuchars	171	72612	66026	92217	63531	12001	81920	86650	87359	171	62510	82018	94216	58531	13212	81825	84630	85359		171	04191	013	pr _o pr		</

CHART OF WEATHER IN PART OF NORTHERN HEMISPHERE



Explains
of sym

CLC

Symbol

G



①



Symbol

10

511

9 d

• Rain

✱ Rain

* Snow

▽ Rain

Rai
s \times Sn ΔH_{298}

▽ The



70

10

60



For each
half-foot

5 knots

○

100

1998, 1999, 2000, 2001, 2002, 2003, 2004, 2005, 2006, 2007, 2008, 2009, 2010, 2011, 2012, 2013, 2014, 2015, 2016, 2017, 2018, 2019, 2020, 2021, 2022, 2023, 2024, 2025, 2026, 2027, 2028, 2029, 2030, 2031, 2032, 2033, 2034, 2035, 2036, 2037, 2038, 2039, 2040, 2041, 2042, 2043, 2044, 2045, 2046, 2047, 2048, 2049, 2050, 2051, 2052, 2053, 2054, 2055, 2056, 2057, 2058, 2059, 2060, 2061, 2062, 2063, 2064, 2065, 2066, 2067, 2068, 2069, 2070, 2071, 2072, 2073, 2074, 2075, 2076, 2077, 2078, 2079, 2080, 2081, 2082, 2083, 2084, 2085, 2086, 2087, 2088, 2089, 2090, 2091, 2092, 2093, 2094, 2095, 2096, 2097, 2098, 2099, 2100, 2101, 2102, 2103, 2104, 2105, 2106, 2107, 2108, 2109, 2110, 2111, 2112, 2113, 2114, 2115, 2116, 2117, 2118, 2119, 2120, 2121, 2122, 2123, 2124, 2125, 2126, 2127, 2128, 2129, 2130, 2131, 2132, 2133, 2134, 2135, 2136, 2137, 2138, 2139, 2140, 2141, 2142, 2143, 2144, 2145, 2146, 2147, 2148, 2149, 2150, 2151, 2152, 2153, 2154, 2155, 2156, 2157, 2158, 2159, 2160, 2161, 2162, 2163, 2164, 2165, 2166, 2167, 2168, 2169, 2170, 2171, 2172, 2173, 2174, 2175, 2176, 2177, 2178, 2179, 2180, 2181, 2182, 2183, 2184, 2185, 2186, 2187, 2188, 2189, 2190, 2191, 2192, 2193, 2194, 2195, 2196, 2197, 2198, 2199, 2200, 2201, 2202, 2203, 2204, 2205, 2206, 2207, 2208, 2209, 2210, 2211, 2212, 2213, 2214, 2215, 2216, 2217, 2218, 2219, 2220, 2221, 2222, 2223, 2224, 2225, 2226, 2227, 2228, 2229, 2230, 2231, 2232, 2233, 2234, 2235, 2236, 2237, 2238, 2239, 2240, 2241, 2242, 2243, 2244, 2245, 2246, 2247, 2248, 2249, 2250, 2251, 2252, 2253, 2254, 2255, 2256, 2257, 2258, 2259, 2260, 2261, 2262, 2263, 2264, 2265, 2266, 2267, 2268, 2269, 2270, 2271, 2272, 2273, 2274, 2275, 2276, 2277, 2278, 2279, 2280, 2281, 2282, 2283, 2284, 2285, 2286, 2287, 2288, 2289, 2290, 2291, 2292, 2293, 2294, 2295, 2296, 2297, 2298, 2299, 2300, 2301, 2302, 2303, 2304, 2305, 2306, 2307, 2308, 2309, 2310, 2311, 2312, 2313, 2314, 2315, 2316, 2317, 2318, 2319, 2320, 2321, 2322, 2323, 2324, 2325, 2326, 2327, 2328, 2329, 2330, 2331, 2332, 2333, 2334, 2335, 2336, 2337, 2338, 2339, 2340, 2341, 2342, 2343, 2344, 2345, 2346, 2347, 2348, 2349, 2350, 2351, 2352, 2353, 2354, 2355, 2356, 2357, 2358, 2359, 2360, 2361, 2362, 2363, 2364, 2365, 2366, 2367, 2368, 2369, 2370, 2371, 2372, 2373, 2374, 2375, 2376, 2377, 2378, 2379, 2380, 2381, 2382, 2383, 2384, 2385, 2386, 2387, 2388, 2389, 2390, 2391, 2392, 2393, 2394, 2395, 2396, 2397, 2398, 2399, 2400, 2401, 2402, 2403, 2404, 2405, 2406, 2407, 2408, 2409, 2410, 2411, 2412, 2413, 2414, 2415, 2416, 2417, 2418, 2419, 2420, 2421, 2422, 2423, 2424, 2425, 2426, 2427, 2428, 2429, 2430, 2431, 2432, 2433, 2434, 2435, 2436, 2437, 2438, 2439, 2440, 2441, 2442, 2443, 2444, 2445, 2446, 2447, 2448, 2449, 2450, 2451, 2452, 2453, 2454, 2455, 2456, 2457, 2458, 2459, 2460, 2461, 2462, 2463, 2464, 2465, 2466, 2467, 2468, 2469, 2470, 2471, 2472, 2473, 2474, 2475, 2476, 2477, 2478, 2479, 2480, 2481, 2482, 2483, 2484, 2485, 2486, 2487, 2488, 2489, 2490, 2491, 2492, 2493, 2494, 2495, 2496, 2497, 2498, 2499, 2500, 2501, 2502, 2503, 2504, 2505, 2506, 2507, 2508, 2509, 2510, 2511, 2512, 2513, 2514, 2515, 2516, 2517, 2518, 2519, 2520, 2521, 2522, 2523, 2524, 2525, 2526, 2527, 2528, 2529, 2530, 2531, 2532, 2533, 2534, 2535, 2536, 2537, 2538, 2539, 2540, 2541, 2542, 2543, 2544, 2545, 2546, 2547, 2548, 2549, 2550, 2551, 2552, 2553, 2554, 2555, 2556, 2557, 2558, 2559, 2560, 2561, 2562, 2563, 2564, 2565, 2566, 2567, 2568, 2569, 2570, 2571, 2572, 2573, 2574, 2575, 2576, 2577, 2578, 2579, 2580, 2581, 2582, 2583, 2584, 2585, 2586, 2587, 2588, 2589, 2590, 2591, 2592, 2593, 2594, 2595, 2596, 2597, 2598, 2599, 2600, 2601, 2602, 2603, 2604, 2605, 2606, 2607, 2608, 2609, 2610, 2611, 2612, 2613, 2614, 2615, 2616, 2617, 2618, 2619, 2620, 2621, 2622, 2623, 2624, 2625, 2626, 2627, 2628, 2629, 2630, 2631, 2632, 2633, 2634, 2635, 2636, 2637, 2638, 2639, 2640, 2641, 2642, 2643, 2644, 2645, 2646, 2647, 2648, 2649, 2650, 2651, 2652, 2653, 2654, 2655, 2656, 2657, 2658, 2659, 2660, 2661, 2662, 2663, 2664, 2665, 2666, 2667, 2668, 2669, 2670, 2671, 2672, 2673, 2674, 2675, 2676, 2677, 2678, 2679, 26

100

CHARTS OF WEATHER IN WESTERN EUROPE

ation
mbols

UD
Cloud
Amount
(oktas)

0
1 or less
2
3
4
5
6
7 or more
8
Obscured

ATHER
Weather

zle
and
rizzle

and snow
W
shower
and snow
shower

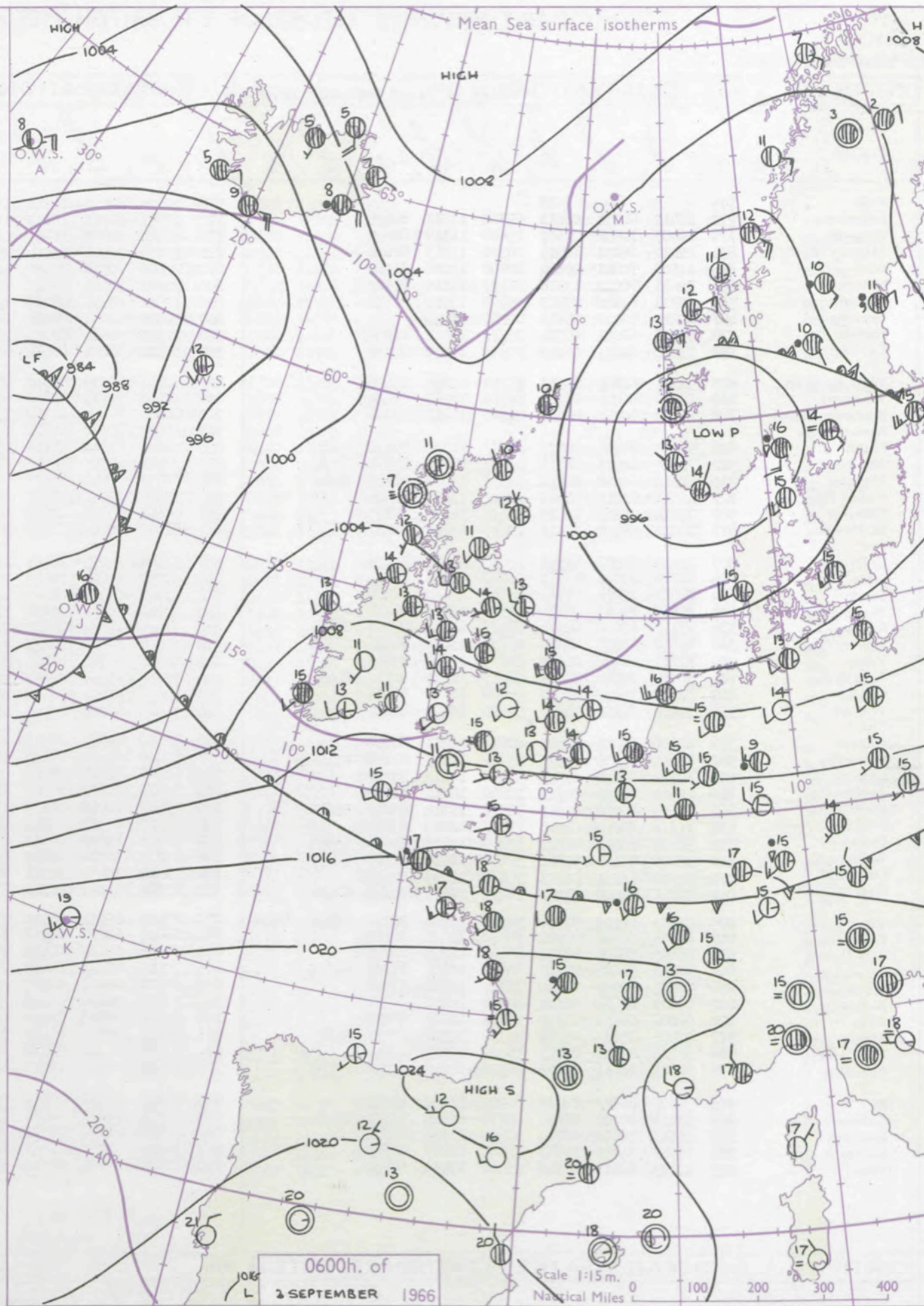
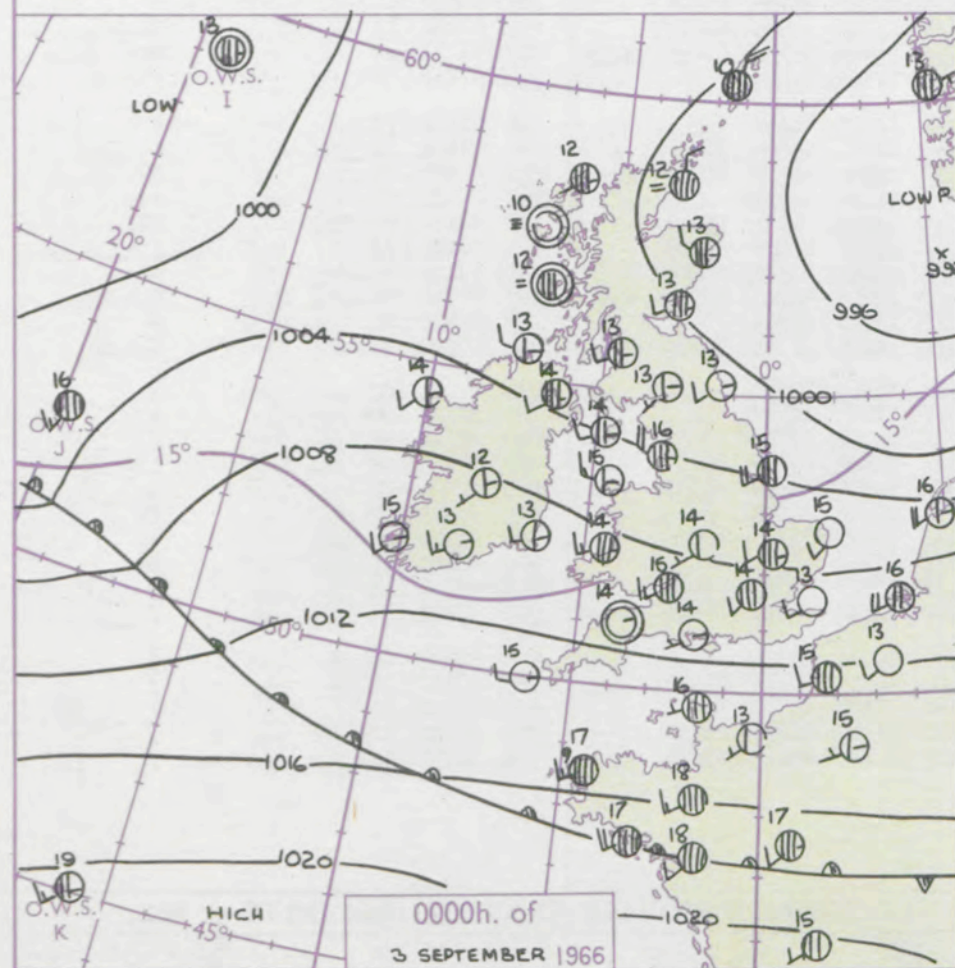
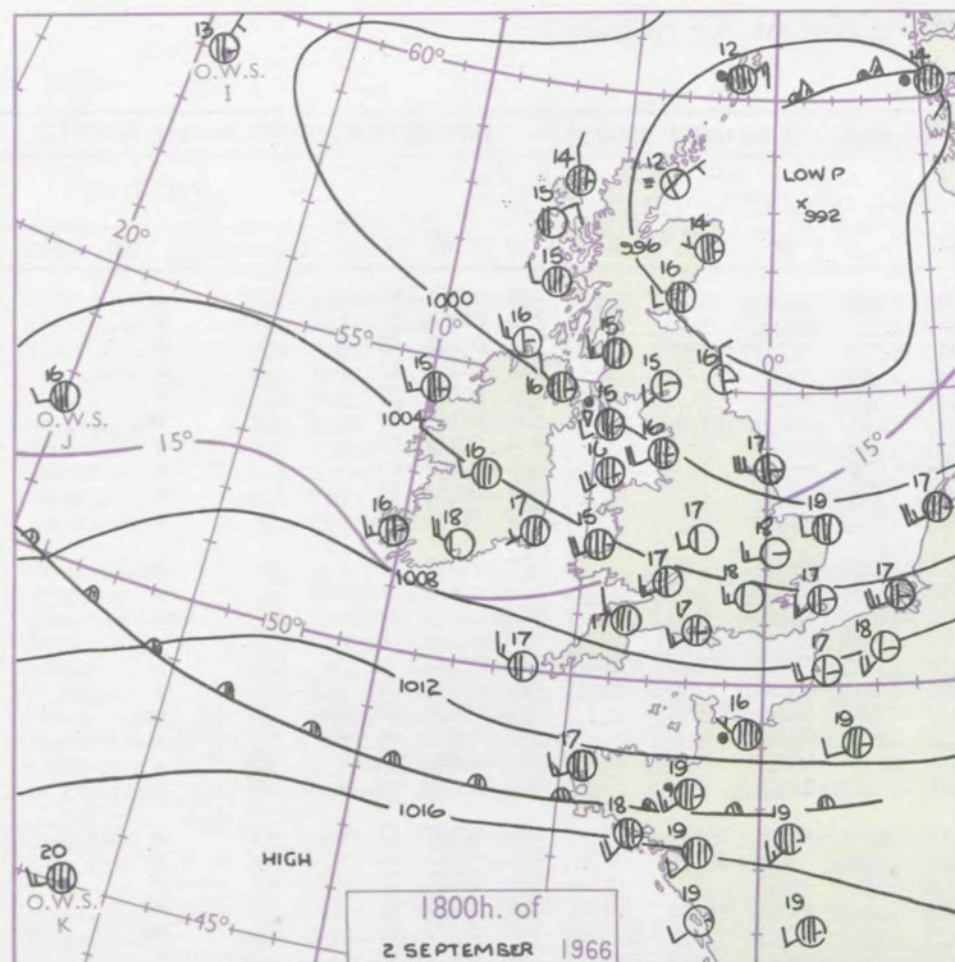
W shower
shower
nderstorm

IND
Wind
speed
(knots)
Calm

1-2
3-7
8-12
13-17

additional
her add

48-52



GENERAL SYNOPTIC DEVELOPMENT

The complex depression which was over eastern Scotland yesterday morning has moved northeast to southern Norway and is filling. A ridge of high pressure following the low has now moved across much of Ireland, while another complex low in mid-Atlantic is moving fairly quickly northeast. The associated frontal system extending to northern France is expected to cross nearly all parts of the British Isles by noon tomorrow. Pressure remains high in an elongated belt from west of the Azores to southern France.

Issued at midday Saturday 3

September 1966

FORECAST for Great Britain and Northern Ireland until noon tomorrow

It will be mostly dry at first with sunny intervals and normal temperatures, but scattered showers are likely in Scotland and northern England. Cloudy weather with occasional rain reaching southwest England this afternoon will spread north and east to all districts during tonight and tomorrow. However, temperatures will remain near normal generally.

OUTLOOK for following 24 hours. Further rain in most places. Normal temperatures.

DAILY WEATHER REPORT OF THE BRITISH METEOROLOGICAL OFFICE (contd.)

Code FM II.C		OBSERVATIONS at 00h. 3 September 1966										OBSERVATIONS at 06h. 3 September 1966										OBSERVATIONS during NIGHT					CONV TA °C t
Station	iii	Nddff	VVwww	PPPTT	N _h Ch _s Ch _h	T _d T _d app	8N _s Ch _s h _s	8N _s Ch _s h _s	8N _s Ch _s h _s	iii	Nddff	VVwww	PPPTT	N _h Ch _s Ch _h	T _d T _d app	8N _s Ch _s h _s	8N _s Ch _s h _s	8N _s Ch _s h _s	iii	RRRT _n E	T _g T _g	WEATHER					
																						21h.—03h.	03h.—09h.				
Kew	775			15						775	22407	69020	11514	15731	12218	81650				775	00141	11	+		+	40	
Heathrow	772	62411	80031	08614	65700	11211	86656			772	22511	65011	10813	15702	12314	81656				772	00131	12	+		+	39	
Gatwick	776	12407	70031	09612	15600	11313	81645			776	62410	62031	11713	65402	12515	81712	86650			776	00121	09	+		+	38	
Thorney Island	871	22412	66031	10315	28500	13213	81820			871	12708	76011	12814	12318	12318	81815				871	00141	11	+		+	37	
Hurn	862	12505	70011	09814	10940	13206	81362			862	22606	70030	12413	11541	11215	81825				862	00120	10	+		+	36	
Guernsey	894	72616	70022	13916	76311	14310	87707			894	72609	70501	15115	65372	14307	84707	84635			894	97141	13	+	ir _o		35	
Wattisham	590	22711	63030	07313	25700	11213	82650			590	72511	63021	09413	75711	12314	87650				590	00121	09	+		+	34	
Gorleston	497	02210	62020	05815	00900	12218				497	52606	62011	08214	50970	13219	85360				497	00130	12	+		+	33	
Mildenhall	578	72308	69031	06514	75711	12212	87656			578	72509	56051	09014	75711	12215	87650				578	00130	11	+		+	32	
Cardington	559	72314	61021	06815	70931	12210	87358			559	32512	58051	09614	15602	12319	81640				559	00130	11	+		+	31	
West Raynham	485	52311	62031	05513	55700	12215	85656			485	52414	60018	08312	35631	12316	83640				485	97121	10	+	pr _o		30	
Wittering	462	22409	66011	06114	25700	12213	82656			462	12407	64021	08812	15701	11317	81656				462	00121	10	+		+	29	
Boscombe Down	746	22507	80038	09813	26300	11212	82706			746	42708	80011	12312	35731	11318	83650				746	00111	10	+		+	28	
Ross-on-Wye										627	42503	70030	10912	15606	10315	81630	84075			627	00111	06	+		+	27	
Filton	628	62413	66031	08515	68511	14311	85820	85625		628	62706	61012	11315	48401	13315	83815	83640	85075		628	97141	12	pr _o		+	26	
Aberporth	502	72515	62011	08414	15731	12219	81650	87359		502	22412	66021	10813	21402	12312	82818				502	00131	11	+		+	25	
Rhoose	715	62616	66258	08816	62311	15210	84707	85815		715	72615	62012	11415	78411	13214	84811	85635			715	01151	14	pr _o		pr _o	24	
Mount Batten	827	42611	62011	11415	45501	13213	84624			827	22607	62011	13314	28431	13210	81712				827	00141	11	+		+	23	
Chivenor	707	72614	62011	10416	75411	14214	87615			707	62611	63031	12515	62401	13210	86818				707	00151	14	+		+	22	
St. Mawgan	817	72618	58022	11915	72411	13214	87817			817	22609	56012	13114	11401	13305	81811				817	00130	12	+		+	21	
Culdrose	809	32615	64051	12314	22430	13211	82816			809	52706	62051	13417	48431	16304	82815	83645			809	00110	11	+		+	20	
Scilly	804	12710	63011	13115	11100	13211	81818			804	52608	63021	14015	38432	15304	82818	84075			804	00141	11	+		+	19	
Elmdon	534	22407	75011	06714	25600	11215	82630			534	12412	65021	09512	15700	10316	81650				534	00121	09	+		+	18	
Shawbury	414	42410	82011	05914	44500	12115	81825	83640		414	62109	69031	09212	54502	10316	81825	83657			414	00121	09	+		+	17	
Ringway	334	72715	62602	04914	75411	12214	82613	87650		334	72209	58026	07913	75411	11311	83715	83625	86650		334	01131	13	r _o		pr _o	16	
Squires Gate	318	72818	68028	03916	45731	13218	84656	87358		318	72719	62012	06815	78411	13314	83710	86813	87640		318	00141	14	+		+	15	
Valley	302	32713	80031	05515	35600	14218	83640			302	62616	66031	08014	55432	12319	83710	85645			302	00130	12	+		+	14	
Ronaldsway	204	52612	75018	03514	58400	12113	81712	84656		204	72514	64252	07013	68412	12325	82710	86645			204	97131	12	+		pr _o	13	
Carlisle	222	32207	74030	02613	35600	11323	81635			222	72506	61251	04914	78411	13213	81710	83816	86627		222	97131	11	+		pr _o	12	
Watnall	354	52409	69251	05114	55600	12209	85648			354	32308	69028	08112	28130	10316	81815				354	97111	10	pr _o		+	11	
Kilnsea	396	62620	66031	03615	60971	12211	86360			396	82618	66032	06515	80971	12215	86360				396	00140	11	+		+	10	
Finningley	360	72611	61038	03915	35731	13313	83650	87358		360	72510	62012	07114	35630	11314	83640	86359			360	97141	13	pr _o		+	9	
Leeming	257	32709	82028	01915	30930	12212	83359			257	62406	82011	05015	38531	11213	81820	83656	85360		257	00131	09	+		jp	8	
Tynemouth	262	12511	81020	00813	10940	10214	81360			262	52709	74031	03813	45640	11214	84635				262	00121	09	+		+	7	
Eskdalemuir	162	72604	80258	01612	78511	11214	81360	86645		162	72503	66018	04912	78411	10318	82711	86818			162	91111	09	pr _o		pr _o	6	
Mull of Galloway	131	71111	80022	03014	75611	12213	87630			131	81111	80032	04713	88511	12309	83825	87630			131	00121	11	+		/	5	
Prestwick	135	52408	66011	01413	55500	12109	81620	85645		135	72509	74036	04413	75311	12319	83706	84618	86630		135	97131	11	ir _o		pr _o	4	
Abbotsinch	114	30000	80111	00811	35400	10216	81718	83650		114	72510	56586	03613	78211	12216	81704	83712	86625		114	01111	06	id _o		d _o r _o pr _o	3	
Leuchars	171	72508	66031	98213	75611	11219	87635			171	72211	78031	02211	75611	10323	87645				171	00091	04	+		d _o r _o pr _o	2	
Dyce	091	72811	82028	97413	78411	10319	84816	87656		091	73307	65218	01712	75211	11225	81705	83715	86630		091	97121	10	pr _o		d _o r _o pr _o	1	
Wick	075	83609	48105	97812	85211	11224	82704	86706	88615	075	73402	66031	01910	75611	10218	87640				075	00091	07	+		+	0	
Cape Wrath	019	80505	60026	99612	86411	12221	88710			019	80000	63022	02212	85511	11212	88620				019	91112	10	r _o r _o		+	— 1	
Sule Skerry	010	83602	58026	98712	86411	12220	88710			010	70205	61616	01413	76411	12209	87715				010	01111	07	/		/	— 2	
Lerwick	005	80118	59206	97510	85311	10311	83708	88615		005	70116	66205	00410	75211	08320	84705	86632			005	91091	08	ir _o		id _o	— 3	
Stornoway	026	73202	62022	00912	75711	12212	87650			026	50000	62012	02811	25630	11211	82630	84362			026	00101	07	+		+	— 4	
Benbecula	022	00000	03464	01110	00900	10214				022	50000	04424	02707	45630	07209	84645				022	00071	07	ff		ff	— 5	
Tiree	100	60000	58111	01112	65611	11214	86635			100	62006	66018	02613	48431	13205	82818	83635			100	91411	06	pr _o		+	— 6	
Aldergrove	917	72409	75022	03514	75311	12308	83707	86635		917	72408	70038	06413	76311	11216	81708	87710			917	94121	11	ir _o		pr _o	— 7	
Malin Head	980	32712	82038	02713	33400	12313	83918			980	72616	82258	04914	73411	13315	86918	87640			980	03131	11	/		/	— 8	
Belmullet	976	32612	78011	05614	38500	12216	81826	83650		976	62108	74021	06413	58512	12301	82826	85640	86070		976	97121	11	/		/	— 9	
Birr	965	32307	66018	08112	32500	11218	83820			965	22006	62021	09011	22500	10105	82821				965	97101	08	/		/	— 10	
Dublin	969	32413	80032	06012	25630	11214	82635	83362		969	62511	66031	08512	46402	11213	84711	86070			969	97111	10	/		/	— 11	
Shannon	962	22513	56108	08514	22500	13215	82820			962	31708	62101	09512	15602	11208	81830	83075			962	93120	10	/		/	— 12	
Roches Point	952																										

[illegible]

H.M.S.O. Press, M.O. Bracknell

DAILY WEATHER REPORT OF THE BRITISH METEOROLOGICAL OFFICE

No. 38272

Date of Issue Sunday 4 September 1966

STATION
LE
°F

104
102
100
99
97
95
93
91
90
88

86
84
82
81
79
77
75
73
72
70

68
66
64
63
61
59
57
55
54
52

50
48
46
45
43
41
39
37
36
34

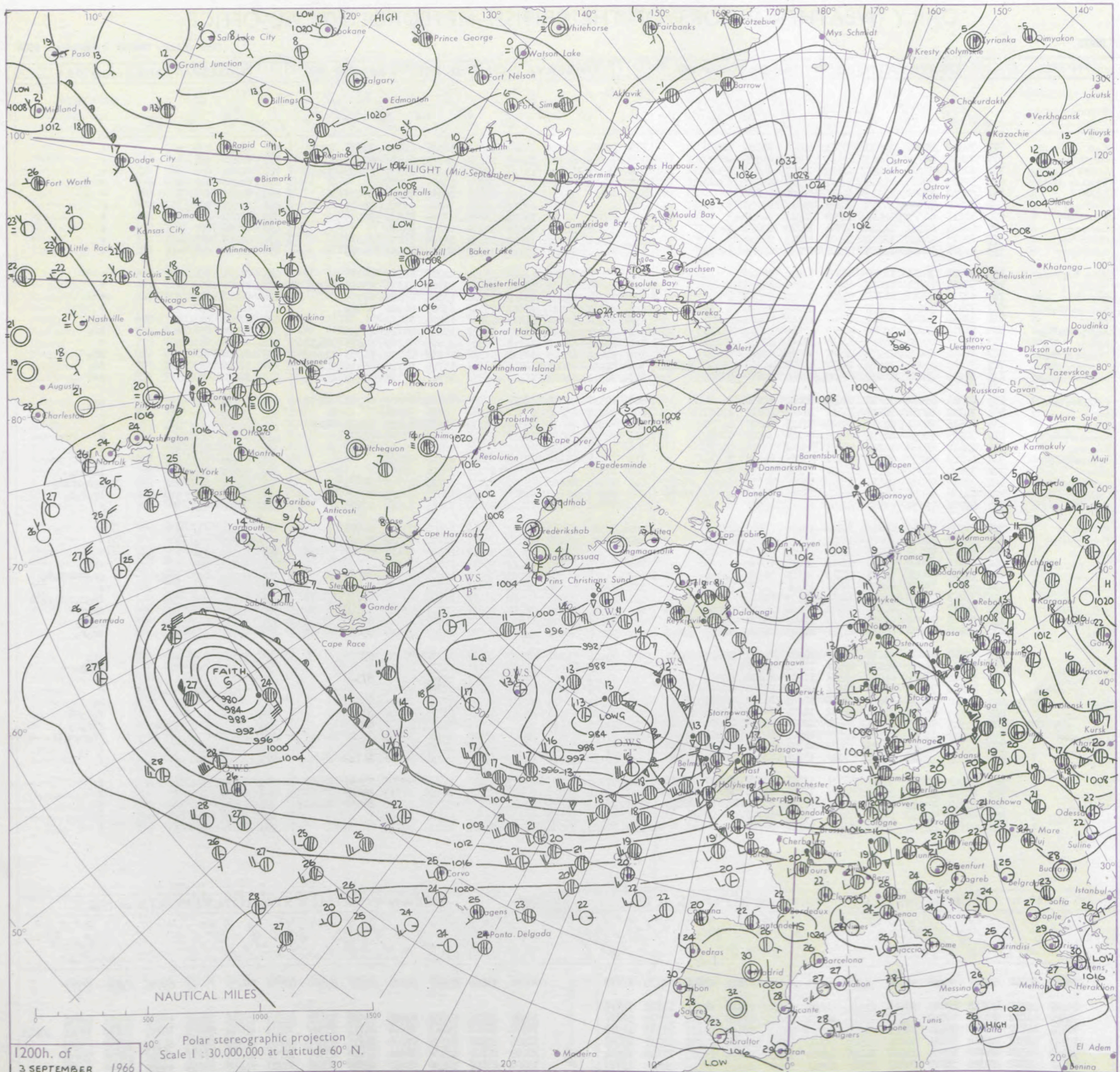
32
30
28
27
25
23
21
19
18
16

14
12
10
9
7
5
3
1
0
2

4
6
8
9
11
13
15
17
18
20

Code FM 11.C										OBSERVATIONS at 12h. 3 September 1966										OBSERVATIONS at 18h. 3 September 1966										OBSERVATIONS during DAY				
Station										iii	Nddff	VVwwwW	PPPTT	N _h L _h C _M C _H	T _d T _d app	8N _s Ch _s h _s	8N _s Ch _s h _s	8N _s Ch _s h _s	iii	Nddff	VVwwwW	PPPTT	N _h L _h C _M C _H	T _d T _d app	8N _s Ch _s h _s	8N _s Ch _s h _s	8N _s Ch _s h _s	iii	RRT	T _e	SSS	WEATHER		
																													09h.—15h.	15h.—21h.				
Kew	775	72312	82021	14019	68501	12208	85825	86650		775	72309	80022	14620	34541	11304	81828	83638	87072	775	00211	076	+		+										
Heathrow	772	72612	80031	14019	78511	12211	81825	86830		772	72511	80022	14619	24638	12205	81835	87275		772	00210	091	+		+										
Gatwick	776	62510	81011	14420	68600	13109	84830	83650		776	72313	70031	15518	34601	13206	81635	83642	87080	776	00211	066	+		+										
Thorney Island	871	52515	80021	15519	32501	13108	83828	83080		871	72413	74022	16417	00902	14306	87075			871	00200	108	+		+										
Hurn	862	52610	82011	15219	52511	12208	85828		862	62207	70031	15918	10932	14204	81368	86075			862	00201	111	+		+										
Guernsey	894	22618	78015	17919	26240	15113	82703		894	62415	62031	18217	36202	16802	83704	85075			894	00191	086	+		f										
Wattisham	590	52519	66022	12419	42601	12313	84830		590	62510	61012	13618	12602	12205	81830	86075			590	00200	111	+		+										
Gorleston	497	62614	62031	11318	48501	12213	83820	84625		497	32710	62011	12820	30970	12210	83360			497	00210	070	+		+										
Mildenhall	578	62813	74031	12219	52602	10213	85830		578	62408	66012	13319	11638	12305	81835	86275			578	00210	097	+		+										
Cardington	559	62718	70031	12719	51501	09114	85825	84075		559	62414	66012	13718	14742	10303	81650	86075		559	00210	081	+		+										
West Raynham	485	52718	74011	11118	48531	11212	83828		485	62411	74012	12817	15702	10207	81650	86075			485	00201	094	+		+										
Wittering	462	52618	69031	12019	44601	10214	84635		462	72308	66022	12818	28632	12101	81835	83365	86075		462	00201	093	+		+										
Boscombe Down	746	62712	69021	14719	52501	12110	85820		746	72212	69032	15218	35638	13102	83635	87275			746	00211	078	+		+										
Ross-on-Wye	627	72412	70021	13219	58641	12107	84830		627	82310	70022	13217	65611	13803	86720	88462			627	00190	057	+		+										
Filton	628	52517	74011	14418	42501	13111	84825	84075		628	72110	74022	14117	75611	15804	87630			628	97201	043	+		r ₀										
Aberporth	502	52313	74011	12318	12506	11010	81820	85275		502	72020	59056	11317	67432	15812	86714	87359		502	97200	058	+		ir ₀										
Rhoose	715	72617	80038	14617	11436	13112	81814	86075		715	82610	66022	14218	65321	16805	81709	86616	88450		715	00190	051	+		+									
Mount Batten	827	52211	69031	15918	15008	82825	85080		827	82412	48105	16117	85211	16702	81703	86706	88615		827	97191	072	+		id ₀										
Chivenor	707	72211	69031	15418	18431	13008	81818	85360	85075	707	82214	62022	14718	65421	16705	83710	85630	88456		707	97210	053	+		id ₀									
St. Mawgan	817	52414	74011	15519	21432	14010	82816	84075		817	72310	61012	15117	66371	16707	82707	86709	87465		817	97210	052	+		id ₀									
Culdrose	809	62314	69032	16218	58431	16011	85818		809	82316	50055	16017	85211	16804	83703	86710	88615		809	97180	048	id ₀		id ₀										
Scilly	804	72312	59031	16118	78411	16104	81818	87623		804	82214	48022	15317	86311	16809	88708			804	00190	042	+		+										
Elmdon	534	62616	75021	12218	42501	08115	84828	84070		534	72212	80032	12817	34674	11101	83645	83460	87069		534	00200	067	+		+									
Shawbury	414	72713	74032	12117	42502	09111	84827	87075		414	72312	74032	11517	75542	13705	87628	87075		414	00190	067	+		+										
Ringway	334	62612	65028	11217	48531	09212	84825	85075		334	72008	80022	10817	75611	10805	83635	87650		334	00191	061	+		+										
Squires Gate	318	62617	65032	10817	32402	13216	83818	86075		318	82014	75022	09517	85611	13713	88635			318	97191	053	+		r ₀										
Valley	302	72020	66031	10717	21336	13104	81708	83365	86275	302	81927	56506	08516	86211	15716	88704			302	97181	054	+		ir ₀ id ₀										
Ronaldsway	204	72212	65038	09516	38452	13005	81810	83360	87075	204	81820	60606	06415	87211	15723	81703	88705		204	01171	055	ir ₀		r ₀ r ₀ rrir ₀										
Carlisle	222	72316	66028	08117	48504	12214	83820	83650	86075	222	82207	62602	07916	45571	13809	81625	83645	86359		222	96181	043	pr ₀		ir ₀ r ₀ r ₀									
Watnall	354	62712	79031	11117	52502	11113	85822		354	72511	69022	11418	25646	13801	82640	87275			354	00200	051	+		+										
Kilnsea	396	72725	63032	09818	35571	13214	83625	87360		396	62612	63012	11817	30941	12107	83360	86070		396	00200	111	+		+										
Finningley	360	52817	66012	10019	32601	10111	83830	83075		360	72409	69032	11018	70971	11702	85362	87464		360	00211	049	+		+										
Leeming	257	62715	80031	08918	58641	11217	82830	84650		257	82309	80032	09417	18647	10802	81830	87362	88275		257	00190	032	+		+									
Tynemouth	262	62714	74022	07217	52671	11214	85830		262	82515	61022	08617	80971	07305	88359				262	97191	050	+		ir ₀										
Eskdalemuir	162	72707	82038	07216	79513	12110	86820	81920		162	81911	40588	07413	85311	11809	87708	88620		162	03171	037	pr ₀ pr		pr ₀ drrdrrd ₀										
Mull of Galloway	131	61111	74031	08515	15606	13108	81630	85270		131	81111	60616	04614	87411	14731	88710			131	95161	111	/		/										
Prestwick	135	72213	75028	06916	38434	12109	81819	86362		135	81716	62606	03714	65471	11728	82710	86635	88459		135	04181	038	pr ₀		ir ₀ d ₀ r ₀ r ₀ r ₀ ir									
Abbotsinch	140	62517	80258	06217	23542	13104	82822	86070	81925	140	81915	56588	04315	65421	12721	83614	84618	86650		140	03182	038	pr ₀		ir ₀ rr									
Leuchars	171	62706	74021	04917	68512	11207	84823	83656		171	82115	74218	04616	55571	11804	82624	84650	87360		171	97191	041	pr ₀		r ₀ pr ₀									
Dyce	091	60000	74258	05014	68511	11109	82820	84635	86650	091	71807	56051	04314	35671	12707	81635	83650	86360		091	97171	019	pr ₀		ir ₀ r ₀									
Wick	075	72102	80022	04215	58531	10302	81825	85640	86362	075	71212	74021	02713	25671	11712	82630	87360		075	97151	032	+		ir ₀										
Cape Wrath	049	62303	74012	03813	65511	11101	86620		049	82305	74616	00413	87411	11716	88710				049	01142	024	+		r ₀ r ₀										
Sule Skerry	010	61602	81016	04013	45531	11209	84620	86360		010	71113	81022	01413	45531	10724	84620	87360		010	96142	111	/		/										
Lerwick	005	70110	74202	03811	75311	09216	84709	87630		005	70705	80022	03911	75611	07804	87630			005	97120	000	id ₀		+										
Stornoway	026	71508	75031	03614	58531	12803	81820	85635		026	81513	66606	98913	80971	12731	85358	88460		026	06162	048	+		RR										
Benbecula	022	72214	66024	02616	42332	14806	82707	83815	85362	022	81526	23656	95013	67221	13758	86704	88518		022	17162	013	ir ₀		r ₀ r ₀ RR										
Tiree	100	71914	70032	04115	48436	12001	82816	83629	87272	100	81430	56616	97514	77321	13749	87708	88515		100	08171	011	ir ₀ ir		RRr ₀ r ₀										
Aldergrove	917	82310	74606	07516	26471	12803	82714	86458	88462	917	81814	59616	02316	55321	15736	83708	85620	88557		917	05172	014	ir ₀ r ₀ r ₀ id ₀		ir ₀ r ₀ r ₀ ir									
Malin Head	980	81819	80608	05116	35471	11708	81715	83633	88460	980	81824	80216	98317	66471	15737	86712	88459		980	01171	013	/		/										
Belmullet	976	81925	58606	02916	67321	15721	83706	86715	88458	976	82135	59615	96517	67321	16738	82706	86712	88550		975	09181	000	/		/									
Birr	965	81911	74021	08317	56471	13715	83718	85640	88463	965	81816	74026	03918	56471	14723	83715	85638	88460		965	01191	008	/		/									
Dublin	969	82207	82031	09217	58571	11805	81820	85650	88462	969	72216	80012	04919	56471	14725	81715	85645	87459		969	00191	023	/		/									
Shannon	962	81917	74021	07718	75571	15715	85620	87635	88459	962																								

CHART OF WEATHER IN PART OF NORTHERN HEMISPHERE



CHARTS OF WEATHER IN WESTERN EUROPE

ation
mbols

DUD
Cloud
Amount
(oktas)

0
1 or less
2
3
4
5
6
7 or more
8

obscured

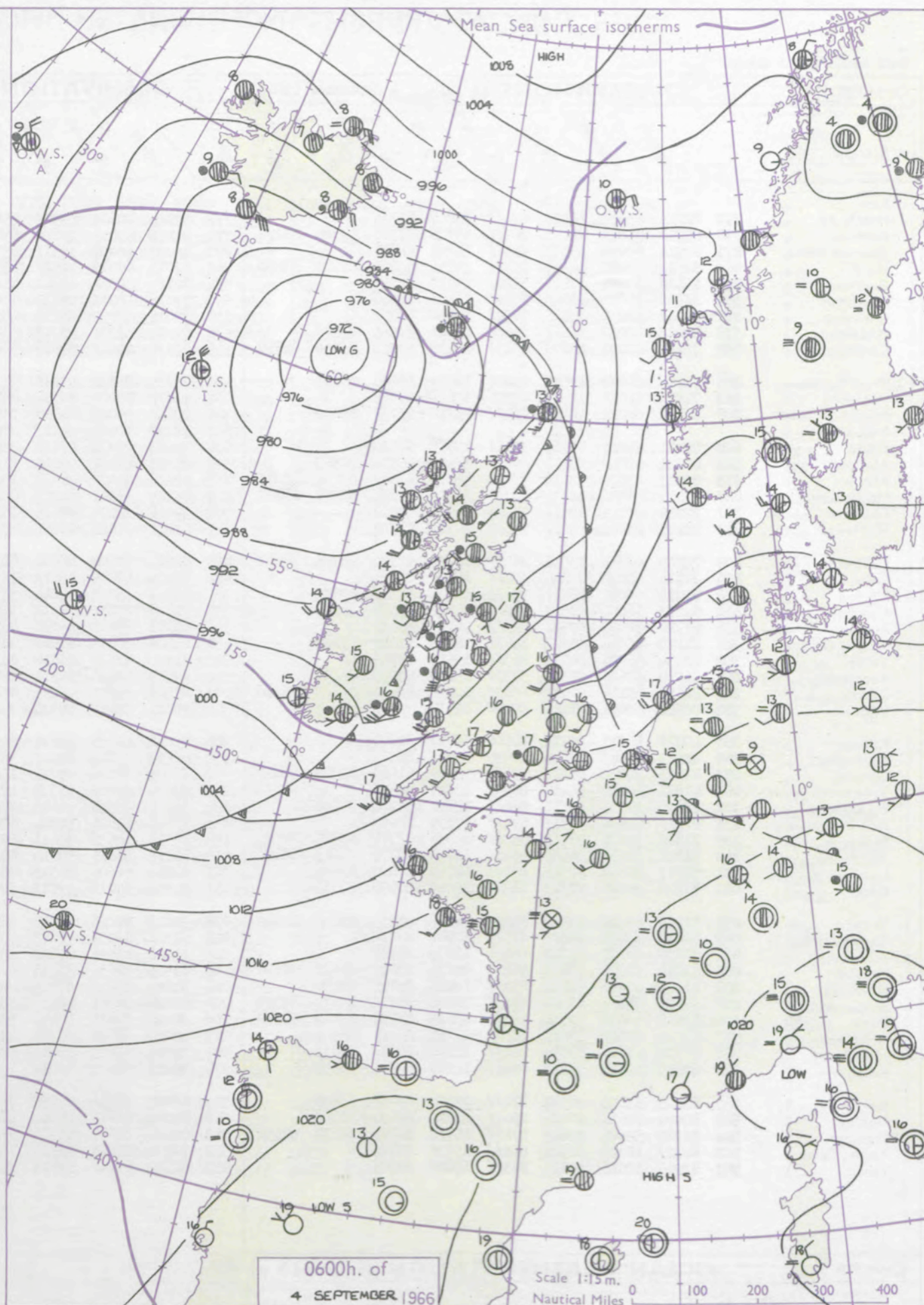
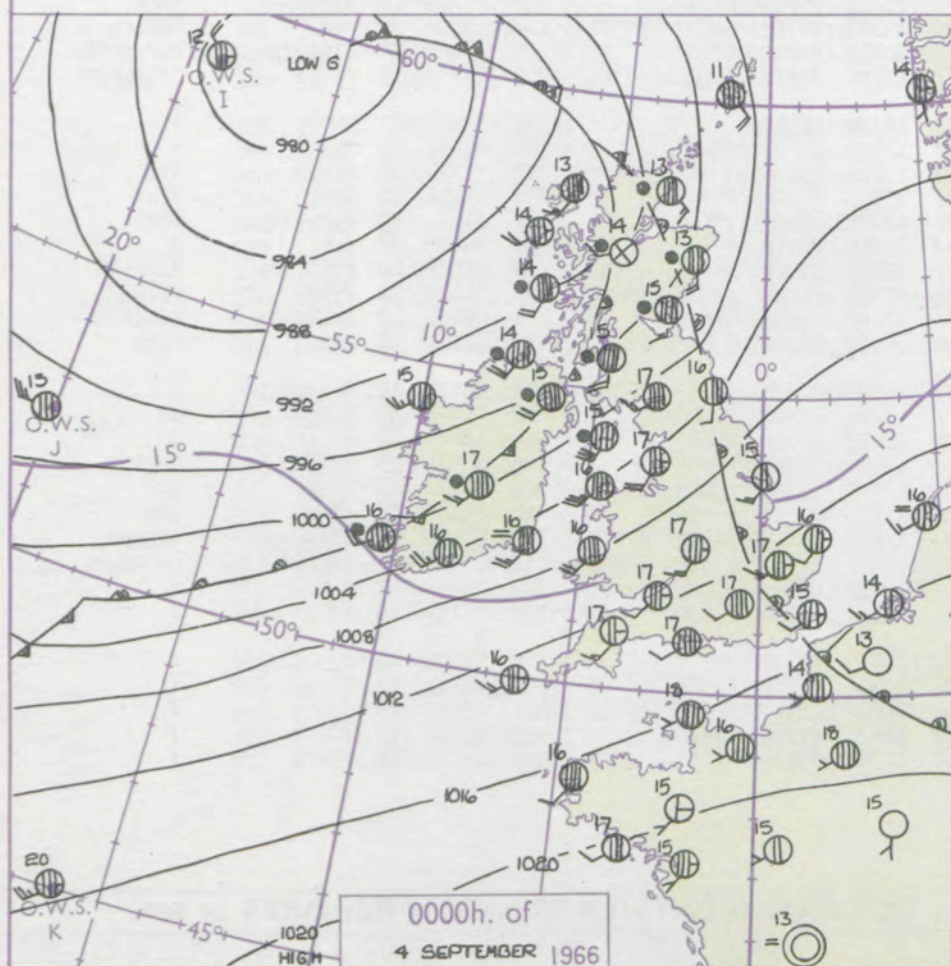
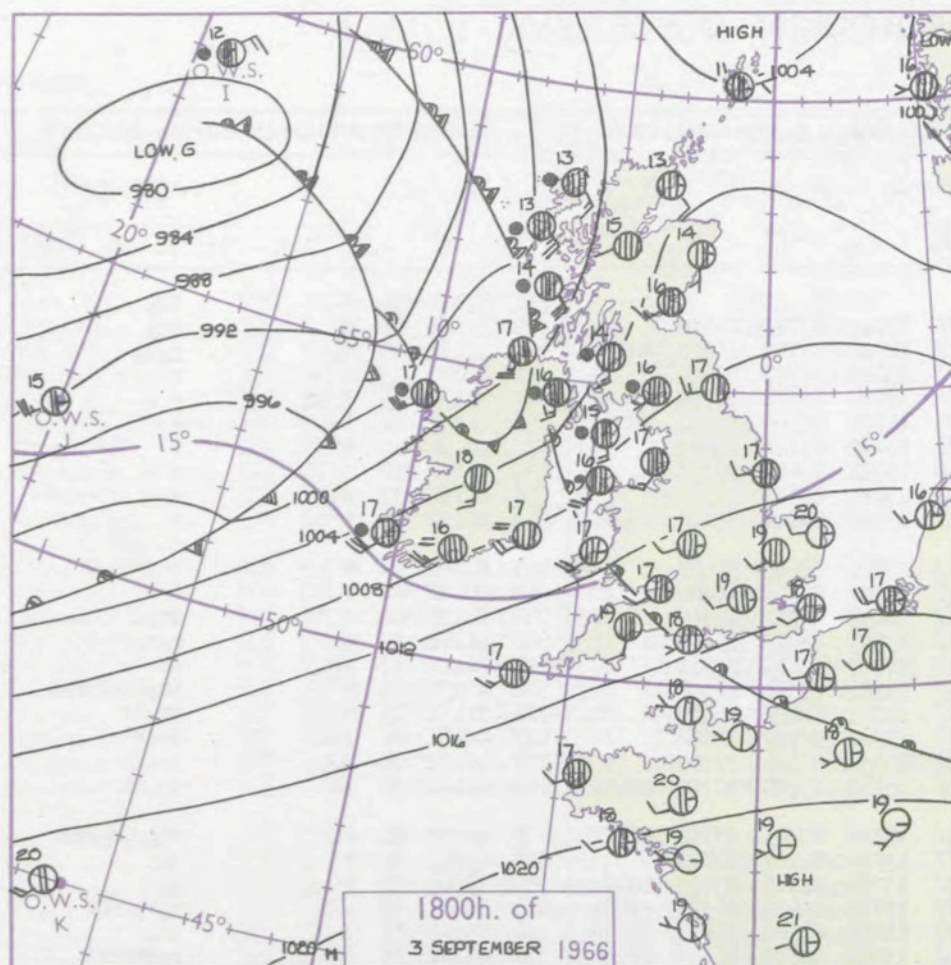
ATHER
Weather

izzle
h and
rizzle
h and snow
w
h shower
h and snow
hower
w shower
l shower
nderstorm

IND
Wind
speed
(knots)

Calm
1-2
3-7
8-12
13-17

additional
her add



GENERAL SYNOPTIC DEVELOPMENT

The deep depression which was over Mid-Atlantic yesterday has moved northeastwards to a position between Scotland and Ireland and is expected to continue moving northeast towards the Norwegian Sea during the next 24 hours. An associated cold front is moving steadily southeastwards over Britain and is expected to clear southeast England by tomorrow morning.

Issued at midday Sunday 4

September 1966

FORECAST for Great Britain and Northern Ireland until noon tomorrow

Over Scotland and Northern Ireland there will be sunny intervals and showers, some of which will be heavy and thundery. Over England and Wales it will be cloudy with rain spreading East, followed by lighter showery weather from the West. Temperatures will be near the seasonal normal. Winds will reach gale force in many places.

OUTLOOK for following 24 hours.

Mainly cloudy with rain at times in most districts. Normal temperatures.

DAILY WEATHER REPORT OF THE BRITISH METEOROLOGICAL OFFICE (contd.)

OBSERVATIONS at 00h. 4 September 1966										OBSERVATIONS at 06h. 4 September 1966										OBSERVATIONS during NIGHT					
Station	iii	Nddff	VVwww	PPPTT	N _h Ch _h C _h H	T _d T _d app	8N _s Ch _s h _s	8N _s Ch _s h _s	8N _s Ch _s h _s	iii	Nddff	VVwww	PPPTT	N _h Ch _h C _h H	T _d T _d app	8N _s Ch _s h _s	8N _s Ch _s h _s	8N _s Ch _s h _s	iii	RR _n T _n E	T _g T _g	WEATHER		CONVE TAB °C to	
																						21h.—03h.	03h.—09h.		
Kew				17									17							775	97161	14	+	ir _o	40
Heathrow	772	82211	65032	14017	874/1	15807	88714			772	82014	75602	09917	7547/	13722	83718	87625			772	97161	15	+	ir _o	39
Gatwick	776	82210	65022	15116	763/7	15708	81707	87709	88270	776	82212	62026	11016	65417	14721	83714	86623	88270		776	97131	13	r _o	r _o do	38
Thorney Island	871	82314	66022	15517	863/1	15711	88708			871	82220	60032	11517	853/1	15621	81709	88620		871	00160	15	+	+	37	
Hurn	862	82211	58206	14517	853/1	15714	83706	86708	88612	862	82015	60012	10517	853/1	15720	82708	86710	88615		862	97151	15	ir _o do	+	36
Guernsey	894	12112	60014	17416	16202	15812	81703			894	72119	80031	13316	16236	14720	81705	83362	87072		894	00151	14	+	+	35
Wattisham	590	52112	59022	13913	55600	11803	85640			590	72018	59012	09415	754/1	13722	83712	87625		590	00130	10	+	+	34	
Gorleston	497	72011	62031	13216	7097/	13400	87358			497	72015	58052	09116	45570	15721	84625	87358		497	00150	14	+	+	33	
Mildenhall	578	72213	62012	12517	756/8	14708	87640	87270		578	82014	63031	08217	855/1	13623	88623			578	00150	13	+	+	32	
Cardington	559	72112	61032	12616	6543/	15810	83711	83640	85650	559	82116	64012	07817	5542/	13725	83612	85625	88462		559	00150	14	+	+	31
West Raynham	485	72114	66032	12015	15608	12707	81640	87273		485	82120	59032	07416	5557/	14721	85625	88465		485	00141	11	+	+	30	
Wittering	462	71911	61022	11515	00901	13813	87075			462	82017	74022	06516	2552/	13727	82620	88462		462	00141	12	+	+	29	
Boscombe Down	746	82112	66022	14116	854/1	15710	82712	88630		746	72217	59022	09616	754/1	14622	83711	87620		746	97151	14	+	ir _o	28	
Ross-on-Wye										627	72116	70022	05117	2747/	13727	82715	86460		627	01161	15	+	r _o r _o	27	
Filton	628	72011	66026	12717	755/1	15710	87622			628	72018	69032	07117	3543/	14728	83615	87360		628	01161	13	ir _o	rr	26	
Aberporth	502	82021	59202	08116	5647/	14620	85712	88362		502	82027	48622	00415	7722/	15714	87705	88530		502	10152	15	+	id _o ir _o irrrrr	25	
Rhoose	715	82213	65022	12118	754/7	15817	85617	87627	88273	715	82118	74022	06117	1557/	14733	81620	88459		715	91171	15	+	ir _o ir	24	
Mount Batten	827	82119	58502	13716	852/1	16720	81704	85707	88623	827	82124	58025	08216	854/1	16728	86712	88624		827	02161	16	id _o	ir _o rr	23	
Chivenor	707	72015	69025	12017	755/1	14723	87622			707	71918	69022	05617	6547/	14736	86615	87360		707	05172	15	id _o	ir _o RR	22	
St. Mawgan	817	72113	61205	12617	764/1	15720	87710			817	82022	61022	06417	7732/	15735	83708	86710	88458	817	08162	15	id _o	ir _o RR	21	
Culdrose	809	72219	60015	13516	782/1	15720	83704	84708	86622	809	82227	60502	08016	6531/	15728	83706	85708	86622	809	08152	13	+	id _o r _o r _o RRrr	20	
Scilly	804	72114	69032	12316	755/1	15726	87622			804	72125	61022	05617	753/1	15735	84707	87617		804	10162	15	+	rr	19	
Elmdon	534	71914	62022	10617	754/1	14714	84711	87635		534	81916	75012	04816	5537/	13733	82708	83712	88460	534	97160	15	+	r _o	18	
Shawbury	414	82217	66022	08517	854/1	14718	81619	88624		414	72116	82012	02117	5557/	12837	85628	84360	87465	414	96161	15	+	d _o r _o drDR	17	
Ringway	334	61916	70022	07917	655/1	14717	86624			334	81917	70022	00817	45577	11838	84624	84460	88270	334	93161	15	+	ir _o	16	
Squires Gate	318	71919	65026	05917	1567/	14616	81645	87459		318	81928	72022	07917	6554/	13749	84620	86635	88459	318	06151	15	r _o	r _o r _o RRrr	15	
Valley	302	82034	56025	04716	863/1	15619	88706			302	81940	48636	95816	863/1	15751	85706	88710		302	21132	13	ir	RRrr	14	
Ronaldsway	204	81930	57636	01715	3737/	15825	83709	88458		204	82113	57656	94514	5722/	14537	82705	84710	88530	204	23131	13	rrr	RRd _o r _o	13	
Carlisle	222	82117	69216	02817	6562/	12716	82630	86645	88460	222	81605	48656	95215	854/1	14741	84712	88625		222	23152	14	ir _o r _o r _o	r _o r _o RRrr	12	
Watnall	354	02212	66011	09415	00900	14718				354	72015	66011	04316	754/1	13726	84710	87625		354	91141	13	+	ir _o r _o r _o rr	11	
Kilnsea	396	42017	66011	09715	00908	13717	84275			396	82020	62032	04816	8097/	14728	88360			396	00140	11	+	+	10	
Finningley	360	42011	61011	08816	40930	13614	84362			360	81818	74011	02917	3557/	13730	83625	88460		360	00151	14	+	+	9	
Leeming	257	82013	74032	05217																					

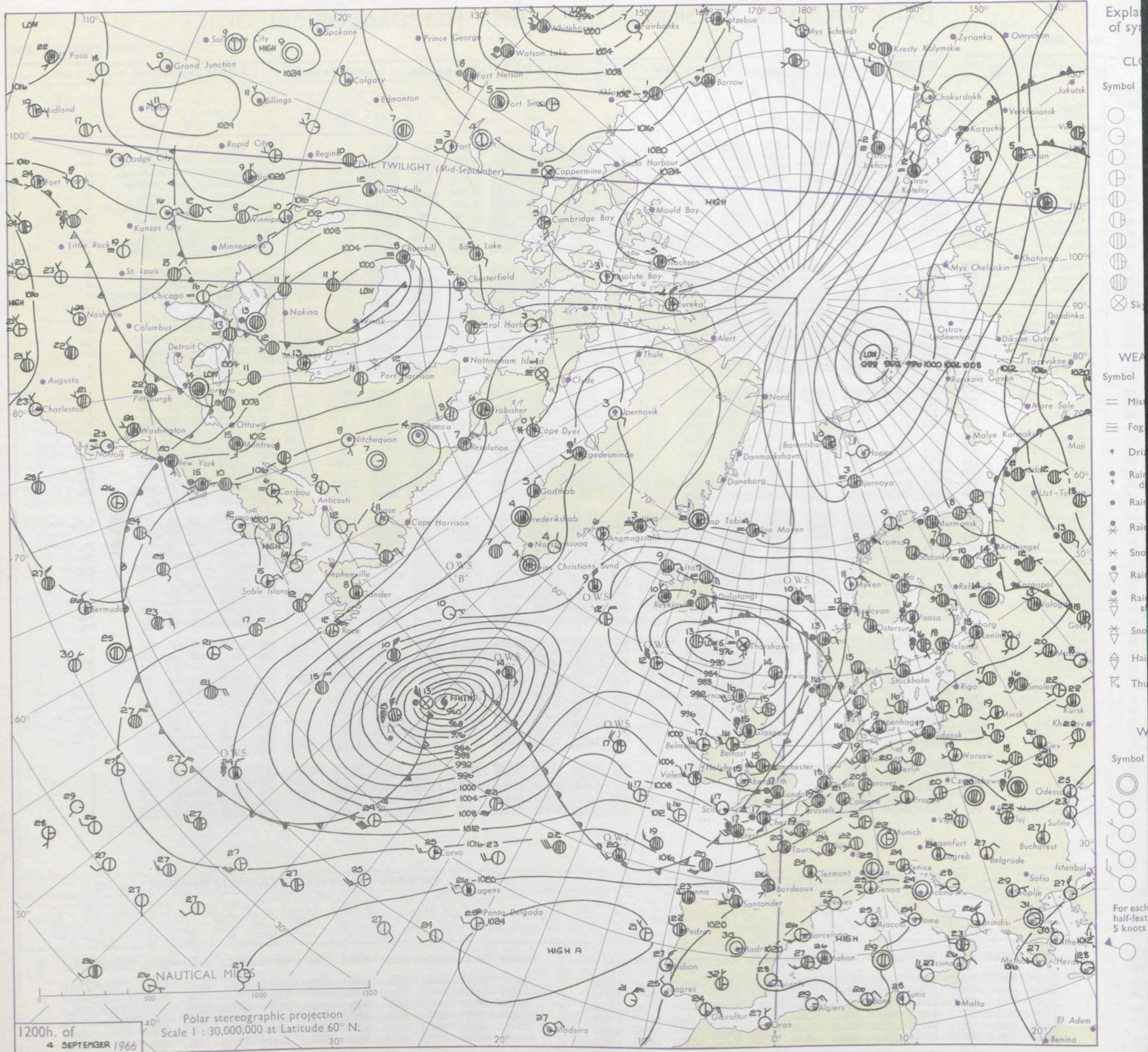
DAILY WEATHER REPORT OF THE BRITISH METEOROLOGICAL OFFICE

No. 38273

Date of Issue Monday 5 September 1966

Code FM II.C		OBSERVATIONS at 12h. 4 September 1966										OBSERVATIONS at 18h. 4 September 1966										OBSERVATIONS during DAY			
Station	iii	Nddff	VVwww	PPPTT	N _h Ch _s Ch _s	T _d app	8N _s Ch _s h _s	8N _s Ch _s h _s	8N _s Ch _s h _s	iii	Nddff	VVwww	PPPTT	N _h Ch _s Ch _s	T _d app	8N _s Ch _s h _s	8N _s Ch _s h _s	8N _s Ch _s h _s	iii	RRT	T x F	SSS	WEATHER		
																							09h.—15h.	15h.—21h.	
Kew	775	82020	62636	04517	67321	15831	86709	88530		775	12410	82028	05519	14500	12314	81825			775	05201	034	r _o RR	PRPR		
Heathrow	772	82022	60636	04317	85411	15730	85713	88618		772	12513	84028	05019	12601	12213	81830			772	06201	037	ir _o RRd _o r _o Pr _o	+		
Gatwick	776	82222	57636	07116	75421	15823	85712	87614	88520	776	12312	80016	06017	11402	16206	81814			776	14181	029	r _o RRd _o r _o Pr _o	r		
Thorney Island	871	82131	58632	06717	85411	16826	82710	86712	88620	871	12512	74016	07118	11400	16309	81818			871	09191	032	ir _o RRd _o RR	RR		
Hurn	862	82122	30636	05016	87211	16730	85703	88706		862	12811	82026	07319	12500	11219	81820			862	08210	111	ir _o RR _o	+		
Guernsey	894	82023	58616	09416	45471	15821	81615	84630	88358	894	22714	74036	11516	16204	14226	81704			894	10181	026	r _o RR _o ir _o dr _o d _o f	+		
Wattisham	590	82223	60636	04617	65421	14729	85710	86620	88550	590	32311	66016	04117	31500	15213	83820			590	01191	111	ir _o RRd _o r _o Pr _o	rr		
Gorleston	497	81927	60602	04718	85511	16721	88620			497	12310	62016	03118	12500	17313	81825			497	03192	019	ir _o RR _o rr _o	+		
Mildenhall	578	82018	56632	02617	75521	14730	84620	85640	88556	578	12708	82016	03819	12500	13219	81825			578	03211	037	r _o RR _o RRd _o r _o Pr _o	+		
Cardington	559	82027	62616	01317	45471	15838	83618	85358	88460	559	12710	80038	04219	12640	11320	81840			559	04211	041	ir _o RR _o RRPR	+		
West Raynham	485	82025	61636	01616	55521	14740	85620	88550		485	12612	82018	02818	18600	12220	81830			485	04191	036	r _o RRPR _o Pr _o	+		
Wittering	462	82026	64612	09616	85311	15740	86709	88615		462	62715	83036	03718	68600	11323	82830	85650		462	05201	041	rrrr _o RR _o	+		
Boscombe Down	746	82229	56612	03916	87211	15621	86705	88710		746	12814	89028	06317	12501	11323	81825			746	07211	050	ir _o RR _o RRPR _o	+		
Ross-on-Wye	627	72713	82216	00918	62502	14303	86825			627	22712	77021	05618	22601	11224	82830			627	10211	056	rrr	+		
Filton	628	72318	60616	01617	62431	17518	85710	83825	85360	628	12315	69026	06617	11501	14124	81820			628	08191	056	rrrr _o RR _o	+		
Aberporth	502	12719	80016	01815	19560	14247	81920			502	62418	74031	05916	00906	12119	86275			502	02171	073	R	+		
Rhoose	715	72722	68216	02118	71411	16303	87812			715	72618	65031	07516	72411	14227	87810			715	06191	051	irrrir _o	jp		
Mount Batten	827	52715	74216	05216	12432	16500	81815	83075		827	32916	80021	09517	31501	13223	83820			827	08201	061	rrRR _o RR _o	+		
Chivenor	707	22622	69016	03818	11402	17316	81810			707	72722	62021	08717	61411	14220	86811	84075		707	05191	051	RRrr _o RR _o	+		
St. Mawgan	817	32718	62016	05417	31408	15321	83810			817	42713	69011	10516	11402	13225	81811	84075		817	04181	064	RRir	+		
Culdrose	809	52716	72016	05817	58300	15210	81708	83810		809	52818	70012	11016	48401	13223	81710	83818		809	04191	054	rr	+		
Scilly	804	12916	66016	06917	15400	15231	81618			804	52816	61031	11916	28402	14221	82818	84075		804	02191	070	rr	+		
Elmdon	534	82028	58632	08216	85311	15529	87706	88625		534	12614	82011	04017	18600	09220	81830			534	08201	054	r _o RRrr _o RR _o	+		
Shawbury	414	72618	87016	09817	68502	15214	86823	85070		414	32616	80011	03917	38500	12118	83828			414	06191	054	drd _o RR	+		
Ringway	334	72515	60212	07615	72311	12312	82708	87815		334	52613	80031	02717	48630	10121	84830			334	03191	053	rrir	+		
Squires Gate	318	42627	68216	06217	48340	15328	81709			318	22620	80021	01716	28500	13222	81820			318	22181	061	RRrr _o RR _o	+		
Valley	302	12318	74026	09817	19403	14345	81912			302	72516	74158	03716	29432	12121	82910	84359		302	03181	064	rrrr _o RR _o	pr _o		
Ronaldsway	204	42417	75016	09515	38402	14327	81712			204	42511	81258	01415	48531	12230	83825			204	03181	057	rrrr	pr _o		
Carlisle	222	82610	69616	03814	66321	13311	83706	86710	88545	222	62513	66256	09015	63412	11134	81714	83920		222	11171	020	r _o RR _o RRPR _o	pr _o		
Watnall	354	82415	48636	07516	57321	15530	85707	88525		354	72612	74036	03117	78511	12230	84825	84630		354	06201	052	rrrr _o RR _o	+		
Kilnsea	396	82130	59616	07116	65421	15743	83710	86620	88460	396	32715	66016	01718	32500	12229	83825			396	01190	111	r _o RR _o	r _o RR _o		
Finningley	360	82018	40656	06116	85511	15635	88620			360	52715	74016	02318	42630	11227	84830			360	08211	017	r _o RR _o RR	+		
Leeming	257	72718	66616	02716	58471	14527	81818	85640	87362	257	22716	83016	00117	28500	11233	82825									

CHART OF WEATHER IN PART OF NORTHERN HEMISPHERE



1200h. of
4 SEPTEMBER 1966


Polar stereographic projection
Scale 1 : 30,000,000 at Latitude 60° N.

Explains
of sym

CLO

Symbol

0



15

100

Symbol

Mist

== Fog

9 Driz

- Rain

- Rain

☼ Rain

✱ Sno

Rain

✱	Rain
▽	sl

✱ Sno

△ Hai

Thu

W

Symbol



0

10

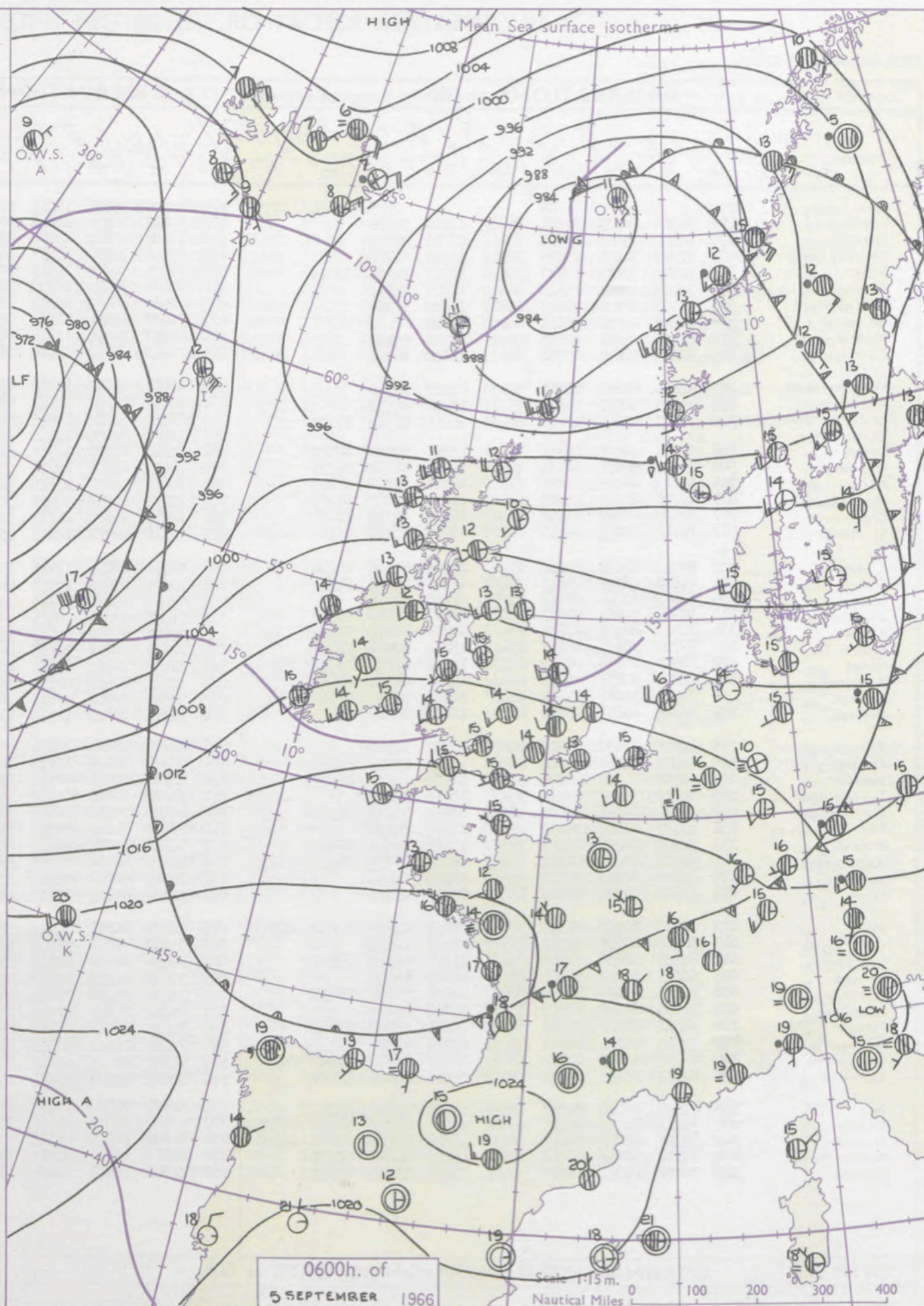
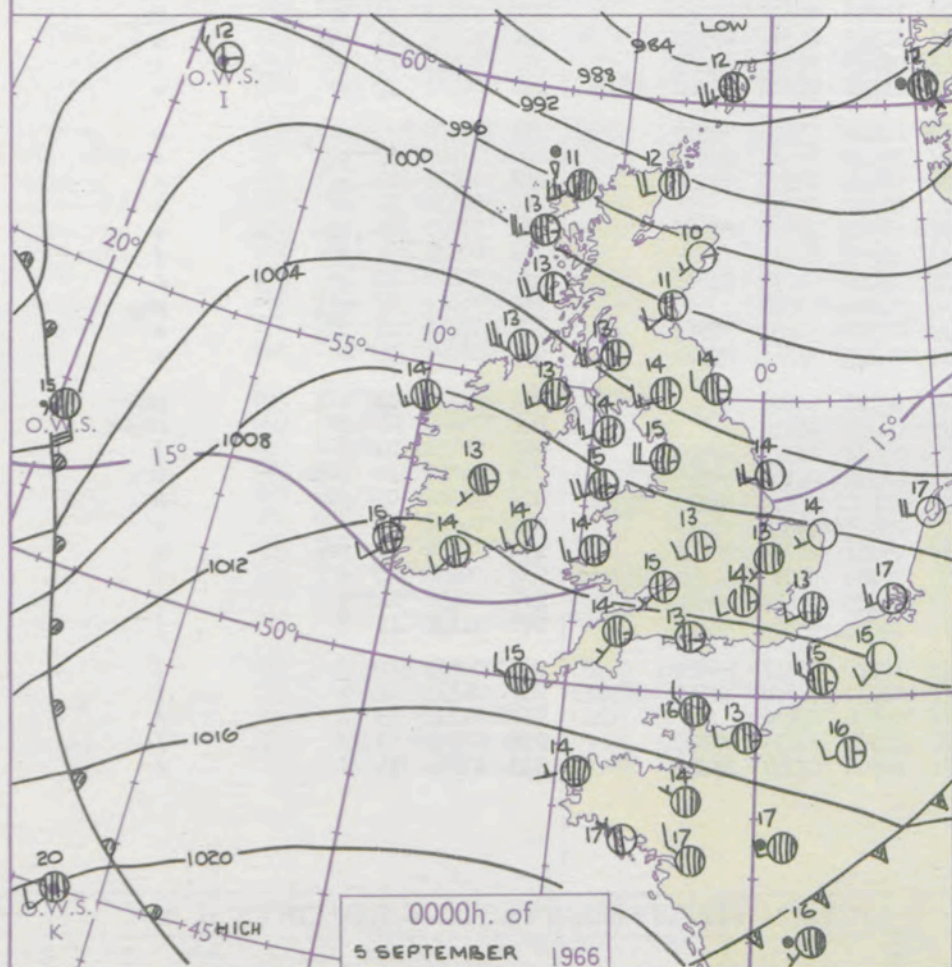
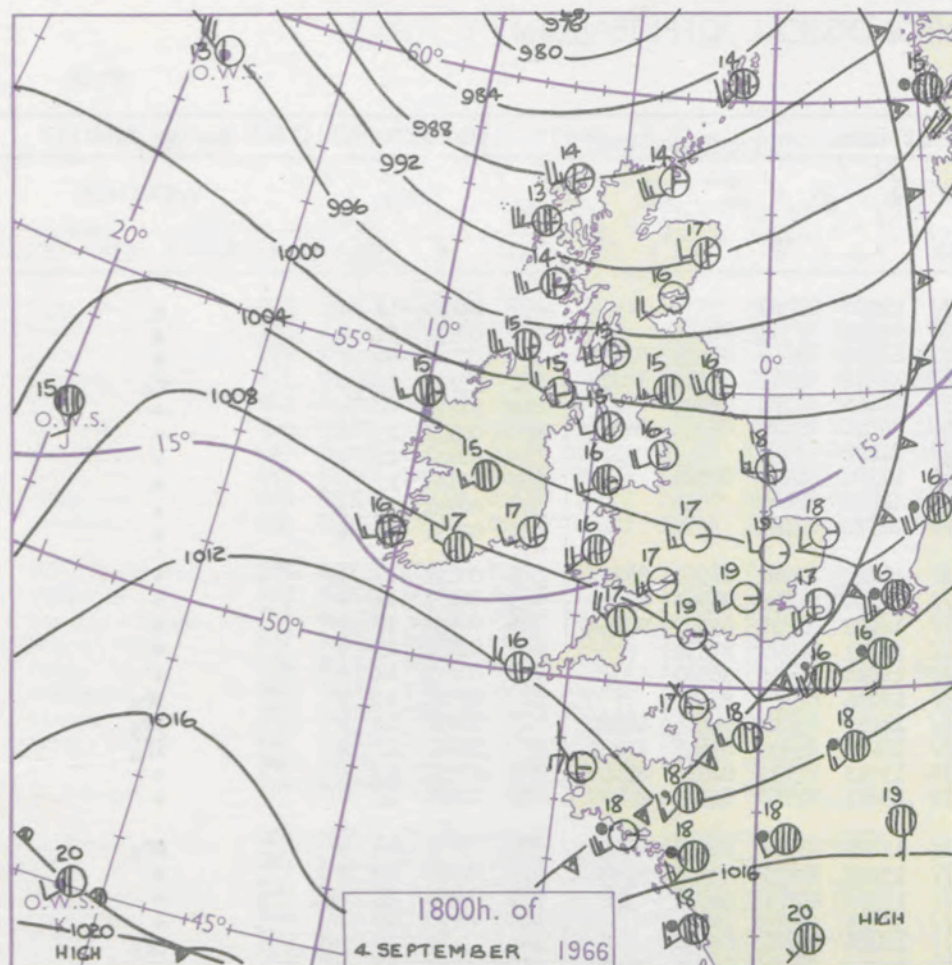
FO

○

half-feat

CHARTS OF WEATHER IN WESTERN EUROPE

nation
 mbols
 DUD
 Cloud
 Amount
 (oktas)
 0
 1 or less
 2
 3
 4
 5
 6
 7 or more
 8
 obscured
 THER
 Weather
 zle
 and
 rizzle
 and snow
 w
 shower
 and snow
 shower
 w shower
 shower
 derstorm
 IND
 Wind
 speed
 (knots)
 Calm
 1-2
 3-7
 8-12
 13-17
 additional
 er add



GENERAL SYNOPTIC DEVELOPMENT

The deep depression in mid-Atlantic has continued to move quickly northeast. This depression is expected to slow down gradually and move north-northeast. The associated warm and cold fronts are moving into southwest England and are expected to cross most districts of the British Isles during the next 24 hours.

Issued at midday Monday 5

September 1966

FORECAST for Great Britain and Northern Ireland until noon tomorrow

Mainly cloudy with outbreaks of rain in most areas today. Rather cloudy with showers and perhaps isolated thunderstorms and a few sunny intervals tomorrow. Winds will be strong west or southwest possibly reaching gale force in some places. Temperatures will be near or a little below the seasonal normal.

OUTLOOK for following 24 hours. Rather cloudy with showers in most areas, some sunny periods. Near normal temperatures.

DAILY WEATHER REPORT OF THE BRITISH METEOROLOGICAL OFFICE (contd.)

Code FM II.C		OBSERVATIONS at 00h. 5 September 1966								OBSERVATIONS at 06h. 5 September 1966								OBSERVATIONS during NIGHT						CONV. T. °C	
Station	iii	Nddff	VVwwwW	PPPTT	N _h Ch _s Ch _s Ch _s	T _d T _d app	8N _s Ch _s h _s	8N _s Ch _s h _s	8N _s Ch _s h _s	iii	Nddff	VVwwwW	PPPTT	N _h Ch _s Ch _s Ch _s	T _d T _d app	8N _s Ch _s h _s	8N _s Ch _s h _s	8N _s Ch _s h _s	iii	RRRT _n T _n E	T _g T _g	WEATHER			
																						21h.—03h.	03h.—09h.		
Kew	775			14						775	82306	78021	14514	80971	12220	88360				775	00131	11	+	+	40
Heathrow	772	72508	80031	10814	70931	12120	87359			772	82409	70032	14014	60937	12316	86362	88275			772	00130	11	+	+	39
Gatwick	776	82507	75031	11712	85811	12218	88657			776	72407	65012	14912	15771	12320	81656	86359	87368		776	00111	08	+	+	38
Thorney Island	871	72712	74031	12615	70951	13219	87364			871	82714	78032	15515	18477	12217	81817	87364	88278		871	97141	12	+	r _o	37
Hurn	862	52702	75011	12413	10938	11217	81365	85270		862	72606	80012	15815	70971	12215	87359	87462			862	97121	08	+	+	33
Guernsey	894	72715	66031	15515	66442	14217	86712			894	82709	74022	18715	56457	13221	83710	85360	88270		894	00151	13	+	+	35
Wattisham	590	62408	66031	09413	60931	12220	86360			590	72510	66022	12713	70971	12219	87362				590	00111	07	+	+	34
Gorleston	497	02507	64020	08014	00900	12222				497	72509	62031	11314	70971	13220	82358	87360			497	00131	12	+	+	33
Mildenhall	578	82407	74031	09013	80911	12218	88464			578	82610	74022	12614	80971	11320	88462				578	00131	11	+	+	32
Cardington	559	82514	62031	09714	80971	13320	88462			559	72412	61032	13414	70971	12322	87361				559	00131	09	+	+	31
West Raynham	485	52410	69031	08212	50930	11217	85359			485	82411	69032	11513	60977	11222	83362	86365	88272		485	00121	09	+	+	30
Wittering	462	72409	80031	08814	75711	11219	87656			462	82408	74022	12213	15571	11216	81620	86363	88465		462	00131	11	+	+	29
Boscombe Down	746	72609	69031	12013	10936	11216	81362	87275		746	82610	66032	15013	16371	12212	81708	85362	88464		746	00121	10	+	+	28
Ross-on-Wye										627	72407	77022	14214	16571	12317	81720	87358			627	00131	09	+	+	27
Filton	628	52407	58021	11315	10938	13217	81360	85272		628	72610	61012	14515	21471	14211	82816	86360			628	00141	11	+	+	26
Aberporth	502	72513	66031	10714	10946	12219	81360	86275		502	72512	66016	13814	25431	13214	81712	87363			502	97141	12	+	fr _o	25
Rhoose	715	52612	66012	11415	11108	14216	81810	85275		715	72615	63252	15115	58471	13218	83812	84635	86360		715	97151	13	+	fr _o	24
Mount Batten	827	82709	61021	14015	55407	13216	85617	88270		827	72712	59212	16915	38531	14211	81822	83645	87360		827	97141	13	+	fr _o	23
Chiwenor	707	82620	62032	13115	66477	14218	86712	88270		707	72516	64022	16116	52472	13213	82712	84816	87360		707	00151	13	+	+	22
St. Mawgan	817	82714	58031	14615	66377	13216	82708	86711	88270	817	72711	59022	17215	25472	13211	81710	83368	87073		817	00141	13	+	+	21
Culdrose	809	82814	64052	15014	25507	13220	82625	88270		809	72611	68258	17615	55331	13311	81709	85650	86358		809	97141	11	+	fr _o	20
Scilly	804	82811	66021	15915	35407	13220	83618	88275		804	72611	69022	17915	48471	13206	82818	83625	85358		804	00141	13	+	+	19
Elmdon	534	52512	65021	09113	55700	09218	85656			534	82414	65031	12714	25471	11316	82618	88460			534	00131	11	+	+	18
Shawbury	414	52207	80011	08813	15631	11217	81640	85365		414	72508	83022	12314	15571	11216	81625	87462			414	00121	09	+	+	17
Ringway	334	72513	82251	07715	75411	10220	86718	87656		334	72609	62802	11313	78411	12218	86812	87656			334	91131	12	fr _o	fr _o	16
Squires Gate	318	72722	75028	06615	75411	13222	82617	87650		318	72818	68012	10115	58471	12112	82817	85650	87360		318	97141	13	fr _o	+	15
Valley	302	72520	82038	08515	38532	12223	81825	83656	86363	302	82417	74212	11415	45571	12216	84620	88460			302	97141	13	+	fr _o	14
Ronaldsway	204	62515	80258	06414	68411	12129	81714	85645		204	72413	80022	09713	38471	10315	81713	87360			204	91131	11	fr _o	+	13
Carlisle	222	72513	74031	04114	25651	10224	82630	87365		222	52513	69012	07613	18531	09123	81822	85365			222	00131	11	+	+	12
Watnall	354	82204	66031	07813	80921	11116	88465			354	72504	79022	11213	11471	11224	81818	85360	87464		354	00131	11	+	+	11
Kilnsea	396	42618	66030	06214	40970	12217	84360			396	72616	63016	10114	35571	11220	83625	87360			396	97130	11	fr _o	+	10
Finningley	360	72508	72251	06515	78511	12217	83825	85640		360	82406	74022	10115	28571	10220	81825	88362			360	97141	13	fr _o	+	9
Leeming	257	62508	82038	04814	25502	10120	82627	86075		257	72711	82032	08314	15528	08220	81620	87462			257	00131	11	+	+	8
Tynemouth	262	72712	74031	03114	75611	10218	87635			262	72710	66022	06813	70971	08220	87360				262	00131	09	+	+	7
Eskdalemuir	162	82612	80251	01811	48551	08311	83822	88365		162	62108	70012	06810	28571	08318	81820	86366			162	97091	08	fr _o	+	6
Mull of Galloway	131	41111	81021	05013	49500	11224	84925			131	71111	74022	08213	75611	11209	87630				131	00121	11	+	+	5
Prestwick	135	72522	70258	02413	78511	10217	84823	85640		135	62314	75011	06213	68431	09119	81818	84823			135	94121	10	fr _o	+	4
Abbotsinch	140	82413	70038	01712	15456	09225	81618	86365	87270	140	52619	66158	04912	58430	09214	83818				140	96111	09	fr _o	fr _o	3
Leuchars	171	42209	80038	98311	45600	08225	84635			171	72312	80011	02712	35671	07320	83635	87362			171	97111	07	fr _o	+	2
Dyce	091	12305	89028	96110	15600	05219	81630			091	52304	89011	00210	35632	04215	83645	85362			091	00091	05	+	+	1
Wick	075	62518	82011	91312	38571	09221	81820	83640	86360	075	52721	80018	96112	38530	09224	81820	83628	85360		075	97111	09	+	fr _o	0
Cape Wrath	019	52336	82018	89211	55500	10240	85625			019	83242	71808	95011	86411	09227	88710				019	01002	09	fr	fr _o	-1
Sule Skerry	010	82530	58636	87912	66421	11226	86715	88550		010	72630	66808	93511	53471	10228	85915	87360			010	03112	07	+	+	-2
Lerwick	005	62225	74021	84912	65511	10310	86625			005	72624	62258	88911	78311	10224	83708	85812			005	03111	10	fr _o	fr _o	-3
Stornoway	026	82425	70808	94311	88411	10226	85818	88630		026	72418	75258	99011	48531	10224	82827	83630	87360		026	94101	09	fr _o	fr _o	-4
Benbecula	022	72626	66028	97613	75611	08226	87633			022	72622	74031	01313	15631	08214	81630	87362			022	00131	11	+	+	-5
Tiree	100	42522	70018	00413	38502	08218	81820	83643		100	72515	80018	09313	68431	09211	81818	86650			100	97131	11	fr _o	+	-6
Aldergrove	917	72613	66021	06413	25571	09220	82620	87358		917	72509	74021	08912	45431	10210	82710	84630	85359		917	00121	10	+	+	-7
Malin Head	980	62726	82012	04113	33438	09317	83918	84361	86270	980	72518	80032	06613	58431	10306	81818	85645	87360		980	00131	11	+	+	-8
Belmullet	976	82617	80038	08214	15631	08218	81645	88362		976	82015	77026	07514	85511	12813	83720	88640			976	91131	12	+	+	-9
Birr	965	72207	70028	09913	78511	12115	83820	87641		965	62007	70012	12114	68512	12208	83821	86641			965	02131	10	+	+	-10
Dublin	969	72513	74038	08413	68431	12018	83712	84640	87360	969	72409	80011	11013	38571	12112	81820	83650	87460		969	01131	11	+	+	-11
Shannon	962	72515	69031	10615	68431	14216	82715	84820		962	71608	74028	11314	70971	13504	87458				962	91141	13	+	+	-12
Roches Point	952	7231																							

[illegible]

H.M.S.O. Press, M.O. Bracknell

DAILY WEATHER REPORT OF THE BRITISH METEOROLOGICAL OFFICE

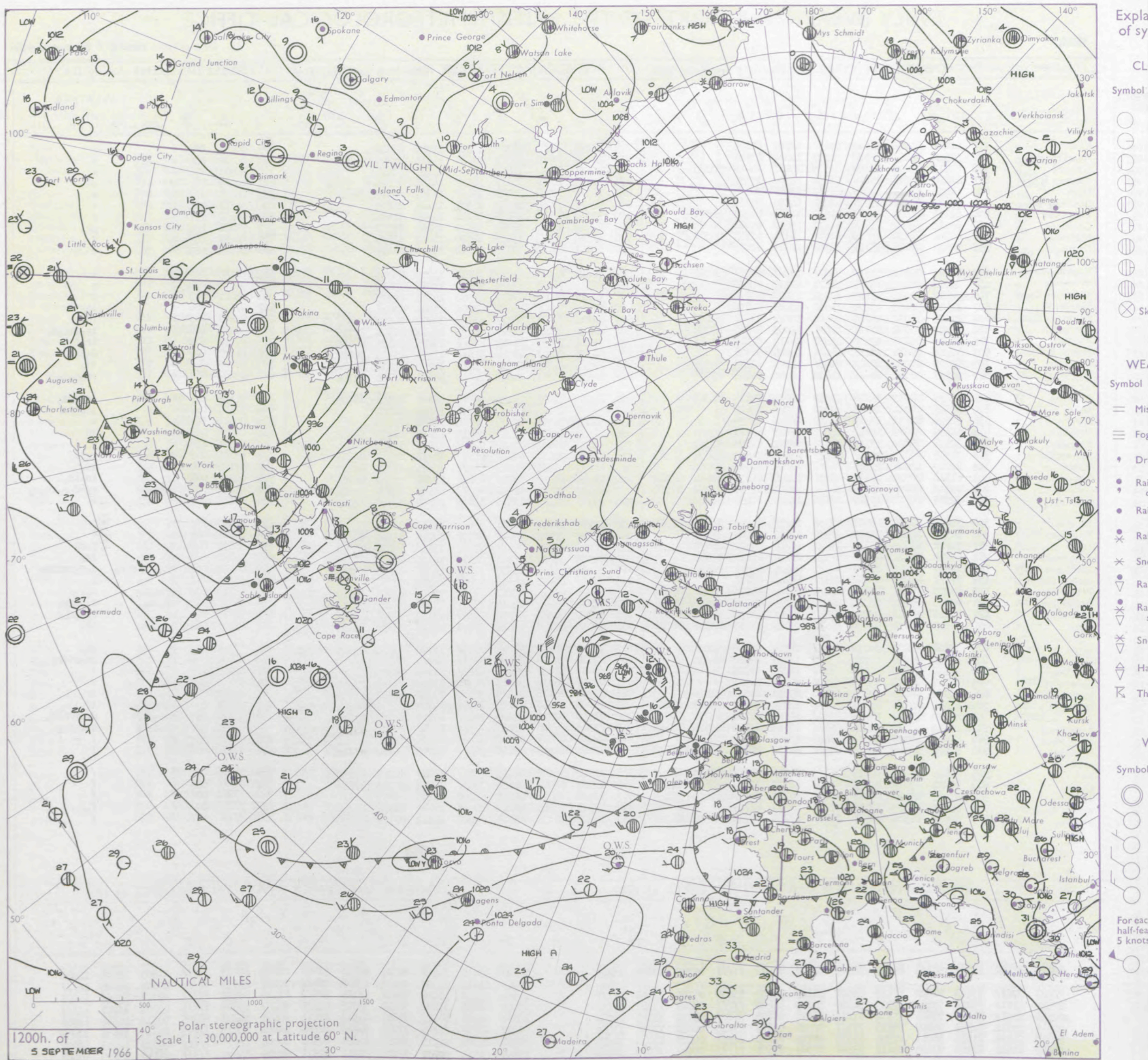
No. 38274

Date of Issue Tuesday 6 September 1966

RSION
LE
°F

Code FM 11.C										OBSERVATIONS at 12h.										5 September 1966										OBSERVATIONS at 18h.										5 September 1966										OBSERVATIONS during DAY																																																																																																																																																																																																																																																																																																																																																																																																																																																																																																																																																																																																																																																																																																																																																																																																																																																																																																																																																																																																																																																																																																																																																																																																																																																																																																																																																																																																																																																																																																																																																																																																																																																																																																																																																																																																																																																																																																																																																																																																																																																																																																																																																																																																																																																																																																																																																																																																																																																																																																																																																																																																																																																																																																																																																																																																																																																																																																																																																																																																																																																																																																																																																																																																																																																																																																																																																																																																																																																																																																																																																																																																																																																																																																																																																																																																																																																																																																																																																																																																																																																																																																																																																																																																																																																																																																																																																																																																																																																																																																																																																																																																																																																																																																																																																																																																																																																																																																																																																																																																																																																																																																																																																																									
Station										iii										Nddff										VVwwwW										PPPTT										N _h L _h C _M C _H										T _d T _d app										8N _s Ch _s h _s										8N _s Ch _s h _s										8N _s Ch _s h _s										iii										Nddff										VVwwwW										PPPTT										N _h L _h C _M C _H										T _d T _d app										8N _s Ch _s h _s										8N _s Ch _s h _s										8N _s Ch _s h _s										iii										RRT T+E										SSS										WEATHER																																																																																																																																																																																																																																																																																																																																																																																																																																																																																																																																																																																																																																																																																																																																																																																																																																																																																																																																																																																																																																																																																																																																																																																																																																																																																																																																																																																																																																																																																																																																																																																																																																																																																																																																																																																																																																																																																																																																																																																																																																																																																																																																																																																																																																																																																																																																																																																																																																																																																																																																																																																																																																																																																																																																																																																																																																																																																																																																																																																																																																																																																																																																																																																																																																																																																																																																																																																																																																																																																																																																																																																																																																																																																																																																																																																																																																																																																																																																																																																																																																																																																																																																																																																																																																																																																																																																																																																																																																																																																																																																																																																																																																																																																																																																																																																																																																																																																																																																																																																															

CHART OF WEATHER IN PART OF NORTHERN HEMISPHERE



CHARTS OF WEATHER IN WESTERN EUROPE

ation
mbols

LOUD
Cloud
Amount
(oktas)

0
1 or less
2
3
4
5
6
7 or more
8
Obscured

ATHER
Weather

izzle

h and
rizzle

h and snow

h shower

h and snow
h shower

h shower

h shower

nderstorm

WIND

Wind
speed
(knots)

Calm

1-2

3-7

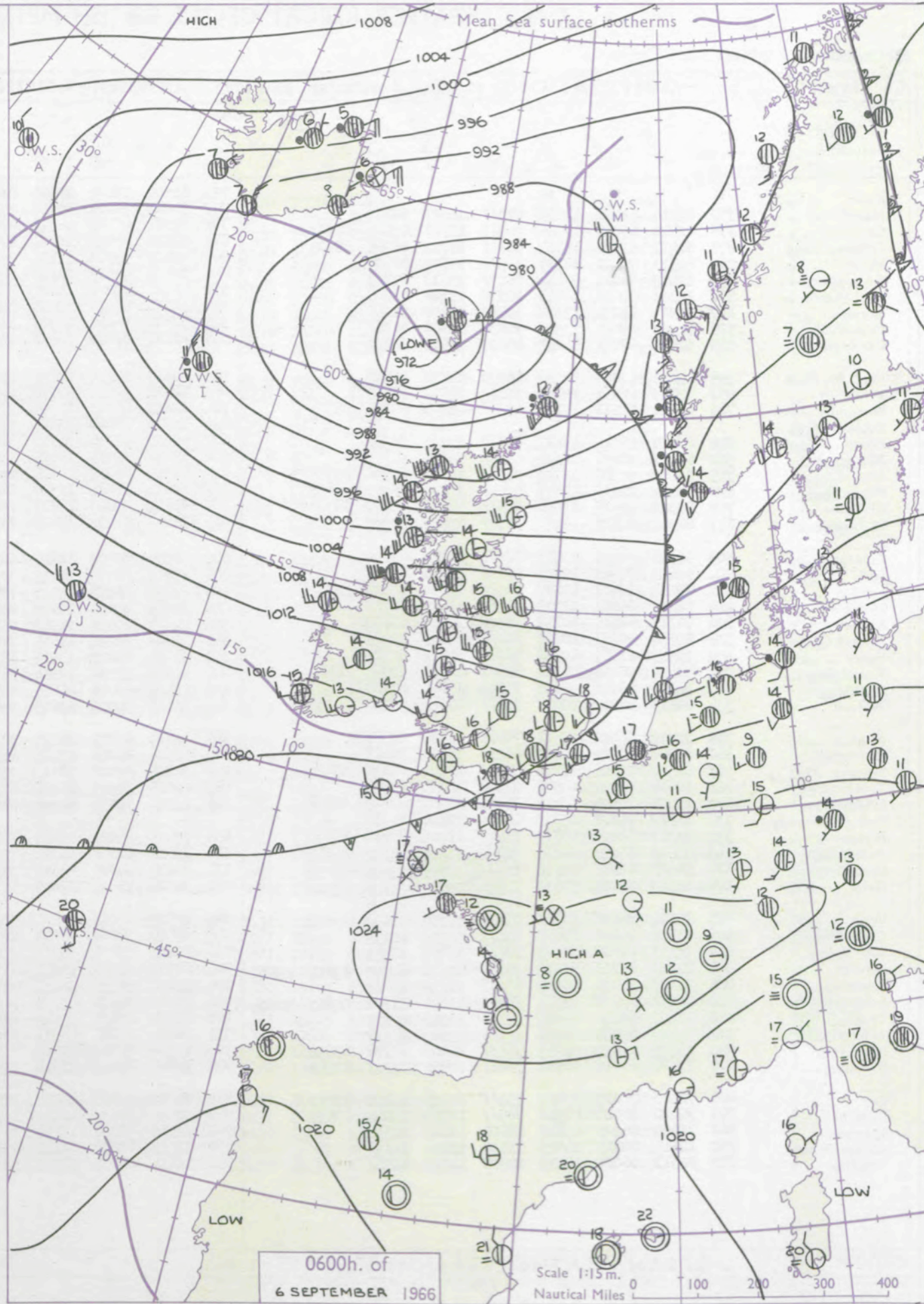
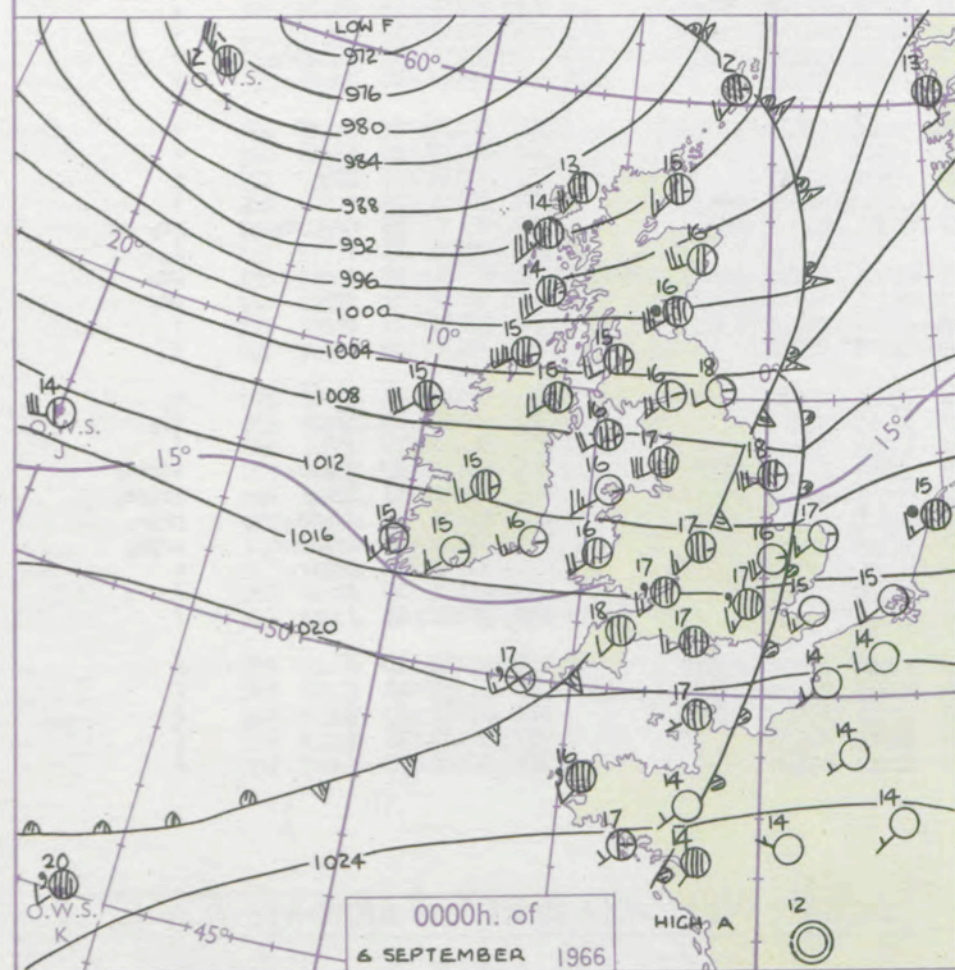
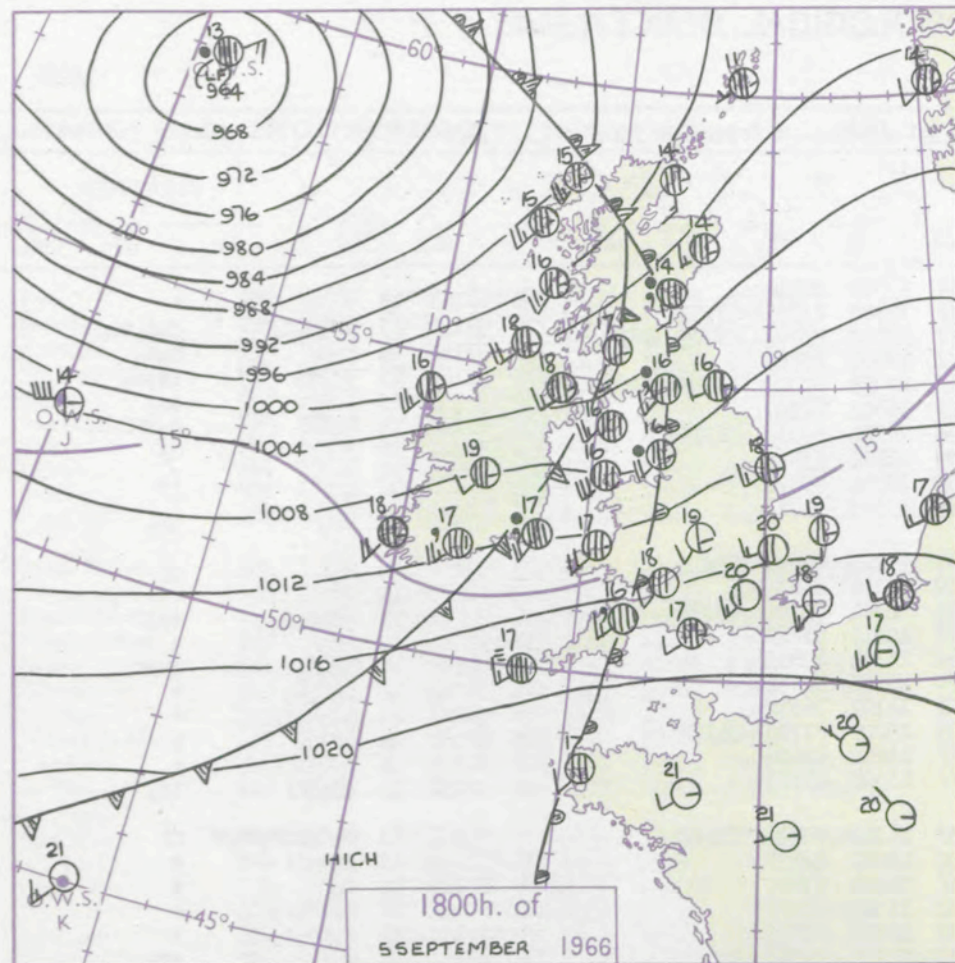
8-12

13-17

additional

her add

48-52



GENERAL SYNOPTIC DEVELOPMENT

An intense depression which has moved quickly northeast from Mid Atlantic and is now centred over the Faroes, will continue to move northeast but more slowly. The associated fronts have now cleared the British Isles and a strong westerly airstream covers all areas.

Issued at midday Tuesday 6

September 1966

FORECAST for Great Britain and Northern Ireland until noon tomorrow

England and Wales will be mostly dry with good sunny periods. Scotland and Northern Ireland will have sunny spells and showers, the showers being light in most areas, but probably rather heavy at times in the extreme north of Scotland. Temperatures will be near normal in the north and rather above in the south.

OUTLOOK for following 24 hours. Mainly dry in the south, showers in the north. Sunny spells in all areas. Temperatures well up to normal.

DAILY WEATHER REPORT OF THE BRITISH METEOROLOGICAL OFFICE (contd.)

OBSERVATIONS at 00h. 6 September 1966										OBSERVATIONS at 06h. 6 September 1966										OBSERVATIONS during NIGHT									
Station	iii	Nddff	VVwww	PPPTT	N _h Ch _s Ch _s	T _d T _d app	8N _s Ch _s h _s	8N _s Ch _s h _s	8N _s Ch _s h _s	iii	Nddff	VVwww	PPPTT	N _h Ch _s Ch _s	T _d T _d app	8N _s Ch _s h _s	8N _s Ch _s h _s	8N _s Ch _s h _s	iii	RRT _n E	T _g T _g	WEATHER		CONVE TAB °C to					
																						21h.—03h.	03h.—09h.						
Kew				16						775	62508	80022	15918	66401	17303	86710				775	00161	13	+	+	40				
Heathrow	772	82214	61501	17617	87311	15607	88709			772	72411	75205	15618	77311	17303	83709	87711		772	97150	13	id _o d _o d _o	d _o d _o d _o	39					
Gatwick	776	82412	65031	17616	86311	15707	83706	88707		776	82311	40515	16817	87211	17301	83703	87705	88708	776	91151	14	d _o d _o	d _o d _o	38					
Thorney Island	871	82417	62021	18117	86211	16712	86705	88706		871	82515	58025	17717	87211	17502	88704			871	97160	15	id _o d _o	id _o d _o	37					
Hurn	862	82513	71031	18117	85511	16707	88620			862	72409	59502	17918	75211	17305	82705	86707	87615	862	97191	15	id _o	id _o	36					
Guernsey	894	82423	66021	21416	76271	15610	87705			894	82417	04515	21116	86011	16602	88700			894	01151	15	d _o d _o ff	d _o d _o ff	35					
Wattisham	590	12318	62030	14615	10930	13608	81365			590	72214	62205	14117	76411	16504	83710	86715		590	97141	12	+	d _o	34					
Gorleston	497	12313	64031	13517	10940	15808	81360			497	32215	62216	12218	35600	15704	83630			497	97161	15	+	r _o	33					
Mildenhall	578	12213	69031	13516	10930	14807	81360			578	52512	74031	13718	51430	16304	85816			578	00161	15	+	+	32					
Cardington	559	62421	67031	14017	65500	15810	86622			559	12518	67036	14417	16440	13309	81711			559	97160	14	ir _o	ir _o	31					
West Raynham	485	12218	61011	12216	15530	14710	81620			485	52615	74035	12817	51400	15304	81712	85815		485	97150	12	d _o	d _o	30					
Wittering	462	72113	66031	12417	75411	14612	87615			462	12616	74021	13716	11430	12314	81815			462	00160	13	+	+	29					
Boscombe Down	746	82414	59511	17116	87311	15809	86706	88709		746	42813	66015	17316	28331	14311	81706	83080		746	97141	12	id _o d _o d _o	id _o	28					
Ross-on-Wye										627	12313	70021	15515	11509	14315	81825			627	97151	14	id _o	+	27					
Filton	628	82216	58515	15617	87311	17711	88707			628	42420	62036	16716	31430	14314	83815			628	01151	14	id _o d _o d _o drdr	drdr	26					
Aberporth	502	62421	58206	14116	66200	15308	86704			502	12620	59011	16414	11470	13318	81812			502	91141	12	d _o d _o r _o	+	25					
Rhoose	715	82622	58506	15318	86311	18710	85706	88708		715	62719	63036	16916	61411	14107	86812			715	94151	14	id _o r _o r _o	+	24					
Mount Batten	827	82414	22515	19117	87011	17802	86701	88702		827	52811	58015	19316	27409	15209	81710	84178		827	01161	14	dd _o d _o	+	23					
Chivenor	707	82318	48515	17518	87311	18603	86707	88709		707	72614	59025	18816	75411	14212	87616			707	91161	14	d _o d _o id _o	+	22					
St. Mawgan	817	82318	14535	18517	86011	17601	88700			817	72612	40035	19615	76211	15308	87703			817	96151	15	id _o ddf	id _o	21					
Culdrose	809	92316	02535	19417	91111	17201	89102			809	62910	58102	19816	66331	16303	85708	85620		809	94141	13	d _o d _o dr _o r _o FF	ff	20					
Scilly	804	92415	04515	19517	91111	17205	89100			804	32811	56035	20615	38502	15207	82823			804	93141	12	d _o d _o ff	+	19					
Elmdon	534	72214	75021	12817	76311	15804	83708	87712		534	62410	66035	14515	75531	11222	87625			534	97150	12	d _o	+	18					
Shawbury	414	82414	66581	11619	85411	16504	82712	88615		414	32614	70036	13915	28402	11319	81815			414	97150	12	d _o id _o r _o	+	17					
Ringway	334	72313	60215	10117	75511	17705	87620			334	22518	70031	11915	28500	10310	81820			334	91151	14	r _o -d _o r _o	+	16					
Squires Gate	318	82531	30036	08817	86211	16803	88705			318	72726	70251	11615	78411	11218	81817	87630		318	94141	12	+	pr _o	15					
Valley	302	12327	61015	10816	16200	15111	81705			302	52425	66011	13515	55300	12317	81708	83620		302	97150	13	id _o	+	14					
Ronaldsway	204	72418	70036	08316	78511	12214	83825	86640		204	52318	75031	10514	58400	11222	81711	81635		204	00141	13	+	+	13					
Carlisle	222	32321	69016	05216	35500	13500	83625			222	62422	62011	06615	65611	11312	84645	83656		222	97151	14	r _o r _o ir _o	+	12					
Watnall	354	82313	66502	10418	87411	16813	88710			354	32613	74035	12615	35400	12311	81712			354	97140	12	id _o	+	11					
Kilnsea	396	72532	66016	09518	70971	15720	87360			396	42610	66031	11516	32508	13216	83825	84275		396	00140	11	+	+	10					
Finningley	360	62320	82022	09219	65511	16609	86621			360	62516	74011	11517	61511	11209	86825			360	00170	15	+	+	9					
Leeming	257	62517	80806	07118	68511	16503	82820	85625		257	32726	80028	08115	35500	09001	83628			257	97141	13	pr _o	+	8					
Tynemouth	262	12608	74025	04918	11500	15605	81825			262	62526	74021	06516	68511	09210	82825	86630		262	00151	12	+	+	7					
Eskdalemuir	162	72421	74806	03445	78411	13503	82710	85818		162	72521	74038	03313	78411	07301	81714	86820		162	91121	10	drdrpr _o	pr _o	6					
Mull of Galloway	131	41111	71021	05315	45600	12204	84630			131	00121	11	1	1	1	1	1		131	00121	11	1	1	5					
Prestwick	135	72317	68021	03715	75611	11215	81630	87640		135	72423	66022	05214	78411	09203	81715	84822	87640	135	97131	12	+	pr _o	4					
Abbotsinch	140	62640	66258	00916	58501	11501	81820	85640		140	72628	61258	03714	75411	10301	82712	86622		140	92121	11	pr _o	pr _o	3					
Leuchars	171	82423	62605	99316	85411	13707	83718	88620		171	32430	70026	98514	35400	09504	81718	83635		171	97131	12	r _o	+	2					
Dyce	091	42523	66021	97116	15530	09723	81620	84362		091	32526	75021	97015	35600	06501	83640			091	00130	12	+	+	1					
Wick	075	72214	80028	93315	75611	11717	82630	87650		075	52323	82012	91014	55600	09610	85630			075	00131	11	+	+	0					
Cape Wrath	049	81838	71606	87613	87411	10734	88718			049	82040	58606	86111	87411	11310	88710			049	96111	09	ir _o	ir _o	-1					
Sule Skerry	010	72137	61606	90713	77411	12729	87715			010	72144	58036	86713	77411	11716	87710			010	01132	09	1	1	-2					
Lerwick	005	71917	69206	91912	78411	12739	82710	83812	85640	005	82130	56596	86512	85311	11725	85707	86620		005	03111	10	ir _o id _o	id _o ir _o	-3					
Stornoway	026	62127	70016	90813	65511	11715	86624			026	82234	58216	90413	85311	12305	85708	88615		026	01121	11	ir _o	ir _o pr _o	-4					
Benbecula	022	82237	62606	92314	85311	11606	81708	84712	88624	022	72438	59258	93214	78311	11214	85707	87620		022	96121	12	ir _o id _o pr _o	pr _o pr _o	-5					
Tiree	100	72131	66016	97914	75611	11303	87637			100	72231	60808	99913	78411	11315	85818	86632		100	01131	11	ir _o irpr _o	prpr _o	-6					
Aldergrove	917	62420	74038	06315	65511	11212	86627			917	72620	74036	09314	75511	09316	82722	87638		917	92111	12	pr _o ir _o	+	-7					
Malin Head	980	72439	87012	01315	75411	10103	82718	87634		980	72540	66608	05914	73411	12324	87918			980	91131	12	1	1	-8					
Belmullet	976	72429	69216	06515	75411	10221	81717	87640		976	72527	74038	11314	75611	09227	87640			976	97141	13	1	1	-9					
Birr	965	72313	74022	11415	75411	10215	83716	87633		965	72312	74028	14814	78511	11220	83820	87633		965	91131	10	1	1	-10					
Dublin	969	72620	78026	09916	78511	11311	85824	87635		969	32518	80038	12714	38500	10217	82823	83640		969	91131	11	1	1	-11					
Shannon	962	12420	66205	12615	15600	12219	81630			962	32518	69020	15214	35500	10317	82622	83630		962	97141	13	1	1	-12					
Roches Point	952	12516	80015	14615	15600</																								

H.M.S.O. Press, M.O. Bracknell

DAILY WEATHER REPORT OF THE BRITISH METEOROLOGICAL OFFICE

No. 38275

Date of Issue Wednesday 7 September 1966

VISION
LE
°F

104
102
100
99
97
95
93
91
90
88

86
84
82
81
79
77
75
73
72
70

68
66
64
63
61
59
57
55
54
52

50
48
46
45
43
41
39
37
36
34

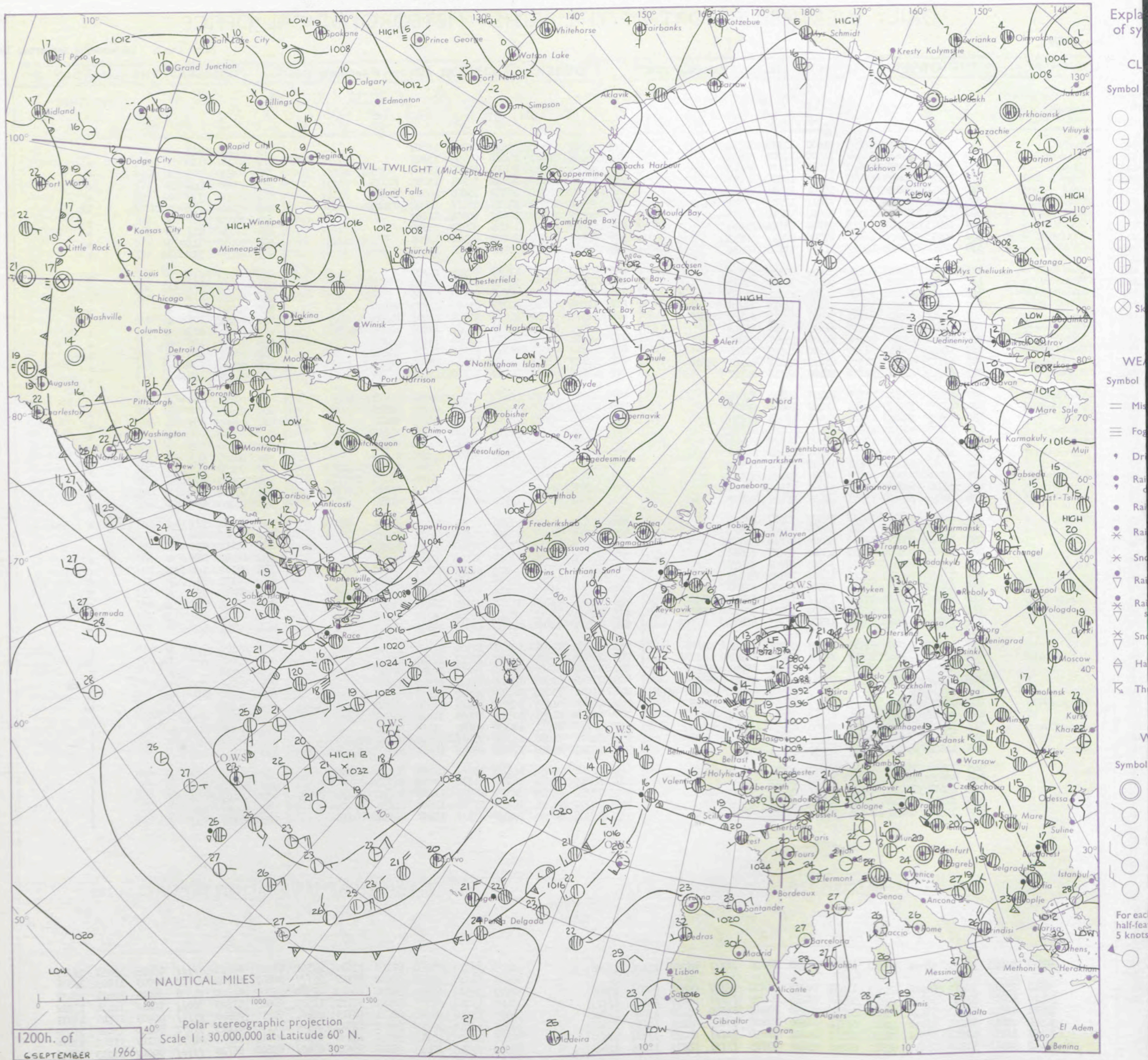
32
30
28
27
25
23
21
19
18
16

14
12
10
9
7
5
3
1
0
2

4
6
8
9
11
13
15
17
18
20

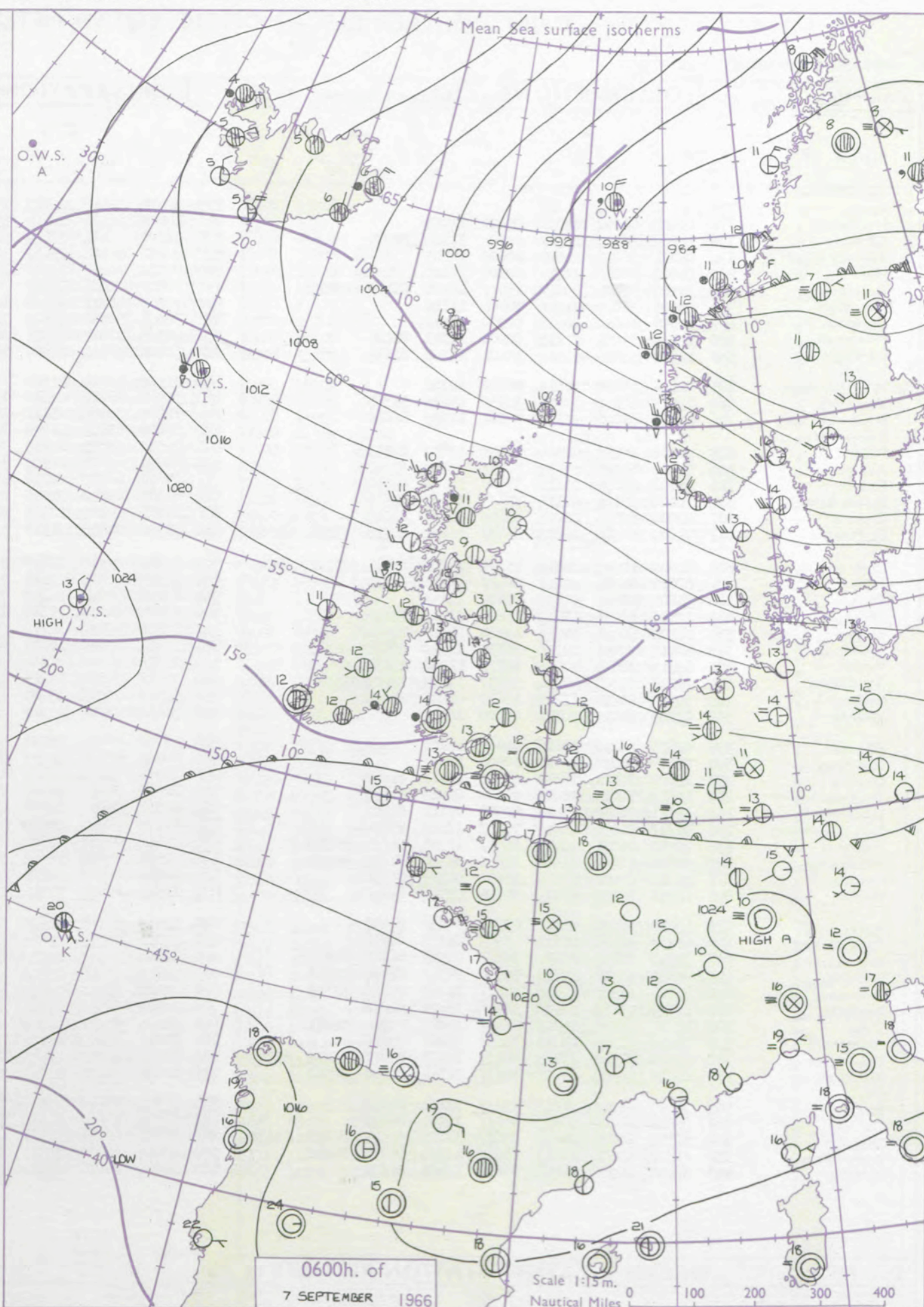
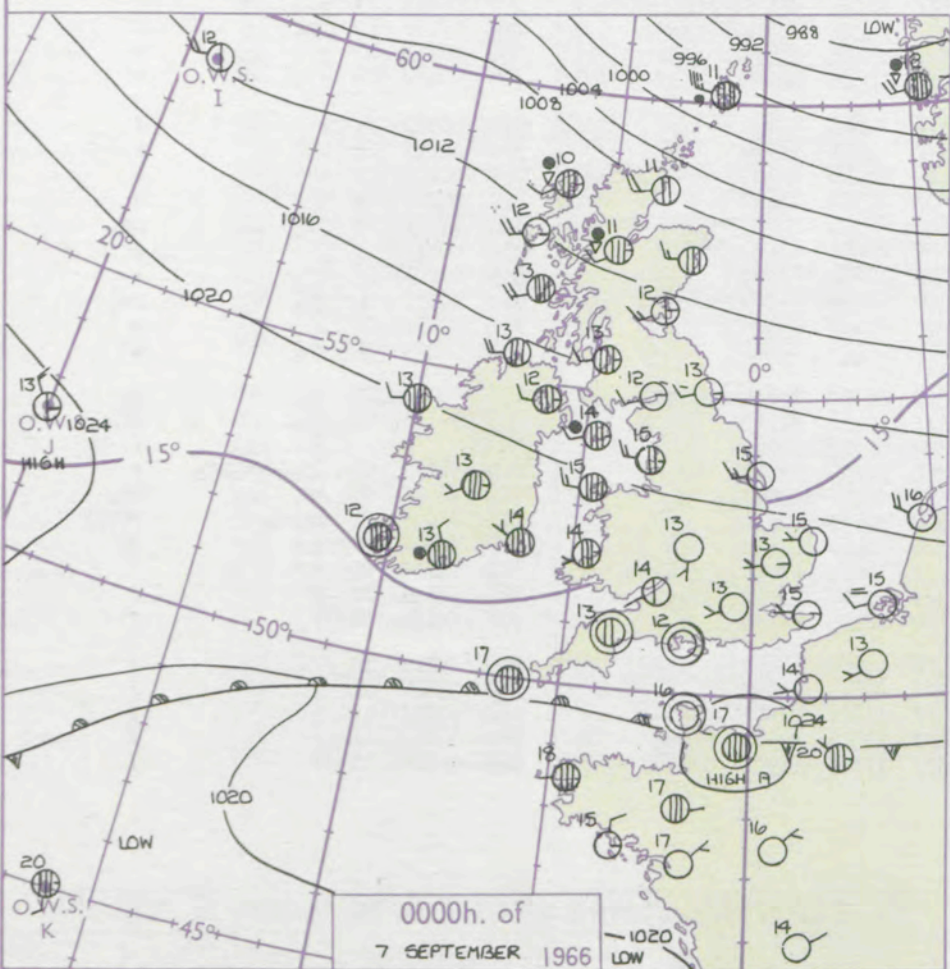
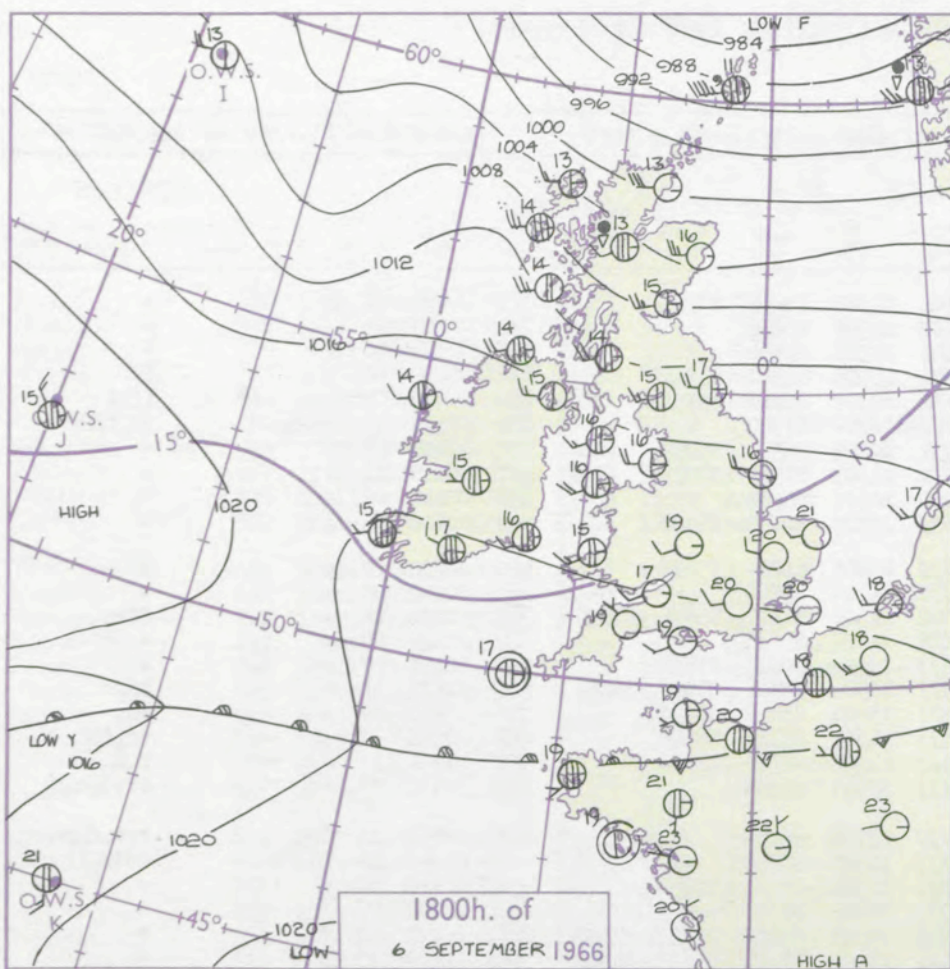
Code FM II.C		OBSERVATIONS at 12h. 6 September 1966										OBSERVATIONS at 18h. 6 September 1966										OBSERVATIONS during DAY				
Station	ill	Nddff	VVwwwW	PPPTT	N _h L _h C _M H	T _d T _d app	8N _s Ch _s h _s	8N _s Ch _s h _s	8N _s Ch _s h _s	ill	Nddff	VVwwwW	PPPTT	N _h L _h C _M H	T _d T _d app	8N _s Ch _s h _s	8N _s Ch _s h _s	8N _s Ch _s h _s	ill	RRT x E	SSS	WEATHER				
																						09h.—15h.	15h.—21h.			
Kew	775	12615	74021	18821	11600	11207	81830			775	02507	74020	19621	00900	12204				775	00220	114	+	+			
Heathrow	772	12517	75021	18521	11600	12207	81830			772	02611	70020	19620	00900	13103				772	00230	115	+	+			
Gatwick	776	12614	81015	19022	11501	13106	81825			776	02307	61010	20119	00900	15104				776	00231	113	+	+			
Thorney Island	871	12712	70025	20020	11500	14108	81820			871	12512	66030	20919	00901	15103	81075			871	00210	099	+	+			
Hurn	862	12910	70011	20121	18501	13106	81820			862	12409	75030	20819	15600	14002	81640			862	00230	111	+	+			
Guernsey	894	72611	50505	23218	76011	17210	83701	84702	87704	894	82708	66035	23217	85411	15400	87615			894	97191	011	d _o dff r d _o	id _o			
Wattisham	590	12721	74021	16920	11600	11110	81835			590	02715	70020	17919	00900	11102				590	00220	111	+	+			
Gorleston	497	22715	62010	15921	25600	13112	82630			497	02608	64020	17421	00900	14204				497	00230	111	+	+			
Mildenhall	578	42713	74021	16820	41600	12212	84835			578	02808	74020	18020	00900	10106				578	00230	113	+	+			
Cardington	559	22718	67021	17521	21600	11113	82832			559	02416	66020	18519	00900	13208				559	00230	111	+	+			
West Raynham	485	32818	74011	16119	31600	11319	83832			485	02512	66020	17519	00900	11207				485	00210	115	+	+			
Wittering	462	22620	74021	17119	24600	11217	82635			462	02407	69020	17819	00900	09105				462	00210	117	+	+			
Boscombe Down	746	12916	80021	19820	11600	13211	81830			746	02910	69010	20818	00900	13003				746	00210	116	+	+			
Ross-on-Wye	627	22610	77020	18820	21600	11215	82830			627	12608	70020	19718	11600	11310	81830			627	00220	120	+	+			
Filton	628	32517	66030	19719	38500	13311	82825	83650		628	12312	70010	20917	11500	13106	81825			628	00201	106	+	+			
Aberporth	502	22612	66030	19217	21400	12112	82818			502	52413	62031	20515	38530	12308	81820	84359		502	00171	105	+	+			
Rhoose	715	32718	66018	20518	31400	15217	83816			715	22714	70030	21116	21400	14501	82815			715	97191	109	pr _o	+			
Mount Batten	827	12410	69021	21319	11500	14309	81820			827	12412	69020	21917	11500	16500	81825			827	00201	106	+	+			
Chivenor	707	62717	64011	21319	61411	15211	82715	85818		707	12710	66021	22017	11400	13500	81815			707	00191	100	+	+			
St. Mawgan	817	22712	62021	22018	26300	14110	82706			817	12608	62050	22417	11300	13301	81808			817	00201	114	+	+			
Culdrose	809	12410	60051	21918	12400	15106	81814			809	42406	60050	22417	48440	15801	83812	83635		809	00191	106	+	+			
Scilly	804	12705	59020	22819	11400	16208	81815			804	50000	56011	22417	28470	14707	81819	84360		804	00200	092	+	+			
Elmdon	534	12822	70021	17119	11600	08210	81835			534	12408	80030	18419	14700	10103	81650			534	00200	099	+	+			
Shawbury	414	12720	80011	17318	11600	10116	81837			414	32614	78030	18816	38540	11304	81828	83645		414	00190	108	+	+			
Ringway	334	42720	75011	16118	41500	08222	84828			334	52712	70031	18017	54600	09212	85635			334	00190	085	+	+			
Squires Gate	318	52624	70038	15617	58500	12120	84820			318	32619	75011	17216	38500	12205	81822			318	00170	083	+	+			
Valley	302	32218	66031	17118	38500	12212	81820			302	52322	66021	18416	15732	14102	81650	84360		302	00180	086	+	+			
Ronaldsway	204	12422	70021	14517	18500	09125	81820			204	52416	80011	16816	58500	09312	81822	85640		204	00180	085	+	+			
Carlisle	222	32526	64011	11317	38500	09325	82825			222	42514	78030	14415	48630	09318	81830	83640		222	00180	091	+	+			
Watnall	354	42515	74011	15719	45600	11115	84630			354	12610	66020	17916	14600	11212	81640			354	00200	092	+	+			
Kilnsea	396	62820	66021	14718	62511	10217	86820			396	12822	66011	16916	12500	10211	81825			396	00200	111	+	+			
Finningley	360	52725	69012	14819	58500	10216	81825	85635		360	22713	61031	17417	24600	11216	81835			360	00200	098	+	+			
Leeming	257	42724	80021	12518	41600	09125	84835			257	42613	80021	15916	31540	09217	83835			257	00180	099	+	+			
Tynemouth	262	42629	66022	09717	45600	09217	84635			262	32722	61021	13017	31500	09214	83820			262	00180	082	+	+			
Eskdalemuir	162	32628	80018	08015	32500	07227	83827			162	32719	82030	12213	28601	07117	82830			162	97161	100	pr _o	+			
Mull of Galloway	131	11111	74011	13416	11500	10229	81825			131	61111	74031	16215	65611	10214	86630			131	00171	111	/	/			
Prestwick	135	62422	70018	10415	68500	10230	83828	84640		135	52622	70031	13714	48440	10011	81716	84826		135	00170	063	+	+			
Abbotsinch	140	72425	64218	09114	75411	10225	83716	86618		140	42724	69258	11814	48440	10211	82818	84822		140	97161	046	pr _o ir _o	pr _o			
Leuchars	171	52432	78151	02817	58500	08231	82820	84830		171	32523	78011	08315	38600	08327	81830	83638		171	00180	104	jp	+			
Dyce	091	12729	84011	98819	18500	05215	81825			091	12723	84020	03816	11500	05221	81825			091	00191	103	+	+			
Wick	075	32544	83010	91916	31500	09217	83825			075	12732	80020	98413	11500	10261	81825			075	00171	112	+	+			
Cape Wrath	019	82048	58606	90512	87411	10236	88710			019	72036	66606	00412	77411	11243	87712			019	02142	000	ir _o	ir _o			
Sule Skerry	010	82360	48616	88812	67412	11219	86710	88550		010	72544	48808	98012	79411	10242	87910			010	02132	000	/	/			
Lerwick	005	82444	37506	82712	77212	12716	87704	88458		005	72646	58505	89411	77311	10242	87706			005	91131	000	id _o r	id _o dd			
Stornoway	026	72436	58808	96814	78411	12343	83711	83816	86624	026	32616	75038	04813	28502	11236	82822			026	01162	040	pr _o	pr			
Benbecula	022	72535	62051	01515	78411	10243	83710	87618		022	72625	61058	07914	78311	12124	82708	84812	85618	022	01161	033	pr				

CHART OF WEATHER IN PART OF NORTHERN HEMISPHERE



CHARTS OF WEATHER IN WESTERN EUROPE

nation
 mbols
 CLOUD
 Cloud
 Amount
 (oktas)
 0
 1 or less
 2
 3
 4
 5
 6
 7 or more
 8
 y obscured
 ATHER
 Weather
 zle
 n and
 rizzle
 n and snow
 w
 n shower
 n and snow
 shower
 w shower
 l shower
 understorm
 WIND
 Wind
 speed
 (knots)
 Calm
 1-2
 3-7
 8-12
 13-17
 additional
 her add
 48-52



GENERAL SYNOPTIC DEVELOPMENT

Issued at midday Wednesday 7 September 1966

The deep depression north of Scotland has continued to move northeast. The associated cold front has remained almost stationary over the English Channel and the southwest approaches. A strong ridge over mid-Atlantic has moved eastwards. During the next 24 hours the ridge will continue to move east, and a belt of high pressure will probably become established over southern England linking the Atlantic ridge with a small high over Germany. The front over the Channel will remain almost stationary. A depression near south Greenland will move east, and its associated warm front will move towards western Ireland later.

FORECAST for Great Britain and Northern Ireland until noon tomorrow

Scotland and Northern Ireland will have showers and sunny intervals. England and Wales will have rather a lot of cloud, with slight drizzle or rain at times in South Wales and southern England, but clearer weather will spread slowly east tonight and most places will have sunny periods tomorrow. Temperatures will be near or above normal in most places.

OUTLOOK for following 24 hours. Mainly dry in the south with temperatures rather above normal. Changeable in the north with rain at times and temperatures near normal.

DAILY WEATHER REPORT OF THE BRITISH METEOROLOGICAL OFFICE (contd.)

Code FM 11.C		OBSERVATIONS at 00h. 7 September 1966										OBSER/ATIONS at 06h. 7 September 1966										OBSERVATIONS during NIGHT										CONVE TAB
Station		iii	Nddff	VVwwWW	PPPTT	N _h L _h C _M C _H	T _d T _d app	8N _s Ch _s h _s	8N _s Ch _s h _s	8N _s Ch _s h _s	iii	Nddff	VVwwWW	PPPTT	N _h L _h C _M C _H	T _d T _d app	8N _s Ch _s h _s	8N _s Ch _s h _s	8N _s Ch _s h _s	iii	RRT _n T _n E	T _g T _g	WEATHER		°C to							
																								21h.—03h.	03h.—09h.							
Kew	775				15						775	42402	59110	22712	25601	11308	82635	83075		775	00110	07	+	+		40						
Heathrow	772	02403	64020	21913	00900	11003					772	60000	56111	22612	55732	11305	85650		772	00110	09	+	+	+	39							
Gatwick	776	12602	56110	22511	00901	11104	81075				776	30000	45111	22810	20941	10305	82360		776	00091	05	+	+	+	38							
Thorney Island	871	03001	58020	22815	00900	11403					871	40000	32101	23412	30971	12305	81360	83365	871	00110	06	+	+	ff	37							
Hurn	862	00000	58020	22412	00900	11400					862	60000	10414	23109	26132	08307	82702	83364	862	00080	07	+	+	ffif	36							
Guernsey	894	72104	07464	23817	75011	16400	86700	87625			894	70000	02425	23217	76011	16504	87700		894	97161	16	ffid _o	id _o ffff		35							
Wattisham	590	02609	56020	21212	00900	11110					590	52407	48011	21910	10931	09305	81362	85075	590	00100	07	+	+	+	34							
Gorleston	497	02705	64020	20215	00900	12212					497	72501	58051	20912	10971	11203	81360	87075	497	00110	11	+	+	+	33							
Mildenhall	578	12504	59051	21113	00901	11211	81080				578	42305	48011	21511	00902	10202	84080		578	00110	09	+	+	+	32							
Cardington	559	12508	59020	21513	15601	11308	81635				559	52406	58101	22210	25651	10307	82630	85360	559	00100	04	+	+	+	31							
West Raynham	485	02608	60020	20412	00900	10110					485	52508	48011	21311	11632	10306	81832	85075	485	00100	09	+	+	+	30							
Wittering	462	12611	62030	20713	10930	09106	81365				462	32610	59011	21511	15731	11304	81650		462	00110	09	+	+	+	29							
Boscombe Down	746	60000	59021	22712	00901	11102	86080				746	70000	32281	23111	55002	11301	81701	85656	87076	746	97100	06	+	ffid _o	28							
Ross-on-Wye											627	50000	63021	21812	55601	11303	85635		627	00110	09	+	+	+	27							
Filton	628	22102	62010	22314	25401	13102	82615				628	70000	58031	22513	75411	12302	82615	87645		628	00131	07	+	+	+	26						
Aberporth	502	72306	66031	21514	70971	13003	87359				502	80000	66602	21914	35371	10302	81706	83656	88459	502	97131	12	+	ir _o	25							
Rhoose	715	32708	65031	22214	35600	11403	83640				715	80000	66032	22014	35571	13400	83620	88362		715	97120	09	+	id _o	24							
Mount Batten	827	70000	59101	22715	75611	14001	87647				827	81303	62012	22215	85411	14301	83713	88642		827	97141	11	+	id _o idf	23							
Chivenor	707	40000	62011	22715	45600	13801	84640				707	80000	20505	22515	87311	14201	84707	88710		707	01141	13	+	d _o d _o	22							
St. Mawgan	817	71602	66501	22815	65471	14802	82718	85624	87360		817	91706	04435	21916	91111	16703	89100		817	92141	13	id _o	ffid _o d _o d _o		21							
Culdrose	809	81602	40502	22716	85211	15702	82703	86706	88615		809	92403	02516	21817	91111	17704	89100		809	02151	13	id _o	r _o r _o d _o rd _o d _o		20							
Scilly	804	80000	24205	22417	86411	17806	88710				804	92305	04525	22117	91111	17301	89100		804	01151	15	id _o ff	ddid _o ff		19							
Elmdon	534	01805	61020	21513	00900	11210					534	72105	58021	21712	75611	11304	81635	87656		534	00110	08	+	+	+	18						
Shawbury	414	12206	66031	20712	15600	11302	81645				414	62302	64111	21310	15772	10205	81650	83364		414	00090	07	+	+	+	17						
Ringway	334	12109	60021	20313	10930	10107	81359				334	72106	60021	20712	25571	09301	81620	83656	86358	334	00120	12	+	+	+	16						
Squires Gate	318	52815	70031	19315	25730	12210	82656	84362			318	72811	75022	20214	58431	10304	81818	84645	87358	318	00140	13	+	+	+	15						
Valley	302	82713	74032	20615	25771	11210	82650	88460			302	82710	74022	21114	35671	11205	81635	83656	88461	302	00140	13	+	+	+	14						
Ronaldsway	204	72610	70601	19014	35531	11107	83625	85360			204	72606	70026	19913	22431	11308	81714	87362		204	97130	12	ir _o	+	+	13						
Carlisle	222	12510	74010	17712	15630	09116	81645				222	62509	72011	19113	28571	09108	81825	84358		222	00121	10	+	+	+	12						
Watnall	354	02305	66010	20711	00900	10209					354	32406	23100	21311	25631	10306	82635		354	00100	08	+	+	+	11							
Kilnsea	396	02615	66020	19615	00900	11107					396	52720	66031	19714	50970	10311	85360		396	00120	11	+	+	+	10							
Finningley	360	02409	61020	19613	00900	10007					360	72106	58021	20213	70931	11301	87360		360	00120	11	+	+	+	9							
Leeming	257	12005	82021	18312	15600	08111	81640				257	71909	83031	19311	11559	08305	81825	84362	85177	257	00110	07	+	+	+	8						
Tynemouth	262	12512	74020	16813	00908	09219	81275				262	72712	74021	18213	70931	10310	87360		262	00130	07	+	+	+	7							
Eskdalemuir	162	42711	74030	15911	42500	07211	84820				162	62501	74018	18710	62541	08315	86820		162	97101	08	pr _o	pr _o		6							
Mull of Galloway	131	71111	74032	18113	75611	10205	87630				131	61111	80012	19212	35630	10206	83630	84360		131	00111	11	1	1		5						
Prestwick	135	72512	80031	16913	65531	11121	86623	86362			135	32514	78011	17512	38530	10209	81822		135	00121	09	+	+	+	4							
Abbotsinch	140	32722	74018	14612	11530	09306	81825	83360			140	52508	74038	16912	58400	09308	81818	83825		140	97111	04	pr _o	pr _o		3						
Leuchars	171	32417	80030	12312	35600	08323	81630				171	42211	82011	14509	45632	07313	84636		171	00090	06	+	+	+	2							
Dyce	091	62716	80031	09313	55630	07224	85646				091	11302	80018	12710	15601	07112	81645		091	97091	05	pr _o	+	+	1							
Wick	075	42618	80030	07111	45600	08239	84640				075	42515	74150	10510	48500	08212	82825	83640		075	00090	07	+	jp		0						
Cape Wrath	049	42738	81018	06611	45500	09231	84620				049	72734	74031	09611	77411	10214	87715		049	91111	09	pr _o	pr _o		-1							
Sule Skerry	010	72544	66028	05212	78411	09227	86815	87620			010	42624	74011	08412	43500	09213	81920		010			1	1		-2							
Lerwick	005	82840	58505	97811	85411	09343	87710	88616			005	52832	69018	03710	52400	07225	85812		005	01101	09	id _o id _o pr _o	+	+	-3							
Stornoway	026	72308	66801	11010	78411	10223	85818	87625			026	22513	80038	12710	22500	09208	82820		026	01091	07	pr	pr _o		-4							
Benbecula	022	12619	70018	13112	18400	10218	81816				022	32620	80258	14311	38400	10307	82814		022	01091	07	prpr _o	prpr _o		-5							
Tiree	100	82419	60031	14913	88411	10214	83818	88635			100	22614	65011	16212	28400	10207	81818		100	00111	09	+	jp		-6							
Aldergrove	917	72712	74022	19012	75611	09208	87638				917	72611	74022	20112	75311	10210	81708	87640		917	00110	09	+	+	-7							
Malin Head	980	62618	74018	17713	58431	10110	82819	85635	86362		980	72717	80808	18613	73411	09207	86918	87635		980	97121	10	1	1	-8							
Belmullet	976	82608	74022	20413	25631	09114	82640	88360			976	22810	80011	21211	15730	08305	81650		976	00101	08	1	1		-9							
Birr	965	72203	66012	21613	75611	11004	87636				965	72103	70012	22112	75611	10306	87638		965	00121	10	1	1		-10							
Dublin	969	82610	80026	20913	85711	10108	88656				969	72507	74022	21512	75631	10305	87645		969	97120	11	1	1		-11							
Shannon	962	82507	66026	21814	65671	12205	82635	86650	88458		962	82505	66606	22113	65571	11305	81620	86650		962	97131	12	1	1		-12						
Roches Point	952	83308	69606	22013	85611	11304	79711	88630			952	83608	69026	22312	85411	11303																

H.M.S.O. Press, M.O. Bracknell

DAILY WEATHER REPORT OF THE BRITISH METEOROLOGICAL OFFICE

No. 38276

Date of Issue Thursday 8 September 1966

SECTION
LE

°F

104
102
100
99
97
95
93
91
90
88

86
84
82
81
79
77
75
73
72
70

68
66
64
63
61
59
57
55
54
52

50
48
46
45
43
41
39
37
36
34

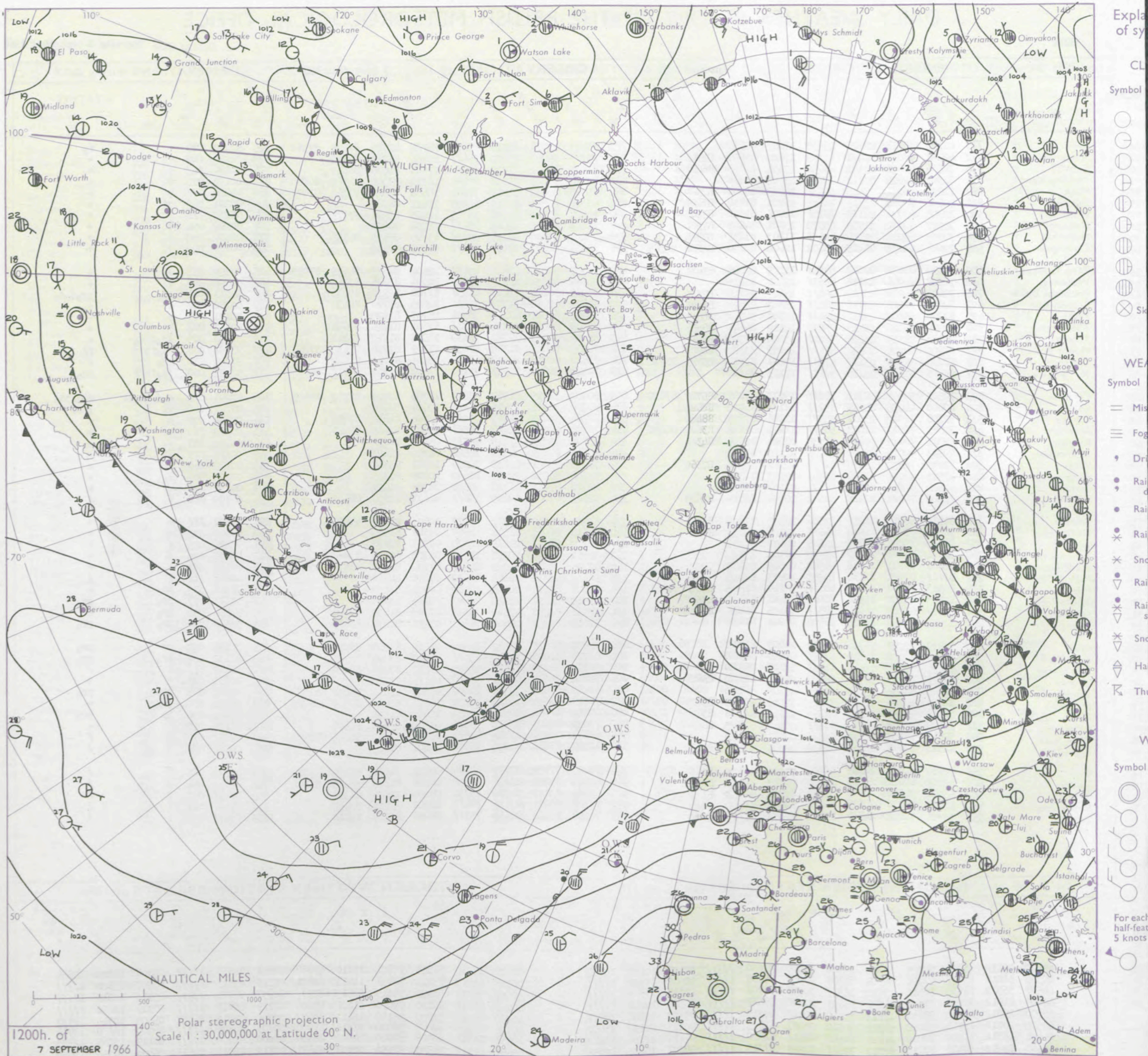
32
30
28
27
25
23
21
19
18
16

14
12
10
9
7
5
3
1
0
2

4
6
8
9
11
13
15
17
18
20

Code FM II.C		OBSERVATIONS at 12h. 7 September 1966										OBSERVATIONS at 18h. 7 September 1966										OBSERVATIONS during DAY				
Station		iii	Nddff	VVwwWW	PPPTT	N _h L _h C _M H	T _d app	8N _s Ch _s h _s	8N _s Ch _s h _s	8N _s Ch _s h _s	iii	Nddff	VVwwWW	PPPTT	N _h L _h C _M H	T _d app	8N _s Ch _s h _s	8N _s Ch _s h _s	8N _s Ch _s h _s	iii	RRTTEx	SSS	WEATHER			
																								09h.—15h.	15h.—21h.	
Kew	775	42305	70021	22720	15639	13803	81635				775	73403	61026	21819	75471	16704	82715	87625	87360	775	97220	041	+		ro	
Heathrow	772	42206	68011	22821	15739	13000	81656	83365			772	73107	59052	21819	75471	16604	81717	87622		772	00220	042	+		+	
Gatwick	776	72506	68031	23121	65632	13504	82635	86650			776	73605	64022	21920	75511	17505	84626	86645		776	00230	043	+		+	
Thorney Island	871	71907	64022	23818	70971	15501	87360				871	72105	59012	21918	60982	16710	83359	84365	86080	871	00190	018	+		+	
Hurn	862	71806	66031	23419	45631	14803	84640	87360			862	71603	60032	21818	70981	15608	83358	87360	87070	862	00210	111	+		+	
Guernsey	894	70606	80024	23319	78411	16801	81818	87633			894	40308	82031	21519	40939	15811	84362			894	00221	043	jf		+	
Wattisham	590	72708	63022	22119	15731	12805	81650	87365			590	73206	61012	21518	35708	12605	83656	87275		590	00210	111	+		+	
Gorleston	497	72907	62032	21919	45570	13801	84625	87360			497	71407	62022	21617	75611	14706	87630			497	00200	056	+		+	
Mildenhall	578	72805	69021	22219	11631	11803	81835	87358			578	73004	59022	21718	55731	13605	85650	86358		578	00200	044	+		+	
Cardington	559	72608	61031	22419	45652	12604	82630	84650	86365		559	83006	64032	22018	85611	13605	88635			559	00200	020	+		+	
West Raynham	485	72910	66031	22017	58531	11101	82825	85630			485	72707	62032	21817	45631	12602	81635	84645	87359	485	00190	051	+		+	
Wittering	462	72908	66021	22118	65531	12400	86628				462	53008	62031	22517	35630	12301	83635	83362		462	00190	044	+		+	
Boscombe Down	746	72405	66202	23219	75411	15803	85712	87625			746	70202	56206	21818	68431	17708	82710	85635		746	94211	004	id _o	ir _o do _o		
Ross-on-Wye	627	82606	66022	22718	88511	13803	83820	88625			627	80402	60022	21917	85511	14605	83720	88630		627	00180	007	+		+	
Filton	628	82306	58022	23217	85411	15801	84710	88640			628	40000	62011	22118	38501	16707	81820			628	00191	003	+		+	
Aberporth	502	83205	66026	23615	65671	11112	86645	88458			502	70105	69022	23314	78511	11601	81825	87656		502	00161	007	+		+	
Rhoose	715	81703	28515	23216	76221	15104	87703	88457			715	32405	62035	22317	16439	15506	81712	83362		715	97190	005	id _o do _o	+	+	
Mount Batten	827	81706	40525	22918	87111	18001	83702	88705			827	72205	06415	21318	48031	17709	81700	83630	87360	827	93201	008	id _o ff id	ff		
Chivenor	707	80000	56505	23118	87211	17001	81704	85705	88710		707	73610	66035	22518	65432	15501	82710	85640		707	97201	010	id _o	+	+	
St. Mawgan	817	92805	02475	23118	91111	17103	89100				817	70103	56025	21917	75111	17607	81702	83712	86624	817	97191	000	id _o ffff	id _o		
Culdrose	809	72502	50505	22719	78011	19003	82701	85704	87650		809	80000	11515	21918	85011	18709	82700	86703	88625	809	02201	010	do _o do _o id _o ff	do _o do _o id _o		
Scilly	804	80000	24035	23219	85211	18103	84704	88620			804	80000	16402	22418	86111	17606	88702			804	00200	010	ff	ffff		
Elmdon	534	82708	62022	23017	75571	11306	87625	88460			534	72704	58022	22217	75411	12704	84618	87650		534	00180	008	+		+	
Shawbury	414	72609	78012	22817	58571	11105	82827	83645	86458		414	70108	69012	22614	78511	10601	82825	87640		414	00180	010	+		+	
Ringway	334	52711	70012	22417	22530	08106	82825	84360			334	63107	65021	22315	65711	06400	86650			334	00180	047	+		+	
Squires Gate	318	42913	80012	22516	48500	11112	83820				318	22910	84010	22415	18542	08702	81822			318	00170	079	+		+	
Valley	302	72810	74022	23416	22532	12112	82820	87360			302	30000	83021	23116	30930	10708	83368			302	00170	060	+		+	
Ronaldsway	204	12511	86021	22016	11541	10107	81825				204	12308	86010	22015	18540	10400	81825			204	00170	089	+		+	
Carlisle	222	62514	82031	20715	68601	07107	85830				222	22608	83011	21315	28540	08305	81827			222	00170	092	+		+	
Watnall	354	72508	74021	22218	58401	10206	81815	84620			354	82903	61021	22015	85611	11001	83630	88645		354	00180	049	+		+	
Kilnsea	396	62914	66012	21918	32506	10103	83825	86070			396	53010	66012	21717	35672	10603	83630	85070		396	00190	111	+		+	
Finningley	360	72710	61032	21618	78611	10106	82835	87656			360	23010	66021	21516	14609	09701	81640			360	00200	074	+		+	
Leeming	257	52713	89031	20717	52609	07107	85830				257	22710	89011	21215	24630	07301	82630			257	00190	085	+		+	
Tynemouth	262	32714	74021	19617	21530	07103	82825				262	32711	66020	20315	11640	08303	81830	83360		262	00180	095	+		+	
Eskdalemuir	162	42608	82011	20114	48500	07305	83827				162	62704	83011	21012	68511	07204	81827	83638	85645	162	00161	053	+		+	
Mull of Galloway	131	61111	80021	22116	45501	10213	84625				131	51111	82012	22614	45630	07400	84630			131	00171	111	/	/		
Prestwick																										

CHART OF WEATHER IN PART OF NORTHERN HEMISPHERE



CHARTS OF WEATHER IN WESTERN EUROPE

ation
mbols

LOUD
Cloud
Amount
(oktas)

0
1 or less
2
3
4
5
6
7 or more
8

y obscured

ATHER
Weather

zzle

n and
rizzle

n and snow

w

n shower

n and snow
shower

w shower

l shower

nderstorm

IND

Wind
speed
(knots)

Calm

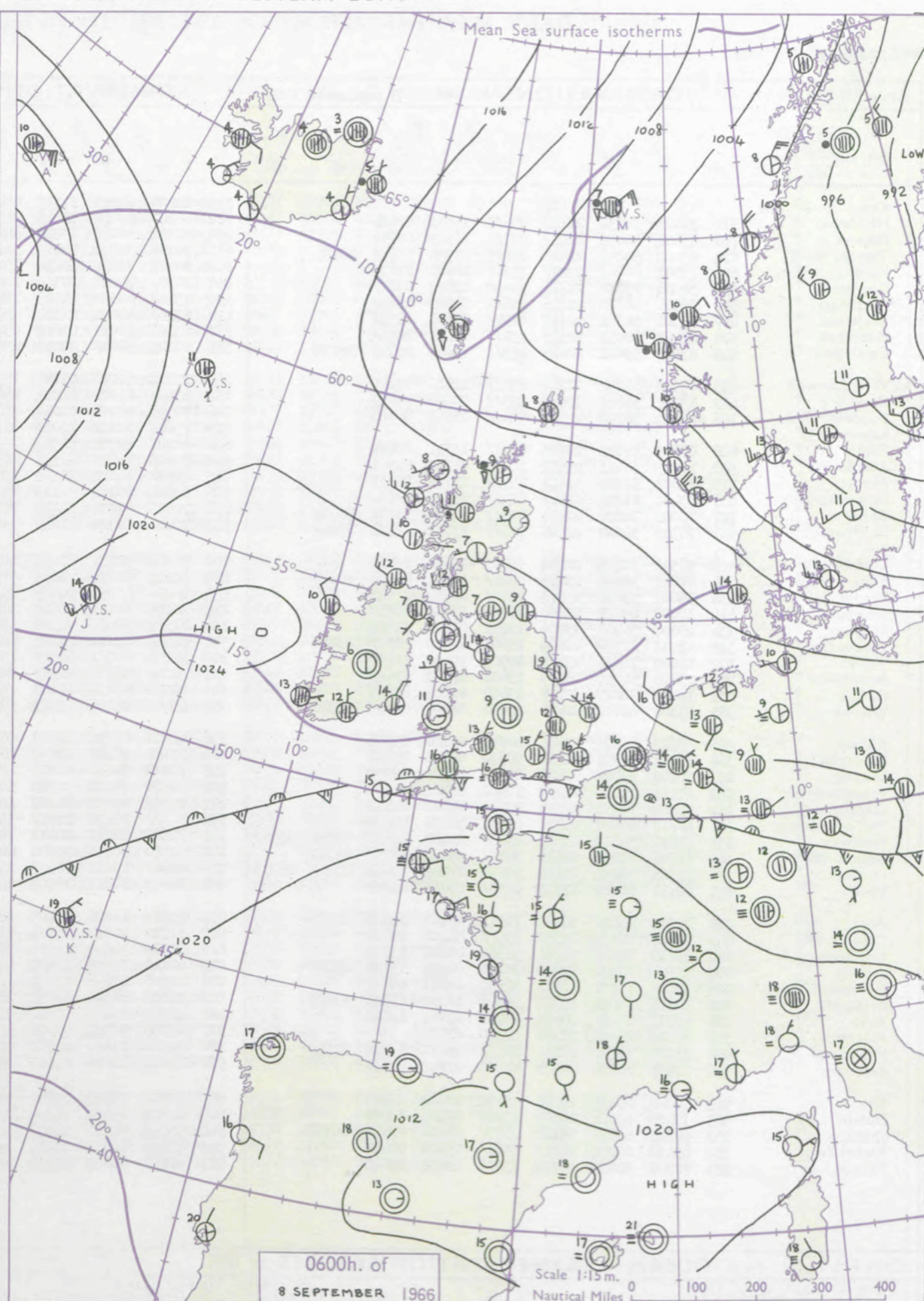
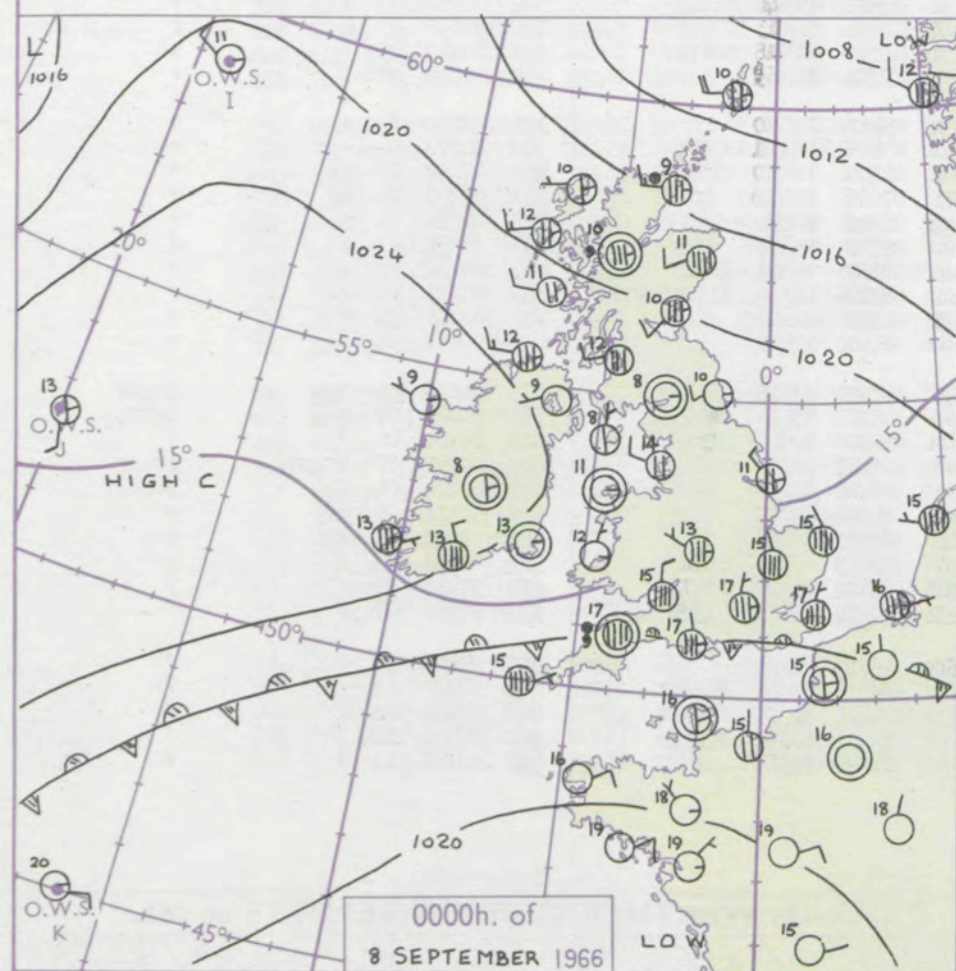
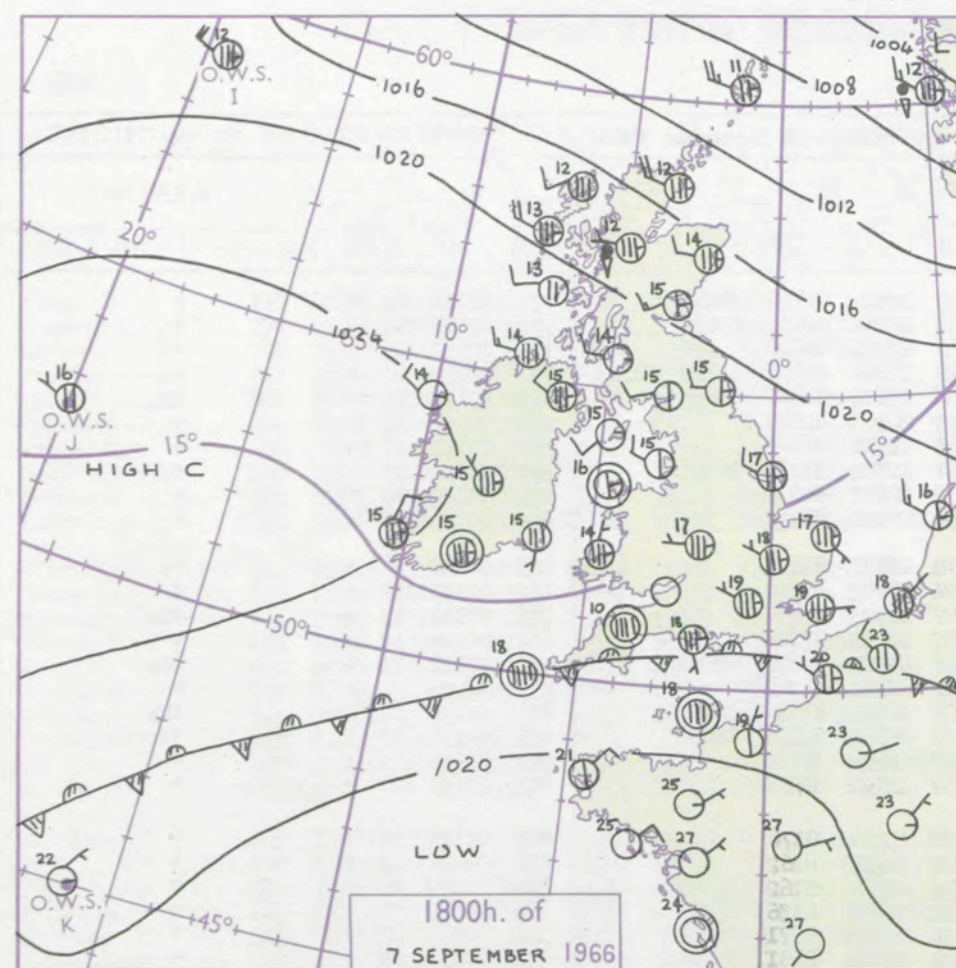
1-2

3-7

8-12

13-17

additional
her add



GENERAL SYNOPTIC DEVELOPMENT

Issued at midday Thursday 8

September 1966

FORECAST for Great Britain and Northern Ireland until noon tomorrow

The deep depression over Scandinavia has continued moving away northeastwards with a marked decrease in the westerly gradient over the north of the British Isles. The ridge over the south of Britain has been maintained and a small high cell has formed near western Ireland. During the next 24 hours this small high will move east across England and a depression will approach Ireland from the west. The old frontal zone lying near the south coast of England will become very weak.

Most places will be dry with good sunny periods, though with a few showers today in the northwest. Mist or fog patches are likely inland tonight perhaps with ground frost locally. Tomorrow morning it will become cloudy over Northern Ireland and western Scotland, while remaining mainly sunny elsewhere. Temperatures will be near normal in the north, but rather above normal elsewhere.

OUTLOOK for following 24 hours. Mostly dry and warm in the south. Rather cloudy in the north with rain at times and near normal temperatures.

DAILY WEATHER REPORT OF THE BRITISH METEOROLOGICAL OFFICE (contd.)

Code FM II.C		OBSERVATIONS at 00h. 8 September 1966										OBSER/ATIONS at 06h. 8 September 1966										OBSERVATIONS during NIGHT					CONVE TAB °C to
Station	iii	Nddff	VVwwwW	PPPTT	N _h L _h C _M C _H	T _d T _d app	8N _s Ch _s h _s	8N _s Ch _s h _s	8N _s Ch _s h _s	iii	Nddff	VVwwwW	PPPTT	N _h L _h C _M C _H	T _d T _d app	8N _s Ch _s h _s	8N _s Ch _s h _s	8N _s Ch _s h _s	iii	RRRT _n hE	T _g T _g	WEATHER					
																						21h.—03h.	03h.—09h.				
Kew				17						775	80206	61022	21315	854//	10502	81715	88640		775	00140	14	+	+	40			
Heathrow	772	70105	58032	22117	756//	15801	87636			772	70307	62032	21315	755//	10701	82625	87635		772	00140	14	+	+	39			
Gatwick	776	83601	40052	22017	857//	16705	88650			776	80302	38052	21015	856//	13504	88640			776	00150	15	+	+	38			
Thorney Island	871	83402	50052	22018	856//	17706	83638	88646		871	70106	30052	20616	3567//	15606	83645	84359	86361	871	00160	13	+	+	37			
Hurn	862	73501	66022	22217	755//	16600	87625			862	80205	33102	20616	754//	15604	84618	88630		862	97141	14	+	ir ₀	36			
Guernsey	894	50206	85031	21715	55530	12803	85626			894	10306	74021	20115	15632	14606	81540			894	00151	15	+	+	35			
Wattisham	590	83506	48022	22315	856//	11802	88630			590	73607	60012	21513	756//	09501	87630			590	00120	11	+	+	34			
Gorleston	497	83301	58052	22215	8097//	13104	88358			497	63207	64012	21114	55670	12704	85630	86358		497	00130	13	+	+	33			
Mildenhall	578	83401	48052	22515	856//	12201	88638			578	83301	48052	21612	856//	10603	88635			578	00120	12	+	+	32			
Cardington	559	83605	59012	22616	855//	12801	82625	88634		559	80105	58022	22013	856//	09501	88632			559	00120	12	+	+	31			
West Raynham	485	83308	61032	22214	856//	11801	88640			485	23104	62011	21710	15701	09503	81650			485	00100	06	+	+	30			
Wittering	462	83407	59022	22614	855//	09400	88629			462	43206	61021	22211	25632	07603	82630			462	00110	07	+	+	29			
Boscombe Down	746	80000	58102	22516	856//	15801	88645			746	70305	48202	21614	756//	12503	87630			746	97141	13	+	id ₀	28			
Ross-on-Wye										627	73602	70022	22013	765//	10605	87720			627	00120	12	+	+	27			
Filton	628	83609	59022	22715	855//	13301	88621			628	80207	59025	21913	855//	09707	82620	88640		628	97121	11	id ₀	id ₀	26			
Aberporth	502	10103	66011	23512	10930	08702	81362			502	10000	74010	22511	10930	08501	81362			502	00111	04	+	+	25			
Rhoose	715	80607	57202	22616	854//	15701	88615			715	80508	64026	21513	854//	10503	87614	88634		715	91130	12	id ₀	ir ₀	24			
Mount Batten	827	83404	61024	21817	855//	17000	88622			827	83204	50031	20215	853//	15607	83706	86630		827	00151	13	+	+	23			
Chivenor	707	70000	74022	22916	754//	14001	81710	86635		707	70000	61022	21415	757//	14505	87650			707	00141	13	+	+	22			
St. Mawgan	817	70305	56012	22516	752//	15801	83704	87656		817	70000	66022	21215	756//	13506	87635			817	00151	14	+	+	21			
Culdrose	809	50505	78025	22216	556//	15801	85630			809	30307	40151	21013	25130	13704	81702			809	97131	09	+	+	20			
Scilly	804	80607	48024	23015	852//	15000	86703	88620		804	30609	66012	21015	35500	14710	83623			804	01141	13	ff	+	19			
Elmdon	534	73003	57022	23213	755//	09501	87622			534	40000	40051	22609	25540	06801	81620	84362		534	00080	03	+	+	18			
Shawbury	414	10000	69021	23808	15700	07000	81656			414	50000	82111	22607	10942	06605	81362	85075		414	00060	03	+	+	17			
Ringway	334	20000	56041	23709	10931	07105	81362			334	61901	59031	22508	48431	06504	81715	84640		334	00080	07	+	+	16			
Squires Gate	318	42911	82030	22814	25601	10400	82630	83075		318	52914	83011	21914	48402	05604	82817	83640		318	00090	09	+	+	15			
Valley	302	10000	74021	23711	00902	10400	81075			302	52605	80031	22809	15632	09503	81640	84075		302	00080	03	+	+	14			
Ronaldsway	204	23605	84020	23108	15601	07102	81645			204	30000	86031	22308	18401	07504	81713	83075		204	00050	02	+	f	13			
Carlisle	222	10000	74020	22408	15600	06104	81645			222	50000	66031	21407	28434	07505	81818	84075		222	00060	03	+	+	12			
Watnall	354	52906	48012	22711	25630	08603	82635	84360		354	63005	28101	20009	50934	07704	85365			354	00080	05	+	+	11			
Kilnsea	396	53212	66022	22811	50970	09400	85360			396	42910	66031	21809	00902	09703	84070			396	00090	//	+	+	10			
Finningley	360	52906	56041	22711	50930	09000	85361			360	32706	26101	21609	10931	07606	81361	83075		360	00080	06	+	+	9			
Leeming	257	20000	80020	22609	00901	07501	82080			257	70000	82031	21806	15681	04500	81630	86360		257	00050	02	+	+	8			
Tynemouth	262	12510	74020	21410	10940	07102	81359			262	52510	66021	20309	5097//	07606	85360			262	00090	05	+	+	7			
Eskdalemuir	162	10000	78031	22705	18500	05104	81825			162	72402	80031	21407	68472	06505	86818			162	00051	01	+	+	6			
Mull of Galloway	131	4//	80012	23811	45600	10210	84630			131	31//	80030	21910	35600	09710	83630			131	00091	//	/	/	5			
Prestwick	135	62612	74022	21512	4563//	10400	82630	84656	85362	135	72608	82021	20612	784//	08400	81718	83640	87656	135	00110	08	+	+	4			
Abbotsinch	140	62805	80038	20810	3573//	09803	83650	84360		140	62510	80031	20310	68402	08500	81712	83825	85650	140	00091	05	+	+	3			
Leuchars	171	72311	80031	19110	35632	07102	83645	83362	86075	171	22407	83011	18507	15631	06501	81640			171	00070	02	+	+	2			
Dyce	091	82611	84021	17711	8093//	06801	88359			091	12605	84011	16909	15640	05302	81640			091	00080	06	+	+	1			
Wick	075	72713	69606	16209	755//	08104	84622	87635		075	52812	66806	15809	48430	08301	83815			075	01071	04	ir ₀	pr ₀ pr	0			
Cape Wrath	049	82726	82038	15310	855//	08208	88625			049	82716	82818	15709	885//	08206	83820	88625		049	01081	07	pr ₀	pr ₀ pr	-1			
Sule Skerry	010	32719	74018	14511	33500	08203	83920			010	32919	74030	14611	39500	06400	82920	83625		010	00100	06	/	/	-2			
Lerwick	005	52722	74258	10810	58400	06004	83814	83630		005	42816	74018	11108	48400	06302	84812			005	02081	07	pr ₀ pr	pr ₀ pr	-3			
Stornoway	026	32606	75252	17710	32500	09101	83827			026	12507	80258	17708	12600	08400	81830			026	07072	04	pr	pr ₀ pr	-4			
Benbecula	022	52616	80012	19312	38501	10201	81820	83075		022	32816	80158	18912	38400	09500	82818			022	92111	08	pr ₀	+	-5			
Tiree	100	42712	80018	20611	38532	09101	82820			100	42810	82030	20210	38531	08501	82820			100	94101	06	pr	pr ₀	-6			
Aldergrove	917	02505	80011	23709	00900	07206				917	62106	80031	22707	656//	07603	83630	85645		917	00061	03	+	+	-7			
Malin Head	980	72717	85258	22712	785//	08101	83822	87650		980	72913	83038	21812	625//	08602	86820	87070		980	97111	09	/	/	-8			
Belmullet	976	12807	81031	24909	16500	07102	81722			976	63208	81018	23610	28532	08704	82820	83358	86072	976	97091	07	/	/	-9			
Birr	965	30000	66021	25208	35600	07000	83640			965	20000	70020	21606	25600	06703	82640			965	97041	50	/	/	-10			
Dublin	969	13105	82021	24309	15700	07104	81650			969	42808	85031	24008	35632	06501	83645	84362		969	97070	05	/	/	-11			
Shannon	962	60203	80021	25110	2573//	09000	82650	86362		962	33605	74400	23905	00932	05606	82360	83070		962	97051	03	/	/	-12			
Roches Point	952	83410	80022	24613	856//	09102	88640			952	73506	80012	23412	2567//	09400	82640	87459		952	00121	10	/	/	-13			
Valentia	953	70705	80022	24713	756//	09801	87640			953	80707	80022	23313	856//	08706	88640			953	00121	11	/	/	-14			
																								-15			
																								-16			

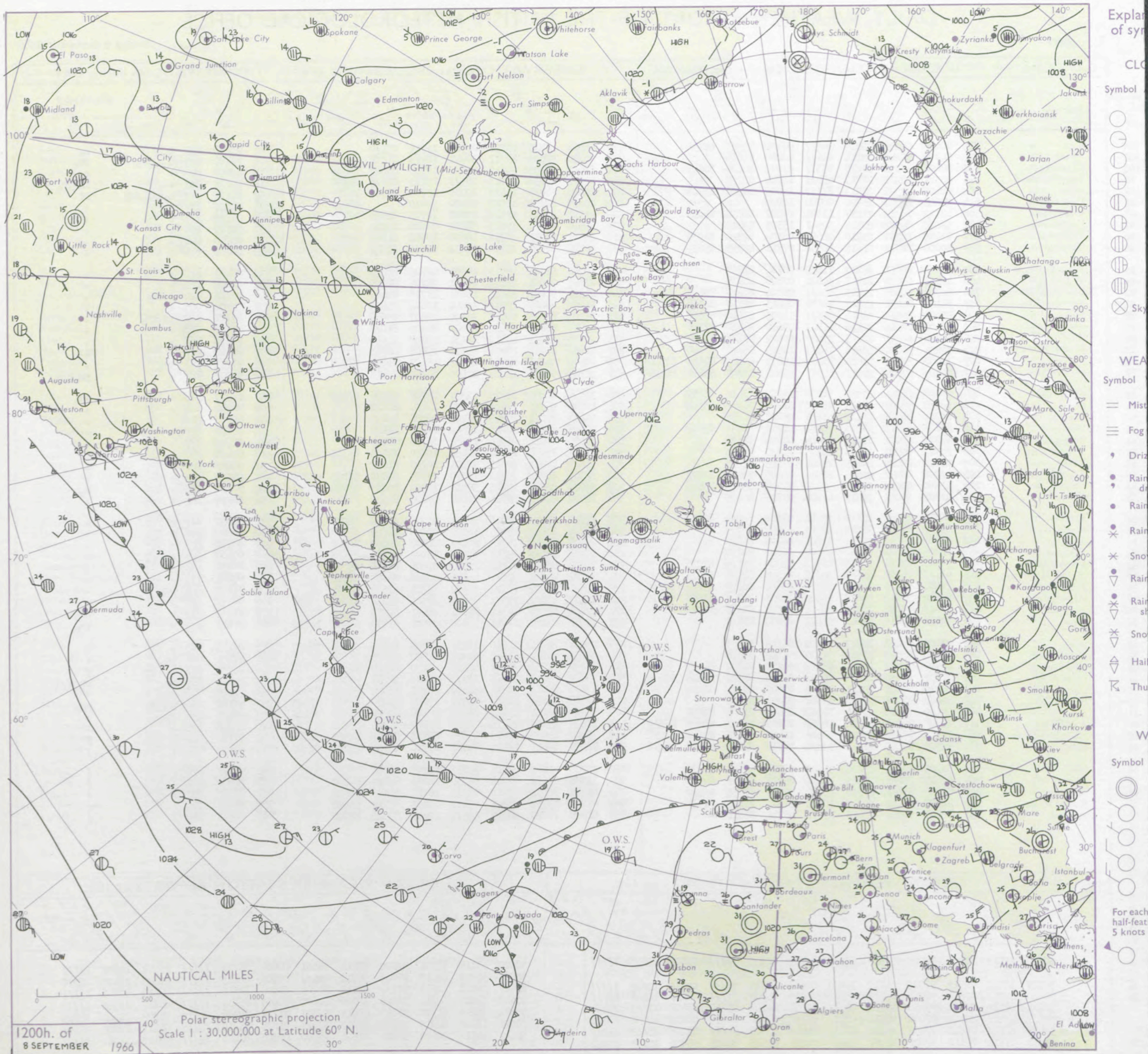
DAILY WEATHER REPORT OF THE BRITISH METEOROLOGICAL OFFICE

No. 38277

Date of Issue Friday 9 September 1966

Code FM II.C		OBSERVATIONS at 12h. 8 September 1966								OBSERVATIONS at 18h. 8 September 1966								OBSERVATIONS during DAY							
Station	iii	Nddff	VVwww	PPPTT	N _h Ch _h C _h M _h	T _d T _d app	8N _s Ch _s h _s	8N _s Ch _s h _s	8N _s Ch _s h _s	iii	Nddff	VVwww	PPPTT	N _h Ch _h C _h M _h	T _d T _d app	8N _s Ch _s h _s	8N _s Ch _s h _s	8N _s Ch _s h _s	iii	RR	T	E	SSS	WEATHER	
																								09h.—15h.	15h.—21h.
Kew	775	80403	66205	22015	26571	09400	82720	88358		775	60000	56030	19816	00909	12714	86170			775	97180	019	d _o r _o			r _o
Heathrow	772	80703	66212	22114	85611	08000	88635			772	30000	59038	19717	30971	10713	81359			772	97180	023	d _o r _o pr _o			pr _o
Gatwick	776	80406	59022	22115	85511	09002	88624	88645		776	81001	57056	20115	45631	12713	84645	88359		776	92160	000	+			r _o
Thorney Island	871	80311	56202	21715	85511	11204	88625			871	80706	48056	20015	85511	12713	81625	88630		871	92171	001	id _o			id _o ir _o
Hurn	862	80405	20505	21613	87311	13002	84706	85708	88710	862	10703	56056	19615	10930	13709	81362			862	02171	111	d _o d _o r _o drR			rf
Guernsey	894	00608	66020	19820	00900	10803				894	00612	50050	18417	00900	15610				894	00210	114	+			+
Wattisham	590	43110	70011	21217	11601	07807	81835	84075		590	11310	66011	19715	11600	10705	81835			590	00190	111	+			+
Gorleston	497	53613	64021	21316	32541	13303	83825			497	30310	64011	19015	30970	09612	83358			497	00180	106	+			+
Mildenhall	578	63405	74031	21718	21604	08104	82840	86075		578	10302	64011	19716	14600	10606	81645			578	00190	091	+			+
Cardington	559	50000	70012	21618	18634	07811	81835	85075		559	10104	66021	19716	15631	09606	81640			559	00200	074	+			+
West Raynham	485	22812	82011	21617	11632	06704	81832			485	10406	61021	19913	18601	09706	81840			485	00170	110	+			+
Wittering	462	42810	69020	21817	34601	07806	83635			462	13205	74021	20116	00901	08706	81075			462	00190	115	+			+
Boscombe Down	746	80707	58055	21815	85511	09804	82620	88635		746	21201	58056	20015	15631	11710	81645			746	93171	024	irir _o			+
Ross-on-Wye	627	51102	81031	21518	18630	07813	81830	84358		627	11202	66020	19517	15641	10604	81635			627	00200	085	+			+
Filton	628	80000	64015	22514	85611	11805	83640	88656		628	31104	64036	20117	35700	11607	83656			628	97171	029	id _o ir _o			+
Aberporth	502	70408	82011	22116	11571	09610	81820	87360		502	13607	86011	20414	00902	08605	81075			502	00160	096	+			+
Rhoose	715	80806	61051	22415	75421	11502	87618	88459		715	21005	61051	19816	15631	12707	81640			715	00170	052	+			+
Mount Batten	827	72801	58050	20419	78411	17805	86818	87640		827	61009	40051	18818	65611	15708	86645			827	00210	011	+			+
Chivenor	707	70000	56602	21518	75411	15803	82612	84618	87645	707	70904	59036	19519	45631	15607	84635	87360		707	97211	023	ir _o			+
St. Mawgan	817	70310	59022	21017	55331	15804	83709	85638	86359	817	21705	56051	19219	22400	16606	82815			817	96191	025	+			pr _o d _o r _o
Culdrose	809	60308	66052	21019	68430	14802	83818	83622		809	71205	40052	19418	72311	15708	84706	87810		809	97220	035	+			id _o
Scilly	804	40510	79031	21517	18430	14704	81818	83365		804	10706	56021	19716	15500	14708	81620			804	00200	104	+			+
Elmdon	534	60000	75021	22117	41631	05807	84830			534	20106	70021	20515	25702	06506	82650			534	00180	100	+			+
Shawbury	414	53110	83011	21916	24632	06714	81830	83362		414	20106	82011	20413	14642	08708	81640			414	00170	097	+			+
Ringway	334	62910	80022	22116	61601	05704	86830			334	13205	80011	20614	15631	06708	81635			334	00170	087	+			+
Squires Gate	318	32911	85021	22415	38502	10703	83820			318	53007	75030	20414	12552	10710	81825	85365		318	00160	096	+			+
Valley	302	23410	85011	22615	12501	09806	81825			302	33603	85020	20615	38501	10709	81828			302	00160	100	+			+
Ronaldsway	204	42708	88030	22215	28502	10805	82820	83075		204	32306	84011	20514	11530	09705	81820	83365		204	00160	102	+			+
Carlisle	222	62610	80022	21115	58512	09708	83825	83640		222	53008	82016	19715	38539	10802	81827	83650		222	97170	056	+			r _o
Watnall	354	42707	69021	21616	42500	09706	84825			354	12904	66011	19914	14601	07805	81640			354	00170	102	+			+
Kilnsea	396	62913	63031	21816	42501	09804	84825	86070		396	61110	66012	20214	40971	09706	84360	86070		396	00180	111	+			+
Finningley	360	52912	61011	21418	48601	08808	83835			360	22704	62021	19815	14602	08706	81640			360	00190	096	+			+
Leeming	257	53409	89011	20916	41601	06708	84830			257	62706	89031	19316	24631	08606	82630	84368		257	00170	062	+			+
Tynemouth	262	62706	81022	20515	41608	06802	8483																		

CHART OF WEATHER IN PART OF NORTHERN HEMISPHERE



CHARTS OF WEATHER IN WESTERN EUROPE

ation
mbols

UD
Cloud
Amount
(oktas)

0
1 or less
2
3
4
5
6
7 or more
8

Obscured

WHER
Weather

zle

and
hizzle

and snow

shower

and snow
ower

w shower

shower

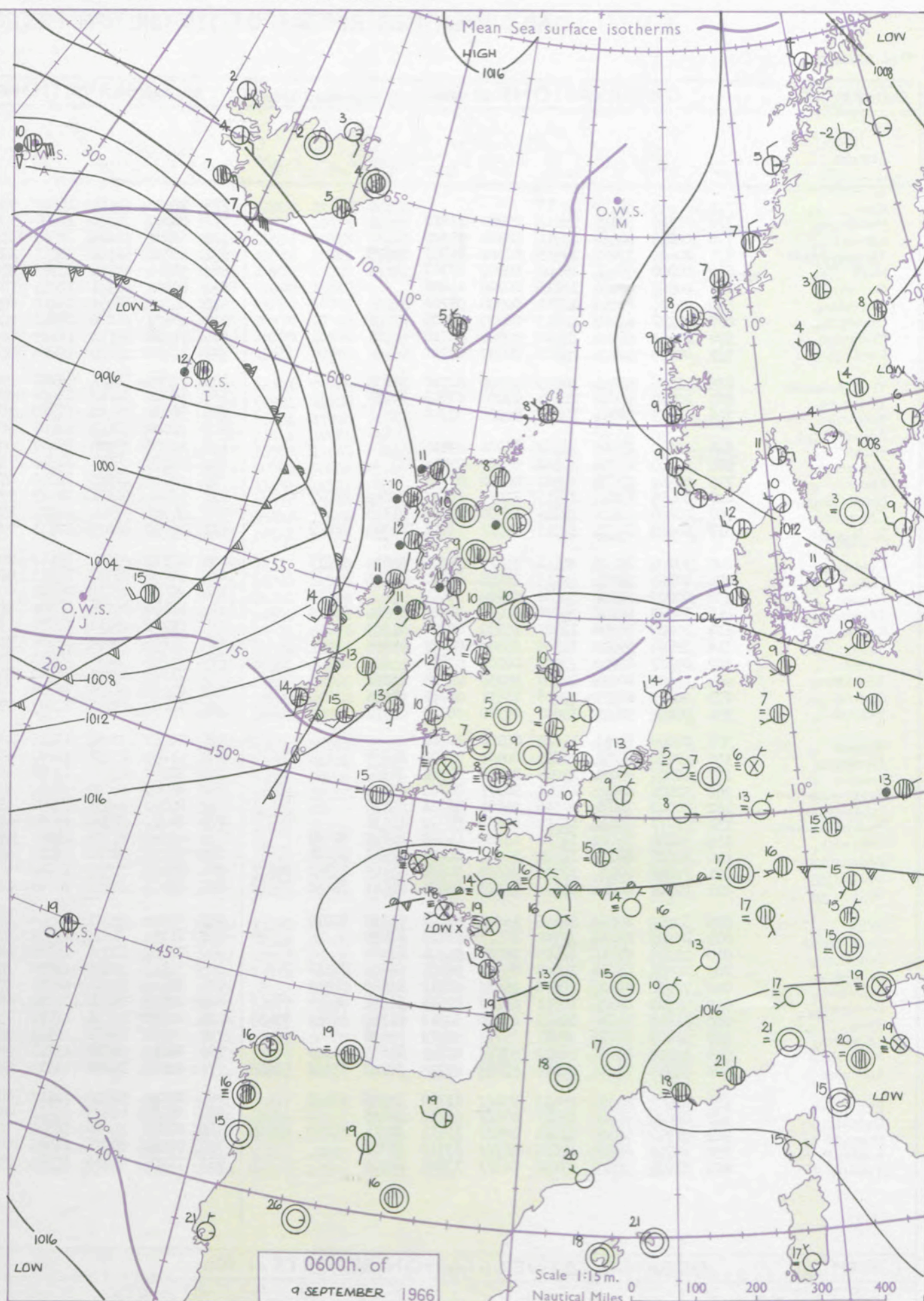
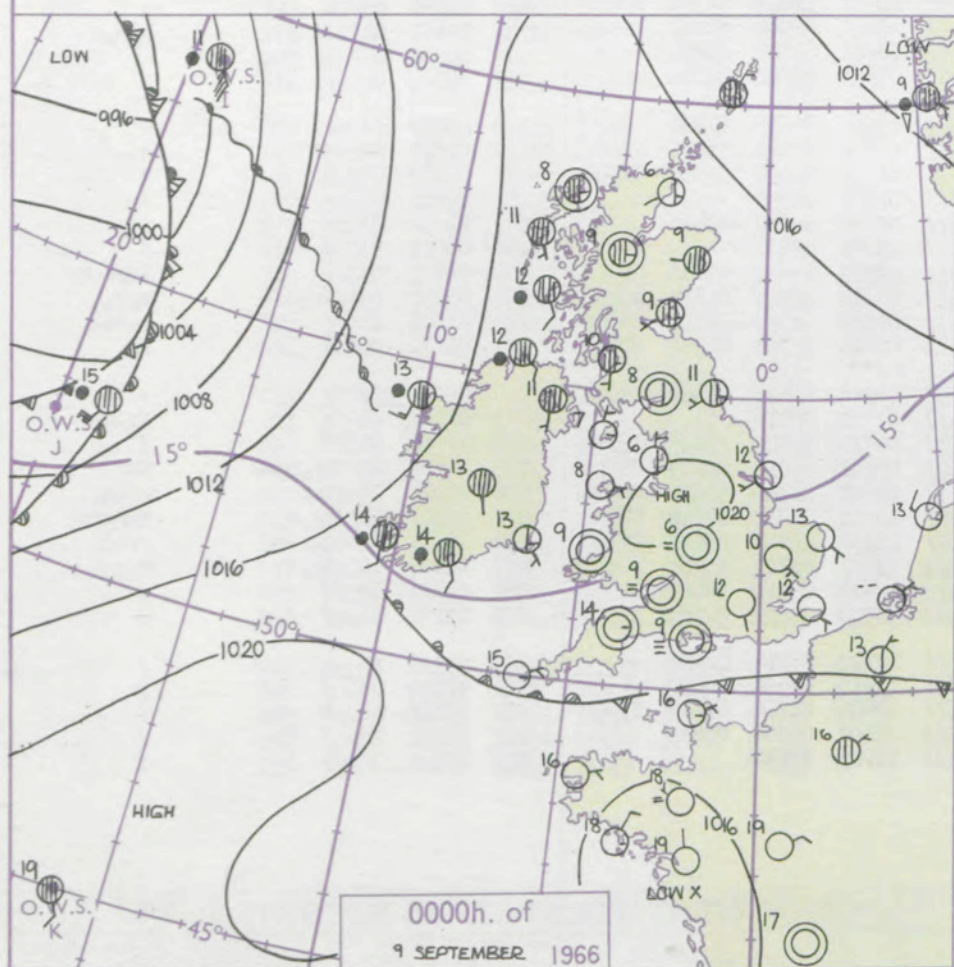
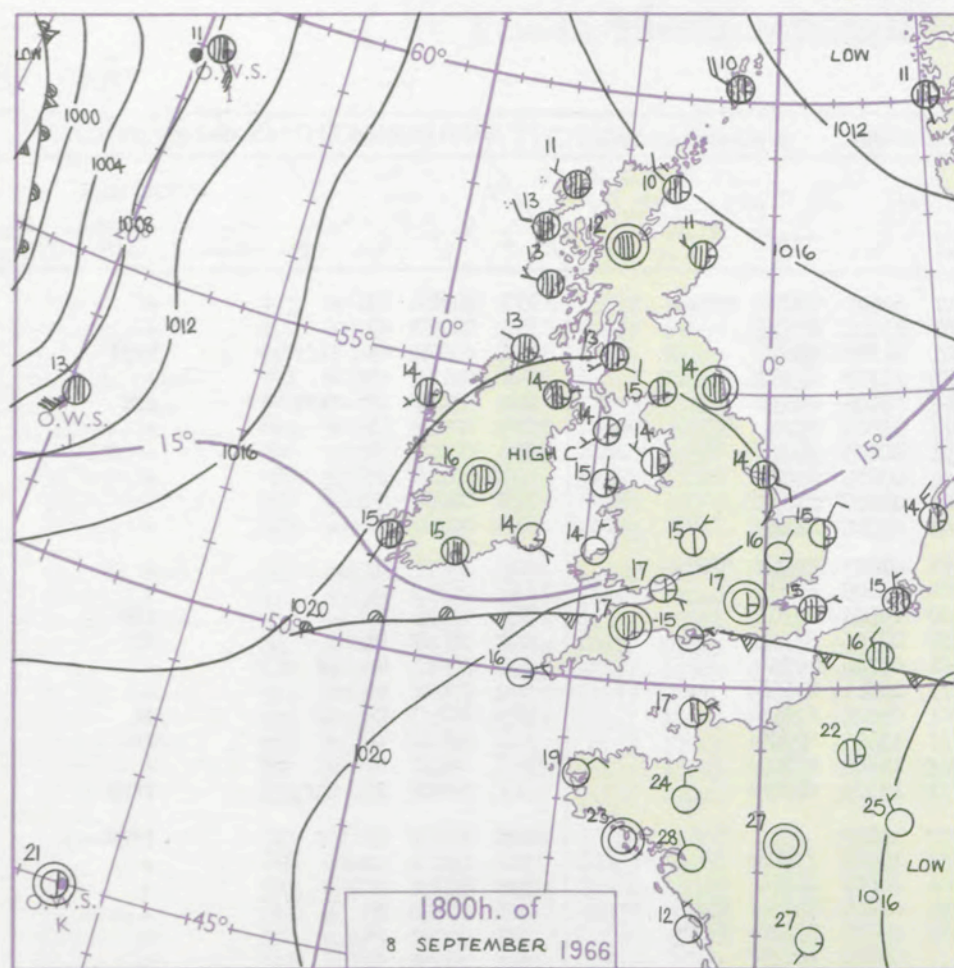
nderstorm

ND
Wind
speed
(knots)

Calm
1-2
3-7
8-12
13-17

additional
er add

48-52



GENERAL SYNOPTIC DEVELOPMENT

A depression to the south of Iceland is moving east and the associated fronts will cross part of the British Isles during the next 24 hours. Pressure has remained high over southern England and to the southwest of the British Isles and frontal activity in the south is expected to be weak.

Issued at midday

Friday 9

September 1966

FORECAST for Great Britain and Northern Ireland until noon tomorrow

Scotland, Northern Ireland, North Wales and northern England will be rather cloudy with rain at times. The remainder of England mainly dry with sunny periods. There may be fog patches in low lying places in the south. Temperatures will be near normal in the north and a little above normal in the south.

OUTLOOK for following 24 hours. Showers and sunny periods in the north, rather cloudy with possibly some rain in the south.

DAILY WEATHER REPORT OF THE BRITISH METEOROLOGICAL OFFICE (contd.)

Code FM II.C		OBSERVATIONS at 00h. 9 September 1966										OBSERVATIONS at 06h. 9 September 1966										OBSERVATIONS during NIGHT					CONV TA °C t
Station	iii	Nddff	VVwwwW	PPPTT	N _h Ch _s Ch _s Ch _s	T _d T _d app	8N _s Ch _s h _s	8N _s Ch _s h _s	8N _s Ch _s h _s	iii	Nddff	VVwwwW	PPPTT	N _h Ch _s Ch _s Ch _s	T _d T _d app	8N _s Ch _s h _s	8N _s Ch _s h _s	8N _s Ch _s h _s	iii	RRT _n T _n E	T _g T _g	WEATHER					
																						21h.—03h.	03h.—09h.				
Kew	775			12						775	70801	56111	18510	55701	10607	85650	83075		775	00080	05	+	+	40			
Heathrow	772	01602	30041	19112	00900	11810				772	40000	20110	18209	35601	09506	83635			772	00090	07	+	+	39			
Gatwick	776	00000	02461	19911	00900	11806				776	60701	12284	18609	65501	09505	86624			776	00070	05	+	fffff	FFf	38		
Thorney Island	871	20602	37051	19513	00902	11807	82075			871	10706	59100	18011	10932	11707	81360			871	00110	07	+	+	37			
Hurn	862	00000	03454	19409	00900	09707				862	50000	03424	17708	55600	08608	85630			862	97061	05	+	fff	FFf	36		
Guernsey	894	00509	56050	18115	00900	14806				894	80504	24101	16315	86011	15504	83701	87702		894	00151	14	+	+	35			
Wattisham	590	01506	64010	19711	00900	08708				590	62007	66031	19010	00901	08605	86075			590	00090	05	+	+	34			
Gorleston	497	01207	62010	19813	00900	08806				497	22607	64030	18511	00904	09605	82075			497	00110	10	+	+	34			
Mildenhall	578	01303	61020	19510	00900	08710				578	71501	59111	18709	00904	08606	87075			578	00080	05	+	+	32			
Cardington	559	00000	57020	19407	00900	07711				559	10000	12110	18805	00901	05504	81075			559	00050	01	+	+	31			
West Raynham	485	11306	58021	20009	15700	06710	81650			485	72106	58111	18908	25631	07603	82640	87078		485	00070	03	+	+	30			
Wittering	462	10000	56040	19909	15700	07608	81650			462	20000	32040	18807	00901	05605	82075			462	00060	02	+	+	29			
Boscombe Down	746	01303	56051	19610	00900	09709				746	30000	08460	18710	36100	10503	83702			746	97091	05	+	fff	28			
Ross-on-Wye										627	20000	10414	18207	26000	07705	82701			627	00060	05	+	ff	27			
Filton	628	00000	23100	19409	00900	09614				628	10000	17284	18407	00901	07704	81075			628	00061	02	if	+	26			
Aberporth	502	00000	82020	19509	00900	07711				502	71708	86021	17510	75711	08610	87656			502	00091	05	+	+	25			
Rhoose	715	00502	57110	19410	00900	09709				715	20606	18280	18210	25701	09301	82656			715	00090	06	jf	ff	24			
Mount Batten	827	80805	37042	18815	85511	14606	85622	88627		827	90704	01471	17213	91111	13605	89100			827	00121	10	+	ff	23			
Chivenor	707	10000	48011	19214	15500	13706	81625			707	81203	21101	18014	86211	13602	88703			707	00131	09	+	+	22			
St. Mawgan	817	80000	19108	19016	85211	15711	86704	88650		817	90000	05471	17713	91111	13601	89100			817	91121	10	d ₀ r ₀	ffff	21			
Culdrose	809	70708	19105	19514	75311	14804	81706	87618		809	00702	74424	18112	00900	12805				809	00111	08	ff	ffff	20			
Scilly	804	10705	59011	19215	16200	14710	81705			804	80000	24101	18015	86311	14601	88706			804	00140	10	+	+	19			
Elmdon	534	00000	50100	20106	00900	06607				534	20000	22110	18505	00901	04607	82070			534	00040	00	+	+	18			
Shawbury	414	30000	61100	20006	20932	05707	82364	83075		414	60000	58100	18306	45645	06604	84630	85075		414	00050	03	+	+	17			
Ringway	334	10000	56040	19909	10930	08707	81360			334	60000	25111	18108	35602	07605	83630	85075		334	00070	06	+	+	16			
Squires Gate	318	23604	59031	19106	25500	06710	82625			318	71205	12101	17407	75611	07710	87635			318	00050	01	+	+	15			
Valley	302	00907	82010	19008	00900	07813				302	71911	82021	16512	25658	10712	82640	81360	87270	302	00070	04	+	+	14			
Ronaldsway	204	13605	80021	18807	10930	06713	81362			204	71506	82601	16113	55671	10714	85640	87462		204	92061	04	+	r ₀ r ₀	13			
Carlisle	222	20000	66031	18808	15631	07710	81645			222	81402	66031	16710	25571	08711	81622	88460		222	00070	04	+	+	12			
Watnall	354	00000	58021	19607	00900	06708				354	70000	19101	18307	55681	07605	85645	84362		354	00061	02	+	+	11			
Kilnsea	396	02606	63011	19612	00900	10710				396	72707	32051	18510	45571	09604	84625	87360		396	00090	11	+	+	10			
Finningley	360	10000	48041	19609	00901	07604	81075			360	61703	17101	18107	35631	06604	83640	83075		360	00070	04	+	+	9			
Leeming	257	10000	80021	19009	10931	07709	81362			257	70000	85021	17807	15771	06504	81650	83358	87360	257	00060	02	+	+	8			
Tynemouth	262	52606	66022	18711	50971	08702	85359			262	80000	58022	17310	80971	07707	88359			262	00100	06	+	+	7			
Eskdalemuir	162	30000	74031	19306	25601	05611	82618			162	80000	72031	17406	45671	06608	84630	88460		162	97051	03	+	ir ₀	6			
Mull of Galloway	131	81111	82022	18913	85611	09712	88630			131	81111	80022	15012	85611	09721	88630			131	00091	11	/	/	5			
Prestwick	135	71804	74022	18210	15431	09610	81715	87359		135	81605	74606	14911	55671	09712	82635	83650	86359	135	94101	09	+	ir ₀ r ₀ r ₀	4			
Abbotsinch	140	80000	80022	18109	35621	08610	83640	88460		140	80702	58616	15310	65421	10711	82715	85635	88459	140	94091	05	ir ₀	r ₀ r ₀	3			
Leuchars	171	72406	80032	17109	35638	07707	83645	85360	86275	171	80000	70216	15409	35671	09608	83635	86358	88462	171	91081	03	+	r ₀ ir ₀	2			
Dyce	091	82701	84012	17209	75571	06604	84627	86650	88360	091	70000	65612	15709	15271	08805	81703	86462	87075	091	04071	05	+	Rr	1			
Wick	075	32502	80012	16606	15502	04707	81622	83070		075	81802	82021	14508	15537	06714	81625	84360	88270	075	00041	01	+	+	0			
Cape Wrath	049	83202	83032	15709	85511	06716	88625			049	81401	74616	13809	87411	07710	88716			049	02081	06	+	ir ₀ r ₀ r ₀	-1			
Sule Skerry	010	23202	82011	16409	28500	05704	81825			010	71402	82031	14010	48531	06715	82820	84625	87360	010	97081	01	/	/	-2			
Lerwick	005	80305	62218	14008	85311	08107	84708	88618		005	72903	80505	13808	38471	08501	81810	83635	85358	005	04071	03	Rr ₀ r ₀ 1D	id ₀	-3			
Stornoway	026	70000	80022	16608	25631	08712	82640	87360		026	81512	61606	12911	85311	09821	83708	85616	88624	026	01071	03	ir ₀	rrir ₀	-4			
Benbecula	022	81707	80028	16311	65571	09615	82624	86650	88462	022	81515	70616	11210	65421	10730	82711	84618	86635	022	05101	08	rr ₀ r ₀	r ₀ r ₀ rr	-5			
Tiree	100	81612	70602	16912	65421	10612	81712	86640	88458	100	81320	62636	11612	75321	11730	81708	85715	87640	100	10101	08	r ₀ rrR	rrRdr	-6			
Aldergrove	917	81807	66022	18011	85711	08712	88656			917	81909	62606	14111	85311	10717	82707	83713	88618	917	01101	10	ir ₀	r ₀ r ₀ d ₀ r ₀	-7			
Malin Head	980	81410	83606	16812	35671	09719	83635	88459		980	81613	74616	11911	37471	10728	83713	88459		980	01111	10	/	/	-8			
Belmullet	976	81913	78606	15713	55521	08725	82722	85637	88458	976	82117	74026	11214	86411	11720	85712	86720		976	03131	11	/	/	-9			
Birr	965	81602	66026	18413	85411	11710	83716	88627		965	81710	66026	14613	86411	12715	86714	88624		965	97121	11	/	/	-10			
Dublin	969	80000	80022	18613	85611	08712	88635			969	80000	82205	15413	85511	10715	84624	88640		969	97120	08	/	/	-11			
Shannon	962	81708	66205	17714	85411	12711	82715	86720	88625	962	81808	74026	14614	76471	13604	81710	83718	87640	962	97140	13	/	/	-12			
Roches Point	952	81711	66606	18614	86311	13712	88708			952	72109	69026	16215	76311	14609	85708	87635		952	91131	12	/	/	-13			
Valentia	953	81809	56615	17114	86311	13616	88706			953	71809	66036	15214	75611	11705	87630			953	02121	10	/	/	-14			
Code FM 21.C		OCEAN WEATHER STATION REPORTS at 00																									

H.M.S.O. Press, M.O. Bracknell

DAILY WEATHER REPORT OF THE BRITISH METEOROLOGICAL OFFICE

No. 38278

Date of Issue Saturday 10 September 1966

RSION
LE
°F

104
102
100
99
97
95
93
91
90
88

86
84
82
81
79
77
75
73
72
70

68
66
64
63
61
59
57
55
54
52

50
48
46
45
43
41
39
37
36
34

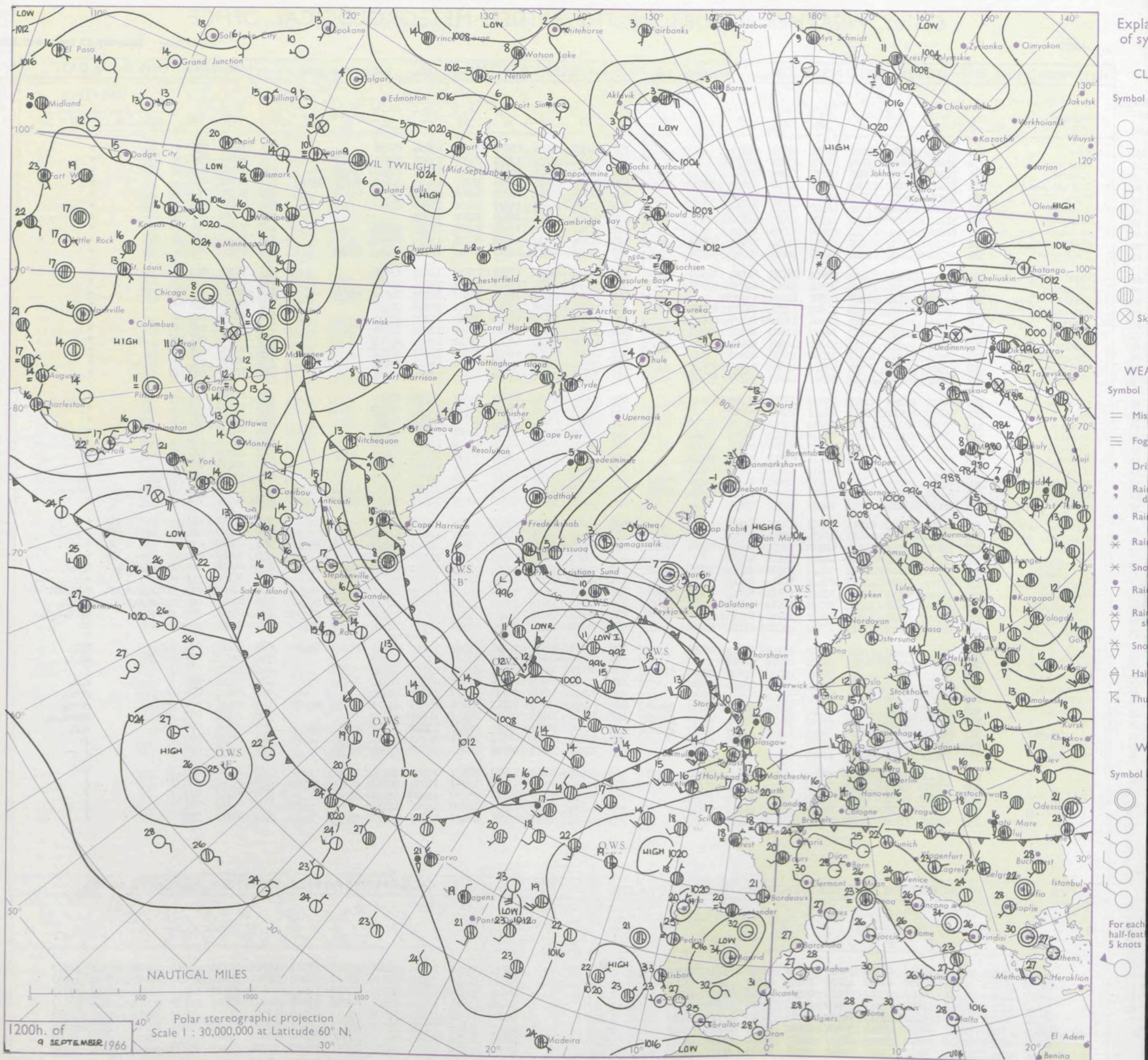
32
30
28
27
25
23
21
19
18
16

14
12
10
9
7
5
3
1
0
2

4
6
8
9
11
13
15
17
18
20

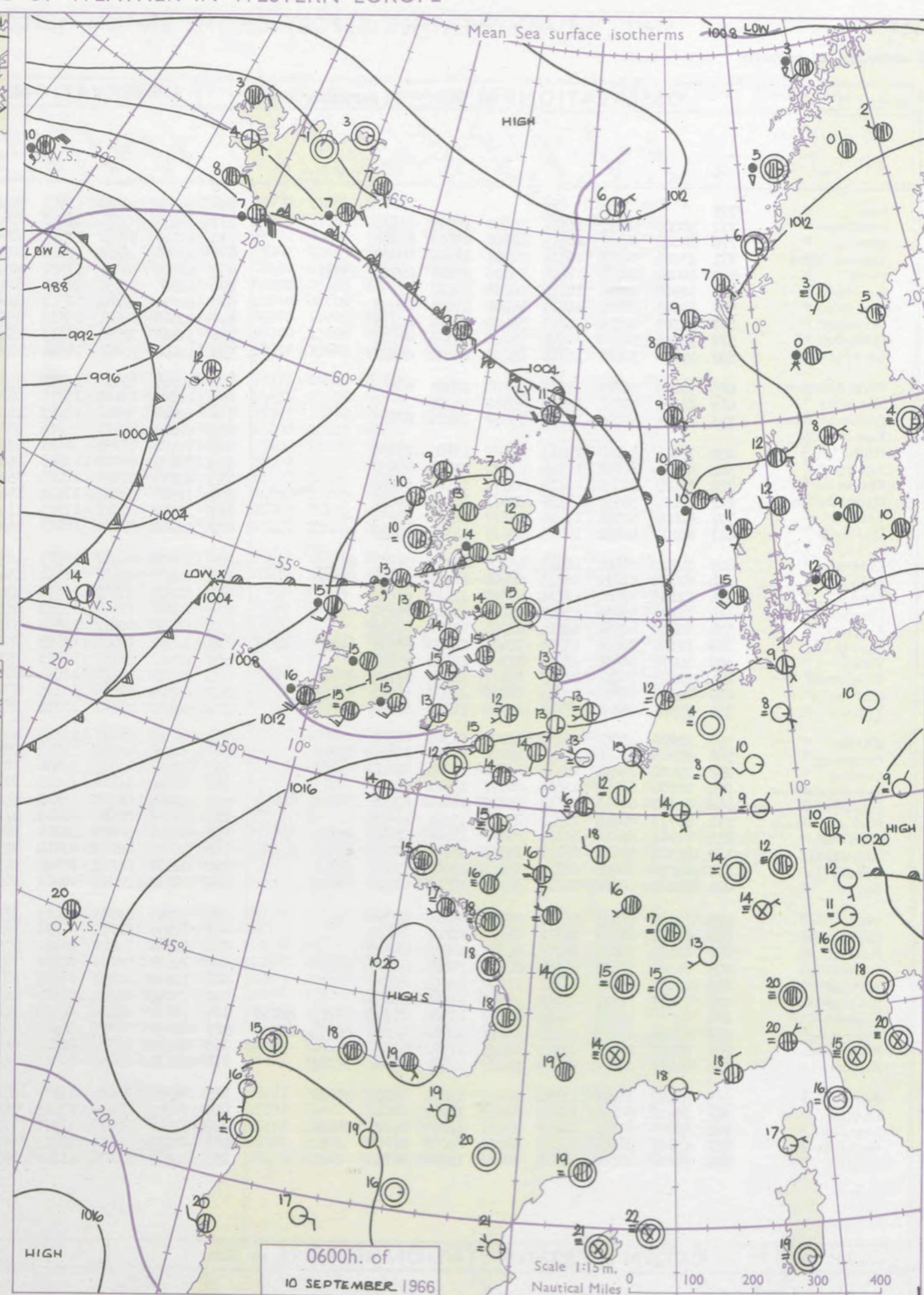
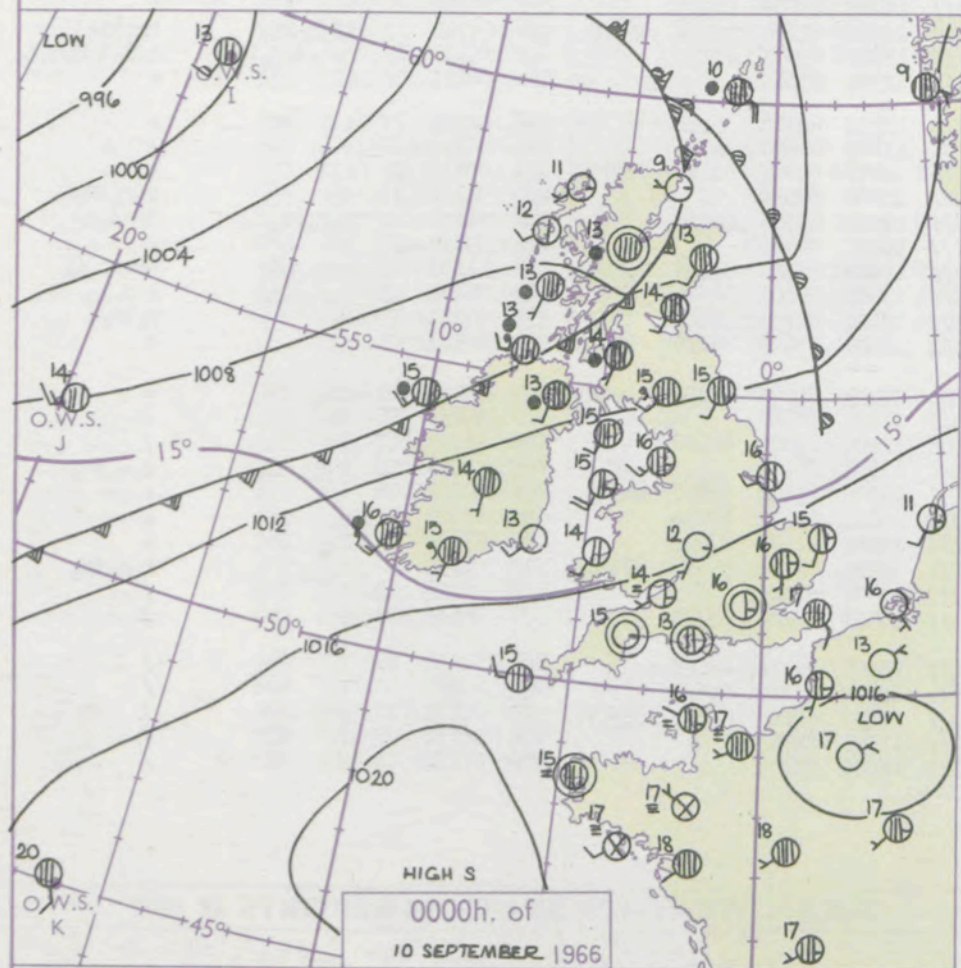
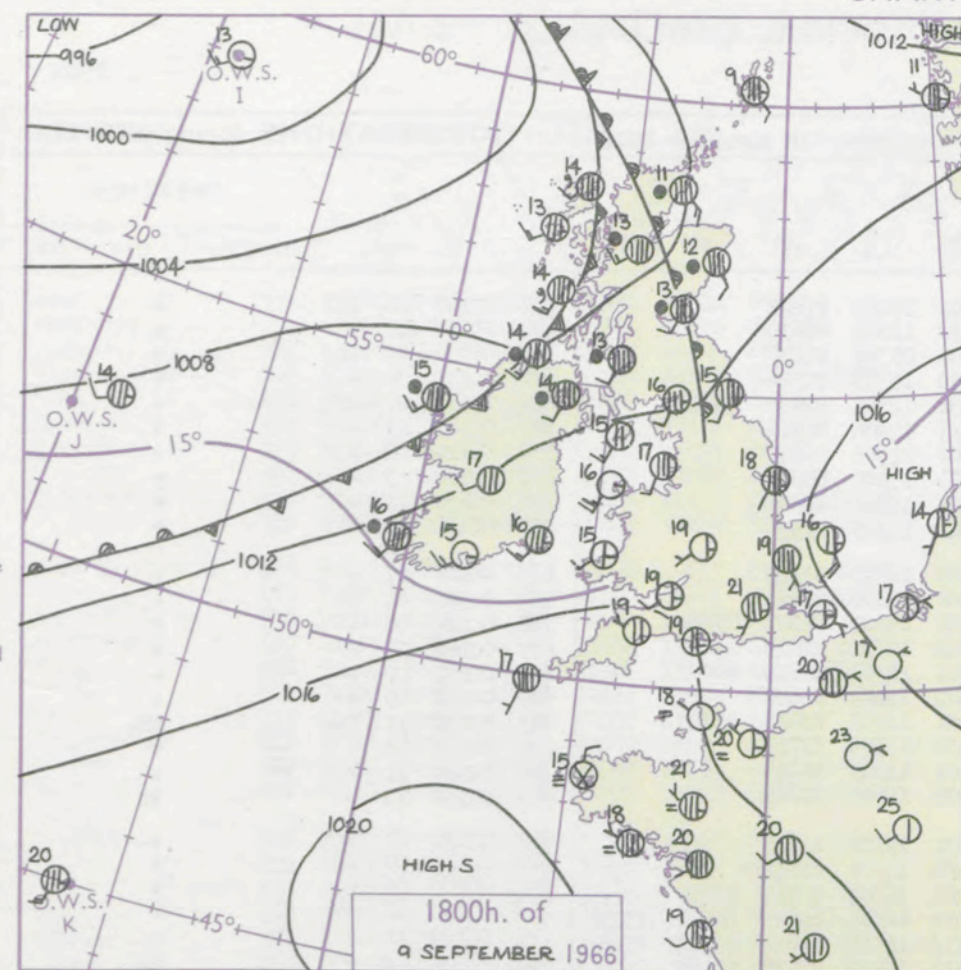
Code FM I.I.C.		OBSERVATIONS at 12h. 9 September 1966										OBSERVATIONS at 18h. 9 September 1966										OBSERVATIONS during DAY						
Station		iii	Nddff	VVwwW	PPPTT	N _h Ch _M CH	T _d T _d app	8N _S Ch _S h _S	8N _S Ch _S h _S	8N _S Ch _S h _S		iii	Nddff	VVwwW	PPPTT	N _h Ch _M CH	T _d T _d app	8N _S Ch _S h _S	8N _S Ch _S h _S	8N _S Ch _S h _S		iii	RRT T x E	SSS	WEATHER			
																											09h.—15h.	15h.—21h.
Kew	775	51804	62031	17419	52601	13810	85845					775	72002	59022	15720	75711	15604	87656				775	00220	076	+		+	
Heathrow	772	21601	62021	17420	18501	13810	81828					772	72104	61031	15921	78600	13608	81835	87657			772	00220	075	+		+	
Gatwick	776	52305	61011	18021	55600	14704	85640					776	71804	59051	16418	78611	14502	83845	86656			776	00220	045	+		+	
Thorney Island	871	41109	62021	17519	11601	14807	81830			84078		871	71002	61021	16518	35781	13603	83650	83357	85360		871	00200	075	+		+	
Hurn	862	50904	62031	16921	51500	15811	85828					862	51603	58012	15919	18631	15802	81835	83075			862	00220	111	+		+	
Guernsey	894	53607	40051	17420	56400	15101	85710					894	43407	20051	16517	46200	15003	84703				894	00201	094	+		+	
Wattisham	590	31912	59011	17718	11601	12810	81830					590	01508	56021	16316	00900	10606					590	00190	111	+		+	
Gorleston	497	61616	62031	17816	65500	12709	86625					497	51718	62012	16416	00905	13705	85075				497	00180	081	+		+	
Mildenhall	578	61707	62031	17220	11602	11812	81835	86080				578	61506	50041	15419	65700	13606	86656				578	00220	089	+		+	
Cardington	559	62107	62081	17120	14606	12812	81645	86275				559	52006	62011	15519	58631	13607	82830	83645			559	00220	093	+		+	
West Raynham	485	62114	70031	17019	11601	11813	81830	86080				485	71812	61032	15318	75711	12610	87650				485	00200	076	+		+	
Wittering	462	72009	61051	16920	21604	11611	82830	87080				462	32104	61011	15119	14631	13606	81640				462	00220	099	+		+	
Boscombe Down	746	50000	62034	17320	52501	14808	85828					746	70000	59022	16119	78511	16702	84822	85635			746	00210	049	+		+	
Ross-on-Wye	627	42103	57024	16520	11601	13714	81830	83077				627	12206	57021	15219	11600	14603	81830				627	00220	093	+		+	
Filton	628	52404	56051	17219	11501	13710	81827	85078				628	32508	59051	16319	35600	15502	83635				628	00211	101	+		+	
Aberporth	502	71709	59052	16417	78511	13802	81822	87645				502	32210	66011	15615	38500	12502	82825				502	00200	036	+		+	
Rhoose	715	21603	24051	17318	21401	14805	82812					715	12908	58051	16516	11440	14604	81815				715	00190	081	+		+	
Mount Batten	827	12206	48054	16919	12500	15805	81820					827	22907	58050	16419	22500	15703	82822				827	00200	099	+		+	
Chivenor	707	62706	56051	17519	68511	15804	82820	85635				707	22704	61011	16917	25600	14705	82630				707	00201	051	+		+	
St. Mawgan	817	83007	40104	17617	86311	14803	84707	88708				817	82506	61052	17017	85511	13604	88621				817	97180	003	ff		+	
Culdrose	809	72905	26054	17917	75311	15801	84706	87625				809	72506	50052	17517	75511	14704	87622				809	00190	011	+		+	
Scilly	804	81010	32022	18617	86411	15302	88712					804	82105	48051	17617	85411	15804	88615				804	00190	011	+		+	
Elmdon	534	72207	60031	17019	15734	11807	81656	87070				534	32207	61031	15219	38600	11606	82838				534	00210	095	+		+	
Shawbury	414	71805	62022	16218	78511	13710	82825	87648				414	32709	74031	14818	34601	14606	82635				414	00200	054	+		+	
Ringway	334	71806	65022	16217	20932	07808	82360	86070				334	22409	75011	14318	18630	11606	81830				334	00190	069	+		+	
Squires Gate	318	72105	68032	15816	78511	07710	81822	87635				318	62111	70011	13817	65611	14707	82630	84657			318	00200	027	+		+	
Valley	302	72018	82022	15318	25632	14809	81630	85365				302	12024	66011	13316	12330	15607	81707				302	00190	066	+		+	
Ronaldsway	204	71915	80026	14115	75471	12611	81714	83630	87650			204	42014	70011	12015	38330	14607	81707				204	93161	006	r _o r _o		ir _o	
Carlisle	222	82206	64602	14815	45571	09611	82628	83650	86359			222	72111	72016	12516	75571	12710	81625	83645	85650		222	91171	002	ir _o r _o r _o		r _o r _o	
Watnall	354	32408	48041	16118	00901	12712	83075					354	62401	58041	14318	68631	14607	82830	85650			354	00130	064	+		+	
Kilnsea	396	71512	48032	16915	70971	12816	87360					396	72102	48032	14918	70971	13722	87360				396	00210	111	+		+	
Finningley	360	52610	58021	16119	40931	08714	84363					360	32207	61011	14449	35701	12608	83650				360	00220	064	+		+	
Leeming	257	71809	62042	15616	60976	09712	82362	86364	87275			257	72306	74022	13417	18571	11610	81825	83360	86364		257	00190	022	+		+	
Tynemouth	262	81912	61022	14815	80971	04816	88359					262	82012	48052	12615	85611	11716	88635				262	00160	011	+		+	
Eskdalemuir	162	81908	66606	15611	88411	10808	84714	83820	88640			162	82308	59615	12013	78321	12610	86706	85715	87620		162	04131	000	ir _o d _o r _o d _o r _o		r _o r _o r	
Mull of Galloway	131	81111	66606	13213	87411	12712	88712					131	81111	66808	11814	85611	14703	88630				131	04152	111	+		+	
Prestwick	135	81710	62616	12113	85411	11715	82712	86620	88630			135	81909	60636	10413	65421	12805	82710	85618	88458		135	11142	000	ir _o d _o r _o r _o r _o rr		r _o r _o drrr	
Abbotsinch																												

CHART OF WEATHER IN PART OF NORTHERN HEMISPHERE



CHARTS OF WEATHER IN WESTERN EUROPE

nation
 mbols
 CLOUD
 Cloud
 Amount
 (oktas)
 0
 1 or less
 2
 3
 4
 5
 6
 7 or more
 8
 obscured
 THER
 Weather
 and
 rizzle
 and snow
 w
 shower
 and snow
 shower
 shower
 understorm
 IND
 Wind
 speed
 (knots)
 Calm
 1-2
 3-7
 8-12
 13-17
 additional
 er add



GENERAL SYNOPTIC DEVELOPMENT

A complex low pressure area has remained slow-moving to the south and southeast of Iceland. Its associated frontal systems have affected northern and some western districts of the British Isles. A weak low pressure area over northern France has filled and a ridge of high pressure covers southern England.

Issued at midday Saturday 10

September 1966

FORECAST for Great Britain and Northern Ireland until noon tomorrow

It will continue mainly dry and warm over much of England and Wales. There may be some overnight fog patches but these will be short lived. In Scotland, Northern Ireland and the extreme north of England it will be cloudy with rain at times, though some sunny periods are likely in northwest and northern Scotland this afternoon.

OUTLOOK for following 24 hours. Changeable in the north with near normal temperatures. Mainly dry, warm and sunny in the south.

DAILY WEATHER REPORT OF THE BRITISH METEOROLOGICAL OFFICE (contd.)

Code FM II.C		OBSERVATIONS at 00h. 10 September 1966										OBSERVATIONS at 06h. 10 September 1966										OBSERVATIONS during NIGHT					CONVE TAB °C to
Station	iii	Nddff	VVwww	PPPTT	N _h LhC _M CH	T _d T _d app	8N _s Ch _s h _s	8N _s Ch _s h _s	8N _s Ch _s h _s	iii	Nddff	VVwww	PPPTT	N _h LhC _M CH	T _d T _d app	8N _s Ch _s h _s	8N _s Ch _s h _s	8N _s Ch _s h _s	iii	RRT _n E	T _g T _g	WEATHER					
																						21h.—03h.	03h.—09h.				
Kew	775				15					775	72001	28042	16914	75601	13202	87645				775	00130	09	+		+	40	
Heathrow	772	30000	58011	16616	35600	13103	83630			772	71902	40051	16814	75611	12302	87630				772	00130	10	+		+	39	
Gatwick	776	10000	24121	16614	15600	13603	81640			776	42101	56114	17209	45600	09303	81636				776	00090	06	if		+	38	
Thorney Island	871	23206	58051	16914	00901	12500	82080			871	23003	56100	17613	10932	13307	81364				871	00130	08	+		+	37	
Hurn	862	40000	16401	17013	35400	13205	82710	83631		862	62302	50011	17514	38531	12303	81820	83636			862	97110	07	if		+	36	
Guernsey	894	02908	40051	18415	00900	14107				894	62903	30051	18915	66311	14304	86706				894	00141	13	+		+	35	
Wattisham	590	42606	32101	16413	45700	13803	84650			590	62706	19102	16712	65600	11305	86640				590	00110	06	+		+	34	
Gorleston	497	52109	60031	16215	55600	14704	85635			497	52507	56101	15713	55500	13400	85625				497	00130	13	+		+	33	
Mildenhall	578	71805	50042	16016	75611	13307	87632			578	32005	23051	16013	15501	12302	81625				578	00130	11	+		+	32	
Cardington	559	42406	32101	16311	45800	11104	84657			559	12106	32101	16511	10941	11303	81359				559	00110	07	+		+	31	
West Raynham	485	32009	56011	15714	35700	12301	83656			485	32106	19101	15712	35600	12302	83645				485	00100	07	+		+	30	
Wittering	462	02402	40041	15713	00900	12203				462	12302	23100	15711	15701	10302	81650				462	00100	04	+		+	29	
Boscombe Down	746	73205	56051	17215	75511	13104	87623			746	52405	59011	17213	15501	12502	81625	85078			746	00120	08	+		+	28	
Ross-on-Wye										627	62409	81021	15814	28502	12302	81825	84072			627	00120	09	+		+	27	
Filton	628	32406	56100	17114	35600	13103	83630			628	72406	61051	16815	62501	14303	86822	84072			628	00131	09	+		+	26	
Aberporth	502	41908	66021	15314	45600	13806	84630			502	52010	66031	15613	45602	12203	84630				502	00120	09	+		+	25	
Rhoose	715	82509	66031	17216	85511	13104	88622			715	62711	82016	16915	35431	12305	83618	84075			715	97130	11	ir _o		ir _o	24	
Mount Batten	827	82606	58051	17516	85611	14102	88636			827	12705	58041	17814	15430	13305	81716				827	00140	10	+		+	23	
Chivenor	707	82403	62021	17416	85611	11000	88631			707	22507	82011	17414	11401	13303	81818				707	00130	11	+		+	22	
St. Mawgan	817	82107	48032	18015	85611	14304	88630			817	22202	69011	18013	16302	12304	81707				817	00120	11	+		if	21	
Culdrose	809	42502	28101	18415	45000	15203	82701	83625		809	22804	80030	18513	18531	12502	81825				809	00120	07	+		+	20	
Scilly	804	62708	81012	18715	68400	14203	83818	84628		804	62403	84031	18414	65400	13301	86618				804	00130	09	+		+	19	
Elmdon	534	12103	57041	16312	15500	11105	81620			534	52203	50101	15812	45401	11501	82715	83624			534	00100	05	+		+	18	
Shawbury	414	12105	59030	15613	15700	12001	81650			414	72005	78141	15312	65532	10304	82625	85648	85358		414	00100	06	+		+	17	
Ringway	334	42112	60031	14814	45700	12400	84650			334	61806	62011	14312	38531	11302	81820	83630	85360		334	00120	11	+		+	16	
Squires Gate	318	72316	70022	13716	75411	14801	84617	84638	87650	318	72518	70031	13415	75611	12302	83630	87645			318	97140	12	+		r _o	15	
Valley	302	52022	61031	13615	57300	15103	85707			302	72320	66031	13215	75311	14703	83708	87645			302	00140	13	+		+	14	
Ronaldsway	204	82109	75016	12115	85311	14102	81708	87625	88640	204	72109	70216	12014	65432	13500	81710	85618	86070		204	95141	13	id _o r _o ir _o		ir _o idr	13	
Carlisle	222	82308	56506	12015	86211	15707	86704	88712		222	82306	62506	11714	85211	13501	85705	88635			222	02131	13	r _o r _o d _o r _o id _o		r _o r _o d _o r _o d _o d _o	12	
Watnall	354	12305	48041	15413	15700	11104	81650			354	52405	28101	15311	55611	11301	85648				354	00111	07	+		+	11	
Kilnsea	396	42610	48011	15116	40970	13305	84360			396	52512	58021	14613	40971	12702	84360				396	00130	11	+		+	10	
Finningley	360	52306	60031	14614	45701	11100	84650	83075		360	32106	48041	14012	15701	11603	81650	83075			360	00110	09	+		+	9	
Leeming	257	32107	74011	13115	15531	12803	81625	83362		257	72312	80031	12416	38576	11602	82825	85360	87075		257	00140	11	+		+	8	
Tynemouth	262	82008	66022	11815	80971	13603	88358			262	80000	61606	11415	80721	13302	88556				262	01151	12	+		r _o r _o ir _o	7	
Eskdalemuir	162	82306	61615	11513	85311	13804	83706	85708	88618	162	81906	66505	11312	85211	12301	85705	88635			162	04121	12	r _o r _o id _o		ir _o d _o d _o	6	
Mull of Galloway	131	81111	80616	12313	85611	13701	88630			131	91111	04636	11612	91111	12202	89700				131	07111	11	+		/	5	
Prestwick	135	81907	66616	10014	85311	13400	81709	83613	86617	135	82006	56616	09514	85211	13602	82703	85705	86708		135	11132	13	rrr _o r _o dr		drrrr _o r _o	4	
Abbotsinch	140	82313	58616	09714	75321	13701	82708	85712	87628	140	82102	40616	09614	85311	13400	85707	88614			140	06132						

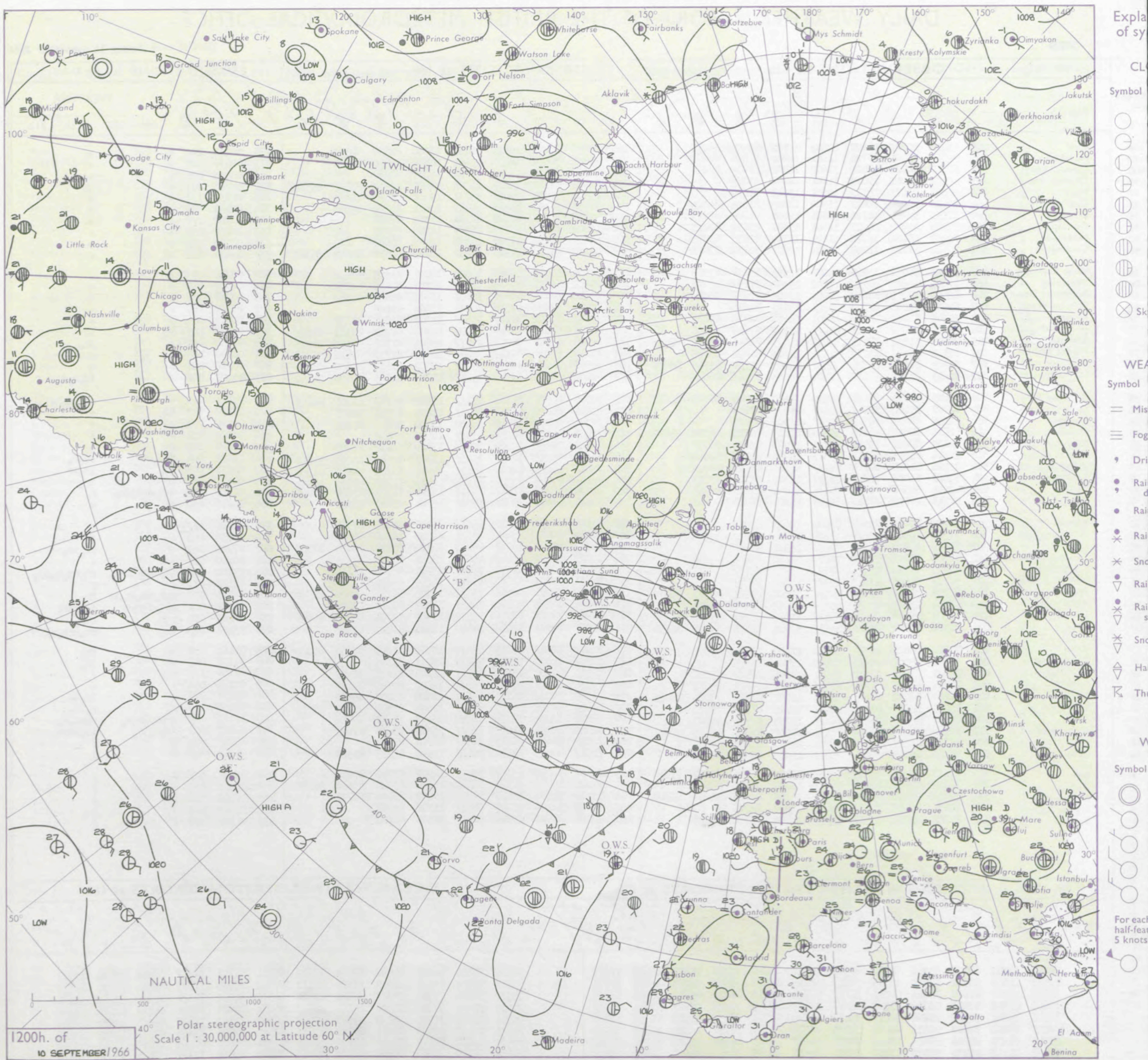
DAILY WEATHER REPORT OF THE BRITISH METEOROLOGICAL OFFICE

No. 38279

Date of Issue Sunday 11 September 1966

Code FM II.C		OBSERVATIONS at 12h. 10 September 1966										OBSERVATIONS at 18h. 10 September 1966										OBSERVATIONS during DAY			
Station	iii	Nddff	VVwww	PPPTT	N _h Ch _M C _H	T _d app	8N _s Ch _s h _s	8N _s Ch _s h _s	8N _s Ch _s h _s	iii	Nddff	VVwww	PPPTT	N _h Ch _M C _H	T _d app	8N _s Ch _s h _s	8N _s Ch _s h _s	8N _s Ch _s h _s	iii	RRT x E	SSS	WEATHER			
																						09h.—15h.	15h.—21h.		
Kew	775	524.10	80022	18020	22602	121.01	8284.0	83075		775	52506	70022	18321	25781	13306	82650	84362		775	00220	100	+	+		
Heathrow	772	724.12	80021	17721	11541	12301	81830	87075		772	62809	70031	18220	25681	14208	82640	84359		772	00230	100	+	+		
Gatwick	776	625.10	80021	18422	31602	14302	83830	85075		776	42307	66031	18917	40981	14207	84360			776	00230	099	+	+		
Thorney Island	871	324.14	80011	19020	31601	14101	83835			871	62409	71414	19417	11682	15202	81830	83357	85361	871	00210	093	+	jp		
Hurn	862	524.07	75031	18719	32601	13203	83830			862	72306	81031	19018	35731	15400	83656	86362		862	00210	111	+	+		
Guernsey	894	421.08	74031	20419	15504	12005	81625	84075		894	71505	66031	19317	60972	13611	82358	85365		894	00190	066	+	+		
Wattisham	590	525.13	59011	16721	38501	12604	81825	83075		590	32807	60011	17319	20931	14308	82368			590	00220	111	+	+		
Gorleston	497	727.04	62032	16219	32601	13602	83830	87075		497	12608	62021	16622	00901	14305	81075			497	00230	091	+	+		
Mildenhall	578	424.10	66011	16720	21601	13303	82835	83075		578	62406	62031	17220	54631	14206	85645			578	00230	095	+	+		
Cardington	559	524.12	66022	17020	22601	12303	82830	83075		559	72412	59042	17519	58631	13307	82830	84645	85362	559	00220	065	+	+		
West Raynham	485	525.13	64011	15919	31501	12503	83828	83075		485	52309	66011	16718	44602	14106	83635	83650		485	00220	093	+	+		
Wittering	462	324.11	69011	16219	11602	13302	81830	83075		462	72407	66021	17319	75511	14309	82625	87635		462	00220	071	+	+		
Boscombe Down	746	626.10	77032	18619	11501	12103	81827	86080		746	72403	69021	18218	55671	15703	85640	84362		746	00220	104	+	+		
Ross-on-Wye	627	625.08	70031	17220	54601	13102	84630			627	82406	77022	17318	55571	13604	85625			627	00200	060	+	+		
Filton	628	525.13	74031	18119	48601	14106	82830	83635		628	72305	74022	18117	75611	15503	83630	87650		628	00201	064	+	+		
Aberporth	502	820.11	63032	16817	85411	15302	87618	88635		502	72111	69015	16816	15478	14701	81712	83365	87273	502	97180	003	id _o	id		
Rhoose	715	725.10	84032	18419	58431	15103	84816	83625	87075	715	82708	83022	18217	25377	15604	81708	87359	88275	715	97190	040	+	ir _o		
Mount Batten	827	623.10	82031	19318	11502	14203	81822	86075		827	82410	69032	19117	75471	16503	81710	87616	86358	827	00190	088	+	+		
Chivenor	707	627.09	82021	18621	38531	14203	82820	83360	86075	707	82509	74022	18917	85411	15502	82615	84630	88650	707	00210	048	+	+		
St. Mawgan	817	726.13	83031	18818	42471	14203	84815	86075		817	82404	58205	19216	75271	15501	81705	85620	86640	817	94201	051	+	id _o d _o d _o		
Culdrose	809	724.09	81021	19417	65402	13302	82714	86620	85070	809	82303	40506	19416	85111	15302	83702	85706	88615	809	93181	055	+	d _o r _o d _o d _o id _o		
Scilly	804	821.07	59205	19717	85511	16204	88620			804	82605	74022	19316	88411	15103	83810	88620		804	97190	013	id _o	+		
Elmdon	534	325.15	70021	16719	21501	11302	82825			534	72308	65021	17018	45638	13000	84635	87268		534	00210	050	+	+		
Shawbury	414	625.15	80012	16119	54542	15203	85627	83365	85072	414	72409	85022	16218	75511	14500	87628			414	00200	031	+	+		
Ringway	334	622.09	80021	15318	58531	13206	82825	85650		334	72212	70022	15118	78511	13400	84820	87650		334	00190	031	+	+		
Squires Gate	318	723.14	65216	14417	75311	16202	81708	87612		318	72322	75216	14017	75431	15703	82612	84625	87650	318	01181	004	d _o r _o dr	ir _o r _o		
Valley	302	821.26	61022	14117	85211	16204	87705	88625		302	72123	66215	14116	55332	15802	83707	84640	86360	302	03171	003	id _o	ir _o ir		
Ronaldsway	204	720.18	62036	11816	75211	15702	85704	86625		204	72115	65036	12016	59332	15400	81707	85650	86359	204	03171	008	drdr	ir _o		
Carlisle	222	822.11	64586	12316	85311	15802	82708	88615		222	72214	66215	11717	78311	15302	81707	83640	87650	222	01181	005	d _o d _o d _o r _o dd _o	r _o		
Watnall	354	525.13	80012	15619	52509	14102	85820			354	72410	79022	15818	75631	14204	85640	83358		354	00210	052	+	+		
Kilnsea	396	527.13	59012	15218	00902	12601	85070			396	72310	66032	15719	55571	15305	85625	87360		396	00210	111	+	+		
Finningley	360	323.09	69011	15019	11601	13204	81835	83070		360	52414	70011	15419	38531	14305	81828	83640		360	00210	045	+	+		
Leeming	257	725.12	82022	13518	75611	13306	87630			257	72313	62808	13817	62471	15210	81710	86820	87360	257	97210	013	+	pr _o ir _o		
Tynemouth	262	723.05	66026	12018	35671	13400	83630	87359		262	72009	66022	11418	45671	15301	84630	87359		262	00200	018	+	+		
Eskdalemuir	162	821.19	40516	11314	87111	13803	88702			162	72311	48806	11115	78311	15303	86706	84818		162	03161	000	id _o d _o d _o ddir _o	ir _o rr _o r _o pr _o		
Mull of Galloway	131	711.11	74026	11015	75511	14707	87625			131	61111	74022	11815	65611	14206	86630			131	05151	111	1	1		
Prestwick	135	819.09	56506	09516	85211	15400	82704	83706	85710	135	72207	74216	08916	75471	14204	81711	84626	86640	135	04171	000	r _o r _o id _o ir _o ir	ir _o		
Abbotsinch	140	822.14	59206	09516	85311	14803	86707	87611		140	72306	66026	09416	78431	15003	81618	87635		140	01171	001	d _o d _o d _o r _o dr	d _o r _o ir _o		
Leuchars	171	8232																							

CHART OF WEATHER IN PART OF NORTHERN HEMISPHERE



CHARTS OF WEATHER IN WESTERN EUROPE

ation
mbols

LOUD
Cloud
Amount
(oktas)

0
1 or less
2
3
4
5
6
7 or more
8

Obscured

ATHER
Weather

izzle
and
rizzle

h and snow

W

h shower

h and snow
h shower

W shower

h shower

nderstorm

IND

Wind
speed
(knots)

Calm

1-2

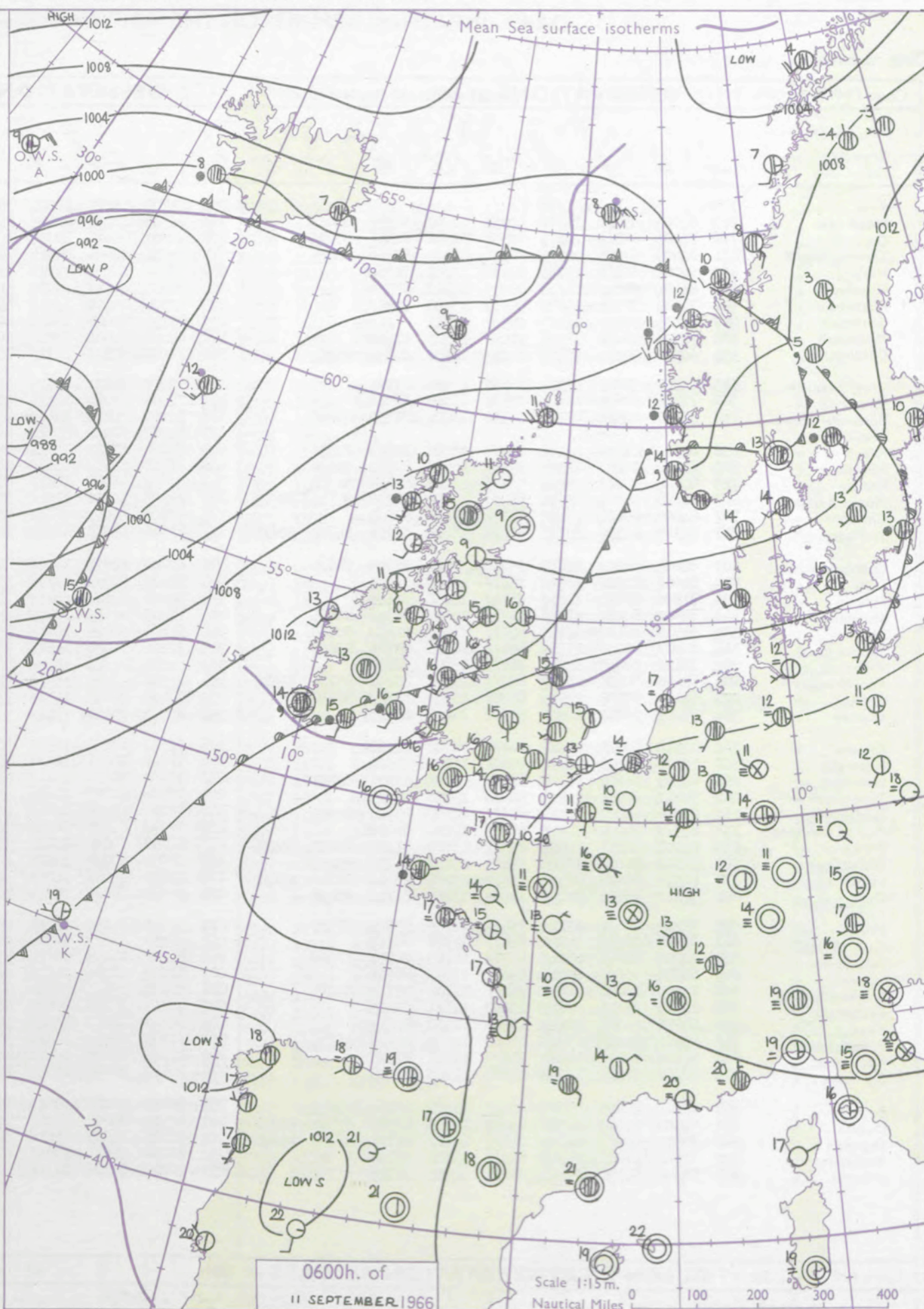
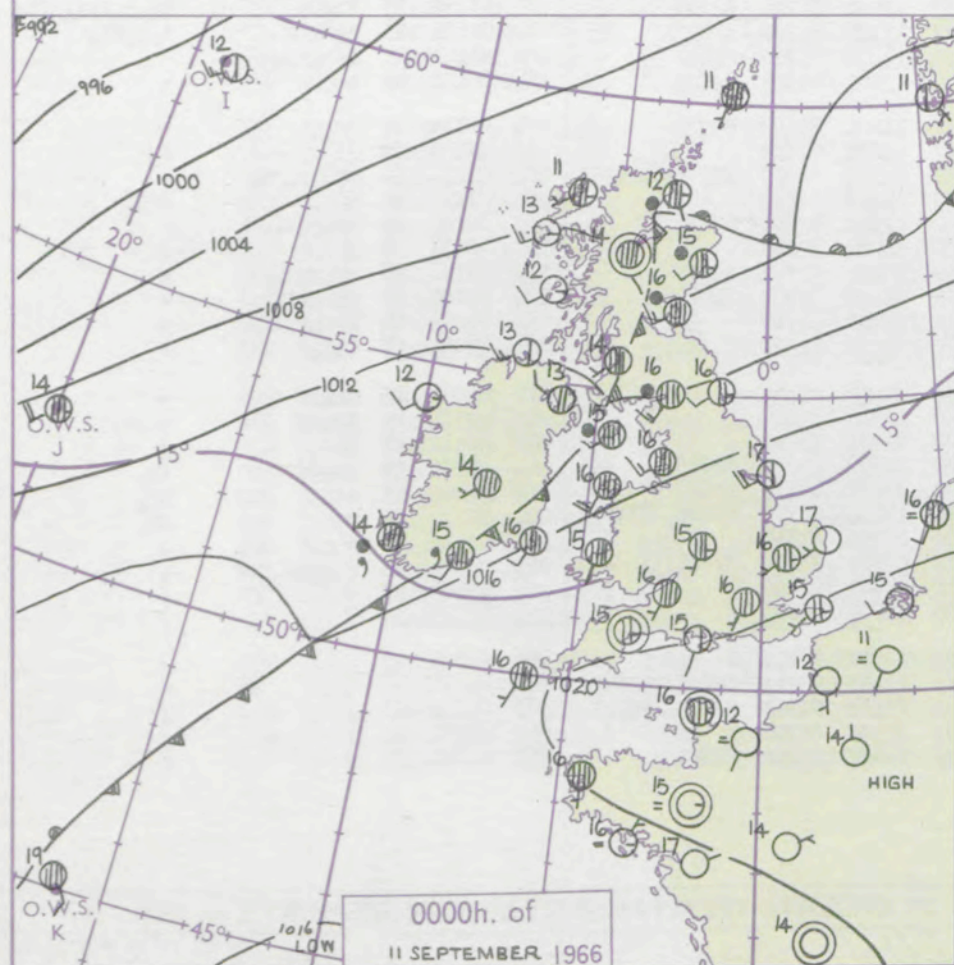
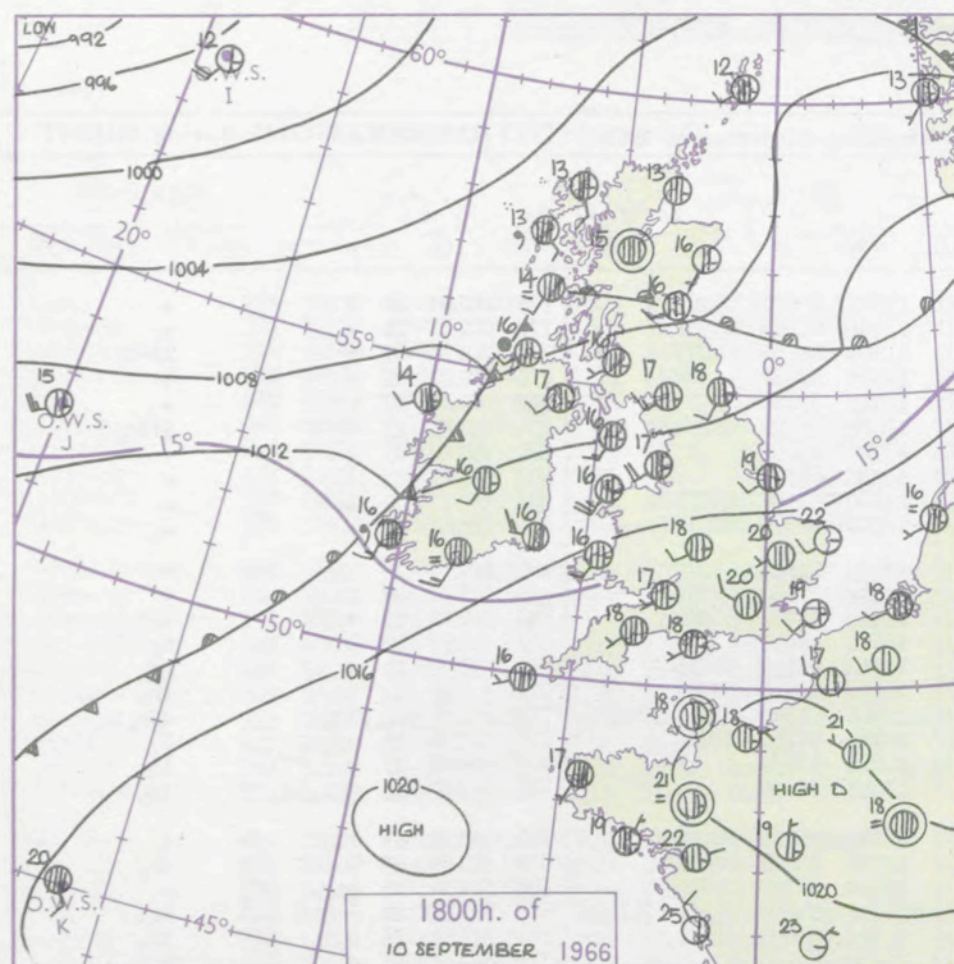
3-7

8-12

13-17

additional
er add

48-52



GENERAL SYNOPTIC DEVELOPMENT

A fairly deep depression remains slow-moving near Iceland and the associated frontal system with minor waves has penetrated to northern England and central Ireland during the past 24 hours. Another wave depression in the Atlantic is moving northeast and its frontal system will cross much of Scotland by noon tomorrow. Meanwhile the ridge of high pressure extending to southern England from the continental anticyclone is weakening slowly as a shallow and complex thundery low over the Bay of Biscay moves slowly north.

Issued at midday Sunday 11

September 1966

FORECAST for Great Britain and Northern Ireland until noon tomorrow

Scotland and Northern Ireland will be dry at first with sunny intervals but rain will spread to most districts this evening and tonight. Southwest England, Wales and northern England will be cloudy with rain at times. Central and eastern England will be mostly dry but some outbreaks of thundery rain may occur later. Temperatures will be near normal generally.

OUTLOOK for following 24 hours. Rain crossing most districts from the west followed by brighter but showery weather. Normal temperatures.

DAILY WEATHER REPORT OF THE BRITISH METEOROLOGICAL OFFICE (contd.)

OBSERVATIONS at 00h. 11 September 1966											OBSERVATIONS at 06h. 11 September 1966											OBSERVATIONS during NIGHT					CONVECTIVE TABLE °C to °F
Station	iii	Nddff	VVwww	PPPTT	N _h L _h C _M H	T _d T _d app	8N _s Ch _s h _s	8N _s Ch _s h _s	8N _s Ch _s h _s	iii	Nddff	VVwww	PPPTT	N _h L _h C _M H	T _d T _d app	8N _s Ch _s h _s	8N _s Ch _s h _s	8N _s Ch _s h _s	iii	RRT _n T _n E	T _g T _g	WEATHER					
																						21h.—03h.	03h.—09h.				
Kew	775			16						775	51905	58022	19515	35731	13303	83650	85362		775	001140	10	+	+	40			
Heathrow	772	62004	65012	19316	40931	14002	84359	86075		772	61905	56031	19315	15471	14500	81715	85359		772	001140	12	+	+	39			
Gatwick	776	72405	62011	20115	20931	14501	82365	87075		776	52002	03414	20012	15731	11303	81656	84075		776	001110	07	+	if-ff	38			
Thorney Island	871	62403	69022	20315	20931	15000	82362	86075		871	72501	62031	19915	75611	15502	87630			871	001140	08	+	+	37			
Hurn	862	22002	66011	19715	20930	15001	82360			862	70000	62031	18514	75711	14711	87650			862	001140	10	+	+	36			
Guernsey	894	81405	64022	21016	85611	11400	88630			894	61304	40012	19016	55431	15614	85712	85630		894	97151	13	+	ifir _o	35			
Wattisham	590	72508	56021	18815	70971	13204	87362			590	62308	19102	19113	55701	13205	85656			590	00120	09	+	+	34			
Gorleston	497	02405	58050	18017	00900	15211				497	42102	60021	18615	40970	14205	84360			497	00150	14	+	+	33			
Mildenhall	578	72307	58052	18516	70931	13203	87360			578	62206	50052	18415	50951	13400	85359	83075		578	00150	13	+	+	32			
Cardington	559	62308	59052	18817	25671	14500	82634	86362		559	72109	57101	18715	75511	14500	82625	87635		559	001140	07	+	+	31			
West Raynham	485	32509	59011	17915	30930	13202	83361			485	52209	58031	18114	15631	13302	81645	85075		485	00130	12	+	+	30			
Wittering	462	72106	62031	18014	70931	13400	87362			462	71903	48022	18113	30982	12302	83360	87072		462	00130	08	+	+	29			
Boscombe Down	746	52105	40042	19714	15731	13001	81650	85068		746	62003	40112	19413	16231	13500	81703	86080		746	00130	09	+	+	28			
Ross-on-Wye										627	82202	60022	17816	85611	14605	88630			627	97150	13	+	r _o	27			
Filton	628	82105	66032	19016	85411	15003	85615	88656		628	81808	62022	18216	85411	15704	86716	88656		628	97151	14	+	id _o	26			
Aberporth	502	81910	74022	17515	85411	14801	82712	88625		502	71911	63012	16815	65471	14400	81615	86635		502	91151	14	+	ir _o	25			
Rhoose	715	82506	70026	19016	55571	14801	85628	88358		715	82602	56212	18015	85111	15706	81702	83705	88615	715	91151	14	id _o	d _o r _o ir _o	24			
Mount Batten	827	82408	58025	19716	85211	16301	81705	85711	88619	827	81303	62022	17616	85411	15713	81710	88634		827	97161	15	id _o	+	23			
Chivenor	707	81903	80031	19416	85511	15400	88620			707	81000	82022	18016	85611	14808	88630			707	97150	13	+	ir _o	22			
St. Mawgan	817	82109	40505	19815	85211	15500	83703	84709	88617	817	81706	48025	17915	85511	15613	88620			817	93151	14	d _o d _o id _o	ir _o	21			
Culdrose	809	82004	64025	19815	85311	15601	82708	88620		809	80000	58025	18216	85311	15612	85706	88618		809	91151	13	id _o	+	20			
Scilly	804	82006	74022	19816	85511	15603	88621			804	80000	56022	17116	55571	15720	85625	88465		804	97161	13	+	pr _o	19			
Elmdon	534	71906	81022	18115	65541	14001	86622			534	71805	62022	18115	75231	14400	83705	87620		534	00150	14	+	+	18			
Shawbury	414	82312	80032	17116	80971	13002	86362	88465		414	81805	80602	16915	45671	14301	84645	85362	88465	414	97151	12	+	ir _o	17			
Ringway	334	81910	66602	15916	45471	14500	84618	88460		334	81809	63026	16215	45571	13302	84620	88460		334	96151	14	r _o r _o	ir _o	16			
Squires Gate	318	82417	70036	15116	85411	16205	83710	88627		318	72518	70026	14916	75211	15500	82705	87620		318	96161	15	r _o	r _o r	15			
Valley	302	82122	58026	15016	86211	15101	88705			302	82117	28516	15116	86111	15500	84702	88703		302	03151	15	ir _o	ir _o d _o d _o d _o r _o id	14			
Ronaldsway	204	82410	50606	13215	85211	15204	83703	85705	88618	204	82506	56506	14014	85311	13303	84708	87620		204	02131	13	d _o d _o rr	d _o d _o id _o	13			
Carlisle	222	82114	62606	12916	85411	15104	82710	88630		222	72408	66016	14515	75412	12110	81710	87617		222	91141	13	r _o r _o -r _o	+	12			
Watnall	354	32209	56011	16915	00902	14400	83070			354	62308	09461	17113	30934	13501	83358	86075		354	00130	09	+	+	11			
Kilnsea	396	22518	66011	16617	20970	14102	82360			396	82510	66031	16915	40977	11101	84360	88275		396	00130	//	+	+	10			
Finningley	360	12007	66011	16216	00901	14201	81070			360	71809	66021	16315	75711	13202	87650			360	97150	14	+	r _o	9			
Leeming	257	82109	66608	14317	87311	15																					

DAILY WEATHER REPORT OF THE BRITISH METEOROLOGICAL OFFICE

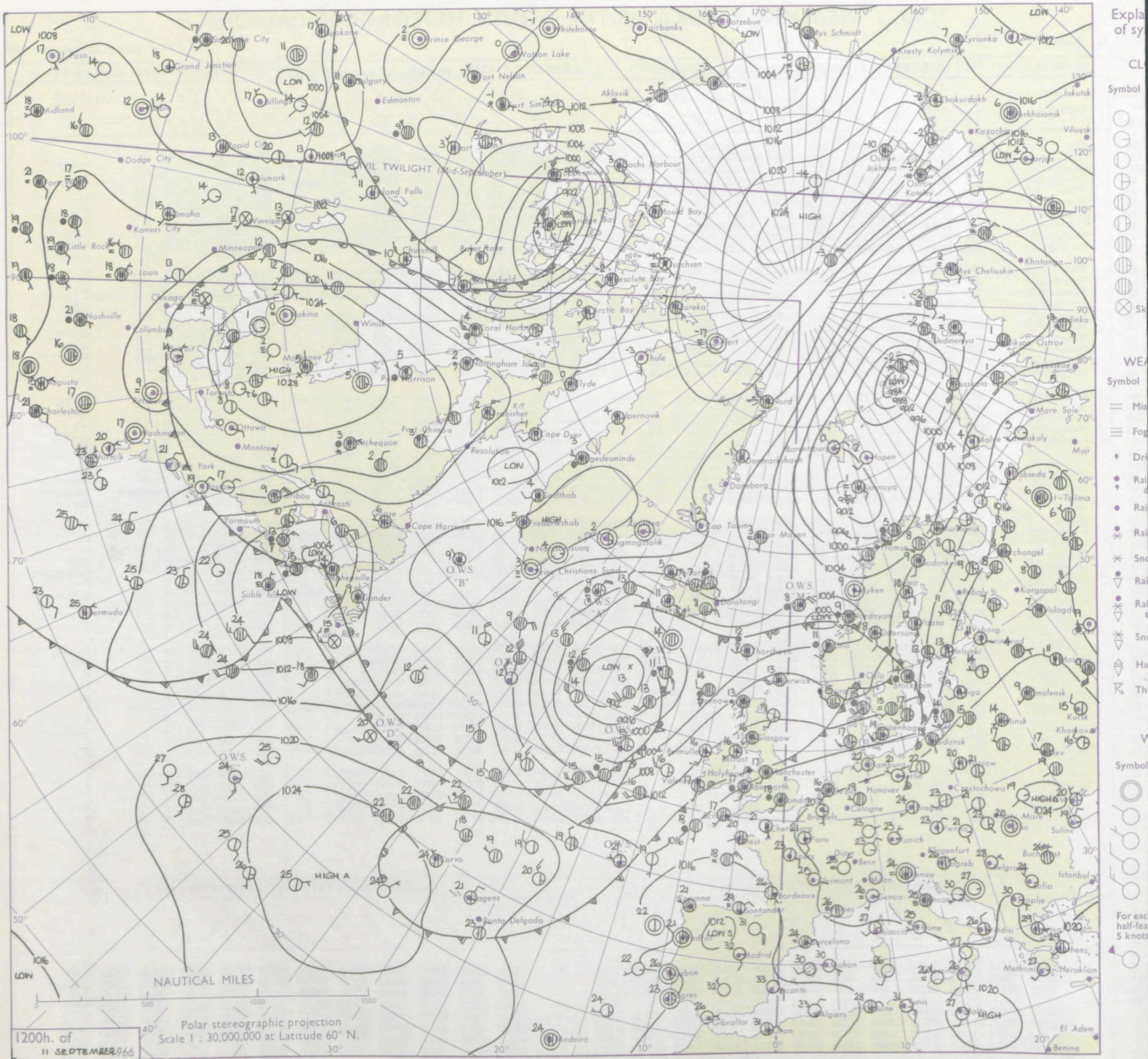
No. 38280

Date of Issue Monday 12 September 1966

VERSION
FILE
°F

Code FM II.C		OBSERVATIONS at 12h. 11 September 1966									OBSERVATIONS at 18h. 11 September 1966									OBSERVATIONS during DAY				
Station	iii	Nddff	VVwww	PPPTT	N _h L _h C _M CH	T _d app	8N _s Ch _s h _s	8N _s Ch _s h _s	8N _s Ch _s h _s	iii	Nddff	VVwww	PPPTT	N _h L _h C _M CH	T _d app	8N _s Ch _s h _s	8N _s Ch _s h _s	8N _s Ch _s h _s	iii	RRT	T x E	SSS	WEATHER	
																							09h.—15h.	15h.—21h.
Kew	775	82204	59602	19318	1732/	16101	81709	88557		775	41808	56026	16319	25701	15717	82650			775	01210	018	r _o	+	
Heathrow	772	82105	63602	19418	3852/	15004	81820	83650	88460	772	71808	58036	16019	12531	14816	81822	86075		772	06210	021	r _o	r _o rr _o r _o	
Gatwick	776	82004	59604	19619	854/1	15001	81618	88657		776	71802	58056	16519	50982	15615	85358	86075		776	07210	021	ir _o	+	
Thorney Island	871	81107	48602	19518	5547/	17000	83710	85610	88360	871	71502	58056	16219	35732	15721	83656	84360	87075	871	07200	033	r _o ir _o	+	
Hurn	862	71403	56216	18918	5577/	16503	85650	85360	87462	862	71404	57031	15719	30971	15614	81360	87075		862	094201	///	ir _o r _o r _o	+	
Guernsey	894	61510	50056	19018	25482	17309	81712	85360		894	50804	56051	15020	30932	16618	83360	84075		894	07211	054	+	ir _o	
Wattisham	590	72306	61022	18820	32531	14804	83828	87075		590	51602	56016	16418	40932	14707	84358			590	06201	///	ir _o rr	ir _o	
Gorleston	497	51614	58051	18717	35570	16801	83625	85360		497	72108	56056	16518	4557/	16714	84625	87360		497	094211	040	+	ir _o ir _o	
Mildenhall	578	72407	66022	18421	48632	14807	83830	87075		578	72104	61016	16119	15682	15710	81640	87075		578	091221	049	r _o r _o	ir _o	
Cardington	559	72110	62032	18919	7851/	14305	83820	86825		559	82104	58036	16118	8561/	16711	88640			559	092200	014	r _o r _o	r _o r _o pr _o	
West Raynham	485	72009	64012	17919	2167/	15806	82830	87360		485	82111	62036	16418	8561/	15502	84630	88645		485	092200	029	r _o	r _o	
Wittering	462	72211	64022	18820	5867/	14307	83830	84650	87360	462	82003	59026	15618	8561/	15608	88630			462	092200	016	ir _o	ir _o	
Boscombe Down	746	71306	59602	18517	6857/	15808	81825	86640	85362	746	71806	61026	15718	40982	15615	83358	87080		746	07190	001	ir _o	ir _o	
Ross-on-Wye	627	81805	60606	17417	2747/	14002	82715	86358		627	82102	57022	14818	8641/	15610	88710			627	01191	001	ir _o	r _o r _o	
Filton	628	71508	66015	18018	7843/	14802	83818	86625	87360	628	82107	58212	15319	8541/	16608	85612	88650		628	07201	004	+	r _o	
Aberporth	502	81815	63606	16417	8541/	14804	85712	88640		502	81809	66036	13916	3562/	14719	83640	88463		502	02191	010	id _o ir _o	ir _o rrr	
Rhoose	715	81506	70026	17717	1848/	15801	81812	88359		715	81803	50606	15118	2558/	17510	82626	88359		715	01191	001	ir _o	ir _o ir	
Mount Batten	827	81505	48212	17918	6852/	16804	81710	83822	88459	827	70000	48058	14717	25781	15814	82650	85359	85075	827	091181	003	ir _o pr _o	pr _o	
Chivenor	707	71807	74016	18019	5843/	14702	82815	84656	87360	707	70000	62212	15017	3568/	15714	81630	83656	87362	707	091201	003	ir _o	r _o r _o	
St. Mawgan	817	71710	64026	17419	2148/	16803	82716	85360	87469	817	70000	58026	15017	3547/	15713	83618	87360		817	091200	010	ir _o	ir _o	
Culdrose	809	72104	58052	17918	58439	15802	81710	83818		809	70000	60056	15117	3547/	15716	81710	83635	85460	809	091191	///	+	id _o ir _o	
Scilly	804	72006	40012	17817	7551/	16802	87620			804	80000	48216	14916	8531/	15715	82706	88623		804	05192	015	ir _o	r _o r _o ir	
Elmdon	534	82010	61038	18117	4847/	14003	82815	83640	88358	534	80000	56606	15617	8541/	15611	86615	88640		534	01181	007	pr _o r _o r _o	ir _o	
Shawbury	414	71910	82606	16918	6852/	14804	81825	86645	87465	414	71902	69036	14518	7852/	14713	81825	87650	87075	414	09191	003	r _o	r _o -d _o r _o	
Ringway	334	82010	65212	16717	6841/	14003	85812	83630	88459	334	71806	62028	14517	55602	14707	85645	86075		334	07191	002	r _o r _o	pr _o	
Squires Gate	318	82007	58216	16017	8821/	16000	82705	86613	87625	318	81906	63606	13517	8541/	15714	81618	88630		318	02181	000	rd _o r _o	r _o	
Valley	302	81916	40506	15616	8511/	16801	81702	86704	88618	302	71817	58212	12916	55238	15716	81703	85630	87270	302	02171	000	id _o ir _o	ir _o	
Ronaldsway	204	81302	65605	15015	8541/	13400	81713	83620	88630	204	81911	57026	11715	8521/	15717	82703	87704	88650	204	01151	000	ir _o dr	dr _o	
Carlisle	222	72104	62022	15516	7841/	13101	81712	87640		222	80000	14515	12615	8521/	15717	86703	88620		222	03161	000	id _o d _o d _o dd	ddd _o d _o id _o	
Watnall	354	72306	59024	17319	7851/	15302	85820	83635		354	82105	48022	15017	8551/	15710	84625	88640		354	07201	013	+	ir _o	
Kilnsea	396	82310	63022	17719	40977	14400	84360	88275		396	72512	63012	15318	7097/	15713	87360			396	00210	///	+	+	
Finningley	360	82208	70036	16920	5857/	15000	83828	84650	88363	360	72108	61258	14718	25782	14708	82650	83358	85076	360	07211	007	+	pr _o	
Leeming	257	82109	71016	15718	4547/	15001	81712	84622	88460	257	72007	48046	13717	5552/	14611	81620	85650	87460	257	03181	000	r _o rrr _o rrr _o r _o	+	
Tynemouth	262	82702	61022	15217	8561/	13004	88635			262	82302	48618	13416	8097/	15711	88358			262	01171	000	pr _o	ir _o rr	
Eskdalemuir	162	72104	82032	14817	28552	11602	82820	83365	87074	162	80000	23502	12614	8711/	13717	88702			162	04172	047	+	d _o d	

CHART OF WEATHER IN PART OF NORTHERN HEMISPHERE



CHARTS OF WEATHER IN WESTERN EUROPE

ation
mbols

LOUD
Cloud
Amount
(oktas)

0
1 or less
2
3
4
5
6
7 or more
8

y obscured

ATHER
Weather

zzle

n and
rizzle

n and snow

w

n shower

n and snow
shower

w shower

l shower

nderstorm

WIND

Wind
speed
(knots)

Calm

1-2

3-7

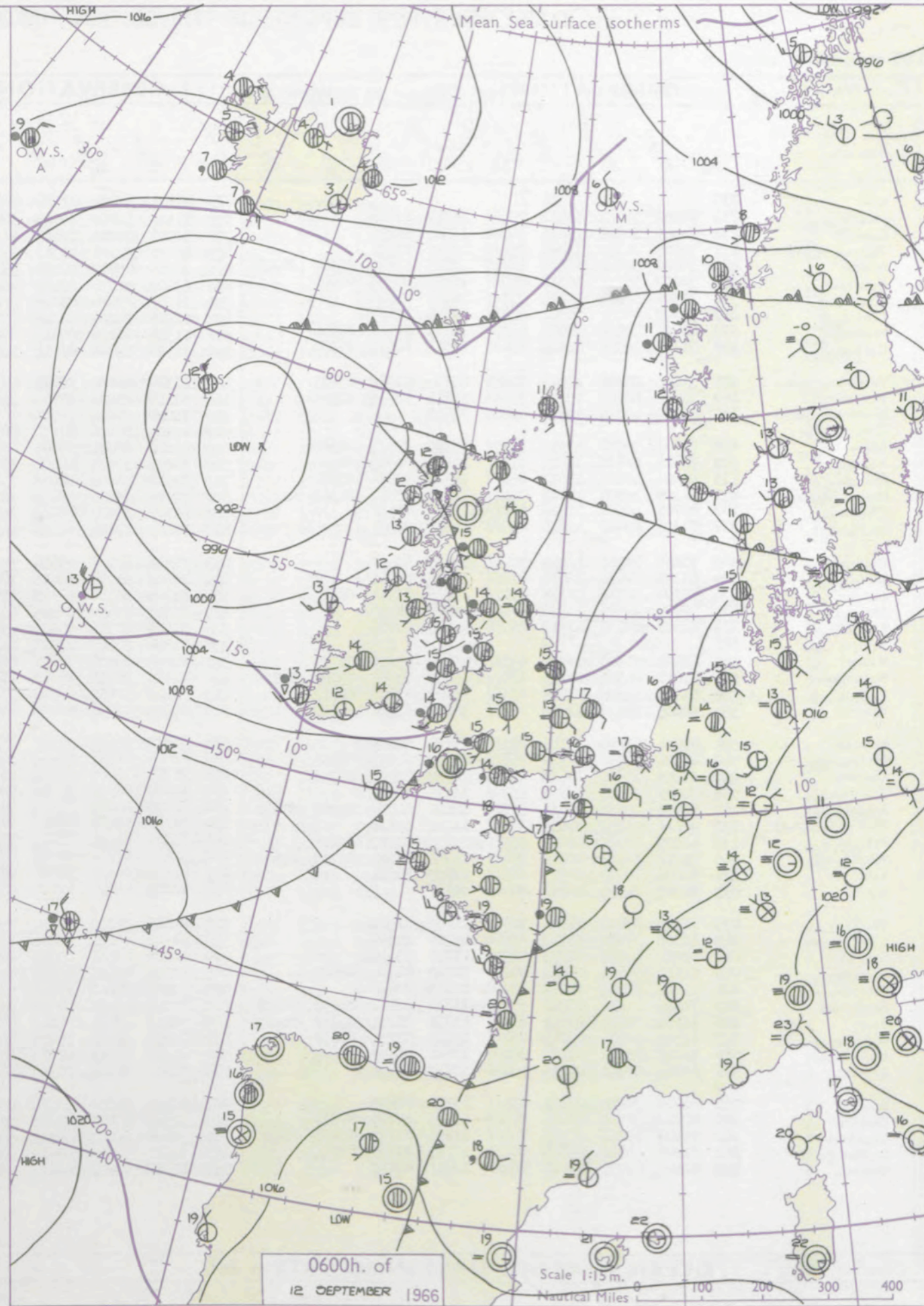
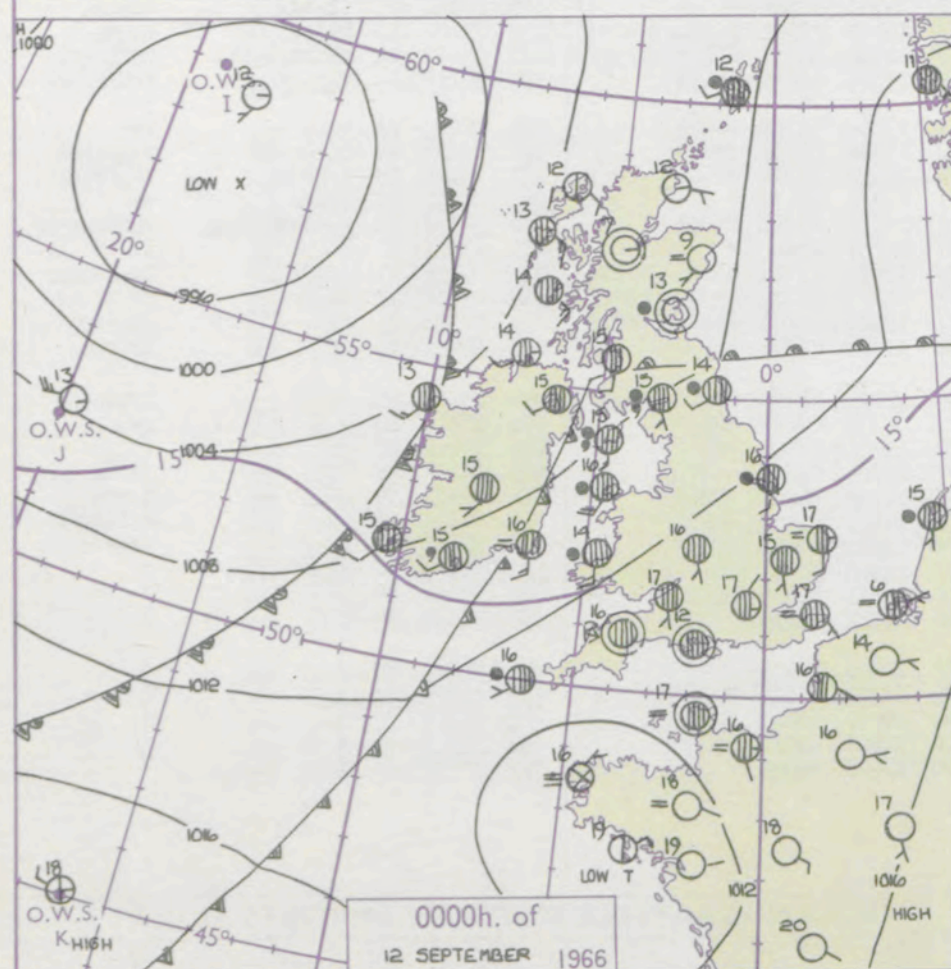
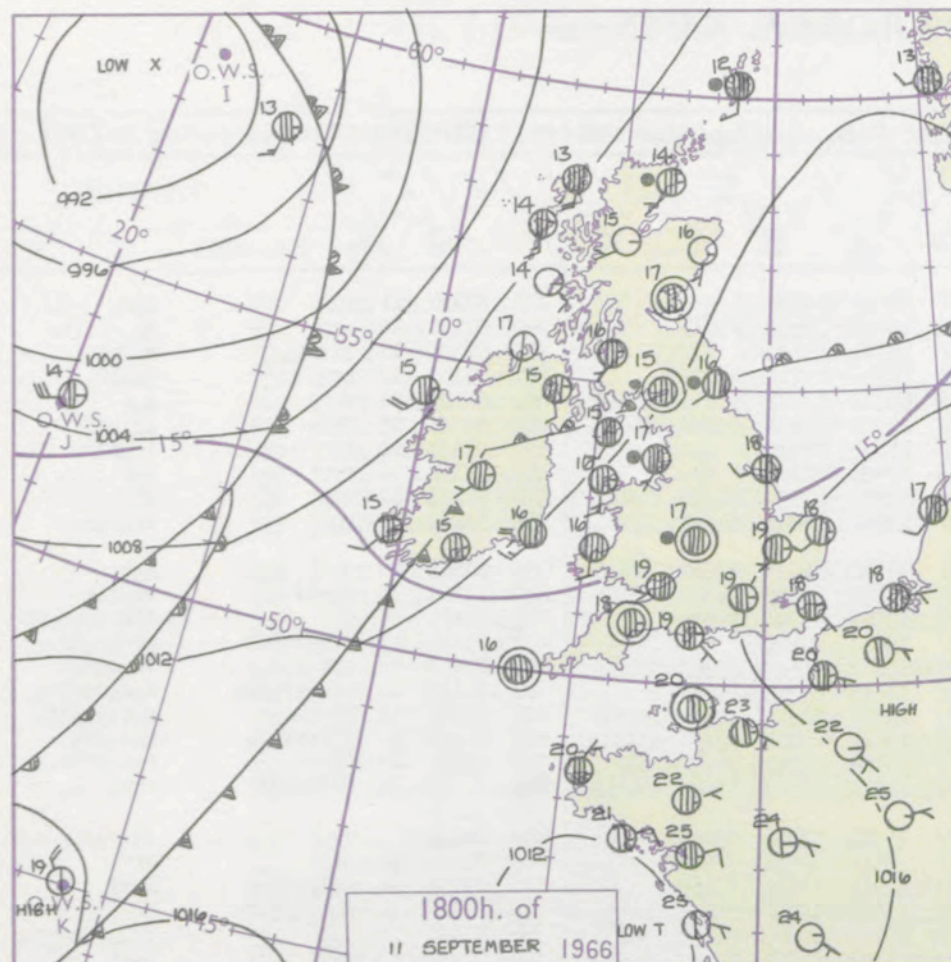
8-12

13-17

additional

her add

48-52



GENERAL SYNOPTIC DEVELOPMENT

The depression which was south of Iceland has moved rather slowly east, and an associated cold front has been carried eastwards well into the British Isles. Meanwhile a trough extending southeast across Biscay to Spain has moved northeast across southern England and west France. During the next 24 hours the depression will move to north Scotland, and the cold front will move east across remaining districts of the British Isles.

Issued at midday Monday 12

September 1966

FORECAST for Great Britain and Northern Ireland until noon tomorrow

Eastern districts of England and of Scotland will have rain for a time this afternoon, otherwise in all districts there will be good sunny periods with some showers, chiefly in the west and north. Tomorrow, showers will be mostly confined to Scotland while other areas will be mainly dry with sunny spells. Temperatures will be near normal.

OUTLOOK for following 24 hours.

Showers and bright intervals in Scotland. Mainly dry elsewhere with sunny spells. Normal temperatures.

DAILY WEATHER REPORT OF THE BRITISH METEOROLOGICAL OFFICE (contd.)

OBSERVATIONS at 00h.										OBSERVATIONS at 06h.										OBSERVATIONS during NIGHT										CONVE TAB °C to
12 September 1966										12 September 1966																				
Code FM II.C																														
Station	ill	Nddff	VVwwWW	PPPTT	N _h L _h C _M H	T _d T _d app	8N _s Ch _s h _s	8N _s Ch _s h _s	8N _s Ch _s h _s	ill	Nddff	VVwwWW	PPPTT	N _h L _h C _M H	T _d T _d app	8N _s Ch _s h _s	8N _s Ch _s h _s	8N _s Ch _s h _s	ill	RRT _n E	T _g T _g	WEATHER								
																							21h.—03h.	03h.—09h.						
Kew	775			16						775	40901	14106	07316	40930	15730	84360				775	97151	11	ro		roRo	40				
Heathrow	772	70202	40041	13417	75411	15719	87617			772	71105	16212	06815	30982	15646	83360	87075			772	97151	14	ro		ro	39				
Gatwick	776	20302	20101	13415	00901	15721	82075			776	90908	02476	07415	91111	15740	89102				776	92131	11	ifFrRo		roffF	38				
Thorney Island	871	70505	21102	13016	75511	15621	87621			871	80000	11108	08316	85411	16525	84713	88620			871	01151	13	prRo		prRoRo	37				
Hurn	862	80000	30052	12512	15637	12723	81640	83360	88275	862	80706	05502	07514	55231	14616	83703	85650	87360		862	97121	10	+		dof	36				
Guernsey	894	50000	56216	12318	20982	16620	82358	84075		894	63007	21216	09117	25432	16503	82612	83360	85075		894	92161	15	ir		irof	35				
Wattisham	590	71306	37102	14116	75511	15721	87626			590	91205	F9476	08215	91111	15633	89100			590	01151	12	+		irofF	34					
Gorleston	497	71808	48106	14317	75511	16826	87625			497	81210	24216	08217	85611	17738	88630			497	97161	16	+		rof	33					
Mildenhall	578	81604	32056	13515	65571	14724	86628	88359		578	71308	19106	06615	25632	15750	82630	84360	87075		578	91151	12	irRo		iro	32				
Cardington	559	61711	32058	13516	45631	14813	84637	85359		559	81503	14216	07014	35691	13644	83640	84357	87360		559	93131	10	ro		iroroRo	31				
West Raynham	485	31405	32106	13415	10931	14724	81362	83075		485	81312	23106	06815	15771	14748	81625	83360	88464		485	91140	10	+		roR	30				
Wittering	462	71806	28212	13215	55671	14814	85634	87359		462	81503	09606	07214	35681	14639	83640	86358	88460		462	03141	13	irRoR		irofR	29				
Boscombe Down	746	01502	48016	13414	00900	14819				746	70000	07604	08714	36271	13507	83704	85360			746	95131	10	+		ifiroroRo	28				
Ross-on-Wye										627	82104	24616	07216	80321	15617	88508			627	05151	15	iroroRir		prRoRoR	27					
Filton	628	81707	56022	13517	55471	15709	85617	88360		628	81906	28616	07915	45571	15611	84625	85358	88459		628	04151	13	prRoRo		iroroRo	26				
Aberporth	502	81814	48616	10714	67321	14823	86706	88520		502	82016	32636	06014	57321	14618	85708	88540		502	10141	14	RrrRoRoIdo		dodoRrrRo	25					
Rhoose	715	81902	40606	13017	85211	16711	83704	88657		715	82508	56606	08015	75471	15608	81710	87625	88359		715	05151	15	iroroRo		roRoRoIdo	24				
Mount Batten	827	81206	40921	11915	39471	14821	83917	88461		827	72702	32216	08615	68471	15712	82710	85656	87362		827	02151	12	tlrrrrRoRo		roRoRo	23				
Chivenor	707	80905	40216	12216	85811	15718	88657			707	81703	59026	08115	85311	15805	82709	85630	88656		707	05151	15	rrirRo		roRoR	22				
St. Mawgan	817	81306	59026	12115	80971	14823	88459			817	72408	37016	08715	45371	14611	82707	83656	86359		817	02151	14	RrrRirRo		roRoIdo	21				
Culdrose	809	70803	19106	12414	70821	14723	87457			809	72511	40106	09616	75211	15714	83704	85706	85628		809	01141		irRo		ido	20				
Scilly	804	82105	57636	12616	87211	16723	88705			804	72809	66216	09515	78411	15511	82818	87622		804	05151	14	rr		ir	19					
Elmdon	534	81706	56216	12716	85411	15713	83711	88621		534	81704	30106	07115	45521	14718	84626	88460		534	07151	14	roRdrR		roRr	18					
Shawbury	414	80000	19596	11915	87411	15718	88710			414	81503	19596	06215	65321	15525	82706	84615	88550		414	09151	14	doroRdrdrDR		drDRdoRo	17				
Ringway	334	81507	28632	11415	80721	15723	88550			334	81905	30516	05915	65571	15734	85622	84650	88460		334	13152	15	rrRo		doroRdodoRr	16				
Squires Gate	318									318	81811	26646	05015	85311	15728	81708	84710	88625		318	07151	13	roR		roRr	15				
Valley	302	81920	58605	09716	85311	15719	83707	88635		302	82022	40636	04115	86211	15727	86705	88708		302	07151	15	irRoIdo		irRoRo	14					
Ronaldsway	204	81817	56586	07915	85211	15722	83704	85707	88619	204	72112	59216	03015	75211	14622	82704	86712	87650		204	17141	13	RRRr		RrRoRo	13				
Carlisle	222	81606	32595	08815	87311	15729	83708	88712		222	81202	32655	03814	67321	14725	84708	85712	88518		222	45142	14	rRdrdoRoRR		RdrRRrrRo	12				
Watnall	354	82005	28616	11916	85311	16719	82706	88627		354	82303	06616	06815	65521	15624	86628	88465		354	18152	14	roRoRRRr		rrRrRoRo	11					
Kilnsea	396	81810	63616	13116	85511	15725	88625			396	81812	48636	07115	75311	15730	85708	88625		396	04152	11	roRo		rr	10					
Finningley	360	81806	32616	12716	85511	15512	84625	88657		360	81607	10616	06315	35621	15730	83630	88459		360	09152	14	roRoRRRR		roRoRRRR	9					
Leeming	257	81709	23602	10615	87211	14722	82704	88712		257	71710	13286	05415	75211	14630	84704	86640		257	03141	13	irRoRoRo								

DAILY WEATHER REPORT OF THE BRITISH METEOROLOGICAL OFFICE

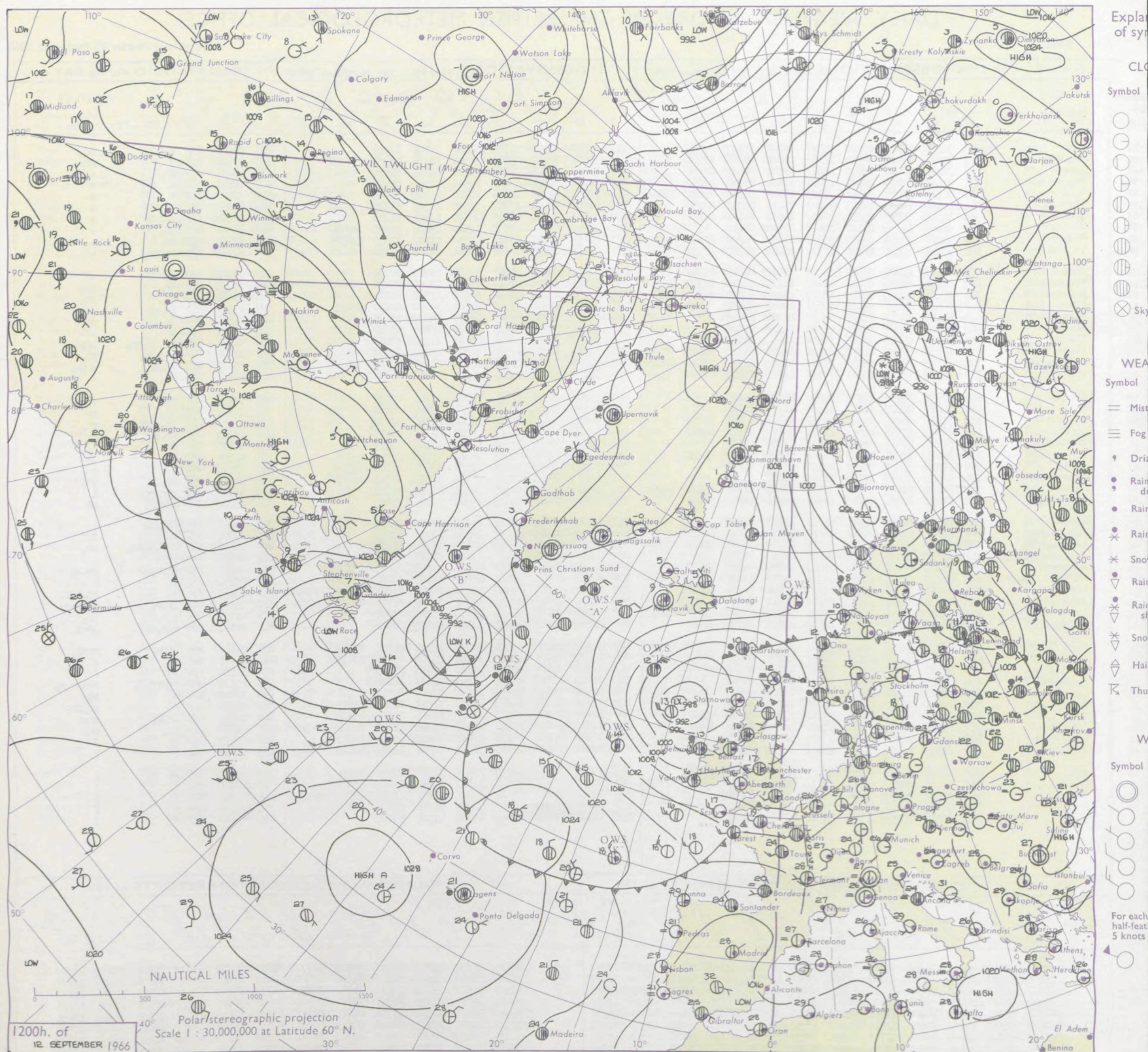
No. 38281

Date of Issue Tuesday 13 September 1966

VERSION
BLE
° F

Code FM II.C	OBSERVATIONS at 12h. 12 September 1966										OBSERVATIONS at 18h. 12 September 1966										OBSERVATIONS during DAY				
Station	iii	Nddff	VVwwWW	PPPTT	N _h L _h C _M CH	T _d T _d app	8N _s Ch _s h _s	8N _s Ch _s h _s	8N _s Ch _s h _s	iii	Nddff	VVwwWW	PPPTT	N _h L _h C _M CH	T _d T _d app	8N _s Ch _s h _s	8N _s Ch _s h _s	8N _s Ch _s h _s	iii	RRT ₊ T ₊ E	SSS	WEATHER			
																							09h.—15h.	15h.—21h.	
Kew	775	72308	48026	07220	75511	16701	83625	87635		775	32610	81258	07718	38500	11301	83828				775	97220	037	r _o pr _o	pr _o	
Heathrow	772	72510	56026	06720	11581	16704	81820	87358		772	32614	70251	07817	38500	12305	82825				772	97221	033	+	pr _o	
Gatwick	776	72708	42056	07620	41481	17302	84812	86359		776	12413	75018	08517	12500	14105	81822				776	97231	043	pr _o	+	
Thorney Island	871	52412	48056	08121	28681	17104	81830	83360		871	12519	71021	09417	12530	14202	81825				871	00210	061	+	+	
Hurn	862	72511	59035	08419	78411	16207	82715	84823	87650	862	12512	81011	09518	11500	11305	81825				862	00210	111	+	+	
Guernsey	894	82416	58036	11718	86211	15116	85704	87708		894	32719	80011	13216	31400	10301	83812				894	00191	055	+	+	
Wattisham	590	72707	20056	05719	76231	18517	87705	87358		590	22511	59011	06318	28600	13502	81830				590	97210	111	r _o r _o f	+	
Gorleston	497	81906	11214	05417	85611	17822	88630			497	42311	62016	05520	12570	15103	81825	84358			497	01211	013	ir _o	+	
Mildenhall	578	72206	20056	05919	75311	17608	85707	87640		578	42413	64036	05919	43500	11102	81925	83650			578	97220	035	ir _o	+	
Cardington	559	72511	62036	06120	17371	15606	81707	87357		559	12314	66018	06617	13660	12107	81930				559	97210	039	ir _o pr _o	+	
West Raynham	485	82409	17106	05817	85211	17616	87703	88640		485	22415	66026	05417	22500	12400	82825				485	93200	022	r _o r	+	
Wittering	462	82408	58214	05818	45681	16710	84635	86358	88460	462	32513	74018	05616	38600	12002	82830				462	92200	035	ir _o	pr _o	
Boscombe Down	746	82610	62214	08118	85311	15104	83708	86712	88630	746	12912	82018	09116	18500	11208	81825				746	91211	038	ir _o	pr _o	
Ross-on-Wye	627	62610	77035	06419	68611	12602	85830			627	52410	81028	07515	55600	10110	82830	83635			627	03191	053	ir _o pr	+	
Filton	628	62413	74216	07817	68400	15303	86818			628	62516	81031	08315	68511	10207	86820				628	01191	060	ir _o	pr _o	
Aberporth	502	22520	74018	06416	21500	11302	82820			502	32216	74031	06314	32500	10803	83822				502	96171	079	pr	+	
Rhoose	715	32618	85026	08017	38400	14304	83815			715	52420	70251	08614	39443	12302	83916				715	94181	070	id _o ir _o pr _o	prpr _o	
Mount Batten	827	62714	82036	09518	62431	14208	81715	85825		827	32518	74258	10716	32500	12602	83820				827	91190	066	ir _o pr _o	pr _o	
Chivenor	707	72517	74806	08818	78411	14204	81715	83818	87645	707	62520	74038	09616	68500	11400	85820				707	02181	060	ir _o pr _o	prpr _o	
St. Mawgan	817	72717	74255	10317	78411	13213	84812	86640		817	52415	80011	11115	42430	12204	84818				817	97181	075	pr _o	+	
Culdrose	809	32712	78258	10917	38530	11210	81820			809	32720	69158	11516	38501	11301	83820				809	96181	078	pr _o	pr _o	
Scilly	804	12817	81018	11817	18400	12214	81816			804	42719	81028	12216	42400	13400	84816				804	01181	092	pr _o	pr	
Elmdon	534	52415	60215	05517	42331	15712	82708	83822		534	22415	75028	05916	22500	07206	82826				534	95200	052	ir _o d _o r _o	pr _o	
Shawbury	414	72313	85036	05018	78511	13605	85822	86645		414	32515	85031	05415	38500	09203	83825				414	01190	064	rr _o R	+	
Ringway	334	52216	70016	04117	48530	12710	84820			334	22210	80021	04415	28600	08104	82830				334	01191	059	rr _o	+	
Squires Gate	318	72613	75036	03617	78411	15301	84812	87635		318	52421	75161	02815	58400	13805	81710	83628			318	01191	053	rr _o	jp	
Valley	302	22318	79016	03917	28400	13701	81710			302	52225	69158	02615	19460	13607	81912	85358			302	97171	088	+	pr _o	
Ronaldsway	204	12414	84018	02516	18400	11001	81816			204	42018	80038	00415	49431	11612	81715	81925			204	91171	069	pr _o	pr _o	
Carlisle	222	62418	74026	01616	63331	13611	81708	83820	85650	222	42214	80028	00515	38431	10604	81717				222	93172	059	r _o r _o pr _o	l	
Watnall	354	82211	17606	04616	67221	16716	86704	88530		354	12612	74028	04515	14500	10205	81823				354	05201	050	rrr _o r _o	pr	
Kilnsea	396	82315	48616	05217	85511	16716	88625			396	42417	66016	03717	42500	14602	84825				396	04191	111	rrr _o r _o	+	
Finningley	360	81910	48036	04417	85411	16715	84710	88625		360	12410	74016	04117	12500	09302	81825				360	03201	046	r _o rr	jp	
Leeming	257	82113	59606	02517	55321	15718	81707	85620	88550	257	12608	83036	02515	11500	09307	81828				257	03191	048	rrr _o r _o ir _o	pr _o	
Tynemouth	262	82020	32056	02117	80971	14820	88358			262	12508	66028	01416	12500	09303	81825				262	06191	044	rrpr		
Eskdalemuir	162	72504	59256	01214	79413	12804	84918	83650		162	62119	82028	99213	68511	11807	85825	83640			162	12171	055	rrpr _o pr	pr _o pr	
Mull of Galloway	131	11111	80014	01915	12500	13707	81825			131	61111														

CHART OF WEATHER IN PART OF NORTHERN HEMISPHERE



CHARTS OF WEATHER IN WESTERN EUROPE

ation
mbols

UD
Cloud
Amount
(oktas)

0
1 or less
2
3
4
5
6
7 or more
8

Obscured

WHER
Weather

izzle
and
izzle

and snow

shower
and snow
ower

w shower

shower

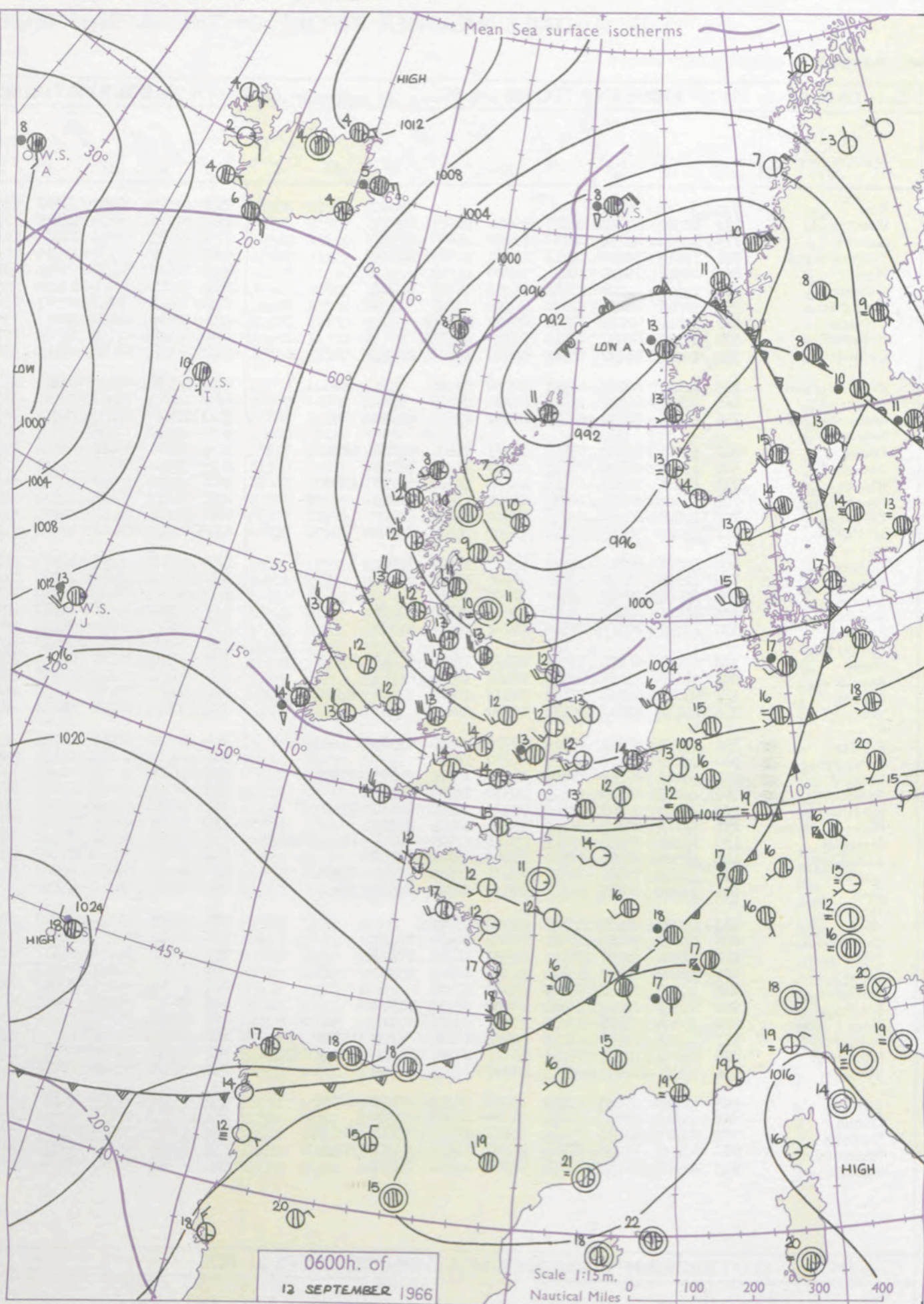
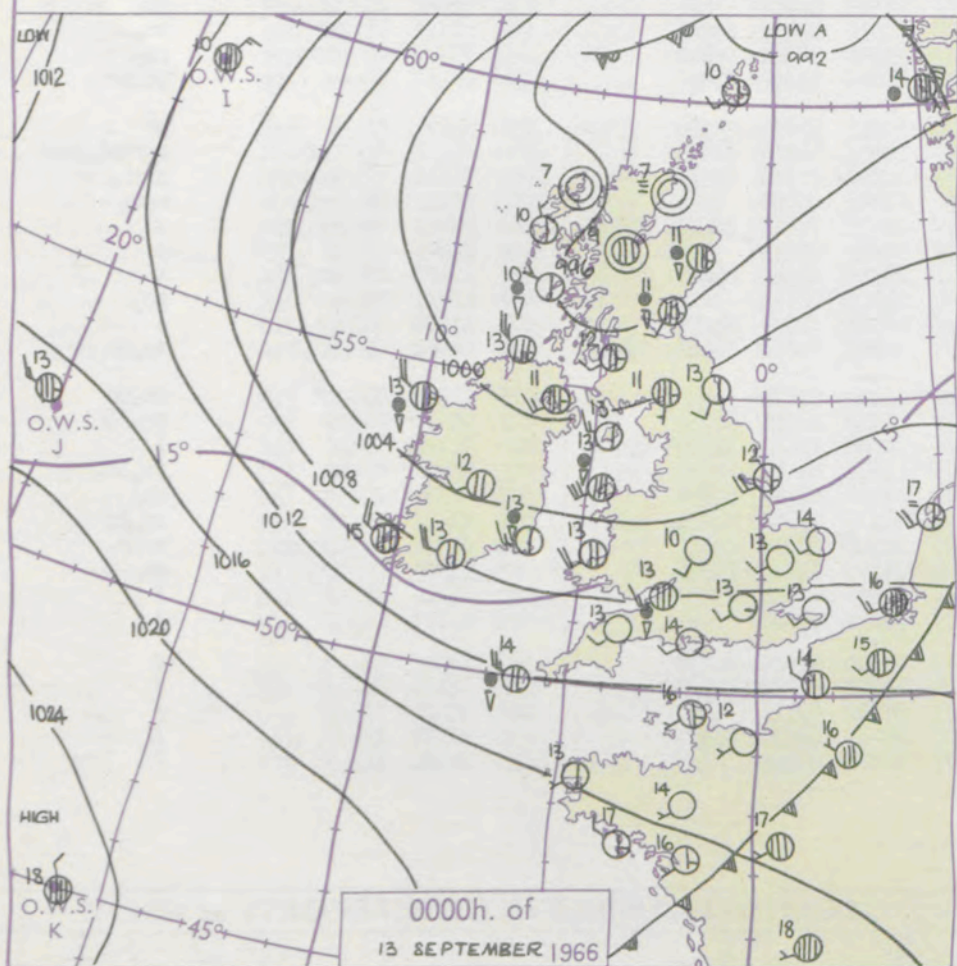
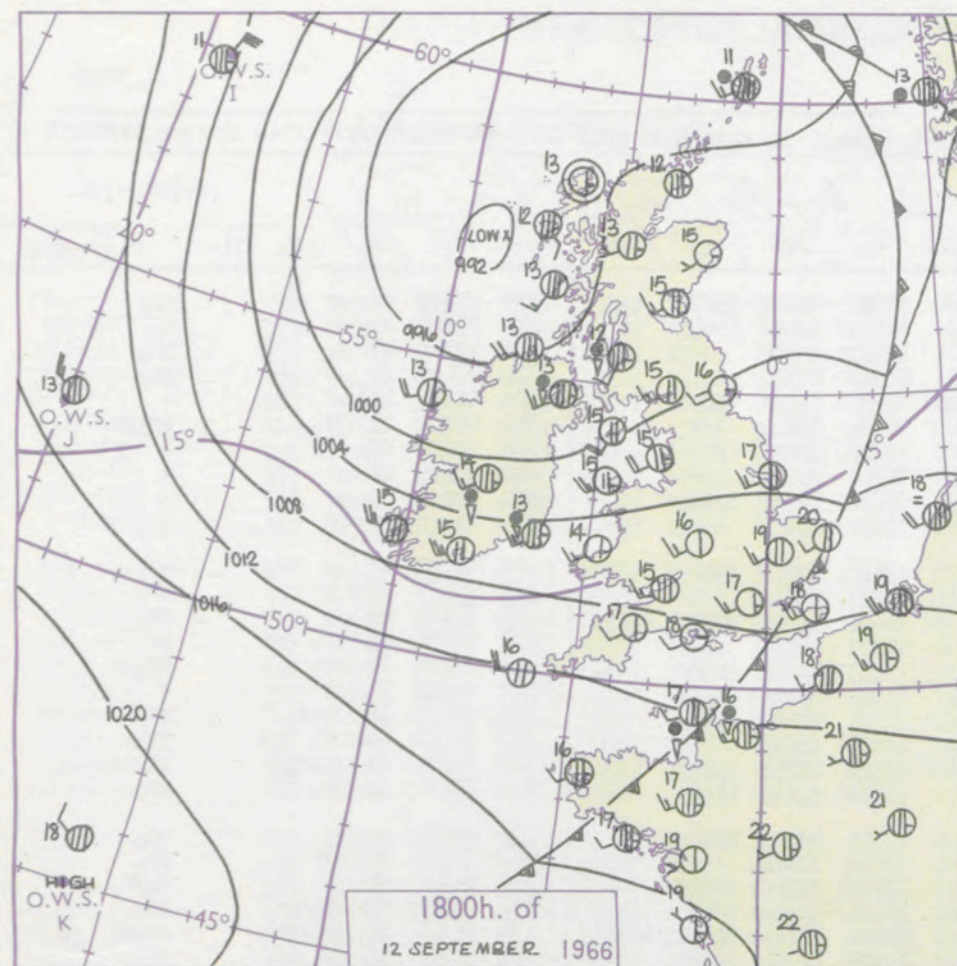
nderstorm

ND
Wind
speed
(knots)

Calm
1-2
3-7
8-12
13-17

additional
er add

48-52



GENERAL SYNOPSIS DEVELOPMENT

The depression which was centred over Scotland yesterday has moved away northeast and the associated cold front has moved over the Continent. The weak ridge to the west of the British Isles is expected to move east over the British Isles during the night and then decline rapidly as the frontal system now in mid-Atlantic moves quickly east reaching Ireland mid morning.

Issued at midday Tuesday 13

September 1966

FORECAST for Great Britain and Northern Ireland until noon tomorrow

Occasional showers and sunny periods in all districts today becoming mainly dry and clear at first tonight except perhaps in northeast Scotland but cloud and rain spreading from the west to all areas during the morning.

OUTLOOK for following 24 hours. Cloudy with rain in the east at first, brighter drier weather spreading from the west.

DAILY WEATHER REPORT OF THE BRITISH METEOROLOGICAL OFFICE (contd.)

Code FM II.C		OBSERVATIONS at 00h. 13 September 1966								OBSERVATIONS at 06h. 13 September 1966								OBSERVATIONS during NIGHT				CONVECTIVE TALL °C		
Station	iii	Nddff	VVwww	PPPTT	N _h Ch _h C _h H	T _d T _d app	8N _s Ch _s h _s	8N _s Ch _s h _s	8N _s Ch _s h _s	iii	Nddff	VVwww	PPPTT	N _h Ch _h C _h H	T _d T _d app	8N _s Ch _s h _s	8N _s Ch _s h _s	8N _s Ch _s h _s	iii	RRT _n T _n E	T _g T _g		WEATHER	
																							21h.—03h.	03h.—09h.
Kew	775									775	62213	82151	07313	68500	10607	83820	85640		775	97130	10	+	pr _o	40
Heathrow	772	12212	80030	08613	10941	10603	81360			772	62316	70606	06813	63511	10709	81920	85645		772	97121	10	+	pr _o	39
Gatwick	776	12206	80031	09712	15800	11400	81657			776	22512	80030	08512	25702	10607	82650			776	97111	08	+	pr _o	38
Thorney Island	871	12415	70020	10215	11500	11603	81825			871	22519	70250	08714	28500	11710	81820			871	97140	11	+	pr _o	37
Hurn	862	02510	75021	10014	00900	11202				862	52511	69031	09014	48531	11705	82820	83630		862	00130	11	+	+	36
Guernsey	894	22520	82020	13315	21400	12703	82812			894	52620	80038	13214	52400	10501	85812			894	95131	11	pr _o	pr _o pr	35
Wattisham	590	02213	66021	07912	00900	10501				590	12213	69020	05511	15700	10613	81650			590	00100	07	+	+	34
Gorleston	497	02311	62021	07014	00900	11101				497	22216	64030	04513	15670	11716	81630			497	00121	11	+	+	33
Mildenhall	578	02209	66020	07013	00900	09602				578	32113	69020	04512	15630	09611	81645	83360		578	00120	09	+	+	32
Cardington	559	12214	70030	06713	15600	10808	81635			559	52314	70258	05112	55600	10504	85635			559	97110	09	+	pr _o	31
West Raynham	485	02111	66020	06211	00900	09001				485	42118	82030	03911	45430	09717	82712	83625		485	00100	09	+	+	30
Wittering	462	02109	66020	05910	00900	09805				462	22313	74251	03712	28430	10507	81712			462	97100	08	+	pr _o	29
Boscombe Down	746	12512	80030	09512	15600	09606	81630			746	72514	74251	08012	78411	10606	83710	83818	86630	746	97111	07	+	pr _o	28
Ross-on-Wye										627	62512	77028	05313	48502	09603	82825			627	96121	10	pr _o	pr	27
Filton	628	62217	66808	07813	69511	11606	84820	84925		628	52617	69258	06514	58411	11503	83818	84630		628	07121	11	pr _o	pr _o pr	26
Aberporth	502	42318	66030	05513	42500	11609	84820			502	72728	66038	06613	78411	10315	85815	86635		502	92121	11	pr	+	25
Rhoose	715	42424	70018	07414	43400	11709	81918	83822		715	52814	70258	06713	59461	11301	81915	84820		715	02131	11	prpr _o	pr _o	24
Mount Batten	827	22620	66031	10715	09901	11505	82075			827	22817	58158	10514	28500	12203	81820			827	91140	12	pr _o	pr _o	23
Chivenor	707	12620	80258	09213	12400	11604	81815			707	52723	74258	08714	52400	12301	81712	85817		707	02131	11	prpr _o	prpr _o	22
St. Mawgan	817	32620	74018	11214	32400	10400	83818			817	72722	69028	11314	72411	12304	83710	87815		817	94131	12	pr _o	pr _o	21
Culdrose	809	42827	69818	12014	42200	11400	82704			809	52720	60808	12314	58200	12304	82704	83812		809	91141	09	pr	pr _o	20
Scilly	804	42925	74808	12814	48400	11205	83816			804	52924	61018	13414	51400	12306	85818			804	97131	11	pr	pr _o	19
Elmdon	534	02009	70020	05711	00900	10710				534	62214	70038	03512	68411	10606	81716	85820		534	91111	09	+	pr _o pr _o	18
Shawbury	414	32216	74258	04012	25860	09710	82657			414	72516	82158	02712	69563	10501	81920	86630		414	01111	09	pr _o pr	pr _o	17
Ringway	334	11914	70011	02312	15700	10815	81650			334	72215	65806	01111	78411	10604	81711	84818	86650	334	06112	10	pr _o pr	pr _o pr	16
Squires Gate										318	72925	72258	99613	78311	11503	82707	86810		318	05111	10	pr _o pr	pr _o pr	15
Valley	302	62430	61801	01513	68411	11508	85816	83630		302	72827	74038	03313	78411	11315	87710	91868		302	03121	11	pr _o	pr _o	14
Ronaldsway	204	22417	75018	99213	28400	10504	81715			204	62724	80030	00213	68400	10316	83812	85823		204	91121	11	pr	pr _o	13
Carlisle	222	71805	58251	98211	79311	10809	83709	84916	85640	222	60000	58108	98210	65411	10303	82712	86640		222	09092	07	prpr _o	pr _o	12
Watnall	354	02108	62020	04111	00900	09809				354	52415	66038	01711	48430	10606	81818	83630		354	01112	08	+	pr _o pr	11
Kilnsea	396	32320	66030	03812	30970	11810	83360			396	52522	66031	00712	22570	10712	82825	85360		396	93121	11	+	pr	10
Finningley	360	02112	66020	03112	00900	10810				360	61908	69256	01411	58530	10704	82820	83645		360	04111	10	r _o r	r _o rpr _o pr _o pr	9
Leeming	257	52113	66258	00012	58500	10721	81825	85650		257	71905	66258	98611	73431	10707	81710	83920		257	04111	09	prpr _o	prpr _o	8
Tynemouth	262	22012	66020	00513	20930	10709	82360			262	52306	66026	99011	50970	09505	85358			262	01111	08	r _o r _o	r _o r _o	7
Eskdalemuir	162	72303	59808	97810	79411	10710	84710	85918		162	70000	62038	98507	78411	07305	82714	84818	86645	162	03061	03	pr _o pr	+	6
Mull of Galloway	131	51111	80018	98312	55600	10705	85630			131	71111	80032	99412	76411	10219	87712			131	01101	11	+	+	5
Prestwick	135	52211	66028	96812	55411	11705	81714	83618	85622	135	72808	80038	98011	78411	10315	81818	84820	86628	135	92101	05	pr _o	+	4
Abbotsinch	140	22503	66018	96510	25700	09704	82656			140	20000	66118	97708	28400	08213	81712			140	92071	02</			

DAILY WEATHER REPORT OF THE BRITISH METEOROLOGICAL OFFICE

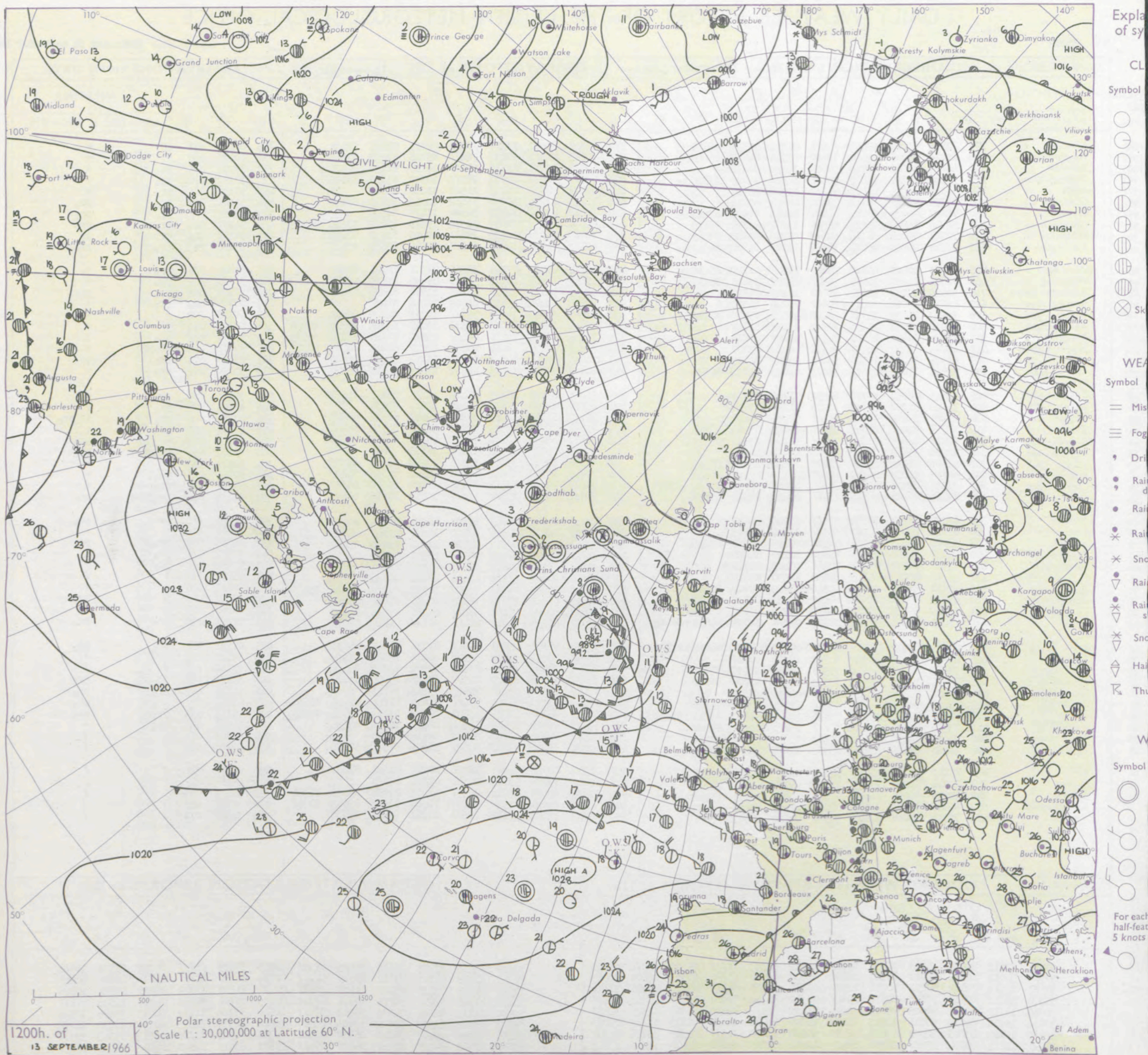
No. 38282

Date of Issue Wednesday 14 September 1966

SECTION
LE
°F

104	Kew	775	72617	83028	09618	785/1	08314	85825	85645		775	72508	82022	13117	785/1	09219	81825	87645		775	00190	073	jp	+
102	Heathrow	772	62719	81016	09318	68600	09215	84835	85640		772	72812	81021	12617	786/1	09118	81832	87645		772	00200	060	+	+
100	Gatwick	776	42817	81018	09918	42600	10211	84835			776	52812	75031	13116	586/1	10219	81836	84656		776	97200	075	pr _o	+
99	Thorney Island	871	73115	59801	11817	785/1	10320	82820	85828		871	73011	82038	14817	785/1	10320	81828	87650		871	97190	070	pr _o	+
97	Hurn	862	63115	81011	12217	685/1	12219	86825			862	22807	78018	15116	24501	11216	81825			862	97190	070	pr _o	+
95	Guernsey	894	32725	70018	16117	32430	12216	83814			894	72913	83258	18615	78432	12213	82812	86630		894	91181	084	pr _o	pr _o
93	Wattisham	590	72922	69032	06916	68501	14214	84820	83630		590	32613	62018	10714	34500	11123	82825			590	93191	070	pr _o	pr _o
91	Gorleston	497	52716	62258	05115	48560	13207	83820	84625		497	52816	62018	08817	38570	15219	81820	83625	85360	497	94181	084	pr _o pr	pr _o
90	Mildenhall	578	72717	74028	06716	685/3	09218	84825	85645		578	72813	69038	10616	786/1	10220	81830	87650		578	94190	065	pr _o pr	jp
88	Cardington	559	72721	74031	07817	785/2	09221	84820	86640		559	62715	74028	11915	645/1	11219	83825	83645		559	03190	063	pr _o pr	pr _o pr _o
86	West Raynham	485	72723	80028	04815	784/1	10207	81715	85818		485	72814	66038	09715	785/1	09221	81828	87650		485	91180	076	pr _o	ro
84	Wittering	462	72822	74251	06615	785/1	09222	83825	86645		462	52817	74018	10915	58500	09220	81825	85650		462	97180	062	pr _o	+
82	Boscombe Down	746	52923	77018	11217	58500	10217	84825			746	62813	74028	14615	68500	11218	81825	85645		746	97181	061	pr _o	pr _o
81	Ross-on-Wye	627	62610	77028	09817	686/1	10220	84830			627	52610	82022	13715	44609	10216	84630			627	97170	049	pr _o	+
79	Filton	628	52513	82031	11116	58600	10227	83830	84645		628	72505	66022	14446	785/1	10219	84825	86645		628	00181	072	+	+
77	Aberporth	502	22619	74011	11615	28500	10125	82822			502	72614	69011	14915	785/1	12218	81825	83640	86656	502	00161	064	+	+
75	Rhose	715	72824	80028	11316	785/1	12120	86820			715	72714	80022	15015	68431	13217	81810	83816	85625	715	97170	082	pr _o	+
73	Mount Batten	827	43014	74258	14417	48500	12220	83822			827	72912	74038	17215	48532	12212	81825	84635	86075	827	93181	062	pr _o pr	+
72	Chivenor	707	62920	74258	13516	58401	13221	84819			707	72815	74021	16815	784/2	13214	85818	84640		707	97171	074	pr _o	+
70	St. Mawgan	817	72818	74038	15416	784/1	12223	84812	86650		817	62919	80031	18215	28442	11211	82815	86070		817	93170	072	pr _o	+
68	Culdrose	809	73023	78258	15716	68431	11118	86816			809	53014	69038	18715	28402	10216	81818	85070		809	97181	082	pr _o	+
66	Scilly	804	33022	81258	17516	32402	12222	83818			804	43015	81038	19916	42402	12211	84818			804	91180	076	pr _o	+
64	Elmdon	534	72818	75252	07816	724/1	08226	87818			534	62716	61158	11815	685/1	09217	81822	86635		534	97180	046	pr _o	ir _o pr _o
63	Shawbury	414	52818	82808	07815	534/1	12222	81918	83825		414	72814	82028	12515	74541	10318	84825	84640		414	97171	051	pr _o	+
61	Ringway	334	72818	60808	06614	794/1	11230	83915	84818		334	72915	65028	10914	785/1	09220	84824	85640		334	03161	034	pr _o pr	pr _o
59	Squires Gate	318	42925	75018	06115	48400	11230	84813			318	43019	78018	10715	44400	11223	83818			318	03161	042	pr _o pr	pr _o
57	Valley	302	62823	78012	09116	21471	12122	82818	86363		302	52918	82031	13015	58501	11218	81825	85650		302	00171	055	+	+
55	Ronaldsway	204	52717	82038	06715	58400	11127	82818	84645		204	72814	84038	11015	58401	10220	81818	84828		204	97161	045	pr _o	+
54	Carlisle	222	72710	62808	03615	783/1	10224	82709	83622	87635	222	52609	74018	08615	58531	10226	81820	84650		222	97171	051	pr _o	+
52	Watnall	354	72511	66808	06115	734/1	10224	85912	83630		354	62811	66258	10514	644/1	10219	81816	86625		354	02171	032	pr _o pr _o pr	pr _o
50	Kilnsea	396	62924	66258	02715	695/1	11016	86920			396	42610	85018	08115	48600	10224	81830	84650		396	95181	077	pr	pr _o
48	Finningley	360	62720	69028	04317	685/1	11224	86825			360	62816	62032	09315	68500	10222	82828	86656		360	00181	058	+	+
46	Leeming	257	53019	86028	03117	58500	08129	83827	83650		257	32717	80018	07914	38600	10222	81830	83650		257	95181	086	pr _o pr	pr _o
45	Tynemouth	262	52920	74258	01715	43604	10220	84930			262	52815	61028	06215	50930	10225	85358			262	97171	070	pr _o	+
43	Eskdalemuir	162	72916	80252	02714	794/1	10123	85918			162	32908	87018	07913	38540	09225	83825			162	97151	051	pr _o	+
41	Mull of Galloway	131	31111	80018	06113	32500	11230	83825			131	41111	74011	11212	45600	10224	84630			131	01151	077	+	+
39	Prestwick	135	52918	80022	03616	48540	11223	82820	83645		135	73016	76032	08813	73342	10228	81708	83818	85632	135	00161	056	+	+
37	Abbotsinch	140	62820	80151	02915	68440	10223	81818	84822		140	42815	82011	07713	48501	09224	81822	83640		140	97171	065	+	pr _o
36	Leuchars	171	62719	89031	09917	58602	09219	83830	83640		171	62815	87021	05215	686/1	09226	83836	84640		171	00181	063	+	+
34	Dyce	091	73012	80028	98814	58476	07218	81816	84835	86465	091	72912	84258	04711	784/1	06129	81816	87636		091	97151	030	pr _o	pr _o
32	Wick	075	83221	74808	98711	883/1	09222	82708	8686															

CHART OF WEATHER IN PART OF NORTHERN HEMISPHERE



CHARTS OF WEATHER IN WESTERN EUROPE

ation
mbols

LOUD
Cloud
Amount
(oktas)

0
1 or less
2
3
4
5
6
7 or more
8

y obscured

ATHER
Weather

zle

h and
rizzle

h and snow

w

h shower

h and snow
hower

w shower

hower

nderstorm

IND

Wind
speed
(knots)

Calm

1-2

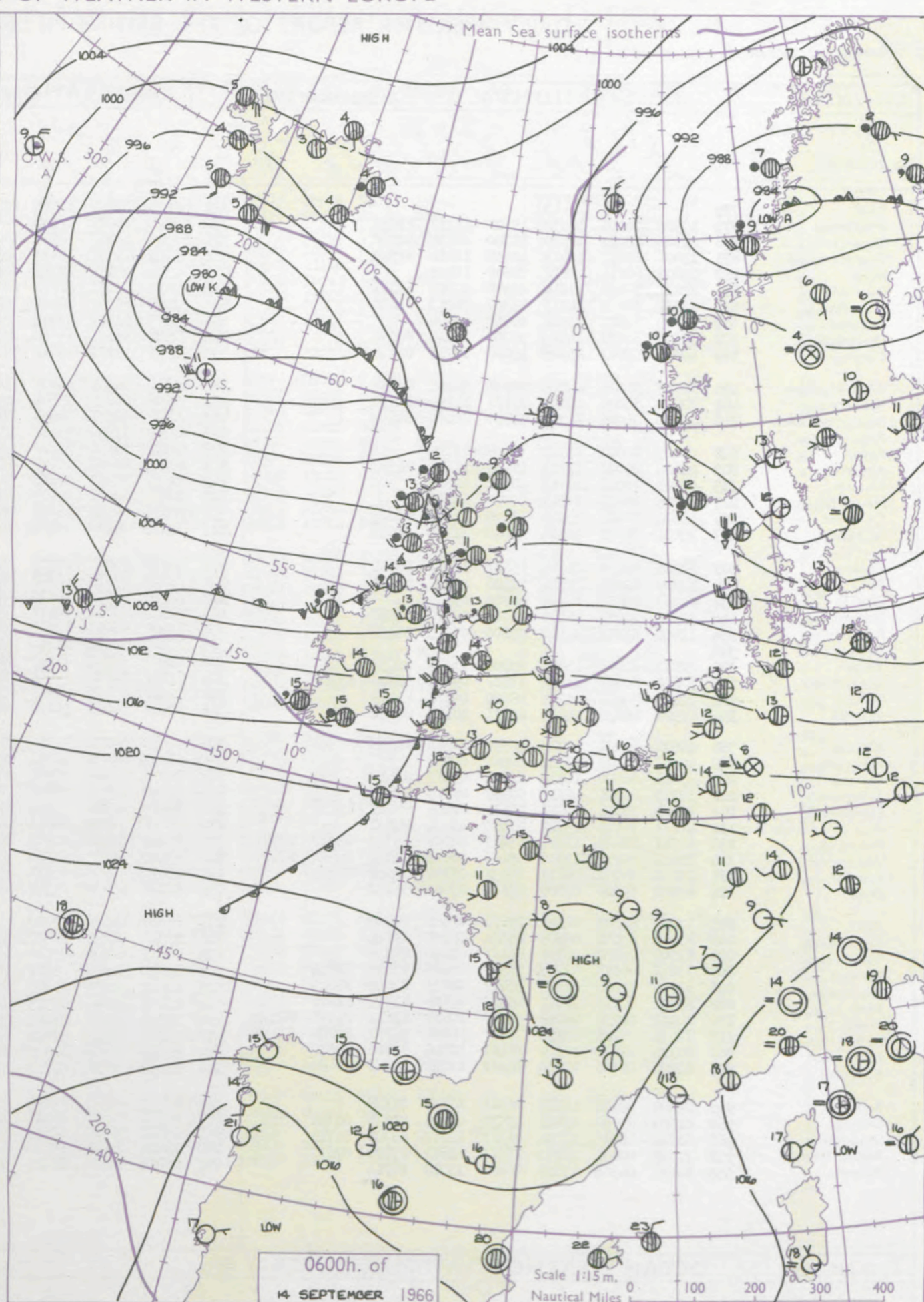
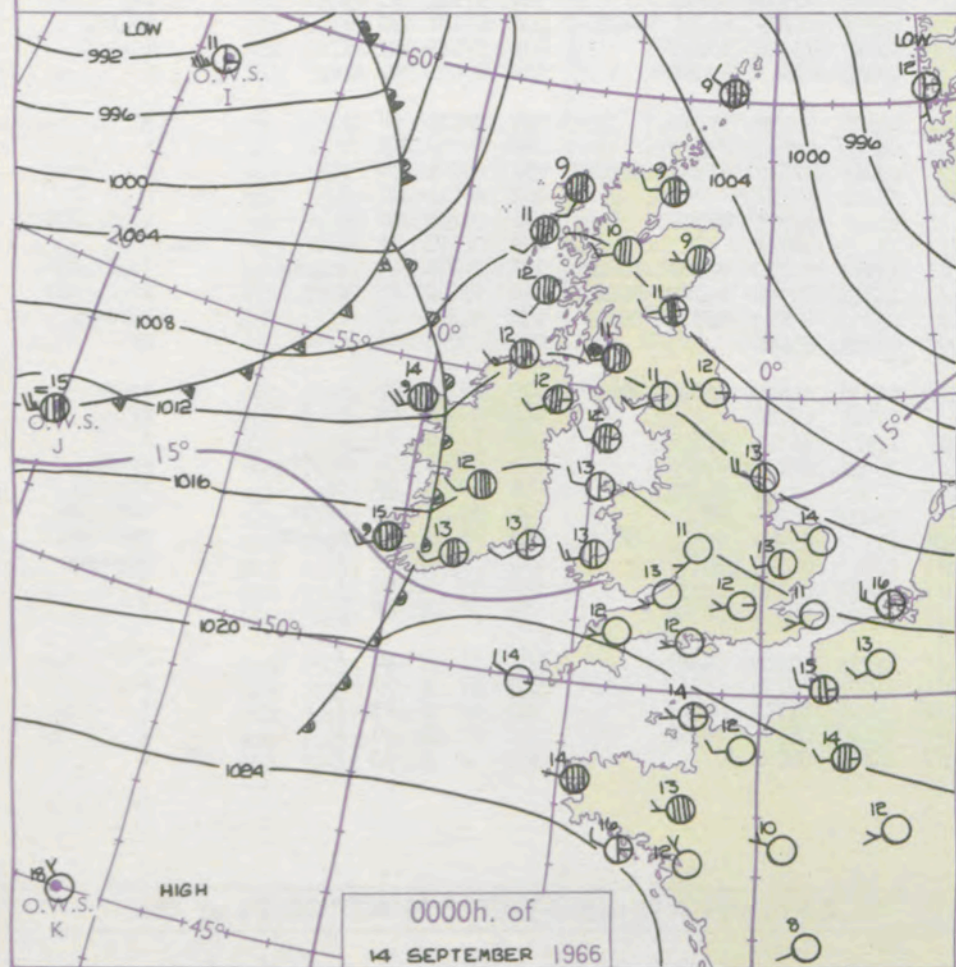
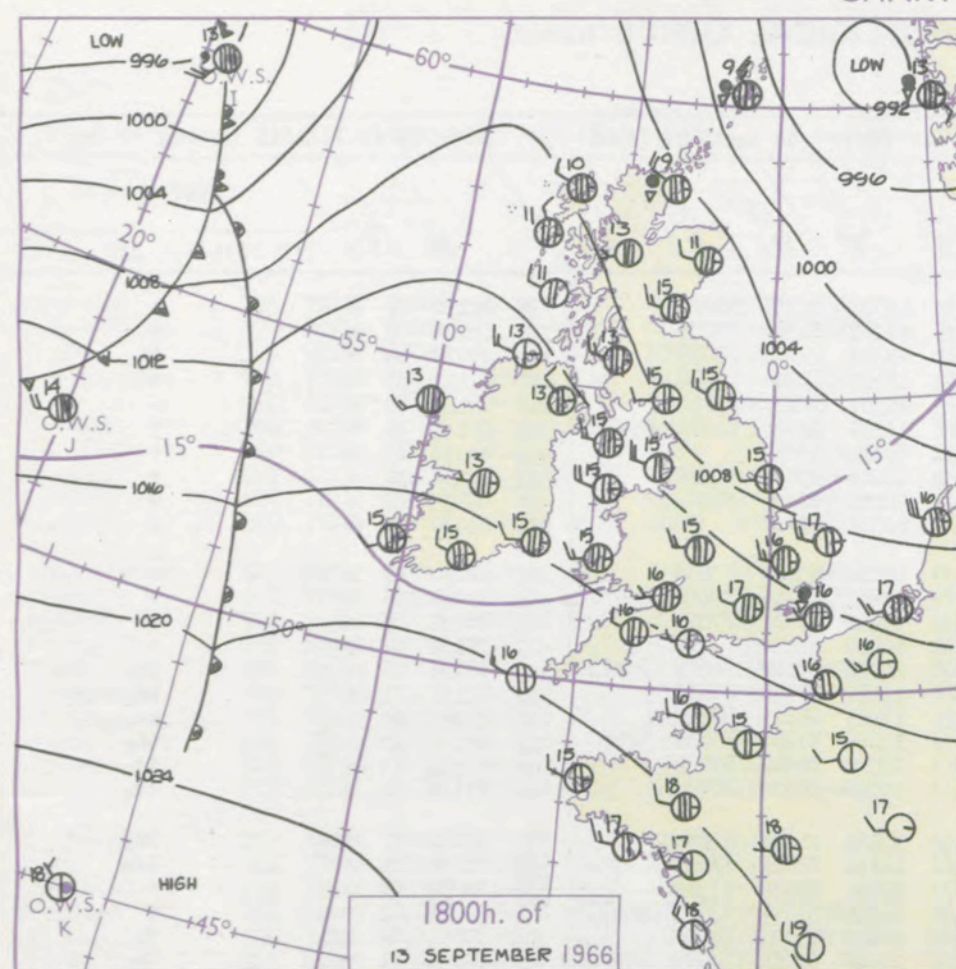
3-7

8-12

13-17

additional
er add

48-52



GENERAL SYNOPTIC DEVELOPMENT

Issued at midday Wednesday 14

September 1966

FORECAST for Great Britain and Northern Ireland until noon tomorrow

A depression which was centred to the southwest of Iceland yesterday has moved slowly north-east and its associated fronts have moved eastwards towards the British Isles. The fronts are expected to have cleared most areas by midnight to be followed by a showery westerly airstream but in southern districts the frontal clearance may be delayed.

Scotland and Northern Ireland will have showers and sunny intervals but there will be more general rain in east Scotland at first. England and Wales will be rather cloudy with bright periods in the west and sunny intervals in the east. However, a little rain or drizzle is expected from time to time, chiefly in western districts.

OUTLOOK for following 24 hours.

Showers and sunny intervals in the north, mainly dry in the south. Temperatures around normal in the south but a little below in the north.

DAILY WEATHER REPORT OF THE BRITISH METEOROLOGICAL OFFICE (contd.)

Code FM II.C		OBSERVATIONS at 00h. 14 September 1966										OBSERVATIONS at 06h. 14 September 1966										OBSERVATIONS during NIGHT					CONVECTIVE TAB °C to °F
Station	iii	Nddff	VVwwwW	PPPTT	N _h Ch _h C _h H	T _d T _d app	8N _s Ch _s h _s	8N _s Ch _s h _s	8N _s Ch _s h _s	iii	Nddff	VVwwwW	PPPTT	N _h Ch _h C _h H	T _d T _d app	8N _s Ch _s h _s	8N _s Ch _s h _s	8N _s Ch _s h _s	iii	ARRT _n E	T _g T _g	WEATHER					
																						21h.—03h.	03h.—09h.				
Kew	775			13						775	62505	70021	17811	20932	10503	82359	86075			775	00110	07	+	+	40		
Heathrow	772	12506	70021	17012	15700	11217	81656			772	62606	70031	17610	10931	09201	81360	85075			772	00090	07	+	+	39		
Gatwick	776	12506	63011	17610	15700	10214	81650			776	62305	40281	18408	16131	08301	81702	85075			776	00070	04	+	1f	38		
Thorney Island	871	13008	69021	18413	10930	11211	81360			871	52709	66031	19112	12532	11202	81820	85080			871	97110	07	+	+	37		
Hurn	862	02605	80011	18612	00900	11112				862	72304	80031	19012	78511	11301	81820	87650			862	00110	08	+	+	36		
Guernsey	894	22811	82038	21414	21400	11212	82815			894	62612	83031	21714	68311	11301	82708	84815	85625		894	00131	11	+	+	35		
Wattisham	590	12717	66020	14713	15700	10213	81650			590	52408	66031	16509	35731	08304	83650				590	00090	05	+	+	34		
Gorleston	497	02709	62011	13314	00900	11220				497	62407	62011	14913	35632	10205	83630	84360			497	00110	11	+	+	33		
Mildenhall	578	22509	66031	14913	25700	10115	82650			578	72307	58021	15910	25701	09102	82656	86072			578	00100	07	+	+	32		
Cardington	559	42510	62011	15213	45600	10218	84640			559	72311	19101	16611	76311	10301	87708				559	00090	05	+	+	31		
West Raynham	485	22712	59026	14212	25700	09221	82656			485	62312	59031	15409	55630	09104	82640	83656			485	00090	07	+	+	30		
Wittering	462	72612	74031	14813	75711	10114	87650			462	72006	66031	15508	25372	08602	81706	83362	85072		462	00080	06	+	+	29		
Boscombe Down	746	12808	74021	18311	15700	10108	81650			746	72311	74031	18611	78431	10400	81815	87650			746	00091	05	+	+	28		
Ross-on-Wye										627	62308	77022	16612	55631	10400	85630				627	00100	07	+	+	27		
Filton	628	02403	62011	17713	00900	11209				628	62206	74031	17713	45408	11804	83612	84627	86275		628	97111	06	+	id _o	26		
Aberporth	502	42614	80031	17213	40930	11106	84360			502	82215	80031	15714	85411	12812	87710	88640			502	96131	11	+	id _o ir _o r _o	25		
Rhoose	715	02909	75011	18013	00900	12308				715	82618	75251	17615	78471	13505	86815	88459			715	97110	09	pr _o	pr _o d _o r _o	24		
Mount Batten	827	02805	66011	20313	00900	12211				827	72610	62021	19715	75411	12504	81712	83635	87650		827	97131	10	+	id _o	23		
Chivenor	707	42810	80021	19214	41500	11107	84825			707	72514	80031	18615	78511	12704	84824	87656			707	97141	12	+	ir _o	22		
St. Mawgan	817	43012	74031	20614	45400	11207	84614			817	72412	74011	19914	75411	12606	81713	87630			817	97130	12	+	id _o	21		
Culdrose	809	62708	82031	21014	65511	12207	86626			809	52512	78021	20314	38530	12608	81820	83635			809	97111	07	ir _o	id _o	20		
Silly	804	12909	81011	21714	15500	12104	81620			804	72613	69031	20315	78511	14711	81820	87627			804	91131	11	+	id _o	19		
Elmdon	534	02007	60011	16411	00900	09112				534	72208	65031	16010	15671	09606	81630	87359			534	00090	06	+	+	18		
Shawbury	414	12306	74021	16109	15700	08110	81650			414	72312	80031	14411	35436	10812	81715	83657	86075		414	00071	02	+	+	17		
Ringway	334	12609	65018	14912	15600	09213	81635			334	71908	65021	13510	65482	08813	81715	86656			334	97091	09	pr _o	d _o	16		
Squires Gate	318									318	72423	70602	11714	55321	12820	83706	84610	87535		318	92131	11	+	r _o	15		
Valley	302	22712	82011	15413	25700	11107	82650			302	82228	74021	11815	85411	14726	84712	88625			302	97121	11	+	id _o	14		
Ronaldsway	204	72610	80031	13812	15531	09004	81620	87360		204	82117	72036	10014	86311	12823	81709	84711	88715		204	97121	10	+	ir _o id _o	13		
Carlisle	222	22410	74011	12211	28400	09008	81715			222	82312	62501	09013	85311	11821	83709	88615			222	97111	09	+	d _o d _o	12		
Watnall	354	62508	66036	14612	65511	10115	86620			354	62712	58031	14210	35631	09805	83645	83360			354	97091	06	ir _o	+	11		
Kilnsea	396	42918	66031	13013	40970	10218	84360			396	72413	63031	13312	55671	10803	85630	87360			396	00110	11	+	+	10		
Finningley	360	02807	64011	13712	00900	09118				360	62313	66031	12911	35831	08809	83657	83362			360	00101	08	+	+	9		
Leeming	257	13011	86020	12512	15600	09217	81630			257	72310	83031	10813	38476	09815	81818	83645	86362		257	00101	06	+	+	8		
Tynemouth	262	12717	66021	10712	00908	09215	81275			262	72008	66021	09511	70971	08614	87358				262	00111	07	+	+	7		
Eskdalemuir	162	72403	78011	11610	58531	07006	82822	85635		162	82313	40521	08110	87211	10727	87703	88706			162	02091	06	+	id _o d _o d _o ddr	6		
Mull of Galloway	131	41111	74011	13312	45600	10204	84630			131	81111	74021	08313	85611	12735	88630				131	00111	11	+	/	5		
Prestwick	135	82511	62601	11511	85411	09001	83711	87627		135	82216	62218	06013	85311	11738	81707	83709	86611		135	94111	09	ir _o pr _o	id _o ir _o d _o r _o	4		
Abbotsinch	140	72410	80218	11012	75411	09009	81710	87640		140	82120	59615	04512	85311	11844	81707	85710	88612		140	03102	08	d _o r _o	id _o r _o r _o rr	3		
Leuchars	171	72610	85031	08811	15631	07109	81645	87359		171	82010	66602	04611	85411	09840	81712	86714	88650		171	94101	07	+	r _o rd _o r _o	2		
Dyce	091	62704	80028	07109	65600	07002	86637			091	81707	62636	03309	85711	08829	88656				091	05081	06	+	rr	1		
Wick	075	72710	82028	06209	75611	07501	87630			075	81710	66616	00709	65521	08738	81625	86645	88458		075	09072	05	+	ir _o rr	0		
Cape Wrath	049	83210	83032	05609	85511	08708	88625			049	82318	74636	96510	87411	09717	88710				049	06082	08	+	rr	-1		
Sule Skerry	010	82909	74038	05710	86411	08400	88715			010	81813	61636	99310	66421	10741	86715	88550			010	11102	05	+	/	-2		
Lerwick	005	73212	66218	01709	75511	06115	87634			005	72705	82028	99907	78411	05721	81812	87640			005	91071	06	ir _o pr _o	pr _o ir _o	-3		
Stornoway	026	81908	75028	07209	35721	08815	83650	88460		026	82011	58636	97412	85211	12749	82705	84710	88614		026	09092	07	ir _o	rrr _o r _o	-4		
Benbecula	022	82010	80216	07411	85411	09620	81715	88621		022	82419	48656	98513	67321	12737	86706	88515			022	12101	09	ir _o dr	rrRRr _o r _o	-5		
Tiree	100	82012	80038	09012	35571	10816	83629	85359	88462	100	82218	45656	01013	55221	13739	83705	85615	88529		100	11091	06	d _o r _o dr	rrRRr _o r _o	-6		
Aldergrove	917	72411	74021	13112	75411	10808	82712	84620	87650	917	82213	56515	07513	86211	13733	86705	88707			917	97111	08	+	id _o d _o	-7		
Malin Head	980	82116	83038	10812	88411	10816	83816	88630		980	82323	59506	04314	85411	13630	86713	88630			980	9711	09	/	/	-8		
Belmullet	976	82220	48506	11514	86211	14721	88703			976	82323	32586	07215	87011	14728	85701	88706			976	9111	12	/	/	-9		
Birr	965	82108	70032	15712	86511	10712	88720			965	82208	70025	12414	85411	13715	85710	88627			965	9111	10	/	/	-10		
Dublin	969	42309	82030	15411	25530	09805	82625	84359		969	82317	69505	10513	85311	12824	82706	85712	88630		969	9711	09	/	/	-11		
Shannon	962	81912	69606	15714	86311	12713	83709	88715		962	32524	69016	12415	35411	13708	82715	83625			962	9711	13	/	/	-12		
Roches																											

DAILY WEATHER REPORT OF THE BRITISH METEOROLOGICAL OFFICE

No. 38283

Date of Issue Thursday 15 September 1966

RSION
LE
°F

104
102
100
99
97
95
93
91
90
88

86
84
82
81
79
77
75
73
72
70

68
66
64
63
61
59
57
55
54
52

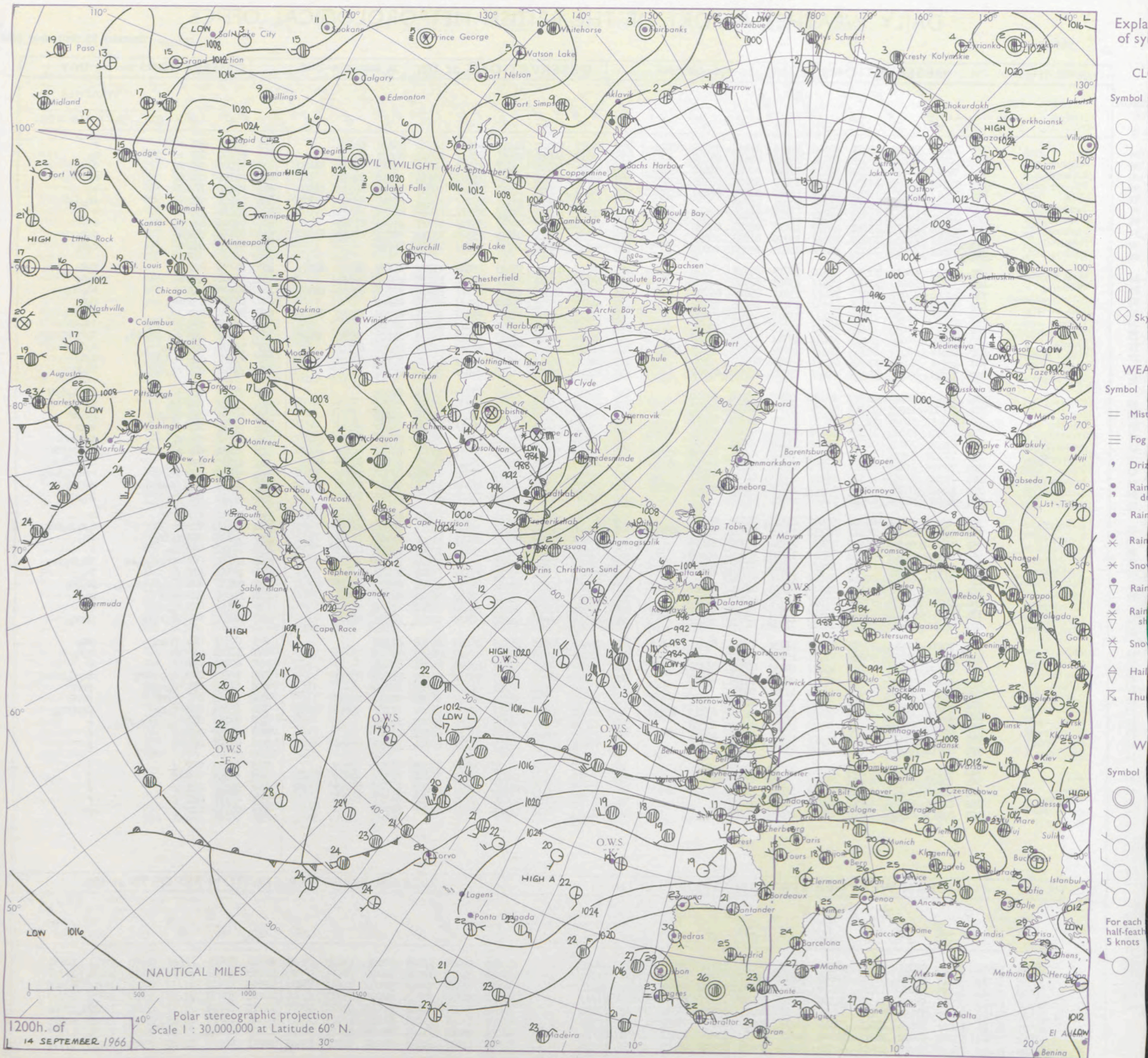
50
48
46
45
43
41
39
37
36
34

32
30
28
27
25
23
21
19
18
16

14
12
10
9
7
5
3
1
0
-2
-4
-6
-8
-11
-13
-15
-17
-18
-20

Code FM 11.C											OBSERVATIONS at 12h. 14 September 1966											OBSERVATIONS at 18h. 14 September 1966											OBSERVATIONS during DAY				
Station		iii	Nddff	VVwww	PPPTT	N _h Ch _h C _M H	T _d app	8N _s Ch _s h _s	8N _s Ch _s h _s	8N _s Ch _s h _s	iii	Nddff	VVwww	PPPTT	N _h Ch _h C _M H	T _d app	8N _s Ch _s h _s	8N _s Ch _s h _s	8N _s Ch _s h _s	iii	RRT + E	SSS	WEATHER														
																							09h.—15h.	15h.—21h.													
Kew	775	72419	80022	16019	48502	12816	82825	83635	86075	775	82217	66022	12318	88511	14718	86820	88635				775	00190	031	+		+											
Heathrow	772	62317	80012	15719	58531	12818	82825	84656		772	82417	68026	12418	85511	14613	84623	88628				772	97200	023	+		r _o											
Gatwick	776	52616	80022	17419	38532	12711	82826	83632	85075	776	82416	60026	13917	75418	14613	83615	85618	86630				776	97200	035	r _o	d _o											
Thorney Island	871	72520	82032	18118	68532	13809	85828	84359	87075	871	82421	66026	15017	85311	15715	86708	88618				871	97191	036	r _o	r _o												
Hurn	862	72417	80031	18019	68531	13709	81825	86630	87360	862	82414	74036	14617	85411	15717	83712	84620	88640				862	97190	111	ir _o	+											
Guernsey	894	42520	82011	21818	21532	12801	82820			894	82423	66216	19316	85211	14614	83705	85708	87620				894	97181	051	+	ir _o d _o d											
Wattisham	590	72420	62022	14318	31532	12713	83825	83360	86070	590	82319	64032	10117	85411	13617	86618	88625				590	00190	111	+	+												
Gorleston	497	72418	62022	13018	48572	13817	82825	84630	85360	497	72418	62032	08619	55571	16717	85625	87360				497	00200	031	+	+												
Mildenhall	578	72419	62032	13219	68531	12720	81825	86650		578	72317	61022	08819	75518	13714	82622	87640	87270				578	97200	048	+	d _o r _o											
Cardington	559	72321	66012	14118	55636	12815	85630	86070		559	82322	64032	10118	85511	14710	88620							559	97200	036	+	r _o r _o										
West Raynham	485	72322	66012	11918	41532	13719	84825			485	72326	62012	07517	45632	13722	84630	86365	87072				485	91190	023	+	r _o r _o											
Wittering	462	72216	66022	12117	75511	13823	87620			462	72220	62022	08018	75411	13719	85615	87635				462	91201	037	+	r _o r _o												
Boscombe Down	746	72414	74022	16917	78411	13812	85819	86630		746	82515	69506	13617	85311	14615	81709	87613	88625				746	97190	027	+	id _o ir _o											
Ross-on-Wye	627	72418	77025	13418	48531	13720	82825	83362		627	82315	63022	09517	86511	14725	88720							627	93181	005	id _o	r _o r _o										
Filton	628	72125	69205	15817	78411	15715	85818	87630		628	82325	66505	12317	85311	15825	82708	87710	88630				628	97181	010	id _o	id _o ir _o											
Aberporth	502	72123	62036	13217	52401	14713	85818	87075		502	82428	62505	09716	86311	15623	88706							502	05182	023	+	id _o RRrr										
Rhoose	715	82522	70026	16217	85411	15711	86710	88622		715	82526	40586	12217	85211	16725	82703	86704	88620				715	92181	000	d _o r _o ir _o id _o	d _o r _o id _o d _o r _o											
Mount Batten	827	82518	58512	18916	85211	15709	86710	88620		827	82417	58515	16116	87211	16713	86705	88712				827	91171	001	d _o d _o	d _o d _o dd												
Chivenor	707	82318	74206	17417	87311	15708	88709			707	82424	66205	14117	85311	16721	86706	88620				707	97191	006	d _o d _o ir _o	d _o d _o												
St. Mawgan	817	72521	59015	18916	76211	15706	86704	87706		817	82419	05465	16216	86011	16710	88700							817	91171	001	id _o d _o d _o	id _o f										
Culdrose	809	82521	56025	19717	85211	15805	85704	88620		809	92519	02505	17516	91111	16611	89100							809	91171	001	id _o	id _o d _o d _o if										
Scilly	804	72514	61025	19817	75311	15805	82709	87617		804	82515	61035	17416	87311	16713	88708							804	91181	004	id _o	id _o										
Elmdon	534	72122	65025	12117	78431	12828	82712	86616		534	82217	65038	08118	72431	14721	87818							534	02191	014	id _o pr _o	r _o rrr										
Shawbury	414	72624	85022	10518	58438	13721	82714	83822	85366	414	82422	74602	06417	85411	15729	83710	88615						414	01181	007	ir _o	ir _o r										
Ringway	334	62224	70025	08518	51532	11729	85820	84360		334	82316	30635	04816	85311	15719	83707	85711	88619				334	21192	021	d _o	d _o r _o rrr											
Squires Gate	318	72432	73026	07018	65332	14727	81709	86650	87073	318	82719	50636	03914	85311	13503	84707	86710	88620				318	08181	009	r _o	r _o r _o r _o rr											
Valley	302	72029	66025	08317	35431	15821	81710	83618	87360	302	82717	58616	05614	75421	14507	84710	87618	88459				302	12182	024	id _o	r _o RRid _o r _o											
Ronaldsway	204	72220	66035	04816	66431	13826	81715	85717	87362	204	82415	62635	03614	67321	13804	81707	84709	88460				204	07171	000	ir _o rr	rrd _o d _o d _o r _o											
Carlisle	222	82328	66205	01116	45371	13745	81709	83614	86359	222	62715	62256	01414	48408	12303	81716	83820	86272				222	02171	001	id _o rrr _o r	r _o rpr _o											
Watnall	354	72318	59036	09916	71411	13831	87815			354	82414	58636	05516	77421	15717	87710	88530				354	07192	005	ir _o	ir _o rr												
Kilnsea	396	82322	66032	09016	55671	11733	85630	88360		396	82535	66632	04218	55471	14715	83710	85620	88360				396	01192	111	+	rr											
Finningley	360	72217	64022	08617	48532	13729	83822	83364	86072	360	82418	59616	04417	55621	15715	85636	88462				360	05201	029	+	d _o r _o r _o RRrr												
Leeming	257	72217	69606	05217	75411	13734	82715	87620		257	72817	74216	01115	28471	11506	81710	87358				257	97181	002	r _o ir _o	ir _o												
Tynemouth	262	82315	61022	02616	55521	13737	85625	88458		262	72627	81026	99115	31671	12507	83830	87360				262	97181	000	ir _o	+												
Eskdalemuir	162	82419	66516	01313	87211	12823	85705	88708		162	22512	82016	00411	12502	07002	81820							162	09141	007	drdrd _o d _o rr	id _o ir _o pr _o										
Mull of Galloway	131	81111	66022	02614	85611	13721	88630			131	71111	74026	02814	75611	13703	87630							131	03151	111	/	/										
Prestwick	135	82222	30636	99115	85311	14735	82706	85710	88620	135	42618	70256	00212	38501	09302	81625	83828				135	08151	021	d _o r _o rrRRd _o d _o	pr _o pr												
Abbotsinch	114	82226	40656	97514	87311	14737	86707	88712		114	72515	69808	99812	58432	08211	82710	85820				114	12151	023	rrRR	pr _o												
Leuchars	171	82417	60656	95915	57421	13637	83710	83715	88557	171	62520	81036	95413	58402	07307	81818	85636				171	03161	029	r _o rr	+												
Dyce	091	82211	65616	95215	15311	13739	81706	88460		091	62918	82256	94112	38532	05313	82825	84070				091	92171	022	ir _o r _o r _o	prpr _o												
Wick	075	71911	80216	92311	75411	11736	81715	84625	86645	075	12616	82018	91309	18400	06208	81818							075	02151	034	rrrr _o	pr _o										
Cape Wrath	049	72318	66636	90610	77411	10726	87710			049	42728	81016	90711	42500	06312	84820							049	12122	027	rr	r _o r _o										
Sule Skerry	010	62509	66606	91012	46471	10735	84710	86360		010	42624	74028	89811	43400	08201	84915							010	07131	111	/	/										
Lerwick	005	81720	59636	91409	67321	08750	84708	88550		005	72725	58256	85710	72312	10509	86708	83812							005	10122	000	ir _o rrpr _o	ir _o d _o rrpr _o									
Stornoway	026	42619	80256	93214	42500	11714	84825			026	32414	80028	93511	22560	07804	82824							026	02142	050	r _o r _o pr	prrr										
Benbecula	022	22719	74216	95013	28400	11606	81815			022	72421	74258	94712	78411	08808	85817	86630							022	06141	046	rrpr	prpr									
Tiree	100	82322	63216	97813	75321	12510	81707	83712	86618	100	72518	80258	97511	48332	09607	81709	83818	86072				100	03151	038	r _o r _o	prprpr _o											
Aldergrove	917	82322	40515	01915	86211	15729	82704	88706		917	22714	80016	03013	18532	09000	81620							917	03161	012	d _o d _o rrrr _o r _o	+										
Malin Head	980	82523	61615	00713	47321	12803	84708	88518		980	72725	66806	00713	73411	08607	87918																					

CHART OF WEATHER IN PART OF NORTHERN HEMISPHERE



CHARTS OF WEATHER IN WESTERN EUROPE

ation
mbols

UD
Cloud
Amount
(oktas)

0
1 or less
2
3
4
5
6
7 or more
8

obsured

THER
Weather

zle
and
izzle

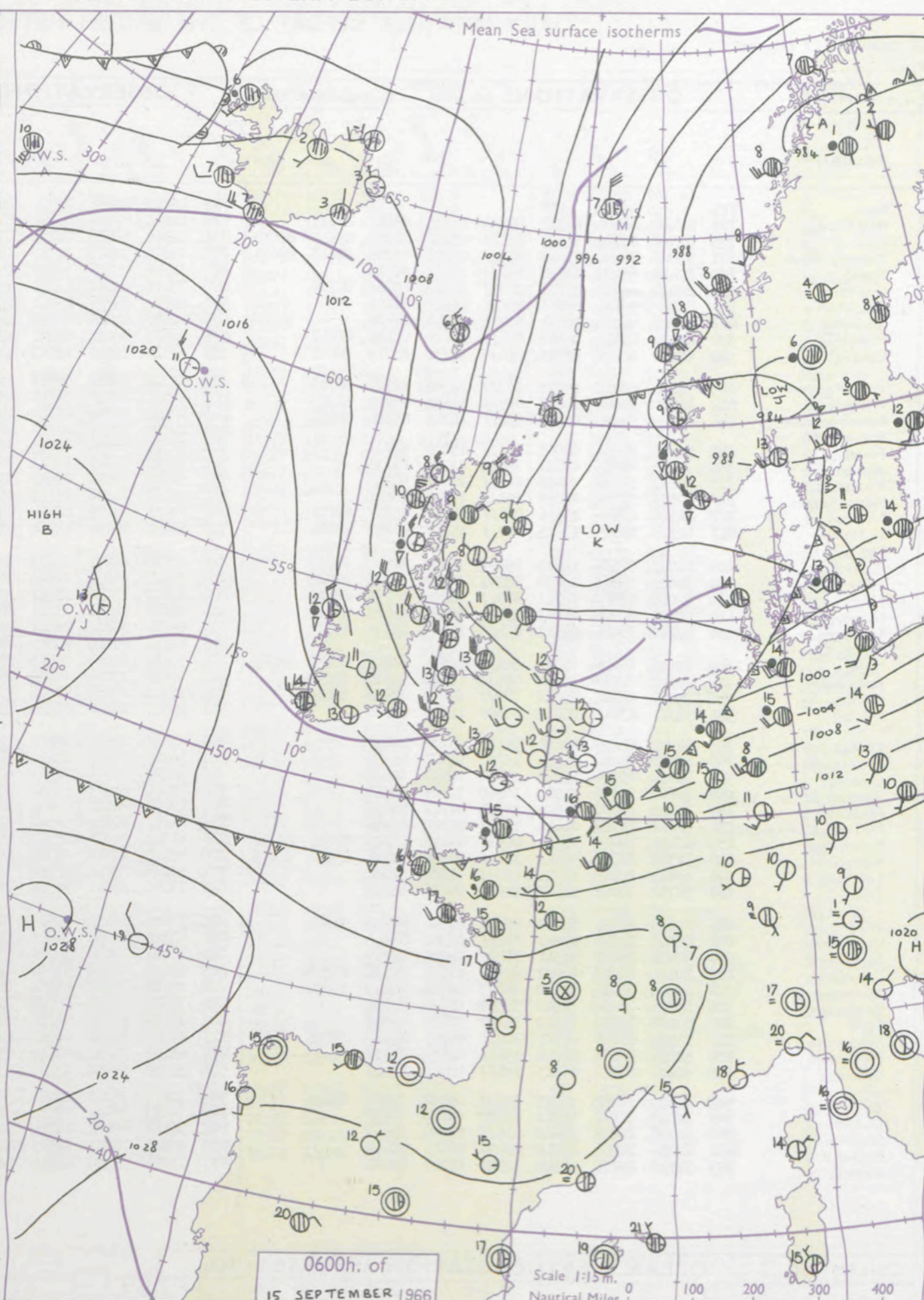
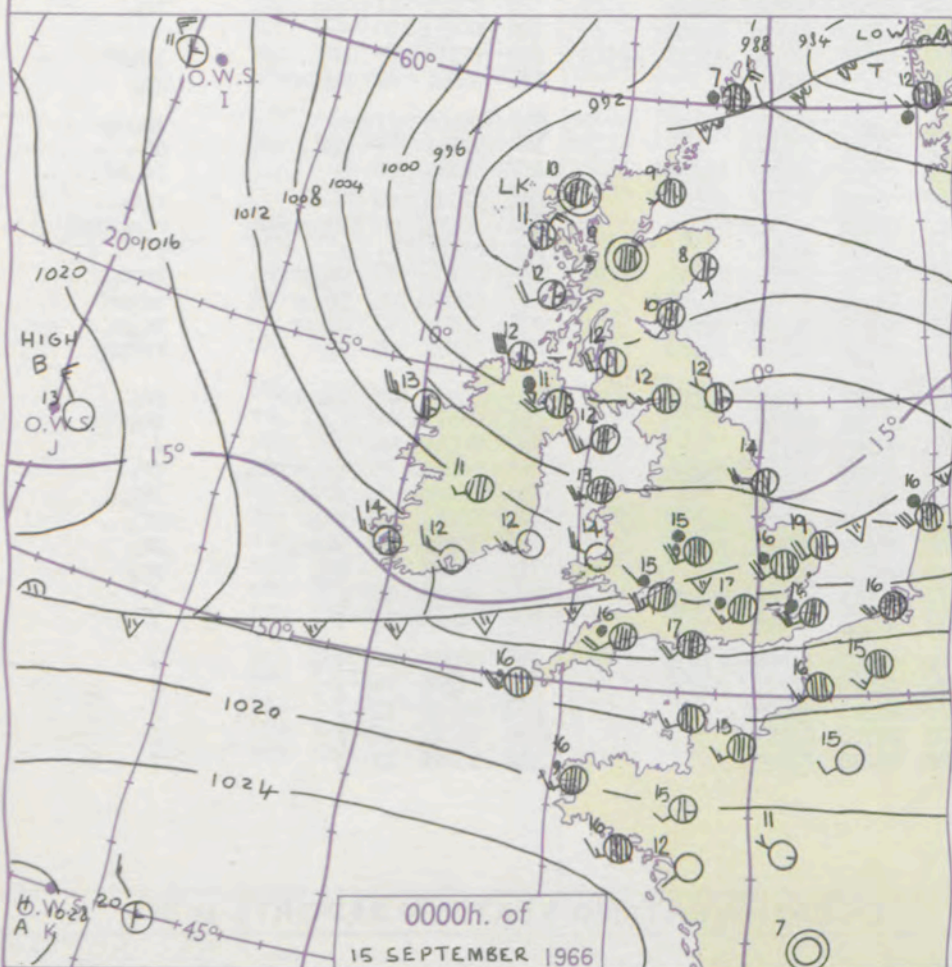
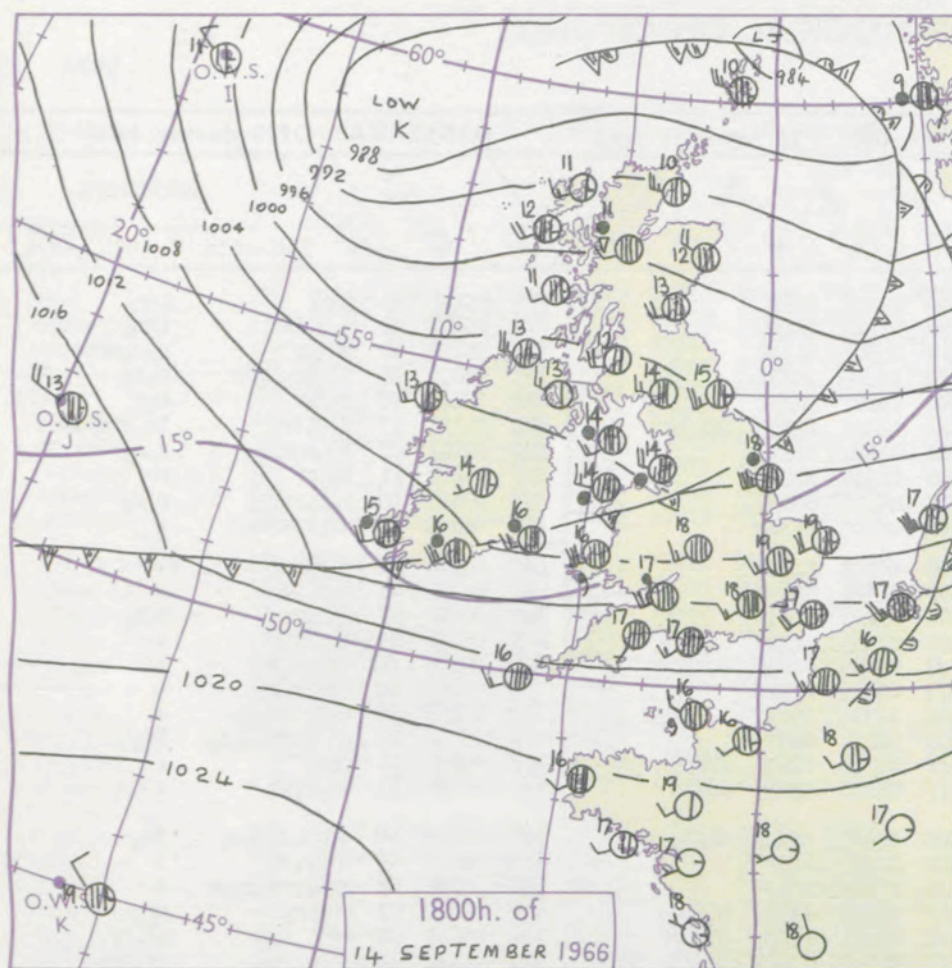
and snow

y
shower
and snow
ower
w shower
shower
nderstorm

ND
Wind
speed
(knots)

Calm
1-2
3-7
8-12
13-17

additional
er add



GENERAL SYNOPTIC DEVELOPMENT

Issued at midday Thursday 15

September 1966

FORECAST for Great Britain and Northern Ireland until noon tomorrow

The depression which was south of Iceland yesterday has moved southeast to Scotland and is expected to turn east to Denmark during the next 24 hours. The associated cold front has now cleared the British Isles and a northwesterly airstream is becoming established over the country. An anticyclone over mid-Atlantic is drifting slowly eastwards towards western districts of Britain.

All districts will have sunny intervals and showers today, and some of the showers will be heavy at times this afternoon, particularly in eastern districts. Showers will mostly die out tonight and most areas will have sunny periods tomorrow. Strong to gale force northwesterly winds will moderate slowly tonight and tomorrow.

OUTLOOK for following 24 hours. Mainly dry with sunny intervals but some rain may reach northwestern districts later.

DAILY WEATHER REPORT OF THE BRITISH METEOROLOGICAL OFFICE (contd.)

OBSERVATIONS at 00h. 15 September 1966										OBSERVATIONS at 06h. 15 September 1966										OBSERVATIONS during NIGHT										CONVE TAB °C to
Code FM II.C	Station	iii	Nddff	VVwww	PPPTT	N _h Ch _s Ch _s Ch _s	T _d app	8N _s Ch _s h _s	8N _s Ch _s h _s	8N _s Ch _s h _s	iii	Nddff	VVwww	PPPTT	N _h Ch _s Ch _s Ch _s	T _d app	8N _s Ch _s h _s	8N _s Ch _s h _s	8N _s Ch _s h _s	iii	RRT _n T _e	T _g T _g	WEATHER							
																							21h.—03h.	03h.—09h.						
	Kew	775			18						775	12610	82026	07813	15600	09210	81640				775	05121	09	RrrR	RrrR	40				
	Heathrow	772	82416	68606	08317	85411	15726	87617	88628		772	12811	82016	07312	15600	09320	81640				772	05111	09	r _o r _o ir	r _o r _o	39				
	Gatwick	776	82517	62202	10217	85311	15826	81709	85615	88630	776	12912	80016	08212	18400	10302	81818				776	05121	09	d _o r _o r	r _o d _o drR	38				
	Thorney Island	871	82526	74206	11017	85311	15728	83709	87616	88623	871	12914	82016	10013	18480	08322	81816				871	03121	09	id _o ir _o rrdr	d _o r _o	37				
	Hurn	862	82418	65202	10717	87411	15728	88710			862	12809	75026	10112	15600	10217	81630				862	03111	09	d _o r _o r	r _o r	36				
	Guernsey	894	82422	62505	17116	86211	16717	85703	88706		894	73015	62216	14214	55571	14504	85620	86459				894	04131	13	d _o d _o ir _o	ir _o drdrir	35			
	Wattisham	590	82322	59606	05816	85411	14727	88613			590	12717	69026	05011	11500	08214	81820				590	07101	07	ir _o rrr _o r _o	d _o r _o	34				
	Gorleston	497	82322	62216	04517	85511	16732	88625			497	12610	64016	03512	12540	11203	81820				497	06122	11	ir _o rr	rr	33				
	Mildenhall	578	82420	62615	04816	85411	15729	83710	88617		578	12513	80026	04611	15700	09106	81650				578	09111	09	r _o r _o rrR	r _o r _o	32				
	Cardington	559	82322	63636	05616	85411	15730	85718	88621		559	12518	78016	05311	10940	08103	81362				559	05101	08	ir _o rrr _o r _o r	+	31				
	West Raynham	485	82422	66216	03916	86311	14724	87709	88713		485	12514	78036	03610	18500	08205	81820				485	03101	08	r _o r _o rrR	+	30				
	Wittering	462	82621	69606	04016	87411	14625	85710	88713		462	12517	74036	04011	15700	07500	81650				462	04101	08	r _o r _o RR	+	29				
	Boscombe Down	746	82515	58616	09715	85411	14823	85711	88618		746	12914	59021	09710	15600	07212	81635				746	02091	07	r _o r _o rr	r _o r _o	28				
	Ross-on-Wye										627	12720	77028	07712	18500	07303	81825				627	03121	09	ir _o irpr	+	27				
	Filton	628	82427	58636	08015	87311	15824	88706			628	72517	66036	09613	75411	07213	82610	87630				628	07121	08	irrrr _o r _o	+	26			
	Aberporth	502	12823	62215	08514	16400	11302	81713			502	72827	74021	10012	72411	09312	87818				502	06121	10	rrRRr _o r _o	+	25				
	Rhoose	715	82527	30636	07416	86211	16828	88703			715	52829	75036	09913	52540	10310	85820				715	13111	09	d _o r _o RRd _o r _o	+	24				
	Mount Batten	827	82523	59505	12816	85411	15721	88615			827	43113	74036	13313	45600	10214	84630				827	03131	10	dddrdrRRd _o d _o	id _o	23				
	Chivenor	707	82528	48596	15316	87311	15727	84707	88711		707	72923	74036	12914	75511	08219	85625	87635				707	06131	11	rrdr	+	22			
	St. Mawgan	817	82525	19605	13115	86211	15717	86703	88704		817	63022	80026	14714	68511	08218	81825	86635				817	05131	12	ir _o rrRR	+	21			
	Culdrose	809	82727	58505	14415	85211	14820	82705	88612		809	43122	66036	14513	45300	09312	83709	84620				809	02120	08	id _o d _o d _o d _o r _o	ir _o	20			
	Scilly	804	82623	59515	14816	85311	15719	83708	88616		804	33223	66036	16514	38400	10217	81815				804	01131	09	ir _o r _o r _o	+	19				
	Elmdon	534	82218	62592	04715	87311	14720	85709	88712		534	32516	75036	05511	35600	07301	83635				534	05101	08	rrRRrrr _o r _o dr	+	18				
	Shawbury	414	52909	80216	05413	55400	10301	81618	85631		414	62717	71801	05111	68511	09501	83820	81640				414	02101	07	rrRRr _o	pr _o	17			
	Ringway	334	62710	75016	04513	65411	11605	83618	84637		334	62619	50802	02411	69413	08611	85916	83640				334	03112	10	rr	pr _o pr	16			
	Squires Gate										318	82833	65258	00413	88411	09512	82710	87815	88630				318	01121	10	+	pr _o pr	15		
	Valley	302	82626	66016	05713	85511	10601	82620	84630	88656	302	52932	66018	05913	52400	10309	82714	84818				302	97121	11	+	pr _o	14			
	Ronaldsway	204	62523	80016	02612	68511	09810	83825	85650		204	72830	75031	02412	78511	08319	85820	86640				204	00111	10	+	+	13			
	Carlisle	222	72517	66251	99612	78411	08816	83818	86640		222	72710	62258	97011	79411	10518	83712	85818	81915				222	02101	09	pr _o	pr _o pr	12		
	Watnall	354	32713	63016	03812	36300	11604	83708			354	12513	74010	02710	15500	08605	81625				354	06091	07	rrRRrr	pr _o	11				
	Kilnsea	396	62720	66016	02614	65511	13702	86625			396	52520	66022	00712	21570	09712	82820	85360				396	05102	11	rr	ir _o rr	10			
	Finningley	360	12409	69016	03113	15700	11607	81650			360	52715	78031	01412	51500	08001	85820				360	92111	07	r _o r	pr _o	9				
	Leeming	257	22614	80016	99813	25600	07817	82630			257	42815	82808	97412	19460	07721	81918	83650				257	01111	08	+	pr _o pr	8			
	Tynemouth	262	52807	74031	00312	50910	10606	85358			262	82010	61616	96911	55621	08726	85630	88460				262	01111	08	+	r _o r _o	7			
	Eskdalemuir	162	32415	80038	98509	32500	07717	83825			162	73411	74218	95110	78411	08502	81712	87820				162	10081	06	pr _o rrr _o r _o	r _o r _o RRrr	6			
	Mull of Galloway	131	31111	80018	01411	39500	09708	83925			131	81111	66818	98412	87411	11500	88716				131	01101	11	/	/	5				
	Prestwick	135	62423	74018	96911	48560	08729	82822	84642	86358	135	63217	70028	97912	53440	10355	82712	85635	81918				135	05101	08	pr _o prir	irpr _o	4		
	Abbotsinch	140	72320	66808	95611	78411	09728	83718	85822	86635	140	53009	82018	97711	58400	09367	81715	83640				140	02091	06	pr _o pr	pr _o pr	3			
	Leuchars	171	62112	80022	94910	65611	06808	86634			171	43208	62118	95808	18331	08328	81709	84359				171	02081	04	pr _o pr	pr _o r _o	2			
	Dyce	091	51703	70021	94308	50930	05704	85359			091	73214	62606	96509	75411	07329	81712	87650				091	02071	03	r _o	rprpr _o	1			
	Wick	075	82604	69581	92209	85411	07501	84715	88628		075	73519	80256	99509	78411	06257	84815	86635				075	04075	05	d _o r _o rr	pr _o	0			
	Cape Wrath	049	82716	74616	91210	87411	09500	88710			049	63627	82168	02209	63511	04275	86920				049	06071	06	r _o r _o	pr _o	-1				
	Sule Skerry	010	72709	74031	91311	76411	08206	87715			010	53224	74038	99909	53400	09299	85915				010	02082	04	/	/	-2				
	Lerwick	005	80120	62608	88807	87311	07331	86706	88710		005	63615	80256	97607	19449	05247	82914	83630				005	94061	05	pr _o ir _o id _o	pr _o	-3			
	Stornoway	026	80000	70216	91610	88411	10502	83818	88630		026	23523	75258	04908	22500	06273	82820				026	04082	06	ir _o pr	pr _o	-4				
	Benbecula	022	50115	70258	89511	53500	09524	85921			022	73624	74258	05710	78411	07278	81710	84816	87624				022	05091	06	prpr	pr _o	-5		
	Tiree	100	32220	75258	89612	38400	10755	82818			100	33326	70808	04411	33400	09289	81710	83916				100	02101	08	prpr _o	pr _o	-6			
	Aldergrove	917	72521	66808	00711	78411	08723	84816	87630		917	23222	66258	04811	29400	08239	82918				917	01101	07	pr _o	pr _o	-7				
	Malin Head	980	52639	80258	96212	53411	09633	85918			980	63130	74018	06112	63411	09263	85918	86640				980	04101	10	/	/	-8			
	Belmullet	976	52824	69258	06313	53411	10302	85919			976	53322	69808	13412	53411	09243	85918			</										

DAILY WEATHER REPORT OF THE BRITISH METEOROLOGICAL OFFICE

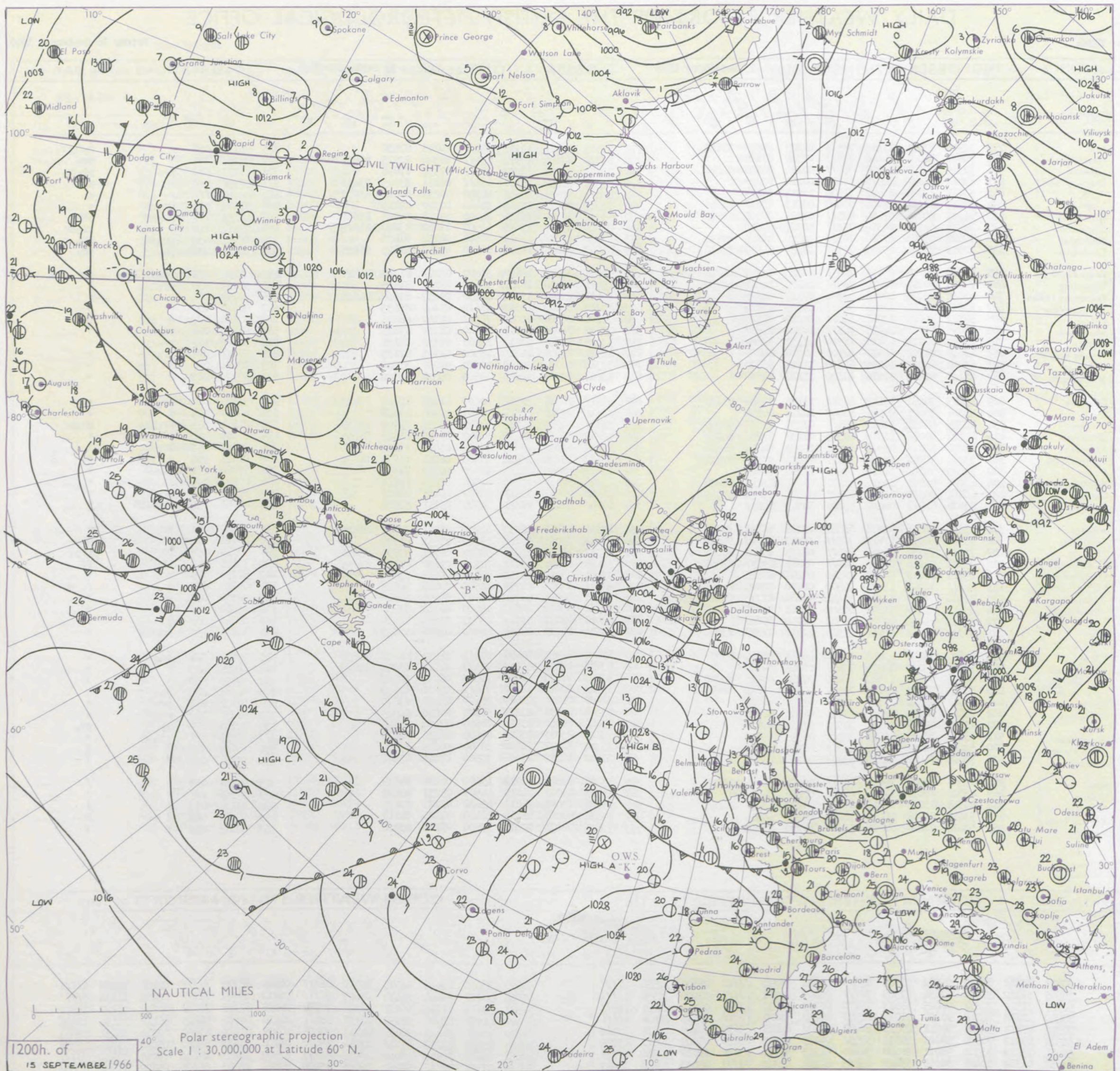
No. 38284

Date of Issue Friday 16 September 1966

VISION
LE
° F

104	Kew	775	72918	83021	11116	78511	06225	86825	87640		775	73313	56218	18112	75611	10245	87630		775	95171	057	+	ro	ro
102	Heathrow	772	72821	84031	10416	72611	07320	87830			772	63309	62808	17812	69511	10344	82925	86645	772	93181	061	+	pro	pro
100	Gatwick	776	72915	84031	11216	78611	07214	84840	84650		776	73511	58808	18013	78511	09337	87826		776	01171	064	pro	pro	pro
99	Thorney Island	871	23021	82021	12518	21600	08214	82830			871	63315	82156	18116	63511	08231	83925	85650	871	97190	088	ro	ro	ro
97	Hurn	862	33017	82011	13418	31500	10214	83825			862	43213	83031	18615	48500	09233	81822	83630	862	00190	111	+	+	+
95	Guernsey	894	52921	81258	17616	58400	09213	83818	84630		894	23212	81018	20715	22440	10319	82815		894	97171	090	pro	+	+
93	Wattisham	590	82927	80801	07614	88511	07316	86828	88640		590	63314	70258	16411	64400	09248	84615	85630	590	04151	111	pro	pro	pro
91	Gorleston	497	72718	64216	04314	75511	10303	87620			497	63419	62258	13613	68500	11250	83820	84625	497	02162	056	+	ir	ir
90	Mildenhall	578	72821	83251	07314	78511	09320	85825	87635		578	23510	67018	17412	28500	08252	81825		578	05161	037	pro	pro	pro
88	Cardington	559	72919	78021	09215	75511	08231	84620	87630		559	63607	62038	18513	68500	09250	81825	86635	559	92161	038	pro	pro	pro
86	West Raynham	485	73025	69258	05613	78411	10324	83715	84818	85650	485	53618	74019	16812	58400	07247	81710	84815	485	02151	031	pro	pro	pro
84	Wittering	462	72926	80251	08015	78511	10234	84828	86650		462	13414	74018	18212	11600	06247	81645		462	97151	039	pro	+	+
82	Boscombe Down	746	43022	83031	12816	48500	07217	84825			746	53417	82011	19014	48530	09237	81820	84635	746	00191	094	+	+	+
81	Ross-on-Wye	627	82915	81021	12816	72611	07229	87830			627	63310	83022	20513	65612	07246	86635		627	00170	059	+	+	+
79	Filton	628	52717	74022	12816	52511	09218	85825			628	73106	86808	20214	78511	09340	86825		628	97171	087	+	pro	+
77	Aberporth	502	73023	74031	14813	72511	10321	87820			502	33522	74038	22013	31500	08335	83825		502	91141	066	pro	+	+
75	Rhoose	715	13024	82011	13816	18500	11122	81824			715	13215	84028	20613	18600	09236	81830		715	97170	117	pro	+	+
73	Mount Batten	827	43318	82021	16517	42500	10315	84825			827	13512	74028	21415	18500	09323	81825		827	97171	098	pro	+	+
72	Chivenor	707	63116	80031	16216	62500	11214	86820			707	33318	80031	22115	31500	07231	83825		707	00171	090	+	+	+
70	St. Mawgan	817	43121	81028	17916	41500	11212	84820			817	43517	82011	22814	48500	09324	83820		817	97170	089	+	+	+
68	Culdrose	809	43223	78251	18115	48511	11108	84820	83630		809	33517	78018	22514	32400	11226	81715	83820	809	97170	080	pro	pro	pro
66	Scilly	804	53216	74021	20216	58400	12214	84818			804	33614	79011	24315	38400	11226	83818		804	00180	105	+	+	+
64	Elmdon	534	82925	68031	10814	88511	07239	85827	88640		534	33508	62258	19212	38500	07250	81825	83635	534	01161	045	pro	pho	pho
63	Shawbury	414	63122	80258	11515	68513	08138	81820	84830		414	43210	78018	20413	48500	09345	81825	84656	414	97161	054	pro	+	+
61	Ringway	334	63020	65018	09915	42531	09258	84820	86359		334	13308	62018	19813	18600	04251	81830		334	01161	056	pro	+	+
59	Squires Gate	318	73218	70028	10314	78411	11263	83818	87628		318	43413	82031	19915	48500	08244	81820	84630	318	00171	054	+	+	+
57	Valley	302	73225	74802	14214	78511	11246	86825			302	13422	80028	22113	18600	08233	81830		302	97160	074	pro	+	+
55	Ronaldsway	204	43224	84031	13014	48400	08264	81818	83820		204	23218	82031	22013	22500	07240	82825		204	00151	099	+	+	+
54	Carlisle	222	63414	80251	11312	69511	07268	83825	81925		222	23408	80011	19913	24500	06238	81827		222	97151	056	pro	+	+
52	Watnall	354	53108	62018	08414	52400	10243	85817			354	40000	48048	19111	44500	09251	82820		354	04161	049	pro	pro	+
50	Kilnsea	396	63535	66016	05715	62300	10262	84708	86820		396	43532	66018	16813	42300	07251	82708	84820	396	94151	111	pro	+	+
48	Finningley	360	73520	80028	07617	78511	09261	84825	86650		360	13412	74021	19112	18500	07251	81825		360	97171	024	pro	+	+
46	Leeming	257	73515	78158	08613	78611	08275	85830	86650		257	53511	78038	19013	58600	06246	82830	83650	257	97151	058	pro	pro	pro
45	Tynemouth	262	73635	74216	07312	78611	09265	83830	87635		262	73628	66028	19012	78511	07250	81825	87635	262	93131	051	ir	pr	pr
43	Eskdalemuir	162	23612	87018	12412	28540	06267	82825			162	23602	83011	20110	28600	05328	81830		162	97131	075	pro	+	+
41	Mull of Galloway	131	41111	70021	13113	42500	08270	84825			131	41111	74010	21712	42500	07240	84825		131	00141	111	/	/	/
39	Prestwick	135	63518	84028	12312	58431	05261	81715	83828	85650	135	13217	84021	20712	18501	05240	81828		135	92151	068	pro	+	+
37	Abbotsinch	140	43513	84018	12315	48500	07261	84825			140	13117	89010	20612	18600	06242	81830		140	00161	100	+	+	+
36	Leuchars	171	63422	83026	10313	68501	05264	85828			171	43010	82011	19112	48631	05241	82830		171	00141	069	jp	+	+
34	Dyce	091	33321	75258	09111	39560	07258	81920	83825		091	23214	80018	18010	28500	03236	81825		091	01121	059	pro	+	+
32	Wick	075	33321	82258	10011	33400	05251	81915	83656		075	63114	82021	18409	68411	04232	81818	86630	075	92121	072	pro	+	+
30	Cape Wrath	049	73620	83028	13710	73511	04252	87920			049	63216	83031	19110	68511	04219	83820	86625	049	00121	075	+	+	+
28	Sule Skerry	010	43524	74028	11310	43400	07257	83915	84620		010	33213	81011	17911	22505	08225	82820		010	97120	111	/	/	

CHART OF WEATHER IN PART OF NORTHERN HEMISPHERE



CHARTS OF WEATHER IN WESTERN EUROPE

ation
mbols

DUD
Cloud
Amount
(oktas)

0
1 or less
2
3
4
5
6
7 or more
8
Obscured

ATHER
Weather

izzle
and
rizzle

and snow

W

h shower

h and snow

lower

W shower

shower

nderstorm

IND

Wind

speed

(knots)

Calm

1-2

3-7

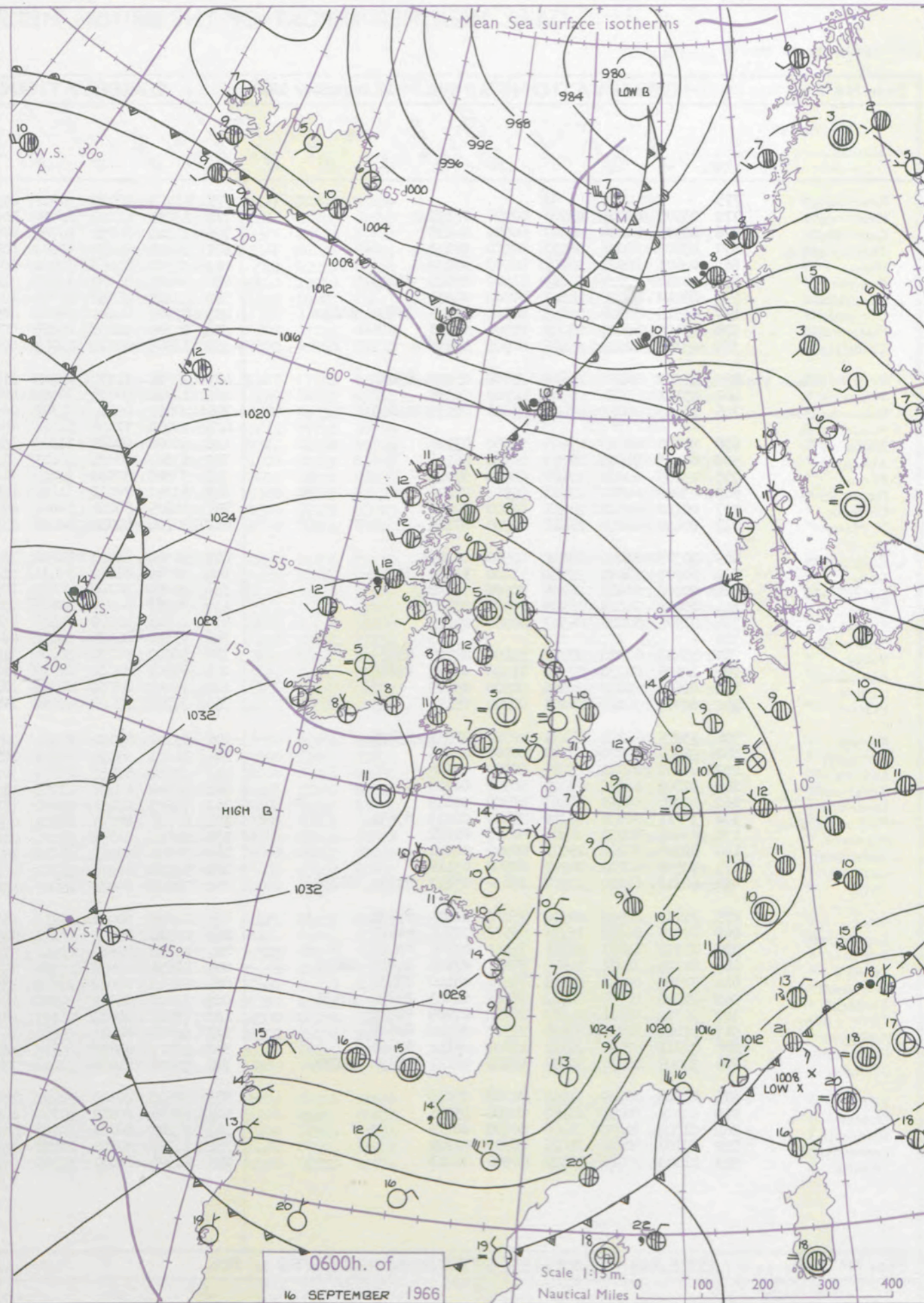
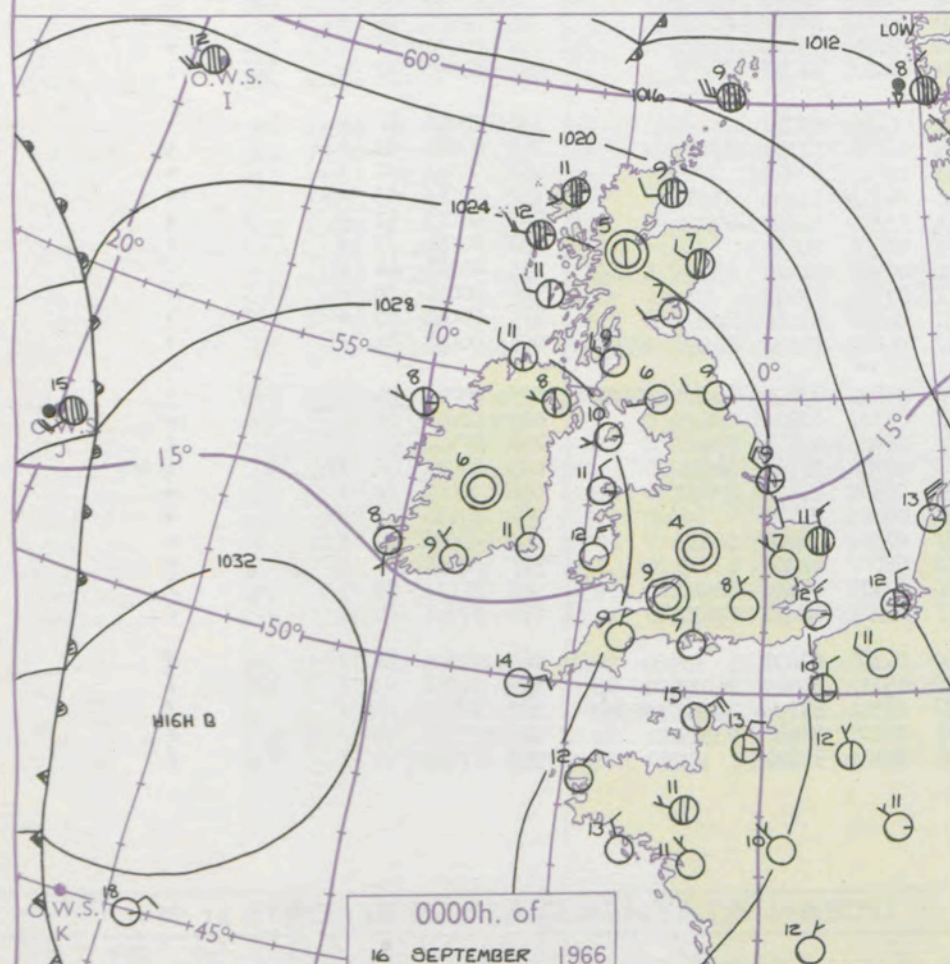
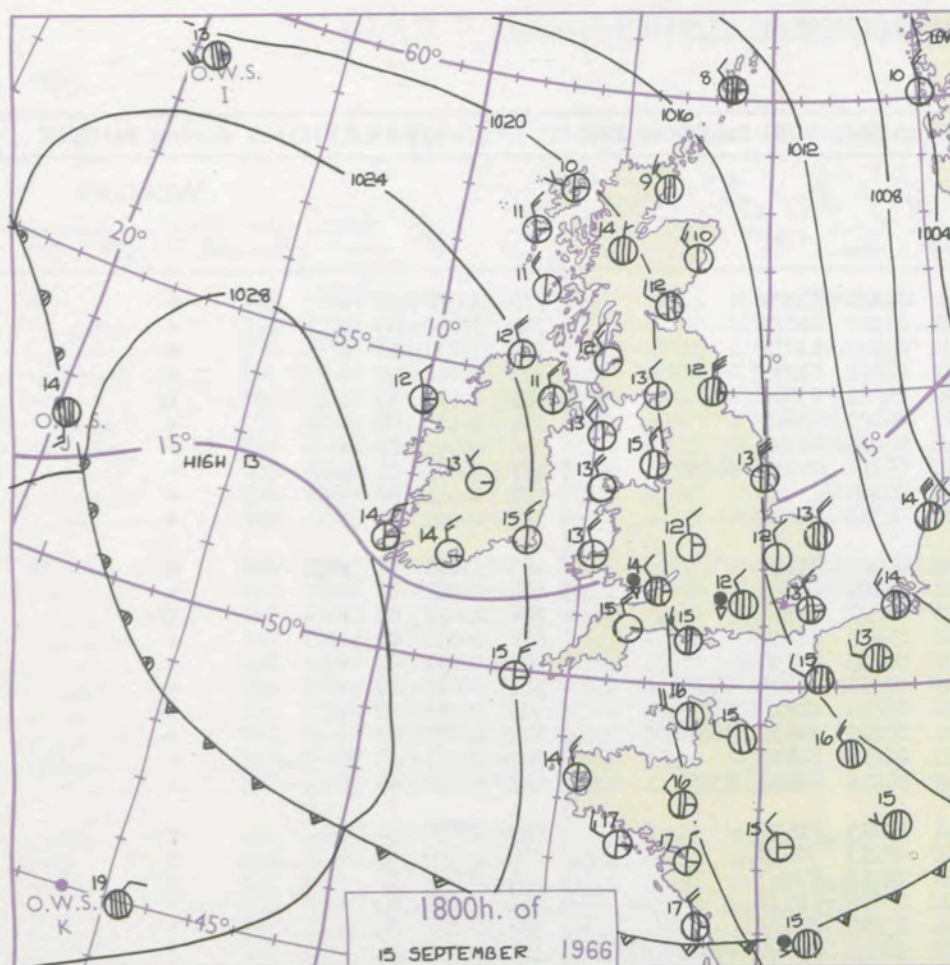
8-12

13-17

additional

her add

48-52



GENERAL SYNOPTIC DEVELOPMENT

Issued at midday Friday 16

September 1966

FORECAST for Great Britain and Northern Ireland until noon tomorrow

The depression that was centred to the east of Scotland yesterday has moved east and filled whilst the main centre over Norway has moved northeast to Finland. A wave depression that formed near northwest Iceland yesterday has deepened rapidly and moved east to the Norwegian Sea and is expected to turn southeastwards across Norway. An anticyclone off southwest England will move east into northwest France and a weak occlusion will cross western districts of the British Isles tomorrow.

England and Wales will be dry with sunny periods by day and a clear night with fog patches and also ground frost in places. Northern Ireland and Scotland will be rather cloudy but mostly dry. There will, however, be a little rain at times in northern Scotland, and also tomorrow in Northern Ireland and west Scotland. Temperatures near normal.

OUTLOOK for following 24 hours.
Rather cloudy but mostly dry apart from a few showers in the north and northwest. Rather cool.

DAILY WEATHER REPORT OF THE BRITISH METEOROLOGICAL OFFICE (contd.)

Code FM II.C		OBSERVATIONS at 00h. 16 September 1966										OBSERVATIONS at 06h. 16 September 1966										OBSERVATIONS during NIGHT					CONV TA °C
Station	iii	Nddff	VVwww	PPPTT	N _h Ch _h M _h	T _d T _d app	8N _s Ch _s h _s	8N _s Ch _s h _s	8N _s Ch _s h _s	iii	Nddff	VVwww	PPPTT	N _h Ch _h M _h	T _d T _d app	8N _s Ch _s h _s	8N _s Ch _s h _s	8N _s Ch _s h _s	iii	RRRT _n T _n E	T _g T _g	WEATHER					
																						21h.—03h.	03h.—09h.				
Kew	775				09					775	13203	48020	30307	00901	05220	81075				775	00071	01	+	+		40	
Heathrow	772	03505	62028	25908	00900	07135				772	13203	45100	29805	00901	05220	81075				772	97051	03	+	+	+	39	
Gatwick	776	02903	61028	26007	00900	06235				776	13303	60030	29705	00901	05320	81072				776	97041	51	+	+	+	38	
Thorney Island	871	03607	69028	26211	00900	08133				871	10000	69030	30607	00901	06222	81075				871	00060	00	+	+	+	37	
Hurn	862	03601	82021	26607	00900	07232				862	33301	25280	30704	00901	04221	83080				862	00030	51	+	if	+	36	
Guernsey	894	10210	77021	26213	11400	09225	81815			894	30405	85030	30812	31400	06223	83819				894	00111	07	+	+	+	35	
Wattisham	590	03210	69021	24507	00900	06231				590	13108	48020	28705	10940	04223	81358				590	00051	02	+	+	+	34	
Gorleston	497	83515	60808	22812	88511	09226	85820	88630		497	62908	64011	26810	68500	09219	81825	86630			497	91091	09	pro	+	+	33	
Mildenhall	578	03105	62020	25007	00900	06130				578	02602	32100	29205	00900	04325				578	00041	00	+	+	+	+	32	
Cardington	559	03306	62021	25806	00900	05129				559	12505	40120	29703	00901	02319	81078				559	00021	52	+	+	+	31	
West Raynham	485	33009	66258	24610	35600	08222	83630			485	22708	61110	28705	11530	05222	81820				485	97051	01	pro	+	+	30	
Wittering	462	03111	61020	25707	00900	05228				462	12711	40030	29305	00901	04221	81075				462	00041	01	+	+	+	29	
Boscombe Down	746	13405	80021	27008	15600	06230	81645			746	20000	09410	31305	00901	05220	82081				746	00051	01	+	if	+	28	
Ross-on-Wye										627	10000	77020	31205	15602	05327	81630				627	00050	02	+	+	+	27	
Filton	628	00000	66028	27209	00900	07128				628	50000	69031	31207	55601	06323	85630				628	00071	01	+	+	+	26	
Aberporth	502	00113	74020	28312	00900	06226				502	63304	80031	30611	21509	07211	82825	85172			502	00111	08	+	+	+	25	
Rhoose	715	03605	82020	27408	00900	07227				715	33505	82030	30905	18401	05321	81818	83075			715	00050	00	+	+	+	24	
Mount Batten	827	03608	66020	27911	00900	07227				827	63301	78031	31408	15601	07222	81635	86080			827	00071	03	+	+	+	23	
Chivenor	707	00110	82020	28511	00900	07232				707	50905	80031	31807	42501	06218	84820			707	00051	03	+	+	+	+	22	
St. Mawgan	817	00410	82010	28611	00900	07125				817	30704	82030	32208	15505	06216	81622	83078			817	00070	05	+	+	+	21	
Culdrose	809	00305	81020	28810	00900	06226				809	20504	81020	31608	15541	06213	81625				809	00070	51	+	+	+	20	
Scilly	804	10708	81020	29714	11400	11222	81816			804	20000	81020	32411	25500	08213	82620				804	00100	05	+	+	+	19	
Elmdon	534	00000	56051	26804	00900	04228				534	20000	50110	30405	20941	04217	82360				534	00021	51	+	+	+	18	
Shawbury	414	03008	74018	26909	00900	07222				414	32707	82030	30006	15602	05219	81635				414	00051	03	+	+	+	17	
Ringway	334	01902	50040	26307	00900	05123				334	11706	20100	29406	15531	05215	81622				334	00051	04	+	+	+	16	
Squires Gate	318									318	73310	84031	28612	48402	08212	82815	83617	87073		318	00101	04	+	+	+	15	
Valley	302	13410	80010	27911	15600	08125	81630			302	50000	80031	30408	31502	07217	83825	84075			302	00070	04	+	+	+	14	
Ronaldsway	204	12406	81030	27310	11400	06224	81818			204	62907	82031	29010	28541	07207	81820	85070			204	00091	05	+	+	+	13	
Carlisle	222	02602	66020	26306	00900	05229				222	70000	80031	28205	11542	04106	81825	85070			222	00051	06	+	+	+	12	
Watnall	354	02904	32040	26207	00900	05123				354	32702	32100	29104	10931	04214	81362	83075			354	00041	57	+	+	+	11	
Kilnsea	396	33215	66020	24809	32500	07233	83825			396	33210	63030	28606	00901	02216	83070				396	00050	11	+	+	+	10	
Finningley	360	02806	50020	25707	00900	06225				360	31801	39030	28506	10941	04216	81359	83076			360	00061	03	+	+	+	9	
Leeming	257	03007	82011	25707	00900	05126				257	30000	85030	28104	30951	03312	83368				257	00041	01	+	+	+	8	
Tynemouth	262	02709	66011	25109	00900	06228				262	52912	61031	27206	11641	04312	81830	83360			262	00061	03	+	+	+	7	
Eskdalemuir	162	00000	80021	26403	00900	02119				162	71903	83031															

DAILY WEATHER REPORT OF THE BRITISH METEOROLOGICAL OFFICE

No. 38285

Date of Issue Saturday 17 September 1966

VISION
LE
°F

104
102
100
99
97
95
93
91
90
88

86
84
82
81
79
77
75
73
72
70

68
66
64
63
61
59
57
55
54
52

50
48
46
45
43
41
39
37
36
34

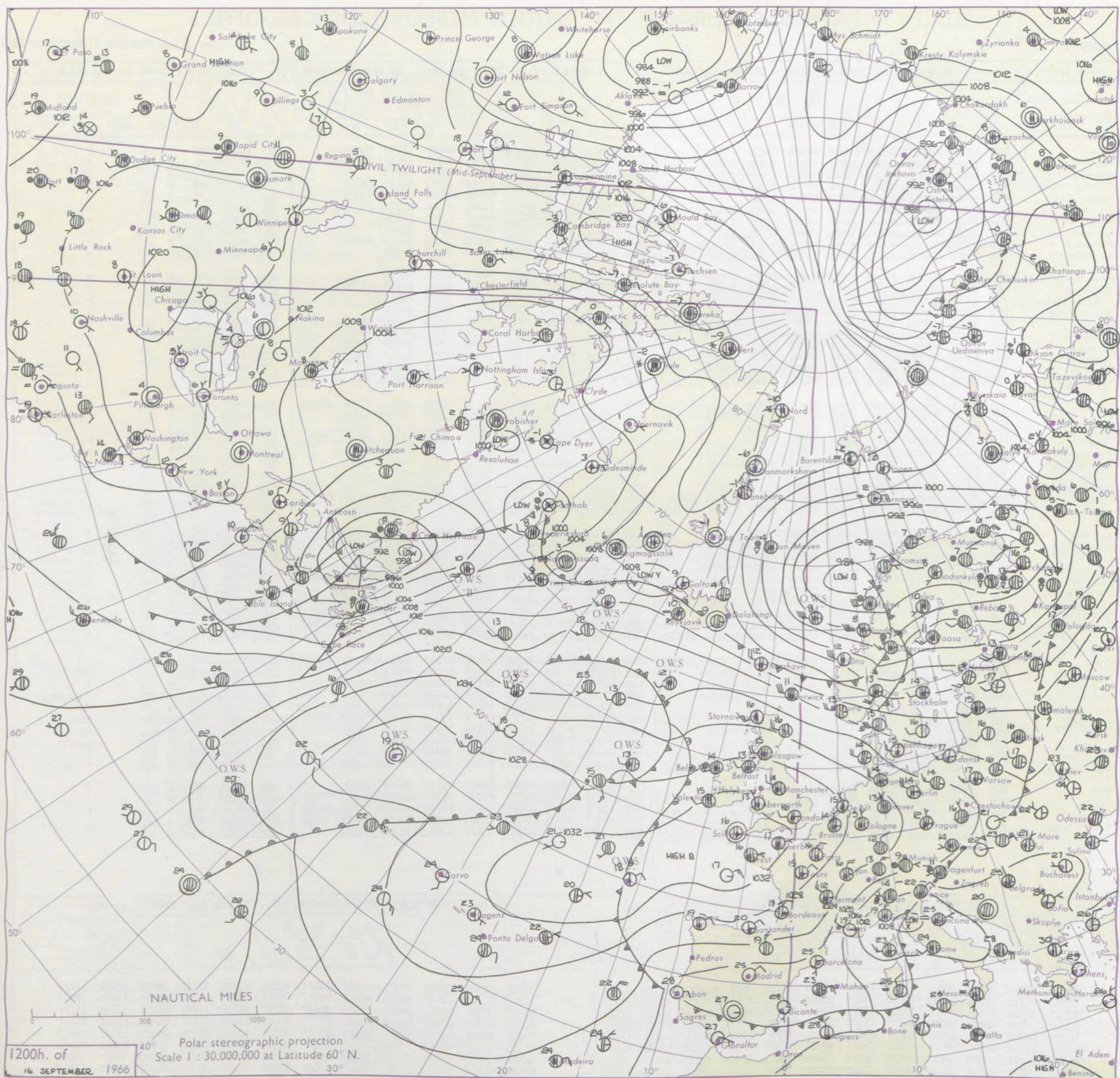
32
30
28
27
25
23
21
19
18
16

14
12
10
9
7
5
3
1
0
2

4
6
8
9
11
13
15
17
18
20

Code FM II.C		OBSERVATIONS at 12h. 16 September 1966										OBSERVATIONS at 18h. 16 September 1966										OBSERVATIONS during DAY				
Station	iii	Nddff	VVwwW	PPPTT	N _h Ch _M CH	T _d T _d app	8N _s Ch _s s	8N _s Ch _s s	8N _s Ch _s s	iii	Nddff	VVwwW	PPPTT	N _h Ch _M CH	T _d T _d app	8N _s Ch _s s	8N _s Ch _s s	8N _s Ch _s s	iii	RRT	T _E	SSS	WEATHER			
																							09h.—15h.	15h.—21h.		
Kew	775	62607	61021	31315	62600	07706	86830			775	43003	72021	29915	11601	08707	81640	84075		775	00160	093	+		+		
Heathrow	772	52608	65011	31516	32501	09802	83828	83075		772	70000	80032	29715	11611	08710	81635	87075		772	00170	100	+		+		
Gatwick	776	72807	80031	31515	31601	09802	83833	87075		776	40000	80011	30114	00901	09709	84075			776	00171	083	+		1f		
Thorney Island	871	52106	60051	32115	22508	09704	82828	85275		871	52405	62022	30515	11602	09707	81635	85075		871	00170	088	+		+		
Hurn	862	52705	74021	32117	52500	08801	85823			862	32805	63031	30515	10941	09606	81365	83075		862	00170	111	+		+		
Guernsey	894	40807	83011	32616	21502	05000	82825	84075		894	53503	81031	31915	21604	08704	82830	85075		894	00171	108	+		+		
Wattisham	590	72710	66031	30614	31606	07500	83830	87275		590	22906	62011	29512	00901	07705	82075			590	00151	111	+		+		
Gorleston	497	72702	61031	29814	52504	08102	85825	84075		497	50908	62021	29214	50970	09601	85358			497	00160	089	+		+		
Mildenhall	578	73006	66031	30415	22606	08705	82832	87273		578	62504	62031	29313	11602	08604	81640	86075		578	00160	088	+		+		
Cardington	559	72809	66021	31015	52601	08803	85830	86075		559	22905	66031	29713	18601	08708	81830			559	00160	078	+		+		
West Raynham	485	62611	61031	30014	21502	07707	82823	86075		485	62707	61011	29112	51601	08604	81635			485	00151	082	+		+		
Wittering	462	73216	69021	30414	41602	07801	84835	86072		462	52909	69012	29213	11601	08604	81645	85080		462	00150	093	+		+		
Boscombe Down	746	73107	74034	32315	52501	08400	85825	85078		746	23304	58021	30413	00901	08708	82075			746	00160	088	+		+		
Ross-on-Wye	627	53605	81021	31714	55601	07604	85630			627	52802	82031	29914	45601	08603	84630			627	00170	086	+		+		
Filton	628	50000	82022	32215	11601	07002	84830			628	32310	69031	30613	11601	09506	81640	83075		628	00171	087	+		+		
Aberporth	502	43104	80011	32613	11501	08006	81825	83075		502	72204	86031	30611	20936	07712	82363	87272		502	00141	077	+		+		
Rhoose	715	62808	82031	32514	65601	10001	86630			715	62810	82021	30813	18602	11605	81830	86075		715	00160	088	+		+		
Mount Batten	827	53508	80031	32716	22501	08002	82825	84078		827	73307	82031	31115	15602	08506	81640	87075		827	00170	096	+		+		
Chivenor	707	52908	82022	33116	41501	08000	84820	84075		707	73205	85021	31712	11602	08605	81635	87070		707	00170	075	+		+		
St. Mawgan	817	63010	82031	33515	41502	08105	84820	83070		817	63005	82031	31714	28502	09709	81820	86073		817	00160	092	+		+		
Culdrose	809	63404	78031	33415	48501	09207	84823	84070		809	73506	78031	31714	15632	09709	81640	83362	85070		809	00170	090	+		+	
Scilly	804	50000	79031	33916	38572	12103	82820	84070		804	32802	81011	32415	15502	10807	81623	83075		804	00180	082	+		+		
Elmdon	534	73008	68021	31414	61511	06801	86828			534	42606	60031	29714	18631	07608	81830	84075		534	00160	079	+		+		
Shawbury	414	72911	89021	31514	64611	09000	86630			414	63306	63032	30013	48545	09505	81828	83645	85075		414	00161	074	+		+	
Ringway	334	62911	58011	30614	68611	05805	81830	86645		334	53006	70031	29612	11644	07606	81630	84080		334	00151	059	+		+		
Squires Gate	318	62914	82031	30814	58501	09102	83820	83625		318	72711	80012	29113	18501	09712	81822	87077		318	00150	068	+		+		
Valley	302	62812	80022	31414	51502	10704	85825			302	72213	82021	29412	28542	07715	81828	87075		302	00150	087	+		+		
Ronaldsway	204	42611	88011	30315	11401	09802	81818	83075		204	72212	86021	28713	35732	10609	83650	85360	87075		204	00160	074	+		+	
Carlisle	222	72514	80032	28914	78411	08803	81717	85633	87640	222	72306	66032	27913	45671	09605	81645	85360	87462		222	00151	043	+		+	
Watnall	354	73012	58041	30513	58502	08000	83820	85650	85075	354	53008	61041	29112	114542	07707	81625	85080		354	00170	094	+		+		
Kilnsea	396	43220	66030	29613	00902	06805	84070			396	62714	63031	28215	20941	09709	82360	86070		396	00160	111	+		+		
Finningley	360	53009	66031	29616	31601	07706	83830	84072		360	32809	62021	28713	11601	08702	81635	83072		360	00171	090	+		+		
Leeming	257	52714	89031	28815	21602	06804	82840	85075		257	62809	86021	28013	15602	07504	81635	86075		257	00161	088	+		+		
Tynemouth	262	62915	71022	28014	31548	07807	83825	86275		262	72616	61022	26814	11646	08605	81830	87275		262	00150	072	+		+		
Eskdalemuir	162	72707	70012	28413	78511	07003	85822	83640		162	72503	82032	27111	48572	07608	82822	83645	86360		162	00141	023	+		+	
Mull of Galloway	131	71111	71032	30513	75611	09205	87630			131	81111	70032	28113	85611	10713	88640			131	00141	111	+		+		
Prestwick	135	72313	80032	28413	68431	10002	81715	83635	86650	135	82109	80022	26313	65571	10712	81622	81635	85650		135	00151	047	+		+	
Abbotsinch	140	62618	81012	27515	48501	09801	82825	83635		140	82516	80022	25713	48571	09712	82825	83635	86359		140	00151	032	+		+	
Leuchars	171	72519	82022	24716	28542	07803	82823	86080		171	82313	82032	23813	15671	08502	81635	83362	88467		171	00171	077	+		+	
Dyce	091	62815	84022	22916	45646	06608	83630	83656	86070	091	72306	84032	22913	35671	07307	83635	87360		091	00171	048	+		+		
Wick	075	72722	82022	20413	75411	07000	81616	83635	87656	075	72816	80022	20512	45676	08400	81635	86360	87270		075	00151	008	+		+	
Cape Wrath	049	72334	71022	19813	78511	09103	81820	87625		049	82328	74032	20212	85511	10204	88625										

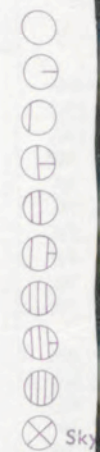
CHART OF WEATHER IN PART OF NORTHERN HEMISPHERE



Expla
of sym


CLO

Symbol



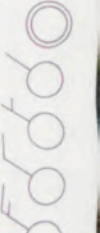
WEA

Symbol



W

Symbol



For each
half-feet
5 knots

CHARTS OF WEATHER IN WESTERN EUROPE

ation
nbols

UD
Cloud
Amount
(oktas)

0
1 or less

2
3
4
5
6
7 or more

8
obscured

7 or more

8
obscured

obscured

ATHER
Weather

Weather

izzle

and
izzle

and snow

shower

and snow
ower

w shower

shower

nderstorm

ND
Wind
speed
(knots)

Calm

1-2

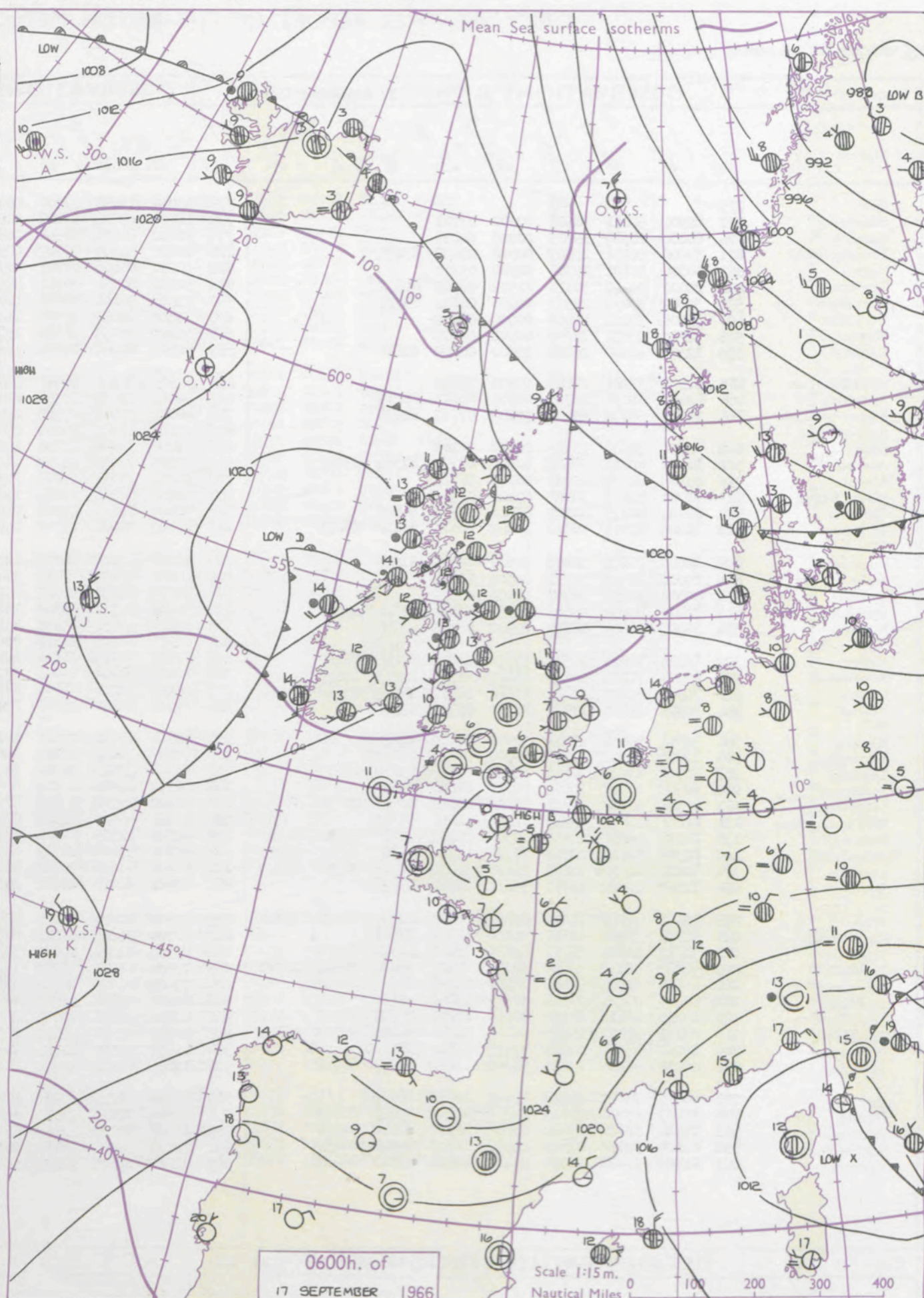
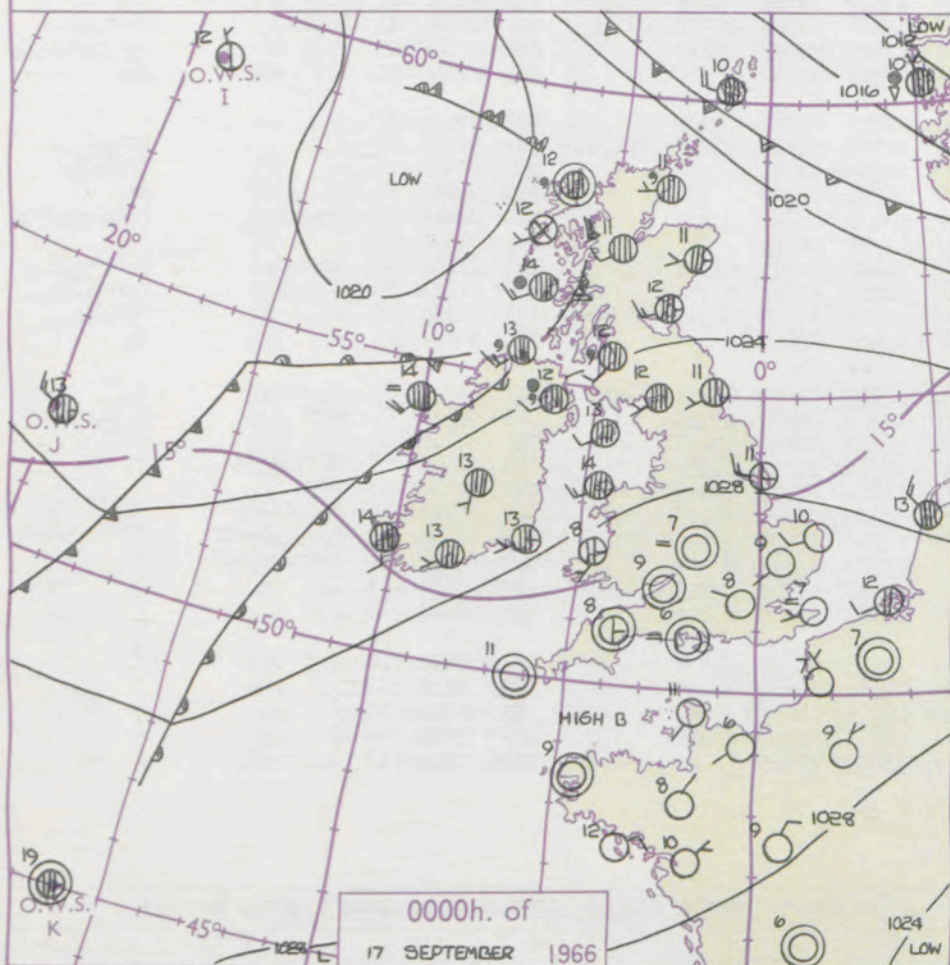
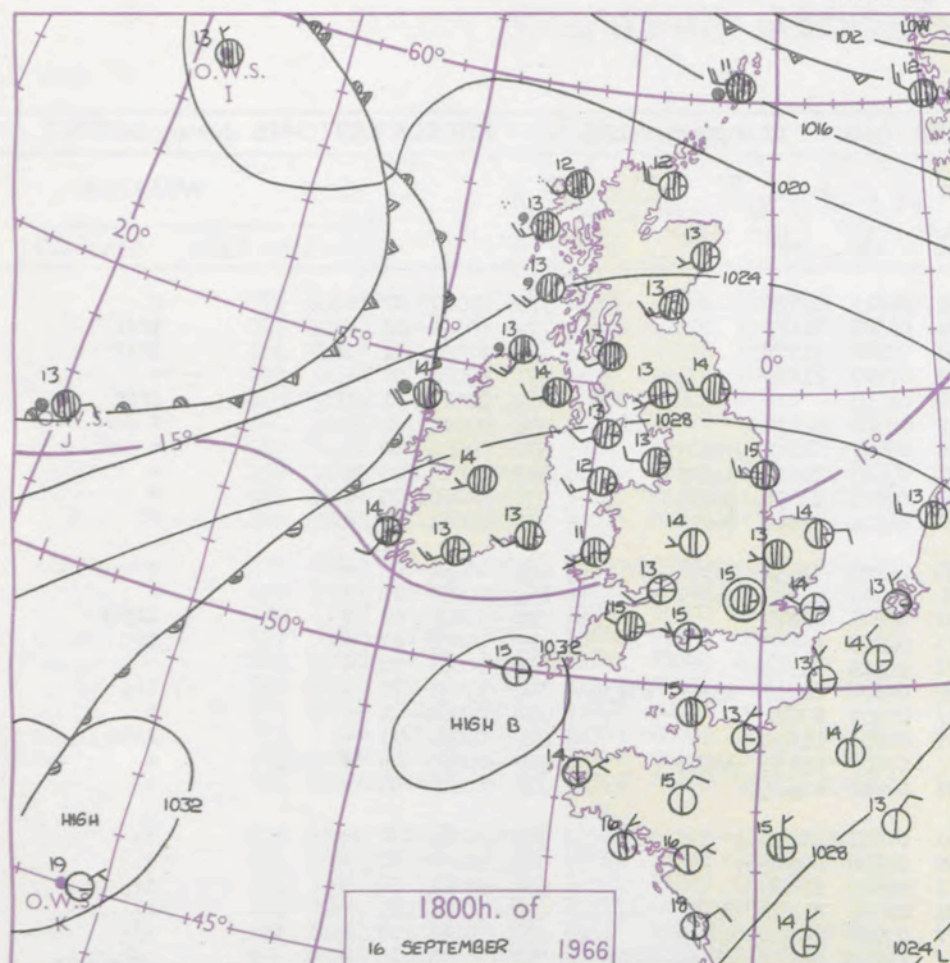
3-7

8-12

13-17

additional
er add

48-52



GENERAL SYNOPTIC DEVELOPMENT

Issued at midday Saturday 17

September 1966

FORECAST for Great Britain and Northern Ireland until noon tomorrow

An anticyclone to the west of the Scillies has moved slowly east, giving way to complex troughs of low pressure which have moved westwards to affect northern Britain. These troughs are expected to clear most areas by tomorrow, except possibly some southern counties, to be followed by an intensifying ridge of high pressure moving eastwards from the Atlantic.

Most districts north of a line from the Wash to the Bristol Channel will be cloudy with rain at times, but brighter mainly dry weather over parts of northern Scotland will move southeast during the next 24 hours. South and southeast England will be dry with sunny intervals at first, but it will become increasingly cloudy with perhaps a little rain later.

OUTLOOK for following 24 hours.

Mainly dry with sunny periods and near normal temperatures.

DAILY WEATHER REPORT OF THE BRITISH METEOROLOGICAL OFFICE (contd.)

OBSERVATIONS at 00h. 17 September 1966										OBSERVATIONS at 06h. 17 September 1966										OBSERVATIONS during NIGHT					CONV TA °C to
Station	iii	Nddff	VVwww	PPPTT	N _h Ch _h M _h	T _d T _d	8N _s Ch _s h _s	8N _s Ch _s h _s	8N _s Ch _s h _s	iii	Nddff	VVwww	PPPTT	N _h Ch _h M _h	T _d T _d	8N _s Ch _s h _s	8N _s Ch _s h _s	8N _s Ch _s h _s	iii	RRT _n T _n E	T _g T _g	WEATHER			
																						21h.—03h.	03h.—09h.		
Kew	775			09						775	40000	03460	27206	00902	06611	84075				775	00060	02 +		f	40
Heathrow	772	02902	59011	28908	00900	07711				772	10000	09414	27206	00901	05509	81075				772	00050	03 +		ffff	39
Gatwick	776	00000	18284	29405	00900	04711				776	50000	01464	27902	00901	02609	85075				776	97011	51 if		ffff	38
Thorney Island	871	30000	56051	28809	00908	07609	83275			871	10000	50100	27707	00901	07607	81075				871	00070	00 +		+	37
Hurn	862	00000	58101	29506	00900	05713				862	00000	06444	27701	00900	01603				862	00010	51 if		ffff	36	
Guernsey	894	20000	80020	30611	21502	08709	82822			894	50000	82031	28211	58542	08508	84820				894	00101	02 +		+	35
Wattisham	590	32605	37030	28507	00901	06812	83075			590	72406	28101	26605	10956	05607	81362	87275		590	00051	00 +		+	34	
Gorleston	497	02508	58051	28010	00900	08812				497	32408	48052	26209	15644	07607	81630	83075		497	00091	08 +		+	33	
Mildenhall	578	02102	23051	28209	00900	06810				578	72104	26051	26407	15708	06609	81650	86075		578	00060	03 +		+	32	
Cardington	559	12504	48100	28806	15600	06809	81640			559	62506	08464	27004	15671	04504	81640	86075		559	00041	51 +		ff	31	
West Raynham	485	02503	37101	27908	00900	05810				485	52305	30100	26205	35630	05709	83635	83360		485	00051	02 +		+	30	
Wittering	462	62608	61022	28708	00901	06607	86075			462	52711	32031	26306	20931	05609	82359	85075		462	00050	02 +		+	29	
Boscombe Down	746	10000	58030	29908	00901	07712	81078			746	40000	01460	27905	00901	05608	84078			746	00040	01 +		iffff	28	
Ross-on-Wye										627	63101	17101	26804	65611	04608	86635			627	00030	01 +		if	27	
Filton	628	00000	59020	29409	00900	08709				628	10000	19100	27206	10931	05509	81360			628	00051	01 +		+	26	
Aberporth	502	51906	82011	28808	10938	07717	81362	85272		502	71908	82032	25910	11438	09608	81815	85362	87272	502	97071	05 +		ir _o	25	
Rhoose	715	03305	82021	29807	00900	07710				715	70000	75031	27007	75511	07509	87620			715	00060	01 +		+	24	
Mount Batten	827	00000	74011	30108	00900	07709				827	11005	62010	27706	15601	05606	81640			827	00050	03 +		+	23	
Chivenor	707	61104	80021	30209	65511	07710	86629			707	70904	82021	27508	75611	07608	85630	86640		707	00060	05 +		+	22	
St. Mawgan	817	31804	82021	30610	15502	08611	81622	83075		817	21803	80020	27709	15501	07610	81624			817	00080	05 +		+	21	
Culdrose	809	10000	76021	30808	00901	08709	81070			809	10000	72100	28007	18501	07611	81820			809	00071	00 +		+	20	
Scilly	804	00000	81020	30711	00900	10814				804	20000	81030	27611	25400	10608	82618			804	00100	02 +		+	19	
Elmdon	534	00000	50101	28907	00900	06809				534	70000	65031	26507	65711	06609	86656			534	97041	00 +		ir _o	18	
Shawbury	414	72202	80032	28306	50951	05815	85361	85075		414	72104	74022	25909	15871	08608	81657	87359		414	97061	03 +		ro	17	
Ringway	334	32005	56041	28009	30930	06715	83359			334	81806	60031	25309	85511	07610	86624	88656		334	97081	07 +		ir _o	16	
Squires Gate										318	82409	60212	24613	85411	12710	84615	83630	88645	318	97121	09 +		ro _o do _o do	15	
Valley	302	82314	74022	27514	75671	12814	87640	88460		302	82016	74022	24514	45471	12612	81712	84635	88458	302	97131	11 +		ir _o	14	
Ronaldsway	204	82308	70212	26213	85411	11713	82713	88625		204	82208	61616	24013	87211	12606	81704	85706	88716	204	02121	11 ir _o ro		rrro _o ro _o	13	
Carlisle	222	82307	62032	25712	85511	10717	81625	83630	88645	222	82103	32516	23712	87311	12505	85709	88711		222	02111	09 ro _o ro		ro _o ro _o do _r do _o do	12	
Watnall	354	72905	19101	27909	70931	07712	87362			354	72502	48101	25907	70931	07710	87360			354	97071	02 +		ir _o	11	
Kilnsea	396	32816	59011	27811	30970	08810	83360			396	62814	63031	25511	40972	09710	84360	86070		396	00100	// +		+	10	
Finningley	360	72206	50041	27509	00902	07713	87069			360	72207	58601	25410	25671	08708	82635	85362	87465	360	91091	07 +		ro _o ro	9	
Leeming	257	82307	83012	26611	55737	07713	85650	88275		257	81707	37215	24311	85511	10605	88625			257	01101	08 +		ir _o do _r	8	
Tynemouth	262	62305	66022	25611	60971	08810	86358			262	82302	61606	23311	85511	10606	88620			262	92101	05 +		ir _o	7	
Eskdalemuir	162	82408	62052	25811	88511	09710	84820	88650		162	80000	23516	23411	87211	10608	88704			162	01091	07 ir _o ro _o ro		ro _o ro _o do _r ir _o	6	
Mull of Galloway	131	81111	66032	25713	87411	11715	88712			131	81111	66615	23312	87411	12711	88714			131	03101	//		/	5	
Prestwick	135	82000	40536	24214	85311	11813	83706	84708	86610	135	81503	22535	21912	86211	12608	83703	85704	86706	135	07121	12 ir _o do _o do		do _r rodd	4	
Abbotsinch	140	82309	56616	23912	87311	11714	85707	87710	88713	140	82307	59606	21913	86311	12608	86707	88712		140	01121	11 irr _o ro		ro _o ro _o ro	3	
Leuchars	171	72214	64022	22612	25478	10714	82618	84362	87270	171	82408	61216	20912	85311	11502	83708	86612	88650	171						

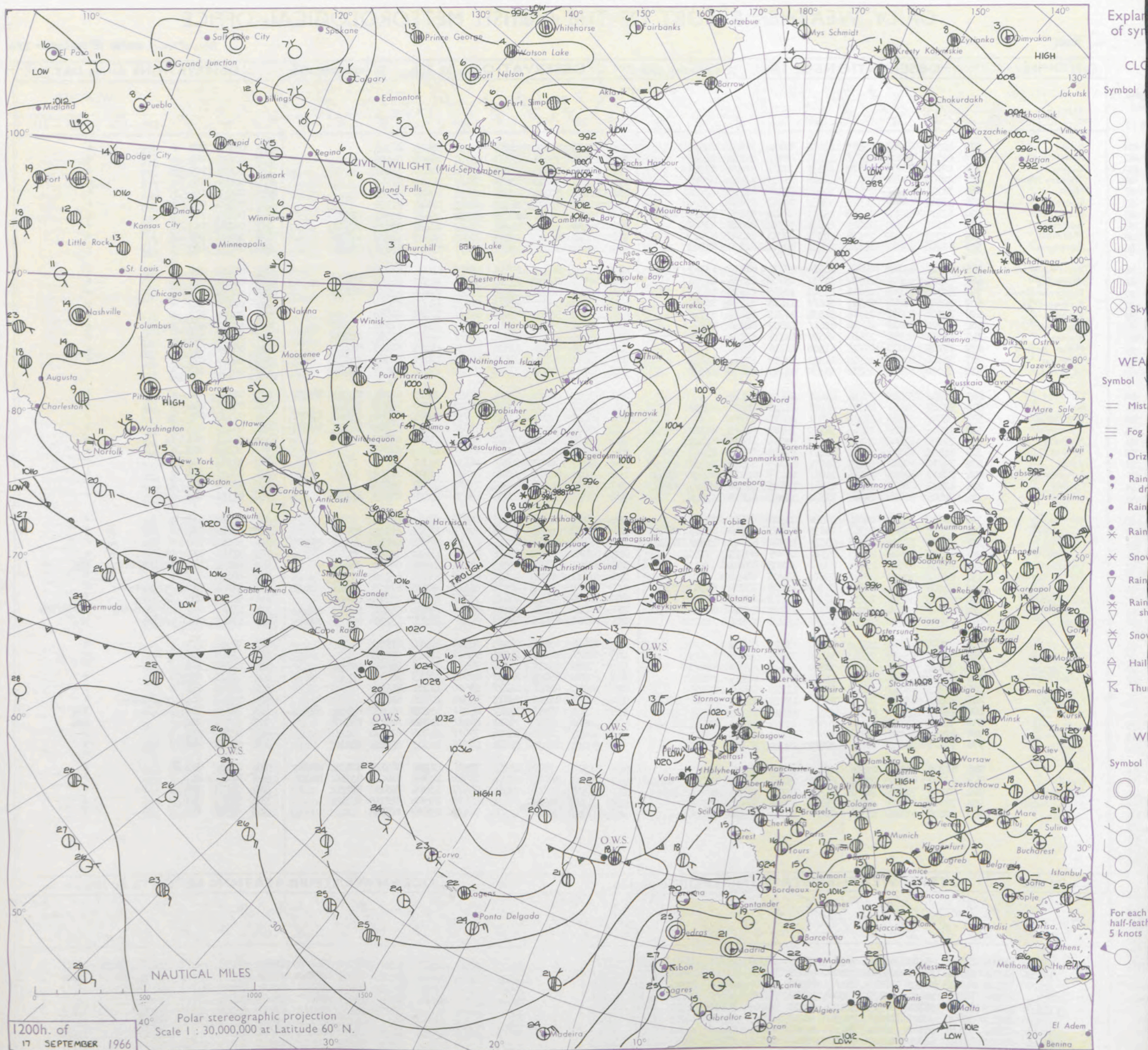
DAILY WEATHER REPORT OF THE BRITISH METEOROLOGICAL OFFICE

No. 38286

Date of Issue Sunday 18 September 1966

Code FM II.C		OBSERVATIONS at 12h.										17 September 1966										OBSERVATIONS at 18h.										17 September 1966										OBSERVATIONS during DAY									
Station		iii	Nddff	VVwwwW	PPPTT	N _h L _h C _M H	T _d T _d app	8N _s Ch _s h _s	8N _s Ch _s h _s	8N _s Ch _s h _s	iii	Nddff	VVwwwW	PPPTT	N _h L _h C _M H	T _d T _d app	8N _s Ch _s h _s	8N _s Ch _s h _s	8N _s Ch _s h _s	iii	Nddff	VVwwwW	PPPTT	N _h L _h C _M H	T _d T _d app	8N _s Ch _s h _s	8N _s Ch _s h _s	8N _s Ch _s h _s	iii	RRT T + E	SSS	WEATHER																			
																																	09h.—15h.	15h.—21h.																	
Kew	775	42905	64024	25515	11631	07814	81830	84075			775	63203	80021	23217	60931	08604	86365				775	00180	082	+								+																			
Heathrow	772	62908	75024	25516	11631	08714	81830	86080			772	63606	75031	23317	65701	09504	86656				772	00190	081	+								+																			
Gatwick	776	42905	70014	25617	14531	09712	81627	83080			776	30000	75031	23416	25831	11607	82657				776	00191	109	+								+																			
Thorney Island	871	42606	80011	25916	11502	08713	81825	84080			871	12305	80020	23715	10932	09503	81360				871	00180	104	+								+																			
Hurn	862	32705	81031	25816	31500	09716	83825				862	12202	80030	23415	10931	10606	81365				862	00181	///	+								+																			
Guernsey	894	53405	82012	26515	58632	08712	85830				894	20303	83021	28313	14540	08710	81628				894	00160	058	+								+																			
Wattisham	590	62710	58022	25015	35731	08814	83656	83362	86075		590	73602	58032	23715	30972	09501	83362	87072			590	00170	///	+								+																			
Gorleston	497	62506	60022	24815	25531	07711	82625	83360			497	70308	62022	24015	35571	10400	83625	87360			497	00180	053	+								+																			
Mildenhall	578	72703	59022	25116	20932	09813	82360	87075			578	70000	62022	23415	20932	09503	82362	87072			578	00180	060	+								+																			
Cardington	559	62706	66014	25116	11631	09812	81830	85360			559	70804	66012	23415	35871	11503	83657	87365			559	00190	059	+								+																			
West Raynham	485	72712	62022	24815	18631	09710	81830	83367	87078		485	80000	66032	23815	85711	11001	88650				485	00170	051	+								+																			
Wittering	462	72507	64022	24917	15731	08809	81656	86366			462	70507	64022	23517	50931	10302	85359	87075			462	00190	067	+								+																			
Boscombe Down	746	62705	74024	25616	41501	10815	84823	84080			746	60000	80031	23416	30931	09605	83364	86077			746	00190	096	+								+																			
Ross-on-Wye	627	62505	66024	24917	68611	11815	81830	86650			627	71502	60021	23415	50932	12400	85360				627	00190	047	+								+																			
Filton	628	72706	80031	25716	51531	10712	85828	83360			628	62502	59031	23615	65711	12502	86656				628	00181	067	+								+																			
Aberporth	502	72602	80016	24616	42471	12807	84818	86360			502	70301	80022	23514	75511	12500	87620				502	91171	007	ir ₀								+																			
Rhoose	715	52508	82012	25416	48530	11718	83823	83359			715	73005	81031	23614	70971	12502	85359	87464			715	00170	049	+								+																			
Mount Batten	827	12205	78020	25715	11500	11716	81820				827	61905	78021	23314	15636	11605	81645	86275			827	00170	087	+								+																			
Chivenor	707	50000	82011	25519	41532	10715	81822	84828			707	60305	82022	23815	20932	11601	82365	84075			707	00200	071	+								+																			
St. Mawgan	817	62010	82021	25316	41530	11717	84822	83365			817	61707	80012	23413	22532	11605	82820	85070			817	00170	043	+								+																			
Culdrose	809	52212	78011	25416	41431	11715	84819				809	61603	80022	23214	18531	09610	81820	84358	85070			809	00171	052	+							+																			
Scilly	804	52005	81012	25317	48531	11715	81820	84628			804	71407	81032	23015	32579	10706	83820	86360			804	00180	064	+								+																			
Elmdon	534	52805	64016	25315	48531	09808	83828				534	70402	60021	23316	25732	11501	82650	85360	87070			534	97180	046	r ₀							+																			
Shawbury	414	72605	78026	24715	58570	12709	84825	85360	85365		414	70000	78032	23515	65531	13301	81625	86630	87360			414	00180	051	+								+																		
Ringway	334	72006	65026	24715	41531	09605	84820	87362			334	83607	40042	23715	85511	11602	88620				334	97171	015	r ₀								+																			
Squires Gate	318	82611	68036	24616	68471	13602	83818	85645	88460		318	70000	65012	23715	75711	12502	87656				318	00180	003	+								+																			
Valley	302	72016	80216	24115	48571	13705	81820	83630	87458		302	31707	80011	23215	11532	12201	81825				302	97161	029	ir ₀								+																			
Ronaldsway	204	72010	82036	23415	75411	12603	81713	86620	87640		204	31401	82011	23114	28409	13301	81712				204	00151	005	+								+																			
Carlisle	222	82510	62015	23515	85411	12803	85710	86615	88625		222	70000	64022	24015	75611	12304	86635				222	97161	001	d ₀								+																			
Watnall																																																			

CHART OF WEATHER IN PART OF NORTHERN HEMISPHERE



CHARTS OF WEATHER IN WESTERN EUROPE

ation
mbols

LOUD
Cloud
Amount
(oktas)

0
1 or less
2
3
4
5
6
7 or more
8
obscured

ATHER
Weather

le

and
hizzle

and snow

shower

and snow
ower

y shower

shower

nderstorm

ND

Wind
speed
(knots)

Calm

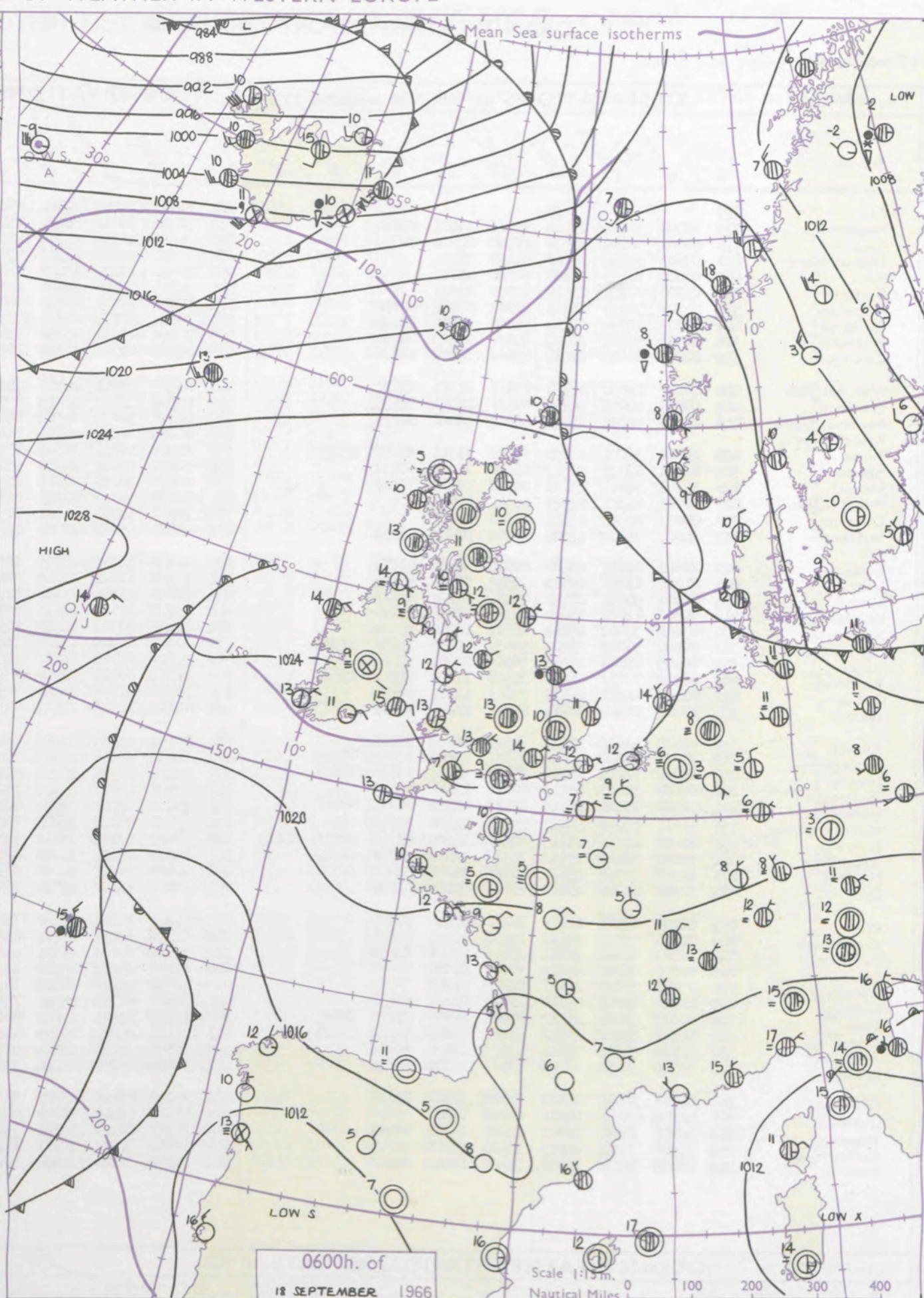
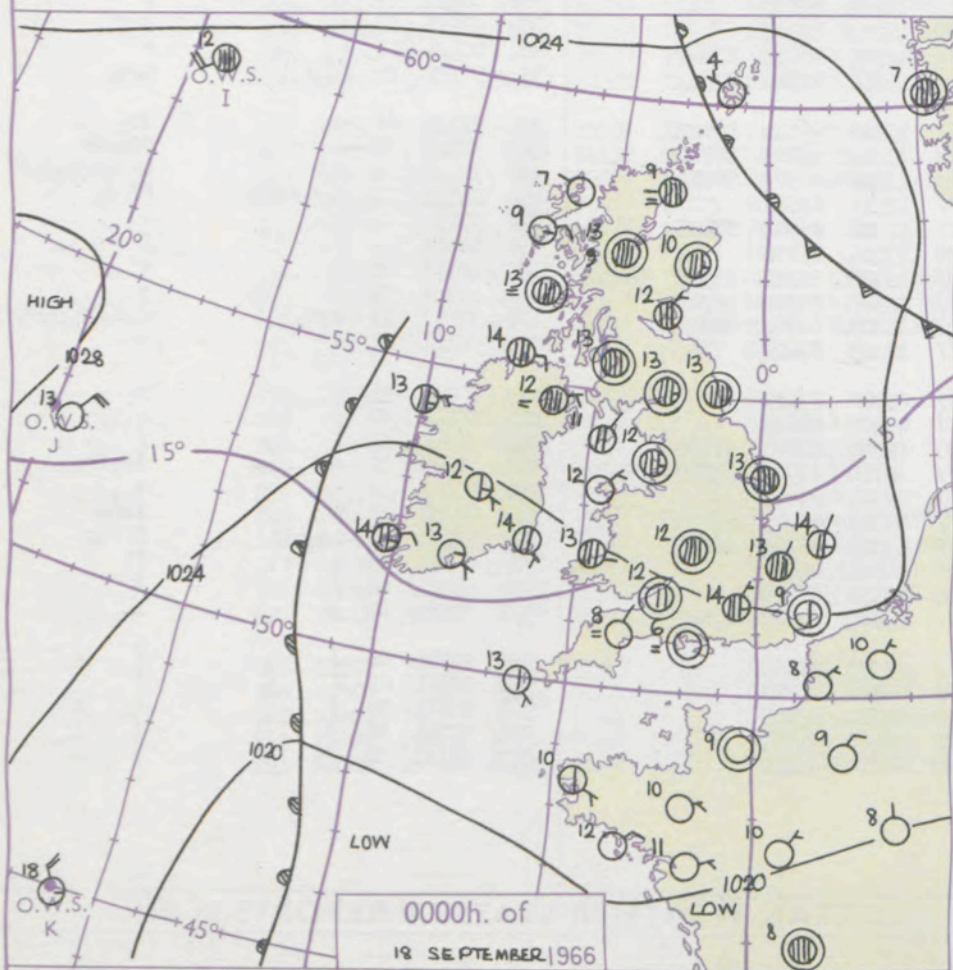
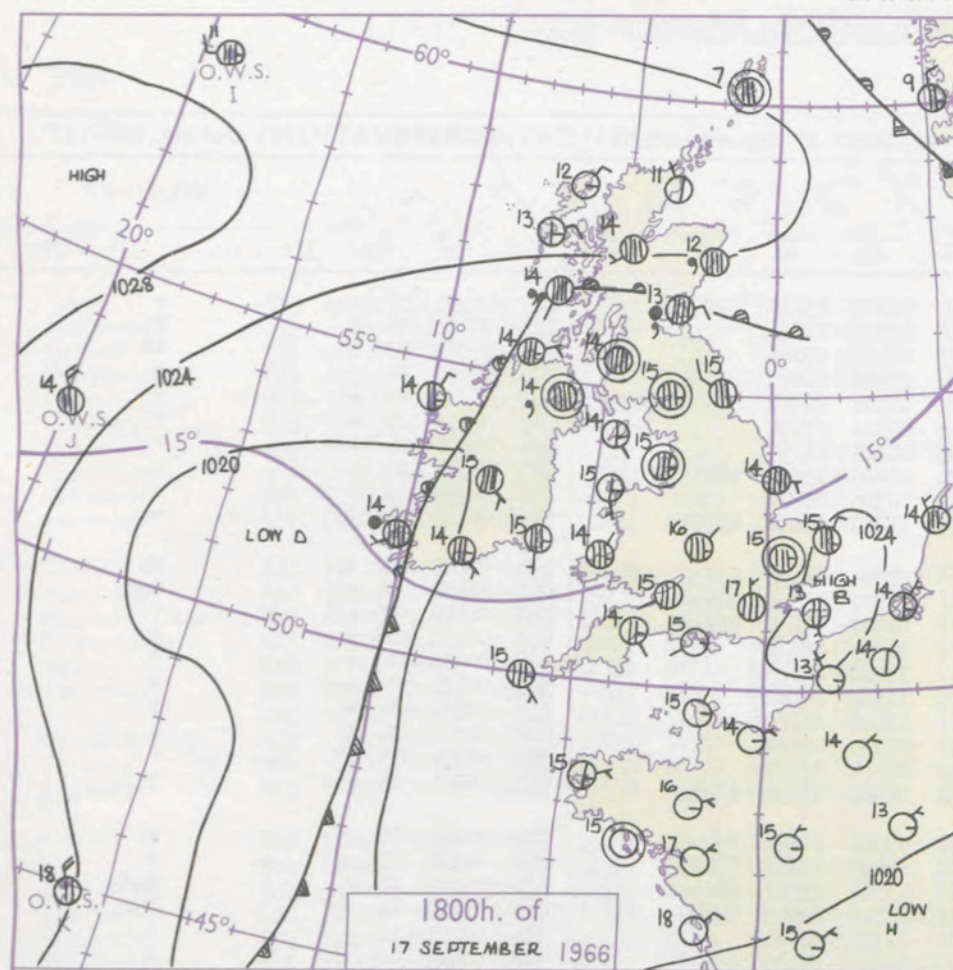
1-2

3-7

8-12

13-17

additional
er add



GENERAL SYNOPTIC DEVELOPMENT

Issued at midday Sunday 18

September 1966

FORECAST for Great Britain and Northern Ireland until noon tomorrow

A ridge of high pressure extends from an anticyclone centred just northwest of the Azores across the British Isles. The ridge is expected to build slowly, with a new centre of high pressure developing over southern England.

Mainly dry and bright with sunny periods in many areas although it will probably remain cloudy in the east. There will be some mist and fog patches forming around dawn and these will disperse by mid-morning. There may be ground frost in places tonight.

OUTLOOK for following 24 hours.

Mainly dry with some sunny periods, probably some rain at times in the north.

DAILY WEATHER REPORT OF THE BRITISH METEOROLOGICAL OFFICE (contd.)

OBSERVATIONS at 00h. 18 September 1966										OBSERVATIONS at 06h. 18 September 1966										OBSERVATIONS during NIGHT										CONV TA °C
Station	iii	Nddff	VVwww	PPPTT	N _h Ch _M CH	T _d T _d app	8N _s Ch _s h _s	8N _s Ch _s h _s	8N _s Ch _s h _s	iii	Nddff	VVwww	PPPTT	N _h Ch _M CH	T _d T _d app	8N _s Ch _s h _s	8N _s Ch _s h _s	8N _s Ch _s h _s	iii	RRT	T _n E	T _g T _g	WEATHER							
																							21h.—03h.	03h.—09h.						
Kew	775			12						775	70405	37012	24314	75411	09208	83715	87630		775	00110	07	+		+	40					
Heathrow	772	70304	56041	23714	75611	11001	87640			772	70405	56012	24014	75611	10107	87630			772	00130	11	+		+	39					
Gatwick	776	60000	50104	23908	65700	08802	86650			776	70000	12284	24304	75511	08304	87628			776	97071	03	if		if	38					
Thorney Island	871	03601	58010	23610	00900	08204				871	70305	57031	24311	65816	09309	86657	87275		871	00080	04	+		+	37					
Hurn	862	00000	30100	23106	00900	06710				862	70000	30101	23609	25732	08204	82650	83364	86075	862	00050	02	+		+	36					
Guernsey	894	00906	80020	23512	00900	09807				894	30706	70030	22911	25302	10500	82706			894	00111	06	+		+	35					
Wattisham	590	40305	58022	25111	00902	07707	84072			590	10306	32111	25409	00901	07305	81072			590	00090	04	+		+	34					
Gorleston	497	50302	61012	24414	55500	11304	85625			497	70302	60031	24811	48570	09205	83820	84625	87360	497	00110	10	+		+	33					
Mildenhall	578	80301	56022	24313	85611	11103	88630			578	70000	48031	25110	75611	09306	87630			578	00090	06	+		+	32					
Cardington	559	80000	61022	24213	85611	12001	88630			559	60504	40012	24912	15631	11307	81630	85360		559	00120	08	+		+	31					
West Raynham	485	80000	59032	24713	85511	11104	88622			485	70207	58011	25313	75511	11309	81620	83630	87640	485	97100	05	+		do	30					
Wittering	462	80207	40042	24315	85511	12001	88624			462	80308	32102	25213	85511	12309	82625	88635		462	91131	12	+		do do	29					
Boscombe Down	746	60000	62022	23912	00901	08000	86075			746	80606	50052	24313	85611	08307	84630	88645		746	00100	07	+		+	28					
Ross-on-Wye										627	80000	48052	24811	86411	10305	88710			627	00090	07	+		+	27					
Filton	628	40000	58051	24012	25701	11301	82650	83075		628	80406	56051	24613	85511	11207	88625			628	00111	06	+		+	26					
Aberporth	502	60901	66022	24313	65600	11201	86630			502	51002	66011	24413	55600	11308	85640			502	00121	09	+		+	25					
Rhoose	715	10104	66011	23711	10930	10802	81362			715	80708	56051	24113	85511	11206	88622			715	00100	08	+		+	24					
Mount Batten	827	00903	66021	22909	00900	09707				827	20802	58030	23207	11531	07305	81820			827	00070	04	+		+	23					
Chivenor	707	00000	80021	23811	00900	09801				707	70000	59051	24109	70931	08306	87360			707	00080	05	+		+	22					
St. Mawgan	817	20903	74021	23109	00901	08809	81072			817	40807	66030	23309	15531	08301	81628	83072		817	00081	06	+		+	21					
Culdrose	809	10605	82011	23109	00902	08804	81072			809	60605	64101	22909	18531	08301	81820	85074		809	00071	50	+		+	20					
Scilly	804	21206	81021	22813	22500	10701	82820			804	50908	81011	22613	58401	11500	83818	83625		804	00120	09	+		+	19					
Elmdon	534	80000	60041	24612	85411	11004	88617			534	80000	13102	25313	85511	13306	83622	88650		534	97091	07	+		do do	18					
Shawbury	414	80302	62022	24614	86511	12001	88627			414	83502	28042	25613	85511	12309	86625	88630		414	97130	12	+		do ro	17					
Ringway	334	83602	30042	25114	85511	10202	88621			334	80505	40042	25913	85511	11311	88624			334	00131	12	+		+	16					
Squires Gate	318	70000	56041	25512	55631	10108	85636	87362		318	70601	60022	25712	75511	11307	82625	87640		318	00090	04	+		+	15					
Valley	302	00403	80011	24012	00900	12001				302	30307	66040	24412	25641	11204	82630			302	00111	09	+		+	14					
Ronaldsway	204	40302	70011	25011	35401	11102	81712	83656		204	20104	80011	25709	16430	09309	81715			204	97091	07	+		+	13					
Carlisle	222	70000	61022	25913	75611	11107	87635			222	70000	56102	26212	75611	12305	82632	87640		222	00121	11	+		+	12					
Watnall	354	80000	19042	24714	85611	13205	88635			354	80000	12515	25713	85311	12310	82706	88613		354	97121	12	id of		do do	11					
Kilnsea	396	80000	61022	25613	85511	12103	88625			396	80610	32606	26013	85411	13309	85710	88625		396	91131	11	+		ir o	10					
Finningley	360	73403	56042	24814	75511	13003	83620	87634		360	80000	08584	26013	87211	13312	84705	88710		360	91131	13	+		ffd o do	9					
Leeming	257	80000	61212	25214	85411	13207	84616	88625		257	80106	48586	26213	85311	13308	86707	88620		257	97131	12	ro		do do ro do ro ff	8					
Tynemouth	262	80000	32205	25513	80621	13111	88540			262	70507	61025	26512	75511	12311	87625			262	91121	12	do do ff id o		ff id o	7					
Eskdalemuir	162	80000	48205	26012	87111	11209	84702	88711		162	80000	48102	26512	86011	12308	86701	88708		162	97111	11	id o		+	6					
Mull of Galloway	131	21111	74020	25713	25600	12208	82630			131	51111	80020	25913	55600	13204	85630			131	00111	11	+		/	5					
Prestwick	135	80000	62042	25113	85411	12108	82710	85616	88625	135	71003	57112	25810	75411	10105	81710	83625	86645	135	00101	06	+		+	4					
Abbotsinch	140	70000	56042	25412	75311	11109	84707	87619		140	80000	28102	26412	86211	12305	84705	88708		140	00121	09	+		+	3					
Leuchars	171	80205	70026	25512	86211	11105	85705	88710		171	80000	66025	26011	85311	11205	86707	88615		171	93111	11	do do		do do if do do ro	2					
Dyce	091	70000	60025	25410	75611	09103	87634			091	70000	57102	25810	75511	10203	87629			091	00101	09	+		+	1					
Wick	075	82702	19101	26109	86211	09203	88703			075	71502	74022	25510	75611	09500	87630			075	00081	05	+		+	0					
Cape Wrath	049	20505	83011	25411	25500	10804	82625			049	82302	81031	25311	85511	09400	88620			049	00101	07	+		+	-1					
Sule Skerry	010	22302	81011	25311	25500	08400	82625			010	72302	81031	25111	45571	09702	84625	87360		010	00100	05	/		/	-2					
Lerwick	005	02805	83021	25204	00900	02201				005	82311	66205	23510	85311	10710	81706	83710	88630	005	94041	01	+		id o ir o	-3					
Stornoway	026	03002	75020	26107	00900	07000				026	10000	60100	26205	15701	05301	81650			026	00041	52	+		+	-4					
Benbecula	022	10608	82021	25809	15600	09204	81635			022	70406	66284	25810	75311	10301	81707	87625		022	97081	05	f		ff id o	-5					
Tiree	100	80000	17105	25313	86011	13308	85701	88705		100	80000	12505	25813	86011	13304	82701	88705		100	93121	10	id o id f		ff id o	-6					
Aldergrove	917	80806	40102	24912	85411	11209	82710			917	21103	09424	26109	11530	08306	81820			917	00071	05	+		ff	-7					
Malin Head	980	60908	74016	24814	65611	13106	86645			980	21005	59111	25214	28500	13301	81820			980	97121	08	/		/	-8					
Belmullet	976	50706	66031	24313	55611	13216	85635			976	70804	78021	25314	75511	13306	84621	87627		976	97121	08	/		/	-9					
Birr	965	31003	74031	24112	35600	11204	83638			965	90000	05474	25709	91111	09303	89104			965	97071	04	/		/	-10					
Dublin	969	00000	69114	24411	00900	11104				969	10000	02464	25709	00901	09308	81070			969	97081	05	/		/	-11					
Shannon	962	10908	74016	23313	15600	12109	81640			962	30504	62401	24908	35600	08212	83645			962	97071	05	/		/	-12					
Roches Point	952	11006	74011	23013	15400	12208	81717			952	10809	74011	24111	18432	10308	81717			952	97101	08	/		/	-13					
Valentia	953	50710	74036	21814	55600	12212	85640			953	20505	74031	23613	22600	09314	82830			953	95111	08	/		/	-14					
OCEAN WEATHER STATION REPORTS at 00h.										OCEAN WEATHER STATION REPORTS at 06h.																				
O.W.S.	YQL	L	L	L	L	L	L	L	L	O.W.S.	YQL	L																		

H.M.S.O. Press, M.O. Bracknell

DAILY WEATHER REPORT OF THE BRITISH METEOROLOGICAL OFFICE

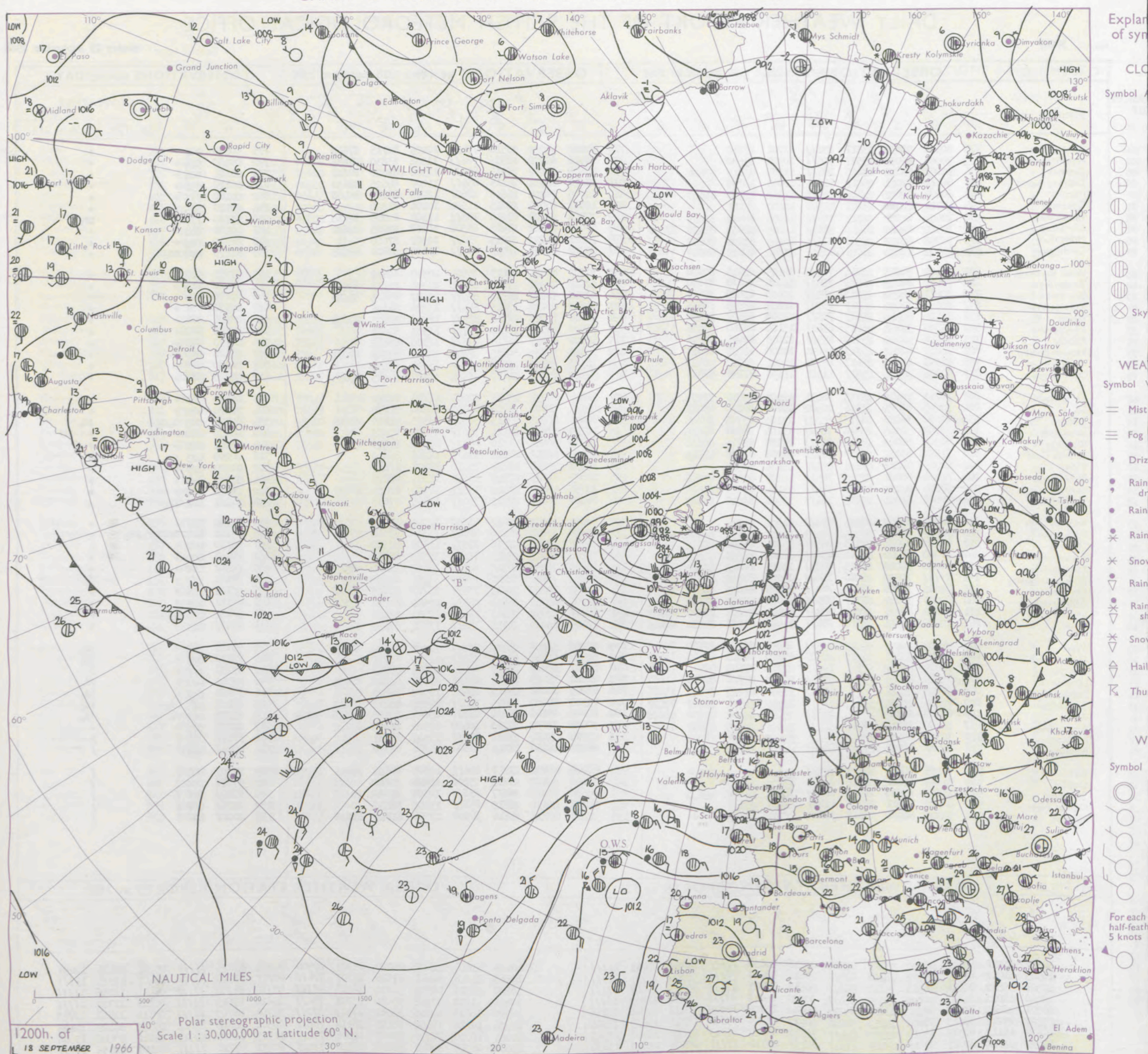
No. 38287

Date of Issue Monday 19 September 1966

Code FM 11.C		OBSERVATIONS at 12h.										18 September 1966										OBSERVATIONS at 18h.										18 September 1966										OBSERVATIONS during DAY			
STATION	iii	Nddff	VVwww	PPPTT	NChCh	TdT	8NCh	8NCh	8NCh	iii	Nddff	VVwww	PPPTT	NChCh	TdT	8NCh	8NCh	8NCh	iii	RRT	T x E	SSS	WEATHER																						
																							09h.—15h.	15h.—21h.																					
Kew	775	80904	59032	25517	85611	11701	88640			775	70607	62022	26516	75411	10205	82715	87640		775	00170	007	+	+																						
Heathrow	772	70507	65031	25517	75611	10301	87630			772	70508	62022	26316	78611	11304	83830	87635		772	00180	014	+	+																						
Gatwick	776	70607	65012	25415	78411	11103	83818	87624		776	80605	57052	26315	85511	12306	81620	88627		776	00161	004	+	+																						
Thorney Island	871	60612	62011	25017	61601	11000	86835			871	80610	62022	26115	85511	11207	84625	88630		871	00170	038	+	+																						
Hurn	862	60809	58032	24717	68511	11802	81825	85630		862	80705	58021	25616	14562	12205	84630	88460		862	00180	111	+	+																						
Guernsey	894	40714	62031	23117	41500	10000	84821			894	10619	66020	23015	11502	10101	81820			894	00170	105	+	+																						
Wattisham	590	70406	61021	26315	78511	11204	84822	87635		590	70706	69028	27214	78511	11309	82825	87635		590	97160	111	+	pr																						
Gorleston	497	70312	62022	26415	58571	12105	82820	85630	87358	497	60410	62022	27415	68500	10208	81825	86630		497	00180	042	+	+																						
Mildenhall	578	70706	62012	26516	78511	12203	83820	86635		578	70601	66022	27315	75611	12307	87640			578	00170	002	+	+																						
Cardington	559	80509	59052	26616	88511	13302	85825	88640		559	80506	60025	27015	88411	13306	82818	88635		559	97170	000	dd	do																						
West Raynham	485	70409	74015	26716	78411	12103	82715	84820		485	30507	82011	28113	28501	10310	82822			485	97170	019	do	+																						
Wittering	462	70511	64015	26816	78411	12104	86818	87630		462	60510	78031	27415	64601	11306	82635	85656		462	00180	018	+	+																						
Boscombe Down	746	70811	58052	25415	78511	10000	83825	87640		746	80908	50052	26315	85511	11207	83625	88640		746	00170	003	+	+																						
Ross-on-Wye	627	80609	57022	25717	88511	12804	83825	88635		627	80502	66022	27015	85511	13206	88625			627	00170	001	+	+																						
Filton	628	70412	62012	25517	78511	11000	82822	87632		628	80408	74022	26316	85511	12206	82625	88640		628	00171	001	+	+																						
Aberporth	502	80306	32052	26015	65621	13104	86640	88459		502	71003	56052	26616	75711	12303	87650			502	00161	002	+	+																						
Rhoose	715	80611	50052	25515	85511	12103	82620	88632		715	80709	65022	26115	85511	12306	88625			715	00170	002	+	+																						
Mount Batten	827	70811	60052	23717	15631	10000	81635	87075		827	70808	59052	24815	25631	11209	82640	87075		827	00180	085	+	+																						
Chivenor	707	81008	61052	25117	85711	12001	88650			707	70000	56052	25817	75711	12204	87650			707	00180	000	+	+																						
St. Mawgan	817	50808	74021	23817	11501	11400	81820	85075		817	61105	57032	24517	35501	13307	83625	85075		817	00190	078	+	+																						
Culdrose	809	70713	72032	23715	58431	12102	85812	83072		809	20814	60051	23915	00901	11103	81070			809	00170	093	+	+																						
Scilly	804	50809	81022	23916	28502	13104	82820	85075		804	10913	61021	24215	00902	14204	81075			804	00170	082	+	+																						
Elmdon	534	80508	58055	26715	85311	13103	83708	88620		534	80000	40045	27615	88411	13305	86815	88625		534	97171	003	do	do																						
Shawbury	414	70707	50046	26916	78311	13104	84708	87635		414	70705	57042	27515	75611	13205	87635			414	00170	000	+	+																						
Ringway	334	80304	40042	27316	85411	12105	82715	88640		334	71005	50042	27316	75511	12202	87628			334	00181	000	+	+																						
Squires Gate	318	71501	60032	27319	78511	14206	83820	87645		318	60604	50042	27416	65611	14206	86640			318	00190	003	+	+																						
Valley	302	80405	64011	27018	85611	13106	88640			302	70504	59041	27217	75611	15308	87645			302	00200	019	+	+																						
Ronaldsway	204	71004	80021	27516	78511	12207	81822	87640		204	10805	81021	27215	18500	13302	81825			204	97171	017	+	+																						
Carlisle	222	80000	59022	27716	88411	13104	81815	88640		222	70000	58042	27616	78511	14302	81825	87637		222	00171	000	+	+																						
Watnall	354	70607	61025	26815	78411	13201	84810	86625		354	70000	56026	27515	75611	13305	87635			354	97161	001	ir	o																						
Kilnsea	396	80507	63026	28114	85611	14206	88630			396	50908	74022	28813	51500	12207	85825			396	00150	111	+	+																						
Finningley	360	70602	58805	27315	78311	14103	82707	85810	86630	360	70909	59028	28216	75611	13310	87640			360	93171	000	dd	do																						
Leeming	257	83605	48046	27715	86311	13104	86708	88712		257	70000	62042	27516	75611	13502	87630			257	00170	000	+	+																						
Tynemouth	262	80000	61022	28414	85611	12207	88630			262	71608	58022	27613	75611	12303	87640			262	00141	000	+	+																						
Eskdalemuir	162	80000	70012	27615	88511	13103	86822	88642		162	80000	74032	27515	88511	13203	82825	87637		162	00161	000	+	+																						
Mull of Galloway	131	71111	70022	28016	75611	14206	87640			131	21111	74011	28016	25600	11201	82635			131	00181	111	/	/																						
Prestwick	135	72406	70022	27015	78411	12107	81815	87640		135	70000	70042	26715	75511	13703	81625	87640		135	00161	000	+	+																						
Abbotsinch	140	70000	50042	27317	78511	13001	83822	87640		140	72202	60042	26816	78511	13502	81820	87645		140	00181	003	+	+																						
Leuchars	171	80000	66026	27014	85211	12000	82705	86710	88656	171	72207	44052	25915	75511	14503	87628			171	97171	001	do	ro																						
Dyce	091	72406	70031	26917	78411	11606	81818	84624	87635	091	72206	65022	24916	75611	13501	87632			091	00171	013	+	+																						
Wick	075	71403	89022	25413	75511	11802	84622	87630		075	70702	66606	24312	75511	11001	86620	87630		075	97151	000	+	ir																						
Cape Wrath	049	32310	83011	24912	35509	10810	82625			049	82316	81505	23211	86411	11710	88710			049	91131	033	+	do																						
Sule Skerry	010	72609	82022	24713	75511	09704	87625			010	82509	58032	23712	86411	10704	88715			010	97131	111	/	/																						
Lerwick	005	82515	80026	23911	85311	10502	83708	88635		005	82516	74025	22111	85411	09810	83710	88635		005	95112	000	+	do																						
Stornoway	026	31712	81011	25814	38500	11808	81822	83645		026	62213	80021	25212	65501	10302	86620			026	97151	047	+	do																						
Benbecula	022	72406	70025	26314	75211	11702	81705	83617	87627	022	72308	83025	25915	75411	11802	85710	87615		022	97151	008	do	do																						
Tiree	100	82107	65505	27214	85311	13204	82706	85710	88622	100	80000	60505	26614	85311	13601	83708	84616	88630	100	97151	000	do	do																						
Aldergrove	917	52706	56014	27914	56211	12006	82704	85707		917	20000	74021	27216	28400	12302	81818			917	00181	077	+	+																						
Malin Head	980	30504	64104	27115	38400	13206	82818	83640		980	83004	09464	27214	86011	13304	88701			980	97171	091	/	/																						
Belmullet	976	43407	82021	27317	42500	14211	84821			976	23007	82030	27315	22500	13204	82820			976	00191	015	/	/																						
Birr	965	70105	74034	27117	78511	13202	84821	87638		965	80000	66032	27217	85611	12305	88635			965	97201	064	/	/																						
Dublin	969	61005	62104	27516	62411	13105	86819			969	20000	62101	27715	25600	13204	82640			969	97171	070	/	/																						
Shannon	962	62603	62014	26916	66211	14004	82705	86820		962	80606	66022	26717	85611	14302	88640			962	97191	036	/	/																						
Roches Point	952	40812	74011	25716	42401	14108	84818			952	80808	48051	26615	85611	13206	88632			952	00181	067	/	/																						
Valentia	953	30806	82021	25818	32600	11207	83832			953	31705	80020	25718	38500	13304	81824	83638		953	00201	106	/	/																						
Code FM 21.C		OCEAN WEATHER STATION REPORTS at 12h.										OCEAN WEATHER STATION REPORTS at 18h.																																	
O.W.S.	YQLaLa	LoLoGG	Nddff	VVwww	PPPTT	NChCh	DsVapp	8NCh	8NCh	OTTT	IdwPwHw	IdwPwHw	O.W.S.	YQLaLa	LoLoGG	Nddff	VVwww	PPPTT	NChCh	DsVapp	8NCh	8NCh	OTTT	IdwPwHw	IdwPwHw																				
A	10620	33012	42428	98020	03109	42500	00211	84830	11111	05202	17463	11111	A	10620	33018	22427	98020	03309	22500	00304	82825	11111	05201	12436	12459																				
B	10565	51012	81825	98022</																																									

All times of observation printed in this publication are GREENWICH MEAN TIME.

CHART OF WEATHER IN PART OF NORTHERN HEMISPHERE



CHARTS OF WEATHER IN WESTERN EUROPE

ation
bols

UD
Cloud
Amount
(oktas)

0
1 or less

2
3
4
5
6
7 or more

8
9 or more

10 or more

11 or more

12 or more

13 or more

14 or more

15 or more

16 or more

17 or more

18 or more

19 or more

20 or more

21 or more

22 or more

23 or more

24 or more

25 or more

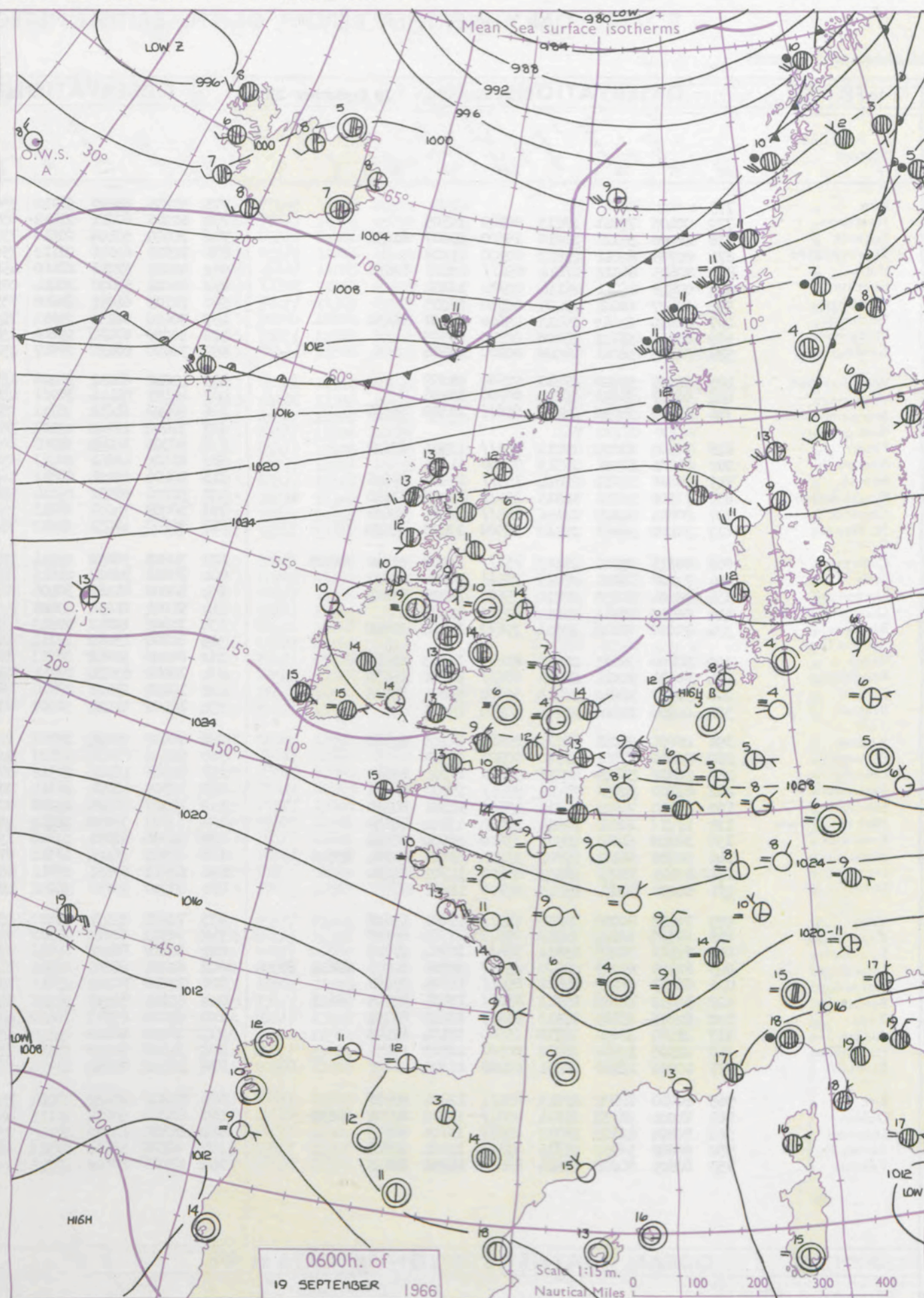
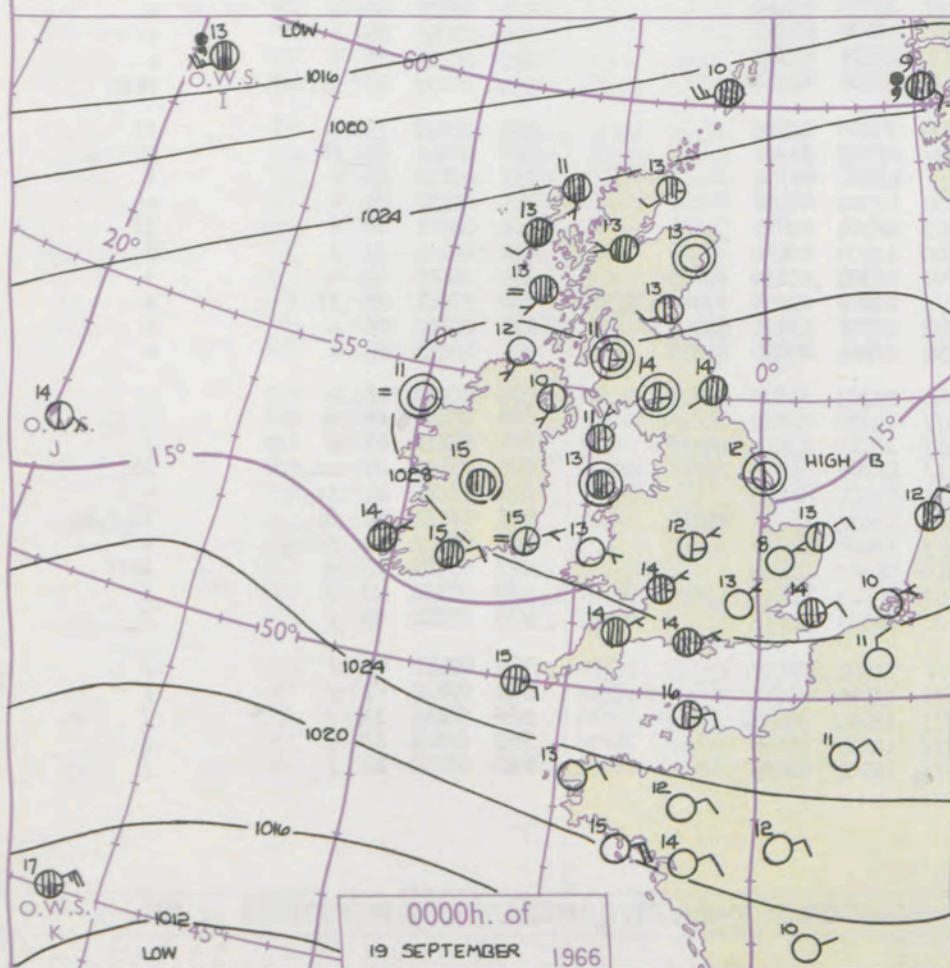
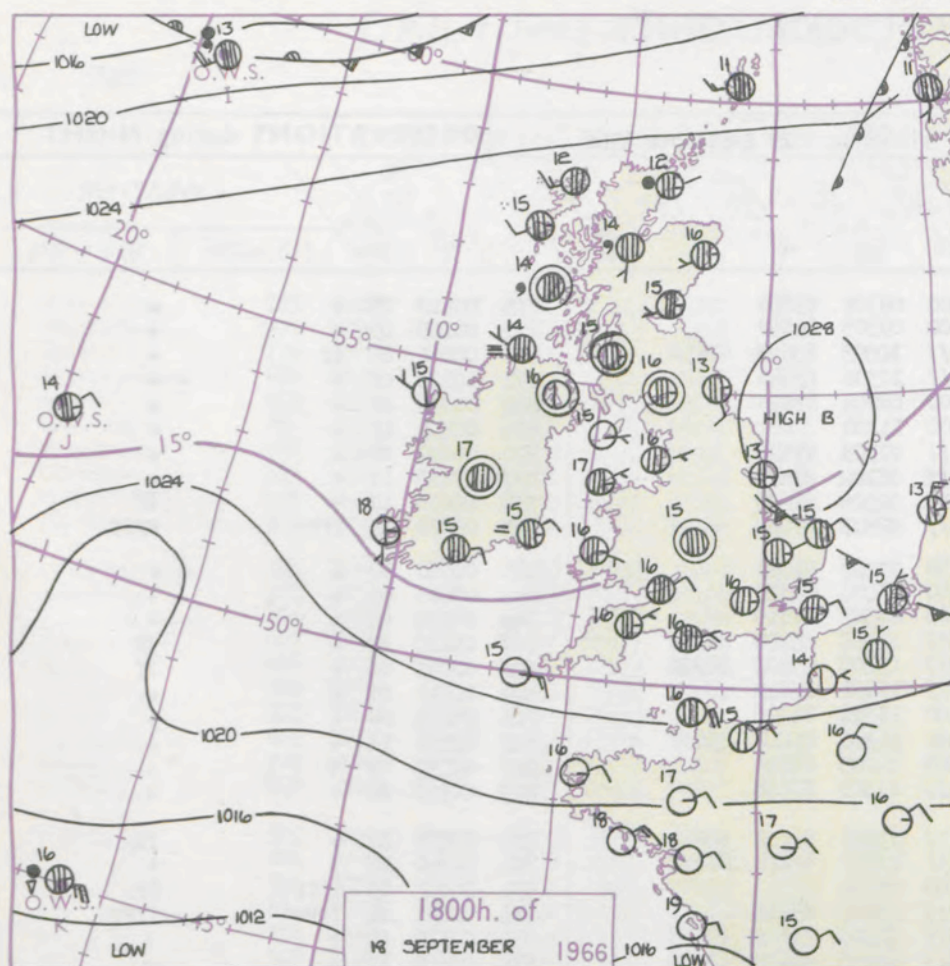
26 or more

27 or more

28 or more

29 or more

30 or more



GENERAL SYNOPTIC DEVELOPMENT

Issued at midday Monday 19

September 1966

FORECAST for Great Britain and Northern Ireland until noon tomorrow

The anticyclone centred over central and northern England has remained almost stationary since yesterday. It is expected to move slowly eastwards but, with a strong ridge remaining over England and Ireland, there will be no significant change in the pattern and the trough off the north of Scotland will make little progress southwards.

It will be dry, sunny and fairly warm in most areas by day. At night mist or fog will be widespread and will clear rather slowly tomorrow morning. In the north of Scotland it will be rather cloudy with rain at times, but there will be some sunny intervals.

OUTLOOK for following 24 hours. Little change.

DAILY WEATHER REPORT OF THE BRITISH METEOROLOGICAL OFFICE (contd.)

Code FM 11.C	OBSERVATIONS at 00h. 19 September 1966								OBSERVATIONS at 06h. 19 September 1966								OBSERVATIONS during NIGHT					CONV TA °C			
Station	ill	Nddff	VVwww	PPPTT	N _h L _h C _M H	T _d T _d app	8N _s Ch _s h _s	8N _s Ch _s h _s	8N _s Ch _s h _s	ill	Nddff	VVwww	PPPTT	N _h L _h C _M H	T _d T _d app	8N _s Ch _s h _s	8N _s Ch _s h _s	8N _s Ch _s h _s	ill	RRT _n T _n E	T _g T _g		WEATHER		
																							21h.—03h.	03h.—09h.	
Kew	775									775	50105	69022	28912	55600	09309	85630				775	00110	05	+	+	40
Heathrow	772	00405	75011	28213	00900	10305				772	60206	60011	27812	65600	09303	85630				772	00110	09	+	+	39
Gatwick	776	10000	59111	28010	15600	09107	81634			776	70000	50104	28510	75511	10303	83627	87630			776	00061	02	if	+	38
Thorney Island	871	00705	62011	27812	00900	11208				871	70508	62021	28112	75611	10306	87640				871	00110	08	+	+	37
Hurn	862	80603	66012	27414	85611	12209	88636			862	40405	59011	28110	45600	09204	83635				862	00090	08	+	+	36
Guernsey	894	00818	66011	25114	00900	10104				894	00814	64020	25414	00900	11104				894	00131	11	+	+	35	
Wattisham	590	00407	61021	29209	00900	08205				590	70105	61031	29808	75511	07303	87626				590	00070	04	+	+	34
Gorleston	497	40410	62012	29113	45600	09207	84630			497	70402	64031	29414	75511	08102	87625				497	00120	11	+	+	33
Mildenhall	578	00504	59021	29008	00900	07305				578	10000	07460	29804	15500	04306	81628				578	00040	01	+	if	32
Cardington	559	00405	56021	29009	00900	08304				559	70000	02424	29907	75611	07307	87635				559	00070	01	ffff	FFFF	31
West Raynham	485	00505	59020	29310	00900	09202				485	10000	66111	30208	15730	07205	81650				485	00080	00	+	+	30
Wittering	462	00507	59021	29411	00900	10206				462	40403	59111	30007	45500	07306	84622				462	00070	03	+	+	29
Boscombe Down	746	60908	59052	28113	65611	11302	86636			746	20809	61031	28711	25600	09303	82640				746	00100	09	+	+	28
Ross-on-Wye										627	71004	17102	29111	56331	11308	85708	87360			627	00110	08	+	if	27
Filton	628	70505	61022	28214	75511	13304	87629			628	80305	12281	29309	86011	09307	83701	88703			628	00091	06	+	if	26
Aberporth	502	01005	58021	28513	00900	11211				502	81102	48051	28213	85611	11801	88642				502	00111	09	+	+	25
Rhoose	715	70809	58052	27614	75511	13204	87626			715	10406	28101	28811	16300	11308	81708				715	00100	08	+	+	24
Mount Batten	827	71009	58051	25915	75611	11205	87630			827	50706	66052	26614	55400	11306	81618	85636			827	00130	11	+	+	23
Chivenor	707	80804	62022	27416	85511	12205	88628			707	50809	74031	28015	55600	09205	85640				707	00130	09	+	+	22
St. Mawgan	817	30302	48011	26412	35500	10208	83620			817	70607	48051	27013	75411	11303	87614				817	00110	10	+	+	21
Culdrose	809	80815	64021	25615	85411	12208	81710	88618		809	70815	58052	25914	78331	13501	84708	84814			809	97130	10	+	ldo	20
Scilly	804	70908	61021	25815	75511	14204	87622			804	70811	59022	25615	75411	13500	82714	87621			804	00140	12	+	+	19
Elmdon	534	30504	50055	29212	35500	11206	83625			534	00000	01460	30106	00900	06104				534	00061	03	ffff	FF	18	
Shawbury	414	00000	18111	29211	00900	11207				414	91004	01454	29809	91111	09305	89101			414	00091	04	fff	ffff	17	
Ringway	334	70000	40042	29214	75611	12105	87640			334	71805	40042	29613	75511	11305	82620	87638			334	00110	09	+	+	16
Squires Gate										318	80000	15042	29114	85511	13303	83625	88645			318	00130	12	+	+	15
Valley	302	80000	58041	28513	85611	12203	88640			302	80000	40042	28713	85611	13305	88640				302	00130	09	+	+	14
Ronaldsway	204	60104	70011	28711	65611	11001	86630			204	70000	63031	28711	75611	10302	87635				204	97091	06	+	+	13
Carlisle	222	50000	48042	28714	55600	13801	85640			222	10000	23111	28810	16401	10301	81710				222	00101	07	+	+	12
Watnall	354	00000	09444	29709	00900	09206				354	10000	01424	30207	00902	07306	81080				354	00071	03	ffff	FFFF	11
Kilnsea	396	20000	74031	30112	20940	11103	82360			396	20000	02464	30307	25500	07306	82625				396	00070	11	+	ff	10
Funningley	360	00000	17401	29710	00900	09303				360	91102	F5474	30107	91111	07305	89101				360	00061	05	FF	FF	9
Leeming	257	51607	56042	28913	55600	11801	85640			257	81505	16102	29511	86211	11306	88704				257	00110	11	+	+	8
Tynemouth	262	82302	32051	28414	85511	13400	88625			262	32305	48051	28614	30930	12302	83358				262	00130	08	+	+	7
Eskdalemuir	162	40000	74031	28611	45600	11801	84630			162	10000	70400	09108	00902	08304	81072				162	00081	04	+	ff	6
Mull of Galloway	131	21111	74020	29014	25600	13400	82630			131	21111	74020	28712	25600	12703	82630				131	00121	11	/	/	5
Prestwick	135	30000	64041	27911	35600	10000	83632			135	31604	64031	27809	15702	08303	81650	83070			135	00081	04	+	+	4
Abbotsinch	140	30000	56111	27809	35200	09101	81704	83628		140	82501	25104	27512	87211	12301	83703	87704	88705		140	97081	03	if	+	3
Leuchars	171	42209	58051	26513	45600	11702	84630			171	62311	60031	25911	15542											

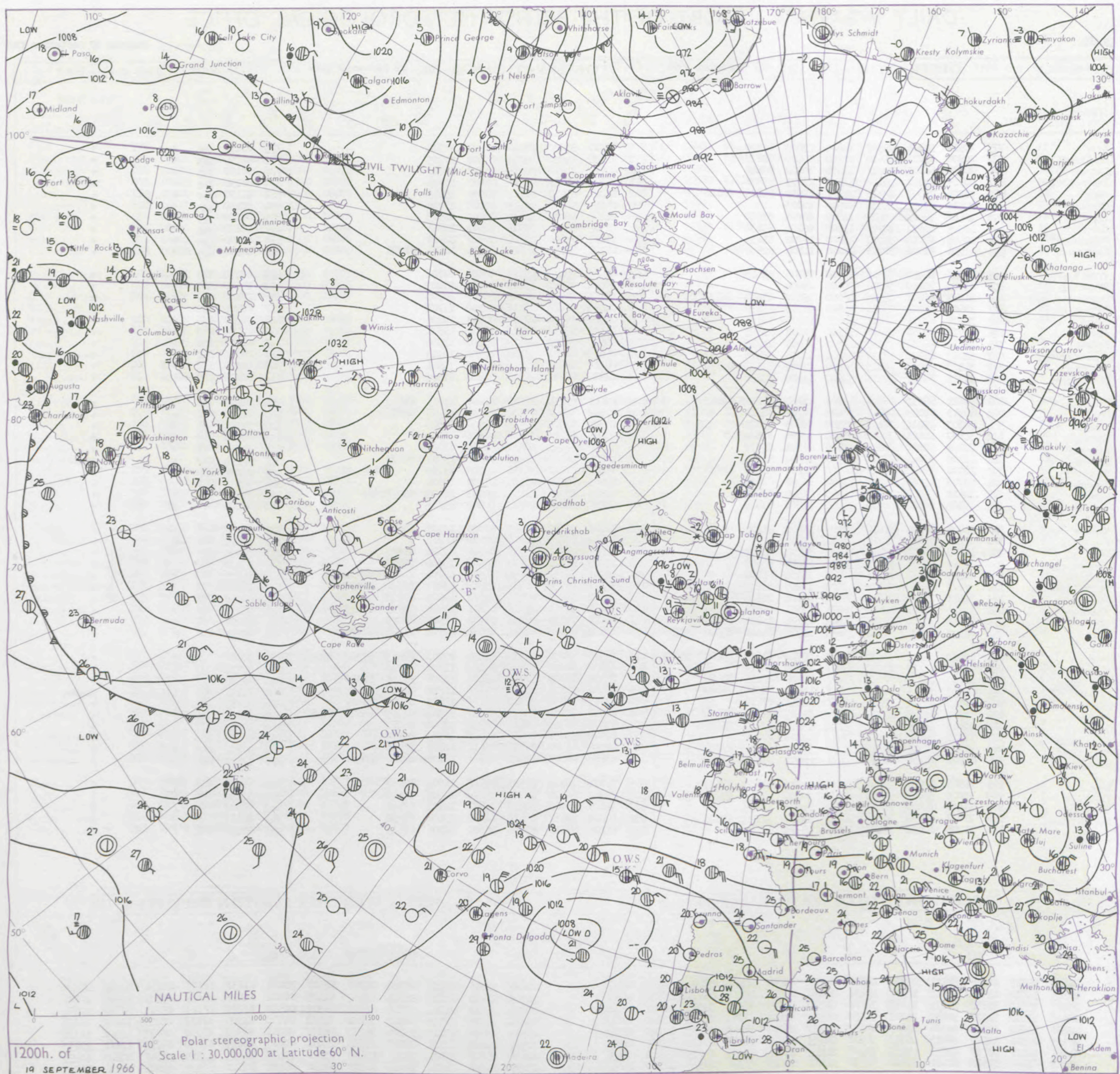
DAILY WEATHER REPORT OF THE BRITISH METEOROLOGICAL OFFICE

No. 38283

Date of Issue Tuesday 20 September 1966

Code FM I.I.C	OBSERVATIONS at 12h. 19 September 1966										OBSERVATIONS at 18h. 19 September 1966										OBSERVATIONS during DAY			
Station	iii	Nddff	VVwww	PPPTT	N _h LCh _h C _h	T _d T _d app	8N _s Ch _s h _s	8N _s Ch _s h _s	8N _s Ch _s h _s	iii	Nddff	VVwww	PPPTT	N _h LCh _h C _h	T _d T _d app	8N _s Ch _s h _s	8N _s Ch _s h _s	8N _s Ch _s h _s	iii	RR T x E	SSS	WEATHER		
																						09h.—15h.	15h.—21h.	
Kew	775	10911	59011	29317	11600	09803	81830			775	00907	59020	28416	00900	10704				775	00190	088	+	+	
Heathrow	772	20808	65011	29618	21600	09400	82835			772	01108	62020	28216	00900	10705				772	00190	089	+	+	
Gatwick	776	20608	66011	29017	24500	10802	82628			776	00707	70010	28215	00900	11707				776	00190	095	+	+	
Thorney Island	871	50709	69031	29118	51500	11803	85828			871	01005	61051	27716	00900	13705				871	00190	102	+	+	
Hurn	862	70508	70031	28817	78511	10601	81825	86640		862	01003	65010	27117	00900	13605				862	00190	111	+	+	
Guernsey	894	00816	63010	26018	00900	10803				894	00615	58050	25415	00900	13709				894	00190	105	+	+	
Wattisham	590	10906	74011	30417	11600	09001	81830			590	01206	60020	29314	00900	10503				590	00180	111	+	+	
Gorleston	497	10505	64011	30916	15600	09104	81630			497	00305	64020	29716	00900	10603				497	00170	096	+	+	
Mildenhall	578	10601	83024	30217	15600	10702	81635			578	01001	59040	28616	00900	12605				578	00200	110	+	+	
Cardington	559	21206	78014	30218	21600	11804	82840			559	10705	59050	28715	00901	11704	81075			559	00200	095	+	+	
West Raynham	485	11505	84010	30516	18500	09706	81823			485	00405	62010	29213	00900	10706				485	00190	100	+	+	
Wittering	462	01702	70010	30316	00900	09804				462	00000	59020	29216	00900	09807				462	00190	107	+	+	
Boscombe Down	746	41211	66021	29516	48500	09002	81825	84630		746	00705	58020	27916	00900	10705				746	00180	107	+	+	
Ross-on-Wye	627	30607	77021	29616	31600	09703	83830			627	00803	70020	28116	00900	11705				627	00180	093	+	+	
Filton	628	30708	80031	29417	31600	10805	83835			628	00306	66050	27916	00900	11606				628	00180	106	+	+	
Aberporth	502	30907	62051	29018	31500	10608	83825			502	00702	59050	28115	00900	13505				502	00190	093	+	+	
Rhoose	715	10710	66020	29116	11400	12803	81819			715	00607	75020	27915	00900	11606				715	00180	108	+	+	
Mount Batten	827	51013	66031	27217	52500	12702	85820			827	01007	63051	26416	00900	12705				827	00180	088	+	+	
Chivenor	707	31107	80020	28419	38500	11804	81825	83630		707	00509	69010	27516	00900	11504				707	00200	108	+	+	
St. Mawgan	817	31011	78021	27119	34600	11400	83630			817	01108	62011	26816	00900	11502				817	00190	090	+	+	
Culdrose	809	50821	64035	26716	52400	13101	81710	84812		809	10815	59051	26715	11400	12603	81812			809	00170	097	+	+	
Scilly	804	50913	57022	26916	58400	14207	84815			804	20912	57031	26216	21402	13605	82816			804	00170	077	+	+	
Elmdon	534	30707	65014	30415	31500	09805	83822			534	00702	62020	29115	00900	10606				534	00180	086	ff	+	
Shawbury	414	31007	58104	30215	31400	13804	83812			414	00000	62020	28416	00900	12709				414	00180	068	+	+	
Ringway	334	22005	57041	30217	22600	11301	82830			334	02502	57021	28417	00900	11608				334	00190	085	+	+	
Squires Gate	318	12206	57041	29919	11500	13104	81825			318	13404	56040	28415	00901	13609	81075			318	00190	069	+	if 1F	
Valley	302	72806	59042	29818	78411	14106	81818	87650		302	03504	61041	28314	00900	13709				302	00190	032	+	+	
Ronaldsway	204	12003	63021	29417	12500	13102	81825			204	02602	60050	28315	00900	13606				204	00190	088	+	+	
Carlisle	222	32612	59051	29618	32500	12500	83825			222	12303	59050	28016	00901	12709	81075			222	00191	106	+	+	
Watnall	354	11401	58044	30217	11400	11804	81815			354	00000	56040	28813	00900	11605				354	00200	097	ff	+	
Kilnsea	396	12406	66024	31216	11500	11400	81820			396	31608	74030	29515	00905	12708	83070			396	00190	111	+	+	
Finningley	360	01706	59024	30318	00900	12802				360	01502	62020	28615	00900	11607				360	00211	083	f	+	
Leeming	257	11808	32041	29218	11500	14804	81820			257	12706	48041	28017	00901	13504	81080			257	00200	050	+	+	
Tynemouth	262	32302	48050	28320	30970	13605	83660			262	32709	61020	27519	00908	13705	83275			262	00200	107	+	+	
Eskdalemuir	162	62505	66051	28916	62511	11103	86822			162	32701	66051	28014	24502	11704	82640			162	00191	083	+	+	
Mull of Galloway	131	11111	66020	30118	12500	14207	81825			131	71111	66031	28915	25608	13711	82630	86270		131	00181	111	/	/	
Prestwick	135	32211	70011	28716	28531	12104	81825			135	72407	56051	27515	75611	12605	87645			135	00190	071	+	+	
Abbotsinch	140	32311	66011	28418	12471	14001	81818			140	72408	58041	27316	55601	14604	81635	85645	87070	140	00190	069	+	+	
Leuchars	171	62417	70022	25919	11542	13701	81820	86075		171	72416	74022	25216	00902	11502	87075			171	00201	092	+	+	
Dyce	091	72407	80021	23719	15638	11707	81640	83360	87270	091	72514	80022	22716	10938	08703	81362	87270		091	00211	036	+	+	
Wick	075	62419	86012	21618	15642	09710	81630	83362	85070	075	72518	86022	20915	15432	07701	81615	87360	87070	075	00181	038	+	+	
Cape Wrath	049	82330	83022	21213	87411	10206	88710			049	82336</													

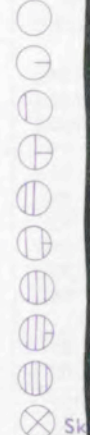
CHART OF WEATHER IN PART OF NORTHERN HEMISPHERE



Expla
of sy

CL

Symbol

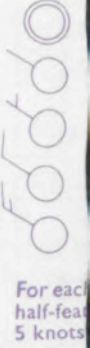


WEA

Symbol

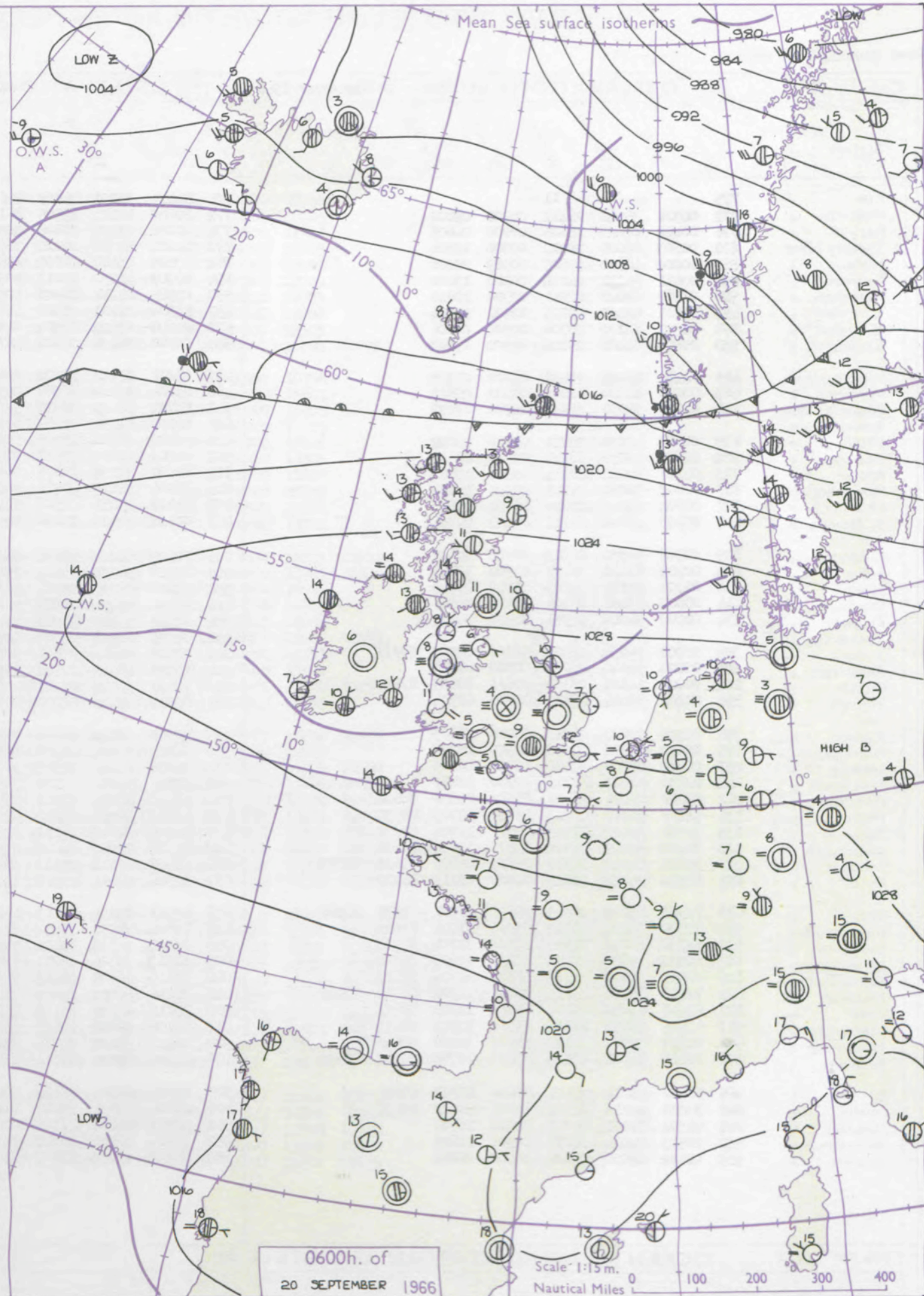
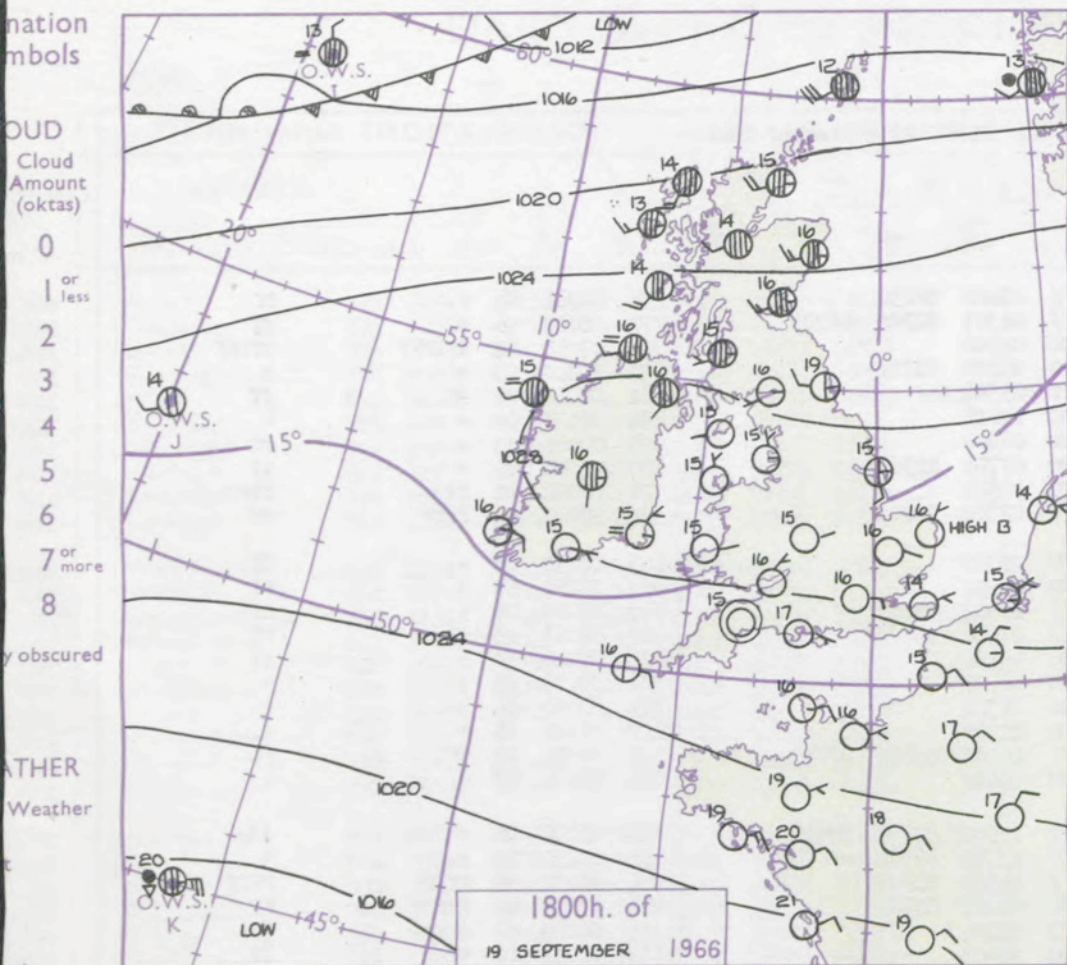


Symbol



For each
half-feet
5 knots

CHARTS OF WEATHER IN WESTERN EUROPE



GENERAL SYNOPTIC DEVELOPMENT

Issued at midday Tuesday 20 September 1966

September 1966

FORECAST for Great Britain and Northern Ireland until noon tomorrow

The anticyclone that was centred over central England yesterday has transferred eastwards to the Continent but a strong ridge will persist over England, Wales and Ireland. The waving cold front to the north of Scotland will make little progress southwards.

England and Wales will be warm and sunny today but mist or fog will return to most areas tonight, clearing only slowly tomorrow morning. Northern Ireland and much of Scotland will be dry with sunny periods both today and tomorrow, but north Scotland will be cloudy with rain in places. It will be generally rather warm.

OUTLOOK for following 24 hours.
Little change.

CONVE
TAB
°C to

—20—
—21—
—22—
—23—
—24—
—25—
—26—
—27—
—28—
—29—

For special arrangements for supply to schools and colleges, see Form 2452 or apply

H.M.S.O. Press, M.O. Bracknell

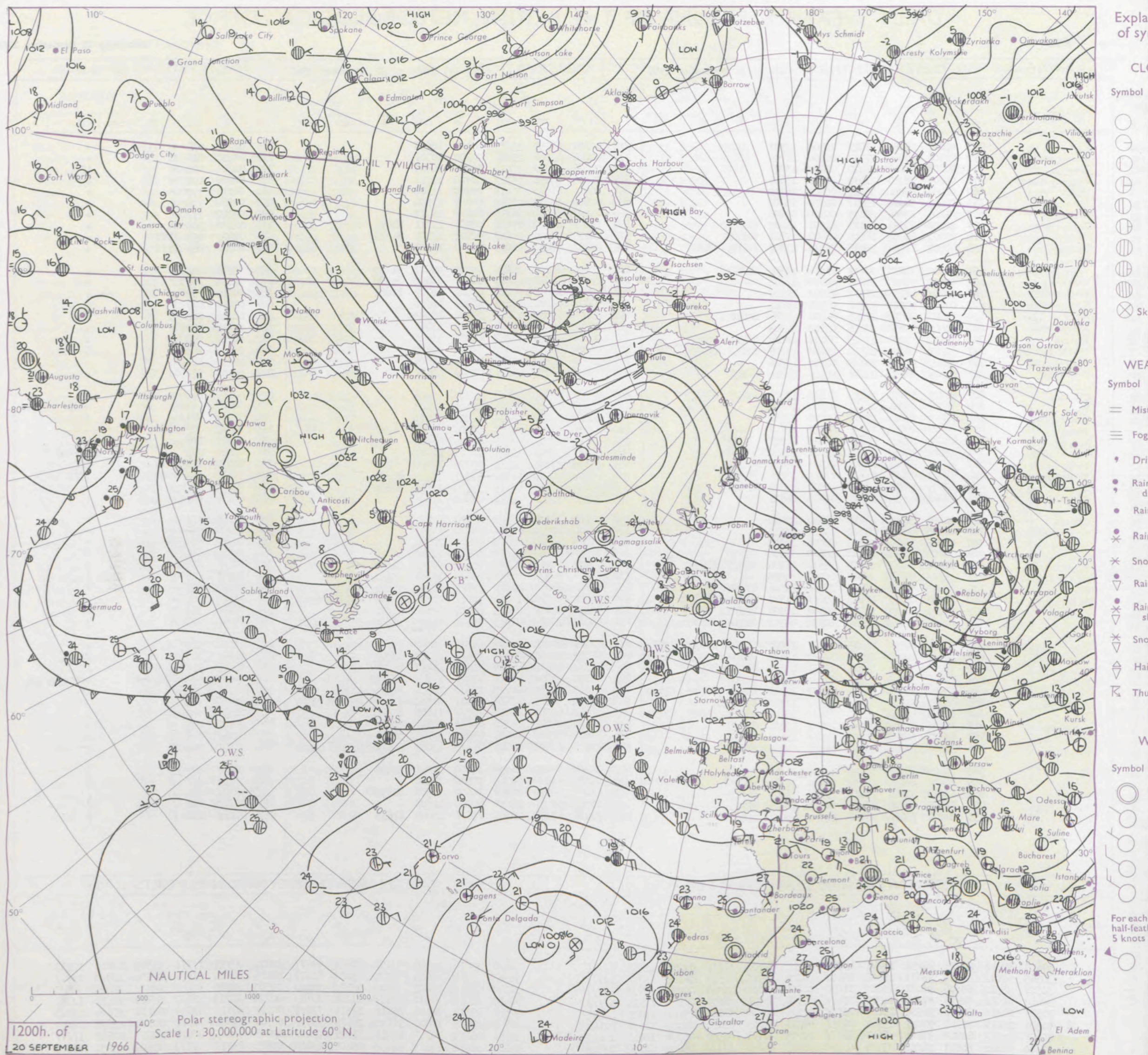
DAILY WEATHER REPORT OF THE BRITISH METEOROLOGICAL OFFICE

No. 38289

Date of Issue Wednesday 21 September 1966

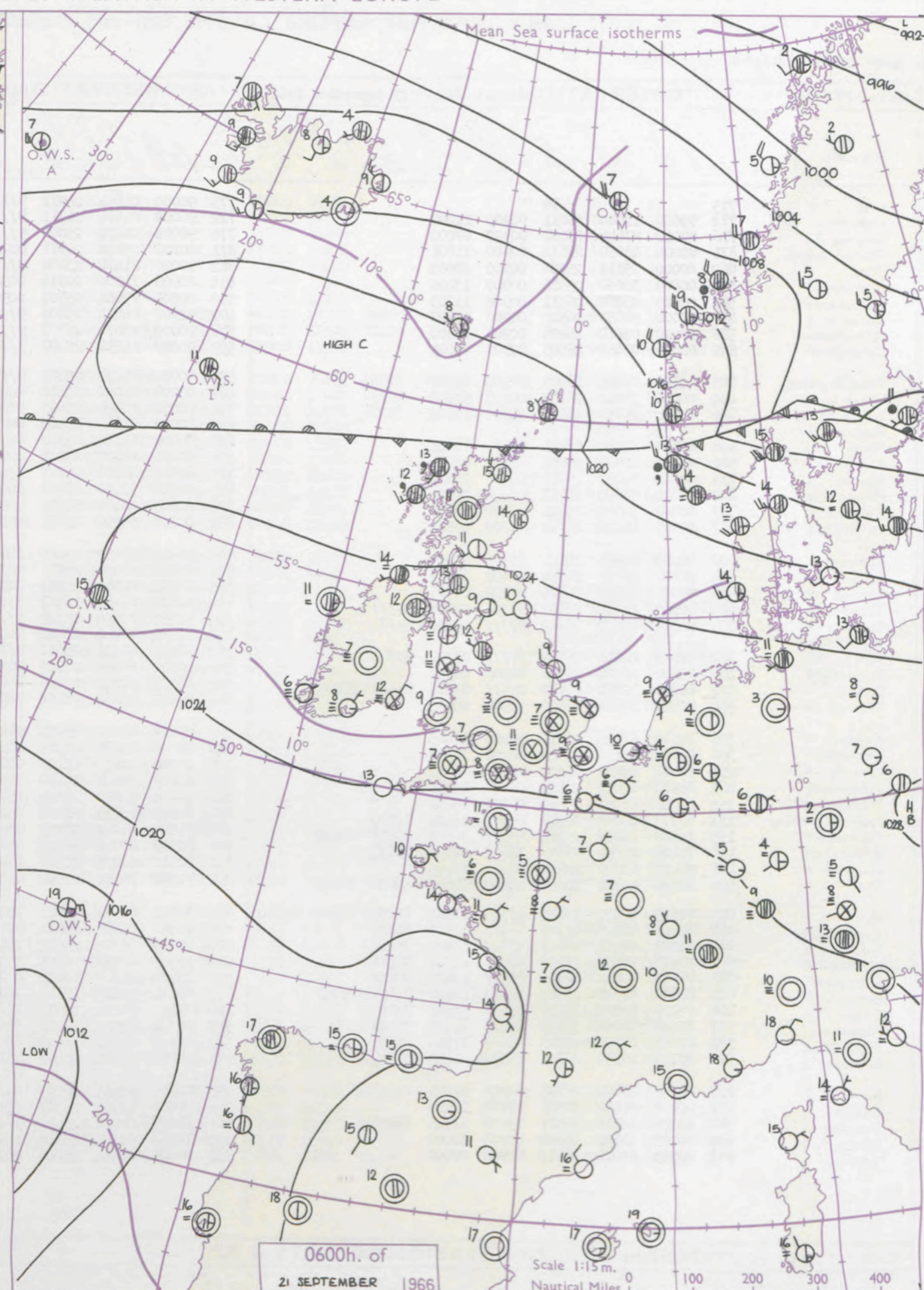
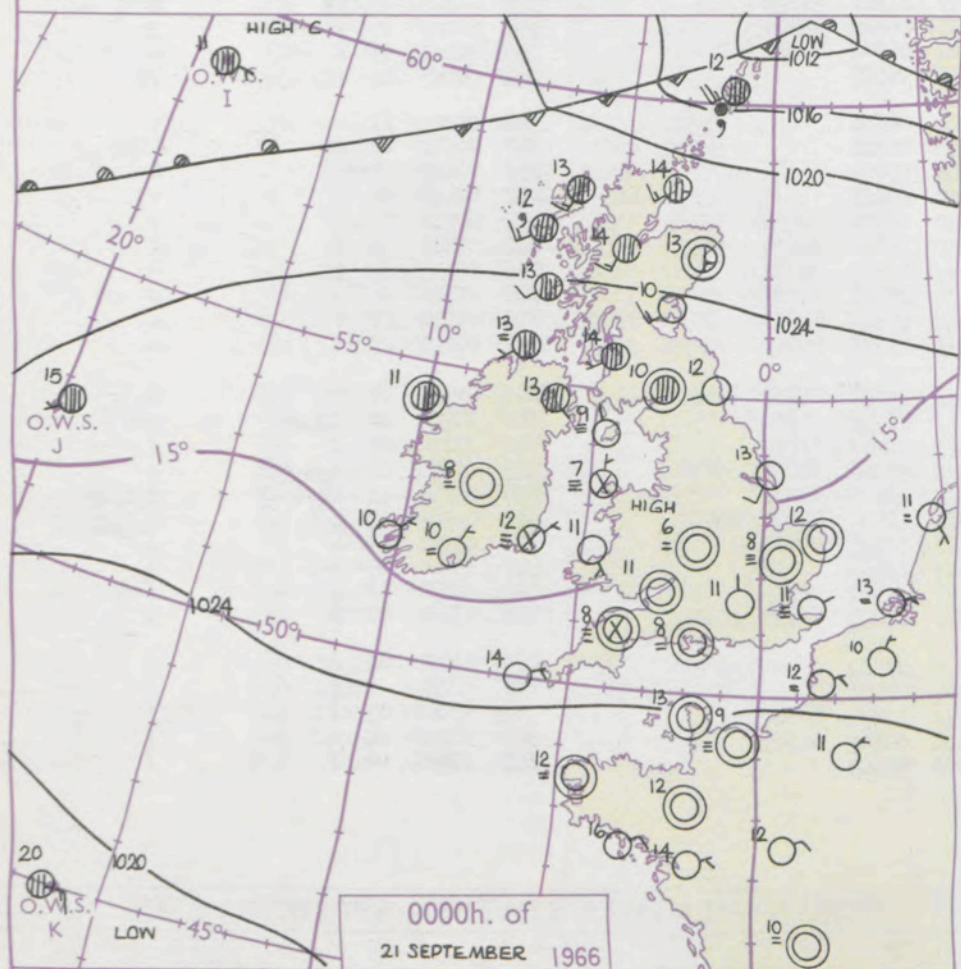
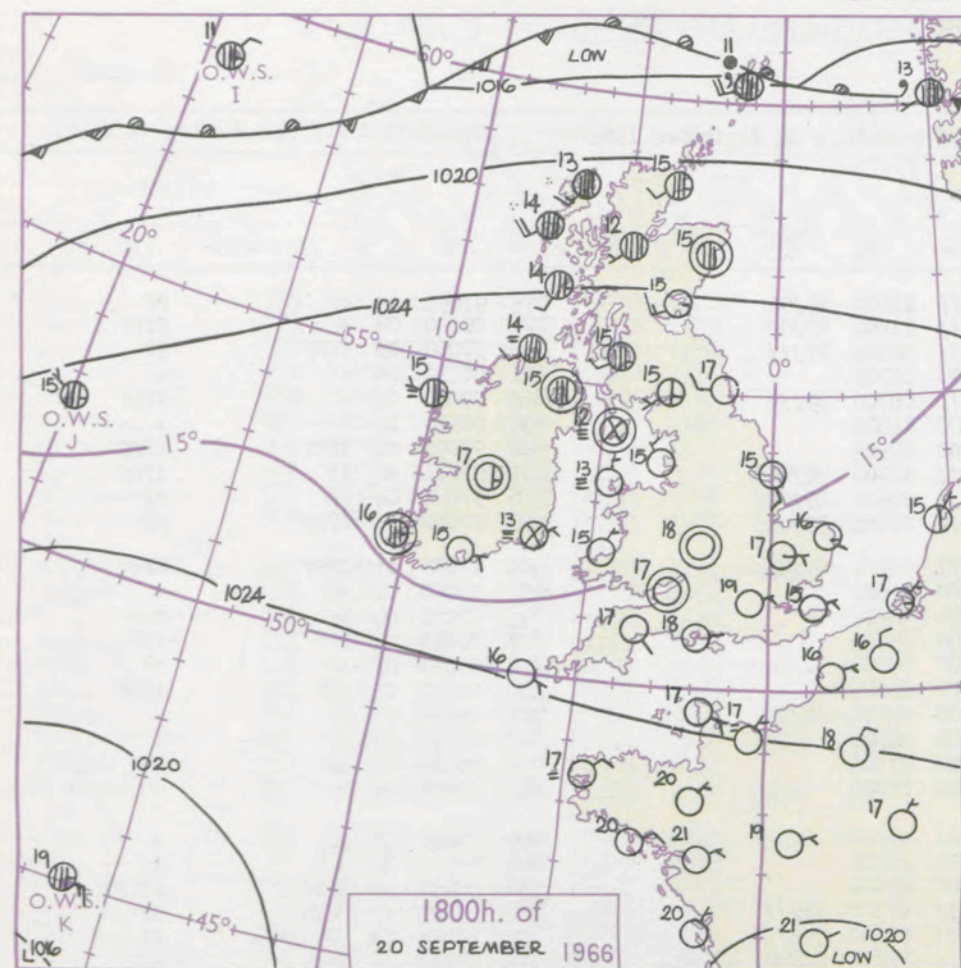
Code FM II.C		OBSERVATIONS at 12h. 20 September 1966										OBSERVATIONS at 18h. 20 September 1966										OBSERVATIONS during DAY				
STATION LE °F	Station	iii	Nddff	VVwww	PPPTT	N _h Ch _h C _h	T _d app	8N _s Ch _s h _s	8N _s Ch _s h _s	8N _s Ch _s h _s	iii	Nddff	VVwww	PPPTT	N _h Ch _h C _h	T _d app	8N _s Ch _s h _s	8N _s Ch _s h _s	8N _s Ch _s h _s	iii	RRT	T _s + E	SSS	WEATHER		
																								09h.—15h.	15h.—21h.	
104	Kew	775	01007	15054	27819	00900	12707				775	00708	56050	25518	00900	10606				775	00210	076	+		+	
102	Heathrow	772	00908	30044	27719	00900	11709				772	00706	42040	25419	00900	10507				772	00220	073	ff		+	
100	Gatwick	776	00808	58054	27420	00900	13807				776	00806	56050	25518	00900	14609				776	00210	092	+		if	
99	Thorney Island	871	00908	58050	27419	00900	13806				871	01106	58050	25317	00900	12716				871	00200	102	+		+	
97	Hurn	862	01005	58054	26819	00900	12710				862	00902	61020	25018	00900	12608				862	00210	111	+		+	
95	Guernsey	894	00511	58050	25217	00900	13806				894	00610	56050	23916	00900	13504				894	00190	106	+		+	
93	Wattisham	590	01206	61024	28119	00900	09806				590	01107	56020	26216	00900	11711				590	00210	111	+		+	
91	Gorleston	497	20507	62024	29115	11501	13202	81825			497	11102	60020	27016	00901	13711	81075			497	00220	106	+		+	
90	Mildenhall	578	20000	56054	28515	26400	12807	82711			578	10903	58040	26017	00901	12509	81075			578	00200	057	FFff		+	
88	Cardington	559	80504	19284	28813	86211	13807	86704	88707		559	00407	56051	26015	00900	13507				559	00200	049	FFff		+	
86	West Raynham	485	10000	70034	28619	11502	11804	81825			485	10000	62020	26616	00902	09607	81075			485	00210	105	+		+	
84	Wittering	462	01405	58024	29116	00900	11604				462	10000	58040	26417	00901	10608	81080			462	00190	107	f		+	
82	Boscombe Down	746	00908	48054	27617	00900	12806				746	10605	48050	25219	00901	12709	81081			746	00200	083	+		+	
81	Ross-on-Wye	627	00806	57024	28016	00900	13811				627	00902	60020	25817	00900	12606				627	00190	073	F		+	
79	Filton	628	20607	56014	27815	21400	12709	81812			628	00000	48050	25817	00900	13507				628	00190	064	ff		+	
77	Aberporth	502	00401	59050	27416	00900	11803				502	00203	48050	25915	00900	13606				502	00170	106	+		+	
75	Rhoose	715	70610	12284	27613	76211	12802	84704	86705		715	00000	40051	25517	00900	14610				715	00180	068	ff		+	
73	Mount Batten	827	50911	48051	26316	55400	13706	82710	85620		827	00805	58051	24617	00900	12502				827	00190	061	+		+	
72	Chivenor	707	01407	58054	27118	00900	13806				707	00000	56050	25419	00900	14504				707	00210	087	f		+	
70	St. Mawgan	817	10905	50050	26418	11500	13001	81822			817	03605	58050	25016	00900	12607				817	00200	105	+		+	
68	Culdrose	809	60715	50055	26415	61411	13400	82710	86812		809	00707	50051	25115	00900	13605				809	00171	066	+		+	
66	Scilly	804	01009	48051	26117	00900	15802				804	01006	40050	24916	00900	15603				804	00180	087	+		+	
64	Elmdon	534	01606	63024	28417	00900	03706				534	00000	64020	26218	00900	11710				534	00200	091	+		+	
63	Shawbury	414	00000	40044	27717	00900	12713				414	02201	78020	25917	00900	13606				414	00210	078	FFff		+	
61	Ringway	334	02202	30040	28019	00900	11805				334	00000	50040	26018	00900	08606				334	00200	103	+		+	
59	Squires Gate	318	02605	28054	27618	00900	14709				318	03306	30040	26015	00900	12707				318	00180	095	+		ifFFFF	
57	Valley	302	23202	27014	27815	27300	14704	82706			302	03604	07460	26113	00900	12710				302	00170	074	FFff		fff	
55	Ronaldsray	204	91602	02454	27813	91111	12801	89111			204	90000	F4474	26512	91111	12609	89100			204	97140	007	FFff		ffff	
54	Carlisle	222	12509	58041	27519	11500	13602	81828			222	32405	37050	26115	35700	12604	82650			222	00191	090	+		+	
52	Watnall	354	00000	23054	27821	00900	13806				354	00000	32050	25915	00900	11605				354	00220	095	+		+	
50	Kilnsea	396	02608	32041	28917	00900	12605				396	01710	48020	26515	00900	13711				396	00190	111	+		+	
48	Finningley	360	01303	48044	27920	00900	12810				360	01704	48040	25816	00900	11607				360	00220	092	+		+	
46	Leeming	257	01805	56044	27517	00900	13810				257	03003	58040	25617	00900	12503				257	00210	088	ff		+	
45	Tynemouth	262	32609	58031	27218	35600	11808	83635			262	02710	58020	25217	00900	11610				262	00190	101	+		+	
43	Eskdalemuir	162	72704	70012	27816	78511	11704	81825	87640		162	23003														

CHART OF WEATHER IN PART OF NORTHERN HEMISPHERE



CHARTS OF WEATHER IN WESTERN EUROPE

nation
 mbols
 DUD
 Cloud
 Amount
 (oktas)
 0
 1 or less
 2
 3
 4
 5
 6
 7 or more
 8
 obscured
 THER
 Weather
 zle
 and
 fizzle
 and snow
 y
 shower
 and snow
 lower
 w shower
 shower
 nderstorm
 IND
 Wind
 speed
 (knots)
 Calm
 1-2
 3-7
 8-12
 13-17
 additional
 er add
 48-52



GENERAL SYNOPTIC DEVELOPMENT

Very little change has taken place in the general situation around the British Isles, and none is expected in the next 24 hours. The ridge persists across the country from the European anticyclone, and small waves continue to run eastward along the front lying from southern Norway to near Ocean Weather Ship Item.

Issued at midday Wednesday 21

September 1966

FORECAST for Great Britain and Northern Ireland until noon tomorrow

England and Wales will have a sunny afternoon, but widespread sometimes dense fog will form tonight and clear again tomorrow morning. Northern Ireland and southern Scotland will be dry with sunny periods. Northern Scotland will have a little rain at times and temperatures there will be near normal, but elsewhere it will be warm.

OUTLOOK for following 24 hours. Little change.

DAILY WEATHER REPORT OF THE BRITISH METEOROLOGICAL OFFICE (contd.)

OBSERVATIONS at 00h. 21 September 1966										OBSERVATIONS at 06h. 21 September 1966										OBSERVATIONS during NIGHT										CONVE TAE °C to
Station	iii	Nddff	VVwww	PPPTT	N _h Ch _h C _h H	T _d T _d app	8N _s Ch _s h _s	8N _s Ch _s h _s	8N _s Ch _s h _s	iii	Nddff	VVwww	PPPTT	N _h Ch _h C _h H	T _d T _d app	8N _s Ch _s h _s	8N _s Ch _s h _s	8N _s Ch _s h _s	iii	RRRT _n Te	T _g T _g	WEATHER								
																						21h.—03h.	03h.—09h.							
Kew	775			10						775	90000	01454	24912	91111	11602	89/01			775	97090	05	FF	FF	40						
Heathrow	772	03602	12040	26011	00900	11000				772	90000	F4474	24711	91111	11604	89/00			772	00090	08	+	ffff	39						
Gatwick	776	00000	F7444	26407	00900	07000				776	90000	01474	25006	91111	06506	89/11			776	97060	03	ffff	FF	38						
Thorney Island	871	00205	48050	25612	00900	11801				871	00106	23120	24311	00900	10703				871	00110	06	+	+	37						
Hurn	862	00000	25110	25008	00900	07805				862	90000	F1474	23908	91111	08706	89/11			862	00060	02	+	FFFF	36						
Guernsey	894	00809	50050	23914	00900	13400				894	00606	14100	22914	00900	14503				894	00130	10	+	+	35						
Wattisham	590	00903	03460	26511	00900	11703				590	00306	F9464	25507	00900	07502				590	97050	04	ffff	ffff	34						
Gorleston	497	00000	56050	26512	00900	11703				497	92907	F4474	25009	91111	08706	89/01			497	97071	06	ff	ffff	33						
Mildenhall	578	00000	02460	26308	00900	08400				578	90000	F3474	25307	91111	07602	89/00			578	97060	04	FF	FF	32						
Cardington	559	00000	04460	26505	00900	05601				559	90000	F4434	25307	91111	07502	89/00			559	97050	01	FFFF	FF	31						
West Raynham	485	02106	02460	26509	00900	09602				485	90000	F4474	25507	91111	06704	89/01			485	97060	03	ffff	FFf	30						
Wittering	462	00000	28040	26709	00900	07400				462	03006	20040	25410	00900	09610				462	00070	01	+	+	29						
Boscombe Down	746	00806	26050	26113	00900	11002				746	00000	F5464	25605	00900	05500				746	97050	04	+	ffff	28						
Ross-on-Wye										627	00000	01444	25505	00900	05605				627	00040	03	f	fff	27						
Filton	628	00000	37050	26111	00900	10601				628	00000	11100	25307	00900	07608				628	00050	01	+	FF	26						
Aberporth	502	01503	62024	26011	00900	08701				502	00000	F4460	25009	00900	09605				502	00090	05	1F	1FFF	25						
Rhoose	715	00403	56050	25711	00900	10802				715	10503	30100	24710	17200	09604	81705			715	00090	03	+	+	24						
Mount Batten	827	00000	58050	24711	00900	09000				827	00503	37100	23408	00900	08605				827	00070	03	+	+	23						
Chivenor	707	00000	32050	25711	00900	10801				707	00903	06464	24607	00900	07706				707	00070	04	jf	ff	22						
St. Mawgan	817	00907	40050	25211	00900	09802				817	00708	50050	23811	00900	08708				817	00090	05	+	+	21						
Culdrose	809	00510	60050	24911	00900	09803				809	00510	57050	23610	00900	09716				809	00091	03	+	+	20						
Scilly	804	00707	32050	24914	00900	13702				804	00809	24050	23313	00900	12712				804	00130	09	+	+	19						
Elmdon	534	00000	15100	26806	00900	06501				534	00000	01464	25903	00900	03604				534	00030	50	ffff	fffff	18						
Shawbury	414	90000	F4474	26607	91111	07801	89/11			414	90000	F7474	26307	91111	07500	89/11			414	91071	03	1fff	FF	17						
Ringway	334	92304	02470	26210	91111	10602	89/11			334	90000	F2434	26109	91111	09602	89/11			334	97091	09	1fff	FF	16						
Squires Gate										318	72905	40044	25612	76211	12702	82705	87708		318	97120	10	FFFF	+	15						
Valley	302	93603	F4474	26307	91111	07701	89/00			302	90407	01434	25611	91111	11501	89/02			302	97070	04	FF	FFFF	14						
Ronaldsway	204	03502	20404	26309	00900	08702				204	20102	60400	25607	00901	06602	82075			204	97060	04	jf	jf	13						
Carlisle	222	80000	32051	25810	85511	09808	85625	88635		222	22101	56041	25409	15641	08602	81645			222	00091	05	+	+	12						
Watnall	354	00000	17100	26208	00900	08802				354	00000	03464	25506	00900	06503				354	00061	01	ff	ff	11						
Kilnsea	396	02110	63020	26413	00900	11803				396	03210	48040	25409	00900	08604				396	00080	11	+	+	10						
Finningley	360	00000	15110	25809	00900	08702				360	00000	03444	25307	00900	07701				360	00070	04	ff	ffff	9						
Leeming	257	00000	14100	25908	00900	08601				257	00000	09410	25106	00900	05602				257	00050	03	+	f	8						
Tynemouth	262	02602	61020	25312	00900	10801				262	02609	58020	24410	00900	08603				262	00100	07	+	+	7						
Eskdalemuir	162	03001	61051	25810	00900	08806				162	13601	66050	24809	15740	06603	81650			162	00091	03	+	+	6						
Mull of Galloway	131	81111	80032	26713	85511	11400	88630			131	81111	66032	25413	85600	11202	88630			131	00111	11	/	/	5						
Prestwick	135	82507	60022	25714	85511	10703	85627	88632		135	72606	61022	25013	75611	11605	87632			135	00130	10	+	+	4						
Abbotsinch	140	72409	62052	25513	75611	10703	87630			140	42309	62041	24712	45631	08704	84630			140	00110	08	+	+	3						
Leuchars	171	02416	60050	22810	00900	07705				171	22316	62020	21911	15842	07706	81657			171	00090	07	+	+	2						
Dyce	091	30000	65021	21013	15630	08608	81635	83362		091	70302	70031	21514	65631	09206	86645			091	00110	07	+	+	1						
Wick	075	72513	80032	19614	15732	11001	81650	85360	87070	075	72815	80502	20815	75311	12208	81707	87615		075	91111	10	+	d ₀ d ₀	0						
Cape Wrath	049	82325	48506	19312	87411	12206	88710			049	90000	01636	22111	91111	11226	89/00			049	10082	08	1d ₀ rr	rrf	-1						
Sule Skerry	010	82324	16535	18313	87311	12202	88706			010	70109	66505	20511	76411	10217	87710			010	07102	06	/	/	-2						
Lerwick	005	82625	28586	15112	87011	12301	88701			005	53207	82016	20208	58412	07226	81810	85630		005	03081	07	d ₀ d ₀ r ₀ r ₀	+	-3						
Stornoway	026	82115	60212	21613	85511	13400	88620			026	82106	45515	22413	86211	13303	88704			026	02111	12	1r ₀ d ₀ d ₀	d ₀ d ₀ dd	-4						
Benbecula	022	82316	40505	23112	86211	12400	85703	88707		022	82314	32505	23112	86011	12400	81701	88702		022	01121	12	d ₀ d ₀	d ₀ d ₀ r ₀	-5						
Tiree	100	82209	60052	25013	85511	12400	88629			100	72401	60052	24613	75611	11603	87630			100	00131	12	+	+	-6						
Aldergrove	917	81102	56051	26613	85511	11604	88628			917	70000	40041	26212	75511	10602	87626			917	00100	07	+	+	-7						
Malin Head	980	82207	69102	26513	85611	11500	88636			980	82407	64102	26414	85611	12202	88632			980	00131	12	/	/	-8						
Belmullet	976	80000	48284	26711	85511	11701	88624			976	70000	62102	26211	75511	11602	84628	87645		976	97111	07	/	/	-9						
Birr	965	00000	48100	26908	00900	08203				965	00000	02464	26307	00900	07500				965	97051	02	/	/	-10						
Dublin	969	00000	01464	26811	00900	11400				969	00000	02464	26307	00900	07602				969	97071		/	/	-11						
Shannon	962	12405	32110	26411	15600	11003	81635			962	91003	02474	25610	91111	10504	89/01			962	97081	05	/	/	-12						
Roches Point	952	00105	24100	26410	00900	10000				952	10104	07464	25408	16100	08605	81702			952	97081	04	/	/	-13						
Valentia	953	00505	62021	26110	00900	09000				953	00401	02444	25006	00900	06603				953	97060	04	/	/	-14						
																								-15						
																								-16						
																								-17						
																								-18						
																								-19						
																								-20						
																								-21						
</																														

DAILY WEATHER REPORT OF THE BRITISH METEOROLOGICAL OFFICE

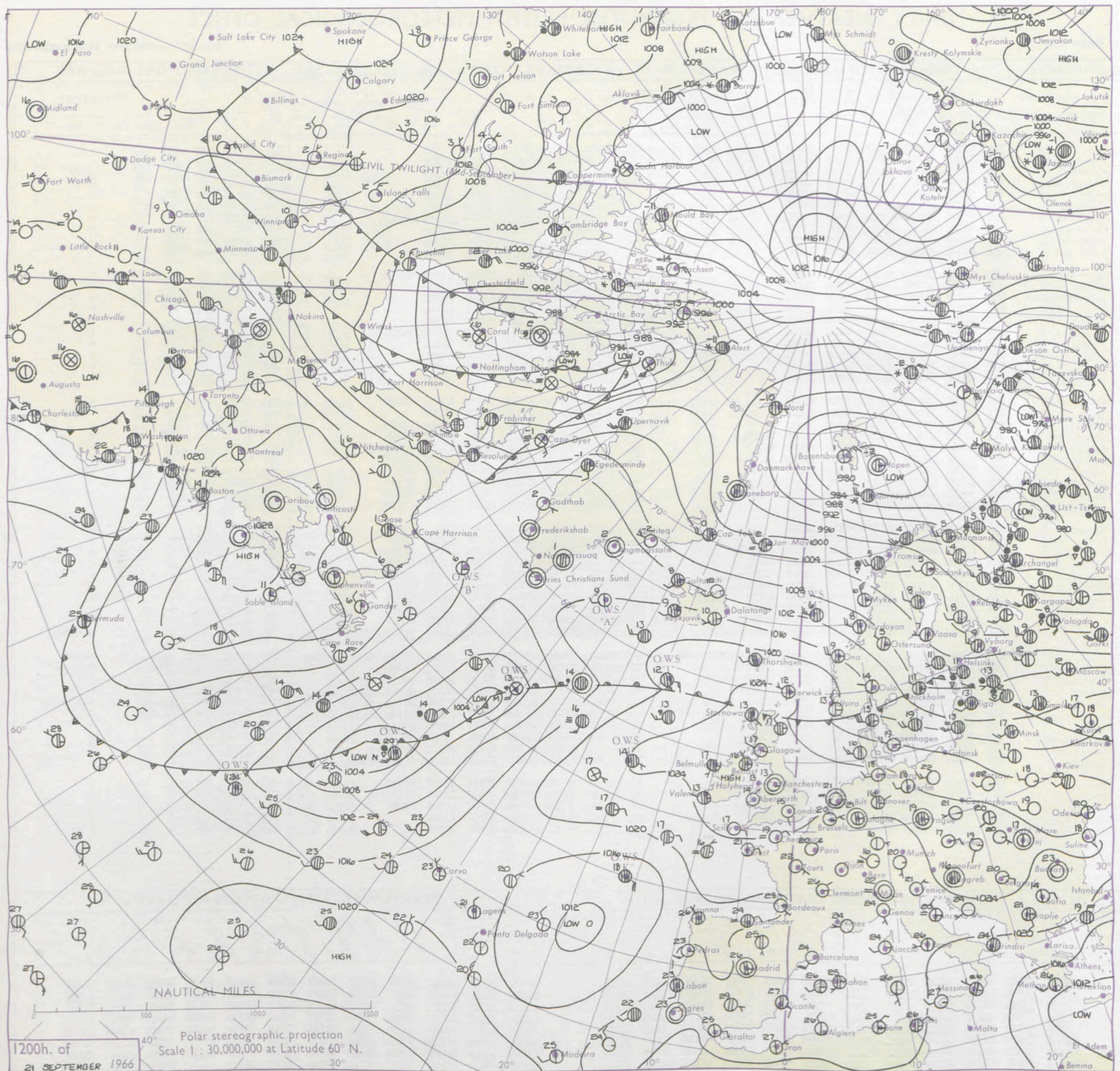
No. 38290

Date of Issue Thursday 22 September 1966

SECTION
LE
°F

104	Kew	775	00000	26054	25117	00900	14808				775	00000	28120	23917	00900	14501				775	00210	057	Fff	+
102	Heathrow	772	01602	16284	25115	00900	15804				772	02301	22040	23618	00900	13607				772	00220	059	FF	+
100	Gatwick	776	00404	40054	24919	00900	15804				776	00603	36050	24317	00900	13302				776	00210	075	Ff	1f-ff
99	Thorney Island	871	00507	39050	24719	00900	13804				871	02101	39050	23918	00900	14501				871	00210	095	+	+
97	Hurn	862	00507	45054	24420	00900	12806				862	00000	40050	23817	00900	13302				862	00220	111	ff	+
95	Guernsey	894	00709	58050	23819	00900	13802				894	20507	17100	23216	26000	15501	82701			894	00200	106	+	f
93	Wattisham	590	03403	58024	25317	00900	12802				590	11207	32050	24617	15600	14505	81640			590	00210	111	+	+
91	Gorleston	497	03002	04424	25413	00900	13400				497	03508	01444	24313	00900	13602				497	00160	062	Ff	FF
90	Mildenhall	578	00000	32054	25217	00900	13807				578	00304	28050	24517	00900	13303				578	00210	069	FF	+
88	Cardington	559	00504	40054	25417	00900	11805				559	00000	48050	24616	00900	12302				559	00210	068	FF	+
86	West Raynham	485	00000	50024	25119	00900	12703				485	10307	48040	25612	00901	11308	81080			485	00210	100	+	f
84	Wittering	462	00403	40050	25220	00900	12802				462	00410	34050	24818	00900	11304				462	00210	099	+	+
82	Boscombe Down	746	01008	61024	24919	00900	09704				746	00706	50050	24219	00900	09301				746	00210	089	ff	+
81	Ross-on-Wye	627	01002	48054	25318	00900	13808				627	00702	48050	24717	00900	12304				627	00200	094	+	+
79	Filton	628	00605	56054	25219	00900	13805				628	00106	20050	24517	00900	12302				628	00200	091	+	+
77	Aberporth	502	00302	48054	25814	00900	12001				502	10202	28401	25113	16370	13302	81706			502	00150	075	FF	1f
75	Rhoose	715	00908	40050	25417	00900	14802				715	00406	40050	24317	00900	14101				715	00200	104	+	+
73	Mount Batten	827	00808	56050	23720	00900	15804				827	00906	48050	23317	00900	13501				827	00210	102	+	+
72	Chivenor	707	00000	23054	24821	00900	15803				707	00000	58050	24019	00900	14307				707	00230	099	+	+
70	St. Mawgan	817	01006	56050	23921	00900	12801				817	00902	48020	23618	00900	13303				817	00220	104	+	+
68	Culdrose	809	00710	50050	23918	00900	14003				809	10706	40050	23316	10930	13503	81360			809	00181	105	+	+
66	Scilly	804	00908	32050	24417	00900	15102				804	00904	24050	23516	00900	15502				804	00190	105	+	+
64	Elmdon	534	03605	30054	25918	00900	11701				534	13405	50050	25016	00901	11303	81075			534	00210	090	+	+
63	Shawbury	414	40305	37044	26514	42300	12000	84809			414	13304	59040	25614	00901	11302	81078			414	97170	062	FFf	+
61	Ringway	334	10000	19044	26513	16300	11803	81707			334	33006	30040	25714	00901	11301	83075			334	00170	057	FF	+
59	Squires Gate	318	53008	59041	26315	56400	13001	83710			318	13307	59041	25714	10931	11502	81365			318	00160	091	+	+
57	Valley	302	10510	58054	26318	11400	11000	81818			302	10307	56400	26015	16001	12304	81700			302	00190	085	+	ff
55	Ronaldsway	204	13308	65011	26117	18501	10002	81825			204	10106	66020	26113	10941	10400	81362			204	00170	093	ff	+
54	Carlisle	222	32607	64030	26117	21509	11102	82828			222	30000	58011	25816	10931	12301	81362			222	00191	107	+	+
52	Watnall	354	00000	23054	24919	00900	14805				354	30000	19050	25014	00909	12308	83170			354	00220	087	+	+
50	Kilnsea	396	00000	48040	26115	00900	12400				396	30608	48050	26013	00901	11302	83070			396	00170	111	+	+
48	Finningley	360	03604	23044	25717	00900	12803				360	10302	48040	25216	00901	12305	81080			360	00200	088	ff	+
46	Leeming	257	13608	66044	25017	00902	10804	81072			257	10508	48040	25515	00901	09309	81075			257	00190	104	+	+
45	Tynemouth	262	10000	61020	25517	00901	11204	81075			262	10204	58020	26113	00901	12305	81075			262	00170	107	+	+
43	Eskdalemuir	162	10000	74031	25018	10949	09005	81366			162	23601	69010	25513	00901	11302	82077			162	00190	108	+	+
41	Mull of Galloway	131	71111	60022	27015	75611	11204	87630			131	21111	66011	26813	25600	11400	82630			131	00161	111	/	/
39	Prestwick	135	32911	66051	26015	38630	10104	81832	83640		135	21307	64051	25813	15601	10400	81630			135	00160	083	+	+
37	Abbotsinch	114	13011	66050	25717	15700	10205	81650			114	22605	66050	25514	11601	10203	81840			114	00180	104	+	+
36	Leuchars	171	12406	66010	24219	10931	10106	81362			171	20907	66020	24915	15731	12302	81650			171	00210	104	+	+
34	Dyce	091	73109	65012	24117	75511	11205	82625	87645		091	81004	62205	26012	86211	11310	81703	86705	87710	091	97171	005	+	doddiddo
32	Wick	075	80602	69025	25311	75471	09209	81615	87650	88460	075	71407	80022	25711	75411	10101	82715	84620	87645	075	95131	000	1d0	1dodd
30	Cape Wrath	049	80911	48216	24810	87311	10104	88708			049	92302	02456	24111	91111	11707	89100			049	03122	000	ffrr	FF1d0rr
28	Sule Skerry	010	50502	81015	24811	32570	09213	83825	85360		010	71105	81022	24511	36571	09706	83720	87360		010	97131	111	/	/
27	Lerwick	005	52807	82011	24112	32431	07213	83815			005	72906	82031	25409	60932	06302	86368	83075		005	00131	094	+	+
25	Stornoway	026	81203	50205	24713	86211	13006	84703	86704	88707	026	80902	59206	25313	85211	13304	83704	86711	88614	026	02141	000	d0d01d0	d0r0dr1d0
23	Benbecula	022	82511	22506	25214	86011	14208	83701																

CHART OF WEATHER IN PART OF NORTHERN HEMISPHERE



Expla
of sy

CL

Symbol

○

○

○

○

○

○

○

○

○

○

WEA

Symbol

≡ Mis

≡ Fog

• Dri

• Rai

• Rai

• Rai

• Rai

• Rai

• Rai

• Rai

• Rai

• Rai

• Rai

• Rai

• Rai

• Rai

• Rai

• Rai

• Rai

• Rai

• Rai

• Rai

• Rai

• Rai

• Rai

• Rai

• Rai

• Rai

• Rai

• Rai

CHARTS OF WEATHER IN WESTERN EUROPE

ation
mbols

LOUD
Cloud
Amount
(oktas)

0
1 or less
2
3
4
5
6
7 or more
8

Obscured

ATHER
Weather

izzle

and
izzle

and snow

W

shower

and snow
ower

W shower

shower

nderstorm

IND

Wind
speed
(knots)

Calm

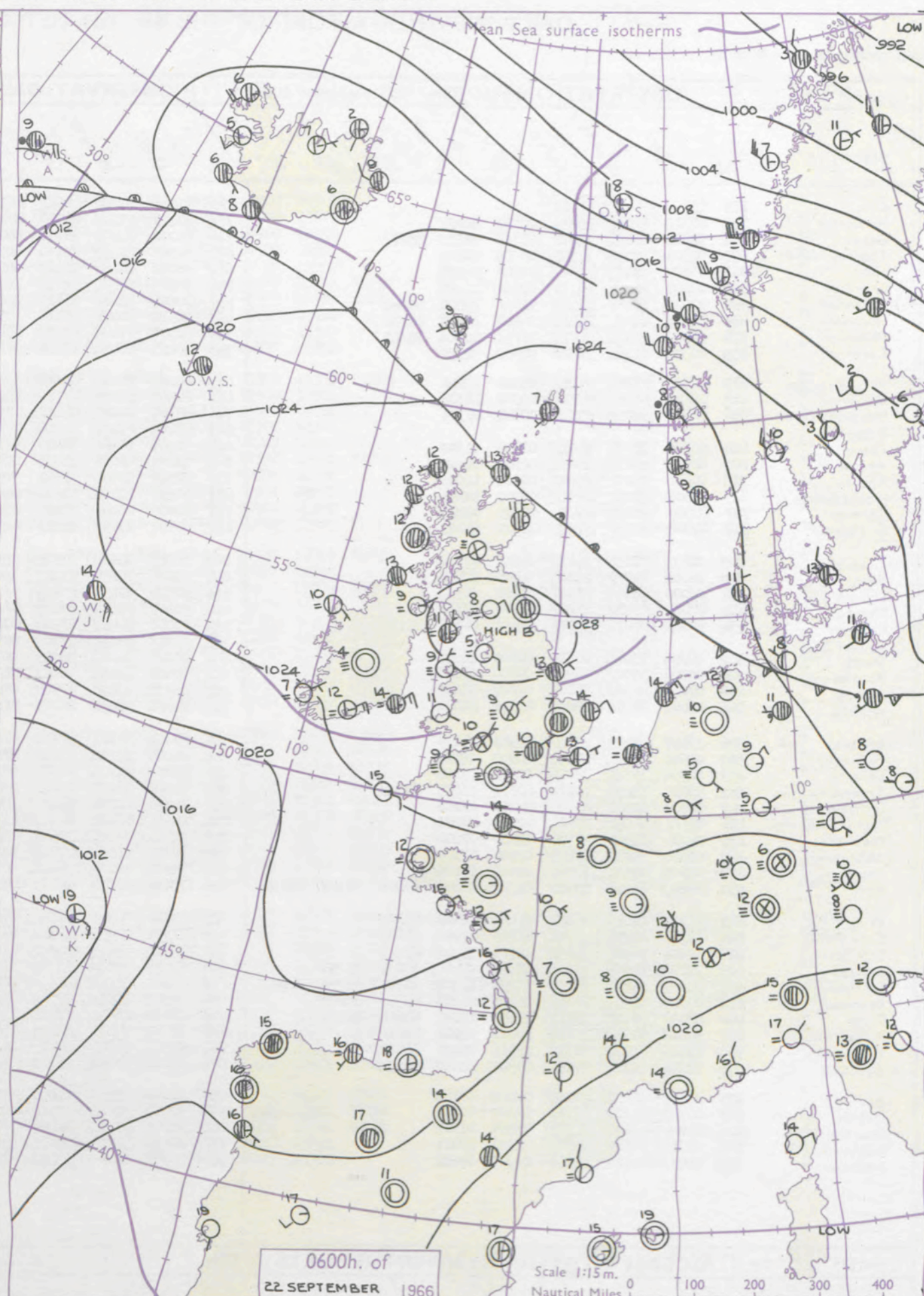
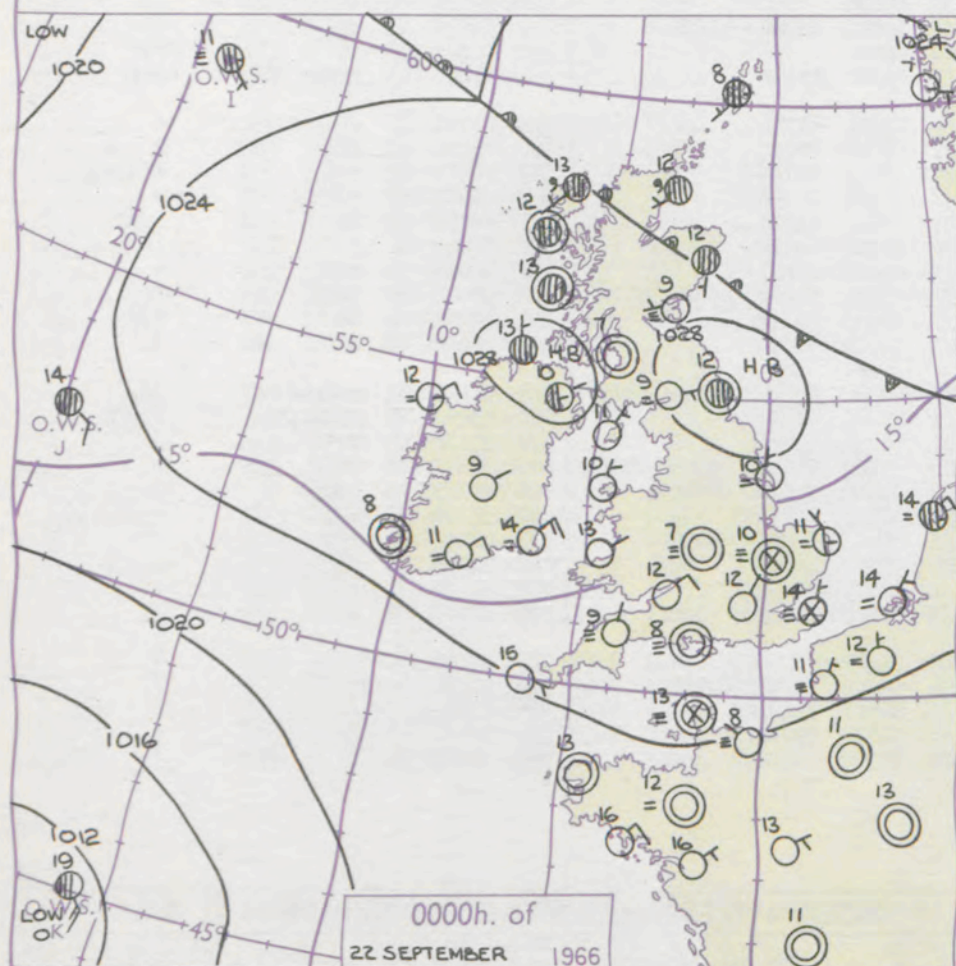
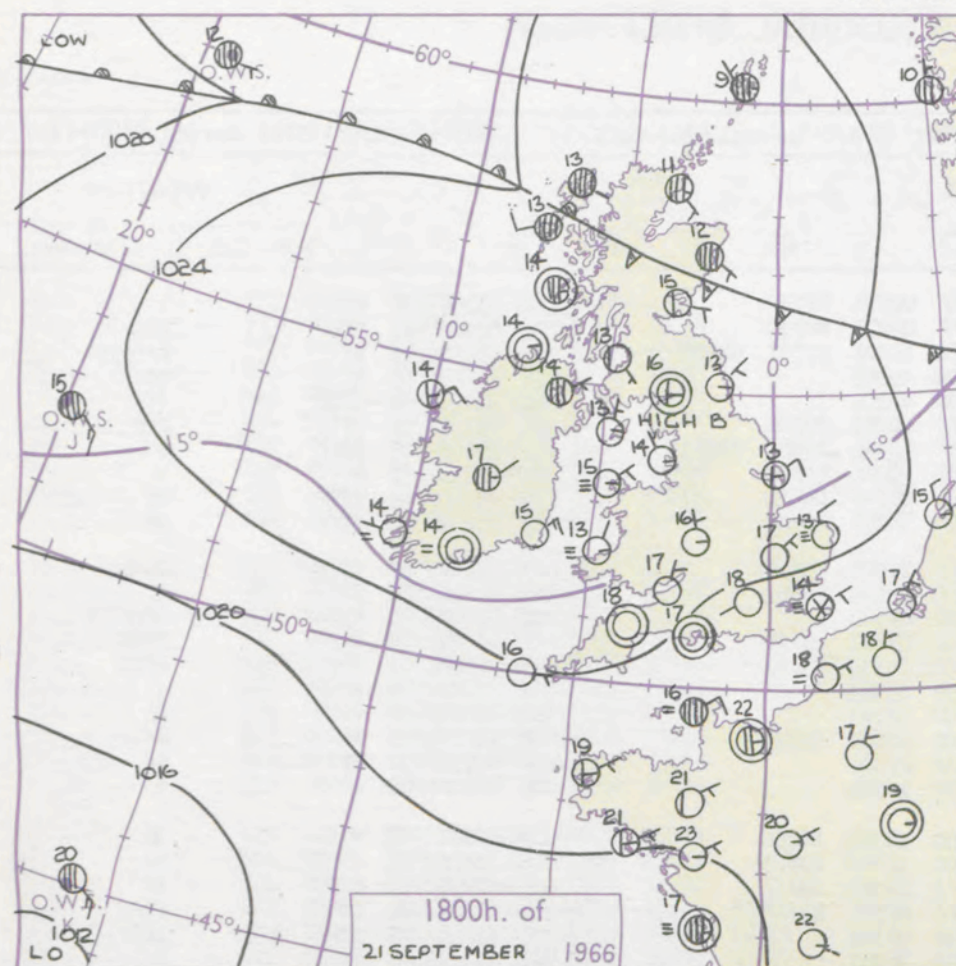
1-2

3-7

8-12

13-17

additional
er add



GENERAL SYNOPTIC DEVELOPMENT

Issued at midday Thursday 22

September 1966

FORECAST for Great Britain and Northern Ireland until noon tomorrow

The anticyclone over the British Isles has persisted, but the ridge extending into Europe has moved slowly south as a cold front over the North Sea and southern Scandinavia has moved steadily south. The low east of the Azores has drifted slowly northwest. The low complex over mid-Atlantic persists. During the next 24 hours the high will drift slowly into the North Sea but will still dominate the weather over the British Isles. The low near the Azores will move a little northwards while small systems will move from the Atlantic low towards Iceland.

Occasional drizzle in north Scotland and in eastern England will die out, and all districts will have dry weather. Scotland will remain rather cloudy. Elsewhere there will be sunny periods though east and southeast England will be cloudy at first. Fog patches forming tonight will clear tomorrow morning, followed by sunny periods. Temperatures will be about normal.

OUTLOOK for following 24 hours.

Dry and mainly sunny. Fog in places night and morning. Day temperatures mostly rather above normal.

DAILY WEATHER REPORT OF THE BRITISH METEOROLOGICAL OFFICE (contd.)

OBSERVATIONS at 00h. 22 September 1966										OBSERVATIONS at 06h. 22 September 1966										OBSERVATIONS during NIGHT				CONVE TAB °C to	
Station	iii	Nddff	VVwwW	PPPTT	N _h Ch _s Ch _s	T _d T _d app	8N _s Ch _s h _s	8N _s Ch _s h _s	8N _s Ch _s h _s	iii	Nddff	VVwwW	PPPTT	N _h Ch _s Ch _s	T _d T _d app	8N _s Ch _s h _s	8N _s Ch _s h _s	8N _s Ch _s h _s	iii	RR _T T _n E	T _g T _g	WEATHER			
																						21h.—03h.	03h.—09h.		
Kew	775			12						775	80206	14052	26611	86311	09308	88706				775	00100	06	+	+	40
Heathrow	772	00302	17040	25712	00900	10207				772	80406	13104	26510	86211	09203	88703				772	00100	07	fff	fff	39
Gatwick	776	90000	F6434	25806	91111	06500	89111			776	80202	04424	26210	86011	10101	87701	88702			776	91050	04	FF	FFffif	38
Thorney Island	871	00301	12100	25311	00900	11102				871	00507	18400	25710	00900	09303					871	00090	03	ff	ff	37
Hurn	862	00000	02464	25208	00900	08205				862	00000	04464	25107	00900	06102					862	00050	01	ffff	ff	36
Guernsey	894	00809	56054	24314	00900	11400				894	70709	03424	24014	76011	14301	87601				894	00130	09	ff	Fff	35
Wattisham	590	90506	01434	26510	91111	10004	89/01			590	80205	10284	26810	85211	10301	85703	88615			590	97100	05	FFff	f	34
Gorleston	497	33407	48104	26411	36400	10206	83710			497	70510	60021	26714	75511	10202	87620				497	00110	11	+	+	33
Mildenhall	578	90000	01474	26810	91111	10205	89/01			578	80000	17284	27307	85411	06306	88615				578	97060	05	1fff	FF	32
Cardington	559	00305	01464	26508	00900	08306				559	90405	06434	27410	91111	10307	89102				559	97070	03	1fff	ff	31
West Raynham	485	00305	F9464	27207	00900	07204				485	80205	58024	27611	85411	10305	88616				485	97060	02	ffff	d0d0	30
Wittering	462	00502	07460	27211	00900	11306				462	80306	14104	27710	86411	09305	88712				462	00090	06	fff	ff	29
Boscombe Down	746	00000	32050	25910	00900	08301				746	00704	04460	26110	00900	09304					746	97070	05	+	1fffff	28
Ross-on-Wye										627	93602	F7454	27108	91111	07400	89111				627	00060	04	f	FFff	27
Filton	628	00309	18050	26012	00900	11302				628	90306	01454	26610	91111	10305	89101				628	00090	06	+	FFff	26
Aberporth	502	00501	40054	26613	00900	12209				502	01001	48050	25911	00900	09503					502	00110	05	+	+	25
Rhoose	715	00410	26100	25913	00900	12006				715	00510	20100	25911	00900	10303					715	00100	08	+	f	24
Mount Batten	827	00805	48050	24511	00900	10801				827	10905	12100	23911	00901	10500	81075				827	00100	05	+	+	23
Chivenor	707	00000	22050	25411	00900	09103				707	00000	05464	25207	00900	07501					707	00070	03	ff	ff	22
St. Mawgan	817	01008	40050	24912	00900	10001				817	00908	23050	24212	00900	10501					817	00110	09	+	+	21
Culdrose	809	00612	30050	24412	00900	11102				809	10709	08460	23912	10930	11302	81360				809	00111	05	+	f	20
Scilly	804	01006	24050	24015	00900	13801				804	11008	32050	23215	15500	14603	81625				804	00140	11	+	+	19
Elmdon	534	00000	05460	27107	00900	06103				534	90504	01454	27809	91111	09305	89111				534	00050	03	ff	ff	18
Shawbury	414	00000	02460	27707	00900	07105				414	90000	F8474	27609	91111	09301	89111				414	91061	02	ff	ffff	17
Ringway	334	90000	F6470	27608	91111	08107	89111			334	00000	06444	27906	00900	06305					334	97050	05	1fff	ffff	16
Squires Gate										318	01009	16110	27105	00900	05301					318	00040	01	+	f	15
Valley	302	00204	23044	26610	00900	10203				302	00104	04464	26209	00900	09400					302	97070	06	+	ff	14
Ronaldsway	204	00306	65020	26911	00900	09101				204	70104	45101	26611	76311	10801	82706	87709			204	00070	05	+	+	13
Carlisle	222	00804	48100	28009	00900	08201				222	00708	03420	27908	00900	08500					222	00071	05	+	Fff	12
Watnall	354	03602	07464	27010	00900	10103				354	90000	F7454	28209	91111	09307	89100				354	97081	03	ffff	FFff	11
Kilnsea	396	03607	32100	28010	00900	09107				396	80807	48101	28113	86411	12201	88711				396	00090	11	+	+	10
Finningley	360	03605	03464	27709	00900	09207				360	80000	13114	27809	86411	09203	88711				360	00080	05	ff	f	9
Leeming	257	02904	19110	28208	00900	07108				257	80000	11281	28210	86211	10501	88705				257	97080	04	+	fffd0d0	8
Tynemouth	262	80000	32051	28112	80971	11205	88358			262	60000	16051	28211	60971	10301	86358				262	00110	05	+	+	7
Eskdalemuir	162	00000	07460	28606	00900	06106				162	10000	10284	28503	00901	03501	81075				162	00030	01	ff	ffff	6
Mull of Galloway	131	01111	66020	27611	00900	10201				131	11111	66020	27610	15600	10400	81630				131	00091	11	/	/	5
Prestwick	135	00000	62041	27307	00900	07202				135	71203	50041	27609	76411	09304	87710				135	00060	02	+	+	4
Abbotsinch	140	00000	30114	27808	00900	07109				140	80000	05464	27809	86011	09201	83701	87702	88703		140	97044	05	1fff	ff	3
Leuchars	171	02605	07410	27009	00900	09206				171	92504	02474	26810	91111	10503	89100				171	97080	04	ff	fff	2
Dyce	091	81803	62025	26912	85311	11802	81706	86323	88634	091	73605	62022	26111	75711	10804	87650				091	00101	06	+	+	1
Wick	075	82303	14525	26212	86111	12603	88702			075	82910	74035	26113	85411	12304	84615	86630	88650		075	01111	11	d0d0id	id0	0
Cape Wrath	049	92307	02506	25812	91111	12204	89100			049	92312	02455	26512	91111	12207	89100				049	93092	09	1r0id0FF	1r0FF	-1
Sule Skerry	010	81102	74025	25612	86411	11400	88715			010	82602	48535	24812	86411	12701	88710				010	93111	07	/	/	-2
Lerwick	005	72204	80022	26408	15632	07400	81635	85359		005	72203	80032	25307	16472	07707	81710	83359	85361		005	00071	05	+	+	-3
Stornoway	026	82407	60505	27113	85311	13307	81706	84708	88622	026	82605	75022	27312	85411	11304	83615	88619			026	97121	11	id0	+	-4
Benbecula	022	80000	48205	27712	85311	12204	83708	88617		022	71907	74015	27312	75511	11503	87624				022	95121	11	id0	+	-5
Tiree	100	80000	66022	27813	85511	12101	82625	88637		100	80000	66022	27612	85511	09802	81625	88633			100	00111	10	+	+	-6
Aldergrove	917	50602	62051	28110	55400	09001	85619			917	10702	30111	28009	15600	07503	81645				917	00061	01	+	ff	-7
Malin Head	980	83605	74022	28313	85511	09101	88627			980	80305	74022	28113	85511	09601	88625				980	00121	11	/	/	-8
Belmullet	976	10710	62100	27112	00902	10000	81070			976	21006	64100	26710	15630	09503	81640				976	97101	06	/	/	-9
Birr	965	00602	62021	27009	00900	08103				965	00000	01444	27004	00900	04500					965	97031	00	/	/	-10
Dublin	969	00703	59114	27711	00900	10101				969	30000	56114	27510	36300	09400	82707	83710			969	97091	04	/	/	-11
Shannon	962	01208	48100	26313	00900	12302				962	90702	01474	26009	91111	08601	89102				962	97061	05	/	/	-12
Roches Point	952	00712	56100	25911	00900	10001				952	30814	56100	25212	36300	11500	83706				952	97111	05	/	/	-13
Valentia	953	00000	48284	25108	00900	08601				953	00505	66100	23907	00900	06707					953	97070	04	/	/	-14
																									-15
																									-16
																									-17
																									-18

DAILY WEATHER REPORT OF THE BRITISH METEOROLOGICAL OFFICE.

No. 38291

Date of Issue Friday 23 September 1966

STATION
LE
°F

104
102
100
99
97
95
93
91
90
88

86
84
82
81
79
77
75
73
72
70

68
66
64
63
61
59
57
55
54
52

50
48
46
45
43
41
39
37
36
34

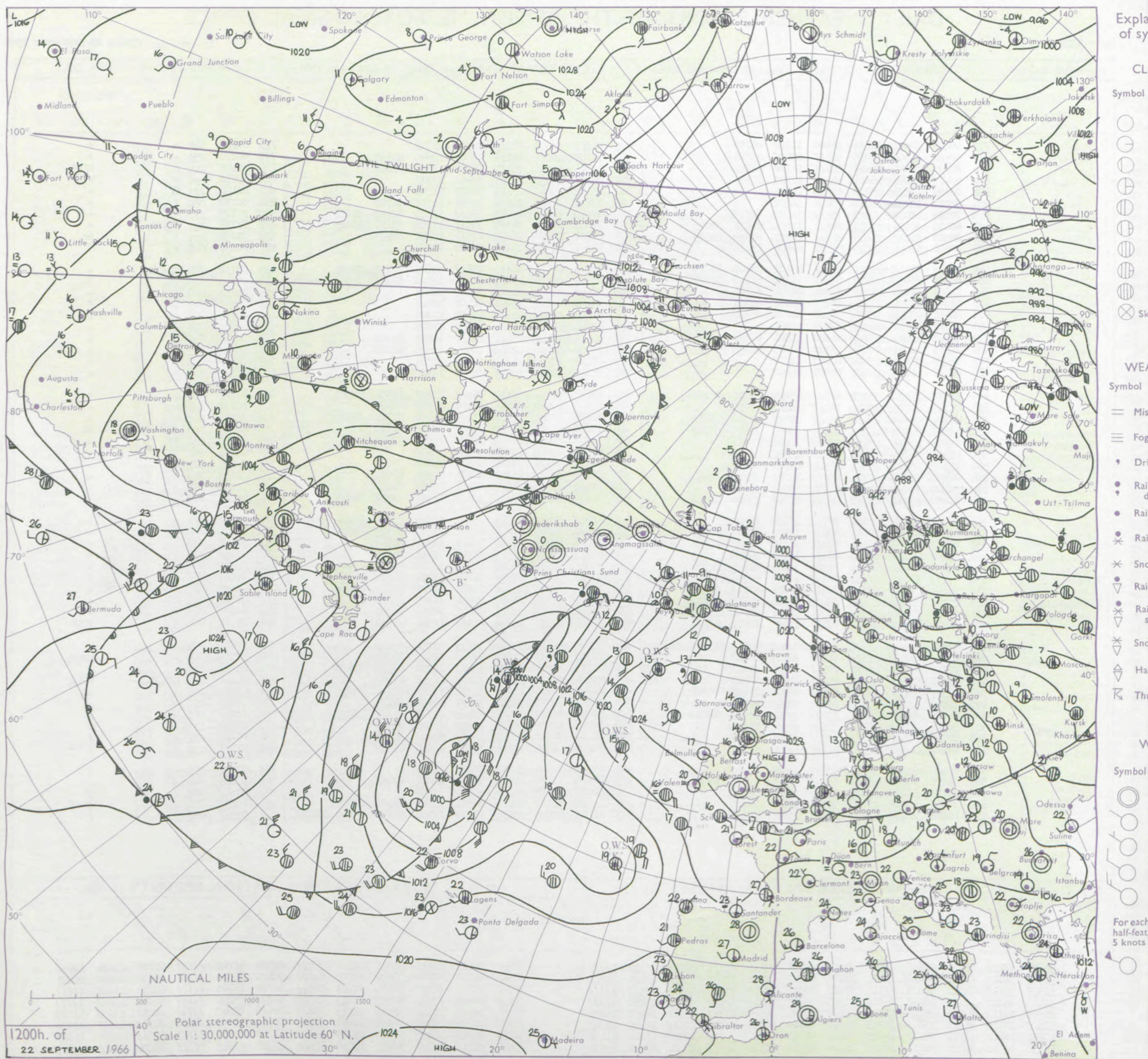
32
30
28
27
25
23
21
19
18
16

14
12
10
9
7
5
3
1
0
2

4
6
8
9
11
13
15
17
18
20

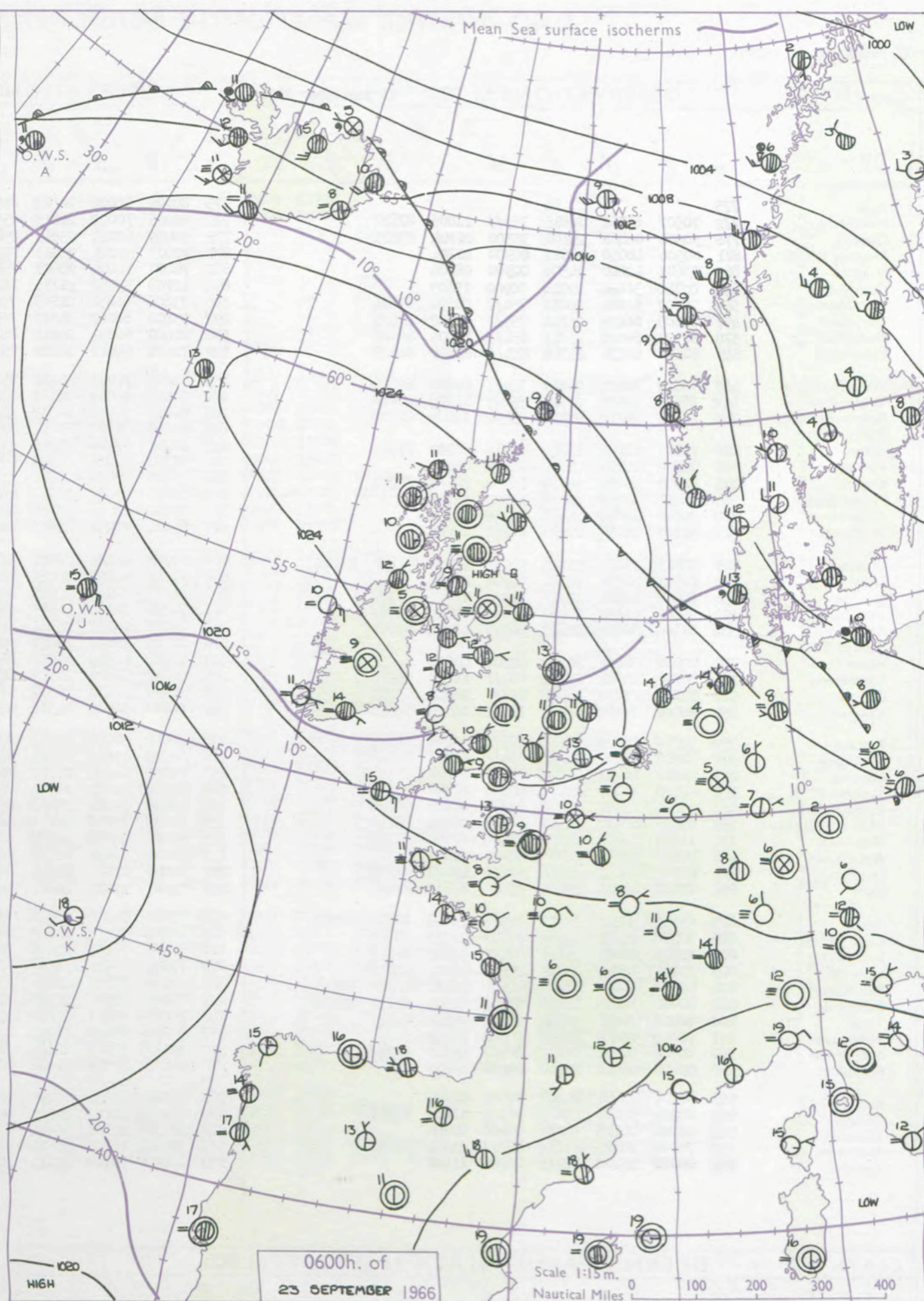
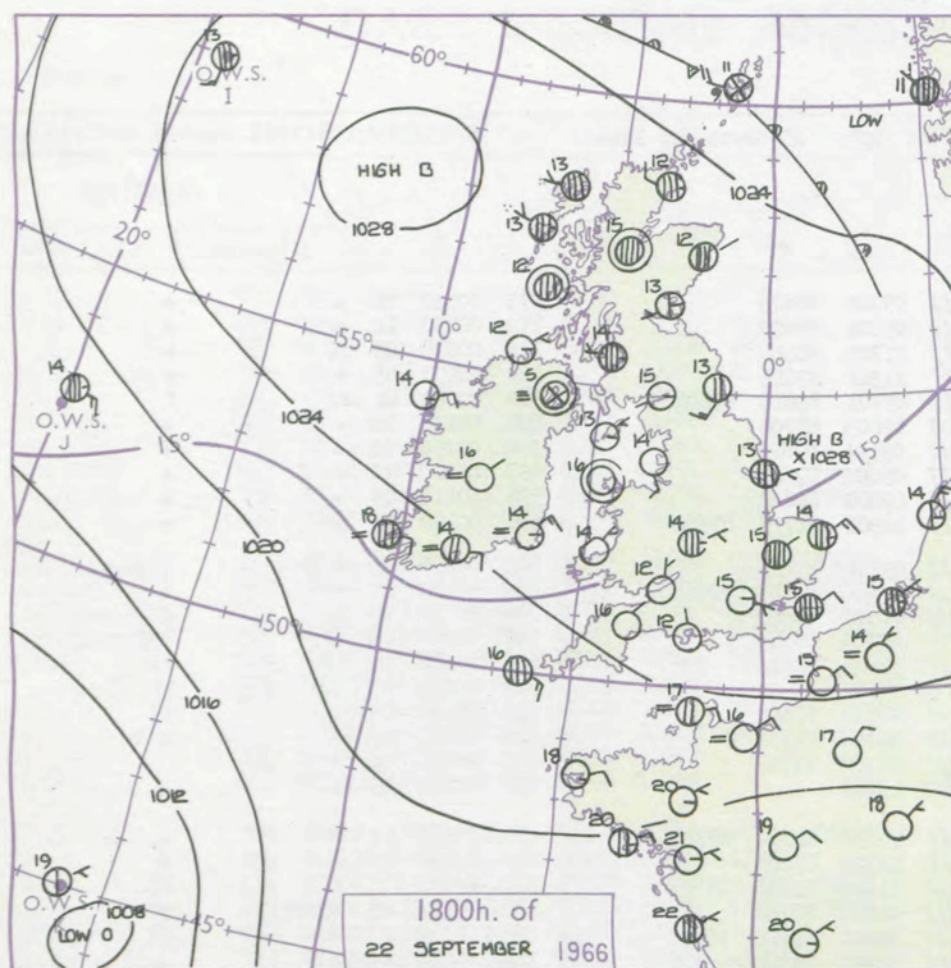
Code FM II.C		OBSERVATIONS at 12h. 22 September 1966										OBSERVATIONS at 18h. 22 September 1966										OBSERVATIONS during DAY			
Station	iii	Nddff	VVwww	PPPTT	N _h L _h C _M H	T _d T _d app	8N _s Ch _s h _s	8N _s Ch _s h _s	8N _s Ch _s h _s	iii	Nddff	VVwww	PPPTT	N _h L _h C _M H	T _d T _d app	8N _s Ch _s h _s	8N _s Ch _s h _s	8N _s Ch _s h _s	iii	RRT X E	SSS	WEATHER			
																						09h.—15h.	15h.—21h.		
Kew	775	40403	32051	26816	46400	11807	84712			775	01207	56050	25216	00900	11706				775	00180	040	+	+		
Heathrow	772	50306	44054	27015	56411	10805	85718			772	11107	40051	25115	15600	12606	81640			772	00190	039	+	+		
Gatwick	776	80707	20054	26615	86411	12708	88712			776	10704	40051	25114	15500	11506	81620			776	00180	011	f	if fF		
Thorney Island	871	20412	28050	26615	25200	12702	81705			871	00207	28050	24716	00900	13607				871	00170	090	+	+		
Hurn	862	00606	25054	25917	00900	11804				862	03502	25050	25112	00900	11503				862	00180	111	ff	+		
Guernsey	894	00711	22054	24218	00900	14806				894	10616	30050	22716	16300	14508	81709			894	00190	080	+	+		
Wattisham	590	70905	59022	27317	75511	11202	87625			590	70803	64012	26015	75411	12607	84712	87618		590	00170	111	+	+		
Gorleston	497	80414	60216	27514	88511	13001	81820	88640		497	70413	62021	26314	75511	11708	83620	87625		497	97170	021	ir _o id _o	+		
Mildenhall	578	80303	56052	27615	85511	12702	82620	88625		578	80501	56056	26015	85511	13608	88625			578	97160	003	+	ir _o		
Cardington	559	30810	61014	27616	35500	09806	83620			559	00507	48051	25714	00900	11607				559	00180	048	+	F		
West Raynham	485	80305	44515	28214	85211	13601	85705	88615		485	80406	69015	26514	85411	12607	82710	88622		485	97150	000	d _o d _o	+		
Wittering	462	80306	56022	27914	85411	11801	81715	88620		462	80302	56202	26414	85311	13608	81706	86615	88630	462	97140	000	id _o	id _o		
Boscombe Down	746	11008	20054	27113	16000	10802	81701			746	00000	37051	25514	00900	11611				746	00150	058	ff	+		
Ross-on-Wye	627	80806	17104	27511	86211	10806	88704			627	03402	24051	25911	00900	10607				627	00130	005	f	f		
Filton	628	80608	21054	27311	86211	11802	88705			628	03606	24051	25912	00900	11608				628	00130	000	ff	+		
Aberporth	502	00000	40050	26016	00900	12601				502	00303	21050	24614	00900	13605				502	00170	095	+	+		
Rhoose	715	20616	22054	25913	26200	11806	82704			715	80613	20051	25411	86211	10603	88704			715	00140	042	ff	+		
Mount Batten	827	40909	22051	24617	46300	14803	84708			827	10909	40050	23416	00901	13505	81075			827	00190	095	+	+		
Chivenor	707	01208	35054	25121	00900	12807				707	01408	23050	24317	00900	13501				707	00220	093	+	+		
St. Mawgan	817	01012	40050	24219	00900	14802				817	01007	40050	23416	00900	15502				817	00200	095	+	+		
Culdrose	809	61018	19054	24217	66311	15801	82706	86708		809	70918	13052	23214	76211	13707	81704	87707		809	00171	024	+	+		
Scilly	804	71112	16051	23916	76211	16205	87704			804	61013	16052	22616	66200	15710	86704			804	00180	057	+	+		
Elmdon	534	80806	56054	28212	85411	09803	84710	88613		534	70705	57021	26514	75411	10706	81712	87617		534	00160	026	+	+		
Shawbury	414	81506	16104	28211	86211	10803	82705	88707		414	10000	56041	26513	15501	11608	81622			414	00141	000	ff	if		
Ringway	334	02102	25044	27915	00900	10801				334	71406	50041	26813	76411	10605	87714			334	00171	054	FF	+		
Squires Gate	318	01509	28044	27417	00900	13803				318	01608	24040	25814	00900	12606				318	00180	081	+	+		
Valley	302	13105	40044	26417	16301	14703	81706			302	00000	39040	24916	00900	14607				302	00180	104	+	+		
Ronaldsway	204	81008	09042	27313	86211	12000	84705	88706		204	10405	32044	25713	00901	11606	81075			204	00160	042	f	+		
Carlisle	222	30000	56054	27518	00901	13705	83080			222	12404	28050	26015	00901	12503	81080			222	00210	098	+	+		
Watnall	354	80000	23104	28213	86311	11807	85707	88710		354	80000	19102	26613	85311	12607	84708	88615		354	00141	000	+	+		
Kilnsea	396	80317	48102	29114	86511	13400	88720			396	60807	66032	27513	25551	13608	82620	83360	85070	396	00150	111	+	+		
Funningley	360	80000	25505	28713	85311	11803	86708	88615		360	80000	57045	27014	85411	13507	84712	88620		360	97151	000	id _o	+		
Leeming	257	82005	40045	28913	86311	11301	81708	86710	88713	257	72007	48042	26913	76411	11710	87715			257	00140	000	+	+		
Tynemouth	262	82008	32052	28513	86411	11101	88710			262	42014	32051	26113	00901	11712	84075			262	00140	012	+	+		
Eskdalemuir	162	32102	58054	27318	11501	12604	81825	83078		162	10000	62050	26213	00901	11605	81075			162	00201	094	+	+		
Mull of Galloway	131	81111	60021	28213	86311	12201	88706			131	81111	60022	26913	86411	12710	88710			131	00151	111	/	/		
Prestwick	135	71602	56052	27515	75411	12801	82712	85618		135	72705	62051	25914	75431	11607	83617	87620		135	00170	070	+	+		
Abbotsinch	114	70000	58044	28014	75411	10804	83716	86625		114	20000	61051	25814	00901	11708	82070			114	00170	044	ff	+		
Leuchars	171	52105	57054	26917	16201	12607	81705	84075		171	32206	30051	24713	00901	10712	83080			171	00190	072	+	+		
Dyce	091	71202	70022	26816	78411	12703	83814	87620		091	80402	10281	25912	86011	11304	88700			091	00191	054	+	ffff		
Wick	075	73011	83022	26414	75411	12802	82715	83625	87635	075	72909	86015	25712	75511	11703	87622			075	97141	003	id _o	+		
Cape Wrath	019	82314	83024	25812	85511	11707	88620			019	92316	02535	25511	91111	11809	89100			019	96132	004	+	ddff		
Sule Skerry	010	72713	80025	25913	75511	11201	87620			010	82713	74505	25112	66471	1272										

CHART OF WEATHER IN PART OF NORTHERN HEMISPHERE



CHARTS OF WEATHER IN WESTERN EUROPE

nation
 mbols
 CLOUD
 Cloud
 Amount
 (oktas)
 0
 1 or less
 2
 3
 4
 5
 6
 7 or more
 8
 obscured
 THER
 Weather
 zle
 h and
 rizzle
 h and snow
 w
 h shower
 h and snow
 shower
 w shower
 shower
 nderstorm
 IND
 Wind
 speed
 (knots)
 Calm
 1-2
 3-7
 8-12
 13-17
 additional
 er add



GENERAL SYNOPTIC DEVELOPMENT

Issued at midday Friday 23

September 1966

FORECAST for Great Britain and Northern Ireland until noon tomorrow

The anticyclone over the British Isles has built slowly and the centre is gradually moving northwest. The ridge to the Continent has moved south and declined a little. The low complex in mid-Atlantic has deepened and is tending to move north. During the next 24 hours the anticyclone is expected to be slow-moving and the ridge to the east will continue to decline slowly. Weak wave activity, on the front to the north of the anticyclone, will move south-east into the North Sea and the Continent.

Rather cloudy with some drizzle in northern Scotland. Elsewhere dry with some sunny periods this afternoon, but low cloud or fog patches reforming overnight and clearing slowly tomorrow.

OUTLOOK for following 24 hours. Little change.

DAILY WEATHER REPORT OF THE BRITISH METEOROLOGICAL OFFICE (contd.)

Code FM II.C		OBSERVATIONS at 00h. 23 September 1966										OBSERVATIONS at 06h. 23 September 1966										OBSERVATIONS during NIGHT					CONVECTIVE TABLE °C to °F
Station	iii	Nddff	VVwwW	PPPTT	N _h L _h C _M H	T _d T _d app	8N _s Ch _s h _s	8N _s Ch _s h _s	8N _s Ch _s h _s	iii	Nddff	VVwwW	PPPTT	N _h L _h C _M H	T _d T _d app	8N _s Ch _s h _s	8N _s Ch _s h _s	8N _s Ch _s h _s	iii	RRR	T _g T _g	WEATHER					
																						21h.—03h.	03h.—09h.				
Kew	775			14						775	80206	58022	24313	85511	09702	88625				775	00130	06	+	+	40		
Heathrow	772	70507	65031	24815	75511	11805	87622			772	80205	70022	24113	85511	09801	88620				772	00130	12	+	+	39		
Gatwick	776	30000	06464	25108	35500	08704	83623			776	80405	60024	23813	85411	11702	88614				776	00070	03	ff	+	38		
Thorney Island	871	00306	48050	24612	00900	10704				871	70107	59051	23813	75511	11301	87625				871	00100	05	+	+	37		
Hurn	862	03601	12400	24508	00900	08804				862	70000	14104	23409	75411	09701	82618	87624			862	00060	01	ff	f	36		
Guernsey	894	00710	36050	22714	00900	13603				894	10708	35050	21713	16300	12603	81706				894	00130	10	+	+	35		
Wattisham	590	70607	62022	26012	75411	09502	87614			590	73606	66032	24909	75511	09501	87620				590	00090	02	+	+	34		
Gorleston	497	70605	66032	25814	75511	09703	87625			497	73106	66022	24511	75511	09602	87625				497	00100	10	+	+	33		
Mildenhall	578	80502	69022	25713	85411	10805	88616			578	80000	66032	24911	85411	09400	88619				578	00110	09	+	+	32		
Cardington	559	80506	61034	25314	85511	12806	88620			559	70804	64012	24712	75411	10501	81715	87620			559	00120	11	+	+	31		
West Raynham	485	70602	66012	26311	75411	09804	87615			485	73602	74021	25211	75411	09701	87615				485	00090	02	+	+	30		
Wittering	462	80605	58022	25913	85411	11705	88618			462	80902	62022	25111	85311	10400	81709	88613			462	00110	11	+	+	29		
Boscombe Down	746	10705	28110	25411	15500	10802	81625			746	80805	50054	24312	85511	10500	88623				746	00070	05	+	ff	28		
Ross-on-Wye										627	90000	01454	24810	91111	10605	89111				627	00080	06	fff	fff	27		
Filton	628	70203	17104	25710	76211	10702	87703			628	80205	17284	24310	85511	10605	88622				628	00080	02	ff	ff	26		
Aberporth	502	01708	21050	25010	00900	09601				502	01711	02460	24008	00900	07302				502	00080	06	+	ff	25			
Rhoose	715	20709	20101	24710	26300	10605	82707			715	70510	09464	23311	75511	10603	87622				715	00090	08	+	ff	24		
Mount Batten	827	00606	32100	23512	00900	11702				827	10806	28051	22011	16400	10604	81712				827	00110	05	+	+	23		
Chivenor	707	00906	28050	24510	00900	09805				707	70000	10 1	23409	76311	08302	87708				707	00070	04	+	+	22		
St. Mawgan	817	01009	28050	23412	00900	10803				817	01011	28051	21811	00900	11709				817	00110	09	+	+	21			
Culdrose	809	50813	23051	23214	56011	13001	81701	85706		809	70914	19101	21714	76311	12707	84706	87710			809	00131	10	+	+	20		
Scilly	804	01013	24051	22514	00900	14706				804	71013	24101	21415	76311	13502	87708				804	00140	11	+	+	19		
Elmdon	534	80000	12404	25912	87011	12707	88701			534	80000	30104	25011	85211	11603	82704	88618			534	00090	03	f	ff	18		
Shawbury	414	90000	01454	26207	91111	07705	89111			414	80000	06424	24909	86311	09602	88706				414	97051	03	fffff	ff	17		
Ringway	334	81404	56022	25413	86311	10814	88709			334	80000	12102	25211	86311	10201	82706	88712			334	00110	11	+	ff	16		
Squires Gate										318	80706	19101	24612	86211	11400	83704	88708			318	00070	02	+	+	15		
Valley	302	00000	08460	24509	00900	09806				302	81903	11104	24012	86211	12500	88703				302	00080	04	ffff	ff	14		
Ronaldsway	204	80707	25041	25412	86411	11805	88712			204	80807	38042	24513	86411	11502	88713				204	00110	06	+	+	13		
Carlisle	222	90000	F9474	26308	91111	08803	89100			222	90000	02434	25311	91111	11702	89101				222	00070	07	ffff	fff	12		
Watnall	354	80000	19102	25913	85411	12706	88618			354	80000	56042	24312	85411	11000	88613				354	97120	12	+	+	11		
Kilnsea	396	80000	66031	27113	80971	12704	88360			396	80000	58022	25313	85611	11704	88630				396	00120	11	+	+	10		
Finningley	360	80000	29102	26113	85411	13707	88616			360	80000	33102	24813	86411	12601	88712				360	00121	12	+	+	9		
Leeming	257	00000	16111	26008	00900	07709				257	70000	14284	25108	76411	08802	87710				257	00050	04	ff	ffff	8		
Tynemouth	262	02510	24050	25211	00900	10806				262	82906	32104	24911	86411	11602	88712				262	00100	05	ff	+	7		
Eskdalemuir	162	90000	F9471	26907	91111	07803	89100			162	80000	23284	25808	85211	08703	83703	88632			162	97050	04	ffff	ffff	6		
Mull of Galloway	131	81111	60022	26511	86411	09704	88712			131	91111	F9454	25010	91111	10705	89111				131	00091	11	1	1	5		
Prestwick	135	11301	50041	25807	17400	07706	81710			135	81201	25104	24909	86111	09502	81702	83705	88708		135	00051	01	+	fff	4		
Abbotsinch	140	00000	50110	25806	00900	06805				140	80000	02444	25408	86011	08301	84700	87701	88702		140	97051	51	FF	ffff	3		
Leuchars	171	90000	02434	25511	91111	11000	89100			171	80000	07464	24611	86211	11603	88703				171	00080	03	FFFF	ff	2		
Dyce	091	83008	60025	25212	85511	09807	88624			091	72907	70012	24311	75511	09603	87621				091	00101	08	d _o	+	1		
Wick	075	83007	58505	25212	86311	11608	85706	88708		075	73011	74205	23811	75311	11805	83708	84615	86620		075	91111	10	d _o d _o	id _o	0		
Cape Wrath	019	92308	02455	24912	91111	12713	89100			019	82705	32505	24111	87411	10400	88710				019	01102	10	Fid _o	d _o d _o	-1		
Sule Skerry	010	82705	66505	25111	86411	10703	88715			010	72809	74505	23411	76411	10711	87715				010	91112	06	1	1	-2		
Lerwick	005	23006	74015	23009	25600	08001	82630			005	72811	80031	21609	76431	09610	85710	84630		005	00091	07	+	+	-3			
Stornoway	026	80000	62205	26812	85311	12806	83708	88615		026	72802	63025	25611	75311	11502	83707	87622		026	92111	09	id _o	+	-4			
Benbecula	022	80000	74205	27012	85411	11705	83710	88618		022	70000	58206	25411	75311	11605	83706	87615		022	01111	07	id _o ir _o	d _o d _o	-5			
Tiree	100	20000	70031	26309	25400	08808	82617			100	70000	80021	25010	75411	09705	84717	87625		100	00081	02	+	+	-6			
Aldergrove	917	00000	20400	26508	00900	07805				917	90000	01434	25205	91111	05503	89101			917	00041	03	ff	fffff	-7			
Malin Head	980	80606	80021	26612	86411	09807	88718			980	80203	80022	25412	86411	09503	88715			980	97111	07	1	1	-8			
Belmullet	976	00608	66010	25110	00900	09803				976	00913	32100	23510	00900	09603				976	97101	06	1	1	-9			
Birr	965	00000	03464	25207	00900	07706				965	90000	01454	24209	91111	09602	89102			965	97071	02	1	1	-10			
Dublin	969	80204	32101	25613	86311	11806	88707			969	80402	40102	24213	86411	11604	88710			969	97120	09	1	1	-11			
Shannon	962	00804	24104	24210	00900	09204				962	91108	02454	23608	91111	08301	89102			962	97081	06	1	1	-12			
Roches Point	952	70908	24101	24114	76211	13601	87705			952	81007	16102	22814	86311	13705	88708			952	97140	10	1	1	-13			
Valentia	953	00000	59102	22713	00900	11801				953	10907	59100	21611	10930	10502	81360			953	97100	11	1	1	-14			

DAILY WEATHER REPORT OF THE BRITISH METEOROLOGICAL OFFICE

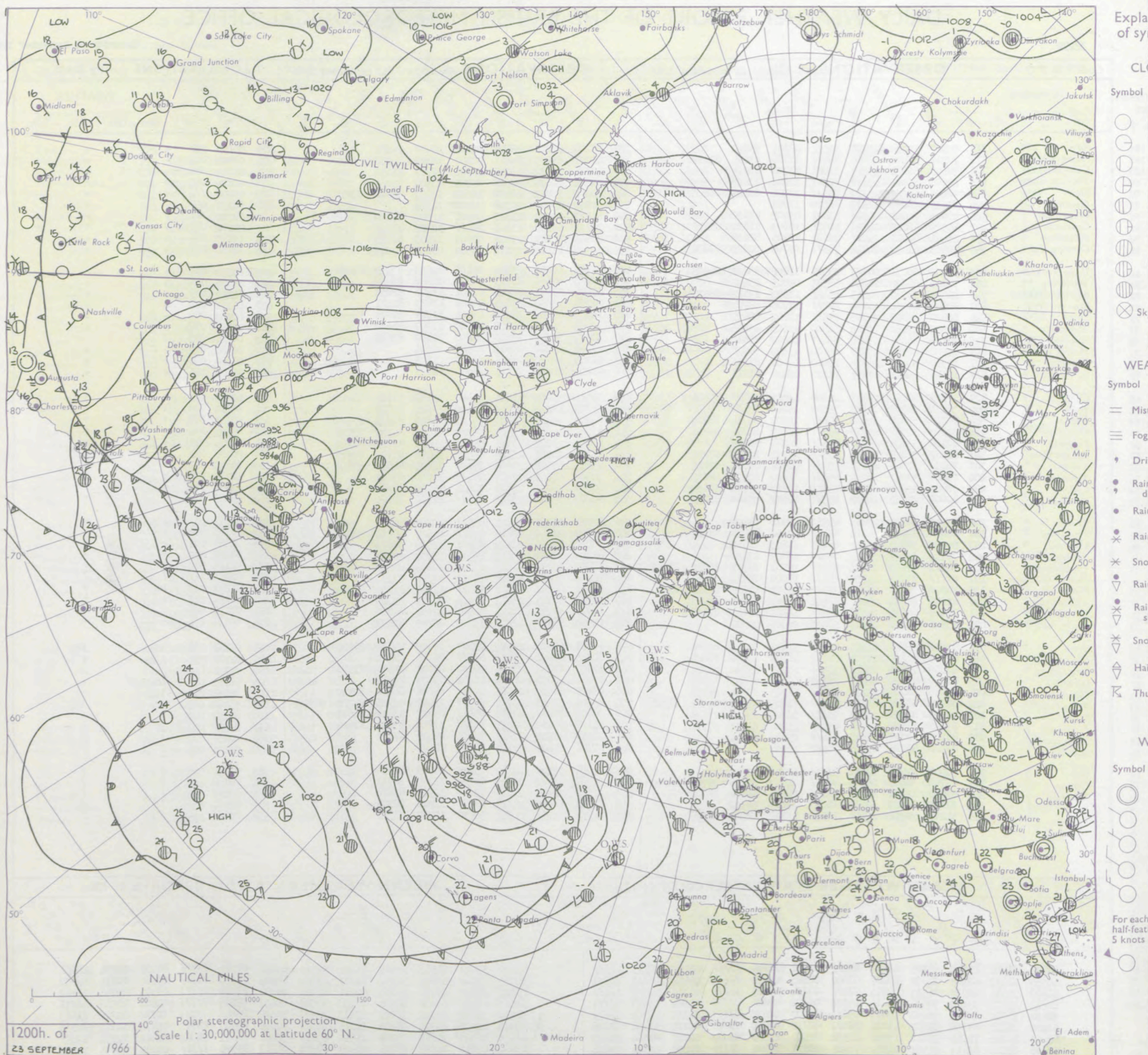
No. 38292

Date of Issue Saturday 24 September 1966

VISION
BLE
° F

Code FM II.C		OBSERVATIONS at 12h. 23 September 1966										OBSERVATIONS at 18h. 23 September 1966										OBSERVATIONS during DAY				
Station		ill	Nddff	VVwwW	PPPTT	N _h L _h C _M C _H	T _d app	8N _s Ch _s h _s	8N _s Ch _s h _s	8N _s Ch _s h _s	ill	Nddff	VVwwW	PPPTT	N _h L _h C _M C _H	T _d app	8N _s Ch _s h _s	8N _s Ch _s h _s	8N _s Ch _s h _s	ill	RRT T x E	SSS	WEATHER			
																								09h.—15h.	15h.—21h.	
Kew	775	50507	59022	23918	525//	08704	85820				775	21204	66021	22615	00901	11400	82075			775	00190	058	+	+		
Heathrow	772	70308	59012	23816	756//	11706	81635	87650			772	21007	59031	22417	00901	11603	82080			772	00200	047	+	+		
Gatwick	776	30608	62021	23417	31501	11706	83824				776	10806	62020	23015	15701	12707	81650			776	00200	081	+	+		
Thorney Island	871	40608	66011	23218	35501	12806	83627				871	71004	62021	22516	00901	13502	87080			871	00190	059	+	+		
Hurn	862	70805	62032	23117	785//	11706	82825	86635			862	30000	56051	22016	14601	13201	81640	83070		862	00200	///	+	+		
Guernsey	894	00610	58050	21517	00900	12701					894	00909	48050	20716	00900	14504				894	00190	097	+	+		
Wattisham	590	10503	70011	24316	11601	09803	81830				590	41407	60030	23313	00901	11500	84080			590	00190	///	+	+		
Gorleston	497	50309	66012	24514	15601	10803	81630	85075			497	70111	60031	23514	755//	12705	87620			497	00170	087	+	+		
Mildenhall	578	21601	80011	24317	25601	13805	82630				578	20105	50041	23114	00901	11503	82075			578	00190	086	+	+		
Cardington	559	70503	61032	24914	785//	09705	82825	87630			559	30306	61041	23114	00902	09606	83070			559	00180	051	+	+		
West Raynham	485	53203	80031	24617	38501	11805	83820	84075			485	50106	40051	23512	35401	10603	83615	83080		485	00170	074	+	+		
Wittering	462	70102	66022	24714	55531	09805	85622				462	20205	40041	23713	00901	10502	82080			462	00170	068	+	+		
Boscombe Down	746	80811	58052	24213	854//	11802	83712	88615			746	20606	37051	22715	00901	11506	82080			746	00170	029	+	+		
Ross-on-Wye	627	80902	48054	24014	863//	11706	88708				627	10000	48050	23013	00901	11603	81077			627	00160	023	+	+		
Filton	628	80609	58022	24413	855//	11802	88625				628	10203	58051	23214	00901	11506	81078			628	00150	000	+	+		
Aberporth	502	50603	32054	23514	51500	11605	85825				502	10403	32051	21814	15600	11707	81640			502	00150	077	ff	+		
Rhoose	715	80708	56052	23814	854//	10602	88616				715	30907	59051	22513	35400	10607	83617			715	00150	003	+	+		
Mount Batten	827	40908	64051	22417	45500	13400	84622				827	01008	63050	21015	00900	12504				827	00180	087	+	+		
Chivenor	707	10910	66014	23218	15600	13604	81630				707	01002	48050	22116	00900	11303				707	00190	095	+	+		
St. Mawgan	817	11318	61050	22017	11400	12400	81815				817	01410	61050	21115	00900	12603				817	00190	101	+	+		
Culdrose	809	40918	62051	22217	41300	13802	81707	83816			809	30911	59051	21115	31400	13608	81710	83812		809	00180	070	+	+		
Scilly	804	31214	40101	21416	35500	15400	83620				804	41113	56030	20715	48400	13502	82815			804	00180	080	+	+		
Elmdon	534	80705	57022	24813	854//	10802	85714	88618			534	50304	56041	23312	14401	10609	81618	85075		534	00150	027	+	+		
Shawbury	414	80000	32044	24813	863//	11802	84708	88712			414	71205	44042	23513	753//	11803	84708	87615		414	00140	000	+	+		
Ringway	334	80000	30044	25114	864//	11001	88712				334	80000	28042	23514	864//	11603	82710	88712		334	00150	000	+	+		
Squires Gate	318	81107	30042	24714	863//	12701	82709	88712			318	71708	20042	23514	754//	12604	81712	87617		318	00150	000	+	+		
Valley	302	70000	37042	23815	753//	12806	81709	87615			302	73505	40042	22814	754//	12604	84618	87640		302	00160	007	+	+		
Ronaldsway	204	81008	50042	24714	854//	11400	82712	88615			204	70503	56042	22914	754//	11708	87615			204	00150	000	+	+		
Carlisle	222	70000	25044	25314	754//	10703	83715	87632			222	10000	35051	23612	10931	10608	81362			222	00150	007	+	+		
Watnall	354	80000	28042	24713	863//	12802	85708	88712			354	80000	23042	23613	864//	11704	88710			354	00130	000	+	+		
Kilnsea	396	83205	48052	25613	855//	12501	88625				396	80000	24052	24413	855//	12605	88620			396	00140	///	+	+		
Finningley	360	80000	32042	24914	854//	12602	85710	88615			360	80000	28042	23614	854//	11607	85710	88615		360	00141	000	+	+		
Leeming	257	80105	38042	25015	864//	11603	88712				257	70000	19041	23614	755//	12708	87620			257	00160	000	+	+		
Tynemouth	262	70203	32052	25213	755//	12803	87622				262	81705	24052	23413	855//	11710	88620			262	00130	000	+	+		
Eskdalemuir	162	80801	61052	25611	853//	10501	81708	86710	88625		162	62001	48052	23612	656//	10609	82635	86642		162	00150	012	+	+		
Mull of Galloway	131	81111	35054	25214	864//																					

CHART OF WEATHER IN PART OF NORTHERN HEMISPHERE



CHARTS OF WEATHER IN WESTERN EUROPE

ation
mbols

UD
Cloud
Amount
(oktas)

0
1 or less
2
3
4
5
6
7 or more
8
obscured

THER
Weather

zle
and
fizzle

and snow

shower

and snow
ower

w shower

shower

nderstorm

IND

Wind
speed
(knots)

Calm

1-2

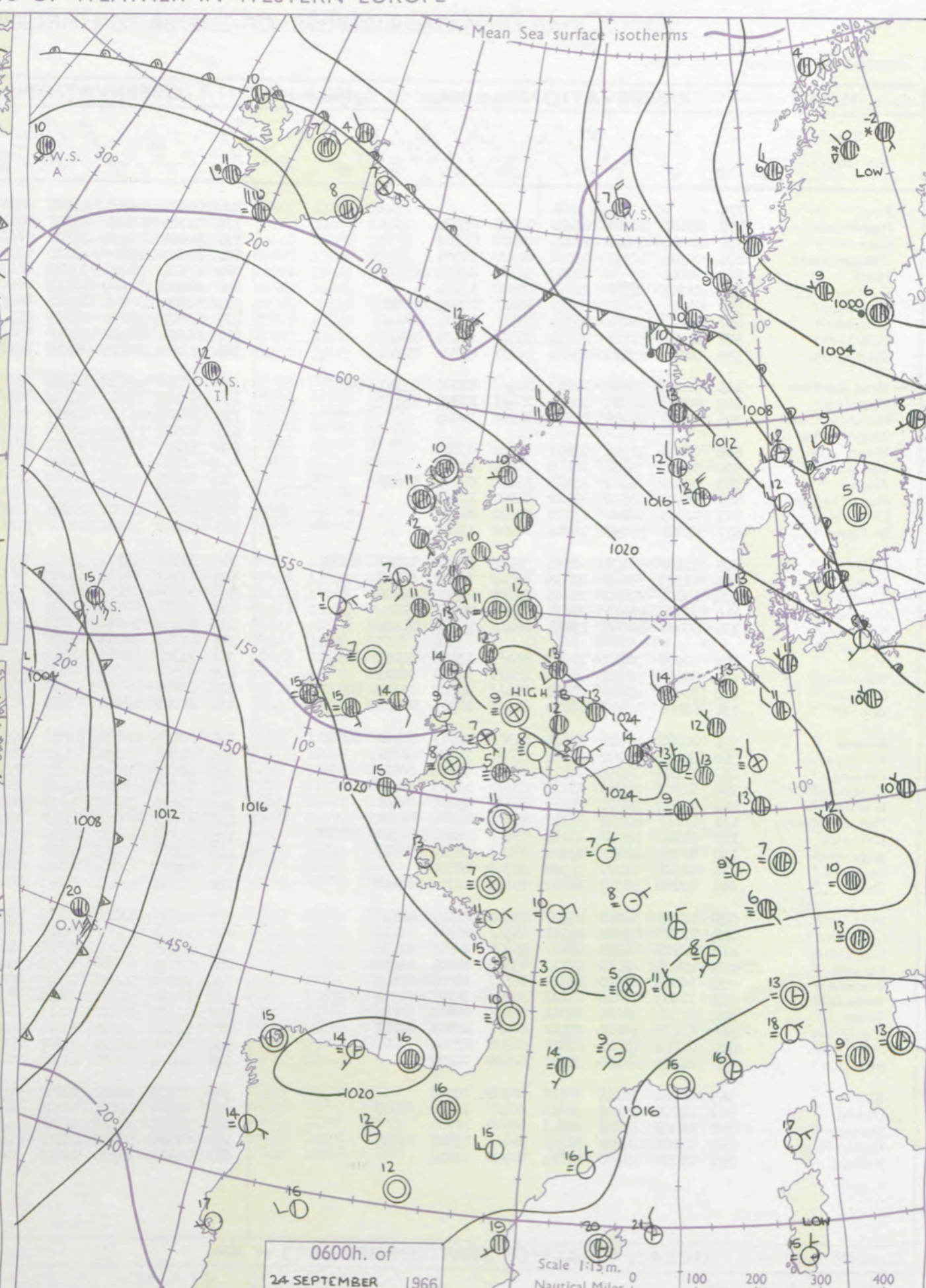
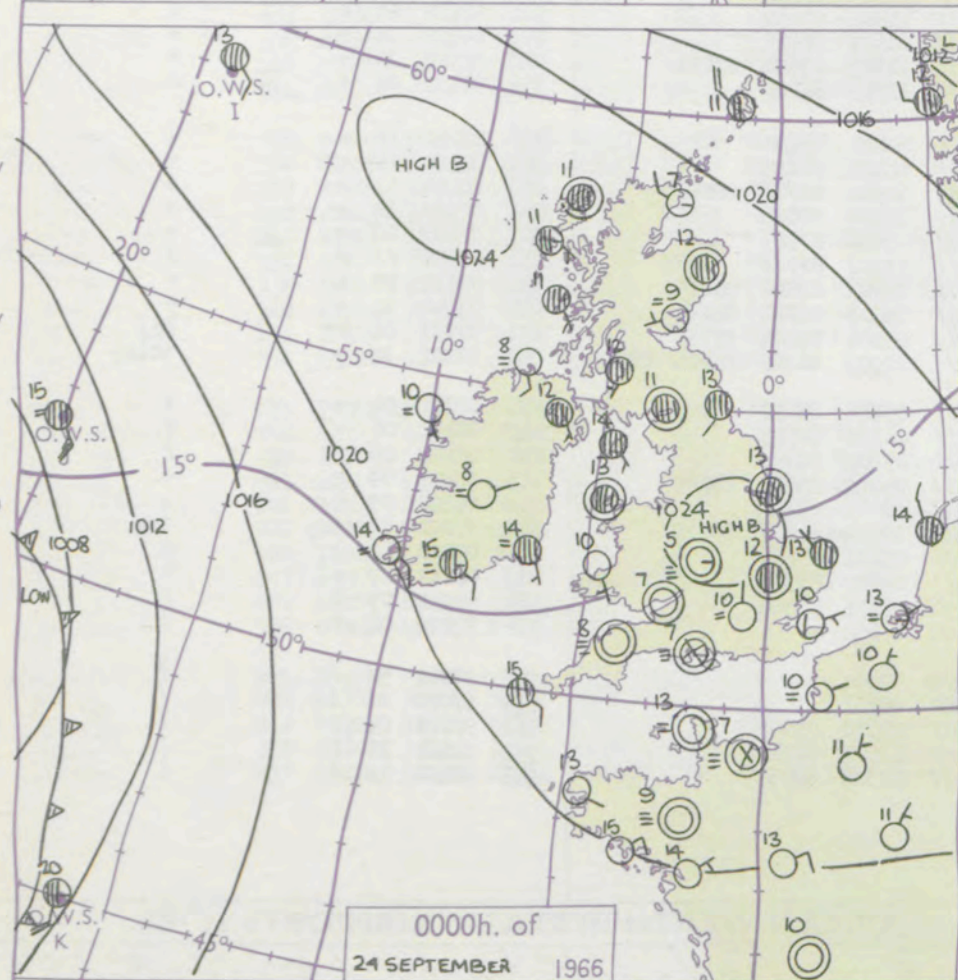
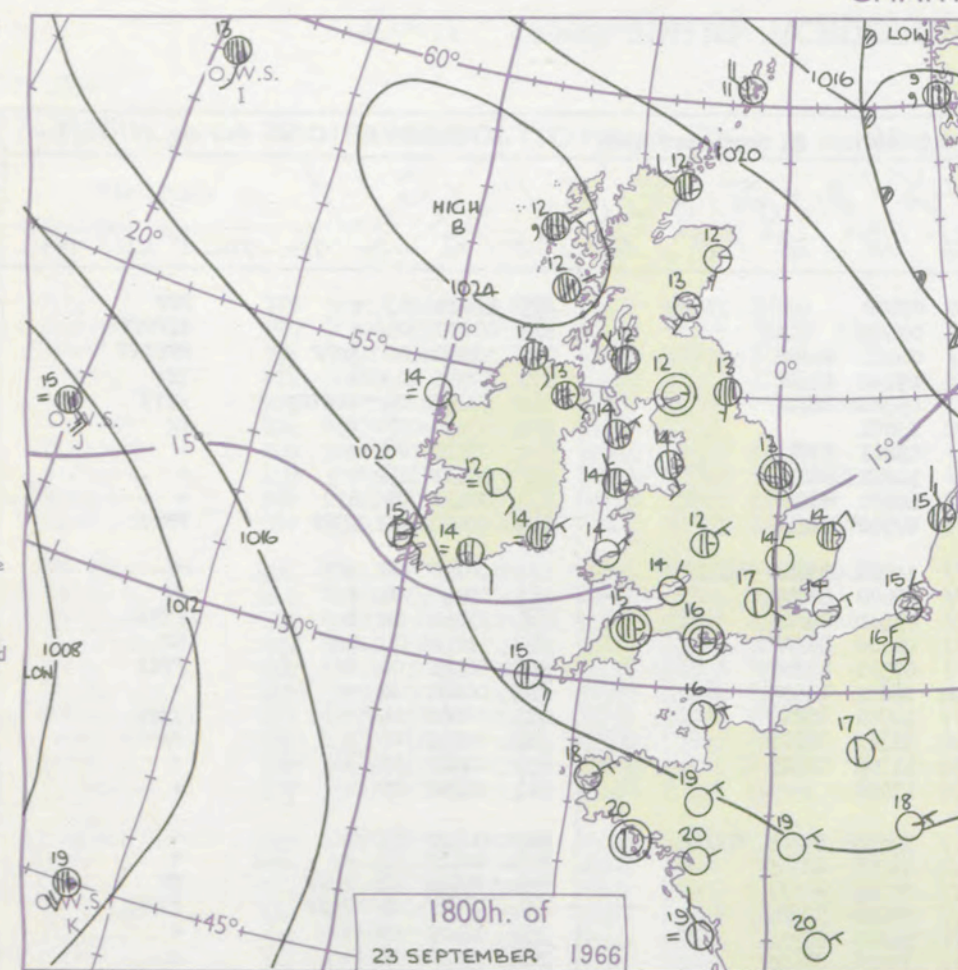
3-7

8-12

13-17

additional
er add

48-52



GENERAL SYNOPTIC DEVELOPMENT

An anticyclone extending from the Continent to the south of Iceland continues to dominate the weather over the British Isles. The movement of its centre will be slow but there is a tendency for a drift southeastwards. A depression in mid-Atlantic is expected to continue its slow movement east and fill a little.

Issued at midday Saturday 24

September 1966

FORECAST for Great Britain and Northern Ireland until noon tomorrow

It will be dry nearly everywhere and most places, especially in the south, will have some hazy sunshine this afternoon. During the night fog will form again in many southern areas clearing slowly tomorrow. The extreme north of Scotland may have a little rain or drizzle during the night. Temperatures will be mostly near normal.

OUTLOOK for following 24 hours.

Little general change but perhaps some rain in extreme southwest districts later.

DAILY WEATHER REPORT OF THE BRITISH METEOROLOGICAL OFFICE (contd.)

Code FM II.C OBSERVATIONS at 00h. 24 September 1966										OBSERVATIONS at 06h. 24 September 1966										OBSERVATIONS during NIGHT					CONV TA °C t	
Station	iii	Nddff	VVwwwW	PPPTT	N _h Ch _s Ch _s	T _d app	8N _s Ch _s h _s	8N _s Ch _s h _s	8N _s Ch _s h _s	iii	Nddff	VVwwwW	PPPTT	N _h Ch _s Ch _s	T _d app	8N _s Ch _s h _s	8N _s Ch _s h _s	8N _s Ch _s h _s	iii	RRT _n T _n E	T _g T _g	WEATHER				
																						21h.—03h.	03h.—09h.			
Kew	775			11						775	00000	02460	23808	00900	07400					775	97080	03	+	FFF		40
Heathrow	772	03601	16100	23110	00900	09102				772	01703	03464	23708	00900	08400					772	00070	05	+	FFFFF		39
Gatwick	776	00000	01460	23406	00900	06502				776	90000	01434	24106	91111	06201	89/02				776	91050	02	FFFF	FFFFF		38
Thorney Island	871	00302	62011	23011	00900	10501				871	10403	23400	23610	15502	09202	81620				871	97090	03	+	ff		37
Hurn	862	90000	03430	22707	91111	07004	89/11			862	83602	08424	23205	86111	05301	88702				862	97050	04	FFFFF	FFFFF		36
Guernsey	894	01207	40100	22014	00900	13106				894	01406	40114	22113	00900	13001					894	97130	07	+	ff		35
Wattisham	590	80905	56021	23812	86411	10501	88712			590	80000	50022	24211	86411	09801	88714				590	00110	08	+	+		34
Gorleston	497	83104	56052	23713	85511	11601	88620			497	83007	58052	24013	85511	10202	88626				497	00130	13	+	+		33
Mildenhall	578	80000	58021	23712	85411	11400	88617			578	81901	48022	24012	85411	10101	88617				578	00120	09	+	+		32
Cardington	559	90000	F9474	23806	91111	06301	89/01			559	90000	00474	24207	91111	07500	89/01				559	00050	02	FFFF	FFFF		31
West Raynham	485	80000	28101	24012	86411	11000	84710	88715		485	80000	40032	24312	85411	10301	83710	88615			485	00110	08	+	+		30
Wittering	462	80000	14104	23911	86411	10802	88710			462	82205	17102	24109	86311	09000	88709				462	00090	06	f	ff		29
Boscombe Down	746	00000	21400	23510	00900	10204				746	90000	06430	23809	91111	09400	89/02				746	97050	02	f	FFFF		28
Ross-on-Wye										627	90000	F7454	23808	91111	08400	89/11				627	91071	04	ff	FF		27
Filton	628	00000	11284	23807	00900	07005				628	91205	F7434	24107	91111	07301	89/00				628	00041	00	ff	FFFF		26
Aberporth	502	01607	32051	23010	00900	08302				502	11708	23040	22709	15600	08802	81635				502	00080	06	+	+		25
Rhoose	715	50505	34101	23409	55400	09205	85619			715	90608	01471	23210	91111	10301	89/00				715	00080	04	+	FFFF		24
Mount Batten	827	01107	48100	21712	00900	12102				827	40906	23100	21911	46200	11302	84705				827	00100	06	+	+		23
Chivenor	707	00903	48050	23010	00900	08303				707	21205	20100	22911	25500	11702	82625				707	00080	05	+	+		22
St. Mawgan	817	01008	58050	22012	00900	11400				817	01210	37100	21912	00900	11400					817	00110	09	+	+		21
Culdrose	809	51108	58101	21514	55300	14801	82707	84612		809	60809	25101	21613	66311	13500	83708	85712			809	00120	09	+	+		20
Scilly	804	61309	57021	21515	66300	14302	86708			804	81305	24031	21415	86211	14301	88705				804	00140	12	+	+		19
Elmdon	534	10000	07441	24305	16200	05301	81705			534	90000	01474	23809	91111	09703	89/11				534	00040	00	FFFF	FF		18
Shawbury	414	90000	F8474	24005	91111	05000	89/11			414	90000	00474	24007	91111	07400	89/00				414	97051	02	FFFF	FFFFF		17
Ringway	334	60000	40041	23911	66411	10101	86714			334	82003	11042	23711	86411	10607	88712				334	00100	09	+	+		16
Squires Gate										318	81304	30042	22912	85511	11504	88620				318	00120	11	+	+		15
Valley	302	80000	30041	22913	85411	13400	84613	88618		302	71304	62022	22614	75511	11802	87622				302	00120	10	+	+		14
Ronaldsway	204	81405	50042	22914	86411	12801	88713			204	82902	50042	22513	85411	11602	88618				204	00120	08	+	+		13
Carlisle	222	80000	21042	23611	85411	10502	85717	88630		222	70000	19102	23011	75511	11603	83620	87630			222	00110	11	+	+		12
Watnall	354	80000	14102	23810	86411	10703	88712			354	80000	12284	23710	86311	10705	88708				354	97101	06	+	+		11
Kilnsea	396	80000	48022	24413	85311	11603	84708	88620		396	82408	48022	24113	85511	10602	88620				396	00120	11	+	+		10
Finningley	360	80000	28042	23812	86411	11702	88714			360	82504	18042	23712	85411	10701	88615				360	00121	11	+	+		9
Leeming	257	82204	32042	23513	85511	09000	88620			257	80000	33042	23312	85311	10502	81708	88616			257	00120	11	+	+		8
Tynemouth	262	82302	24042	23113	85511	11703	88620			262	80000	48052	23112	85511	10400	88622				262	00120	11	+	+		7
Eskdale																										

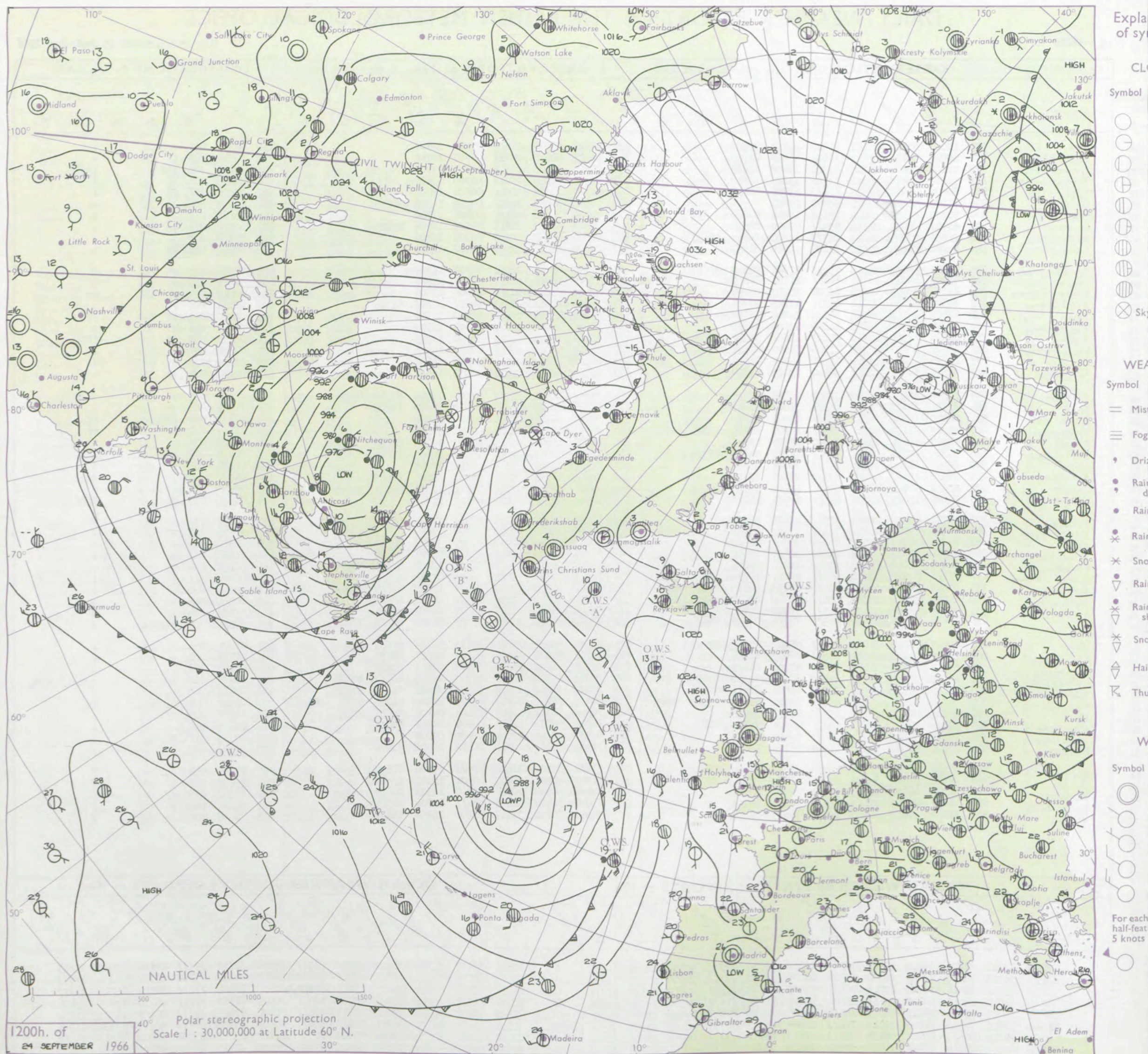
DAILY WEATHER REPORT OF THE BRITISH METEOROLOGICAL OFFICE

No. 38293

Date of Issue Sunday 25 September 1966

Code FM II.C		OBSERVATIONS at 12h. 24 September 1966										OBSERVATIONS at 18h. 24 September 1966										OBSERVATIONS during DAY				
Station	iii	Nddff	VVwww	PPPTT	N _h Ch _s C _M H	T _d T _d app	8N _s Ch _s h _s	8N _s Ch _s h _s	8N _s Ch _s h _s	iii	Nddff	VVwww	PPPTT	N _h Ch _s C _M H	T _d T _d app	8N _s Ch _s h _s	8N _s Ch _s h _s	8N _s Ch _s h _s	iii	RRT x E	SSS	WEATHER				
																						09h.—15h.	15h.—21h.			
Kew	775	10000	59024	23617	11500	12710	81820			775	03302	58050	21916	00900	12708				775	00200	081	+	+			
Heathrow	772	10000	30054	23817	16400	13806	81710			772	03403	61050	21918	00900	10710				772	00210	067	f	+			
Gatwick	776	12105	60024	23720	11500	12808	81822			776	02205	42400	22616	00900	13709				776	00220	085	fif	ififf			
Thorney Island	871	21208	59010	23718	11401	13803	81818			871	01305	50050	22616	00900	13606				871	00190	104	+	f			
Hurn	862	60000	62014	23218	62411	15806	86818			862	01603	56051	22016	00900	13604				862	00200	111	ff	f			
Guernsey	894	01105	58054	22419	00900	11805				894	20606	56050	21516	00902	14506	82075			894	00210	100	+	+			
Wattisham	590	70000	50022	24414	75511	10804	87620			590	01003	32051	22715	00900	11708				590	00160	111	+	+			
Gorleston	497	82907	58052	24514	85511	09400	88625			497	71808	58052	22815	75511	10706	87625			497	00170	016	+	+			
Mildenhall	578	82001	57022	24015	85511	11805	86620	88627		578	00000	40051	22215	00900	12709				578	00170	030	+	+			
Cardington	559	10000	50054	23917	11600	12810	81830			559	00000	56050	22316	00900	12805				559	00200	067	FF	+			
West Raynham	485	72206	56012	24014	75411	11804	82618	87623		485	00000	44051	22613	00900	11705				485	00160	022	+	f			
Wittering	462	81905	48044	24213	86411	11703	88712			462	03003	32041	22713	00900	11807				462	00150	034	+	+			
Boscombe Down	746	61704	58054	24015	66300	13705	86708			746	00000	58051	22317	00900	13606				746	00210	055	FF	+			
Ross-on-Wye	627	83502	17284	23811	86211	11705	88703			627	82002	24052	22512	86211	11607	88705			627	00131	000	Ff	+			
Filton	628	81502	28104	24211	86311	11804	88707			628	00203	19101	22611	00900	11709				628	00140	014	ff	FF			
Aberporth	502	12302	40050	23116	11500	12102	81822			502	00506	40050	22113	00900	11702				502	00160	091	+	+			
Rhoose	715	80806	17284	23612	86111	12801	85702	88704		715	00507	15101	22215	00900	12709				715	00150	035	ff	fff			
Mount Batten	827	11207	58050	22319	11500	16802	81820			827	01007	56050	21116	00900	14503				827	00200	097	+	+			
Chivenor	707	11208	56011	23019	11400	14803	81812			707	00000	48050	21618	00900	14602				707	00220	070	+	+			
St. Mawgan	817	31514	50051	22417	36400	13003	83710			817	01308	50050	21216	00900	13607				817	00190	081	+	+			
Culdrose	809	21008	56051	22516	21400	14106	81710			809	30810	40051	21214	31400	13710	81710	83818		809	00171	039	+	ifif			
Scilly	804	81306	16102	22215	86211	14803	88705			804	81305	16102	21215	86011	14603	88701			804	00150	000	+	+			
Elmdon	534	80000	18104	24211	86111	11802	88702			534	00402	20111	22712	00900	11804				534	00160	022	FFff	FF			
Shawbury	414	82202	23104	24012	86211	11704	82704	85706	88709	414	00902	14111	22612	00900	11608				414	00140	017	f	ff			
Ringway	334	53302	56042	23515	55500	09804	85620			334	10000	40040	22115	15500	09708	81620			334	00170	053	+	+			
Squires Gate	318	72305	40042	23415	75511	11702	81620	87630		318	73405	56041	22414	75511	10704	81620	87633		318	00160	019	+	+			
Valley	302	60000	61042	23516	65611	10101	86630			302	00405	58041	22114	00900	11706				302	00170	049	+	+			
Ronaldsway	204	71906	59042	23215	75511	09102	87625			204	10000	60051	22214	00901	09805	81085			204	00170	029	+	+			
Carlisle	222	62605	48052	23315	68511	11503	82828	85635		222	72102	48051	22714	75511	10303	85620	87625		222	00160	011	+	+			
Watnall	354	82405	17052	23713	85511	11503	88620			354	02302	04464	22411	00900	11708				354	00141	002	if	ffff			
Kilnsea	396	82706	32052	24713	85511	10400	88620			396	80209	48042	23113	86311	11705	88708			396	00150	111	+	+			
Finningley	360	70000	37042	23715	75411	11802	87618			360	00206	19041	22513	00900	11603				360	00171	027	+	+			
Leeming	257	82508	48042	23313	85411	09804	88618			257	61106	32041	22313	65411	11505	83615	86630		257	00150	019	+	+			
Tynemouth	262	80310	48052	23113	85511	10400	88625			262	80607	32052	22812	85511	09701	88625			262	00140	017	+	+			
Eskdalemuir	162	52801	23051	22814	52500	10811	85826			162	70000	40052	22513	78411	10400	82714	87634		162	00150	038	+	+			
Mull of Galloway	131	81111	32052	23912	86311	11204	88706			131	71111	30034	22712	75611	09707	87630			131	00160	111	/	/			
Prestwick	135	82602	56042	23114	85411	10204	82612	85618	88622	135	72606	4														

CHART OF WEATHER IN PART OF NORTHERN HEMISPHERE



CHARTS OF WEATHER IN WESTERN EUROPE

ation
mbols

DUD
Cloud
Amount
(oktas)

0
1 or less
2
3
4
5
6
7 or more
8
obscured

THER
Weather

zle
and
rizzle

and snow

shower

and snow
ower

w shower

shower

nderstorm

ND

Wind
speed
(knots)

Calm

1-2

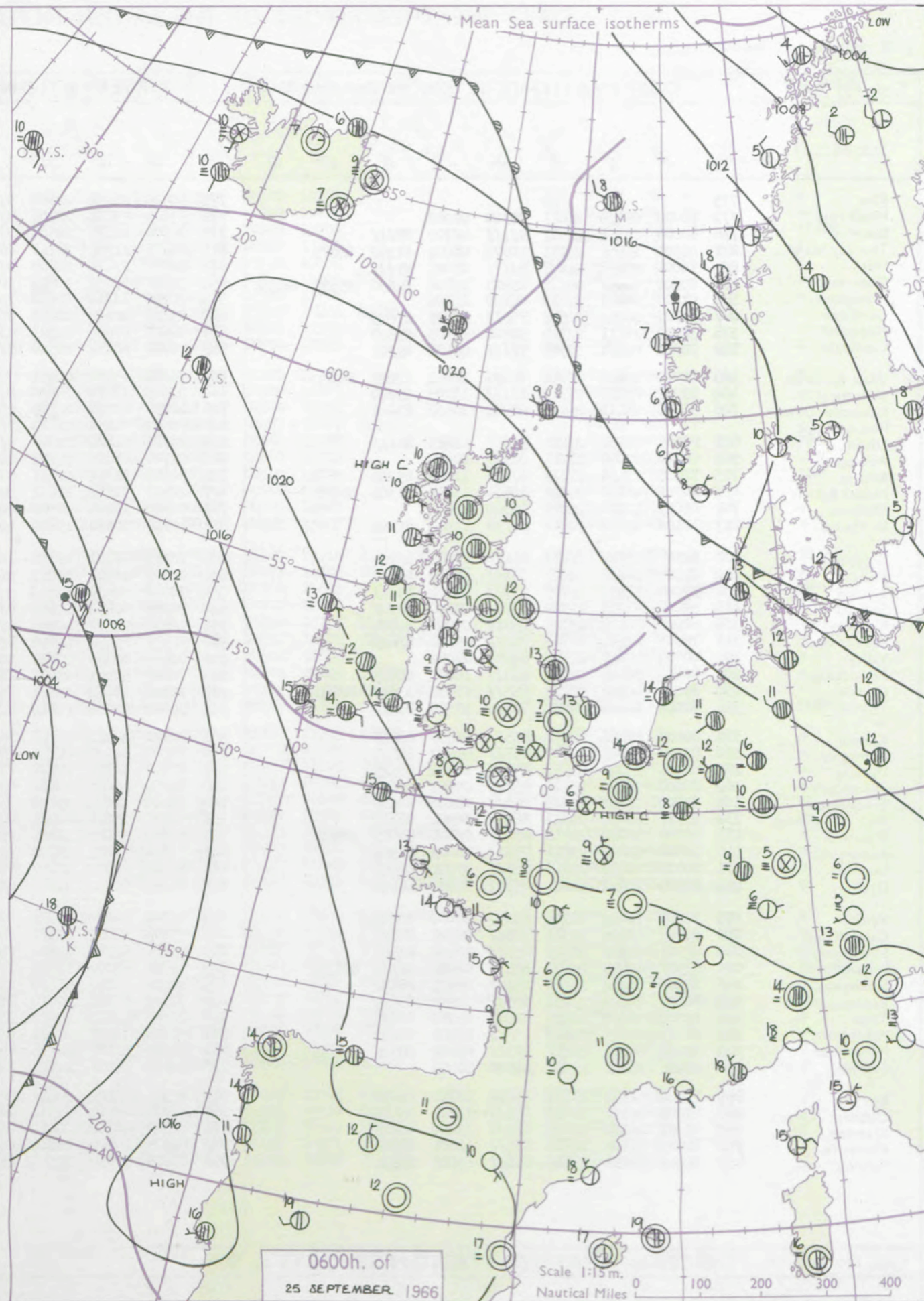
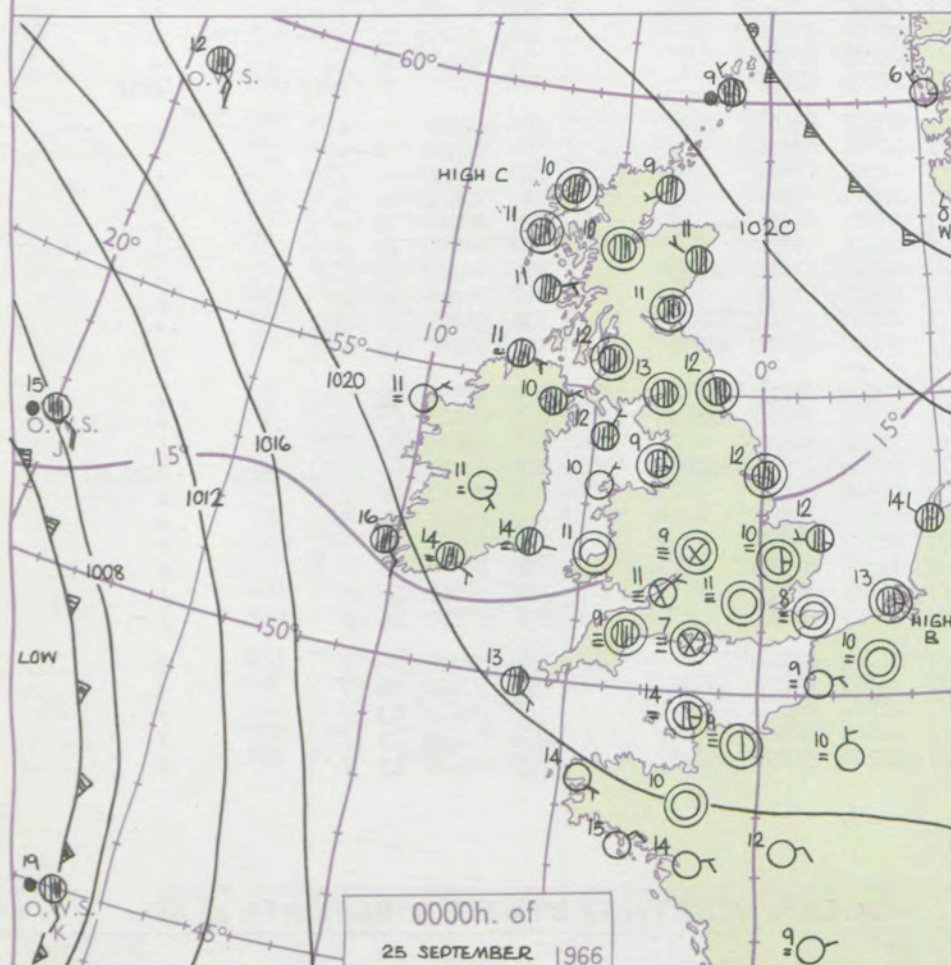
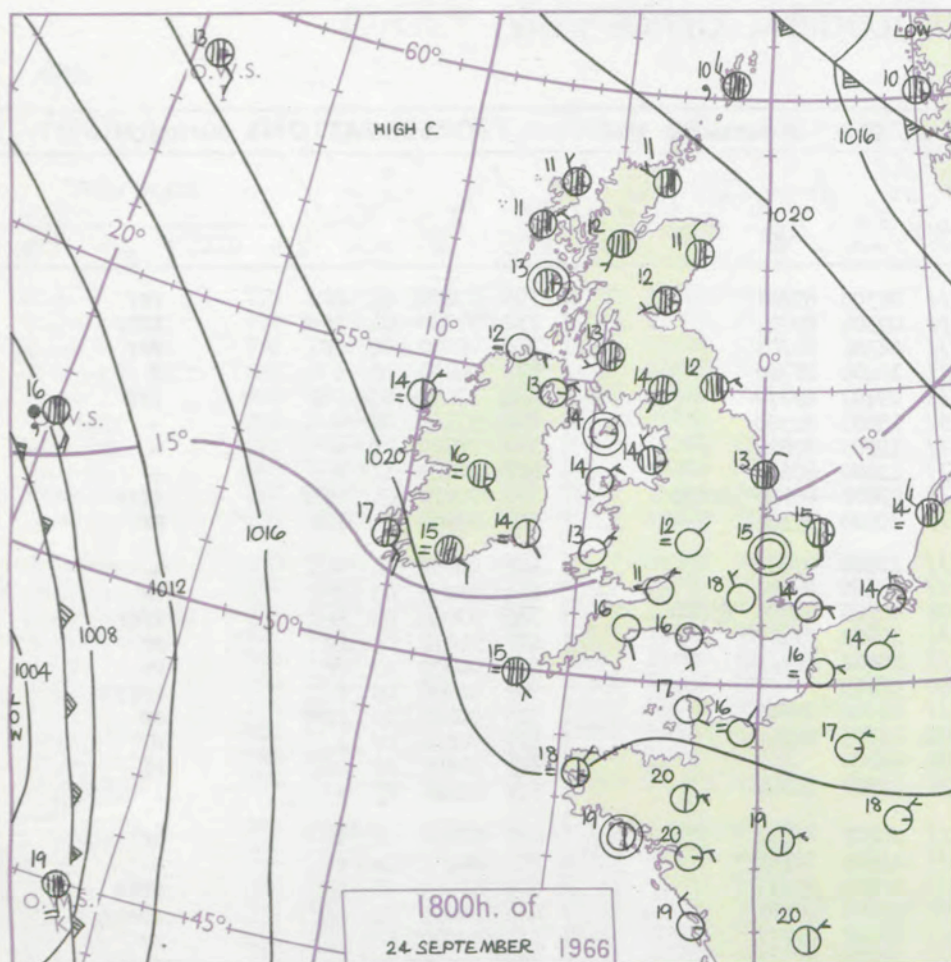
3-7

8-12

13-17

additional
er add

48-52



GENERAL SYNOPTIC DEVELOPMENT

Issued at midday Sunday 25

September 1966

FORECAST for Great Britain and Northern Ireland until noon tomorrow

An anticyclone covers the British Isles and this will remain almost stationary during the next 24 hours. A depression in mid-Atlantic has moved a little east since yesterday and is expected to continue this slow movement and to fill further.

It will remain dry in most parts of the British Isles. North Scotland, however, will be overcast with drizzle at times. Elsewhere there will be bright periods this afternoon, especially over Wales and southern England, but fog will return tonight to much of England, Wales and Northern Ireland, clearing only slowly tomorrow. Temperatures mostly near normal.

OUTLOOK

for following 24 hours. Probably little change.

DAILY WEATHER REPORT OF THE BRITISH METEOROLOGICAL OFFICE (contd.)

Code FM II.C		OBSERVATIONS at 00h. 25 September 1966										OBSERVATIONS at 06h. 25 September 1966										OBSERVATIONS during NIGHT				CONVE TAB °C to
Station	iii	Nddff	VVwww	PPPTT	N _h Ch _M CH	T _d T _d app	8N _s Ch _s h _s	8N _s Ch _s h _s	8N _s Ch _s h _s	iii	Nddff	VVwww	PPPTT	N _h Ch _M CH	T _d T _d app	8N _s Ch _s h _s	8N _s Ch _s h _s	8N _s Ch _s h _s	iii	RRT _n E	T _g T _g	WEATHER				
																						21h.—03h.	03h.—09h.			
Kew	775			09						775	90000	F6454	22409	91111	09305	89101				775	97090	04	ff	FFF	40	
Heathrow	772	00000	09410	22011	00900	09202				772	93602	F3474	22109	91111	09304	89101				772	97070	04	ff-f	ffff	39	
Gatwick	776	90000	F4454	22907	91111	07702	89111			776	90000	01474	22508	91111	08301	89103				776	92060	04	FF	FFF	38	
Thorney Island	871	40301	22054	22111	10972	08604	81362	84075		871	80203	11281	21711	86411	10400	88710				871	00090	05	f	f	37	
Hurn	862	90000	F8454	21807	91111	07801	89111			862	90000	F9474	21109	91111	09707	89111				862	97070	05	fff	FFF	36	
Guernsey	894	80808	58051	20616	15777	13808	81650	85360	88270	894	31208	56051	20014	20932	13603	82360				894	97140	09	+	+	35	
Wattisham	590	01405	26110	22612	00900	11706				590	70702	11101	22410	75411	10203	87618				590	00100	05	+	+	34	
Gorleston	497	72705	48052	22512	75511	10803	87625			497	83307	40052	22413	85511	11400	88625				497	00120	11	+	+	33	
Mildenhall	578	30000	19111	22310	35500	09703	83620			578	80000	07464	22507	85411	07802	86710	88620			578	00070	03	ffff	ffff	32	
Cardington	559	90306	F4474	22506	91111	06601	89101			559	90000	F8434	22510	91111	10500	89101				559	97060	02	fff	FF	31	
West Raynham	485	80000	13104	22910	85411	10801	82615	88622		485	70000	15102	22611	75511	11301	87625				485	00080	04	+	+	30	
Wittering	462	93202	F9451	22710	91111	10703	89100			462	93505	F7474	22610	91111	10400	89100				462	00090	03	fff	FF	29	
Boscombe Down	746	30000	28110	22811	00901	10400	83080			746	40000	03420	22305	25701	05703	82650	83078			746	97040	03	FF	FFF	28	
Ross-on-Wye										627	90000	01454	21810	91111	10603	89111				627	91091	09	ff	FF	27	
Filton	628	90305	01454	22411	91111	11603	89111			628	90706	01474	22210	91111	10502	89111				628	00090	10	FF	FF	26	
Aberporth	502	00000	32050	21911	00900	10400				502	01705	01440	21208	00900	08705				502	00070	03	F	FFF	25		
Rhoose	715	90409	F7454	21711	91111	11803	89100			715	90608	01454	21111	91111	11606	89100				715	00100	09	ffff	FF	24	
Mount Batten	827	40702	48100	21011	10931	11803	81362	83075		827	20907	32100	19611	10932	11605	81360				827	00100	07	+	+	23	
Chivenor	707	01005	11100	22012	00900	11801				707	00905	12284	20509	00900	09708				707	00080	05	ff	ff	22		
St. Mawgan	817	11108	40050	20912	10930	11504	81362			817	10912	50050	19612	10931	10708	81360				817	00100	07	+	+	21	
Culdrose	809	60906	15104	21113	66111	13802	86702			809	70913	19101	19714	76111	14707	87702				809	97121	08	ff	ff	20	
Scilly	804	81205	24284	20513	86211	13810	88703			804	81108	16101	19015	86211	15604	88703				804	00130	10	f	+	19	
Elmdon	534	90000	F4454	22809	91111	09802	89111			534	90000	02434	22310	91111	10503	89111				534	91081	03	FF	FFF	18	
Shawbury	414	90000	F7454	22709	91111	09500	89100			414	90000	02434	22110	91111	10603	89101				414	92091	09	fff	FFF	17	
Ringway	334	60000	12104	23009	65511	09003	86624			334	90000	F4471	22707	91111	07301	89111				334	00070	06	ff	FF	16	
Squires Gate	318	70000	17284	22609	75511	09202	87625			318	91306	F2454	21910	91111	10502	89111				318	00050	02	ff	FFF	15	
Valley	302	00305	48040	21710	00900	09802				302	00605	02460	20809	00900	09704				302	00080	06	+	ff	14		
Ronaldsway	204	80104	56041	22412	85511	10801	88623			204	70105	50042	21611	75511	09605	87622				204	00080	05	+	+	13	
Carlisle	222	80000	40052	23213	85511	09005	83620	88624		222	70000	40052	22411	75511	09604	87625				222	00110	10	+	+	12	
Watnall	354	70000	06424	22909	75511	09500	87620			354	90000	01434	22410	91111	10602	89111				354	97081	03	FFF	FFF	11	
Kilnsea	396	80000	48022	23412	85511	11400	88620			396	80000	48022	23113	85511	09603	88625				396	00110	11	+	+	10	
Finningley	360	80000	14101	22810	85511	09400	88625			360	80000	14102	22711	85511	10301	88625				360	00101	07	+	+	9	
Leeming	257	80000	23042	23112	85511	10105	88625			257	80000	14102	22711	85511	11501	88625				257	00110	10	+	+	8	
Tynemouth	262	80000	58022	23112	85511	09801	88625			262	80000	24052	22412	85611	10804	88630				262	00110	10	+	+	7	
Eskdalemuir	162	80000	28052	23210	85411	09104	88619			162	70000	28052	22808	75411	07503	87619				162	00080	08	+	+	6	
Mull of Galloway	131	81111	82054	23311	86411	10201	88712			131	81111	58024	22511	86411	09400	88710				131	00100	11	+	+	5	
Prestwick	135	80000	50042	22412	85411	09101	83615	88622		135	80000	50042	21811	85411	09703	82618	88622			135	00100	10	+	+	4	
Abbotsinch	140	70000	61022	22811	75511	08002	87625			140	70000	56042	22410	75511	09702	87623				140	00090	08	+	+	3	
Leuchars	171	80000	60052	22211	85511	09001	88622			171	80000	62052	22110	85411	09302	85616	88620			171	00101	09	+	+	2	
Dyce	091	82904	70022	22411	85511	07202	88624			091	82705	80032	22110	85511	06400	81622	88634			091	00101	08	+	+	1	
Wick	075	82606	74022	21909	85611	08400	88635			075	82706	62022	21709	85411	09000	81712	88635			075	00091	09	+	+	0	
Cape Wrath	049	82706	83022	22511	85511	09701	88625			049	83205	8102														


DAILY WEATHER REPORT OF THE BRITISH METEOROLOGICAL OFFICE

No. 38294

Date of Issue Monday 26 September 1966

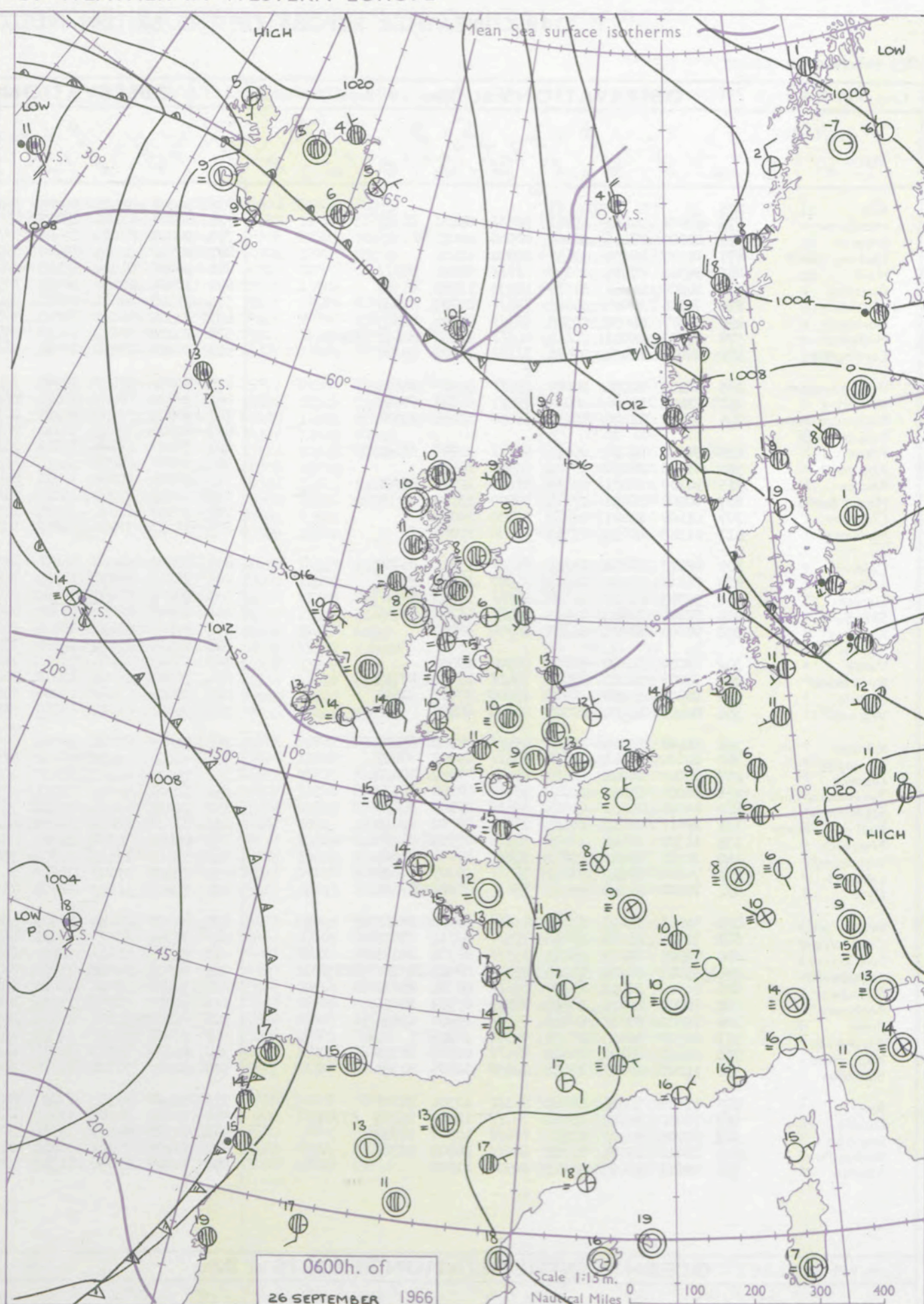
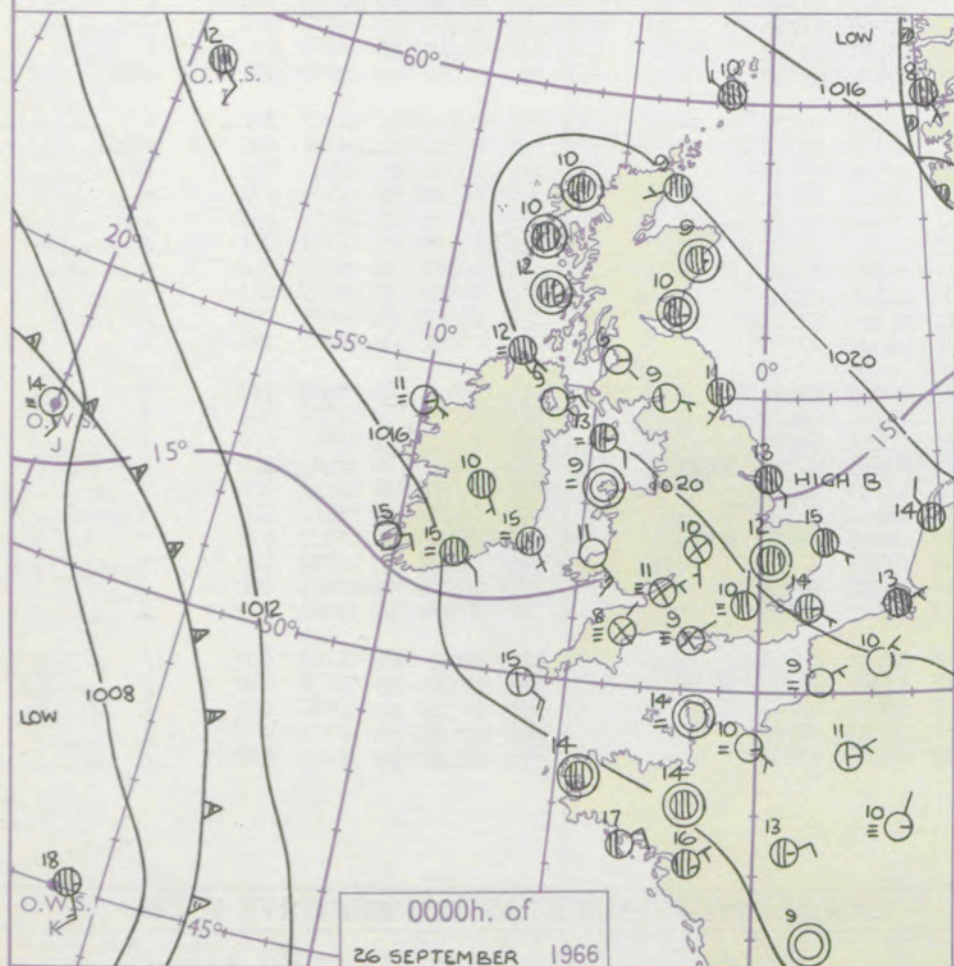
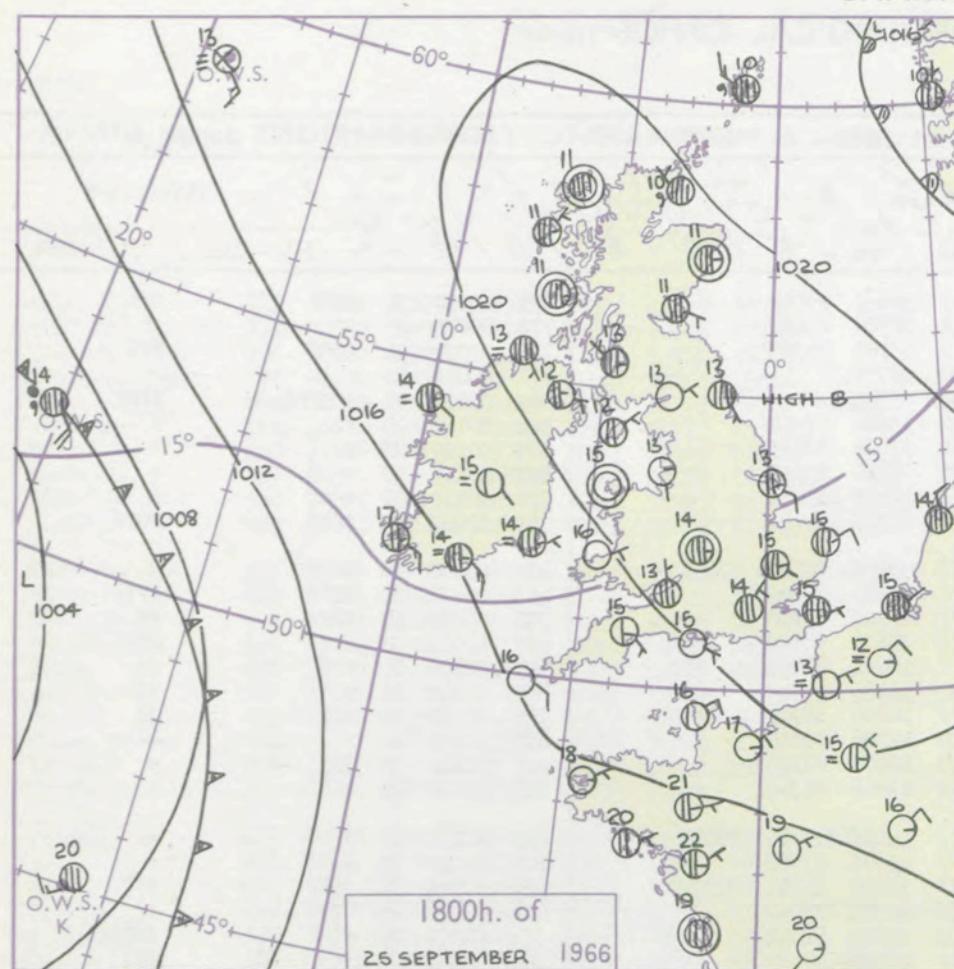
Code FM II.C		OBSERVATIONS at 12h. 25 September 1966										OBSERVATIONS at 18h. 25 September 1966										OBSERVATIONS during DAY				
Station	iii	Nddff	VVwwW	PPPTT	N _h Ch _h C _h	T _d app	8N _s Ch _s h _s	8N _s Ch _s h _s	8N _s Ch _s h _s	iii	Nddff	VVwwW	PPPTT	N _h Ch _h C _h	T _d app	8N _s Ch _s h _s	8N _s Ch _s h _s	8N _s Ch _s h _s	iii	RRT	T _x F	SSS	WEATHER			
																							09h.—15h.	15h.—21h.		
Kew	775	63203	40054	21916	66411	12707	86710			775	20000	19111	20214	00901	12605	82075				775	00160	017	ff		ff	
Heathrow	772	72603	22054	22013	76311	12805	87708			772	60104	21051	20114	00902	12506	86075				772	00160	014	Fff		+	
Gatwick	776	50102	45054	21617	51500	13804	85825			776	61305	50052	20413	15708	11502	81650	86275			776	00190	033	+		1f	
Thorney Island	871	51410	40054	21617	51400	13805	85818			871	31106	44052	19815	00902	12708	83072			871	00180	045	+		+		
Hurn	862	70602	35104	21115	78311	14703	82706	86622		862	01003	35051	19615	00900	12505				862	00180	111	ff		1f		
Guernsey	894	20811	60050	19219	10932	12713	81365			894	00712	56050	17716	00900	13506				894	00190	102	+		+		
Wattisham	590	71106	40052	22316	75511	11504	87620			590	71106	50022	20814	75611	09505	87635			590	00160	111	+		+		
Gorleston	497	80507	56052	22515	85511	08400	88625			497	70710	56052	20715	75511	10710	87625			497	00160	005	+		+		
Mildenhall	578	70000	40054	22116	78411	12705	83815	87630		578	71101	40042	20515	75511	11506	87625			578	00180	019	ff		+		
Cardington	559	81302	09424	22411	86211	11802	87704	88707		559	83104	11104	20512	86311	11608	88708			559	97141	000	FFff		ffff		
West Raynham	485	70608	48052	22414	75511	10802	83620	87625		485	70907	50052	21113	75511	09505	82625	87630			485	00150	001	+		+	
Wittering	462	81104	14284	22912	86211	11602	88704			462	51702	14101	20812	55600	11615	85635			462	00140	001	FFff		f		
Boscombe Down	746	81005	17284	21913	86211	12803	88703			746	60000	23052	19815	62400	11505	82710	85818			746	00180	016	ff		+	
Ross-on-Wye	627	83502	13284	21512	86211	12607	88703			627	72702	24052	20213	76311	12605	87708			627	97140	000	ff		f		
Filton	628	61009	19284	21713	66311	12810	86708			628	63605	26052	20413	66411	12603	85710			628	00151	006	FFff		F		
Aberporth	502	03603	32054	20115	00900	13706				502	00804	56050	18816	00900	11604				502	00180	101	+		+		
Rhoose	715	80910	11284	21112	86211	12607	88703			715	10609	12054	19512	16300	11505	81706			715	00140	006	ff ff		+		
Mount Batten	827	11012	58051	19118	11500	15702	81820			827	10907	40050	18015	15500	13506	81622			827	00190	091	+		+		
Chivenor	707	11316	56050	20117	11400	14708	81812			707	01508	56050	19117	00900	13501				707	00190	100	+		+		
St. Mawgan	817	01114	56050	19019	00900	14808				817	01011	56050	18116	00900	13502				817	00200	104	+		+		
Culdrose	809	70812	40054	19416	72211	15707	83704	86814		809	30812	58052	18615	31400	14803	81712			809	00191	049	+		+		
Scilly	804	81209	16102	18816	86211	15601	88703			804	01110	57021	17316	00900	14503				804	00190	042	+		+		
Elmdon	534	80000	30104	22213	85411	11804	88612			534	70000	30052	20614	75411	11706	85618	87630			534	00150	001	+		f	
Shawbury	414	82301	17285	22212	85211	11805	82705	86709	88615	414	82005	17041	20413	86311	11605	83708	88710			414	00140	000	ff		+	
Ringway	334	30000	40044	21716	35500	08806	83620			334	21702	20040	20014	25500	10708	82620			334	00170	056	ff		+		
Squires Gate	318	61307	26044	21915	65500	12505	83620	83630		318	11702	22041	19613	15500	11507	81622			318	00170	045	ff		+		
Valley	302	12004	23040	20017	17400	13705	81710			302	00000	37040	18615	00900	13607				302	00180	094	+		+		
Ronaldsway	204	71106	40042	21415	75311	12604	83708	87628		204	40405	26041	19412	11730	11610	81856	83363			204	00150	018	+		+	
Carlisle	222	80402	48052	22314	85511	08805	83623	88628		222	00706	20051	20313	00900	10612				222	00160	027	+		+		
Watnall	354	80804	20044	22113	85311	11603	85708	88620		354	30000	19041	20313	31500	11606	83820			354	97171	022	ff		ffff		
Kilnsea	396	80810	48022	23413	86411	09604	88710			396	51208	48012	21613	55400	09711	83710	85620			396	00140	111	+		+	
Finningley	360	70000	48042	22615	75611	08703	87630			360	00803	37041	20812	00900	10608				360	00161	002	+		+		
Leeming	257	80000	40042	22814	85611	08503	86630	88645		257	61602	28042	21113	15601	09610	81640	86075			257	00150	000	+		+	
Tynemouth	262	80000	24052	22813	85511	11702	88625			262	81406	32052	21113	85611	10710	88630			262	00140	000	+		+		
Eskdalemuir	162	70000	48052	22712	78511	07801	83825	86634		162	10000	56051	20411	15600	09610	81635			162	00150	046	+		+		
Mull of Galloway	131	81111	58022	22513	86411	10400	88712			131	81111	60022	20513	86411	10713	88716			131	00140	111	/		/		
Prestwick	135	81104	57042	22313	85511	08703	83625	88628		135	73104	57042	20013	75511	10509	82625	87629			135	00150	000	+		+	
Abbotsinch	140	70701	50042	22613	75511	07806	87625			140	70000	28041	20512	75711	10610	87650			140	00150	007	+		+		
Leuchars	171	70907	74022	22513	75611	07000	87630			171	70905	70022	20711	75511	09710	87626			171	00130	000	+		+		
Dyce	091	72906	80022	22312	75611	07802	87632			091	70000	58042	20811	75411	08603	83715	87630			091	00131	000	+		+	
Wick	075	82707	74022	22211	85411	09000	82715	88645	</																	

CHART OF WEATHER IN PART OF NORTHERN HEMISPHERE



CHARTS OF WEATHER IN WESTERN EUROPE

nation
 mbols
 DUD
 Cloud
 Amount
 (oktas)
 0
 1 or less
 2
 3
 4
 5
 6
 7 or more
 8
 obscured
 THER
 Weather
 zle
 and
 rizzle
 and snow
 w
 shower
 and snow
 over
 w shower
 shower
 understorm
 ND
 Wind
 speed
 (knots)
 Calm
 1-2
 3-7
 8-12
 13-17
 additional
 er add



GENERAL SYNOPTIC DEVELOPMENT

Issued at midday Monday 26

September 1966

FORECAST for Great Britain and Northern Ireland until noon tomorrow

The anticyclone over the British Isles has declined slowly. The depression north of the Azores has moved slowly eastwards, filling, while a trough eastwards over Biscay and south France has moved slowly north. A small low east of Iceland has moved southeast, and its cold front approaching Shetland will become slow moving. The high will become centred over Europe with a ridge westnorthwest to the British Isles. The Atlantic low will move towards northwest Spain while the trough over France will move slowly further north.

It will remain dry in most districts. Northern Scotland however will be cloudy with rain at times. Elsewhere there will be a good deal of sunshine this afternoon, but fog returning tonight to many places will clear fairly quickly tomorrow. It will be rather warm generally.

OUTLOOK for following 24 hours. Continuing mostly dry but some rain in north and east Scotland. Fog night and morning chiefly in central and southern England. Colder in the northeast otherwise temperatures above normal.

DAILY WEATHER REPORT OF THE BRITISH METEOROLOGICAL OFFICE (contd.)

Code FM II.C		OBSERVATIONS at 00h. 26 September 1966										OBSERVATIONS at 06h. 26 September 1966										OBSERVATIONS during NIGHT					CONVECTIVE TABLE °C to °F
Station	iii	Nddff	VVwww	PPPTT	N _h Ch _h C _h H	T _d T _d app	8N _s Ch _s h _s	8N _s Ch _s h _s	8N _s Ch _s h _s	iii	Nddff	VVwww	PPPTT	N _h Ch _h C _h H	T _d T _d app	8N _s Ch _s h _s	8N _s Ch _s h _s	8N _s Ch _s h _s	iii	RR T _n E	T _g T _g	WEATHER					
																						21h.—03h.	03h.—09h.				
Kew	775			09						775	70000	01444	19209	75811	08706	87657			775	00090	04	FFff	FFff	40			
Heathrow	772	63601	09411	19910	65511	09801	86627			772	60000	11104	19109	55501	08706	85628			772	00070	05	ff	ff	39			
Gatwick	776	00000	F8461	20005	00900	05000				776	90000	F5474	19403	91111	03703	89103			776	97020	01	ifFF	FFf	38			
Thorney Island	871	00507	48050	19610	00900	08802				871	00507	32100	18809	00900	08701			871	00080	03	+	+	37				
Hurn	862	90302	F7474	19109	91111	09806	89111			862	00000	01444	18105	00900	05705			862	00050	01	ifFFFF	ffff	36				
Guernsey	894	10909	40050	17515	10930	13805	81362			894	10808	25100	16214	10930	13604	81362			894	00140	10	+	+	35			
Wattisham	590	70706	48022	20811	75611	09703	87633			590	31103	48021	19511	35600	07706	83635			590	00110	03	+	+	34			
Gorleston	497	81007	60032	20915	85511	09804	88625			497	33305	56051	18912	35500	08710	83625			497	00110	10	+	+	33			
Mildenhall	578	80000	48041	20412	85511	10803	83627	88636		578	70000	28042	19211	75611	10607	87632			578	00110	07	+	+	32			
Cardington	559	90000	F5434	20511	91111	11301	89100			559	90000	F9434	19311	91111	11705	89101			559	97090	09	ffFF	FFff	31			
West Raynham	485	81105	24052	20811	85611	09803	88631			485	70000	40052	19411	75511	09606	82626	87633		485	00100	08	+	+	30			
Wittering	462	72602	09424	20810	75511	09001	87625			462	92703	F9474	19610	91111	10706	89100			462	00090	06	ffFF	FFff	29			
Boscombe Down	746	20808	11404	20211	26000	10604	82701			746	90809	F9434	19209	91111	09602	89100			746	00090	09	fff	FF	28			
Ross-on-Wye										627	81502	02444	19110	86211	10605	88703			627	97081	08	FFf	ff	27			
Filton	628	90606	06474	20011	91111	11805	89100			628	80605	17284	19211	86211	10601	88703			628	00100	10	FFf	ff	26			
Aberporth	502	01513	28050	18511	00900	10506				502	51509	14281	18010	56200	16702	85705			502	00090	08	+	if	25			
Rhoose	715	90709	02471	19412	91111	12803	89101			715	80808	20054	18211	86311	10804	88706			715	00110	10	ff	if	24			
Mount Batten	827	00908	56051	17414	00900	13708				827	20910	32050	15813	25400	12708	82618			827	00130	11	+	+	23			
Chivenor	707	01106	11401	18712	00900	11806				707	10907	20050	17211	16300	10606	81708			707	00110	06	ff	+	22			
St. Mawgan	817	01113	40050	17713	00900	11805				817	11113	37050	15812	10940	11606	81362			817	00120	11	+	+	21			
Culdrose	809	60913	40102	18314	66311	13501	86708			809	70816	30052	16414	75311	14603	83708	87615		809	00130	10	+	+	20			
Silly	804	21113	32051	16915	26300	14708	82707			804	71210	32101	15315	76211	15605	87704			804	00140	12	+	+	19			
Elmdon	534	91703	F4451	20310	91111	10803	89111			534	80000	07464	19110	86011	10708	83701	88702		534	97081	04	fff	FFf	18			
Shawbury	414	82102	16042	19812	86411	11708	88712			414	80000	02464	18910	86211	10704	88703			414	00090	09	if	ff	17			
Ringway	334	00906	18100	20209	00900	08802				334	22103	07411	19309	26400	08602	82714			334	00070	06	+	fffff	16			
Squires Gate										318	01106	03464	18505	00900	05703				318	00050	01		FFf	15			
Valley	302	00000	14100	18809	00900	09802				302	71603	14104	18212	76411	12503	87710			302	00090	03	f	f	14			
Ronaldsway	204	71008	20101	19013	76411	11704	87713			204	70903	25102	18012	76411	11704	87712			204	00100	07	+	+	13			
Carlisle	222	20904	14050	20409	25500	07803	82625			222	30801	17051	19206	35500	05501	83621			222	00060	04	+	+	12			
Watnall	354	00402	14404	20208	00900	08805				354	90000	01474	19210	91111	10704	89102			354	97081	03	ff	ffff	11			
Kilnsea	396	81408	57022	21613	85511	08502	88625			396	81405	63022	20013	85511	10603	88625			396	00100	11	+	+	10			
Finningley	360	80000	37101	20811	85511	09802	88629			360	90000	F9474	19308	91111	08703	89111			360	00081	07	+	fff	9			
Leeming	257	80000	26042	21010	85611	08702	88630			257	30000	F4461	19407	35600	07705	83630			257	00060	03	+	ff	8			
Tynemouth	262	82005	48052	21011	85611	08400	88630			262	82304	24052	19111	85511	08607	88625			262	00100	07	+	+	7			
Eskdalemuir	162	80000	19101	21008	85511	07803	88622			162	70000	05461	19906	75511	05502	87621			162	00050	04	+	+	6			
Mull of Galloway																											

DAILY WEATHER REPORT OF THE BRITISH METEOROLOGICAL OFFICE

No. 38295

Date of Issue Tuesday 27 September 1966

STATION
LE
°F

Code FM 11.C		OBSERVATIONS at 12h. 26 September 1966										OBSERVATIONS at 18h. 26 September 1966										OBSERVATIONS during DAY				
Station	iii	Nddff	VVwwWW	PPPTT	N _h Ch _h C _h M _h	T _d app	8N _s Ch _s h _s	8N _s Ch _s h _s	8N _s Ch _s h _s	iii	Nddff	VVwwWW	PPPTT	N _h Ch _h C _h M _h	T _d app	8N _s Ch _s h _s	8N _s Ch _s h _s	8N _s Ch _s h _s	iii	RRT x E	SSS	WEATHER				
																						09h.—15h.	15h.—21h.			
Kew	775	31305	58024	18317	35500	09706	83620			775	01103	57050	17815	00900	10501				775	00180	079	+	+			
Heathrow	772	31009	56054	18518	35500	10805	83625			772	01207	50040	17415	00900	10603				772	00190	078	+	+			
Gatwick	776	60907	57054	18616	65500	10708	86628			776	10806	56051	18114	00901	11501	81080			776	00170	044	+	+			
Thorney Island	871	21210	40050	18417	21500	10804	82820			871	00902	39050	17715	00900	11501				871	00180	088	+	+			
Hurn	862	30907	50054	18117	31400	11705	83818			862	01104	35050	17315	00900	11501				862	00190	111	+	+			
Guernsey	894	20911	56051	16318	16332	14000	81706			894	10711	48050	15416	00902	13605	81075			894	00190	089	+	+			
Wattisham	590	20404	58030	19116	25500	07802	82620			590	00907	48010	18713	00900	09303				590	00180	111	+	+			
Gorleston	497	00510	60010	18615	00900	10806				497	00510	60020	18915	00900	08204				497	00160	077	+	+			
Mildenhall	578	40000	50011	19117	45600	09803	84632			578	00205	26050	18314	00900	11500				578	00190	069	+	+			
Cardington	559	10602	50054	19515	15500	10801	81620			559	00506	40050	18413	00900	10500				559	00180	059	+	+			
West Raynham	485	70000	58052	19315	78511	09703	81825	87635		485	00606	48051	18811	00900	09601				485	00170	014	+	+			
Wittering	462	40000	26054	19315	45400	11804	82710			462	00000	30040	18615	00900	10306				462	00170	056	ff	+			
Boscombe Down	746	21210	50054	18616	21500	10703	82820			746	00905	35050	17515	00900	10503				746	00180	081	+	+			
Ross-on-Wye	627	11405	48054	18316	11500	10709	81825			627	00402	24050	17514	00900	11501				627	00180	068	+	+			
Filton	628	41207	58051	18716	41400	11805	84818			628	00405	40050	17714	00900	11502				628	00180	066	+	+			
Aberporth	502	60404	40051	18313	65500	11006	86620			502	00503	40051	16913	00900	11502				502	00150	077	+	+			
Rhoose	715	41208	34051	18414	46400	11802	84713			715	00607	36051	17014	00900	11504				715	00170	055	+	+			
Mount Batten	827	31013	48050	16217	31400	13802	81714			827	20913	50050	15515	15401	13500	81615			827	00180	080	+	+			
Chivenor	707	51208	40051	17716	55400	12802	85614			707	11306	40051	16616	00901	13500	81075			707	00190	050	+	+			
St. Mawgan	817	01110	44050	15717	00900	13101				817	11214	40050	15215	00901	13501	81075			817	00190	089	+	+			
Culdrose	809	71017	50052	16316	76331	12400	87709			809	60819	28052	15715	66311	13400	85707			809	00170	013	+	+			
Scilly	804	81213	24102	15317	86211	13400	88704			804	21214	16101	14515	26200	15502	82704			804	01170	004	+	+			
Elmdon	534	50000	40054	19114	51400	10802	85816			534	00000	45051	18214	00900	10501				534	00150	055	+	+			
Shawbury	414	71504	56044	19213	75411	10500	87616			414	00201	50111	18312	00900	10503				414	00150	057	+	if			
Ringway	334	81705	20044	19113	85411	09702	84714	88620		334	00000	25041	18413	00900	10602				334	00150	026	+	+			
Squires Gate	318	81506	24054	19013	86211	11201	83705	88710		318	30000	22041	18412	35400	11502	83615			318	00140	000	ff	fff			
Valley	302	72306	58042	18416	75311	13102	83709	87625		302	00508	56041	17514	00900	12400				302	00180	020	+	+			
Ronaldsway	204	81001	45042	18414	85311	11102	83708	88615		204	80000	45042	18014	85411	11502	84714	88620		204	00150	000	+	+			
Carlisle	222	00302	17051	19314	00900	11804				222	73303	23051	18714	75511	11502	87620			222	00160	042	+	+			
Watnall	354	81902	14104	19512	86311	11202	88706			354	00000	19041	18511	00900	10301				354	00151	004	ff	fff			
Kilnsea	396	71208	48012	20014	75511	09802	87625			396	71408	48012	19413	75511	09602	87625			396	00150	111	+	+			
Finningley	360	71504	21044	19513	76311	11602	83706	87710		360	11203	17041	18712	15600	10501	81630			360	00141	000	f	f			
Leeming	257	21905	40044	19214	21600	10605	82835			257	71705	17041	18812	75411	10500	83710	87645		257	00160	063	+	+			
Tynemouth	262	20000	16051	19313	21600	10802	82830			262	80608	32051	18813	85611	10601	88630			262	00140	022	+	+			
Eskdalemuir	162	80000	40054	19212	85511	09000	88620			162	80000	32052	18911	85511	09501	88625			162	00130	000	+	+			
Mull of Galloway	131	81111	32054	19114	86411	12203	88712			131	81111	32054	18614	86411	11703	88710			131	00150	111	/	/			
Prestwick	135	80000	25102	18613	85511	10802	81625	88630		135	80000	24042	18213	85411	11604	83615	88621		135	00140	000	+	+			
Abbotsinch	140	80000	23042	19112	85511	09802	88625			140	80502	22042	18812	85511	10504	88622			140	00130	000	+	+			
Leuchars	171	73406	61022	19013	75511	06501	87629			171	81305	66022	18912	85511	08400	88622			171	00130	001	+	+			
Dyce	091	83405	70022	19211	85411	08305	82615	88622		091	72801	65022	19110	75511	07400	81620	87624		091	00121	000	+	+			
Wick	075																									

[illegible]

CHARTS OF WEATHER IN WESTERN EUROPE

ation
mbols

LOUD
Cloud
Amount
(oktas)

0
1 or less
2
3
4
5
6
7 or more
8
obscured

ATHER
Weather

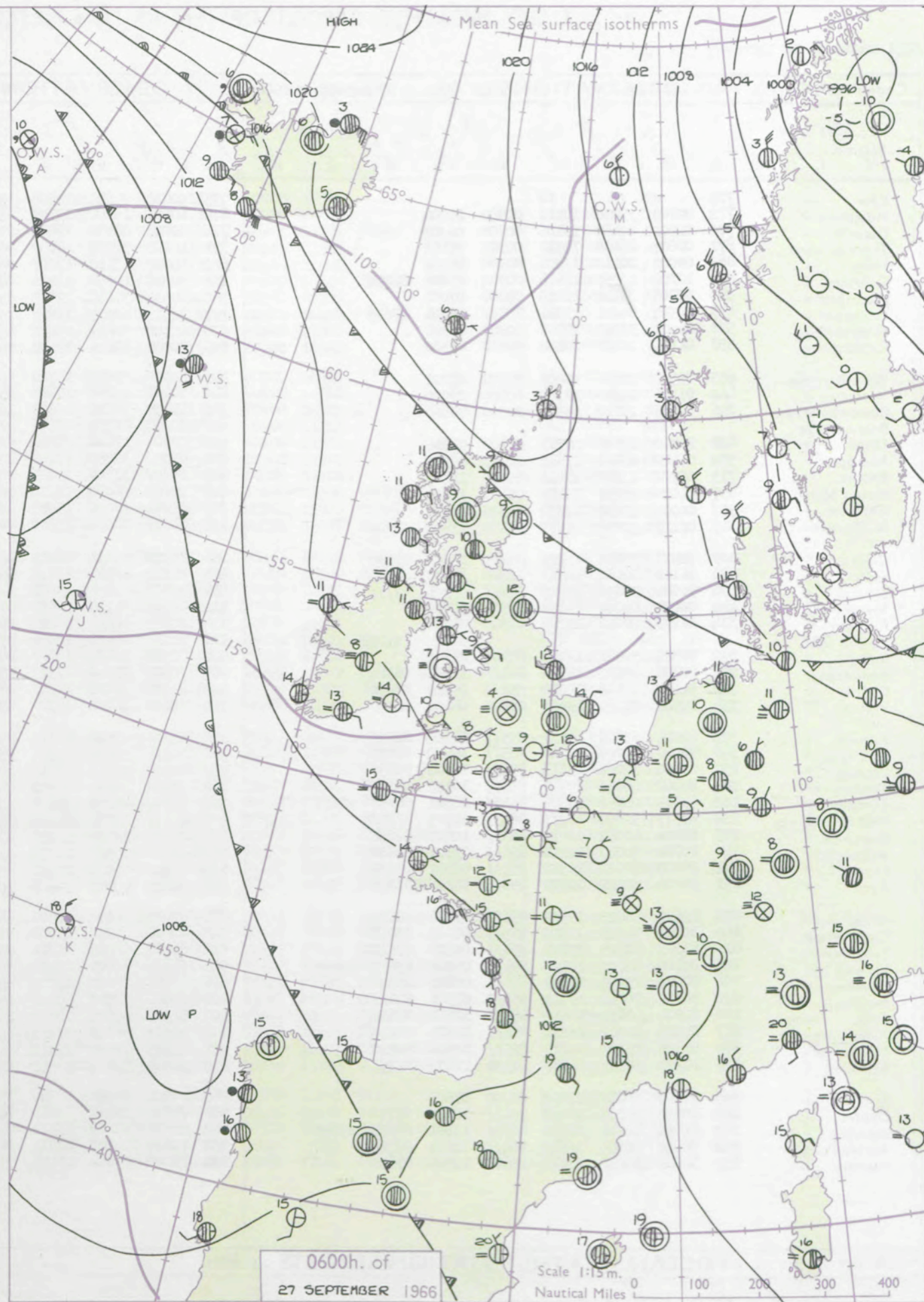
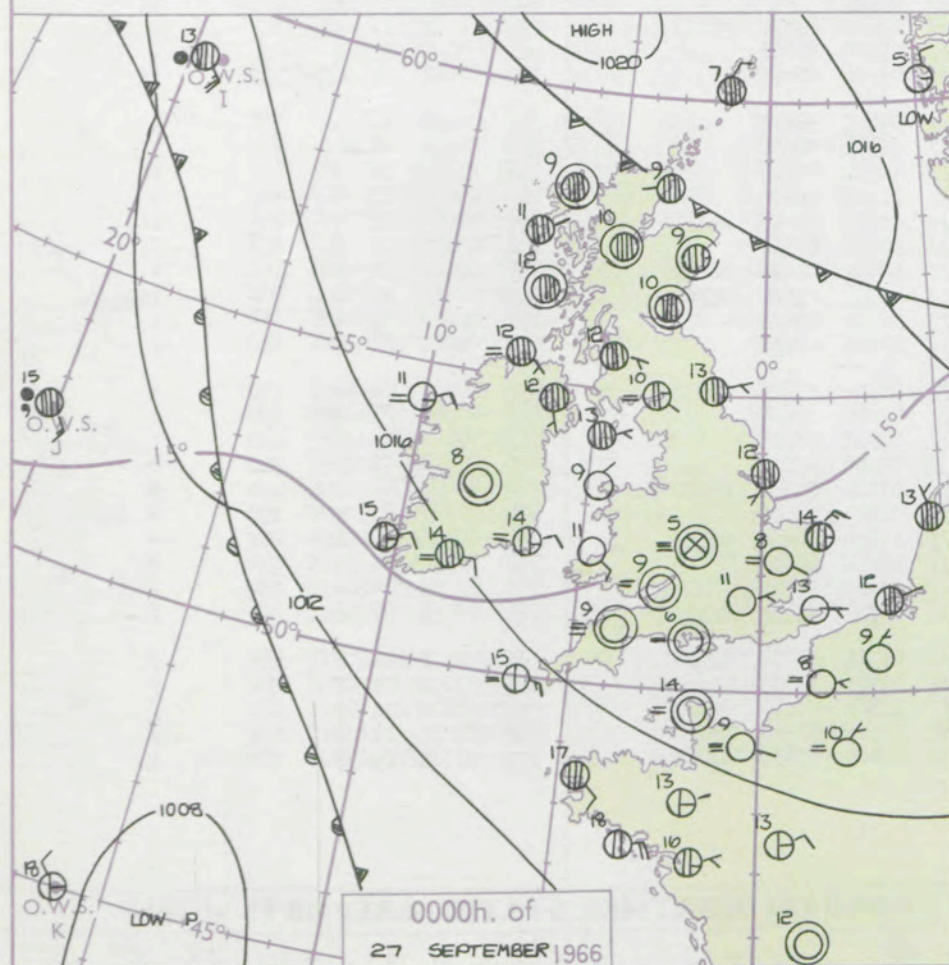
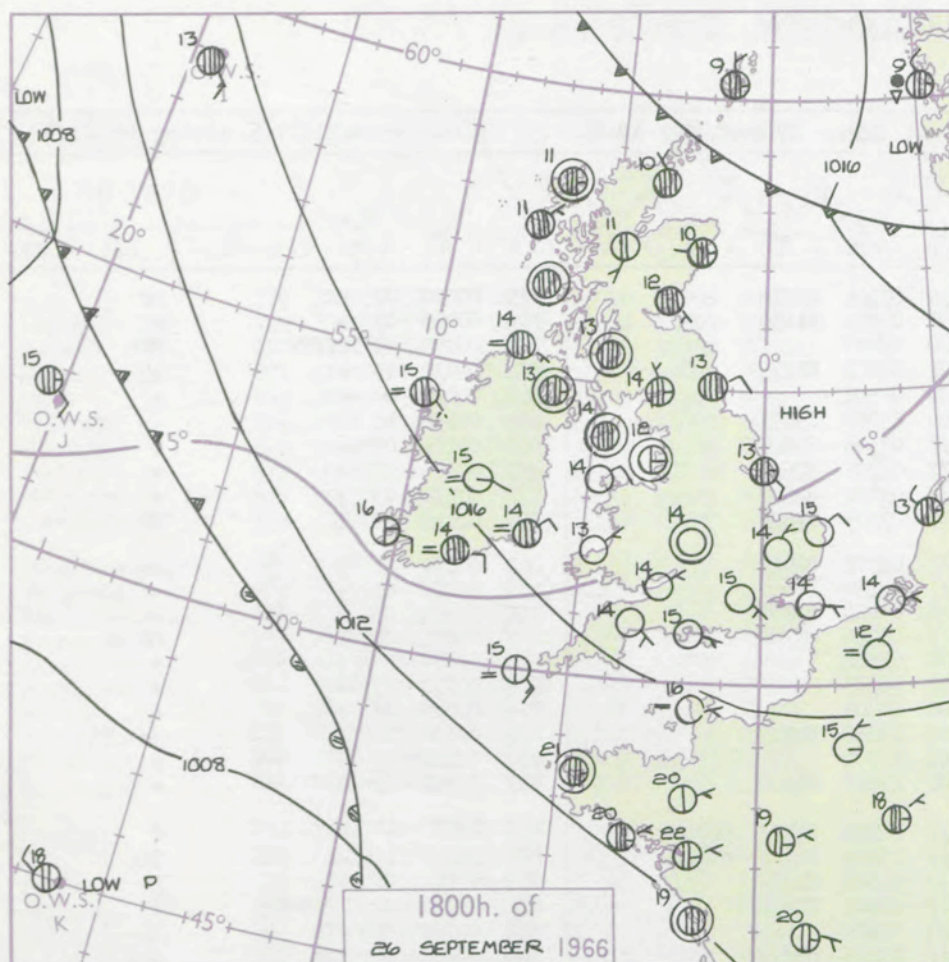
zle
and
rizzle

and snow
W
shower
and snow
shower

W shower
shower
understorm

IND
Wind
speed
(knots)
Calm
1-2
3-7
8-12
13-17

additional
er add



GENERAL SYNOPTIC DEVELOPMENT

Issued at midday Tuesday 27 September 1966

FORECAST for Great Britain and Northern Ireland until noon tomorrow

Pressure, which has been high over the British Isles, is expected to remain relatively so. An area of low pressure between southwest England and the Azores is moving slowly east. A weak cold front across the North Sea between the Shetlands and Denmark has been moving south in the east but it is not expected to make much progress across the British Isles.

Northern and eastern Scotland will be cloudy with rain at times. Wales, Northern Ireland and much of England will be sunny this afternoon but fog will return to many parts of England and Wales tonight. Northern Ireland and eastern districts of England will become cloudy tonight and remain free of fog. It will become sunny again nearly everywhere later tomorrow morning.

OUTLOOK for following 24 hours. Mainly dry with sunny periods but becoming a little cooler.

DAILY WEATHER REPORT OF THE BRITISH METEOROLOGICAL OFFICE (contd.)

Code FM II.C										OBSERVATIONS at 00h. 27 September 1966										OBSERVATIONS at 06h. 27 September 1966										OBSERVATIONS during NIGHT					CONVE TAB °C to
Station	iii	Nddff	VVwwwW	PPPTT	N _h Ch _C M _H	T _d T _d app	8N _s Ch _s h _s	8N _s Ch _s h _s	8N _s Ch _s h _s	iii	Nddff	VVwwwW	PPPTT	N _h Ch _C M _H	T _d T _d app	8N _s Ch _s h _s	8N _s Ch _s h _s	8N _s Ch _s h _s	iii	RRT _n T _n E	T _g T _g	WEATHER													
																						21h.—03h.	03h.—09h.												
Kew	775			10						775	50000	01444	18808	55600	07201	85640				775	00070	02	FF		FF	40									
Heathrow	772	00703	35050	18611	00900	09204				772	10603	16100	18509	15600	09302	81630				772	00090	07	+		+	39									
Gatwick	776	00702	02460	19106	00900	06302				776	00000	01444	19003	00900	03303				776	00020	01	ffFFF		FFF	38										
Thorney Island	871	00607	15050	18310	00900	08103				871	10606	32050	18109	00901	08302	81075			871	00090	03	+		+	37										
Hurn	862	00000	20110	17406	00900	06702				862	00000	13110	17207	00900	06301				862	00050	00	+		+	36										
Guernsey	894	10709	40050	15614	00902	13806	81075			894	30810	40050	14814	00904	13608	83075			894	00130	10	+		+	35										
Wattisham	590	00905	30040	19410	00900	07001				590	80504	37041	19611	85511	07304	88627			590	00100	05	+		+	34										
Gorleston	497	70314	60011	19314	75511	08201	87625			497	70211	60022	18614	75511	08706	87625			497	00100	09	+		+	33										
Mildenhall	578	01202	32110	19308	00900	07201				578	80000	32051	19411	85511	09302	88627			578	00070	03	+		+	32										
Cardington	559	01105	19100	19109	00900	08302				559	70000	20104	19207	75511	07303	87625			559	00040	01	f		ff	31										
West Raynham	485	01503	21051	19809	00900	07201				485	80000	50051	19710	85511	09301	88628			485	00080	01	+		+	30										
Wittering	462	01405	14100	19209	00900	09000				462	80000	15101	19610	85511	08302	88625			462	00080	01	+		+	29										
Boscombe Down	746	00906	26110	18310	00900	08400				746	11109	19100	18307	16000	06400	81701			746	00060	05	+		+	28										
Ross-on-Wye										627	90000	F4454	18506	91111	06400	89100			627	91061	04	ff		FF	27										
Filton	628	00000	17100	18509	00900	08206				628	00506	13100	18308	00900	07302				628	00070	02	+		+	26										
Aberporth	502	01409	40050	17311	00900	09301				502	01306	32050	17210	00900	08303				502	00090	07	+		+	25										
Rhoose	715	00707	13100	17810	00900	10801				715	00707	11100	17309	00900	09301				715	00090	07	+		+	24										
Mount Batten	827	01010	48050	15713	00900	11801				827	20909	28050	14514	26400	13808	82715			827	00130	11	+		+	23										
Chivenor	707	00000	37050	17012	00900	10500				707	01506	28050	15812	00900	10704				707	00110	07	+		+	22										
St. Mawgan	817	01117	37050	15213	00900	11804				817	21015	28050	13613	00901	11810	82080			817	00120	11	+		+	21										
Culdrose	809	20917	30051	15714	00901	13803	82070			809	80915	26101	14215	86211	14704	83703	88704		809	00130	11	+		+	20										
Scilly	804	21116	16100	14915	26200	15400	82705			804	81114	48102	13115	85311	15602	84707	88628		804	91140	12	+		ir _o	19										
Elmdon	534	90000	F4470	19505	91111	05204	89111			534	90000	F4454	19404	91111	04302	89111			534	97041	02	FF		FF	18										
Shawbury	414	00000	01464	19007	00900	07301				414	90000	F4454	18907	91111	07301	89100			414	91061	02	ff-f-ff		FF	17										
Ringway	334	01203	20040	19109	00900	08400				334	00702	08410	18607	00900	07504				334	00070	06	ff		ff	16										
Squires Gate										318	91110	F4474	18309	91111	09605	89111			318	00040	02	ffFF		FFF	15										
Valley	302	00302	32040	17409	00900	09702				302	00000	02464	17007	00900	07701				302	00060	03	ff		ff	14										
Ronaldsway	204	80706	50042	18213	86411	11802	88714			204	70807	18042	17513	75411	11504	83712	87617		204	00120	11	+		+	13										
Carlisle	222	51402	19101	19010	55611	09400	85630			222	80000	20102	19111	85511	11400	88623			222	00090	07	+		+	12										
Watnall	354	00602	01464	19008	00900	08400	70010			354	80000	16284	19309	85511	09304	88620			354	97071	02	ffff		ff	11										
Kilnsea	396	82004	63022	19912	85511	10400	88625			396	82809	63022	19812	85511	09400	88625			396	00110	11	+		+	10										
Finningley	360	70000	11284	19311	75511	10400	87625			360	70000	11102	19311	75611	10301	87630			360	00091	08	ff		ff	9										
Leeming	257	80000	14041	19412	85611	10002	88630			257	80000	08044	19211	85511	10202	88625			257	00110	11	+		ff	8										
Tynemouth	262	80807	48052	19713	85611	10102	88630			262	80000	32052	19712	85511	11400	88625			262	00110	11	+		+	7										
Eskdalemuir	162	83401	26052	19809	85311	08801	86708	88617		162	80000	23052	19609	85411	08000																				

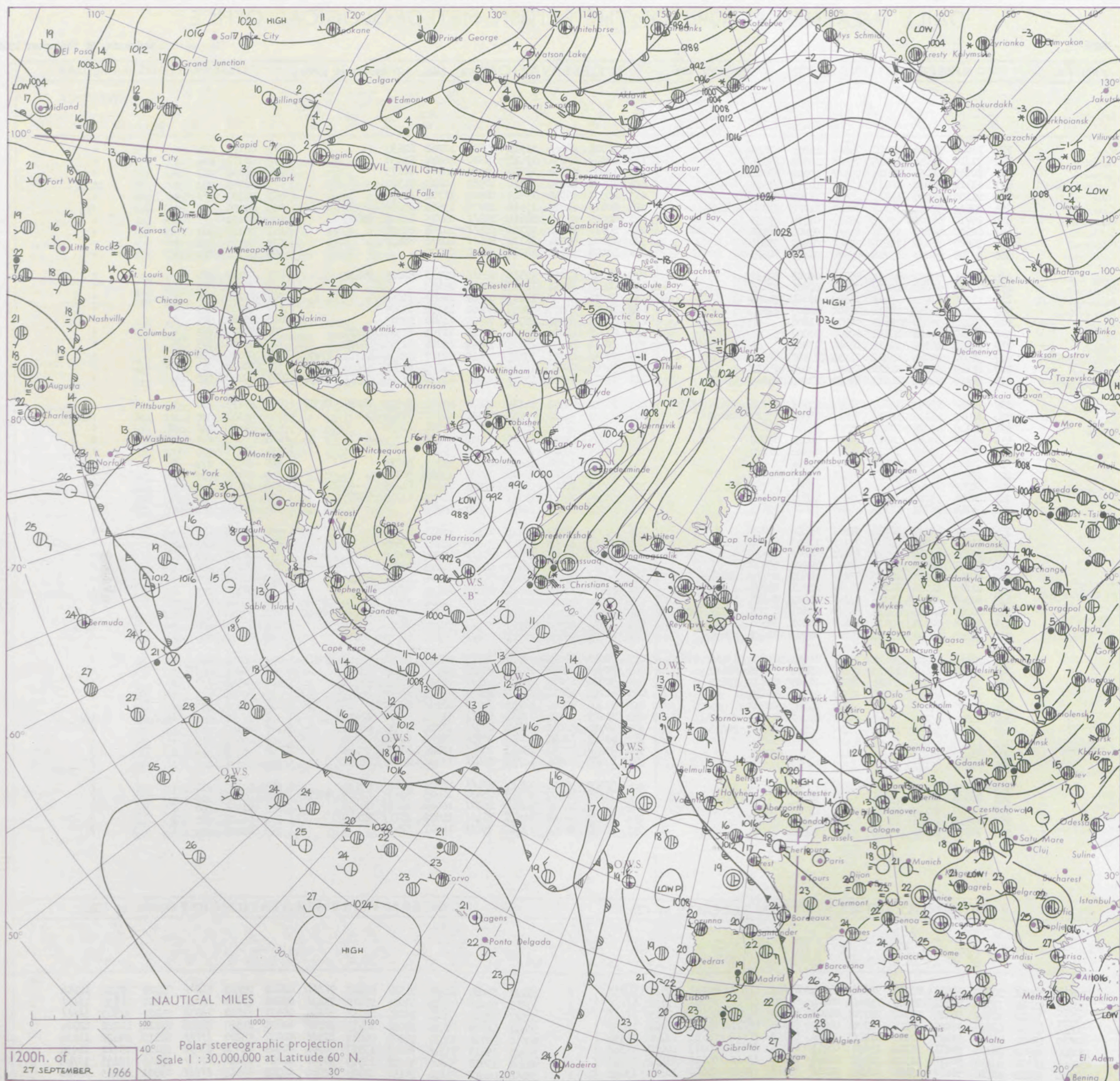
DAILY WEATHER REPORT OF THE BRITISH METEOROLOGICAL OFFICE

No. 38296

Date of Issue Wednesday 28 September 1966

Code FM II.C		OBSERVATIONS at 12h. 27 September 1966										OBSERVATIONS at 18h. 27 September 1966										OBSERVATIONS during DAY			
Station	iii	Nddff	VVwwW	PPPTT	N _h L _h C _M H	T _d T _d app	8N _s Ch _s h _s	8N _s Ch _s h _s	8N _s Ch _s h _s	iii	Nddff	VVwwW	PPPTT	N _h L _h C _M H	T _d T _d app	8N _s Ch _s h _s	8N _s Ch _s h _s	8N _s Ch _s h _s	iii	RRT x T x E	SSS	WEATHER			
																						09h.—15h.	15h.—21h.		
Kew	775	71009	57024	19016	755/1	10802	87620			775	21008	56021	17915	25600	10702	82630			775	00170	002	+		+	
Heathrow	772	71310	50051	19016	755/1	10801	87625			772	10909	47051	17415	15600	10804	81630			772	00170	024	+		+	
Gatwick	776	70810	59054	18915	755/1	10803	87621			776	10404	56051	17913	00902	10603	81075			776	00150	027	+		+	
Thorney Island	871	11114	62010	18617	15500	10202	81625			871	10507	56050	16714	10982	10802	81364			871	00180	093	+		+	
Hurn	862	21109	60030	17717	21600	11301	82830			862	40905	47050	15915	00902	11704	84070			862	00180	111	+		+	
Guernsey	894	70814	50051	14917	10936	11002	81368	87075		894	80813	40216	13516	15771	13505	81650	86359	88465	894	97190	063	+		ir ₀	
Wattisham	590	70710	56022	19615	756/1	08705	87633			590	80606	56022	18814	855/1	09703	83620	88625		590	00150	111	+		+	
Gorleston	497	80508	60022	19914	855/1	08802	88625			497	80710	58052	19115	855/1	10704	88625			497	00160	001	+		+	
Mildenhall	578	50807	56052	19616	55600	09802	85630			578	81003	59051	18714	856/1	10602	88630			578	00170	029	+		+	
Cardington	559	40709	56051	19716	45500	08801	84625			559	01006	56050	18211	00900	09000				559	00180	070	+		+	
West Raynham	485	81111	58052	20114	856/1	09704	88632			485	81007	57052	19113	855/1	09703	81625	88630		485	00140	000	+		+	
Wittering	462	71109	56052	19815	755/1	07801	87625			462	00607	37051	18713	00900	09603				462	00160	014	+		+	
Boscombe Down	746	11216	61020	18217	15500	09801	81625			746	11011	48050	17013	00902	10802	81068			746	00180	095	+		+	
Ross-on-Wye	627	21108	48054	18116	21500	10807	82825			627	10000	24050	17014	00901	11302	81075			627	00180	063	Ff		+	
Filton	628	01212	59050	17817	00900	11804				628	30507	30050	16715	00902	11400	83075			628	00180	088	+		+	
Aberporth	502	01307	48050	16417	00900	10803				502	61702	48051	15514	10948	11701	81363	86275		502	00190	085	+		+	
Rhoose	715	00813	40050	17415	00900	11802				715	60610	50051	15615	10942	12806	81365	86075		715	00180	073	+		+	
Mount Batten	827	31012	50051	15417	25531	13207	82620			827	71017	48051	13515	25632	12707	82630	84362	87075	827	00180	070	+		+	
Chivenor	707	21113	48051	16318	15401	13202	81615			707	71003	59051	15116	10948	12802	81366	83070	85275	707	00200	067	+		+	
St. Mawgan	817	71118	40052	14617	40932	13205	84365	87075		817	71116	58052	13415	30986	11001	81359	83365	87270	817	00180	018	+		+	
Culdrose	809	71020	17052	14617	5633/	15005	85708	83620	87358	809	80717	56606	14114	6547/	12101	83712	84640	88358	809	97171	000	+		ir ₀	
Scilly	804	81012	16106	13716	853/1	15007	85707	88628		804	81017	24216	12615	872/1	14807	88705			804	02161	000	+		ir ₀ ir	
Elmdon	534	71108	57024	19214	755/1	09000	87620			534	10802	40041	18113	00901	09501	81070			534	00170	046	ff		+	
Shawbury	414	31410	34044	18415	32500	10811	83823			414	01005	26041	17314	00900	11703				414	00170	041	FFff		+	
Ringway	334	71708	35044	19115	65501	09804	86622			334	01105	30041	18014	00900	09400				334	00170	050	+		+	
Squires Gate	318	01514	40054	18516	00900	11804				318	11407	32050	17213	00901	11504	81078			318	00170	072	f		+	
Valley	302	23209	40044	17117	25500	14505	82625			302	20105	30040	16215	00901	13603	82075			302	00190	090	+		+	
Ronaldsway	204	80909	15042	17614	853/1	12802	87707	88615		204	10603	28041	16412	00901	11704	81073			204	00150	023	+		+	
Carlisle	222	30806	37051	19315	35600	11802	83630			222	50809	14051	17812	554/1	11603	83715	85633		222	00150	027	+		+	
Watnall	354	51004	50012	19315	51400	11806	85815			354	01008	23051	18611	00900	09701				354	00181	042	+		+	
Kilnsea	396	80000	48022	20814	855/1	10400	88625			396	81706	48022	20013	855/1	10400	88625			396	00140	111	+		+	
Finningley	360	71104	48044	19815	756/1	11803	87635			360	71107	40042	19013	756/1	10201	87635			360	00170	003	+		+	
Leeming	257	80000	17044	19914	855/1	11802	88620			257	81503	21041	18614	855/1	10704	88620			257	00150	000	ff		+	
Tynemouth	262	81011	58022	20213	856/1	10103	88630			262	81411	32102	19012	863/1	11603	88708			262	00130	000	+		+	
Eskdalemuir	162	80000	48056	19512	854/1	10801	83712	88622		162	70000	37052	18511	754/1	09500	82715	87632		162	00130	001	+		+	
Mull of Galloway	131	81111	10054	18213	863/1	11701	88708			131	81111	32054	16614	864/1	12705	88710			131	00150	111	/		/	
Prestwick	135	80907	28042	18314	855/1	11801	83628	88640		135	70210	22042	17613	755/1	11304	83628	84632	86645	135	00160	000	+		+	
Abbotsinch	140	80707	40045	19511	853/1	10801	83709	86712	88618	140	80710	40042	18212	853/1	10302	84709	86712	88622	140	97130	000	d ₀ d ₀		+	
Leuchars	171	80808	70022	19811	854/1	08801	88618			171	81111	58052	18711	854/1	09704	85710	88616		171	97121	000	+		d ₀ d ₀	
Dyce	091	72305	70022	19912	755/1	04703	81622	87634		091	81804	56042	19211	855/1	06301	84628	88636		091	00130	000	+		+	

CHART OF WEATHER IN PART OF NORTHERN HEMISPHERE



Expla
of sy

CL

Symbol



⊗ Sk

WEA

Symbol

== Mis

Fog

9. Drive

● Rain

- Rai

 Rai

✱ Snc

▽ Rai

Rai
s

 \times SnC \triangle Hai

Th

W

Symbol

9

5

5

half-feet
5 knots

100

100

100

10

CHARTS OF WEATHER IN WESTERN EUROPE

nation
mbols

LOUD
Cloud
Amount
(oktas)

0
1 or less
2
3
4
5
6
7 or more
8

y obscured

ATHER
Weather

izzle

h and
rizzle

h and snow
w

h shower

h and snow
hower

w shower

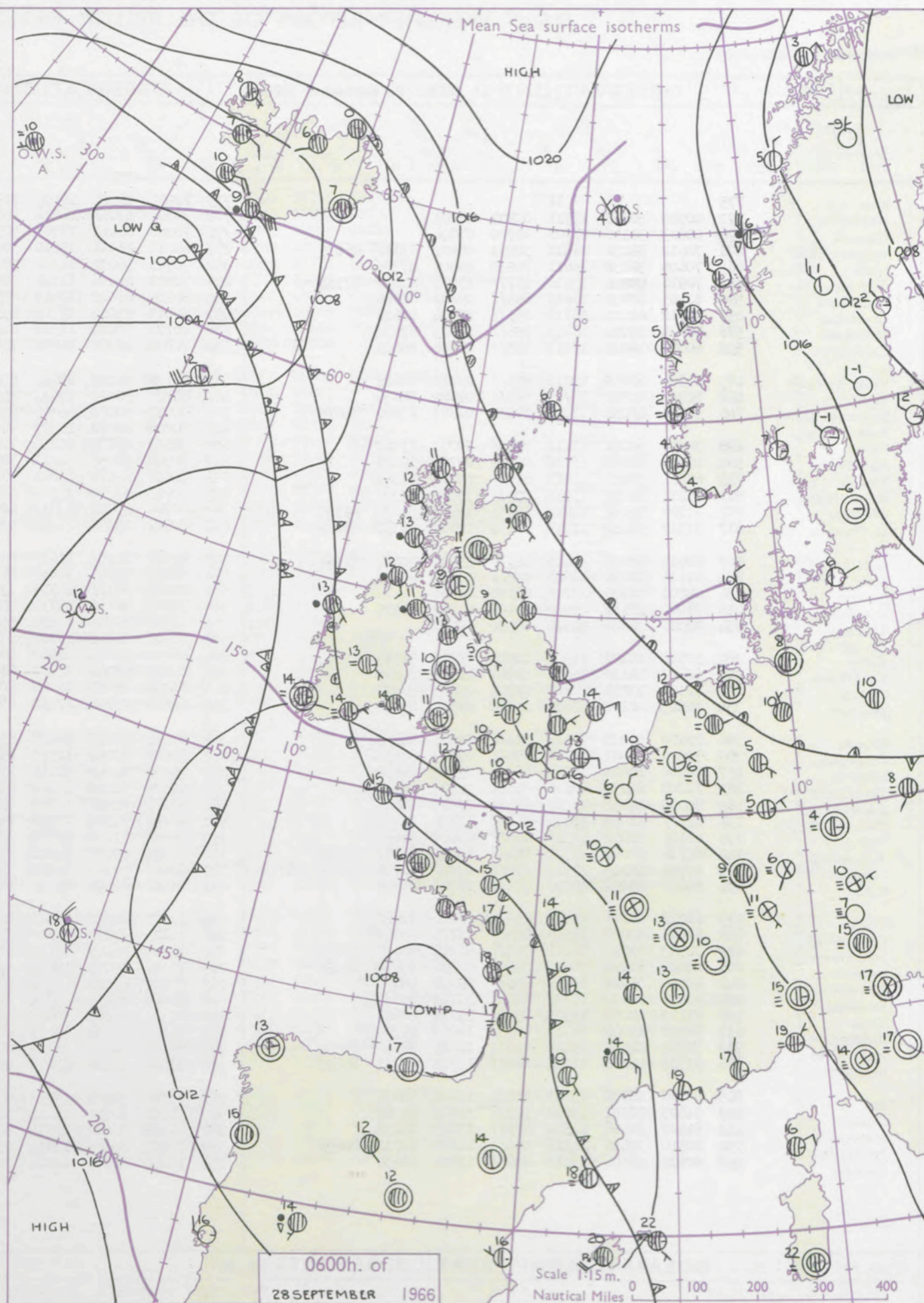
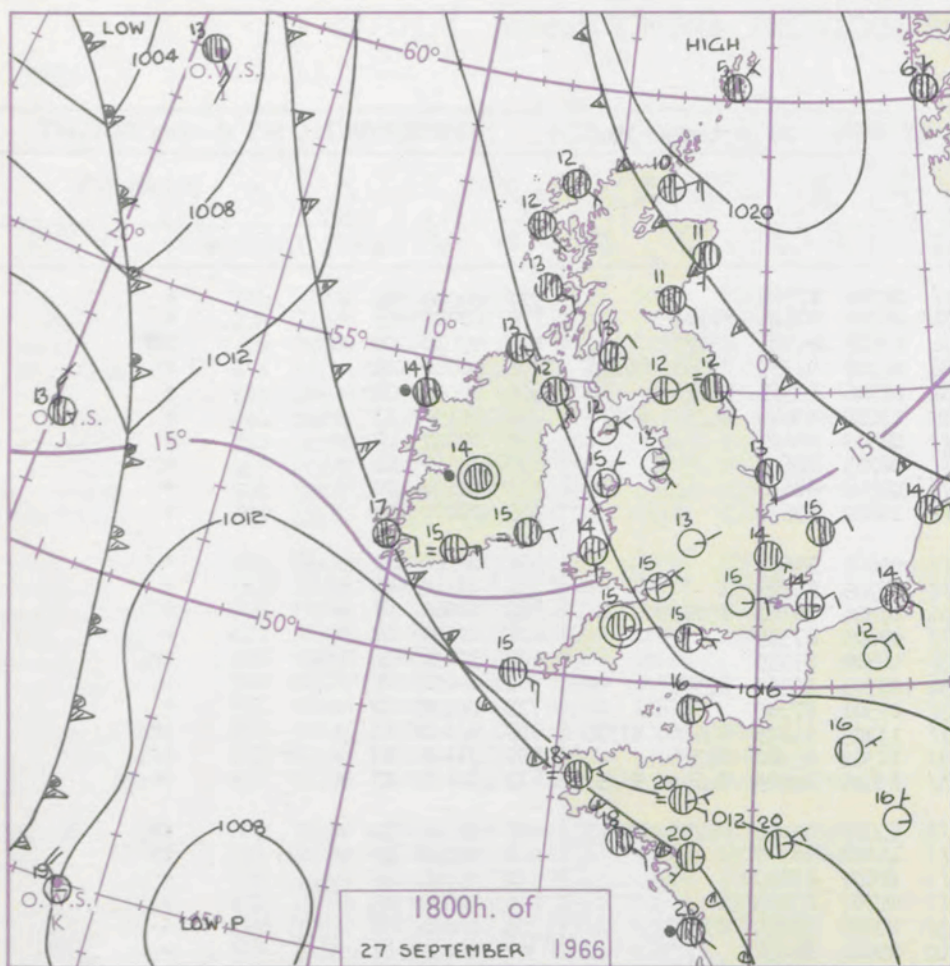
l shower

nderstorm

IND
Wind
speed
(knots)

Calm
1-2
3-7
8-12
13-17

additional
her add



GENERAL SYNOPTIC DEVELOPMENT

Issued at midday Wednesday 28

September 1966

FORECAST for Great Britain and Northern Ireland until noon tomorrow

Pressure has been relatively high but slack over the British Isles. A low pressure area off Finisterre has moved northeast. A further depression off southeast Greenland has moved east. The associated troughs of low pressure of both these systems are moving slowly eastwards and are expected to affect most western areas of the British Isles.

Scotland, Northern Ireland, Wales and much of western England will be rather cloudy with scattered outbreaks of rain, perhaps thundery in places. Eastern England will be mainly dry and although there will be a good deal of cloud, sunny periods are expected this afternoon. Temperatures will be near to the normal.

OUTLOOK for following 24 hours.

Little change with near normal temperatures.

DAILY WEATHER REPORT OF THE BRITISH METEOROLOGICAL OFFICE (contd.)

Code FM II.C		OBSERVATIONS at 00h. 28 September 1966										OBSERVATIONS at 06h. 28 September 1966										OBSERVATIONS during NIGHT					CONVE TAB °C to
Station	iii	Nddff	VVwww	PPPTT	N _h Ch _h C _h	T _d T _d app	8N _s Ch _s h _s	8N _s Ch _s h _s	8N _s Ch _s h _s	iii	Nddff	VVwww	PPPTT	N _h Ch _h C _h	T _d T _d app	8N _s Ch _s h _s	8N _s Ch _s h _s	8N _s Ch _s h _s	iii	RRRT _n h _e	T _g T _g	WEATHER					
																						21h.—03h.	03h.—09h.				
Kew	775			11						775	70901	56021	16109	70951	08705	87360				775	00090	02	+	+	40		
Heathrow	772	00905	50050	17511	00900	08001				772	70505	57051	16011	15531	08707	81626	87361			772	00090	08	+	+	39		
Gatwick	776	00603	30110	17708	00900	07804				776	70000	08141	16303	140931	03505	84362	85075			776	97010	00	if	iff	38		
Thorney Island	771	70612	59031	16511	30951	09802	83362	86075		871	60611	48051	15210	30886	08707	81357	83363	86275		871	00100	08	+	+	37		
Hurn	862	70606	56032	15611	70930	09806	87365			862	70706	56032	14310	50931	08706	85365	86075			862	00090	05	+	+	36		
Guernsey	894	70910	48606	13416	25771	13803	82650	87358		894	70908	24056	11915	35682	13802	83640	84358	86070		894	91150	13	ir _o	+	35		
Wattisham	590	81105	40022	18813	85511	09801	88626			590	80605	48022	17412	85511	08503	88625				590	00120	09	+	+	34		
Gorleston	497	80812	60022	18715	85511	09704	88625			497	80813	62022	17314	85511	08705	88625				497	00140	14	+	+	33		
Mildenhall	578	70704	59052	18413	75611	10703	87631			578	80705	59022	17512	85611	08502	88630				578	00120	10	+	+	32		
Cardington	559	80806	56021	18013	85511	10804	88625			559	70707	40102	16812	75611	10602	87630				559	00100	06	+	+	31		
West Raynham	485	80906	40052	19012	85511	09702	88629			485	81107	48052	18011	85611	09601	88633				485	00110	10	+	+	30		
Wittering	462	80704	40051	18712	85511	09602	88624			462	80707	56022	17612	85511	09705	88628				462	00110	10	+	+	29		
Boscombe Down	746	51010	48051	17009	30931	08803	83366	84078		746	70912	50052	15508	60931	07506	86362	85080			746	00080	07	+	+	28		
Ross-on-Wye										627	70000	24052	16308	70971	08605	87359				627	00060	02	+	+	27		
Filton	628	70906	32051	17111	70931	09001	87360			628	70607	48036	15810	70931	08502	87359				628	97091	04	ir _o	ir _o	26		
Aberporth	502	20000	48051	15711	00902	09701	82075			502	70000	58051	14411	70952	07503	82360	87365			502	00090	07	+	+	25		
Rhoose	715	60811	50051	15913	60931	10002	86362			715	70812	45021	14811	70931	09501	87360				715	00110	10	+	+	24		
Mount Batten	827	71011	56052	13215	70931	13805	87360			827	70913	37212	11514	45471	13705	81615	84630	87360		827	97140	13	+	ir _o	23		
Chivenor	707	71208	56051	14813	45631	12604	84635	87360		707	80904	48052	13813	80971	10302	85360	88365			707	91121	07	+	ir _o	22		
St. Mawgan	817	71217	56052	12715	60932	12808	86362	85072		817	80607	48058	11714	53531	13400	82925	84650	86359		817	02131	13	+	ir _o pr	21		
Culdrose	809	80915	40056	13415	45571	13806	84624	88358		809	80918	26205	11815	85211	14605	83704	85710	88618		809	97141	12	+	id _o	20		
Scilly	804	81116	59026	11815	85511	14710	88623			804	80909	32216	10815	86311	15602	88709				804	01142	13	+	ir	19		
Elmdon	534	00000	12100	18705	00900	04500				534	70403	28111	16710	75511	09807	87620				534	00040	00	+	+	18		
Shawbury	414	51002	28111	17908	00906	07802	85275			414	71002	20112	16710	75511	09707	87623				414	00070	03	+	+	17		
Ringway	334	01007	30040	18310	00900	08400				334	61005	30041	17409	55631	07606	85630	83360			334	00080	06	+	+	16		
Squires Gate										318	11105	20100	16705	15700	05601	81656				318	00040	01	+	+	15		
Valley	302	50704	25101	15509	10934	09701	81363	85075		302	60000	20102	14610	40938	10606	84362	86275			302	00090	04	+	+	14		
Ronaldsway	204	40707	15110	16311	00901	11801	84075			204	80807	28041	15513	86411	12607	88712				204	00100	07	+	+	13		
Carlisle	222	21106	13051	17810	00901	09803	82075			222	61206	19051	16909	50951	08605	85360	83075			222	00090	07	+	+	12		
Watnall	354	20603	48100	18808	25500	08502	82620			354	80000	23101	17410	85611	09603	88630				354	00071	03	+	+	11		
Kilnsea	396	81410	59022	19614	85511	10704	88625			396	81412	48022	18413	85511	11606	88625				396	00130	11	+	+	10		
Finningley	360	70000	40041	18810	75611	09803	87635			360	80000	30042	17510	85611	09707	88635				360	00100	08	+	+	9		
Leeming	257	60000	40041	19011	65611	09500	86630			257	70000	14042	18110	75611	09500	87630				257	00090	06	+	+	8		
Tynemouth	262	82008	24052	18612	85511	11604	88620			262	82009	58022	17412	85611	09808	88630				262	00110	09	+	+	7		
Eskdalemuir	162	80000	14052	18510	85411	09604	88618			162	80000	05424	17209	85411	09605	88618				162	00090	07	+	ffff	6		
Mull of Galloway	131	81111	48054	16414	86411	13706	88710			131	81111	32504	15513	86411	11100	88710				131	97120	11	+	/	5		
Prestwick	135	81102	28042	16510	85611	09608	88645			135	50000	17102	15709	15631	09502	81640	83075			135	00090	05	+	+	4		
Abbotsinch	140	80706	40042	17511	86311	10708	84707	88709		140	81001	50042	16311	86311	10705	86707	88709			140	00100	09	+	+	3		
Leuchars	171	80709	56105	17911	87211	10708	81704	85707	88714	171	80000	28102	16211	85611	10608	88635				171	91101	09	d _o d _o	+	2		
Dyce	091	80000	60052	18610	85511	07709	88620			091	81407	40506	16710	86211	09711	87704	88705			091	01081	08	d _o r _o	d _o r _o d _o d _o	1		
Wick	075	81012	66206	18410	85511	09814	88622			075	81309	66032	16811	85411	08707	81712	88625			075	97091	09	ir _o id _o	+	0		
Cape Wrath	049	81801	83022	17410	85511	09711	88625			049	71805	81012	15310	75511	07708	87625				049	00091	08	+	+	— 1		
Sule Skerry	010	70913	81022	18411	78511	08710	85820	87625		010	71113	81022	16111	45571	09709	84620	87360			010	00100	06	/	/	— 2		
Lerwick	005	63401	83022	20605	35608	02706	83630	86275		005	71107	83021	19506	45578	02602	84628	86275			005	00031	51	+	+	— 3		
Stornoway	026	80000	75022	17011	85611	09709	88640			026	81307	62212	15311	65521	09708	86625	88458			026	91111	09	+	ir _o	— 4		
Benbecula	022	81211	66022	15712	85611	10712	88635			022	81408	63032	14312	85411	11606	81711	85715	88625		022	00110	11	+	+	— 5		
Tiree	100	81113	50052	15512	85511	11710	88624			100	81414	34602	14013	85311	12705	85709	88616			100	91120	10	+	r _o	— 6		
Aldergrove	917	70000	19042	16111	70931	10603	87360			917	81002	11616	15211	80971	11603	83359	88462			917	92101	10	ir _o f	r _o r _o ir _o f id _o	— 7		
Malin Head	980	71809	24102	15412	60932	11705	86361	87070		980	81708	32616	14312	87411	12704	84714	88724			980	05121	10	/	/	— 8		
Belmullet	976	81505	24606	14214	86411	13705	85715	88623		976	81404	32616	13413	85411	13702	83710	88645			976	03131	12	/	/	— 9		
Birr	965	80000	48106	15213	85611	12704	88636			965	71104	32102	13713	75611	11709	87636				965	97121	09	/	/	— 10		
Dublin	969	51003	32101	15812	50931	11802	85360			969	51002	16101	14411	50971	11704	85460				969	97110	08	/	/	— 11		
Shannon	962	81107	20606	14514	80971	13803	88458			962	81208	32216	12914	80971	13507	88458				962	02131	12	/	/	— 12		
Shannon Point	952	80810	32616	14314	85411	14803	82710	88634		952	70807	09466	12814	75411	14505	83711	87634			952	97114	12	/	/	— 13		
Valentia	953	80908	56606	13415	85611	13001	88630			953	70000	48106	12014	75611	12605	87630											

Code FM 21.C		OCEAN WEATHER STATION REPORTS at 00h.												OCEAN WEATHER STATION REPORTS at 06h.											
O.W.S.	YQL _a L _a L _a	L _o L _o L _o GG	Ndrr	VVwwWW	PPTT	N _h L _h C _M H _H	D _S S _S app	8N _S Ch _S h _S	8N _S Ch _S h _S	OT _S T _S T _S d _T d _T	Id _w d _w P _w H _w	Id _w d _w P _w H _w	O.W.S.	YQL _a L _a L _a	L _o L _o L _o GG	Ndrr	VVwwWW	PPTT	N _h L _h C _M H _H	D _S S _S app	8N _S Ch _S h _S	8N _S Ch _S h _S	OT _S T _S T _S d _T d _T	Id _w d _w P _w H _w	Id _w d _w P _w H _w
A	40620	33000	90000	91585	00910	91111	00708	89103	11111	00109	10010	14943	A	40620	33006	82005	94105	00610	86311	00601	88709	11111	00208	10010	14944
B	40565	51000	81808	98022	00608	85411	00215	88610	11111	05406	11834	11111	B	40565	51006	80000	98025	02309	85411	00208	88610	11111	05207	10010	11834
C	40527	35500	72805	98012	08711	22566	00400	82830	86211	05207	12543	11111	C	40527	35506	21811	98011	07111	14640	00714	81635	11111	05209	12444	11111
D	40440	41000	81705	97616	15316	57421	00807	85710	88540	05216	12027	12923	D	40440	41006	62712	98026	14617	61400	00602	86815	11111	05114	12923	11111
I	40590	19800	51722	99011	03512	31471	00714	83818	83359	00111	11724	11542	I	40588	19306	42428	99018	06512	48400	00219	82815	11111	05111	12436	12236
J	40522	19700	23208	98011	14913	21500	00001	82825	11111	05309	13210	13044	J	40523	19606	12107	98020	14212	15600	00503	81640	11111	05508	12110	13044
K	40444	15900	33416	98028	13218	32500	00004	83820	11111	05115	13344	12742	K	40447	15906	43418	98021	13318	48500	00301	83820	11111	05114	13345	12742
M	43653	02300	40408	98268	17804	49400	00201	82915	11111	06001	10420	13644	M	43653	02306	43205	98028	17704	39463	00503	82915	11111	06050	13220	13643

RATES of SUBSCRIPTION: Single copy 6d. or post free 8d. One calendar month 15/-; one quarter 40/-; one year 150/-. For special arrangements for supply to schools and colleges, see Form 2452 or apply to Director-General, Meteorological Office, London Road, Bracknell, Berkshire.

H.M.S.O. Press, M.O. Bracknell

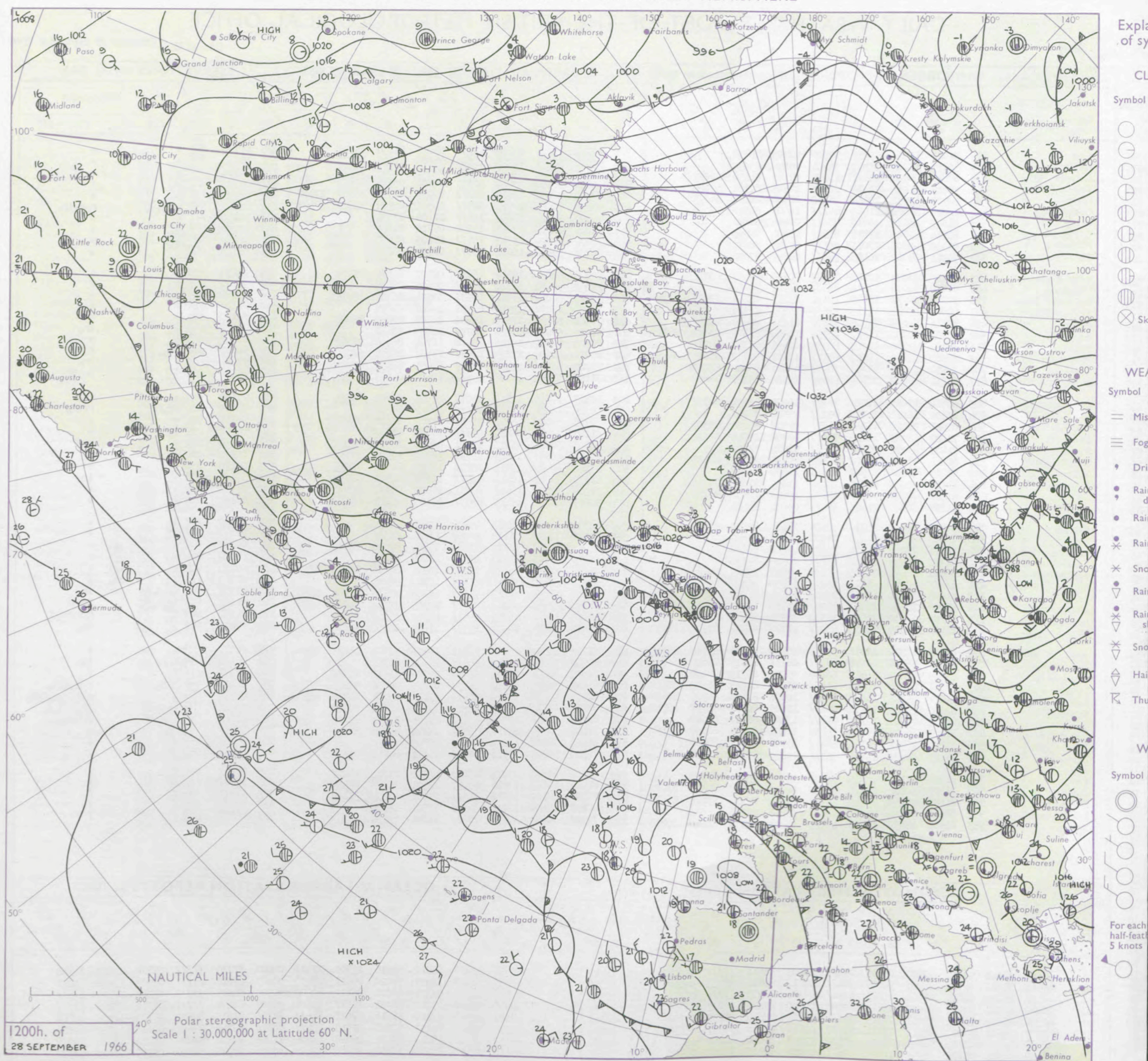
DAILY WEATHER REPORT OF THE BRITISH METEOROLOGICAL OFFICE

No. 38297

Date of Issue Thursday 29 September 1966

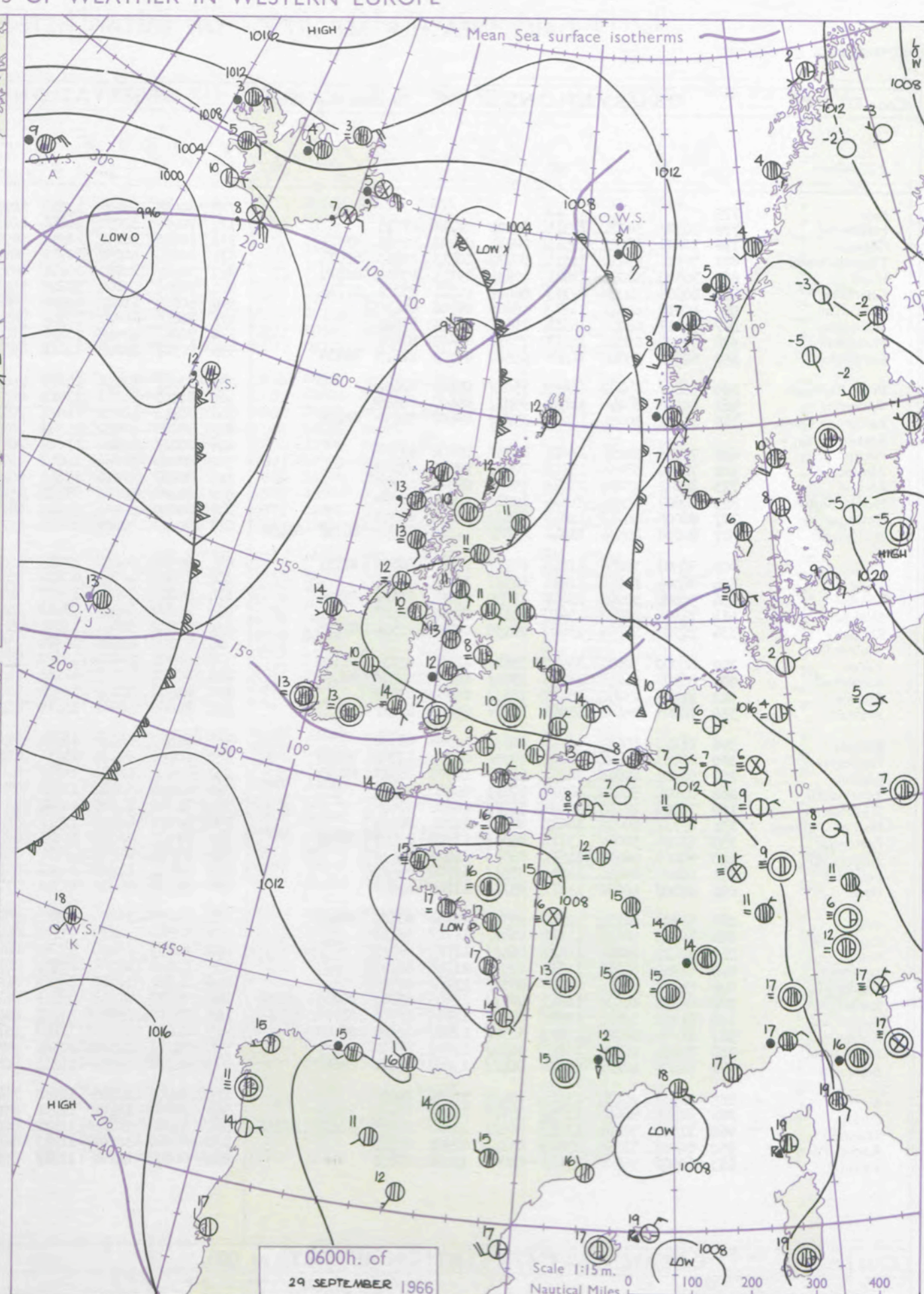
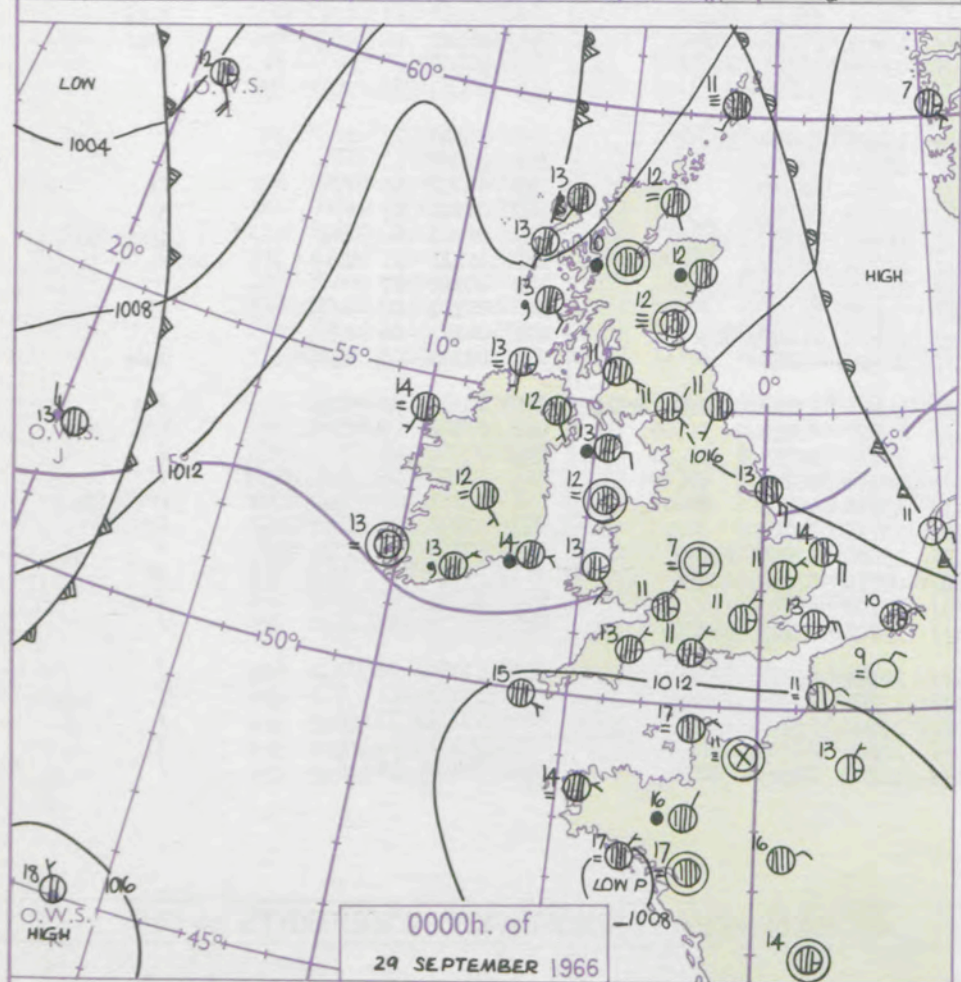
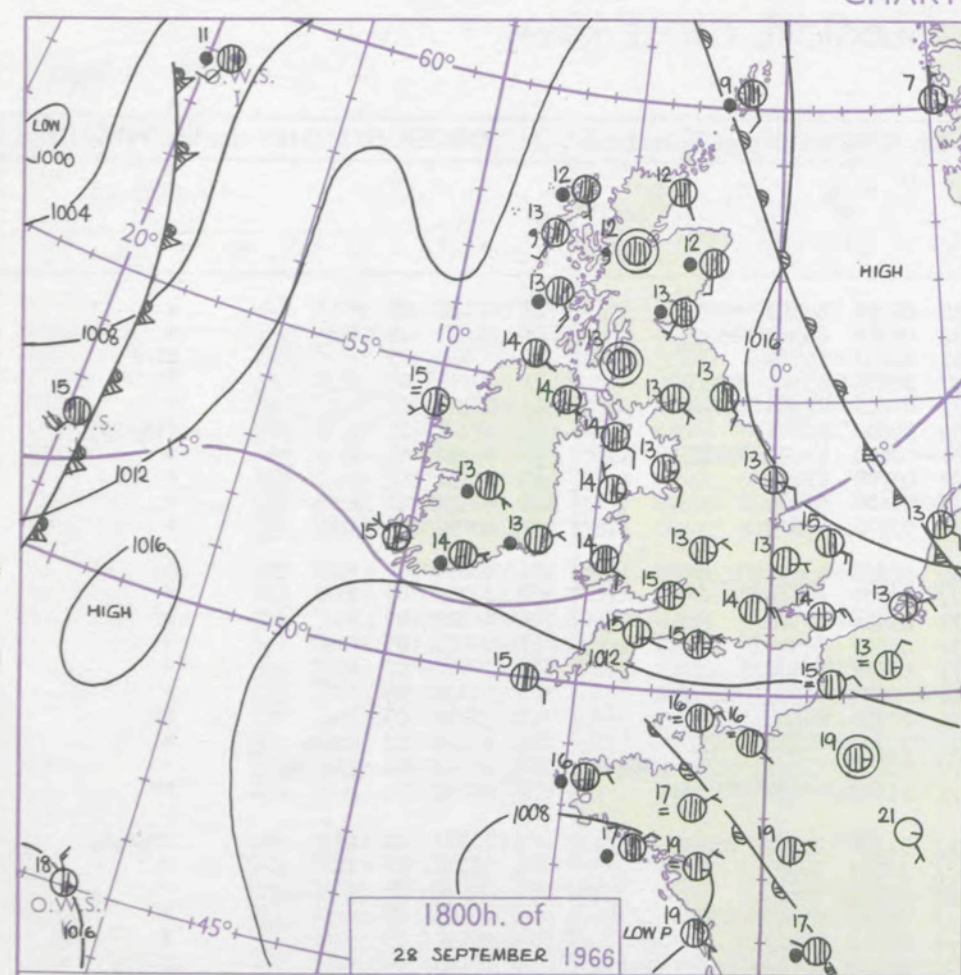
Code FM. II.C		OBSERVATIONS at 12h. 28 September 1966										OBSERVATIONS at 18h. 28 September 1966										OBSERVATIONS during DAY			
Station	iii	Nddff	VVwwwW	PPPTT	N _h L _h C _M CH	T _d T _d app	8N _s Ch _s h _s	8N _s Ch _s h _s	8N _s Ch _s h _s	iii	Nddff	VVwwwW	PPPTT	N _h L _h C _M CH	T _d T _d app	8N _s Ch _s h _s	8N _s Ch _s h _s	8N _s Ch _s h _s	iii	RRT	T _s	T _e	WEATHER		
																							09h.—15h.	15h.—21h.	
Kew	775	51012	59022	15517	52600	08705	85830			775	70714	58022	14114	15734	08602	81650	86075		775	00170	061	+	+		
Heathrow	772	30917	58011	15317	35601	09806	83635			772	60814	56031	14014	15502	08605	81625	86073		772	00180	048	+	+		
Gatwick	776	60813	59034	14917	15602	09709	81630	86075		776	70608	56051	14213	20938	09502	82365	87275		776	00170	080	+	+		
Thorney Island	871	70711	58052	14616	20986	10706	82364	87280		871	70611	56052	13014	50931	10504	85365	87075		871	00180	053	+	+		
Hurn	862	60909	45051	14116	15732	10704	81656	86075		862	70705	56052	12415	60982	10603	84359	86362	87070	862	00180	///	+	+		
Guernsey	894	80710	22606	11415	45771	14505	84650	87360		894	80908	19056	10915	58371	14501	82708	83625	88459	894	01161	000	ir _o r _o r _o	r _o r _o ir _o		
Wattisham	590	81009	58022	16815	85611	08804	88630			590	70807	61022	15613	75611	07706	87630			590	00150	///	+	+		
Gorleston	497	80814	62022	17815	85511	09204	88625			497	61016	62012	15815	65500	09710	86625			497	00150	002	+	+		
Mildenhall	578	80910	61022	17015	85611	09805	88632			578	70904	59022	15513	75611	09605	87630			578	00160	003	+	+		
Cardington	559	70911	59012	16415	75611	08802	87630			559	80708	59032	15014	85611	09703	88630			559	00160	000	+	+		
West Raynham	485	70912	62031	17115	78511	10706	82827	86630		485	70908	62011	16512	45631	08502	84635	83075		485	00170	039	+	+		
Wittering	462	81010	61022	17215	85611	08702	88630			462	71208	58032	15714	65631	09605	86635			462	00160	005	+	+		
Boscombe Down	746	70912	59032	14815	10932	09807	81361	87073		746	70913	50052	13514	60932	08504	86362	86075		746	00180	069	+	+		
Ross-on-Wye	627	80608	57021	15215	76531	10708	87720			627	40702	48051	13913	09901	10602	84075			627	00170	016	+	+		
Filton	628	70711	62022	14716	11671	11810	81840	84359		628	70608	59052	13615	25732	10306	82650	86080		628	00170	020	+	+		
Aberporth	502	70807	59052	13617	10932	10809	81365	83072	86075	502	81206	59052	13214	80971	10303	88460			502	97190	057	+	ir _o		
Rhoose	715	70714	50052	14014	40931	11805	84360	84075		715	70704	40052	12715	70978	11704	86358	86462		715	00160	005	+	+		
Mount Batten	827	80915	32052	11716	65471	13601	82712	85625	86459	827	80911	40602	11215	80981	13502	86358	88362		827	91161	000	ir _o	r _o r _o		
Chivenor	707	71010	56056	13216	70981	11601	83360	87362		707	70902	56052	12416	65771	12001	86656	87363		707	97171	005	+	ir _o		
St. Mawgan	817	71114	35052	11716	50881	13304	85357	86460		817	71109	37608	11715	15681	12500	81635	85357	87462	817	97180	001	+	pr _o ir _o		
Culdrose	809	80814	17052	12016	86211	14202	83704	88707		809	80815	19606	11714	85211	14601	86704	88615		809	97162	000	+	ir _o		
Scilly	804	81110	16216	11515	87211	15304	88704			804	81009	16056	11115	86111	15400	88702			804	05162	000	ir _o rr	rrir _o		
Elmdon	534	80910	59022	16314	65571	09807	85620	88359		534	70705	56022	15313	35531	09702	83620	87360		534	00160	004	+	+		
Shawbury	414	71407	48042	16015	75411	09708	83618	87625		414	81105	57042	15113	85611	10602	88635			414	00150	001	+	+		
Ringway	334	71409	59032	16714	75511	07602	87622			334	71003	56042	15213	15531	08806	81625	86360		334	00150	000	+	+		
Squires Gate	318	81214	57051	16415	85511	10803	85623	88630		318	71410	56051	15113	25732	10502	82650	85360		318	00170	020	+	+		
Valley	302	60103	48042	14817	65511	13502	86625			302	73505	40042	13214	10936	12707	81365	87275		302	00170	051	+	+		
Ronaldsway	204	41114	59041	14815	11430	11803	81816	84358		204	81110	56041	14214	85511	12603	81620	88630		204	97160	034	+	ir _o		
Carlisle	222	41607	48011	16716	15604	10808	81630	84075		222	71204	28041	15613	70971	10602	82360	87362		222	00170	041	+	+		
Watnall	354	81108	58042	17413	85411	09604	88614			354	80806	48042	15413	85411	11604	85618	88630		354	00150	001	+	+		
Kilnsea	396	51410	58012	18715	38506	13400	82820	85275		396	51110	59012	17313	09909	12604	85170			396	00160	///	+	+		
Finningley	360	11608	59011	17416	18500	10705	81822			360	60908	56041	16113	60951	11604	86361			360	00170	008	+	+		
Leeming	257	81906	38042	17714	85611	10801	88630			257	71705	48041	16114	75611	10705	83630	87645		257	00160	006	+	+		
Tynemouth	262	71710	32052	17514	75611	10805	87630			262	81512	32052	15913	85511	11606	88625			262	00150	000	+	+		
Eskdalemuir	162	80000	48054	16913	85411	09																			

CHART OF WEATHER IN PART OF NORTHERN HEMISPHERE



CHARTS OF WEATHER IN WESTERN EUROPE

nation
 mbols
 CLOUD
 Cloud
 Amount
 (oktas)
 0
 1 or less
 2
 3
 4
 5
 6
 7 or more
 8
 obscured
 THER
 Weather
 and
 rizzle
 and snow
 w
 shower
 and snow
 shower
 shower
 understorm
 IND
 Wind
 speed
 (knots)
 Calm
 1-2
 3-7
 8-12
 13-17
 additional
 er add



GENERAL SYNOPTIC DEVELOPMENT

Issued at midday Thursday 29

September 1966

FORECAST for Great Britain and Northern Ireland until noon tomorrow

The belt of high pressure which was lying just east of the British Isles yesterday has moved into the Continent and is expected to continue moving away to the east. The depression that was over the Bay of Biscay is now centred over northwest France and will move slowly north-east. A complex depression to the south of Iceland will persist and an associated occlusion will move into western districts of the British Isles.

Most places will be rather cloudy but some sunny intervals are expected in the east at first. Eastern districts of England will stay mostly dry, at least until tomorrow morning, but other parts of the British Isles will have occasional rain, particularly during tonight and tomorrow. Temperatures will be mostly near normal.

OUTLOOK for following 24 hours. Some rain in most places with near normal temperatures.

DAILY WEATHER REPORT OF THE BRITISH METEOROLOGICAL OFFICE (contd.)

Code FM II.C OBSERVATIONS at 00h. 29 September 1966										OBSERVATIONS at 06h. 29 September 1966										OBSERVATIONS during NIGHT					CONVE TAB °C to
Station	iii	Nddff	VVwwwW	PPPTT	N _h L _h C _M H	T _d T _d app	8N _s Ch _s h _s	8N _s Ch _s h _s	8N _s Ch _s h _s	iii	Nddff	VVwwwW	PPPTT	N _h L _h C _M H	T _d T _d app	8N _s Ch _s h _s	8N _s Ch _s h _s	8N _s Ch _s h _s	iii	RRT _n T _n E	T _g T _g	WEATHER			
																						21h.—03h.	03h.—09h.		
Kew	775			12						775	60409	56022	11612	40934	09710	84362	85075		775	00110	08	+	+		40
Heathrow	772	70207	58021	13311	00901	09711	87075			772	70207	57032	11611	40932	09710	84362	86075		772	00100	09	+	+		39
Gatwick	776	70805	56052	13511	20931	09608	82365	87075		776	60602	18112	11910	50941	09607	85365			776	00080	05	+	+	ifif	38
Thorney Island	871	70511	59052	12512	30932	10713	83365	87075		871	80510	40052	10911	30987	10505	83360	88270		871	00110	09	+	+		37
Hurn	862	70305	58031	11911	20931	09715	82365	86070		862	80305	22052	10411	80971	09806	87358	88462		862	00100	08	+	+		36
Guernsey	894	80608	24056	09715	86411	14711	83710	87715		894	70506	10104	08315	56232	14606	85704			894	97141	13	+	+	fid ₀ d ₀ r ₀	35
Wattisham	590	40910	61021	14912	45600	08708	84630			590	60607	61022	13510	35601	08606	83630	86075		590	00100	07	+	+		34
Gorleston	497	71019	64022	15314	75511	09601	87625			497	70816	64022	13514	75511	09708	87625			497	00130	12	+	+		33
Mildenhall	578	70504	62022	14911	75611	08805	87631			578	70304	69022	13411	75611	08606	87630			578	00110	08	+	+		32
Cardington	559	60508	58041	14510	65500	08709	81625	86630		559	80507	59021	12911	85511	09706	88625			559	00090	04	+	+		31
West Raynham	485	70807	64022	15812	75611	09706	87632			485	70607	69012	14010	25632	08708	82633	87075		485	00090	07	+	+		30
Wittering	462	80606	56042	15411	85511	08608	88626			462	80707	62022	13811	85511	08707	88628			462	00100	07	+	+		29
Boscombe Down	746	80812	50052	13211	15771	09809	81650	88462		746	70711	40052	11811	70971	09606	87360			746	00110	09	+	+		28
Ross-on-Wye										627	70000	48052	12409	70931	08607	87358			627	00090	05	+	+		27
Filton	628	70306	61022	13711	70931	09804	87360			628	70107	48022	12609	70971	09602	87360			628	00090	07	+	+		26
Aberporth	502	71509	58056	13313	70971	09603	87360			502	50000	58052	12012	40938	09608	84362	84270		502	00100	05	+	+		25
Rhoose	715	80610	45056	13212	80931	09802	88360			715	60407	57016	11611	40926	09710	84460	86270		715	97100	09	ir ₀	+	ir ₀	24
Mount Batten	827	80607	48216	11314	80971	12705	88360			827	80203	58056	09713	15671	12708	81630	88359		827	01131	12	Rr ₀ r ₀	+		23
Chivenor	707	80000	48216	12813	85611	11804	88645			707	80000	32056	11412	25777	10604	82656	86362	88275	707	01121	11	r ₀ r ₀ ir	+		22
St. Mawgan	817	80608	40056	11814	15781	11606	81650	86357	88460	817	80207	32602	10612	55771	11605	85650	88359		817	06122	11	+	+	rr	21
Culdrose	809	70507	32056	11814	65731	12603	86650	87359		809	80510	56052	11113	55531	11605	83620	85650	88359	809	01111	09	ir ₀	+	ir ₀ r ₀ r ₀	20
Silly	804	81004	16216	11915	86311	15601	88708			804	80605	48022	10814	85511	13708	88625			804	01131	08	ir	+		19
Elmdon	534	30000	30101	15407	15530	07805	81620	83360		534	80000	30052	13310	85511	09709	88620			534	00070	02	+	+		18
Shawbury	414	71104	29042	15210	65532	09601	86627			414	70602	35042	13410	75511	08807	81627	87631		414	00091	07	+	+		17
Ringway	334	70903	58042	15410	20938	09400	82360	87275		334	70807	56041	13810	75511	08612	87627			334	00090	09	+	+		16
Squires Gate										318	71005	23106	13508	25678	08708	82640	85360	87272	318	95081	05	+	+	rr ₀ r ₀	15
Valley	302	80000	30102	13912	35671	11400	83635	88460		302	80704	26616	12312	85511	12708	82620	88628		302	01111	11	ir ₀	+	r ₀ r ₀	14
Ronaldsway	204	80909	56616	13913	25621	12805	82640	88460		204	80103	32046	12113	85311	12609	86706	88650		204	93121	12	ir ₀ r ₀ r ₀	+	ir ₀	13
Carlisle	222	71506	23052	15411	75511	08804	87627			222	81403	37052	13611	55621	09608	85633	88458		222	00100	08	+	+		12
Watnall	354	70603	48102	15609	75511	08602	87627			354	80000	56042	13510	85511	09807	88628			354	00080	06	+	+		11
Kilnsea	396	81214	66032	16713	80971	12706	88360			396	81410	66022	14814	88511	11706	83820	88630		396	00110	11	+	+		10
Finningley	360	60903	56041	16009	30931	09704	83361	84075		360	80000	56022	14211	85611	10706	88633			360	00090	07	+	+		9
Leeming	257	82003	19042	16211	60937	10503	86363	88275		257	80000	08444	14610	85611	10709	88									

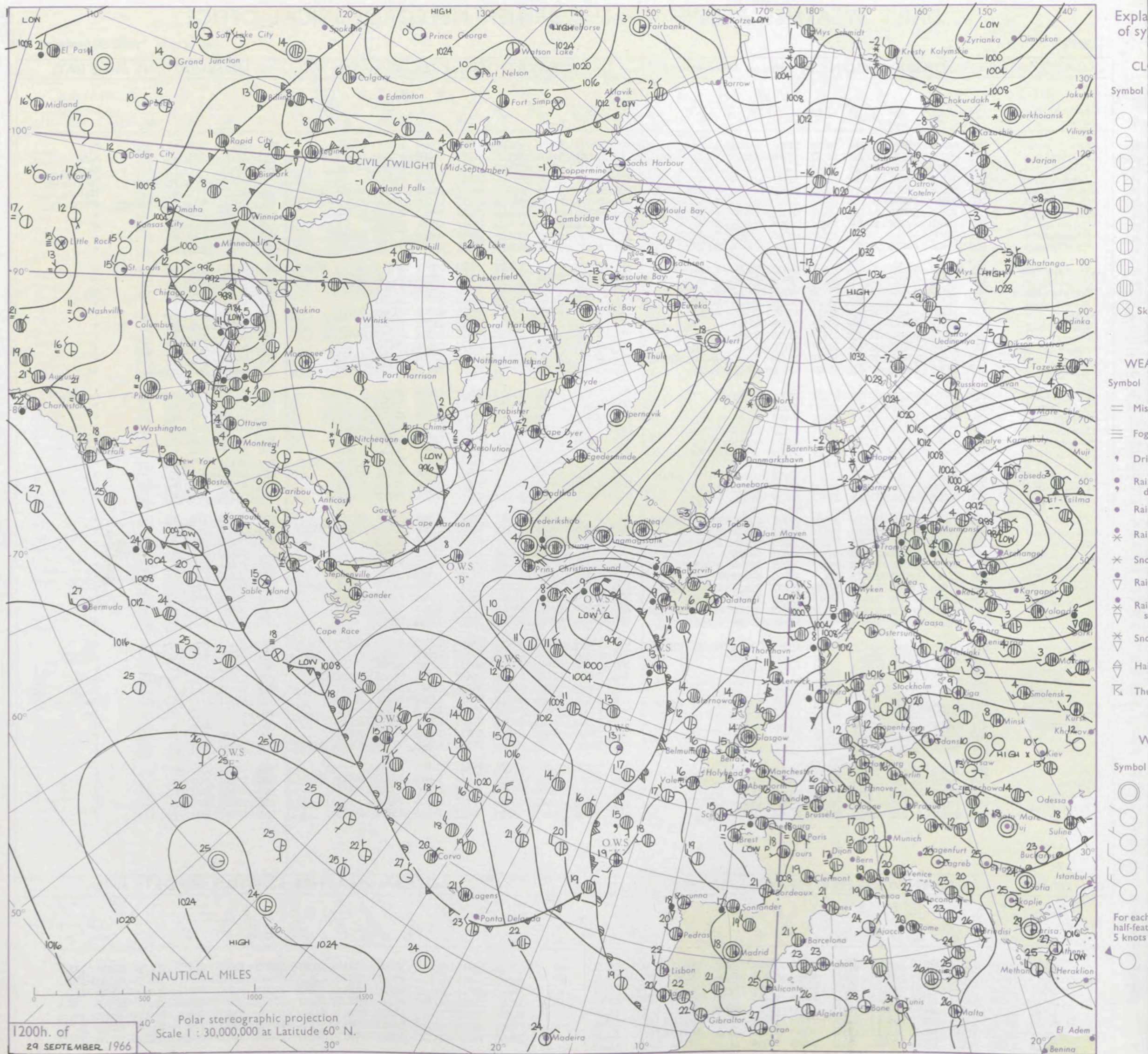
DAILY WEATHER REPORT OF THE BRITISH METEOROLOGICAL OFFICE

No. 38258

Date of Issue Friday 30 September 1966

Code FM II.C		OBSERVATIONS at 12h.									29 September 1966									OBSERVATIONS at 18h.									29 September 1966									OBSERVATIONS during DAY			
Station		iii	Nddff	VVwww	PPPTT	N _h L _h C _M CH	T _d T _d app	8N _s Ch _s h _s	8N _s Ch _s h _s	8N _s Ch _s h _s	iii	Nddff	VVwww	PPPTT	N _h L _h C _M CH	T _d T _d app	8N _s Ch _s h _s	8N _s Ch _s h _s	8N _s Ch _s h _s	iii	Nddff	VVwww	PPPTT	N _h L _h C _M CH	T _d T _d app	8N _s Ch _s h _s	8N _s Ch _s h _s	8N _s Ch _s h _s	iii	RRT	T _s T _s FE	SSS	WEATHER								
																																	09h.—15h.	15h.—21h.							
Kew		775	60606	58022	10816	25532	11706	82620	85075		775	80404	33602	09115	80971	10604	84358	88460		775	97170	010	+													r _o					
Heathrow		772	80710	56052	10916	18577	10709	81825	83363	88275	772	80407	50602	08916	50977	09606	83359	85462		772	97170	028	+												r _o r _o						
Gatwick		776	70706	56054	10617	75511	12608	81625	87650		776	80504	40212	09814	35771	11502	83656	88359		776	93171	002	+												r _o r _o -r _o						
Thorney Island		871	70606	50052	10116	70971	12807	87359			871	80507	40056	08515	80971	12506	83360		871	92171	000	+	ir _o r _o r _o											r _o r _o ir _o id _o							
Hurn		862	70506	43052	10015	35632	11708	83640	84362	86075	862	80205	40216	08315	65671	13400	84640	86357	88462	862	91171	011	+												ir _o r _o r _o						
Guernsey		894	80510	07606	08315	87011	15803	83700	84701	87703	894	80309	12216	07215	87211	15606	82703	85705	86707	894	04161	000	+	d _o r _o rr _o rr _o rr _o r _o										dr _o rr _o r _o r _o							
Wattisham		590	70308	66022	11515	45632	09709	84630	83362	86075	590	70310	48052	09913	25631	10805	82630	87362		590	00160	011	+																		
Gorleston		497	70614	62022	12214	55531	10708	85625	87360		497	70411	56052	10014	75511	11608	87625			497	00150	013	+																		
Mildenhall		578	71205	69022	12115	55631	09706	85630	87362		578	60405	56042	10212	20932	09605	82360	85075		578	00160	025	+																		
Cardington		559	70906	66012	11815	75641	08604	87635	84360		559	60407	62032	09811	30932	09608	83365	85075		559	00150	005	+																		
West Raynham		485	70910	74012	12114	75611	09610	81632	87635		485	70307	61032	11111	55571	09503	85625	85359	86365	485	00150	021	+																		
Wittering		462	70910	66022	12615	54631	08609	85635	85362		462	70512	66012	10712	40932	08503	84362	86073		462	00160	022	+																		
Boscombe Down		746	70912	50052	10816	40932	10707	84362	86072		746	70307	50052	09114	50938	10604	85364	87270		746	97170	040	+												ir _o						
Ross-on-Wye		627	80906	60022	11315	45571	09609	84625	88358		627	50702	57021	09613	40982	10607	84358			627	00150	032	+																		
Filton		628	70607	59031	11515	51531	10607	85825	86362		628	60606	60052	09613	30932	10500	83362	84075		628	00160	033	+																		
Aberporth		502	61502	56052	11015	60971	09705	86365			502	70103	56052	09914	75611	11503	87640			502	00160	026	+																		
Rhoose		715	70614	56052	10715	11431	11710	81818	87360		715	60304	56051	09313	40932	11502	84362	84075		715	00170	042	+																		
Mount Batten		827	71104	48052	09515	35631	12707	83640	87359		827	80000	40052	08315	85611	13501	88640			827	00171	000	+																		
Chivenor		707	70000	40052	10517	15771	12708	81650	85360	87362	707	60406	37052	09114	55731	11301	85656	84362		707	00191	001	+																		
St. Mawgan		817	80705	19586	10113	55621	12606	85630	88459		817	83405	17106	09014	55571	13603	85624	88460		817	02161	000	+	rrd _o r _o										id _o							
Culdrose		809	80703	08636	10712	87211	11000	88703			809	80202	08446	09414	86411	13605	88710			809	10142	000	+	r _o r _o rrd _o r _o										d _o r _o id _o ff							
Scilly		804	40406	32051	10115	45500	14707	84625			804	70404	32051	09215	75511	13501	87620			804	00170	059	+																		
Elmdon		534	71107	64022	12213	65531	08708	86625	85362		534	50604	58012	10215	25542	09608	82622	83360		534	00150	005	+																		
Shawbury		414	71407	59042	11914	65671	09710	86630	87362		414	70902	56042	10413	45631	10606	84640	86365		414	00150	001	+																		
Ringway		334	61309	66032	12216	41581	06709	84825	84360		334	71005	58022	10813	75531	08605	87628			334	00160	016	+																		
Squires Gate		318	71609	56042	12315	48531	10809	81822	83656	86361	318	71302	30042	10513	75611	11604	84630	87640		318	97160	002	+												r _o						
Valley		302	80000	48026	10915	35671	12604	83630	88460		302	83502	32042	09415	65431	13603	82615</																								

CHART OF WEATHER IN PART OF NORTHERN HEMISPHERE



CHARTS OF WEATHER IN WESTERN EUROPE

ation
mbols

LOUD
Cloud
Amount
(oktas)

0
1 or less
2
3
4
5
6
7 or more
8

y obscured

ATHER
Weather

zle

h and
rizzle

h and snow

w

h shower

h and snow
hower

w shower

hower

nderstorm

IND

Wind
speed
(knots)

Calm

1-2

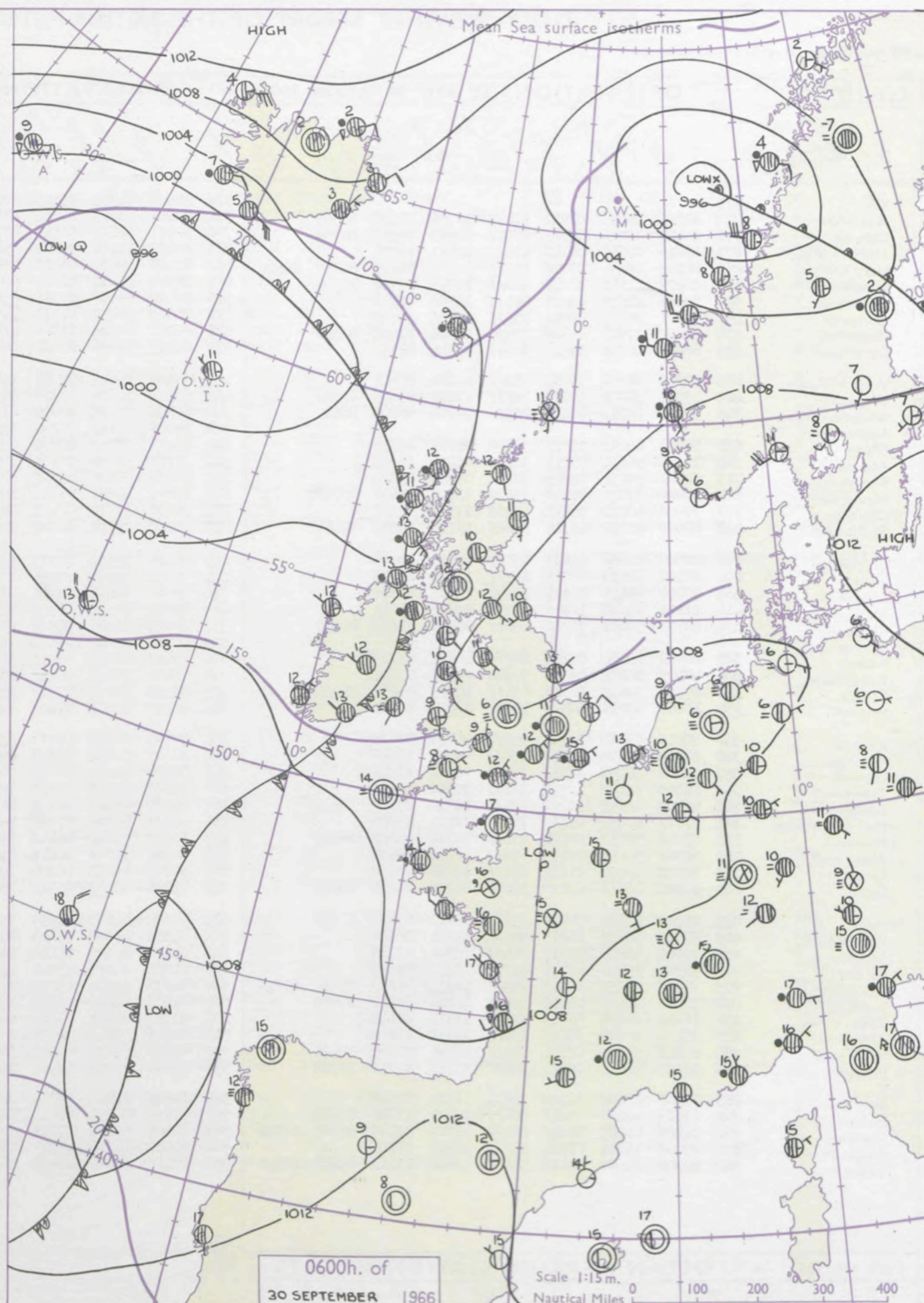
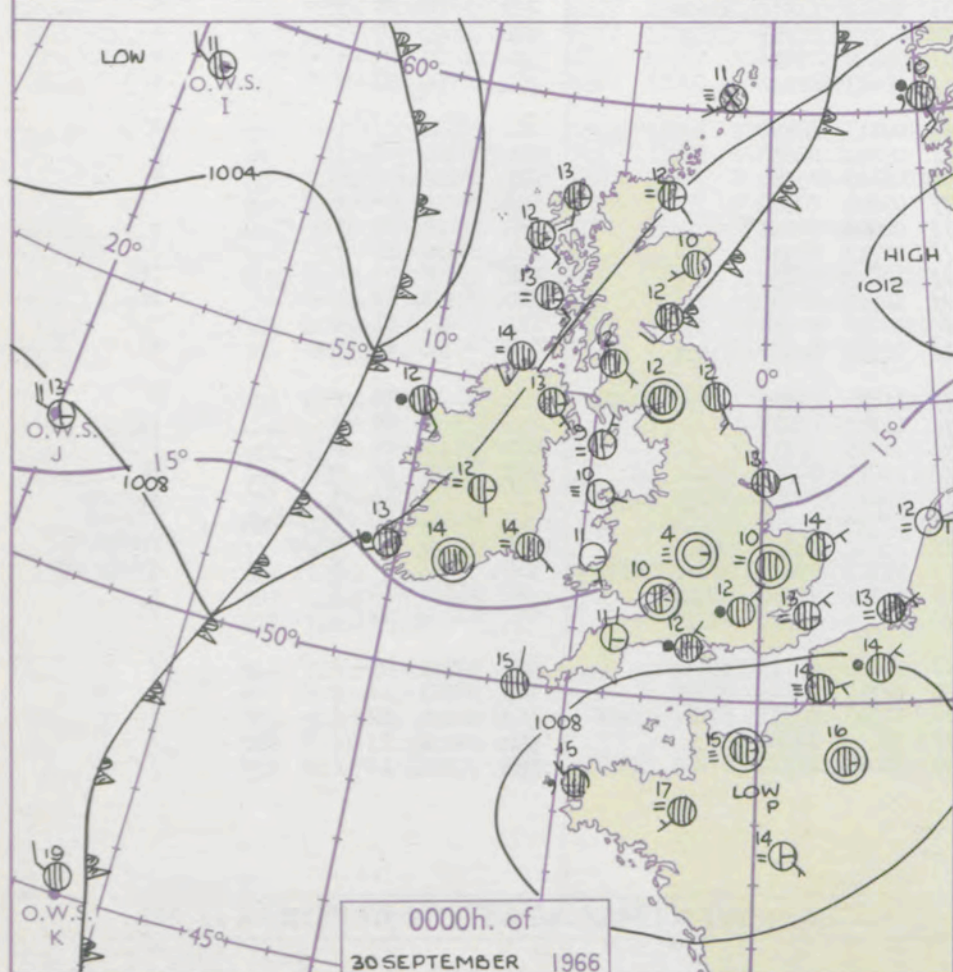
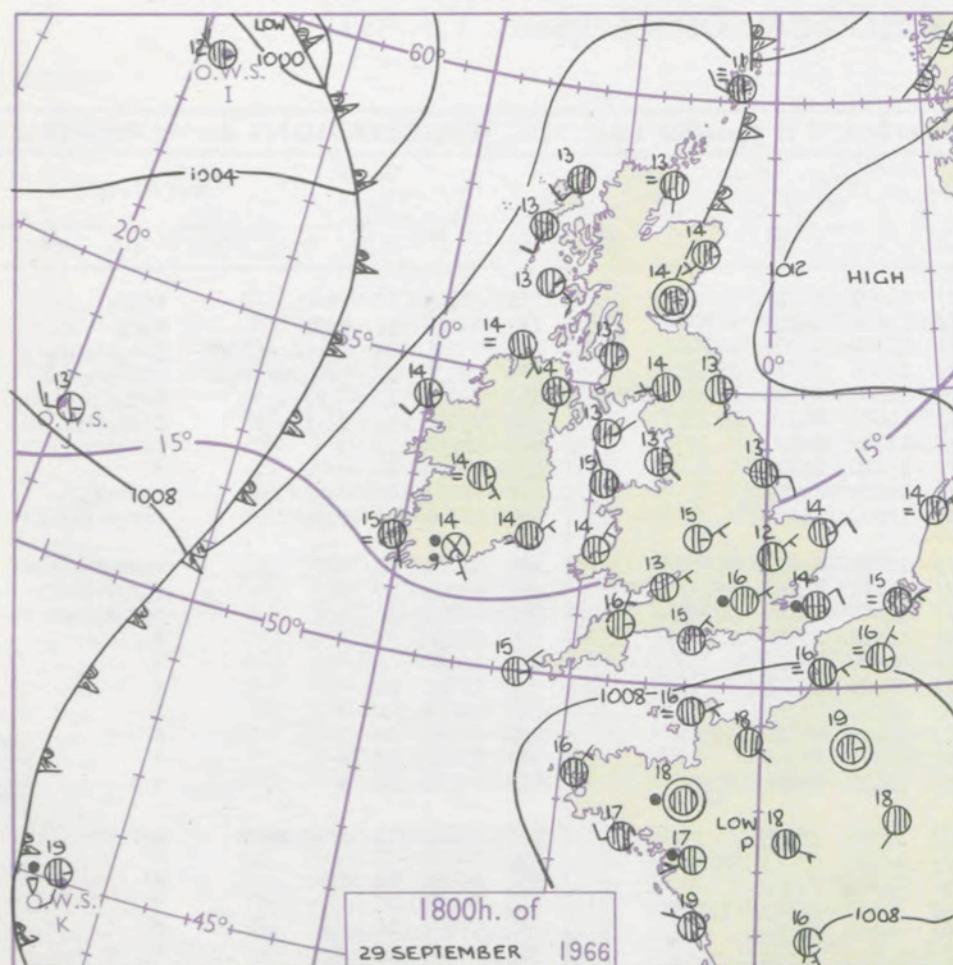
3-7

8-12

13-17

additional
er add

48-52



GENERAL SYNOPTIC DEVELOPMENT

Pressure has fallen steadily over the British Isles during the past 24 hours. A weak trough of low pressure has moved eastwards from the Atlantic into Ireland whilst a shallow depression drifting slowly eastwards over north France has brought rain to south and east England. The slow eastward movement of the trough over Ireland and the depression over France will continue during the next 24 hours.

Issued at midday Friday 30

September 1966

FORECAST for Great Britain and Northern Ireland until noon tomorrow

It will be cloudy almost everywhere at first, with outbreaks of rain, especially in northwest Scotland and southeast England, and with hill and coastal fog in many places. Brighter weather, with sunny intervals will spread slowly from the west, reaching Scotland, northwest England, Wales and southwest England by noon tomorrow. Temperatures will be a little below normal.

OUTLOOK for following 24 hours. Cloudy with occasional rain in the east. Brighter with a few showers in the west. Temperature a little below normal.

DAILY WEATHER REPORT OF THE BRITISH METEOROLOGICAL OFFICE (contd.)

OBSERVATIONS at 00h. 30 September 1966										OBSERVATIONS at 06h. 30 September 1966										OBSERVATIONS during NIGHT					CONVECTION TAB °C to
Station	iii	Nddff	VVwwwW	PPPTT	N _h Ch _h C _h H	T _d T _d app	8N _s Ch _s h _s	8N _s Ch _s h _s	8N _s Ch _s h _s	iii	Nddff	VVwwwW	PPPTT	N _h Ch _h C _h H	T _d T _d app	8N _s Ch _s h _s	8N _s Ch _s h _s	8N _s Ch _s h _s	iii	RRT _n E	T _g T _g	WEATHER			
																						21h.—03h.	03h.—09h.		
Kew	775									775	80405	14616	06513	87411	11608	88710				775	07121	12	rRRr ₀	rRr ₀ r ₀	40
Heathrow	772	80306	25616	08912	47471	11706	84710	88358		772	80406	18616	06712	87211	11608	83704	88706			772	06111	11	rrRR	r ₀ r ₀	39
Gatwick	776	80402	13216	08913	87211	12809	85705	88708		776	80401	06614	06912	87111	12706	83702	88703			776	03121	04	r ₀ r ₀ d ₀ r ₀ ffff	d ₀ r ₀ ffr ₀ r ₀	38
Thorney Island	871	80610	20615	08013	87411	12811	88712			871	80407	11106	06113	85411	12606	84710	88625			871	03131	12	id ₀ ir ₀ r ₀ r ₀ ir	irid ₀ r ₀ r ₀ of	37
Hurn	862	80105	26636	08212	85311	12704	84707	86710	88620	862	80103	19636	06212	87211	12606	83704	86706	88708		862	16121	12	d ₀ Rir ₀ r ₀	Rrr ₀ d ₀ r ₀	36
Guernsey	894	80209	11602	07215	86111	15805	85702	88704		894	83510	07444	06015	86011	14603	84700	88701			894	97141	14	ir ₀ ff	ffid ₀ ir ₀	35
Wattisham	590	83605	28052	09211	86411	10808	88712			590	80405	19106	07311	86411	11706	88710			590	04110	10	+	r ₀ r ₀ ir ₀	34	
Gorleston	497	70507	60031	09614	75511	12703	87625			497	70309	58052	07314	75511	11610	87625			497	00120	11	+	+	33	
Mildenhall	578	60000	37102	09510	15530	09708	81620	86360		578	80000	17616	07311	87411	10609	88717			578	02091	05	ir ₀ rr	rrir ₀ r ₀ r ₀	32	
Cardington	559	80203	48052	09511	80971	09809	88359			559	80305	09656	07410	80721	10609	88550			559	11101	07	r ₀ r ₀ r	r ₀ r ₀ rrfff	31	
West Raynham	485	70503	58032	09711	75511	10710	87621			485	80405	35616	07311	85411	10709	83615	88620			485	01111	09	+	r ₀ rr ₀ r ₀	30
Wittering	462	73503	56022	10410	35671	07605	83635	87360		462	80103	32632	07910	45571	09712	84625	88457			462	05091	07	+	r ₀ r ₀ rrr	29
Boscombe Down	746	80505	40212	09112	85311	10704	86708	88630		746	80305	19516	07011	87211	11608	86703	88705			746	05111	10	ir ₀	d ₀ d ₀ r ₀ r ₀ rr	28
Ross-on-Wye										627	70000	17101	07706	70931	06608	87360			627	00050	02	+	F	27	
Filton	628	50000	40051	09510	50930	09707	85366			628	80106	28052	07609	85511	08506	88620			628	00090	06	+	+	26	
Aberporth	502	11605	56051	09211	10930	08706	81365			502	71702	56051	07509	70931	08608	87360			502	00090	05	+	+	25	
Rhoose	715	50507	56052	08909	50930	09809	85362			715	50404	56101	07307	50970	07805	85360			715	00070	04	+	+	24	
Mount Batten	827	30000	37051	07913	15630	11708	81630	83359		827	60000	28052	06611	35531	10606	83626	84357			827	00101	06	+	+	23
Chivenor	707	70000	40052	08812	70930	11707	87359			707	70000	19101	07409	70931	08506	87360			707	00081	07	+	+	22	
St. Mawgan	817	80000	23052	08314	55621	13709	85635	88460		817	70000	19052	07213	55671	12604	85640	87360			817	00131	12	+	+	21
Culdrose	809	80000	12606	09214	85511	13605	88620			809	83404	19616	07913	85511	13606	88625			809	05121	11	ir ₀ r ₀ r ₀ rr	r ₀ r ₀ rr	20	
Scilly	804	80102	48022	08715	85511	14709	88625			804	70000	32102	07214	75511	14705	83620	86640			804	00121	10	+	+	19
Elmdon	534	10000	08441	10504	10940	03805	81362			534	70000	04461	08206	70931	06809	87362			534	00030	02	ff	ff	18	
Shawbury	414	51104	44042	10010	50930	09808	85363			414	70202	30101	08308	70981	07607	81361	87363			414	00060	03	+	+	17
Ringway	334	80703	30601	10310	25671	09808	82630	88359		334	60000	16286	08509	60951	09506	86359			334	97091	08	r ₀	f	16	
Squires Gate										318	81306	22042	08011	85511	10709	82625	88638			318	00100	09	+	+	15
Valley	302	20902	05464	08710	20930	10811	82360			302	71203	28044	06910	35631	09710	83635	87360			302	00080	06	ff	+	14
Ronaldsway	204	40105	50101	09509	00904	09707	84075			204	71402	50042	06811	25438	10715	81715	87275			204	00090	07	+	+	13
Carlisle	222	80000	32042	10312	85611	10707	85632	88656		222	81303	37052	07912	85611	09809	88630			222	00110	09	+	+	12	
Watnall	354	10000	62011	10508	10930	07710	81362			354	80202	23101	07909	85511	09607	88620			354	00060	02	+	+	11	
Kilnsea	396	80810	66022	11113	85511	10707	88625			396	80505	66022	08413	85611	09713	88630			396	00110	11	+	+	10	
Finningley	360	60000	32102	10610	65611	09707	86648			360	83306	20104	08209	85611	09709	88630			360	00080	07	ff	f	9	
Leeming	257	31802	58041	10911	35600	09707	83640			257	50000	14114	08507	50930	06709	85360			257	00060	03	f	f	8	
Tynemouth	262	81610	81022	10912	85611	10708	88630			262	72305	58022	08810	70971	09604	87358			262	00090	08	+	+	7	
Eskdalemuir	162	80000	48052	10709	85511	08710	85628	88648		162	80000	48102	08409	85511	08608	88627			162	00091	08	+	+	6	
Mull of Galloway	131	71111	60031	09612	75611	12711	87640			131	81111	60022	07012	86411	11715	88714			131	00110	11	/	/	5	
Prestwick	135	81006	58042	08912	85611	10710	84634	88650		135	80000	56042	06412	85611	10609	88632			135	97121	11	+	ir ₀	4	
Abbotsinch	140	81301	50046	09113	85611	10712	88634			140	80801	30042	06611	85611	10712	88630			140	97111	10	+	ir ₀	3	
Leuchars	171	82008	48052	08812	85611	10710	88630			171	72107	40052	06310	75611	09710	87630			171	00091	04	+	+	2	
Dyce	091	62406	40051	08610	15606	08706	81635	86270		091	71806	40052	06311	75671	09614	87632	85465			091	00081	02	+	+	1
Wick	075	71302	23102	07612	35731	12711	83656	87360		075	81602	24102	04912	55671	11714	82635	85656	88460		075	00111	08	+	+	0
Cape Wrath	049	82305	66026	06813	85511	11704	88625			049	81801	66022	03813	85411	11719	88618			049	97112	09	+	r ₀	-1	
Sule Skerry	010	72605	58016	07612	76411	12701	87710			010	81802	48028	04112	86411	11719	88710			010	95122	08	/	/	-2	
Lerwick	005	92307	59456	07711	91111	11705	89100			005	91806	01474	05611	91111	11711	89101			005	92111	10	FF	FF	-3	
Stornoway	026	71809	58052	06913	75311	11713	83707	85614	87619	026	81811	20636	03712	85211	12615	83705	85709	88614		026	05111	11	+	r ₀ r ₀ rr	-4
Benbecula	022	71508	48036	06112	75411	12716	81710	87630		022	81908	66616	03311	85311	10710	84706	88620			022	06111	10	id ₀ ir ₀ r ₀ r ₀	rrr ₀ r ₀	-5
Tiree	100	71413	50106	06713	75611	13717	87645			100	81414	26636	03913	86211	13714	84704	88710			100	12121	12	ir ₀ rr	rrRRr ₀ r ₀	-6
Aldergrove	917	71505	40042	08813	75611	12711	87630			917	81808	30616	06012	85311	11715	83708	85616	88650		917	03122	11	+	ir ₀ r ₀ r ₀ rr	-7
Malin Head	980	81914	56102	07114	55571	12713	85626	88460		980	81809	56616	04513	76471	12611	87710	88459			980	04131	10	/	/	-8
Belmullet	976	81611	62616	06912	86411	11717	83713	88718		976	73006	78016	05612	78411	11304	83818	87636			976	03111	09	/	/	-9
Birr	965	71702	48102	08512	75611	11712	87640			965	82804	32216	07012	86411	10604	86713	88630			965	97121	09	/	/	-10
Dublin	969	81103	40102	09213	86411	12709	83716	88630		969	80000	40102	06613	86411	12710	86713	88625			969	97121	11	/	/	-11
Shannon	962	82505	40605	08314	86211	14709	81705	86708	88712	962	82409	59606	07012	87411	11603	82711	85717	88620		962	02121	12	/	/	-12
Roches Point	952	80000	16214	08914	86211	14709	88704																		

RATES of SUBSCRIPTION: Single copy 6d. or post free 8d. One calendar month 15/-; one quarter 40/-; one year 150/-. For special arrangements for supply to schools and colleges, see Form 2452 or apply to Director-General, Meteorological Office, London Road, Bracknell, Berkshire.

H.M.S.O. Press, M.O. Bracknell