

THE DAILY WEATHER REPORT

(INTRODUCTION)



1st January to 31st March, 1962

Stations published in the Daily Weather Report



METEOROLOGICAL OFFICE
Bracknell, Berkshire

I. HISTORY

A brief history of changes in contents and format between 1st April, 1919, and December, 1949, will be found in the introduction to the British Section for 1st October to 31st December, 1949. On 1st January, 1950, the British and International Sections of the former Report, which had been issued in three sections since 1919, were combined in a single publication, the present Daily Weather Report. At the same time, the third section was published separately with the title of Daily Aerological Record. A number of changes in meteorological codes and specifications were introduced on 1st January, 1955, and incorporated in the Report. Changes in format introduced on 1st July, 1955, provided for the elements of station and ships' observations to be given in the order of the appropriate meteorological code and for some modification of the scales and projections of charts. On 1st January, 1961, the Celsius scale was adopted for reporting surface temperatures.

2. FORM OF PRESENTATION

(i) **Observations.**—Pages 1 and 4 of the Daily Weather Report contain reports for the four main hours of observation from a representative number of stations in Great Britain and Ireland which provide full reports together with a selection of reports from ocean weather stations for the same hours. In addition, Beaufort letters (Table 19), mainly describing precipitation, are given for each of the four six-hourly periods, together with reports of maximum and minimum temperature, sunshine, rainfall and state of ground (Table 13), in respect of the land stations listed. Explanations of the codes and specifications used are given below.

(ii) **Charts.**—Page 2 contains a chart of the weather in a large part of the northern hemisphere for mid-day of the previous day. Incorporated in this chart is a line joining the approximate locations of civil twilight (i.e., Sun 6° below horizon) at 1200 h. G.M.T. for the mid point of the month indicated. Page 3 contains charts of slightly larger scale, for the British Isles and Western Europe, for 1800 h. of the previous day and for 0000 h. and 0600 h. on the day of issue.

(iii) **General Synoptic Development, Forecast and Outlook.**—Below the weather charts on page 3 will be found a statement which describes the main features in the evolution of the synoptic situation over the United Kingdom during the preceding 24 hours together with an indication of the manner in which it is expected to develop during the succeeding 24 hours. On the right of this statement is a forecast of the weather expected during a period of 24 hours from noon on the day of issue, followed by an outlook for a further period, the duration of which is normally 24 hours but may be longer in certain weather situations.

4. EXPLANATION OF CODES AND SPECIFICATIONS

CODE FM 11A—Land Stations							
N dd ff		VV ww W	PPP TT	N _h CL h C _M C _H	T _d T _d a pp	8N _s C h _s h _s	RR T _x T _x E RR T _n T _n E sss T _g T _g
N = Total amount of cloud in eighths (Table 1). dd = Wind direction on scale 01–36 (see also Table 2). ff = Wind speed in knots.		VV = Visibility (Table 3). ww = Present weather (Table 5). W = Past weather (Table 4).	PPP = Last three figures of pressure (reduced to M.S.L.) in millibars and tenths. TT = Temperature in whole degrees Celsius.	N _h = Amount of cloud the height of which is given by h (Table 1). CL = Form of low cloud (Table 6). h = Height above ground of base of cloud (Table 9). C _M = Form of Medium Cloud (Table 7). C _H = Form of high cloud (Table 8).	T _d T _d = Dew point temperature in whole degrees Celsius. a = Characteristic of barometric tendency (Table 10). pp = Barometric tendency (change of pressure in last three hours in tenths of millibars).	8 = Indicator figure. N _s = Amount in eighths of individual cloud layer or mass (Table 1). C = Type of cloud (Table 11). h _s h _s = Height of base of cloud (Table 12).	RR = Rainfall (Table 18) (Code 3577) (09h–21h) (21h–09h). T _x T _x = Maximum temperature in whole degrees Celsius (09h–21h). T _n T _n = Minimum temperature in whole degrees Celsius (21h–09h). T _g T _g = Minimum temperature on grass in whole degrees Celsius (21h–09h). sss = Duration of sunshine (in hours and tenths). E = State of ground (Table 13) (Code 0900) (09h–21h) (21h–09h).
CODE FM 21A—Ships			Followed by first four groups as in FM 11A above.				
YQL ₂ L ₂ L ₂		LoLoLoGG		D _s v _s a pp	O T _s T _s T _d T _d	I d _w d _w P _w H _w	
Y = Day of the week. Q = Octant of the Globe (0 = west, 3 = east). L ₂ L ₂ L ₂ = Latitude in degrees and tenths.		LoLoLo = Longitude in degrees and tenths. GG = Actual time to the nearest whole hour G.M.T.	D _s = Direction of movement of ship (Table 14). v _s = Speed of ship in knots (Table 15). a = Characteristic of barometric tendency (Table 10). pp = Barometric tendency (change of pressure in last three hours in tenths of millibars).	O = Indicator figure. T _s T _s = Difference between air temperature and sea temperature in ½ degrees Celsius. (If the air temperature is less than the sea temperature, 50 is added to the difference.) T _d T _d = Dew point temperature in whole degrees Celsius.	I = Indicator figure. d _w d _w = Direction of waves to tens of degrees (Table 2). P _w = Period of waves (Table 16). H _w = Mean maximum height of waves (Table 17). When it is possible to make a clear distinction between sea and swell two I d _w d _w P _w H _w groups are reported. The first relates to wind waves, the second to waves of the predominant swell system. In the case of "no sea" with or without swell the first group is reported as 100 + 0.		

3. NOTES

- Standard of Time.**—Greenwich Mean Time is exclusively used throughout the Report.
- Rainfall.**—Tr. : = There has been precipitation, but amount less than 0.05 mm.
- Temperature.**—On pages 1 and 4 temperature is specified in whole degrees Celsius, negative temperatures being coded by removing the minus sign and adding 50. Equivalent values in degrees Fahrenheit can be obtained by reference to the table printed between these pages.
- Dew Point.**—The values of Dew Point are derived from the original readings of dry-bulb and wet-bulb temperature and are correct to 1° C. Prior to 1st January, 1949, values below 0° C. gave the "Hoar Frost Point" that is to say, the temperature for which the actual vapour pressure is equal to the saturation pressure over ice. Since January, 1949, the true Dew Point and not the Hoar Frost Point has been included in synoptic reports in circumstances where the actual vapour pressure is lower than the saturated water vapour pressure of 0° C.
- Altitudes of stations.**—The altitudes of British stations are given below. These refer in each case to the datum level of the ground beneath or nearly beneath the thermometer screen.

Station	ft.	Station	ft.	Station	ft.	Station	ft.
Kew	18	Bristol	192	Carlisle	86	Sule Skerry	43
Gatwick	186	Aberporth	376	Watnall	385	Lerwick	269
London Airport	92	Cardiff (Rhoose)	220	Spurn Head	29	Stornoway	10
Thorney Island	10	Plymouth	87	Finningley	34	Benbecula	22
Hurn	36	Chivenor	20	Dishforth	105	Tiree	32
Guernsey	340	St. Mawgan	337	Tynemouth	95	Aldergrove	217
Wattisham	292	Culdrose	268	Eskdalemuir	785	Malin Head	83
Gorleston	5	Scilly	158	Mull of Galloway	257	Belmullet	29
Mildenhall	15	Elmdon	319	Prestwick	33	Birr	231
Cardington	93	Shawbury	235	Renfrew	29	Collinstown	222
West Raynham	250	Manchester	251	Leuchars	35	Rineanna	15
Wittering	216	Squire's Gate	36	Dyce	193	Roches Point	131
Boscombe Down	414	Valley	26	Wick	119	Valentia	29
Ross on Wye	223	Ronaldsway	58	Cape Wrath	346		
- Adjusted Readings.**—Where an instrumental reading is found to be in error and some adjustment is necessary, the adjusted reading is published in brackets thus (59).

Table 1.—Code for Cloud Amount (N, N_h, N_s) (Code 2700)

0 = None.
1 = 1 eighth of sky covered or less, but not zero.
2 = 2 eighths of sky covered.
3 = 3 eighths of sky covered.
4 = 4 eighths of sky covered.
5 = 5 eighths of sky covered.
6 = 6 eighths of sky covered.
7 = 7 eighths of sky covered or more, but not 8 eighths.
8 = 8 eighths (sky completely covered).
9 = Sky obscured or cloud amount cannot be estimated.

Note.—"Trace" would be included under Figure 1, which should be used for amounts up to 1/8th (i.e., not up to 3/16ths). "Overcast but with openings" would be included under Figure 7, which should be used for amounts down to 7/8ths (i.e., not down to 13/16ths).

Table 2.—Degrees and Code Figures (dd and dwdw) corresponding to compass directions (Codes 0877 and 0885)

Direction (Compass equivalent figures in degrees)	Exact figures in degrees	Code dd	Direction (Compass equivalent figures in degrees)	Exact figures in degrees	Code dd
Calm	—	00	S'W.	191½	19
N'E.	11½	01	SSW.	202½	20
NNE.	22½	02	SW'S.	213½	21
NE'N.	33½	03	SW.	225	23
NE.	45	05	SW'W.	236½	24
NE'E.	56½	06	WSW.	247½	25
ENE.	67½	07	W'S.	258½	26
E'N.	78½	08	W.	270	27
E.	90	09	W'N.	281½	28
E'S.	101½	10	WNW.	292½	29
ESE.	112½	11	NW'W.	303½	30
SE'E.	123½	12	NW.	315	32
SE.	135	14	NW'N.	326½	33
SE'S.	146½	15	NNW.	337½	34
SSE.	157½	16	N'W.	348½	35
S'E.	168½	17	N.	360	36
S.	180	18			

Waves confused, direction indeterminate (waves equal to or less than 4½ metres) ... 49
Variable, direction indeterminate (waves greater than 4½ metres) ... 99

Note.—The direction to be observed is "true" not "magnetic".

Table 3.—Code for Visibility—(VV) (Code 4377)

First Code Figure	0	1	2	3	4	5	6	7	8	9
5	3½	*	*	*	*	*	3¾	†	5	
6	6½		7½		8½		10		11½	
7	12½		13½		15		16½		17½	
8	18½		25		31½		37½		43½	Over 43½
9†	<55	55	220	550	1,100	2,200	2½	6½	12½	31 or over
F	<11	11	22	33	44	55	66	77	88	99

In the range 01–50 the figures give actual visibility in tenths of kilometres, or half furlongs. This table gives the meanings of higher code figures. The decade F.0—F.9 is used, in this publication only, to give visibilities of less than 110 yards. † Values not given may be obtained by interpolation. * Code figures not used. ‡ Decade 90–99 is used when visibility cannot be determined with sufficient accuracy to justify lower code figures.

Table 4.—Code for Past Weather (W) (Code 4500)

0 = Cloud covering ½ or less of the sky throughout the appropriate period.	3 = Sandstorm, duststorm or blowing snow.
1 = Cloud covering more than ½ of the sky during part of the appropriate period and covering half or less during part of the period.	4 = Fog, ice fog or thick haze.
2 = Cloud covering more than ½ of the sky throughout the appropriate period.	5 = Drizzle.
	6 = Rain.
	7 = Snow, or rain and snow mixed.
	8 = Shower(s).
	9 = Thunderstorm(s) with or without precipitation.
The code for W covers the weather occurring during the last six hours.	

Table 5.—Code for Present Weather (ww) (Code 4677)

00-19 No precipitation at the station at the time of observation.	00	Cloud development not observed.	Characteristic change of the state of the sky during the past hour.	30-39 Duststorms, Sandstorms, drifting or blowing snow.	30	Slight or moderate duststorm or sandstorm.	has decreased during preceding hour. no appreciable change during preceding hour. has increased during preceding hour.	70-79 Solid precipitation not in showers.	70	Intermittent fall of snow flakes.	slight at time of observation. moderate at time of observation. heavy at time of observation.					
	01	Clouds generally dissolving or becoming less developed.			31				71	Continuous fall of snow flakes.						
	02	State of sky on the whole unchanged.			32				72	Intermittent fall of snow flakes.						
	03	Clouds generally forming or developing.			33				73	Continuous fall of snow flakes.						
	04	Visibility reduced by smoke, e.g., veldt or forest fire, industrial smoke or volcanic ashes.			34				74	Intermittent fall of snow flakes.						
	05	Haze			35				75	Continuous fall of snow flakes.						
	06	Widespread dust in suspension in the air, not raised by wind at or near the station at the time of observation			36				76	Ice prisms (with or without fog).						
	07	Dust or sand raised by wind at or near the station at the time of observation, but no well-developed dust whirl(s) or sand whirl(s), and no duststorm or sandstorm seen.			37				77	Snow grains (with or without fog).						
	08	Well developed dust whirl(s) or sand whirl(s) seen at or near the station within the last hour, but no duststorm or sandstorm.			38				78	Isolated starlike snow crystals (with or without fog).						
	09	Duststorm or sandstorm within sight of the station or at the station during the last hour.			39				79	Ice pellets type (a).						
	10	Mist.			40-49 Fog or ice fog at time of observation.				40	Fog or ice fog at a distance at the time of observation, but not at the station during the last hour, the fog or ice fog extending to a level above that of the observer.		80-90 Showery precipitation	80	Rain shower(s), slight.		
	11	Shallow fog or ice fog, in patches.							41				81	Rain shower(s), moderate or heavy.		
	12	Shallow fog or ice fog, more or less continuous.							42				82	Rain shower(s), violent.		
	13	Lightning visible, no thunder heard.							43				83	Shower(s) of rain and snow, slight.		
	14	Precipitation within sight, not reaching the ground or the surface of the sea.							44				84	Shower(s) of rain and snow, moderate or heavy.		
	15	Precipitation within sight, reaching the ground or the surface of the sea but distant (estimated to be more than 5 km.) from the station.							45				85	Snow shower(s), slight.		
	16	Precipitation within sight reaching the ground or the surface of the sea near to but not at the station.							46				86	Snow shower(s), moderate or heavy.		
	17	Thunder heard but no precipitation at time of observation.							47				87	Shower(s), or snow pellets or ice pellets type (b) with or without rain or rain and snow mixed.		
	18	Squalls.							48				88	Shower(s) of hail, with or without rain or rain and snow mixed, not associated with thunder.		
19	Funnel cloud(s)†	49	89	Shower(s) of hail, with or without rain or rain and snow mixed, not associated with thunder.												
20-29 Precipitation, fog or thunderstorm at station in past hour but not at time of observation.	20	Drizzle (not freezing), or snow grains.	Not falling as shower(s).	50-59 Drizzle at time of observation.	50	Drizzle, not freezing, intermittent.	slight at time of observation. moderate at time of observation. heavy (dense) at time of observation.	91-99 Precipitation with current or recent thunderstorm	91	Slight rain at time of observation.	thunderstorm during the preceding hour, but not at time of observation. thunderstorm at time of observation.					
	21	Rain (not freezing).			51	Drizzle, not freezing, continuous.			92	Moderate or heavy rain at time of observation.						
	22	Snow.			52	Drizzle, not freezing, intermittent.			93	Slight snow, rain and snow mixed, or hail at time of observation.						
	23	Rain and snow or ice pellets type (a).			53	Drizzle, not freezing, continuous.			94	Moderate or heavy snow, rain and snow mixed or hail at time of observation.						
	24	Freezing drizzle or freezing rain.			54	Drizzle, not freezing, intermittent.			95	Thunderstorm, slight or moderate, without hail but with rain and/or snow at time of observation.						
	25	Shower(s) of rain.			55	Drizzle, not freezing, continuous.			96	Thunderstorm, slight or moderate, with hail at time of observation.						
	26	Shower(s) of snow, or of rain and snow.			56	Drizzle, freezing, slight.			97	Thunderstorm, heavy, without hail, but with rain and/or snow at time of observation.						
	27	Shower(s) of hail, or of hail and rain.			57	Drizzle, freezing, moderate or heavy (dense).			98	Thunderstorm combined with duststorm or sandstorm at time of observation.						
	28	Fog or ice fog.			58	Drizzle and rain, slight.			99	Thunderstorm, heavy, with hail at time of observation.						
	29	Thunderstorm (with or without precipitation).			59	Drizzle and rain, moderate or heavy.			The expression "at the station" refers to a land station or a ship. † Tornado cloud or water spout. * Ice pellets type (a)—Frozen raindrops or largely melted and re-frozen snowflakes. type (b)—Pellets of snow encased in a thin layer of ice.							
	30-39 Rain at time of observation.	60			Rain, not freezing, intermittent.	slight at time of observation. moderate at time of observation. heavy at time of observation.						60-69 Rain at time of observation.	60	Rain, not freezing, intermittent.	slight at time of observation. moderate at time of observation. heavy at time of observation.	
		61			Rain, not freezing, continuous.								61	Rain, not freezing, continuous.		
		62			Rain, not freezing, intermittent.								62	Rain, not freezing, intermittent.		
		63			Rain, not freezing, continuous.								63	Rain, not freezing, continuous.		
		64			Rain, not freezing, intermittent.								64	Rain, not freezing, intermittent.		
		65			Rain, not freezing, continuous.								65	Rain, not freezing, continuous.		
		66			Rain, freezing, slight.								66	Rain, freezing, slight.		
		67			Rain, freezing, moderate or heavy.								67	Rain, freezing, moderate or heavy.		
		68			Rain or drizzle, and snow, slight.								68	Rain or drizzle, and snow, slight.		
69		Rain or drizzle and snow, moderate or heavy.	69	Rain or drizzle and snow, moderate or heavy.												

Table 6.—Code for form of Low Cloud (CL) (Code 0513)

Table 7.—Code for form of Medium Cloud (CM) (Code 0515)

Code 8.—Code for form of High Cloud (CH) (Code 0509)

Table 9.—Code for Cloud Height (h) (Code 1600)

0 = No stratocumulus, stratus, cumulus or cumulonimbus.	0 = No altostratus, altostratus or nimbostratus.	0 = No cirrus, cirrocumulus or cirrostratus.	Code figure	Height of base of cloud	
1 = Ragged cumulus other than of bad weather, or cumulus with little vertical extent and seemingly flattened, or both.	1 = Altostratus, the greater part of which is semi-transparent: through this part the sun or moon may be weakly visible as through ground glass.	1 = Cirrus in the form of filaments, strands or hooks, not progressively invading the sky (often called "mares' tails").	0	metres 0-50	feet 0-150
2 = Cumulus of moderate or strong vertical extent, generally with protuberances in the form of domes or towers, either accompanied or not by other cumulus or by stratocumulus: all having their bases at the same level.	2 = Altostratus, the greater part of which is sufficiently dense to hide the sun (or moon), or nimbostratus.	2 = Dense cirrus, in patches or entangled sheaves, which usually do not increase and sometimes seem to be the remains of the upper part of a cumulonimbus: or cirrus with sproutings in the form of towers or battlements, or having the appearance of cumuliform tufts.	1	50-100	150-300
3 = Cumulonimbus, the summits of which, at least partially, lack sharp outlines, but are neither clearly fibrous (cirriform) nor in the form of an anvil: cumulus, stratocumulus or stratus may also be present.	3 = Altostratus, the greater part of which is semi-transparent, and no part of which is crenelated or in cumuliform tufts: the various elements of the cloud change only slowly and are all at a single level.	3 = Dense cirrus, often in the form of an anvil: either the remains of the upper parts of a cumulonimbus or parts of distant cumulonimbus, the cumuliform portions of which cannot be seen.	2	100-200	300-600
4 = Stratocumulus formed by the spreading out of cumulus: cumulus may also be present.	4 = Patches (often in the form of almonds or fishes) of altostratus, the greater part of which is semi-transparent: the clouds are at one or more levels and the elements are continually changing in appearance.	4 = Cirrus in the form of hooks or of filaments, or both, progressively invading the sky: they generally become denser as a whole.	3	200-300	600-1,000
5 = Stratocumulus not resulting from the spreading out of cumulus.	5 = Semi-transparent altostratus in bands or altostratus in one more or less continuous layer progressively invading the sky: these altostratus clouds generally are growing denser as a whole. The layer may be opaque or may consist of two or more sheets.	5 = Cirrus, often in bands converging towards one point or two points of the horizon, and cirrostratus, or cirrostratus alone: in either case, they are progressively invading the sky, and generally growing denser as a whole, but the continuous veil does not reach 45 degrees above the horizon.	4	300-600	1,000-2,000
6 = Stratus in a more or less continuous sheet or layer, or in ragged shreds, or both, but no stratus fractus of bad weather.	6 = Altostratus resulting from the spreading out of cumulus.	6 = Cirrus, often in bands converging towards one point or two points of the horizon, and cirrostratus, or cirrostratus alone: in either case, they are progressively invading the sky, and generally growing denser as a whole; the continuous veil extends more than 45 degrees above the horizon, without the sky being totally covered.	5	600-1,000	2,000-3,000
7 = Stratus fractus of bad weather or cumulus fractus of bad weather (pannus), or both; usually below altostratus or nimbostratus. By "bad weather" is meant the conditions which generally exist before, during or after precipitation.	7 = Any one of the following cases:— (a) Altostratus in two or more layers, usually opaque in places and not progressively invading the sky. (b) Opaque layer of altostratus not progressively invading the sky. (c) Altostratus together with altostratus or nimbostratus or both.	7 = Veil of cirrostratus completely covering the celestial dome.	6	1,000-1,500	3,000-5,000
8 = Cumulus and stratocumulus, other than those formed from the spreading out of cumulus: the base of cumulus is at a different level from that of stratocumulus.	8 = Altostratus with sprouts in the form of small towers or battlements, or altostratus having the appearance of cumuliform tufts.	8 = Cirrostratus not progressively invading the sky and not completely covering the celestial dome.	7	1,500-2,000	5,000-6,500
9 = Cumulonimbus, the upper part of which is clearly fibrous (cirriform), often in the form of an anvil: either accompanied or not by cumulus, stratocumulus, stratus or pannus.	9 = Altostratus, generally at several levels, in a chaotic sky: dense cirrus is usually also present.	9 = Cirrocumulus alone or cirrocumulus accompanied by cirrus or cirrostratus, or both, but cirrocumulus is the predominant cirriform cloud.	8	2,000-2,500	6,500-8,000
X = Stratocumulus, stratus, cumulus and cumulonimbus are invisible owing to darkness, fog, blowing dust or sand, or other similar phenomena.	X = Altostratus, altostratus and nimbostratus are invisible owing to darkness, fog, blowing dust or sand, or other similar phenomena, or more often because of the presence of a continuous layer of lower clouds.	X = Cirrus, cirrocumulus and cirrostratus are invisible owing to darkness, fog, blowing dust or sand, or other similar phenomena, or more often because of the presence of a continuous layer of lower clouds.	9	Above 2,500	Above 8,000
			X	Height of base of cloud not known or base of clouds at a level lower and tops at a level higher than that of the station.	
			Note 1.—If there is no cloud at all code figure 9 is reported. If the sky is not discernible owing to fog or other surface phenomena, figure 0 is reported.		
			Note 2.—If there is fog, and the sky is discernible through the fog, the cloud form, height and amount are reported as if no fog were present. If the sky is not discernible through the fog the height of the base of the cloud is reckoned as 0.		
			Note 3.—Height above ground of the base of cloud. If there is cloud of Form C _L reported, h refers to this cloud. If, however, there is no cloud of Form C _L and there is cloud of Form C _M h refers to this cloud.		
			When there is cloud at several levels below 8,000 ft., N _h and h refer to the lowest layer covering more than 1/2 of the sky. If, however, there is no layer of more than 1/2 then N _h and h refer to the lowest layer which is not exceeded by any other layer present. When the same form of cloud C _L is present at more than one level, N _h refers to the total amount of the cloud form reported for C _L at all levels, while h refers to the height of cloud form C _L at the lowest level.		

Table 10.—Code for Characteristic of Barometric Tendency (a) (Code 0200) 0 = Increasing, then decreasing; atmospheric pressure the same as or higher than 3 hrs. ago. 1 = Increasing, then steady; or increasing, then increasing more slowly. 2 = Increasing (steadily or unsteadily). 3 = Decreasing or steady, then increasing; or increasing, then increasing more rapidly. 4 = Steady, atmospheric pressure the same as 3 hrs. ago. 5 = Decreasing, then increasing; atmospheric pressure the same as or lower than 3 hrs. ago. 6 = Decreasing, then steady; or decreasing, then decreasing more slowly. 7 = Decreasing (steadily or unsteadily). 8 = Steady or increasing, then decreasing; or decreasing, then decreasing more rapidly.	Table 11.—Code for Type of Cloud (C) (Code 0500) 0 = Cirrus (Ci). 1 = Cirrocumulus (Cc). 2 = Cirrostratus (Cs). 3 = Altostratus (Ac). 4 = Altostratus (As). 5 = Nimbostratus (Ns). 6 = Stratocumulus (Sc). 7 = Stratus (St). 8 = Cumulus (Cu). 9 = Cumulonimbus (Cb). x = Cloud not visible owing to darkness, fog, duststorm, sandstorm or other analogous phenomena.	Table 12.—Code for Height of Cloud (h₃h₄) (Code 1577) Code figures 01–50 = cloud height in 100s of feet. Code figures 56–80, subtract 50 for cloud height in 1,000s of feet. CODE FIGURES 81–89 81 = 35,000 feet 82 = 40,000 " 83 = 45,000 " 84 = 50,000 " 85 = 55,000 " 86 = 60,000 " 87 = 65,000 " 88 = 70,000 " 89 = above 70,000 feet CODE FIGURES 90–99* 90 = less than 150 feet 91 = 150–300 " 92 = 300–600 " 93 = 600–1,000 " 94 = 1,000–2,000 " 95 = 2,000–3,000 " 96 = 3,000–5,000 " 97 = 5,000–6,500 " 98 = 6,500–8,000 " 99 = 8,000 feet or higher or no low clouds. * Only used when cloud height cannot be determined with greater accuracy.
--	--	---

Table 14.—Code for Direction in which Ship has moved (D_s) (Code 0700) 0 = Stationary. 1 = North-east. 2 = East. 3 = South-east. 4 = South. 5 = South-west. 6 = West. 7 = North-west. 8 = North. 9 = No definite direction or unknown.	Table 15.—Code for Speed of Ship (v_s) (Code 4451) kt. 0 = 0 1 = 1–3 2 = 4–6 3 = 7–9 4 = 10–12 5 = 13–15 6 = 16–18 7 = 19–21 8 = 22–24 9 = >24	Table 16.—Code for Period of Waves (P_w) (Code 3155) sec. 2 = <5 3 = 6 or 7 4 = 8 or 9 5 = 10 or 11 6 = 12 or 13 7 = 14 or 15 8 = 16 or 17 9 = 18 or 19 0 = 20 or 21 1 = >21 x = Calm or period not determined.	Table 17.—Code for Mean Maximum Height of Waves (H_w) (Code 1555) m. ft. 0 = <½ 1 1 = ½ 1½ 2 = 1 3 3 = 1½ 5 4 = 2 6½ 5 = 2½ 8 6 = 3 9½ 7 = 3½ 11 8 = 4 13 9 = 4½ 14 x = Height not determined. 50 added to d _w d _w m. ft. 0 = 5 16 1 = 5½ 17½ 2 = 6 19 3 = 6½ 21 4 = 7 22½ 5 = 7½ 24 6 = 8 25½ 7 = 8½ 27 8 = 9 29 9 = 9½ 30½ Notes :— (i) The range of heights covered by a number is half a metre, e.g., number 3 applies to waves whose heights are between 1½ m. and 1¾ m. (4 ft. and 5¼ ft.). (ii) Waves whose heights are greater than 9¼ m. (31 ft.) are reported by coding H _w as 9 and adding after the code group the word WAVE and the actual height in metres or feet; e.g., Wave 40. (This additional information is not given in the Daily Weather Report due to shortage of space.) (iii) If a wave height comes exactly midway between the heights corresponding to two code figures, the lower code figure is reported.
---	--	--	---

Table 18.—Code for Amount of Precipitation (RR) (Code 3577) mm. 01–55 Amount to the nearest whole millimetre. 56 60 57–90 Add 10 mm. for each unit above 56 e.g., 73 = 230 mm. 91 0·1 92 0·2 93 0·3 94 0·4 95 0·5 96 0·6 97 Trace 98 >400 99 Measurement impossible or inaccurate.	Table 19.—Explanation of Beaufort Letters used for Hydrometeors (pages 1 and 4) d = drizzle. f = fog, visibility 220–1,100 yards. F = thick fog, visibility less than 220 yards. fg = low fog over land or sea. h = hail. ks = storm of drifting snow. l = lightning. p = shower(s). r = rain. s = snow. rs = rain and snow. t = thunder. Intensity is shown by capital letters ("heavy" or "thick") or suffix "o" ("slight"). Continuous precipitation is shown by repeating the letter and intermittent precipitation by the prefix "i". The prefix "j" indicates weather near but not at the station.
--	--

5. EXPLANATION OF CHARTS

BAROMETER. Isobars are drawn for intervals of four millibars.

WIND. Arrows fly with wind. A full length feather represents 10 Kt. and a short feather 5 Kt. A solid pennant represents 50 Kt. Calm is indicated by circle outside weather symbol.

TEMPERATURE is given in degrees C., and is shown on the charts by means of figures alongside the Station circle.

CLOUD SYMBOLS

○ Clear sky. ⊖ Sky ⅛ covered. ⊕ Sky ¼ covered. ⊕ Sky ⅜ covered. ⊕ Sky ½ covered. ⊕ Sky ¾ covered. ⊕ Sky ⅞ covered. ⊕ Sky ⅞ Covered. ⊕ Sky ⅞ covered. ⊗ Sky obscured.

WEATHER SYMBOLS

● Rain. ☉ Drizzle. ✕ Snow. ✕ Rain and snow. △ Hail.
▽ Shower. ⚡ Thunderstorm. ≡ Fog. = Mist.

FRONTS or boundaries between masses of air of different origin are indicated, wherever their characteristics are well pronounced, in the following way—

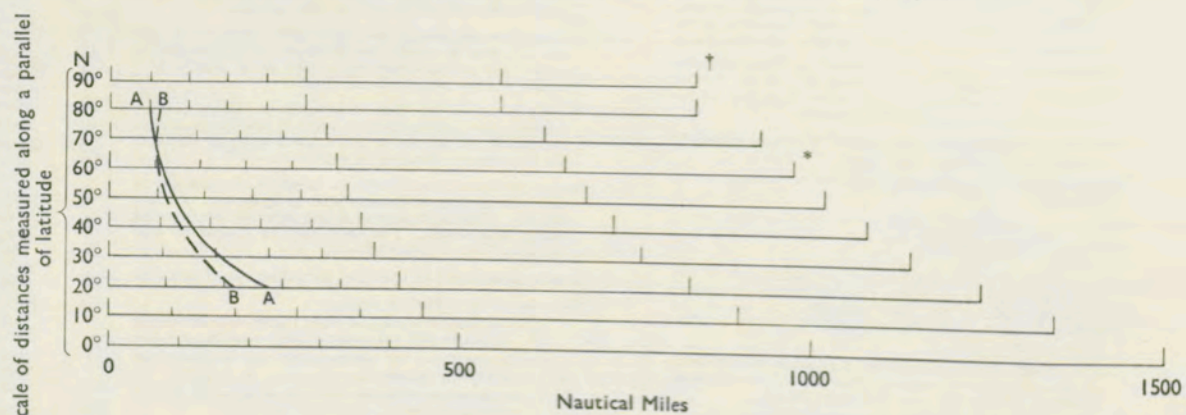
Warm Front on the surface.
 Cold Front on the surface.
 Stationary Front.
 Occluded Front.
 Warm Occlusion.
 Cold Occlusion.
 Stationary Occlusion.
 Axis of trough.
 Lines of Frontogenesis.

Short strokes across the frontal line indicate Frontolysis.

Note.—The symbols are placed on the side of the line towards which the front is moving. Identification letters are inserted on fronts and in systems.

6. COMBINED DISTANCE AND GEOSTROPHIC WIND SCALE

Equidistant azimuthal projection on the plane of 60°N. Scale 1 : 30,000,000



† Scale of distances measured along a meridian in latitude 80°–90° N.

* Scale of meridian in latitude 0°–80° N. (1 : 30,000,000).

For geostrophic wind speed of 20 knots, with surface pressure 1013·2 mb and temperature 50° F., the distance between consecutive 4 mb isobars is measured from the left hand extremity of the scale to AA for E–W motion and to BB for N–S motion.

N.B.—Readers of the Report who are unacquainted with the method of construction and the use of weather charts are recommended to read "The Weather Map. An introduction to Weather Forecasting" (Fourth edition Second impression 1959), which may be purchased from H.M. Stationery Office, York House, Kingsway, W.C.2, price 13s. 5d. post free.

DAILY WEATHER REPORT OF THE BRITISH METEOROLOGICAL OFFICE

No. 75

MONTHLY SUMMARY

For MARCH 1962

MOSTLY COLD AND DRY, BUT UNSETTLED AND LESS COLD FROM 25TH

For the first fortnight, pressure was high over Greenland, with Atlantic depressions moving north towards the Denmark Strait. A cold northerly airstream prevailed over most of this period, with temporary interruptions, such as 8-11th, when mild southerlies affected the south and west. From 15th high pressure was centred nearer Iceland, and the weather became unsettled later, with depressions and fronts crossing the British Isles from 25th.

A shallow depression west of Norway on 1st moved to the Skagerrak by 3rd, and a cold front crossed much of Great Britain on 2nd. Apart from snow near this front, up to 4" deep at Jersey and in the southwest on 3rd and 4th, most districts had sunny intervals. Snow showers continued in the north and east, with moderate falls in some places, and by 4th, snow was 2 feet deep at Glenmore Lodge in the Cairngorms. Severe overnight frost occurred in parts of Scotland on 5th with a temperature of -12°C (10°F), but many places had long sunny periods, 10.3 hours for Torquay on 6th was high for early March.

On 7th, a northward moving Atlantic depression brought fronts and severe gales into the southwest, with gusts of 83mph. at Scilly, and heavy sea damage in Penzance and district. Snow fell again in the southwest, but although gales continued on 8th it was milder with temperatures up to 10°C (50°F) at Scilly. Rain in the southwest was fairly heavy with falls up to 1 inch on 8th and 9th. The milder weather spread slowly north, reaching most places except northern Scotland by 10th, but on 11th cold air returned with the extension across Britain of a ridge from the Greenland anticyclone. During the next 3 days there were sunny periods in most districts (10½ hours in the Isle of Wight on 13th was the highest) but some snow showers fell, mainly near coasts exposed to the northerly winds, though scattered snow showers penetrated well inland on 14th.

Atlantic fronts crossed southwestern districts on 15th, bringing rain or sleet into Northern Ireland, Wales and the southwest, with ½" of rainfall measured at Penzance, but elsewhere the day was mostly bright and cold after a frosty start.

Rain died out in the west on 16th, and on 17th too easterly winds continued with cold frosty, mainly bright weather. A high cell over the North Sea moved towards Scotland on 18th, and most areas except the west became cloudy with near average temperatures. The cell moved towards Iceland on 19th, and weak fronts moved into the north bringing occasional rain preceded by sleet or snow in places. Southern districts however were mostly bright on 19th and 20th with dry sunny periods in the south and west. 21st-23rd continued cold with light wintry showers in the north and east, and sunny periods in the south and west. Temperature contrasts on 23rd were between 10°C (50°F) on the south coast and 4°C (39°F) in the Shetlands.

On 24th a ridge gave bright weather in the south, and dull in the north. On 25th however, a depression moved across Scotland and fronts brought the first rain for some time to many parts, preceded by snow in the north. Much milder weather became general except in the extreme north on 26th as the depression moved away, with maxima of 13°C (55°F) in south Devon. Most parts had sunny periods with scattered showers, persistent in the extreme southwest. After overnight frosts on 27th and 28th, showers and sunny periods on 27th were followed by frontal rain on 28th sweeping across most districts from the southwest. Temperatures rose to 11°C (52°F) in the west country, but north Scotland remained cold.

On 29th an Atlantic depression moved into southwest Scotland, and frontal rain crossed most parts, followed by showers, with sleet or snow in the north, but the southeast remained mostly dull and rather mild with a temperature of 15°C (59°F) in London. On 30th the depression moved away northeast, the cold front cleared the country, and 30th and 31st were generally showery with sleet and snow in the north. Some favoured areas had long sunny periods, however, such as Leuchars in Fife with 10½ hours on 30th, but gales blew in the north and west.

The main feature of March was its coldness with mean day temperatures 3°C below average in many places, and at Ross-on-Wye for example it was the coldest March since 1883. Rainfall was mostly a little below average, and it was rather bright with sunshine a few hours above normal nearly everywhere.

PLACE	TEMPERATURE										SUNSHINE								RAINFALL										Days with thunder	Days with snow or sleet	Days with fog (Vis. < 220 yards at 09 h.)		
	Mean maximum °C	Difference from average	Mean minimum °C	Difference from average	Highest maximum °C	Date	Lowest minimum °C	Date	No. of days with grass minimum 0° C or below	No. of air frosts	Days of no sunshine	Maximum duration Hrs.	Date	Total for month Hrs.	% of average	Highest and lowest totals on record for month				Days of no rainfall (0.1 mm. or less) Maximum fall in 24 hrs. (Beginning 09 h.) mm.	Date	Total for month mm.	% of average	Highest and lowest totals on record for month									
																First year of record	Highest Hrs.	Year	Lowest Hrs.					Year	First year of record	Highest mm.	Year	Lowest mm.				Year	
Kew	06.7	-3.5	00.9	-2.3	13.2	29	-04.9	17	21	13	04	09.6	16	113	100	1880	183	1907	057	1888	24	17	28	034	089	1866	118	1947	.7	1929	00	10	01
Thorney Island	07.0	-3.7	00.1	-2.8	13.0	29	-05.0	(a) 23	17	03	10.3	13	134	-	-	-	-	-	-	-	21	14	28	038	086	-	-	-	-	-	00	08	00
Gorleston	05.8	-2.7	00.5	-2.4	11.0	29	-03.3	15	19	12	07	10.4	16	122	084	1908	186	1933	050	1960	11	05	29	029	085	1915	107	1947	03	1929	00	10	00
Cardington	07.2	-	02.2	-	14.4	29	-09.1	17	25	22	03	10.3	16	109	-	-	-	-	-	-	21	10	28	029	088	-	-	-	-	-	01	12	01
Boscombe Down	07.0	-3.0	-01.3	-3.1	14.1	29	-07.4	06	24	23	04	10.4	13	132	103	1933	185	1948	074	1947	22	12	28	024	053	1931	141	1947	02	1961	00	09	01
Ross-on-Wye	07.0	-3.2	-01.0	-3.7	12.2	09	-07.2	06	23	17	05	09.6	30	124	105	1915	188	1929	062	1916	22	09	28	027	055	1859	177	1947	.5	1938	01	08	01
Rhoose (Cardiff)	06.7	-	-00.6	-	12.4	29	-08.1	04	23	18	07	10.7	27	137	-	-	-	-	-	-	20	32	28	057	110	-	-	-	-	-	00	07	02
Plymouth	07.0	-3.1	01.2	-3.4	11.2	27	-04.7	06	21	13	07	10.3	20	131	096	1921	209	1929	081	1947	18	29	07	109	158	1949	121	1951	03	1961	00	09	00
Elmdon	06.6	-3.0	-02.0	-3.7	12.6	29	-08.2	04	24	21	04	09.7	30	120	114	1928	161	1961	046	1942	18	09	28	029	067	1933	146	1947	05	(a)	01	09	00
Valley	07.2	-2.1	01.2	-3.2	12.4	10	-03.4	03	20	12	06	10.6	30	157	126	1913	219	1929	052	1936	15	12	25	047	089	1946	144	1947	13	1961	00	09	00
Manchester	06.0	-3.7	-00.7	-2.8	12.4	29	-09.7	04	23	18	06	09.6	12	124	133	1946	169	1948	064	1947	20	10	25	043	085	1929	124	1947	03	1931	00	08	00
Watnall	06.2	-3.2	-01.4	-3.3	13.7	29	-05.2	04	25	21	03	08.6	16	112	104	1934	155	1948	038	1942	20	08	28	031	071	1911	120	1919	04	1938	00	15	04
Dishforth	06.2	-3.3	-00.9	-2.9	11.2	27	-05.9	15	23	17	05	10.6	14	128	122	1945	144	1955	063	1960	18	05	08	022	058	1947	112	1947	03	1953	00	13	00
Tynemouth	05.0	-3.4	-00.1	-3.4	08.4	29	-04.5	03	19	14	08	09.0	06	090	086	1937	137	1948	045	1960	11	06	04	037	095	1864	126	1909	.7	1953	00	10	00
Eskdalemuir	04.8	-2.7	-03.2	-3.3	08.3	26	-12.3	06	27	24	07	10.1	14	116	120	1910	185	1929	044	1936	16	31	25	064	063	1910	225	1921	17	1944	01	17	00
Renfrew	06.8	-2.2	-00.6	-2.6	10.4	26	-07.4	03	19	14	10	11.2	27	103	111	1921	124	1933	039	1936	23	08	25	029	045	1921	143	1921	20	1929	00	08	00
Leuchars	06.2	-2.5	-01.1	-3.1	09.3	17	-07.4	07	21	16	05	11.8	30	136	115	1922	187	1929	050	1928	20	06	29	021	051	1922	103	1958	10	1944	00	05	00
Dyce	04.7	-3.1	-01.5	-2.7	08.7	17	-10.5	16	23	17	08	10.1	30	119	104	1925	173	1933	055	1928	12	17	28	066	122	1946	128	1958	07	1953	00	14	00
Stornoway	05.7	-2.4	-00.1	-3.0	09.3	25	-08.4	06	20	15	05	09.1	05	125	120	1881	172	1911	055	1938	09	18	02	070	121	1943	109	1944	34	1947	01	14	00
Aldergrove	06.6	-2.6	-01.3	-3.9	11.9	20	-08.9	04	22	19	11	10.7	27	114	107	1927	181	1929	071	1936	20	07	28	031	061	1927	122	1940	09	1953	00	14	01

(a) 06, 15

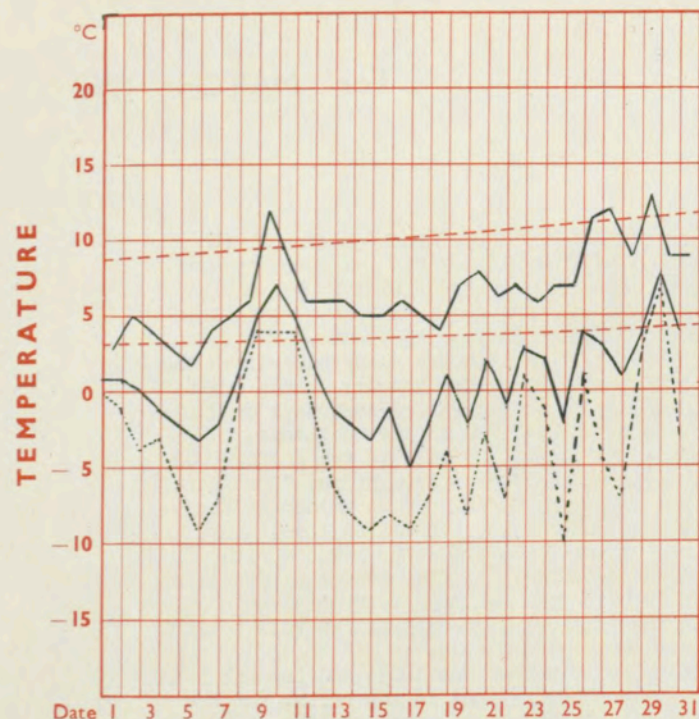
(a) 1944, 1961

Corrections to Monthly Summary No. 74 February 1962

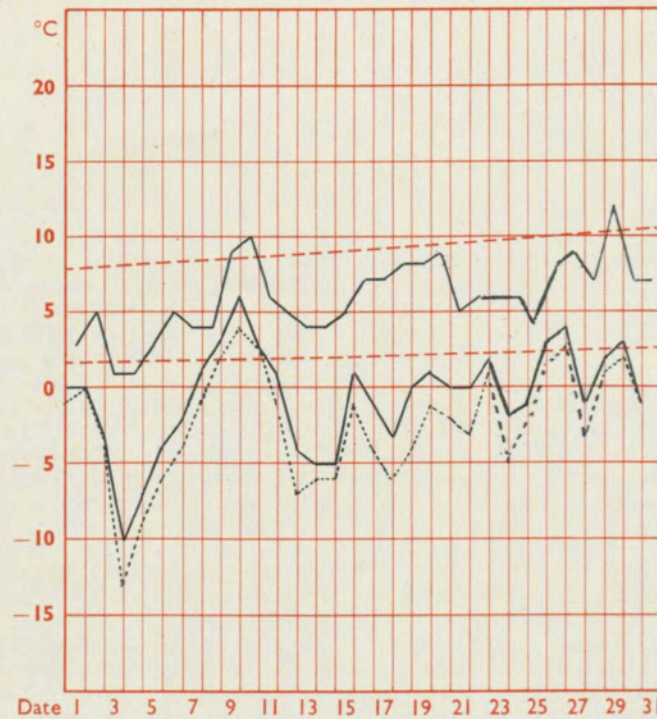
Elmdon. Highest max. temperature 12.8 on 12th

Thorney Island. Days of no sunshine 05. Total sunshine for month 103

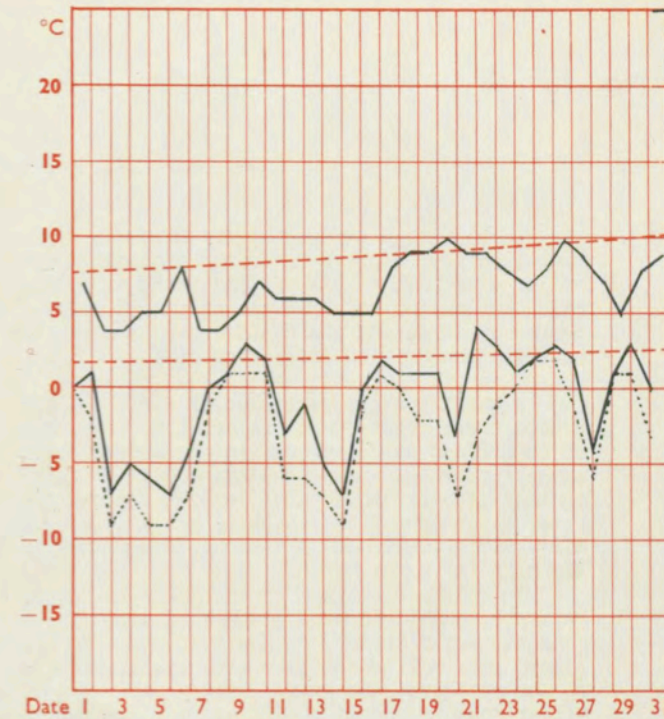
LONDON (Kew)



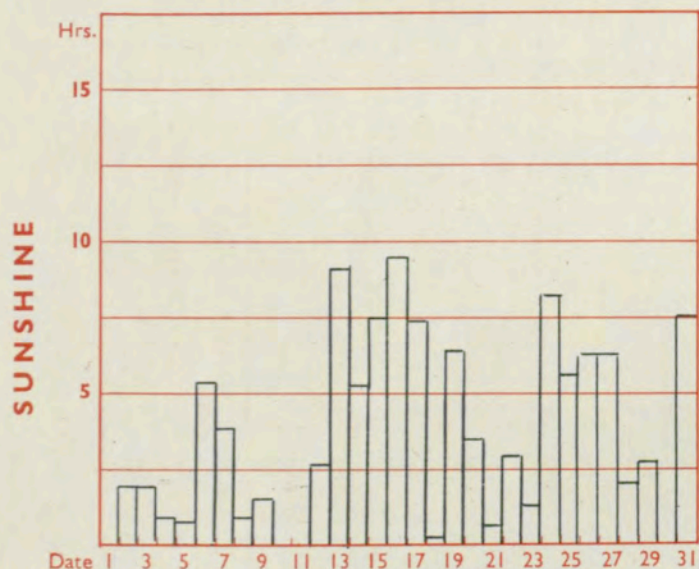
MANCHESTER (Airport)



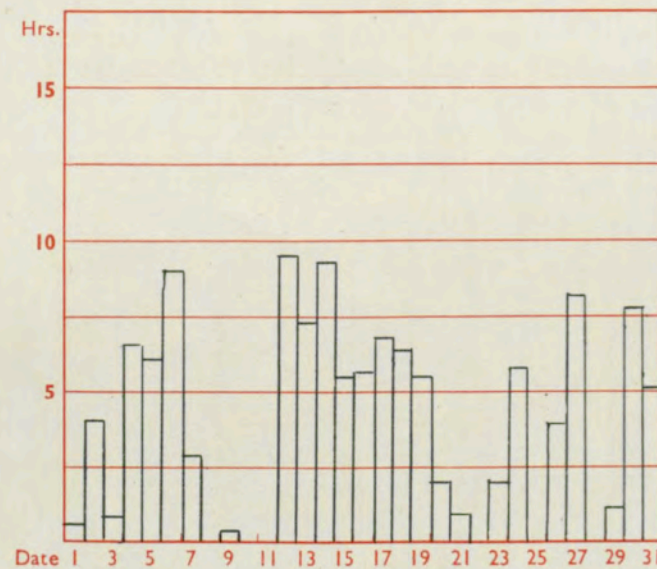
GLASGOW (Renfrew)



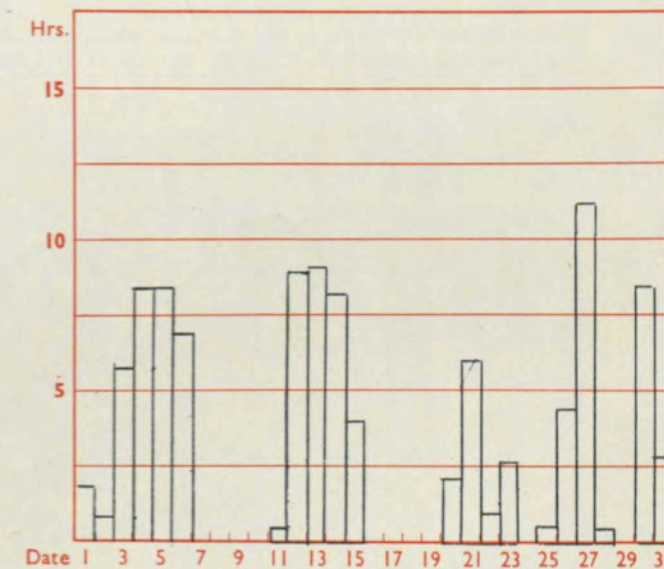
Maximum temperatures read at 21 h. G.M.T. daily, and minimum temperatures, read at 09 h. G.M.T. daily, are shown in full lines. Grass minimum temperatures, read at 09 h. G.M.T. daily, are shown by a pecked line. Pecked lines in red show normal values.



Total for month 113 30 year (1921-1950) average 113 hrs.

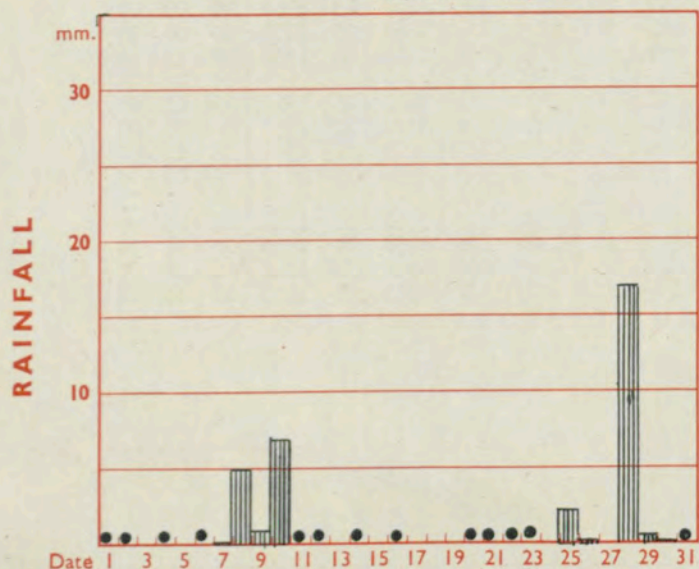


Total for month 124 30 year (1921-1950) average 93 hrs.

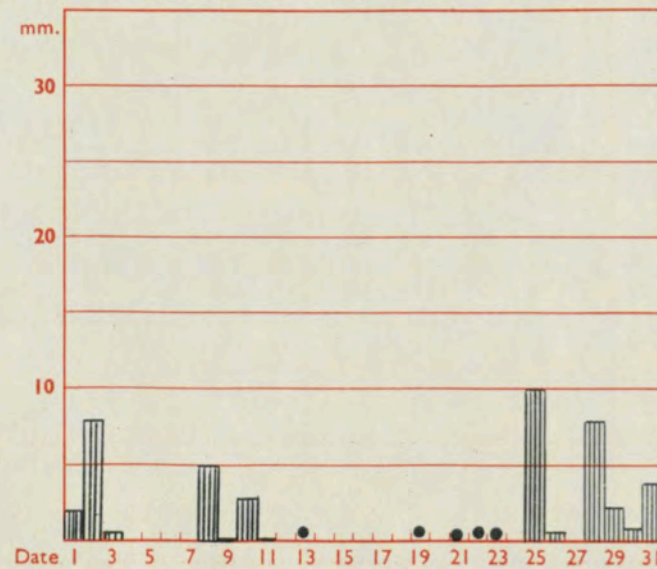


Total for month 103 30 year (1921-1950) average 93 hrs.

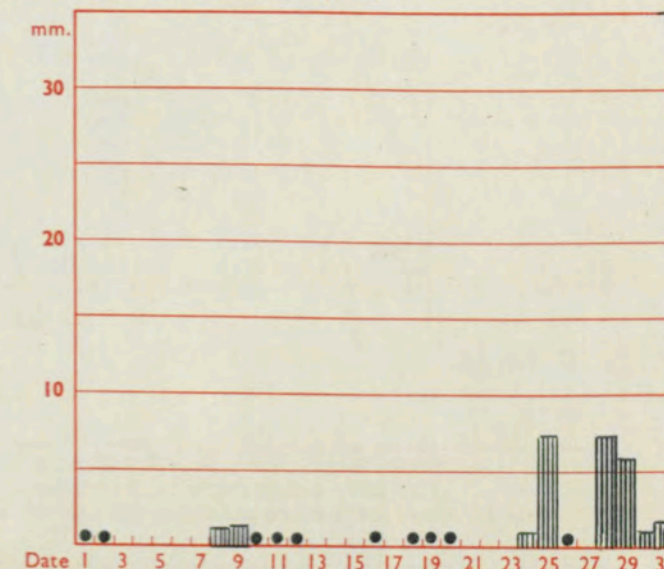
The rainfall entry made for each day represents the total fall for the 24-hour period beginning at 09 h. G.M.T. on that day. Trace (less than 0.05 mm) is indicated by "•"



Total for month 34 35 year (1916-1950) average 37 mm.



Total for month 43 35 year (1916-1950) average 45 mm.



Total for month 29 35 year (1916-1950) average 64 mm.

DAILY WEATHER REPORT OF THE BRITISH METEOROLOGICAL OFFICE

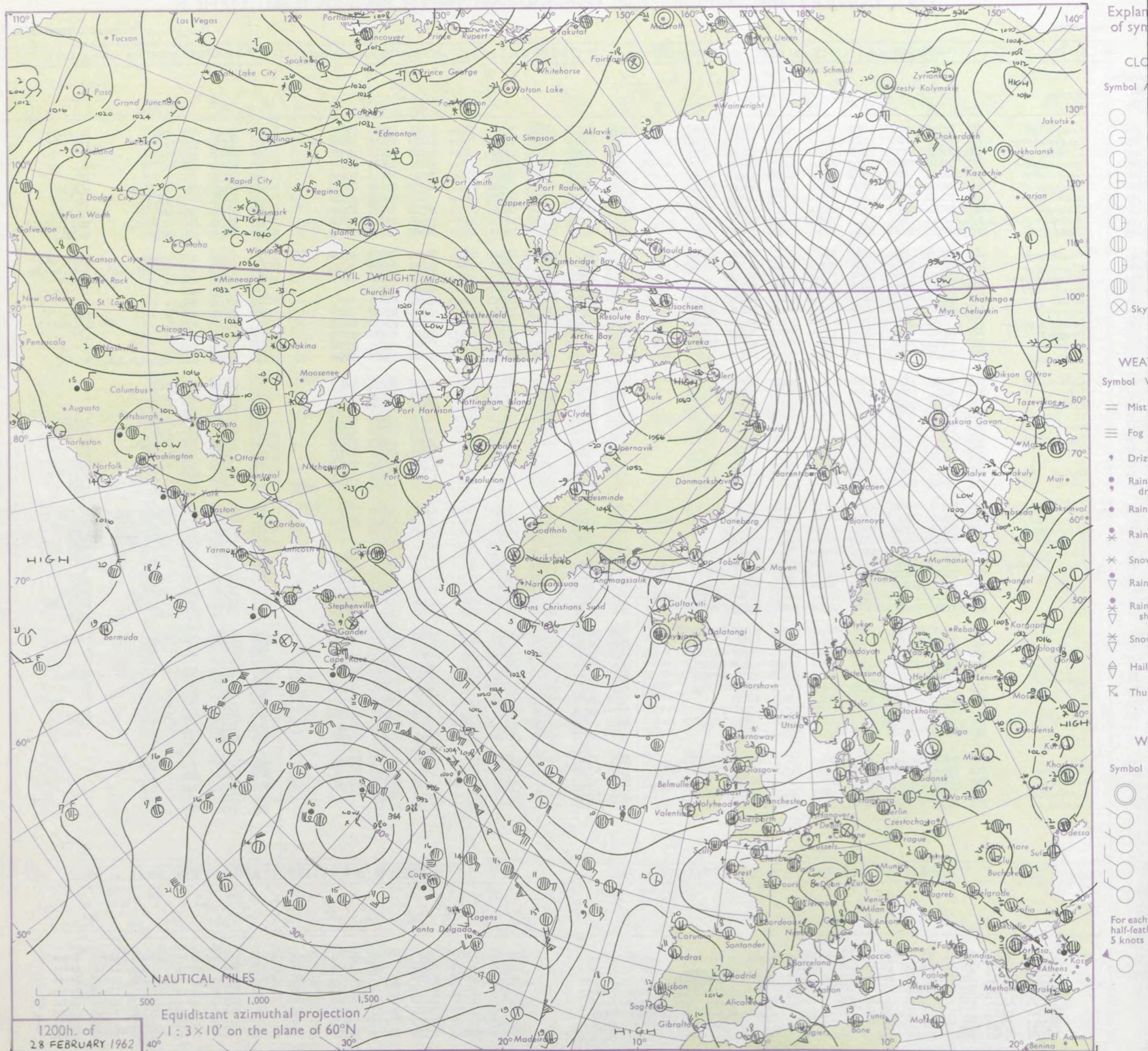
No. 36624

Date of Issue Thursday 1 March 1962

VERSION
BLE
to °F

Code FM 11.A		OBSERVATIONS at 12h. 28 February 1962										OBSERVATIONS at 18h. 28 February 1962										OBSERVATIONS during DAY			
Station	iii	Nddff	VVwww	PPPTT	N _h L _h C _M C _H	T _d T _d app	8N _s Ch _s h _s	8N _s Ch _s h _s	8N _s Ch _s h _s	iii	Nddff	VVwww	PPPTT	N _h L _h C _M C _H	T _d T _d app	8N _s Ch _s h _s	8N _s Ch _s h _s	8N _s Ch _s h _s	iii	RRT x E	SSS	WEATHER			
																						09h.—15h.	15h.—21h.		
Kew	775	70318	48027	12302	764++	54110	86715	87720		775	80316	58772	13601	5742+	53313	85818	88525		775	97025	003	is _o	is _o is _o r _o		
London Airport	772	80512	56022	12701	854++	53209	82712	85618	88640	772	80413	40042	14001	855++	51213	85622	88625		772	97035	000	+	is _o		
Gatwick	776	70418	48205	11501	784++	52110	85815	87635		776	80313	40052	12800	884++	53311	84815	88635		776	97020	000	id _o	+		
Thorney Island	871	80618	50052	11202	855++	52115	88625			871	80413	48052	12901	855++	53212	88620			871	00030	000	+	+		
Hurn	862	80417	56042	10902	854++	54116	85618	88628		862	80217	58032	12901	855++	55213	82620	88630		862	00030		+	+		
Guernsey	894	80704	28687	08702	860++	01214	85701	88702		894	80515	40216	11602	864++	00219	87708	88612		894	06035	000	r _o s _o r _o r _o	r _o r _o ir _o		
Wattisham	590	80418	56707	13600	854++	53209	86615	88620		590	80312	28707	14150	854++	51207	85612	88618		590	97015		is _o s _o s _o	is _o		
Gorleston	497	80721	58268	14601	855++	52204	88625			497	80718	56606	14702	7732+	50308	87709	88520		497	97021	000	ps _o	ir _o r _o r _o		
Mildenhall	578	70913	63268	14402	785++	54105	82820	87635		578	80406	40688	14701	855++	50305	85712	88620		578	97021	000	r _o s _o pr _o s _o	pr _o h _o r _o r _o r _o d _o		
Cardington	559	70515	59268	14402	784++	53208	84815	87630		559	80211	28707	15001	855++	51209	83720	88625		559	97031	000	ps _o	is _o h _o		
West Raynham	485	80616	48268	14901	833++	52205	82808	88625	82920	485	80413	40718	15300	854++	50204	83705	86707	88615	485	02015	000	ps _o pr _o s	pr _o s _o s _o s _o		
Wittering	462	80713	30718	15600	855++	51207	86713	88625		462	80412	48777	16001	854++	50305	85705	88615		462	96015	000	ps _o sh _o s _o s _o sh	r _o s _o is _o s _o h _o		
Boscombe Down	746	70820	40052	12701	755++	54212	87622			746	80516	59052	14501	855++	54312	88626			746	00020	000	+	+		
Ross-on-Wye	627	70513	57022	14101	765++	54110	87720			627	80608	57022	15601	865++	52212	88720			627	97030	006	+	+		
Bristol	628	80517	59022	13802	855++	53210	85622	88632		628	80513	60052	14902	856++	53313	88630			628	97030	001	+	is _o		
Aberporth	502	80512	61022	15201	855++	54209	86625	88640		502	80717	59032	16502	855++	53214	88628			502	97020	000	+	ps _o		
Rhoose (Cardiff)	715	80616	56052	13201	6562+	53212	86630	88458		715	60614	56052	15101	35606	52216	83630	86072		715	00030	000	+	+		
Plymouth	827	80612	40052	11502	4552+	53216	84620	88459		827	30511	32057	14202	15630	53220	81630	83359		827	97025	000	is _o	+		
Chivenor	707	80712	58027	12402	855++	53210	82625	88640		707	70611	58012	15303	6557+	53318	86625	87360		707	00031	000	+	+		
St. Mawgan	817	80410	15717	12551	8062+	51216	88530			817	70308	48027	14801	755++	52318	83625	86650		817	02026	022	s _o s _o s _o h _o s _o s _o	+		
Culdrose	809	80713	19367	12100	864++	52217	86707	88715		809	80305	37022	14401	855++	52218	86624	88635		809	97026	000	is _o	+		
Scilly	804	80514	57027	11702	5632+	51210	85709	88523		804	80313	57022	14503	854++	00318	88618			804	97031	000	is _o	+		
Elmdon	534	80509	28687	16200	873++	51209	87708			534	80412	56058	16801	884++	52210	83818	88640		534	97035	002	is _o d _o	ps _o		
Shawbury	414	80207	37707	16900	855++	51209	82718	86620	88650	414	80512	48268	17601	885++	52211	83820	88635		414	97045	010	is _o ps _o	s _o s _o ps _o		
Manchester	334	60513	40267	17201	684++	51208	84818	85640		334	60511	48027	18201	685++	52210	83825	85640		334	97021	014	s _o h _o	s _o h _o		
Squires Gate	318	70820	62027	18503	785++	51210	83820	83627	87640	318	80610	44042	19202	885++	52308	85822	88635		318	97040	008	is _o s _o s _o	is _o		
Valley	302	60615	56017	17403	624++	51005	86818			302	80415	58022	18603	885++	52211	83820	88635		302	97031	010	s _o s _o	+		
Ronaldsway	203	40518	58168	19102	38430	51006	81714	83818		204	80411	62268	20003	885++	52305	82822	88640		204	91041	020	ps _o ps _o h _o	ps _o		
Carlisle	222	80510	59777	21602	857++	51004	84715	88650		222	70307	69227	21502	756++	51500	81720	87648		222	97035	000	is _o s _o h _o	s _o h _o		
Watnall	354	70714	58017	16201	785++	53303	83303	83825	86650	354	80508	59777	17100	856++	51210	81708	83710	88635	354	97015	003	s _o s _o	ish		
Spurn Head	396	80722	48028	16802	864++	00205	88715			396	80515	48028	17002	855++	52204	88620			396	97030	000	ps _o h _o	ps _o r _o		
Finnigley	360	80440	56227	18101	855++	51208	83710	85620	88640	360	80408	58278	18401	884++	51309	83818	88635		360	91026	000	ps _o ph _o	ph _o		
Dishforth	261	80514	59047	19102	855++	52303	88628			261	80310	70017	19301	856++	52304	88630			261	91026	000	s _o s _o s _o h _o	s _o h _o		
Tynemouth	262	80622	48028	20703	874++	51207	88710			262	80520	61028	20602	855++	52501	88620			262	93031	000	pr _o s _o	ps _o		
Eskdalemuir	162	80612	61858	22201	884++	51203	88612	88630		162	80504	60268	22650	8											

CHART OF WEATHER IN PART OF NORTHERN HEMISPHERE



CHARTS OF WEATHER IN WEST EUROPE

ation
bols

UD
Cloud
mount
(oktas)

0
1 or
less

2
3
4
5
6
7 or more
8

Obscured

Ther
Weather

le
and
izzle

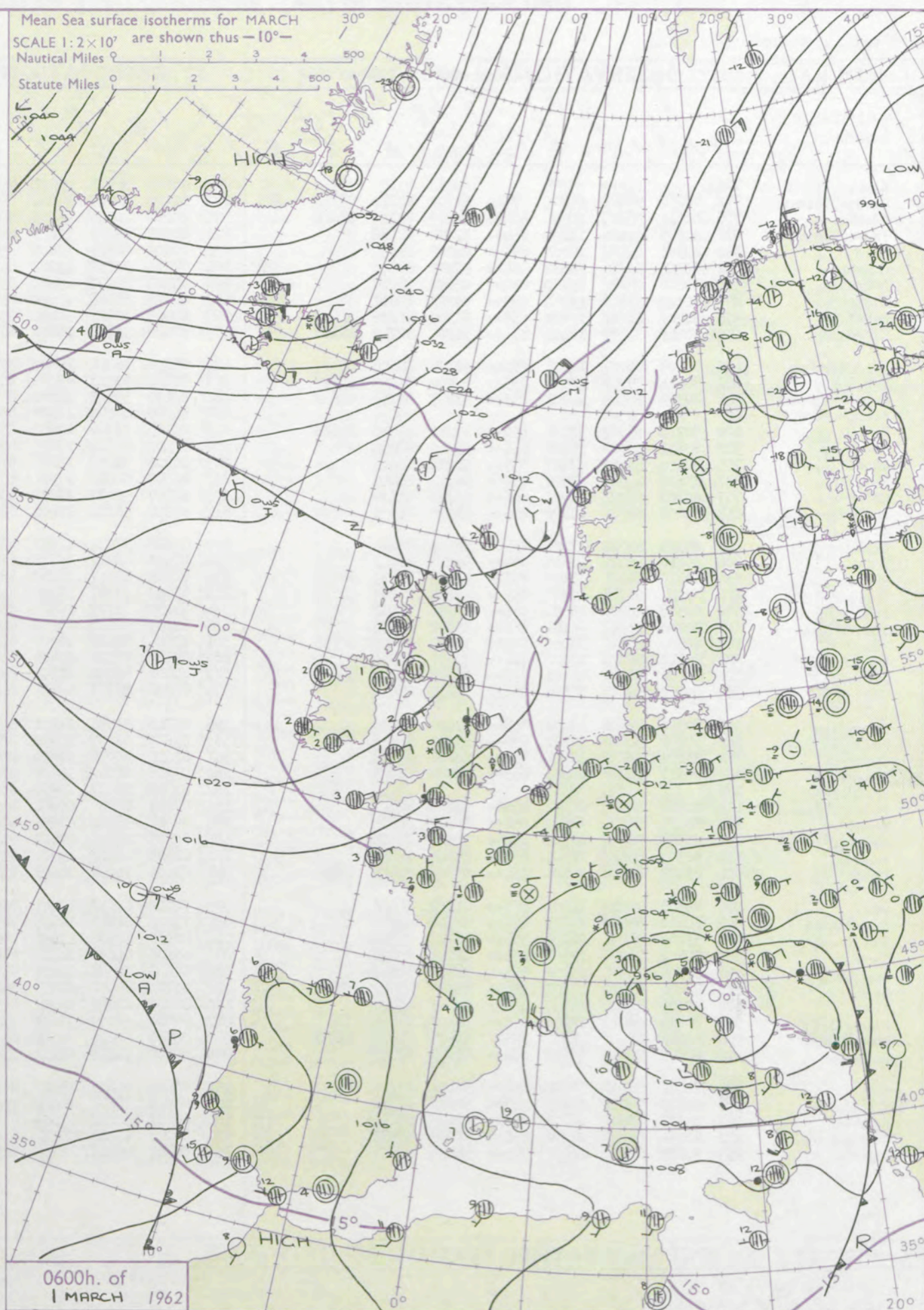
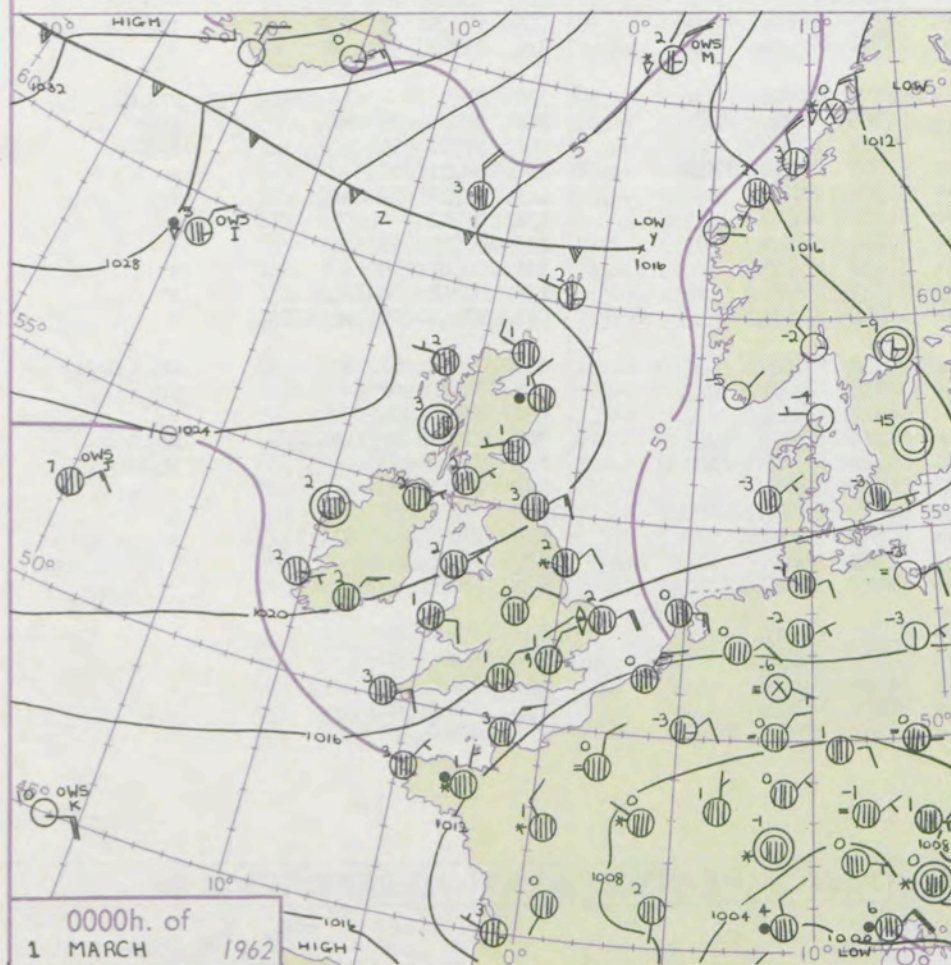
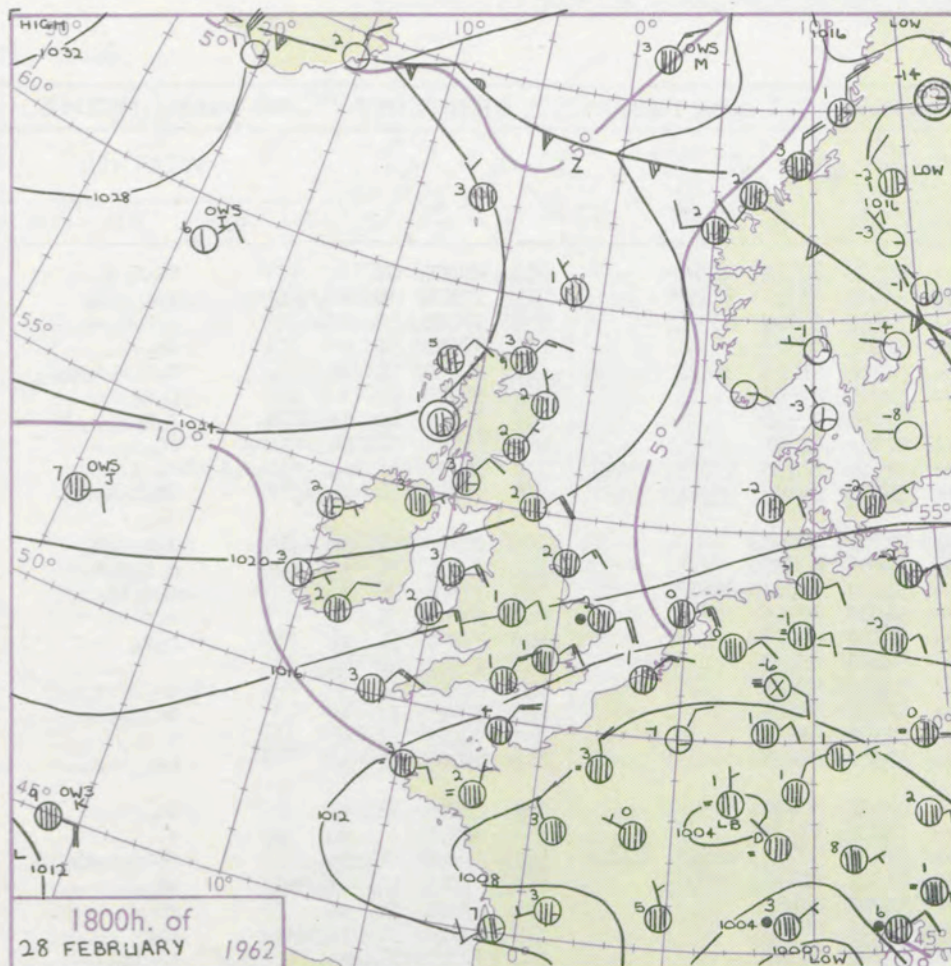
and snow
shower
and snow
ower
y shower
shower
derstorm

ND
Wind
speed
(knots)

Calm
1-2
3-7
8-12
13-17

Additional
er add

48-52



GENERAL SYNOPTIC DEVELOPMENT

The very intense anticyclone over Greenland will continue to move southeast rather slowly, and the old depression west of the Azores will start to fill without much movement; a small secondary will continue east-southeast into southern Portugal. The depression yesterday over the north Baltic has moved southeast and filled, and another centre has formed on its cold front, just northeast of Shetland. This is likely to intensify and move towards Denmark, with the cold front crossing much of the British Isles by midday.

Issued at midday Thursday 1 March 1962

FORECAST for Great Britain and Northern Ireland until noon tomorrow

Most districts will start rather cloudy with a little snow at times, especially in the east, but the brighter showery weather already affecting the northern half of Scotland will spread south to all areas except the extreme south and southwest by noon. It will continue cold, with frost at night in many districts.

OUTLOOK for following 24 hours

Rather colder with sleet or snow showers mainly on higher ground. Night frost.

DAILY WEATHER REPORT OF THE BRITISH METEOROLOGICAL OFFICE (contd.)

Code FM 11.A										OBSERVATIONS at 00h. 1 March 1962										OBSERVATIONS at 06h. 1 March 1962										OBSERVATIONS during NIGHT										CONV TA °C
Station	iii	Nddff	VVwwwW	PPPTT	N _h L _h C _M H	T _d T _d app	8N _s Ch _s h _s	8N _s Ch _s h _s	8N _s Ch _s h _s	iii	Nddff	VVwwwW	PPPTT	N _h L _h C _M H	T _d T _d app	8N _s Ch _s h _s	8N _s Ch _s h _s	8N _s Ch _s h _s	iii	RRT _n T _n E	T _g T _g	WEATHER																		
																						21h.—03h.	03h.—09h.																	
Kew	775			01						775	80115	56707	15202	874++	53201	85712	88720		775	91011	00	+	is _o r _o s _o	is _o r _o s _o	40															
London Airport	772	80210	56507	15401	874++	51307	84711	88714		772	80110	40227	15501	856++	51402	83711	88630		772	97001	00	id _o r _o s _o crs	s _o s _o s _o h _o	39																
Gatwick	776	80511	56505	14501	854++	52205	83710	88614		776	80206	48507	14801	863++	50102	83707	88710		776	97001	50	id _o r _o s _o	s _o h _o d _o s _o	38																
Thorney Island	871	80508	61022	15201	854++	51208	88616			871	83507	59707	15601	855++	51304	88620		871	97011	51	+	is _o		37																
Hurn	862	80309	60237	15001	855++	52009	88620			862	80108	58507	15601	854++	50304	86616	88620		862	91001	50	is _o r _o s _o	d _o d _o s _o s _o h _o	36																
Guernsey	894	80312	50056	14602	854++	52209	88610			894	80307	50052	15202	854++	53205	88616		894	91011	00	+	r _o s _o		35																
Wattisham	590	80208	28687	15100	854++	00102	88614			590	83510	28777	15550	855++	51303	88626		590	94515	51	is _o ir _o s _o	s _o s _o	34																	
Gorleston	497	80722	56878	15202	855++	00101	88621			497	80314	56688	15501	855++	00304	88621		497	95015	01	ph _o prsis _o	ir _o s _o	33																	
Mildenhall	578	80507	61687	15901	855++	51102	88620			578	80305	56777	16400	855++	50304	81708	84713	88625	578	94005	51	d _o r _o r _o s _o s _o shsh		32																
Cardington	559	80214	57237	16401	854++	51206	82712	88626		559	80110	56777	16600	863++	50202	82707	88711		559	91005	54	ir _o s _o is _o	ir _o s _o s _o s _o	31																
West Raynham	485	80308	48027	16401	855++	51104	88628			485	80310	48718	16400	855++	52303	88628		485	02505	51	pr _o s _o is _o	s _o s _o s _o h _o	30																	
Wittering	462	80311	58707	16901	855++	51101	82715	88627		462	80210	59227	17000	855++	52400	88627		462	93505	51	s _o h _o s _o s _o	s _o s _o s _o h _o	29																	
Boscombe Down	746	80309	56505	16001	855++	53207	84712	88622		746	80109	32205	16200	855++	51202	83708	88628		746	97503	51	d _o d _o	d _o d _o is _o	28																
Ross-on-Wye	627									627	80206	48022	17500	864++	52400	88715		627	97000	51	+			27																
Bristol	628	80213	58687	17201	854++	53211	83618	88625		628	80113	56707	17400	854++	52302	88618		628	97500	51	s _o	r _o s _o	26																	
Aberporth	502	80811	56028	19101	856++	53210	88630			502	80509	56022	19101	856++	54400	88630		502	97010	50	ps _o		25																	
Rhoose (Cardiff)	715	80412	58052	17401	855++	51209	88624			715	80206	58052	17400	855++	52500	88628		715	00508	51	+			24																
Plymouth	827	83608	61021	17002	855++	52212	88629			827	83507	62022	17001	855++	51301	88629		827	97015	52	+	ir _o s _o is _o		23																
Chivenor	707	80707	56021	17402	856++	52210	88630			707	80707	56022	17802	856++	52302	88630		707	00011	53	+			22																
St. Mawgan	817	80208	50022	17501	865++	53109	88630			817	80607	56022	17401	855++	53502	88628		817	97006	51	+	is _o		21																
Culdrose	809	20305	58012	17001	25500	54109	82628			809	80503	57021	17201	855++	51501	88620		809	00516	53	+	is _o		20																
Scilly	804	80610	58022	17303	854++	52213	88618			804	80608	48022	17503	855++	51001	88620		804	00021		+			19																
Elmdon	534	80310	59028	18100	855++	51203	81625	88637		534	80209	60717	18250	855++	51400	82712	84620	88629	534	97515	51	ps _o	is+s+s+sh	18																
Shawbury	414	80110	56778	19100	855++	52105	82628	88638		414	83607	48777	18900	856++	52801	81630	88640		414	97515	51	ps _o sh	sh	17																
Manchester	334	80307	40207	19001	856++	52801	88631			334	83405	32777	18800	855++	51702	88624		334	97501	51	sh	sh	16																	
Squires Gate	318	80208	48047	20101	856++	52002	88632			318	80107	50047	19302	856++	51707	88636		318	97010	50	is _o d _o s _o	is _o	15																	
Valley	302	80507	58022	20002	885++	51205	82820	88635		302	80304	59022	19302	856++	51805	88635		302	97011	52	+	is _o is _o		14																
Ronaldsway	204	80310	66022	21002	856++	52000	88636			204	80107	80022	20601	856++	53804	88636		204	00010	00	+			13																
Carlisle	222	80301	66027	21101	856++	52810	82718	88645		222	80000	66022	21301	856++	52706	82712	88640		222	97005	51	s _o h _o	is _o	12																
Watnall	354	80307	58777	18350	856++	51400	88632			354	83606	56777	17951	855++	52701	88626		354	93515	51	sh	sh		11																
Spurn Head	396	80512	59708	17802	855++	51400	83620			396	80710	59838	17301	855++	52703	88620		396	97011		is _o pr _o s _o	pr _o s _o	10																	
Finningley	360	80208	56028	19001	856++	51000	88635			3																														


DAILY WEATHER REPORT OF THE BRITISH METEOROLOGICAL OFFICE

No. 36625

Date of Issue Friday 2 March 1962

Code FM II.A		OBSERVATIONS at 12h. 1 March 1962										OBSERVATIONS at 18h. 1 March 1962										OBSERVATIONS during DAY			
Station	iii	Nddff	VVwwW	PPPTT	N _h Ch _M CH	T _d T _d app	8N _s Ch _s h _s	8N _s Ch _s h _s	8N _s Ch _s h _s	iii	Nddff	VVwwW	PPPTT	N _h Ch _M CH	T _d T _d app	8N _s Ch _s h _s	8N _s Ch _s h _s	8N _s Ch _s h _s	iii	RRT	T x E	SSS	WEATHER		
																							09h.—15h.	15h.—21h.	
Kew	775	83612	66017	15702	884++	53100	84818	86635		775	83306	26048	14402	885++	52607	82825	88635		775	97031	000	r _o s _o	ps _o		
London Airport	772	80308	56027	16402	855++	52003	85710	88630		772	83307	40047	14602	854++	51707	82618	88622		772	97041	000	is _o id _o	is _o		
Gatwick	776	80210	40057	15702	854++	52201	84615	88625		776	73504	39052	14501	756++	53703	87635		776	97031	000	d _o s _o	is _o			
Thorney Island	871	83612	58237	16202	855++	51001	83715	88625		871	80106	61022	14902	855++	52605	83625	88640		871	97031	000	is _o r _o s _o	+		
Hurn	862	80213	61017	16403	885++	51603	84818	88635		862	80107	61027	14902	885++	53606	81825	88635		862	97031	000	ps _o	ps _o		
Guernsey	894	80505	48517	16502	854++	00002	83704	85710		894	80407	60687	15402	854++	51605	81710	85612	88625	894	02031	000	r _o s _o	d _o d _o		
Wattisham	590	80212	61037	15201	885++	00904	82820	88630		590	83603	61027	13600	885++	51608	82822	88630		590	97025	000	is _o	is _o		
Gorleston	497	80212	60027	15601	855++	00501	88624			497	73609	58052	13502	785++	51711	81822	87630		497	00031	000	+	+		
Mildenhall	578	80104	64777	15902	854++	51805	83618	88630		578	80000	56037	13902	855++	51709	82625	88645		578	97031	005	shr _o s _o rs	+		
Cardington	559	83509	58707	16802	855++	53703	85620	88630		559	80000	56027	14302	855++	53610	81620	88630		559	91031	001	s _o s _o	is _o		
West Raynham	485	83608	48857	15901	855++	51706	85710	88620		485	73403	61028	13402	755++	52710	83620	87650		485	92031	013	ps _o	ps _o		
Wittering	462	33408	59227	16502	38400	51807	81818	83625		462	83106	48237	14501	855++	51709	85620	88630		462	97035	003	s _o h _o	ps _o		
Boscombe Down	746	80310	60057	17302	884++	53802	85816	88630		746	83605	40058	15601	855++	52707	82622	88635		746	97031	000	is _o	ps _o		
Ross-on-Wye	627	73608	57028	17602	785++	53804	85825			627	82302	48022	15202	855++	52608	88620			627	00030	003	+	+		
Bristol	628	80212	58027	17702	884++	54803	83709	86814	88630	628	83506	48042	16002	855++	52605	83623	88630		628	97040	002	is _o	+		
Aberporth	502	70209	66022	18902	785++	52703	85820	85656		502	70107	66022	16102	785++	53610	84820	87650		502	97030	056	+	ps _o s _o ph _o		
Rhoose (Cardiff)	715	70310	64012	17903	785++	53803	83825	87650		715	80605	62032	15801	855++	51706	86620	86635		715	00040	004	+	+		
Plymouth	827	70311	62027	17903	785++	51201	82820	87650		827	80308	20022	16002	856++	51607	88645			827	00030	000	+	+		
Chivenor	707	70905	66022	18104	2253+	51802	82825	86360		707	83606	6231	15903	856++	53509	82630	88656		707	00041	012	+	+		
St. Mawgan	817	60310	63027	18602	685++	54102	82820	86635		817	70603	58227	16501	784++	51603	81815	87635		817	91035	045	is _c	is _o		
Culdrose	809	70705	56057	17902	785++	53400	81715	87650		809	80604	37052	16102	856++	51705	88632			809	00035	025	+	+		
Scilly	804	80900	48208	18202	854++	00104	86612	88620		804	80602	48216	16503	855++	00605	83708	88620		804	92031	000	pr _o id _o	ir _o		
Elmdon	534	80206	40227	18102	5643+	52802	85710	85635	88360	534	73306	21042	15502	755++	54712	82620	87630		534	97031	002	shs _o s _o ps _o	+		
Shawbury	414	63506	48047	18203	685++	52705	82825	86640		414	83209	60027	15402	856++	52611	88640			414	97041	013	is _o ch _c	is _o		
Manchester	334	73207	48037	17503	785++	53810	85828	87640		334	83106	37042	14602	885++	52712	82820	88635		334	00031	006	+	+		
Squires Gate	318	73307	57047	18304	785++	51811	81822	87650		318	73308	32042	14703	785++	53715	81820	87645		318	97040	005	is _o	+		
Valley	302	50102	74028	19204	58500	51804	84825			302	63062	74018	16002	685++	52717	82822	86645		302	97051	015	is _o ps _o	pr _o s _o is _o		
Ronaldsway	204	63610	80012	19503	38531	56708	82822	83640	85359	204	73108	40271	15504	785++	52720	85825	87640		204	97050	020	+	ph _o		
Carlisle	222	72705	62027	19403	756++	52710	85635	87648		222	72403	66022	14903	756++	51620	82630	87645		222	00051	007	+	+		
Watnall	354	73507	48017	17102	785++	54708	82820	87630		354	73304	18047	14401	756++	51714	87635			354	97031	001	ish	is _o		
Spurn Head	396	70105	59022	16804	755++	51703	87630			396	83408	16505	13102	874++	01718	88710			396	97041	003	+	id _o		
Finnigley	360	73509	63027	17304	756++	50809	87635			360	73107	48042	14203	756++	51612	82635	86656		360	00045	003	+	+		
Dishforth	261	83208	59042	17103	855++	51711	83625	88640		261	62908	60017	13602	655++	53715	86628			261	97035	000	ir _o r _o s _o	+		
Tynemouth	262	83210	48022	17203	856++	51710	86630			262	82709	48022	12403	856++	51723	88630			262	00041	000	+	+		
Eskdalemuir	162	83007	66027	18902	656++	52710	88635			162	72915	66268	13202	756++	51724	87640			162	97036	001	is _o	ps _o ir _o		
Mull of Galloway	131	83606	80022	19105	855++	51712	88620			131	83218	80032	14903	6552+	00724	86620	88459		131	00061					
Prestwick	135	73110	62022	18704	785++	51712	81825	87640		135	62905	64042	13605	5553+	01725	81620	84640		135	97061	003	+	ir _o		
Renfrew	141	73111	58042	18305	757++	51716																			

CHART OF WEATHER IN PART OF NORTHERN HEMISPHERE



Explains
of symbols

CLOUD

Symbol

○ Sky
☁ Fog
☂ Drizzle
☔ Rain
☕ Rain
☖ Rain
☗ Rain
☘ Snow
☙ Rain
☚ Rain
☛ Snow
☜ Hail
☝ Thunder

WEATHER

Symbol

☐ Mist
☐ Fog
☂ Drizzle
☔ Rain
☕ Rain
☖ Rain
☗ Rain
☘ Snow
☙ Rain
☚ Rain
☛ Snow
☜ Hail
☝ Thunder

WIND

Symbol

☐ For each
half-foot
5 knots

CHARTS OF WEATHER IN WEST EUROPE

ation
bols

UD
Cloud
Amount
(oktas)

0
1 or less
2
3
4
5
6
7 or more
8

obscured

ATHER
Weather

le
and
izzle

and snow

shower

and snow
ower

y shower

shower

nderstorm

ND

Wind
speed
(knots)

Calm

1-2

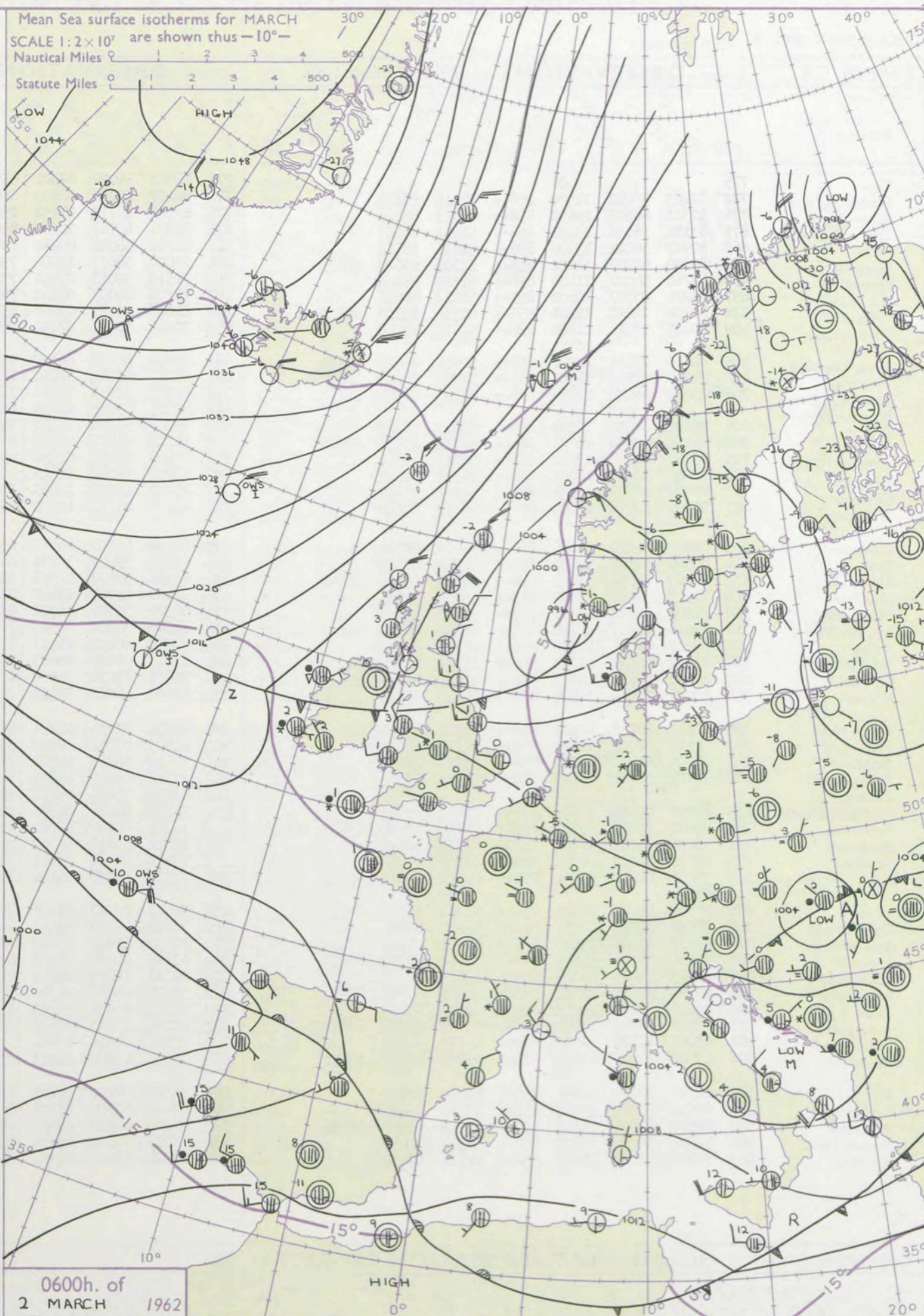
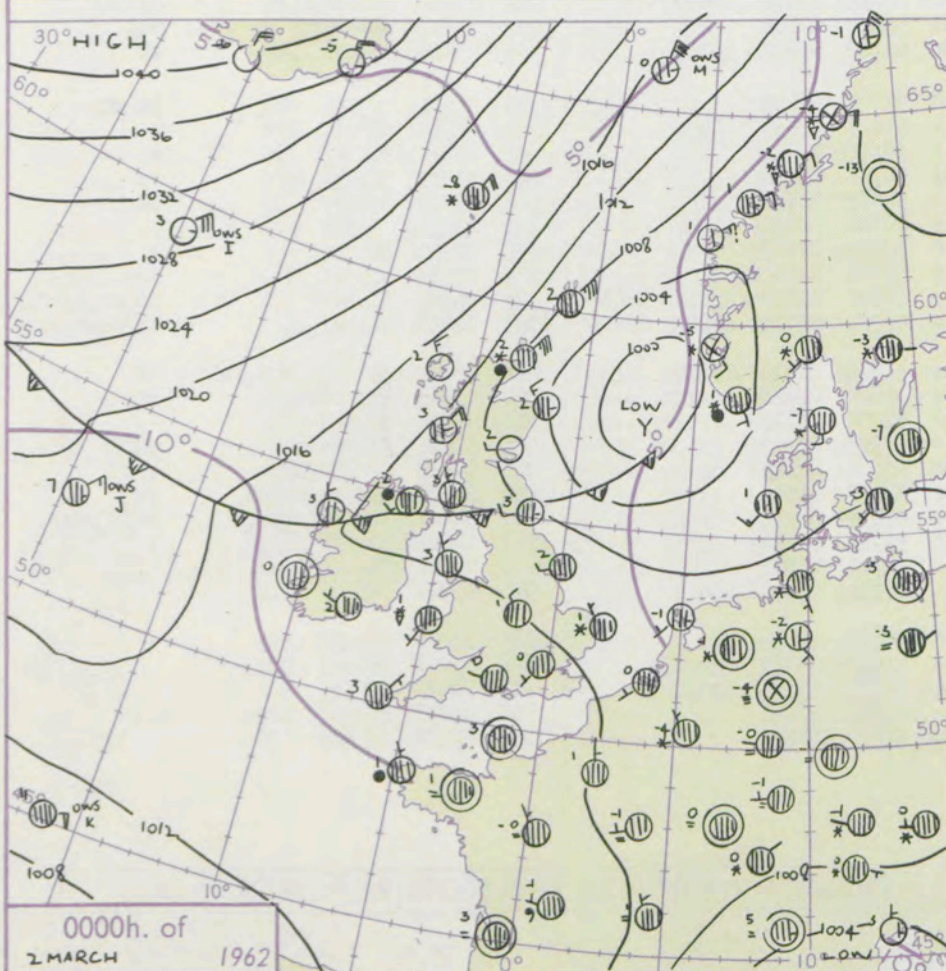
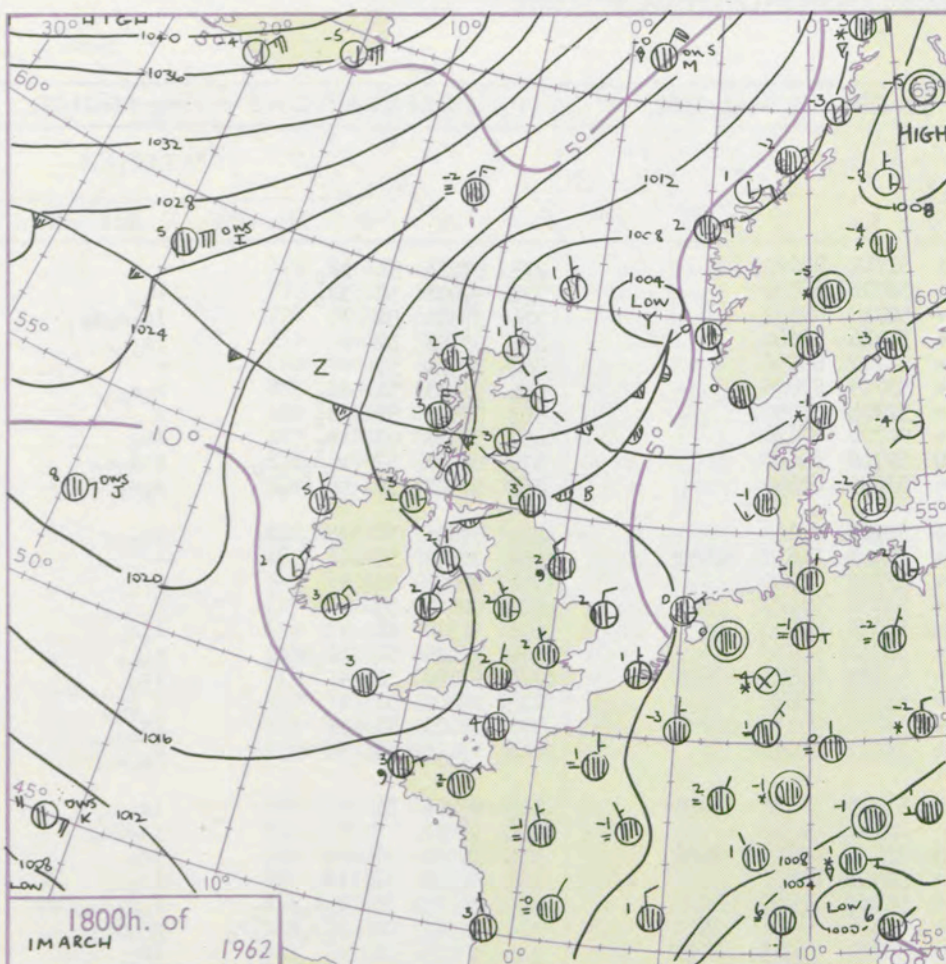
3-7

8-12

13-17

additional
er add

48-52



GENERAL SYNOPTIC DEVELOPMENT

The anticyclone over Greenland has declined a little and will probably become an extension of a north Canadian anticyclone in a few days. The depression northwest of the Azores is still not expected to move much, but a secondary will probably form to its northeast, and move towards southern Biscay. The depression near south Norway has been slow moving, and it will continue towards the Skagerrak with troughing to its southwest. The cold front will be carried clear of the British Isles by about dawn tomorrow.

Issued at midday Friday 2 March 1962

1962

FORECAST for Great Britain and Northern Ireland until noon tomorrow

Southern England and Wales will start mostly cloudy with a little snow in places, but brighter weather with snow showers will spread from the north by dawn. Remaining areas will have bright intervals and snow showers, giving moderate or heavy falls over some high ground in the north. It will be cold with frost at night in many districts.

OUTLOOK for following 24 hours. Little change

DAILY WEATHER REPORT OF THE BRITISH METEOROLOGICAL OFFICE (contd.)

Code FM II.A		OBSERVATIONS at 00h. 2 March 1962										OBSERVATIONS at 06h. 2 March 1962										OBSERVATIONS during NIGHT					CONV TA °C
Station	iii	Nddff	VVwwwW	PPPTT	N _h Ch _s Ch _s	T _d T _d app	8N _s Ch _s h _s	8N _s Ch _s h _s	8N _s Ch _s h _s	iii	Nddff	VVwwwW	PPPTT	N _h Ch _s Ch _s	T _d T _d app	8N _s Ch _s h _s	8N _s Ch _s h _s	8N _s Ch _s h _s	iii	RR _n T _n E	TgTg	WEATHER					
																						21h.—03h.	03h.—09h.				
Kew	775			01						775	82003	56022	07401	855++	51712	88620				775	97011	51	ps _o	+	40		
London Airport	772	82403	56027	12500	856++	51815	88635			772	82407	48022	08800	856++	52718	88635				772	97001	52	is _o	+	39		
Watlington	776	82301	48107	12650	856++	51713	88642			776	82102	48717	09151	856++	52718	88632				776	97511	52	+	is _o s _o s _o	38		
Thorney Island	871	83102	56052	13301	856++	51712	88643			871	82801	40707	10000	856++	51716	88640				871	97501	52	+	is _o	37		
Hurn	862	82902	56042	13300	856++	51811	88645			862	82702	56042	09950	857++	51717	88656				862	00510	53	+	+	36		
Guernsey	894	80302	62207	14202	855++	52709	85620	88635		894	80000	58687	10902	755++	53713	87626				894	91021	51	id _o	r _o s _o	35		
Wattisham	590	82710	56022	11400	856++	51715	88642			590	72510	32017	07351	757++	52724	87656				593	97515	52	is _o	+	34		
Gorleston	497	83206	58707	10801	855++	51717	88624			497	72708	40037	07100	755++	00720	87626				497	91001	00	is _o	is _o	33		
Mildenhall	578	82704	28227	11201	855++	51716	83620	88650		578	42606	28051	07250	45700	52720	84650				578	97501	53	r _o s _o s _o s _o	shs _o s _o	32		
Cardington	559	82605	28028	11801	856++	51816	88648			559	72406	50012	07850	757++	53623	87650				559	97505	52	ph _o ps _o	s _o s _o	31		
West Raynham	485	82605	28228	10900	855++	50615	85625	88650		485	72609	48027	06550	757++	52719	87650				485	91515	52	s _e s _o s _o s _o	is _o	30		
Wittering	462	82809	28042	11501	855++	51820	85625	88650		462	62713	56012	07250	654++	52623	84618	84650			462	00515	53	+	++	29		
Boscombe Down	746	83004	56022	13850	856++	51713	88645			746	72301	59012	10251	757++	53719	87650				746	00523	55	+	+	28		
Ross-on-Wye										627	82105	57022	08600	855++	53620	88625				627	00500	53	+	+	27		
Bristol	628	82602	48052	13901	856++	52813	88639			628	72505	56052	10150	756++	53621	87640				628	97510	55	+	s _o s _o	26		
Aberporth	502	82104	62858	14001	884++	52714	85818	88640		502	82310	62027	09701	856++	52718	88630				502	97000	50	ps _o s _o s _o	s _o h _o	25		
Rhoose (Cardiff)	715	83205	62022	13700	856++	52713	88644			715	83105	56052	09850	855++	52619	83625	88645			715	97510	52	+	is _o	24		
Plymouth	827	80000	32052	14601	856++	52710	88647			827	80000	56022	10601	857++	51718	88650				827	97000	51	+	s _o s _o	23		
Chivenor	707	80000	48022	14201	856++	51711	88642			707	80000	48027	10401	856++	51718	85630	88656			707	97001	51	+	is _o	22		
St. Mawgan	817	80000	59022	14800	856++	52713	88640			817	80000	48717	10900	855++	51717	88623				817	97515	51	+	s _o s _o	21		
Culdrose	809	80000	66022	14800	856++	53809	88640			809	80000	60707	11501	856++	54717	82721	88640			809	97006	51	+	is _o	20		
Scilly	804	80305	61022	14703	854++	54714	88619			804	80000	59687	10701	864++	00621	88712				804	01012		+	is _o ir _o	19		
Elmdon	534	83009	40052	13101	856++	52715	83640	88656		534	82506	58707	08301	855++	51725	85713	88626			534	96501	51	+	is _o	18		
Shawbury	414	82507	58042	12100	857++	53823	88650			414	82410	62027	07401	857++	52721	88650				414	97501	52	is _o	is _o	17		
Manchester	334	72206	58022	11401	757++	52820	87650			334	82306	30707	06301	854++	51727	84707	88610			334	02505	50	r _o s _o s _o s _o	s _o s _o is _o ssrs	16		
Squires Gate	318	83014	62617	10703	854++	01720	86618	88650		318	72914	74258	05603	704++	01726	84817	87650			318	02021	00	r _o s _o RSr _o r _o	pr _o pr	15		
Valley	302	83407	66027	12503	856++	00719	88647			302	83008	66022	07403	855++	50721	84625	88637			302	95021	01	+	ir _o	14		
Ronaldsway	204	82812	74031	11303	35607	51725	83635	88275		204	53109	66036	06803	48440	01714	82818	84640			204	01021	51	ir _o r _o r _o	r _o r _o rr	13		
Carlisle	222	82108	66616	10202	854++	01827	85715	88625		222	22605	83036	06500	15631	53617	81638				222	07511	51	r _o r _o	ps _o	12		
Watnall	354	83008	32042	11101	856++	54720	88649			354	62507	48012	06451	3543+	52723	83618	85359			354	00515	55	+	sh	11		
Spurn Head	396	82612	16045	10202	855++	51717	88625			396	62614	32031	04701	65500	51726	86625				396	97011		+	ps pr _o	10		
Finningley	360	82507	28042	10602	857++	52722	88650			360	62509	40041	05202	3571+	51625	83650	86459			360	00015	51	+	+	9		
Dishforth	261	82708	62022	09302	856++	53723	88645			261	72909	58052	03902	756++	00730	87645				261	00015	51	+	+	8		
Tynemouth	262	72712	58022	08203	756++	51728	87630			262	32715	66028	03301	30940	52721	83358				262	97001	52	pr _o s _o	+	7		
Eskdalemuir										162	13215	74021	05651	15600	54617	81640				162	91519	53	+	ps	6		
Mull of Galloway	131	82920	80606	10903	874++	01717	88715			131	33212	82018	06701	25501	00716	82620				131	97011				5		
Prestwick	135	83007	74016	09503	855++	01718	81715	83620	88656	135	13106	80021	07051	15500	53610	81625				135	97521	58	ir _o	+	4		
Renfrew	141	13008	74011	09202	15500	51714	81625			141	22808	82011	06702	25600	53711	82640				141	97015	52	+	is _o	3		
Leuchars	171	02712	80018	06302	00900	53725				171	73610	60268	03801	784++	51506	81708	83818	86630			171	94005	51	+	ps _o pr _o s _o pr _o ps _o	2	
Dyce	091	73015	80031	05002	754++	00734	83710	87617		091	70210	58878	04401	794++	00304	82710	84912	86625			091	02016	51	pr _o s _o	is _o psph _o ps _o	1	
Wick	075	80334	56688	05902	854++	01304	84708	88615		075	70529	80017	07201	784++	51204	82815	87625			075	03001	51	r _o r _o r _o s _o ssf	ss	0		
Cape Wrath	049	83618	82028	10203	884++	53210	88820			049	73624	81858	09401	785++	00400	87825				049	03515	52	pr _o s	prs	-1		
Sule Skerry	010	43637	66808	09003	464++	03702	84715			010	80230	66848	09603	864++	52400	88715				010	01515	52			-2		
Lerwick	005	80336	59268	06802	594++	51011	85918	88642		005	63625	62278	07452	694++	53309	86915				005	02526	53	psphs	phsph _o phps _o	-3		
Stornoway	026	03513	74018	13302	00900	52605				026	20123	74028	12201	29500	51606	82925				026	02503	52	ps _o h	phps	-4		
Benbecula	022	50308	66858	14001	59400	00002	84915	83635		022	30218	66268	11700	39400	51797	83915				022	96505	53	ps _o pr _o sph _o	ps	-5		
Tiree	100	50219	62268	12203	52400	02709	85818			100	63624	80038	09803	635++	01719	86921				100	94001	51	pr _o s _o ph _o	pr _o s _o psps _o	-6		
Aldergrove	917	82408	66602	11802	856++	51725	84714	88645		917	20000	66016	08450	25600	51715	02630				917	97521	56	ir _o	+	-7		
Malin Head	980	83409	66878	12003	835++	01716	88921			980	50218	80258	05604	525++	51711	85821				980	03021	01			-8		
Belmullet	976	43508	74018	13703	43500	01731	82922	84640		976	80407	69805	10701	835++	00710	86920	88640			976	03011	52			-9		
Birr	965	82305	70022	14801	856++	52720	88642			965	82304	70022	09201	856++	51722	88634				965	97006	51			-10		
Collinstown	969	82512	69022	13101	856++	53724	88645			969	82808	50706	08201	862++	51609	83705	88709			969	97007	51			-11		
Rineanna	962	82510	66606	15103	856++	51723	85630	88656		962	72508	66036	09502	754++	01728	03715	87650			962	93011	00			-12		
Roches Point																											

Code FM 21.A		OCEAN WEATHER STATION REPORTS at 00h.												OCEAN WEATHER STATION REPORTS at 06h.											
O.W.S.	YQL _a LL _a	LL _o GG	Nddrr	VVwwWW	PPPTT	NC _h hC _M CH	DS _s app	BN _s Ch _s h _s	BN _s Ch _s h _s	OTTT _s TT _d	Id _w PH _w	Id _w PH _w	O.W.S.	YQL _a LL _a	LL _o GG	Nddrr	VVwwWW	PPPTT	NC _h hC _M CH	DS _s app	BN _s Ch _s h _s	BN _s Ch _s h _s	OTTT _s TT _d	Id _w PH _w	Id _w PH _w
A	60618	33400	80620	98268	44401	885++	11212	84820	88625	05853	10648	1+++	A	60620	33006	80422	97268	42001	884++	11502	86818	88625	05952	10548	1+++
B	60565	51000	80929	65025	28504	874++	00705	88715	+++++	00103	10940	1+++	B	60565	51006	80930	63505	28004	874++	00603	00715	+++++	00103	10559	1+++
C	60528	35500	10925	65020	21306	11500	00705	81820	+++++	00006	10846	1+++	C	60528	35506	30921	69020	20306	25501	00805	86265	+++++	00004	10846	1+++
D	60440	41000	80935	58808	82113	894++	00319	88915	+++++	05512	15941	1+++	D	60440	41006	51125	65808	84214	52500	00005	85820	+++++	05211	15941	1+++
I	60586	19800	10332	98011	27403	12500	00209	81828	+++++	06052	15340	199+1	I	60586	19506	10226	98278	26702	13500	11505	81920	+++++	06251	10347	199+0
J	60523	19900	70313	65031	19507	757++	00712	87650	+++++	05503	100+0	10752	J	60526	19706	20213	65010	16107	25700	11717	82650	+++++	05503	100+0	10752
K	60450	16100	80920	65022	08611	3257+	00510	83825	88367	05207	11045	10455	K	60450	16106	80729	65615	03510	6747+	00716	86810	+++++	05408	10845	1+++
M	63660	01800	50139	70168	14400	59500	00713	+++++	+++++	06353	10149	1+++	M	63659	01606	70235	56858	14751	795++	00206	+++++	+++++	06657	15250	1+++

RATES of SUBSCRIPTION : Single copy 5d. or post free 7d. One calendar month 13/- ; One quarter 35/- ; One year 125/-. For special arrangements for supply to schools and colleges, see Form 2452.

H.M.S.O. Press, M.O., Bracknell

DAILY WEATHER REPORT OF THE BRITISH METEOROLOGICAL OFFICE

No. 36626

Date of Issue Saturday 3 March 1962

Code FM II.A		OBSERVATIONS at 12h. 2 March 1962										OBSERVATIONS at 18h. 2 March 1962										OBSERVATIONS during DAY				
STATION	to °F	iii	Nddff	VVwwWW	PPPTT	N _h L _h C _M C _H	T _d T _d app	8N _s Ch _s h _s	8N _s Ch _s h _s	8N _s Ch _s h _s	iii	Nddff	VVwwWW	PPPTT	N _h L _h C _M C _H	T _d T _d app	8N _s Ch _s h _s	8N _s Ch _s h _s	8N _s Ch _s h _s	iii	RRT x E	SSS	WEATHER			
																							09h.—15h.	15h.—21h.		
104	Kew	775	72210	48717	06502	1747+	52709	81818	83399	86399	775	72105	33047	02603	5553+	00713	85628			775	97051	020	s ₀ s ₀ iss ₀ s ₀	+		
102	London Airport	772	72308	58707	06502	754++	52710	83618	87635		772	72302	40257	02803	756++	00611	81630	87640			772	97051	010	s ₀ s ₀	pr ₀	
100	Gatwick	776	72911	80037	06504	785++	56816	81825	87635		776	72205	62037	03301	75700	54614	87650			776	97051	026	is ₀ is ₀	+		
99	Thorney Island	871	72607	59047	07404	786++	54710	83830	87657		871	22304	56051	03803	25800	52610	82657			871	00051	020	+	+		
97	Hurn	862	63005	69011	07405	68500	55713	83822	86650		862	32405	32041	04003	38500	52610	81828			862	00060		+	+		
95	Guernsey	894	60000	60057	08903	685++	53711	85820			894	40000	70011	05702	48400	53609	83818	83640			894	97041	031	is ₀	is ₀	
93	Wattisham	590	72416	59032	04303	784++	00717	82820	87625		590	42309	40828	01400	15630	50711	81640	84360			590	97043		is ₀ pr ₀ s ₀	pr ₀	
91	Gorleston	497	42712	60027	03903	48500	00718	82824	83640		497	62705	48052	00803	655++	01710	88625			497	97061	019	is ₀	+		
90	Mildenhall	578	72711	58037	04104	785++	51718	82825	87640		578	62606	48026	01303	646++	51710	81830	85635			578	97060	026	s ₀ s ₀ ir ₀	+	
88	Cardington	559	62413	56037	04804	65600	52718	81630	86640		559	22609	66018	01901	25731	52610	82650			559	97063	023	s ₀ s ₀ pr ₀	+		
86	West Raynham	485	82614	48038	03103	855++	00719	85712	88625		485	52705	48018	00801	54600	51608	85645			485	97041	012	ps ₀	+		
84	Wittering	462	42813	58227	04003	35630	00717	83640			462	33011	61011	01502	38500	52610	81825	83640			462	97061	051	is ₀ sss ₀ s ₀	+	
82	Boscombe Down	746	72709	59027	07203	784++	54715	83818	87645		746	12605	61018	04002	15700	55711	81650			746	97060	030	is ₀	ps ₀		
81	Ross-on-Wye	627	62907	81031	05306	686++	54716	82830	84640		627	72205	81028	02902	6652+	00804	86725			627	97071	031	+	pr ₀ s ₀		
79	Bristol	628	22514	65051	06904	25700	55716	82656			628	83508	61830	03703	885++	51607	86820	86630			628	01076	045	is	pr ₀ s ₀ is ₀ ss	
77	Aberporth	502	32714	74031	06205	38500	51716	82820			502	62802	83018	04101	6847+	50609	81815	86645			502	01065	023	pr ₀ h ₀ ssif	ssif ₀ s ₀ is ₀	
75	Rhoose (Cardiff)	715	12514	74017	07005	18500	52615	81625			715	72809	74031	04103	785++	51713	81820	87630			715	97060	061	is ₀	ir ₀ is ₀	
73	Plymouth	827	72109	40037	08403	28400	00716	81818	87359		827	53108	48018	04403	58400	50714	81818	85628			827	97041	015	s ₀ s ₀ ssps ₀	ps ₀	
72	Chivenor	707	52310	64032	07606	58500	50714	83826	83645		707	32506	74031	04103	38430	50613	81816	83650			707	97061	073	+	ps ₀ r ₀ s ₀	
70	St. Mawgan	817	71807	56227	08301	756++	00713	84710	87630		817	23005	74018	04403	29400	50714	82955			817	94055	028	is ₀ sss ₀ s ₀ ps ₀	+		
68	Culdrose	809	83001	23717	09203	854++	50711	88612			809	30000	69027	05403	22430	00714	82818			809	97045	018	is ₀ s ₀ s ₀ is ₀	+		
66	Scilly	804	52402	74017	08105	6846+	00716	84815	84625	85358	804	63202	81022	04805	68460	52712	82815	85625			804	96071	039	+	+	
64	Elmdon	534	72916	58237	05504	784++	52713	81918	85820	85650	534	73111	33042	02703	5663+	53609	85635	83362			534	97051	019	ir ₀ s ₀	is ₀	
63	Shawbury	414	72713	66037	05303	784++	01806	81815	83820	86635	414	53010	66012	02702	58541	51605	82822	84630			414	91061	018	is ₀	is ₀	
61	Manchester	334	62912	61017	03704	62500	51711	86823			334	80110	08707	02400	856++	00304	86710	88640			334	06057	041	+	is ₀ ss	
59	Squires Gate	318	13316	66021	04305	18540	50705	81822			318	83513	24718	03201	855++	01302	86708	88620			318	95066	069	pr ₀	pr ₀ r ₀ s ₀ s ₀ s ₀	
57	Valley	302	73510	82036	05306	42502	00709	81718	84825	86075	302	30210	82011	03903	38500	50705	82825			302	00061	044	+	+		
55	Ronaldsway	204	33517	89021	05805	31530	53504	83822			204	30412	80018	04601	19543	52504	81920	83635			204	97061	066	pr ₀ s ₀	+	
54	Carlisle	222	80114	62857	05203	7853+	51503	82715	84822	86635	222	63407	69027	05801	4563+	53303	84640	83360			222	97031	000	ps ₀ is ₀ psps ₀	+	
52	Watnall	354	42812	59017	03503	43509	52610	81712	83920		354	53308	48011	01702	55600	51301	85635			354	97055	036	+	ps ₀		
50	Spurn Head	396	32916	59011	02004	38500	00710	83825			396	73413	57258	00102	735++	51707	83715	86925			396	97051	059	+	prop ₀ s ₀	
48	Finningley	360	63115	58031	02805	625++	51710	86828			360	80312	59808	01702	834++	01304	84710	88920			360	91061	046	+	pr ₀ s	
46	Dishforth	261	73115	83031	08203	785++	52712	81820	87630		261	73609	56268	02001	735++	00303	81710	83920	85640			261	01045	043	pr ₀ pr ₀ s ₀ pr ₀	ps ₀ pr ₀ ps ₀
45	Tynemouth	262	60125	61268	01402	634++	01605	86920			262	73625	6													

1200h. of
2 MARCH 1962

Equidistant azimuthal projection
1 : 3 x 10⁷ on the plane of 60°N

CLO

○ ○ ○ ○ ○ ○ ○ ○ ○ ○ Sky

Symbol W

Fog

9 Drizz

- Rain

- Rain

 Rain

¥ Snow

 Rain

 Rain

✓

V

✓

Symbol

40

10

FO

For each half-feather

10

CHARTS OF WEATHER IN WEST EUROPE

ation
bols

UD
Cloud
mount
(oktas)

0
1 or less

2

3

4

5

6

7 or more

8

Obscured

WATER

Weather

le

and
hizzle

and snow

shower

and snow
ower

shower

shower

derstorm

ND

Wind
speed
(knots)

Calm

1-2

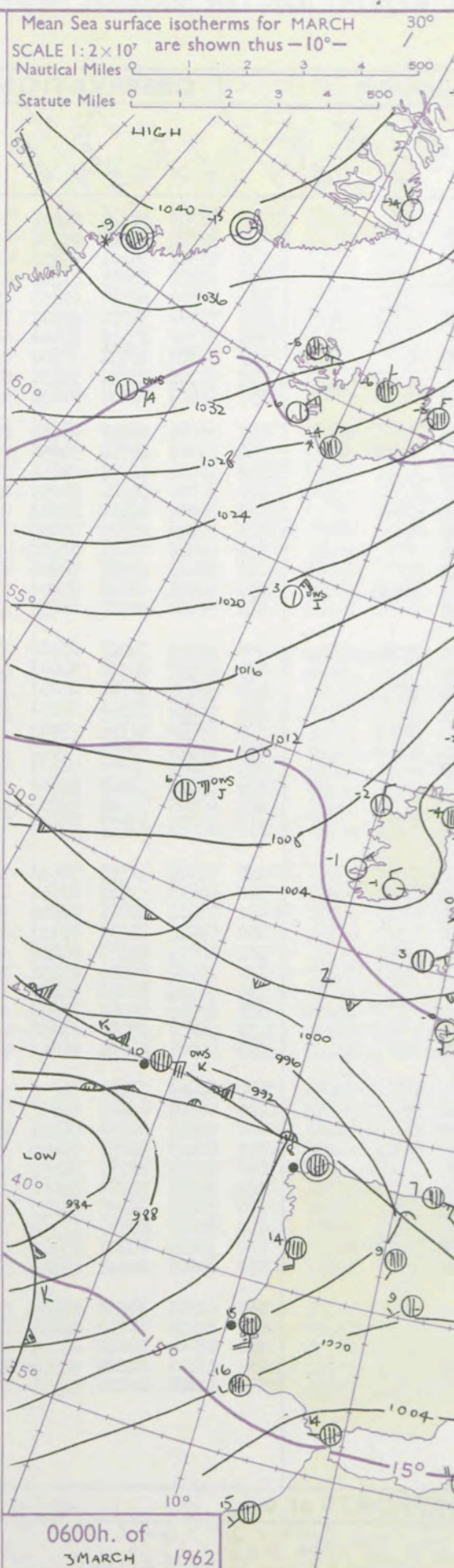
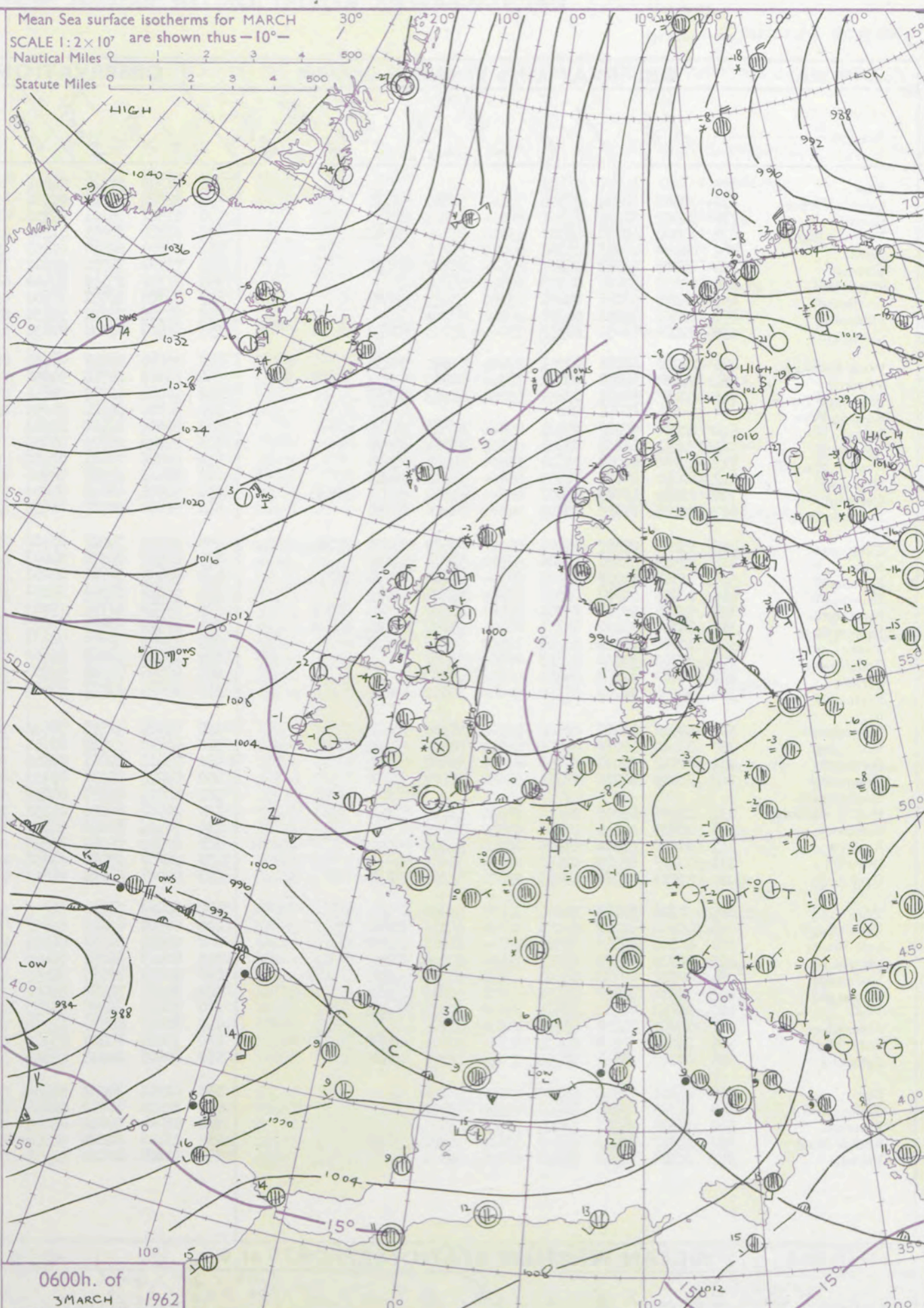
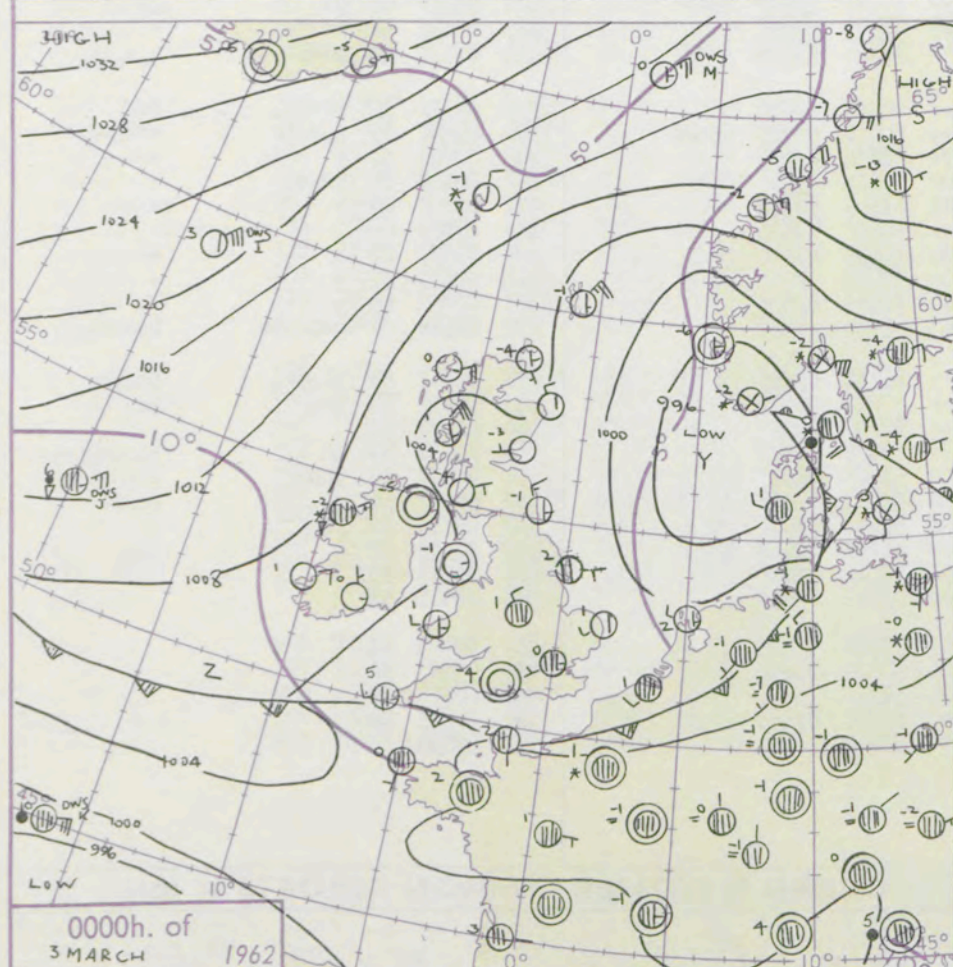
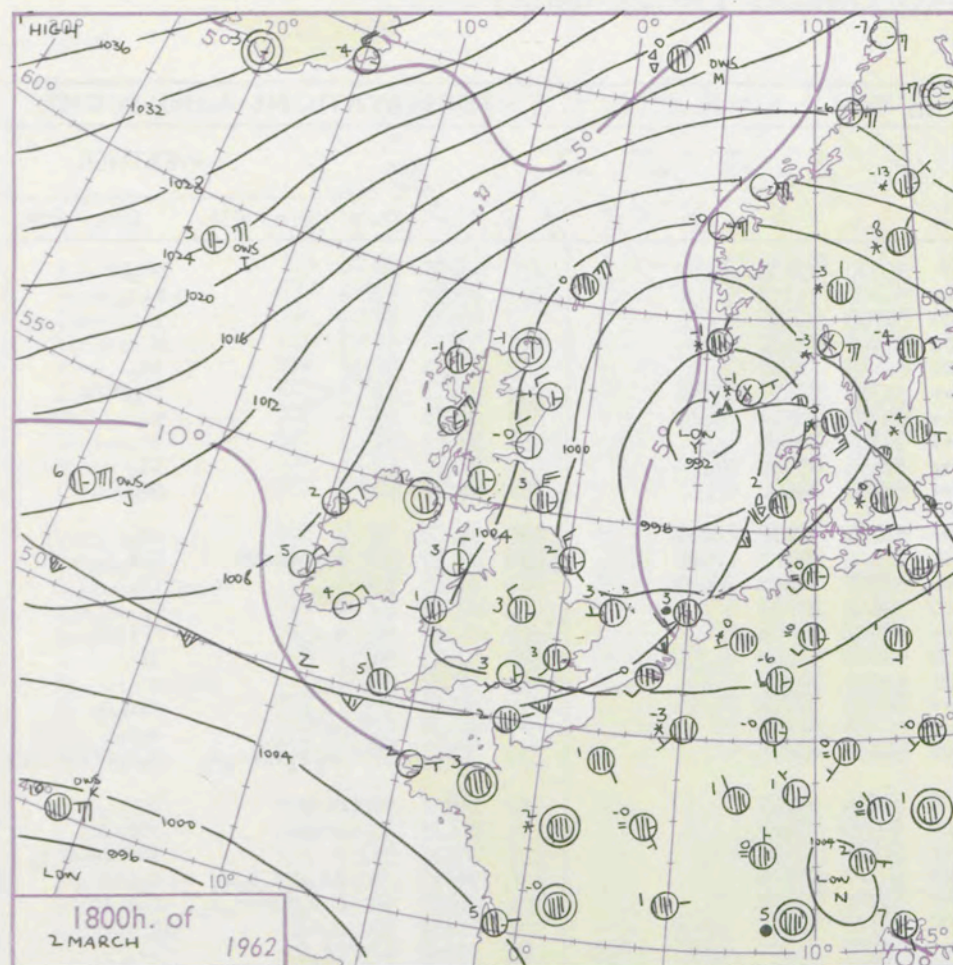
3-7

8-12

13-17

Additional
er add

48-52



GENERAL SYNOPTIC DEVELOPMENT

Issued at midday Saturday 3 March

1962

FORECAST for Great Britain and Northern Ireland until noon tomorrow

The depression near south Norway yesterday has moved little but is now expected to fill and steer east leaving a shallow trough over southeast Britain. A slow veer of the gradient is likely over northern districts as pressure falls spread northeast over France ahead of a deepening depression moving to south Biscay from near the Azores.

Cold or very cold with variable cloud and snow showers in many areas. There is a possibility of more prolonged snow in southern counties of England and perhaps south Wales later in period. Extensive frost at night.

OUTLOOK for following 24 hours

Continuing cold with further showers and probably more prolonged snow in the southeast.

DAILY WEATHER REPORT OF THE BRITISH METEOROLOGICAL OFFICE (contd.)

Code FM II.A		OBSERVATIONS at 00h. 3 March 1962										OBSERVATIONS at 06h. 3 March 1962										OBSERVATIONS during NIGHT				
Station	iii	Nddff	VVwwwV	PPPTT	N _h Ch _s Ch _s H	T _d T _d app	8N _s Ch _s h _s	8N _s Ch _s h _s	8N _s Ch _s h _s	iii	Nddff	VVwwwV	PPPTT	N _h Ch _s Ch _s H	T _d T _d app	8N _s Ch _s h _s	8N _s Ch _s h _s	8N _s Ch _s h _s	iii	RRT _n T _n E	T _g T _g	WEATHER				
																						21h.—03h.	03h.—09h.			
Kew	775			02						775	72303	58028	00601	5563+	51606	85630	87399		775	97005	54	+	ps ₀ ps			
London Airport	772	72403	28052	01900	756++	51603	87635			772	82302	28227	00551	856++	52708	83707	88630		772	97525	55	+	s ₀ s ₀			
Gatwick	776	82307	62022	02201	857++	52704	88650			776	62501	56101	00752	65700	52708	86656			776	00033	58	+	+			
Thorney Island	871	13002	40050	02700	15600	51805	81630			871	23002	28051	01252	25700	53708	82650			871	00533	58	+	+			
Hurn	862	00000	20041	03254	00900	55704				862	10000	22040	01855	15600	55705	81630			862	97553	59	+	is ₀			
Guernsey	894	80000	66702	04602	856++	53707	88635			894	71702	78032	02202	755++	51712	85626	87656		894	01011	51	is ₀	ir ₀ rsrs			
Wattisham	590	02408	37010	01153	00900	55000				590	62306	23101	99852	684++	53707	84818	84640		590	00553	56	+	+			
Gorleston	497	22508	56051	00401	25500	51802	82628			497	82706	40051	99800	855++	51705	88628			497	97511	52	+	+			
Mildenhall	578	02305	32051	01252	00900	53703				578	82505	23701	99850	855++	52606	85705	88620		578	97520	55	+	is ₀			
Cardington	559	72406	56031	01353	757++	53705	87650			559	82409	17101	00151	855++	52605	88620			559	97553	58	+	ps ₀			
West Raynham	485	20000	48011	00251	25600	51802	82630			485	80000	23227	98851	863++	51705	84706	88710		485	97525	55	+	is ₀			
Wittering	462	72507	32851	00701	783++	51809	83707	84827	86656	462	83307	28718	99951	862++	51606	83703	88706		462	05527	53	ps ₀ ps ₀ ss ₀ ss ₀	ss ₀ s ₀			
Boscombe Down	746	52405	58051	03451	55800	52703	85657			746	80000	48707	01851	855++	52707	84622	88657		746	97523	57	is ₀	is ₀			
Ross-on-Wye										627	20000	24020	01055	25600	57615	82630			627	00563	58	+	+			
Bristol	628	80000	56227	03101	856++	50607	88645			628	80000	26287	01952	864++	52705	88714			628	01546	56	s ₀ s ₀ F	FFffFF			
Aberporth	502	32911	83031	02901	00902	00704	83070			502	42202	80020	01700	15632	51609	81640	84070		502	00525	56	+	+			
Rhoose (Cardiff)	715	10000	62017	03100	15600	00706	81630			715	50506	59101	01652	55500	53607	85635			715	97533	57	is ₀	+			
Plymouth	827	60000	28031	02951	656++	52710	86643			827	80407	27717	00700	854++	50713	82704	88618		827	01517	57	is ₀ f	ss ₀ s ₀			
Chivenor	707	81002	48028	03001	855++	01602	85703	88620		707	60906	48031	01000	671++	00710	86702			707	03505	54	rs	s ₀ s ₀			
St. Mawgan	817	92205	07757	03300	9+0++	50+06	89+00			817	40000	48287	01452	45600	52606	84635			817	08549	57	ps ₀ is ₀ ss ₀ s ₀	s ₀ s ₀ ffis ₀ is ₀ ph ₀			
Culdrose	809	83307	28687	04101	855++	00609	83701	85704	88620	809	20303	76017	01400	25600	51716	82645			809	06515	53	rsss	is			
Scilly	804	52513	83031	03205	55500	52710	85625			804	40407	83278	01403	45500	00604	84625			804	02021		prprs	prhprs			
Elmdon	534	83508	32057	02401	863++	51601	83708	88712		534	93606	04742	01051	9+1++	51205	89+02			534	03527	54	+	is ₀ is ₀ ss ₀ s ₀			
Shawbury	414	83606	40687	02500	874++	51601	88710			414	63307	32101	01551	65600	52607	86630			414	96537	54	is ₀ r ₀ s ₀ s ₀ s ₀	s ₀ s ₀ is ₀			
Manchester	334	83408	20707	02251	874++	51602	86710	88715		334	70000	17717	01253	755++	53709	87625			334	02537	52	s ₀ s ₀ is ₀ ss ₀ s ₀	s ₀ s ₀ if			
Squires Gate	318	80306	58227	03151	884++	51702	82818	88635		318	40504	23404	01555	48400	56705	81818	84650		318	01577	60	s ₀ s ₀	if			
Valley	302	10000	66031	03351	12500	52702	81820			302	70702	58268	01851	784++	51508	81708	83815	87656	302	01536	57	is ₀	is ₀			
Ronaldsway	204	00109	74020	03653	00900	55707				204	33502	62268	01652	38500	54710	81820	83656		204	91556	58	ps	ps ₀			
Carlisle	222	00000	62020	04453	00900	55707				222	10000	74030	03256	10940	57706	81362			222	00573	58	+	+			
Watnall	354	90000	06758	01550	9+0++	50802	89+00			354	80204	19707	00552	873++	52604	83706	88707		354	07537	53	ps ₀ ss ₀ f	s ₀ s ₀ is ₀			
Spurn Head	396	40904	48268	00502	45500	01400	84620			396	72805	58858	99500	765++	00708	87620			396	04506		prps ₀	ps ₀			
Finningley	360	83410	32718	01601	855++	51400	88628			360	83410	32717	00751	855++	52706	83705	88625		360	95517	53	s ₀ s ₀ is	ss ₀ s ₀			
Dishforth	261	83512	56058	02050	8091+	52802	88462			261	73410	62031	01251	7097+	53604	83759			261	00525	53	+	+			
Tynemouth	262	33415	61018	02551	35600	56400	83630			262	03214	66020	01153	00900	54614				262	00556	56	ps ₀ s ₀	+			
Eskdalemuir										162	10000	81020	04259	00901	61708	81070			162	00605	60	+	+			
Mull of Galloway	131	23006	82030	03551	25500	56709	82620			131	20910	80020	01851	254++	54608	82618			131	00513						
Prestwick	135	00703	48041	03654	00900	56609				135	10705	59040	02755	15600	58705	81630			135	00573	62	+	+			
Renfrew	141	00000	20040	03955	00900	56708				141	00902	24040	03057	00900	58706				141	00573	59	+	+			
Leuchars	171	02605	83020	02953	00900	55805				171	22607	83030	01654	25600	57710	82630			171	00553	58	+	+			
Dyce	091	23110	74268	03553	25800	55701	82657			091	23207	66288	02153	19403	54709	81915			091	02559	57	ps ₀ ps ₀ ps	ps ₀ ps ₀			
Wick	075	31706	69268	04254	32400	56008	83812			075	50519	80278	02300	534++	55715	85915			075	02547	58	ph ₀ ps ₀	ph ₀ ps ₀			
Cape Wrath	049	40202	82017	05351	484++	00218	84820			049	80509	60028	04651	864++	52213	88815			049	02527	52	ps ₀	ps ₀			
Sule Skerry	010	40124	66867	05501	435++	51206	84920			010	43624	82847	04501	435++	52708	84920			010	01516	53					
Lerwick	005	30323	74278	03751	39400	53094	83912			005	80419	56858	02452	893++	53509	88907			005	02538	53	ph ₀	ph ₀ ps ₀ ksps			
Stornoway	026	10721	80278	06900	19400	51306	81918			026	43613	80278	06350	49400	51705	84915			026	08527	55	ph ₀	ps ₀ ph ₀ ps ₀			
Benbecula	022	30318	80158	06150	33500	52608	83924			022	30513	74268	05851	33400	52801	83916			022	02536	58	ps ₀	ps ₀ ps			
Tiree	100	30132	74268	02601	39400	50833	83914			100	30411	86150	04252	29400	55400	82915			100	02536	55	ps ₀	jp			
Aldergrove	917	00000	74028	05155	00900	57708				917	71403	66038	02554	784++	55711	83818	87635		917	91585	62	+	ps ₀			
Malin Head	980	53516	74268	04802	535++	52816	85920			980	33114	82028	02901	32500	54312	83820			980	01515	53					
Belmullet	976	80215	32867	07952	834++	52708	88919			976	43609	66038	04352	43400	53714	84919			976	02541	53					
Birr	965	03401	74021	06152	00900	53704				965	02504	74020	04456	00900	57708				965	97575	61					
Collinstown	969	03309	69028	04652	00900	53607				969	12909	75030	02654	15600	57609	81634			969	93567	58					
Rineanna	962	03508	74020	06654	00900	56101				962	03604	74020	04656	00900	56710				962	00573	59					
Roches Point	952	13507	80020	05200	15600	52802	81645			952	13411	80020	03951	15600	52807	81645			952	97523	54					
Valentia	953	00508	80018	06802	00900	52101				953	00605	80020	04951	00900	55608				953	97533	56					

Code FM 21.A		OCEAN WEATHER STATION REPORTS at 00h.													OCEAN WEATHER STATION REPORTS at 06h.																
O.W.S.	YQL _a LL _a		L _o LL _o GG		Ndrr	VVwwVV	PPPTT	NCh _s C _M CH		D _s V _s app	8N _s Ch _s h _s	8N _s Ch _s h _s	OTTT _s TT _d	Id _w d _w PH _w W	Id _w d _w PH _w W	O.W.S.	YQL _a LL _a		L _o LL _o GG		Ndrr	VVwwVV	PPPTT	NCh _s C _M CH		D _s V _s app	8N _s Ch _s h _s	8N _s Ch _s h _s	OTTT _s TT _d	Id _w d _w PH _w W	Id _w d _w PH _w W
A	70618	33200	60716	98268	36800	685++	00708	83820	86640	05955	10737	1++++				A	70617	33406	40512	98026	32700	48400	00720	81820	84635	05954	10737	1++++			
B	70565	51000	80938	65612	28503	6732+	00008	86808	88457	05134	10859	1++++				B	70565	51006	80727	69022	27903	6732+	00510	86808	88457	00000	10859	1++++			
C	70528	35500	70720	65022	18106	725++	00000	87020	+++++	05102	18047	1++++				C	70528	35506	40727	65021	15705	42500	00817	84820	+++++	05201	10847	1++++			
D	70440	41000	00708	60031	86415	00900	00605	+++++	+++++	05111	11137	1++++				D	70440	41006	51145	65808	86114	52500	00400	85820	+++++	05211	11136	1++++			
I	70591	18800	20332	98021	21403	23500	00715	82925	+++++	06200	10247	199+0				I	70590	18906	20224	98018	18203	12503	00714	81820	+++++	06153	10247	199+1			
J	70524	19000	70426	60808	12506	785++	11002	84823	87635	05951	100+0	10469				J	70525	18706	50327	60018	14006	58500	11711	82823	85640	06052	100+0	10469			
K	70449	16100	80828	65616	96310	5747+	00718	85815	88557	05308	10847	11144				K	70449	16006	80732	60616	92210	5742+	21725	85815	83557	05408	10348	11145			
M	73659	01600	30526	75158	15600	39500	12704	+++++	+++++	06255	10547	1++++				M	73660	02006	60314	70858	14000	69500	00707	+++++	+++++	06355	10322	14945			

H.M.S.O. Press, M.O. Bracknell

DAILY WEATHER REPORT OF THE BRITISH METEOROLOGICAL OFFICE

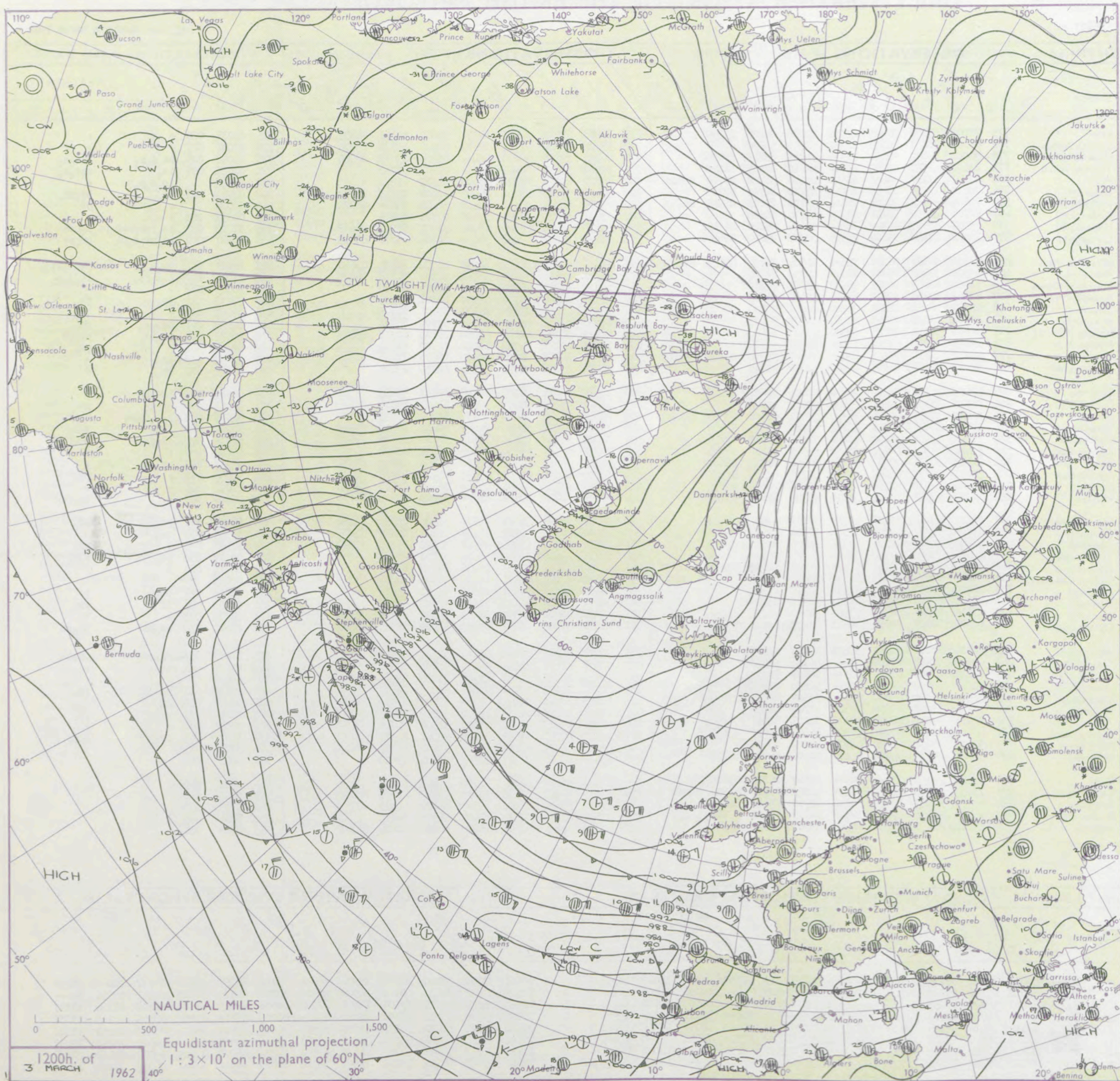
No. 36627

Date of Issue Sunday 4 March 1962

VERSION
BLE
to °F

Code FM 11.A		OBSERVATIONS at 12h. 3 March 1962										OBSERVATIONS at 18h. 3 March 1962										OBSERVATIONS during DAY				
Station	iii	Nddff	VVwwWW	PPPTT	N _h L _h C _M CH	T _d T _d app	8N _s Ch _s h _s	8N _s Ch _s h _s	8N _s Ch _s h _s	iii	Nddff	VVwwWW	PPPTT	N _h L _h C _M CH	T _d T _d app	8N _s Ch _s h _s	8N _s Ch _s h _s	8N _s Ch _s h _s	iii	RRT x E	SSS	WEATHER				
																						09h.—15h.	15h.—21h.			
Kew	775	70000	57042	99403	42532	52706	84828	83399		775	70208	62022	97903	5474+	54602	85656	84399		775	00031	020	+	+			
London Airport	772	60000	56031	99703	52532	00708	85822			772	53506	35042	97702	15672	52706	81630	85070		772	00041	027	+	+			
Gatwick	776	70000	58052	99404	21538	52709	82825	87270		776	80905	29208	98050	854++	50708	85612	88650		776	03048	005	ps ₀ s ₀ s ₀	sss ₀ s ₀			
Thorney Island	871	83403	48707	00203	857++	52510	82715	88650		871	70502	32717	98101	756++	01508	87635			871	01031	009	is ₀	sss ₀ s ₀			
Hurn	862	82102	32717	00601	6552+	01608	81708	83710	86620	862	10802	40047	98202	18400	51509	81818			862	95043		is ₀ s ₀ s ₀ ss	+			
Guernsey	894	72412	19878	00703	761++	01710	84702	87703		894	50206	66018	98202	28402	00808	82818	85070		894	03043	023	ps ₀	ps ₀ pr ₀			
Wattisham	590	72609	66012	98601	784++	51707	82615	85825	87640	590	63105	62852	98051	34505	52602	83628	84272		590	00033		+	ps			
Gorleston	497	82706	48052	98201	855++	51710	88628			497	23201	37031	97802	23600	00701	82934			497	00031	000	+	+			
Mildenhall	578	73307	69027	99302	785++	51606	85822	86645		578	60104	66268	98500	69403	51301	81915	84635		578	91033	003	is ₀ ps ₀ sh ₀ sh ₀ s ₀ ps ₀	ps ₀ ps ₀ sh			
Cardington	559	73302	48858	99402	785++	52707	85820	87650		559	70109	57268	98400	794++	50504	81708	85515		559	93027	000	ps ₀ pr ₀ s ₀ ps ₀	ps ₀ ps ₀			
West Raynham	485	73308	56264	98201	725++	51604	82704	84707	87822	485	63208	58268	98001	54530	00502	82825	83640		485	02027	020	ps ₀	ps ₀ ps ₀ is			
Wittering	462	83308	37707	99801	863++	52704	88706			462	80308	40858	99250	884++	51301	86818	88625		462	01016	002	s ₀ s ₀ ps ₀	ps ₀ s ₀ s ₀			
Boscombe Down	746	30304	61017	00701	28530	53707	81820			746	10303	40051	98001	15600	53705	81640			746	00043	012	+	+			
Ross-on-Wye	627	60603	63851	99802	685++	53609	84825			627	20904	24028	98750	26500	52301	82725			627	97033	018	ps ₀	ps ₀			
Bristol	628	30207	58054	00702	31500	52808	83820			628	20106	48052	99250	28530	53501	81825			628	97041	033	+	is ₀			
Aberporth	502	30204	62228	01051	29463	52803	81915			502	63505	89031	99300	625++	53702	86820			502	94020	061	ps ₀ s ₀ s ₀	ph ₀			
Rhose (Cardiff)	715	31708	56041	00803	32560	53604	83820			715	42103	58268	99000	43400	50604	82915	83825		715	95037	029	ps ₀ ps ₀	ps ₀ ps ₀			
Plymouth	827	12709	48040	99902	11500	01708	81820			827	10608	40048	98302	18500	51500	81822			827	92065	064	+	ps ₀			
Chivenor	707	83512	32857	00102	884++	01707	85702	83812	88620	707	13605	69018	98702	18500	52603	81825			707	97051	037	ps ₀	+			
St. Mawgan	817	43610	82038	00403	42400	51602	84815			817	30206	83021	98701	32530	52205	83820			817	97035	072	ph ₀ f	+			
Culdrose	809	52608	70151	01004	59400	52601	82818	83920		809	40205	83021	91102	22505	52707	82820			809	00055	094	is ₀ ph ₀	+			
Scilly	804	50110	83038	00905	52400	53803	85815			804	43615	84018	99503	32501	53603	83824			804	92061	086	pr ₀ s ₀	ph ₀			
Elmdon	534	70207	35047	00600	75500	52605	81708	83820	86640	534	70603	37048	99951	5563+	52501	85630	85357		534	96026	009	s ₀ s ₀ ps ₀ ps ₀	ps ₀ ps ₀			
Shawbury	414	60103	48047	00601	68401	52704	83815	85635		414	73610	56227	99050	744++	51801	84615	87625		414	97023	019	is ₀	s ₀ s ₀			
Manchester	334	70000	13108	00450	734++	51606	83712	87918		334	70502	24268	99251	785+3	52400	83825	86656		334	96016	009	is ₀ ps ₀	ps ₀ f			
Squires Gate	318	73408	19041	00600	18432	54705	81818	87070		318	20307	33041	99550	28500	56501	82824			318	00025	080	+	+			
Valley	302	60403	70021	00503	48460	51708	82912	83820		302	40306	74017	99701	32560	50501	83820	83359		302	92033	057	ps ₀	+			
Ronaldsway	204	30211	82031	01202	29541	54705	82825	81925		204	30209	62268	00400	29433	51502	82918			204	97030	069	+	ps ₀			
Carlisle	222	70000	14032	02550	18545	53507	81823	86278		222	53305	66012	01201	25644	56503	82645	83075		222	00023	065	+	+			
Watnall	354	60202	13047	99802	4853+	54503	82825	83650		354	80401	17108	99151	65602	51303	86635	88070		354	92026	007	+	is ₀ ps ₀			
Spurn Head	396	70111	59168	99101	5357+	50400	83920	84825		396	70508	57028	98601	5957+	51400	85920	84358		396	97030	007	ps ₀	pr ₀			
Finningley	360	63609	56027	00203	11502	51704	81825	86075		360	83602	28042	99101	10937	53501	81365	88275		360	97043	031	is ₀	+			
Dishforth	261	73412	59041	00301	12632	54705	81830	87075		261	43410	59268	99850	38502	54302	81825	83650		261	97035	087	+	ps ₀			
Tynemouth	262	82715	58022	00600	855++	55703	88620			262	33209	58018	00050	35601	51701	83625			262	95017	032	ps ₀	s ₀ s ₀			
Eskdalemuir	162	73602	81031	02251	12438	56807	81818	87271		162	10000	74011	01955	10930	58500	81362			162	00515	080	+	+			
Mull of Galloway	131	20508	82020	01903	11440	0242																				

CHART OF WEATHER IN PART OF NORTHERN HEMISPHERE



CHARTS OF WEATHER IN WEST EUROPE

ation
bols

UD
Cloud
Amount
(oktas)

0
1 or less
2
3
4
5
6
7 or more
8
obscured

HER
Weather

le
and
hizzle

and snow

shower

and snow
ower

y shower

shower

nderstorm

ND

Wind
speed
(knots)

Calm

1-2

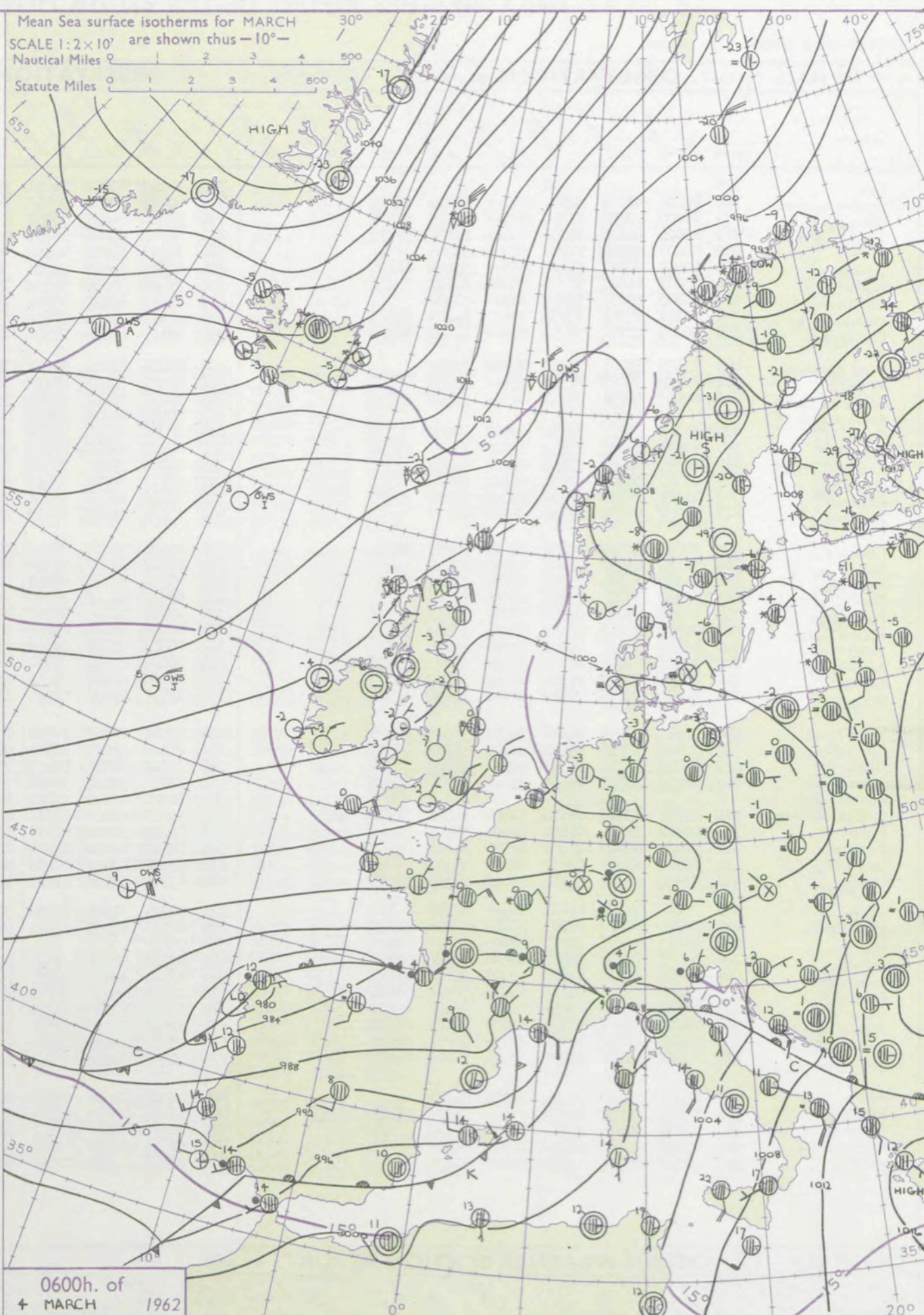
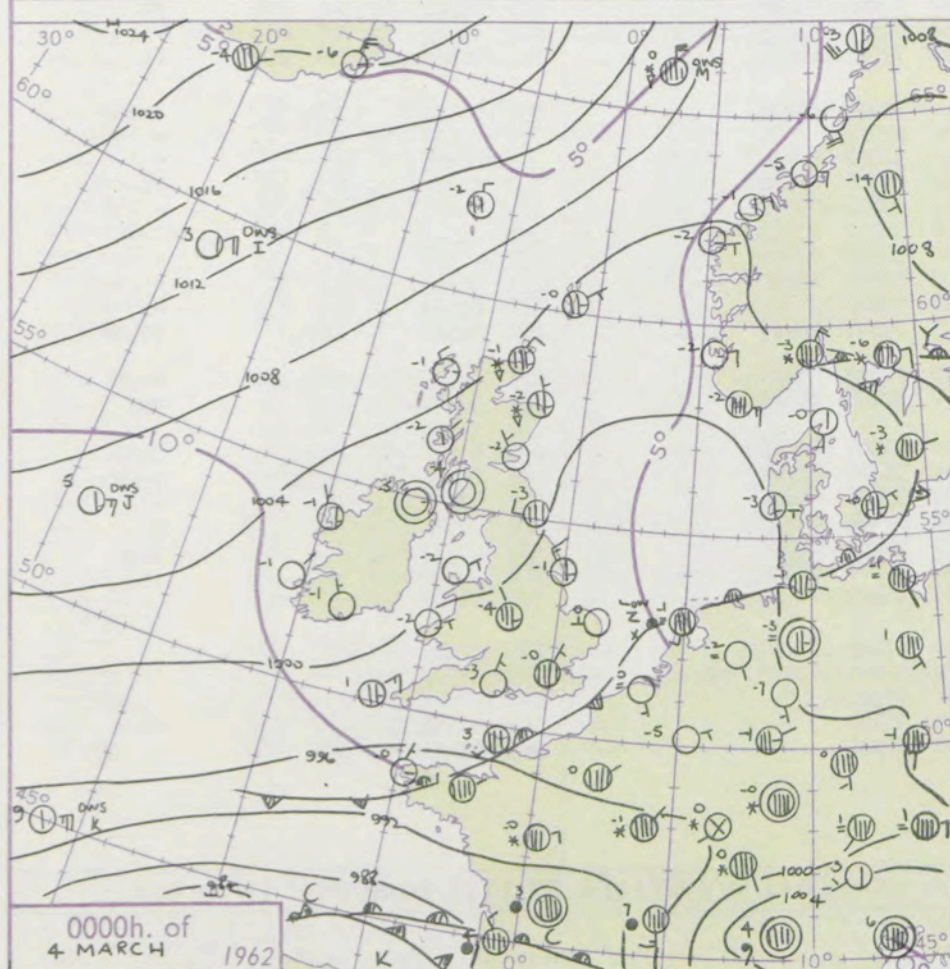
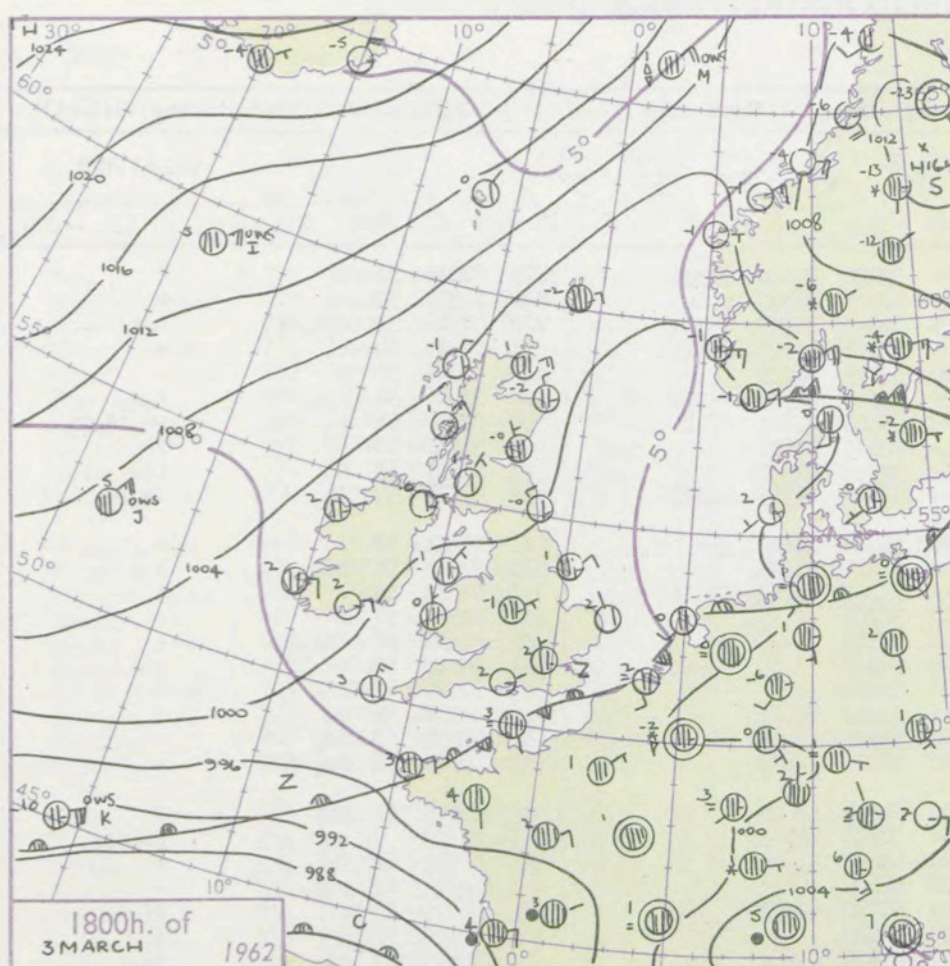
3-7

8-12

13-17

additional
er add

48-52



GENERAL SYNOPTIC DEVELOPMENT

The trough over north Norway will move southwest along the coast probably bringing a cold front into Scotland from the north; otherwise little general change is expected over the British Isles. The depression near north Spain will continue on an easterly track over France maintaining a northeasterly flow over southern Britain.

Issued at midday Sunday 4 March 1962

FORECAST for Great Britain and Northern Ireland until noon tomorrow

Most western areas will be dry and sunny but the extreme north and east will have further snow showers, heavy in some areas more particularly near the north Sea coast. More general snow will probably reach northern and central Scotland from the north later. Frost will be widespread and severe in parts of west and north. Generally very cold with local fog in central Britain.

OUTLOOK for following 24 hours

Continuing very cold with further snow showers, chiefly in north and east. Extensive frost.

DAILY WEATHER REPORT OF THE BRITISH METEOROLOGICAL OFFICE (contd.)

Code FM 11.A

OBSERVATIONS at 00h.

4 March 1962

OBSERVATIONS at 06h.

4 March 1962

OBSERVATIONS during NIGHT

Station

iii

Nddff

VVwww

PPPTT

N_hL_hC_MC_H

T_dT_dapp

8N_sCh_sh_s

8N_sCh_sh_s

8N_sCh_sh_s

iii

Nddff

VVwww

PPPTT

N_hL_hC_MC_H

T_dT_dapp

8N_sCh_sh_s

8N_sCh_sh_s

8N_sCh_sh_s

iii

RR_TT_nE

T_gT_g

21h.—03h.

03h.—09h.

CONV
T
°C

Kew

775

00

775

70113

63012

96651

555++

53801

85620

87399

775

00510

53

+

+

40

London Airport

772

80206

61031

97850

764++

52701

87714

772

80107

62032

96551

863++

52803

88708

772

00511

52

+

+

39

Gatwick

776

80000

23737

97450

873++

50705

88709

776

80303

56227

96251

873++

52001

84707

88710

776

01516

53

s₀s₀ss

s₀s₀

38

Thorney Island

871

83605

40107

97350

864++

51804

88713

871

60307

66021

96151

655++

52802

83715

86625

871

00513

54

+

+

37

Hurn

862

00206

40040

97953

00900

54704

862

10107

59031

96852

15500

53705

81635

862

00541

56

+

+

36

Guernsey

894

60407

70021

97302

655++

53809

86626

894

60313

60017

95701

38532

53608

83820

85070

894

92516

51

r₀s₀

r₀s₀

35

Wattisham

590

53607

66011

97751

55500

52601

85623

590

73409

32858

96352

754++

53601

84711

87618

590

94536

55

+

ph₀ps₀ss

34

Gorleston

497

02703

56051

97500

00900

51400

497

73612

60227

95601

755++

00603

87621

497

94515

53

1s

ph

33

Mildenhall

578

10101

28021

98553

15600

54301

81645

578

60103

19104

87652

65600

53692

86640

578

00543

59

ff

ff

32

Cardington

559

80205

40708

98351

856++

51000

88630

559

83507

48037

97652

856++

54601

86706

88630

559

97537

54

1s₀

1s₀ps₀

31

West Raynham

485

03105

58268

98353

00900

53202

485

33605

62020

97151

32500

52400

83820

485

01531

57

ps

+

30

Wittering

462

73509

59028

98951

756++

52400

87631

462

33510

32011

98153

36200

55400

83704

462

97546

56

ps₀

+

29

Boscombe Down

746

80707

56031

98651

863++

53301

88709

746

70212

48052

97551

756++

53707

85713

87630

746

97513

59

+

+

28

Ross-on-Wye

627

00000

627

00000

24020

98855

00900

56702

627

00553

58

+

+

27

Bristol

628

00107

37227

99251

00900

52002

628

00311

28050

98954

00900

55303

628

97553

56

1ss₀s₀

+

26

Aberporth

502

10805

82038

99652

12500

54102

81820

502

00902

59020

99753

00900

52202

502

00543

59

+

+

25

Rhoose (Cardiff)

715

00305

48268

99154

00900

55802

715

00106

37040

99158

00900

59204

715

97587

62

ps₀

+

24

Plymouth

827

00303

58020

97551

00900

53808

827

50613

59011

97551

554++

52303

85615

827

00535

56

+

+

23

Chivenor

707

21007

58858

98351

22500

51001

82822

707

30608

58038

98151

31500

52102

83825

707

97535

59

ps₀

+

22

St. Mawgan

817

01007

80010

97751

00900

54707

817

10610

56038

97653

12500

55101

81820

817

97545

56

ps₀

+

21

Culdrose

809

10603

80020

98752

12500

55704

81824

809

20205

66030

97453

22500

54605

82824

809

97545

57

pps

+

20

Scilly

804

50214

69031

97401

55500

53815

85622

804

80420

16727

96700

862++

00500

88705

804

01527

57

ps

prhps₀

19

Elmdon

534

73502

11284

99654

756++

55500

87630

534

03502

56050

99257

00900

58400

534

00586

62

f

+

18

Shawbury

414

03503

23021

99855

00900

55103

414

03408

11104

99556

00900

56000

414

00573

61

ff

+

17

Manchester

334

00000

09044

00155

00900

56202

334

10000

14044

99857

10940

58400

81362

334

00606

63

f

ff

16

Squires Gate

318

00503

37040

00454

00900

57103

318

00105

58020

00055

00900

57400

318

00565

59

+

+

15

Valley

302

00706

74010

00352

00900

54102

302

10203

74030

00052

15600

55400

81630

302

97533

57

+

ps₀

14

Ronaldsway

204

13508

66020

01052

12400

57203

81818

204

10000

80020

00951

12400

55201

81818

204

00533

57

+

+

13

Carlisle

222

00000

56020

01754

00900

56502

222

50000

48031

01655

4563+

57400

84635

83360

222

00563

58

+

+

12

Watnall

354

00106

19021

99553

00900

55104

354

13507

25030

98955

15700

57301

81656

354

00554

58

ff

ff

11

Spurn Head

396

33414

59010

98451

39500

55602

83925

396

73411

88857

97750

735++

52603

87920

396

05528

s₀s₀

ps₀ps

10

Finningley

360

33407

32041

99652

00902

54103

83075

360

03210

48020

98954

00900

55705

360

00543

56

+

+

9

Dishforth

261

03309

58050

99353

00900

55400

261

73208

64031

99453

764++

56201

87714

261

00555

56

+

+

8

Tynemouth

262

62910

48027

00553

656++

54400

86630

262

32910

58037

99152

32600

53706

83830

262

03537

55

s₀s₀

ps

7

Eskdalemuir

162

10000

80020

01754

15600

56400

81632

162

10000

80020

01754

15600

56400

81632

162

00595

59

+

+

6

Mull of Galloway

131

10516

80020

01100

11400

54401

81818

131

10516

82020

01351

11400

56303

81818

131

00524

5

Prestwick

135

00000

28040

01854

00900

55301

135

10000

56040

01956

15700

58201

81656

135

00573

60

+

+

4

Renfrew

141

02505

66020

01853

00900

54101

141

12506

82020

01854

15600

57301

81640

141

00553

57

+

+

3

Leuchars

171

03006

83021

00452

00900

54303

171

03306

83020

00453

00900

55500

171

00533

57

+

+

2

Dyce

091

53504

28858

01052

59403

53103

85915

091

63205

58268

01653

48403

54305

84915

83068

091

04559

58

psps₀

ps₀ps

1

Wick

075

70211

40858

01651

794++

52105

87912

075

30721

32858

02250

39400

51301

83915

075

04527

55

psps₀pp

ps₀ps

0

Cape Wrath

049

10905

86010

03301

15600

00206

81630

049

60505

82038

02701

684++

51704

86820

049

96007

51

+

ps₀

— 1

Sule Skerry

010

40213

82037

03203

435++

00205

84925

010

50307

74278

03350

59400

52306

85912

010

01006

52

— 2

Lerwick

005

50307

74278

03350

59400

52306

85912

005

80318

32888

03551

894++

51204

88911

005

03529

53

ps₀ph₀

phph₀

— 3

Stornoway

026

03410

80278

04651

19400

52000

81915

026

70614

40858

04701

793++

51304

87909

026

04557

59

ps₀ph₀

ps₀ph₀

— 4

Benbecula

022

10205

86020

04655

13500

55201

81922

022

10307

86030

04154

12500

55601

81822

022

00566

61

+

+

— 5

Tiree

100

10401

89030

03652

11500

56105

81820

100

10308

89020

03351

11400

54101

81817

100

00535

59

+

+

— 6

Aldergrove

917

10000

74028

02455

15600

57105

81630

917

10000

74030

02556

15500

59201

81625

917

00593

61

+

+

— 7

Malin Head

980

20505

82021

02902

21500

54204

82825

980

20308

83020

03002

21500

55201

82822

980

00023

52

— 8

Belmullet

976

33307

74268

03451

33400

52003

83919

976

10000

74028

03754

15600

54102

81640

976

01566

58

— 9

Birr

965

03401

77020

02754

00900

56701

965

00000

74020

03056

00900

57205

965

97575

63

— 10

Collinstown

969

83604

66858

02053

834++

55305

84711

88919

969

53304

69038

01554

55600

56500

82632

85650

969

93567

59

— 11

Rineanna

962

03409

82020

02654

00900

55000

962

00703

80020

03055

00900

57304

962

97573

60

— 12

Roches Point

952

03507

83020

01751

00900

56001

952

03613

82020

01652

00900

54104

952

97533

56

— 13

Valentia

953

00202

80021

03051

00900

56304

953

00707

80020

02652

00900

57501

953

97533

56

— 14

<

H.M.S.O. Press, M.O. Bracknell

DAILY WEATHER REPORT OF THE BRITISH METEOROLOGICAL OFFICE

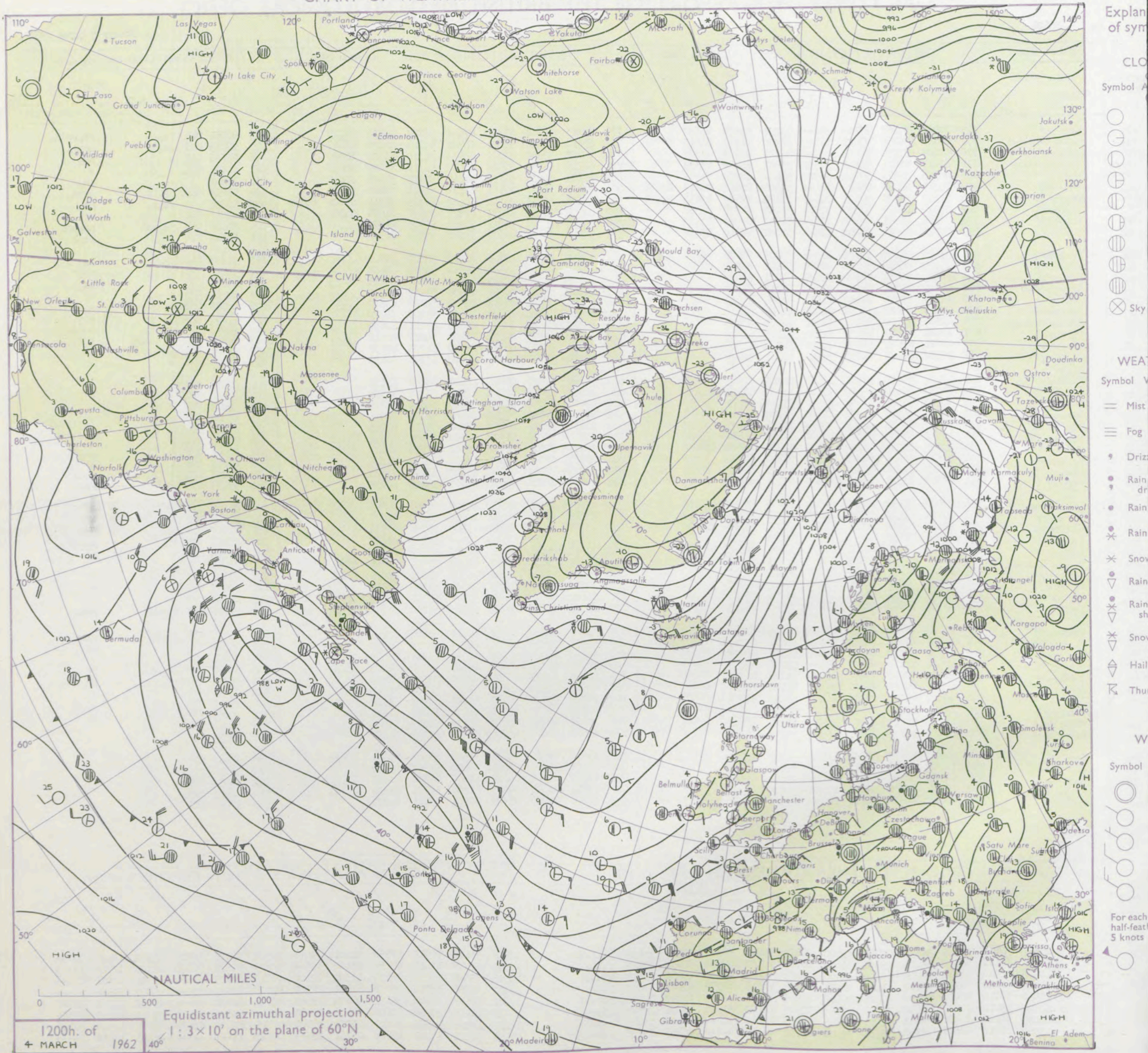
No. 36628

Date of Issue Monday 5 March 1962

VERSION
ABLE
to °F

Code FM II.A		OBSERVATIONS at 12h. 4 March 1962										OBSERVATIONS at 18h. 4 March 1962										OBSERVATIONS during DAY				
Station		iii	Nddff	VVwww	PPPTT	N _h L _h C _M H	T _d T _d app	8N _s Ch _s h _s	8N _s Ch _s h _s	8N _s Ch _s h _s	iii	Nddff	VVwww	PPPTT	N _h L _h C _M H	T _d T _d app	8N _s Ch _s h _s	8N _s Ch _s h _s	8N _s Ch _s h _s	iii	RRT	T x E	SSS	WEATHER		
																								09h.—15h.	15h.—21h.	
Kew		775	70112	57268	97102	584++	53201	85812	85650		775	80113	40708	97701	874++	52212	85712	88725		775	97031	010	ps _o		ps _o ps _{is} o	
London Airport		772	60110	56268	97201	584++	53000	81712	84815		772	63610	48858	98601	68501	52318	82820	85640		772	97035	028	ps _o		psps _o	
Gatwick		776	80409	37052	96901	863++	52102	88709			776	70205	37058	97702	2453+	51310	83622	87358		776	93036	010	+		ps _o	
Thorney Island		871	60413	62011	96402	42532	53801	84820	83359		871	60110	56051	97702	65500	53213	81620	86657		871	00041	044	+		+	
Hurn		862	20315	59011	97202	21500	54602	82820			862	60109	62268	98102	48540	53209	81828	84635		862	97041		+		ps _o	
Guernsey		894	70217	62268	95502	784++	51400	82812	86818	87635	894	70512	58027	97101	6257+	51211	86820	87360		894	09037	015	ps _o ss		ss _{is} o	
Wattisham		590	73610	58228	97101	755++	51104	82620	85632	87638	590	60108	66268	98001	52470	52213	81715	85820	85362	590	93033		psps _o		ps _o	
Gorleston		497	50510	64018	97303	2256+	51204	82829	83360		497	40508	62012	97403	12570	00302	81825	84360		497	00040	061	+		+	
Mildenhall		578	70408	48871	97703	735++	51703	83920	84822		578	10206	74018	98851	18503	52309	81822			578	03046	011	ps _o psh		ps _o psh	
Cardington		559	70312	58028	98102	784++	51000	86814	83630		559	33612	58278	99101	39530	52315	81920			559	91045	028	ps _o h		ps _o h	
West Raynham		485	73610	74858	97801	733++	53203	82808	86825	81915	485	20110	80028	98801	29530	52311	81920			485	91035	048	ps _o		ps _o	
Wittering		462	40310	48040	98601	48500	52101	83820			462	10110	80018	99500	19500	50308	81920			462	94035	068	+		psps _o	
Boscombe Down		746	50313	61051	97902	52500	53201	85820			746	60106	59268	99000	685++	52211	83825	85635		746	97035	067	+		ps _o	
Ross-on-Wye		627	40109	48031	98202	43500	53811	84825			627	13609	57021	00001	16500	56215	81720			627	00040	073	+		+	
Bristol		628	10215	58050	99402	11531	53304	81822			628	13607	56051	00001	14600	54208	81640			628	00033	067	+		+	
Aberporth		502	20212	74030	00502	21400	54301	82818			502	40112	83020	01002	41500	53206	84820			502	00033	090	+		+	
Rhoose (Cardiff)		715	10305	62030	99401	12600	54302	81830			715	23607	69011	00750	25600	53211	82630			715	00045	056	+		+	
Plymouth		827	10414	59021	98102	11400	55105	81818			827	13507	59050	99602	11400	54217	81818			827	00041	094	+		+	
Chivenor		707	10210	62020	98902	11600	54201	81835			707	20110	74020	00003	21600	54209	82830			707	00043	088	+		+	
St. Mawgan		817	30512	50050	98801	32500	53204	83825			817	20214	66030	99901	22600	53308	82830			817	00035	091	+		+	
Culdrose		809	10612	56050	98802	12500	54208	81825			809	10109	72020	00001	14600	53309	81630			809	00035	096	+		+	
Scilly		804	70516	50028	98903	734++	53308	84713	86927		804	40217	82031	00503	42500	53310	84820			804	00040	084	+		+	
Elmdon		534	10310	56051	99401	11400	53400	81815			534	13605	20041	00150	11500	54310	81825			534	00033	073	+		+	
Shawbury		414	23608	62020	00201	22500	52202	82822			414	23407	56041	00950	28500	54209	81825			414	00033	073	+		+	
Manchester		334	70000	40044	00152	756++	54104	87635			334	13610	32041	00900	18500	53312	81825			334	00016	066	+		+	
Squires Gate		318	10111	56040	00702	18500	53202	81822			318	30310	37040	01302	38500	53308	83822			318	00035	093	+		+	
Valley		302	50208	80028	01202	58500	54205	81820	85630		302	20105	80011	02301	22500	53210	82825			302	00051	078	+		+	
Ronaldsway		204	13613	86020	01603	12500	56204	81822			204	23507	62040	02302	18501	54207	81825			204	00043	094	+		+	
Carlisle		222	50109	74021	02202	43540	54103	82922			222	53202	74022	02901	48542	53207	83825			222	00033	076	+		+	
Watnall		354	20307	32040	99302	21500	53301	82820			354	20000	19018	00651	24700	54314	82650			354	97035	072	+		ps _o	
Spurn Head		396	70000	59858	98602	6345+	54105	86910	84625		396	43308	57038	99301	42500	00207	84825			396	04035	037	ps		+	
Finningley		360	43510	61030	99603	42500	52102	84825			360	13506	58011	00550	12500	52212	81825			360	00043	072	+		+	
Dishforth		261	70110	61031	00201	23532	53204	81920	84360		261	23106	32268	01052	23500	53306	81920			261	01037	046	psf		psf	
Tynemouth		262	73409	48038	00301	725++	00203	87825			262	73407														

CHART OF WEATHER IN PART OF NORTHERN HEMISPHERE



CHARTS OF WEATHER IN WEST EUROPE

ation
bols

UD
Cloud
mount
oktas)

0
1 or
less

2
3
4
5
6
7 or
more

8
obscured

HER
Weather

le
and
izzle

ad snow

shower
and snow
power

y shower

shower

derstorm

ND
Wind
speed
(knots)

Calm

1-2

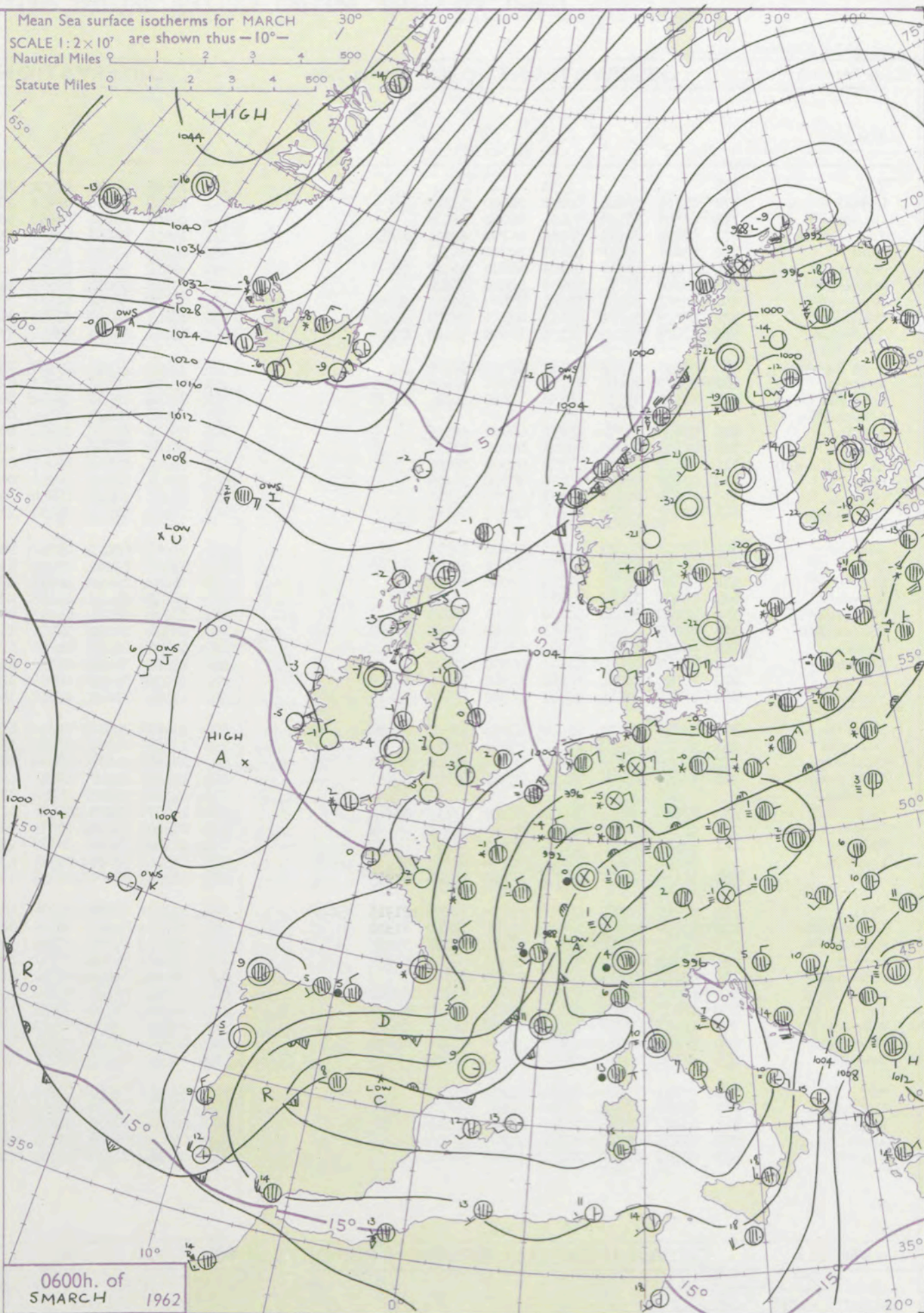
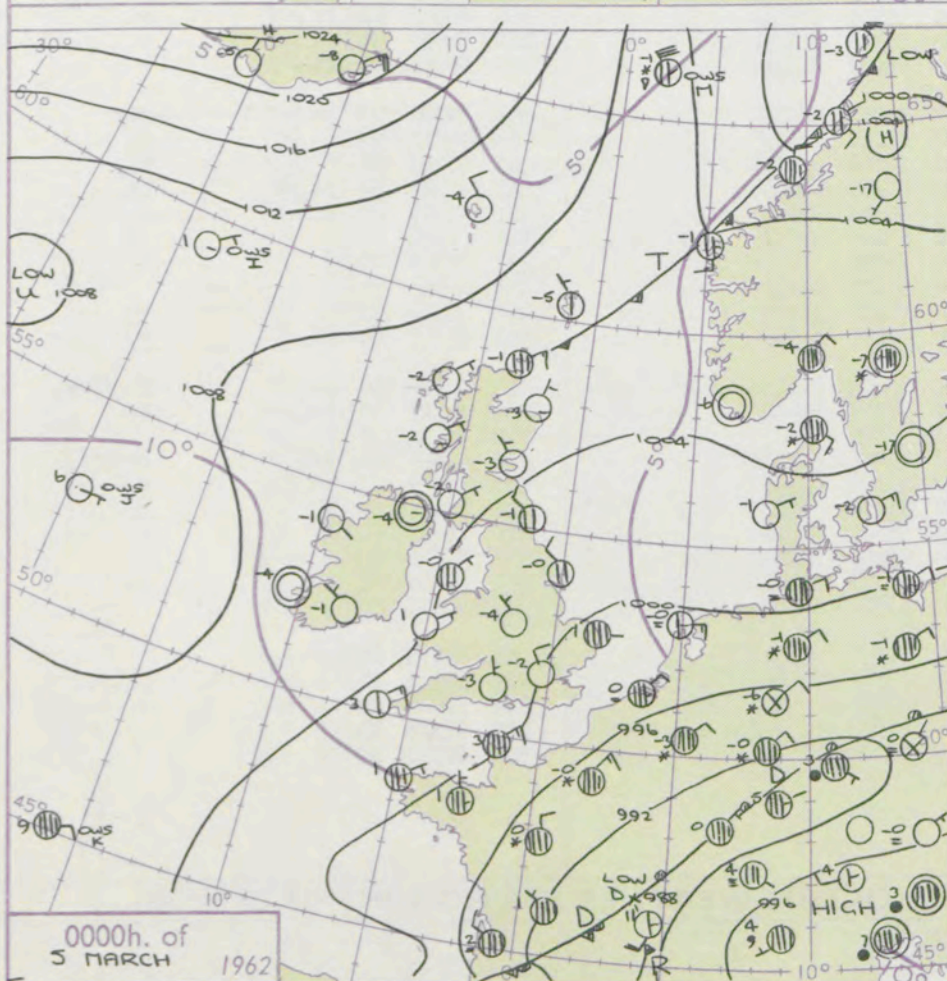
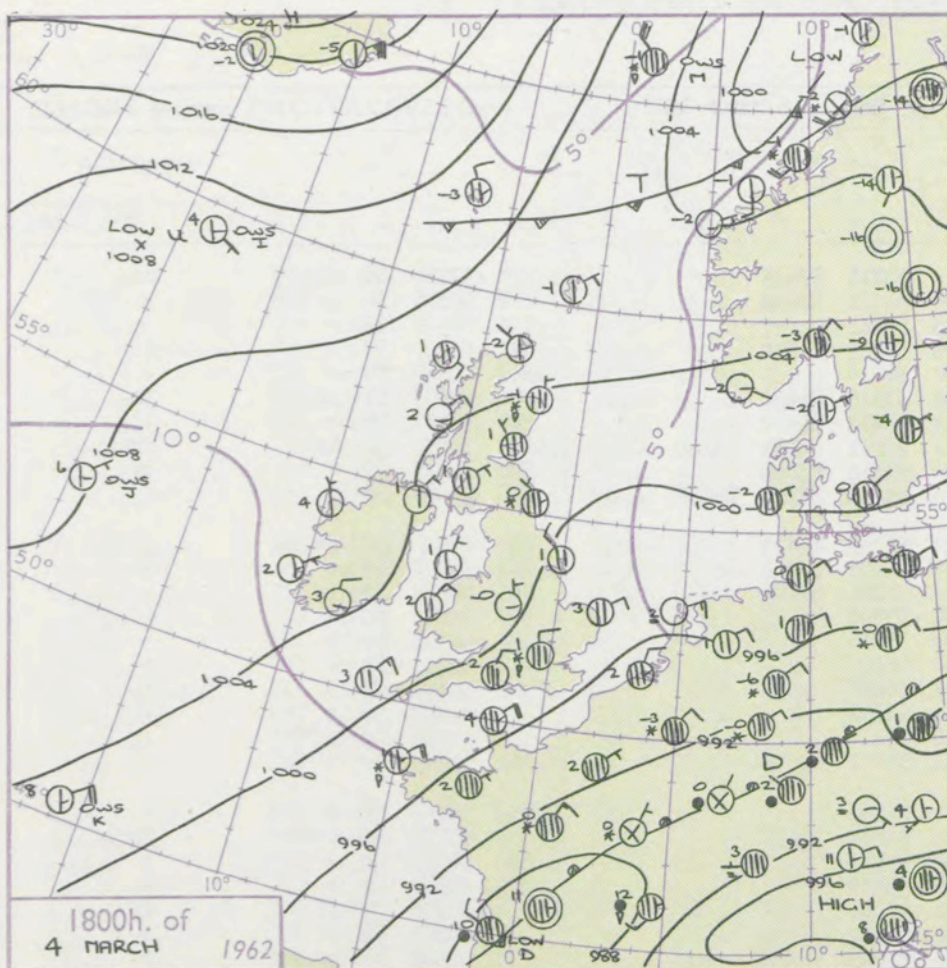
3-7

8-12

13-17

additional
er add

48-52



GENERAL SYNOPTIC DEVELOPMENT

Pressure continues high to north and northwest. Low pressure over and around Spain is being transferred east, mainly to the Mediterranean. Complex depressions north and east of the Azores are likely to drift eastnortheast, but in the meantime a developing anticyclone is likely to spread over the British Isles.

Issued at midday Monday 5 March

1962

FORECAST for Great Britain and Northern Ireland until noon tomorrow

Very cold again, with widespread frost by night, moderate or severe. Some showers of snow chiefly round the coast, will penetrate during the day into some central districts, mainly east central districts. Patches of mist and freezing fog will occur, particularly around and after dawn in industrial areas of Britain.

OUTLOOK for following 24 hours.

Probably continuing very cold over a large part of the British Isles.

DAILY WEATHER REPORT OF THE BRITISH METEOROLOGICAL OFFICE (contd.)

Code FM 11.A										OBSERVATIONS at 00h. 5 March 1962										OBSERVATIONS at 06h. 5 March 1962										OBSERVATIONS during NIGHT										CONV T °C
Station	iii	Nddff	VVwww	PPPTT	N _h Ch _s C _M H	T _d T _d app	8N _s Ch _s h _s	8N _s Ch _s h _s	8N _s Ch _s h _s	iii	Nddff	VVwww	PPPTT	N _h Ch _s C _M H	T _d T _d app	8N _s Ch _s h _s	8N _s Ch _s h _s	8N _s Ch _s h _s	iii	RRT _n T _e	T _g T _g	WEATHER																		
																						21h.—03h.	03h.—09h.																	
Kew	775			51						775	73405	24028	02552	756++	54311	87635			775	97526	56	ps _o		ps _o	40															
London Airport	772	03508	58028	00652	00900	53213				772	23208	56010	01953	25600	54211	82640			772	00536	56	+		+	39															
Gatwick	776	03507	48108	99851	00900	53108				776	03505	48020	01652	00900	54211				776	00536	55	+		+	38															
Thorney Island	871	43611	66011	00350	45700	52111	84650			871	13508	58050	02652	15700	54215	81650			871	00533	55	+		+	36															
Hurn	862	03605	69018	01653	00900	54213				862	03408	17050	03555	00900	56216				862	00563	59	+		+	36															
Guernsey	894	50214	63017	00402	55600	53217	85633			894	40112	70037	03202	42500	53315	84820			894	97017	51	1s _o		1s _o	35															
Wattisham	590	03308	60011	99952	00900	53109				590	93406	03474	01552	9+0++	53212	89+02			590	97533	56	+		1f	34															
Gorleston	497	80902	60032	99501	855++	00211	88625			497	80705	58057	01502	2257+	52211	82831	83360		497	94007	51	1s _o		SSs _o ps _o	33															
Mildenhall	578	63605	56021	00653	655++	53108	86621			578	80103	19107	02052	862++	53312	88704			578	97546	59	+		1s _o	32															
Cardington	559	13409	58020	01152	12500	53108	81820			559	82802	23030	02854	856++	55314	82706	88635		559	00553	58	+		+	31															
West Raynham	485	03405	66268	00351	00900	52106				485	70403	37038	01752	755++	52313	87625			485	01526	59	ps		ps f	30															
Wittering	462	03310	48020	01752	00900	53109				462	63409	56858	02853	625++	54209	86825			462	97535	55	+		ps	29															
Boscombe Down	746	13507	58038	02154	15600	55210	81635			746	83308	19051	03854	863++	55211	88709			746	97566	63	+		+	28															
Ross-on-Wye										627	10000	48020	04254	00901	55305	81077			627	00553	60	+		+	27															
Bristol	628	03605	56050	03252	00900	55109				628	03307	60050	04653	00900	55208				628	00513	60	+		+	26															
Aberporth	502	00603	80020	04001	00900	53110				502	00000	80020	05254	00900	56309				502	00543	61	+		+	25															
Rhoose (Cardiff)	715	03609	58040	01352	00900	55201				715	03205	59040	04755	00900	56208				715	00550	60	+		+	24															
Plymouth	827	03609	58020	02850	00900	54216				827	03406	58040	04953	00900	55212				827	00545	58	+		+	23															
Chivenor	707	00000	62020	03451	00900	54218				707	00907	58020	04854	00900	55210				707	00543	60	+		+	22															
St. Mawgan	817	00509	60020	03551	00900	55117				817	20804	58030	05553	21500	56211	82820			817	00555	57	+		+	21															
Culdrose	809	00703	80020	03953	00900	54217				809	00101	69020	05752	00900	56297				809	00540	59	+		+	20															
Scilly	804	20314	82020	03703	22500	54215	82818			804	50407	82858	05902	53500	51211	85927			804	01526		phr		phrps	19															
Elmdon	534	03306	40050	02754	00900	55112				534	03202	14100	04357	00900	57211				534	00573	60	+		f	18															
Shawbury	414	03406	32040	03254	00900	55210				414	00000	20100	04355	00900	58209				414	00583	63	+		+	17															
Manchester	334	40000	09424	03354	00901	54210	84075			334	00000	03464	04457	00900	57306				334	00576	59	ff		ff	16															
Squires Gate	318	20805	40040	03353	25600	55209	82630			318	10504	60020	04555	15600	56309	81635			318	00565	58	+		+	15															
Valley	302	60203	63027	03650	625++	51207	86820			302	60202	63267	04451	625++	53203	86820			302	91535	57	1s _o ps _o		ps	14															
Ronaldsway	204	03610	80020	04251	00900	54208				204	13609	74020	05353	12500	55308	81822			204	00513	55	+		+	13															
Carlisle	222	10000	80021	04652	10940	53108	81360			222	10000	80030	06255	12540	56308	81825			222	00563	58	+		+	12															
Watnall	354	03609	09044	02753	00900	53108				354	13404	14044	03654	15600	55208	81630			354	00545	56	ff		+	11															
Spurn Head	396	43311	57030	00850	43500	53208	84920			396	63212	57018	01700	63500	50203	86920			396	01508		ps		ps	10															
Finningley	360	03309	37020	02452	00900	53209				360	13308	28040	03653	15708	54308	81650			360	97533	56	+		ps _o	9															
Dishforth	261	63408	20058	03053	685++	54208	82820	85640		261	13108	48054	03954	19400	55105	81918			261	97557	56	f		ps _o	8															
Tynemouth	262	43210	48028	03251	45500	52105	84625			262	43208	61028	03851	42500	51201	84825			262	01527	54	ps _o ph		ps _o	7															
Eskdalemuir										162	13501	66020	06954	15501	55309	81628			162	97567	60	ps _o		+	6															
Mull of Galloway	131	13610	82010	04600	11400	53210	81815			131	13607	82020	05651	11400	53305	81818			131	00524				+	5															
Prestwick	135	00704	58040	05052	00900	54210				135	00802	58100	06255	00900	56305				135	00563	60	+		+	4															
Renfrew	141	00000	82020	05352	00900	55208				141	20000	74010	06455	25500	56307	82635			141	00563	59			+	3															
Leuchars	171	03404	85021	04653	00900	54209				171	12505	81030	05553	13500	54105	81920			171	00531	59	+		+	2															
Dyce	091	10105	58028	05353	19400	54108	81915			091	13402	62021	06455	19400	57207	81918			091	91589	62	ps _o		+	1															
Wick	075	60615	62268	06151	694++	52208	81915	85620		075	50000	82038	066																											

DAILY WEATHER REPORT OF THE BRITISH METEOROLOGICAL OFFICE

No. 36629

Date of Issue Tuesday 6 March 1962

Code FM 11.A		OBSERVATIONS at 12h. 5 March 1962										OBSERVATIONS at 18h. 5 March 1962										OBSERVATIONS during DAY				
Station	iii	Nddff	VVwwwW	PPPTT	N _h L _h C _M CH	T _d T _d app	8N _s Ch _s h _s	8N _s Ch _s h _s	8N _s Ch _s h _s	iii	Nddff	VVwwwW	PPPTT	N _h L _h C _M CH	T _d T _d app	8N _s Ch _s h _s	8N _s Ch _s h _s	8N _s Ch _s h _s	iii	RR T x E	SSS	WEATHER				
																						09h.—15h.	15h.—21h.			
Kew	775	83307	30028	05801	856++	52315	88635			775	63605	28041	09401	655++	52317	86625			775	00020	008	+	+			
London Airport	772	83306	35052	05800	863++	52216	88708			772	40305	29041	09101	25630	52222	82630	84359		772	00033	003	+	+			
Gatwick	776	83206	20101	05550	856++	52218	85709	88630		776	13402	30101	09000	15600	53219	81630		776	00033	000	+	+				
Thorney Island	871	13609	60020	06004	11500	54214	81825			871	53402	26267	09402	56600	51222	85830		871	97041	068	+	ps				
Hurn	862	33408	60050	06403	31500	55209	83825			862	13205	59011	09102	18601	57220	81830		862	00060		+	+				
Guernsey	894	33411	62011	07403	32500	52219	83820			894	13407	74020	10802	11500	54219	81825		894	00041	092	+	+				
Wattisham	590	70109	40268	04701	7143+	51217	87810	84358		590	63607	40038	08751	68500	51219	83820	85630		590	94026		ps ₀	ps			
Gorleston	497	70708	40227	04701	774++	50218	87811			497	40209	60051	08402	43600	52222	84934		497	95041	045	s ₀ s ₀ SSr ₀ s ₀	+				
Mildenhall	578	23401	40267	05001	28400	53114	81710			578	13601	23108	09300	15600	51224	81635		578	97033	014	ps ₀	ps ₀				
Cardington	559	73306	40047	05801	764++	52215	87712			559	33204	38041	09201	35600	51220	83635		559	97021	000	1s ₀	+				
West Raynham	485	23305	59038	05301	26330	52215	82707			485	20202	56018	09100	24500	52220	82625		485	02025	034	psf ps ₀	ps ₀				
Wittering	462	83607	32028	06251	862++	52217	88705			462	63605	37042	09200	655++	51219	86620		462	97025	021	ps ₀	+				
Boscombe Down	746	33609	40051	06803	31400	54214	83818			746	20105	61011	09901	25600	55224	82640		746	00050	069	+	+				
Ross-on-Wye	627	33605	70020	06903	31600	55209	83830			627	13102	77020	09202	14600	54216	81630		627	00043	085	+	+				
Bristol	628	30307	66030	07303	31600	57106	83830			628	13102	56048	09802	14600	55220	81640		628	97053	067	+	ps ₀				
Aberporth	502	13610	80011	07504	12503	52210	81820			502	13408	83020	10401	12560	53214	81820		502	00040	085	+	+				
Rhoose (Cardiff)	715	63408	80031	07403	625++	56211	86825			715	13505	82018	09801	11500	51215	81825		715	97043	063	1s ₀	+				
Plymouth	827	43007	66030	08104	42500	52212	84820			827	23307	40018	10504	28500	52216	82825		827	97055	072	psf	ps ₀				
Chivenor	707	43508	82030	07805	42500	52213	84825			707	13407	80011	10201	19500	52216	81920		707	00061	094	+	+				
St. Mawgan	817	33406	74018	08603	32500	54217	83822			817	53307	80148	11103	5246+	52215	85818		817	97055	087	ps ₀	ps ₀				
Culdrose	809	40210	66028	09103	39500	00219	83920			809	33303	70058	11302	39400	52215	82818	81918		809	97050	088	ps ₀	+			
Scilly	804	43511	81028	09006	42400	53213	84818			804	33412	82018	11504	32400	53214	83818		804	91071	080	ps ₀	+				
Elmdon	534	50207	48051	06503	52500	55213	85820			534	30000	06448	09551	38500	51220	81825	83656		534	97041	057	f	ps ₀ if			
Shawbury	414	33508	61030	07103	32600	55211	83830			414	53510	61041	09702	55633	56315	85645		414	00040	084	+	+				
Manchester	334	50000	12044	06950	52500	52209	85825			334	43006	19044	05502	42500	52320	84825		334	00036	061	ff	ff				
Squires Gate	318	13311	58040	07204	12500	52210	81823			318	13104	32040	09802	18500	53215	81825		318	00043	097	+	ff if				
Valley	302	40303	80028	07704	43500	53213	84825			302	10000	85021	10403	11600	53216	81840		302	00063	100	+	+				
Ronaldsway	204	30205	86020	07903	32500	54211	83825			204	10000	80020	10001	14500	54212	81628		204	00040	068	+	+				
Carlisle	222	30000	66050	08702	38540	54211	83825			222	20000	66028	10301	18501	53314	81822		222	97053	066	+	ps ₀				
Watnall	354	23405	20031	06101	21500	53212	82825			354	40000	14041	09650	44500	51220	84625		354	00025	011	+	+				
Spurn Head	396	60000	32011	05403	624++	00216	86815			396	40000	48018	08702	42500	51208	84820		396	00035	040	ps ₀	+				
Finningley	360	73606	40018	06601	764++	52215	87710			360	73205	19858	09700	734++	50218	83918	87630		360	02057	011	psph ₀	ps ifff			
Dishforth	261	73509	32058	06901	685+2	53214	84825	86635		261	70000	19058	09901	756++	50221	87630		261	92035	026	ps ₀	ps ₀				
Tynemouth	262	70000	16028	07100	755++	51208	87620			262	63307	16027	09701	3957+	51214	83920	86358		262	92017	005	ps ₀ 1s ₀	1s ₀ s ₀ s ₀			
Eskdalemuir	162	20304	69030	08701	28400	53311	81817			162	10000	80020	11253	14500	56314	81625		162	00036	098	+	+				
Mull of Galloway	131	20904	80030	08004	21400	53213	81818			131	42702	80030	10402	44400	53320	84618		131	00054							
Prestwick	135	20302	63040	08503	11501	53210	81825			135	12703	63040	09803	18501	54212	81825		135	00053	096	+	+				
Renfrew	141	10000	37040	08504	11500	57307	81828			141	32404	20040	09604	38600	55209	81830		141	00053	084	+	ff				
Leuchars	171	23305	89021	07803	29501	56208	81920			171	42505	80021	09101	44600	53209	84645		171	97053	088	+	ps ₀				
Dyce	091	63508	59021	08700	655++	52211	81715	86628		091	13201	62021	10053	19430	55210	81918		091	00017	065	+	+				
Wick	075	33007	82028	08451	39400	53207	81915			075	22608	62158	08652	29400	54400	82912		075	04039	063	psoph	phpsoph ₀ ss				
Cape Wrath	049	60000	83038	08801	686++	51211	86830			049	42702	83018														

DAILY WEATHER REPORT OF THE BRITISH METEOROLOGICAL OFFICE (contd.)

Code FM 11.A										OBSERVATIONS at 00h. 6 March 1962										OBSERVATIONS at 06h. 6 March 1962										OBSERVATIONS during NIGHT					CON T °C
Station	iii	Nddff	VVwwwW	PPPTT	N _h LhC _M CH	T _d T _d app	8N _s Ch _s h _s	8N _s Ch _s h _s	8N _s Ch _s h _s	iii	Nddff	VVwwwW	PPPTT	N _h LhC _M CH	T _d T _d app	8N _s Ch _s h _s	8N _s Ch _s h _s	8N _s Ch _s h _s	iii	RRT _n T _n E	T _g T _g	WEATHER													
																						21h.—03h.	03h.—09h.												
Kew	775			51						775	32302	10102	15853	856++	54215	83635				775	00533	59	+		FF	40									
London Airport	772	10000	14041	13051	15700	52215	81650			772	00000	10040	16154	00900	55213					772	00553	59	+		fff	39									
Gatwick	776	00000	26100	12754	00900	54213				776	60000	14100	16357	660++	58216	86700				776	00573	61	+		fF	38									
Thorney Island	871	33101	48041	13252	35700	53214	83650			871	03503	29100	16254	00900	54213					871	00553	59	+		+	37									
Hurn	862	00000	32050	13055	00900	57113				862	00000	28050	15957	00900	59212					862	00583	61	+		+	36									
Guernsey	894	02605	62020	13901	00900	54213				894	20000	70018	16101	28500	52211	81825				894	91003	55	ps _o		+	35									
Wattisham	590	53404	58031	12453	5093+	54214	85365			590	03102	61020	15955	00900	57215					590	00566	57	+		+	34									
Gorleston	497	72805	60031	12301	755++	52216	87626			497	13207	60031	14952	15570	55210	81625				497	00531	55	+		+	33									
Mildenhall	578	63102	05444	13154	66000	55215	86700			578	92401	02494	16256	9+0++	57215	89+02				578	00573	60	ffff		fffF	32									
Cardington	559	00000	19101	13256	00900	57117				559	90000	F5494	15957	9+0++	58113	89+00				559	97573	62	f		F	31									
West Raynham	485	30000	56031	12852	35600	54212	83630			485	12603	28031	15754	15600	55314	81630				485	97555	58	+		FF	30									
Wittering	462	03502	17101	13152	00900	52214				462	23003	17100	15755	26100	56213	82702				462	00565	61	+		ff	29									
Boscombe Down	746	00000	28050	13854	00900	56213				746	03503	23050	16755	00900	57213					746	00573	61	+		+	28									
Ross-on-Wye	627									627	00000	48020	16257	00900	58210					627	00573	60	+		+	27									
Bristol	628	00000	48040	13853	00900	56217				628	00000	48040	16357	00900	60210					628	00583	62	+		+	26									
Aberporth	502	22102	83260	13400	23500	53108	82920			502	31403	74018	15851	38400	52209	81818	83650			502	94516	57	ps _{hps}		ps	25									
Rhoose (Cardiff)	715	00306	80020	13853	00900	56215				715	00404	59020	16254	00900	56210					715	00553	59	+		+	24									
Plymouth	827	00000	48020	14452	00900	53215				827	00000	48020	16253	00900	55208					827	00555	58	+		+	23									
Chivenor	707	00906	59020	13952	00900	53215				707	40907	59030	15853	25730	54209	82650	83362			707	00543	59	+		+	22									
St. Mawgan	817	00906	74028	14852	00900	53216				817	41608	74031	15952	45600	54104	84644				817	00545	56	+		+	21									
Culdrose	809	03402	70020	14401	00900	53211				809	10602	72030	15952	15600	54207	81630				809	00535	59	+		+	20									
Scilly	804	00000	83020	14502	00900	53211				804	10000	83030	15902	15500	54002	81620				804	00011	++	+		+	19									
Elmdon	534	20000	09444	13252	25500	53110	82628			534	00000	07484	16356	00900	57211					534	00583	60	f		fffff	18									
Shawbury	414	00000	58040	13453	00900	55215				414	00000	48040	16056	00900	57213					414	00583	63	+		+	17									
Manchester	334	90000	07474	13852	9+0++	52314	89+++			334	50000	17104	15753	55500	53312	85624				334	00546	56	ff		+	16									
Squires Gate	318	00000	28044	12655	00900	56210				318	03605	12044	15157	00900	57210					318	00573	59	ff		ff	15									
Valley	302	00000	66020	13353	00900	55210				302	62310	58268	15200	684++	51109	84817	86640			302	94536	57	+		ps _o ps	14									
Ronaldsway	204	03602	74020	12854	00900	56208				204	30000	74028	14853	33500	55208	83920				204	97555	57	+		ps _o	13									
Carlisle	222	00000	62050	13354	00900	56312				222	20000	62030	15856	20940	57212	82362				222	00573	58	+		+	12									
Watnall	354	00000	14040	13252	00900	52108				354	92704	F9494	15853	9+0++	54312	89+++				354	00545	59	ff		FF	11									
Spurn Head	396	02704	32010	12000	00900	00212				396	92710	F3454	14752	9+0++	53212	89+++				396	00525	++	+		FF	10									
Finningley	360	90000	F2478	12955	9+0++	55111	89+00			360	90000	F5474	15455	9+0++	55210	89+00				360	00557	59	FF		FF	9									
Dishforth	261	00000	48058	12753	00900	55211				261	10000	24050	15255	00901	57210	81075				261	00555	57	+		+	8									
Tynemouth	262	02607	32020	11952	00900	53213				262	32710	61020	14353	35600	53207	83630				262	00547	56	+		+	7									
Eskdalemuir	162									162	00000	74020	16961	009																					

DAILY WEATHER REPORT OF THE BRITISH METEOROLOGICAL OFFICE

No. 36630

Date of Issue Wednesday 7 March 1962

Code FM II.A		OBSERVATIONS at 12h. 6 March 1962										OBSERVATIONS at 18h. 6 March 1962										OBSERVATIONS during DAY				
STATION	iii	Nddff	VVwww	PPPTT	N _h L _h C _M H	T _d T _d app	8N _s Ch _s h _s	8N _s Ch _s h _s	8N _s Ch _s h _s	iii	Nddff	VVwww	PPPTT	N _h L _h C _M H	T _d T _d app	8N _s Ch _s h _s	8N _s Ch _s h _s	8N _s Ch _s h _s	iii	RRT	T _e	SSS	WEATHER			
																							09h.—15h.	15h.—21h.		
104	Kew	775	22304	12287	19202	26300	54211	82706		775	00000	20020	20102	00900	53307				775	00043	054	FF	1r _s old _o ff	+		
102	London Airport	772	02102	03425	19200	00900	51012			772	00000	26054	20102	00900	53306				772	97063	015	FF	1d _o d _o ff	+		
100	Gatwick	776	10000	14284	19401	11500	52212	81825		776	01506	40050	20101	00900	53209				776	00053	048	FF		+		
99	Thorney Island	871	11602	40050	19404	11500	52210	81825		871	01102	28050	20403	00900	51211				871	00051	058	+		+		
97	Hurn	862	10000	48050	18905	12500	52209	81828		862	21305	35051	19503	00930	51207	82368			862	00060		+		+		
95	Guernsey	894	31210	74020	18806	32500	51212	83825		894	41207	63030	19004	11502	53203	81820	84070		894	00061	090	+		+		
93	Wattisham	590	22303	61030	19003	21500	55216	82822		590	12402	58010	20101	14700	54209	81650			590	00053		+		+		
91	Gorleston	497	23206	50050	18403	22500	51214	82831		497	83205	40052	19903	855++	51212	88621			497	97051	083	+		+		
90	Mildenhall	578	00000	14104	19251	00900	51212			578	60000	37051	20203	656++	52213	86630			578	00043	039	FF		ff		
88	Cardington	559	00000	12284	19201	00900	51110			559	11204	32050	20000	14600	53309	81630			559	97053	042	F		+		
86	West Raynham	485	92409	02494	18951	9+0++	52215	89+01		485	02802	11024	20250	00900	51315				485	00025	010	ff		ff		
84	Wittering	462	12506	17104	18802	15600	52111	81630		462	00000	30040	19902	00900	52310				462	00045	055	FF		+		
82	Boscombe Down	746	32504	56050	19205	31500	56211	83820		746	11606	40050	20101	00901	55310	81081			746	00060	014	+		+		
81	Ross-on-Wye	627	13002	60020	18504	11600	54209	81830		627	11402	60020	19003	00901	55307	81077			627	00060	095	+		+		
79	Bristol	628	13606	28044	18905	11500	52106	81825		628	11103	28040	19203	00909	55306	81180			628	00053	064	+		+		
77	Aberporth	502	11509	82020	17804	12560	51105	81820		502	21803	66021	17902	15501	52304	81628			502	00060	083	+		+		
75	Rhose (Cardiff)	715	21305	48040	18704	11530	53210	81820		715	31006	62030	18802	14501	55303	81625	83075		715	00060	083	+		+		
73	Plymouth	827	11110	69020	18305	11501	54004	81828		827	81209	66031	17804	15547	52500	81625	88272		827	00071	100	+		+		
72	Chivenor	707	10906	82021	17906	12500	51004	81825		707	41409	69010	18104	14608	54308	81640	83075		707	00081	078	+		+		
70	St. Mawgan	817	11509	82020	17905	11500	51103	81822		817	71214	80031	16703	14506	53607	81625	87278		817	00065	095	+		+		
68	Culdrose	809	31206	80021	17505	32500	54001	83825		809	81208	78031	16404	11627	55705	81832	83645	88270	809	00061	095	+		+		
66	Scilly	804	11309	83020	16706	11400	53101	81818		804	71217	81031	14105	35416	54713	83618	83460	85275	804	00090	092	+		+		
64	Elmdon	534	11003	17284	18703	12400	53109	81818		534	00000	12041	19501	00900	53207				534	00041	023	ff		+		
63	Shawbury	414	11902	62030	18504	12600	56106	81840		414	00000	74020	18604	00900	55101				414	00063	096	+		+		
61	Manchester	334	11902	40051	18304	12500	53111	81820		334	60000	56041	19003	00901	55108	86070			334	00056	090	+		+		
59	Squires Gate	318	22509	60044	18105	22500	50214	82820		318	10000	30040	19302	00901	51205	81075			318	00063	085	ff		+		
57	Valley	302	11902	74020	18005	11500	00209	81820		302	10000	74030	17904	00902	52602	81075			302	00063	099	+		+		
55	Ronaldsway	204	11406	74020	17705	12500	51212	81825		204	21408	74030	18403	14501	52104	81628			204	00070	099	+		+		
54	Carlisle	222	12704	58050	18303	11500	55107	81825		222	10000	69010	19703	18540	55306	81823			222	00061	085	+		+		
52	Watnall	354	13201	09044	18503	12600	50107	81830		354	10000	19040	19801	15600	53310	81630			354	00055	042	FF		f		
50	Spurn Head	396	02908	12104	17600	00900	51210			396	32805	16104	19302	31500	00213	83825			396	00045	046	FF		ff		
48	Finningley	360	00000	06424	18402	00900	53212			360	40000	13044	19901	41500	52313	84825			360	00043	040	FF		iff		
46	Dishforth	261	10000	56041	18003	11500	51211	81825		261	20104	56051	19502	14602	53312	81630			261	00055	052	+		+		
45	Tynemouth	262	02712	32020	17402	00900	51214			262	00000	16050	19002	00900	52314				262	00036	090	+		+		
43	Eskdalemuir	162	13602	66020	17703	11400	53111	81818		162	10000	74030	20152	15600	55312	81640			162	00048	091	+		+		
41	Mull of Galloway	131	32308	74030	17407	31400	52212	83815		131	51805	80031	18403	14409	53204	81615	85170		131	00071		+		+		
39	Prestwick	135	12903	70020	17404	18500	52212	81820		135	20000	57040	18003	10941	52204	81365			135	00063	094	+		+		
37	Renfrew	141	12704	56044	17105	11500	52107	81825		141	22204	20040	18202	15631	53312	81640			141	00083	069	f		iff		
36	Leuchars	171	12707	83020	16403	15600	54213	81640		171	11206	74010	18301	18641	52312	81830			171	00063	101	+		+		
34	Dyce	091	13111																							

This is a detailed meteorological map of the North Atlantic and surrounding regions, showing pressure systems, isobars, and weather symbols. The map includes labels for major cities like New York, London, and Moscow, and features a scale bar and projection information at the bottom.

Map Features:

- Pressure Systems:** A large low-pressure system (LOW) is centered over the North Atlantic, with a high-pressure system (HIGH) to its east. Another high-pressure system is visible over the Arctic region.
- Isobars:** Contour lines representing pressure levels are drawn across the map, with values ranging from 980 to 1040 hPa.
- Weather Symbols:** Various symbols indicate weather conditions, including clouds, precipitation, and wind direction and speed.
- Geographical Labels:** Major cities and regions are labeled, including New York, London, Moscow, and various locations in North America and Europe.
- Scale and Projection:** A scale bar at the bottom indicates distances in nautical miles (0 to 1,500). The map uses an "Equidistant azimuthal projection" with a scale of "1: 3 x 10^7 on the plane of 60°N".
- Time and Date:** The map is dated "1200h. of 6 MARCH 1962".

For each
half-feath
5 knots

CHARTS OF WEATHER IN WEST EUROPE

ation
mbols

LOUD
Cloud
Amount
(oktas)

0
1 or less
2
3
4
5
6
7 or more
8

obscured

THER
Weather

zle
and
hizzle

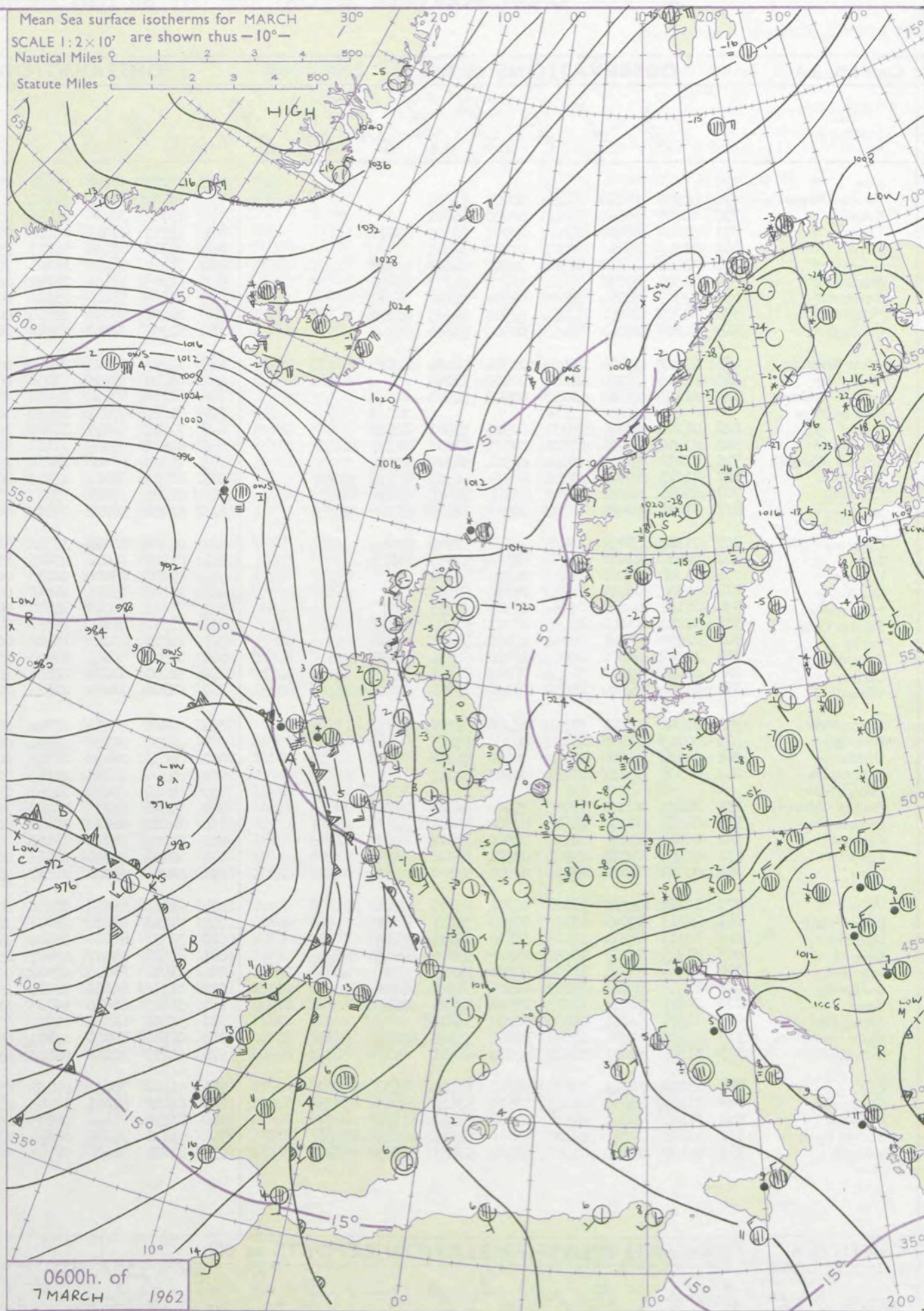
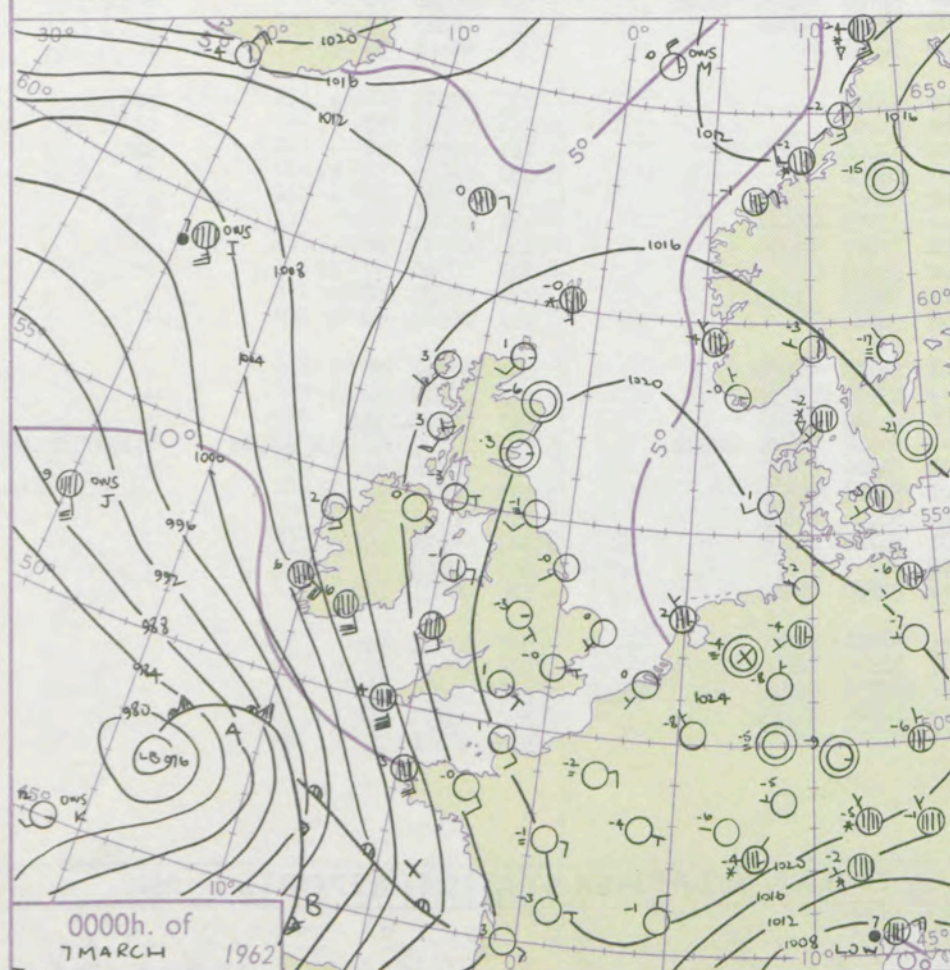
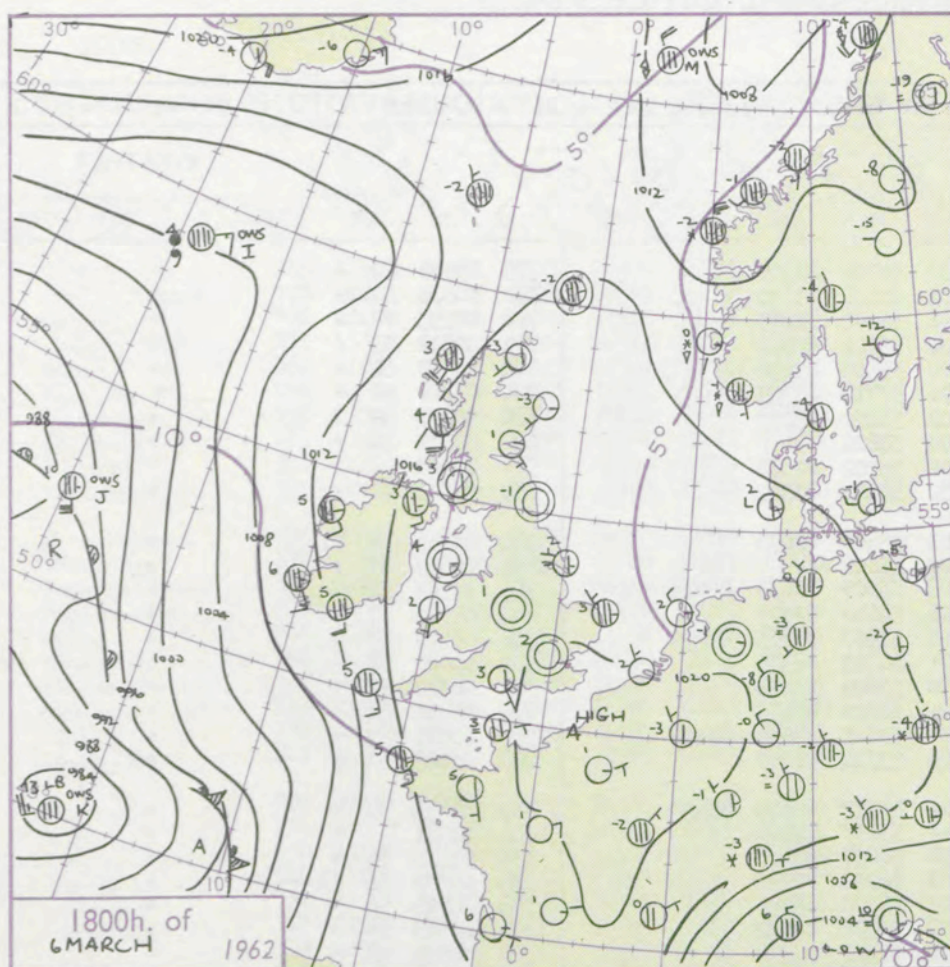
and snow
y
shower
and snow
ower
w shower
shower
nderstorm

ND
Wind
speed
(knots)

Calm
1-2
3-7
8-12
13-17

additional
er add

48-52



GENERAL SYNOPTIC DEVELOPMENT

A ridge of high pressure moved eastward across the British Isles as an anticyclone over France moved northeastwards. An intense and complex low over the Atlantic moved a little eastwards with fronts approaching the British Isles from the southwest. The very slow eastward movement of the main pressure systems is expected to continue with pressure low to the south and west of the British Isles and high to the north and east.

Issued at midday Wednesday 7 March 1962

1962

FORECAST for Great Britain and Northern Ireland until noon tomorrow
Cloudy in all parts of the British Isles with rain at times chiefly in the south and west where southeasterly winds will reach gale force at times. Temperatures mostly about average, but rather cold in the northeast.

OUTLOOK for following 24 hours. Probably milder with rain at times in most districts.

DAILY WEATHER REPORT OF THE BRITISH METEOROLOGICAL OFFICE (contd.)

Code FM 11.A		OBSERVATIONS at 00h.										7 March 1962										OBSERVATIONS at 06h.										7 March 1962										OBSERVATIONS during NIGHT										CONV TA °C																																																																																																																																																																																																																																																																																																																																																																																																																																																																																																																																																																																																																																																																																																																																																																																																																																																																																																																																																																																																																																																																																																																																																										
Station	iii	Nddff	VVwww	PPPTT	N _h Ch _h C _h	T _d T _d app	8N _s Ch _s h _s	8N _s Ch _s h _s	8N _s Ch _s h _s	iii	Nddff	VVwww	PPPTT	N _h Ch _h C _h	T _d T _d app	8N _s Ch _s h _s	8N _s Ch _s h _s	8N _s Ch _s h _s	iii	Nddff	VVwww	PPPTT	N _h Ch _h C _h	T _d T _d app	8N _s Ch _s h _s	8N _s Ch _s h _s	8N _s Ch _s h _s	iii	RR _T T _n E	T _g T _g	WEATHER																																																																																																																																																																																																																																																																																																																																																																																																																																																																																																																																																																																																																																																																																																																																																																																																																																																																																																																																																																																																																																																																																																																																																																															
																															21h.—03h.	03h.—09h.																																																																																																																																																																																																																																																																																																																																																																																																																																																																																																																																																																																																																																																																																																																																																																																																																																																																																																																																																																																																																																																																																																																																																																														
Kew	775				51					775	10807	57020	21651	00930	54704	81399			775	00523	57	+																																																																																																																																																																																																																																																																																																																																																																																																																																																																																																																																																																																																																																																																																																																																																																																																																																																																																																																																																																																																																																																																																																																																																																																								

DAILY WEATHER REPORT OF THE BRITISH METEOROLOGICAL OFFICE

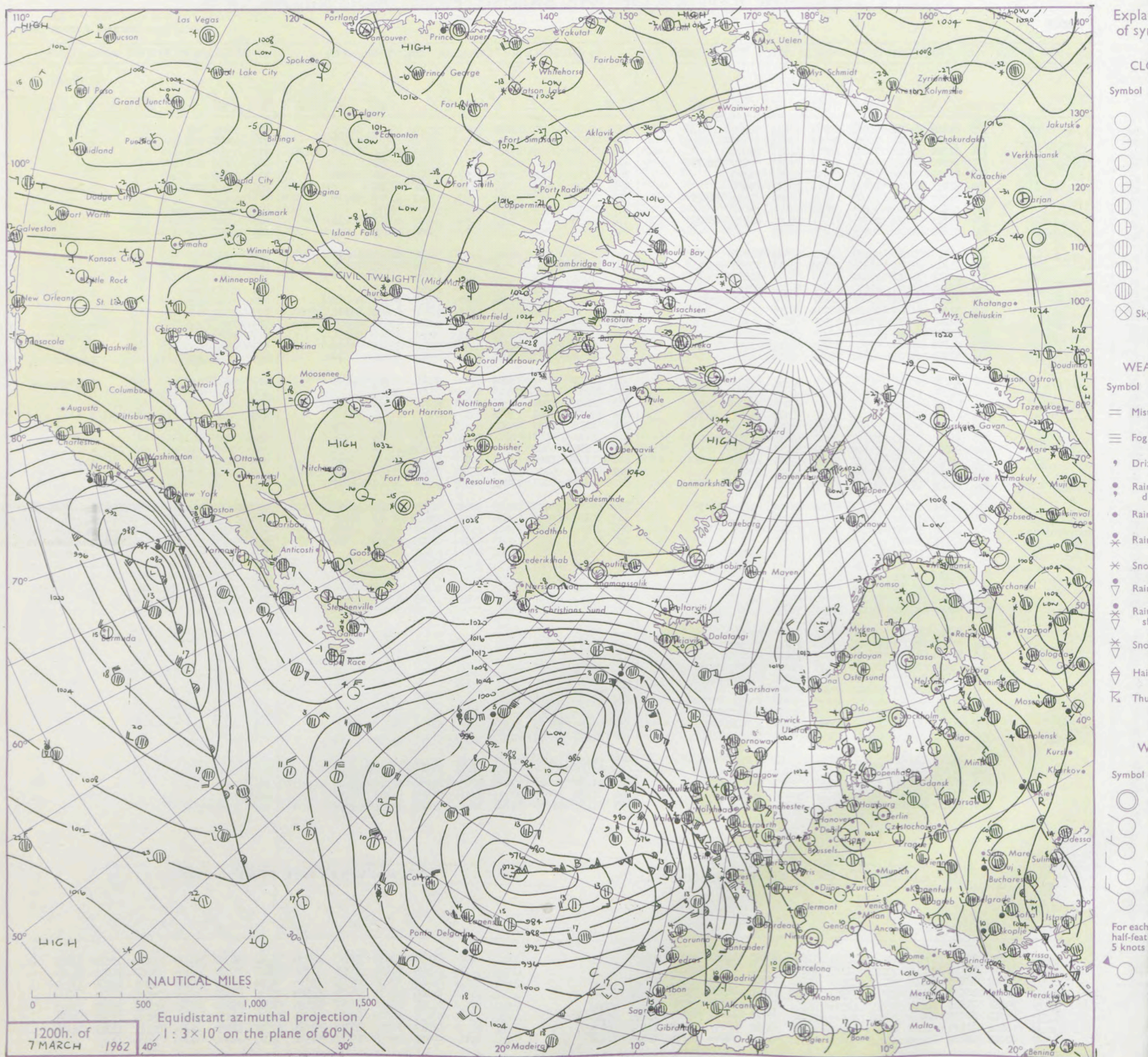
No. 36631

Date of Issue Thursday 8 March 1962

VERSION
BLE
°F

Code FM II.A		OBSERVATIONS at 12h. 7 March 1962										OBSERVATIONS at 18h. 7 March 1962										OBSERVATIONS during DAY			
Station	ill	Nddff	VVwwW	PPPTT	N _h Ch _M Ch _H	T _d app	8N _s Ch _s h _s	8N _s Ch _s h _s	8N _s Ch _s h _s	ill	Nddff	VVwwW	PPPTT	N _h Ch _M Ch _H	T _d app	8N _s Ch _s h _s	8N _s Ch _s h _s	8N _s Ch _s h _s	ill	RR	T x E	SSS	WEATHER		
																							09h.—15h.	15h.—21h.	
Kew	775	61222	66022	20004	00908	57815	86299			775	81018	66022	16804	30927	57610	83499	88299		775	00051	029	+	+		
London Airport	772	71120	66011	20204	00908	53714	87275			772	81018	56022	16804	30927	55712	83468	88275		772	00070	024	+	+		
Gatwick	776	81320	80021	20004	00907	56717	88270			776	81119	74022	16503	25777	55715	82656	86460	88270	776	00050	029	+	+		
Thorney Island	871	80920	69021	18405	11507	53723	81820	88275		871	80920	69022	14704	8097+	55720	88362			871	00050	016	+	+		
Hurn	862	81222	69012	16304	00907	55718	88280			862	81122	66022	12205	8097+	58722	84359	88462		862	00050		+	+		
Guernsey	894	81231	68022	12503	8091+	58723	88462			894	81229	09737	08601	874++	51616	88710			894	04047	000	+	is ₀ ssss ₀ s ₀ rs		
Wattisham	590	61418	63021	22903	11601	54806	81830	86075		590	71118	40022	20002	30931	53710	83367	87075		590	00040		+	+		
Gorleston	497	51612	60022	24803	52500	00206	85826			497	81222	56051	22403	00907	50709	88275			497	00050	073	+	+		
Mildenhall	578	61613	59021	22505	11501	54708	81825	86075		578	81413	40032	19602	60937	52707	86363	88272		578	00060	079	+	+		
Cardington	559	01222	58011	20605	00900	55715				559	81017	57022	18202	00907	53604	88275			559	00061	051	+	+		
West Raynham	485	31418	61010	22903	11501	52805	81825			485	81218	40051	20501	11606	52606	81835	88275		485	00055	076	+	+		
Wittering	462	71418	59031	21503	30938	55811	83366	87278		462	81313	58032	19102	60937	53706	86365	88275		462	00045	069	+	+		
Boscombe Down	746	71431	64022	17704	11508	55714	81825	87076		746	81228	64022	14003	8097+	57721	88360			746	00050	000	+	+		
Ross-on-Wye	627	81215	63022	16104	00907	56720	88277			627	81115	70022	12604	8092+	60616	88458			627	00060	032	+	+		
Bristol	628	81225	64022	15805	11607	55719	81835	88272		628	81224	66022	12204	8097+	57716	84358	88462		628	00060	004	+	+		
Aberporth	502	81326	66022	10404	8092+	55718	88463			502	81324	66022	05704	1577+	59820	81650	83360	88462	502	00050	000	+	+		
Rhoose (Cardiff)	715	81226	74031	13904	40977	55717	81358	84460	88270	715	81229	74022	10004	3567+	54720	83630	85358	88462	715	00050	000	+	+		
Plymouth	827	81230	69022	10104	8097+	55717	81358	88459		827	81324	32707	06604	6742+	00514	86712	88556		827	03056	000	is ₀	is ₀ s ₀ s ₀ rt		
Chivenor	707	81338	74022	09705	8097+	56718	81359	88460		707	81245	66032	04905	5562+	55731	85640	88459		707	97051	000	+	is ₀		
St. Mawgan	817	81355	66022	04704	8092+	55828	88460			817	91235	09717	03000	9+0++	00303	89+00			817	03055	000	ir ₀ s ₀	is ₀ ssrsir ₀ s ₀		
Culdrose	809	81238	60022	06504	4657+	55723	84720	88360		809	81237	23687	03202	872++	02711	85704	88708		809	06052	000	d ₀	r ₀ s ₀ ssr ₀ s ₀ rt		
Scilly	804	81237	58602	01805	4742+	52718	84715	88550		804	81236	16617	97903	863++	03706	88706			804	08052	000	ir ₀ is	rrir ₀		
Elmdon	534	81415	59051	18703	00907	55715	83070	88277		534	81118	48052	15502	20947	55715	82368	88275		534	00051	032	+	+		
Shawbury	414	81120	60031	17103	60917	55717	86466	88270		414	81115	57042	13903	8097+	56608	82359	88466		414	00050	009	+	+		
Manchester	334	71222	58042	18103	00906	57812	87270			334	81119	58022	15602	60957	56612	86365	88270		334	00045	029	+	+		
Squires Gate	318	81424	56042	17804	20937	54818	82365	88270		318	81228	56042	14703	20947	55510	82365	88270		318	00051	010	+	+		
Valley	302	81218	66022	13505	8097+	58716	88465			302	81221	66022	09905	80977	57716	85359	87275		302	00061	009	+	+		
Ronaldsway	204	81232	56041	15604	00907	53709	88275			204	81137	58042	12304	40977	53720	84363	88270		204	00040	002	+	+		
Carlisle	222	71210	59051	20503	00905	54709	87270			222	80908	59052	18902	25677	53608	82640	85463	88272	222	00041	019	+	+		
Watnall	354	71415	48041	20003	00909	55715	87175			354	81317	56022	17801	70937	53709	87363	88272		354	00045	035	f	+		
Spurn Head	396	51516	32104	23103	11504	51400	81825	84075		396	61426	58012	20103	30931	52709	83360	84075		396	00030	058	ff	+		
Finningley	360	51420	59024	21904	00901	53807	85075			360	71217	59032	19652	50958	53505	85365	85275		360	00051	044	+	+		
Dishforth	261	71718	50044	21203	11502	55814	81828	87075		261	71216	48042	19201	15508	52506	81625	87270		261	00055	016	+	+		
Tynemouth	262	01718	32024	21403	00900	01807				262	81628	58021	19803	8097+	01706	88360			262	00035	041	ff	+		
Eskdalemuir	162	31613	40050	20702	00901	56806	83070			162	81214	48051	20000	8092+	54801	88463			162	00035	015	+	+		
Mull of Galloway	131	81638	63022	14203	4742+	52705	84710	88559		131	81636	63022	11703	874++	53617	88710			131	00041		+	+		
Prestwick	135	81116	56042	17703	10937	54809	81362	88270		135	81115	56052	15302	8097+	54710	86360	88465		135	00040	001	+	+		
Renfrew	141	71011	13044	19303	00906	56807	87270			141	80914	17042	16803	40927	56708	84458	88266		141	00040	000	ff	+		
Leuchars	171	81510	50041	21203	00907	54801	88275			171	81319	44042	19803	3095											

CHART OF WEATHER IN PART OF NORTHERN HEMISPHERE



CHARTS OF WEATHER IN WEST EUROPE

ation
mbols

UD
Cloud
Amount
(oktas)

0
1 or less
2
3
4
5
6
7 or more
8

obscured

THER
Weather

izzle
and
izzle


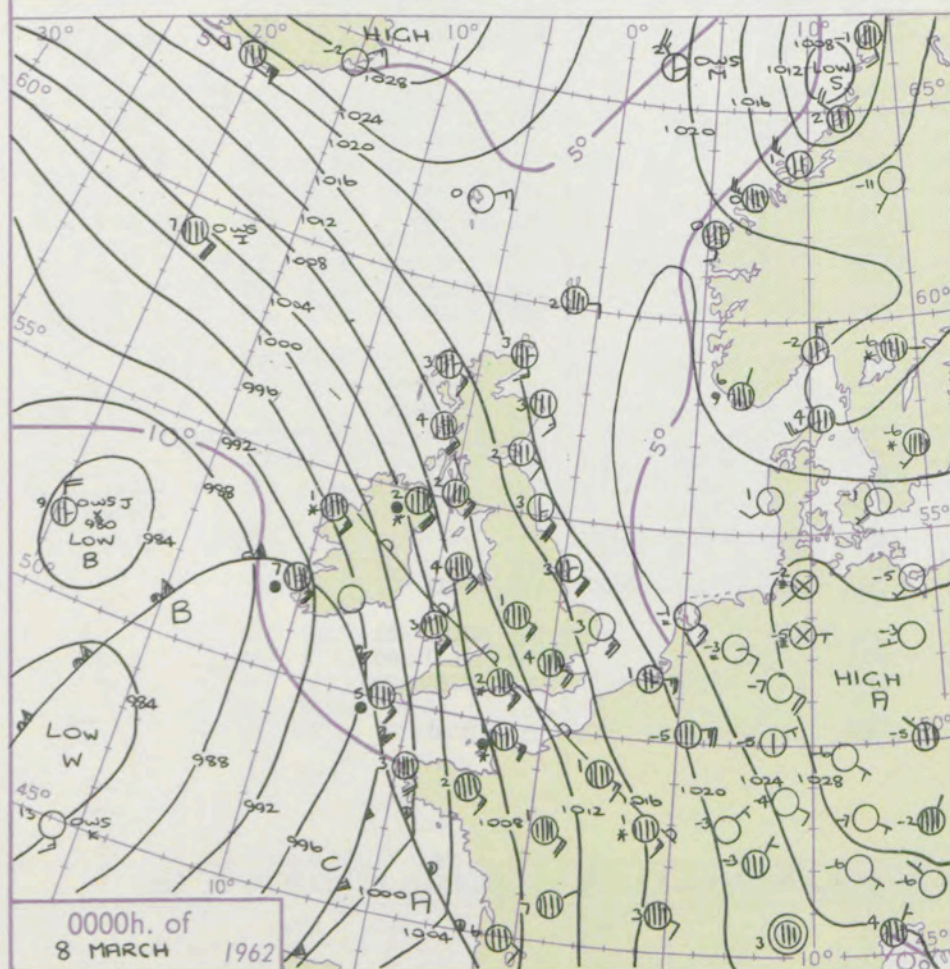
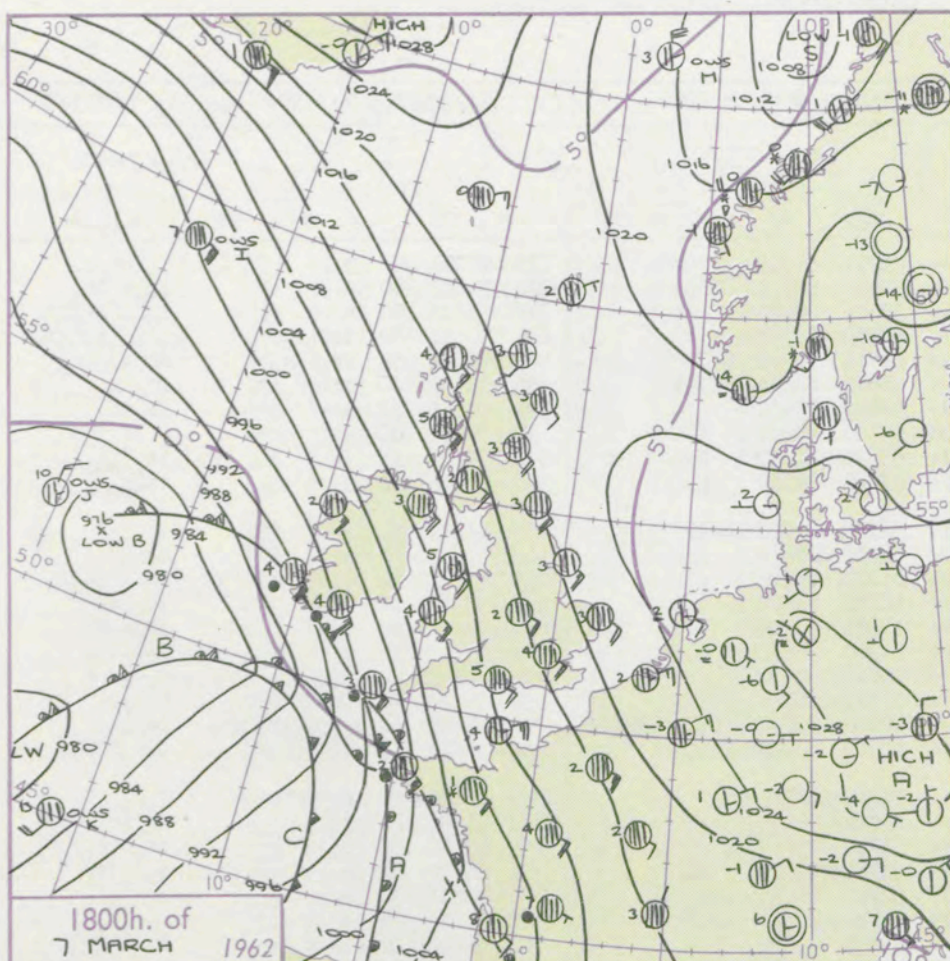
nd snow

y
shower
and snow
ower
w shower
shower
nderstorm

ND
Wind
speed
(knots)

Calm
1-2
3-7
8-12
13-17

additional
er add



GENERAL SYNOPTIC DEVELOPMENT

Issued at midday Thursday 8 March 1962

FORECAST for Great Britain and Northern Ireland until noon tomorrow

An anticyclone over Germany moved slowly eastwards, while a complex area of low pressure persisted to west of the British Isles, with associated troughs of low pressure moving slowly northeastwards across Ireland and England and Wales. The troughs will continue to move slowly northeastwards as the main centre of low pressure moves closer to southwest England.

Cloudy weather with occasional rain over the southern half of England and Wales will move northwards to about central Scotland, preceded by a belt of snow, which will give moderate falls in hilly areas, with drifting in easterly gales. Continuing rather cold in the north, but becoming milder in most parts of the British Isles.

OUTLOOK for following 24 hours.
Milder in most districts with occasional rain.

DAILY WEATHER REPORT OF THE BRITISH METEOROLOGICAL OFFICE (contd.)

Code FM II.A		OBSERVATIONS at 00h. 8 March 1962										OBSERVATIONS at 06h. 8 March 1962										OBSERVATIONS during NIGHT					CONV TA °C
Station	iii	Nddff	VVwwwW	PPPTT	N _h Ch _h C _h H	T _d app	8N _s Ch _s h _s	8N _s Ch _s h _s	8N _s Ch _s h _s	iii	Nddff	VVwwwW	PPPTT	N _h Ch _h C _h H	T _d app	8N _s Ch _s h _s	8N _s Ch _s h _s	8N _s Ch _s h _s	iii	RRT _n T _e	T _g T _g	WEATHER					
																						21h.—03h.	03h.—09h.				
Kew	775			02						775	81215	60022	09502	855++	02712	88625				775	91011	00	+	is _o ir _o s _o	40		
London Airport	772	81118	62032	13204	8097+	58817	85360	88465		772	81214	56072	09402	854++	55616	84617	88625			772	94011	00	+	ir _o s _o ir _o	39		
Gatwick	776	81116	66032	13502	40927	55614	84465	88270		776	81116	62717	09500	855++	53616	88623				776	92501	50	+	s _o s _o s _o ir _o	38		
Thorney Island	871	81022	80022	11804	857++	55713	88656			871	81016	58687	08301	864++	00714	88712				871	03011	50	iss _o s _o	ssir _o s _o r _o r _o	37		
Hurn	862	81224	62707	09402	855++	52614	83710	88622		862	81013	28617	06202	873++	01714	83708	88710			862	04001	50	is _o s _o s _o	ssr _o ir _o	36		
Guernsey	894	81326	60217	06202	854++	00715	85709	88612		894	81519	50216	03804	872++	03615	84703	88704			894	11001	00	rsr _o r _o ir _o	ir _o ir	35		
Wattisham	590	01122	63011	16702	00900	55621				590	71125	63031	12401	7097+	56822	87460			590	91516	52	+	is _o ss	34			
Gorleston	497	01435	59051	19603	00900	51717				497	31434	58051	15503	35500	52723	83628			497	00021	01	+	+	33			
Mildenhall	578	71421	69031	15902	7093+	56625	87361			578	81521	62022	11602	8097+	55620	88459			578	97006	51	+	is _o s _o s _o	32			
Cardington	559	81122	62032	14302	50917	56622	85465	88270		559	81120	62032	10001	8093+	57619	88358			559	97505	51	+	is _o s _o s _o	31			
West Raynham	485	71223	62031	17201	2577+	55723	82650	87462		485	71327	62031	12301	2097+	55730	82358	86465			485	00013	51	+	+	30		
Wittering	462	71317	56031	15501	40931	56722	84365	87075		462	81418	62022	11201	8092+	56719	88460			462	97515	51	+	s _o s _o	29			
Boscombe Down	746	81326	62022	10702	8097+	56721	88459			746	81324	48687	07500	862++	51714	88705			746	95515	51	ros _o	s _o s _o r _o s _o old _o	28			
Ross-on-Wye										627	81010	24707	06000	8042+	52715	88515			627	95506	51	+	is _o ld	27			
Bristol	628	81230	62012	09303	856++	55717	88640			628	81118	61687	06301	873++	51613	88709			628	91001	00	is _o	ir _o s _o ir _o	26			
Aberporth	502	81330	61022	01503	856++	56506	88635			502	81315	61027	01102	856++	51500	88630			502	97020	01	+	ros _o ir _o	25			
Rhoose (Cardiff)	715	81230	66022	06703	856++	55721	88630			715	81119	59607	04601	873++	00613	88709			715	01012	00	s _o s _o	ros _o r _o o	24			
Plymouth	827	81115	28687	03701	873++	01714	88707			827	81014	40637	00804	6732+	03713	86708	88512			827	25005	00	rsssRR	rrro _o r _o	23		
Chivenor	707	81228	56787	03102	6542+	00710	84710	86619	88540	707	81220	61207	00904	854++	02608	83708	86711	88615		707	01021	01	s _o s _o r _o r _o d _o r _o	ld _o ir _o	22		
St. Mawgan	817	81130	40617	00402	873++	01810	88707			817	81117	28536	98605	872++	04509	83703	88704			817	03011	00	ir _o s _o r _o r _o	d _o r _o ddir _o	21		
Culdrose	809	81220	26637	00904	862++	03714	88705			809	81316	28606	98707	862++	06712	88705			809	19022	02	r _o r _o rr	r _o r _o	20			
Scilly	804	81223	48616	96905	862++	04707	88704			804	81517	32026	95509	862++	09601	88703			804	11032		r _o r _o	ir _o ir	19			
Elmdon	534	81219	59022	12601	1572+	00617	81656	88464		534	81316	58717	08201	854++	55718	85615	88640			534	93516	52	+	is _o sss _o s _o	18		
Shawbury	414	81420	60022	10702	8092+	56718	88457			414	81417	48787	06750	3552+	53716	83625	88450			414	91526	52	+	s _o s _o is _o	17		
Manchester	334	81025	58022	11602	8097+	53726	88465			334	81220	62022	07801	6577+	52718	86656	88460			334	00015	51	+	+	16		
Squires Gate	318	81335	56042	11003	8092+	55722	88465			318	81232	70032	07102	6567+	53720	86640	88462			318	92515	51	+	r _o s _o s _o s _o	15		
Valley	302	81222	66022	06204	2567+	58723	82630	88458		302	80907	58227	02703	856++	51615	88630			302	91021	01	is _o r _o s _o	ir _o is _o r _o s _o	14			
Ronaldsway	204	81244	50602	09103	3562+	53721	83630	88459		204	81242	59046	04703	856++	54615	88632			204	97005	50	ir _o	r _o s _o	13			
Carlisle	222	71214	63031	16002	2562+	58824	82640	87462		224	70015	69012	10503	756++	56727	87645			222	00010	51	+	+	12			
Watnall	354	81114	60022	14401	8097+	53724	88360			354	81320	66021	10000	8092+	55720	88457			354	97505	51	+	is _o s _o s _o	11			
Spurn Head	396	51330	57012	17403	50930	52721	85360			396	41232	58031	12303	40930	53728	84358			396	00020		+	+	10			
Finningley	360	61220	63012	16401	40932	53723	84365	86075		360	71217	66032	11902	40976	55719	84360	87075			360	97011	51	+	is _o	9		
Dishforth	261	81218	56042	16402	00907	52826	88270			261	71219	58042	11402	30978	54725	83362	87270			261	00525	51	+	+	8		
Tynemouth	262	31430	61020	17503	35500	02721	83625			262	71530	66022	12104	7097+	01730	87358			262	00025	00	+	+	7			
Eskdalemuir										162	81328	66002	11500	8082+	55618	88457			162	00513	53	+	+	6			
Mull of Galloway	131	81842	60022	07403	874++	53725	88712			131	81840	66022	02703	874++	51719	88715			131	00021			+	5			
Prestwick	135	81024	60052	12402	8092+	54720	88462			135	81020	74022	07002	4567+	53730	84640	88459			135	00010	51	+	+	4		
Renfrew	141	30915	58041	14601	00901	53716	83075			141	81016	66021	09603	858++	01719	88657			141	00003	51	+	+	3			
Leuchars	171	61111	58041	18602	25502	528.3	82627	85070		171	71224	57042	13003	16431	52730	81710	87070			171	00011	50	+	+	2		
Dyce	091	61615	58052	20403	35608	53706	83630	85270		091	71317	62031	16703	40976	53724	84635	87270			091	00027	00	+	+	1		
Wick	075	71715	56052	19403	00908	52803	87270			075	61621	56051	16003	20932	52722	82362	86070			075	00037	00	+	+	0		
Cape Wrath	049	71409	82022	16701	756++	52202	87630			049	80918	81032	11802	865++	51738	88720			049	00017	53	+	+	— 1			
Sule Skerry	010	31513	81020	17103	36500	03712	83720			010	51218	82031	14704	357++	04715	83625	85360			010	00030	00		+	— 2		
Lerwick	005	80812	82202	22402	857++	01106	88656			005	51513	71408	20302	25602	51711	82635	84075			005	95026	51	ir _o irid _o pr _o ld _o	+	— 3		
Stornoway	026	71215	74031	15103	00906	54712	87275			026	81116	66022	10803	2561+	53720	82635	88466			026	00036	01	+	+	— 4		
Benbecula	022	81217	61022	11603	8097+	56816	88460			022	81317	61022	07304	856++	57726	83714	88640			022	07035	02	+	ir _o	— 5		
Tiree	100	81229	59042	10004	8092+	55722	88458			100	81233	61216	05503	855++	53723	81625	88635			100	97021	01	+	ir _o r _o s _o	— 6		
Aldergrove	917	81229	56682	06702	4562+	51719	84630	88458		917	81321	59237	03202	855++	52718	85623	88635			917	97001	51	d _o r _o d _o d _o r _o	r _o s _o d _o r _o	— 7		
Malin Head	980	81226	48052	05403	8092+	53720	88458			980	81220	32717	01901	864++	00722	88717			980	05015	54		+	— 8			
Belmullet	976	81225	58716	97502	864++	50722	88717			976	81321	66217	95002	864++	02504	83711	85622	88640		976	06011	00		— 9			
Birr	965	81325	66686	98502	874++	01732	88711			965	81313	62606	97603	874++	01201	88710			965	01011	01			— 10			
Collinstown	969	81435	66706	03203	864++	52618	82713	88628		969	81424	62617	00402	864++	01712	88713			969	02011	00			— 11			
Rineanna	962	81130	66216	95903	855++	01613	81720	86630	88645	962	81223	66606	95305	864++	020												

Code FM 21.A		OCEAN WEATHER STATION REPORTS at 00h.												OCEAN WEATHER STATION REPORTS at 06h.											
O.W.S.	YQ L _a L _a L _a	L _o L _o L _o G G	N d d f f	V V w w w	P P P T T	N _h L _h C _M C _H	D _s V a p p	8 N _s C _h h _s	8 N _s C _h h _s	O T _s T _s T _d	I d _w d _w P _w H _w	I d _w d _w P _w H _w	O.W.S.	YQ L _a L _a L _a	L _o L _o L _o G G	N d d f f	V V w w w	P P P T T	N _h L _h C _M C _H	D _s V a p p	8 N _s C _h h _s	8 N _s C _h h _s	O T _s T _s T _d	I d _w d _w P _w H _w	I d _w d _w P _w H _w
A	50614	29500	81045	40217	05606	874++	21339	88713	++++	00004	15944	15659	A	50614	29406	80946	56252	08806	894++	21211	82916	83816	00006	15946	15650
B	50565	51000	20715	69268	22301	22500	00705	82820	++++	05356	10849	1++++	B	50565	51006	23216	69858	20000	22500	00715	82820	++++	05556	10747	1++++
C	50528	35000	53232	65032	93404	65400	00219	86610	++++	05200	13454	1++++	C	50528	35506	13233	65021	94304	11400	00305	81815	++++	05200	18350	1++++
D	50440	41000	83614	65028	03910	825++	00208	88820	++++	05903	10536	1++++	D	50440	41006	83605	63808	02209	885++	00810	88620	++++	06005	10535	1++++
I	50590	19500	81032	98258	01607	885++	00204	84820	88630	05303	16042	199+5	I	50590	19506	80940	97258	01406	885++	00308	81715	83820	05403	15943	199+4
J	50518	19900	53520	65258	82109	584++	81210	83810	83633	05309	15262	16262	J	50522	20206	63418	60012	84010	65500	72310	86625	++++	05208	100+0	15260
K	50449	15900	01714	70021	82513	00900	41214	++++	++++	00111	11834	11556	K	50449	16006	50000	70251	82313	59400	41504	81910	83815	00112	100+0	11556
M	53660	02100	33424	75158	20502	39500	00212	++++	++++	06156	13447	1++++	M	53659	02106	53316	75268	21401	59500	00400	++++	++++	06354	13334	1++++

H.M.S.O. Press, M.O. Bracknell

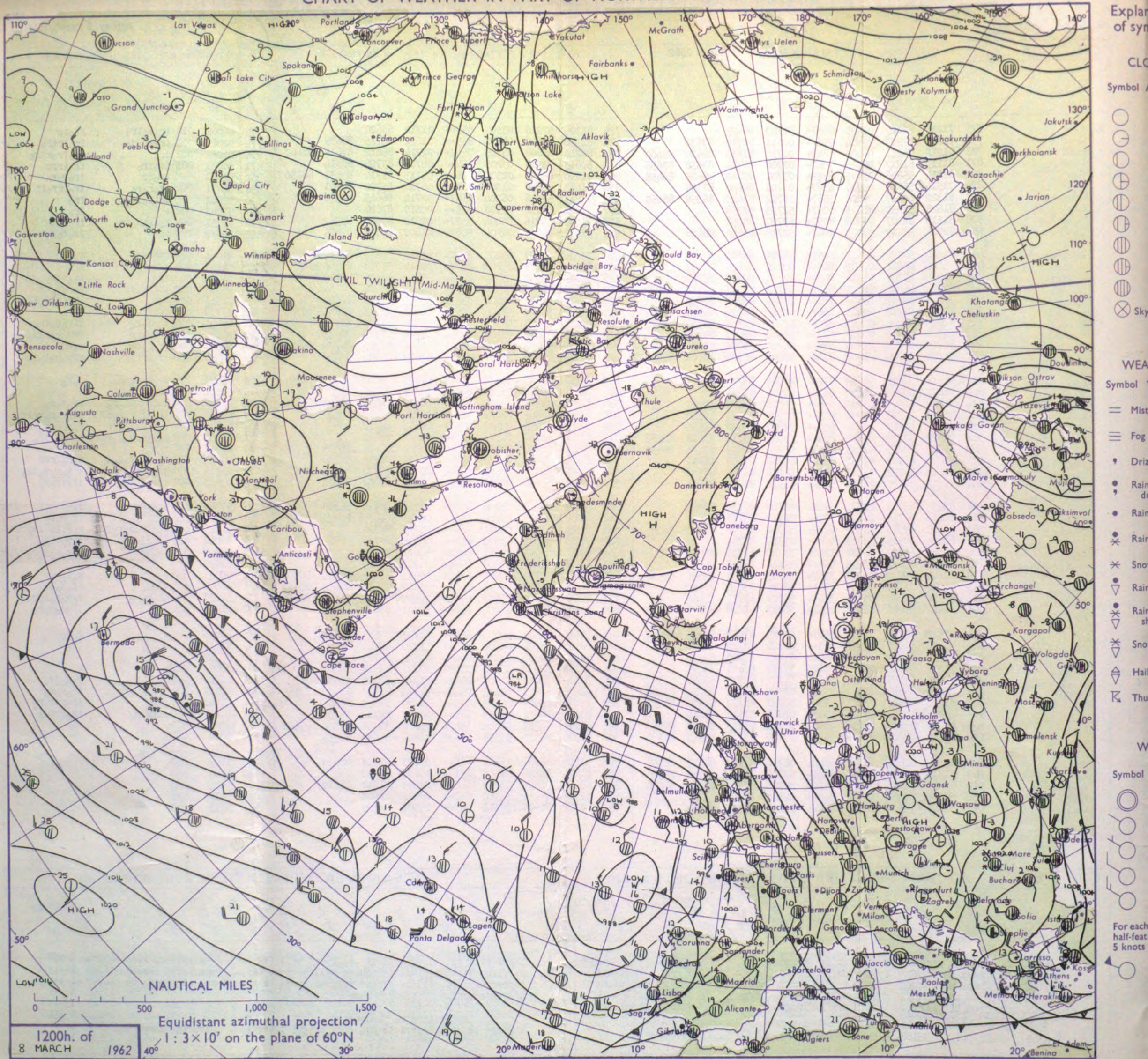
DAILY WEATHER REPORT OF THE BRITISH METEOROLOGICAL OFFICE

No. 36632

Date of Issue Friday 9 March 1962

Code FM 11.A		OBSERVATIONS at 12h. 8 March 1962										OBSERVATIONS at 18h. 8 March 1962										OBSERVATIONS during DAY											
Station	iii	Nddff	VVwwwW	PPPTT	N _h Ch _h C _h H	T _d T _d app	8N _s Ch _s h _s	8N _s Ch _s h _s	8N _s Ch _s h _s	iii	Nddff	VVwwwW	PPPTT	N _h Ch _h C _h H	T _d T _d app	8N _s Ch _s h _s	8N _s Ch _s h _s	8N _s Ch _s h _s	iii	Nddff	VVwwwW	PPPTT	N _h Ch _h C _h H	T _d T _d app	8N _s Ch _s h _s	8N _s Ch _s h _s	8N _s Ch _s h _s	iii	RRTT	X	E	WEATHER	
																																09h.—15h.	15h.—21h.
Kew	775	71216	62027	07405	6557+	51723	86625			775	81309	57216	03506	855++	01712	88620			775	02061	010	irorsiro									irorir		
London Airport	772	71215	57217	07204	756++	00611	82715	87630		772	81308	32606	04106	855++	01612	83715	88635		772	02061	001	irorirodo									iroriroro		
Gatwick	776	81212	56257	07403	6842+	00710	81815	86630	88460	776	81210	48608	04105	7542+	02714	85612	87618	88460	776	01061	002	pro									proirororo		
Thorney Island	871	81113	61217	06305	7547+	02708	82712	83618	87656	871	80813	23216	03205	854++	04714	85708	88614		871	04051	003	ldoir									irorirrr		
Hurn	862	81314	56606	05005	6552+	03701	82710	86625	88458	862	81210	48036	02506	856++	04713	81710	84630	88650	862	01061		irorr									irororo		
Guernsey	894	71514	56616	03706	4567+	03701	84640	87359		894	81413	08636	01306	860++	06710	85700	88701		894	04071	004	irororo									irorrrroff		
Wattisham	590	81322	60027	09102	3567+	55722	83640	86358	88460	590	71215	58216	06204	6567+	52714	86645	85358		590	92041		ssisoir									ir		
Gorleston	497	81628	58051	11203	8097+	52733	88358			497	71621	58056	07904	755++	00610	87626			497	97041	002	+									ir		
Mildenhall	578	81515	92907	08503	8097+	53722	88458			578	71408	58216	05404	7577+	01612	87650	87362		578	01051	002	sososhoir									irorrr		
Cardington	559	81316	58217	07003	7667+	52719	87630	88458		559	81006	48216	04504	8087+	01607	85357	88459		559	94072	003	ir									irororo		
West Raynham	485	81420	56227	09101	8097+	51622	88360			485	71316	59027	05803	5577+	51614	85656	87359		485	01041	002	ssfrorso									roro		
Wittering	462	81416	28617	07900	863++	50721	88706			462	81510	59036	04803	5577+	00614	85650	88460		462	01045	001	sosoro									ir		
Boscombe Down	746	81419	48207	06004	863++	02604	87707	88712		746	81213	34055	03304	863++	03712	86706	88712		746	91051	000	ldo									ldororo		
Ross-on-Wye	627	80804	48027	04601	863++	01707	88708			627	81402	24606	02304	8032+	04602	88508			627	04051	000	ldoir									irroro		
Bristol	628	71216	58607	04504	756++	03709	86708	87630		628	81110	24616	02404	855++	03603	87706	88620		628	03051	000	doro									rrrorododo		
Aberporth	502	71516	61216	99205	6567+	02811	81715	86640	87360	502	71512	59026	98606	6567+	04501	83715	85645	87359	502	97070	001	ir									+		
Rhoose (Cardiff)	715	81013	32606	03803	872++	02705	85705	88712		715	81111	26616	01904	855++	04500	81703	86707	88620	715	05041	000	irororo									rrrororo		
Plymouth	827	81010	32606	00606	6732+	06000	86709	88515		827	81005	22616	99106	7732+	05706	87706	88515		827	06071	000	irirrr									rrrorododo		
Chivenor	707	81215	58026	00806	855++	04701	86706	88622		707	81218	56606	99506	854++	04804	82705	86709	88615	707	01071	000	irororo									roro		
St. Mawgan	817	81220	32626	98607	6722+	07400	82703	86704	88556	817	81118	40616	97606	856++	06607	85705	88630		817	05082	000	irorrroro									rrrorododo		
Culdrose	809	81515	26606	98709	872++	08001	83703	88705		809	81211	11616	98408	940++	07603	89400			809	04091	000	irororo									roro		
Scilly	804	81617	40026	96510	863++	09206	88706			804	81515	48026	95909	863++	09803	88708			804	01101	002	ir									+		
Elmdon	534	81310	40607	06700	855++	50508	86708	88620		534	81308	32606	03104	854++	01612	84615	88640		534	01042	000	ldororodoro									irororo		
Shawbury	414	81317	40217	05101	855++	52709	86708	88620		414	81006	11507	02603	855++	02710	86707	88620		414	03031	000	ldororodoro									ldororodoro		
Manchester	334	81213	56027	05401	855++	51816	86620	88656		334	81005	21216	02503	855++	02616	88620			334	04042	000	ldororodoro									ldororodoro		
Squires Gate	318	81322	37797	05100	854++	51714	81714	87618	88635	318	81220	22217	01903	855++	01715	88625			318	02031	000	ldororodoro									ldororodoro		
Valley	302	80803	58217	01204	7557+	03704	83620	87635	88459	302	80703	61606	98906	855++	05507	83629	88635		302	04071	000	ldoro									ir		
Ronaldsway	204	81229	40717	03101	863++	00710	83708	88711		204	81022	28637	00703	862++	02610	86704	88706		204	05031	000	sosoro									ldorododo		
Carlisle	222	81113	40737	07802	5742+	53714	85712	88556		222	81208	32607	03802	6562+	00616	86630	88535		222	03036	000	ldorododo									ldorododo		
Watnall	354	81312	19237	07650	854++	51718	86707	88615		354	81109	15046	04202	854++	01613	83608	88612		354	03025	000	ssrroso									ldoro		
Spurn Head	396	81430	16717	09101	6742+	50710	86710	88525		396	71417	40017	05604	4743+	50712	84710	86358		396	97040	000	sos									roro		
Finningley	360	81316	28717	08750	773++	50717	87706			360	61210	28017	05002	45602	00613	84635	83075		360	02031	000	sosldo									ldororo		
Dishforth	261	81215	17717	08500	6732+	50720	83708	86710	88540	261	81210	23277	04901	865++	50715	88720			261	04025	000	sosoro									ldororo		
Tynemouth	262	81634	48505	08803	861++	01814	8710			262	81722	32027	03802	863++	00615	88708			262	05044	000	ldoroso									ldororo		

CHART OF WEATHER IN PART OF NORTHERN HEMISPHERE



CHARTS OF WEATHER IN WEST EUROPE

ation
bols

UD
cloud
mount
oktas)

0
1 or less
2
3
4
5
6
7 or more
8

Obscured

HER

Weather

HER
Weather

e
and
zle

and snow

hower

and snow

hower

hower

hower

hower

hower

hower

hower

hower

hower

hower

hower

hower

hower

hower

hower

hower

hower

hower

hower

hower

hower

hower

hower

hower

hower

hower

hower

hower

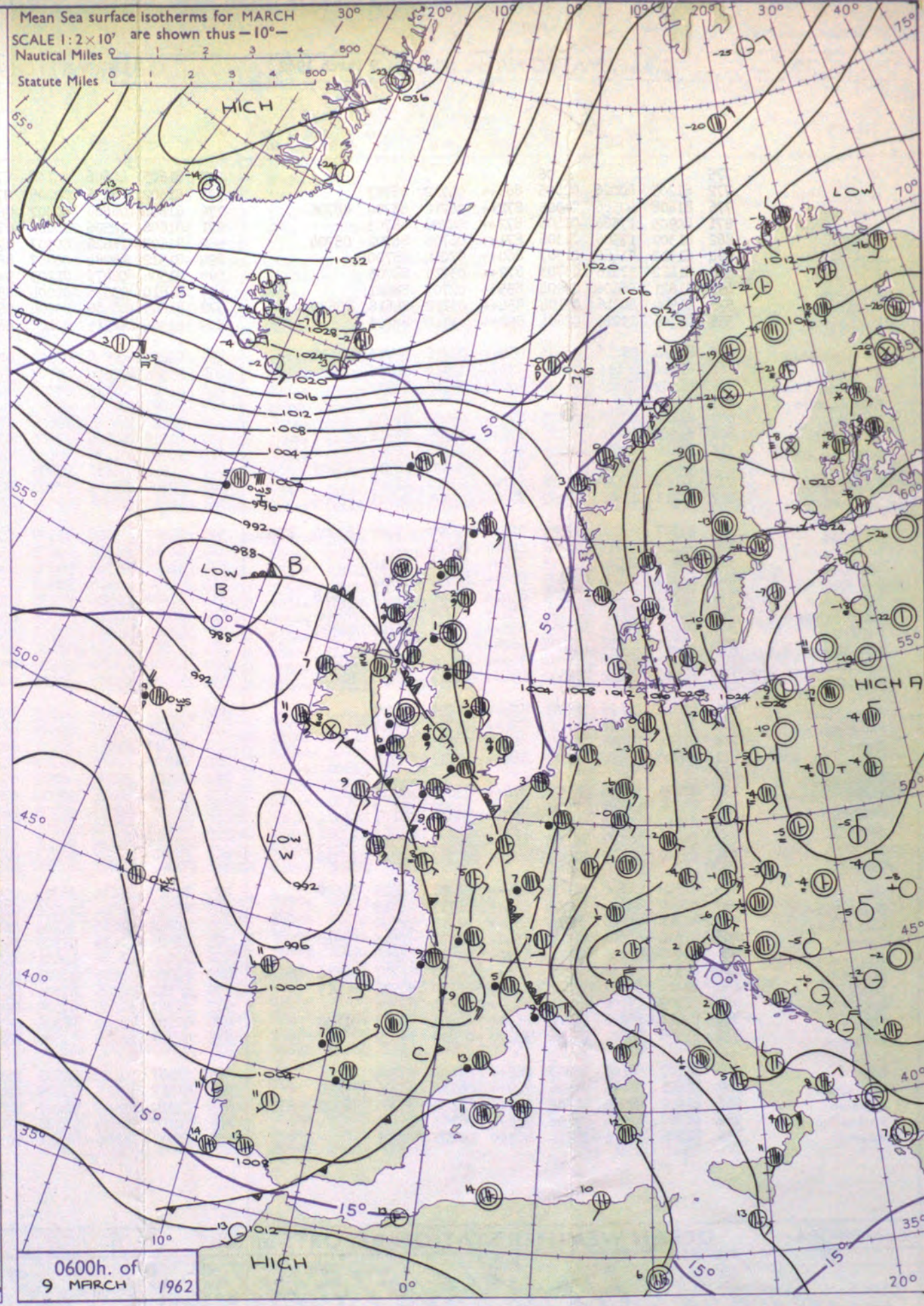
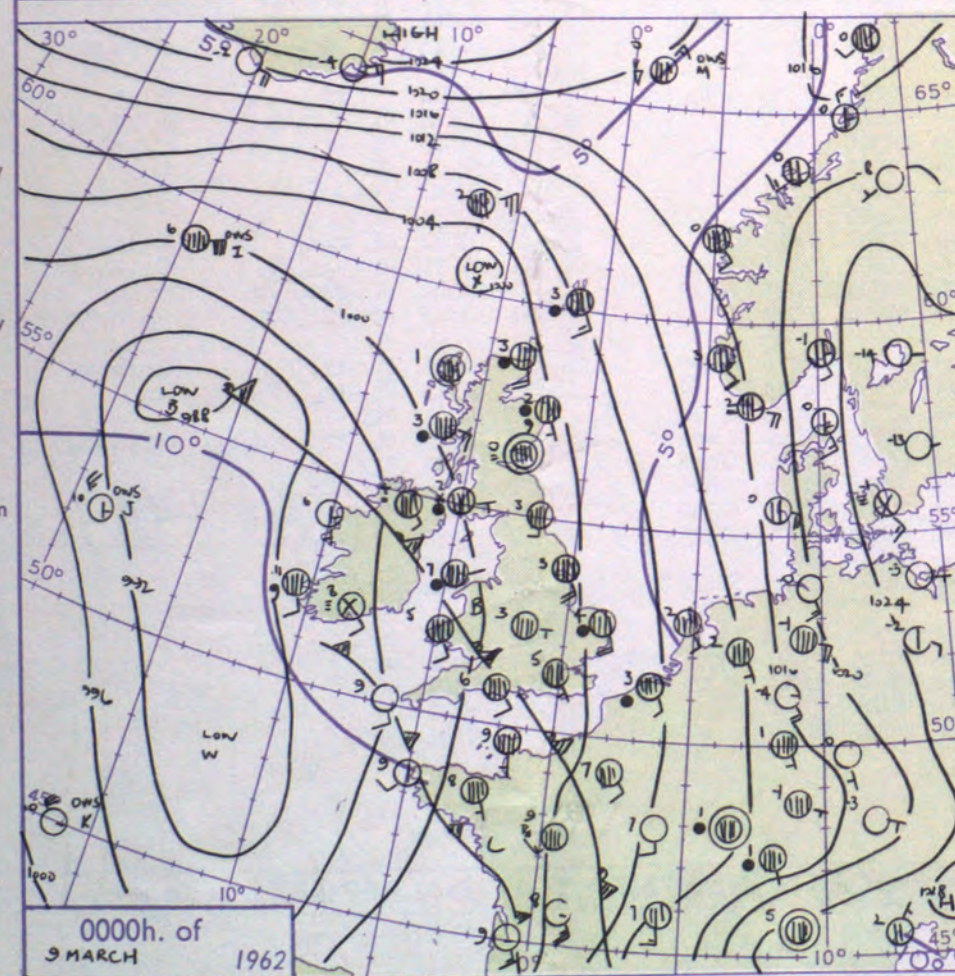
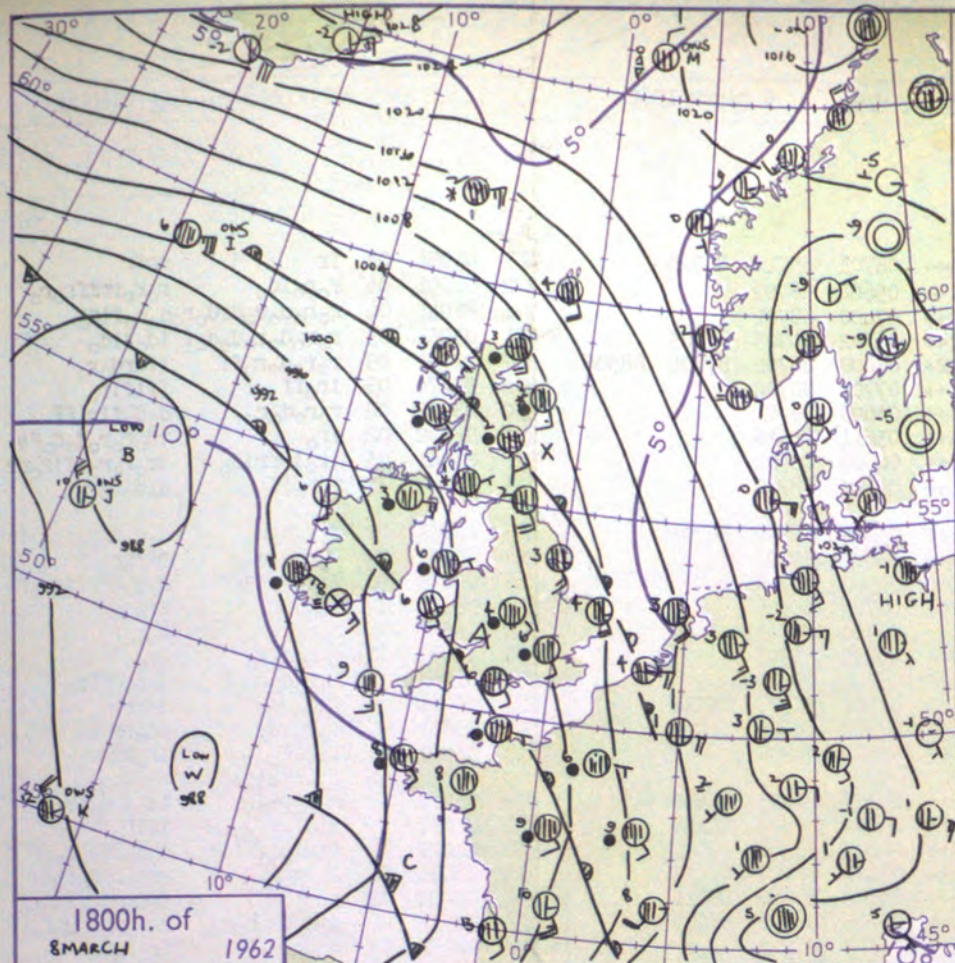
hower

hower

hower

hower

hower



Mean Sea surface isotherms for MARCH
SCALE 1:2x10' are shown thus -10°-
Nautical Miles 0 1 2 3 4 500
Statute Miles 0 1 2 3 4 500

GENERAL SYNOPTIC DEVELOPMENT

Issued at midday Friday 9 March

1962

FORECAST for Great Britain and Northern Ireland until noon tomorrow

A complex low pressure system has remained to the west of the British Isles and troughs of low pressure have moved slowly northeast across Wales and England later extending into Scotland. The warmer air which has been slowly advancing northeastwards is expected to extend to all parts of the British Isles and a trough of low pressure will move eastwards from the Atlantic into Wales and England. An anticyclone over eastern Europe will continue to drift away eastwards.

There will be a good deal of cloud and hill fog in most districts with rain or showers at times in many places. There will be some bright intervals, especially in the south tomorrow. It will be rather cold at first in the north, otherwise temperatures will be near average.

OUTLOOK for following 24 hours

Showers in most districts but some bright intervals. Average temperatures.

DAILY WEATHER REPORT OF THE BRITISH METEOROLOGICAL OFFICE (contd.)

Code FM II.A		OBSERVATIONS at 00h. 9 March 1962										OBSERVATIONS at 06h. 9 March 1962										OBSERVATIONS during NIGHT				
Station	iii	Nddff	VVwwwW	PPPTT	N _h Ch _s Ch _s	T _d T _d app	8N _s Ch _s h _s	8N _s Ch _s h _s	8N _s Ch _s h _s	iii	Nddff	VVwwwW	PPPTT	N _h Ch _s Ch _s	T _d T _d app	8N _s Ch _s h _s	8N _s Ch _s h _s	8N _s Ch _s h _s	iii	ARRT _n T _n E	T _g T _g	WEATHER				
																						21h.—03h.	03h.—09h.			
Kew	775			06						775	81605	40606	00106	874++	06703	85712	88725		775	03051	04	1r	rrir			
London Airport	772	81205	40026	02005	863++	04712	88707			772	81302	16636	00206	871++	05604	88702			772	04051	04	r _o r _o id _o	r _o r _o rrffr _o r _o			
Gatwick	776	81408	40586	01905	872++	04712	83704	88706		776	81804	06466	00807	860++	07400	88701			776	01041	04	r _o r _o d _o r _o dr _o r _o	d _o r _o fid _o			
Thorney Island	871	80905	17586	01406	872++	04708	88703			871	81606	12506	00406	872++	06702	84703	88705		871	03051	05	r _o r _o d _o r _o d _o d _o f	id _o fid _o			
Hurn	862	81309	17586	01306	871++	06705	84702	88704		862	81607	11626	00307	8712+	06400	86702	87704	88506	862	02061	05	r _o r _o d _o r _o ff	ffdr _o r _o			
Guernsey	894	81512	01466	01507	860++	07204	88700			894	81512	19284	00807	861++	07701	88702			894	94071	05	ir _o ff	ffifir _o			
Wattisham	590	81412	37616	03703	872++	03713	88703			590	91506	02476	01203	9+0++	03609	89+01			590	03022	02	r _o r _o d _o r _o	d _o d _o fir _o FF			
Gorleston	497	81621	56606	05204	855++	02707	88621			497	81810	23536	02004	854++	03611	88616			497	94022	02	ir _o	id _o r _o r _o d _o d _o Fe			
Mildenhall	578	81508	40216	03104	854++	03712	84618	88630		578	81603	03466	00904	861++	04606	88702			578	03041	03	ir _o irrrid _o	ir _o r _o r _o ffir _o rr			
Cardington	559	81306	19216	02404	862++	03710	88705			559	81504	11515	00405	861++	04603	88702			559	04042	03	r _o r _o id _o	d _o d _o r _o r _o			
West Raynham	485	81514	37616	03803	854++	02716	84710	88614		485	81405	11516	01203	871++	03604	84702	88703		485	02031	02	r _o r _o d _o r _o	d _o d _o d _o r _o			
Wittering	462	81306	25616	02803	873++	02712	88706			462	91505	01604	00503	9+0++	03607	89+01			462	01031	02	r _o r _o d _o d _o	ffr _o r _o FF			
Boscombe Down	746	81309	07446	01305	860++	05809	88700			746	81607	01425	00306	860++	06300	88700			746	02051	04	r _o r _o rrffFF	d _o d _o FFffid _o FF			
Ross-on-Wye	627									627	80801	01444	99004	862++	04705	88705			627	96041	03	ir _o	ffid _o			
Bristol	628	81108	20596	01105	872++	05806	88704			628	81103	14586	99606	872++	06704	88703			628	01051	04	d _o r _o	d _o r _o f			
Aberporth	502	81411	58616	98305	874++	04705	88712			502	81512	48606	97206	873++	05604	88707			502	94051	04	r _o r _o d _o r _o	ir _o			
Rhoose (Cardiff)	715	80508	12616	00104	871++	04707	88702			715	90907	01476	99105	9+0++	05603	89+00			715	01041	03	r _o r _o d _o r _o FF	d _o d _o FFir _o			
Plymouth	827	80605	28516	98107	873++	06808	86706	88709		827	81514	48636	97909	873++	08301	85707	88714		827	05051	05	d _o d _o dd	1Rrr			
Chivenor	707	81010	56616	98306	862++	05710	88705			707	80909	28106	97707	862++	07502	88704			707	03061	05	r _o r _o id _o	id _o rrir _o			
St. Mawgan	817	81213	28506	97307	872++	07703	83703	88706		817	81510	19606	96909	871++	09602	88702			817	03061	06	id _o ff	ir _o RRir _o			
Culdrose	809	81707	29216	97709	861++	08707	82702	83704	88712	809	81807	23026	97309	855++	09803	86703	88630		809	05072	07	r _o r _o id _o	id _o d _o d _o ir _o			
Scilly	804	01609	62016	95709	00900	09804				804	61410	64016	95209	4547+	09602	84618	84458		804	01091		id	irir _o			
Elmdon	534	80905	40046	01903	854++	01711	88610			534	91406	01586	99804	9+0++	04604	89+01			534	01022	02	id _o d _o d _o ff	d _o d _o FFd _o r _o FF			
Shawbury	414	81104	13106	00903	874++	02812	88712			414	81102	11616	99203	873++	03607	88707			414	02021	02	ir _o r _o r _o	rrd _o r _o r _o ff			
Manchester	334	81305	42616	01104	854++	04608	83712	88618		334	80902	22586	99103	873++	03610	85706	88711		334	01032	02	r _o r _o ir _o	d _o d _o d _o r _o fd _o r _o			
Squires Gate	318	81315	29045	00304	855++	02708	83713	88645		318	81011	21216	98703	855++	03706	86708	88625		318	92031	02	d _o r _o ir _o r _o r _o	d _o d _o d _o r _o r _o r _o			
Valley	302	80801	56606	98507	855++	06701	81709	88625		302	80000	58606	97306	855++	05703	88625			302	02051	05	ir _o r _o r _o	ir _o r _o r _o			
Ronaldsway	204	80913	13596	99804	862++	03704	88703			204	80811	14586	98404	861++	03603	88702			204	03031	03	drd _o r _o f	d _o d _o fd _o r _o d _o r _o f			
Carlisle	222	80802	59016	01902	855++	01606	83625	88635		222	80808	48032	00502	854++	01806	84712	88635		222	02011	01	+	rrir _o			
Watnall	354	81204	19026	02302	854++	01612	82710	88613		354	90602	03506	00002	9+0++	02609	89+++			354	96015	01	r _o r _o d _o d _o	ffFFd _o d _o			
Spurn Head	396	81614	48026	03703	874++	01709	88710			396	81410	16616	00603	862++	03612	88705			396	01031		rr	ffr _o r _o			
Finningley	360	81304	40026	02702	854++	01712	88617			360	80000	05466	00503	861++	02608	88702			360	95021	01	r _o r _o id _o	d _o r _o d _o d _o ff			
Dishforth	261	81205	28056	02801	865++	00713	88723			261	80000	19052	00301	863++	01710	88707			261	01015	00	rr	r _o r _o ff			
Tynemouth	262	81810	48026	02603	864++	01713	88710			262	81807	48606	00402	863++	01711	88708			262	96021	02	ir _o	ir _o			
Eskdalemuir	162									162	80101	56102	00701	874++	01605	88711			162	97007	51	+	ir _o			
Mull of Galloway	131	81423	48616	98703	874++	03809	88710			131	82318	58626	97904	874++	04705	88712			131	02031						
Prestwick	135	80806	50687	00302	854++	01708	88617			135	80202	35507	98703	864++	02608	88713			135	97011	01	r _o s _o	ir _o id _o			
Renfrew	141	80807	28047	01401	854++	00707	86615	88627		141	80805	32206	99701	854++	00607	86711	88615		141	92011	01	s _o s _o id _o	d _o r _o id _o			
Leuchars	171	80000	32107	01500	856++	50711	83719	88634		171	80000	22636	99401	5722+	00709	85705	88519		171	04501	51	rsd _o r _o dr	rrr _o r _o			
Dyce	091	81707	40587	02902	873++	01719	85707	88710		091	81805	37506	00402	856++	01710	83710	88647		091	01015	00	r _o r _o d _o r _o	id _o ir _o d _o r _o dr			
Wick	075	81519	58606	01803	854++	01721	86615	88628		075	81507	56616	98703	855++	02710	86710	88620		075	02015	01	ir _o	ir _o rsr _o r _o			
Cape Wrath	049	80000	66606	00401	864++	01717	88715			049	80000	66026	99202	864++	01703	88715			049	97015	01	ir _o	ir _o			
Sule Skerry	010	81218	66616	02104	865++	02713	88720			010	80809	66616	99204	864++	03711	88715			010	01041	01					
Lerwick	005	81414	66602	08003	3542+	01731	83615	88540		005	81215	62616	03303	855++	01618	85710	88620		005	03025	01	ir _o r _o s _o r _o r _o	rrr _o r _o ir _o			
Stornoway	026	80000	62036	01201	8092+	01714	88458			026	80000	66032	99401	855++	01606	82620	88656		026	93005	51	r _o r _o	+			
Benbecula	022	80903	56586	00302	854++	02708	81707	86616	88622	022	80000	56616	98603	855++	01813	81709	88625		022	01021	01	d _o r _o	r _o r _o			
Tiree	100	81116	56617	99603	854++	02709	83708	88617		100	81112	40506	97804	862++	03606	82704	88708		100	03021	01	r _o r _o d _o r _o	ddid _o			
Aldergrove	917	81209	19106	98404	862++	04704	88703			917	81307	11106	97005	860++	05708	82700	88701		917	95032	02	id _o d _o r _o	d _o r _o fr _o r _o f			
Malin Head	980	81410	48206	97704	863++	04802	88708	91838		980	81506	48102	96006	863++	06607	88709			980	02041	03					
Belmullet	976	31308	69011	93806	35500	05702	83625			976	81305	66216	93307	864++	06501	86715	88630		976	92041	01					
Birr	965	81507	58105	95807	862++	07002	88704			965	81507	58102	95507	863++	07703	88707										

Code FM 21.A		OCEAN WEATHER STATION REPORTS at 00h.												OCEAN WEATHER STATION REPORTS at 06h.											
O.W.S.	YQL _a L _a L _a	L _o L _o L _o GG	Nddff	VVwwWW	PPPTT	N _h Ch _s C _M H	D _s s _s app	8N _s Ch _s h _s	8N _s Ch _s h _s	OTTTT _s d _d	Id _w d _w P _H W	Id _w d _w P _H W	O.W.S.	YQL _a L _a L _a	L _o L _o L _o GG	Nddff	VVwwWW	PPPTT	N _h Ch _s C _M H	D _s s _s app	8N _s Ch _s h _s	8N _s Ch _s h _s	OTTTT _s d _d	Id _w d _w P _H W	Id _w d _w P _H W
A	60614	29700	20738	60271	17204	22500	63204	82820	++++	05552	15752	10457	A	60612	31606	40535	60028	16503	49500	11711	81920	82820	00552	10447	15750
B	60565	51000	83446	65022	05101	874++	00752	88816	++++	05452	18350	1+++	B	50565	51006	80737	61617	97004	6742+	00730	86810	88520	00201	15151	1+++
C	60528	35500	62509	69022	99404	28308	00002	81815	832++	05356	12634	1+++	C	60528	35506	80214	69022	96703	855++	00715	88625	++++	05553	12834	1+++
D	60440	41000	80214	63618	99608	6742+	00708	86815	++++	06203	13557	1+++	D	60440	41006	80218	63616	94008	874++	00757	88715	++++	06205	13557	1+++
I	60590	19300	80640	97218	98806	856++	11203	82712	88645	05503	15645	199+2	I	60591	19206	80645	96616	99005	855++	11203	83712	88620	05503	15648	199+8
J	60515	18400	33124	65011	93410	35500	71009	83630	++++	05207	18140	15850	J	60512	18106	83125	60806	95609	884++	71305	84820	88630	05407	18140	15850
K	60449	16000	13028	65251	98110	19400	71222	82915	++++	05309	13234	126+8	K	60450	16006	63125	70038	02211	49462	71323	83915	++++	05106	13234	12658
M	63658	01700	80117	60862	19500	895++	00400	++++	++++	06353	10173	1+++	M	63660	02006	70118	70878	17350	795++	00803	++++	++++	06454	10134	1+++

RATES of SUBSCRIPTION : Single copy 5d. or post free 7d. One calendar month 13/- ; One quarter 35/- ; One year 125/-. For special arrangements for supply to schools and colleges, see Form 2452.

H.M.S.O. Press, M.O. Bracknell

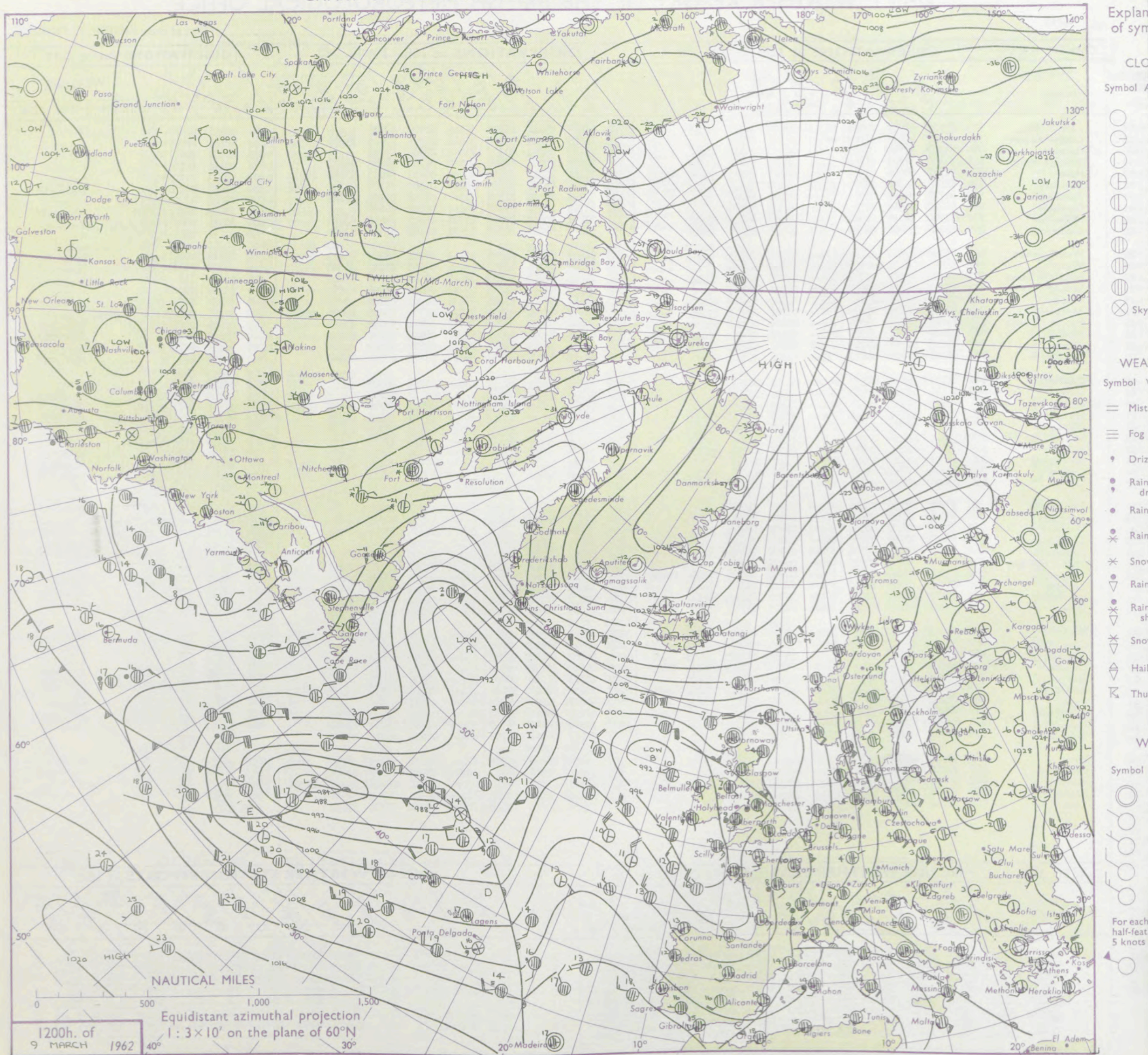
DAILY WEATHER REPORT OF THE BRITISH METEOROLOGICAL OFFICE.

No. 36633

Date of Issue Saturday 10 March 1962

Code FM II.A		OBSERVATIONS at 12h. 9 March 1962										OBSERVATIONS at 18h. 9 March 1962										OBSERVATIONS during DAY			
Station	iii	Nddff	VVwww	PPPTT	N _h Ch _M CH	T _d T _d app	8N _s Ch _s s	8N _s Ch _s s	8N _s Ch _s s	iii	Nddff	VVwww	PPPTT	N _h Ch _M CH	T _d T _d app	8N _s Ch _s s	8N _s Ch _s s	8N _s Ch _s s	iii	RRT x E	SSS	WEATHER			
																						09h.—15h.	15h.—21h.		
Kew	775	81907	62056	00908	863++	07205	86707	88715		775	61408	66012	00309	35525	07702	83625			775	00121	016	+	ff		
London Airport	772	81807	40016	01009	862++	08102	88704			772	71605	56011	01010	35442	07305	83615	85075		772	00121	017	+	+		
Gatwick	776	81907	37105	01709	862++	08303	84704	88706		776	71501	56052	00909	755++	07602	87625			776	97131	006	id _o	+		
Thorney Island	871	71406	37105	01709	1547+	08208	81615	87360		871	60906	59051	00808	40932	06702	84359	84075		871	00111	033	+	+		
Hurn	862	71707	50056	01309	78442	08005	84705	85810	87070	862	71107	56051	00410	65401	06603	85613	83620	86072	862	00111		ff	+		
Guernsey	894	81415	70022	00709	15532	07804	81625	82360	84075	894	81512	48101	99908	861++	07502	84702	86705	88708	894	91091	018	+	ir _o id _o fff		
Wattisham	590	81711	08426	01807	871++	07107	88701			590	71708	28105	01108	773++	08502	86706	87708		590	01081		r _o r _o ffid _o f	+		
Gorleston	497	81610	20216	02105	863++	04301	88709			497	81704	18056	01407	854++	06601	88616			497	93092	000	fir _o dd	ir _o		
Mildenhall	578	81704	26516	01309	873++	08103	85706	88712		578	31801	20055	00809	15701	08301	81656	83075		578	01111	000	rrr _o r _o dd _o d _o	f		
Cardington	559	71906	56046	00610	754++	09102	86709	87618		559	31706	50011	00309	20931	07503	82362	83075		559	91121	014	r _o r _o ir _o	+		
West Raynham	485	81708	19586	01107	872++	07501	88703			485	81607	07446	00508	855++	08201	86702	88625		485	93081	000	r _o df	ff		
Wittering	462	81906	17206	00607	862++	07000	88704			462	71805	35022	00209	4643+	08501	83712	86360		462	01101	000	r _o r _o ffddrf	ffff		
Boscombe Down	746	81808	17285	01009	861++	09007	86702	88705		746	71411	48032	00409	754+1	07501	82707	87614		746	97121	015	FFff	ir _o		
Ross-on-Wye	627	83301	08424	99407	862++	07101	88704			627	61406	57022	98511	556+1	09602	85625			627	91121	003	Ff	+		
Bristol	628	82006	60216	99911	51432	09500	85812	87070		628	71615	56042	99411	35431	08301	83618			628	91141	016	ir _o r _o r _o c	+		
Aberporth	502	81809	62626	97709	7567+	09002	83703	87635		502	71607	62026	96411	7567+	08504	83630	85650	86358	502	95131	004	ir _o ir	ir _o		
Rhose (Cardiff)	715	71108	30216	99809	756++	09104	85712	87630		715	71412	37052	98908	756++	07301	83708	87630		715	03121	019	irr _o r _o f	ir _o		
Plymouth	827	81410	32026	98909	856++	08108	86707	88640		827	81110	19606	97608	855++	08702	85707	88620		827	01101	002	+	ir _o rrir _o r _o d _o		
Chivenor	707	71211	80026	98213	58548	10802	81710	85645	85272	707	81314	48502	97909	863++	08307	88707			707	91141	021	ir _o	id _o		
St. Mawgan	817	81416	40026	96810	872++	09704	85703	88707		817	81412	33106	96208	861++	08604	86701	88703		817	02112	008	+	id _o r _o rrff		
Culdrose	809	81710	26106	97509	861++	09400	88702			809	81606	06464	96709	860++	09805	88700			809	97111	006	+	ffir _o		
Scilly	804	81416	48026	95010	863++	09500	88706			804	92011	07596	94910	9+0++	09400	89+00			804	02102	000	ir _o d _o r _o	d _o r _o ffr _o r _o		
Elmdon	534	82103	30286	00008	863++	08002	88706			534	71503	35046	99511	3567+	08501	81712	83645	86362	534	97111	001	d _o d _o ff _o	ir _o		
Shawbury	414	71510	32215	99607	754++	05103	85704	87618		414	71604	40102	99009	55772	07400	85656	83365		414	97101	003	irr _o r _o id _o r _o	ir _o		
Manchester	334	81708	28606	99407	873++	06102	86708	88715		334	71705	15046	99108	55731	07103	84708	85650		334	91091	004	d _o r _o ir _o	id _o		
Squires Gate	318	71513	22056	99107	755++	06202	81708	83710	87625	318	70000	17046	98407	756++	06702	87645			318	93101	005	r _o r _o ffir _o	ir _o ff		
Valley	302	81807	60026	98609	856++	07306	82708	88630		302	70704	56022	97408	756++	07706	84630	87645		302	01111	005	id _o	ir _o ir		
Ronaldsway	204	80710	10516	98905	862++	05101	88704			204	70510	14215	98306	757++	05503	82704	85712	87650	204	02061	000	r _o d _o d _o d _o	id _o irr _o d _o		
Carlisle	222	80401	21056	00305	855++	03301	81715	85625	88630	222	80000	10616	99705	856++	04502	82718	88635		222	94071	000	ir _o	ir _o r _o r _o ff		
Watnall	354	80000	05425	00105	862++	05400	88704			354	82201	07464	99507	854++	06502	84707	88610		354	91085	001	d _o d _o FF	ff		
Spurn Head	396	81905	08446	00604	862++	04400	88705			396	80000	08446	99905	863++	04703	88708			396	92051	000	ffir _o	FF		
Finningley	360	81504	15216	00505	862++	05500	88704			360	81601	12102	99608	863++	07500	88708			360	92081	000	d _o d _o ffr _o r _o	+		
Dishforth	261	90000	02436	00304	89+0++	03602	89+03			261	80702	09056	99506	863++	04301	83707	88709		261	91071	000	r _o r _o ffd _o r _o ffir _o f	r _o r _o f		
Tynemouth	262	81306	10106	00105	856++	03400	88630			262	80000	08616	99505	863++	05500	88708			262	94061	000	+	rr		
Eskdalemuir	162	80000	32216	00504	874++	03302	88715			162	80000	19636	00004	873++	03301	88708			162	02065	000	ir _o	rr		
Mull of Galloway	131	81408	08606	98605	874++	05205	88710			131	81409	48052	97905	4747+	04706	84710	88357		131	01051		id _o d _o r _o	d _o r _o ff		
Prestwick	135	80302	26045	99105	854++	04801	82710	86616	88625	135	80402	04586	98606	854++	05702	83714	88620		135	9507					

CHART OF WEATHER IN PART OF NORTHERN HEMISPHERE



CHARTS OF WEATHER IN WEST EUROPE

ation
bols

UD
Cloud
mount
oktas)

0
1 or less

2

3

4

5

6

7 or more

8

Obscured

HER
Weather

le
and
izzle

and snow

shower

and snow
ower

y shower

shower

nderstorm

ND

Wind
speed
(knots)

Calm

1-2

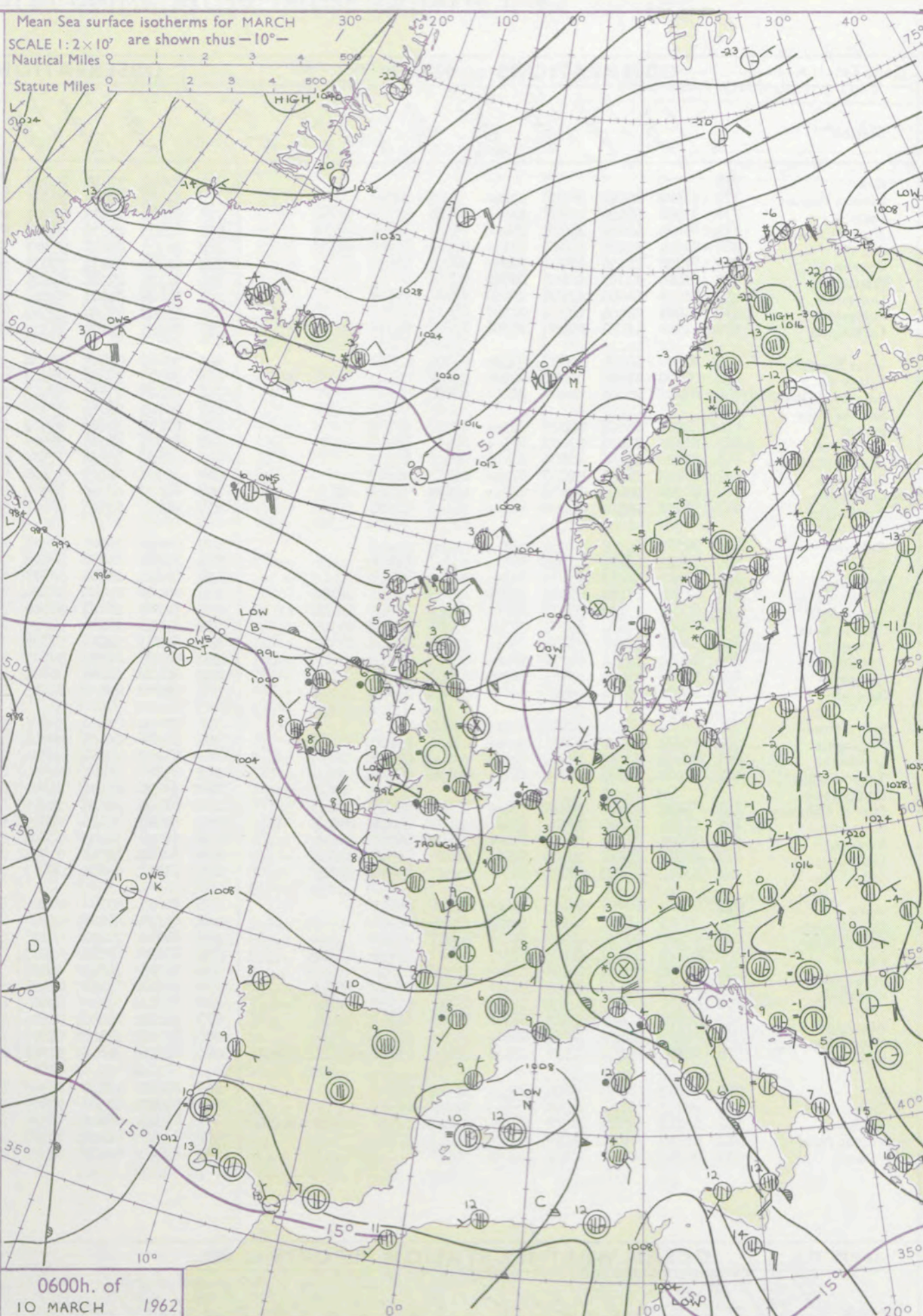
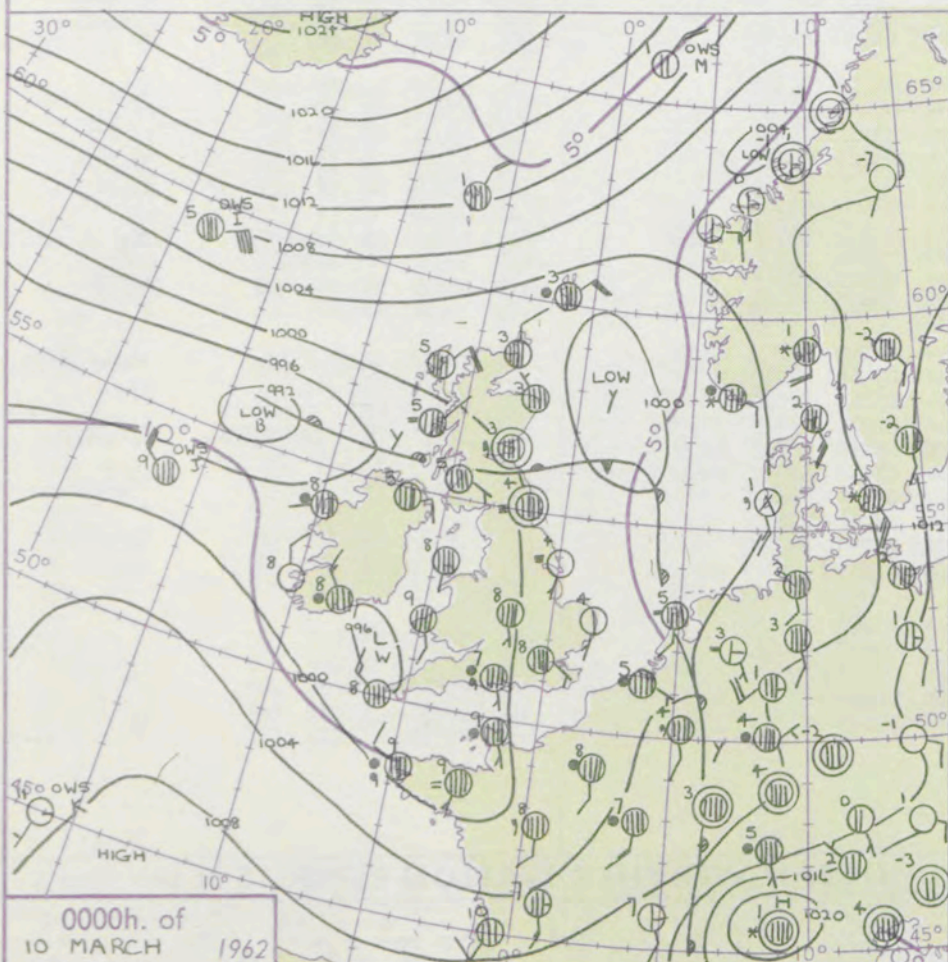
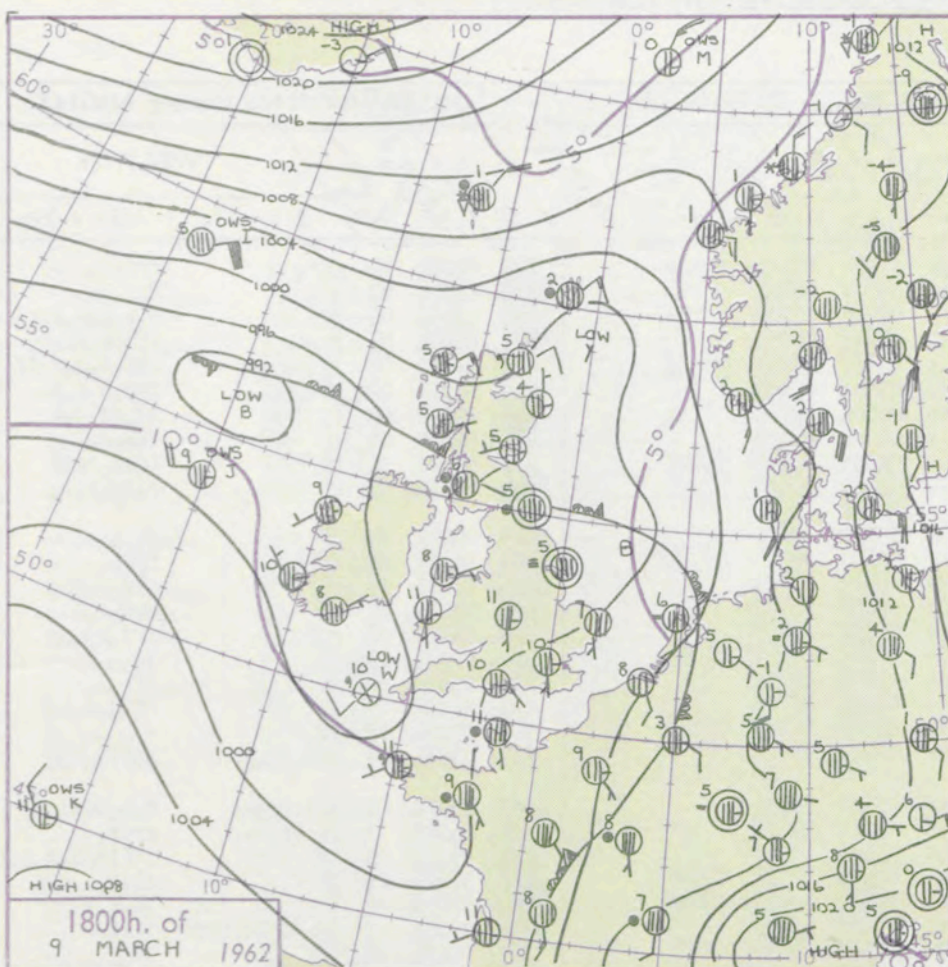
3-7

8-12

13-17

Additional
er add

48-52



Mean Sea surface isotherms for MARCH
SCALE 1:2x10' are shown thus -10°-
Nautical Miles 0 1 2 3 4 500
Statute Miles 0 1 2 3 4 500

Issued at midday Saturday 10 March

1962

FORECAST for Great Britain and Northern Ireland until noon tomorrow

A complex depression has been drifting slowly eastwards over the British Isles while pressure has remained high in the region of Iceland and Greenland. A rather weak ridge of high pressure has moved from the Atlantic towards western Ireland and will continue to advance eastwards moving into the south of the British Isles. Another ridge is developing southwards over Scotland. A depression in the North Sea will move eastnortheast towards the Baltic.

Over Scotland, Northern Ireland and the north of England it will be mostly cloudy with rain at times though brighter in northern Scotland with sleet or snow showers. Elsewhere it will also be mostly cloudy with rain at times and fog patches but there will be clear periods in the southwest later. It will be rather cold in the north. Elsewhere temperatures will be average.

OUTLOOK for following 24 hours

Mostly dry in the south and east. Changeable elsewhere with rain at times.

DAILY WEATHER REPORT OF THE BRITISH METEOROLOGICAL OFFICE (contd.)

Code FM 11.A		OBSERVATIONS at 00h. 10 March 1962										OBSERVATIONS at 06h. 10 March 1962										OBSERVATIONS during NIGHT				CON T °C
Station	iii	Nddff	VVwww	PPPTT	N _h Ch _s Ch _s	T _d app	8N _s Ch _s h _s	8N _s Ch _s h _s	8N _s Ch _s h _s	iii	Nddff	VVwww	PPPTT	N _h Ch _s Ch _s	T _d app	8N _s Ch _s h _s	8N _s Ch _s h _s	8N _s Ch _s h _s	iii	RRT _n T _g T _g	WEATHER					
																					21h.—03h.	03h.—09h.				
Kew	775			08						775	80802	33616	99207	6742+	07605	86715	88499		775	01071	04	r _o r _o	rrr _o r _o	40		
London Airport	772	81203	23041	00308	855++	07806	88622			772	81202	28616	99007	872++	07607	88704			772	01071	07	ir _o	r _o d _o r _o	39		
Gatwick	776	81506	56022	00307	864++	06706	83710	88712		776	81002	32586	99207	862++	06706	88703			776	01061	06	ir _o	d _o r _o d _o d _o r _o r _o	38		
Thorney Island	871	81005	58022	99907	854++	06807	84708	88615		871	80803	08636	98807	871++	06603	88702			871	06062	06	id _o dr	rrd _o r _o r _o r _o	37		
Hurn	862	81504	32586	00007	871++	07801	83702	88703		862	81205	09616	99107	870++	07502	83701	88702		862	04071	07	id _o d _o d _o rr	rrr _o r _o d _o d _o ff	36		
Guernsey	894	91708	F5456	99708	9+0++	08601	89+00			894	92708	01455	99408	9+0++	08301	89+00			894	95071	07	FFd _o d _o	FFd _o d _o d _o r _o	35		
Wattisham	590	01506	11101	01004	00900	04706				590	81104	09586	99905	863++	05605	88708			590	01032	00	+	id _o f _o r _o r _o F	3		
Gorleston	497	21806	56051	01704	25600	03601	82631			497	71805	24101	00504	755++	04705	87628			497	94032	01	+	idd _o d _o	31		
Mildenhall	578	01401	02464	00704	00900	04603				578	81403	09604	00004	855++	04501	83710	88622		578	02031	51	ffFF	ffir _o rrir	32		
Cardington	559	11602	19031	00404	00901	03603	81070			559	80504	14605	99304	855++	04504	88625			559	01012	52	FF	ffid _o r _o r _o	31		
West Raynham	485	22006	14284	00807	25600	06804	82630			485	50000	04424	00304	55500	03500	85620			485	00021	51	ff	ff	30		
Wittering	462	02002	01464	00305	00900	05802				462	90303	F9474	99902	9+0++	02301	89+00			462	91011	51	ffFFffFF	FFff	29		
Boscombe Down	746	81305	28606	00007	862++	06804	88705			746	81106	23636	99207	860++	06604	88701			746	03061	06	r _o r _o rr	rrr _o r _o id _o	28		
Ross-on-Wye										627	80902	24616	97907	8032+	07603	88508			627	02071	06	+	rrr _o r _o ff	27		
Bristol	628	81005	56022	99309	863++	07703	88709			628	81207	32606	98907	872++	07502	88703			628	03071	07	r _o r _o	rrd _o r _o	26		
Aberporth	502	81510	32036	97009	855++	07502	88625			502	81307	48015	96909	5557+	07302	85620	88359		502	97081	06	id _o	id _o	25		
Rhose (Cardiff)	715	81308	48106	98808	862++	07602	88705			715	90806	02456	97907	9+0++	07301	89+00			715	95071	07	id _o r _o r _o ff	ff	24		
Plymouth	827	81412	28036	97209	872++	09803	88703			827	82007	28205	97108	871++	08303	88702			827	95071	07	d _o r _o ff	FFid _o d _o d _o ff	23		
Chivenor	707	80908	40605	97108	872++	08803	86703	88705		707	81007	48026	96509	862++	08501	86705	88711		707	97081	07	ir _o	+	22		
St. Mawgan	817	91611	02516	96408	9+0++	08400	89+00			817	92515	02515	96107	9+0++	07400	89+00			817	01071	07	ffid _o d _o ff	ddffid _o d _o FF	21		
Culdrose	809	92307	C1506	96909	9+0++	09400	89+00			809	82815	19205	97508	872++	07306	88705			809	05072	07	ffidrd _o d _o	d _o d _o id _o d _o d _o	20		
Scilly	804	82917	66216	96308	863++	08207	88707			804	73024	61036	98608	754++	07214	87615			804	04081	07	rrr _o r _o id _o	rrir _o	19		
Elmdon	534	81605	48052	00108	863++	06000	88709			534	00000	01464	98705	00900	05605			534	93031	02	+	FFfir _o d _o r _o d _o d _o	18			
Shawbury	414	61505	17102	99009	3557+	07706	83621	86360		414	80000	09444	98706	855++	06501	84712	88625		414	97051	05	ff	ffir _o	17		
Manchester	334	81205	19102	99407	856++	07301	84715	88648		334	70707	28101	98706	757++	05704	82718	87656		334	97061	04	+	ir _o	16		
Squires Gate	318	80607	04636	99107	3732+	07202	83709	88525		318	81008	08416	98705	857++	05400	88650			318	05051	03	ir _o ffrrrrffrrrrff	ffif	15		
Valley	302	81801	56026	97408	856++	07202	83709	88632		302	80203	56216	97508	7567+	08203	87632	88460		302	97071	06	ir _o	ir _o	14		
Ronaldsway	204	80814	11516	98206	862++	06805	88703			204	80508	11205	98707	862++	07400	88703			204	02051	05	d _o r _o d _o d _o	d _o d _o ff	13		
Carlisle	222	90602	02474	00603	9+0++	02303	89+00			222	80406	14606	00604	855++	03302	83715	88623		222	02021	50	ffr _o r _o ff	r _o r _o ir _o	12		
Watnall	354	90000	F3474	00005	9+0++	04605	89+00			354	90000	F9434	99803	9+0++	03702	89+00			354	00021	51	FF	FF	11		
Spurn Head	396	01805	02424	00104	00900	04501				396	90000	F1474	99904	9+0++	04400	89+00			396	00031		FF	FF</			

DAILY WEATHER REPORT OF THE BRITISH METEOROLOGICAL OFFICE

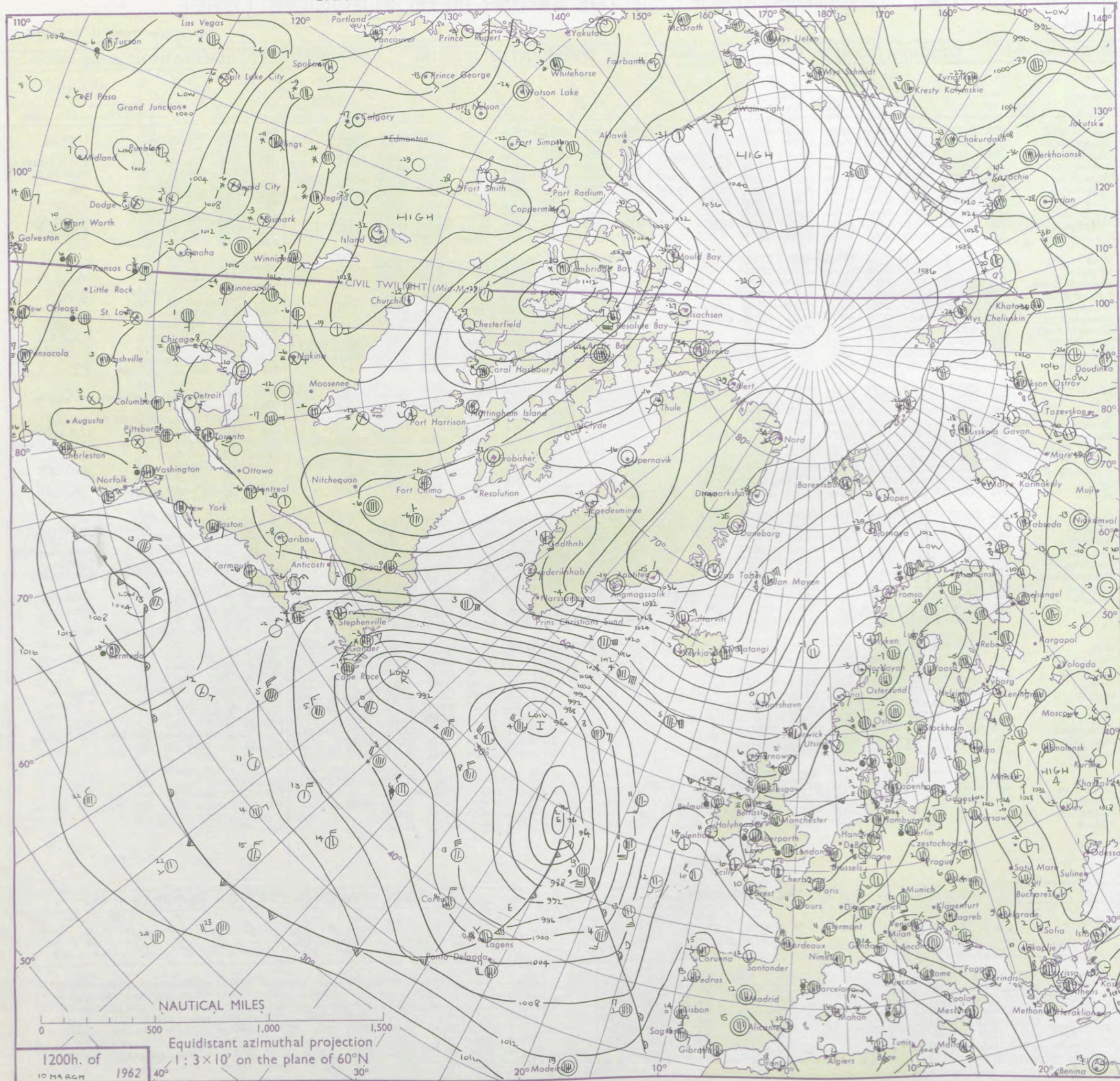
No. 36634

Date of Issue Sunday 11 March 1962

VERSION
BLE
o °F

Code FM 11.A		OBSERVATIONS at 12h. 10 March 1962										OBSERVATIONS at 18h. 10 March 1962										OBSERVATIONS during DAY				
Station	iii	Nddff	VVwwWW	PPPTT	N _h Ch _s Ch _s	T _d T _d app	8N _s Ch _s h _s	8N _s Ch _s h _s	8N _s Ch _s h _s	iii	Nddff	VVwwWW	PPPTT	N _h Ch _s Ch _s	T _d T _d app	8N _s Ch _s h _s	8N _s Ch _s h _s	8N _s Ch _s h _s	iii	RRT x E	SSS	WEATHER				
																						09h.-15h.	15h.-21h.			
Kew	775	80304	07586	00409	7742+	08204	87710	88520		775	80601	07616	02109	8832+	07309	87707	88512		775	04091	000	r _o r _o ff	ifrrr _o r _o			
London Airport	772	80803	21616	00509	7722+	09208	87705	88530		772	80704	09636	02309	873++	08312	87706	88712		772	05102	000	d _o r _o r _o r _o f	rrf			
Gatwick	776	80702	48616	00209	872++	08107	81705	85706	88708	776	80601	22616	01609	854++	08308	84706	88615		776	07091	000	d _o r _o r _o r _o	d _o r _o r _o r _o rrr _o r _o			
Thorney Island	871	80802	32616	00508	872++	08307	86703	88706		871	91402	08536	01807	9+0++	07210	89+01		871	03091	000	r _o r _o rr	id _o ddfd _o				
Hurn	862	81504	14505	00308	860++	08205	84701	88702		862	81705	56025	01709	855++	07110	81710	85715	88625	862	91102	000	ffid _o	id _o			
Guernsey	894	82714	64036	01809	854++	08213	83705	86709	87615	894	82620	62022	03608	854++	06209	84707	88615		894	91091	000	id _o	+			
Wattisham	590	80903	12586	01407	862++	07205	86703	88706		590	80702	37636	02507	856++	07210	81705	88630		590	05082	000	r _o r _o r _o d _o	r _o r _o rr			
Gorleston	497	90000	04475	01605	9+0++	04102	89+02			497	90000	04616	02705	9+0++	05212	89+02		497	03062	000	d _o d _o f	fr _o r _o d _o d _o				
Mildenhall	578	81402	40216	01209	856++	08205	83710	88650		578	80301	28586	02709	856++	08208	87710	88630		578	01101	000	ir _o d _o r _o	d _o r _o r _o r _o f			
Cardington	559	80504	09516	00807	872++	07201	88705			559	80208	16616	02708	773++	08312	87708		559	02102	000	d _o r _o d _o d _o ir _o	r _o r _o				
West Raynham	485	80000	40024	01408	857++	07208	87707	88650		485	80310	05504	03306	864++	06315	88704		485	96101	000	+	ffr _o r _o				
Wittering	462	80505	14104	01606	860++	06206	88701			462	80410	07604	03507	862++	06214	88705		462	01091	000	f	id _o r _o d _o ffr _o r _o				
Boscombe Down	746	81405	40516	00708	861++	07307	88702			746	80000	26606	02009	861++	08211	86702	88706		746	02091	000	d _o d _o d _o r _o	d _o r _o			
Ross-on-Wye	627	80605	24216	00109	862++	08211	88704			627	80704	08505	02308	862++	08216	88704		627	02091	000	ff f id _o	id _o ffir _o				
Bristol	628	81008	56026	00009	862++	08208	86704	88706		628	80507	48052	01910	864++	08211	88710		628	97111	000	+	id _o d _o d _o				
Aberporth	502	80102	56605	99809	6567+	07214	81715	86630	87358	502	93003	01616	02807	9+0++	07222	89+00		502	10092	000	id _o rrf	r _o r _o rrFF				
Rhoose (Cardiff)	715	80710	20104	99908	864++	08210	88703			715	80305	11515	02209	872++	09318	88704		715	01091	000	fd _o d _o	d _o d _o ffid _o				
Plymouth	827	82209	14515	99008	871++	08212	88702			827	83110	37606	02109	854++	08222	81708	87612	88622	827	92101	000	d _o d _o f	ir _o r _o r _o d _o d _o			
Chivenor	707	81205	66032	98611	884++	08210	85817	88635		707	83202	23105	01908	855++	08218	83705	84622	88656	707	01111	000	id _o d _o d _o	d _o d _o rr			
St. Mawgan	817	82921	11515	00007	860++	07221	88700			817	93120	06616	03407	9+0++	07218	89+01		817	01071	000	d _o d _o ffir _o ff	d _o d _o ffr _o r _o ddir				
Culdrose	809	83223	26606	00708	853++	07216	84706	88608		809	83118	48616	04308	856++	07218	82709	88640		809	01082	000	d _o d _o id _o ir _o r _o	ir _o r _o r _o id _o			
Scilly	804	53023	63016	02910	55600	07218	85638			804	42918	63020	05209	45600	07214	84635		804	00121	050	+	+				
Elmdon	534	80505	08616	01207	872++	07208	88704			534	80511	04616	03407	871++	06315	88702		534	05091	000	d _o d _o fr _o r _o rrf	rrfr _o r _o fr _o r _o				
Shawbury	414	80605	07636	01307	872++	07211	88703			414	80510	08586	03407	872++	07314	88704		414	09091	000	ffir _o rr	ir _o d _o r _o ffrr				
Manchester	334	80807	19046	01209	6567+	07212	86640	88462		334	80611	19515	04305	5552+	04220	82620	85635	88460	334	94101	000	ir _o id _o d _o d _o	ir _o id _o d _o r _o r _o			
Squires Gate	318	80919	19054	01709	755++	07316	87625			318	80914	30616	04206	854++	05218	83615	88622		318	03091	002	r _o r _o	r _o r _o rr			
Valley	302	70000	28032	00011	4853+	09215	82820	83630	87359	302	82101	23606	02808	856++	07218	82706	85710	88625	302	01121	014	+	ir _o rrrr _o			
Ronaldsway	204	80714	26044	01408	855++	07215	85706	88640		204	80415	48602	04406	863++	04220	82707	88712		204	02091	001	ff	rr			
Carlisle	222	80512	66616	04205	856++	03218	82718	88635		222	80610	48616	07604	856++	03218	83705	88630		222	01051	000	r _o r _o ir _o r _o	r _o r _o ir _o id _o			
Watnall	354	80605	03424	02307	861++	07212	88702			354	80409	06616	04105	863++	05313	88706		354	01071	000	FFff	ffr _o r _o r _o				
Spurn Head	396	80210	10104	01806	863++	06207	88708			396	80114	12616	03505	863++	05213	88708		396	91061	000	FF	r _o r _o id _o				
Finningley	360	80408	04424	02706	861++	05211	88702			360	80110	23614	05206	873++	05320	88708		360	04061	000	FFir _o	rr				
Dishforth	261	83510	08604	03404	862++	04211	88703			261	83612	26616	06105	4722+	04218	84704	88515		261	03051	000	ffir _o rr	rrr _o r _o d _o d _o r _o r _o			
Tynemouth	262	83614	48616	04005	864++	04214	88710			262	80116	48258	06205	5642+	04213	85712	88458		262	01051	000	r _o r _o	ir _o pr _o			
Eskdalemuir	162	80204	40635	05203	872++	03217	88705		</																	

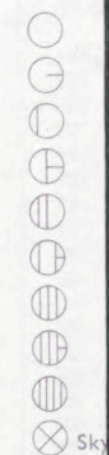
CHART OF WEATHER IN PART OF NORTHERN HEMISPHERE



Expla
of sym


CLO

Symbol



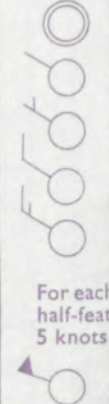
WEA

Symbol



W

Symbol



For each
half-foot
5 knots

CHARTS OF WEATHER IN WEST EUROPE

ation
mbols

UD
Cloud
Amount
(oktas)

0
1 or less

2
3
4
5
6
7 or more

8
obscured

ATHER
Weather

zle
and
fizzle

and snow

shower
and snow
lower

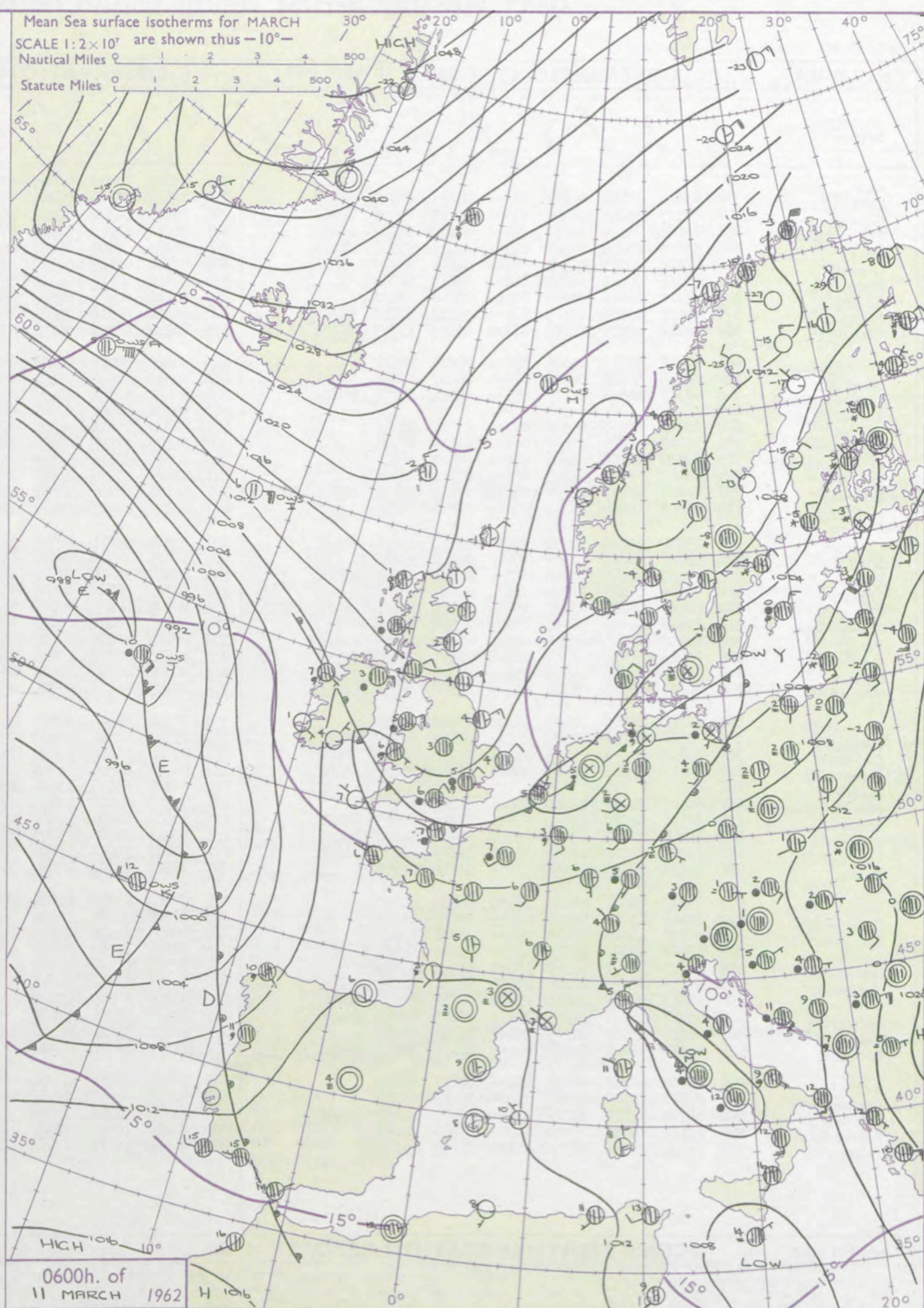
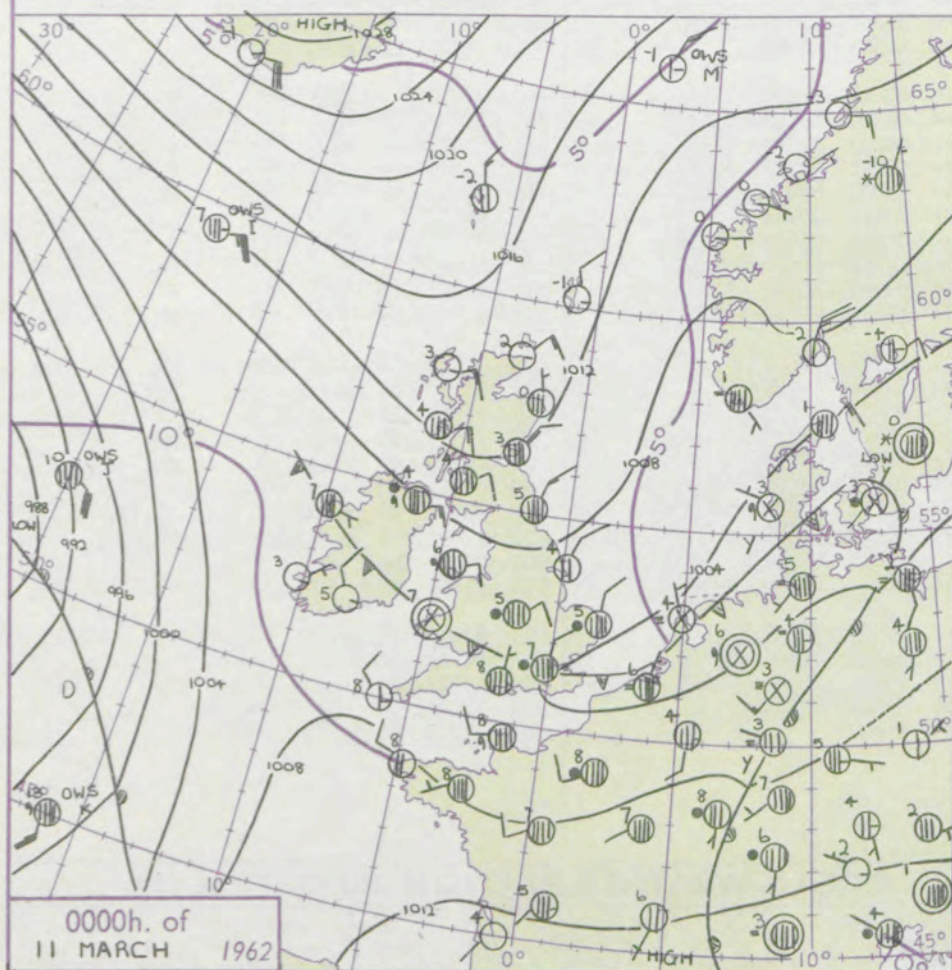
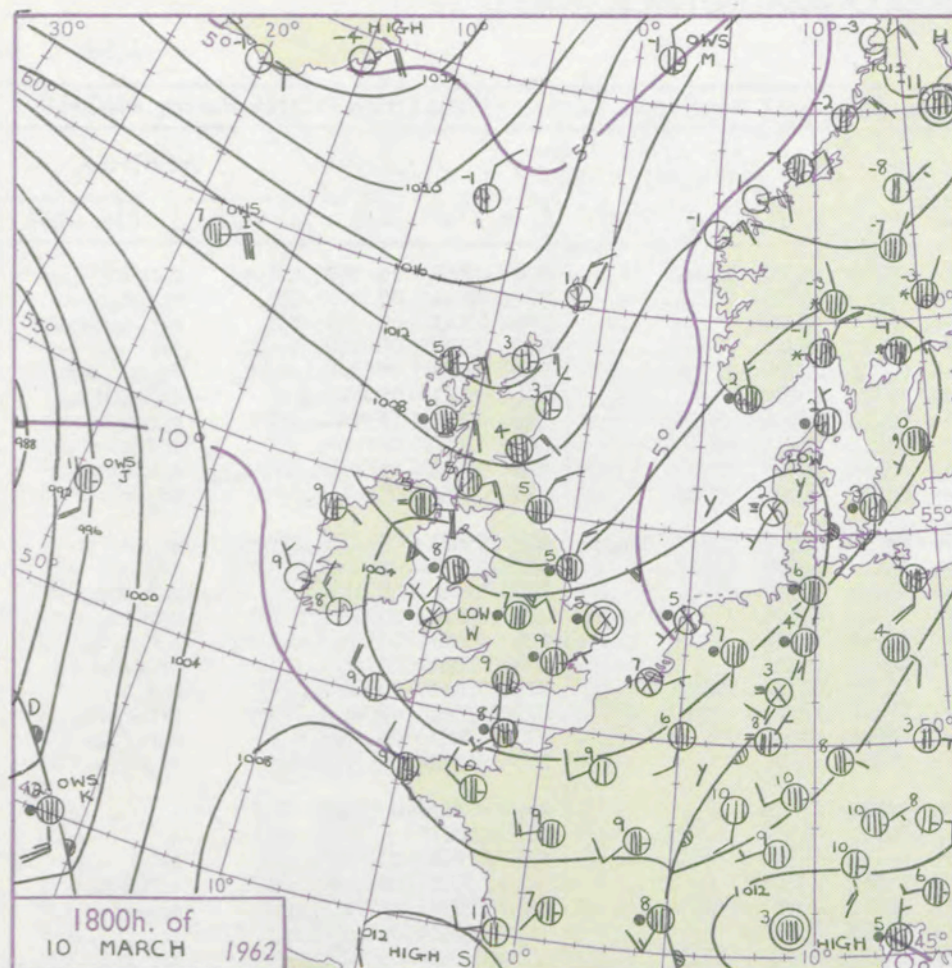
w shower
shower
nderstorm

IND
Wind
speed
(knots)

Calm
1-2
3-7
8-12
13-17

additional
her add

48-52



Mean Sea surface isotherms for MARCH
SCALE 1:2x10⁷ are shown thus -10°-

Nautical Miles

Statute Miles

0 1 2 3 4 500

65°

60°

55°

50°

45°

40°

35°

30°

25°

20°

15°

10°

5°

0°

-5°

-10°

-15°

-20°

-25°

-30°

-35°

-40°

-45°

-50°

-55°

-60°

-65°

-70°

-75°

-80°

-85°

-90°

-95°

-100°

-105°

-110°

-115°

-120°

-125°

-130°

-135°

-140°

-145°

-150°

-155°

-160°

-165°

-170°

-175°

-180°

-185°

-190°

-195°

-200°

-205°

-210°

-215°

-220°

-225°

-230°

-235°

-240°

-245°

-250°

-255°

-260°

-265°

-270°

-275°

-280°

-285°

-290°

-295°

-300°

-305°

-310°

-315°

-320°

-325°

-330°

-335°

-340°

-345°

-350°

-355°

-360°

-365°

-370°

-375°

-380°

-385°

-390°

-395°

-400°

-405°

-410°

-415°

-420°

-425°

-430°

-435°

-440°

-445°

-450°

-455°

-460°

-465°

-470°

-475°

-480°

-485°

-490°

-495°

-500°

-505°

-510°

-515°

-520°

-525°

-530°

-535°

-540°

-545°

-550°

-555°

-560°

-565°

-570°

-575°

-580°

-585°

-590°

-595°

-600°

-605°

-610°

-615°

-620°

-625°

-630°

-635°

-640°

-645°

-650°

-655°

-660°

-665°

-670°

-675°

-680°

-685°

-690°

-695°

-700°

-705°

-710°

-715°

-720°

-725°

-730°

-735°

-740°

-745°

-750°

-755°

-760°

-765°

-770°

-775°

-780°

-785°

-790°

-795°

-800°

-805°

-810°

-815°

-820°

-825°

-830°

-835°

-840°

-845°

-850°

-855°

-860°

-865°

-870°

-875°

-880°

-885°

-890°

-895°

-900°

-905°

-910°

-915°

-920°

-925°

-930°

-935°

-940°

-945°

-950°

-955°

-960°

-965°

-970°

-975°

-980°

-985°

-990°

-995°

-1000°

-1005°

-1010°

-1015°

-1020°

-1025°

-1030°

-1035°

-1040°

-1045°

-1050°

-1055°

-1060°

-1065°

-1070°

-1075°

-1080°

-1085°

-1090°

-1095°

-1100°

-1105°

-1110°

-1115°

-1120°

-1125°

-1130°

-1135°

-1140°

-1145°

-1150°

-1155°

-1160°

-1165°

-1170°

-1175°

-1180°

-1185°

-1190°

-1195°

-1200°

-1205°

-1210°

-1215°

-1220°

-1225°

-1230°

-1235°

-1240°

DAILY WEATHER REPORT OF THE BRITISH METEOROLOGICAL OFFICE (contd.)

Code FM 11.A OBSERVATIONS at 00h. 11 March 1962										OBSERVATIONS at 06h. 11 March 1962										OBSERVATIONS during NIGHT					CONV TA °C
Station	iii	Nddff	VVwwwW	PPPTT	N _h L _h C _M CH	T _d T _d app	8N _s Ch _s h _s	8N _s Ch _s h _s	8N _s Ch _s h _s	iii	Nddff	VVwwwW	PPPTT	N _h L _h C _M CH	T _d T _d app	8N _s Ch _s h _s	8N _s Ch _s h _s	8N _s Ch _s h _s	iii	RRT _n T _n E	T _g T _g	WEATHER			
																						21h.—03h.	03h.—09h.		
Kew	775			08						775	80109	57616	06805	6732+	04215	86707	88520		775	03051	04	r _o r _o rrrr _o r _o	r _o r _o ir _o	40	
London Airport	772	83610	16616	04607	873++	07211	85706	88707		772	80111	33586	06805	873++	04315	85709	88710		772	02051	04	r _o r _o d _o r _o	r _o r _o d _o r _o	39	
Gatwick	776	80103	33616	04307	873++	06212	85705	88707		776	80106	56586	06006	863++	05212	88707		776	02041	04	r _o r _o d _o d _o	r _o r _o d _o r _o r _o r _o	38		
Thorney Island	871	80104	26106	04007	857++	07110	84709	88650		871	80212	61212	06406	874++	05217	88710		871	95061	05	d _o d _o d _o r _o f	ir _o	37		
Hurn	862	83605	48206	04308	873++	07211	83706	88708		862	80209	48606	06706	862++	05316	84705	88708		862	97061	05	id _o d _o r _o id _o	id _o d _o d _o d _o r _o	36	
Guernsey	894	82813	04515	05308	860++	07208	88700		894	83508	01636	07307	860++	07314	88700		894	06071	07	d _o r _o f	Fr _o r _o fd _o s _o	35			
Wattisham	590	80113	09616	04805	860++	05210	88701		590	80111	40515	06904	854++	03213	86705	88618		590	05032	03	rrr _o r _o r _o	r _o r _o d _o d _o	34		
Gorleston	497	84610	16616	05005	8052+	04208	88520		497	80110	60216	06904	6562+	03216	86631	88460		497	01042	03	fr	rrr _o r _o	33		
Mildenhall	578	80406	19586	05505	871++	05112	87702	88703		578	80306	61616	07804	856++	03215	87710	88630		578	02041	03	r _o r _o ffrrr _o d _o r _o	d _o r _o r _o r _o	32	
Cardington	559	80214	40616	05705	872++	05213	83703	88704		559	80212	48506	08204	873++	03218	84706	88708		559	02041	03	r _o r _o	id _o	31	
West Raynham	485	80412	32615	05804	872++	04213	88704		485	80213	58026	07404	854++	03208	83707	85615	88628		485	93031	03	d _o d _o ffrr _o r _o	+	30	
Wittering	462	80314	40616	06805	872++	04212	85703	88705		462	80310	58026	08804	854++	03213	86705	88615		462	02041	02	r _o r _o rrr _o d _o d _o	id _o	29	
Boscombe Down	746	80310	40506	05107	855++	06214	83712	88628		746	80411	50586	07505	855++	04214	85707	88626		746	01041	04	id _o d _o r _o	d _o r _o d _o d _o	28	
Ross-on-Wye	627									627	80408	48506	08505	863++	04215	88708		627	05041	04	ir _o rr	r _o r _o id _o	27		
Bristol	628	80509	28636	05507	873++	07217	88706		628	80209	28616	08305	874++	04215	88712		628	06041	04	r _o r _o rrrr _o r _o	r _o r _o d _o d _o	26			
Aberporth	502	90000	04216	05607	9+0++	07113	89+00		502	81106	37526	07306	862++	04207	88703		502	02051	05	r _o r _o ir _o	ir _o d _o d _o	25			
Rhoose (Cardiff)	715	80509	14516	05608	872++	08217	88705		715	80612	58216	08105	855++	04314	84707	88620		715	93051	04	d _o r _o r _o r _o	r _o r _o ir _o	24		
Plymouth	827	83207	35506	05408	873++	08212	88706		827	83103	50216	07307	872++	07211	88705		827	03061	07	d _o d _o ir _o rr	rrrr _o r _o id _o	23			
Chivenor	707	82605	28106	05107	854++	07212	84701	83613	88637	707	81109	48206	07107	854++	05211	83703	88616		707	01061	06	rrrr _o r _o f	r _o r _o f id _o	22	
St. Mawgan	817	83010	48026	06507	864++	07213	88710		817	82909	22025	07507	870++	07206	88701		817	94071	06	d _o d _o d _o r _o	+	21			
Culdrose	809	73308	60026	07108	754++	06212	83618	87635		809	33503	58011	08305	35600	04306	83635		809	00042	00	id _o	+	20		
Scilly	804	33012	66020	07708	35600	06210	83630		804	13005	74020	08307	10940	05101	81359		804	00061		+	+	19			
Elmdon	534	80409	50616	07205	873++	04218	83707	88709		534	80410	56216	09303	854++	03215	85708	88612		534	01032	03	r _o r _o	r _o r _o	18	
Shawbury	414	80606	28616	07704	874++	04220	88714		414	80705	23516	09604	854++	04311	88615		414	03031	02	rrrr _o r _o d _o r _o	d _o r _o d _o d _o	17			
Manchester	334	80611	48636	07305	856++	04210	82710	86713	88635	334	80709	62022	09603	6567+	00212	86635	88462		334	02031	03	r _o r _o rr	ir _o	16	
Squires Gate	318	80816	56616	08105	856++	03220	88630		318	80813	78216	10203	856++	01213	88633		318	94031	02	r _o r _o ir _o	ir _o	15			
Valley	302	80710	23516	06206	863++	05215	84706	88712		302	80714	48626	08305	855++	04214	83710	88625		302	03041	03	d _o r _o d _o d _o	irr _o r _o	14	
Ronaldsway	204	80915	48616	08305	863++	04221	82707	88710		204	80816	62506	10204	854++	01210	82709	86616	88625		204	03041	03	rrrr _o r _o c	d _o d _o r _o r _o	13
Carlisle	222	70509	62035	10503	756++	50209	82715	87630		222	80806	66022	12403	856++	51210	83715	88630		222	97021	01	id _o	+	12	
Watnall	354	80406	16616	07304	854++	04212	83706	88615		354	80403	56022	09703	855++	02315	88624		354	04021	01	r _o r _o	+	11		
Spurn Head	396	40211	58015	06904	45500	03210	84625		396	70514	58011	08804	755++	00211	87625		396	92031		id _o	+	10			
Finningley	360	83608	23026	08505	856++	04213	82712	88631		360	73507	58022	10402	755++	01214	82620	87630		360	92021	01	r _o r _o	+	9	
Dishforth	261	83508	48056	09204	855++	02214	81712	88620		261	73508	80012	10802	756++	00207	81630	87656		261	92021	00	r _o r _o	+	8	
Tynemouth	262	80217	61022	09605	3262+	01210	83830	88458		262	60517	66021	11704	2257+	50211	82825	86358		262	00041	02	+	+	7	
Eskdalemuir	162									162	80305	66022	13101	855++	53209	83713	88628		162	97003	51	+	is <td></td>		

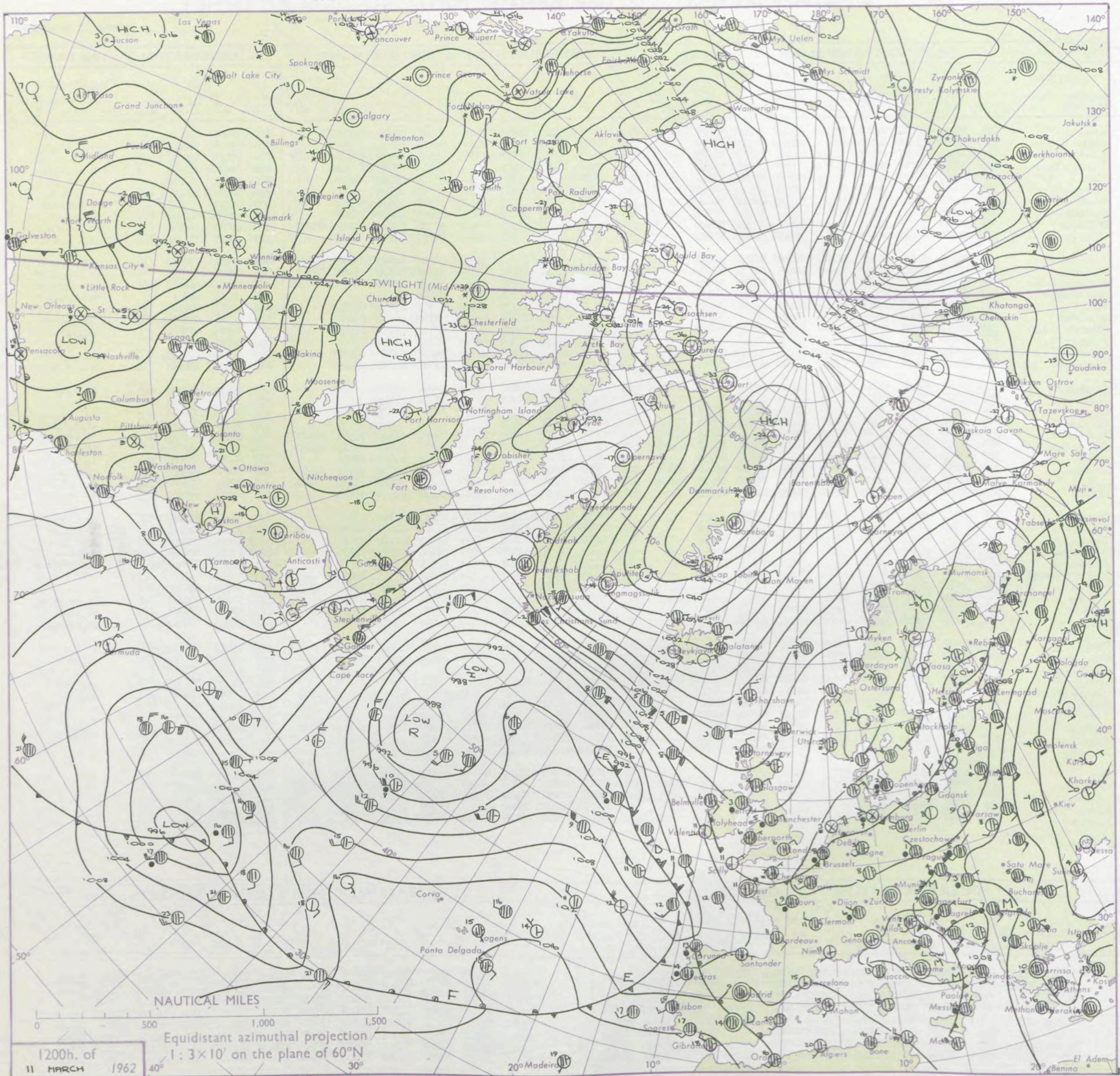
DAILY WEATHER REPORT OF THE BRITISH METEOROLOGICAL OFFICE

No. 36635

Date of Issue Monday 12 March 1962

Code FM 11.A		OBSERVATIONS at 12h. 11 March 1962										OBSERVATIONS at 18h. 11 March 1962										OBSERVATIONS during DAY						
STATION	No.	Temp	Wind	Wind Dir	Wind Spd	Wind Dir	Wind Spd	Wind Dir	Wind Spd	Wind Dir	Wind Spd	Temp	Wind	Wind Dir	Wind Spd	Wind Dir	Wind Spd	Wind Dir	Wind Spd	Wind Dir	Wind Spd	Temp	Wind	Wind Dir	Wind Spd	WEATHER		
																										09h.—15h.	15h.—21h.	
Kew	775	80212	57026	09406	7532+	01107	87609	88499				775	83508	56022	09906	864++	51202	86712	88720			775	97061	000	ir _o	+		
London Airport	772	80309	58016	09506	856++	02105	86715	88630				772	70209	58022	10406	756++	00207	87630			772	97071	000	r _o r _o	+			
Gatwick	776	70308	40046	08805	755++	03108	85710	87625				776	70307	59052	09805	785++	00305	82820	87625			776	97071	000	d _o d _o	+		
Thorney Island	871	70310	62026	08907	756++	04207	85712	87635				871	70306	48012	10706	756++	02314	83712	87640			871	00071	000	+	+		
Hurn	862	80409	66036	09207	855++	03208	86713	88625				862	80506	56032	10206	855++	02308	87715	88620			862	97071	000	ir _o	+		
Guernsey	894	80607	30056	09207	861++	06106	84702	88703				894	80807	40052	09607	762++	06304	87705			894	91081	000	d _o d _o f	+			
Wattisham	590	80215	60025	09404	854++	03208	86616	88622				590	60210	58012	10403	25430	01308	83618	86358			590	00052	000	+	+		
Gorleston	497	83616	56102	08804	855++	04211	88621					497	70208	58052	10104	4467+	02207	84634	86362			497	00061	001	+	+		
Mildenhall	578	80409	66026	09905	885++	02210	83820	88640				578	70307	66022	11004	25632	01308	82640	84359	87075			578	00061	005	+	+	
Cardington	559	70214	63025	10206	784++	01103	86816	87630				559	70212	66012	11204	756++	50307	87635			559	00061	004	+	+	+		
West Raynham	485	70220	62012	09905	65502	02108	86622	87070				485	70315	64022	10803	2857+	50106	82820	83635	87360			485	00051	006	+	+	
Wittering	462	70312	74022	10805	785++	00105	84825	86635				462	80310	82012	11704	1557+	51308	81625	86360	88465			462	00071	018	+	+	
Boscombe Down	746	80409	62036	10305	856++	02209	86709	88630				746	80705	58012	11105	7563+	00307	87630			746	00061	004	+	+	+		
Ross-on-Wye	627	80809	60025	10505	865++	01104	88720					627	80102	57022	10806	864++	01304	88710			627	00061	000	+	+	+		
Bristol	628	80310	62016	10806	854++	04110	82710	87612	88625			628	80707	61032	11106	855++	02303	85714	88625			628	00061	000	+	+	+	
Aberporth	502	80707	58205	09506	856++	04211	85710	88640				502	80000	56025	10705	855++	03309	82640	88657			502	97061	000	d _o d _o id _o	id _o	+	
Rhoose (Cardiff)	715	80713	56046	10405	855++	04206	86710	88620				715	80708	56042	10905	855++	02307	87712	88625			715	97061	000	+	id _o	+	
Plymouth	827	80810	37025	08907	854++	06104	86711	88615				827	81109	56022	09807	855++	05210	84710	88620			827	00081	001	+	+	+	
Chivenor	707	80910	59205	09207	855++	05107	83612	85625	88640			707	81010	48022	09907	855++	04208	84620	88630			707	97081	000	id _o	id _o	+	
St. Mawgan	817	71109	56032	08309	756++	07201	82702	86707	87645			817	81213	50052	09507	856++	05309	84708	88635			817	00101	010	+	+	+	
Culdrose	809	71105	64031	08710	784++	07102	87811					809	81009	19104	09607	862++	06204	88703			809	97111	040	+	id _o d _o d _o	+		
Scilly	804	20303	74030	08211	11402	07803	81815					804	51307	74031	08608	58400	06304	84815			804	00111	094	+	+	+		
Elmdon	534	70611	61052	10905	3157+	50203	83820	87368				534	80508	58052	11605	1467+	51306	81635	87357			534	97071	010	+	is _o	+	
Shawbury	414	70810	60025	11305	5857+	51001	83825	84645	87360			414	80514	58606	11804	3557+	00306	83625	88359			414	97061	000	+	ir _o r _o r _o	+	
Manchester	334	70810	62607	11605	7547+	00004	84618	86640	87462			334	80808	56026	12004	2567+	52203	82640	85359	88462			334	97061	000	s _o r _o ir _o	ir _o is _o r _o s _o	
Squires Gate	318	81015	66022	12106	5847+	01108	81818	85640	87359			318	80810	56616	13002	854++	01210	82708	87615	88620			318	01061	000	+	ir _o rr _o r _o	+
Valley	302	80712	56606	10105	5567+	03105	85630	88458				302	30710	48606	11204	5567+	02306	85640	88459			302	02051	000	r _o r _o ir _o	r _o r _o ir _o	+	
Ronaldsway	204	80818	66616	12204	854++	01207	81710	86618	88656			204	70509	66217	13302	756++	02306	81705	85615	87635			204	02041	000	r _o r _o r _o s _o	r _o r _o r _o s _o	
Carlisle	222	70611	80802	14306	5847+	51211	84818	83635	87462			222	70000	74258	15303	5857+	01305	81825	83645	87461			222	92061	000	pr _o r _o r _o	r _o r _o pr _o	
Watnall	354	70511	61022	11605	585+1	50105	84825	83072				354	70708	60012	12303	3562+	51308	83630	87460			354	00061	006	+	+	+	
Spurn Head	396	50512	58022	11205	55500	51211	85625					396	70307	63022	11904	3157+	51203	83820	87360			396	97061	020	+	pr _o	+	
Finningley	360	70312	69022	12106	756++	51107	84630	87656				360	70505	69032	12704	15632	51307	81630	86359	87075			360	91061	020	+	ir _o	+
Dishforth	261	80510	82018	12405	5851+	51104	84828	88462				261	80410	74258	13204	857++	52209	81715	88650			261	91061	003	pr _o	pr _o	+	
Tynemouth	262	70705	74022	12905	4267+	01206	84830	87358				262	70112	74028	13104	3267+	01400	83830	87358			262	97051	006	pr _o	pr _o	+	
Eskdalemuir	162	80405	62858	14303	884++	51106	84815	88640				162	50305	83228	15501	556++	52306	85640			162	01043	010	ps _o ss	s _o s _o	+	+	
Mull of Galloway	131	81116	78606	13303	874++	01210	88718					131	70916	80016	13803	4347+	00207	84915	85359									

CHART OF WEATHER IN PART OF NORTHERN HEMISPHERE



CHARTS OF WEATHER IN WEST EUROPE

ation
bols

UD
Cloud
amount
(oktas)

0
1 or less
2
3
4
5
6
7 or more
8

Obscured

W
Weather

le
and
izzle

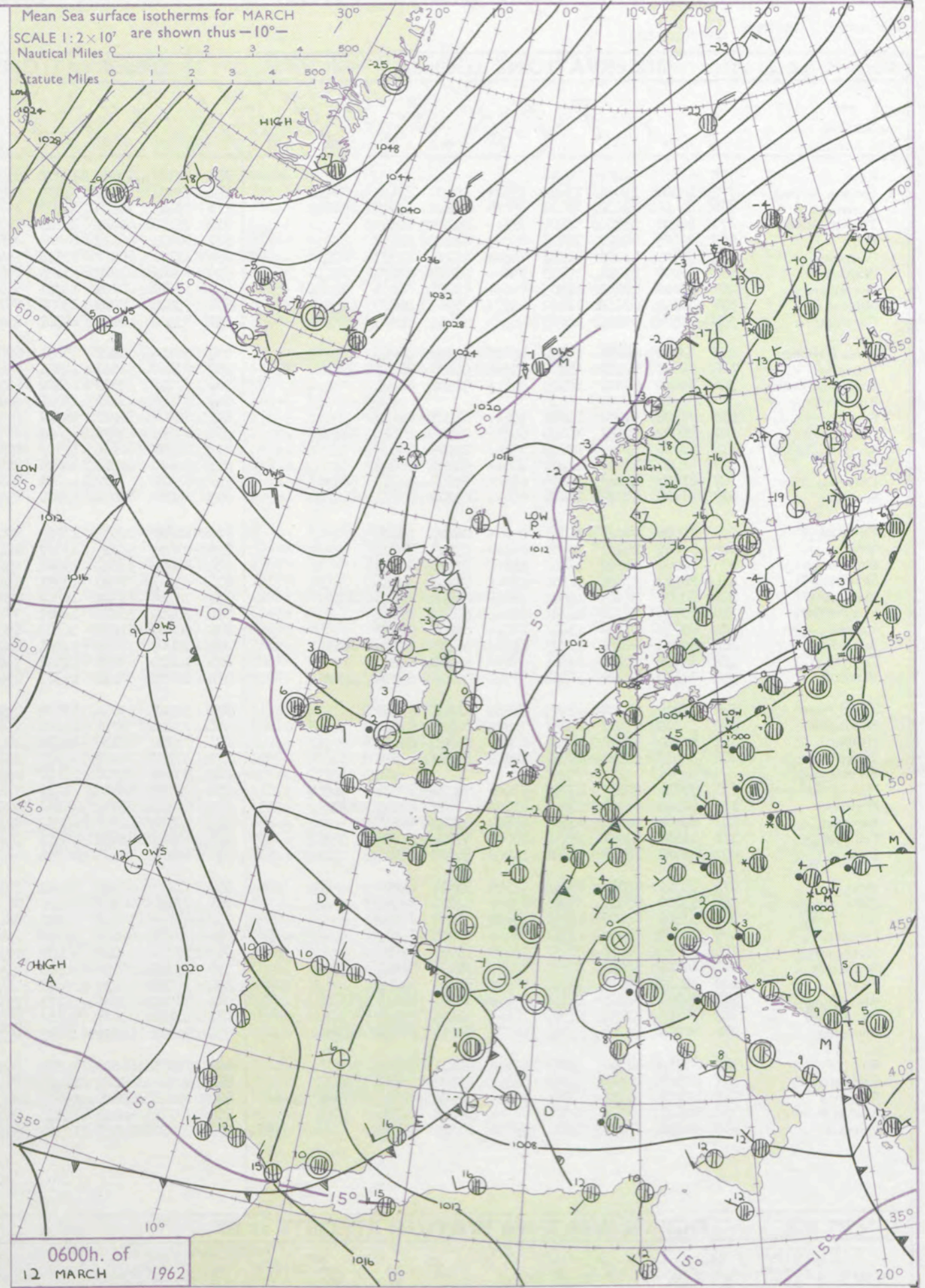
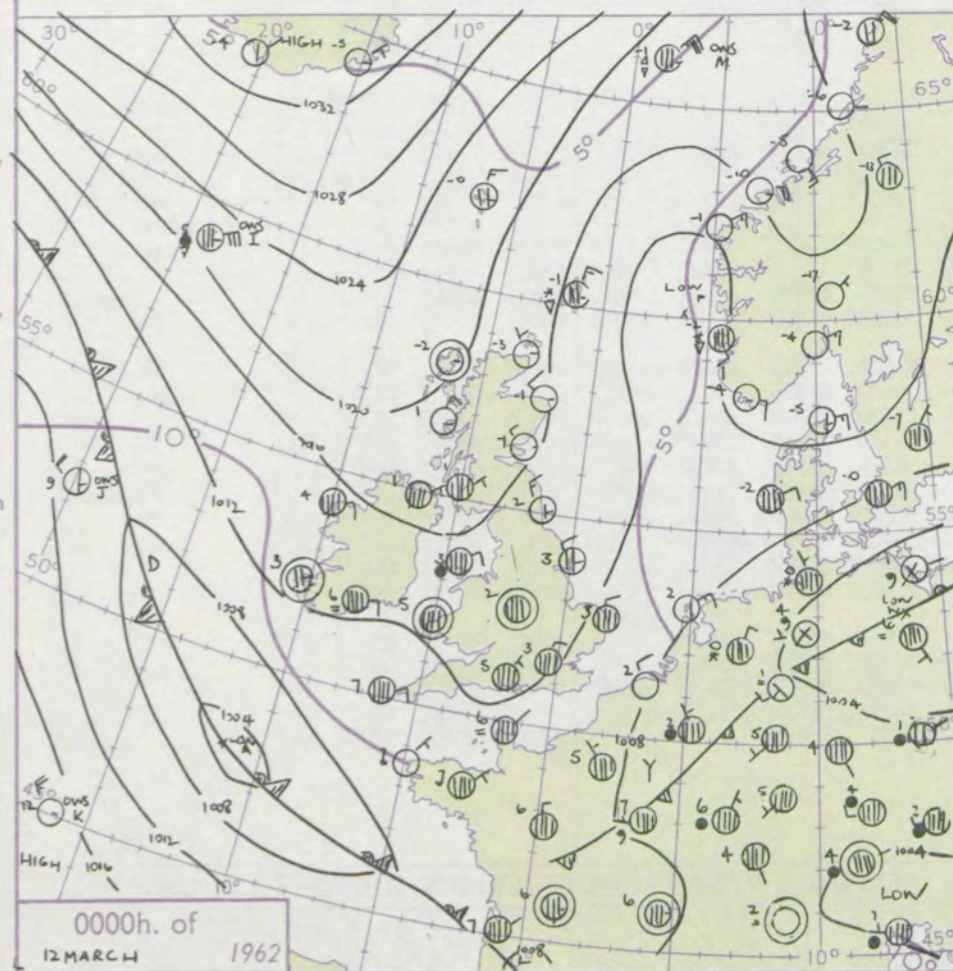
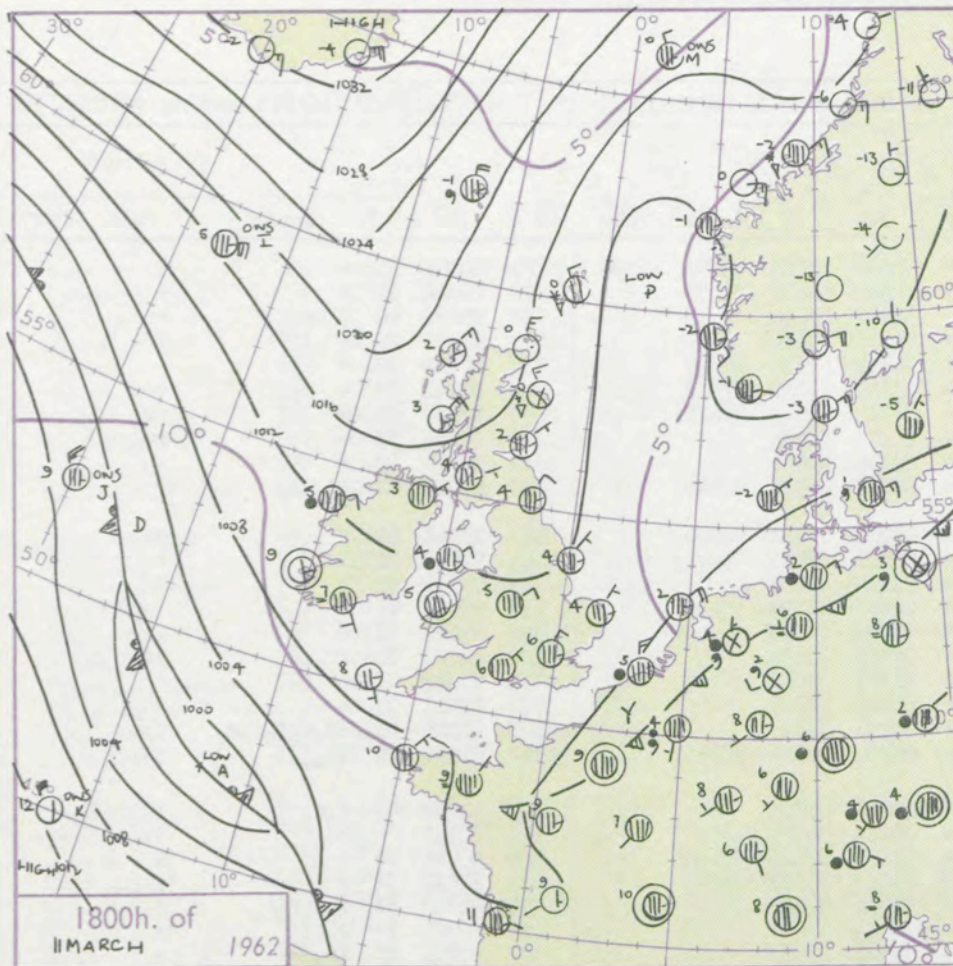
and snow
y shower
and snow
ower
y shower
shower
derstorm

ND
Wind
speed
(knots)

Calm
1-2
3-7
8-12
13-17

Additional
er add

48-52



Mean Sea surface isotherms for MARCH
SCALE 1:2x10⁷ are shown thus -10°-

Nautical Miles 0 1 2 3 4 500
Statute Miles 0 1 2 3 4 500

GENERAL SYNOPTIC DEVELOPMENT

A slow moving ridge from the Greenland anticyclone will persist over British Isles though minor troughs are likely in the North Sea. A ridge is moving slowly into Spain from the west and pressure will remain relatively low in the Mediterranean and towards Poland.

Issued at midday Monday 12 March

1962 FORECAST for Great Britain and Northern Ireland until noon tomorrow

Much of Wales and southwest England will be rather cloudy with occasional rain or sleet with snow on hills. Elsewhere there will be bright periods and scattered snow showers which will be most frequent in north and eastern districts. It will be cold generally with night frost in many places.

OUTLOOK for following 24 hours. Cold with night frost and some snow showers mainly in the north and east

DAILY WEATHER REPORT OF THE BRITISH METEOROLOGICAL OFFICE (contd.)

Code FM 11.A		OBSERVATIONS at 00h. 12 March 1962										OBSERVATIONS at 06h. 12 March 1962										OBSERVATIONS during NIGHT					CONV TA °C
Station	iii	Nddff	VVwww	PPPTT	N _h Ch _s Ch _s	T _d app	8N _s Ch _s h _s	8N _s Ch _s h _s	8N _s Ch _s h _s	iii	Nddff	VVwww	PPPTT	N _h Ch _s Ch _s	T _d app	8N _s Ch _s h _s	8N _s Ch _s h _s	8N _s Ch _s h _s	iii	RRRT _n E	T _g T _g	WEATHER					
																						21h.—03h.	03h.—09h.				
Kew	775			04						775	70107	58012	13902	5563+	51210	81706	85635	87399	775	00021	51	+	+	40			
London Airport	772	80109	59032	12603	855++	00107	83623	88645		772	73606	59012	14002	4573+	51311	84656	87358		772	00011	01	+	+	39			
Gatwick	776	80404	59232	12104	854++	01212	83618	88624		776	73403	74022	13502	757++	51208	87656			776	97021	00	r ₀ s ₀	+	38			
Thorney Island	871	80205	59052	12404	856++	02209	88633			871	73502	66022	14103	757++	51212	87650			871	97021	02	+	ir ₀	37			
Hurn	862	80405	66022	12105	856++	01205	88630			862	80203	66012	14003	856++	50214	85634	88656		862	00021	02	+	+	36			
Guernsey	894	80709	48052	11506	863++	04106	85707	88709		894	81101	60052	13505	854++	03212	85711	87618		894	97041	03	+	id ₀	35			
Wattisham	590	73407	63022	12103	757++	02207	87656			590	73209	61012	13100	756++	51110	81640	87657		590	97002	00	+	ps ₀	34			
Gorleston	497	83612	60052	11303	856++	00102	88631			497	83610	60022	12301	655++	51209	86625			497	97011	51	+	ps ₀ pr ₀	33			
Mildenhall	578	83504	62032	12402	4577+	01303	84650	88459		578	73503	48011	13800	757++	00210	87656			578	00001	52	+	+	32			
Cardington	559	83506	59028	13003	855++	03105	82820	88656		559	83304	48031	14301	856++	50208	82715	88645		559	97011	51	id ₀ ps ₀	+	31			
West Raynham	485	43606	66011	12302	45600	50201	84640			485	63310	66021	13201	694++	01204	82912	86650		485	97001	51	+	ps ₀	30			
Wittering	462	83607	66707	13402	655++	00206	86625	88650		462	83608	58037	14301	856++	00307	88630			462	97001	52	is ₀	+	29			
Boscombe Down	746	80608	61022	13103	856++	51206	88641			746	80205	61022	15202	856++	51214	88640			746	97011	01	+	is ₀	28			
Ross-on-Wye										627	83604	48022	15102	864++	00310	88710			627	97021	01	+	ir ₀	27			
Bristol	628	80508	58052	13104	856++	01208	88630			628	80308	58022	14502	856++	51210	88635			628	97021	01	+	ir ₀	26			
Aberporrh	502	80000	48022	12605	856++	02204	83640	88657		502	80000	23616	15202	856++	01317	88630			502	01011	01	ir ₀	ir ₀ r ₀ r ₀	25			
Rhoose (Cardiff)	715	80706	59045	12605	855++	02105	88623			715	80507	66682	14903	855++	51312	88629			715	97021	01	+	ir ₀ s ₀ s ₀ s ₀	24			
Plymouth	827	81007	48022	11606	854++	04206	88617			827	80806	48205	13605	854++	03215	88618			827	97041	04	+	id ₀ ir ₀	23			
Chivenor	707	81006	48216	11905	855++	04208	84711	88620		707	81106	63022	14204	855++	00216	88628			707	94041	03	id ₀ d ₀ d ₀ r ₀ r ₀	is ₀	22			
St. Mawgan	817	81207	50022	11406	854++	05109	83615	88624		817	81011	48025	13605	854++	04314	87311	88615		817	97051	05	id ₀	id ₀	21			
Culdrose	809	81005	20515	11306	9+0++	06209	89+00			809	80907	20515	13705	870++	05219	88700			809	01052	05	d ₀ d ₀	id ₀ d ₀ d ₀	20			
Scilly	804	80810	24205	10707	862++	07209	88704			804	81005	58025	13307	864++	06217	88714			804	97060		id ₀	id ₀	19			
Elmdon	534	80000	61022	13602	856++	51104	88640			534	83604	58022	15401	856++	51207	82625	88650		534	00011	00	+	+	18			
Shawbury	414	80503	57026	14202	857++	51206	88650			414	83407	57027	15901	856++	00212	83637	88650		414	97011	51	+	ir ₀ s ₀	17			
Manchester	334	80304	40216	14602	2562+	01204	82640	88459		334	70205	61022	15902	756++	51214	87645			334	91010	51	r ₀ s ₀ r ₀ r ₀	+	16			
Squires Gate	318	80705	56026	14701	856++	00102	88641			318	70409	58022	16701	757++	51312	87650			318	97001	52	r ₀ r ₀	+	15			
Valley	302	80710	48606	13403	855++	02206	88627			302	80607	61022	16303	856++	01221	88640			302	91021	00	ir ₀	+	14			
Ronaldsway	204	80813	66026	15003	855++	01203	84620	88645		204	60409	74022	17401	68400	51215	81818	86656		204	00001	52	+	+	13			
Carlisle	222	63505	69018	16801	656++	51208	86640			222	10000	69030	18351	15600	53209	81635			222	00533	55	+	+	12			
Watnall	354	80102	48228	14001	5732+	00106	85706	88520		354	80209	37032	15301	856++	51209	84630	88656		354	92005	51	pr ₀ s ₀ s ₀ s ₀	+	11			
Spurn Head	396	53409	59018	13003	33530	01002	83920			396	53507	59018	13800	53500	51207	85920			396	01005		ps	ps	10			
Finningley	360	33309	63016	14201	30920	00402	83460			360	73508	58011	15401	758++	51308	87656			360	97011	51	d ₀ d ₀	+	9			
Dishforth	261	83310	62038	14601	858++	00301	88657			261	73310	62038	16200	4843+	51210	81818	84657 86362		261	92511	52	pr ₀	ps ₀	8			
Tynemouth	262	33415	66028	14702	32500	51203	83825			262	33212	74028	15600	33500	52305	83925			262	93515	53	pr ₀ ps ₀	ps ₀	7			
Eskdalemuir										162	03408	85020	18854	00900	57104				162	00553	56	+	+	6			
Mull of Galloway	131	70914	82012	15703	734++	00204	87918			131	20710	82010	18201	25400	53214	82618			131	00001			+	5			
Prestwick	135	80505	66022	17001	856++	51208	83645	88656		135	00802	62011	18653	00900	55207				135	00543	59	+	+	4			
Renfrew	141	60604	5604																								

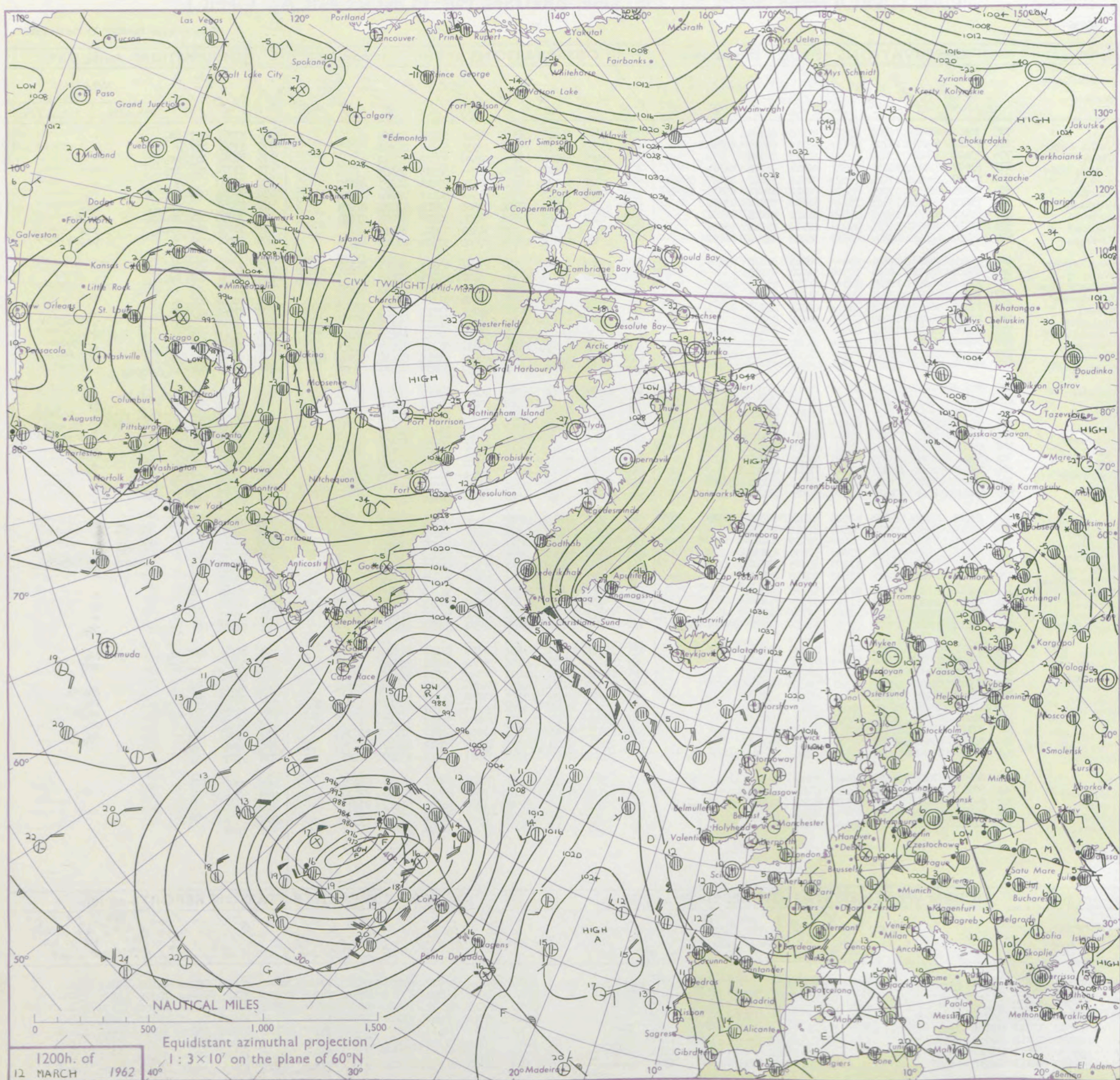
DAILY WEATHER REPORT OF THE BRITISH METEOROLOGICAL OFFICE

No. 36636

Date of Issue Tuesday 13 March 1962

Code FM II.A		OBSERVATIONS at 12h. 12 March 1962										OBSERVATIONS at 18h. 12 March 1962										OBSERVATIONS during DAY				
STATION	°F	iii	Nddff	VVwww	PPPTT	N _h Ch _s C _H	T _d app	8N _s Ch _s h _s	8N _s Ch _s h _s	8N _s Ch _s h _s	iii	Nddff	VVwww	PPPTT	N _h Ch _s C _H	T _d app	8N _s Ch _s h _s	8N _s Ch _s h _s	8N _s Ch _s h _s	iii	RRT x E	SSS	WEATHER			
																							09h.—15h.	15h.—21h.		
104	Kew	775	70310	66262	16405	43563	53206	84926			775	33610	66018	18304	34640	57315	81830			775	97061	027	ps _o	+		
102	London Airport	772	73412	62031	16705	6853+	52210	84820	84650		772	23507	61018	18203	20930	55308	82360			772	97061	027	+	+		
100	Gatwick	776	73406	56052	15905	6253+	51110	86820			776	33407	58011	18204	39500	57222	82920			776	97061	023	pr _o	+		
99	Thorney Island	871	63607	74016	16805	32531	00111	83823	85364		871	63608	59022	18904	657++	54315	86650			871	97071	014	ir _o	+		
97	Hurn	862	80107	69032	17404	7852+	00216	83822	85657	88460	862	50106	59022	18904	58531	53214	81827	83640		862	00060	+	+			
95	Guernsey	894	80905	58055	17005	5547+	02217	82618	85635	88359	894	80208	78022	19704	885++	52218	82820	88656		894	97061	000	+	id _o		
93	Wattisham	590	73615	69858	15303	784++	52308	84818	87656		590	43511	68158	17301	49503	52214	84825	81925		590	93053	ps _o	ph _o			
91	Gorleston	497	63617	64038	14703	53570	51211	85929	84360		497	33510	62018	16602	38500	51316	82820	83630		497	94052	067	ph _o ps _o	ph _o ps _o		
90	Mildenhall	578	70116	14862	16005	794++	52110	81715	86920		578	30104	64148	17802	38500	51311	82825			578	91051	048	psps _o	ps _o		
88	Cardington	559	63410	66012	16704	635+3	53207	82920	86820		559	43309	58048	18603	28502	57315	81825	84075		559	97061	054	+	ps _o		
86	West Raynham	485	63611	59268	15701	694++	00315	82810	85918		485	23509	74018	17502	19541	53211	81825	81930		485	01041	057	psf	+		
84	Wittering	462	53614	82011	16605	52500	54208	85825			462	30109	80028	18803	38500	56216	82825			462	97051	073	ps _o	+		
82	Boscombe Down	746	70310	66258	17604	785++	51213	85820	87650		746	43607	58011	19303	48600	54312	81835	84650		746	97051	013	ir _o s _o pr _o	+		
81	Ross-on-Wye	627	70104	60022	17905	785++	51210	82825	87635		627	23607	81021	19903	14601	57214	81630			627	00061	038	+	+		
79	Bristol	628	70310	58017	18204	784++	00215	81818	84620	87650	628	20108	66012	20304	25701	53315	82650			628	97061	013	ir _o s _o	+		
77	Aberporth	502	10608	56011	19004	12571	01216	81822			502	13611	86020	21703	12572	54217	81822			502	00061	+	+	+		
75	Rhoose (Cardiff)	715	80509	61037	18304	885++	01115	83825	88635		715	53009	66011	20302	38559	01311	82825	83172		715	97051	087	ir _o	+		
73	Plymouth	827	80708	59216	17804	855++	02221	81710	88622		827	80408	32046	20205	2567+	01220	82635	88459		827	92051	000	ro _o ir _o	+		
72	Chivenor	707	81205	74217	17705	855++	01118	81712	84622	88656	707	63306	62031	20604	14632	01215	81630	84365	85075	707	97061	015	ir _o	+		
70	St. Mawgan	817	81305	11515	17605	872++	05222	85704	88709		817	70308	66025	20804	55539	02220	85625	87175		817	96051	000	id _o d _o d _o id _o	+		
68	Culdrose	809	80907	08616	16905	861++	04216	83701	88702		809	80703	50052	20104	854++	03217	88615			809	01081	000	d _o d _o ro _o id _o	id _o		
66	Scilly	804	60000	32012	16610	4846+	07116	81812	84618	86358	804	80414	48022	20406	854++	03209	88616			804	01111	021	+	rr		
64	Elmdon	534	63610	62031	17804	685++	55206	86825			534	13311	37041	19703	18601	57217	81830			534	00050	065	+	+		
63	Shawbury	414	63512	66021	18404	62500	53108	86822			414	23211	81021	21002	14601	55320	81640			414	00051	077	+	+		
61	Manchester	334	13412	58021	17904	11600	56207	81830			334	33012	59020	19802	38501	54214	82825			334	00051	096	+	+		
59	Squires Gate	318	23615	60041	19004	12541	54310	81822			318	23213	60040	20304	14501	53308	81823			318	97055	101	+	ps _o		
57	Valley	302	33506	74020	20105	32500	53220	83828			302	43510	82031	22204	11502	52212	81828	84073		302	00061	100	+	+		
55	Ronaldsway	204	13513	89021	20204	12501	57312	81825			204	43313	89030	21704	22501	53112	82828	83075		204	00050	097	+	+		
54	Carlisle	222	43109	82030	20604	48500	57212	81828	83638		222	53410	83142	21002	43540	53211	81718	83830	81925	222	00053	084	+	+		
52	Watnall	354	53411	59031	17503	525++	55208	85825			354	33508	50028	19202	34600	56315	83630			354	97051	081	ps _o	+		
50	Spurn Head	396	63016	63268	15803	63500	51206	84925	84830		396	33315	66018	17003	39500	55210	83920			396	97030	055	ps _o	+		
48	Finningley	360	53515	74031	17705	52500	52210	85825			360	13210	74011	18903	14600	54209	81640			360	00073	089	+	+		
46	Dishforth	261	33418	80031	17703	32500	55205	83826			261	33109	69150	18702	39400	54307	82915			261	00051	097	+	+		
45	Tynemouth	262	33415	74020	17602	35600	52205	83630			262	43416	58027	18802	425++	52212	84825			262	95045	069	+	is _o ro _o s _o ph		
43	Eskdalemuir	162	13410	80030	19702	11400	55305	81818			162	23408	82268	21851	21503	53317	82822			162	97043	087	+	ps _o		
41	Mull of Galloway	131	10510	82020	20505	11400	52210	81818			131	33617	82010	21703	32408	52307	83818			131	00051					
39	Prestwick	135	23212	70030	20305	21600	55302	82840			135	43114	67150	21305	43500	55313	81920	83835		135	00071	098	+	+		
37	Renfrew	141	13507	74020	19605	11600	57101	81830			141	60111	37042	21604	686++	55219	86830			141	00071	090	+	+		

CHART OF WEATHER IN PART OF NORTHERN HEMISPHERE



CHARTS OF WEATHER IN WEST EUROPE

ation
bols

UD
Cloud
mount
(oktas)

0
1 or less

2
3

4
5

6
7 or more

8

Obscured

ATHER
Weather

le
and
izzle

and snow

shower

and snow
ower

y shower

shower

derstorm

ND

Wind
speed
(knots)

Calm

1-2

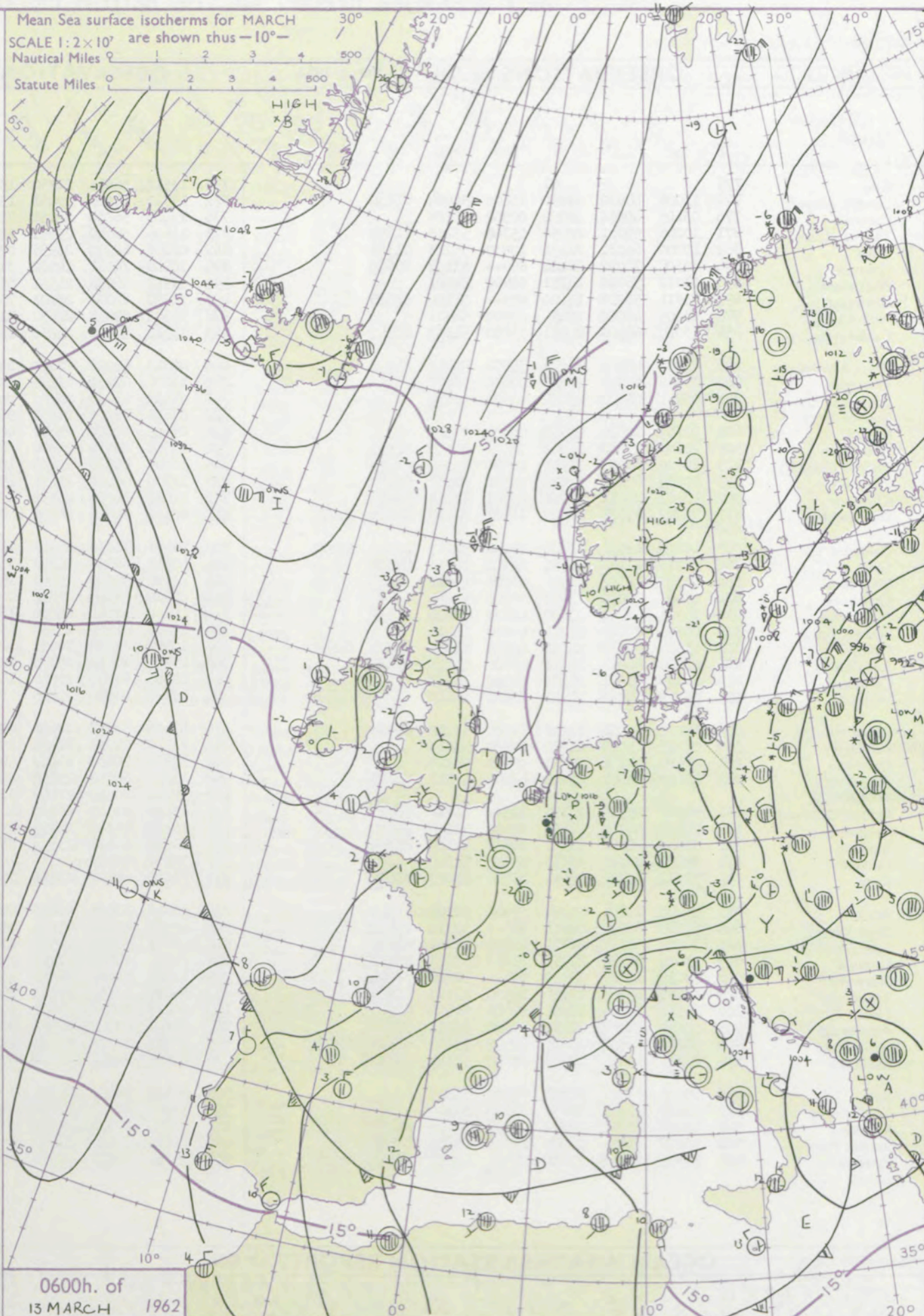
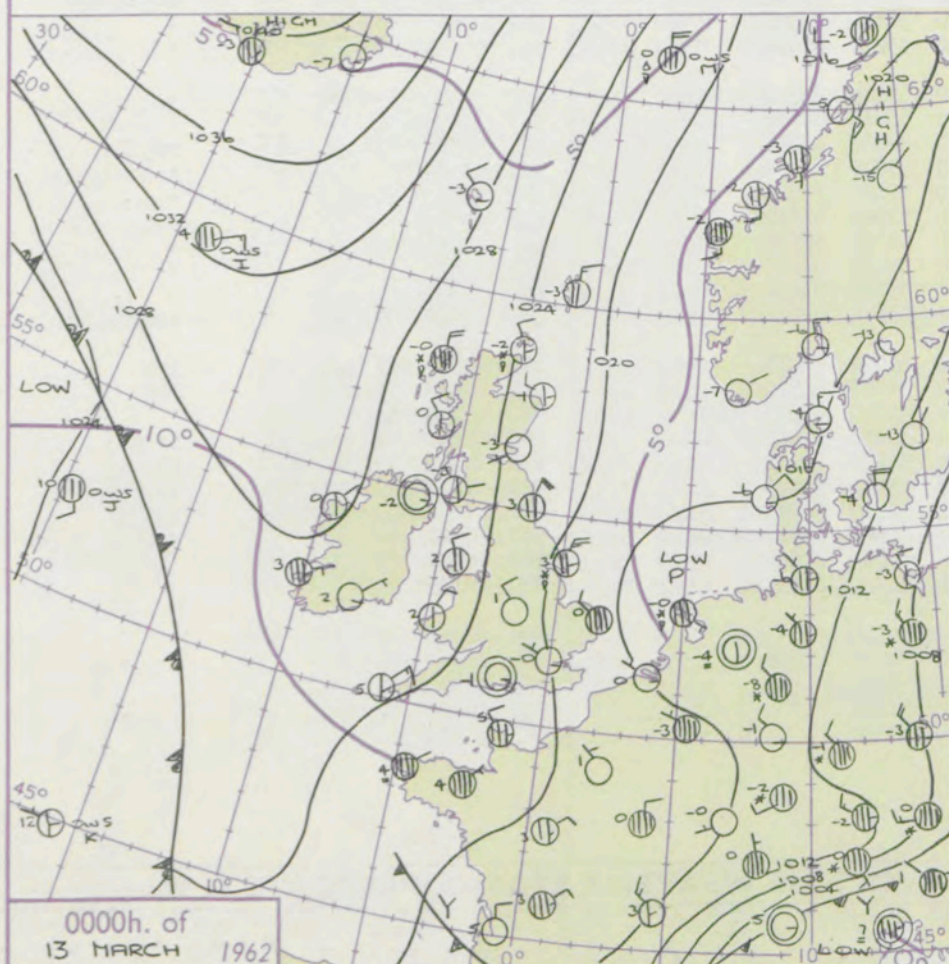
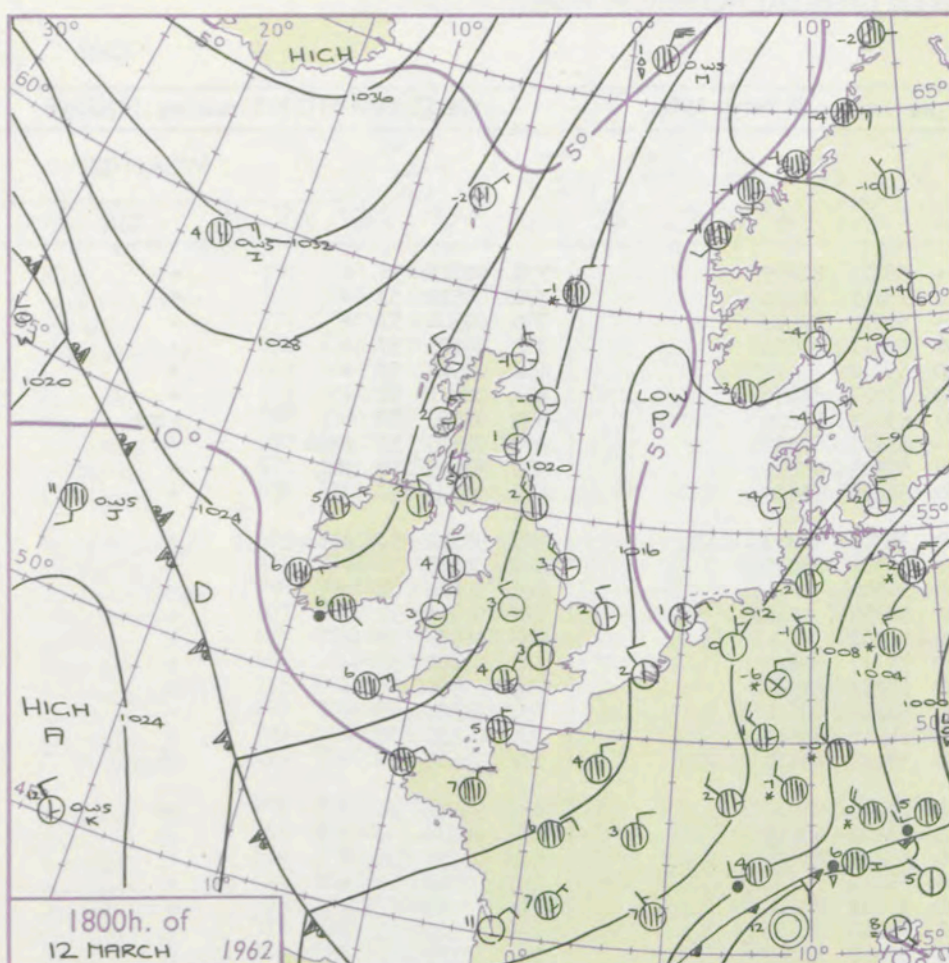
3-7

8-12

13-17

additional
er add

48-52



Mean Sea surface isotherms for MARCH
SCALE 1:2x10⁷ are shown thus -10°-

Nautical Miles 0 1 2 3 4 500

Statute Miles 0 1 2 3 4 500

GENERAL SYNOPTIC DEVELOPMENT

Issued at midday

Tuesday 13 March

1962

FORECAST for Great Britain and Northern Ireland until noon tomorrow

From an anticyclone over Greenland a ridge of high pressure intensified and extended south-southeastwards across the British Isles. A small disturbance moved southwards over the North Sea. No significant change is expected during the next 24 hours.

Continuing cold but mainly sunny by day and clear at night, especially in areas sheltered from moderate to fresh northerly winds. Snow showers in north and northeast Scotland and near east coast of England, but only very occasional snow flurries elsewhere. Moderate frost in most places at night.

OUTLOOK for following 24 hours.
Little change.

DAILY WEATHER REPORT OF THE BRITISH METEOROLOGICAL OFFICE (contd.)

Code FM 11.A										OBSERVATIONS at 00h. 13 March 1962										OBSERVATIONS at 06h. 13 March 1962										OBSERVATIONS during NIGHT										CONV TA °C
Station	iii	Nddff	VVwww	PPPTT	N _h Ch _M Ch _H	T _d T _d app	8N _s Ch _s h _s	8N _s Ch _s h _s	8N _s Ch _s h _s	iii	Nddff	VVwww	PPPTT	N _h Ch _M Ch _H	T _d T _d app	8N _s Ch _s h _s	8N _s Ch _s h _s	8N _s Ch _s h _s	iii	RRT _n T _n E	T _g T _g	WEATHER																		
																						21h.—03h.	03h.—09h.																	
Kew	775			01						775	13512	56011	21750	156++	56211	81635			775	00511	56	+	+		40															
London Airport	772	13006	48030	21050	15600	54004	81630			772	13510	58020	22451	15600	55311	81630			772	00510	53	+	+		39															
Gatwick	776	03105	40050	20952	00900	55108				776	73406	56030	22151	754++	54310	87618			776	00541	57	+	+		38															
Thorney Island	871	10206	59041	22050	15700	55213	81650			871	13608	58040	23351	15700	54311	81650			871	00521	57	+	+		37															
Hurn	862	10000	66031	22351	10930	55213	81366			862	03206	62020	23953	00900	55212			862	00543	59	+	+		36																
Guernsey	894	80308	74022	22404	856++	53108	88640			894	30208	70031	24502	31500	53317	83820			894	00011	51	+	+		35															
Wattisham	590	03012	56020	18751	00900	54701				590	53512	66038	21551	55500	53327	85620			590	91525	54	+	psps _o		34															
Gorleston	497	83511	56228	17100	855++	51100	88625			497	70520	62038	20701	736++	55233	87932			497	01515	52	psph	+		33															
Mildenhall	578	03209	48020	19451	00900	54301				578	50105	69038	22152	51500	55225	85825			578	91525	58	ph _o	+		32															
Cardington	559	13010	56020	20951	15600	54307	81640			559	13310	57030	23252	15600	54218	81630			559	00523	57	+	+		31															
West Raynham	485	63016	48868	18100	59500	53802	85923			485	40213	66028	22000	44400	54220	81818	84630		485	93511	53	psps _o	+		30															
Wittering	462	03414	62020	20650	00900	53207				462	13308	62030	23252	15600	55316	81640			462	00533	56	+	+		29															
Boscombe Down	746	03507	62020	23052	00900	55210				746	03507	61020	24753	00900	56215			746	00543	58	+	+			28															
Ross-on-Wye										627	03602	70020	25452	00900	54315			627	00533	59	+	+			27															
Bristol	628	03207	62020	23550	00900	57109				628	03605	62020	25452	00900	55217			628	00533	58	+	+			26															
Aberporth	502	20109	83030	24302	28501	52106	81820			592	40000	86030	25802	38541	51313	82820			502	00000	55	+	+		25															
Rhoose (Cardiff)	715	10000	80021	23951	00901	55309	81070			715	10205	80030	25653	10940	55315	81362			715	00543	58	+	+		24															
Plymouth	827	10209	62011	23802	00901	52213	81070			827	10303	66030	25651	15500	54212	81625			827	00521	56	+	+		23															
Chivenor	707	10107	74011	24101	00901	53218	81075			707	21003	74020	25552	12530	54212	81822			707	00533	58	+	+		22															
St. Mawgan	817	30209	66021	24501	11502	52219	81820	83075		817	60504	74278	26000	68400	53212	83818	84635		817	97511	54	+	ph _o		21															
Culdrose	809	40205	69031	23702	10938	52213	81360	83272		809	10401	76030	25951	11531	53214	81820			809	93521	56	+	ps		20															
Scilly	804	30316	82016	24205	30950	00114	83358			804	40311	84020	26304	31460	53215	83815			804	00030	++	+	+		19															
Elmdon	534	03309	60011	22601	00900	55211				534	13307	58040	25053	15500	55220	81625			534	00533	56	+	+		18															
Shawbury	414	03408	70010	23451	00000	52213				414	03410	48040	25752	00900	55214			414	00543	60	+	+			17															
Manchester	334	13306	48041	23150	15600	53216	81645			334	10000	40040	25354	15600	56212	81640			334	00543	57	+	+		16															
Squires Gate	318	00306	60028	23751	00900	54216				318	10206	61020	25553	15601	55110	81630			318	00543	59	+	+		15															
Valley	302	43508	82018	24302	48500	51110	81820	84650		302	10902	82030	26052	12500	55210	81820			302	97531	57	pr _o s	+		14															
Ronaldsway	204	13609	86021	24651	15600	53214	81635			204	13506	86030	25753	12500	55107	81820			204	95556	57	+	ps _o pspspsf		13															
Carlisle	222	00000	80021	24953	00900	56213				222	10000	62030	25956	15600	56304	81638			222	00563	58	+	+		12															
Watnall	354	03309	56020	21751	00900	54210				354	13108	48030	24653	15600	53215	81630			354	00531	57	+	+		11															
Spurn Head	396	50223	66858	18503	59500	53210	85920			396	43606	63018	22601	49500	55210	83920	83825		396	93505		ps _o	+		10															
Finningley	360	03313	61020	21550	00900	53210				360	23210	59030	24152	25600	55213	82635			360	00523	54	+	+		9															
Dishforth	261	03410	60268	22751	00900	54218				261	12906	70038	24653	19401	56312	81915			261	97545	57	ps _o	ps _o		8															
Tynemouth	262	40122	74028	22703	42500	55217	84825			262	13014	66010	23752	10940	53205	81358			262	93535	54	ps _o	+		7															
Eskdalemuir										162	30000	82020	27159	31500	60400	83820			162	00603	61	+	+		6															
Mull of																																								

DAILY WEATHER REPORT OF THE BRITISH METEOROLOGICAL OFFICE

No. 36637

Date of Issue Wednesday 14 March 1962

VERSION
ABLE
to °F

Code FM 11.A		OBSERVATIONS at 12h. 13 March 1962										OBSERVATIONS at 18h. 13 March 1962										OBSERVATIONS during DAY				
Station		ill	Nddff	VVwwwW	PPPTT	N _h L _h C _M C _H	T _d T _d app	8N _s Ch _s h _s	8N _s Ch _s h _s	8N _s Ch _s h _s	ill	Nddff	VVwwwW	PPPTT	N _h L _h C _M C _H	T _d T _d app	8N _s Ch _s h _s	8N _s Ch _s h _s	8N _s Ch _s h _s	ill	RR T E	SSS	WEATHER			
																							09h.—15h.	15h.—21h.		
Kew		775	43609	74021	25104	44600	58102	81840	83640		775	33010	62020	24104	34600	61500	81840	83645		775	00061	091	+	+		
London Airport		772	43408	69011	25504	41600	51105	84830			772	23207	62020	24104	24600	57702	82640			772	00070	085	+	+		
Gatwick		776	10211	64011	25004	11500	58108	81828			776	33106	62030	24603	31500	59303	81820	83825		776	00061	097	+	+		
Thorney Island		871	10410	74020	25904	11600	55110	81830			871	03307	70020	25004	00900	56501				871	00061	103	+	+		
Hurn		862	03612	77010	25804	00900	56102				862	02909	80010	25204	00900	61502				862	00063		+	+		
Guernsey		894	30314	80011	26204	31500	56213	83825			894	00206	80020	27003	00900	55305				894	00041	106	+	+		
Wattisham		590	43015	74030	23703	42600	54106	84830			590	43007	61268	22501	44600	53704	84630			590	97043		+	ps ₀		
Gorleston		497	63210	62032	22403	62500	52102	86820			497	23014	60228	22002	22500	51302	82820			497	92055	096	+	ps		
Mildenhall		578	53411	69031	23805	51500	55803	85825			578	43407	57851	23102	34660	53501	82830	83635		578	97063	086	+	ps ₀		
Cardington		559	23410	74011	25004	21600	59803	82830			559	63012	61031	24003	22631	55302	82840	84359		559	00061	086	+	+		
West Raynham		485	43014	66038	23403	42600	56801	84835			485	23109	62018	22801	12563	52202	81820			485	91051	072	ps ₀	ps ₀		
Wittering		462	23213	83020	24604	21500	59803	82825			462	73115	11858	23801	5353+	52000	85920			462	97065	072	+	psps ₀		
Boscombe Down		746	13609	80020	26404	11500	57005	81828			746	13004	67020	25203	14500	57503	81628			746	00063	104	+	+		
Ross-on-Wye		627	12902	81020	26103	11600	55400	81830			627	73006	57158	25402	785++	53306	82825	85630		627	97071	094	+	ps ₀ ps ₀		
Bristol		628	13307	74010	26804	00901	56604	81075			628	32308	61268	25303	34600	54704	83645			628	97061	094	+	ps ₀		
Aberporth		502	13210	83010	27404	12530	51206	81822			502	73612	58161	26703	794++	54501	83910	86820		502	00050	095	jp	jp		
Rhose (Cardiff)		715	10000	80020	27003	11600	56001	81830			715	33311	82160	25903	33500	53603	81920			715	00051	106	+	+		
Plymouth		827	33302	80030	26706	31500	51400	83820			827	23310	66011	26605	22600	53301	82830			827	00061	084	+	+		
Chivenor		707	13507	80020	26805	11500	54400	81828			707	13110	82020	26703	11601	52303	81830			707	00071	107	+	+		
St. Mawgan		817	30311	74018	27704	32500	51108	83825			817	33507	89011	27503	32501	52400	83825			817	97051	083	ps ₀	+		
Culdrose		809	60403	64268	27303	694++	01303	82910	84818		809	60404	81032	27204	63401	52202	82915	84820		809	93050	078	pr ₀ s ₀	+		
Scilly		804	50312	82021	27806	51400	51106	85815			804	43506	84011	28305	42500	51400	84825			804	00070	094	+	+		
Elmdon		534	23212	64020	26004	21500	51002	82820			534	23307	31268	25101	29560	53501	81925			534	97061	094	+	ps ₀		
Shawbury		414	33010	80030	26104	32600	57603	83830			414	23310	74018	25601	23460	53301	81915			414	91063	081	ps ₀	ps ₀ ps ₀ h ₀		
Manchester		334	62910	59031	25403	62500	55806	86828			334	32803	56018	24501	38400	50000	81812	83635		334	97040	073	ps ₀	ps		
Squires Gate		318	63207	30268	26601	633++	00500	81708	83915	85637	318	13212	50041	25103	18540	53501	81826			318	94063	098	pspsps ₀	+		
Valley		302	62105	74158	27204	694++	50102	81915	85823		302	23512	89018	26904	22500	52203	82825			302	96051	093	psps ₀	ps ₀		
Ronaldsway		204	43309	80018	26303	49403	00400	82918			204	13311	89018	26503	12601	54500	81830			204	01051	071	psf ₀ ps ₀	ps ₀		
Carlisle		222	33413	80031	26504	31500	57003	83620			222	33207	82268	25702	33500	55603	81922			222	97051	087	+	ps ₀		
Watnall		354	23006	62020	24804	21600	60802	82835			354	62904	48038	24200	54640	51400	85630			354	97051	067	ps ₀	ps ₀		
Spurn Head		396	33220	66030	23003	31500	55801	83825			396	53317	58158	22403	59500	54202	85920			396	91040	066	ps	ps		
Finningley		360	43317	63030	24405	41600	54806	84830			360	13510	69028	24002	14700	54500	81650			360	97063	093	+	ps ₀		
Dishforth		261	53311	80011	24403	52500	56400	85825			261	13412	80018	23802	19500	54703	81920			261	97051	105	jp	ps ₀		
Tynemouth		262	53420	66021	23902	526++	01604	85830			262	43417	74028	24002	42600	53301	82925	84830		262	97041	078	+	ps ₀		
Eskdalemuir		162	33608	80030	26302	32500</																				

CHARTS OF WEATHER IN WEST EUROPE

ation
bols

UD
Cloud
mount
(oktas)

0
1 or less
2
3
4
5
6
7 or more
8

Obscured

Other
Weather

le
and
izzle

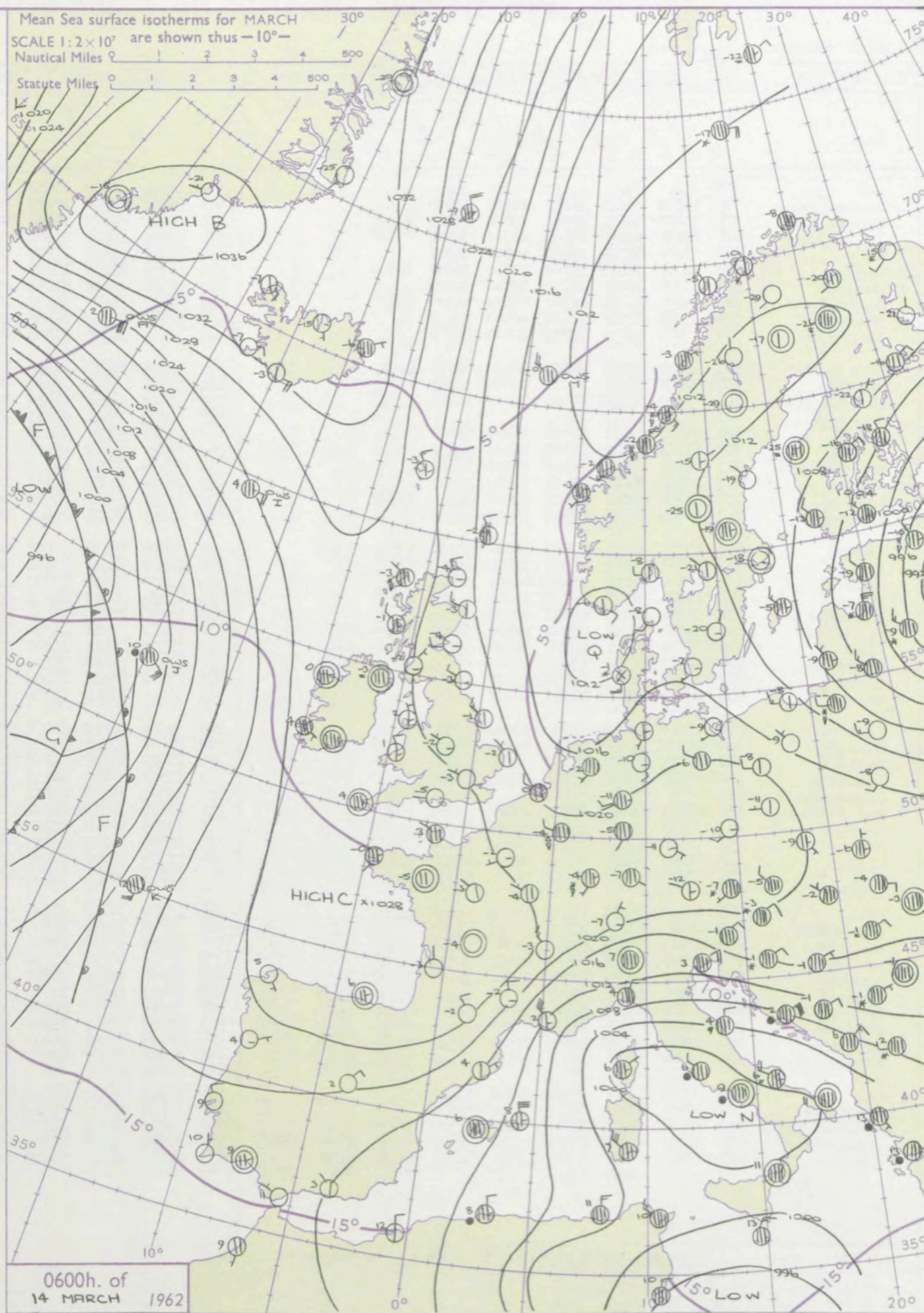
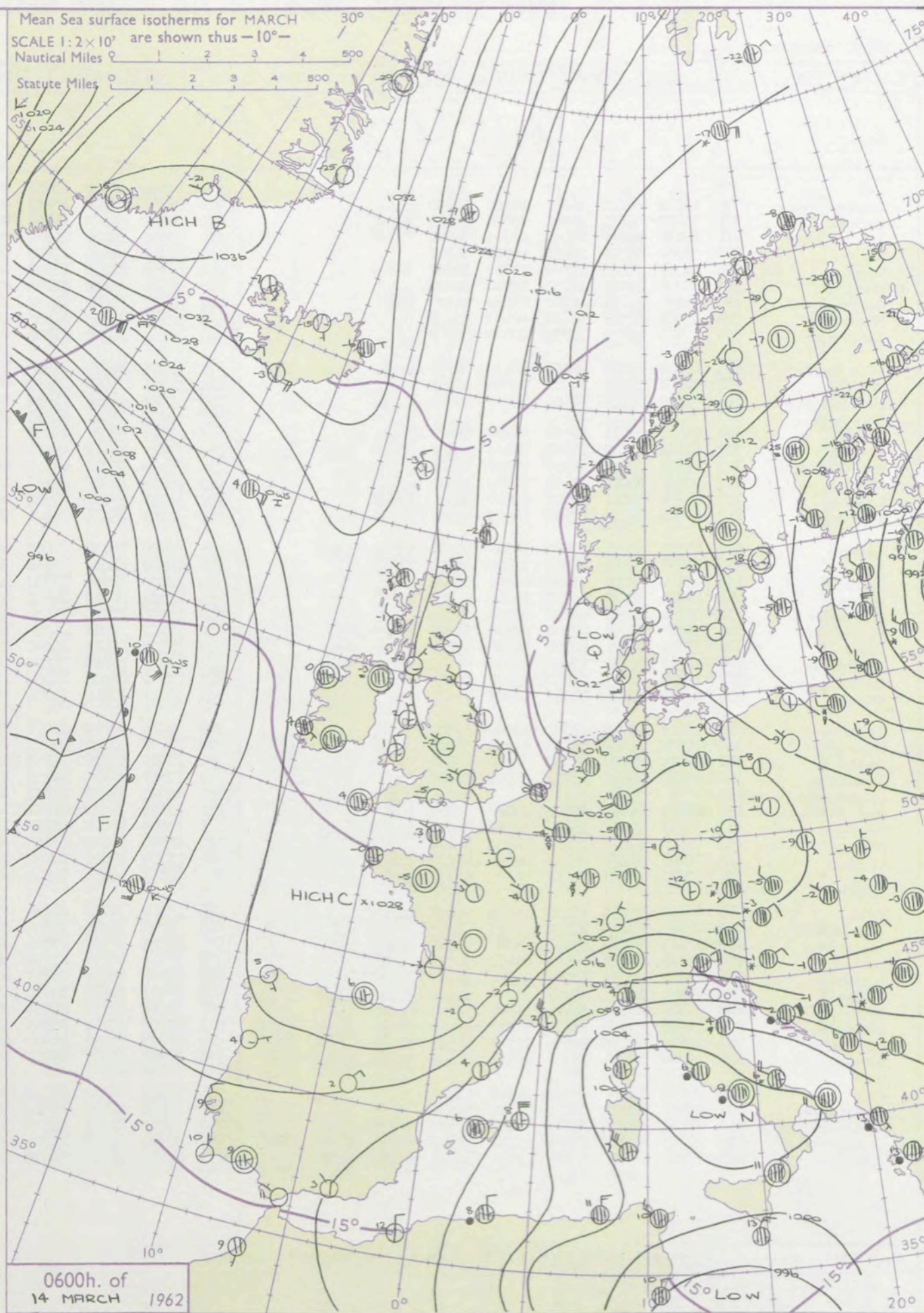
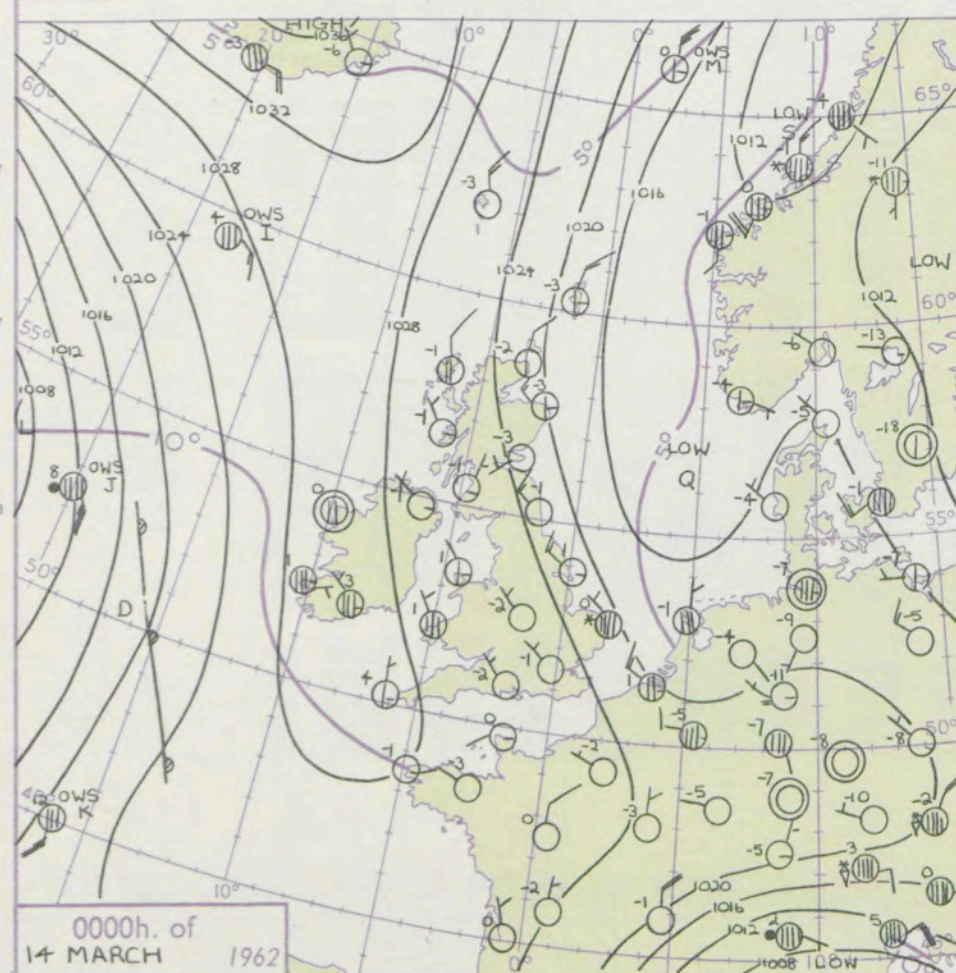
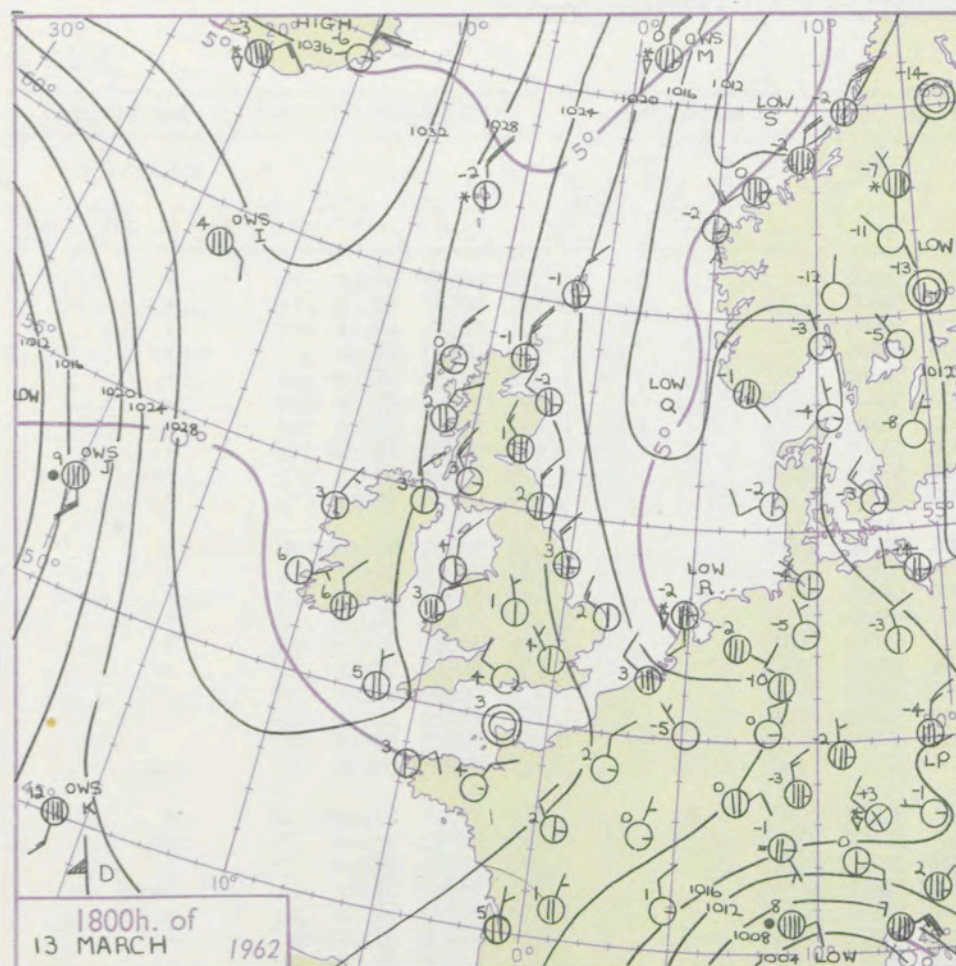
and snow
shower
and snow
ower
v shower
shower
nderstorm

ND
Wind
speed
(knots)

Calm
1-2
3-7
8-12
13-17

additional
er add

48-52



GENERAL SYNOPTIC DEVELOPMENT

During the past 24 hours the ridge from Greenland has declined and moved east a little allowing an Atlantic frontal system to advance to the southwest of the British Isles. This will not make very much more eastward progress, but minor waves may develop on it and run southeastward to affect some western and southwestern districts.

Issued at midday Wednesday 14 March 1962

FORECAST for Great Britain and Northern Ireland until noon tomorrow

Continuing cold or rather cold but with sunny intervals in all districts. Snow showers will be mainly in northern and western Scotland, Northern Ireland, northwest England, north Wales and the west Midlands, whilst other areas stay dry. Western and southeastern areas will become rather more cloudy with perhaps a little sleet at times in the southwest later.

OUTLOOK for following 24 hours
Probably little change.

DAILY WEATHER REPORT OF THE BRITISH METEOROLOGICAL OFFICE (contd.)

Code FM II.A		OBSERVATIONS at 00h. 14 March 1962										OBSERVATIONS at 06h. 14 March 1962										OBSERVATIONS during NIGHT					
Station	iii	Nddff	VVwww	PPPTT	N _h L _h C _M H	T _d T _d app	8N _s Ch _s h _s	8N _s Ch _s h _s	8N _s Ch _s h _s	iii	Nddff	VVwww	PPPTT	N _h L _h C _M H	T _d T _d app	8N _s Ch _s h _s	8N _s Ch _s h _s	8N _s Ch _s h _s	iii	RRRT _n E	T _g T _g	WEATHER					
																						21h.—03h.	03h.—09h.				
Kew	775			00						775	02404	28040	23951	00900	54604				775	00523	58	+	+				
London Airport	772	03006	58020	24651	00900	53000				772	02906	40020	24253	00900	54607				772	00540	57	+	+				
Gatwick	776	13002	66011	24651	15600	55400	81640			776	02901	62100	24455	00900	56604				776	00571	60	+	+				
Thorney Island	871	63102	59031	25000	657++	54805	86650			871	00104	59020	24952	00900	54605				871	00533	59	+	+				
Hurn	862	03205	66020	25452	00900	54702				862	02701	66020	25255	00900	54506				862	00553	60	+	+				
Guernsey	894	12707	78030	27000	10932	53807	81360			894	43408	82020	25902	42400	54607	82818	83825		894	00511	56	+	+				
Wattisham	590	03008	56020	23152	00900	54803				590	02910	28100	22254	00900	56805				590	00543	56	+	+				
Gorleston	497	83206	16748	21700	855++	51400	88621			497	23307	56027	21152	25500	54705	82620			497	01536	54	ps	+				
Mildenhall	578	03007	37028	23452	00900	53803				578	13006	23050	22955	15600	57804	81635			578	00553	57	+	+				
Cardington	559	02808	56020	24553	00900	54102				559	02505	14100	23355	00900	56712				559	00553	60	+	+				
West Raynham	485	12909	61038	22251	12600	54705	81835			485	12809	56030	21953	13501	54708	81925			485	92533	56	psps _o	+				
Wittering	462	02908	58020	24053	00900	55801				462	03007	28050	23254	00900	55609				462	97555	58	+	+				
Boscombe Down	746	73104	58051	25851	756++	53701	87640			746	03102	56050	25854	00900	56705				746	97553	60	+	+				
Ross-on-Wye	627									627	22005	77011	24753	25600	56612	82630			627	00543	58	+	+				
Bristol	628	03405	59011	26051	00900	53001				628	12608	62030	25352	15601	55611	81635			628	00531	59	+	+				
Aberporth	502	63106	83018	26601	684++	52804	82818	85645		502	33411	83148	25201	12401	55809	81818			502	97510	57	ph	+				
Rhoose (Cardiff)	715	03605	80011	26552	00900	54802				715	53205	80031	25552	45606	55608	84630			715	00551	59	+	+				
Plymouth	827	00000	58010	27451	00900	52602				827	10000	66030	26652	15600	53803	81635			827	00533	57	+	+				
Chivenor	707	13506	74020	26801	12500	52601	81828			707	31006	69021	25952	38502	53704	81825	83640		707	00523	58	+	+				
St. Mawgan	817	60104	85032	27902	68500	52505	83825	85656		817	71103	85031	26601	785++	51705	83825	87656		817	97000	53	+	ps _o				
Culdrose	809	60302	82031	27900	5856+	50304	82825	83630		809	70000	82038	26800	685+1	51602	82820	84630		809	97511	57	ps _o	+				
Scilly	804	33505	84010	28304	32500	54400	83825			804	70000	84028	26504	784++	52609	82814	87623		804	97020	++	+	pr _o				
Elmdon	534	03106	32040	25352	00900	54801				534	12906	40051	23752	11431	54713	81818			534	00533	57	+	+				
Shawbury	414	12709	80030	25452	15700	55604	81650			414	22709	80010	24153	25600	54815	82640			414	92546	57	+	ps _o ps				
Manchester	334	01904	40040	24752	00900	54804				334	11606	28100	23154	15600	55714	81630			334	00553	56	+	+				
Squires Gate	318	53507	66261	24302	58500	53805	82822	84650		318	13311	60021	23250	11501	54710	81822			318	97543	57	pr _o ps _o	+				
Valley	302	33102	82021	26201	38500	52703	81825	83645		302	33505	82011	24602	32500	53712	83825			302	00521	55	+	+				
Ronaldsway	204	52903	86030	25801	58500	53705	84825	83635		204	23309	86028	24500	12502	53610	81825			204	97511	54	ps _o	ps _o				
Carlisle	222	10000	62011	25552	15600	56000	81633			222	10000	66030	24454	15600	56811	81630			222	00563	58	+	+				
Watnall	354	03004	19020	24553	00900	55803				354	02903	17020	23254	00900	55709				354	00543	59	+	if				
Spurn Head	396	12916	48010	22301	12500	52501	81825			396	23216	59010	21451	22500	56707	82825			396	00510	++	+	+				
Finningley	360	02908	23040	23951	00900	56703				360	02908	37040	23053	00900	56706				360	00541	57	+	+				
Dishforth	261	02910	80020	23952	00900	55602				261	13009	80030	22753	15600	57611	81630			261	00531	55	+	+				
Tynemouth	262	03015	66020	23251	00900	52400				262	12910	61020	22353	12600	54709	81830			262	00533	55	+	+				
Eskdalemuir	162									162	00000	83020	24857	00900	59806				162	00583	59	+	+				
Mull of Galloway	131	23614	82020	25500	23400	53702	82915			131	23609	82020	24051	11408	52710	81818			131	00513			+				
Prestwick	135	10103	74020	25151	15600	55400	81630			135	10206	80020	23852	15600	55712	81630			135	00543	59	+	+				
Renfrew	141	00000	62010	25153	00900	54804				141	02504	80020	23654	00900	55810				141	00553	57	+	+				
Leuchars	171	02403	89021	23953	00900	58602				171	12708	89030	22154	19500	57711	81925			171	00543	58	+	+				
Dyce	091	33016	66268	23153	39400	54702	83915			091	22817	66268	21953	29403	55608	82915			091	92549	56	psps _o	ps _o ps				
Wick	075	23612	80038	22152	19400	53603	82915			075	13310	74028	20754	19400	55706	81915			075	01559	58	ph _o ps _o	ps _o				
Cape Wrath	049	80513	83032	23801	885++	51704	88825			049	30509	83012	21800	39500	51718	83920			049	92516	52	+	ps				
Sule Skerry	010	63613	66878	23001	635++	01708	86925			010	63513	48868	22001	635++	01703	86920			010	935							

DAILY WEATHER REPORT OF THE BRITISH METEOROLOGICAL OFFICE

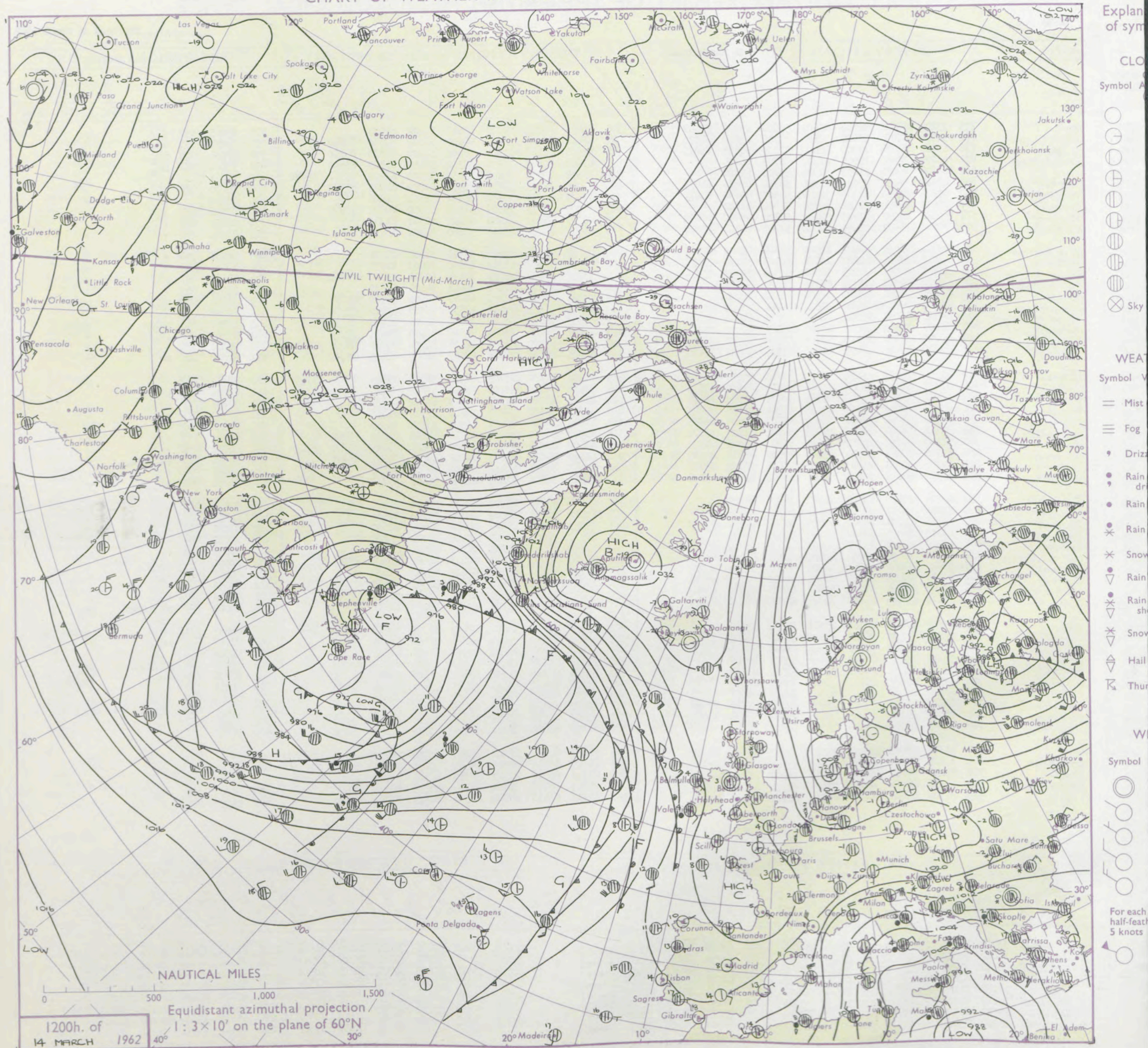
No. 36638

Date of Issue Thursday 15 March 1962

VERSION
to °F

Code FM 11.A		OBSERVATIONS at 12h. 14 March 1962										OBSERVATIONS at 18h. 14 March 1962										OBSERVATIONS during DAY				
Station	iii	Nddff	VVwwwW	PPPTT	N _h L _h C _M CH	T _d T _d app	8N _s Ch _s h _s	8N _s Ch _s h _s	8N _s Ch _s h _s	iii	Nddff	VVwwwW	PPPTT	N _h L _h C _M CH	T _d T _d app	8N _s Ch _s h _s	8N _s Ch _s h _s	8N _s Ch _s h _s	iii	RRTTEx	SSS	WEATHER				
																						09h.—15h.	15h.—21h.			
Kew	775	73109	66022	22604	52602	58608	85830	87099		775	63413	74262	22003	43663	57402	85935			775	97053	053	+	ps _o			
London Airport	772	52910	66031	22804	38604	57708	83840	84075		772	53410	62022	21602	58600	53304	82830	84640		772	00053	053	+	+			
Gatwick	776	63010	74038	22903	42602	57709	84845	84075		776	52908	66268	21902	58600	53000	82835	83650		776	97056	046	ps _o	ps _o			
Thorney Island	871	43209	78030	23905	41500	54709	84825		871	63608	80168	22504	68502	54501	82825	85640		871	97061	072	ps _o	ps _o				
Hurn	862	63208	80031	24005	51531	53809	85828		862	73508	62858	22803	39533	53500	83923	83362	85070	862	97061	072	ps _o	ps _o				
Guernsey	894	43312	86030	25705	11546	58704	81825	84075		894	43006	86011	24204	11532	54709	81825	83360		894	00060	075	+	+			
Wattisham	590	62915	62031	21303	32602	56503	83830	85072		590	33308	62011	20600	28501	52302	81825		590	00030		+	+				
Gorleston	497	23010	62030	21102	12505	51304	81820		497	53009	60012	19603	58500	54400	84822	83628		497	91046	077	+	+				
Mildenhall	578	63111	67031	21503	32601	55708	83833	86072		578	23302	56021	20701	19601	51500	81930		578	00053	085	+	+				
Cardington	559	72812	59031	22404	42502	55707	84828	87070		559	53607	48031	21403	58600	51302	83830		559	00050	080	+	+				
West Raynham	485	43014	74030	20902	11502	51704	81825	83075		485	20107	66011	20201	29503	51301	81920		485	97031	104	+	ps _o				
Wittering	462	63115	58041	22103	21606	56703	82830	84275		462	13507	48018	21302	18600	58603	81830		462	97043	062	+	ps _o				
Boscombe Down	746	63108	80021	24005	52501	54804	85827	83078		746	73006	19858	23001	78444	50301	83810	87640		746	92066	067	ps _o	ps _o ps			
Ross-on-Wye	627	63006	81021	23404	68644	54608	84830		627	63206	81028	22443	34642	54101	83630			627	97061	065	+	ps _o				
Bristol	628	63008	74031	23904	62606	55711	86830		628	52507	66268	23202	43562	52501	82920	85357		628	91051	065	ps _o	phsps _o				
Aberporth	502	40210	83011	24704	32501	00702	83820		502	73205	86021	23502	12538	55503	81820	87275		502	00050	069	+	+				
Rhoose (Cardiff)	715	52513	86031	24304	42605	53609	84830	84075		715	63307	74858	23002	32533	51606	83820	86358		715	97061	063	ps _o ps	psps _o			
Plymouth	827	62005	80011	25505	51508	51807	85820	86275		827	72608	61028	23805	24506	51504	82625	86270		827	97060	053	pro _{so}	+			
Chivenor	707	53208	82021	25105	11608	53504	81830	84275		707	73005	82022	23404	11638	51606	81830	86366	87272	707	00071	075	+	+			
St. Mawgan	817	71402	85148	25605	58501	51707	83828	83645		817	83205	83032	23805	28537	52605	81825	88272		817	97070	030	ps	+			
Culdrose	809	82204	74032	25206	78605	53713	82830	87650		809	80000	81032	23705	48574	51608	81825	83630	88468	809	00081	030	+	+			
Scilly	804	71802	84018	25906	75644	00605	84630	87656		804	71902	84022	23306	78444	52711	82815	87630		804	97081	013	pro _o	+			
Elmdon	534	73011	32261	22903	49563	53608	83920	84075		534	13311	48048	21701	11640	61202	81832			534	97051	078	ps _o	+			
Shawbury	414	63313	69268	23303	63542	53604	83920	83825		414	23512	80028	23001	18642	55502	81830			414	97053	073	ps _o	+			
Manchester	334	63110	58031	22302	32502	55703	83820	86075		334	13009	56011	22401	13502	53304	81925			334	00041	093	+	+			
Squires Gate	318	53318	58041	23203	18502	54701	81822	85072		318	63212	50152	22602	19541	54400	81920	85075		318	00040	100	+	jp			
Valley	302	53208	82152	24105	59540	53502	85825	81925		302	63402	82031	23103	12509	52802	81825	83070	85175	302	00051	091	+	+			
Ronaldsway	204	72509	58268	24304	69441	52304	81713	83916	85825	204	63209	89022	23003	12548	53501	81825	86275		204	97050	082	ps _o psps _o	+			
Carlisle	222	52706	70031	23403	21505	57604	82832	85070		222	33305	82151	22102	34604	58705	83640			222	00053	091	+	+			
Watnall	354	73104	66031	22202	51601	55702	85835	87078		354	23510	32021	21401	22600	56303	82830			354	00051	060	+	+			
Spurn Head	396	43216	59030	20502	22501	54707	82825		396	23314	57018	19702	22500	52501	82825				396	97040	083	+	ps _o			
Finningley	360	73415	63041	22104	21606	58703	82835	87075		360	13211	58011	21502	14602	55302	81635			360	00053	089	+	+			
Dishforth	261	63316	82031	21403	22606	56704	82830	85270		261	23410	74011	21402	24600	55305	82640			261	97061	106	+	ps _o			
Tynemouth	262	43515	66021	21502	42600	53309	84835		262	43312	58021	20802	42500	51302	84825				262	00031	088	+	+			
Eskdalemuir	162	632																								

CHART OF WEATHER IN PART OF NORTHERN HEMISPHERE



CHARTS OF WEATHER IN WEST EUROPE

ation
bols

UD
Cloud
amount
(oktas)

0
1 or less
2
3
4
5
6
7 or more
8

Obscured

HER
Weather

le

and
hizzle

and snow

shower

and snow
ower

y shower

shower

derstorm

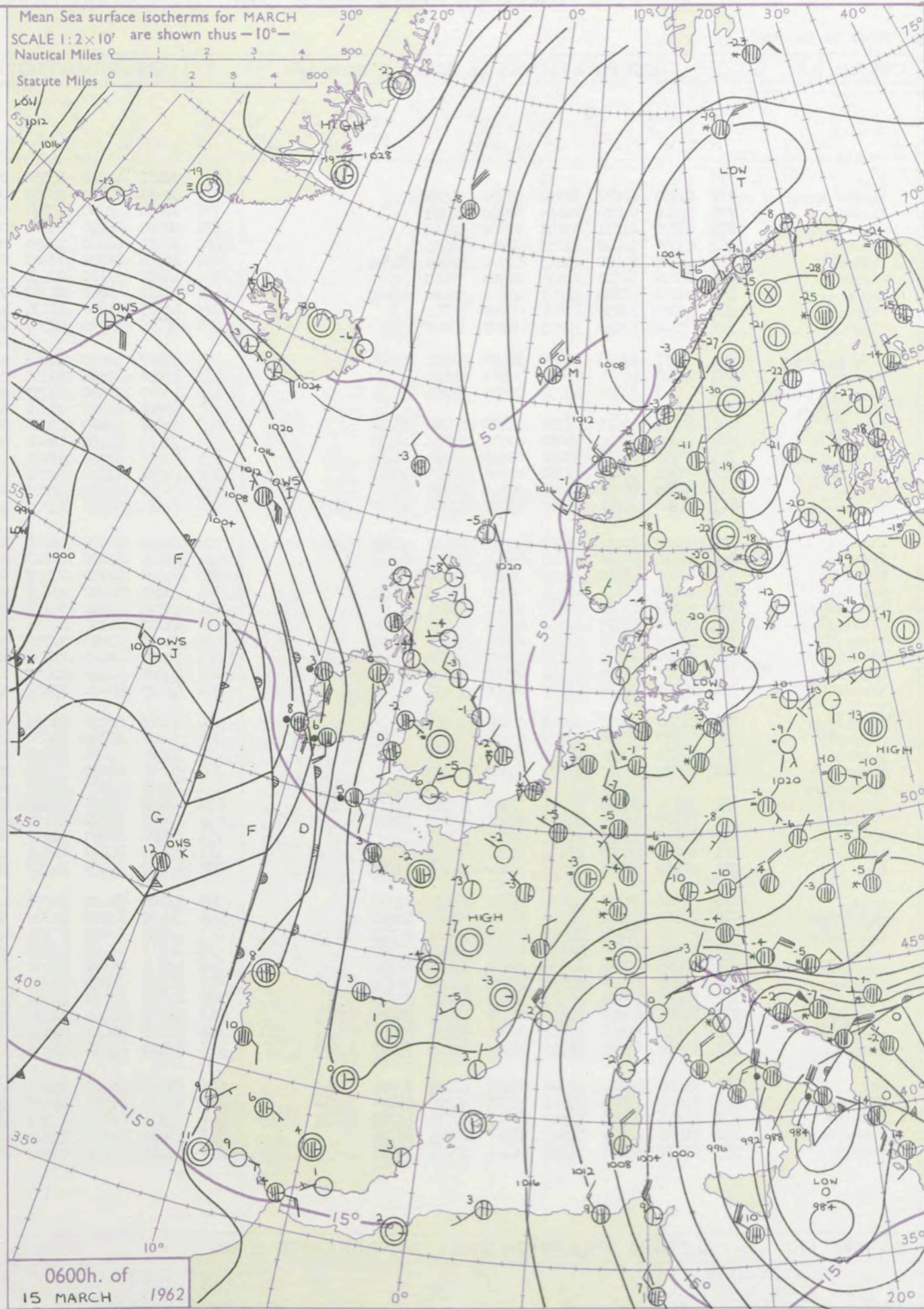
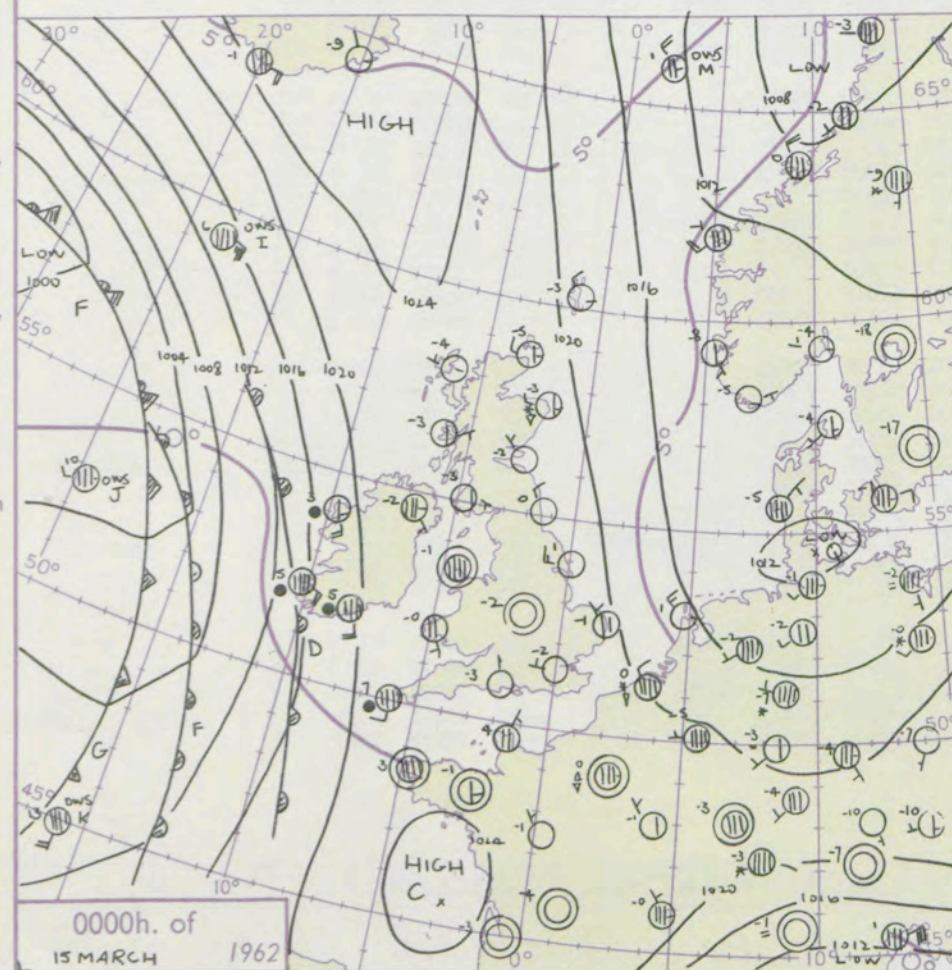
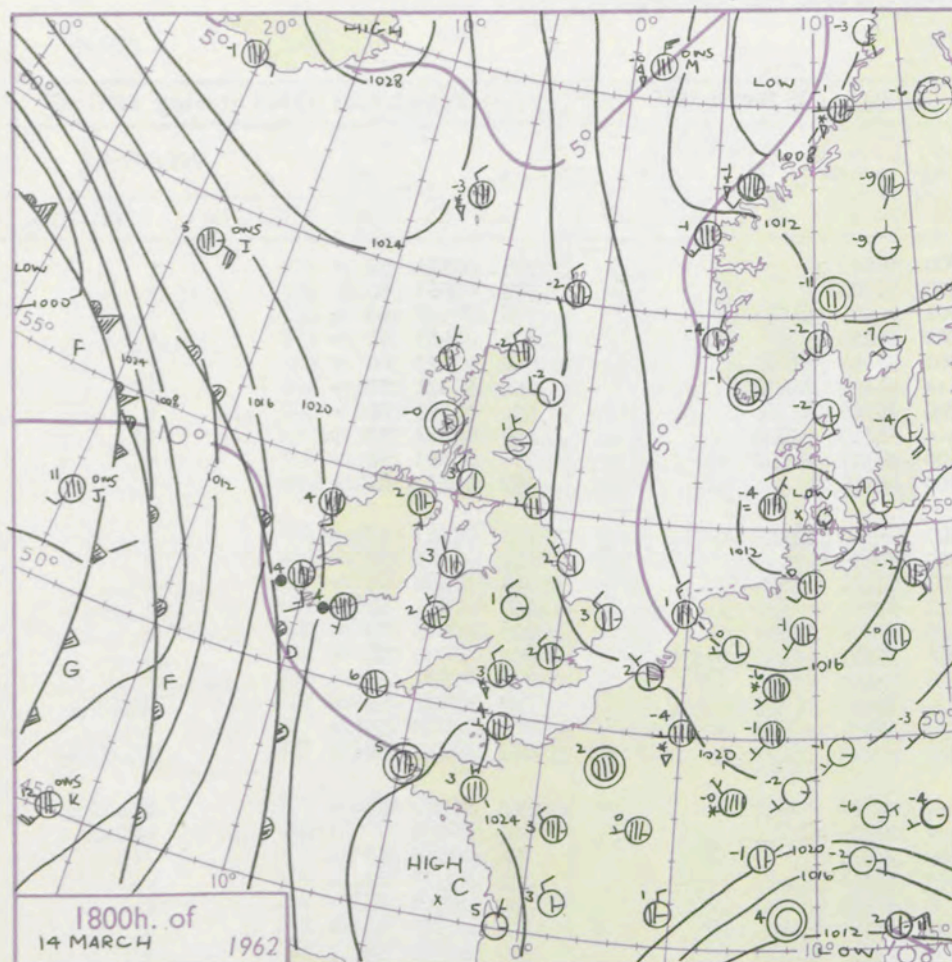
ND

Wind
speed
(knots)

Calm
1-2
3-7
8-12
13-17

Additional
er add

48-52



Mean Sea surface isotherms for MARCH
SCALE 1:2x10' are shown thus -10°-

Statute Miles 0 1 2 3 4 500

Nautical Miles 0 1 2 3 4 500

LOW

HIGH

LOW

HIGH

LOW

HIGH

LOW

HIGH

LOW

HIGH

LOW

HIGH

LOW

HIGH

LOW

HIGH

LOW

HIGH

LOW

HIGH

LOW

HIGH

LOW

HIGH

LOW

HIGH

LOW

HIGH

LOW

HIGH

LOW

HIGH

LOW

HIGH

LOW

HIGH

LOW

HIGH

LOW

HIGH

LOW

HIGH

LOW

HIGH

LOW

HIGH

LOW

HIGH

LOW

HIGH

LOW

HIGH

LOW

HIGH

LOW

HIGH

LOW

HIGH

LOW

HIGH

LOW

HIGH

LOW

HIGH

LOW

HIGH

LOW

HIGH

LOW

HIGH

GENERAL SYNOPTIC DEVELOPMENT

A deep depression over the Mediterranean will probably continue to drift north. The ridge of high pressure over the British Isles is slow to give way or move east, and this will give rise to high winds in western and southern districts as the large complex depression over the Atlantic spreads north and east.

Issued at midday Thursday 15 March

1962

FORECAST for Great Britain and Northern Ireland until noon tomorrow

A few showers of snow in northeast Scotland and East Anglia but dry and sunny in most eastern and central districts this afternoon. Frosty tonight in the east, but cloudy or dull weather with high winds in the southwest will gradually spread eastwards, followed by rain sleet or snow. Generally cold.

OUTLOOK for following 24 hours. Milder in the west, with rain at times. High winds in western districts will spread to most areas before decreasing in the southwest.

DAILY WEATHER REPORT OF THE BRITISH METEOROLOGICAL OFFICE (contd.)

Code FM 11.A OBSERVATIONS at 00h. 15 March 1962										OBSERVATIONS at 06h. 15 March 1962										OBSERVATIONS during NIGHT										CONV TA °C
Station	iii	Nddff	VVwwwW	PPPTT	N _h Ch _h C _h M _h	T _d T _d app	8N _s Ch _s h _s	8N _s Ch _s h _s	8N _s Ch _s h _s	iii	Nddff	VVwwwW	PPPTT	N _h Ch _h C _h M _h	T _d T _d app	8N _s Ch _s h _s	8N _s Ch _s h _s	8N _s Ch _s h _s	iii	RRT _n T _n E	T _g T _g	WEATHER		iii	RRT _n T _n E	T _g T _g	21h.—03h.	03h.—09h.		
Kew	775			51						775	02401	40010	23352	00900	55203					775	00533	59	+		+					40
London Airport	772	02904	40021	22752	00900	55002				772	02501	37020	23755	00900	56308					772	00563	60	+		+					39
Gatwick	776	00000	64028	22655	00900	56101				776	10000	40100	23858	00901	60209	81072			776	00593	63	+		+						38
Thorney Island	871	03301	61011	23151	00900	52604				871	00000	66020	23854	00900	56205				871	00553	61	+		+						37
Hurn	862	03602	62028	23253	00900	54400				862	10104	48040	23456	00901	57204	81080			862	00573	60	+		+						36
Guernsey	894	43605	84030	23403	40970	53709	84359			894	80906	82602	23203	856++	51401	88638			894	97021	52	+		ir o						35
Wattisham	590	02806	56020	21555	00900	57400				590	12707	23100	22556	10940	58306	81360			590	00563	57	+		+						34
Gorleston	497	43206	62268	20351	45500	52400	84620			497	73211	48868	21752	755++	54213	87620			497	03537	53	ps		ss						33
Mildenhall	578	03105	37050	21854	00900	56301				578	12603	11050	23156	15600	58311	81640			578	00563	60	+		+						32
Cardington	559	02804	48021	22555	00900	57002				559	02605	40020	23357	00900	58105				559	00573	61	+		+						31
West Raynham	485	33107	59018	21050	35500	55801	83625			485	12807	40020	22053	19500	55306	81925			485	97543	53	ms o		+						30
Wittering	462	03107	56020	22452	00900	55001				462	03008	32040	23355	00900	58209				462	00563	59	+		+						29
Boscombe Down	746	03303	32018	23753	00900	54701				746	10000	37030	24157	00901	58106	81078			746	97576	61	+		+						28
Ross-on-Wye										627	10901	48020	23356	10941	57705	81352			627	00563	59	+		+						27
Bristol	628	10206	62011	23751	15700	53302	81650			628	20605	20100	23956	00905	57005	82275			628	00563	60	+		+						26
Aberporth	502	41703	83031	23050	00905	53802	84273			502	71612	83032	21600	20918	55707	82466	87270		502	00500	54	+		+						25
Rhoose (Cardiff)	715	20703	74018	23252	00908	53705	82280			715	10906	62020	23152	00908	53400	81275			715	00531	57	+		+						24
Plymouth	827	80805	40032	23301	00908	52605	88270			827	80906	61022	22101	8097+	51604	81360	88464		827	97501	52	+		is o r o r o						23
Chivenor	707	60905	66031	22600	00906	52705	86280			707	81009	61022	22200	10937	53604	81360	88270		707	00513	55	+		+						22
St. Mawgan	817	81208	80021	23002	55607	51705	85637	88270		817	81215	64682	21302	5552+	00710	85623	88558		817	97010	50	+		ir o s o ir o						21
Culdrose	809	80000	80022	22803	4551+	00605	84626	88462		809	81306	80606	20804	855++	01709	88620			809	01022	01	+		ir o r o r o						20
Scilly	804	81811	66626	21907	864++	52711	88710			804	81415	63616	20105	874++	04716	88711			804	05042		ir o r r		rr r r o r o						19
Elmdon	534	00000	28040	22952	00900	53400				534	00000	14110	23857	00900	58206			534	00583	63	+		ff							18
Shawbury	414	10000	61010	23254	00902	55802	81070			414	30000	56110	23657	00905	57303	83070			414	00583	63	+		+						17
Manchester	334	01103	23040	22552	00900	53801				334	00903	17040	23155	00900	56400			334	0053	56	+		f							16
Squires Gate	318	00000	28041	22352	00900	54702				318	11111	14100	22756	00901	57303	81075			318	00573	59	+		if						15
Valley	302	80000	80022	22851	00907	52702	88270			302	71003	89021	21752	00908	55607	87270			302	00533	55	+		+						14
Ronaldsway	204	53606	86031	22753	11571	54703	81825	83463		204	81210	80022	21700	11517	56708	81822	88272		204	00543	57	+		+						13
Carlisle	222	10000	66020	23454	00901	56206	81072			222	10000	66010	23656	15601	59302	81635			222	00573	59	+		+						12
Watnall	354	02905	28020	22753	00900	55400				354	43303	20040	23454	15708	58303	81656	84275		354	00543	62	+		+						11
Spurn Head	396	02916	57010	20801	00900	51204				396	23213	57030	21551	22500	53207	82825			396	00510		+		+						10
Finningley	360	02908	11040	22452	00900	56003				360	02807	13040	23654	00900	56207			360	00543	57	+		+							9</

DAILY WEATHER REPORT OF THE BRITISH METEOROLOGICAL OFFICE

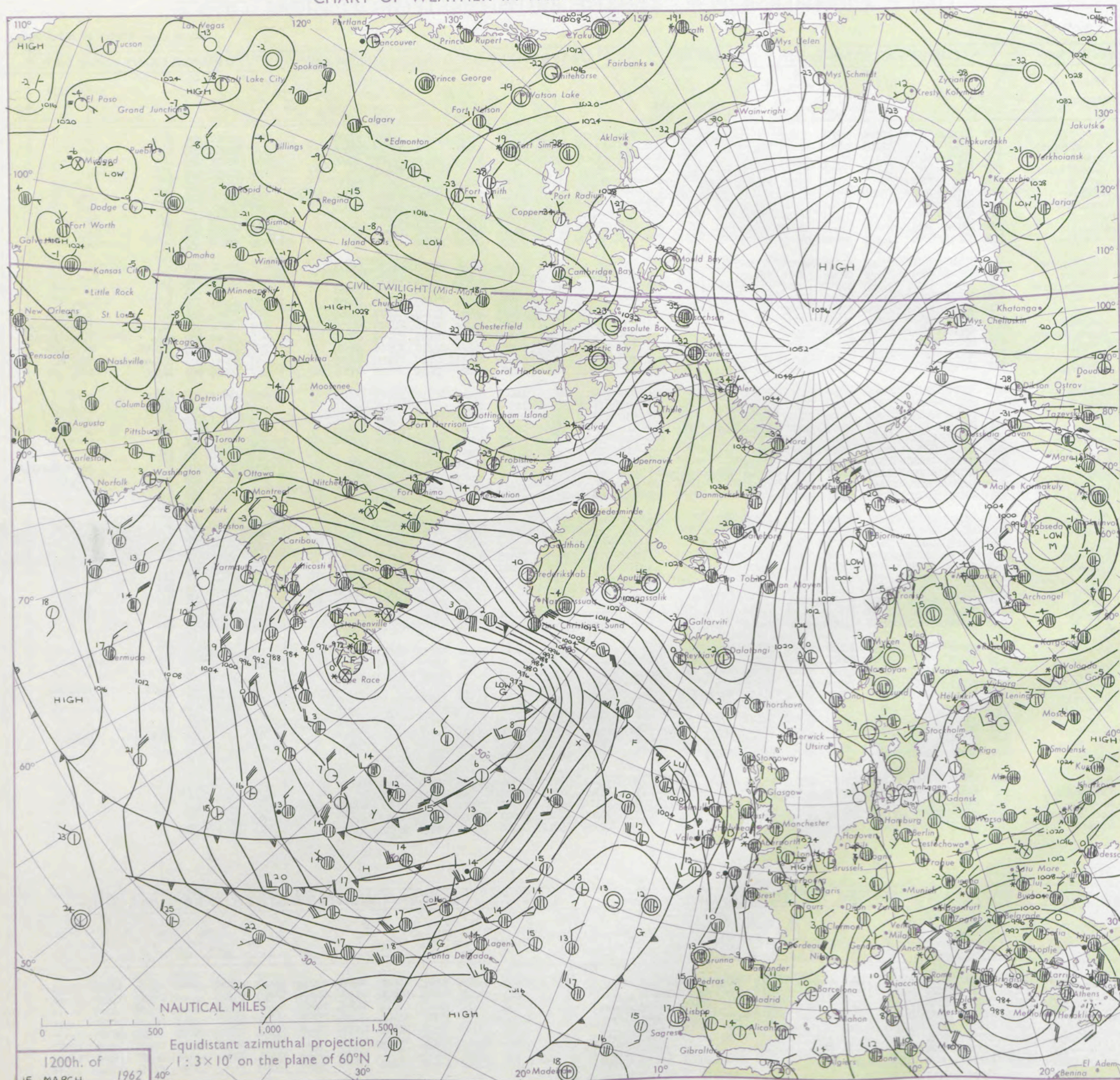
No. 36639

Date of Issue Friday 16 March 1962

VERSION
TABLE
to °F

Code FM 11.A		OBSERVATIONS at 12h. 15 March 1962										OBSERVATIONS at 18h. 15 March 1962										OBSERVATIONS during DAY				
Station	iii	Nddff	VVwwWW	PPPTT	N _h LCh _s Ch _s H	T _d app	8N _s Ch _s h _s	8N _s Ch _s h _s	8N _s Ch _s h _s	iii	Nddff	VVwwWW	PPPTT	N _h LCh _s Ch _s H	T _d app	8N _s Ch _s h _s	8N _s Ch _s h _s	8N _s Ch _s h _s	iii	RR	T x E	SSS	WEATHER			
																							09h.—15h.	15h. — 21h.		
Kew	775	50000	57031	24004	30936	58802	83362	83275		775	71909	62032	23603	40938	54302	84362	87270		775	00050	075	+	+			
London Airport	772	40903	56040	24205	00902	57003	84075			772	82008	58032	23403	8097+	56501	83362	88466		772	00060	070	+	+			
Gatwick	776	60000	66021	24105	00901	56000	86075			776	81906	61022	23802	8097+	56400	84362	88465		776	00071	082	+	+			
Thorney Island	871	51607	74021	24505	00902	58601	85075			871	81205	70032	24003	8097+	02301	88364			871	00051	066	+	+			
Hurn	862	71510	61031	23605	20936	57603	82365	83270	87075	862	81310	58032	22704	2562+	53706	82630	88557		862	00051		+	+			
Guernsey	894	81511	83036	23405	6857+	53101	82825	85650	87462	894	81708	78216	22404	7552+	51604	83620	86656	88460	894	97061	005	ir _o	ir _o			
Wattisham	590	23207	66020	23803	11601	57104	81830			590	61208	60031	23802	24602	53104	82640	84072		590	00053		+	+			
Gorleston	497	33209	97010	23003	32500	51801	83824			497	30505	64020	24302	12501	51207	81825			497	92055	073	ss	+			
Mildenhall	578	20102	80011	23805	11601	57802	81830			578	70000	64021	23404	24602	56400	82635	87072		578	00070	092	+	+			
Cardington	559	31003	58011	24304	00902	58801	83075			559	71204	58021	23202	00906	56602	87270			559	00070	068	+	+			
West Raynham	485	33610	66010	23403	32501	53203	83825			485	60608	78031	23750	11686	52204	81830	86275		485	00051	074	+	+			
Wittering	462	50000	74011	23904	00901	57801	85080			462	81604	80031	23102	00907	58501	88272			462	00063	091	+	+			
Boscombe Down	746	71309	59021	24004	10932	60802	81368	87076		746	81409	58022	23402	8097+	56602	85358	88463		746	00050	031	+	+			
Ross-on-Wye	627	71607	57021	23003	20956	55804	82360	87277		627	82008	57022	21703	1652+	54602	81725	88456		627	97051	030	+	r _o s _o			
Bristol	628	81512	58051	23504	8097+	57505	86360	88468		628	81712	58687	22103	4552+	53707	84627	88460		628	92051	014	+	s _o s _o r _o s _o			
Aberporth	502	81714	56702	20602	3572+	53506	83656	88458		502	81521	48587	17701	5722+	00611	82705	85708	88540	502	96021	000	is _o r _o s _o	r _o s _o s _o s _o r _o s _o			
Rhoose (Cardiff)	715	81310	58041	23002	8097+	55603	88358			715	81412	56687	21402	873++	01607	83706	88710		715	01041	000	r _o s _o	r _o s _o r _o r _o s _o			
Plymouth	827	81516	40617	22204	6552+	03602	84712	86620	88550	827	81618	57616	20204	7542+	03810	87618	88550		827	11051	000	r _o r _o RR	rrr _o r _o RR			
Chivenor	707	81215	58687	21803	854++	01604	81708	86612	88635	707	81312	62616	19503	2742+	02810	82710	88535		707	03041	000	r _o s _o d _o r _o ir _o	Rr _o r _o P _o			
St. Mawgan	817	81715	59617	20704	7732+	03500	87707	88540		817	81524	50616	18304	7722+	03611	82705	86706	88540	817	09052	000	ir _o rr	rrr _o r _o rr			
Culdrose	809	81816	66616	20605	854++	03701	85708	88612		809	81817	66616	18105	854++	03711	83709	88612		809	08052	000	r _o r _o rr	r _o r _o			
Scilly	804	81619	66616	18307	854++	04707	88615			804	81824	58026	15508	854++	05712	84708	88615		804	04082	000	rrir _o	ir _o r _o r _o			
Elmdon	534	71708	60044	23603	00906	57803	87270			534	81505	40052	22603	50977	58507	82363	85465	88275	534	00051	040	+	+			
Shawbury	414	81613	61031	23103	10957	58807	81362	88275		414	81605	58032	21403	8097+	56502	86359	88462		414	00041	035	+	+			
Manchester	334	71709	61022	22604	00902	60609	87275			334	81308	48042	21503	60977	55300	86365	88270		334	00051	055	+	+			
Squires Gate	318	81616	48044	22604	00907	56807	88273			318	81313	32042	21003	8093+	55502	88359			318	00050	022	if	+			
Valley	302	71612	82022	20504	70978	58708	87459			302	81410	48687	18501	863++	00605	86707	88712		302	03051	003	+	is _o ir _o s _o rrr _o r _o			
Ronaldsway	204	81325	80032	21203	50977	57704	82359	85465	88275	204	81318	56717	19302	3742+	51703	83712	88520		204	02041	004	+	s _o s _o rs			
Carlisle	222	61406	80022	23404	00905	61704	86272			222	70906	56052	21902	50976	54506	81360	85465	87270	222	00053	082	+	+			
Watnall	354	50000	57011	23304	00901	58703	85075			354	71807	32021	22802	00908	57503	87280			354	00060	074	+	+			
Spurn Head	396	40104	48031	23004	32501	52202	83825			396	51208	57031	23103	42504	52501	84825			396	00060	090	+	++			
Finningley	360	41405	66011	23706	11504	54809	81828	84075		360	71505	66031	23202	10946	55503	81362	87075		360	00083	086	+	+			
Dishforth	261	71805	82011	23405	12506	56605	81828	87275		261	71307	64032	22502	15778	56501	81656	87275		261	00071	094	+	+			
Tynemouth	262	70000	66022	23204	33606	54602	83930	87275		262	71213	74022	22803	00908	53502	87270			262	00041	073	+	+			
Eskdalemuir	162	71802	83021	23103	00908	57606	87274			162	70000	70032	22100	30928	58603	83462	87270		162	00043	078	+	+			
Mull of Galloway	131	81620	70022	19803	4552+	54707	84620	88459		131	81623	70616	18302	4742+	51400	84718	88525		131	94031			+			
Prestwick	135	71312	70022	21304	11602	53705	81830																			

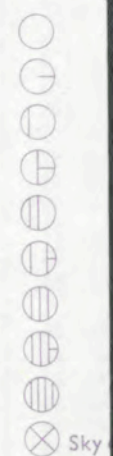
CHART OF WEATHER IN PART OF NORTHERN HEMISPHERE



Explains
of symbols


CLOUD

Symbol A




WEATHER

Symbol V



WIND

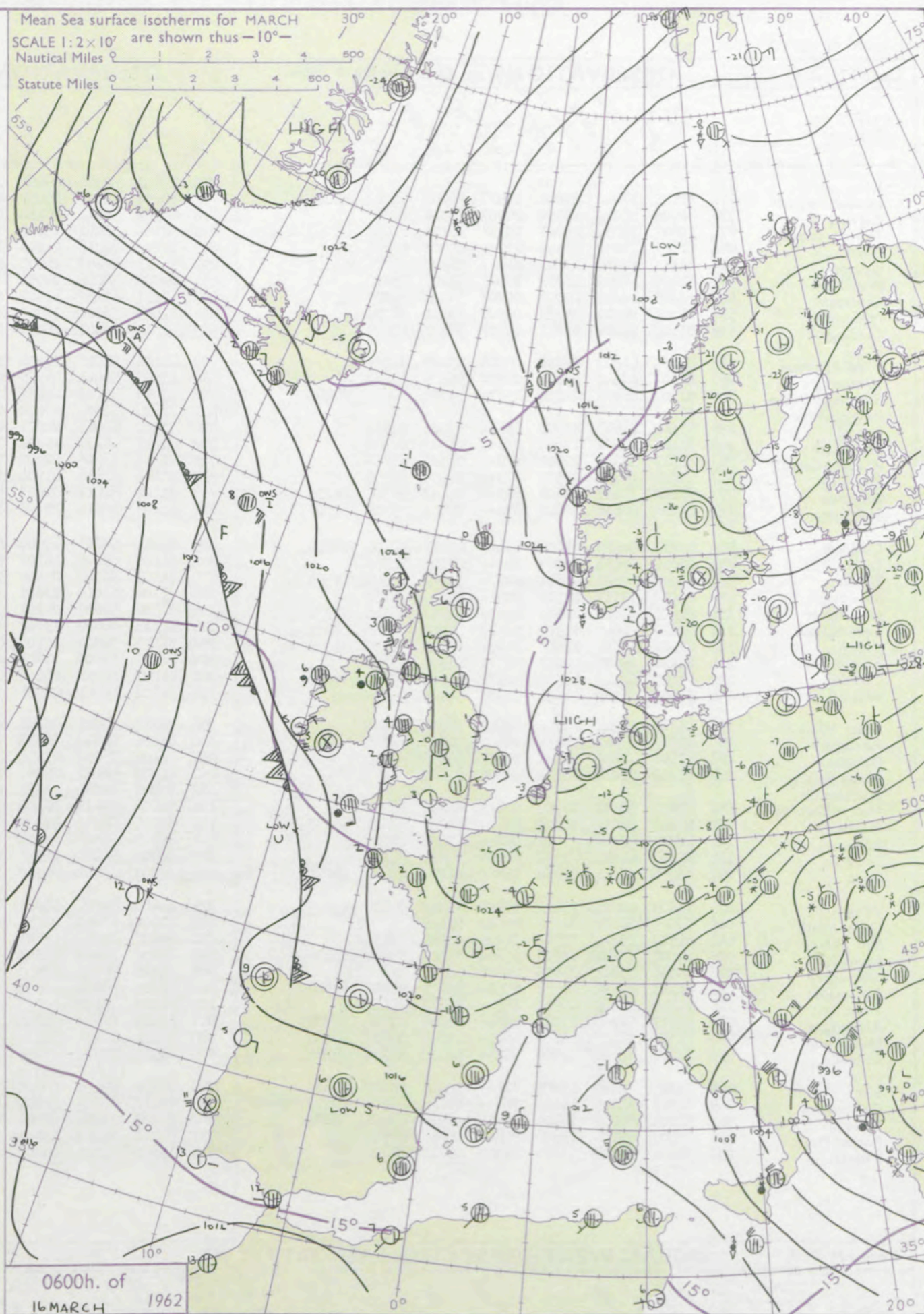
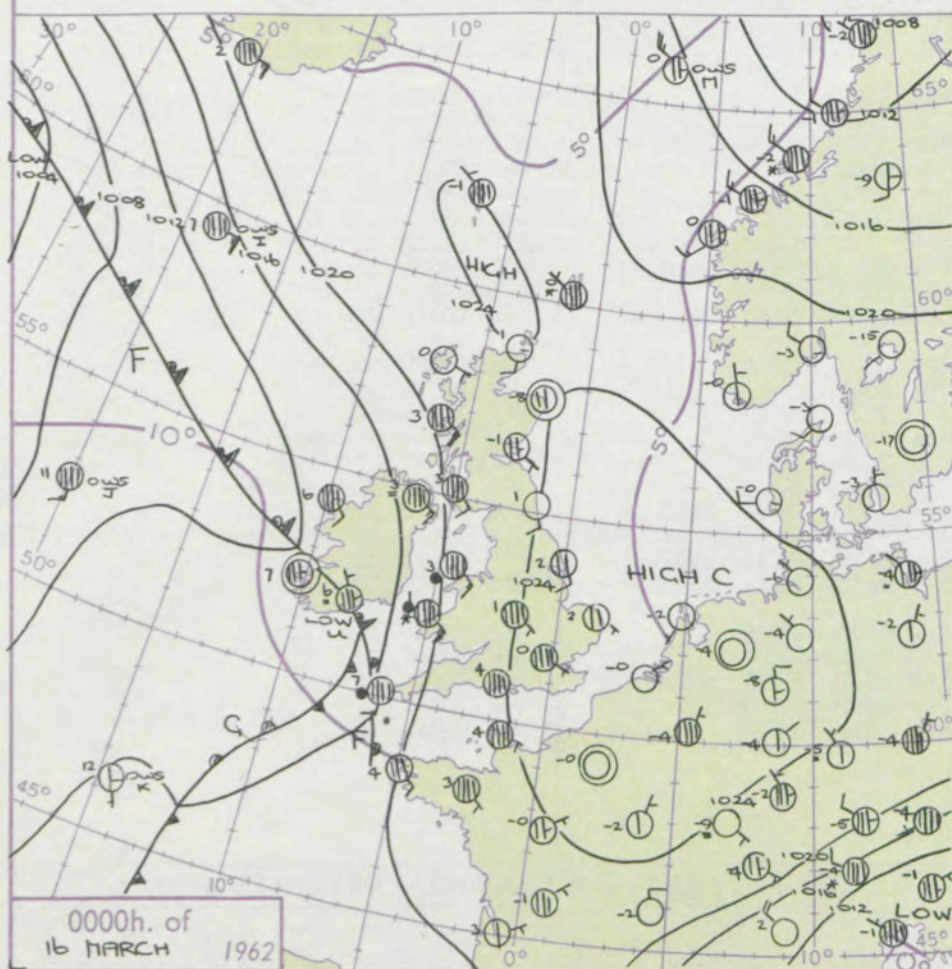
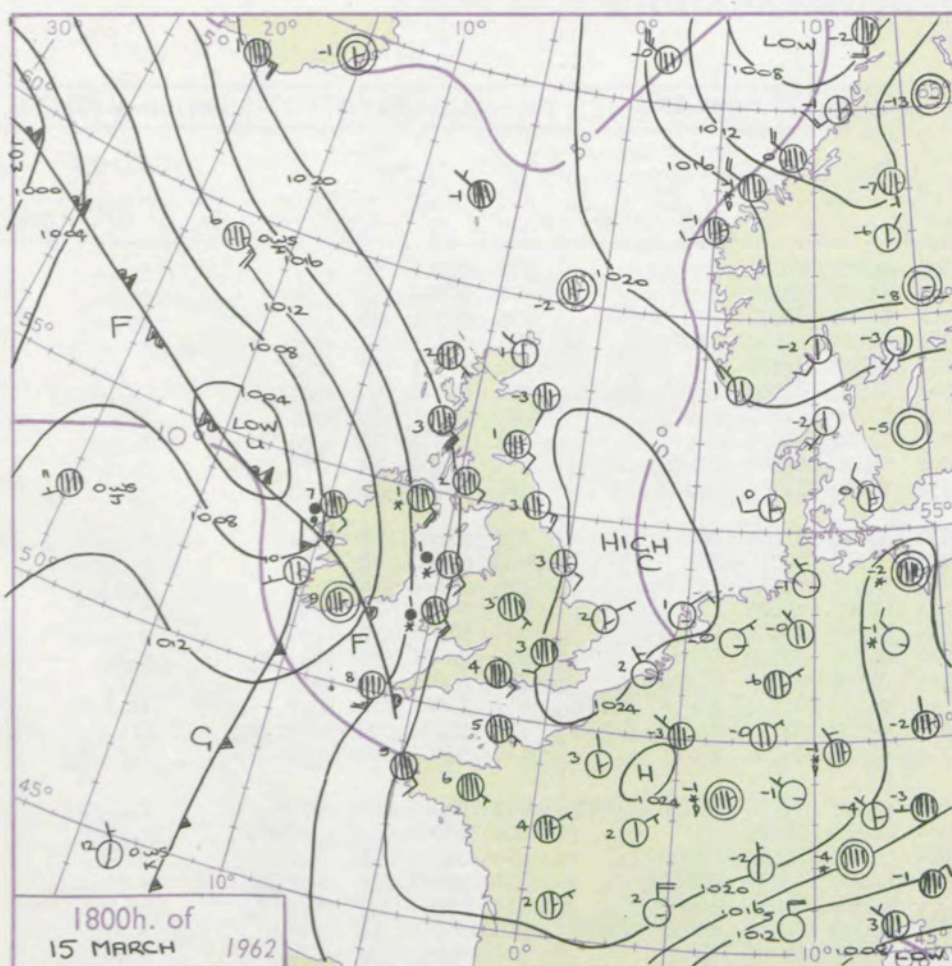
Symbol



For each
half-feather
5 knots

CHARTS OF WEATHER IN WEST EUROPE

ation
bols
UD
Cloud
mount
oktas)
0
1 or less
2
3
4
5
6
7 or more
8
obscured
HER
Weather
le
and
haze
and snow
shower
and snow
shower
shower
derstorm
ND
Wind
speed
(knots)
Calm
1-2
3-7
8-12
13-17
Additional
er add
48-52



GENERAL SYNOPTIC DEVELOPMENT

Pressure continues to build over and east of the British Isles. The trough to the west has filled rapidly in situ. The cyclonic complex over the Atlantic is moving to the western half and is unlikely to press eastwards at least for a day or two. A deep depression over the eastern Mediterranean is spreading its effect with snow across southwest Russia and Austria.

Issued at midday Friday 16 March

1962

FORECAST for Great Britain and Northern Ireland until noon tomorrow

Cold. Widespread frost tonight. Fine weather in eastern and central districts will gradually spread to all western districts too.

OUTLOOK for following 24 hours.

Continuing cold, with night frost, but mainly fine. There may, however, be scattered showers of snow.

DAILY WEATHER REPORT OF THE BRITISH METEOROLOGICAL OFFICE (contd.)

Code FM 11.A OBSERVATIONS at 00h. 16 March 1962										OBSERVATIONS at 06h. 16 March 1962										OBSERVATIONS during NIGHT					
Station	iii	Nddff	VVwwwW	PPPTT	N _h Ch _h C _h	T _d T _d app	8N _s Ch _s h _s	8N _s Ch _s h _s	8N _s Ch _s h _s	iii	Nddff	VVwwwW	PPPTT	N _h Ch _h C _h	T _d T _d app	8N _s Ch _s h _s	8N _s Ch _s h _s	8N _s Ch _s h _s	iii	RRT _n T _n E	T _g T _g	WEATHER			
																						21h.—03h.	03h.—09h.		
Kew	775			00						775	30603	56021	25651	15501	54209	81625			775	00513	58	+	+		
London Airport	772	81105	37042	25000	10937	56207	81362	88270		772	40805	66021	25951	00902	53309	84070			772	00510	57	+	+		
Gatwick	776	80905	56022	25152	00907	56306	88270			776	60501	56012	26154	00901	56308	86070			776	00553	58	+	+		
Thorney Island	871	70602	74032	24801	15738	52106	81650	85362	87270	871	31107	66021	25102	15532	51104	81620	83070		871	00511	54	+	+		
Hurn	862	81307	74032	23904	856++	52208	88614			862	21703	74016	24103	15631	01307	81635			862	97011	53	ir _o	+		
Guernsey	894	81511	60616	23203	854++	01307	83709	88617		894	81513	48687	24001	855++	51500	81706	84709	88620	894	04011	00	r _o r _o r _o s _o	r _o s _o d _o r _o		
Wattisham	590	81405	32052	25851	00907	52207	88272			590	51305	58268	26951	11532	52209	81825	84075		590	97521	54	+	ps _o		
Gorleston	497	41405	62021	25902	00908	51207	84275			497	61411	60032	27602	65500	53212	86625			497	00015	52	+	+		
Mildenhall	578	81501	58022	25651	00907	53211	88270			578	71403	56022	26952	15708	54310	81650	87270		578	00530	58	+	+		
Cardington	559	81610	48022	24851	00907	56107	88270			559	61310	23041	26253	10932	56210	81360	85070		559	00543	59	+	+		
West Raynham	485	71307	61022	25852	00908	53208	87275			485	61406	59012	27254	10938	55210	81365	86275		485	97543	59	+	+		
Wittering	462	80000	40042	25052	00907	55209	88270			462	21403	28011	26555	00902	56310	82075			462	00553	62	+	+		
Boscombe Down	746	81307	56032	24101	2567+	54104	82635	88460		746	21304	59011	24952	15601	54308	81630			746	00520	55	+	+		
Ross-on-Wye										627	71405	60022	23602	6557+	53305	86625			627	92001	50	rsis	+		
Bristol	628	81414	61687	23102	856++	53001	88630			628	71108	62017	24001	6571+	52207	86656	85460		628	91511	53	r _o s _o	+		
Aberporth	502	81425	48687	17601	873++	01503	88706			502	71417	48237	19802	756++	01210	83706	87635		502	02011	00	rs _o r _o s _o	r _o s _o		
Rhose (Cardiff)	715	81517	30637	22101	872++	01101	88703			715	81311	48616	22802	872++	02306	85705	88708		715	04011	01	rsrr	r _o r _o		
Plymouth	827	81723	48636	21503	873++	02208	88708			827	81416	61616	21904	854++	02209	82710	84618	88634	827	16021	01	RRrr	ir _o r _o r _o		
Chivenor	707	81212	37697	20401	863++	01103	86706	88710		707	81212	62617	21403	855++	02207	82710	85620	88630	707	09011	00	RRrsr _o r _o	rrr _o r _o		
St. Mawgan	817	81523	40636	18902	872++	02003	85705	88708		817	81425	48616	19703	873++	03110	85708	88711		817	07021	02	rrRR	r _o r _o ir _o		
Culdrose	809	81717	60616	18604	854++	02213	84706	88610		809	81411	56616	19004	854++	03207	82706	86710	88615	809	08042	03	rrr _o r _o	r _o r _o ir _o		
Scilly	804	81816	48636	16007	863++	07207	88709			804	81620	59626	16707	873++	07313	88709			804	18062		r _o r _o rrir _o	r _o r _o rr		
Elmdon	534	81506	62022	23901	8097+	55105	83360	88465		534	71507	56042	25050	1563+	51210	81640	87360		534	00511	53	+	+		
Shawbury	414	81510	37717	22701	8091+	51106	88460			414	71108	61017	23801	756++	52207	83630	87650		414	91001	52	is _o s _o	+		
Manchester	334	81607	58022	22501	65607	54203	86640	88270		334	71308	58022	24201	5567+	55310	85635	86460		334	00010	51	+	+		
Squires Gate	318	81417	44042	21901	50977	52204	85360	88272		318	81318	56042	23301	65677	54309	84635	85650	88272	318	00010	51	+	+		
Valley	302	81514	32616	18603	8632+	02202	85707	88525		302	81513	58026	20704	855++	02212	84707	88625		302	02021	02	r _o r _o	r _o r _o		
Ronaldsway	204	81222	48687	20003	863++	01101	88709			204	81217	37507	21703	854++	03212	82707	85710	87616	204	01011	00	rsr _o r _o	r _o r _o ld _o d _o d _o		
Carlisle	222	71007	62012	22801	20978	54404	83362	87272		222	81207	32052	24002	7097+	52208	87462			222	00001	51	+	+		
Watnall	354	81407	23042	24351	00907	56105	88275			354	31502	10941	26953	25701	56311	82650			354	00533	60	+	+		
Spurn Head	396	41712	59011	25002	00909	00211	84180			396	01812	58021	26101	00900	51210				396	00010		+	+		
Finningley	360	81307	59042	24651	00907	52303	88275			360	61206	56042	26354	00908	56311	86275			360	00553	58	+	+		
Dishforth	261	81508	32052	24351	00907	54106	88275			261	71406	28052	25954	30978	55210	83465	87275		261	00543	56	+	+		
Tynemouth	262	01709	58021	23701	00900	51204				262	62008	48021	25151	00906	54208	86275			262	00523	56	+	+		
Eskdalemuir										162	80000	10052	24751	856++	55310	88630			162	00543	55	+	+		
Mull of Galloway	131	81630	66637	18702	874++	01501	88712			131	81624	60616	21303	874++	02318	88715			131	96011			+		
Prestwick	135	81409	58042	20803	7557+	54205	87626	88458		135	81004	58042	22602	855++	53310	83628	88635		135	97020	01	+	is _o		
Renfrew	141	80711	48042	22001	856++	55107	88613			141	80709	56042	23701	855++	53312	84625	88645		141	00003	51	+	+		
Leuchars	171	51406	80012	23151	00908	52400	85275			171	30000	56101	24256	00901	56307	83075			171	00573	59	+	+		
Dyce	091	40000	37041	24558	15602	59202	81635	84070		091	50000	35041	25760	1560											

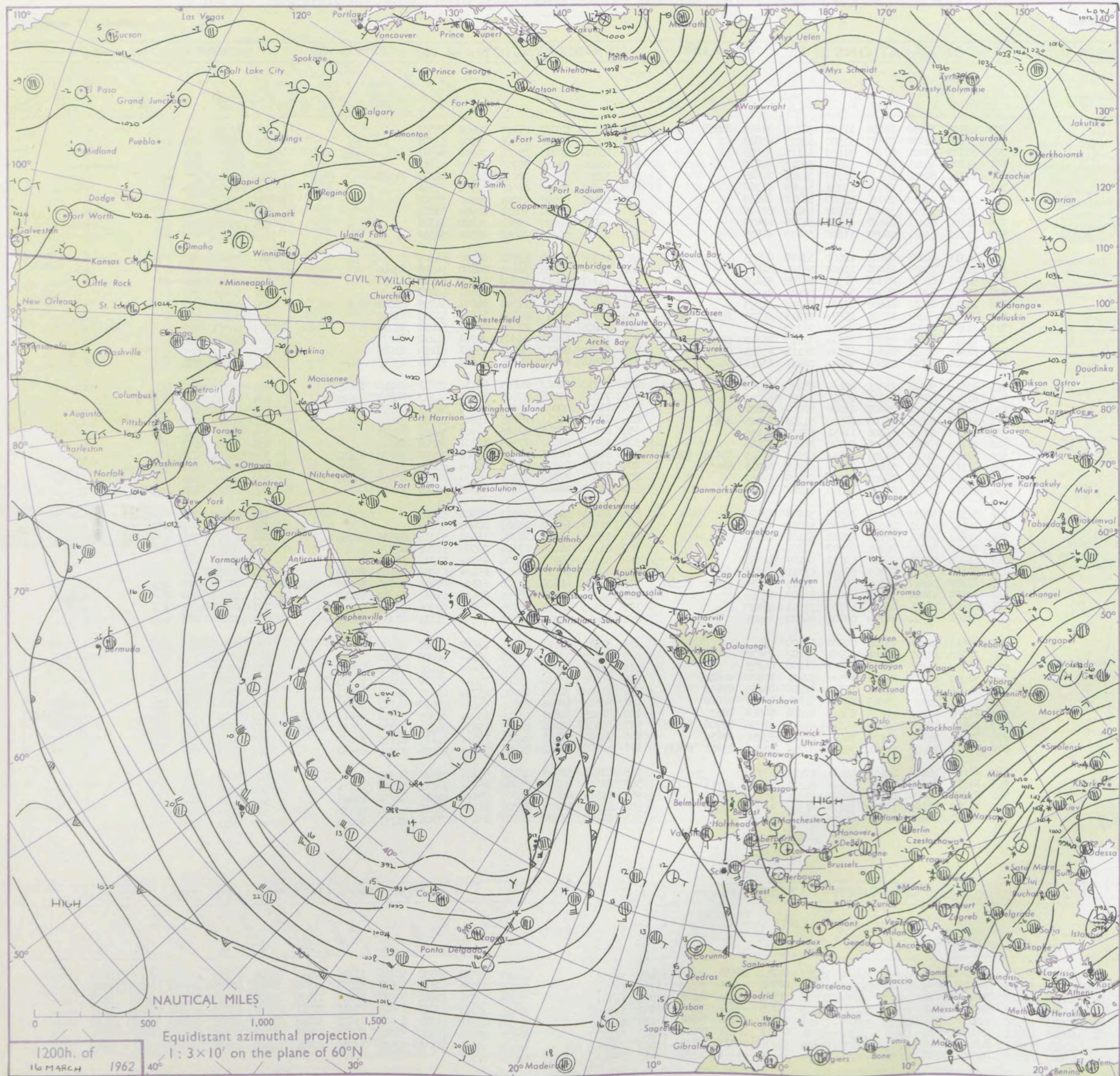
DAILY WEATHER REPORT OF THE BRITISH METEOROLOGICAL OFFICE

No. 36640

Date of Issue Saturday 17 March 1962

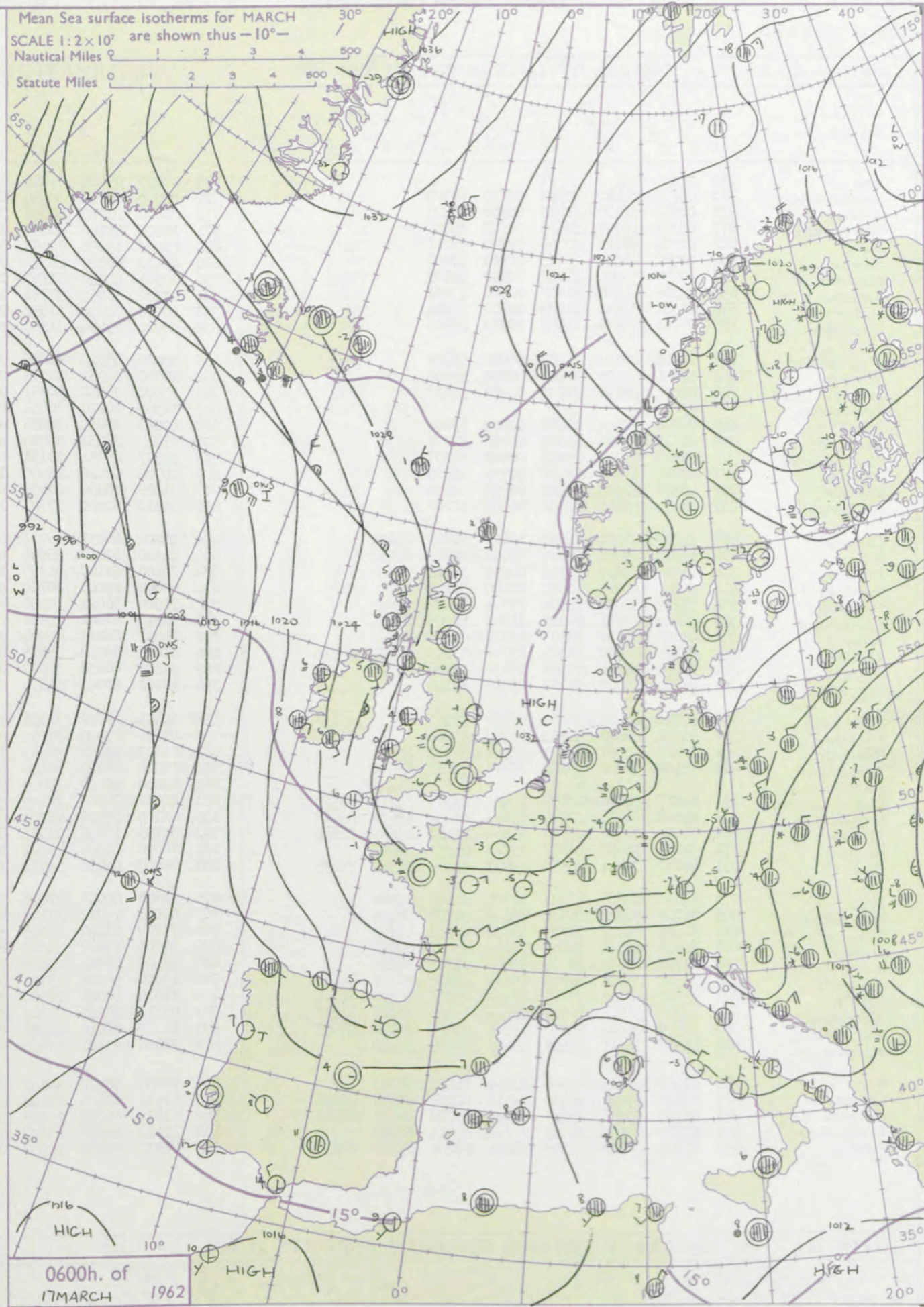
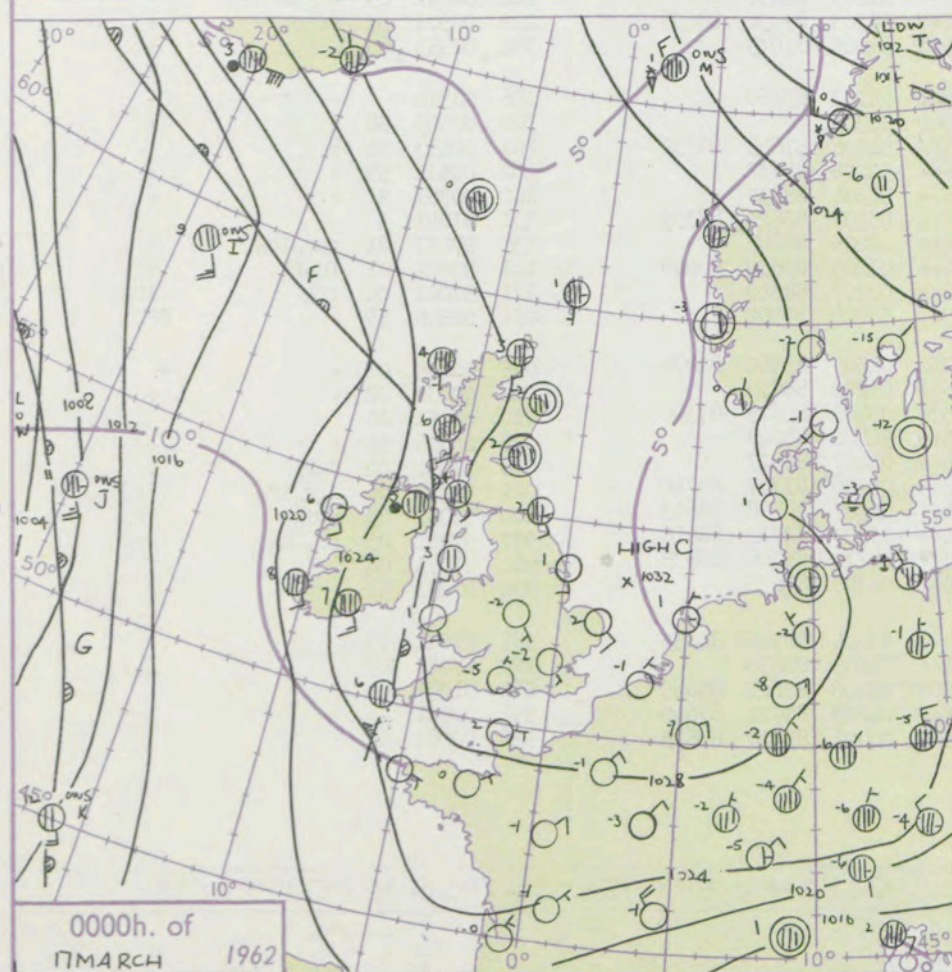
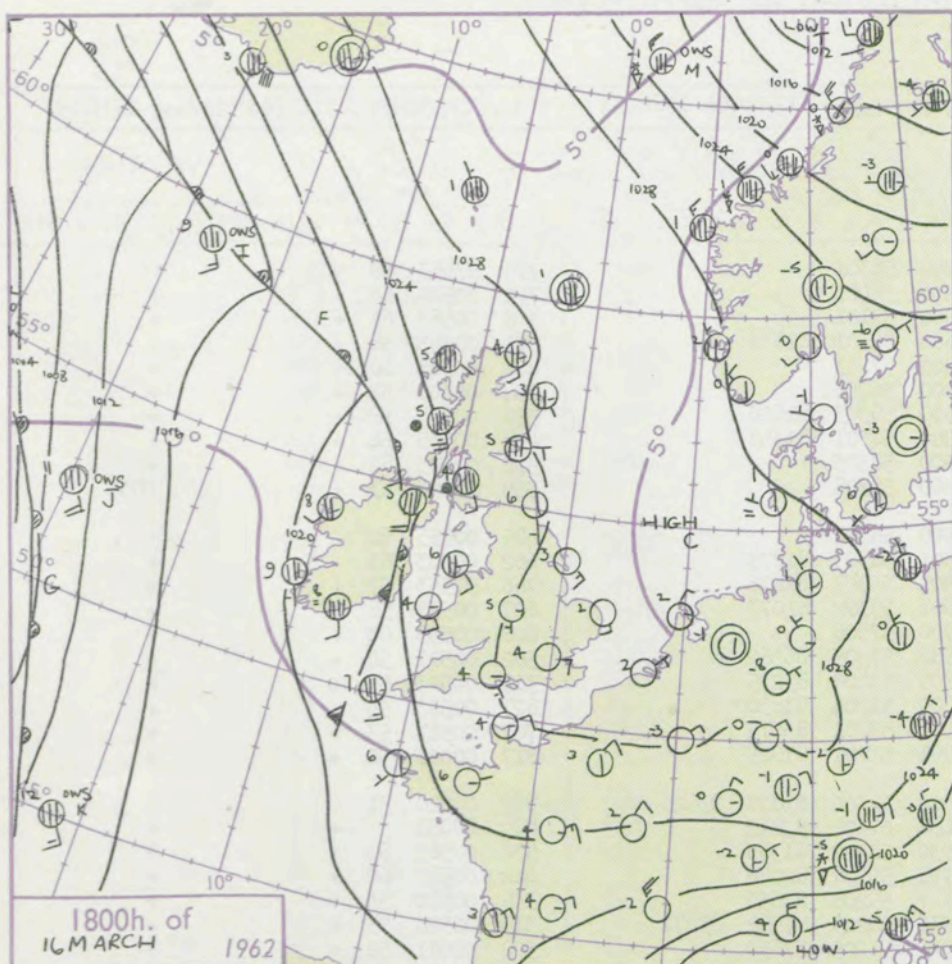
Code FM 11.A		OBSERVATIONS at 12h.										OBSERVATIONS at 18h.										OBSERVATIONS during DAY				
Station		iii	Nddff	VVwww	PPPTT	N _h Ch _m CH	T _d T _d app	8N _s Ch _s h _s	8N _s Ch _s h _s	8N _s Ch _s h _s	iii	Nddff	VVwww	PPPTT	N _h Ch _m CH	T _d T _d app	8N _s Ch _s h _s	8N _s Ch _s h _s	8N _s Ch _s h _s	iii	RRT	T _e	SSS	WEATHER		
																								09h.—15h.	15h.—21h.	
104	Kew	775	40708	59030	28206	11506	56208	81825	84275		775	00709	28040	28802	00900	55307					775	00060	096	+		+
102	London Airport	772	31108	62030	27807	31500	53205	83828			772	00910	40040	28504	00900	53308					772	00081	094	+		+
100	Gatwick	776	30707	69021	27706	31600	54106	83835			776	00808	62020	28404	00900	56307					776	00080	107	+		+
99	Thorney Island	871	51309	74021	27706	52600	52213	85830			871	01206	66020	28703	00900	51311					871	00070	097	+		+
97	Hurn	862	21312	62020	26506	21500	51209	82825			862	11407	58010	28004	00901	52212	81075				862	00070		+		+
95	Guernsey	894	11313	74017	25406	10931	54009	81362			894	10908	70020	26605	00902	55306					894	00071	072	+		+
93	Wattisham	590	21108	63020	29204	21600	53211	82830			590	01107	60050	29801	00900	53307					590	00053		+		+
91	Gorleston	497	11507	64011	30003	11500	53111	81829			497	01208	62010	30202	00900	53101					497	00035	104	+		+
90	Mildenhall	578	41604	69011	28807	41600	54106	84830			578	01605	64020	29303	00900	55308					578	00070	098	+		+
88	Cardington	559	11108	63021	28007	11600	56103	81835			559	01110	62020	29002	00900	56310					559	00081	103	+		+
86	West Raynham	485	21311	64031	29104	22600	53108	82835			485	01309	66020	29701	00900	54303					485	00063	096	+		+
84	Wittering	462	11409	70030	28006	11600	55106	81835			462	21407	74030	28804	24600	54308	82640				462	00061	100	+		+
82	Boscombe Down	746	51611	62011	26906	51500	54208	85828			746	11707	59051	27903	14600	53208	81630				746	00073	093	+		+
81	Ross-on-Wye	627	51812	60021	26007	51600	52107	85830			627	11505	57021	27405	15601	53213	81630				627	00091	065	+		+
79	Bristol	628	41513	62011	26407	42600	51211	84833			628	21608	62011	27306	24601	54209	82640				628	00080	065	+		+
77	Aberporth	502	71616	66022	23805	4567+	01313	82709	84640	86358	502	11510	62011	26104	15642	51213	81640				502	00061	026	+		+
75	Rhoose (Cardiff)	715	21408	66026	25705	22500	01112	82820			715	21806	69020	27305	00901	52212	82075				715	00071	091	+		+
73	Plymouth	827	81410	62026	25305	855++	01217	86622	88650		827	11213	66011	26305	00901	51210	81075				827	00071	051	+		+
72	Chivenor	707	61316	62016	24806	685++	01114	83824	84640		707	21312	66011	26505	15501	51214	81625				707	00081	060	+		+
70	St. Mawgan	817	81320	62026	23604	854++	02121	83614	88625		817	31418	66010	25704	35640	51316	83635				817	00061	024	+		+
68	Culdrose	809	81515	58026	23005	854++	03220	81705	83707	88610	809	51210	62022	24605	5551+	00211	81720	85625			809	01061	000	ir _o		+
66	Scilly	804	81518	48616	21106	854++	05224	85708	82615		804	71413	59026	23607	784++	04213	84814	85625			804	96081	000	rrir _o		+
64	Elmdon	534	51711	62031	26907	52500	52007	85828			534	111804	40041	28005	15610	55308	81650				534	00081	092	+		+
63	Shawbury	414	61712	60031	26105	68500	51206	84825	84630		414	11605	61011	27206	15600	53206	81640				414	00073	049	+		+
61	Manchester	334	21608	50041	26406	11631	53109	81835			334	21603	48041	27405	20901	54208	82075				334	00071	057	+		+
59	Squires Gate	318	21719	57041	26008	25700	01210	82656			318	12013	58040	27305	15600	50308	81630				318	00100	057	+		+
57	Valley	302	71616	81022	24205	755++	02213	81625	83635	87645	302	51508	66021	26306	55600	03209	81630	85657			302	00081	018	+		+
55	Ronaldsway	204	81113	58026	24804	856++	02213	81713	88630		204	81308	62022	26505	855++	03210	81712	88640			204	97061	001	d _o d _o id _o		+
54	Carlisle	222	21408	56051	26207	20940	53105	82362			222	60000	37052	27505	3577+	01212	83656	86360			222	00090	045	+		+
52	Watnall	354	41711	59031	27406	42600	52208	84830			354	11801	14040	28504	14600	54309	81645				354	00081	084	+		ff
50	Spurn Head	396	31515	58030	28503	32500	51208	83825			396	01214	59010	29203	00900	51205					396	00040	092	+		+
48	Finningley	360	21311	63021	28307	15630	53003	81630			360	01308	63020	28403	00900	53103					360	00083	089	+		+
46	Dishforth	261	21613	56041	27505	20940	53104	82362			261	51508	48041	28304	15631	53310	81635	83359			261	00071	068	+		+
45	Tynemouth	262	01917	48020	26905	00900	57201				262	21704	48020	27506	00908	51207	82275				262	00071	078	+		+
43	Eskdalemuir	162	41405	58051																						

CHART OF WEATHER IN PART OF NORTHERN HEMISPHERE



CHARTS OF WEATHER IN WEST EUROPE

ation
bols
UD
cloud
mount
bktas)
0
1 or less
2
3
4
5
6
7 or more
8
bscured
HER
weather
e
nd
zle
nd snow
lower
nd snow
wer
shower
lower
derstorm
ND
Wind
speed
(knots)
Calm
1-2
3-7
8-12
3-17
Additional
or add



GENERAL SYNOPTIC DEVELOPMENT

An anticyclone over the southern North Sea moved very slowly eastwards, and a ridge persisted northwestwards towards Iceland. A weak trough moved slowly northwards over western districts. There will be no significant change over the British Isles during the next 24 hours

Issued at midday Saturday 17 March 1962

1962

FORECAST for Great Britain and Northern Ireland until noon tomorrow

Mainly fine over most of England and Wales, with day temperatures a little below average, but with widespread moderate to severe frost at night. A few patches of mist or fog will form for a time later in the night, clearing quickly tomorrow morning. Over the rest of the British Isles rather cloudy weather is expected, possibly with a little rain here and there, but there will also be some bright intervals. Some places will have slight frost at night and temperatures generally will be a little below average.

OUTLOOK for following 24 hours
Probably little change.

DAILY WEATHER REPORT OF THE BRITISH METEOROLOGICAL OFFICE (contd.)

Code FM 11.A										OBSERVATIONS at 00h. 17 March 1962										OBSERVATIONS at 06h. 17 March 1962										OBSERVATIONS during NIGHT				
Station	iii	Nddff	VVwww	PPPTT	N _h Ch _M CH	T _d T _d app	8N _s Ch _s h _s	8N _s Ch _s h _s	8N _s Ch _s h _s	iii	Nddff	VVwww	PPPTT	N _h Ch _M CH	T _d T _d app	8N _s Ch _s h _s	8N _s Ch _s h _s	8N _s Ch _s h _s	iii	RRT _n FE	T _g T _g	WEATHER												
																						21h.—03h.	03h.—09h.											
Kew	775			51						775	00000	09424	31155	00900	56301				775	97553	59	+	ff											
London Airport	772	01205	32040	30952	00900	54109				772	00000	15040	30954	00900	56401				772	00540	58	+	+											
Gatwick	776	00202	37050	30853	00900	55105				776	00000	220110	40058	00900	59101				776	00583	61	+	+											
Thorney Island	871	00303	48040	30651	00900	53209				871	10405	40040	30453	15600	54301	81630			871	00543	58	+	+											
Hurn	862	00305	56020	30055	00900	56211				862	00203	19050	30056	00900	57203				862	00561	60	+	+											
Guernsey	894	01012	66020	28403	00900	53206				894	01110	66020	28901	00900	56205				894	00000	52	+	+											
Wattisham	590	00907	56020	31252	00900	55801				590	10501	40030	31754	15500	56303	81628			590	00553	59	+	+											
Gorleston	497	01208	64020	31602	00900	53101				497	13202	58050	31751	10940	54301	81358			497	00535	54	+	+											
Mildenhall	578	01302	37050	31454	00900	55104				578	00000	32050	31557	00900	58303				578	00573	62	+	+											
Cardington	559	01003	56020	31155	00900	56005				559	00000	F9434	31858	00900	59308				559	97593	63	+	ifFF											
West Raynham	485	01506	48020	31553	00900	55202				485	00000	48020	31855	00900	56204				485	00553	62	+	+											
Wittering	462	02006	58020	31154	00900	55005				462	10000	32030	31355	00901	56303	81075			462	00563	63	+	+											
Boscombe Down	746	01004	56050	30753	00900	55110				746	10000	28050	30953	00901	55303	81078			746	97553	57	+	+											
Ross-on-Wye										627	11901	24020	30454	00901	55302	81077			627	00553	58	+	+											
Bristol	628	00804	28040	29852	00900	55008				628	00203	28050	30955	00900	57306				628	00553	60	+	+											
Aberporth	502	01712	48020	28301	00900	52207				502	61713	56031	29000	60952	57305	86362			502	00501	54	+	+											
Rhoose (Cardiff)	715	01506	61020	29501	00900	52107				715	31507	48051	30151	00905	53400	83275			715	00523	55	+	+											
Plymouth	827	00806	59020	28201	00900	51004				827	10706	62020	28900	15600	51304	81030			827	00513	55	+	+											
Chivenor	707	00906	58020	28301	00900	52004				707	31009	48030	28950	00901	52201	83075			707	00511	53	+	+											
St. Mawgan	817	01215	66020	27302	00900	51202				817	11112	61020	27701	15503	51201	81625			817	00001	51	+	+											
Culdrose	809	11209	62031	26803	15600	50002	81630			809	41206	66031	26903	48400	51300	81818	83625		809	00020	51	+	+											
Scilly	804	61313	69031	25306	65600	02103	86632			804	41510	82020	25906	48400	01101	83812			804	00051		+	+											
Elmdon	534	01506	62020	30752	00900	55110				534	10000	23100	31355	10930	56302	81365			534	00563	61	+	+											
Shawbury	414	00000	19041	29852	00900	55207				414	40602	19040	30754	00901	55204	84080			414	00543	60	+	+											
Manchester	334	71509	59021	29602	757++	55107	87656			334	70906	56021	30550	757++	55208	87650			334	00510	54	+	+											
Squires Gate	318	11210	19041	29252	15700	54205	81656			318	51310	28041	29951	20976	54205	82462	85272		318	00520	55	+	+											
Valley	302	41810	66031	28503	45700	00105	84657			302	71612	66011	29304	757++	51205	87650			302	00011	51	+	+											
Ronaldsway	204	81709	66022	28105	857++	03005	81712	87650		204	81815	69022	28805	857++	01205	88650			204	00041	03	+	+											
Carlisle	222	80000	17104	29500	8093+	51308	88359			222	81305	48032	30002	856++	50303	87638	88656		222	00501	53	ff	+											
Watnall	354	01904	58020	31252	00900	54110				354	10000	23040	31554	00901	54205	81075			354	00553	63	f	+											
Spurn Head	396	01812	48020	30801	00900	52203				396	32105	48030	31351	30941	54203	83360			396	00510		+	+											
Finningley	360	01604	40020	30953	00900	54206				360	00000	23020	31255	00900	56303				360	00553	58	+	+											
Dishforth	261	71507	40051	30551	757++	52102	87650			261	61103	17052	30953	1563+	54104	81645	86359		261	00533	54	+	+											
Tynemouth	262	71908	48022	29902	756++	52210	87630			262	81904	48022	30100	856++	52206	88630			262	00511	53	+	+											
Eskdalemuir										162	80000	40052	30000	856++	51304	88630			162	00001	51	+	+											
Mull of Galloway	131	82007	74022	27405	4742+	03105	84715	88525		131	82012	74022	28105	3557+	03207	83620	88359		131	91041			+											
Prestwick	135	81409	58216	27904	856++	01202	85634	88648		135	81105	58042	28703	856++	01205	88647			135	97031	01	ro _{ro} ir _o	+											
Renfrew	141	80000	08606	28504	855++	01107	83625	88640		141	80703	16046	28903	856++	01205	85630	88640		141	97021	01	ir _{off}	+											
Leuchars	171	80000	32042	28502	857++	01207	88656			171	80000	32046	29301	856++	00307	88640			171	97011	00	ir _o	ir _o											
Dyce	091	60000	32041	28952	20931	53000	82365	85075		091	70000	04434	29452	7093+	53204	87362			091	00546	55	+	ff											
Wick	075	71512	40052	27103	00908	02503	87270			075	51608	40051	27603	30932	01305	83360	84070		075	00035	01	+	+											
Cape Wrath	049	80000	82022	26104	856++	01203	88630			049	80000	74022	27104	856++	01209	88630			049	00031	02	+	+											
Sule Skerry	010	51209	74022	26705	4653+	02201	84720			010	71209	81022	27005	5553+	03400	85625	87360		010	00051	01		+											
Lerwick	005	71805	82022	30601	756++	53002	87635																											

DAILY WEATHER REPORT OF THE BRITISH METEOROLOGICAL OFFICE

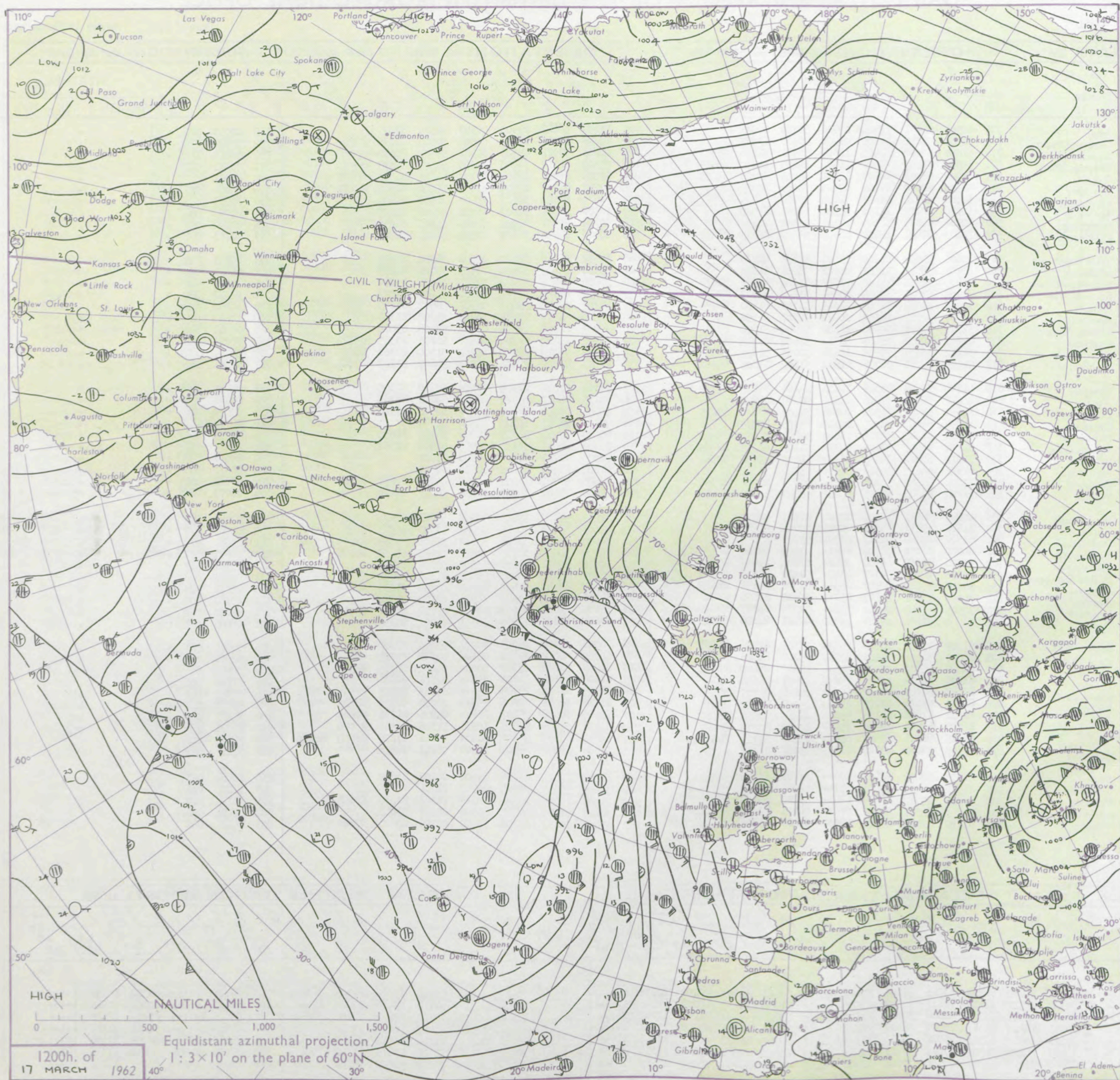
No. 36641

Date of Issue Sunday 18 March 1962

VERSION
ABLE
to °F

Code FM 11.A		OBSERVATIONS at 12h. 17 March 1962										OBSERVATIONS at 18h. 17 March 1962										OBSERVATIONS during DAY			
Station	iii	Nddff	VVwwWW	PPPTT	N _h LCh _s Ch _s H	T _d T _d app	8N _s Ch _s h _s	8N _s Ch _s h _s	8N _s Ch _s h _s	iii	Nddff	VVwwWW	PPPTT	N _h LCh _s Ch _s H	T _d T _d app	8N _s Ch _s h _s	8N _s Ch _s h _s	8N _s Ch _s h _s	iii	RRT	T x E	SSS	WEATHER		
																							09h.—15h.	15h.—21h.	
Kew	775	60908	48031	31804	00906	59100	86076			775	31205	50041	29903	00902	56504	83075			775	00053	074	+		+	
London Airport	772	71003	58041	31605	00908	55703	87275			772	10605	20041	29904	00901	52505	81075			772	00070	072	+		+	
Gatwick	776	51007	59050	31405	11602	56801	81838	85078		776	20806	59011	29503	00901	55507	82072			776	00060	100	+		+	
Thorney Island	871	51009	58041	31405	11681	54400	81830	84078		871	51304	61012	30203	00900	54503	85075			871	00051	093	+		+	
Hurn	862	41005	58051	30505	12531	55703	81828	84075		862	61009	63011	28804	40932	53604	84360	86075		862	00061		+		+	
Guernsey	894	31010	60030	29705	00904	58204	83075			894	70712	62021	27904	20936	56709	82362	87070		894	00060	091	+		+	
Wattisham	590	30000	66020	31603	31600	55704	83835			590	71009	57021	30502	74600	52500	87635			590	00053		+		+	
Gorleston	497	50108	62022	31703	55500	54803	85625			497	10508	64011	30903	15500	54703	81625			497	00055	084	+		+	
Mildenhall	578	32901	66011	31504	11601	55805	81830			578	50709	61031	30204	55600	55301	85638			578	00070	090	+		+	
Cardington	559	70803	61021	31605	00906	56606	87275			559	20305	61010	30403	00902	56501	82075			559	00073	087	+		+	
West Raynham	485	10000	69010	31505	11601	55808	81835			485	30507	66030	30800	00902	54304	83075			485	00053	103	+		+	
Wittering	462	40000	66011	31705	00901	56802	84075			462	40906	62040	30304	00902	55501	84075			462	00071	080	+		+	
Boscombe Down	746	70905	59051	31105	11506	56000	81822	87078		746	51804	58012	29902	00901	54505	85076			746	00050	082	+		+	
Ross-on-Wye	627	70302	57021	31104	20951	53203	82362	87077		627	10000	57021	29704	00901	53303	81077			627	00073	070	+		+	
Bristol	628	70906	48042	31106	11505	53400	81820	86075		628	10907	66012	29603	00902	58502	81075			628	00060	051	+		+	
Aberporth	502	71607	62022	30305	70972	54207	86358			502	10000	61011	29304	10940	51302	81359			502	00060	019	+		+	
Rhoose (Cardiff)	715	31207	37051	30904	11502	51004	81820	83070		715	30707	48051	29204	00904	55606	83070			715	00061	044	+		+	
Plymouth	827	71311	56021	29405	5853+	51602	83825	87363		827	60908	56012	28304	30932	53705	83365	85072		827	00071	049	+		+	
Chivenor	707	71212	58031	29905	1163+	50003	81830	87360		707	61307	59012	28504	30932	51504	83360	86075		707	00071	037	+		+	
St. Mawgan	817	51116	62031	28706	11532	51102	81825	84365		817	71113	62022	27604	1553+	54609	81625	87365		817	00061	044	+		+	
Culdrose	809	41214	72021	28306	11535	54106	81825	83362		809	71114	72022	26904	7097+	58710	87360			809	00070	072	+		+	
Scilly	804	41212	79011	27706	41500	00208	84820			804	61115	69021	26506	60930	52809	86365			804	00091	087	+		+	
Elmdon	534	71602	56051	31904	00906	57102	83070	87275		534	20902	37041	30203	10931	57503	81360			534	00070	080	+		+	
Shawbury	414	51906	56041	31405	00901	53105	85075			414	00000	28041	30303	00900	53304				414	00073	057	+		+	
Manchester	334	52504	57042	30906	15802	54802	81657	85080		334	10000	48041	29805	15700	53302	81650			334	00070	068	+		+	
Squires Gate	318	81708	28042	31205	1097+	51105	81359	88465		318	20000	30041	30105	20930	52302	82362			318	00081	037	+		+	
Valley	302	71810	66022	30506	5573+	54005	85656	87362		302	00000	62021	30005	00900	52201				302	00071	050	+		+	
Ronaldsway	204	61811	64012	30506	6093+	53109	86359			204	01001	61021	30205	00900	50702				204	00071	049	+		+	
Carlisle	222	70000	48052	30907	1563+	51803	81645	87360		222	32505	56031	31005	15630	00302	81635	83360		222	00081	042	+		+	
Watnall	354	71206	40041	31305	00901	56803	85075	87080		354	61003	37041	30703	00908	56303	86280			354	00073	072	+		ff	
Spurn Head	396	40000	58011	31504	00904	02703	84070			396	31205	59030	30603	00908	53701	83275			396	00050	083	+		+	
Finningley	360	71609	59041	31506	00906	53805	86075			360	41403	58041	30705	00901	52301	84075			360	00083	077	+		+	
Dishforth	261	31502	22040	31203	00901	55703	83075			261	70000	39041	30206	558+1	51500	85657	87075		261	00081	073	+		+	
Tynemouth	262	80000	16052	30706	8091+	51400	88460			262	80000	24052	30705	50977	01101	85358	88275		262	00071	012	+		+	
Eskdalemuir	162	71906	50052	30906	3563+	51704	83645	87362		162	10000	40051	31503	13500	52002	81925			162	00081	037	+		+	
Mull of Galloway	131	62016	78012	30107	4542+	01212	84615	85359		131	22309	80010	30205	25500	51304	82620			131	00071		+		+	
Prestwick	135	82506	37042	30107	855++	02302	82625	88645		135	62903	61042	30405	65600	03104	81635	86656		135	00071	000	+		+	
Renfrew	141	70000	17042	29807	757++	02802	87656			141	72506	50042	30007	7093+	02200	87358			141	00081	000	+		+	
Leuchars	171	72505	44046	29907	758++	02500	87657			171	72105	44042	29605	50931	02702	85362	83075		171	97091	020	ir _o	+	+	
Dyce	091	51904	37054	29707	25730	02201																			

CHART OF WEATHER IN PART OF NORTHERN HEMISPHERE



1200h. of
17 MARCH 1962

Equidistant azimuthal projection
1:3x10' on the plane of 60°N

NAUTICAL MILES

0 500 1,000 1,500

CHARTS OF WEATHER IN WEST EUROPE

ation
bols

UD
Cloud
Amount
(oktas)

0
1 or less
2
3
4
5
6
7 or more
8

Obscured

W
Weather

le

and
hizzle

and snow

shower

and snow
power

W shower

shower

nderstorm

ND

Wind
speed
(knots)

Calm

1-2

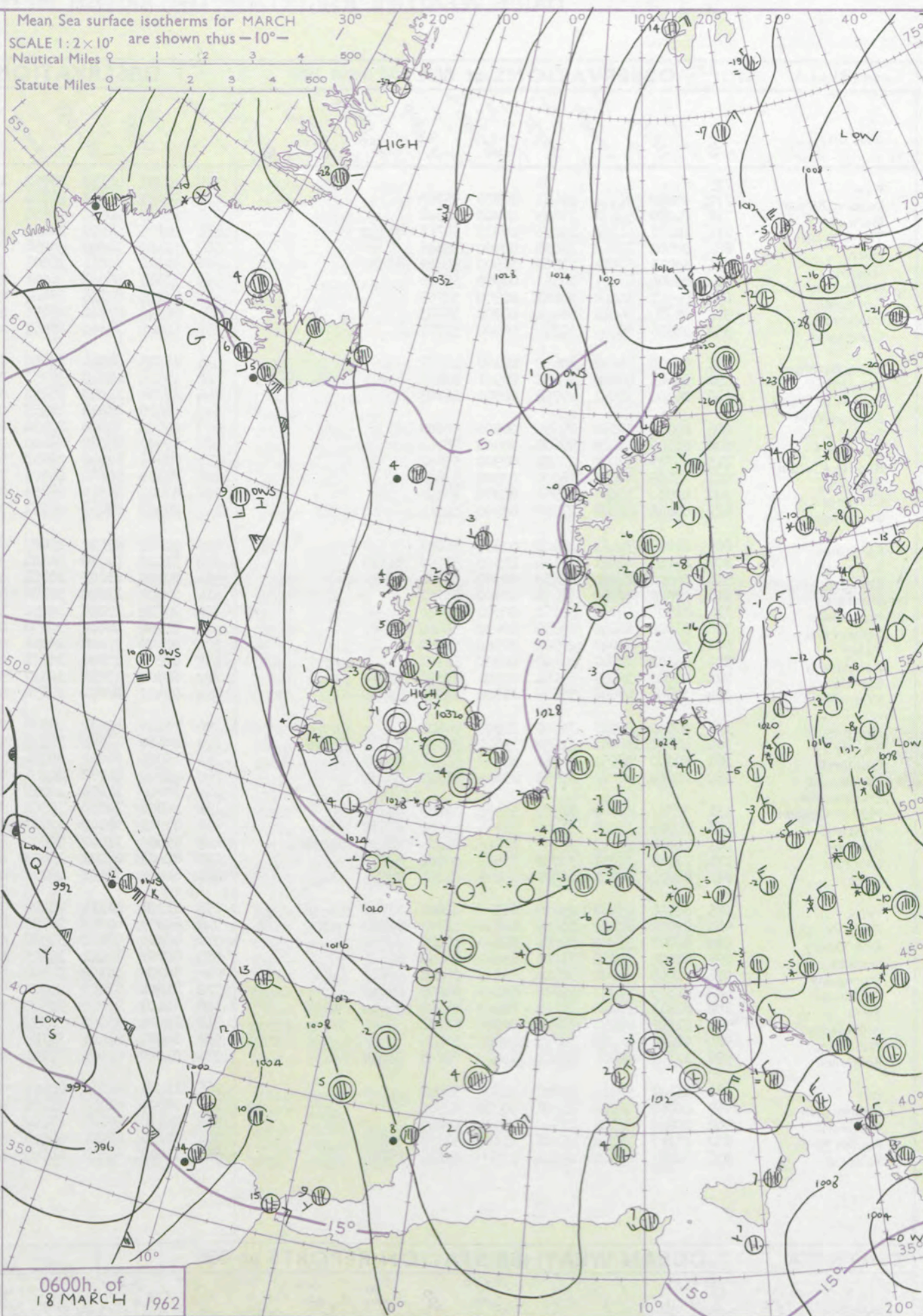
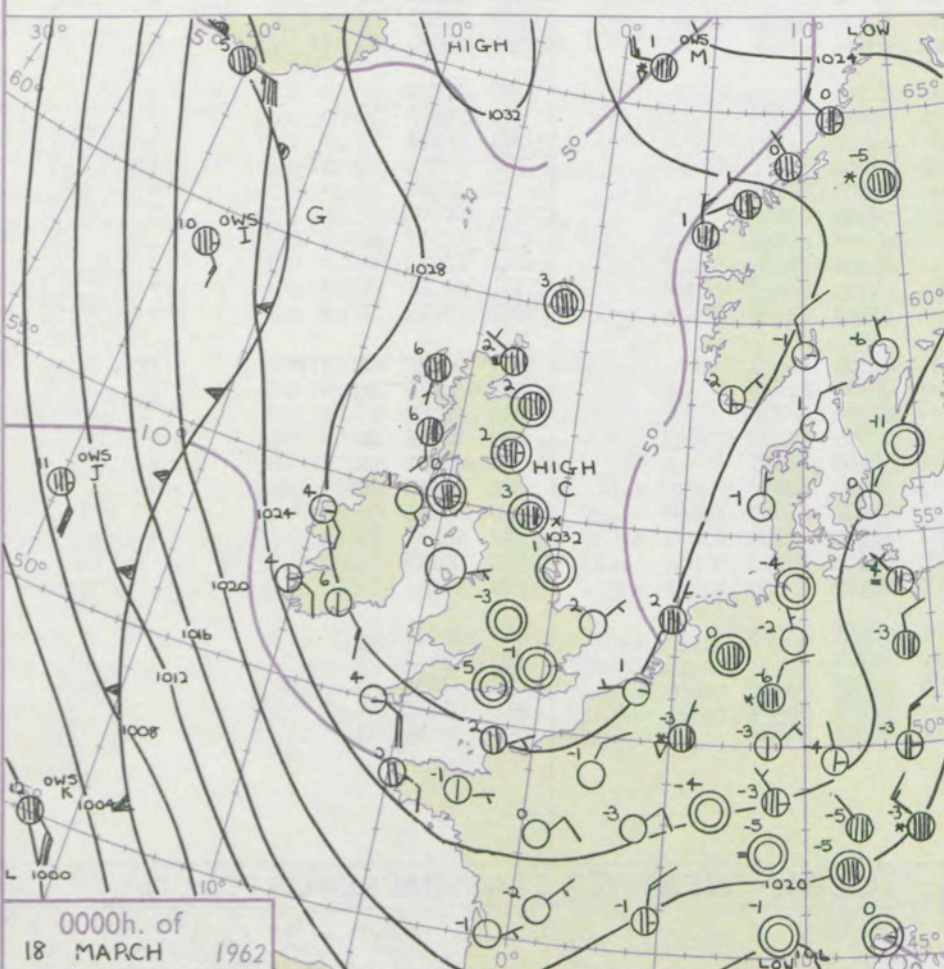
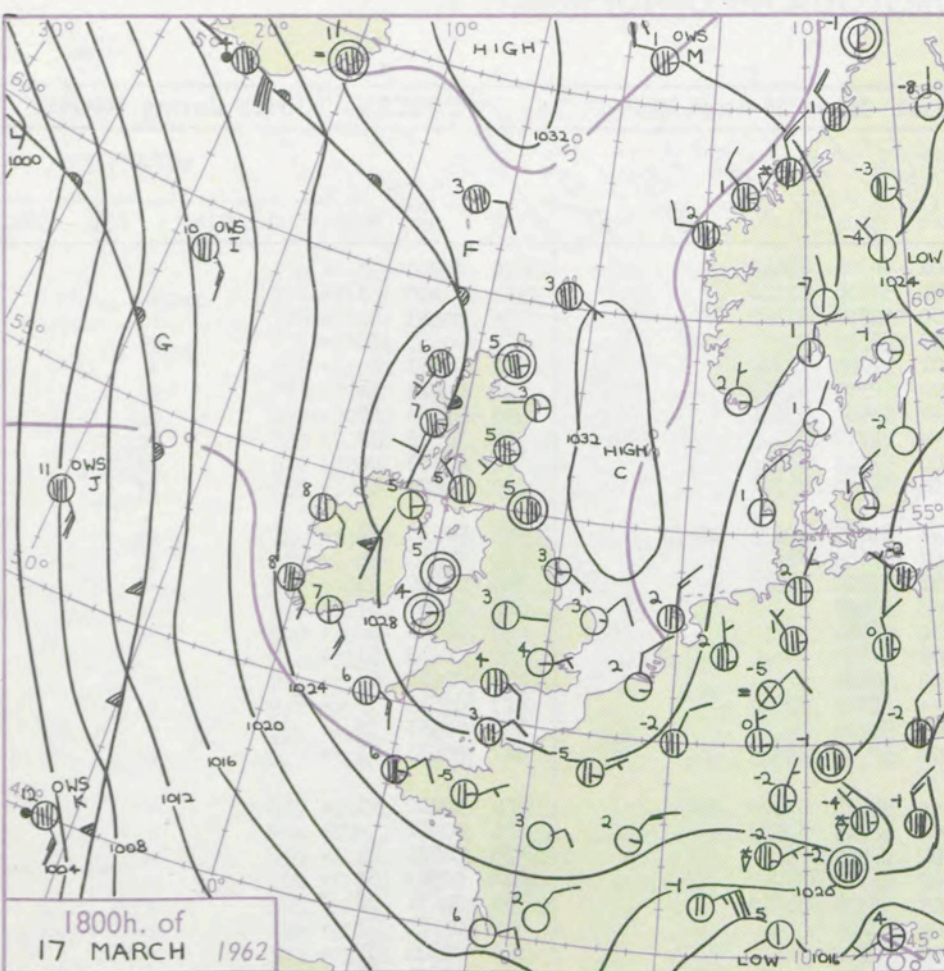
3-7

8-12

13-17

additional
er add

48-52



GENERAL SYNOPTIC DEVELOPMENT

An anticyclone centred over the North Sea moved slowly westwards across Scotland. It will shift a little further northwest as a depression off Portugal moves eastwards across Spain.

Issued at midday Sunday 18 March

1962

FORECAST for Great Britain and Northern Ireland until noon tomorrow

Scattered sleet or snow showers near the east coast of England otherwise dry with variable cloud amounts, but with considerable sunshine in parts of Wales and western England and in Northern Ireland. Mostly rather cold with slight frost in many areas at night, but moderate to severe frost in Northern Ireland and western districts of England and Wales.

OUTLOOK for following 24 hours. Little change.

DAILY WEATHER REPORT OF THE BRITISH METEOROLOGICAL OFFICE (contd.)

Code FM II.A OBSERVATIONS at 00h. 18 March 1962										OBSERVATIONS at 06h. 18 March 1962										OBSERVATIONS during NIGHT						CONV TA °C
Station	iii	Nddff	VVwwwW	PPPTT	N _h L _h C _M H	T _d T _d app	8N _s Ch _s h _s	8N _s Ch _s h _s	8N _s Ch _s h _s	iii	Nddff	VVwwwW	PPPTT	N _h L _h C _M H	T _d T _d app	8N _s Ch _s h _s	8N _s Ch _s h _s	8N _s Ch _s h _s	iii	RRT _n T _n E	T _g T _g	WEATHER				
																						21h.—03h.	03h.—09h.			
Kew	775				51					775	10000	40110	28752	15601	54708	81640				775	00520	57	+		+	40
London Airport	772	00000	21041	29451	00900	55708				772	10000	26040	28754	10970	55808	81358				772	00540	57	+		+	39
Gatwick	776	00000	50101	29855	00900	56504				776	10000	20101	28958	10930	59707	81360				776	00583	60	+		+	38
Thorney Island	871	10203	61011	29053	10930	54713	81360			871	00105	61020	28453	00900	54709				871	00543	58	+		+	37	
Hurn	862	00000	37041	29055	00900	55806				862	10402	31040	28256	15601	57705	81640				862	00561	60	+		+	36
Guernsey	894	30913	62011	27502	31500	54802	83820			894	31014	70011	26001	38500	52709	81820				894	00010	51	+		+	35
Wattisham	590	03604	63021	30353	00900	55606				590	73407	56031	28953	756++	55607	87640				590	97553	57	+		iso	34
Gorleston	497	00507	64020	30002	00900	52709				497	80108	62216	28402	855++	51710	88625				497	97515	53	+		ir ₀	33
Mildenhall	578	00000	56021	30454	00900	55705				578	20000	28100	29456	25700	57505	82650				578	97563	60	+		is ₀ sd ₀	32
Cardington	559	00506	48010	30354	00900	55701				559	10000	14100	29957	16040	58703	81701				559	00583	62	+		if	31
West Raynham	485	00503	59020	30652	00900	53702				485	83505	58021	29400	855++	51603	82625	88632		485	97533	58	+			sh	30
Wittering	462	30903	40040	30552	00901	55801	83075			462	13506	48030	29953	00901	55605	81075				462	00543	59	+		+	29
Boscombe Down	746	00000	32051	29752	00900	56707				746	20701	32050	28854	00901	57706	82075				746	00550	59	+		+	28
Ross-on-Wye										627	00000	48020	28955	00900	57608				627	00563	60	+		+	+	27
Bristol	628	00902	32050	29652	00900	56605				628	00606	32050	29154	00900	56604				628	00553	60	+		+	+	26
Aberporth	502	01406	59020	29601	00900	56702				502	00000	59020	28600	00900	57503				502	00533	59	+		+	+	25
Rhoose (Cardiff)	715	00703	32050	29452	00900	55802				715	00507	37040	28553	00900	56706				715	00543	58	+		+	+	24
Plymouth	827	00605	66021	28100	00900	53804				827	71004	56021	26601	756++	51710	87647				827	00511	57	+		+	23
Chivenor	707	00000	32051	28951	00900	53703				707	00802	48020	28853	00900	54709				707	00533	59	+		+	+	22
St. Mawgan	817	00808	62020	27950	00900	54708				817	20907	59030	26551	25600	53709	82635				817	00513	53	+		+	21
Culdrose	809	01015	74011	27103	00900	56803				809	61112	69022	25002	685++	54713	83820	85635		809	00010	50	+		+	+	20
Scilly	804	11118	82021	26104	11500	51702	81823			804	31017	74020	24204	31400	52710	83818				804	00031		+		+	19
Elmdon	534	00000	23050	30453	00900	57701				534	00000	23101	30556	00900	57500				534	00573	62	+		+	+	18
Shawbury	414	00000	20040	30454	00900	55301				414	00000	17040	30154	00900	56301				414	00563	61	+		+	+	17
Manchester	334	01005	14044	30251	00900	53000				334	20000	32044	30152	15601	55302	81640				334	00531	56	+		+	16
Squires Gate	318	03502	16040	30352	00900	54400				318	01306	18040	30054	00900	56400				318	00560	57	+		+	+	15
Valley	302	00805	40040	29900	00900	52204				302	00000	37040	29451	00900	54706				302	00523	57	+		+	+	14
Ronaldsway	204	00307	34040	30400	00900	52701				204	00207	50040	30051	00900	53502				204	00521	53	+		+	+	13
Carlisle	222	20000	32059	31151	00901	53803	82070			222	60000	40051	30852	3563+	54802	83633	85360		222	00533	55	+		+	+	12
Watnall	354	30805	48044	30652	35600	55000	83630			354	03402	48041	30654	00900	55601				354	00553	63	ff		+	+	11
Spurn Head	396	00000	59020	30901	00900	00400				396	73210	32031	29900	755++	51703	87620				396	00500		+		+	10
Finningley	360	41302	56041	31252	15601	55002	81645	84075		360	10000	40041	30953	00901	55501	81075				360	00543	58	+		+	9
Dishforth	261	50000	28051	31352	50930	53104	85359			261	10000	20051	30754	00901	56302	81075				261	00551	57	+		+	8
Tynemouth	262	80000	46022	31003	856++	01202	88630			262	02302	16052	30301	00900	52701				262	00511	55	ff		ff	+	7
Eskdalemuir										162	70000	14101	32053	756++	53803	87634				162	00551	57	+		+	6
Mull of Galloway	131	32307	80020	30501	35500	00602	83620			131	30506	74030	30301	35400	00604	83615				131	00004				+	5
Prestwick	135	70000	32041	31000	757++	50001	87650			135	81302	56042	30601	857++	01000	88656				135	00511	54	+		+	4
Renfrew	141	70000	24042	30603	1561+	01804	81635	87458		141	80000	37042	30502	856++	01401	83635	88656		141	00010	00	+		+	+	3
Leuchars	171	70000	32041	30002	758++	00802	87657			171	82407	28042	29403	4573+	01703	84650	88360		171	00021	01	+		+	+	2
Dyce	091	80000	32041	31002	856++	01101	88636			091	80000	37102	30002	856++	01705	81630	88635		091	00015	50	+		+	+	1
Wick	075	82906	05462	29602	862++	02801	88703			075	93306	01474	29402	9+0++	02301	89+01										

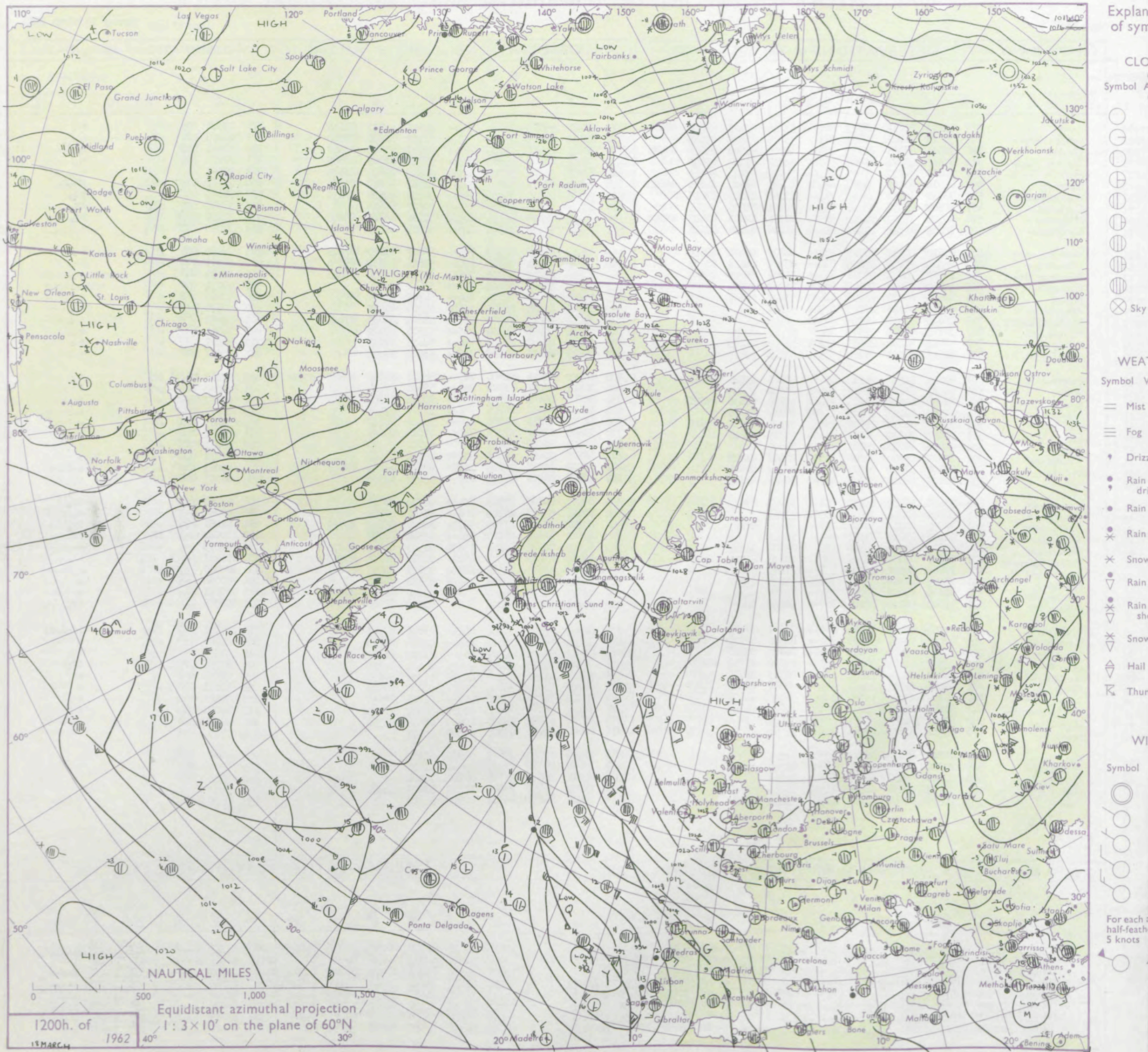
DAILY WEATHER REPORT OF THE BRITISH METEOROLOGICAL OFFICE

No. 36642

Date of Issue Monday 19 March 1962

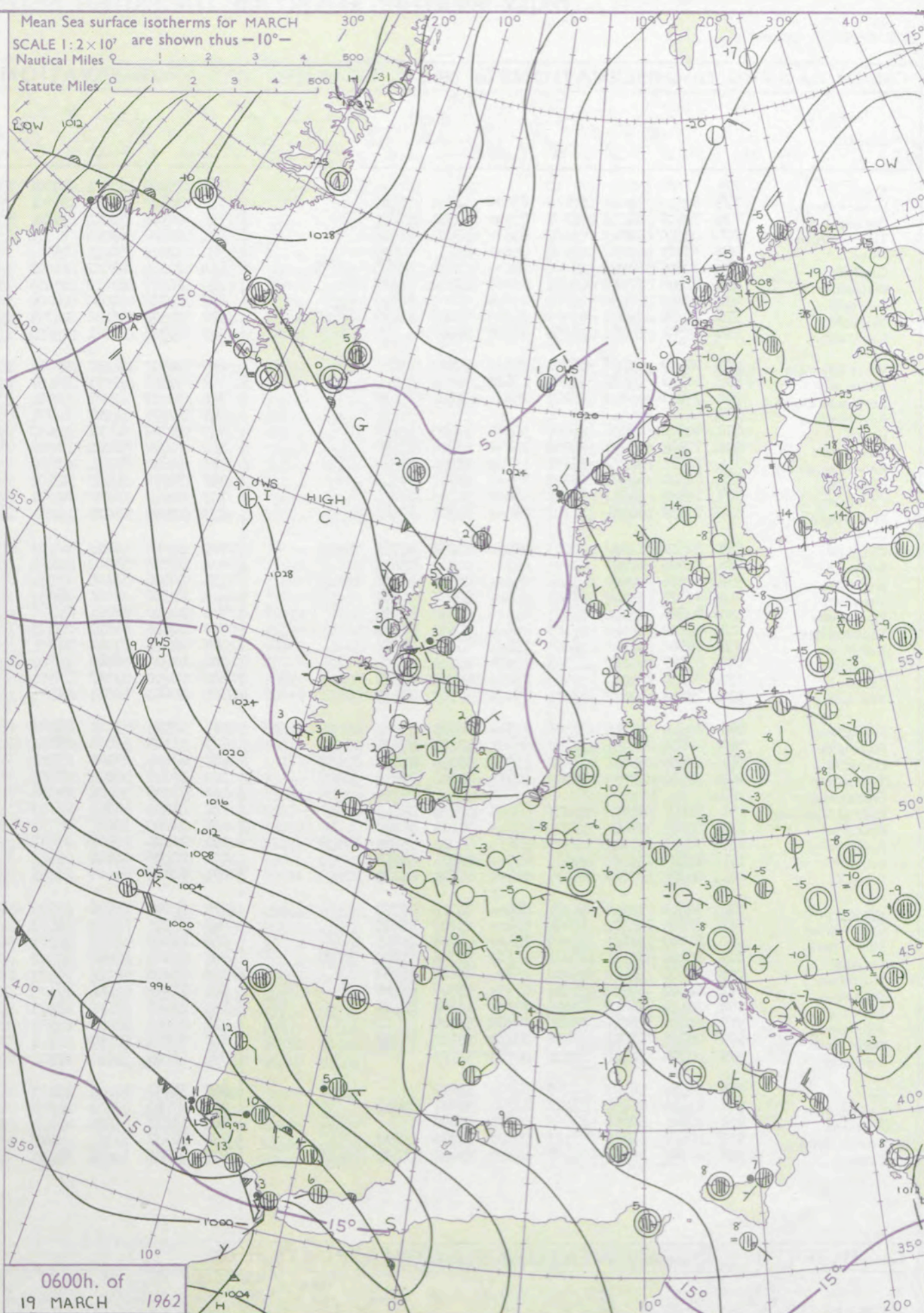
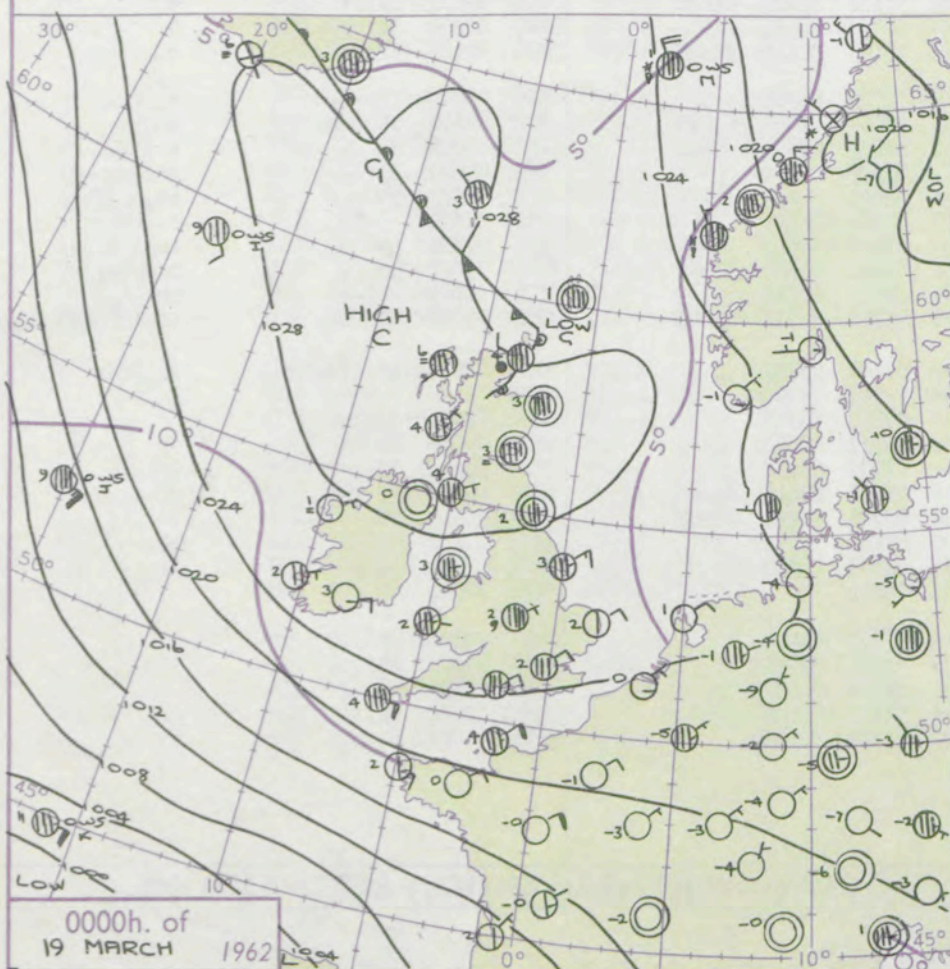
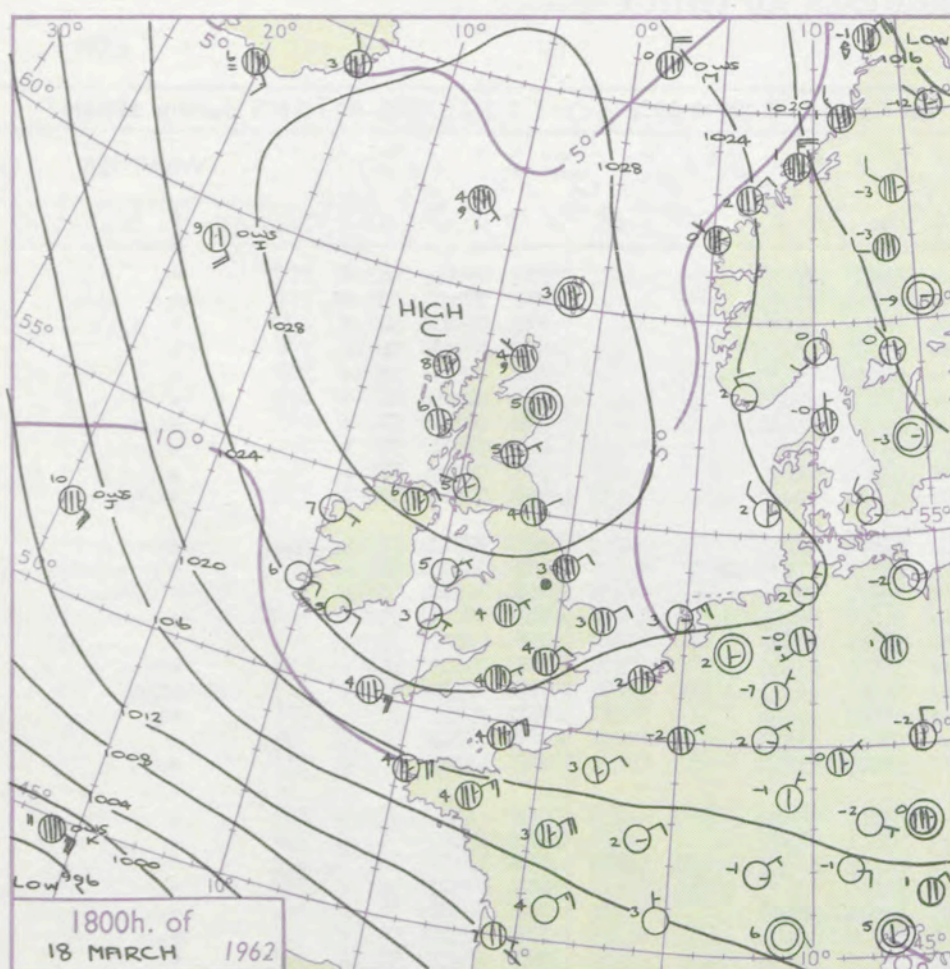
Code FM II.A		OBSERVATIONS at 12h. 18 March 1962										OBSERVATIONS at 18h. 18 March 1962										OBSERVATIONS during DAY				
VERSION TABLE to °F	Station	ill	Nddff	VVwwwW	PPPTT	N _h LhC _M H	T _d app	8N _s Ch _s h _s	8N _s Ch _s h _s	8N _s Ch _s h _s	ill	Nddff	VVwwwW	PPPTT	N _h LhC _M H	T _d app	8N _s Ch _s h _s	8N _s Ch _s h _s	8N _s Ch _s h _s	ill	RRT	T _E	SSS	WEATHER		
																								09h.—15h.	15h.—21h.	
104	Kew	775	80212	50032	28303	5857+	53704	81828	85650	88362	775	80312	56022	25104	564++	54611	85715	88635		775	00041	003	+		+	
102	London Airport	772	70313	58021	28603	785++	53706	81825	87645		772	80410	58022	25504	856++	51709	82630	88640		772	00050	016	+		+	
100	Gatwick	776	70511	58051	27703	785++	53809	81820	83630	87650	776	70406	62017	25203	785++	52607	81825	87640		776	97041	000	+		r ₀ s ₀	
99	Thorney Island	871	80410	61021	27904	885++	53707	81825	88645		871	70610	62022	24803	785++	51712	81825	87645		871	00051	024	+		+	
97	Hurn	862	70611	62031	27105	785++	54509	85825	86640		862	80606	58022	24704	845++	54808	83625	88635		862	00051		+		+	
95	Guernsey	894	60814	82268	25503	88400	54806	81814	84820	85640	894	70618	83038	22503	784++	52607	84818	87635		894	97060	075	pr ₀ s ₀		pr ₀ s ₀	
93	Wattisham	590	73610	60017	28503	785++	51806	84825	87645		590	70311	70018	25403	755++	54708	82620	87630		590	97043		ps ₀		ps ₀	
91	Gorleston	497	80508	64278	28804	855++	00101	88625			497	60510	60012	25603	65500	51607	86624		497	97051	000	ph ₀		ir ₀		
90	Mildenhall	578	80308	37807	28603	885++	01808	82820	84625	88640	578	60508	78018	26204	68500	51506	83825	85640		578	97050	006	sh		pr ₀	
88	Cardington	559	80211	61021	29104	854++	53808	82618	88656		559	70414	66018	26504	145++	54509	81620	87640		559	97050	012	pr ₀		+	
86	West Raynham	485	83610	40837	28702	885++	01305	84820	88635		485	70311	82028	26403	785++	57607	81820	87645		485	97051	005	pr ₀ s ₀		+	
84	Wittering	462	80314	69031	29604	884++	52804	86818	88635		462	60510	78012	26803	656++	51606	85630	85650		462	00051	008	+		+	
82	Boscombe Down	746	80912	74031	28303	885++	55804	83828	88635		746	70512	62012	25703	756++	53709	83630	87645		746	00050	043	+		+	
81	Ross-on-Wye	627	40810	63030	28604	48600	55707	82830			627	70707	63022	26104	756++	53610	87630		627	00051	050	+		+		
79	Bristol	628	40615	66031	28405	41600	55807	84838			628	80509	66022	26104	856++	54709	88632		628	00060	052	+		+		
77	Aberporth	502	00915	61020	29705	00900	57805				502	11107	64030	26503	15600	55500	81640		502	00070	095	+		+		
75	Rhoose (Cardiff)	715	00815	53040	28104	00900	52706				715	70712	74011	26003	757++	52604	85635	87645		715	00051	066	+		+	
73	Plymouth	827	30713	61031	26305	22530	53705	82820			827	71114	62021	24104	745++	53506	87622		827	00051	049	+		+		
72	Chivenor	707	11212	59020	27005	11500	54710	81825			707	70609	62021	25105	756++	54605	87635		707	00061	073	+		+		
70	St. Mawgan	817	30613	62031	26004	35500	53709	83628			817	70812	66021	23903	756++	53604	87630		817	00061	053	+		+		
68	Culdrose	809	80921	60258	24903	854++	50806	83816	88625		809	70920	69016	22804	785++	54508	82715	83820	85622	809	97041	013	ir ₀		+	
66	Scilly	804	61022	69018	24505	68501	01302	85822			804	70923	66022	23304	754++	52606	87618		804	91060	014	pr ₀		+		
64	Elmdon	534	70607	60051	29704	786++	56805	82830	87656		534	70705	56042	26804	756++	53712	81630	87650		534	00051	032	+		+	
63	Shawbury	414	11108	64030	29605	11500	56607	81825			414	71106	61031	26805	756++	53608	87645		414	00071	096	+		+		
61	Manchester	334	51008	66011	29706	35831	57706	83657	83075		334	80707	28042	26706	856++	53606	88640		334	00080	061	+		+		
59	Squires Gate	318	51405	30041	30006	55600	53705	85645			318	73505	12042	27205	757++	01810	87656		318	00071	044	+		+		
57	Valley	302	00810	40040	29108	00900	52805				302	00505	56040	27205	00900	51605			302	00091	089	+		+		
55	Ronaldsway	204	10812	40040	30106	11530	02400	81825			204	10000	40041	27605	15700	00610	81650		204	00071	057	+		+		
54	Carlisle	222	80504	37052	30803	856++	00703	88645			222	70000	19052	28605	5567+	02505	85640	87362		222	00061	000	+		+	
52	Watnall	354	20507	66011	29505	28500	59709	81825			354	80708	58021	27304	856++	53505	88635		354	00071	050	+		+		
50	Spurn Head	396	73609	57012	29804	756++	54703	87640			396	80508	58602	27703	854++	01708	88615		396	97050	000	+		ir ₀		
48	Finningley	360	00000	61021	30006	00900	53813				360	80604	63021	27804	856++	51504	88630		360	00080	056	+		+		
46	Dishforth	261	72402	56041	30104	757++	53808	87656			261	80902	58042	27703	5577+	51607	85650	88359		261	97051	017	+		ir ₀	
45	Tynemouth	262	91702	57454	30103	940++	50605			</																

CHART OF WEATHER IN PART OF NORTHERN HEMISPHERE



CHARTS OF WEATHER IN WEST EUROPE

ation
bols
UD
Cloud
mount
(oktas)
0
1 or less
2
3
4
5
6
7 or more
8
Obscured
THER
Weather
e
and
haze
and snow
shower
and snow
shower
shower
derstorm
ND
Wind
speed
(knots)
Calm
1-2
3-7
8-12
13-17
Additional
er add
8-52



GENERAL SYNOPTIC DEVELOPMENT

Issued at midday Monday 19 March

1962

FORECAST for Great Britain and Northern Ireland until noon tomorrow

An anticyclone centred near the north of Scotland has been drifting slowly westwards while a depression to the west of Portugal has advanced towards southwest Spain and filled somewhat. The anticyclone is expected to remain to the northwest of Scotland while minor troughs will move southeast over the North Sea and eastern districts of Britain. Pressure will continue low over Spain and a depression will move into the western Mediterranean.

It will be cloudy in Scotland with occasional rain and some snow in places chiefly over high ground. Elsewhere there will be variable cloud and sunny periods but it will become more cloudy in Northern Ireland, northern and eastern England with slight rain or sleet in places. Temperatures will be average in the northwest, but it will be rather cold elsewhere.

OUTLOOK for following 24 hours

A little rain at times in the north and east but mostly dry with bright periods.

DAILY WEATHER REPORT OF THE BRITISH METEOROLOGICAL OFFICE (contd.)

Code FM II.A		OBSERVATIONS at 00h. 19 March 1962								OBSERVATIONS at 06h. 19 March 1962								OBSERVATIONS during NIGHT					CON T. °C		
Station	iii	Nddff	VVwww	PPPTT	N _h C _h C _M H	T _d T _d app	8N _s Ch _s h _s	8N _s Ch _s h _s	8N _s Ch _s h _s	iii	Nddff	VVwww	PPPTT	N _h C _h C _M H	T _d T _d app	8N _s Ch _s h _s	8N _s Ch _s h _s	8N _s Ch _s h _s	iii	RR _T T _n E	T _g T _g	WEATHER			
																						21h.—03h.		03h.—09h.	
Kew	775			02						775	70309	58021	24301	755++	54603	87623				775	00000	54	+	+	40
London Airport	772	60510	59205	25102	65600	52702	86630			772	70307	61031	24501	756++	53701	87630				772	97500	52	1d _o	+	39
Gatwick	776	70506	64031	24801	755++	52501	87625			776	80304	56042	23701	856++	53705	88630				776	00001	52	+	+	38
Thorney Island	871	60610	74012	24402	656++	53803	86636			871	80508	69022	23701	856++	53002	88635				871	00011	51	+	+	38
Hurn	862	70709	62012	24103	756++	53601	87630			862	80509	66031	23301	856++	53605	84630	88635			862	00511	53	+	+	36
Guernsey	894	70916	83022	21803	785++	53604	83820	87635		894	70814	83022	21002	756++	55400	87635				894	00020	01	+	+	35
Wattisham	590	20206	67018	25751	25600	53802	82635			590	10207	69030	25453	15600	55801	81640				590	00540	56	+	+	34
Gorleston	497	20610	62030	26202	25500	52001	82625			497	60708	64030	26202	6097+	53304	86358				497	00011	52	+	+	33
Mildenhall	578	70701	74021	25900	755++	51806	81625	87630		578	10502	56031	25753	15600	53301	81635				578	00530	58	+	+	32
Cardington	559	00308	50021	26053	00900	54806				559	10208	14111	25653	15602	54501	81640				559	00550	60	+	+	31
West Raynham	485	70407	62268	26101	756++	50803	87635			485	20503	74031	25751	25600	53801	82640				485	97513	57	pr _o pr _o s _o	+	30
Wittering	462	10308	59011	26401	15600	50804	81640			462	30307	59031	26152	15601	53302	81635	83070			462	00523	55	+	+	29
Boscombe Down	746	70811	66022	25102	756++	54801	87636			746	70507	62031	24851	756++	53501	87630				746	00520	55	+	+	28
Ross-on-Wye	627									627	80605	57022	24901	864++	51605	88715				627	00001	53	+	+	27
Bristol	628	30606	62031	26000	35600	53400	83640			628	60307	62021	25050	65600	52604	86640				628	00510	54	+	+	26
Aberporth	502	70902	58021	25902	757++	53708	87650			502	70809	58022	24902	756++	51606	87640				502	00013	56	+	+	25
Rhoose (Cardiff)	715	10711	66031	25101	15700	52504	81650			715	60610	61831	24400	635++	51603	84925				715	97501	52	+	pr _o s _o	24
Plymouth	827	80508	62022	23203	856++	52707	88632			827	70512	59022	22102	756++	53603	87632				827	97011	00	+	1s _o	23
Chivenor	707	10905	59011	24601	15600	52703	81640			707	60610	66030	23701	656++	53801	86645				707	00011	54	+	+	22
St. Mawgan	817	70609	64031	23701	756++	54703	87640			817	10609	66021	22351	15600	53707	81640				817	00513	53	+	+	21
Culdrose	809	80820	64032	22103	855++	52705	81715	88620		809	80818	66022	20603	855++	53711	88620				809	00011	01	+	+	20
Scilly	804	80921	61022	21804	855++	00704	88625			804	80826	58022	20404	855++	01711	88625				804	00031		+	+	19
Elmdon	534	80506	48502	26402	856++	00706	83630	88640		534	50406	32105	25951	25832	52602	82657	83070	85075		534	97521	56	1d _o	+	18
Shawbury	414	80807	58022	26903	856++	52601	88637			414	60306	48041	26351	656++	52604	82630	86650			414	00521	56	+	+	17
Manchester	334	80606	56042	27003	856++	52000	88635			334	30000	56021	26800	25640	52604	82640				334	00000	54	+	+	16
Squires Gate	318	81110	28042	27403	856++	51303	88638			318	10606	61011	27353	15700	54702	81650				318	00530	56	+	+	15
Valley	302	70000	56041	26603	756++	00704	87640			302	10608	37041	26601	15700	51306	81650				302	00001	52	+	+	14
Ronaldsway	204	00513	40040	27303	00900	01400				204	41013	56040	27702	45500	50101	81625	84650			204	00011	53	+	+	13
Carlisle	222	70206	14051	29500	7093+	51208	87358			222	80000	23052	28751	886++	52705	88635				222	00521	54	+	f	12
Watnall	354	70507	40012	27001	756++	51703	87635			354	50603	56011	26251	15641	53603	81640	84075			354	00523	57	+	+	11
Spurn Head	396	70614	59016	27303	735++	00400	87925			396	60505	63031	26202	60970	52706	86360				396	00020		+	+	10
Finningley	360	20205	61011	27801	00901	51201	82075			360	33405	32028	26951	10931	52504	81362	83075			360	91511	54	ps _o	+	9
Dishforth	261	43406	58056	28201	15742	52000	81656	83070		261	63409	22101	27251	55601	52606	85645				261	00521	53	+	+	8
Tynemouth	262	70000	48021	29002	7097+	01002	87358			262	72710	32022	27701	756++	50605	87630				262	00011	55	+	+	7
Eskdalemuir	162									162	80000	40102	29251	856++	52602	88635				162	97523	53	+	1s _o	6
Mull of Galloway	131	33616	66054	28203	35400	00404	83615			131	41405	48054	27703	35430	01702	83615				131	00021				5
Prestwick	135	80803	27041	29204	856++	01106	88640			135	70000	40041	28151	758++	53707	87657				135	97521	55	+	1s _o	4
Renfrew	141	70505	48042	29305	5563+	02001	85640	87358		141	70000	12102	28001	4573+	01708	84650	87360			141	97011	52	+	r _o s _o ir _o	3
Leuchars	171	80000	25102	29003	857++	02804	88656			171	82406	28602	26503	856++	01611	88630				171	01021	01	+	rrr _o s _o	2
Dyce	091	80000	37026	29203	855++	00709	88622			091	83008	56216	26205	855++	03712	86711	88620			091	93021	02	ir _o	ir _o r _o r _o d _o r _o ir _o	1
Wick	075	82810	32636	26704	864++	04712	88710			075	83009	12506	24605	860++	05708	88701				075	02032	03	ir _o r _o r _o	1d _o ir _o	0
Cape Wrath	049	82005	48202	27805	864++	05707	88710			049	93205	F7455	25607	9+0++	07711	89+00				049					— 1
Sule Skerry	010	82702	48635	26907	864++	07706	88715			010	82702	58028	24907	864++	07711	88715				010	02071	05			— 2
Lerwick	005	80000	82021	27801	15607	51706	81640	88270		005	82904	82021	25702	857++	51711	88650				005	00515	54	+	+	— 3
Stornoway	026	82206	56102	29406	857++	05804	88650			026	83006	59022	27507	856++	07709	88630				026	95051	03	+	ir	— 4
Benbecula	022	62401	62032	29504	6093+	03705	86360			022	72701	62112	28305	7093+	05606	87460				022	60021	53	+	+	— 5
Tiree	100	70104	74012	29404	7097+	03201	87360			100	43505	66111	28203	15750	02706	81650	83359			100	00011	55	+	+	— 6
Aldergrove	917	00000	58041	28400	00900	53602				917	00603	28100	28352	00900	53102					917	00531	58	+	+	— 7
Malin Head	980	20605	66011	29406	20930	03102	82359			980	81902	66030	28303	8093+	02603	88359				980	97021	52			— 8
Belmullet	976	00705	56100	28301	00900	51102				976	00605	58100	27201	00900	00704					976	97001	55			— 9
Birr	965	00504	58100	27200	00900	52802				965	70307	48101	25900	764++	51707	87710				965	97521	58			— 10
Collinstown	969	23404	56101	27303	25700	00702	82656			969	20710	40101	26203	26400	01502	82715				969	97021	53			— 11
Rineanna	962	00605	40050	26601	00900	53400				962	13207	40101	25451	15700	53708	81650				962	97533	56			— 12
Roches Point	952	10811	58051	25303	15600	52000	81637			952	80707	58051	24403	856++	51707	88645				952	00021	51			— 13
Valentia	953	40705	58050	25202	48500	53202	81825	84645		953	20906	62051	24403	25600	52604	82635				953	00023	51			

Code FM 21.A		OCEAN WEATHER STATION REPORTS at 00h.												OCEAN WEATHER STATION REPORTS at 06h.											
O.W.S.	YQL _a LL _a	LL _o GG	Nddff	VVwwW	PPPTT	N _h L _h C _M H	D _s V _s app	8N _s Ch _s h _s	8N _s Ch _s h _s	OT _s T _s T _s	Id _w d _w P _H W	Id _w d _w P _H W	O.W.S.	YQL _a LL _a	LL _o GG	Nddff	VVwwW	PPPTT	N _h L _h C _M H	D _s V _s app	8N _s Ch _s h _s	8N _s Ch _s h _s	OT _s T _s T _s	Id _w d _w P _H W	Id _w d _w P _H W
A	20631	30700	81322	60032	21607	856++	52305	88643	+++++	00106	11433	11954	A	20627	31506	81320	65022	22307	857++	52500	88650	+++++	00205	11433	11954
B	20565	51000	81816	63216	88802	66300	00319	86710	+++++	00101	10956	1++++	B	20565	51006	81415	69031	93103	5243+	00112	85815	83360	00202	11155	1++++
C	20528	35500	81113	69022	00007	24578	00103	82630	84362	00106	10935	1++++	C	20528	35506	80908	59254	98607	55507	00610	85620	882++	00107	10933	1++++
D	20440	41000	83245	59614	85807	8042+	00015	88515	+++++	06407	13248	1++++	D	20440	41006	62942	62808	92108	63400	00236	86815	+++++	06204	13059	1++++
I	20592	18200	61612	70031	26909	65500	00214	86625	+++++	05005	11743	1++++	I	20593	18006	51409	70022	26909	58500	00400	82820	85630	00004	12344	1++++
J	20525	20000	81135	97022	15809	855++	00006	88625	+++++	05704	16355	16942	J	20526	20206	81428	96022	16609	855++	00206	88625	05103	16456	199+4	1++++
K	20449	15900	70930	98022	01611	784++	00220	84815	87625	05306	10937	16053	K	20450	16006	70830	98032	02411	756++	21319	82715	87630	05305	15832	1++++
M	23660	92000	83520	70858	23901	895++	00805	+++++	+++++	06255	13556	1++++	M	23660	02006	83616	77022	21801	895++	00714	+++++	+++++	06251	13656	1++++

H.M.S.O. Press, M.O. Bracknell

DAILY WEATHER REPORT OF THE BRITISH METEOROLOGICAL OFFICE

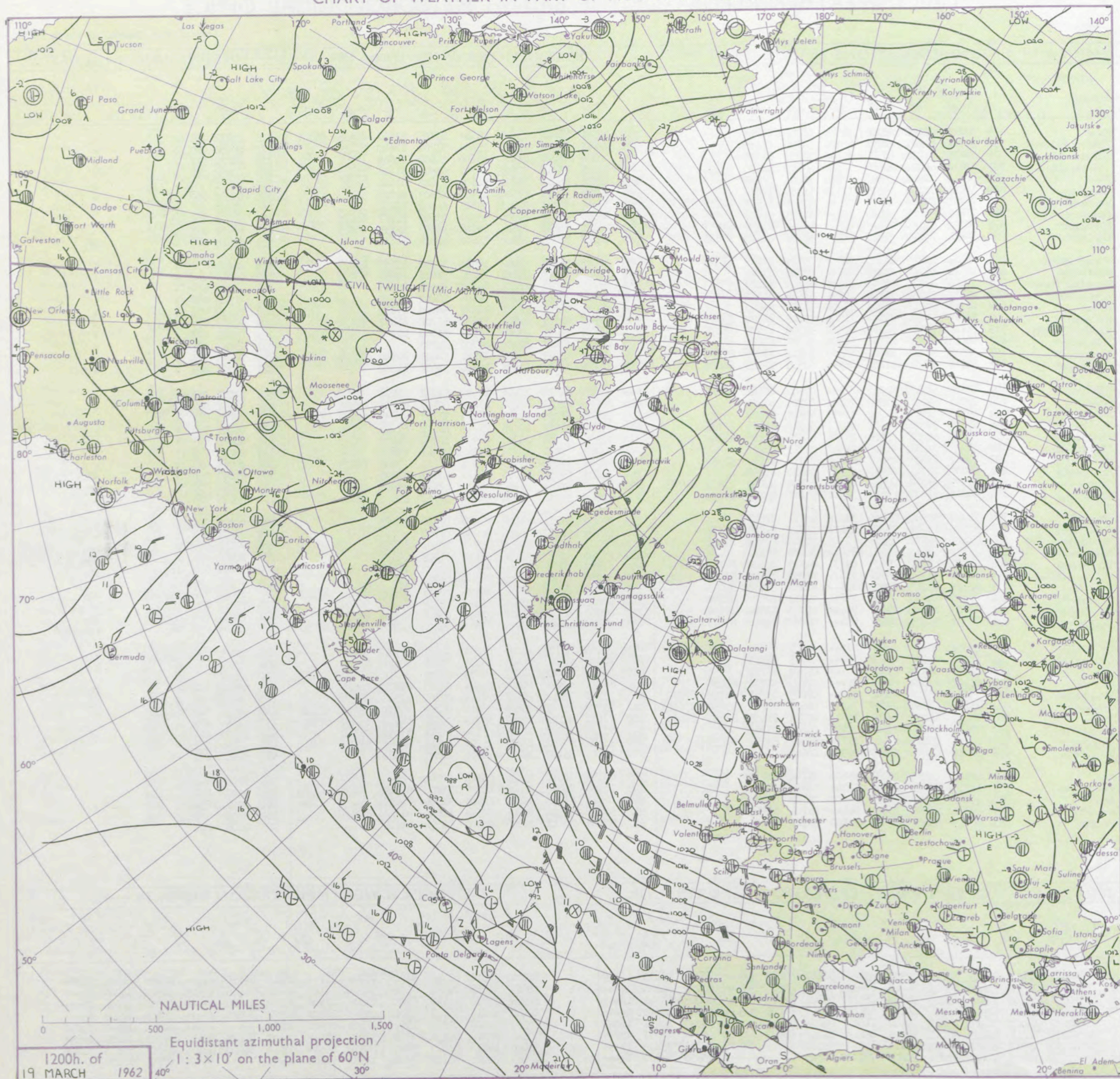
No. 36643

Date of Issue Tuesday 20 March 1962

VERSION
BLE
to °F

Code FM 11.A		OBSERVATIONS at 12h. 19 March 1962										OBSERVATIONS at 18h. 19 March 1962										OBSERVATIONS during DAY				
Station	iii	Nddff	VVwwWW	PPPTT	N _h L _h C _M H	T _d T _d app	8N _s Ch _s h _s	8N _s Ch _s h _s	8N _s Ch _s h _s	iii	Nddff	VVwwWW	PPPTT	N _h L _h C _M H	T _d T _d app	8N _s Ch _s h _s	8N _s Ch _s h _s	8N _s Ch _s h _s	iii	RRTT	XXE	SSS	WEATHER			
																							09h.—15h.	15h.—21h.		
Kew	775	30713	60021	23906	21540	56805	82823			775	70512	56021	21605	5853+	53705	82820	84635	86360	775	00070	065	+		+		
London Airport	772	10712	61021	24206	11600	54804	81825			772	70509	59011	21705	756++	51706	87640			772	00080	064	+		+		
Gatwick	776	30615	74021	23506	31500	54707	83828			776	30506	80021	21403	35600	54604	84645			776	00070	077	+		+		
Thorney Island	871	30814	82021	22806	31600	54809	83830			871	10715	80011	20805	14701	55503	81656			871	00081	083	+		+		
Hurn	862	30813	74011	22606	31600	55708	83825			862	10908	66010	20306	14600	53803	81640			862	00081		+		+		
Guernsey	894	10821	70011	19905	14500	55809	81828			894	10720	62021	17504	11500	54607	81825			894	00060	080	+		+		
Wattisham	590	70210	82031	24903	785++	53603	81825	87635		590	30608	74027	22303	35601	54602	83632			590	97060		1s ₀		+		
Gorleston	497	73609	60022	24504	755++	51709	87626			497	40608	64038	23004	13504	51605	81927	84075		497	97061	054	ph ₀		+		
Mildenhall	578	70305	80031	24905	785++	53710	81828	87645		578	40807	84028	22504	14601	53602	81635	84075		578	97070	060	pr ₀		+		
Cardington	559	70611	70031	24906	755++	56708	81825	87635		559	10312	59018	22304	15602	54605	81630			559	97080	068	+		pr ₀		
West Raynham	485	73611	82021	24504	785++	00711	84625	87645		485	30510	81011	23002	14602	52502	81635	83075		485	00061	058	+		+		
Wittering	462	60510	83031	25506	686++	52710	85830			462	30810	74011	23104	15701	51606	81650	83080		462	00061	052	+		+		
Boscombe Down	746	40816	62021	23904	41500	55806	84828			746	60715	62011	21605	64600	56502	86635			746	00070	072	+		+		
Ross-on-Wye	627	20712	77021	24206	10941	53812	81362			627	70607	70021	21906	6464+	51602	86630			627	00081	068	+		+		
Bristol	628	20713	80012	23906	11601	54710	81840			628	70711	74021	21806	746++	54400	87640			628	00090	087	+		+		
Aberporth	502	30809	80018	24204	11540	53713	81820	83359		502	50912	61021	21906	11632	53702	81832	84072		502	97080	066	pr ₀ s ₀		+		
Rhose (Cardiff)	715	50718	74012	23304	11502	51708	81825	85075		715	60814	74031	20806	657++	51608	86640			715	00081	073	+		+		
Plymouth	827	50614	61027	21724	58500	51707	84820			827	00712	61011	19204	00900	50703				827	97051	071	+		+		
Chivenor	707	70915	80032	22705	35538	53712	83625	87270		707	40612	62011	20406	25601	52605	82640	84079		707	00071	062	+		+		
St. Mawgan	817	60918	66031	21404	685++	52506	82825	86632		817	10811	66011	19205	10930	52607	81362			817	00061	089	+		+		
Culdrose	809	82922	58515	20003	873++	00704	83708	88713		809	21023	66015	18104	21400	52711	82812			809	97051	017	1d ₀ d ₀ d ₀		+		
Scilly	804	70923	59216	19503	755++	02706	87620			804	60924	66012	17704	684++	00707	82810	85615		804	97051	002	ir ₀		+		
Elmdon	534	10709	62021	24906	11630	53813	81830			534	70807	58021	22805	7863+	51707	81835	86650		534	00071	071	+		+		
Shawbury	414	31110	78020	25307	11632	54710	81835	83364		414	70305	48041	22806	757++	51609	87656			414	00081	061	+		+		
Manchester	334	73306	63031	25506	25776	52810	82656	83462	86075	334	10930	23041	22706	00901	52508	81080			334	00080	055	+		+		
Squires Gate	318	83309	32042	26405	00907	00513	88270			318	23213	40041	23505	15741	01611	81650			318	00070	066	+		+		
Valley	302	70510	63041	25407	45640	03713	84640	87362		302	20308	66042	23305	00901	50710	70008	82075		302	00081	094	+		+		
Ronaldsway	204	20000	79011	26506	25531	00810	81622			204	70103	59041	24106	756++	50613	87640			204	00070	059	+		+		
Carlisle	222	72303	48054	27205	2577+	00810	82650	83362	87365	222	72302	57052	23906	5567+	01613	85638	87358		222	97081	008	+		ir ₀		
Watnall	354	60910	63031	25607	32582	51708	83828	83075		354	60906	57031	23004	5464+	00703	85630	83360		354	00071	058	+		+		
Spurn Head	396	70212	59022	25505	755++	02711	87625			396	30000	57031	23404	30940	03710	83360			396	00070	043	+		+		
Finningley	360	60510	63031	25808	11506	51710	81828	86075		360	01003	58011	23206	00900	01708				360	00091	074	+		+		
Dishforth	261	73407	62032	25606	15746	51713	81656	87268		261	70203	62031	22808	757+1	00509	87656			261	97101	058	+		ir ₀		
Tynemouth	262	82702	48022	25607	856++	00608	88630			262	80000	32022	23106	856++	01609	88630			262	00081	002	+		ir ₀		
Eskdalemuir	162	80000	57057	26605	6567+	01715	86645	88462		162	83503	58052	23906	855++	03609	88628			162	97081	000	1s ₀		ir ₀		
Mull of Galloway	131	60904	63052	26806	3547+	02715	83615	86360		131	83206	60054	23405	854++	02716	88615			131	00071						
Prestwick	135	82207	48217	27005	856++	01711	85630	86650		135	82102	20045	23706	4557+	03715	81625	84650	87359	135	97071	800	1s ₀ d ₀ r ₀		1d ₀		
Renfrew	141	82408	24607	26505	856++	02712	82630	88650		141	82807	35216	23308	856++	05712	84630	86656		141	97091	000	ir ₀		ir ₀		
Leuchars	171	82309	19046	24705	856++</																					

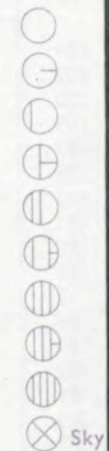
CHART OF WEATHER IN PART OF NORTHERN HEMISPHERE



Explains
of symbols


CLOUD

Symbol



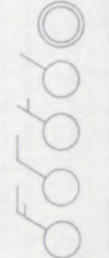
WEATHER

Symbol



WIND

Symbol



For each
half-feet
5 knots

CHARTS OF WEATHER IN WEST EUROPE

ation
bols

UD
Cloud
mount
(oktas)

0
1 or less
2
3
4
5
6
7 or more
8

Obscured

Ther
Weather

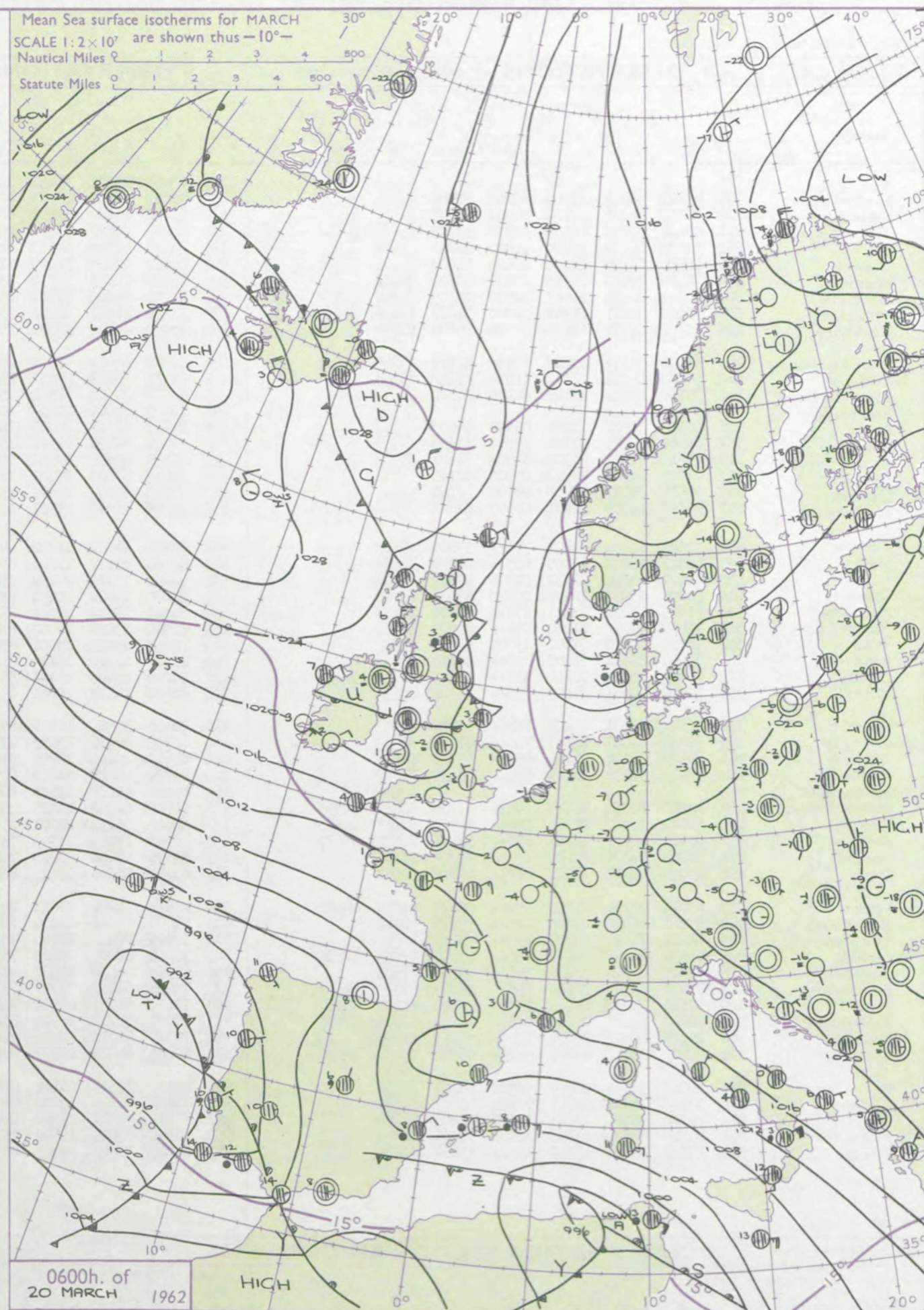
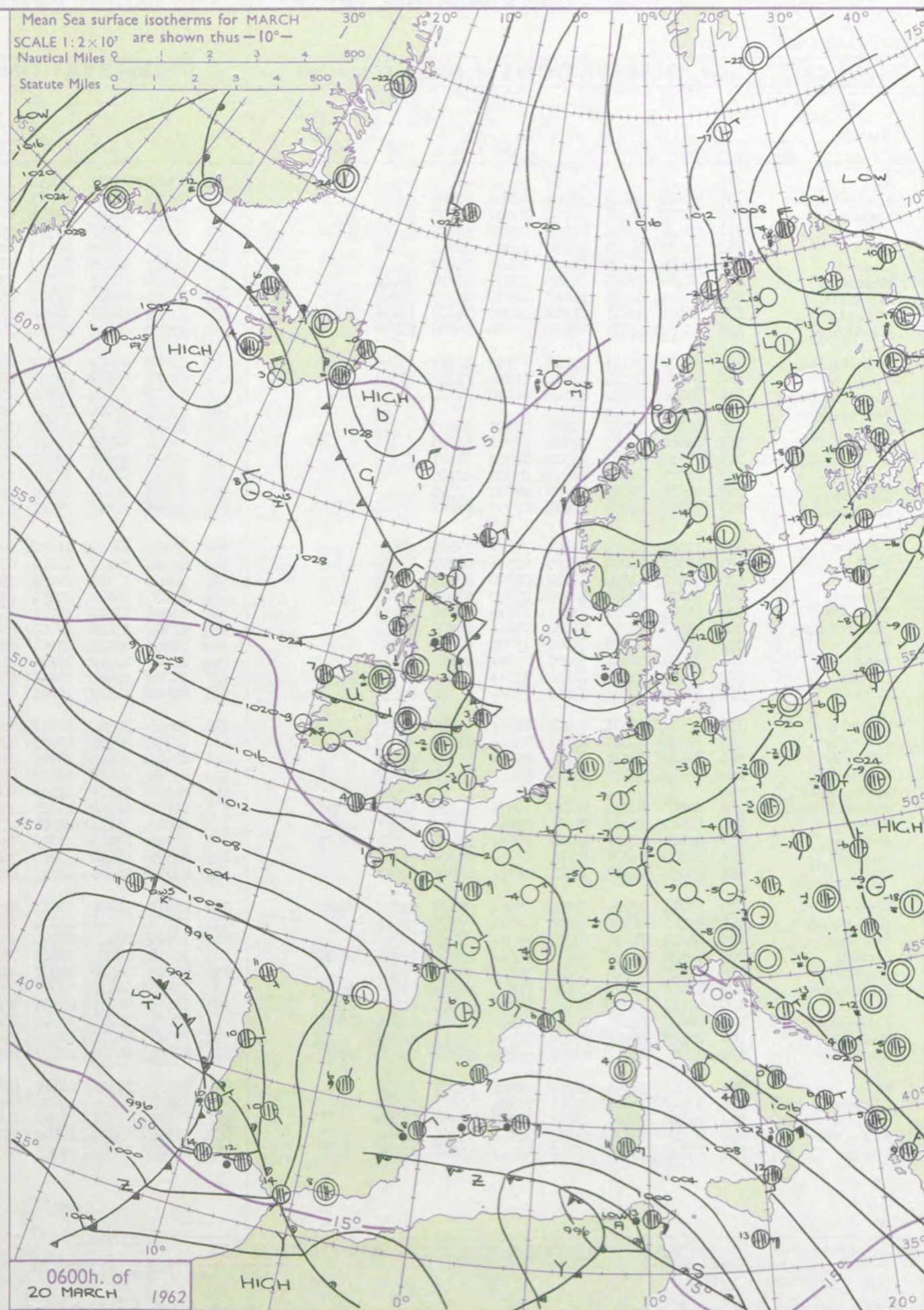
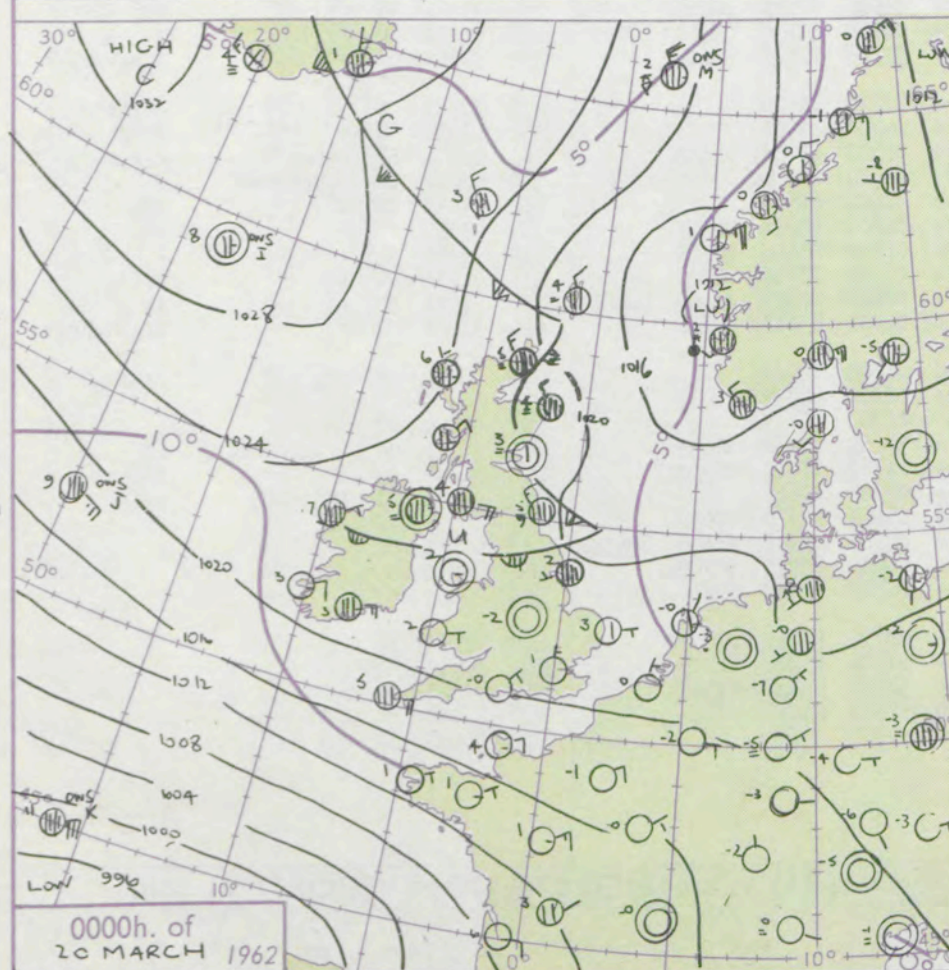
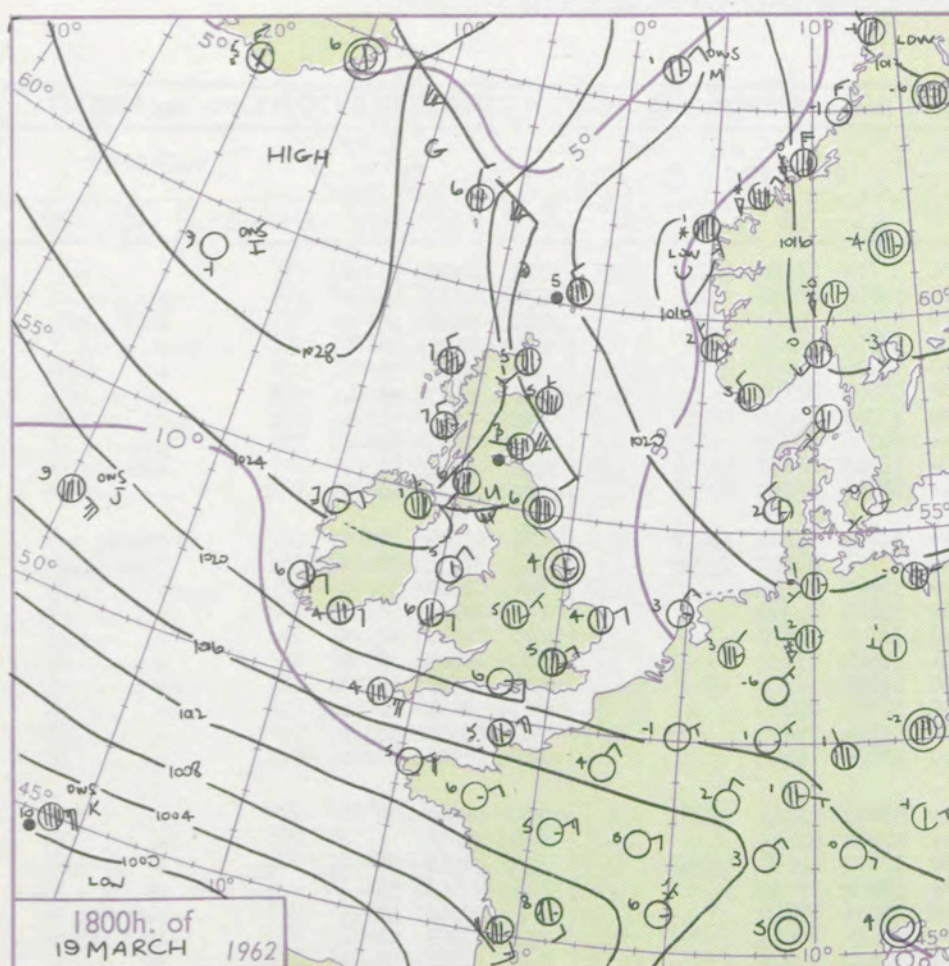
le
and
izzle

and snow
shower
and snow
ower
y shower
shower
nderstorm

ND
Wind
speed
(knots)

Calm
1-2
3-7
8-12
13-17

additional
er add



GENERAL SYNOPTIC DEVELOPMENT

Pressure has remained high to the northwest of the British Isles and relatively low over Scandinavia and Spain. Weak troughs of low pressure have moved southwards from Scotland into England and Wales. A depression which formed off southern Norway will move southeastwards and a cell of high pressure near Iceland is expected to move southwards towards Scotland with a northeasterly airstream becoming re-established over much of the British Isles.

Issued at midday Tuesday 20 March

1962

FORECAST for Great Britain and Northern Ireland until noon tomorrow

Cloudy weather over much of Scotland Wales northern and central England with rain in places, preceded by snow locally, will advance gradually south and southwest to all parts, though southern districts will be bright and sunny at first. Brighter weather with scattered showers will later extend south. Temperatures will be near or rather below average.

OUTLOOK for following 24 hours. Rather cold with showers in places but also bright intervals.

DAILY WEATHER REPORT OF THE BRITISH METEOROLOGICAL OFFICE (contd.)

Code FM II.A		OBSERVATIONS at 00h. 20 March 1962									OBSERVATIONS at 06h. 20 March 1962									OBSERVATIONS during NIGHT					CONV TA °C	
Station	iii	Nddff	VVwwwW	PPPTT	N _h Ch _s Ch _s	T _d T _d app	8N _s Ch _s h _s	8N _s Ch _s h _s	8N _s Ch _s h _s	iii	Nddff	VVwwwW	PPPTT	N _h Ch _s Ch _s	T _d T _d app	8N _s Ch _s h _s	8N _s Ch _s h _s	8N _s Ch _s h _s	iii	RRRT _n TE	T _g T _g	WEATHER				
																						21h.—03h.	03h.—09h.			
Kew	775			02						775	23602	17101	19451	15601	52704	81635				775	00520	58	+		+	40
London Airport	772	00105	40041	21001	00900	53806				772	23503	32100	19953	00901	53704	82075				772	00530	55	+		+	39
Gatwick	776	00000	66021	20952	00900	53807				776	00000	01484	19657	00900	57708				776	00573	59	+		ifff	+	38
Thorney Island	871	00605	80020	20650	00900	53705				871	00203	66020	19152	00900	53706				871	00521	56	+		+	+	37
Hurn	862	00605	66020	20150	00900	53802				862	00305	58020	18553	00900	53806				862	00531	55	+		+	+	36
Guernsey	894	00915	61020	18803	00900	55803				894	10812	61030	16302	11602	53606	81830			894	00020	00	+		++	+	35
Wattisham	590	10502	59030	21552	15601	53708	81645			590	70000	32031	19752	25630	53709	82640	87359		590	00530	56	+		+	+	34
Gorleston	497	20903	64010	21603	20930	00709	82358			497	73202	60022	19801	755++	00706	87628			497	97511	54	+		ps _o	+	33
Mildenhall	578	30901	58021	21852	35700	54607	83656			578	70000	48021	20252	3573+	53605	83650	87358		578	97543	58	+		sh	+	32
Cardington	559	10702	57010	21855	00902	56806	81070			559	70000	40011	20353	756++	54706	81640	87656		559	00573	60	+		+	+	31
West Raynham	485	60000	62111	21550	6093+	52709	86360			485	82802	66022	19900	856++	51703	87630	88650		485	91501	56	+		shs _o s _o	+	30
Wittering	462	50000	40031	21751	5093+	52712	85358			462	72905	58011	20351	4563+	52707	84630	87358		462	91535	58	+		is _o shs _o s _o	+	29
Boscombe Down	746	00709	48051	21100	00900	54807				746	10710	28050	19951	15600	53706	81630			746	00520	55	+		+	+	28
Ross-on-Wye										627	10000	48020	20154	1093+	55610	81358			627	00543	58	+		+	+	27
Bristol	628	00510	62021	21401	00900	54603				628	10307	58020	20253	15600	56606	81640			628	00540	58	+		+	+	26
Aberporth	502	00906	40021	21502	00900	51806				502	10000	62030	20101	15801	54502	81657			502	00500	56	+		+	+	25
Rhoose (Cardiff)	715	00710	62021	20302	00900	51607				715	00608	40040	19352	00900	54707				715	00531	54	+		+	+	24
Plymouth	827	00807	61020	18902	00900	52705				827	10612	61011	17201	15600	52709	81632			827	00011	53	is _o		+	+	23
Chivenor	707	00512	58011	19903	00900	50705				707	10807	59030	18800	15500	53706	81620			707	00503	55	+		+	+	22
St. Mawgan	817	00807	61020	19401	00900	52801				817	40709	59011	17551	45500	53605	84628			817	00513	53	+		+	+	21
Culdrose	809	70921	62021	17604	754++	53805	87612			809	80612	64022	16002	884++	51609	82814	87620		809	00020	02	+		+	+	20
Scilly	804	60821	66022	17105	655++	02802	86620			804	80722	61032	15104	855++	01608	87622			804	00040				+	+	19
Elmdon	534	00000	61020	22152	00900	54707				534	70000	17101	20752	25630	53705	82630	87358		534	00551	60	+		+	+	18
Shawbury	414	20202	23041	22150	20930	53607	82360			414	80000	16041	20451	857++	53809	88650			414	97543	59	+		sh	+	17
Manchester	334	61905	28041	21501	658++	53708	86657			334	80000	17602	20001	857++	51606	88650			334	97010	51	+		r _o r _o d _o r _o	+	16
Squires Gate	318	73407	35041	21204	756++	03809	87645			318	80000	13616	20002	854++	02605	88615			318	93021	51	+		ir _o r _o r _o ir _o	+	15
Valley	302	10000	62030	22502	15700	81650				302	80000	48021	19901	856++	50710	88645			302	97521	53	+		ir _o	+	14
Ronaldsway	204	70000	37041	21805	757++	03810	87650			204	80000	20042	20204	854++	04606	85618	88645		204	93041	51	+		ir _o	+	13
Carlisle	222	80000	23586	22804	855++	02807	84710	88625		222	70000	09465	21803	5578+	02704	81635	85650	87362	222	97021	00	ir _o d _o r _o		+	+	12
Watnall	354	70000	40031	21850	756++	51712	83635	87656		354	82605	14717	19801	855++	51708	83712	88628		354	93511	56	+		s _o s _o r _o r _o	+	11
Spurn Head	396	82506	57031	21402	855++	00710	88625			396	82408	57022	19203	855++	52714	88625			396	97021		+		idoff	+	10
Finningley	360	82002	40041	21603	856++	01809	88635			360	82702	06636	19603	872++	02707	88704			360	01021	00	+		rrff	+	9
Dishforth	261	80402	37046	21204	855++	01709	88622			261	83610	40046	19705	855++	01803	87708	88620		261	91031	03	r _o r _o		r _o r _o d _o r _o	+	8
Tynemouth	262	83415	32516	21105	864++	05712	88712			262	83209	48025	20203	8097+	02604	88358			262	02031	01	r _o r _o d _o d _o off		+	+	7
Eskdalemuir										162	80000	62022	21801	856++	51606	88630			162	97011	00	ir _o		ir _o	+	6
Mull of Galloway	131	80208	60052	21905	6547+	04704	86615	88359		131	80507	60052	20405	3547+	04606	83612	88357		131	00051				+	+	5
Prestwick	135	81002	36045	22204	856++	03705	82635	88650		135	60000	15111	21001	2573+	01705	82650	86362		135	00011	54	+		+	+	4
Renfrew	141	80000	20042	22207	856++	04606	83635	88647		141	70000	17041	21303	757++	03606	87650			141	97011	52	+		ifir _o	+	3
Leuchars	171	20000	44106	22403	15730	03706	81656			171	82506	60601	20203	7567+	02610	82630	86640	88458	171	91001	50	+		ir _o	+	2
Dyce	091	83009	48101	22304	857++	02709	88650			091	83014	56506	20305	854++	04707	83713	88616		091	92031	01	+		ir _o id _o pr _o	+	1
Wick	075	83014	32102	21205	854++	05717	82615	88625		075	23613	74216	20603	25500	01303	82620			075	02021	00	ir _o		ir _o pr _o	+	0
Cape Wrath	049	83201	66024	23206	865++	05701	88720			049	83409	66026	22404	886++	02201	88830			049						+	-1
Sule Skerry	010	83209	74022	22207	865++	07712	88720			010	73509	82018	21605	785++	02203	87625			010	01042	02				+	-2
Lerwick	005	73510	66216	18504	754++	03604	85711	87624		005	70416	82026	21403	784++	54217	81816	87635		005	01021	00	ir _o r _o r _o ir _o		ph _o	+	-3
Stornoway	026	73305	66022	24706	756++	05706	87636			026	80109	66028	23907	885++	06500	81820	88630		026	91052	05	+		pr _o	+	-4
Benbecula	022	83603	69025	24806	855++	06707	83620	88643		022	73406	69022	23706	756++	05503	87645			022	97051	03	id _o		+	+	-5
Tiree	100	50111	74012	23606	15730	05706	81650	85360		100	73613	66031	22506	756++	05601	81630	87650		100	00051	02	+		+	+	-6
Aldergrove	917	70000	40102	22805	854++	04709	82615	87656		917	70000	40102	20904	854++	04609	81709	83618	87638	917	00031	01	+		+	+	-7
Malin Head	980	70216	66022	23207	7093+	06711	87359			980	70312	66012	22006	754++	06604	82713	87645		980	00060	04			+	+	-8
Belmullet	976	80506	66021	23807	5573+	06704	85680	88358		976	80409	66022	22207	885++	06707	83825	85650		976	97061	03				+	-9
Birr	965	50000	74031	22900	00902	52704	85075			965	80000	70505	21102	874++	00710	86715	88633		965	97511	56					-10
Collinstown	969	52805	74011	22701	00902	52707	85070			969	82606	64021	20602	862++	51706	86705	88715		969	97011	54					-11
Rineanna	962	10104	74030	22951	10930	53803	81358			962	73507	69031	21002	5563+	51708	85645	87358		962	97521	56					-12
Roches Point	952	70714	66021	21103	757++	51806	87650			952	10308	66021	19602	15700	52505	81650			952	97010	52					

Code FM 21.A		OCEAN WEATHER STATION REPORTS at 00h.												OCEAN WEATHER STATION REPORTS at 06h.											
O.W.S.	YQL _a L _a L _a	L _o L _o GG	Nddff	VVwwW	PPPTT	N _h L _h C _M C _H	D _s V _s app	8N _s Ch _s h _s	8N _s Ch _s h _s	OTTT _d T _d	Id _w d _w P _H W	Id _w d _w P _H W	O.W.S.	YQL _a L _a L _a	L _o L _o GG	Nddff	VVwwW	PPPTT	N _h L _h C _M C _H	D _s V _s app	8N _s Ch _s h _s	8N _s Ch _s h _s	OTTT _d T _d	Id _w d _w P _H W	Id _w d _w P _H W
A	30618	32600	81316	60032	29306	857++	41216	88650	++++	00205	11343	11964	A	30618	32806	81411	60022	30806	857++	00306	88650	++++	00205	11343	11963
B	30565	51000	61820	65021	02302	62400	00224	86815	++++	00052	11346	1+++	B	30565	51006	61820	43858	07802	62400	00229	86815	++++	05151	11747	1+++
C	30528	35500	71120	65804	07708	724++	00222	87810	++++	00306	10947	1+++	C	30528	35506	80921	65258	11907	824++	00124	88810	++++	00206	10947	1+++
D	30440	41000	72928	65251	08409	71600	00113	87835	++++	05804	11949	1+++	D	30440	41006	72922	65022	12509	75500	00119	87630	++++	05903	12959	1+++
I	30592	17700	50000	75031	29008	55500	00004	85625	++++	05104	100+0	11646	I	30591	18606	13309	75021	28408	15500	51502	81625	++++	05204	13320	11645
J	30526	20300	81023	96032	18509	855++	00206	88628	++++	05105	11058	11347	J	30525	20506	71025	97022	19709	756++	00305	87630	++++	05205	11058	11347
K	30451	15900	80736	97022	99711	8552+	00303	86620	88540	05207	15833	1+++	K	30450	16006	80625	98216	98311	855++	00005	86625	88635	05207	10639	15846
M	33660	02000	73524	70858	21602	79500	00303	++++	++++	05652	13545	1+++	M	33660	02006	03517	70857	23202	895++	00206	++++	++++	05953	13645	1+++

H.M.S.O. Press, M.O. Bracknell

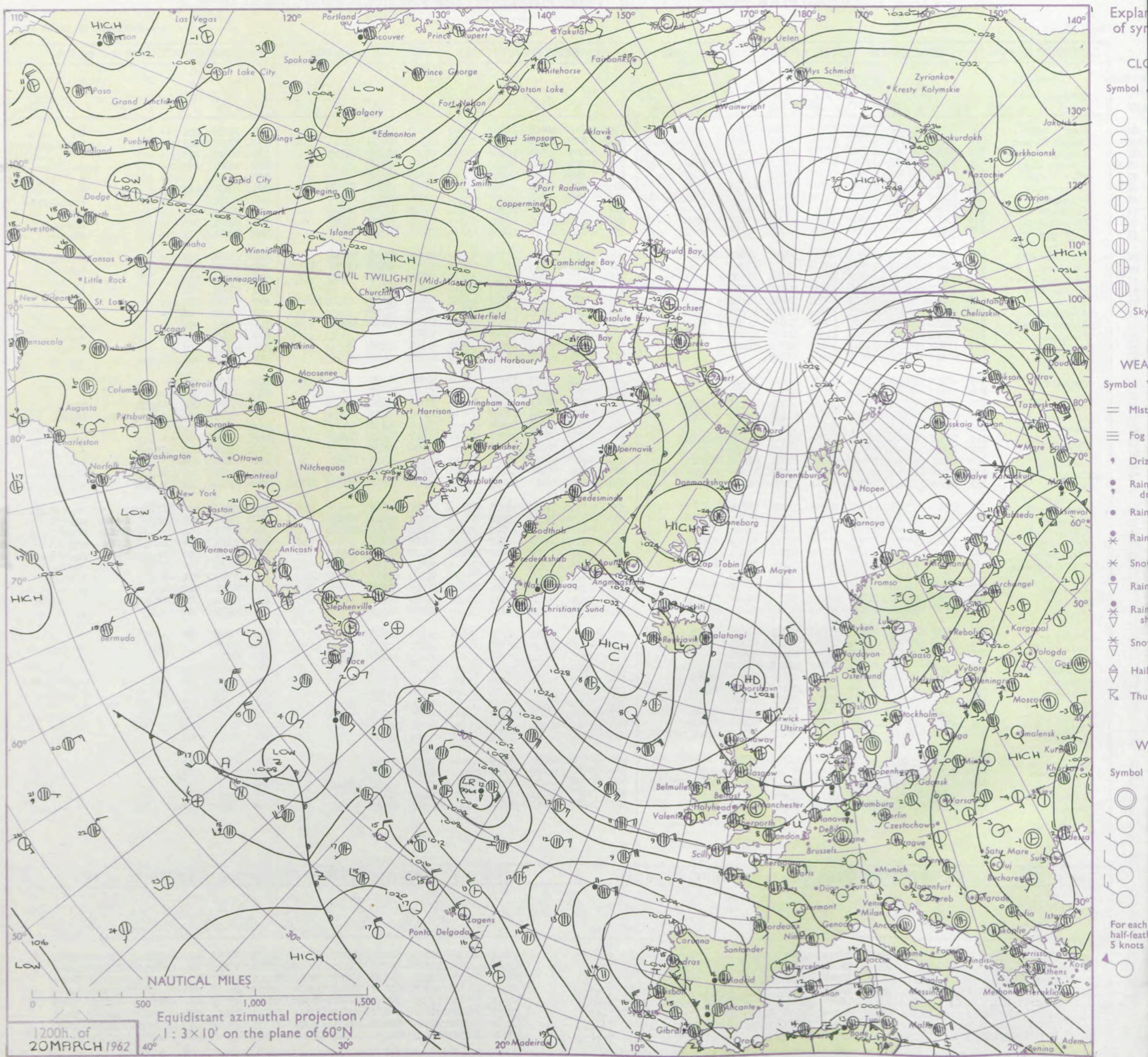
DAILY WEATHER REPORT OF THE BRITISH METEOROLOGICAL OFFICE

No. 36644

Date of Issue Wednesday 21 March 1962

Code FM II.A		OBSERVATIONS at 12h. 20 March 1962										OBSERVATIONS at 18h. 20 March 1962										OBSERVATIONS during DAY				
Station		ill	Nddff	VVwww	PPPTT	N _h L _h C _M H	T _d T _d app	8N _s Ch _s h _s	8N _s Ch _s h _s	8N _s Ch _s h _s	ill	Nddff	VVwww	PPPTT	N _h L _h C _M H	T _d T _d app	8N _s Ch _s h _s	8N _s Ch _s h _s	8N _s Ch _s h _s	ill	RRT	T _x E	SSS	WEATHER		
																									09h.—15h.	15h.—21h.
104	Kew	775	70308	56041	18006	7093+	53810	87360			775	50110	40041	16807	55600	51500	85640			775	97080	036	++			ir _o
102	London Airport	772	60507	59031	18308	60950	51712	86358			772	30109	40011	17006	35600	01501	83635			772	97091	042	+			do _o
100	Gatwick	776	00806	62010	17907	00900	50709				776	60705	59011	16406	3573+	02502	83650	86360		776	00090	078	+			+
99	Thorney Island	871	30909	74030	18107	11601	52706	81830	83072		871	11101	61031	16405	15730	00502	81650			871	00081	099	+			+
97	Hurn	862	00607	61010	17807	00900	55607				862	21602	39040	15706	15730	00604	81656			862	00090		+			+
95	Guernsey	894	20715	66010	15706	00902	56705	82075			894	30618	60012	14705	10942	53501	81360	83075		894	00070	086	+			+
93	Wattisham	590	63202	63012	18504	3855+	53712	81825	83656	86359	590	83512	50606	16905	854++	02500	83615	88630		590	91071		+			ir _o do _o r _o r _o r _o
91	Gorleston	497	83204	60038	18304	8097+	52711	88358			497	83207	48216	16605	7732+	04605	87709	88535		497	01072	003	+			r _o r _o
90	Mildenhall	578	83102	56027	18604	3557+	50708	83625	88458		578	83601	19586	17405	855++	04301	85708	88620		578	92081	015	+			ir _o do _o r _o
88	Cardington	559	80101	48022	19005	8097+	52709	88359			559	80210	48211	17606	854++	03301	86618	88630		559	91081	011	+			ir _o
86	West Raynham	485	83006	58027	18403	855++	50710	82620	88640		485	80313	56256	17704	855++	03302	83707	88620		485	97051	002	+			ir _o pr _o
84	Wittering	462	83606	20057	18904	863++	01710	88707			462	80313	28616	18105	852++	04202	83705	85708	88712	462	95091	011	+			r _o r _o
82	Boscombe Down	746	11010	69020	18606	11600	53804	81830			746	80411	37052	17206	855++	00304	84626	88650		746	00090	079	+			+
81	Ross-on-Wye	627	70605	57022	18506	757++	52812	87656			627	80201	08462	17407	863++	04601	88708			627	97071	002	+			id
79	Bristol	628	30209	70011	18707	30950	51709	83362			628	10308	28041	17606	15700	02202	81656			628	97090	081	+			id _o
77	Aberporth	502	70405	48021	18805	757++	01706	87656			502	70703	61031	17905	756++	02502	87640			502	00060	006	+			+
75	Rhoose (Cardiff)	715	11110	62020	18605	10940	52603	81358			715	70511	26041	17207	563++	03303	85640	87358		715	00091	090	+			+
73	Plymouth	827	11014	62020	16906	11501	51605	81825			827	00710	50050	15906	00900	50701				827	00071	103	+			+
72	Chivenor	707	11207	66020	17608	15600	50710	81640			707	30608	58050	16808	30930	01104	83360			707	00111	103	+			+
70	St. Mawgan	817	00312	62010	16607	00900	53708				817	00000	56050	15807	00900	50503				817	00091	104	+			+
68	Culdrose	809	40918	60051	15906	41501	01401	84825			809	10809	62050	15305	00902	50502	81070			809	00070	081	+			+
66	Scilly	804	50822	61022	15605	51400	02002	85815			804	20819	59021	15106	12402	01603	81817			804	00070	074	+			+
64	Elmdon	534	80206	23217	18705	757++	02708	86710	87650		534	80409	32801	18406	855++	02307	86820	88628		534	97091	006	+	is _o ir _o		pr _o
63	Shawbury	414	83507	28047	19505	657++	02808	86650	88657		414	70310	40046	18607	756++	02207	83635	87645		414	97101	018	+	so _h o _o r _o so _h ir _o		id _o ir _o
61	Manchester	334	20000	08046	18607	25700	01708	82650			334	70213	32044	19206	786++	02306	84830	87656		334	00090	021	+			+
59	Squires Gate	318	73007	28046	19706	6583+	03501	86657	86362		318	70817	57048	19907	785++	03310	84825	84640		318	97090	036	+			pr _o
57	Valley	302	83605	44022	19608	857++	05603	88650			302	50306	48041	19607	35630	04206	83640			302	97101	042	+			+
55	Ronaldsway	204	70811	62046	19909	6563+	02601	86640	86360		204	70518	66021	20507	786++	03308	82830	87650		204	00100	043	+			+
54	Carlisle	222	70000	61216	21307	5553+	02805	83625	85635	86358	222	20208	80018	22404	28530	53106	81822			222	93081	024	+	ir _o r _o r _o		pr _o
52	Watnall	354	70306	37017	18807	785++	03705	84820	87656		354	70610	56018	18805	5857+	02307	81710	85635	86365	354	97091	010	+	ro _o if		pr _o
50	Spurn Head	396	83514	57025	18706	865++	03501	88726			396	60214	59606	18705	655++	00212	86625			396	97060	000	+	ffid _o ir _o		ir _o
48	Finnigley	360	70110	59026	19008	757++	03703	81710	87650		360	70412	74258	19906</												

CHART OF WEATHER IN PART OF NORTHERN HEMISPHERE



CHARTS OF WEATHER IN WEST EUROPE

ation
mbols

DUD
Cloud
Amount
(oktas)

0
1 or less
2
3
4
5
6
7 or more
8

obscured

THER
Weather

zle
and
hizzle

and snow

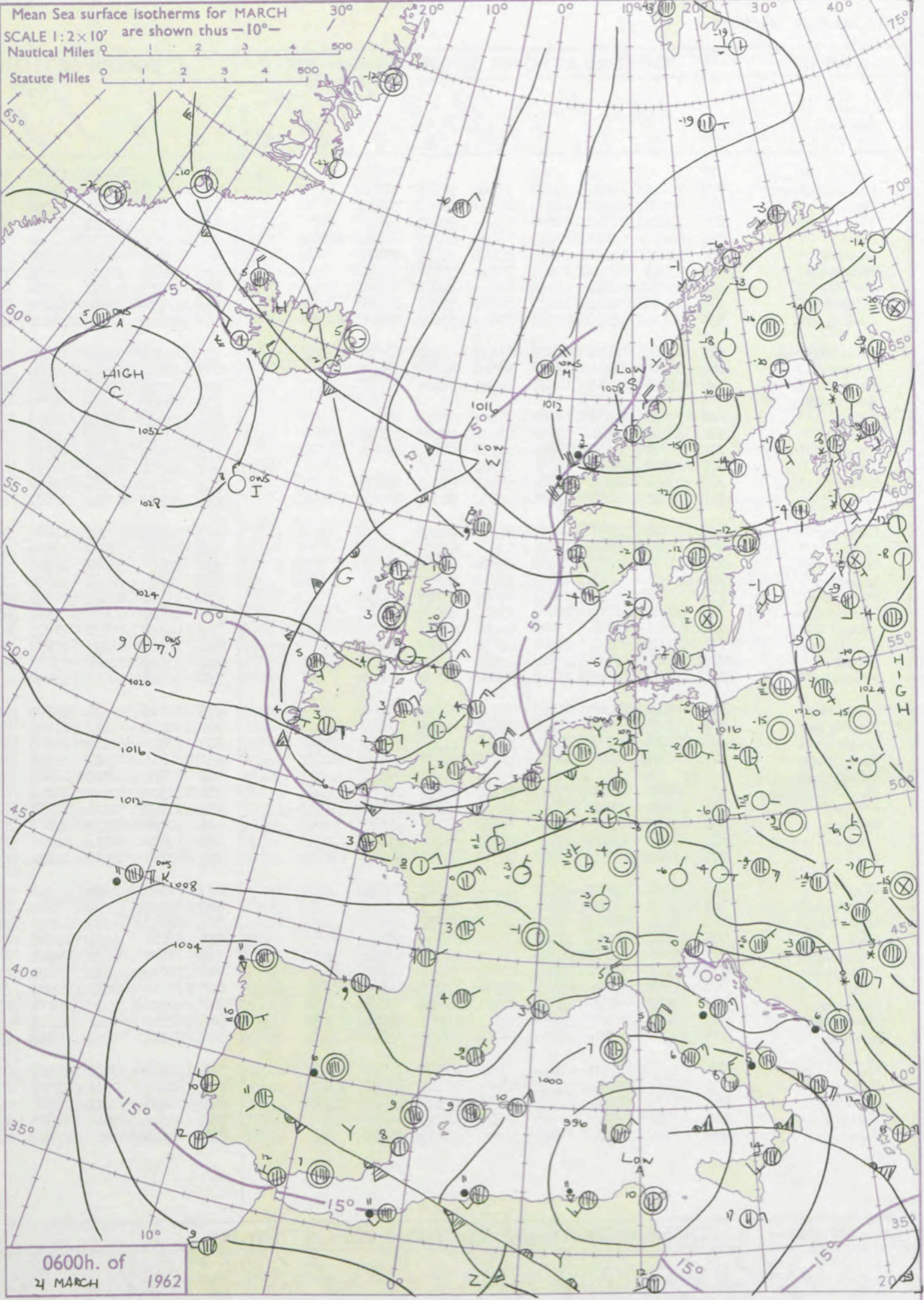
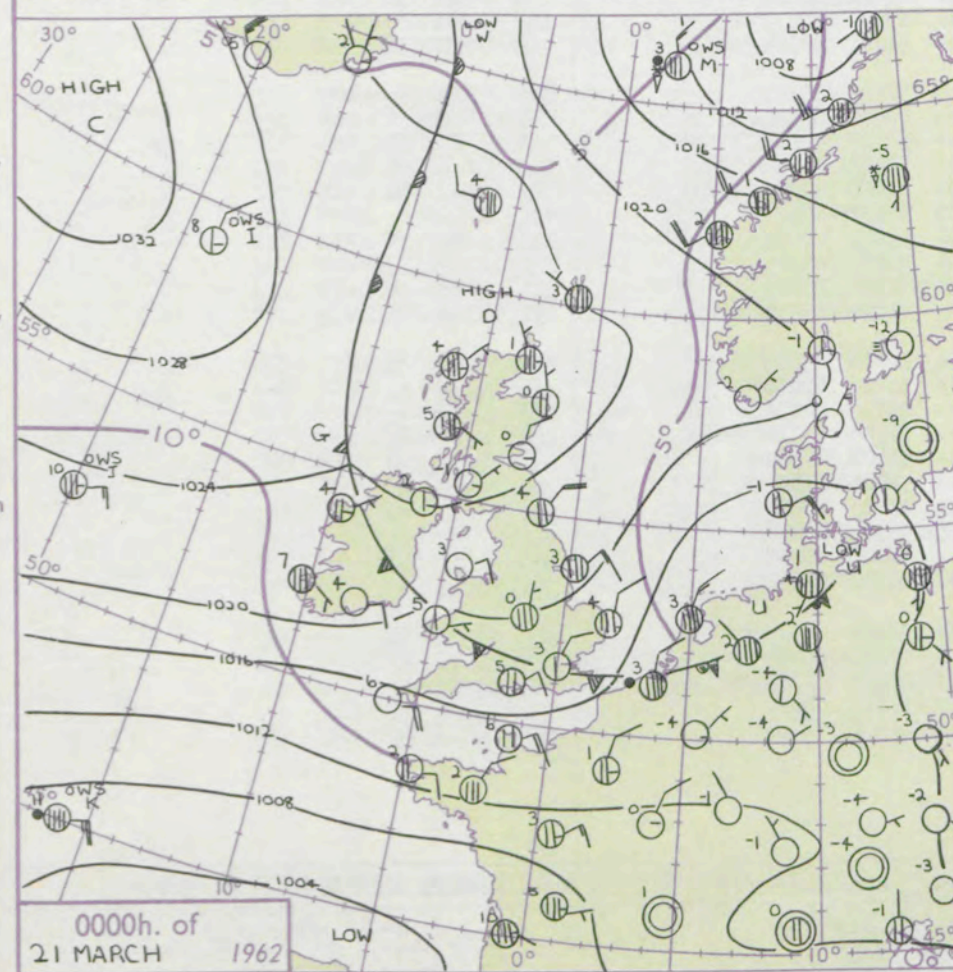
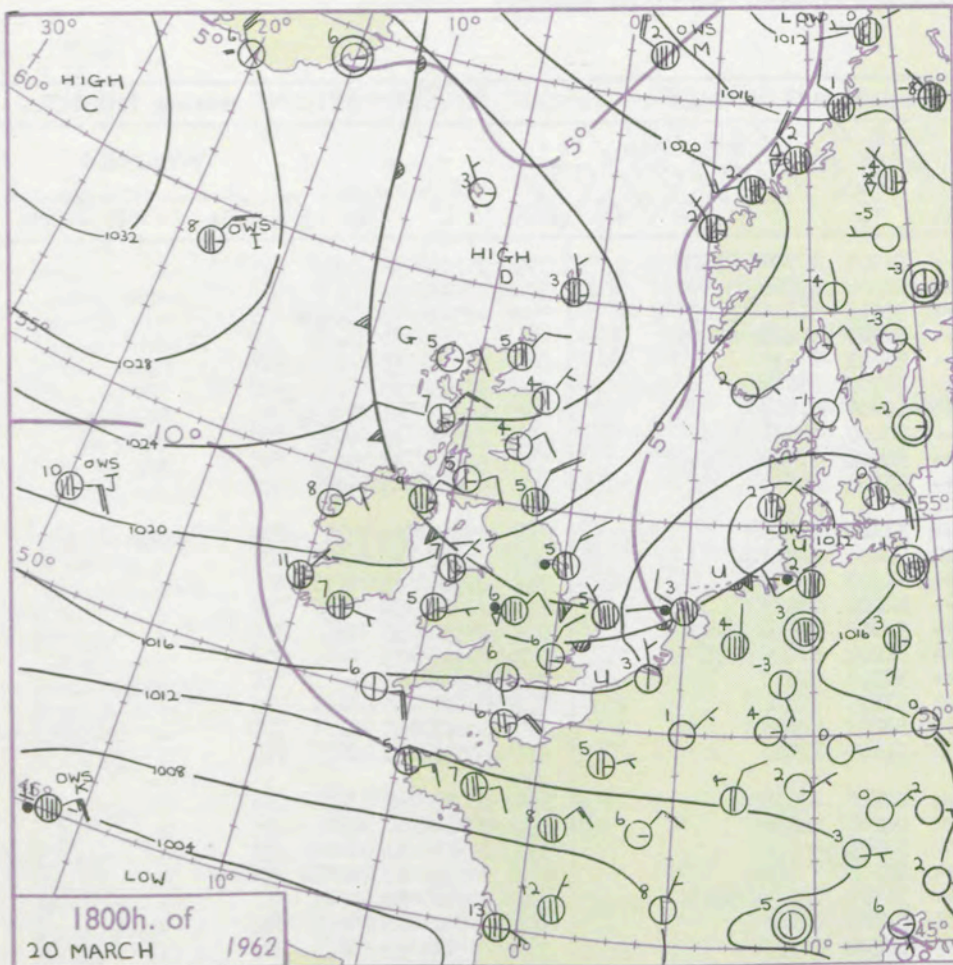
shower
and snow
ower

y shower

shower
nderstorm

ND
Wind
speed
(knots)
Calm
1-2
3-7
8-12
13-17
additional
er add

48-52



Mean Sea surface isotherms for MARCH
SCALE 1:2 x 10⁷ are shown thus -10°-
Nautical Miles
Statute Miles

GENERAL SYNOPTIC DEVELOPMENT

Pressure has continued high near Iceland and low over Scandinavia and the Mediterranean. During the past 24 hours a trough has moved south across all districts of the British Isles, followed by a weak ridge of high pressure. Little change is expected in the main features of the pressure pattern but a further trough will move south across all northern districts and into central districts by noon tomorrow.

Issued at midday Wednesday 21 March 1962

1962 FORECAST for Great Britain and Northern Ireland until noon tomorrow

England and Wales will be rather cold and cloudy today though with some bright intervals especially in western districts. Light showers in the east will die out tonight and clear periods in the south and southwest will lead to frost again, but the north will have some rain and snow on hills. Rain from the north with some snow on hills will spread to all parts of Scotland and northern Ireland followed by a return to brighter weather tomorrow after night frost in southwest Scotland.

OUTLOOK for following 24 hours

Continuing generally rather cold, with night frost in places. Cloudy with light rain at times and some snow on hills.

DAILY WEATHER REPORT OF THE BRITISH METEOROLOGICAL OFFICE (contd.)

Code FM 11.A										OBSERVATIONS at 00h. 21 March 1962										OBSERVATIONS at 06h. 21 March 1962										OBSERVATIONS during NIGHT					CONV TA °C
Station	iii	Nddff	VVwwwW	PPPTT	N _h L _h C _M H	T _d app	8N _s Ch _s h _s	8N _s Ch _s h _s	8N _s Ch _s h _s	iii	Nddff	VVwwwW	PPPTT	N _h L _h C _M H	T _d app	8N _s Ch _s h _s	8N _s Ch _s h _s	8N _s Ch _s h _s	iii	RRT	T _g T _g	WEATHER													
																						21h.—03h.	03h.—09h.												
Kew	775				03					775	70313	69022	17703	363++	53500	83708	87622		775	97020	53	ir _o	+	40											
London Airport	772	20111	74016	18303	15640	51209	81640			772	70312	69021	17903	754++	52304	82616	87630		772	97010	51	+	+	39											
Gatwick	776	80518	64021	16704	855++	01400	88620			776	70311	66021	17302	754++	51500	81615	87635		776	97000	53	id _o ir	+	38											
Thorney Island	871	70410	74021	16905	755++	50201	87623			871	73603	69031	17500	755++	52203	82625	87650		871	00511	57	+	+	37											
Hurn	862	40512	62011	17305	35400	01209	82706	83610		862	73604	74031	17551	756++	53502	87635		862	97530	53	+	ro _{so}	+	36											
Guernsey	894	10615	60020	15805	00902	53207	81075			894	70615	63216	15805	755++	02302	87622		894	97040	03	+	iro	+	35											
Wattisham	590	73507	66031	17801	756++	52102	87635			590	73610	61028	17601	754++	52301	87612		590	91001	51	pr _o so	ir _o pr _o so	34												
Gorleston	497	73612	62016	17104	755++	51001	87626			497	80218	60258	17204	855++	50400	88621		497	93031	01	pr _o	ir _o pr _o ir	33												
Mildenhall	578	33504	74016	18202	35600	51802	83635			578	70206	80036	18402	755++	52202	81625	87634		578	97010	52	ir _o	pr _o	32											
Cardington	559	70106	62022	19002	756++	53003	82630	87645		559	40310	66018	19000	456++	53304	84630		559	97500	53	pr _o	+	31												
West Raynham	485	80315	61606	18302	854++	00201	83615	88620		485	80216	74022	18502	855++	53400	88625		485	97011	00	ir _o	pr _o	30												
Wittering	462	60110	74016	19502	65600	52101	86635			462	20208	66011	19501	25500	52400	82625		462	00031	52	+	+	29												
Boscombe Down	746	10514	62011	18703	15500	51212	81625			746	80209	62031	18701	856++	51303	88630		746	00520	54	+	+	28												
Ross-on-Wye										627	80207	57022	19702	855++	52605	88625		627	00011	52	id _o	+	27												
Bristol	628	70614	58022	19404	756++	01213	87630			628	70312	56042	19501	755++	52302	85620	87630		628	97500	53	id _o	+	26											
Aberporth	502	20707	40011	19705	25601	02209	82640			502	70809	59031	20602	755++	51204	81625	87635		502	00000	55	+	+	25											
Rhose (Cardiff)	715	50717	40041	18904	35730	01310	83650	85359		715	70512	59041	19502	756++	52303	87640		715	00521	55	+	+	24												
Plymouth	827	00512	40050	16905	00900	02205				827	10716	69031	17702	15600	53303	81630		827	00020	50	+	+	23												
Chivenor	707	50608	48031	18106	55500	03208	85625			707	40606	66031	19002	45630	53203	84635		707	00011	53	+	+	22												
St. Mawgan	817	30613	48051	17304	30930	01206	83362			817	10609	62021	18301	15500	51305	81620		817	00011	51	+	+	21												
Culdrose	809	00808	58050	16602	00900	01103				809	50612	58052	17604	554++	00208	85615		809	00000	51	+	+	20												
Scilly	804	00820	40020	16406	00900	03306				804	50716	32012	17206	55600	04204	84630		804	00040		+	+	19												
Elmdon	534	63605	69038	20450	65600	55104	86640			534	50107	58011	20401	55600	52305	85640		534	00510	54	+	+	18												
Shawbury	414	33406	32041	21251	30930	54109	83359			414	70108	32041	21500	756++	52305	87640		414	00521	57	+	+	17												
Manchester	334	53103	58021	21002	55600	53104	85640			334	73504	63031	21401	755++	51302	82625	86635		334	00000	52	+	+	16											
Squires Gate	318	20510	56041	22001	25600	53105	82638			318	40107	60011	22301	45601	51400	84640		318	00000	55	+	+	15												
Valley	302	00510	61011	21903	00900	00213				302	60308	66021	21803	656++	50500	86630		302	00011	53	+	+	14												
Ronaldsway	204	00409	83011	23000	00900	33208				204	10311	83030	23150	15501	53601	81622		204	00510	53	+	+	13												
Carlisle	222	53601	74031	23901	15630	52302	81633	85358		222	73602	82022	23802	756++	53804	82630	87635		222	00511	53	+	+	12											
Watnall	354	33405	66018	20601	35600	51500	83630			354	80104	59031	20400	855++	51501	87625	88639		354	00511	54	+	+	11											
Spurn Head	396	60514	59018	20003	65500	00209	86620			396	60216	59031	19704	60940	52502	86358		396	97031		pr _o	+	10												
Finningley	360	23608	66028	21102	25600	00206	82640			360	80104	61021	21001	856++	51400	81640	88645		360	97011	51	pr _o	+	9											
Dishforth	261	73106	80031	22001	756++	51307	84633	87650		261	73607	80036	21603	755++	54601	82628	87640		261	97001	51	ir _o	jp	8											
Tynemouth	262	40319	74028	23004	36630	52207	83820	84358		262	80215	74022	22504	856++	52702	88630		262	00441	01	+	+	7												
Eskdalemuir										162	83602	82021	24901																						

DAILY WEATHER REPORT OF THE BRITISH METEOROLOGICAL OFFICE

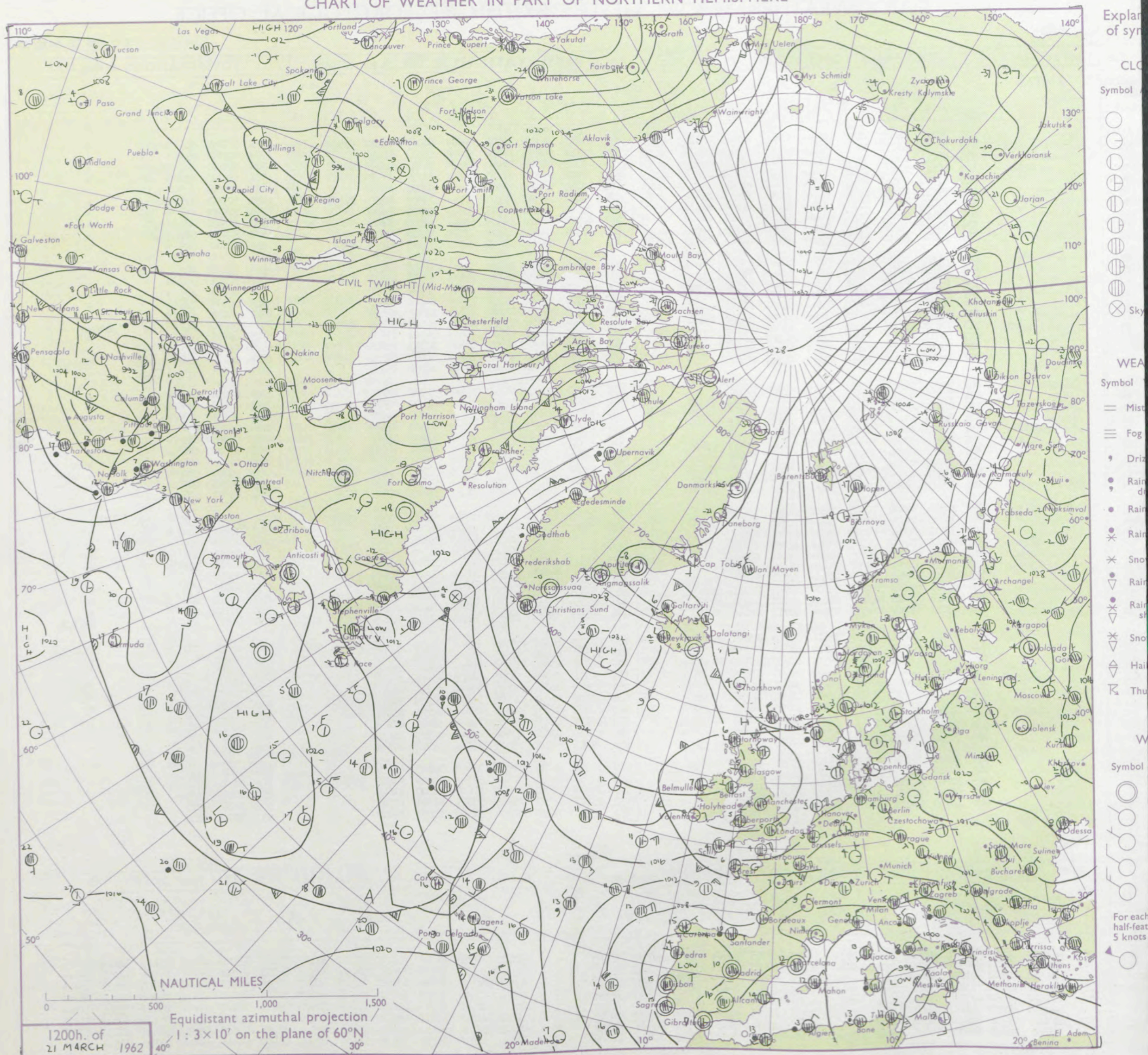
No. 36645

Date of Issue Thursday 22 March 1962

VERSION
BLE
to °F

Code FM II.A		OBSERVATIONS at 12h. 21 March 1962										OBSERVATIONS at 18h. 21 March 1962										OBSERVATIONS during DAY				
Station		iii	Nddff	VVwwwW	PPPTT	N _h Ch _M CH	T _d T _d app	8N _S Ch _S h _S	8N _S Ch _S h _S	8N _S Ch _S h _S	iii	Nddff	VVwwwW	PPPTT	N _h Ch _M CH	T _d T _d app	8N _S Ch _S h _S	8N _S Ch _S h _S	8N _S Ch _S h _S	iii	RRT	T _X E	SSS	WEATHER		
																								09h.—15h.	15h.—21h.	
Kew	775	80117	64802	18205	885++	53103	84828	88635			775	40217	44018	19104	2466+	56315	82640	83362		775	97060	006	pr ₀		+	
London Airport	772	80315	62032	18605	885++	52003	85825	88637			772	50112	62031	18004	54600	53302	85630			772	00060	005	+		+	
Gatwick	776	80413	62505	17905	855++	52104	86620	88630			776	60307	69015	17304	48531	54203	82825	84630		776	97061	004	id ₀		+	
Thorney Island	871	70413	74022	18105	756++	53000	87632				871	70210	66022	17705	756++	53306	87635			871	00061	003	+		+	
Hurn	862	70514	80027	18106	756++	56801	87630				862	60311	80012	17805	65600	55302	86640			862	00070		+		+	
Guernsey	894	70517	80216	17204	784++	52205	83815	85630			894	70417	78022	17104	785++	53303	82823	87630		894	97060	007	ir ₀		+	
Wattisham	590	70220	66028	18703	785++	50208	86822	87630			590	70213	69022	18702	756++	55305	87635			590	97040		+		+	
Gorleston	497	80616	60022	18703	884++	50209	84818	88622			497	80216	60022	18603	854++	52202	88622			497	97041	001	ir ₀		+	
Mildenhall	578	70411	74028	19105	785++	53102	83825	87635			578	40408	64011	19103	45600	53305	84635			578	97053	028	pr ₀		+	
Cardington	559	70218	74012	19705	754++	54001	81614	83619	87635		559	30214	66011	19403	38500	55303	81825	83640		559	00060	015	+		+	
West Raynham	485	70316	74018	19504	785++	53105	83825	87640			485	40311	74021	19102	34601	53303	83630			485	97051	050	ps ₀ h ₀		+	
Wittering	462	80512	86012	20404	885++	53102	88640				462	70311	83032	19704	785++	53501	83825	87635		462	00051	004	+		+	
Boscombe Down	746	70514	80012	19304	785++	53400	85825	87640			746	50311	74031	18904	55600	55301	85630			746	00050	015	+		+	
Ross-on-Wye	627	80510	60022	20304	855++	54101	88630				627	80109	48022	19904	855++	54302	88625			627	00051	009	+		+	
Bristol	628	80316	78022	20404	856++	54301	86630	88640			628	70213	62012	19904	756++	53302	87640			628	00060	007	+		+	
Aberporth	502	73610	80022	21305	785++	51705	81825	87635			502	53409	59031	20604	10942	51500	81359	84075		502	00060	050	+		+	
Rhoose (Cardiff)	715	70816	69022	20404	756++	53002	87632				715	70507	58042	19704	756++	58501	87630			715	08060	007	+		+	
Plymouth	827	60719	69021	19204	65600	52207	86630				827	40510	69011	18705	45600	52303	84635			827	00060	082	+		+	
Chivenor	707	70810	82021	20106	756++	53102	87635				707	70506	59022	19705	756++	52600	87635			707	00071	044	+		+	
St. Mawgan	817	70617	74022	19504	756++	54105	87635				817	50513	74012	19504	55600	54304	85635			817	00071	075	+		+	
Culdrose	809	70814	72022	18704	755++	53206	87628				809	70603	69022	18505	755++	51702	87625			809	00050	049	+		+	
Scilly	804	70718	79031	19704	784++	01212	83818	87625			804	70614	79012	19705	755++	00400	87626			804	00060	030	+		+	
Elmdon	534	80412	60022	21004	885++	53400	84825	83630	88645		534	70407	40042	20303	755++	53500	81625	87630		534	00051	003	+		+	
Shawbury	414	70310	61022	21504	786++	55802	82830	87640			414	70308	58042	20704	756++	54500	87640			414	00060	008	+		+	
Manchester	334	70510	62022	21804	756++	56004	87640				334	70405	40042	20604	756++	53500	87635			334	00050	010	+		+	
Squires Gate	318	70211	57041	22405	785+1	53802	81825	87630			318	83310	33042	21305	856++	50602	88634			318	00070	021	+		+	
Valley	302	70312	80021	23005	756++	53002	87635				302	13608	69011	21105	15600	51501	81640			302	00071	081	+		+	
Ronaldsway	204	50812	83011	23705	58541	54002	81825	85628			204	53312	74021	22505	15631	53503	81635	85359		204	00060	080	+		+	
Carlisle	222	80207	82032	24306	855++	53502	88622	88628			222	72503	83152	21805	785++	52607	81828	87640		222	00071	006	+		+	
Watnall	354	73607	58262	21204	784++	52105	85818	86630			354	73602	66022	20403	785++	54301	82825	86635		354	97061	006	ps ₀		+	
Spurn Head	396	50514	59012	20605	55600	54204	85630				396	50109	63012	19804	30949	51705	83360	85180		396	00070	033	+		+	
Finningley	360	70310	72022	21905	785++	50301	84825	87645			360	70208	80022	20705	756++	52602	87635			360	00061	000	+		+	
Dishforth	261	70411	80012	22005	785++	53804	87640				261	73406	59042	20704	45632	51604	84645	87360		261	00061	007	+		+	
Tynemouth	262	70115	74022	22704	755++	02201	87625				262	73610	66022	21104	4565+	01706	84636	87358		262	00051	005	+		+	
Eskdalemuir	162	70207	80022	24205	6253+	52604	83359				162	33305	59052	22002	35600	52606	83642			162	00061	057	+		+	
Mull of Galloway	131	30506	82030	24207	31440	51402	83818				131	73612	82031	21904	3553+	01809	83620	87360		131	00071		+		+	
Prestwick	135	72405	62041	24305	1853+	52711	81825	87630			135	12910	66011	21606	15630	01711	81635			135	00070	076	+		+	
Renfrew	141	62905	56041	23905	55630	53711	82635	85657			141	32906	56041	21107	35600	52610	83635			141	00091	060	+		+	
Leuchars	171	73108	89021	23105	2863+</																					

CHART OF WEATHER IN PART OF NORTHERN HEMISPHERE



CHARTS OF WEATHER IN WEST EUROPE

ation
bols

UD
Cloud
Amount
(oktas)

0
1 or less
2
3
4
5
6
7 or more
8

obsured

HER
Weather

zle
and
izzle

and snow

shower

and snow
ower

w shower

shower

nderstorm

IND

Wind
speed
(knots)

Calm

1-2

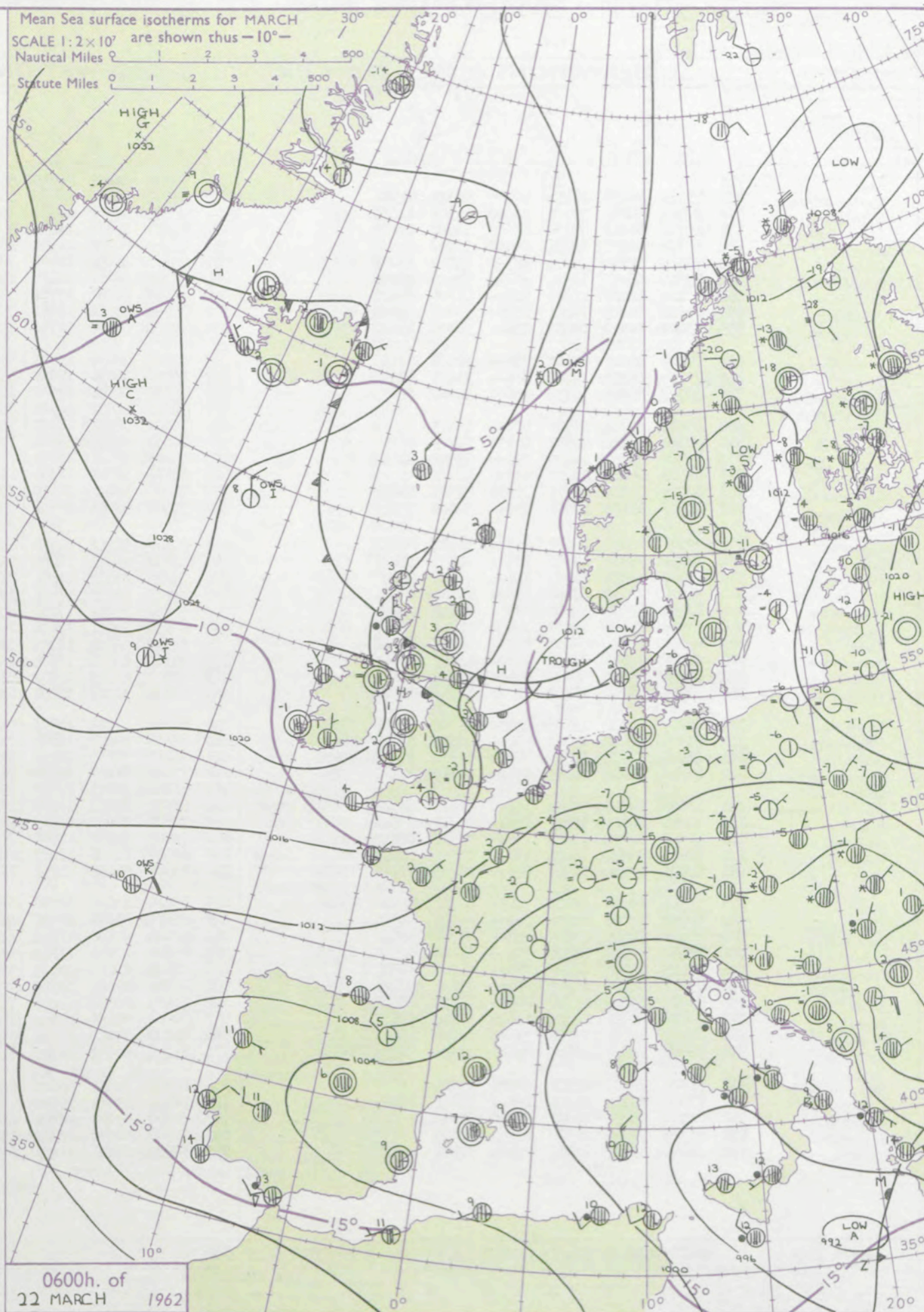
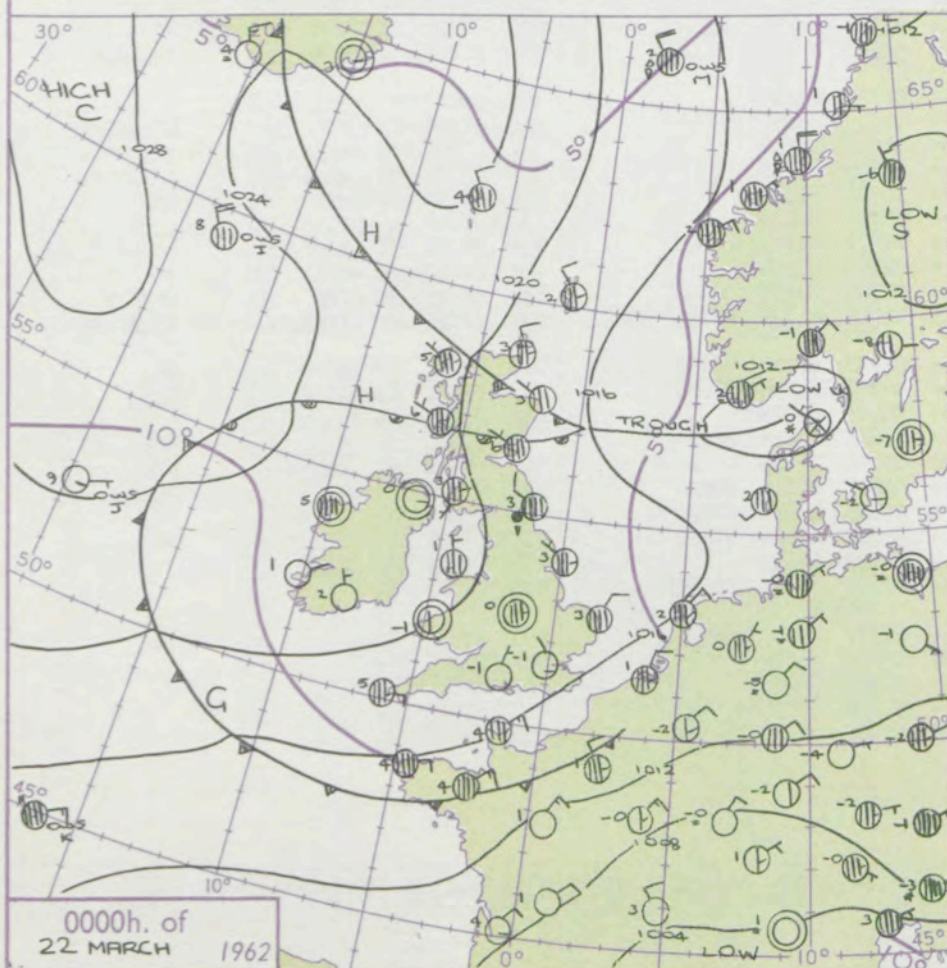
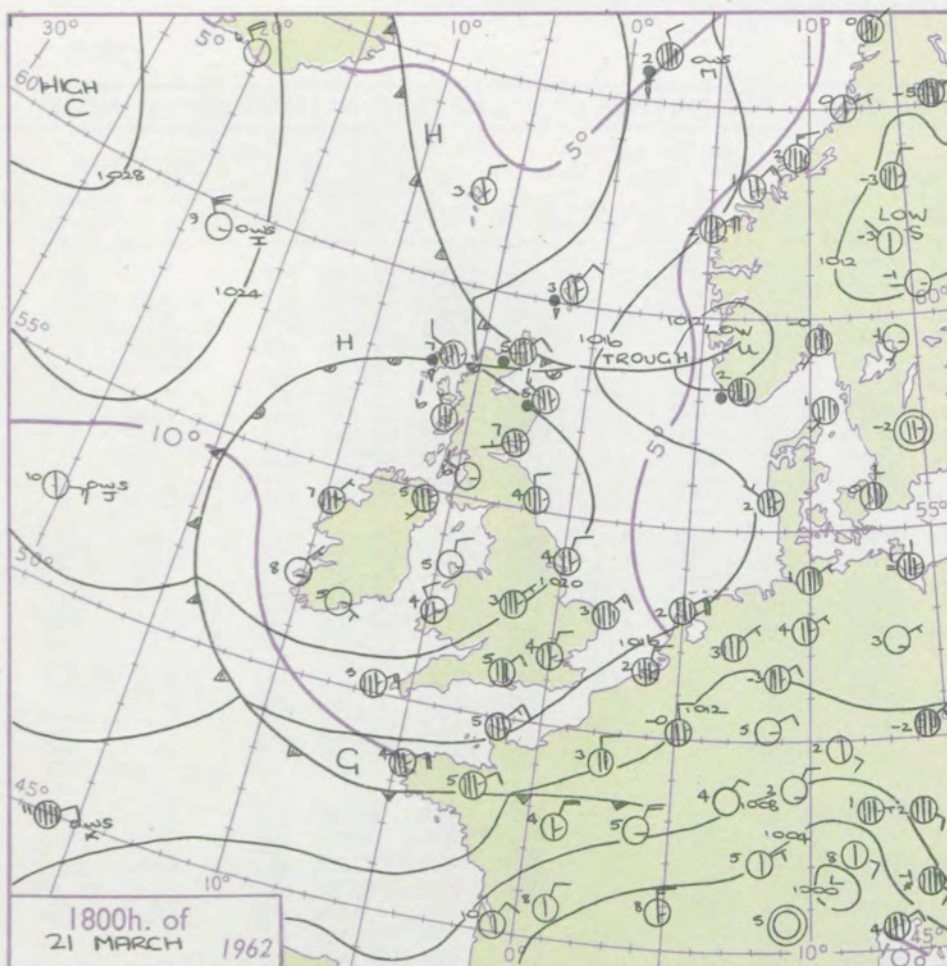
3-7

8-12

13-17

additional
her add

48-52



GENERAL SYNOPTIC DEVELOPMENT

The general pressure pattern has shown little change during the past 24 hours and is expected to remain broadly the same during the next 24 hours, with pressure continuing high near Iceland and low over Scandinavia and the eastern Mediterranean. Alternating weak troughs and ridges will move south across the British Isles.

Issued at midday Thursday 22 March

1962

FORECAST for Great Britain and Northern Ireland until noon tomorrow

It will continue rather cold generally in all areas, with sunny intervals by day and frost by night. Eastern and northern districts will be rather more cloudy, and will have light rain at times, whilst the southwest is mostly dry.

OUTLOOK for following 24 hours
Little material change.

DAILY WEATHER REPORT OF THE BRITISH METEOROLOGICAL OFFICE (contd.)

Code FM 11.A		OBSERVATIONS at 00h. 22 March 1962										OBSERVATIONS at 06h. 22 March 1962										OBSERVATIONS during NIGHT				CONV T °C
Station	ill	Nddff	VVwww	PPPTT	N _h L _h C _M C _H	T _d T _d app	8N _s Ch _s h _s	8N _s Ch _s h _s	8N _s Ch _s h _s	ill	Nddff	VVwww	PPPTT	N _h L _h C _M C _H	T _d T _d app	8N _s Ch _s h _s	8N _s Ch _s h _s	8N _s Ch _s h _s	ill	RRRT _n T _n E	T _g T _g	WEATHER				
																						21h.—03h.	03h.—09h.			
Kew	775				51					775	73402	33022	16250	55630	53702	85640	82360		775	00510	57	+	+		40	
London Airport	772	13502	48031	18551	10930	53802	81360			772	53504	40101	16652	15630	53707	81645	84360		772	00520	55	+	+		39	
Gatwick	776	50404	66031	17901	55600	54501	85630			776	33402	40101	16552	30930	54605	83360			776	00541	57	+	+		38	
Thorney Island	871	10304	66011	18350	15600	54802	81630			871	63201	62021	16851	35630	53704	83640	86359		871	00521	57	+	+		37	
Hurn	862	00205	66021	18151	00900	55807				862	43505	66031	16954	15750	55506	81650	84360		862	00550	59	+	+		36	
Guernsey	894	80314	62022	17104	885++	53802	83825	88635		894	70108	62022	16902	785++	55500	83825	87630		894	00020	01	+	+		35	
Wattisham	590	83505	66012	17951	857++	53608	88650			590	73207	56012	16051	1563+	52604	81630	87360		590	97531	55	+	roso		34	
Gorleston	497	80209	62022	17603	855++	51706	88623			497	73408	60032	15701	5557+	51707	85625	87358		497	00520	52	+	+		33	
Mildenhall	578	73601	58011	18351	2573+	53810	82656	86359		578	73201	37052	16351	757++	52605	87650			578	00520	57	+	+		32	
Cardington	559	63402	58012	18853	656++	54806	83640	83650		559	70000	40042	16751	755++	53705	84623	87640		559	00530	58	+	+		31	
West Raynham	485	73605	62021	18401	757++	52608	87650			485	83005	28032	15701	3563+	01608	83645	87360		485	97501	54	+	ir _o		30	
Wittering	462	73504	69031	19001	756++	53611	87640			462	73106	48032	16801	4573+	51708	84650	87358		462	97511	53	+	ir _o		29	
Boscombe Down	746	40507	69011	18850	45600	54707	84635			746	73606	59031	17852	2573+	54503	82650	86359		746	00530	58	+	+		28	
Ross-on-Wye										627	72402	48022	16501	755++	53610	87625			627	00501	54	+	+		27	
Bristol	628	03607	62012	19601	00900	55803				628	70000	56041	18001	756++	54805	87632			628	00510	57	+	+		26	
Aberporth	502	20000	48031	20751	20930	52703	82359			502	70000	56022	18902	756++	51704	87630			502	00510	56	+	+		25	
Rhoose (Cardiff)	715	73505	58042	19400	756++	53806	87630			715	73405	59041	18351	756++	53706	87640			715	00531	56	+	+		24	
Plymouth	827	00109	66011	19202	00900	52001				827	10606	58011	18250	15600	53703	81636			827	00510	54	+	+		23	
Chivenor	707	30000	59031	19751	30930	53501	83360			707	70000	48031	18550	756++	52703	87635			707	00511	57	+	+		22	
St. Mawgan	817	70707	61022	19901	756++	54802	87635			817	70505	66021	18701	756++	54606	87635			817	00000	53	+	+		21	
Culdrose	809	20306	60022	19500	257++	54102	82640			809	60307	56112	18350	656++	54704	86630			809	00521	56	+	+		20	
Scilly	804	70912	74022	19305	755++	51801	87623			804	70708	61022	18204	754++	51707	84616	87625		804	00030		+	+		19	
Elmdon	534	70000	48021	19700	756++	53709	87645			534	73202	20052	17601	757++	52711	87650			534	97511	56	+	roso		18	
Shawbury	414	73405	72042	19802	756++	51708	87649			414	73107	58032	17801	35730	51708	83656	87359		414	97511	54	+	ir _o		17	
Manchester	334	60000	23042	18902	656++	52714	86645			334	70000	19042	17200	4567+	51710	84640	87359		334	97001	53	+	idoiso		16	
Squires Gate	318	03505	61011	19502	00900	01811				318	83107	56021	17804	7563+	03607	81635	87640	88359	318	00510	55	+	+		15	
Valley	302	63603	74021	20601	00930	51707	86362			302	60000	66022	18701	4573+	51706	84650	86359		302	00001	53	+	+		14	
Ronaldsway	204	03406	80011	20202	00900	51715				204	83107	83021	18505	856++	50706	85640	88656		204	00010	51	+	+		13	
Carlisle	222	82404	66032	20503	856++	50809	88635			222	80000	63022	18902	856++	01712	85630	88645		222	00021	01	+	+		12	
Watnall	354	70000	48042	18802	756++	51714	87640			354	83304	32022	16901	856++	52607	88640			354	91011	54	+	isoido		11	
Spurn Head	396	73207	58022	18503	2563+	01709	82630	87358		396	83209	57022	15903	855++	01711	88625			396	00020		+	+		10	
Finningley	360	83303	48042	19003	856++	00715	83641	88657		360	83106	30252	16503	856++	01608	88630			360	91021	01	+	prido		9	
Dishforth	261	72902	48052	18702	757++	51814	83650	87656		261	83405	58056	16703	856++	01607	88640			261	91021	51	+	ir _o		8	
Tynemouth	262	83212	61808	18303	856++	51716	88630			262	73211	61216	16804													

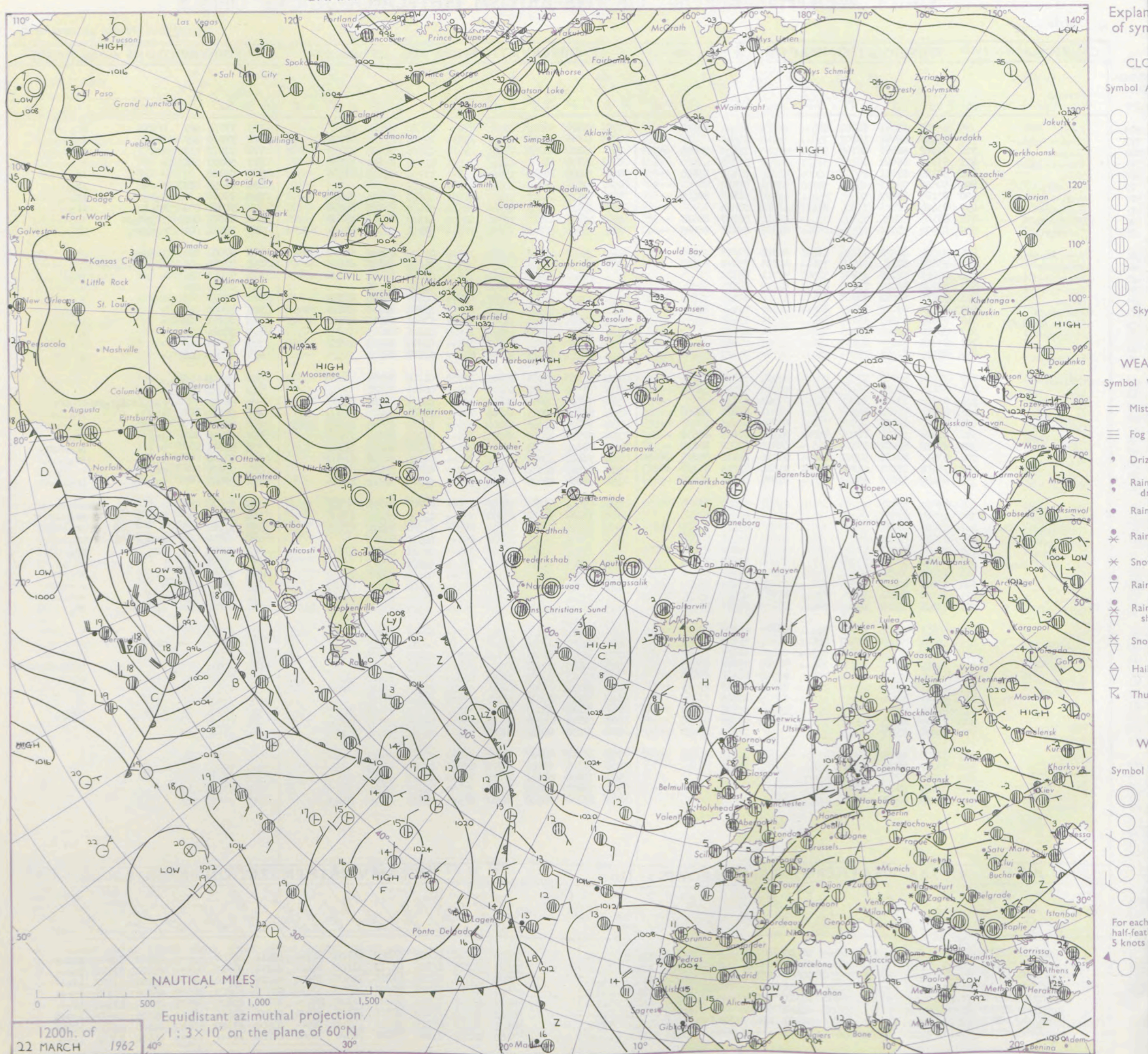
DAILY WEATHER REPORT OF THE BRITISH METEOROLOGICAL OFFICE

No. 36646

Date of Issue Friday 23 March 1962

Code FM 11.A		OBSERVATIONS at 12h. 22 March 1962										OBSERVATIONS at 18h. 22 March 1962										OBSERVATIONS during DAY				
STATION	iii	Nddff	VVwww	PPPTT	N _h Ch _h C _h	T _d T _d app	8N _s Ch _s h _s	8N _s Ch _s h _s	8N _s Ch _s h _s	iii	Nddff	VVwww	PPPTT	N _h Ch _h C _h	T _d T _d app	8N _s Ch _s h _s	8N _s Ch _s h _s	8N _s Ch _s h _s	iii	RRT x E	SSS	WEATHER				
																						09h.—15h.	15h.—21h.			
Kew	775	83508	58251	14706	885++	02715	86823	88638		775	83409	56258	12406	885++	01705	85828	86635		775	97070	029	ir _o		pr _o		
London Airport	772	73507	58041	15207	756++	51610	87640			772	73306	40046	12806	755++	02508	83620	87656		772	97070	027	ir _o		ir _o		
Gatwick	776	73302	56051	14706	4853+	51705	81820	84825	85359	776	73506	48258	12606	2863+	03606	82830	87359		776	97071	037	ir _o		pr _o		
Thorney Island	871	63305	66021	15106	31531	00717	83825			871	73608	48042	12807	756++	01504	81640	87656		871	00090	041	+		+		
Hurn	862	50109	62011	15507	58600	52714	83830	83645		862	73506	48042	13007	756++	01704	82645	87656		862	00100		+		ir _o		
Guernsey	894	50514	74012	16304	51600	56704	85830			894	03506	78010	14604	00900	53607				894	97050	072	+		ir _o		
Wattisham	590	83109	32687	14403	854++	51710	84615	88640		590	50113	74018	12103	48561	50503	82825	84650		590	97060		ro _s o		pr _o		
Gorleston	497	83404	40606	13904	855++	02710	88625			497	73610	60038	11704	785++	01400	85825	86630		497	91061	002	ir _o		pr _o		
Mildenhall	578	83103	28216	14504	854++	02711	86707	88613		578	40404	67018	12604	48500	01502	81823	83640		578	01071	009	ir _o pr _o pr		+		
Cardington	559	83302	37616	15504	855++	01607	86713	88625		559	70110	62808	13104	785++	02502	81715	83825	87650		559	93071	001	ro _s ro _s pr _o		pr _o	
West Raynham	485	73508	62028	13805	724+1	02811	87818			485	73612	82808	12504	785++	01602	82712	84620	87645		485	97061	029	ir _o ph _o		pr _o	
Wittering	462	73608	48217	14906	756++	01712	83710	87630		462	73509	59258	13404	785++	02604	83822	87635		462	92081	008	ir _o ro _s ro _s ro _s pr _o pr _o		pr _o		
Boscombe Down	746	50110	62012	15807	51500	53711	85825			746	73607	37052	13905	756++	01606	87642		746	97080	026	+		ir _o			
Ross-on-Wye	627	83204	60022	16106	855++	01710	88625			627	83402	57022	13606	856++	01607	88630		627	00071	000	+		+			
Bristol	628	73610	62042	16607	5863+	51710	81832	85640	87362	628	70207	59016	14606	4577+	00507	84656	87361		628	97070	003	ir _o		+		
Aberporth	502	83608	69031	17405	886++	01707	81830	88657		502	83509	66602	15405	856++	03611	82710	83630	88656		502	97060	018	+		ir _o	
Rhoose (Cardiff)	715	73605	66021	16407	786++	51711	81830	87650		715	73004	62602	14305	786++	03608	81715	83830	87645		715	97071	015	+		ir _o	
Plymouth	827	70710	62021	17105	756++	51710	87638			827	13211	59020	14606	15600	01606	81645		827	00080	031	+		+			
Chivenor	707	13308	74011	17307	18600	52708	81832			707	73612	62011	14807	755++	02613	81625	87650		707	00081	046	+		+		
St. Mawgan	817	80310	61021	18305	885++	54702	83827	88638		817	63412	74031	15805	624++	01607	86818		817	00060	046	+		+			
Culdrose	809	71004	60052	17605	785++	53704	81825	87635		809	80108	60051	15605	30950	01706	83368		809	00061	044	+		+			
Scilly	804	80611	63022	18305	855++	00400	82712	88628		804	70511	63022	16105	755++	00607	87628		804	00050	000	+		+			
Elmdon	534	83308	17607	16105	854++	02708	87616			534	73506	35258	14104	784++	02604	81818	84820	87640		534	96071	000	ro _s o _s id _o ro _s ro _s pr _o pr _o pr _o		pr _o	
Shawbury	414	83412	58026	16506	855++	01707	83625	88650		414	83307	58046	14405	886++	01606	82830	88644		414	97071	000	ir _o		ir _o		
Manchester	334	72807	32047	16005	756++	03710	87635			334	70409	28048	14204	785++	05000	81825	85635	86659		334	97060	000	id _o pr _o		+	
Squires Gate	318	83008	34042	16506	855++	03707	81625	88638		318	73306	26046	14805	785++	03705	83825	87640		318	97070	001	ir _o		ir _o		
Valley	302	83312	66022	17407	855++	03810	82620	88650		302	70302	66258	15405	784++	04708	84815	87640		302	02071	000	pr _o		pr _o pr _o pr _o		
Ronaldsway	204	83512	80212	17307	884++	04706	81712	85815	88650	204	70112	80026	15407	784++	04606	81818	87640		204	97080	003	ir _o		ir _o		
Carlisle	222	73404	82012	17806	78531	01605	81718	83823	86633	222	80306	82018	16505	885++	00806	81828	88635		222	97071	001	pr _o		+		
Watnall	354	83410	57037	15405	884++	01709	84816	88635		354	73606	56028	13604	785++	05002	82820	87650		354	97061	000	id _o pr _o		ir _o		
Spurn Head	396	63614	63022	14205	42554	01706	84825	83360		396	73615	63162	13105	785++	01703	83820	86625		396	00070	037	+		+		
Finningley	360	73615	61025	15407	785++	02709	82825	87640		360	73409	59028	13905	785++	02506	84825	87650		360	97081	009	pr _o		pr _o		
Dishforth	261																									

CHART OF WEATHER IN PART OF NORTHERN HEMISPHERE



CHARTS OF WEATHER IN WEST EUROPE

ation
bols

UD
Cloud
Amount
(oktas)

0
1 or less

2
3

4
5

6
7 or more

8

Obscured

Other

Weather

Weather

Weather

Weather

Weather

Weather

Weather

Weather

Weather

Weather

Weather

Weather

Weather

Weather

Weather

Weather

Weather

Weather

Weather

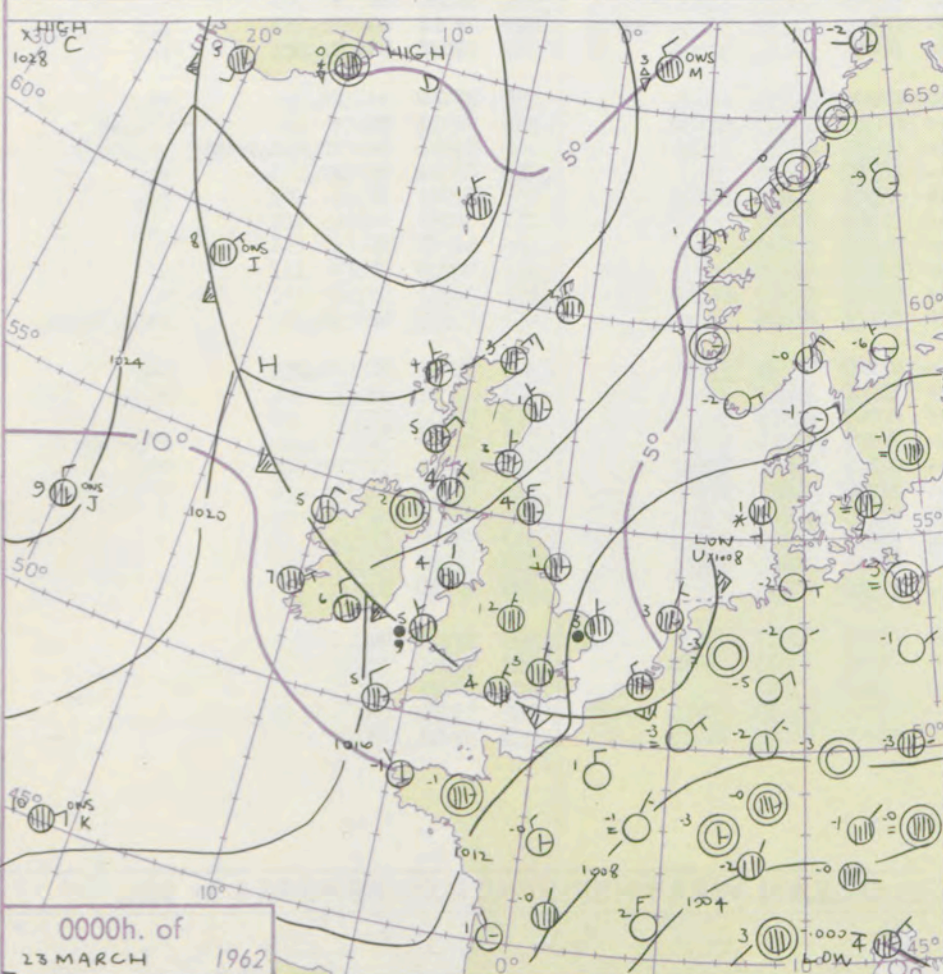
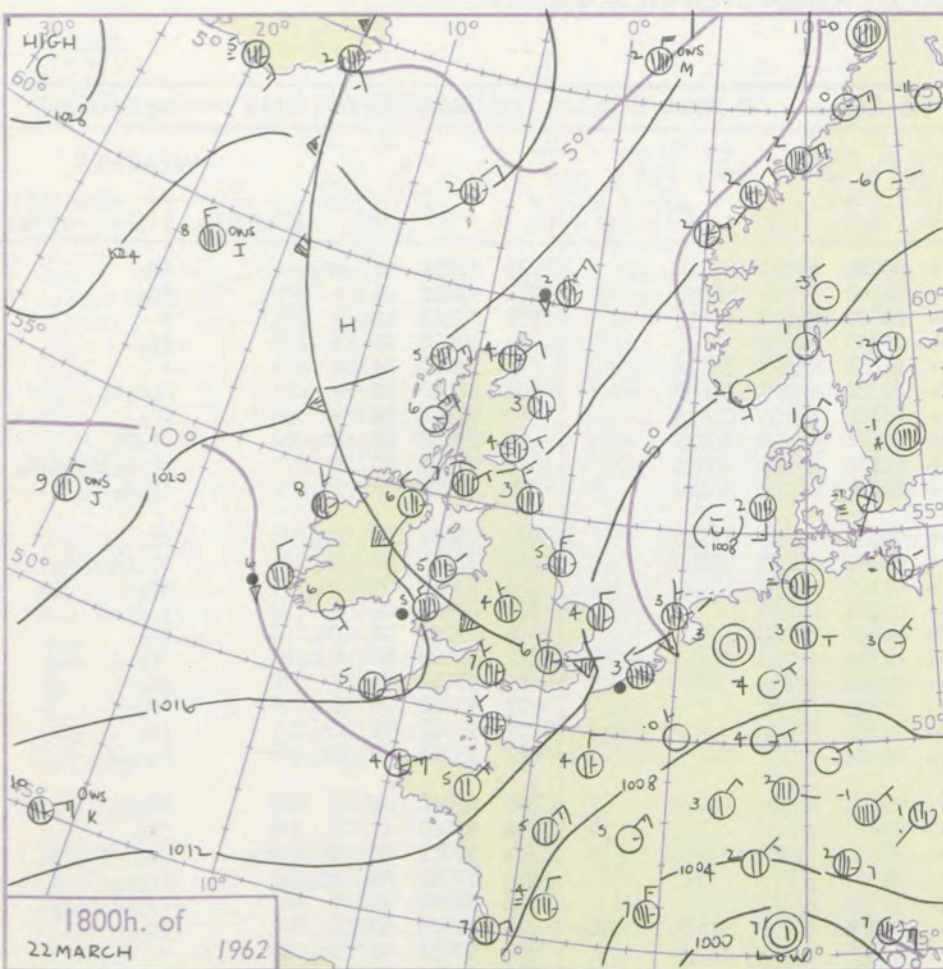
Weather

Weather

Weather

Weather

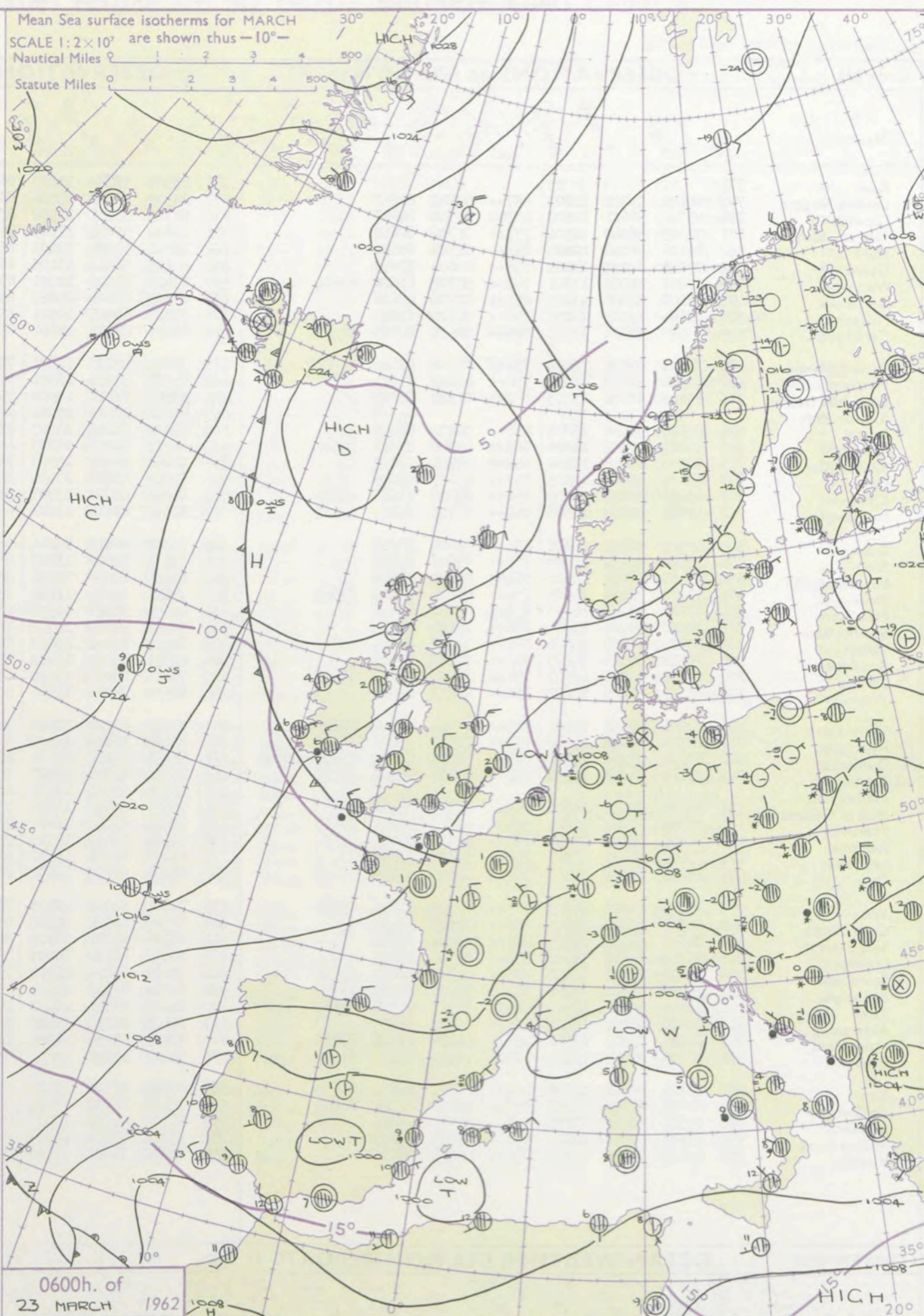
Weather



GENERAL SYNOPTIC DEVELOPMENT

The anticyclone to west of Iceland yesterday is weakening and will be replaced by a new high cell moving east across Greenland.. High pressure will however be maintained in the east Atlantic as warmer air is carried northwards ahead of the deep low moving northeast to south of Newfoundland. Northeasterlies will continue to affect England and Wales.

Issued at midday Friday 23 March 1962



FORECAST for Great Britain and Northern Ireland until noon tomorrow

Cold with night frost in the west and north and in places in the east and south. Sunny intervals but occasional showers chiefly in east and south becoming more confined to the south tomorrow. Showers will fall as sleet or snow over hills and in places at low levels too.

OUTLOOK for following 48 hours. Continuing cold in south with scattered showers. Mainly dry in north and perhaps becoming less cold.

DAILY WEATHER REPORT OF THE BRITISH METEOROLOGICAL OFFICE (contd.)

OBSERVATIONS at 00h. 23 March 1962											OBSERVATIONS at 06h. 23 March 1962											OBSERVATIONS during NIGHT					CONV TA °C
Station	ill	Nddff	VVwwwW	PPPTT	N _h L _h C _M C _H	T _d T _d app	8N _s Ch _s h _s	8N _s Ch _s h _s	8N _s Ch _s h _s	ill	Nddff	VVwwwW	PPPTT	N _h L _h C _M C _H	T _d T _d app	8N _s Ch _s h _s	8N _s Ch _s h _s	8N _s Ch _s h _s	ill	RRT _n T _n E	T _g T _g	WEATHER					
																						21h.—03h.	03h.—09h.				
Kew	775				03					775	83507	56022	12003	864++	50701	85712	88720		775	97031	01	pr _o	ir _o	40			
London Airport	772	80105	59022	12803	857++	00702	88650			772	83509	56216	12206	857++	01500	82715	88650		772	97021	01	+	ir _o	39			
Gatwick	776	43502	56011	12602	45700	50501	84650			776	83305	48101	11902	854++	00502	85618	88635		776	00511	53	+	+	38			
Thorney Island	871	73305	56042	12504	757++	01706	87650			871	83508	59042	12803	857++	00303	88650			871	97020	01	+	ir _o	37			
Hurn	862	80106	58026	12604	857++	01705	88650			862	80106	39052	12403	856++	01601	83630	88648		862	00020	01	+	+	36			
Guernsey	894	73609	60022	13804	756++	00602	87650			894	80105	56616	13105	865++	02302	85707	88620		894	97040	52	+	r _o r _o ir _o	35			
Wattisham	590	73207	64022	11901	785++	50702	81820	87644		590	83410	62026	11301	855++	50301	83625	88645		590	97010	52	+	ir _o	34			
Gorleston	497	83607	62606	11203	855++	02706	88626			497	63609	62606	10802	685++	00601	83820	86625		497	92012	51	ir _o	ir _o pr _o	33			
Mildenhall	578	73604	74021	12202	756++	01704	87645			578	83505	64026	12001	856++	01301	83715	88645		578	97011	50	ir _o	pr _o s _o ir _o ps _o h _o	32			
Cardington	559	83509	58038	13103	885++	01604	82825	88640		559	83405	48032	12802	856++	00302	84715	88640		559	97021	01	pr _o	ir _o s _o ir _o	31			
West Raynham	485	73307	66028	12002	756++	01706	87640			485	70305	69028	11801	785++	00304	82820	87640		485	97011	51	pr _o	pr _o	30			
Wittering	462	73508	59022	13302	756++	01602	87635			462	83510	58036	12801	885++	50301	82825	88640		462	97011	51	ir _o	id _o is _o r _o s _o	29			
Boscombe Down	746	80105	30056	13703	856++	01502	88645			746	83505	37216	13902	857++	00303	88650			746	97010	00	ir _o	ir _o	28			
Ross-on-Wye										627	83602	24022	13802	865++	00400	88720			627	00021	01	+	+	27			
Bristol	628	83506	59016	14004	856++	01802	88643			628	83505	56046	14003	856++	50400	88648			628	97020	01	ir _o	ir _o	26			
Aberporth	502	83003	40586	14305	862++	04706	85703	88609		502	61003	62016	14703	4567+	01306	82710	84630 86359		502	92021	51	d _o r _o ir _o	ir _o	25			
Rhoose (Cardiff)	715	80000	61036	13904	856++	02504	88635			715	70304	48052	13703	756++	00302	87645			715	97010	51	+	pr _o	24			
Plymouth	827	83608	59022	13805	857++	03607	88656			827	80000	59606	13204	856++	03501	88640			827	97044	03	ir _o	ir _o	23			
Chivenor	707	83605	62022	14105	856++	03706	83648	88656		707	80606	59606	13705	856++	02302	88645			707	91044	03	ir _o	ir _o	22			
St. Mawgan	817	83509	62022	14905	884++	02705	85813	88632		817	80308	62616	13504	885++	03708	88825			817	03031	03	pr _o	r _o r _o ir _o	21			
Culdrose	809	83512	66021	14605	856++	02804	88640			809	80000	66616	13604	856++	04603	84720	88630		809	01032	01	+	ir _o r _o r _o id _o	20			
Scilly	804	73508	66031	15505	755++	03603	87620			804	83413	79606	15007	856++	05603	88636			804	97050	++	+	ir _o	19			
Elmdon	534	80105	56058	14202	856++	00400	88640			534	63608	60056	14101	656++	55500	81710	86650		534	97011	00	pr _o s _o ir _o	ps _o h _o pr _o ps _o	18			
Shawbury	414	73408	28046	14603	756++	01601	82640	87650		414	73511	44046	14602	757++	00302	87656			414	97020	00	ir _o	pr _o s _o	17			
Manchester	334	80206	48042	14003	856++	01702	88650			334	63606	58027	14502	657++	51308	86650			334	97020	01	+	is _o ir _o r _o s _o	16			
Squires Gate	318	80310	58022	15004	856++	00101	88649			318	70208	59502	15702	755++	00309	82718	84625 87650		318	97020	52	+	id _o	15			
Valley	302	80101	66258	15204	884++	03400	82818	88635		302	80102	80022	15803	884++	01306	82818	88640		302	97031	01	pr _o	+	14			
Ronaldsway	204	70412	80022	15905	756++	00203	87645			204	80311	83022	16803	884++	50208	81818	88640		204	00030	01	+	+	13			
Carlisle	222	73604	80216	16903	756++	00102	81718	87632		222	73406	83022	17602	6853+	00305	82718	86635 86360		222	97011	00	ir _o	pr _o	12			
Watnall	354	83509	40026	13602	856++	50803	88645			354	83610	28038	13601	6563+	00003	86640	87356		354	97011	50	ir _o pr _o	ps _o	11			
Spurn Head	396	72906	69258	13501	785++	00704	81825	87645		396	70214	63028	12803	78500	00206	84820	86625		396	97010	++	pr _o	pr _o	10			
Finningley	360	83311	48028	14102	857++	01500	88650			360	83609	56802	14202	856++	00303	83640	88650		360	97011	50	+	pr _o pr _o sh	9			
Dishforth	261	63308	59267	14502	683++	01702	81708	83820 86645		261	63411	48268	14701	684++	00303	81712	86645		261	03011	50	ir _o r _o s _o pr _o pr _o	pr _o pr _o pr _o pr _o	8			
Tynemouth	262	73614	74018	14904	756++	01801	87630			262	73512	61028	15403	756++	02302	87630			262	01011	00	pr _o	pr _o	7			
Eskdalemuir										162	80106	69032	18501	884++	51303	86816	88625		162	97001	50	+	ps _o	6			
Mull of Galloway	131	80509	78032	16004	855++	02303	88620			131	70520	80012	16803	755++	51204	87620			131	00031	++	+	+	5			
Prestwick	135	80305	62042	17304	855++	00212	82625	88650		135	70000	62042	18702	756++	50310	87630			135	00021	51	+	+	4			
Renfrew	141	80606	56042	17705	857++	02210	88650			141	70104	82032	18703	757++	52307	87650			141	00030	01	+	+	3			
Leuchars	171	73607	82022	17103	758++	50304	87657			171	63407	89031	18100	68500	51310	81828	85645		171	00511	53	+	+	2			
Dyce	091	73405	66028	18101	757++	00304	87650			091	23408	66028	18801	28500	50106	81820			091	01005	52	ps _o	pspr _o ph _o ps _o	1			
Wick	075	70215	87022	18803	785++	00205	81825	87640		075	70111	82028	19703	785++	01207	81820	87635		075	01011	00	ph _o pr _o	pr _o	0			
Cape Wrath	049	80505	82022	19903	885++	00205	88825			049	80509	86022	20504	856++	53204	88630			049	00031	03	+	+	-1			
Sule Skerry	010	80509	84032	19805	885++	03204	88625			010	80209	84022	20705	885++	02209	88825			010	92032	00			-2			
Lerwick	005	83310	63838	19602	834++	01311	88915			005	80409	58802	20002	884++	00306	85816	88650		005	01011	50	pr _o s _o	pr _o pr _o sh	-3			
Stornoway	026	73405	82258	21104	785++	02304	83820	87635		026	70109	83018	21904	785++	02307	82820	87642		026	96021	01	pr _o ph _o	pr _o	-4			
Benbecula	022	10309	85028	20202	18500	50107	81825			022	70304	86032	21603	785++	01208	81821	87645		022	00011	52	+	+	-5			
Tiree	100	50410	86021	18305	58500	03301	81824	84640		100	10408	89011	20450	18500	53313	81825			100	00510	56	+	+	-4			
Aldergrove	917	70000	66021	16402	756++	01302	87635			917	70105	66032	18102	755++	51212	82625	87645		917	97011	56	+	+	-6			
Malin Head	980	70416	82021	17506	765++	03301	81822	87638		980	70913	59258	19005	785++	02314	85824	87639		980	91041	02			-7			
Belmullet	976	40209	87028	18405	48500	02400	82820	84635		976	50407	80258	18804	535++	03306	85920			976	95030	51			-8			
Birr	965	83402	80022	16806	864++	03701	84719	88635		965	80303	66606	17103	874++	02304	85717	88630		965	91021	00			-9			
Collinstown	969	83508	74026	15804	856++	03501	82720	88635		969	70408	80022	17004	756++	01212	83635	87650		969	96031	02			-10			
Rineanna	962	83310	80022	17106	857++	03705	88656			962	70205	74036	17303	756++	02306	87641			962	92021	01			-11			
Roches Point	952	83109	66021	16606	857++	04605	88650			952	83313																

DAILY WEATHER REPORT OF THE BRITISH METEOROLOGICAL OFFICE

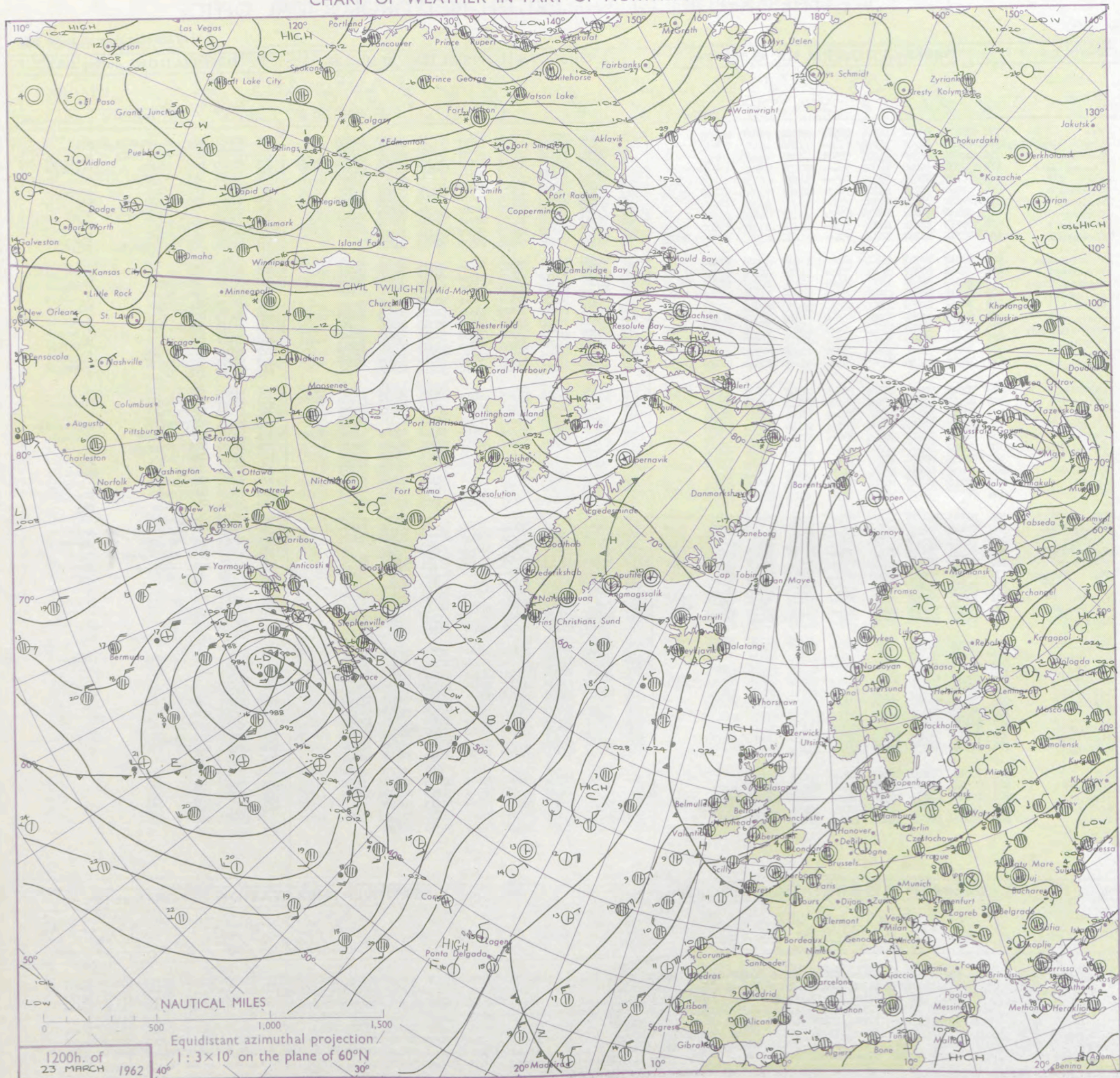
No. 36647

Date of Issue Saturday 24 March 1962

VERSION
ABLE
to °F

Code FM II.A		OBSERVATIONS at 12h. 23 March 1962										OBSERVATIONS at 18h. 23 March 1962										OBSERVATIONS during DAY				
Station	iii	Nddff	VVwwwW	PPPTT	N _h L _h C _M CH	T _d app	8N _s Ch _s h _s	8N _s Ch _s h _s	8N _s Ch _s h _s	iii	Nddff	VVwwwW	PPPTT	N _h L _h C _M CH	T _d app	8N _s Ch _s h _s	8N _s Ch _s h _s	8N _s Ch _s h _s	iii	RRT x E	SSS	WEATHER				
																						09h.—15h.	15h.—21h.			
Kew	775	70512	66266	14005	43563	52310	81820	84923		775	70214	70028	15506	786++	57314	81830	87645		775	97061	012	pr _o ps _o pr _o s _o pr _o pr _o				
London Airport	772	63613	62268	14004	684++	51106	85818	83650		772	70115	66018	15105	756++	53309	83630	87656		772	97060	005	pr _o s _o pr _o pr _o		+		
Gatwick	776	60111	58268	13205	58501	51105	85822	83075		776	70107	58058	14605	785++	05308	81822	83635	87645	776	97060	008	ir _o ps _o		pr _o s _o pr _o		
Thorney Island	871	70311	59268	14205	784++	00208	86818	87650		871	70109	74028	15005	786++	53311	81830	87656		871	97071	018	pr _o pr _o s _o		+		
Hurn	862	70113	59838	14104	785++	52106	82822	84825	87635	862	63612	80018	15405	5343+	52213	82918	83640		862	97070		ir _o		pr _o s _o		
Guernsey	894	60510	74216	14205	5843+	01105	83815	85630	85359	894	60310	70268	15604	68430	53309	83815	85645		894	97060	018	ir _o pr		ps _o		
Wattisham	590	70112	79026	13304	785++	52207	83824	87640		590	70217	66268	14402	6256+	01314	86820		590	91051		ir _o r _o s _o pr _o h _o		pr _o s _o			
Gorleston	497	60112	60018	12605	6557+	03211	84626	85358		497	70111	60038	14504	685++	02214	85820	87628		497	93052	035	pr _o		pr _o		
Mildenhall	578	80213	74028	14005	885++	52208	85823	88640		578	50308	74258	15603	58500	01316	84820		578	91070	023	pr _o s _o		pr _o			
Cardington	559	83514	62268	14704	894++	01108	81713	83915	88645	559	23611	70268	16304	28530	54217	81825		559	97071	007	pr _o ps _o pr _o s _o		pr _o ps _o			
West Raynham	485	70218	80028	13605	785++	53108	83825	87640		485	70213	66038	15803	7856+	01318	85712	85825		485	94061	015	+		prh		
Wittering	462	70516	66027	15105	784++	51210	84818	87635		462	70404	82152	16604	785++	52215	85820	86645		462	97061	009	pr _o		pr _o s _o		
Boscombe Down	746	70312	37828	14905	784++	51104	82705	86818		746	50310	66018	16603	58500	51213	81820	84640		746	00060	018	pr _o s _o		+		
Ross-on-Wye	627	70211	66808	15505	785+1	52106	85825			627	70305	57258	17304	756++	00215	87635		627	97070	011	pr _o		pr _o			
Bristol	628	70211	62268	15706	7356+	01208	87922			628	80510	66028	16705	7353+	52211	87925	87358		628	97071	026	ps		+		
Aberporth	502	60213	83031	17106	58540	00310	81825	84650		502	60214	80022	18604	685++	00313	84825	85650		502	00060	044	+		+		
Rhoose (Cardiff)	715	70212	78038	15805	724++	51005	83818	87825		715	50108	64018	17304	28530	52213	81825	85359		715	97081	026	pr _o		pr _o		
Plymouth	827	80313	56606	15404	857++	01213	88650			827	70310	66028	16406	785++	51210	81820	87645		827	97070	015	ir _o pr _o		+		
Chivenor	707	30709	62018	15606	22530	00108	82825			707	73606	74031	17405	6853+	01315	81822	86550		707	97081	048	pr _o s _o		pr _o s _o		
St. Mawgan	817	70412	59036	15605	785++	50109	82820	87656		817	30114	69011	17205	28630	51212	82825		817	97061	038	ir _o		+			
Culdrose	809	70809	62056	14806	784++	01208	84610	83818	85625	809	60308	69012	16905	684++	51211	81818	83630	86650	809	97071	014	id _o		pr _o s _o		
Scilly	804	60517	83018	15506	68400	04213	82818	85630		804	60318	74032	17106	58460	52210	84812	85358		804	97081	055	pr _o		+		
Elmdon	534	80111	59058	15704	884++	53108	85815	88640		534	70308	58028	17803	7853+	52217	81825	86650		534	97071	015	ps _o pr _o		pr _o		
Shawbury	414	73610	62038	16904	785++	50110	82820	87635		414	70207	56158	18304	5356+	52312	82920	83640	86358	414	97071	039	pr _o h _o pr		pr _o		
Manchester	334	70512	56158	16605	785++	51106	86820	83656		334	53607	20258	18803	44561	51320	81625	83650		334	97060	020	pr _o pr _o s _o		pr _o		
Squires Gate	318	70520	62808	18006	785++	51110	85825	87640		318	50709	58048	19505	58500	51315	81822	85630		318	97080	035	pr _o		pr _o		
Valley	302	70413	80022	18207	785++	02110	83820	87640		302	50311	80022	19705	58500	01311	81825	85650		302	00081	042	+		+		
Ronaldsway	204	70415	80258	19504	784++	01210	84818	87650		204	70214	82012	20705	785++	52310	81825	87650		204	97080	016	pr _o		+		
Carlisle	222	70112	82152	20006	7857+	00111	82712	85822	85645	222	60210	82028	21505	685++	51212	82823	86635		222	97070	036	pr _o		pr _o		
Watnall	354	70303	74028	15705	785++	52108	83825	83650		354	40405	59018	18003	44600	53317	81630	84645		354	91061	014	ph _o		ps _o		
Spurn Head	396	50513	66018	15407	38530	52214	83820	84360		396	60415	66028	17204	38530	52211	83820	84360		396	97070	057	pr _o		pr _o		
Finnigley	360	70114	69808	16406	784++	52207	84818	87635		360	60411	74038	18703	68500	51215	81820	86640		360	91061	015	pr _o ph _o		pr _o		
Dishforth	261	70313	74268	17104	794++	51211	83915	87640		261	70410	82168	19804	794++	52315	86915		261	91061	041	pr _o pr _o s _o pr _o		ph _o			
Tynemouth	262	80515	74028	17904	885++	01216	83825	88632		262	60612	74021	20804	33430	02117	83925	86358		262	01052	075	pr _o pr _o s _o		ph		
Eskdalemuir	162	73607	78268	20603	4353+																					

CHART OF WEATHER IN PART OF NORTHERN HEMISPHERE



Explan
of sym

CLO

Symbol A

○ Sky

WEAT

Symbol V

= Mist

= Fog

• Drizzle

• Rain

• Rain

• Rain

• Rain

• Rain

• Rain

• Rain

• Rain

• Rain

• Rain

• Rain

• Rain

• Rain

• Rain

• Rain

• Rain

• Rain

• Rain

• Rain

• Rain

• Rain

• Rain

• Rain

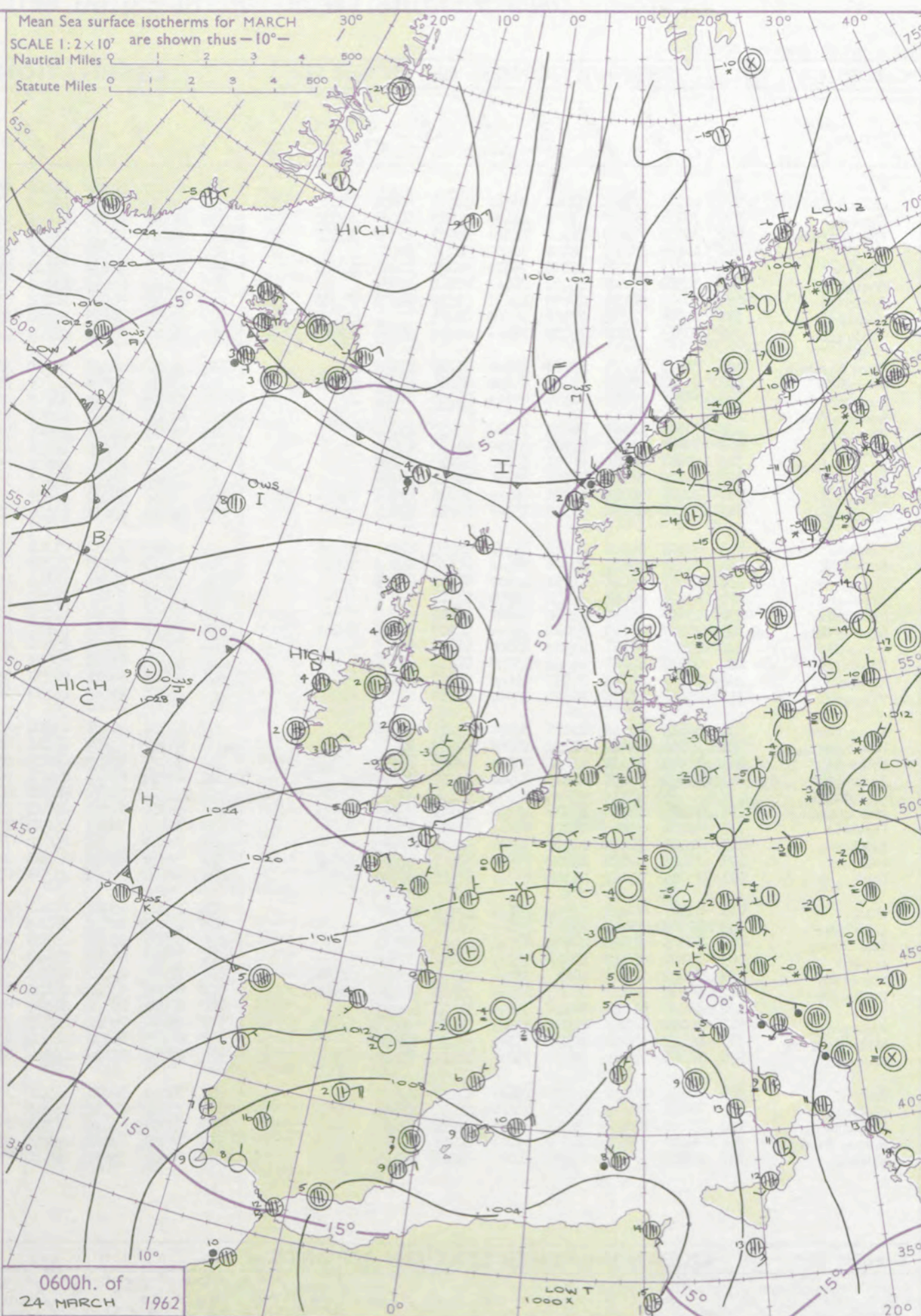
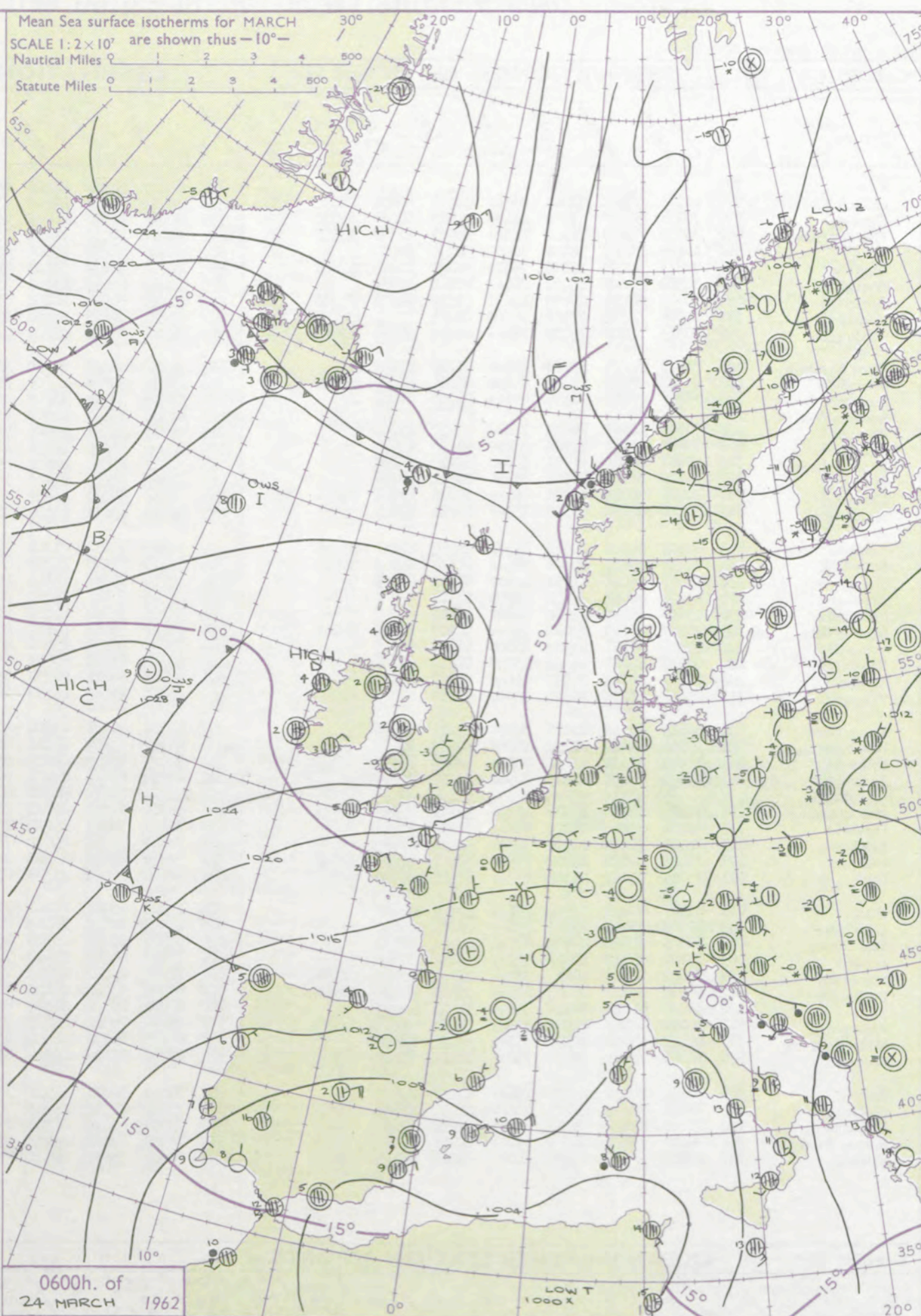
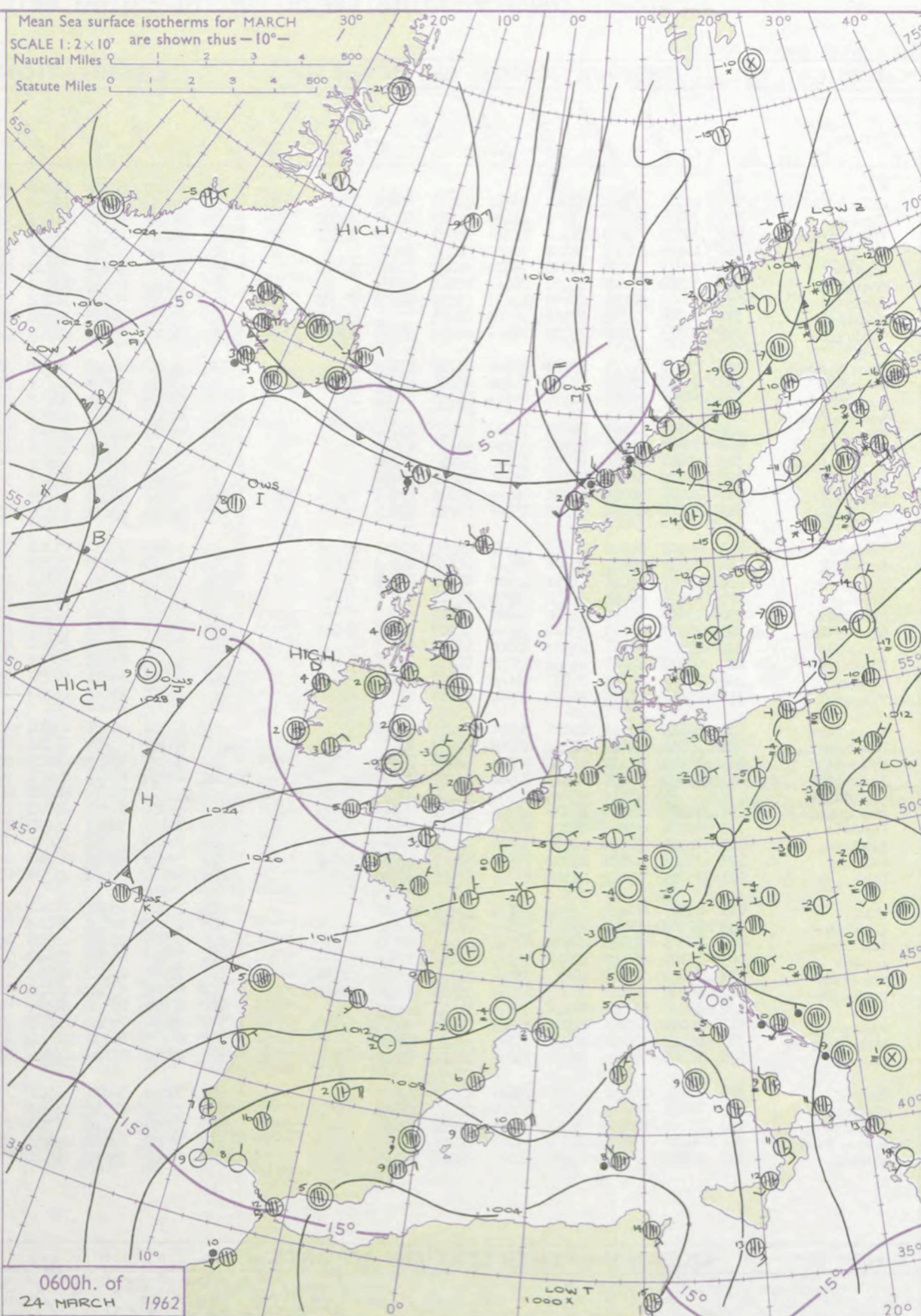
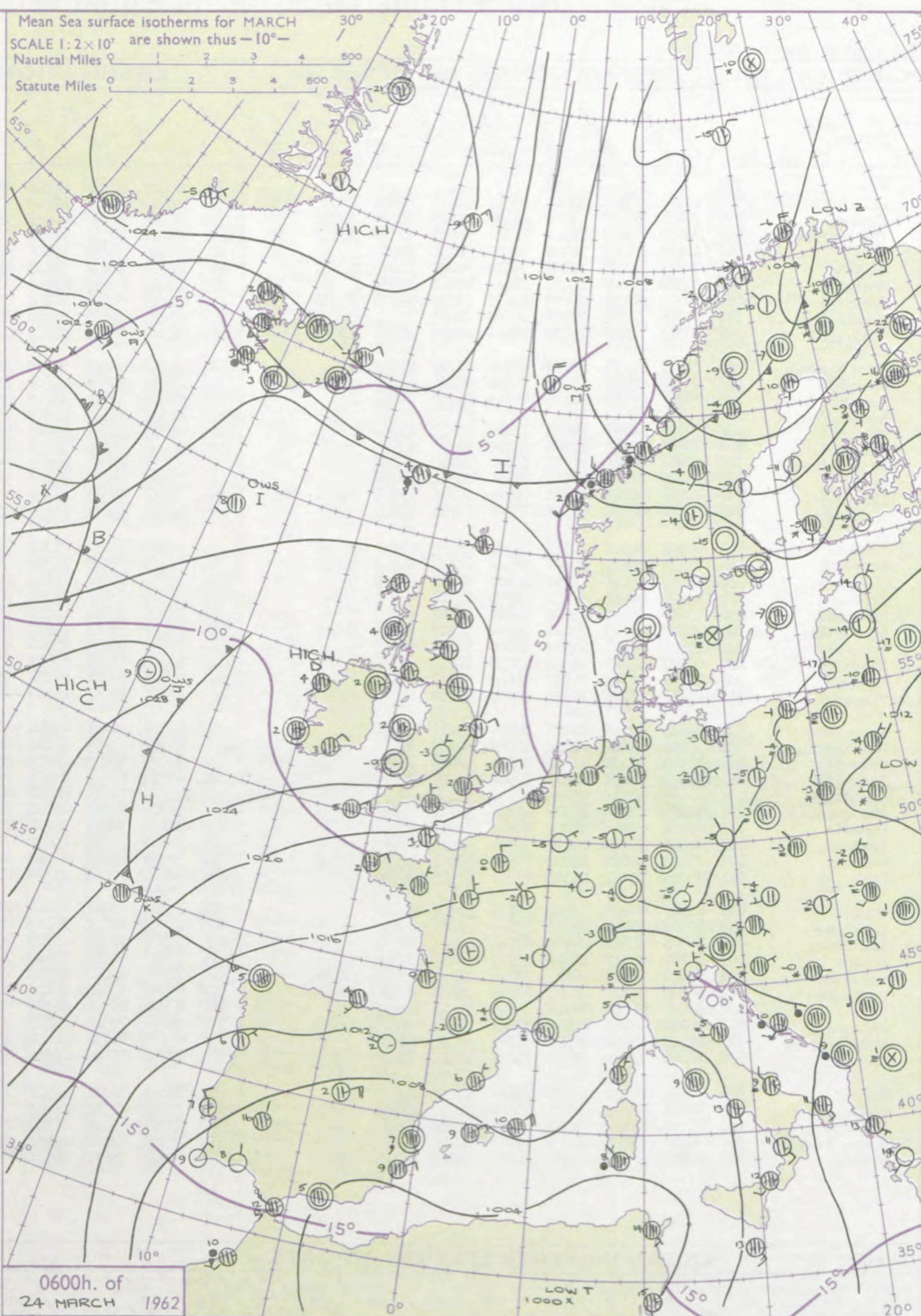
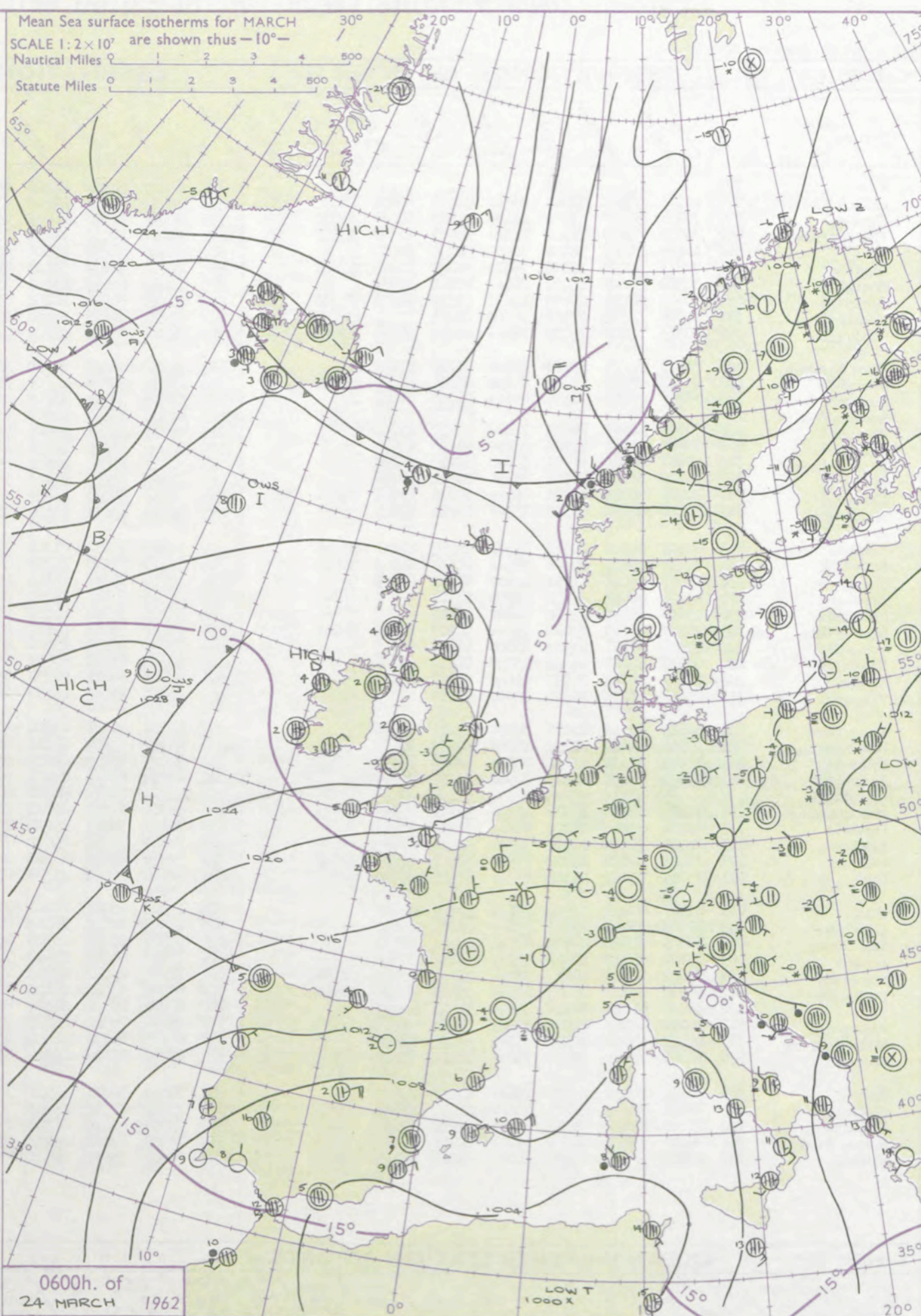
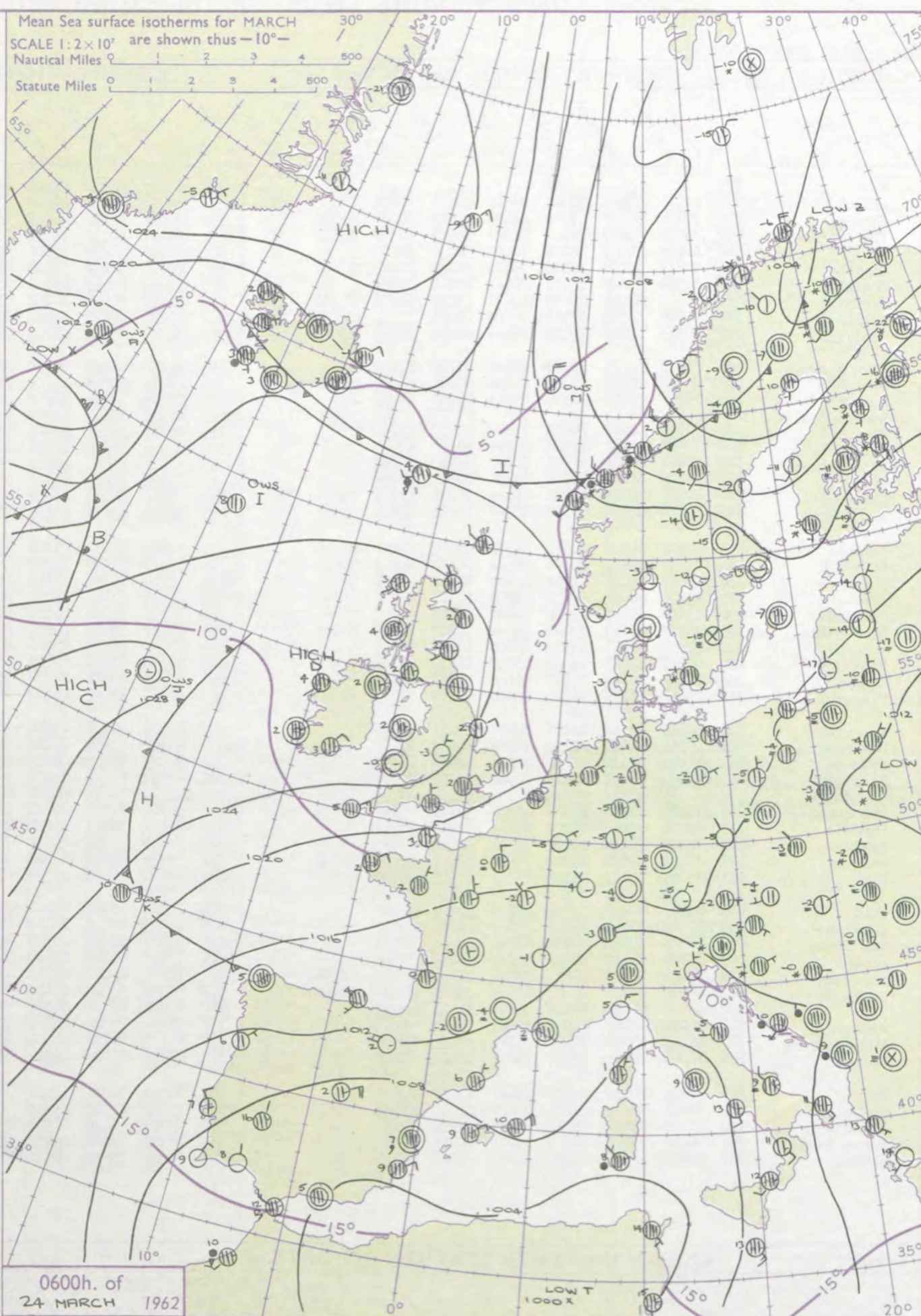
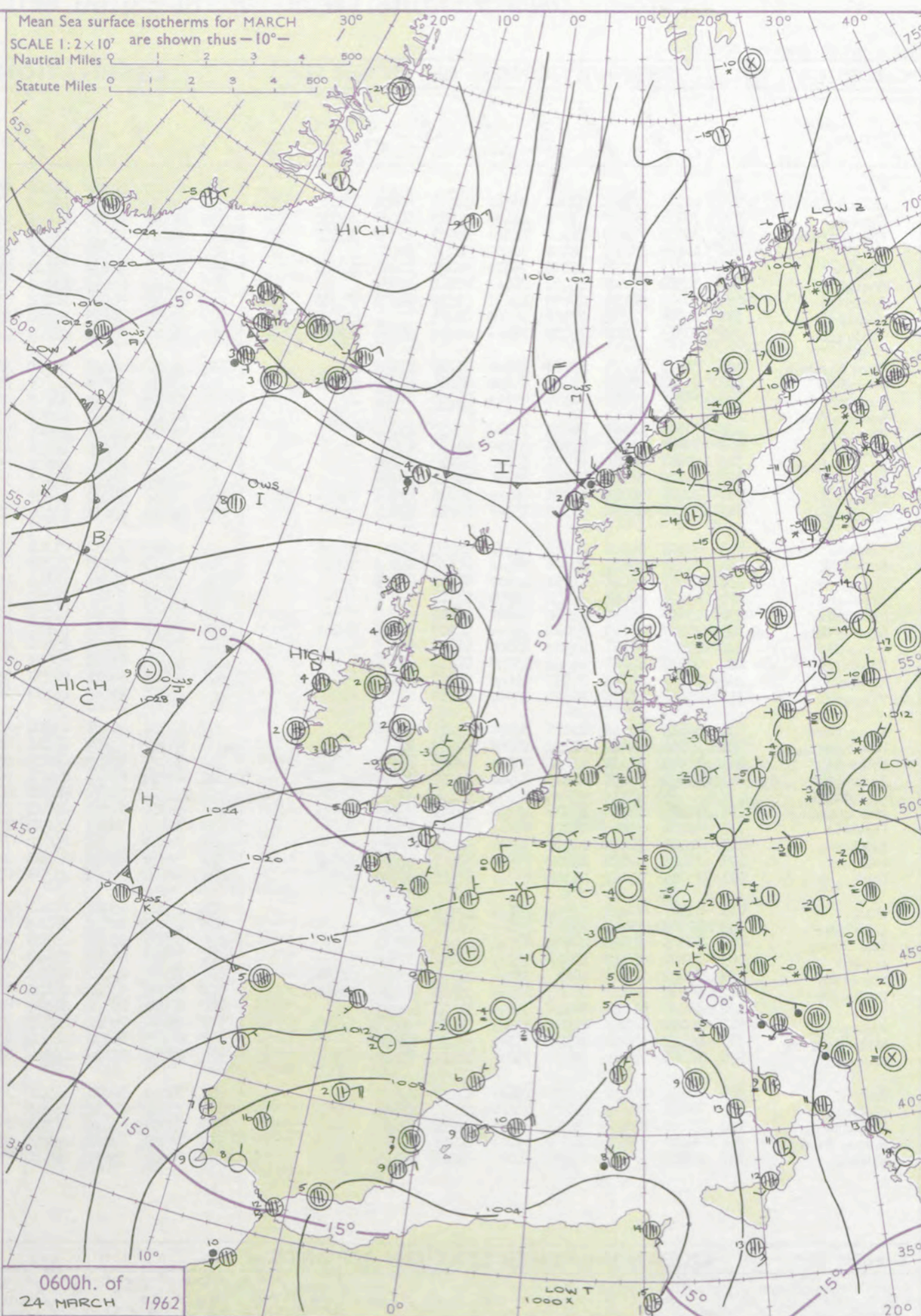
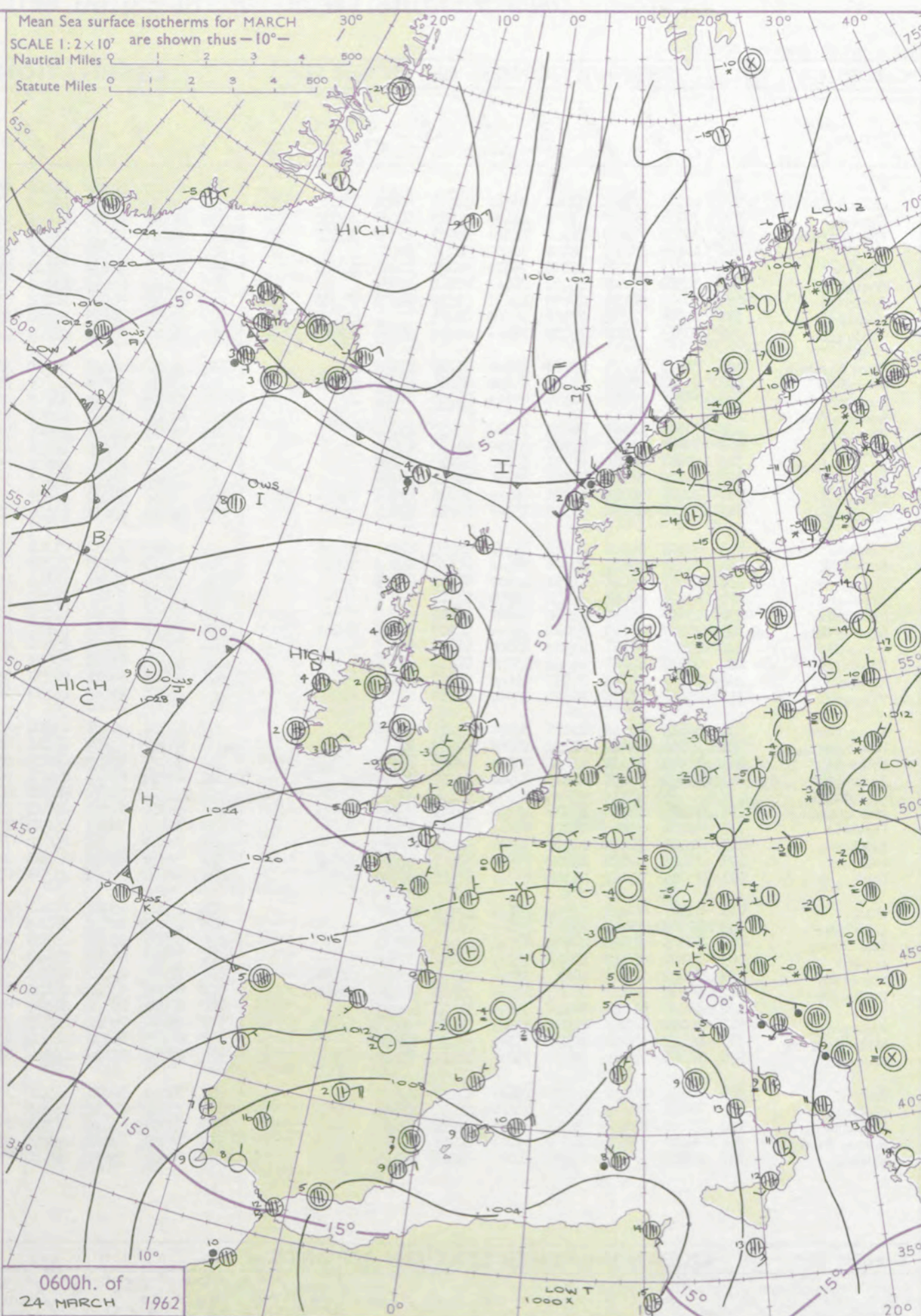
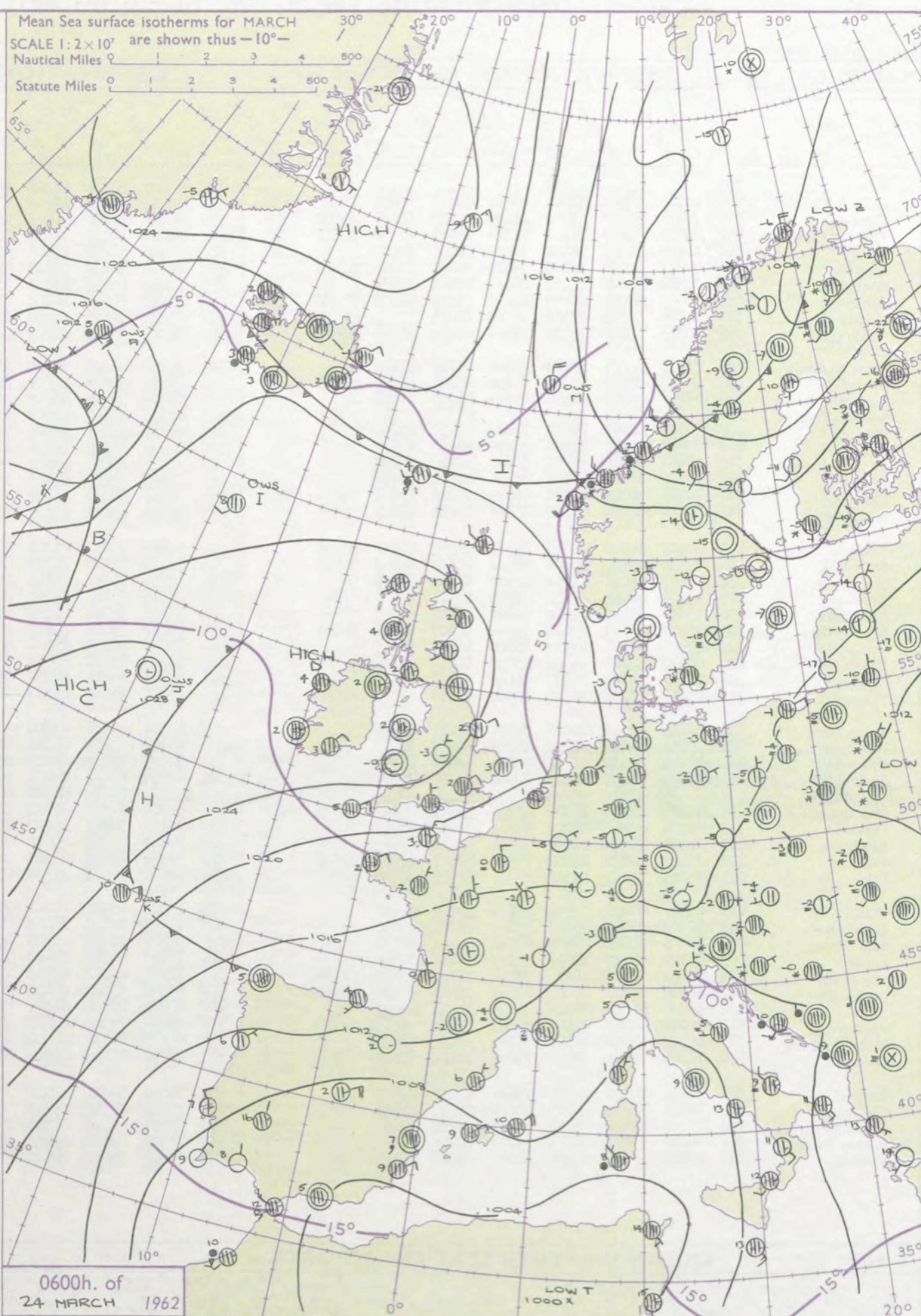
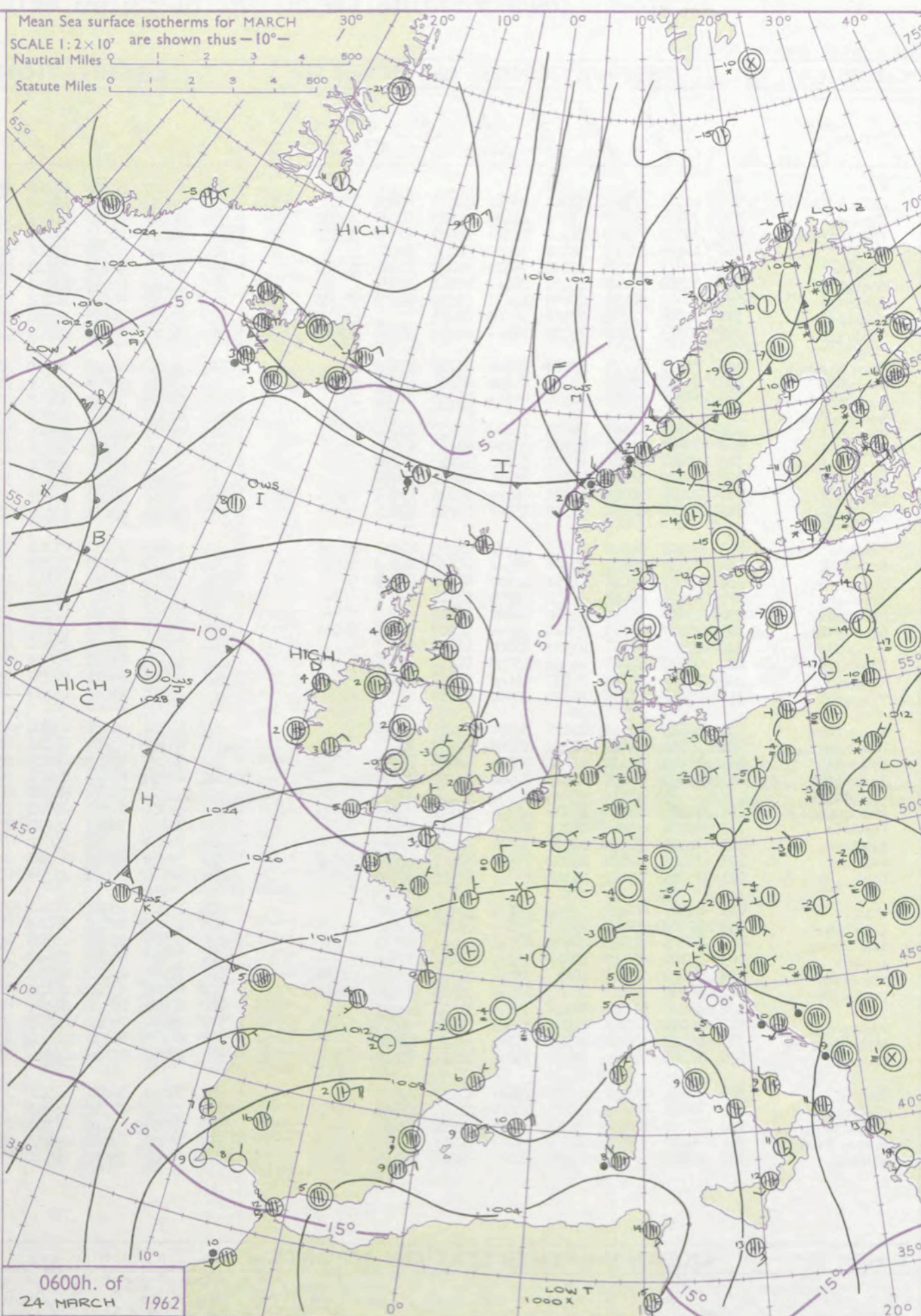
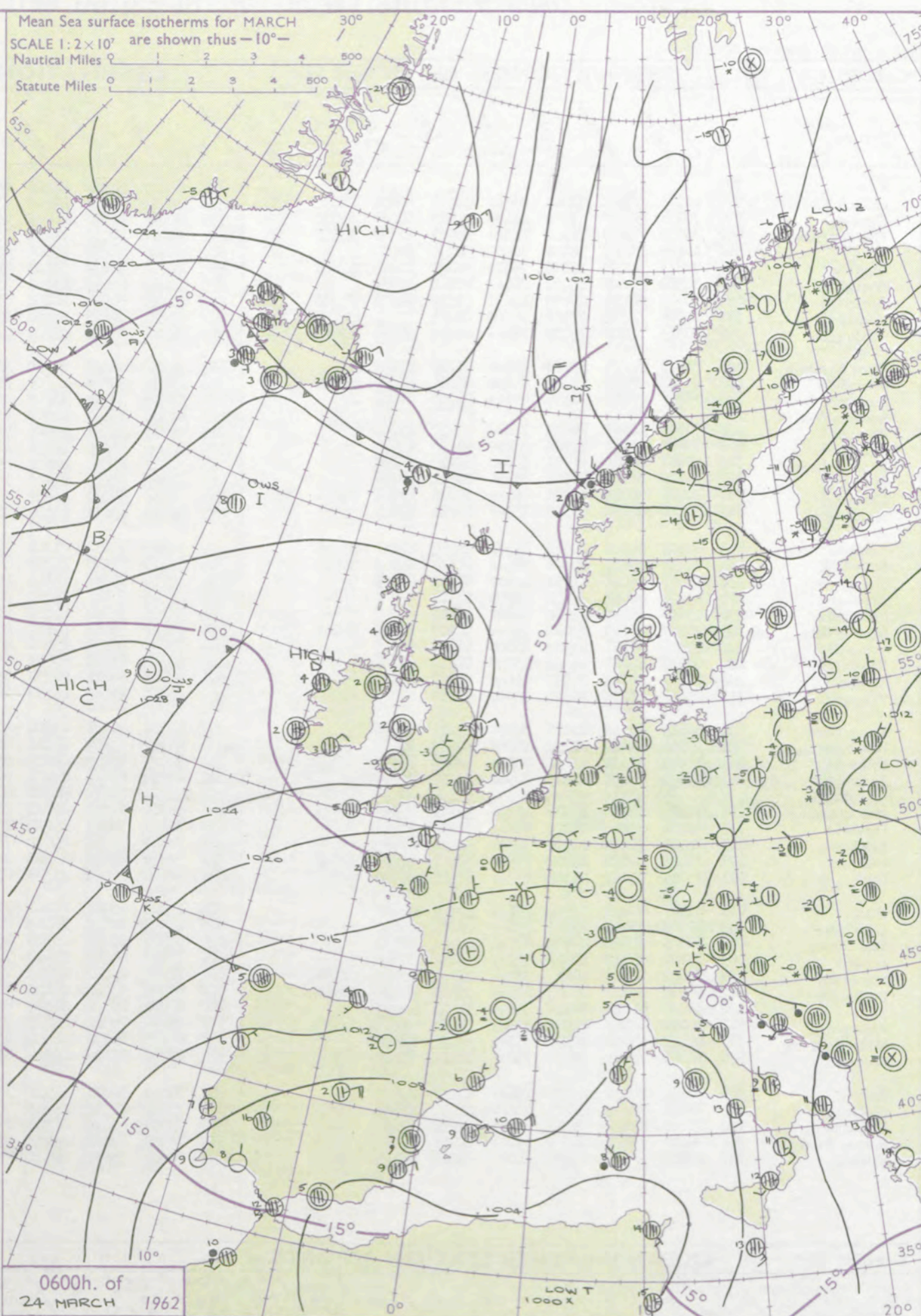
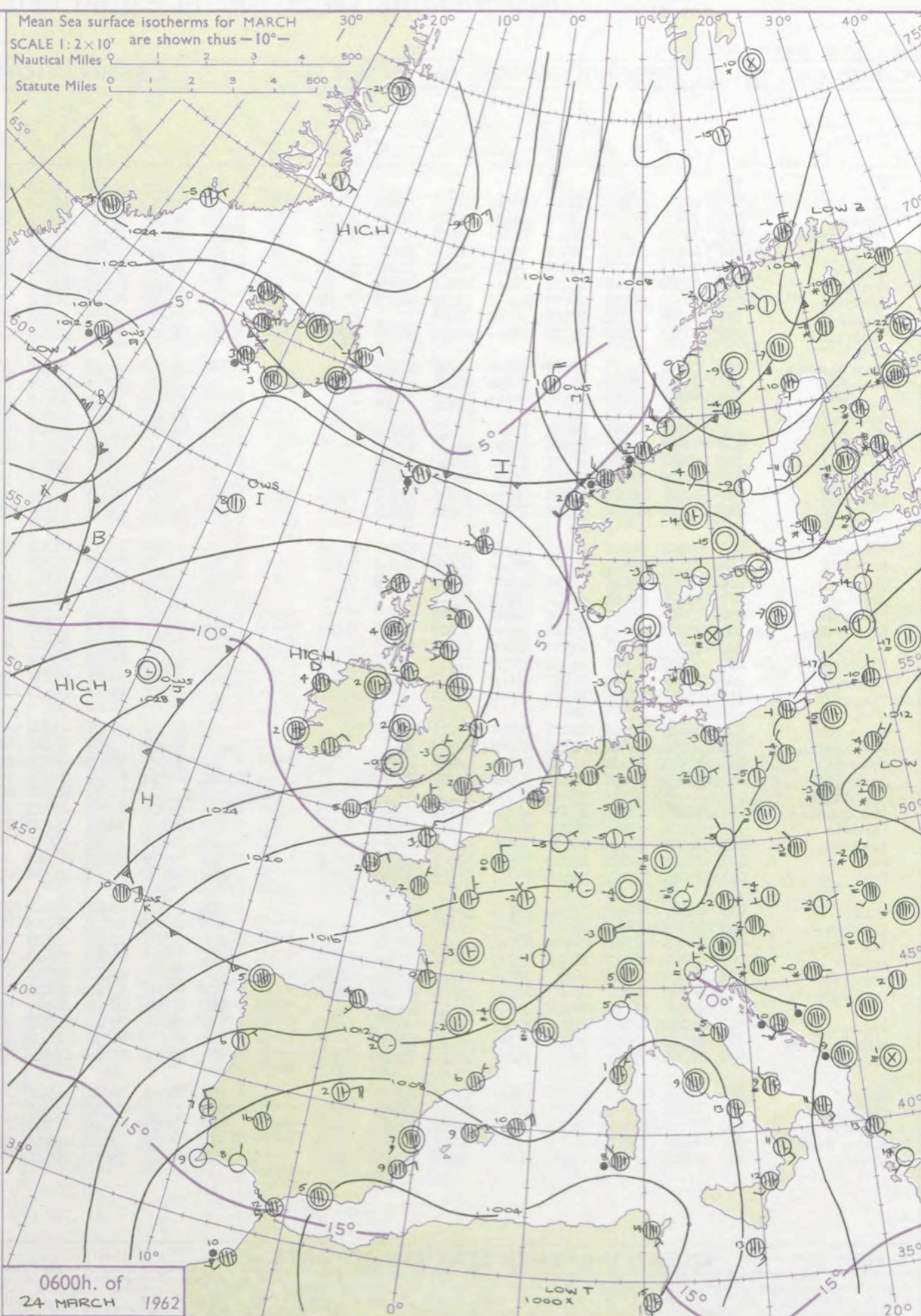
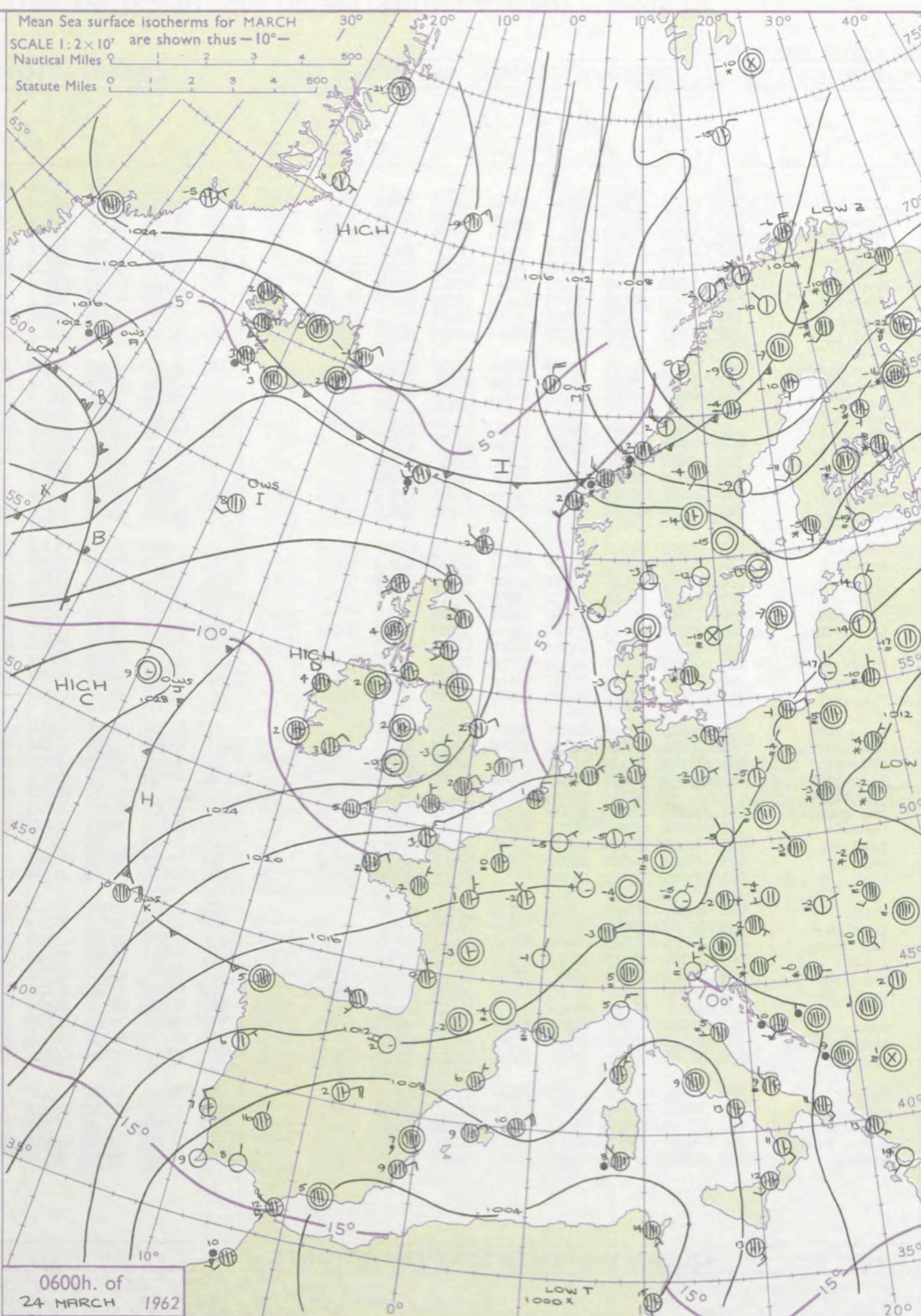
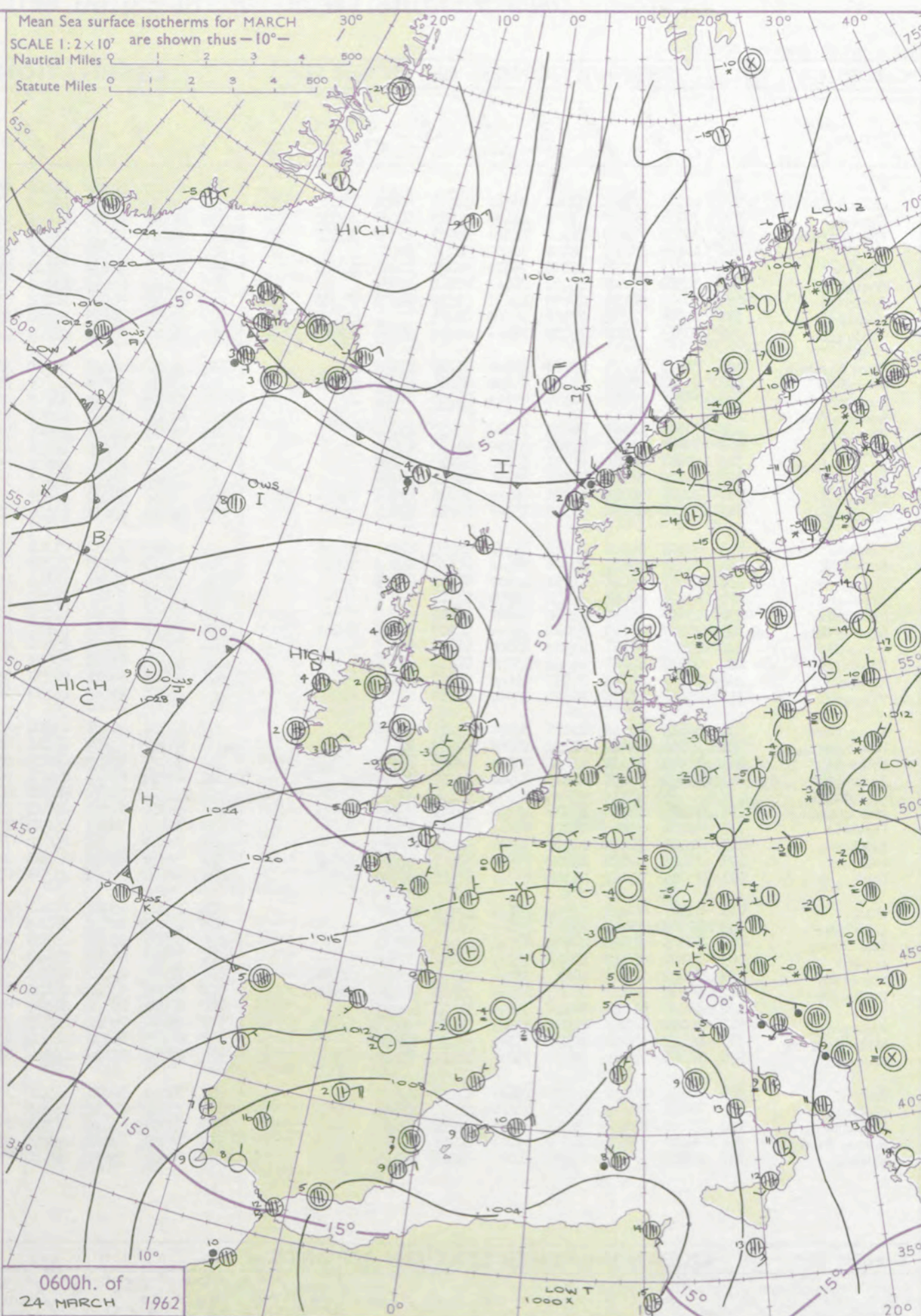
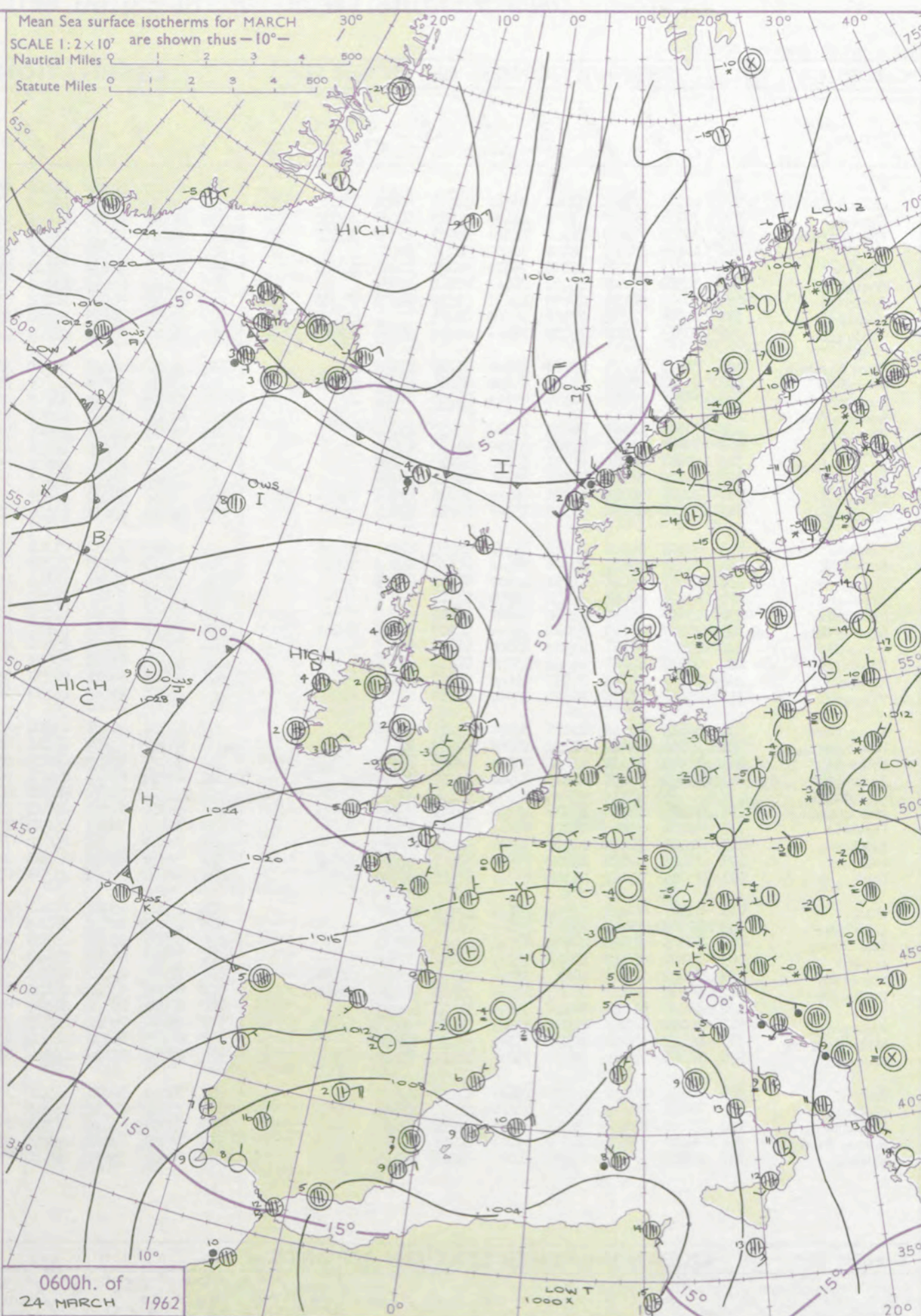
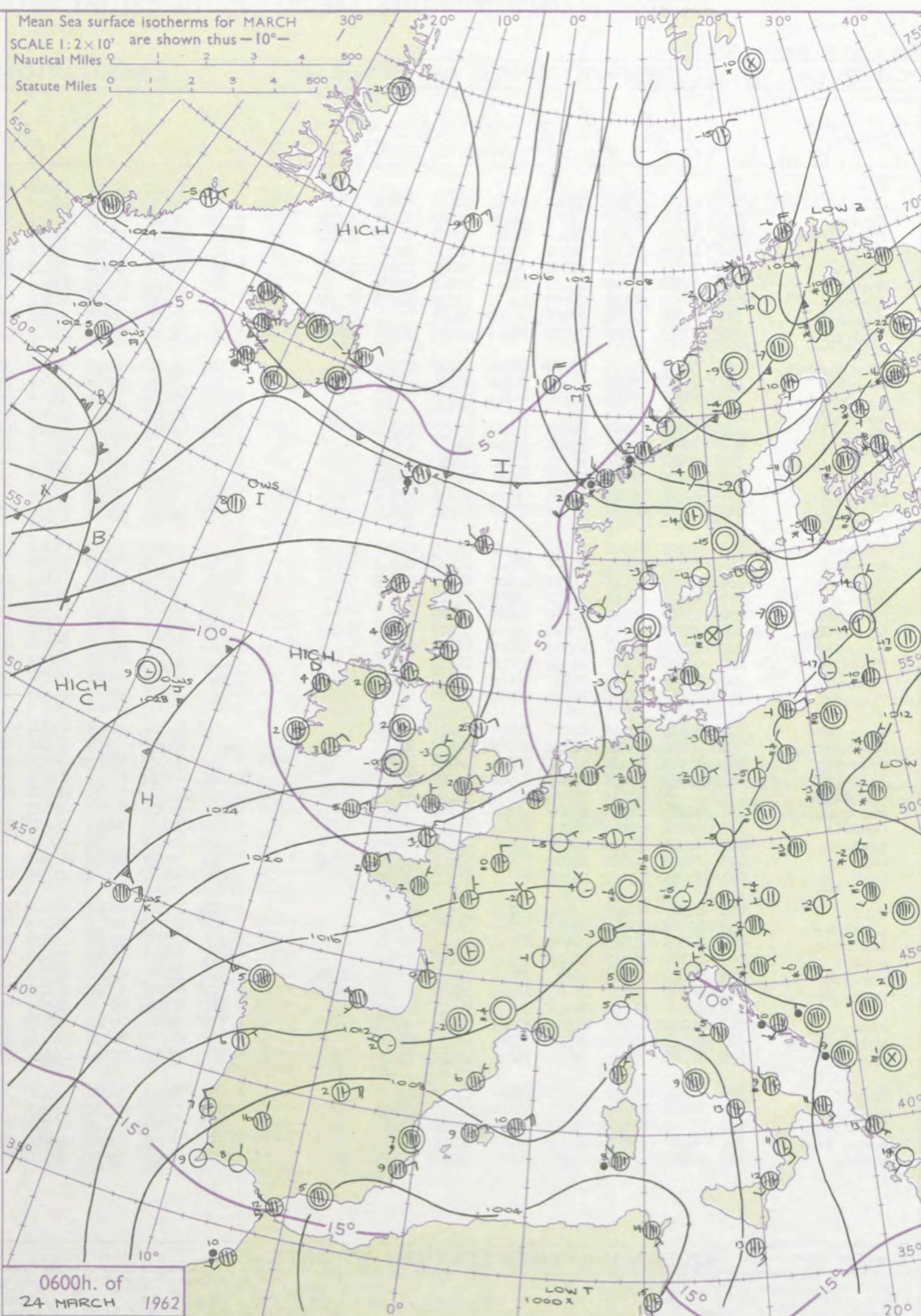
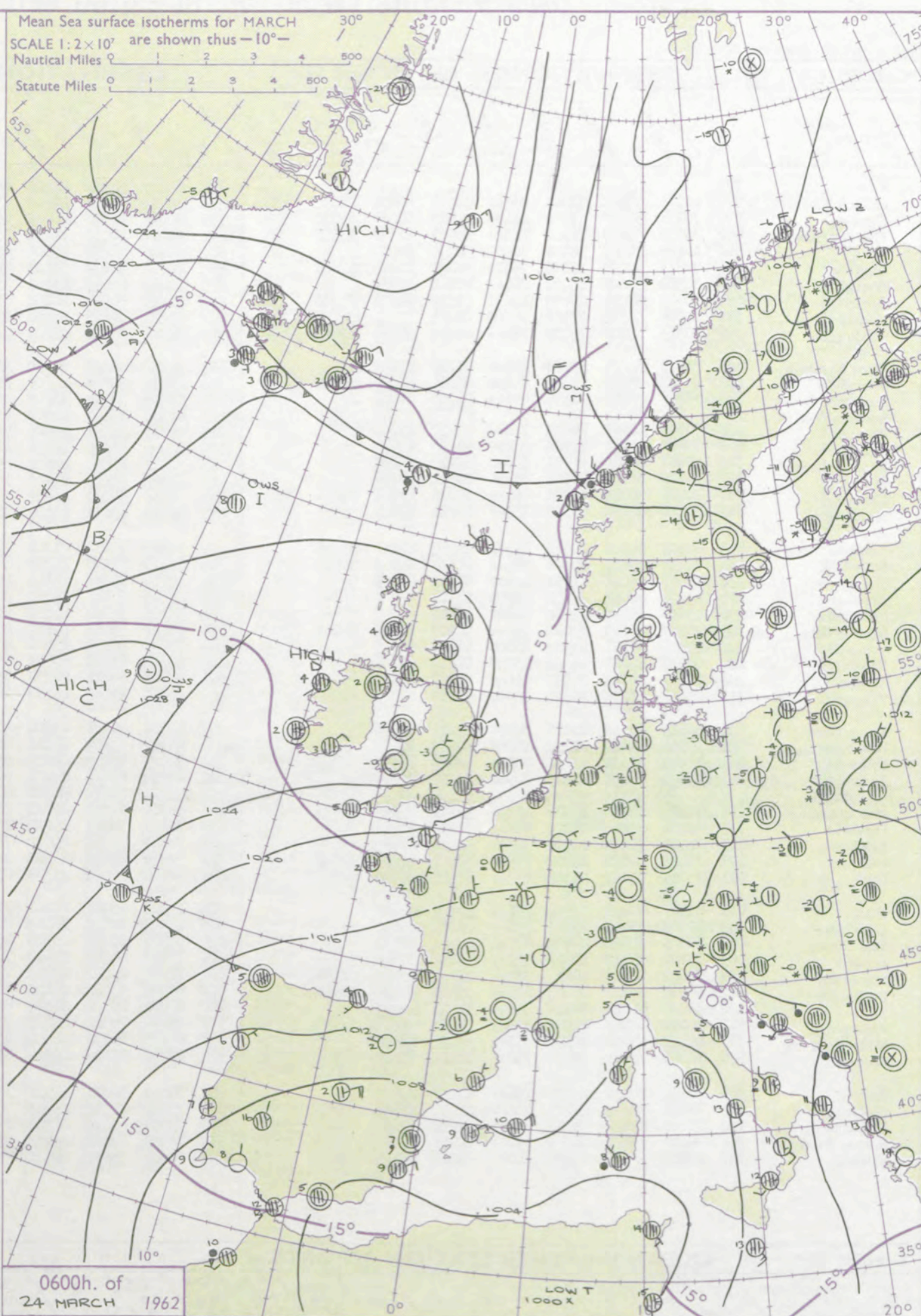
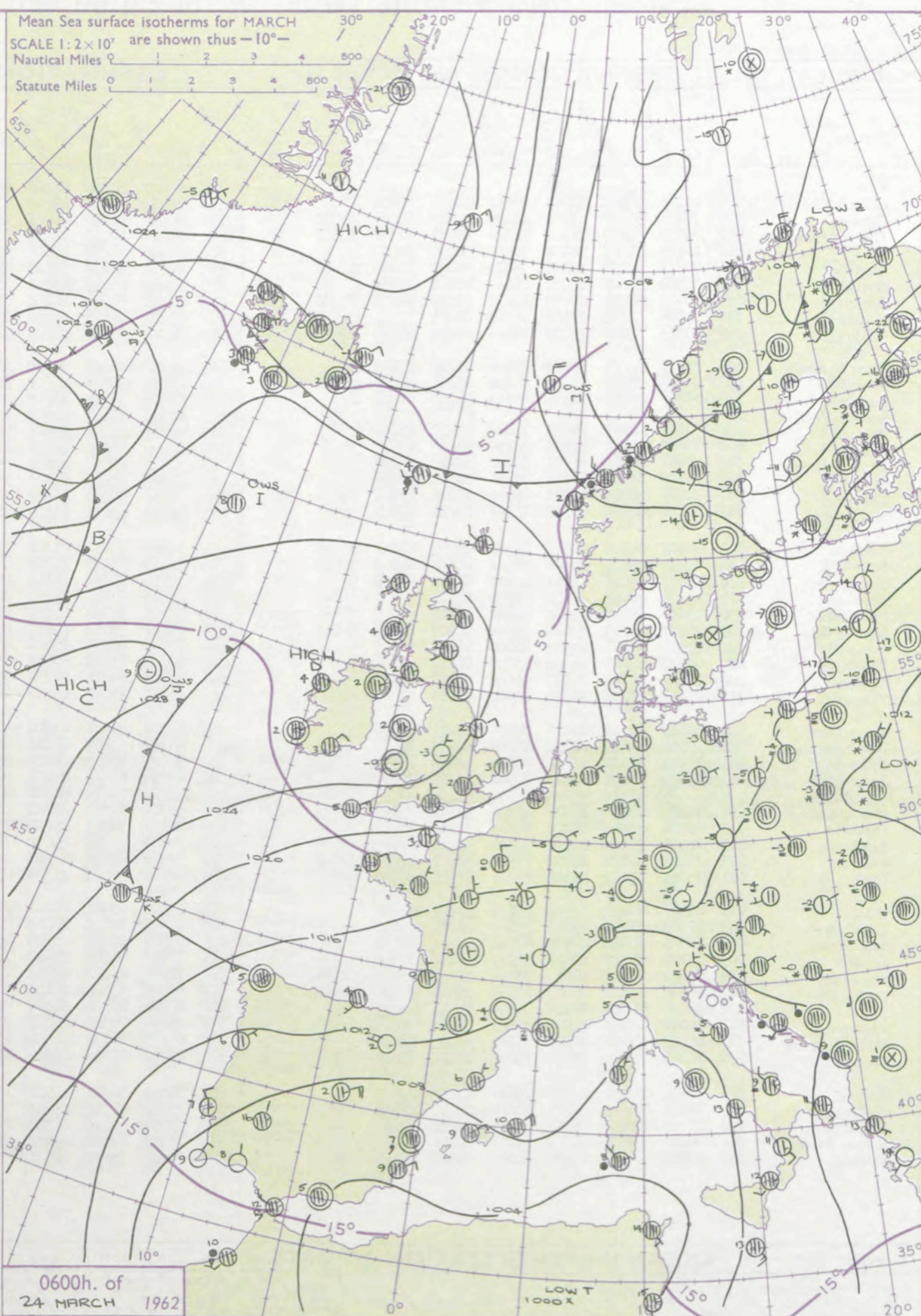
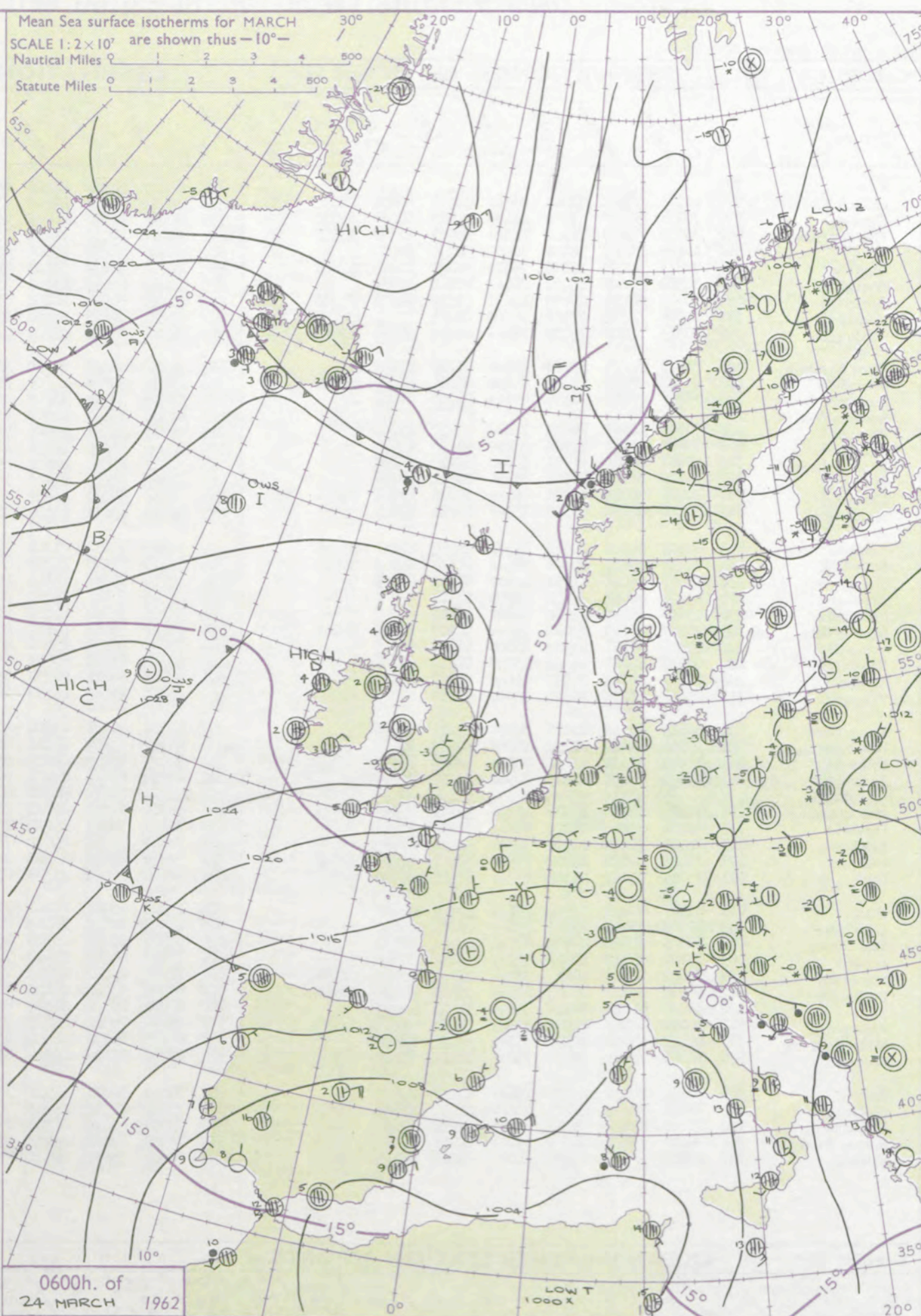
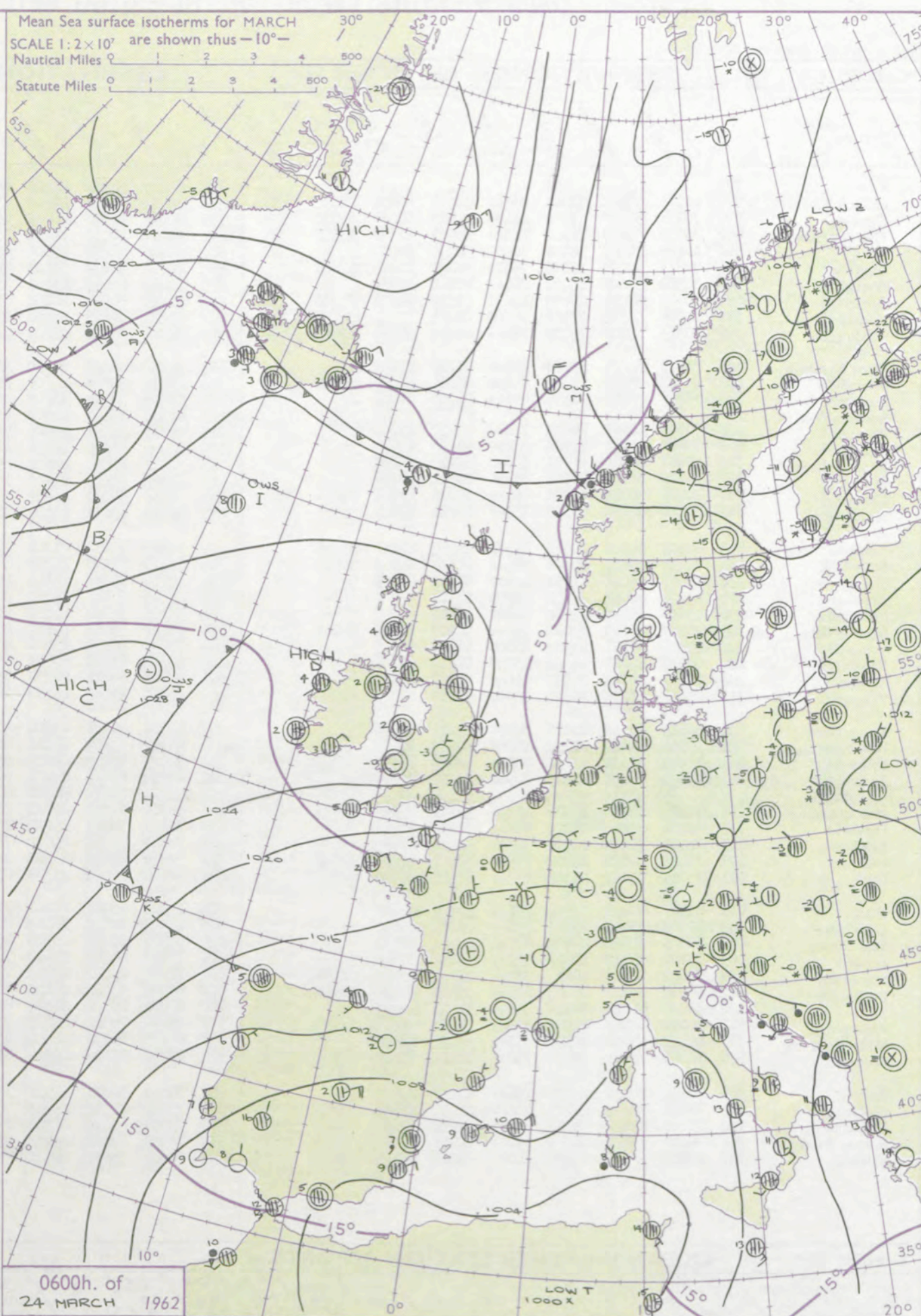
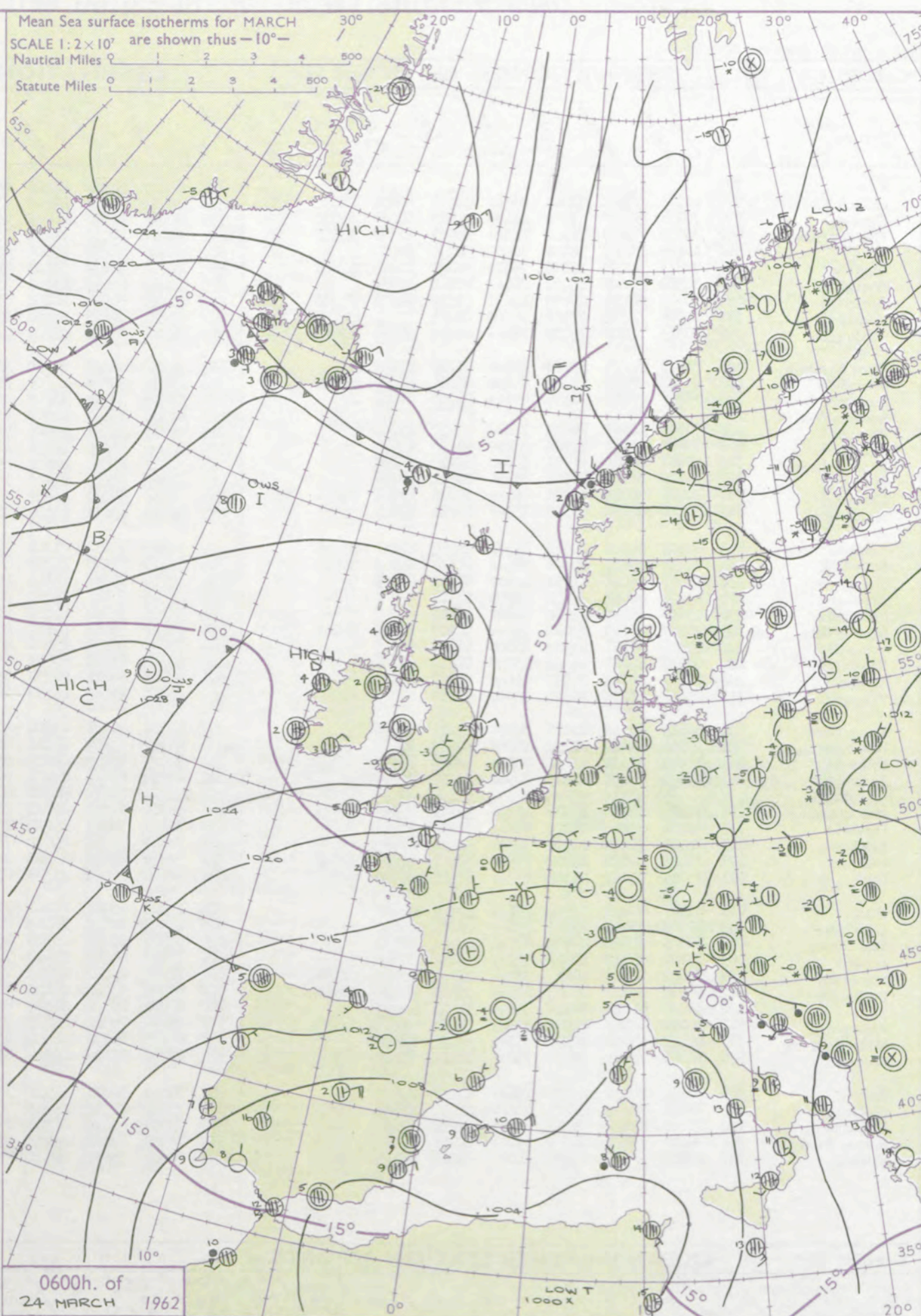
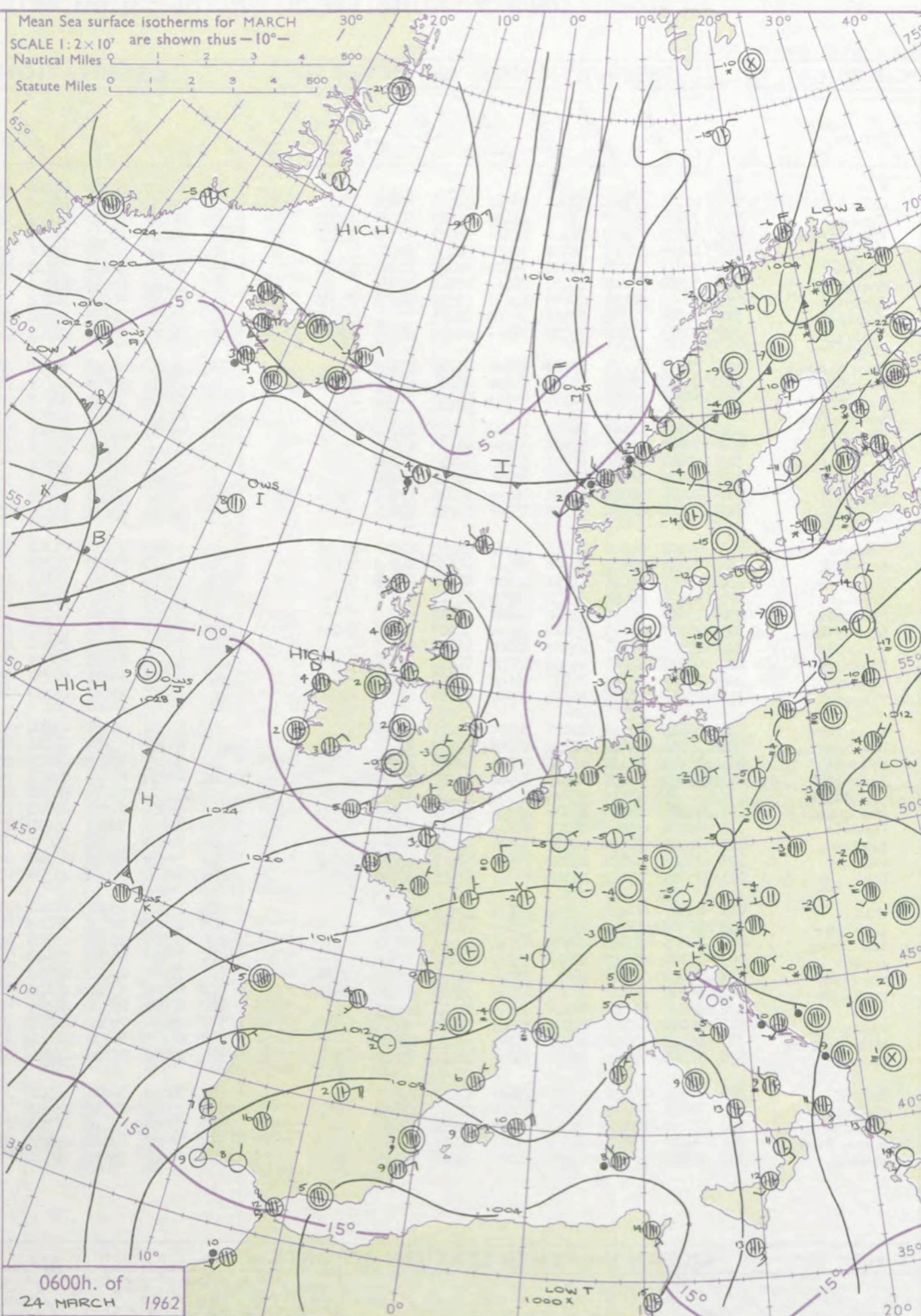
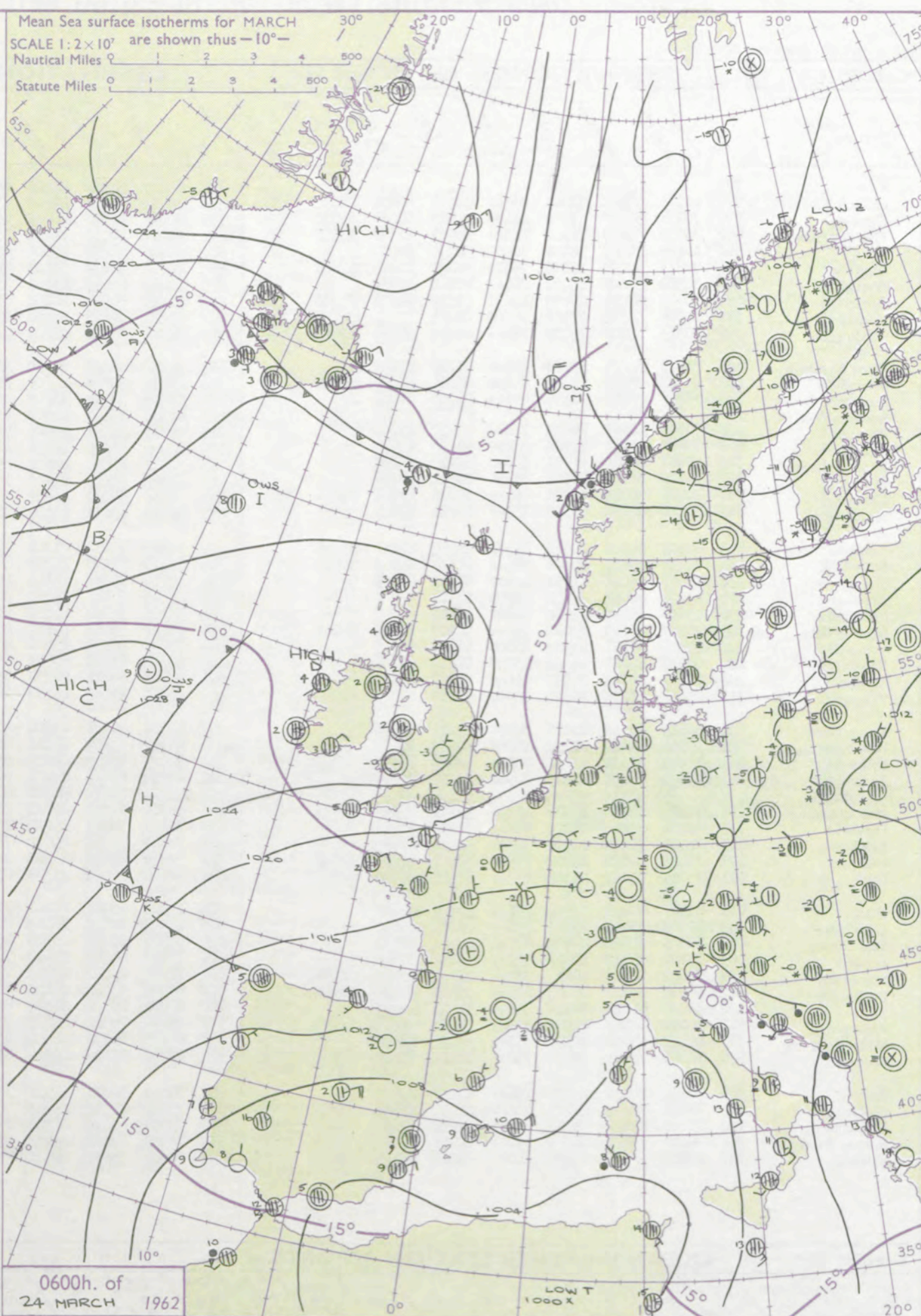
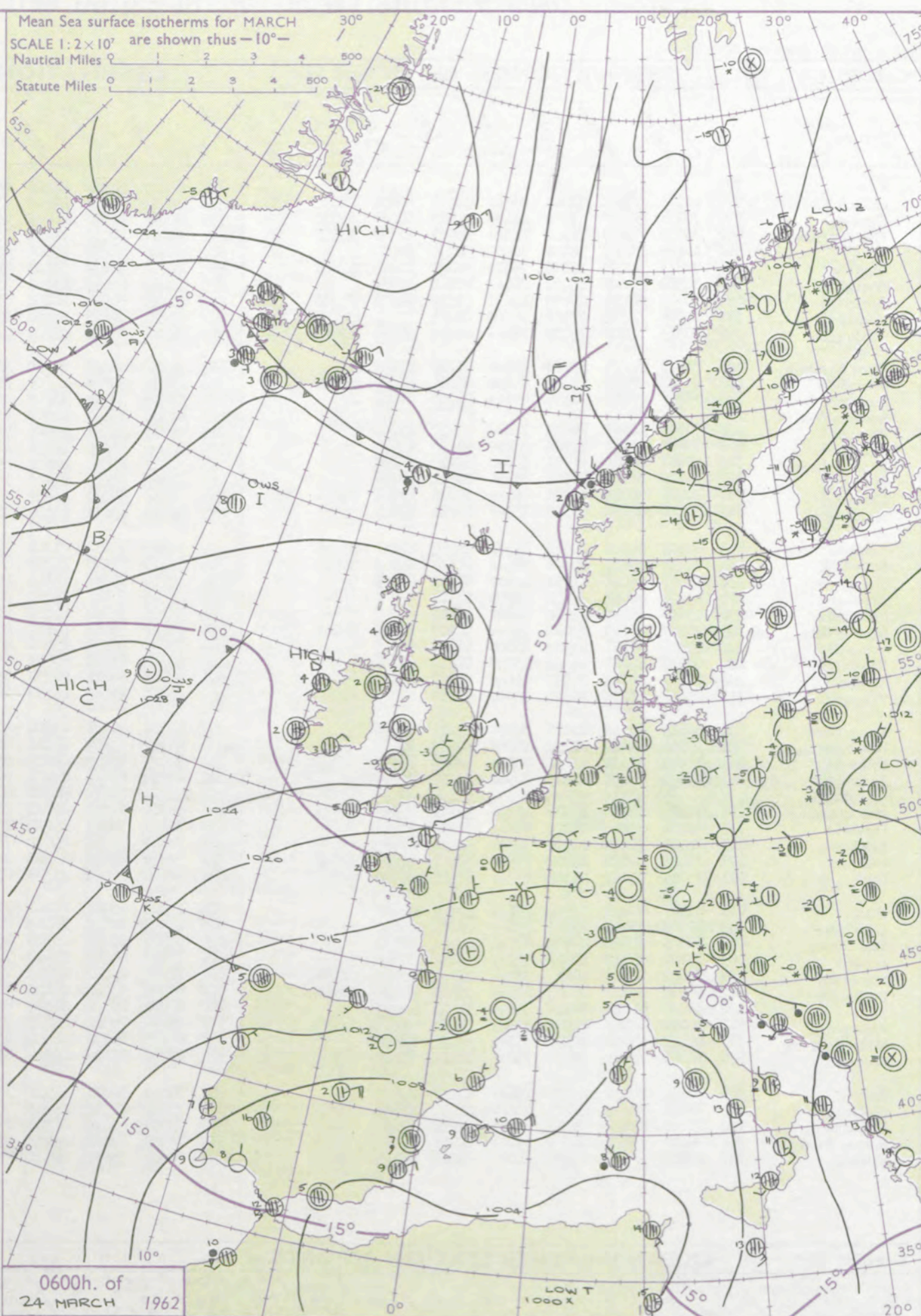
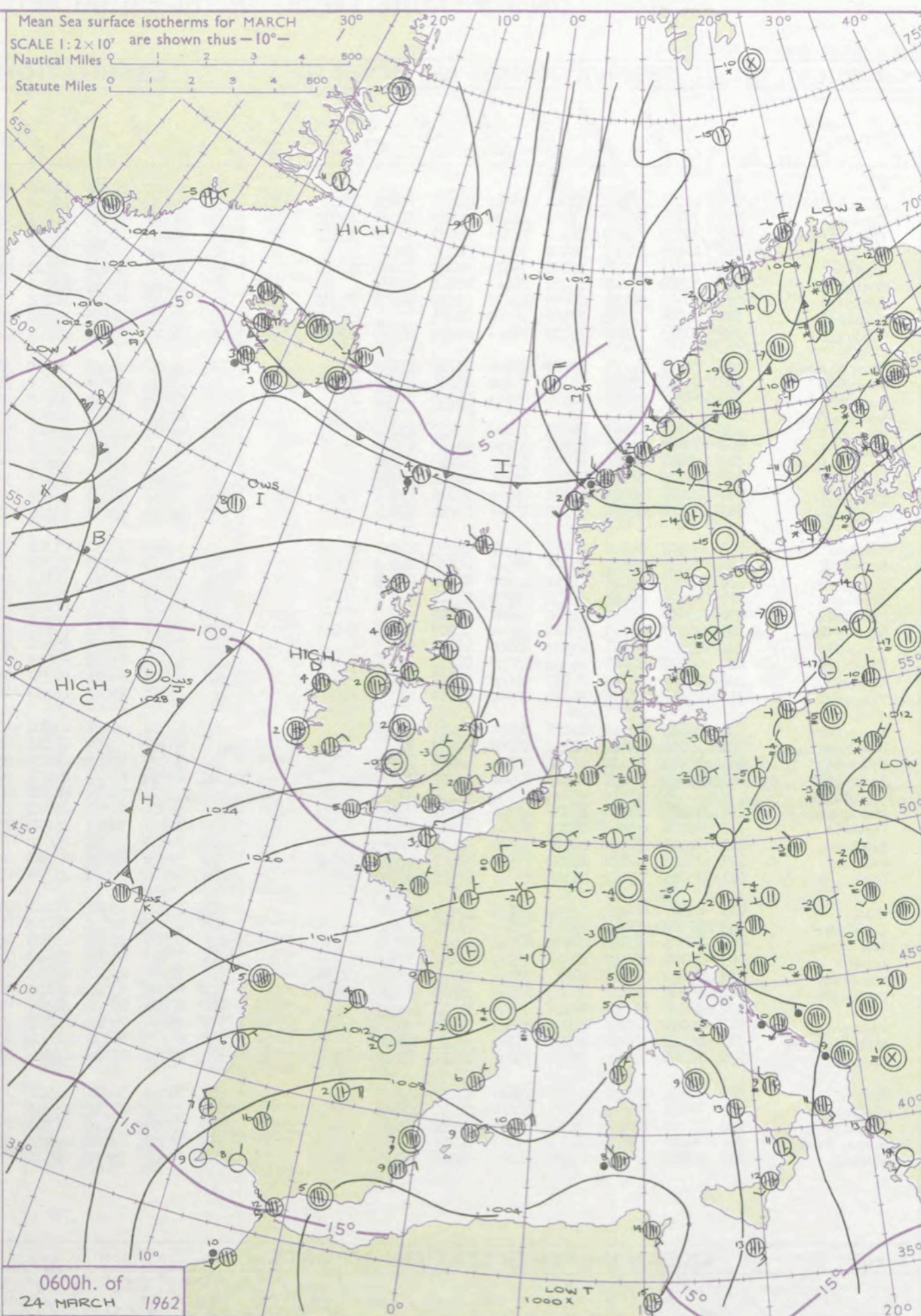
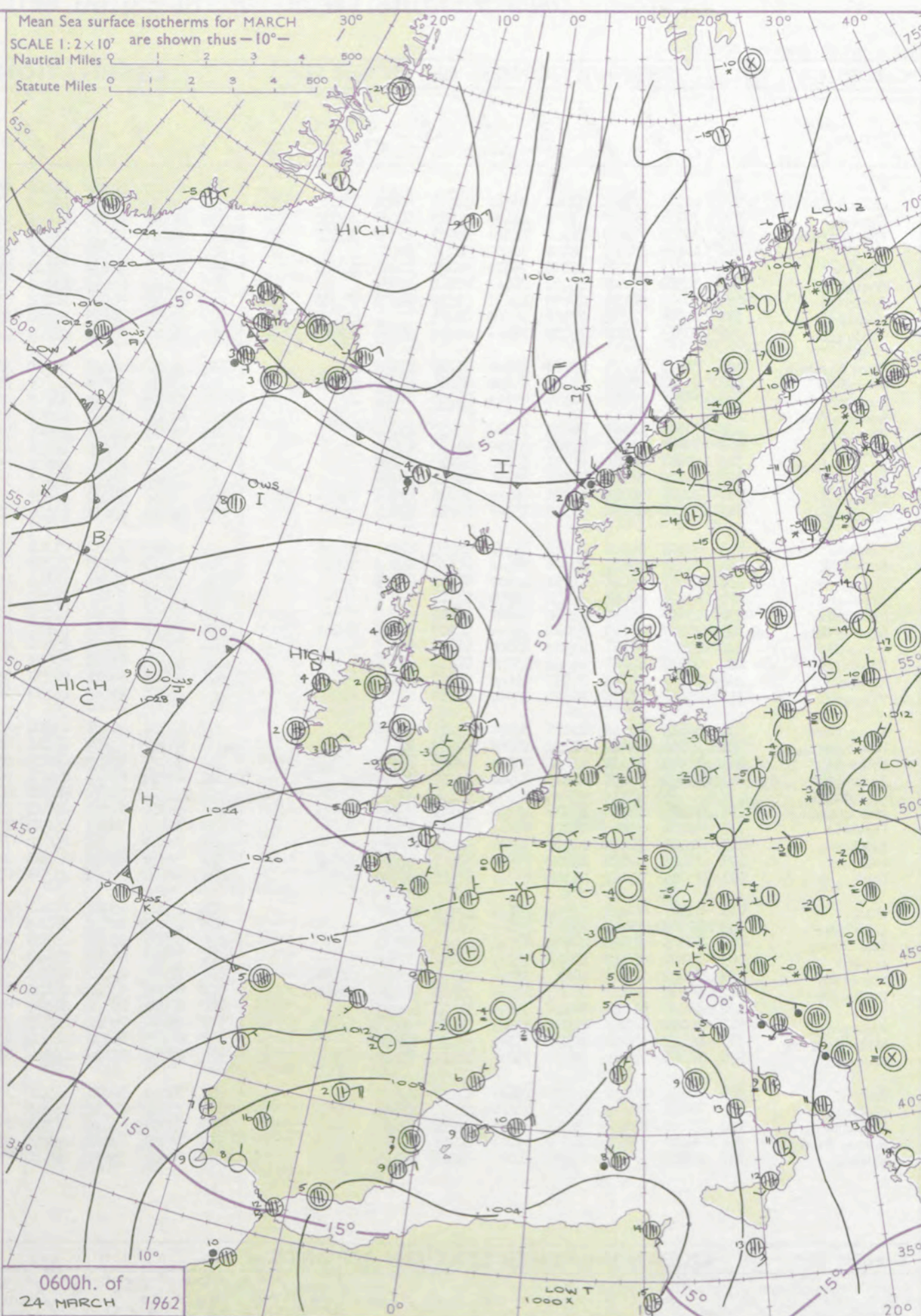
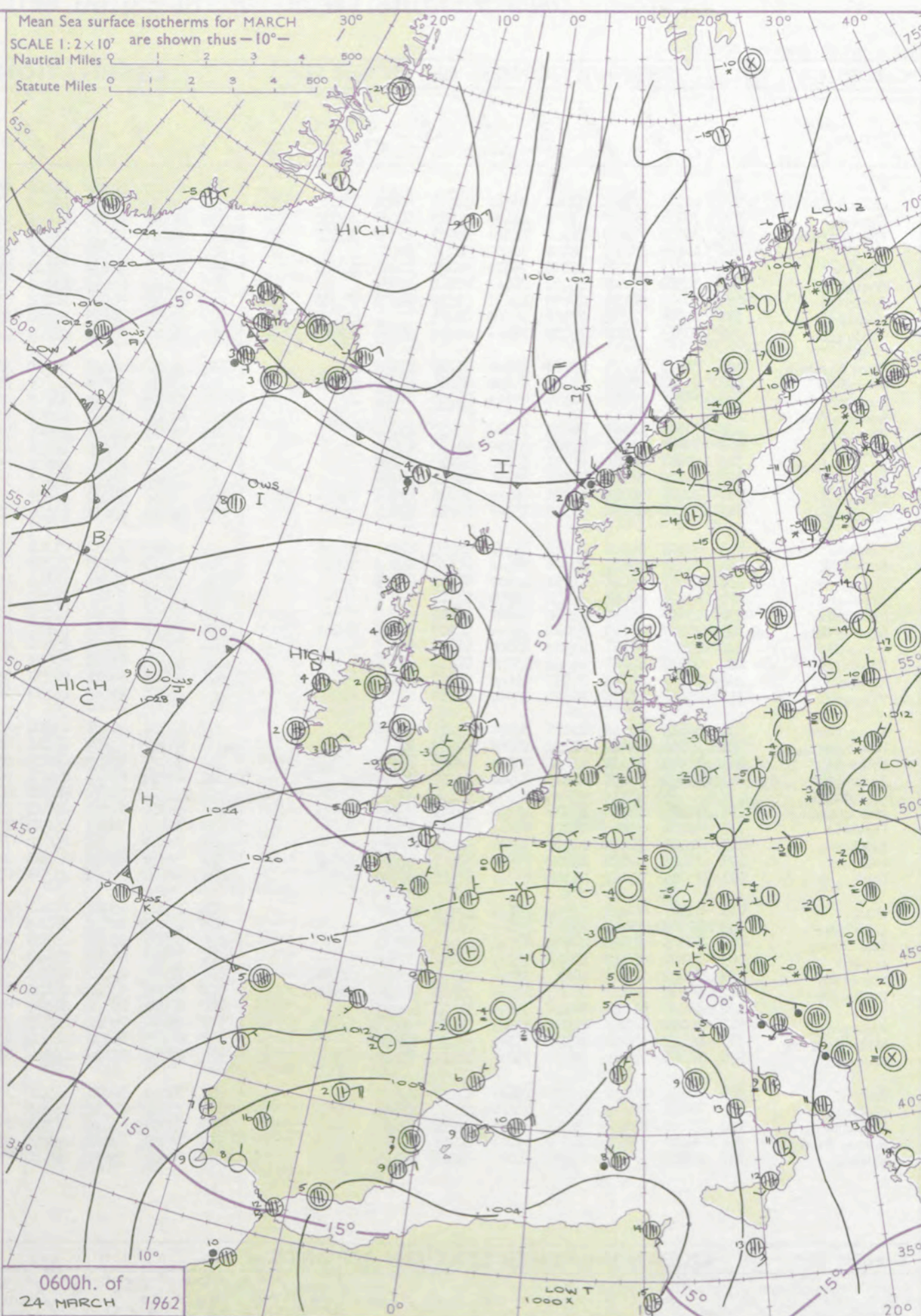
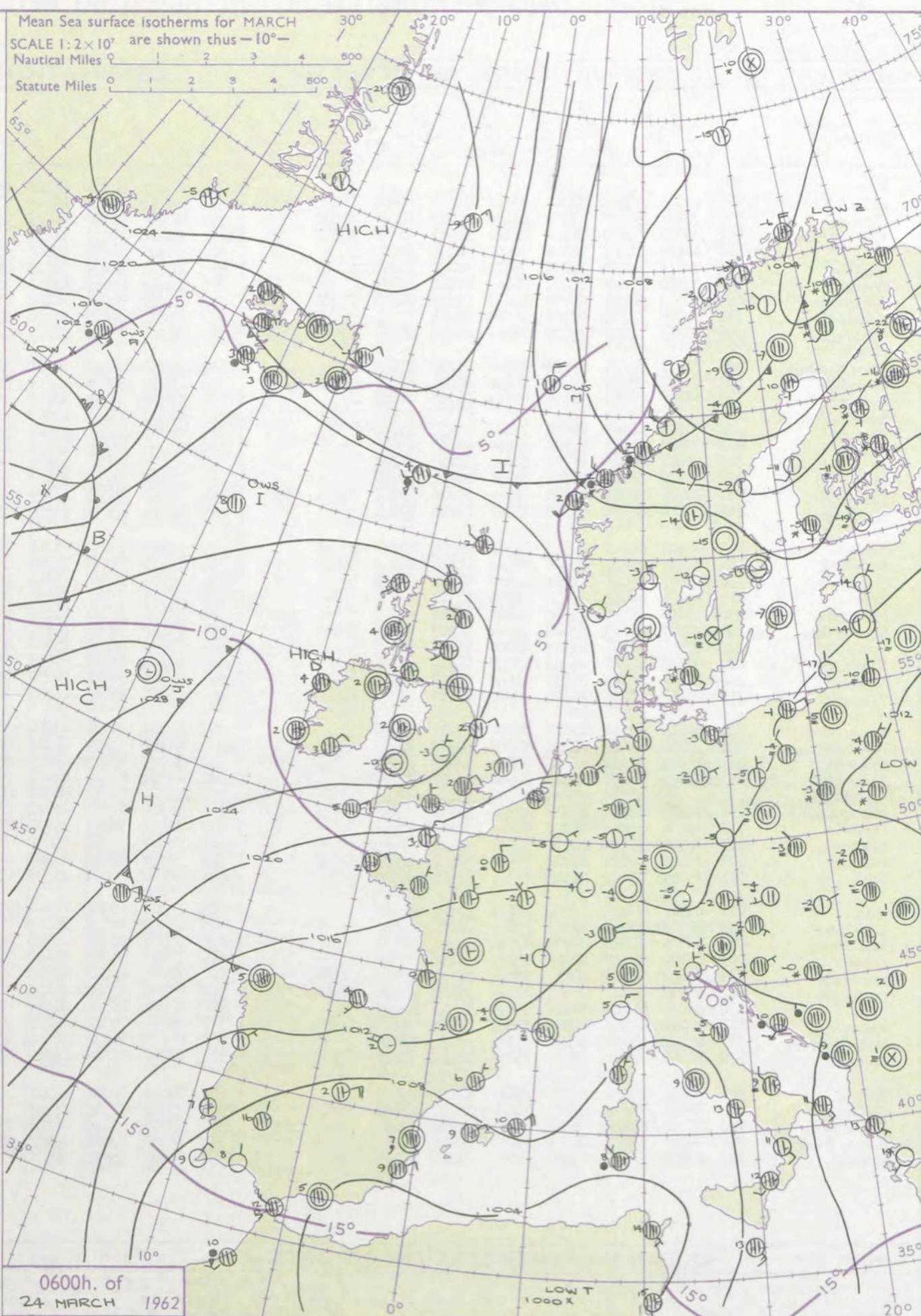
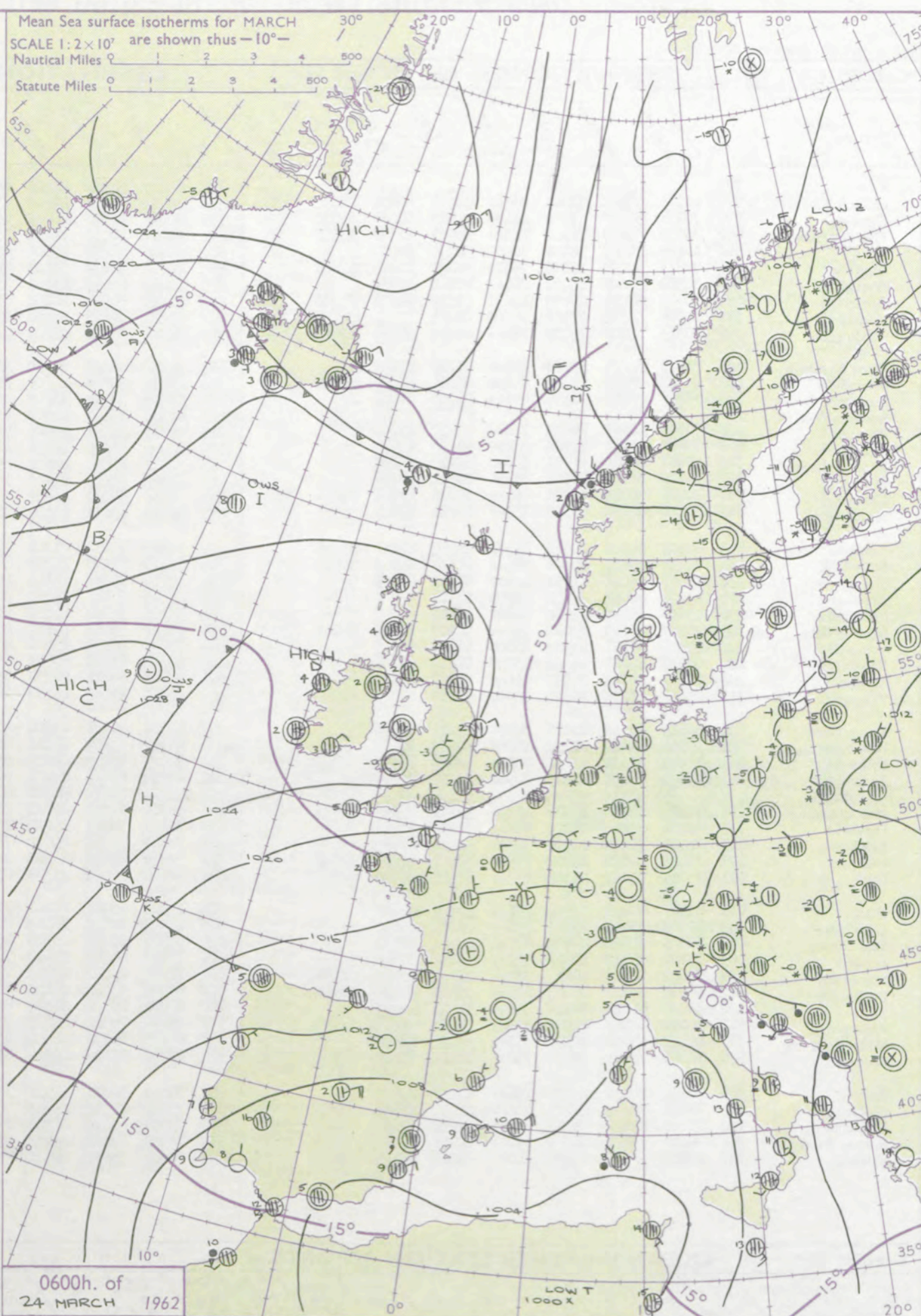
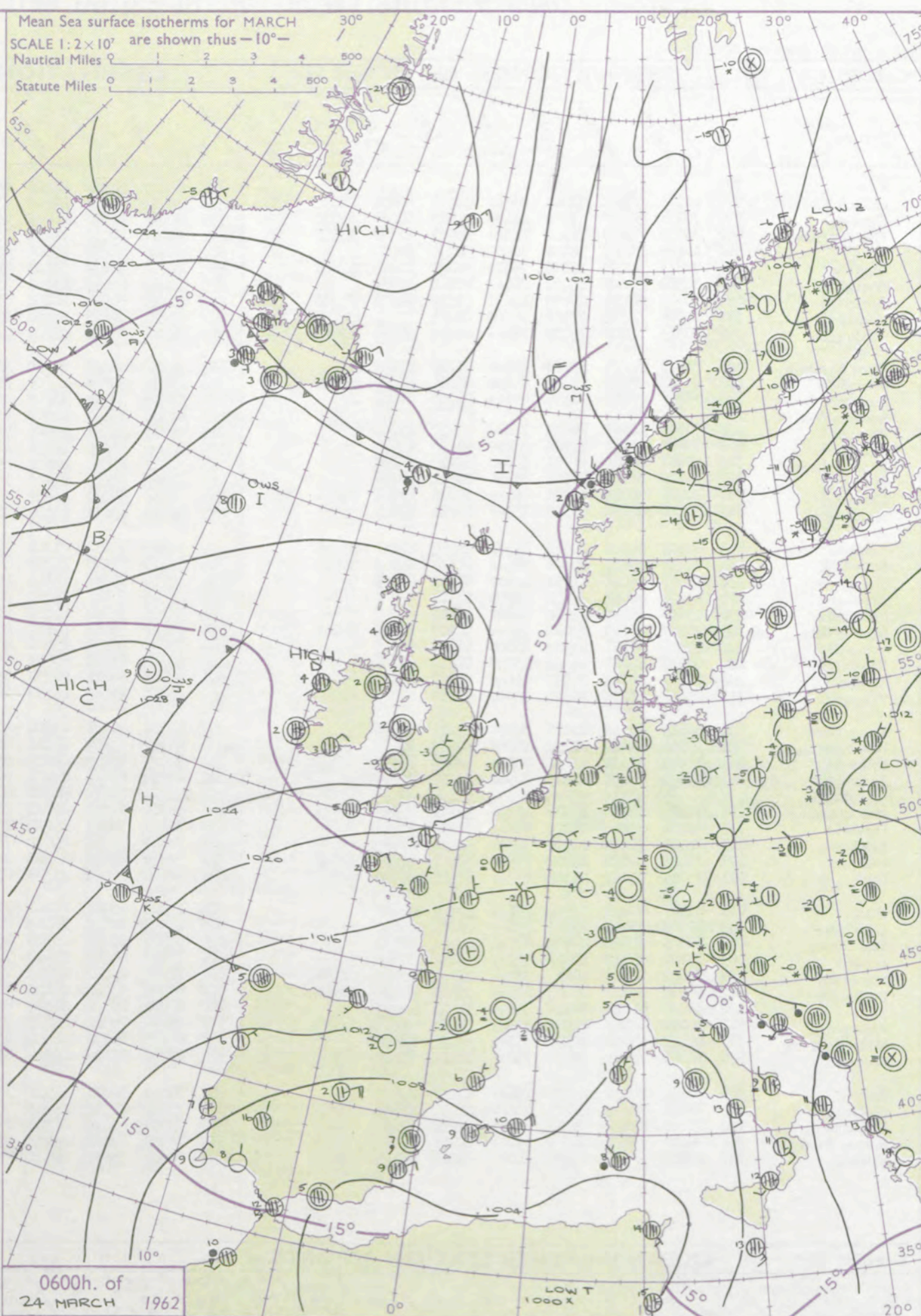
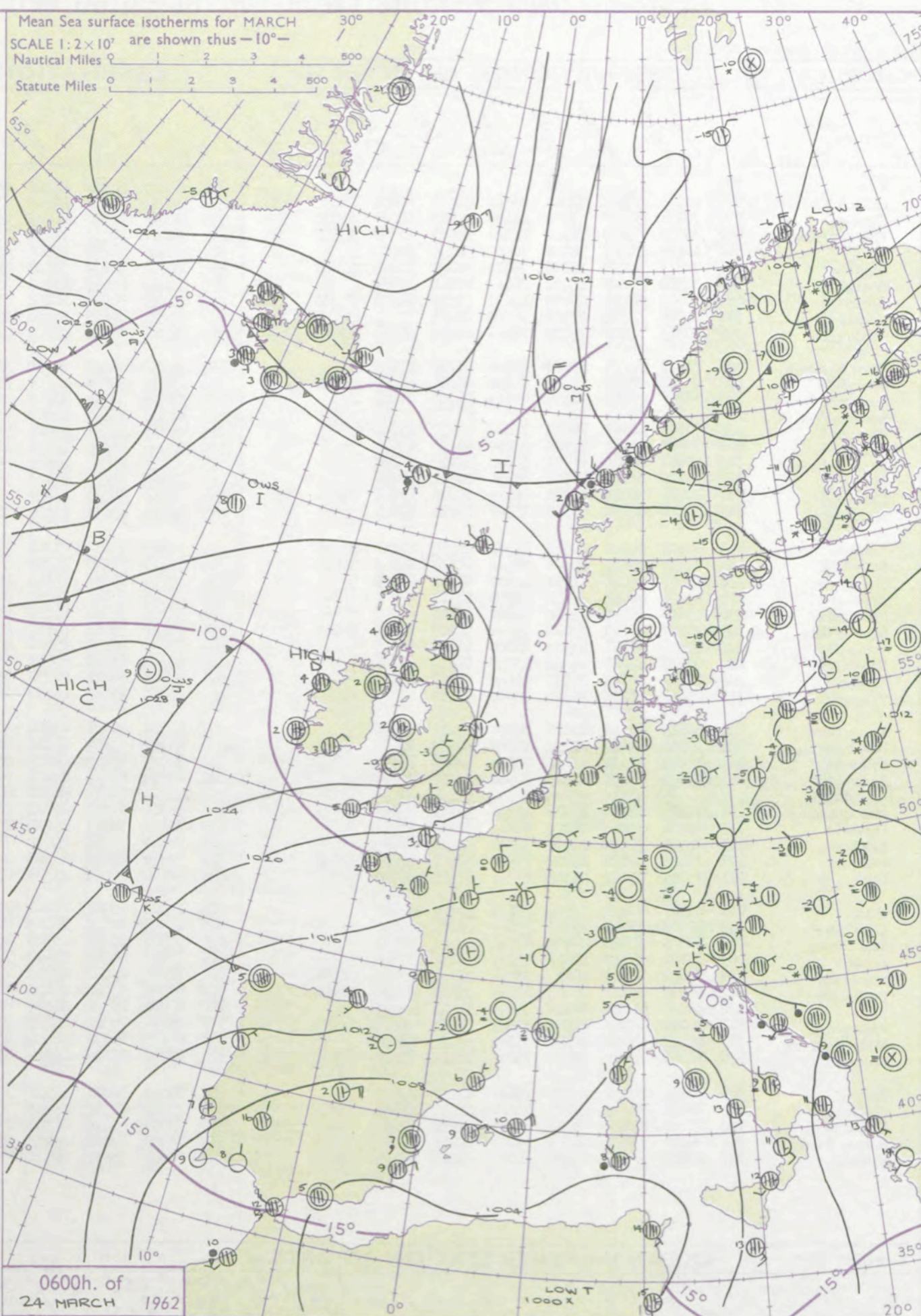
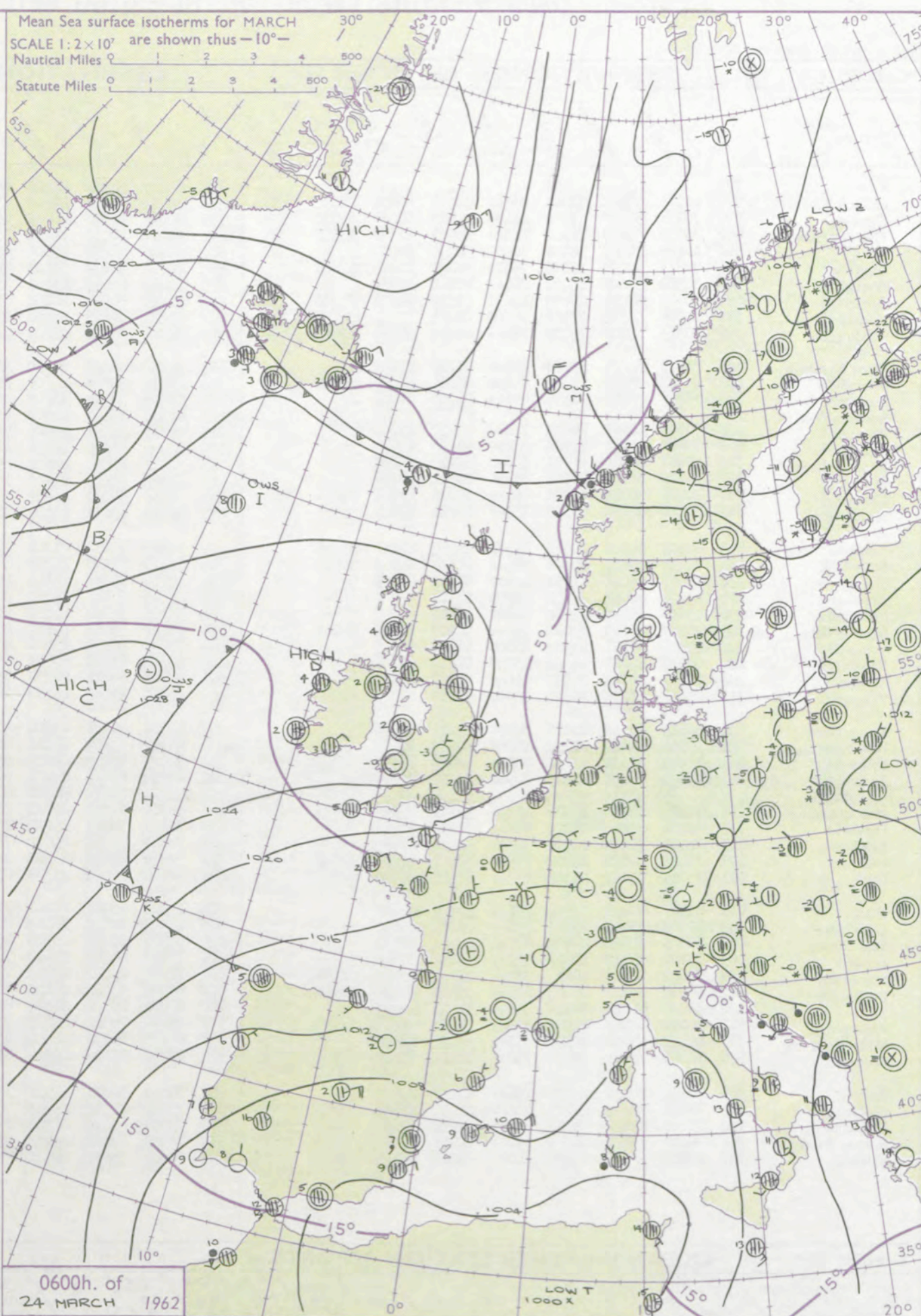
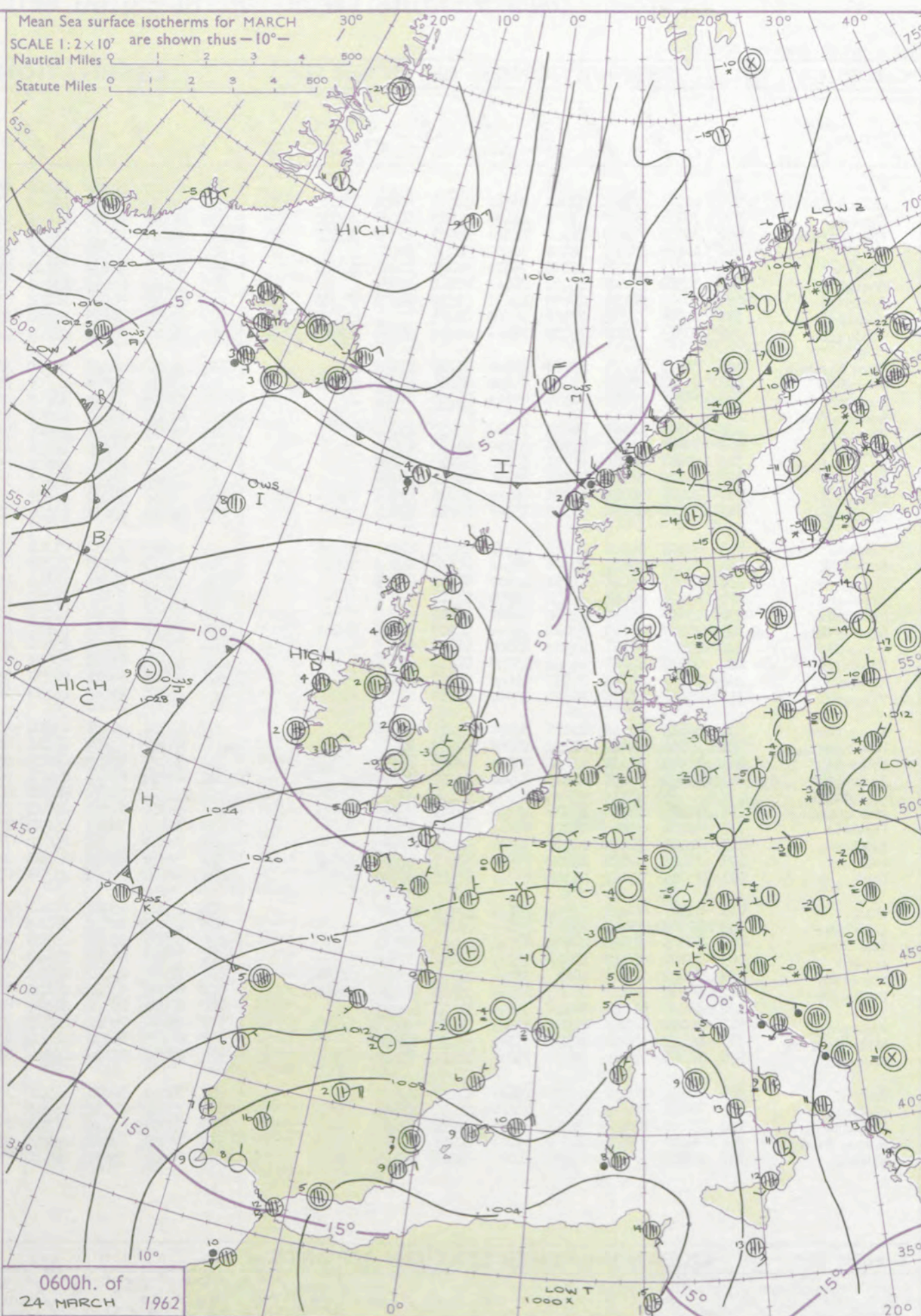
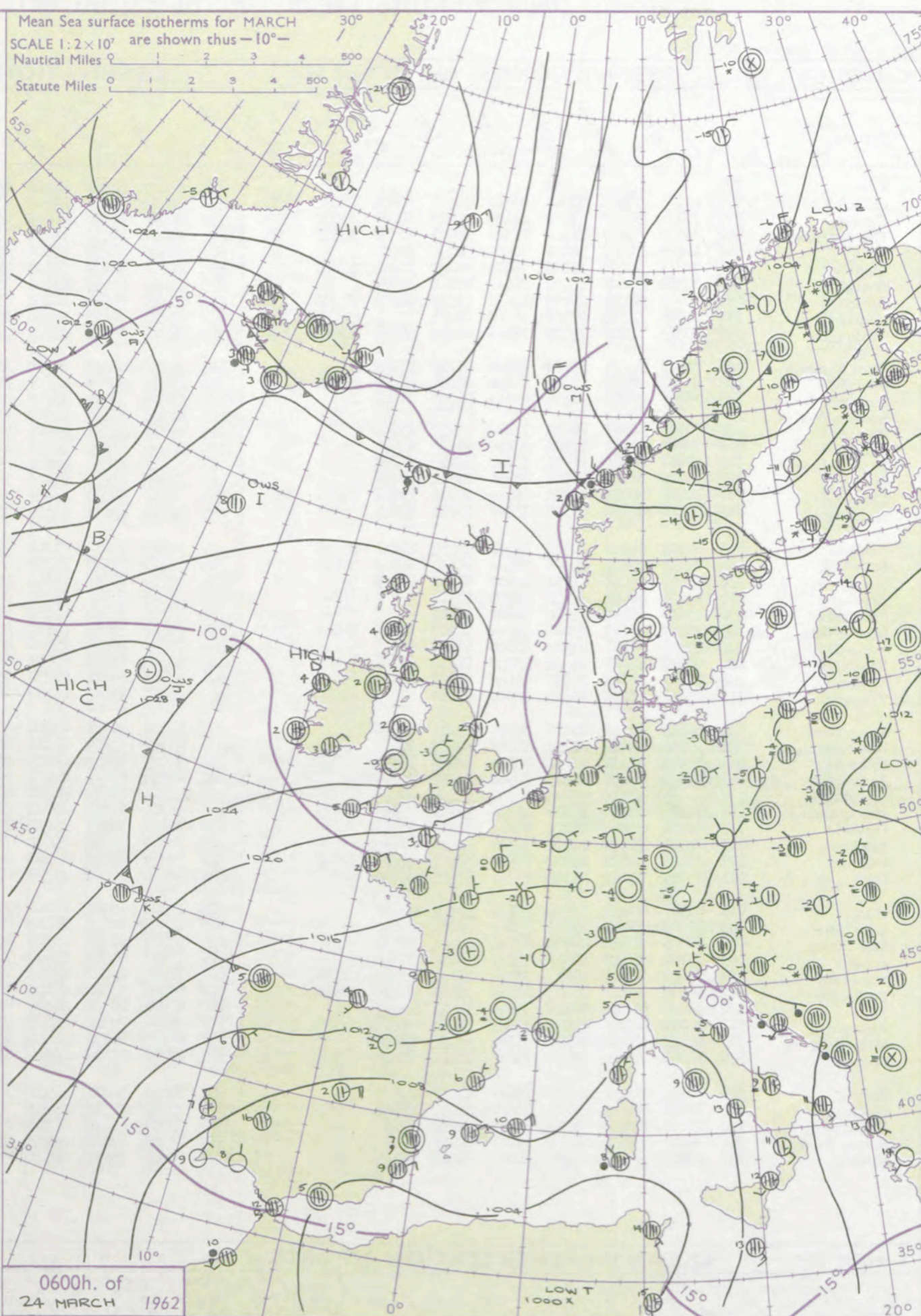
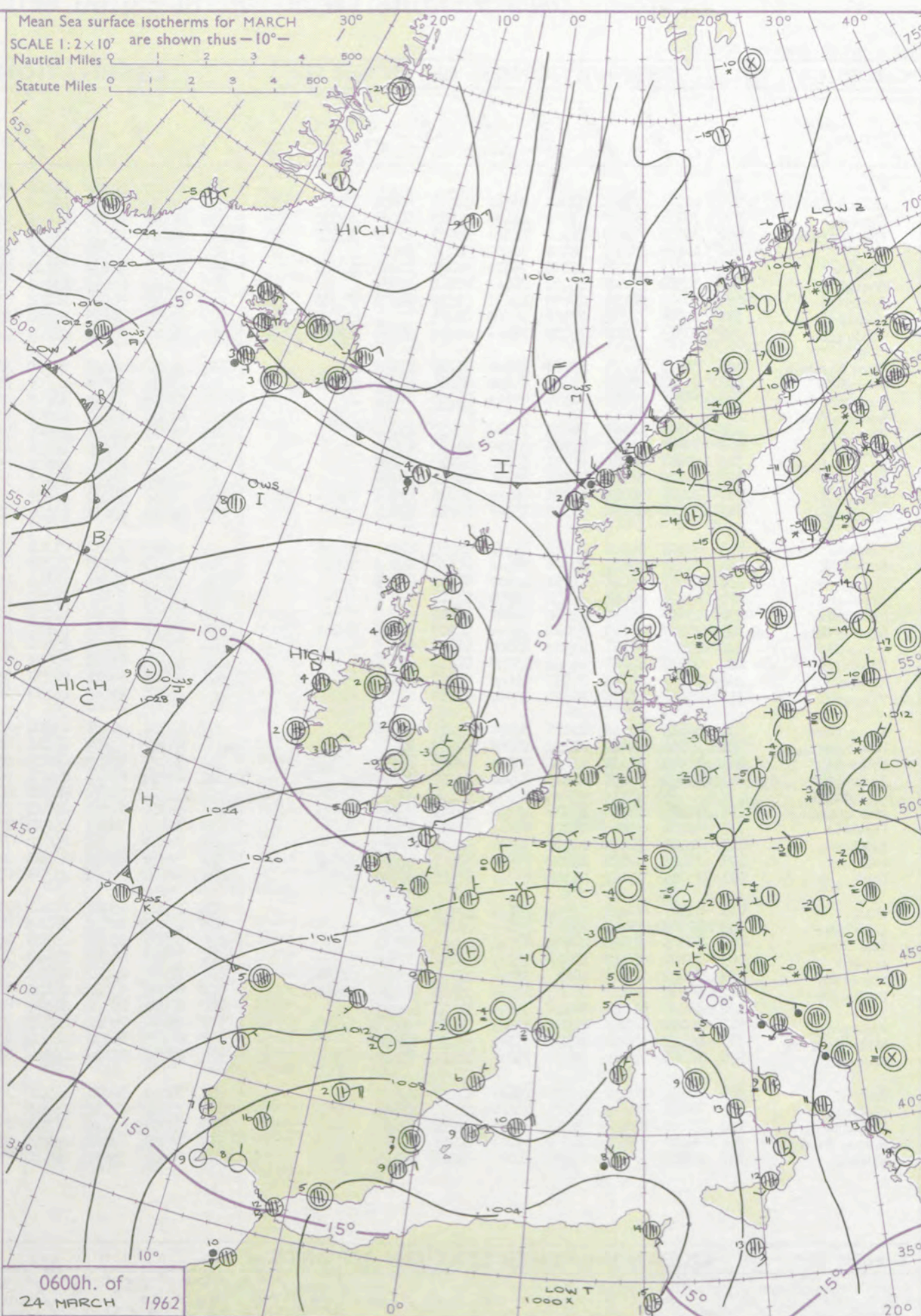
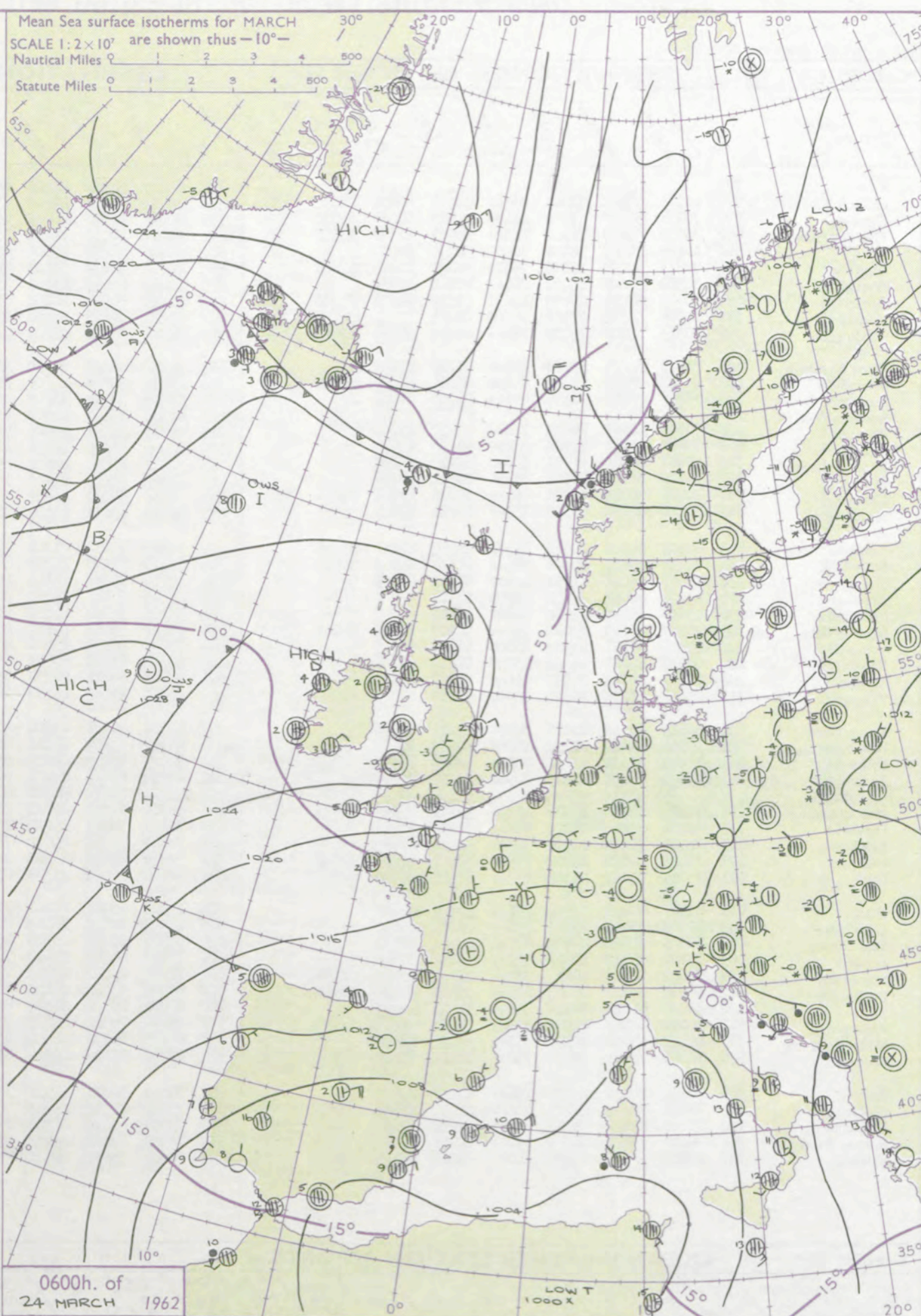
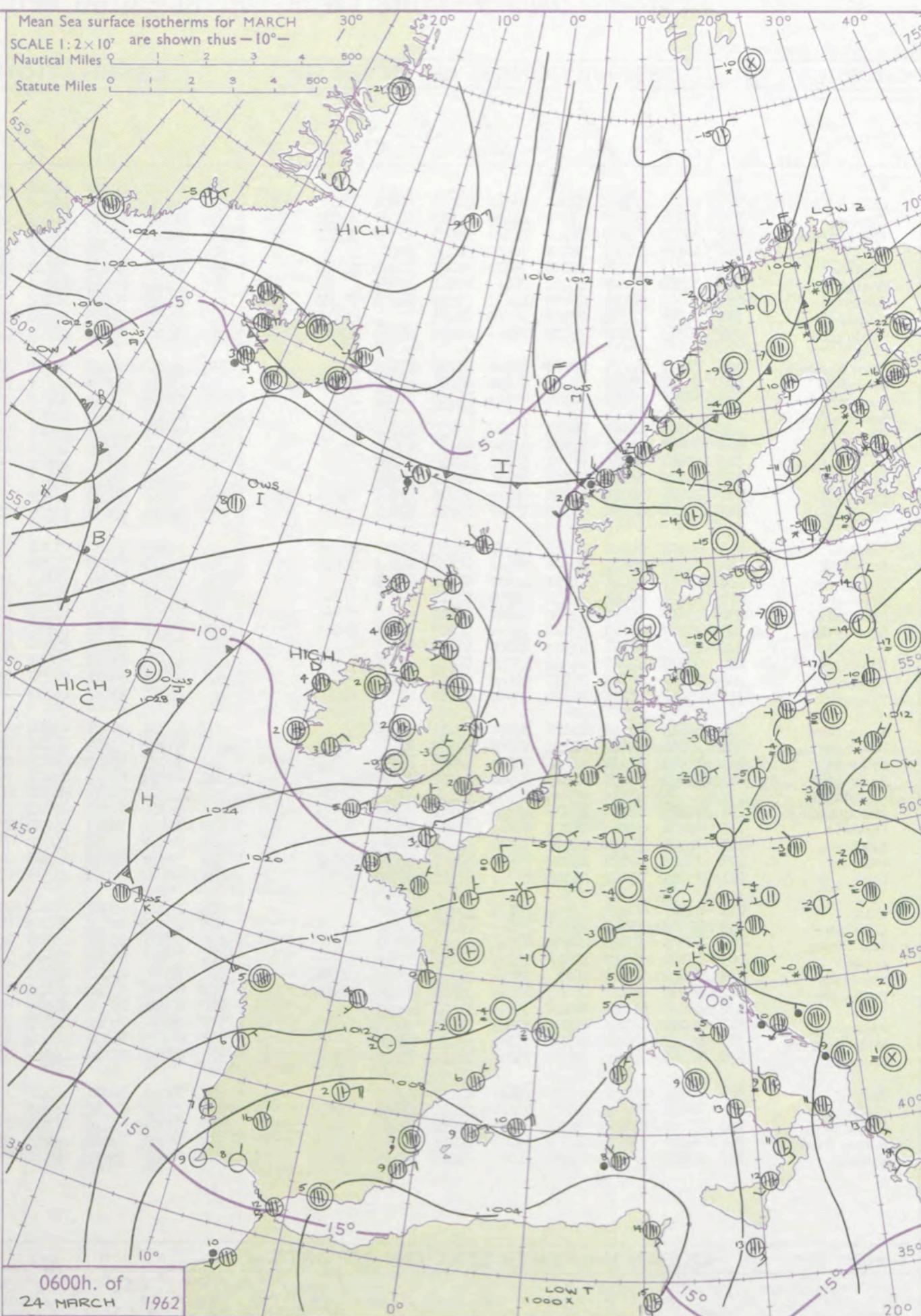
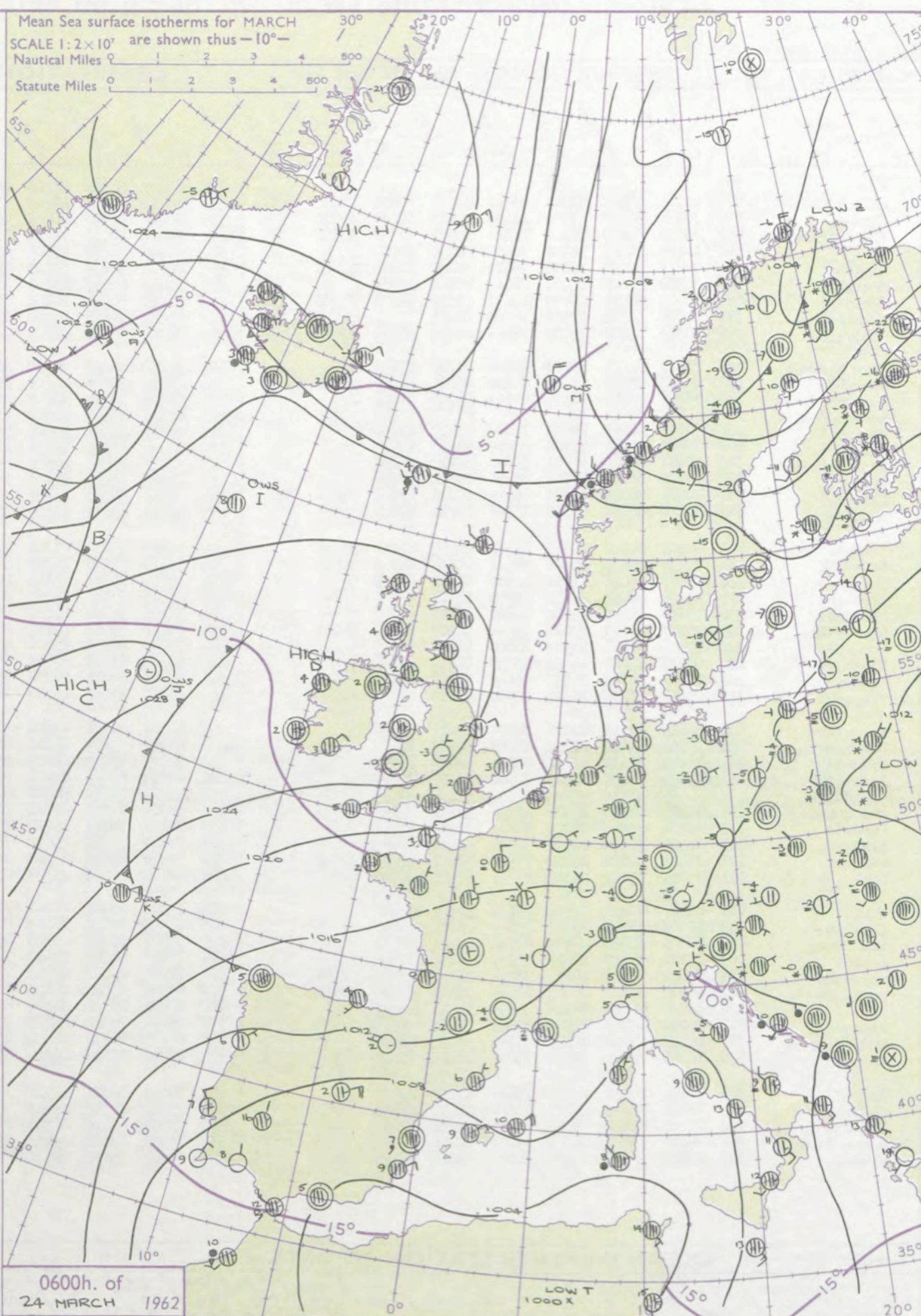
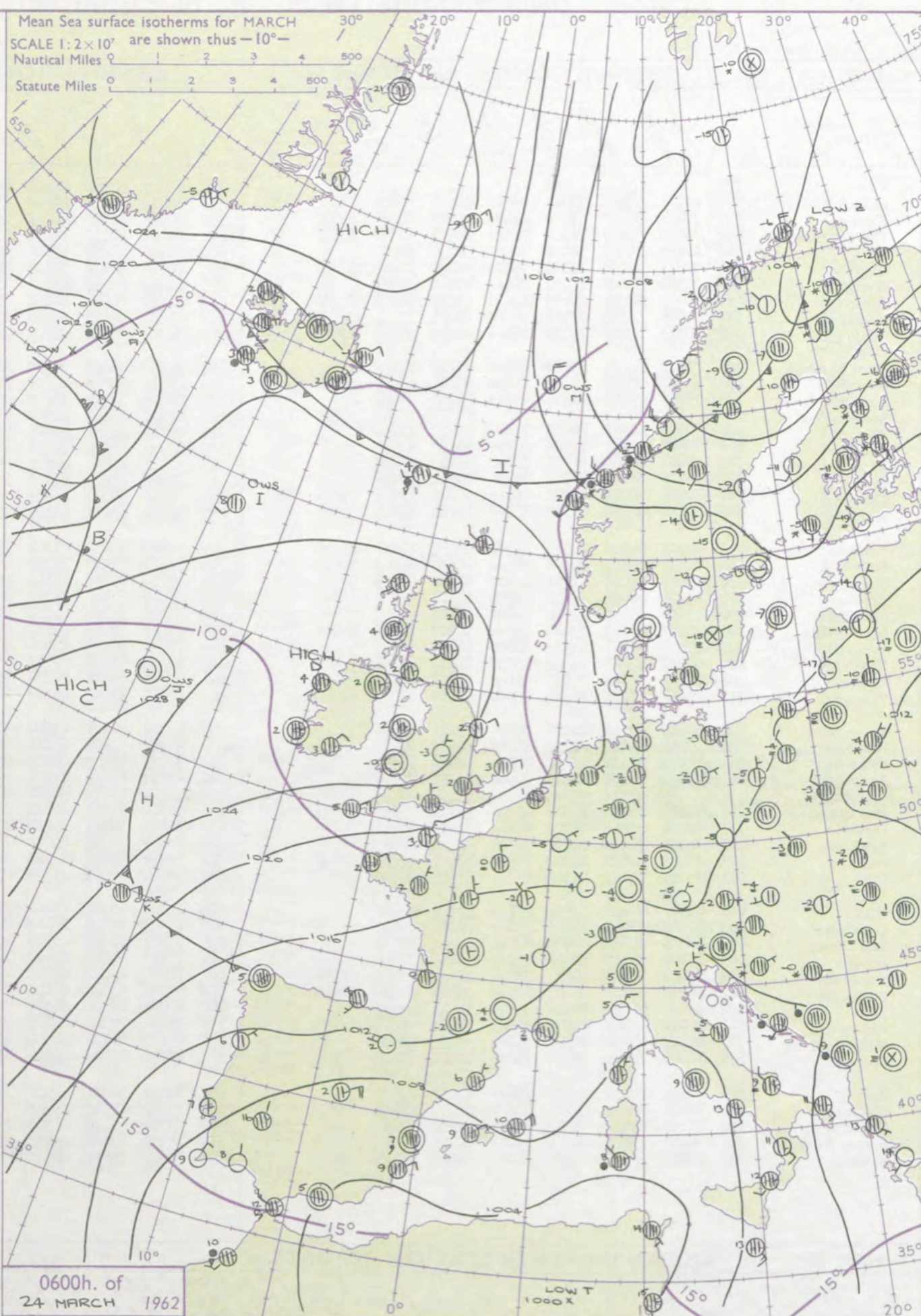
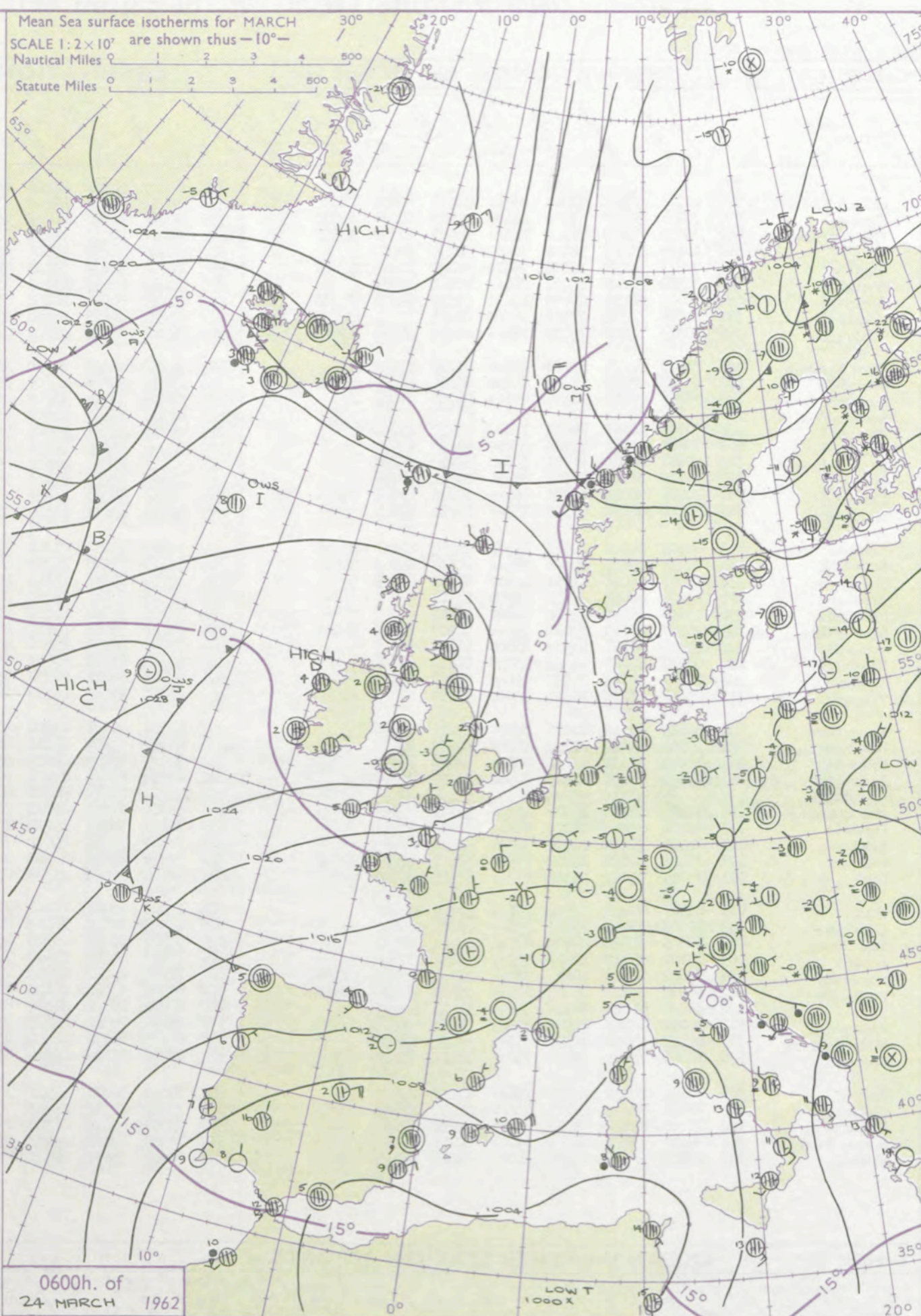
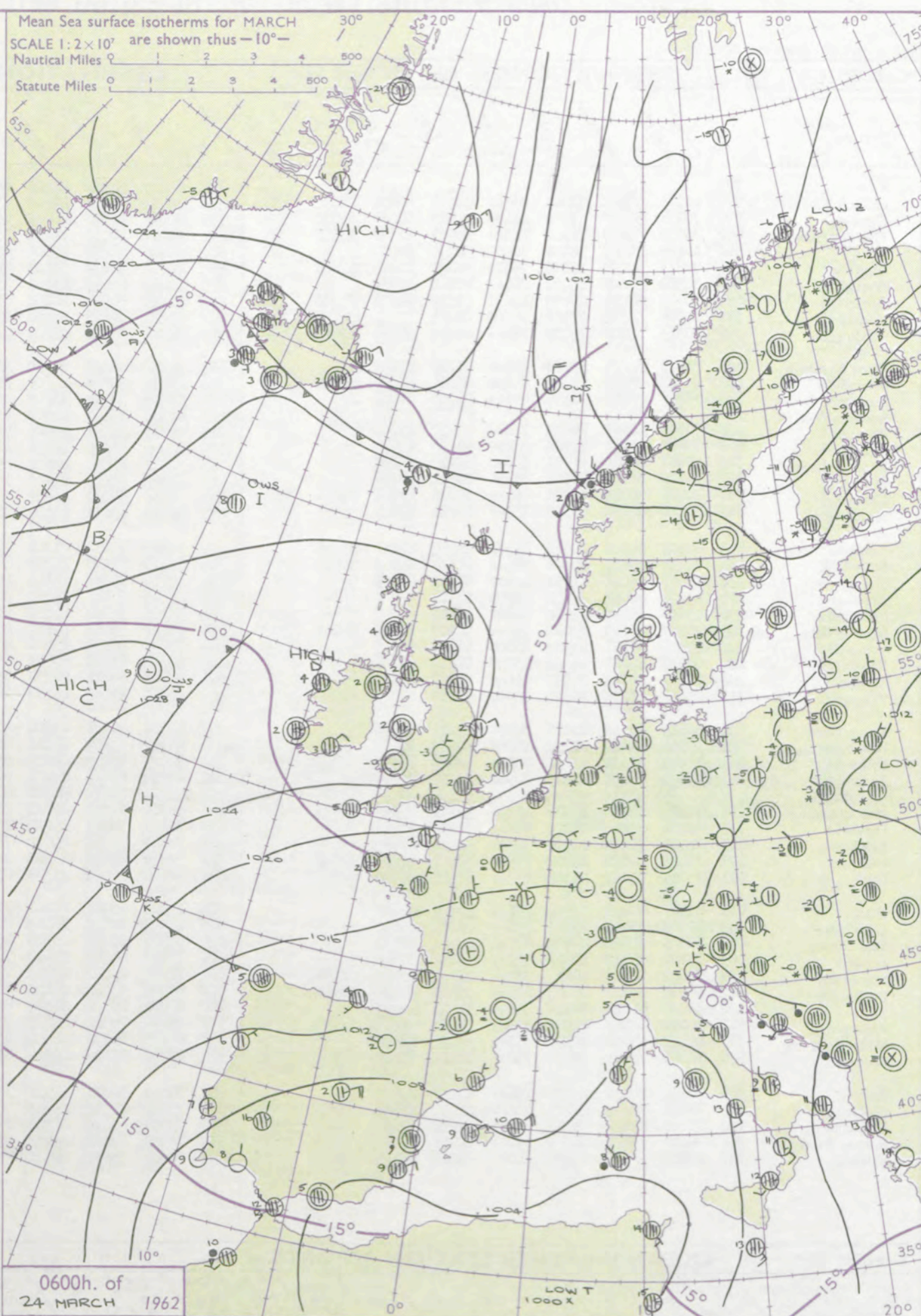
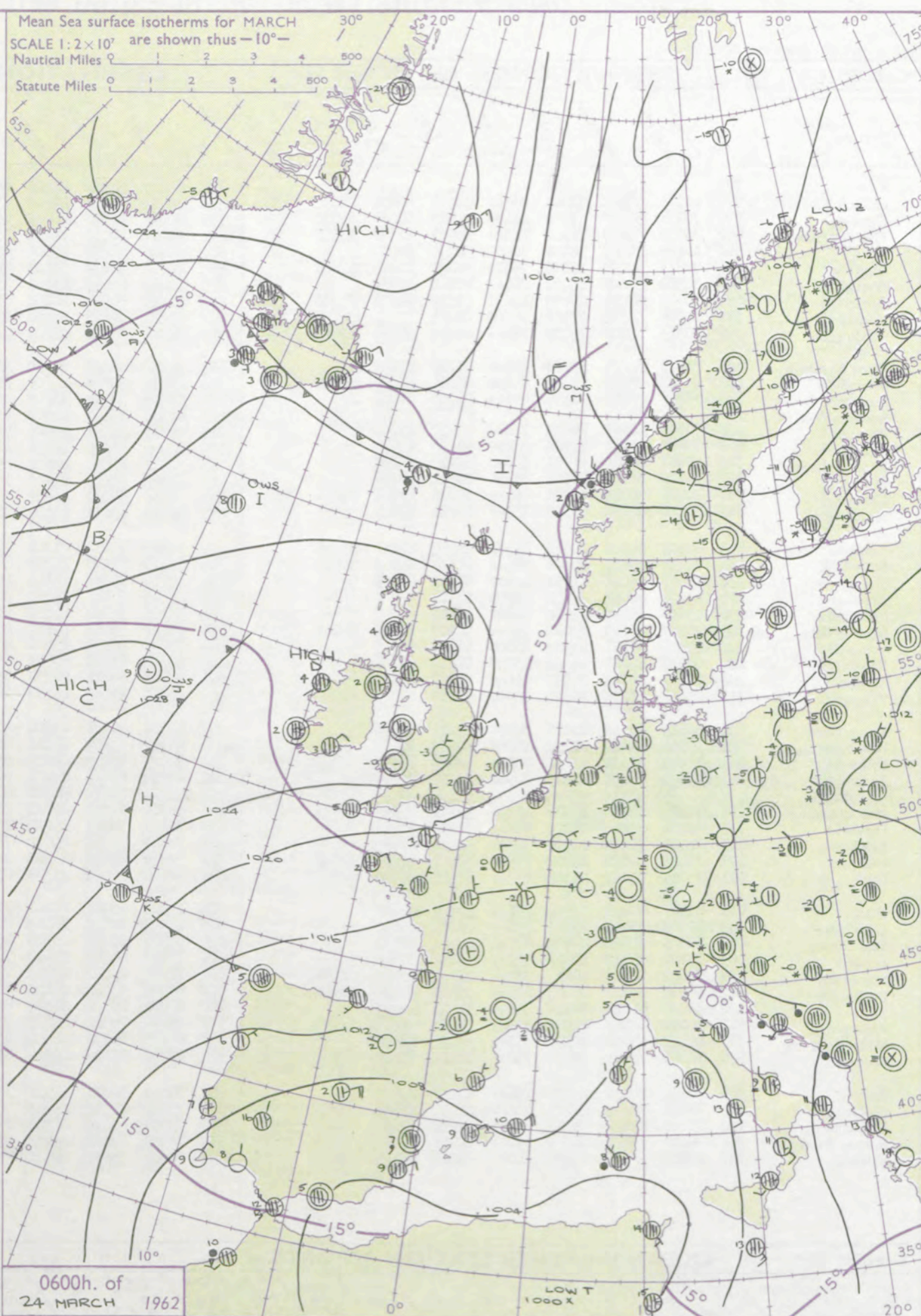
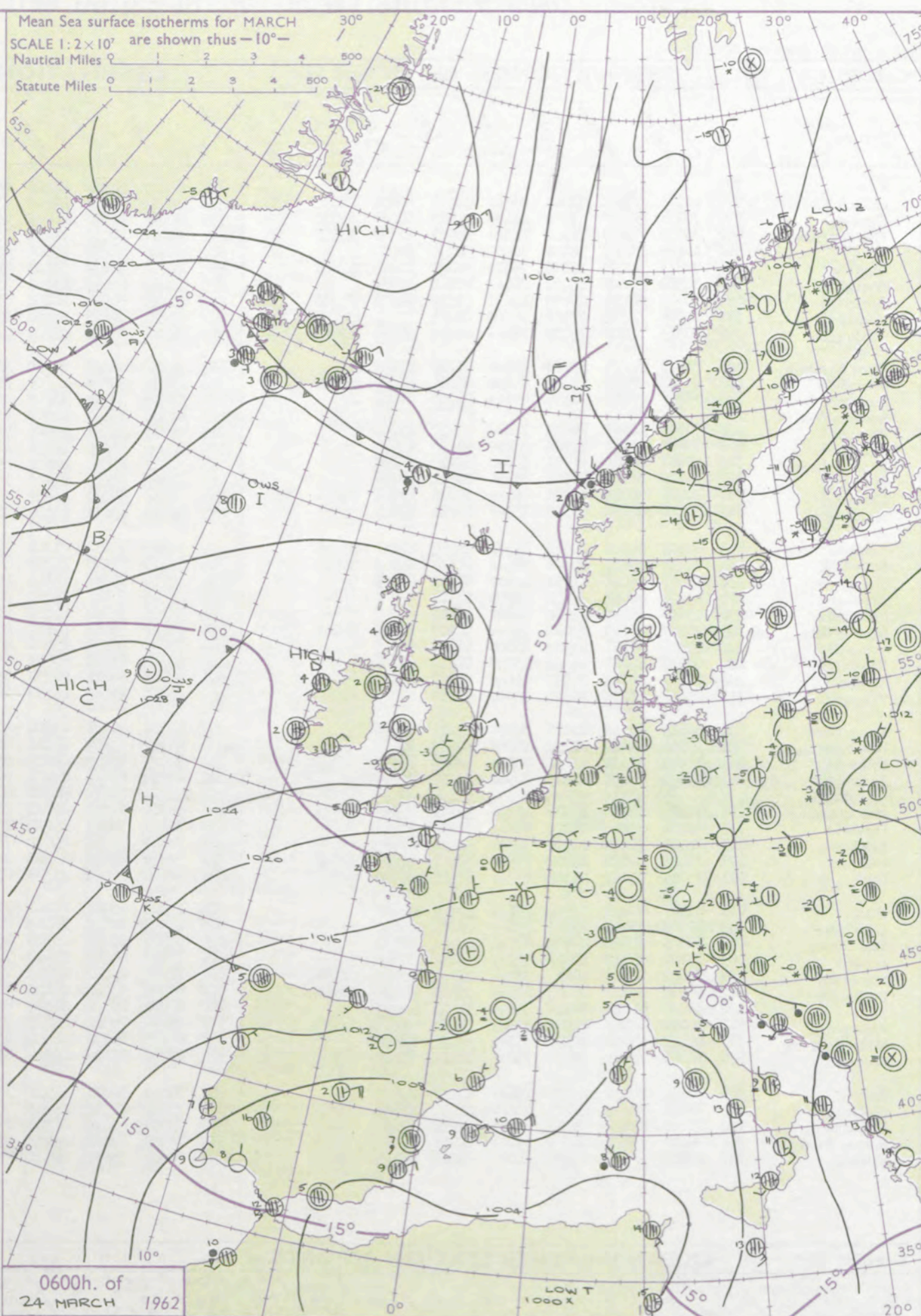
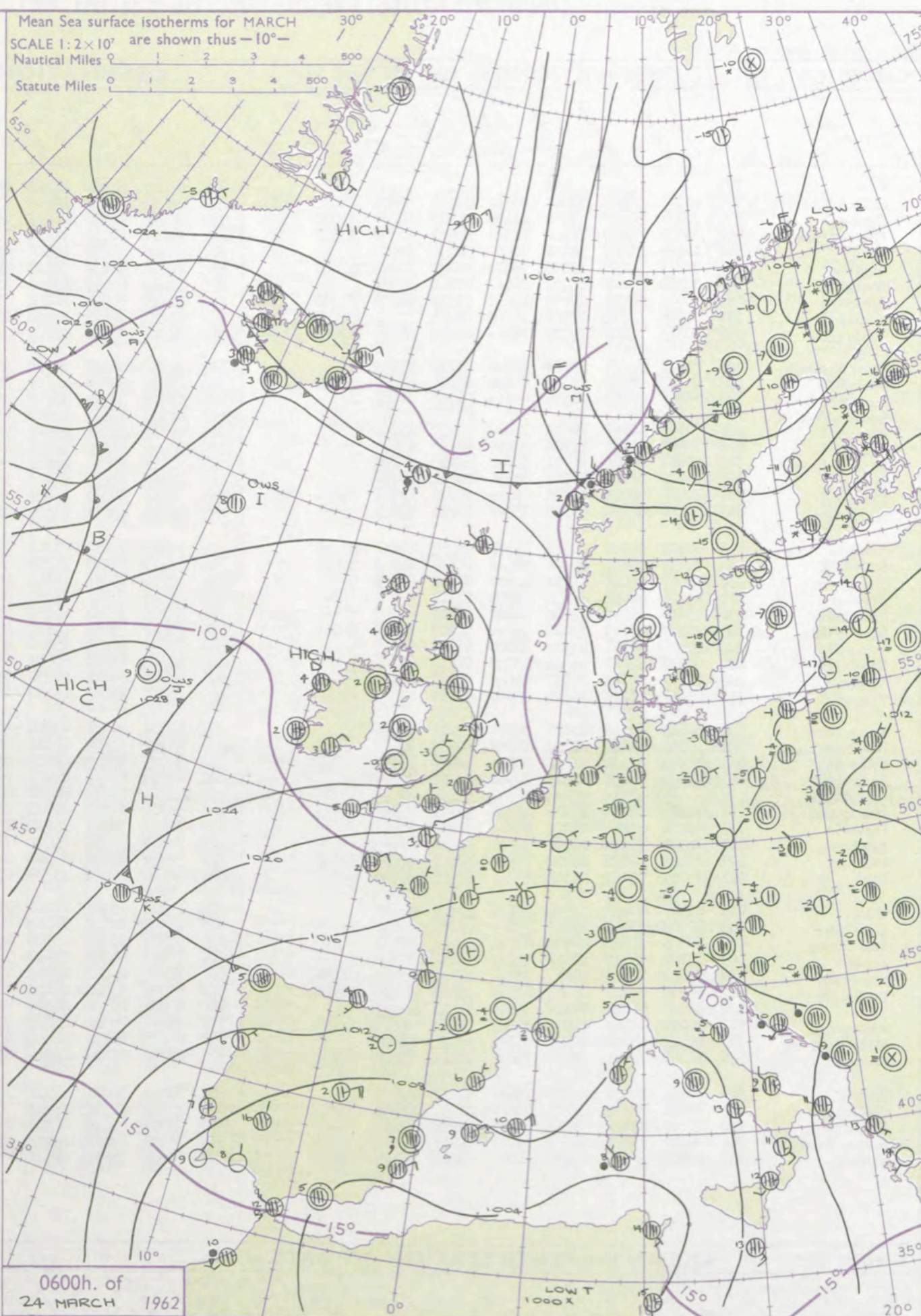
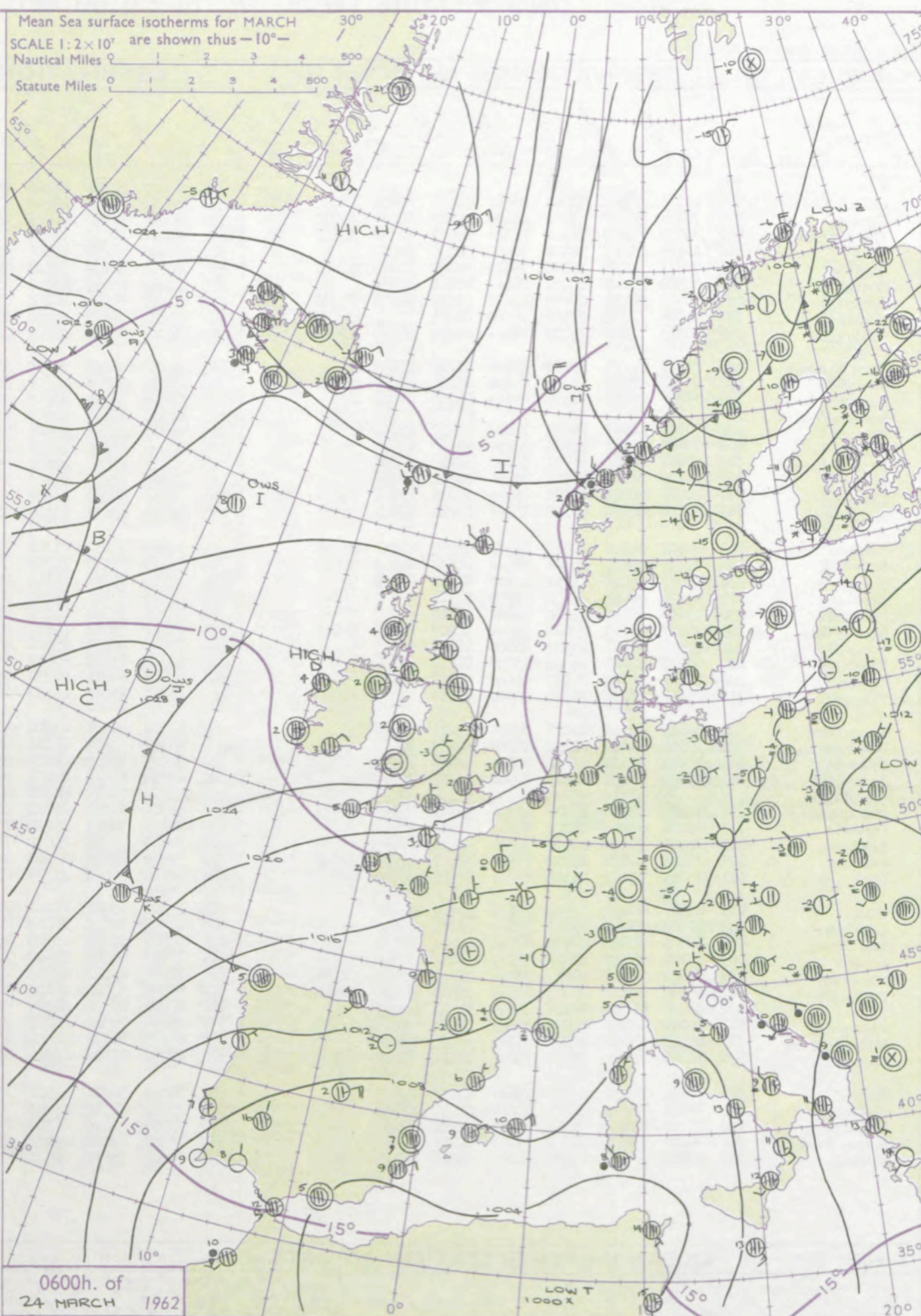
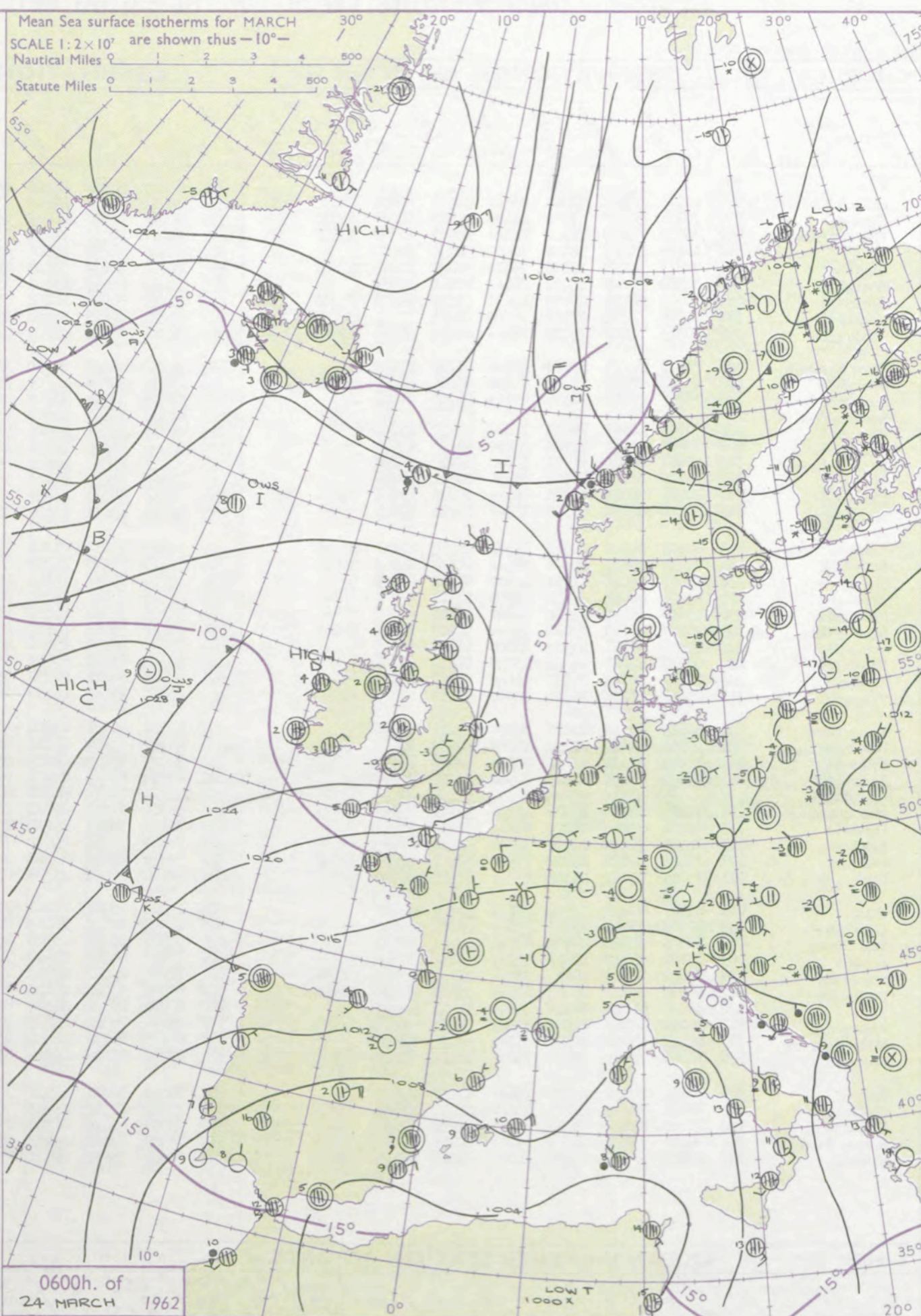
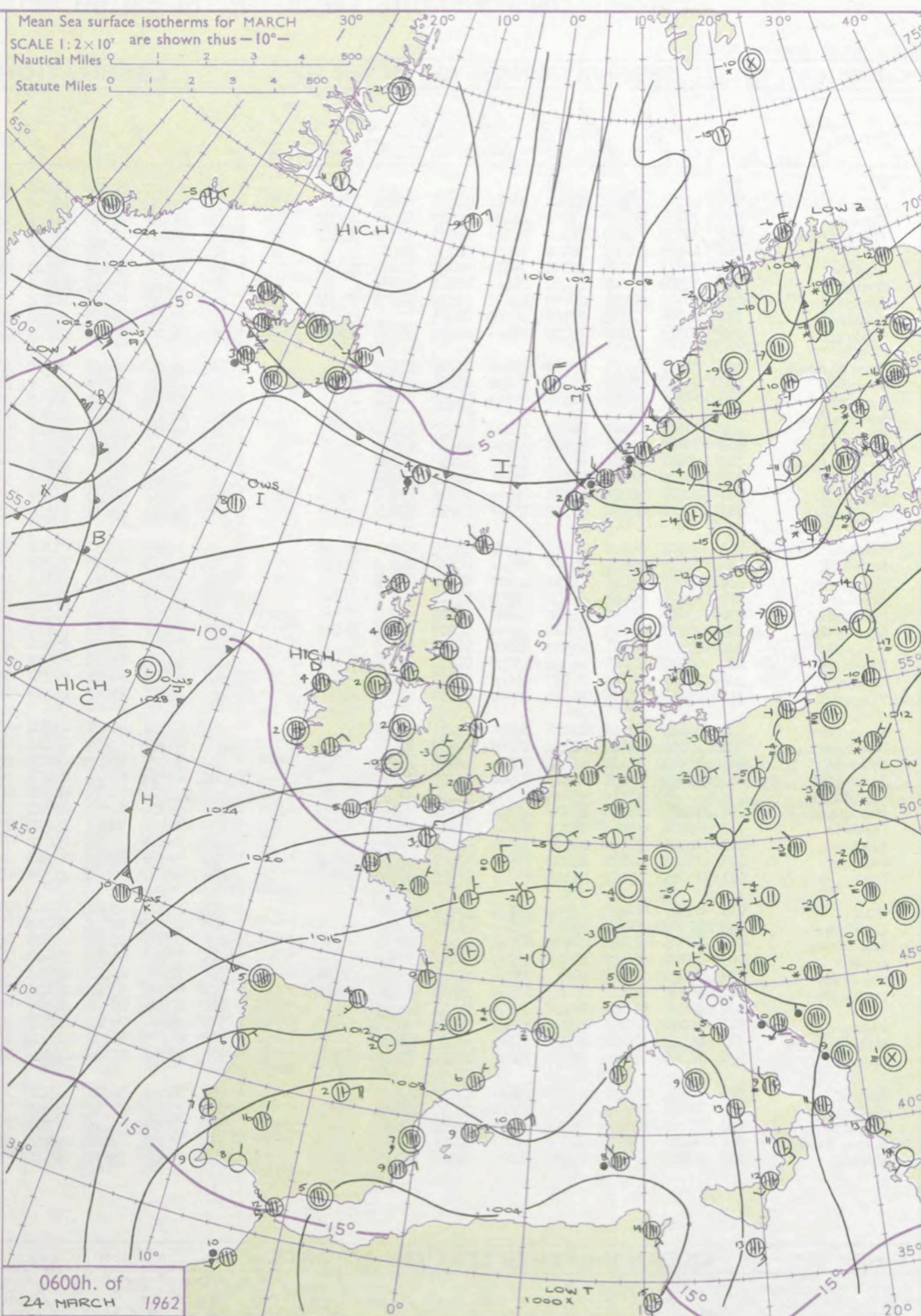
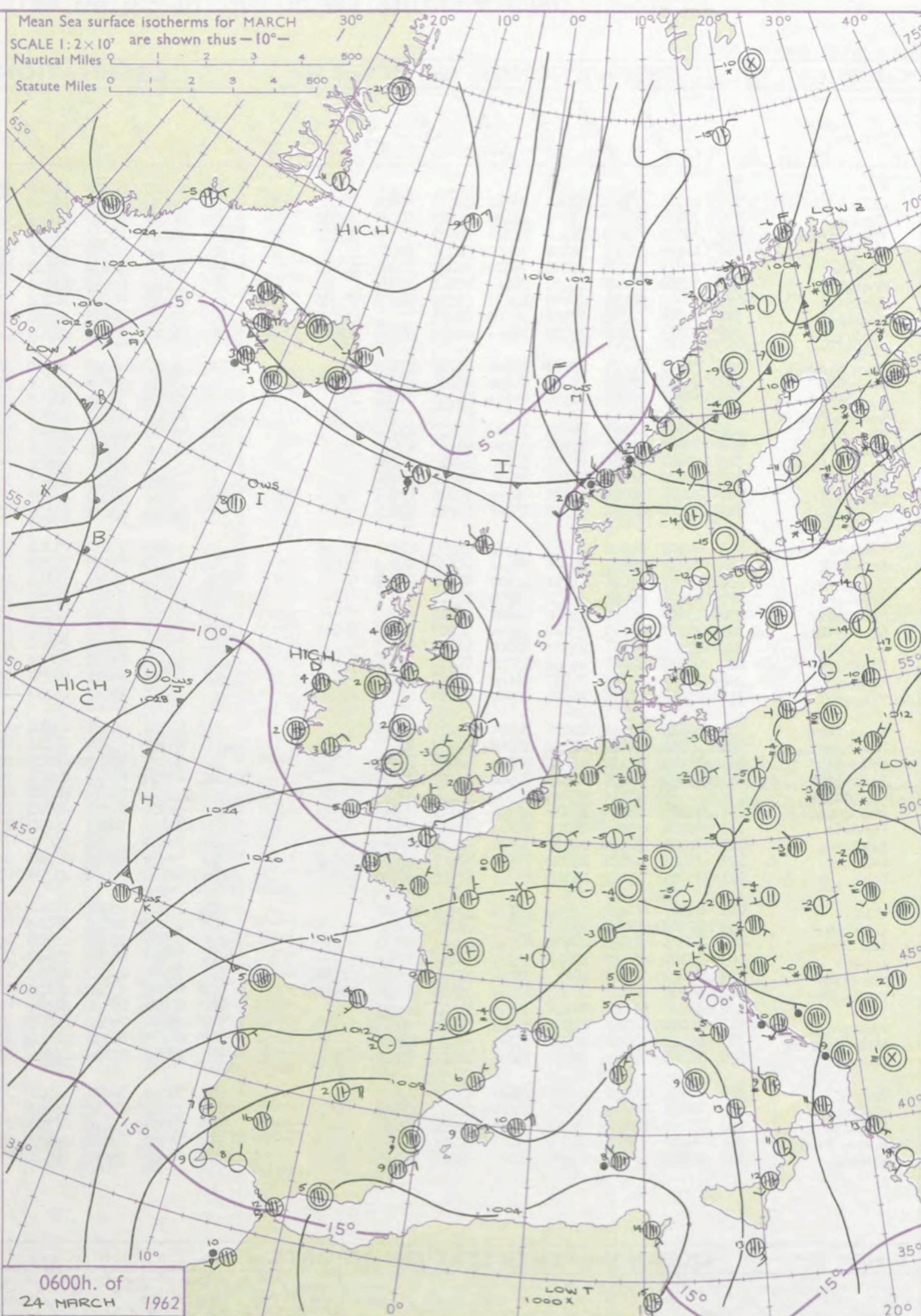
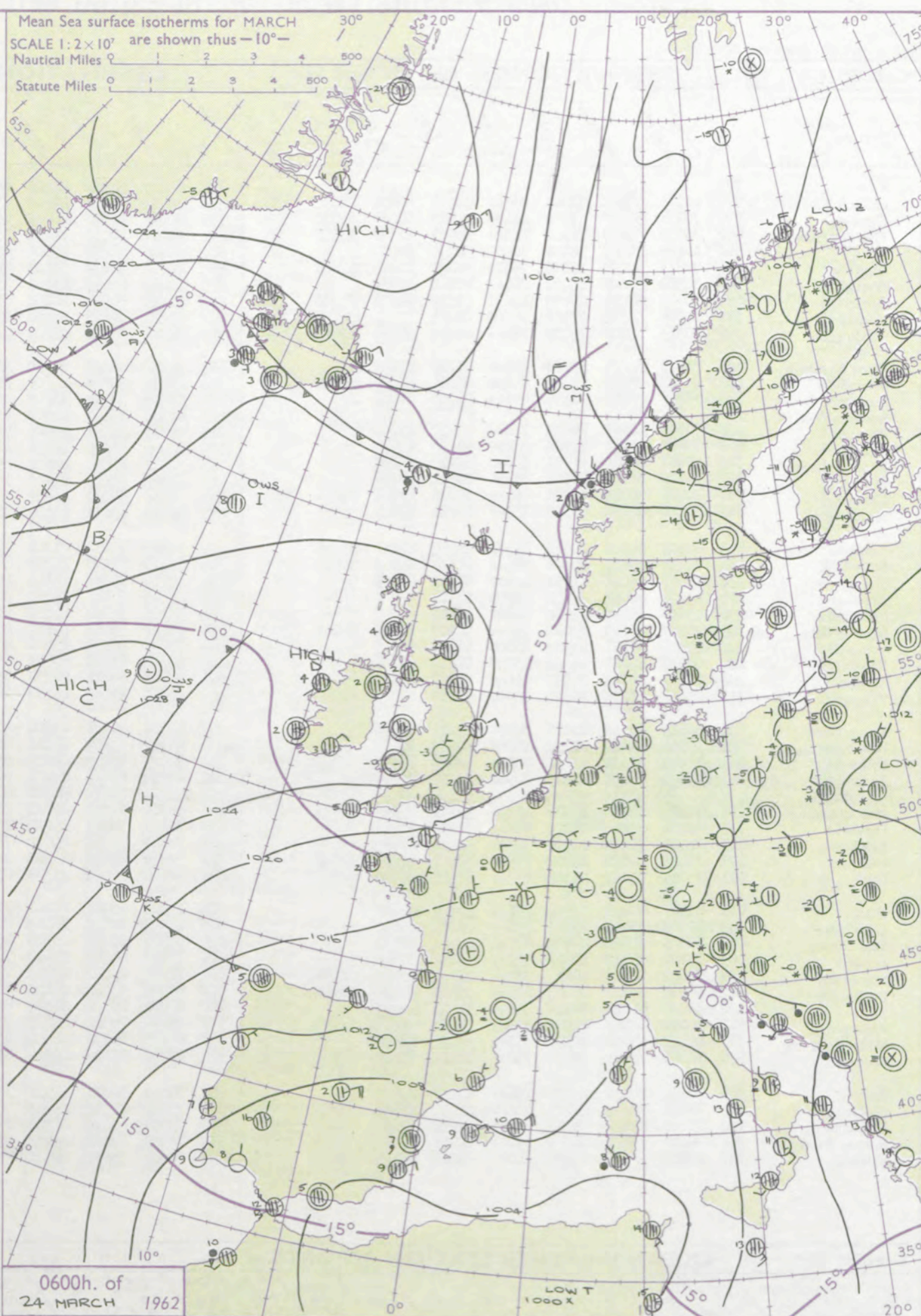
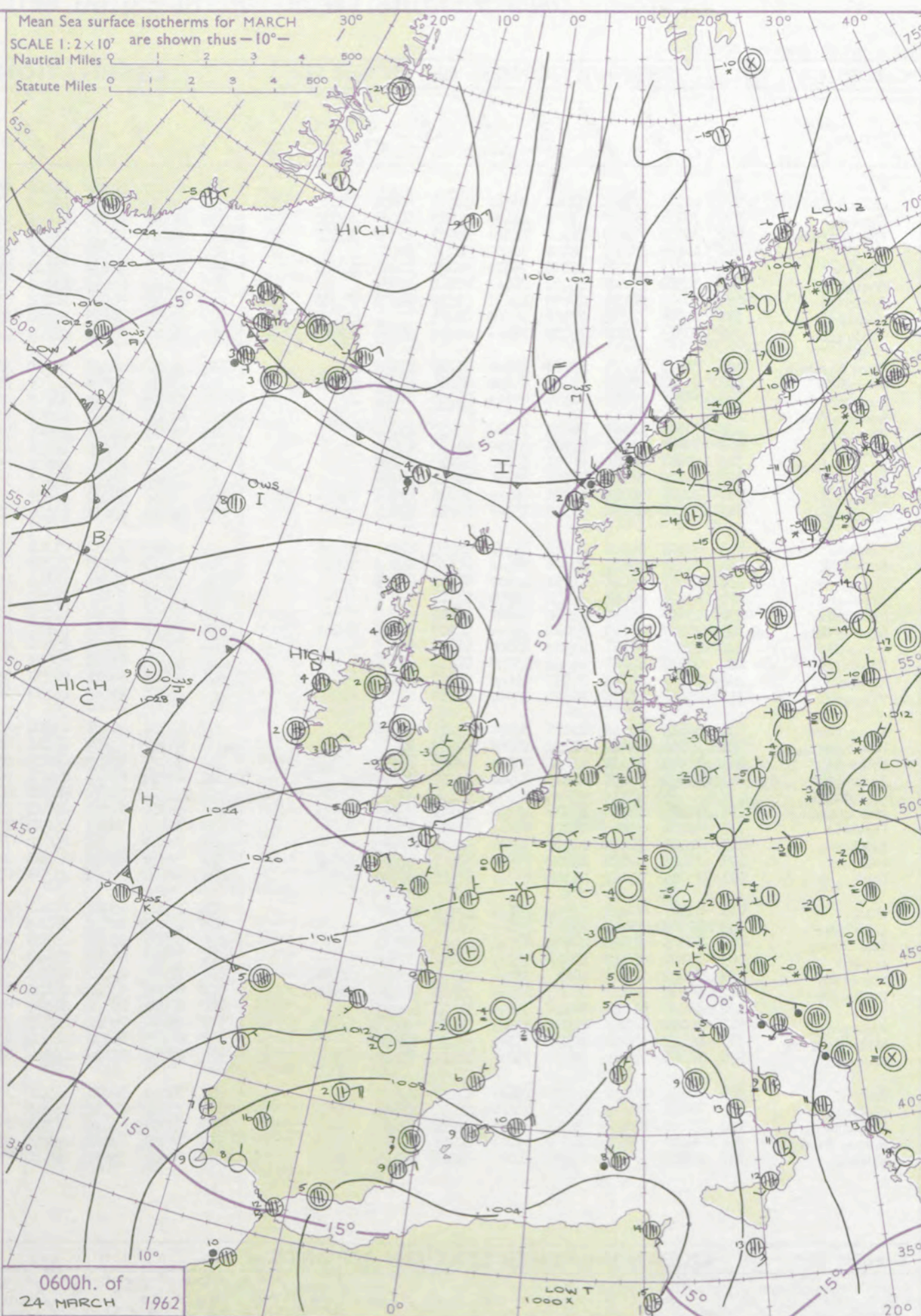
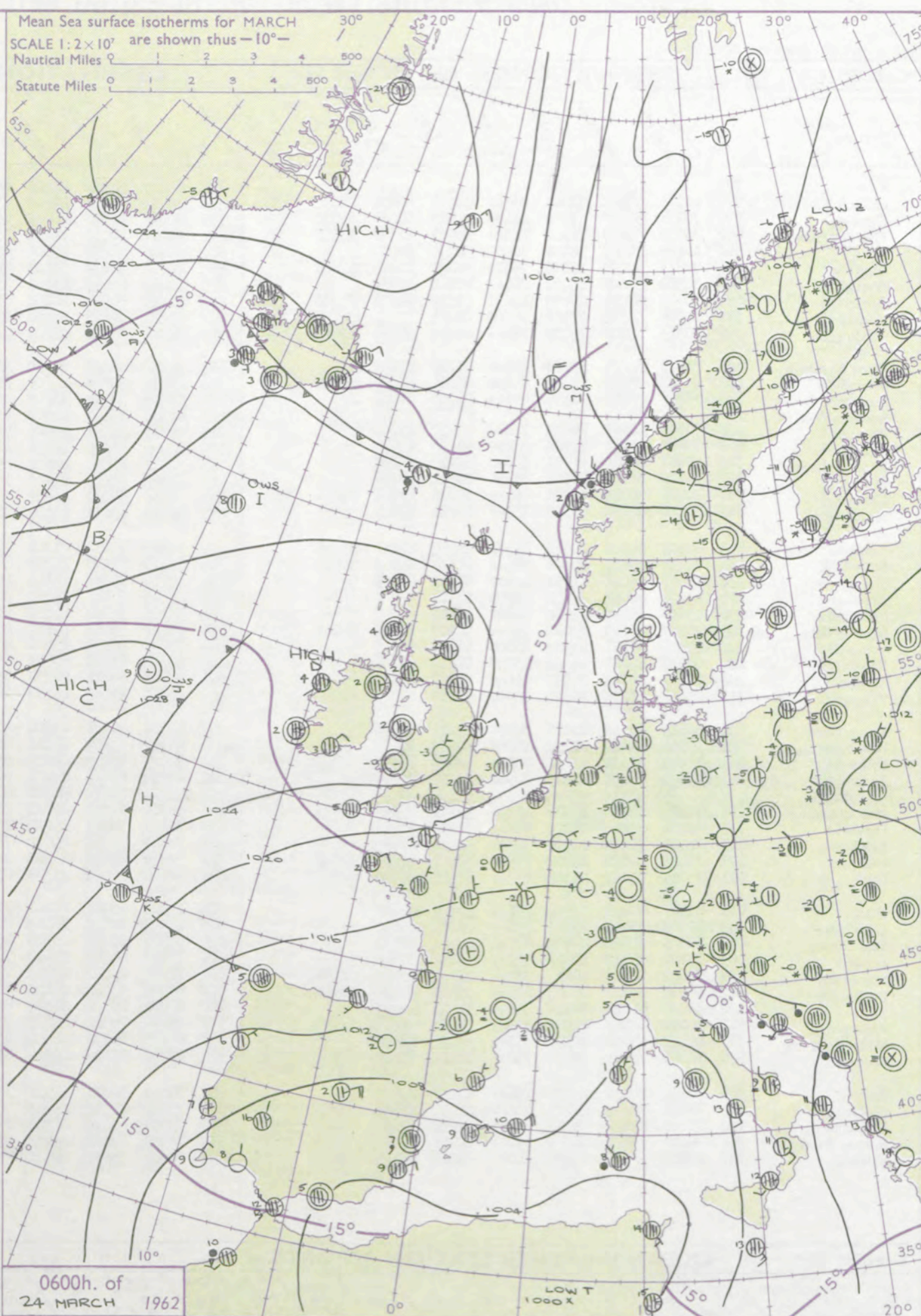
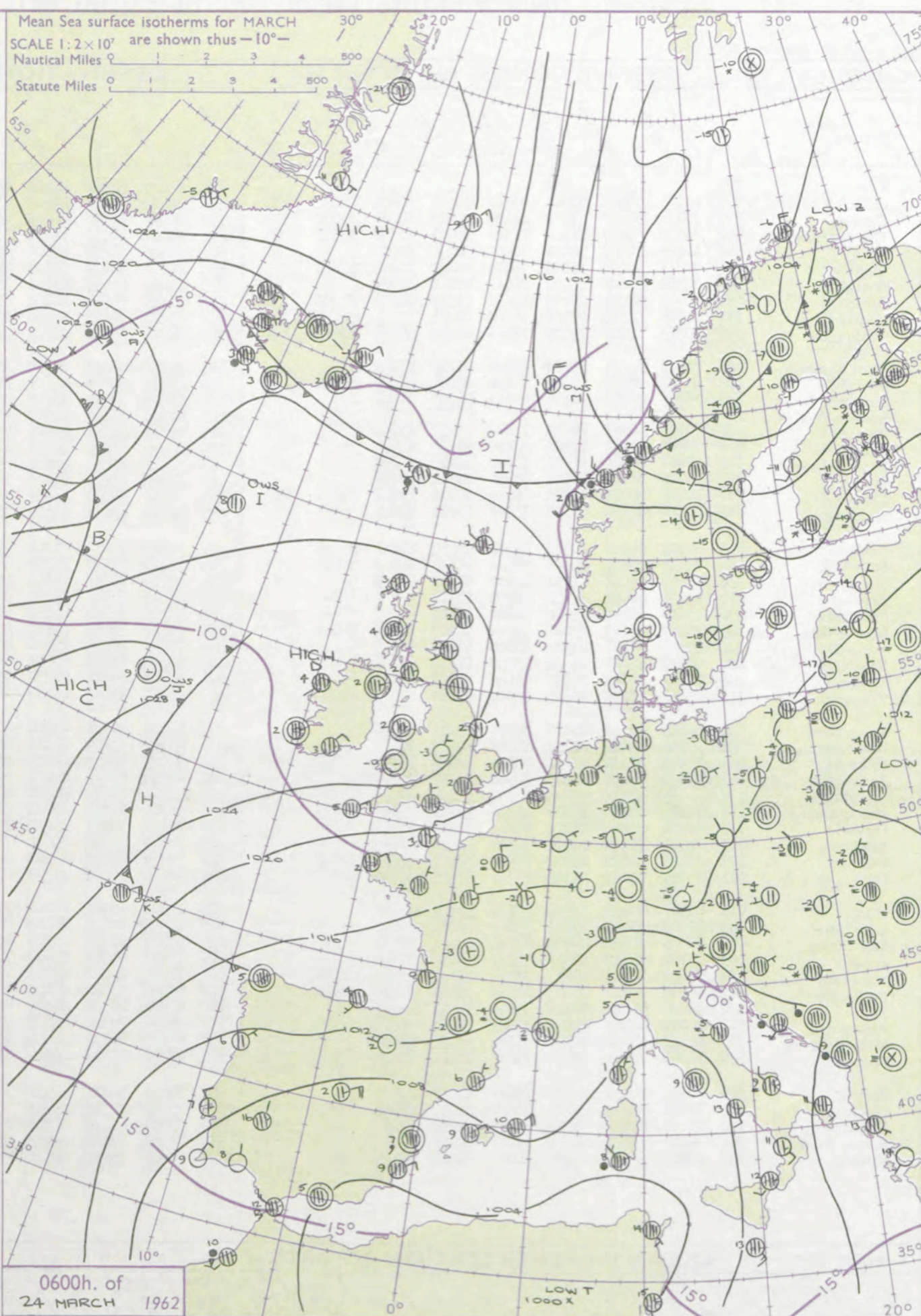
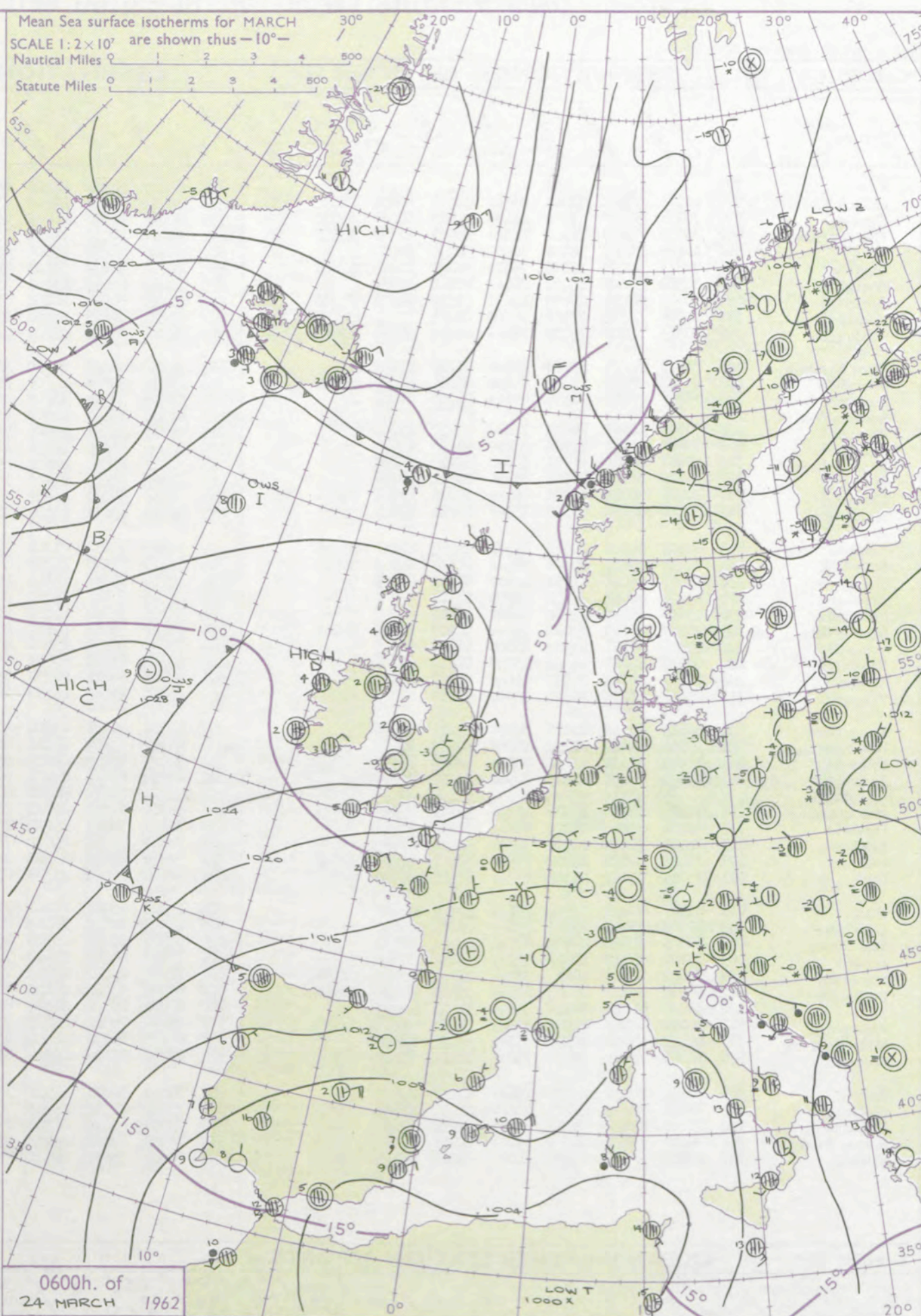
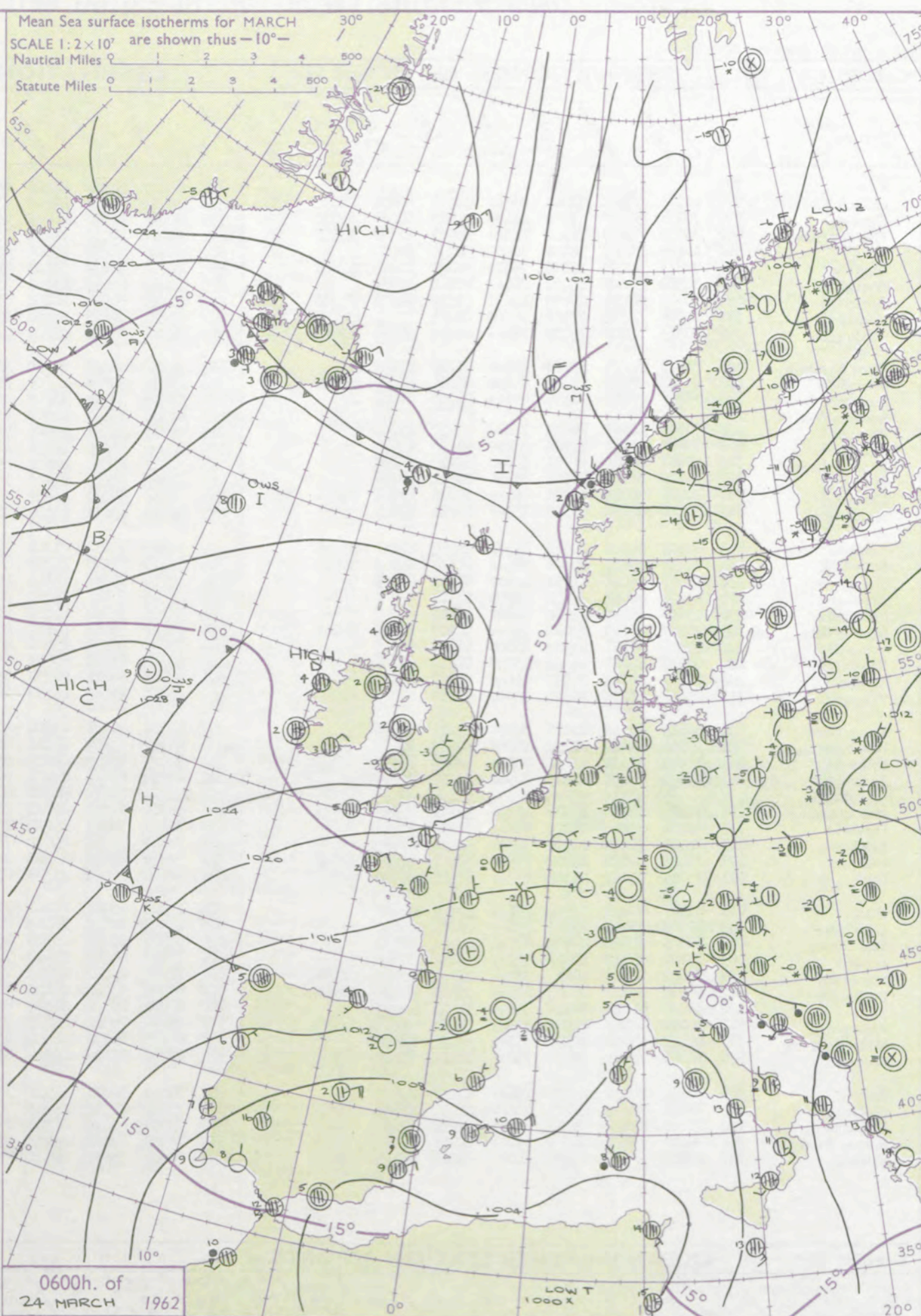
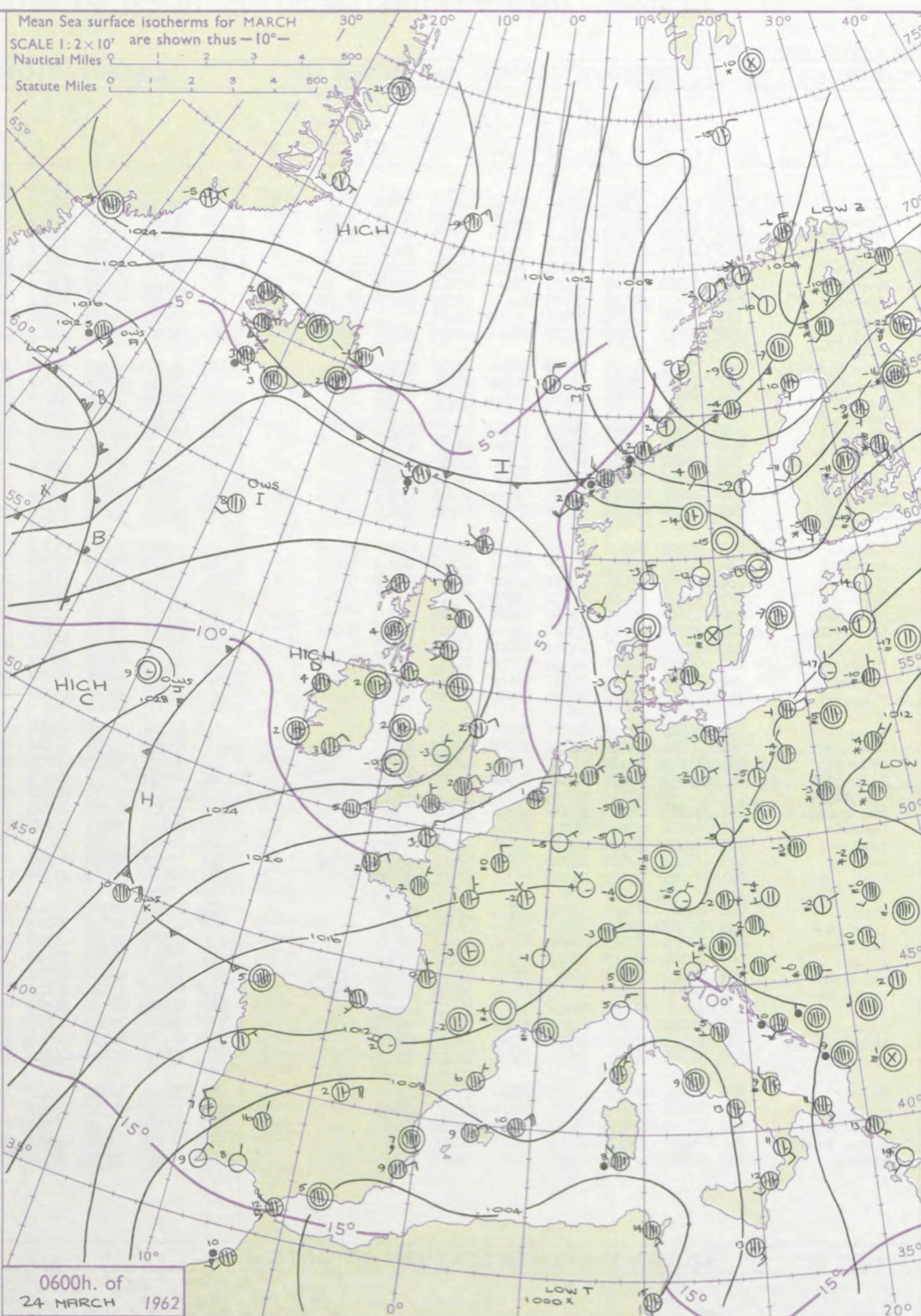
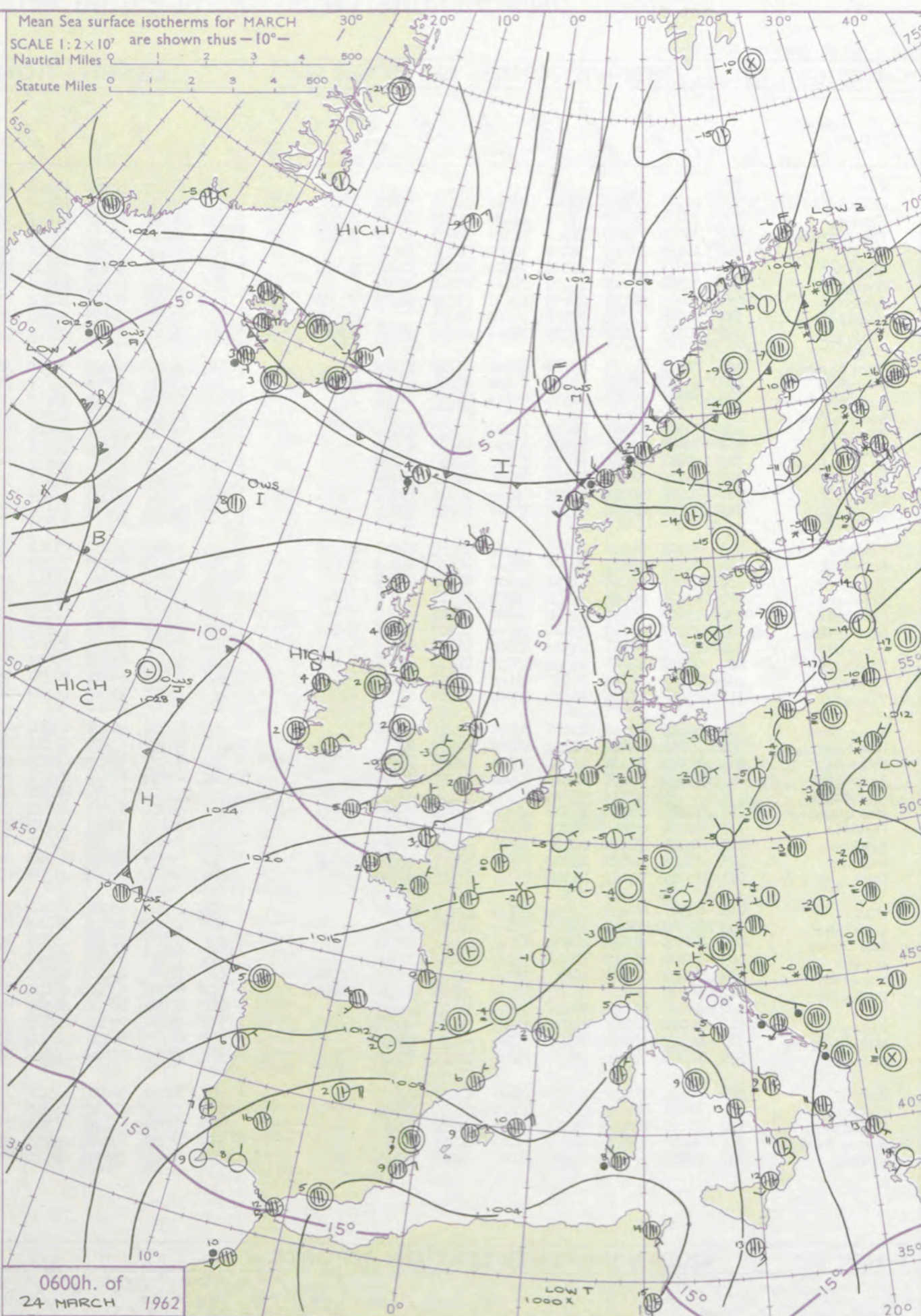
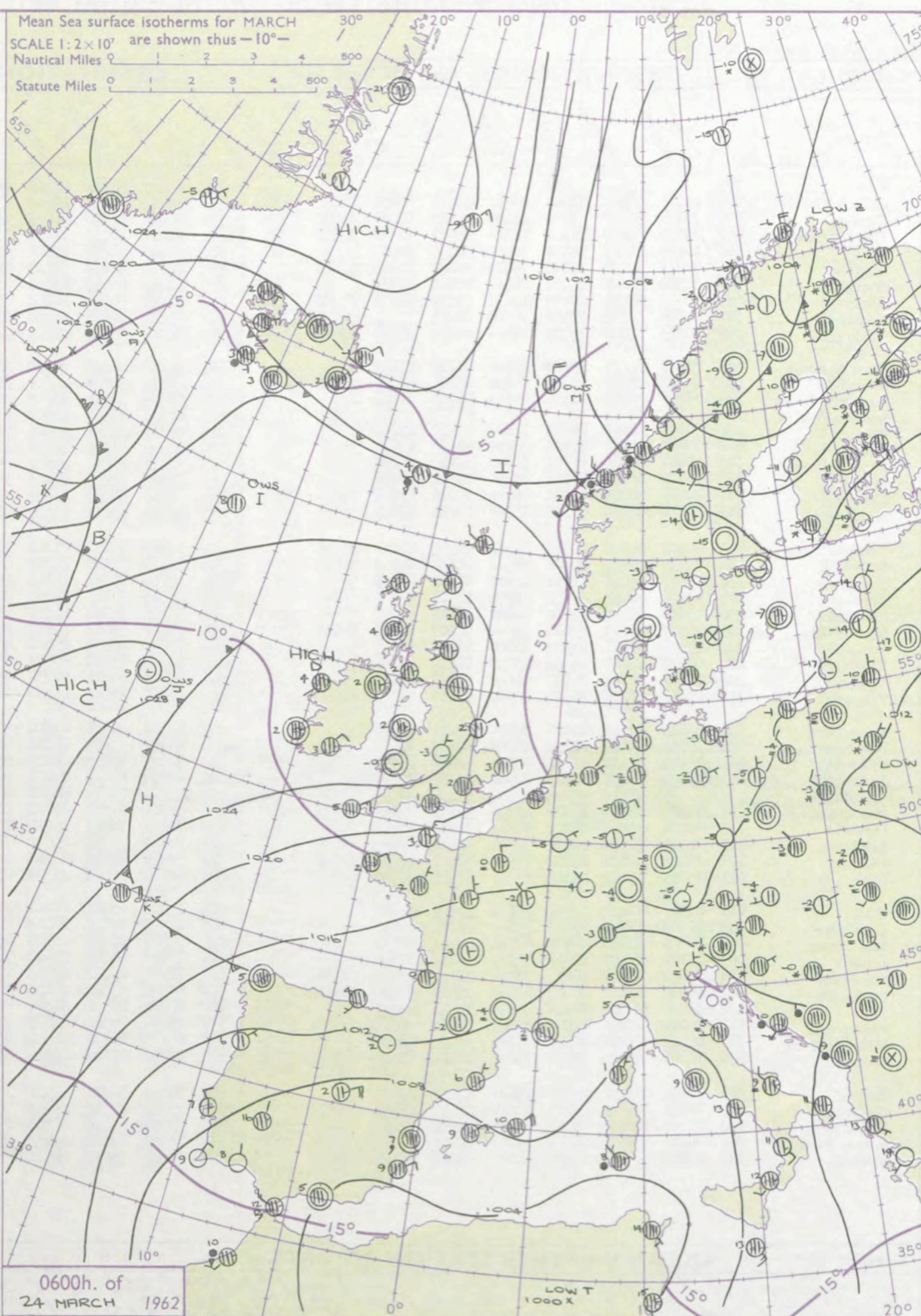
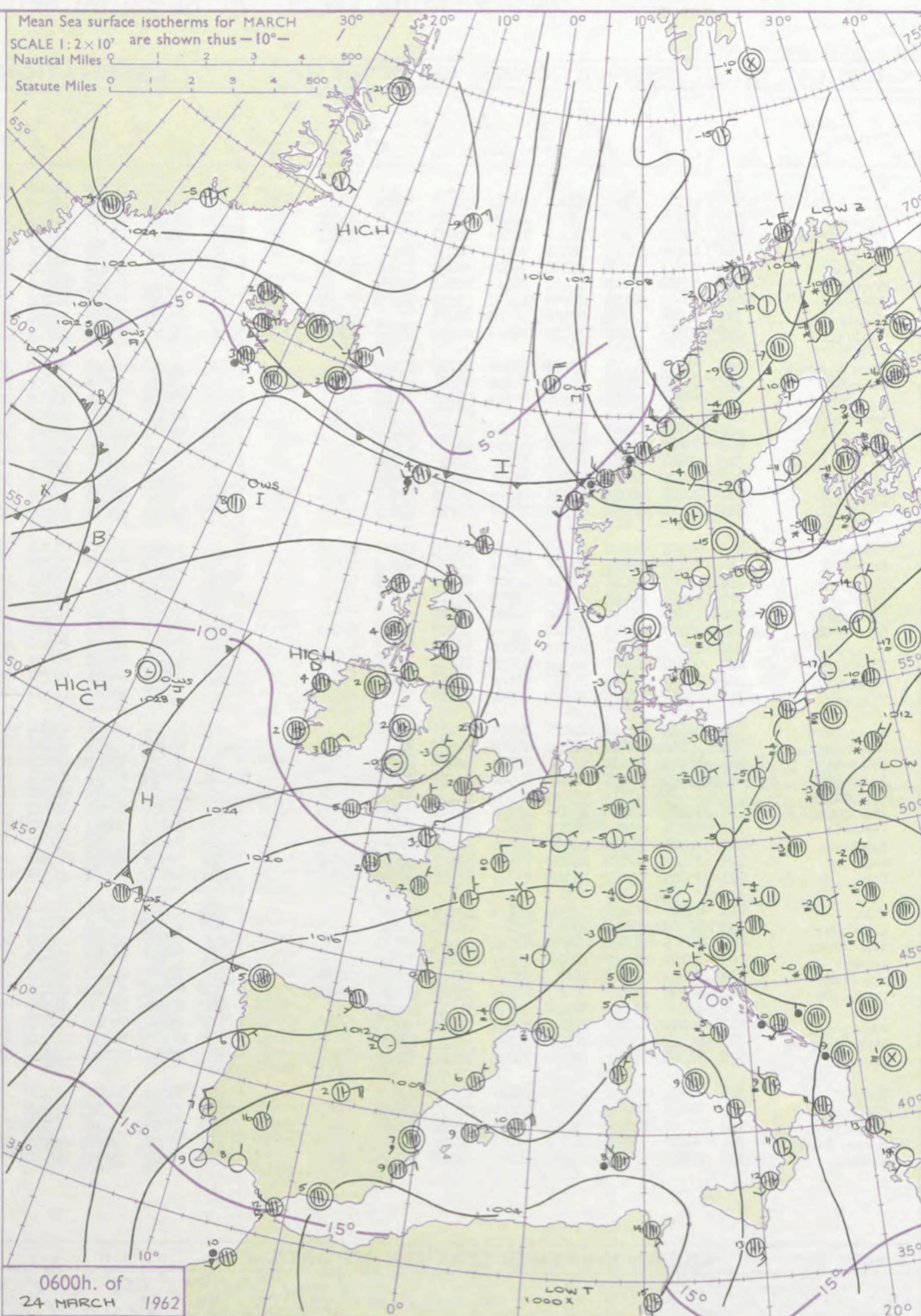
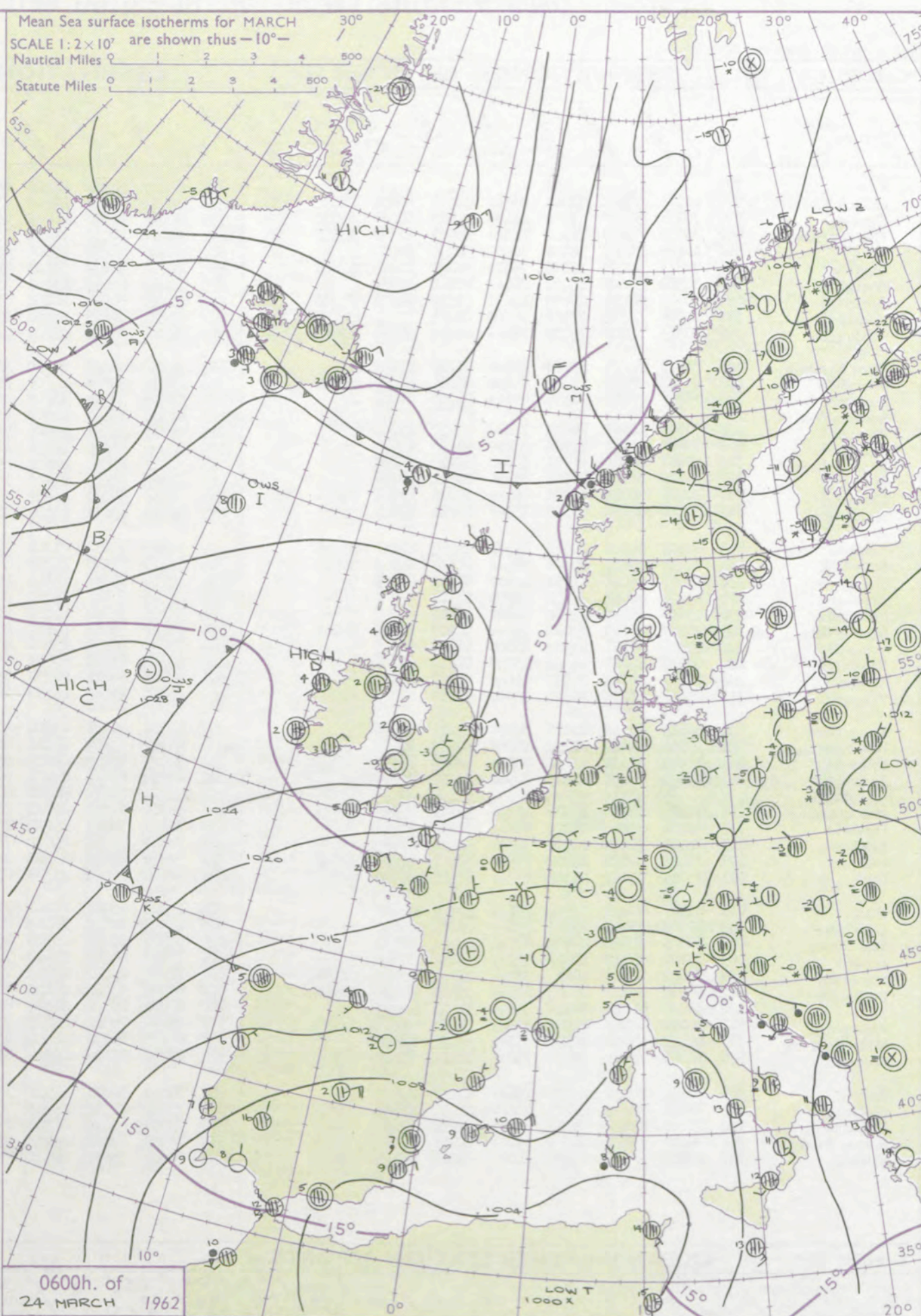
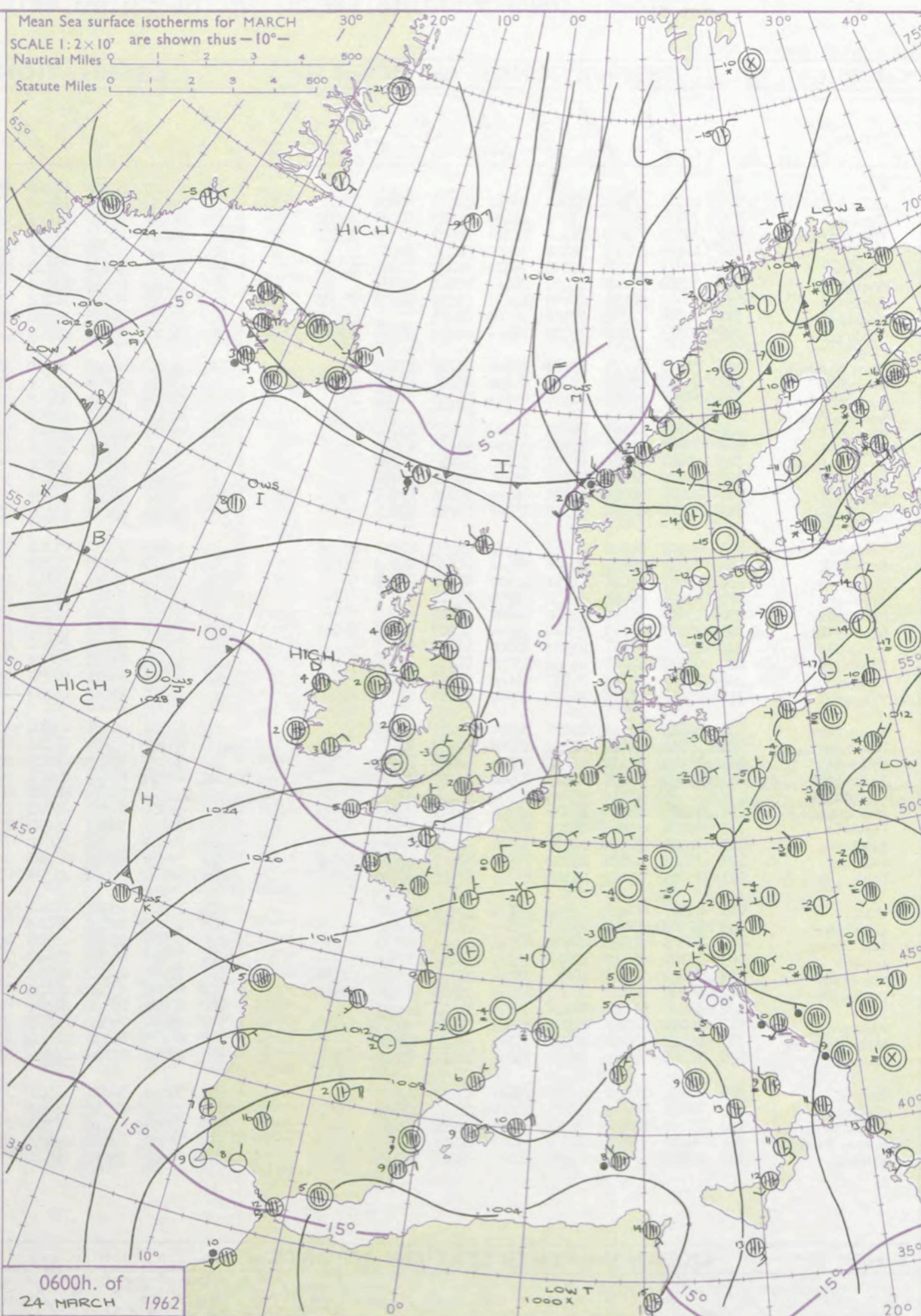
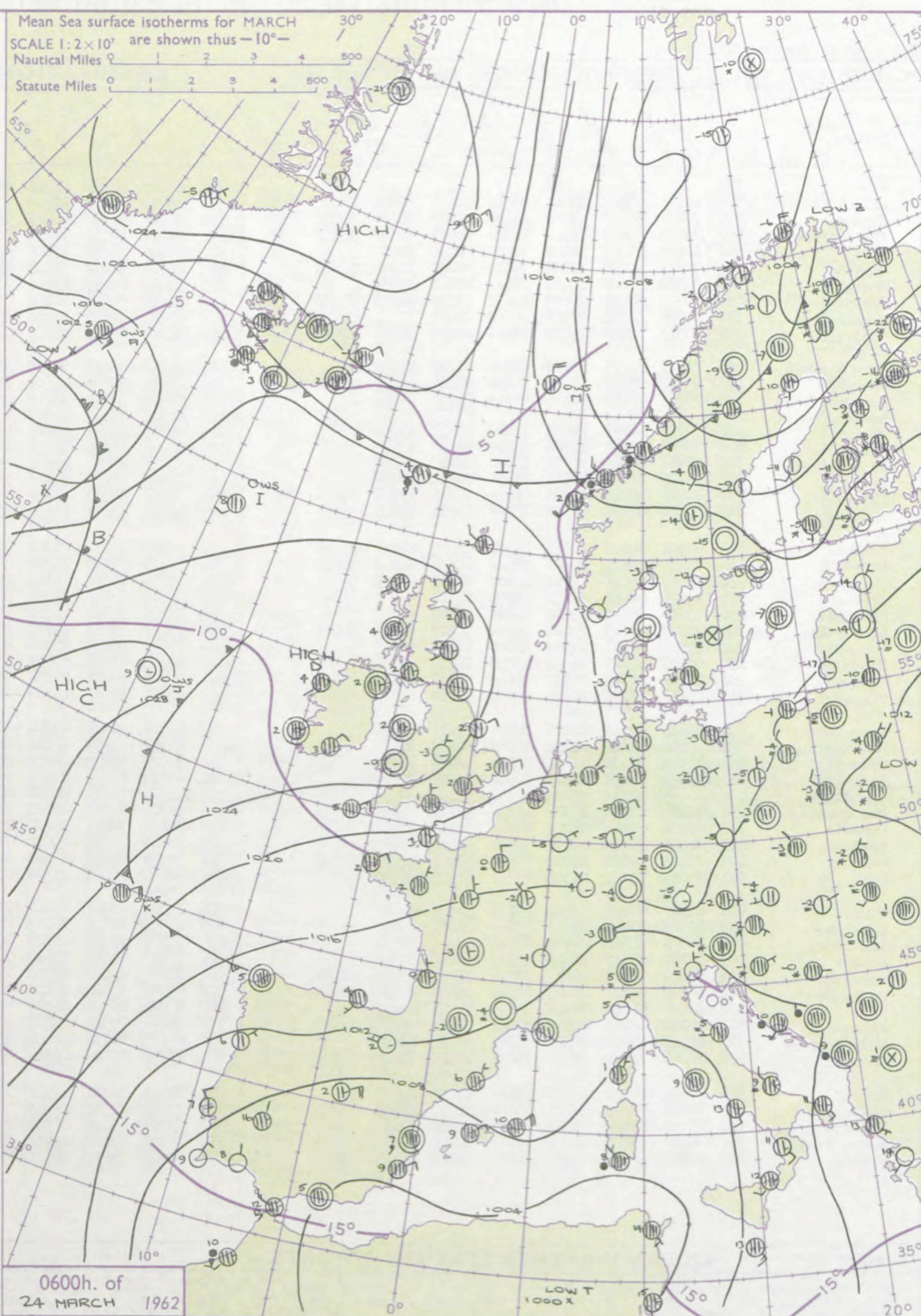
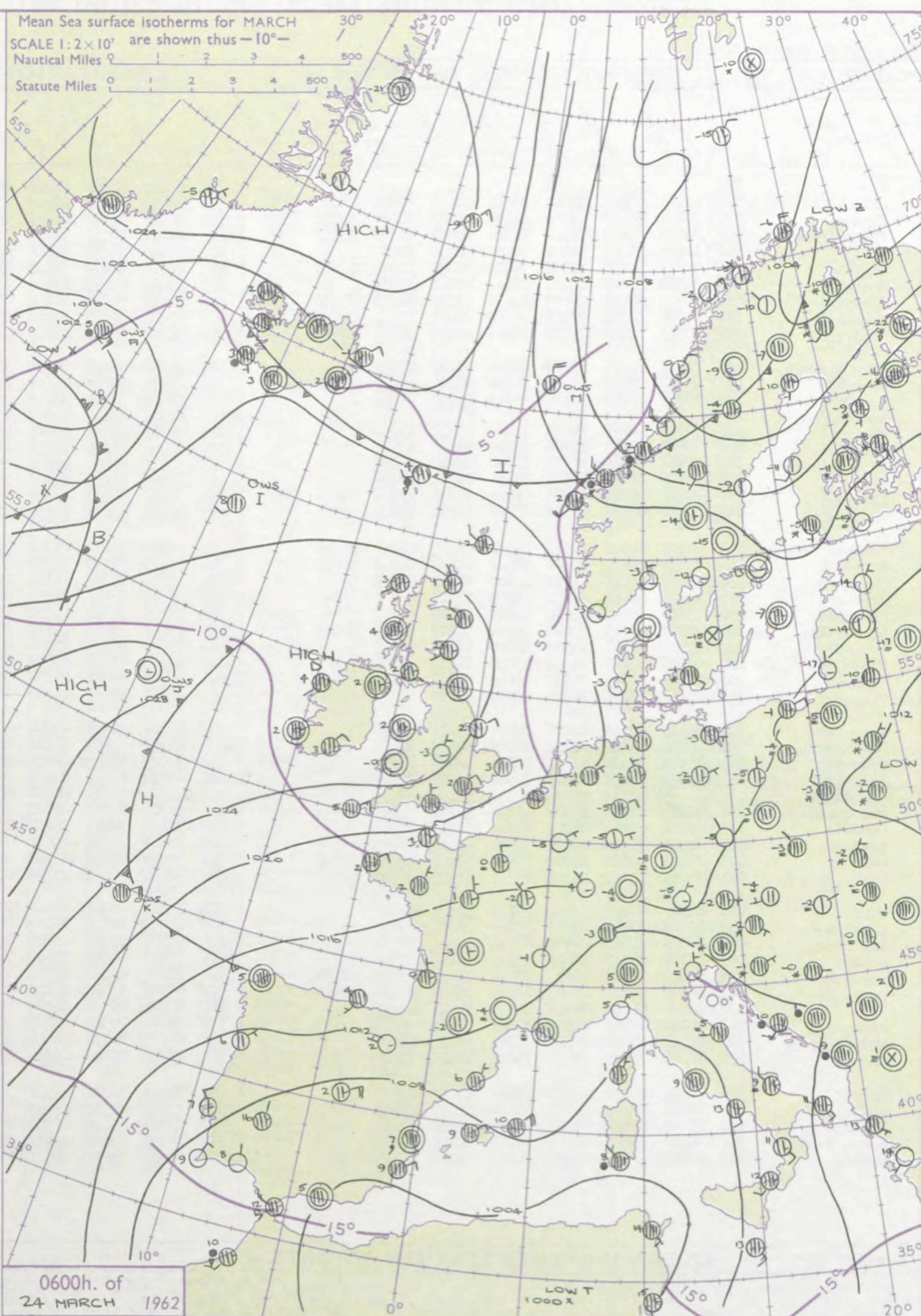
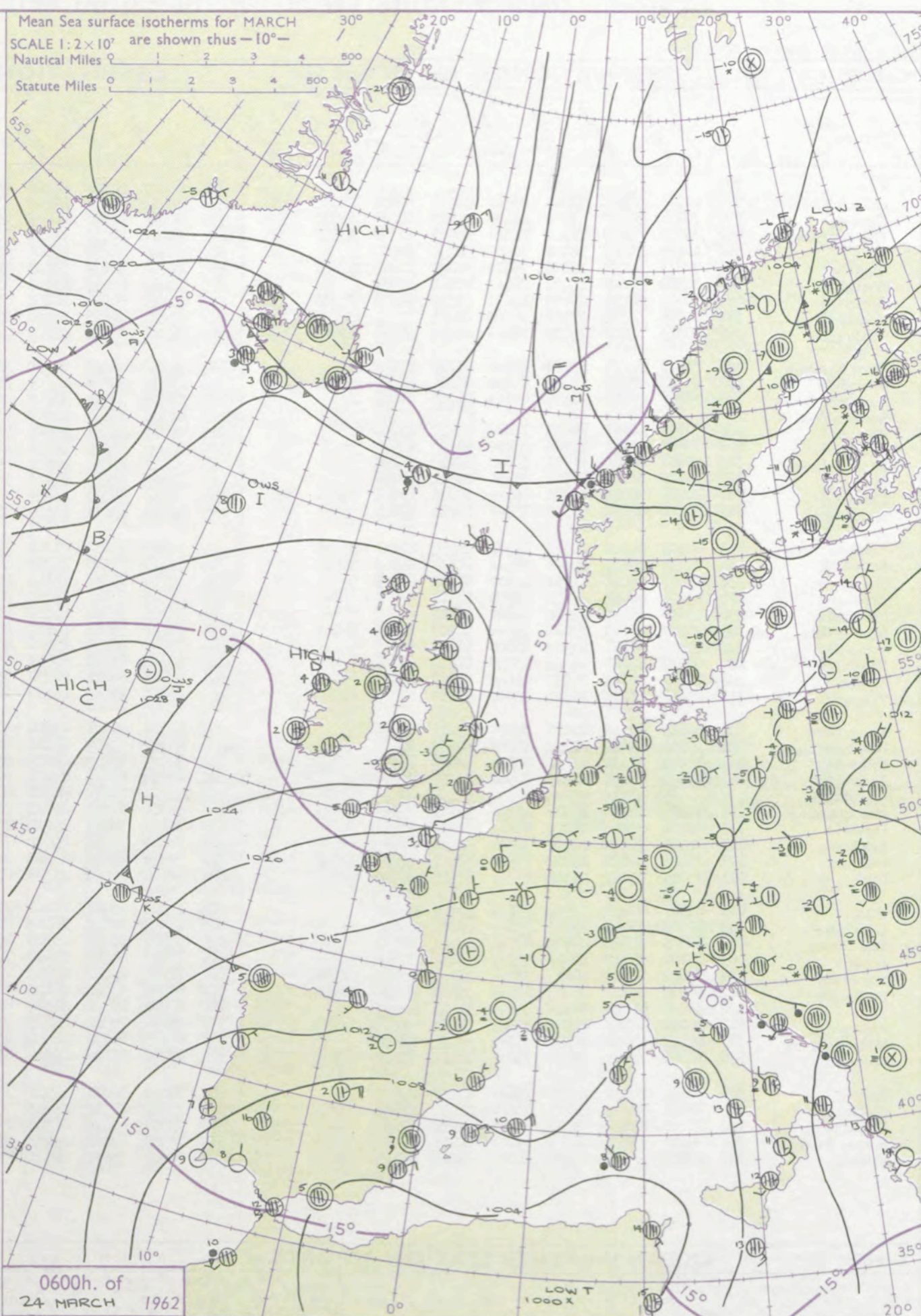
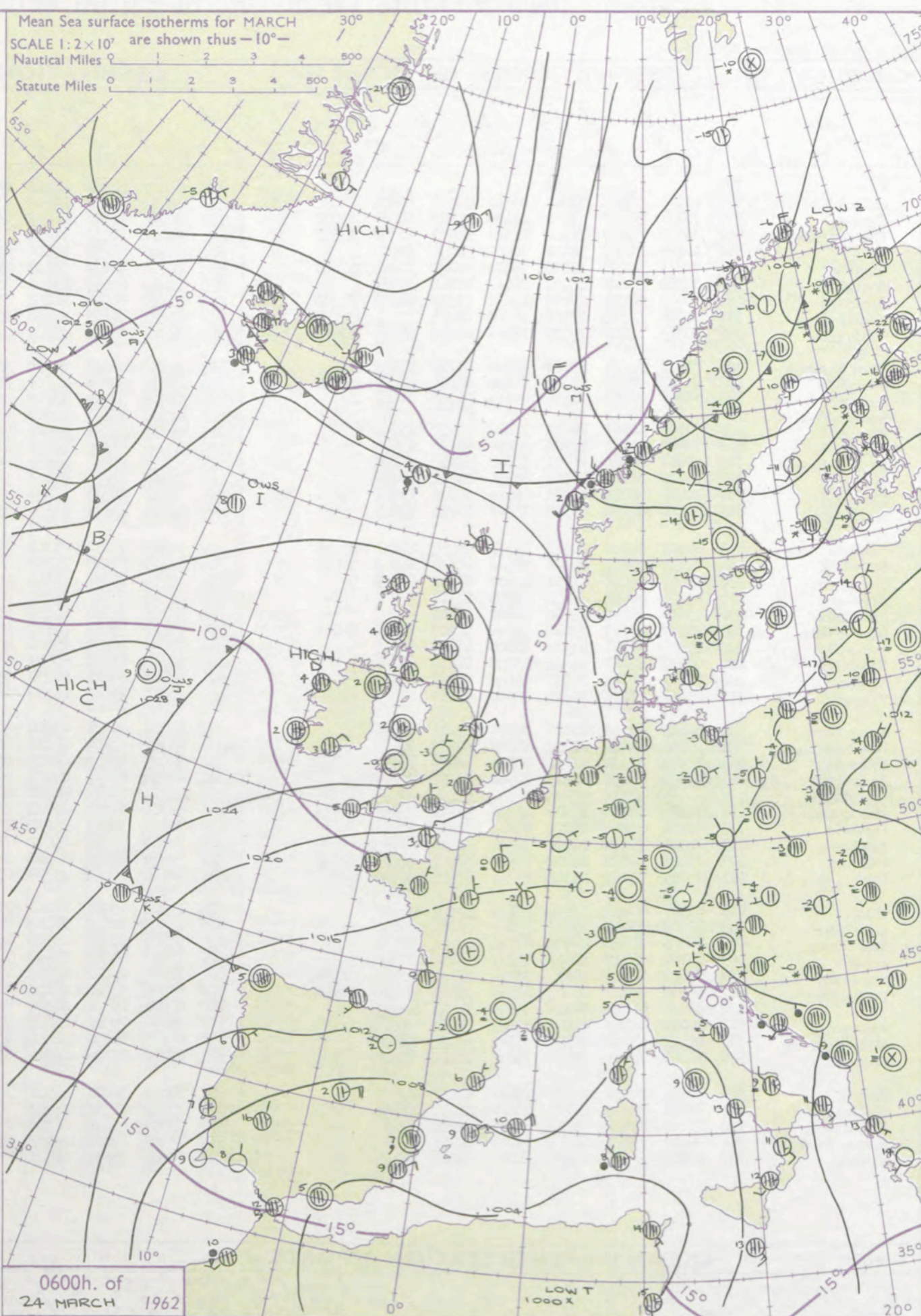
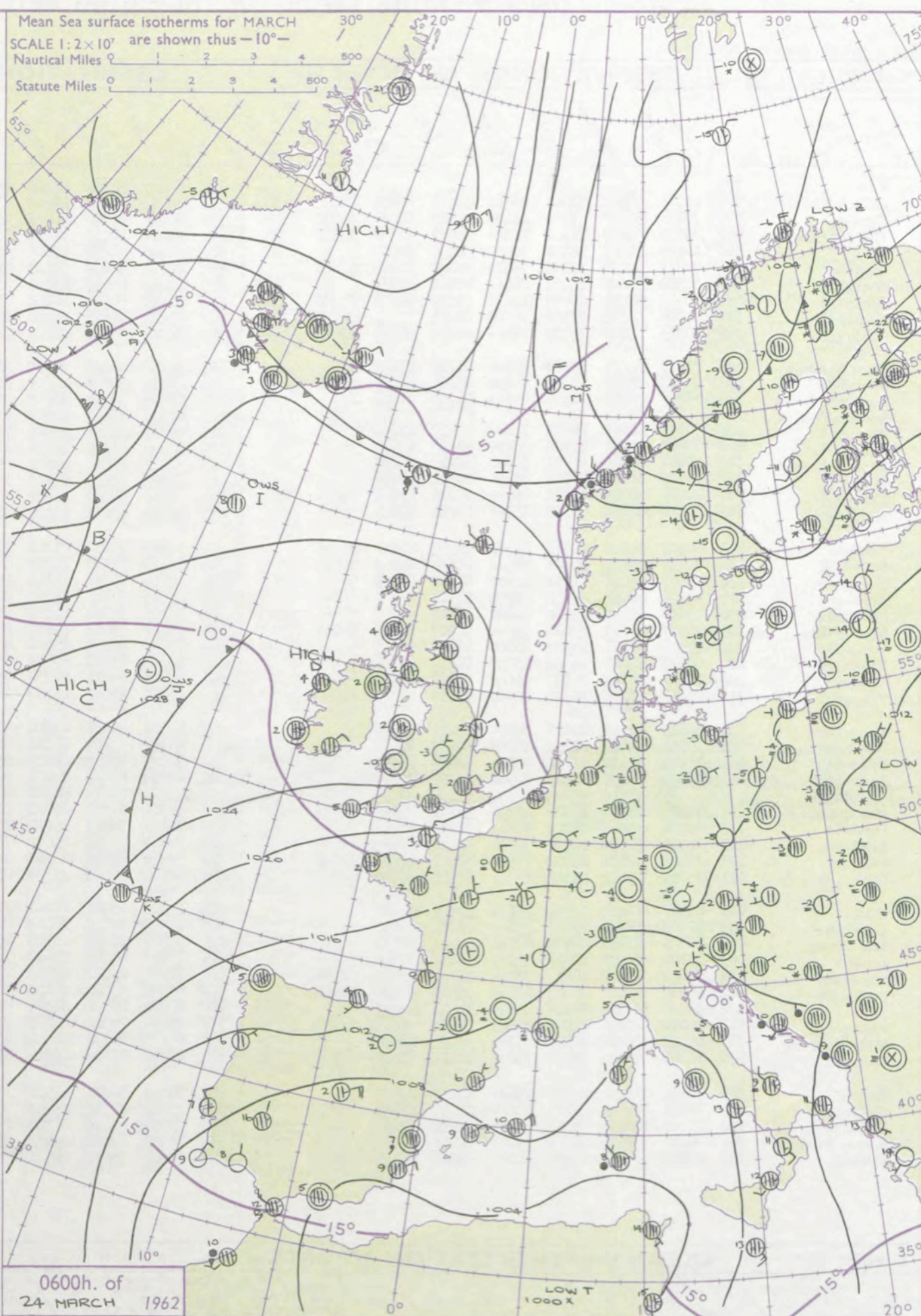
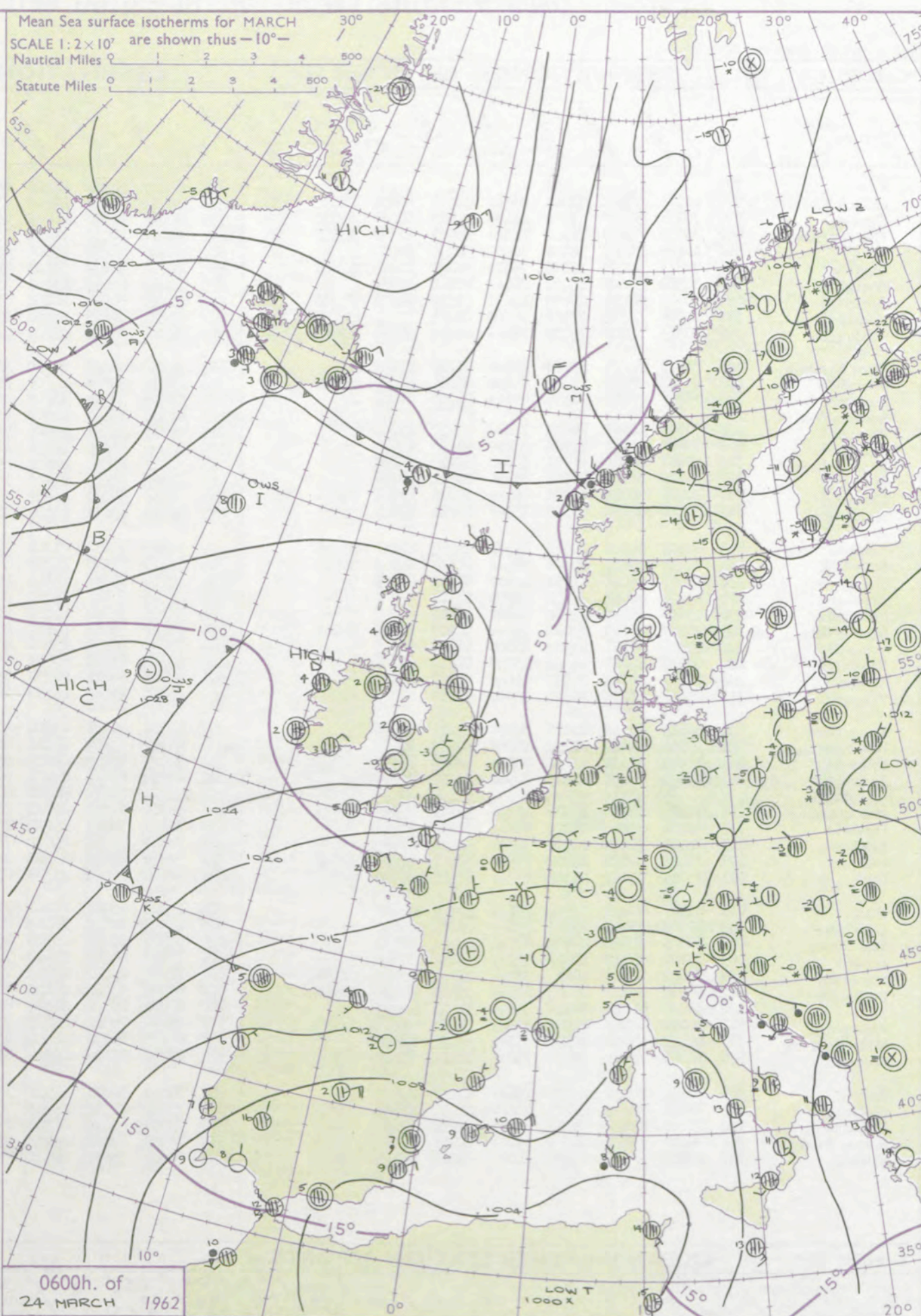
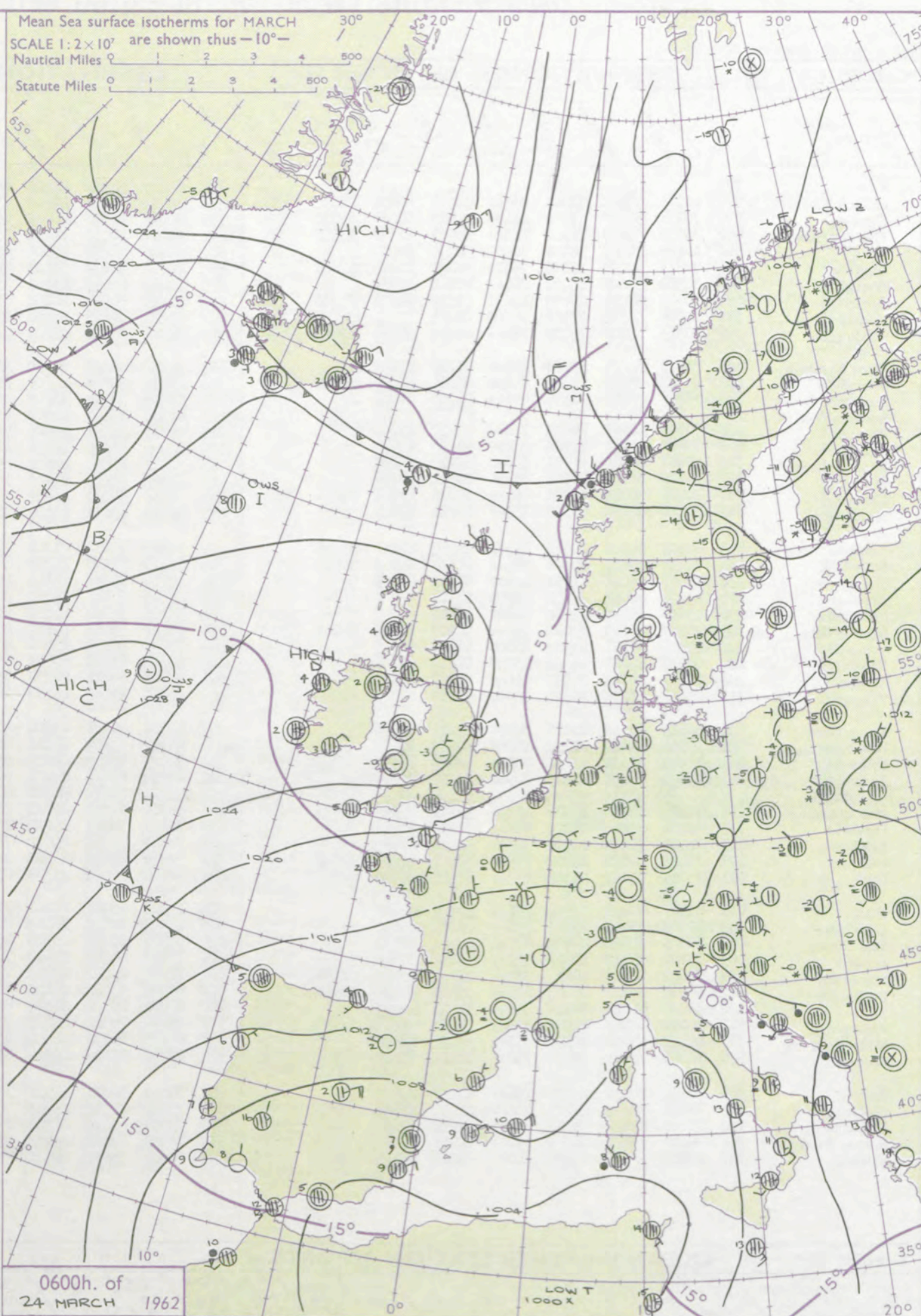
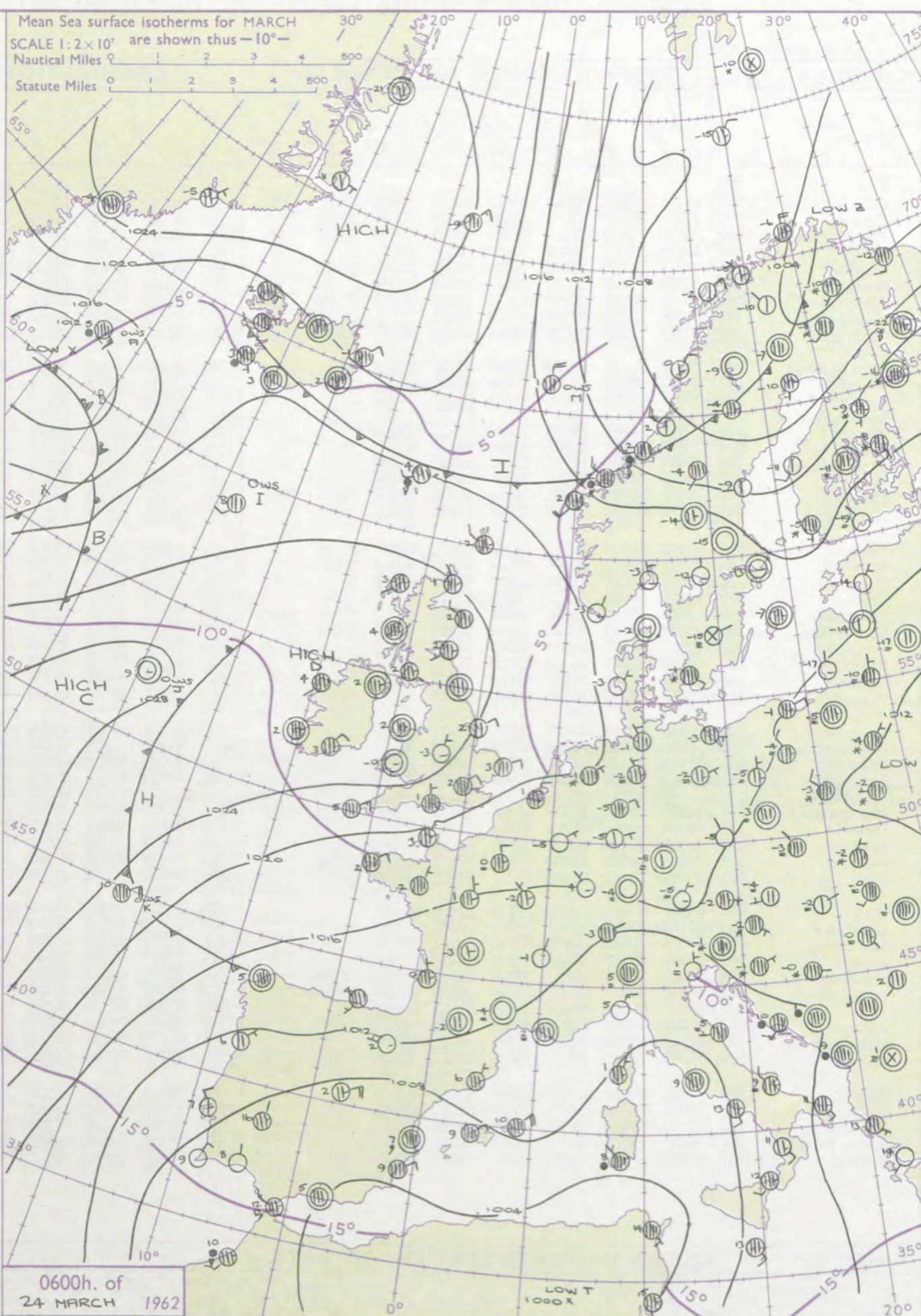
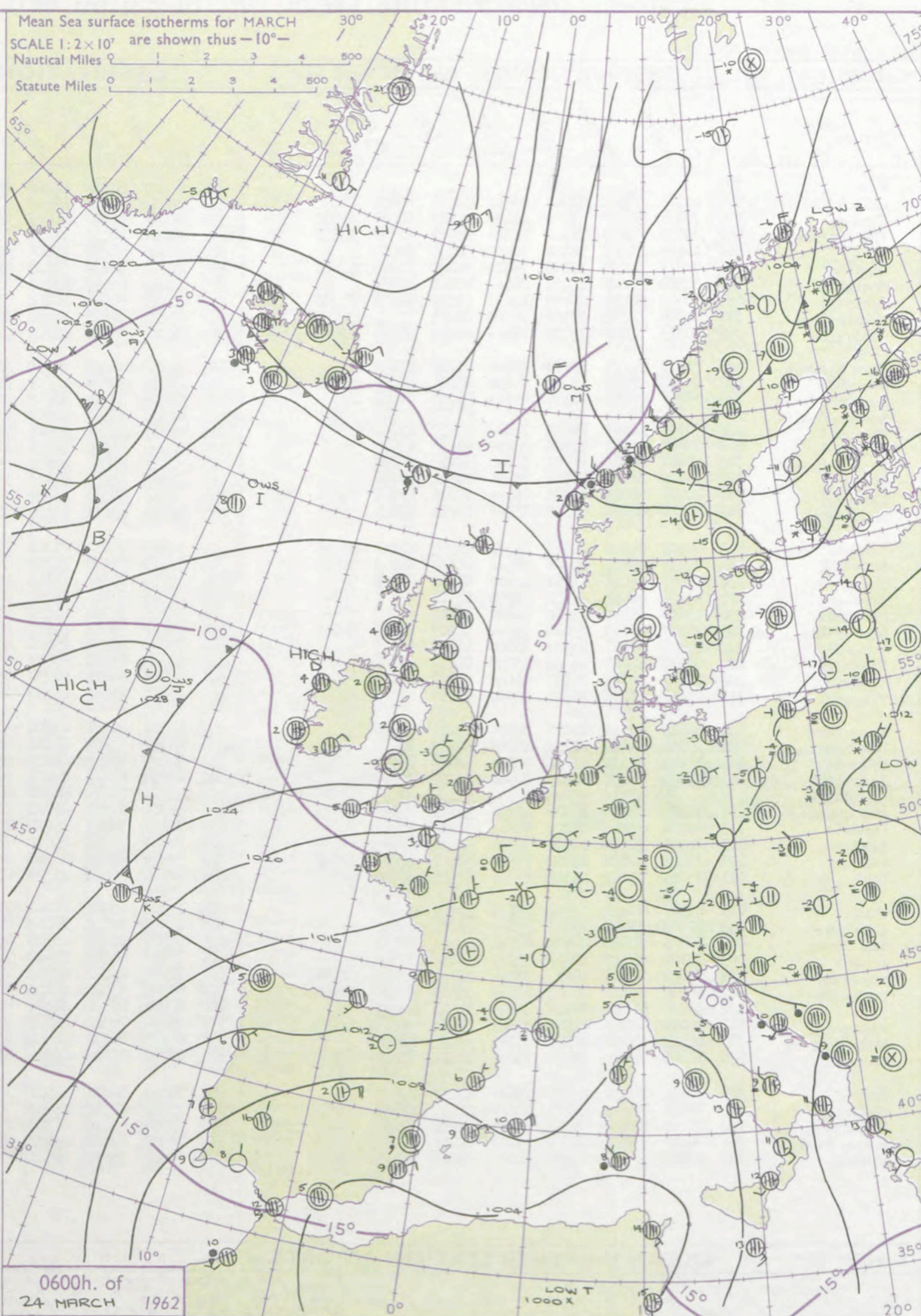
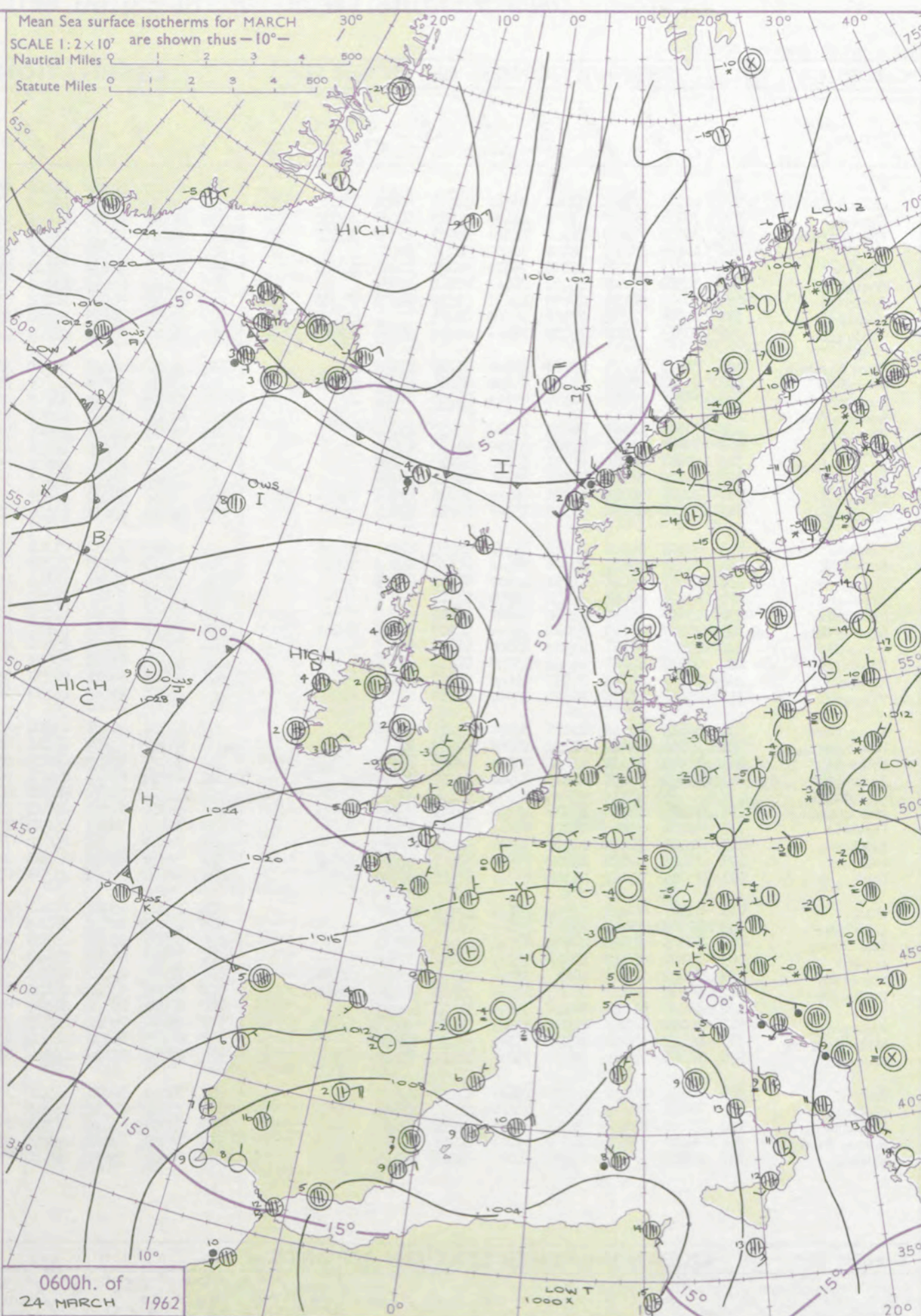
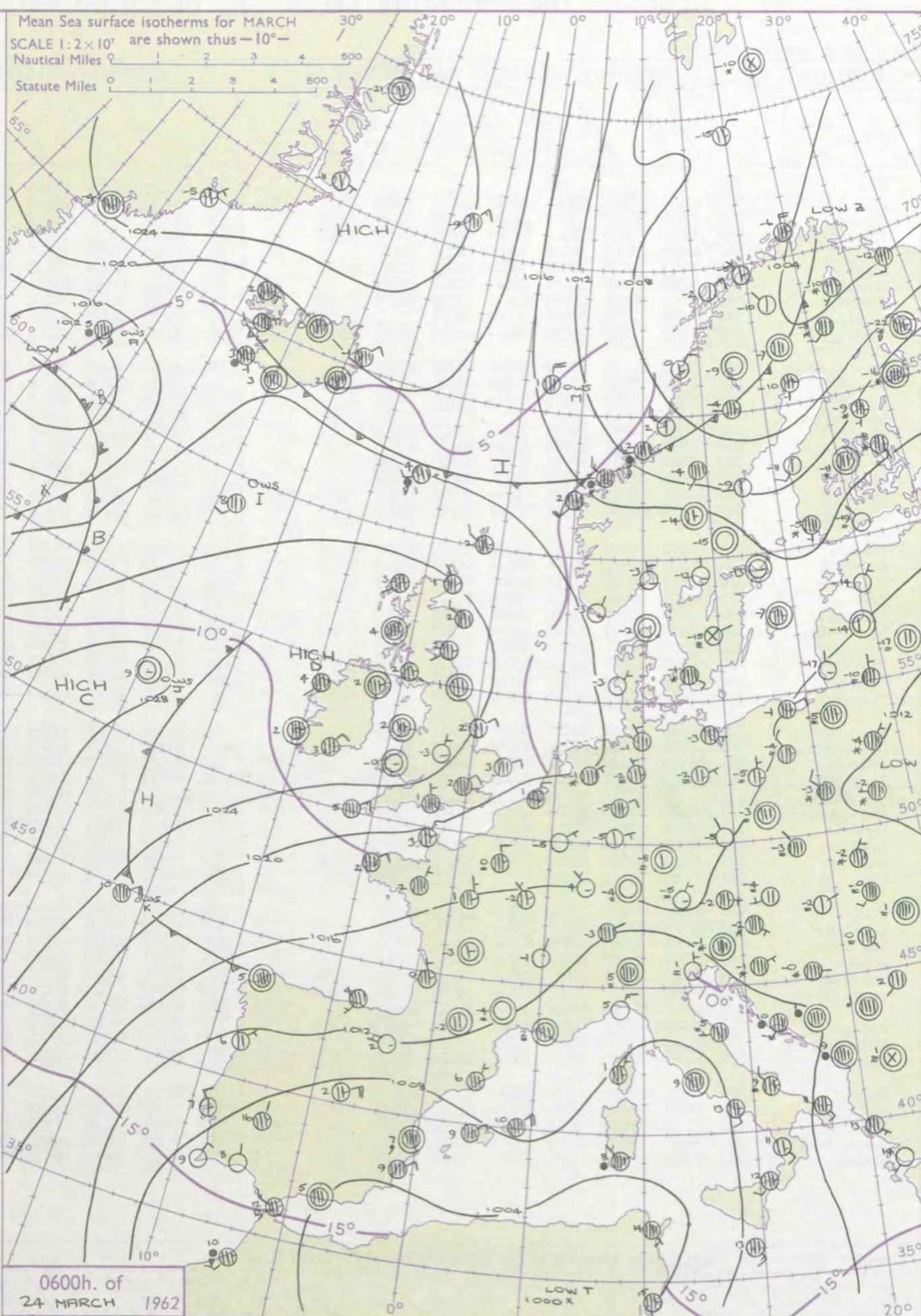
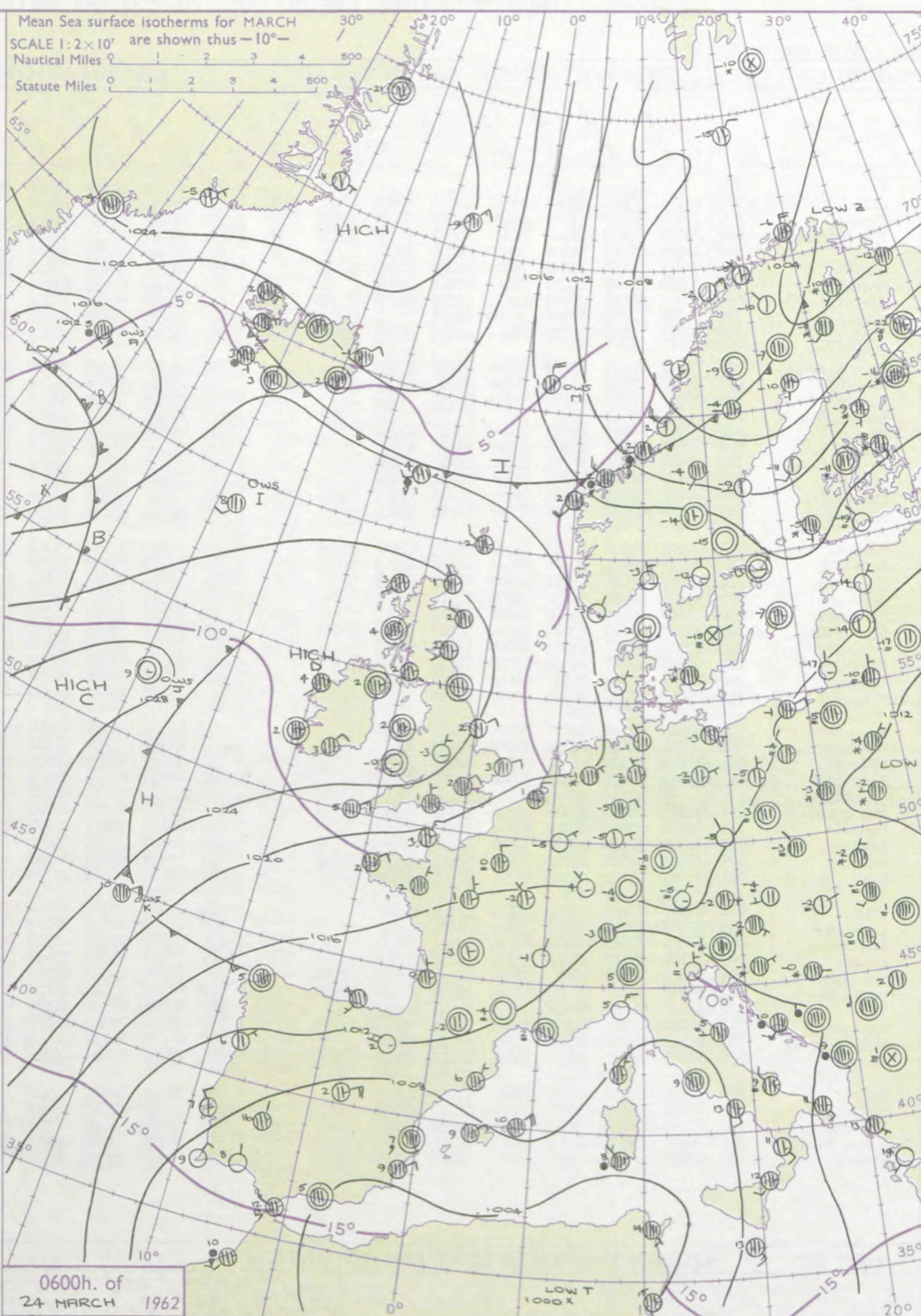
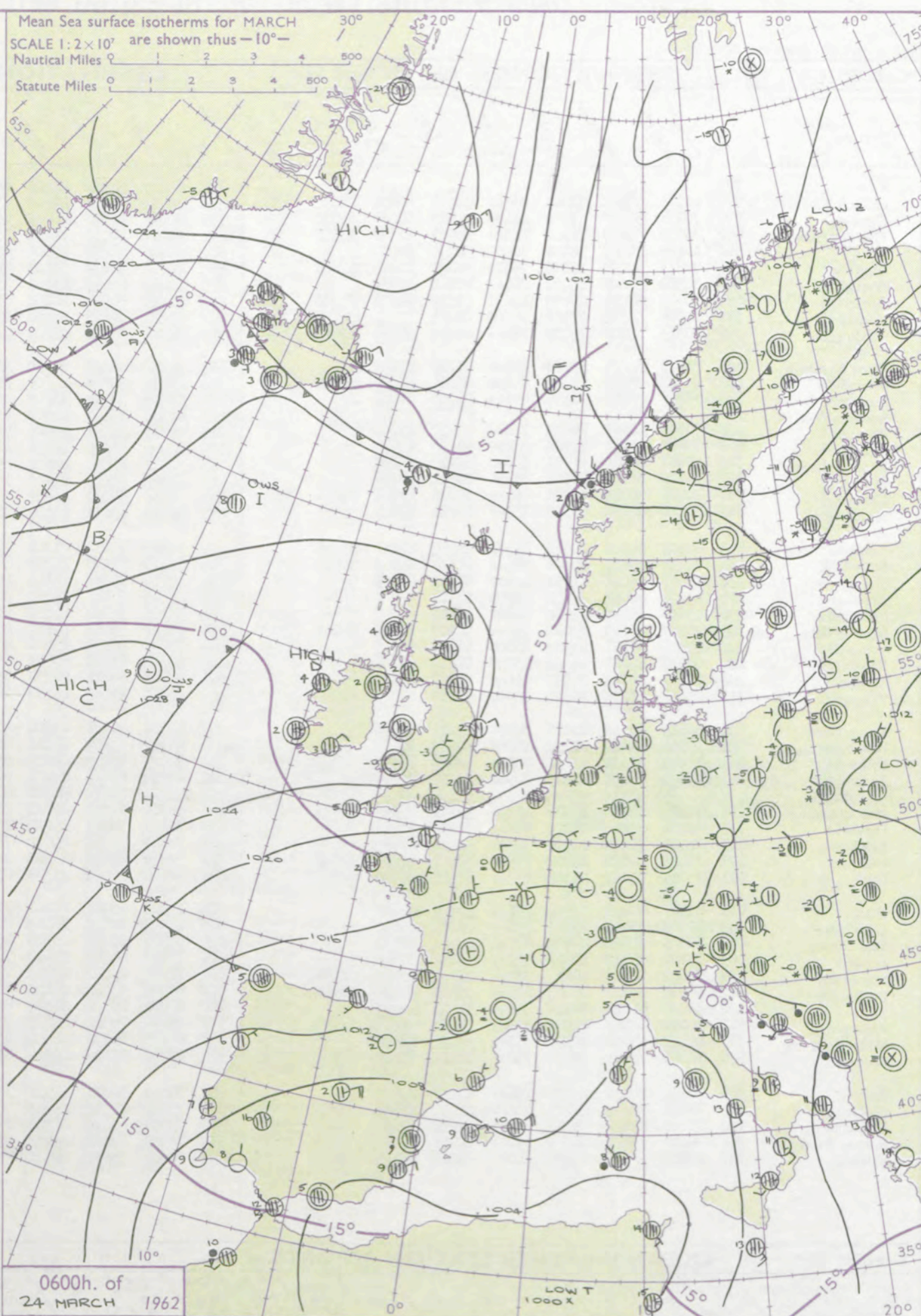
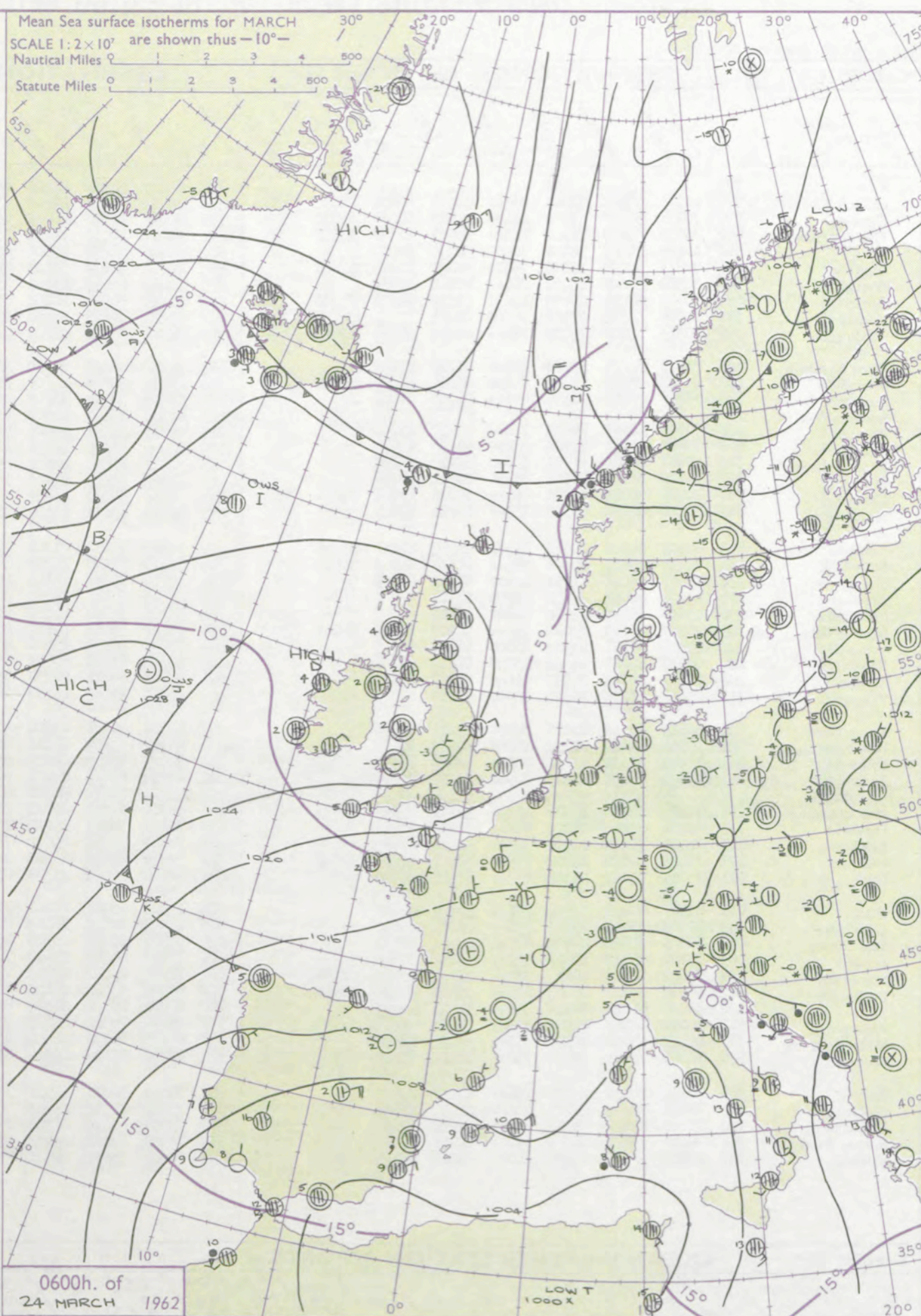
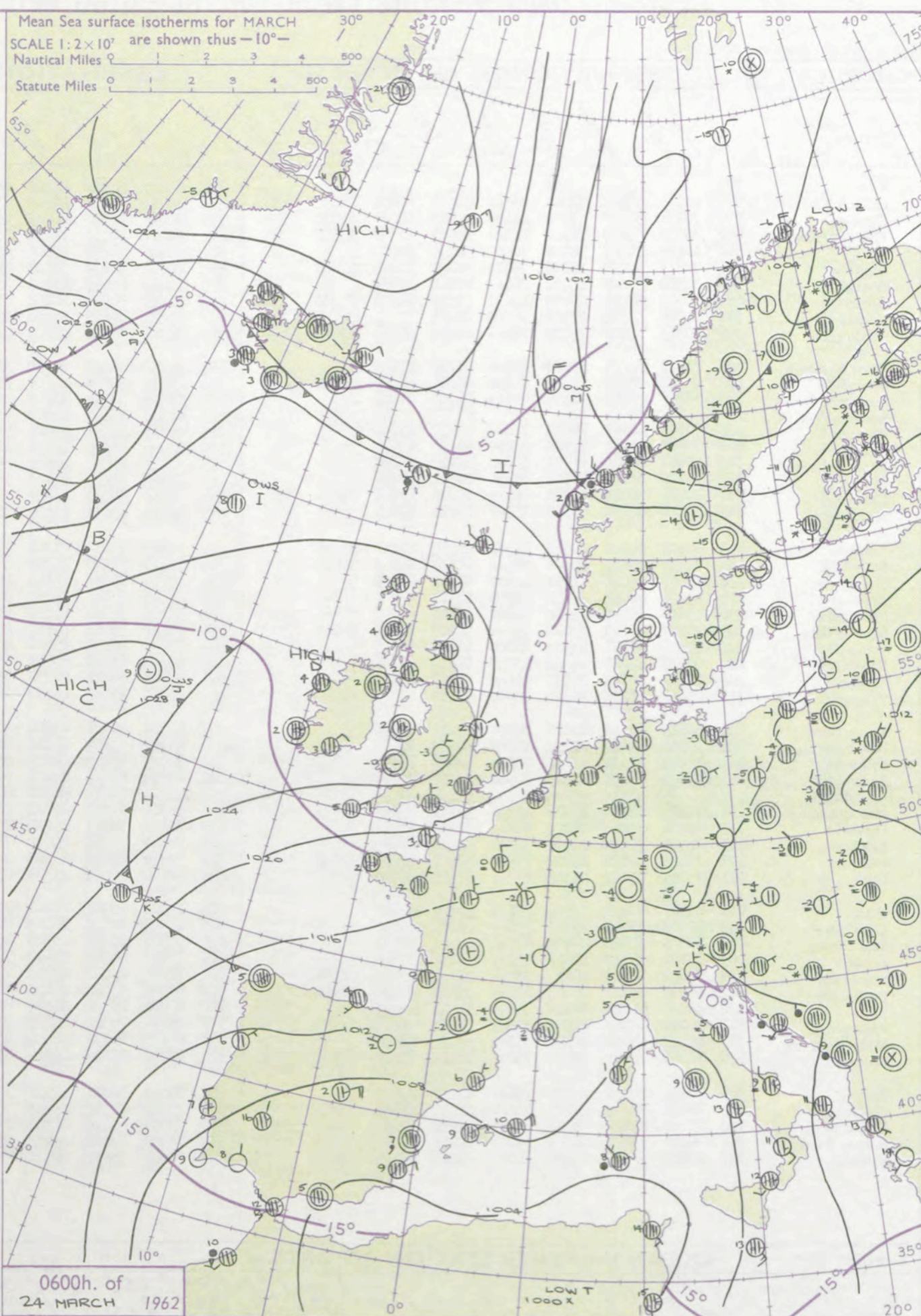
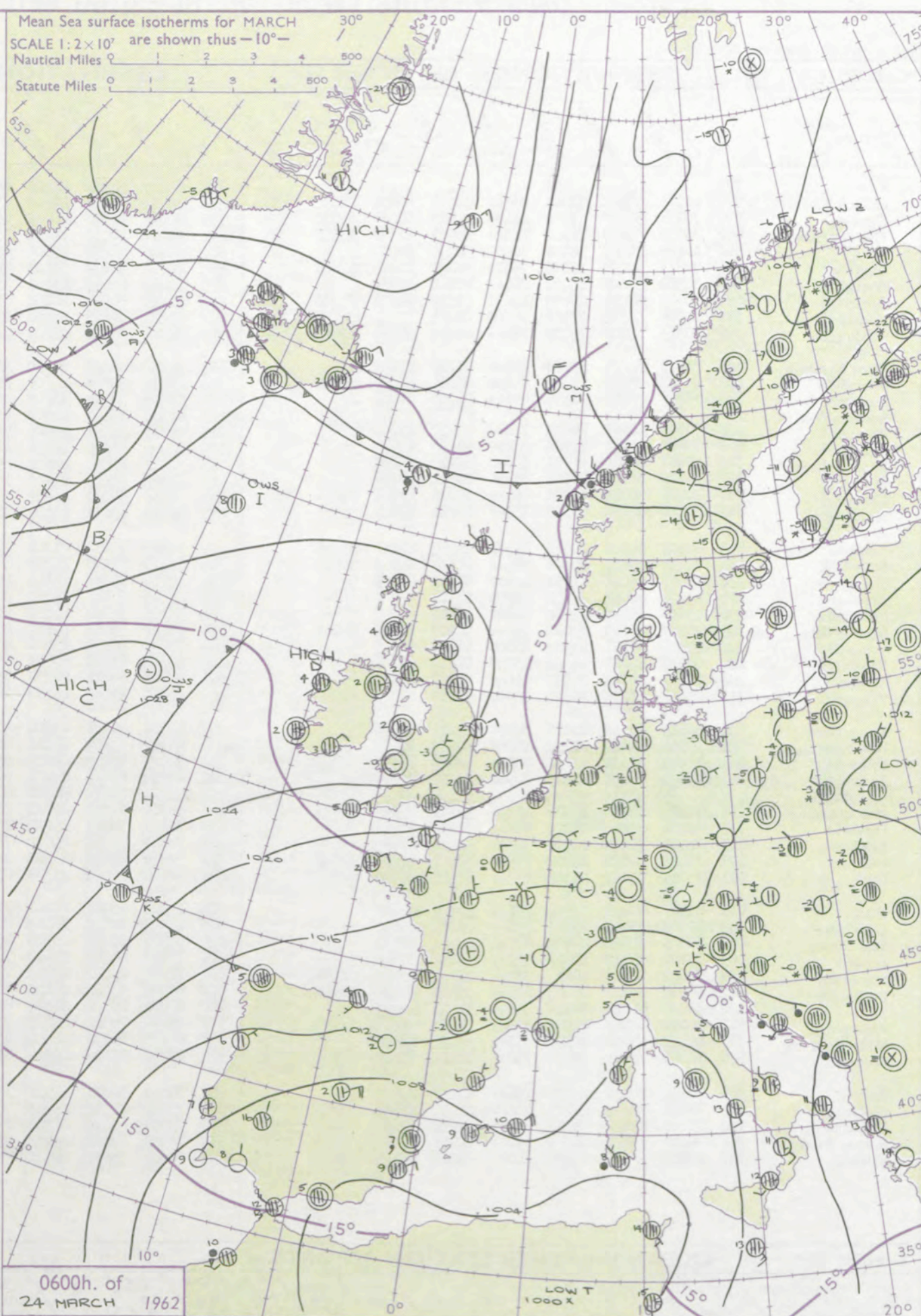
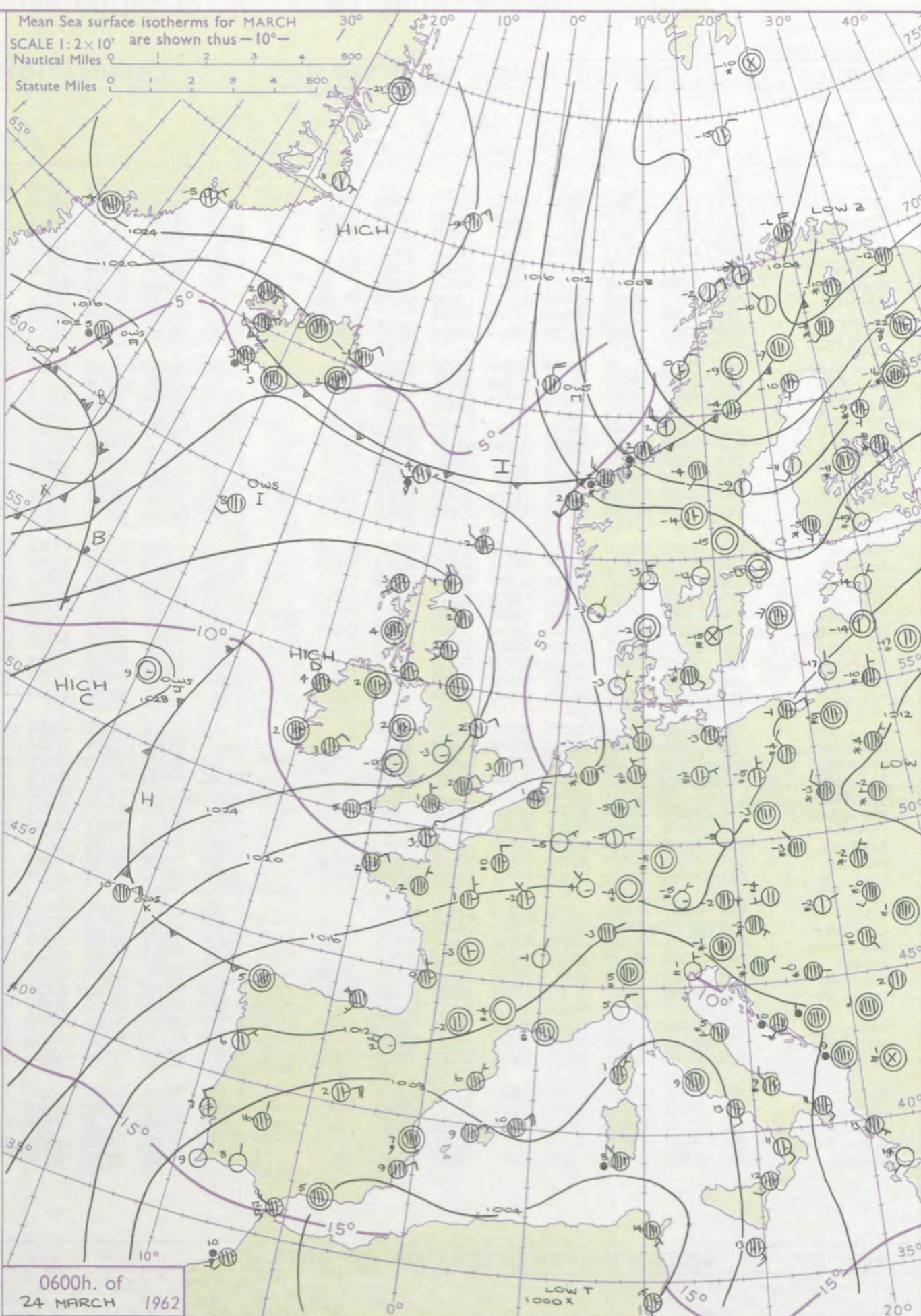
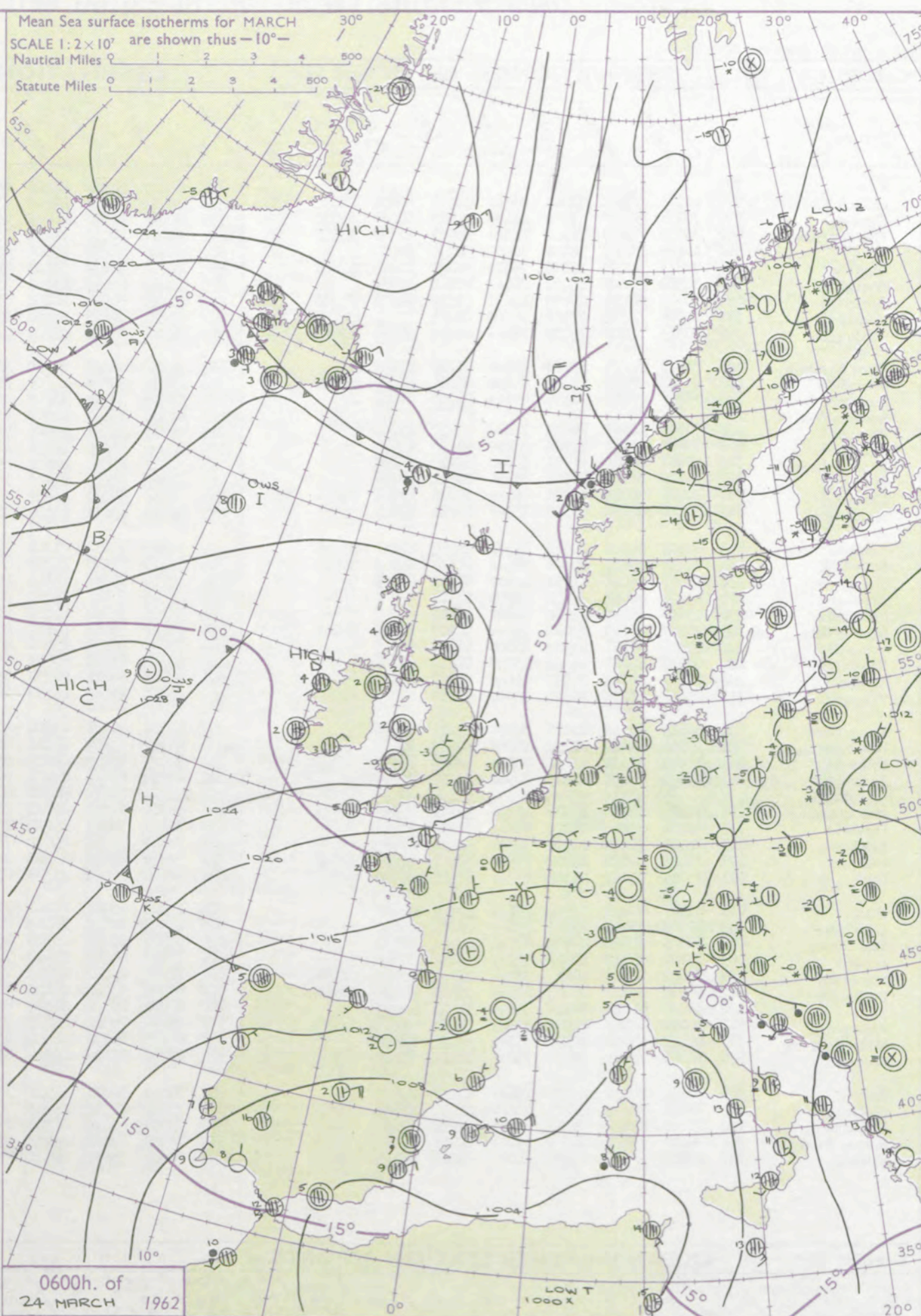
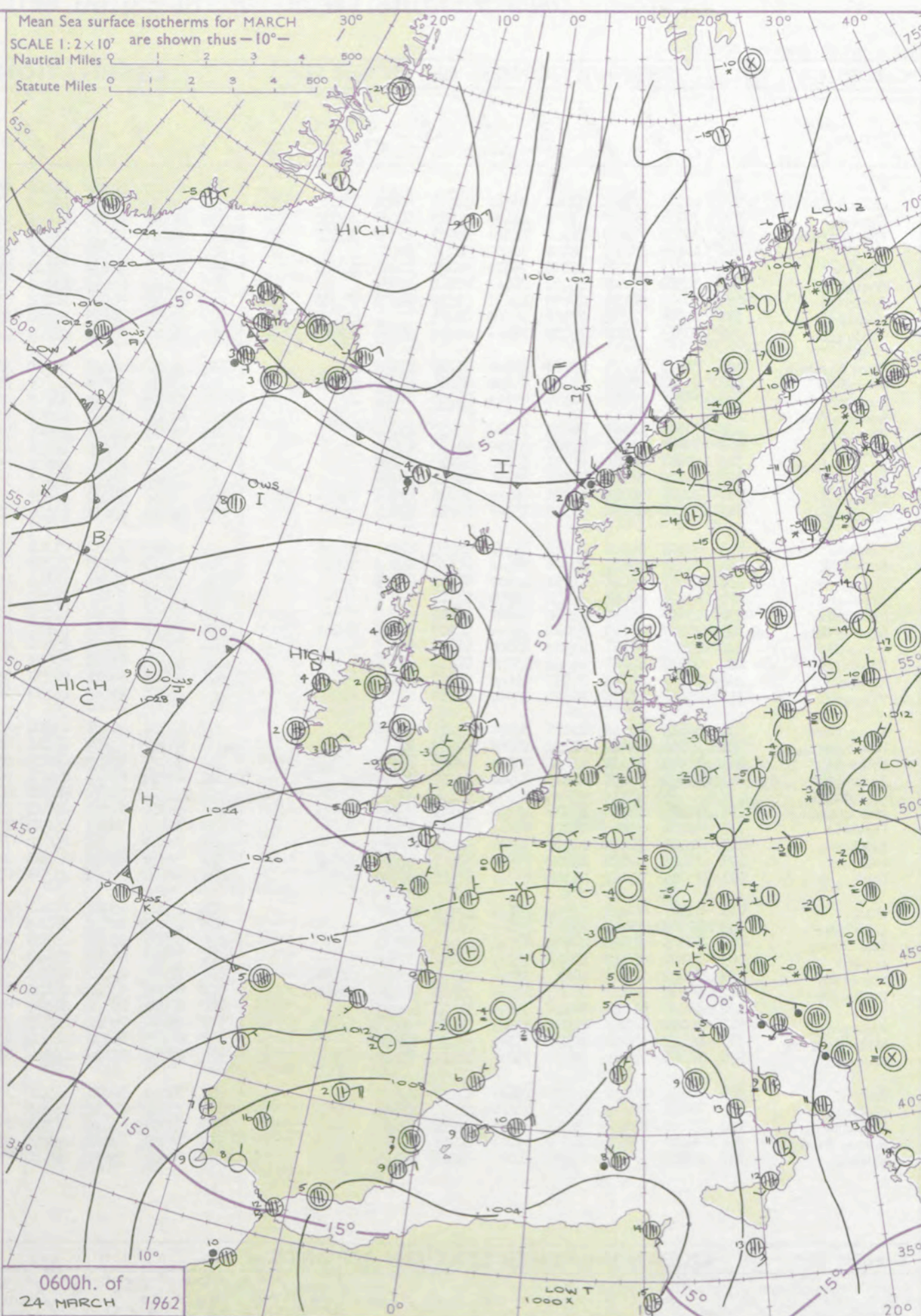
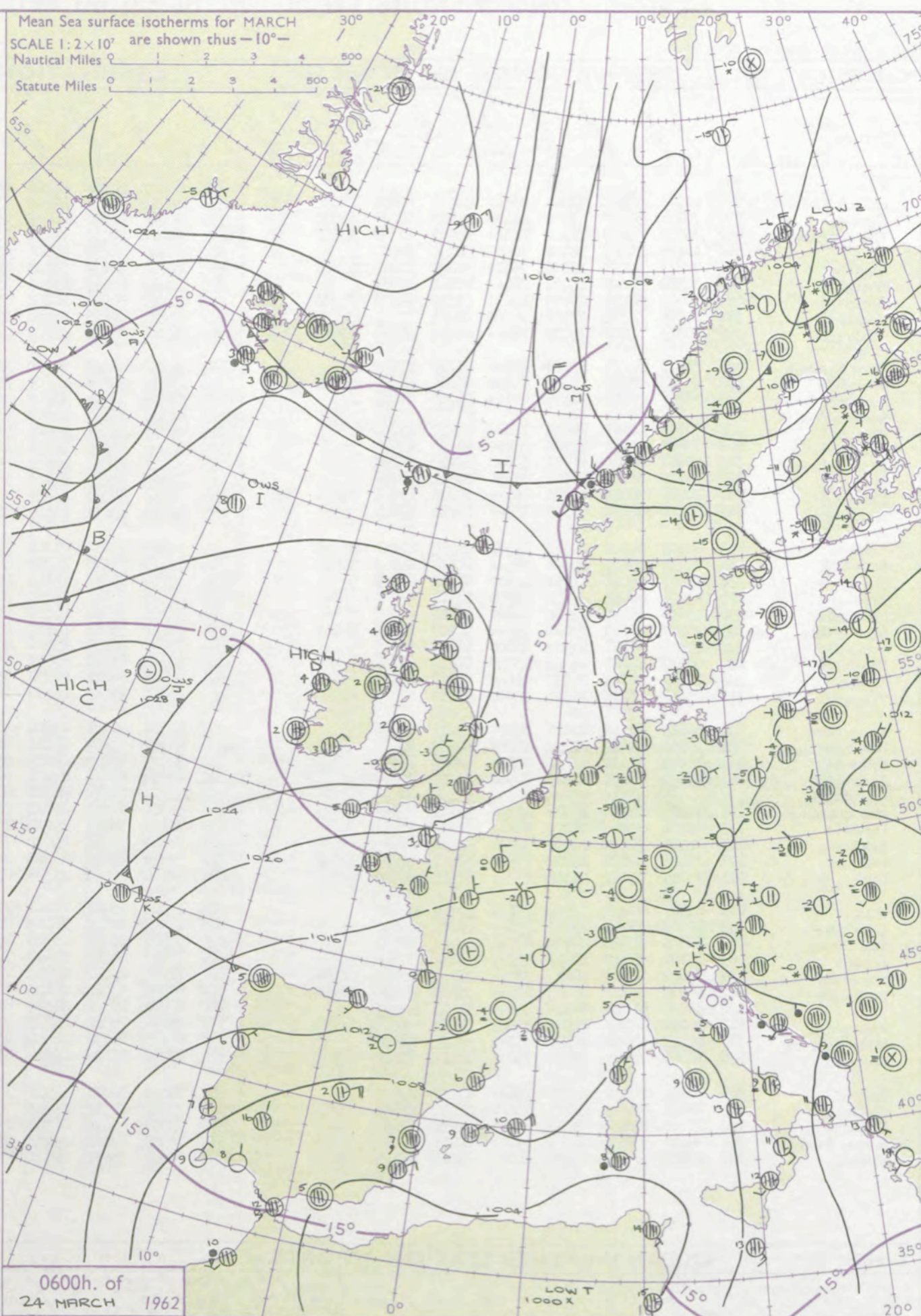
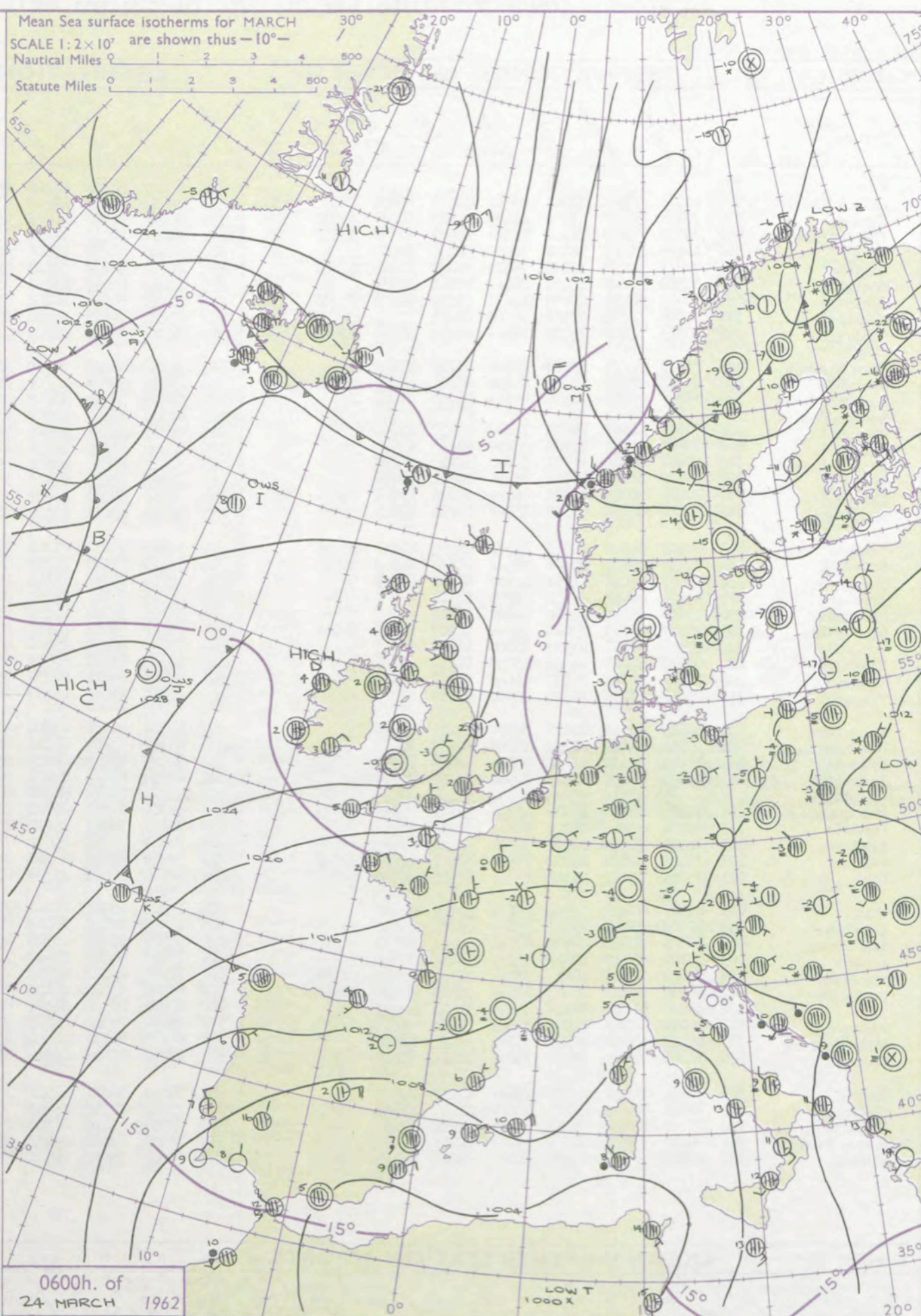
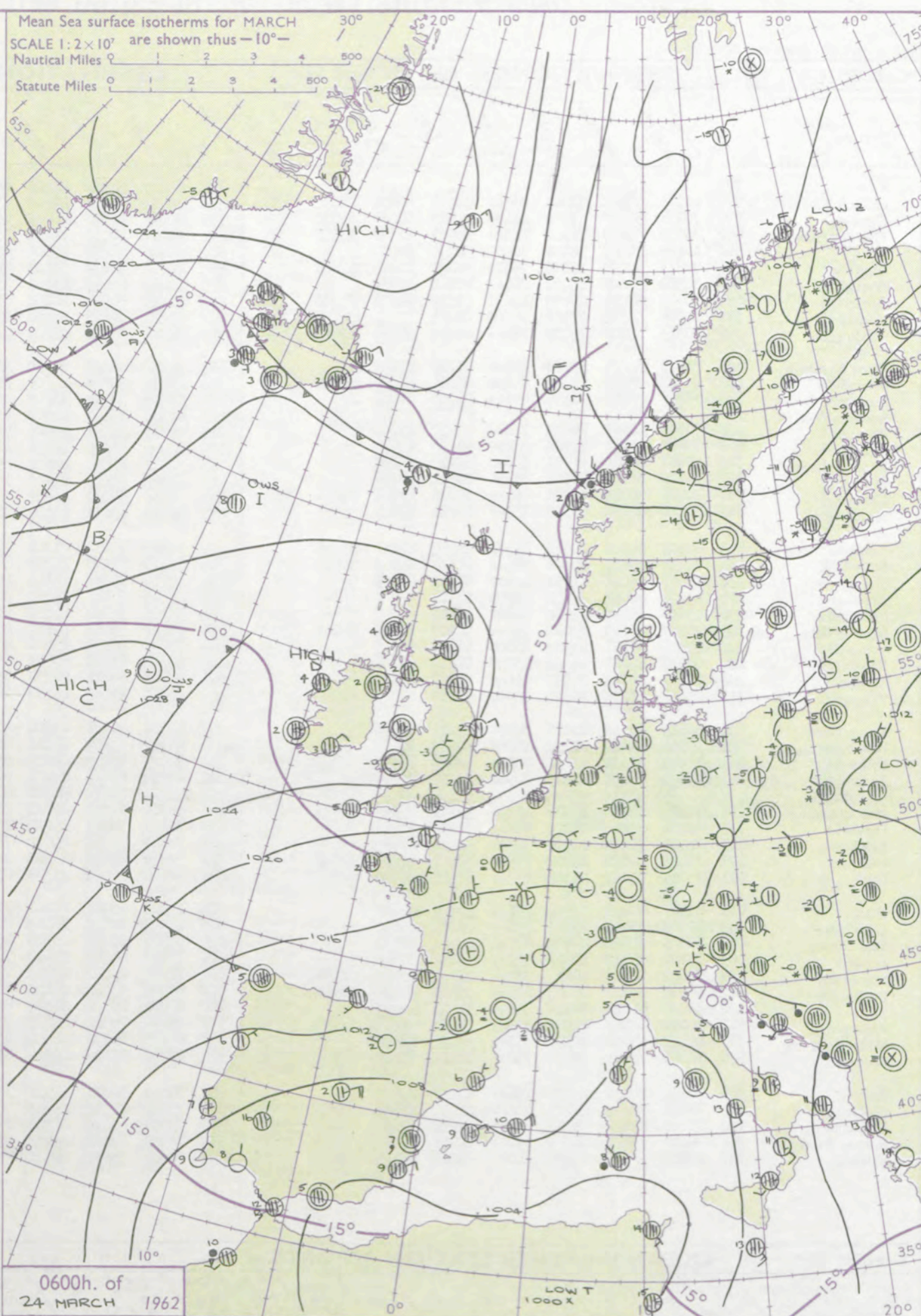
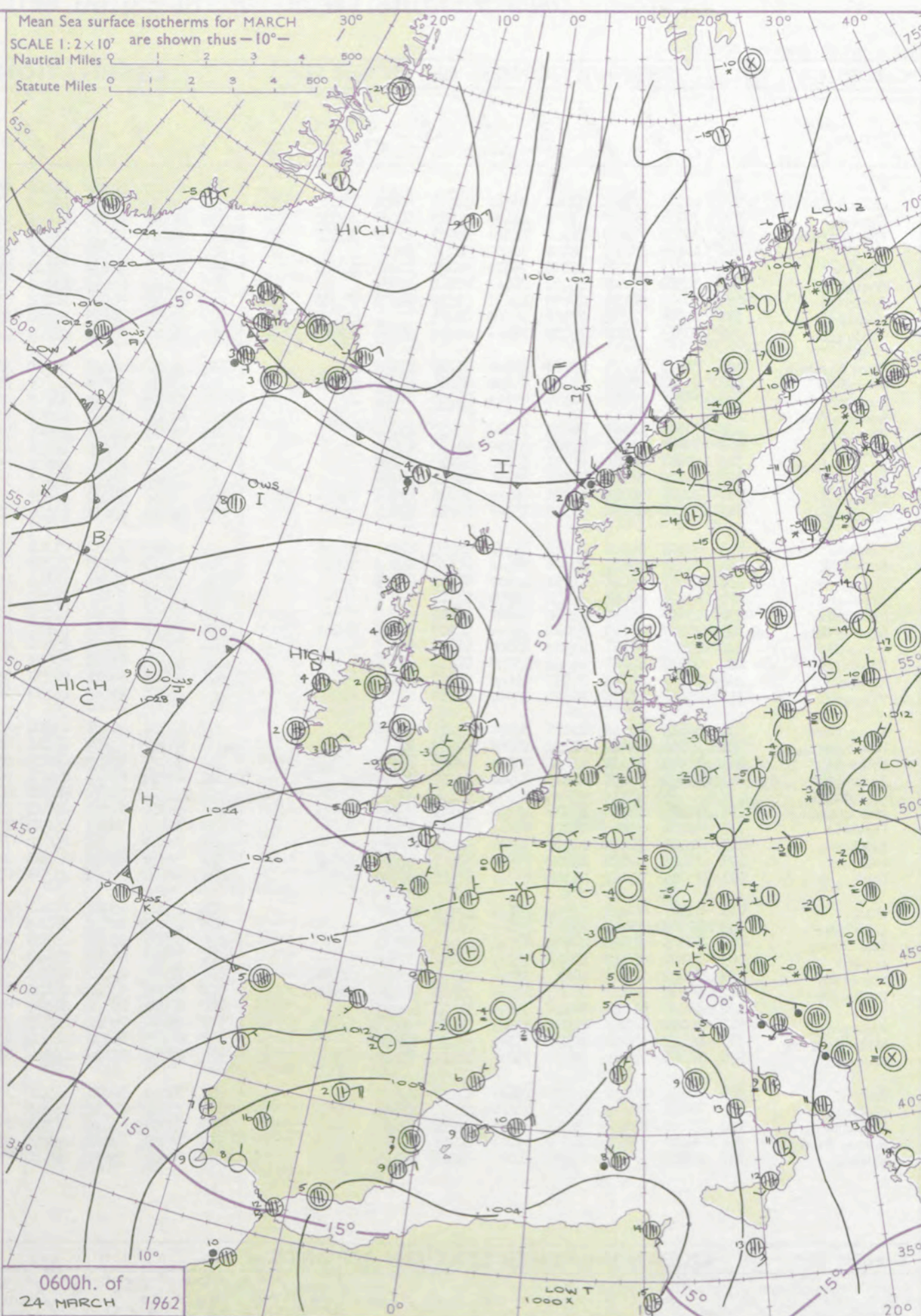
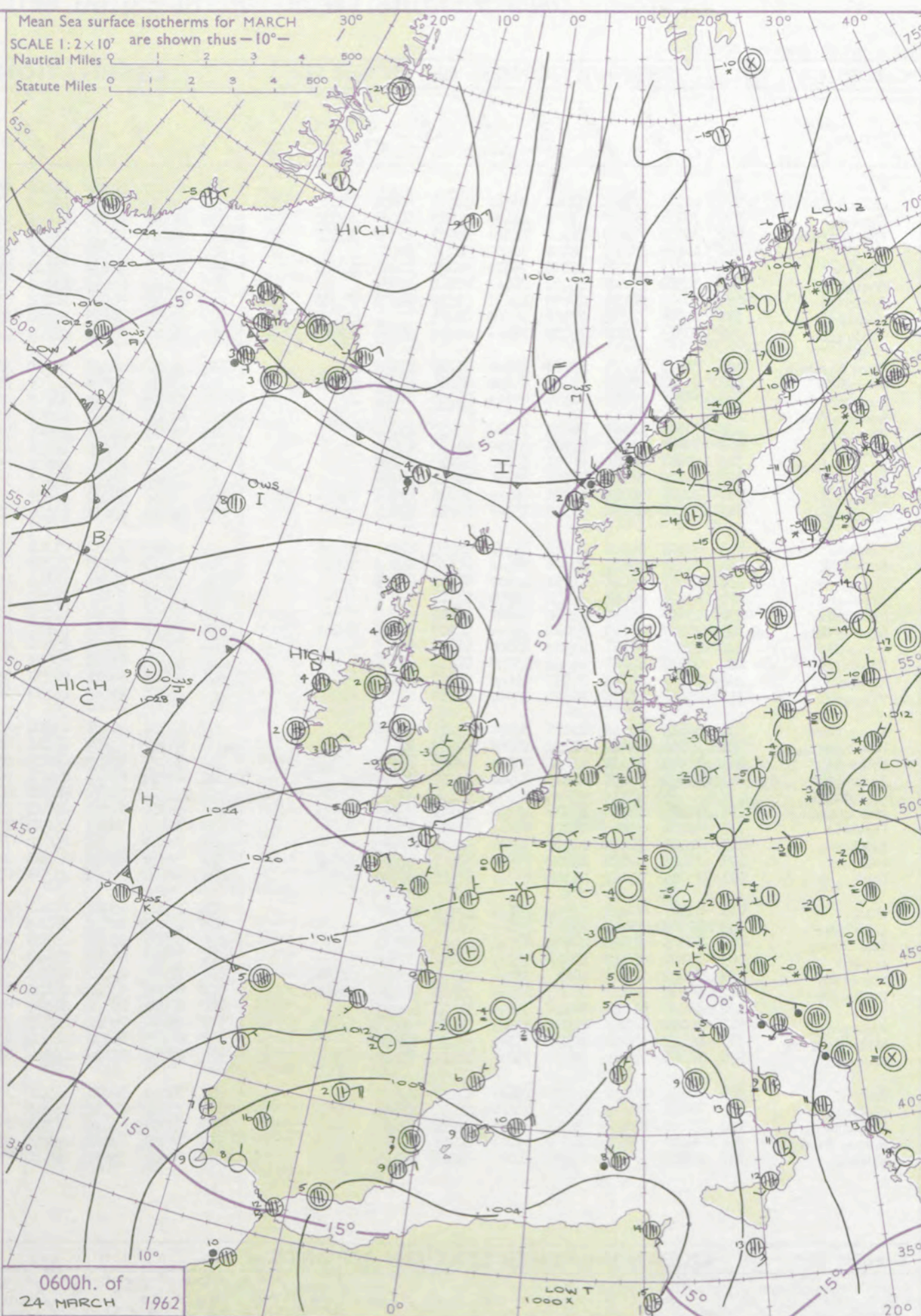
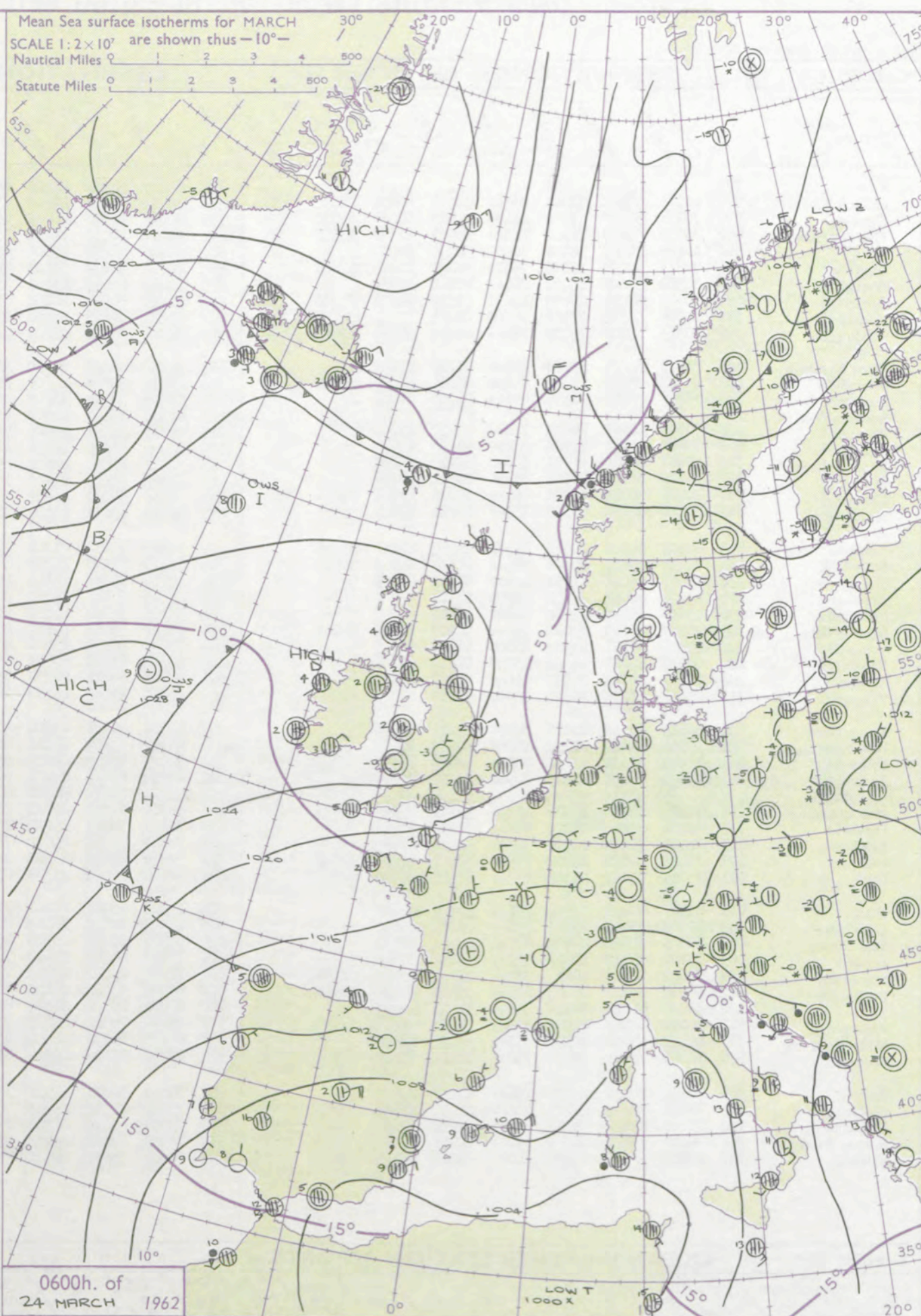
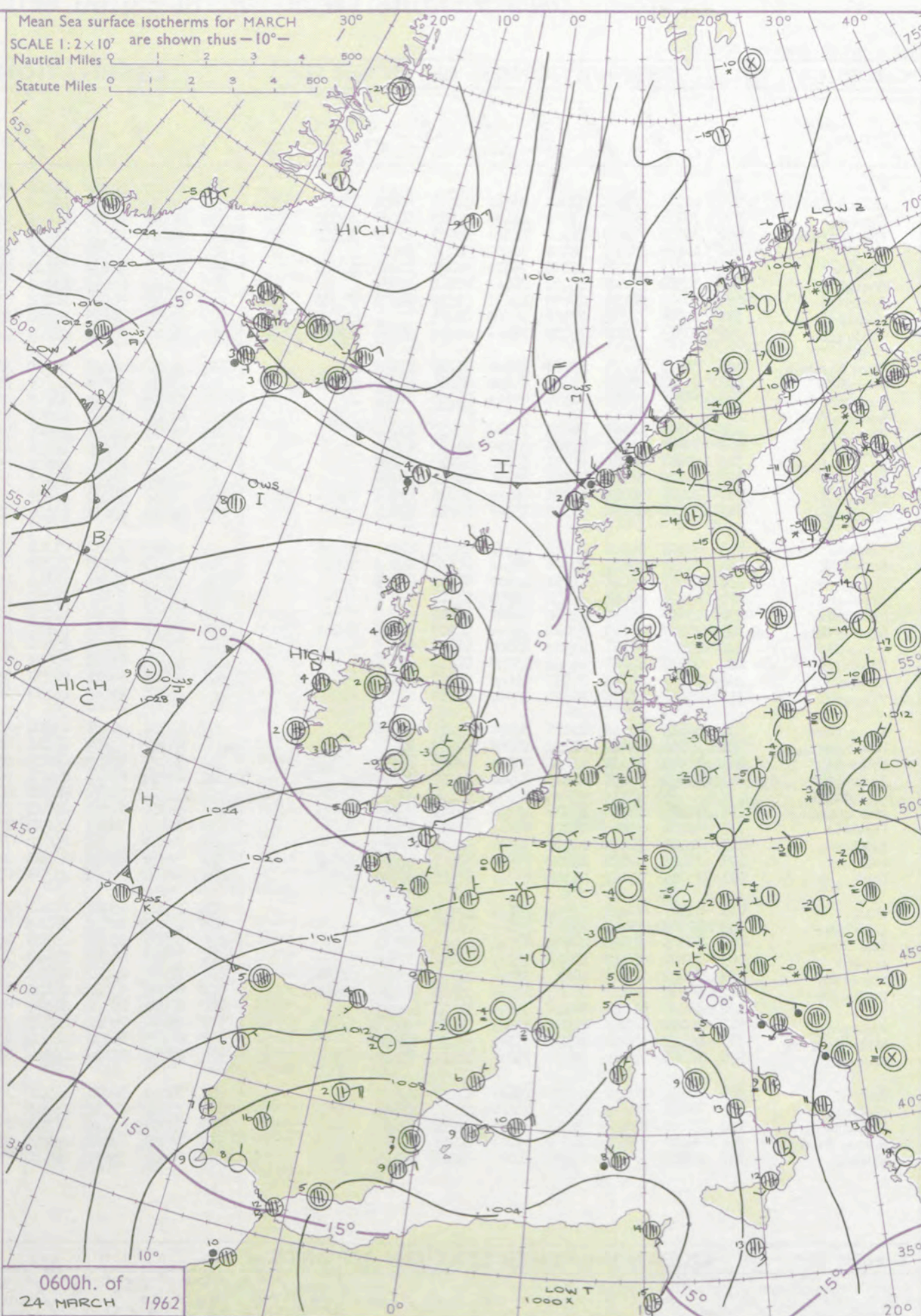
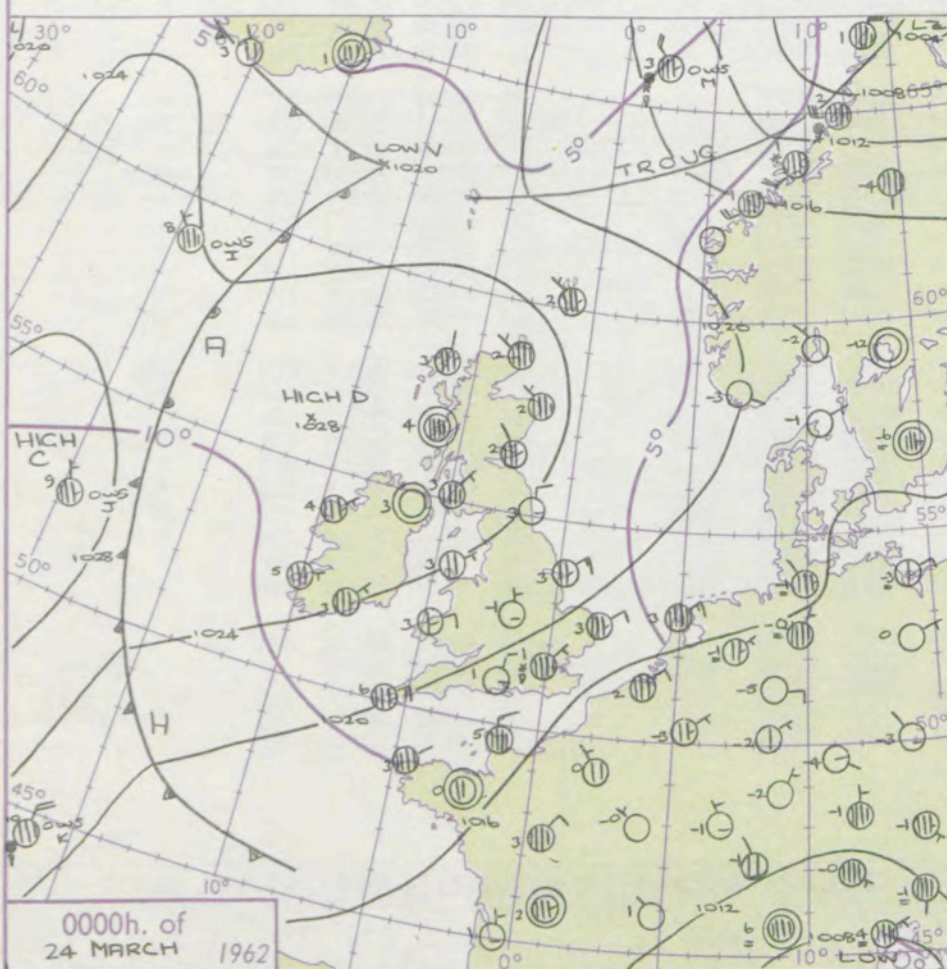
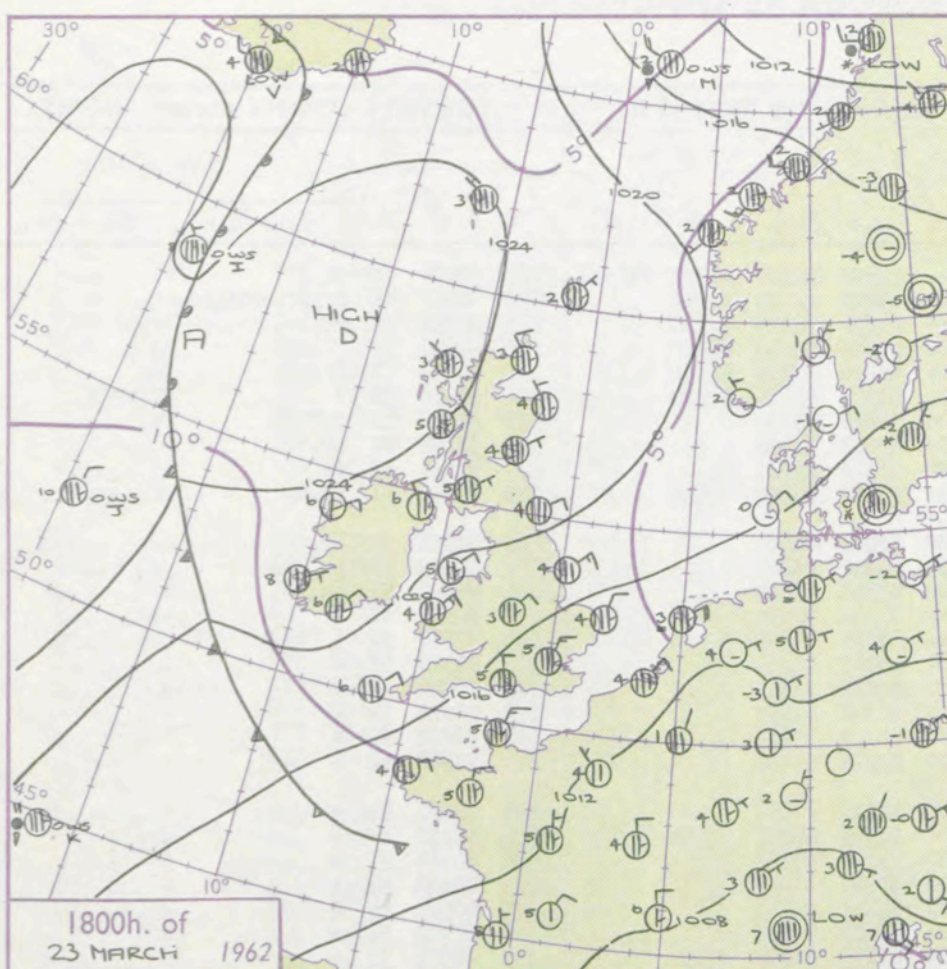
• Rain

• Rain

• Rain

CHARTS OF WEATHER IN WEST EUROPE

ation
bols
UD
Cloud
mount
oktas)
0
1 or less
2
3
4
5
6
7 or more
8
Obscured
THER
Weather
le
and
izzle
and snow
shower
and snow
ower
shower
shower
derstorm
ND
Wind
speed
(knots)
Calm
1-2
3-7
8-12
13-17
Additional
er add
48-52



DAILY WEATHER REPORT OF THE BRITISH METEOROLOGICAL OFFICE (contd.)

Code FM II.A		OBSERVATIONS at 00h. 24 March 1962										OBSERVATIONS at 06h. 24 March 1962										OBSERVATIONS during NIGHT					CONV TA °C
Station	iii	Nddff	VVwww	PPPTT	N _h L _h C _M H	T _d T _d app	8N _s Ch _s h _s	8N _s Ch _s h _s	8N _s Ch _s h _s	iii	Nddff	VVwww	PPPTT	N _h L _h C _M H	T _d T _d app	8N _s Ch _s h _s	8N _s Ch _s h _s	8N _s Ch _s h _s	iii	RR _T T _n E	T _g T _g	WEATHER					
																						21h.—03h.	03h.—09h.				
Kew	775			02						775	80409	56012	21402	865++	51320	82710	86715	88725	775	97020	01	pg	+		40		
London Airport	772	80206	32858	18301	883++	01211	86808	88630		772	80310	37028	21402	855++	00222	84710	88628		772	91011	01	pr _c pr _o s _o ps _o id _o +	+		39		
Gatwick	776	70105	58258	17702	4843+	00113	82818	83630	87360	776	80409	48028	20602	854++	00216	81709	88614		776	01011	50	pr _o ps _o	ir _o		38		
Thorney Island	871	70110	69268	18102	784++	00211	81818	87643		871	50208	56018	20402	55500	01213	82715	85620		871	94011	51	pr _o s _o	pg _o		37		
Hurn	862	10109	74011	18401	00902	52210	81072			862	83606	58037	20601	854++	51214	83615	88640		862	97501	53	is _o	is _o		36		
Guernsey	894	70313	74022	17905	7847+	52107	82815	87645		894	70211	70258	19203	7843+	51306	85814	85630		894	97020	02	+	pr _o pr _o s _o		35		
Wattisham	590	80308	32028	18402	864++	01218	88710			590	30109	61018	21351	35600	52216	83630		590	92511	53	pr _n	ps _o		34			
Gorleston	497	70612	58058	18603	45570	01219	84621	84360		497	60710	60022	21203	61500	53217	86826		497	91020	00	pr _o	+		33			
Mildenhall	578	00706	40058	19102	00900	00214				578	20302	66028	22351	25700	53218	82650		578	97521	57	pr _o	+		32			
Cardington	559	70113	59028	19502	784++	01312	85810	87640		559	50308	63258	22501	3853+	50218	81820	83650		559	95505	51	pr _o s _o	pr _o s _o ps		31		
West Raynham	485	70409	56028	19601	755++	01216	87622			485	20410	74038	21850	25500	52207	82625		485	92511	54	pr _o	+		30			
Wittering	462	80312	59268	20302	884++	51314	84816	88625		462	40310	74018	22600	45600	54312	84640		462	92503	53	ps _o	ps _o		29			
Boscombe Down	746	60105	66021	19300	656++	51306	86634			746	10409	58028	21700	16300	51316	81707		746	00500	54	ps _o	+		28			
Ross-on-Wye										627	60306	57021	23300	656++	53310	86630		627	00510	55	+	++		27			
Bristol	628	70308	62021	20601	757++	53217	87650			628	70310	59051	23000	756++	53315	84635	87650		628	97510	50	+	nps		26		
Aberporth	502	30808	62011	22203	35600	51219	83640			502	10000	59030	24750	11500	53211	81820		502	00510	56	+	+		25			
Rhoose (Cardiff)	715	50411	66018	20701	55600	52213	85640			715	30414	62020	22500	35600	52311	83645		715	00510	53	+	+		24			
Plymouth	827	70210	62012	19704	757++	00211	87650			827	10109	61021	21802	15700	51309	81650		827	00010	51	+	+		23			
Chivenor	707	70408	48018	20504	756++	51214	82645	87656		707	10306	61021	22402	18500	52208	81825		707	00011	52	+	+		22			
St. Mawgan	817	70412	62031	20303	757++	51211	87656			817	10310	59031	22250	18500	53210	81820		817	00501	52	+	+		21			
Culdrose	809	60308	69012	19603	684++	50210	84818	86639		809	10413	50052	21301	15708	52205	81650		809	00500	52	+	+		20			
Scilly	804	70415	74021	20006	785++	00113	84820	86630		804	80613	61028	21305	885++	02305	86821	88645		804	97030		+	pr _o		19		
Elmdon	534	13607	40041	21251	10930	53212	81360			534	10106	26041	24153	15700	55215	81656		534	00541	57	+	+		18			
Shawbury	414	03508	48041	22652	00900	53316				414	03505	23041	24853	00900	53212			414	00530	58	+	+		17			
Manchester	334	03605	22041	22600	00900	51114				334	23305	19100	24652	25600	53212	82630		334	00523	55	+	+		16			
Squires Gate	318	70207	40041	23002	755++	51209	81625	87642		318	20210	58041	24750	25600	52207	82635		318	00520	56	+	+		15			
Valley	302	40505	74021	23303	45600	51214	84645			302	70000	66031	25202	4563+	00209	84645	87359		302	00001	53	+	+		14		
Ronaldsway	204	20211	83011	24002	15740	51212	81656			204	10208	83020	25651	15840	53306	81656		204	00530	55	+	+		13			
Carlisle	222	10000	80021	24951	14640	53212	81632			222	70000	66011	26352	757++	53207	82645	87656		222	00530	55	+	+		12		
Watnall	354	00506	61028	21551	00900	53213				354	10201	48040	24152	10940	53213	81360		354	00531	57	+	+		11			
Spurn Head	396	50515	66012	20803	50930	54214	85360			396	40508	66031	23302	42500	54209	84825		396	00040		+	+		10			
Finningley	360	23508	59010	22151	08902	52213	82070			360	63505	58031	24253	657++	53213	86656		360	97530	55	+	+	ps _o		9		
Dishforth	261	73309	82031	23101	758++	51213	87657			261	73409	24051	24951	55632	51307	81635	85656	86075		261	00521	53	+	+		8	
Tynemouth	262	13609	74018	23403	10940	00210	81360			262	60000	61028	24401	686++	51304	82830	86636		262	92001	53	pr _o	phps _c		7		
Eskdalemuir										162	83602	74022	26201	856++	51301	88633		162	00521	53	+	+		6			
Mull of Galloway	131	70910	82012	24204	4553+	53211	84620	86350		131	60506	82022	25803	2553+	00309	82620	83630		131	00021					5		
Prestwick	135	80104	60022	25203	856++	50210	88634			135	71202	33042	26002	755++	00303	81708	83620	87645		135	00010	01	+	+		4	
Renfrew	141	70000	59042	25404	756++	51210	87645			141	70000	56042	25802	756++	50601	81635	87650		141	00010	00	+	+		3		
Leuchars	171	73402	82022	24402	785++	50107	81825	87656		171	72406	83028	25102	785++	51302	81825	87656		171	97011	01	+	pr _o		2		
Dyce	091	83006	74032	25302	857++	00108	88656			091	82908	80028	25302	856++	00702	82640	88650		091	97011	50	+	pr _o		1		
Wick	075	83007	80022	24502	856++	01102	88630			075	73302	85028	24201	785++	00602	81820	86635		075	91001	00	+	pr _o		0		
Cape Wrath	049	80502	83022	25203	856++	00202	88630			049	82702	86022	24403	886++	00711	88830		049	00021	01	+	+		— 1			
Sule Skerry	010	80305	84022	24404	885++	04201	88625			010	82805	84022	23705	855++	01711	88625		010	00030	01				— 2			
Lerwick	005	73106	82022	23502	757++	53102	87650			005	73009	80268	21602	784++	00712	85815	87645		005	91011	51	+	ps _o		— 3		
Stornoway	026	73602	80028	26603	785++	01304	82820	87645		026	72407	83022	25803	756++	01605	87640		026	97021	02	pr _o	+		— 4			
Benbecula	022	80201	83032	26403	885++	01102	82825	88650		022	80000	83022	26203	886++	00503	82830	88643		022	00031	01	+	+		— 5		
Tiree	100	80000	86022	26104	856++	51212	88643			100	80000	89022	26304	855++	00302	81627	88643		100	00030	01	+	+		— 6		
Aldergrove	917	80000	74021	25003	856++	00211	88649			917	70000	74022	26202	757++	51304	87650		917	00011	51	+	+		— 7			
Malin Head	980	80512	83032	25906	857++	52208	88650			980	82102	86032	26404	857++	51303	88650		980	00031	01				— 8			
Belmullet	976	70305	74011	26304	756++	00211	87647			976	82302	83022	26904	857++	01302	88650		976	97031	51				— 9			
Birr	965	70802	74032	25102	756++	52215	87635			965	70000	70022	25901	756++	51202	87635		965	00011	53				— 10			
Collinstown	969	73607	80022	24204	756++	01211	87645			969	70402	82022	25903	785++	51209	81820	87645		969	00030	01				— 11		
Rineanna	962	80206	80022	25303	857++	51214	88650			962	73508	80022	26502	757++	51207	87656		962	00020	02				— 12			
Roches Point	952	70107	83031	24003	757++	51212	87650			952	70109	82022	25403	757++	51309	87650		952	00020	52				— 13			
Valentia	953	60807	69012	25205	656++	53217	87635			953	70000	75031	26602	756++	54210	87640		953	00000	52				— 14			
																								— 15			

Code FM 21.A		OCEAN WEATHER STATION REPORTS at 00h.												OCEAN WEATHER STATION REPORTS at 06h.											
O.W.S.	YQL _a L _a L _a	L _o L _o GG	Nddff	VVwwW	PPPTT	N _h Ch _s C _M H	D _s V _s app	8N _s Ch _s h _s	8N _s Ch _s h _s	OT _s T _s T _s T _s	Id _w d _w P _w H _w	Id _w d _w P _w H _w	O.W.S.	YQL _a L _a L _a	L _o L _o GG	Nddff	VVwwW	PPPTT	N _h Ch _s C _M H	D _s V _s app	8N _s Ch _s h _s	8N _s Ch _s h _s	OT _s T _s T _s T _s	Id _w d _w P _w H _w	Id _w d _w P _w H _w
A	70619	33100	81418	58616	19906	4742+	21711	84815	88460	05004	11332	11642	A	70620	33106	81025	65605	13205	6557+	00637	86621	88460	05303	11034	11543
B	70565	51000	00508	69020	20203	00900	00225	++++	++++	05152	10532	1++++	B	70565	51006	40511	69021	21603	21501	00400	++++	05152	10532	1++++	
C	70528	35500	82310	65022	20607	885++	00212	88625	++++	00206	12044	1++++	C	70528	35506	83609	58514	20006	864++	00707	88715	++++	00005	11543	1++++
D	70440	41000	81441	63026	10716	4752+	00803	84820	88550	00013	16441	1++++	D	70440	41006	81439	63216	02915	6742+	00742	86820	88550	05113	16441	1++++
I	70588	19100	83207	70022	24008	855++	00801	88630	++++	05204	13342	1++++	I	70588	19006	62309	70012	21508	855++	00610	88630	++++	05104	12842	1++++
J	70524	19900	73404	96022	28509	785++	00206	81825	87656	05105	13421	100+0	J	70523	19906	10000	98021	28399	12500	00503	81825	++++	05205	100+0	149+2
K	70446	17100	63622	97808	22510	625++	11118	85825	++++	05406	13624	149+4	K	70449	16106	80322	98018	22410	38500	11303	82825	++++	05405	10334	149+5
M	73660	02000	73420	66838	15303	79500	00303	++++	++++	05653	13445	1++++	M	73660	02006	63622	70028	15301	69500	00400	++++	++++	06051	13645	1++++

H.M.S.O. Press, M.O. Bracknell

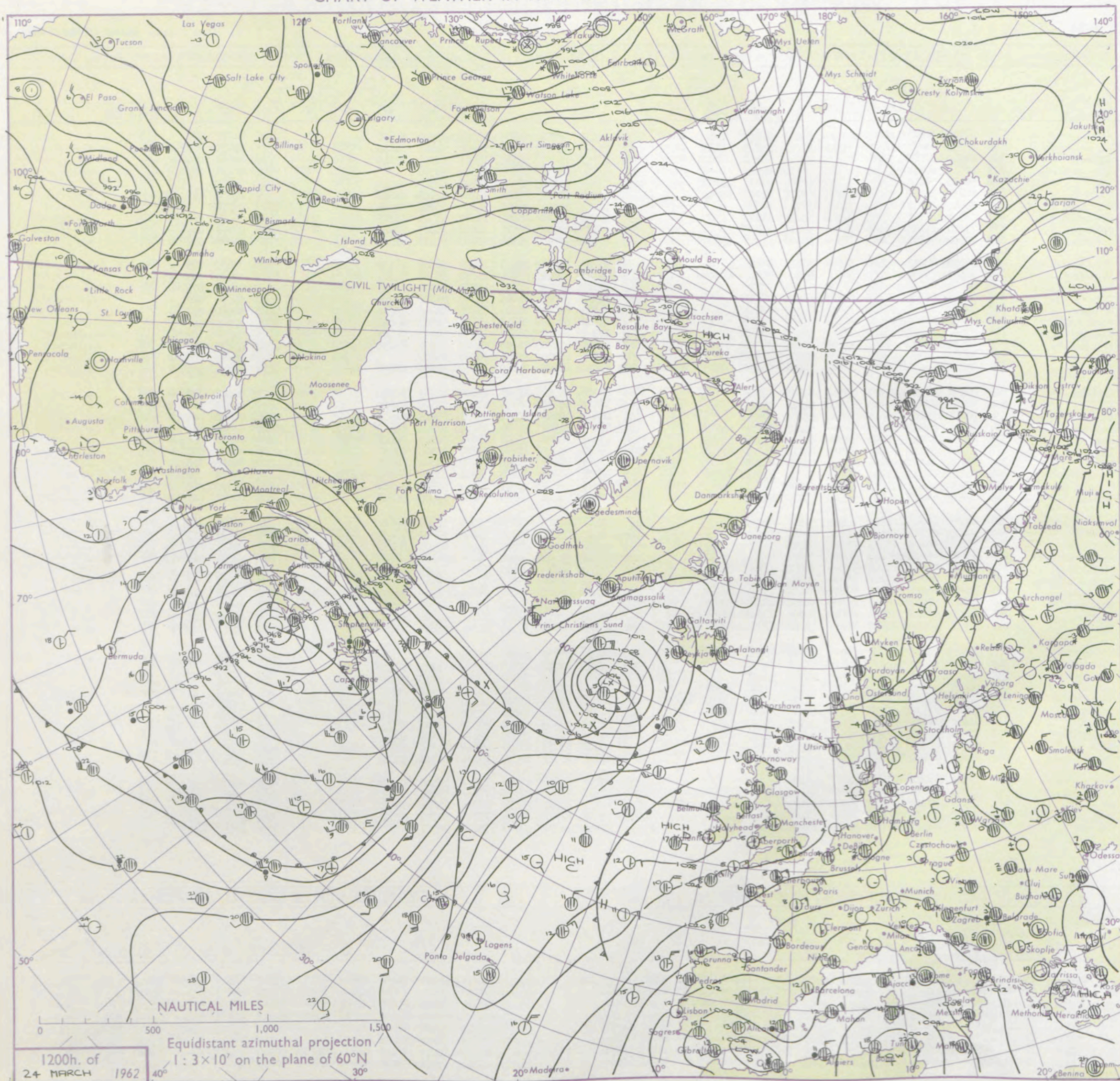
DAILY WEATHER REPORT OF THE BRITISH METEOROLOGICAL OFFICE

No. 36648

Date of Issue Sunday 25 March 1962

Code FM 11.A		OBSERVATIONS at 12h. 24 March 1962										OBSERVATIONS at 18h. 24 March 1972										OBSERVATIONS during DAY			
STATION	ELEVATION ft	ill	Nddff	VVwwwW	PPPTT	N _h Ch _h Ch _h	T _d T _d app	8N _s Ch _s h _s	8N _s Ch _s h _s	8N _s Ch _s h _s	ill	Nddff	VVwwwW	PPPTT	N _h Ch _h Ch _h	T _d T _d app	8N _s Ch _s h _s	8N _s Ch _s h _s	8N _s Ch _s h _s	ill	RR T x E	SSS	WEATHER		
																							09h.—15h.	15h.—21h.	
104 Kew	775	60715	62021	24505	61600	58213	86830				775	30308	58041	25205	24760	57305	82650			775	00070	083	+	+	
102 London Airport	772	50318	69031	24505	51500	51212	85828				772	10308	62011	25205	16600	54205	81630			772	00071	089	+	+	
100 Gatwick	776	60512	64026	23705	62500	53214	86828				776	10711	74011	25203	15601	55309	81640			776	00061	064	+	+	
99 Thorney Island	871	40613	66011	23407	42500	51110	84825				871	00610	64011	24905	00900	54308				871	00071	083	+	+	
97 Hurn	862	50413	74022	23606	52400	52209	81818	85828			862	10307	80021	24905	15600	56307	81640			862	00080		+	+	
95 Guernsey	894	80820	32838	22604	7847+	02216	85703	86815			894	10312	60022	24204	12500	52209	81820			894	01060	045	pr ₀ s ₀	+	
93 Wattisham	590	70414	82021	24704	71600	57213	87830				590	10306	80011	25503	14600	55303	81635			590	00050		+	+	
91 Gorleston	497	30707	62011	24704	32500	53213	83826				497	10210	64010	25504	12570	53305	81825			497	00060	089	+	+	
90 Mildenhall	578	71010	82011	25105	746++	55110	87635				578	10303	82011	25505	14600	55303	81640			578	00070	088	+	+	
88 Cardington	559	70410	74011	25404	785++	55109	82825	87640			559	10407	70011	25904	15600	57303	81635			559	00070	072	+	+	
86 West Raynham	485	50609	83011	25304	54600	56210	83830				485	10106	83021	25603	14600	56305	81635			485	00051	079	+	+	
84 Wittering	462	50513	85011	25804	58500	55210	82828	85635			462	11303	87021	25704	15600	55500	81640			462	00060	094	+	+	
82 Boscombe Down	746	50415	62022	24705	51500	54210	83823				746	10207	69021	25704	14600	55306	81630			746	00070	075	+	+	
81 Ross-on-Wye	627	60508	66031	25705	646++	55208	86630				627	10503	57021	26005	15700	55366	81650			627	00070	080	+	+	
79 Bristol	628	30512	82038	25306	31600	54303	83838				628	30310	82021	26005	35600	55209	83645			628	97080	093	+	+	
77 Aberporth	502	20607	74020	26605	21500	53107	82825				502	13509	69010	26703	15600	52302	81640			502	00060	107	+	+	
75 Rhosce (Cardiff)	715	20612	74030	25606	28500	52214	82825				715	10705	66020	26005	10930	54303	81365			715	00070	105	+	+	
73 Plymouth	827	10412	59020	24107	12500	50104	81825				827	20307	59011	25206	25600	51306	82638			827	00080	072	+	+	
72 Chivenor	707	10613	78020	25107	11600	52208	81830				707	00307	66010	25906	00900	53207			707	00080	102	+	+		
70 St. Mawgan	817	30215	66030	27406	31500	52104	83825				817	20214	66020	25605	22500	52205	82828			817	00071	108	+	+	
68 Culdrose	809	40909	62030	24307	43500	50209	84828				809	20000	61051	25505	28600	02207	82840			809	00081	077	+	+	
66 Scilly	804	30514	81010	24905	31400	51212	83815				804	10411	69020	26106	11500	01102	81820			804	00070	092	+	+	
64 Elmdon	534	70410	59041	26005	726++	55205	87830				534	20401	40041	25904	15631	55605	81645			534	00061	081	+	+	
63 Shawbury	414	60410	66031	26505	686++	54101	84835	84656			414	53306	56042	26204	45660	51602	84645	85360			414	00070	063	+	+
61 Manchester	334	53506	48041	26204	58500	56102	83828	83645			334	63107	32042	25805	656++	52500	84645	85657			334	00060	058	+	+
59 Squires Gate	318	73214	66031	27106	785++	01110	81828	87640			318	33010	60041	26405	35700	02503	83650			318	00070	081	+	+	
57 Valley	302	40408	74021	26907	42500	52701	84825				302	23306	82020	26705	25600	51300	82630			302	00081	104	+	+	
55 Ronaldsway	204	71205	84021	27405	785++	50209	81825	87650			204	42909	83011	26505	35631	53707	81640	83650			204	00070	030	+	+
54 Carlisle	222	72805	81022	27406	4853+	51204	82823	84635	87358		222	82508	83022	26405	856++	53604	82718	88635			222	00070	012	+	+
52 Watnall	354	60606	66022	25804	62560	55208	86825				354	50000	66021	25805	54600	53400	85640			354	00071	065	+	+	
50 Spurn Head	396	20406	66020	25807	25600	54211	82630				396	21404	63020	25204	25500	51705	82625			396	00070	105	+	+	
48 Finningley	360	50205	80028	26505	54600	52104	85630				360	70000	63031	25906	75600	53302	87630			360	00070	061	+	+	
46 Dishforth	261	73409	74038	26205	785++	51204	86825	84656			261	73606	57042	25805	7863+	00301	82830	87650			261	00071	056	jp	+
45 Tynemouth	262	83503	66028	26003	856++	00801	88630				262	80000	66022	25504	856++	02703	8								

For each
half-foot
5 knots



CHARTS OF WEATHER IN WEST EUROPE

ation
mbols

UD
Cloud
Amount
(oktas)

0
1 or less
2
3
4
5
6
7 or more
8

obsured

THER
Weather

zle
and
rizzle

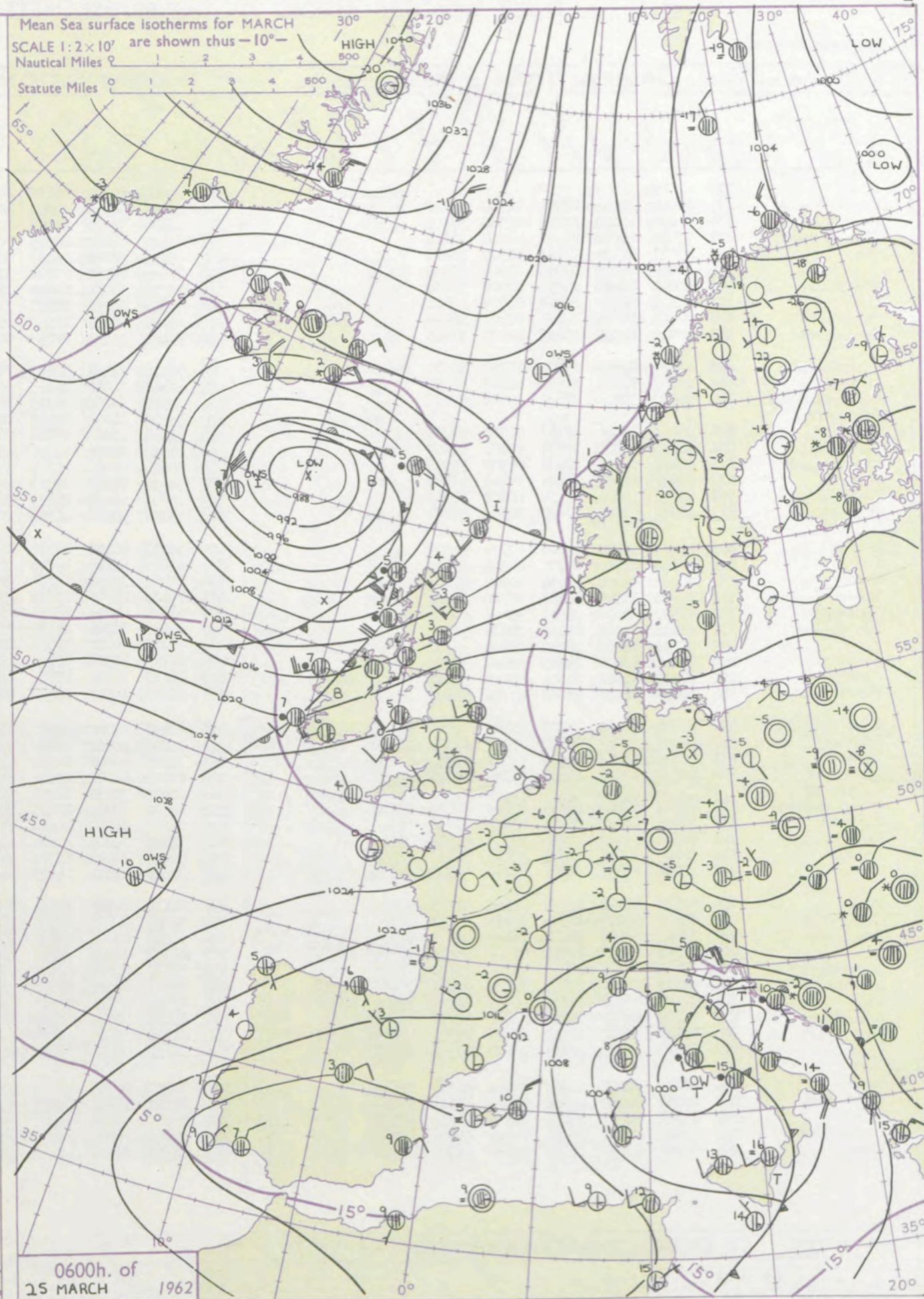
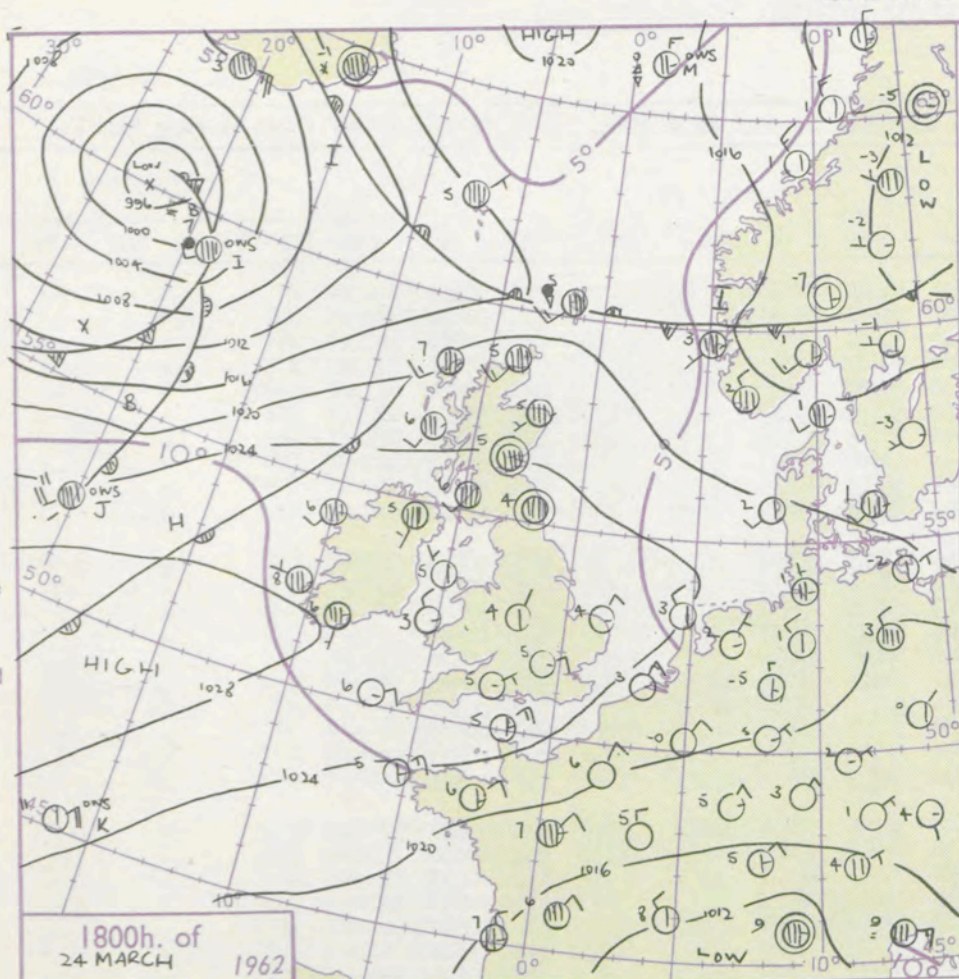
and snow
w
shower
h and snow
hower
w shower
shower
nderstorm

IND
Wind
speed
(knots)

Calm
1-2
3-7
8-12
13-17

additional
her add

48-52



GENERAL SYNOPTIC DEVELOPMENT

Pressure remains low over the west Atlantic and Mediterranean. A depression which has intensified and moved eastward to south of Iceland is likely now to turn southeastwards towards northwest Scotland. High pressure will be maintained west of Spain.

Issued at midday Sunday 25 March

1962

FORECAST for Great Britain and Northern Ireland until noon tomorrow

Over Scotland and Northern Ireland winds will be strong to gale force but the cloudy rainy weather will give way to some bright intervals, and showers which may be of snow on the Scottish hills. England and Wales will be mainly cloudy, with some rain in places. Temperatures will be near the seasonal average.

OUTLOOK for following 24 hours

In the north, probably rather cold, with some rain or showers. Changeable elsewhere, but temperatures not far off average.

DAILY WEATHER REPORT OF THE BRITISH METEOROLOGICAL OFFICE (contd.)

Code FM 11.A		OBSERVATIONS at 00h. 25 March 1962										OBSERVATIONS at 06h. 25 March 1962										OBSERVATIONS during NIGHT				
Station	iii	Nddff	VVwww	PPPTT	N _h L _h C _M H	T _d T _d app	8N _s Ch _s h _s	8N _s Ch _s h _s	8N _s Ch _s h _s	iii	Nddff	VVwww	PPPTT	N _h L _h C _M H	T _d T _d app	8N _s Ch _s h _s	8N _s Ch _s h _s	8N _s Ch _s h _s	iii	RRT _n T _n E	T _g T _g	WEATHER				
																						21h.—03h.	03h.—09h.			
Kew	775			50						775	20000	20100	26252	00931	54503	81362			775	00520	60	+	+			
London Airport	772	00000	26040	27051	00900	53106				772	10000	20040	26054	00901	55503	81075			772	00550	58	+	+			
Gatwick	776	00000	59020	27156	00900	57105				776	00000	56020	26458	00900	59803				776	00580	61	+	+			
Thorney Island	871	03501	66010	27352	00900	54105				871	03501	74020	26555	00900	56601				871	00551	59	+	+			
Hurn	862	03501	62020	27153	00900	55209				862	03201	56020	25457	00900	58703				862	00570	61	+	+			
Guernsey	894	20608	66030	27003	21500	52210	82820			894	30503	82030	26702	31500	53101	83820			894	00010	53	+	+			
Wattisham	590	00000	66020	26253	00900	56400				590	22705	58030	25555	15701	57705	81656			590	00550	59	+	+			
Gorleston	497	02901	58050	26200	00900	53801				497	72807	60021	25000	755++	53604	87626			497	00510	52	+	+			
Mildenhall	578	02101	58020	26654	00900	56003				578	62406	26051	25352	656++	54805	86635			578	00540	57	+	+			
Cardington	559	00000	48020	26855	00900	57003				559	52206	40031	25755	00902	57805	85075			559	00573	61	+	+			
West Raynham	485	42205	80030	26052	45700	55000	84650			485	72109	37031	24453	757++	55707	87656			485	00543	59	+	+			
Wittering	462	02605	74020	26553	00900	57001				462	32507	32040	24453	00909	58614	83715			462	00543	60	+	+			
Boscombe Down	746	00000	50020	27652	00900	57007				746	30000	56030	26755	35600	57707	83635			746	97563	61	+	+			
Ross-on-Wye										627	30000	24020	24855	00901	56715	83075			627	00553	59	+	+			
Bristol	628	00000	40040	27553	00900	57006				628	20000	28040	26354	00905	56807	82275			628	00570	61	+	+			
Aberporth	502	22005	66030	26801	00902	52807	82080			502	81910	74031	24300	6571+	54820	86656	88465		502	00520	56	+	+			
Rhoose (Cardiff)	715	00405	58040	27451	00900	55003				715	80000	48041	25651	8097+	53712	83359	88462		715	00530	57	+	+			
Plymouth	827	00000	66020	27601	00900	53209				827	60603	62031	26353	20936	55708	82360	86275		827	00533	58	+	+			
Chivenor	707	01003	56020	27350	00900	52003				707	70908	48031	25853	00908	54711	87275			707	00531	55	+	+			
St. Mawgan	817	00907	62020	27600	00900	54005				817	51606	59030	26452	10916	55707	81465	85275		817	00521	55	+	+			
Culdrose	809	00804	58050	27100	00900	51003				809	50000	59100	26451	15608	52706	81630	84272		809	00520	57	+	+			
Scilly	804	00102	81010	27705	00900	52003				804	63202	82011	26704	55570	52809	85623			804	00030		+	+			
Elmdon	534	00000	05044	26854	00900	57801				534	21603	35040	24351	00901	55817	82075			534	00563	61	+	+			
Shawbury	414	12605	56041	26953	15700	56801	81650			414	72103	56041	23752	757+1	54821	87650			414	00540	59	+	+			
Manchester	334	71902	20042	26001	756++	50802	87645			334	51808	48042	22551	15670	54724	81645	85460		334	00510	52	+	+			
Squires Gate	318	02412	62010	25450	00900	51811				318	82016	70021	21402	756+6	51727	87640			318	00510	55	+	+			
Valley	302	01501	74000	26050	00900	53710				302	82121	74022	21505	855++	50731	82620	88635		302	00501	55	+	+			
Ronaldsway	204	82212	82021	24805	856++	52718	88642			204	82220	82022	19405	856++	51735	88642			204	97041	02	+	ir _o			
Carlisle	222	82106	62022	24804	856++	51811	82720	88631		222	82111	74022	19804	856++	51732	81720	88635		222	00030	02	+	ir _o			
Watnall	354	50000	14041	25602	557++	54806	55650			354	32408	14041	23652	00902	53818	83075			354	00520	57	+	+			
Spurn Head	396	82306	63031	25703	855++	52503	88625			396	82408	24022	23502	855++	52710	88620			396	00010		+	+			
Finningley	360	82805	17042	25603	857++	01704	88650			360	72604	20042	23002	757++	00720	87650			360	00011	52	+	+			
Dishforth	261	82406	58052	24903	756++	00811	87648			261	72208	40052	21501	45656	51825	84645	87075		261	00001	51	+	+			
Tynemouth	262	82505	63022	24604	855++	52709	88625			262	82005	66022	20402	856++	56626	88630			262	00021	01	+	+			
Eskdalemuir										162	82015	70032	18302	5567+	51726	85635	88459		162	93011	01	+	is _o rs			
Mull of Galloway	131	82719	80022	23805	855++	00816	88620			131	82530	80022	17105	855++	00737	88620			131	01032						
Prestwick	135	82006	66022	22605	856++	52716	88648			135	81813	74022	15504	7567+	52740	81630	87650	88360	135	01022	02	+	r _o r _o r _o s _o			
Renfrew	141	82311	59042	22204	856++	00718	88647			141	72010	74012	15504	3561+	50731	83647	87460		141	01021	02	+	ir _o r _o r _o s _o			
Leuchars	171	82108	74022	21403	857++	50714	88650			171	82407	74022	15303	7567+	51725	87650			171	97031	01	+	ir _o			
Dyce	091	82206	83021	21302	857++	53813	88650			091	82016	74022	14003	856++	53846	81640	88657		091	00011	51	+	+			
Wick	075	62210	83031	17203	656++	51723	88630			075	82116	80022	09104	6562+	02740	86635	88459		075	01022	00	+	ir _o r _o r _o			
Cape Wrath	049	82509	83032	14904	886++	02731	88830			049	82009	66606	04905	874++	02760	88710			049	02031	02	+	ir _o r _o r _o			
Sule Skerry	010	72313	84031	16206	785++	06722	87625			010	81818	81606	06605	864++	057520											

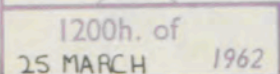
DAILY WEATHER REPORT OF THE BRITISH METEOROLOGICAL OFFICE

No. 36619

Date of Issue Monday 26 March 1962

Code FM II.A		OBSERVATIONS at 12h. 25 March 1962										OBSERVATIONS at 18h. 25 March 1962										OBSERVATIONS during DAY			
STATION	TEMP °F	III	Nddff	VVwww	PPPTT	N _h Ch _s Ch _s	T _d app	8N _s Ch _s h _s	8N _s Ch _s h _s	8N _s Ch _s h _s	III	Nddff	VVwww	PPPTT	N _h Ch _s Ch _s	T _d app	8N _s Ch _s h _s	8N _s Ch _s h _s	8N _s Ch _s h _s	III	RRT x E	SSS	WEATHER		
																							09h.—15h.	15h.—21h.	
104	Kew	775	82311	63021	22206	30957	56724	83362	88273		775	82315	57032	15705	1152+	52729	81825	88459		775	92071	057	+		ir _o r _o r _o
102	London Airport	772	72111	74021	22606	20931	54711	82365	87075		772	82116	60022	16005	1162+	51733	81830	88459		772	93071	041	+		r _o r _o rrrr _o r _o rr
100	Gatwick	776	82011	74031	23207	11607	57818	81832	84070	88278	776	82215	66022	16503	2562+	52739	82640	88462		776	92071	060	+		ir _o r _o r _o
99	Thorney Island	871	61911	74021	23805	15608	52719	81630	86278		871	82014	66022	17605	25577	01737	82630	83365	88275	871	97061	057	+		ir _o r _o r _o
97	Hurn	862	81812	61031	23605	65507	53718	86625	88280		862	82313	62602	17006	5852+	00737	85820	88460		862	02061		+		ir _o rrrr
95	Guernsey	894	81710	82032	25106	15607	53707	81630	88275		894	82214	76022	20805	25677	01724	82645	87462	88275	894	93061	063	+		ir _o irrr _o r _o
93	Wattisham	590	72212	63021	21505	00906	56819	87272			590	82017	58032	15004	8097+	54633	86458	88364		590	97061		+		is _o r _o
91	Gorleston	497	82510	58052	22106	22507	53713	82826	88275		497	81814	58052	15404	855++	02737	88624			497	00070	044			
90	Mildenhall	578	82310	66022	20906	15707	55725	81650	88275		578	82316	61022	13806	8097+	54734	88462			578	96071	008	+		ir _o r _o r _o rs
88	Cardington	559	72216	62032	21407	00907	55824	88268			559	82118	59012	14105	8097+	53733	88462			559	94071	012	+		ir _o r _o r _o
86	West Raynham	485	82115	56021	20605	11607	53724	81830	88270		485	82120	62022	13305	4567+	53633	84640	88462		485	02061	004	+		rrrs
84	Wittering	462	82415	66031	20706	15637	56724	81640	88270		462	82316	62616	12703	1742+	51736	81710	88460		462	03062	000	ir _o		rrRRrsrrs _o r _o
82	Boscombe Down	746	82314	66031	22805	656+7	54822	86635	88275		746	82418	64022	16404	2562+	51731	82635	88462		746	01061	008	+		ir _o r _o r _o
81	Ross-on-Wye	627	82313	57022	20505	8091+	52726	88460			627	82014	57616	11903	8042+	01750	88515			627	02061	000	+		r _o r _o
79	Bristol	628	82314	60052	22306	35607	54717	83635	88270		628	82016	48616	14903	6742+	01740	86710	88530		628	01061	000	ir _o		ir _o rrir _o
77	Aberporth	502	82225	62686	19503	856++	00721	83715	88640		502	82223	66587	09406	854++	05748	84703	85708	88615	502	07061	000	r _o s _o rs		rsrrd _o r _o
75	Rhoose (Cardiff)	715	82312	69022	22105	6571+	53717	86650	88465		715	82214	48636	14303	855++	02747	84710	87712	88620	715	05061	000	ir _o		r _o r _o rr
73	Plymouth	827	82412	59022	23406	48527	00722	81820	84640	88270	827	82320	48636	17205	5542+	03733	83712	85618	88535	827	08071	002	+		ir _o rrrr
72	Chivenor	707	82220	69032	22106	7851+	51721	82828	86645	88462	707	81912	59636	14404	6732+	03748	86707	88520		707	07081	000	ir _o rr		rr
70	St. Mawgan	817	82515	82032	23606	5861+	52716	82830	84645	88465	817	82016	58636	16005	6732+	03745	83706	86712	88525	817	08072	000	ir _o		rrd _o r _o
68	Culdrose	809	82614	78022	23706	5561+	50515	85630	88460		809	82418	56616	17106	854++	05736	85707	88615		809	06082	002	+		ir _o r _o r _o rrrr _o r _o
66	Scilly	804	82520	82022	24407	4257+	02712	84820	88362		804	82427	57636	17007	5742+	06845	85710	88538		804	07092	000	r _o r _o rr		rr
64	Elmdon	534	82317	48051	20205	25837	54725	82657	84362	88270	534	82016	33697	11901	6732+	01742	86707	88525		534	02052	000	ir _o s _o		rsd _o d _o r _o r _o r _o s _o
63	Shawbury	414	82218	61032	18604	3577+	53818	83650	84360	88465	414	82017	63586	08903	854++	01754	84710	84615		414	94051	000	id _o r _o d _o		d _o r _o r _o r _o dr
61	Manchester	334	82116	62602	17504	4572+	51726	84650	88460		334	81816	48227	07901	856++	00645	85706	88630		334	09042	000	ir _o r _o s _o ssr _o s _o		r _o s _o ssrr
59	Squires Gate	318	82229	58616	15404	856++	02835	81712	86718	88630	318	82025	61606	05504	883++	03847	81709	84618	87630	318	06062	000	ir _o irrr _o r _o rr		rrrr _o r _o ir _o ir
57	Valley	302	82334	60656	15104	854++	03835	82710	87617	88640	302	72428	59216	05307	556++	07740	84705	84710	85635	302	12071	000	rrrr		RRr _o d _o
55	Ronaldsway	204	82138	59637	11204	854++	03855	84708	88615		204	62322	66258	02307	684++	06637	81818	86635		204	05081	006	ir _o rsRR		r _o r _o r _o d _o PR
54	Carlisle	222	82015	84616	12404	5851+	02843	82710	84625	88456	222	71917	66017	02206	7843+	04752	82708	84712	87620	222	05071	000	r _o r _o r _o s _o		rsr _o s _o id _o pr _o
52	Watnall	354	82314	37032	18804	45707	54827	84650	88270		354	82115	20687	10501	872++	01744	88704			354	05055	000	ir _o s _o		r _o s _o ssrrs
50	Spurn Head	396	82413	48022	19305	865++	54722	88720			396	82220	48636	11404	864++	07742	88710			396	03062	000	+		rrrs
48	Finningley	360	82217	58042	18105	1572+	53730	81650	88465		360	82020	40616	09103	855++	01749	86709	88625		360	94051	000	+		r _o r _o r _o s _o
46	Dishforth	261	81916	28042	15704	1577+	52737	81656	86360	88463	261	82020	48617	06103	6742+	01750	84712	83715	88556	261	01041	000	ir _o r _o r _o		r _o r _o r _o s _o ir _o
45	Tynemouth	262	82318	48216	13004	864++	00744																		

1



CHARTS OF WEATHER IN WEST EUROPE

ation
mbols

UD
Cloud
Amount
(oktas)

0
1 or less
2
3
4
5
6
7 or more
8
Obscured

ATHER
Weather

izzle
h and
izzle

and snow
w

h shower
h and snow
shower

w shower
l shower

understorm

WIND
Wind speed
(knots)

Calm

1-2

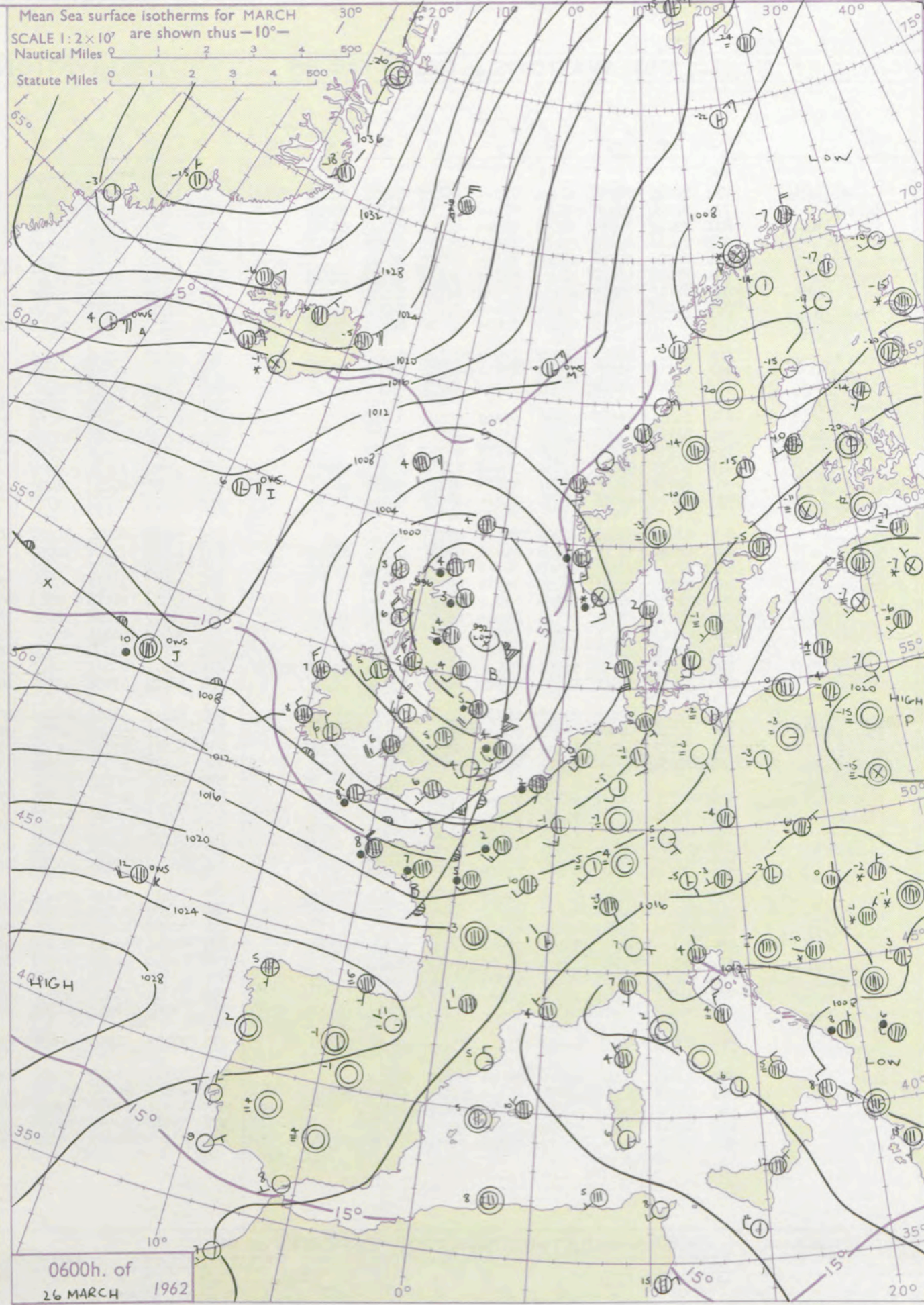
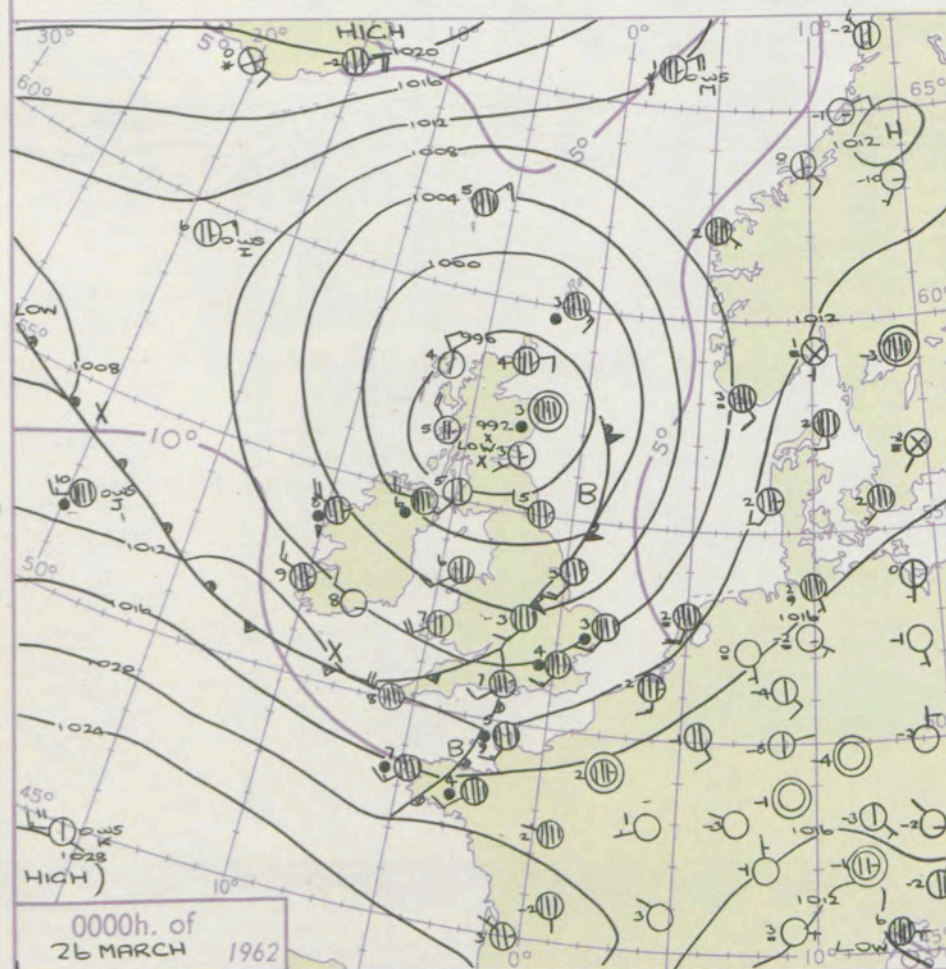
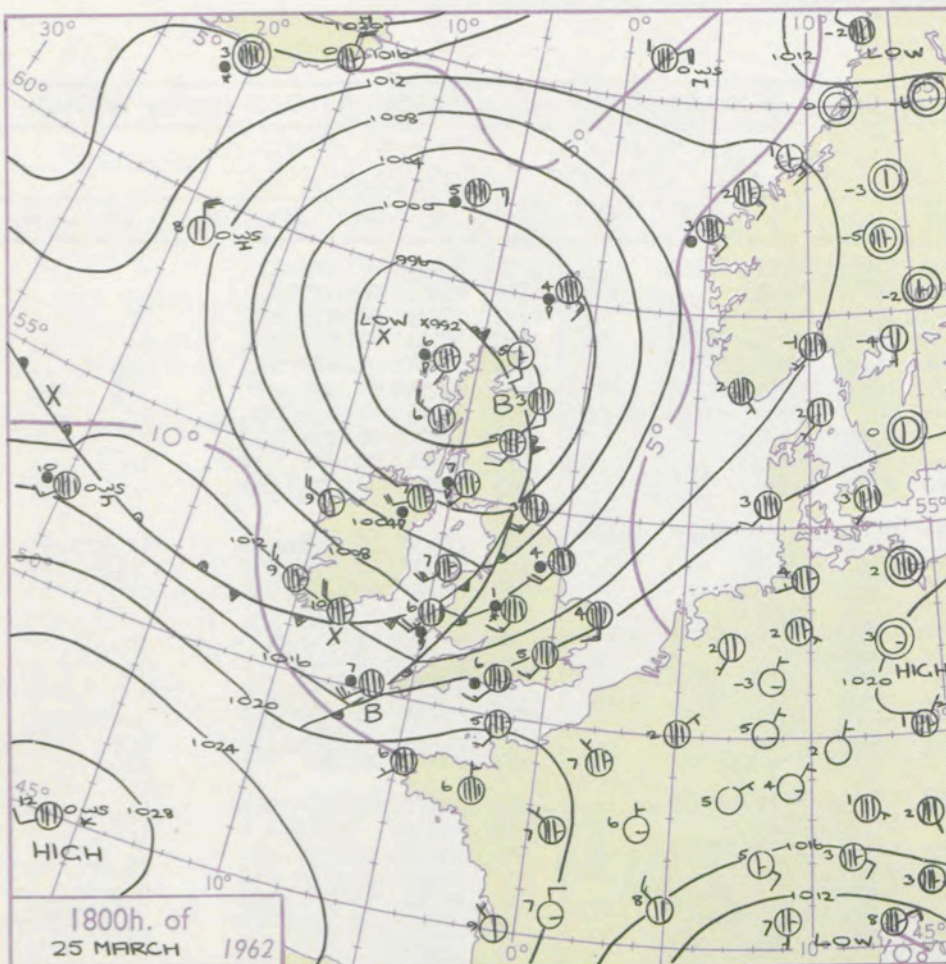
3-7

8-12

13-17

h additional
ther add

48-52



GENERAL SYNOPTIC DEVELOPMENT

High pressure persists over Greenland and between Spain and the Azores. A complex depression over the West Atlantic will send secondary depressions eastwards across the British Isles. The depression which crossed Scotland last night may be slow to cross the North Sea.

Issued at midday Monday 26 March

1962

FORECAST for Great Britain and Northern Ireland until noon tomorrow

Rain over east Scotland may spread to eastern England before dying out. Elsewhere bright intervals and occasional showers today. Tonight and tomorrow the southern half of England and Wales will probably have rain at times, with near average day temperatures, and a frost-free night. Elsewhere, mainly rather cold and showery, with some night frost.

OUTLOOK for following 24 hours.

Changeable in the south. Probably rather cold and showery in the north.

DAILY WEATHER REPORT OF THE BRITISH METEOROLOGICAL OFFICE (contd.)

Code FM II.A OBSERVATIONS at 00h. 26 March 1962										OBSERVATIONS at 06h. 26 March 1962										OBSERVATIONS during NIGHT					CONV TA °C
Station	iii	Nddff	VVwww	PPPTT	N _h Ch _M CH	T _d T _d app	8N _S Ch _S h _S	8N _S Ch _S h _S	8N _S Ch _S h _S	iii	Nddff	VVwww	PPPTT	N _h Ch _M CH	T _d T _d app	8N _S Ch _S h _S	8N _S Ch _S h _S	8N _S Ch _S h _S	iii	RRRT _n E	T _g T _g	WEATHER			
																						21h.—03h.	03h.—09h.		
Kew	775			04						775	52307	60026	03405	55600	03616	81707	85635		775	02041	01	rrrr	+	40	
London Airport	772	82015	66616	08504	873++	03839	81707	84708	88709	772	12308	74016	03404	15600	03717	81635			772	02031	02	rrrrrr	+	39	
Gatwick	776	82214	58616	09803	873++	03733	86707	88710		776	72309	61036	04405	755++	04615	86625	85640		776	03031	02	r r r r r	pr	38	
Thorney Island	871	82014	74586	09505	873++	04749	85707	88712		871	52508	69036	05506	45630	04709	81715	84640		871	02041	50	r r r r r	pr	37	
Hurn	862	72410	66216	09107	754++	06740	84707	87616		862	62507	69148	06106	65641	04706	82630	85635		862	04041	04	RRrrrr	pr	36	
Guernsey	894	82320	50636	13706	861++	06740	88702			894	72815	60216	10207	46132	06508	84702	86365		894	04051	04	r r r r r	ir	35	
Wattisham	590	82015	48637	08003	873++	02744	85707	88710		590	82011	40026	02304	854++	04620	82704	87706	88612	590	02011	01	r r r r r	pr	34	
Gorleston	497	82016	58616	08103	855++	02746	88621			497	82016	60616	02204	855++	03727	88621			497	02022	02	r r r r r	ir	33	
Mildenhall	578	82214	59607	06104	874++	02743	86712	88716		578	72211	59016	01305	756++	03618	87640			578	02031	02	rrrrrr	ir	32	
Cardington	559	81917	62216	06403	6742+	03738	86711	88530		559	42116	58031	02105	45600	03716	84640			559	91021	02	rrrrrr	+	31	
West Raynham	485	82018	40617	05902	874++	01739	88710			485	82218	58206	00504	6567+	03722	83707	86645	88358	485	04001	50	rrrrrr	ir	30	
Wittering	462	82313	59217	05403	873++	02734	86708	88714		462	32413	59011	00904	35700	02717	83650			462	91021	01	r r r r r	ir	29	
Boscombe Down	746	72412	59216	09005	755++	04731	84709	87626		746	72614	69216	05705	754++	03715	87613			746	01021	02	r r r r r	ir	28	
Ross-on-Wye										627	32410	77012	02006	365++	03718	83720			627	91031	01	ir	+	27	
Bristol	628	22414	62016	07906	27300	05723	82708			628	82516	61586	05106	855++	04709	81714	85618	88625	628	96031	03	r r r r r	ir	26	
Aberporth	502	42518	66016	06607	45600	03713	84630			502	82523	66021	03906	855++	04609	88625			502	00061	03	+	+	25	
Rhoose (Cardiff)	715	12715	61016	07606	16200	06717	81712			715	72825	62021	04606	756++	04710	85713	87630	87645	715	92051	04	r r r r r	+	24	
Plymouth	827	72915	66216	10208	754++	07722	82713	87617		827	72711	64021	07907	785++	05604	81820	83630		827	93071	05	RRrr	+	23	
Chivenor	707	62716	58026	09007	656++	07715	82709	86636		707	32717	69018	06407	25630	05708	82640			707	91061	04	ir	pr	22	
St. Mawgan	817	82722	32036	11408	872++	07711	86704	88706		817	42820	58012	08707	35640	06608	81715	83630		817	97071	06	+	+	21	
Culdrose	809	82815	57606	12208	863++	07716	88706			809	52915	60016	10007	46408	06714	84710	85275		809	03061	05	r r r r r	ir	20	
Scilly	804	82826	59216	12408	856++	07616	85710	88632		804	72920	79606	10408	764++	08706	87712			804	06072		rrrr	ir	19	
Elmdon	534	82113	58027	04903	862++	02733	86704	88706		534	72410	62031	01205	754++	03608	82708	87617		534	97021	01	d d d d	ir	18	
Shawbury	414	52312	72036	03605	50980	03728	85359			414	72517	74031	00205	784++	03615	85818			414	92041	01	d d d d	+	17	
Manchester	334	62112	66606	02204	656++	03722	86635			334	42715	56216	98405	35500	04610	82710	83630		334	01032	02	r r r r r	d r r r r	16	
Squires Gate	318	82528	69606	00306	855++	04725	85624	88635		318	72917	70256	98006	785++	04205	82820	87625		318	01051	04	ir	pr	15	
Valley	302	62415	75031	02606	656++	05719	86630			302	42713	66031	00806	45500	05502	81625	83635		302	00051	04	+	+	14	
Ronaldsway	204	72429	69028	98807	755++	05720	83711	87627		204	72922	83038	98606	784++	03303	83713	85818		204	93051	03	pr	+	13	
Carlisle	222	72213	74808	96706	785++	04725	82712	83820	87625	222	82511	83038	96304	7353+	02309	82710	84820	85632	222	04021	50	pr pr PRrs	+	12	
Watnall	354	72411	56027	03403	772++	02733	87705			354	82509	63808	99004	884++	03616	83712	85818	88625	354	01021	01	rrrrrr	pr	11	
Spurn Head	396	72122	57017	03003	4642+	01730	84710	87458		396	82018	57606	97505	864++	04726	88710			396	03021		rr	pr	10	
Finningley	360	02118	59027	02203	00900	02630				360	72511	58258	97506	784++	03615	83817	87625		360	92031	01	ir pr	pr	9	
Dishforth	261	71815	48056	99404	754++	03734	83712	87618		261	62711	82038	95405	38532	02302	81820	83645		261	01021	02	+	pr	8	
Tynemouth	262	72808	61031	97305																					

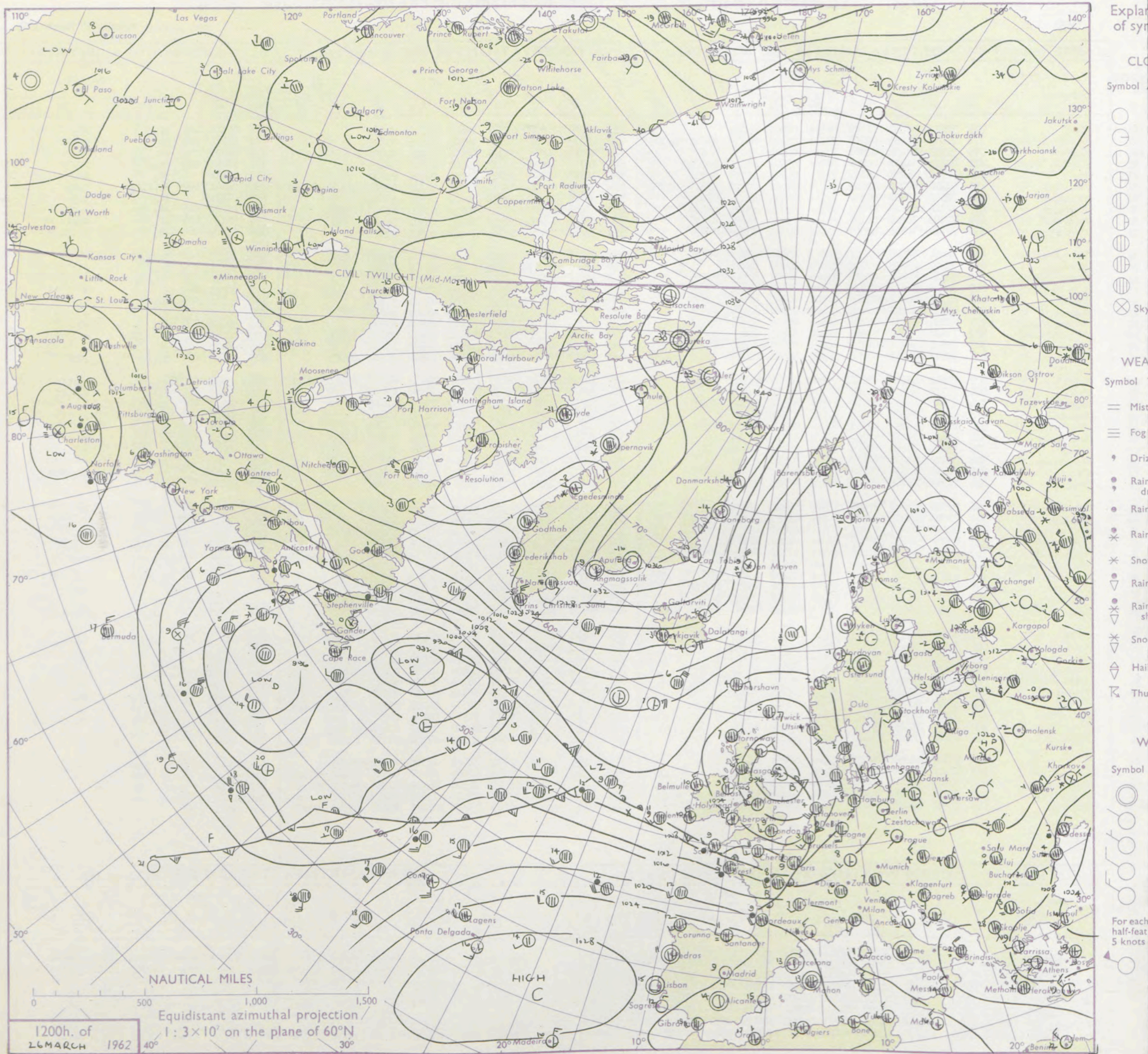
DAILY WEATHER REPORT OF THE BRITISH METEOROLOGICAL OFFICE

No. 36650

Date of Issue Tuesday 27 March 1962

OBSERVATIONS at 12h. 26 March 1962											OBSERVATIONS at 18h. 26 March 1962											OBSERVATIONS during DAY				
Station	iii	Nddff	VVwww	PPPTT	N _h Ch _s Ch _s	T _d app	8N _s Ch _s h _s	8N _s Ch _s h _s	8N _s Ch _s h _s	iii	Nddff	VVwww	PPPTT	N _h Ch _s Ch _s	T _d app	8N _s Ch _s h _s	8N _s Ch _s h _s	8N _s Ch _s h _s	iii	RR T x E	SSS	WEATHER				
																						09h.—15h.	15h.—21h.			
Kew	775	72613	56258	01909	6853+	04805	85825			775	32914	74018	01910	12663	51902	81835			775	91111	063	pr _o	pr _o			
London Airport	772	72615	66258	02209	735++	05703	81815	85620	82925	772	22913	69018	01310	28500	02503	81825			772	97121	044	pr _o	pr _o jp			
Gatwick	776	72715	78258	02910	784++	04704	85830	85645		776	22812	74018	01909	28600	03502	81830			776	93121	052	pr _o	pr _o			
Thorney Island	871	82510	61258	04408	825++	05604	81715	88825		871	12715	78028	03409	18500	03503	81825			871	97111	054	pr _o	pr _o			
Hurn	862	72712	74258	05109	785++	05703	81718	86822	87635	862	12810	82018	04009	18604	03804	81830			862	97111		pr _o	pr _o			
Guernsey	894	62716	66032	09509	36472	07602	82710	83815	84360	894	72409	63616	07707	5557+	06712	82704	85625	87460	894	04101	047	ir _o r _o r _o	r _o r _o			
Wattisham	590	72515	74808	00308	785++	03804	83822	87640		590	32812	74018	00007	34600	02500	83635			590	01101		pr _o	pr _o			
Gorleston	497	72314	60026	99009	785++	04713	85824	86630		497	53208	58056	98709	12570	03500	81820	83360		497	03102	046	ir _o	r _o r _o			
Mildenhall	578	72809	70026	00109	785++	03602	82822	87635		578	53111	64018	99909	54500	01302	85625			578	91110	039	pr _o	pr _o			
Cardington	559	72718	70808	00509	735++	02705	84920	85630		559	32812	70018	00709	14501	00305	81820			559	97120	060	pr _o	+			
West Raynham	485	72816	62028	99207	785++	03501	83825	87635		485	52918	61038	98507	24660	02501	82640	83358		485	96091	032	prph _o	+			
Wittering	462	33020	69258	99609	38500	03000	82820			462	23020	80018	00408	28500	01209	81825			462	97111	050	pr _o	+			
Boscombe Down	746	82916	66016	03809	784++	04707	85820	85635		746	12811	80028	03509	11501	03300	81828			746	97110	056	ir _o pr _o	+			
Ross-on-Wye	627	72815	82022	02309	785++	01203	82825	85630		627	32709	82011	02409	34600	01302	83630			627	00111	042	+	+			
Bristol	628	62712	64022	03810	68500	04705	86825	83635		628	32809	62012	03509	34500	04601	83828			628	97101	053	ir _o	+			
Aberporth	502	42820	66021	04409	48400	05302	81818	84635		502	72514	80031	03308	785++	05706	81820	87635		502	00101	074	+	+			
Rhoose (Cardiff)	715	62824	74022	04709	684++	05304	83818	85630		715	32714	78038	04107	24505	05500	82620			715	97101	055	pr _o	+			
Plymouth	827	73020	74022	07210	42502	04703	84820	85075		827	52610	66012	05407	15632	05708	81635	83075		827	00111	068	+	+			
Chivenor	707	72821	74021	06010	785++	06602	81818	87640		707	22808	66021	05108	11531	06503	81820			707	00111	066	+	+			
St. Mawgan	817	72813	64021	08208	26388	07601	82707	83362	87270	817	62607	66016	05607	26104	05610	82702	84075		817	01091	022	ir _o rr	rrjf			
Culdrose	809	82810	58616	09108	4731+	07401	84708	88456		809	70000	60616	06807	3563+	07613	81708	83640	86360	809	03092	002	ir _o r _o r _o	r _o r _o if			
Scilly	804	82716	58616	08609	872++	08715	88705			804	90000	04476	05708	9+0++	08508	89+00			804	05102	000	r _o r _o	r _o r _o off			
Elmdon	534	63114	56258	00709	63500	03303	82923	84826		534	63212	36048	01708	64500	50202	81825	86628		534	92111	077	pr _o pr	+			
Shawbury	414	42816	82258	01209	42500	03107	84825			414	23010	80018	01409	22600	01500	82830			414	91101	091	pr _o	+			
Manchester	33	62718	58258	99806	684++	04306	83812	85820	85640	33	52913	62031	00407	58500	02305	82830	83635		33	95081	044	pr _o	+			
Squires Gate	318	32817	59018	99907	38400	05310	81715	83645		318	32920	66021	00007	38500	03702	81820	83635		318	00081	049	+	+			
Valley	302	33118	74012	02309	38500	05104	82820			302	22708	82020	01908	28600	05604	81830			302	00111	075	+	+			
Ronaldsway	204	33123	83031	00409	38400	03210	82818			204	33315	83030	01108	38500	03105	81820	83635		204	00100	097	+	+			
Carlisle	222	72912	83022	97908	6254+	02205	82715	84822		222	72805	66278	99206	7857+	03212	83822	86630		222	01091	014	+	pr _o prph			
Watnall	354	72911	59168	99707	725++	03207	87822			354	32910	59018	99907	34500	01005	83625			354	97091	051	pr _o	+			
Spurn Head	396	72716	57016	97006	735++	03702	87920			396	73018	58258	97107	795++	04202	87920			396	02081	017	pr _o s _o	pr			
Finningley	360	72823	63022	97909	785++	03303	84825	85650		360	62820	59022	98408	657++	03304	86650			360	00111	069	+	+			
Dishforth	261	72916	80808	96907	785++	03005	85825	87640		261	72910	80158	97909	734++	02309	83918	86640		261	95101	045	pr _o pr	pr _o			
Tynemouth	262	83216	58608	95506	855++	04209	88625			262	63212	48028	96606	656++	03206	86630			262	02071	000	pr _o ir _o	r _o r _o pr			
Eskdalemuir	162	72908	78038	97506	784++	03112	86819	86630		162	73407	74018	99305	5843+	02313	83819	83630	87360	162	96081	030	pr _o	ph _o			
Mull of Galloway	131	13620	78010	00009	12400	04213	81818			131	33624	82011	01007	24401	03202	82618			131	00091						
Prestwick	135	52916	80021	98308	585++	04206	83823	85625		135	73609	66808	99708	6946+	04310	83918	83650		135	92101	065	pr _o	pr _o			
Renfrew	141	63114	86031	97510	58530	03206	85828	83650		141	73108	48048	99707	757++	03215	87650			141	97101	045	+	pr _o			
Leuchars	171	83114	83036	95107	6567+	02212	86645	88458		171	73310	70022	98006	786++	02214	84830	85645		171	92081	006	ir				

CHART OF WEATHER IN PART OF NORTHERN HEMISPHERE



CHARTS OF WEATHER IN WEST EUROPE

ation
hols

UD
Cloud
Amount
(oktas)

0
1 or less

2

3

4

5

6

7 or more

8

obscured

ATHER
Weather

zle
and
hizzle

and snow

shower

and snow
ower

w shower

shower

nderstorm

ND

Wind
speed
(knots)

Calm

1-2

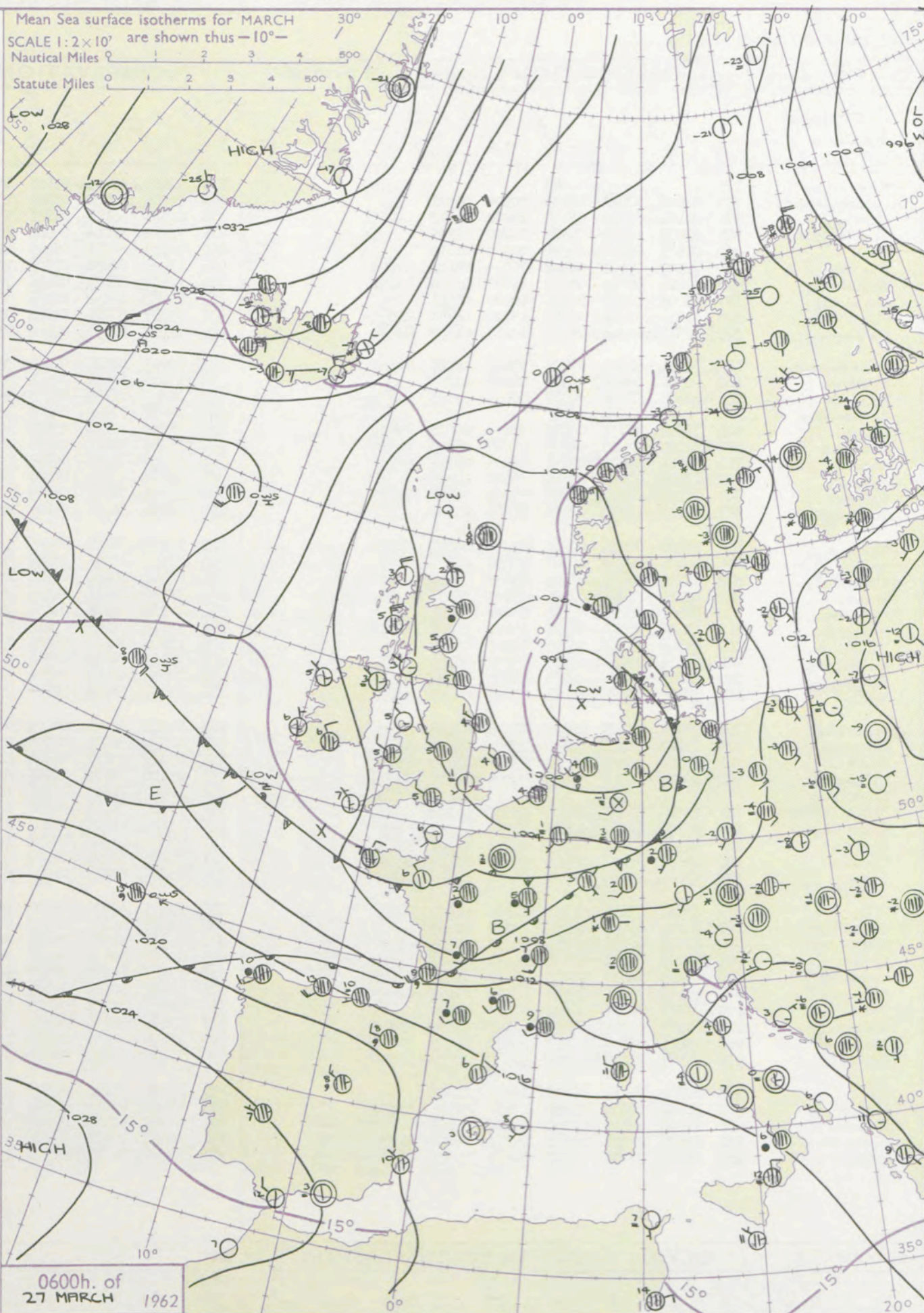
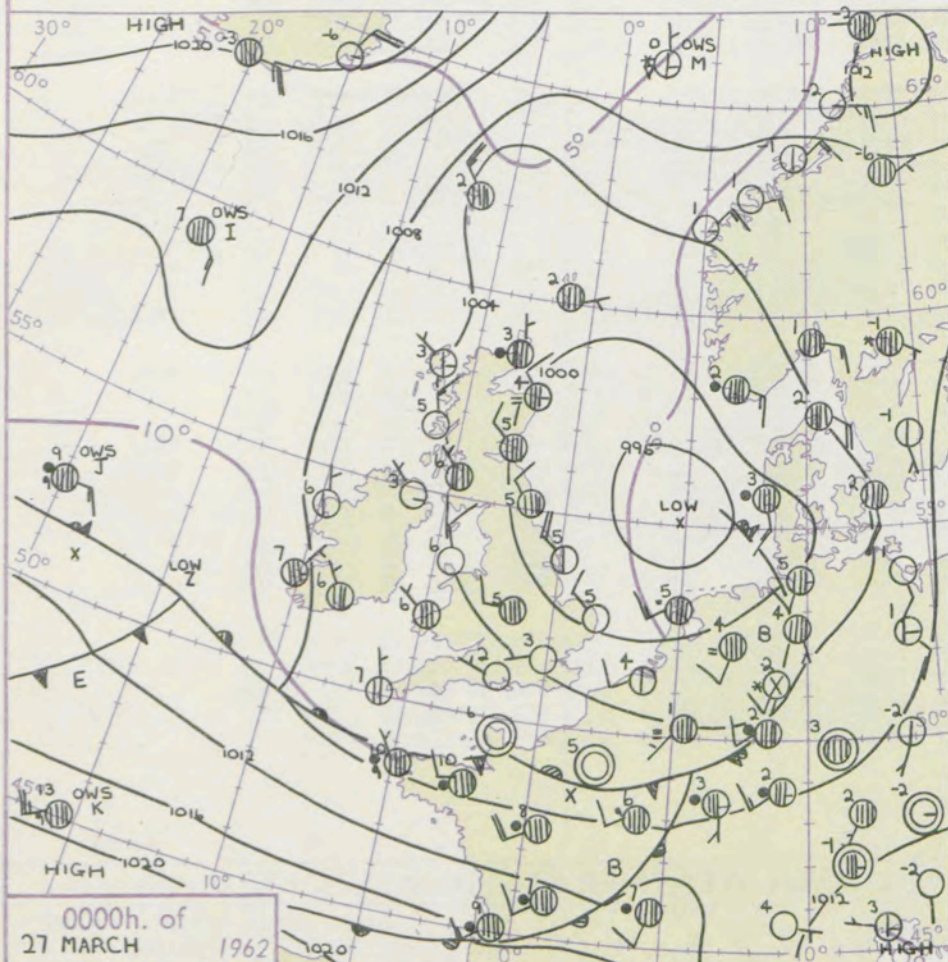
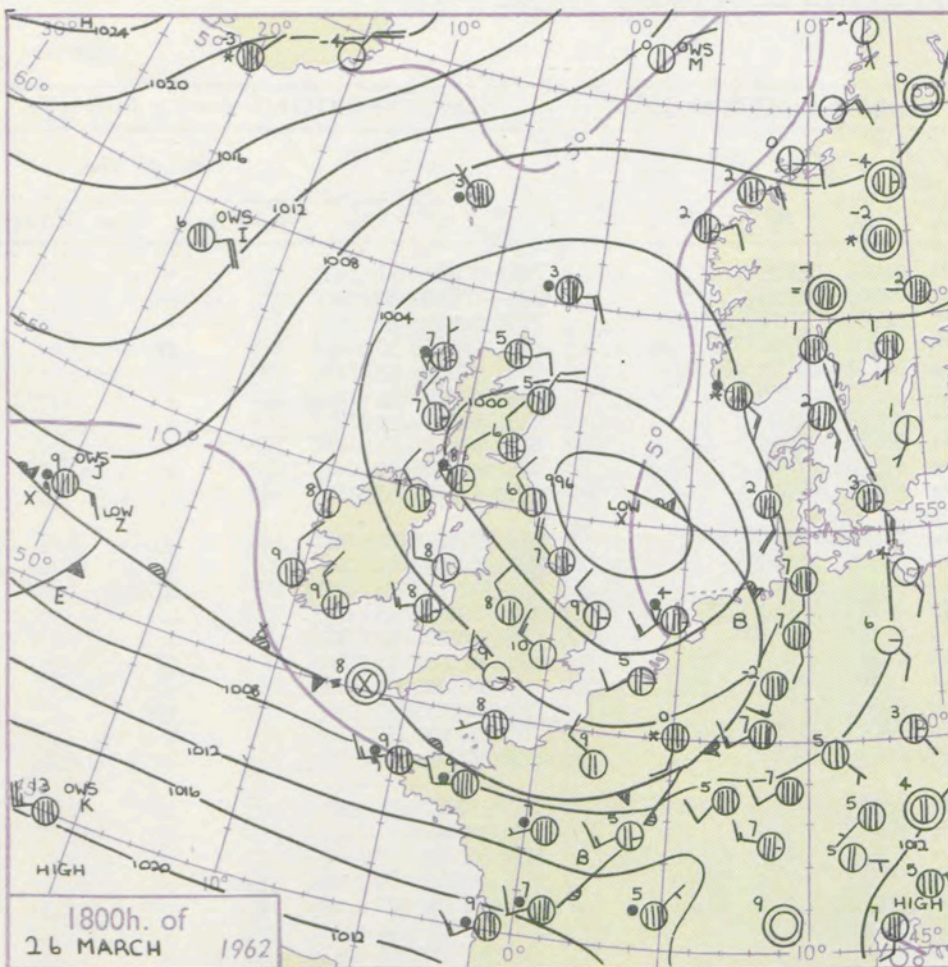
3-7

8-12

13-17

additional
er add

48-52



GENERAL SYNOPTIC DEVELOPMENT

Issued at midday

Tuesday 27 March

1962

FORECAST for Great Britain and Northern Ireland until noon tomorrow

A depression over the North Sea will continue moving slowly eastwards while troughs move across France from the west. A trough developing in cold air to the north of Scotland will move slowly southeast round the North Sea depression. Pressure remains high over Greenland and east of Azores.

Most places will have bright periods and there will be scattered showers particularly in the north and west. Temperatures will be around the seasonal average with night frost in places. Some snow or sleet may occur on hills in Scotland.

OUTLOOK

for following 24 hours

Probably becoming milder with some cloud and rain from the west.

DAILY WEATHER REPORT OF THE BRITISH METEOROLOGICAL OFFICE (contd.)

Code FM II.A		OBSERVATIONS at 00h. 27 March 1962										OBSERVATIONS at 06h. 27 March 1962										OBSERVATIONS during NIGHT					CONV TA °C
Station	iii	Nddff	VVwww	PPPTT	N _h Ch _s Ch _s	T _d T _d app	8N _s Ch _s h _s	8N _s Ch _s h _s	8N _s Ch _s h _s	iii	Nddff	VVwww	PPPTT	N _h Ch _s Ch _s	T _d T _d app	8N _s Ch _s h _s	8N _s Ch _s h _s	8N _s Ch _s h _s	iii	RRRT _n E	T _g T _g	WEATHER					
																						21h.—03h.	03h.—09h.				
Kew	775			05						775	42504	56022	03003	45530	01203	83625			775	00030	54	+		+		40	
London Airport	772	02606	62021	02803	00900	01001				772	22505	40100	03201	15651	00305	81635			772	00510	52	+		+		39	
Gatwick	776	02104	69020	03302	00900	01013				776	61901	56111	03751	55531	52305	85627	83360		776	00531	55	+		+		38	
Thorney Island	871	02803	62020	04303	00900	02102				871	72910	32104	01904	772++	04306	87704			871	00021	53	+		1f		37	
Hurn	862	02805	66020	04502	00900	01603				862	72909	40011	05105	4723+	04307	84720	85357		862	97011	53	+		+		36	
Guernsey	894	72907	09462	06507	760++	06601	87700			894	13006	82032	07305	10940	04307	81358			894	92031	01	ir _o f		+		35	
Wattisham	590	32410	58031	00902	35600	01400	83640			590	72808	48021	01403	756++	02304	87630			590	00011	52	+		+		34	
Gorleston	497	03008	60020	99305	00900	02001				497	83212	48052	00204	855++	03203	88625			497	97031	01	+		+		33	
Mildenhall	578	12812	58011	00604	15700	00101	81650			578	73007	57021	01704	757++	02308	87650			578	00030	00	+		+		32	
Cardington	559	22511	62030	02104	20930	01302	82362			559	72708	57031	02802	756++	02208	87635			559	97510	55	+		+		31	
West Raynham	485	32911	61026	99805	35600	02206	83640			485	82911	48021	00904	3557+	03205	83620	88358		485	97021	01	ir _o		+		30	
Wittering	462	02912	58020	01304	00900	01203				462	83014	56031	02304	857++	03309	88650			462	00031	01	+		+		29	
Boscombe Down	746	82703	58031	04802	860++	02103	88701			746	90000	01474	05103	9+0++	02304	89+02			746	97010	53	ifff		ifffff		28	
Ross-on-Wye										627	30000	77020	04903	16550	02310	81725	83362		627	00031	53	+		+		27	
Bristol	628	72509	56051	04405	756++	04601	87630			628	42508	40101	05203	45600	02308	84645			628	00020	52	+		+		26	
Aberporth	502	62905	82036	04606	65601	05205	86640			502	73110	82031	06205	756++	04313	83705	87635		502	97051	03	ir _o		jf		25	
Rhoose (Cardiff)	715	82810	40101	05006	862++	06301	88703			715	63109	74034	05903	6093+	03309	86365			715	00021	00	FF		+		24	
Plymouth	827	22806	48400	06304	26400	03305	82712			827	53106	03461	07003	56400	02307	85710			827	00011	53	+		fff		23	
Chivenor	707	22907	74010	05506	00901	05302	82075			707	43005	78031	06505	38540	05213	81825	83640		707	00031	50	+		+		22	
St. Mawgan	817	02707	13284	06905	00900	05306				817	43406	56401	07605	25632	05310	82630			817	97041	01	FF		1f		21	
Culdrose	809	83402	66031	07205	8091+	04207	88459			809	63307	58101	08105	1647+	05308	81712	82362	86464	809	00021	51	+		+		20	
Scilly	804	43405	82034	06707	45650	06305	84630			804	33407	81011	08207	30930	06209	83365			804	00061		+		+		19	
Elmdon	534	82709	58041	02705	856++	03204	88645			534	83111	40052	03705	855++	03310	82711	86620	88635	534	97051	03	+		ir _o		18	
Shawbury	414	62910	74021	02506	65600	03102	83630	85650		414	72910	74031	04104	756++	01313	85630	87650		414	00030	50	+		+		17	
Manchester	334	82809	61021	01905	856++	03204	85710	88645		334	72705	24102	03204	756++	03208	82710	87645		334	97041	03	+		+		16	
Squires Gate	318	13116	74021	01905	15600	04208	81635			318	73113	74011	03405	757++	04312	87650			318	00051	02	+		+		15	
Valley	302	03308	74011	04106	00900	04208				302	13308	74020	05605	15700	04212	81710			302	00041	01	+		+		14	
Ronaldsway	204	13114	83020	03306	15600	04209	81635			204	73010	74031	04906	684+2	04215	83712	86816		204	00050	03	+		+		13	
Carlisle	222	30000	66021	02204	35600	01311	83635			222	70000	62031	03704	6854+	01211	81826	86656		222	00031	01	+		+		12	
Watnall	354	82910	83021	01005	858++	02302	88657			354	73007	58012	02704	756++	02210	87645			354	00041	01	+		+		11	
Spurn Head	396	22918	58018	98805	25500	03207	82625			396	83015	48021	00204	855++	03212	88625			396	00040		+		+		10	
Finningley	360	32912	58011	00406	35800	03308	83656			360	82910	56031	02005	857++	01310	88656			360	00051	03	+		+		9	
Dishforth	261	63010	74038	00204	657++	01208	86650			261	83009	59052	01804	6572+	01310	86650	88460		261	97041	01	+		ir _o		8	
Tynemouth	262	83212	61028	99805	8092+	04217	88458			262	83210	58022	01605	856++	02312	88630			262	97041	01	+		ir _o		7	
Eskdalemuir	162	10000	74011	04102	10930	51312	81360			162	10000	74011	04102	10930	51312	81360			162	00011	51	+		+		6	
Mull of Galloway	131	23615	82020	02704	25500	04204	82620			131	13615	74020	04704	12500	03315	81820			131	00031				+		5	
Prestwick	135	82907	62048	02406	857++	04213	88650			135	13104	64021	03903	17430	01209	81714			135	00020	53	+		+		4	
Renfrew	141	82505	61022	02205	857++	02307	88650			141	23007	61040	03502	15740	50211	81656			141								


DAILY WEATHER REPORT OF THE BRITISH METEOROLOGICAL OFFICE

No. 36651

Date of Issue Wednesday 28 March 1962

Code FM II.A		OBSERVATIONS at 12h. 27 March 1962										OBSERVATIONS at 18h. 27 March 1962										OBSERVATIONS during DAY						
STATION	iii	Nddff	VVwww	PPPTT	N _h L _h C _M H	T _d T _d app	8N _s Ch _s h _s	8N _s Ch _s h _s	8N _s Ch _s h _s	iii	Nddff	VVwww	PPPTT	N _h L _h C _M H	T _d T _d app	8N _s Ch _s h _s	8N _s Ch _s h _s	8N _s Ch _s h _s	iii	RRT	T	X	E	WEATHER				
																								09h.—15h.	15h.—21h.			
Kew	775	63211	79152	06209	33663	00315	83933			775	13215	58010	08010	11600	53214	81830				775	00120	063	+	+				
London Airport	772	73313	75031	05510	7854+	03208	86825			772	13214	66018	07810	14600	51316	81630				772	97110	055	pr _o	+	+			
Gatwick	776	73311	78031	05209	786++	01205	83830	87650		776	23210	74011	07710	21601	52314	82840				776	00110	057	+	+	+			
Thorney Island	871	62911	80031	06610	615++	01208	86824			871	32905	74011	08710	34601	01315	83640				871	00131	081	+	+	+			
Hurn	862	63312	74011	07111	61500	01103	86825			862	13014	74011	09110	11600	01112	81830				862	00131		+	+	+			
Guernsey	894	33312	80031	09809	31302	06216	83808			894	12910	80020	12608	15742	04215	81656				894	00101	115	+	+	+			
Wattisham	590	73016	58012	03908	785++	02210	82822	87656		590	73112	30818	06805	734++	04317	83712	87918			590	07091		pr _o	+	+	+		pr _o pr
Gorleston	497	73210	56012	02507	75470	03212	87618	88358		497	63212	58052	05706	22572	04219	82820	85360	84275		497	00081	022	+	+	+		+	
Mildenhall	578	73311	58012	03910	785++	02008	86828	84650		578	73109	40808	07305	734++	03326	86918	83635			578	05101	012	pr _o	+	+	+		pr _o prpr
Cardington	559	63014	60012	04809	32530	02207	83825	84358		559	12917	70021	07608	14600	51220	81530				559	00120	061	+	+	+		+	
West Raynham	485	72915	59032	03507	785++	03210	84822	87656		485	53506	61018	06305	58600	03218	82830	84645			485	06081	006	pr _o	+	+	+		pr _o pr _s
Wittering	462	63116	58022	04409	685++	01305	85825	83650		462	63113	66258	07407	695++	01224	85920				462	97101	030	pr _o	+	+	+		pr _o
Boscombe Down	746	63210	80034	07310	615++	00206	86825			746	33114	80031	09410	38600	50214	83830				746	00130	098	+	+	+		+	
Ross-on-Wye	627	53312	77021	07011	52600	01211	85830			627	23206	81011	09909	24600	01323	82630				627	00110	090	+	+	+		+	
Bristol	628	63008	80021	07611	61600	01302	86830			628	13211	74021	10210	11600	01216	81830				628	00120	105	+	+	+		+	
Aberporth	502	73108	62031	10006	763++	05219	82706	87710		502	13110	80021	12506	11441	03215	81818				502	00080	082	+	+	+		+	
Rhoose (Cardiff)	715	63114	80031	08909	625++	00113	86828			715	13317	83011	11308	11500	51216	81825				715	00120	107	+	+	+		+	
Plymouth	827	43311	80014	09909	42500	03213	84826			827	13308	66020	12409	12500	04214	81825				827	00111	080	+	+	+		+	
Chivenor	707	43210	80011	09909	42530	06214	84822			707	13212	79020	12708	12501	05217	81828				707	00101	087	+	+	+		+	
St. Mawgan	817	73317	82022	10808	784++	05116	82711	84815 86628		817	13008	83011	13507	11400	05214	81616				817	00091	091	+	+	+		+	
Culdrose	809	73411	78031	11209	624++	05218	86815			809	33408	72011	13407	21410	05211	82815				809	00091	076	+	+	+		+	
Scilly	804	43307	82021	11710	31441	06217	83815	84080		804	33505	83010	13809	31501	06207	83820				804	00111	100	+	+	+		+	
Elmdon	534	63215	61028	06108	62500	50107	86825			534	13321	58051	09107	14600	50220	81635				534	97110	074	pr _o	+	+	+		+
Shawbury	414	63118	76012	07208	626++	01314	86830			414	13121	82011	10706	11600	51223	81835				414	00100	077	+	+	+		+	
Manchester	334	43016	59021	04909	42600	01104	81830			334	13019	64021	08906	18600	00223	81830				334	00090	082	+	+	+		+	
Squires Gate	318	13114	64021	06507	18400	04215	81818			318	13124	66020	08806	18500	01214	81820				318	00080	107	+	+	+		+	
Valley	302	33311	69030	09008	31500	04217	83825			302	13513	74028	11807	11500	02216	81825				302	92091	100	pr _o	+	+	+		+
Ronaldsway	204	13327	82021	07308	18400	03211	81817			204	13225	83020	11106	11500	53217	81822				204	00080	109	+	+	+		+	
Carlisle	222	63008	80031	05909	5833+	02307	85823	83360		222	33112	82258	09007	33500	55324	81922				222	97100	082	pr _o	+	+	+		pr _o
Watnall	354	63209	48031	04609	625++	01206	86825			354	33215	59011	07707	32500	01322	83825				354	00101	075	+	+	+		+	
Spurn Head	396	73014	48022	02606	41550	04206	84820	85360		396	73615	58258	05705	5352+	03218	85920	85460			396	01081	016	pr _o	+	+	+		pr _o
Finningley	360	53115	61022	04209	58500	02207	84827			360	80116	64919	08106	894++	03331	86918				360	94111	039	+	+	+			

CHART OF WEATHER IN PART OF NORTHERN HEMISPHERE



Explanation of symbols

CLOUDS

Symbol

WEATHER

Symbol

= Mist
 = Fog
 = Drizzle
 = Rain
 = Rain
 = Rain
 = Snow
 = Rain
 = Rain
 = Snow
 = Hail
 = Thunder

WIND

Symbol

For each half-foot 5 knots

CHARTS OF WEATHER IN WEST EUROPE

ation
mbols

UD
Cloud
Amount
(oktas)

0
1 or less
2
3
4
5
6
7 or more
8

Obscured

W
Weather

Size
and
hizzle


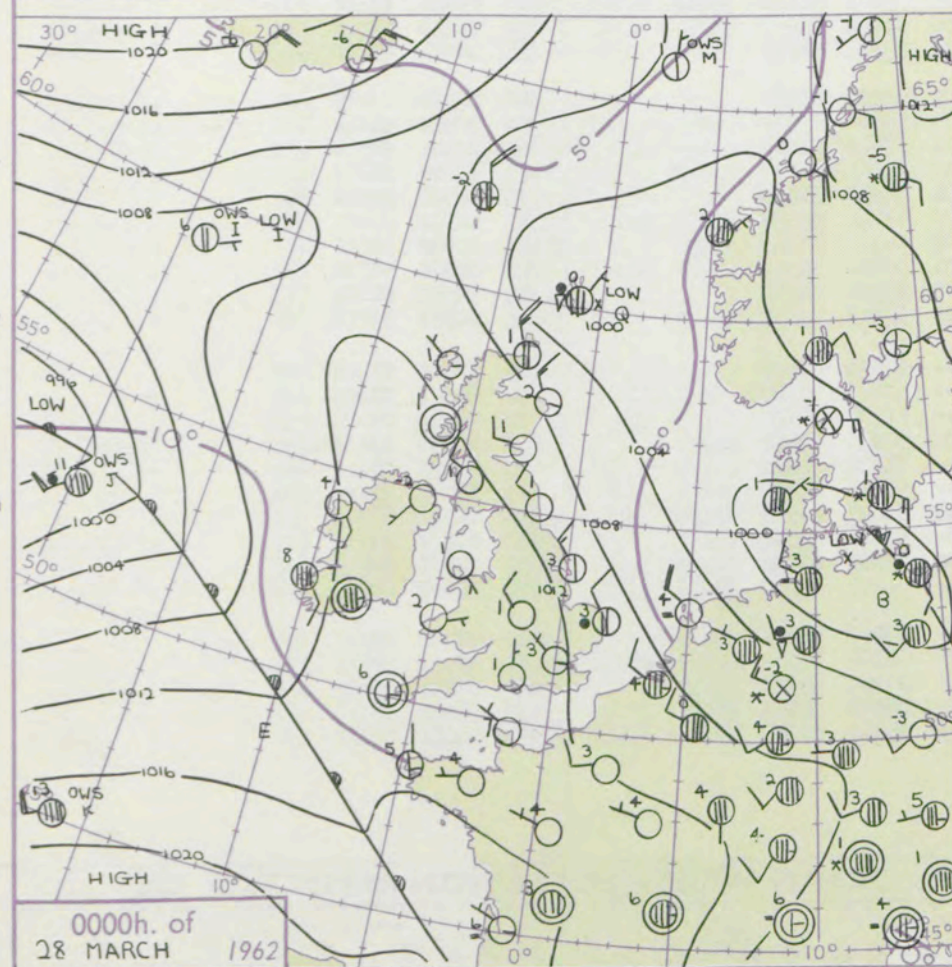
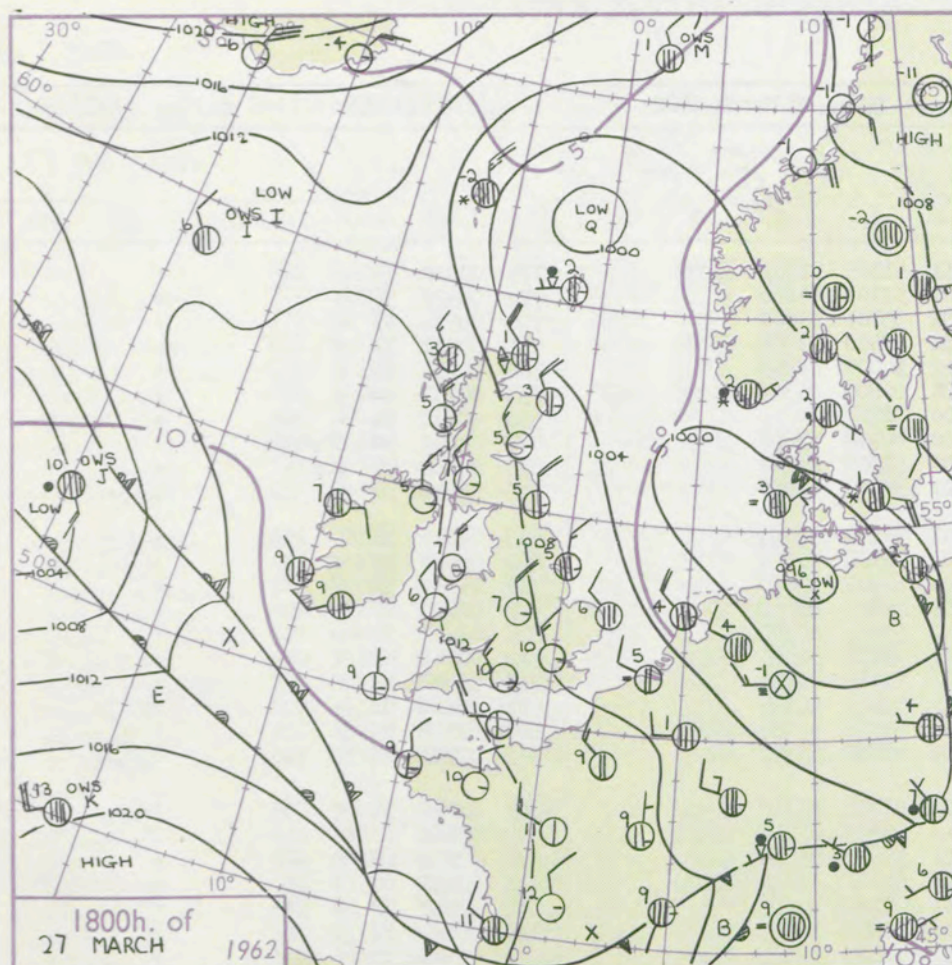
and snow
shower
and snow
ower
y shower
shower
nderstorm

ND
Wind
speed
(knots)

Calm
1-2
3-7
8-12
13-17

Additional
er add

48-52



Mean Sea surface isotherms for MARCH
SCALE 1:2x10⁷ are shown thus -10°-
Nautical Miles 0 1 2 3 4 500
Statute Miles 0 1 2 3 4 500

GENERAL SYNOPTIC DEVELOPMENT

A depression moved across the North Sea into Denmark and will continue filling and moving southeast while a ridge moves across England towards the Alps. A new Atlantic depression has moved towards Ireland and will continue east or east-northeast into the North Sea.

Issued at midday Wednesday 28 March 1962

1962

FORECAST for Great Britain and Northern Ireland until noon tomorrow
Although bright periods are likely at first in some eastern

districts a belt of cloud and rain in the west is expected to move across all areas possibly preceded by sleet or snow on hills especially in Scotland. Some brighter weather will probably spread over England and Wales in the morning. Temperatures will be well up to average.

OUTLOOK for following 24 hours. Changeable.

DAILY WEATHER REPORT OF THE BRITISH METEOROLOGICAL OFFICE (contd.)

Code FM II.A	OBSERVATIONS at 00h. 28 March 1962										OBSERVATIONS at 06h. 28 March 1962										OBSERVATIONS during NIGHT										CONV TA °C
Station	iii	Nddff	VVwww	PPPTT	N _h Ch _s Ch _s Ch _s	T _d T _d app	8N _s Ch _s h _s	8N _s Ch _s h _s	8N _s Ch _s h _s	iii	Nddff	VVwww	PPPTT	N _h Ch _s Ch _s Ch _s	T _d T _d app	8N _s Ch _s h _s	8N _s Ch _s h _s	8N _s Ch _s h _s	iii	RR _T T _n E	TgTg	WEATHER		CONV TA °C							
																						21h.—03h.	03h.—09h.								
Kew	775			04						775	32303	57020	13701	10951	51105	81362	83073		775	00010	57	+	+	40							
London Airport	772	12907	80010	12603	15600	51121	81635			772	22601	60031	13651	15601	52103	81640			772	00520	56	+	+	39							
Gatwick	776	03110	62020	11903	00900	53217				776	10000	59010	13954	00901	55107	81080			776	00541	57	+	+	38							
Thorney Island	871	03408	80021	13303	00900	51223				871	33401	66020	14251	10931	52400	81368	83080		871	00511	57	+	+	37							
Hurn	862	03607	69020	13701	00900	50218				862	33102	62030	13953	30942	54000	83365			862	00531	57	+	+	36							
Guernsey	894	03107	78010	15205	00900	04207				894	71005	81031	14714	10936	02806	81362	87275		894	00041	02	+	+	35							
Wattisham	590	23109	66018	11002	25600	02219	82635			590	02807	44020	12751	00900	52207				590	00511	54	+	+	34							
Gorleston	497	43209	60606	09503	45500	03215	84628			497	33206	60026	11401	35500	00210	83628			497	01002	52	ir _o r _o r _o	+	33							
Mildenhall	578	23307	62018	11203	25600	01214	82635			578	12604	32100	12851	15700	52306	81650			578	97521	55	pr _o	+	32							
Cardington	559	32706	58021	12301	35600	52221	83635			559	12305	40040	13254	00901	55102	81080			559	00551	59	+	+	31							
West Raynham	485	02908	63018	10501	00900	01213				485	12706	40020	12550	15701	51210	81650			485	97511	54	+	+	30							
Wittering	462	13108	62011	12202	15500	50117	81625			462	13008	32040	12953	00901	54104	81075			462	00530	55	+	+	29							
Boscombe Down	746	03605	74021	14302	00900	53214				746	30000	69030	15052	35700	54704	83650			746	00530	58	+	+	28							
Ross-on-Wye										627	70602	77031	12752	60951	54815	86362			627	00530	57	+	+	27							
Bristol	628	03305	66020	14203	00900	52111				628	20000	66030	13853	20950	55604	82362			628	00530	59	+	+	26							
Aberporth	502	00705	74020	14602	00900	00003				502	81614	82021	10502	20977	53730	82365	88275		502	00001	56	+	+	25							
Rhoose (Cardiff)	715	00305	74020	14601	00900	51309				715	61207	59031	12701	00908	51715	86275			715	00521	57	+	+	24							
Plymouth	827	00000	62020	15204	00900	03209				827	81008	58031	12803	8092+	02719	88464			827	93021	51	+	rr	23							
Chivenor	707	00000	66020	14803	00900	03205				707	71007	66021	11902	50938	50721	85366	87280		707	00011	53	+	+	22							
St. Mawgan	817	02105	07460	15203	00900	03003				817	81313	59604	11405	1742+	03822	81712	88540		817	02021	01	ff	r _o r _o rr	21							
Culdrose	809	00000	64101	15603	00900	03210				809	81569	50616	12206	4642+	04714	84710	88540		809	03021	51	+	+	ir _o r _o rr	20						
Scilly	804	30000	82030	14706	35500	06103	83628			804	81518	66616	09507	855++	05723	85710	88620		804	05062		+	+	ir _o r _o r _o rr	19						
Elmdon	534	03109	61020	13501	00900	51316				534	10000	23100	13555	00901	55602	81075			534	00550	60	+	+	+	18						
Shawbury	414	02910	66020	13401	00900	52306				414	32103	74030	12854	15605	55807	81635	83070		414	00553	60	+	+	+	17						
Manchester	334	00000	56020	12601	00900	52214				334	31506	26100	12251	20931	52704	82365			334	00510	53	+	+	+	16						
Squires Gate	318	03409	62020	12203	00900	00108				318	61007	40041	11454	00906	55809	86075			318	00540	57	+	+	+	15						
Valley	302	01403	74020	14001	00900	51301				302	71304	82021	10400	40936	51825	84362	87275		302	00521	55	+	+	+	14						
Ronaldsway	204	03208	74020	13103	00900	02601				204	70506	84021	10152	15728	53822	81650	83464	87272	204	00520	55	+	+	+	13						
Carlisle	222	12303	74020	12450	15600	53106	81635			222	41404	69030	12252	15635	53802	81635	83070		222	00533	56	+	+	+	12						
Watnall	354	02705	23010	12501	00900	00216				354	50000	21030	13153	00905	53701	85275			354	00531	60	+	+	+	11						
Spurn Head	396	23216	58018	10203	25500	01218	82625			396	12914	57010	11801	15500	51209	81620			396	97010		pr _o	+	+	10						
Finningley	360	02707	40028	12002	00900	01214				360	02603	37020	12351	00900	53802				360	00511	54	+	+	+	9						
Dishforth	261	03109	66028	11600	00900	52111				261	10503	82030	11953	15601	55601	81640			261	00541	58	+	+	+	8						
Tynemouth	262	02909	61028	11101	00900	53215				262	02502	32020	10851	00900	54503				262	00511	56	+	+	+	7						
Eskdalemuir										162	20000	82030	12758	00904	59807	82072			162	00580	60	+	+	+	6						
Mull of Galloway	131	13606	82020	13001	11400	52103	81818			131	61402	82031	10201	35579	51714	83630	83359	86174	131	00511			+	+	5						
Prestwick	135	02908	82020	12201	00900	53003				135	31105	80030	10052	15702	54711	81650	83070		135	00530	56	+	+	+	4						
Renfrew	141	02807	82020	11901	00900	53105				141	10000	74030	10053	10931	54710	81360			141	00540	56	+	+	+	3						
Leuchars	171	02712	82010	10301	00900	54303				171	12509	82020	08951	15600	55706	81656			171	00531	56	+	+	+	2						
Dyce	091	13117	66011	09002	15700	54107	81650			091	32909	80011	08500	15702	54703	81650	83075		091	00511	53	+	+	+	1						
Wick	075	43326	80028	05801	49400	55601	84918			075	72911	80021	05901	755++	52802	87620			075	92011	51	+	+	+	0						
Cape Wrath	049	83224	82038	07502	885++	52201	88825			049	83224	82022	06202	885++	52203	88820			049	00001	01	+	+	+	- 1						
Sule Skerry	010	63224	81897	06303	635++	01203	86920			010	63212	81027	05503	685++	01706	86625			010	94021	00		+	+	- 2						
Lerwick	005	60603	69808	00200	68400	51602	86815			005	63112	74038	00701	38402	50304	82818	84072		005	92511	53	pr _o	pr _o psph	+	- 3						
Stornoway	026	12906	82021	11101	15600	52803	81630			026	72013	80021	07103	756++	51724	87640			026	00501	53	+	+	+	- 4						
Benbecula	022	13305	83021	11903	15600	54709	81635			022	71707	85031	07701	756++	52721	87632			022	00511	55	+	+	+	- 5						
Tiree	100	00000	86021	12301	00900	52707				100	61508	89031	08102	25449	51825	81618	86175		100	00511	58	+	+	+	- 6						
Aldergrove	917	02003	80020	13952	00900	55504				917	71107	66031	08801	7993+	53830	87358			917	00531	58	+	+	+	- 7						
Malin Head	980	12105	82031	13101	15600	52807	81640			980	71208	83031	07003	20936	52737	82362	86270		980	00001	53			+	- 8						
Belmullet	976	21310	74011	10904	00902	00722	82070			976	81315	62616	03004	5752+	03737	85720	88458		976	96032	00				- 9						
Birr	965	21307	74021	12803	00902	52806	82072			965	81512	66606	06204	874++	03737	86715	88636		965	01021	54				- 10						
Collinstown	969	00000	80020	14103	00900	52503				969	81515	80032	08003	15778	01738	81650	86460	88270	969	97001	57				- 11						
Rineanna	962	71012	74031	11306	3562+	03719	83637	87460		962	81523	64616	03806	6842+	01742	84718	88528		962	01051	02				- 12						
Roches Point	952	70000	82022	12407	25602	06810	82645	87070		952	81517	66636	05806	6742+	04736	86715	88550		952	03061	03				- 13						
Valentia	953	81309	82022	10708	8092+	05820	88462			953	81418	66616	01007	864++	05852	88715			953	04061	05				- 14						
																									- 15						
																									- 16						
																									- 17						

Code FM 21.A		OCEAN WEATHER STATION REPORTS at 00h.												OCEAN WEATHER STATION REPORTS at 06h.											
O.W.S.	YQL _a L _a L _a	L _o L _o L _o GG	Nddff	VVwwVV	PPPTT	N _h Ch _h C _h	D _s Vapp	8N _s Ch _s h _s	8N _s Ch _s h _s	OT _s T _s T _s T _s	Id _w d _w P _w H _w	Id _w d _w P _w H _w	O.W.S.	YQL _a L _a L _a	L _o L _o L _o GG	Nddff	VVwwVV	PPPTT	N _h Ch _h C _h	D _s Vapp	8N _s Ch _s h _s	8N _s Ch _s h _s	OT _s T _s T _s T _s	Id _w d _w P _w H _w	Id _w d _w P _w H _w
A	40615	30800	60626	60278	22200	68500	21704	84820	83640	06356	10747	10244	A	40614	30606	60531	60278	20350	63400	21612	82916	83816	96456	10647	10244
B	40561	51500	80536	61818	12503	848++	00214	86810	88630	05100	15656	1++++	B	40562	50706	80532	61818	13803	844++	00205	88610	+++++	00002	15654	1++++
C	40528	35500	90712	00455	99307	9+0++	00702	89+00	+++++	00007	12045	1++++	C	40528	35506	80718	59104	99307	863++	00400	88708	+++++	00107	10734	1++++
D	40440	41000	72746	61808	94713	725++	00237	87820	+++++	05511	17540	1++++	D	40440	41006	72730	63808	00513	72500	00008	87820	+++++	05507	17541	1++++
I	40591	18900	40705	70031	06006	45600	00622	84620	+++++	05651	10657	1++++	I	40592	18706	80638	50838	00463	89500	11400	86920	+++++	06103	15651	1++++
J	40525	20000	82218	95616	96211	872++	00727	88705	+++++	00211	12244	10657	J	40526	19806	82215	96026	92211	855++	00617	88620	+++++	00210	12146	12657
K	40449	15900	82222	96216	17913	863++	00612	88708	+++++	00212	12334	12655	K	40449	16006	82226	95216	13113	863++	51721	88708	+++++	00212	12235	12636
M	43660	02000	23606	80022	08001	22700	00401	+++++	+++++	06156	13633	1++++	M	43660	02006	40000	80022	06201	42700	00707	+++++	+++++	05255	149+2	1++++

H.M.S.O. Press, M.O. Bracknell

DAILY WEATHER REPORT OF THE BRITISH METEOROLOGICAL OFFICE

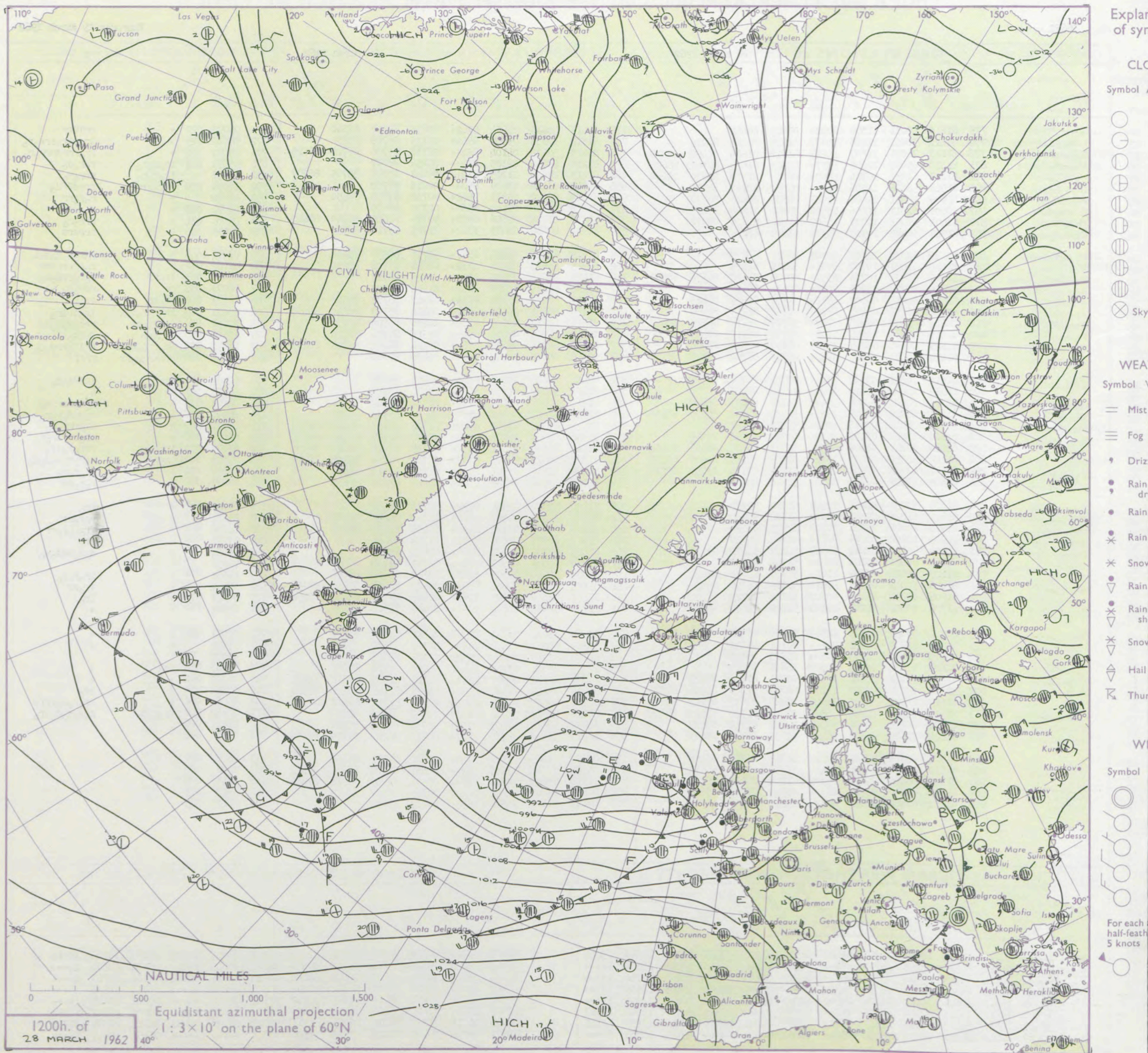
No. 36652

Date of Issue Thursday 29 March 1962

VERSION
BLE
o °F

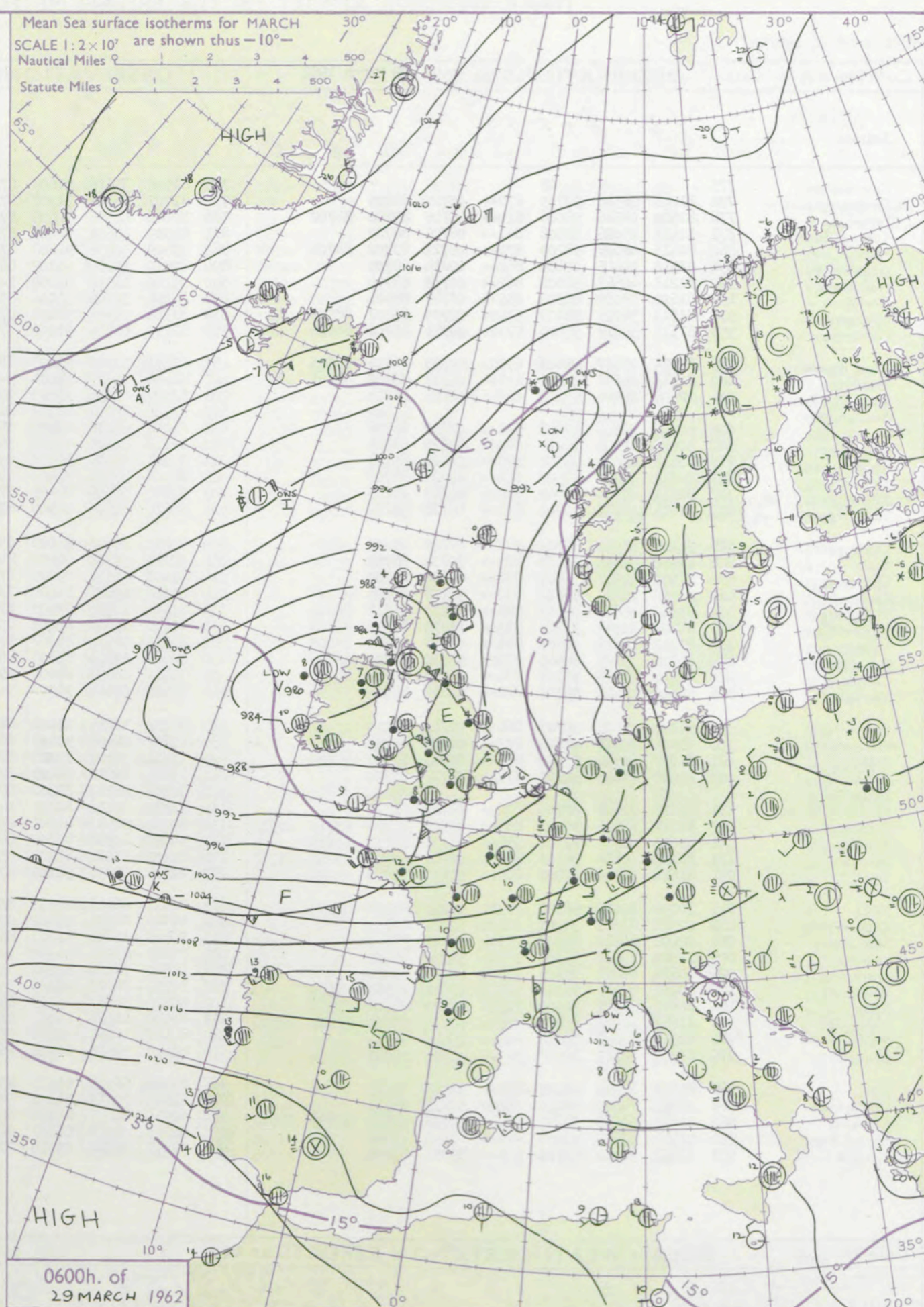
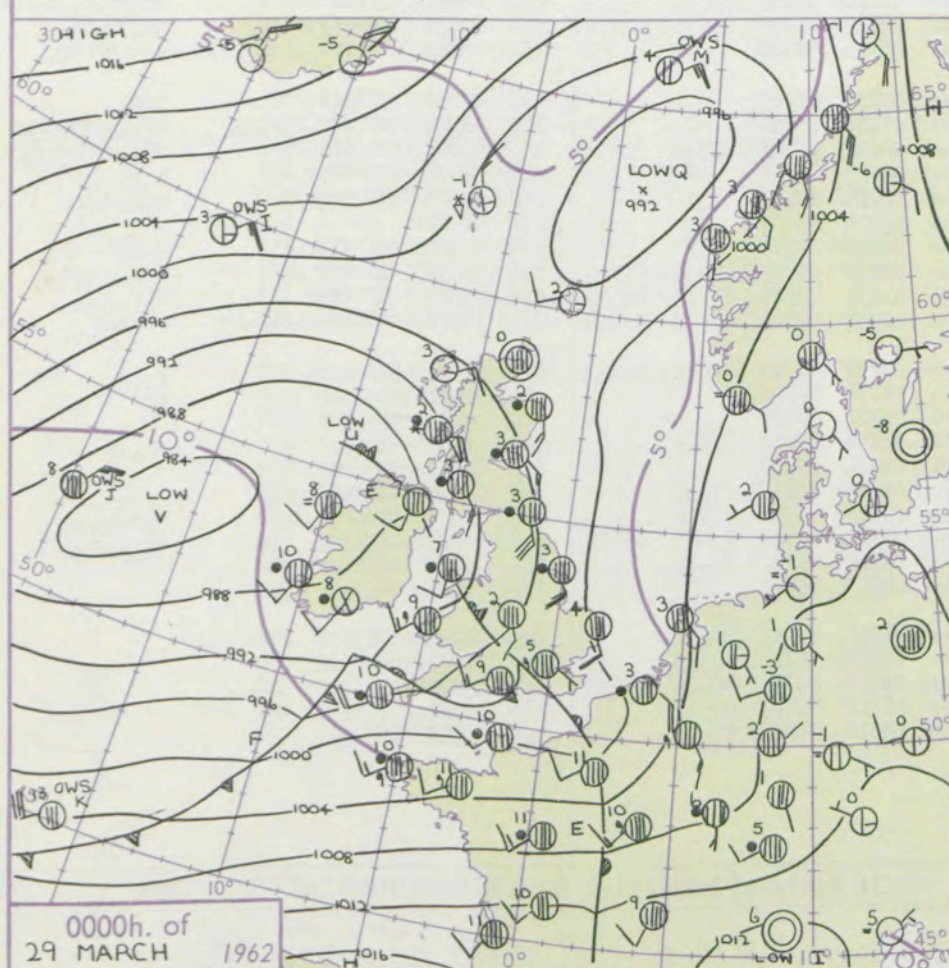
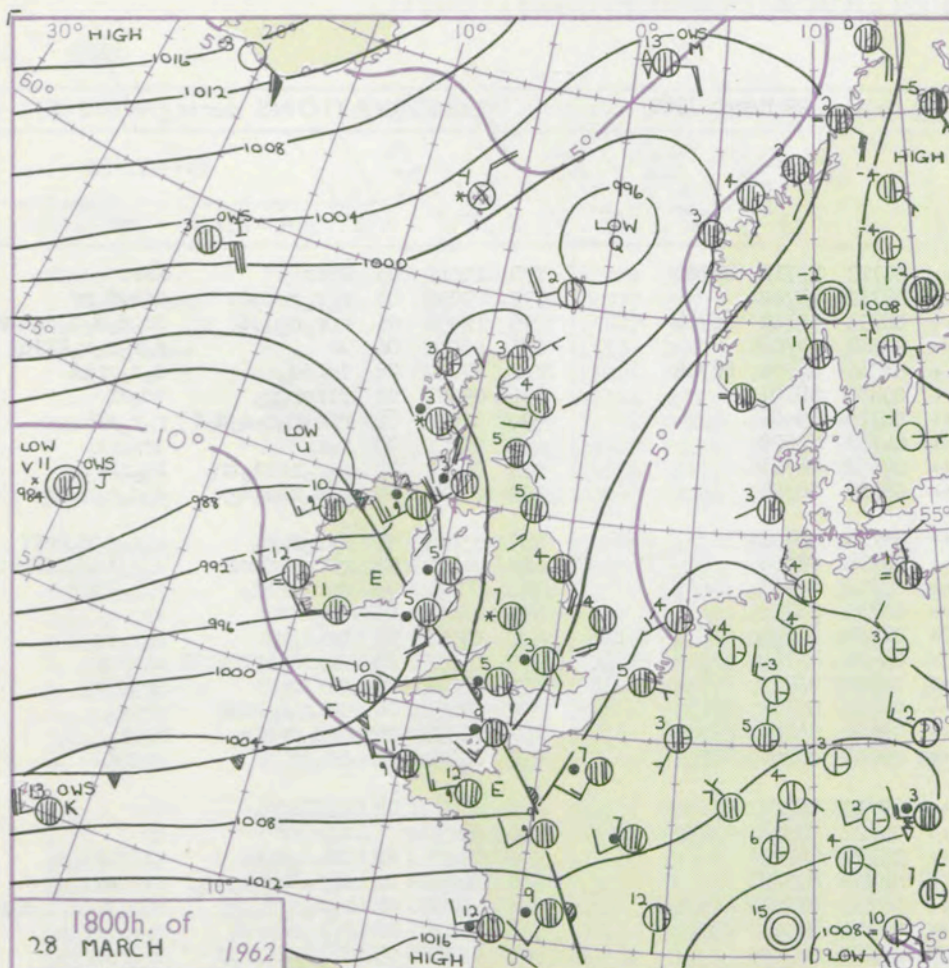
Code FM 11.A		OBSERVATIONS at 12h. 28 March 1962										OBSERVATIONS at 18h. 28 March 1962										OBSERVATIONS during DAY				
Station	iii	Nddff	VVwwwW	PPPTT	N _h Ch _h Ch _h	T _d T _d app	8N _s Ch _s h _s	8N _s Ch _s h _s	8N _s Ch _s h _s	iii	Nddff	VVwwwW	PPPTT	N _h Ch _h Ch _h	T _d T _d app	8N _s Ch _s h _s	8N _s Ch _s h _s	8N _s Ch _s h _s	iii	RRTTxx	SSS	WEATHER				
																						09h.—15h.	15h.—21h.			
Kew	775	81810	69031	11308	8092+	53815	88461			775	81311	40636	03504	5742+	02833	85710	88540		775	06092	020	+	rrRRrr			
London Airport	772	81612	70021	11208	50977	54719	85465	88275		772	81312	37636	03603	856++	03735	85708	88630		772	07082	023	+	ir _o r _o r _o rrr _o r _o			
Gatwick	776	81812	74021	11807	15627	51718	81640	88462	88275	776	81413	56636	04104	854++	02738	83706	86711	88620	776	05081	026	+	ir _o rrrrrrr _o r _o			
Thorney Island	871	81310	69032	12006	1557+	02815	81625	86362	88465	871	81216	48636	02305	873++	04754	88707			871	05071	011	ir _o r _o r _o	rrr _o d _o			
Hurn	862	81411	61032	10706	5562+	02719	81716	85630	88462	862	81413	28636	01005	872++	05848	83703	85705	88707	862	07091		ir _o r _o r _o	rrr _o r _o			
Guernsey	894	81518	56616	10506	862++	05830	82703	88704		894	82520	01446	03909	860++	09618	88700			894	15091	000	r _o r _o rrfff	rrrdFFd _o			
Wattisham	590	81906	58031	12006	21507	00808	82828	88270		590	81312	59022	05803	7562+	00732	87632	88550		590	01072		+	r _o r _o rr			
Gorleston	497	50000	62011	12206	15506	50802	81628	85275		497	81818	62032	07104	856++	02732	88630			497	00071	068	+	+			
Mildenhall	578	82004	59051	11307	11607	51814	81830	88272		578	81810	61022	04806	6552+	50729	81625	86640	88640	578	01081	031	+	rrr _o r _o			
Cardington	559	81706	58021	10908	00907	53819	88270			559	81512	40636	04003	3742+	01725	83710	88530		559	05095	006	+	rrrrrs			
West Raynham	485	82105	82032	11206	00907	52812	88275			485	81519	61032	04904	6567+	51732	86630	88458		485	01071	044	+	r _o r _o r _o s _o s _o s _o			
Wittering	462	81810	61031	10707	8091+	52716	88468			462	81815	56616	04103	4732+	01624	83708	88530		462	02082	028	+	r _o r _o rrrrrr			
Boscombe Down	746	81616	62031	10706	6557+	00726	81620	86656	88460	746	81416	32636	01804	862++	03744	88703			746	05061	003	ir _o rr	r _o r _o rrd _o			
Ross-on-Wye	627	81608	60022	08006	8072+	00634	88456			627	81405	60637	00203	8052+	01745	88520			627	06071	008	rr	rrr _o d _o			
Bristol	628	81413	64012	09307	4582+	51732	84657	88465		628	81415	48626	00504	8732+	02747	86707	88522		728	11071	000	ir _o ir	irir _o			
Aberporth	502	81622	66617	03403	8772+	01853	84715	88550		502	81618	66606	96205	6567+	04614	83707	86640	88459	502	05071	000	ir _o r _o r _o r _o s _o	ir _o irir _o			
Rhoose (Cardiff)	715	81614	69602	08405	8742+	50729	81708	86715	88457	715	81211	40617	99904	872++	04636	86704	88706		715	22052	000	ir _o is _o rr	rrr _o r _o d _o			
Plymouth	827	81415	40636	06405	5742+	05740	85710	88545		827	82313	37206	00009	854++	09511	85708	88615		827	15101	000	rrRRrr	DDid _o			
Chivenor	707	81325	58586	05005	857++	03850	85710	88640		707	82518	56216	98309	856++	09724	84704	86708	88630	707	21092	000	ir _o rrd _o r _o RR	RRid _o rrd _o			
St. Mawgan	817	81428	48636	03905	5742+	05739	85704	85710	88540	817	92516	04474	99709	9+0++	09606	89+00			817	10102	000	rrRRr _o r _o rr	rrff			
Culdrose	809	81514	14636	05407	872++	07734	86702	88704		809	82615	02476	02209	9+0++	09603	89+00			809	12092	000	rrr _o r _o	fffFFd _o d _o			
Scilly	804	82317	24636	02810	862++	10734	88703			804	82417	32022	01110	863++	10400	88707			804	16112	001	rr	+			
Elmdon	534	81715	62022	09506	5567+	54719	85635	88462		534	81311	20737	02101	773++	01732	87707			534	04081	003	+	r _o s _o ssr _o s _o			
Shawbury	414	81611	64022	07606	2567+	52735	82640	86359	88466	414	81311	40687	00202	855++	01732	84708	88620		414	02071	000	+	r _o r _o d _o r _o r _o s _o d _o			
Manchester	334	81611	28042	07906	8097+	52728	88462			334	81511	36616	01103	854++	01824	86708	86615	88635	334	03072	000	+	ir _o rrrr _o r _o			
Squires Gate	318	81520	37042	07106	8097+	00730	85362	88465		318	81526	35636	99702	6732+	01728	82707	86711	88522	318	05071	000	+	ir _o rrrrsr _o r _o			
Valley	302	81614	80212	04506	6557+	51735	83635	86656	88462	302	81512	66606	95205	6632+	04737	82707	86712	88530	302	03071	000	ir _o r _o r _o	rrr _o r _o ir _o			
Ronaldsway	204	81420	64032	05405	3562+	01828	81716	83640	88459	204	81328	56617	97103	873++	02740	81706	84708	88710	204	03061	000	r _o r _o	r _o r _o r _o s _o d _o d _o			
Carlisle	222	81307	62022	07406	25627	52732	82633	83459	88270	222	81109	48616	01304	2742+	01725	82712	88550		222	91081	004	+	ir _o r _o			
Watnall	354	81809	37022	09706	8092+	51818	88462			354	81707	82616	02903	856++	01627	84708	88630		354	02071	002	+	r _o r _o rs			
Spurn Head	396	71408	57031	11005	00908	51710	87275			396	81320	57022	03904	8092+	02736	88460			396	97051	041	+	ir _o			
Finningley	360	81812	61021	09807	00907	51820	88280			360	81521	59216	02807	5562+	52732	85630	88557		360	01081	027	+	r _o r _o rr			
Dishforth	261	81411	27041	08306	00907	51823	88268			261	81620	56606	02106	1562+	52726	81630	88557		261	01081	017	+	ir _o r _o r _o rr			
Tynemouth	262	81909	40022	08206	8071+	51720	88456			262	81716	48022	01805	8091+	01729	88458			262	97071	022	+	ir _o			
Eskdalemuir	162	81905	80021	07204	50917	52827	85462	88270		162	81615	58702	01502	8062+	00625	88545			162	01						

CHART OF WEATHER IN PART OF NORTHERN HEMISPHERE



CHARTS OF WEATHER IN WEST EUROPE

ation
bols
UD
Cloud
ount
(oktas)
0
1 or less
2
3
4
5
6
7 or more
8
Obscured
THER
Weather
le
and
izzle
and snow
shower
and snow
ower
y shower
shower
derstorm
ND
Wind
speed
(knots)
Calm
1-2
3-7
8-12
13-17
Additional
er add
48-52



GENERAL SYNOPTIC DEVELOPMENT

While pressure has remained high over Greenland and to the southwest of Spain a complex depression to the west of Ireland has been advancing eastwards into the British Isles. A smaller depression has been slow moving to the northeast of Scotland. Pressure is expected to remain relatively low in the region of Britain with another depression advancing from the Atlantic towards southwestern districts tomorrow.

Issued at midday

Thursday 29 March

1962

FORECAST for Great Britain and Northern Ireland until noon tomorrow

It will be generally cloudy with rain at times in many places and some sleet or snow over high ground in the north. Southern districts will have a few bright intervals. It will be rather cold in the north but elsewhere temperatures will be near average.

OUTLOOK for following 24 hours.
Changeable with rain at times in most districts.

DAILY WEATHER REPORT OF THE BRITISH METEOROLOGICAL OFFICE (contd.)

Code FM II.A OBSERVATIONS at 00h. 29 March 1962										OBSERVATIONS at 06h. 29 March 1962										OBSERVATIONS during NIGHT										CONV TA °C
Station	iii	Nddff	VVwww	PPPTT	N _h L _h C _M H	T _d T _d app	8N _s Ch _s h _s	8N _s Ch _s h _s	8N _s Ch _s h _s	iii	Nddff	VVwww	PPPTT	N _h L _h C _M H	T _d T _d app	8N _s Ch _s h _s	8N _s Ch _s h _s	8N _s Ch _s h _s	iii	RRT _n T _n E	T _g T _g	WEATHER								
																						21h.—03h.	03h.—09h.							
Kew	775			05						775	81906	33616	91808	874++	08728	85712	88720		775	11042	03	RRrr	RRrr	40						
London Airport	772	81203	28516	97705	872++	05722	88705			772	81707	31626	91908	874++	08732	88702			772	09032	03	r _o r _o rrdodo	ddsir _o rr	39						
Gatwick	776	82502	08516	98006	870++	06715	85700	88702		776	82006	48586	92608	871++	08733	85701	88704		776	12052	03	rrr _o r _o dodo	ir _o d _o d _o d _o r _o r _o	38						
Thorney Island	871	82443	23026	98508	861++	08706	88702			871	81909	28636	92207	871++	07738	88702			871	08061	06	+	d _o r _o r _o r _o RRid _o	37						
Hurn	862	82443	48026	98709	871++	09711	83702	88704		862	81909	50636	91808	871++	08742	86702	88704		862	07082	08	ir _o id _o	d _o r _o rrRR	36						
Guernsey	894	83512	04445	02409	860++	09814	88700			894	82410	19286	95109	860++	09632	88701			894	09081	08	ffrrrr _o	id _o ir	35						
Wattisham	590	81218	40587	98802	862++	02739	88704			590	91209	01516	93004	9+0++	04724	89+01			590	03022	02	rrrrr _o r _o dodo	r _o r _o FF	34						
Gorleston	497	81620	58052	00304	855++	03743	88624			497	81518	56102	94004	855++	04735	88620			497	95032	03	r _o r _o	ir _o r _o r _o	33						
Mildenhall	578	81513	58216	98103	5732+	02735	85707	88525		578	81506	19506	92604	872++	04632	88703			578	02031	02	r _o r _o rrid _o ir _o	id _o rrr _o r _o	32						
Cardington	559	81410	58617	97403	5732+	02729	85706	88516		559	81710	66466	91006	870++	06737	88701			559	05012	50	r _o s _o rsdodo	dodo _o r _o r _o rr	31						
West Raynham	485	81321	48607	98502	6732+	02738	86706	88515		485	81515	11586	92203	870++	03732	88701			485	03001	51	s _o s _o r _o r _o	d _o r _o d _o d _o rrff	30						
Wittering	462	81513	26697	97402	871++	02733	83702	88703		462	91608	01607	91104	9+0++	04734	89+00			462	04022	02	rrrr _o r _o rsrs	dodo _o fir _o ddFrrf	29						
Boscombe Down	746	82208	28506	98208	862++	08715	88704			746	81909	23656	91808	860++	08733	88701			746	07051	05	dodo _o ifido	r _o r _o ifrr	28						
Ross-on-Wye	628	82306	14516	97007	871++	07715	88702			628	82105	60216	88309	864++	08735	88710			628	03031	03	ir _o	ir	27						
Bristol	628	82306	14516	97007	871++	07715	88702			628	81808	48636	89609	8542+	08738	82704	84615 87625		628	07051	53	ir _o r _o r _o	r _o r _o rr	26						
Aberporth	502	82217	14506	93209	860++	09624	88701			502	82216	62216	87109	3627+	08628	83704	86358 88460		502	05051	04	ir _o id _o ifirffRR	RRirdr	25						
Rhoose (Cardiff)	715	82512	23626	96308	870++	08720	88701			715	82511	20606	90408	854++	08627	82702	86712 88616		715	10041	05	rrfir _o rr	drddir _o	24						
Plymouth	827	82213	14505	97509	861++	09821	88702			827	82508	48026	91409	856++	09717	85712	88630		827	09081	08	id _o r _o r _o RRf	drir _o	23						
Chivenor	707	82512	48216	96009	862++	09718	88705			707	82412	56606	89909	872++	09622	84704	88709		707	06092	08	dodo _o rrr _o r _o	rrir _o	22						
St. Mawgan	817	82214	14615	96210	871++	09732	88702			817	82418	32606	90909	871++	09616	84702	88705		817	04091	08	id _o ir	drir _o	21						
Culdrose	809	92218	01605	97709	9+0++	09722	89+00			809	72413	26106	91809	653++	09715	85702	86608		809	07092	08	dodo _o r _o r _o	+	20						
Scilly	804	82218	32616	96610	862++	10734	88703			804	52215	59016	90809	84+++	09722	83708	83810		804	04092		r _o r _o rr	ir	19						
Elmdon	534	81508	32207	96002	871++	01632	88702			534	81606	11624	89805	871++	05731	88702			534	05011	01	idodo _o ff	ffirrrdodo	18						
Shawbury	414	81510	28507	95102	872++	02727	88705			414	81205	19636	88404	772++	04733	87703			414	04011	01	d _o r _o RRdodo _o id _o	rrRRdddodo	17						
Manchester	334	81512	58616	94503	855++	02730	81718	88620		334	81610	23606	89405	872++	04726	85704	88706		334	05022	01	r _o r _o d _o r _o ir _o	r _o r _o ir _o dodo _o d _o r _o	16						
Squires Gate	318	81523	32587	93303	873++	01730	83706	88708		318	81316	14606	87404	854++	03728	83710	88612		318	05021	02	r _o r _o drRR	r _o r _o rrr _o r _o	15						
Valley	302	81712	28616	90907	861++	07723	88705			302	81611	26616	85307	862++	07732	88705			302	05061	05	ir _o r _o r _o ir _o f	ir _o rrfir _o	14						
Ronaldsway	204	80712	23586	90905	872++	04730	86703	88706		204	80809	17636	85406	860++	06730	82700	88701		204	08031	03	drddf	rrRRdodo _o fr _o r _o r _o	13						
Carlisle	222	81314	56616	93703	874++	01737	82708	88715		222	71412	56506	88004	5567+	02627	81715	85630 87458		222	02021	02	r _o r _o d _o r _o	ir _o id _o ir _o	12						
Watnall	354	81610	48617	96302	872++	01736	88704			354	91503	01516	90003	9+0++	03735	89+00			354	05011	00	rrr _o s _o dodo _o ff	dodo _o frff	11						
Spurn Head	396	81526	57616	98303	864++	02742	88710			396</																				

DAILY WEATHER REPORT OF THE BRITISH METEOROLOGICAL OFFICE

No. 36653

Date of Issue Friday 30 March 1962

Code FM 11.A		OBSERVATIONS at 12h. 29 March 1962										OBSERVATIONS at 18h. 29 March 1962										OBSERVATIONS during DAY			
Station	iii	Nddff	VVwww	PPPTT	N _h Ch _h C _h H	T _d app	8N _s Ch _s h _s	8N _s Ch _s h _s	8N _s Ch _s h _s	iii	Nddff	VVwww	PPPTT	N _h Ch _h C _h H	T _d app	8N _s Ch _s h _s	8N _s Ch _s h _s	8N _s Ch _s h _s	iii	RR T x E	SSS	WEATHER			
																						09h.—15h.	15h.—21h.		
Kew	775	72311	66256	88812	5852+	08602	84822			775	72211	40808	88610	745++	08802	85825	86630		775	96131	028	r ₀ r ₀ r ₀ pr ₀	prpr ₀		
London Airport	772	72410	70258	88712	784++	09702	81713	85818	87625	772	72212	58808	88311	32563	09501	84616	83820		772	94151	028	r ₀ r ₀ r ₀ pr ₀	pr ₀		
Gatwick	776	72314	58256	89012	784++	10301	83707	83818	87625	776	82515	60258	89510	854++	08701	83615	88625		776	92132	029	pr ₀	pr ₀		
Thorney Island	871	72417	62026	91011	763++	09102	87709			871	82316	59021	90609	873++	08801	88708			871	00131	026	+	+		
Hurn	862	72315	66808	91012	78501	09804	81815	84822	85640	862	72414	58018	90610	754++	09602	85705	87612		862	02131		pr ₀	+		
Guernsey	894	72420	56026	94710	755++	09400	86704	87620		894	72318	60026	94809	756++	08400	82703	86705	87630	894	91111	017	ir ₀	id ₀ ir ₀		
Wattisham	590	82209	15616	87708	862++	08718	86703	88706		590	72311	63258	87410	785++	08501	83822	87640		590	04142		r ₀ r ₀ r ₀ rrr ₀ r ₀	pr ₀		
Gorleston	497	81608	15636	87905	8052+	05734	88520			497	72401	24106	87011	75500	10603	87620			497	04112	000	r ₀ r ₀ r ₀ ir ₀ rr	rrr ₀ r ₀		
Mildenhall	578	82105	28656	88409	872++	09612	84703	88708		578	62613	69018	87112	68500	07705	81825	86645		578	06141	008	rrrrr ₀ pr ₀	+		
Cardington	559	72315	56206	87511	56478	09611	85715	84360	87275	559	72215	61258	87110	785++	09501	83820	86650		559	03141	019	RRid ₀	pr ₀		
West Raynham	485	82009	37636	87608	856++	08720	86703	88630		485	72507	61258	86210	5347+	09705	82915	83640	87360	485	06111	000	rr	pr		
Wittering	462	82406	23216	87109	855++	09613	86706	88620		462	62409	80258	86211	685++	07802	82820	86650		462	05131	007	rrrrr ₀ r ₀ r ₀ pr ₀	pr ₀		
Boscombe Down	746	52416	69258	89812	38431	09802	83815	83364		746	72413	62028	89710	756++	08602	85710	87635		746	01141	033	pr ₀	pr ₀		
Ross-on-Wye	627	72310	63026	87511	755+1	07602	87625			627	72410	70022	86310	66541	08708	86720			627	00121	012	+	+		
Bristol	628	72513	64016	89111	786++	08602	84810	86640		628	62414	62258	80010	68400	08706	83818	84645		628	02131	012	pr ₀	pr ₀ d ₀ d ₀ r ₀		
Aberporth	502	82319	58206	86910	862++	09812	88705			502	82319	58606	85109	862++	08606	83703	88706		502	01121	011	r ₀ d ₀ id ₀	r ₀ r ₀ ir ₀		
Rhoose (Cardiff)	715	62620	61036	89412	48531	09602	82710	84362		715	82513	37606	89109	855++	08807	86706	88620		715	92121	023	ir ₀	ir ₀ r ₀ r ₀		
Plymouth	827	72317	48216	91009	6553+	08001	82705	86625	87359	827	82220	28605	90309	872++	08804	88705			827	96101	016	ir ₀ id ₀	r ₀ r ₀ d ₀ d ₀		
Chivenor	707	72516	58216	89611	6543+	10603	85706	86611	87358	707	82420	59506	88310	854++	09711	83705	86708	88615	707	91121	009	ir ₀ id ₀	ir ₀ d ₀ d ₀ d ₀		
St. Mawgan	817	72520	61016	90611	764++	09400	84706	87615		817	82419	61035	89410	855++	09709	84706	86710	88620	817	91111	001	+	id ₀ dr		
Culdrose	809	82516	37052	91610	854++	09500	84704	88611		809	82418	16105	90409	862++	09711	88704			809	95101	000	id ₀	id ₀ ir ₀		
Scilly	804	72518	59036	91611	755++	10305	84075	87625		804	72321	56506	89610	872++	09718	87703			804	94121	024	+	ir ₀ id ₀		
Elmdon	534	72415	59026	87011	58432	07708	82820	84640		534	72211	39808	85611	784++	07708	81715	84818	85656	534	92131	020	d ₀ d ₀ pr ₀	pr ₀ ir ₀		
Shawbury	414	72314	66036	86012	68572	07705	84820	85650		414	72011	74258	84311	58572	07610	83825	83640	87070	414	97131	026	pr ₀	pr ₀		
Manchester	334	72115	63026	85810	755++	08609	84708	87625		334	62214	66022	84210	6853+	06708	83825	85645		334	02121	014	d ₀ r ₀	pr ₀ d ₀ r ₀		
Squires Gate	318	82014	50586	84309	872++	08613	82705	88707		318	82116	61606	82207	7847+	07814	82818	84622	87650	318	01102	015	r ₀ r ₀ dr ₀ id ₀ ir ₀	ir ₀		
Valley	302	82117	04466	84208	860++	08703	88701			302	82020	37216	81808	861++	08715	88702			302	03091	000	ir ₀ f	ir ₀		
Ronaldsway	204	81501	28206	83407	860++	07606	81701	83702	88704	204	82213	40616	80008	656++	07716	86702	86630		204	03091	008	r ₀ r ₀ id ₀ f	ir ₀ r ₀		
Carlisle	222	81310	32616	84208	6567+	06718	81718	83630	86645	222	71906	61216	81109	785++	07716	84712	86650		222	02091	000	r ₀ r ₀ d ₀ d ₀	r ₀ r ₀ dr ₀ ir ₀ dr ₀		
Watnall	354	82611	28286	86910	6732+	09503	86708	88520		354	62308	57018	84610	685++	08808	84825	85640		354	01141	012	r ₀ r ₀ ff	pr ₀ id ₀ r ₀		
Spurn Head	396	81515	12616	87505	862++	05717	88705			396	52312	48016	84508	55500	06709	85625			396	04081	000	rrrr ₀ r ₀	ir		
Finningley	360	81708	18216	85808	862++	08719	88704			360	32214	58011	84111	38500	08601	82825			360	02141	027	RRrr	+		
Dishforth	261	81507	16516	85905	872++	05618	87703	88705		261	71808	26055	82909	28532	08712	81715	86075		261	01111	001	drrrrffddd ₀ d ₀	fid		
Tynemouth	262	81612	16105	86104	873++	04718	88708			262	81911	16105	82906	863++	06717	88708			262	94081	000	d ₀ d ₀	d ₀ d ₀		
Eskdalemuir	162	83002	56616	84804	870++	04715	88701			162	81914	28535	80906	870++	06716	88701			162	07071	000	rrd ₀ d ₀	drirrr		
Mull of Galloway	131	82309	32056	82306	862++	06709	88705			131	83220	58636	79806	863++	06505	88705			131	04072					
Prestwick	135	81404	56506	82606	7637+	05713	82708	87710	88459																

Explan
of sym



Sky

WEAT

Symbol	Value
α	0.05
β	0.80
γ	0.95
δ	0.90
ϵ	0.99
ζ	0.999
η	0.9999
θ	0.99999
ι	0.999999
κ	0.9999999
λ	0.99999999
μ	0.999999999
ν	0.9999999999
ξ	0.99999999999
\omicron	0.999999999999
π	0.9999999999999
ρ	0.99999999999999
σ	0.999999999999999
τ	0.9999999999999999
υ	0.99999999999999999
ϕ	0.999999999999999999
χ	0.9999999999999999999
ψ	0.99999999999999999999
ω	0.999999999999999999999

= Mist

≡ Fog

9 Drizz

- Rain

- Rain

 Rain

* Snow

 Rain

Rain

* Snow

 Δ ∇
 ∇ ∇

w

Control

9

5

Forecast

5 knots



10

CHARTS OF WEATHER IN WEST EUROPE

ation
bols

UD
Cloud
mount
oktas)

0
1 or less
2
3
4
5
6
7 or more
8

Obscured

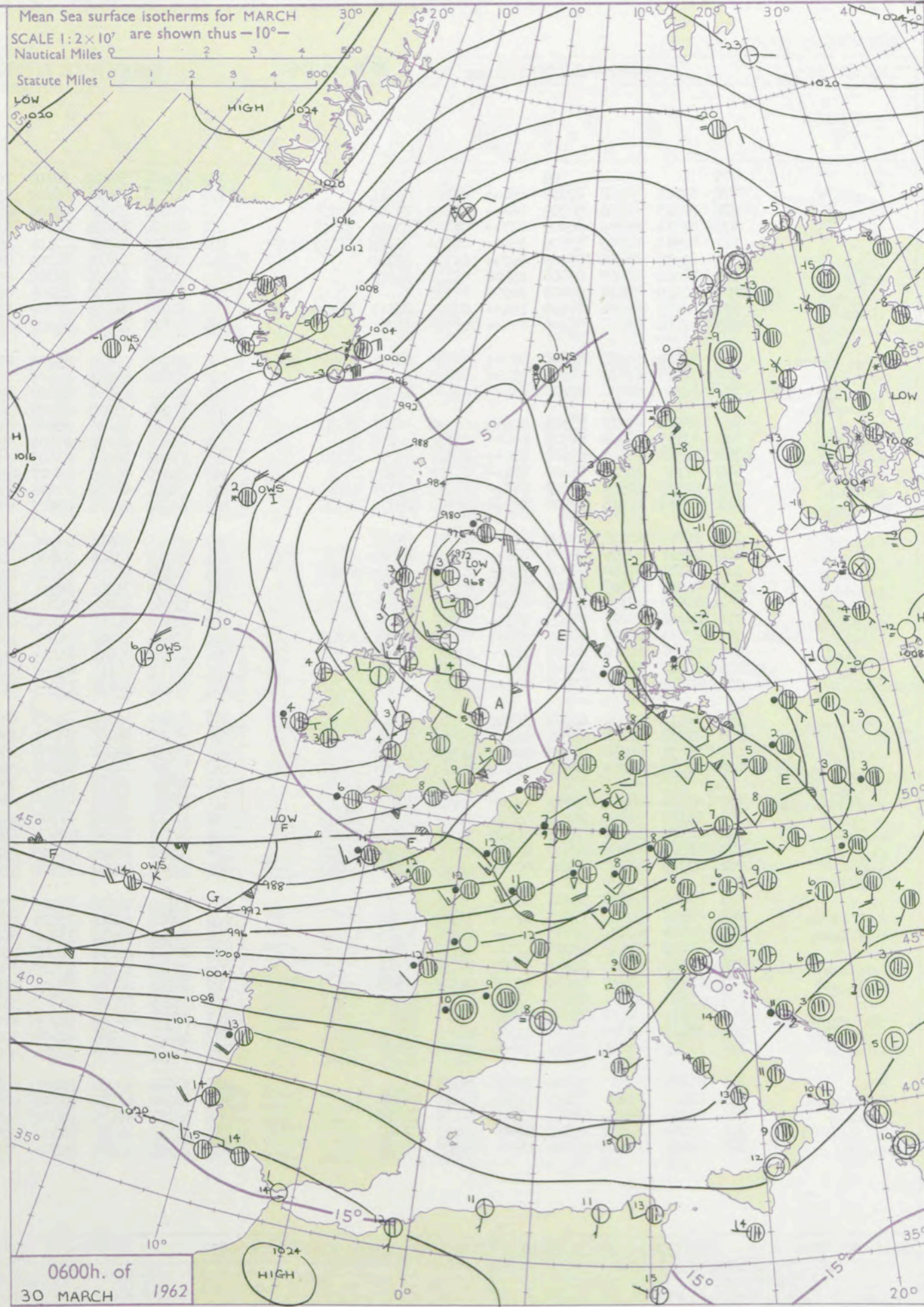
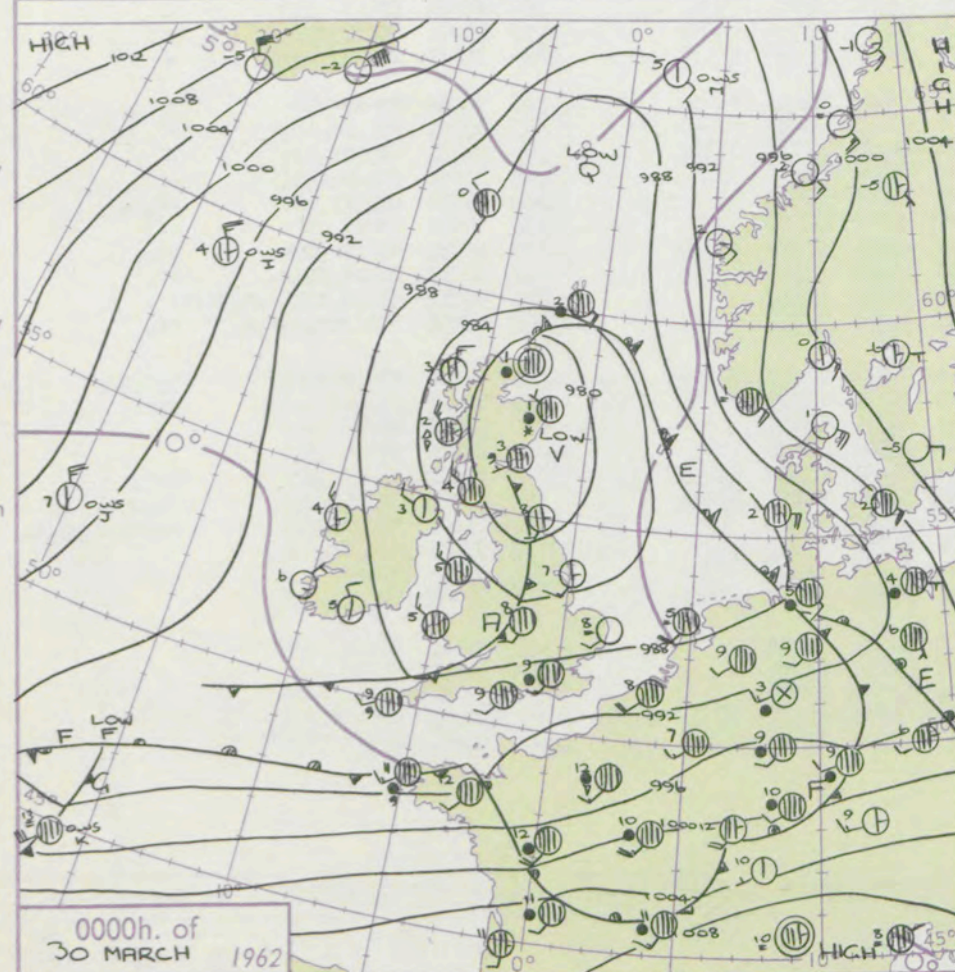
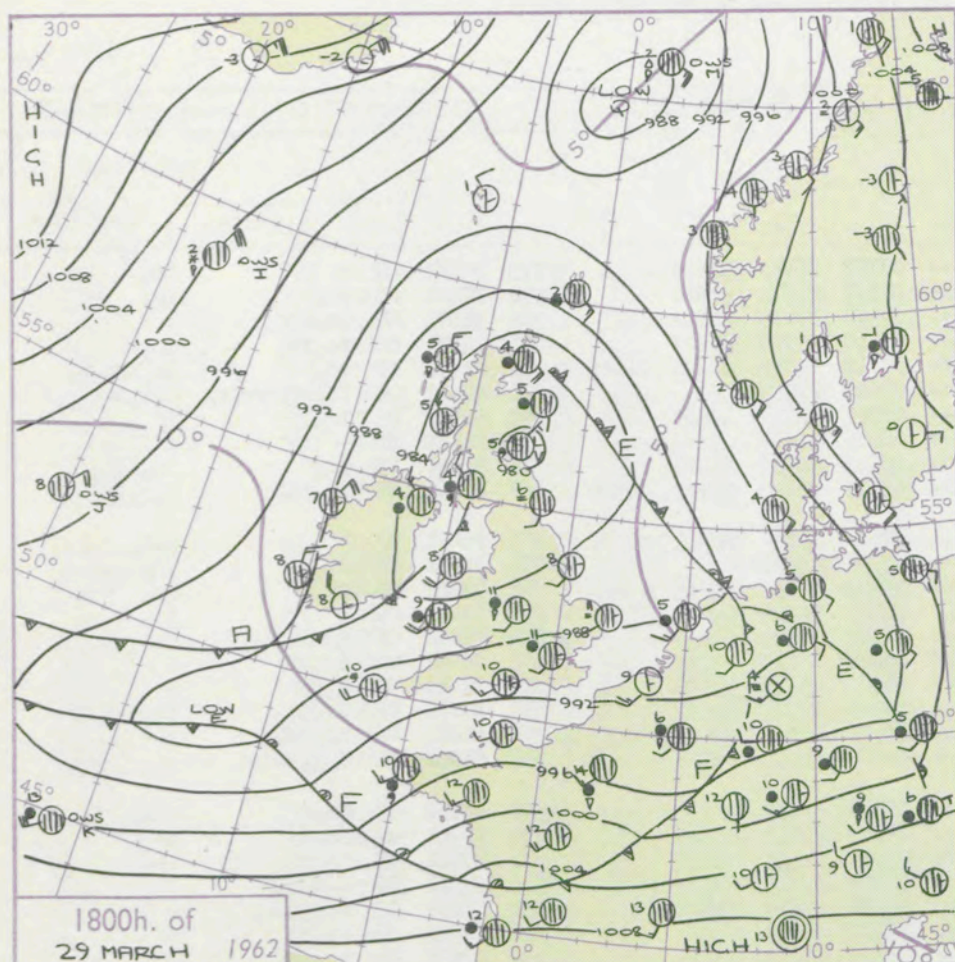
HER
Weather

le
and
izzle

and snow
shower
and snow
ower
y shower
shower
derstorm

ND
Wind
speed
(knots)
Calm
1-2
3-7
8-12
13-17

additional
er add



GENERAL SYNOPTIC DEVELOPMENT

A depression over Ireland moved northeastwards to northern Scotland and a trough swung southeastwards over southern districts of Britain. Minor disturbances associated with a slow moving cold front have advanced eastwards over northern France. The depression near the Shetlands is expected to move slowly northeastwards and other depressions will move eastwards from the Atlantic towards the Bay of Biscay maintaining a complex low pressure system over western Europe.

Issued at midday Friday 30 March

1962

FORECAST for Great Britain and Northern Ireland until noon tomorrow

There will be showers and some bright periods in all parts of the British Isles but in the north of Scotland and the south of England it will be generally cloudy at first with rain at times. Northern districts will have snow at times chiefly over hills. It will be mostly rather cold.

OUTLOOK for following 24 hours
Showery with bright periods and rather cold.

DAILY WEATHER REPORT OF THE BRITISH METEOROLOGICAL OFFICE (contd.)

Code FM II.A		OBSERVATIONS at 00h. 30 March 1962										OBSERVATIONS at 06h. 30 March 1962										OBSERVATIONS during NIGHT					CON T °C
Station	iii	Nddff	VVwwwV	PPPTT	N _h L _h C _M H	T _d T _d app	8N _s Ch _s h _s	8N _s Ch _s h _s	8N _s Ch _s h _s	iii	Nddff	VVwwwV	PPPTT	N _h L _h C _M H	T _d T _d app	8N _s Ch _s h _s	8N _s Ch _s h _s	8N _s Ch _s h _s	iii	RRT _n T _h E	T _g T _g	WEATHER					
																						21h.—03h.	03h.—09h.				
Kew	775			09						775	72308	56022	86109	764++	07707	84715	87625		775	90081	07	+		ir _o		40	
London Airport	772	82113	58608	87209	854++	08808	88610			772	82108	69026	85909	854++	07707	84712	88618		772	97081	08	ir _o		ir _o		39	
Gatwick	776	82313	48208	88709	863++	08609	83706	88709		776	82405	62026	87108	854++	07508	87708	88612		776	91071	07	id _o d _o r _o		+		38	
Thorney Island	871	82314	66205	84909	873++	08708	83706	88708		871	82004	66036	87108	855++	07710	83708	88620		871	91071	03	id _o ir _o		ir _o		37	
Hurn	862	82312	62205	89809	854++	08706	81706	86707	88611	862	82205	56031	87108	4557+	07742	81708	84624	88464	862	01071	05	id _o		ir _o rrr _o r _o		3	
Guernsey	894	82313	09446	83009	860++	08712	88700			894	82305	04516	88709	860++	08622	88700			894	07082	08	ffirffrrrd _o r _o		d _o d _o dr		3	
Wattisham	590	12014	40028	86608	15400	08712	81615			590	82211	56036	85308	856++	07601	82712	88640		590	91062	05	ir _o		ir _o		34	
Gorleston	497	02410	56101	86608	00900	08703				497	82207	56102	85209	856++	05606	88640			497	01022	05	+		dd		33	
Mildenhall	578	72209	58022	86610	754++	08705	84618	87627		578	82308	58606	85509	855++	08502	86712	88620		578	96061	05	ir _o		ir _o d _o r _o		32	
Cardington	559	82116	57606	86009	874++	08709	88710			559	83310	40586	85507	6732+	06303	82708	86715	88540	559	02061	05	ir _o id _o		d _o r _o ir		31	
West Raynham	485	82112	58258	85609	855++	08705	83708	86622	88631	485	83110	50616	85006	854++	05303	83708	88615		485	96051	03	pr _o		r _o r _o		30	
Wittering	462	72313	66031	84909	754++	07709	82619	87629		462	83012	59016	85605	855++	03309	88630			462	91051	04	ir _o		ir _o		29	
Boscombe Down	746	82510	66025	88709	854++	07608	87710	88614		746	82306	66216	87107	855++	06707	86712	88625		746	97061	05	id _o		ir _o		28	
Ross-on-Wye										627	73005	73028	86305	26541	02303	82725	85075		627	91041	02	+		pr _o		27	
Bristol	628	82516	62216	87309	854++	08802	86708	88617		628	83107	66015	86906	854++	04102	87617	88630		628	02061	05	d _o r _o d _o d _o		d _o d _o		26	
Aberporth	502	83113	58216	87505	864++	04221	88710			502	63413	69031	87604	55448	02400	85615	83270		502	01031	02	d _o r _o ir		+		25	
Rhose (Cardiff)	715	82518	56506	87608	873++	07811	85706	88714		715	73103	66016	87605	754++	04202	85618	87630		715	97041	02	d _o d _o f		+		24	
Plymouth	827	82410	48516	89409	874++	07702	88711			827	83610	40605	86507	856++	06712	85707	88632		827	97061	05	id _o d _o d _o		id _o d _o d _o rr		23	
Chivenor	707	82520	40535	87709	863++	08804	85703	88709		707	83206	66026	87405	854++	03301	82613	85623	88633	707	01051	03	id _o dddr		+		22	
St. Mawgan	817	82516	40516	89208	863++	08800	84606	88710		817	83612	56025	87605	854++	03608	84710	88618		817	91051	04	d _o d _o ddd _o d _o		+		21	
Culdrose	809	82712	28205	89808	870++	08704	88700			809	80210	60616	87906	854++	05709	82707	88630		809	05052	05	id _o ff		r _o r _o		20	
Scilly	804	82611	58505	89209	862++	09804	88705			804	80313	63606	87606	884++	05708	82812	88623		804	93061	++	id _o		pr _o rr		19	
Elmdon	534	72111	67038	85008	754++	07506	81613	87615		534	63109	58216	86105	6847+	01205	81711	85620		534	97031	02	ir _o		ir _o		18	
Shawbury	414	82511	66615	84308	855++	07302	88625			414	72809	74036	86502	25641	50309	82640	87070		414	97011	01	d _o d _o r _o r _o		+		17	
Manchester	334	82813	32508	84106	872++	05108	85703	88704		334	52708	59035	85803	26602	02209	81715	83075		334	92031	02	d _o r _o d _o d _o		+		16	
Squires Gate	318	82814	60026	83505	863++	03220	88707			318	32918	74011	84804	25601	02207	82630			318	97041	02	id _o		+		15	
Valley	302	83015	66026	85805	855++	04218	83715	88625		302	33004	66021	86803	11501	01205	81825	83075		302	00021	51	+		+		14	
Ronaldsway	204	83016	62026	84005	854++	03220	88618			204	42915	74031	85403	16441	00206	81716	83070		204	00031	01	+		+		13	
Carlisle	222	82415	28216	81105	855++	03314	83712	88625		222	42312	74011	83003	38545	00206	81715	83630		222	93021	00	r _o r _o d _o r _o		pr _o		12	
Watnall	354	82312	48028	83309	854++	06608	88616			354	53004	59036	85403	35522	01212	83625	84075		354	93031	01	d _o r _o ir _o		+		11	
Spurn Head	396	32114	58030	83407	35500	06705	83625			396	72820	58022	83305	785++	02306	84825	84650		396	00040	++	+		+		10	
Finningley	360	82110	48031	82609	854++	08607	88616			360	52711	56016	84505	35602	01209	83635	83080		360	97041	02	ir _o		+		9	
Dishforth	261	22621	66016	81106	26400	05506	82715			261	72409	80031	83404	28472	00213	81818	85362		261	97031	01	ir _o		+		8	
Tynemouth	262	52012	48216	79608	556++	07719	85630			262	52714	61022	81304	556++	00207	85636			262	02031	00	r _o r _o		+		7	
Eskdalemuir										162	72710	78022	81802	754++	00224	87610			162	95011	00	rr		pr _o s _o		6	
Mull of Galloway	131	43624	82011	83204	49400	03215	84918			131	33320	82028	84303	23440	01204	02918			131	97031	++					5	
Prestwick	135	63113	74016	81404	656++	02112	83712	86645		135	52613	81021	81704	58400	01801	81710	84818		135	97031	02	ir _o id _o		pr _o		4	
Renfrew	141	42706	82016	80403	48500	01203	81822	84635		141	62710	74258	80503	68400	01804	82815	83818		141	97031	01	r _o r _o ir _o		pr _o		3	
Leuchars	171	82507	48516	77803	855++	02707	83705	88627		171	32616	82025	76803	35600	51804	83640			171	01011	51	d _o r _o r _o r _o d _o d _o id _o	+			2	
Dyce	091	83005	58687	78401	874++	01725	83710	88715		091	72508	66037	75602	755++	50715	81620	87640		091	03011	51	rrrr _o s _o r _o r _o		pr _o		1	
Wick	075	80000	58616	76901	863++	01725	88707			075	73314	74616	71403	756++	02717	84710	87630		075	03802	51	rrrr _o r _o		r _o r _o pr _o		0	
Cape Wrath	049	80909	81616	79503	874++	02722	88710			049	80909	66616	75203	874++	02728	88715			049	04022	01	rr		rrpr _o		-1	
Sule Skerry	010	80618	66616	81005	864++	05720	88715			010	80113	66616	73704	864++	04735	88715			010	04032	01					-2	
Lerwick	005	81020	48636	84702	873++	01725	88708			005	80937	48696	75902	873++	02744	88706			005	25012	00					-3	
Stornoway	026	43617	66258	82103	45600	02714	84640			026	83322	82213	80503	3561+	01801	83630	88458		026	02502	51	pr _o pr		r _o r _o		-4	
Benbecula	022	23609	80020	84404	22400	01609	82819			022	43618	80028	32003	32430	51301	81818	83824		022	91021	02	pr _o		pr _o		-5	
Tiree	100	73323	58878	83502	734++	02701	82712	87917		100	33215	80018	81903	33400	01705	82918			100	01021	00	ph _o r _o		pr _o ph _o r _o pr _o s _o		-6	
Aldergrove	917	22912	74026	85603	26400	01213	82710			917	22612	80020	85901	25601	51801	81712			917	97011	52	ir _o		+		-7	
Malin Head	980	33223	80018	85906	32500	01003	82820			980	52922	82268	84904	525++	51807	85825			980	96022	01					-8	
Belmullet	976	33313	80021	90704	32500	53207	83823			976	53113	80278	89504	435+2	53709	84920	85070		976	97031	00					-9	
Birr	965	03105	70021	89702	00900	00217				965	33004																

Code FM 21.A		OCEAN WEATHER STATION REPORTS at 00h.												OCEAN WEATHER STATION REPORTS at 06h.														
O.W.S.		YQL _a L _a L _a	L _o L _o L _o GG	Nddff	VVwwWW	PPPTT	N _h C _h C _M C _H	D _S S _S app	8N _S Ch _S h _S	8N _S Ch _S h _S	OT _S T _S T _S T _S	Id _w d _w P _H W	Id _w d _w P _H W	O.W.S.	YQL _a L _a L _a	L _o L _o L _o GG	Nddff	VVwwWW	PPPTT	N _h C _h C _M C _H	D _S S _S app	8N _S Ch _S h _S	8N _S Ch _S h _S	OT _S T _S T _S T _S	Id _w d _w P _H W	Id _w d _w P _H W		
A	60607	30400	30316	70018	14001	32500	74328	83820	++++	06054	10523	1++++			A	60614	31506	83317	65261	13651	885++	72305	85820	++++	06051	13523	1++++	
B	60565	51000	80915	63022	19603	856++	00400	88635	++++	00001	11034	1++++			B	60565	51006	81417	63022	16503	855++	00719	88625	++++	00002	11035	1++++	
C	60528	35500	30722	69020	14706	38500	00114	82825	++++	05254	10647	1++++			C	60528	35506	50720	69022	15905	55600	00207	85635	++++	05354	10646	1++++	
D	60440	41000	80907	63802	99913	6257+	00217	86825	88358	05609	149+4	1++++			D	60440	41006	60905	61808	00612	62500	00400	86825	++++	05809	149+4	1++++	
I	60590	18000	53427	70018	97704	59400	81806	83910	++++	06052	13649	1++++			I	60592	18006	83620	50738	94102	5757+	81725	85810	88458	06350	13649	1++++	
J	60523	20000	33524	98011	97707	35600	00202	83638	++++	05601	13657	15652			J	60522	20106	53624	97021	99106	55600	81312	85630	++++	05952	13557	10559	
K	60449	16000	82328	96106	94213	863+2	00505	88708	++++	00313	12338	17542			K	60449	15906	72322	98011	92114	15630	00104	81635	++++	00213	12339	17544	
M	63660	02000	21412	74028	92105	29600	00211	++++	++++	05301	11456	1++++			M	63660	02006	81616	70638	91902	894++	00303	++++	++++	05801	11645	1++++	

H.M.S.O. Press, M.O. Bracknell

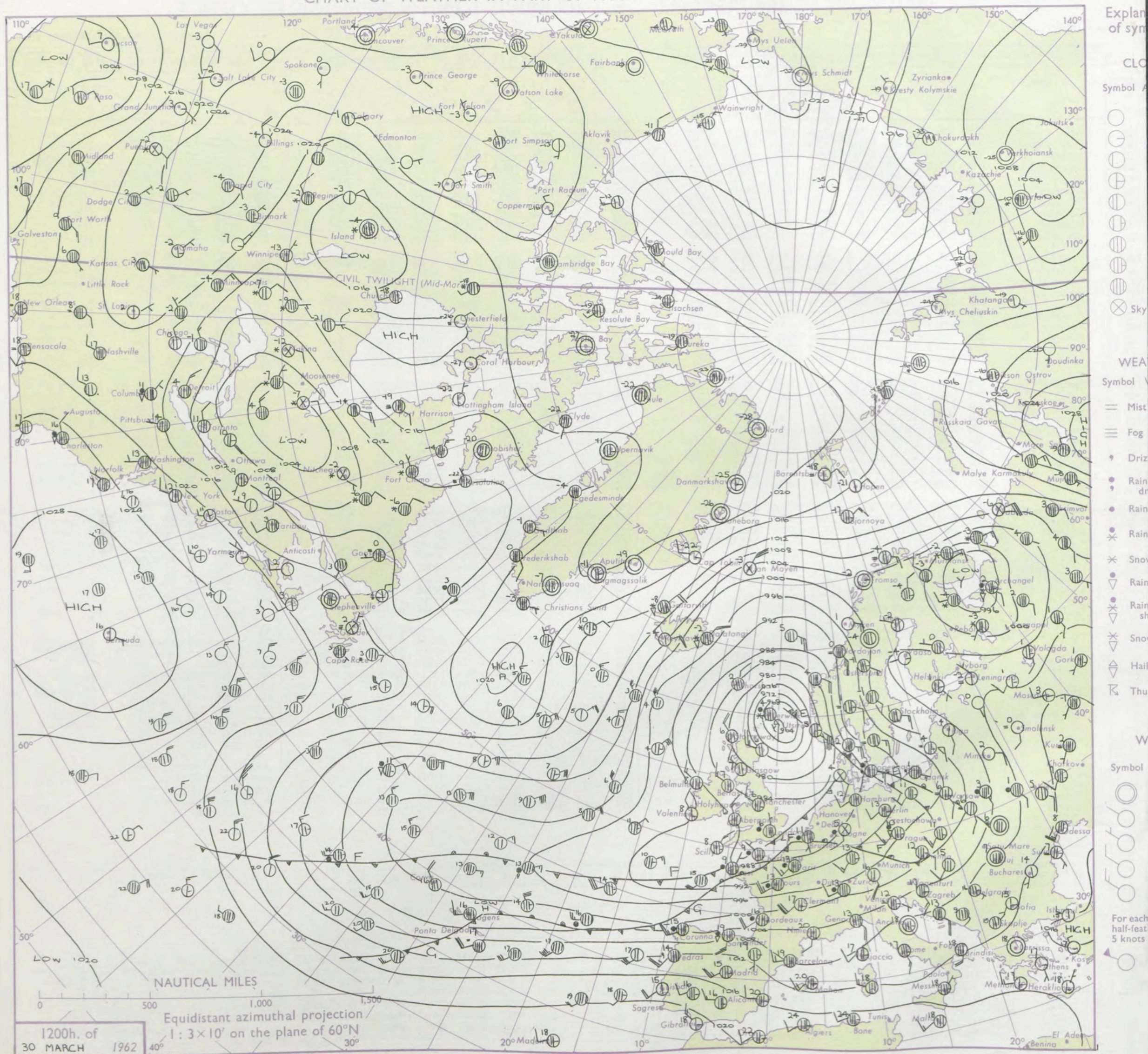
DAILY WEATHER REPORT OF THE BRITISH METEOROLOGICAL OFFICE

No. 36654

Date of Issue Saturday 31 March 1962

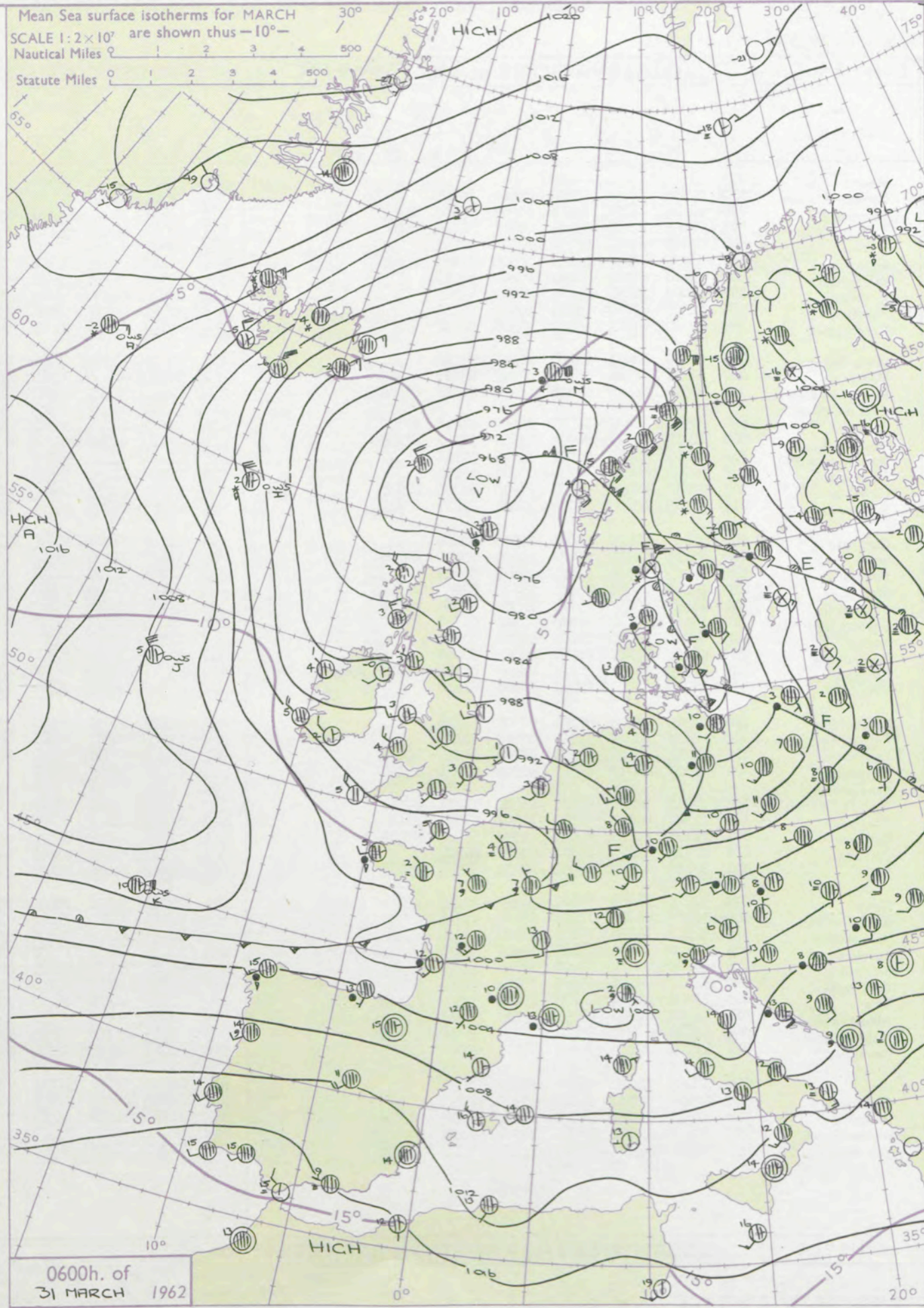
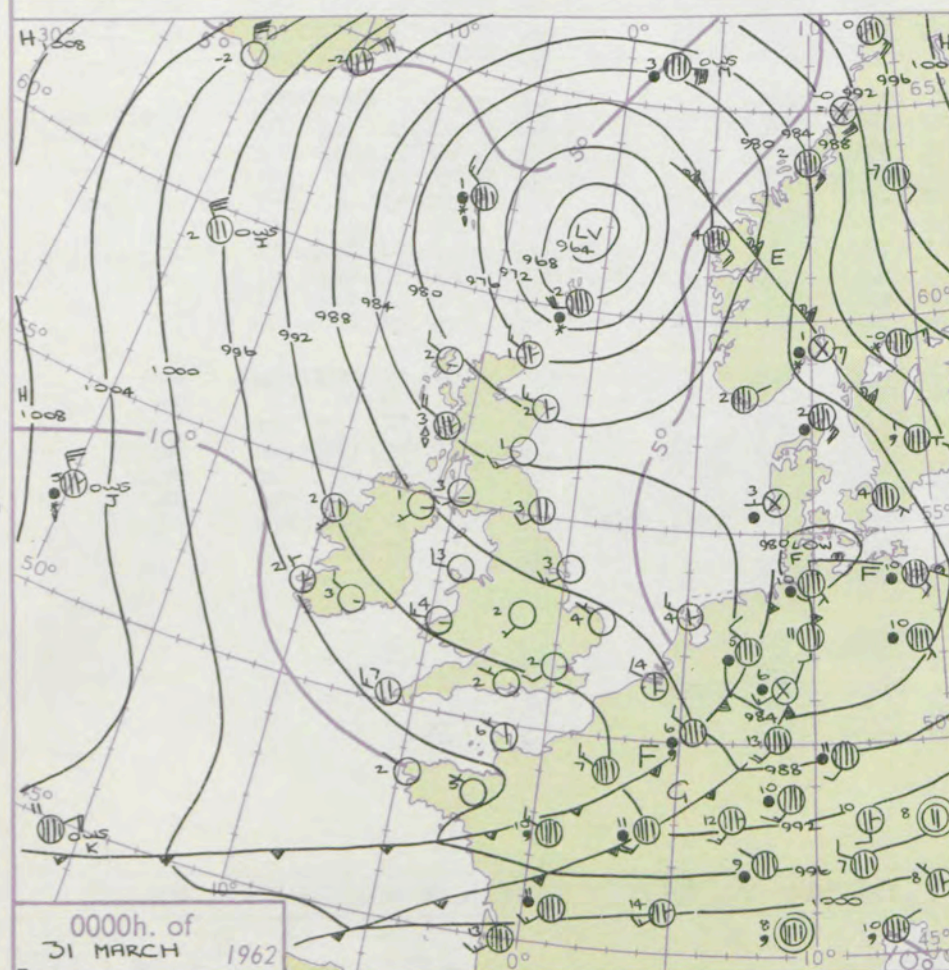
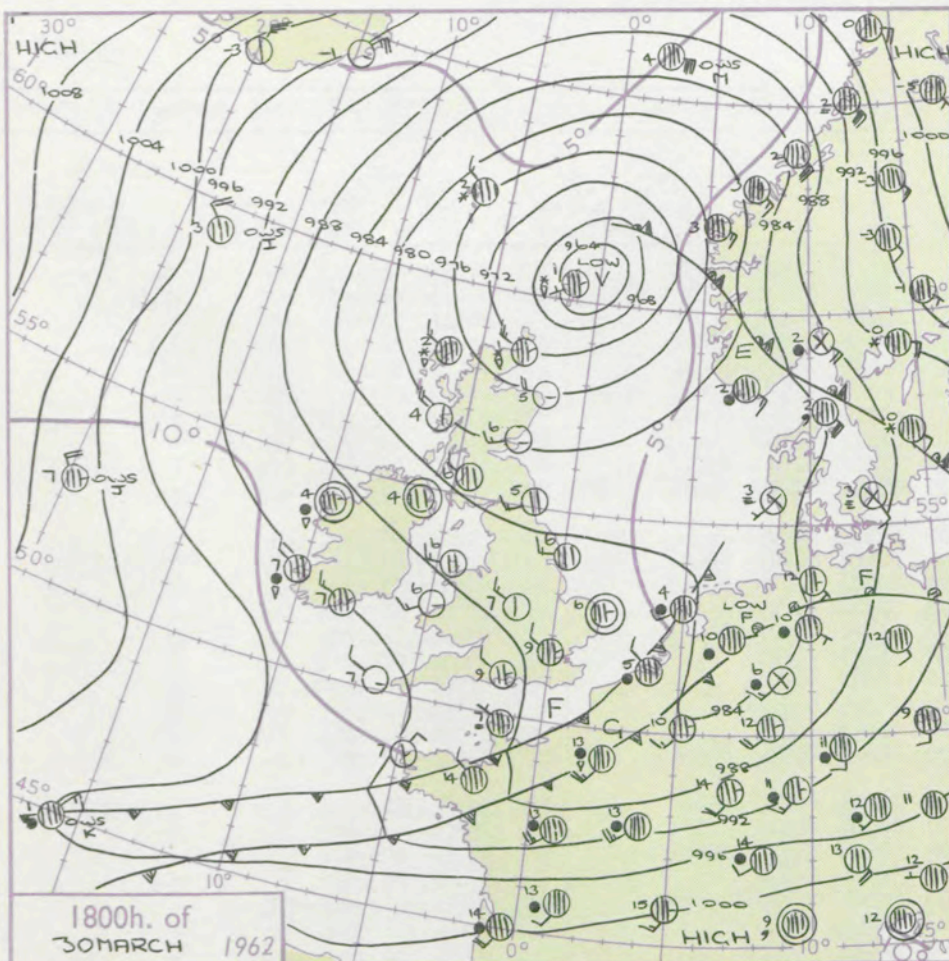
Code FM II.A		OBSERVATIONS at 12h. 30 March 1962										OBSERVATIONS at 18h. 30 March 1962										OBSERVATIONS during DAY			
STATION	Station	iii	Nddff	VVwww	PPPTT	N _h Ch _h C _h H	T _d app	8N _s Ch _s h _s	8N _s Ch _s h _s	8N _s Ch _s h _s	iii	Nddff	VVwww	PPPTT	N _h Ch _h C _h H	T _d app	8N _s Ch _s h _s	8N _s Ch _s h _s	8N _s Ch _s h _s	iii	RRT	T x E	SSS	WEATHER	
																								09h.—15h.	15h.—21h.
104	Kew	775	80406	56616	85806	3732+	03203	83710	88520		775	73307	57016	86909	1563+	51311	81645	87362		775	02091	000	ir rrrrro	+	
102	London Airport	772	83507	57616	85706	854++	04701	84712	88619		772	73208	59026	86209	3553+	01310	82625	86362		772	01092	000	r r r r r o	+	
100	Gatwick	776	80106	30616	85606	863++	04605	83706	88708		776	72801	50012	86007	00970	04304	83362	86365		776	03101	000	r o r o	d o d o r o d o d o	
99	Thorney Island	871	80113	48616	85508	5557+	07604	83707	85620	88459	871	73105	59016	87308	1577+	04314	81650	87362		871	02091	001	ir r r r r r r r r	r o r o	
97	Hurn	862	83508	56616	86007	6562+	06601	83710	85630	88460	862	53112	80016	88109	14539	50218	81625	83360		862	02101	001	r o r r r d o r o r o r o	+	
95	Guernsey	894	83512	02516	86608	870++	08604	88700			894	43307	70016	90107	40972	03326	84359			894	05091	008	d r f d o r o f d o	ir o f d o d o i d o	
93	Wattisham	590	83310	58586	85406	2552+	03802	82625	88540		590	63208	60016	85407	25631	02304	82640	86362		590	92082	008	d o r o r o r o	ir o	
91	Gorleston	497	83607	56055	85107	855++	05706	88624			497	70000	56052	85106	755++	04305	87622			497	93082	000	id	+	
90	Mildenhall	578	83304	72026	85807	855++	01802	84625	88650		578	63206	61012	85808	54632	01304	85630	83070		578	00091	006	+	+	
88	Cardington	559	83305	64026	85807	886++	01804	83830	88650		559	63008	66012	86108	54631	00309	85630			559	00101	022	+	+	
86	West Raynham	485	73111	66036	85607	4151+	02301	84825	87468		485	73013	59012	85107	34642	51304	83645	84366	87075	485	97091	026	+	+	
84	Wittering	462	73314	62032	85509	4257+	03804	84825	84365	87468	462	13213	62011	86007	15601	52308	81635			462	00101	062	+	+	
82	Boscombe Down	746	80214	62616	86806	855++	02400	82615	88626		746	33116	80016	88009	14632	54315	81630			746	97101	023	ir o r o r o	+	
81	Ross-on-Wye	627	60107	81021	86509	11697	51701	81830	83365	84277	627	12810	82021	88407	00901	54318	81077			627	00101	096	+	+	
79	Bristol	628	73410	74032	86809	11538	00705	81825	85362	87280	628	33011	82020	88807	10931	53321	81365			628	00101	069	+	+	
77	Aberporth	502	63313	82011	89106	11608	51107	81832	86272		502	12516	86021	89206	12601	51301	81830			502	00071	098	+	jp	
75	Rhoose (Cardiff)	715	53313	85021	88209	11631	01301	81830	83075		715	13311	89021	90007	11501	55317	81820			715	00101	096	+	+	
73	Plymouth	827	73610	66026	87108	2551+	02103	82625	87465		827	13112	82011	90907	10931	00328	81362			827	00991	059	+	+	
72	Chivenor	707	53419	82022	88209	11532	02206	81825	85075		707	13010	87021	90706	11601	01320	81830			707	00091	093	+	+	
70	St. Mawgan	817	70120	80022	89006	41430	01209	84818	83362	86270	817	23209	85021	92105	00902	51322	82075			817	00071	076	+	+	
68	Culdrose	809	60218	74016	88507	21572	03208	82823	84358	85070	809	10112	80010	92306	00902	00224	81072			809	00081	072	+	+	
66	Silly	804	70215	81026	89608	55475	01215	85618	84275		804	13409	81021	93307	00902	51227	81075			804	00090	079	+	+	
64	Elmdon	534	73313	62022	86508	21508	52702	82825	87072		534	23115	56051	87107	24501	56310	82626			534	00091	097	+	+	
63	Shawbury	414	72810	80032	86508	52502	54702	85825	86070		414	42912	83021	87406	41600	54212	84835			414	00091	099	+	+	
61	Manchester	334	72913	80021	86106	62602	51400	86830			334	32712	66011	86705	31600	52303	83830			334	00070	078	+	+	
59	Squires Gate	318	72819	80031	85706	12506	51202	81823	86270		318	12610	69021	85805	19500	01500	81920			318	92071	109	+	prprro	
57	Valley	302	52915	85011	87607	21501	00400	82820	85075		302	42713	85151	87506	38650	01305	81825	83640		302	00091	106	+	+	
55	Ronaldsway	204	52717	89031	85607	38542	51203	83825			204	32815	80258	85905	29401	01308	82915			204	97080	091	+	pr o l	
54	Carlisle	222	62415	74268	83706	59543	03501	82712	84823	82920	222	72407	63278	84403	69434	02306	82712	83920		222	04081	037	pr o prspr o	pr o phpr o ph	
52	Watnall	354	72909	59022	85308	38449	00802	81818	83628	87275	354	13016	74011	86205	11600	55309	81830			354	00091	060	+	+	
50	Spurn Head	396	62710	58022	84507	5153+	02400	85825	83360		396	62715	58022	84506	68509	51204	83825	83635		396	00080	049	+	+	
48	Finningley	360	72917	66022	85108	42502	51802	84828	86075		360	12917	61011	85906	18500	52310	81825			360	00091	068	+	+	
46	Dishforth	261	62814	86012	84108	52548	50701	85822	86075		261	22718	86011	84606	28502	52308	81828			261	00091	090	jp	+	
45	Tynemouth	262	72718	61022	82507	32671	01104	83830	86358		262	42617	58028	83405	22640	01309	82830	84358		262	97081	076	+	+	
43	Eskdalemuir	162	32509	80018	81707	39400	03000	83918			162	62711	80028	83603	52311	82918	83647	85071		162	92081	072	pr o s o pr o ph	ph	
41	Mull of Galloway	131	63214	80031	84305	634++	51401	86918			131	63212	82258	85204	6844+	01220	82818	86020		131	94081				
39	Prestwick	135	42711	82028	82207	49460	01202	81714	83924		135	62811	82151	83406	23574	53307	81925	83362	86075	135	97081	066	pr o	+	
37	Renfrew	141	42913	74011	81901	48500	01308	84822			141	42812	74021	82806	48502	52206	83825			141	00081	085	+	+	
36	Leuchars	171	12																						

CHART OF WEATHER IN PART OF NORTHERN HEMISPHERE



CHARTS OF WEATHER IN WEST EUROPE

ation
bols
UD
Cloud
mount
(oktas)
0
1 or less
2
3
4
5
6
7 or more
8
obscured
THER
Weather
le
and
izzle
and snow
shower
and snow
ower
y shower
shower
derstorm
ND
Wind
speed
(knots)
Calm
1-2
3-7
8-12
13-17
additional
er add
48-52



GENERAL SYNOPTIC DEVELOPMENT

The depression north of Shetland will drift slowly north and weaken but cold air in its circulation will persist over the British Isles and penetrate further south over the continent. The Atlantic ridge extending southwestwards towards Spain will strengthen and move east as low pressure is steered across the northern Atlantic from the low pressure system over Labrador.

Issued at midday Saturday 31 March

1962

FORECAST for Great Britain and Northern Ireland until noon tomorrow

Generally rather cold with temperatures in the forties. Sunny periods but showers in most parts with hail and thunder in places. Sleet or snow showers over high ground and in some areas over low ground too. Showers scattered overnight with frost forming in most districts.

OUTLOOK for following 24 hours
Rather cold, fewer showers.

DAILY WEATHER REPORT OF THE BRITISH METEOROLOGICAL OFFICE (contd.)

Code FM 11.A		OBSERVATIONS at 00h. 31 March 1962										OBSERVATIONS at 06h. 31 March 1962										OBSERVATIONS during NIGHT					CONV TA °C
Station	iii	Nddff	VVwww	PPPTT	N _h Ch _h C _h	T _d T _d app	8N _s Ch _s h _s	8N _s Ch _s h _s	8N _s Ch _s h _s	iii	Nddff	VVwww	PPPTT	N _h Ch _h C _h	T _d T _d app	8N _s Ch _s h _s	8N _s Ch _s h _s	8N _s Ch _s h _s	iii	RR _n T _n E	T _g T _g	WEATHER					
																						21h.—03h.	03h.—09h.				
Kew	775			03						775	72307	74505	93604	756++	02211	81720	87635		775	97041	53	+		id _o	40		
London Airport	772	02508	74021	91402	00900	52225				772	72007	69216	93603	4553+	00211	81623	83656	87360	772	97011	52	+		ir _o pr _o	39		
Gatwick	776	22404	74031	92201	00902	53230	82070			776	72307	71021	94401	65601	50208	86630	84072		776	00511	53	+		+	38		
Thorney Island	871	22805	74031	93203	00901	51129	82075			871	70000	69031	95001	30931	00304	83362	85075		871	00001	54	+		+	37		
Hurn	862	02806	74021	93702	00900	51221				862	62305	69031	95003	58631	01208	81830	85635	87275	862	00011	53	+		+	36		
Guernsey	894	53212	82030	95805	00902	51221	85075			894	72310	82032	97305	38546	02103	81820	83640		894	01031	02	+		pr	35		
Wattisham	590	02508	64011	90051	00900	54219				590	72309	59031	92401	10937	51210	81366	87270		590	97511	53	pr _o		+	34		
Gorleston	497	03007	58021	89004	00900	53323				497	22506	60030	91301	20940	51211	82360			497	00011	52	+		+	33		
Mildenhall	578	02506	61021	89701	00900	52215				578	52507	56011	92101	35602	51210	83645	83070		578	00011	53	+		+	32		
Cardington	559	02310	61021	90401	00900	52116				559	62212	50031	92002	15635	00106	81630	86270		559	00001	55	+		+	31		
West Raynham	485	02410	58021	89200	00900	53312				485	22411	61030	91400	00902	51215	82075		485	00511	53	+		+		30		
Wittering	462	02611	58040	89501	00900	53213				462	52708	62031	91900	58500	51212	81820	85630		462	93511	53	+		ps _o ph	29		
Boscombe Down	746	12909	69020	93002	10930	50118	81362			746	62404	74801	94802	68500	50208	82820	85640		746	97500	53	+		pr _o	28		
Ross-on-Wye	628	72514	66030	92505	754++	03216	87615			628	22006	81021	92201	26500	00302	82725			628	01011	51	prH		+	27		
Bristol	502	12714	83021	91504	15600	51312	81635			502	52309	66258	93802	59400	51307	81917	84630		502	01011	51	ir _o		pr _o	26		
Aberporth	715	02709	89010	92804	00900	01211				715	42707	82038	93802	42500	01308	84820			715	01011	51	phpr _o		ph	25		
Rhoose (Cardiff)	827	02902	62020	95004	00900	02214				827	42706	61258	95504	42500	07304	84820			827	95051	52	+		pr	24		
Plymouth	707	22612	82030	93006	25600	03206	82630			707	42512	66258	94004	42600	03207	84830			707	96031	01	ph _o		pr _o	23		
Chivenor	817	32919	80800	95305	32400	02213	83819			817	72916	82898	96004	79400	01307	84918	83825		817	92031	02	pr _o		ph _o	22		
St. Mawgan																									21		
Culdrose	809	02805	81020	95804	00900	02214				809	62908	66808	96603	534++	02307	82715	85918		809	03021	51	+		pr _o prpr _o	20		
Scilly	804	42715	82020	95507	45600	00205	84638			804	43118	81036	96605	43400	03008	84915			804	03041		ir		ir	19		
Elmdon	534	02206	59020	90302	00900	53214				534	62108	60030	91701	65500	50204	81620	85635		534	00011	52	+		+	18		
Shawbury	414	10102	66030	89950	15600	52209	81640			414	62308	66246	90901	65700	51208	86650			414	97531	58	+		r _o s _o	17		
Manchester	334	21509	59258	89201	22500	51116	82820			334	41806	56028	90600	48500	50305	82820	83630		334	01511	51	pr _o phps _o		+	16		
Squires Gate	318	12616	80018	88003	12500	01310	81820			318	22613	80020	89303	18501	02205	81820			318	97021	51	pr _o		+	15		
Valley	302	02710	82020	88803	00900	50203				302	52615	82020	91203	55500	51612	85625			302	00021	51	+		+	14		
Ronaldsway	204	02911	84020	88403	00900	50208				204	82513	84030	89302	38400	50108	81815			204	00021	51	+		+	13		
Carlisle	222	62310	80031	86903	685++	01214	81716	83823		222	52407	82028	88702	48543	50213	82823	83359		222	93021	51	pr _o		+	12		
Watnall	354	02706	82020	89001	00900	51212				354	62709	48041	91150	35530	51108	82625	85365		354	00511	57	+		+	11		
Spurn Head	396	02514	48020	87103	00900	51218				396	22612	57030	89301	25500	00212	82625			396	00010		+		+	10		
Finningley	360	02615	48020	87903	00900	51212				360	11503	56020	90301	15500	51211	81635			360	00001	52	+		+	9		
Dishforth	261	42708	83030	87202	45700	51315	84650			261	22411	80030	89101	28400	51311	81815			261	00011	52	+		+	8		
Tynemouth	262	42510	66021	85303	40940	01211	84358			262	12509	61010	87103	10940	50206	81358			262	00021	52	+		+	7		
Eskdalemuir	162	62517	80278	87301	33433	52308	84627	85072		162	62517	80278	87301	33433	52308	83918	84627	85072	162	91511	53	+		ph	6		
Mull of Galloway	131	23214	82010	87803	25500	01211	82620			131	32710	82030	88701	25501	00209	82620			131	00011					5		
Prestwick	135	12508	80028	85503	15500	51005	81625			135	72806	81058	86703	784++	01210	81714	34818	86630	135	94021	50	pr _o ph		ph _o pr _o	4		
Renfrew	141	12407	82268	84901	22500	50005	82822			141	72708	66258	66202	79463	00213	82											