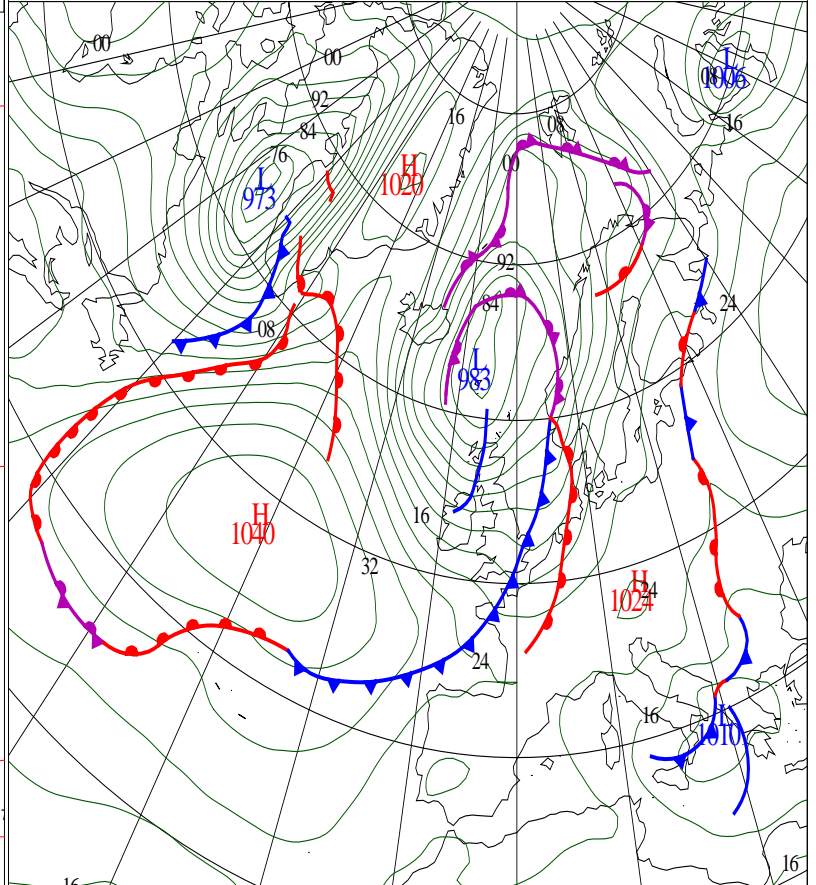
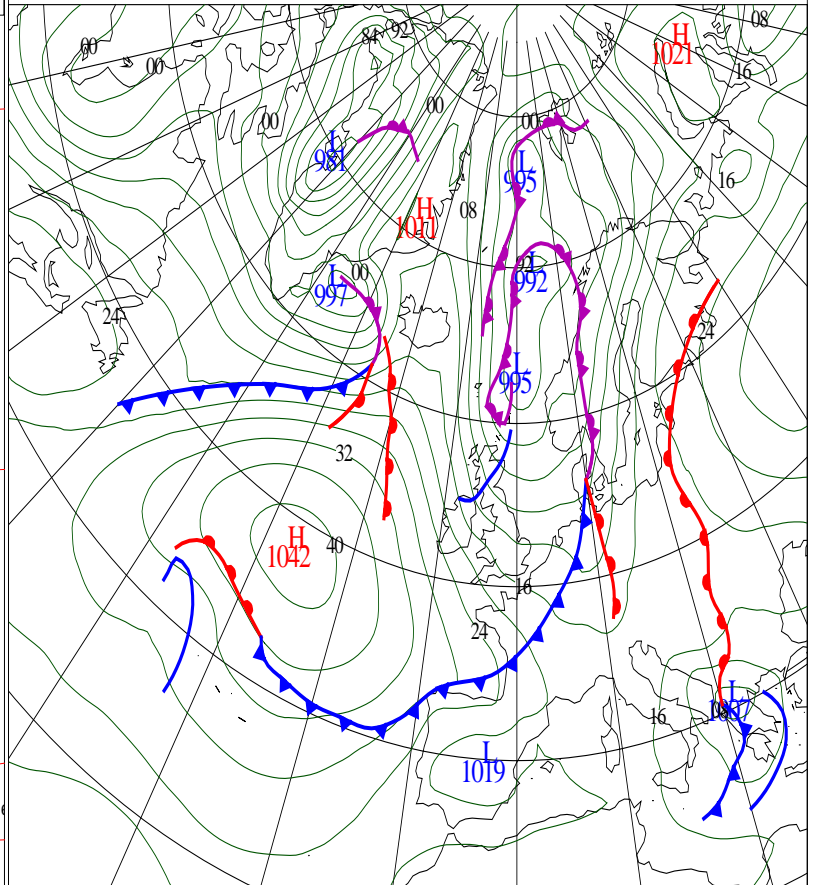


## SURFACE PRESSURE



ANALYSIS VALID 0000 UTC SAT 01 OCT 2005

## SURFACE PRESSURE



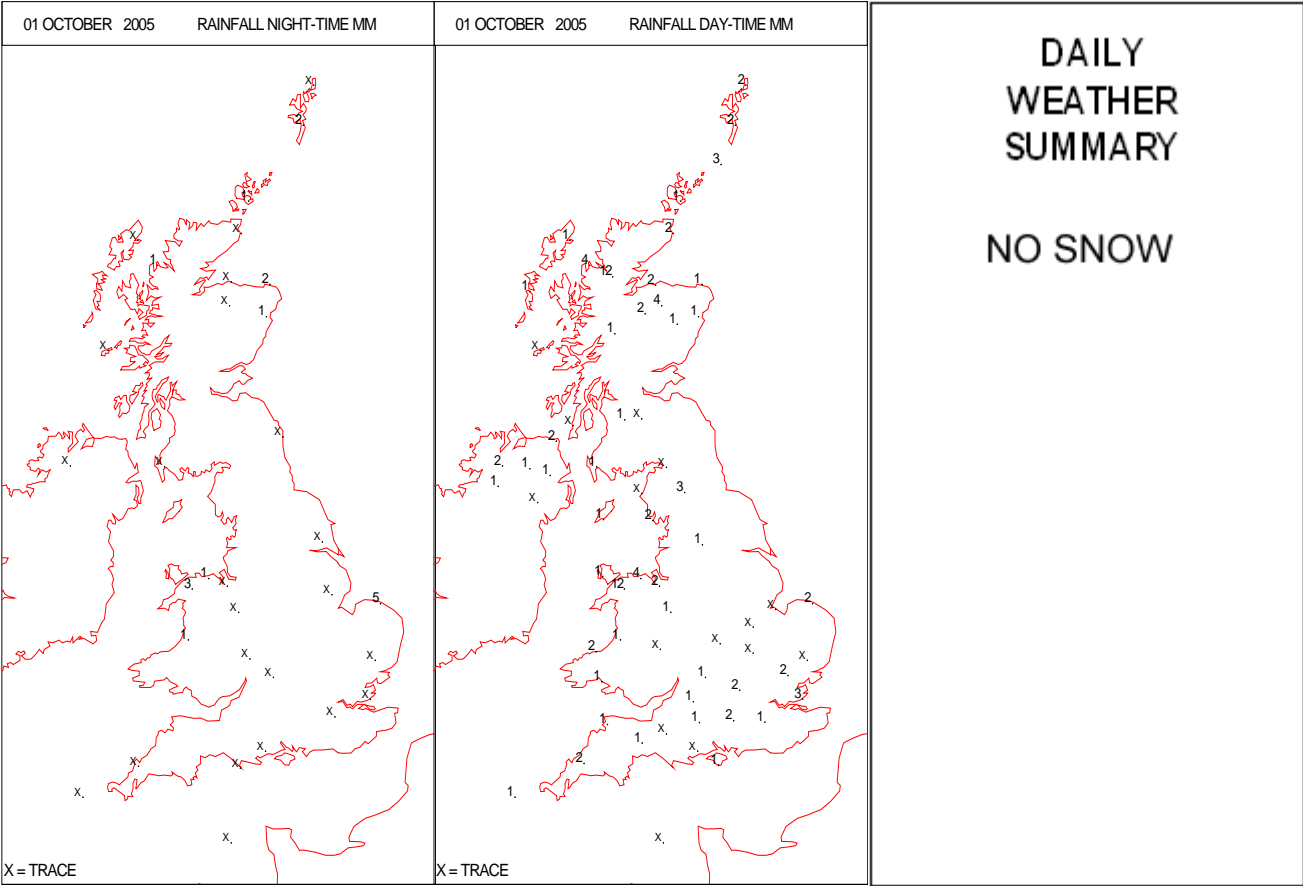
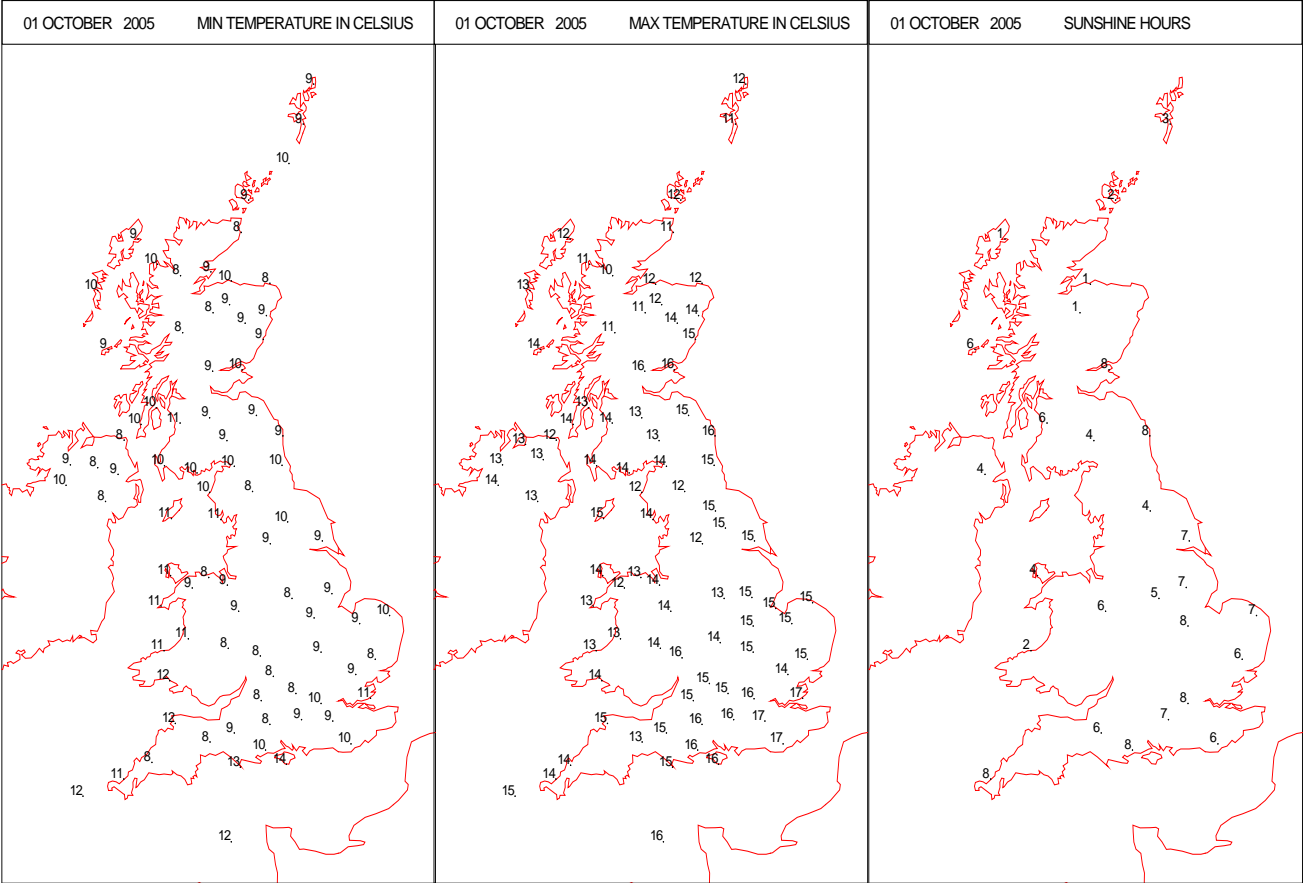
ANALYSIS VALID 1200 UTC SAT 01 OCT 2005



## SIGNIFICANT WEATHER

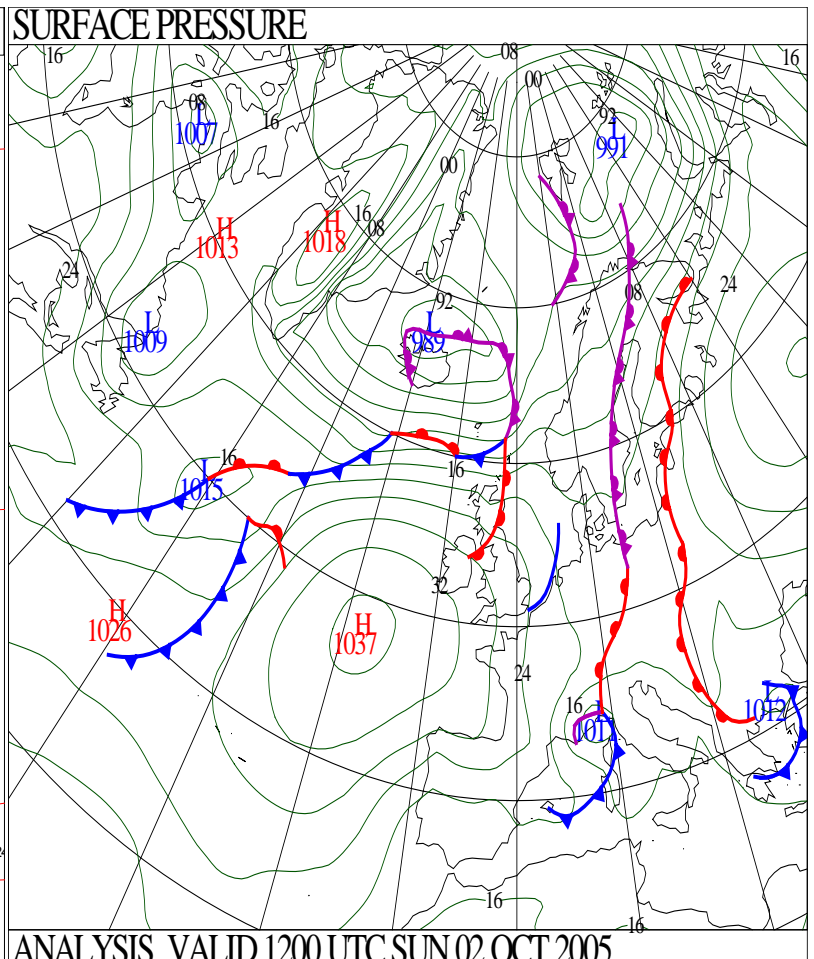
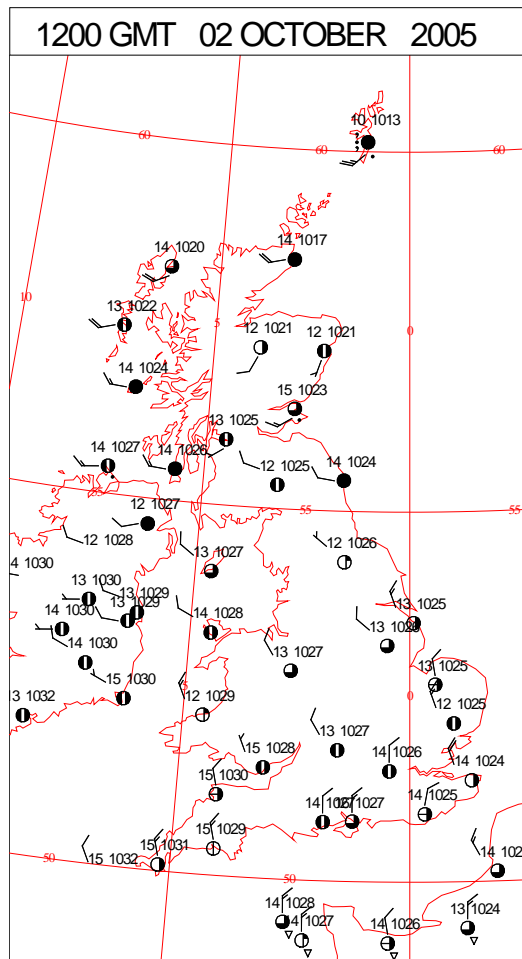
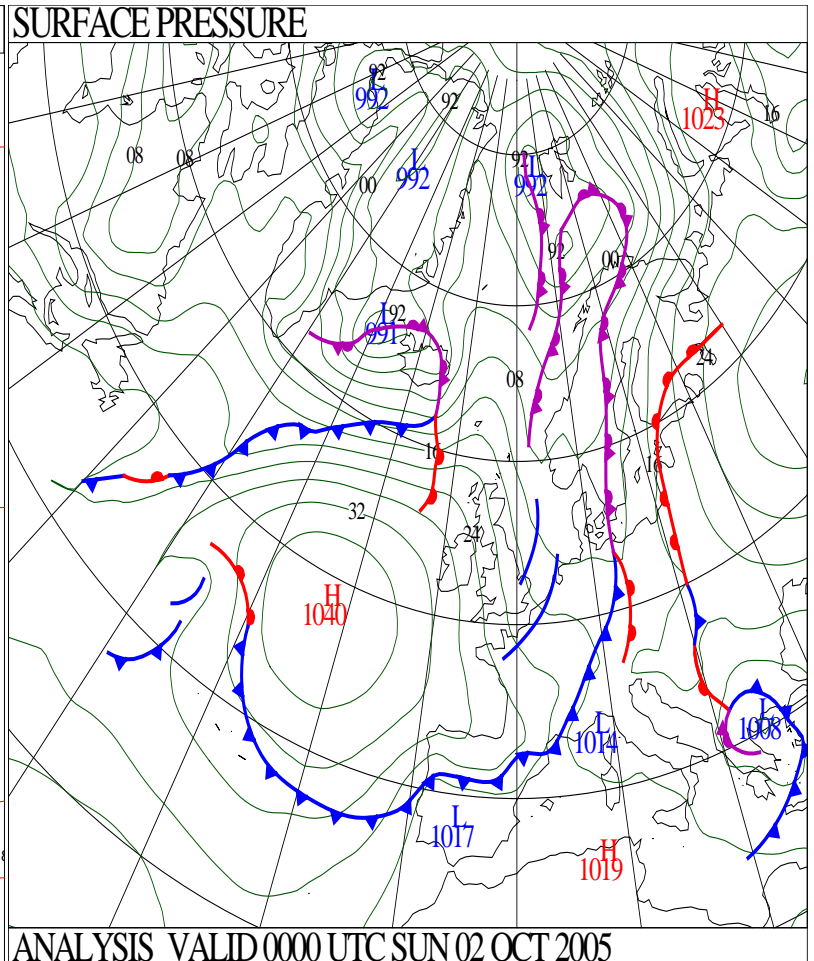
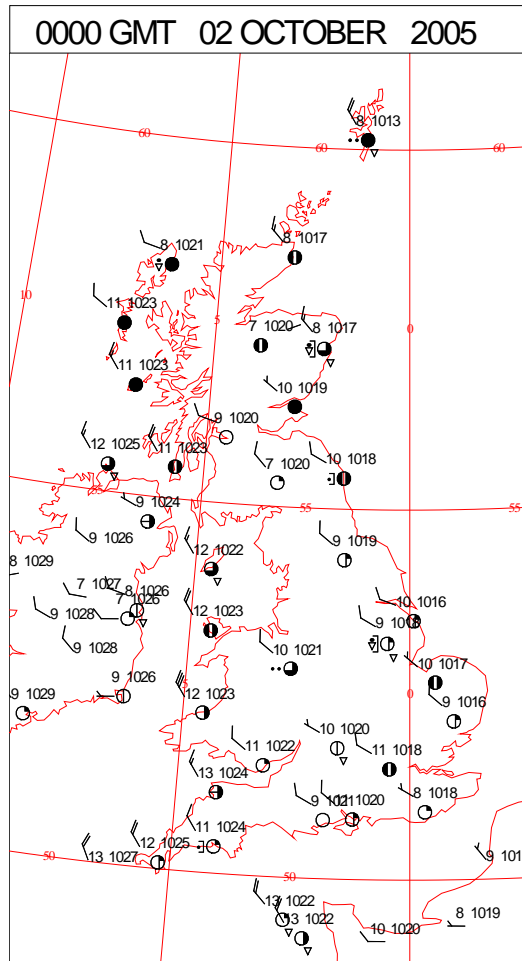
0600 GMT 01 OCTOBER 2005	SIG WEATHER	1200 GMT 01 OCTOBER 2005	SIG WEATHER	<p><b>Summary of UK Weather for Saturday 01 October 2005.</b></p> <p>A weakening cold front over E ast Anglia and the southeast soon cleared southeastwards in the early hours after giving a little rain. The whole of the UK was then in a rather cool, showery northwesterly airstream. It was windy in the northwest, especially Scotland, and gusts over 45 m.p.h. were quite frequent. It was most showery in western Scotland and it was a wet day here (Loch Glascarnoch 34.6 mm) with the showers, some heavy, merging to give some longer spells of rain, and only tending to die out later in the evening. Elsewhere, most areas started fine and clear with plenty of sunshine in the morning, but showers developed widely during the day (Torquay 10.1 hrs of sun). Many showers were light and brief but some were heavy and blustery locally with isolated thunderstorms (e.g. in London at 1600 hrs) but still with sunshine between showers. Some areas in shelter, like northeast England, had very few showers until evening. A rather cool day (highest, 17.1 °C at Bognor Regis) and rather windy too with the mainly northwesterly breeze being strong to near gale force in the north, and moderate, locally fresh, in the south.</p>
1800 GMT 01 OCTOBER 2005	SIG WEATHER	0000 GMT 02 OCTOBER 2005	SIG WEATHER	<p><b>EXTREMES</b></p> <p><b>Highest Maximum:</b> 16.6 Redhill, Surrey 16.6 Shoeburyness, Essex</p> <p><b>Lowest Maximum:</b> 10.1 Loch Glascarnoch, Ross &amp; Cromarty</p> <p><b>Lowest Minimum:</b> 7.5 Lough Fea, Londonderry</p> <p><b>Lowest Grass Minimum:</b> 2.9 Rhyl No 2, Clwyd</p> <p><b>Most Rain:</b> 14.6 Capel Curig No 3, Gwynnedd</p> <p><b>Most Sun:</b> 9.1 Dyce, Aberdeenshire</p>

DAILY CLIMATE DATA



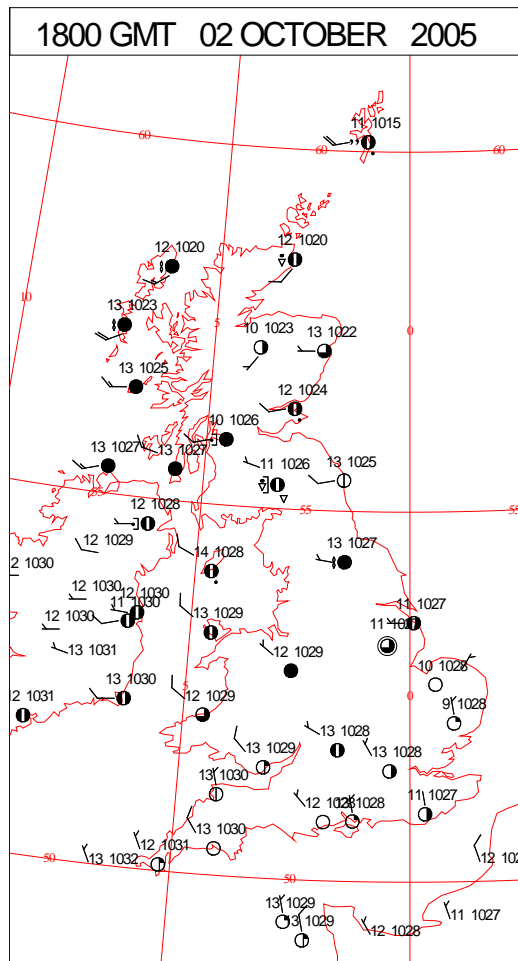
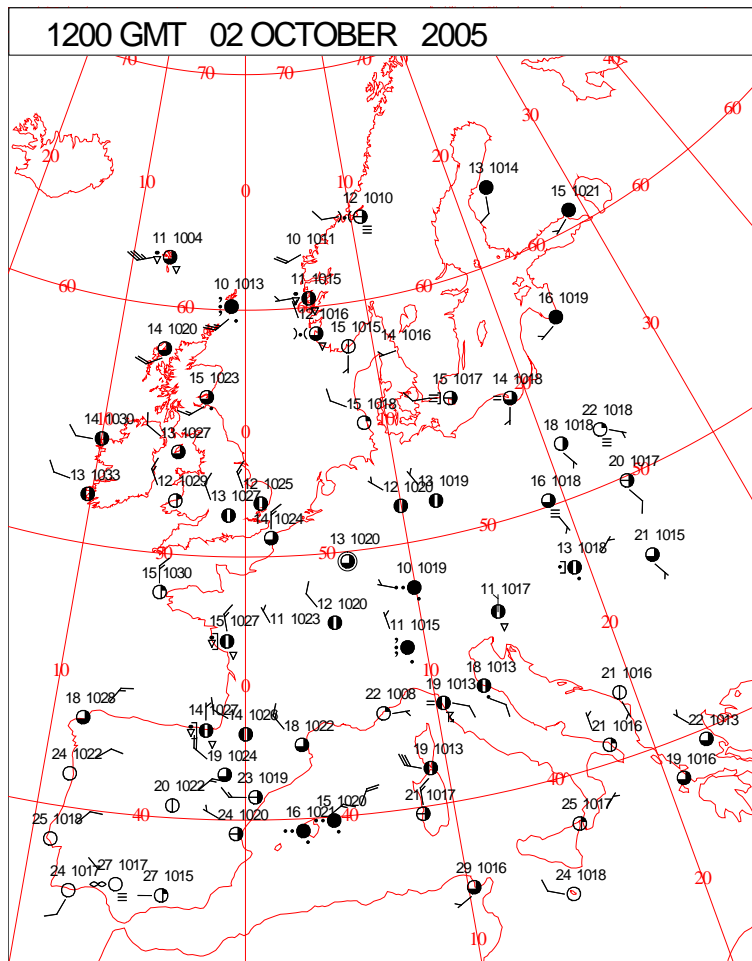
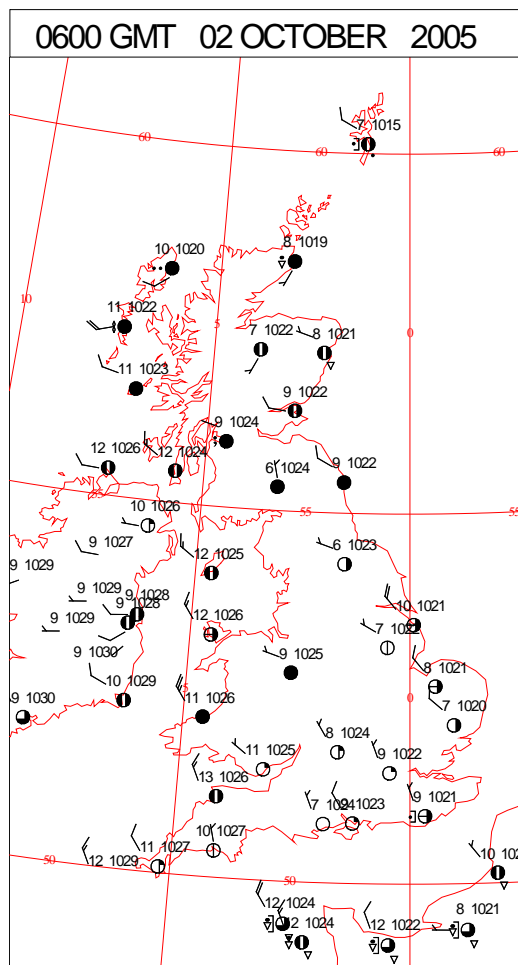
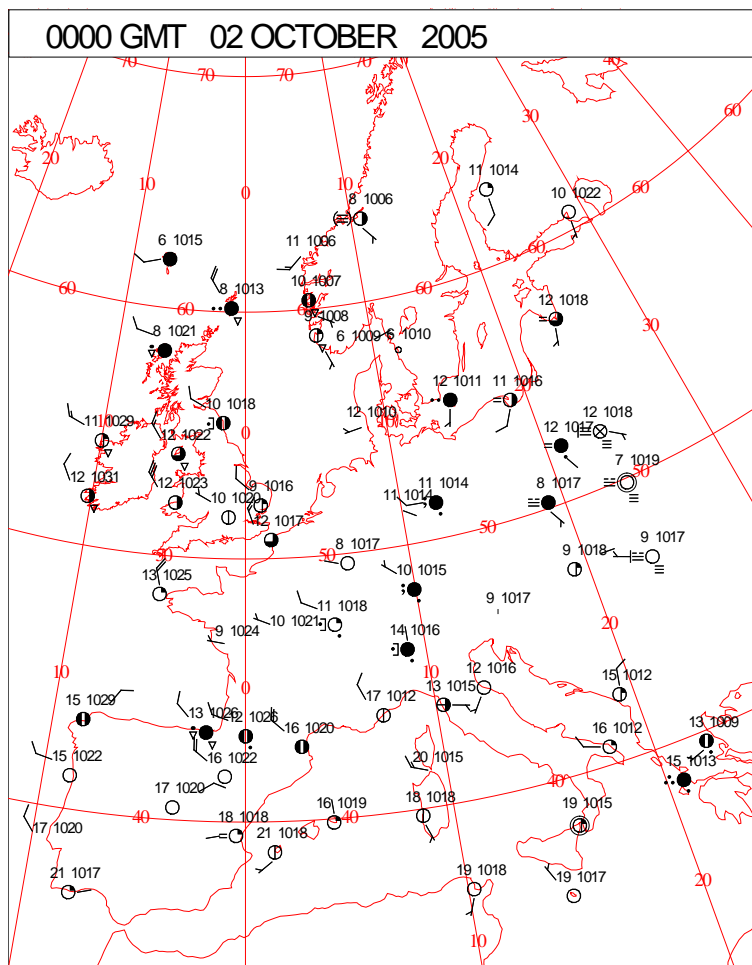


# DAILY WEATHER SUMMARY



Sunday 2 October 2005

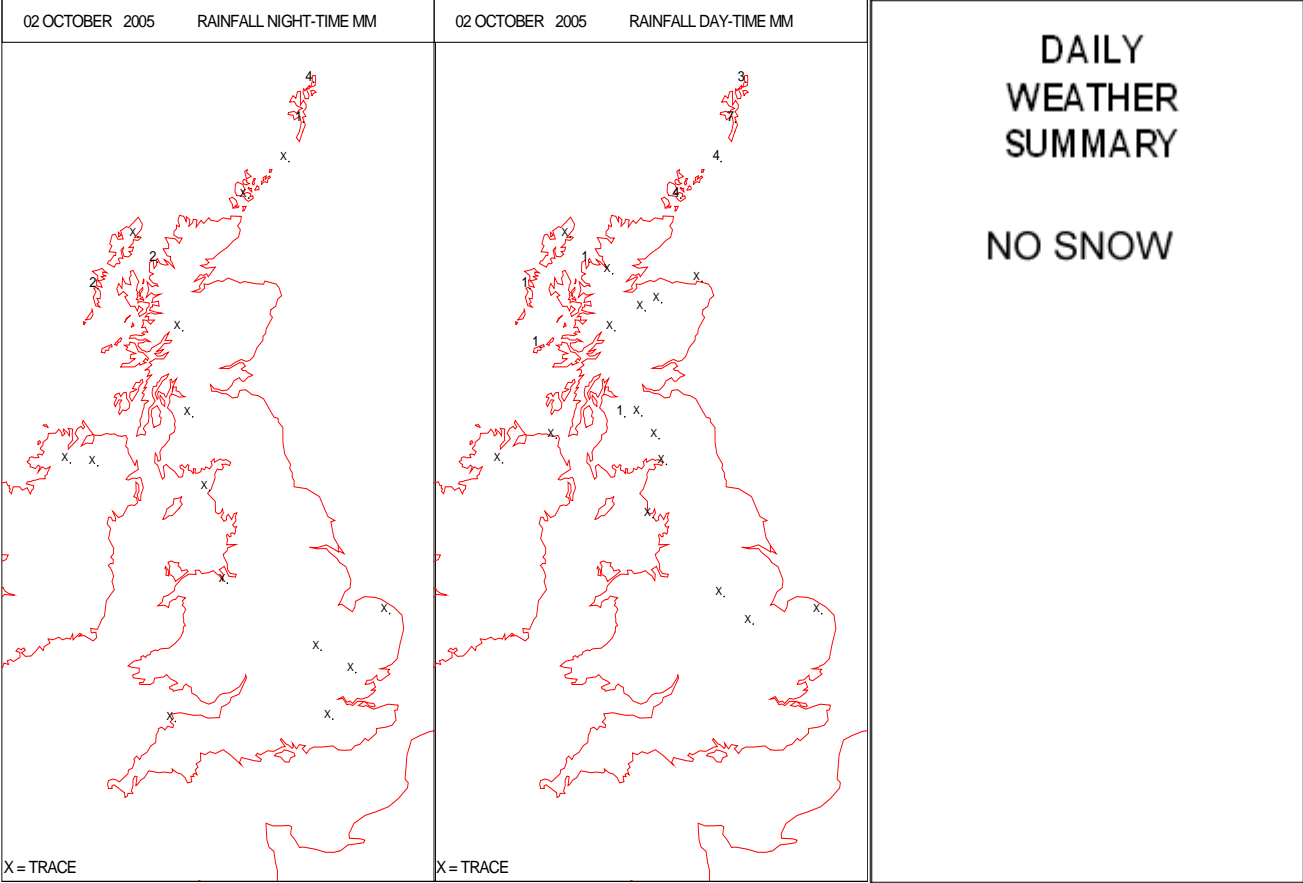
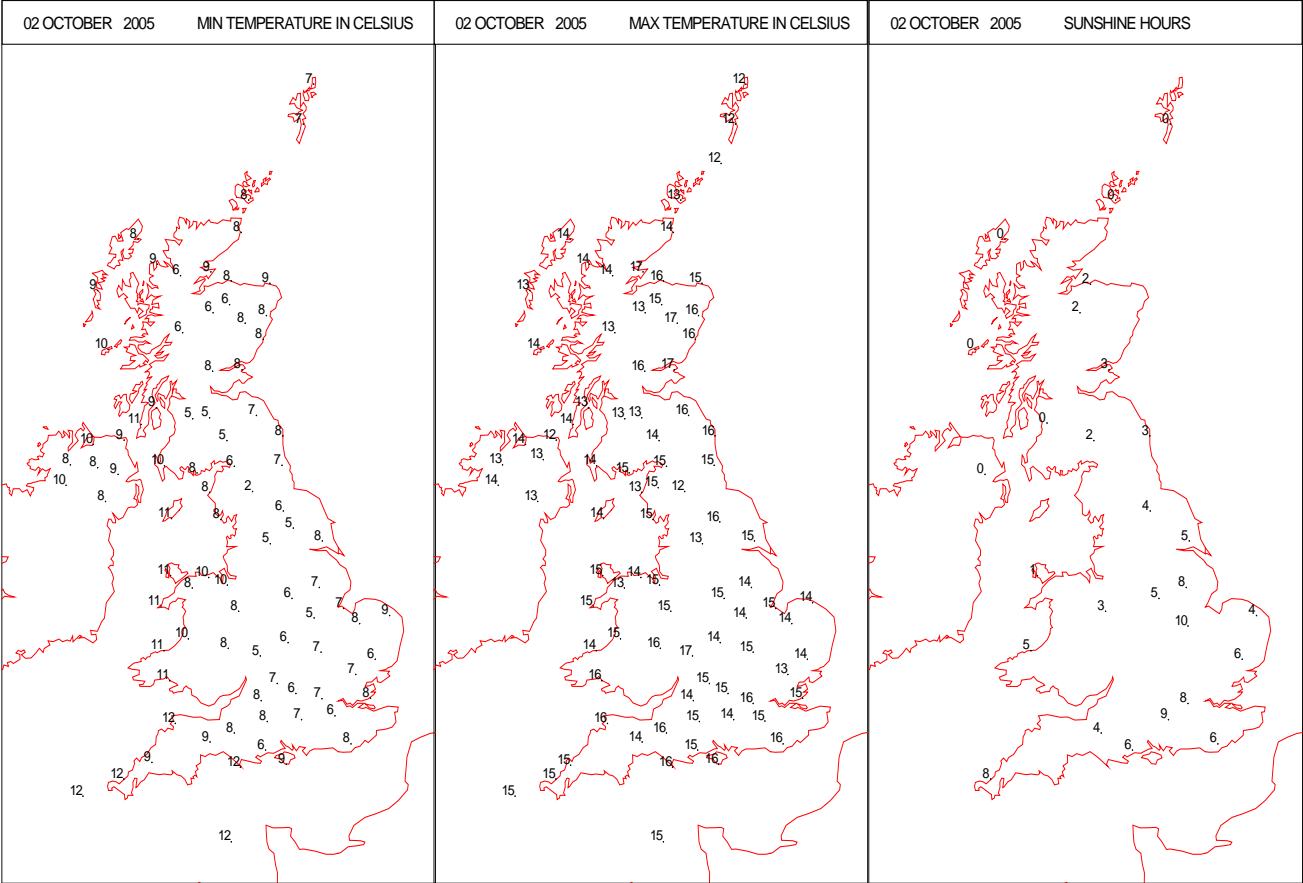
## SURFACE REPORTS



# SIGNIFICANT WEATHER

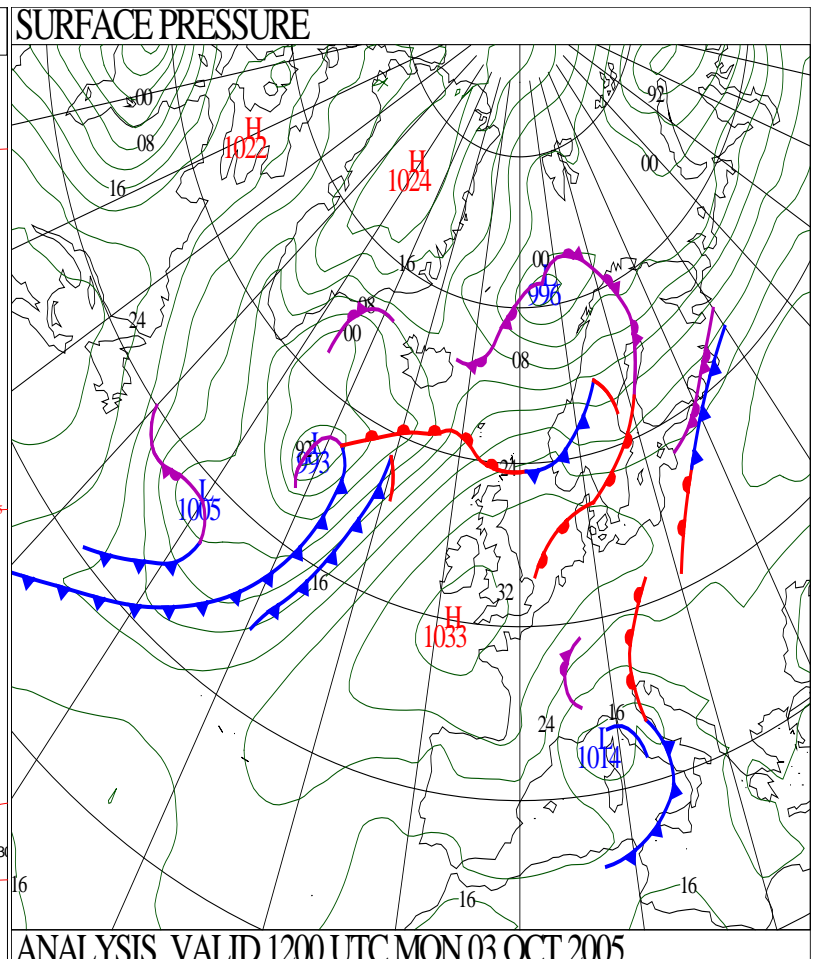
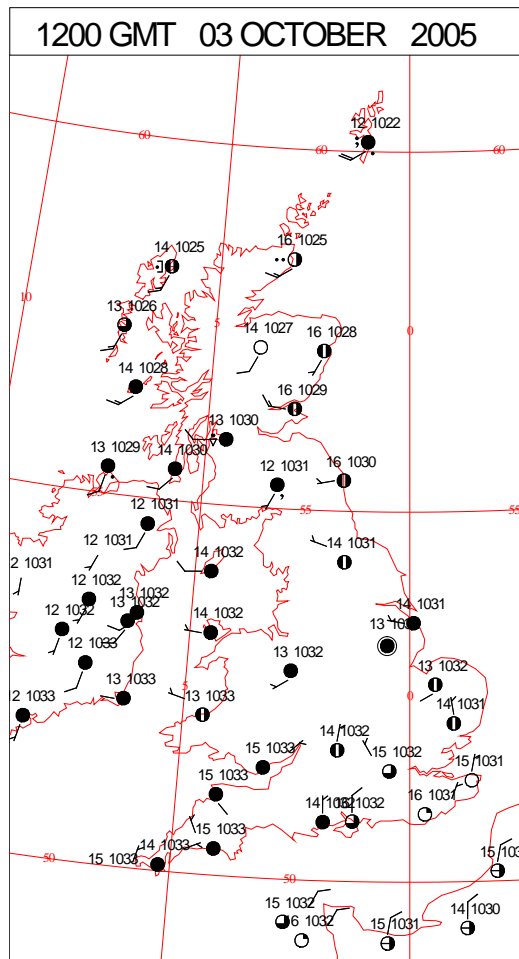
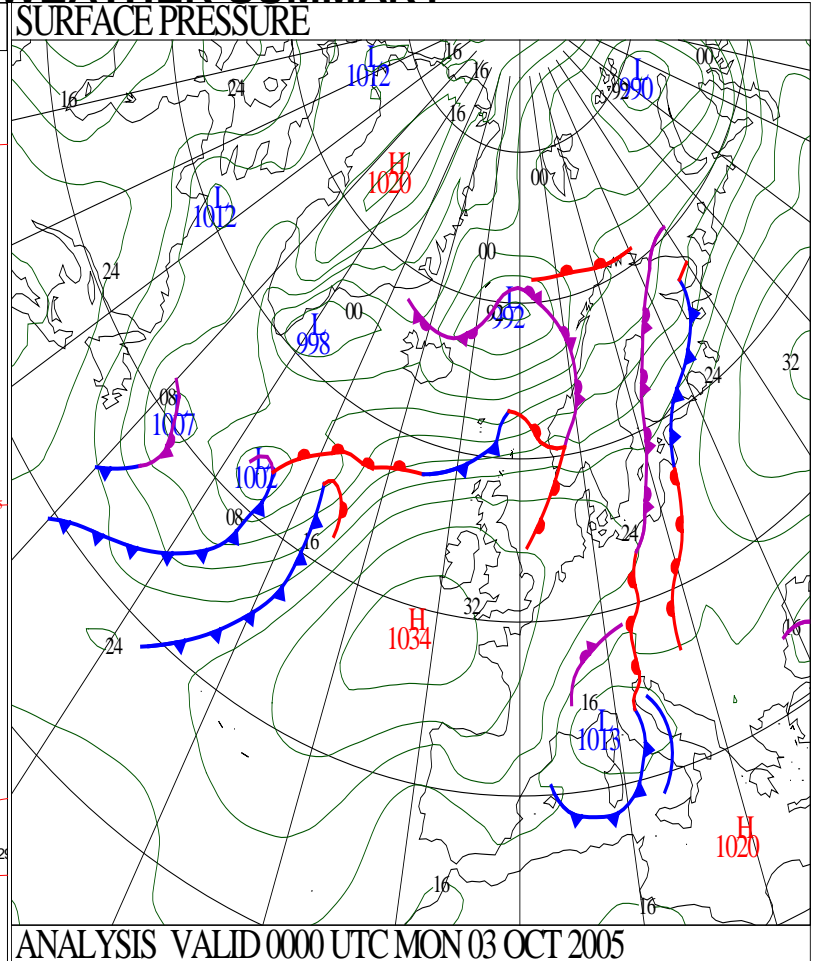
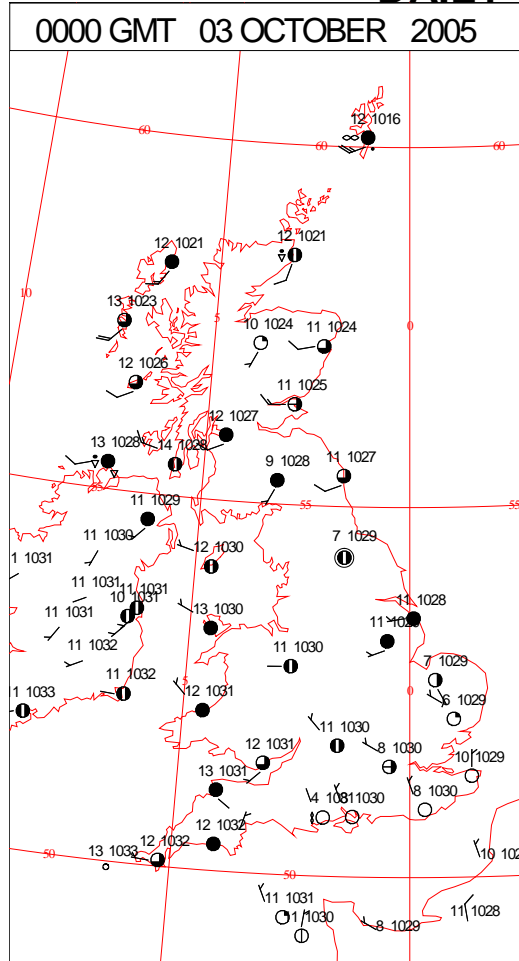
0600 GMT 02 OCTOBER 2005	SIG WEATHER	1200 GMT 02 OCTOBER 2005	SIG WEATHER	<p><b>Summary of UK Weather for Sunday 02 October 2005.</b></p> <p>Rather cloudy skies brought patchy rain to Scotland and Northern Ireland overnight, chiefly to northern areas. A few showers filtered across Wales and southwest England in the northwesterly airstream, and further showers spread south along North Sea coasts into southeastern parts of England. Elsewhere across England and Wales it was dry with clear spells.</p> <p>Much of Scotland and Northern Ireland held onto fairly cloudy conditions during the day, with light rain at times, although the rain mainly affected the north and west of Scotland. A few brighter breaks developed in the east however and, once early showers died out across eastern England, the bulk of England and Wales saw a fine day, with sunny spells. One or two light showers did however affect northwest England later in the day.</p> <p>During the evening, light rain and drizzle continued across parts of Scotland, Northern Ireland and areas adjoining the Irish Sea, whilst dry weather with variable cloud cover dominated elsewhere.</p> <p>Temperatures were mostly normal for early October, although rather cold in parts of southeast England, and locally rather warm in eastern Scotland.</p>
1800 GMT 02 OCTOBER 2005	SIG WEATHER	0000 GMT 03 OCTOBER 2005	SIG WEATHER	<p><b>EXTREMES</b></p> <p><b>Highest Maximum:</b> 17.4 Aboyne No 2, Aberdeenshire</p> <p><b>Lowest Maximum:</b> 11.6 Lerwick, Shetland</p> <p><b>Lowest Minimum:</b> 2.4 Warcop Range, Cumbria</p> <p><b>Lowest Grass Minimum:</b> -0.4 Linton On Ouse, North Yorkshire</p> <p><b>Most Rain:</b> 7.8 Lerwick, Shetland</p> <p><b>Most Sun:</b> 9.1 St Mawgan, Cornwall</p>

DAILY CLIMATE DATA





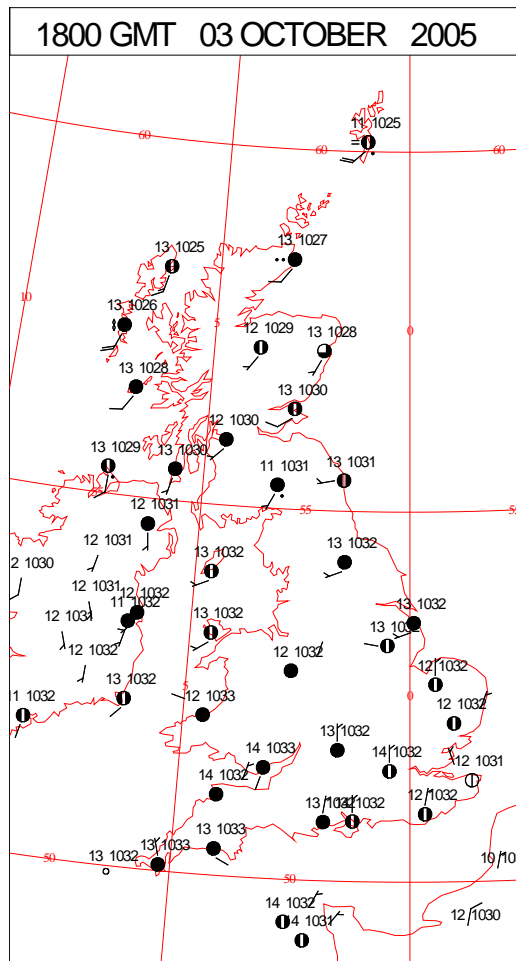
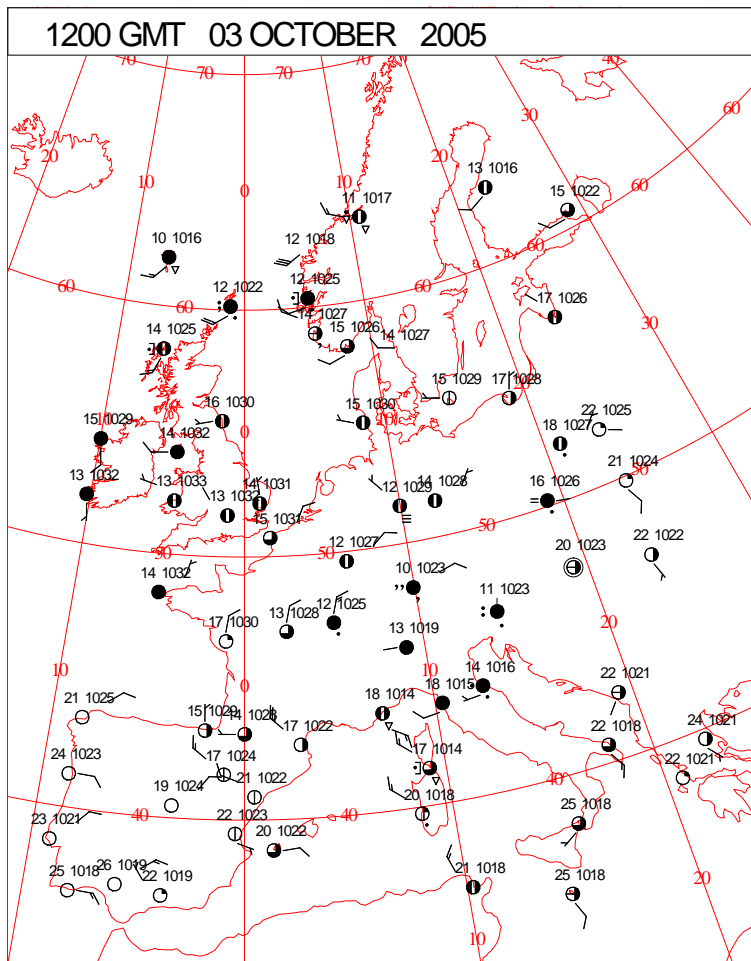
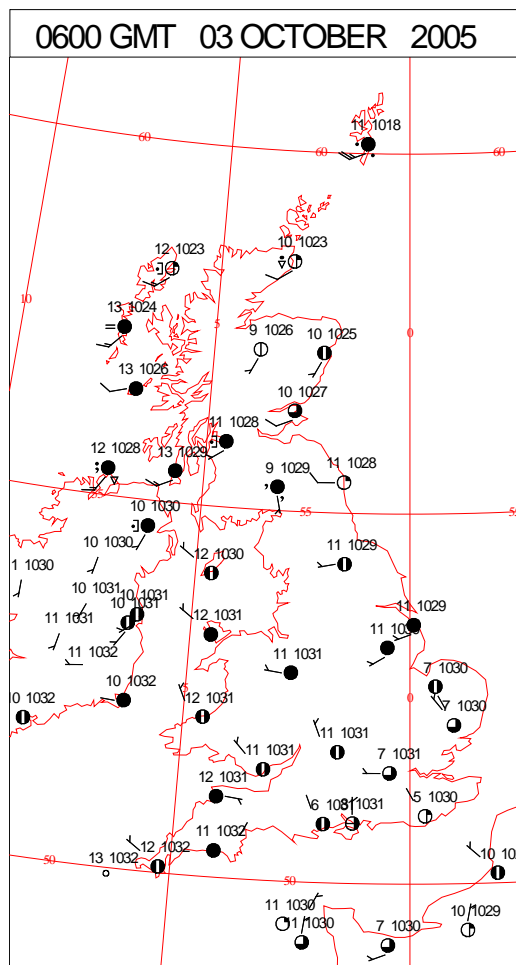
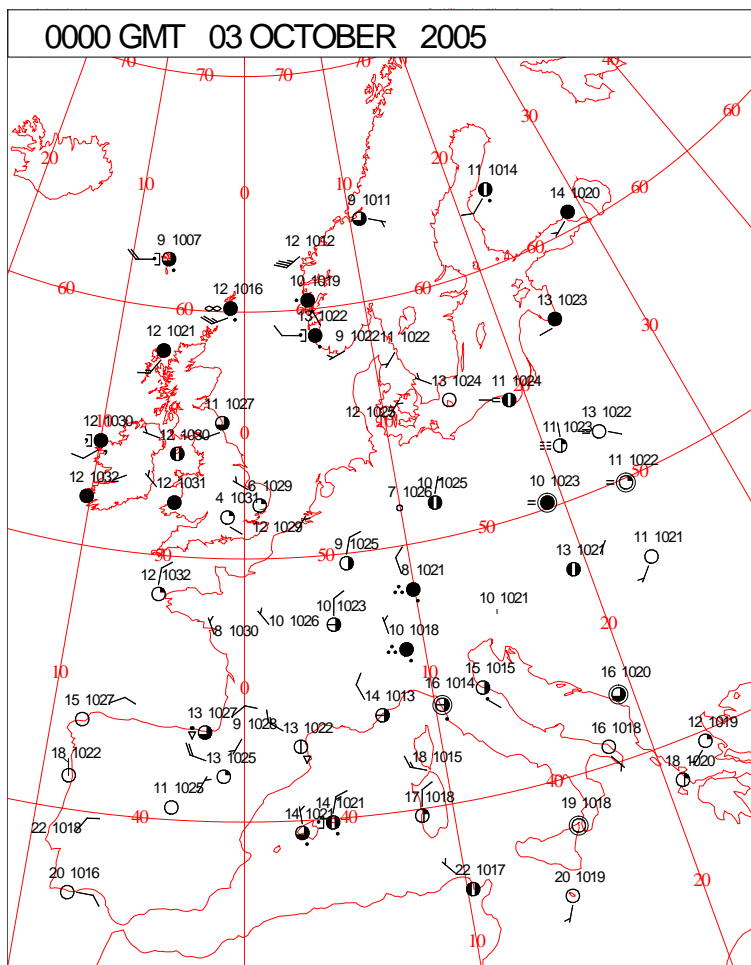
# DAILY WEATHER SUMMARY





Monday 3 October 2005

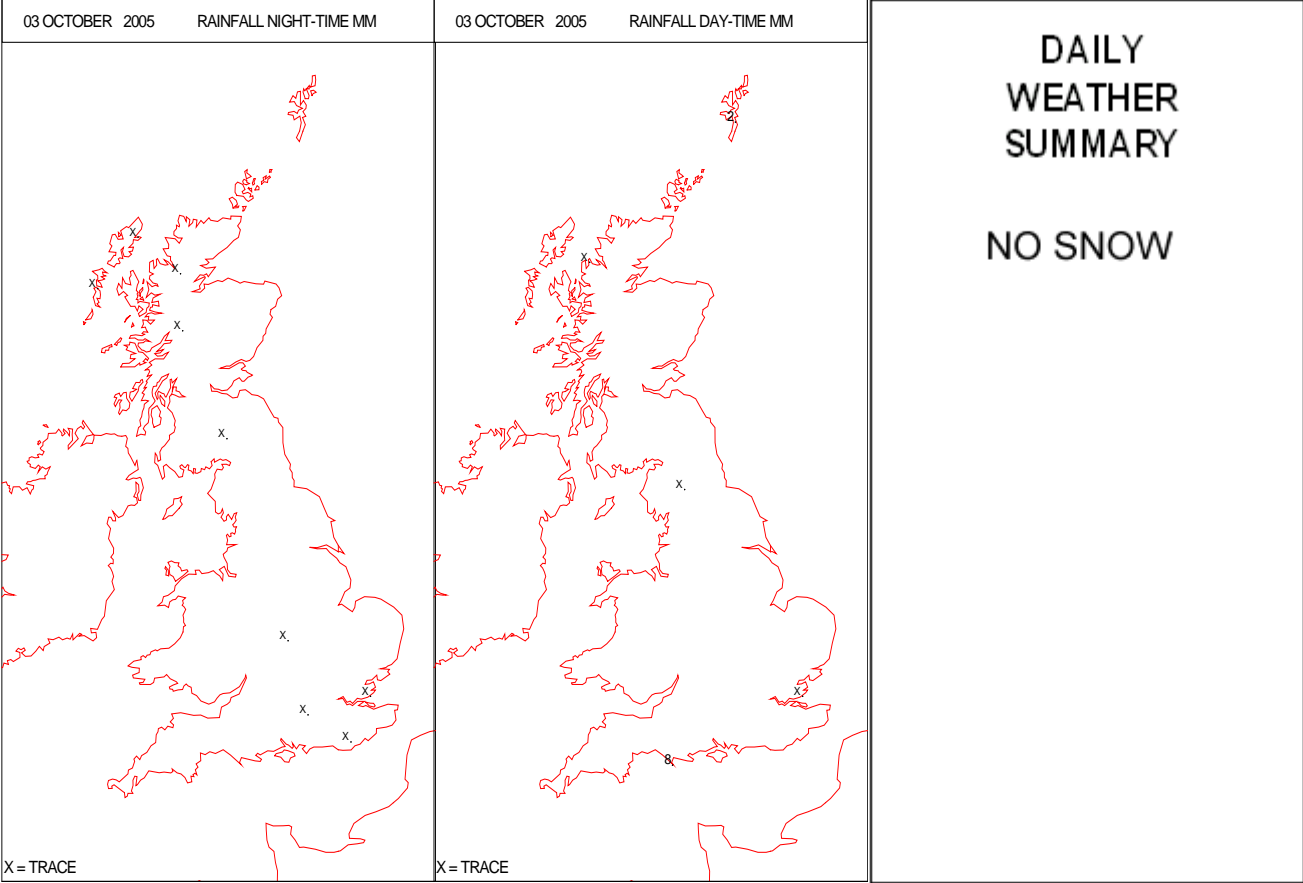
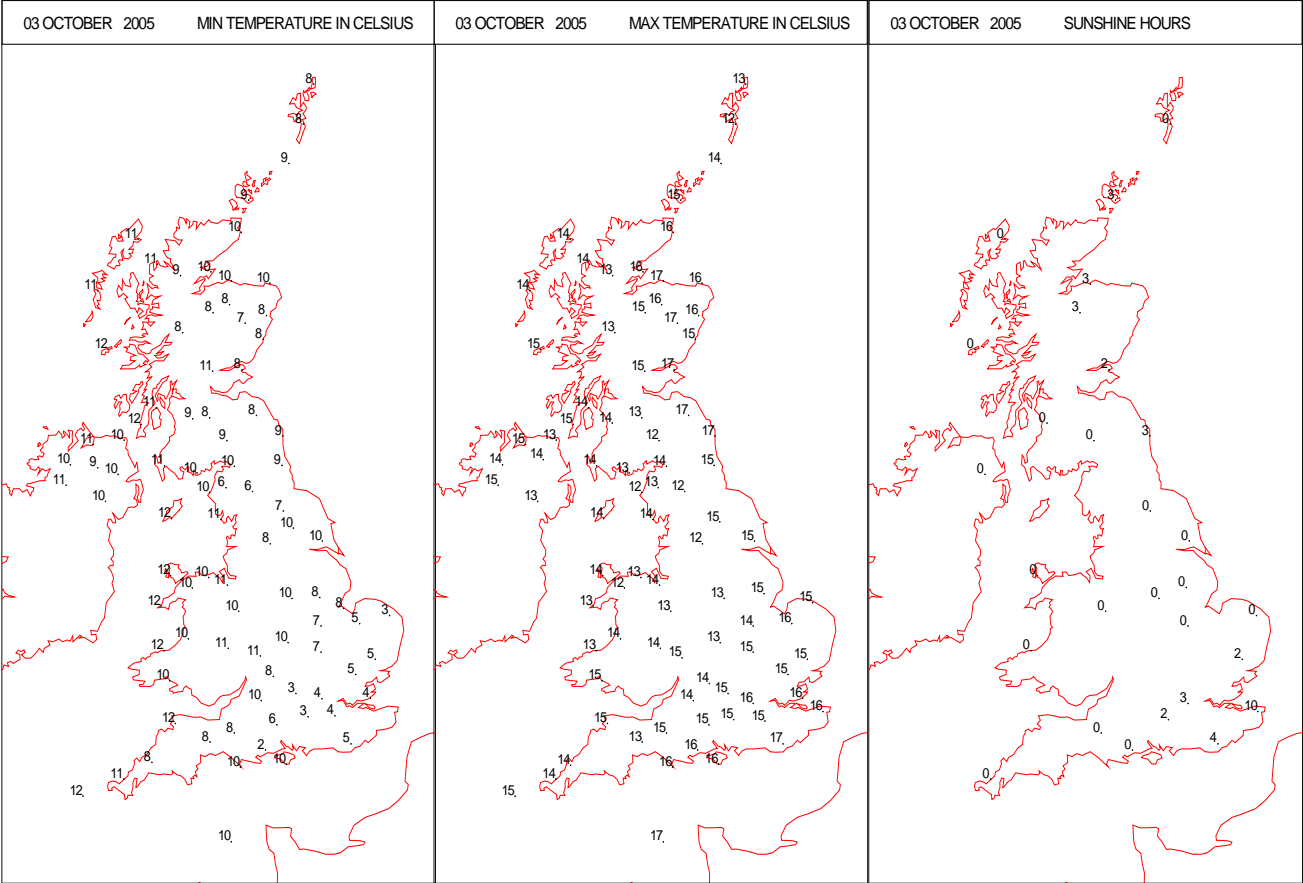
## SURFACE REPORTS



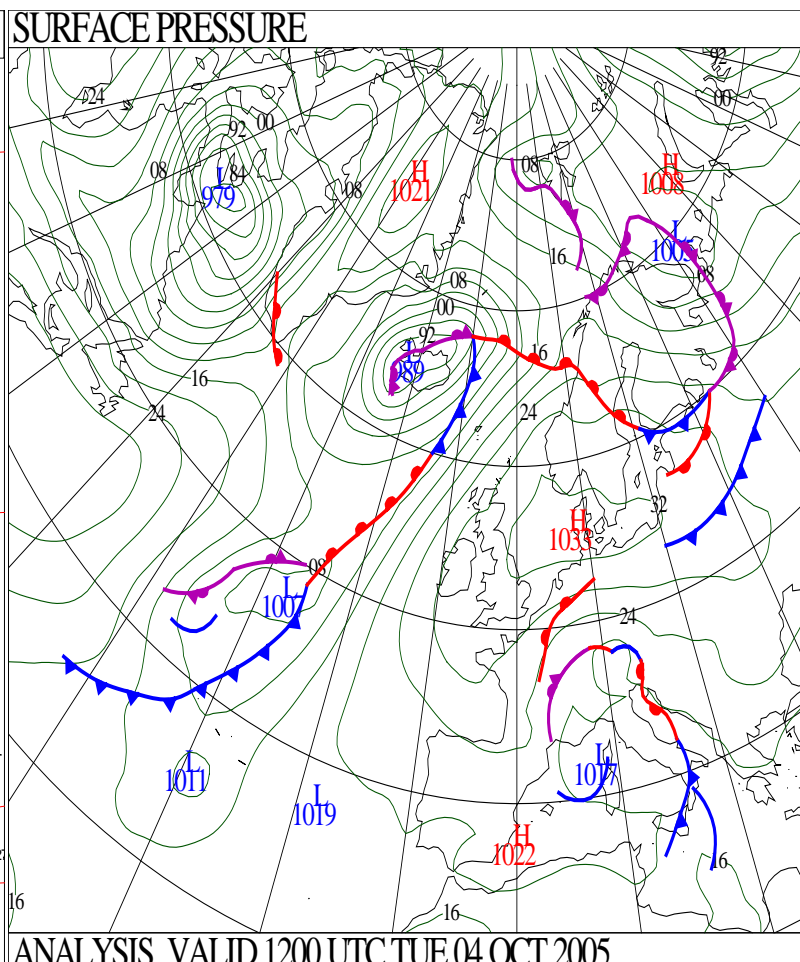
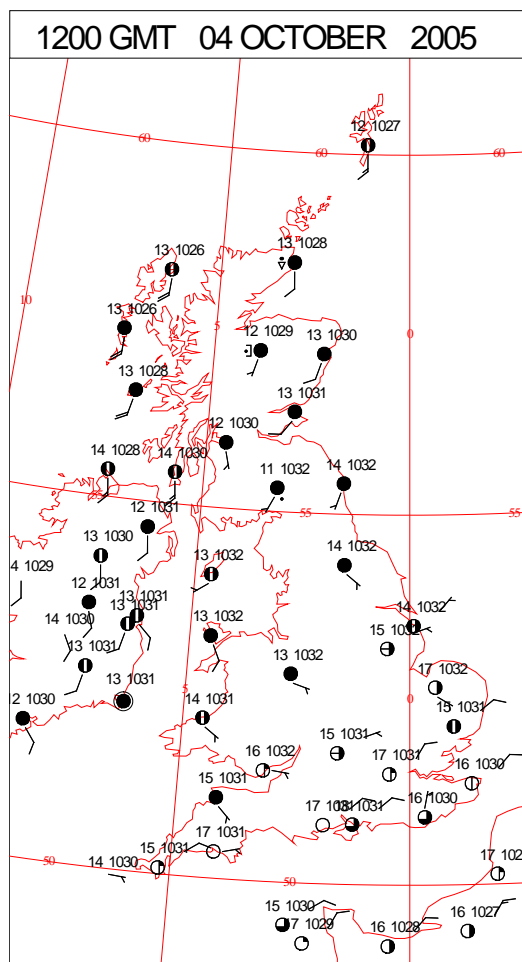
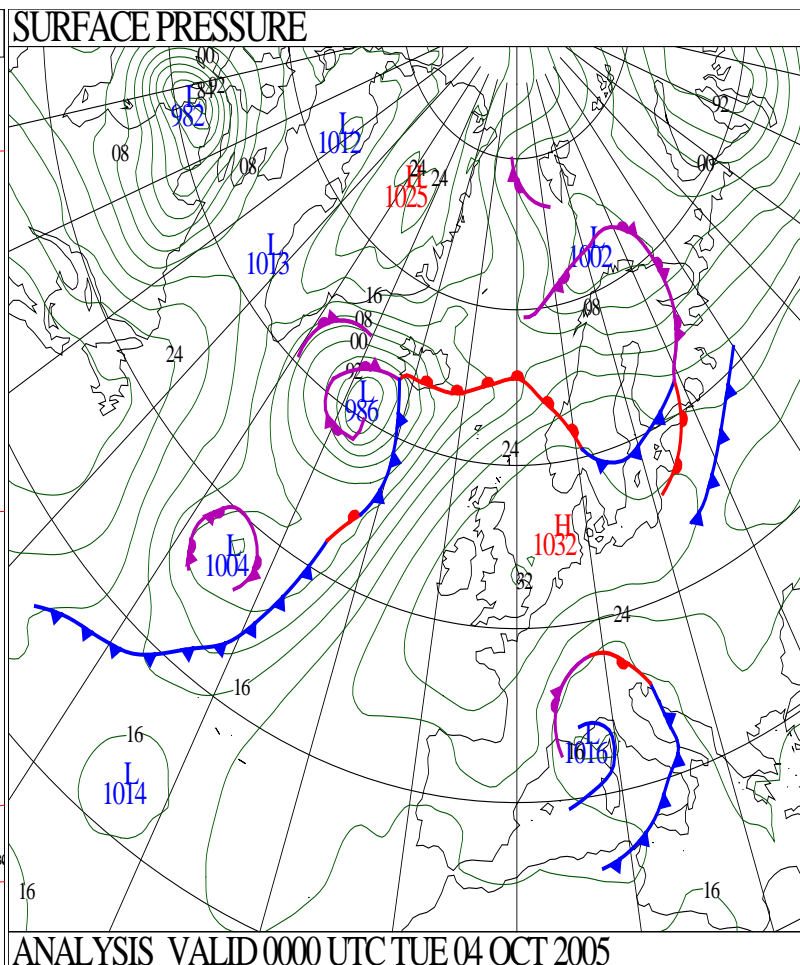
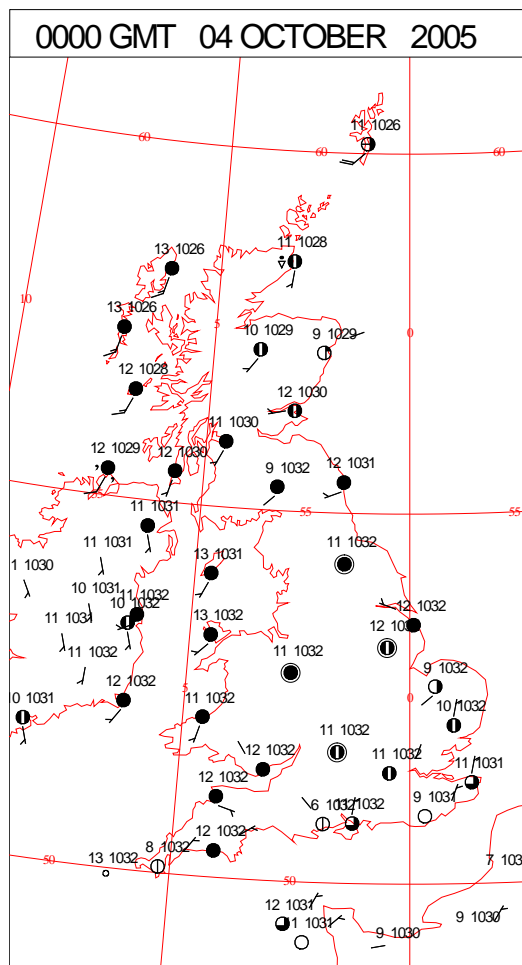
# SIGNIFICANT WEATHER

0600 GMT 03 OCTOBER 2005	SIG WEATHER	1200 GMT 03 OCTOBER 2005	SIG WEATHER	<p><b>Summary of UK Weather for Monday 03 October 2005.</b></p> <p>Under the influence of high pressure England and Wales saw plenty of dry weather overnight, although there was a lot of cloud in the north and west, which brought drizzle to northwest England. Southeast England held onto clear periods, with patchy fog and ground frost. Eastern Scotland also saw clear spells, but the rest of Scotland and Northern Ireland was cloudy, with light rain in places.</p> <p>Parts of southeast England and eastern Scotland saw sunny periods during the day. Elsewhere across the British Isles there was a lot of cloud. A few light showers developed across East Anglia during the morning, and light rain and drizzle affected the north and west of Scotland and parts of Northern Ireland on and off through the day.</p> <p>There was little change during the evening. Cloud breaks persisted across the far southeast of England and eastern Scotland, whilst much of Britain remained under an extensive cloud blanket. That cloud continued to give drizzle in the northwest.</p> <p>Temperatures were mostly normal, although rather cold in parts of East Anglia and rather warm across eastern Scotland.</p>
1800 GMT 03 OCTOBER 2005	SIG WEATHER	0000 GMT 04 OCTOBER 2005	SIG WEATHER	<p><b>EXTREMES</b></p> <p><b>Highest Maximum:</b> 17.2 Aboyne No 2, Aberdeenshire</p> <p><b>Lowest Maximum:</b> 11.7 Capel Curig No 3, Gwynedd</p> <p><b>Lowest Minimum:</b> -0.5 Redhill, Surrey</p> <p><b>Lowest Grass Minimum:</b> -2.0 Kenley Airfield, Surrey</p> <p><b>Most Rain:</b> 8.0 Isle Of Portland, Dorset</p> <p><b>Most Sun:</b> 5.1 Dyce, Aberdeenshire 5.1 Jersey: Airport, Jersey</p>

DAILY CLIMATE DATA

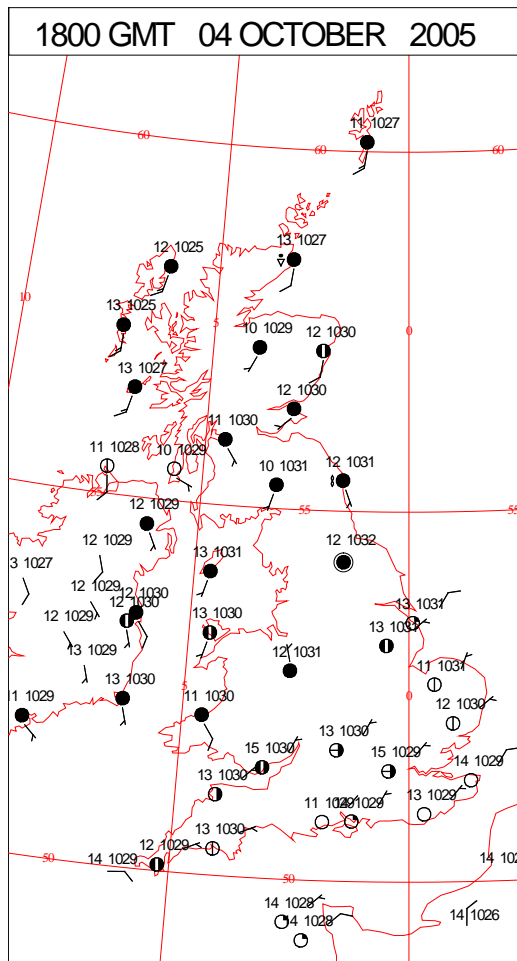
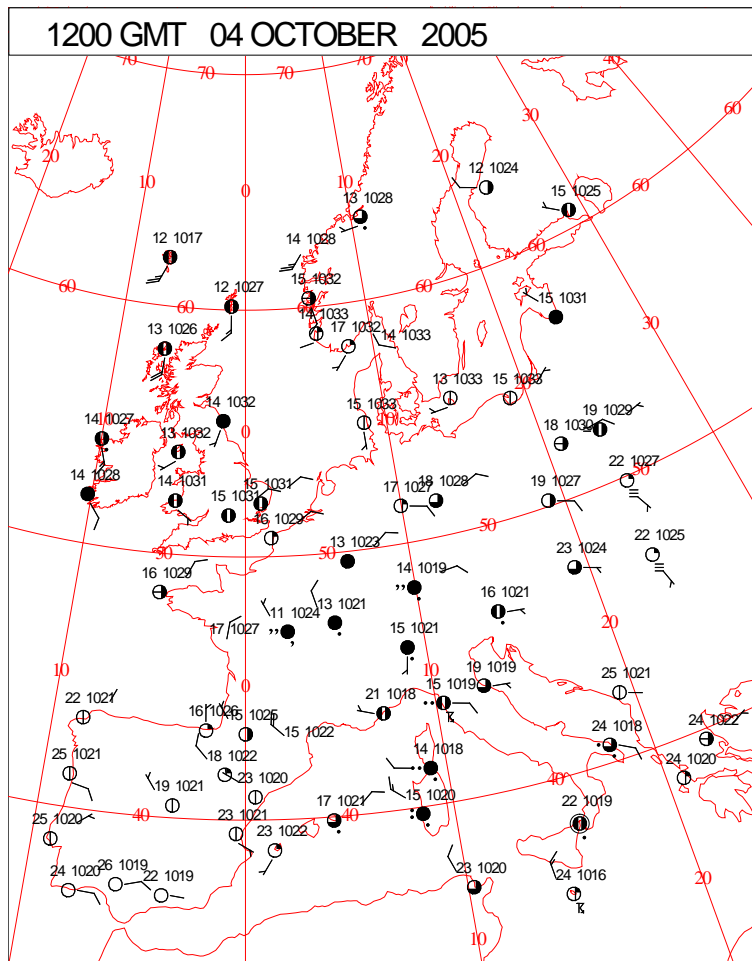
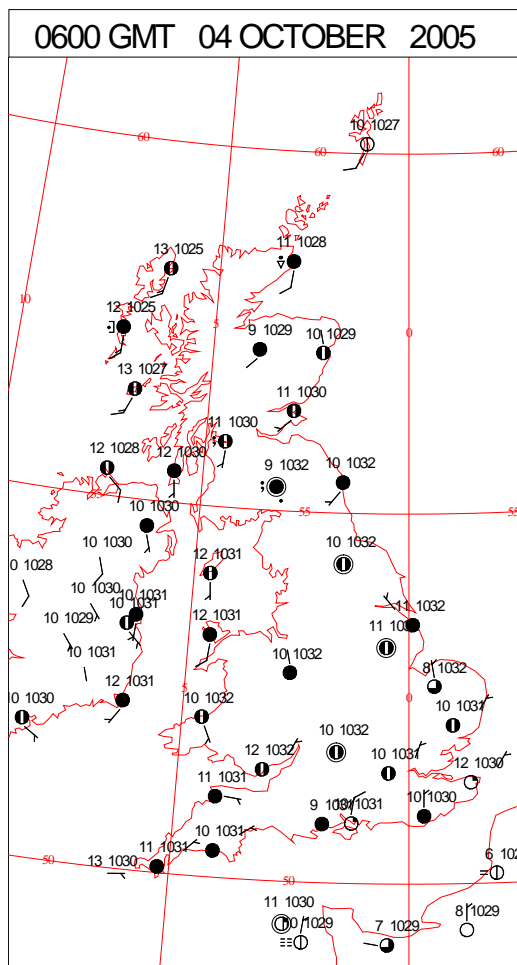
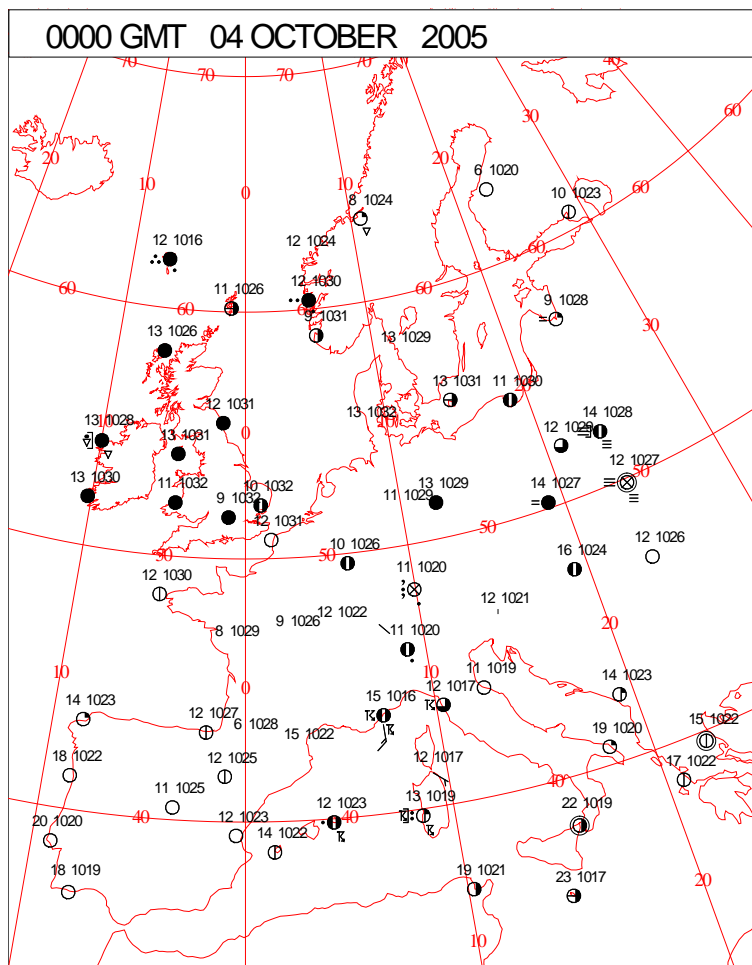


# DAILY WEATHER SUMMARY



Tuesday 4 October 2005

## SURFACE REPORTS

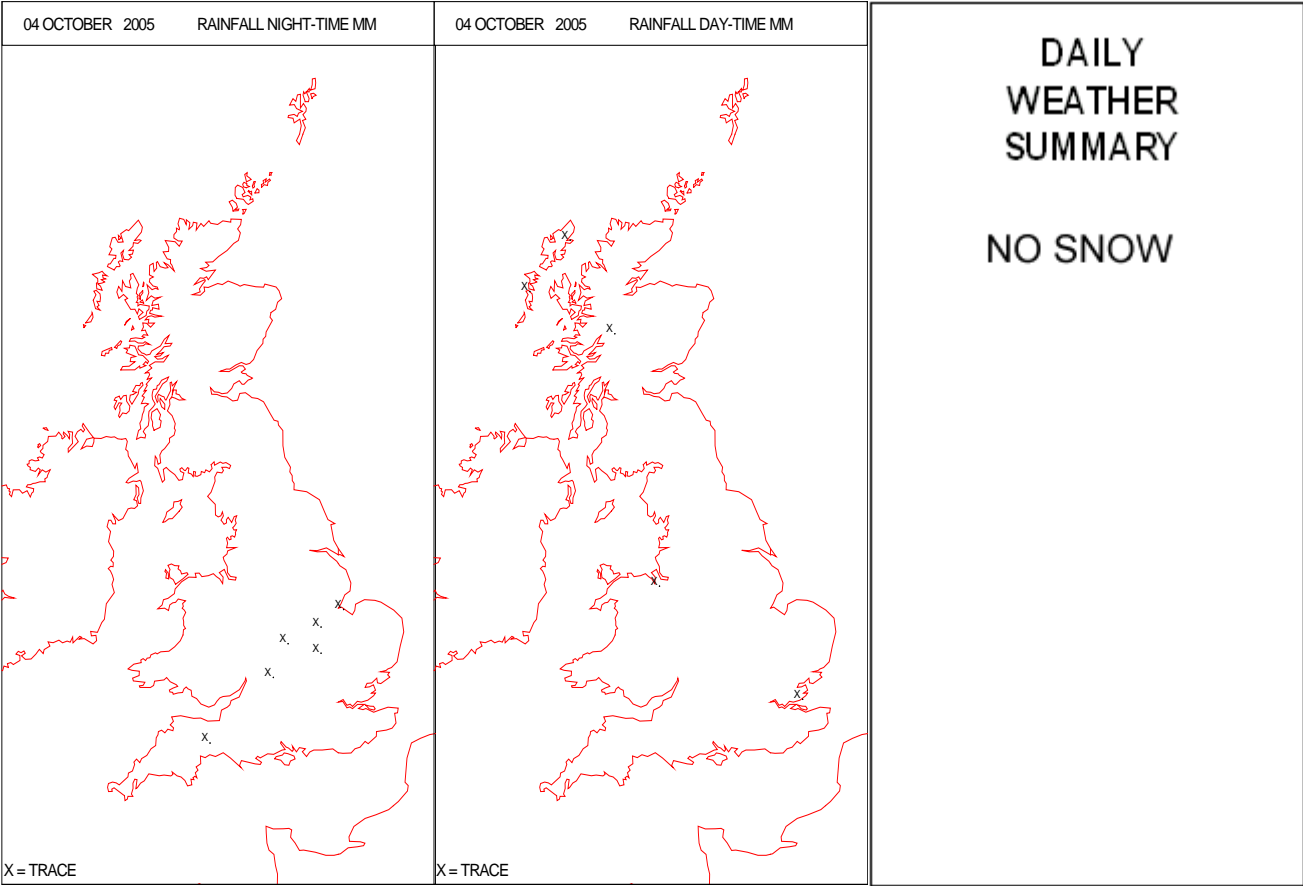
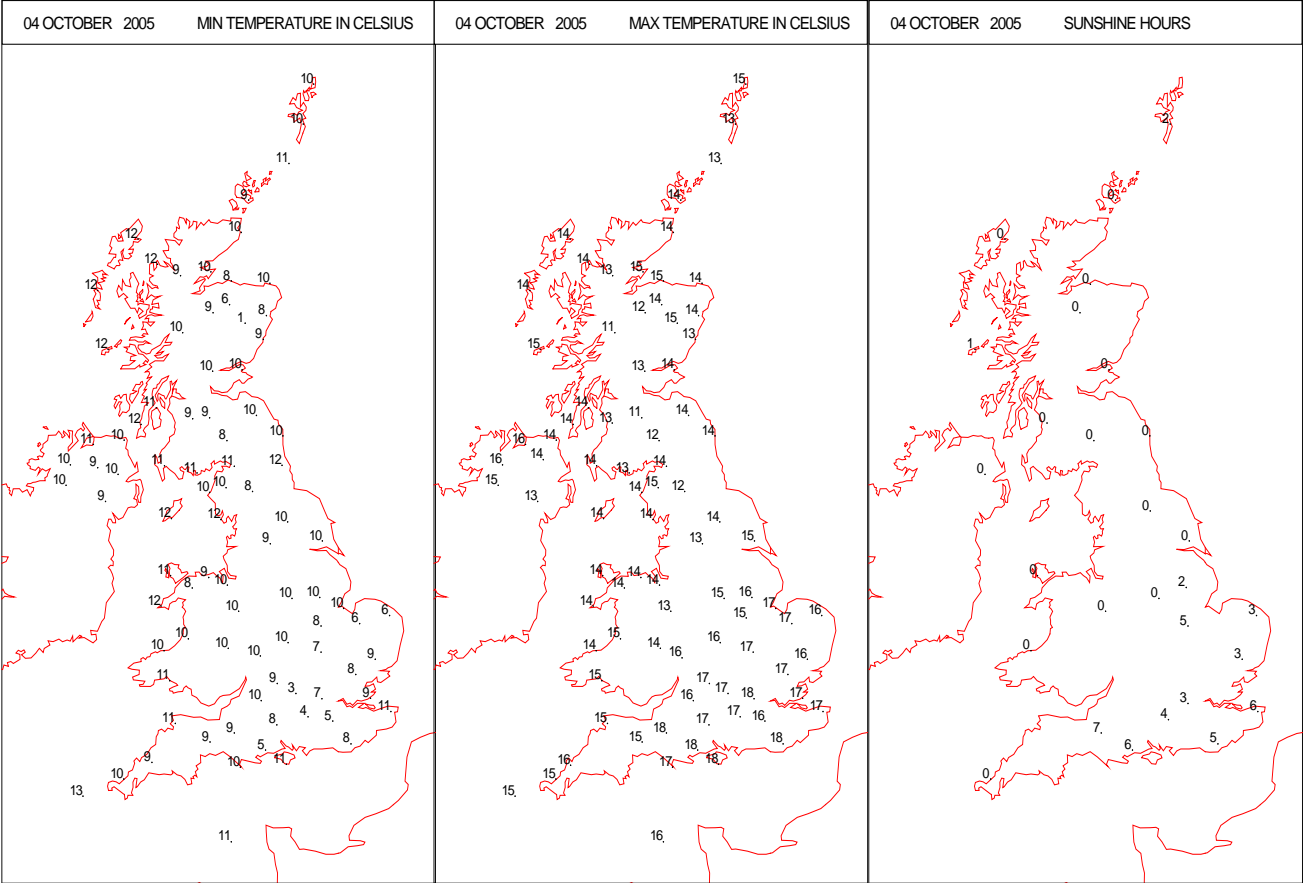




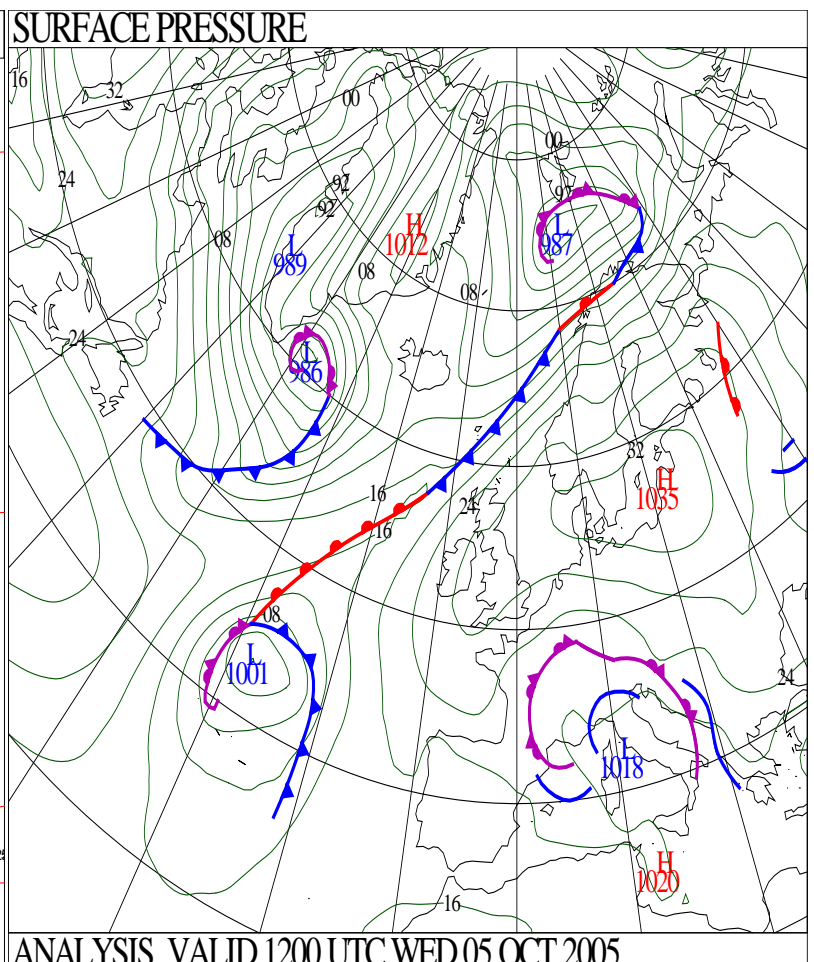
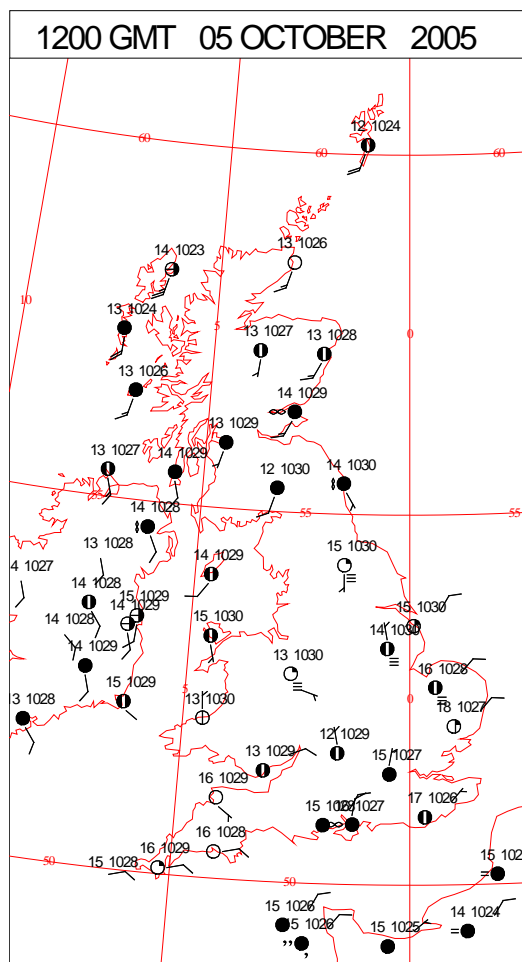
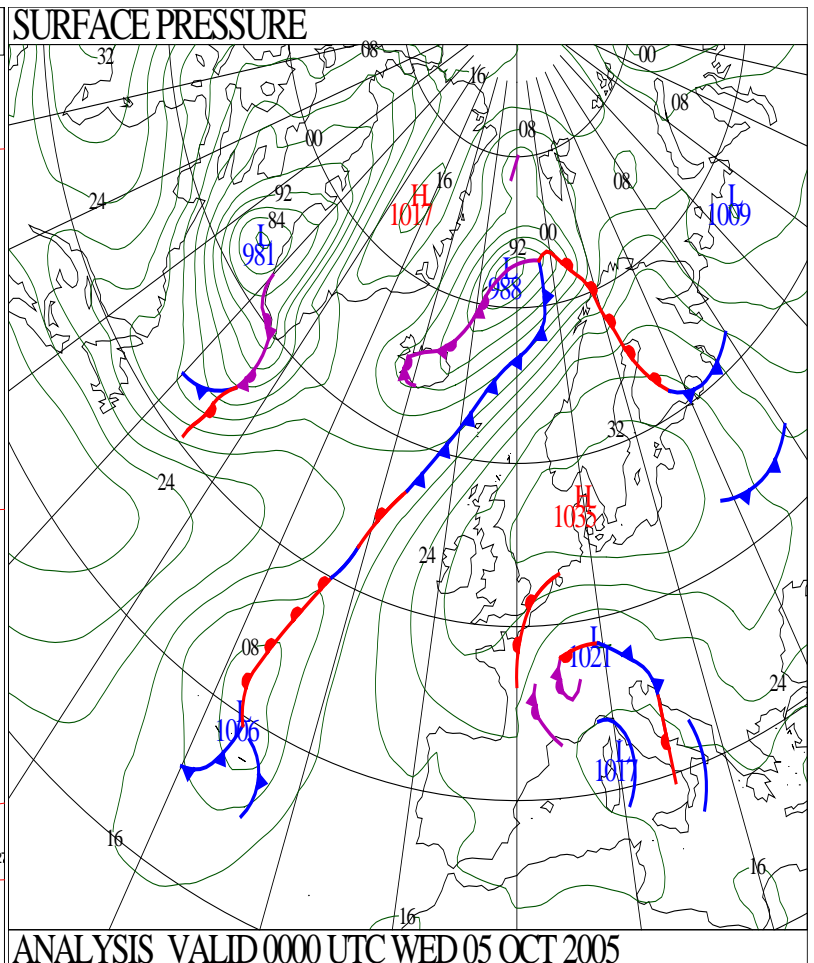
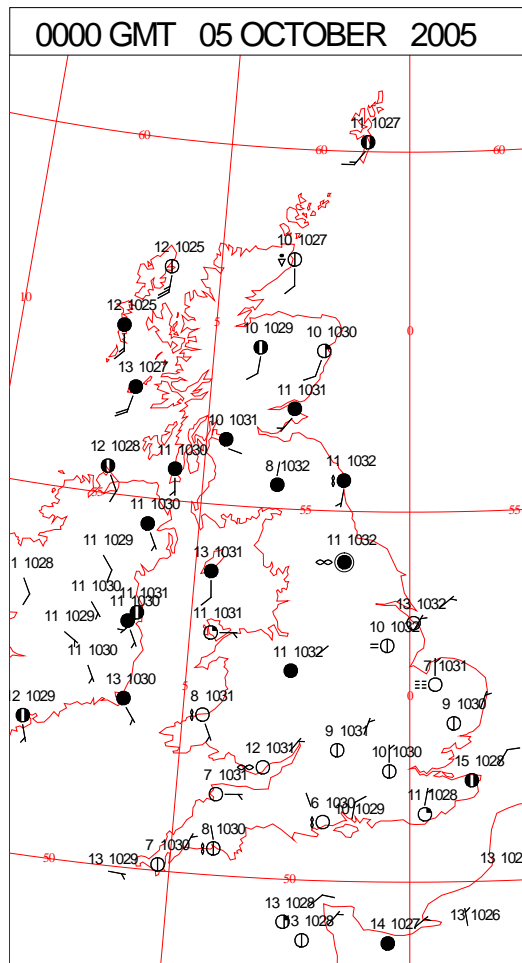
SIGNIFICANT WEATHER

0600 GMT 04 OCTOBER 2005	SIG WEATHER	1200 GMT 04 OCTOBER 2005	SIG WEATHER	<p><b>Summary of UK Weather for Tuesday 04 October 2005.</b></p> <p>It was a cloudy night across much of the UK, though some clearer skies developed through Central Southern England, up into western parts of East Anglia. It turned a little chilly here with some mist and patchy fog forming. For most parts it was a dry night, but cloud thickened enough to give a few spots of light rain or drizzle across Western Scotland and later in the night across Kent and along the Essex coast. During the morning any fog soon cleared in the south, leaving sunnier skies for a time, though patchy cloud soon developed. Many parts remained cloudy through the day, though northern parts of Northern Ireland enjoyed some afternoon sunshine, whilst cloud also tended to melt away again across southern parts of England, east of a line from Lyme Bay to The Wash. Here, the day ended on a sunny note. Apart from a few isolated showers over northwest Scotland, and at first over Kent, most parts remained dry. After dark the clearer skies edged a little further north and west. Highs were mostly close to average.</p>
1800 GMT 04 OCTOBER 2005	SIG WEATHER	0000 GMT 05 OCTOBER 2005	SIG WEATHER	<p><b>EXTREMES</b></p> <p><b>Highest Maximum:</b> 17.9 Hurn, Dorset</p> <p><b>Lowest Maximum:</b> 11.2 Saughall, Ayrshire 11.2 Tulloch Bridge, Inverness-Shire</p> <p><b>Lowest Minimum:</b> 0.6 Aboyne No 2, Aberdeenshire</p> <p><b>Lowest Grass Minimum:</b> -3.0 Aboyne No 2, Aberdeenshire</p> <p><b>Most Rain:</b> 0.2 Bedford, Bedfordshire 0.2 Wittering, Cambridgeshire 0.2 Stornoway Airport, Western Isles</p> <p><b>Most Sun:</b> 9.8 Isle Of Portland, Dorset</p>

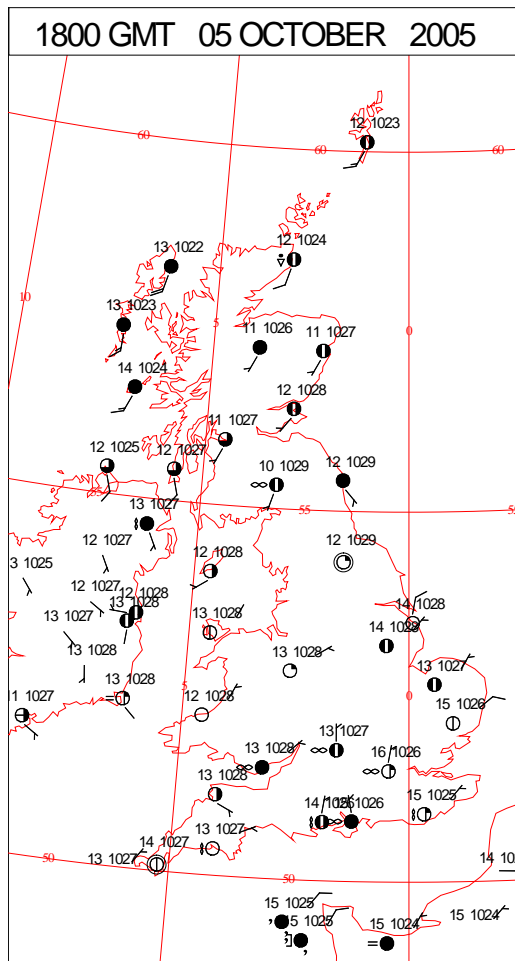
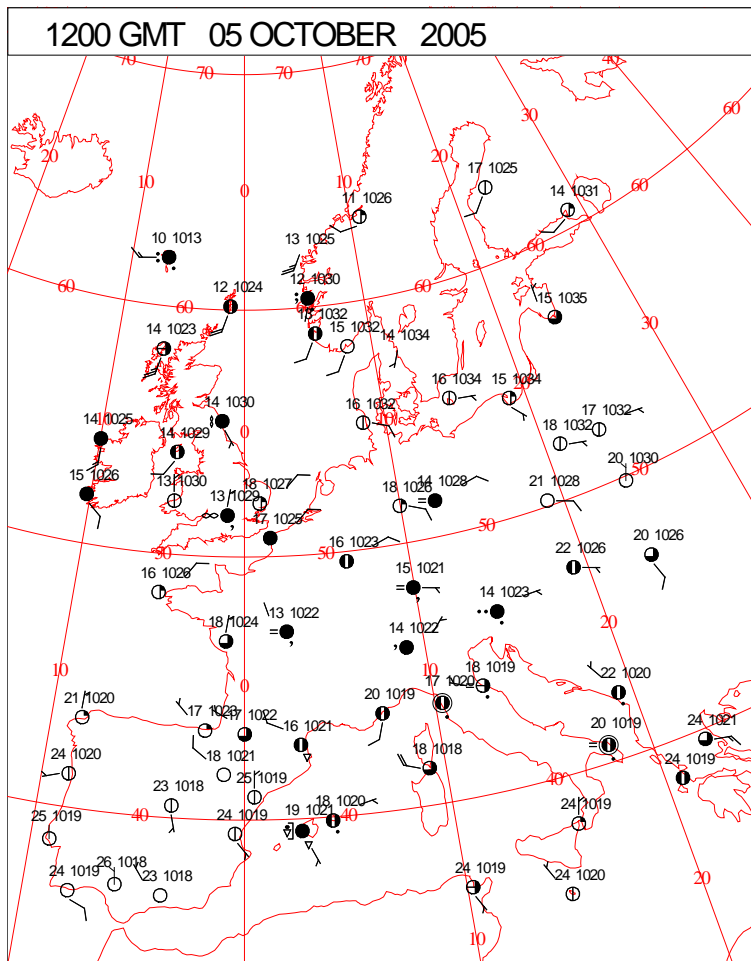
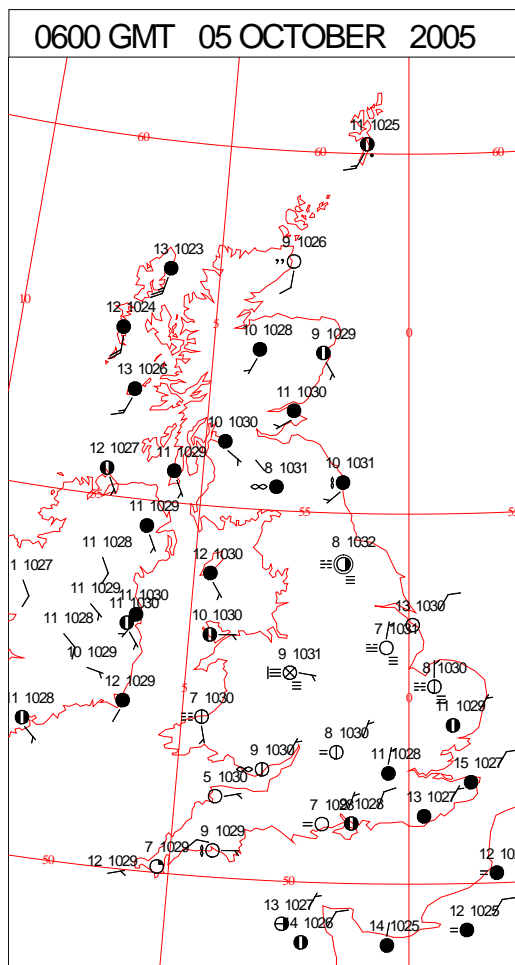
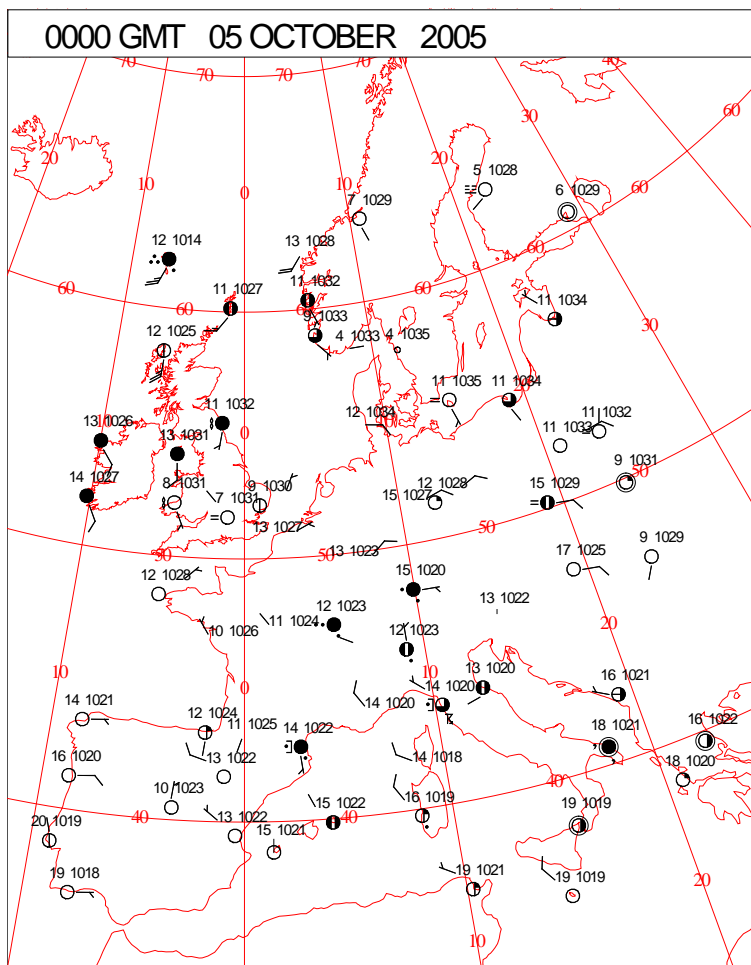
DAILY CLIMATE DATA



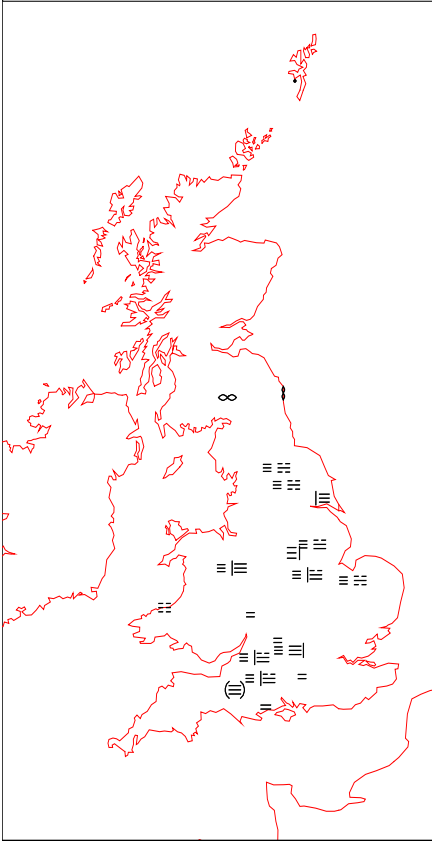
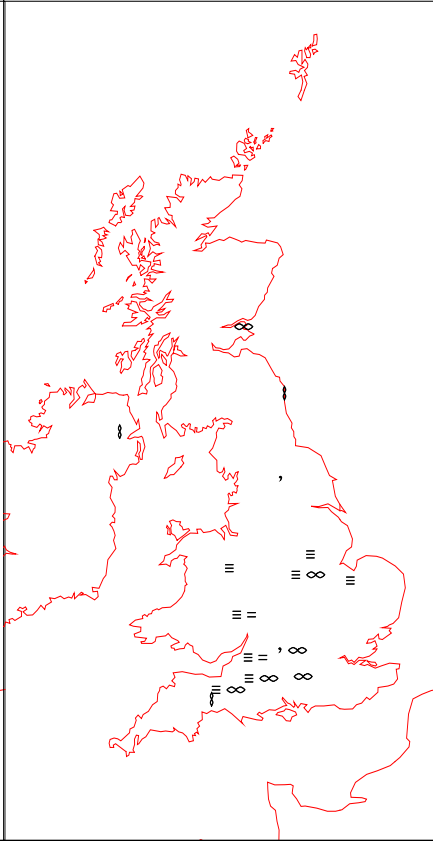
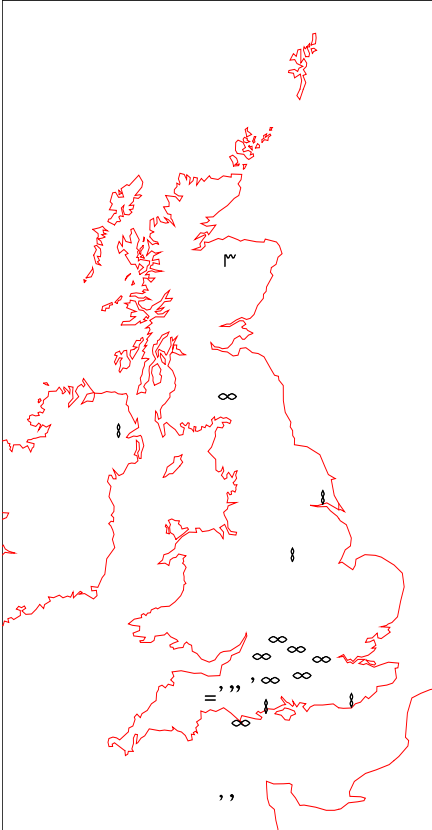
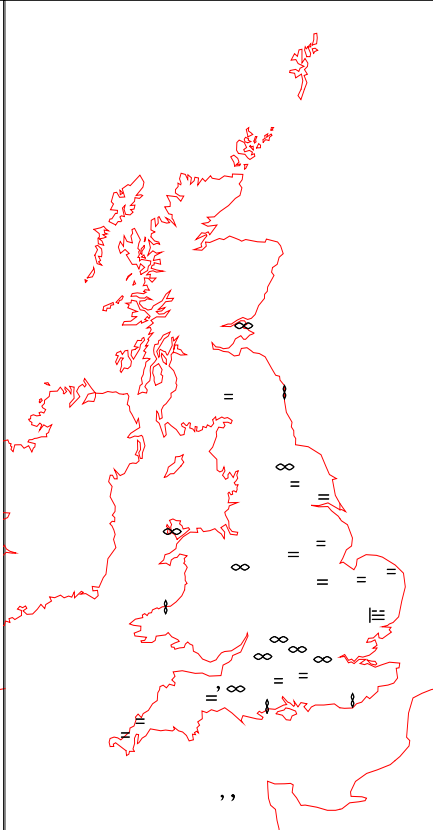
# DAILY WEATHER SUMMARY



# SURFACE REPORTS

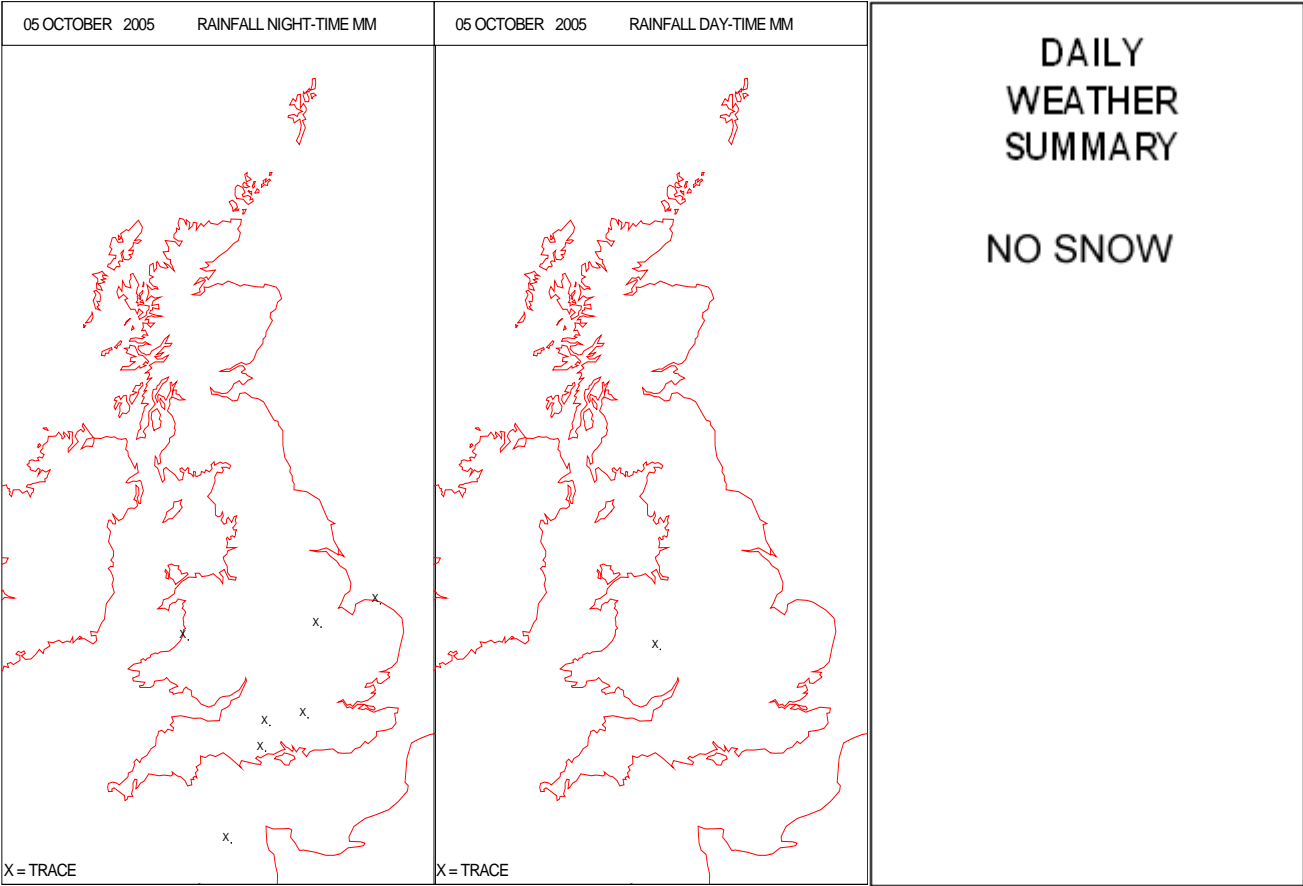
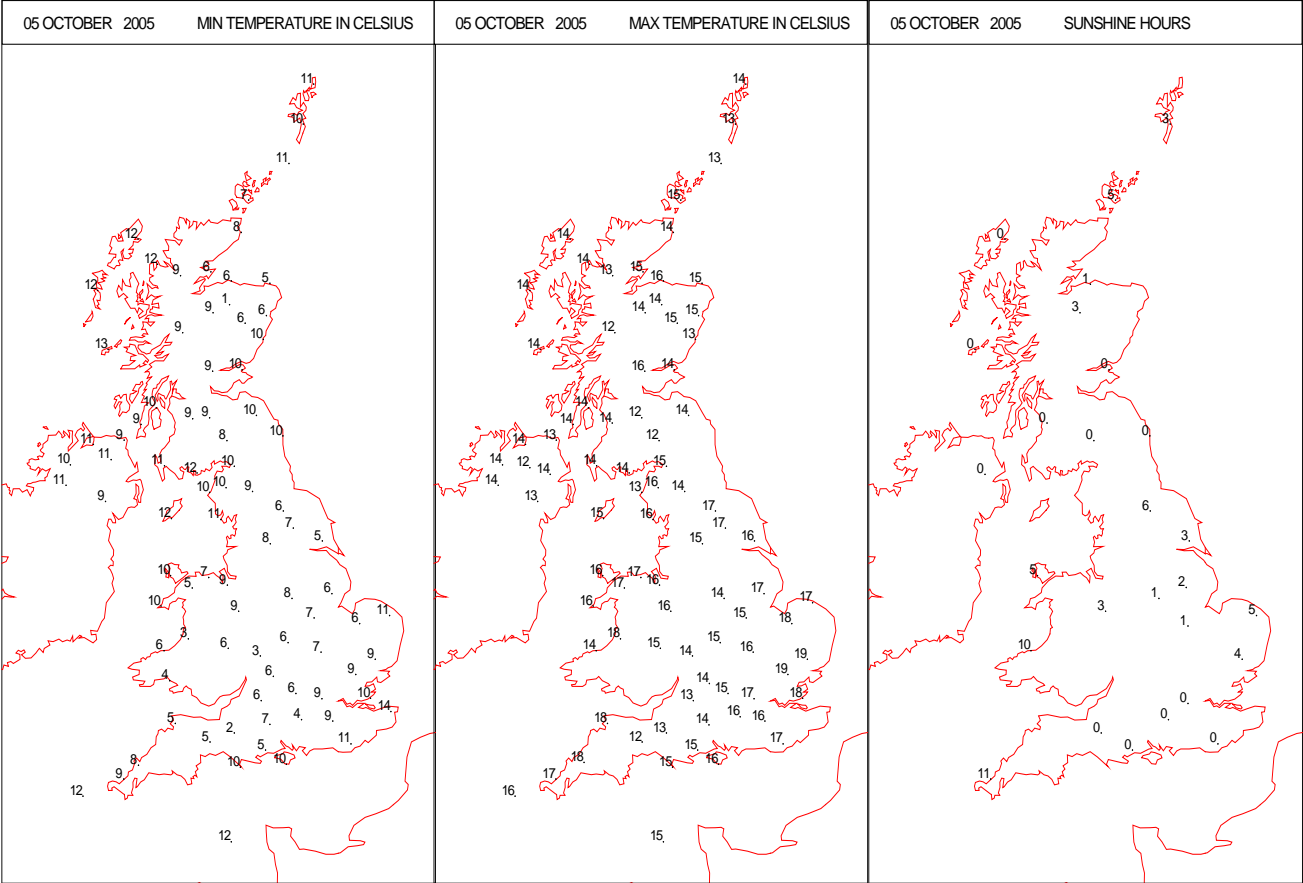


# SIGNIFICANT WEATHER

0600 GMT 05 OCTOBER 2005	SIG WEATHER	1200 GMT 05 OCTOBER 2005	SIG WEATHER	<p><b>Summary of UK Weather for Wednesday 05 October 2005.</b></p> <p>There was little rain across the UK today, with only trivial amounts of drizzle dotted about here and there. Initially overnight, skies were clear over most of southern England and into Lincolnshire, with the rest of the UK shrouded by cloud. During the night clearer skies drifted further northwest across Wales, the Midlands and as far as Yorkshire, whilst to the south, increasing amounts of low cloud moved in from the Continent, covering the southeast, much of central southern England and East Anglia. Where skies remained clear, it turned chilly with mist and fog forming, some dense patches of fog developing through the Midlands up to the Vale of York.</p> <p>During the day the fog slowly cleared, with some sunny skies gradually developing across East Anglia, Cornwall, much of Wales and through parts of northern England. A few sunny intervals also developed over southeast England and northeast Scotland. Elsewhere it remained cloudy though and, after dark, any gaps soon began to fill in again with low cloud. It was a cold day under the cloud, but rather warm in the sunshine.</p>
				
1800 GMT 05 OCTOBER 2005	SIG WEATHER	0000 GMT 06 OCTOBER 2005	SIG WEATHER	<p><b>EXTREMES</b></p> <p><b>Highest Maximum:</b> 19.0 Wattisham, Suffolk</p> <p><b>Lowest Maximum:</b> 11.6 Lough Fea, Londonderry</p> <p><b>Lowest Minimum:</b> 1.0 Glenlivet, Banffshire</p> <p><b>Lowest Grass Minimum:</b> -1.5 Dyce, Aberdeenshire -1.5 Tain Range, Ross &amp; Cromarty</p> <p><b>Most Rain:</b> 0.4 Shobdon Airfield, Hereford &amp; Worcester</p> <p><b>Most Sun:</b> 10.3 St Mawgan, Cornwall</p>
				



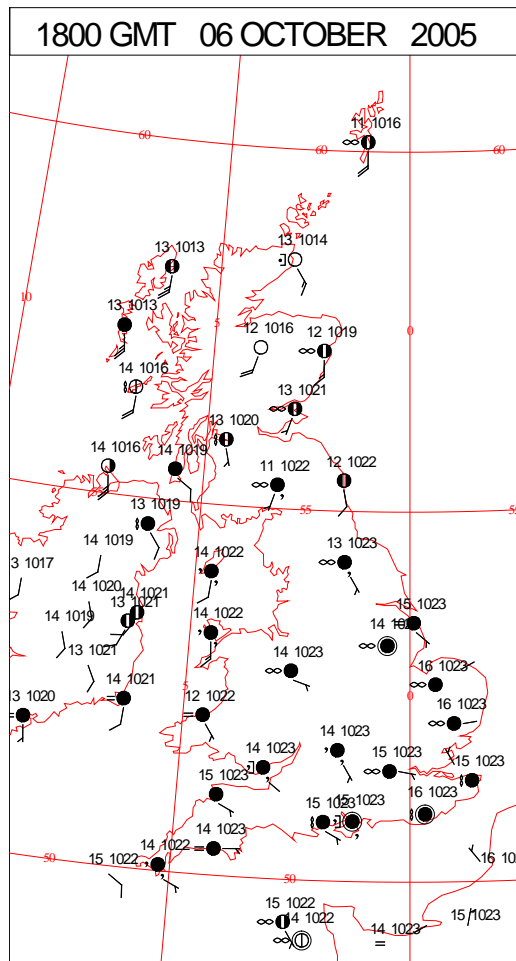
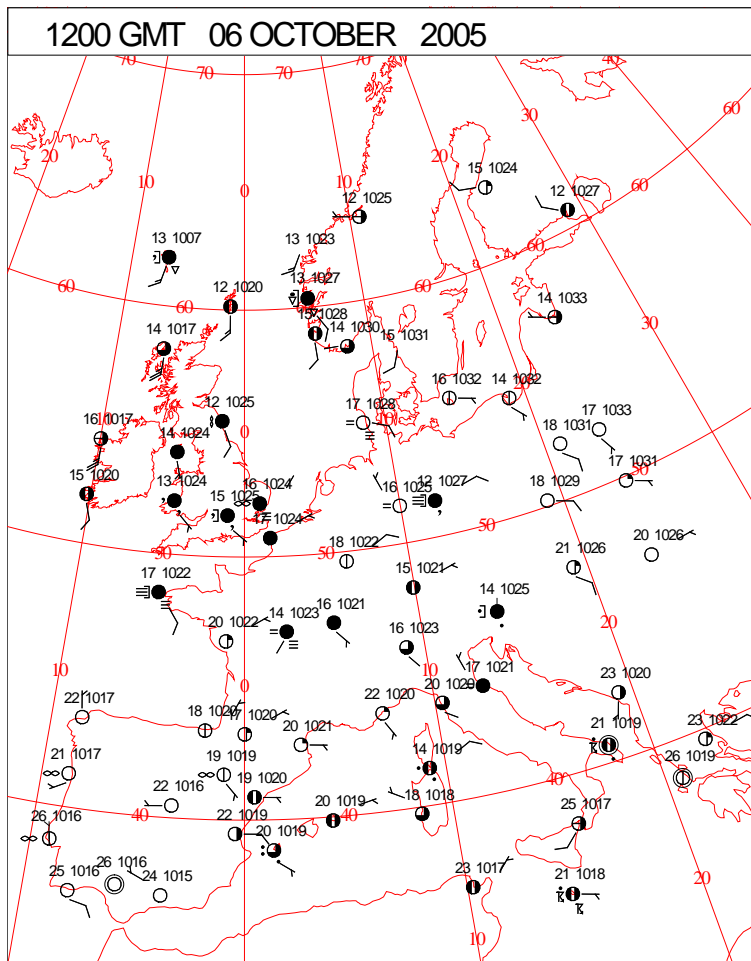
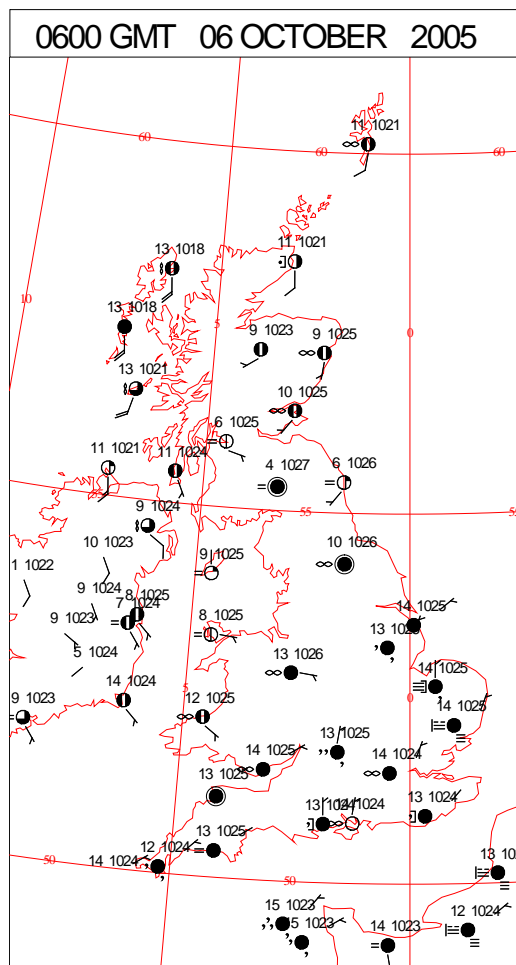
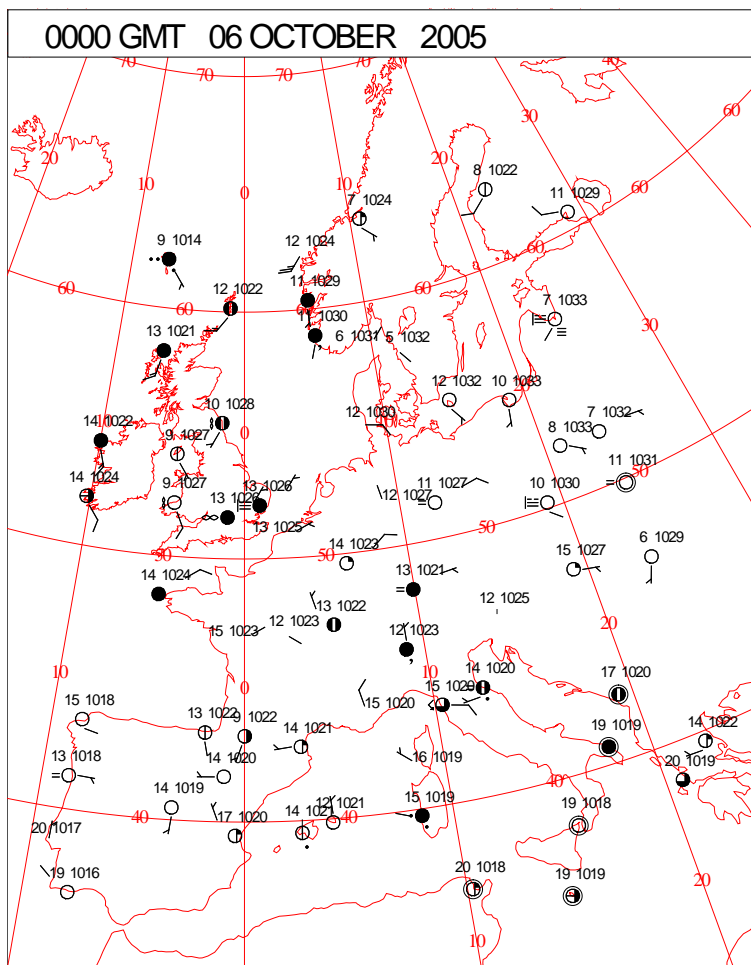
DAILY CLIMATE DATA



The figure is a map of the North Atlantic region, showing the evolution of a cyclone. The map includes latitude and longitude lines. Green contour lines represent pressure levels. A low-pressure center is labeled 'L 968' and a high-pressure center is labeled 'H 1033'. The storm's path is indicated by blue, red, and purple lines with arrows. The map shows the storm's progression from the southwest towards the northeast, with various intensity changes marked by the colored lines.

Crown Copyright 2005, All Rights Reserved

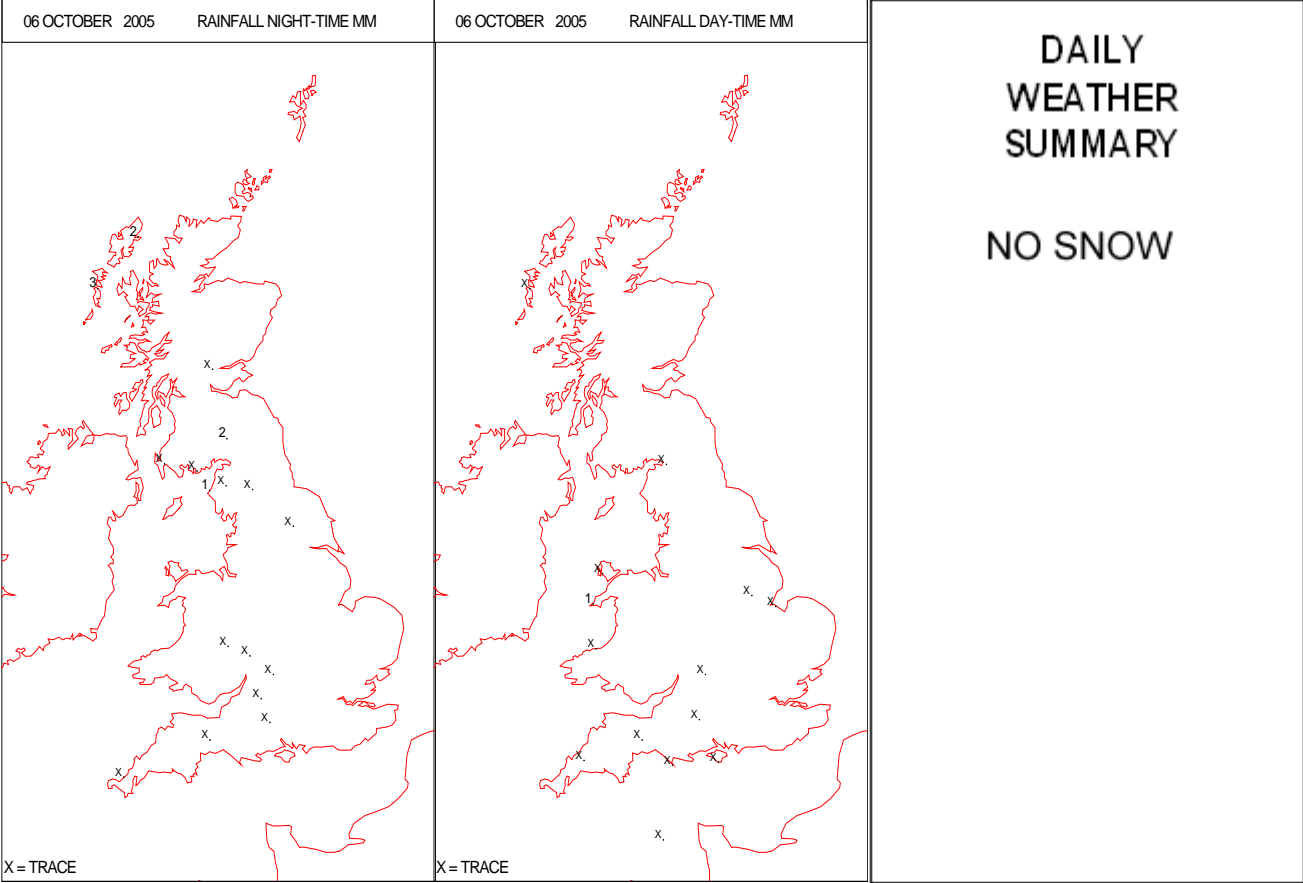
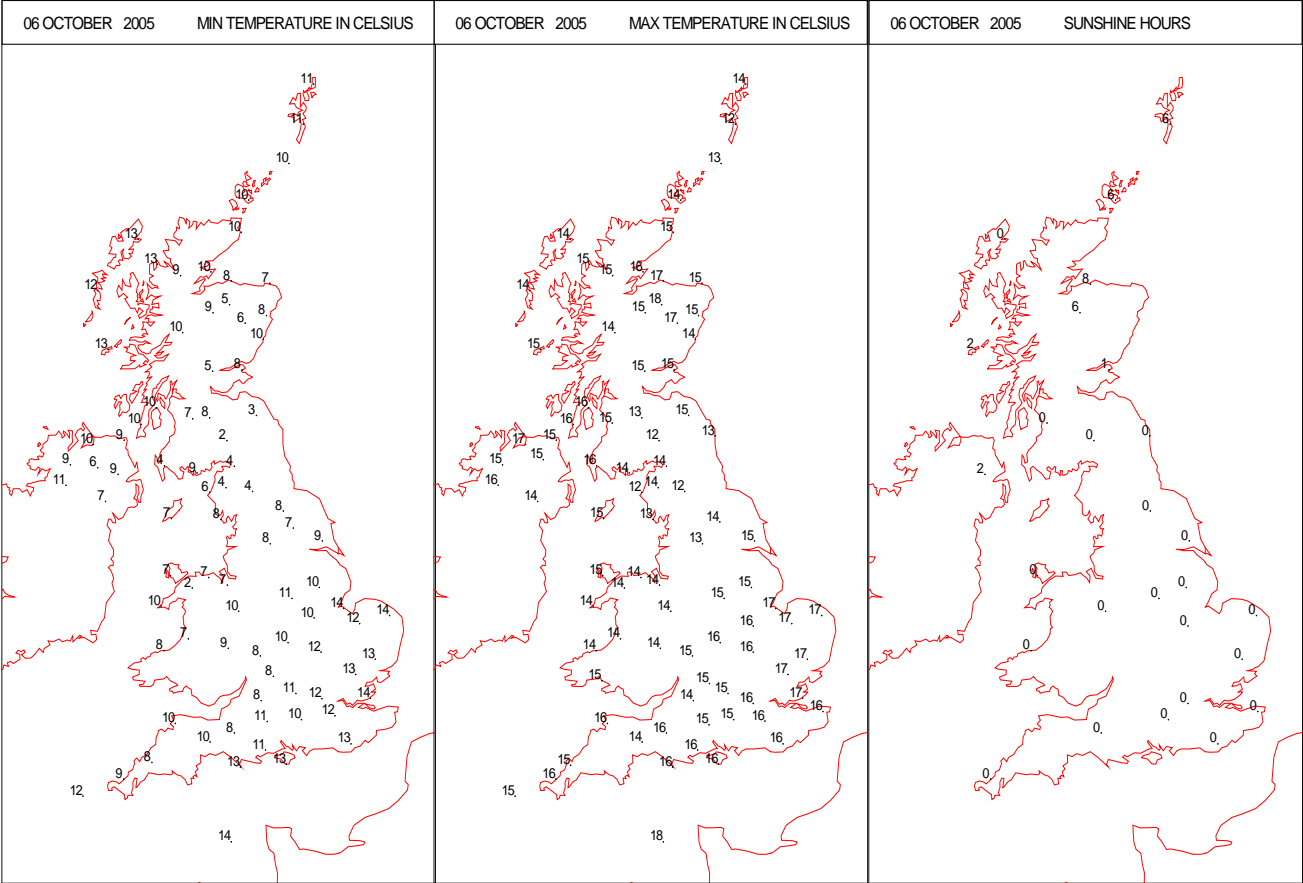
# SURFACE REPORTS



# SIGNIFICANT WEATHER

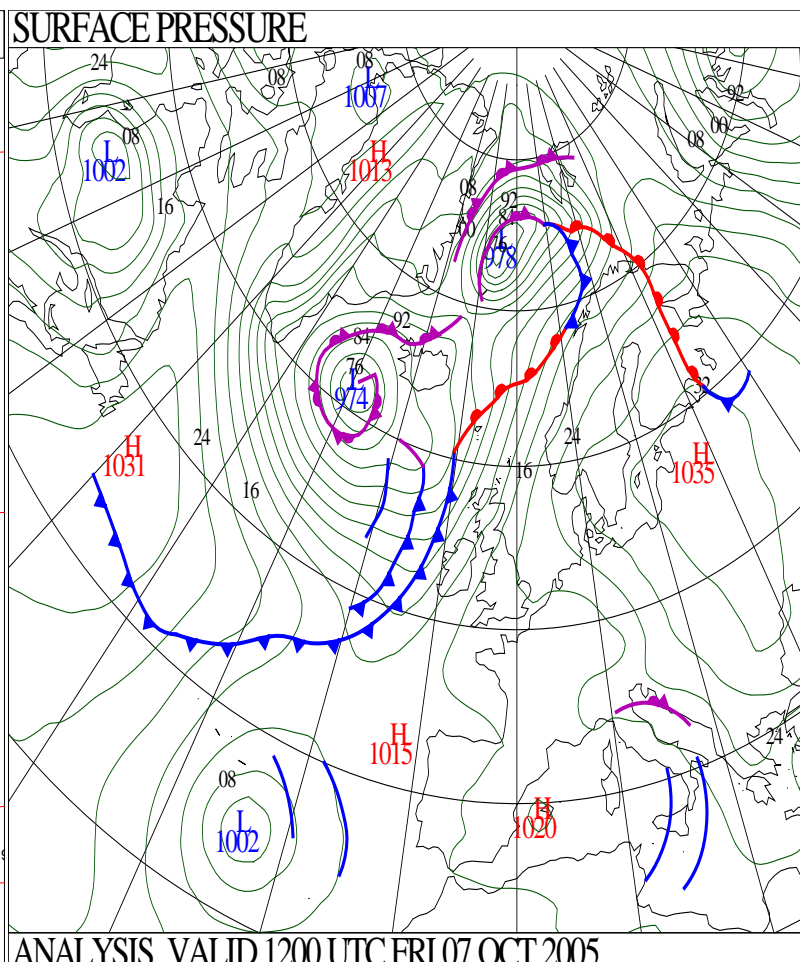
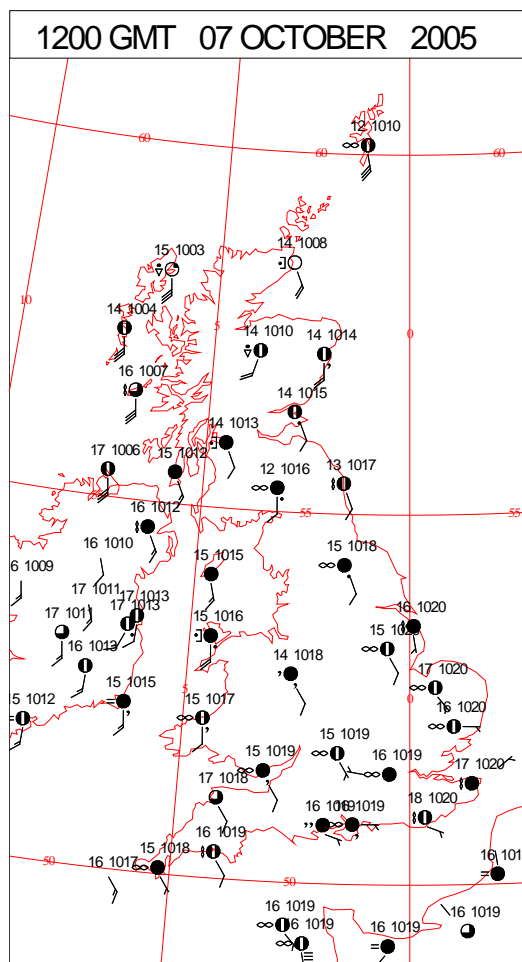
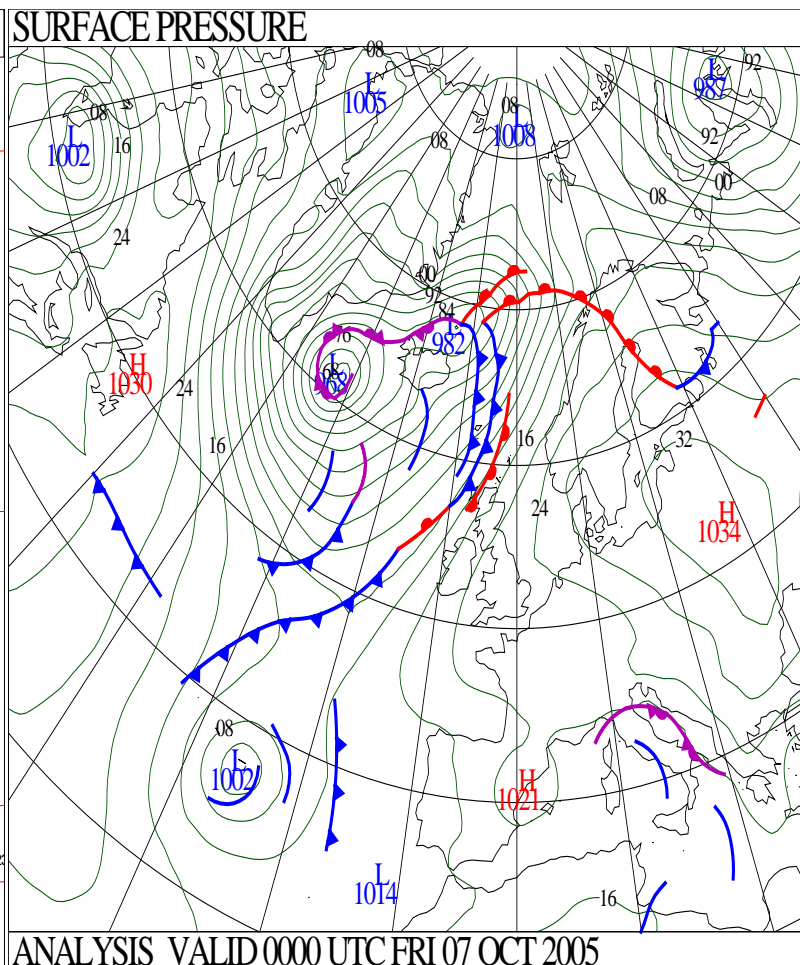
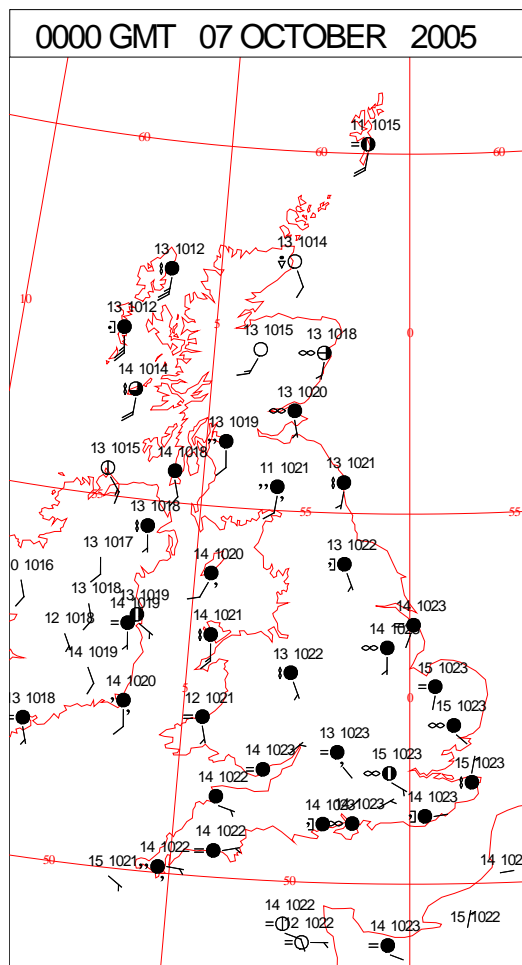
0600 GMT 06 OCTOBER 2005	SIG WEATHER	1200 GMT 06 OCTOBER 2005	SIG WEATHER	<p><b>Summary of UK Weather for Thursday 06 October 2005.</b></p> <p>The night began with clear skies across northern England, the south of Scotland, north and west Wales and the Isle of Man. Across these areas it became cold and there was a touch of grass frost in places. At Redesdale Camp in Northumberland there was a slight air frost. The rest of the UK was cloudy. Much of England and Wales was plagued with low cloud, mist, areas of hill fog and some patchy drizzle. Under the cloudy skies, though, it was very mild.</p> <p>During the day England and Wales remained cloudy and rather misty. Across Scotland weather conditions were more varied. Across northeast Scotland there were periods of warm sunshine in the afternoon. Aberdeen recorded more than 7 hours of sunshine and Kinloss reported a temperature of 17 °C. Elsewhere across Scotland the cloudier skies persisted and it became very windy in the northwest with gusts of around 70 m.p.h. by evening across Eilean Siar.</p> <p>Temperatures were mostly around normal but it became warm across northeast Scotland and the Channel Islands.</p>
1800 GMT 06 OCTOBER 2005	SIG WEATHER	0000 GMT 07 OCTOBER 2005	SIG WEATHER	<p><b>EXTREMES</b></p> <p><b>Highest Maximum:</b> 17.9 Guernsey: Airport, Guernsey</p> <p><b>Lowest Maximum:</b> 11.7 Eskdalemuir, Dumfriesshire 11.7 Warcop Range, Cumbria</p> <p><b>Lowest Minimum:</b> 1.9 Eskdalemuir, Dumfriesshire</p> <p><b>Lowest Grass Minimum:</b> -2.0 West Freugh, Wigtownshire</p> <p><b>Most Rain:</b> 3.0 South Uist, Western Isles</p> <p><b>Most Sun:</b> 7.8 Kinloss, Moray (In Grampian Region)</p>

DAILY CLIMATE DATA



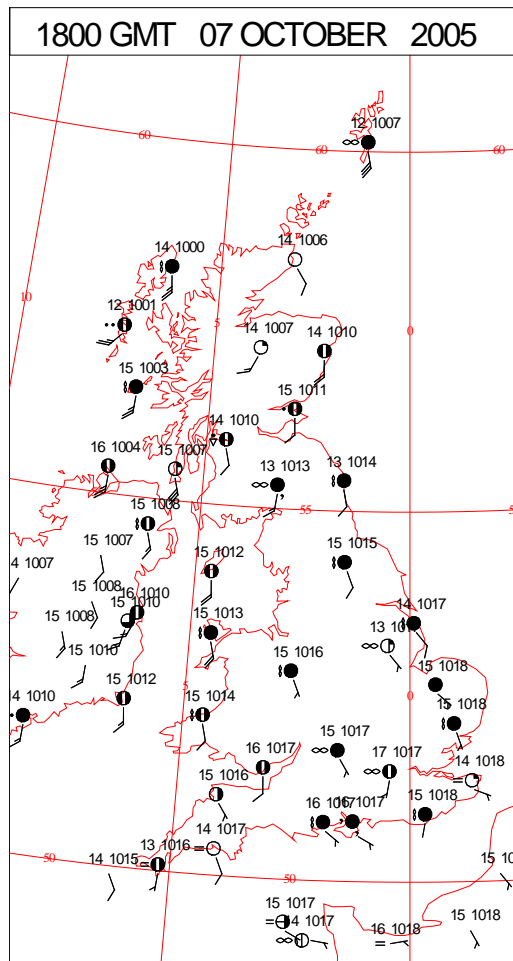
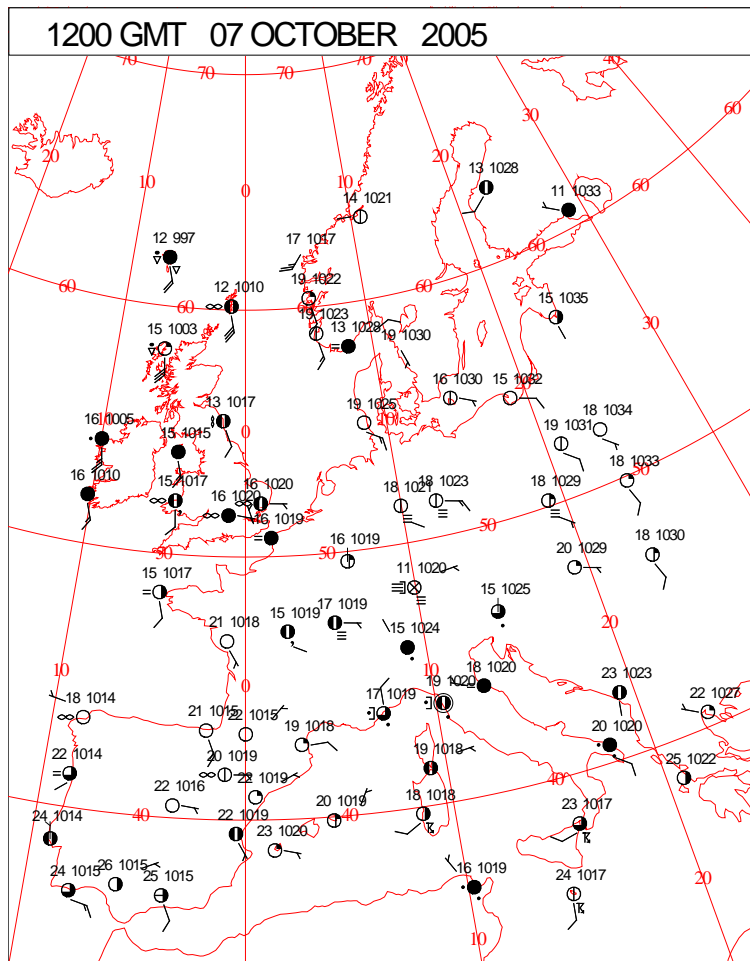
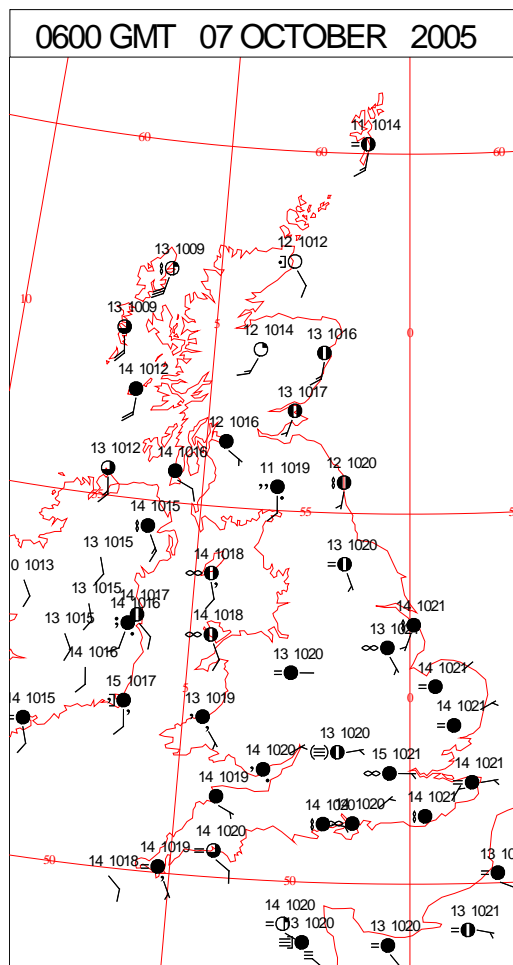
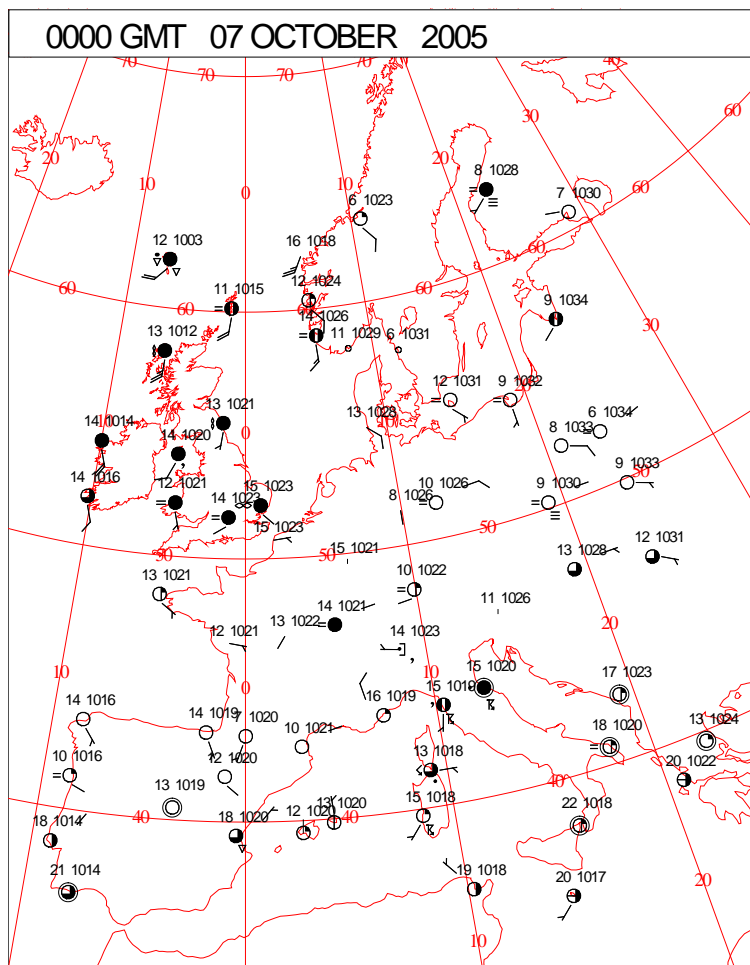


# DAILY WEATHER SUMMARY



Friday 7 October 2005

## SURFACE REPORTS

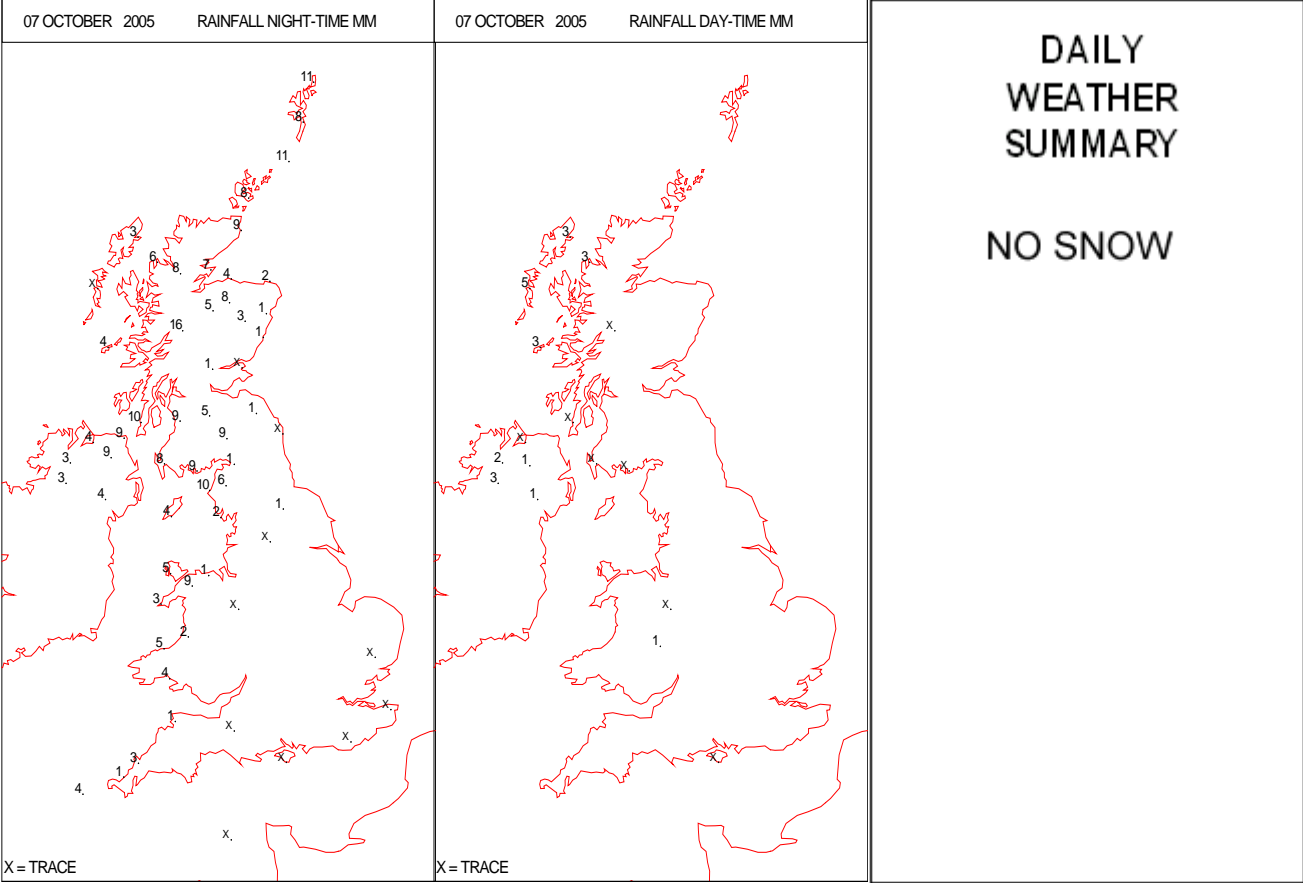
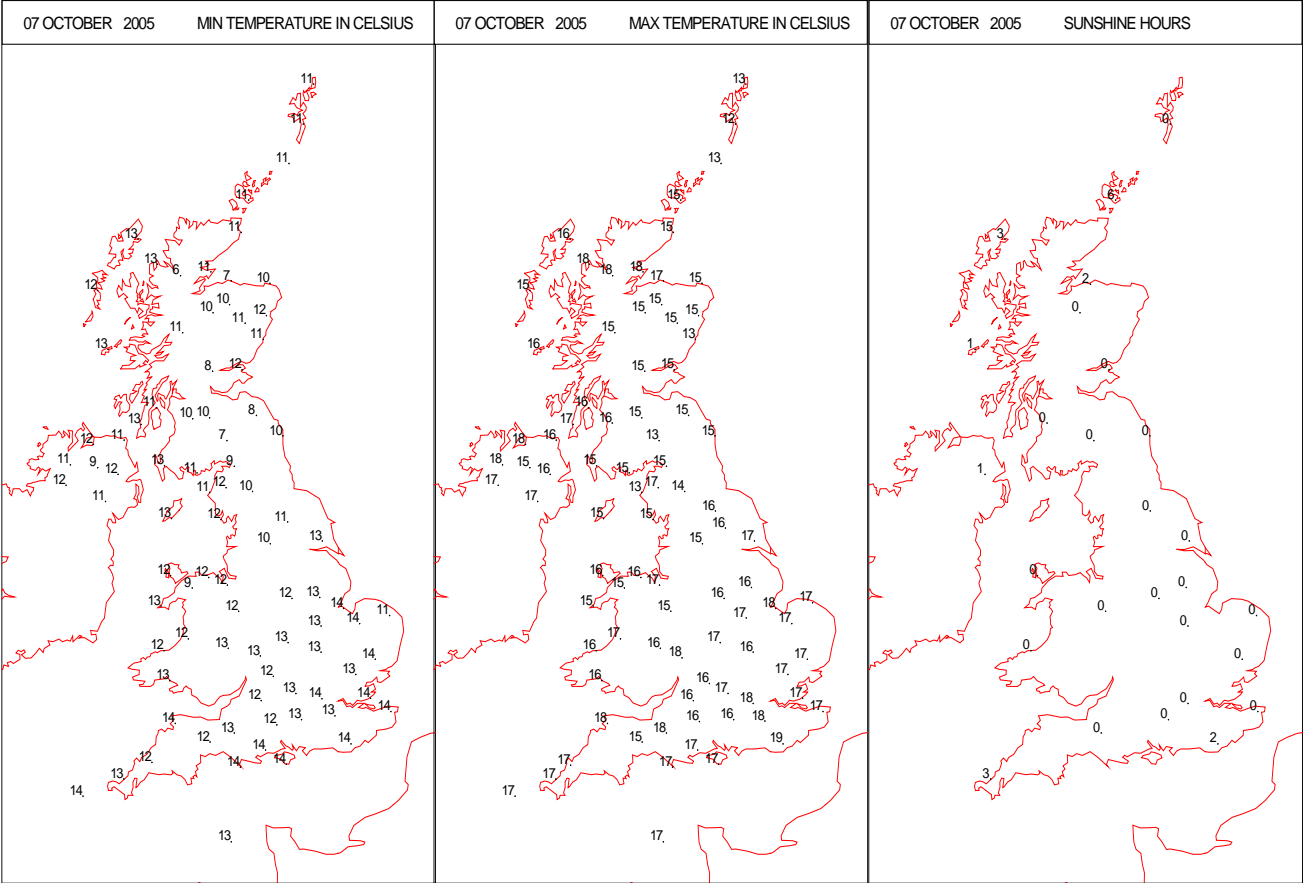


Crown Copyright 2005, All Rights Reserved

# SIGNIFICANT WEATHER

0600 GMT 07 OCTOBER 2005	SIG WEATHER	1200 GMT 07 OCTOBER 2005	SIG WEATHER	<p><b>Summary of UK Weather for Friday 07 October 2005.</b></p> <p>Overnight it was a mostly cloudy scene across the UK. There was widespread mist across England and Wales and fog patches over the hills. Most places were dry although there was some very patchy light drizzle. The only breaks in the cloud sheet were across the north and east of Scotland and Northern Ireland. Thicker frontal cloud affected the Outer Hebrides and produced light rain at times. It was mostly very mild, and very windy across the far northwest.</p> <p>It remained cloudy across England and Wales during the day. However, mist thinned and some sunny breaks developed, especially across parts of southeast and southwest England. Most parts remained cloudy across Scotland and Northern Ireland too. Across the north of Scotland, though, there were sunny periods in the morning. As the day progressed the frontal rain across the Outer Hebrides slowly pushed southeastwards to affect other parts of west Scotland and Northern Ireland by evening. It remained very windy in the far northwest and a gust of 73 knots (84 m.p.h) was recorded at North Rona.</p> <p>Temperatures were generally rather warm and across the brighter parts of north Scotland it was warm.</p>
1800 GMT 07 OCTOBER 2005	SIG WEATHER	0000 GMT 08 OCTOBER 2005	SIG WEATHER	<p><b>EXTREMES</b></p> <p><b>Highest Maximum:</b> 19.3 Herstmonceux, East Sussex</p> <p><b>Lowest Maximum:</b> 12.3 Lerwick, Shetland</p> <p><b>Lowest Minimum:</b> 5.7 Loch Glascarnoch, Ross &amp; Cromarty</p> <p><b>Lowest Grass Minimum:</b> 0.9 Lossiemouth, Moray (In Grampian R)</p> <p><b>Most Rain:</b> 16.4 Tulloch Bridge, Inverness-Shire</p> <p><b>Most Sun:</b> 6.2 Fair Isle. Shetland</p>

DAILY CLIMATE DATA





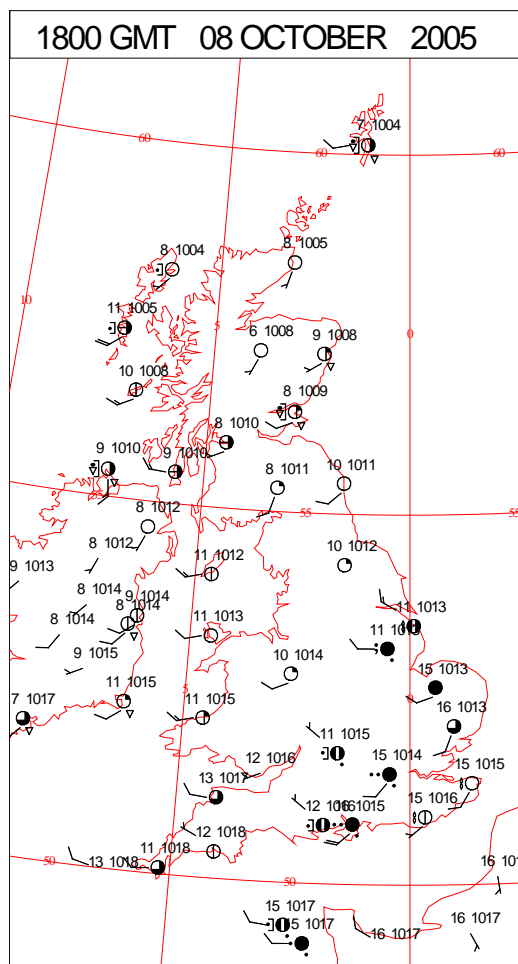
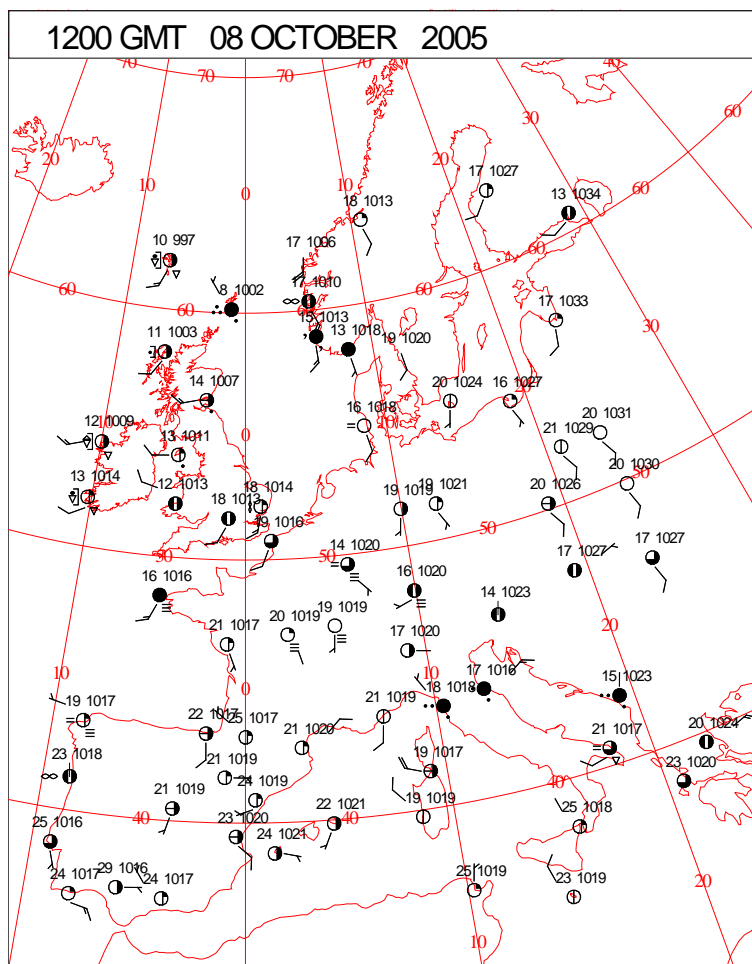
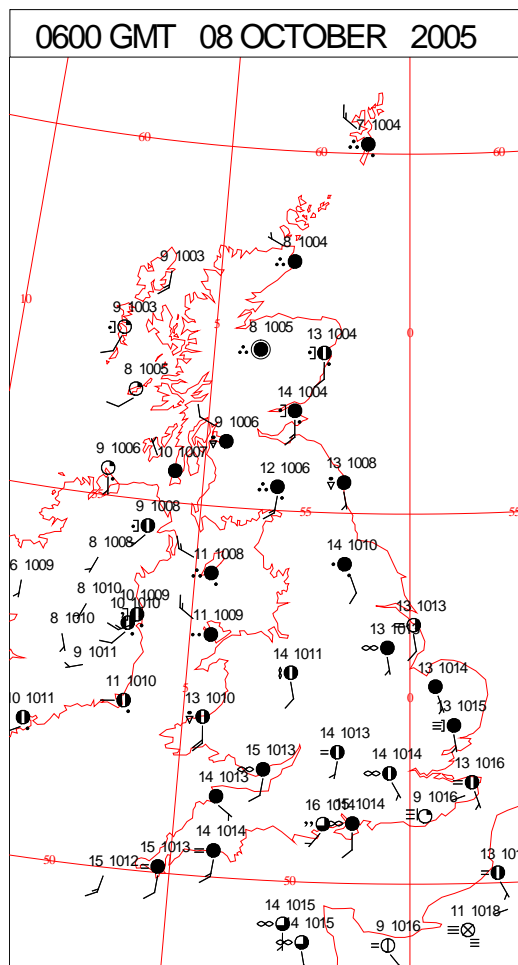
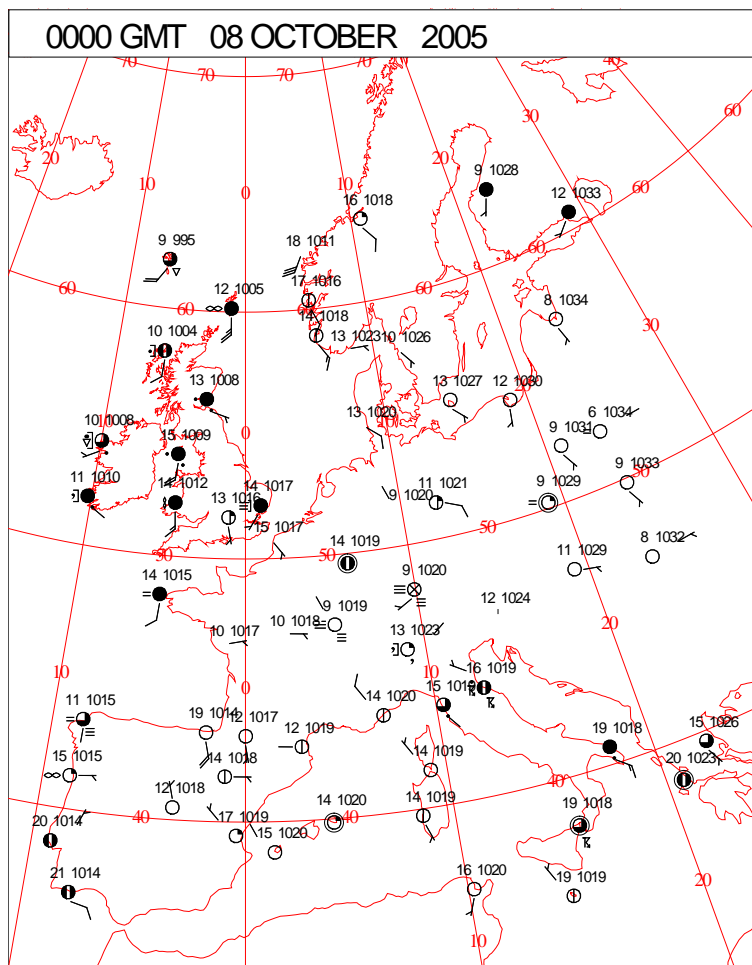
The map displays the British Isles with a grid of latitude and longitude lines. Latitude lines are marked at 50, 55, and 60 degrees North. Longitude lines are marked at 0, 10, 20, and 30 degrees West. A scale bar at the bottom indicates distances from 0 to 1000 km. Forty meteorological stations are marked with symbols and labels: circles for stations 1, 3, 11, 12, 13, 14, 15, 16, 17, 18, 19, 20, 21, 22, 23, 24, 25, 26, 27, 28, 29, 30, 31, 32, 33, 34, 35, 36, 37, 38, 39, 40; squares for stations 10, 11, 12, 13, 14, 15, 16, 17, 18, 19, 20, 21, 22, 23, 24, 25, 26, 27, 28, 29, 30, 31, 32, 33, 34, 35, 36, 37, 38, 39, 40; and triangles for stations 1, 3, 11, 12, 13, 14, 15, 16, 17, 18, 19, 20, 21, 22, 23, 24, 25, 26, 27, 28, 29, 30, 31, 32, 33, 34, 35, 36, 37, 38, 39, 40. The labels are in the format: number followed by elevation in meters (e.g., 11 1003, 11 1004, 11 1005, 11 1006, 11 1007, 11 1008, 11 1009, 12 1010, 13 1010, 13 1011, 13 1012, 13 1013, 14 1011, 14 1013, 15 1012, 15 1014, 15 1015, 16 1016, 17 1013, 18 1013, 18 1014, 18 1015, 18 1016, 19 1014, 19 1015, 19 1016, 19 1017, 20 1018, 21 1016, 22 1017, 23 1018, 24 1019, 25 1020, 26 1021, 27 1022, 28 1023, 29 1024, 30 1025, 31 1026, 32 1027, 33 1028, 34 1029, 35 1030, 36 1031, 37 1032, 38 1033, 39 1034, 40 1035).

Crown Copyright 2005, All Rights Reserved



Saturday 8 October 2005

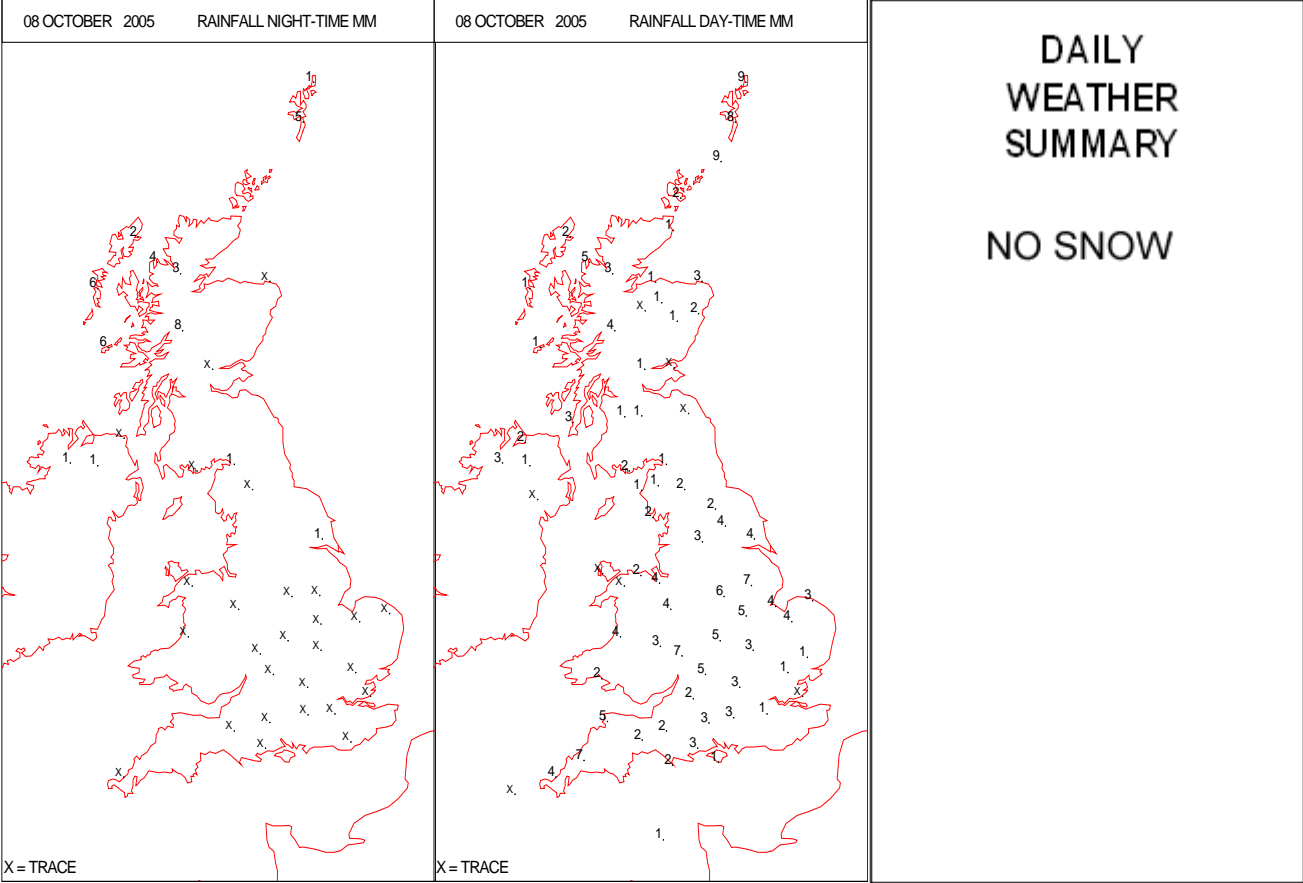
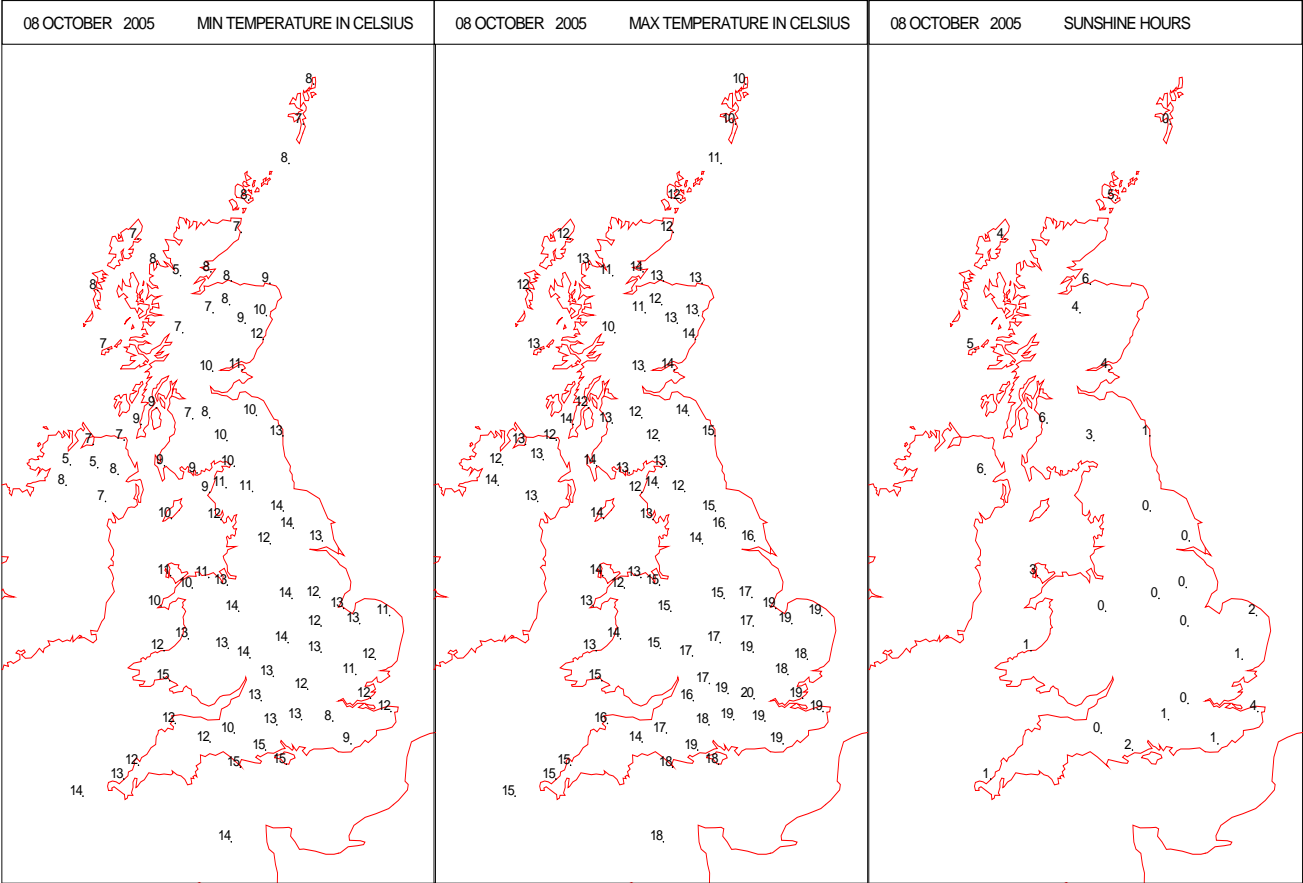
## SURFACE REPORTS



# SIGNIFICANT WEATHER

0600 GMT 08 OCTOBER 2005	SIG WEATHER	1200 GMT 08 OCTOBER 2005	SIG WEATHER	<p><b>Summary of UK Weather for Saturday 08 October 2005.</b></p> <p>It was dry across England and Wales during the early hours but was mostly cloudy, whilst Scotland and Northern Ireland began Saturday wet and quite breezy. By morning the rain area had spread to west Wales, west of northern England, whilst at the same time becoming drier in western Scotland.</p> <p>It was a misty start to the morning, with a few fog patches first thing but bright spells or hazy sunshine developed across central southern, southeastern England and East Anglia. At the same time the rain slowly edged east across the remainder of Scotland, whilst also extending into most of Wales, Cornwall and all but the extreme east of northern England.</p> <p>Bands of showers followed the rain into western Scotland, Northern Ireland and later northwest England, but there was also some sunshine at times. The afternoon saw the brightness gradually subsumed by thickening cloud in the southeastern quarter of Britain as the rain slowly spread to the remainder of the country through the afternoon and evening.</p> <p>Temperatures in the north and west were near normal but it was rather warm in the south and east of England.</p>
1800 GMT 08 OCTOBER 2005	SIG WEATHER	0000 GMT 09 OCTOBER 2005	SIG WEATHER	<p><b>EXTREMES</b></p> <p><b>Highest Maximum:</b> 19.9 Heathrow, Greater London 19.9 Northolt, Greater London</p> <p><b>Lowest Maximum:</b> 9.8 Tulloch Bridge, Inverness-Shire</p> <p><b>Lowest Minimum:</b> 4.5 Lough Fea, Londonderry</p> <p><b>Lowest Grass Minimum:</b> 1.0 Lough Fea, Londonderry</p> <p><b>Most Rain:</b> 12.4 Lerwick, Shetland</p> <p><b>Most Sun:</b> 5.8 Saughall, Ayrshire</p>

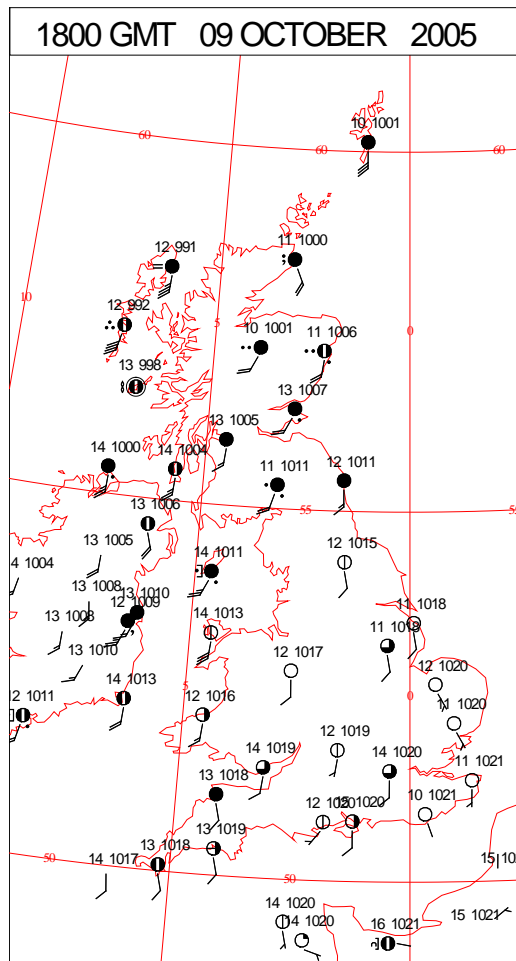
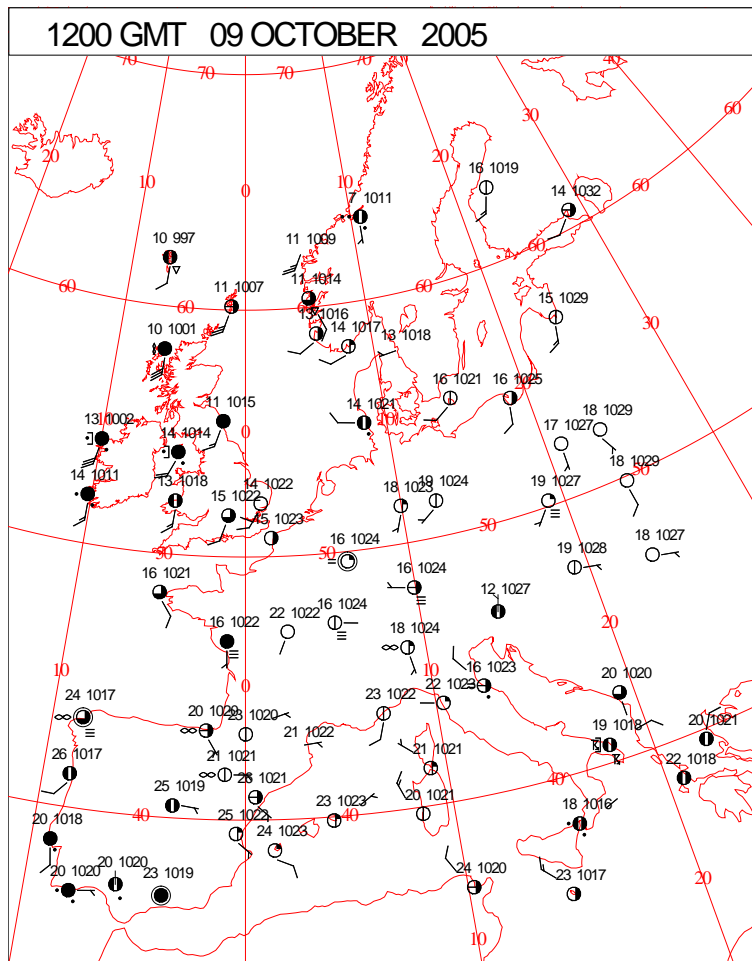
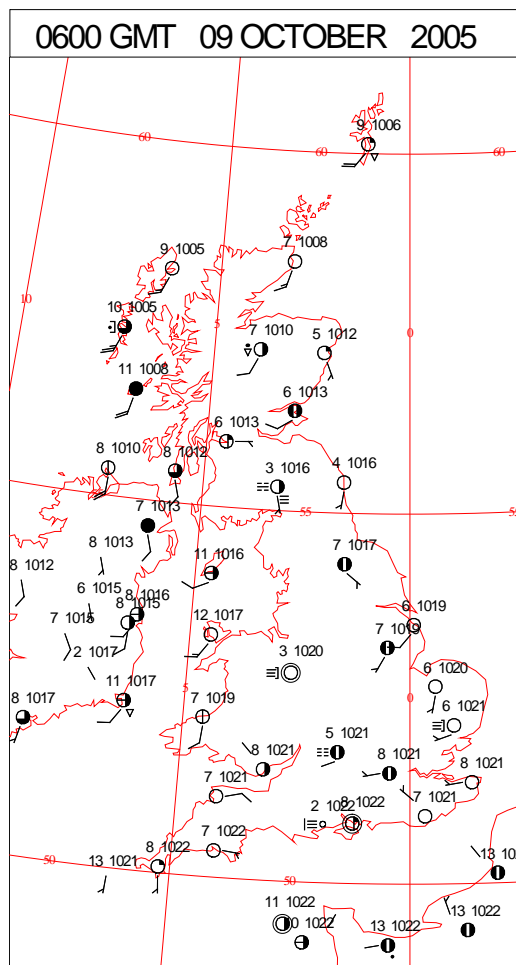
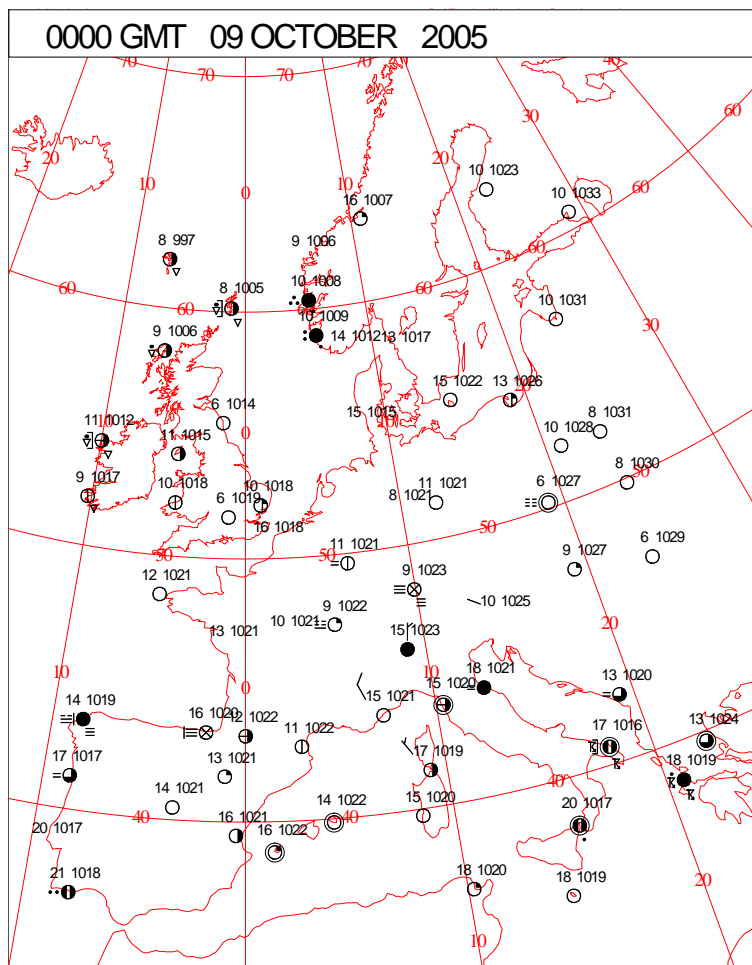
DAILY CLIMATE DATA



Crown Copyright 2005, All Rights Reserved

Sunday 9 October 2005

## SURFACE REPORTS

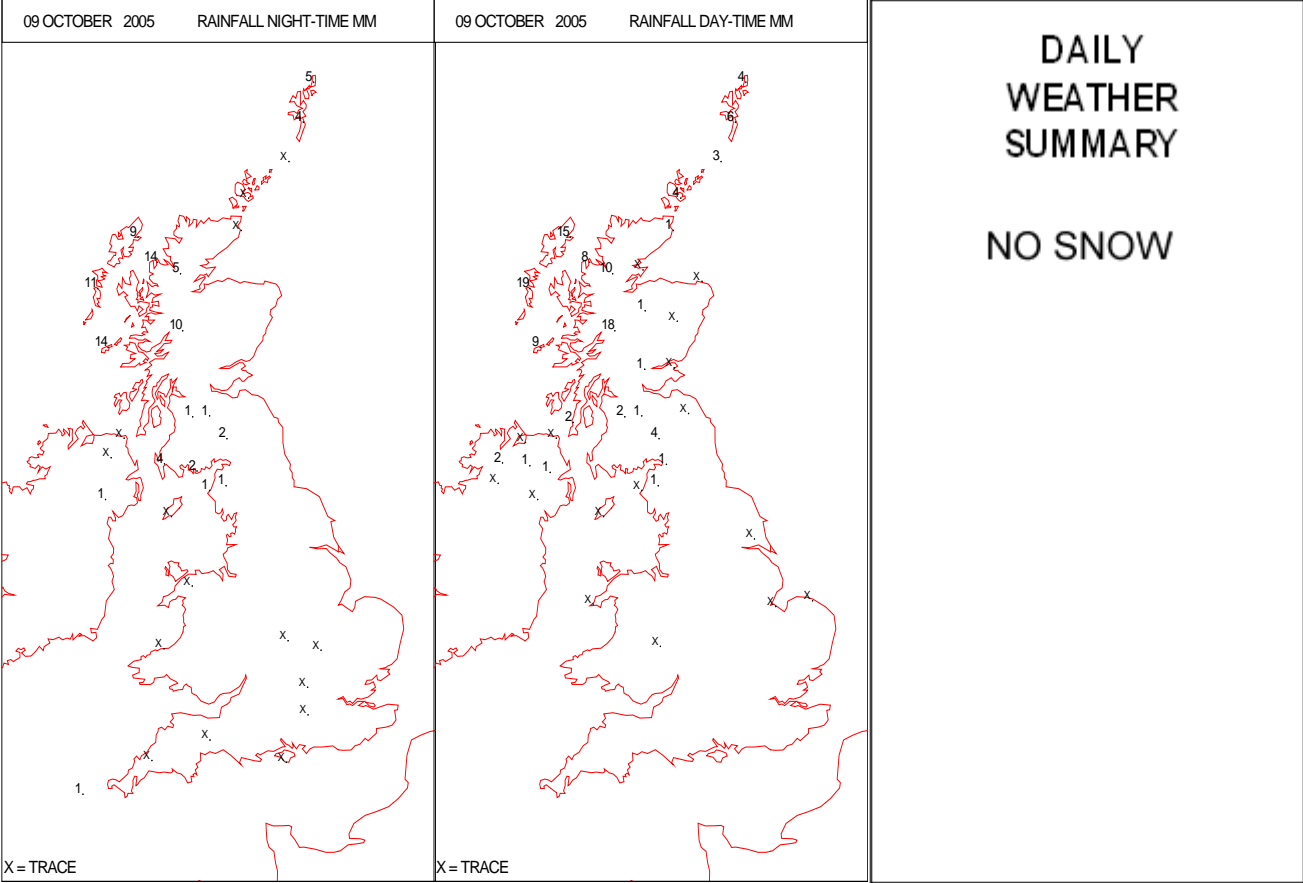
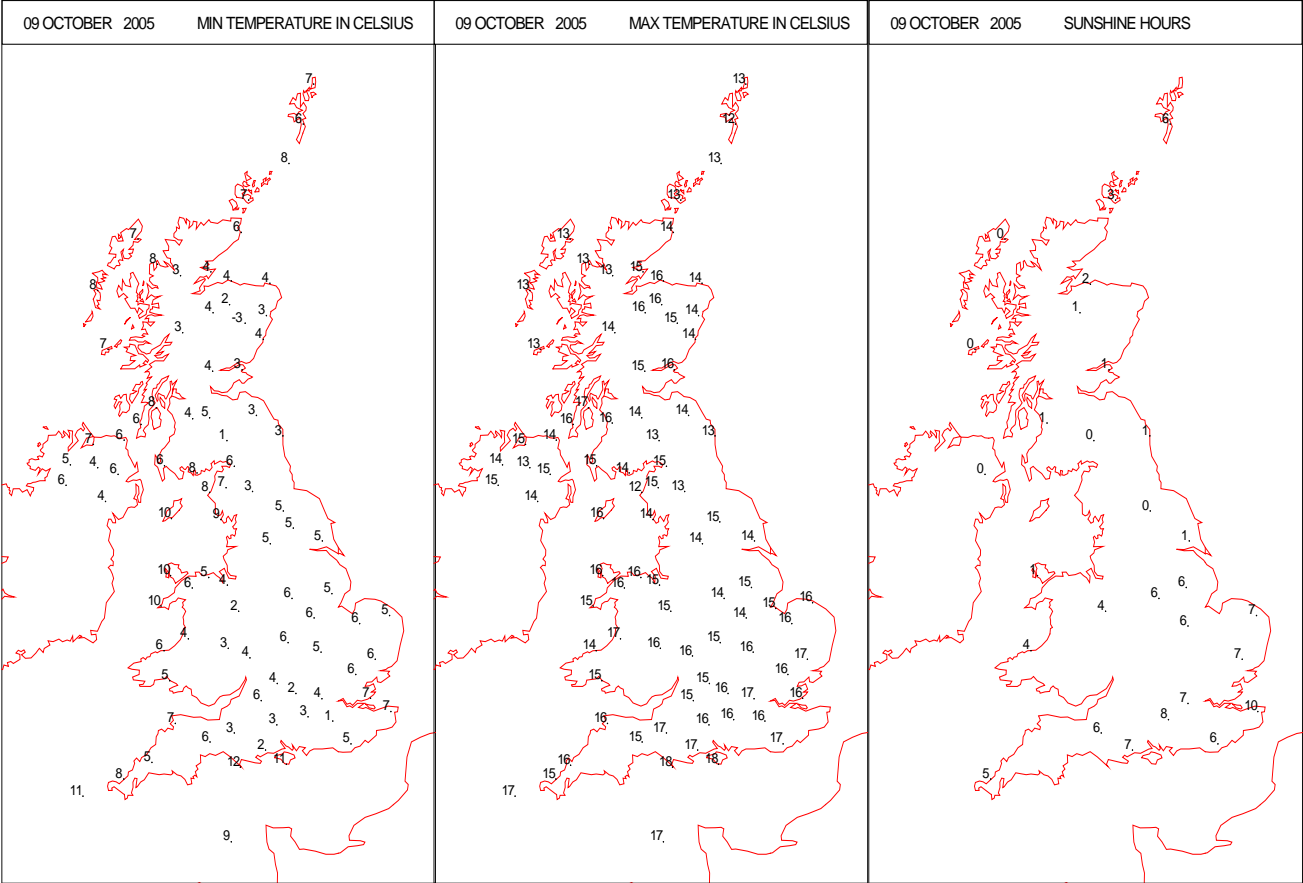




# SIGNIFICANT WEATHER

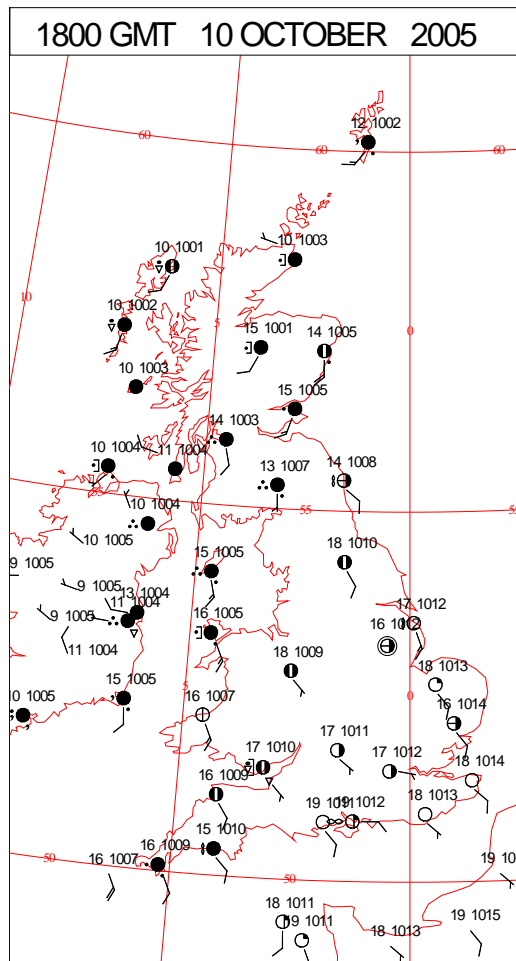
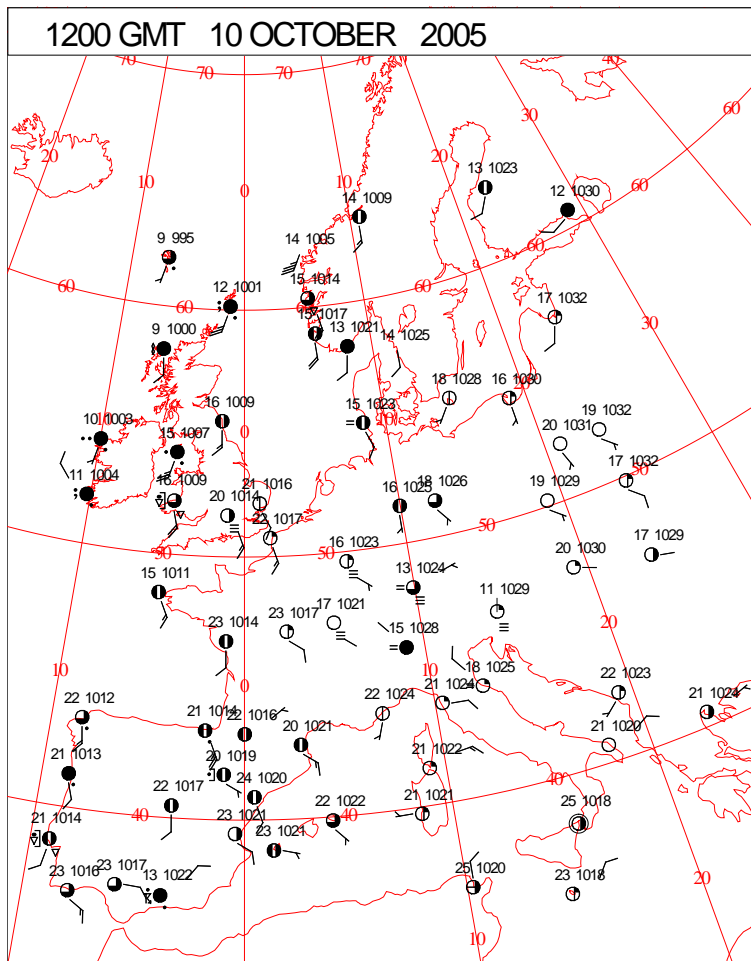
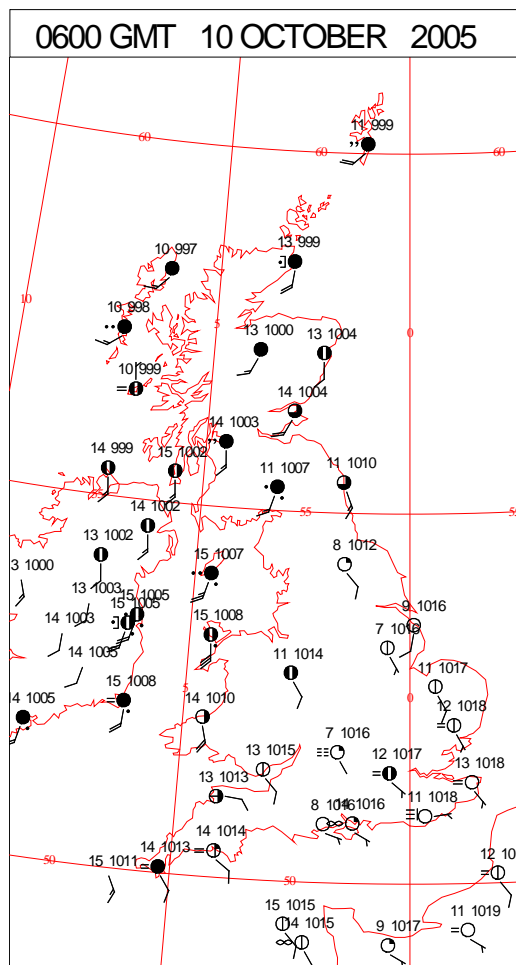
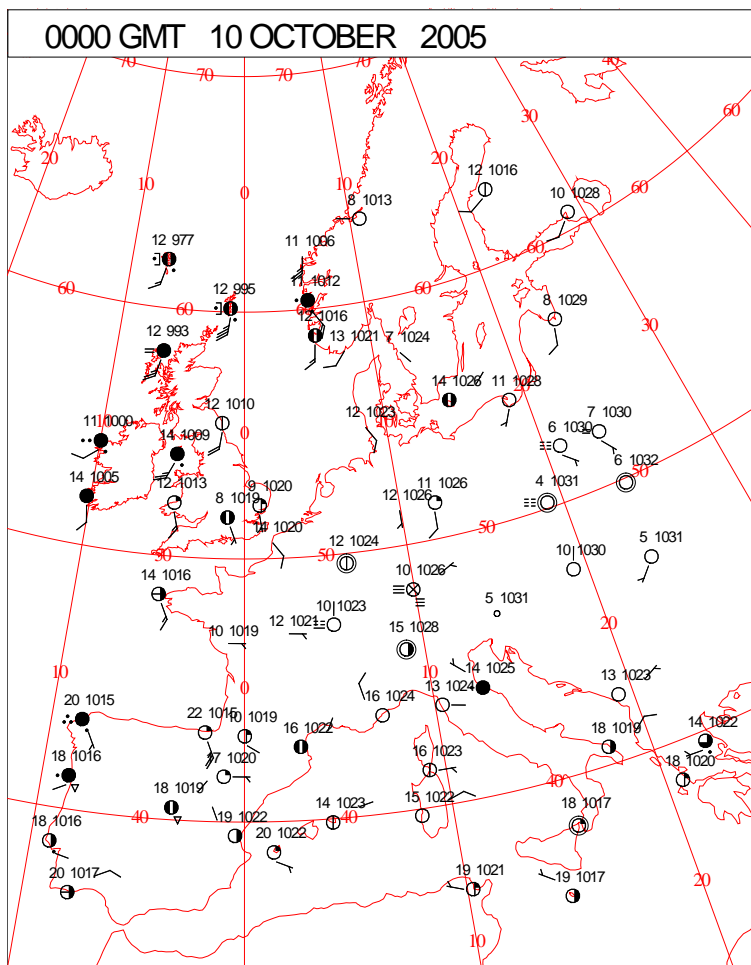
0600 GMT 09 OCTOBER 2005	SIG WEATHER	1200 GMT 09 OCTOBER 2005	SIG WEATHER	<p><b>Summary of UK Weather for Sunday 09 October 2005.</b></p> <p>Northern Ireland and much of Scotland had a dry night. Thicker cloud brought some rain to western Scotland, mainly the Outer Hebrides, and also to the Northern Isles. Most of England and Wales had variable amounts of high level cloud. A few mist and fog patches formed over England and in Cumbria thicker cloud brought a few light outbreaks of rain.</p> <p>Northern Ireland turned wet through the morning but became drier again in the afternoon, with just a few scattered outbreaks of rain for the rest of the day. Western and especially southwestern parts of Scotland, were wet with steady, heavy rain. Some rain moved east and north, although some eastern parts of Scotland stayed dry and it was towards evening before it reached the Northern Isles. It was windy over Scotland. Tiree had a gust of 59 knots.</p> <p>The bulk of England and Wales was dry and bright with the best of the sunshine in central and eastern areas. Wales and later southwest England were rather cloudy and there was a little rain on the Isle of Man.</p> <p>Temperatures were mostly near average. It was locally rather warm in the south.</p>
1800 GMT 09 OCTOBER 2005	SIG WEATHER	0000 GMT 10 OCTOBER 2005	SIG WEATHER	<p><b>EXTREMES</b></p> <p><b>Highest Maximum:</b> 17.8 Wight: St Catherines, Isle Of Wight</p> <p><b>Lowest Maximum:</b> 12.3 Lerwick, Shetland</p> <p><b>Lowest Minimum:</b> -2.7 Aboyne No 2, Aberdeenshire</p> <p><b>Lowest Grass Minimum:</b> -6.6 Aboyne No 2, Aberdeenshire</p> <p><b>Most Rain:</b> 29.8 South Uist, Western Isles</p> <p><b>Most Sun:</b> 9.3 Guernsey: Airport, Guernsey</p>

DAILY CLIMATE DATA



Crown Copyright 2005, All Rights Reserved

# SURFACE REPORTS

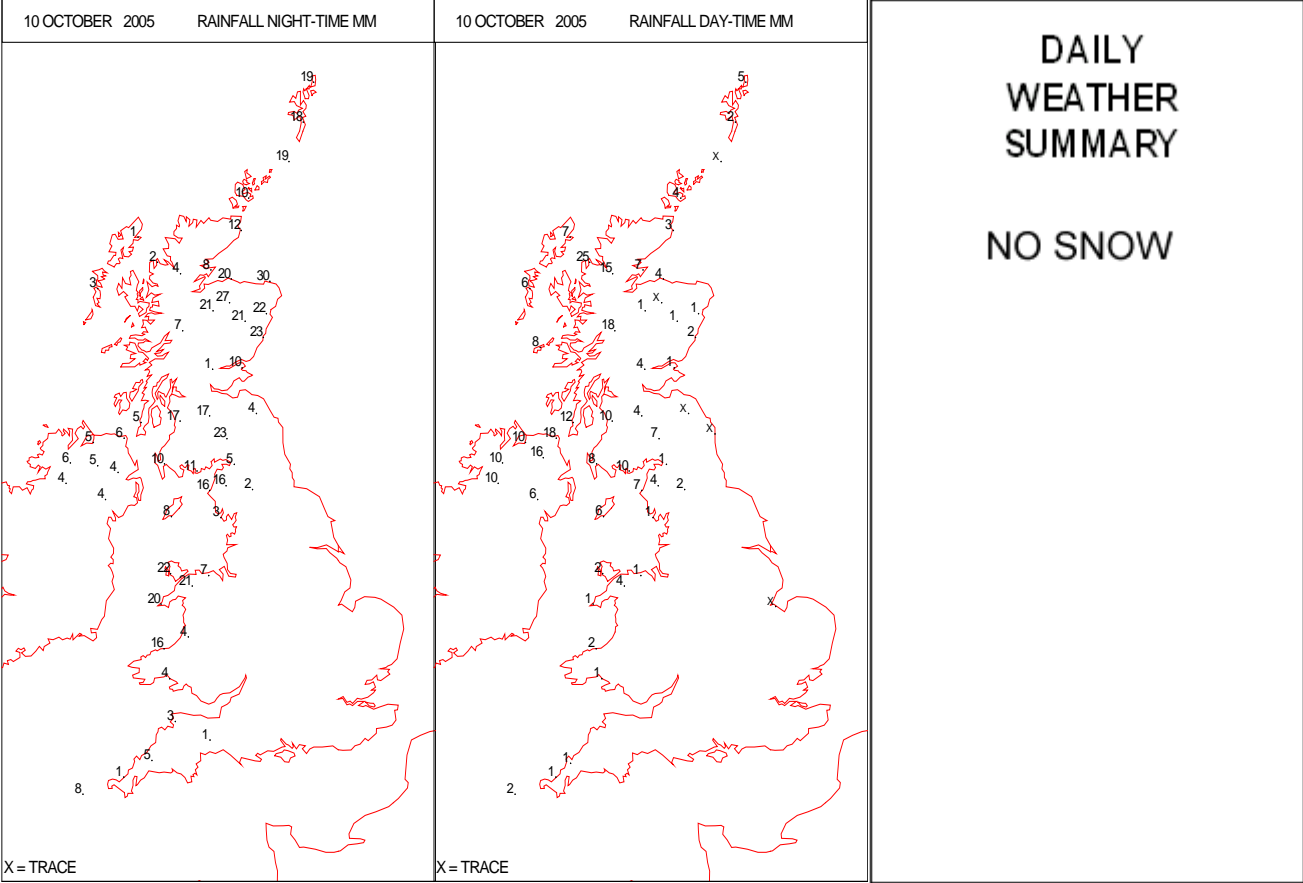
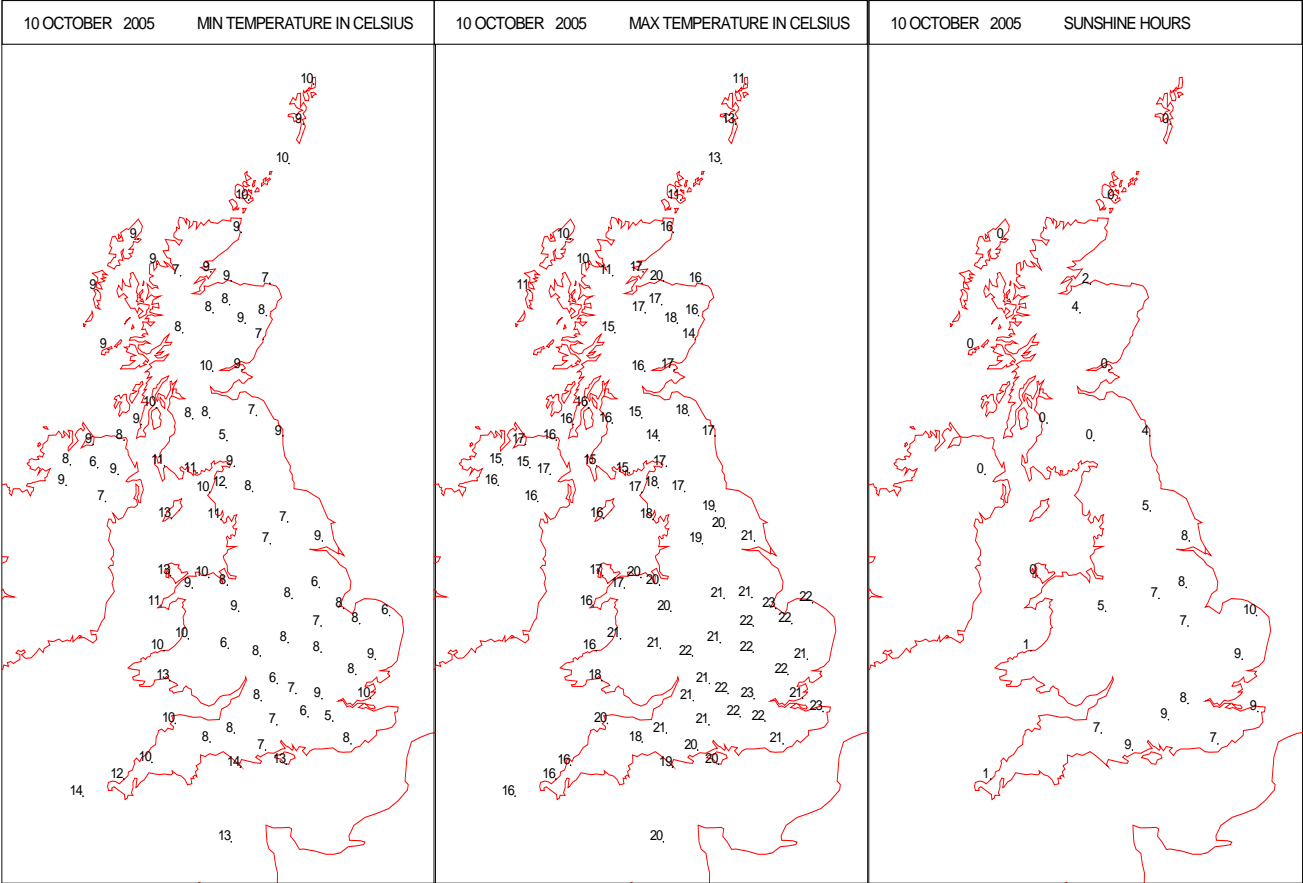


# SIGNIFICANT WEATHER

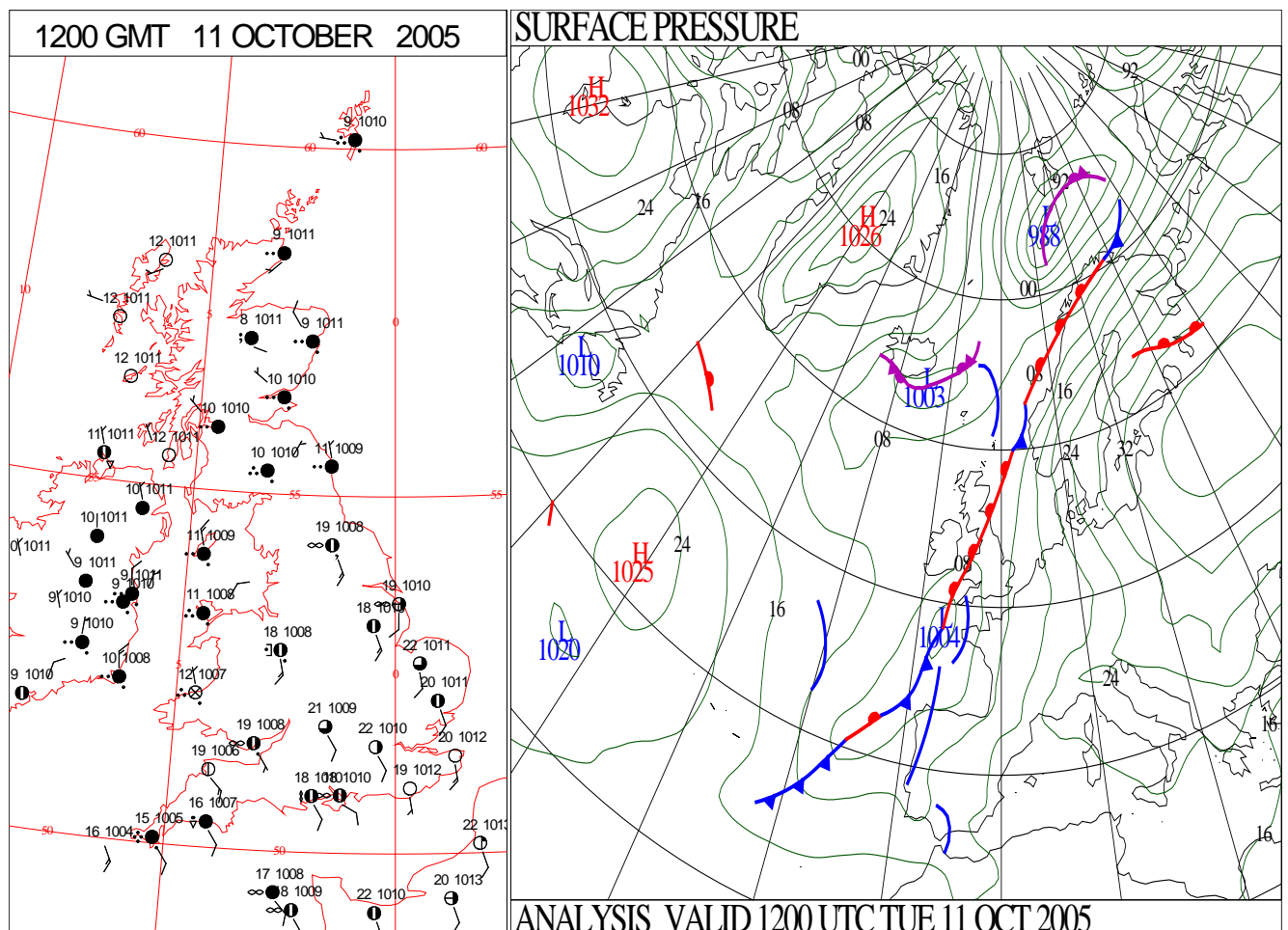
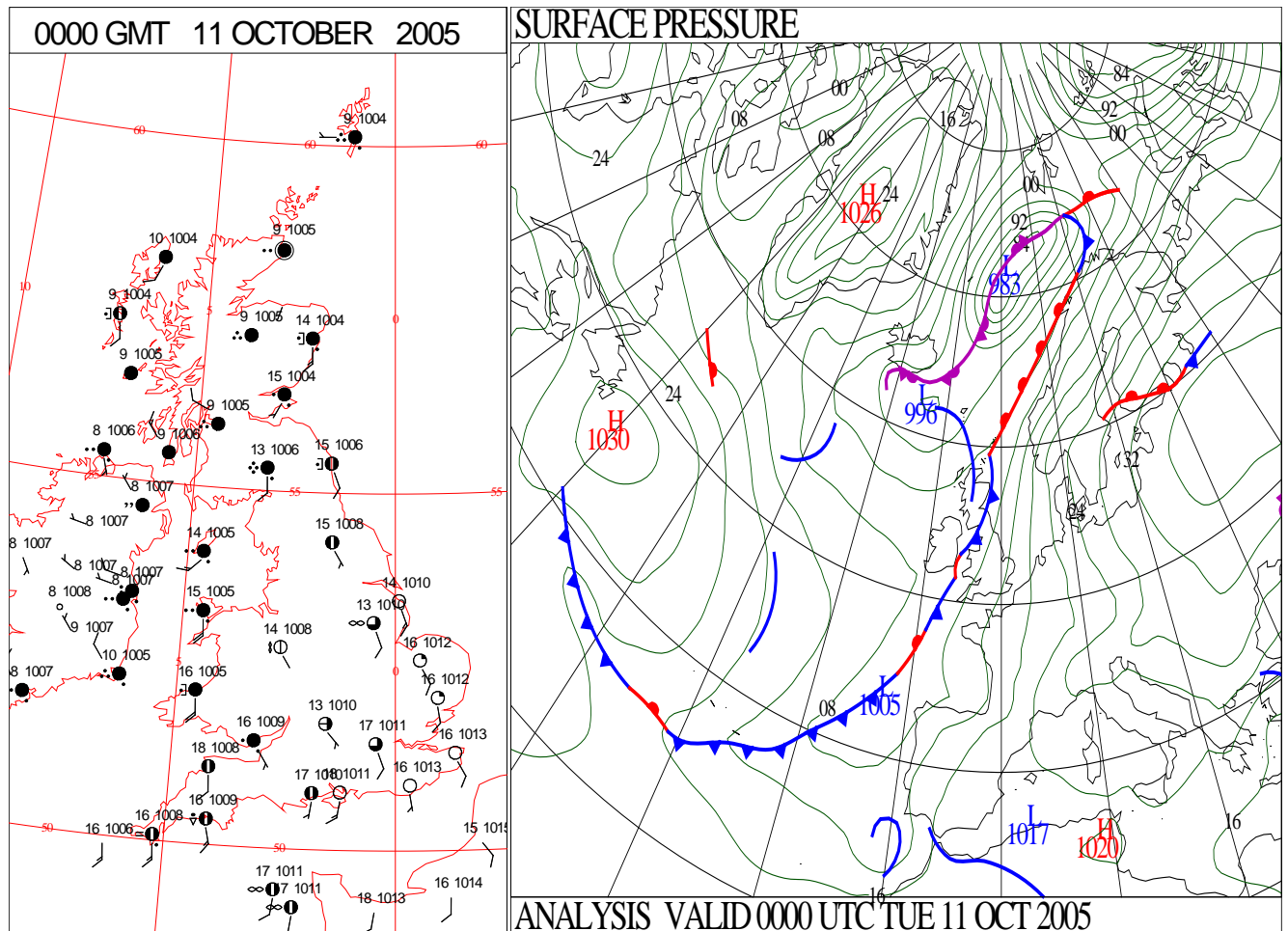
0600 GMT 10 OCTOBER 2005	SIG WEATHER	1200 GMT 10 OCTOBER 2005	SIG WEATHER	<p><b>Summary of UK Weather for Monday 10 October 2005.</b></p> <p>Northern Ireland had scattered outbreaks of rain overnight. There was some rain at first over Shetland and further rain over west and northwest Scotland. It was windy and a gust of 53 knots was recorded at Sella Ness. Much of England and Wales stayed dry but thicker cloud brought some rain to the Isle of Man. Fog patches formed over the south Midlands and southern England around dawn.</p> <p>Northern Ireland had a mostly cloudy day. Rain spread east by late morning, becoming heavier during the afternoon and evening. Persistent and at times heavy rain continued throughout the day in the west and northwest of Scotland and rain developed and spread across the south in the morning. Most places were wet by late evening, although in the far northeast amounts of rain were small.</p> <p>Much of England and Wales was sunny. There was thicker cloud in west Wales and western England and this brought outbreaks of rain to the southwest, west Wales and the Isle of Man. In the evening some rain also developed over northern England.</p> <p>It was mostly warm locally very warm. The Western Isles were rather cold.</p>
1800 GMT 10 OCTOBER 2005	SIG WEATHER	0000 GMT 11 OCTOBER 2005	SIG WEATHER	<p><b>EXTREMES</b></p> <p><b>Highest Maximum:</b> 22.9 Heathrow, Greater London</p> <p><b>Lowest Maximum:</b> 9.9 Stornoway Airport, Western Isles</p> <p><b>Lowest Minimum:</b> 4.5 Redhill, Surrey</p> <p><b>Lowest Grass Minimum:</b> -0.2 Brize Norton, Oxfordshire</p> <p><b>Most Rain:</b> 30.8 Eskdalemuir, Dumfriesshire</p> <p><b>Most Sun:</b> 9.5 Marham, Norfolk</p>



DAILY CLIMATE DATA

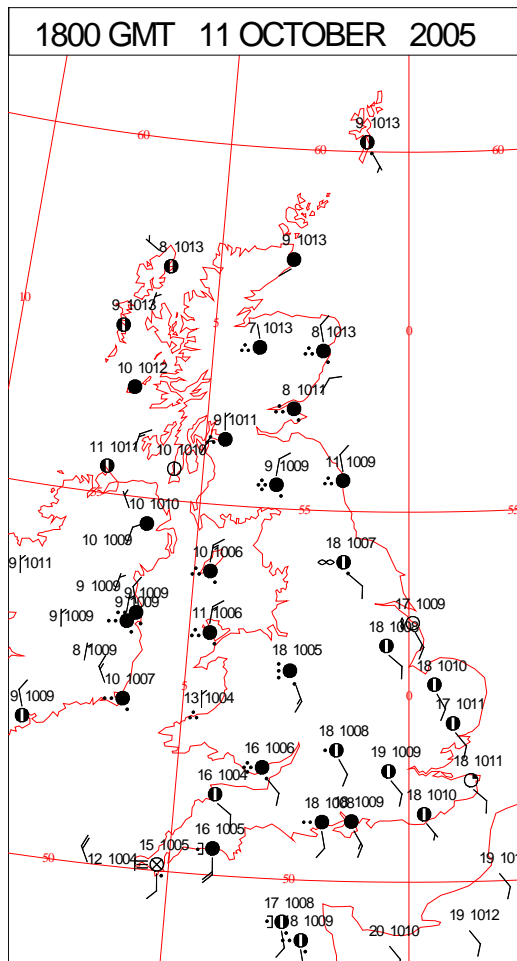
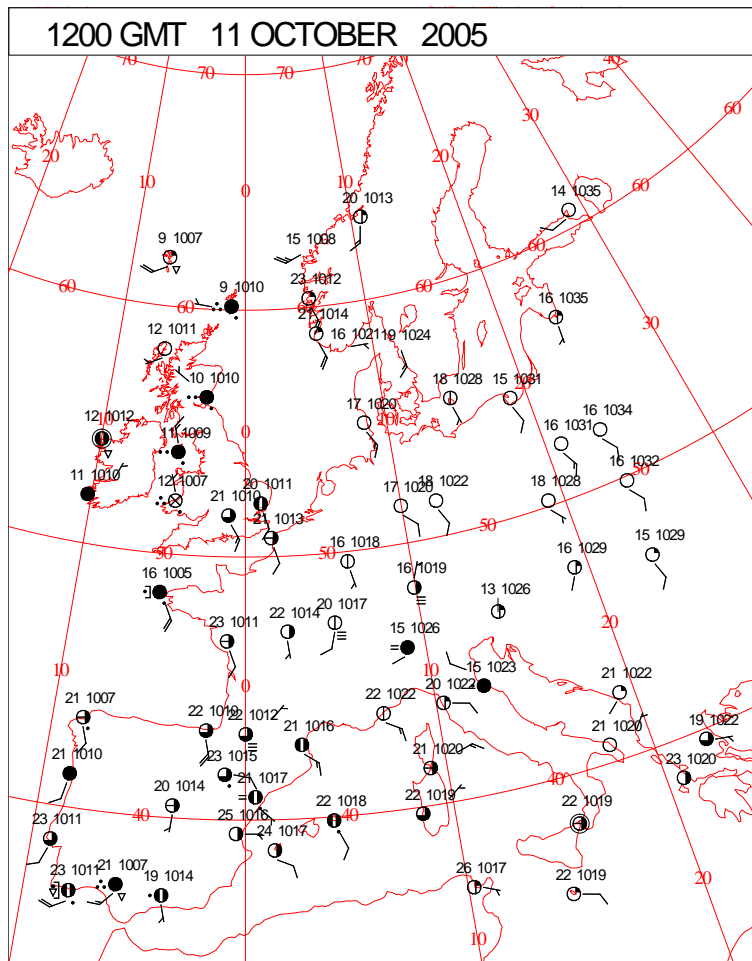
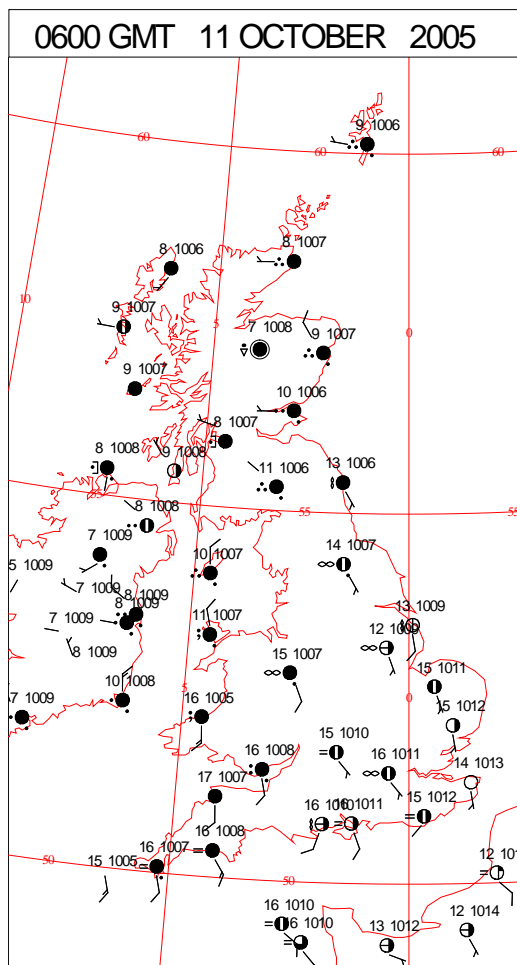
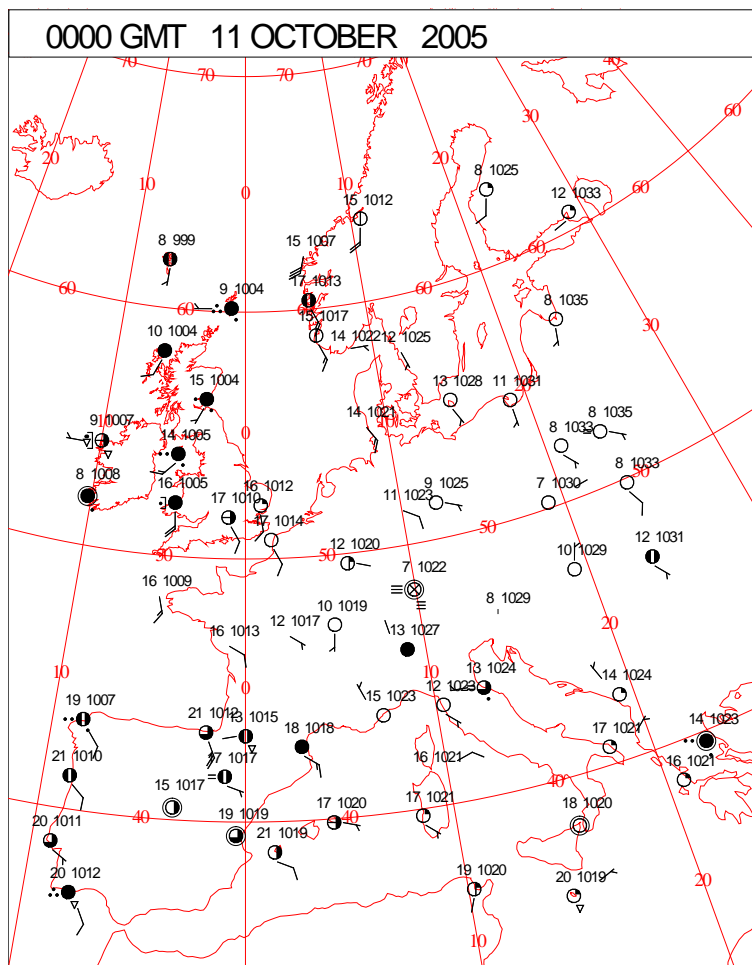


# DAILY WEATHER SUMMARY



Tuesday 11 October 2005

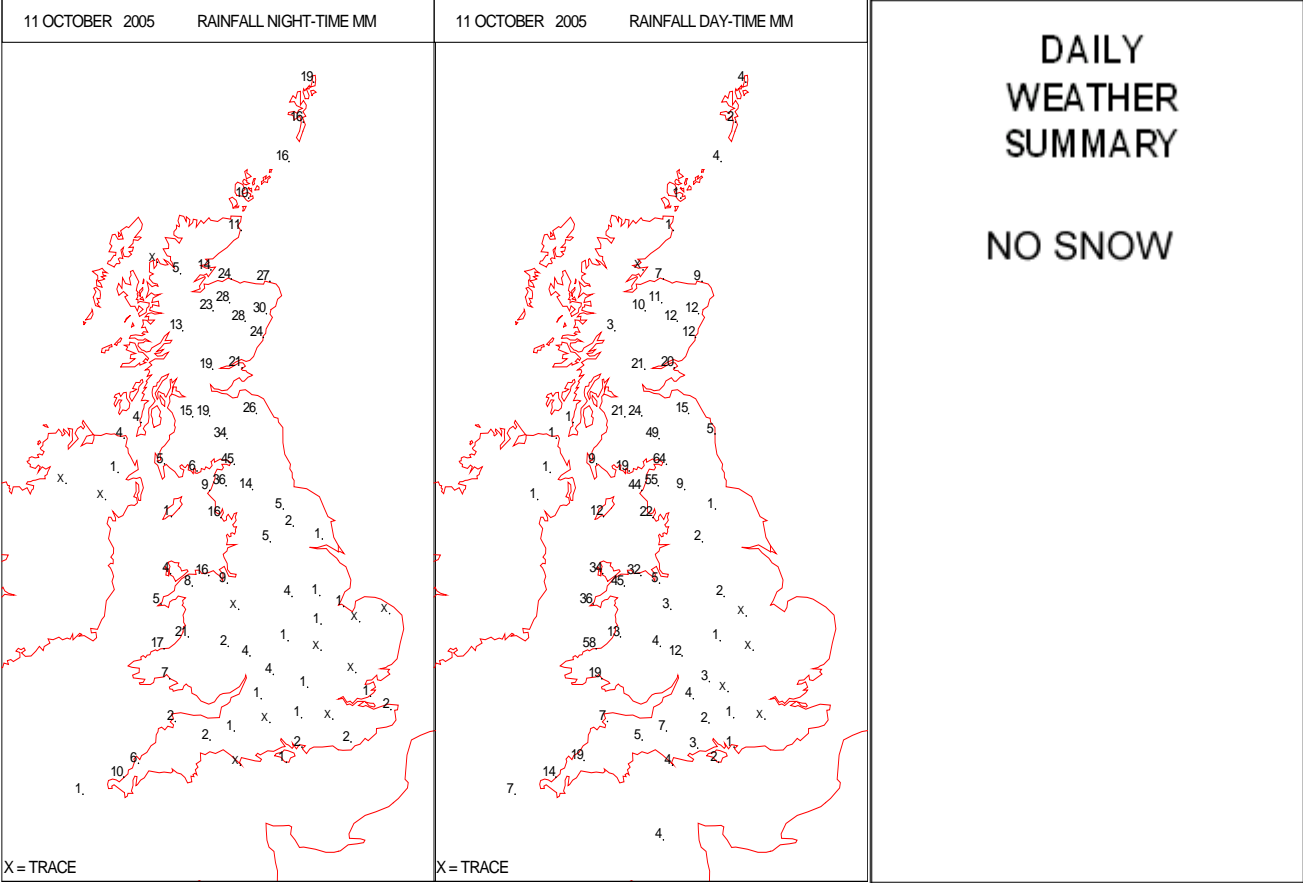
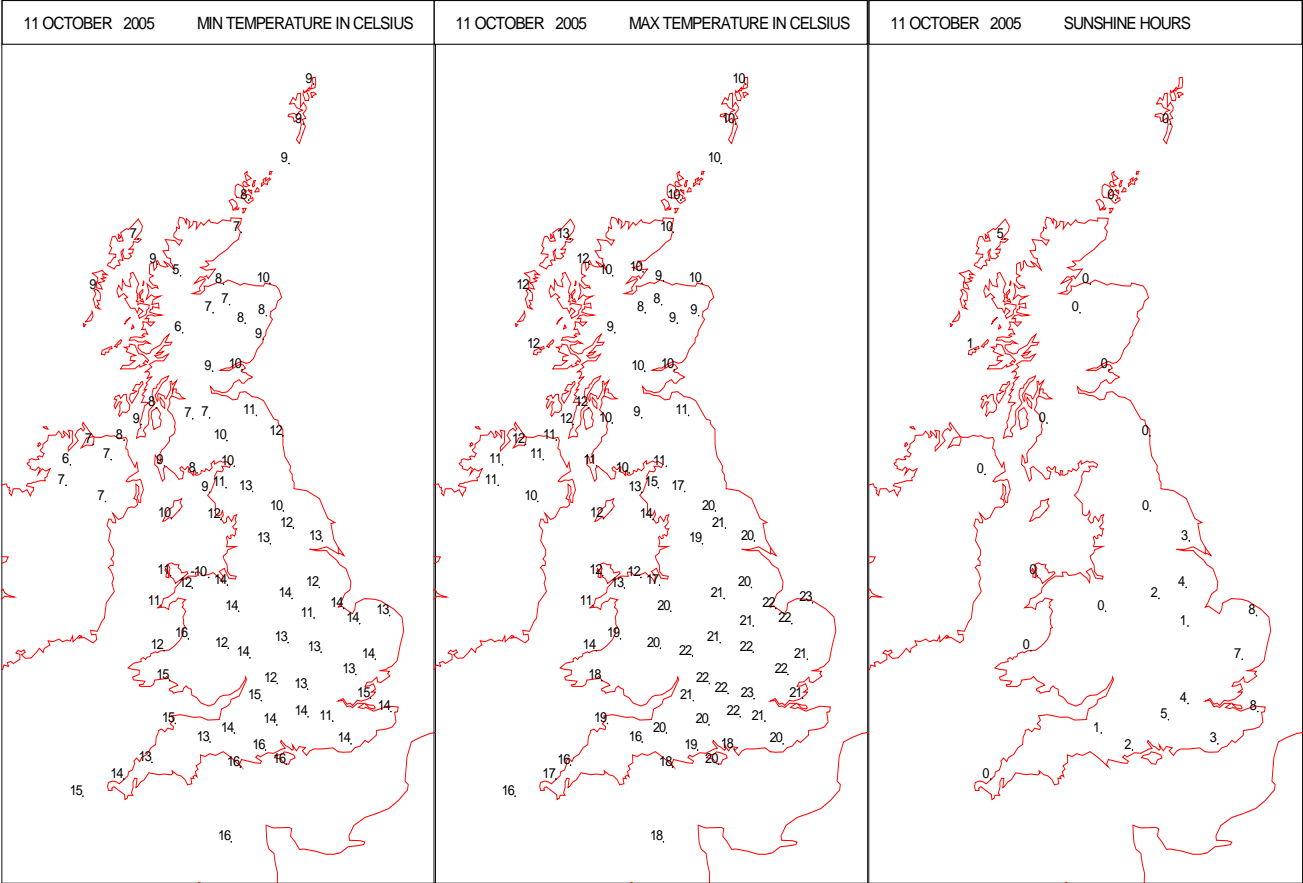
## SURFACE REPORTS



# SIGNIFICANT WEATHER

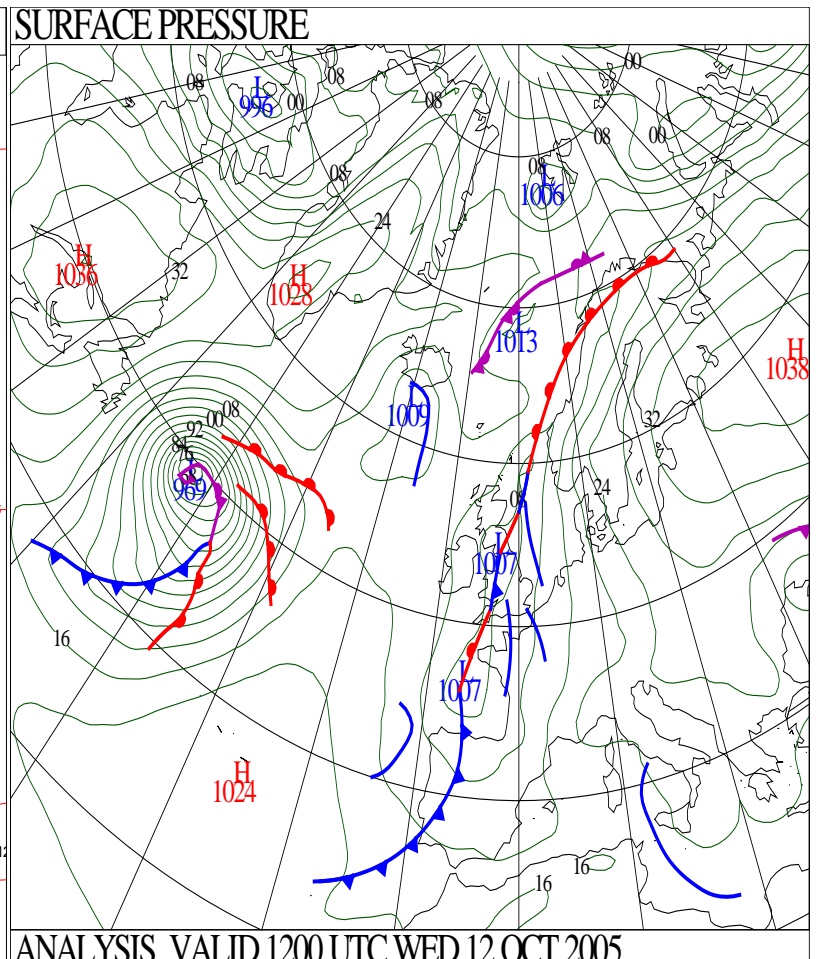
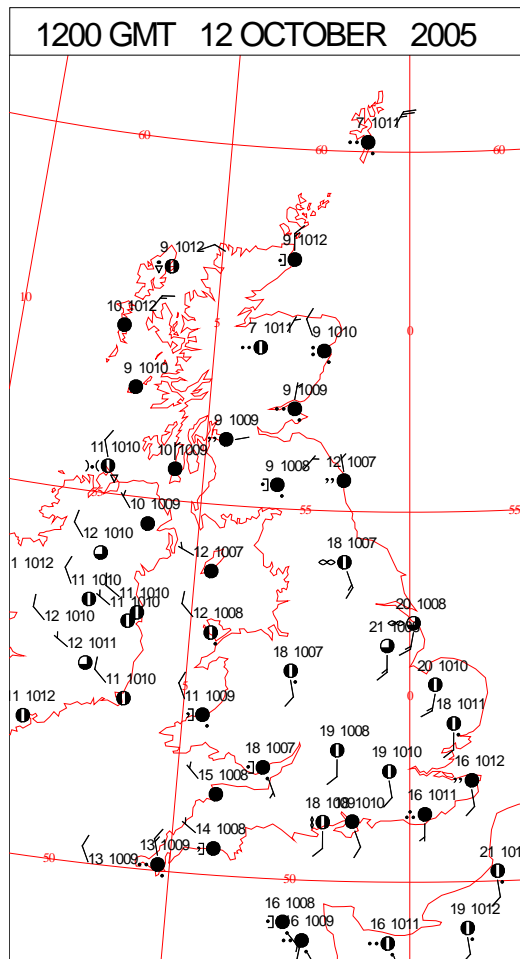
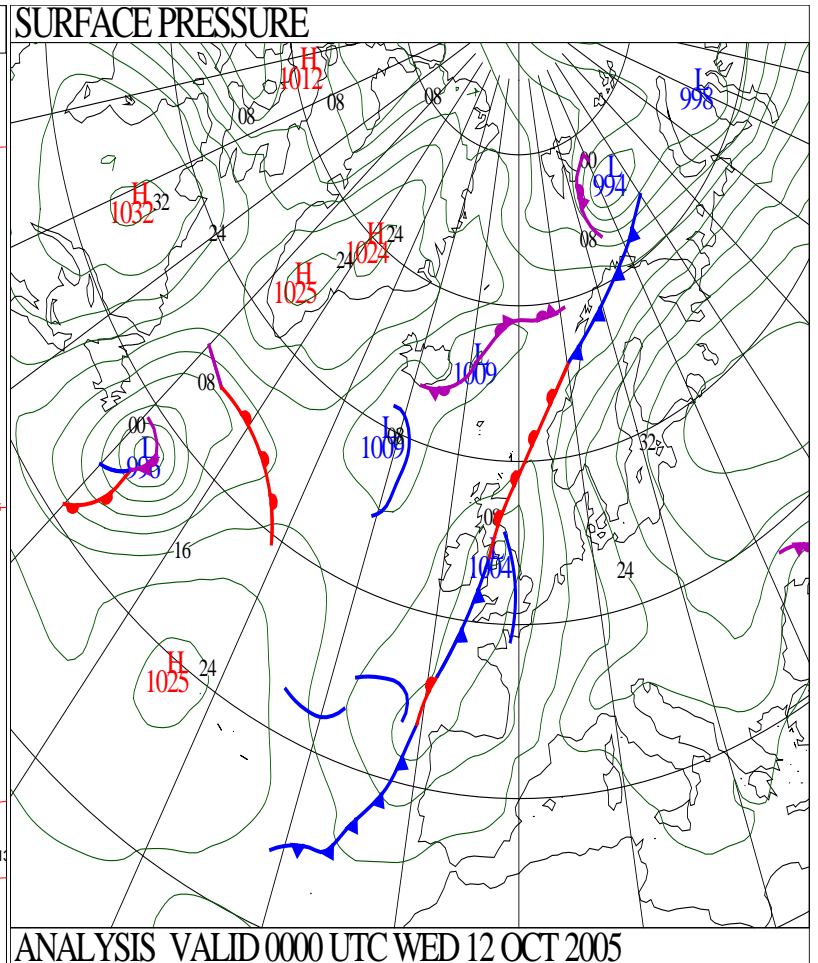
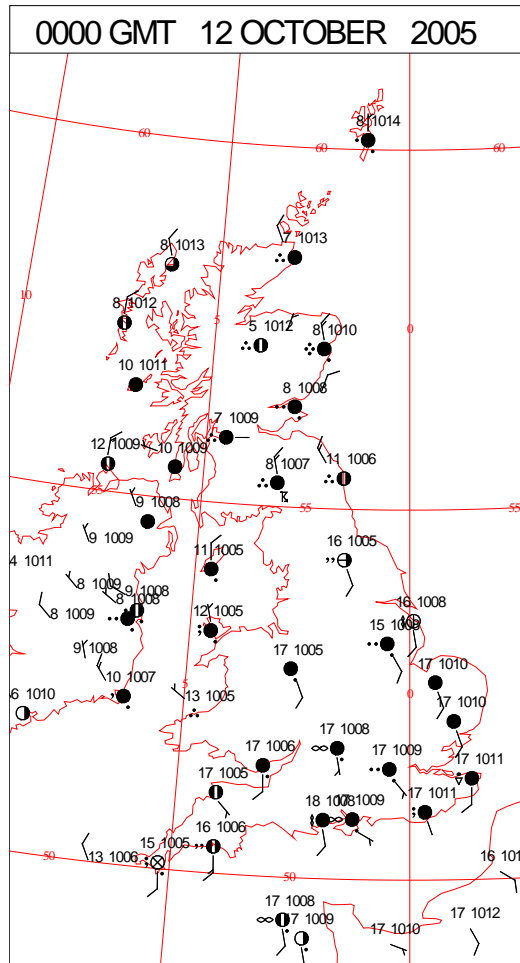
0600 GMT 11 OCTOBER 2005	SIG WEATHER	1200 GMT 11 OCTOBER 2005	SIG WEATHER	<p><b>Summary of UK Weather for Tuesday 11 October 2005.</b></p> <p>Rain, occasionally heavy, affected Scotland and Northern Ireland overnight, and parts of north and west England and west Wales. The rain moved slowly east allowing the Hebrides and western parts of Northern Ireland to become drier by dawn. Elsewhere it was dry with clear intervals, leading to patchy mist and fog in central England.</p> <p>During the morning the rain moved slowly east across west Wales, southwest and northwest England with heavy rain in places, especially southwest Wales. Much of northwest Scotland and Northern Ireland had become dry by midday. Remaining parts of England and Wales were dry with bright or sunny spells, the best of these were across East Anglia. In the afternoon the rainband continued to move slowly east and there were heavy bursts across Wales. Central and eastern England became increasingly cloudy but stayed dry, and the mainly dry conditions continued across northwest Scotland and Northern Ireland. There was little change in the evening.</p> <p>Temperatures were near or a little below average across Scotland and Northern Ireland but it was very warm in brighter parts of the south.</p>
1800 GMT 11 OCTOBER 2005	SIG WEATHER	0000 GMT 12 OCTOBER 2005	SIG WEATHER	
				<p><b>EXTREMES</b></p> <p><b>Highest Maximum:</b> 23.0 Northolt, Greater London</p> <p><b>Lowest Maximum:</b> 8.0 Aviemore, Inverness-Shire</p> <p><b>Lowest Minimum:</b> -9.5 Rhyl No 2, Clwyd</p> <p><b>Lowest Grass Minimum:</b> 3.0 Castlederg, Tyrone</p> <p><b>Most Rain:</b> 109.0 Carlisle, Cumbria</p> <p><b>Most Sun:</b> 5.9 Marham, Norfolk</p>

DAILY CLIMATE DATA



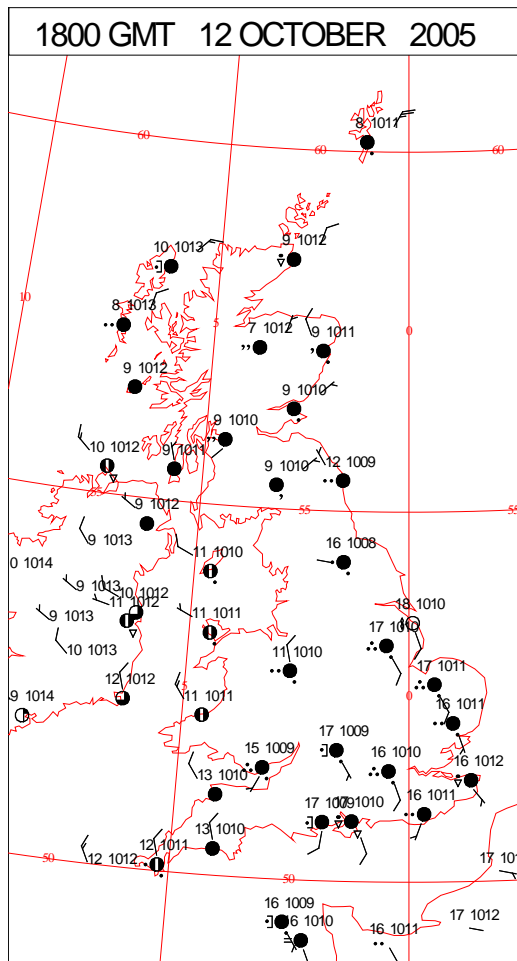
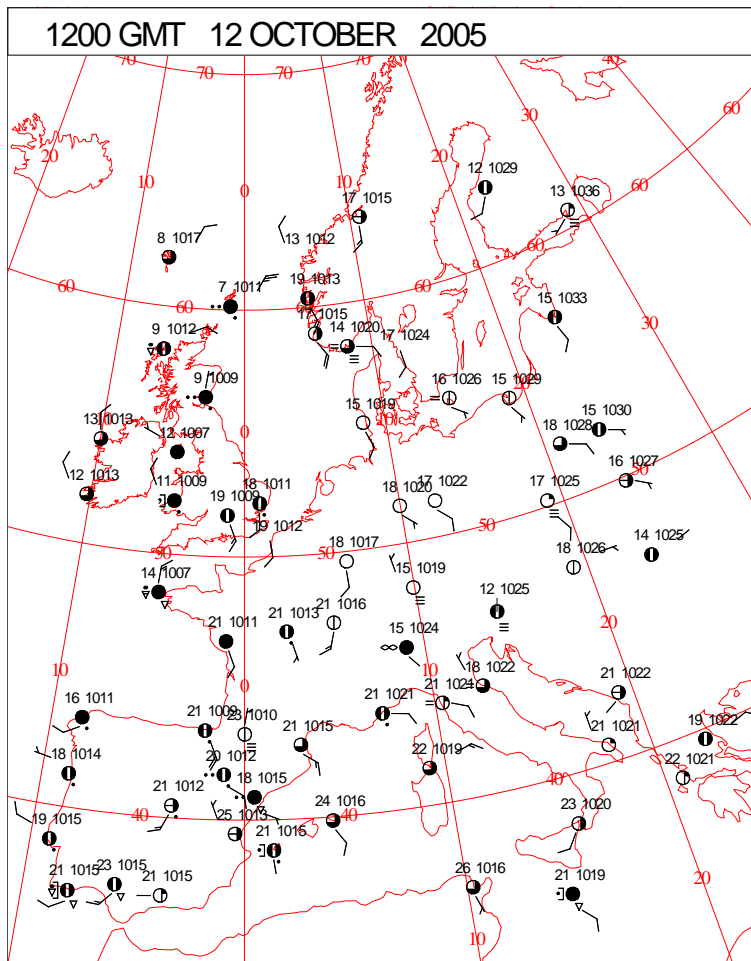
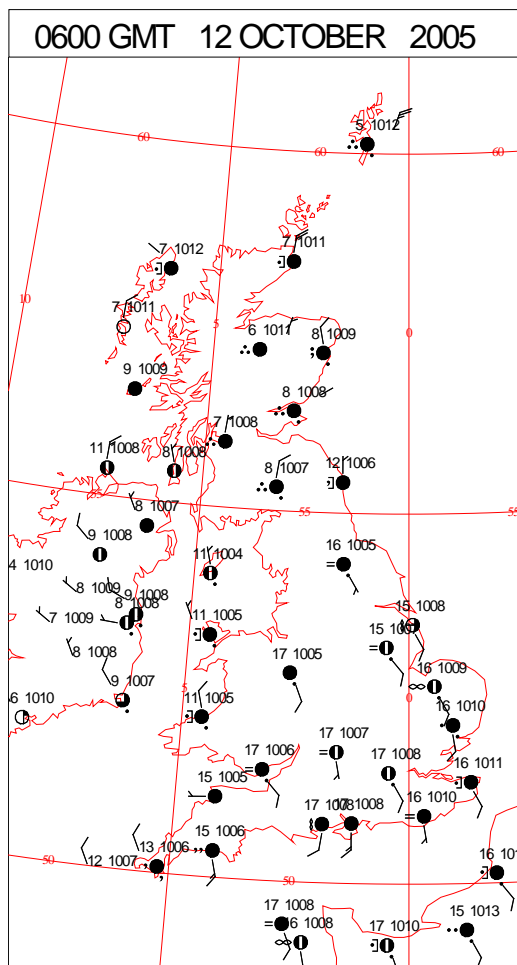
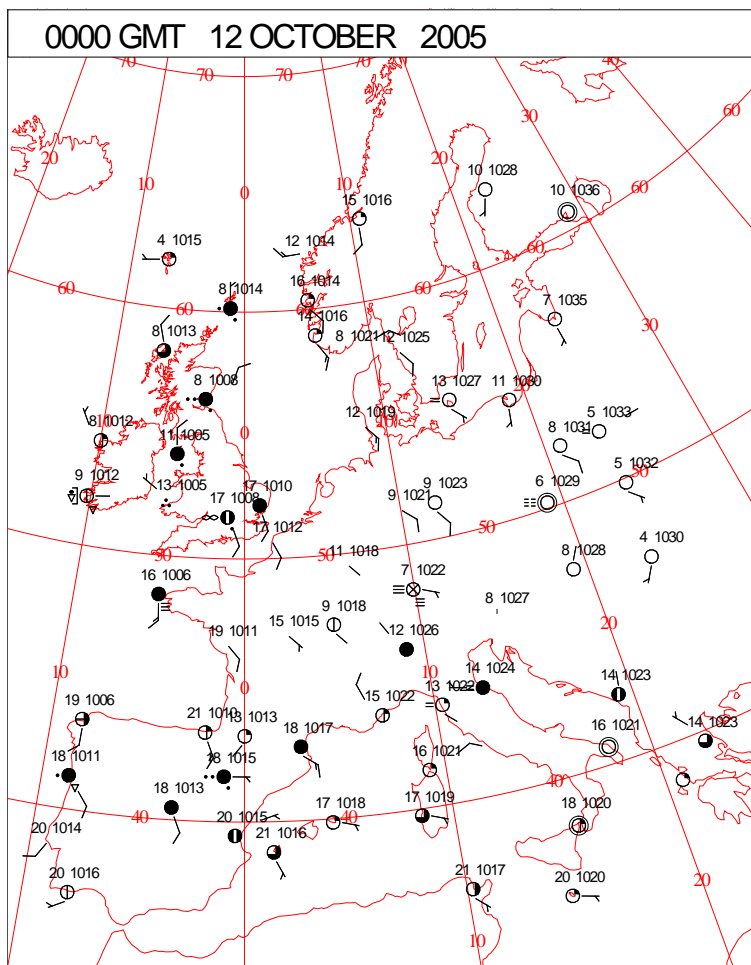


# DAILY WEATHER SUMMARY



Wednesday 12 October 2005

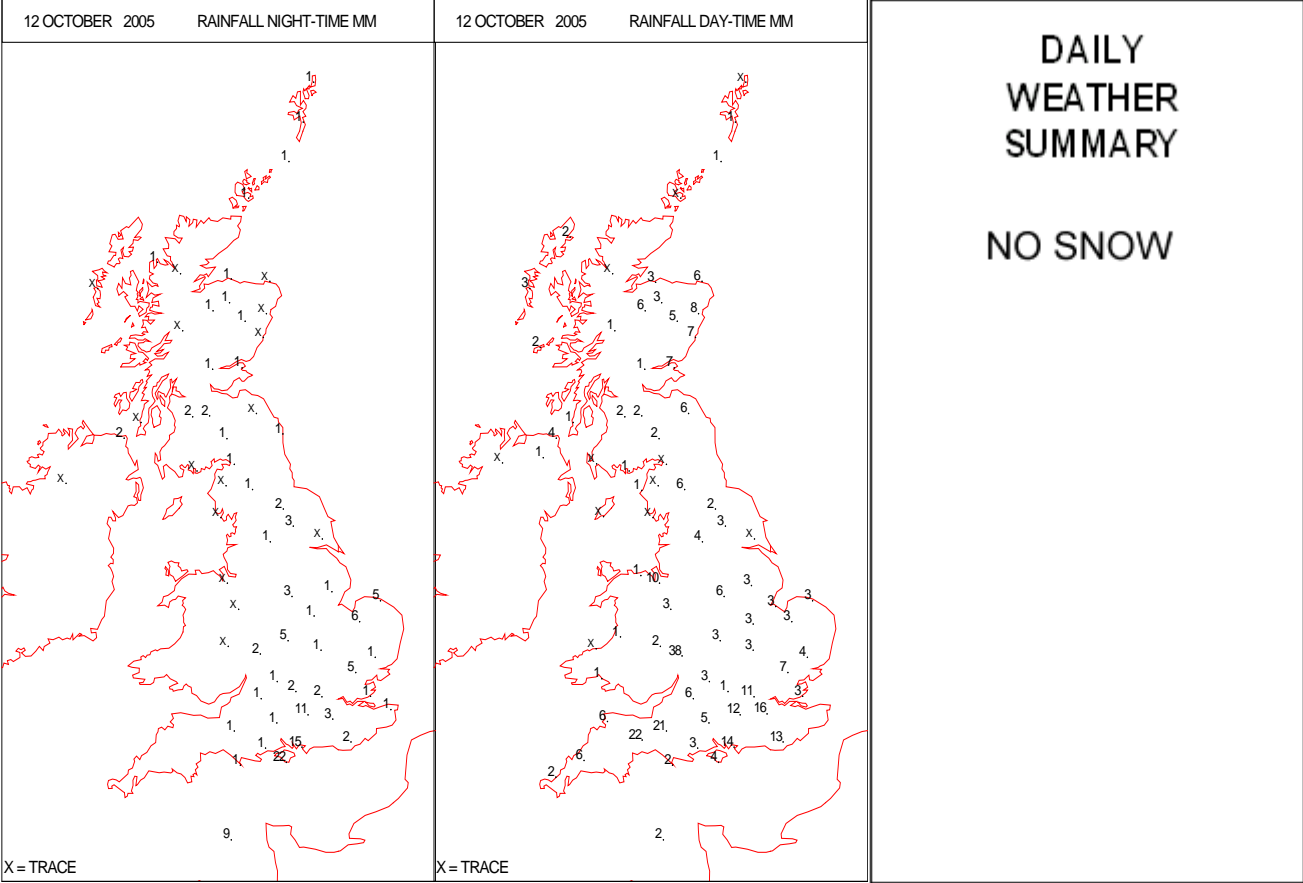
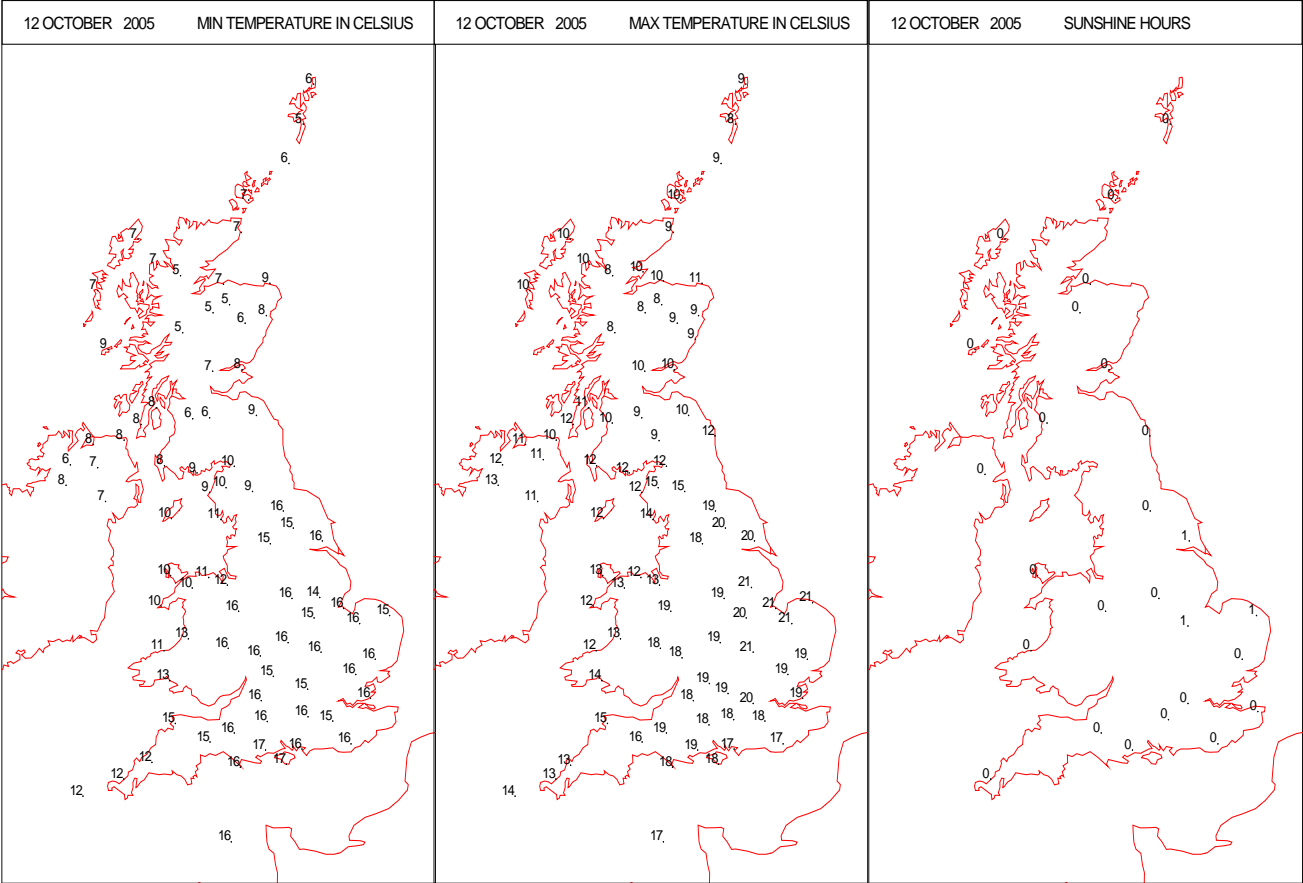
## SURFACE REPORTS



# SIGNIFICANT WEATHER

0600 GMT 12 OCTOBER 2005	SIG WEATHER	1200 GMT 12 OCTOBER 2005	SIG WEATHER	<p><b>Summary of UK Weather for Wednesday 12 October 2005.</b>  Outbreaks of rain affected many parts of the UK overnight, and these were heaviest across north and west Scotland, west Wales, Cumbria and southwest England. By dawn much of Northern Ireland was dry, as was a large part of central and eastern England where patchy mist developed, but rain persisted in some areas of East Anglia and southeast England.</p> <p>Rain over southwest England, Wales, northwest England and Scotland remained slow moving during the morning and it weakened, but the rain continued over parts of southeast England with some heavy and thundery bursts later. The mist patches dispersed elsewhere leaving central and eastern England mainly dry with bright or sunny intervals. During the afternoon occasionally heavy rain drifted north from France across much of southern England, Wales and the West Midlands (very heavy in places) and across to northeast England with local thunder there. Rain across northwest Scotland and Northern Ireland was lighter and more patchy.</p> <p>Temperatures were near or a little below normal in northern and western parts of the UK, but it was rather warm or warm elsewhere.</p>
1800 GMT 12 OCTOBER 2005	SIG WEATHER	0000 GMT 13 OCTOBER 2005	SIG WEATHER	<p><b>EXTREMES</b>  <b>Highest Maximum:</b>  21.2 Holbeach No 2, Lincolnshire  <b>Lowest Maximum:</b>  7.6 Loch Glascarnoch, Ross &amp; Cromarty  <b>Lowest Minimum:</b>  4.5 Tulloch Bridge, Inverness-Shire  <b>Lowest Grass Minimum:</b>  3.3 Castlederg, Tyrone  <b>Most Rain:</b>  39.5 Great Malvern, Hereford &amp; Worcester  <b>Most Sun:</b>  3.6 Waddington, Lincolnshire</p>

DAILY CLIMATE DATA



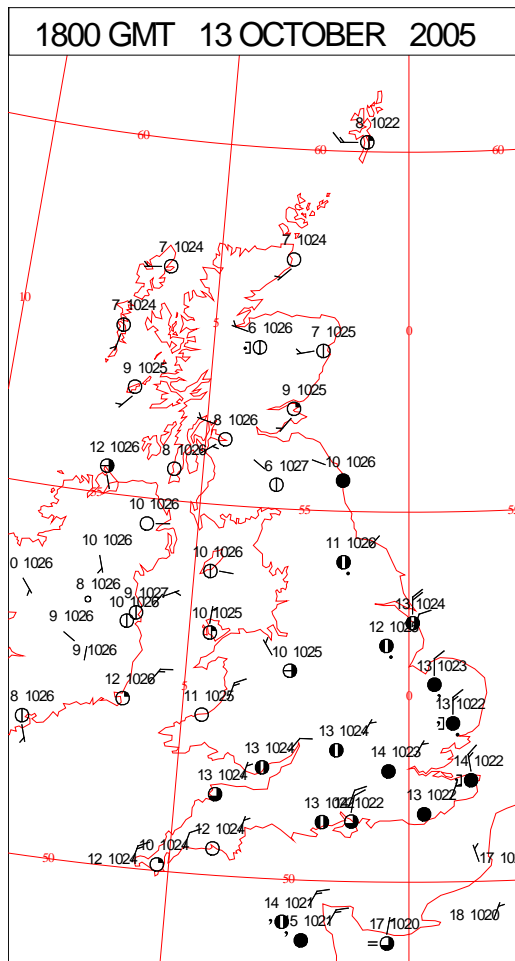
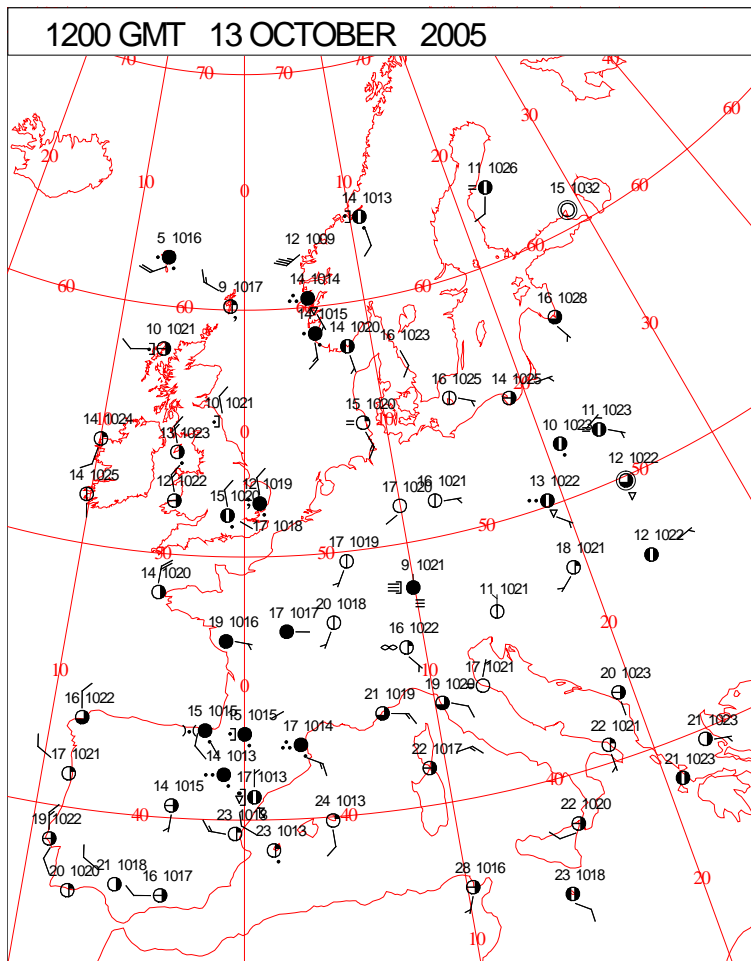
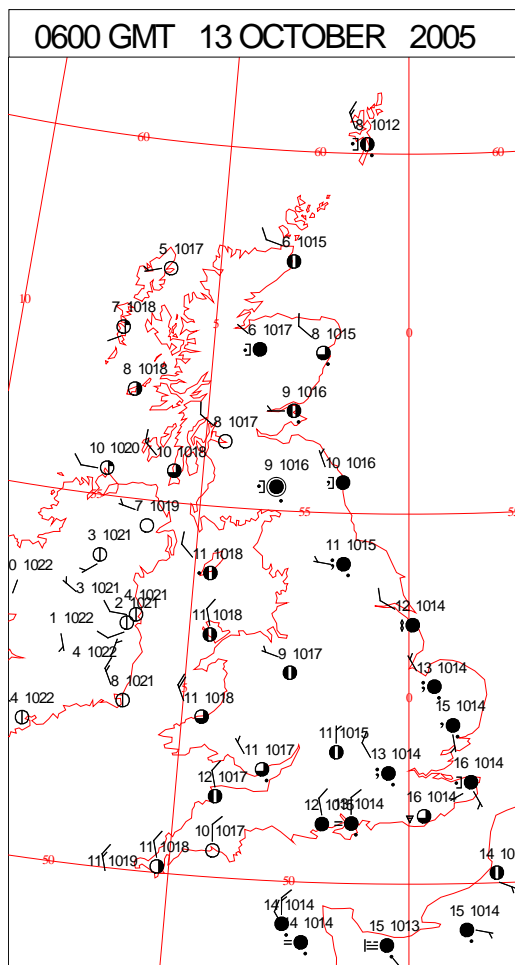
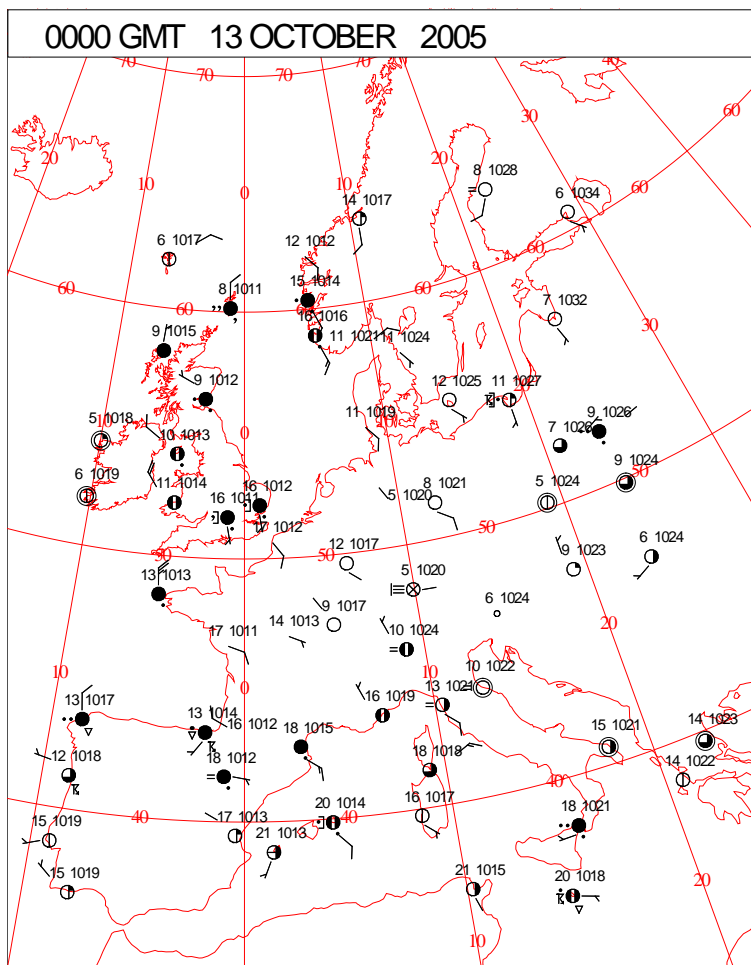


Crown Copyright 2005, All Rights Reserved



Thursday 13 October 2005

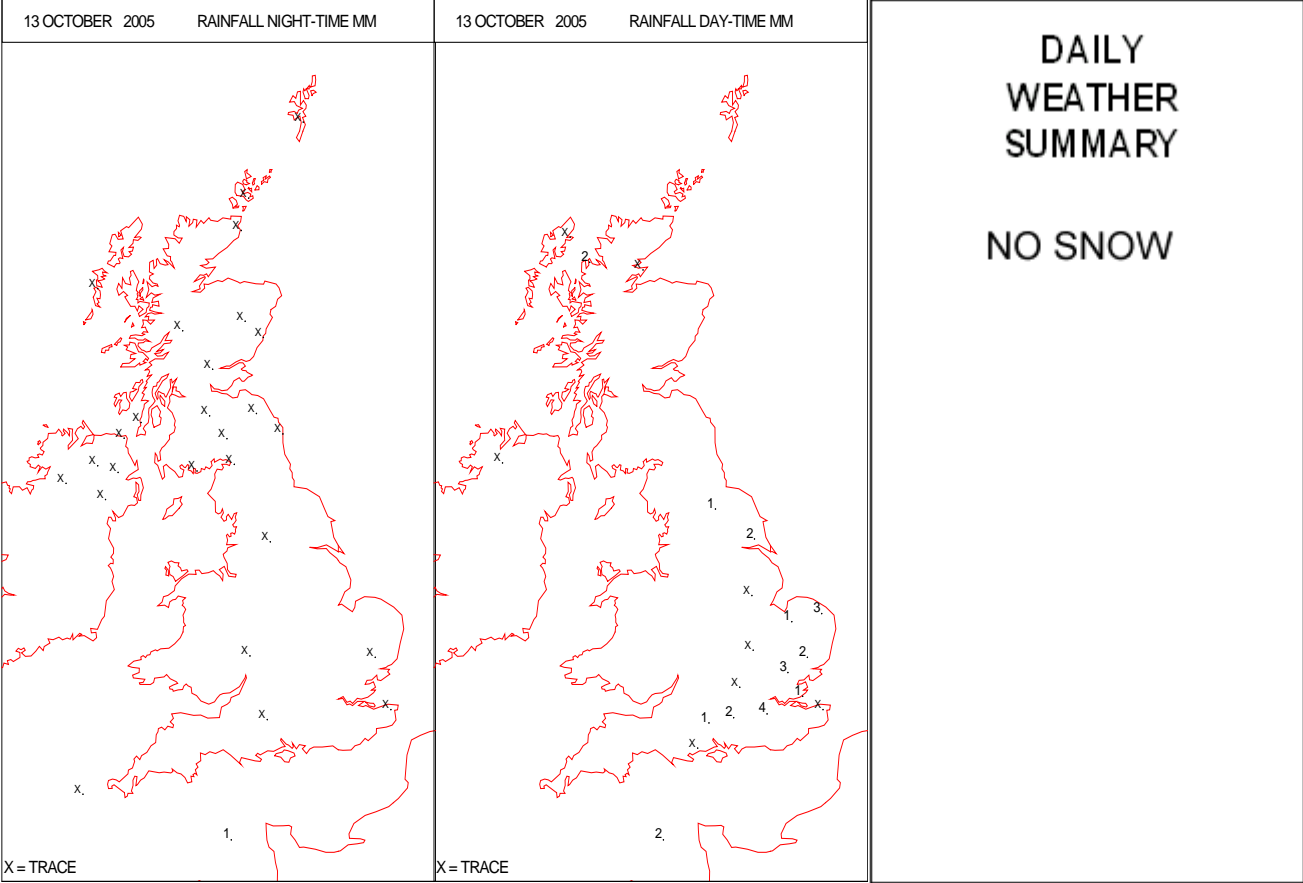
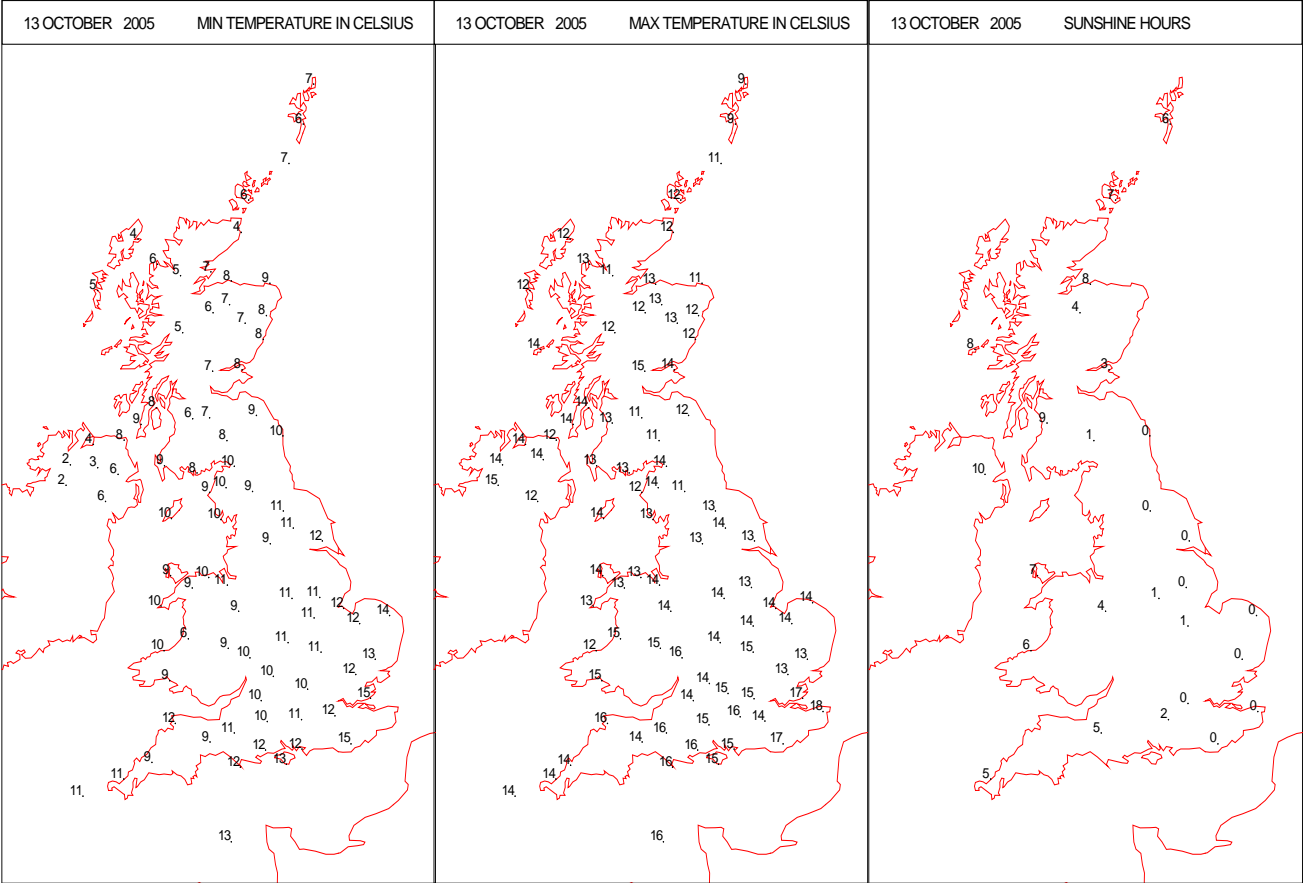
## SURFACE REPORTS



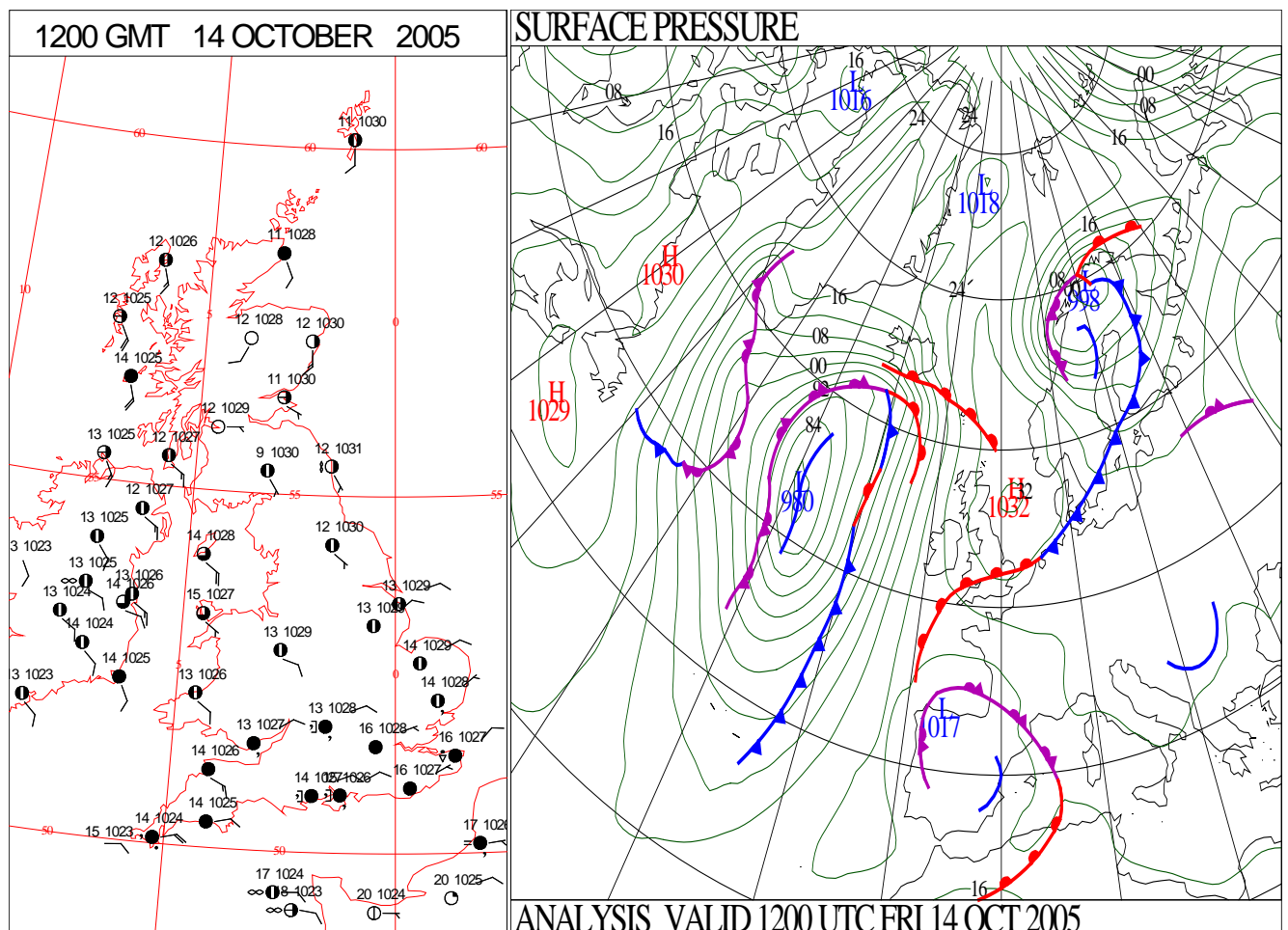
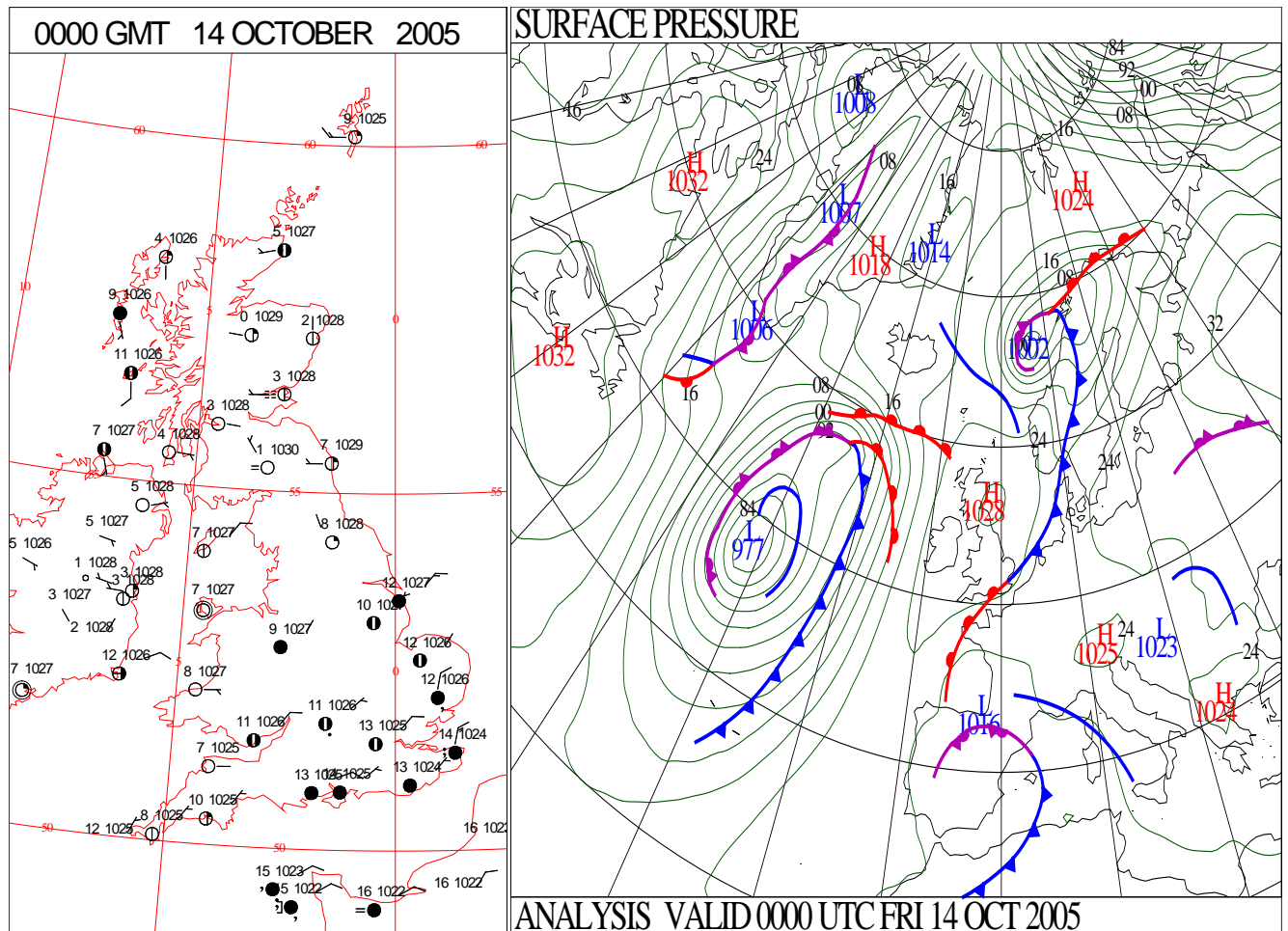
# SIGNIFICANT WEATHER

0600 GMT 13 OCTOBER 2005	SIG WEATHER	1200 GMT 13 OCTOBER 2005	SIG WEATHER	<p><b>Summary of UK Weather for Thursday 13 October 2005.</b></p> <p>Overnight rain, heavy at times, affected the area southeast of a line from Lyme Regis to Hull, whilst outbreaks of light rain affected some parts of northeast England and eastern Scotland. Hill fog developed over the North York Moors and patchy fog formed in East Anglia and southwest Scotland.</p> <p>During the morning the rain slowly cleared from the west to be confined to East Anglia and southeast England by midday, where it slowly fragmented and petered out through the afternoon to leave just outbreaks of drizzle in places by evening. Elsewhere across the UK it was a dry day with some good spells of sunshine for Northern Ireland and western parts of England, Scotland and Wales.</p> <p>During the evening southeast England and East Anglia remained cloudy with drizzle in places, but further north and west it was dry with clear skies. Temperatures were around normal in most places, but was rather warm across southeast England.</p>
1800 GMT 13 OCTOBER 2005	SIG WEATHER	0000 GMT 14 OCTOBER 2005	SIG WEATHER	<p><b>EXTREMES</b></p> <p><b>Highest Maximum:</b> 17.5 Manston, Kent</p> <p><b>Lowest Maximum:</b> 9.2 Lerwick, Shetland 9.2 Baltasound No 2, Shetland</p> <p><b>Lowest Minimum:</b> 1.6 St Angelo, Fermanagh</p> <p><b>Lowest Grass Minimum:</b> -0.6 Portglenone, Antrim</p> <p><b>Most Rain:</b> 3.8 Kenley Airfield, Surrey</p> <p><b>Most Sun:</b> 8.8 Ronaldsway, Isle Of Man</p>

DAILY CLIMATE DATA

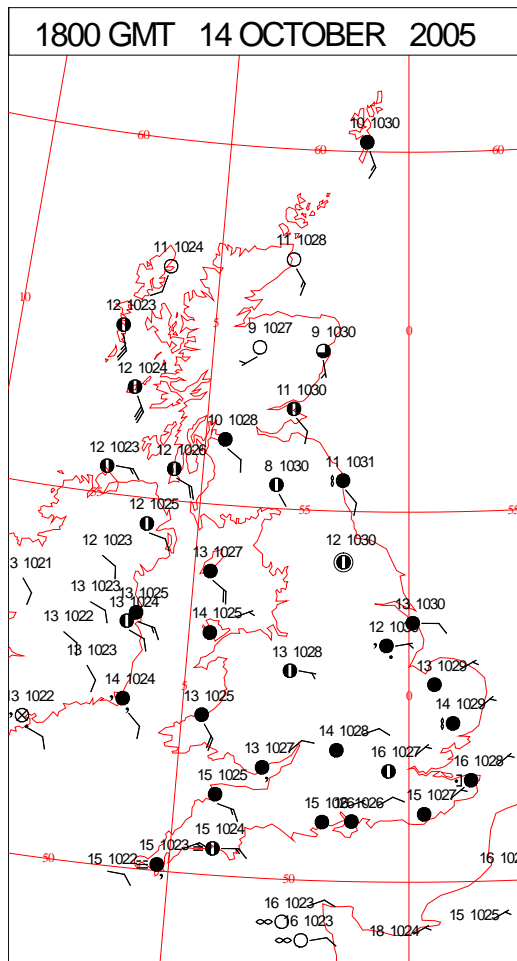
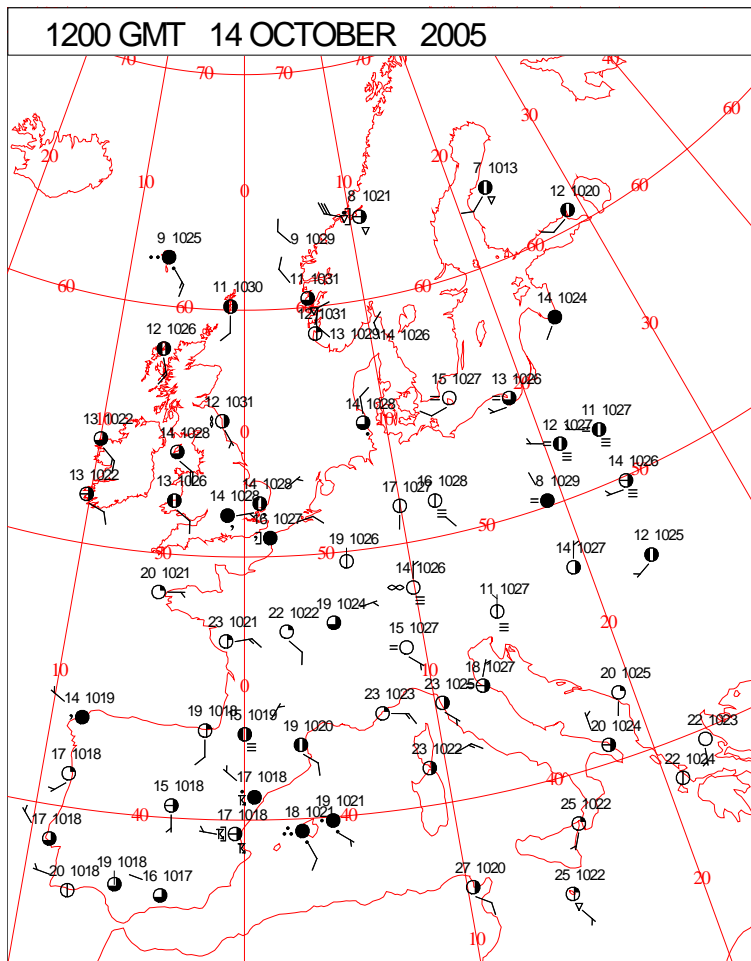
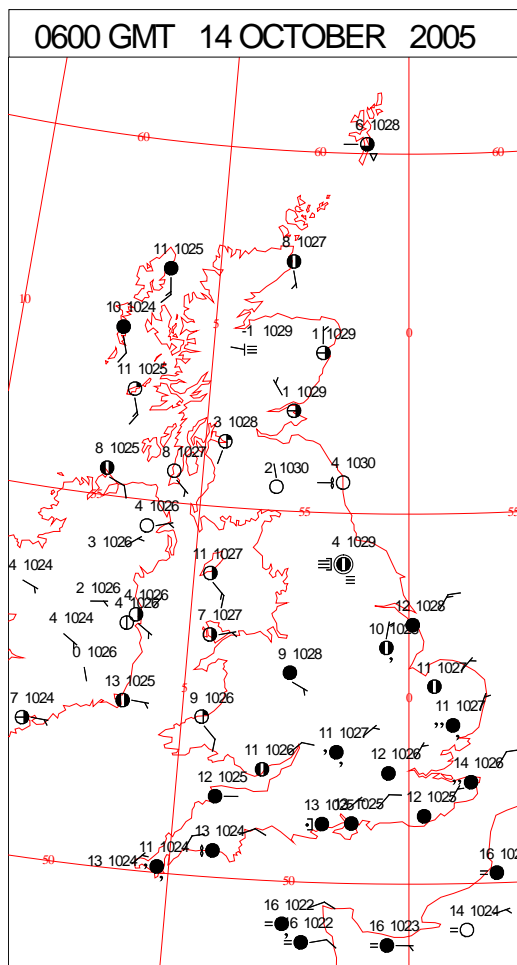
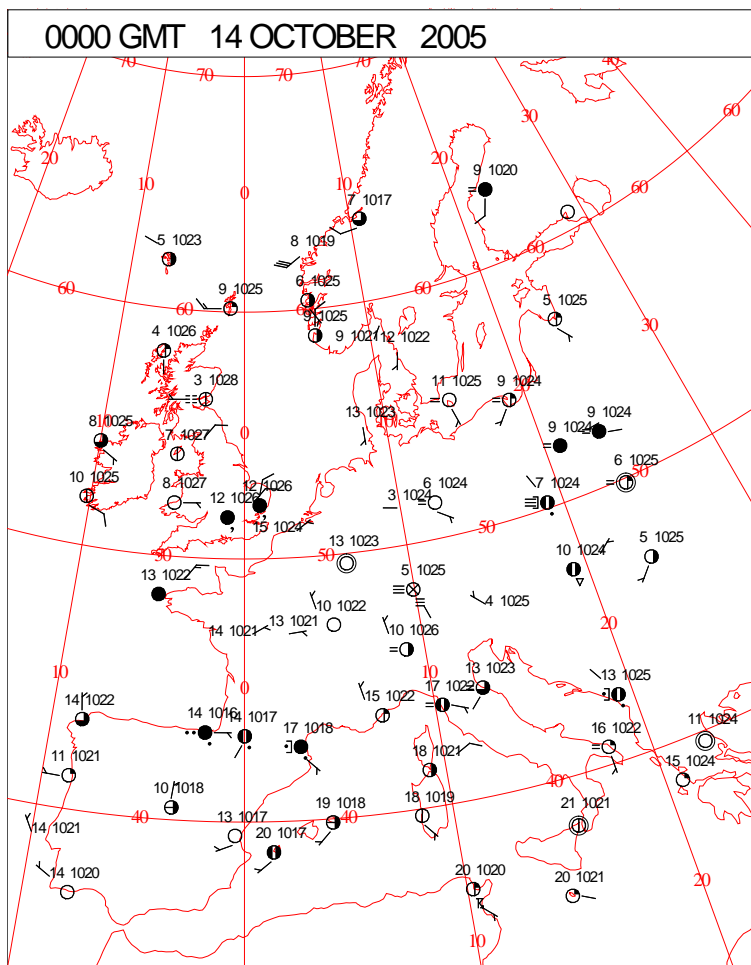


# DAILY WEATHER SUMMARY



Friday 14 October 2005

## SURFACE REPORTS

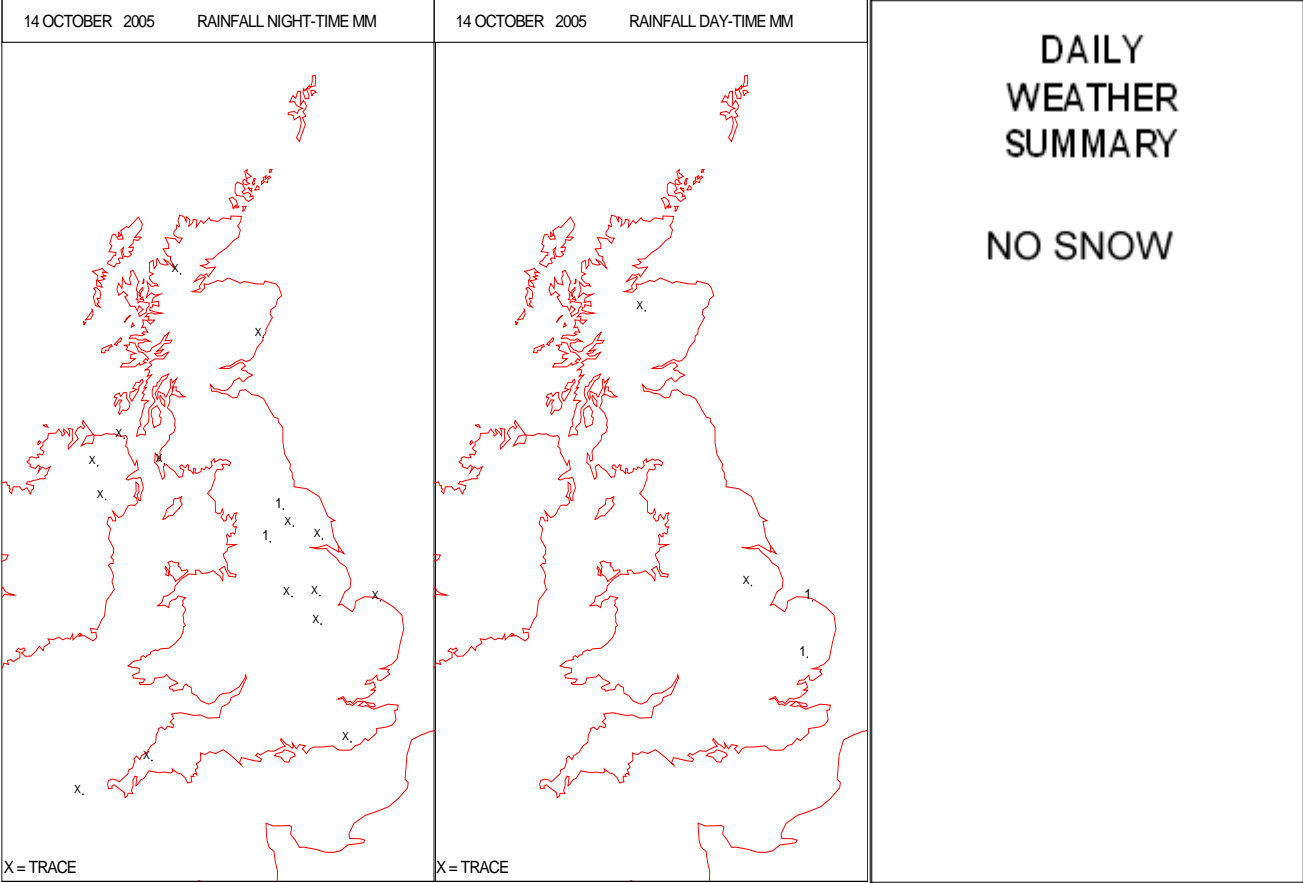
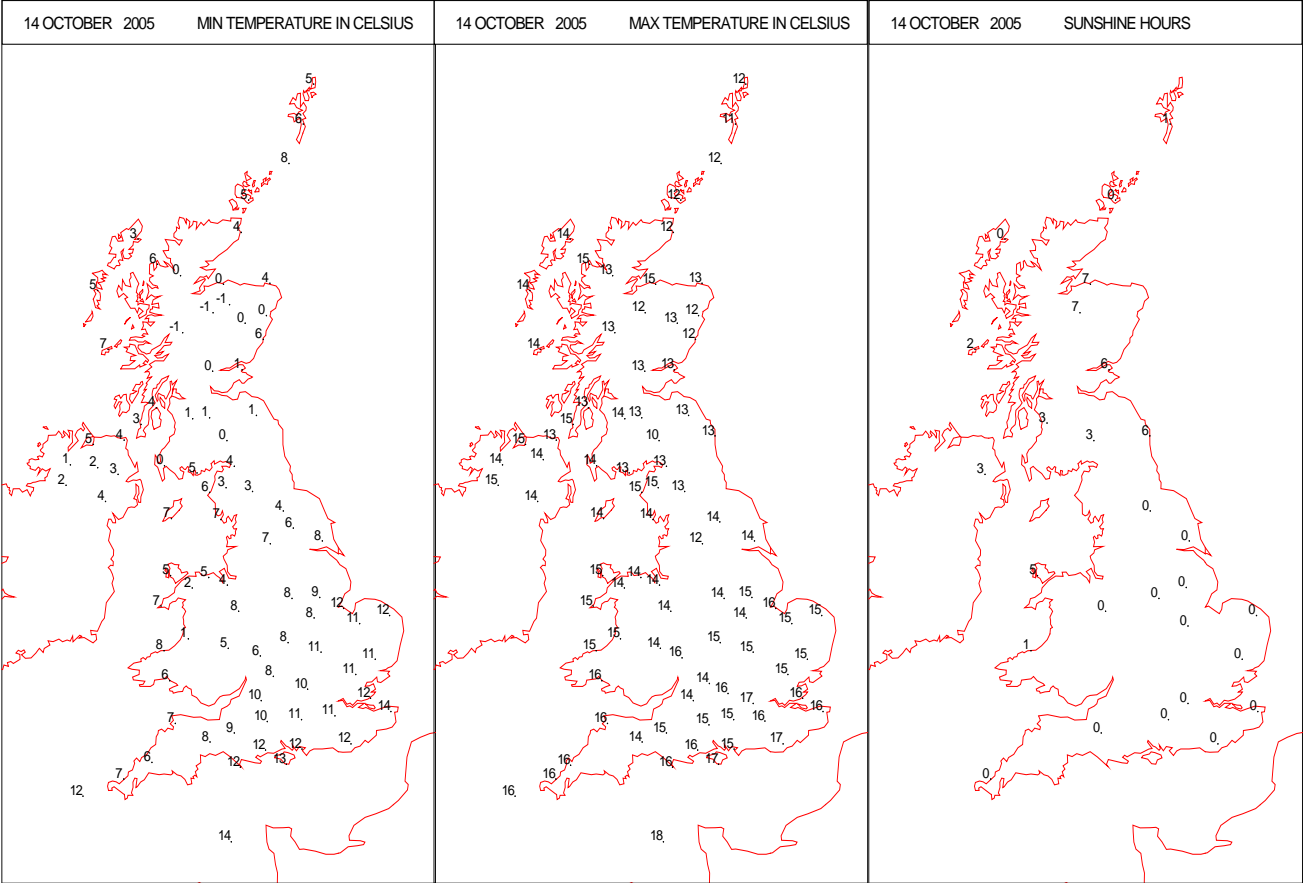




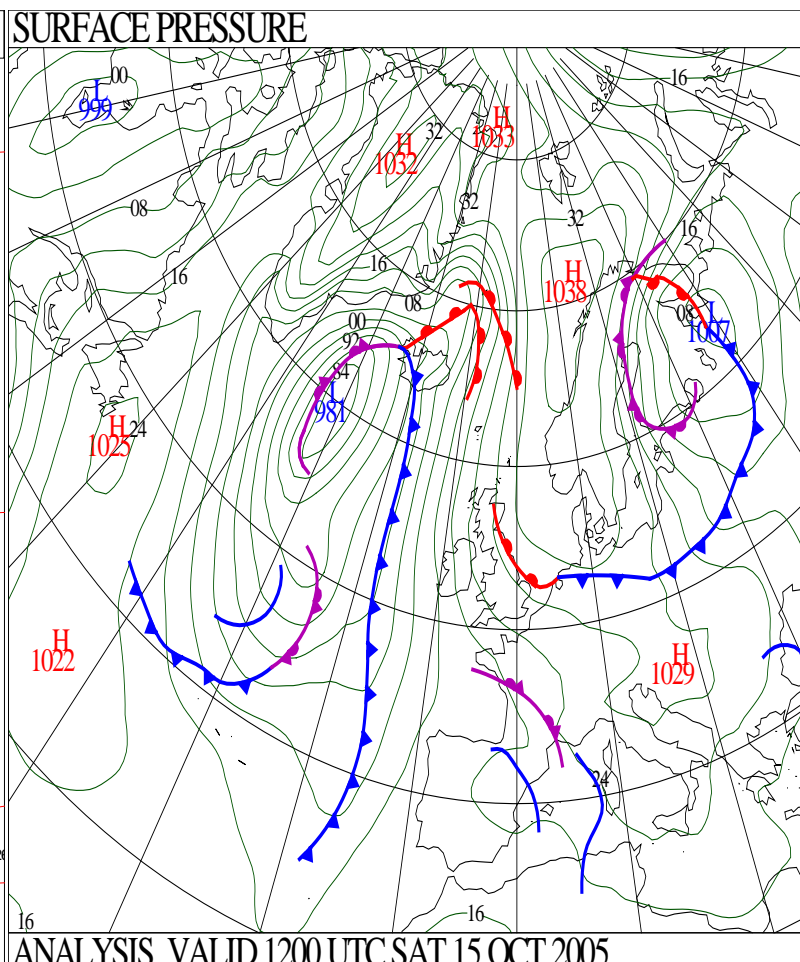
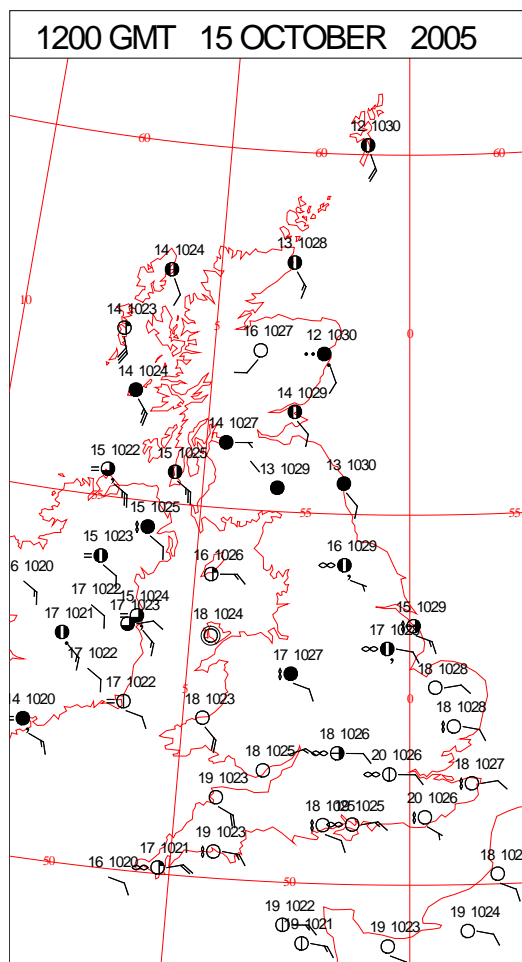
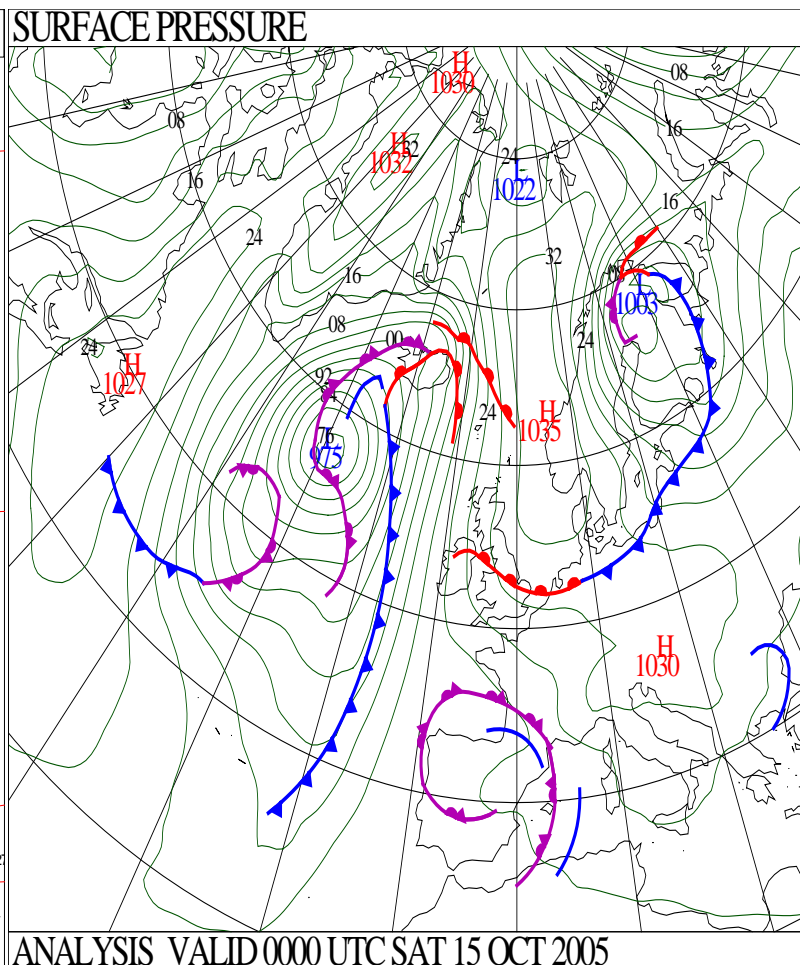
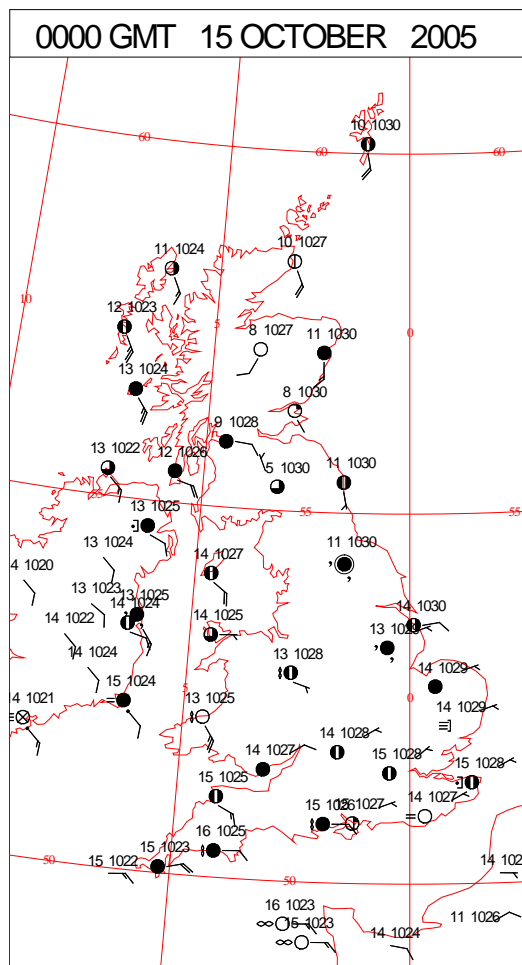
# SIGNIFICANT WEATHER

0600 GMT 14 OCTOBER 2005	SIG WEATHER	1200 GMT 14 OCTOBER 2005	SIG WEATHER	<p><b>Summary of UK Weather for Friday 14 October 2005.</b></p> <p>All but northwest Scotland, Northern Ireland and some northern parts of England had clear skies for much of the night. This led to a widespread ground frost and a slight air frost in prone localities, and in addition there were a few fog patches. The remainder of England and Wales was cloudy through the early hours and much milder with a few pockets of drizzle in eastern parts.</p> <p>Through the morning it remained cloudy across most of England and Wales with occasional outbreaks of light drizzle which spread west across central southern England. Northwest Scotland continued to be rather cloudy and cloud from northern England tended to spread across Northern Ireland and southwest Scotland.</p> <p>By mid-afternoon outbreaks of drizzle had worked westwards as far as exposed parts of southwest England but remaining parts of the country had become, or remained, dry. The most prolonged of any sunshine on offer was reserved for central and northeastern Scotland with mostly small amounts elsewhere.</p> <p>Temperatures were mainly near average but were a little above in coastal parts of southeast England.</p>
1800 GMT 14 OCTOBER 2005	SIG WEATHER	0000 GMT 15 OCTOBER 2005	SIG WEATHER	<p><b>EXTREMES</b></p> <p><b>Highest Maximum:</b> 19.0 Jersey: Airport, Jersey</p> <p><b>Lowest Maximum:</b> 10.1 Eskdalemuir, Dumfriesshire</p> <p><b>Lowest Minimum:</b> -1.1 Aviemore, Inverness-Shire -1.1 Glenlivet, Banffshire -1.1 Tulloch Bridge, Inverness-Shire</p> <p><b>Lowest Grass Minimum:</b> -4.5 Strathallan Airfield, Perthshire (In Taysi)</p> <p><b>Most Rain:</b> 1.0 Weybourne, Norfolk</p> <p><b>Most Sun:</b> 7.0 Dyce, Aberdeenshire</p>

DAILY CLIMATE DATA

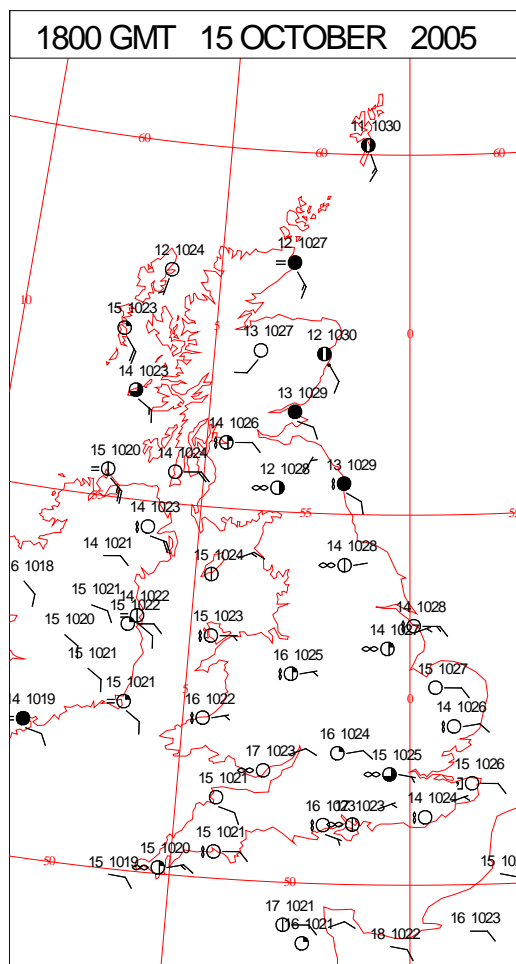
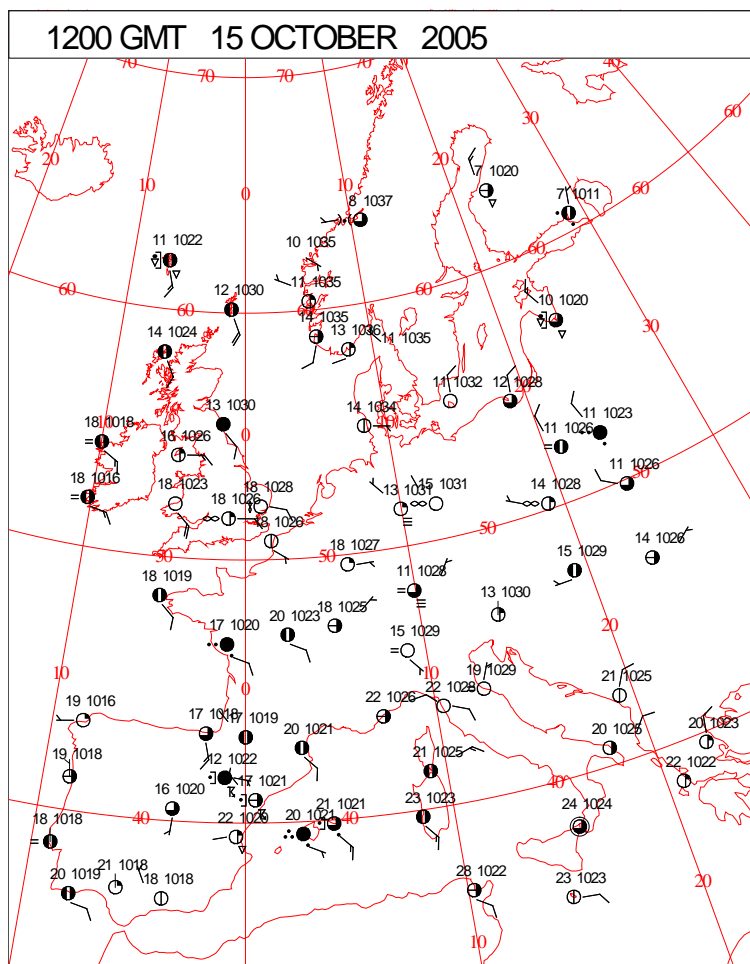
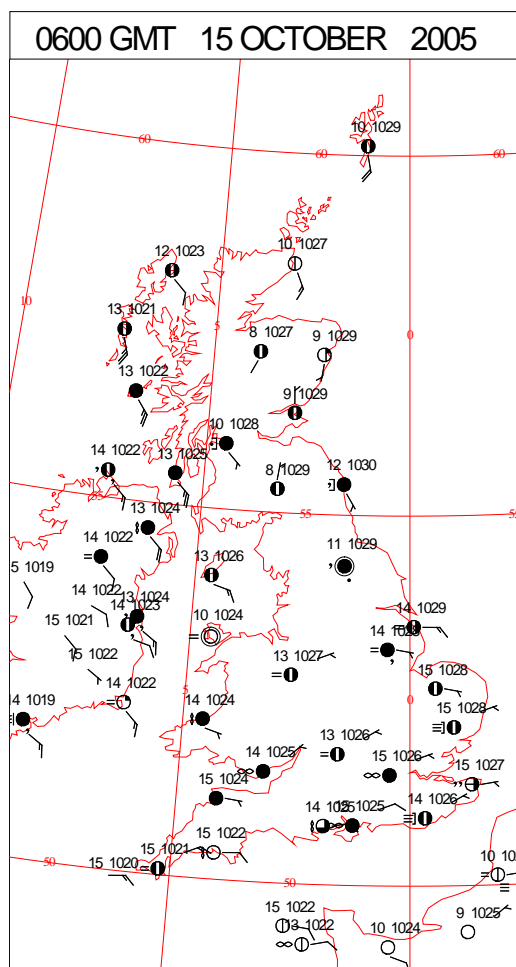
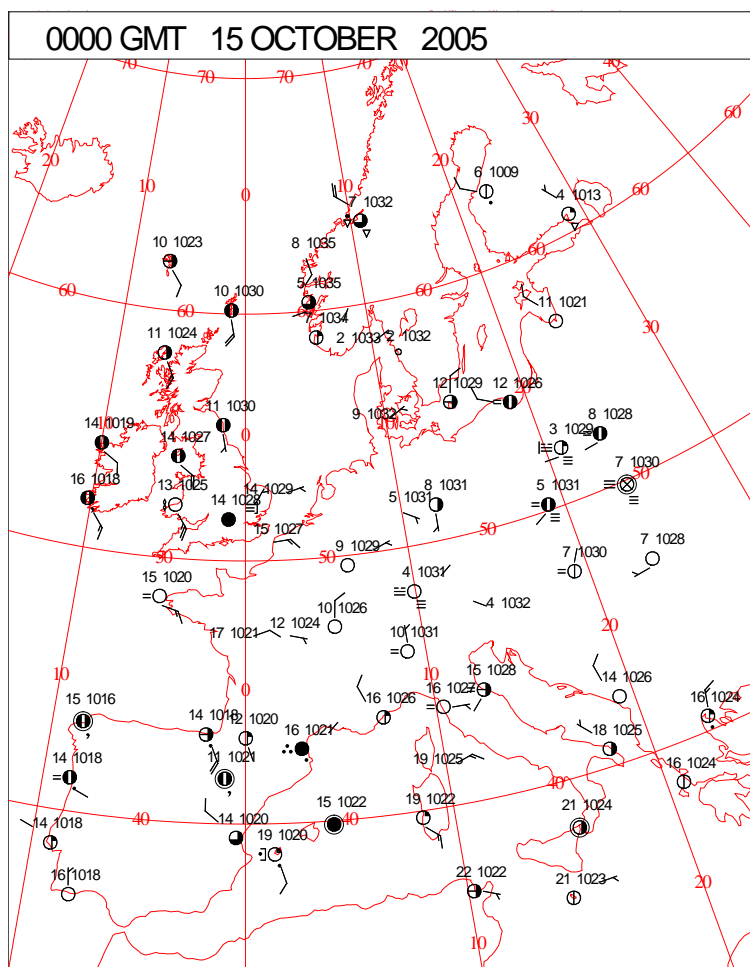


# DAILY WEATHER SUMMARY

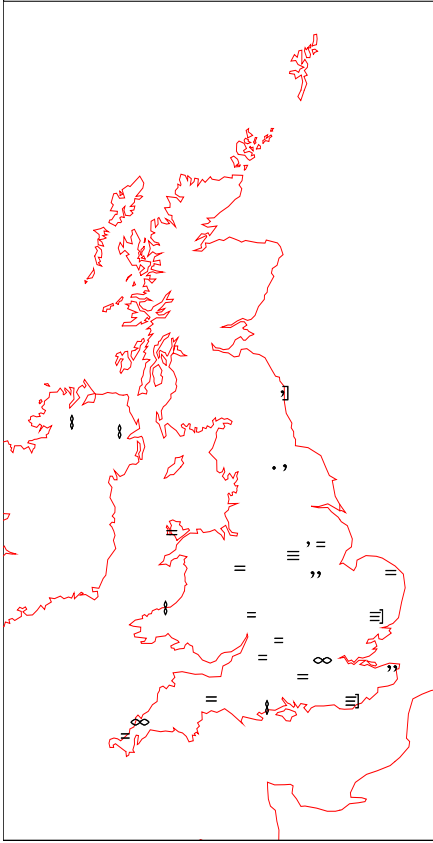
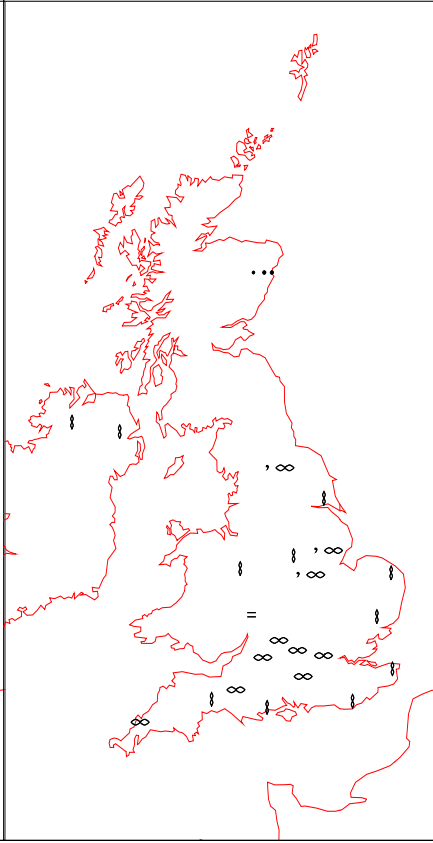
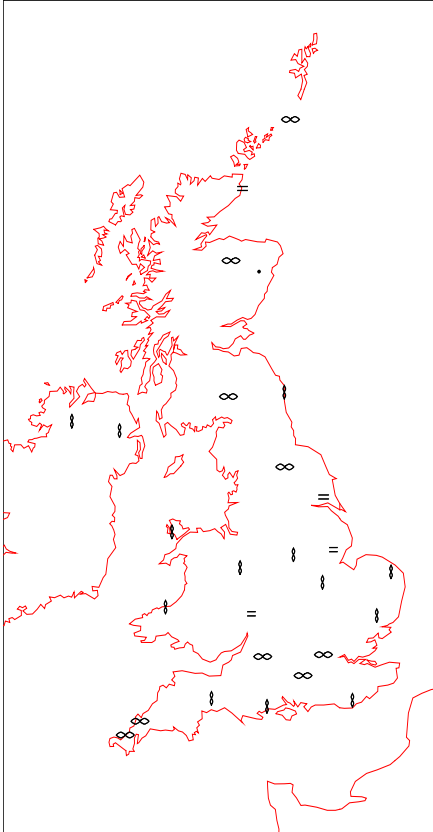
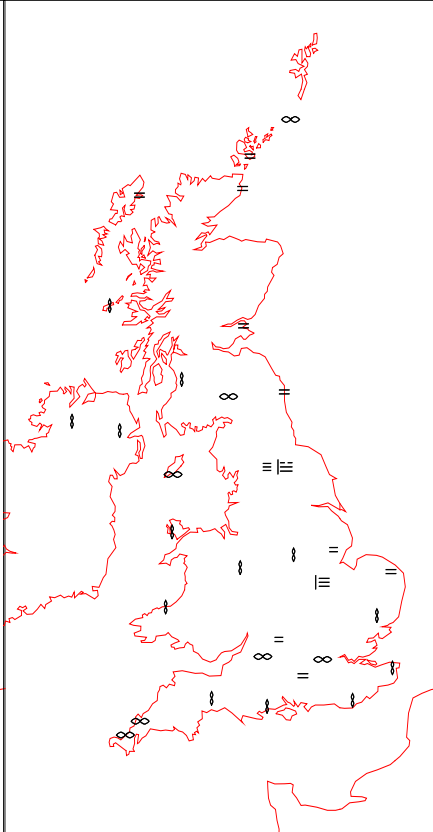


Saturday 15 October 2005

## SURFACE REPORTS

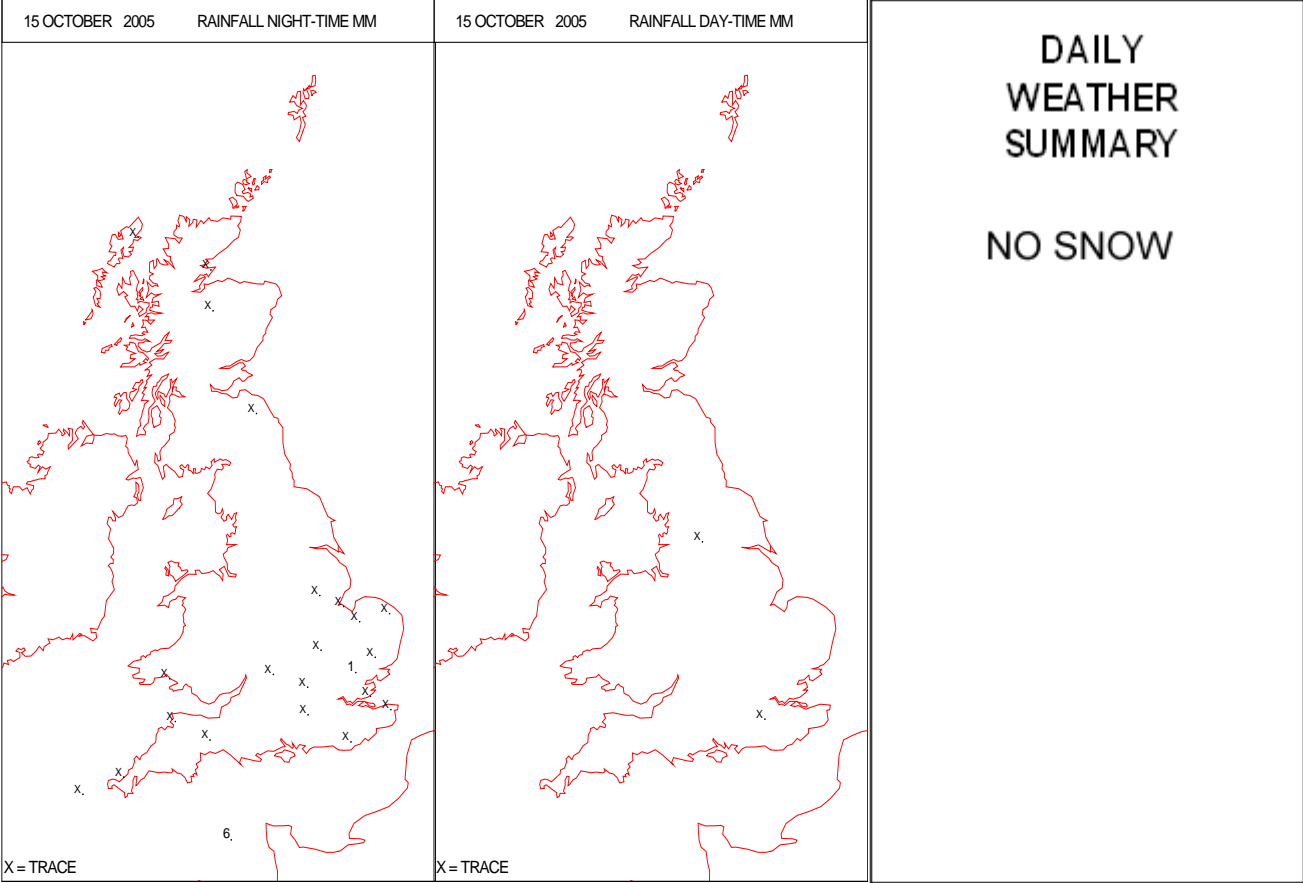
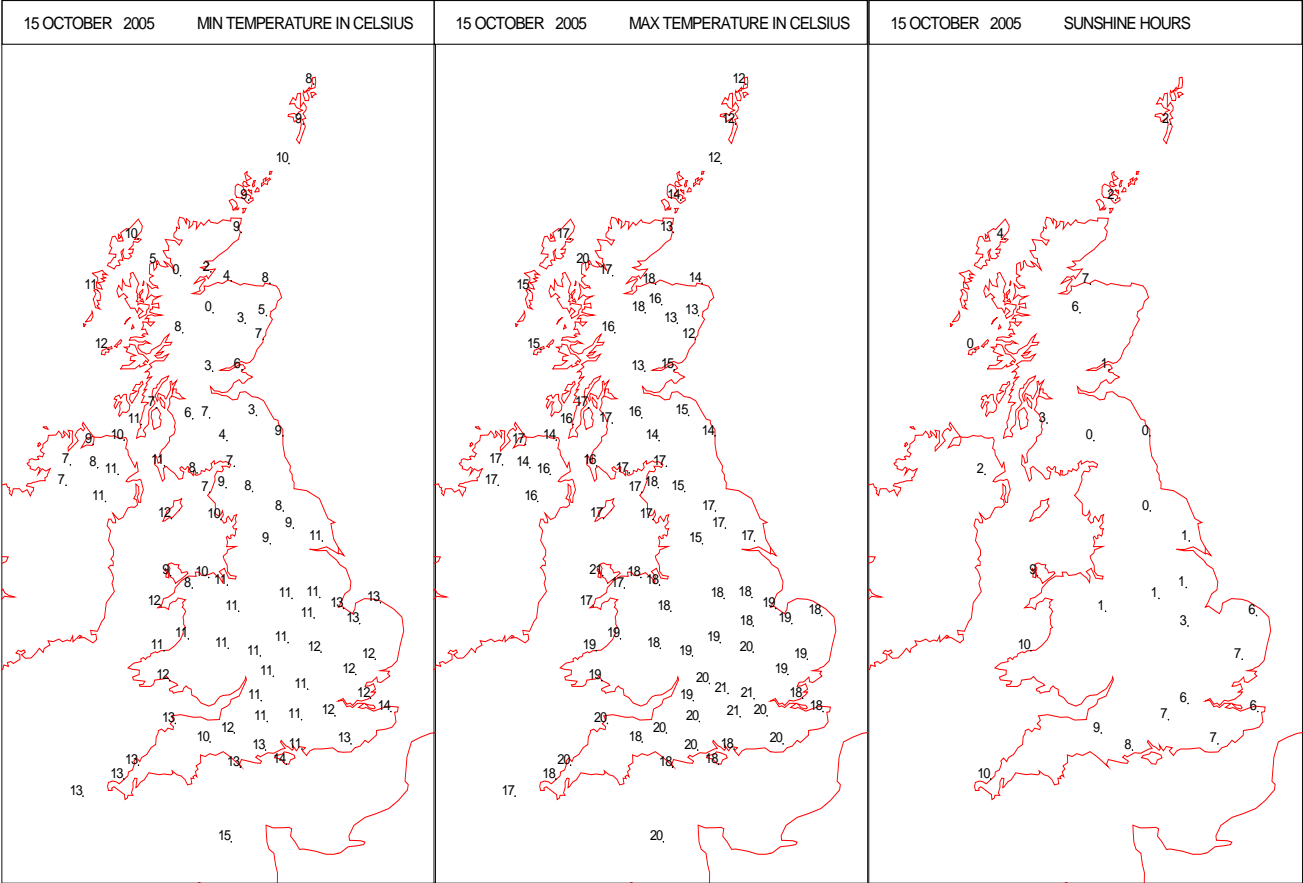


# SIGNIFICANT WEATHER

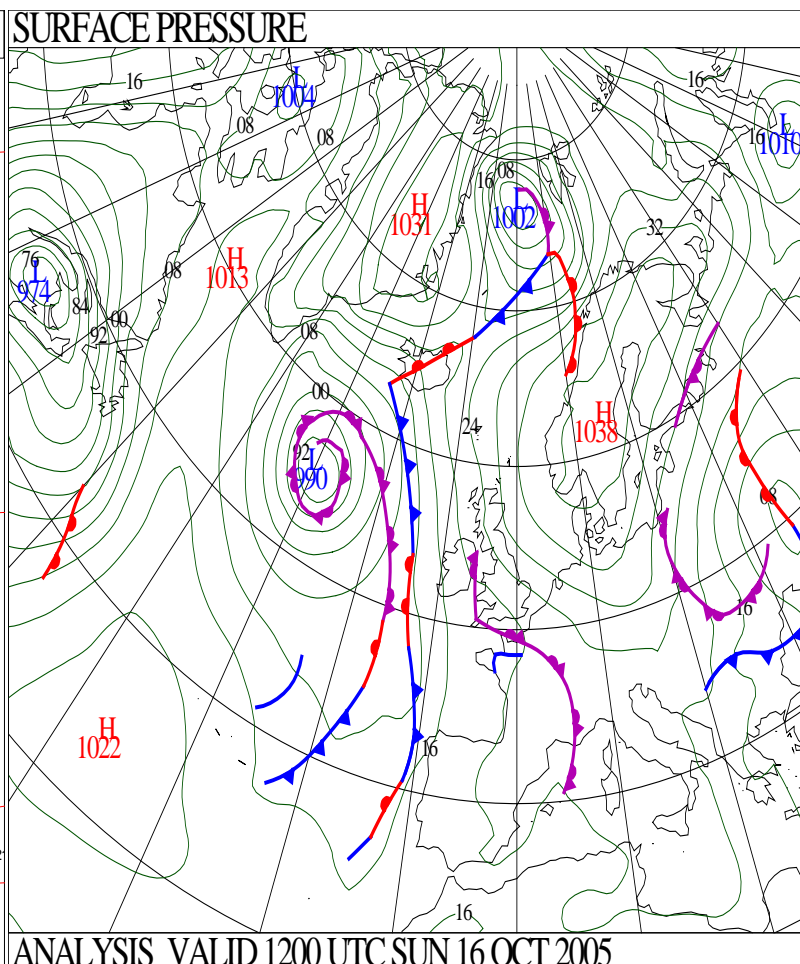
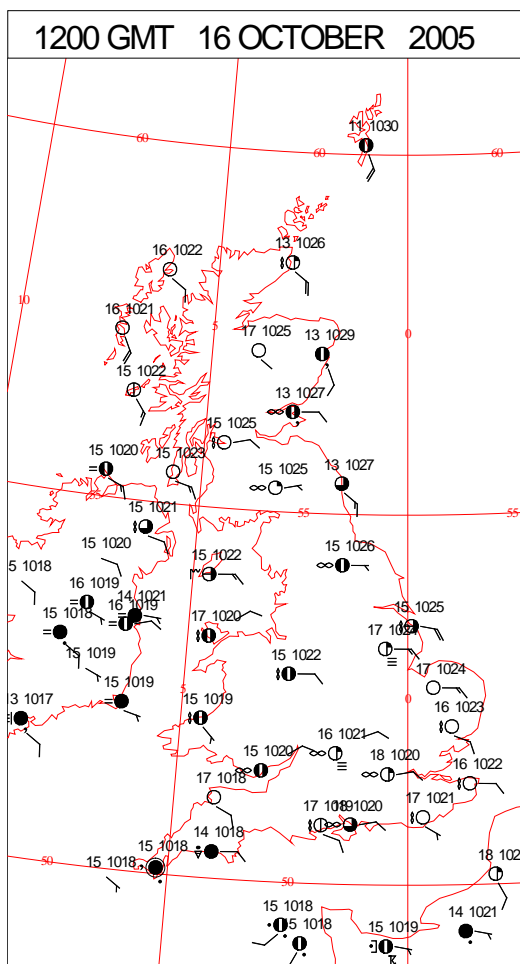
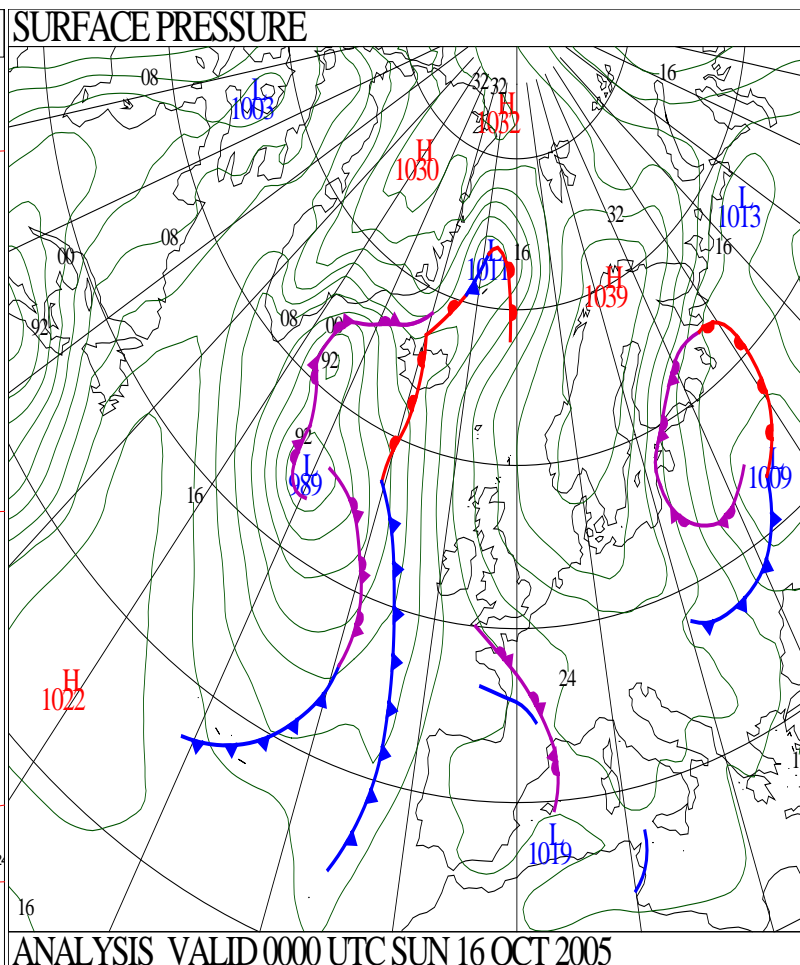
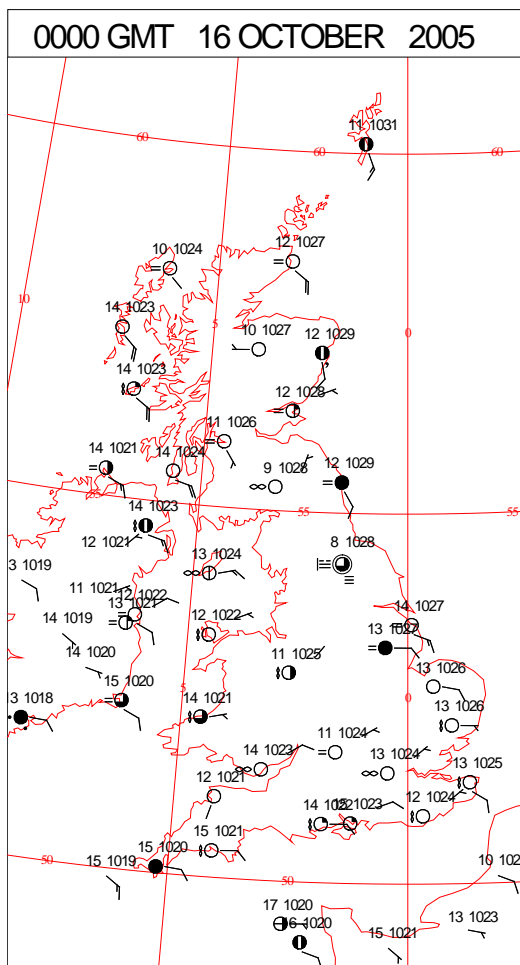
0600 GMT 15 OCTOBER 2005	SIG WEATHER	1200 GMT 15 OCTOBER 2005	SIG WEATHER	<p><b>Summary of UK Weather for Saturday 15 October 2005.</b>  A largely cloudy, misty night over most of the UK with local fog and drizzle. A few clearer spells, especially over northern Scotland, allowed temperatures to dip here (Loch Glascarnoch 0.2 °C), but generally it was a mild night. By mid-morning the low cloud started to break up in the light to moderate E to SE'ly winds, and mainly places were sunny by early afternoon. Some areas stayed rather grey and misty though, i.e. parts of north and northeast England, southern and eastern Scotland, and here there was further drizzle at times (total 1.0 mm overnight and daytime at Bradford and Leeming). In the sunny areas it became warm, even very warm for the time of year (20.3 °C Isle of Skye). Warmest was Wisley (Surrey) with 21.1 °C. The low cloud remaining in the north lowered somewhat during the evening to give further local fog and drizzle here. Elsewhere it stayed generally fine and largely clear though it became generally rather hazy or misty. Patchy higher cloud reach the far southwest of England later in the evening and gave some light rain in the Isles of Scilly.</p>
				
1800 GMT 15 OCTOBER 2005	SIG WEATHER	0000 GMT 16 OCTOBER 2005	SIG WEATHER	<p><b>EXTREMES</b>  <b>Highest Maximum:</b>  21.0 South Farnborough, Hampshire  <b>Lowest Maximum:</b>  12.1 Inverbervie No 2, Kincardineshire  <b>Lowest Minimum:</b>  0.0 Aviemore, Inverness-Shire  <b>Lowest Grass Minimum:</b>  -2.1 Kinloss, Moray (In Grampian Region)  -2.1 Loch Glascarnoch, Ross &amp; Cromarty  <b>Most Rain:</b>  5.6 Guernsey: Airport, Guernsey  <b>Most Sun:</b>  9.9 Guernsey: Airport, Guernsey  9.9 Jersey: Airport, Jersey</p>
				



DAILY CLIMATE DATA

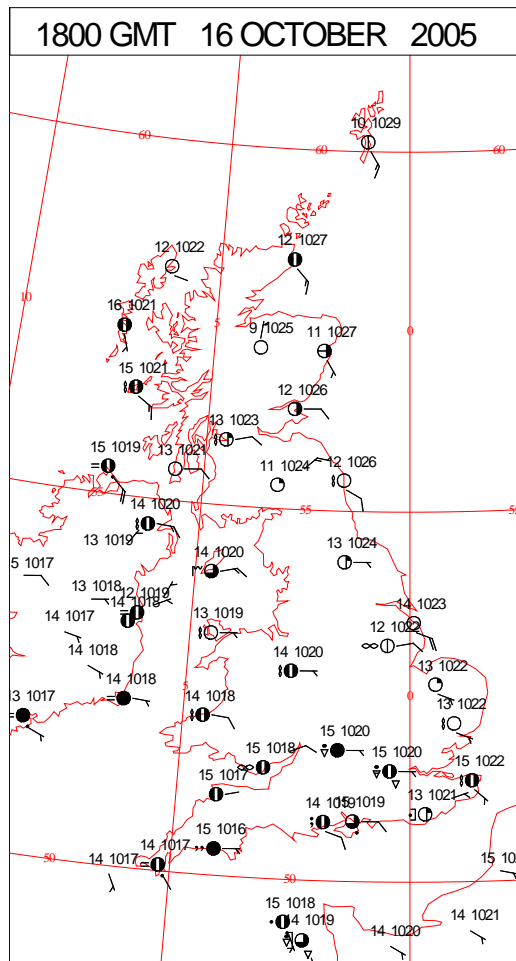
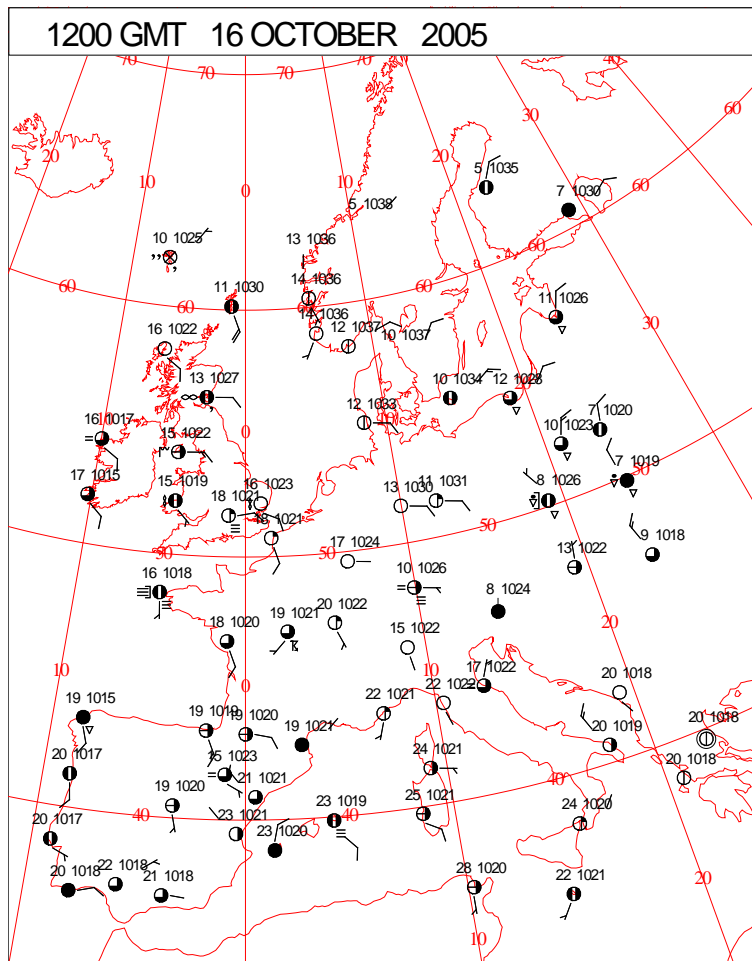
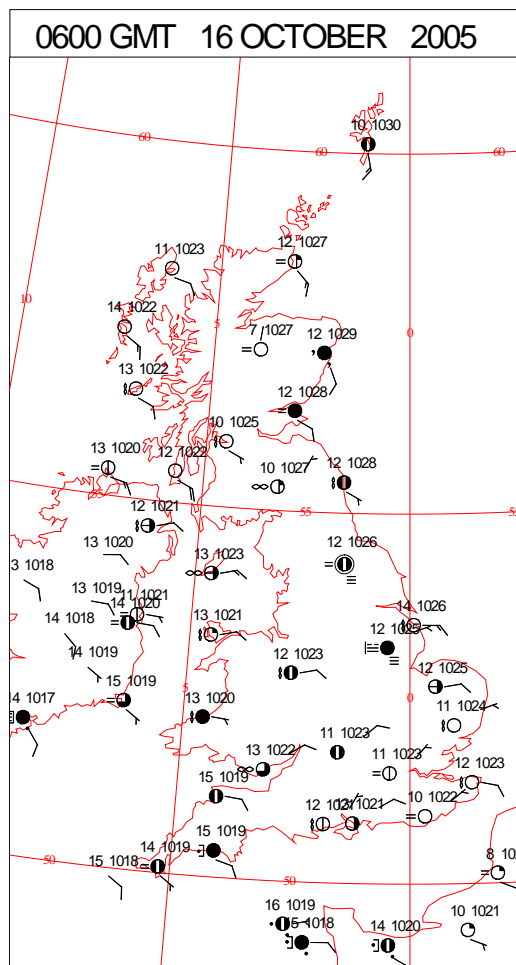
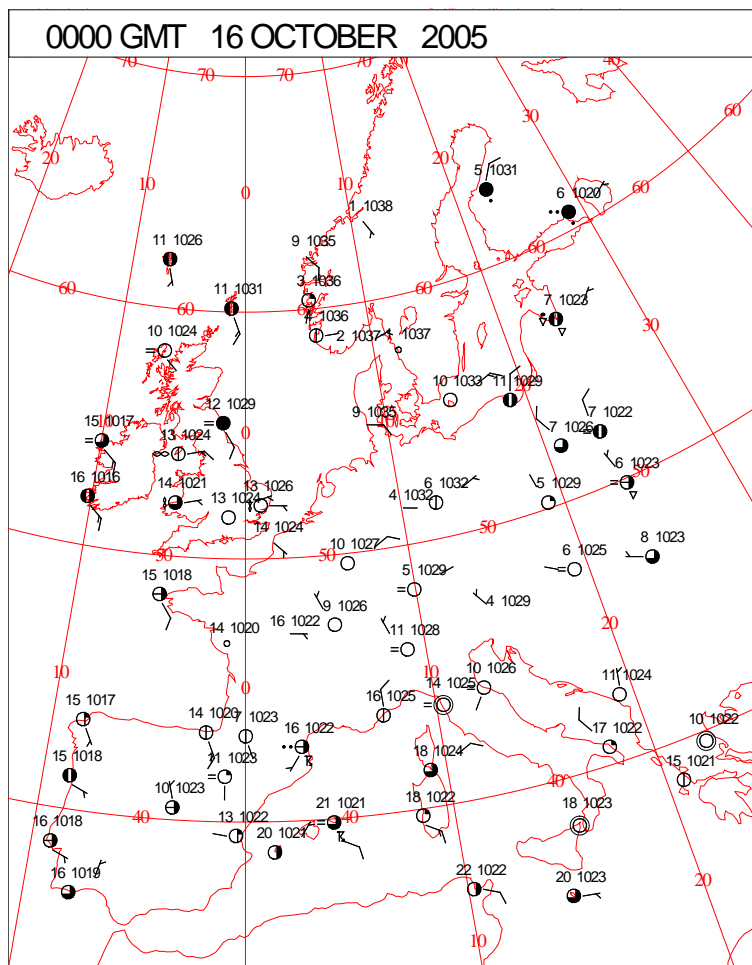


# DAILY WEATHER SUMMARY



Sunday 16 October 2005

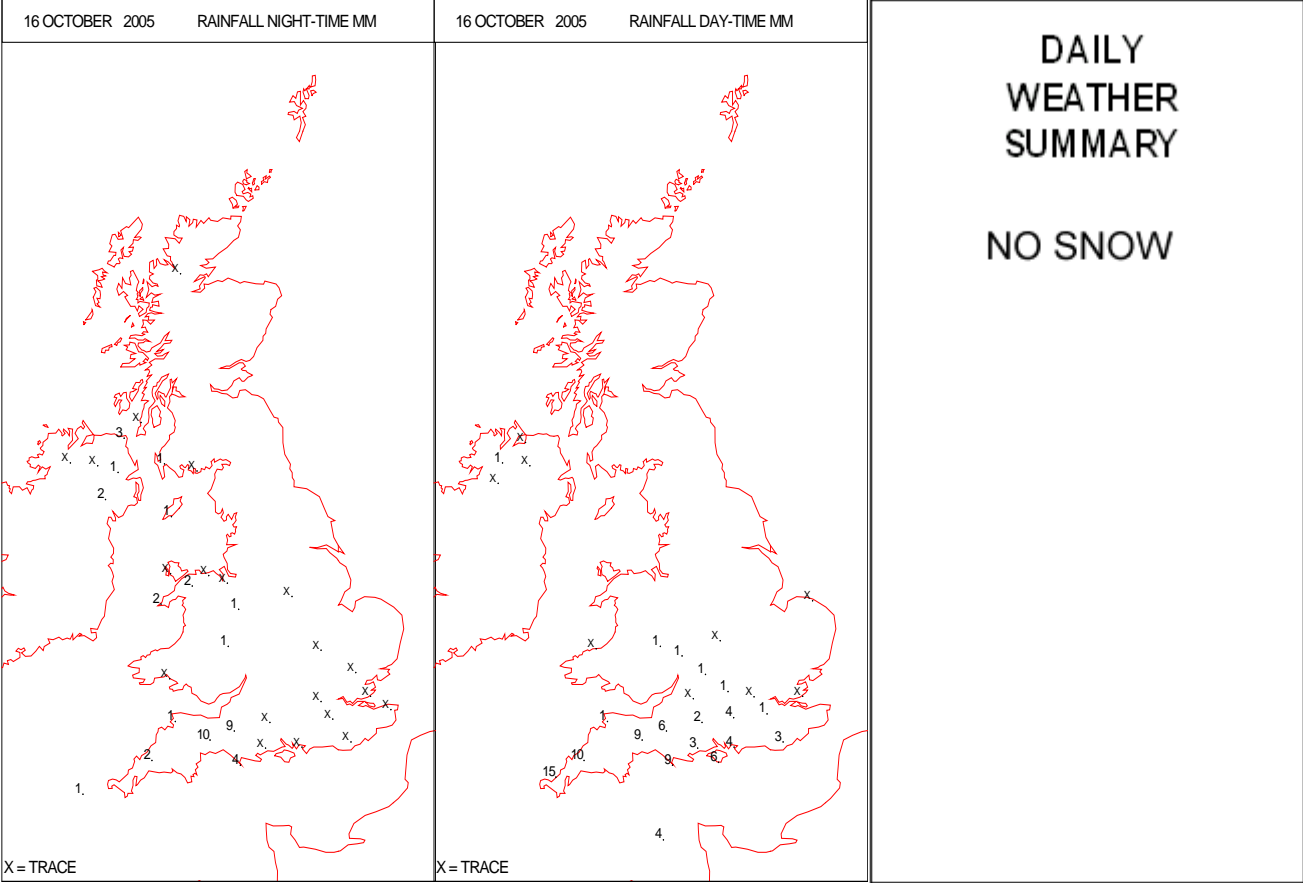
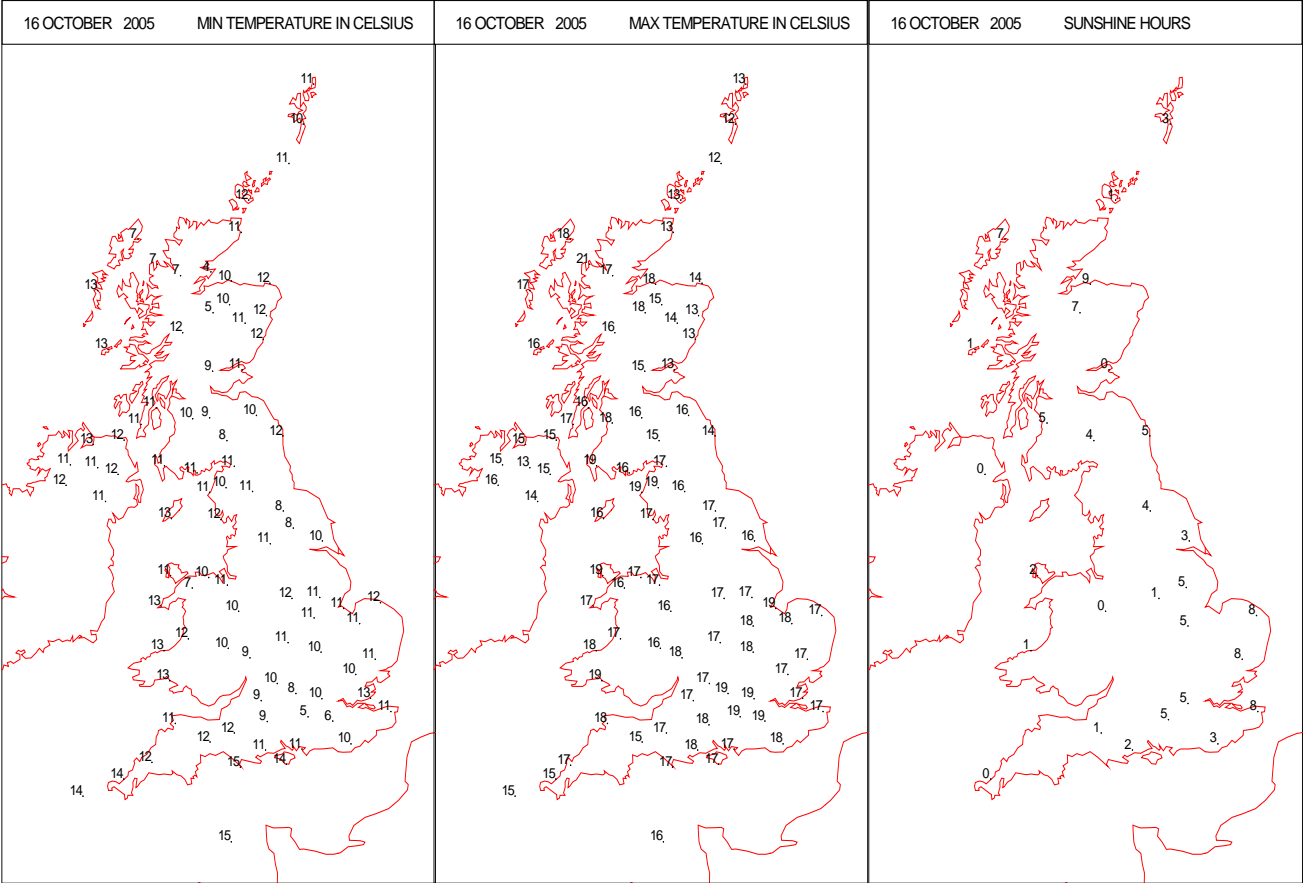
## SURFACE REPORTS



# SIGNIFICANT WEATHER

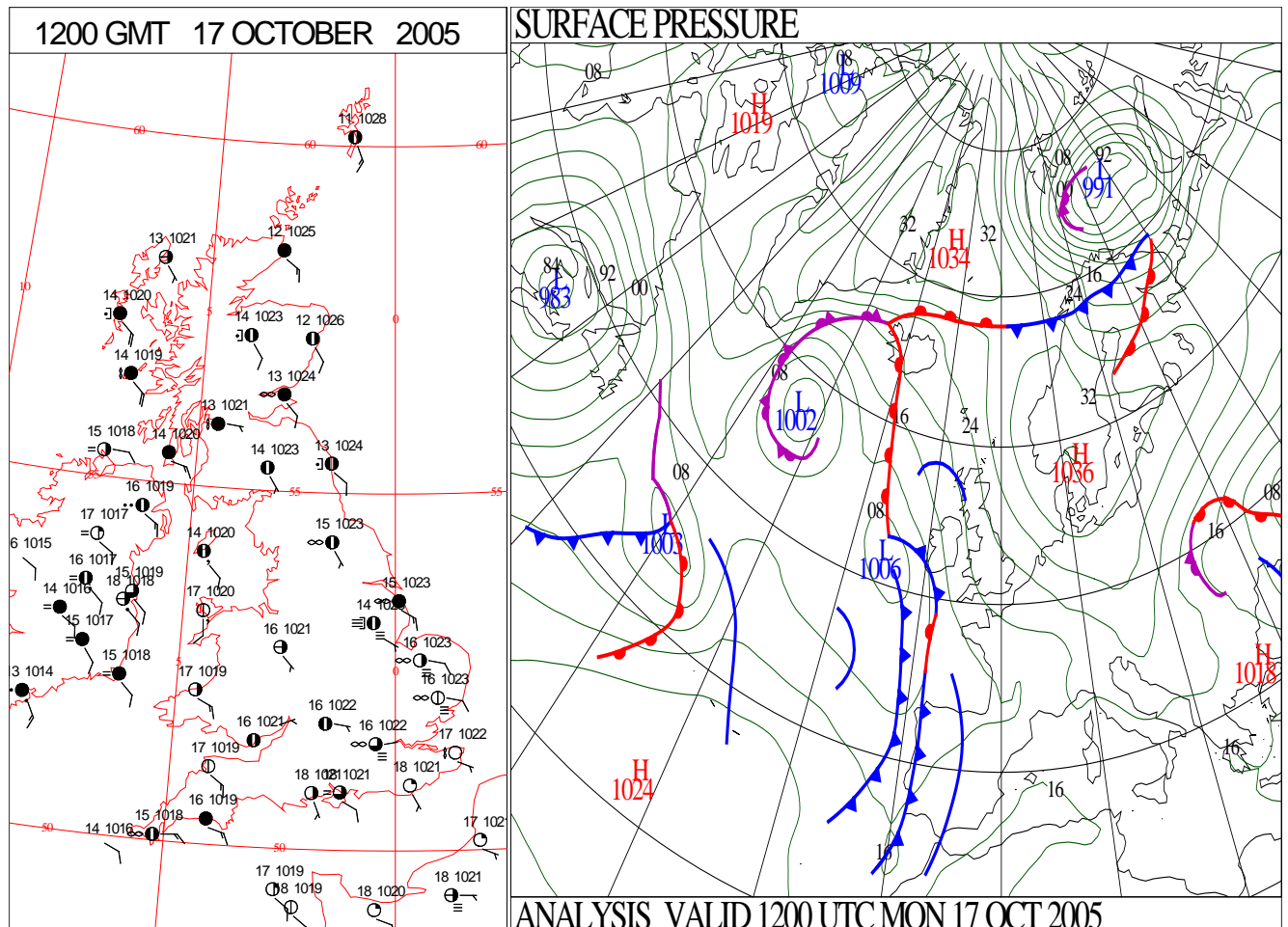
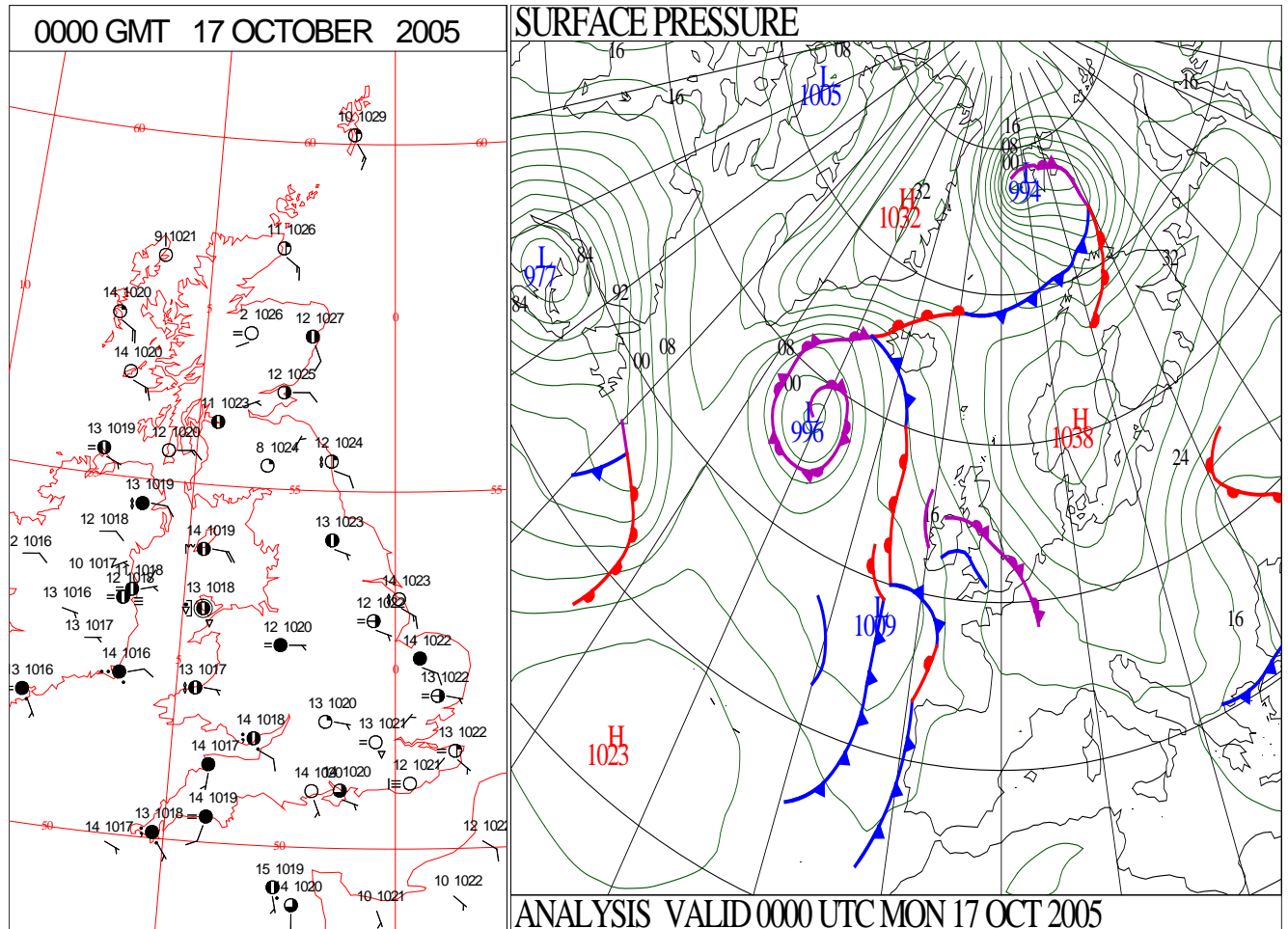
0600 GMT 16 OCTOBER 2005	SIG WEATHER	1200 GMT 16 OCTOBER 2005	SIG WEATHER	<p><b>Summary of UK Weather for Sunday 16 October 2005.</b></p> <p>Northern Ireland and most of Scotland had clear periods overnight. There was some low cloud over eastern Scotland and isolated drizzle. Low cloud formed over northeast England and fog patches developed over East Anglia and southern England later in the night. Southwest England and the Channel Islands had some rain. Northern Ireland had a mostly cloudy day and there was some sporadic rain in the afternoon. The low cloud over eastern Scotland broke inland, but lingered along the coastal strip and over the Northern Isles. Around the Moray Firth it was sunny.</p> <p>Southwest England and the Channel Islands were cloudy with further outbreaks of rain, some of it heavy. A band of rain spread northeast in the afternoon to reach the Midlands, Wales and parts of East Anglia later in the evening, decaying as it did so. There was thunder across Berkshire in the afternoon. Most other parts had sunny spells. Further pulses of heavy rain spread into southwest England in the evening with thunder in the Solent.</p> <p>It was rather warm generally but very warm in parts of Scotland. Temperatures were near average over southwest England.</p>
1800 GMT 16 OCTOBER 2005	SIG WEATHER	0000 GMT 17 OCTOBER 2005	SIG WEATHER	<p><b>EXTREMES</b></p> <p><b>Highest Maximum:</b> 20.9 Aultbea No 2, Ross &amp; Cromarty</p> <p><b>Lowest Maximum:</b> 12.1 Lerwick, Shetland</p> <p><b>Lowest Minimum:</b> 4.3 Tain Range, Ross &amp; Cromarty</p> <p><b>Lowest Grass Minimum:</b> 1.0 Tain Range, Ross &amp; Cromarty</p> <p><b>Most Rain:</b> 19.6 Dunkeswell Aerodrome, Devon</p> <p><b>Most Sun:</b> 6.6 Saughall, Ayrshire</p>

DAILY CLIMATE DATA

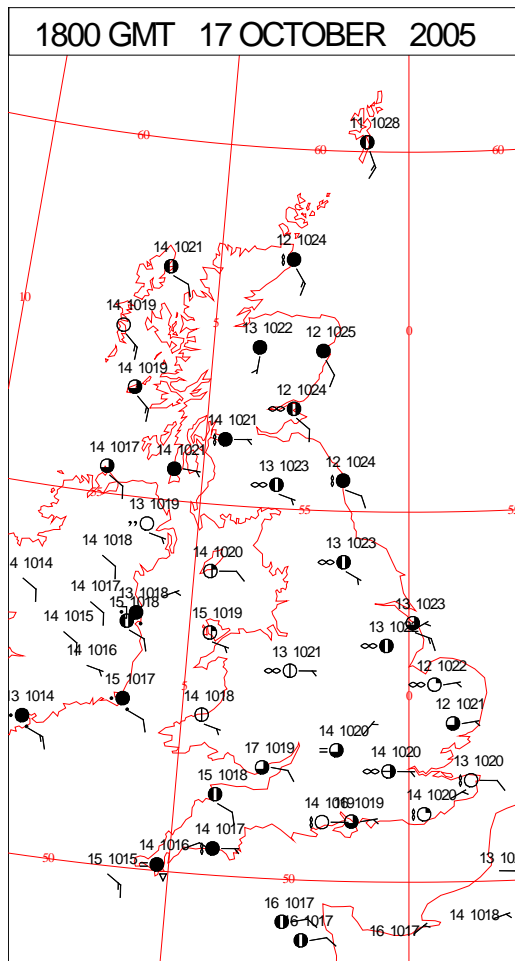
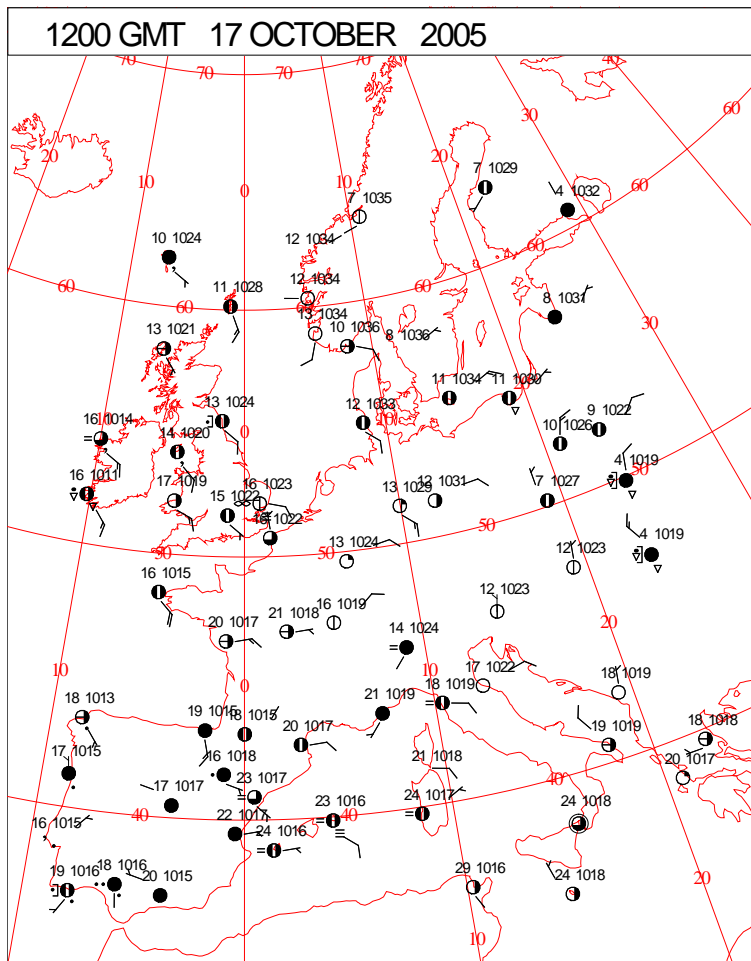
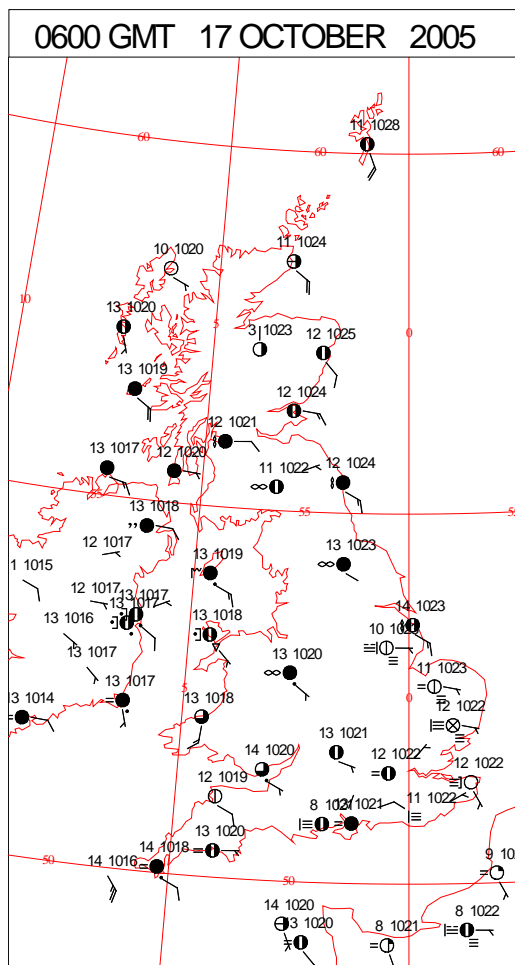
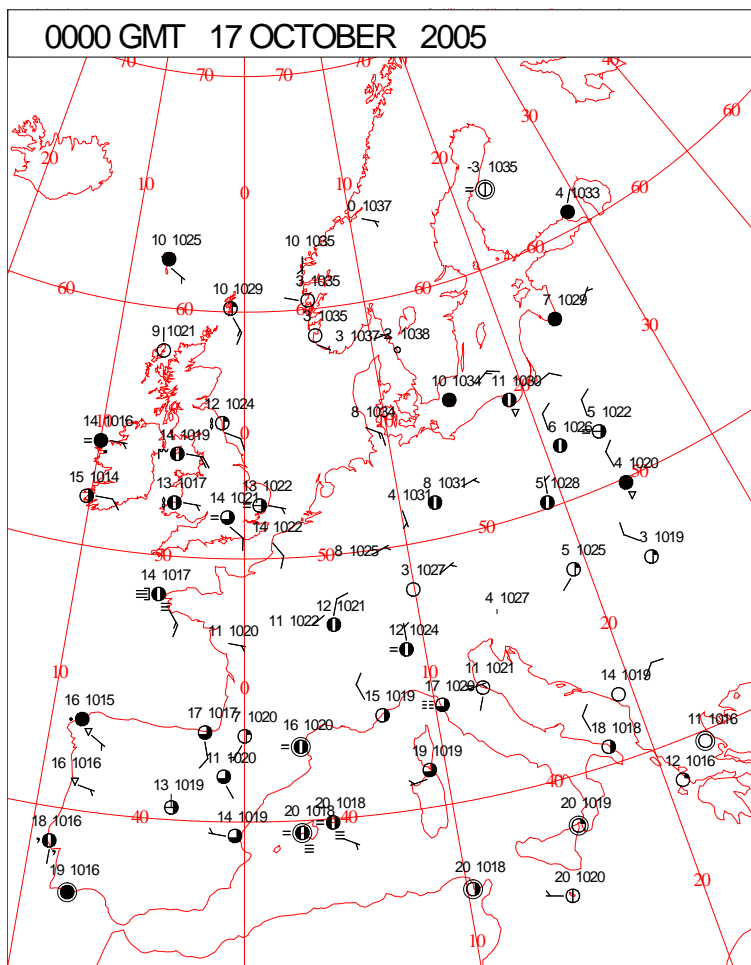




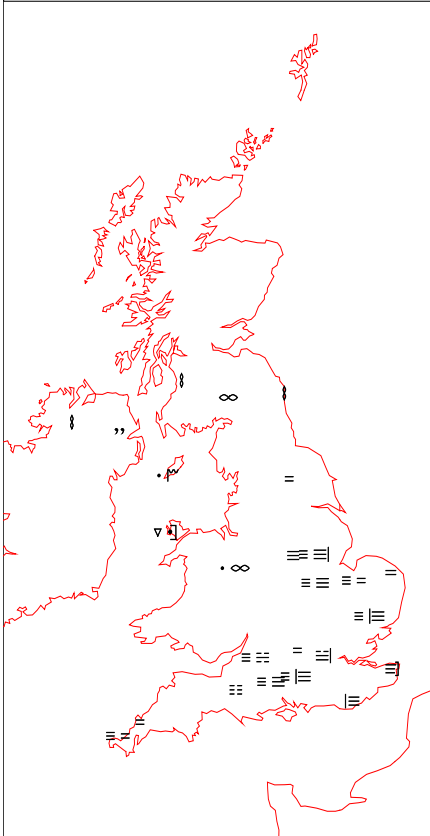
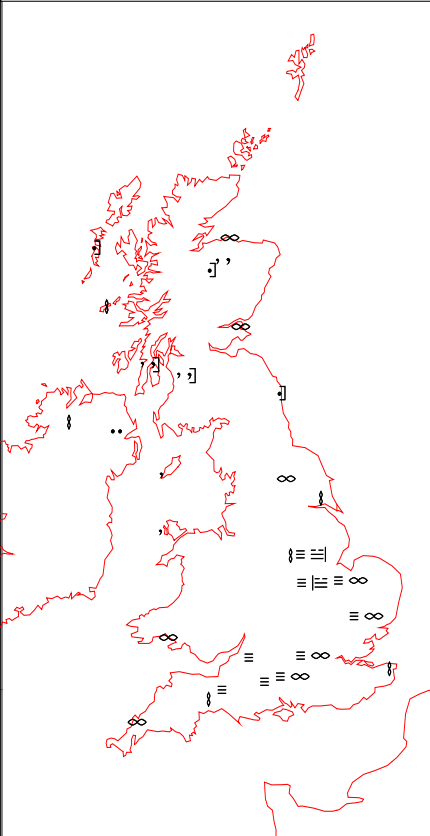
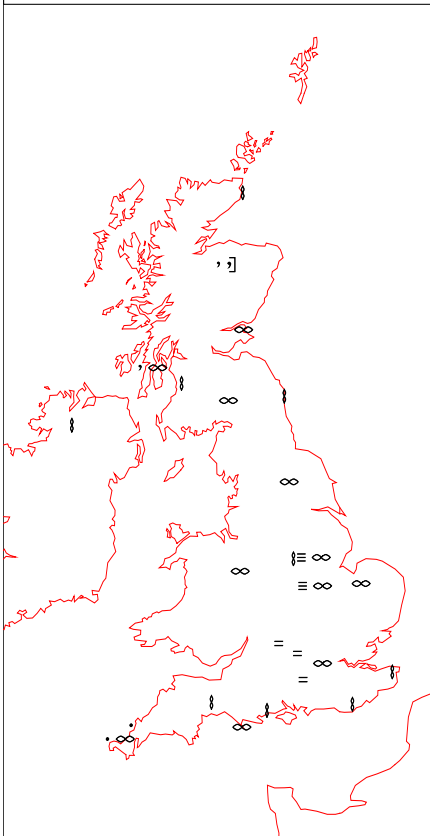
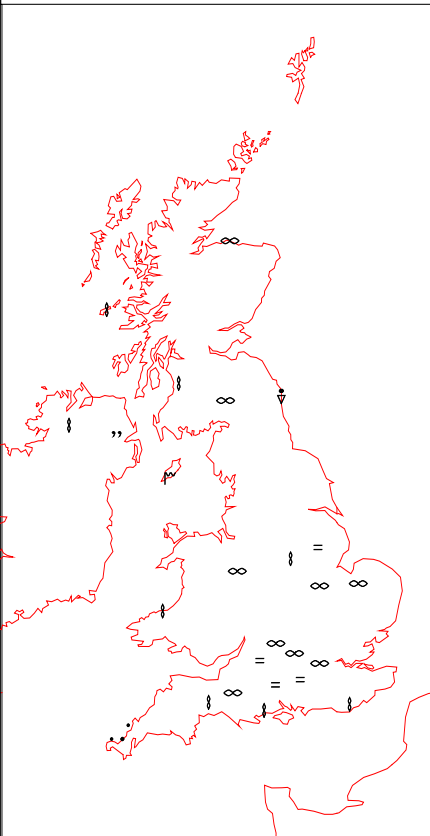
# DAILY WEATHER SUMMARY



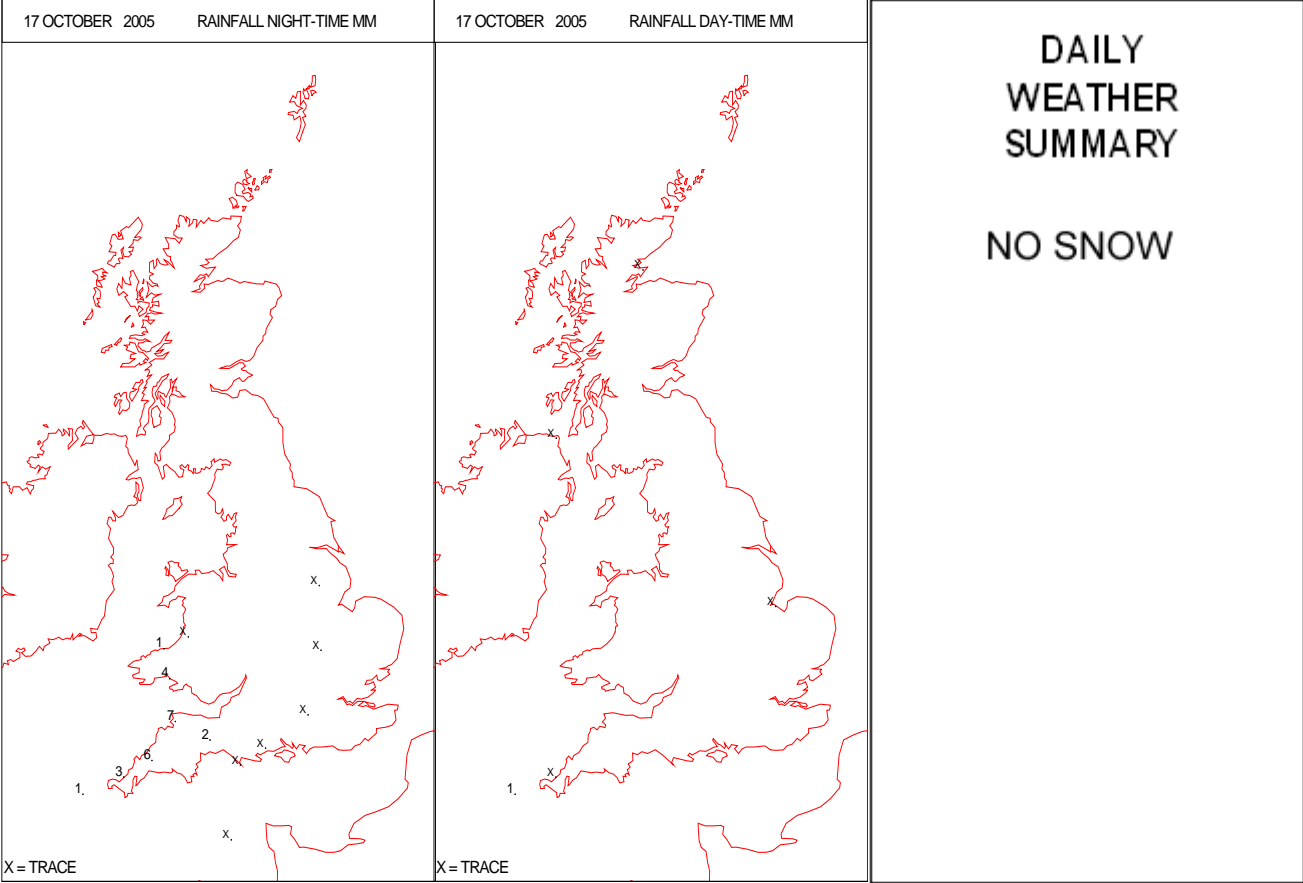
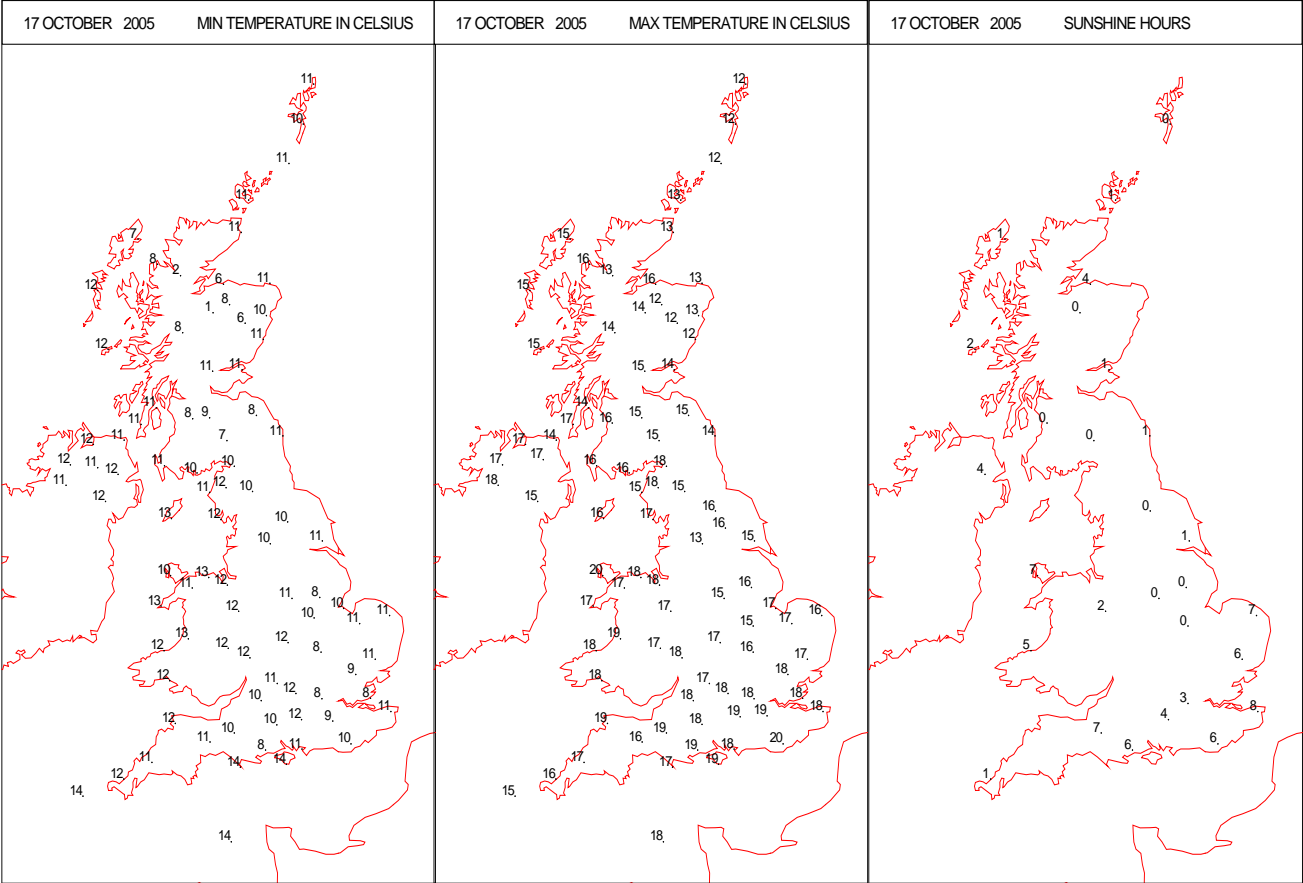
# SURFACE REPORTS



# SIGNIFICANT WEATHER

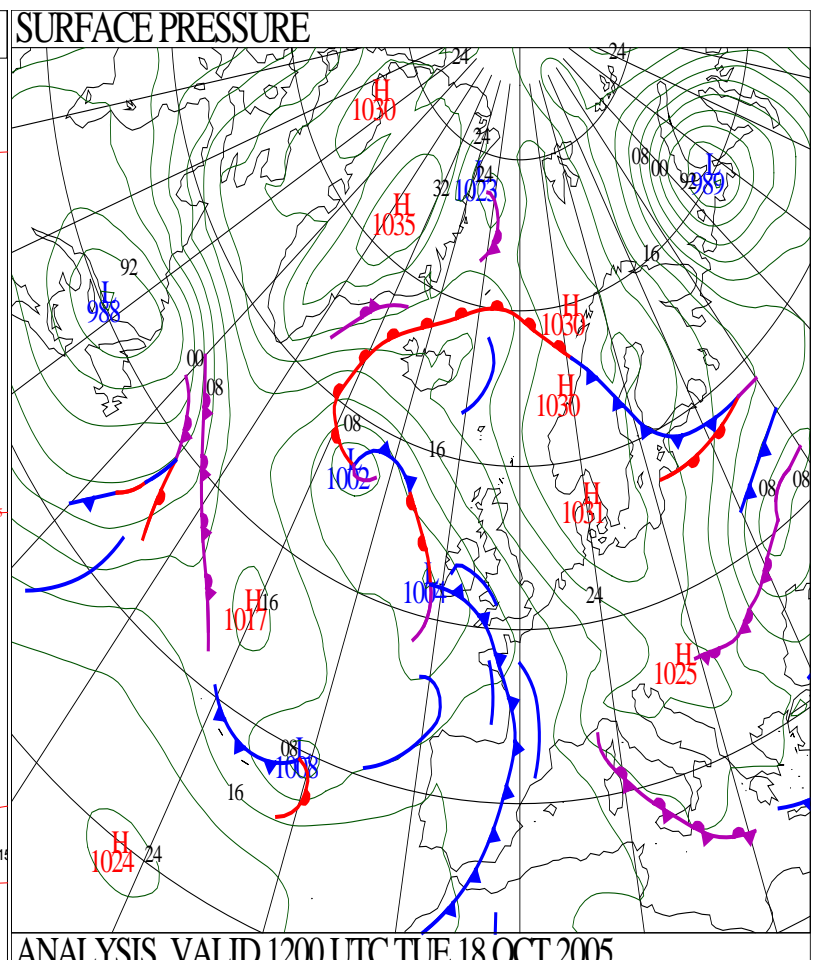
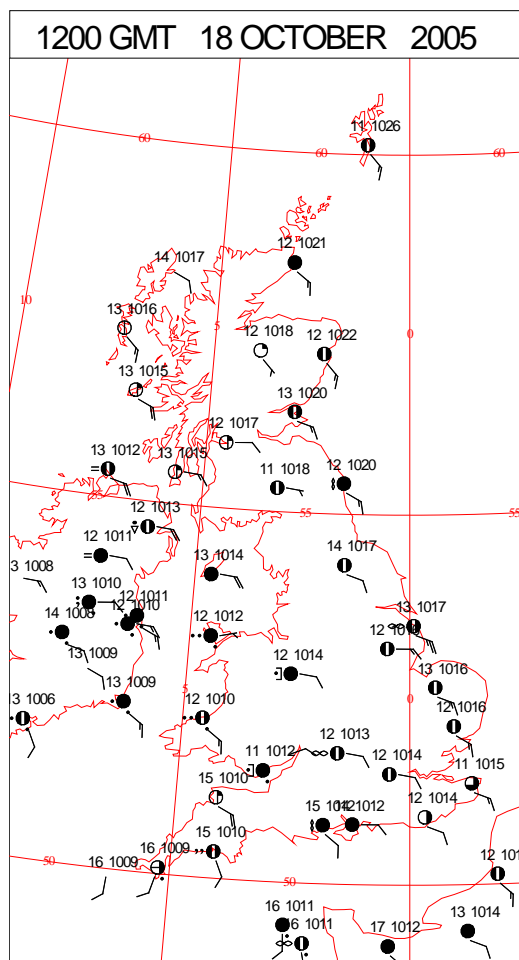
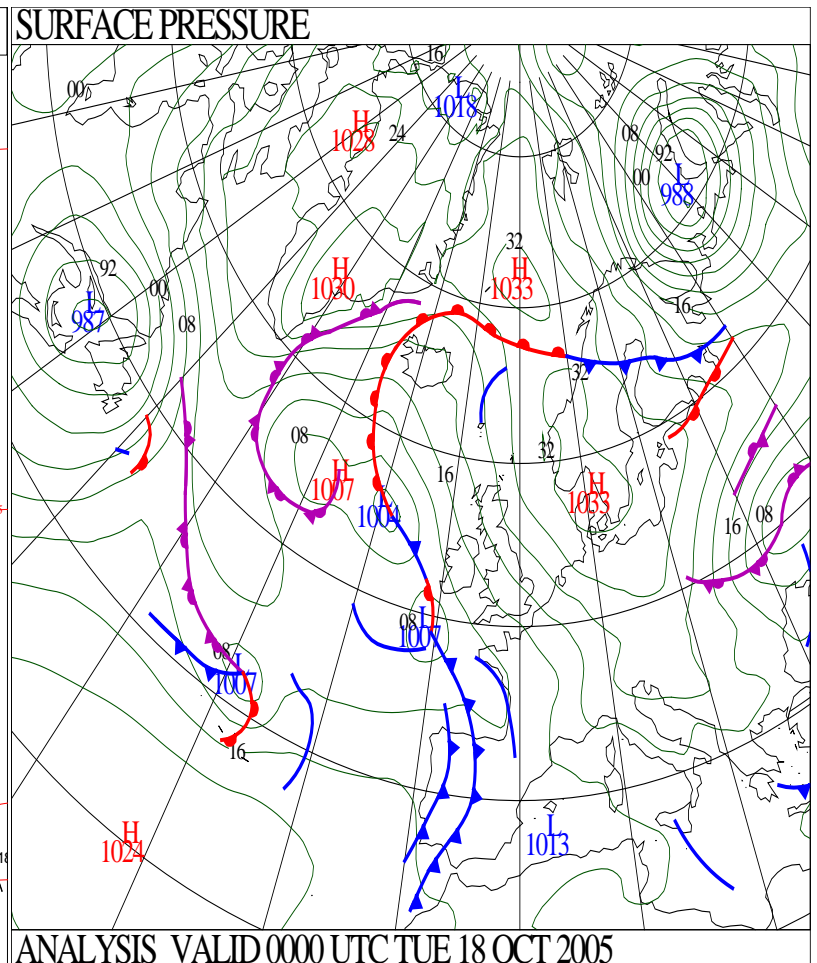
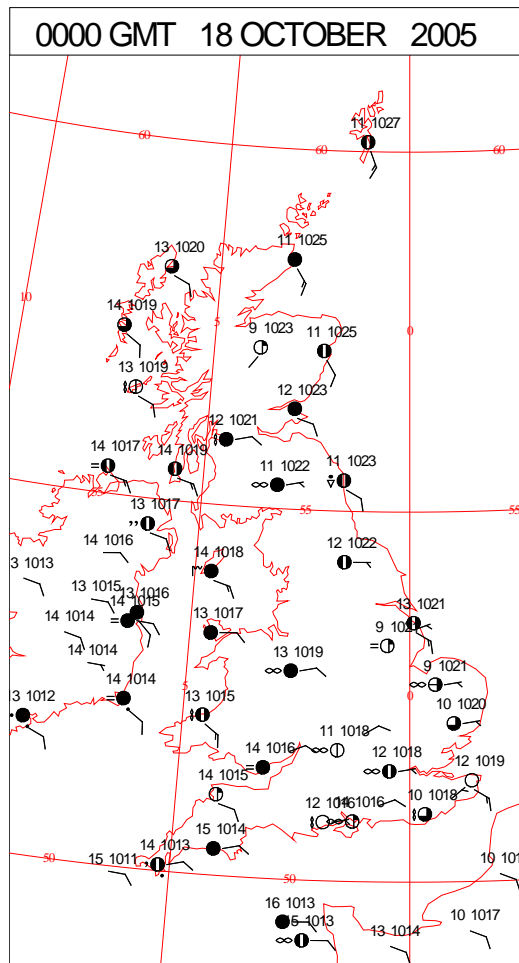
0600 GMT 17 OCTOBER 2005	SIG WEATHER	1200 GMT 17 OCTOBER 2005	SIG WEATHER	<p><b>Summary of UK Weather for Monday 17 October 2005.</b></p> <p>Rain initially across parts of southwest England and Wales moved north overnight reaching the east of Northern Ireland and southwest Scotland by dawn. Elsewhere the weather was mainly dry with clear intervals but mist and fog patches developed across central, southern and eastern parts of England, dense in places.</p> <p>During the morning there were outbreaks of rain across western Scotland, and for a time over parts of Northern Ireland, and some rain passed close to the far southwest of England, but remaining areas of the UK were mainly dry with bright or sunny spells after the slow clearance of the overnight fog patches. In the afternoon the rain across western Scotland died out, but there were outbreaks across parts of Cornwall and Pembrokeshire. Elsewhere the generally dry conditions with bright or sunny spells persisted through the afternoon with the best of the sunshine in the south of the UK. Rain reached Northern Ireland in the evening.</p> <p>Temperatures were generally in the rather warm or warm category, but it was very warm in parts of Wales and southern England.</p>
				
1800 GMT 17 OCTOBER 2005	SIG WEATHER	0000 GMT 18 OCTOBER 2005	SIG WEATHER	<p><b>EXTREMES</b></p> <p><b>Highest Maximum:</b> 19.9 Herstmonceux, East Sussex</p> <p><b>Lowest Maximum:</b> 11.6 Lerwick, Shetland</p> <p><b>Lowest Minimum:</b> 1.1 Aviemore, Inverness-Shire</p> <p><b>Lowest Grass Minimum:</b> -0.8 Aboyne No 2, Aberdeenshire</p> <p><b>Most Rain:</b> 7.2 Chivenor, Devon</p> <p><b>Most Sun:</b> 6.2 Isle Of Portland, Dorset 6.2 Jersey: Airport, Jersey</p>
				

DAILY CLIMATE DATA





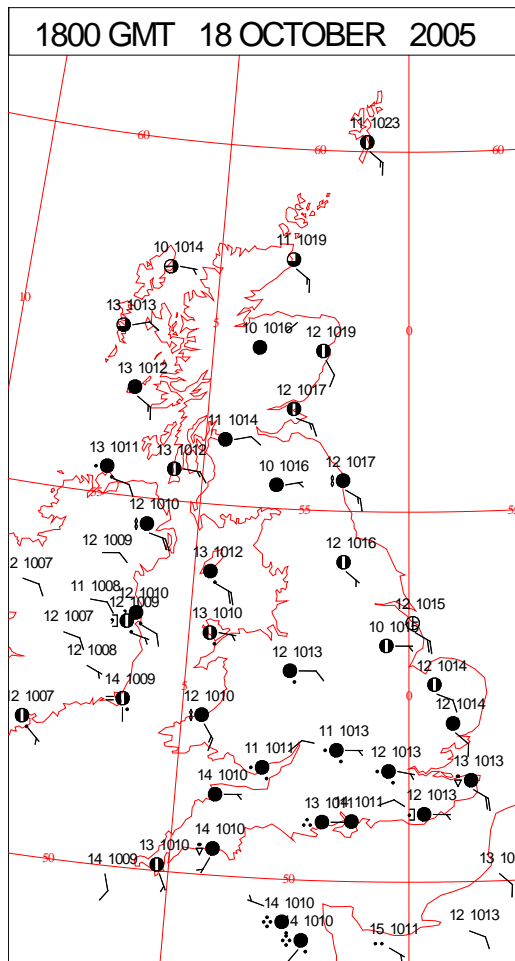
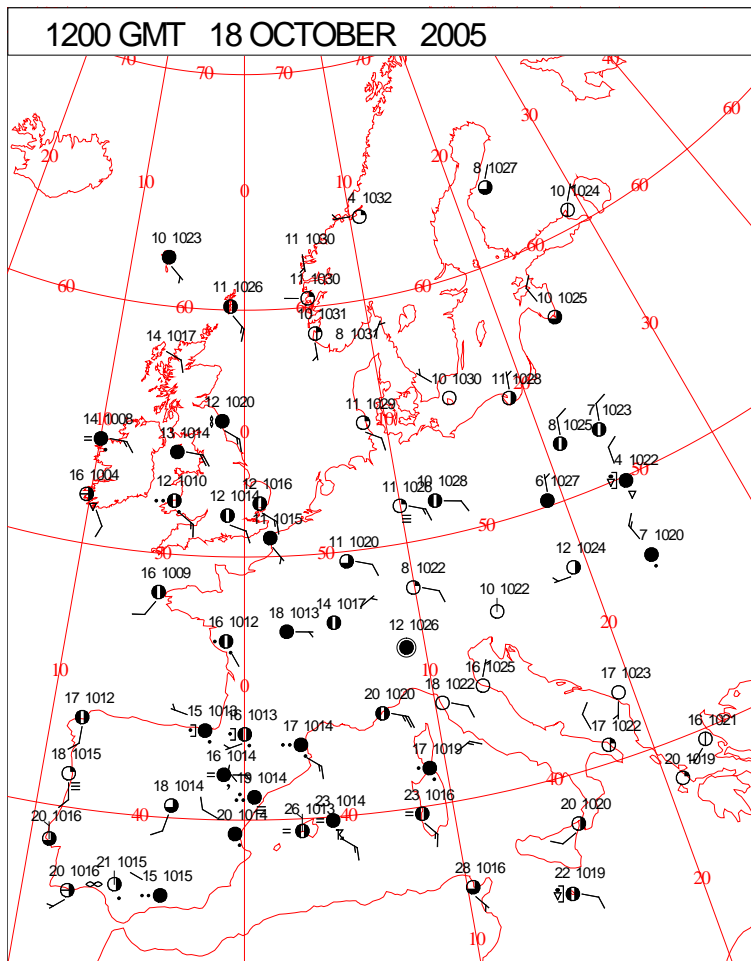
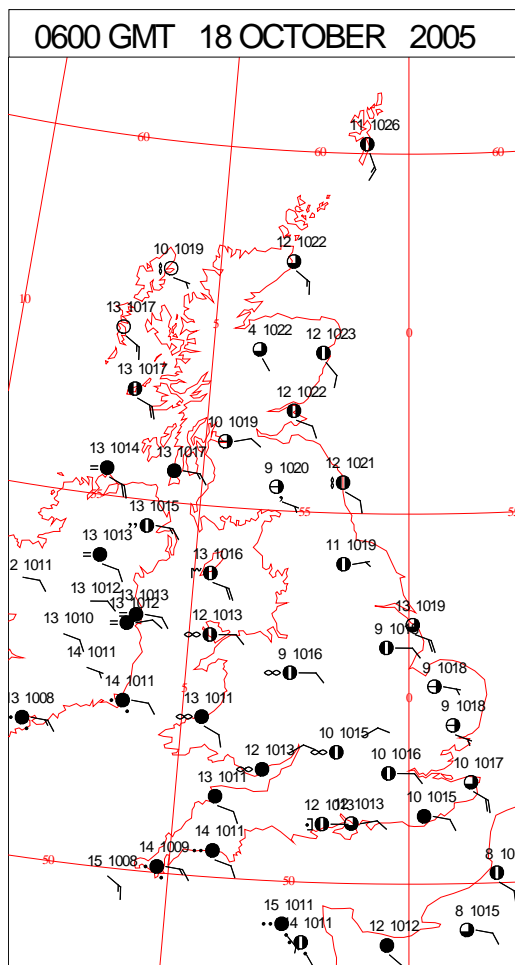
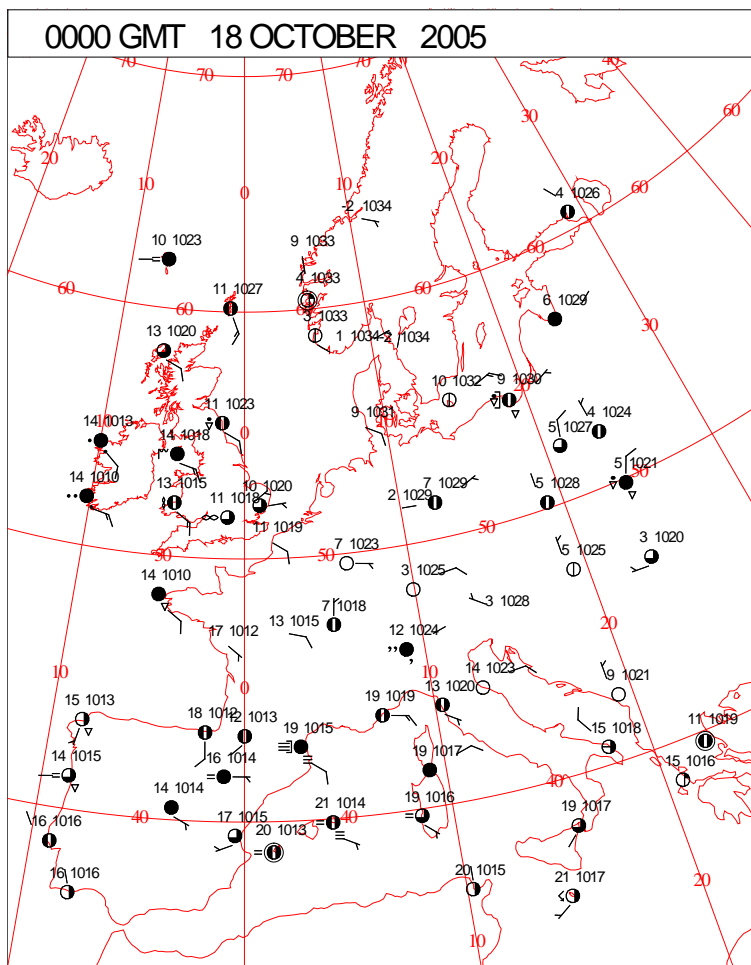
# DAILY WEATHER SUMMARY





Tuesday 18 October 2005

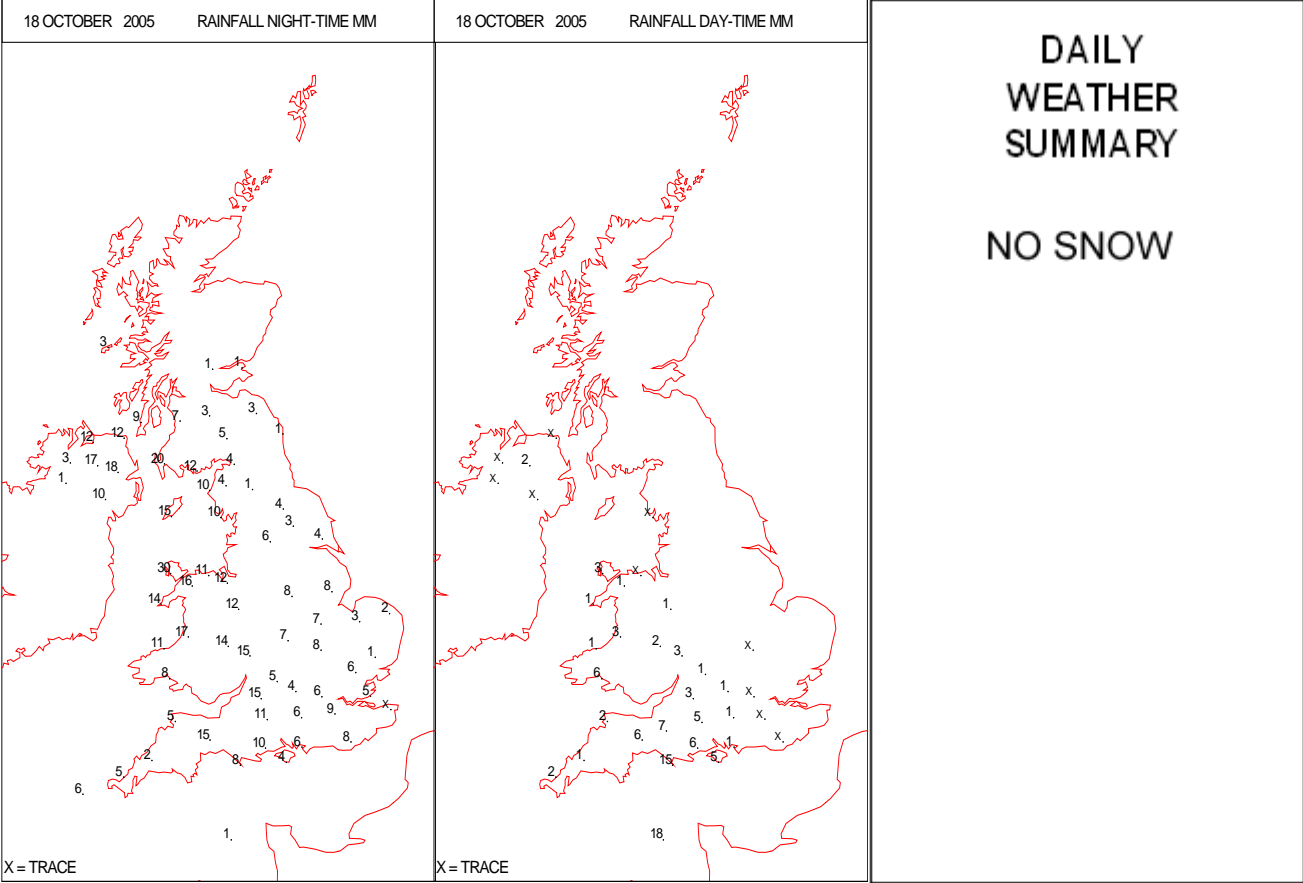
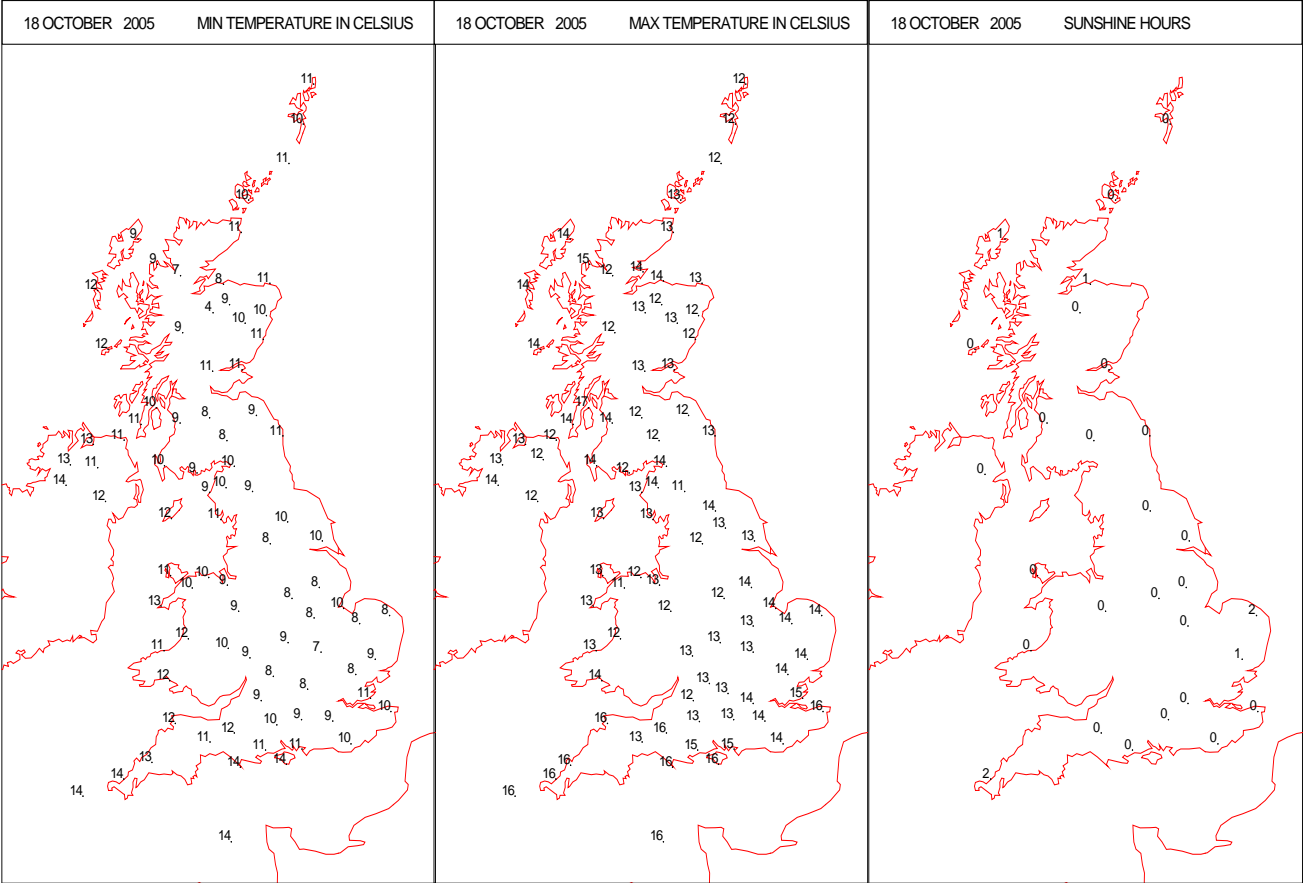
## SURFACE REPORTS



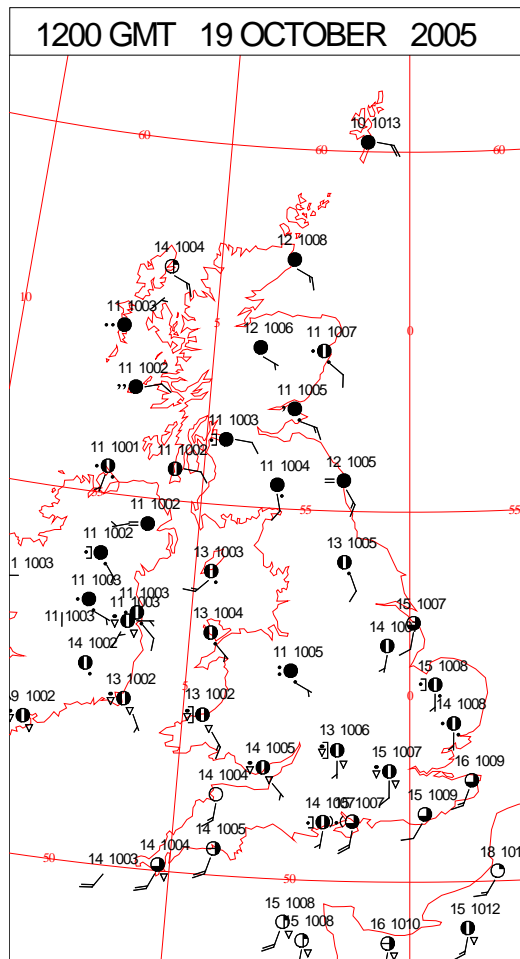
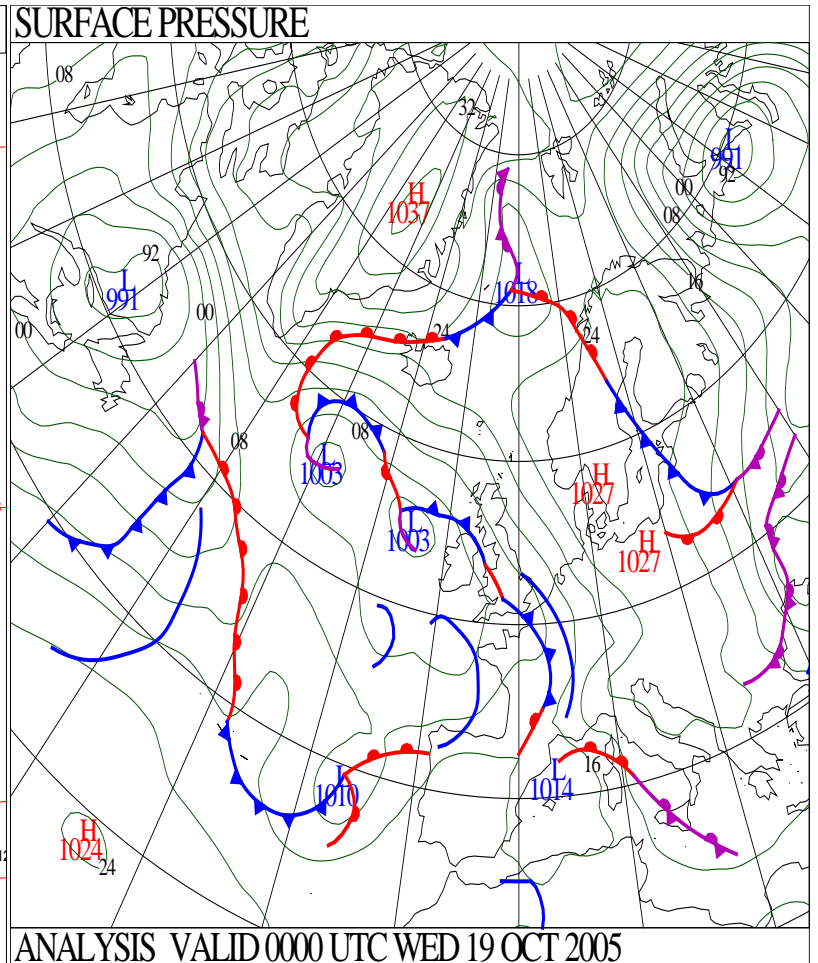
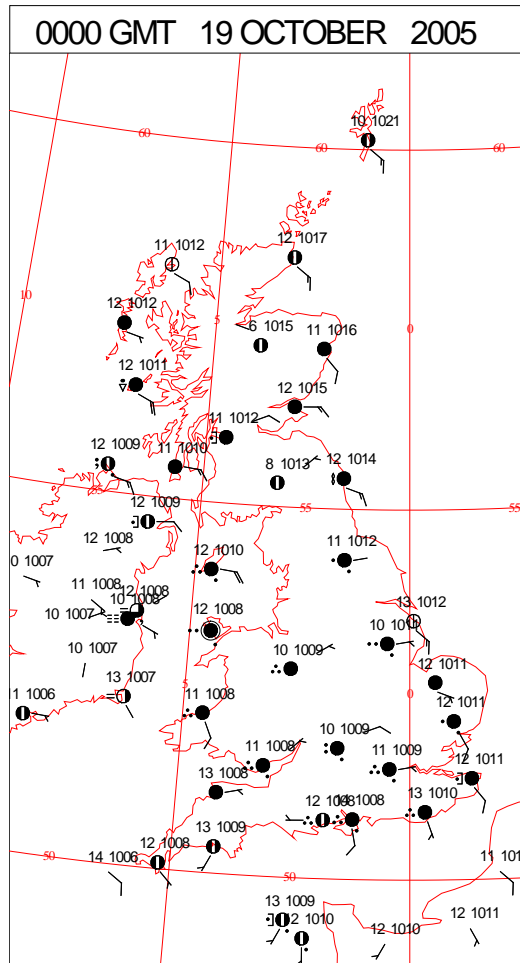
SIGNIFICANT WEATHER

0600 GMT 18 OCTOBER 2005	SIG WEATHER	1200 GMT 18 OCTOBER 2005	SIG WEATHER	<p><b>Summary of UK Weather for Tuesday 18 October 2005.</b></p> <p>Outbreaks of rain across southwest England drifted north overnight reaching south Wales by dawn. There was also patchy light rain and drizzle over parts of Northern Ireland, northeast England and southwest Scotland, but elsewhere the weather was dry with clear intervals and patchy mist.</p> <p>During the morning the rain over southwestern parts of the UK drifted north over much of Wales, and the rain over Northern Ireland intensified slightly. The rest of the UK was mainly dry but rather cloudy.</p> <p>The area of rain over Wales and Northern Ireland tracked north during the afternoon across northwest England and into southwest Scotland as a weakening feature, but another pulse of occasionally heavy rain propagated north out of France and across parts of southern England and south Wales by dusk. Remaining areas were mainly dry but rather cloudy. The rain continued its progress into central England during the evening.</p> <p>Temperatures were generally in the normal or rather warm category but it was warm in parts of Cornwall.</p>
1800 GMT 18 OCTOBER 2005	SIG WEATHER	0000 GMT 19 OCTOBER 2005	SIG WEATHER	
				<p><b>EXTREMES</b></p> <p><b>Highest Maximum:</b> 17.2 Arran: Lochranza No, Buteshire</p> <p><b>Lowest Maximum:</b> 10.6 Lough Fea, Londonderry</p> <p><b>Lowest Minimum:</b> 3.7 Aviemore, Inverness-Shire</p> <p><b>Lowest Grass Minimum:</b> 1.7 Kinloss, Moray (In Grampian Region)</p> <p><b>Most Rain:</b> 32.8 Valley, Gwynnedd</p> <p><b>Most Sun:</b> 1.3 Camborne, Cornwall</p>

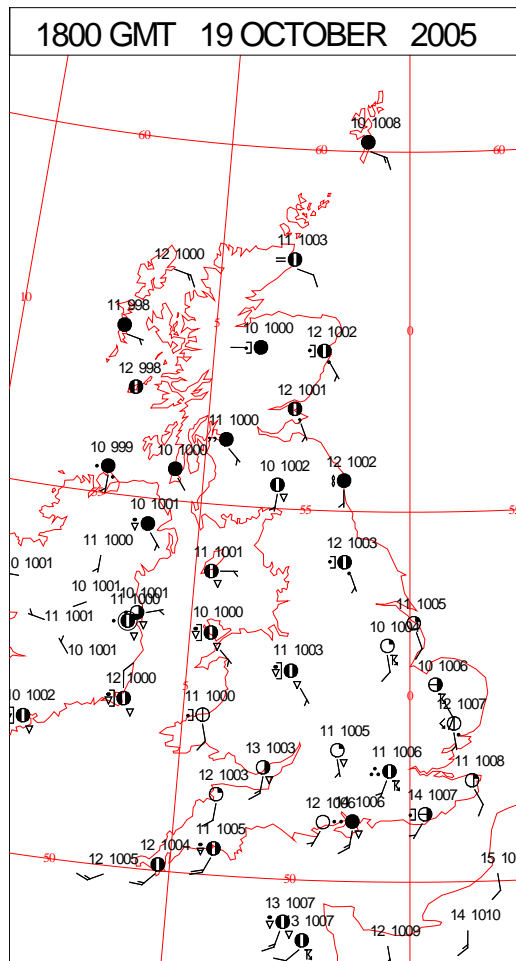
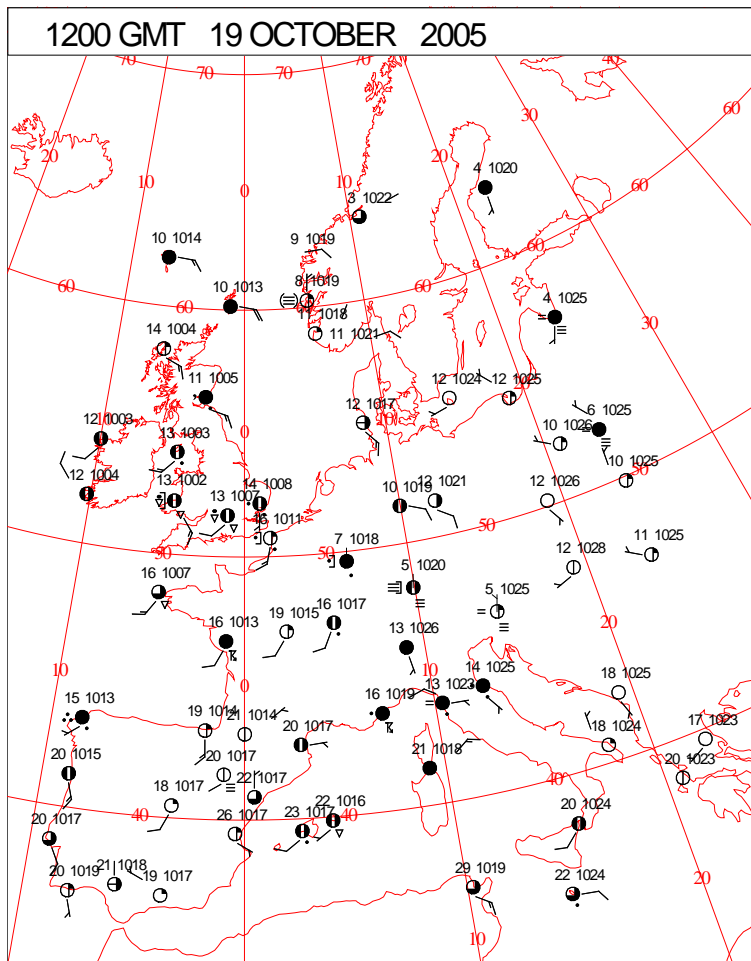
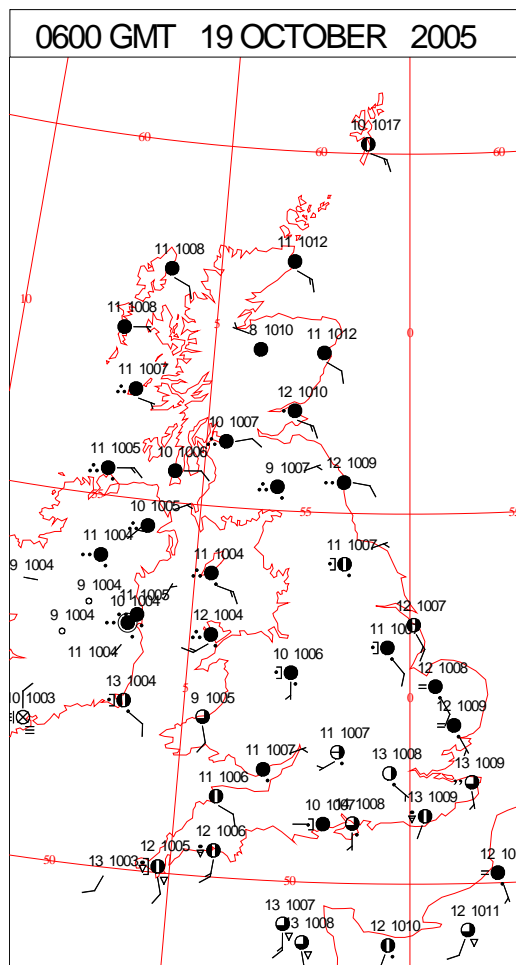
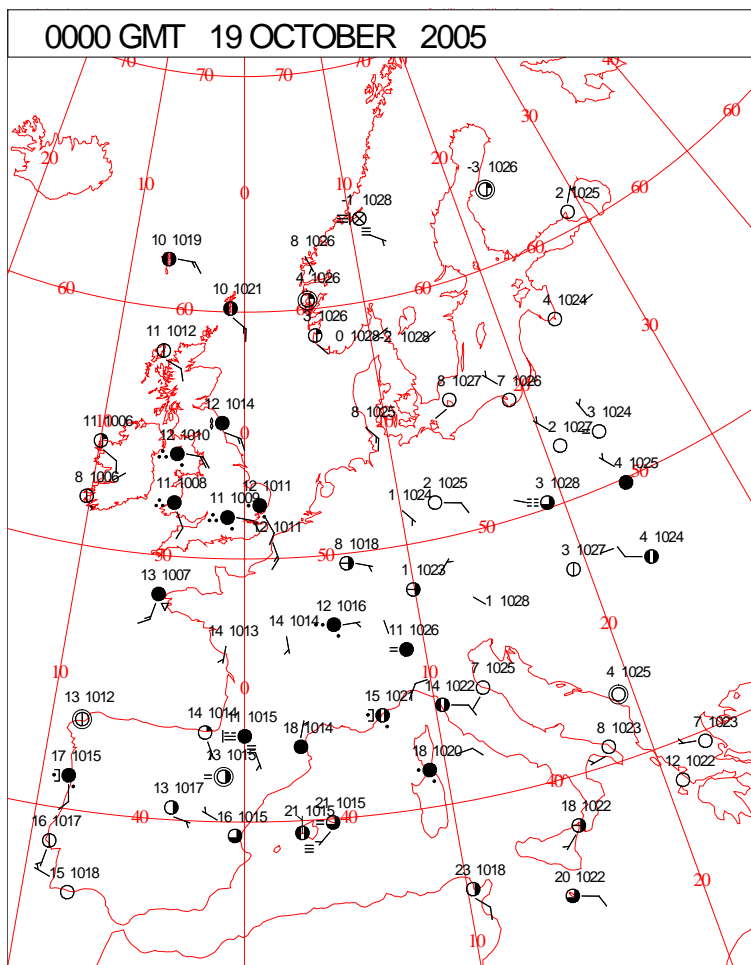
DAILY CLIMATE DATA



# DAILY WEATHER SUMMARY



# SURFACE REPORTS

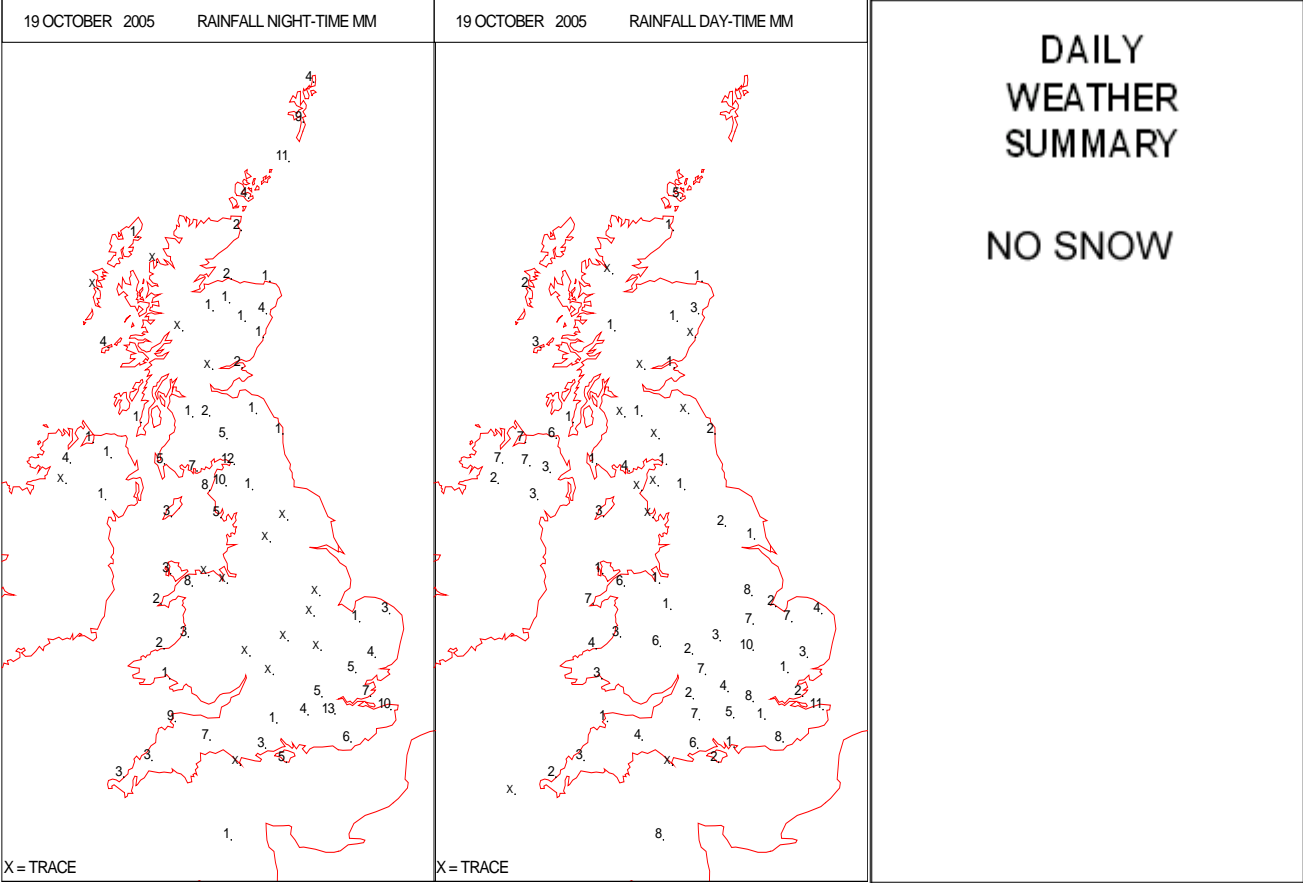
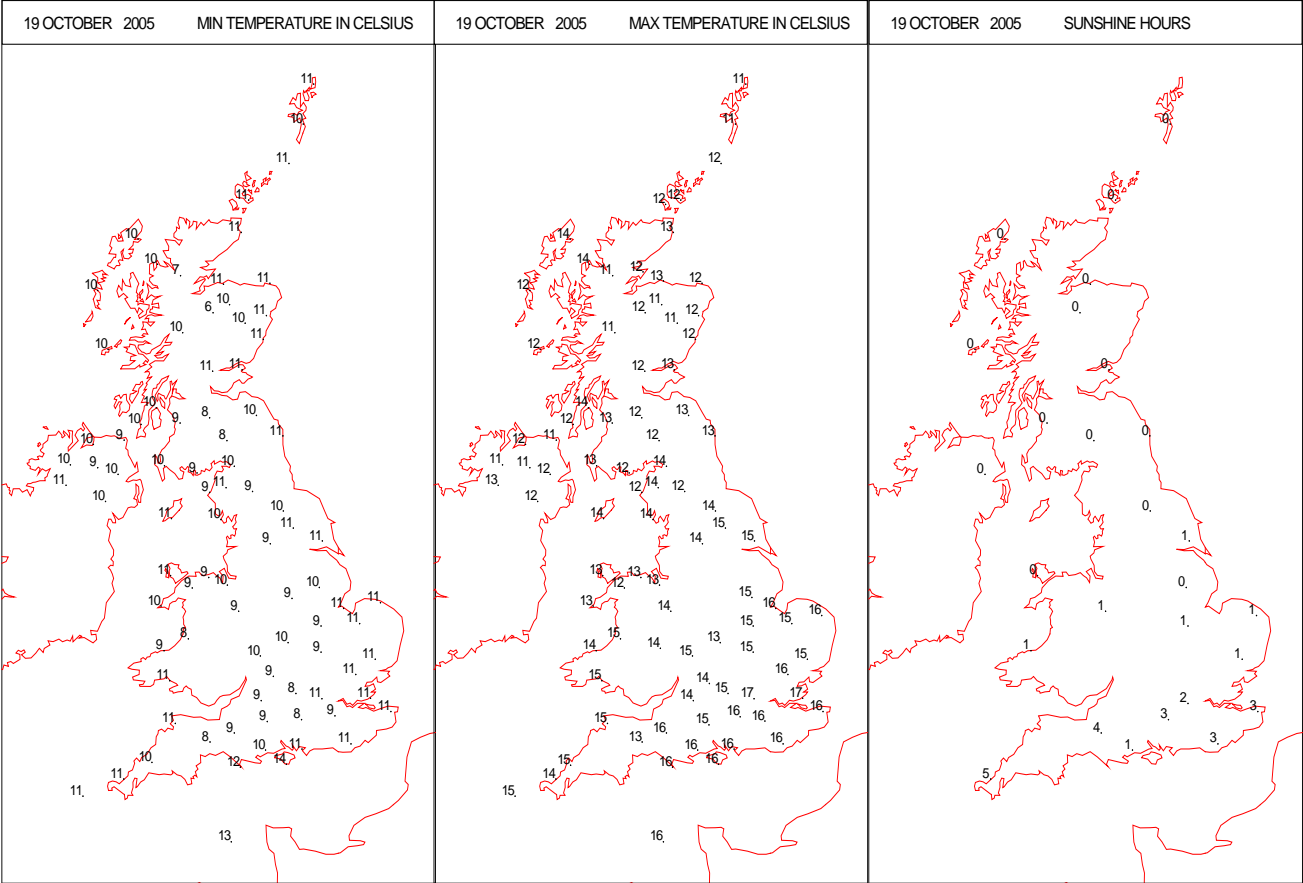




# SIGNIFICANT WEATHER

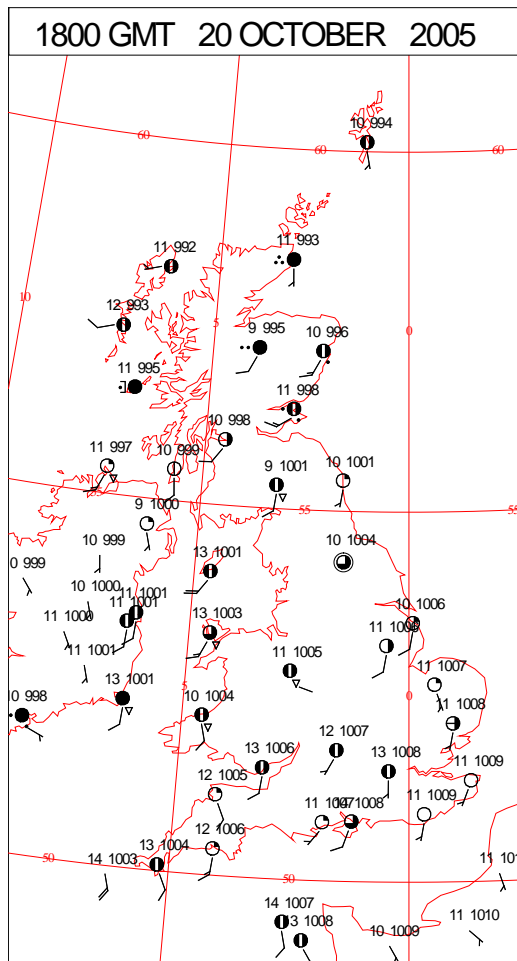
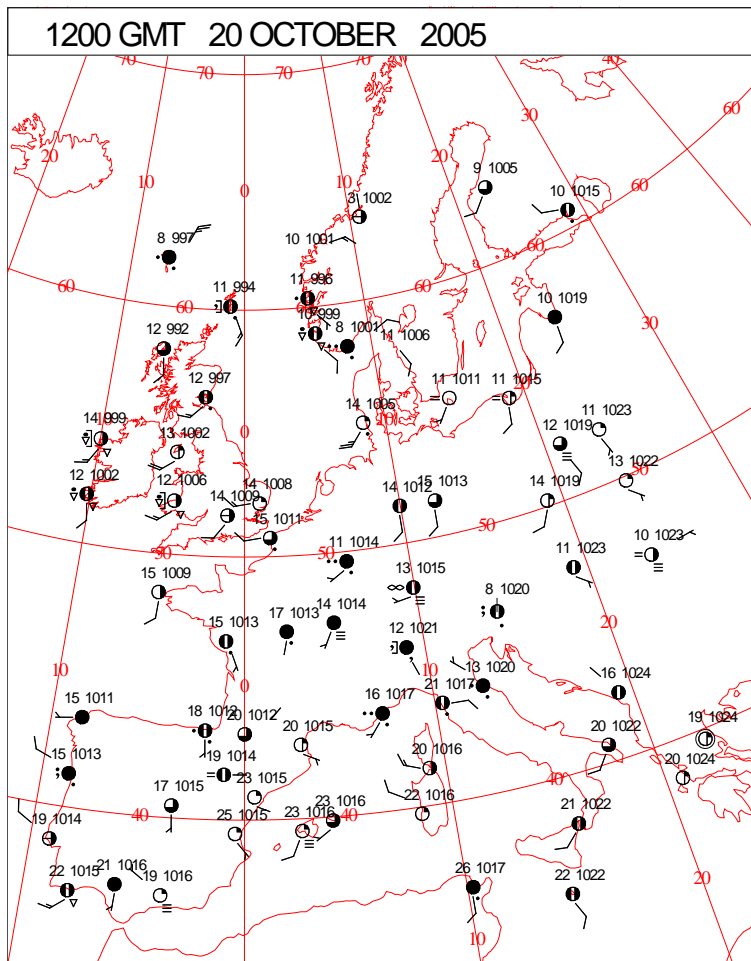
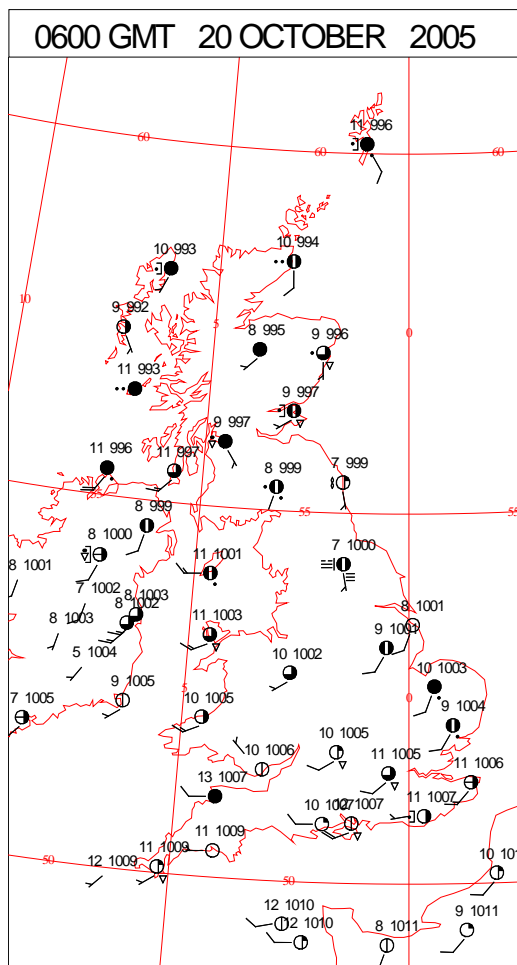
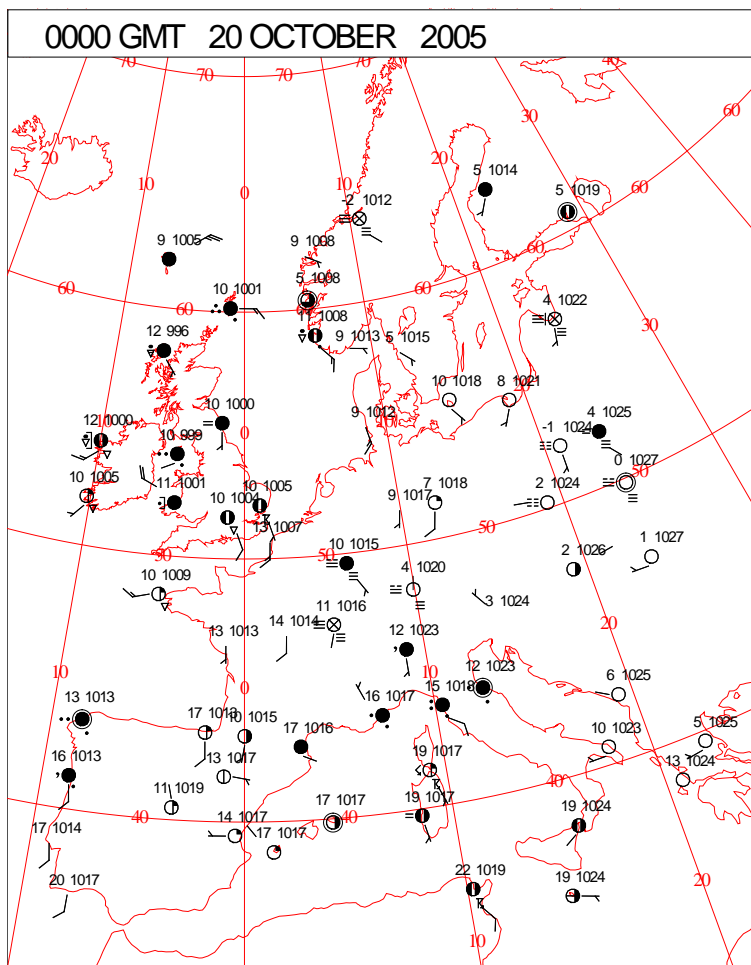
0600 GMT 19 OCTOBER 2005	SIG WEATHER	1200 GMT 19 OCTOBER 2005	SIG WEATHER	<p><b>Summary of UK Weather for Wednesday 19 October 2005.</b></p> <p>An area of persistent rain over England, Wales and Northern Ireland, drifted north to reach the south and west of Scotland overnight. The rain cleared the southwest of England during the early hours and most parts of England and Wales became dry by daybreak. Heavy showers readily developed across southwest England. At the same time, it turned misty with patchy fog across parts of England and Wales. It was a mild night across the UK.</p> <p>It was cloudy with occasional rain and drizzle across Northern Ireland and Scotland, although parts of central and northwest Scotland remained mostly dry. It became misty with patchy fog along some east and southeast coasts of Scotland.</p> <p>The mist soon dispersed over England and Wales as the rain and drizzle cleared from the far north. Most parts of England and Wales had a showery day. Some heavy, blustery and prolonged showers developed with local thunderstorms and hail. Funnel clouds were observed around the Channel Islands. There were occasional sunny spells, notably across some coastal areas of southwest England and southwest Wales.</p> <p>The afternoon temperatures were in the near normal or rather warm categories.</p>
1800 GMT 19 OCTOBER 2005	SIG WEATHER	0000 GMT 20 OCTOBER 2005	SIG WEATHER	<p><b>EXTREMES</b></p> <p><b>Highest Maximum:</b> 16.8 Northolt, Greater London</p> <p><b>Lowest Maximum:</b> 10.6 Lerwick, Shetland 10.6 Loch Glascarnoch, Ross &amp; Cromarty</p> <p><b>Lowest Minimum:</b> 6.3 Aviemore, Inverness-Shire</p> <p><b>Lowest Grass Minimum:</b> 3.5 Yeovilton, Somerset</p> <p><b>Most Rain:</b> 20.6 Manston, Kent</p> <p><b>Most Sun:</b> 5.1 St Mawgan, Cornwall 5.1 Jersey: Airport, Jersey</p>

DAILY CLIMATE DATA





# SURFACE REPORTS

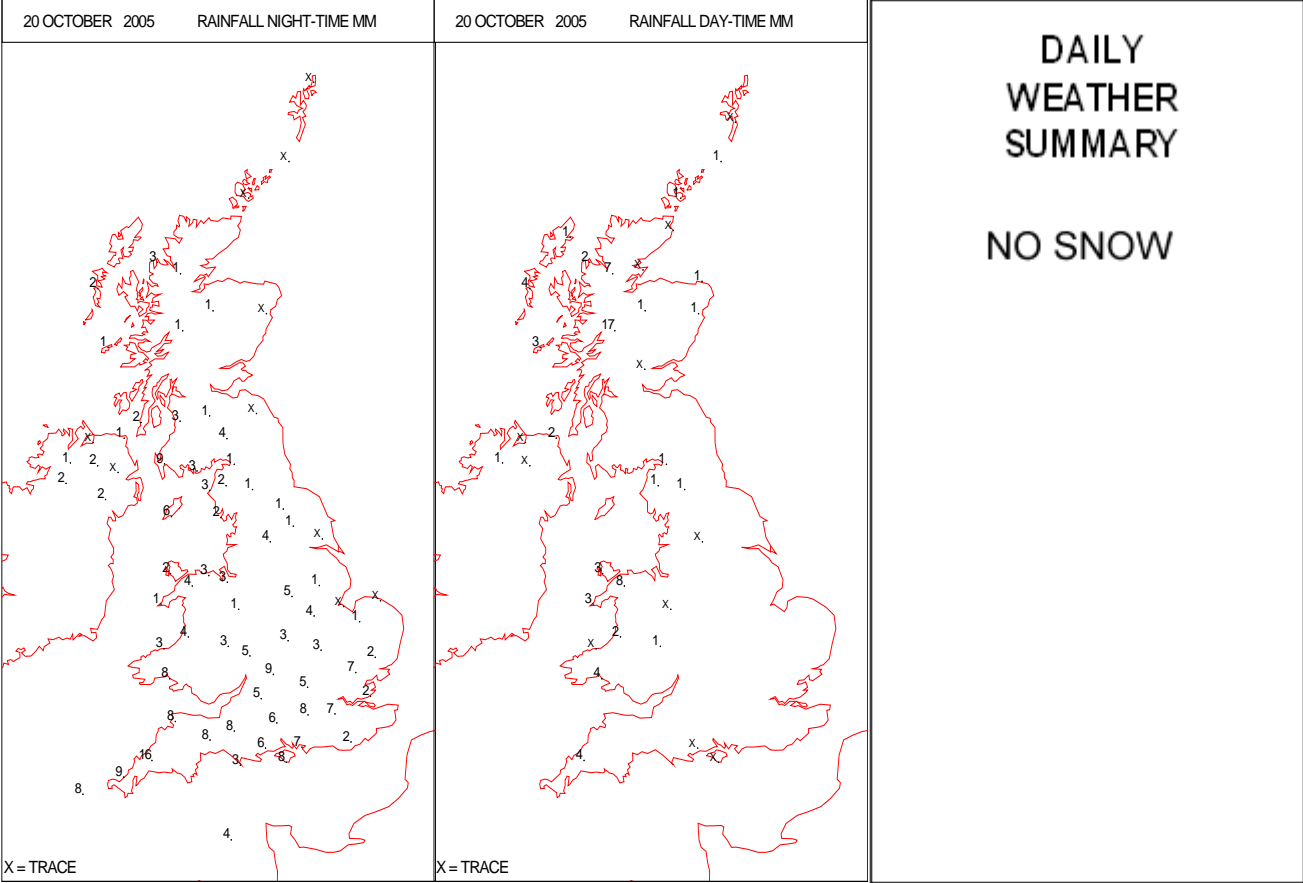
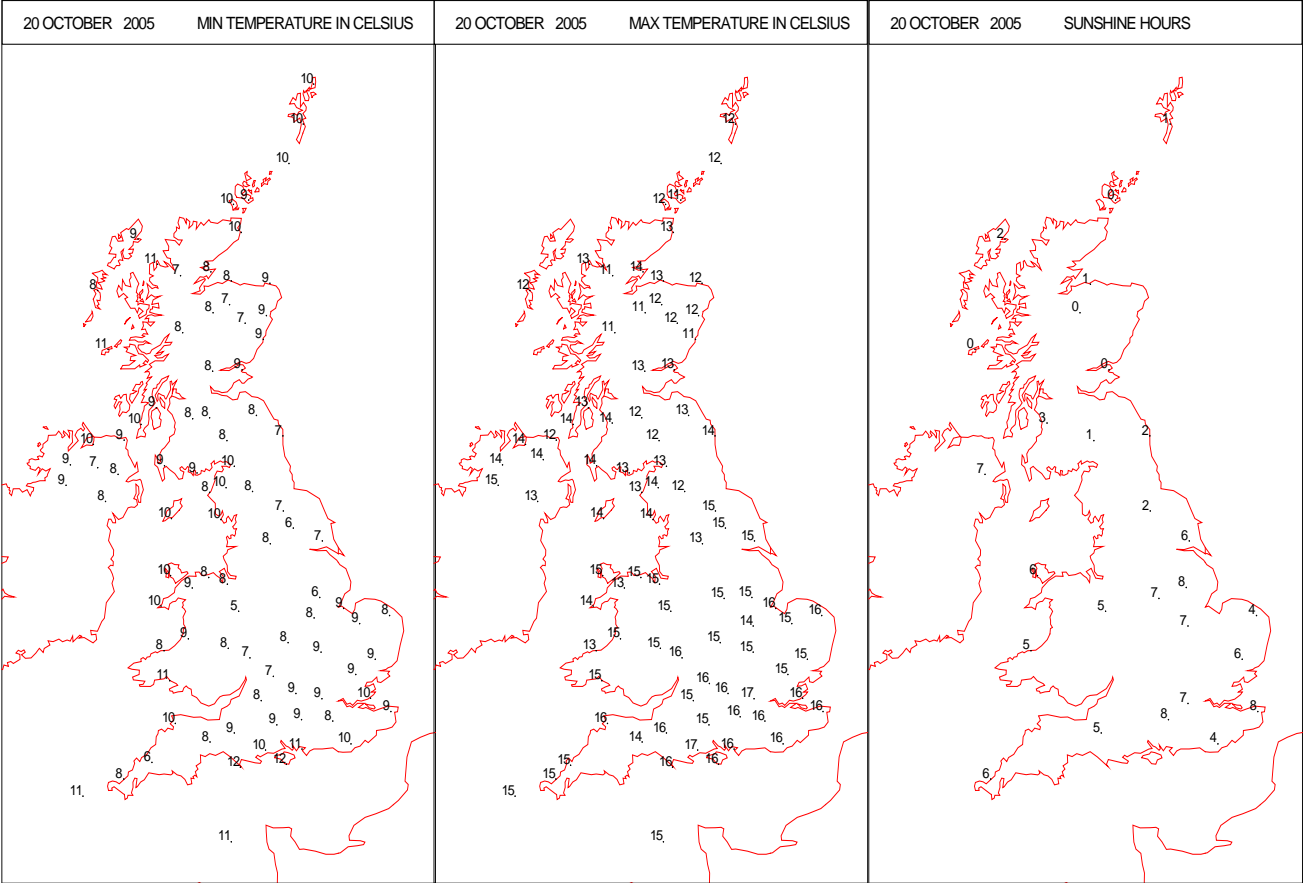


# SIGNIFICANT WEATHER

0600 GMT 20 OCTOBER 2005	SIG WEATHER	1200 GMT 20 OCTOBER 2005	SIG WEATHER	<p><b>Summary of UK Weather for Thursday 20 October 2005.</b></p> <p>A cloudy night over the UK for the most part, and quite wet in some places too, especially southeast England (Kenley 12.6mm overnight) and western Scotland (Sloy 11.8 mm). It stayed mostly cloudy over Scotland throughout the rest of the day with some rain at times, mainly in the west and north (Tulloch Bridge 17.2 mm). The south of the UK became generally dry before dawn, except for showers in coastal areas in the south and west, and there were long spells of sunshine (the sunniest was Guernsey, 9.0 hrs). Most showers in the south petered out during the morning. However, during the afternoon, higher cloud increased in southwest England and this moved quickly northeast through the course of the afternoon and evening to cover all of England and Wales by late evening. Later in the evening the cloud thickened in the west to bring some rain to the far west of Wales and southwest England by about midnight. Winds were mainly west to southwesterly, light to moderate but locally fresh, increasing and backing southerly strong in southwest England later. Temperatures were around the average for mid-October with the warmest being 17.9 °C at Lee-on-Solent although it was on the cool side in the northwest (Tiree only 10.9 °C).</p> <p><b>EXTREMES</b></p> <p><b>Highest Maximum:</b> 16.9 Northolt, Greater London</p> <p><b>Lowest Maximum:</b> 10.6 Loch Glascarnoch, Ross &amp; Cromarty</p> <p><b>Lowest Minimum:</b> 5.3 Shawbury, Shropshire</p> <p><b>Lowest Grass Minimum:</b> -1.0 Shawbury, Shropshire</p> <p><b>Most Rain:</b> 20.4 Cardinham, Bodmin ,Cornwall</p> <p><b>Most Sun:</b> 9.4 Isle Of Portland, Dorset</p>
1800 GMT 20 OCTOBER 2005	SIG WEATHER	0000 GMT 21 OCTOBER 2005	SIG WEATHER	



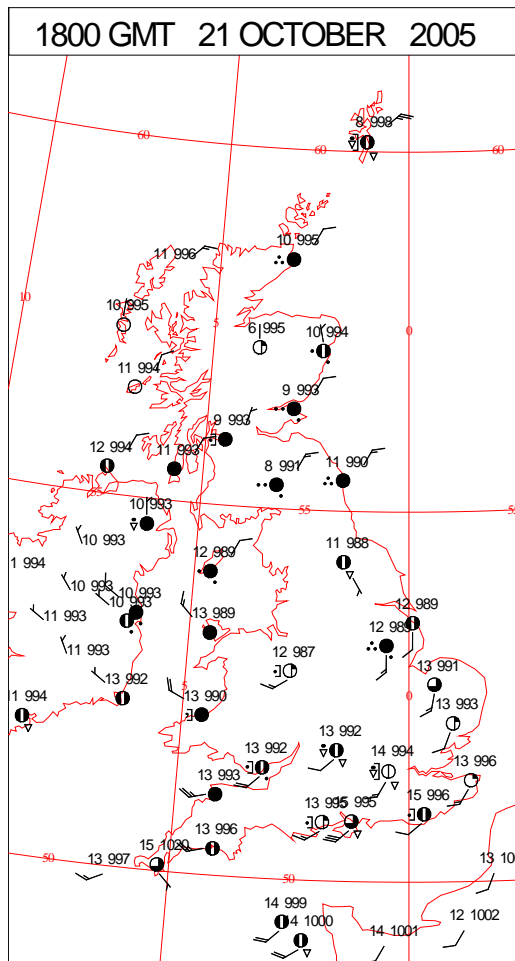
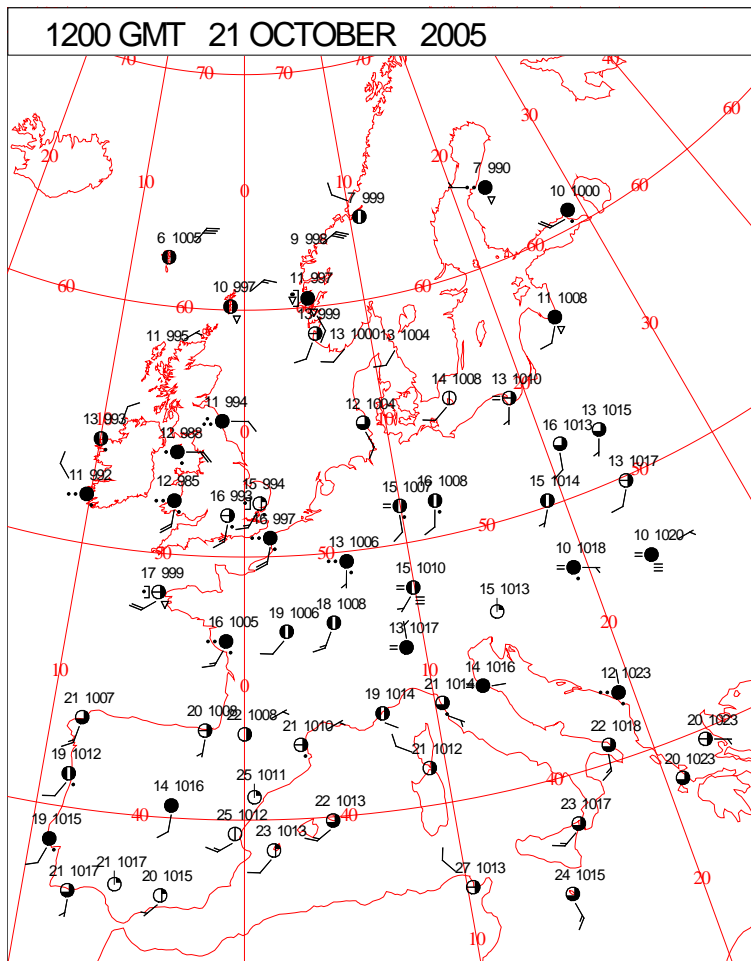
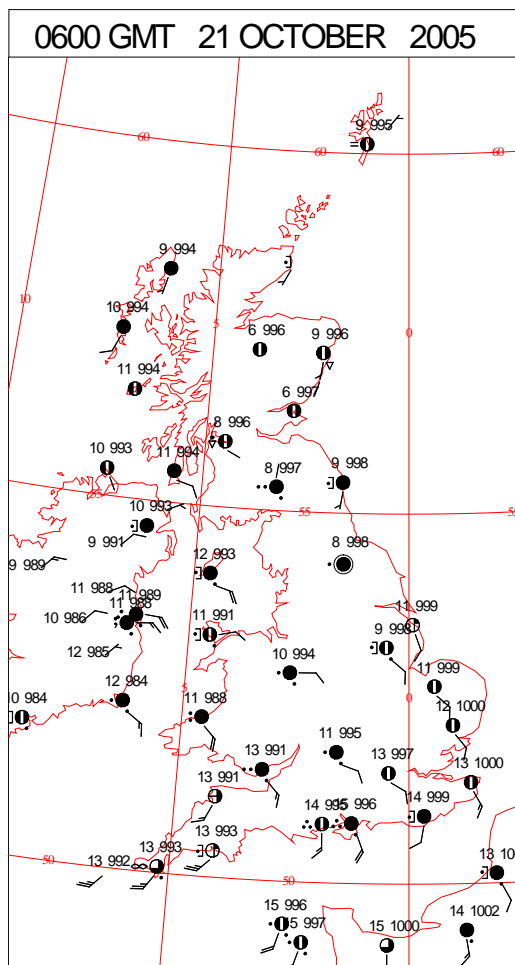
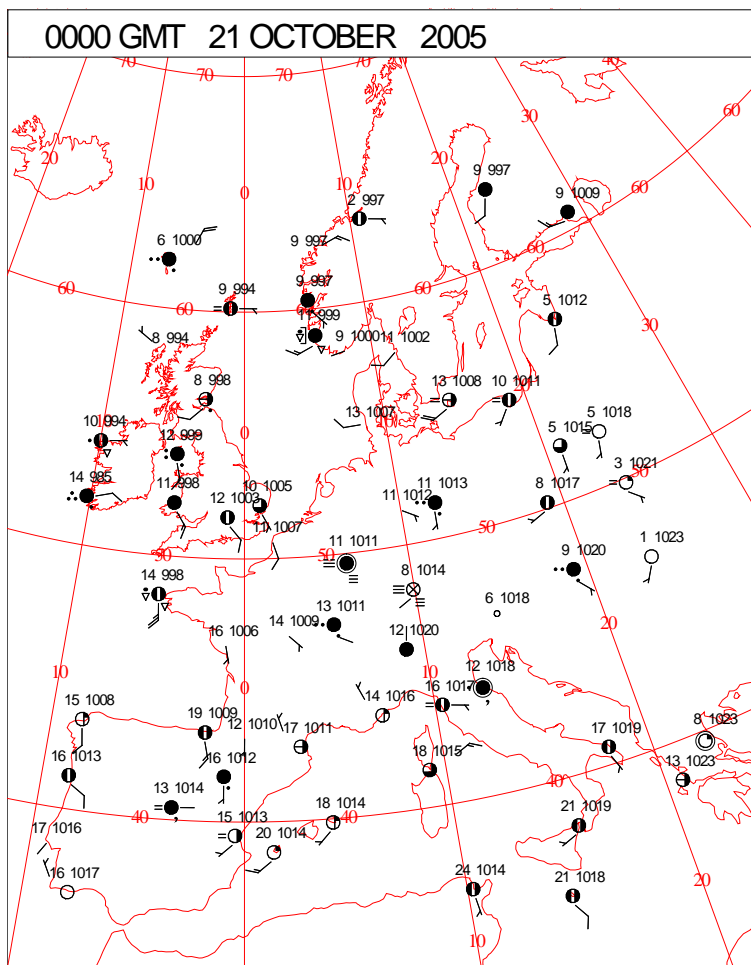
DAILY CLIMATE DATA



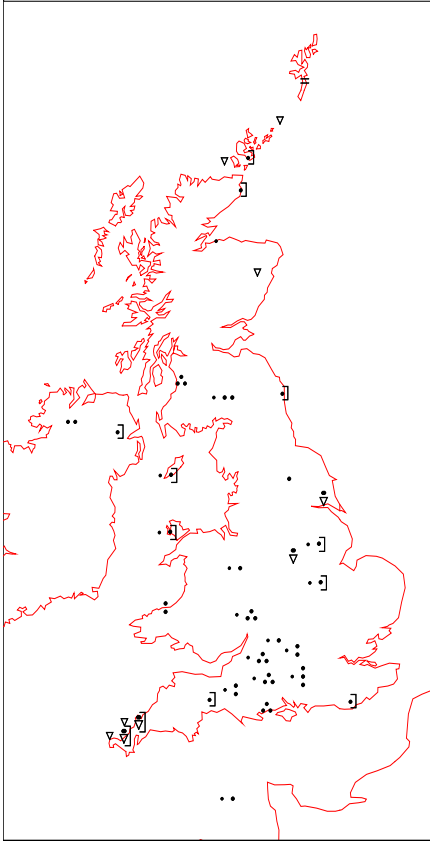
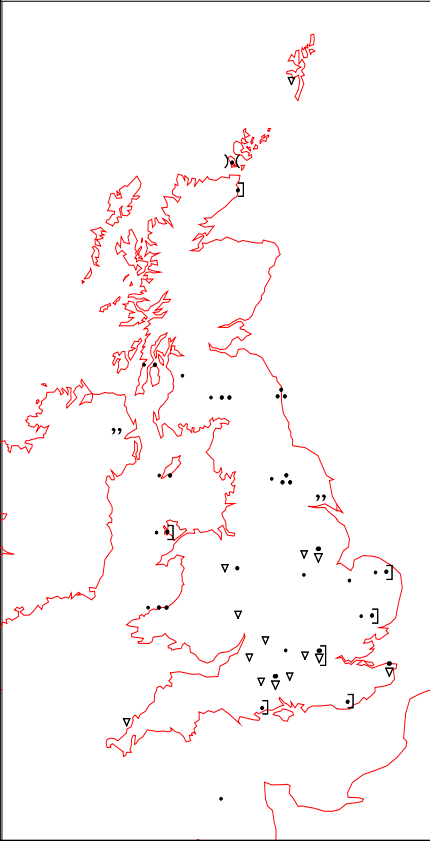
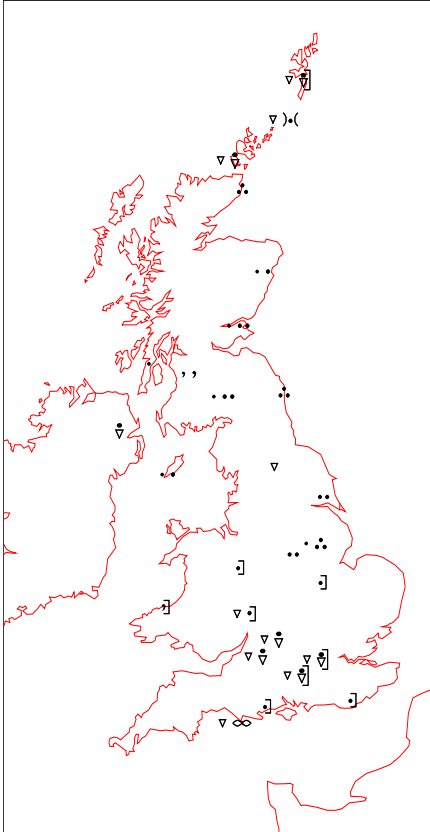
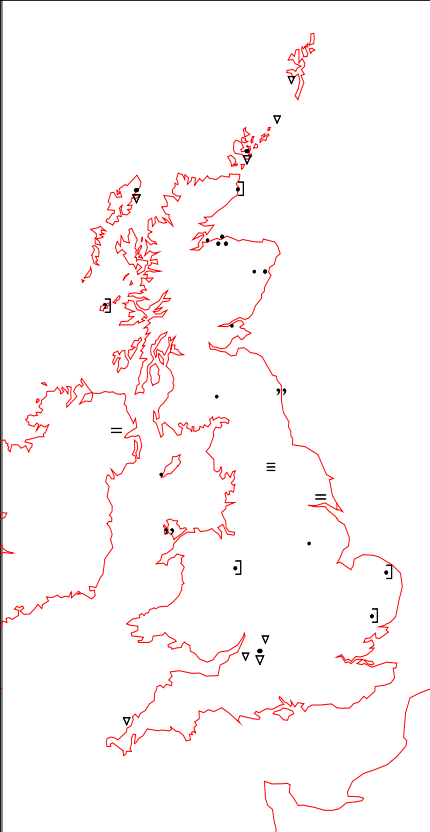
Crown Copyright 2005, All Rights Reserved

Friday 21 October 2005

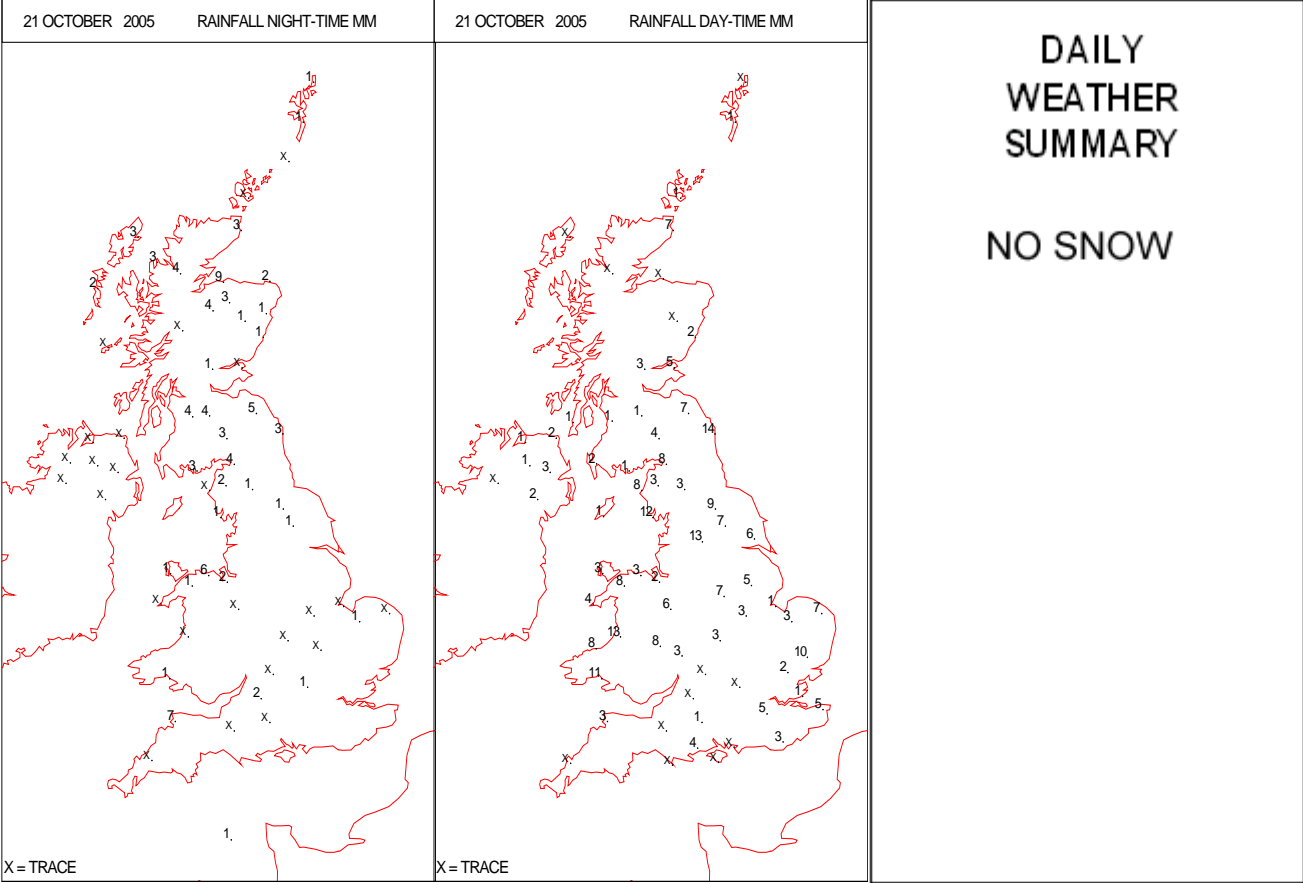
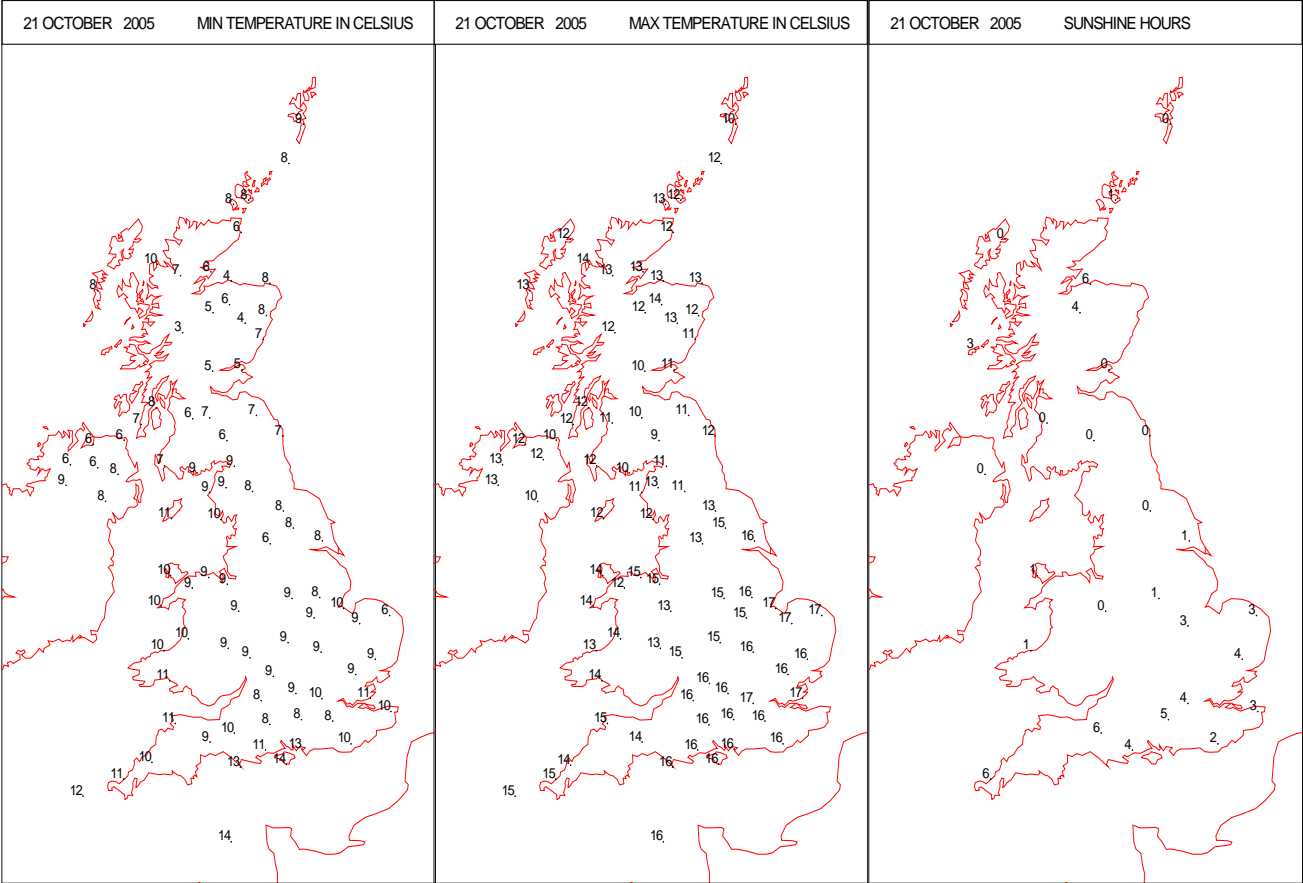
## SURFACE REPORTS



# SIGNIFICANT WEATHER

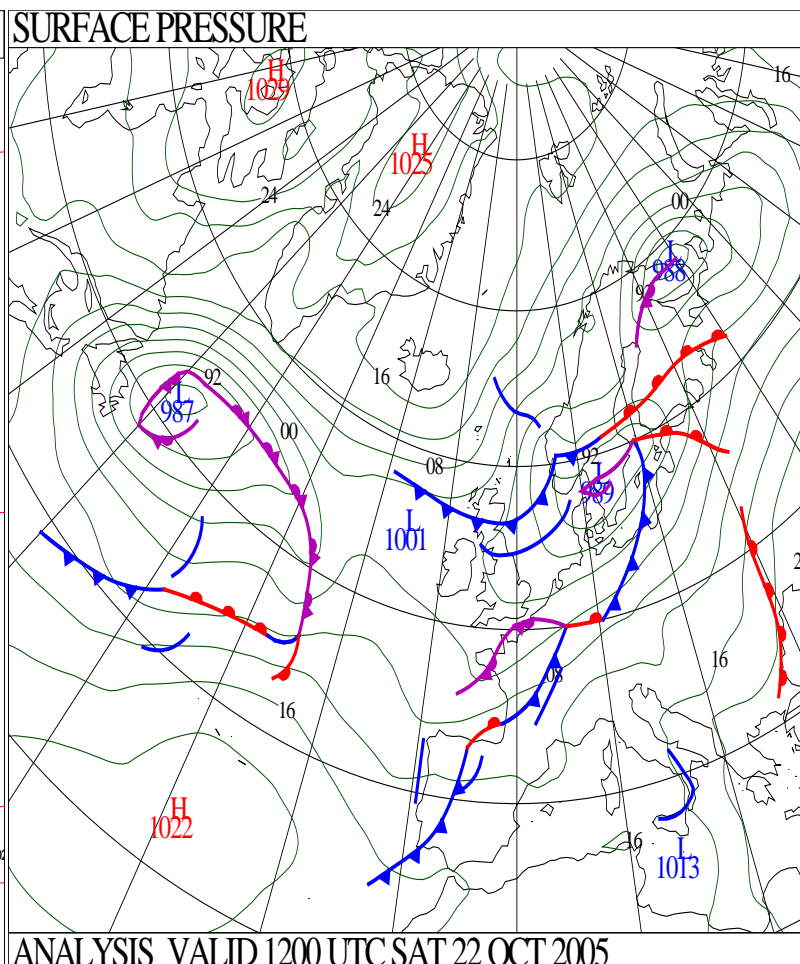
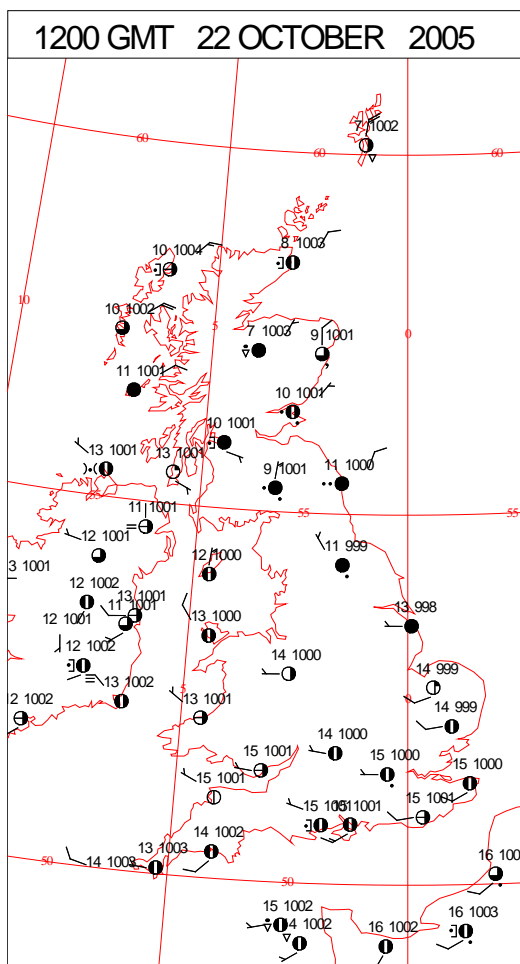
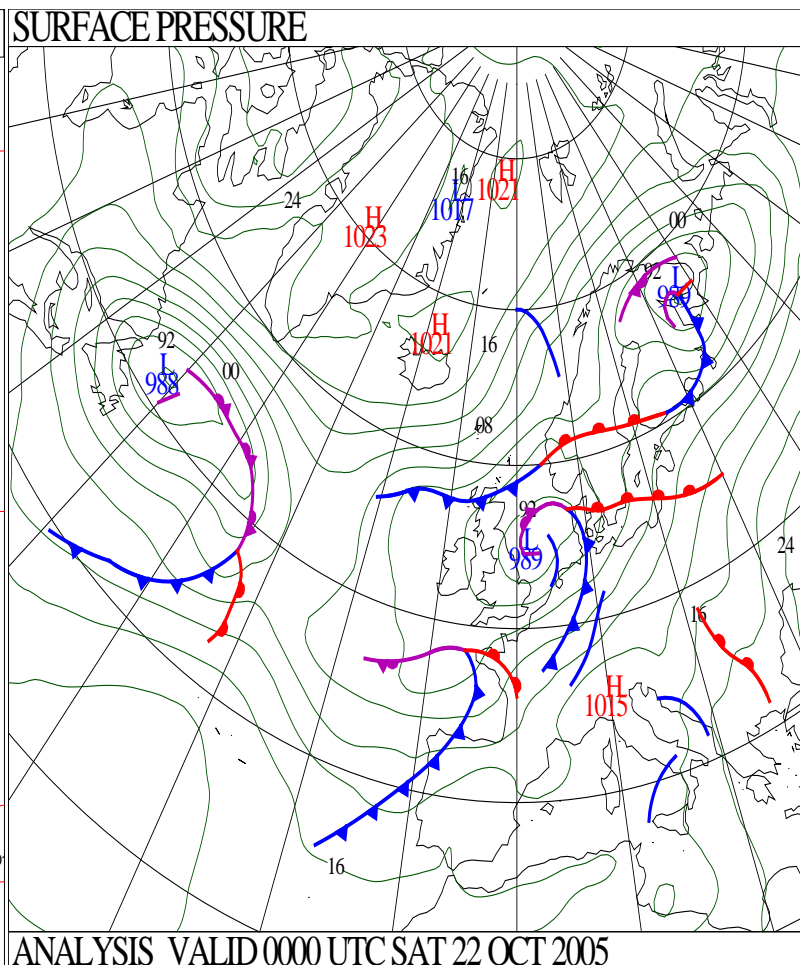
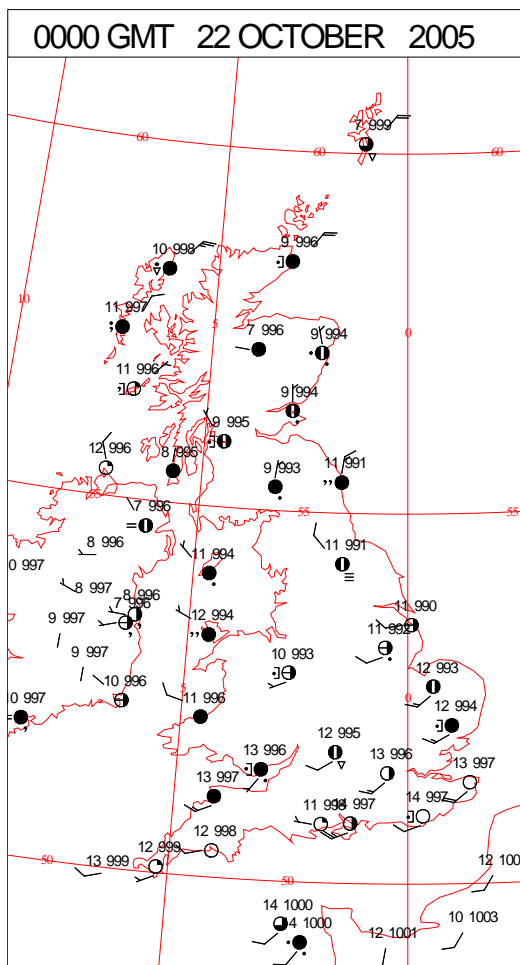
0600 GMT 21 OCTOBER 2005	SIG WEATHER	1200 GMT 21 OCTOBER 2005	SIG WEATHER	<p><b>Summary of UK Weather for Friday 21 October 2005.</b></p> <p>It was cloudy early on Friday over the UK as a Low moved slowly northeast from south of Ireland (parts of northern Scotland were clearer and chilly (1.9 °C at Braemar). Bands of rain moved north and east through the night and morning giving some heavy bursts in many places, especially southwest England and south Wales. The frontal rain in the south cleared eastwards by early afternoon but further slow-moving bands of rain affected north Wales and northern England through the day, also south and east Scotland. Scattered showers, mostly light and brief, followed in the clearer, brighter conditions over southern England and Wales (Sennybridge 25.8 mm in 24 hrs). There were some good spells of sunshine between showers in the south where temperatures were near the seasonal normal (Guernsey sunniest and warmest with 7.9 hrs and 17.7 °C). Showery rain affected north Scotland throughout. It was generally on the cool side in the north of the UK (max at Eskdalemuir only 9.1 °C). It was windy in the south where there were gusts of mostly around 45–50 m.p.h. in exposed places but generally around 35 m.p.h. inland. (The Needles—250 ft up and in a poor exposure) had a gust of 65 kn).</p>
				
1800 GMT 21 OCTOBER 2005	SIG WEATHER	0000 GMT 22 OCTOBER 2005	SIG WEATHER	<p><b>EXTREMES</b></p> <p><b>Highest Maximum:</b> 17.3 Heathrow, Greater London</p> <p><b>Lowest Maximum:</b> 9.1 Eskdalemuir, Dumfriesshire</p> <p><b>Lowest Minimum:</b> 3.4 Tulloch Bridge, Inverness-Shire</p> <p><b>Lowest Grass Minimum:</b> -0.7 Lossiemouth, Moray (In Grampian R</p> <p><b>Most Rain:</b> 17.0 Boulmer, Northumberland</p> <p><b>Most Sun:</b> 7.1 Camborne, Cornwall</p>
				

DAILY CLIMATE DATA



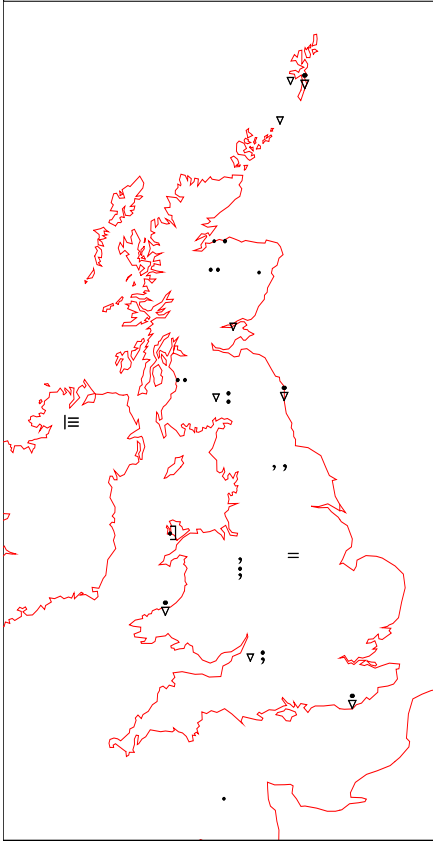
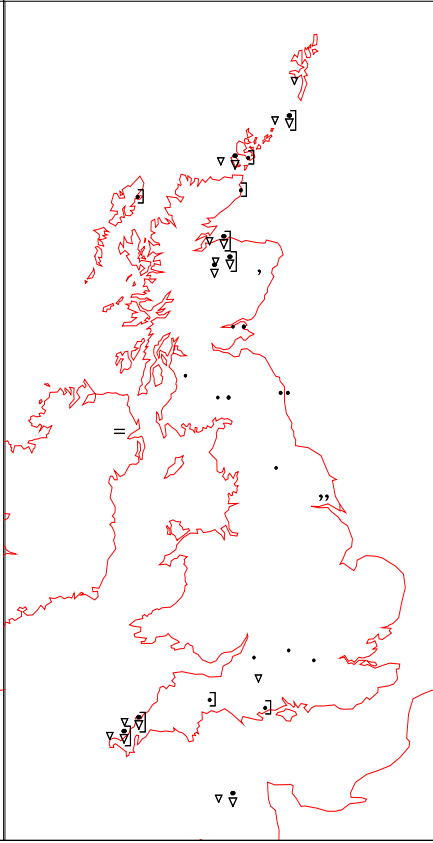
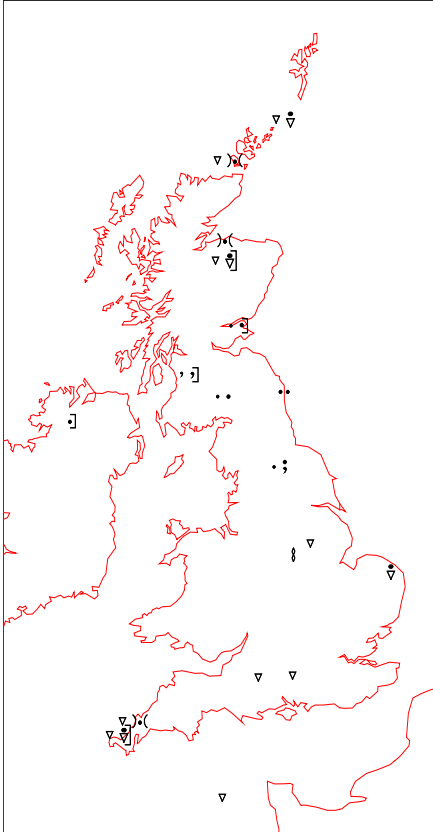
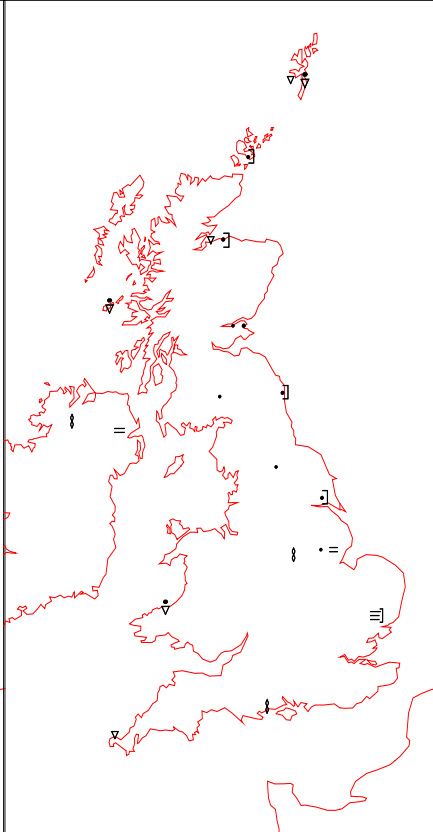


# DAILY WEATHER SUMMARY

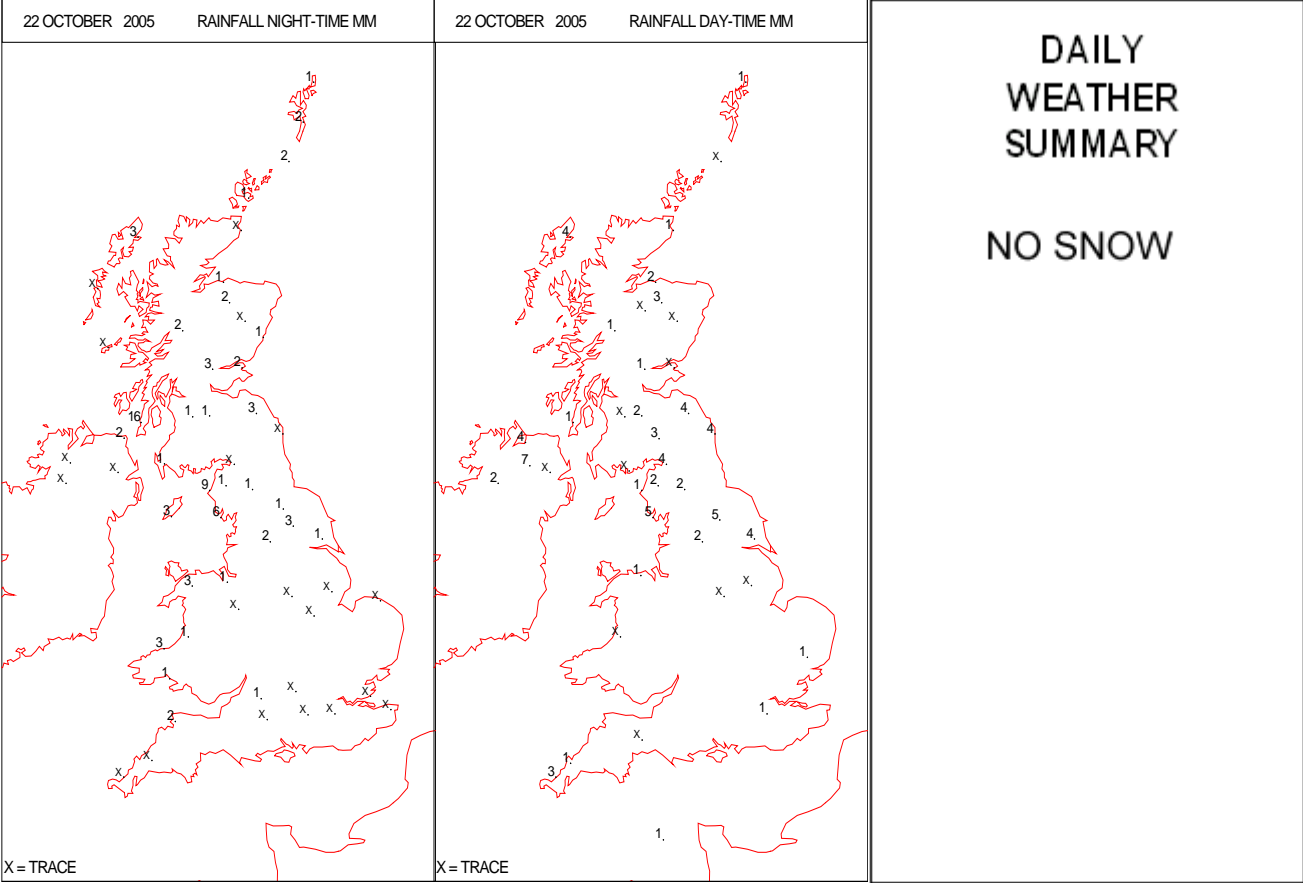
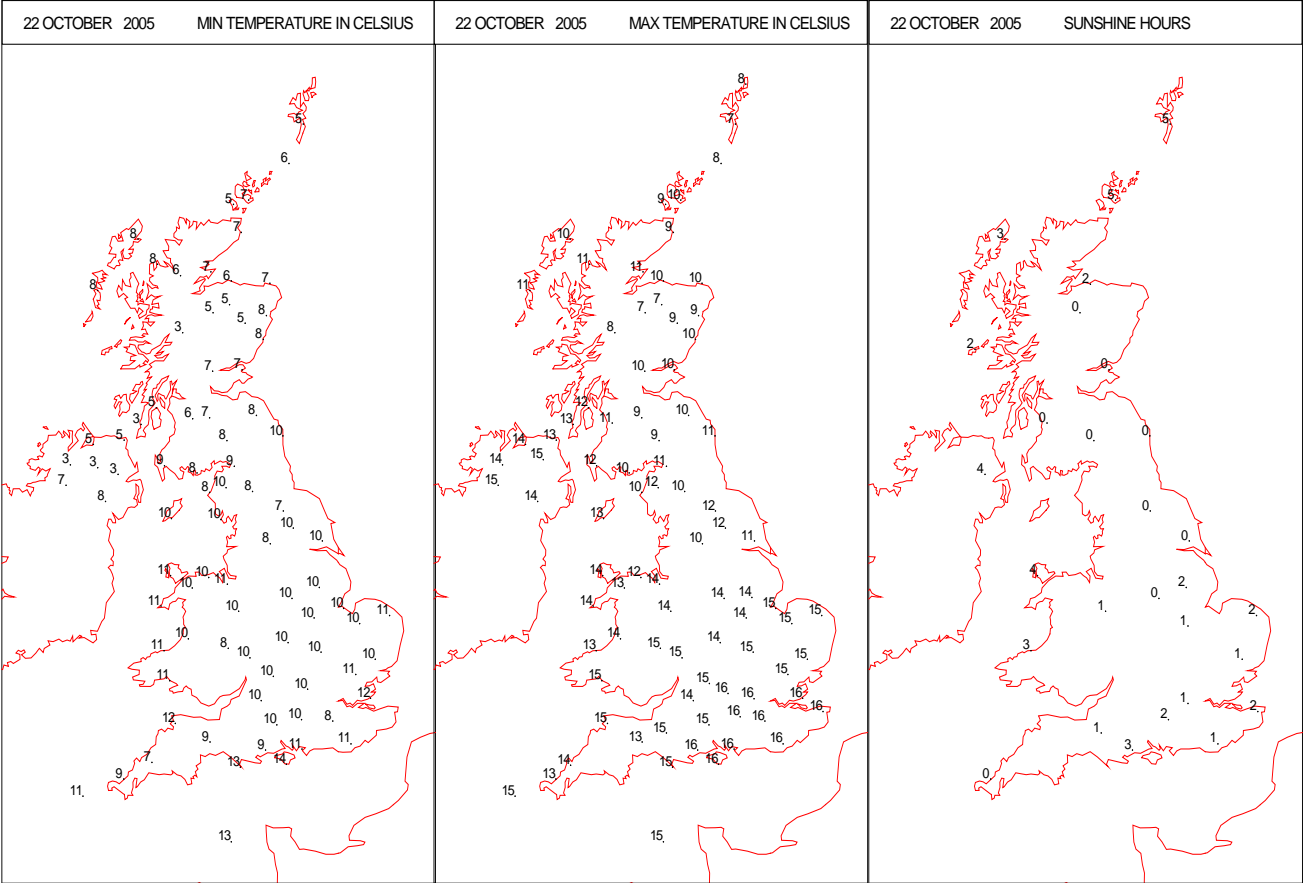




# SIGNIFICANT WEATHER

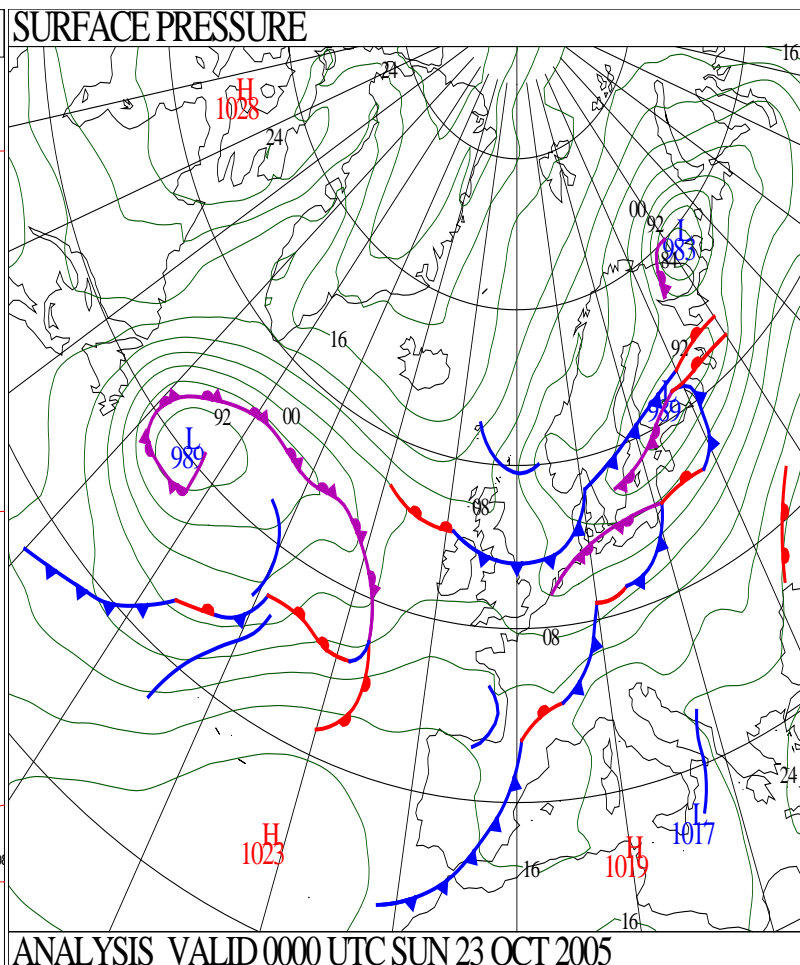
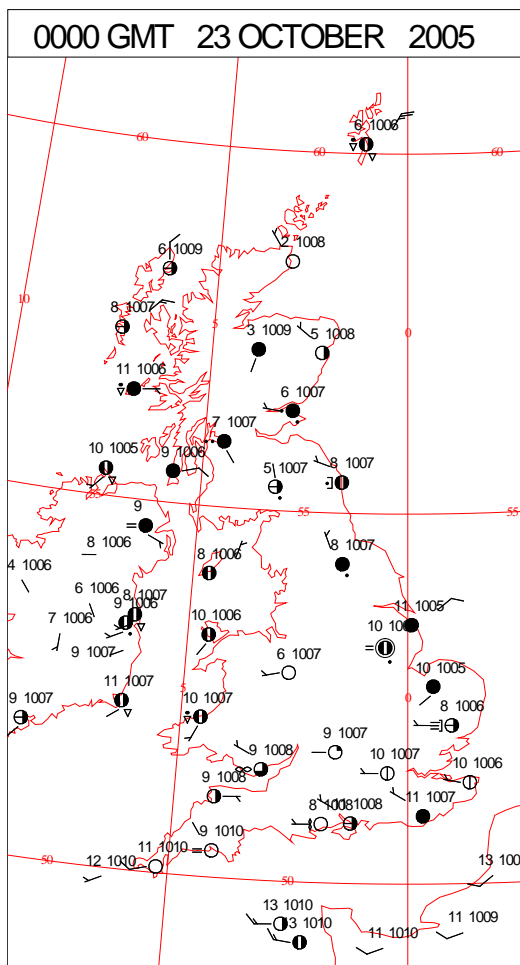
0600 GMT 22 OCTOBER 2005	SIG WEATHER	1200 GMT 22 OCTOBER 2005	SIG WEATHER	<p><b>Summary of UK Weather for Saturday 22 October 2005.</b></p> <p>Northern Ireland had variable cloud overnight and a few fog patches. There was some rain over northern Scotland at first, but this cleared leaving showers in the Northern Isles. Rain was persistent over southern Scotland. Northern England had low cloud and fog and there were showers across north Wales and near the Bristol Channel. There was rain in the Channel Islands for most of the night.</p> <p>The fog cleared from Northern Ireland to give sunny spells in the afternoon and there were a few showers, followed by some rain in the evening. There was rain over southern Scotland well into the day. There were some showers mainly across the north of Scotland although in Shetland it was sunny.</p> <p>There were some showers over southern England and later in the day in the Channel Islands. It was rather cloudy over most of England and Wales, but with some sunny spells in the west and south. Northern England was cloudy and had outbreaks of rain with the heaviest rain mostly over northeastern counties.</p> <p>It was rather warm in most parts but temperatures were near average over Scotland.</p>
				
1800 GMT 22 OCTOBER 2005	SIG WEATHER	0000 GMT 23 OCTOBER 2005	SIG WEATHER	<p><b>EXTREMES</b></p> <p><b>Highest Maximum:</b></p> <p>16.2 Hurn, Dorset</p> <p>16.2 Manston, Kent</p> <p>16.2 Northolt, Greater London</p> <p><b>Lowest Maximum:</b></p> <p>7.1 Lerwick, Shetland</p> <p><b>Lowest Minimum:</b></p> <p>2.8 Tulloch Bridge, Inverness-Shire</p> <p><b>Lowest Grass Minimum:</b></p> <p>-0.9 Lough Fea, Londonderry</p> <p><b>Most Rain:</b></p> <p>16.2 Machrihanish, Argyll (In Strathclyde)</p> <p><b>Most Sun:</b></p> <p>6.4 Lerwick, Shetland</p>
				

DAILY CLIMATE DATA

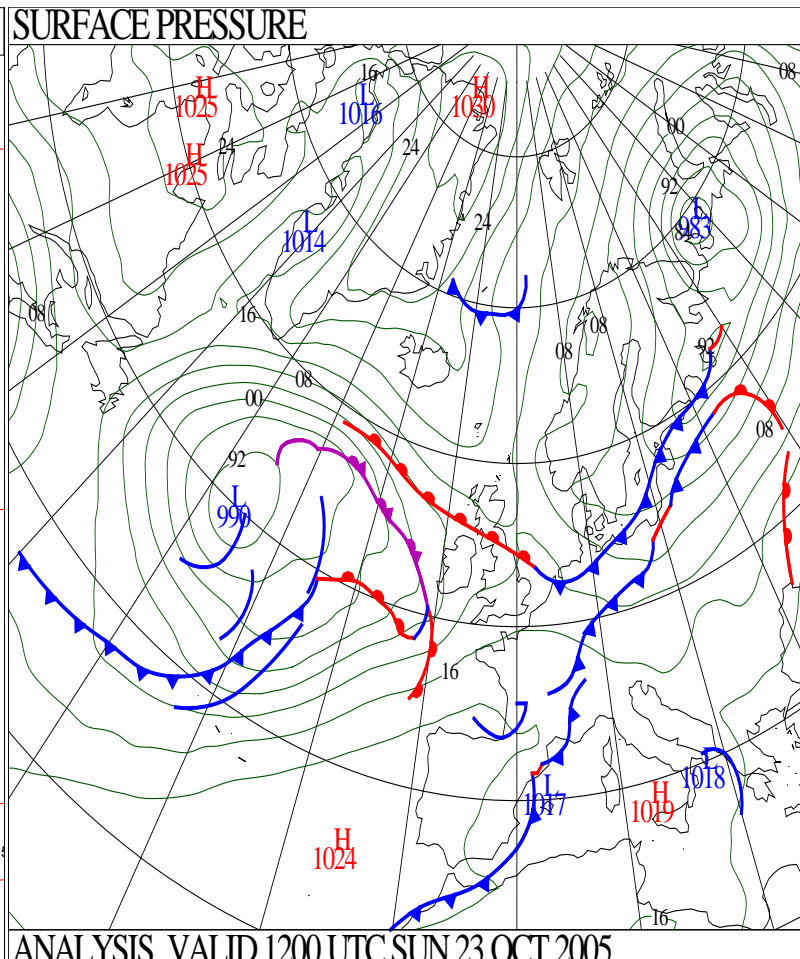
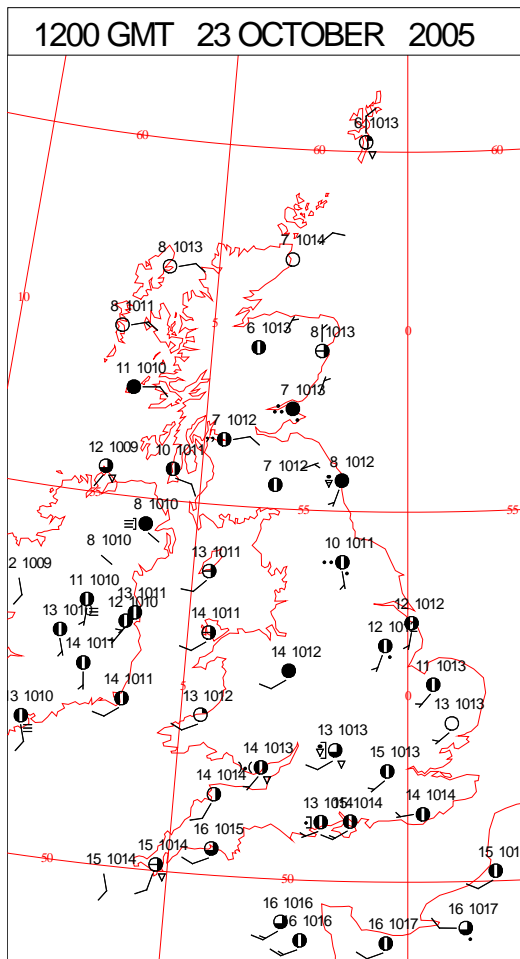




# DAILY WEATHER SUMMARY



ANALYSIS VALID 0000 UTC SUN 23 OCT 2005

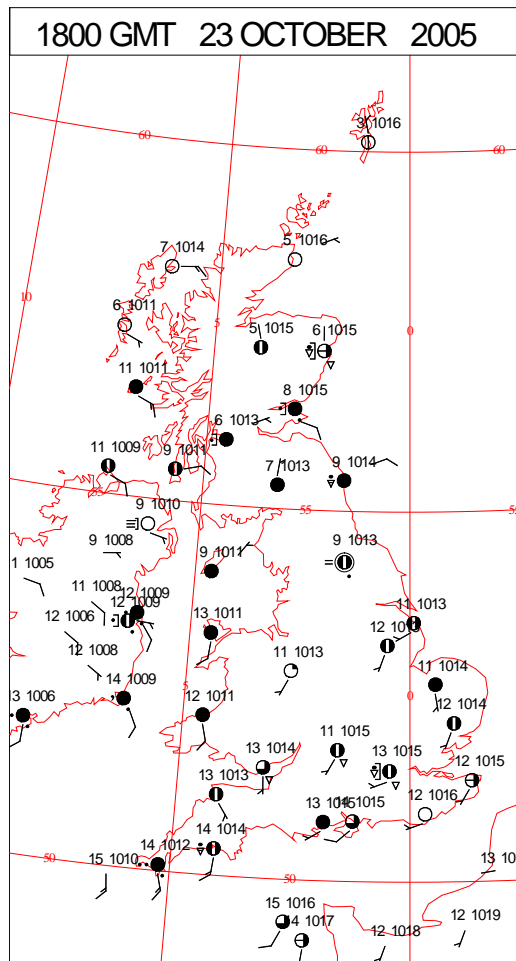
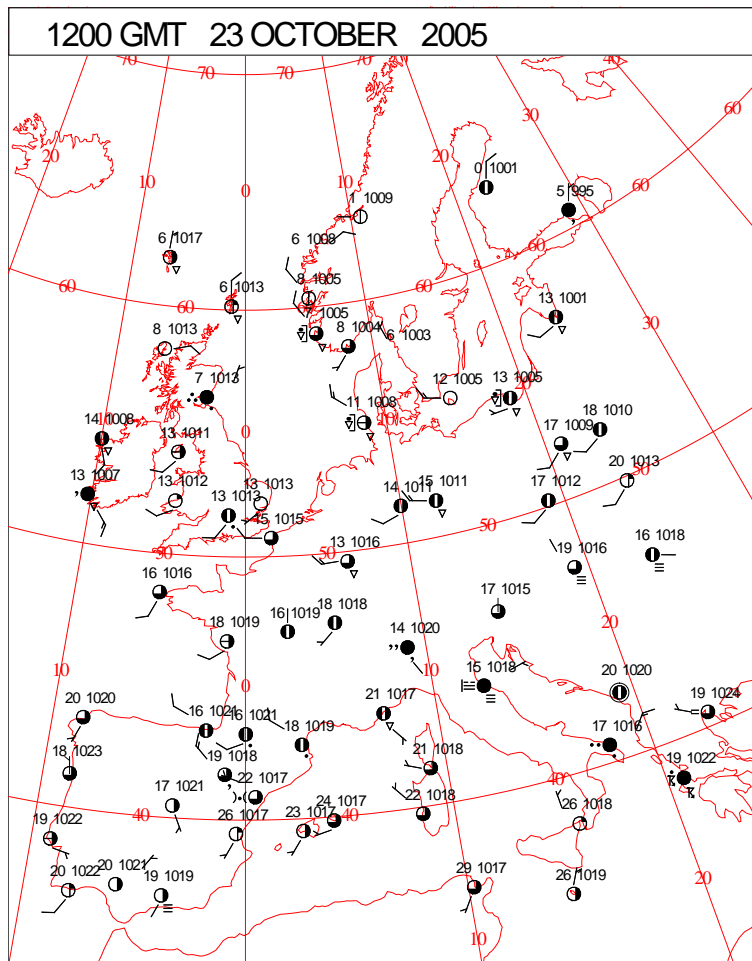
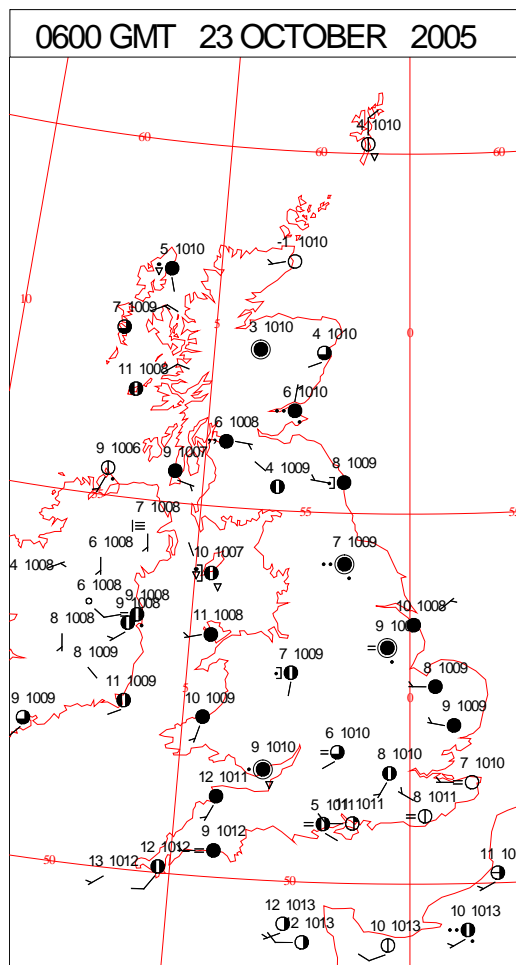
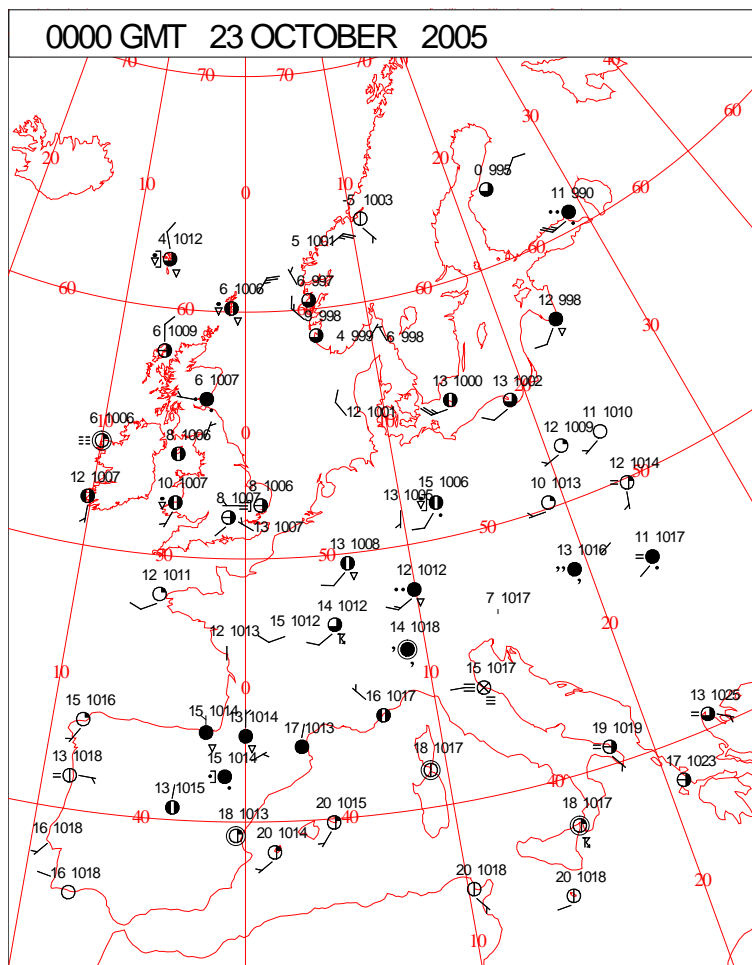


ANALYSIS VALID 1200 UTC SUN 23 OCT 2005



Sunday 23 October 2005

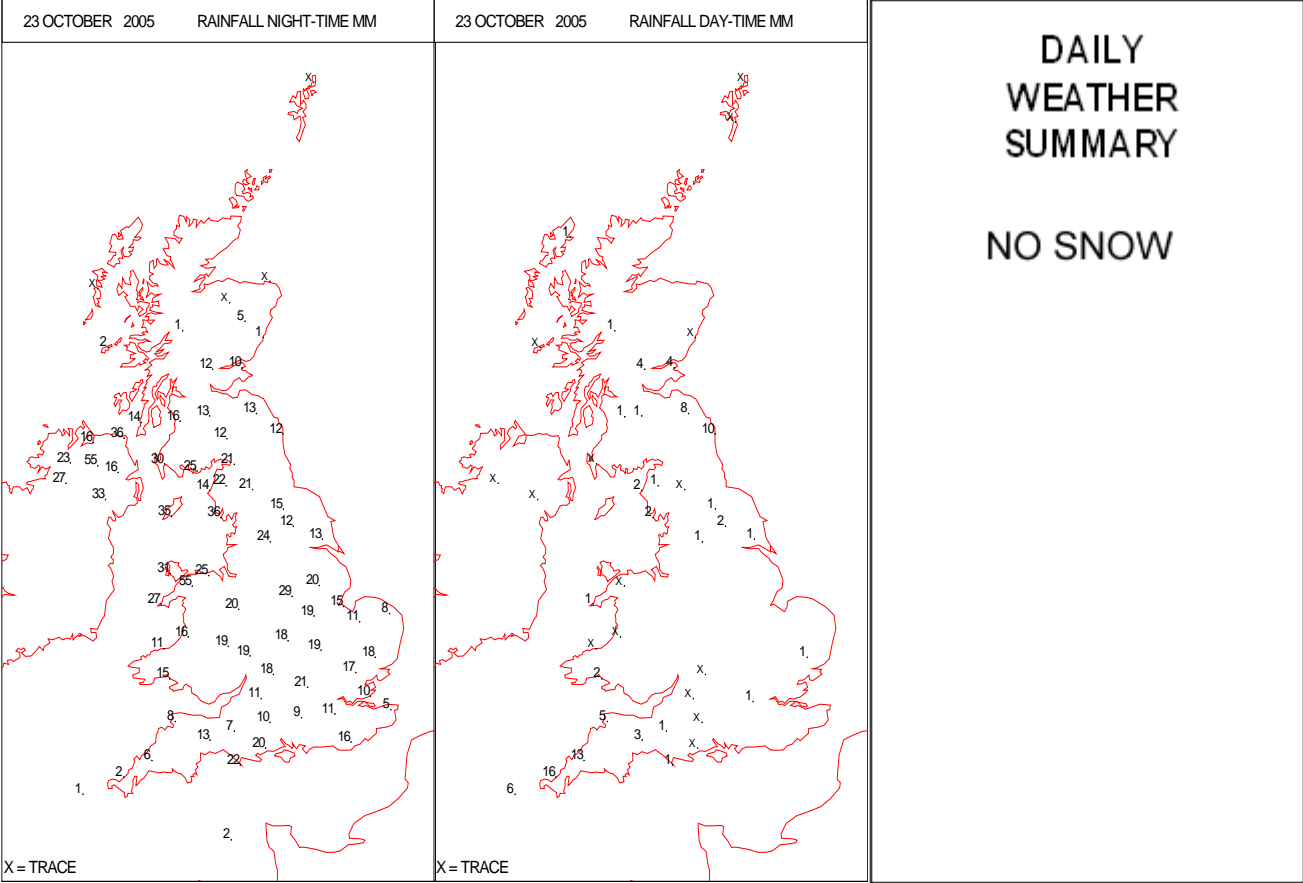
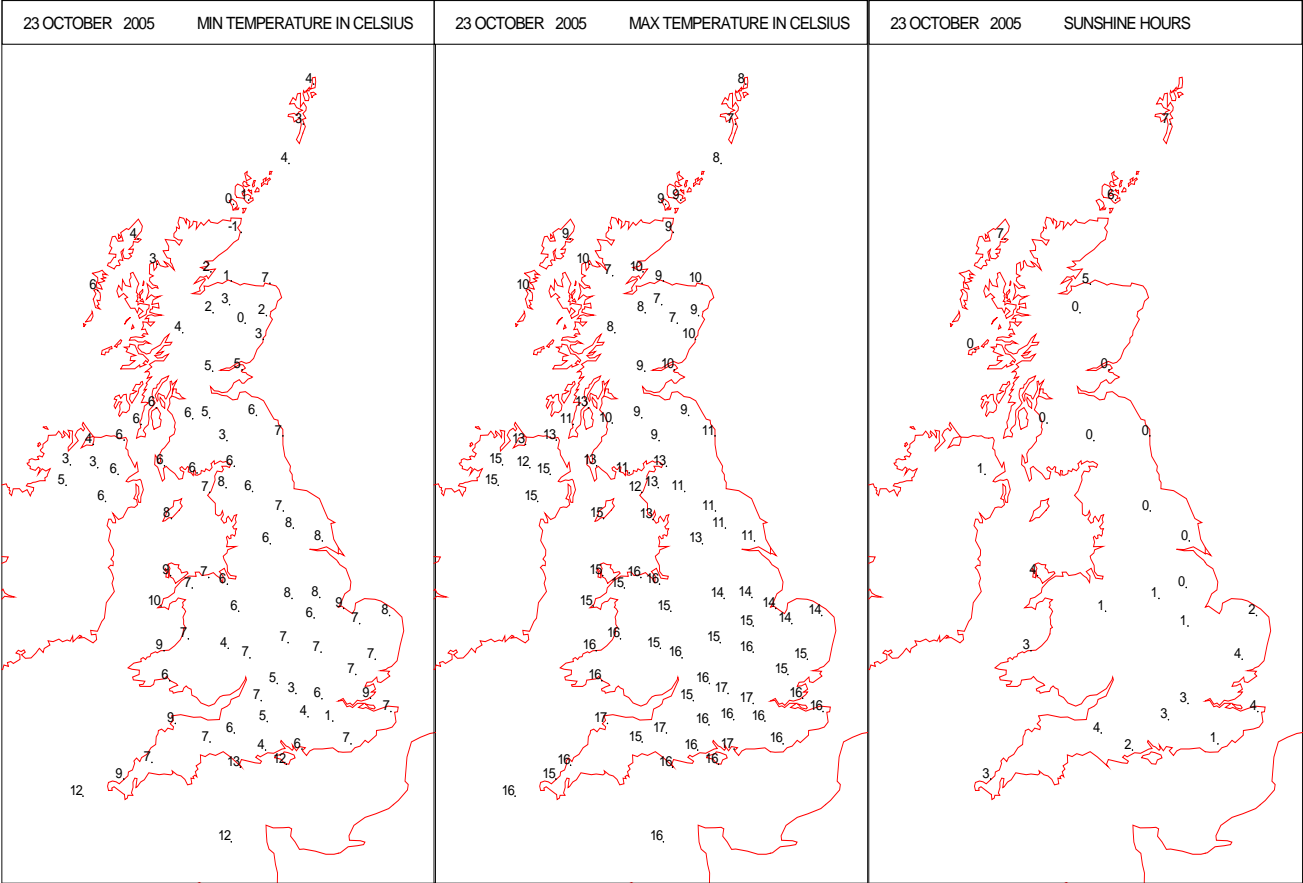
## SURFACE REPORTS



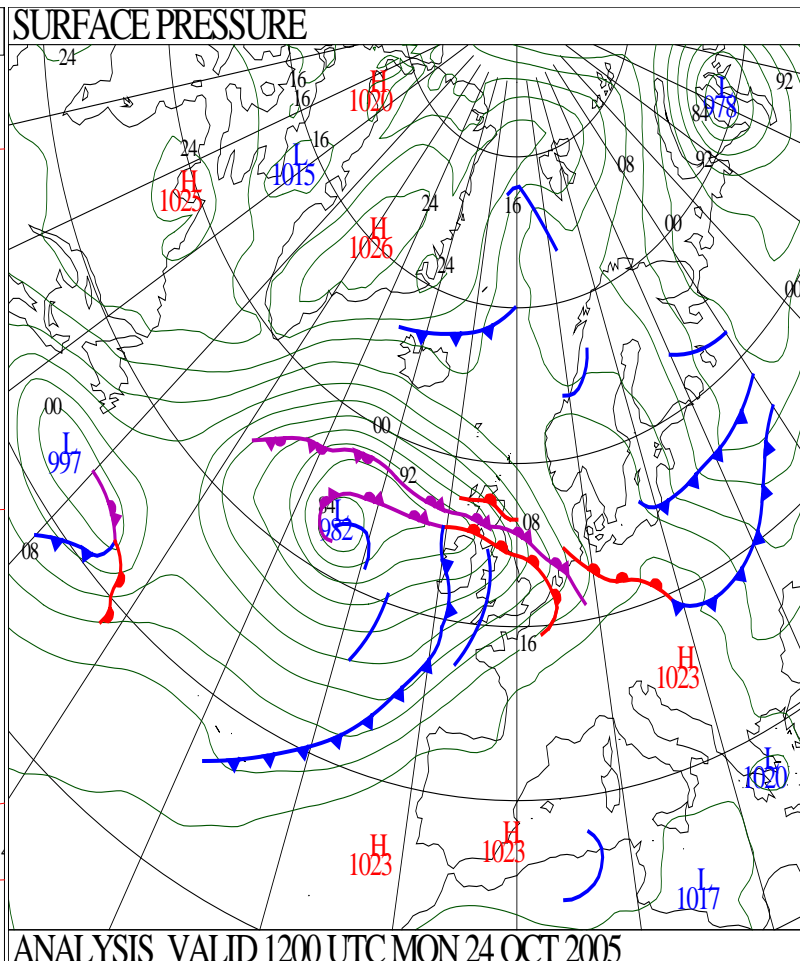
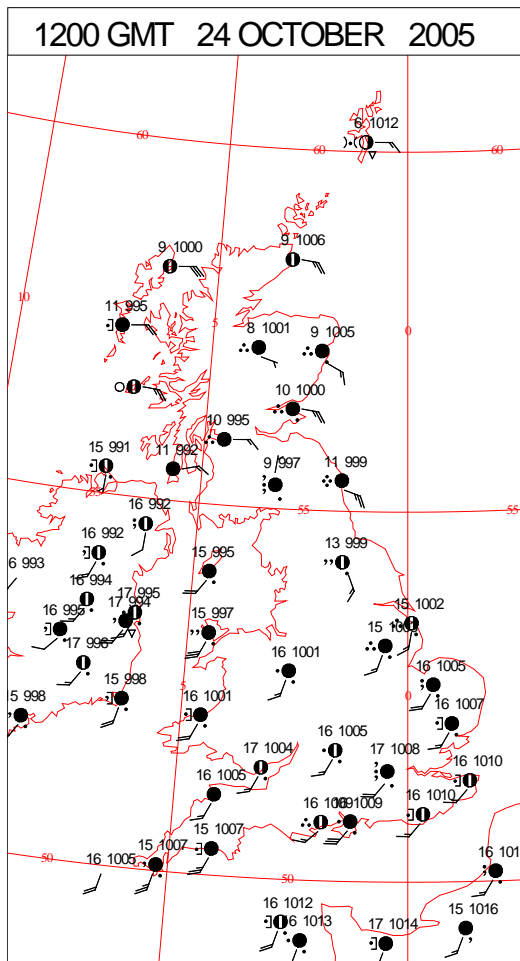
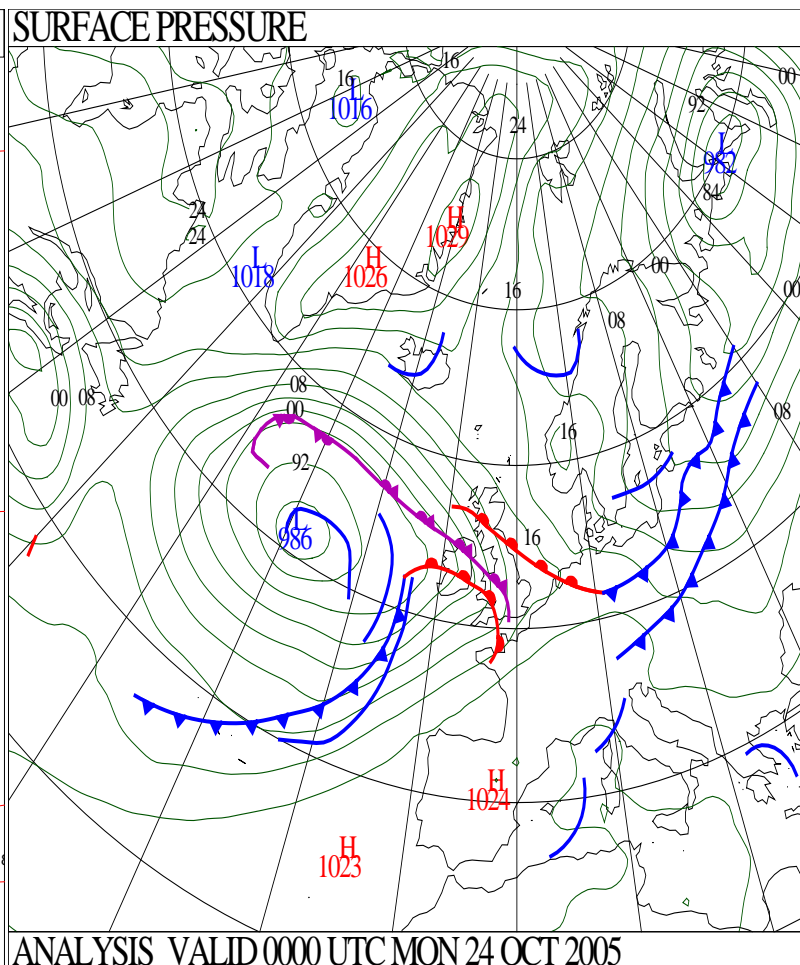
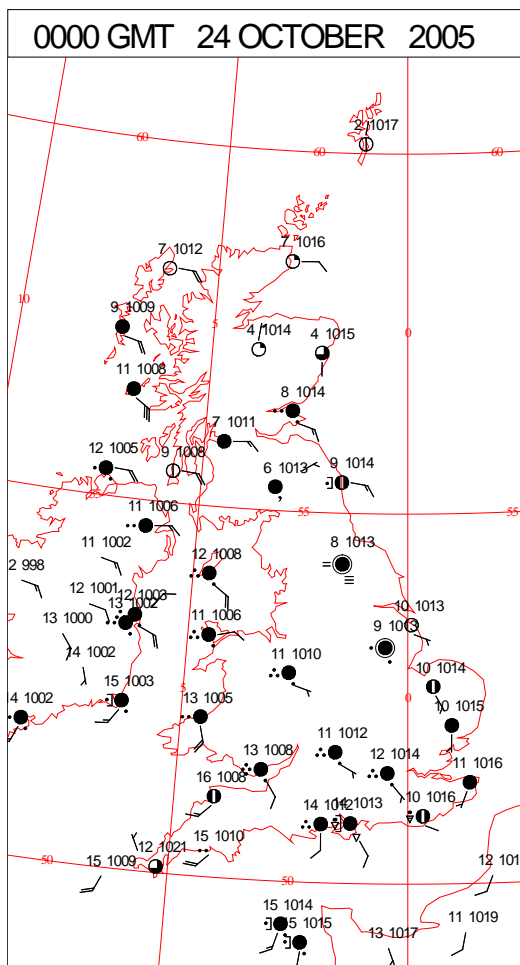
# SIGNIFICANT WEATHER

0600 GMT 23 OCTOBER 2005	SIG WEATHER	1200 GMT 23 OCTOBER 2005	SIG WEATHER	<p><b>Summary of UK Weather for Sunday 23 October 2005.</b>  Rain affected southern Scotland and northern England overnight with some heavy rain around the Liverpool Bay area. Showers developed over Wales and southwest England, some on the heavy side by dawn. Fog formed over Northern Ireland, southern England and East Anglia, but for northern Scotland it was a cold night with a frost in many places. The rain continued over central and southern Scotland for much of the day, slowly clearing during the evening. Over northern England the rain slowly cleared early in the afternoon. For England and Wales showers continued during the day with some heavy showers in places and thunder reported over East Anglia during the afternoon. The showers died away over southwest England during the afternoon, but more persistent rain arrived over Cornwall before dusk.  During the evening the rain over Cornwall spread slowly northeastwards into Wales, Northern Ireland and central southern England. Fog developed through the Vale of York and also over Northern Ireland.  Temperatures were rather warm over Wales and southern England, rather cold over much of Scotland but normal elsewhere.</p>
1800 GMT 23 OCTOBER 2005	SIG WEATHER	0000 GMT 24 OCTOBER 2005	SIG WEATHER	<p><b>EXTREMES</b>  <b>Highest Maximum:</b>  16.8 Chivenor, Devon  <b>Lowest Maximum:</b>  6.5 Lerwick, Shetland  <b>Lowest Minimum:</b>  -1.0 Wick Airport, Caithness  <b>Lowest Grass Minimum:</b>  -3.7 Kirkwall, Orkney  <b>Most Rain:</b>  55.2 Capel Curig No 3, Gwynedd  55.2 Lough Fea, Londonderry  <b>Most Sun:</b>  7.8 Lerwick, Shetland</p>

DAILY CLIMATE DATA

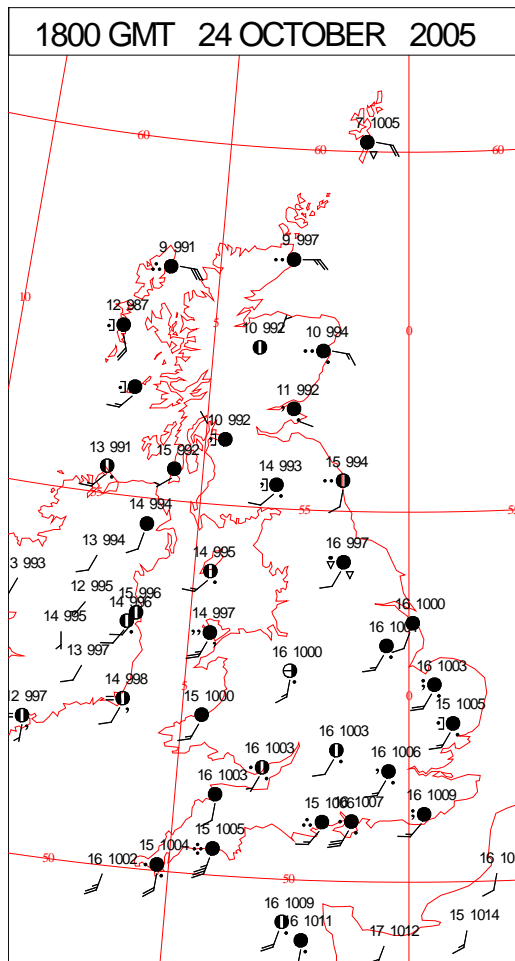
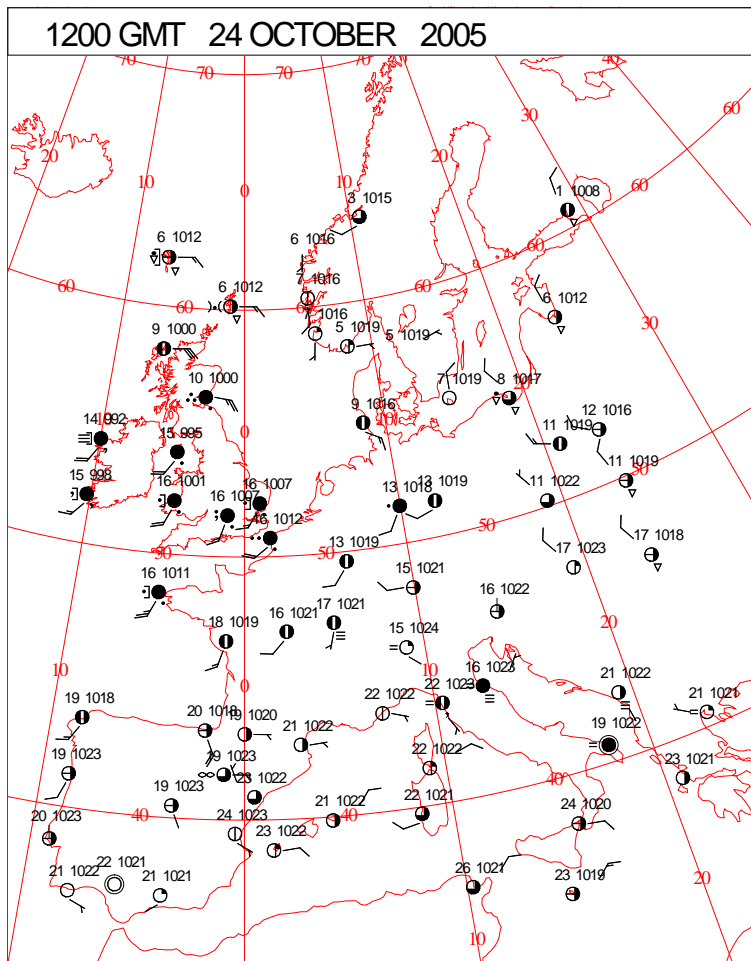
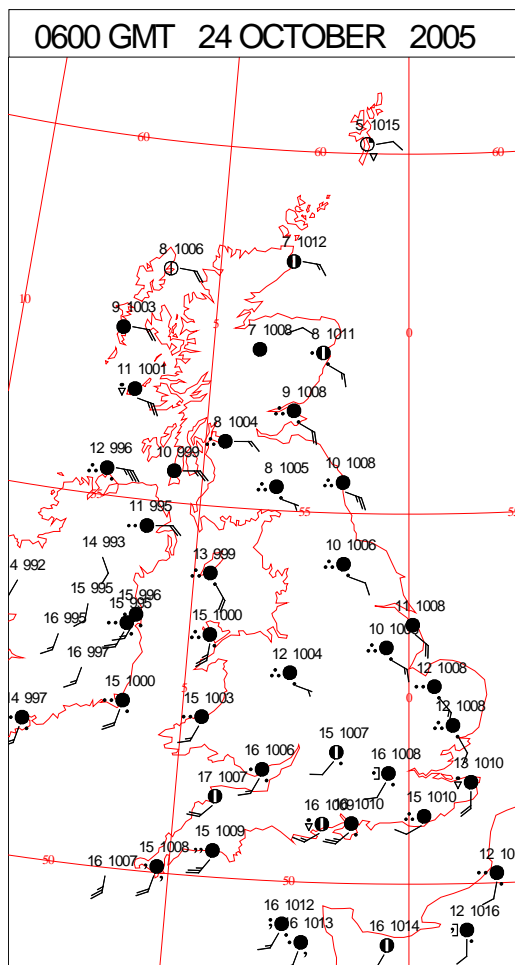
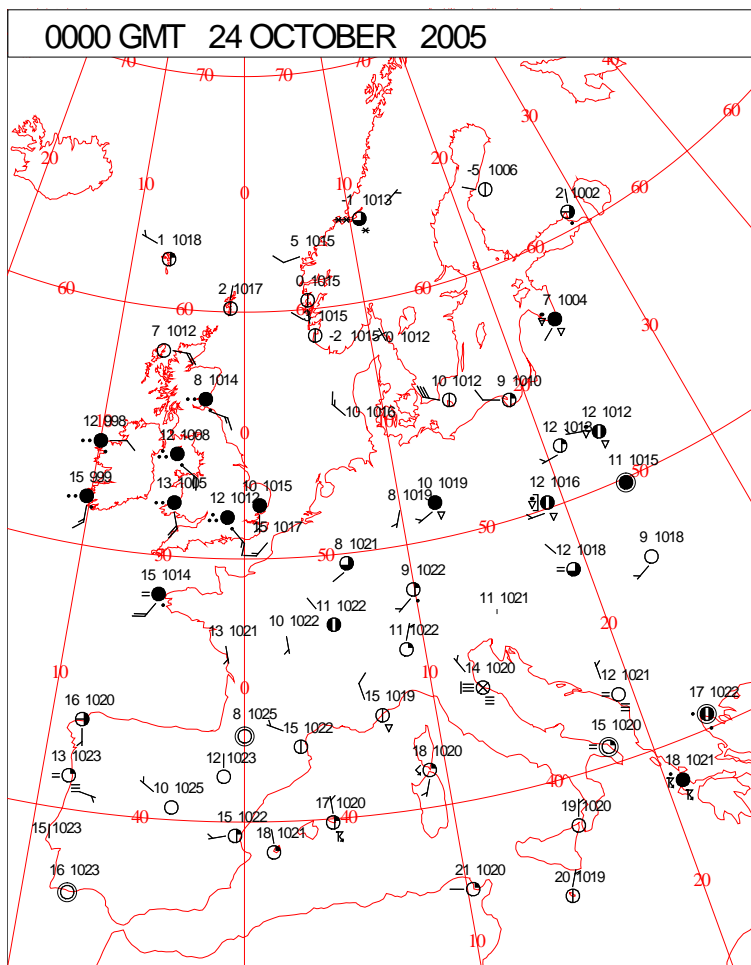


# DAILY WEATHER SUMMARY



Monday 24 October 2005

## SURFACE REPORTS

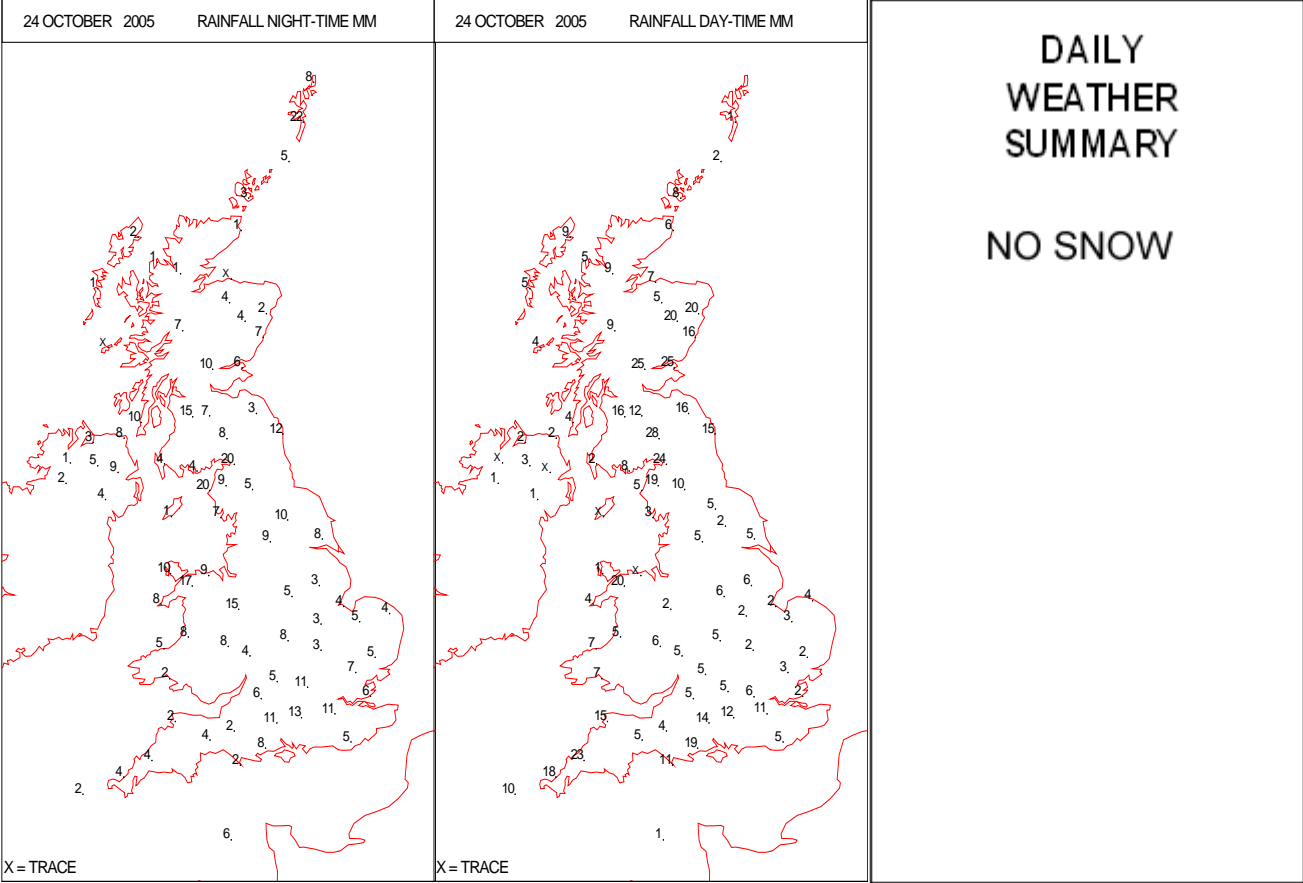
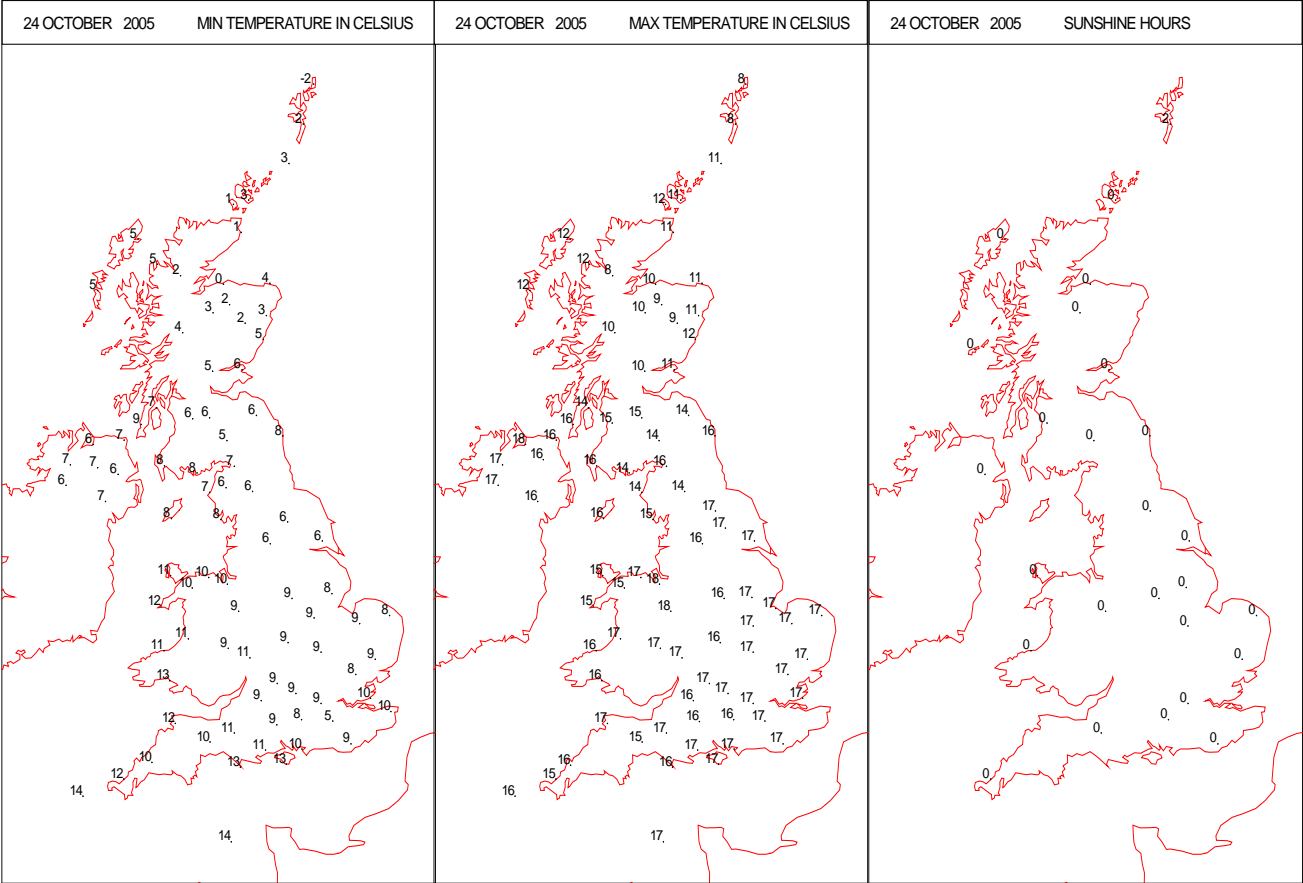




# SIGNIFICANT WEATHER

0600 GMT 24 OCTOBER 2005	SIG WEATHER	1200 GMT 24 OCTOBER 2005	SIG WEATHER	<p><b>Summary of UK Weather for Monday 24 October 2005.</b></p> <p>An area of rain over Northern Ireland, Wales and much of England at midnight moved northeast to reach southern and central Scotland by daybreak. Some of the rain was persistent and heavy, especially over the higher ground of Northern Ireland, Wales and northwest England. Mist and fog patches developed around the coasts and hills of southwest England as well as over the Pennines. Northern Scotland remained dry and there was an air frost in Highland, Aberdeenshire and Shetland.</p> <p>Much of the UK had a cloudy or overcast day with outbreaks of rain and drizzle. The heaviest rain was over northern England and Scotland during the morning and over Wales and England during the evening. It was windy with gales in places. Capel Curig, Gwynedd, recorded a gust of 57 kn.</p> <p>The afternoon temperatures were near normal across northern Scotland but in the warm category elsewhere.</p>
1800 GMT 24 OCTOBER 2005	SIG WEATHER	0000 GMT 25 OCTOBER 2005	SIG WEATHER	<p><b>EXTREMES</b></p> <p><b>Highest Maximum:</b> 17.7 Shawbury, Shropshire</p> <p><b>Lowest Maximum:</b> 7.8 Lerwick, Shetland</p> <p><b>Lowest Minimum:</b> -1.7 Baltasound No 2, Shetland</p> <p><b>Lowest Grass Minimum:</b> -4.5 Baltasound No 2, Shetland</p> <p><b>Most Rain:</b> 43.4 Carlisle, Cumbria</p> <p><b>Most Sun:</b> 1.8 Lerwick, Shetland</p>

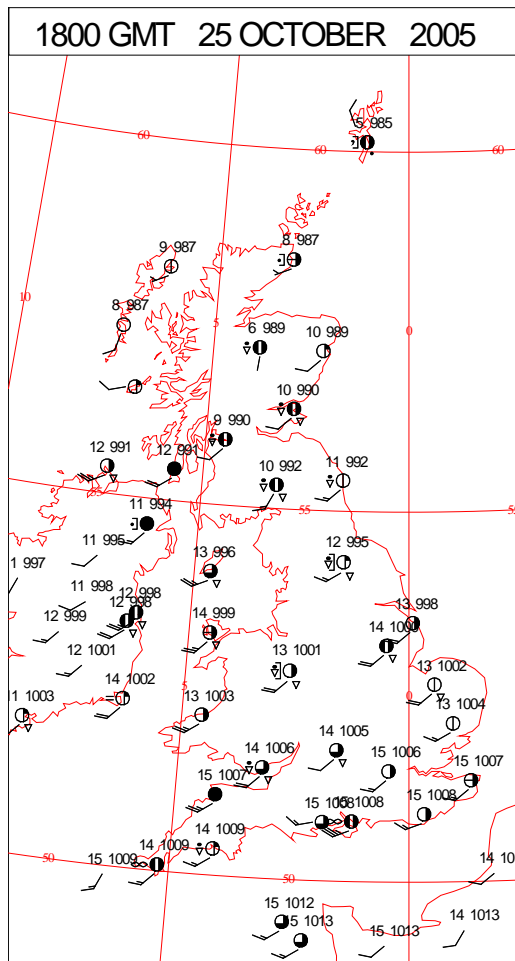
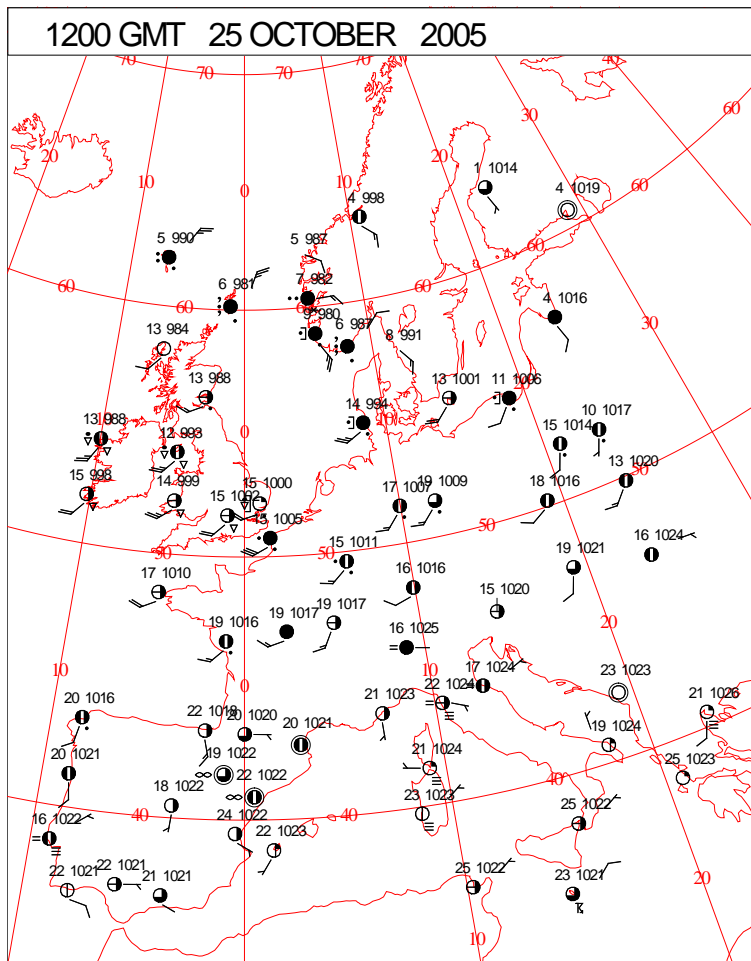
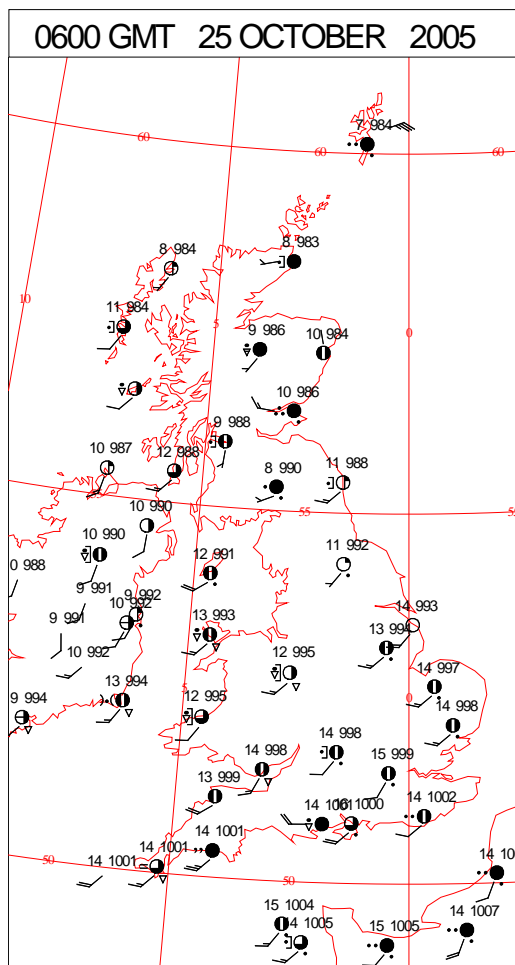
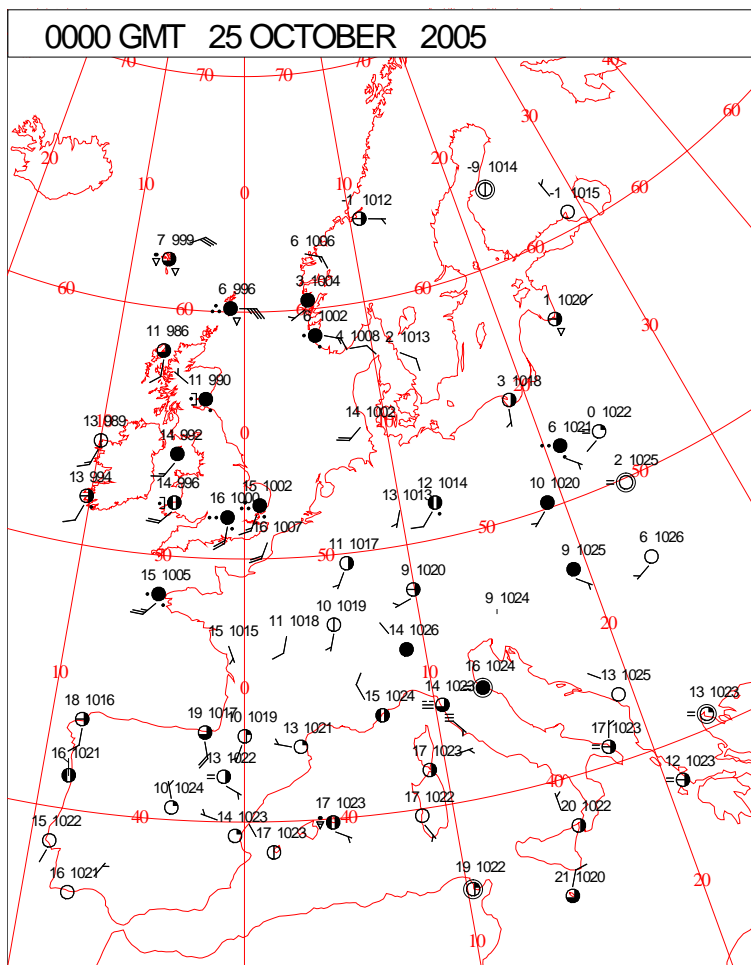
DAILY CLIMATE DATA



Crown Copyright 2005, All Rights Reserved

Tuesday 25 October 2005

## SURFACE REPORTS

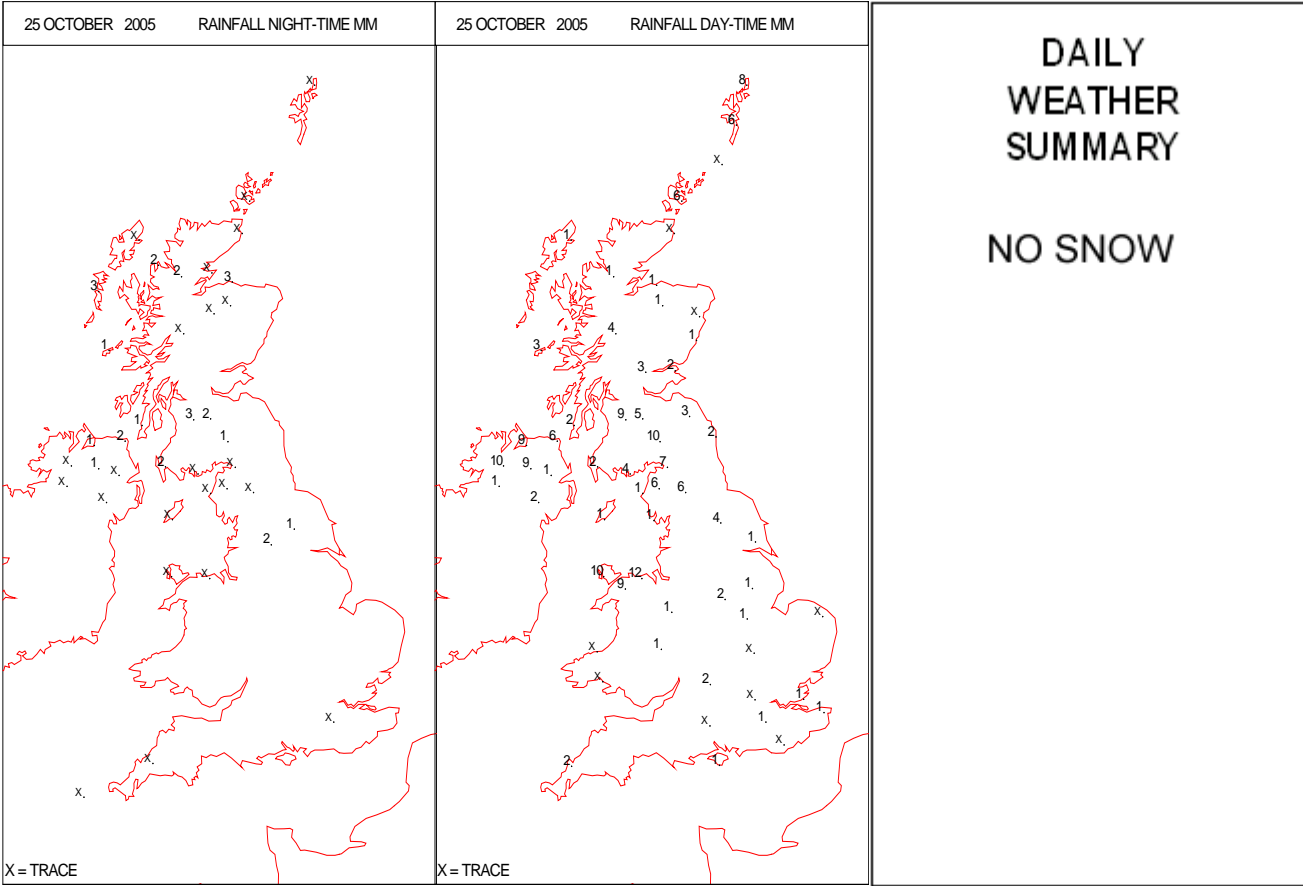
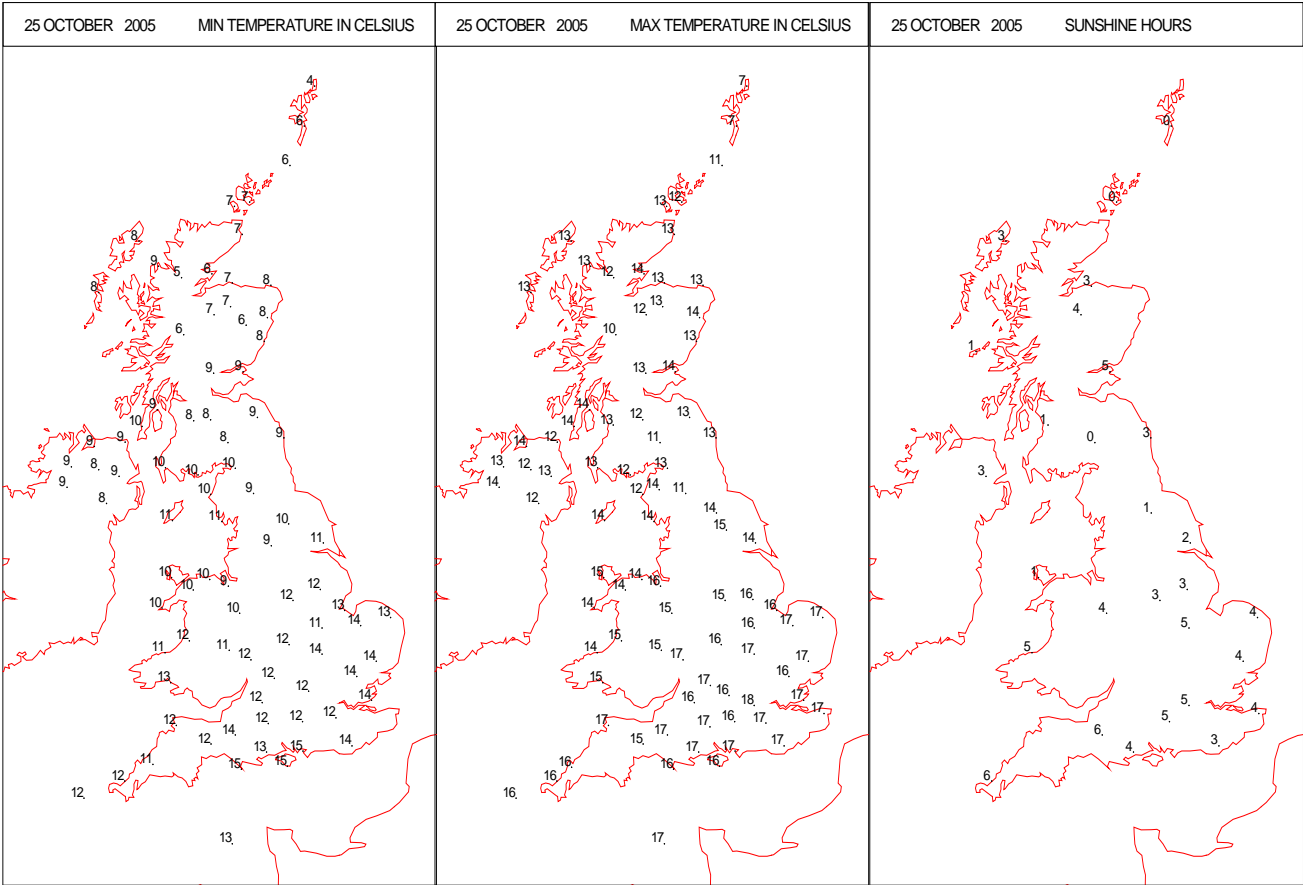


SIGNIFICANT WEATHER

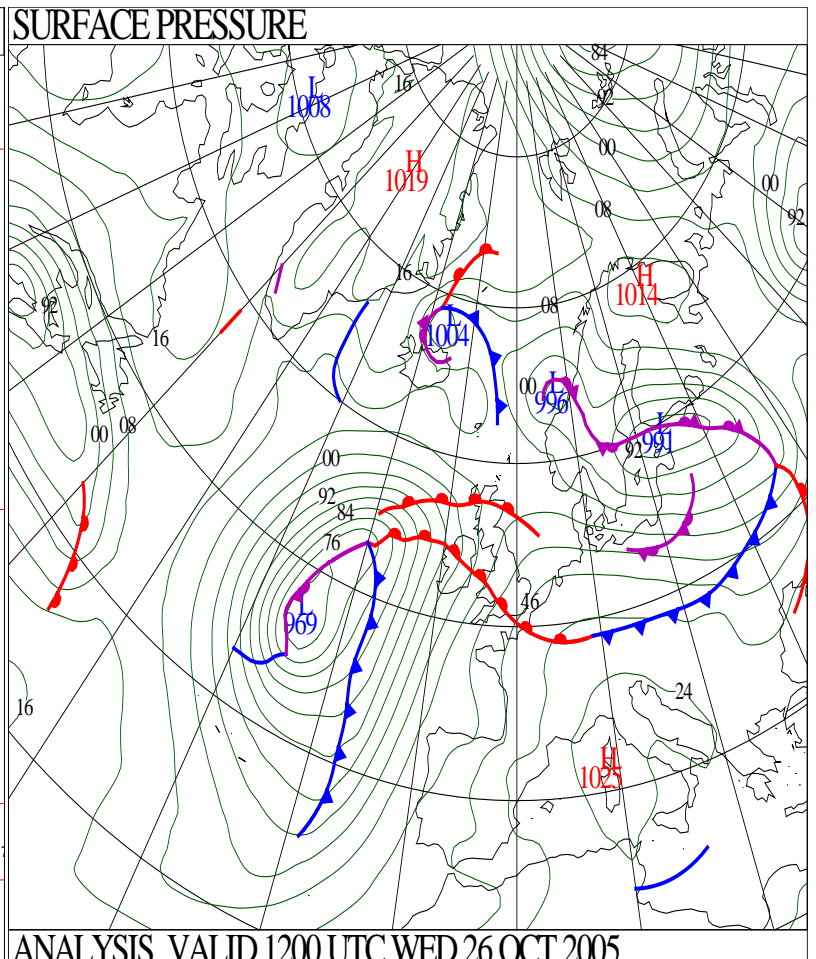
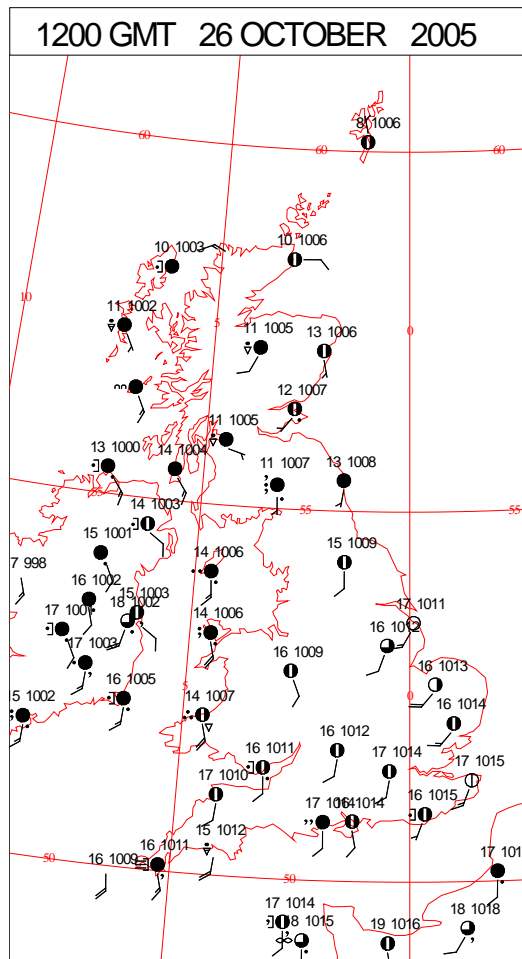
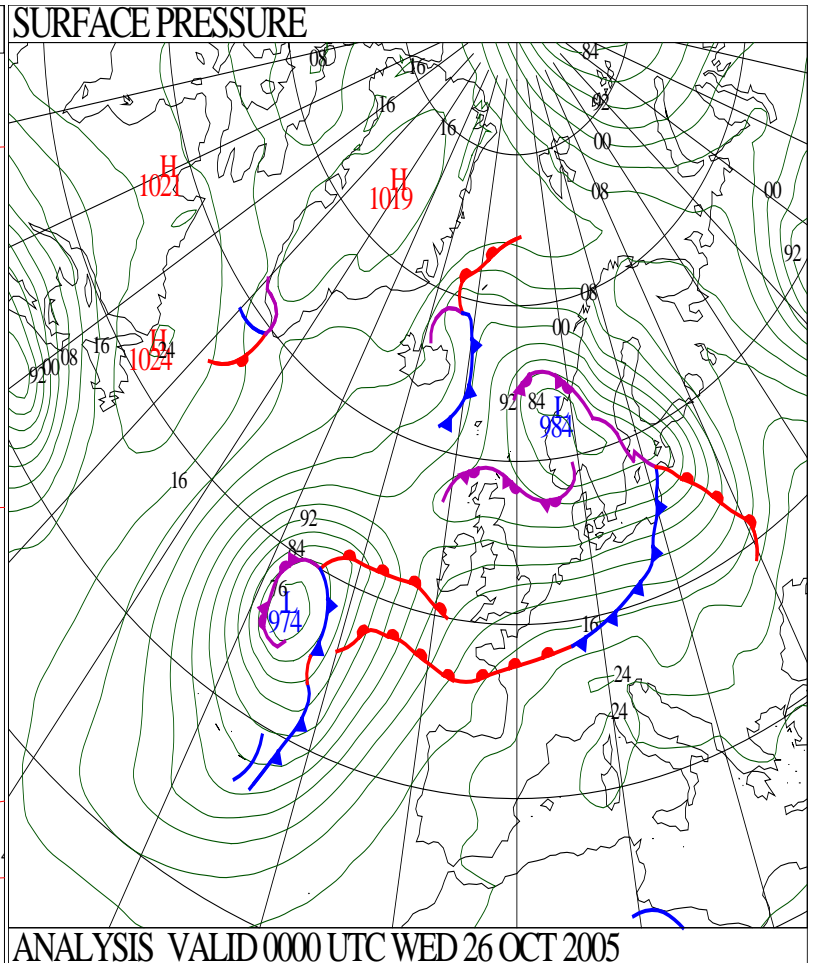
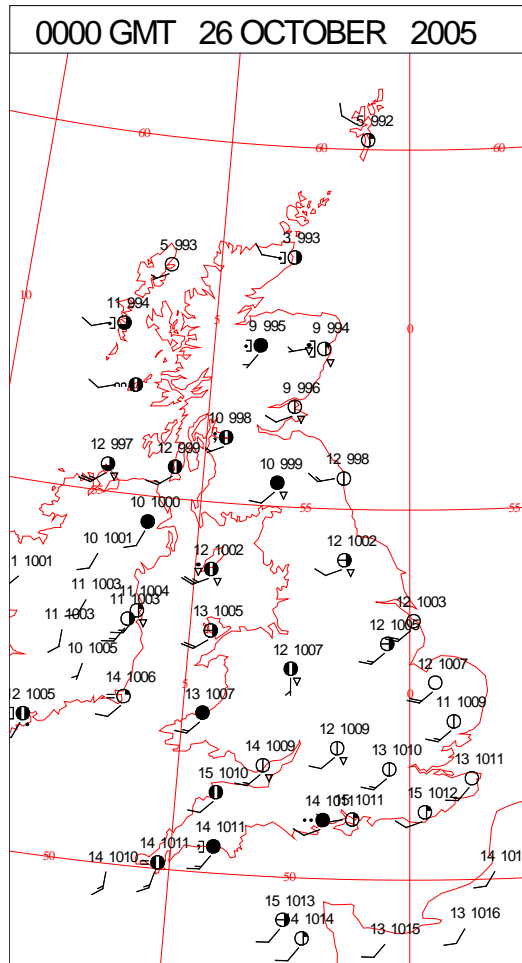
0600 GMT 25 OCTOBER 2005	SIG WEATHER	1200 GMT 25 OCTOBER 2005	SIG WEATHER	<p><b>Summary of UK Weather for Tuesday 25 October 2005.</b></p> <p>Outbreaks of rain, locally heavy, over much of England, Wales, Northern Ireland and southwest Scotland at midnight moved northeast during the night. Clear intervals with scattered heavy, blustery showers followed across most of the UK by daybreak. It was a windy night with gales in places over Wales, central and southern England, as well as across the Northern Isles. Gusts of 50 kn were recorded in Lerwick, Shetland and Langdon Bay, Kent, in the early hours.</p> <p>Bursts of rain moved away from southeast England and eastern Scotland during the morning, although rain and drizzle persisted in Shetland for much of daylight hours. Areas of showers, locally heavy and thundery, drifted east or northeast across the UK during the day, but much of East Anglia and the southern counties of England became largely dry by afternoon. There were some sunny spells in most places and it was notably sunny in parts of southwest England and the Channel Islands. It was a windy day across England and Wales with gales in places. A gust of 54 kn was recorded at Aberdaron, Gwynedd.</p> <p>The afternoon temperatures were in the rather warm or warm categories.</p>
1800 GMT 25 OCTOBER 2005	SIG WEATHER	0000 GMT 26 OCTOBER 2005	SIG WEATHER	
				<p><b>EXTREMES</b></p> <p><b>Highest Maximum:</b> 17.5 Heathrow, Greater London</p> <p><b>Lowest Maximum:</b> 6.6 Lerwick, Shetland</p> <p><b>Lowest Minimum:</b> 4.2 Baltasound No 2, Shetland</p> <p><b>Lowest Grass Minimum:</b> 1.8 Tain Range, Ross &amp; Cromarty</p> <p><b>Most Rain:</b> 12.0 Rhyl No 2, Clwyd</p> <p><b>Most Sun:</b> 8.0 St Mawgan, Cornwall</p>



DAILY CLIMATE DATA

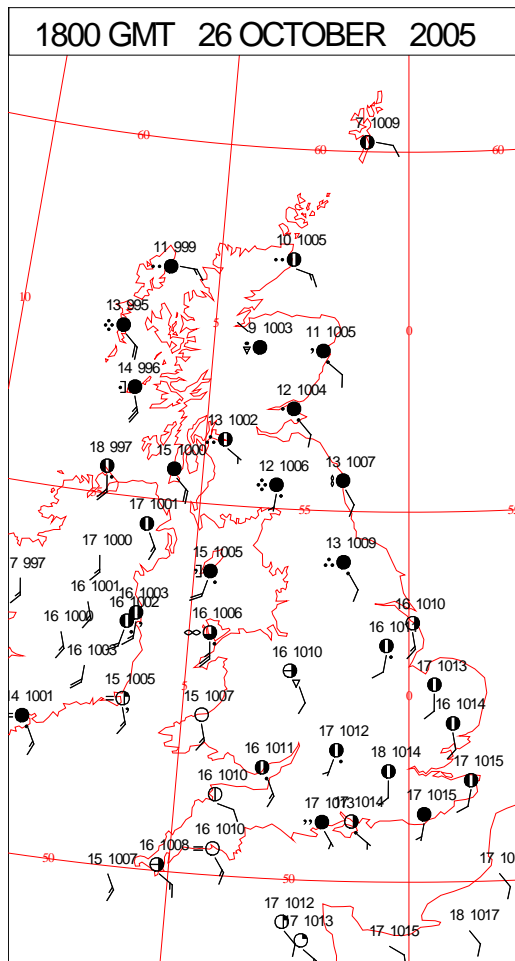
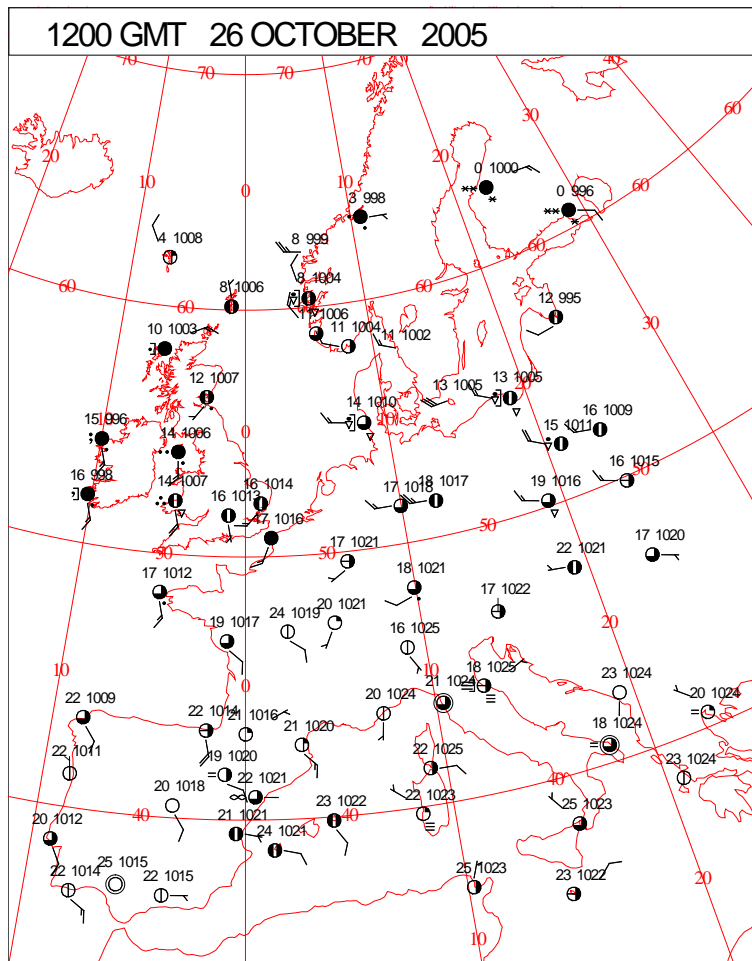
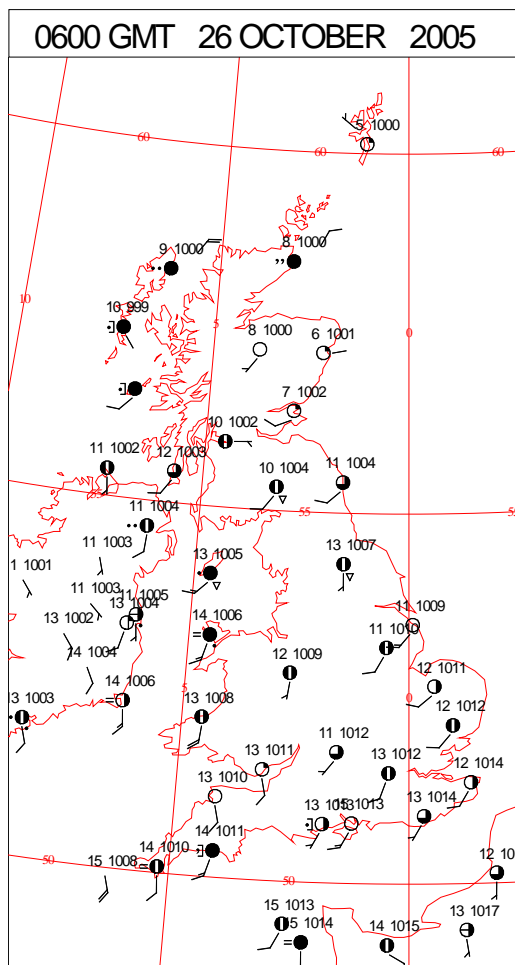
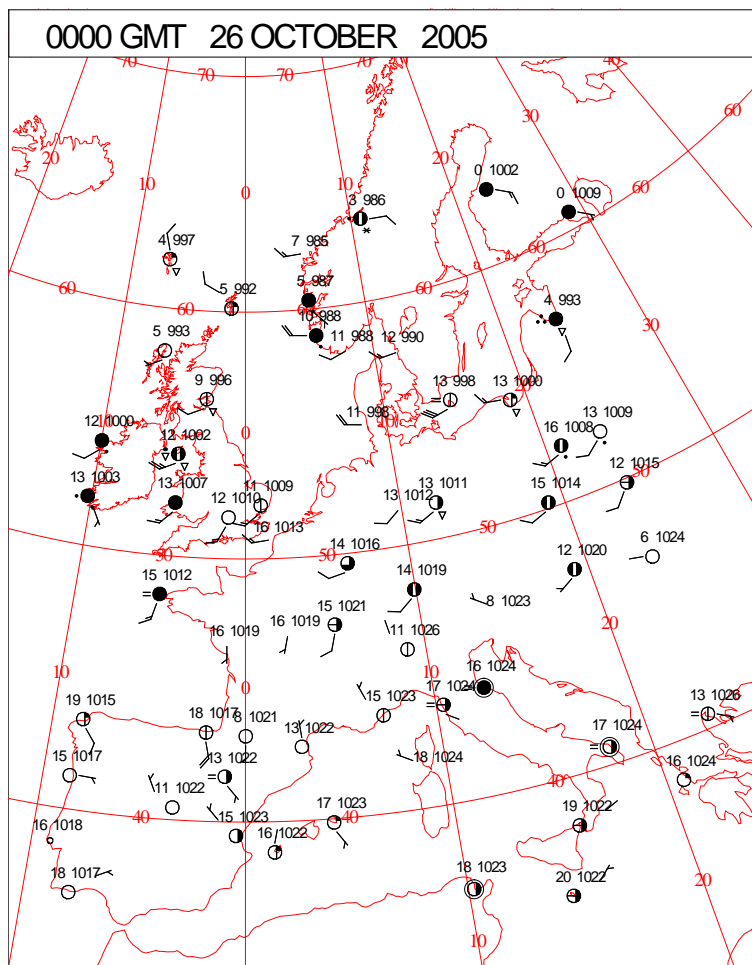


# DAILY WEATHER SUMMARY

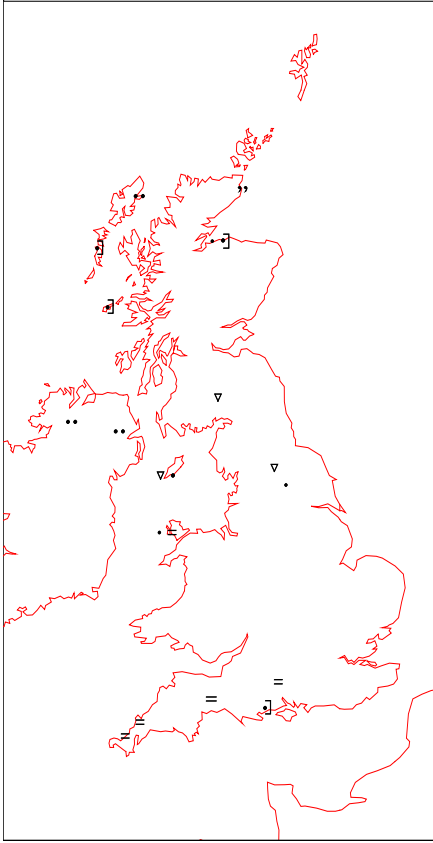
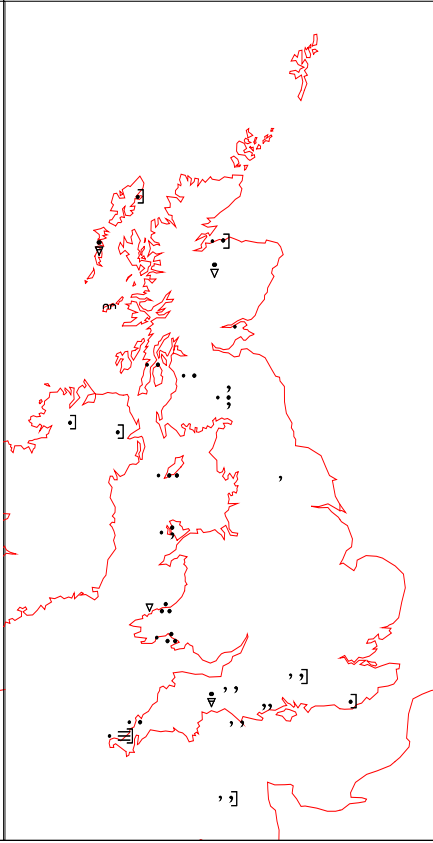
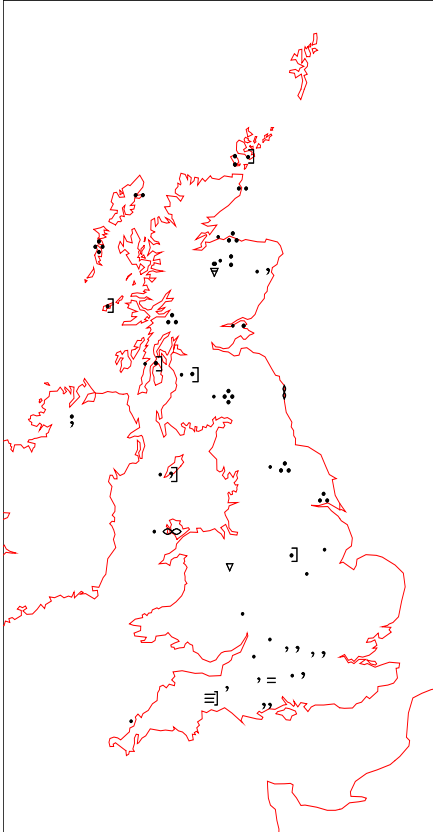
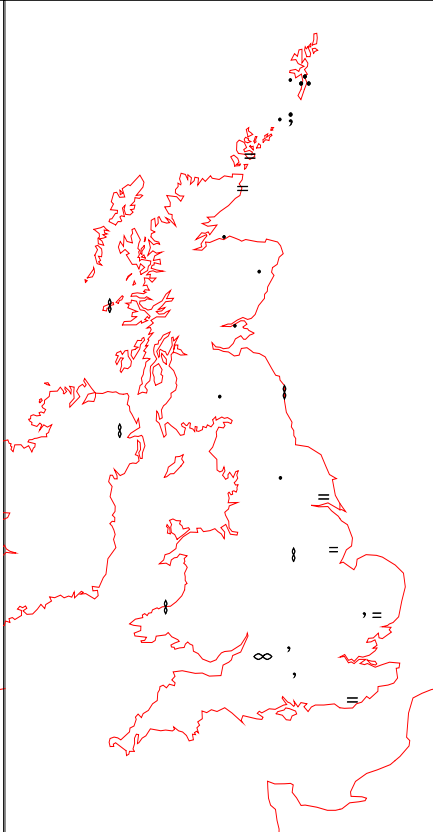


Wednesday 26 October 2005

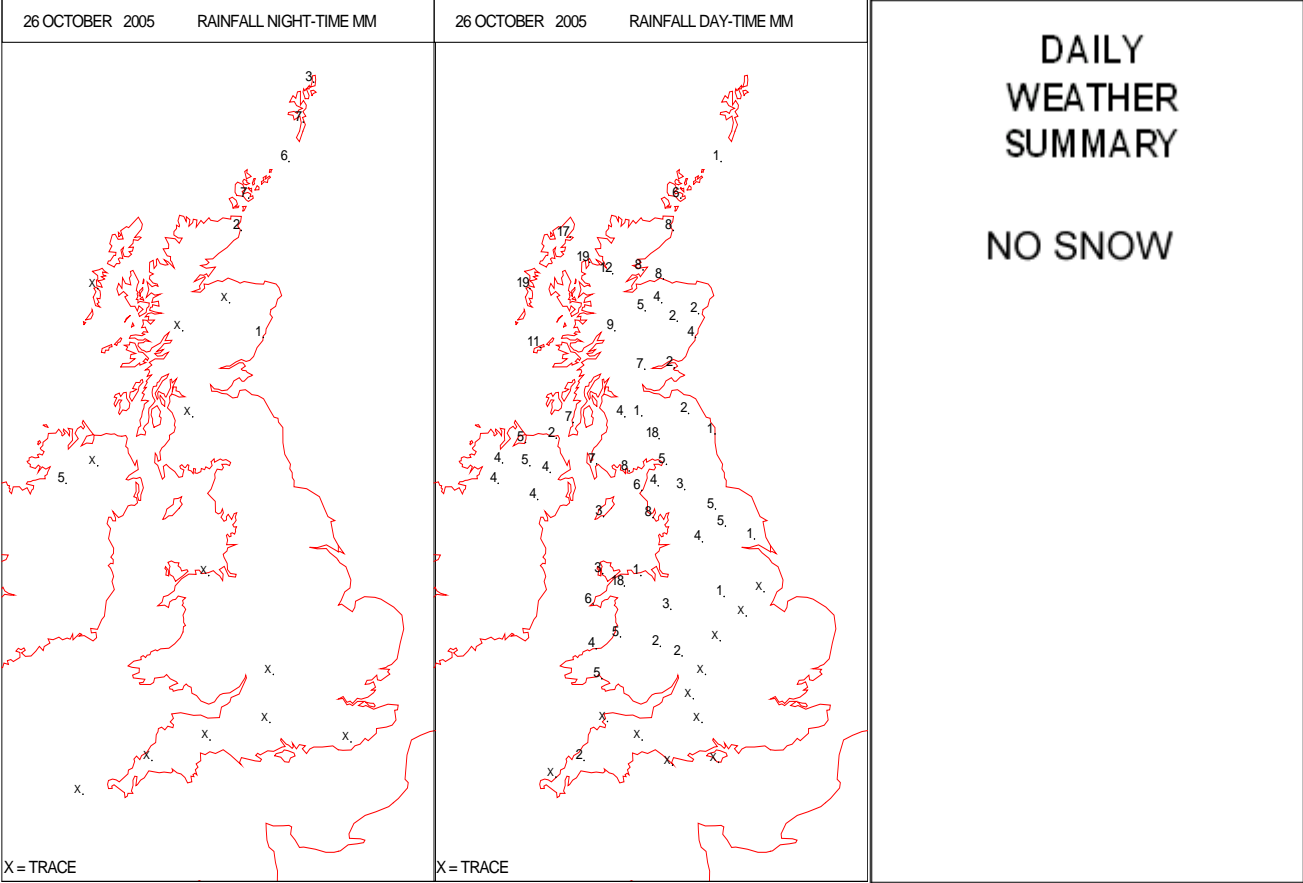
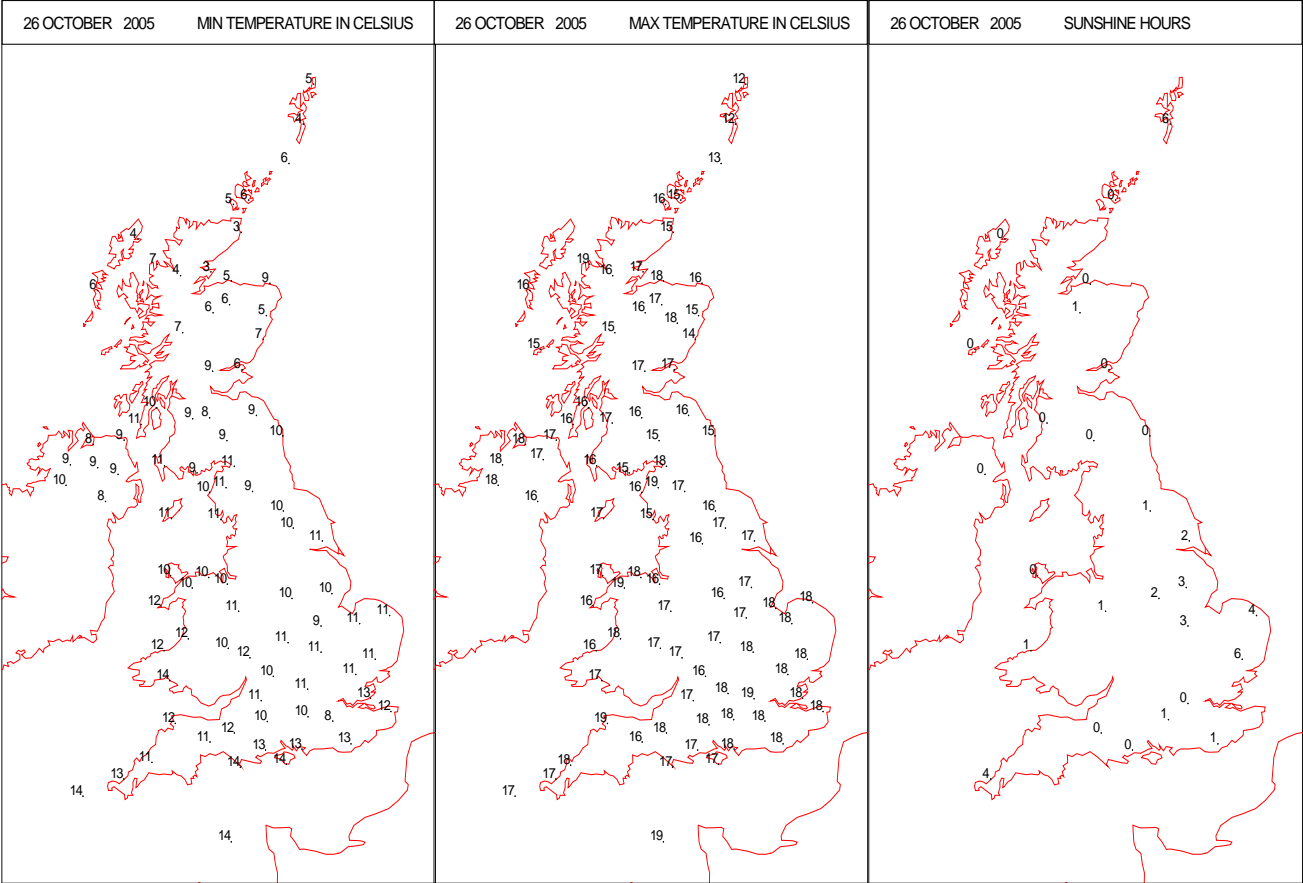
## SURFACE REPORTS



# SIGNIFICANT WEATHER

0600 GMT 26 OCTOBER 2005	SIG WEATHER	1200 GMT 26 OCTOBER 2005	SIG WEATHER	<p><b>Summary of UK Weather for Wednesday 26 October 2005.</b></p> <p>The Northern Isles and eastern Scotland had a dry night with clear spells. For the rest of Scotland it was rather cloudy with patchy rain. Further rain pushed northeast across Northern Ireland and into southwest Scotland, with the rain also brushing across north Wales and northwest England. Cloud and patchy drizzle affected parts of Wales and the West country but across remaining parts it was a largely dry night with clear periods.</p> <p>During the morning the rain across southwest Scotland pushed north and east while a further area of locally heavy rain spread across Northern Ireland and also eastwards into Wales. This second area of rain followed the first, moving northeastwards across northern England and Scotland during the afternoon, to become confined to northern Scotland during the evening.</p> <p>There were some bright or sunny periods, particularly across the Northern Isles and eastern England, but cloud and patchy drizzle pushed north across England and Wales during the afternoon and evening. It was rather cold across Shetland and close to normal across northern Scotland. However, it was rather warm across southern Scotland and generally warm elsewhere.</p>
				
1800 GMT 26 OCTOBER 2005	SIG WEATHER	0000 GMT 27 OCTOBER 2005	SIG WEATHER	<p><b>EXTREMES</b></p> <p><b>Highest Maximum:</b> 19.2 Aultbea No 2, Ross &amp; Cromarty 19.2 Jersey: Airport, Jersey</p> <p><b>Lowest Maximum:</b> 11.7 Lerwick, Shetland</p> <p><b>Lowest Minimum:</b> 2.0 Aboyne No 2, Aberdeenshire</p> <p><b>Lowest Grass Minimum:</b> -1.2 Aboyne No 2, Aberdeenshire</p> <p><b>Most Rain:</b> 19.2 Aultbea No 2, Ross &amp; Cromarty 19.2 South Uist, Western Isles</p> <p><b>Most Sun:</b> 5.4 Lerwick, Shetland</p>
				

DAILY CLIMATE DATA

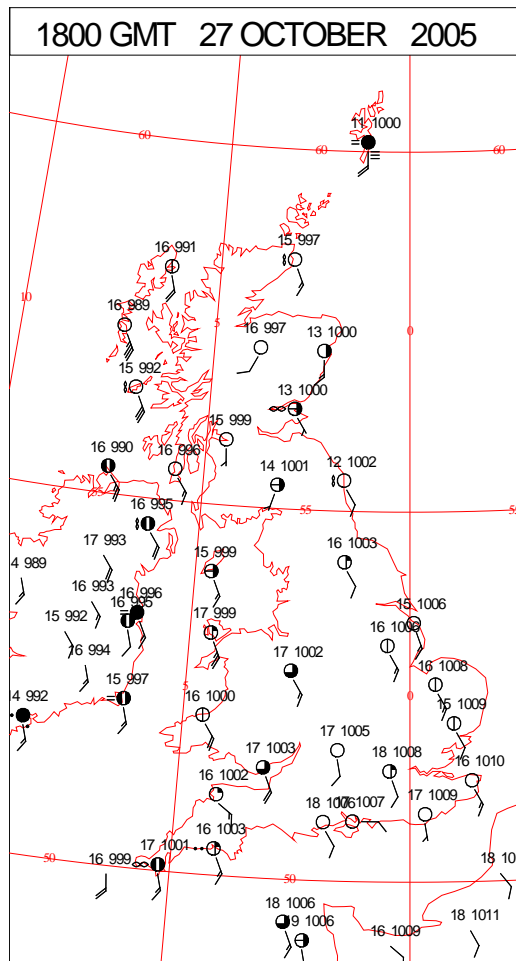
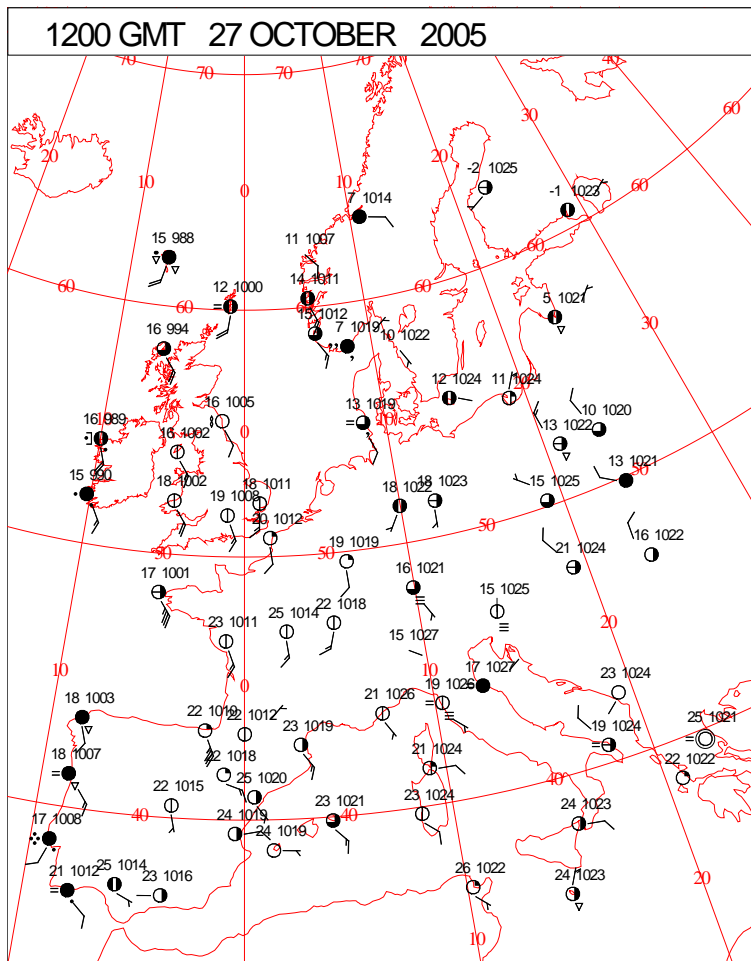
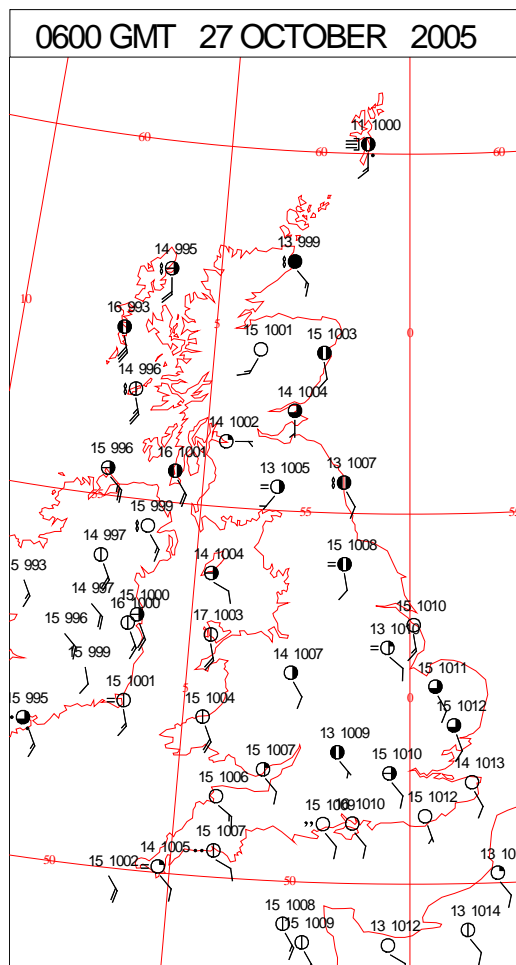
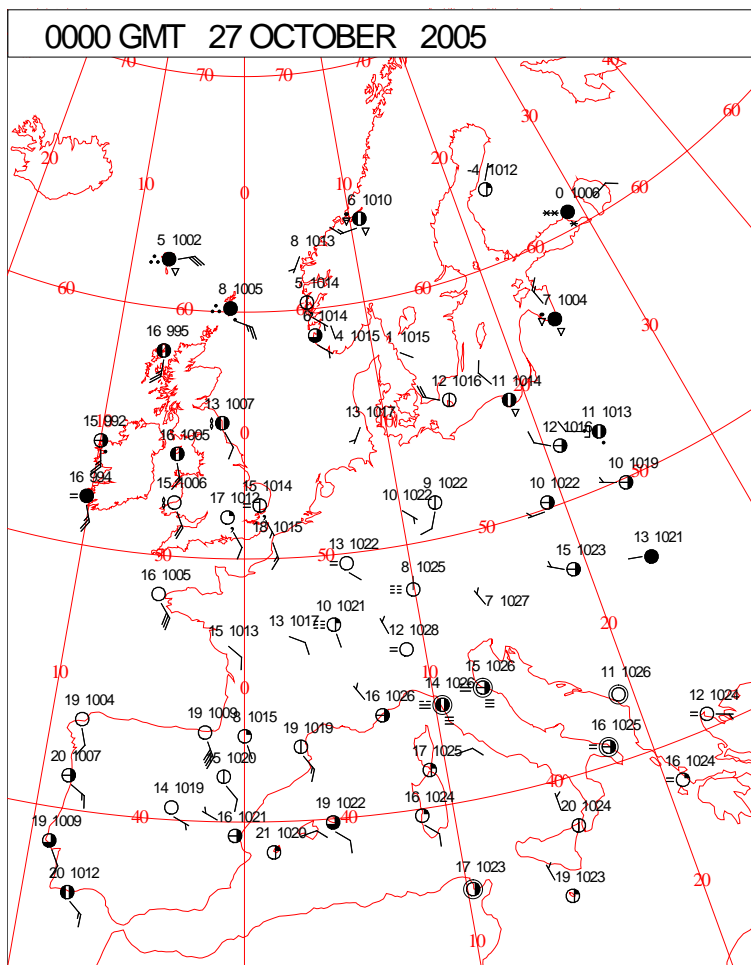




Crown Copyright 2005, All Rights Reserved

Thursday 27 October 2005

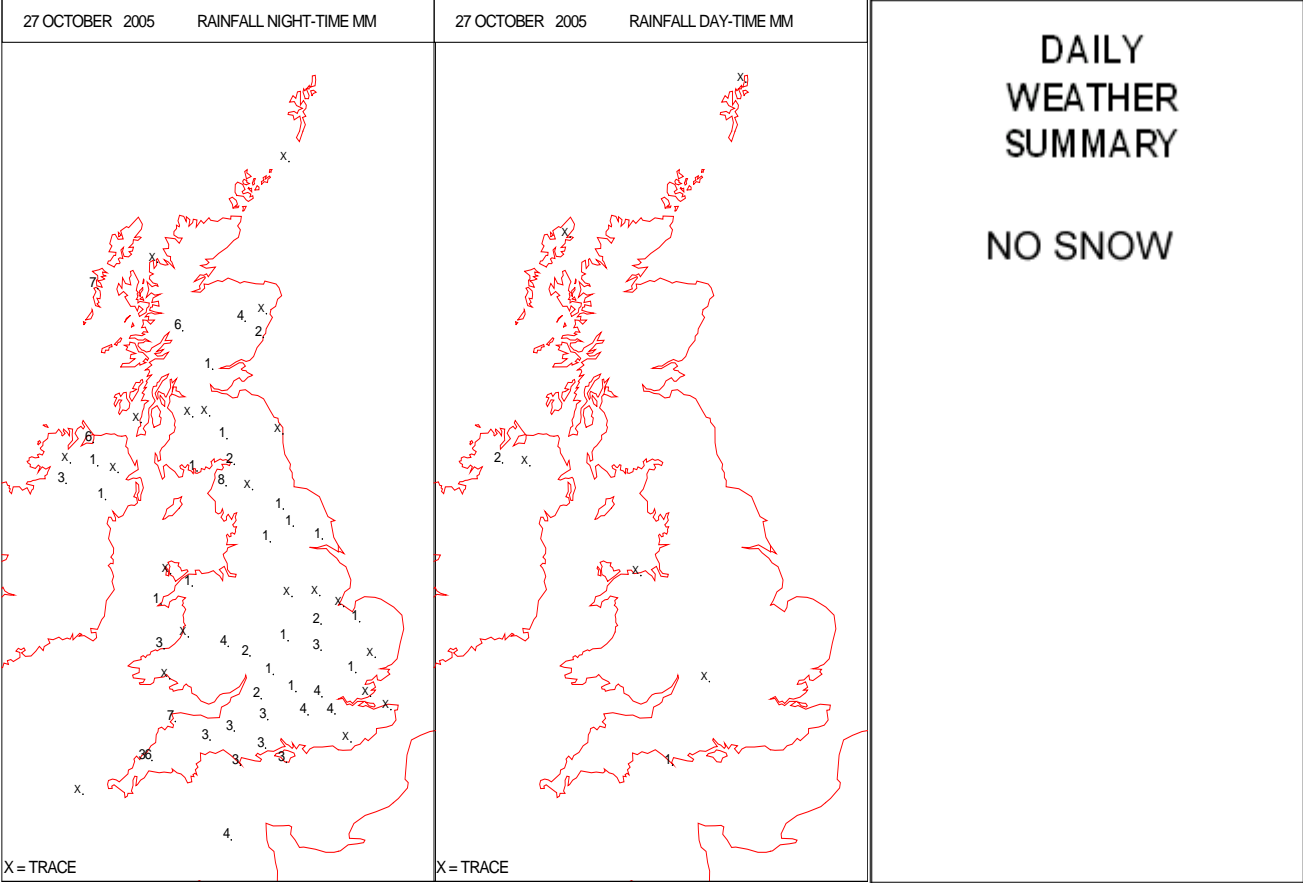
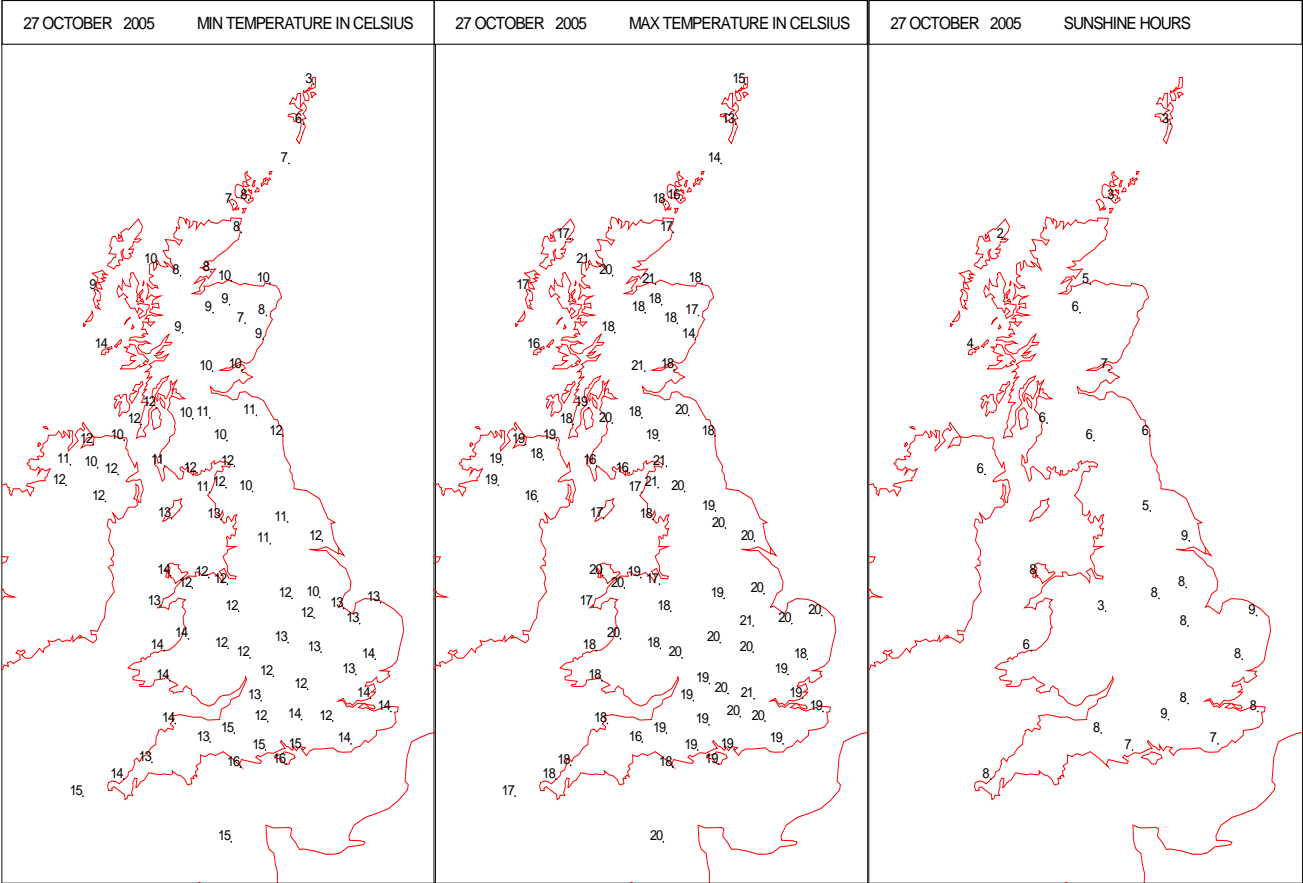
## SURFACE REPORTS



# SIGNIFICANT WEATHER

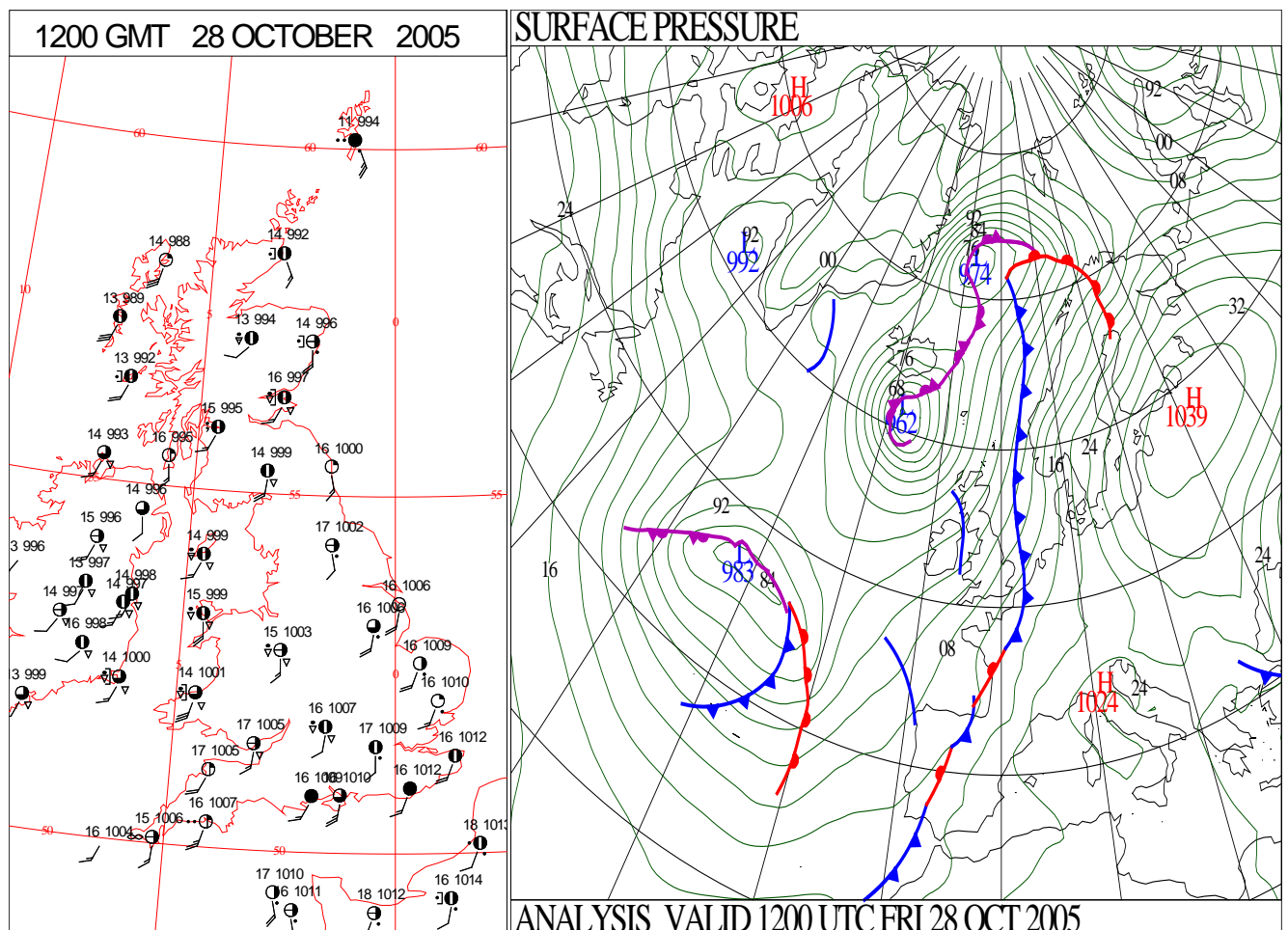
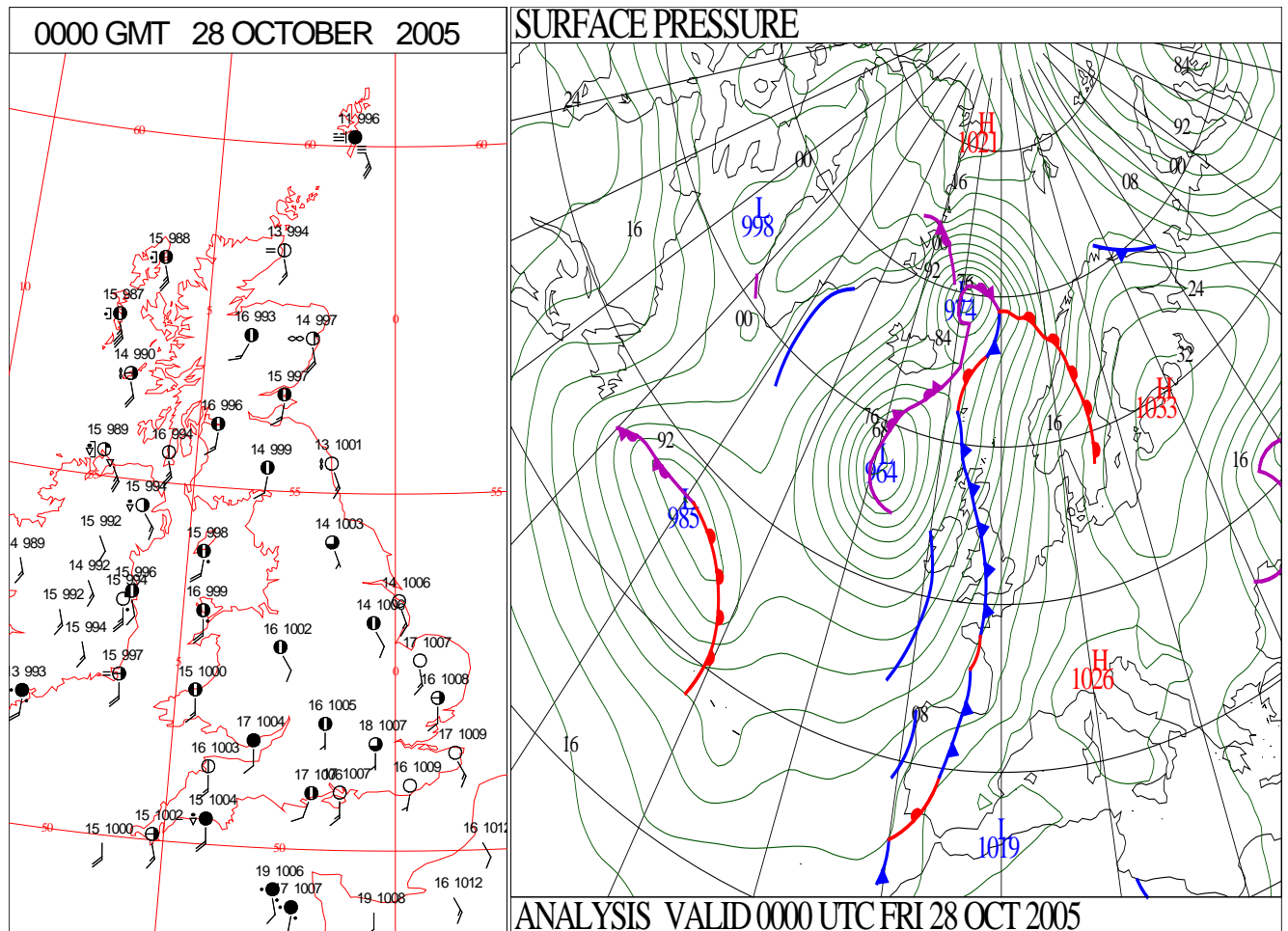
0600 GMT 27 OCTOBER 2005	SIG WEATHER	1200 GMT 27 OCTOBER 2005	SIG WEATHER	<p><b>Summary of UK Weather for Thursday 27 October 2005.</b></p> <p>Initially it was rather cloudy across Scotland, Northern Ireland and northern England with rain affecting the far north of Scotland. However through the night the rain became confined to the Northern Isles and petered out, with clearer spells developing across the northern half of the UK. Across the rest of the UK it was a dry night with only patchy cloud and skies became largely clear across East Anglia and southeast England.</p> <p>For most of the UK it was a fine day with plenty of sunshine. However, low cloud plagued some eastern coastal fringes of Scotland and also developed across the Northern Isles during the afternoon. The sunshine was also more limited across the Welsh Marches, parts of south Wales, the West Country and the Western Isles.</p> <p>During the evening cloud and patchy rain spread across Northern Ireland and into western fringes of Scotland, Wales and Cornwall.</p> <p>For the bulk of the UK it was very warm or exceptionally warm. Several places had record late October temperatures with Kinlochewe (Highland) top of the shop with 22.5 °C.</p>
1800 GMT 27 OCTOBER 2005	SIG WEATHER	0000 GMT 28 OCTOBER 2005	SIG WEATHER	<p><b>EXTREMES</b></p> <p><b>Highest Maximum:</b> 21.2 Northolt, Greater London 21.2 Aultbea No 2, Ross &amp; Cromarty</p> <p><b>Lowest Maximum:</b> 12.7 Lerwick, Shetland</p> <p><b>Lowest Minimum:</b> 3.0 Baltasound No 2, Shetland</p> <p><b>Lowest Grass Minimum:</b> 4.8 Lerwick, Shetland</p> <p><b>Most Rain:</b> 35.6 Cardinham, Bodmin, Cornwall</p> <p><b>Most Sun:</b> 8.8 Marham, Norfolk</p>

DAILY CLIMATE DATA





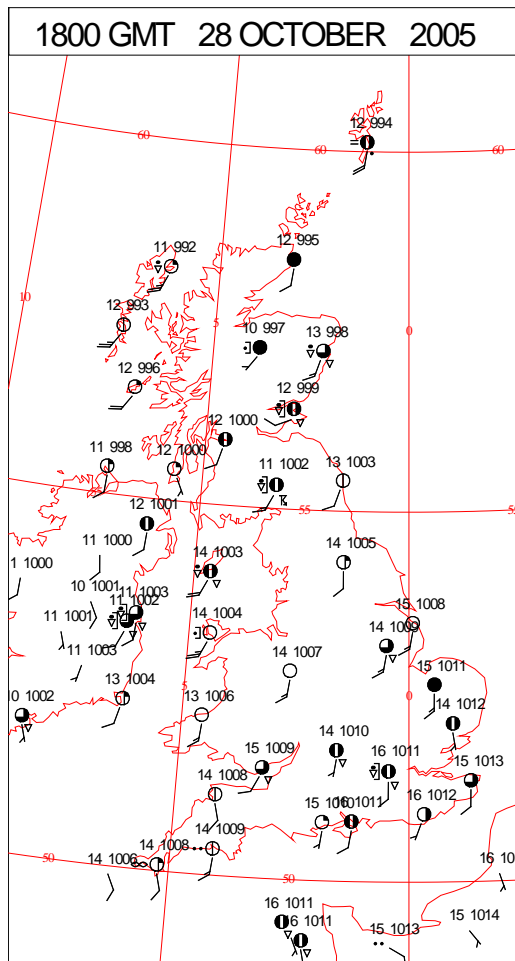
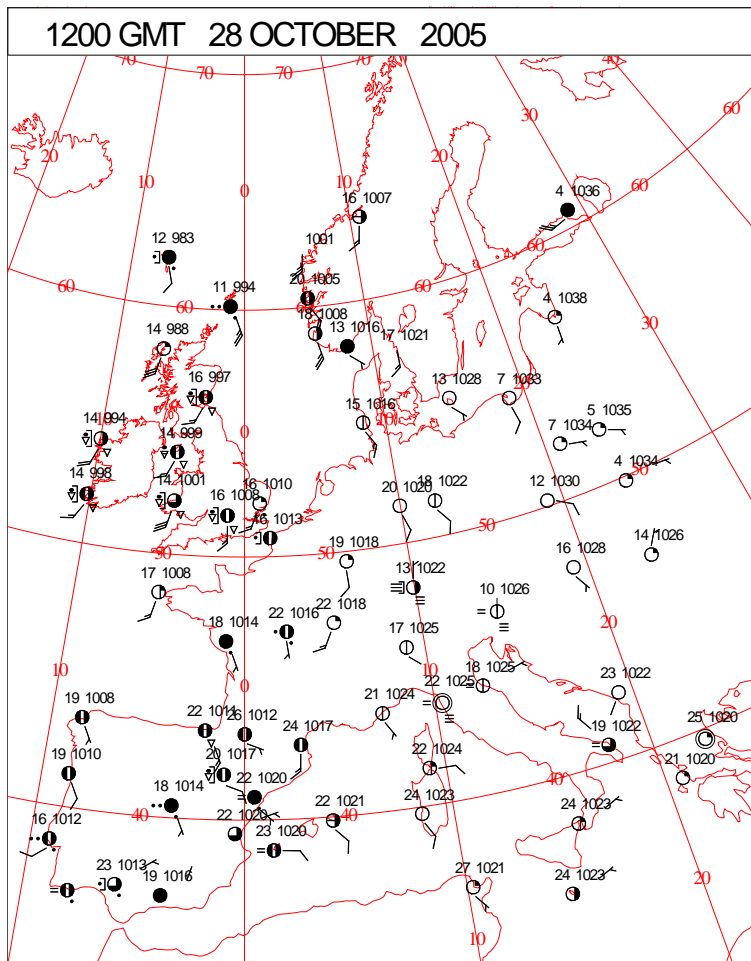
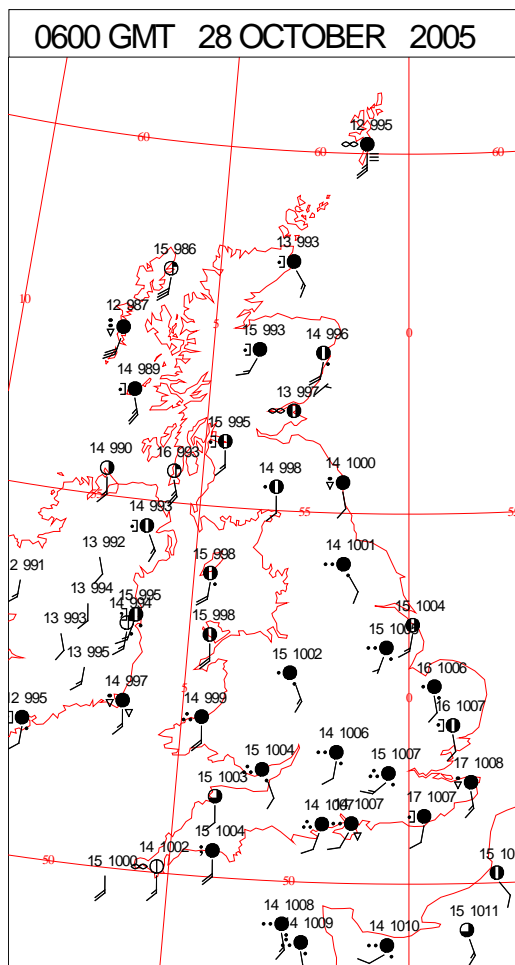
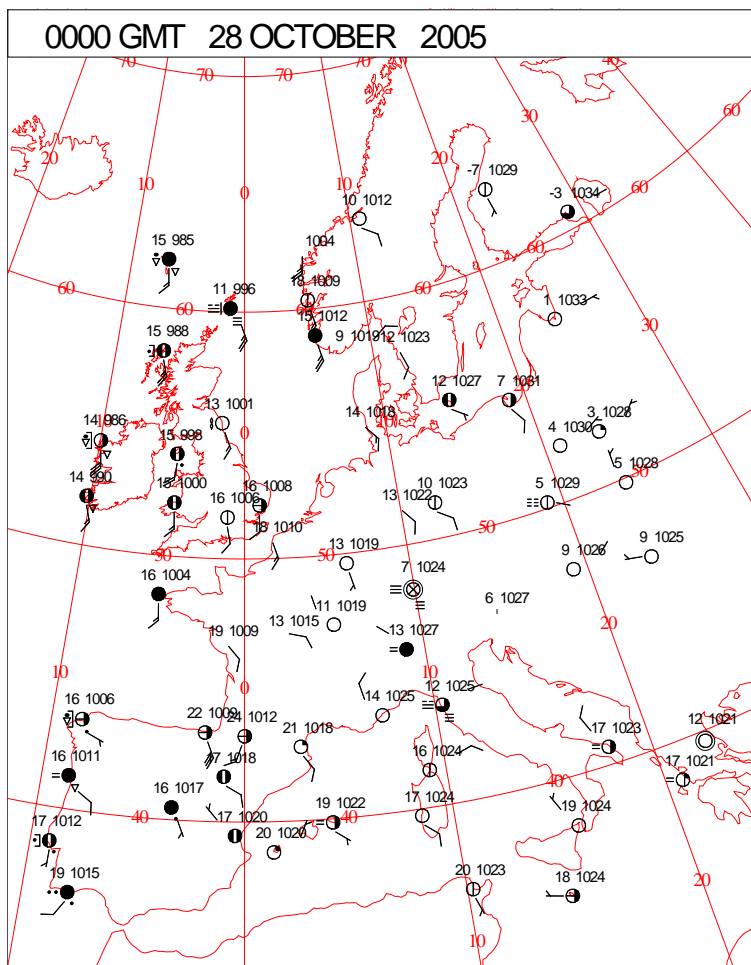
# DAILY WEATHER SUMMARY



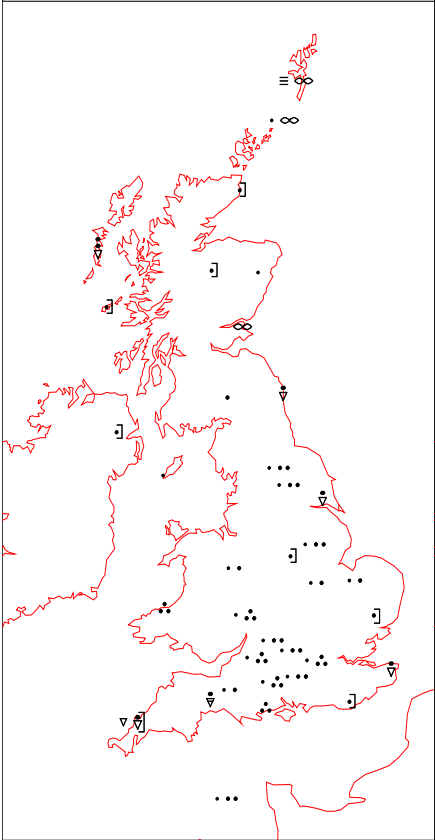
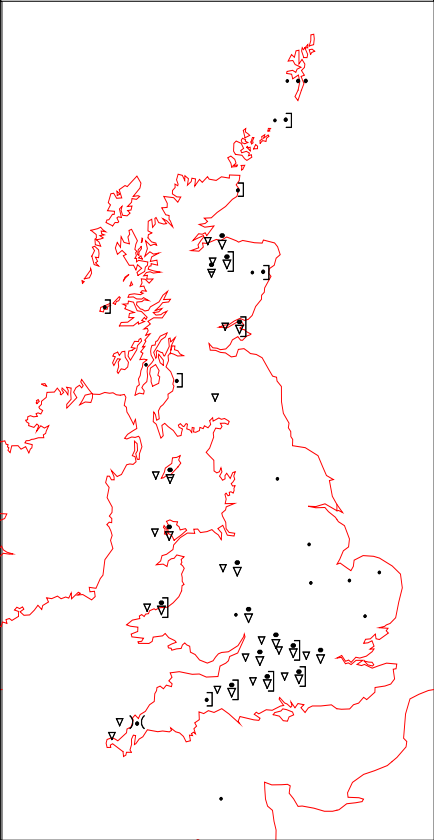
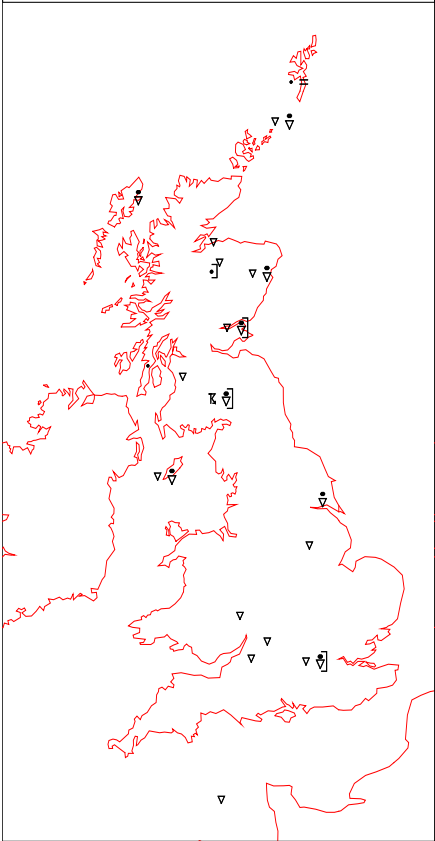
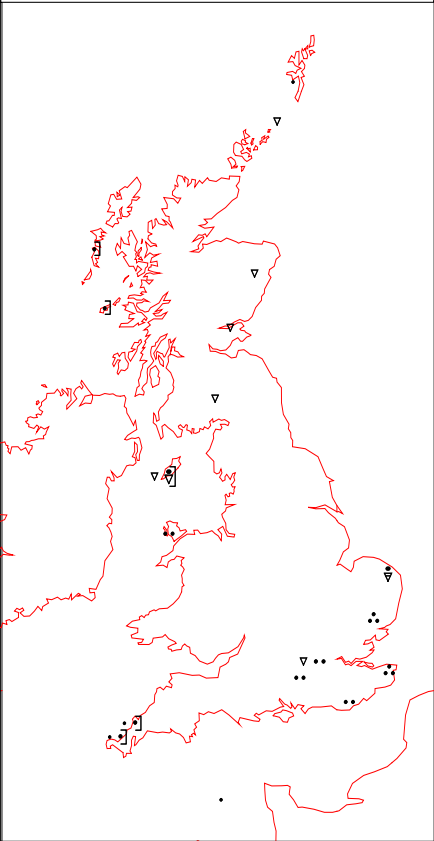


Friday 28 October 2005

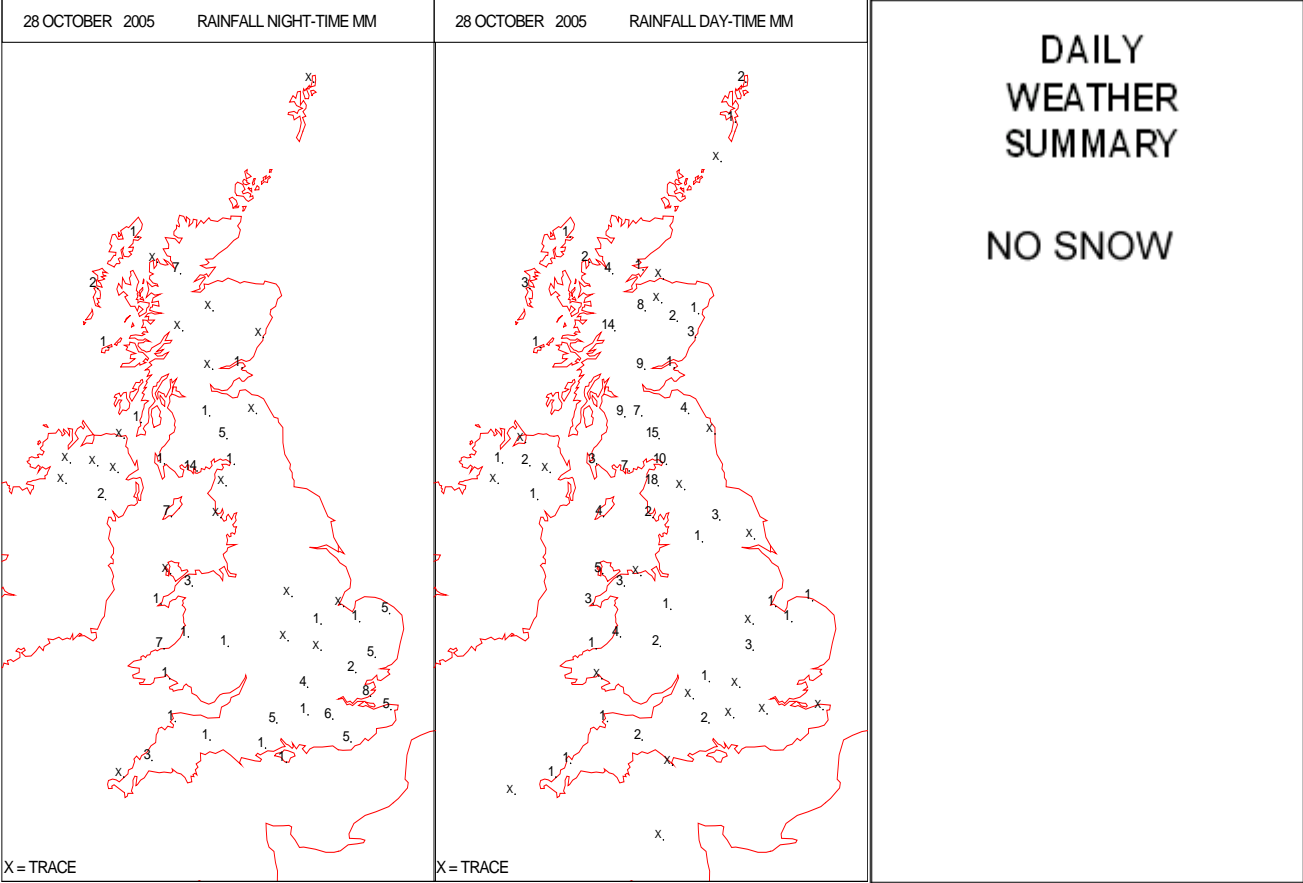
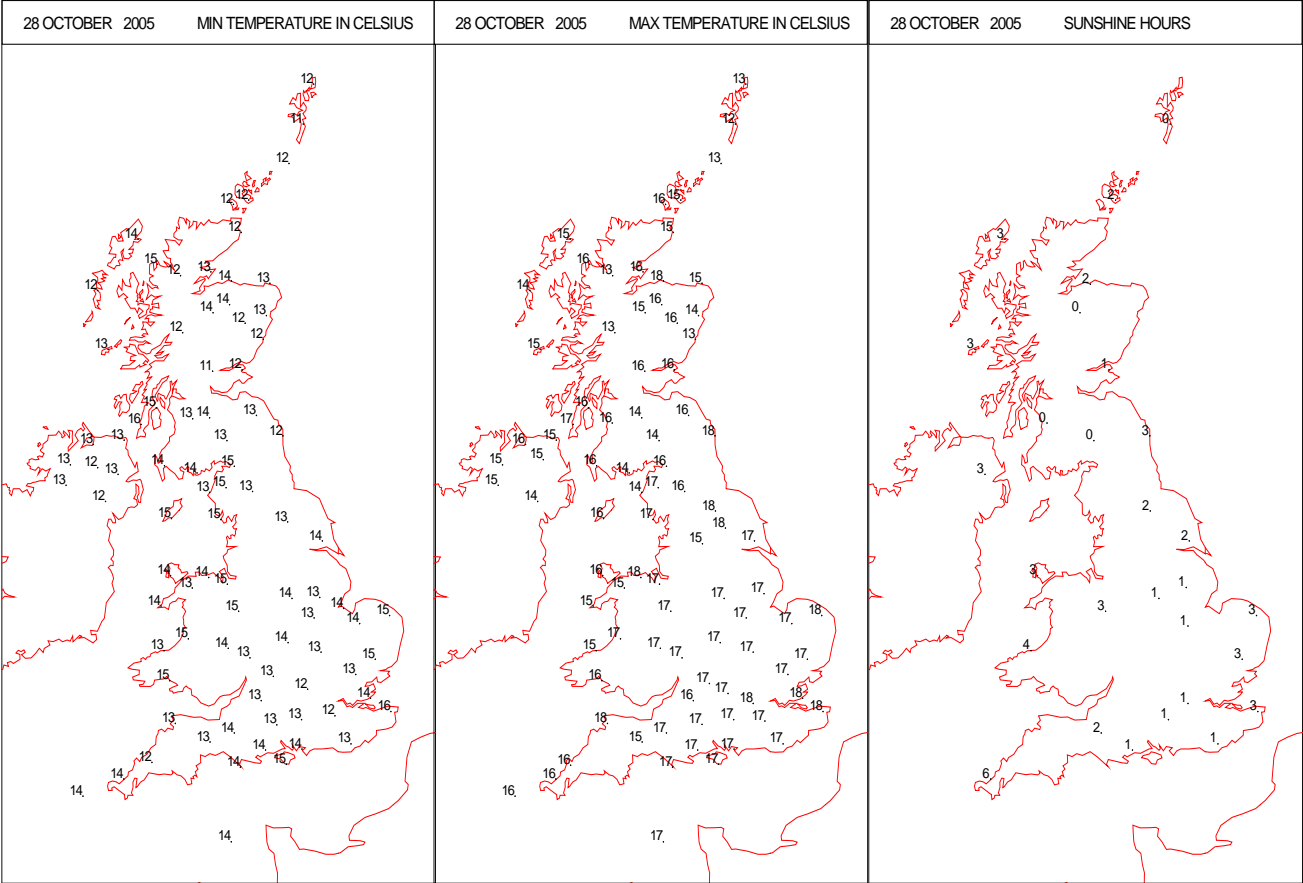
## SURFACE REPORTS



# SIGNIFICANT WEATHER

0600 GMT 28 OCTOBER 2005	SIG WEATHER	1200 GMT 28 OCTOBER 2005	SIG WEATHER	<p><b>Summary of UK Weather for Friday 28 October 2005.</b></p> <p>Northern Ireland had scattered showers overnight. Low cloud and outbreaks of rain affected northeast Scotland and further rain spread into western and southern areas. A band of rain also spread across most of England and Wales by morning, but it had cleared Wales and western England by dawn.</p> <p>Northern Ireland had a rather cloudy day and there was a little rain in the afternoon. There was further rain over Scotland too and this rain spread north and east through the day, with some heavier bursts in western and central areas. There were some showers through the evening again especially in the west and south.</p> <p>The rain over England cleared eastwards in the morning to be replaced by brighter skies and showers. The showers were most frequent in Wales and central parts with many eastern areas staying dry. In the evening thicker cloud brought some rain back into Sussex and Kent and there were showers over southwest England and Wales.</p> <p>It was windy over higher ground in the west and north and gust of 55 kn was reported at Capel Curig in the afternoon.</p> <p>It was rather warm or warm.</p>
				
1800 GMT 28 OCTOBER 2005	SIG WEATHER	0000 GMT 29 OCTOBER 2005	SIG WEATHER	<p><b>EXTREMES</b></p> <p><b>Highest Maximum:</b> 18.4 Kinloss, Moray (In Grampian Region)</p> <p><b>Lowest Maximum:</b> 12.0 Lerwick, Shetland</p> <p><b>Lowest Minimum:</b> 10.7 Lerwick, Shetland</p> <p><b>Lowest Grass Minimum:</b> 7.1 Kinloss, Moray (In Grampian Region)</p> <p><b>Most Rain:</b> 20.6 Dundrennan, Kirkcudbrightshire</p> <p><b>Most Sun:</b> 6.0 Camborne, Cornwall</p>
				

DAILY CLIMATE DATA

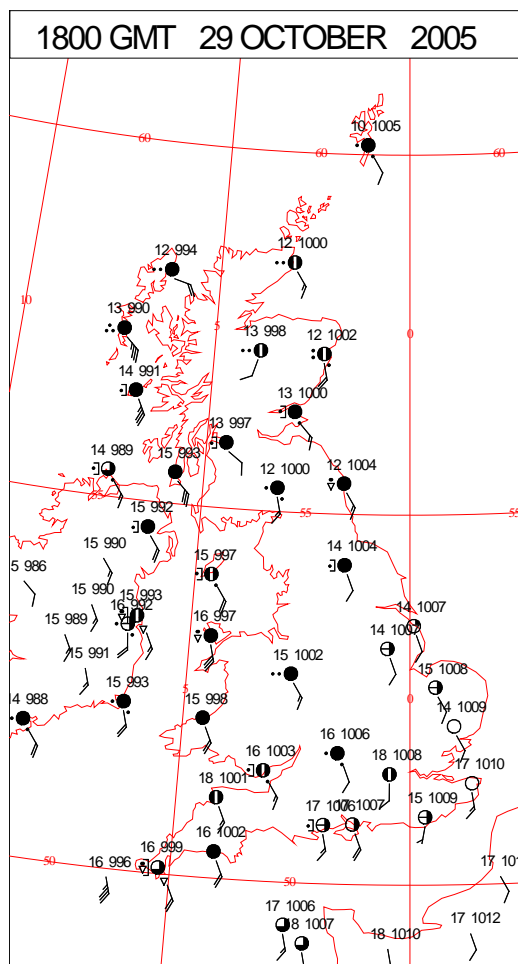
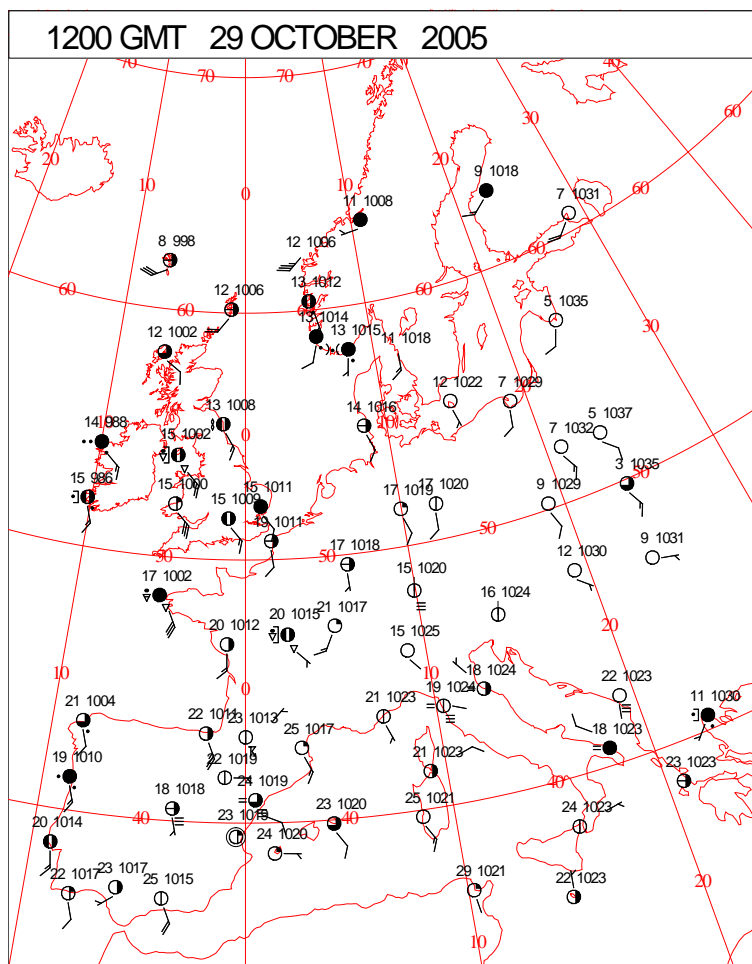
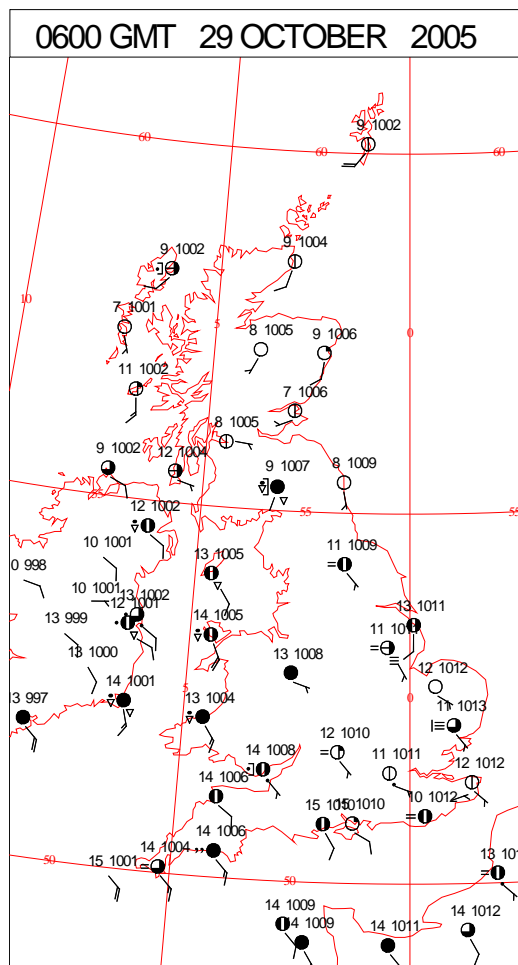
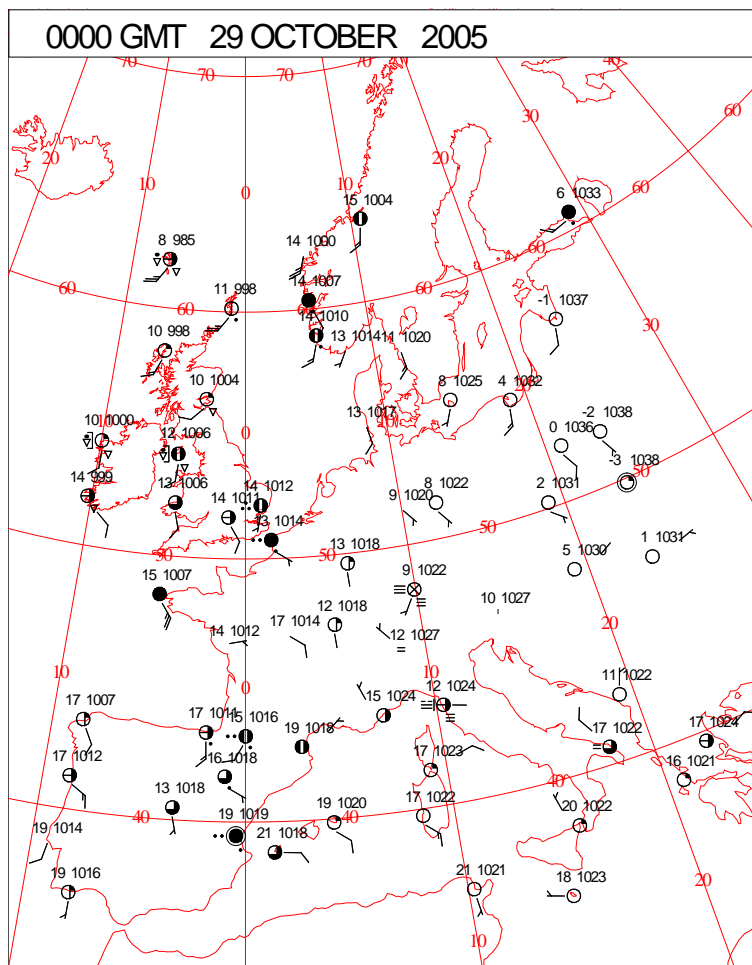


Crown Copyright 2005, All Rights Reserved



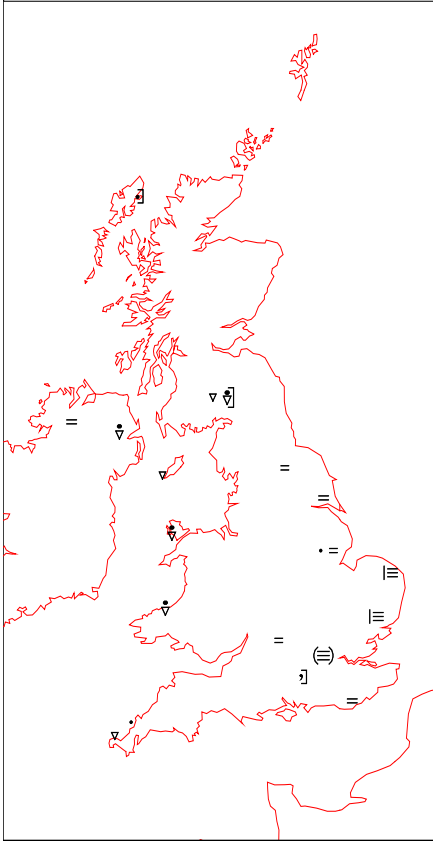
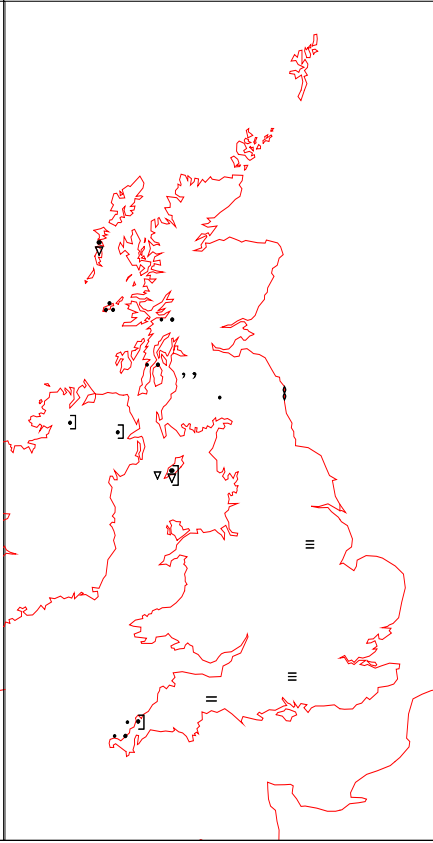
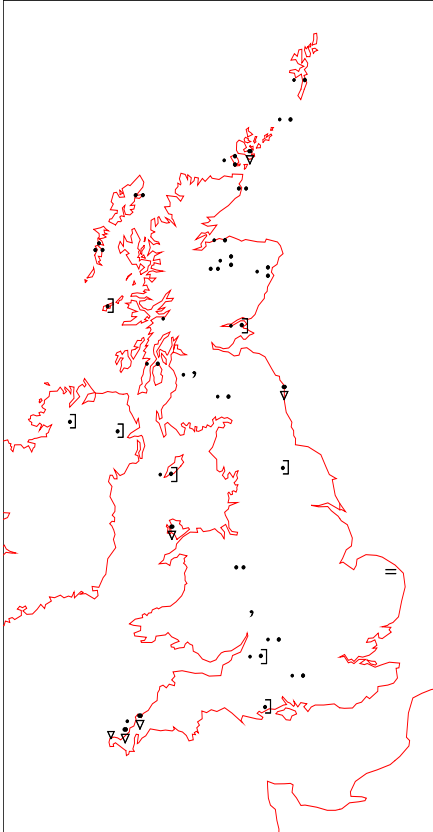
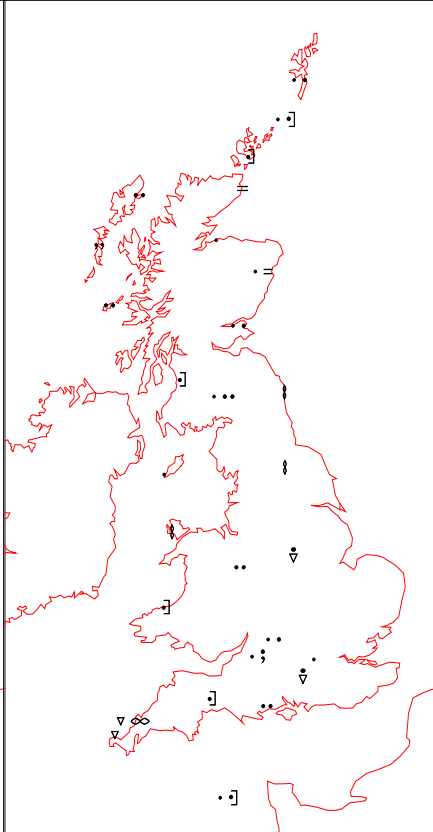
Saturday 29 October 2005

## SURFACE REPORTS

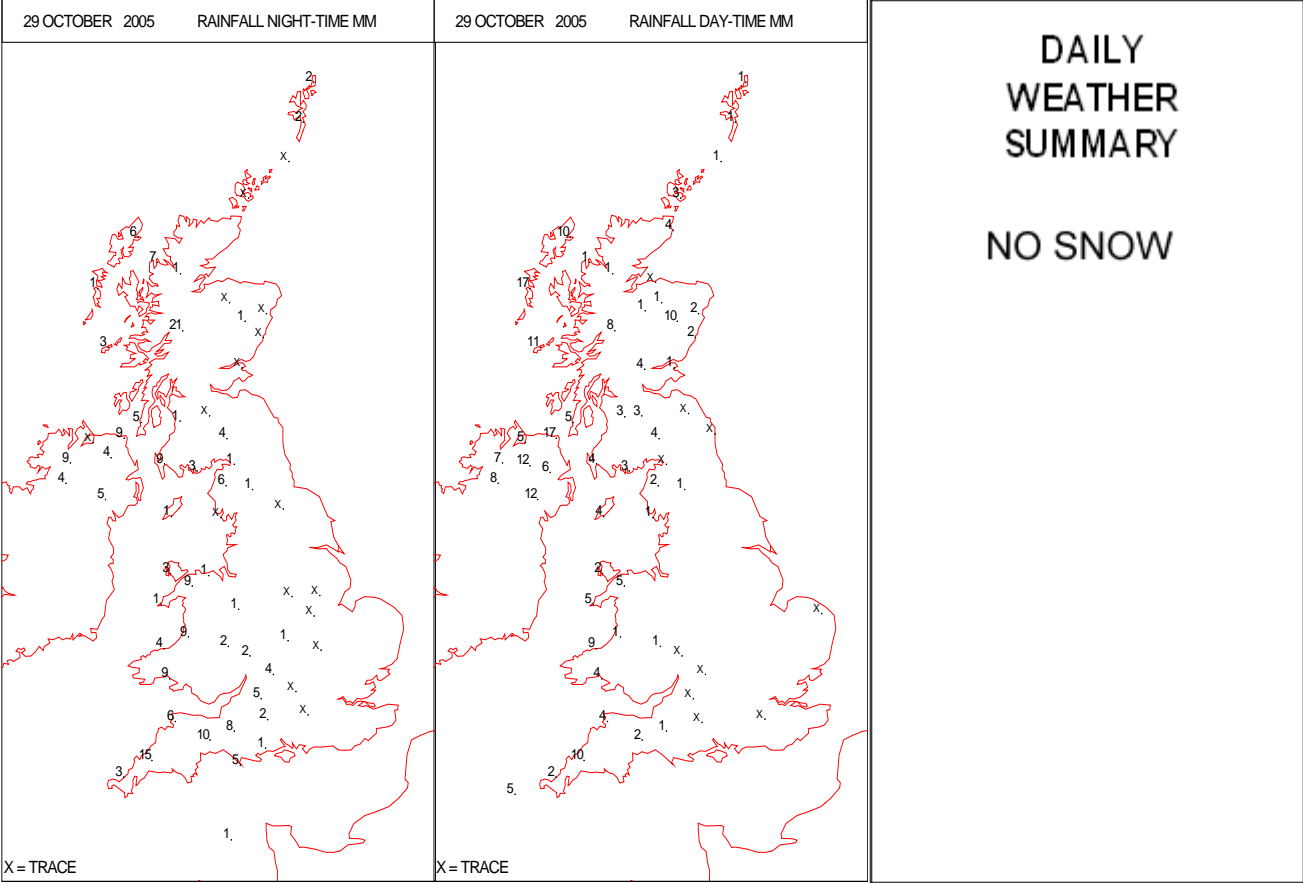
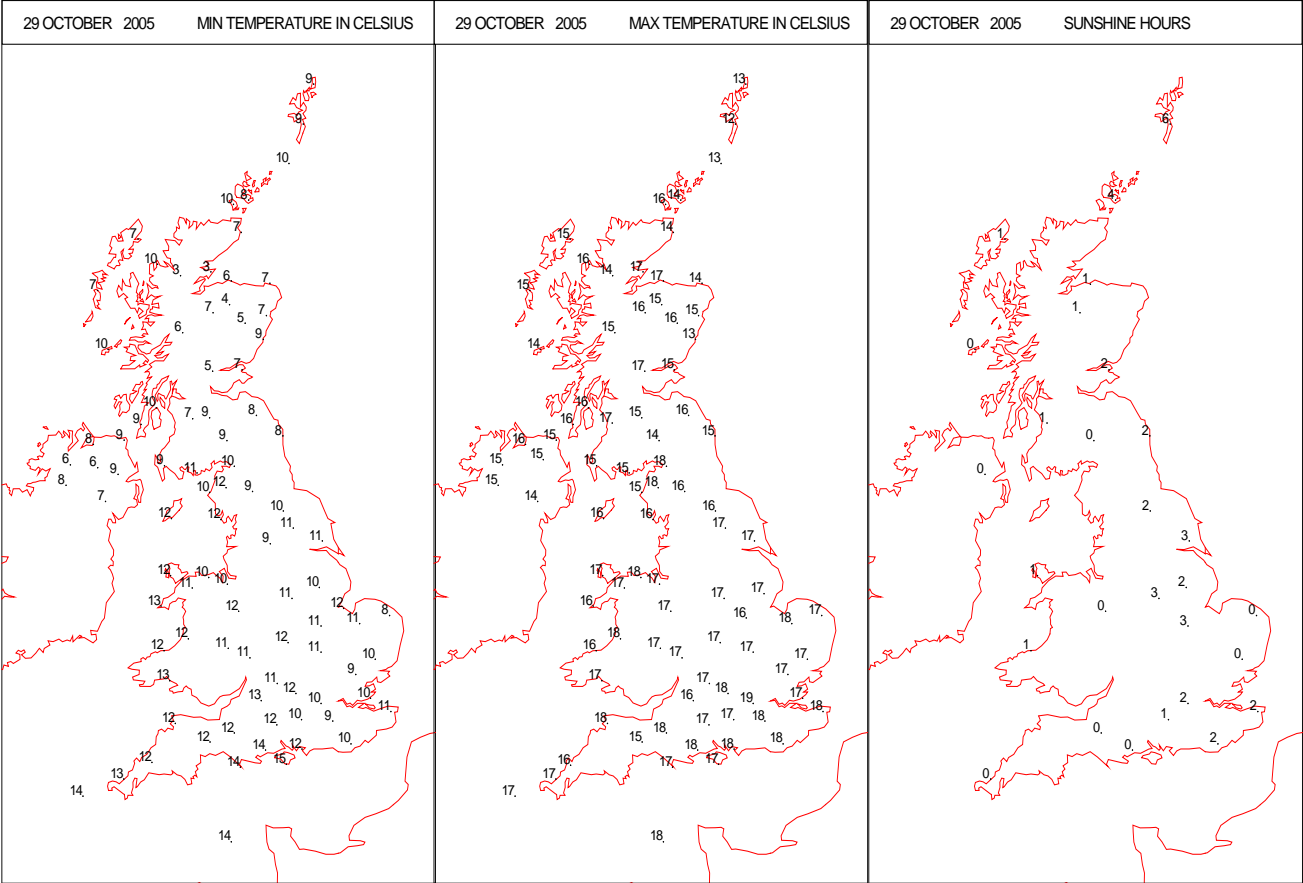




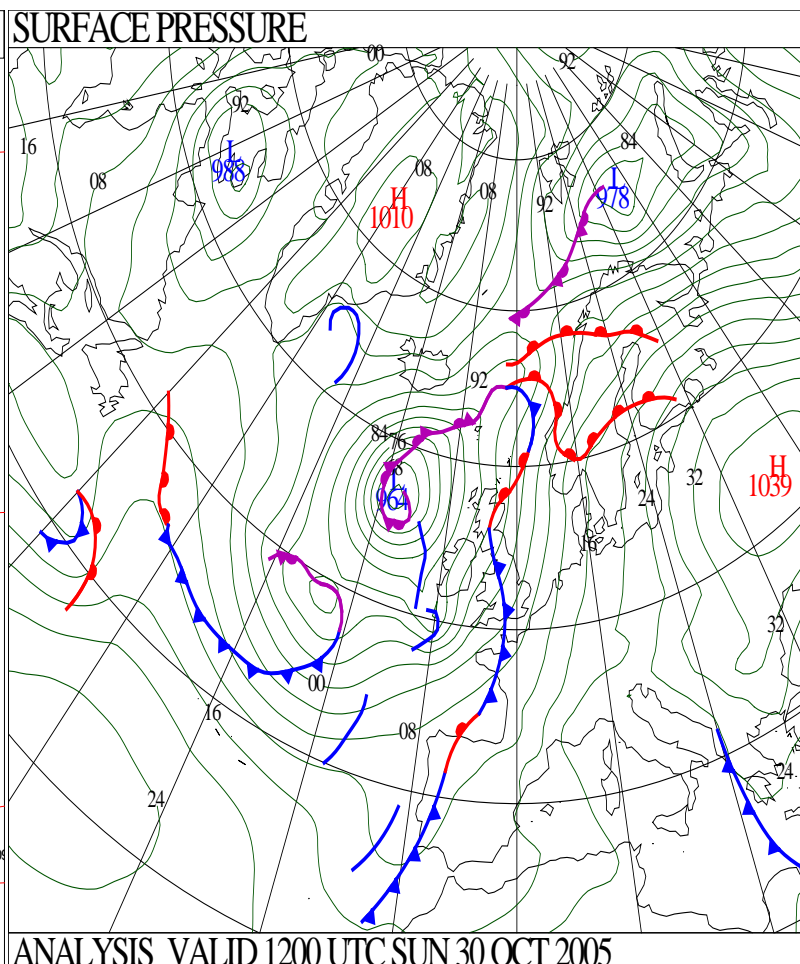
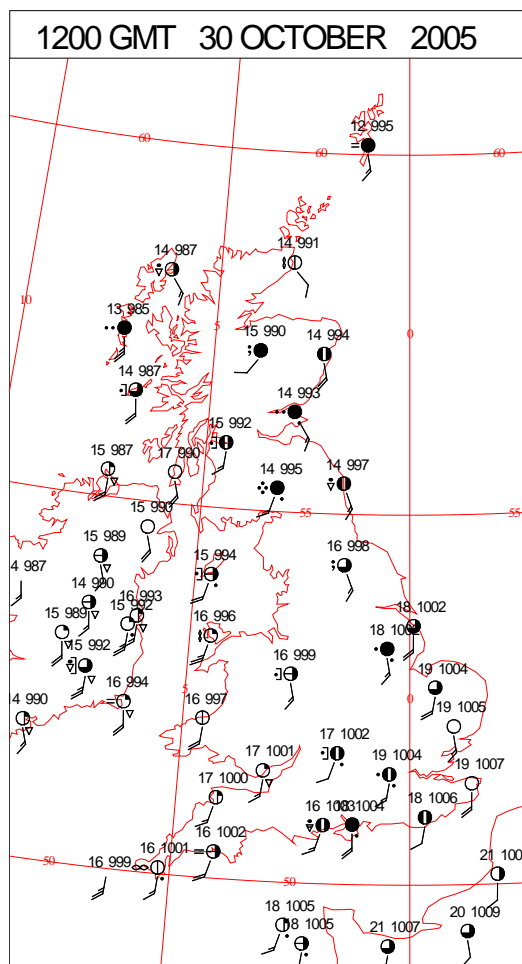
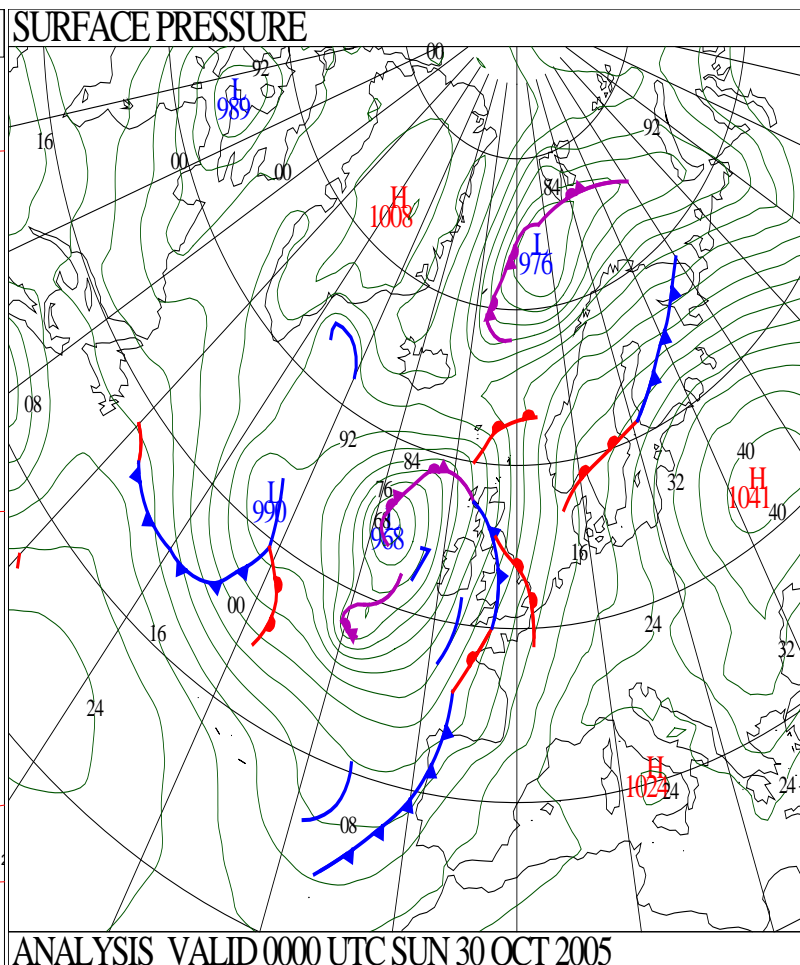
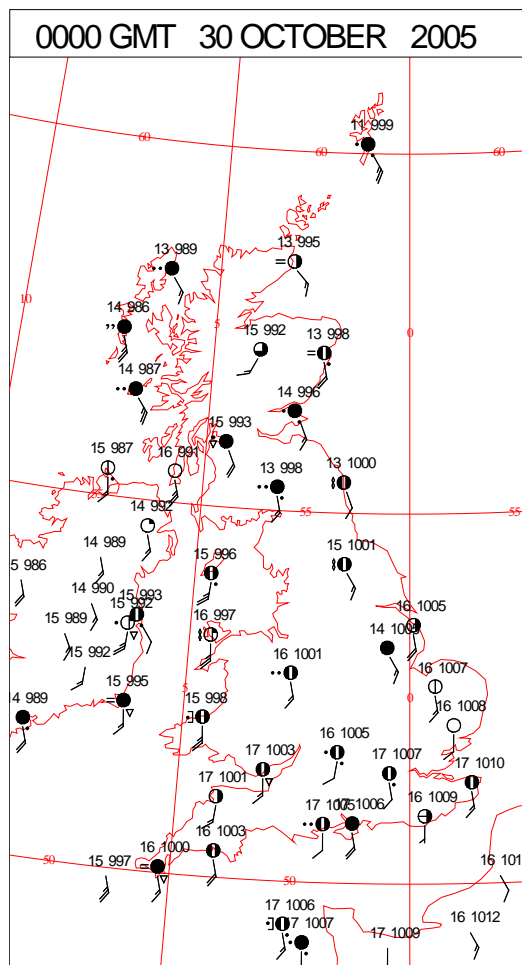
# SIGNIFICANT WEATHER

0600 GMT 29 OCTOBER 2005	SIG WEATHER	1200 GMT 29 OCTOBER 2005	SIG WEATHER	<p><b>Summary of UK Weather for Saturday 29 October 2005.</b>            Northern Ireland had clear spells at first overnight but then thicker cloud and rain later. There were some showers over the west and south of Scotland but these were confined to the northwest later. There was some rain over East Anglia and parts of southeast England at first, but this cleared leaving low cloud and some fog patches. Further rain reached southwest England by dawn.            Northern Ireland had rain for much of the day. Eastern and northern Scotland had sunny periods but the west was cloudy, and rain reached western areas through the morning. This rain became heavy at times through the afternoon and evening and some outbreaks edged east later. There was a gust of 50 kn at South Uist in the evening.            England and Wales had a rather cloudy day but there were some bright or sunny spells. The low cloud slowly cleared eastern parts. Rain in the west eased eastwards in the afternoon and early evening but decayed as it did so. Another band of rain reached west Wales and western England in the evening.            It was warm in the north and warm or very warm across England and Wales.</p>
				
1800 GMT 29 OCTOBER 2005	SIG WEATHER	0000 GMT 30 OCTOBER 2005	SIG WEATHER	<p><b>EXTREMES</b>  <b>Highest Maximum:</b>            18.8 Heathrow, Greater London  <b>Lowest Maximum:</b>            12.0 Lerwick, Shetland  <b>Lowest Minimum:</b>            2.6 Loch Glascarnoch, Ross &amp; Cromarty  <b>Lowest Grass Minimum:</b>            -1.3 Tain Range, Ross &amp; Cromarty  <b>Most Rain:</b>            28.8 Tulloch Bridge, Inverness-Shire  <b>Most Sun:</b>            5.6 Lerwick, Shetland</p>
				

DAILY CLIMATE DATA

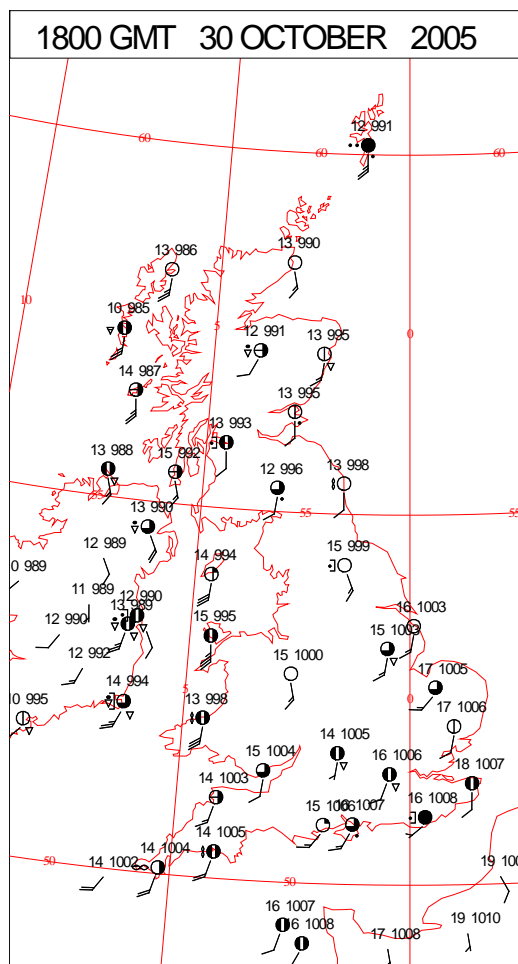
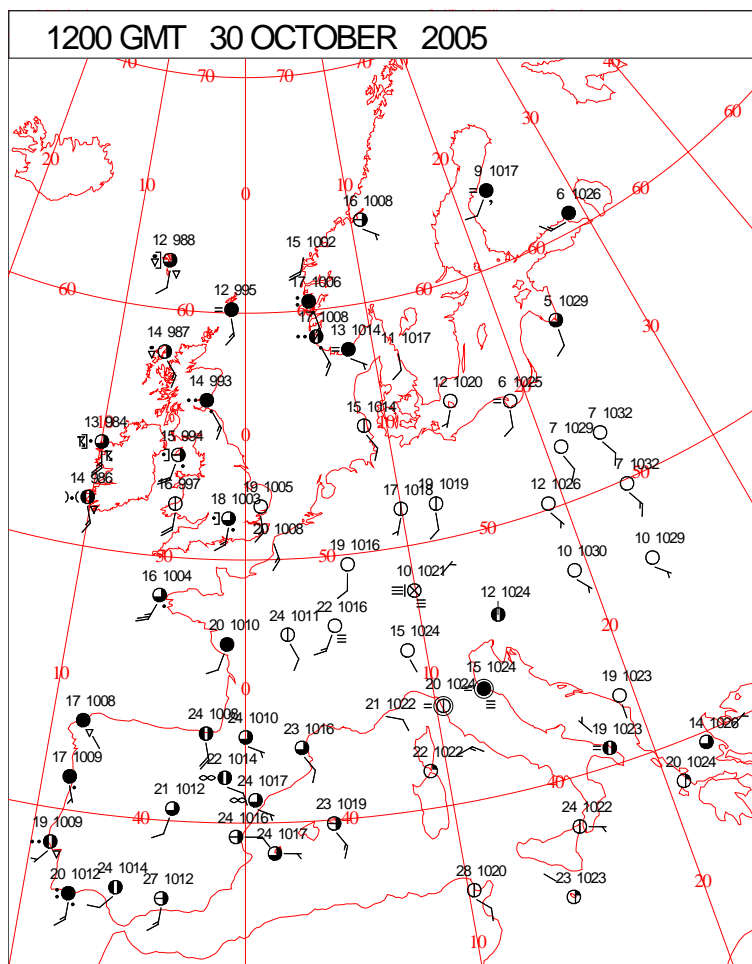
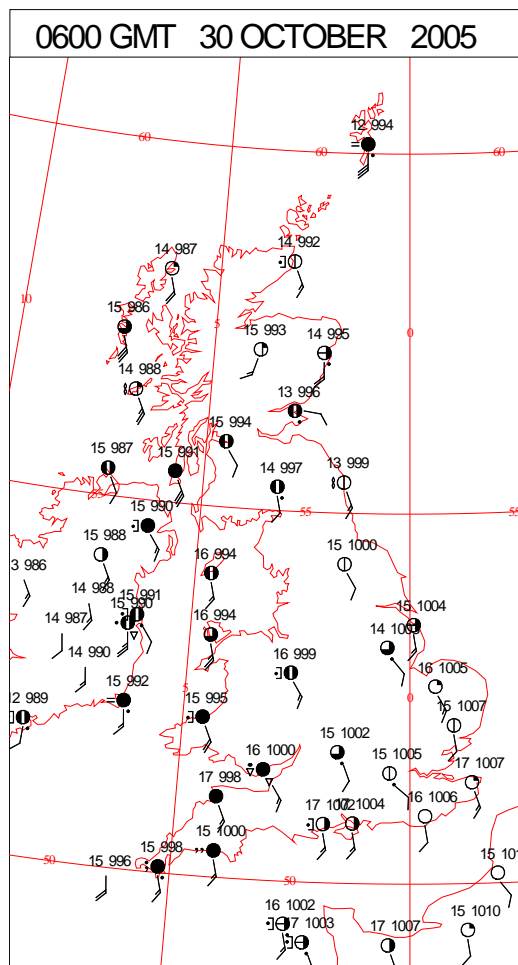
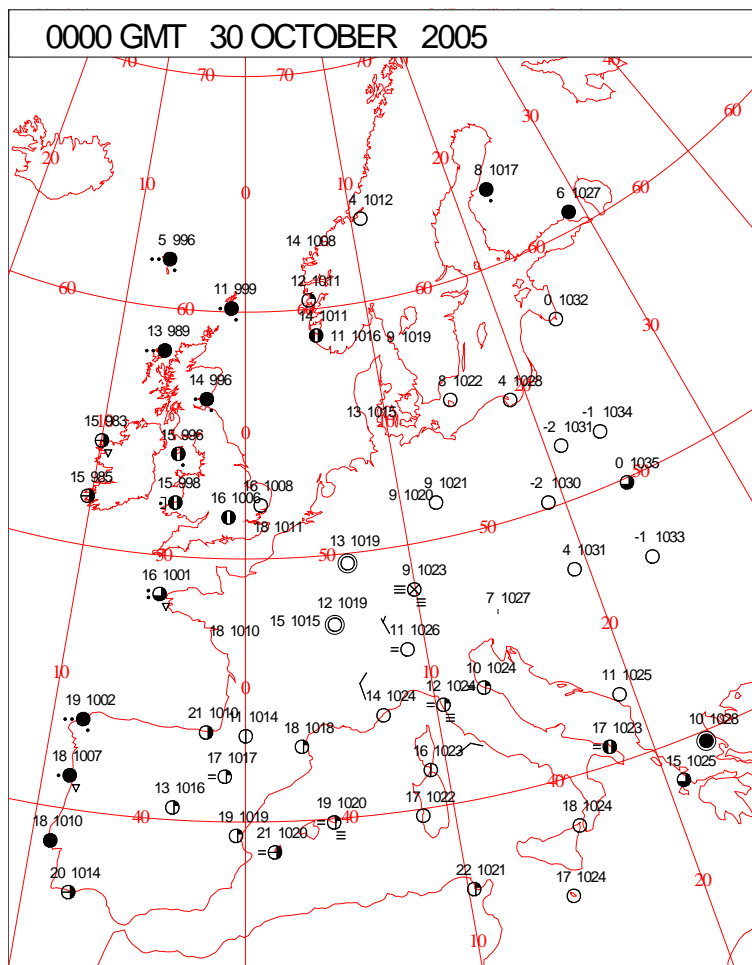


# DAILY WEATHER SUMMARY

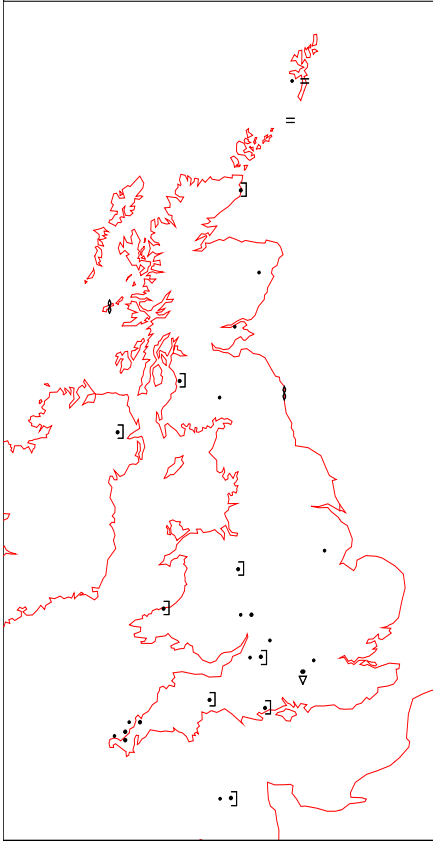
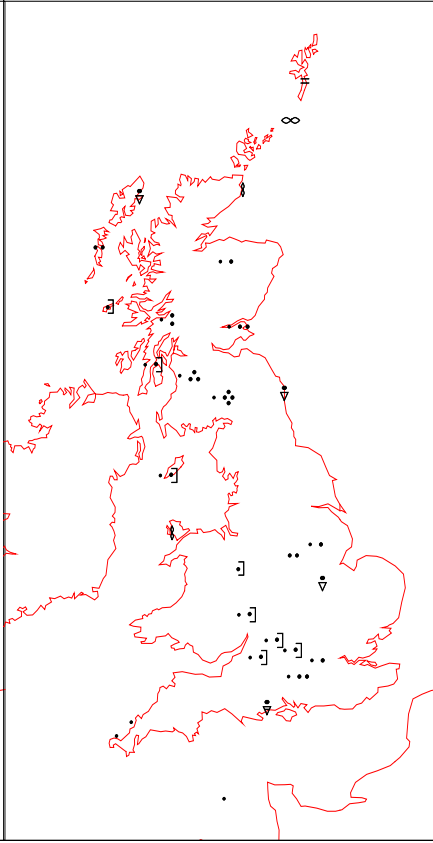
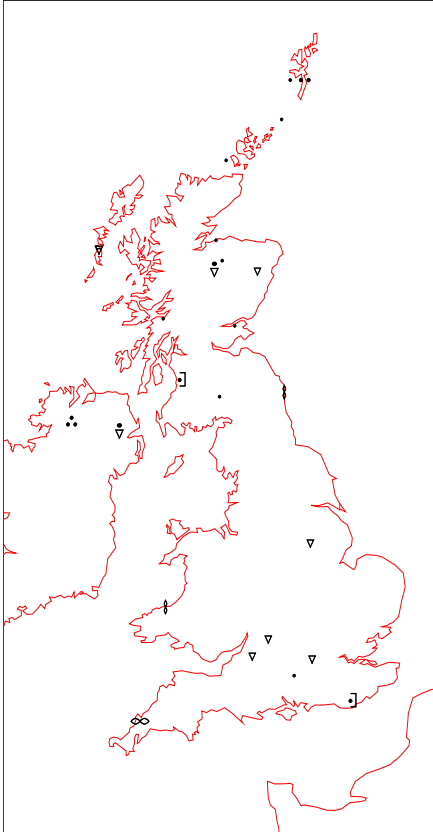
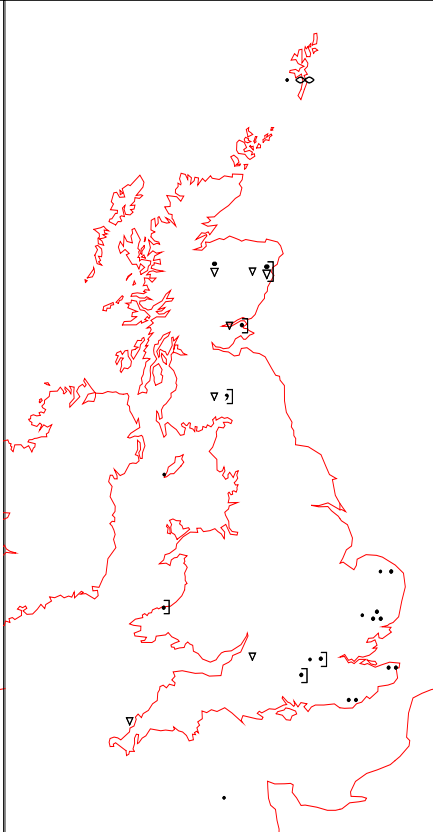


Sunday 30 October 2005

## SURFACE REPORTS

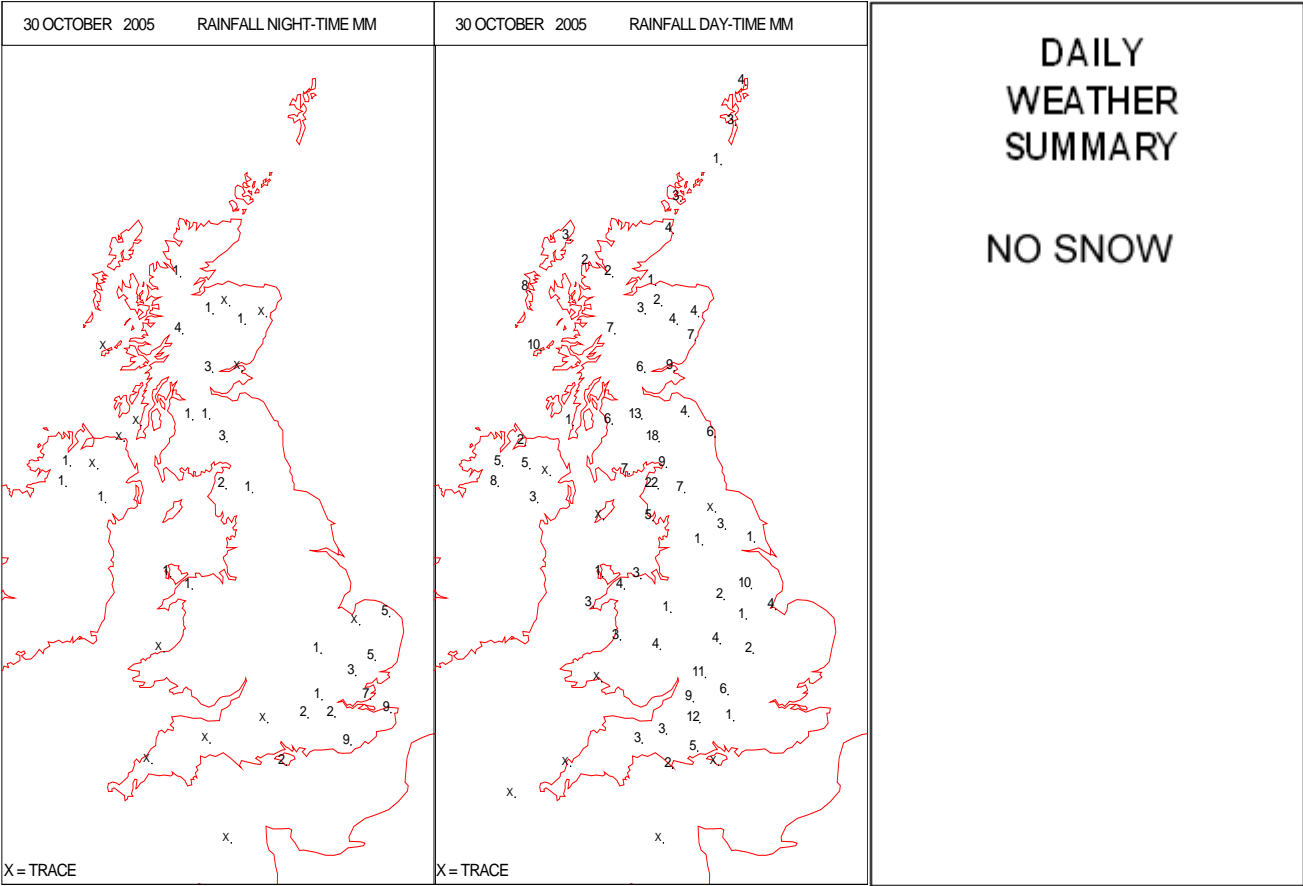
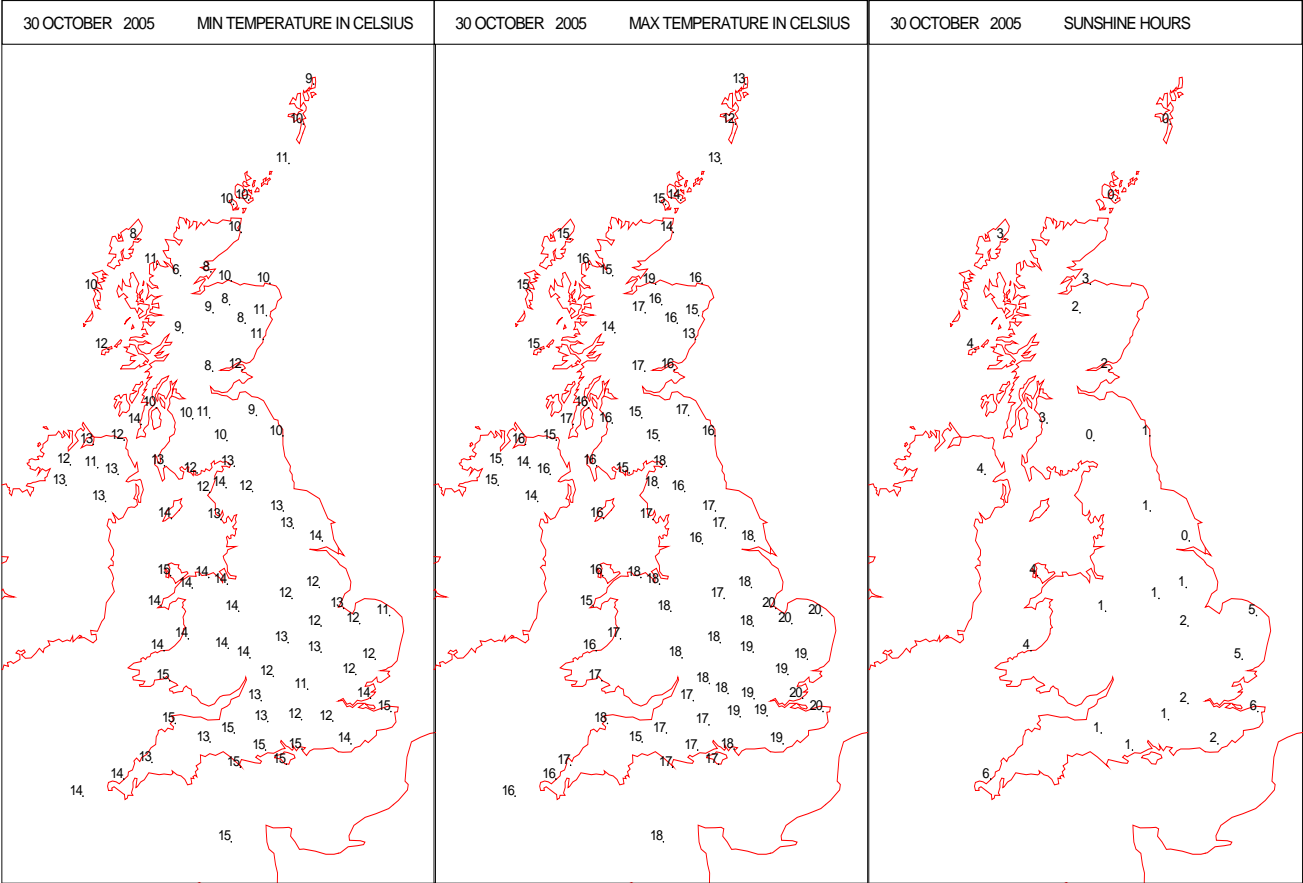


# SIGNIFICANT WEATHER

0600 GMT 30 OCTOBER 2005	SIG WEATHER	1200 GMT 30 OCTOBER 2005	SIG WEATHER	<p><b>Summary of UK Weather for Sunday 30 October 2005.</b>  Outbreaks of rain occurred across the country overnight, heavy at times over Scotland at first and then over Wales and the West Country later in the night.  During the morning the rain continued over Wales, Scotland and western and central England, again heavy in places. East Anglia and southeast England had a dry morning with pleasant spells of sunshine. Early in the afternoon the rain cleared from eastern Scotland and northeast England, but showers developed over Northern Ireland, western Scotland, East Anglia and southeast England.  Through the evening the showers over Scotland merged into a longer spell of rain for central and southern areas, and another pulse of rain spread into southeast England and East Anglia.  Strong southerly wind affected the western side of the country, especially later in the day, with gusts of 55 kn and Capel Curig and 54 kn at Valley.  Temperatures were warm or very warm generally but only rather warm around the coasts of Wales and southwest England. The maximum of 21.3 °C at Gravesend (Kent) makes it the warmest 30th of October on record.</p>
				
1800 GMT 30 OCTOBER 2005	SIG WEATHER	0000 GMT 31 OCTOBER 2005	SIG WEATHER	<p><b>EXTREMES</b>  <b>Highest Maximum:</b>  20.3 Weybourne, Norfolk  <b>Lowest Maximum:</b>  12.2 Lerwick, Shetland  <b>Lowest Minimum:</b>  5.9 Loch Glascarnoch, Ross &amp; Cromarty  <b>Lowest Grass Minimum:</b>  6.5 Kinloss, Moray (In Grampian R  <b>Most Rain:</b>  24.4 Keswick, Cumbria  <b>Most Sun:</b>  6.1 Camborne, Cornwall</p>
				

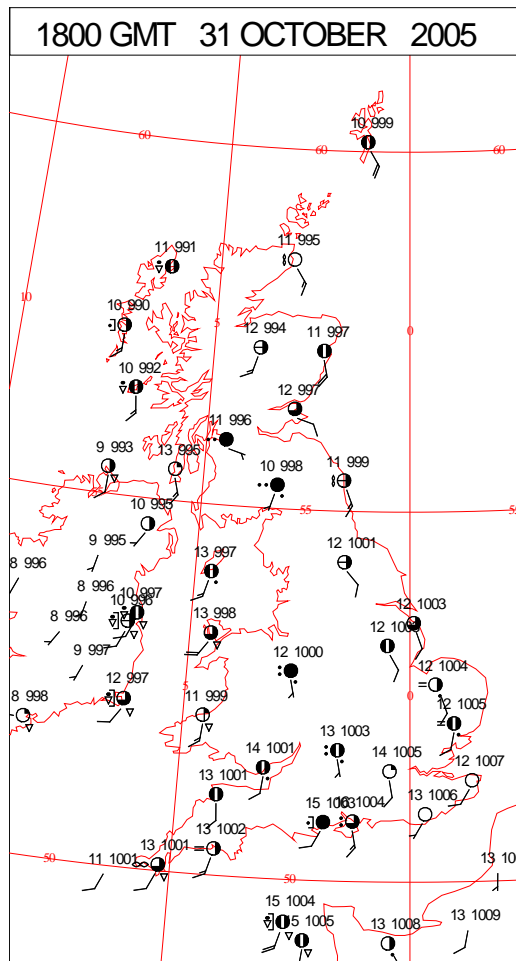
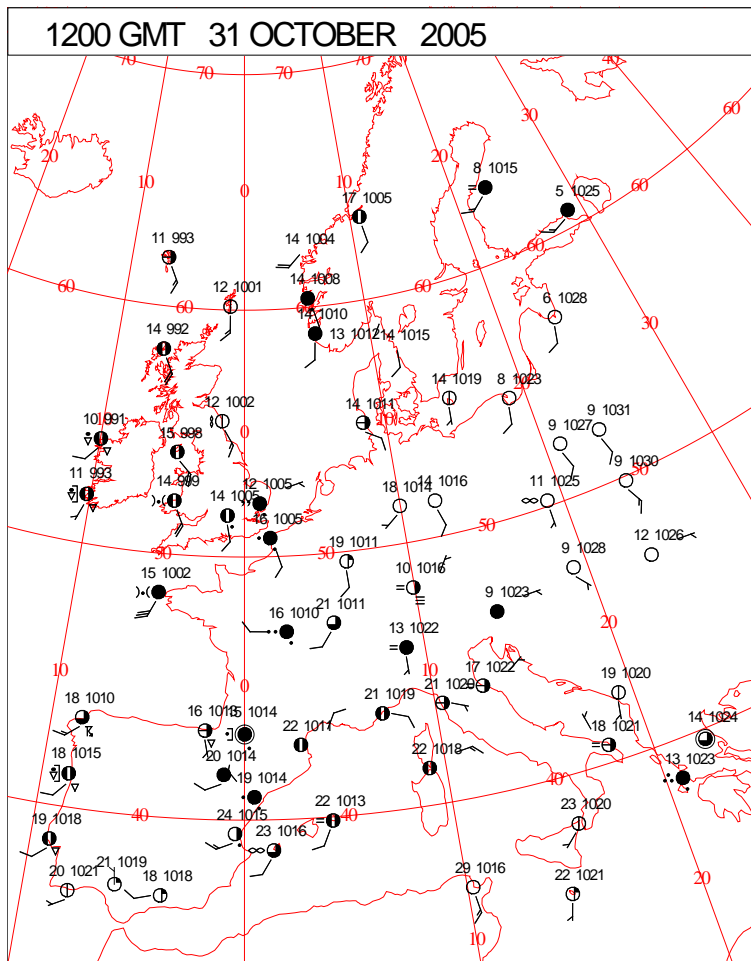
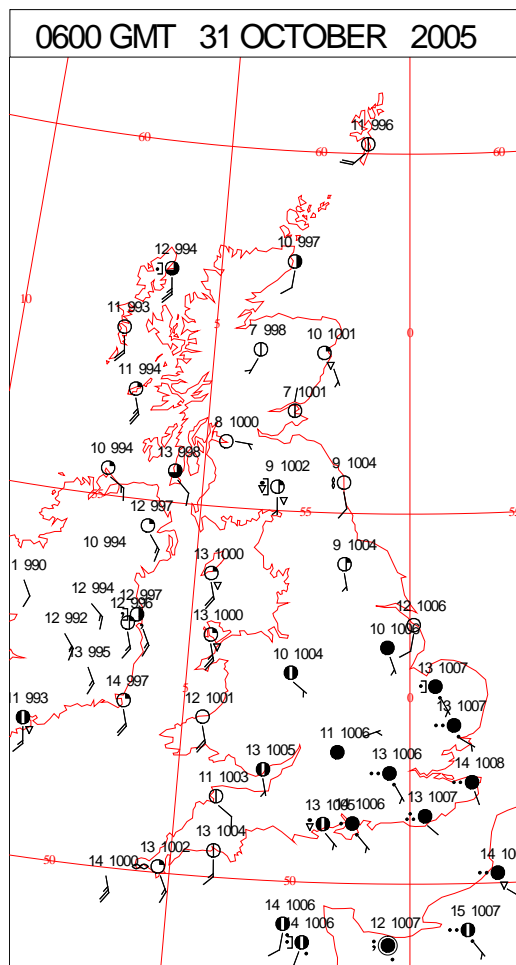
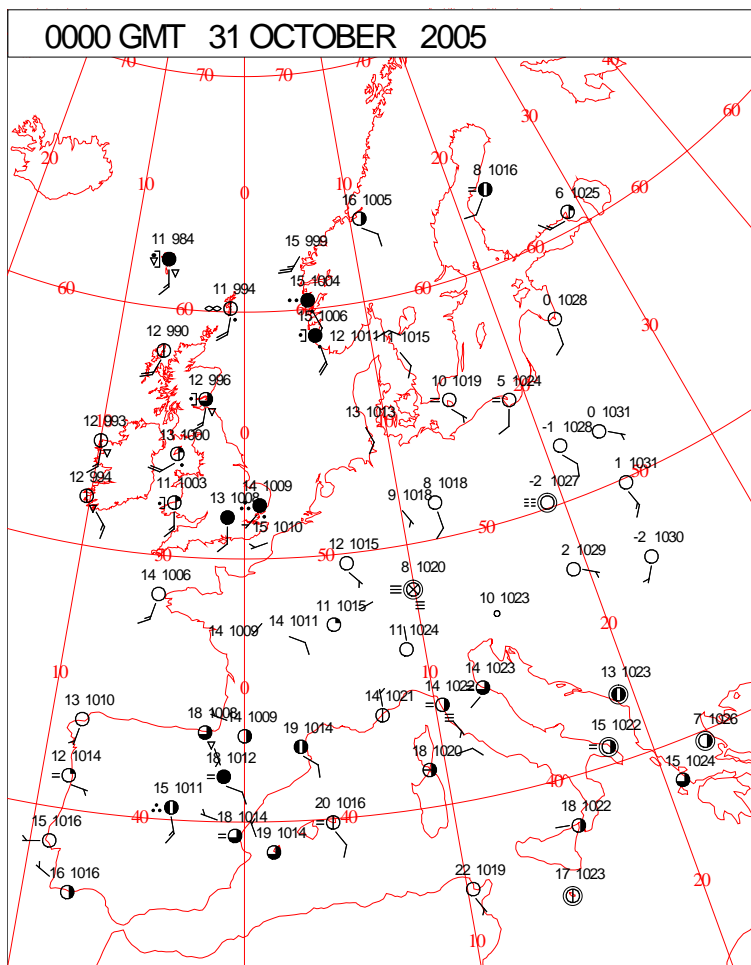


DAILY CLIMATE DATA

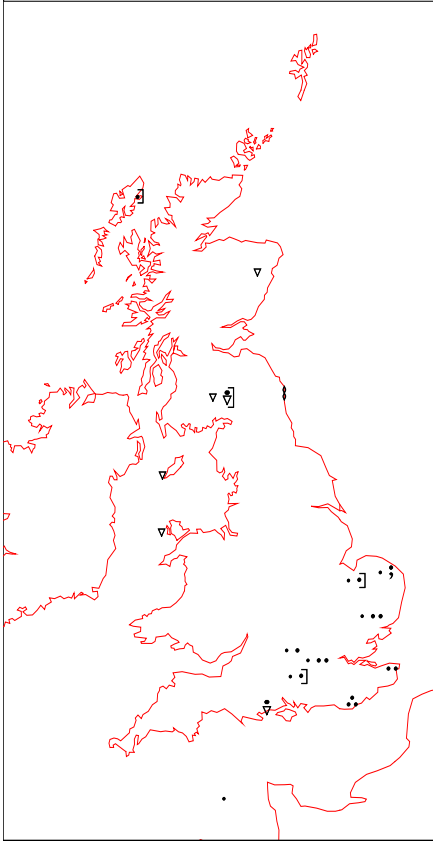
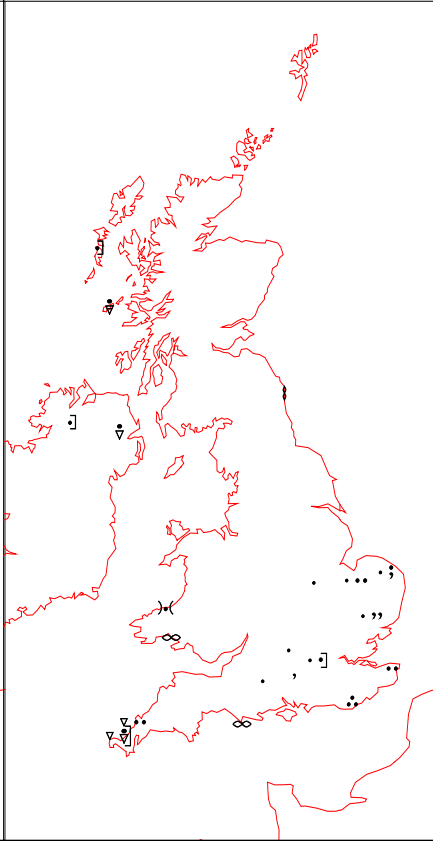
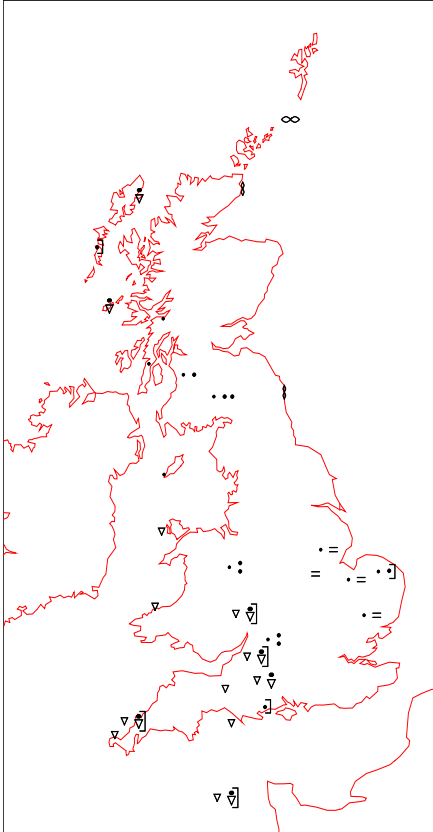
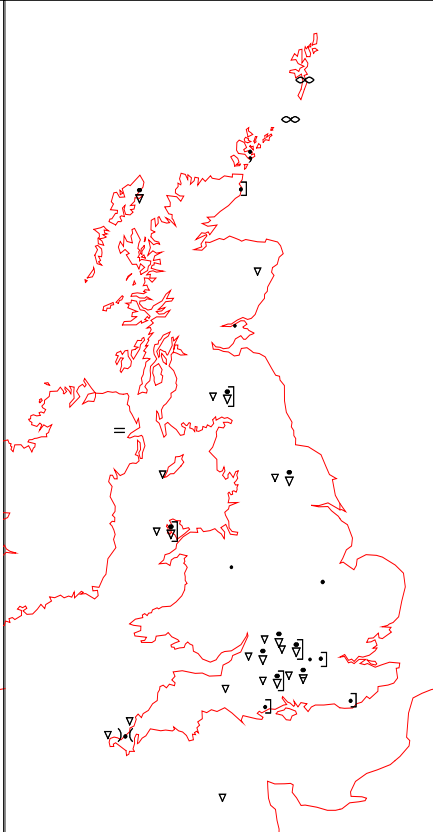


Crown Copyright 2005, All Rights Reserved

# SURFACE REPORTS



# SIGNIFICANT WEATHER

0600 GMT 31 OCTOBER 2005	SIG WEATHER	1200 GMT 31 OCTOBER 2005	SIG WEATHER	<p><b>Summary of UK Weather for Monday 31 October 2005.</b></p> <p>Away from the southeast of the UK there was generally a good deal of dry weather overnight with clearer skies here, with just a few showers initially across Scotland. Across Southeast England and East Anglia though, skies were cloudy throughout the night, with outbreaks of rain feeding northwards from the Continent, occasionally heavy. Later towards dawn, a band of heavy showers moved northeast into Northern Ireland and during the day this continued to edge slowly eastwards, running down much of Western Scotland to the West Country by the end of the afternoon. Further showers followed the band into Northern Ireland later, locally thundery. To the east, the rain continued for much of the day across southeast England and East Anglia, finally clearing around dusk. In between these two areas it was dry with some bright or sunny spells. After dark the shower band continued further east, tending to break up, but with further heavy showers following across the south and west of the UK, locally thundery. Southerly winds were strong at times in the west. Highs were generally rather warm.</p>
				
1800 GMT 31 OCTOBER 2005	SIG WEATHER	0000 GMT 01 NOVEMBER 2005	SIG WEATHER	<p><b>EXTREMES</b></p> <p><b>Highest Maximum:</b> 17.8 Capel Curig No 3, Gwynedd</p> <p><b>Lowest Maximum:</b> 11.6 Lough Fea, Londonderry</p> <p><b>Lowest Minimum:</b> 3.8 Loch Glascarnoch, Ross &amp; Cromarty</p> <p><b>Lowest Grass Minimum:</b> -0.4 Leuchars, Fife</p> <p><b>Most Rain:</b> 13.4 Andrewsfield, Essex</p> <p><b>Most Sun:</b> 7.2 Fair Isle, Shetland</p>
				

DAILY CLIMATE DATA

