

THE DAILY WEATHER REPORT

(INTRODUCTION)



1st April to 30th June, 1966

Stations published in the Daily Weather Report



METEOROLOGICAL OFFICE
Bracknell, Berkshire

I. HISTORY

A brief history of changes in contents and format between 1st April, 1919, and December, 1949, will be found in the introduction to the British Section for 1st October to 31st December, 1949. On 1st January, 1950, the British and International Sections of the former Report, which had been issued in three sections since 1919, were combined in a single publication, the present Daily Weather Report. At the same time, the third section was published separately with the title of Daily Aerological Record. A number of changes in meteorological codes and specifications were introduced on 1st January, 1955, and incorporated in the Report. Changes in format introduced on 1st July, 1955, provided for the elements of station and ships' observations to be given in the order of the appropriate meteorological code and for some modification of the scales and projections of charts. On 1st January, 1961, the Celsius scale was adopted for reporting surface temperatures.

2. FORM OF PRESENTATION

(i) **Observations.**—Pages 1 and 4 of the Daily Weather Report contain reports for the four main hours of observation from a representative number of stations in Great Britain and Ireland which provide full reports together with a selection of reports from ocean weather stations for the same hours. In addition, Beaufort letters (Table 19), mainly describing precipitation, are given for each of the four six-hourly periods, together with reports of maximum and minimum temperature, sunshine, rainfall and state of ground (Table 13), in respect of the land stations listed. Explanations of the codes and specifications used are given below.

(ii) **Charts.**—Page 2 contains a chart of the weather in a large part of the northern hemisphere for mid-day of the previous day. Incorporated in this chart is a line joining the approximate locations of civil twilight (i.e., Sun 6° below horizon) at 1200 h. G.M.T. for the mid point of the month indicated. Page 3 contains charts of slightly larger scale, for the British Isles and Western Europe, for 1800 h. of the previous day and for 0000 h. and 0600 h. on the day of issue.

(iii) **General Synoptic Development, Forecast and Outlook.**—Below the weather charts on page 3 will be found a statement which describes the main features in the evolution of the synoptic situation over the United Kingdom during the preceding 24 hours together with an indication of the manner in which it is expected to develop during the succeeding 24 hours. On the right of this statement is a forecast of the weather expected during a period of 24 hours from noon on the day of issue, followed by an outlook for a further period, the duration of which is normally 24 hours but may be longer in certain weather situations.

4. EXPLANATION OF CODES AND SPECIFICATIONS

CODE FM 1IC—Land Stations							
N dd ff	VV ww W	PPP TT	Nh CL h CM CH	Td Td a pp	8Ns C hshs	RRTxTxE sss	RRTnTnE TgTg
N = Total amount of cloud in eighths (Table 1). dd = Wind direction on scale 01–36 (see also Table 2). ff = Wind speed in knots.	VV = Visibility (Table 3). ww = Present weather (Table 5). W = Past weather (Table 4).	PPP = Last three figures of pressure (reduced to M.S.L.) in millibars and tenths. TT = Temperature in whole degrees Celsius.	Nh = Fraction of celestial dome covered by CL (or CM if no CL). CL = Form of low cloud (Table 6). h = Height above ground of base of lowest cloud (Table 9). CM = Form of Medium Cloud (Table 7). CH = Form of high cloud (Table 8).	TdTd = Dew point temperature in whole degrees Celsius. a = Characteristic of barometric tendency (Table 10). pp = Barometric tendency (change of pressure in last three hours in tenths of millibars).	8 = Indicator figure. Ns = Amount in eighths of individual cloud layer or mass (Table 1). C = Type of cloud (Table 11). hshs = Height of base of cloud (Table 12).	RR = Rainfall (Table 18) (Code 3577) (09h–21h). TxTx = Maximum temperature in whole degrees Celsius (09h–21h). TnTn = Minimum temperature in whole degrees Celsius (21h–09h). TgTg = Minimum temperature on grass in whole degrees Celsius (21h–09h). sss = Duration of sunshine (in hours and tenths). E = State of ground (Table 13) (Code 0900) (09h–21h) (21h–09h).	
CODE FM 2IC—Ships							
YQLaLaLa	LoLoLoGG	Ds vs a pp	O TsTs TdTd		I dwdw Pw Hw		
Y = Day of the week. Q = Octant of the Globe (0 = west, 3 = east). LaLaLa = Latitude in degrees and tenths.	LoLoLo = Longitude in degrees and tenths. GG = Actual time to the nearest whole hour G.M.T.		O = Indicator figure. TsTs = Difference between air temperature and sea temperature in ½ degrees Celsius. (If the air temperature is less than the sea temperature, 50 is added to the difference.) TdTd = Dew point temperature in whole degrees Celsius.		I = Indicator figure. dwdw = Direction (in tens of degrees) from which waves come (Table 2). Pw = Period of waves (Table 16). Hw = Mean maximum height of waves (Table 17). When it is possible to make a clear distinction between sea and swell two I dwdw Pw Hw groups are reported. The first relates to wind waves, the second to waves of the predominant swell system. In the case of "no sea" with or without swell the first group is reported as 100 / 0.		

Table 1.—Code for Cloud Amount (N, Nh, Ns) (Code 2700)

0 = None.
1 = 1 eighth of sky covered or less, but not zero.
2 = 2 eighths of sky covered.
3 = 3 eighths of sky covered.
4 = 4 eighths of sky covered.
5 = 5 eighths of sky covered.
6 = 6 eighths of sky covered.
7 = 7 eighths of sky covered or more, but not 8 eighths.
8 = 8 eighths (sky completely covered).
9 = Sky obscured or cloud amount cannot be estimated.

Note.—"Trace" would be included under Figure 1, which should be used for amounts up to 1/8th (i.e., not up to 3/16ths). "Overcast but with openings" would be included under Figure 7, which should be used for amounts down to 7/8ths (i.e., not down to 13/16ths).

Table 2.—Degrees and Code Figures (dd and dwdw) corresponding to compass directions (Codes 0877 and 0885)

Direction (Compass equivalent in degrees)	Exact figures in degrees	Code figures dd	Direction (Compass equivalent in degrees)	Exact figures in degrees	Code figures dd
Calm	—	00	S.W.	191½	19
N.E.	11½	01	SSW.	202½	20
NNE.	22½	02	SW'S.	213½	21
NE'N.	33½	03	SW.	225	23
NE.	45	05	SW'W.	236½	24
NE'E.	56½	06	WSW.	247½	25
E.	67½	07	W'S.	258½	26
E'N.	78½	08	W.	270	27
E.	90	09	W'N.	281½	28
E'S.	101½	10	WNW.	292½	29
ESE.	112½	11	NW'W.	303½	30
SE'E.	123½	12	NW.	315	32
SE.	135	14	NW'N.	326½	33
SE'S.	146½	15	NNW.	337½	34
SSE.	157½	16	N'W.	348½	35
S'E.	168½	17	N.	360	36
S.	180	18			

Waves confused, direction indeterminate (waves equal to or less than 4½ metres) ... 49

Variable, direction indeterminate (waves greater than 4½ metres) ... 99

Note.—The direction to be observed is "true" not "magnetic".

3. NOTES

(i) **Standard of Time.**—Greenwich Mean Time is exclusively used throughout the Report.

(ii) **Rainfall.**—Tr. : = There has been precipitation, but amount less than 0.05 mm.

(iii) **Temperature.**—On pages 1 and 4 temperature is specified in whole degrees Celsius, negative temperatures being coded by removing the minus sign and adding 50. Equivalent values in degrees Fahrenheit can be obtained by reference to the table printed between these pages.

(iv) **Dew Point.**—The values of Dew Point are derived from the original readings of dry-bulb and wet-bulb temperature and are correct to 1° C. Prior to 1st January, 1949, values below 0° C. gave the "Hoar Frost Point" that is to say, the temperature for which the actual vapour pressure is equal to the saturation pressure over ice. Since January, 1949, the true Dew Point and not the Hoar Frost Point has been included in synoptic reports in circumstances where the actual vapour pressure is lower than the saturated water vapour pressure of 0° C.

(v) **Adjusted Readings.**—Where an instrumental reading is found to be in error and some adjustment is necessary, the adjusted reading is published in brackets thus (59).

(vi) **Rainfall Readings in Eire.**—The rainfall totals for stations in Eire are for the period 18h–06h G.M.T., reported at 0900h G.M.T., and for the period 06h–18h G.M.T., reported at 2100h G.M.T.

(vii) Readers of the Report who are unacquainted with the method of construction and the use of weather charts are recommended to read "The Weather Map. An introduction to weather forecasting" (Fourth edition, Second impression 1959), which may be purchased from H.M. Stationery Office, 49, High Holborn, London, W.C.1, price 13s. 6d. post free.

Table 3.—Code for Visibility—(VV) (Code 4377)

First Code Figure	0	1	2	Second Code Figure		3	4	5	6	7	8	9
				MILES								
5	3½	*	*	*	*	3½	†	5				
6	6½		7½			8½		10		11½		
7	12½		13½			15		16½		17½		
8	18½		25			31½		37½		43½		Over 43½
				YARDS								
9†	<55	55	220	550	1,100	2,200	2½	6½	12½	31 or over		
				YARDS								
F	<11	11	22	33	44	55	66	77	88	99		

In the range 01–50 the figures give actual visibility in tenths of kilometres, or half furlongs. This table gives the meanings of higher code figures. The decade F.0–F.9 is used, in this publication only, to give visibilities of less than 110 yards.

† Values not given may be obtained by interpolation.

* Code figures not used. † Decade 90–99 is used when visibility cannot be determined with sufficient accuracy to justify lower code figures.

Table 4.—Code for Past Weather (W) (Code 4500)

0 = Cloud covering ½ or less of the sky throughout the appropriate period.	3 = Sandstorm, duststorm or blowing snow.
1 = Cloud covering more than ½ of the sky during part of the appropriate period and covering half or less during part of the period.	4 = Fog, ice fog or thick haze.
2 = Cloud covering more than ½ of the sky throughout the appropriate period.	5 = Drizzle.
The code for W covers the weather occurring during the last six hours.	6 = Rain.
	7 = Snow, or rain and snow mixed.
	8 = Shower(s).
	9 = Thunderstorm(s) with or without precipitation.

Table 5.—Code for Present Weather (ww) (Code 4677)

00-19 No precipitation at the station at the time of observation.	00	Cloud development not observed.	Characteristic change of the state of the sky during the past hour.	30-39 Duststorms, Sandstorms, drifting or blowing snow.	30	Slight or moderate duststorm or sandstorm.	has decreased during preceding hour.				
	01	Clouds generally dissolving or becoming less developed.			31			no appreciable change during preceding hour.			
	02	State of sky on the whole unchanged.			32				has increased during preceding hour.		
	03	Clouds generally forming or developing.			33	has decreased during preceding hour.					
	04	Visibility reduced by smoke, e.g., veldt or forest fire, industrial smoke or volcanic ashes.			34		no appreciable change during preceding hour.				
	05	Haze			35			has increased during preceding hour.			
	06	Widespread dust in suspension in the air, not raised by wind at or near the station at the time of observation			36	Slight or moderate drifting snow.			generally low.		
	07	Dust or sand raised by wind at or near the station at the time of observation, but no well-developed dust whirl(s) or sand whirl(s), and no duststorm or sandstorm seen.			37		Heavy drifting snow.			generally high.	
	08	Well developed dust whirl(s) or sand whirl(s) seen at or near the station within the last hour, but no duststorm or sandstorm.			38			Slight or moderate blowing snow.			
	09	Duststorm or sandstorm within sight of the station or at the station during the last hour.			39						Heavy blowing snow.
	10	Mist.			40	Fog or ice fog at a distance at the time of observation, but not at the station during the last hour, the fog or ice fog extending to a level above that of the observer.					
	11	Shallow fog or ice fog, in patches.			41		Fog or ice fog in patches.				
	12	Shallow fog or ice fog, more or less continuous.			42			Fog or ice fog, sky discernible.	has become thinner during the preceding hour.		
	13	Lightning visible, no thunder heard.			43					Fog or ice fog, sky not discernible.	no appreciable change during the preceding hour.
	14	Precipitation within sight, not reaching the ground or the surface of the sea.			44	Fog or ice fog, sky discernible.					
	15	Precipitation within sight, reaching the ground or the surface of the sea but distant (estimated to be more than 5 km.) from the station.			45		Fog or ice fog, sky not discernible.				
	16	Precipitation within sight reaching the ground or the surface of the sea near to but not at the station.			46			Fog or ice fog, sky not discernible.	has begun, or has become thicker during the preceding hour.		
	17	Thunder heard but no precipitation at time of observation.			47					Fog, depositing rime, sky discernible.	Fog, depositing rime, sky not discernible.
	18	Squalls.			48	Fog, depositing rime, sky not discernible.					
19	Funnel cloud(s)†	49	Fog, depositing rime, sky not discernible.	Fog, depositing rime, sky not discernible.							
20-29 Precipitation, fog or thunderstorm at station in past hour but not at time of observation.	20	Drizzle (not freezing), or snow grains.			Not falling as shower(s).		50-59 Drizzle at time of observation.	50	Drizzle, not freezing, intermittent.		
	21	Rain (not freezing).						51		Drizzle, not freezing, continuous.	moderate at time of observation.
	22	Snow.				52		Drizzle, not freezing, intermittent.			
	23	Rain and snow or ice pellets type (a).	53	Drizzle, not freezing, continuous.		heavy (dense) at time of observation.					
	24	Freezing drizzle or freezing rain.	54						Drizzle, not freezing, intermittent.	heavy (dense) at time of observation.	
	25	Shower(s) of rain.	55					Drizzle, not freezing, continuous.			heavy (dense) at time of observation.
	26	Shower(s) of snow, or of rain and snow.	56	Drizzle, freezing, slight.		slight at time of observation.					
	27	Shower(s) of hail, or of hail and rain.	57						Drizzle, freezing, moderate or heavy (dense).	moderate at time of observation.	
	28	Fog or ice fog.	58					Drizzle and rain, slight.			heavy at time of observation.
	29	Thunderstorm (with or without precipitation).	59	Drizzle and rain, moderate or heavy.		heavy at time of observation.					
30-39 Duststorms, Sandstorms, drifting or blowing snow.	30	Cloud development not observed.	Characteristic change of the state of the sky during the past hour.		40-49 Fog or ice fog at time of observation.		60		Rain, not freezing, intermittent.	slight at time of observation.	
	31	Clouds generally dissolving or becoming less developed.					61	Rain, not freezing, continuous.			moderate at time of observation.
	32	State of sky on the whole unchanged.		62		Rain, not freezing, intermittent.	heavy at time of observation.				
	33	Clouds generally forming or developing.		63					Rain, not freezing, continuous.	heavy at time of observation.	
	34	Visibility reduced by smoke, e.g., veldt or forest fire, industrial smoke or volcanic ashes.		64				Rain, not freezing, intermittent.			heavy at time of observation.
	35	Haze		65		Rain, not freezing, continuous.	heavy at time of observation.				
	36	Widespread dust in suspension in the air, not raised by wind at or near the station at the time of observation		66					Rain, freezing, slight.	heavy at time of observation.	
	37	Dust or sand raised by wind at or near the station at the time of observation, but no well-developed dust whirl(s) or sand whirl(s), and no duststorm or sandstorm seen.		67				Rain, freezing, moderate or heavy.			heavy at time of observation.
	38	Well developed dust whirl(s) or sand whirl(s) seen at or near the station within the last hour, but no duststorm or sandstorm.		68		Rain or drizzle, and snow, slight.	heavy at time of observation.				
	39	Duststorm or sandstorm within sight of the station or at the station during the last hour.		69					Rain or drizzle and snow, moderate or heavy.	heavy at time of observation.	
40-49 Fog or ice fog at time of observation.	40	Fog or ice fog at a distance at the time of observation, but not at the station during the last hour, the fog or ice fog extending to a level above that of the observer.	Not falling as shower(s).	50-59 Drizzle at time of observation.	70			Intermittent fall of snow flakes.			slight at time of observation.
	41	Fog or ice fog in patches.			71	Continuous fall of snow flakes.	moderate at time of observation.				
	42	Fog or ice fog, sky discernible.			72				Intermittent fall of snow flakes.	heavy at time of observation.	
	43	Fog or ice fog, sky not discernible.			73			Continuous fall of snow flakes.			moderate at time of observation.
	44	Fog or ice fog, sky discernible.			74	Intermittent fall of snow flakes.	heavy at time of observation.				
	45	Fog or ice fog, sky not discernible.			75				Continuous fall of snow flakes.	moderate at time of observation.	
	46	Fog or ice fog, sky discernible.			76			Ice prisms (with or without fog).			heavy at time of observation.
	47	Fog or ice fog, sky not discernible.			77	Snow grains (with or without fog).	heavy at time of observation.				
	48	Fog, depositing rime, sky discernible.			78				Isolated starlike snow crystals (with or without fog).	heavy at time of observation.	
	49	Fog, depositing rime, sky not discernible.			79			Ice pellets type (a).			heavy at time of observation.
50-59 Drizzle at time of observation.	50	Drizzle, not freezing, intermittent.	Not falling as shower(s).	60-69 Rain at time of observation.	80	Rain shower(s), slight.	moderate or heavy.				
	51	Drizzle, not freezing, continuous.			81				Rain shower(s), violent.	moderate or heavy.	
	52	Drizzle, not freezing, intermittent.			82			Shower(s) of rain and snow, slight.			moderate or heavy.
	53	Drizzle, not freezing, continuous.			83	Shower(s) of rain and snow, moderate or heavy.	moderate or heavy.				
	54	Drizzle, not freezing, intermittent.			84				Snow shower(s), slight.	moderate or heavy.	
	55	Drizzle, not freezing, continuous.			85			Snow shower(s), moderate or heavy.			moderate or heavy.
	56	Drizzle, freezing, slight.			86	Shower(s), or snow pellets or ice pellets type (b) with or without rain or rain and snow mixed.	slight.				
	57	Drizzle, freezing, moderate or heavy (dense).			87				Shower(s) of hail, with or without rain or rain and snow mixed, not associated with thunder.	moderate or heavy.	
	58	Drizzle and rain, slight.			88			Shower(s) of hail, with or without rain or rain and snow mixed, not associated with thunder.			moderate or heavy.
	59	Drizzle and rain, moderate or heavy.			89	Shower(s) of hail, with or without rain or rain and snow mixed, not associated with thunder.	moderate or heavy.				
60-69 Rain at time of observation.	60	Rain, not freezing, intermittent.	Not falling as shower(s).	70-79 Solid precipitation not in showers.	90				Shower(s), or snow pellets or ice pellets type (b) with or without rain or rain and snow mixed.	slight.	
	61	Rain, not freezing, continuous.			91			Shower(s) of hail, with or without rain or rain and snow mixed, not associated with thunder.			moderate or heavy.
	62	Rain, not freezing, intermittent.			92	Shower(s) of hail, with or without rain or rain and snow mixed, not associated with thunder.	moderate or heavy.				
	63	Rain, not freezing, continuous.			93				Shower(s) of hail, with or without rain or rain and snow mixed, not associated with thunder.	moderate or heavy.	
	64	Rain, not freezing, intermittent.			94			Shower(s) of hail, with or without rain or rain and snow mixed, not associated with thunder.			moderate or heavy.
	65	Rain, not freezing, continuous.			95	Shower(s) of hail, with or without rain or rain and snow mixed, not associated with thunder.	moderate or heavy.				
	66	Rain, freezing, slight.			96				Shower(s) of hail, with or without rain or rain and snow mixed, not associated with thunder.	moderate or heavy.	
	67	Rain, freezing, moderate or heavy.			97			Shower(s) of hail, with or without rain or rain and snow mixed, not associated with thunder.			moderate or heavy.
	68	Rain or drizzle, and snow, slight.			98	Shower(s) of hail, with or without rain or rain and snow mixed, not associated with thunder.	moderate or heavy.				
	69	Rain or drizzle and snow, moderate or heavy.			99				Shower(s) of hail, with or without rain or rain and snow mixed, not associated with thunder.	moderate or heavy.	
70-79 Solid precipitation not in showers.	70	Intermittent fall of snow flakes.	Not falling as shower(s).	80-90 Showery precipitation	100			Rain shower(s), slight.			moderate or heavy.
	71	Continuous fall of snow flakes.			101	Rain shower(s), violent.	moderate or heavy.				
	72	Intermittent fall of snow flakes.			102				Shower(s) of rain and snow, slight.	moderate or heavy.	
	73	Continuous fall of snow flakes.			103			Shower(s) of rain and snow, moderate or heavy.			moderate or heavy.
	74	Intermittent fall of snow flakes.			104	Snow shower(s), slight.	moderate or heavy.				
	75	Continuous fall of snow flakes.			105				Snow shower(s), moderate or heavy.	moderate or heavy.	
	76	Ice prisms (with or without fog).			106			Shower(s), or snow pellets or ice pellets type (b) with or without rain or rain and snow mixed.			slight.
	77	Snow grains (with or without fog).			107	Shower(s) of hail, with or without rain or rain and snow mixed, not associated with thunder.	moderate or heavy.				
	78	Isolated starlike snow crystals (with or without fog).			108				Shower(s) of hail, with or without rain or rain and snow mixed, not associated with thunder.	moderate or heavy.	
	79	Ice pellets type (a).			109			Shower(s) of hail, with or without rain or rain and snow mixed, not associated with thunder.			moderate or heavy.
80-90 Showery precipitation	80	Rain shower(s), slight.	Not falling as shower(s).	91-99 Precipitation with current or recent thunderstorm	110	Slight rain at time of observation.	thunderstorm during the preceding hour, but not at time of observation.				
	81	Rain shower(s), moderate or heavy.			111				Moderate or heavy rain at time of observation.	thunderstorm at time of observation.	
	82	Rain shower(s), violent.			112			Slight snow, rain and snow mixed, or hail at time of observation.			thunderstorm at time of observation.
	83	Shower(s) of rain and snow, slight.			113	Moderate or heavy snow, rain and snow mixed or hail at time of observation.	thunderstorm at time of observation.				
	84	Shower(s) of rain and snow, moderate or heavy.			114				Thunderstorm, slight or moderate, without hail but with rain and/or snow at time of observation.	thunderstorm at time of observation.	
	85	Snow shower(s), slight.			115			Thunderstorm, slight or moderate, with hail at time of observation.			thunderstorm at time of observation.
	86	Snow shower(s), moderate or heavy.			116	Thunderstorm, heavy, without hail, but with rain and/or snow at time of observation.	thunderstorm at time of observation.				
	87	Shower(s), or snow pellets or ice pellets type (b) with or without rain or rain and snow mixed.			117				Thunderstorm combined with duststorm or sandstorm at time of observation.	thunderstorm at time of observation.	
	88	Shower(s) of hail, with or without rain or rain and snow mixed, not associated with thunder.			118			Thunderstorm, heavy, with hail at time of observation.			thunderstorm at time of observation.
	89	Shower(s) of hail, with or without rain or rain and snow mixed, not associated with thunder.			119	Thunderstorm, heavy, with hail at time of observation.	thunderstorm at time of observation.				
90	Shower(s) of hail, with or without rain or rain and snow mixed, not associated with thunder.	120	Thunderstorm, heavy, with hail at time of observation.	thunderstorm at time of observation.							
91-99 Precipitation with current or recent thunderstorm	91	Slight rain at time of observation.			Not falling as shower(s).			100-109 Precipitation with current or recent thunderstorm	121	Slight rain at time of observation.	thunderstorm during the preceding hour, but not at time of observation.
	92	Moderate or heavy rain at time of observation.				122	Moderate or heavy rain at time of observation.		thunderstorm at time of observation.		
	93	Slight snow, rain and snow mixed, or hail at time of observation.	123	Slight snow, rain and snow mixed, or hail at time of observation.		thunderstorm at time of observation.					
	94	Moderate or heavy snow, rain and snow mixed or hail at time of observation.	124							Thunderstorm, slight or moderate, without hail but with rain and/or snow at time of observation.	thunderstorm at time of observation.
	95	Thunderstorm, slight or moderate, without hail but with rain and/or snow at time of observation.	125				Thunderstorm, slight or moderate, with hail at time of observation.		thunderstorm at time of observation.		
	96	Thunderstorm, slight or moderate, with hail at time of observation.	126	Thunderstorm, heavy, without hail, but with rain and/or snow at time of observation.		thunderstorm at time of observation.					
	97	Thunderstorm, heavy, without hail, but with rain and/or snow at time of observation.	127							Thunderstorm combined with duststorm or sandstorm at time of observation.	thunderstorm at time of observation.
	98	Thunderstorm combined with duststorm or sandstorm at time of observation.	128				Thunderstorm, heavy, with hail at time of observation.		thunderstorm at time of observation.		
	99	Thunderstorm, heavy, with hail at time of observation.	129	Thunderstorm, heavy, with hail at time of observation.		thunderstorm at time of observation.					
	100	Thunderstorm, heavy, with hail at time of observation.	130							Thunderstorm, heavy, with hail at time of observation.	thunderstorm at time of observation.

The expression "at the station" refers to a land station or a ship.

† Tornado cloud or water spout.

* Ice pellets type (a)—Frozen raindrops or largely melted and refrozen snowflakes.

type (b)—Pellets of snow encased in a thin layer of ice.

The expression "at the station" refers to a land station or a ship.
† Tornado cloud or water spout.
* Ice pellets type (a)—Frozen raindrops or largely melted and refrozen snowflakes.
type (b)—Pellets of snow encased in a thin layer of ice.

Table 6.—Code for form of Low Cloud (CL) (Code 0513)

Table 7.—Code for form of Medium Cloud (CM) (Code 0515)

Code 8.—Code for form of High Cloud (CH) (Code 0509)

Table 9.—Code for Cloud Height (h) (Code 1600)

0 = No stratocumulus, stratus, cumulus or cumulonimbus.	0 = No altocumulus, altostratus or nimbostratus.	0 = No cirrus, cirrocumulus or cirrostratus.	<table><tr><th>Code figure</th><th colspan="2">Height of base of cloud</th></tr><tr><th></th><th>metres</th><th>feet</th></tr><tr><td>0</td><td>0-50</td><td>0-150</td></tr><tr><td>1</td><td>50-100</td><td>150-300</td></tr><tr><td>2</td><td>100-200</td><td>300-600</td></tr><tr><td>3</td><td>200-300</td><td>600-1,000</td></tr><tr><td>4</td><td>300-600</td><td>1,000-2,000</td></tr><tr><td>5</td><td>600-1,000</td><td>2,000-3,000</td></tr><tr><td>6</td><td>1,000-1,500</td><td>3,000-5,000</td></tr><tr><td>7</td><td>1,500-2,000</td><td>5,000-6,500</td></tr><tr><td>8</td><td>2,000-2,500</td><td>6,500-8,000</td></tr><tr><td>9</td><td>Above 2,500</td><td>Above 8,000</td></tr><tr><td>/</td><td colspan="2">Height of base of cloud not known or base of clouds at a level lower and tops at a level higher than that of the station.</td></tr></table>	Code figure	Height of base of cloud			metres	feet	0	0-50	0-150	1	50-100	150-300	2	100-200	300-600	3	200-300	600-1,000	4	300-600	1,000-2,000	5	600-1,000	2,000-3,000	6	1,000-1,500	3,000-5,000	7	1,500-2,000	5,000-6,500	8	2,000-2,500	6,500-8,000	9	Above 2,500	Above 8,000	/	Height of base of cloud not known or base of clouds at a level lower and tops at a level higher than that of the station.	
Code figure	Height of base of cloud																																									
	metres	feet																																								
0	0-50	0-150																																								
1	50-100	150-300																																								
2	100-200	300-600																																								
3	200-300	600-1,000																																								
4	300-600	1,000-2,000																																								
5	600-1,000	2,000-3,000																																								
6	1,000-1,500	3,000-5,000																																								
7	1,500-2,000	5,000-6,500																																								
8	2,000-2,500	6,500-8,000																																								
9	Above 2,500	Above 8,000																																								
/	Height of base of cloud not known or base of clouds at a level lower and tops at a level higher than that of the station.																																									
1 = Ragged cumulus other than of bad weather, or cumulus with little vertical extent and seemingly flattened, or both.	1 = Altostratus, the greater part of which is semi-transparent: through this part the sun or moon may be weakly visible as through ground glass.	1 = Cirrus in the form of filaments, strands or hooks, not progressively invading the sky (often called "mares' tails").																																								
2 = Cumulus of moderate or strong vertical extent, generally with protuberances in the form of domes or towers, either accompanied or not by other cumulus or by stratocumulus: all having their bases at the same level.	2 = Altostratus, the greater part of which is sufficiently dense to hide the sun (or moon), or nimbostratus.	2 = Dense cirrus, in patches or entangled sheaves, which usually do not increase and sometimes seem to be the remains of the upper part of a cumulonimbus: or cirrus with sproutings in the form of towers or battlements, or having the appearance of cumuliform tufts.																																								
3 = Cumulonimbus, the summits of which, at least partially, lack sharp outlines, but are neither clearly fibrous (cirriform) nor in the form of an anvil: cumulus, stratocumulus or stratus may also be present.	3 = Altocumulus, the greater part of which is semi-transparent, and no part of which is crenelated or in cumuliform tufts: the various elements of the cloud change only slowly and are all at a single level.	3 = Dense cirrus, often in the form of an anvil: either the remains of the upper parts of a cumulonimbus or parts of distant cumulonimbus, the cumuliform portions of which cannot be seen.																																								
4 = Stratocumulus formed by the spreading out of cumulus: cumulus may also be present.	4 = Patches (often in the form of almonds or fishes) of altocumulus, the greater part of which is semi-transparent: the clouds are at one or more levels and the elements are continually changing in appearance.	4 = Cirrus in the form of hooks or of filaments, or both, progressively invading the sky: they generally become denser as a whole.																																								
5 = Stratocumulus not resulting from the spreading out of cumulus.	5 = Semi-transparent altocumulus in bands or altocumulus in one more or less continuous layer progressively invading the sky: these altocumulus clouds generally are growing denser as a whole. The layer may be opaque or may consist of two or more sheets.	5 = Cirrus, often in bands converging towards one point or two points of the horizon, and cirrostratus, or cirrostratus alone: in either case, they are progressively invading the sky, and generally growing denser as a whole, but the continuous veil does not reach 45 degrees above the horizon.																																								
6 = Stratus in a more or less continuous sheet or layer, or in ragged shreds, or both, but no stratus fractus of bad weather.	6 = Altocumulus resulting from the spreading out of cumulus.	6 = Cirrus, often in bands converging towards one point or two points of the horizon, and cirrostratus, or cirrostratus alone: in either case, they are progressively invading the sky, and generally growing denser as a whole; the continuous veil extends more than 45 degrees above the horizon, without the sky being totally covered.																																								
7 = Stratus fractus of bad weather or cumulus fractus of bad weather (pannus), or both: usually below altostratus or nimbostratus. By "bad weather" is meant the conditions which generally exist before, during or after precipitation.	7 = Any one of the following cases:— (a) Altocumulus in two or more layers, usually opaque in places and not progressively invading the sky. (b) Opaque layer of altocumulus not progressively invading the sky. (c) Altocumulus together with altostratus or nimbostratus or both.	7 = Veil of cirrostratus completely covering the celestial dome.																																								
8 = Cumulus and stratocumulus, other than those formed from the spreading out of cumulus: the base of cumulus is at a different level from that of stratocumulus.	8 = Altocumulus with sprouts in the form of small towers or battlements, or altocumulus having the appearance of cumuliform tufts.	8 = Cirrostratus not progressively invading the sky and not completely covering the celestial dome.																																								
9 = Cumulonimbus, the upper part of which is clearly fibrous (cirriform), often in the form of an anvil: either accompanied or not by cumulus, stratocumulus, stratus or pannus.	9 = Altocumulus, generally at several levels, in a chaotic sky: dense cirrus is usually also present.	9 = Cirrocumulus alone or cirrocumulus accompanied by cirrus or cirrostratus, or both, but cirrocumulus is the predominant cirriform cloud.																																								
/ = Stratocumulus, stratus, cumulus and cumulonimbus are invisible owing to darkness, fog, blowing dust or sand, or other similar phenomena.	/ = Altocumulus, altostratus and nimbostratus are invisible owing to darkness, fog, blowing dust or sand, or other similar phenomena, or more often because of the presence of a continuous layer of lower clouds.	/ = Cirrus, cirrocumulus and cirrostratus are invisible owing to darkness, fog, blowing dust or sand, or other similar phenomena, or more often because of the presence of a continuous layer of lower clouds.																																								

Table 10.—Code for Characteristic of Barometric Tendency (a) (Code 0200)	Table 11.—Code for Type of Cloud (C) (Code 0500)	Table 12.—Code for Height of Cloud (h ₁ h ₂) (Code 1577)
0 = Increasing, then decreasing; atmospheric pressure the same as or higher than 3 hrs. ago. 1 = Increasing, then steady; or increasing, then increasing more slowly. 2 = Increasing (steadily or unsteadily). 3 = Decreasing or steady, then increasing; or increasing, then increasing more rapidly. 4 = Steady, atmospheric pressure the same as 3 hrs. ago. 5 = Decreasing, then increasing; atmospheric pressure the same as or lower than 3 hrs. ago. 6 = Decreasing, then steady; or decreasing, then decreasing more slowly. 7 = Decreasing (steadily or unsteadily). 8 = Steady or increasing, then decreasing; or decreasing, then decreasing more rapidly.	0 = Cirrus (Ci). 1 = Cirrocumulus (Cc). 2 = Cirrostratus (Cs). 3 = Altcumulus (Ac). 4 = Altostratus (As). 5 = Nimbostratus (Ns). 6 = Stratocumulus (Sc). 7 = Stratus (St). 8 = Cumulus (Cu). 9 = Cumulonimbus (Cb). / = Cloud not visible owing to darkness, fog, duststorm, sandstorm or other analogous phenomena.	Code figures 01–50 = cloud height in 100s of feet. Code figures 56–80, subtract 50 for cloud height in 1,000s of feet. CODE FIGURES 81–89 81 = 35,000 feet 82 = 40,000 " 83 = 45,000 " 84 = 50,000 " 85 = 55,000 " 86 = 60,000 " 87 = 65,000 " 88 = 70,000 " 89 = above 70,000 feet CODE FIGURES 90–99* 90 = less than 150 feet 91 = 150–300 " 92 = 300–600 " 93 = 600–1,000 " 94 = 1,000–2,000 " 95 = 2,000–3,000 " 96 = 3,000–5,000 " 97 = 5,000–6,500 " 98 = 6,500–8,000 " 99 = 8,000 feet or higher or no low clouds. * Only used when cloud height cannot be determined with greater accuracy.

Table 14.—Code for Direction in which Ship has moved (D _s) (Code 0700)	Table 15.—Code for Speed of Ship (v _s) (Code 4451)	Table 16.—Code for Period of Waves (P _w) (Code 3155)	Table 17.—Code for Mean Maximum Height of Waves (H _w) (Code 1555)
0 = Stationary. 1 = North-east. 2 = East. 3 = South-east. 4 = South. 5 = South-west. 6 = West. 7 = North-west. 8 = North. 9 = No definite direction or unknown.	kt. 0 = 0 1 = 1–3 2 = 4–6 3 = 7–9 4 = 10–12 5 = 13–15 6 = 16–18 7 = 19–21 8 = 22–24 9 = >24	sec. 2 = 5 or less 3 = 6 or 7 4 = 8 or 9 5 = 10 or 11 6 = 12 or 13 7 = 14 or 15 8 = 16 or 17 9 = 18 or 19 0 = 20 or 21 1 = >21 / = Calm or period not determined.	m. ft. 0 = <½ <1 1 = ½ 1½ 2 = 1 3 3 = 1½ 5 4 = 2 6½ 5 = 2½ 8 6 = 3 9½ 7 = 3½ 11 8 = 4 13 9 = 4½ 14 / = Height not determined. 50 added to d _w d _w m. ft. 0 = 5 16 1 = 5½ 17½ 2 = 6 19 3 = 6½ 21 4 = 7 22½ 5 = 7½ 24 6 = 8 25½ 7 = 8½ 27 8 = 9 29 9 = 9½ 30½ Notes:— (i) The range of heights covered by a number is half a metre, e.g., number 3 applies to waves whose heights are between 1½ m. and 1¾ m. (4 ft. and 5½ ft.). (ii) Waves whose heights are greater than 9½ m. (31 ft.) are reported by coding H _w as 9 and adding after the code group the word WAVE and the actual height in metres or feet; e.g., Wave 40. (This additional information is not given in the Daily Weather Report due to shortage of space.) (iii) If a wave height comes exactly midway between the heights corresponding to two code figures, the lower code figure is reported.

Table 18.—Code for Amount of Precipitation (RR) (Code 3577)	Table 19.—Explanation of Beaufort Letters (pages 1 and 4)
mm. 01–55 Amount to the nearest whole millimetre. 56 60 57–90 Add 10 mm. for each unit above 56 e.g., 73 = 230 mm. 91 0.1 92 0.2 93 0.3 94 0.4 95 0.5 96 0.6 97 Trace 98 >400 99 Measurement impossible or inaccurate.	d = drizzle. f = fog, visibility 220 yards. or more but less than 1,100 yards. F = thick fog, visibility less than 220 yards. h = hail. ks = storm of drifting snow. Intensity is shown by capital letters ("heavy" or "thick") or suffix "o" ("slight"). Continuous precipitation is shown by repeating the letter and intermittent precipitation by the prefix "i". The prefix "j" indicates weather near but not at the station. l = lightning. p = shower(s). r = rain. s = snow. rs = rain and snow. t = thunder.

5. EXPLANATION OF CHARTS	FRONTS or boundaries between masses of air of different origin are indicated, wherever their characteristics are well pronounced, in the following way—
BAROMETER. Isobars are drawn for intervals of four millibars. WIND. Arrows fly with wind. A full length feather represents 10 Kt. and a short feather 5 Kt. A solid pennant represents 50 Kt. Calm is indicated by circle outside weather symbol. TEMPERATURE is given in degrees C., and is shown on the charts by means of figures alongside the Station circle. CLOUD SYMBOLS ○ Clear sky. ⊖ Sky ⅛ covered. ⊙ Sky ¼ covered. ⊕ Sky ⅜ covered. ⊞ Sky ½ covered. ⊕ Sky ⅝ covered. ⊞ Sky ¾ covered. ⊞ Sky ⅞ Covered. ⊞ Sky ⅞ covered. ⊗ Sky obscured. WEATHER SYMBOLS ● Rain. ☉ Drizzle. ✕ Snow. ✕ Rain and snow. △ Hail. ∇ Shower. ⚡ Thunderstorm. ≡ Fog. = Mist.	 Note.—The symbols are placed on the side of the line towards which the front is moving. Identification letters are inserted in systems.

ALTITUDES OF STATIONS:—The altitudes, in feet, of British and Irish stations are given below. These refer in each case to the datum level of the ground beneath or nearly beneath the thermometer screen. Where the official name of the station differs, this is given in brackets.					
Kew	18	Filton (Bristol/Filton)	192	Carlisle	86
Heathrow (London/Heathrow Airport)	82	Aberporth	376	Watnall	385
Gatwick (London/Gatwick Airport)	196	Rhoose (Glamorgan/Rhoose Airport)	220	Kilnsea	29
Thorney Island	10	Mount Batten (Plymouth/Mount Batten)	87	Finningley	34
Hurn (Bournemouth/Hurn Airport)	36	Chivenor	20	Leeming	105
Guernsey (Guernsey Airport)	340	St. Mawgan	337	Tynemouth	95
Wattisham	292	Culdrose	268	Eskdalemuir	785
Gorleston	5	Scilly (St. Mary's, Scilly)	158	Mull of Galloway	257
Mildenhall	15	Elmdon (Birmingham Airport)	319	Prestwick (Prestwick Airport)	33
Cardington	93	Shawbury	235	Renfrew (Renfrew Airport)	29
West Raynham	250	Ringway (Manchester Airport)	251	Leuchars	35
Wittering	216	Squiresgate (Blackpool Airport)	36	Dyce (Aberdeen/Dyce)	193
Boscombe Down	414	Valley	26	Wick	119
Ross-on-Wye	223	Ronaldsway (Isle of Man/Ronaldsway Airport)	58	Cape Wrath	346
				Sule Skerry	43
				Lerwick	269
				Stornoway	10
				Benbecula	22
				Tiree	32
				Aldergrove (Belfast/Aldergrove Airport)	217
				Malin Head	83
				Belmullet	29
				Birr	231
				Dublin	222
				Shannon	15
				Roches Point	131
				Valentia	29

DAILY WEATHER REPORT OF THE BRITISH METEOROLOGICAL OFFICE

No. 125

MONTHLY SUMMARY

For MAY 1966

SUNSHINE, RAIN AND TEMPERATURE NEAR AVERAGE BUT A WARM START AND A FINE AND SUNNY FINAL WEEK

At the beginning of the month the British Isles was under the influence of high pressure over West Germany. Complex low pressure systems were over the North Atlantic, Iceland and the Norwegian Sea and on the 3rd and 4th troughs of low pressure crossed the British Isles. A depression centred to the northwest of Scotland on 4th maintained cyclonic conditions on 5th. Improving weather was then associated with the eastward movement of a ridge of high pressure from the Atlantic which was over the country on 7th. An Atlantic depression moved southeast over the British Isles on 8th followed by a ridge of high pressure on the 9th and 10th. During the 11th to 14th weak cyclonic activity was associated with a succession of Atlantic troughs moving east. A belt of high pressure gradually extended from the Azores across the British Isles to southern Scandinavia on 16th but westerly flow was resumed after 16th with the passage of shallow troughs of low pressure. On 21st an anticyclone over central France and a depression off northwest Ireland gave southwesterly flow over the British Isles. This depression deepened and moved to southern Norway bringing an influx of colder air over the whole country. Troughs of low pressure crossed the country on 24th and 25th but a marked change then occurred with the strong development west of Ireland of high pressure which moved slowly eastwards. During the remainder of the month the centre of the anticyclone drifted from northwest Scotland to northeast England and during the last two days returned to a position northwest of Ireland.

Very warm dry weather with unbroken sunshine was general in all parts of the country on 1st and 2nd. Temperatures from the Orkneys to southern England reached maxima ten centigrade degrees above average. It remained sunny over much of England on 3rd but it became much less warm. Rain spread across from the west on 4th followed on 5th and 6th by widespread showers and thunderstorms with sunny intervals. Most places had a dry and sunny day on 7th with temperatures around the

seasonal average but rain spread into western districts by evening to bring prolonged and sometimes heavy falls to all districts on 8th except in northwest Scotland and Northern Ireland. Rain continued for a time in eastern counties of England on 9th but it became sunny nearly everywhere later in the day and throughout 10th. In Northern Ireland and northwest Scotland, however, rain spread in from the west on 10th and this extended to all parts of the country on 11th. A day of sunshine and scattered showers followed this rain belt and by 13th it became generally warmer.

On 15th and 16th it was fine and warm in all parts of the country and for most of the 17th in southern England but this fine weather gave way to rain in all districts during the day. After a sunny day with occasional showers on 18th the 19th was generally wet with temperatures near or a little below the mid May average although most places had sunny intervals and Lerwick alone had a dry sunny day.

Over the period 20th to 25th the weather continued very changeable with periods of rain alternating with showers and sunny spells in all districts and temperatures were generally near or a little below average. During 22nd and 23rd winds reached gale force in many places especially in the north and west. Thunderstorms occurred in east and southeast England on 22nd. On 26th, apart from occasional showers in eastern England and eastern Scotland, the weather was generally dry, and dry settled weather with a good deal of sunshine and near normal temperatures prevailed in all districts on 27th and 28th. Ground frost developed however in many places on the nights of 27th and 28th. Day maxima rose somewhat above average inland and in western parts of the country on the last three days which were dry everywhere and, for most places in the British Isles, favoured with almost unbroken sunshine.

Temperatures everywhere followed a broadly similar pattern with a warm start followed by a rather sharp fall and a mid month peak to produce overall means close to the seasonal average. Rainfall totals and sunshine duration too were near the May average but these were redeemed somewhat by a dry and sunny last week having been less promising earlier in the month.

PLACE	TEMPERATURE										SUNSHINE										RAINFALL										Days with thunder	Days with snow or sleet	Days with fog (Vis. < 220 yards at 09 h.)
	Mean maximum °C	Difference from average	Mean minimum °C	Difference from average	Highest maximum °C	Date	Lowest minimum °C	Date	No. of days with grass minimum below 0° C.	No. of air frosts	Days of no sunshine	Maximum duration Hrs.	Date	Total for month Hrs.	% of average	Highest and lowest totals on record for month					Days of no rainfall (0.1 mm. or less) Maximum fall in 24 hrs. (Beginning 09 h.) mm.	Date	Total for month mm.	% of average	Highest and lowest totals on record for month								
																First year of record	Highest Hrs.	Year	Lowest Hrs.	Year					First year of record	Highest mm.	Year	Lowest mm.	Year				
Kew	17.1	+0.4	07.9	-0.3	25.6	02	03.8	09	03	00	00	14.9	30	218	109	1880	315	1909	114	1932	21	14	11	048	104	1866	104	1886	04	1896	03	00	00
Thorney Island	16.2	+0.6	07.5	0.0	22.7	16	02.9	09	02	00	01	14.7	30	251	115	1958	266	1959	176	1962	20	12	04	050	114	1941	103	1946	08	1959	00	00	00
Gorleston	12.6	-0.9	08.3	+0.2	19.2	14	05.5	08	00	00	01	14.5	30	212	102	1908	304	1919	127	1932	22	05	18	022	058	1915	099	1924	03	1940	00	00	00
Cardington	16.4	-0.4	05.2	-0.6	25.4	02	-00.1	29	12	01	02	14.0	30	205	109	1954	228	1956	134	1954	16	09	17	038	083	1953	099	1955	11	1956	03	00	00
Boscombe Down	15.7	-0.6	06.1	-0.4	23.1	01	02.0	13	02	00	03	14.3	31	224	113	1933	263	1948	149	1947	18	11	04	054	115	1931	112	1964	06	1944	01	00	00
Ross-on-Wye	15.8	-0.5	06.9	-0.2	24.4	01	02.5	13	09	00	02	15.5	30	228	123	1915	273	1948	104	1932	18	17	08	054	098	1859	139	1886	05	1896	00	00	00
Rhoose	15.0	-0.3	07.2	+0.1	22.2	01	03.0	10	05	00	02	15.7	30	*259	122	1954	247	1955	168	1954	15	15	07	058	098	1954	118	1955	20	1961	00	00	00
Mountbatten	14.6	-0.5	08.5	+0.1	21.7	01	03.9	10	00	00	01	14.7	30	260	119	1921	318	1948	115	1932	15	21	07	077	126	1949	093	1953	21	(b)	00	00	00
Elmdon	15.5	-0.2	05.6	-0.3	24.0	01	00.5	28	09	00	02	14.8	30	213	115	1928	235	1948	083	1932	17	15	08	066	116	1933	113	1955	13	1944	01	00	00
Valley	14.2	0.0	07.8	0.0	21.1	30	04.4	29	00	00	01	14.6	31	260	117	1913	289	1948	154	1920	13	10	07	055	097	1946	104	1958	16	1950	00	00	00
Ringway	15.4	0.0	07.3	+0.9	23.9	02	03.3	28	00	00	03	15.3	29	220	124	1945	248	1959	120	1954	16	23	11	076	133	1929	131	1942	21	1935	02	00	00
Watnall	15.9	+0.1	06.2	-0.2	25.1	01	02.3	29	09	00	02	14.8	30	191	107	1948	235	1956	115	1954	17	09	11	056	106	1946	081	1955	15	1959	01	00	00
Finningley	16.4	-0.1	06.5	+0.1	25.2	02	02.6	28	00	00	03	15.4	28	215	115	1958	228	1959	159	1962	17	14	06	055	122	1958	057	1962	09	1959	02	00	00
Tynemouth	12.3	+0.1	07.4	+0.2	17.4	02	03.5	07	01	00	02	14.7	30	199	116	1937	229	1940	137	1944	19	11	11	048	094	1864	151	(a)	09	(c)	00	00	00
Eskdalemuir	14.1	-0.1	03.5	-0.7	23.6	31	-03.5	10	12	03	03	15.6	31	191	109	1910	268	1935	102	1924	12	34	21	121	126	1910	236	1925	15	1936	00	00	00
Renfrew	14.8	-0.6	05.4	-0.7	23.2	31	00.8	18	08	00	02	15.0	29	209	113	1921	247	1946	106	1925	12	11	21	077	115	1921	156	1925	13	1935	00	00	00
Leuchars	14.4	+0.7	04.9	-1.0	22.5	01	01.4	(a)	06	00	01	14.8	28	227	117	1922	256	1942	119	1933	15	11	11	051	091	1922	109	1938	14	1939	01	00	00
Dyce	13.5	+0.6	04.2	-0.9	21.2	01	-00.8	28	14	01	02	14.8	28	196	108	1925	225	1960	103	1965	16	27	11	064									

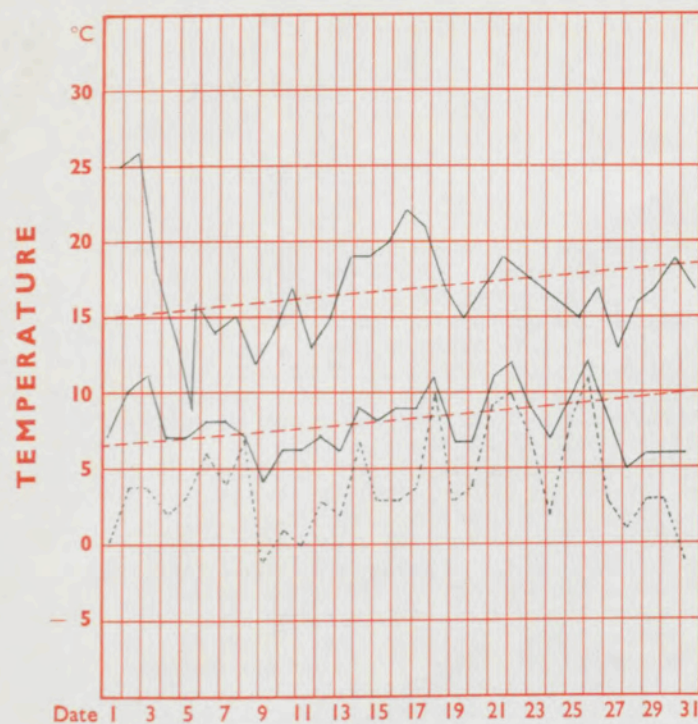
(a) 10, 24

* New highest

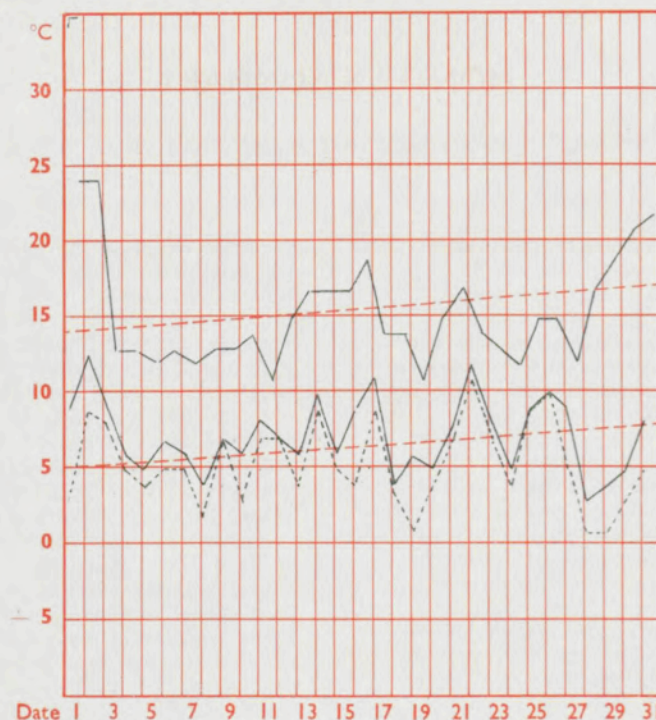
(a) 1906, 1924
(b) 1961, 1959

(c) 1888, 1956
(d) 1939, 1956

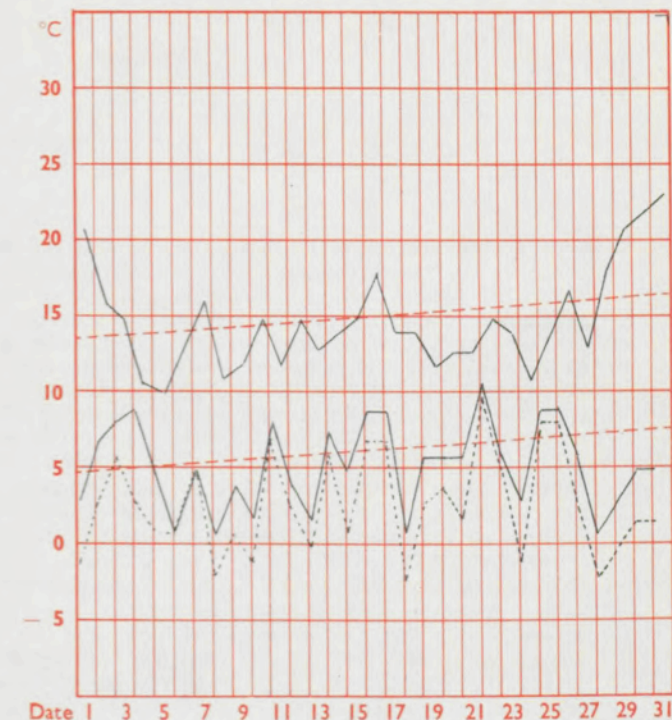
LONDON (Kew)



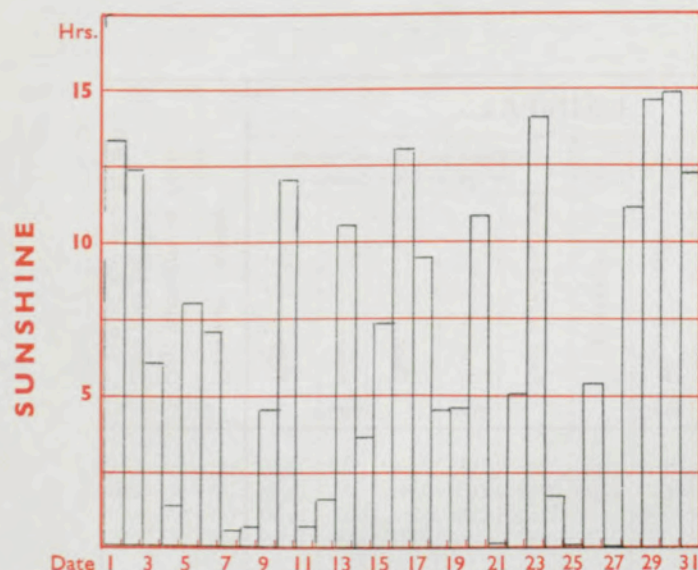
MANCHESTER (Airport)



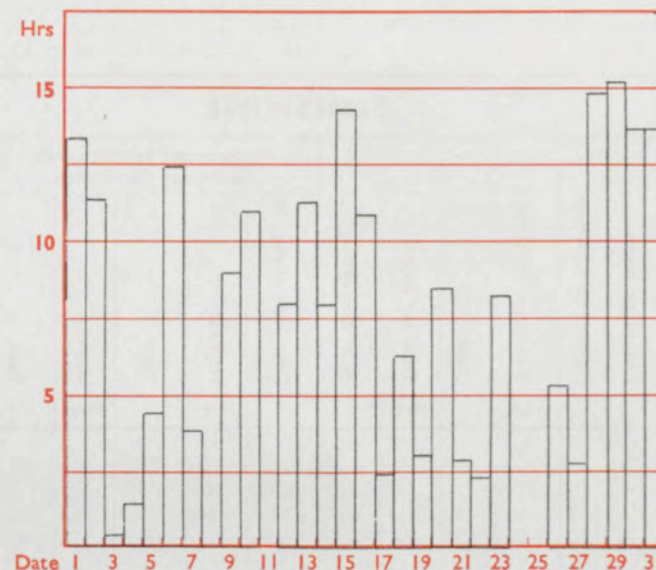
GLASGOW (Renfrew)



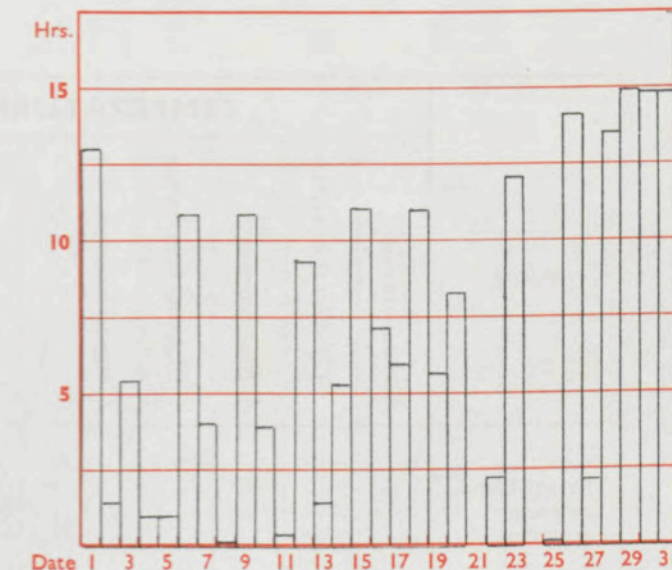
Maximum temperatures read at 21 h. G.M.T. daily, and minimum temperatures, read at 09 h. G.M.T. daily, are shown in full lines. Grass minimum temperatures, read at 09 h. G.M.T. daily, are shown by a pecked line. Pecked lines in red show normal values. (1931-1960)



Total for month 218 30-year (1931-1960) average 199 hrs.

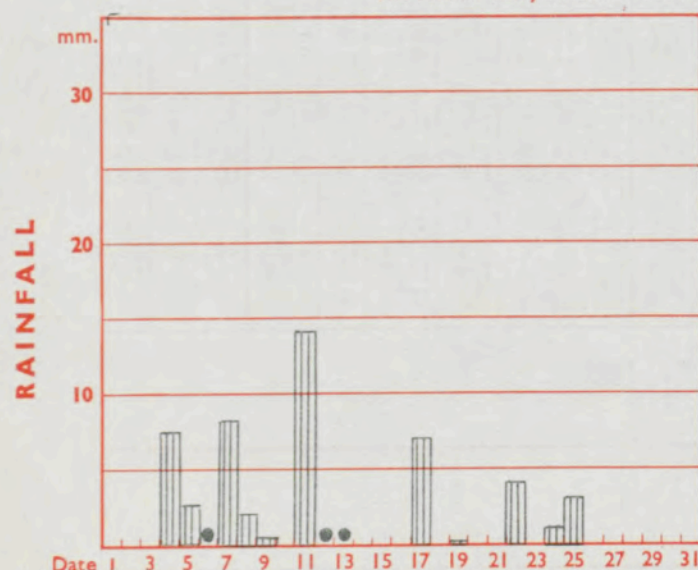


Total for month 220 30-year (1931-1960) average 177 hrs.

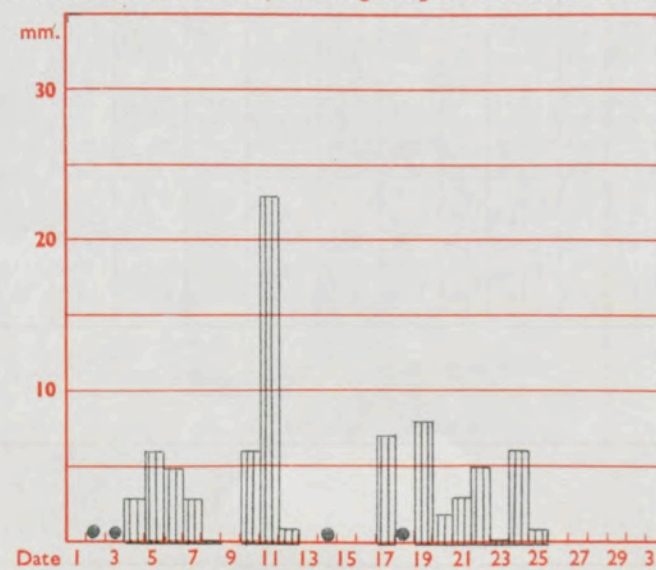


Total for month 209 30-year (1931-1960) average 185 hrs.

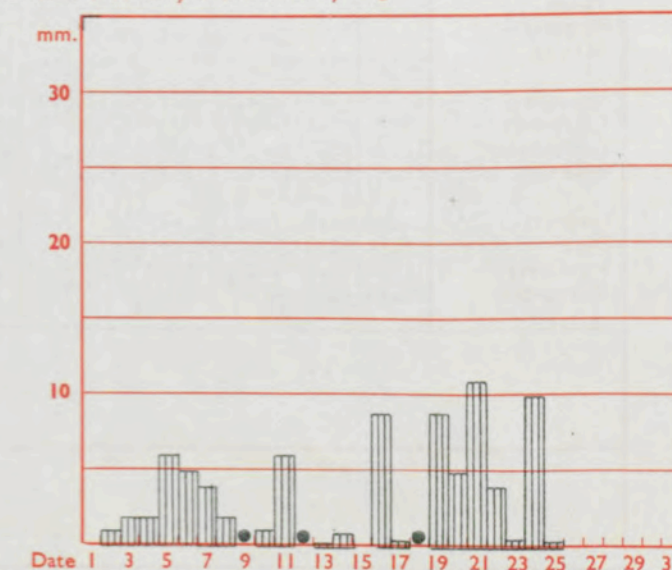
The rainfall entry made for each day represents the total fall for the 24-hour period beginning at 09 h. G.M.T. on that day. Trace (less than 0.05 mm) is indicated by "●"



Total for month 48 35-year (1916-1950) average 46 mm.



Total for month 76 35-year (1916-1950) average 57 mm.



Total for month 77 35-year (1916-1950) average 67 mm.

RATES OF SUBSCRIPTION: Single copy 3d. or post free 5d.; one year 5/-

Apply to Director-General, Meteorological Office, London Road, Bracknell, Berkshire.

H.M.S.O. Press, Bracknell, Berks.

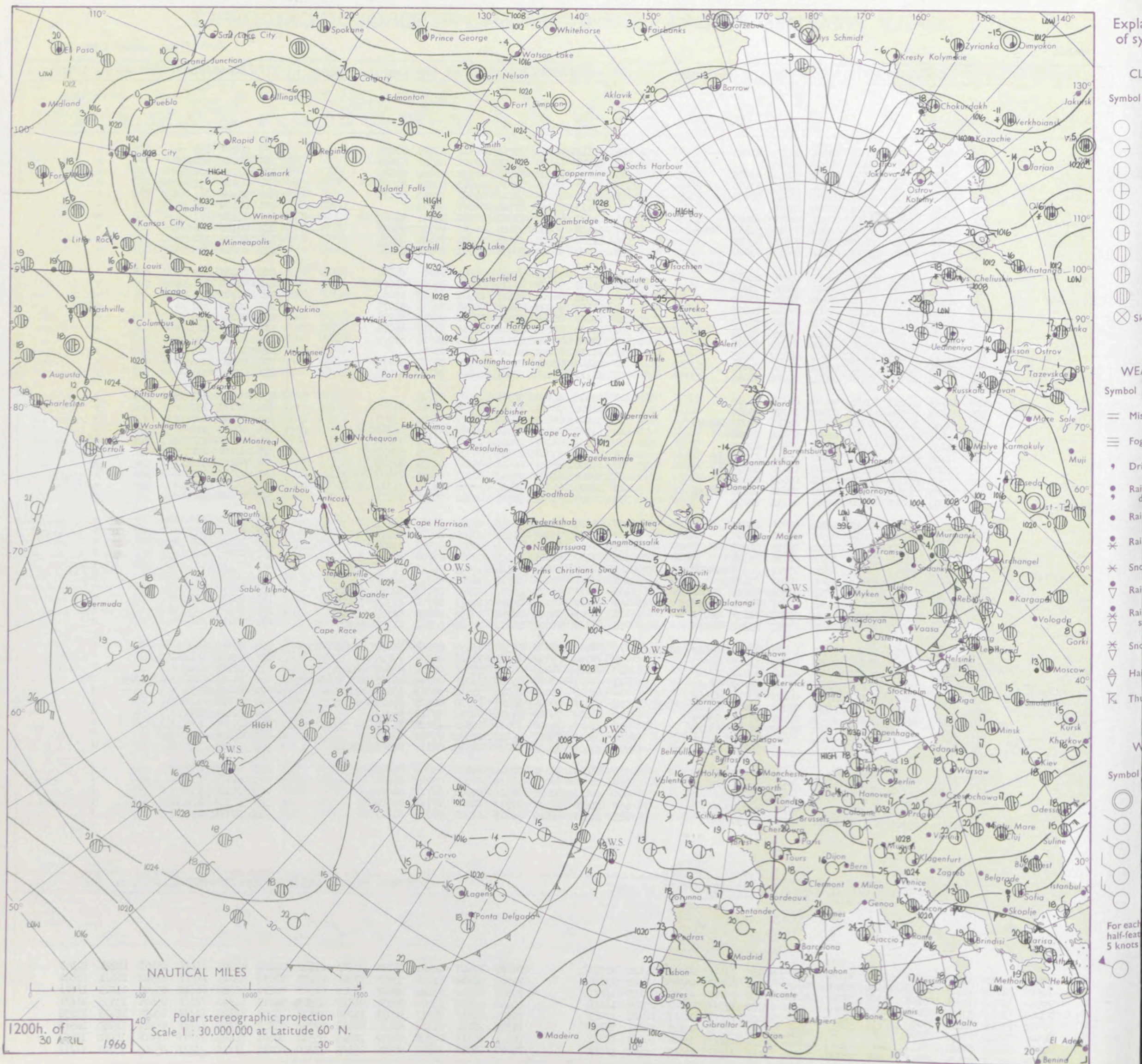
DAILY WEATHER REPORT OF THE BRITISH METEOROLOGICAL OFFICE

No. 38146

Date of Issue Sunday 1 May 1966

Code FM II.C		OBSERVATIONS at 12h. 30 April 1966										OBSERVATIONS at 18h. 30 April 1966										OBSERVATIONS during DAY				
Station		iii	Nddff	VVwwwW	PPPTT	N _h Ch _s Ch _s	T _d T _d app	8N _s Ch _s h _s	8N _s Ch _s h _s	8N _s Ch _s h _s	iii	Nddff	VVwwwW	PPPTT	N _h Ch _s Ch _s	T _d T _d app	8N _s Ch _s h _s	8N _s Ch _s h _s	8N _s Ch _s h _s	iii	RRT T x E	SSS	WEATHER			
																								09h.—15h.	15h.—21h.	
104	Kew	775	11007	62020	33118	00901	06715	81075			775	11110	70020	30718	00901	03709	81075			775	00190	134	+		+	
102	Heathrow	772	00707	60020	33119	00900	08814				772	10811	64020	30418	00901	04710	81080			772	00210	135	+		+	
100	Gatwick	776	10906	65024	32520	00901	09711	81080			776	10811	66020	30718	00901	07606	81080			776	00210	136	+		+	
99	Thorney Island	871	11008	66020	32620	00902	10713	81078			871	21103	69020	29717	00901	09713	82075			871	00210	133	+		+	
97	Hurn	862	11008	75020	32119	00901	06715	81070			862	11406	70020	29219	00901	10713	81075			862	00210	111	+		+	
95	Guernsey	894	00411	58050	30414	00900	09813				894	00613	57050	27714	00900	08712			894	00160	133	+		+		
93	Wattisham	590	31311	82030	34217	00901	06710	83080			590	40907	80020	31915	00901	05611	84080			590	00180	111	+		+	
91	Gorleston	497	50000	58051	35310	30971	07707	83360	84075		497	50506	60022	33009	00901	07713	85075			497	00120	136	+		+	
90	Mildenhall	578	31701	78010	33620	00901	07812	83075			578	21107	78010	31618	00901	06608	82075			578	00210	138	+		+	
88	Cardington	559	31409	7																						

CHART OF WEATHER IN PART OF NORTHERN HEMISPHERE



CHARTS OF WEATHER IN WESTERN EUROPE

ation
mbols

LOUD
Cloud
Amount
(oktas)

0
1 or less
2
3
4
5
6
7 or more
8

y obscured

ATHER
Weather

izzle

h and
rizzle

h and snow

w
h shower

h and snow
h shower

w shower

l shower

nderstorm

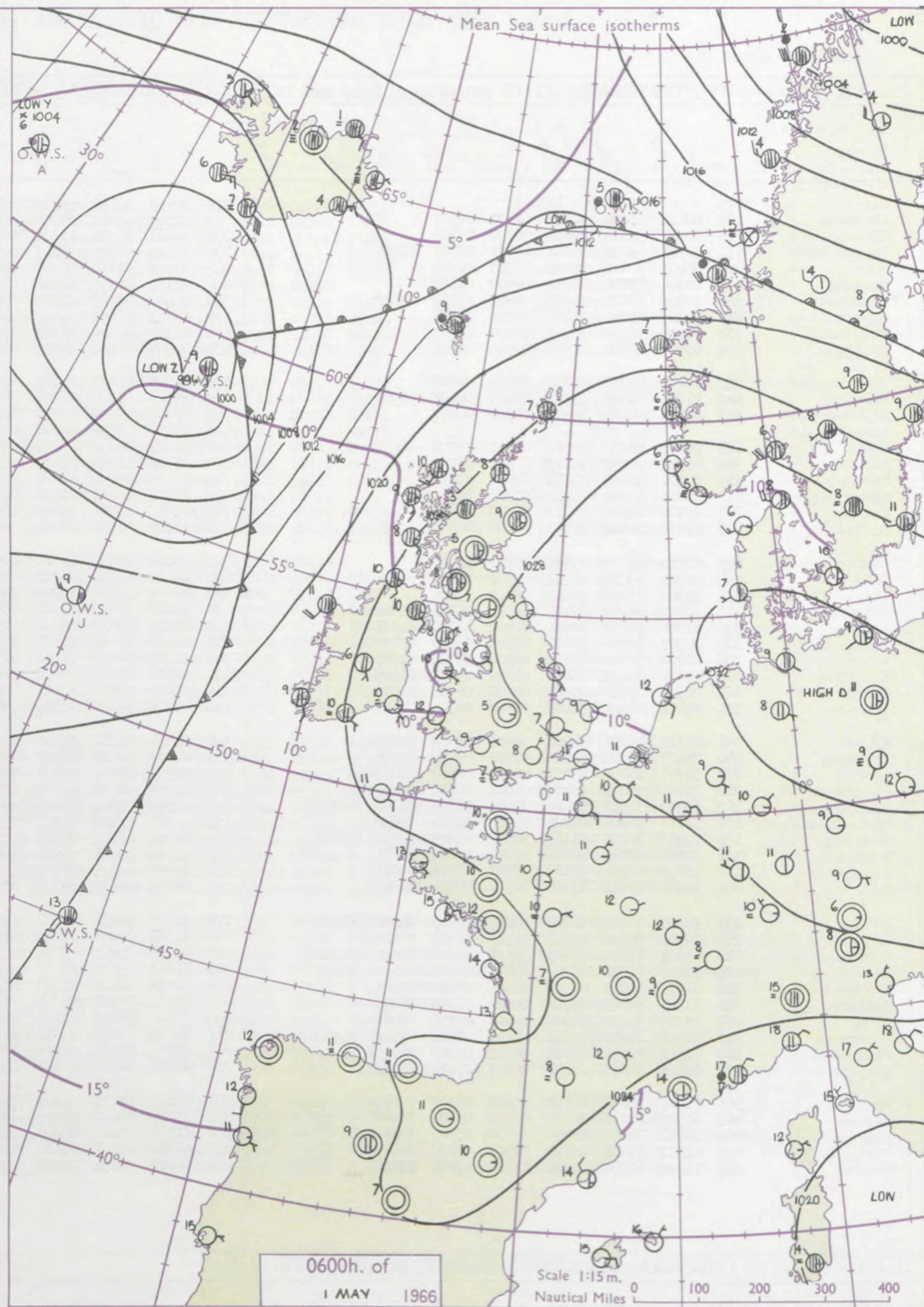
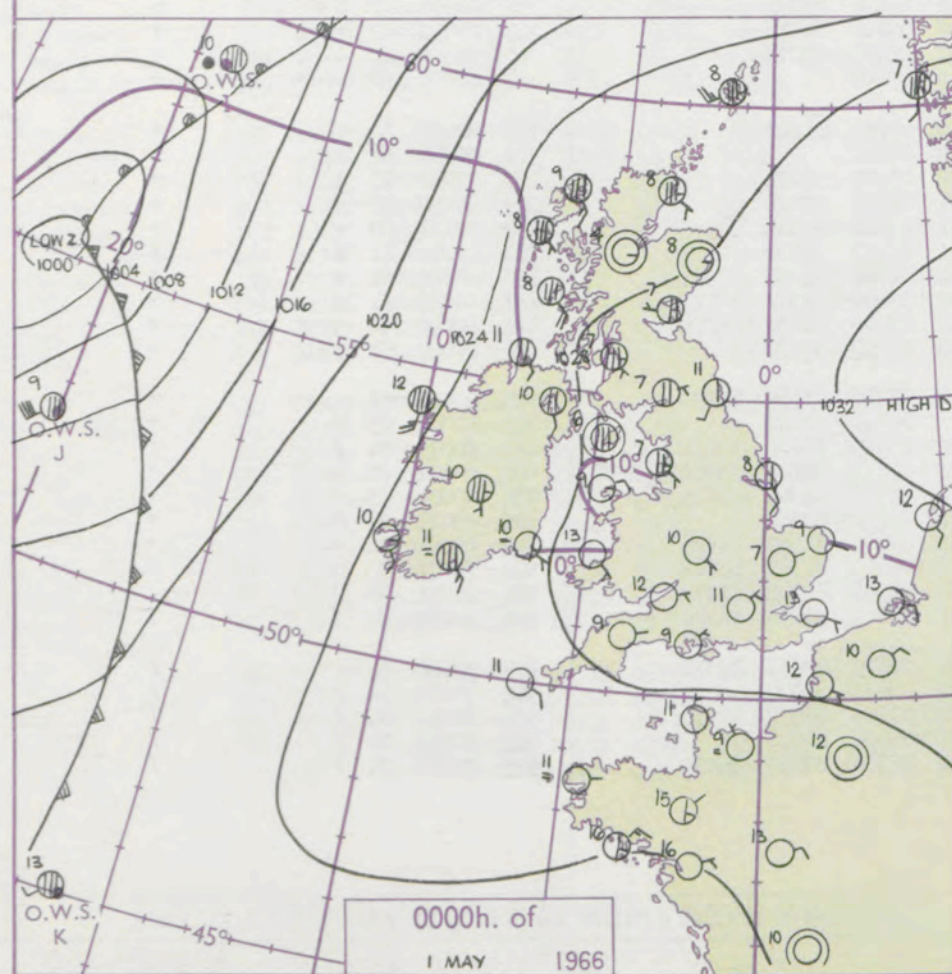
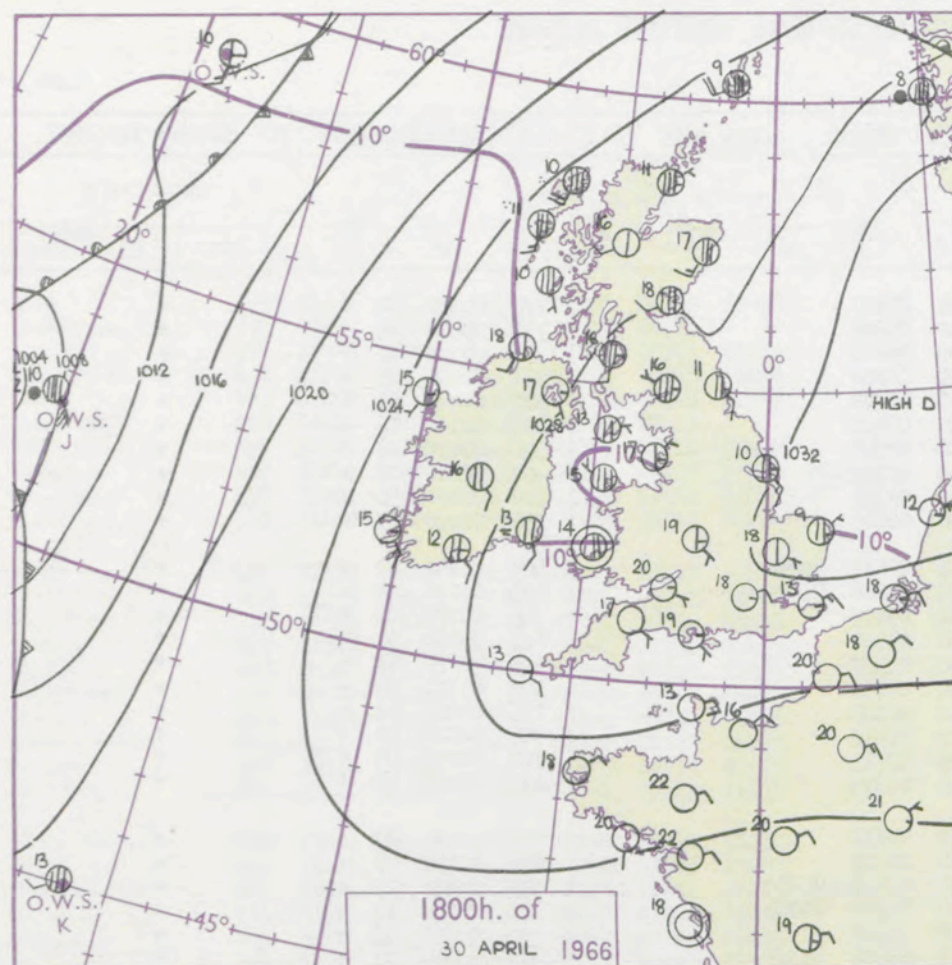
IND

Wind
speed
(knots)

Calm
1-2
3-7
8-12
13-17

additional
her add

48-52



GENERAL SYNOPTIC DEVELOPMENT

Issued at midday Sunday 1

May 1966

FORECAST for Great Britain and Northern Ireland until noon tomorrow

The anticyclone covering much of Europe has become almost stationary during the last 24 hours. A deepening depression over the Atlantic some 350 miles west of Northern Ireland will move northwards and the associated cold front is expected to move east to affect north-western districts over Britain. This cold front is now likely to make much further eastward progress in the south, but a shallow low may develop ahead of it in the Biscay area.

It will continue fine, sunny and very warm over much of the British Isles, but it will become rather cloudy over Northern Ireland and north and west Scotland during tonight and tomorrow with a little rain in places.

OUTLOOK for following 24 hours.
Little change.

DAILY WEATHER REPORT OF THE BRITISH METEOROLOGICAL OFFICE (contd.)

Code FM 11.C OBSERVATIONS at 00h. 1 May 1966										OBSERVATIONS at 06h. 1 May 1966										OBSERVATIONS during NIGHT										CONVE TAB °C to
Station	iii	Nddff	VVwwwW	PPPTT	N _h Ch _h C _h	T _d T _d app	8N _s Ch _s h _s	8N _s Ch _s h _s	8N _s Ch _s h _s	iii	Nddff	VVwwwW	PPPTT	N _h Ch _h C _h	T _d T _d app	8N _s Ch _s h _s	8N _s Ch _s h _s	8N _s Ch _s h _s	iii	RR _T T _n E	T _g T _g	WEATHER								
																						21h.—03h.	03h.—09h.							
Kew	775			11						775	00601	56110	28009	00900	07607				775	00070	50	+	+	40						
Heathrow	772	00404	61020	30211	00900	06707				772	00103	57020	27908	00900	05608				772	00070	04	+	+	39						
Gatwick	776	00000	56110	30007	00900	05706				776	00000	50100	27805	00900	04609				776	00030	00	+	+	38						
Thorney Island	871	40301	61030	29211	00901	07707	84075			871	00301	58050	26809	00900	06708				871	00080	05	+	+	37						
Hurn	862	00403	74020	29009	00900	06705				862	03501	58110	26407	00900	05709				862	00040	01	+	+	36						
Guernsey	894	00708	57050	27412	00900	07807				894	01112	57050	25014	00900	07609				894	00110	06	+	+	35						
Wattisham	590	10706	74020	31209	00901	07608	81080			590	01008	58020	28709	00900	08509				590	00090	07	+	+	34						
Gorleston	497	01102	64021	31609	00900	07707				497	00801	58050	29409	00900	07712				497	00080	08	+	+	33						
Mildenhall	578	00601	74010	30907	00900	03706				578	01102	59020	28307	00900	05711				578	00050	50	+	+	32						
Cardington	559	00903	66020	30807	00900	04801				559	00404	56110	28505	00900	04609				559	00020	53	+	+	31						
West Raynham	485	01107	69011	31606	00900	04706				485	11209	66020	29109	00901	08611	81075			485	00050	02	+	+	30						
Wittering	462	21205	80010	31109	00901	05701	82080			462	10307	69020	28709	00901	04608	81080			462	00070	00	+	+	29						
Boscombe Down	746	01008	59020	30109	00900	04702				746	00000	50050	27610	00900	05605				746	00080	05	+	+	28						
Ross-on-Wye										627	00000	48050	27607	00900	05715				627	00060	51	+	+	27						
Filton	628	00805	56050	29512	00900	06500				628	00605	56050	27509	00900	05507				628	00070	01	+	+	26						
Aberporth	502	01504	56050	27913	00900	06711				502	01708	58050	25612	00900	07712				502	00110	03	+	+	25						
Rhoose	715	01006	56050	28911	00900	08604				715	00709	50050	268																	

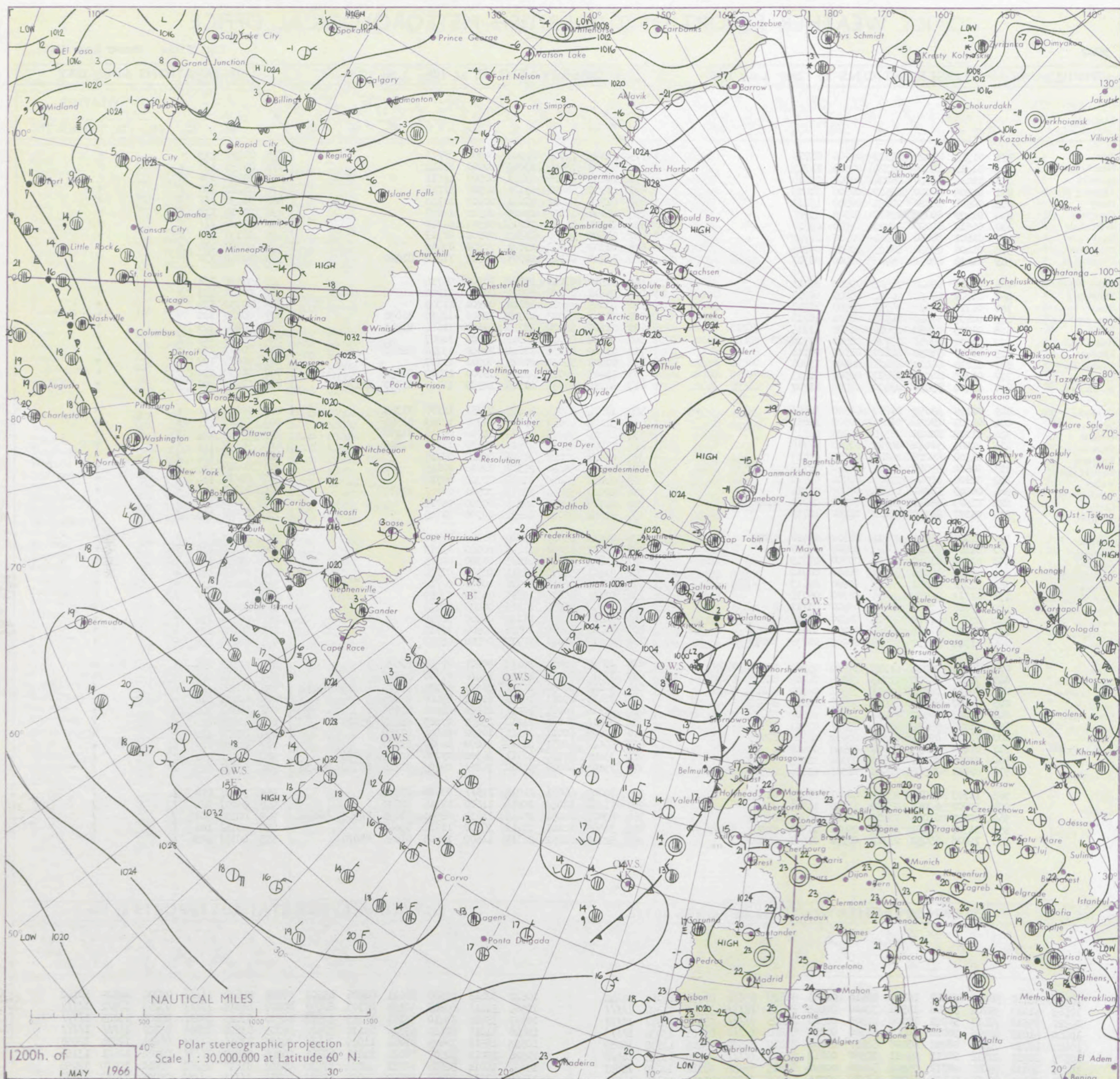
DAILY WEATHER REPORT OF THE BRITISH METEOROLOGICAL OFFICE

No. 38147

Date of Issue Monday 2 May 1966

Code FM II.C		OBSERVATIONS at 12h. 1 May 1966										OBSERVATIONS at 18h. 1 May 1966										OBSERVATIONS during DAY				
STATION LE °F	Station	iii	Nddff	VVwwwW	PPPTT	N _h Ch _M CH	T _d T _d app	8N _s Ch _s h _s	8N _s Ch _s h _s	8N _s Ch _s h _s	iii	Nddff	VVwwwW	PPPTT	N _h Ch _M CH	T _d T _d app	8N _s Ch _s h _s	8N _s Ch _s h _s	8N _s Ch _s h _s	iii	RR	T _s	X _s	WEATHER		
																								09h.—15h.	15h.—21h.	
104	Kew	775	01313	69020	25323	00900	09716				775	01605	78020	22923	00900	08713				775	00250	133	+		+	
102	Heathrow	772	01311	62020	25324	00900	11713				772	01909	75020	23023	00900	07612				772	00250	133	+		+	
100	Gatwick	776	01112	63020	25224	00900	13610				776	01608	70020	23721	00900	10511				776	00240	136	+		+	
99	Thorney Island	871	01204	66020	25520	00900	11809				871	00805	68020	23120	00900	11713				871	00220	130	+		+	
97	Hurn	862	00908	59020	24621	00900	11710				862	01705	60020	22818	00900	11710				862	00230	111	+		+	
95	Guernsey	894	01409	61050	23817	00900	09706				894	01106	60050	22220	00900	13607				894	00210	128	+		+	
93	Wattisham	590	01510	62020	26821	00900	09710				590	01210	60020	24219	00900	06713				590	00220	111	+		+	
91	Gorleston	497	01601	40050	28311	00900	07709				497	01802	40050	25313	00900	07717				497	00130	136	+		+	
90	Mildenhall	578	01406	69020	26123	00900	09715				578	01307	69020	23821	00900	07610				578	00250	134	+		+	
88	Cardington	559	01410	64050	25723	00900	08707				559	11210	61020	22921	00901	11612	81080				559	00240	130	+		+
86	West Raynham	485	01313	69020	26522	00900	10714				485	01511	67020	23820	00900	09714				485	00230	137	+		+	
84	Wittering	462	01309	69020	26022	00900	10717				462	01411	70020	22821	00900	11720				462	00240	133	+		+	
82	Boscombe Down	746	01110	64020	24721	00900	12713				746	01509	64020	22920	00900	11709				746	00230	135	+		+	
81	Ross-on-Wye	627	00807	57020	24521	00900	10718				627	11506	66020	21723	11600	12710	81830				627	00240	128	+		+
79	Filton	628	01009	61050	25021	00900	11715				628	11409	64020	21723	11600	11626	81845				628	00240	129	+		+
77	Aberporth	502	01806	63050	23720	00900	11712				502	00504	66020	21917	00900	10607				502	00230	125	+		+	
75	Rhoose	715	01307	58050	24618	00900	09711				715	21102	65050	21621	21600	13716	82840				715	00220	124	+		+
73	Mount Batten	827	01210	64020	23421	00900	13708				827	02404	59050	22013	00900	11707				827	00220	127	+		+	
72	Chivenor	707	01310	64020	23822	00900	11711				707	11205	59020	22121	15700	12509	81656				707	00230	120	+		+
70	St. Mawgan	817	01410	59050	23420	00900	11707				817	41212	58051	21918	10989	11709	81360	84478			817	00210	108	+		+
68	Culdrose	809	01109	58050	23917	00900	11803				809	10804	58051	22415	10930	11707	81365				809	00180	128	+		+
66	Scilly	804	01209	48050	24215	00900	12601				804	31604	40050	23013	30930	12703	83365				804	00160	111	+		+
64	Elmdon	534	01108																							

CHART OF WEATHER IN PART OF NORTHERN HEMISPHERE



Explanation of symbols

CL

Symbol

WEA

Symbol

For each half-foot 5 knots

CHARTS OF WEATHER IN WESTERN EUROPE

ation
mbols

LOUD
Cloud
Amount
(oktas)

0
1 or less
2
3
4
5
6
7 or more
8

y obscured

ATHER
Weather

izzle

h and
rizzle

h and snow

w

h shower

h and snow
hower

w shower

hower

nderstorm

IND

Wind

speed

(knots)

Calm

1-2

3-7

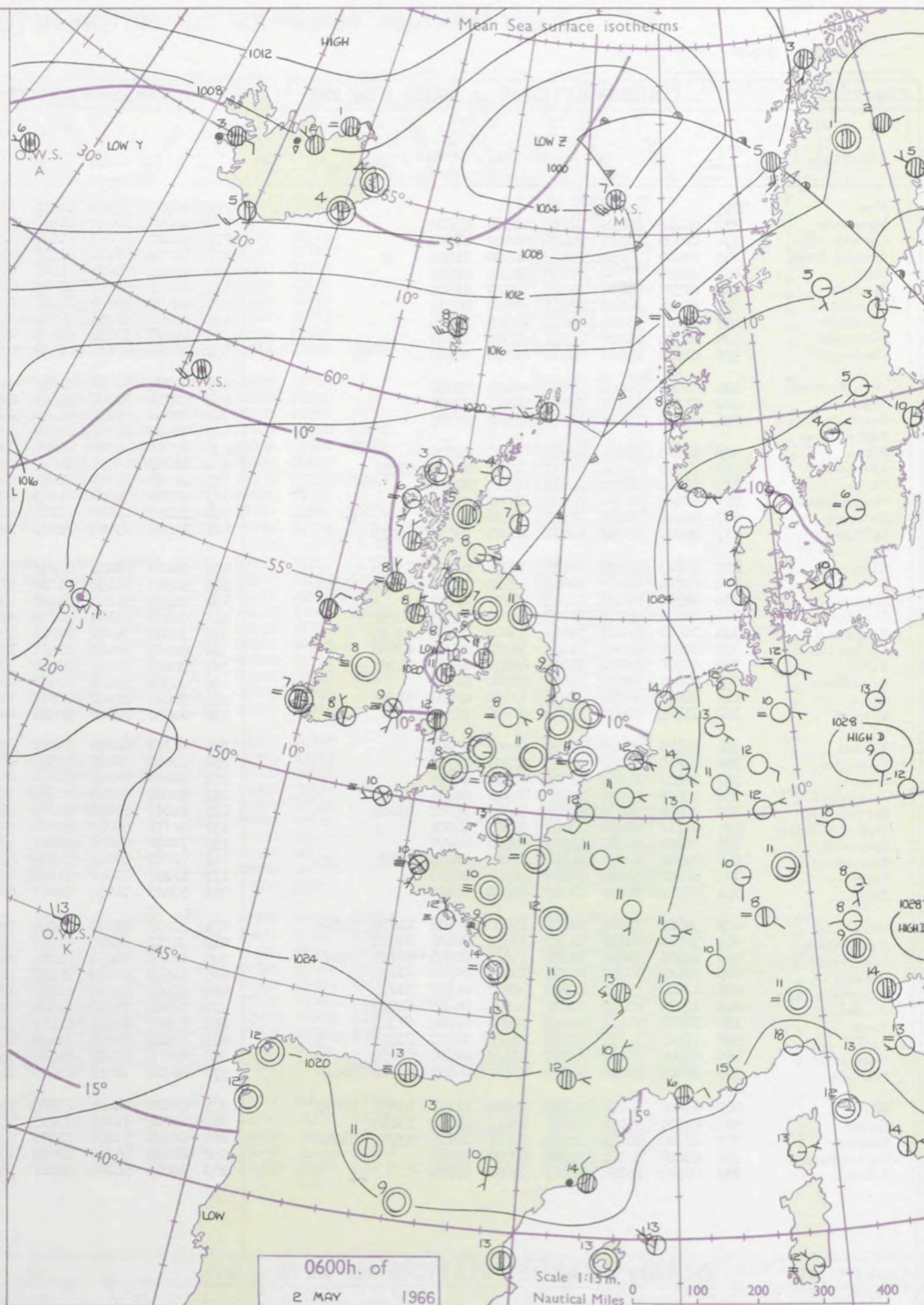
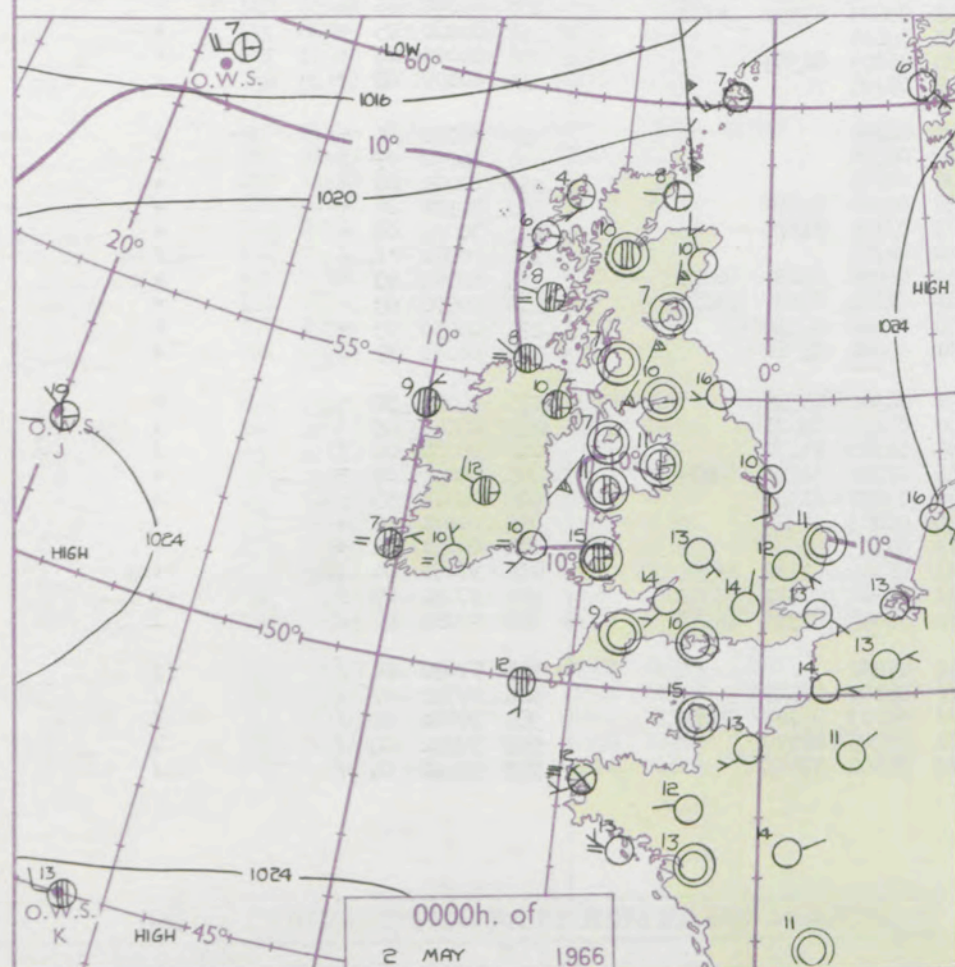
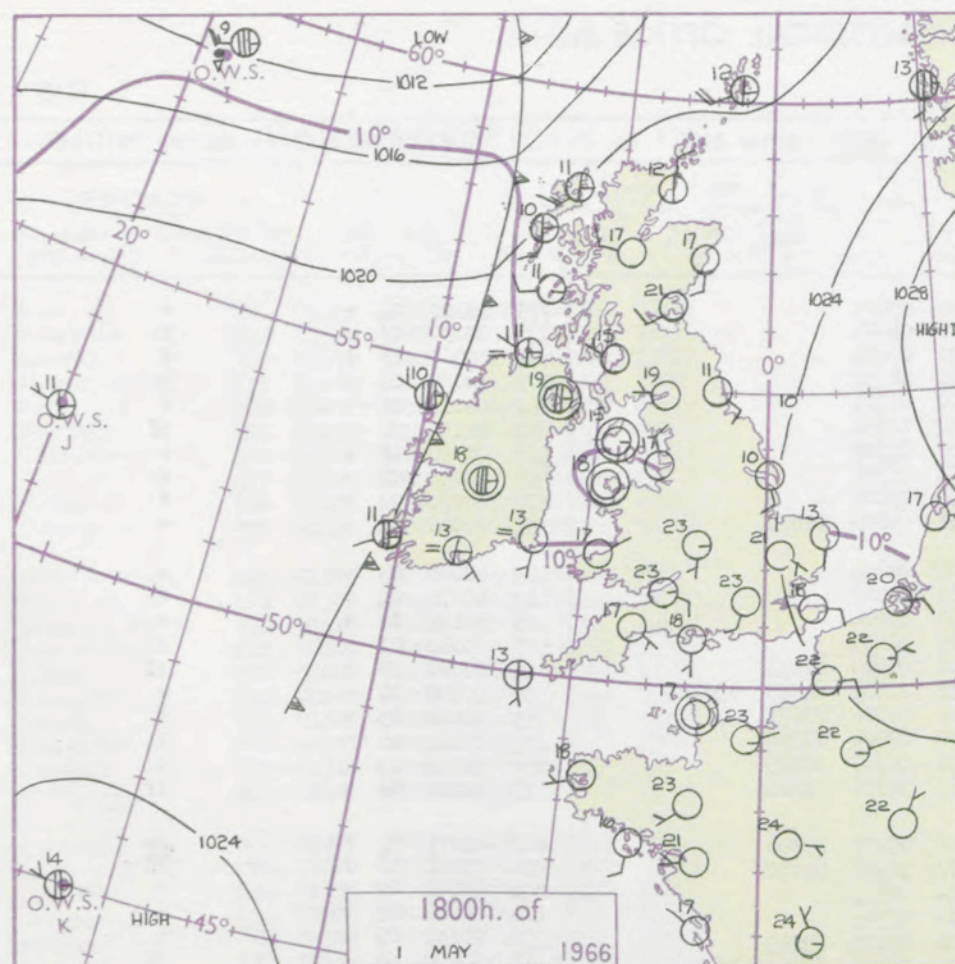
8-12

13-17

additional

er add

48-52



GENERAL SYNOPTIC DEVELOPMENT

Issued at midday Monday 2

May 1966

FORECAST for Great Britain and Northern Ireland until noon tomorrow

The European anticyclone is weakening and receding slowly eastwards. The depression which was west of Ireland yesterday has moved north and is now turning northeast between Iceland and Norway. Its associated cold frontal trough has moved across much of Scotland and Northern Ireland but has become very weak. Pressure distribution over the British Isles has become almost uniform.

Sunny and very warm weather will persist over England and Wales. Scotland and Northern Ireland will have variable cloud and sunny spells, but apart from a few showers in northern Scotland it will continue dry and rather warm. Fog patches will affect the southern coasts of England and Wales tonight and there may be some mist patches inland at dawn.

OUTLOOK

for following 24 hours.

Mostly dry with good sunny periods but a little cooler generally.

DAILY WEATHER REPORT OF THE BRITISH METEOROLOGICAL OFFICE (contd.)

Code FM II.C		OBSERVATIONS at 00h. 2 May 1966										OBSERVATIONS at 06h. 2 May 1966										OBSERVATIONS during NIGHT						CONVE TAB °C to
Station	ill	Nddff	VVwwwW	PPPTT	N _h Ch _M CH	T _d T _d app	8N _s Ch _s h _s	8N _s Ch _s h _s	8N _s Ch _s h _s	ill	Nddff	VVwwwW	PPPTT	N _h Ch _M CH	T _d T _d app	8N _s Ch _s h _s	8N _s Ch _s h _s	8N _s Ch _s h _s	ill	RRT	T _g T _g	WEATHER						
																						21h.—03h.	03h.—09h.					
Kew	775			13						775	00000	24110	21311	00900	09603				775	00100	04	+	+		40			
Heathrow	772	00102	40020	22614	00900	09802				772	00000	30020	21411	00900	08601				772	00090	07	+	+		39			
Gatwick	776	00000	40110	22609	00900	08707				776	00000	30284	21607	00900	06602				776	00060	03	f	f		38			
Thorney Island	871	00000	59050	22412	00900	11804				871	00000	58100	21309	00900	08502				871	00080	06	+	+		37			
Hurn	862	00000	56020	22010	00900	09705				862	00000	25100	21007	00900	07301				862	00060	04	+	+		36			
Guernsey	894	01907	60050	22315	00900	11601				894	02807	40050	21911	00900	10304				894	00110	08	+	jf		35			
Wattisham	590	01206	58020	23113	00900	08711				590	02605	58020	21311	00900	08505				590	00090	04	+	+		34			
Gorleston	497	00000	60020	23611	00900	07706				497	00000	31050	21310	00900	08709				497	00090	08	+	+		33			
Mildenhall	578	01305	61020	22712	00900	07708				578	00000	37050	21109	00900	06604				578	00070	03	+	+		32			
Cardington	559	01904	61020	22712	00900	06807				559	20000	40100	21408	00901	07602	82075			559	00060	01	+	+		31			
West Raynham	485	01108	58020	23211	00900	07806				485	02104	56020	21210	00900	08604				485	00080	03	+	+		30			
Wittering	462	01905	61020	22813	00900	07703				462	00000	56040	21409	00900	08502				462	00070	02	+	+		29			
Boscombe Down	746	01602	58020	22613	00900	09705				746	00000	56050	21212	00900	09704				746	00110	06	+	+		28			
Ross-on-Wye										627	00000	24050	20910	00900	10605				627	00080	03	+	+		27			
Filton	628	02003	58020	22514	00900	10500				628	10000	14280	21209	00901	08505	81075			628	00080	03	+	1f		26			
Aberporth	502	70000	66031	21415	70981	10803	87358			502	61803	63031	20612	40931	10505	84359	83075		502	00100	04	+	+		25			
Rhoose	715	01402	58050	22212	00900	10500				715	10000	24050	21010	00901	09504	81075			715	00080	03	+	+		24			
Mount Batten	827	00000	56050	22010	00900	09802				827	10000	14100	21109	10980	09504	81360			827	00080	06	+	+		23			
Chivenor	707	00906	58050	22312	00900	10000				707	11103	26050	21109	00901	08707	81075			707	00090	03	+	+		22			
St. Mawgan	817	20000	48050	22411	00901	09503	82075			817	71605	23101	21211	70981	10606	87362			817	00100	07	+	1f		21			
Culdrose	809	30903	14100	22610	30930	09400	83365			809	90000	F7474	21209	91111	09707	89100			809	00071	04	FF	FF		20			
Scilly	804	61804	16051	22812	22530	12802	82822	85358		804	92503	01454	21810	91111	10505	89100			804	97101	10	ff	ff		19			
Elmdon	534	01504	58040	22713	00900	09202				534	01103	56100	21408	00900	08303				534	00060	02	+	+		18			
Shawbury	414	40000	48041	21713	45700	11503	84656			414	00000	13100	20708	00900	07503				414	00080	03	+	+		17			
Ringway	334	30000	56040	21515	35600	09804	83635			334	10000	24040	20913	15600	09101	81645			334	00130	09	+	+		16			
Squires Gate	318	30000	40041	21411	35700	10704	83650			318	60102	30041	20311	15601	09706	81640	86075		318	00090	04	+	jf		15			
Valley	302	40000	58040	21211	40930	08605	84365			302	70203	32041	20211	50952	09603	83359	85362		302	00090	06	+	+		14			
Ronaldsway	204	00000	59040	21807	00900	06501				204	00504	59040	20308	00900	06605				204	00060	03	+	+		13			
Carlisle	222	10000	56050	21710	10930	08701	81365			222	10000	28100	20807	10930	06803	81363			222	00060	04	+	+		12			
Watnall	354	01705	5702																									

DAILY WEATHER REPORT OF THE BRITISH METEOROLOGICAL OFFICE

No. 38146

Date of Issue Tuesday 3 May 1966

SION
LE
°F

04
02
00
99
97
95
93
91
90
88

86
84
82
81
79
77
75
73
72
70

68
66
64
63
61
59
57
55
54
52

50
48
46
45
43
41
39
37
36
34

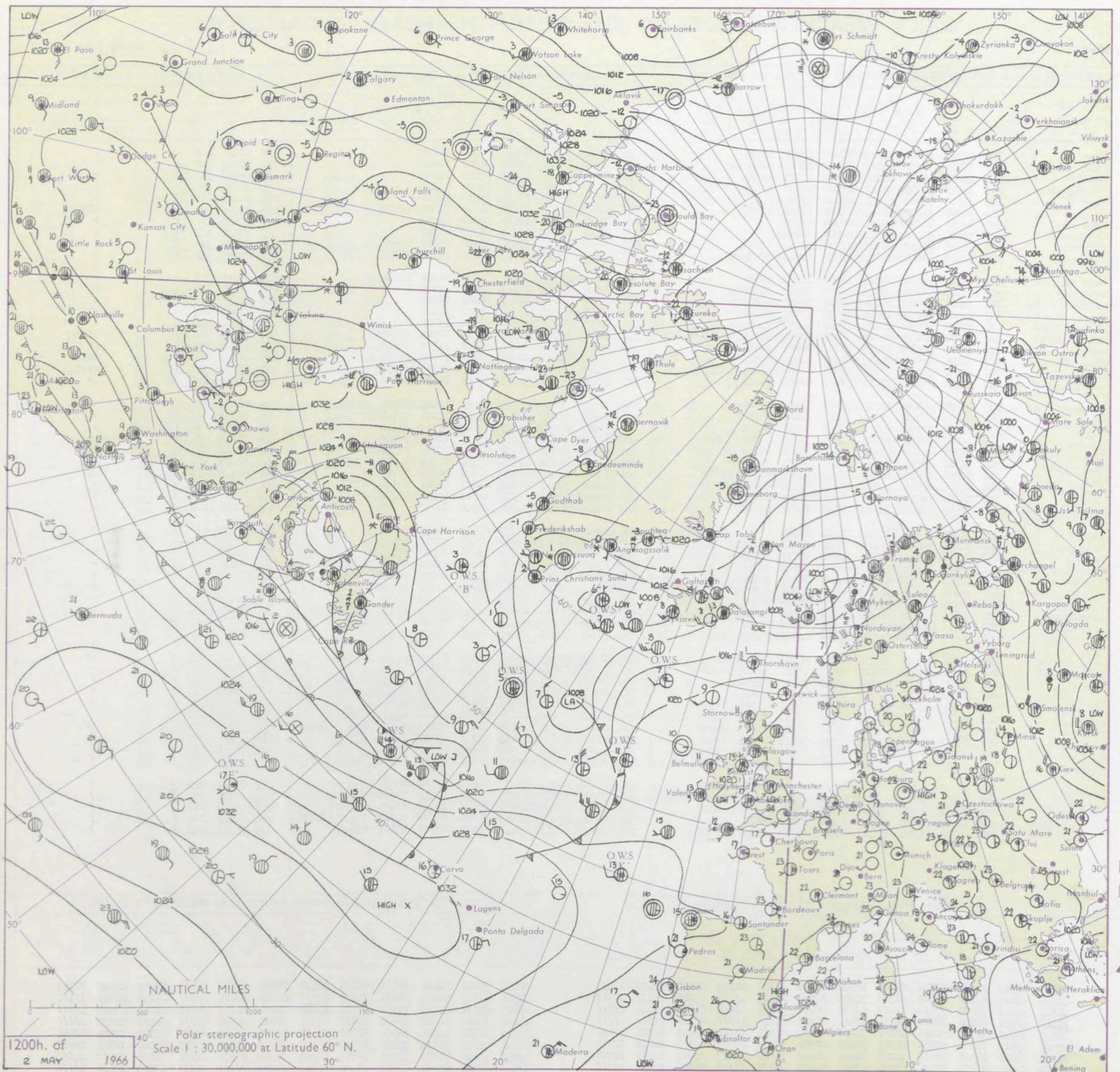
32
30
28
27
25
23
21
19
18
16

14
12
10
9
7
5
3
1
0
2

4
6
8
9
11
13
15
17
18
20

Code FM I.I.C.		OBSERVATIONS at 12h.										OBSERVATIONS at 18h.										OBSERVATIONS during DAY				
Station		iii	Nddff	VVwwW	PPPTT	N _h L _h C _M CH	T _d T _d app	8N _s Ch _s h _s	8N _s Ch _s h _s	8N _s Ch _s h _s	iii	Nddff	VVwwW	PPPTT	N _h L _h C _M CH	T _d T _d app	8N _s Ch _s h _s	8N _s Ch _s h _s	8N _s Ch _s h _s	iii	RR	T _E	SSS	WEATHER		
																									09h.—15h.	15h.—21h.
Kew	775	22505	59040	19723	21600	12712	82830				775	02010	64010	18123	00900	12605				775	00260	123	+		+	
Heathrow	772	12106	59030	19824	11600	12810	81840				772	02112	65010	17823	00900	12610				772	00260	127	+		+	
Gatwick	776	12208	65030	20025	11600	13708	81838				776	02208	61020	19220	00900	14704				776	00250	133	+		+	
Thorney Island	871	11907	58050	21017	11500	11701	81825				871	02407	50050	19718	00900	13505				871	00200	130	+		+	
Hurn	862	01606	57050	20521	00900	13806					862	02411	58050	19417	00900	11802				862	00220	111	+		+	
Guernsey	894	12207	20400	22217	11300	12108	81808				894	62908	04460	21115	66011	11606	86700			894	00200	120	jf		ffff	
Wattisham	590	02206	60020	19924	00900	12710					590	01408	63020	17821	00900	11610				590	00250	111	+		+	
Gorleston	497	01706	40050	20912	00900	08804					497	01709	40050	18511	00900	08712				497	00170	130	+		+	
Mildenhall	578	11605	61030	19725	11700	12712	81850				578	31805	59050	17324	31700	13612	83850			578	00270	115	+		+	
Cardington	559	12106	61050	19524	11600	12812	81835				559	12507	60050	17223	11600	12711	81840			559	00250	116	+		+	
West Raynham	485	11905	64030	19923	11600	14808	81830				485	12107	62011	17122	11601	14716	81840			485	00250	122	+		+	
Wittering	462	11702	61030	19723	11600	13810	81840				462	02507	61050	17223	00900	12809				462	00250	129	+		+	
Boscombe Down	746	12007	58020	20222	11600	14807	81840				746	02314	59010	18818	00900	08605				746	00230	128	+		+	
Ross-on-Wye	627	22404	57030	19622	21600	13707	82830				627	02309	60020	17321	00900	12707				627	00230	117	+		+	
Filton	628	12606	32050	20421	11500	14707	81825				628	02809	58010	18419	00900	13505				628	00220	116	+		+	
Aberporth	502	60802	40052	20017	11631	13602	81845	83360	86075		502	90000	02472	18311	91111	10609	89100			502	00180	052	+		fffff	
Rhoose	715	22305	30050	20217	25700	12608	82656				715	92912	08471	19211	91111	11502	89100			715	00200	095	+		ff	
Mount Batten	827	12206	40050	21015	00904	12802	81070				827	12103	04424	20011	00902	10707	81070			827	00150	062	ffff		FFFF	
Chivenor	707	52910	58021	20718	15631	13707	81635	84075			707	82912	14104	19911	86411	11708	88710			707	97200	072	if		ffid ₀	
St. Mawgan	817	92712	F9474	21413	91111	11501	89100				817	72510	37404	20213	75011	10608	82700	84703	86650	817	00210	059	FF		jf	
Culdrose	809	92407	07434	21711	91111	11000	89101				809	72512	50054	20613	61432	11605	82714	86820		809	00140	027	ff		+	
Scilly	804	82005	24104	22312	86211	11000	88704				804	72612	48021	20812	75511	11708	87620			804	00150	039	ff		+	
Elmdon	534	12007	61020	19622	11600	11807	81840				534	12008	62020	17122	11600	10713	81840			534	00230	116	+		+	
Shawbury	414	40000	58041	19222	11701	11709	81856	83080			414	73312	50041	16917	72611	12611	87840			414	97240	095	+		pr ₀	
Ringway	334	62106	40041	19222	11602	10814	81840	86075			334	13208	56040	16821	12700	09711	81850			334	97240	114	+		pr ₀	
Squires Gate	318	73110	56041	19715	00906	11705	87275				318	73505	56042	17316	20916	11714	82470	87073		318	00200	086	+		+	
Valley	302	62308	48051	20315	30932	11802	83360	85075			302	72206	40052	17912	00902	10711	87075			302	00150	093	+		ff	
Ronaldsway	204	61904	59040	20116	12701	09701	81856	86075			204	31802	30042	17712	15701	10711	81650	83075		204	00170	091	+		+	
Carlisle	222	12905	56050	19521	00901	10711																				


CHART OF WEATHER IN PART OF NORTHERN HEMISPHERE



Expl
of sy


CL

Symbol




WEA

Symbol



Symbol



For each
half-feet
5 knots

CHARTS OF WEATHER IN WESTERN EUROPE

ation
mbols

LOUD
Cloud
Amount
(oktas)

0
1 or less
2
3
4
5
6
7 or more
8

y obscured

ATHER
Weather

izzle
h and
rizzle

h and snow

w

h shower

h and snow
shower

w shower

l shower

nderstorm

IND

Wind
speed
(knots)

Calm

1-2

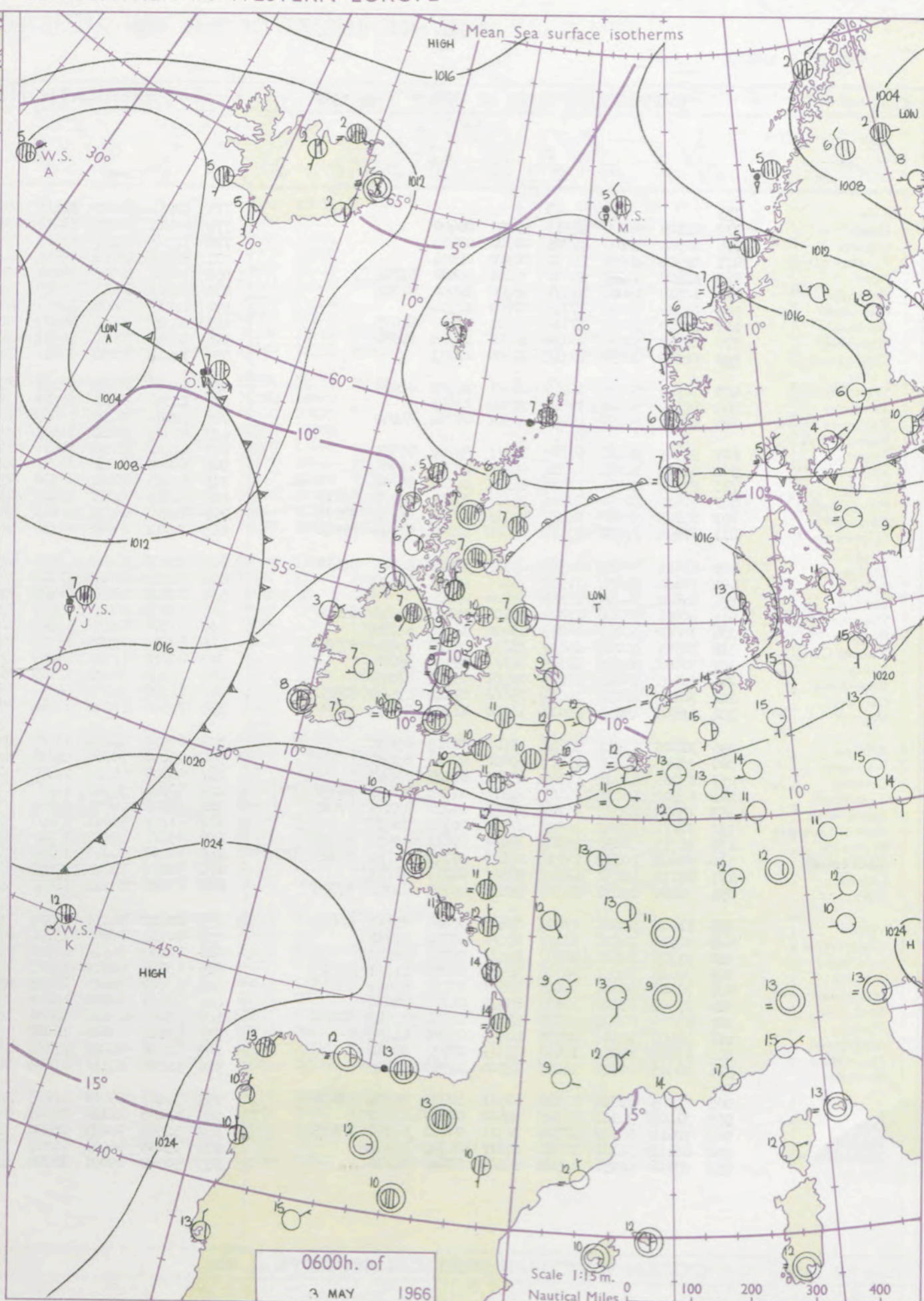
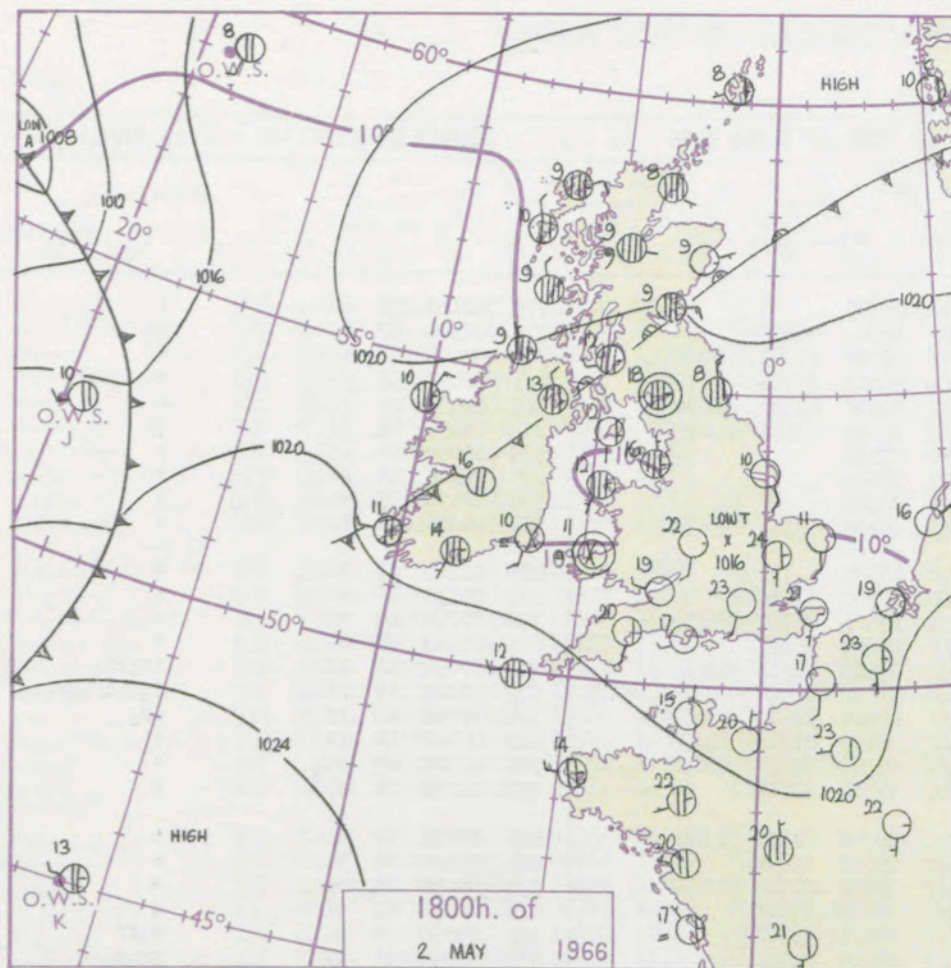
3-7

8-12

13-17

additional
her add

48-52



GENERAL SYNOPTIC DEVELOPMENT

Issued at midday Tuesday 3

May 1966

FORECAST for Great Britain and Northern Ireland until noon tomorrow

A steady pressure fall over the United Kingdom during yesterday resulted in a shallow depression centred over the Midlands. This low has now drifted away into the North Sea and pressure will rise over Britain during the day. However, a small but vigorous depression to the southwest of Ireland is moving northeastwards and will approach western Ireland tonight.

Except for southeast England, at first, all districts will be cloudy with perhaps a little light rain here and there. Thundery outbreaks are likely in the Midlands and southern England later today. Tomorrow will be generally cloudy with rain spreading into western districts. Temperatures will be near normal.

OUTLOOK

for following 24 hours.
Cloudy with rain at times but brighter weather spreading from the west.

DAILY WEATHER REPORT OF THE BRITISH METEOROLOGICAL OFFICE (contd.)

Code FM II.C OBSERVATIONS at 00h. 3 May 1966										OBSERVATIONS at 06h. 3 May 1966										OBSERVATIONS during NIGHT										CONVE TAB °C to
Station	iii	Nddff	VVwww	PPPTT	NChChCh	Td app	8NChCh	8NChCh	8NChCh	iii	Nddff	VVwww	PPPTT	NChChCh	Td app	8NChCh	8NChCh	8NChCh	iii	RRT	Tg	WEATHER								
																						21h.—03h.	03h.—09h.							
Kew	775			13						775	02211	56040	18611	00900	08309				775	00110	04	+	+	40						
Heathrow	772	02105	56020	18513	00900	09400				772	02211	50050	18210	05600	08304	86630			772	00100	07	+	+	39						
Gatwick	776	02304	50100	19309	00900	09604				776	02306	40101	19509	07631	09306	81709	87711		776	00080	04	+	+	38						
Thorney Island	871	02901	40050	19710	00900	09801				871	02308	40052	19611	07621	09303	87705		871	00090	06	+	+	37							
Hurn	862	42407	40050	19510	36201	09400	83704			862	42410	56051	19011	15632	09400	81640	86070	862	00080	06	+	+	36							
Guernsey	894	12510	14404	21711	16000	10000	81701			894	52709	80011	21710	16232	10303	81705	85075	894	00090	08	ff	+	35							
Wattisham	590	02312	58020	17715	00900	12504				590	02213	35020	17111	00900	09502			590	00090	06	+	+	34							
Gorleston	497	42110	58051	17114	00901	10707	84075			497	02307	56050	16012	00900	09602			497	00100	10	+	+	33							
Mildenhall	578	12208	58050	16816	14700	12704	81650			578	02210	37050	16212	00900	09502			578	00120	09	+	+	32							
Cardington	559	02312	56050	17314	00900	11703				559	02412	32051	17011	09305	84710	87630		559	00090	04	+	+	31							
West Raynham	485	22209	56021	16415	00901	12709	82075			485	02110	26050	15911	00900	10500			485	00100	05	+	+	30							
Wittering	462	02107	56040	16514	00900	11605				462	12310	28040	15911	15700	10502	81650		462	00110	06	+	+	29							
Boscombe Down	746	42008	50051	19211	00901	09704	84080			746	02209	28101	18609	046301	09501	83707	85078	746	00070	04	+	+	28							
Ross-on-Wye										627	02307	48051	16511	08511	09605	88625		627	00100	05	+	+	27							
Filton	628	92305	06470	18709	91111	09702	89101			628	02411	48214	17610	085411	09503	84711	88640	628	07090	08	ff	ir0id0	26							
Aberporth	502	81801	14054	17810	86211	09708	88705			502	06000	62052	16309	35638	07503	83630	84365	502	07080	07	ff	d0d0ifir0d0	25							
Rhoose	715	93102	06454	18510	91111	10712	89100			715	02613	65024	17510	085211	09501	83705	88618	715	07090	09	ff	id0	24							
Mount Batten	827	72610	40054	19511	75311	10607	81707	85617		827	02712	74021	19210	15402	09400	81710	84075	827	00100	08	ff	+	23							
Chivenor	707	81805	40025	18912	85311	10711	85706	88615		707	02412	66022	18811	085411	09303	85618	88634	707	07100	09	id0	+	22							
St. Mawgan	817	82412	37052	19911	85211	10802	85705	88620		817	12712	69011	20110	16301	08502	81706		817	00090	08	+	+	21							
Culdrose	809	62614	58052	20311	65311	10603	84706	85618		809	02710	69012	20510	148301	08302	81709	83818	809	00090	07	+	+	20							
Scilly	804	72602	74031	21511	75511	10501	87620			804	02714	81021	21110	28500	09603	82820		804	00100	08	+	+	19							
Elmdon	534	01602	50040	17313	00900	09802				534	02009	22041	16211	075211	09502	82705	87628	534	00090	04	+	+	18							
Shawbury	414	40000	26048	17009	24701	08706	82650	83080		414	03603	20041	15809	075611	09500	87645		414	00070	02	+	+	17							
Ringway	334	10000	40040	16813	15600	10400	81640			334	03506	04435	15910	09111	09101	89111		334	07090	08	+	d0ff	16							
Squires Gate	318	72707	40042	16610	35731	09710	83650	87360		318	02910	19504	15709	086111	09603	88702		318	07081	08	ff	fd0d0	15							
Valley	302	92012	04434	17109	91111	09706	89100			302	02210	17104	15609	087211	09710	83705	88708	302	00080	08	ff	+	14							
Ronaldsway	204	22905	57041	16211	00901	09611	82075			204	02509	30101	15709	076211	08500	82703	86705	204	00060	04	+	+	13							
Carlisle	222	70000	48052	16011	75611	09612	83640	87650		222	02740	32102	14310	075611	09604	82630	85635	222	00090	09	+	+	12							
Watnall	354	12505	48031	16013	11600	11703	81845			354	02506	17042	15111	075711	09503	87656		354	00100	04	+	+	11							
Kilnsea	396	31806	61011	15611	35600	08713	83630			396	02510	16040	14409	00900	08607			396	00080	11	+	+	10							
Finningley	360	33206	40040	15713	32600	09708	83835			360	10000	10100	14610	10980	09604	81358		360	00080	06	+	+	9							
Leeming	257	83205	14041	16509	85611	07508	88640			257	06000	F4464	14306	00901	06502	86080		257	00050	04	f	ffff	8							
Tynemouth	262	63512	48258	16407	22671	07724	82830	86359		262	07000	32102	14107	070971	07606	87358		262	07070	05	pr0	+	7							
Eskdalemuir	162	70000	62052	16707	30931	06718	83365	87075		162	06000	48051	14805	10989	04506	81362		162	00050	04	+	+	6							
Mull of Galloway	131	21111	32042	16809	25600	08712	82630			131	51111	58041	15007	05600	07706	85630		131	00071	11	/	/	5							
Prestwick	135	70311	58051																											

DAILY WEATHER REPORT OF THE BRITISH METEOROLOGICAL OFFICE

No. 38149

Date of Issue Wednesday 4 May 1966

STATION
LE
°F

104
102
100
99
97
95
93
91
90
88

86
84
82
81
79
77
75
73
72
70

68
66
64
63
61
59
57
55
54
52

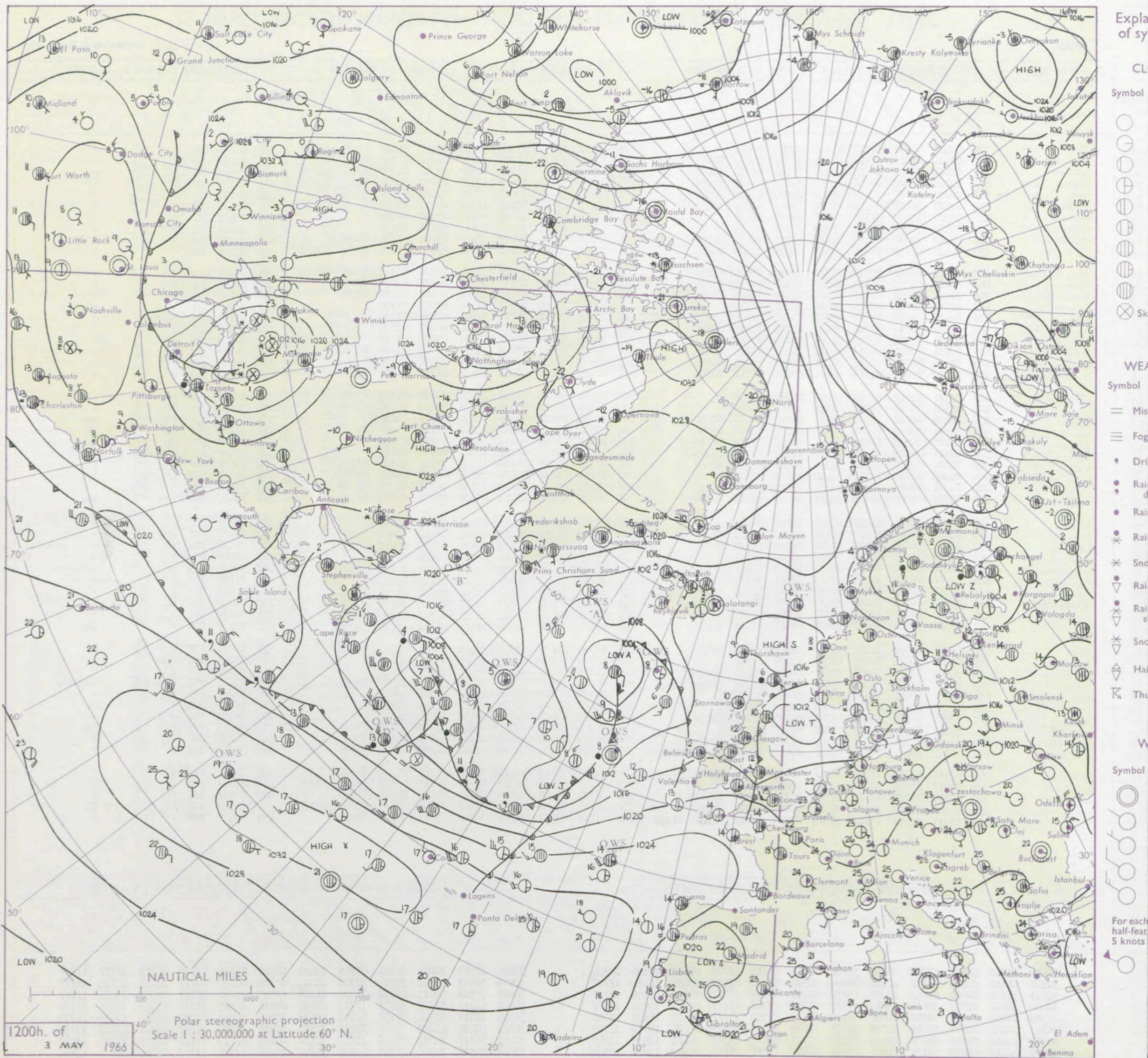
50
48
46
45
43
41
39
37
36
34

32
30
28
27
25
23
21
19
18
16

14
12
10
9
7
5
3
1
0
2

Code FM II.C		OBSERVATIONS at 12h. 3 May 1966										OBSERVATIONS at 18h. 3 May 1966										OBSERVATIONS during DAY				
Station	iii	Nddff	VVwwW	PPPTT	N _h L _h C _M CH	T _d T _d app	8N _s Ch _s h _s	8N _s Ch _s h _s	8N _s Ch _s h _s	iii	Nddff	VVwwW	PPPTT	N _h L _h C _M CH	T _d T _d app	8N _s Ch _s h _s	8N _s Ch _s h _s	8N _s Ch _s h _s	iii	RRT	T _e	SSS	WEATHER			
																							09h.—15h.	15h.—21h.		
Kew	775	62412	64011	18517	61611	07802	86830			775	72710	78032	17417	38671	07602	81840	83650	87464	775	00180	060	+		+		
Heathrow	772	62714	66012	18515	68601	08201	84830	84075		772	72709	75031	17216	21636	08606	82830	87275		772	00180	059	+		+		
Gatwick	776	62512	65021	18918	22501	10803	82828	85081		776	82210	65026	18314	70977	09504	84359	87464	88272	776	97190	075	+		r _o		
Thorney Island	871	72312	80022	20016	11502	10002	81825	87080		871	72410	70022	18613	12538	09707	81825	83363	87275	871	00170	072	+		+		
Hurn	862	72212	75022	20015	41602	09304	84830	85070		862	42611	84011	18415	22601	09506	82830	83075		862	00170	111	+		+		
Guernsey	894	62813	80012	22512	26272	09102	82705	86460		894	42913	80011	20912	16302	08713	81706			894	00130	067	+		+		
Wattisham	590	72520	63031	17215	71611	08801	87830			590	82615	59032	16815	80971	10500	88365			590	00170	111	+		+		
Gorleston	497	02318	58050	16816	00900	07308				497	72410	58031	16116	75611	09608	87630			497	00180	101	+		+		
Mildenhall	578	72313	59021	17015	78611	07301	83830	86640		578	62513	59032	16016	68611	09604	81835	86650		578	00170	061	+		+		
Cardington	559	72419	59051	17615	78511	09103	83825	86645		559	62413	58052	16715	58501	09803	83825	84645	85075	559	00170	064	+		+		
West Raynham	485	72417	62021	15915	78511	09702	83820	87640		485	72513	61012	15615	58501	10502	82822	85640	86075	485	00160	042	+		+		
Wittering	462	82412	61031	16514	88611	08105	84830	88640		462	62410	62031	15915	48631	09501	83830	83075		462	00170	036	+		+		
Boscombe Down	746	72712	62022	19115	62518	09000	86825	85275		746	33012	82011	18414	18602	05602	81830	83075		746	00180	076	+		+		
Ross-on-Wye	627	82310	48052	17812	86411	10208	88710			627	22512	70021	16815	28600	07602	81830			627	00160	051	+		+		
Filton	628	82416	61026	19311	85311	09108	81708	86710	88620	628	12414	74011	18712	11501	08506	81820			628	97140	054	id _o d _o d _o	+	+		
Aberporth	502	72512	56016	18211	75411	09208	85712	87620		502	42416	83011	17512	21531	06603	82825			502	00130	071	+		+		
Rhoose	715	72617	65015	19612	75411	10109	87615			715	22714	83010	18811	21401	09803	81815			715	00130	075	+		+		
Mount Batten	827	72511	82031	20613	52502	09000	85828	85075		827	52515	80031	19812	14530	09504	81825	83650		827	00140	105	+		+		
Chivenor	707	52614	80012	20613	21401	09003	82812	84075		707	32614	80031	19713	22451	10604	81715			707	00150	077	+		+		
St. Mawgan	817	52812	82021	21413	52401	09204	81712	84815		817	62515	83031	20212	12431	08703	81812	85365		817	00140	123	+		+		
Culdrose	809	52516	81022	21313	58400	10103	84818			809	52514	81021	20612	18570	08805	81820	83360		809	00150	119	+		+		
Scilly	804	22408	81020	22714	22500	10104	82820			804	42311	82011	20612	28509	09812	82820	83175		804	00150	120	+		+		
Elmdon	534	72414	60012	16714	78511	08002	83824	87640		534	52814	60022	16415	22631	07301	82830			534	97170	044	+		pr _o		
Shawbury	414	72511	58042	16214	78411	09000	85817	86640		414	22614	62011	16513	12501	07105	81820			414	00160	052	+		jp		
Ringway	334	83105	30045	16512	86311	08104	83709	88718		334	32805	58011	16212	35400	08101	83618			334	97130	004	d _o	+	+		
Squires Gate	318	82911	30505	16409	86211	09103	83703	88705		318	32510	59015	16111	18405	09702	81813			318	97120	021	d _o d _o d _o	+	+		
Valley	302	72810	32105	17110	75311	10308	84707	87620		302	62113	74031	16410	18506	08707	81824	83273		302	97120	039	id _o	+	+		
Ronaldsway	204	22408	62016	16012	22400	10101	82814			204	72111	62011	15410	11502	08605	81825	87070		204	02130	057	irr _o r _o	+	+		
Carlisle	222	72311	58052	14813	78411	08802	83818	86630		222	42412	62031	14113	12641	06502	81835	83078		222	00140	036	+		+		
Watnall	354	82708	40042	16112	85411	10308	84715	88630		354	82909	40252	15713	38571	10305	82825	88360		354	97160	008	+		pr _o		
Kilnsea	396	82810	48031	14415	85511	11804	88625			396	72714	32052	14913	75611	09101	87630			396	00160	111	+		+		
Finningley	360	82713	40601	15214	85411	09301	83615	88620		360	62912	44046	15514	55601	09302	85645	83075		360	97150	007	irr _o	+	+		
Leeming	257	52815	56044	13816	42601	09703	84830	83075		257	52813	48041	14413	38631	08109	81830	83650		257	00170	084	+		+		
Tynemouth	262	70508	32052	14113	75611	08400	87640			262	71405	32052	13610	70971	08500	87358			262	00140	039	+		+		
Eskdalemuir	162	72806	56054	14114	78511	07400	86824			162	62805	78031	13812	22504	04501	82828	86074		162	00150	055	+		+		
Mull of Galloway	131	61111	66016	16411	65611	09202	86630			131	61111	74031	15810	35605	09710	83630			131	97120	111	/		/		
Prestwick	135	52311	56052	14112	38430	08806	81815	83625	85362	135	62308	82021	13612	28501	05804	81825	86075		135	00140	065	+		+		
Abbotsinch	114	72508	60042	14212	75411	08704	84617	87635		114	72812	82032	13313	11601	04604	81830	87075		114	00150	056	+		+		
Leuchars	171	32608	64011	12315	32400	09807	81815	83820		171	62413	82031	11215	18531	06502	81820	86075		171	00170	084	+		+		
Dyce</																										

CHART OF WEATHER IN PART OF NORTHERN HEMISPHERE



CHARTS OF WEATHER IN WESTERN EUROPE

ation
mbols

LOUD
Cloud
Amount
(oktas)

0
1 or less
2
3
4
5
6
7 or more
8
Obscured

ATHER
Weather

izzle

h and
rizzle

h and snow

w

h shower

h and snow
hower

w shower

hower

nderstorm

IND

Wind
speed
(knots)

Calm

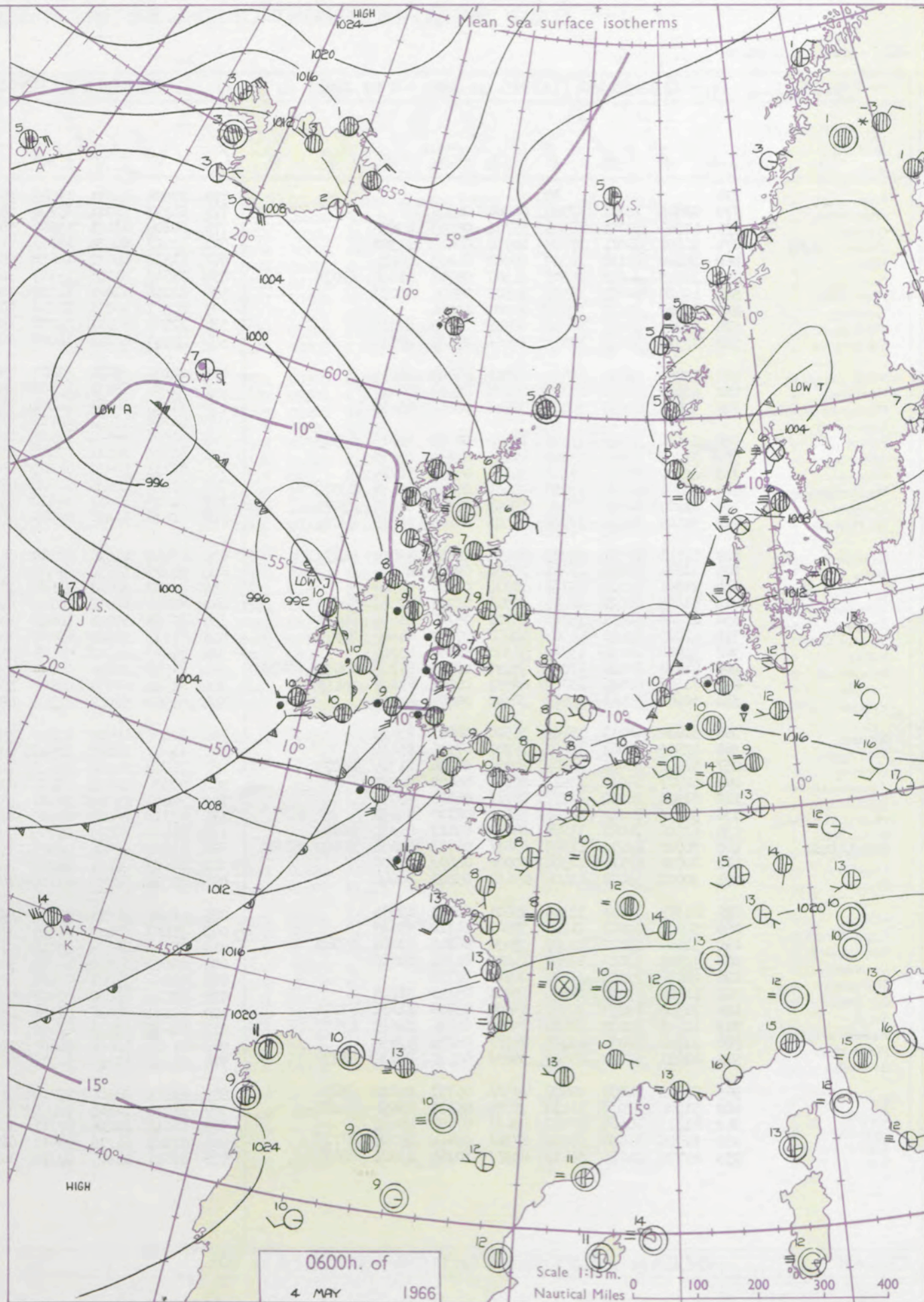
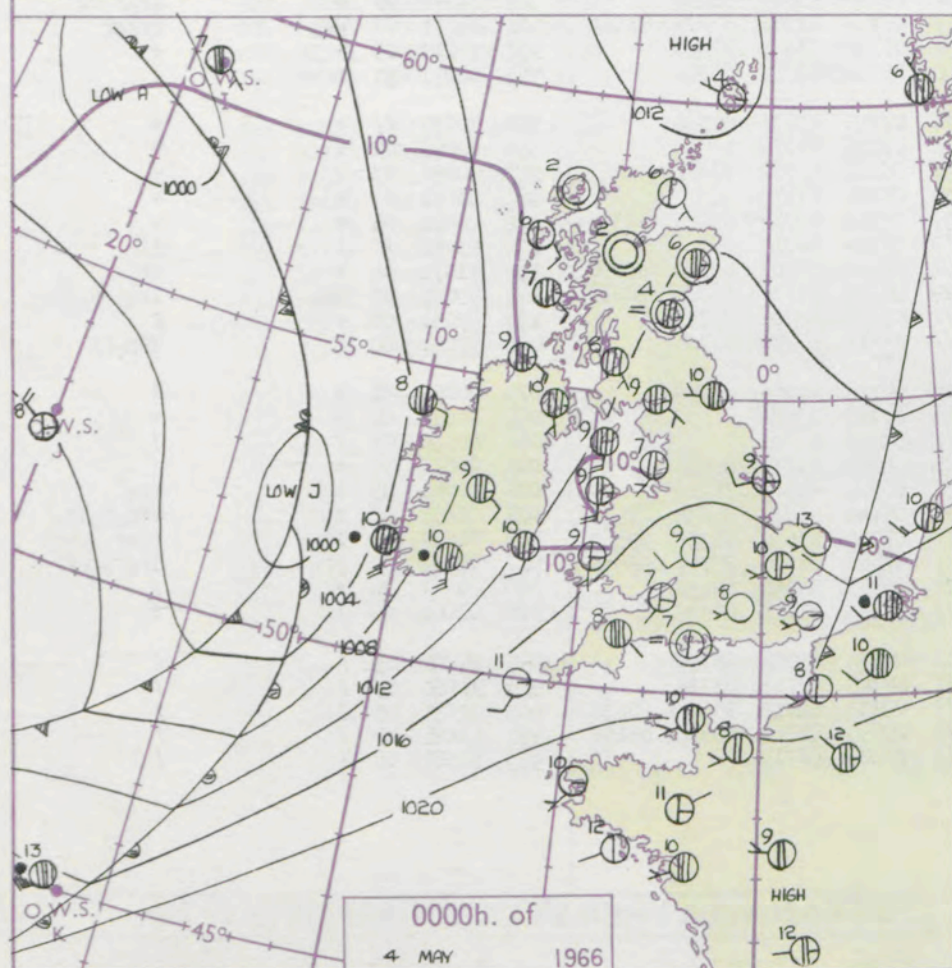
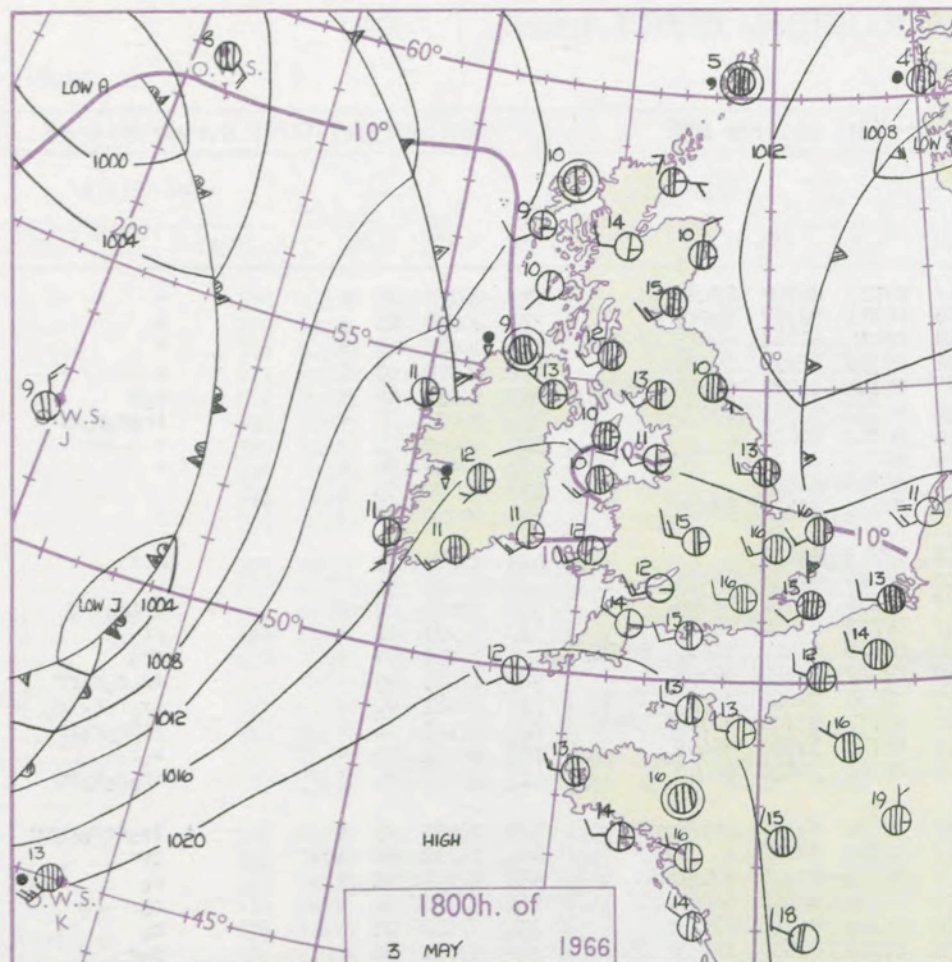
1-2

3-7

8-12

13-17

additional
er add



GENERAL SYNOPTIC DEVELOPMENT

Issued at midday Wednesday 4

May 1966

FORECAST for Great Britain and Northern Ireland until noon tomorrow

The low in the North Sea has continued to move eastwards and is filling. A ridge of high pressure has crossed the British Isles. Pressure has fallen rapidly in mid-Atlantic with troughs moving quickly eastwards to affect western districts of the British Isles with a large area of low pressure persisting to the west.

It will be dry at first in eastern districts but the cloudy weather with rain will soon spread to all areas to be followed by brighter showery conditions in the west and north for a time. A further rain area will move northeastwards to all districts later in the night. Temperatures will be near normal.

OUTLOOK

for following 24 hours.

Changeable with rain or showers in most places. Normal temperatures.

DAILY WEATHER REPORT OF THE BRITISH METEOROLOGICAL OFFICE (contd.)

OBSERVATIONS at 00h. 4 May 1966										OBSERVATIONS at 06h. 4 May 1966										OBSERVATIONS during NIGHT										CONVECTIVE TAB °C to
Station	iii	Nddff	VVwwwW	PPPTT	N _h Ch _s Ch _s	T _d T _d app	8N _s Ch _s h _s	8N _s Ch _s h _s	8N _s Ch _s h _s	iii	Nddff	VVwwwW	PPPTT	N _h Ch _s Ch _s	T _d T _d app	8N _s Ch _s h _s	8N _s Ch _s h _s	8N _s Ch _s h _s	iii	RRRT _n T _n E	T _g T _g	WEATHER								
																						21h.—03h.	03h.—09h.							
Kew	775			10						775	72006	64031	15009	75311	07713	86708	87620		775	00070	02	+	+	40						
Heathrow	772	02405	70011	17908	00900	04501				772	51911	58011	15108	26301	06714	82707	84075		772	00070	03	+	+	39						
Gatwick	776	42203	70031	18306	35701	05503	83650			776	62106	63101	15509	58301	08614	81708	84815	85075	776	00040	00	+	+	38						
Thorney Island	871	12401	66011	18709	10930	09603	81360			871	72107	66034	15610	51401	09719	85815	86075		871	00060	03	+	+	37						
Hurn	862	20000	62110	18507	00901	06605	82075			862	81912	65031	14610	68477	09721	84815	84640	88275	862	92051	02	+	ro	36						
Guernsey	894	72109	80022	20309	11306	09707	81808	87075		894	71813	81031	15109	30936	08727	83365	87075		894	02091	05	+	ir	35						
Wattisham	590	42410	56012	16509	00901	07705	84075			590	12206	63021	14507	15602	06712	81630			590	00050	03	+	+	34						
Gorleston	497	02307	58011	15613	00900	10504				497	02507	58011	14110	00900	09713				497	00090	08	+	+	33						
Mildenhall	578	52307	48051	16210	00901	07604	85075			578	12106	58011	14008	15601	05713	81640			578	00070	03	+	+	32						
Cardington	559	72311	58051	17010	75611	07500	87640			559	41907	58051	14008	48500	07719	81825	83635		559	00050	52	+	+	31						
West Raynham	485	42806	37041	15510	00902	08803	84075			485	22107	59011	13607	15601	07713	81635			485	00060	02	+	+	30						
Wittering	462	42909	37041	16311	45600	08603	84645			462	52007	59031	13607	25601	05716	82635	84075		462	00050	51	+	+	29						
Boscombe Down	746	52604	69031	18407	55740	06805	85650			746	71809	50281	14308	76111	08825	82702	86704		746	97040	01	+	if	28						
Ross-on-Wye										627	81810	63021	11109	68511	07725	84820	88462		627	92071	02	+	ir	27						
Filton	628	32002	59021	17807	11430	07709	81815	83365		628	81508	66031	12509	48437	08829	81812	84620	88272	628	94061	01	+	ir	26						
Aberporth	502	31707	83011	15109	00902	07822	83075			502	81613	66611	07409	25521	07742	82620	88459	88270	502	02081	05	+	ir	25						
Rhoose	715	42107	80031	17409	00905	07709	84275			715	81711	80031	11209	25597	07734	82625	86359	88550	715	96081	02	+	ir	24						
Mount Batten	827	32207	66011	17910	15601	08812	81630	83075		827	81926	56636	10910	67221	10737	83705	86708		827	97101	06	+	rr	23						
Chivenor	707	41207	82020	17508	15601	07715	81630	83075		707	81610	62611	10410	25421	08736	81710	88459		707	02071	05	+	ro	22						
St. Mawgan	817	31609	74021	17708	11401	07815	81818	83075		817	81818	66616	09509	25421	08740	82818	88460		817	05082	06	+	ir	21						
Culdrose	809	52111	82031	18009	28458	08816	82815	84272		809	82124	61616	10410	88311	09738	84707	88625		809	08092	05	+	ir	20						
Scilly	804	11911	82011	17211	15500	09724	81625			804	81826	59636	07510	85411	10762	88612			804	14102	08	ir	rr	19						
Elmdon	534	22308	65018	16709	10931	05706	81360			534	71508	58031	12607	16436	05725	81710	87280		534	97051	01	+	ro	18						
Shawbury	414	51605	80021	16208	20941	05708	82366	84080		414	81809	62032	10108	80971	06730	84362	88465		414	97040	00	+	ro	17						
Ringway	334	41706	58011	15608	15701	05709	81650	84075		334	71610	62031	10908	20931	05725	82365	87075		334	97060	05	+	ro	16						
Squires Gate	318	42005	73011	14307	15638	07812	81640	84273		318	71513	58041	09407	18636	07727	81830	84359	85272	318	93031	50	+	ro	15						
Valley	302	51818	61012	13909	56300	08816	85707			302	81727	66602	06909	35471	07731	83618	88458		302	01081	08	+	ir	14						
Ronaldsw																														

H.M.S.O. Press, M.O. Brocknell

DAILY WEATHER REPORT OF THE BRITISH METEOROLOGICAL OFFICE

No. 38150

Date of Issue Thursday 5 May 1966

RSION
LE
°F

104
102
100
99
97
95
93
91
90
88

86
84
82
81
79
77
75
73
72
70

68
66
64
63
61
59
57
55
54
52

50
48
46
45
43
41
39
37
36
34

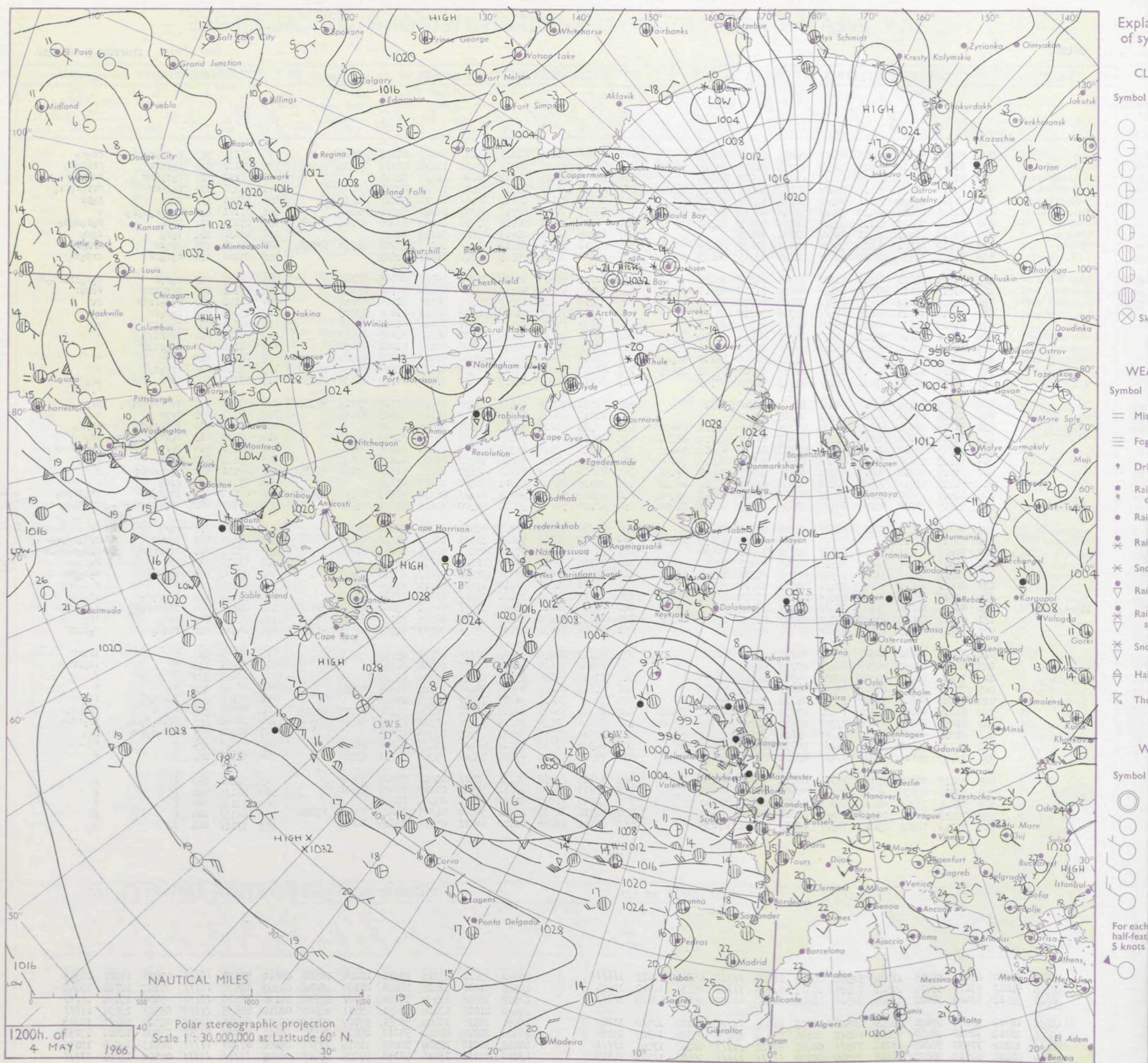
32
30
28
27
25
23
21
19
18
16

14
12
10
9
7
5
3
1
0
2

4
6
8
9
11
13
15
17
18
20

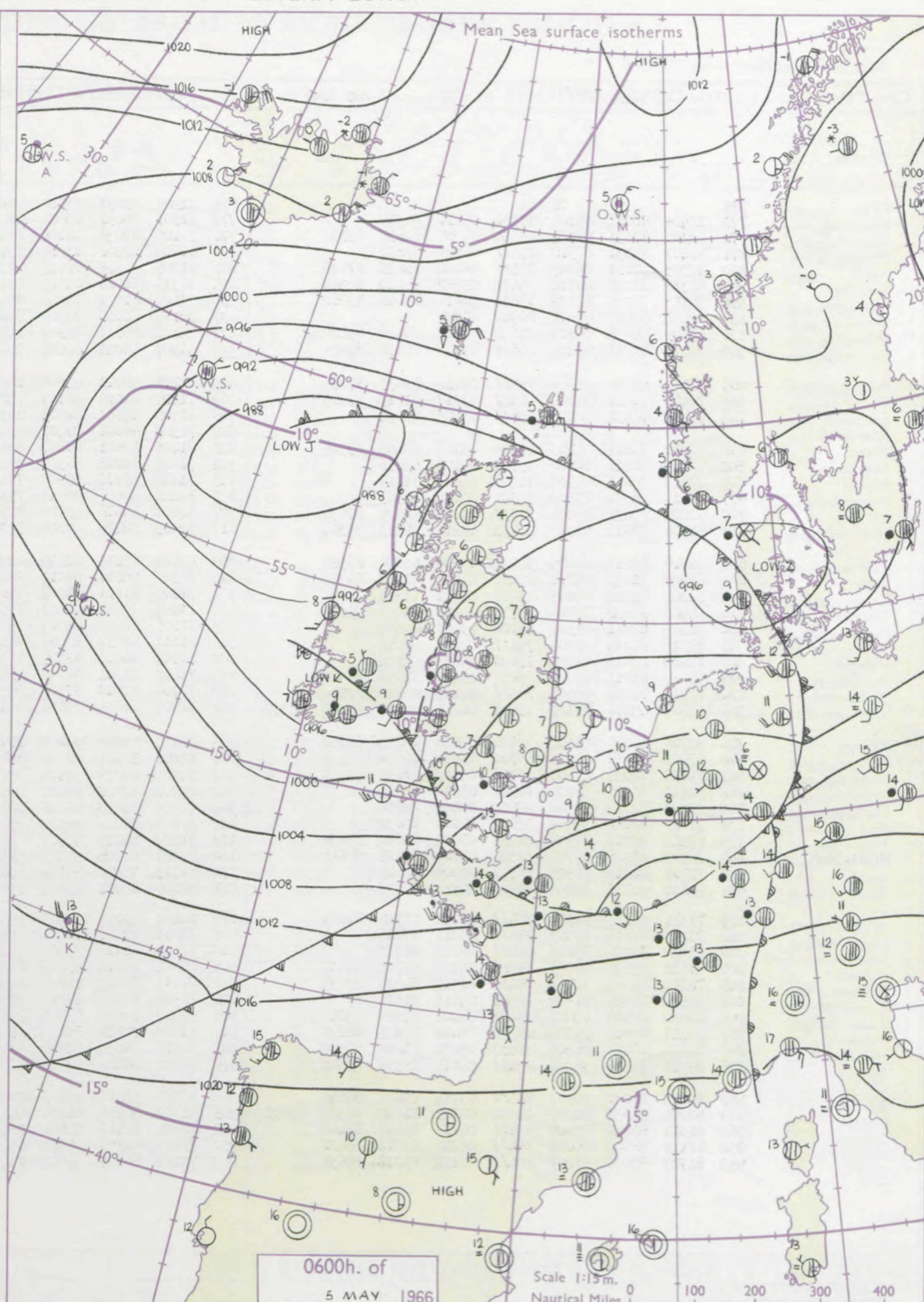
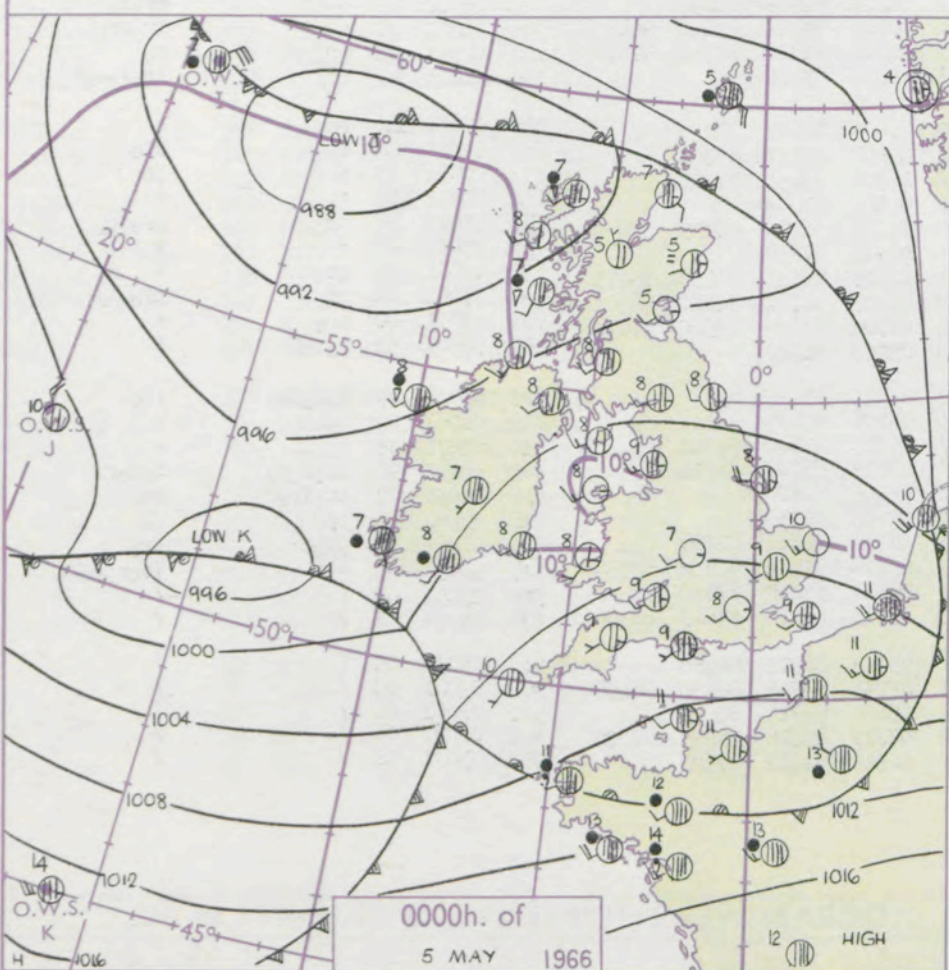
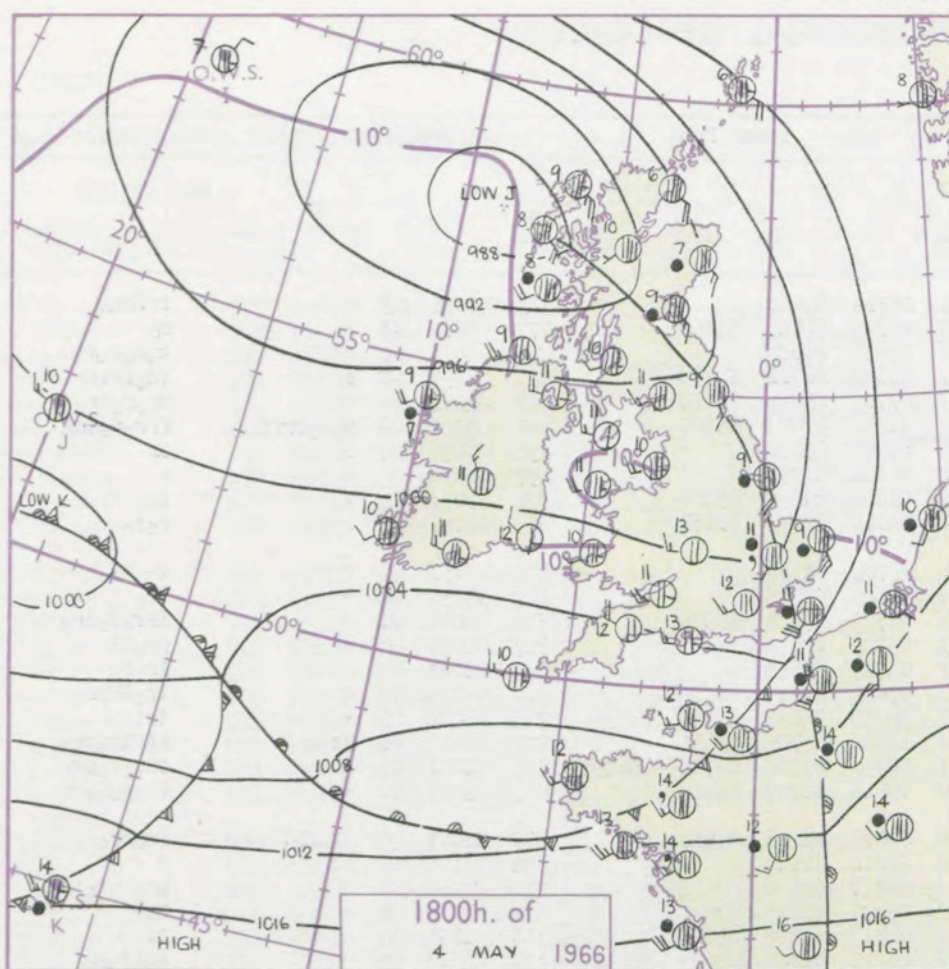
Code FM II.C		OBSERVATIONS at 12h. 4 May 1966										OBSERVATIONS at 18h. 4 May 1966										OBSERVATIONS during DAY								
Station		iii	Nddff	VVwwW	PPPTT	N _h L _h C _M C _H	T _d T _d app	8N _s Ch _s h _s	8N _s Ch _s h _s	8N _s Ch _s h _s	iii	Nddff	VVwwW	PPPTT	N _h L _h C _M C _H	T _d T _d app	8N _s Ch _s h _s	8N _s Ch _s h _s	8N _s Ch _s h _s	iii	RRT X E	SSS	WEATHER							
																											09h.—15h.		15h.—21h.	
Kew		775	81909	66636	08811	854/1	09836	86710	88625		775	62508	78216	01613	68431	10522	84812	83362		775	05131	013	r ₀ r ₀ r ₀ r ₀	r ₀ r ₀ r ₀						
Heathrow		772	81817	61612	08911	474/2	09735	81714	83718	88550	772	62517	75216	00912	33432	11526	82712	83362	81925	772	05131	014	r ₀ r ₀ r ₀ r ₀	r ₀ r ₀ r ₀ r ₀						
Gatwick		776	81914	50652	10210	674/2	09735	86710	88558		776	62615	58216	01612	38400	11628	82815			776	11131	008	r ₀ r ₀ r ₀ r ₀	r ₀ r ₀ r ₀ r ₀						
Thorney Island		871	81716	56632	09411	652/1	10837	82705	85635	88359	871	42413	77256	03513	32401	11500	83818			871	11131	011	r ₀ r ₀ r ₀ r ₀	r ₀ r ₀ r ₀ r ₀ pro						
Hurn		862	81718	50632	06511	853/1	10752	84708	87710	88620	862	52714	81016	03613	585/1	06219	82822	84635		862	11151	///	r ₀ r ₀ r ₀	r ₀ pr						
Guernsey		894	81825	58616	08110	554/2	09845	84715	85635	88458	894	72517	75036	07911	653/1	10212	82706	86640		894	07121	010	r ₀ r ₀ r ₀ r ₀ d ₀ r ₀	+						
Wattisham		590	81813	74601	10110	255/2	08727	82625	88550		590	81816	48616	00210	7732/	10753	83706	87708	88520	590	05131	///	r ₀ r ₀	r ₀ r ₀ d ₀ d ₀ d ₀						
Gorleston		497	81819	60031	09911	855/1	07734	88625			497	81725	48616	01609	855/1	09750	88625			497	03132	004	r ₀ r ₀	r ₀ r ₀						
Mildenhall		578	81812	61601	08912	355/2	07831	83625	88460		578	81911	58586	99511	6732/	10747	83708	86710	88556	578	03131	036	r ₀ r ₀ r ₀ r ₀	d ₀ r ₀ d ₀ r ₀						
Cardington		559	81815	59636	07810	654/1	08848	83715	86625	88459	559	22414	58206	99513	25500	11627	82625			559	04141	018	r ₀ r ₀ r ₀ r ₀	r ₀ r ₀ d ₀ d ₀						
West Raynham		485	81921	64601	08511	415/2	07730	84822	88460		485	81715	58616	99510	873/1	09747	86706	88710		485	05131	035	r ₀ r ₀ r ₀ r ₀	r ₀ r ₀ r ₀ r ₀ r ₀ d ₀ r ₀						
Wittering		462	81817	62612	07510	454/2	08834	81710	83617	88556	462	62210	59216	99311	683/1	09630	84706	85820		462	06121	036	r ₀ r ₀ r ₀ r ₀ r ₀	r ₀ r ₀ r ₀ r ₀						
Boscombe Down		746	81923	50632	06410	853/1	09748	87708	88620		746	72916	80036	03311	785/1	06315	81820	87640		746	09121	017	r ₀ r ₀ r ₀ r ₀ r ₀	rr						
Ross-on-Wye		627	81510	57616	02810	874/1	09746	88710			627	62512	70026	01012	38602	07315	81830	83075		627	05141	022	r ₀ r ₀ r ₀ r ₀	+						
Filton		628	81615	58636	04110	863/1	09849	85708	88712		628	52523	80026	02411	48501	06218	81820	84650		628	07131	033	r ₀ r ₀ r ₀ r ₀	+						
Aberporth		502	81811	82216	99911	284/7	09731	81815	87360	88270	502	72512	74016	01910	48532	06316	81820	84637		502	04121	028	r ₀ r ₀ r ₀ r ₀ r ₀	+						
Rhoose		715	81814	60636	02410	854/1	09749	84710	86615	88656	715	52622	75016	02910	58400	06212	81818	85630		715	04121	026	r ₀ r ₀ r ₀ r ₀ r ₀	+						
Mount Batten		827	82128	40636	02511	672/2	11745	82705	85707	88540	827	72814	74016	05312	52530	08215	85825	84362		827	08141	020	r ₀ r ₀ r ₀	+						
Chivenor		707	81916	66616	02012	853/1	11738	85708	87712	88625	707	72723	80036	04611	68530	07212	82820	86650	86360	707	05141	026	r ₀ r ₀ r ₀ r ₀	+						
St. Mawgan		817	72718	62036	03111	762/1	11515	82703	87705		817	72718	74032	05911	784/1	07210	81710	86637	87650	817	07131	006	rr	pro						
Culdrose		809	72820	62216	03612	524/3	11521	82710	85818		809	62620	76028	06411	5843/	05212	81710	83818	85360	809	03141	039	r ₀ r ₀ r ₀ r ₀ r ₀ irpro	pro						
Scilly		804	42716	69016	05212	35501	10315	83620			804	72716	62028	07510	784/1	06210	82815	87625		804	01131	049	rrpr	+						
Elmdon		534	81619	60632	04909	5732/	08745	83708	85711	88530	534	42715	60018	99513	38502	08506	83820			534	09141	018	r ₀ r ₀ r ₀ r ₀ r ₀ r ₀	rrpr ₀						
Shawbury		414	81714	66606	02510	5732/	08843	81709	85712	88556	414	62516	80028	99712	58501	07307	82823	84640		414	02131	015	r ₀ r ₀ r ₀ r ₀ r ₀ rrpro	pro						
Ringway		334	81716	58612	02910	674/2	07746	81710	84714	88459	334	62914	63026	98712	685/1	07505	84826	86650		334	02131	016	r ₀ r ₀	r ₀ r ₀						
Squires Gate		318	81517	50636	01110	854/1	10748	82711	84628	88640	318	72614	75026	98510	785/1	09303	81820	87635		318	05131	009	r ₀ r ₀ r ₀	r ₀						
Valley		302	71828	66216	98810	453/2	10636	82707	84615	87458	302	72618	80035	00211	58532	06216	81825	83640	85075	302	02121	032	r ₀ r ₀ r ₀ r ₀ r ₀ id	+						
Ronaldsway		204	81421	64616	98608	772/1	08743	83704	86710	88540	204	22714	81016	98211	18502	07310	81826			204	05111	027	r ₀ r ₀ d ₀	+						
Carlisle		222	81617	66602	01610	555/1	06741	85625	85359	88462	222	62415	66256	96711	684/1	08508	81715	83820	85635	222	02121	014	r ₀ r ₀ r ₀ r ₀	ir ₀ irpro						
Watnall		354	81715	50616	05209	684/2	08839	85815	84635	88550	354	42209	50016	98211	48300	10623	81808	83645		354	08121	009	ir ₀ rrr ₀ r ₀ r ₀ RR	rrrrir ₀						
Kilnsea		396	82317	63032	07413	515/1	08729	85825	88360		396	81718	58636	98809	854/1	09741	85710	88625		396	06132	///	r ₀ r ₀	rr						
Funningley		360	81618	62616	05711	585/1	08735	83823	83630	88464	360	41909	58216	98411	38501	10628	81820	83650		360	04121	031	r ₀ r ₀ r ₀ r ₀	rrr ₀ r ₀ r ₀ pro						
Leeming		257	81812	40611	04010	854/1	07734	83710	88620		257	71808	40216	97210	754/1	09624	82715	87650		257	03121	011	r ₀ r ₀ r ₀ r ₀ r ₀							

CHART OF WEATHER IN PART OF NORTHERN HEMISPHERE



CHARTS OF WEATHER IN WESTERN EUROPE

nation
 mbols
 CLOUD
 Cloud
 Amount
 (oktas)
 0
 1 or
 less
 2
 3
 4
 5
 6
 7 or
 more
 8
 obscured
 WATHER
 Weather
 zle
 n and
 rizzle
 n and snow
 w
 n shower
 n and snow
 shower
 w shower
 shower
 understorm
 IND
 Wind
 speed
 (knots)
 Calm
 1-2
 3-7
 8-12
 13-17
 additional
 er add



GENERAL SYNOPTIC DEVELOPMENT

The low complex which lay just west of the British Isles yesterday, has amalgamated to become a single centre west of Scotland. Meanwhile, another centre has moved east from mid-Atlantic to southern Ireland, bringing its frontal system into southwest England and the English Channel. These fronts will cross the southern half of the country during this afternoon and the northern half tonight, while the low centre near Scotland drifts very slowly east. The peripheral centres are expected to fill whilst circulating the main centre.

Issued at midday Thursday 5

May 1966

FORECAST for Great Britain and Northern Ireland until noon tomorrow

A belt of rain will move northeast across eastern and northern districts during the afternoon and night. Western and southern districts will have showery weather with sunny intervals, but also isolated thunderstorms, and this kind of weather will spread northeast to all parts by tomorrow morning, excepting perhaps the extreme north of Scotland. It will be rather cold everywhere.

OUTLOOK

for following 24 hours.
Showers and sunny periods. Rather cold with perhaps frost at night.

DAILY WEATHER REPORT OF THE BRITISH METEOROLOGICAL OFFICE (contd.)

Code FM 11.C		OBSERVATIONS at 00h.									5 May 1966									OBSERVATIONS at 06h.									5 May 1966									OBSERVATIONS during NIGHT									CONVE TAB °C to
Station		iii	Nddff	VVwwWW	PPPTT	N _h L _h C _M H	T _d T _d app	8N _s Ch _s h _s	8N _s Ch _s h _s	8N _s Ch _s h _s	iii	Nddff	VVwwWW	PPPTT	N _h L _h C _M H	T _d T _d app	8N _s Ch _s h _s	8N _s Ch _s h _s	8N _s Ch _s h _s	iii	RRT T _n E	TgTg	WEATHER		CONVE TAB °C to																						
																								21h.—03h.	03h.—09h.																						
Kew	775				08						775	51905	69031	03509	45741	06712	84650				775	95071	03 +	+	irirRo	40																					
Heathrow	772	12409	80011	05108	10931	05211	81365				772	51907	70031	03608	25671	06715	82645	84358			772	95061	03 +	+	ro	39																					
Gatwick	776	42304	80031	05906	25630	04306	82634	83360			776	72106	80031	04108	75531	07615	87626				776	92061	02 +	+	rodoRor	38																					
Thorney Island	871	72407	74031	06510	75611	08208	87638				871	81809	40506	03710	85411	09820	86711	88615			871	01091	07 +	+	idoirirO	37																					
Hurn	862	72305	80021	06309	75511	06204	81625	87645			862	81709	30628	02110	87211	09728	85705	88710			862	02081	05 +	+	prOrORrO	36																					
Guernsey	894	62312	80022	08710	35672	09807	83640	85360			894	82315	60606	04911	65171	11617	82703	85703	86620		8																										

H.M.S.O. Press, M.O. Bracknell

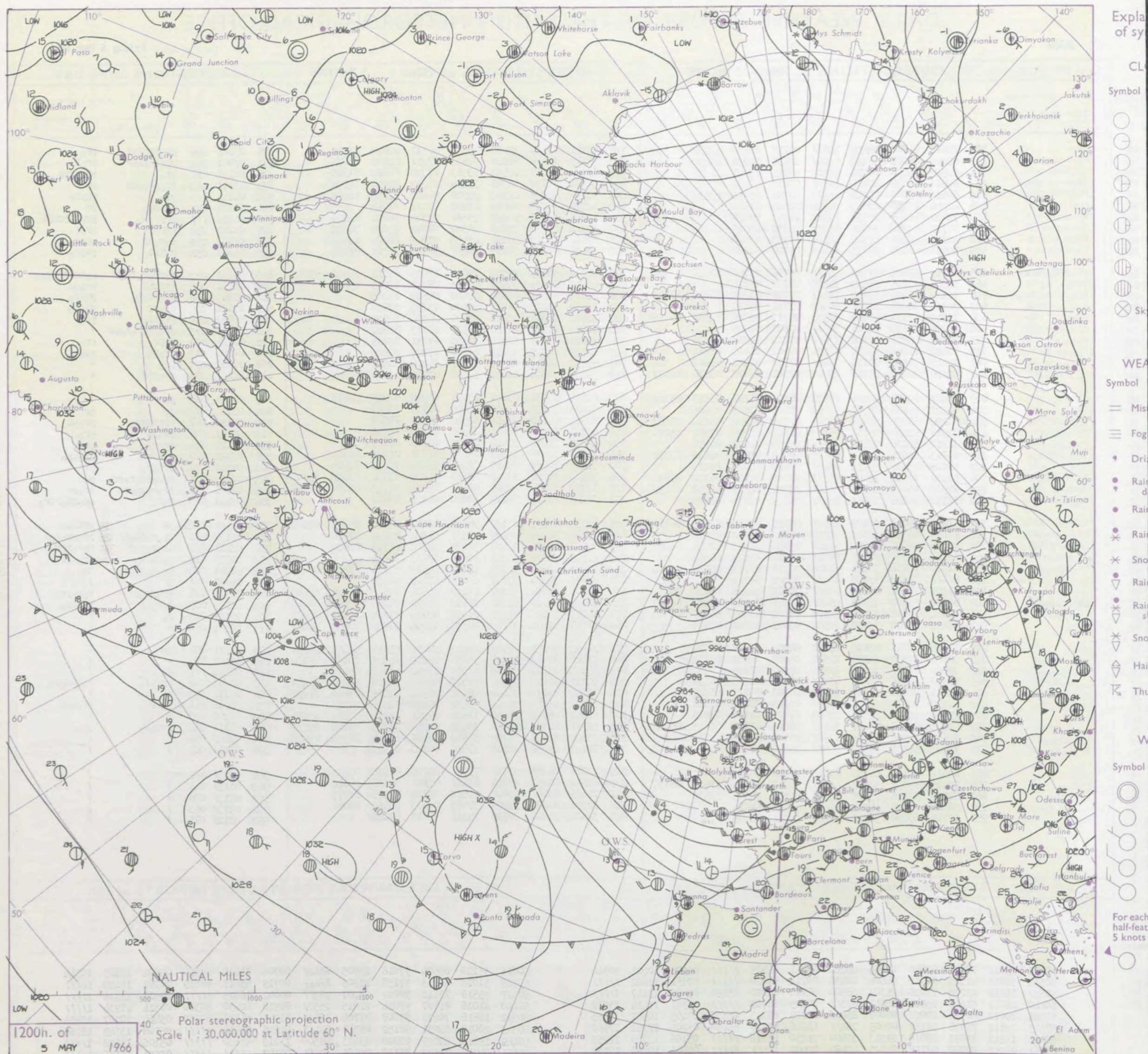
DAILY WEATHER REPORT OF THE BRITISH METEOROLOGICAL OFFICE

No. 38151

Date of Issue Friday 6 May 1966

Code FM II.C		OBSERVATIONS at 12h.									5 May 1966		OBSERVATIONS at 18h.									5 May 1966		OBSERVATIONS during DAY				
Station	iii	Nddff	VVwwwW	PPPTT	N _h L _h C _M H	T _d T _d app	8N _s Ch _s h _s	8N _s Ch _s h _s	8N _s Ch _s h _s	iii	Nddff	VVwwwW	PPPTT	N _h L _h C _M H	T _d T _d app	8N _s Ch _s h _s	8N _s Ch _s h _s	8N _s Ch _s h _s	iii	RRT	T _d T _d app	SSS	WEATHER					
																							09h.—15h.	15h.—21h.				
Kew	775	72518	81808	98614	73611	06718	87830	82930		775	42412	83159	99212	49503	06312	82820	83923		775	03161	054	proprt1pR	pro					
Heathrow	772	62422	75026	98414	63561	04620	82922	85830		772	52416	80259	98910	28533	07211	81825	84075		772	07161	062	prot1ghpr	pro1					
Gatwick	776	62318	75028	00214	68500	08714	85828			776	62521	62258	99911	53563	07310	84822	81940		776	01151	066	pro	proprpR					
Thorney Island	871	62421	69036	00414	62511	09812	86820			871	52521	74158	01311	59400	07312	81918	84820		871	03141	063	iroproPRH	pro					
Hurn	862	62423	75016	00014	68511	08708	85822	83638		862	32716	80258	01512	39500	06222	83820	81925		862	01141	///	pro	prpro					
Guernsey	894	42324	75258	03813	28532	08804	81820			894	12722	78018	07011	11400	07227	81818			894	95131	075	iropro	pr					
Wattisham	590	72222	60896	97513	72411	10743	87818			590	72319	80039	96710	79511	07302	86820	81920		590	04151	///	irproho	protlprhpr					
Gorleston	497	81724	62216	98610	85511	09832	88625			497	42314	62258	95811	48500	08301	83825	84630		497	01162	056	rrroR	prpr					
Mildenhall	578	42315	66216	97314	48500	10733	83820			578	62416	78018	96211	48533	07302	82825	83640		578	05161	059	doroRR	prpro					
Cardington	559	52818	66026	96615	52603	07728	84830			559	72318	61259	97109	79411	06304	82710	87915		559	04161	056	PRHtl	prpro					
West Raynham	485	81714	58606	97310	85311	09736	85706	87630		485	72318	56159	95009	79411	07505	82712	83920	85645	485	05151	053	roRoroRtoR	roRprpro					
Wittering	462	52308	74216	96412	52500	07731	85825			462	62512	66259	95909	68511	06311	83825	85640		462	05141	043	rrrtLR	proPR					
Boscombe Down	746	72417	58806	99110	78411	07708	81712	84818	87645	746	22923	82018	00910	29400	04323	81915			746	05141	054	proprpho	prpro					
Ross-on-Wye	627	72313	66028	96011	68513	07711	85825			627	52412	81028	98711	58600	05335	83830			627	03121	048	propr	prpro					
Filton	628	72210	66178	97412	53533	09713	85920	83359	85075	628	42527	74018	00211	42500	06326	84820			628	05141	059	protlr	pro					
Aberporth	502	72218	83158	94411	78511	06807	86820			502	12423	80018	98210	18502	05113	81820			502	03111	072	proRprphopr	+					
Rhoose	715	72524	66808	97310	73411	07712	84918	86630		715	32626	75028	01010	31400	07231	83815			715	02127	060	prpro	pro					
Mount Batten	827	72424	66806	99411	28531	08607	81820	85362		827	42719	74018	04011	42500	07227	84825			827	02121	083	propr	pro					
Chivenor	707	72416	74808	98110	79411	08707	81915	86817		707	42425	69018	02512	42400	07226	84818			707	96131	073	pro	+					
St. Mawgan	817	62526	74258	99211	43502	07501	82820	83278	82923	817	52625	74028	04411	52400	07221	85818			817	02131	075	proPRH	+					
Culdrose	809	72427	62258	00411	79432	08202	81710	83915	85362	809	62724	69038	05411	63411	06229	81915	84818		809	01131	068	pr	+					
Scilly	804	62527	66216	00711	68400	08209	83815	85625		804	32624	74021	05912	32400	08113	83815			804	01131	097	ir	pr					
Elmdon	534	72209	59298	96408	69571	07725	83920	85650	87462	534	52624	65018	96411	52500	04321	85828			534	06121	047	rrtlrpro	proPR					
Shawbury	414	72316	62256	95109	49363	06614	81708	83912	85070	414	42719	83018	96611	44500	03326	84622			414	02121	040	propr	pro					
Ringway	334	71912	58026	93712	78511	05735	84820	86650		334	42716	70018	95410	48540	02323	83822			334	04121	046	rrroR	pro					
Squires Gate	318	71813	60026	93012	68518	10729	82822	86630	87270	318	22617	70016	94409	29402	07218	81810	81915		318	03121	029	roR	RRopro					
Valley	302	82219	63216	93010	45471	08606	84618	88459		302	52318	80258	95610	59403	06111	83912	83068		302	02111	054	iropro	pr					
Ronaldsway	204	81311	70216	92408	85311	07722	81708	86710	87630	204	72211	80806	93909	79483	07120	81714	83922	85640	204	01111	037	roRldoroPro	pr					
Carlisle	222	81510	59616	94108	68521	05721	84822	83630	88459	222	72702	58258	92307	48481	06307	81715	83630	87358	222	02101	002	iroRoroPro	propr					
Watnall	354	81712	56806	95611	88511	08729	85820	88656		354	32720	66258	95210	38400	06309	83818			354	03121	015	roR	protloriro					
Kilnsea	396	61816	66028	96009	48571	06731	83820	84625	86360	396	82716	66259	93109	58571	08712	83820	85625	88360	396	02121	///	pr	prtlR					
Finningley	360	61610	66018	96011	68500	07732	82820	85645		360	72714	50219	94209	78511	07302	83822	87640		360	05131	031	proprtlor	proRoroR					
Leeming	257	81712	59606	94709	75421	05830	84615	87625	88460	257	72407	69806	92409	78472	06302	82715	86820		257	01101	006	iroRoroR	roRorpro					
Tynemouth	262	81614	58028	97109	45571	03710	84625	88358		262	81505	58606	93507	80521	07715	88525			262	02102	014	roRoro	iroRoro					
Eskdalemuir	162	81510	74616	94406	68421	04718	83712	84636	88460	162	72502	74608	92008	68411	05503	82714	83818	86630	162	92081	000	iroRoroPro	iro					
Mull of Galloway	131	81111	74636	93606	86411	07809	88712			131	61111	74808	93807	65611	07207	86630			131	05082	///	/	/					
Prestwick	135	81307	74808	93208	88411	05711	81718	83820	86630	135	72605	69806	92207	68472	05504	82714	84820	85640	135	07101	021	iroproRR	roRopro					
Abbotsinch	140	80000	59588	93709	45471	05711	82618	83630	88460	140	80000	50616	92207	78421	05706	81715	83820	86645	140	06102	009	doroRR	rrroR					
Leuchars	171	72014	74012	93511	32508	04809	83827	86275		171	61211	74026	91510	28538	05606	81825	83359	86270	171	97121	029	ro	+					
Dyce	091	71412	86021	93710	22502	03607	82822	87070		091	71807	62022	92009	18571	03608	81820	83359	87462	091	00121								

CHART OF WEATHER IN PART OF NORTHERN HEMISPHERE



CHARTS OF WEATHER IN WESTERN EUROPE

ation
mbols

LOUD
Cloud
Amount
(oktas)

0
1 or less
2
3
4
5
6
7 or more
8
obscured

ATHER
Weather

izzle
and
izzle

s and snow

W
shower
and snow
lower

W shower
shower

shower
understorm

IND
Wind
speed
(knots)

Calm

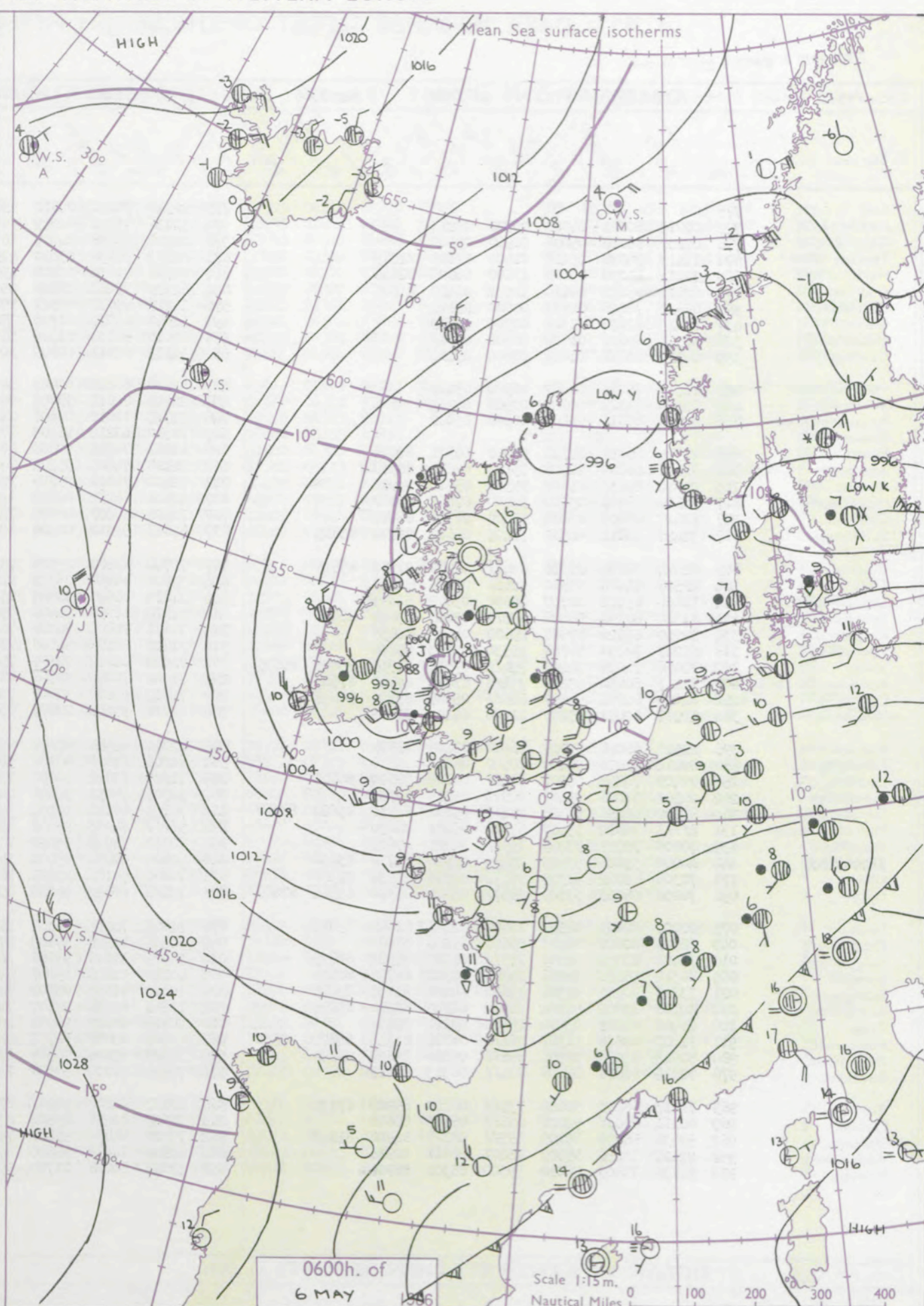
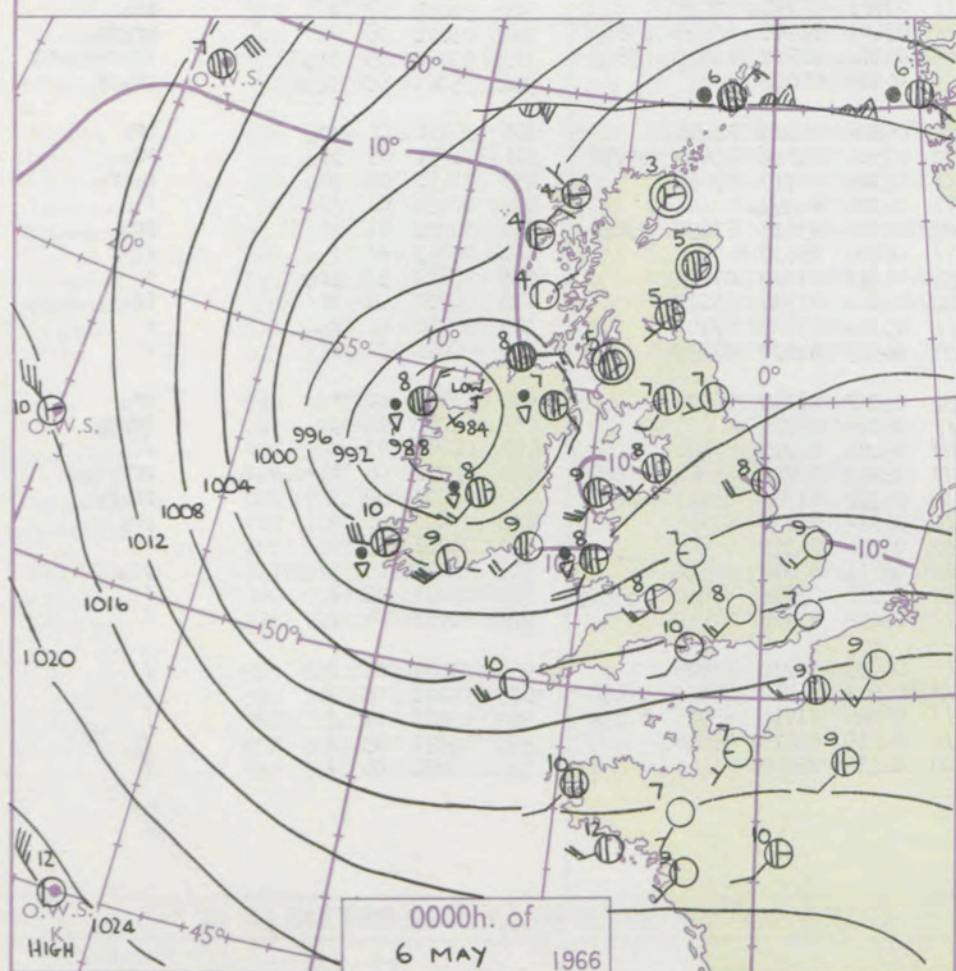
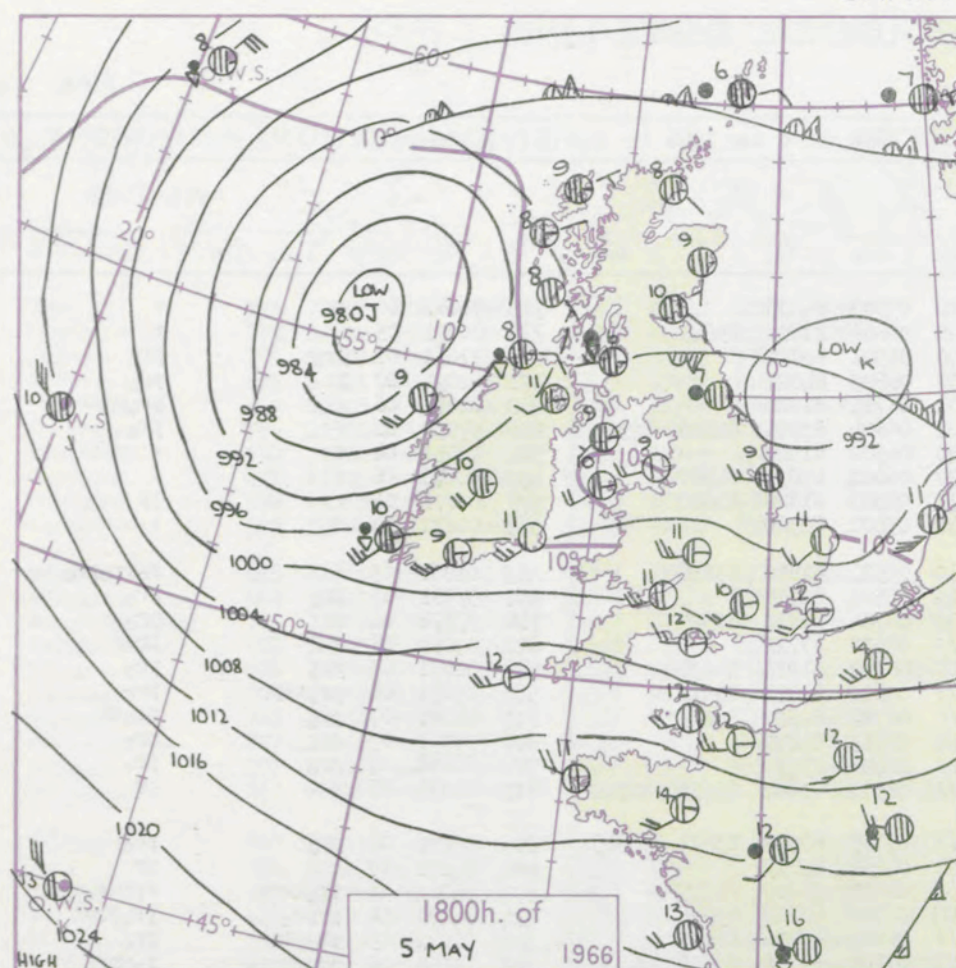
1-2

3-7

8-12

13-17

additional
er add



GENERAL SYNOPTIC DEVELOPMENT

Issued at midday Friday 6

May 1966

FORECAST for Great Britain and Northern Ireland until noon tomorrow

The depression which was centred off west Scotland yesterday has moved south and then south-east and is now centred over the Irish Sea. Its subsequent movement is expected to move easterly towards the German Bight area with a very strong westerly gradient on its southern flank. The northerly flow behind the depression will also be strong for a time especially in eastern districts of Britain. A ridge of high pressure to west of Ireland will move east into western parts of the British Isles during tomorrow.

All districts of the British Isles will have showers and sunny intervals this afternoon and tomorrow. Over England and Wales showers will be frequent and heavy locally but Scotland except the extreme north will have some longer bright intervals. Tonight there will be some clear intervals inland but showery weather will persist on coasts. It will be rather cold generally.

OUTLOOK for following 24 hours. Showers dying out later tomorrow with some longer sunny intervals. Sunny at first on Sunday but rain spreading into western districts in the afternoon. Temperatures a little below normal.

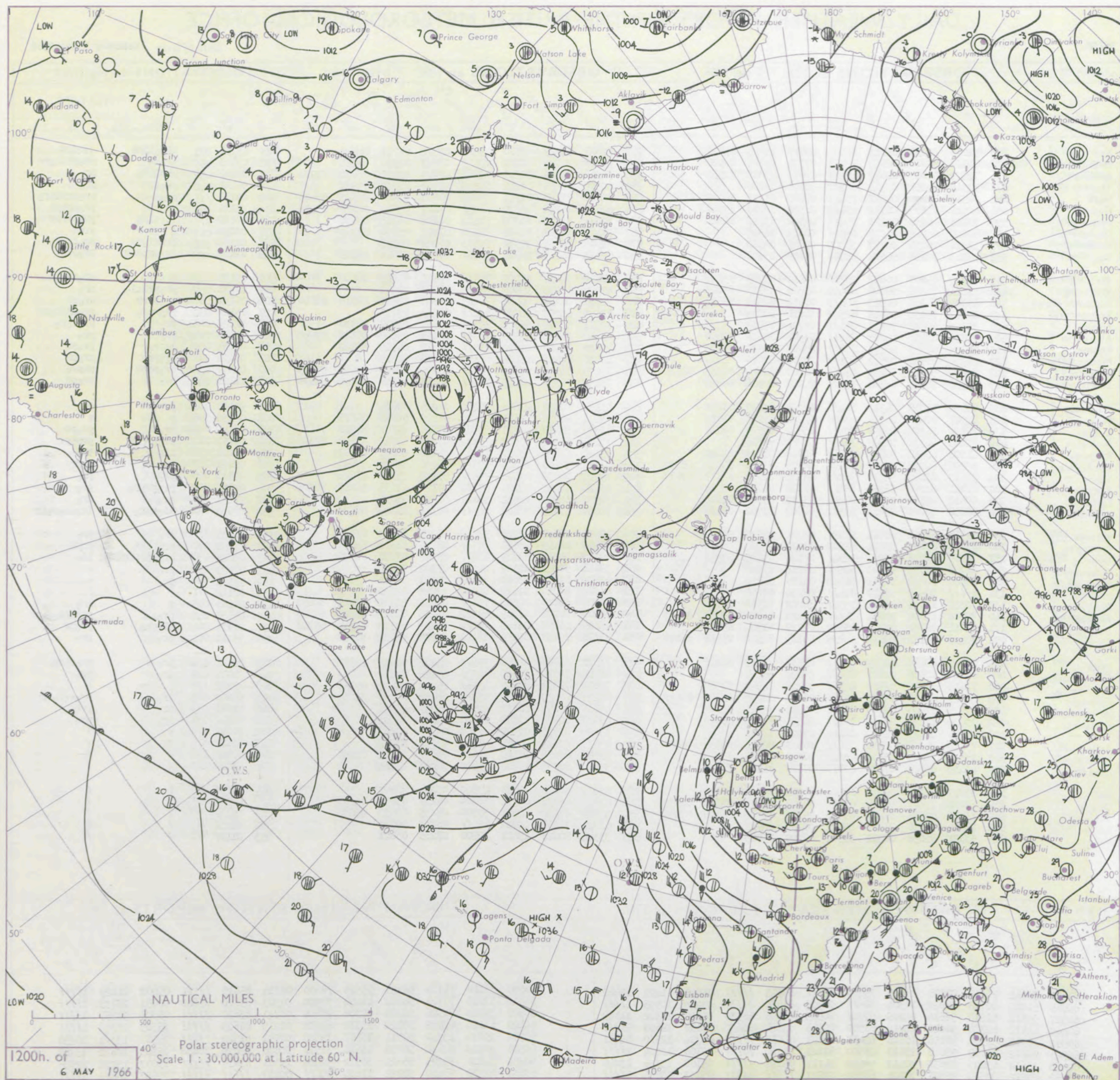
DAILY WEATHER REPORT OF THE BRITISH METEOROLOGICAL OFFICE (contd.)

Code FM II.C		OBSERVATIONS at 00h. 6 May 1966										OBSER/ATIONS at 06h. 6 May 1966										OBSERVATIONS during NIGHT										CONVE TAB °C to
Station	iii	Nddff	VVwwwW	PPPTT	N _h Ch _M C _H	T _d T _d app	8N _S Ch _S h _S	8N _S Ch _S h _S	8N _S Ch _S h _S	iii	Nddff	VVwwwW	PPPTT	N _h Ch _M C _H	T _d T _d app	8N _S Ch _S h _S	8N _S Ch _S h _S	8N _S Ch _S h _S	iii	RRT _n T _n E	T _g T _g	WEATHER										
																						21h.—03h.	03h.—09h.									
Kew	775			08						775	42316	78031	02610	45600	05503	81635			775	00081	06	+		+	40							
Heathrow	772	02213	80021	04008	00900	05213				772	52116	75031	02409	58502	06606	81820	85645		772	00071	05	+		+	39							
Gatwick	776	02207	80018	05006	00900	05009				776	22213	80018	04209	28500	06501	82822			776	97061	02	pro		pro	38							
Thorney Island	871	12415	74028	05410	11400	07005	81815			871	42213	80030	03410	42500	06603	84820			871	92091	07	1		pro	37							
Hurn	862	12412	81030	05110	15600	06605	81640			862	12316	81030	02810	19501	06711	81920			862	01091	06	+		proPRpr	36							
Guernsey	894	22418	75020	09110	12532	06400	81825			894	62320	75041	07209	69302	06604	83706	84820	82925	894	97091	06	+		pro	35							
Wattisham	590	02412	74028	02607	00900	05122				590	12117	60020	02507	19640	06502	81940			590	00051	04	+		+	34							
Gorleston	497	02415	62018	01309	00900	06232				497	52018	64031	01708	35670	06602	83630	84360		497	00071	06	+		+	33							
Mildenhall	578	02312	69028	01708	00900	05119				578	62014	66031	01309	58531	05503	81820	85640		578	00071	04	+		jp	32							
Cardington	559	02217	62021	01808	00900	05114				559	32115	66011	00809	30940	05801	83360			559	00071	04	+		+	31							
West Raynham	485	02318	74028	00807	00900	05219				485	42118	66216	00407	34580	05501	81820	83656		485	01061	03	+		roRRroPro	30							
Wittering	462	02309	74021	00607	00900	04213				462	22015	82018	99708	28442	05501	81718			462	97061	03	pro		pro	29							
Boscombe Down	746	02213	80011	04406	00900	05002				746	32315	74010	02408	29432	06704	81815	81920		746	97071	04	+		pro	28							
Ross-on-Wye										627	72310	63212	98309	77411	07610	87715			627	03081	06	+		irpr	27							
Filton	628	22315	66031	02708	25500	05301	82625			628	41911	74018	00309	48400	06707	81818	84630		628	01071	05	pro		pro	26							
Aberporth	502	72122	66809	97908	79411	06815	86918			502	72118	74808	95208	73411	05612	82712	86916		502	05071	06	protlpr		pro	25							
Rhoose	715	22320	80030	01809	29500	05811	82920			715	72422	70808	99210	79511	06712	82920	85625		715	01081	07	pro		proPR	24							
Mount Batten	827	52519	66031	05210	52500	07602	85820			827	42521	66251	02609	42600	07713	84830			827	92001	07	+		pro	23							
Chivenor	707	62416	66808	03009	62400	07708	86818			707	72421	66808	00608	72400	06608	87818			707	01081	07	pro		pro	22							
St. Mawgan	817	32422	62011	04510	32400	06604	81710	83815		817	62625	59811	02408	69311	06512	81708	85656	82912	817	01071	07	+		pr	21							
Culdrose	809	62524	81038	05910	62411	06400	81712	85815		809	72724	62808	03710	79311	07709	82709	83815	82913	809	94081	06	pro		pro	20							
Scilly	804	22528	64028	05910	22400	06805	82815			804	52528	66258	03709	28471	07606	82815			804	96081	07	+		pr	19							
Elmdon	534	11608	65021	00207	15500	03009	81625			534	71814	66026	92808	65331	06608	83709	86629		534	04062	04	irorRRrr		rrroRopro	18							
Shawbury	414	61810	66158	98408	63511	05806	83920	86631		414	52110	66258	96408	59403	06706	83915	83068		414	04071	04	prpro		proprpr	17							
Ringway	334	22010	65028	97908	25600	04002	82635			334	71811	70801	96108	78411	06603	83818	86628		334	02071	05	phopro		pro	16							
Squires Gate	318	62217	70038	95708	55530	07703	85624			318	71510	60156	94508	78411	07400	81714	85818	86630	318	01061	04	proPR-ro		roRpro	15							
Valley	302	72026	74038	94409	79411	07816	81915	83825	86635	302	72024	61022	92109	75411	07611	81710	87635		302	91081	07	+		pro	14							
Ronaldsway	204	72117	80038	93509	75411	07810	82713	87643		204	71308	70252	92308	78311	07602	81708	83820	87640	204	01071	06	+		proPR	13							
Carlisle	222	62009	62251	94607	68511	05105	82820	86635		222	70810	66608	94807	75411	05304	82717	84630	87640	222	93061	05	pro		irorRopro	12							
Watnall	354	12211	62031	99207	11500	04104	81825			354	62011	59258	97907	65611	06502	86635			354	95061	03	propr		propr	11							
Kilnsea	396	22518	66018	97908	11540	05216	81825			396	82020	61606	97807	65521	05806	86625	88460		396	96061	11	pro		iror	10							
Finningley	360	02214	61018	98108	00900	06108				360	61808	61028	97908	58532	07501	81825	85650	85070	360	01071	05	pro		pro	9							
Leeming	257	72409	74251	95907	78511	05108	82820	86640		257	71507	59602	96007	75411	05305	82712	87630		257	91051	02	pro		roPro	8							
Tynemouth	262	22503	61026	95407	20970	05215	82359			262	52302	48051	96406																			

Date of Issue Saturday 7 May 1966

All times of observation printed in this publication are GREENWICH MEAN TIME.


CHART OF WEATHER IN PART OF NORTHERN HEMISPHERE



Expla
of sy


CL

Symbol



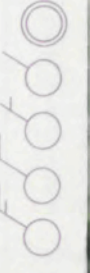
WEA

Symbol



W

Symbol



For each
half-feet
5 knots

CHARTS OF WEATHER IN WESTERN EUROPE

ation
mbols

LOUD
Cloud
Amount
(oktas)

0
1 or less
2
3
4
5
6
7 or more
8

y obscured

ATHER
Weather

izzle
h and
rizzle

and snow

w

h shower

h and snow

h shower

w shower

h shower

nderstorm

IND

Wind speed
(knots)

Calm

1-2

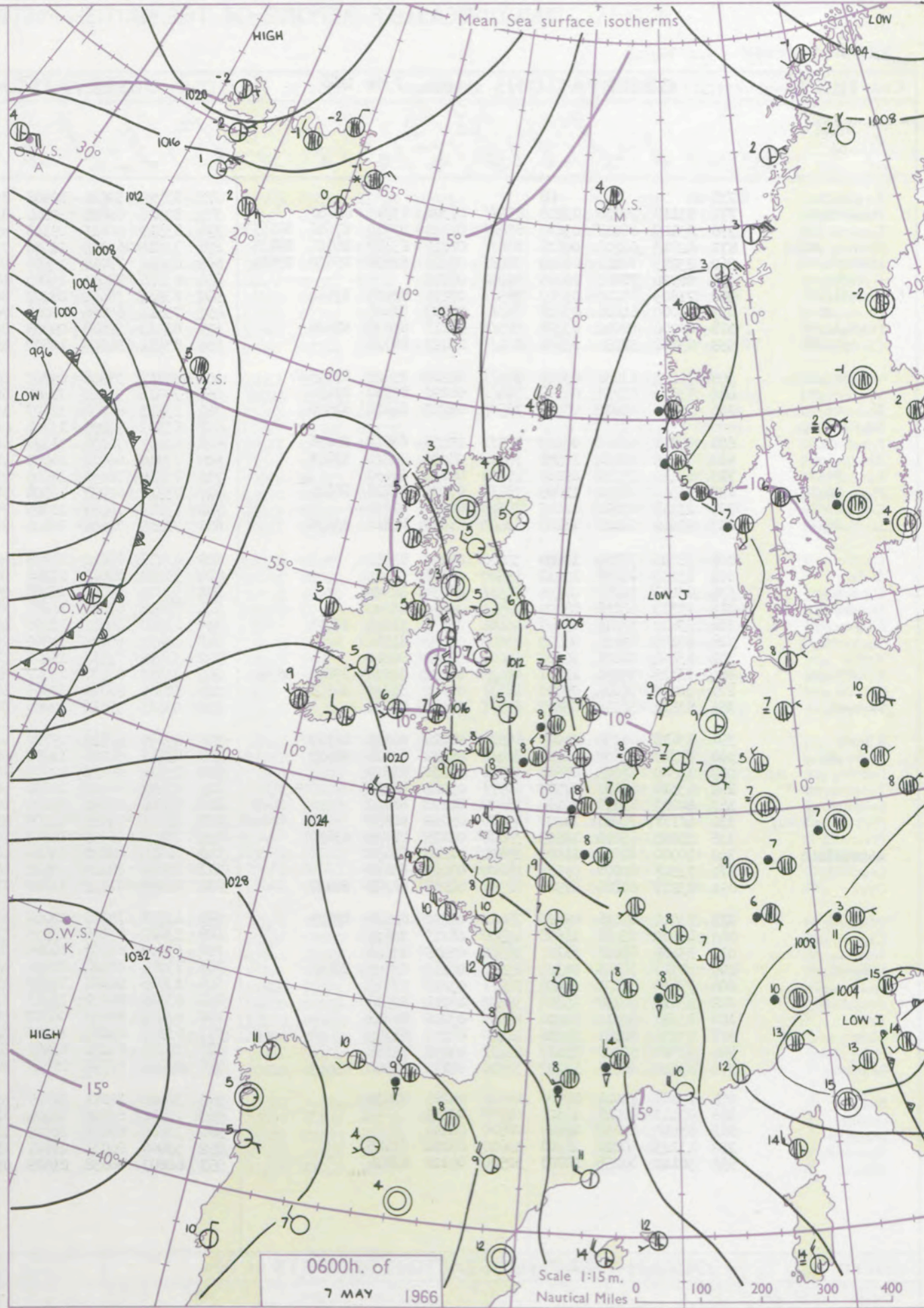
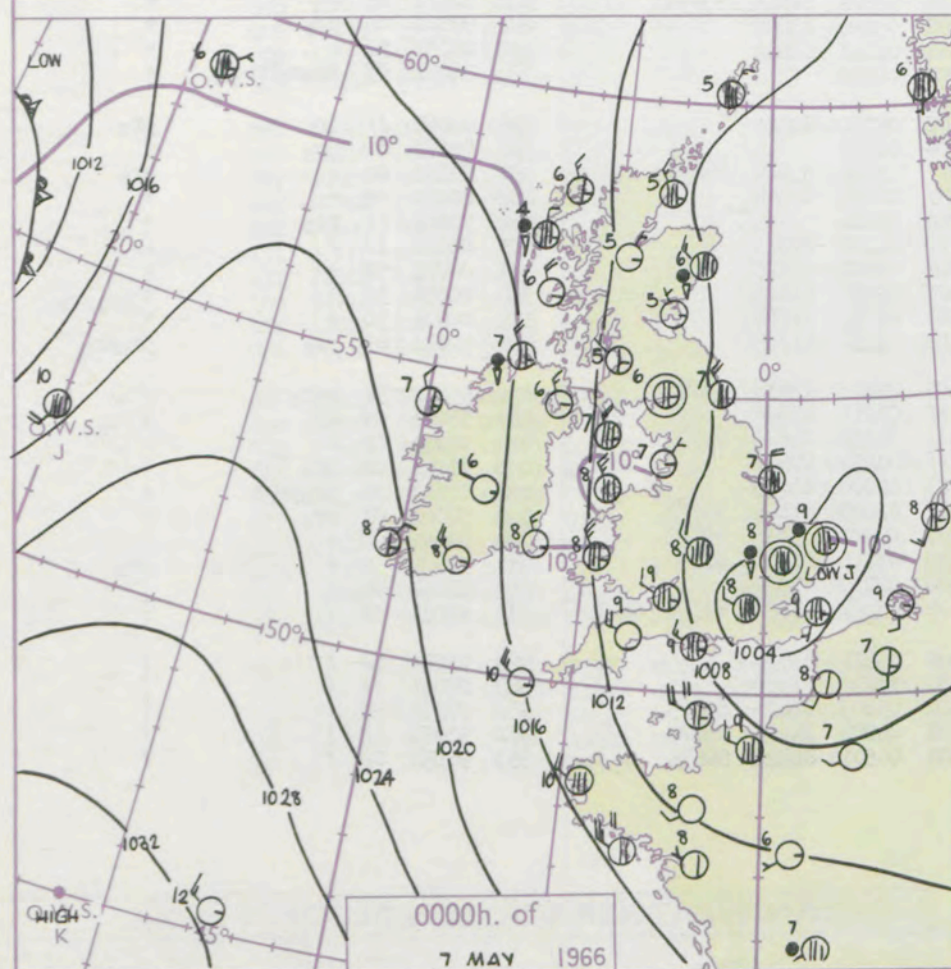
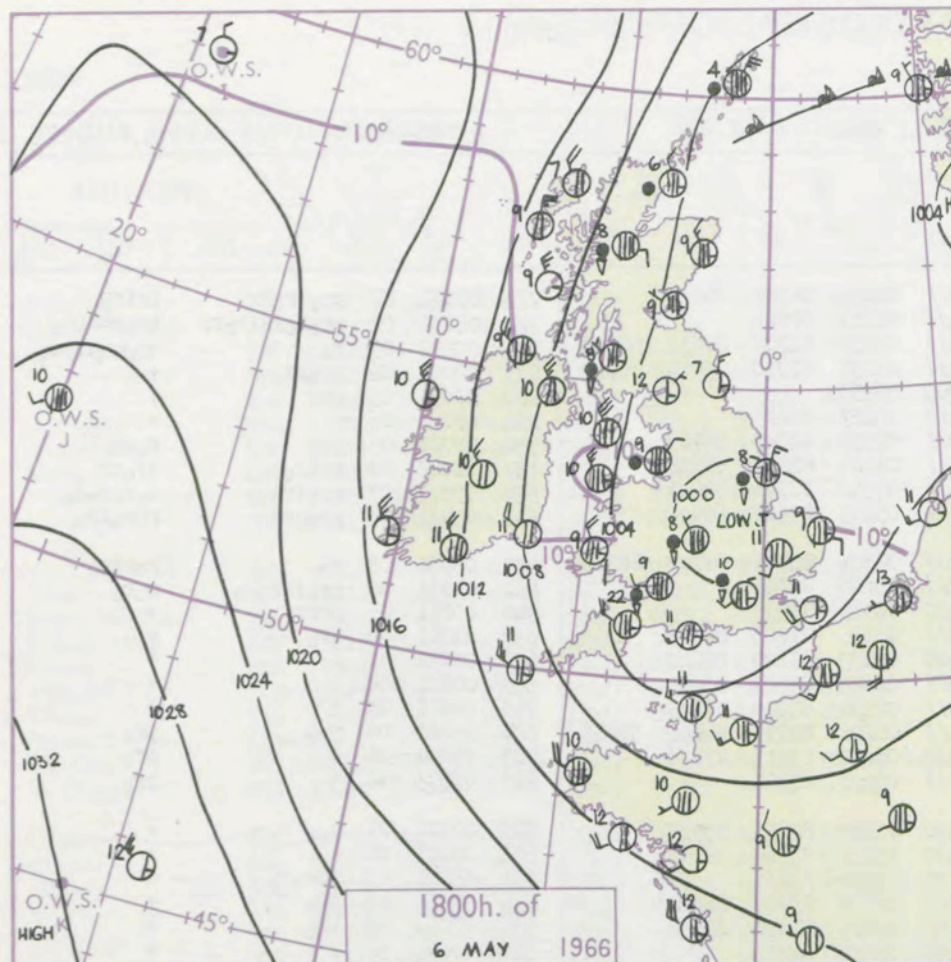
3-7

8-12

13-17

additional
er add

48-52



GENERAL SYNOPTIC DEVELOPMENT

Issued at midday

Saturday 7

May 1966

FORECAST for Great Britain and Northern Ireland until noon tomorrow

The depression which was over north Wales yesterday has moved east-southeast filling steadily, and is now over the southern North Sea. The ridge which was over the east Atlantic has moved to western Ireland, while the Atlantic depression and its associated frontal system have progressed steadily eastwards. During the next 24 hours the ridge is expected to move east to the North Sea. The Atlantic low will move eastwards towards Northern Ireland, and an associated occlusion will be carried quickly east across England and Wales.

Most places will be dry at first with some sunshine, but a short period of rain soon reaching Northern Ireland will spread quickly east across Wales and England followed by brighter weather with some showers. Scotland will become cloudy with rain at times in most districts but showery weather will reach the south later. Temperatures will be mostly near normal.

OUTLOOK for following 24 hours.

Rain at times in the north. Showers and sunny intervals in the south. Temperatures rather below normal.

DAILY WEATHER REPORT OF THE BRITISH METEOROLOGICAL OFFICE (contd.)

Code FM II.C		OBSERVATIONS at 00h. 7 May 1966										OBSERVATIONS at 06h. 7 May 1966										OBSERVATIONS during NIGHT					CONV TA °C
Station	iii	Nddff	VVwww	PPPTT	N _h Ch _h Ch _h	T _d T _d app	8N _s Ch _s h _s	8N _s Ch _s h _s	8N _s Ch _s h _s	iii	Nddff	VVwww	PPPTT	N _h Ch _h Ch _h	T _d T _d app	8N _s Ch _s h _s	8N _s Ch _s h _s	8N _s Ch _s h _s	iii	RRRT _n E	T _g T _g	WEATHER					
																						21h.—03h.	03h.—09h.				
Kew	775				C8					775	83412	59026	10308	85311	05240	86707	88620		775	03071	07	prororRr	iriror	40			
Heathrow	772	83110	70038	03108	85411	07322	83713	88640		772	83316	62606	10208	85411	06341	88612			772	04071	07	prorororrorr	irorroror	39			
Gatwick	776	83109	66218	03003	85411	07310	83710	87616	88625	776	83313	60615	09508	85311	06238	82707	87712	88617	776	02071	05	ro	rorororor	38			
Thorney Island	871	82813	66808	04609	88411	07219	85817	86624	88635	871	73214	61018	11208	75411	05237	81710	85618	86640	871	02081	06	propR	+	37			
Hurn	862	73213	70018	06209	78411	08225	82818	85630	85656	862	03212	77010	12608	00900	05233				862	97071	05	pro	+	36			
Guernsey	894	02920	78018	10309	00900	06215				894	63120	79031	15009	61400	05227	86815			894	00081	06	+	+	35			
Wattisham	590	71803	66028	03307	78511	07211	83825	87644		590	83515	56602	08207	86211	07333	84705	88707		590	01071	05	pro	roror	34			
Gorleston	497	70000	64608	03909	75511	08203	87625			497	73516	60026	07009	78511	07222	81820	87620		497	01082	07	priror	irorrr	33			
Mildenhall	578	80000	58802	03308	88511	07218	85820	88624		578	83513	59588	09308	85311	07340	87708	88615		578	95071	07	proriror	rororororor	32			
Cardington	559	83308	58258	03509	86411	07227	88712			559	83411	56628	10807	85411	05241	81710	88620		559	03071	06	propRR	rrroriror	31			
West Raynham	485	71204	61031	03707	75511	06218	85623	87645		485	80117	58616	09307	85211	06336	84705	86707	88620	485	03061	03	ro	rorRRor	30			
Wittering	462	73513	62251	04208	78411	06228	82710	87636		462	73313	58216	11307	76311	05240	87708			462	03061	06	prorirRoror	roror	29			
Boscombe Down	746	73318	69018	05908	78511	06229	84824	87628		746	13513	61021	12607	15400	04339	81715			746	03061	05	prrr	+	28			
Ross-on-Wye										627	63502	70021	13708	68511	06231	81825	86635		627	91061	03	iror	+	27			
Filton	628	73112	66028	07609	75511	05236	83622	86656		628	62603	74031	14108	68500	05133	81820	86640		628	00071	02	+	+	26			
Aberporth	502	73325	66032	11508	78511	05230	83820	87645		502	73318	66012	16807	78511	04225	85820	83645		502	00071	05	+	+	25			
Rhoose	715	43114	75031	09208	45700	06233	84650			715	73114	70031	14808	73511	06231	83920	87635		715	00071	05	+	+	24			
Mount Batten	827	73316	66252	11009	78411	07226	83818	86625		827	73312	62251	16708	78411	06226	82717	84822	87645	827	93081	06	pro	pror	23			
Chivenor	707	23318	69021	11509	28500	08230	81820			707	73219	74021	16809	72411	06230	83715	87820		707	97081	06	+	pror	22			
St. Mawgan	817	53422	74028	13109	58400	06229	83818	83630		817	73322	74251	18608	72511	04227	87820			817	97071	06	+	pror	21			
Culdrose	809	33325	78020	13209	32400	05222	83818			809	43419	80012	18608	48400	03229	82815	83625		809	00070	07	+	+	20			
Scilly	804	13223	74031	16510	15500	08228	81625			804	33218	81010	21208	32500	05233	83820			804	00081	08	+	+	19			
Elmdon	534	83211	56218	06308	85511	06239	88620			534	33011	57041	12905	35630	03232	83632			534	01041	03	prrroror	+	18			
Shawbury	414	23313	66018	08307	28500	06239	81820			414	73314	61021	14207	78311	05230	83708	86816		414	91051	03	pror	+	17			
Ringway	334	53610	58019	07807	16401	03236	81714	85075		334	43309	40041	13706	48500	03226	81820	84650		334	97041	02	iror	+	16			
Squires Gate	318	10105	60028	08507	15600	05232	81640			318	13411	80011	13907	18400	04230	81817			318	00061	50	+	+	15			
Valley	302	63424	74038	10508	65600	06232	86640			302	33419	74011	15407	38500	05222	81825	83635		302	00071	05	+	+	14			
Ronaldsway	204	73319	80251	11007	48431	06238	82818	83656	86360	204	33319	80031	15407	32501	03220	83820			204	97062	04	pror	+	13			
Carlisle	222	50000	74011	09706	48531	04132	81825	84640		222	12701	80021	13905	18541	02218	81822			222	00031	50	+	+	12			
Watnall	354	83514	56216	05807	85511	07231	88624			354	03513	59011	12206	00900	04229				354	94051	03	idororrrroror	+	11			
Kilnsea	396	83618	66038	04207	65571	06225	86625	88360		396	43625	66016	09707	42500	06230	84825			396	92061	11	iror	pror	10			
Finningley	360	83313	56808	06308	88411	08132	82816	88629		360	03111	62018	12007	00900	04229				360	92061	04	pror	+	9			
Leeming	257	13308	58045	07605	18500	04230	81820			257	73312	80251	12607	78511	03326	83820	86635		257	97051	02	+	pror	8			
Tynemouth	262	63518	66031	07907	60971	05224	86358			262	63417	66022	12106	60971	01227	86358			262	00030	02	+	+	7			
Eskdalemuir	162	10201	82018	10104	15600	01123	81642			162	03506	82010	14104	00900	53224				162	97031	51	pror	+	6			
Mull of Galloway	131	41111	74011	11007	45600	05222	84630			131	21111	74020	12605	25600	04202	82630			131	00051	11	/	/	5			
Prestwick	135	33205	65018	10905	35600	03225	81635	83650		135	20000	66030	14403	18501	02222	81825			135	00021	52	+	+	4			
Abbotsinch	140	10000	84018	11005	15600	02226	81630			140	12704	83020	14604	18501	02217	81825			140	00011	52	+	+	3			
Leuchars	171	13307	82028	09105	15600	03223	81630			171	13009	80020	12405	18500	01218	81826			171	00031	50	+	+	2			
Dyce	091	83217	60808	07906	82311	04217	85709	88817		091	13111	80018	11205	12541	02220	81825			091	92041	03	pror	prorpho	1			
Wick	075	73414	66026	09505	75411	02220	82615	87625		075	43307	74151	12204	48400	02213	82818	83640		075	93011	51	roror	pror	0			
Cape Wrath	049	43612	83018	11806	45500	01219	84625			049	53610	83028	13505	53511	01211	85920			049	93031	02	pror	+	-1			
Sule Skerry	010	33409	81018	11707	35500	05219	83625			010	53609	81801	14005	58511	02218	83820	85625		010	01041	02	/	/	-2			
Lerwick	005	80117	74026	08305	85511	01216	83620	88645		005	73218	80022	10504	75611	00210	87642			005	91032	02	iror	+	-3			
Stornoway	026	73610	65801	14404	72411	03217	87816			026	13005	86028	15403	15601	02306	81635			026	01011	51	prorprorh	+	-4			
Benbecula	022	33415	80158	15206	39400	03214	82918			022	63309	86031	16005	11502	02203	81825	86077		022	94041	01	pror	+	-5			
Tiree	100	13321	80010	14206	18400	03216	81818			100	63409	82021	16007	58411	01208	81818	85643		100	00051	00	+	+	-6			
Aldergrove	917	13516	80021	14006	16400	03225	81712			917	63309	80251	17105	52432	03216	81716	84820		917	97021	52	+	pror	-7			
Malin Head	980	53320	80808	15807	52411	04228	85818			980	33210	80258	17407	32400	02212	83818			980	97061	04	/	/	-8			
Belmullet	976	33412	80028	19107	38500	01116	81820	83643		976	62604	83021	19105	38502	03101	81824	83645	86070	976	97031	01	/	/	-9			
Birr	965	13009	74018	18006	15600	04225	81632			965	32604	74011	20105	35600	03211	83636			965	91041	02	/	/	-10			
Dublin	969	03113	80020	14106	00900	03229				969	22508	83030	18404	18530	03119	81820			969	97031	01	/	/	-11			
Shannon	962	03210	80018	19206	00900	04224				962	32805	80020	20305	28502	03103	81825	83075		962	97031	50	/	/	-12			
Roches Point	952	13123	80028	18508	15600	05234	81645			952	53008	80031	21007	15601	04208	81645	85070		952	93061	03	/	/	-13			
Valentia	953	30110	80258	20708	32500	05120	83824			953	62807	80038	21609	68500	06501	84822	86635		953	96051	02	/	/	-14			

Code FM 21.C		OCEAN WEATHER STATION REPORTS at 00h.												OCEAN WEATHER STATION REPORTS at 06h.													
O.W.S.		YQL _a L _a L _a	L _o L _o L _o GG	Ndrr	VVwwW	PPPTT	N _h Ch _s C _H	D _s V _s app	8N _s Ch _s h _s	8N _s Ch _s h _s	OT _s T _s T _s d _d	Id _w d _w P _w H _w	Id _w d _w P _w H _w	O.W.S.	YQL _a L _a L _a	L _o L _o L _o GG	Ndrr	VVwwW	PPPTT	N _h Ch _s C _H	D _s V _s app	8N _s Ch _s h _s	8N _s Ch _s h _s	OT _s T _s T _s d _d	Id _w d _w P _w H _w	Id _w d _w P _w H _w	
A	70620	33600	51025	98016	13405	48540	00807	81820	84625	05351	11035	11111		A	70620	34006	50820	98012	12704	25570	00003	82625	84460	05552	10835	11111	
B	70565	51000	80811	97252	11904	88411	00208	86815	83535	05101	10723	11111		B	70565	51006	80913	97612	11204	58421	00805	85815	88535	00002	10723	11111	
C	70527	35500	82635	97808	97807	82411	00237	88815	11111	05503	12537	11111		C	70527	35506	42636	98021	03208	48400	00315	82815	11111	05304	12637	11111	
D	70440	41000	62917	98022	29510	65500	00222	86625	11111	05604	12936	11111		D	70440	41006	42517	98021	29610	44500	00607	84625	11111	05605	12545	11111	
I	70590	19000	70505	98021	16706	75611	00714	87635	11111	05601	10510	10246		I	70590	19106	81516	97808	10005	88411	00736	85816	88630	05803	11523	14915	
J	70526	20000	81920	98602	19710	86411	00736	82710	84635	05106	11923	15161		J	70527	19706	72321	97216	08310	40972	00657	83359	86068	05109	12249	14919	
K	70462	12300	13217	98010	30612	12400	24001	81815	11111	05007	13259	11111		K													
M	73660	02000	60000	98022	12303	65500	00300	11111	11111	05852	10532	11111		M	73660	01906	61910	98022	11504	48661	00605	11111	11111	05653	11921	14933	

DAILY WEATHER REPORT OF THE BRITISH METEOROLOGICAL OFFICE

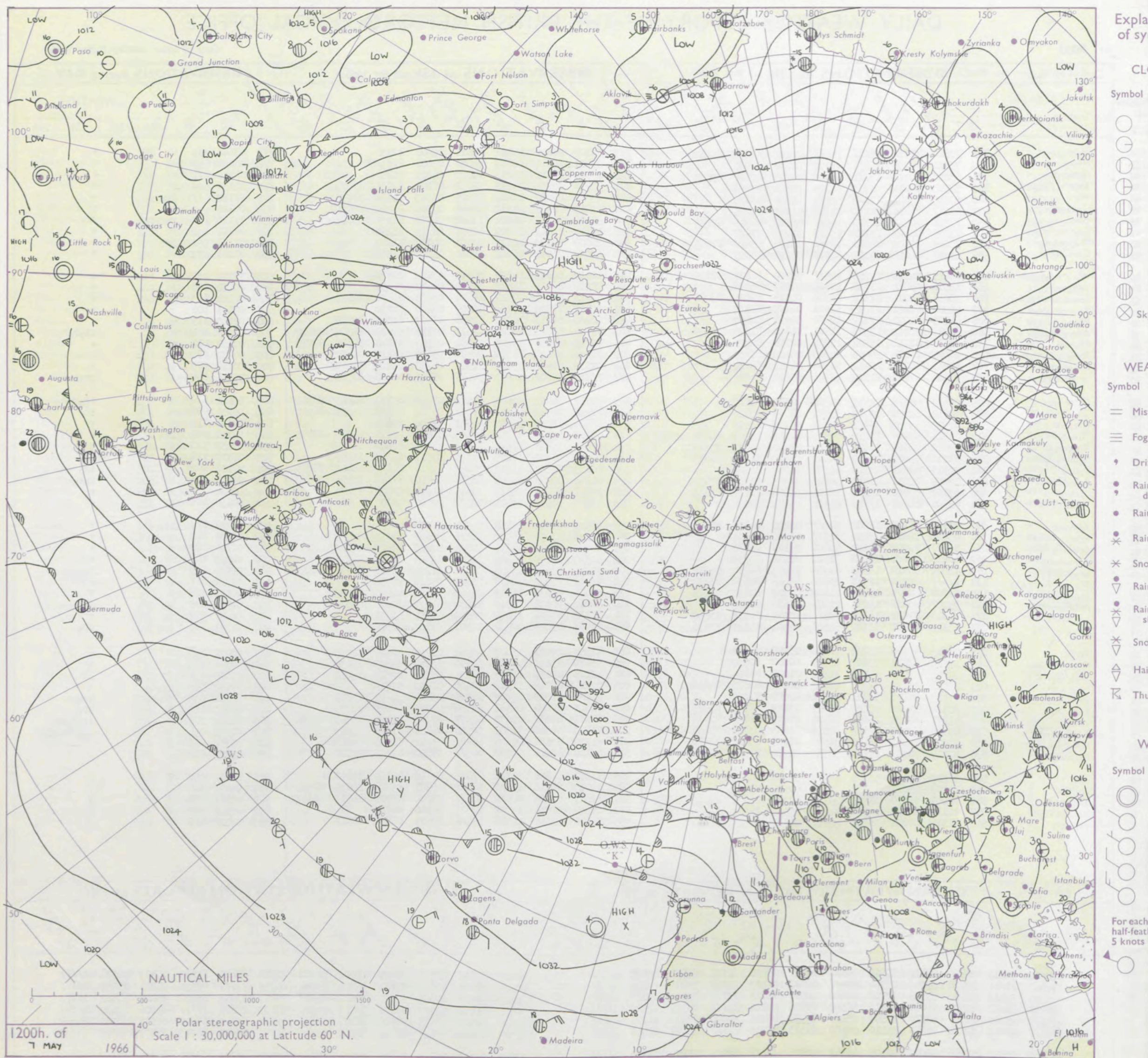
No. 38153

Date of Issue Sunday 8 May 1966

VISION
ALE
°F

Code FM 11.C		OBSERVATIONS at 12h. 7 May 1966										OBSERVATIONS at 18h. 7 May 1966										OBSERVATIONS during DAY				
Station	iii	Nddff	VVwww	PPPTT	N _h Ch _M Ch _H	T _d T _d app	8N _s Ch _s h _s	8N _s Ch _s h _s	8N _s Ch _s h _s	iii	Nddff	VVwww	PPPTT	N _h Ch _M Ch _H	T _d T _d app	8N _s Ch _s h _s	8N _s Ch _s h _s	8N _s Ch _s h _s	iii	RR T + F	SSS	WEATHER				
																						09h.—15h.	15h.—21h.			
Kew	775	73510	82016	16111	78611	02119	83830	85640		775	33405	80011	16814	34601	00000	82835			775	00141	079	+	+			
Heathrow	772	73212	75036	15811	78600	03121	86830			772	23010	80011	16613	28600	03001	81838			772	00151	087	+	+			
Gatwick	776	63410	70016	15711	68500	04125	82826	85635		776	20000	72011	17013	24600	04001	81840			776	00141	077	+	+			
Thorney Island	871	53313	80011	16713	52500	05121	85828			871	52807	80031	17414	32632	06201	83835	83075		871	00151	099	+	+			
Hurn	862	53314	81038	17114	52501	04218	85825			862	43013	82038	18312	11605	03303	81830	83270		862	97150	111	pr ₀	+			
Guernsey	894	23217	74011	20211	21500	06121	82825			894	62815	82031	21511	10946	04302	81362	86075		894	00120	120	+	+			
Wattisham	590	73518	80016	14709	78511	05127	84825	87635		590	33506	80038	16610	11601	04301	81830	83080		590	97111	111	r ₀ r ₀ pr ₀	pr ₀			
Gorleston	497	73318	60022	13108	75511	07231	87620			497	13311	62011	16209	10970	08212	81360			497	00111	050	+	+			
Mildenhall	578	73410	74806	15210	78511	05122	85822	87645		578	10000	69028	16111	15601	04400	81645			578	97120	050	pr ₀	+			
Cardington	559	63310	64016	16011	64511	03121	85825			559	43006	74011	16112	48600	03703	83830			559	00141	071	+	+			
West Raynham	485	73415	74016	14708	78511	04220	86827	87635		485	10110	80011	16409	00901	03203	81075			485	97101	051	+	+			
Wittering	462	43514	69011	15711	42600	03217	84830			462	33009	66011	16112	34600	03602	82835			462	00131	088	+	+			
Boscombe Down	746	33216	82021	17312	21501	02119	82825	83080		746	43013	82031	17911	18601	05203	81830	84078		746	00151	123	+	+			
Ross-on-Wye	627	52908	81021	17213	51601	04109	85830			627	22809	77020	17312	18609	02400	81830			627	00141	108	+	+			
Filton	628	42705	82021	17612	42600	04216	84830			628	42420	80011	18310	10936	05303	81362	84275		628	00140	119	+	+			
Aberporth	502	33211	82011	19909	11501	04110	81825	83080		502	81908	89021	17209	28577	02717	81820	86362	88270	502	01112	081	+	ir ₀ r ₀ r ₀			
Rhoose	715	33316	81011	18512	21501	02118	82827			715	72715	84031	19409	28554	04303	81828	85360	87075	715	00131	116	+	+			
Mount Batten	827	23312	80018	20411	24600	05212	82635			827	72508	78021	20111	28538	05706	82825	87272		827	00131	072	+	+			
Chivenor	707	52913	80038	20411	51500	06111	85824			707	72510	80022	19710	11521	06710	81820	87460		707	00121	070	+	+			
St. Mawgan	817	43114	82021	21910	42505	05113	84825			817	72513	82011	20011	38578	05715	82823	87362		817	95111	094	+	ir ₀ ir			
Culdrose	809	43318	80011	22111	41500	04117	84820			809	72517	80022	20610	41474	07713	81710	84815	86362	809	95121	112	+	ir ₀ r ₀ r ₀			
Scilly	804	32810	82030	23713	32500	08005	83820			804	72314	74021	21110	58471	08717	81818	84635	86460	804	95151	092	+	ir ₀			
Elmdon	534	72913	65031	16711	52501	01215	85828			534	73105	65031	16511	64611	02506	86635			534	00130	110	+	+			
Shawbury	414	63316	82018	17410	54506	02213	83824	84630	85078	414	60107	80031	16710	48575	04605	82828	84635	85075	414	97121	080	pr ₀	+			
Ringway	334	53012	24021	16411	42601	51210	84830	83075		334	62810	75031	16610	14636	52603	81640	86275		334	00131	124	+	+			
Squires Gate	318	63212	75021	17010	18442	05210	81815	86075		318	72509	82022	16009	18576	03611	81822	87265		318	00110	118	+	+			
Valley	302	52913	82021	19109	42531	04209	84828			302	82023	83031	16109	38657	05719	81830	85364	88270	302	97111	102	+	ir ₀			
Ronaldsway	204	53009	82011	17410	38501	03003	83825	83075		204	81918	83022	15009	28577	04618	81822	83464	88272	204	94111	101	+	r ₀ r ₀			
Carlisle	222	63107	83021	15612	68601	51104	84830	83645		222	72511	85031	14310	18606	50710	81835	87275		222	00130	130	+	+			
Watnall	354	63505	81021	15910	62511	03114	86825			354	62708	74012	15611	00904	02000	86077			354	00130	100	+	+			
Kilnsea	396	83628	66258	15208	88511	03222	84820	88625		396	00510	66011	16408	00900	03203				396	97090	111	pr ₀	+			
Finningley	360	63415	74021	15612	62511	03112	86828			360	72808	61021	15512	72611	03601	87835			360	00130	088	+	+			
Leeming	257	53407	82022	15211	52601	53109	85830			257	60000	80031	14711	68601	02805	83835	84650		257	00120	089	+	+			
Tynemouth	262	40116	74021	15208	32601	02220	83830			262	41510	74020	15107	21608	03806	82830	84275		262	00090	108	+	+			
Eskdalemuir	162	73602	80012	15309	62602	55003	86830	85075		162	72014	83032	13708	38534	01709	81827	83359	86075	162	00130	105	+	+			
Mull of Galloway	131	41111	80011	17310	25601	05205	82630	83075		131	71111	74032	14108	76411	05726	87712			131	97111	111	/	/			
Prestwick	135	42708	89011	15810	21602	01002	82835	83075		135	62406	82032	12610	24641	00722	82635	86075		135	00111	128	+	+			
Abbotsinch	140	33307	83021	15211	21601	01802	82835			140	42010	82031	12510	11634	51717	81840	83075		140	00130	109	+	+			
Leuchars	171	73010	87031	14110	78511	00201	86828	83640		171	31712	80031	12011	28605	01614	81830			171	00121	095	+	+			
Dyce	091	63112	70808	13109	68511	02004	84822	83656		091	11607	65018	12908	12501	01802	81825			091	97111	094	pr ₀	pr ₀			
Wick	075	23213	89028	13709	22400	03205	81818			075	41308	83011	12407	22502	02710	82820	84075		075	00091	129	+	+			
Cape Wrath	049	23610	83011	13607	25600	00702	82630			049	53610	83030	10607	58500	02722	83825	83630		049	00081	129	+	+			
Sule Skerry	010	22702	81018	15407	11501	01202	81820			010	42105	82030	12908	22536	03714	82825	84070		010	97090	111	/	/			
Lerwick	005	62912	83028	11707	68431	01104	82815	84645		005	12812	87018	11506	18400	51702	81815			005	97091	099	pr ₀ h ₀	+			
Stornoway	026	71813	86871	14708	72511	02608	87820			026	51609	87038	10808	12505	03722	81825	85275		026	97101	080	pr ₀ h ₀	pr ₀			
Benbecula	022	52310	89022	15009	18502	03709	81825	85075		022	71415	89022	09507	25506	03733	82625	87275		022	97101						

CHART OF WEATHER IN PART OF NORTHERN HEMISPHERE



CHARTS OF WEATHER IN WESTERN EUROPE

ation
mbols

UD
Cloud
Amount
(oktas)

0
1 or less
2
3
4
5
6
7 or more
8

obsured

THER
Weather

zle
and
fizzle

and snow

W

shower

and snow
ower

W shower

shower

nderstorm

ND

Wind
speed
(knots)

Calm

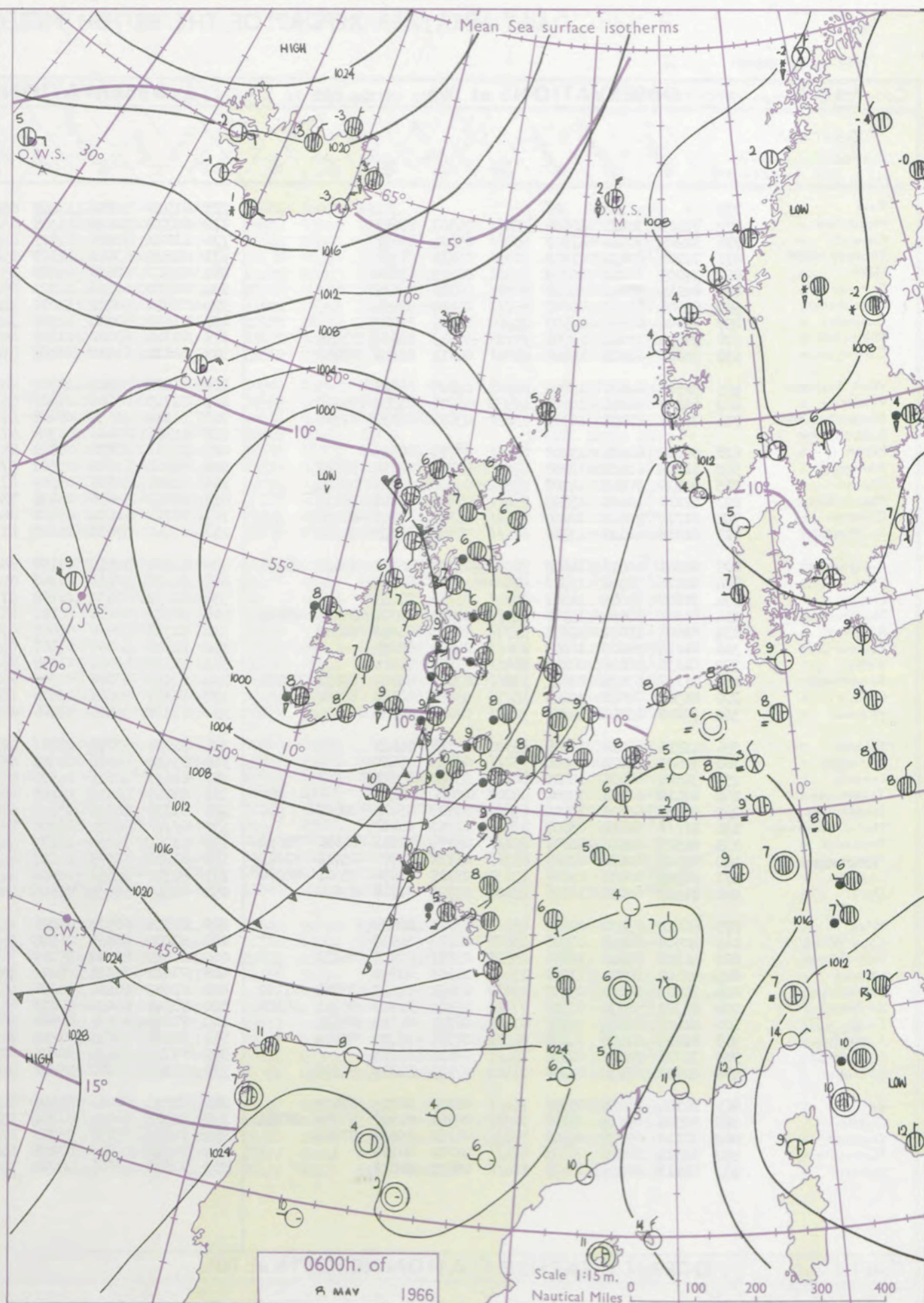
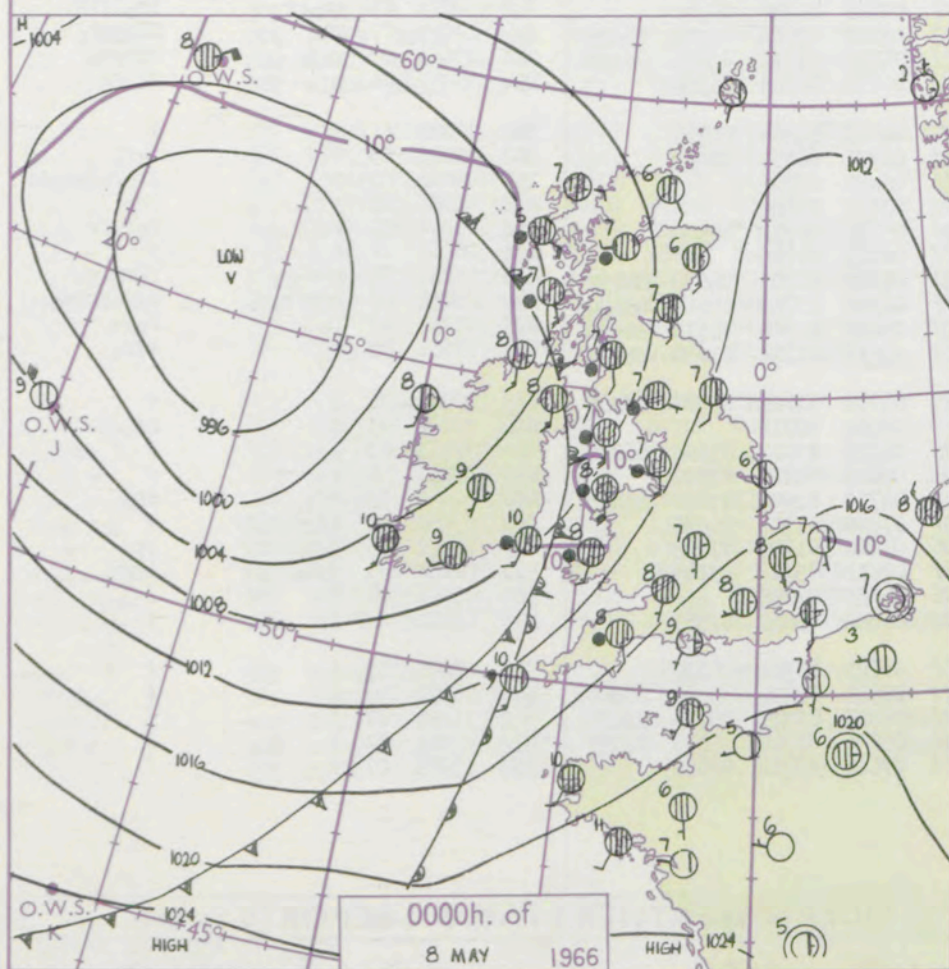
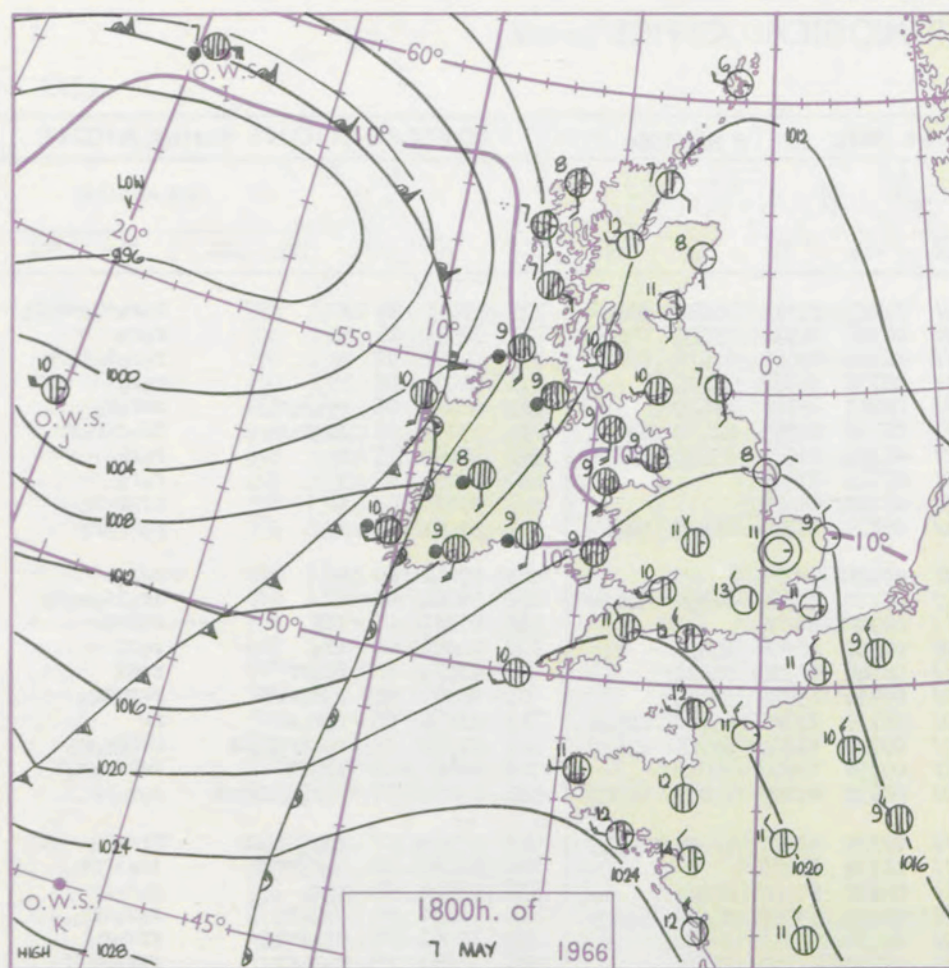
1-2

3-7

8-12

13-17

additional
er add



GENERAL SYNOPTIC DEVELOPMENT

Issued at midday Sunday 8

May 1966

FORECAST for Great Britain and Northern Ireland until noon tomorrow

A depression which had moved eastnortheast across the Atlantic turned southeast yesterday evening and moved towards Ireland. It is expected to cross Ireland, Wales and much of southern England during the next 24 hours.

Dull rainy weather over much of England, Wales and southern Scotland will move away slowly southeast and give way to the rather brighter weather with thundery showers now over Northern Ireland. Northern parts of Scotland will remain cloudy and mostly dry. Temperatures will be rather below normal.

OUTLOOK for following 24 hours.

Rather cloudy with rain or showers in most districts. Temperatures near normal.

DAILY WEATHER REPORT OF THE BRITISH METEOROLOGICAL OFFICE (contd.)

OBSERVATIONS at 00h. 8 May 1966										OBSERVATIONS at 06h. 8 May 1966										OBSERVATIONS during NIGHT										CONV TA °C
Station	iii	Nddff	VVwwwW	PPPTT	N _h Ch _s Ch _s H	T _d T _d app	8N _s Ch _s h _s	8N _s Ch _s h _s	8N _s Ch _s h _s	iii	Nddff	VVwwwW	PPPTT	N _h Ch _s Ch _s H	T _d T _d app	8N _s Ch _s h _s	8N _s Ch _s h _s	8N _s Ch _s h _s	iii	RRRT _n T _n E	T _g T _g	WEATHER								
																						21h.—03h.	03h.—09h.							
Kew	775			09						775	81910	82616	11609	6542/	04727	81715	86656	88458	775	97081	04	+		R ₀ R ₀ -d ₀ -d ₀ R ₀	40					
Heathrow	772	72405	70021	16608	7581/	04807	87657			772	81714	70616	11308	6542/	06728	84714	85640	88458	772	92081	06	+		R ₀ R ₀	39					
Gatwick	776	52205	70011	17307	5581/	05804	85657			776	81807	70216	12507	8551/	06724	82620	87628	88657	776	01091	02	+		R ₀ R ₀ d ₀ d ₀ rr	38					
Thorney Island	871	72702	80031	17409	7095/	04812	87358			871	81822	63612	11509	8541/	08732	86712	88625		871	02081	05	+		R ₀ R ₀	37					
Hurn	862	32205	80011	16709	00901	06717	83070			862	81816	62636	09309	8531/	09743	85708	88620		862	06081	06	rrR ₀ R ₀ R ₀	rrR ₀ R ₀	36						
Guernsey	894	82115	80606	19610	7547/	06718	87616			894	81920	60626	11709	8521/	08735	82705	84710	87620	894	07082	05	ir ₀ R ₀ R ₀	ir ₀ R ₀ R ₀ rr	35						
Wattisham	590	81706	63031	16007	8571/	05810	88656			590	81910	58032	12007	3562/	04721	81630	83650	88458	590	97051	03	+		R ₀ R ₀	34					
Gorleston	497	21606	62031	16507	25500	06807	82625			497	71610	60022	12509	7551/	07715	87625			497	97051	05	+		R ₀ R ₀	33					
Mildenhall	578	71605	59011	15608	2571/	05813	82650	87459		578	81706	69022	11208	8097/	05722	88458			578	97061	03	+		ir ₀ R ₀ R ₀	32					
Cardington	559	72209	61021	15408	2561/	04811	82630	87462		559	81810	61612	10407	6541/	05827	81710	86625	88462	559	97061	01	+		R ₀ -R ₀ R ₀	31					
West Raynham	485	51509	62021	15805	00902	03809	85075			485	81811	59012	11907	8097/	05721	88362			485	97041	00	+		R ₀ R ₀	30					
Wittering	462	61203	40041	14906	40938	05715	84360	85270		462	81713	66602	09807	6552/	05728	81620	86650	88458	462	91051	00	+		ir ₀ id ₀ R ₀ R ₀	29					
Boscombe Down	746	72007	82021	16707	1563/	03816	81630	87360		746	81818	61636	09208	8731/	08740	88706			746	07061	05	ir ₀	rrdrdr	28						
Ross-on-Wye										627	81706	60616	06308	6732/	08737	86708	88458		627	04071	06	ir ₀	R ₀ R ₀	27						
Filton	628	82007	66021	15208	8561/	03723	88645			628	81611	60636	06809	8531/	08740	86706	88612		628	12071	06	ir ₀ rr	rrRR	26						
Aberporth	502	81914	61632	10508	4742/	07744	84710	88540		502	81904	61616	03309	3742/	09734	83712	88459		502	06072	06	R ₀ R ₀ RRR	R ₀ R ₀ ir ₀	25						
Rhoose	715	81910	70612	14308	8551/	06833	83721	88623		715	81908	59636	05909	4732/	08739	81706	83710	88515	715	15071	05	R ₀ R ₀ rr	rr	24						
Mount Batten	827	82218	48636	15109	8541/	08833	86710	88618		827	82610	58636	06409	7522/	09736	81703	84705	87630	827	21092	08	R ₀ RRR ₀ R ₀ RR	RRRR ₀ R ₀	23						
Chivenor	707	81713	70612	14109	8541/	08737	83715	88630		707	81707	64616	05410	8841/	09736	82716	88628		707	10081	08	ir ₀ rr	RRRR ₀ R ₀	22						
St. Mawgan	817	81915	48635	13909	8721/	08840	84703	88707		817	82410	57636	05909	4732/	08632	82707	83712	88540	817	13082	07	R ₀ R ₀ d ₀ d ₀ RR	R ₀ R ₀ rr	21						
Culdrose	809	82221	40616	14609	5832/	09742	84708	83620	88458	809	82414	50616	07110	8801/	09730	82701	85705	88615	809	13082	07	R ₀ R ₀ ir ₀ rr	RRR ₀ R ₀	20						
Scilly	804	82116	32556	13910	8721/	10742	88704			804	82316	48216	06310	8541/	10732	88612			804	12092	09	R ₀ R ₀ rrDD	ir ₀ irpr	19						
Elmdon	534	71807	70022	14907	7092/	03716	87459			534	81612	61632	07908	8731/	05637	87706	88711		534	03061	03	R ₀ R ₀	R ₀ R ₀ rr	18						
Shawbury	414	81907	59632	13207	8551/	04824	83621	86633	88656	414	81607	59636	06107	6532/	06628	83709	86615	88530	414	04071	04	R ₀ R ₀ r	R ₀ R ₀ rr	17						
Ringway	334	81608	59032	12807	4577/	50726	84650	88460		334	81715	58606	05907	6742/	05630	86710	88550		334	05061	05	ir ₀ rrRR	RRR ₀ R ₀	16						
Squires Gate	318	81614	58602	11007	8561/	04835	88633			318	81518	58606	03907	8531/	06728	83708	88625		318	03061	03	R ₀ R ₀ rr	RRR ₀ R ₀ ir ₀	15						
Valley	302	81630	58636	08108	8641/	07848	88712			302	81720	48646	01909	8621/	09722	85705	88710		302	10072	07	ir ₀ rr	ir ₀ irir	14						
Ronaldsway	204	81727	57636	07807	8531/	07845	83709	87714	88625	204	82112	45106	01909	7527/	09808	83704	84716	86635	204	17071	07	RR	Rir ₀ pr ₀	13						
Carlisle	222	81307	71602	10607	4577/	03830	84650	88460		222	81517	82606	03306	4547/	04733	81717	83645	86359	222	03061	03	R ₀ R ₀	RRR ₀ R ₀	12						
Watnall	354	70000	19041	14106	7097/	03817	87360			354	81712	59636	07806	6732/	06731	86708	88528		354	05051	01	+	ir ₀ rr	11						
Kilnsea	396	41815	66011	14706	45500	03718	84625			396	72018	63031	09707	40976	04723	84360	87270		396	00060	11	+	+	10						
Finningley	360	71605	59021	13504	7571/	03823	87650			360	81710	59616	08007	6572/	06727	86650	88459		360	01041	03	+	R ₀ R ₀	9						
Leeming	257	31608	66031	12805	00905	03720	83275			257	81613	48611	06506	8551/	05632	88620			257	02041	03	+	ir ₀ R ₀ R ₀ d ₀ d ₀	8						
Tynemouth	262	82112	61021	12707	00907	02715	88275			262	81720	48616	06507	8062/	03731	88540			262	01062	05	+	ir ₀	7						
Eskdalemuir	162	81508	66601	10704	8541/	02727	85714	88622		162	81310	64636	03904	6742/	03731	86712	88520		162	09022	50	R ₀ R ₀	R ₀ R ₀ rr	6						
Mull of Galloway	131	81111	66606	05907	8741/	07753	88712			131	81111	66026	01508	8741/	08617	88716			131	06061	11	/	/	5						
Prestwick	135	81509	64616	06807	8541/	05739	82711	84616	88632	135	81212	70026	01107	4537/	04722	81709	84630	88459	135	05061	05	R ₀ R ₀ rrr	R ₀ R ₀ rrr	4						
Abbotsinch	140	81507	62636	07907	8531/	05731	83707	85710	87615	140	81008	56586	02406	8541/	04719	83710	85616	88640	140	05052	05	rrdrR ₀ R ₀	d ₀ R ₀ rrir ₀	3						
Leuchars	171	81709	80031	09607	15637	03715	81630	85361	88270	171	81316	60616	05006	6732/	03620	82708	84710	88550	171	01051	01	R ₀	R ₀ R ₀	2						
Dyce	091	71513	62031	10306	25406	03721	81718	87070		091	81515	58032	06506	4542/	04614	81718	83630	88460	091	97051	03	+	R ₀ R ₀	1						
Wick	075	61412	83030	09406	6561/	03722	86635			075	81514	66022	05806	1557/	04709	81625	85360	88465	075	00061	04	+	+	0						
Cape Wrath	049	40508	82011	07006	45600	02716	84630			049	81409	66636	04305	8641/	02203	88718			049	02042	03	+	rr	-1						
Sule Skerry	010	41509	81020	10206	25505	03717	82625	84070		010	61419	81032	05107	36576	04719	83720	85360	86070	010	97061	03	/	/	-2						
Lerwick	005	22102	82021	11501	15602	01603	81630			005	71611	89031	09605	28507	03605	81820	87272		005	00011	52	+	+	-3						
Stornoway	026	70909	87022	05407	15638	03831	81630	83362	87272	026	81003	66216	01606	4537/	04713	82707	83618	88459	026	01051	03	ir ₀	ir ₀	-4						
Benbecula	022	81320	56636	02905	7732/	05734	82707	86711	88520	022	71508	66026	99608	6833/	07302	81707	86630		022	07051	05	ir ₀ R ₀ R ₀ rr	+	-5						
Tiree	100	81427	58636	02307	6742/	06735	86710	88521		100	71609	63036	00008	18206	07704	81703	87275		100	09051	05	R ₀ R ₀ RRrr	jp	-6						
Aldergrove	917	81813	62206	04608	8631/	07727	85709	88713		917	72106	70216	01207	7631/	07611	85707	83710		917	02061	05	d ₀ d ₀ ir ₀	irrr	-7						
Malin Head	980	71716	74016	02508	7541/	07625	87640			980	71707	82031	00406	00906	05003	87275			980	05061	04	/	/	-8						
Belmullet	976	42109	69038	02308	11402	07715	81819	84070		976	71206	74808	99208	52432	06605	85819	87359		976	03071	06	/	/	-9						
Birr	965																													

RATES of SUBSCRIPTION: Single copy 6d. or post free 8d. One calendar month 15/-; one quarter 40/-; one year 150/-. For special arrangements for supply to schools and colleges, see Form 2452 or apply to Director-General, Meteorological Office, London Road, Bracknell, Berkshire.

H.M.S.O. Press, M.O. Bracknell

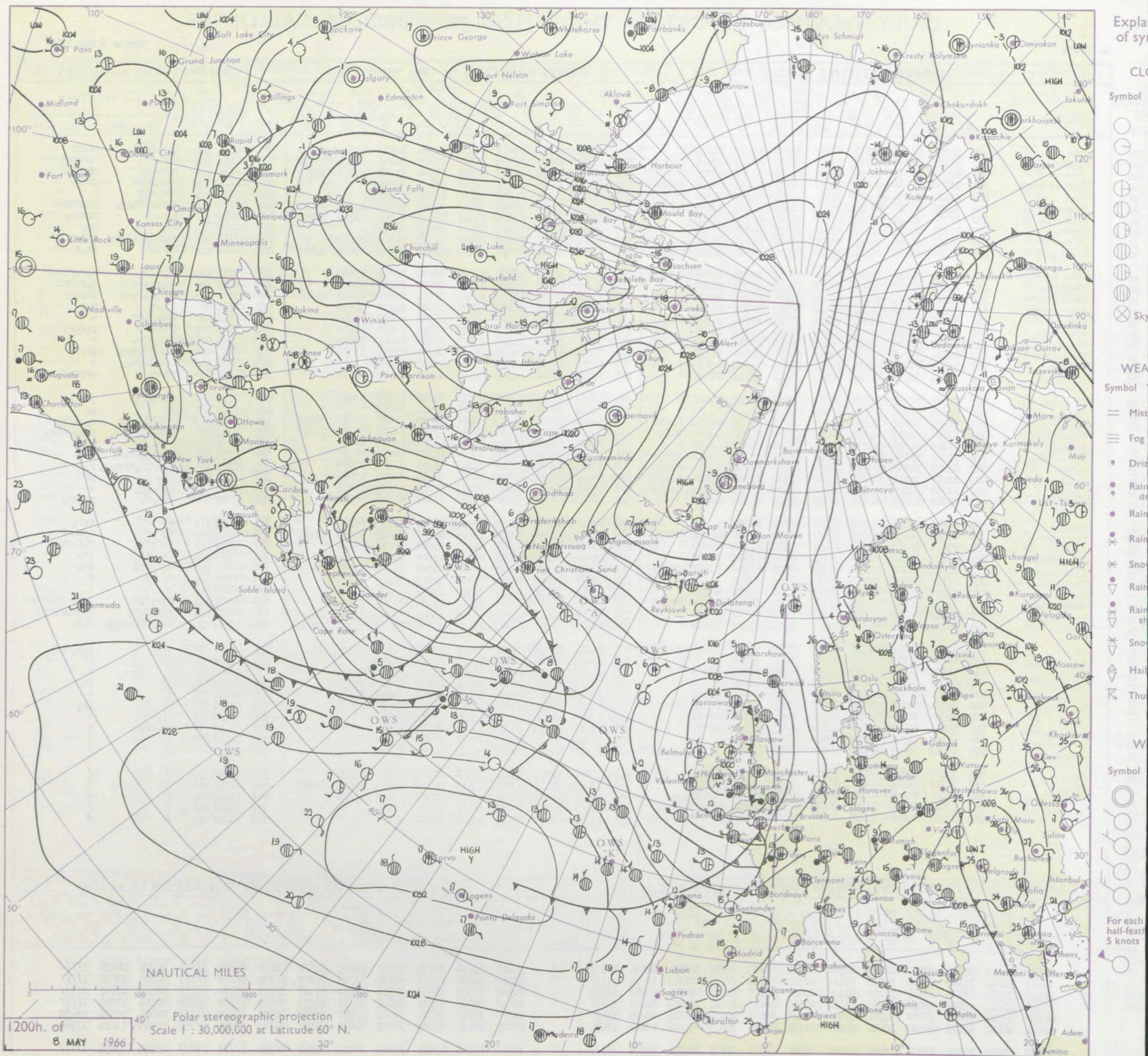
DAILY WEATHER REPORT OF THE BRITISH METEOROLOGICAL OFFICE

No. 38154

Date of Issue Monday 9 May 1966

Code FM 11.C		OBSERVATIONS at 12h. 8 May 1966										OBSERVATIONS at 18h. 8 May 1966										OBSERVATIONS during DAY			
Station	iii	Nddff	VVwww	PPPTT	N _h Ch _s Ch _s	T _d app	8N _s Ch _s h _s	8N _s Ch _s h _s	8N _s Ch _s h _s	iii	Nddff	VVwww	PPPTT	N _h Ch _s Ch _s	T _d app	8N _s Ch _s h _s	8N _s Ch _s h _s	8N _s Ch _s h _s	iii	RRT x E	SSS	WEATHER			
																						09h.—15h.	15h.—21h.		
Kew	775	81915	61586	05511	854/1	09726	84710	88620		775	72108	69026	02911	22472	08301	82815	83359	87070	775	02121	004	dorrorro	rrorpr		
Heathrow	772	81721	62616	05111	854/1	09727	81710	87614	88650	772	71911	75026	02310	38432	07302	82816	84359	85075	772	02111	003	rororr	rororpro		
Gatwick	776	81716	57635	06209	853/1	09730	81707	83709	86713	776	71808	75256	03010	58478	08604	81711	84821	86270	776	08101	004	rororr	rrrorpro		
Thorney Island	871	81720	48616	05110	853/1	09731	85706	85708	88620	871	52310	80028	03311	52601	07501	85830			871	11121	022	rororr	prpro		
Hurn	862	82114	56656	03011	7532/	10731	84707	87610	88458	862	42210	80016	02211	49403	06505	82918			862	03131	///	rrrorr	+		
Guernsey	894	72316	74216	06310	35472	09617	81710	83640	85359	894	62214	72278	03909	59463	07710	81815	84630	85075	894	07131	043	rrrorrirpro	prorPRpr		
Wattisham	590	81720	69616	07509	854/1	07727	86710	88620		590	81520	58616	04009	7732/	08615	83706	86708	88520	590	03091	///	roro	rrroro		
Gorleston	497	71726	62016	08410	6557/	06725	86625	87350		497	81424	58606	05509	8551/	08615	88620			497	01112	005	iror	iror		
Mildenhall	578	81717	62216	06111	6552/	07625	86622	88458		578	81410	66586	03110	854/1	08715	86712	88620		578	93111	000	rorodorodor	rorodor		
Cardington	559	81716	66616	04411	853/1	09626	84709	86712	88620	559	72010	70216	01909	65373	07503	82709	83630	86657	559	01111	000	roror	rror		
West Raynham	485	81622	66616	06510	854/1	08727	82715	87625	88650	485	81620	59616	03909	6732/	08610	86708	88520		485	03101	000	roro	rororrror		
Wittering	462	81617	66615	04310	853/1	09727	87708	88617		462	81210	62616	01909	853/1	08708	85708	88617		462	04101	000	irorrrrorR	rororrrdr		
Boscombe Down	746	81914	61616	03410	6542/	08722	82712	86620	88460	746	72214	82038	02110	69442	07500	81918	83820	85640	746	03111	013	dorodororr	prpro		
Ross-on-Wye	627	82110	60606	01311	6741/	08719	86710	88460		627	62606	81026	01109	48571	07307	81820	84630		627	04111	000	irorr	roro		
Filton	628	82107	40636	01809	7722/	09724	82702	86704	88530	628	62205	69016	01412	6851/	07302	84822	84640		628	09121	028	RRrorrr	+		
Aberporth	502	82405	62602	00509	6742/	08610	86712	88458		502	82902	58636	02407	3542/	06317	83615	88550		502	13112	000	irirorr	rororr		
Rhoose	715	82409	58616	02009	6642/	08615	85710	83618	88545	715	72809	80036	01310	7351/	06305	82922	85645		715	03121	038	rororiror	+		
Mount Batten	827	62414	74026	02911	63501	08610	86820	81925		827	73005	61808	01609	49462	08504	82918	83360		827	05111	032	rororrrpro	prpro		
Chivenor	707	72409	80216	02111	5847/	08715	83714	83630	87462	707	42810	80018	01811	48531	06212	83820			707	05131	049	rrrororpro	+		
St. Mawgan	817	32523	70256	02711	39403	07811	82815	81918		817	73014	66808	02309	69463	07306	83912	85815		817	01121	034	prpro	prpro		
Culdrose	809	72625	62808	04410	7941/	08707	84916	83625		809	73012	60258	02909	69333	07303	83708	83915		809	09122	032	roropro	prpro		
Scilly	804	62623	66258	03712	69400	07716	86914			804	83127	66808	04410	8841/	09214	86816			804	05121	047	pr	pr		
Elmdon	534	81508	56656	02210	883/1	08721	83709	86810	88620	534	82007	57618	00909	6842/	07400	83815	85640	88459	534	05121	002	rrRRroroir	rororprorr		
Shawbury	414	81606	66616	01211	7831/	09620	81706	84812	86640	414	83508	48808	00710	8931/	09306	82706	84910	88640	414	06132	005	roropro	prorprro		
Ringway	334	71808	62026	01911	7843/	06721	86816	87650		334	70000	60028	01212	7851/	06302	82822	86656		334	91130	003	roro	pro		
Squires Gate	318	71609	65606	01313	5847/	09713	81712	84817	87359	318	83509	30046	01710	8561/	08309	86635	88657		318	95131	003	rrroridoror	iror		
Valley	302	82008	61626	00910	68368	10703	81706	85712	87270	302	53613	74016	02311	38301	08313	81706	85075		302	01121	018	irorrorirrodor	rodo		
Ronaldsway	204	81207	70028	01111	58307	08704	81707	83810	88270	204	63610	80038	03111	48401	06314	81815	83640		204	01131	066	pror	pr		
Carlisle	222	81708	64216	02311	7842/	06603	83815	87630	88459	222	70406	61016	02911	68512	07308	81825	85645		222	97121	000	roroiror	+		
Watnall	354	81709	48636	02609	5732/	09723	85706	88515		354	81213	48608	01510	6732/	09302	86706	88523		354	07121	002	rrroror	proriror		
Kilnsea	396	81820	58616	05609	8551/	07722	88625			396	81622	58616	03609	4552/	08601	84625	88460		396	02102	///	roro	roro		
Finningley	360	81314	58636	03609	853/1	09722	82709	86712	88620	360	81311	56636	02510	7542/	10304	84615	87625	88460	360	06131	000	roror	rororR		
Leeming	257	81611	56615	03509	7742/	07712	87710	8854																	

CHART OF WEATHER IN PART OF NORTHERN HEMISPHERE



CHARTS OF WEATHER IN WESTERN EUROPE

ation
mbols

UD
Cloud
Amount
(oktas)

0
1 or less
2
3
4
5
6
7 or more
8

obsured

THER
Weather

zle

and
hizzle

and snow

Y
shower

and snow
ower

Y shower

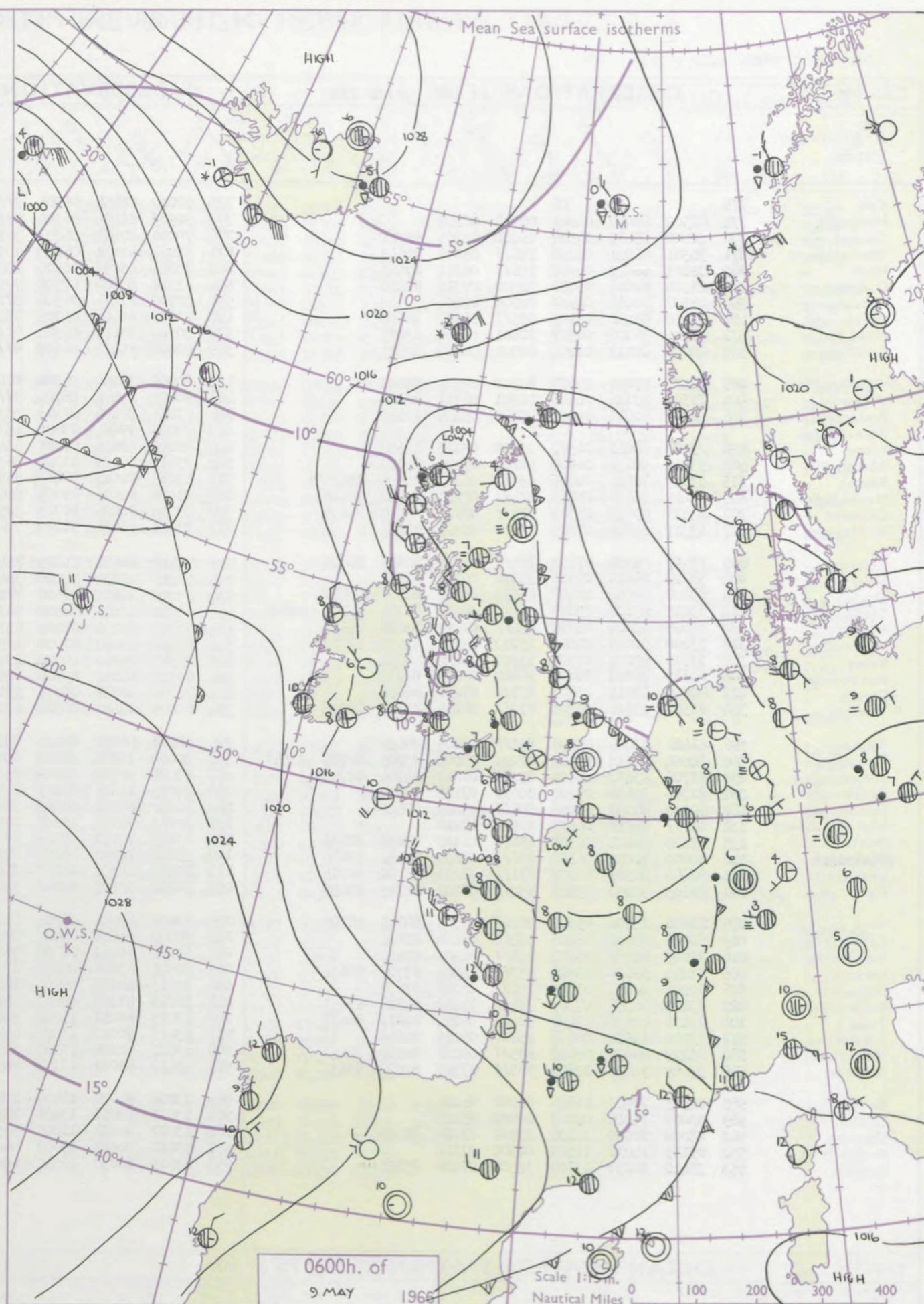
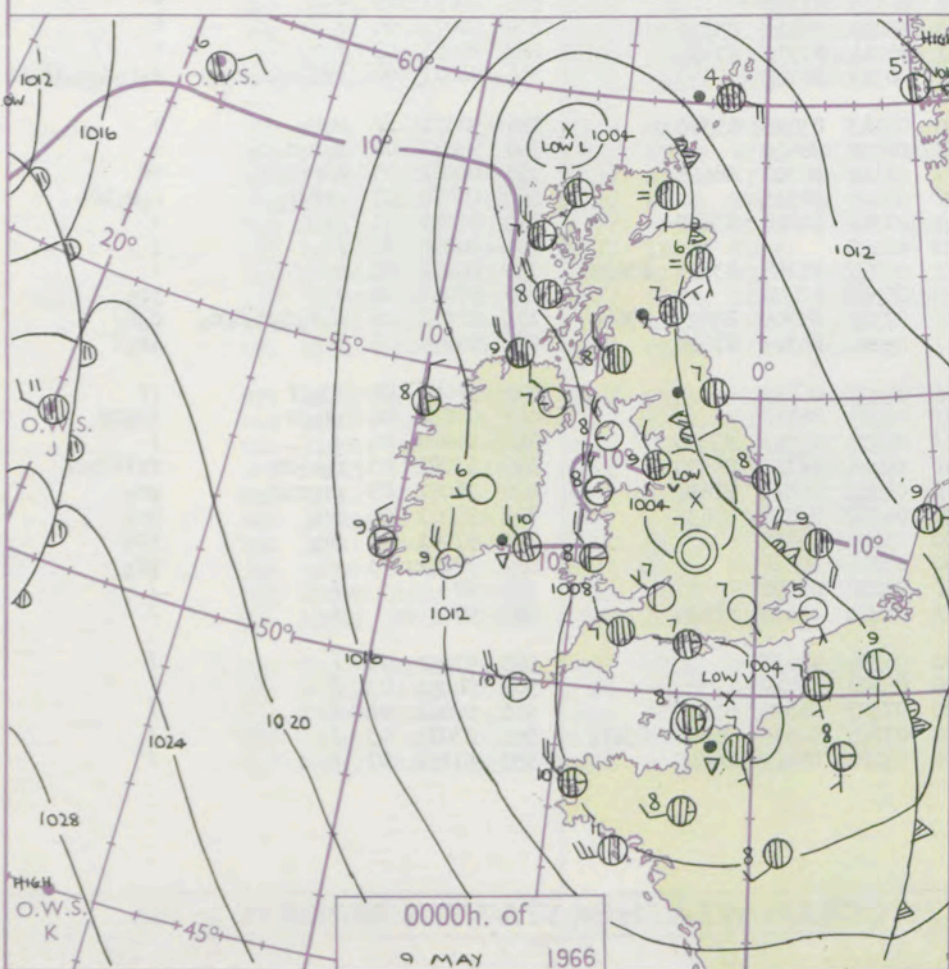
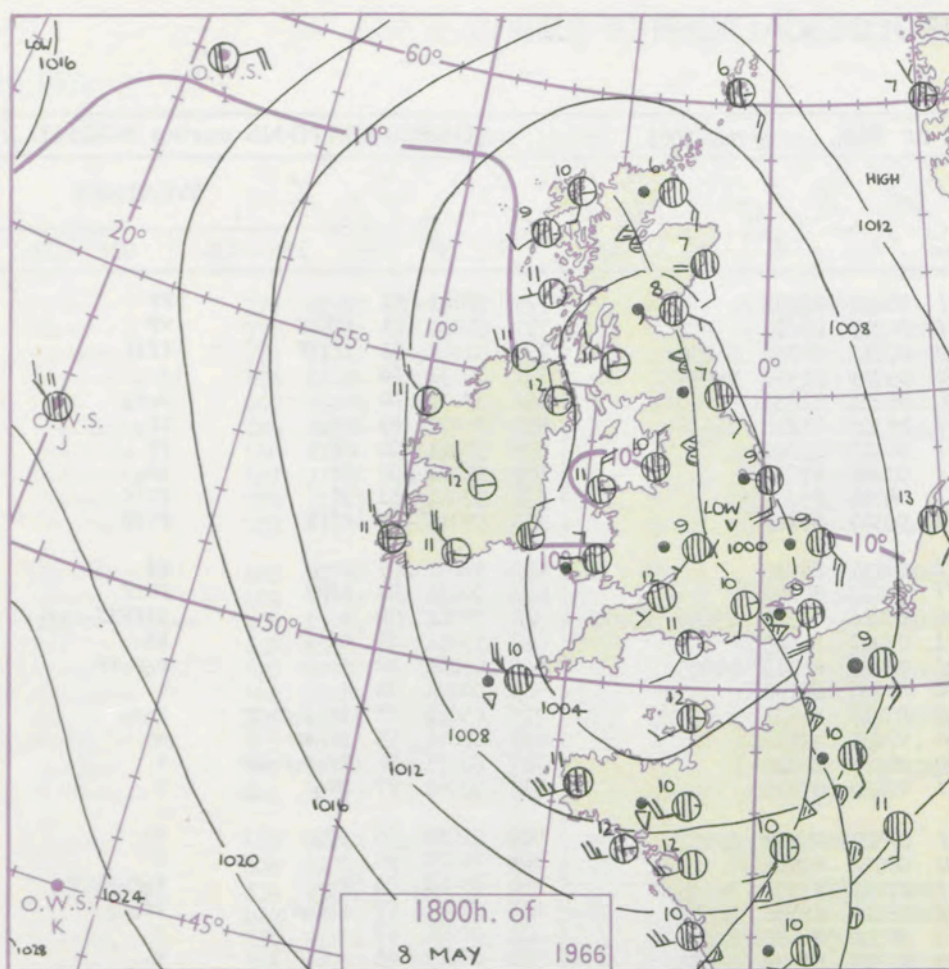
shower

nderstorm

ND
Wind
speed
(knots)

Calm
1-2
3-7
8-12
13-17

additional
er add



GENERAL SYNOPTIC DEVELOPMENT

Issued at midday Monday 9

May 1966

FORECAST for Great Britain and Northern Ireland until noon tomorrow

The low complex that yesterday lay just west of the British Isles has moved slowly east into the country, and its frontal system has cleared all areas except the extreme northeast. This eastward drift is expected to continue for the next 24 hours, and a weak ridge of high pressure will build over the country, while fronts associated with a low near Greenland move towards Ireland by tomorrow morning.

All districts will have sunny periods and showers today, but tomorrow it will be mainly dry with a good deal of sunshine, though there may still be a few showers in the east. Temperatures will be near normal everywhere.

OUTLOOK for following 24 hours.

Changeable in most districts with rain or showers at times but probably dry in southern England. Sunny spells in all areas with near normal temperatures.

DAILY WEATHER REPORT OF THE BRITISH METEOROLOGICAL OFFICE (contd.)

Code FM 11.C										OBSERVATIONS at 00h. 9 May 1966										OBSERVATIONS at 06h. 9 May 1966										OBSERVATIONS during NIGHT				
Station	iii	Nddff	VVwww	PPPTT	N _h Ch _h M _h	T _d T _d app	8N _s Ch _s h _s	8N _s Ch _s h _s	8N _s Ch _s h _s	iii	Nddff	VVwww	PPPTT	N _h Ch _h M _h	T _d T _d app	8N _s Ch _s h _s	8N _s Ch _s h _s	8N _s Ch _s h _s	iii	RRT _n T _n E	T _g T _g	WEATHER												
																						21h.—03h.	03h.—09h.											
Kew	775			06						775	90000	F8454	06706	91111	05218	89/01			775	97041	51	+	FF											
Heathrow	772	01502	66010	04207	00900	06109				772	92903	01474	06304	91111	04317	89/00			772	91041	01	iffff	FF											
Gatwick	776	20000	05461	04304	26000	04204	82701			776	70000	07414	06207	761/2	07217	86702	86656		776	91041	51	iffff	ffif											
Thorney Island	871	70301	66021	04206	75611	06008	87643			871	53204	62031	06805	10932	05319	81360	85075		871	00031	50	+	+											
Hurn	862	72801	66021	04007	75611	06212	87647			862	73304	49031	06906	28636	06224	81830	86270		862	97031	00	+	d _o r _o											
Guernsey	894	23314	82018	05008	22500	07311	82820			894	73316	83038	07908	78511	06320	84820	86635		894	96071	05	pro	pro											
Wattisham	590	01907	50016	04707	00900	07204				590	92702	F7474	06306	91111	06315	89/00			590	97041	01	FF	FF											
Gorleston	497	81420	58216	05109	85511	08602	88620			497	72603	40606	05709	75511	09203	87625			497	01082	08	ir	ir _o											
Mildenhall	578	31304	56106	04507	00901	06004	83075			578	90000	02474	06304	91111	04315	89/02			578	97041	51	if	ffff											
Cardington	559	20000	40111	04204	00901	04209	82075			559	90000	F4474	06503	91111	03319	89/00			559	97011	52	ffff	FFFF											
West Raynham	485	51205	59036	05007	55500	07207	85620			485	80000	17284	06308	86411	08211	88710			485	92071	05	rr _o	ff											
Wittering	462	21502	23116	04406	00901	06111	82075			462	90000	F9474	06704	91111	03217	89/02			462	00031	51	ffff	FFFF											
Boscombe Down	746	21804	62011	04206	25700	05209	82656			746	73205	37104	07105	35336	05218	81707	83650 87272		746	91041	00	+	iffff _o d _o r _o r _o											
Ross-on-Wye										627	73003	77026	07608	45571	07220	84625			627	13051	01	RR	RR											
Filton	628	23007	66011	04307	25600	05116	82640			628	82405	48636	07907	65421	07225	86615	88525		628	07061	02	+	r _o r _o rr											
Aberporth	502	53410	58036	06508	56200	07224	85703			502	73415	66031	11008	76300	07227	87708			502	00071	05	+	+											
Rhoose	715	83007	70611	04606	85511	06219	88638			715	53015	82016	08407	35532	05219	81625	83075		715	05061	05	ir _o r _o r _o rr	r _o r _o											
Mount Batten	827	83409	56618	05408	85411	07221	82710	88618		827	23418	62016	09909	28400	07232	82818			827	01081	05	pro _{rr}	+											
Chivenor	707	83316	69618	05309	85411	08212	85710	88625		707	33218	74026	10709	32500	06230	83820			707	06071	06	pro _o r _o r _o rr	+											
St. Mawgan	817	43317	65018	07209	42400	07224	84815			817	73421	66031	11109	72411	07227	87815			817	97081	07	pro	+											
Culdrose	809	73417	65038	07709	78411	07231	82815	86620		809	73416	62051	11809	71411	07327	84710	86812		809	92082	06	pro	+											
Scilly	804	33123	66011	09510	35500	09225	83623			804	33219	66030	14110	38400	08224	82814			804	00091	08	+	+											
Elmdon	534	60000	40046	03507	65311	06215	82708	86622		534	83209	18652	06508	77221	07217	87703	88515		534	09061	04	r _o	r _o r _o RRrr											
Shawbury	414	83412	29108	03809	85211	08217	81704	85707	88622	414	73218	62026	08008	76371	06224	85708	84645		414	02071	07	rrr _o r _o	rr _o r _o											
Ringway	334	83605	23044	04010	85411	07213	83618	88656		334	73307	30042	07408	65712	06322	86656	83075		334	00070	07	+	+											
Squires Gate	318	73408	50041	04809	15702	08215	81650	87072		318	53315	60022	07906	18501	07319	81825	85075		318	00081	05	+	+											
Valley	302	13516	69021	07108	15701	06222	81650			302	23318	74010	10908	28400	06223	81710			302	00071	05	+	+											
Ronaldsway	204	13318	80021	06808	16400	06218	81710			204	63320	80021	09908	68400	05218	84812	83635		204	00071	04	+	+											
Carlisle	222	60000	53012	05408	65711	07210	86650			222	72704	58031	08207	75411	05214	81715	87650		222	00051	03	+	+											
Watnall	354	81502	23516	03808	87211	08215	83703	88706		354	80608	04426	06308	87211	08319	88703			354	04071	07	rrd _o r _o d _o r _o off	d _o r _o d _o r _o ir _o ff											
Kilnsea	396	81420	63026	04508	85511	08205	88625			396	51408	66012	06408	35570	07213	83625	85360		396	92071	11	r _o r _o	+											
Finningley	360	80604	50616	04009	67221	09206	83705	86709	88548	360	80000	19106	06808	85611	08220	88640			360	93081	08	r _o r _o d _o d _o	+											
Leeming	257	81706	23612	04609	87211	08212	84704	88707		257	83605	20506	07009	85311	08318	86706	88625		257	04081	08	RRrrd _o r _o	dd											
Tynemouth	262	81708	32636	05107	80621	07109	88530			262	83205	14616	07007	80521	07210	88525			262	08072	07	rrr _o r _o	r _o r _o ir _o											
Eskdalemuir	162	80000	80038	06006	85611	05209	88642			162	60000	69031	08503	58441	01314	84818	83650		162	97011	51	pro	+											
Mull of Galloway	131	01111	74010	06507	00900	07210				131	01111	74020	10207	00900	07222				131	00070	11	/	/											
Prestwick	135	83110	66021	06308	85611	06110	83630	88637		135	63115	70011	09108	68311	05217	81708	83815	85635	135	00061	03	+	+											
Abbotsinch	140	80000	70032	06108	85611	06109	84640	88650		140	33117	74258	08207	38500	05313	82820			140	97041	01	+	pro											
Leuchars	171	80404	20586	05407	87111	07209	86702	88704		171	72406	48102	06707	75211	07307	81705	83625	87640	171	01061	05	d _o r _o d _o r _o d _o d _o	d _o r _o											

DAILY WEATHER REPORT OF THE BRITISH METEOROLOGICAL OFFICE

No. 38155

Date of Issue Tuesday 10 May 1966

Code FM II.C

OBSERVATIONS at 12h.

9 May 1966

Code FM II.C

OBSERVATIONS at 18h.

9 May 1966

Code FM II.C

OBSERVATIONS during DAY

Station

III

Nddff

VVwwwW

PPPTT

N_hL_hC_MC_H

T_dT_dapp

8N_sCh_sh_s

8N_sCh_sh_s

8N_sCh_sh_s

III

Nddff

VVwwwW

PPPTT

N_hL_hC_MC_H

T_dT_dapp

8N_sCh_sh_s

8N_sCh_sh_s

8N_sCh_sh_s

III

RR_T+T_E

SS_S

09h.—15h.

15h.—21h.

104

Kew

775

73003

66164

09711

73611

05209

84830

85645

82930

775

83315

59028

14011

88511

05225

81825

88640

775

95141

046

pr

ro

ro

ro

102

Heathrow

772

62906

60814

09812

69511

08216

86925

772

73212

59038

13911

78511

06325

81822

87640

772

01141

035

pr

ro

ro

ro

100

Gatwick

776

53305

81024

09613

58601

06216

84830

776

63310

56038

13711

65511

07326

83622

86656

776

92151

062

pr

ro

ro

ro

99

Thorney Island

871

53312

69011

10212

58511

09220

82827

84645

871

83310

69032

14711

85511

06223

81620

83635

88650

871

00131

063

+

+

+

97

Hurn

862

83209

60596

11609

65521

07225

81625

85656

88459

862

23612

82016

15113

21600

03218

82830

862

93131

111

ir

ro

ro

ro

ro

95

Guernsey

894

33322

80018

13612

28432

06227

81818

894

13217

81021

17311

15700

05219

81650

894

00121

076

+

+

+

93

Wattisham

590

52908

58034

09513

52500

08217

85822

590

73310

48878

12410

79511

09219

84820

87645

590

02151

111

+

ph

ro

ro

ro

ro

91

Gorleston

497

71412

60026

08810

33571

08212

83925

87358

497

71510

58032

10910

35571

08208

83625

87358

497

97112

005

ir

ro

ro

ro

ro

90

Mildenhall

578

72702

48014

09811

78411

09215

84710

87645

578

83307

59252

12811

88411

08320

82815

88645

578

01131

001

ff

pr

ro

rr

ro

ro

88

Cardington

559

72910

70034

09712

78511

07216

85823

87650

559

80000

48258

13610

88411

09123

81710

83830

88645

559

94131

019

pr

ro

ro

ro

ro

86

West Raynham

485

83017

64032

09610

88511

07216

85820

83645

485

83512

56216

12809

85311

08220

86706

88630

485

01131

004

+

rr

ro

ir

ro

84

Wittering

462

73205

61034

09912

72511

08213

87825

462

63203

40212

13510

68511

08217

82825

86640

462

94131

027

+

ir

ro

ro

ro

82

Boscombe Down

746

83409

61615

11509

75421

07223

81713

83618

86628

746

23516

74016

15511

28500

02221

81825

746

01131

025

ir

ro

ro

ro

rr

81

Ross-on-Wye

627

63410

81022

12511

64611

05225

86635

627

40207

81020

16511

41600

02223

84830

627

00131

069

+

+

+

79

Filton

628

53316

82036

12413

58500

05223

84825

83630

628

53408

86031

16312

51600

04321

85835

628

00141

081

+

+

+

77

Aberporth

502

53416

80012

16110

58501

04224

84823

502

42806

82011

18810

45600

05213

84645

502

00111

087

+

+

+

75

Rhoose

715

33318

83011

13111

31600

04318

83835

715

23320

84011

17811

21600

01229

82835

715

00141

121

+

+

+

73

Mount Batten

827

63417

74028

14911

68500

06225

84825

83640

827

23319

80011

18511

22600

06218

82830

827

97131

112

pr

ro

ro

ro

72

Chivenor

707

73318

74031

15410

58511

05220

83825

86640

707

22915

74011

19011

18501

07217

81825

707

00131

116

+

+

+

70

St. Mawgan

817

63425

74032

16310

62500

06220

86820

817

53216

82021

19911

18501

07210

81820

85080

817

00121

118

+

+

+

68

Culdrose

809

63424

76022

16910

62411

06221

81715

85818

809

53418

86031

20211

11405

05110

81818

83275

809

00120

116

+

+

+

66

Scilly

804

33318

74011

19012

32500

08220

83820

804

33014

81010

22212

22501

07211

82820

804

00131

103

+

+

+

64

Elmdon

534

83119

60026

11110

88411

05020

81816

84620

88635

534

13125

75021

15610

11600

52225

81840

534

91121

053

ro

ro

ro

63

Shawbury

414

63120

80012

13210

64511

05223

85827

83645

414

23219

82021

16909

14705

01213

81650

414

00120

091

+

+

+

61

Ringway

334

63217

70031

11811

68511

04218

83825

84650

334

13117

80011

15411

11601

57116

81835

334

00130

090

+

+

+

59

Squires Gate

318

23218

80021

12711

18501

05220

81820

318

33318

80030

16010

38501

03217

81820

83640

318

91111

124

+

ro

ro

ro

57

Valley

302

53316

82031

15411

52501

05220

85825

302

33310

82021

17811

38500

05214

81825

83638

302

00121

112

+

+

+

55

Ronaldsway

204

33519

83011

14411

28501

03127

81820

204

73314

83801

16910

78511

04214

81825

87635

204

97110

101

+

pr

ro

ro

54

Carlisle

222

42813

83031

11312

48600

03211

83830

222

42912

82021

14809

48530

04221

82828

84645

222

00131

089

+

+

+

52

Watnall

354

83307

21205

10609

85311

09119

86708

88630

354

13111

62021

13811

18501

03319

81828

354

93121

038

do

dd

dd

50

Kilnsea

396

50906

59012

09709

32550

08212

83825

85360

396

83608

58606

12309

65521

07211

86625

88460

396

01101

111

ir

ro

ro

ro

48

Finningley

360

83408

40205

10510

85311

08218

81706

86712

360

32914

61011

13213

38500

04316

82825

360

92151

021

do

dd

dd

46

Leeming

257

73510

67255

10012

78501

07111

83825

84635

257

50511

48041

13710

52600

06326

85830

257

93151

041

pr

ro

ro

ro

45

Tynemouth

262

83502

24106

10507

86411

07215

88710

262

10108

48051

13608

12500

07219

81820

262

91091

035

ir

ro

ro

ro

43

Eskdalemuir

162

43216

82011

10811

42500

00209

84828

162

22706

85010

14308

22500

04217

82828

162

00121

099

+

+

+

41

Mull of Galloway

131

31111

80010

14110

22500

05223

82825

131

81111

74808

16508

87411

06208

88712

131

91101

111

+

+

+

39

Prestwick

135

32814

82011

12610

38500

04214

82828

135

62707

74018

14310

63511

06308

81920

86642

135

97121

087

pr

ro

ro

ro

37

Abbotsinch

140

53221

85258

11611

58600

04216

85830

140

42707

66028

14211

18501

06210

81822

84080

140

97121

109

pr

ro

ro

ro

36

Leuchars

171

73008

85022

09412

78511

06211

84828

83645

171

21306

82031

13010

28500

07215

81825

171

00121

076

+

+

+

34

Dyce

091

73411

75026

09709

45471

05213

81715

84658

87465

091

40109

65011

12711

42600

05317

84830

091

93121

047

ir

ro

ro

ro

32

Wick

075

73412

82258

10309

78411

07219

81712

85820

87632

075

73112

74021

13508

78411

06224

83710

85815

075

03121

060

pr

ro

ro

ro

30

Cape Wrath

049

82911

83608

10906

85511

05224

88620

049

83605

66218

14706

86411

05215

88716

049

02071

111

pr

ro

ro

ro

28

Sule Skerry

010

80313

58036

11007

86411

07221

88715

010

73609

74012

14407

78511

06224

83820

87625

010

93090

111

+

+

+

27

Lerwick

005

81207

59616

10207

87211

07310

84703

88708

005

81707

66026

12407

85111

07211

83702

84618

88645

005

01081

000

ro

ro

ro

ro

ro

25

Stornoway

026

40511

81038

11609

48500

05232

81822

83635

026

70309

82021

16208

78511

05214

82825

87645

026

00101

034

+

+

+

23

Benbecula

022

63417

83028

11710

68411

05336

85819

83635

022

73612

83012

16210

78511

05223

81820

87540

022

00121

050

+

+

+

21

Tiree

100

72723

65218

11209

78311

08709

81707

83712

87622

100

13015

86011

15609

14600

07120

81630

100

92111

081

pr

ro

ro

ro

19

Aldergrove

917

43314

89258

16108

48500

02215

81820

83828

917

73118

74258

18009

78411

04217

81818

84820

86635

917

97121

079

pr

ro

ro

ro

18

Malin Head

980

52923

82038

16010

52500

01210

85820

980

72917

66216

18210

72411

07216

87818

980

97111

060

+

+

+

16

Belmullet

976

23213

82021

20411

21500

03215

82826

976

72610

82031

21210

58531

04302

82825

85640

87359

976

00131

112

+

+

+

14

Birr

965

63211

80021

18812

62511

03212

86820

965

42910

83011

20512

12502

02309

81820

84072

965

97114

134

+

+

+

12

Dublin

969

43017

89011

16312

42500

01211

84828

969

13015

86011

18712

11601

50217

81832

969

00131

142

+

+

+

10

Shannon

962

63209

86011

19913

68611

05116

85832

962

23111

86011

21912

12602

05208

81832

962

00141

133

+

+

+

9

Roches Point

952

63217

82032

19512

62511

05211

86820

952

13219

83011

21012

11501

05209

81820

952

00131

105

+

+

+

7

Valentia

953

53310

82038

21613

52501

07218

85822

953

22709

82020

22912

22500

08205

82822

953

97131

100

+

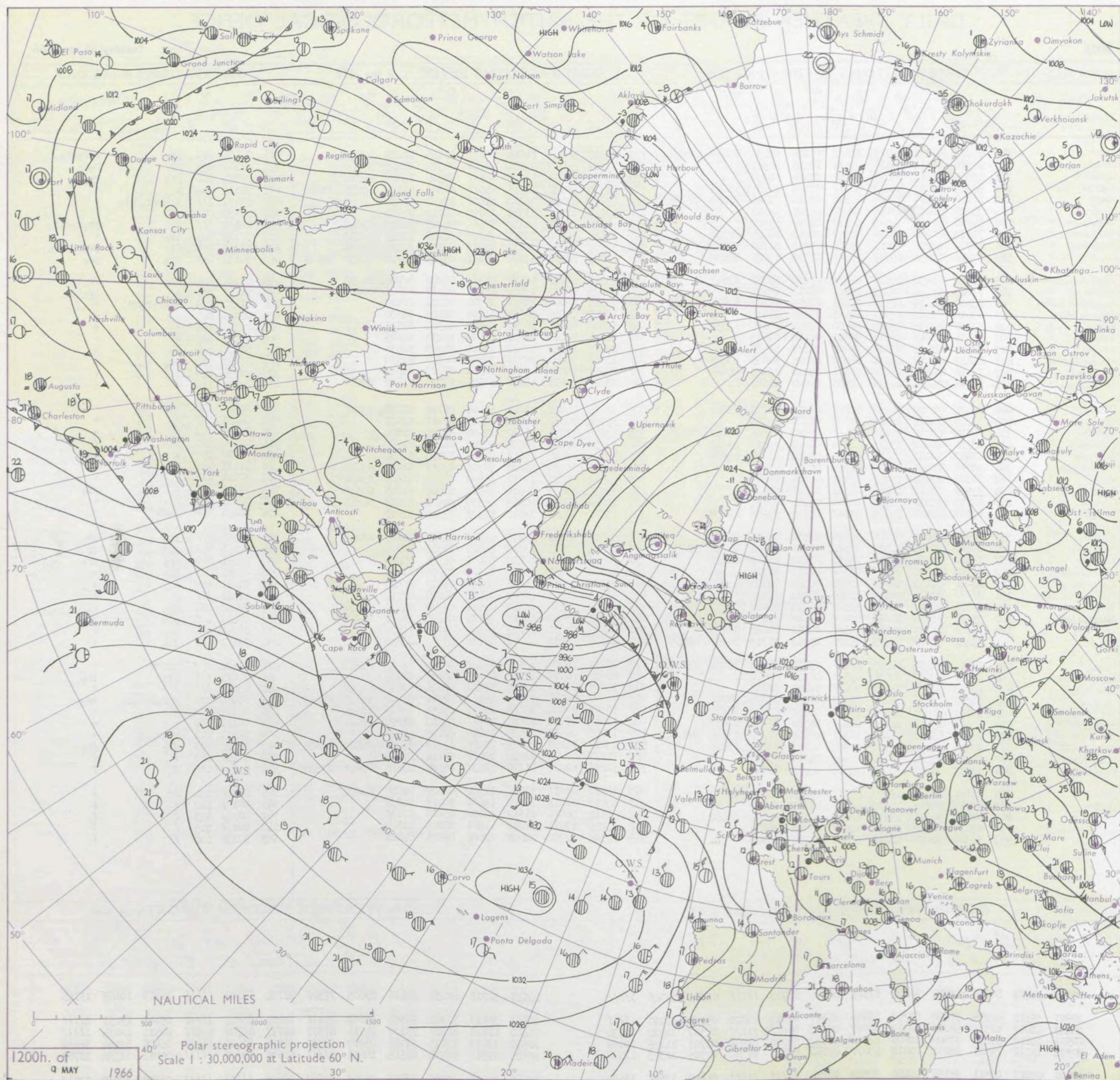
+

+

5

All times of observation printed in this publication are GREENWICH MEAN TIME.

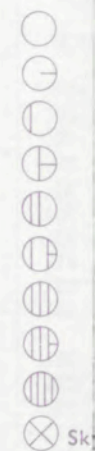
CHART OF WEATHER IN PART OF NORTHERN HEMISPHERE



Expla
of sy


CL

Symbol

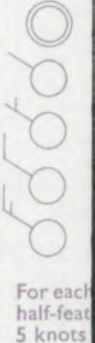


WEA

Symbol



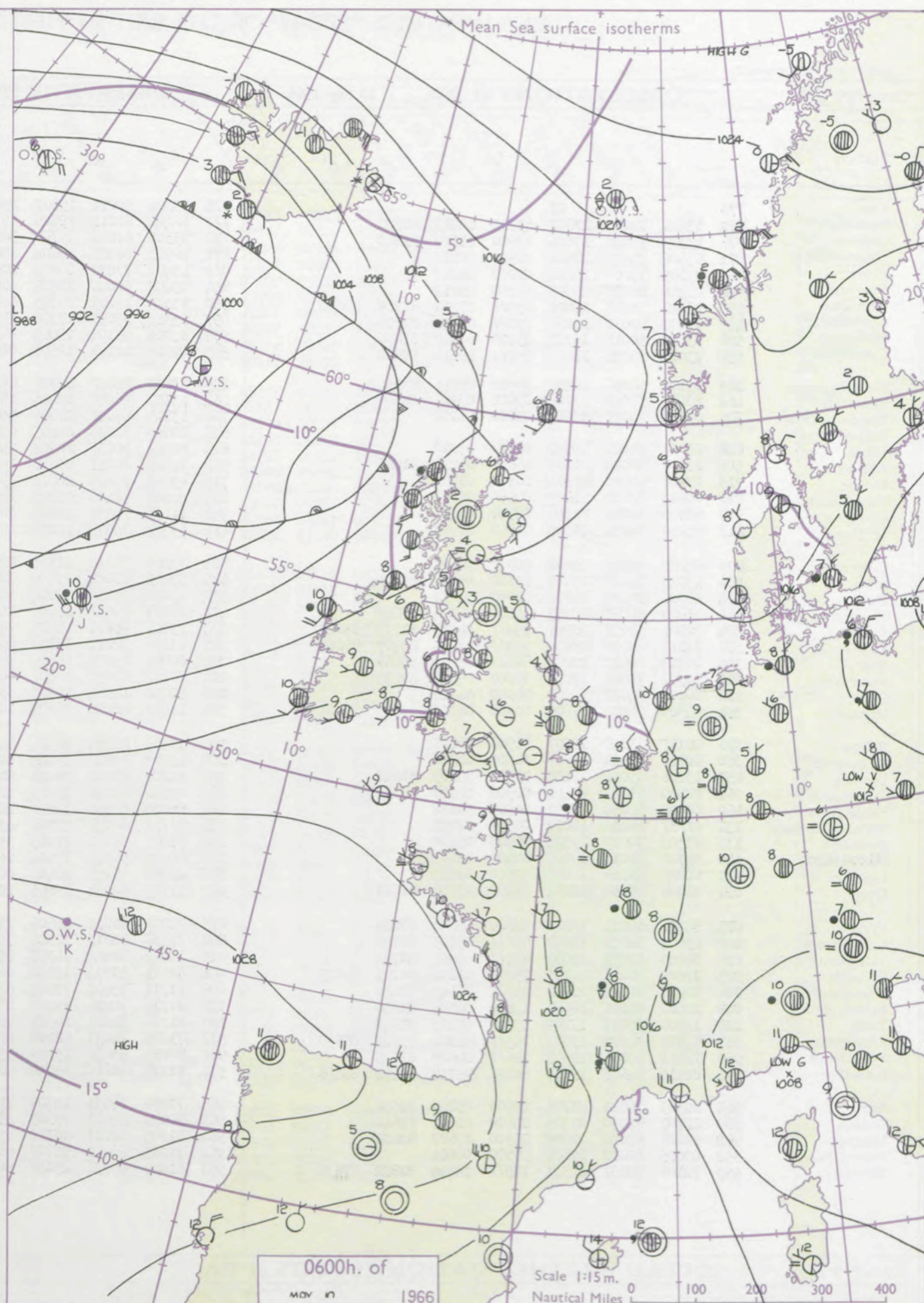
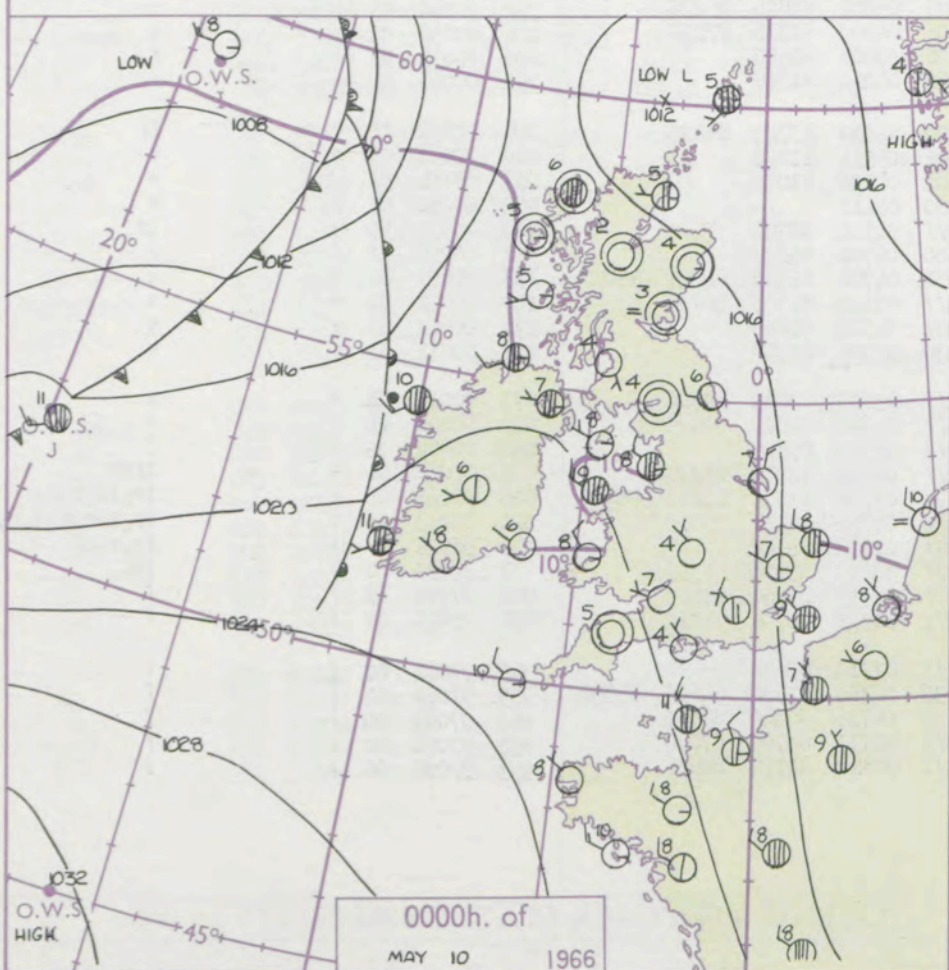
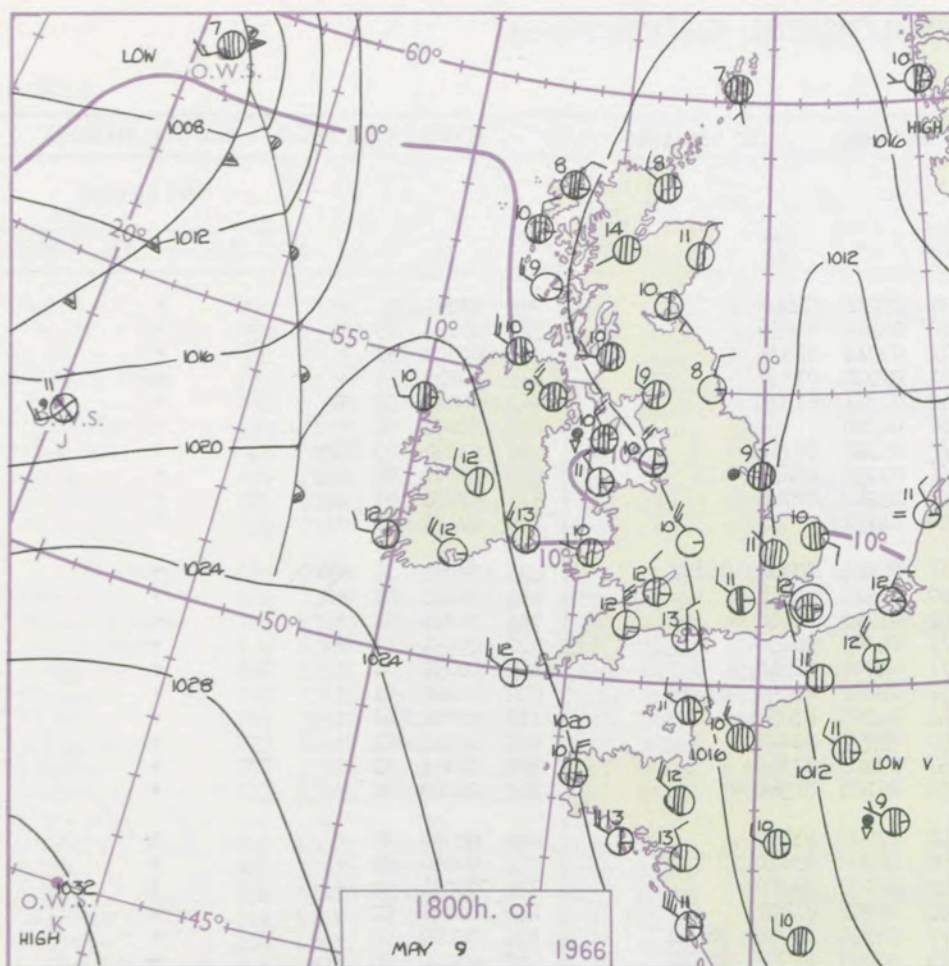
Symbol



For each
half-feet
5 knots

CHARTS OF WEATHER IN WESTERN EUROPE

nation
 mbols
 DUD
 Cloud
 Amount
 (oktas)
 0
 1 or
 less
 2
 3
 4
 5
 6
 7 or
 more
 8
 obscured
 THER
 Weather
 zle
 and
 rizzle
 n and
 snow
 w
 n shower
 n and
 snow
 shower
 w shower
 l shower
 nderstorm
 IND
 Wind
 speed
 (knots)
 Calm
 1-2
 3-7
 8-12
 13-17
 additional
 her add



GENERAL SYNOPTIC DEVELOPMENT

The depression which was near southeast England yesterday morning moved east into north France while the associated trough extending to northern Scotland weakened slowly. The northerly gradient on the western side of the trough decreased steadily as a ridge of high pressure moved into central areas of Britain. The next low pressure area remains far to northwest of the British Isles but associated fronts with minor waves are advancing towards northwest Scotland and the fronts are expected to move across much of Britain during the next 24 hours.

Issued at midday

Tuesday 10

May 1966

FORECAST for Great Britain and Northern Ireland until noon tomorrow

England and Wales will be dry and mostly sunny today, but cloud and rain spreading west from western Scotland and Northern Ireland will spread to most other parts of Scotland and northern England this evening, and to Wales and the remainder of England during tomorrow. Brighter showery weather will follow the rain belt, and temperatures will be near normal everywhere.

OUTLOOK for following 24 hours.

Showers or some longer periods of rain but with sunny intervals and normal temperatures.

DAILY WEATHER REPORT OF THE BRITISH METEOROLOGICAL OFFICE (contd.)

Code FM II.C		OBSERVATIONS at 00h.										OBSERVATIONS at 06h.										OBSERVATIONS during NIGHT									
Station	iii	Nddff	VVwww	PPPTT	N _h Ch _h C _h M _h	T _d app	8N _s Ch _s h _s	8N _s Ch _s h _s	8N _s Ch _s h _s	iii	Nddff	VVwww	PPPTT	N _h Ch _h C _h M _h	T _d app	8N _s Ch _s h _s	8N _s Ch _s h _s	8N _s Ch _s h _s	iii	RRT _n T _n E	T _g T _g	WEATHER									
																						21h.—03h.	03h.—09h.								
Kew	775				07					775	13304	59011	19507	15600	03211	81640			775	97061	01	+	+								
Heathrow	772	43211	82036	17607	45700	02212	84650			772	12401	62011	19506	15700	04214	81656			772	00051	03	+	+								
Gatwick	776	13205	75026	17606	15600	01110	81640			776	33304	62020	19706	38601	03318	81835			776	00041	51	+	+								
Thorney Island	871	03406	74021	18506	00900	02211				871	22903	66021	20004	18601	02208	81830			871	00041	51	+	+								
Hurn	862	03305	75020	19204	00900	01212				862	13402	77030	20803	10942	01311	81360			862	00011	52	+	+								
Guernsey	894	03214	80020	20909	00900	05112				894	03208	82020	21809	00900	04305				894	00071	02	+	+								
Wattisham	590	83110	58218	16008	85311	07212	81709	88650		590	83310	19101	18305	86211	05312	88704			590	93041	03	ir _o	+								
Gorleston	497	73209	60012	15208	75211	07232	87605			497	83312	58055	17308	85511	07213	88620			497	97071	06	id _o	+								
Mildenhall	578	33005	50016	16307	35700	06210	83656			578	83004	23101	19005	86311	05213	88706			578	97031	51	ro _o	+								
Cardington	559	73008	66031	17406	75711	02114	87650			559	02906	40101	19504	00900	04111				559	00021	53	+	+								
West Raynham	485	53106	56016	16208	55700	07211	85656			485	83611	32032	18706	86211	06214	87704	88707		485	97061	05	ro	+								
Wittering	462	23110	58021	17106	25600	03211	82640			462	13107	56040	19206	15700	04213	81650			462	00041	01	+	+								
Boscombe Down	746	03106	74020	19504	00900	01212				746	13105	66021	20606	15601	03210	81640			746	00021	51	+	+								
Ross-on-Wye										627	60000	81021	20405	65611	04105	86630			627	00051	53	+	+								
Filton	628	02807	74021	19907	00900	03210				628	60000	80031	20907	65611	04308	86640			628	00051	01	+	+								
Aberporth	502	13208	80020	21108	15600	04211	81640			502	72603	80021	20608	15631	04802	81640	87358		502	00061	01	+	+								
Rhoose	715	03208	82020	20304	00900	01104				715	43007	75020	20606	35741	04206	83650			715	00031	52	+	+								
Mount Batten	827	00802	59020	21407	00900	07110				827	20000	32400	21905	18540	05307	81820			827	00041	01	+	+								
Chivenor	707	00000	74010	21206	00900	05206				707	71108	74031	22004	70951	03208	87360			707	00041	01	+	+								
St. Mawgan	817	03210	74021	21909	00900	07305				817	43303	74030	22208	40950	05103	84362			817	00060	02	+	+								
Culdrose	809	03209	81021	22208	00900	06206				809	33209	78030	22307	12441	07500	81710			809	00050	00	+	+								
Scilly	804	13012	79030	23710	15600	08207	81630			804	33005	81020	23409	32500	08602	83820			804	00090	05	+	+								
Elmdon	534	03206	65020	18804	00900	01211				534	13006	50050	20006	16300	04009	81709			534	00031	52	+	+								
Shawbury	414	23009	80021	18907	25600	04304	82640			414	23107	74031	19806	14501	05207	81822			414	00021	51	+	+								
Ringway	334	72105	58031	18707	75411	04210	81713	87622		334	73002	56011	19507	75311	06108	83709	86622		334	00060	03	+	+								
Squires Gate	318	73111	68028	18208	75311	07205	83707	86643		318	73106	72011	19108	66311	06203	81708	86710		318	97070	04	pro	+								
Valley	302	82913	80021	20009	85611	05209	88640			302	60000	83031	19706	18506	05001	81824	85275		302	00060	03	+	+								
Ronaldsway	204	12907	75021	19008	15600	06310	81635			204	73102	82031	18807	15406	04803	81715	87275		204	00050	01	+	+								
Carlisle	222	00000	74021	18004	00900	04114				222	50000	12281	19103	55600	03006	85640			222	00011	51	+	+								
Watnall	354	03308	66020	17805	00900	04114				354	13002	48020	19205	10940	04212	81358			354	00041	51	+	+								
Kilnsea	396	00117	63016	16907	00900	06218				396	43305	48284	18504	45100	04210	83702	84625		396	00031	11	+	ff								
Finningley	360	02708	48021	17507	00900	04216				360	12803	40040	19106	00901	05214	81078			360	00051	03	+	+								
Leeming	257	13206	69028	17105	15600	03109	81640			257	10000	83020	18605	00901	02108	81072			257	93031	51	pro	+								
Tynemouth	262	02709	61021	17406	00900	04218				262	02714	61020	18605	00900	04210				262	00051	01	+	+								
Eskdalemuir	162	00000	66050	18551	00900	53112				162	80000	02460	19252	86011	54304	88700			162	00531	55	+	if								
Mull of Galloway	131	01111	66010	19007	00900	07215				131	41111	66030	19106	45600	06702	84630			131	00050	11	+	/								
Prestwick	135	01303	70011	17504	00900	03110				135	71203	66031	17205	55331	04704	81708	84617	86075		135	00021	52	+	+							
Abbotsinch	140	02705	74010	16905	00900	03209	</																								

DAILY WEATHER REPORT OF THE BRITISH METEOROLOGICAL OFFICE

No. 38156

Date of Issue Wednesday 11 May 1966

RSION
LE
°F

104
102
100
99
97
95
93
91
90
88

86
84
82
81
79
77
75
73
72
70

68
66
64
63
61
59
57
55
54
52

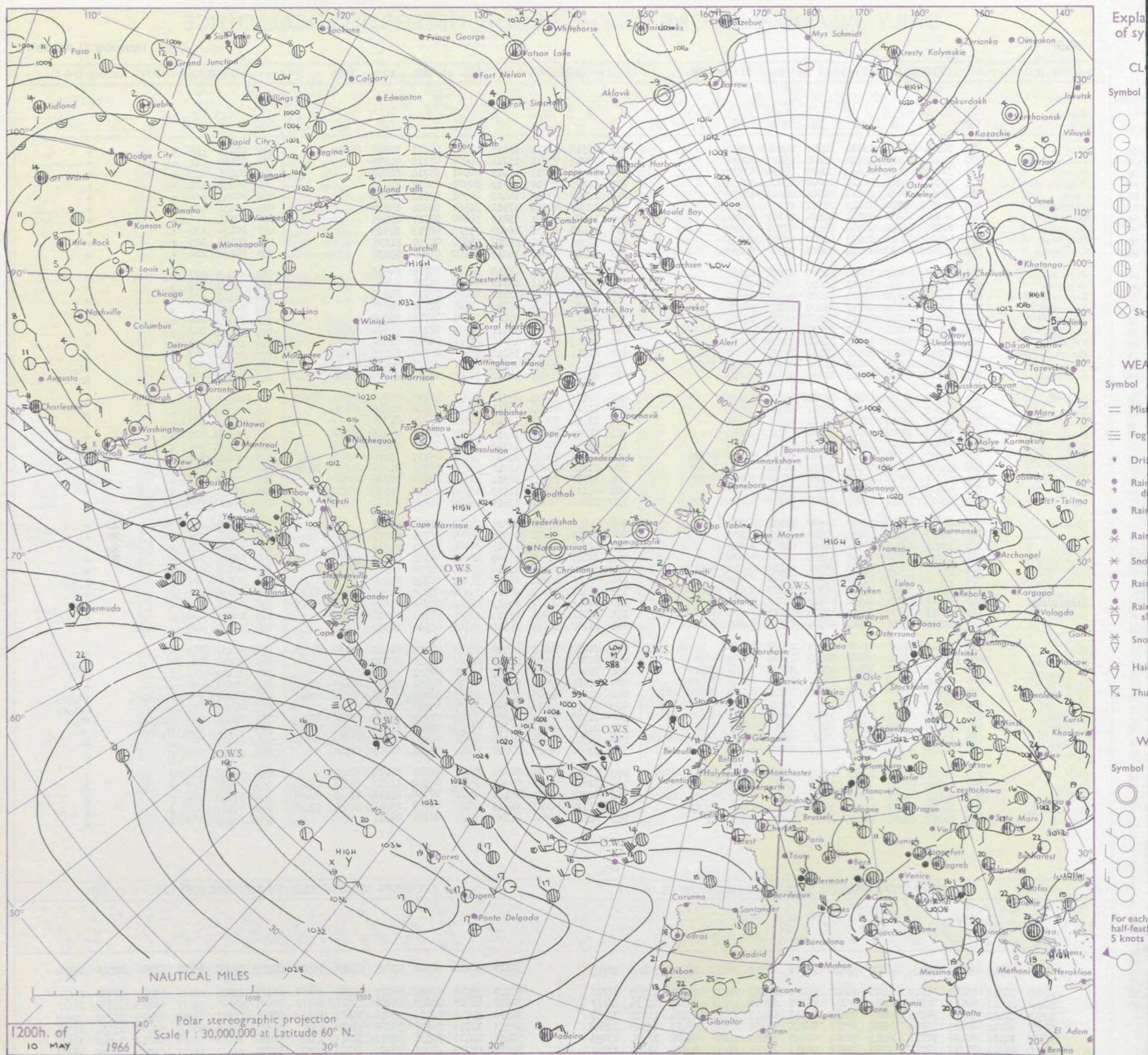
50
48
46
45
43
41
39
37
36
34

32
30
28
27
25
23
21
19
18
16

14
12
10
9
7
5
3
1
0
2

Code FM 11.C										OBSERVATIONS at 12h. 10 May 1966										OBSERVATIONS at 18h. 10 May 1966										OBSERVATIONS during DAY				
Station		iii	Nddff	VVwwW	PPPTT	N _h Ch _h C _h H	T _d app	8N _s Ch _s h _s	8N _s Ch _s h _s	8N _s Ch _s h _s	iii	Nddff	VVwwW	PPPTT	N _h Ch _h C _h H	T _d app	8N _s Ch _s h _s	8N _s Ch _s h _s	8N _s Ch _s h _s	iii	RRT	T+E	SSS	WEATHER										
																								09h.—15h.	15h.—21h.									
Kew	775	52504	72031	19214	52600	04808	85830				775	42313	74010	15815	48600	04617	82840	83656		775	00170	120	+		+									
Heathrow	772	23104	70020	19414	22600	05807	82830				772	32012	75011	15714	34600	03718	81835			772	00160	111	+		+									
Gatwick	776	31802	65030	19614	32600	05808	83838				776	12211	80011	16912	00901	05714	81080			776	00161	105	+		+									
Thorney Island	871	22207	80010	20114	22600	07804	82830				871	12105	82010	16912	00901	06819	81075			871	00151	128	+		+									
Hurn	862	52305	80031	20213	51600	04806	85830				862	12108	81011	16412	00901	03724	81070			862	00141	111	+		+									
Guernsey	894	22807	83010	21613	21501	00805	82822				894	32307	82030	17911	31541	06824	83820			894	00131	139	+		+									
Wattisham	590	40105	63031	19111	42500	06807	84822				590	31709	58021	15812	38600	08717	83835			590	00141	111	+		+									
Gorleston	497	80111	60022	18908	85511	07400	88625				497	71410	60031	16609	75511	06713	87625			497	00110	036	+		+									
Mildenhall	578	43503	64021	19013	42500	05708	84825				578	32304	66021	15215	38600	04720	81835			578	00160	103	+		+									
Cardington	559	32306	66020	19014	32600	03708	83830				559	32310	74011	15213	31600	05619	83830			559	00160	110	+		+									
West Raynham	485	53407	62012	19011	52500	07804	85820				485	21907	74011	15213	28600	06718	81832			485	00141	077	+		+									
Wittering	462	52507	66031	18813	52600	04708	85832				462	22009	80011	14713	24600	04721	82640			462	00151	125	+		+									
Boscombe Down	746	32805	82030	19913	31600	02807	83832				746	22114	82011	15911	28600	04723	81835			746	00141	106	+		+									
Ross-on-Wye	627	32703	81021	18713	31600	06713	83835				627	22010	77030	13714	18605	02726	81830			627	00151	107	+		+									
Filton	628	32806	66011	19713	31601	04714	83835				628	22114	74030	15113	28601	06726	81835			628	00151	109	+		+									
Aberporth	502	60000	83031	18711	58631	05815	83830	84650			502	71807	86032	13011	78511	07729	85820	87645		502	00131	048	+		+									
Rhoose	715	22609	82020	19712	11601	03813	81830				715	82403	83031	14810	88611	06827	81830	88635		715	00140	120	+		+									
Mount Batten	827	42010	78031	20413	28501	08814	81828	84081			827	72211	74031	15711	45531	09728	84625	87362		827	00140	113	+		+									
Chivenor	707	32709	82021	20113	11531	07716	81825	83075			707	82014	69501	15112	45671	08727	84630	88460		707	97151	079	+		id.									
St. Mawgan	817	32712	82020	20413	11431	07715	81818				817	81713	80031	14612	78571	08836	83820	84640	87657	817	97140	078	+		ir.									
Culdrose	809	32312	81020	21012	21531	08811	82820				809	82115	59021	15711	88311	10737	85708	84818	88625	809	00130	090	+		+									
Scilly	804	72309	81021	21012	75511	09720	87623				804	71717	61022	14611	78411	07741	82816	86622		804	97130	050	+		pr									
Elmdon	534	42107	64011	18713	42601	01811	84835				534	21910	70011	13914	12632	03728	81840			534	00140	097	+		+									
Shawbury	414	32305	74011	18313	34601	03714	83835				414	51609	69031	12314	54705	05629	85650	84080		414	00160	094	+		+									
Ringway	334	32406	65011	18113	34601	01715	83630				334	41611	70031	12315	24601	02733	82635	84075		334	00150	111	+		+									
Squires Gate	318	52208	75012	18012	18441	06714	81810	83360			318	72705	70021	12012	48601	05731	81830	84645	87075	318	00140	109	+		+									
Valley	302	42015	82021	17911	15632	06715	81630	84075			302	71818	74021	11211	45438	08736	81616	84650	86359	302	00130	109	+		+									
Ronaldsway	204	71707	84022	17109	75411	05713	81717	87650			204	71714	72022	10311	11388	08838	81709	87270		204	00130	068	+		+									
Carlisle	222	42408	80011	16714	31501	04716	83823				222	62110	86021	11113	10946	52729	81365	86272		222	00151	097	+		+									
Watnall	354	52005	74031	17815	52600	06713	85830				354	32009	66021	13513	34600	05726	82840			354	00160	108	+		+									
Kilnsea	396	20000	61010	19009	22500	07806	82825				396	31512	63030	14810	32500	07724	83825			396	00110	111	+		+									
Finningley	360	32207	64010	18015	32600	05813	83833				360	51408	62021	13614	54600	05721	81835	84650		360	00160	115	+		+									
Leeming	257	12011	86020	17015	12601	03815	81830				257	41711	61041	11915	34604	05727	82835	83080		257	00160	126	+		+									
Tynemouth	262	11410	24050	17110	11500	06711	81820				262	31516	61020	11909	11605	06721	81830	83275		262	00121	129	+		+									
Eskdalemuir	162	72113	80034	16012	78511	06814	86824	84628			162	72213	85032	11010	20942	01730	82365	87073		162	00131	061	+		+									
Mull of Galloway	131	71111	80022	15809	75611	07726	87630				131	61111	74032	08509	55601	08745	84630			131	00100	111	+		+									
Prestwick	135	71814	84022	14313	55531	04823	83624	84645	86360		135	71617	82022	08513	11578	05629	81825	84359	87060	135	00140	048	+		+									
Attetoch	140	72211	64022	14512	68571	05719	81825	86650	87360		140	72016	74032	08513	38542	05734	81825	83645	85070	140	00151	040	+		+									
Leuchars	171	62013	70031	14113	18631	07818	81830	86080			171	71911	74031	09114	78611	06724	82830	87635		171	00161	116	+		+									
Dyce	091	44915	75011	12513	11501	05716	81822	84070			091	71717	50052	09310	15741	05618	81656	87075		091	00151	114	+		+									
Wick	075	71612	89021	11609	75711	03717	87650				075	71610	74022	06510	15636	07723	81645	85360	87270	075	00111	035	+		+									
Cape Wrath	049	82503	74032	08209	56511	05733	85720	88460			049	82303	74606	03811	86511	08729	88720			049	97111	006	+		ir.									
Sule Skerry	010	71509	82038	10708	45571	06727	84625	87360			010	71202	82022	06409	45571	07731	84620	87360		010	91111	111	+		+									
Lerwick	005	72019	83022	12308	75511	03710	86625	87645			005	81819	69032	08807	65371	07720	85708	84635	88459	005	00091	008	+		+									
Stornoway	026	81922	56586	09208	86211	08515	82705	86708	88710		026	81824	63606	03109	85311	08735	84708	85616	88619	026	92101	000	+		id.									
Benbecula	022	81724	58206	07709	86211	08721	83705	87707	88710		022	81526	56616	00909	85311	08840	86707	88618		022	06101	000	+		rrr.									
Tiree	100	81523	60606	10009	75221	08725	82705	87616	88459		100	81327	75216	02509	55577	07742	85620	87460	88275	100	01091	000	+		ir.									
Aldergrove	917	71815	69256	13312	78411	08829	82717	86645			917	71717	69032	05312	65512	07646	84628	85657	87070	917	97141	021	+		+									
Malin Head	980	81621	74215	10511	65471	08728	82715	86650	88460		980	81734	80032	01314	75471	07750	81719	87640	88360	980	02151	004	+		+									
Belmullet	976	81927	64605	07911	86311	10738	84706	88715			976	81830	66616	97010	66321	09762	86709	88540		976	04121	000	+		+									
Birr	965	71816	77022	13513	68512	07736	83820	86641	87072		965	81816	66605	04611	87411	08747	86710	88637		965	97151	028	+		+									
Dublin	969	71413	83012	15012	68541	08730	82828	86635	87362		969	81817	80032	06912	55527	04742	83628	85635	87462	969	00161	027	+		+									
Shannon	962	81717	74021	12813	85511	09735	85621	87630	88640		962	81821	80605	03111	76471	08756	82716	87621	88459	962	97141	034	+		+									
Roches Point	952	81917	56101	16511	76471	10727	87711	88359			952	71728	62205	06110	46471	09757	83711	84640	87460	952	97121	037	+		+									
Valentia	953	81917	59205	13012	86411	11835	88711				953	81725	48636	01210																				

CHART OF WEATHER IN PART OF NORTHERN HEMISPHERE



CHARTS OF WEATHER IN WESTERN EUROPE

nation
mbols

LOUD
Cloud
Amount
(oktas)

0
1 or less
2
3
4
5
6
7 or more
8

Obscured

ATHER
Weather

izzle
and
hizzle

and snow

W
shower

and snow
power

W shower

shower

nderstorm

IND

Wind
speed
(knots)

Calm

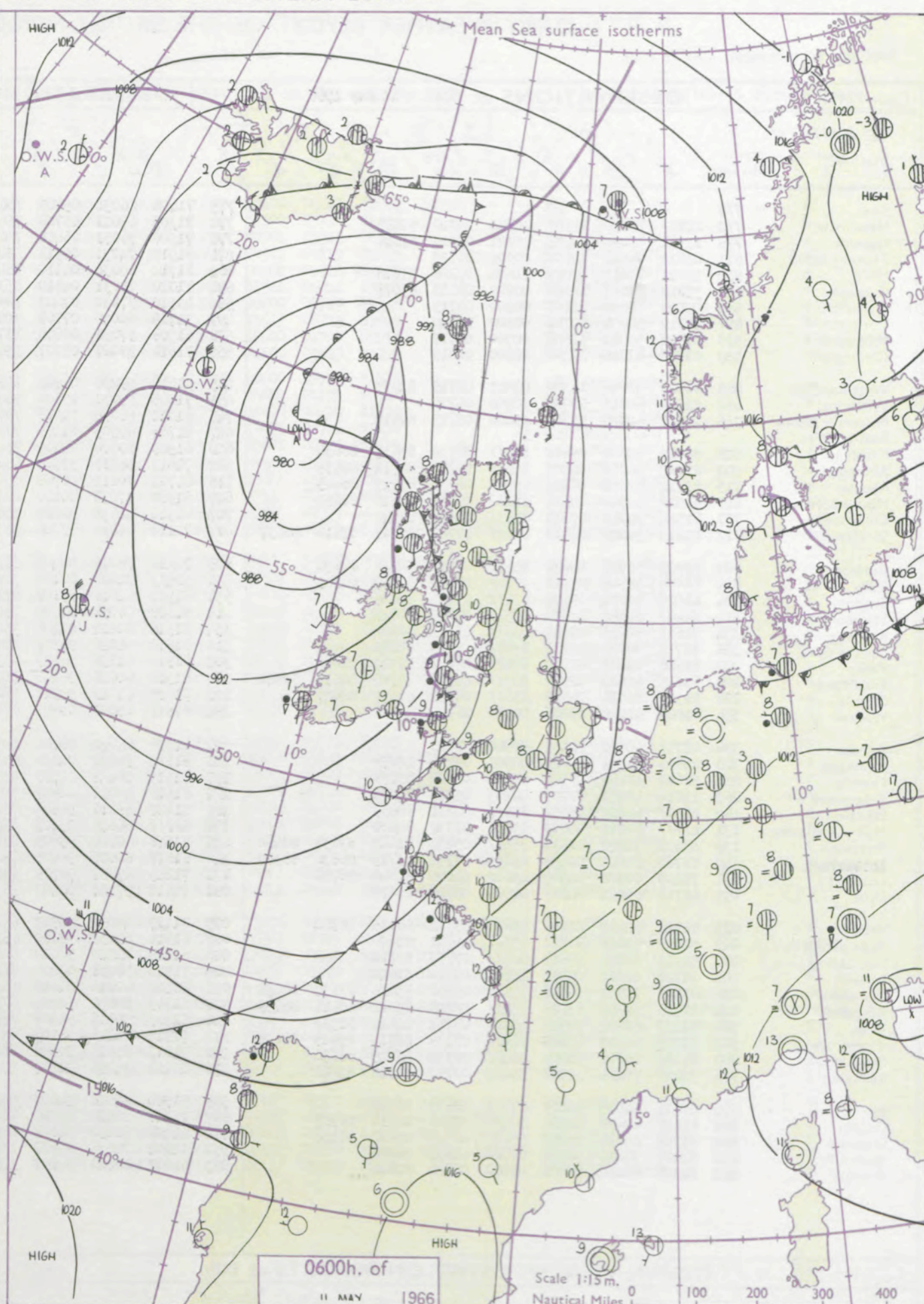
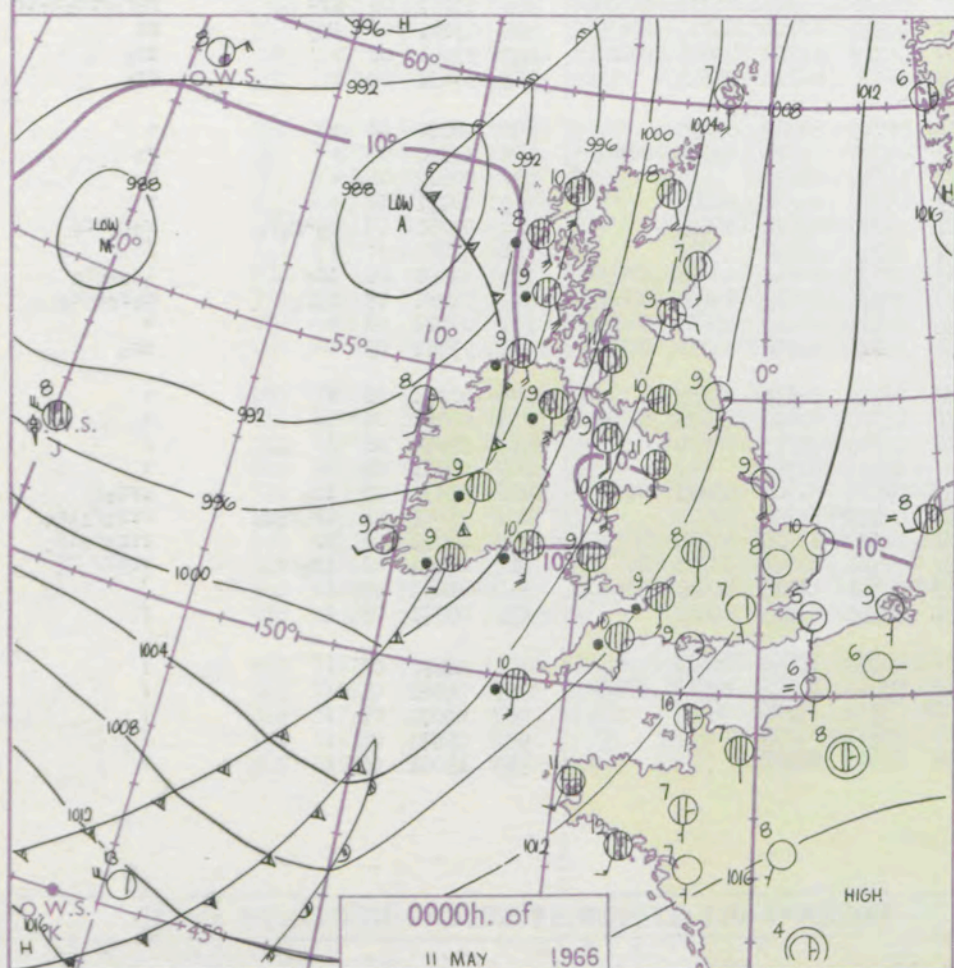
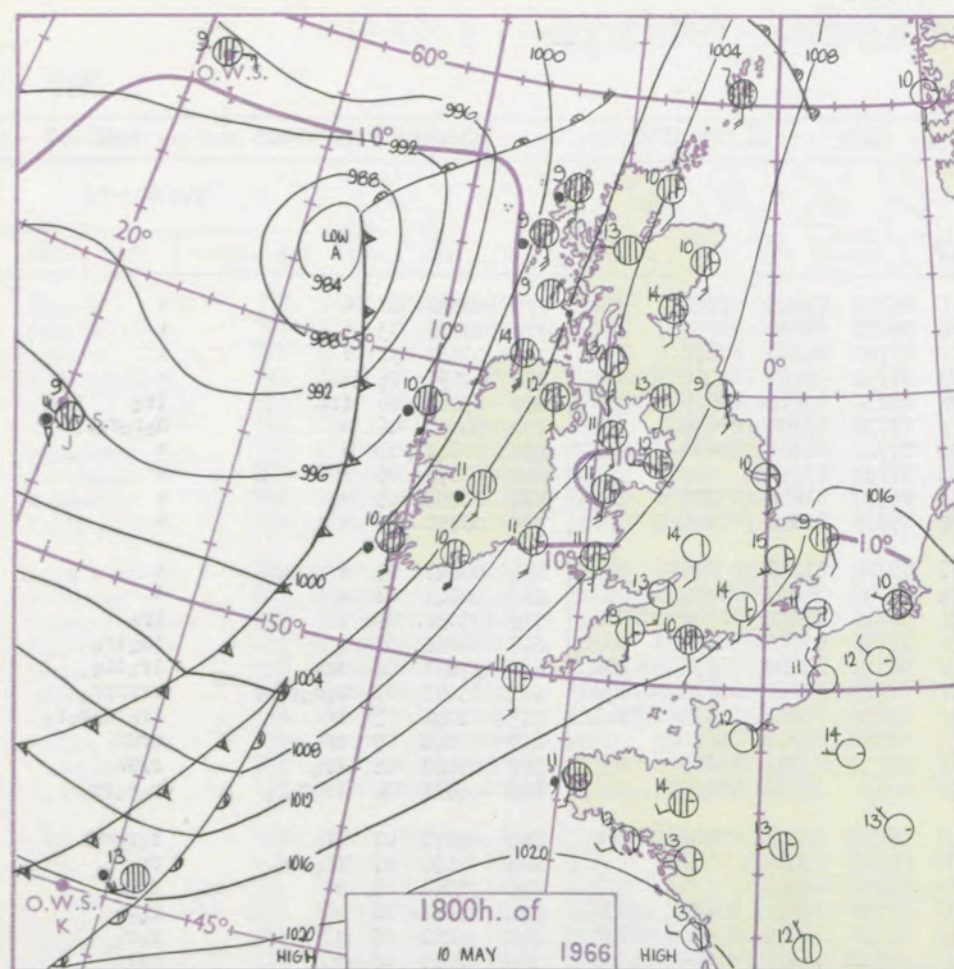
1-2

3-7

8-12

13-17

additional
er add



GENERAL SYNOPTIC DEVELOPMENT

Issued at midday Wednesday 11

May 1966

FORECAST for Great Britain and Northern Ireland until noon tomorrow

The weak ridge of high pressure which yesterday was over southern districts of the British Isles collapsed rapidly as troughs of low pressure approached western districts. A wave depression deepened quickly to the northwest of Ireland and moved northeast before turning northwest. This is now the main North Atlantic depression and is expected to drift slowly southwards and begin to fill. The frontal trough lying over the British Isles will move only very slowly east, and another low is expected to develop over southern Ireland and move southeast.

Cloudy weather with rain will move slowly east over central and eastern districts, followed by brighter showery weather which is already into some western areas. This clearer weather will extend to most central and western districts by midday tomorrow. It will be generally rather cold.

OUTLOOK for following 24 hours.
Showers, some thundery, but also bright intervals, in most areas. Temperatures generally a little below normal.

DAILY WEATHER REPORT OF THE BRITISH METEOROLOGICAL OFFICE (contd.)

OBSERVATIONS at 00h. 11 May 1966												OBSERVATIONS at 06h. 11 May 1966												OBSERVATIONS during NIGHT												CONVECTIVE TABLE °C to °F
Station	iii	Nddff	VVwww	PPPTT	N _h Ch _h Ch _h	T _d T _d app	8N _s Ch _s h _s	8N _s Ch _s h _s	8N _s Ch _s h _s	iii	Nddff	VVwww	PPPTT	N _h Ch _h Ch _h	T _d T _d app	8N _s Ch _s h _s	8N _s Ch _s h _s	8N _s Ch _s h _s	iii	RRT _n T _n E	T _g T _g	WEATHER														
																						21h.—03h.	03h.—09h.													
Kew	775			07						775	71408	66031	05609	75671	06725	87645	87362		775	00060	00	+	+	40												
Heathrow	772	21707	75030	12107	00902	05720	82075			772	71305	67021	05708	75672	06633	81630	87650		772	00050	03	+	+	39												
Gatwick	776	11501	58020	12603	00901	03724	81080			776	71506	56051	06408	75611	07730	81640	87657		776	00030	51	+	+	38												
Thorney Island	871	01810	74010	12609	00900	06723				871	81910	74031	05511	55837	07734	85657	84360	88270	871	00091	05	+	+	37												
Hurn	862	11711	75011	11009	11430	07728	81816			862	81712	80036	04110	75421	08832	83712	87625	88550	862	93081	06	ir _o	ir _o	36												
Guernsey	894	31812	82031	12109	00902	06733	83075			894	81820	70031	04810	85311	07732	83708	87630		894	94091	06	+	+	35												
Wattisham	590	02009	56020	12507	00900	04715				590	41510	37030	07407	10932	07726	81362	84070		590	00041	03	+	+	34												
Gorleston	497	01712	58051	12710	00900	08720				497	31715	60020	07709	30970	07731	83358			497	00071	06	+	+	33												
Mildenhall	578	01806	59011	11608	00900	05717				578	61508	57031	06608	15731	06727	81656	85358		578	00050	01	+	+	32												
Cardington	559	01709	61020	11306	00900	04819				559	71611	59021	05207	35606	05728	83635	87275		559	00050	51	+	+	31												
West Raynham	485	11909	37010	11308	00901	07715	81075			485	41614	59030	06906	10981	05724	81358	83075		485	00041	01	+	+	30												
Wittering	462	01809	69010	10706	00900	04720				462	71609	59031	05506	55671	05732	84630	85359		462	00041	01	+	+	29												
Boscombe Down	746	21810	62020	11706	25400	05723	82618			746	81811	66036	04608	75571	06731	83625	86640	88362	746	91051	03	+	ir _o	28												
Ross-on-Wye										627	81708	60505	01409	77421	07725	87712	88160		627	01081	05	+	ir _o	27												
Filton	628	81615	59601	09609	85411	07730	83615	88634		628	81509	59606	02409	75421	08731	84710	85635	88458	628	97081	06	ir _o	ir _o	26												
Aberporth	502	81713	66212	04809	85411	06737	84714	88635		502	71817	56818	97509	68471	08629	82710	83815	87460	502	05081	07	ro _o ro _o rr	rrrrprro	25												
Rhoose	715	81712	82021	08409	85511	08731	82625	88645		715	81715	70212	00709	65421	08636	83715	86635	88540	715	01091	05	ir	ir _o ir _o ro _o	24												
Mount Batten	827	81920	62026	08610	85411	09736	84616	88650		827	81920	37636	00110	85311	09738	84708	88620		827	07091	09	ir _o	rrrr	23												
Chivenor	707	81514	80215	07610	85611	07840	88640			707	81514	62636	99910	85411	09733	86712	88629		707	06081	08	ir _o	rrrr	22												
St. Mawgan	817	81819	59026	06810	85411	08743	81712	83618	88637	817	72110	66216	99708	68321	03626	84706	85620		817	06081	08	ir _o ro _o	ro _o ro _o rr	21												
Culdrose	809	82022	66022	08010	88411	08738	82818	88630		809	72410	78216	00409	51331	08624	84708	85814	87360	809	04071	07	ir _o	ro _o ro _o rr	20												
Scilly	804	81824	48608	05310	27321	09753	82709	88525		804	32413	74026	00110	32400	08719	83816			804	05092	07	ir _o rr	rr	19												
Elmdon	534	61608	70031	09608	65611	03724	86635			534	81514	62026	03108	87311	06630	88708			534	91061	04	+	ir _o	18												
Shawbury	414	81807	80032	07510	85511	06726	88622			414	81608	66036	00609	75471	07732	84715	86620	87650	414	93081	06	+	ro _o	17												
Ringway	334	71611	60031	07610	75611	03722	87634			334	81516	60212	01208	35421	04731	81715	83630	88160	334	96081	07	+	ro _o	16												
Squires Gate	318	81714	70032	05711	85611	05729	88649			318	81518	66022	99509	48671	07728	81830	84650	85362	318	02061	03	+	ro _o rr	15												
Valley	302	81628	66022	02810	85411	08740	82712	88622		302	81928	61636	96109	85311	08626	83707	86712	88618	302	03091	08	ir _o	ro _o ro _o rrd _o ro _o ir	14												
Ronaldsway	204	81619	65022	02909	85311	07735	81708	84615	87640	204	81518	60636	96209	85311	08731	82708	84712	87623	204	03081	08	ir _o	rr	13												
Carlisle	222	81310	66031	04910	85611	04732	82635	88647		222	71612	61022	98910	48471	05728	81717	83645	87460	222	97091	06	+	ir _o	12												
Watnall	354	01808	61020	09108	00900	06724				354	81511	65601	03607	67421	06726	86710	88545		354	97051	03	+	ir _o	11												
Kilnsea	396	01718	48010	10409	00900	07723				396	41818	66020	06006	30975	05719	83360	83075		396	00060	11	+	+	10												
Finningley	360	21609	61021	09007	00901	05724	82075			360	81513	56031	04207	85311	05720	82708	83625	88650	360	97050	03	+	ro	9												
Leeming	257	51610	48042	07308	00908	05725	85275			257	81613	58042	02507	85611	05619	88635			257	00060	04	+	+	8												
Tynemouth	262	11814	48051	07209	00905	05725	81275			262	61618	48051	02607	30971	05719	83358	86075		262	00071	05	+	+	7												
Eskdalemuir	162	81507	66022	05107	85611	04731	88633			162	71412	59016	98808	78411	05728	81710	85635		162	01051	03	ro-ro _o	ro _o ro-ro	6												
Mull of Galloway	131	41111	74011	00809	45600	07737	84630			131	81111	66636	93408	85611	08731	88630			131	07082	11	/	/	5												
Prestwick	135	81822	72022	01511	75421	05831	81618	87637	88460	135	81518	60606	95809	85411	07727	82712	83618	87630	135	91091	08	id _o	ir _o ro _o	4												
Abbotsinch	140	81710	59022	02410	65471	07731	83715	86630	88360	140	81617	62606	96409	65471	06722	82712	84620	86645	140	01081	07	do _o	do _o ro _o ro _o	3												
Leuchars	171	71209	80022	04309	45602	04826	81640	86080		171	71215	59052	98709	65632	06721	81640	85650	86075	171	00071	03	+	+	2												
Dyce	091	61716	65022	04807	00901	05726	86070			091	71618	57212	00407	56331	05716	82706	84710	86359	091	97061	05	+	ir _o	1												
Wick	075	81518	62022	01808	65671	05722	86635	88360		075	71417	48052	98507	65631	06719	86635	87359		075	00071	06	+	+	0												
Cape Wrath	049	81617	82022	95711	85511	04741	88620			049	81821	82032	93110	65571	04720	83620	86625	88358	049	00081	08	+	+	-1												
Sule Skerry	010	81219	81026	99609	86511	07737	88720			010	61219	74012	96408	46446	06715	84715	86270		010	97080	06	/	/	-2												
Lerwick	005	11722	66011	05907	15600	05714	81640			005	71523	58021	03206	76311	06714	87706			005	00061	05	+	+	-3												
Stornoway	026	81828	70026	96010	75421	05734	83618	87632	88458	026	81522	60616	92808	55321	08714	81707	85620	88550	026	03081	07	ir _o	rrrrro _o	-4												
Benbecula	022	81429	58606	93708	75421	07729	85711	86616	88459	022	81719	58636	90009	67321	07612	86706	88520		022	05071	07	ir _o ro _o	rrrrro _o ir _o	-5												
Tiree	100	81432	62602	94909	45421	07731	81616	88537		100	81523	56616	91308	77221	08510	82704	87708	88528	100	08081	07	rr	rrrrro _o ir _o	-6												
Aldergrove	917	81723	66602	97809	85411	07739	82710	85615	88620	917	71910	74216	94408	65321	07501	81706	83715	86632	917	06071	01	ir _o rr	rrrrrrro _o	-7												
Malin Head	980	81422	66616	94609	86411	07735	86715	88630		980	71813	85016	92308	68471	07501	82815	86645	87460	980	02081	08	/	/	-8												
Belmullet	976	32009	70216	92708	35400	07707	81716	83640		976	42211	74256	91207	49400	04606	83919	84642		976	08071	05	/	/	-9												
Birr	965	82011	61615	96409	87311	08633	88709			965	51904	74026	94607	58511	05709	83820	85633		965	04071	04	/	/	-10												
Dublin	969	81617	62606	98509	86411	07750	84711	88717		969	72308	82216	95009	78411	07610	83711	85818	87640	969	04081	08	/	/	-11												
Shannon	962	81909	66216	96209	55671	08717	85640	88458		962	41407	80030	94207	49500	05710	81920	84640		962	04071	05	/	/	-12												
Roches Point	952	82120	56616																																	

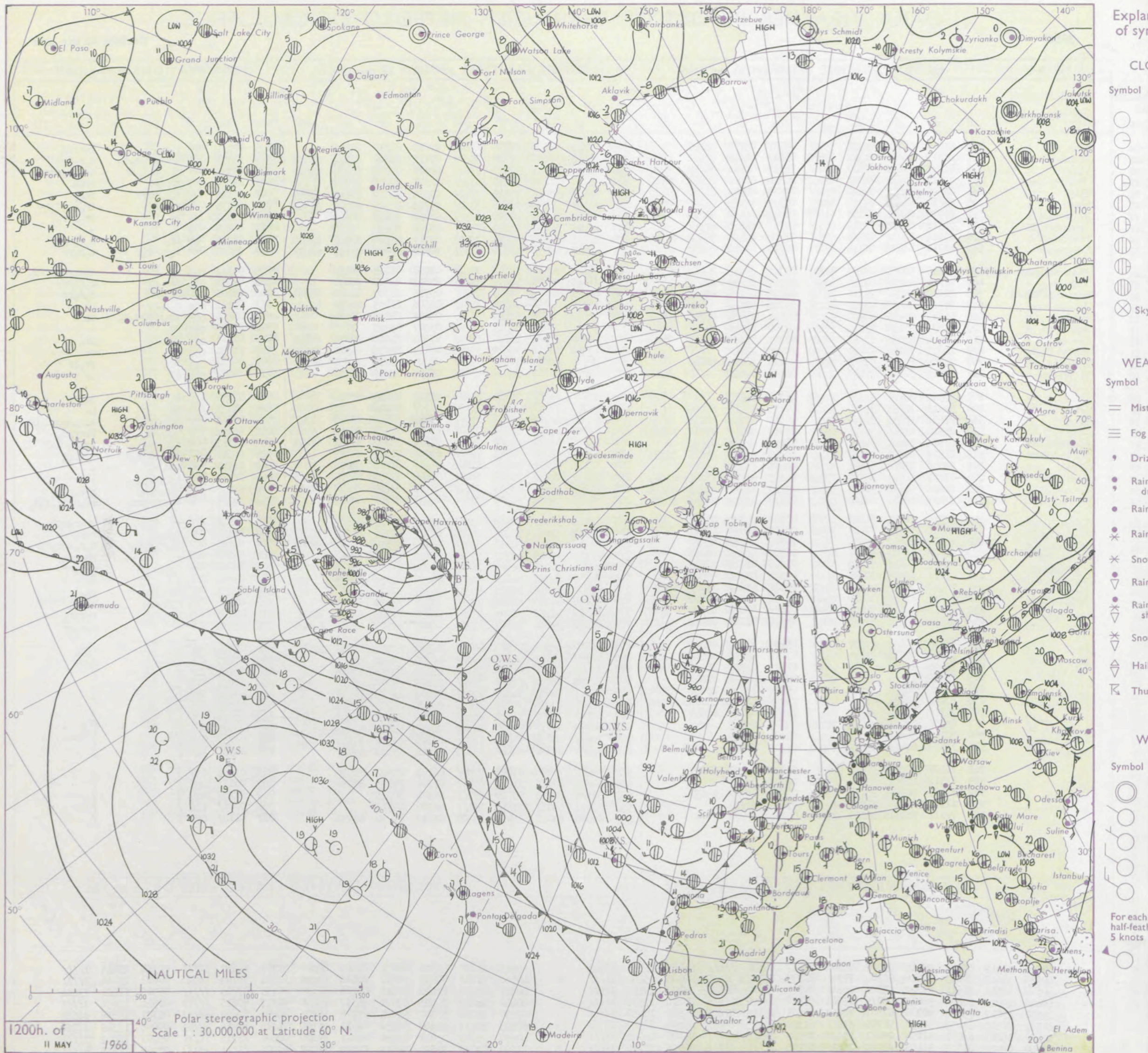
DAILY WEATHER REPORT OF THE BRITISH METEOROLOGICAL OFFICE

No. 38157

Date of Issue Thursday 12 May 1966

Code FM II.C		OBSERVATIONS at 12h. 11 May 1966										OBSERVATIONS at 18h. 11 May 1966										OBSERVATIONS during DAY			
Station	iii	Nddff	VVwwwW	PPPTT	N _h L _h C _M C _H	T _d app	8N _s Ch _s h _s	8N _s Ch _s h _s	8N _s Ch _s h _s	iii	Nddff	VVwwwW	PPPTT	N _h L _h C _M C _H	T _d app	8N _s Ch _s h _s	8N _s Ch _s h _s	8N _s Ch _s h _s	iii	RRT	T x E	SSS	WEATHER		
																							09h.—15h.	15h.—21h.	
Kew	775	81812	61616	02011	5542/	08717	85618	88460		775	81712	58636	98010	6742/	09619	86710	88540		775	07132	006	r _o r _o	r _o rrRl		
Heathrow	772	81615	62612	01511	854/1	09717	84717	88622		772	81515	58636	97510	853/1	09721	82709	86712	88620	772	13122	001	ir _o r _o r _o d _o d _o	d _o r _o rrR		
Gatwick	776	81713	59612	02610	854/1	09718	85712	86618	88630	776	81614	50636	98510	7732/	09718	83708	86710	88540	776	15111	001	r _o r _o d _o r _o dr	drd _o r _o rrR		
Thorney Island	871	81617	56632	01211	873/1	10824	82706	84708	88710	871	81718	40656	97610	872/1	10617	82705	88707		871	10111	000	r _o r _o rr	rrRR		
Hurn	862	81614	56616	99510	852/1	09725	84703	86706	88610	862	71807	58036	96110	5847/	09514	84710	83630	87359	862	10111	000	r _o r _o rrrr	rrrr		
Guernsey	894	81818	56616	99710	852/1	09723	82705	84709	87625	894	81909	80026	97810	5727/	09708	83703	85706	87360	894	92111	000	r _o r _o drrR	rrrr		
Wattisham	590	81718	69031	03111	61407	07622	86818	88272		590	81713	69616	00010	855/1	07714	83625	88645		590	01131	000	r _o r _o d _o r _o	ir _o rr _o		
Gorleston	497	71518	60031	04210	4557/	08715	84625	87358		497	71616	62022	02110	756/1	08709	87630			497	00120	074	+	+		
Mildenhall	578	81614	62022	02213	5857/	07720	82827	85656	88462	578	81613	66606	99311	7547/	08713	83710	87640	88460	578	91141	018	ir _o	r _o r _o d _o r _o		
Cardington	559	81712	61602	01311	854/1	08613	83712	88630		559	81512	56636	97510	7537/	10714	85709	87617	88459	559	04132	000	r _o r _o -r _o r	r _o r _o rr		
West Raynham	485	81618	62031	02013	32517	09721	83825	84462	88275	485	81716	59616	99510	1742/	09707	81715	88458		485	93141	035	r _o	r _o r _o rd _o r _o -r _o		
Wittering	462	81712	62602	00713	3457/	06722	82828	88462		462	81615	61606	97910	854/1	09615	87710	88620		462	03131	006	rrrr _o r _o	r _o r _o rrrr		
Boscombe Down	746	81819	58596	99710	7532/	09721	83706	86709	87620	746	81303	66215	96409	7537/	09716	86709	87640	88460	746	08101	000	r _o r _o dd	r _o r _o rr		
Ross-on-Wye	627	81710	48636	97310	8042/	09720	88510			627	71802	82026	94911	5851/	08606	81825	84630	87460	627	05141	008	r _o r _o rr	pr _o		
Filton	628	81514	59616	97910	7732/	09721	82706	86708	88550	628	81102	59028	95611	5152/	08607	85820	88460		628	03141	004	ir _o r _o r _o d _o d _o	ph		
Aberporth	502	62807	69158	95912	53460	08707	85916			502	42007	78018	94311	32502	03507	83825			502	91131	073	pr _o	+		
Rhoose	715	72404	83036	97013	5853/	08811	83822	83640		715	82508	75808	95510	6852/	07604	84820	85630	88458	715	02141	017	rrrr _o r _o	pr _o		
Mount Batten	827	12211	74016	97512	12500	10710	81820			827	72413	66021	95611	13598	08713	81925	84360	87275	827	97131	096	pr _o	+		
Chivenor	707	72709	80036	97212	785/1	09714	84820	86640		707	72208	62808	96109	794/1	07803	81718	85630	82922	707	02141	013	pr _o	pr _o pr		
St. Mawgan	817	22712	80021	97413	22500	06609	82822			817	62307	80011	95611	63402	06710	82918	81820		817	00131	092	jp	jp		
Culdrose	809	22312	80021	98312	22460	07709	82818			809	42309	81018	96011	39432	06711	81815	83920		809	97130	102	+	pr _o		
Scilly	804	52013	74258	97910	58400	06713	82815	85625		804	32213	79018	95812	39402	04707	83916			804	94131	109	pr	pr		
Elmdon	534	81412	57632	99209	854/1	08619	86714	88620		534	81513	62026	95711	6642/	09614	86711	88458		534	06111	000	r _o r _o rr	rrrr _o r _o d _o d _o pr		
Shawbury	444	81510	61616	97211	854/1	08717	85712	85618	88650	444	82009	58958	94912	7947/	09506	87915	88365		444	05131	009	r _o r _o rr	tlrr _o r _o		
Ringway	334	81514	56612	98410	4747/	06713	84712	88460		334	70906	56212	95509	2587/	07712	82657	83362	87465	334	12111	000	r _o r _o rr	RRpr _o		
Squires Gate	318	81516	58606	96610	7542/	09611	83615	83625	86645	318	70908	58036	94711	784/1	09710	81812	87645		318	05131	019	rrrr _o r _o -r _o r	r _o tlrr _o		
Valley	302	22016	74016	95611	22300	09503	81807			302	52113	82031	94710	12602	07506	81834	84072		302	02121	079	irrr _o r _o	+		
Ronaldsway	204	81807	64626	95309	7522/	09603	81703	83708	87625	204	51904	80016	94710	18401	07604	81813	85075		204	01111	066	d _o r _o d _o r _o	+		
Carlisle	222	81416	61586	96411	5542/	07612	81716	85645	88459	222	71006	48616	95509	785/1	07602	81820	83630	87657	222	03111	001	r _o r _o d _o r _o	r _o r _o rrrr _o		
Watnall	354	81417	48616	00109	5542/	08715	83712	85635	88460	354	81513	48616	96709	853/1	09615	87708	88625		354	04111	000	ir _o r _o r _o rr	rrrr _o id _o d _o d _o		
Kilnsea	396	51516	66012	01610	32570	07720	83825	85360		396	81814	59818	98810	885/1	09605	85820	88625		396	01111	000	+	pr _o r _o r _o		
Finningley	360	81613	58616	00611	2847/	09716	81818	88462		360	81517	61216	97411	854/1	09715	82712	88618		360	01121	000	r _o r _o	r _o r _o		
Leeming	257	81518	56612	99210	5742/	08715	85712	88540		257	81512	58615	96511	6542/	09611	81710	85620	88458	257	03111	000	ir _o r _o r _o d _o r _o	d _o r _o r _o r _o rrrr _o		
Tynemouth	262	81519	61022	00408	4252/	06608	84825	88458		262	81516	32218	98707	3257/	07709	83820	88358		262	01102	008	+	pr _o r _o r _o		
Eskdalemuir	162	81512	56615	97008	6742/	07608	86710	88535		162	71701	70616	96007	7843/	07500	83710	83628	87650	162	0808					

CHART OF WEATHER IN PART OF NORTHERN HEMISPHERE



CHARTS OF WEATHER IN WESTERN EUROPE

ation
mbols

UD
Cloud
Amount
(oktas)

0
1 or less
2
3
4
5
6
7 or more
8
obscured

HER
Weather

le
and
izzle

and snow

shower

and snow
ower

w shower

shower

nderstorm

ND

Wind
speed
(knots)

Calm

1-2

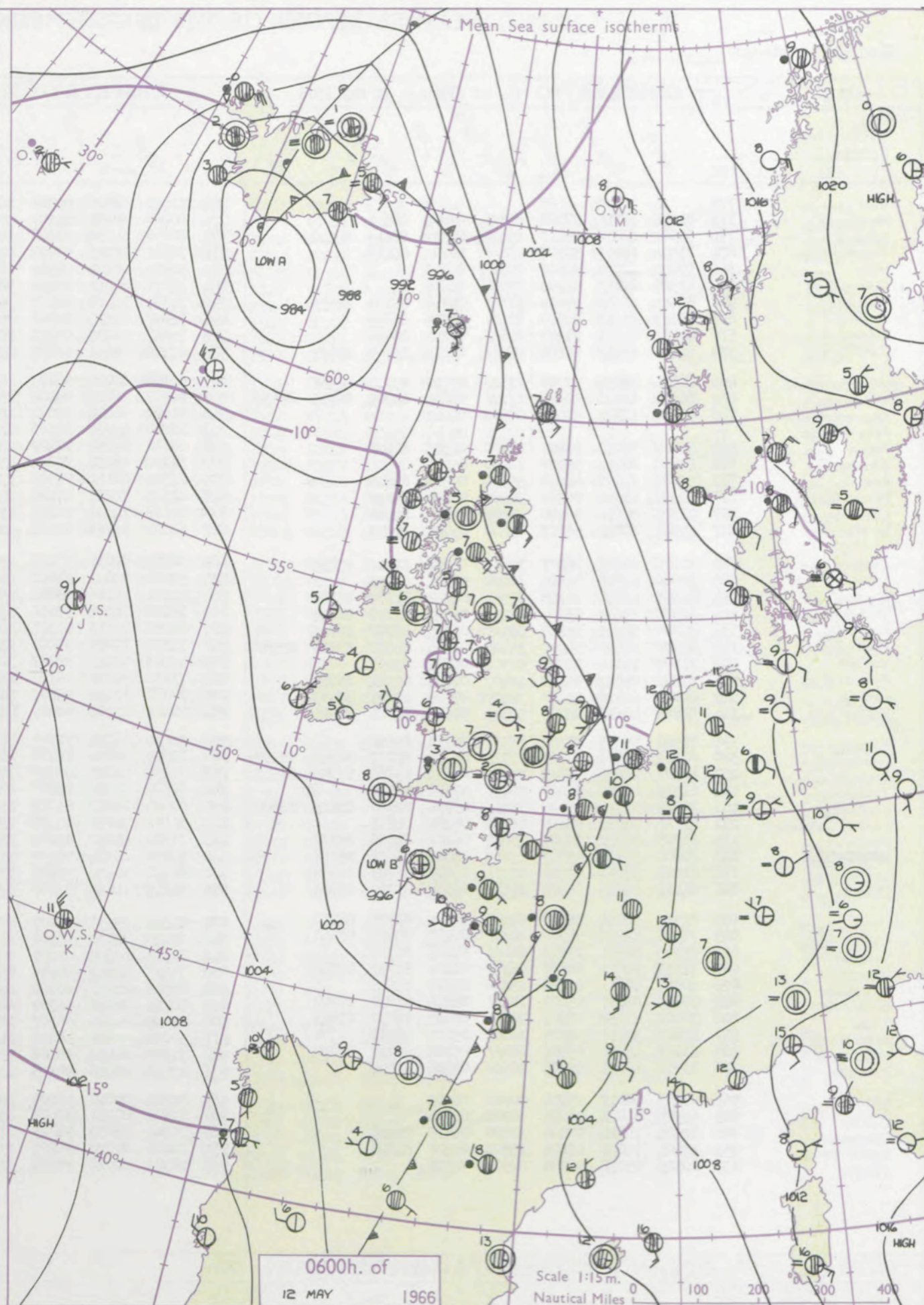
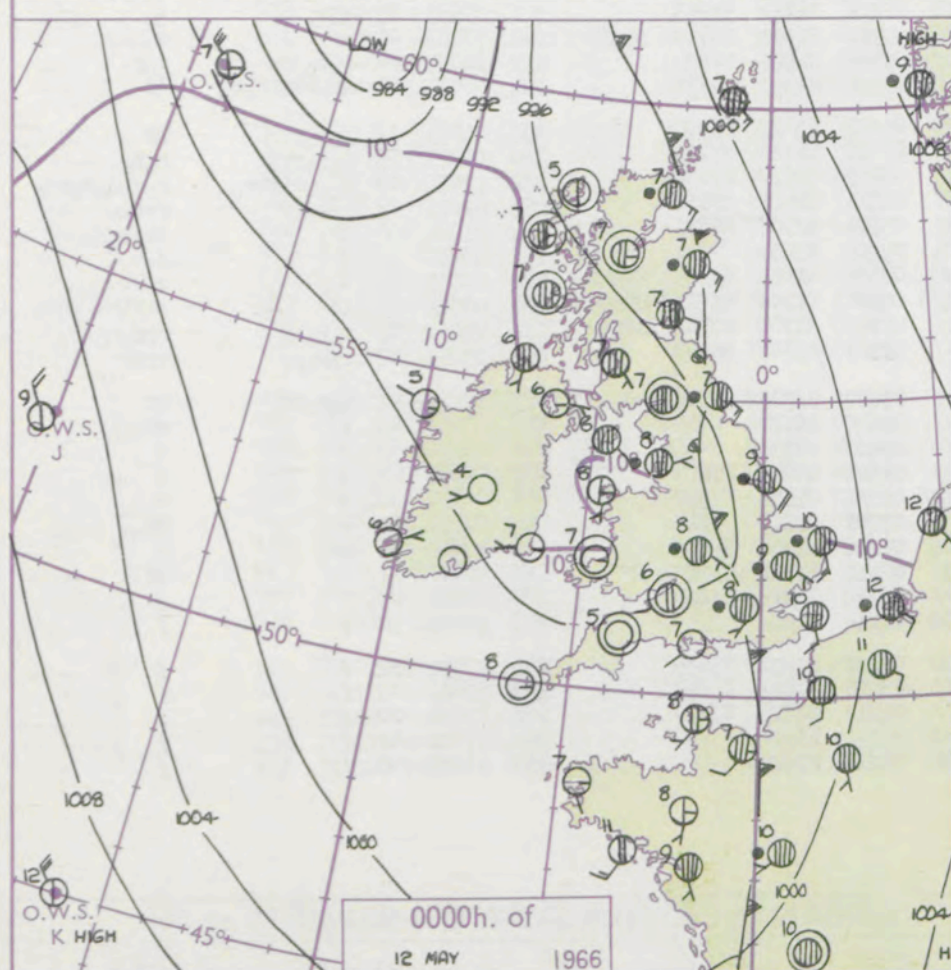
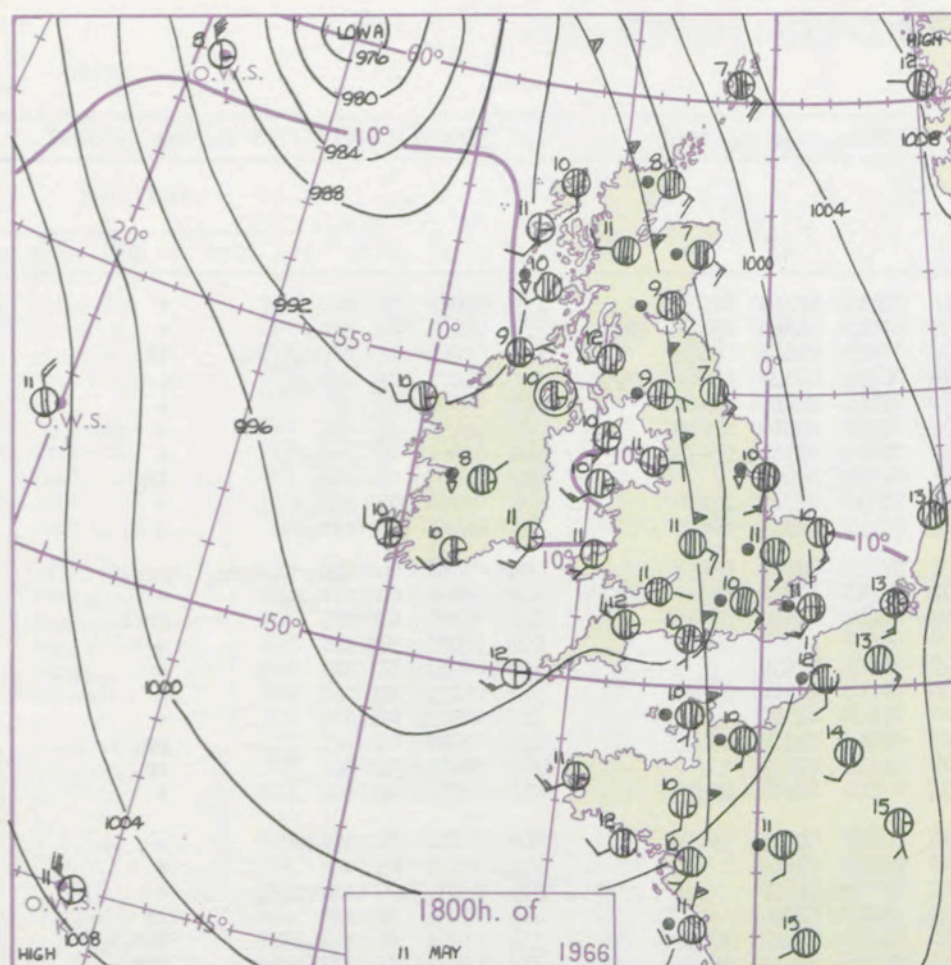
3-7

8-12

13-17

additional
er add

48-52



GENERAL SYNOPTIC DEVELOPMENT

Issued at midday Thursday 12

May 1966

FORECAST for Great Britain and Northern Ireland until noon tomorrow

The frontal trough over the British Isles has moved slowly eastwards and has cleared all areas except northeast Scotland. The main Atlantic depression has become slow-moving near Iceland and is gradually filling. A further deep depression is moving eastwards to the south of Greenland with its associated frontal system moving quickly eastwards towards the British Isles.

The rainy weather over northeast Scotland will gradually move away eastwards and all districts of the British Isles will have showers and a few bright intervals. Many of the showers will be heavy with hail and thunder. The showers will gradually become less frequent in the west later but further rain is expected to reach western districts late in the period.

OUTLOOK for following 24 hours. Further rain spreading to most districts. Temperatures generally near normal.

DAILY WEATHER REPORT OF THE BRITISH METEOROLOGICAL OFFICE (contd.)

Code FM II.C		OBSERVATIONS at 00h. 12 May 1966										OBSERVATIONS at 06h. 12 May 1966										OBSERVATIONS during NIGHT					CONVECTION TAR °C
Station	ill	Nddff	VVwwwW	PPPTT	N _h Ch _h M _h	T _d T _d app	8N _s Ch _s h _s	8N _s Ch _s h _s	8N _s Ch _s h _s	ill	Nddff	VVwwwW	PPPTT	N _h Ch _h M _h	T _d T _d app	8N _s Ch _s h _s	8N _s Ch _s h _s	8N _s Ch _s h _s	ill	RRT _n T _n E	T _g T _g	WEATHER					
																						21h.—03h.	03h.—09h.				
Kew	775			08						775	82102	58026	99508	16411	07114	81715	88464		775	07071	03	Rrr	+	40			
Heathrow	772	81906	60616	97308	80621	07602	88540			772	80000	59036	99107	50977	07215	81359	85466	88275	772	03061	04	Rrr _o	+	39			
Gatwick	776	82002	60616	98107	85411	07302	82615	88628		776	80000	61036	99806	18471	06313	81815	88462		776	03051	03	Rrrrr _o r _o id _o	if	38			
Thorney Island	871	71804	66216	97608	75411	08702	86613			871	70501	66021	99708	61578	08313	86820	84462	87275	871	01071	06	Rrr _o r _o	+	37			
Hurn	862	02202	60021	96907	00900	06006				862	50000	28101	98902	48442	02215	84815	83070		862	00021	50	+	+	36			
Guernsey	894	01908	81018	98208	00900	06604				894	41610	80011	98409	38432	07104	82810	83640		894	91071	04	pr _o	+	35			
Wattisham	590	81511	57616	97909	57321	08718	85709	88535		590	71807	32106	00307	30932	06224	83362	86075		590	02061	04	Rrrrr _o r _o	+	34			
Gorleston	497	81613	60616	99010	85511	08719	88625			497	72007	62216	99709	75511	07317	87625			497	01092	08	r _o r _o	ir _o	33			
Mildenhall	578	81407	61616	97509	85611	09714	88644			578	72007	59036	99308	10936	07216	81365	87270		578	03071	03	r _o r _o R	+	32			
Cardington	559	82106	48616	96809	85311	08602	86709	88617		559	82306	58026	99408	85411	07221	82715	88625		559	04061	03	Rrrrr _o r _o	+	31			
West Raynham	485	81514	56636	97709	57321	09710	85709	88516		485	62112	61016	99307	10931	07220	81362	86075		485	03061	04	d _o r _o -r _o r _o Rrr _o	rr _o	30			
Wittering	462	81810	40636	96509	67221	08604	83705	86706	88536	462	62107	56026	98906	25672	06218	82640	83362	85072	462	06061	04	Rrrrr _o r _o	+	29			
Boscombe Down	746	02207	58101	97006	00900	06001				746	61204	08414	99604	10921	04214	81460	86075		746	00041	02	if	FFff	28			
Ross-on-Wye										627	10000	48051	98505	15600	05308	81630			627	96051	51	pr	+	27			
Filton	628	40000	58051	96806	45600	06306	84640			628	20000	58050	98507	25700	06213	82650			628	00051	51	+	+	26			
Aberporth	502	10000	80011	95707	10940	05202				502	51702	89031	97606	43430	04218	81918	84650		502	00051	02	+	+	25			
Rhoose	715	52005	81038	96208	55500	07303	85626			715	21702	60111	98308	23400	07116	81918			715	00071	00	+	+	24			
Mount Batten	827	32307	62021	96209	32500	07400	83825			827	61105	74251	97608	23563	07212	81920	84075		827	01061	05	+	pr _o	23			
Chivenor	707	20905	80018	96508	25600	06001	82630			707	20908	74030	98405	15600	04216	81630			707	92041	02	+	pr _o	22			
St. Mawgan	817	11607	80021	96107	13400	05202	81918			817	51303	82021	97607	39532	05314	81920	83635		817	00051	02	+	+	21			
Culdrose	809	31604	82258	96407	39403	05301	81918	83820		809	50704	81031	97405	49433	04210	81915	83635		809	02031	52	pr _o pr	+	20			
Silly	804	10000	82018	96508	12400	05101	81818			804	50000	83021	98208	48403	05217	83818			804	00071	05	+	+	19			
Elmdon	534	81505	65618	96108	87211	08001	81705	88708		534	11204	28116	99004	15602	03322	81635			534	04031	00	Rrrrrrr _o r _o	+	18			
Shawbury	414	82307	59639	95707	85411	06205	84710	88635		414	10000	74286	98206	15741	06219	81650			414	07051	51	rr	if	17			
Ringway	334	80000	50618	95308	85311	07702	85707	88645		334	60000	50212	97707	58531	05216	82825	85636		334	11071	07	r _o r _o RR	RRrr _o r _o	16			
Squires Gate	318	80607	58639	94908	35521	07704	81620	83630	87550	318	71609	70016	97007	65471	07216	82615	86625		318	05071	05	tlrr _o r _o rr	rrrr _o	15			
Valley	302	31807	74011	95008	00902	06601	83075			302	42506	69011	96907	32402	06316	81712	83818		302	00061	03	+	+	14			
Ronaldsway	204	81202	80022	95108	26407	07803	82712	88275		204	73602	80031	96107	66218	07310	81703	86707	87270	204	97041	01	+	+	13			
Carlisle	222	80000	62026	95407	35671	07705	83635	87459		222	70000	37216	95607	28521	07308	81825	87359		222	96071	06	r _o r _o	r _o r _o	12			
Watnall	354	81803	40616	96008	57321	07606	85706	88515		354	52202	23106	98806	10934	06320	81359	84070		354	06051	03	ir _o rrrrrr _o r _o	if	11			
Kilnsea	396	81520	59616	97209	85511	09711	88620			396	52112	66016	97909	32570	08217	83825	85360		396	04071	11	r _o r _o rr	rr	10			
Finningley	360	81212	50636	95709	77321	09714	85707	86710	88515	360	72306	56036															

DAILY WEATHER REPORT OF THE BRITISH METEOROLOGICAL OFFICE

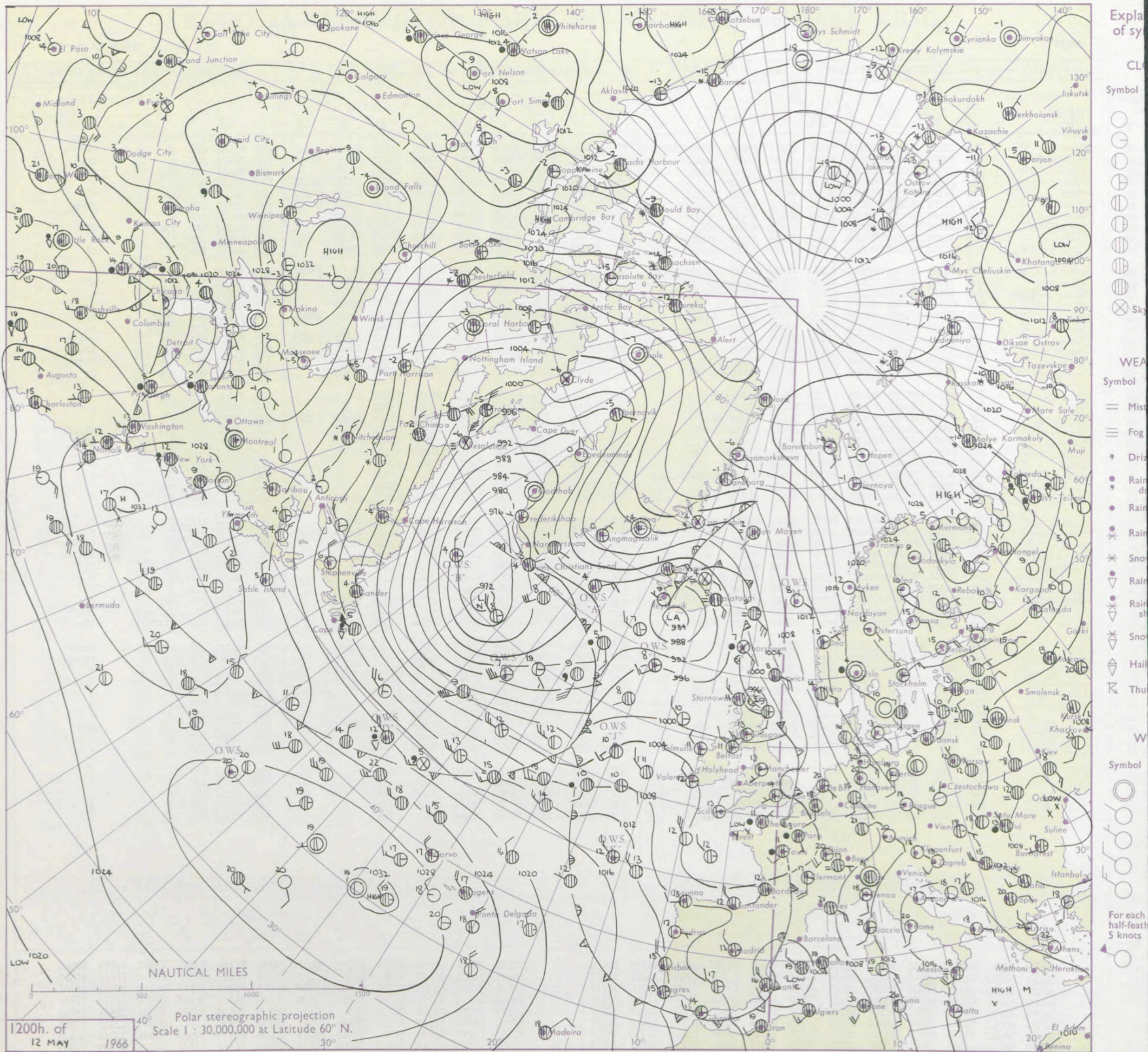
No. 38158

Date of Issue Friday 13 May 1966

VISION
LE
°F

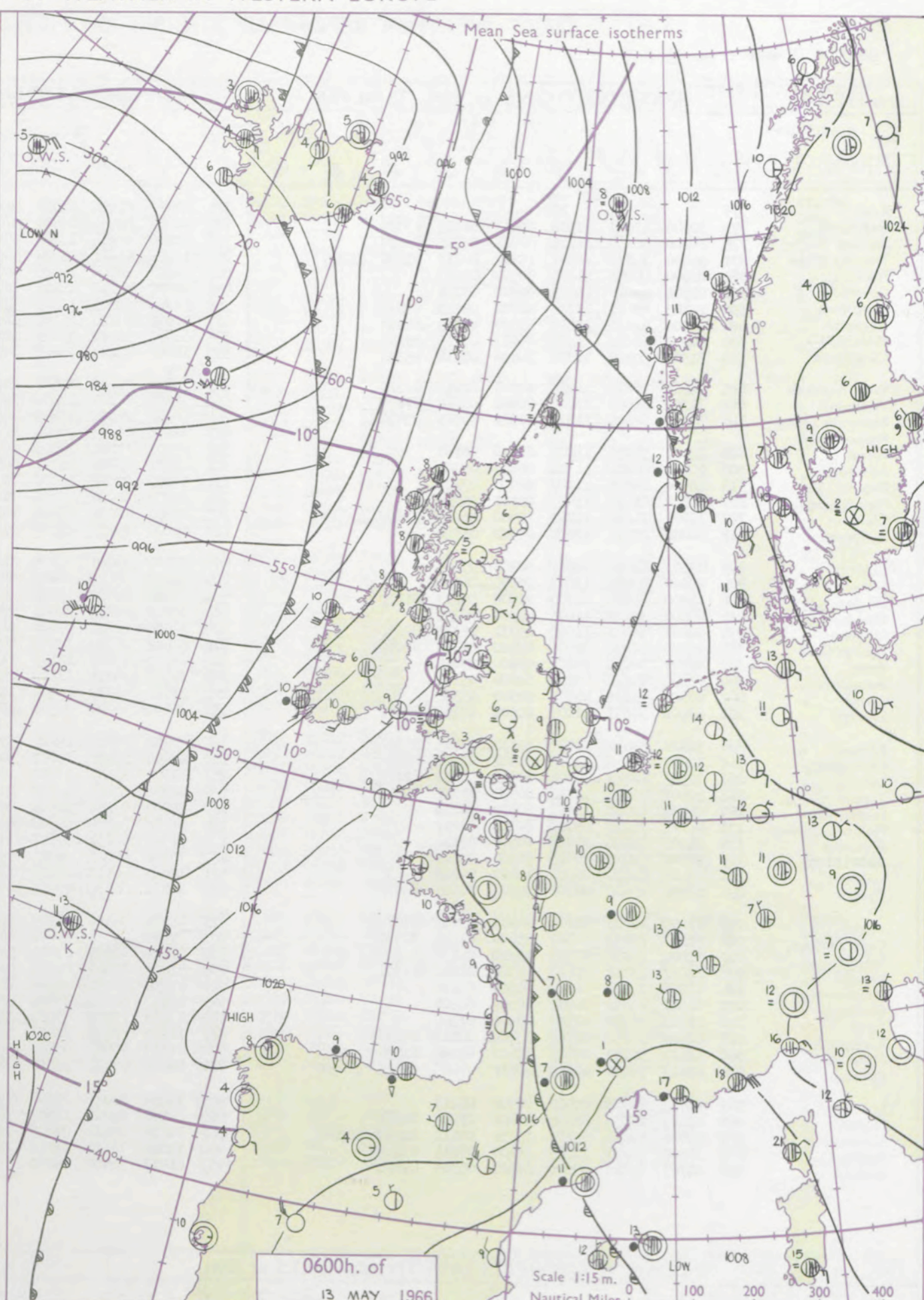
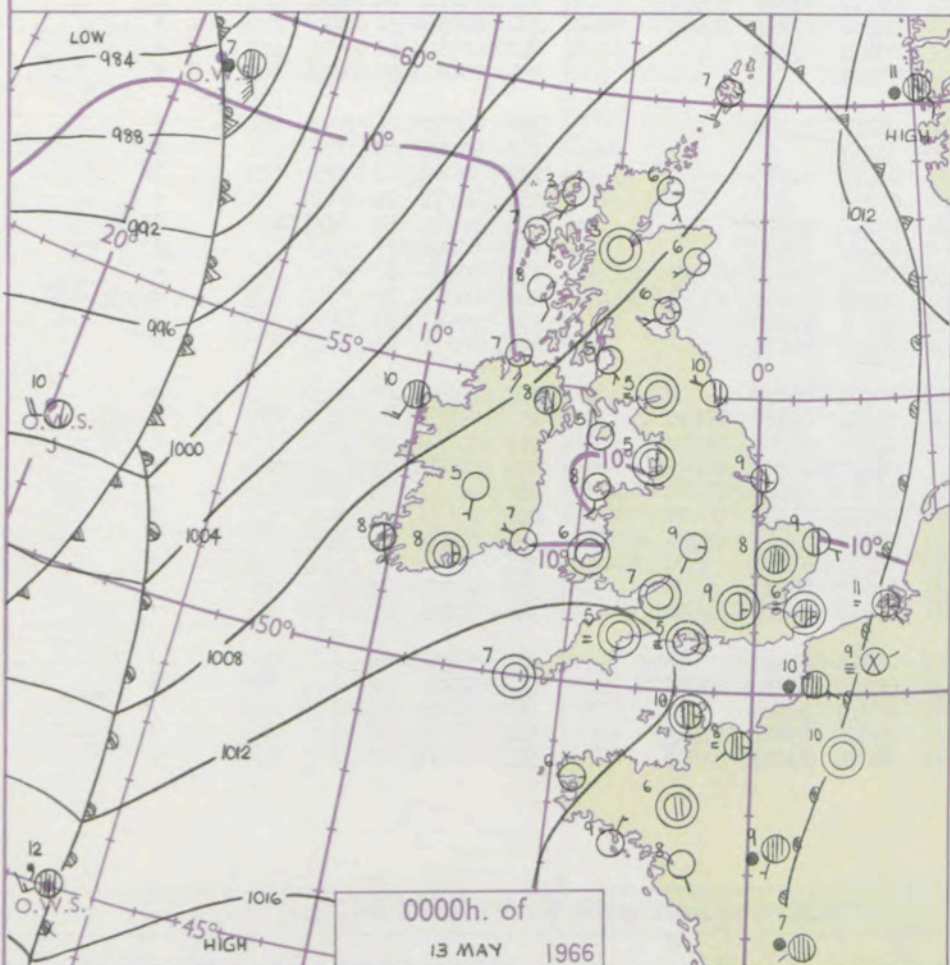
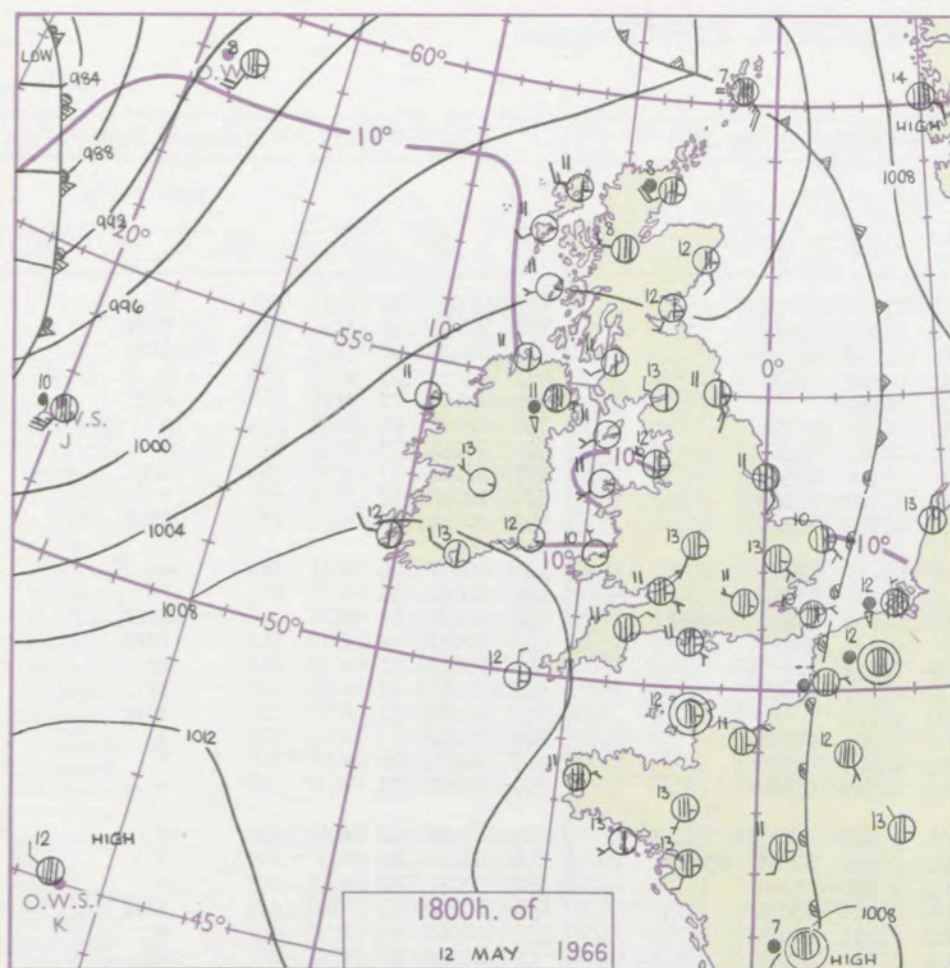
Code FM 11.C		OBSERVATIONS at 12h.										OBSERVATIONS at 18h.										OBSERVATIONS during DAY									
Station		ill	Nddff	VVwwWW	PPPTT	N _h Ch _s Ch _s	T _d app	8N _s Ch _s Ch _s	8N _s Ch _s Ch _s	8N _s Ch _s Ch _s	ill	Nddff	VVwwWW	PPPTT	N _h Ch _s Ch _s	T _d app	8N _s Ch _s Ch _s	8N _s Ch _s Ch _s	8N _s Ch _s Ch _s	ill	RRT	T x E	SSS	WEATHER							
																								09h.—15h.	15h.—21h.						
Kew	775	71202	82152	02815	63638	07112	82930	86830	86270		775	72805	68252	07312	73562	07224	82925	84650	85075	775	97151	015	JP		pr _o -r _o						
Heathrow	772	72004	75012	02814	42538	07113	84828	83364			772	72805	68258	06911	74511	09229	81825	85650	87657	772	97151	028	+		pr _o						
Gatwick	776	71508	65152	03113	52508	07213	85822	87270			776	72306	70028	07013	42608	07325	84830	85270		776	97141	017	pr _o		pr _o						
Thorney Island	871	61310	80012	03013	52531	09115	85820				871	71506	78022	07112	22638	09224	82830	83365	86275	871	00141	060	+		+						
Hurn	862	71308	76011	02413	21508	07217	82820	87270			862	71305	69032	06611	48584	08226	81820	84365	86270	862	00131	///	+		+						
Guernsey	894	61208	80011	02011	48508	08216	84820	86275			894	70405	74818	06511	78311	07225	83708	84812	86625	894	01131	079	+		pr _o pr						
Wattisham	590	81505	74032	03312	72521	07112	87822	88465			590	71607	70032	07611	31541	07122	83825	86358		590	00121	///	+		+						
Gorleston	497	81609	60612	04110	88411	08222	83815	88625			497	71507	62026	07610	75521	09218	87625	87458		497	01122	018	r _o r _o		r _o r _o						
Mildenhall	578	81902	74022	03414	21537	07115	82822	88272			578	71505	74012	07213	21576	08223	82828	87270		578	00150	039	+		+						
Cardington	559	71202	66022	03113	68531	08116	85825	86635	87362		559	82310	63019	06912	25771	08327	82650	88466		559	00151	025	+		tl						
West Raynham	485	72105	69012	03512	21518	08017	82828	83465	87272		485	71110	66012	07511	28671	09221	81830	84360	87167	485	00141	023	+		+						
Wittering	462	71607	74022	03213	42532	07219	84828	87070			462	71307	74022	06615	29568	06220	81925	87270		462	00151	059	+		+						
Boscombe Down	746	71110	61804	02811	63418	07116	81810	83825	85640		746	80000	74038	07012	28537	07223	81820	88274		746	91121	001	pr _o		+						
Ross-on-Wye	627	62805	70801	01813	68611	05211	85830				627	81907	77028	07011	65607	05232	86630	88275		627	91161	067	pr _o		pr						
Filton	628	61106	74258	02113	29503	07016	81920	86075			628	71103	74028	06811	48503	07226	82825	84640	86075	628	01141	061	pr _o pr _o		pr _o						
Aberporth	502	63602	82028	02311	63502	06221	86922				502	13403	83019	06810	19563	05226	81922			502	95121	091	pr _o tl		+						
Rhoose	715	61504	80151	02213	69511	07118	84920				715	71607	83028	07011	48573	07228	82825	84645	85360	715	97141	085	pr _o		pr _o						
Mount Batten	827	43307	82028	01613	33503	07120	81920				827	52206	74168	06513	49533	08225	81920	83825		827	97140	120	JP		pr _o						
Chivenor	707	70000	80158	02314	69513	08220	82920	85650			707	70805	80809	07511	79511	07334	84920	87650		707	91151	073	pr _o		tl-pr _o						
St. Mawgan	817	60307	66801	02409	79463	07323	82912	84818			817	53309	74158	07012	49403	07231	82912	83825		817	95131	081	pr _o		JP						
Culdrose	809	53207	69258	02011	49433	07124	81710	83915			809	40308	81012	07311	39430	06333	83916			809	01131	073	pr _o		+						
Scilly	804	30109	82021	03213	32500	06224	83822				804	33611	82020	08212	32500	07226	83822			804	00140	129	+		+						
Elmdon	534	71409	67021	02512	32546	05119	83825	86073			534	72007	65022	06313	28668	05223	81840	85363	87270	534	00151	074	+		+						
Shawbury	414	52005	80251	02012	59503	05217	81923	84830			414	73113	62292	06810	79318	05331	81708	84912		414	97161	079	pr _o		tl _o tl _o r _o						
Ringway	334	32207	70011	01813	28635	03218	82830				334	62806	62219	06712	58602	07230	82830	84650		334	01151	070	+		tl _o r						
Squires Gate	318	12708	82021	02212	18563	09225	81820				318	53007	70011	06512	18502	06223	81820	85070		318	00141	130	+		+						
Valley	302	22208	82021	02211	29463	06222	81916				302	12306	85020	06711	19503	07224	81920			302	00120	137	+		+						
Ronaldsway	204	52106	58031	01412	59000	07225	81701	83709	81925		204	12306	83011	06111	12501	07224	81822			204	00120	115	JP		+						
Carlisle	222	32410	85018	00813	32500	05221	83828				222	22808	89010	06313	18502	06231	81825			222	97150	110	pr _o		+						
Watnall	354	62208	74034	02415	42602	07116	84832	83075			354	71505	74032	06114	38608	07322	82835	86270		354	00160	031	f		+						
Kilnsea	396	81905	66032	03312	42571	07214	84825	88360			396	61712	66022	07011	42570	09219	84825	86360		396	00130	///	+		+						
Finningley	360	72309	64011	02815	42502	06120	84825	86072			360	71406	69032	06414	24638	08222	82645	83359	87270	360	00161	057	+		+						
Leeming	257	72108	82038	01913	42646	04223																									

CHART OF WEATHER IN PART OF NORTHERN HEMISPHERE



CHARTS OF WEATHER IN WESTERN EUROPE

nation
 mbols
 DUD
 Cloud
 Amount
 (oktas)
 0
 1
 or
 less
 2
 3
 4
 5
 6
 7
 or
 more
 8
 obscured
 THER
 Weather
 zle
 and
 hizzle
 and snow
 shower
 and snow
 shower
 shower
 understorm
 ND
 Wind
 speed
 (knots)
 Calm
 1-2
 3-7
 8-12
 13-17
 additional
 er add
 48-52



GENERAL SYNOPTIC DEVELOPMENT

Issued at midday Friday 13

May 1966

FORECAST for Great Britain and Northern Ireland until noon tomorrow

The trough which was over the British Isles yesterday has filled up completely as a persistent steady rise of pressure occurred over western Europe. The deep depression in the Iceland area has turned northeast and its frontal system is now approaching Ireland. Pressure is expected to continue to rise over Europe but the frontal trough associated with the Atlantic Low pressure system will cross most districts in the next 24 hours.

England, Wales and eastern Scotland will be dry and sunny today but cloudy weather with a belt of rain, now in western Ireland, will move east across Scotland, Wales, Northern, western and central England by tomorrow. Brighter, showery weather will follow the rain belt in the north and west. It will be warm in the south and near normal in the north.

OUTLOOK for following 24 hours.

Showers and sunny intervals in the north, mostly dry in the south. Near normal temperatures.

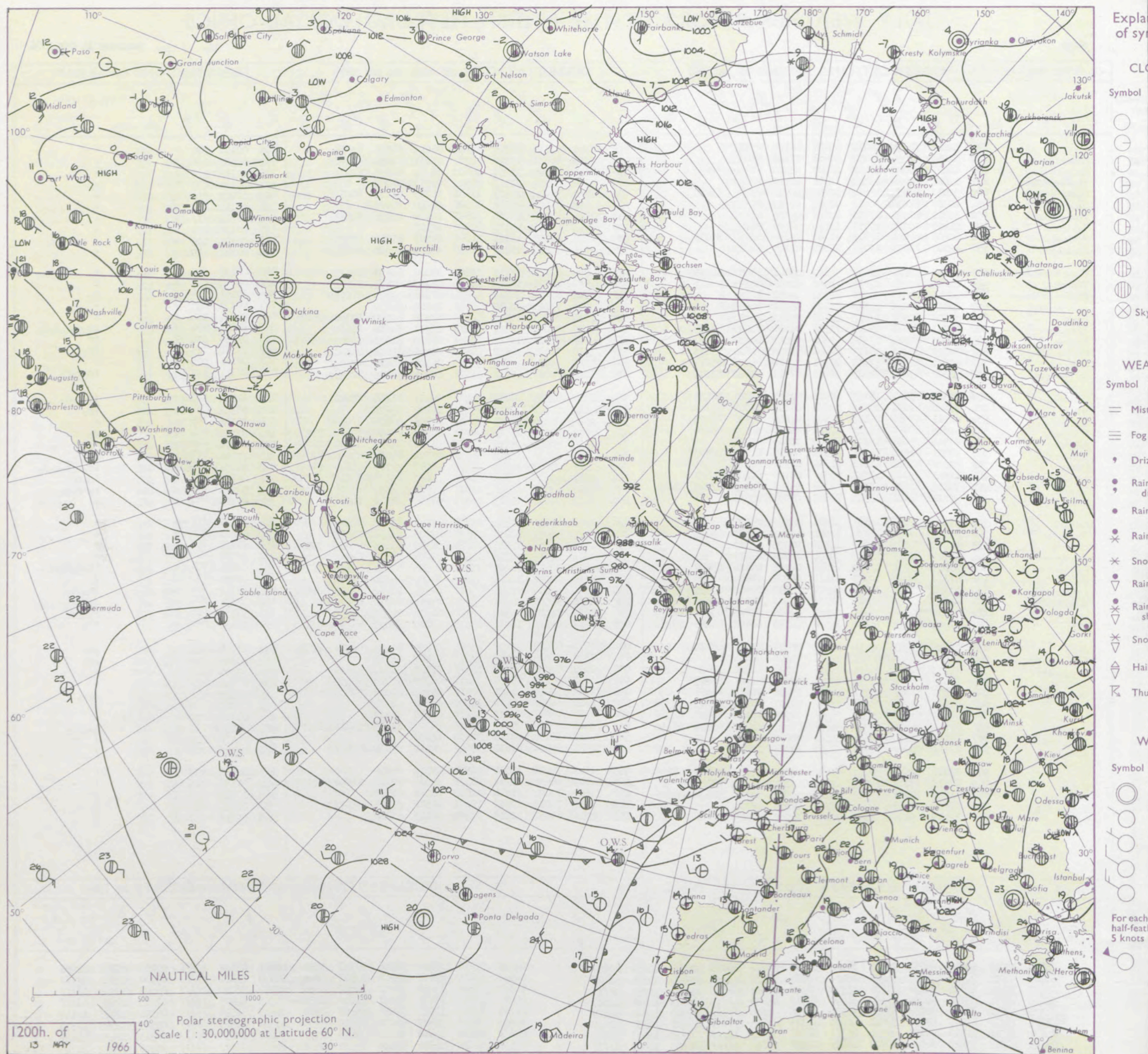
DAILY WEATHER REPORT OF THE BRITISH METEOROLOGICAL OFFICE (contd.)

OBSERVATIONS at 00h. 13 May 1966										OBSERVATIONS at 06h. 13 May 1966										OBSERVATIONS during NIGHT										CONVECTIVE TABLE °C to °F
Station	iii	Nddff	VVwww	PPPTT	N _h Ch _s Ch _s	T _d app	8N _s Ch _s h _s	8N _s Ch _s h _s	8N _s Ch _s h _s	iii	Nddff	VVwww	PPPTT	N _h Ch _s Ch _s	T _d app	8N _s Ch _s h _s	8N _s Ch _s h _s	8N _s Ch _s h _s	iii	RRT _n E	T _g T _g	WEATHER								
																						21h.—03h.	03h.—09h.							
Kew	775			10						775	90000	F7454	15407	91111	07220	89101			775	97061	02	+	FF		40					
Heathrow	772	30000	15041	11309	00901	08215	83075			772	90000	F8434	15406	91111	06222	89111			772	97061	04	1f	FFff		39					
Gatwick	776	60000	30112	11705	00901	05218	86070			776	60000	02444	15604	66011	04328	86700			776	00021	50	1f	1fff		38					
Thorney Island	871	50000	74012	11909	15702	08118	81656	85075		871	13501	61011	15806	00901	05223	81075			871	00051	03	+	+		37					
Hurn	862	00000	06461	11705	00900	05222				862	00000	02424	15406	00900	06222			862	97041	02	fff	Fff			36					
Guernsey	894	00504	82018	11609	00900	08221				894	10000	74110	15509	12500	08321	81820			894	00071	01	+	+		35					
Wattisham	590	22103	60021	11706	00902	05113	82075			590	31704	32101	15307	30940	07321	83365			590	00061	03	+	+		34					
Gorleston	497	41004	64012	11809	45500	07229	84625			497	70902	60026	15108	70971	07219	87360			497	97081	07	+	1r0		33					
Mildenhall	578	80000	58022	11608	80971	07115	88365			578	61801	58012	15109	50931	07220	85365			578	00070	03	+	+		32					
Cardington	559	51506	32101	11308	50931	08118	85358			559	10000	03424	15405	10930	05222	81360			559	00041	51	+	1Fff		31					
West Raynham	485	71805	56012	11908	00908	07215	87272			485	71807	59032	15208	70971	07219	87362	83075		485	00071	04	+	+		30					
Wittering	462	71702	40041	11607	00902	06219	87070			462	12502	28101	14906	10931	05220	81364			462	00051	51	+	+		29					
Boscombe Down	746	30000	62021	11807	00901	06215	83076			746	40000	28404	15805	16301	04224	81706	84080		746	00021	51	1f	1ff1f		28					
Ross-on-Wye										627	92103	01454	14904	91111	04217	89111			627	00031	52	1f	1ffF		27					
Filton	628	00000	58058	11807	00900	06120				628	00000	11284	15503	00900	02322			628	00011	51	+	+	ff		26					
Aberporth	502	00000	66010	11306	00900	05218				502	61704	09461	14106	00902	05321	86072			502	00051	51	+	1f		25					
Rhoose	715	00000	80021	11907	00900	07220				715	00000	02460	15007	00900	07218			715	00041	51	+	1F1f			24					
Mount Batten	827	00802	66020	11807	00900	06224				827	11005	62030	15306	11501	06223	81820			827	00050	03	+	+		23					
Chivenor	707	11006	74028	12207	15600	06223	81640			707	20906	74030	15505	18501	04323	81820			707	00031	02	+	+		22					
St. Mawgan	817	00000	80021	12208	00900	06120				817	10000	80020	15507	11401	06323	81818			817	00051	01	+	+		21					
Culdrose	809	03503	82020	12007	00900	05215				809	20000	80020	15806	21401	05225	82815			809	97040	52	+	+		20					
Scilly	804	00000	83010	13207	00900	06220				804	42107	83020	16009	25501	06218	82623	83080		804	00070	03	+	+		19					
Elmdon	534	12102	59011	11009	00902	05213	81070			534	11704	50100	14306	10940	05116	81360			534	00021	52	+	+		18					
Shawbury	414	00000	32119	11605	00900	05322				414	30000	12284	14005	00904	04215	83078			414	00011	51	1f	1fff		17					
Ringway	334	40000	50041	11008	25731	05315	82650			334	11803	50041	13608	00902	04211	81075			334	00061	04	+	+		16					
Squires Gate	318	20000	60022	10505	00902	05316	82070			318	51407	20284	13007	00902	07215	85070			318	00020	50	+	ff		15					
Valley	302	01809	80010	10208	00900	07014				302	61819	83031	12309	11302	07212	81707	86072		302	00070	04	+	+		14					
Ronaldsway	204	03302	84020	09905	00900	05113				204	71707	78011	11309	26332	08006	82706	86075		204	00030	51	+	+		13					
Carlisle	222	00000	23100	10705	00900	05316				222	20805	64030	12404	11541	03208	81825			222	00010	51	+	+		12					
Watnall	354	42404	56041	11009	00902	07116	84072			354	00000	19100	14507	00900	07218			354	00060	00	+	+			11					
Kilnsea	396	51809	63012	11009	50970	09215	85360			396	51908	57012	14208	50930	08217	85360			396	00080	11	+	+		10					
Finningley	360	50000	48042	11009	00901	07221	85075			360	01803	13101	13807	00900	06217			360	00051	03	+	+			9					
Leeming	257	22303	62049	10308	00902	06217	82075			257	10000	32401	13107	00902	05312	81075			257	97042	02	1r0	1f		8					
Tynemouth	262	42807	61028	10510	40930	05217	84360			262	02706	32040	12507	00900	05110			262	00071	02	+	+			7					
Eskdalemuir	162	00000	82020	11101	00900	002																								

Date of Issue Saturday 14 May 1966

All times of observation printed in this publication are GREENWICH MEAN TIME.

CHART OF WEATHER IN PART OF NORTHERN HEMISPHERE



CHARTS OF WEATHER IN WESTERN EUROPE

nation
mbols

LOUD
Cloud
Amount
(oktas)

0
1 or less
2
3
4
5
6
7 or more
8
obscured

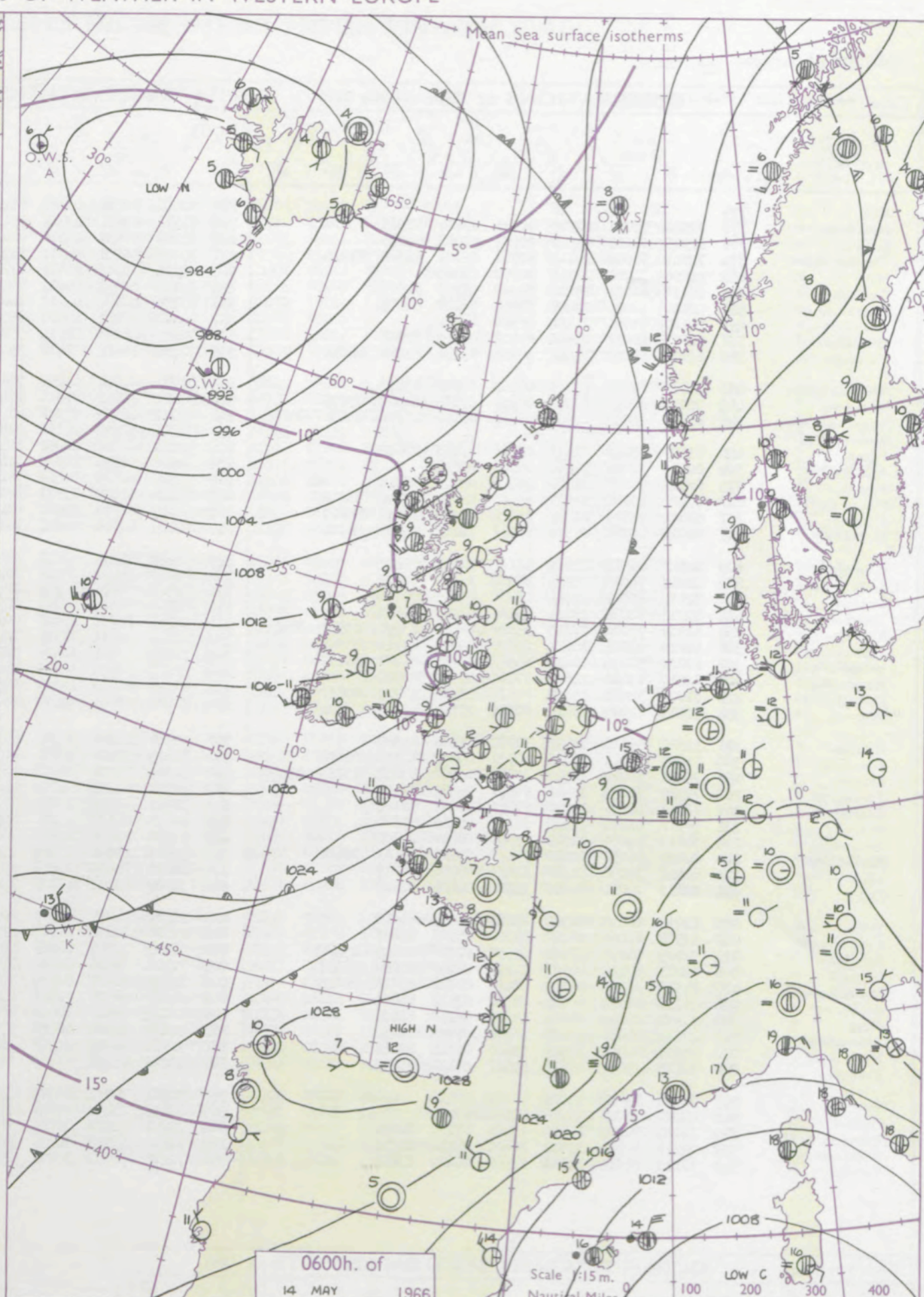
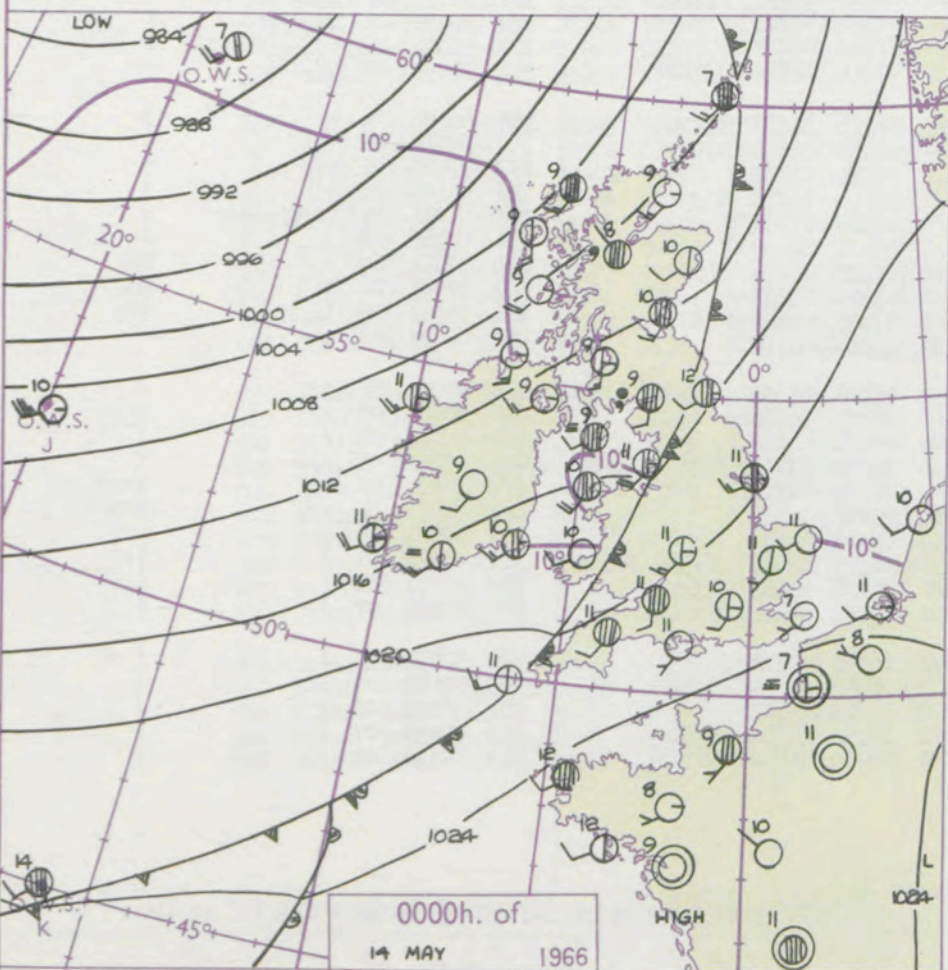
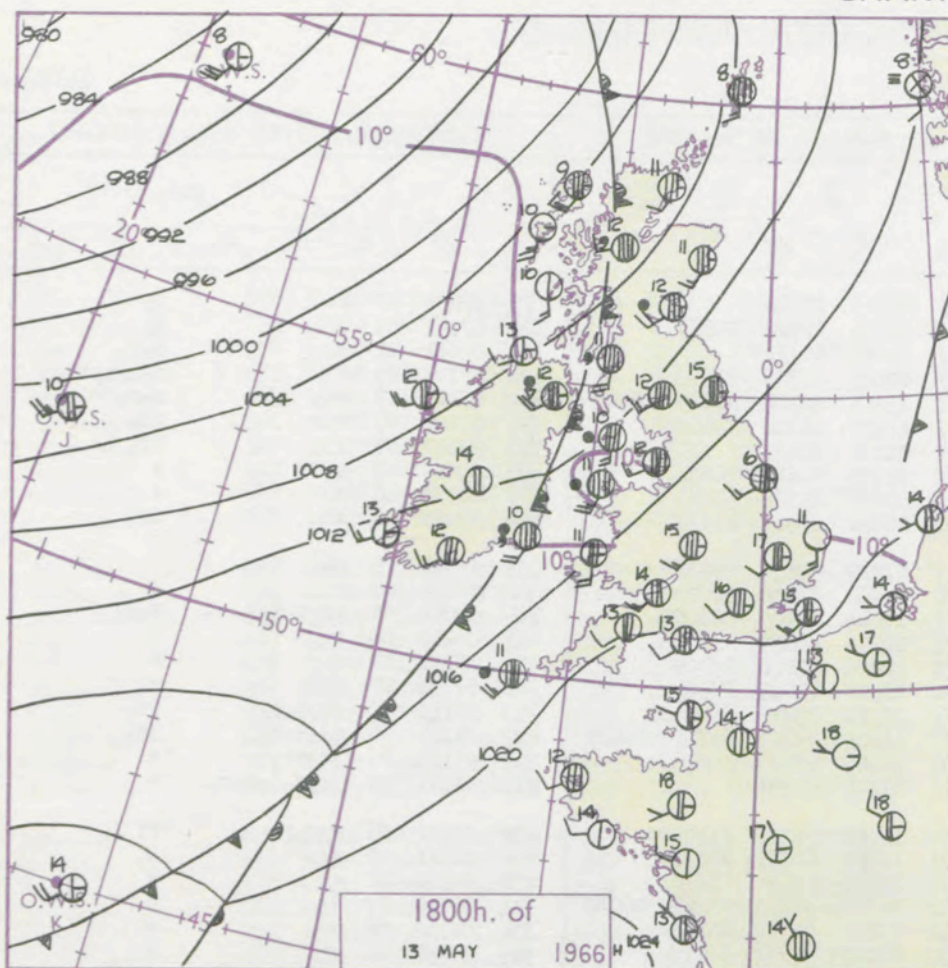
W
THER
Weather

zle
and
fizzle

and snow
y
shower
and snow
ower
y shower
shower
nderstorm

ND
Wind
speed
(knots)

Calm
1-2
3-7
8-12
13-17
additional
er add



GENERAL SYNOPTIC DEVELOPMENT

Issued at midday

Saturday 14

May 1966

FORECAST for Great Britain and Northern Ireland until noon tomorrow

The deep depression just southwest of Iceland has continued to make rather irregular progress northeast while filling slowly. Its associated fronts have now crossed all parts of the British Isles except the extreme southeast, but with a general rise of pressure taking place over most of the British Isles, the fronts have now become very weak. A small wave disturbance has developed on the cold front near Ocean Weather Ship 'K', and is expected to move northeast to affect extreme southern districts of the British Isles in the next 24 hours.

All parts will have sunny periods today, but there will be showers in northern and western districts. The showers will die out tonight except near coasts of western Scotland and northwest England. Extreme southern England will however become mostly cloudy although remaining generally dry. Temperatures will again be near or a little above normal.

OUTLOOK for following 24 hours.

Sunny intervals in most places, but with showers in the northwest. Southern England may however be rather cloudy, although mostly dry.

DAILY WEATHER REPORT OF THE BRITISH METEOROLOGICAL OFFICE (contd.)

Code FM II.C OBSERVATIONS at 00h. 14 May 1966										OBSERVATIONS at 06h. 14 May 1966										OBSERVATIONS during NIGHT										CONV T °C to
Station	iii	Nddff	VVwwwW	PPPTT	N _h Ch _h M _h	T _d app	8N _s Ch _s h _s	8N _s Ch _s h _s	8N _s Ch _s h _s	iii	Nddff	VVwwwW	PPPTT	N _h Ch _h M _h	T _d app	8N _s Ch _s h _s	8N _s Ch _s h _s	8N _s Ch _s h _s	iii	RRRT _n T _n E	T _g T _g	WEATHER								
																						21h.—03h.	03h.—09h.							
Kew	775			10						775	82006	70022	23811	86411	09305	88710				775	97091	07	+	do		40				
Heathrow	772	31912	70031	22710	10931	07004	81365	83078		772	72111	63011	23611	65431	09206	82712	85640		772	97091	07	+	do		39					
Gatwick	776	41905	68011	23509	00902	07004	84078			776	81906	81031	24510	86411	09208	88711			776	97071	02	+	do do		38					
Thorney Island	871	72305	66022	24110	10916	09001	81360	87275		871	82308	56502	24711	85311	10205	85706	88650		871	97101	09	+	do do do do do		37					
Hurn	862	02006	74011	22911	00900	09003				862	82111	50506	23511	87211	11205	82705	85708	88710	862	93101	09	ir _o		do ro dr do do		36				
Guernsey	894	22112	81021	25211	00902	09103	82075			894	82109	80031	26011	85311	10208	86706	87620		894	97101	07	+	do		35					
Wattisham	590	42110	58020	22409	00902	08208	84075			590	62107	40032	24009	55642	08210	85635			590	97071	05	+	ir _o		34					
Gorleston	497	02110	61021	21411	00900	08212				497	41911	60011	23409	15572	07215	81625	84075		497	00080	08	+	+		33					
Mildenhall	578	22007	66011	21511	00902	07110	82075			578	72106	66021	22711	75511	09107	81625	87640		578	00090	06	+	+		32					
Cardington	559	62110	74022	21410	30932	07304	83360	86075		559	72210	70012	22412	55432	10206	83715	85630		559	97091	05	+	ir _o		31					
West Raynham	485	32112	62021	21010	00901	07106	83075			485	72213	62031	22209	75611	07207	82630	87640		485	00071	05	+	+		30					
Wittering	462	72213	80022	20510	40931	07103	84360	87075		462	72210	74022	21711	25472	09304	81710	87070		462	00090	06	+	+		29					
Boscombe Down	746	81909	66032	22909	65417	08102	83712	85636	88276	746	82112	48202	23311	87211	10204	83704	88706		746	97081	06	id do do do		do do		28				
Ross-on-Wye										627	62305	60012	21211	41501	10305	84820			627	00111	09	+	+		27					
Filton	628	81809	69022	21411	85511	07103	88622			628	52111	66012	22012	12531	10206	81820	85075		628	00111	10	+	+		26					
Aberporth	502	02212	62016	18610	00900	09213				502	51906	66031	20309	11402	08311	81815	85072		502	97091	07	do ro		+		25				
Rhoose	715	82112	75026	21411	85411	09103	88616			715	72408	66026	22412	78411	10311	83815	87625		715	97111	09	ir do do ro		ir _o		24				
Mount Batten	827	82120	59206	21911	85411	11000	85710	88620		827	82310	61035	23011	85211	11209	82703	84707	88620	827	01111	10	id do do do		id _o		23				
Chivenor	707	81804	74505	21212	85411	11303	86612	88617		707	52009	62016	22211	48431	10205	83818	84070		707	97111	09	id _o ir _o		+		22				
St. Mawgan	817	82010	40586	21311	87211	11106	85703	88708		817	72109	62026	22411	76311	11204	87706			817	01111	09	ir do do do do ro		+		21				
Culdrose	809	92317	02515	22011	91111	11211	89100			809	52416	56105	22611	48030	11307	81701	83702		809	93101	09	do do off		ff		20				
Scilly	804	22215	74016	21911	25500	11309	82623			804	62316	59031	22911	38401	11205	82814	85075		804	92111	09	ir _o		+		19				
Elmdon	534	32017	65021	19711	15730	03303	81656			534	72007	62011	20911	36302	09209	83708	87070		534	00100	08	+	+			18				
Shawbury	414	82015	82036	18811	85511	07207	88621			414	62212	78031	20210	10942	06310	81363	83268	86070	414	00100	07	+	+			17				
Ringway	334	81918	75032	17713	55571	06502	83620	83630	88462	334	71909	75031	19811	40941	07209	84359	84072		334	00100	09	+	+			16				
Squires Gate	318	52019	80016	16611	25470	09204	81714	85361		318	62115	70031	18311	10932	08212	81360	86073		318	00090	06	+	+			15				
Valley	302	62021	58036	16610	65311	09215	84707	86627		302	72021	57021	18410	36202	09212	83705	87072		302	91091	07	do do		+		14				
Ronaldsway	204	82210	03466	14609	87011	09307	88700			204	22107	58034	16709	15440	08210	81713			204	92081	07	rd do do if		+		13				
Carlisle	222	81808	58586	15009	85411	07500	83710	88617		222	22110	69036	16810	11502	07212	81822			222	96091	06	ro ro do ro do ro		+		12				
Watnall	354	32015	62016	19210	00902	07304	83075			354	72108	58031	20610	16432	09211	81711	37075		354	97090	07	ir _o		+		11				
Kilnsea	396	52316	66012	19411	50970	09108	85360			396	52318	66022	20510	50971	07211	84360	85070		396	00090	11	+	+	+		10				
Finningley	360	71907	59012	18412	40931	09107	84359	86072		360	71809	58021	20210	10939	08213	81362	87172		360	00090	07	+	+	+		9				
Leeming	257	72012	80212	16511	35678	06000	83637	83359	85270	257	42309	74031	18411	15641	07311	81635			257	97090	06	ir		+		8				
Tynemouth	2																													

DAILY WEATHER REPORT OF THE BRITISH METEOROLOGICAL OFFICE

No. 38160

Date of Issue Sunday 15 May 1966

VISION
LE
°F

104
102
100
99
97
95
93
91
90
88

86
84
82
81
79
77
75
73
72
70

68
66
64
63
61
59
57
55
54
52

50
48
46
45
43
41
39
37
36
34

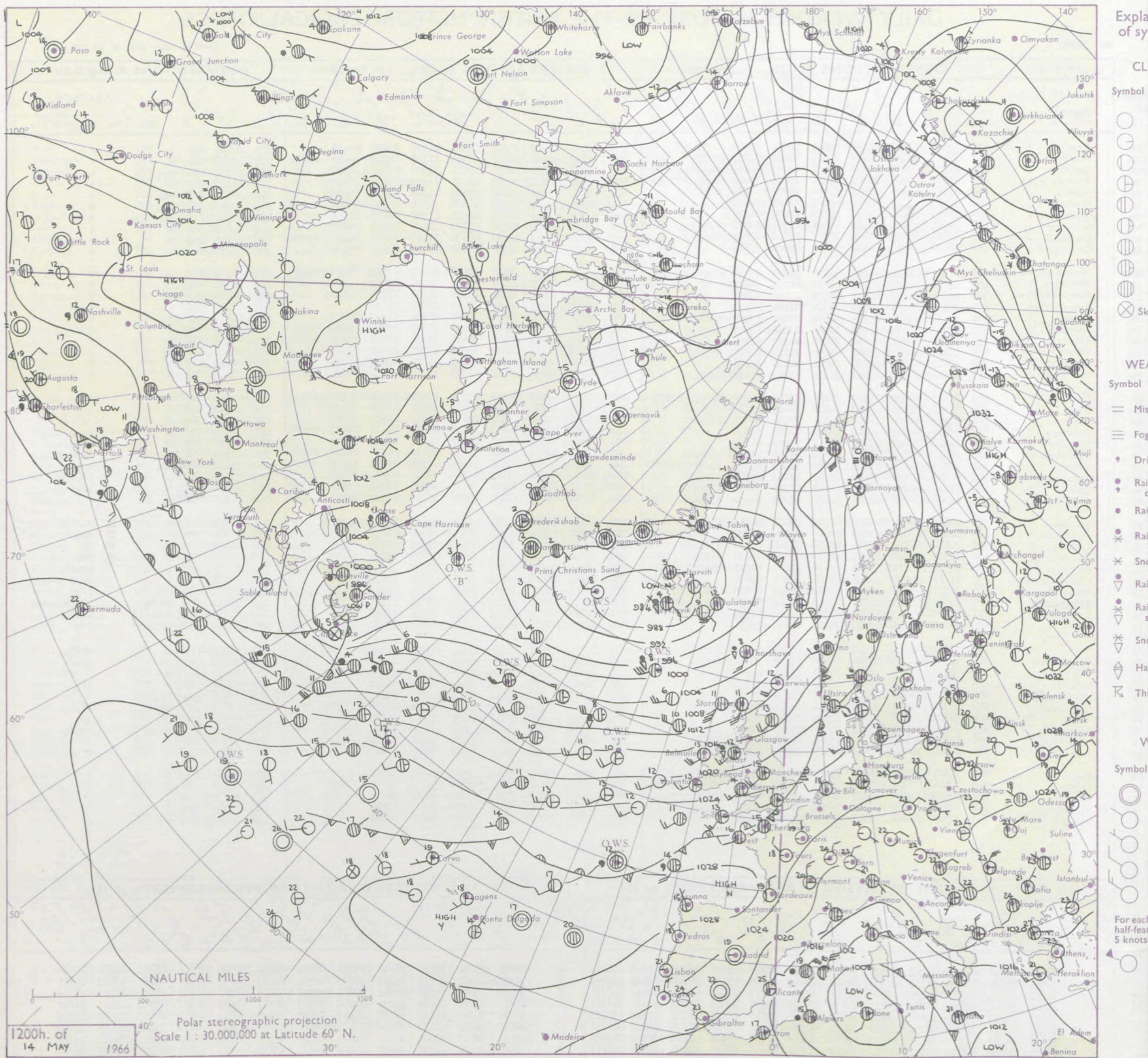
32
30
28
27
25
23
21
19
18
16

14
12
10
9
7
5
3
1
0
2

4
6
8
9
11
13
15
17
18
20

Code FM II.C		OBSERVATIONS at 12h.										14 May 1966		OBSERVATIONS at 18h.										14 May 1966		OBSERVATIONS during DAY								
Station		iii	Nddff	VVwwWW	PPPTT	N _h L _h C _M H	T _d T _d app	8N _s Ch _s h _s	8N _s Ch _s h _s	8N _s Ch _s h _s	iii	Nddff	VVwwWW	PPPTT	N _h L _h C _M H	T _d T _d app	8N _s Ch _s h _s	8N _s Ch _s h _s	8N _s Ch _s h _s	iii	Nddff	VVwwWW	PPPTT	N _h L _h C _M H	T _d T _d app	8N _s Ch _s h _s	8N _s Ch _s h _s	8N _s Ch _s h _s	iii	RR	T × E	SSS	WEATHER	
																												09h.—15h.		15h.—21h.				
Kew	775	52511	78022	24218	58600	10805	85835				775	72308	80012	25217	68501	11305	82825	86635			775	00190	037	+							+			
Heathrow	772	72311	75035	24817	78511	09302	83825	85635			772	72110	80021	24817	58504	11303	82828	84645	85075		772	00181	046	+							+			
Gatwick	776	72310	80035	25815	78411	11002	84818	86628			776	52109	80038	26015	24531	11500	81823	84070			776	97170	058	pro							+			
Thorney Island	871	82310	66035	26314	88411	12103	86712	86815	88656		871	62508	70031	26215	25601	11303	82640	86070			871	00170	051	+							+			
Hurn	862	62311	66015	25515	58401	10105	81712	84820			862	52408	65031	25616	25601	11303	82640	85070			862	97171	///	ddo							+			
Guernsey	894	72413	70205	27314	66212	12105	86703				894	32908	70030	27014	11402	11504	81810	83070			894	97151	068	ido							+			
Wattisham	590	52412	60016	24515	58500	11000	84820				590	72008	62022	24815	58631	11308	82830	84650			590	97181	///	ir _o ido _{ro}							+			
Gorleston	497	72012	60021	24414	78511	09201	83820	87625			497	62408	60022	24318	68500	07203	83820	86625			497	00190	046	+							+			
Mildenhall	578	52411	66012	23917	58511	10802	83825	84645			578	62206	74031	24217	48632	10305	81830	84656	85075		578	00190	043	+							+			
Cardington	559	52410	78016	23717	52500	09000	85825				559	52513	70022	24317	24609	09206	82630	83178			559	00190	044	+							+			
West Raynham	485	52317	74012	23315	48501	11000	83825	84640			485	62407	74031	24117	11632	10207	81840	83366	86075		485	00181	061	+							+			
Wittering	462	62412	74031	23217	64611	08204	86635				462	32512	80011	23818	28631	07305	81835				462	00190	085	+							+			
Boscombe Down	746	62214	74012	24615	68500	11001	85825				746	72409	74031	25414	78531	11304	81825	86640			746	00170	048	+							+			
Ross-on-Wye	627	42410	70021	23017	48600	07101	83830				627	52610	70021	24815	28641	07218	81830				627	00180	092	+							+			
Filton	628	52414	74031	23715	58500	09400	83825	83645			628	32507	69031	25515	10932	08209	81360	83073			628	00170	092	+							+			
Aberporth	502	62213	74012	22514	22431	07112	82815	86363			502	72214	66038	24513	68431	07309	81818	84630	86645		502	97151	069	+							pro			
Rhoose	715	22619	80011	24614	28500	10210	81828				715	62914	74031	26113	31452	10312	83815	83365	85075		715	00160	110	+							+			
Mount Batten	827	52216	62035	25314	28439	12212	82818	83360			827	52412	61011	26013	38504	12302	81820	83075			827	00140	092	+							+			
Chivenor	707	22612	69021	25116	22501	12216	82820				707	62812	62031	26314	22431	11309	82816	85075			707	00171	113	+							+			
St. Mawgan	817	62616	67022	25013	32431	10213	83815	85364			817	72712	56031	26713	62231	11310	85705	84809	86078		817	00151	093	+							+			
Culdrose	809	72413	60032	25514	78211	13215	83705	84815	87630		809	72609	58052	26912	32332	11207	82709	84362	86070		809	00150	097	+							+			
Scilly	804	52213	57012	26113	35430	12217	83616	85360			804	62408	48012	27314	48431	12207	83818	85360			804	00150	053	+							+			
Elmdon	534	72213	68022	22915	78511	07206	81825	87656			534	62316	62031	24116	24654	07312	82630	85362			534	00180	085	+							+			
Shawbury	414	52712	80012	22216	44701	04205	84850				414	72610	69156	24113	68571	08318	81824	83635	86656		414	97180	057	+							ro			
Ringway	334	72314	75022	21815	62612	03209	86832				334	72613	74212	23114	24671	04212	82635	87360			334	97170	080	+							ro			
Squires Gate	318	72112	67022	21014	28532	11209	81820	86070			318	72716	70212	23111	58371	09316	81708	84714	86362		318	91151	057	+							roir _o do _{ro}			
Valley	302	72019	57052	21113	26208	10211	82705	84270	87072		302	72211	48056	22911	78211	10314	81705	84637	87650		302	97131	040	ir _o							ro			
Ronaldsway	204	81913	59021	19613	15347	10112	81708	88272			204	62010	80218	21510	68411	09210	81713	86640			204	01131	062	pr							proir _o			
Carlisle	222	72217	66031	19113	52605	07211	85830	83272			222	72111	70212	21111	58471	08315	81715	85645	87358		222	95151	058	+							ro			
Watnall	354	62508	69021	22216	68611	08205	84830	83656			354	82707	62022	23215	80971	08310	87358	88460			354	00180	065	+							+			
Kilnsea	396	62618	66022	22416	42502	07207	84825	84070			396	62712	66032	22817	42572	09400	84825	85360			396	00180	///	+										

CHART OF WEATHER IN PART OF NORTHERN HEMISPHERE



CHARTS OF WEATHER IN WESTERN EUROPE

ation
mbols

LOUD
Cloud
Amount
(oktas)

0
1 or less
2
3
4
5
6
7 or more
8

Obscured

ATHER
Weather

zle

and
rizzle

and snow

w

shower

and snow
shower

w shower

shower

nderstorm

IND

Wind
speed
(knots)

Calm

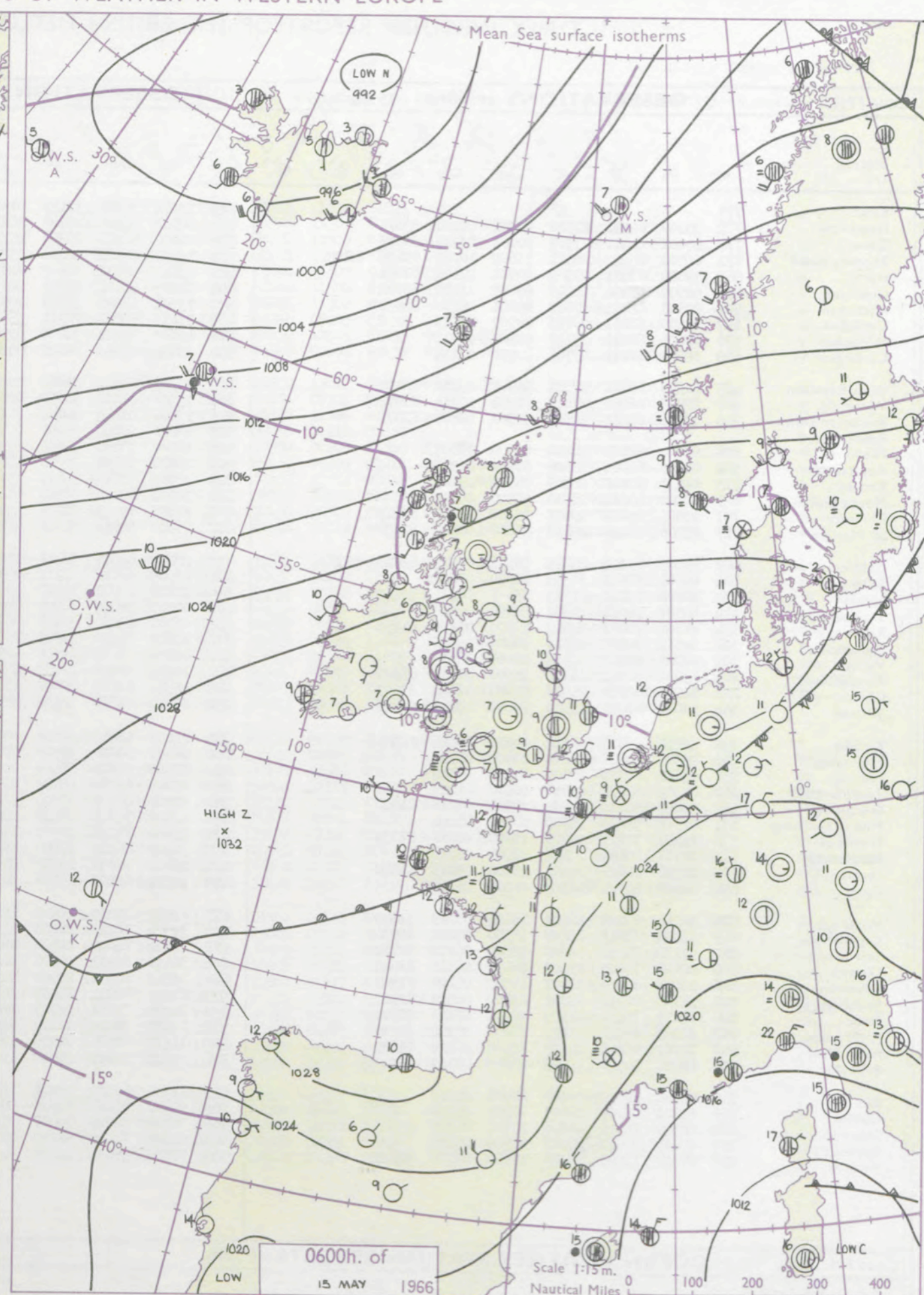
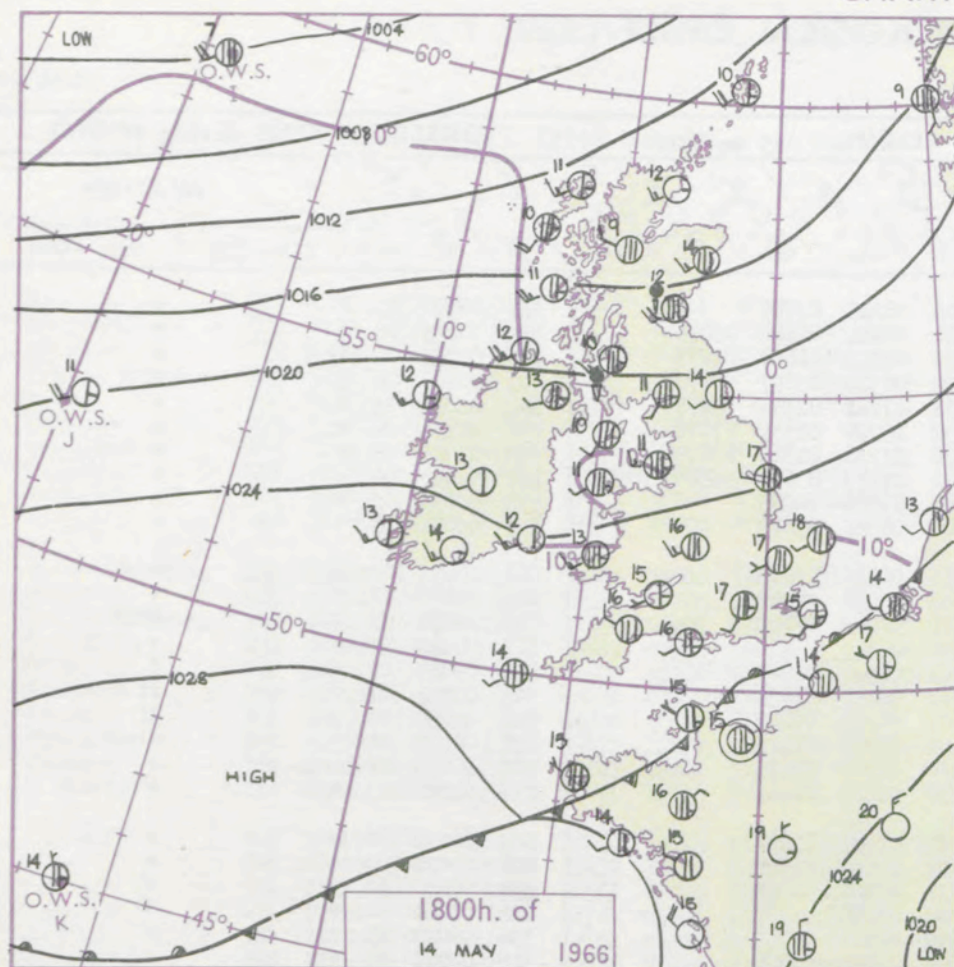
1-2

3-7

8-12

13-17

additional
er add



GENERAL SYNOPTIC DEVELOPMENT

Issued at midday

Sunday 15

May 1966

FORECAST for Great Britain and Northern Ireland until noon tomorrow

The depression over Iceland continues to fill and move away northwards as a strong ridge of high pressure extends northeastwards across southern districts of Britain. The depression over the western Mediterranean is almost stationary and has filled somewhat during the last 24 hours.

Over England and Wales it will continue dry, sunny and rather warm. Northern Ireland and much of Scotland will have good sunny periods, but a few showers are likely particularly in the extreme north of Scotland.

OUTLOOK for following 24 hours.
Little change.

DAILY WEATHER REPORT OF THE BRITISH METEOROLOGICAL OFFICE (contd.)

Code FM II.C		OBSERVATIONS at 00h. 15 May 1966								OBSERVATIONS at 06h. 15 May 1966								OBSERVATIONS during NIGHT				CONVE TAB °C to			
Station	iii	Nddff	VVwwwW	PPPTT	N _h L _h C _M H	T _d T _d app	8N _s Ch _s h _s	8N _s Ch _s h _s	8N _s Ch _s h _s	iii	Nddff	VVwwwW	PPPTT	N _h L _h C _M H	T _d T _d app	8N _s Ch _s h _s	8N _s Ch _s h _s	8N _s Ch _s h _s	iii	RR _T T _n E	T _g T _g		WEATHER		
																							21h.—03h.	03h.—09h.	
Kew	775			11						775	33202	56020	30110	00904	08215	83075				775	00080	03	+	+	40
Heathrow	772	30000	62031	27512	00901	08208	83075			772	52902	56021	29909	10931	08214	81364	85075			772	00081	06	+	+	39
Gatwick	776	60000	04411	27907	00901	06005	86075			776	70000	56104	29908	15738	08212	81650	86275			776	00040	02	if-f	+	38
Thorney Island	871	60000	07412	28111	15602	10205	81635	86075		871	73501	66034	30210	35802	08314	83657	87070			871	00090	06	f	+	37
Hurn	862	10000	65011	27909	00901	09104	81075			862	43301	58011	30107	20931	07211	82360	83075			862	00061	03	+	+	36
Guernsey	894	62908	07424	29011	660/2	11400	86700			894	70209	58104	30311	10932	10209	81359	87070			894	00101	08	ff	+	35
Wattisham	590	22608	48011	27509	00901	08110	82078			590	73308	58021	29809	10938	07216	81365	87275			590	00081	05	+	+	34
Gorleston	497	02405	58051	26713	00900	11109				497	73413	60021	28911	35671	07213	83630	85360	87075		497	00090	09	+	+	33
Mildenhall	578	02604	62011	27110	00900	08211				578	40000	59011	30009	00908	07318	84275			578	00070	02	+	+	32	
Cardington	559	02502	62011	27708	CJ900	07114				559	33402	62010	30208	00901	08318	83075			559	00051	01	+	+	31	
West Raynham	485	22905	66011	27011	00901	09210	82075			485	13305	66011	29810	00901	08216	81075			485	00091	02	+	+	30	
Wittering	462	22907	66021	27410	00901	07114	82075			462	13208	61010	30209	00901	07218	81075			462	00060	01	+	+	29	
Boscombe Down	746	13105	62011	28409	00901	08206	81075			746	73606	01444	30808	761/1	07213	87702			746	00050	03	+	FFff	28	
Ross-on-Wye										627	03002	57020	30607	00900	06313				627	00050	52	+	+	27	
Filton	628	03204	59021	28410	00900	09107				628	10000	05460	30606	00901	06316	81075			628	00061	00	+	f	26	
Aberporth	502	01905	66021	28207	00900	06215				502	10000	32400	30406	15600	06110	81635			502	00051	02	+	ff	25	
Rhoose	715	02911	60011	28609	00900	09109				715	13106	75014	30607	15601	07210	81635			715	00050	50	+	if	24	
Mount Batten	827	00000	59011	28910	00900	09111				827	10704	66020	30509	11401	08310	81815			827	00080	04	+	+	23	
Chivenor	707	23505	82016	29611	25400	10214	82617			707	71005	69031	31007	754/1	07309	87615			707	97071	03	ir ₀	+	22	
St. Mawgan	817	23206	56051	29610	25600	08209	82630			817	13303	59050	31008	10930	08308	81362			817	00071	03	+	+	21	
Culdrose	809	73005	66012	29511	25571	09309	82620	85362		809	20202	64011	30708	15531	07207	81625			809	00060	00	+	+	20	
Scilly	804	03004	82011	30310	00900	09210				804	13206	68020	31710	15502	09207	81625			804	00090	03	+	+	19	
Elmdon	534	72606	70022	27512	756/1	08211	87640			534	10000	63021	31007	10931	05220	81360			534	00040	50	+	+	18	
Shawbury	414	02507	74021	27807	00900	06213				414	00000	78020	30607	00900	07216				414	00040	51	+	+	17	
Ringway	334	11905	70021	27509	15700	05119	81656			334	01705	62020	30107	00900	04111				334	00060	05	+	+	16	
Squires Gate	318	02515	70026	26410	00900	09216				318	12608	72020	29509	18500	08215	81820			318	00081	05	+	+	15	
Valley	302	02703	61016	26609	00900	08213				302	00000	74020	29508	00900	06211				302	00070	06	+	+	14	
Ronaldsway	204	13202	80011	26108	18500	06221	81825			204	12606	80020	29109	16400	07213	81711			204	00061	01	+	+	13	
Carlisle	222	52210	62031	25510	55800	07120	85657			222	11902	69021	29008	15731	06214	81650			222	00061	03	+	+	12	
Watnall	354	50000	62031	27510	55600	07217	85648			354	00000	61020	30408	00900	07218				354	00060	51	+	+	11	
Kilnsea	396	22910	66018	26812	20970	10214	82360			396	22807	48050	29810	20930	08116	82360			396	97080	//	pr ₀	+	10	
Funningley	360	00000	50046	26810	00900	08214				360	00000	60020	29510	00900	08214				360	00070	03	+	+	9	
Leeming	257	03012	80021	26109	00900	06115				257	00000	83020	29409	00900	06317				257	00060	02	+	+	8	
Tynemouth	262	02305	66028	25810	00900	06225				262	02706	61020	28909	00900	06219				262	00070	03	+	+	7	
Eskdalemuir	162	20000	74018	25805	28500	04219	81820			162	90000	06434	29501	91111	01216	89/00			162	91501	51	pr<			

DAILY WEATHER REPORT OF THE BRITISH METEOROLOGICAL OFFICE

No. 38161

Date of Issue Monday 16 May 1966

RSION
LE
°F

Code FM II.C

OBSERVATIONS at 12h. 15 May 1966

OBSERVATIONS at 18h. 15 May 1966

OBSERVATIONS during DAY

Station

iii

Nddff

VVwwwW

PPPTT

N_hL_hC_MH

T_dT_dapp

8N_sCh_sh_s

8N_sCh_sh_s

8N_sCh_sh_s

iii

Nddff

VVwwwW

PPPTT

N_hL_hC_MH

T_dT_dapp

8N_sCh_sh_s

8N_sCh_sh_s

8N_sCh_sh_s

iii

RR_T × F

SS_s

09h.—15h.

15h.—21h.

104

Kew

775

70602

78031

30018

725/1

08805

87825

775

70805

74032

29419

68606

07601

81845

86656

87272

775

00200

073

+

+

102

Heathrow

772

70505

72031

30019

72601

09807

84840

772

70509

75022

29019

68601

07706

81840

83645

772

00200

093

+

+

100

Gatwick

776

60606

70022

29818

51601

10504

85836

85075

776

70607

63022

29417

18601

11602

81838

87075

776

00190

092

+

+

99

Thorney Island

871

63401

78022

30018

41601

10706

84830

86075

871

62703

62012

29418

15602

12702

81645

86075

871

00200

071

+

+

97

Hurn

862

72802

80031

30417

68602

09605

84830

83640

862

52502

80012

29418

48601

10503

81832

83070

862

00191

111

+

+

95

Guernsey

894

63608

74031

30814

00906

09602

86275

894

43409

70031

30213

10934

10100

81365

83075

894

00150

120

+

+

93

Wattisham

590

70406

60032

30416

61601

09701

86830

84080

590

60512

74012

30415

14602

06304

81635

86080

590

00180

111

+

+

91

Gorleston

497

43609

62021

31211

20931

08207

82360

83075

497

53612

62021

31210

00901

09802

85075

497

00140

125

+

+

90

Mildenhall

578

40000

66030

30119

41600

09705

84835

578

30407

80021

30517

14601

07304

81640

83075

578

00200

114

+

+

88

Cardington

559

43506

66030

30417

42500

09705

84825

559

50307

66011

30017

54600

08500

83830

559

00190

103

+

+

86

West Raynham

485

10311

69020

30915

11601

09201

81830

485

10511

80020

31114

00901

07303

81078

485

00160

141

+

+

84

Wittering

462

33609

82020

31116

31600

06803

83835

462

20805

80010

30417

14601

07507

81635

462

00190

130

+

+

82

Boscombe Down

746

63402

80034

30616

62501

08703

83827

85832

746

70405

82032

29717

78611

07705

81830

87645

746

00180

053

+

+

81

Ross-on-Wye

627

41005

81020

30717

41600

07809

84835

627

30602

77011

29917

25601

07604

82635

627

00190

121

+

+

79

Filton

628

40305

82034

30717

31601

07807

83830

628

50307

83031

30017

58601

07705

81835

84645

628

00180

105

+

+

77

Aberporth

502

60105

83014

31412

11501

09400

81825

86075

502

13202

74031

31211

15701

06706

81650

502

00140

135

+

+

75

Rhoose

715

21907

75020

31215

12504

09804

81825

715

32906

75011

30016

11601

08709

81835

83075

715

00160

140

+

+

73

Mount Batten

827

22309

74020

31015

22502

09707

82828

827

33108

74011

30116

28602

11705

81830

827

00160

122

+

+

72

Chivenor

707

22710

69021

31615

12501

11702

81825

707

42912

74021

30914

15601

10705

81630

84075

707

00160

121

+

+

70

St. Mawgan

817

62910

74021

31913

22501

08400

82820

86078

817

33309

78021

31312

11401

09705

81818

817

00140

138

+

111F

68

Culdrose

809

52307

74011

31713

32401

09604

83818

83070

809

23513

78011

31413

12501

08603

81820

809

00150

130

+

+

66

Scilly

804

40306

74030

32913

11502

10801

81820

84080

804

23604

81030

32314

11501

09706

81820

804

00150

139

+

+

64

Elmdon

534

40605

65020

31415

42500

03802

84828

534

50501

75031

30515

41601

07604

84835

83075

534

00180

102

+

+

63

Shawbury

414

42002

80030

30917

41601

05804

84830

414

50110

74011

30416

34601

07502

83840

83080

414

00180

128

+

+

61

Ringway

334

32604

75020

31117

31600

01802

83835

334

43106

70020

30717

00902

02502

84075

334

00171

144

+

+

59

Squires Gate

318

32809

80020

32113

12501

10209

81822

83075

318

33208

82011

31613

00902

06400

83075

318

00140

145

+

+

57

Valley

302

32405

82020

31814

11501

07204

81825

83075

302

10000

82020

31514

11601

04603

81835

302

00140

145

+

+

55

Ronaldsway

204

32207

81031

31512

11401

08211

81713

204

12002

80020

31011

11501

07703

81825

204

00130

145

+

+

54

Carlisle

222

22312

78021

30914

21501

05207

82825

222

12609

83030

31014

11601

04801

81835

222

00150

141

+

+

52

Watnall

354

32903

69020

30916

32500

06702

83825

354

60906

81021

30019

58601

09601

81835

84645

354

00200

125

+

+

50

Kilnsea

396

30904

66030

31612

32500

11400

83825

396

31510

66030

31610

00901

09400

83070

396

00140

111

+

+

48

Finningley

360

20503

62010

30918

22600

07804

82838

360

10000

59040

30417

18600

09601

81840

360

00200

121

+

+

46

Leeming

257

23206

83010

30416

21500

05000

82828

257

33005

83010

30118

14601

03500

81640

257

00180

144

+

+

45

Tynemouth

262

41210

58020

30412

41600

07205

84830

262

31708

66020

31211

31600

07304

83835

262

00140

141

+

+

43

Eskdalemuir

162

52213

80014

29614

52601

04202

85830

162

22808

83031

30313

22600

06202

82832

162

00161

121

+

+

41

Mull of Galloway

131

21111

71020

31213

22500

10210

82825

131

21111

80021

31011

22500

09703

82825

131

00130

111

/

/

39

Prestwick

135

32413

81020

29813

18501

06007

81828

83080

135

52607

80011

29413

58600

08703

81835

84656

135

00160

134

+

+

37

Abbotsinch

140

32412

80030

29414

22601

07107

82830

140

62512

74031

29714

58601

06203

81830

83645

140

00151

112

+

+

36

Leuchars

171

62316

78031

28114

22401

05204

82818

85078

171

72416

80022

28415

31506

05103

83828

87078

171

00161

136

+

+

34

Dyce

091

42314

89011

26115

31501

05201

83825

83075

091

62511

89021

27715

38602

02310

81830

83635

86075

091

00170

101

+

+

32

Wick

075

72121

80031

24113

52501

05203

85820

075

72611

80258

26511

48532

08209

83820

87070

075

92151

079

pr_o

pr_o

30

Cape Wrath

049

72324

80031

21508

73511

04207

87920

049

82322

74032

24209

85511

08211

88620

049

00101

097

+

+

28

Sule Skerry

010

72330

66801

23109

79511

07209

84920

87625

010

52319

74028

25210

58509

08211

82820

83625

85170

010

92101

111

/

/

27

Lerwick

005

72127

74021

22311

18432

06206

81815

86072

005

22322

69028

24209

11401

06112

81815

005

91110

100

fr_o

pr_o

25

Stornoway

026

42428

75258

23511

32501

06213

83825

026

61914

75151

25311

42571

08210

84825

85362

026

95141

066

pr_o

pr_o

23

Benbecula

022

72019

74018

24511

28432

09217

81819

86072

022

61917

74022

25911

18402

08106

81817

86075

022

01131

086

pr

+

21

Tiree

100

42023

64031

26812

18401

09109

81712

84080

100

32116

70011

27811

18432

09001

81816

100

00131

129

+

+

19

Aldergrove

917

42511

86031

30414

48500

06002

83825

917

62409

86031

29614

68611

06803

82830

85640

917

00161

093

+

+

18

Malin Head

980

72615

83032

28613

52548

07107

85824

87273

980

52615

80032

28812

58541

08500

84824

85634

980

00141

103

/

/

16

Belmullet

976

52121

78031

28713

48502

08207

83822

84640

85070

976

42221

78021

28612

22502

08701

82822

84070

976

00141

129

/

/

14

Birr

965

52305

82031

31014

58511

05801

84822

85638

965

72102

82021

29915

78511

05705

82820

87640

965

00161

099

/

/

12

Dublin

969

61407

85031

31214

51511

07002

85827

86075

969

31513

83030

30311

38500

07705

81825

83635

969

00151

125

/

/

10

Shannon

962

52410

80011

30915

58500

07400

82825

85640

962

52610

83022

29915

58600

06605

82830

85650

962

97161

095

/

/

9

Roches Point

952

11911

80010

31712

12401

10000

81819

952

12014

74020

31011

18500

09706

81823

91838

952

00131

138

/

/

7

Valentia

953

52212

74021

31113

52500

08004

85820

953

32715

74011

30412

32500

08605

83820

91838

953

00151

112

/

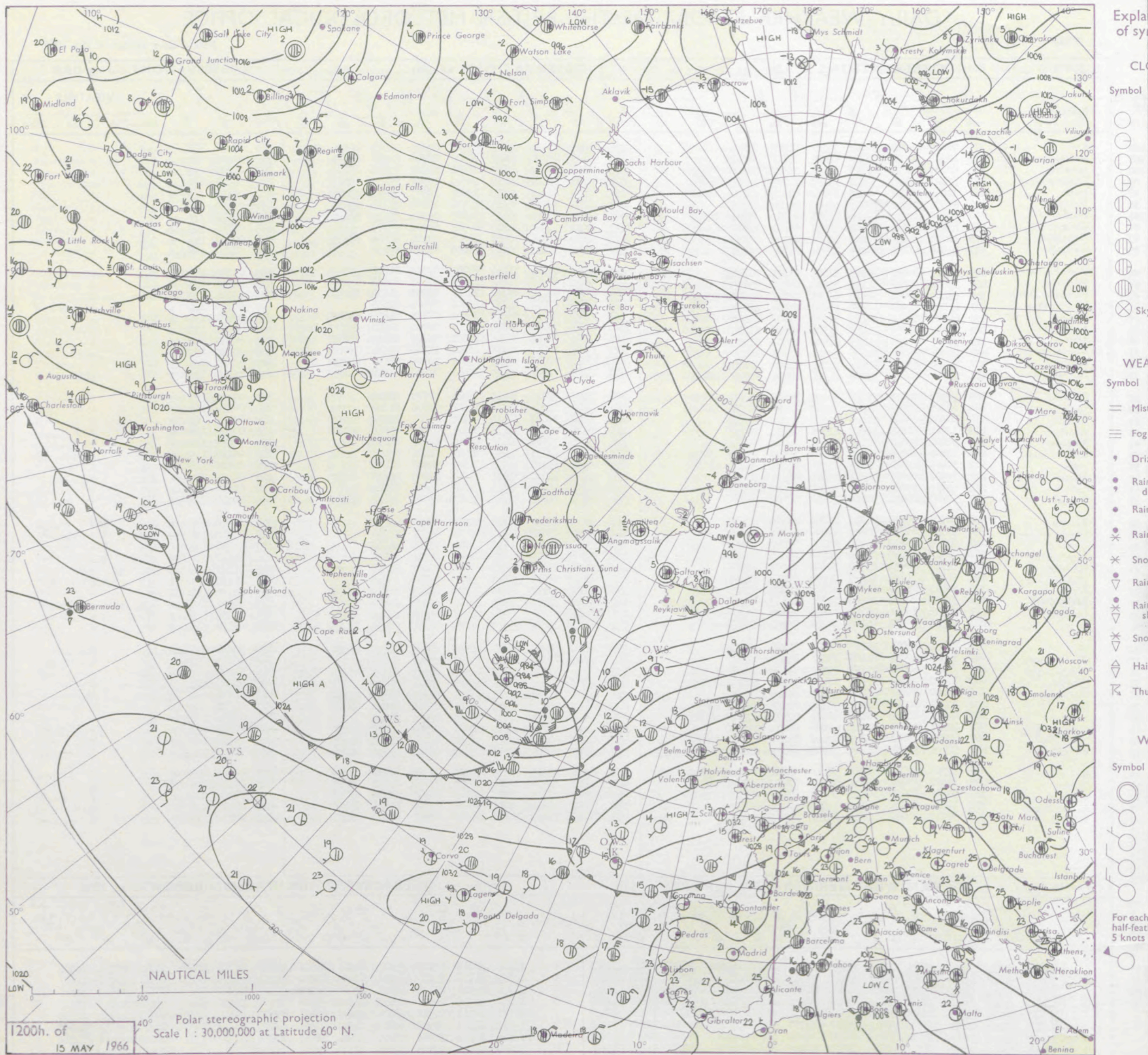
/

5

<

All times of observation printed in this publication are GREENWICH MEAN TIME.

CHART OF WEATHER IN PART OF NORTHERN HEMISPHERE



CHARTS OF WEATHER IN WESTERN EUROPE

nation
mbols

DUD
Cloud
Amount
(oktas)

0
1 or less
2
3
4
5
6
7 or more
8
obscured

WHER
Weather

zle

and
fizzle

and snow

shower

and snow
ower

y shower

shower

nderstorm

ND

Wind
speed
(knots)

Calm

1-2

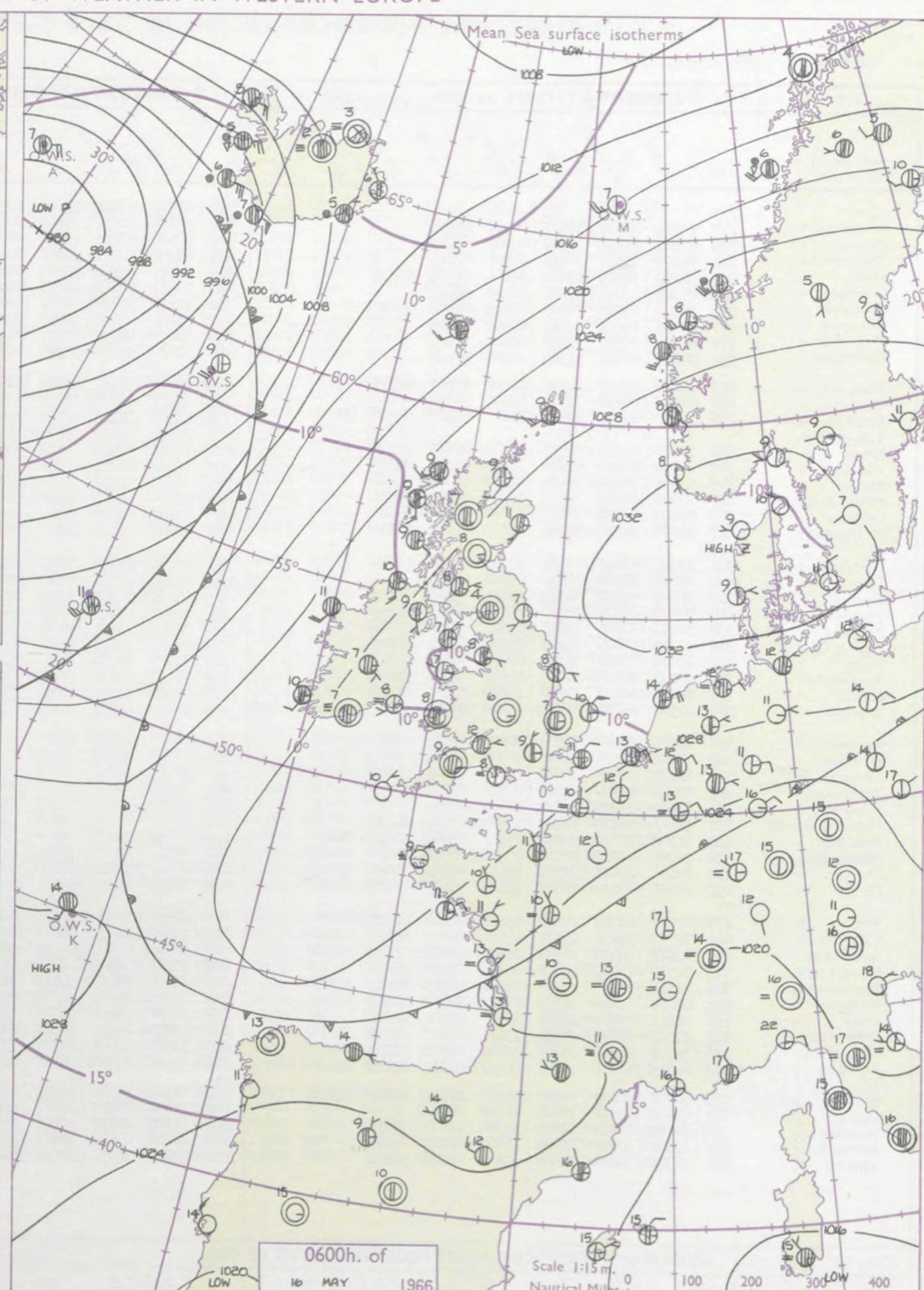
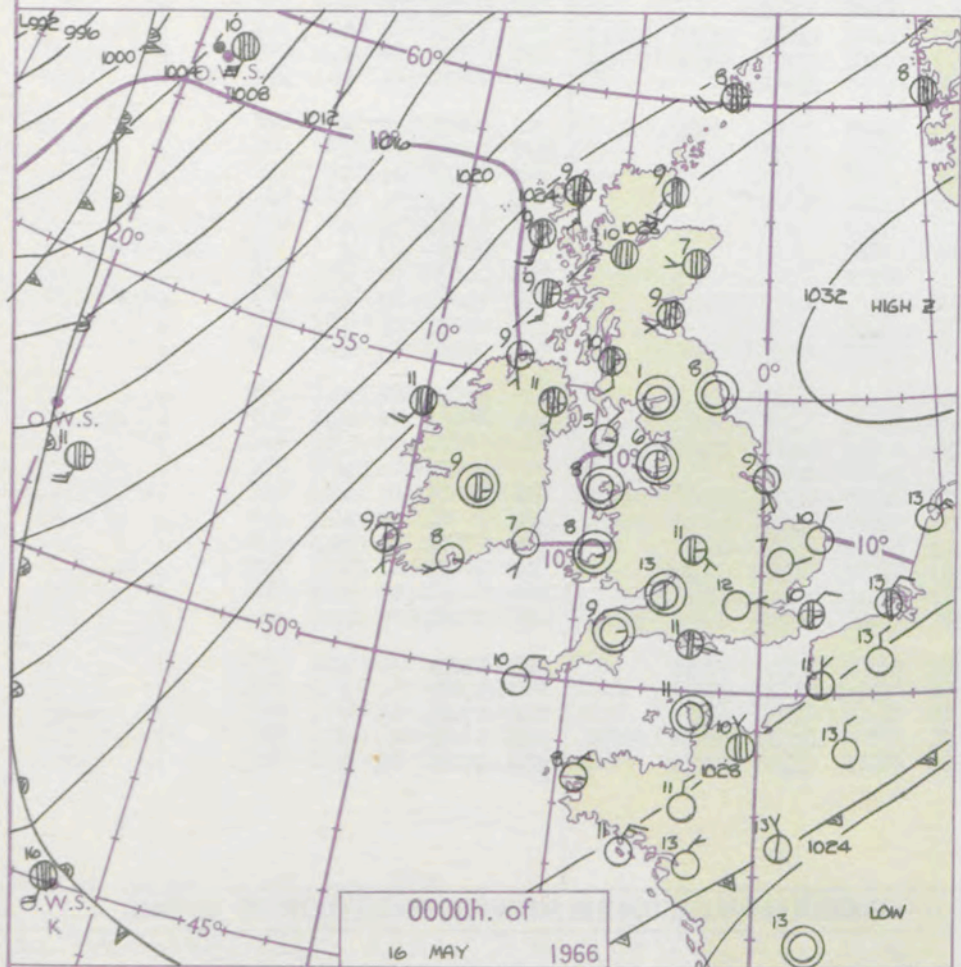
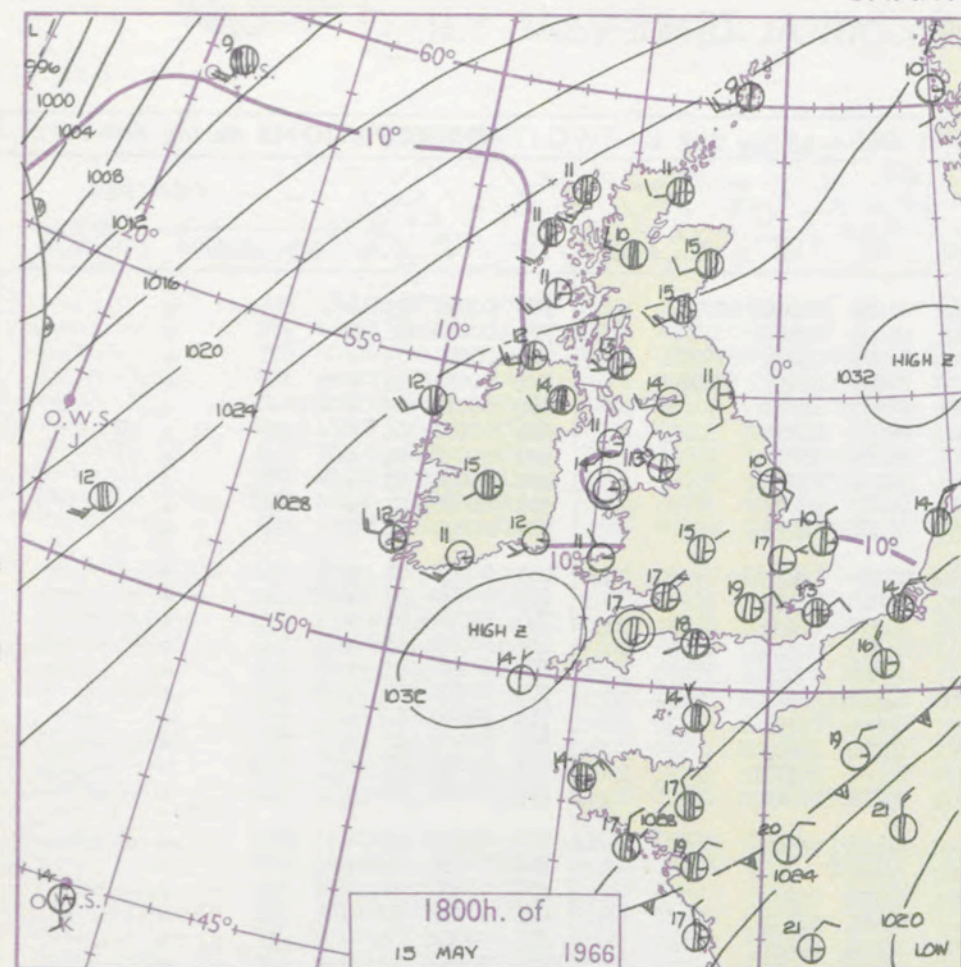
3-7

8-12

13-17

additional
er add

48-52



GENERAL SYNOPTIC DEVELOPMENT

Issued at midday Monday 16

May 1966

FORECAST for Great Britain and Northern Ireland until noon tomorrow

The ridge of high pressure persists over most of the British Isles. The old depression has moved northeastwards over Iceland and has filled. A further deep depression has moved northeastwards towards Iceland and is expected to persist in this area. Associated frontal system is moving northeast towards the British Isles but is expected to affect only Scotland and Northern Ireland with the ridge maintaining its influence over England and Wales.

It will remain dry and sunny over England and Wales with temperatures above normal. Northern Ireland and Scotland will be dry and bright at first but it will become cloudy from the west with some rain for a time to be followed in the west by brighter but showery weather. Temperatures will be about normal.

OUTLOOK for following 24 hours. Changeable in the north with normal temperatures. Dry and sunny in the south with temperatures above normal.

DAILY WEATHER REPORT OF THE BRITISH METEOROLOGICAL OFFICE (contd.)

Code FM II.C										OBSERVATIONS at 00h. 16 May 1966										OBSERVATIONS at 06h. 16 May 1966										OBSERVATIONS during NIGHT				
Station	iii	Nddff	VVwww	PPPTT	N _h L _h C _M H	T _d T _d app	8N _s Ch _s h _s	8N _s Ch _s h _s	8N _s Ch _s h _s	iii	Nddff	VVwww	PPPTT	N _h L _h C _M H	T _d T _d app	8N _s Ch _s h _s	8N _s Ch _s h _s	8N _s Ch _s h _s	iii	RR	T _n T _n E	T _g T _g	WEATHER											
																							21h.—03h.	03h.—09h.										
Kew	775			12						775	60203	66021	29611	10942	06604	81366	85075		775	00090	03	+		+										
Heathrow	772	00605	65011	30512	00900	08101				772	50106	62011	29609	00901	06604	85080			772	00080	06	+		+										
Gatwick	776	00102	65011	30509	00900	07502				776	73504	50051	29010	00901	07505	81075	87078		776	00060	03	+		+										
Thorney Island	871	00605	61021	30311	00900	09301				871	60101	62051	28909	15806	07606	81657	86078		871	00080	05	+		+										
Hurn	862	51102	70011	29811	558/1	09002	85657			862	23303	62111	29308	00902	07502	82072			862	00061	03	+		+										
Guernsey	894	03607	82011	30211	00900	08602				894	10507	78020	28711	00902	08606	81075			894	00100	06	+		+										
Wattisham	590	50306	69012	30807	00902	06808	85080			590	50109	58021	30008	00901	08605	85080			590	00050	04	+		+										
Gorleston	497	00110	62021	31010	00900	08805				497	30314	62020	29910	00901	08706	83075			497	00090	09	+		+										
Mildenhall	578	00701	66020	31107	00900	06601				578	50000	56021	30207	00901	06603	85075			578	00010	51	+		+										
Cardington	559	00000	61021	31309	00900	07102				559	20000	58030	30906	00901	05302	82075			559	00030	51	+		+										
West Raynham	485	10607	62020	31906	00902	05603	81075			485	20409	61030	30708	00902	07705	82075			485	00050	01	+		+										
Wittering	462	01005	74020	31810	00900	06103				462	20207	61020	31109	10931	07504	81364			462	00070	51	+		+										
Boscombe Down	746	71011	62031	30711	756/1	09303	81640	86656		746	13301	58011	29809	15701	07602	81650			746	00080	06	+		+										
Ross-on-Wye										627	70000	57022	29911	756/1	09705	87630			627	00100	03	+		+										
Filton	628	20000	62051	30413	25600	07501	82645			628	70605	60051	30112	756/1	09500	87635			628	00110	05	+		+										
Aberporth	502	10000	74020	31108	15700	05606	81650			502	60000	80031	29508	65700	06510	86656			502	00060	01	+		+										
Rhoose	715	33005	70030	30308	30932	07603	83360			715	71007	62021	29212	757/1	09603	87650			715	00070	06	+		+										
Mount Batten	827	20000	66030	30111	25600	08704	82635			827	20000	66011	28810	25601	09502	82645			827	00100	07	+		+										
Chivenor	707	00803	74020	30808	00900	06806				707	51202	62011	29409	55700	08606	85650			707	00080	05	+		+										
St. Mawgan	817	63608	61034	31209	656/1	08602	86644			817	10308	66011	29110	18501	09607	81820			817	00080	05	+		+										
Culdrose	809	13609	60050	30809	00901	08606	81070			809	10206	69020	29009	10940	08708	81364			809	00090	03	+		+										
Scilly	804	00108	81010	31810	00900	09803				804	00204	81020	30010	00900	08607				804	00090	07	+		+										
Elmdon	534	51404	65031	31311	50950	05500	85362			534	10000	60011	31406	00901	05302	81075			534	00040	50	+		+										
Shawbury	414	70000	66022	31409	757/1	06002	87656			414	70901	61022	30510	758/1	08504	87657			414	00080	50	+		+										
Ringway	334	30606	58011	31611	35600	04001	83640			334	70000	74021	30611	757/1	04505	87656			334	00090	04	+		+										
Squires Gate	318	20000	58010	31206	25600	04704	82645			318	71105	58041	30008	756/1	07605	87635			318	00050	50	+		+										
Valley	302	00000	80010	31108	00900	04605				302	32805	80020	29207	25702	06508	82656			302	00070	03	+		+										
Ronaldsway	204	10202	80020	31305	15601	04400	81640			204	70203	82031	29307	15731	05609	81650	83358	85075	204	97030	01	+		+										
Carlisle	222	10000	62020	31806	15600	04103	81640			222	70000	62031	30604	755/1	02607	81620	83628	87645	222	00020	50	+		+										
Watnall	354	00504	66021	31908	00900	06205				354	10000	65020	31509	15700	06500	81656			354	00070	01	+		+										
Kilnsea	396	01603	66010	32509	00900	09103				396	40904	66020	32208	20971	08400	82360	84075		396	00070	11	+		+										
Finningley	360	01004	74021	31809	00900	07202				360	10000	50100	31408	00901	07604	81073			360	00060	03	+		+										
Leeming	257	12103	82020	31808	15601	03103	81640			257	20000	74010	31406	25701	04603	82656			257	00040	01	+		+										
Tynemouth	262	00000	61020	31508	00900	07702				262	22006	48050	31307	20970	04602	82358			262	00070	01	+		+										
Eskdalemuir	162	00000	79020	32601	00900	00702				162	10000	82030	31402	15601	01707	81648			162	00511	52	+		+										
Mull of Galloway	131	1/1/1	80010	31209	15600	07202	81630			131	3/1/1	79031	29308	35600	08716	83640			131	00060	11	/	/		/									
Prestwick	135	71708	78022	29910	756/1	06000	83630	87640		135	70703	82021	28508	15732	06710	81650	86075		135	00050	00	+		+										
Abbotsinch	114	72208	66022	30011	756/1	06000	83630	87640		114	60000	66032	29011	15606	05607	81645	86275		114	00090	07	+		+										
Leuchars	171	62206	66011	29709	45632	06103	84643	84075		171	10000	70011	28908	15701	06605	81650			171	00071	01	+		+										
Dyce	091	62606	80032	29607	35802	03106	83657	85075		091	71907	80022	28911	756/1	07501	81635	87650		091	00060	03	+		+										
Wick	075	62012	83012	27809	15638	04204																												

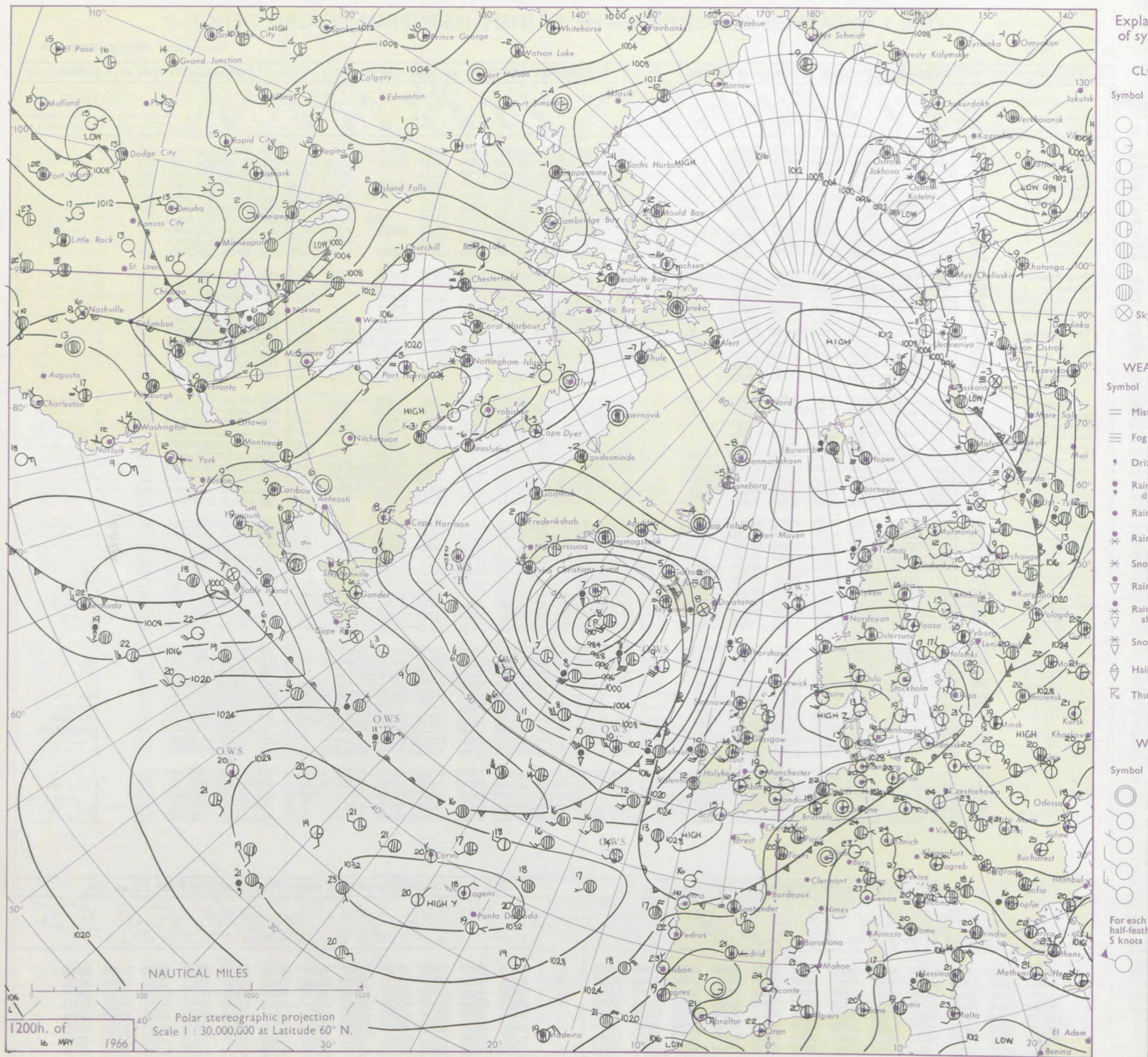
DAILY WEATHER REPORT OF THE BRITISH METEOROLOGICAL OFFICE

No. 38162

Date of Issue Tuesday 17 May 1966

Code FM 11.C		OBSERVATIONS at 12h. 16 May 1966										OBSERVATIONS at 18h. 16 May 1966										OBSERVATIONS during DAY				
Station	iii	Nddff	VVwww	PPPTT	N _h Ch _h Ch _h	T _d T _d app	8N _s Ch _s h _s	8N _s Ch _s h _s	8N _s Ch _s h _s	iii	Nddff	VVwww	PPPTT	N _h Ch _h Ch _h	T _d T _d app	8N _s Ch _s h _s	8N _s Ch _s h _s	8N _s Ch _s h _s	iii	RRT x E	SSS	WEATHER				
																						09h.—15h.	15h.—21h.			
Kew	775	10108	64031	26818	11701	10818	81850			775	11005	62020	22721	11601	11616	81845			775	00220	130	+	+			
Heathrow	772	10309	63031	27019	11600	09717	81830			772	10305	65020	22622	15600	10718	81640			772	00220	129	+	+			
Gatwick	776	30307	59051	26618	11631	12718	81835			776	00807	62010	23520	00900	12614				776	00210	126	+	+			
Thorney Island	871	40304	74031	26420	00901	12717	84078			871	62306	61051	23019	00908	12715	86275			871	00230	118	+	+			
Hurn	862	10207	80010	26620	00901	08718	81075			862	02308	80020	22720	00900	11719				862	00220	111	+	+			
Guernsey	894	10208	74020	27216	00902	08811	81075			894	03408	61050	24614	00900	09711				894	00170	143	+	+			
Wattisham	590	70809	74022	27517	00902	09715	87080			590	00608	74021	23416	00900	10719				590	00180	111	+	+			
Gorleston	497	60314	60021	28310	35632	08710	83630	84360	86075	497	63611	62022	24310	00908	09718	86275			497	00130	122	+	+			
Mildenhall	578	20906	74011	27420	11601	09721	81835			578	00905	80020	23418	00900	09718				578	00210	132	+	+			
Cardington	559	10506	64011	27319	11600	11721	81830			559	20000	74010	23020	00901	12719	82080			559	00210	130	+	+			
West Raynham	485	20911	69021	28117	11501	11820	81825	82078		485	11013	66020	23715	00901	10821	81075			485	00180	138	+	+			
Wittering	462	30610	69011	28118	11602	10720	81835			462	10312	69021	24018	14600	09717	81640			462	00200	133	+	+			
Boscombe Down	746	10706	74030	26919	11600	07719	81835			746	13205	69020	23120	11600	10717	81835			746	00210	135	+	+			
Ross-on-Wye	627	11404	72021	27218	11601	08722	81830			627	30000	63020	23319	31601	08719	83830			627	00200	108	+	+			
Filton	628	10807	66031	27619	11600	08718	81830			628	33005	70030	23719	00901	09617	83078			628	00200	116	+	+			
Aberporth	502	30203	66011	27312	32500	09717	83825			502	52805	78011	24111	24732	07716	82650			502	00130	125	+	+			
Rhoose	715	11306	66011	27517	11600	09716	81840			715	82809	64051	23915	85611	09718	83630	86650		715	00190	079	+	+			
Mount Batten	827	12209	74021	27415	12601	11713	81835			827	22308	66010	24515	00901	13716	82075			827	00170	124	+	+			
Chivenor	707	42508	66031	27218	42500	12720	84825			707	12709	69011	24415	15700	11714	81650			707	00190	098	+	+			
St. Mawgan	817	32908	69030	27516	36500	11715	82822			817	13206	80020	25213	11501	07715	81825			817	00170	138	+	+			
Culdrose	809	22706	80020	27816	11501	11812	81825			809	22807	81030	25115	10931	09716	81358			809	00160	138	+	+			
Scilly	804	23602	81030	28715	11501	11714	81820			804	22607	81030	25913	11505	08717	81820			804	00160	137	+	+			
Elmdon	534	31306	66030	28018	31700	07721	83850			534	32003	65011	23618	31600	09718	83845			534	00190	106	+	+			
Shawbury	414	21208	69031	27418	11502	04620	81840			414	31705	74020	23219	15702	06718	81650	83075		414	00200	099	+	+			
Ringway	334	11807	75021	27919	11702	55719	81856			334	31905	65021	23519	34701	07720	83650			334	00190	110	+	+			
Squires Gate	318	52013	68012	27319	22601	09723	82835	84075		318	73108	60031	23313	75641	10718	87635			318	00200	075	+	+			
Valley	302	32409	69401	26912	26002	09820	82701	83075		302	61912	74021	23612	10932	07717	81368	86075		302	00130	127	+	+			
Ronaldsway	204	61905	82022	27213	10938	07718	81358	86270		204	61706	82032	22911	20938	06622	82360	86270		204	00130	115	+	+			
Carlisle	222	61813	66032	26818	68631	04825	84838	83645		222	72608	61012	22617	15602	09718	81645	87070		222	00190	065	+	+			
Watnall	354	21214	79030	27619	21500	10725	82825			354	60908	69011	23617	41631	11719	84830			354	00200	091	+	+			
Kilnsea	396	30907	66020	29811	20971	09721	82360	83075		396	21003	66030	25909	00901	09719	82070			396	00120	111	+	+			
Finningley	360	10808	80031	28719	11600	12724	81835			360	21211	69011	24218	24601	11720	82640			360	00200	114	+	+			
Leeming	257	11710	80010	28617	11601	07721	81840			257	51610	74031	23617	58600	09721	81840	85650		257	00190	122	+	+			
Tynemouth	262	11415	61020	29111	13600	07718	81930			262	61619	74031	23910	00906	05729	86275			262	00110	124	+	+			
Eskdalemuir	162	61414	69011	26617	21602	07726	82835	86075		162	52013	80012	22415	18602	06619	81840	85072		162	00190	088	+	+			
Mull of Galloway	131	61111	80021	27211	45601	09716	84630	83075		131	51111	80031	22011	00901	05720	85075			131	00110	111					

CHART OF WEATHER IN PART OF NORTHERN HEMISPHERE



CHARTS OF WEATHER IN WESTERN EUROPE

nation
mbols

LOUD
Cloud
Amount
(oktas)

0
1 or less
2
3
4
5
6
7 or more
8

Obscured

W
THER
Weather

izzle
and
izzle

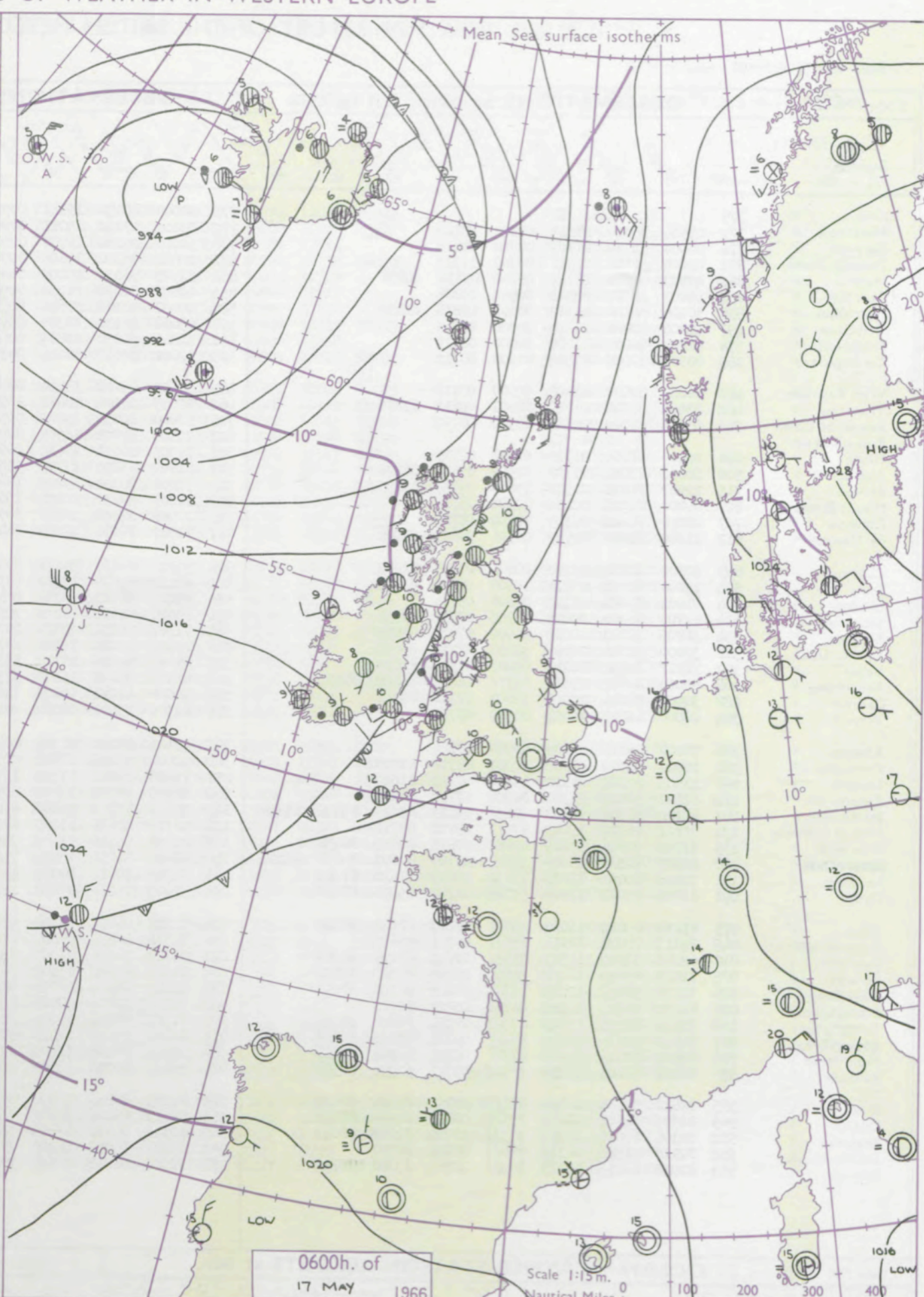
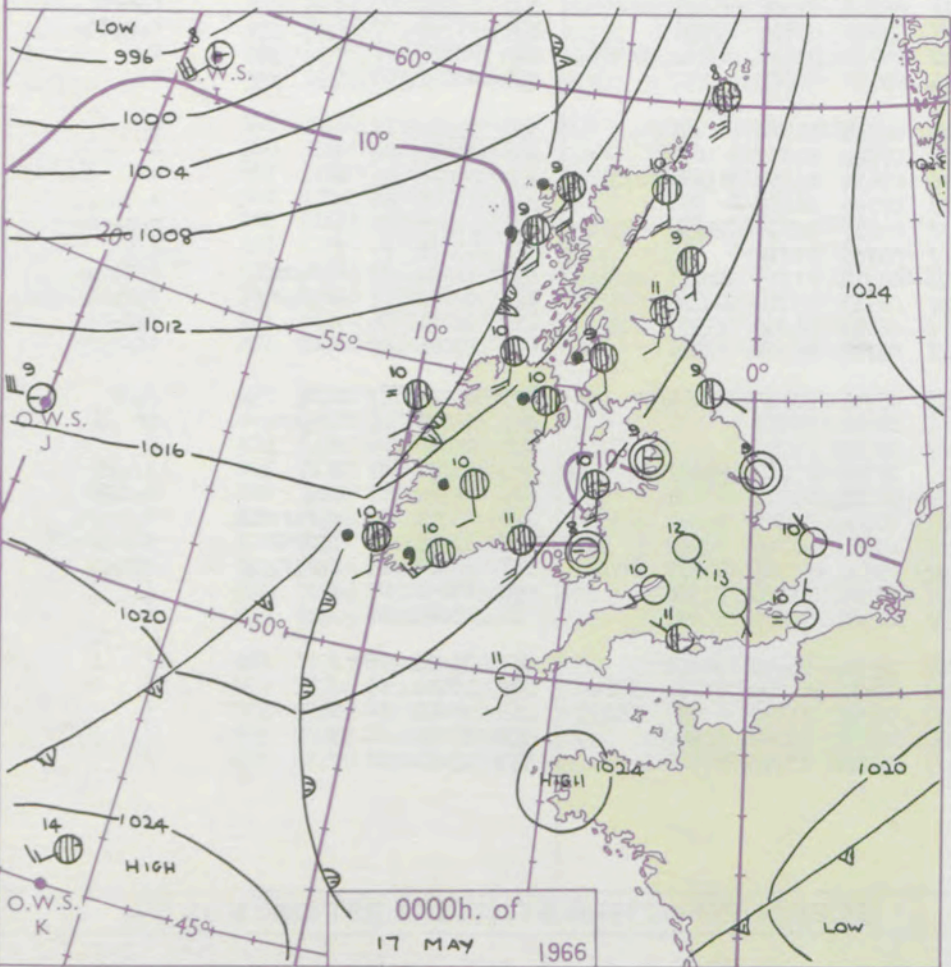
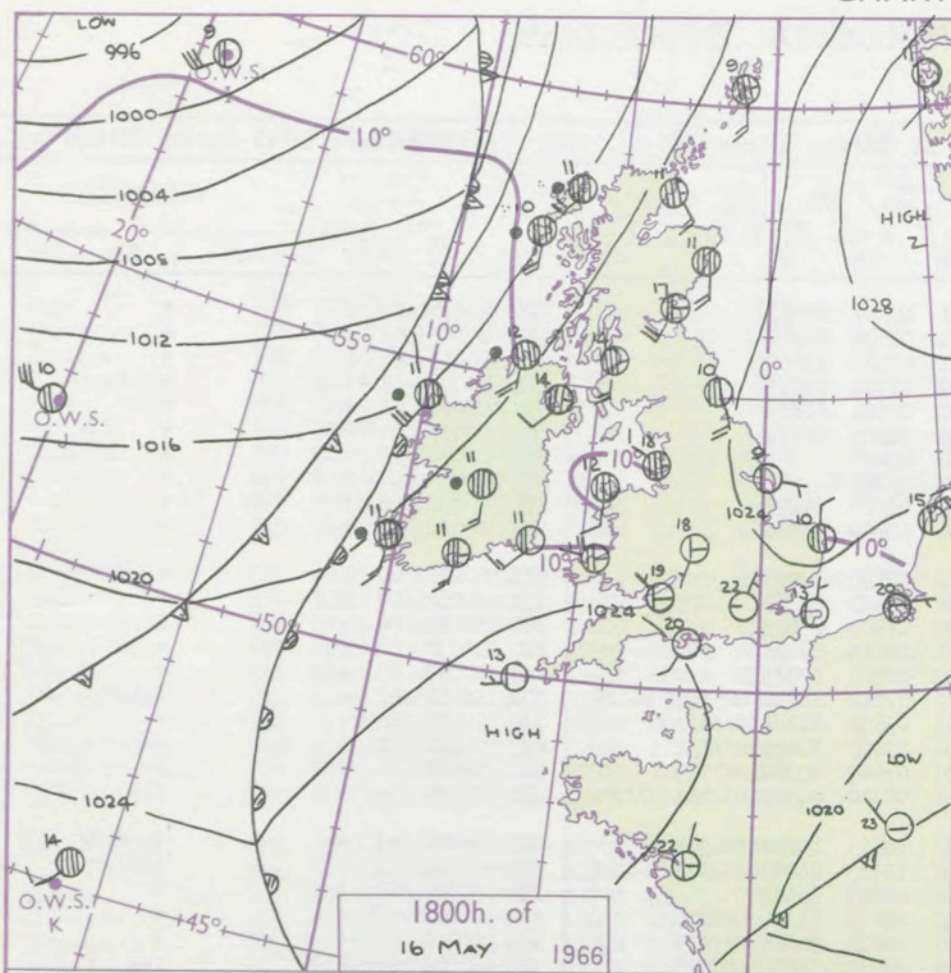
and snow
y
shower
and snow
ower
y shower
shower
nderstorm

ND
Wind
speed
(knots)

Calm
1-2
3-7
8-12
13-17

additional
er add

48-52



GENERAL SYNOPTIC DEVELOPMENT

Issued at midday Tuesday 17

May 1966

FORECAST for Great Britain and Northern Ireland until noon tomorrow

The deep depression near Iceland is expected to persist whilst the associated frontal trough lying over western Scotland and Ireland will move slowly east to clear most of the British Isles by midday tomorrow.

Eastern Scotland, Wales and western districts of England will be cloudy with rain but brighter weather with showers over Northern Ireland and western Scotland will reach these areas by tonight. Much of England will start dry and sunny but outbreaks of thundery rain will reach most parts by tonight, clearing again tomorrow. Warm in the southeast today but near normal temperatures elsewhere.

OUTLOOK

for following 24 hours.

Sunny intervals and showers with near normal temperatures.

DAILY WEATHER REPORT OF THE BRITISH METEOROLOGICAL OFFICE (contd.)

Code FM II.C		OBSERVATIONS at 00h. 17 May 1966										OBSERVATIONS at 06h. 17 May 1966										OBSERVATIONS during NIGHT					CONVE TAB °C to
Station	iii	Nddff	VVwww	PPPTT	N _h Ch _h C _h H	T _d T _d app	8N _s Ch _s h _s	8N _s Ch _s h _s	8N _s Ch _s h _s	iii	Nddff	VVwww	PPPTT	N _h Ch _h C _h H	T _d T _d app	8N _s Ch _s h _s	8N _s Ch _s h _s	8N _s Ch _s h _s	iii	RRT _n T _E	T _g T _g	WEATHER					
																						21h.—03h.	03h.—09h.				
Kew	775			11						775	20000	40050	19111	00901	10507	82075			775	00090	04	+		+	40		
Heathrow	772	01504	58020	21513	00900	10712				772	20000	27020	19011	00904	09609	82080			772	00100	07	+		+	39		
Gatwick	776	00000	14110	21709	00900	09615				776	30000	25104	19707	00901	07508	83080			776	00060	04	+		+	38		
Thorney Island	871	00000	50101	21511	00900	11713				871	20000	23100	19609	00901	09702	82075			871	00090	07	+		+	37		
Hurn	862	42903	70030	21711	45700	09810	84656			862	32705	58030	20009	00901	08501	83075			862	00070	03	+		+	36		
Guernsey	894	03007	60050	23511	00900	10808				894	22807	82030	21210	00902	08602	82075			894	00090	04	+		+	35		
Wattisham	590	10406	56020	21510	00901	09816	81080			590	00000	40100	18610	00900	09611			590	00070	03	+		+	34			
Gorleston	497	03206	60021	21210	00900	08719				497	03002	56100	18309	00900	09709			497	00090	08	+		+	33			
Mildenhall	578	01302	66020	21210	00900	08715				578	12201	50050	18809	00901	08510	81075			578	00070	02	+		+	32		
Cardington	559	00905	62020	21510	00900	08712				559	32002	28050	18611	00904	10609	83080			559	00070	03	+		+	31		
West Raynham	485	01005	59020	21408	00900	07717				485	22505	59100	18810	00901	10510	82075			485	00070	00	+		+	30		
Wittering	462	23602	56040	21710	00901	09818	82075			462	62003	28104	18611	10931	10609	81363	86075		462	00060	00	+		f	29		
Boscombe Down	746	03105	61020	22111	00900	08710				746	50000	40051	19809	00901	07503	85075			746	00080	04	+		+	28		
Ross-on-Wye										627	72104	57021	18509	00901	09615	87075			627	00070	04	+		+	27		
Filton	628	02405	58050	21710	00900	09715				628	72307	66031	19610	00902	08503	87075			628	00080	03	+		+	26		
Aberporth	502	10000	83011	21708	00902	05819	81070			502	81809	83031	17709	35471	07812	82618	85360	88465	502	95071	01	+		r ₀ r ₀ r ₀	25		
Rhoose	715	12907	70021	21908	15600	07818	81635			715	70000	70031	19209	15651	09608	81630	87070		715	00070	02	+		+	24		
Mount Batten	827	00000	62020	22210	00900	08815				827	70803	59031	20407	15636	07603	81635	87272		827	00070	04	+		+	23		
Chivenor	707	00000	74020	22309	00900	08720				707	70906	62031	20007	30936	07607	83360	87075		707	97070	05	+		ir ₀	22		
St. Mawgan	817	11702	66020	22709	00901	08821	81075			817	71909	70031	19809	46416	08710	84710	84464	87272	817	91071	04	+		ir ₀	21		
Culdrose	809	22902	80011	23208	00901	07815	82070			809	72212	69031	20111	55531	10613	85620	86358		809	92072	02	+		ir ₀ r ₀ r ₀	20		
Scilly	804	12008	81020	23211	15500	08721	81625			804	82115	61606	19512	68321	11713	84709	84622	88458	804	03101	08	+		r ₀ r ₀ r ₀ r ₀	19		
Elmdon	534	01402	60011	21412	00900	09716				534	61403	56021	18710	00902	08607	86075			534	00060	02	+		+	18		
Shawbury	414	12703	66010	20809	15700	08717	81656			414	80000	61111	17709	10947	08613	81364	88270		414	00080	03	+		+	17		
Ringway	334	31706	58010	20912	00902	07715	83075			334	71707	58031	17811	40978	06614	84365	87275		334	00110	09	+		+	16		
Squires Gate	318	30000	50041	20809	35600	07716	83630			318	72105	50041	16908	25701	08611	82650	87075		318	93061	03	+		r ₀ r	15		
Valley	302	71917	74032	20110	00902	07725	87075			302	81822	56616	16110	55371	09714	81708	85615	88458	302	04092	09	+		r ₀ r ₀ r ₀ r ₀	14		
Ronaldsway	204	82010	80602	19610	65771	08822	86650	88462		204	81917	58636	15109	57321	09620	85707	88556		204	07091	07	+	r ₀ r ₀	r ₀ r ₀ r ₀ r ₀	13		
Carlisle	222	30000	58041	20009	25602	07710	81645			222	70000	48041	16109	15642	05617	81640	83362	86070	222	92081	07	+		r ₀	12		
Watnall	354	00000	61021	21409	00900	07715				354	62305	23101	18009	00904	09710	86080			354	00060	02	+		+	11		
Kilnsea	396	00000	66010	22109	00900	08724				396	42105	58020	18309	00901	09713	84070			396	00080	11	+		+	10		
Finningley	360	10000	61020	21509	00901	08718	81080			360	40000	37101	17808	00902	07612	84073			360	00060	04	+		+	9		
Leeming	257	11905	62011	21110	15700	07719	81650			257	71908	32041	17208	15776	07614	81650	83365	87272	257	0007							

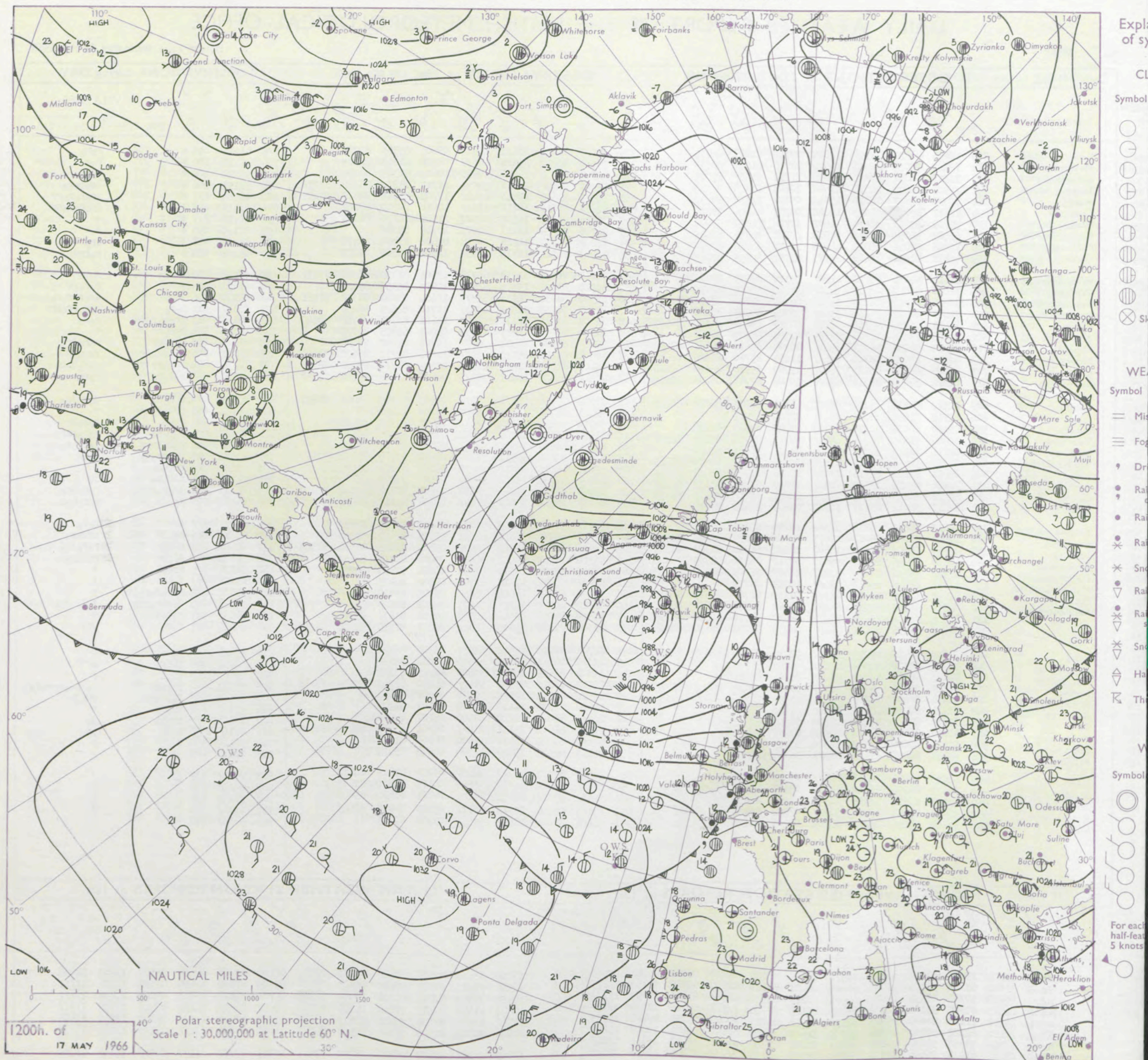
DAILY WEATHER REPORT OF THE BRITISH METEOROLOGICAL OFFICE

No. 38163

Date of Issue Wednesday 18 May 1966

Code FM I.I.C		OBSERVATIONS at 12h. 17 May 1966										OBSERVATIONS at 18h. 17 May 1966										OBSERVATIONS during DAY			
STATION °F	Station	iii	Nddff	VVwwwW	PPPTT	N _h Ch _M CH	T _d app	8N _S Ch _S h _S	8N _S Ch _S h _S	8N _S Ch _S h _S	iii	Nddff	VVwwwW	PPPTT	N _h Ch _M CH	T _d app	8N _S Ch _S h _S	8N _S Ch _S h _S	8N _S Ch _S h _S	iii	RR	T x F	SSS	WEATHER	
																								09h.—15h.	15h.—21h.
104	Kew	775	62610	71021	17220	11605	09712	81835	86075		775	72507	83022	15618	50972	05603	85365	84075		775	91211	096 +		ro ro	
102	Heathrow	772	72312	78021	16920	11606	08716	81840	84275	86080	772	72510	82012	15518	14638	08706	81640	86275		772	95211	100 +		ro ro	
100	Gatwick	776	72311	66011	17421	11602	11710	81837	87075		776	62308	80022	16146	10936	10607	81365	86270		776	97210	108 +		ro ro	
99	Thorney Island	871	72509	69022	18518	11508	10809	81825	87275		871	72511	69602	16814	28678	11711	81830	86362	87275	871	93191	106 +		ir o ro ro	
97	Hurn	862	72310	81031	18816	15646	05707	81630	87272		862	82509	56636	17013	65421	12709	84710	85618	88459	862	02162	/// +		ir o ro ro rr	
95	Guernsey	894	72311	82021	20613	15646	08703	81640	87275		894	82612	60616	18812	87211	12610	84704	87707		894	02151	093 +		ir o ro ro rr	
93	Wattisham	590	72008	62011	16420	11602	12716	81830	87075		590	82910	66022	14518	00907	11506	84170	88275		590	00210	/// +		+	
91	Gorleston	497	61407	56051	17212	68500	10711	82820	86635		497	81706	58052	13913	80971	10716	88358			497	00160	095 +		+	
90	Mildenhall	578	72308	57021	16022	41608	12717	84830	87272		578	72808	74022	11918	30958	09604	83364	86272		578	57220	088 +		ir o	
88	Cardington	559	72411	61031	16619	20972	12711	82359	87075		559	72913	70012	15715	50938	11601	85360	87270		559	02201	054 +		ro rr rr	
86	West Raynham	485	72111	62031	15920	41601	13716	84830	87075		485	72810	74032	11918	60978	07501	81359	86366	87272	485	00220	080 +		+	
84	Wittering	462	72610	61022	16417	24608	11610	82640	87272		462	82910	61602	15515	80971	10602	85358	88461		462	01191	056 +		ro ro rr	
82	Boscombe Down	746	72410	82022	18115	15538	04707	81620	87270		746	82507	58632	16912	35571	11602	83620	86358	88461	746	02171	036 +		ir o rr ro ro	
81	Ross-on-Wye	627	82410	60602	17213	35521	09704	83625	88460		627	82205	60256	15713	45521	11710	84625	88458		627	03141	012 ro ro		ro ro rr ro rr	
79	Filton	628	82411	82032	18314	35771	06710	83650	85360	88465	628	82408	61616	16412	77321	11611	83707	86710	88540	628	03141	013 ir o ro ro rr		ro ro	
77	Aberporth	502	82708	23636	16609	87111	09500	86702	88706		502	62906	82026	16811	11532	09003	81825	86075		502	05121	031 ro ro rr		+	
75	Rhoose	715	81903	58632	18211	65421	08709	83618	86622	88458	715	72810	80606	16511	26371	10706	82708	87459		715	06121	003 ro ro rr		ro ro ir o	
73	Mount Batten	827	82212	48632	18712	85411	11609	83710	85618	88630	827	82806	61216	17112	65421	11607	82710	86620	88458	827	05131	006 ir o rr rr		rr ro ro	
72	Chivenor	707	81908	66636	18113	75471	12709	85710	86620	88460	707	83107	82026	17512	21471	10502	82810	87360	88465	707	04131	004 ro ro rr		ro ro do ro	
70	St. Mawgan	817	82612	50636	18511	67221	10506	82703	86706	88512	817	73212	78026	18011	78411	09602	81712	85816	87650	817	05131	003 ro ro rr		ro ro	
68	Culdrose	809	82512	58636	19112	65221	11707	84704	86612	88458	809	73309	72016	18611	78411	09602	82710	84815	87623	809	05121	004 ro ro rr		do do ir o	
66	Scilly	804	82712	61616	19212	85411	12602	88612			804	63013	81026	19612	58402	09400	84818			804	04141	036 rr ro ro		+	
64	Elmdon	534	82110	66022	16716	30987	05707	83365	88272		534	82011	58612	15912	57471	11611	85710	88458		534	04161	006 ro ro		ro ro rr	
63	Shawbury	414	82006	61632	16712	45421	09706	82712	83625	88556	414	73610	56616	16209	35221	09303	81705	83630	87550	414	07131	001 ro ro rr		ro ro rr ro	
61	Ringway	334	82111	60612	16711	45571	08604	84621	88460		334	82805	56616	15910	57321	09102	85707	88540		334	07141	026 ro ro rr ro		ro rr ro ro	
59	Squires Gate	318	81712	50636	15511	85411	10705	83710	86630	88645	318	73006	70036	15911	17352	08400	81706	85358	87070	318	07111	019 ro rr ro ro		ro ro	
57	Valley	302	82811	61616	15711	85311	10206	82707	85620	88645	302	52211	80016	16210	38532	09202	81820	85070		302	03121	047 rr ro ro		+	
55	Ronaldsway	204	72908	80216	15110	78421	07309	81713	87635	86460	204	12507	82146	15311	18502	08500	81825			204	01131	046 rr ro ro		jp	
54	Carlisle	222	82216	66616	13712	88411	10711	82716	83820	86628	222	72408	66256	14811	58432	08104	81716	83640	85650	222	03121	001 ir o ro ro ir		ro ro rr ro	
52	Watnall	354	82413	58042	15917	30917	08609	83462	88275		354	82306	19616	15211	27421	11708	82712	88459		354	05172	003 ro		rr ro ro R	
50	Kilnsea	396	72315	58021	15818	31502	11713	83825	87070		396	72912	66022	14815	50972	09400	85360	87070		396	01191	/// +		ro ro	
48	Finningley	360	82415	61031	16017	15677	08608	81635	86166	88272	360	82007	48636	15312	45621	12605	84640	885508							

CHART OF WEATHER IN PART OF NORTHERN HEMISPHERE



CHARTS OF WEATHER IN WESTERN EUROPE

ation
mbols

LOUD
Cloud
Amount
(oktas)

0
1 or less
2
3
4
5
6
7 or more
8
y obscured

ATHER
Weather

izzle

n and
rizzle

n and snow

w

n shower

n and snow
hower

w shower

l shower

understorm

WIND

Wind
speed
(knots)

Calm

1-2

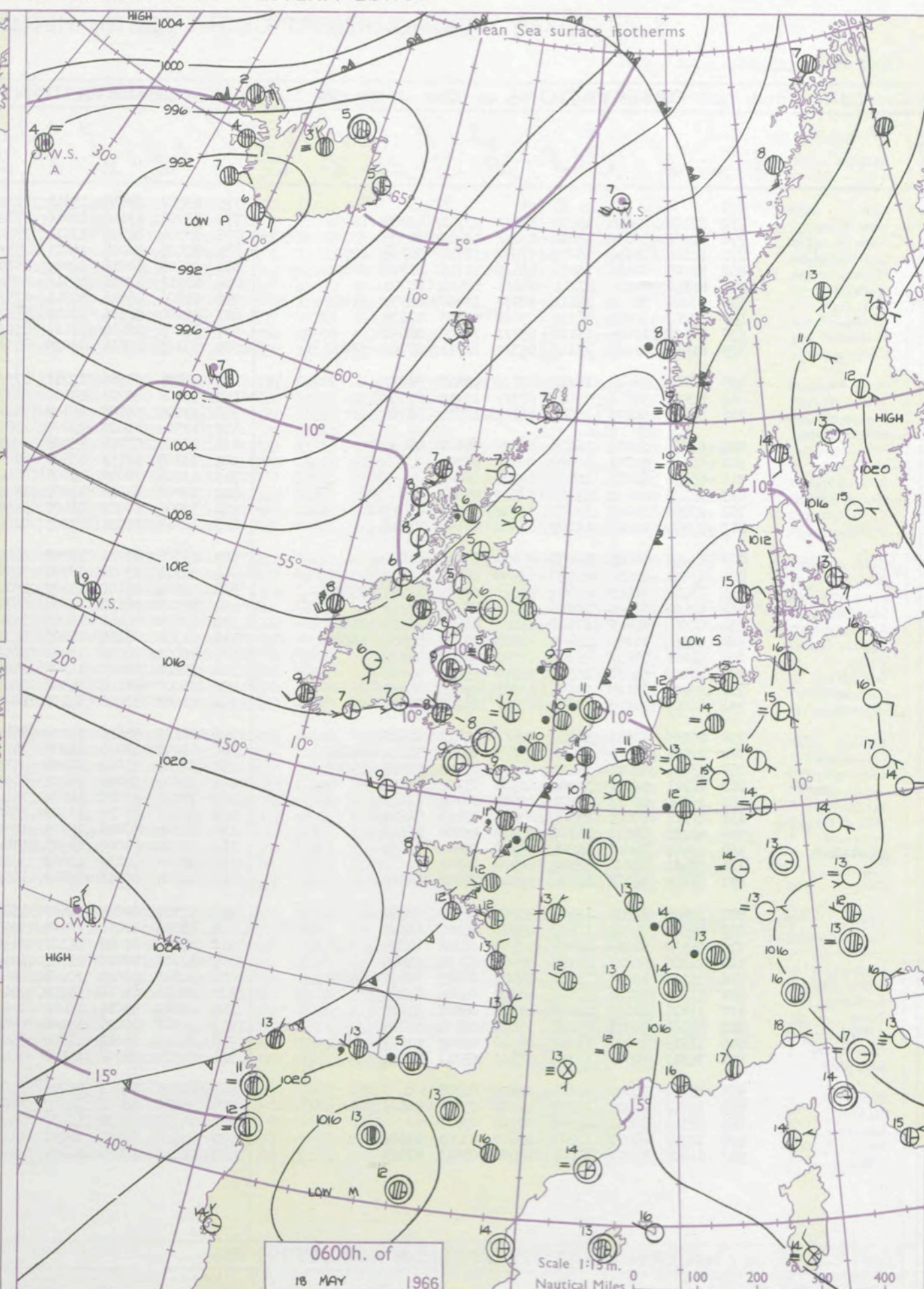
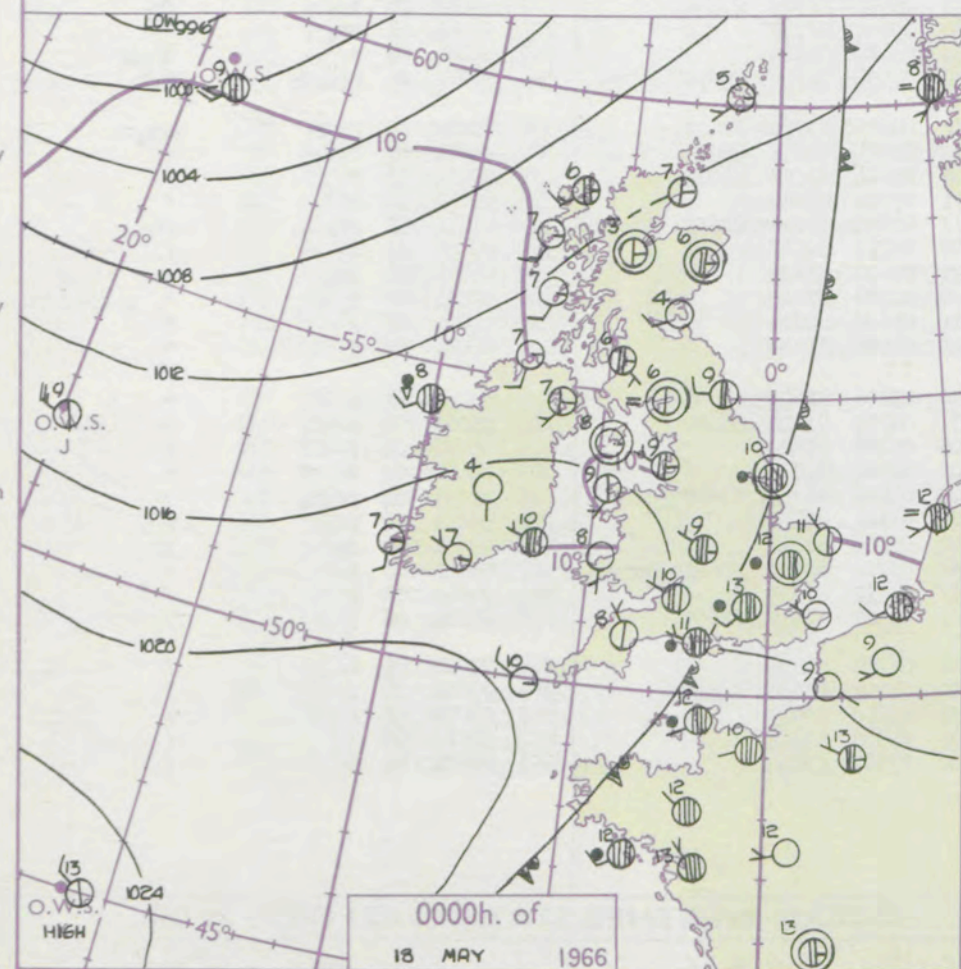
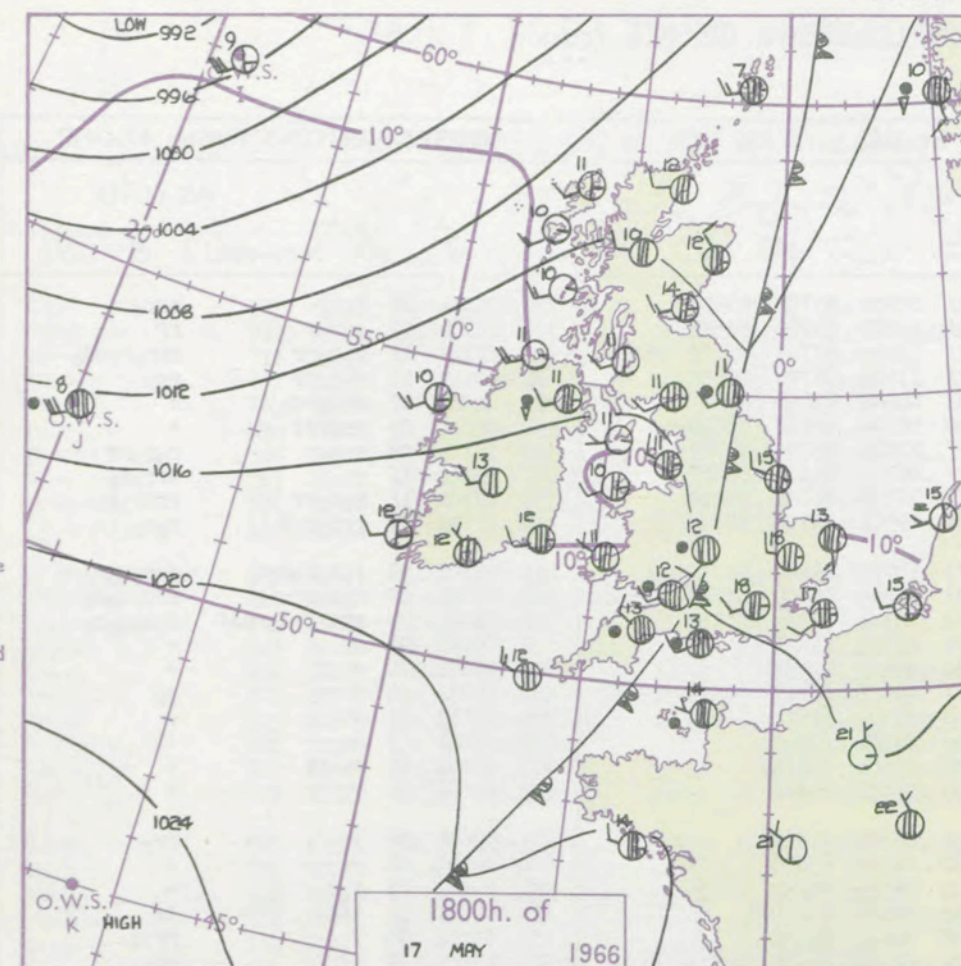
3-7

8-12

13-17

additional
her add

48-52



GENERAL SYNOPTIC DEVELOPMENT

Issued at midday Wednesday 18

May 1966

FORECAST for Great Britain and Northern Ireland until noon tomorrow

The depression near Iceland has moved only slowly northeast and is expected to become almost stationary and fill slowly. An associated occlusion which was over eastern Scotland and western districts of England has moved slowly east. This front, now over east and southeast England, will continue to move away eastwards. The weak post frontal ridge over England will decline and the unstable maritime air now affecting Ireland and western Scotland will spread rather slowly to all areas of the British Isles. A small warm front disturbance over the mid-Atlantic is expected to move east into the southwest approaches.

Rain in east and southeast England will soon clear. Otherwise all districts will have sunny periods and there will be showers mainly in the north and west. Parts of southern England will probably remain dry. Many districts will have clear skies tonight with ground frost in some central and eastern districts. Day temperatures will be a little below normal.

OUTLOOK for following 24 hours. Sunny periods but showers chiefly in the north and west. Temperatures near or a little below normal.

DAILY WEATHER REPORT OF THE BRITISH METEOROLOGICAL OFFICE (contd.)

OBSERVATIONS at 00h. 18 May 1966											OBSERVATIONS at 06h. 18 May 1966											OBSERVATIONS during NIGHT					CONVECTIVE TAB °C to °F	
Code FM II.C	Station	iii	Nddff	VVwww	PPPTT	N _h Ch _h C _h	T _d T _d app	8N _s Ch _s h _s	8N _s Ch _s h _s	8N _s Ch _s h _s	iii	Nddff	VVwww	PPPTT	N _h Ch _h C _h	T _d T _d app	8N _s Ch _s h _s	8N _s Ch _s h _s	8N _s Ch _s h _s	iii	RRT _n E	T _g T _g	WEATHER					
																							21h.—03h.	03h.—09h.				
	Kew	775			13						775	83207	28636	13911	5732/	09501	85708	88514			775	07111	10	r _o rr	rrr _o	40		
	Heathrow	772	82108	62616	15313	853//	12711	82708	88656		772	83206	57616	13910	3732/	10703	83706	88522			772	05101	09	r _o r _o r	rr	39		
	Gatwick	776	82305	30632	15812	852//	11810	82705	83707	88657	776	83306	40596	13811	7722/	11606	83703	86705	88530			776	07101	11	r _o r _o rr	rrr _o r _o ddo	38	
	Thorney Island	871	82102	58616	16012	872//	11717	86705	88709		871	73105	58026	14411	753//	11604	86706	87650			871	03111	11	r _o r _o rr	rr	37		
	Hurn	862	82905	58616	15811	854//	11711	84710	88623		862	22805	30016	11909	15701	08502	81656				862	02081	09	r _o r _o -d _o	+	36		
	Guernsey	894	82310	03596	17211	860//	11814	88700			894	63210	82016	16910	68540	08304	82820	85640				894	04091	07	rrdrff	+	35	
	Wattisham	590	83205	48022	15111	8097/	10806	86359	88462		590	81906	26616	12911	873//	11611	85706	88709				590	05101	08	r _o r _o	r _o r _o rr	34	
	Gorleston	497	23207	60011	14111	25600	09703	82630			497	80000	58616	13211	6557/	09704	86625	88360				497	01112	11	+	irr _o r _o	33	
	Mildenhall	578	80000	40616	15112	857//	11809	88650			578	83205	20636	13110	852//	10505	86704	88620				578	07101	11	r _o r _o rr	rrr _o r _o r _o	32	
	Cardington	559	82003	58616	15112	853//	12711	83708	88622		559	83105	32616	13910	853//	09501	83708	88620				559	07091	07	rrr _o r _o R	r _o r _o	31	
	West Raynham	485	80000	56602	14911	8082/	10810	88557			485	81806	28586	12711	873//	10710	84707	88710				485	07101	08	r _o r _o r _o rr	d _o r _o d _o r _o rr	30	
	Wittering	462	82004	37616	15011	873//	11712	88707			462	73108	40206	13809	5537/	08605	81708	85640	87360				462	05091	09	r _o r _o rr	drdrd _o d _o	29
	Boscombe Down	746	82905	50616	16010	863//	10711	88706			746	73205	56106	15309	752//	08301	83705	87640				746	02081	07	rrd _o r _o d _o r _o if	d _o r _o d _o r _o	28	
	Ross-on-Wye										627	12502	81020	15207	15601	06710	81635					627	00061	01	+	+	27	
	Filton	628	63006	66016	16110	656//	09807	86630			628	20000	63011	15908	20930	07502	82365					628	00071	02	+	+	26	
	Aberporth	502	01806	74011	16408	00900	07708				502	73103	80151	15508	6843/	05501	83818	85635	85360				502	00071	04	+	jp	25
	Rhoose	715	03306	80016	16807	00900	06605				715	43206	70030	15808	48400	07502	81812	84630				715	00041	51	+	+	24	
	Mount Batten	827	03105	66021	17409	00900	08803				827	10000	61020	17007	18500	07301	81820					827	00051	03	+	+	23	
	Chivenor	707	23005	74021	17507	16431	06705	81712			707	50906	80031	16407	52400	07504	85815					707	00061	04	+	+	22	
	St. Mawgan	817	22909	80011	18709	21400	07103	82816			817	42917	80021	17209	42400	07603	84818					817	00091	06	+	+	21	
	Culdrose	809	13205	80021	18807	00902	07801	81070			809	23006	81020	18207	28400	06601	81815					809	97051	02	+	pro	20	
	Scilly	804	13011	82011	19710	15500	08001	81625			804	32714	83020	18709	32500	06503	83820					804	00090	06	+	+	19	
	Elmdon	534	73204	50046	16009	5567/	08705	85633	87360		534	53104	28102	15107	15702	06505	81650	85075				534	92061	03	r _o r _o	+	18	
	Shawbury	414	62802	08446	16006	664//	06707	86715			414	70000	78114	11807	65712	07605	86650					414	00031	51	ffff	if	17	
	Ringway	334	60000	58026	15908	15402	07805	81615	86070		334	10000	F4441	15005	15700	04606	81656					334	00041	04	f	FFff	16	
	Squires Gate	318	52904	72012	15809	25602	08705	82636	84072		318	61303	06414	11405	683//	05507	81708	83812	85640				318	97021	51	if	FFr _o	15
	Valley	302	21906	79011	16109	18502	08804	81822			302	70000	74216	14909	785//	07802	81825	87640				302	93080	05	+	ir _o	14	
	Ronaldsway	204	10000	82018	15308	18500	05806	81820			204	22801	86020	11308	25400	05606	81716					204	97041	51	pro	+	13	
	Carlisle	222	20000	56108	15906	15701	05003	81650			222	30000	58106	14306	25630	06607	81635					222	01051	03	+	ir _o ir	12	
	Watnall	354	80000	32106	15009	8052/	09207	88520			354	73003	57056	14107	10938	06504	81365	85070	83275				354	93071	05	rrd _o r _o	d _o r _o	11
	Kilnsea	396	80000	63616	14910	855//	10812	88620			396	80115	58616	13209	854//	08606	83710	88620				396	09082	//	r _o r _o	rrr _o r _o	10	
	Finningley	360	82905	40606	15210	855//	09807	85622	88640		360	63008	48046	14209	25732	07504	82656	86072				360	01081	07	r _o r _o	+	9	
	Leeming	257	73106	82016	15109	28501	06605	81828	87075		257	50000	85012	14206	25502	05604	81625	84075				257	00051	03	+	+	8	
	Tynemouth	262	42711	66026	15309	40930	07102	84358			262	62809	58022	14407	60971	05704	86360					262	00061	03	+	+	7	
	Eskdalemuir	162	10000	80011	16201	15600	00702	81645			162	70000	80018	14504	784//	03706	84714	83632	87645				162	01011	51	pro	pro	6
	Mull of Galloway	131	4//	80020	15508	45600	07400	84630			131	2//	80030	13507	25600	06713	82640					131	00051	//	/	/	5	
	Prestwick	135	51204	75211	14706	55600	05000	85644			135	21304	80026	12905	18501	05609	81820					135	93031	01	ir _o	+	4	
	Abbotsinch	114	20000	74010	15004	25700	03003	82650			114	10000	58040	13503	15600	02708	81640					114	00011	52	+	+	3	
	Leuchars	171	02410	85021	13704	00900	02301				171	32403	82030	13005	38531	01607	81820					171	00021	03	+	+	2	
	Dyce	091	50000	58038	13006	55500	06802	85620			091	12506	80011	12806	18501	04501	81820					091	00031	52	+	+	1	
	Wick	075	32402	82031	12407	35600	03301	83630			075	12702	89020	11607	15600	03806	81640					075	00041	53	+	+	0	
	Cape Wrath	049	42312	74028	10607	45500	05202	84620			049	62014	82031	10107	32531	04701	83820	84070				049	95061	04	pro	+	-1	
	Sule Skerry	010	22509	81010	12008	22500	06206	82825			010	21909	81020	11107	28500	05706	81820					010	00070	04	/	/	-2	
	Lerwick	005	12205	80021	11505	00902	04104	81070			005	12211	80020	11707	18502	06501	81825					005	00051	02	+	+	-3	
	Stornoway	026	52113	80018	11006	58500	04605	82821	84630		026	71915	80021	10007	16446	05606	81718	83360	87270				026	01051	04	prpr _o	+	-4
	Benbecula	022	11913	82028	11007	18500	04605	81825			022	21614	83010	09208	29402	05711	82919					022	95061	04	pro	pro	-5	
	Tiree	100	11911	82020	12507	19400	06805	81918			100	21615	83018	10408	19402	06505	81812					100	95051	01	jp	ir	-6	
	Aldergrove	917	32005	80011	15407	35600	05604	83640			917	71908	80021	13406	4543/	03712	81712	83645	86359				917	00041	03	+	+	-7
	Malin Head	980	11912	85020	13807	18500	03807	81823			980	31812	85011	11806	3563/	03612	83645					980	97041	02	/	/	-8	
	Belmullet	976	72311	80808	13308	735//	05717	87921			976	82223	59908	11108	894//	05507	87919	88650					976	03071	06	/	/	-9
	Birr	965	01702	74020	16604	00900	02708				965	11803	74011	15006	15600	03708	81636					965	97041	00	/	/	-10	
	Dublin	969	12507	80010	16307	18500	03804	81825		</																		

H.M.S.O. Press, M.O. Bracknell

DAILY WEATHER REPORT OF THE BRITISH METEOROLOGICAL OFFICE

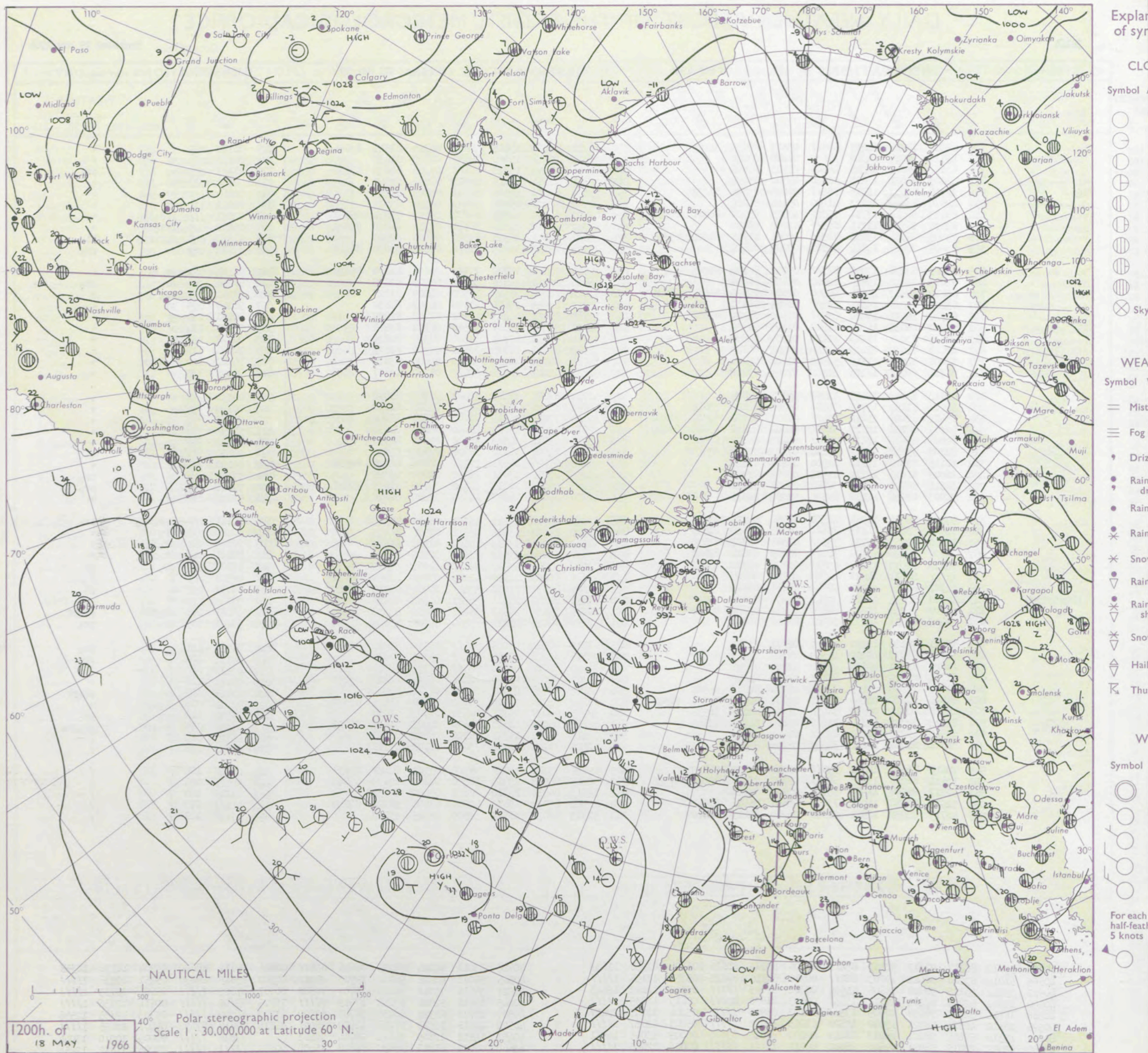
No. 38164

Date of Issue Thursday 19 May 1966

VERSION
BLE
°F

Code FM 11.C		OBSERVATIONS at 12h.										OBSERVATIONS at 18h.										OBSERVATIONS during DAY				
Station		iii	Nddff	VVwwwW	PPPTT	N _h L _h C _M H	T _d T _d app	8N _s Ch _s h _s	8N _s Ch _s h _s	8N _s Ch _s h _s	iii	Nddff	VVwwwW	PPPTT	N _h L _h C _M H	T _d T _d app	8N _s Ch _s h _s	8N _s Ch _s h _s	8N _s Ch _s h _s	iii	RRT	T _s E	SSS	WEATHER		
																								09h.—15h.	15h.—21h.	
Kew	775	62908	74026	14415	68611	05805	85830	84645			775	72912	82022	15615	48641	04315	81845	83656			775	00170	045	+		+
Heathrow	772	43110	70016	14316	32630	08705	83830				772	32913	70011	15315	34630	07209	81830				772	00170	063	+		+
Gatwick	776	43107	68016	14515	48500	08703	83825				776	72704	80258	15712	78611	09308	84838	87650			776	91171	057	+		pro
Thorney Island	871	53005	78011	15215	52630	09500	85832				871	22811	82011	16115	22600	06304	82840				871	00180	088	+		+
Hurn	862	72710	81032	15515	78511	07603	83825	84635			862	23009	84021	16515	28500	06209	81825				862	00160	111	+		+
Guernsey	894	42914	83031	18213	41400	05106	84818				894	32912	83020	19012	00902	06101	83075				894	00141	130	+		+
Wattisham	590	83113	58216	13711	75321	10105	85708	86620	88550		590	63107	62022	14812	68600	08212	84830	86650			590	02151	111	rrd _o ir _o		+
Gorleston	497	83010	56616	12711	85511	11602	88620				497	43311	62016	14510	38570	08214	82820	83625			497	05132	027	rrr _o r _o		+
Mildenhall	578	73405	66016	13813	78311	10001	81708	84820	85635		578	43401	62178	14514	49530	08206	82920				578	91151	029	r _o r _o pro		tl _o
Cardington	559	63009	70026	13815	62511	08705	86825				559	72906	74252	14913	78611	09205	81830	87650			559	97171	059	+		pro
West Raynham	485	83309	62216	13609	87311	09004	84706	88708			485	70107	74012	14710	78511	08206	81820	86656			485	94131	027	rr _o r _o		+
Wittering	462	63013	80022	13815	62600	05803	86835				462	33008	69018	14414	38600	06203	81835				462	97151	062	pro		pro
Boscombe Down	746	63110	69802	15614	68500	07000	82820	84827	85635		746	13013	80018	16513	18500	03209	81825				746	97161	097	pro		+
Ross-on-Wye	627	63209	82028	15114	68611	06801	84830				627	32711	82011	15614	38600	06307	81830				627	96160	095	pr		+
Filton	628	62710	74021	16014	69511	07500	82920	85825			628	12715	83021	16413	18500	07203	81825				628	00151	130	+		+
Aberporth	502	22910	89031	16312	21500	07203	82825				502	32515	86020	15611	32540	06701	83828				502	00131	134	+		+
Rhoose	715	22616	83021	16713	22600	07206	82830				715	32714	83020	17312	38500	07305	82820				715	00141	131	+		+
Mount Batten	827	43011	82030	17413	42500	06202	84820				827	32913	82011	17913	32500	08302	83825				827	00151	119	+		+
Chivenor	707	53008	82258	17513	52500	09204	85822				707	52715	82031	18013	52500	09600	85825				707	94141	120	pro		+
St. Mawgan	817	32711	83021	18213	32500	07205	83822				817	62715	82021	18712	62411	08400	86817				817	00141	125	+		+
Culdrose	809	42813	82018	18713	42500	08301	84820				809	52715	82021	19413	52400	06303	85818				809	00131	129	+		+
Scilly	804	52714	83152	19713	58500	09103	83820	83625			804	32818	83021	20013	28502	09305	82822				804	00150	120	+		+
Elmdon	534	73012	62028	15112	78411	06002	81718	84825	86650		534	22613	75011	14514	21600	01701	82840				534	97150	083	pro		+
Shawbury	414	62707	80158	15112	68411	06804	82818	83825	85650		414	22617	83011	15013	21600	05205	82830				414	97151	077	pro		+
Ringway	334	72506	65038	15411	78511	04103	84820	87656			334	43110	65011	14513	42600	02601	84830				334	97140	066	pro		+
Squires Gate	318	52708	75016	15312	48402	07103	81815	83650			318	22713	84021	14112	28500	07706	81820				318	92130	089	r _o		+
Valley	302	12115	83021	15212	12500	07400	81828				302	62118	83021	14311	12571	08704	81828	84359			302	00130	123	+		+
Ronaldsway	204	12009	86021	14712	19501	06601	81920				204	22208	81018	13011	28500	08608	81822				204	97130	114	+		pro
Carlisle	222	32514	80011	13812	38541	04001	82825				222	52213	86031	12911	58640	04704	81835	85640			222	97140	119	+		pro
Watnall	354	72903	62258	14112	68531	07002	84825				354	42706	66021	14213	42600	04205	84835				354	97150	080	pro		+
Kilnsea	396	50105	66016	14311	41501	09206	84825	85070			396	51405	63016	14110	45501	08301	84625				396	02111	111	r _o r _o ir _o		ir _o
Finningley	360	72709	59031	14115	78611	08603	84830	87656			360	62910	61028	13914	68611	07500	84835				360	92160	070	pro		+
Leeming	257	72108	82251	13811	78511	07501	85825	87656			257	12712	89021	13213	14600	01500	81835									

CHART OF WEATHER IN PART OF NORTHERN HEMISPHERE



CHARTS OF WEATHER IN WESTERN EUROPE

ation
mbols

LOUD
Cloud
Amount
(oktas)

0
1 or less
2
3
4
5
6
7 or more
8

obscured

THER
Weather

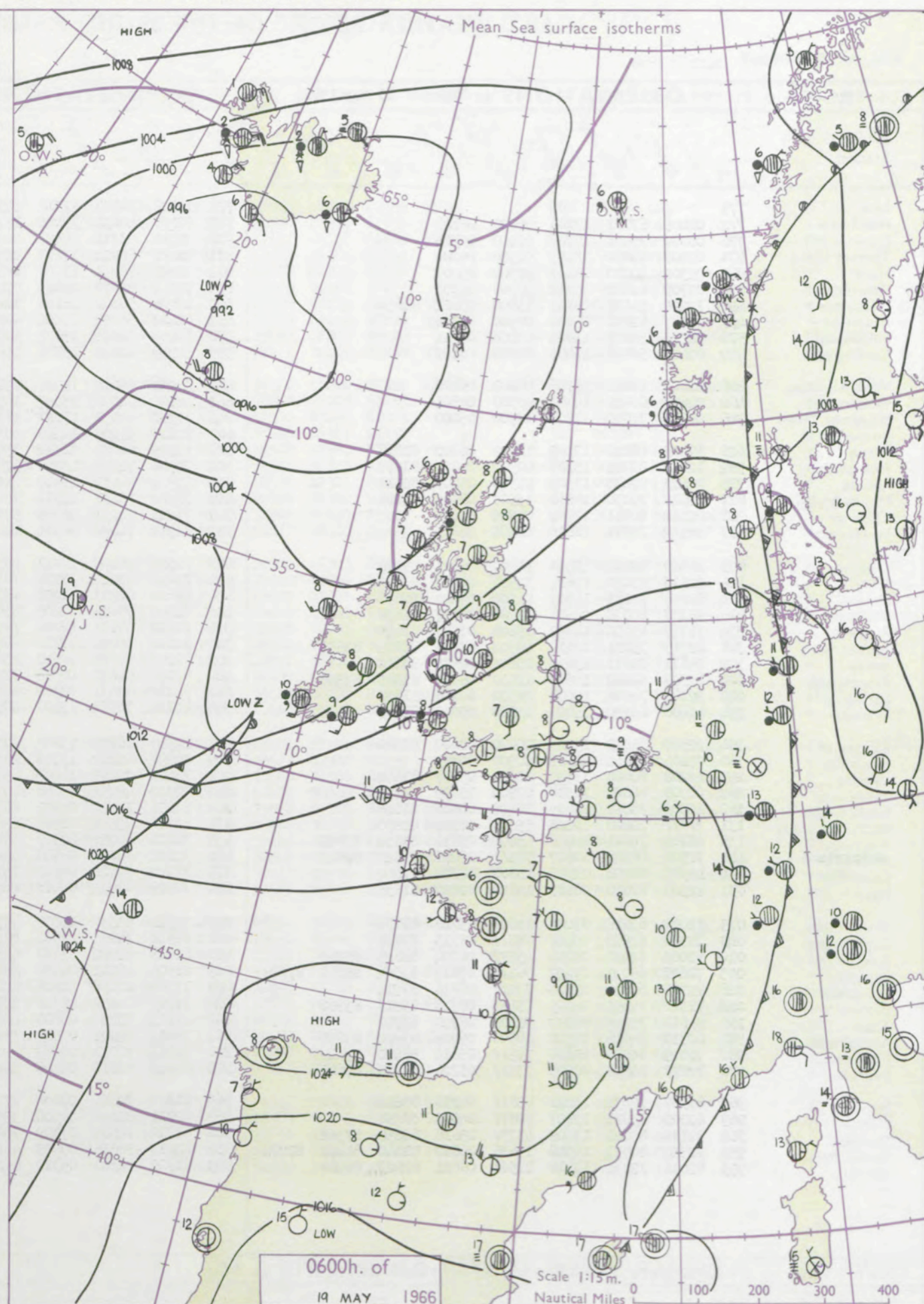
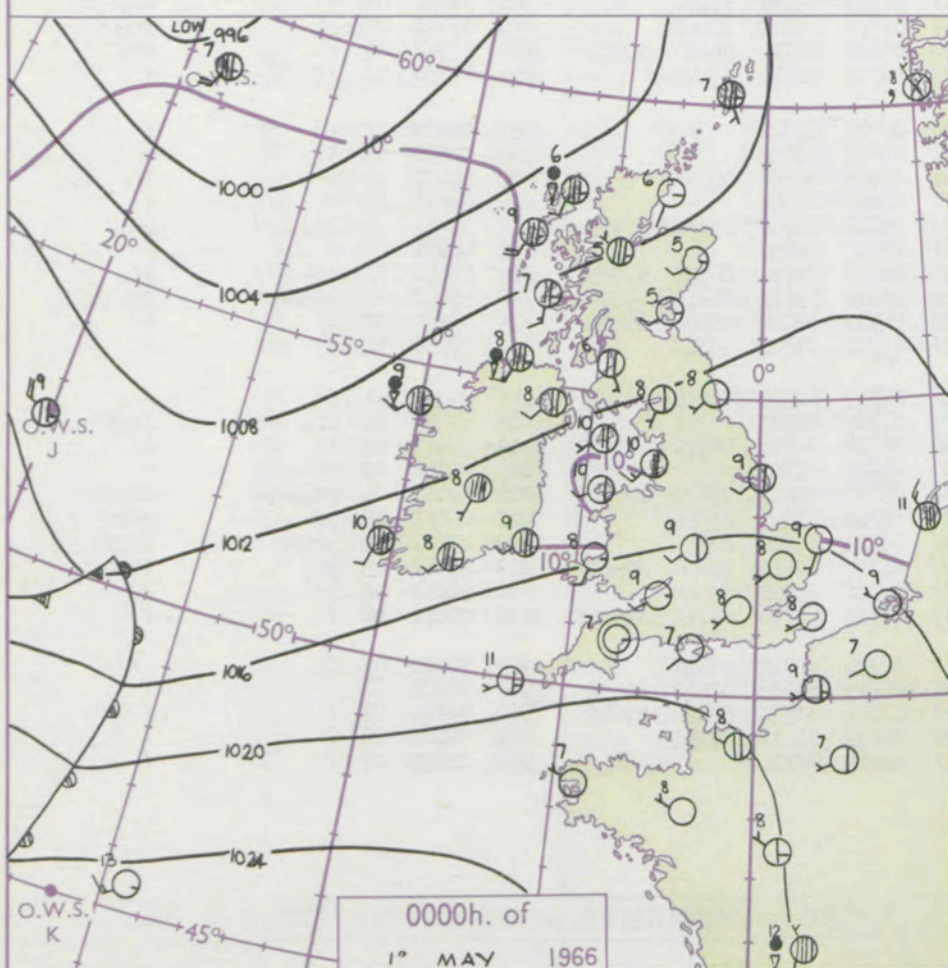
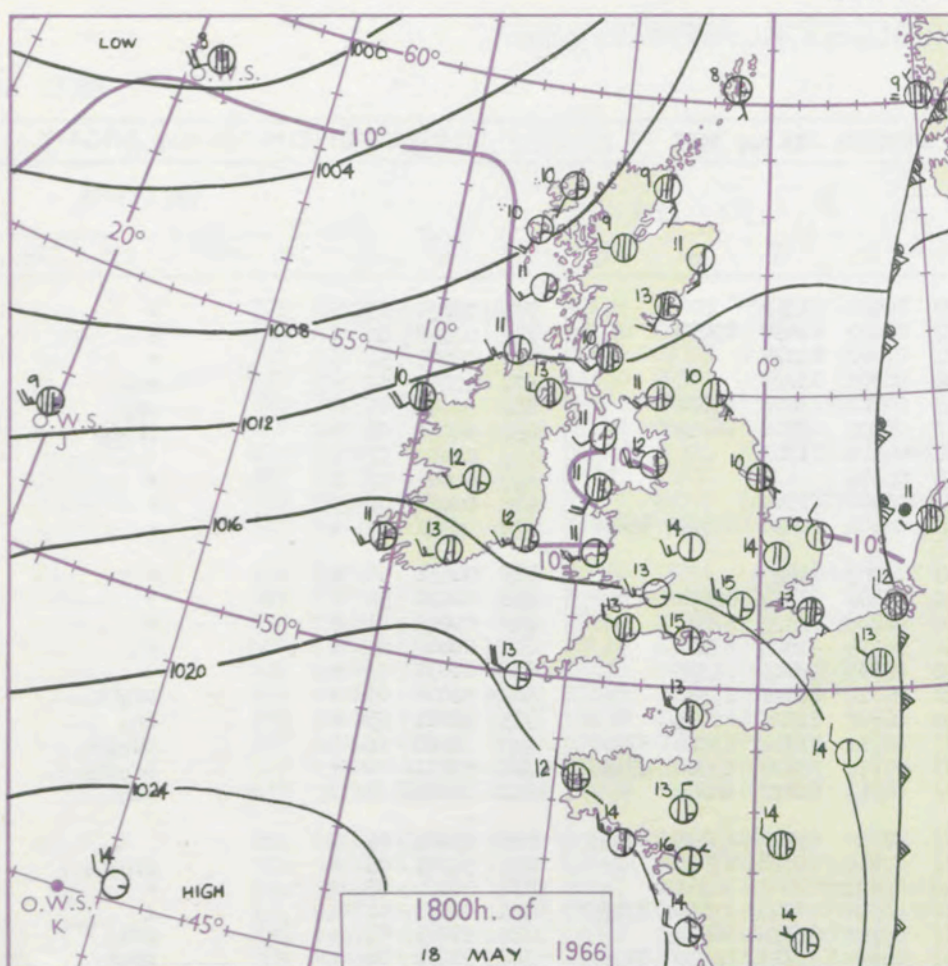
izzle
and
izzle

and snow
y
shower
and snow
ower
y shower
shower
nderstorm

ND
Wind
speed
(knots)

Calm
1-2
3-7
8-12
13-17

additional
er add



GENERAL SYNOPTIC DEVELOPMENT

Issued at midday Thursday 19

May 1966

FORECAST for Great Britain and Northern Ireland until noon tomorrow

The depression near Iceland persists with little movement or change in intensity. A developing trough has moved quickly eastwards over the Atlantic along the 50° north line of latitude and is expected to cross southern districts of the British Isles during the day. The weak ridge which has been over the British Isles is expected to move eastwards to Scandinavia by midnight.

After some showers or longer periods of rain, perhaps with thunder in Scotland, brighter and mainly dry weather will spread from the west during the afternoon and evening. In the north however, there will be scattered showers. Temperatures will be near normal.

OUTLOOK

for following 24 hours.

Showers and sunny periods in most places. Near normal temperatures.

DAILY WEATHER REPORT OF THE BRITISH METEOROLOGICAL OFFICE (contd.)

Code FM I.I.C.		OBSERVATIONS at 00h. 19 May 1966										OBSERVATIONS at 06h. 19 May 1966										OBSERVATIONS during NIGHT					CONVECTIVE TALL °C
Station	iii	Nddff	VVwww	PPPTT	N _h Ch _h C _h H	T _d T _d app	8N _s Ch _s h _s	8N _s Ch _s h _s	8N _s Ch _s h _s	iii	Nddff	VVwww	PPPTT	N _h Ch _h C _h H	T _d T _d app	8N _s Ch _s h _s	8N _s Ch _s h _s	8N _s Ch _s h _s	iii	RRRT _n E	TgTg	WEATHER					
																						21h.—03h.	03h.—09h.				
Kew	775			09						775	12208	74020	17310	10930	06400	81362				775	00070	03	+	+	40		
Heathrow	772	02405	67021	17108	00900	06104				772	52108	80031	17008	15731	06000	81650	85080		772	00060	02	+	+	39			
Gatwick	776	00000	75021	17707	00900	05305				776	32305	81011	18007	00901	07202	83075			776	00030	51	+	+	38			
Thorney Island	871	02802	82020	18109	00900	06104				871	20000	69020	17807	28500	06702	81825			871	92051	02	+	pr _o	37			
Hurn	862	02302	80020	18407	00900	05207				862	51805	78031	17208	18541	05707	81820	85070		862	97061	02	+	pr _o	36			
Guernsey	894	02709	83020	20310	00900	06103				894	72212	83818	19610	72211	09501	83704	86812		894	01091	05	+	pr _o pr _o	35			
Wattisham	590	12206	56031	16107	15700	06002	81650			590	12206	50100	16106	10981	06102	81362			590	00031	51	+	+	34			
Gorleston	497	02107	62021	15809	00900	07104				497	02407	58050	15408	00900	05302				497	00071	07	+	+	34			
Mildenhall	578	02205	58029	15808	00900	06101				578	12208	58011	15608	10931	06400	81364			578	00061	02	+	+	32			
Cardington	559	02406	58021	16406	00900	06107				559	52209	62031	15708	25531	08604	82620	83362	85080	559	00051	01	+	+	31			
West Raynham	485	02007	58011	15706	00900	05102				485	22210	59010	15207	15632	06703	81640			485	00031	51	+	+	30			
Wittering	462	02607	69028	15407	00900	04801				462	42109	64030	15007	10932	05400	81364	84070		462	00051	50	+	+	29			
Boscombe Down	746	02606	77020	17906	00900	05000				746	72110	80031	17107	18508	06803	81825	87280		746	00041	01	+	+	28			
Ross-on-Wye										627	72110	66031	14709	28556	06715	81825	83360		627	00060	03	+	+	27			
Filton	628	12409	66020	17309	11400	06802	81818			628	51909	66031	16508	35606	06604	83645	85275		628	00071	03	+	+	26			
Aberporth	502	12112	82011	15308	00902	06809	81070			502	71908	74801	13208	22531	06714	82820	87360		502	92071	05	+	pr _o ir _o	25			
Rhoose	715	22613	82030	17309	21500	05007	82820			715	62312	80011	15609	28532	06807	81820	86075		715	97081	05	+	ir _o	24			
Mount Batten	827	12610	74030	18410	15500	08804	81625			827	72310	74251	16511	78411	08711	81714	83820	87630	827	91091	05	+	pr _o ir _o	23			
Chivenor	707	02512	82011	17709	00900	06805				707	71811	74251	16009	52571	07710	85825	83360	87466	707	97071	04	+	pr _o ir _o	22			
St. Mawgan	817	02512	74011	18610	00900	08805				817	81912	74031	16309	12471	08813	81818	88460		817	97071	04	+	ir _o	21			
Culdrose	809	12809	82011	19409	11400	06801	81818			809	72318	78028	17011	48371	08716	82708	83815	87359	809	97081	05			20			
Scilly	804	32616	81030	19611	32500	08807	83820			804	72222	81021	16711	78411	09714	84818	87625		804	94101	08	+	pr _o ir _o	19			
Elmdon	534	22208	70011	15909	24900	05000	82658			534	61810	62031	14807	15746	05607	81656	84362		534	00060	03	+	+	18			
Shawbury	414	22107	80030	15506	25700	05707	82650			414	72009	78031	13209	45471	06710	81715	83640	87459	414	00061	01	+	+	17			
Ringway	334	11709	65020	14707	15600	01603	81640			334	71810	66801	12208	78511	05712	82825	86650		334	97061	01	+	pr _o	16			
Squires Gate	318	42313	75011	13410	48500	07808	81822	83657		318	72111	70031	11010	68471	06713	81717	84630	87362	318	91091	06	+	pr _o pr _o	15			
Valley	302	22611	82011	13610	25600	08605	82640			302	72223	82022	10510	25671	06717	82630	87460		302	91091	05	+	ir _o pr _o ro	14			
Ronaldsway	204	42307	84018	12610	12530	06807	81820	83358		204	82108	80602	09909	32571	07715	83820	88460		204	01081	05	jp	ir _o rr	13			
Carlisle	222	22106	74018	12008	28500	06708	81822			222	72110	80031	09709	48472	05608	81713	84635	85073	222	97060	04	+	pr _o	12			
Watnall	354	12406	66020	15206	15600	05002	81635			354	42114	56021	13807	10984	06707	81362	83075		354	00050	02	+	+	11			
Kilnsea	396	22310	66011	15209	20970	08400	82360			396	22310	66020	13408	20970	06705	82360			396	00070	11	+	+	10			
Finningley	360	02104	57041	14609	00900	06803				360	22108	62020	13108	15631	07608	81635			360	00050	03	+	+	9			
Leeming	257	12208	80020	13507	14600	05607	81640			257	71605	79021	11408	65741	06708	86656	85358		257	97060	04	+	ir _o	8			
Tynemouth	262	02306	66020	12308	00900	05809				262	72310	48051	10608	70971	06709	87358			262	00071	03	+	+	7			
Eskdalemuir	162	12302	78018	12105	18400	04806	81818			162	72111	74011	09007	68372	05615	82709	83650	87075	162	92041	02	pr _o	pr _o	6			
Mull of Galloway	131	31111	74020	12108	35600	08703	83630			131	61111	79021	08508	65611	07717	86630			131	00071	11	+	+	5			
Prestwick	135	41705	74011	10406	45600	05711	81634	83645		135	71811	80256	07107	25476	06719	81712	86459	87275	135	97051	03	ir _o	pr _o	4			
Abbotsinch	140	72506	66255	10507	78511	06806	81825	87640		140	72108	66808	06908	68402	05719	83712	85818	85070	140	97061	03	id _o pr _o	pr _o	3			
Leuchars	171	12308	66028	09505	15600	04708	81640			171	72110	70021	06807	15772	04713	81650	85368	87075	171	00041	00	+	+	2			
Dyce	091	12309	82010	08405	15600	02807	81635			091	72003	84021	06008	28571	03711	81825	83360		091	00031	01	+	+	1			
Wick	075	12002	83018	07006	15600	03710	81630			075	71912	83031	04008	45702	04717	84650	86070		075	00051	01	+	+	0			
Cape Wrath	049	72310	83022	05207	75511	05715	87620			049	82310	74608	01906	87511	05716	88720			049	97061	05	pr _o	ir _o pr _o	-1			
Sule Skerry	010	52005	82016	06208	45571	06704	84625	85360		010	61809	82022	03507	45506	06720	84625	86070		010	95072	04	+	+	-2			
Lerwick	005	71607	66031	07207	76111	07817	83702	84704	87708	005	21905	62011	04207	22201	07612	81703			005	00051	02	+	+	-3			
Stornoway	026	72109	62818	05606	73411	06716	87914			026	71913	80258	01906	68431	05613	84818	85630	87360	026	10051	04	pr _o pr _o pr	pr _o pr	-4			
Benbecula	022	71918	74151	04809	49463	07718	83918	83360		022	71910	74258	01306	49303	05715	81707	83914		022	08061	04	pr	pr _o pr	-5			
Tiree	100	51814	75258	06807	39402	06720	82918			100	61915	75258	03007	49461	06713	83916	83359		100	07051	04	pr _o pr	pr _o pr	-6			
Aldergrove	917	42310	74018	11508	48500	05809	83820	83630		917	72012	74021	07507	55471	05720	82714	85656	87462	917	93062	05	pr _o	ir _o pr _o ro	-7			
Malin Head	980	72013	80808	09108	79511	05814	86920	87640		980	71817	82021	04807	79411	05620	83918	87640		980	94061	04	+	+	-8			
Belmullet	976	72217	74808	08909	73511	05724	84920	87645		976	82515	62618	04608	86411	07715	82710	86715	88635	976	08071	06	+	+	-9			
Birr	965	81907	74031	13208	85611	04716	88648			965	81810	70606	08008	87411	06726	87712	88630		965	97071	03	+	+	-10			
Dublin	969	82305	83031	13107	80871	04809	88458			969	82011	80616	09508	35571	05719	81623	83640	88458	969	97071	03	+	+	-11			
Shannon	962	72112	83021	13109	45731	05618	84650	87362		962	81712	74616	07109	76471	07736	81712	83628	87640	962	02081	07	+	+	-12			
Roches Point	952	72310	80031	15308	15616	06810	81640	84462	87270	952	82017	58616	09609	46421	08832	84711	88458		952	02081	06	+	+	-13			
Valentia	953	82011	72031	13710	22521	06821	82823	88460		953	81720	24586	05310	86211	09851	88705		</									

RATES of SUBSCRIPTION: Single copy 6d. or post free 8d. One calendar month 15/-; one quarter 40/-; one year 150/- to Director-General, Meteorological Office, London Road, Bracknell, Berkshire.

For special arrangements for supply to schools and colleges, see Form 2452 or apply

H.M.S.O. Press, M.O. Bracknell

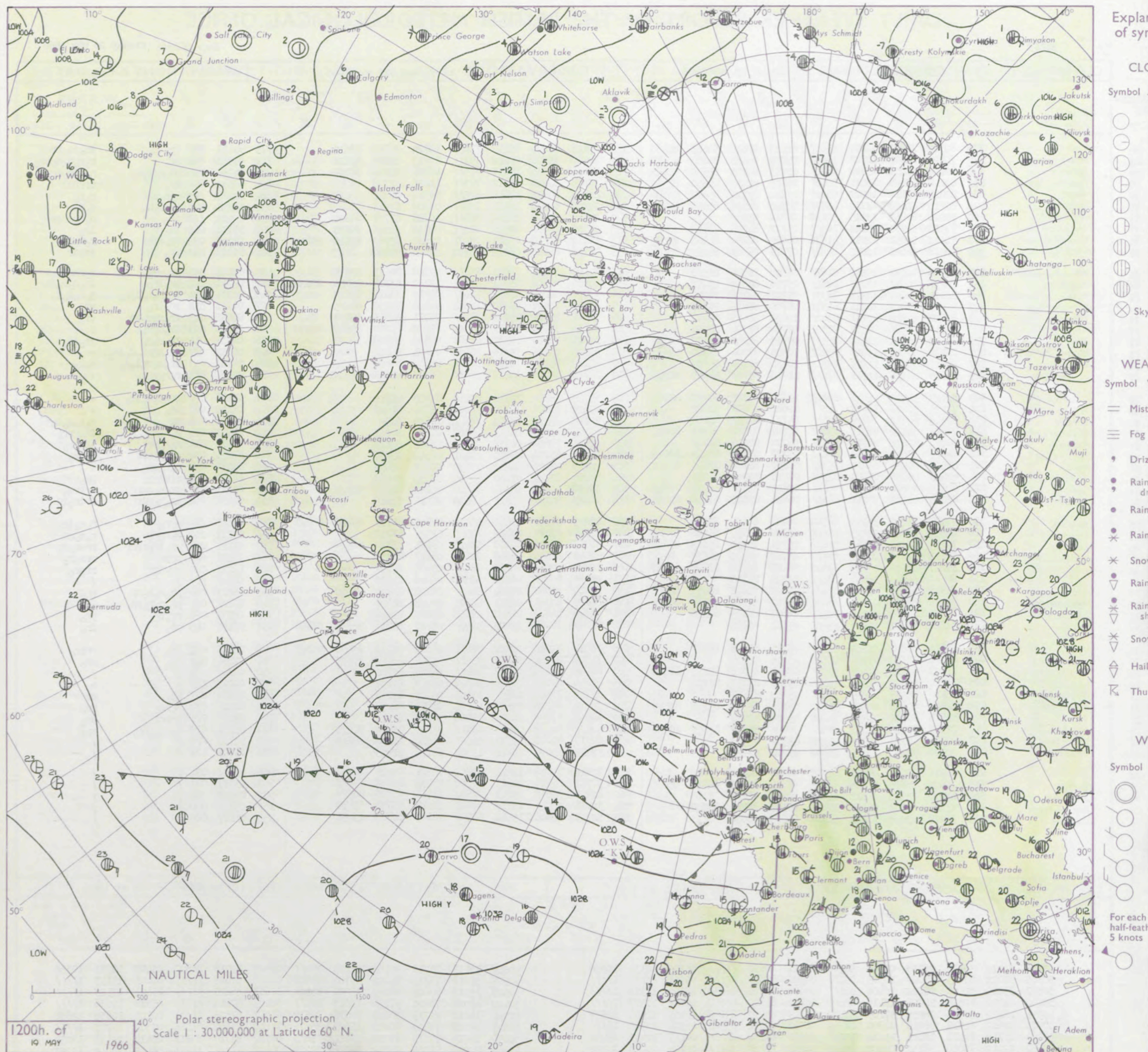
DAILY WEATHER REPORT OF THE BRITISH METEOROLOGICAL OFFICE

No. 38165

Date of Issue Friday 20 May 1966

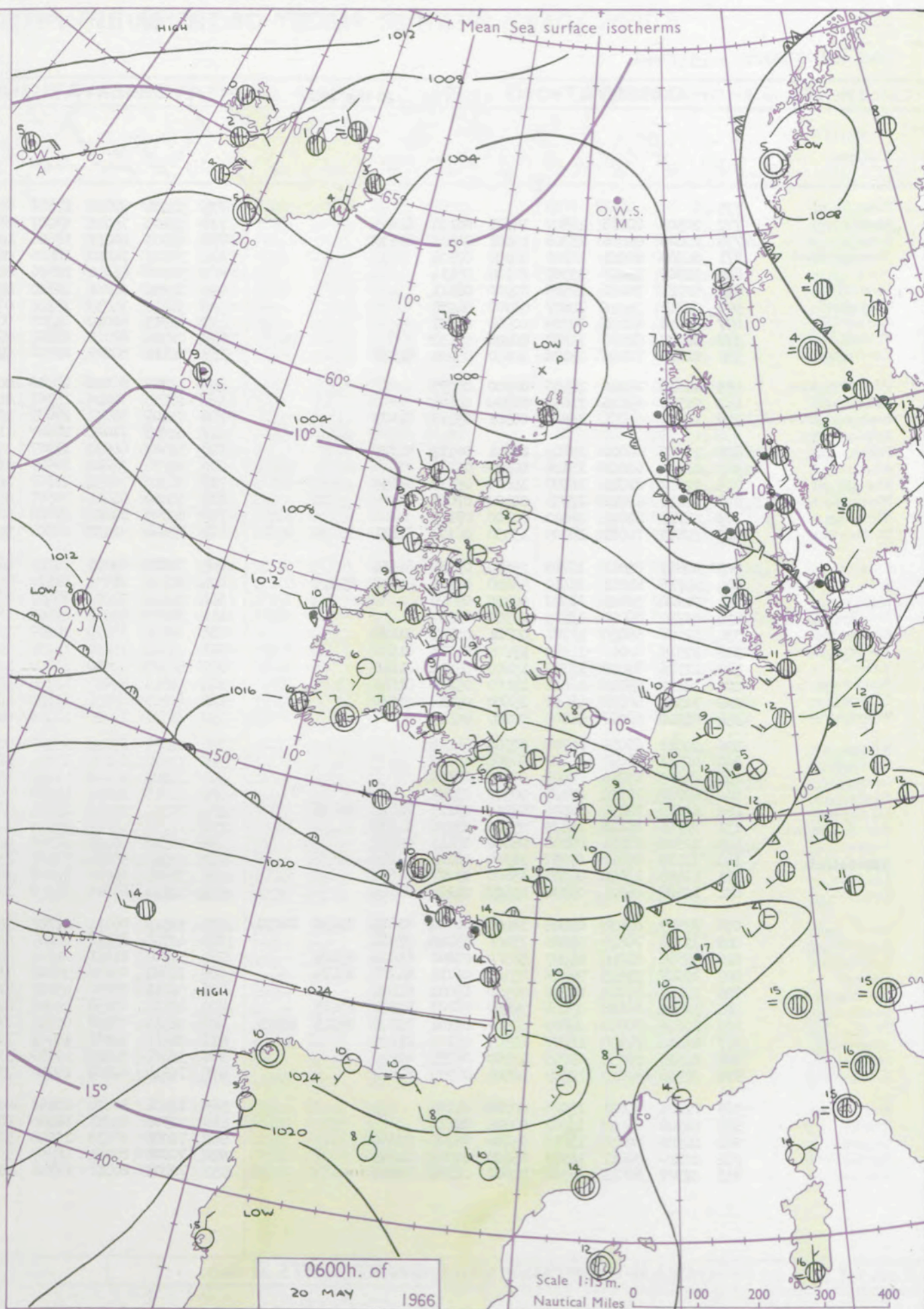
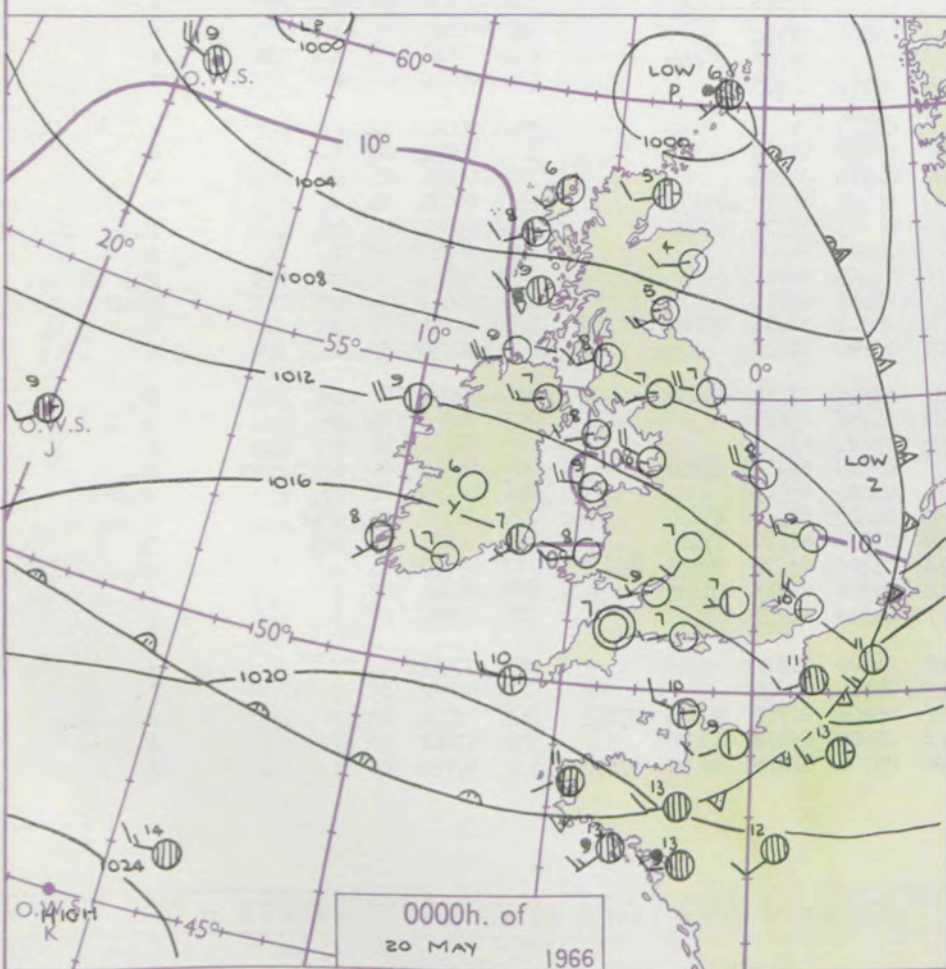
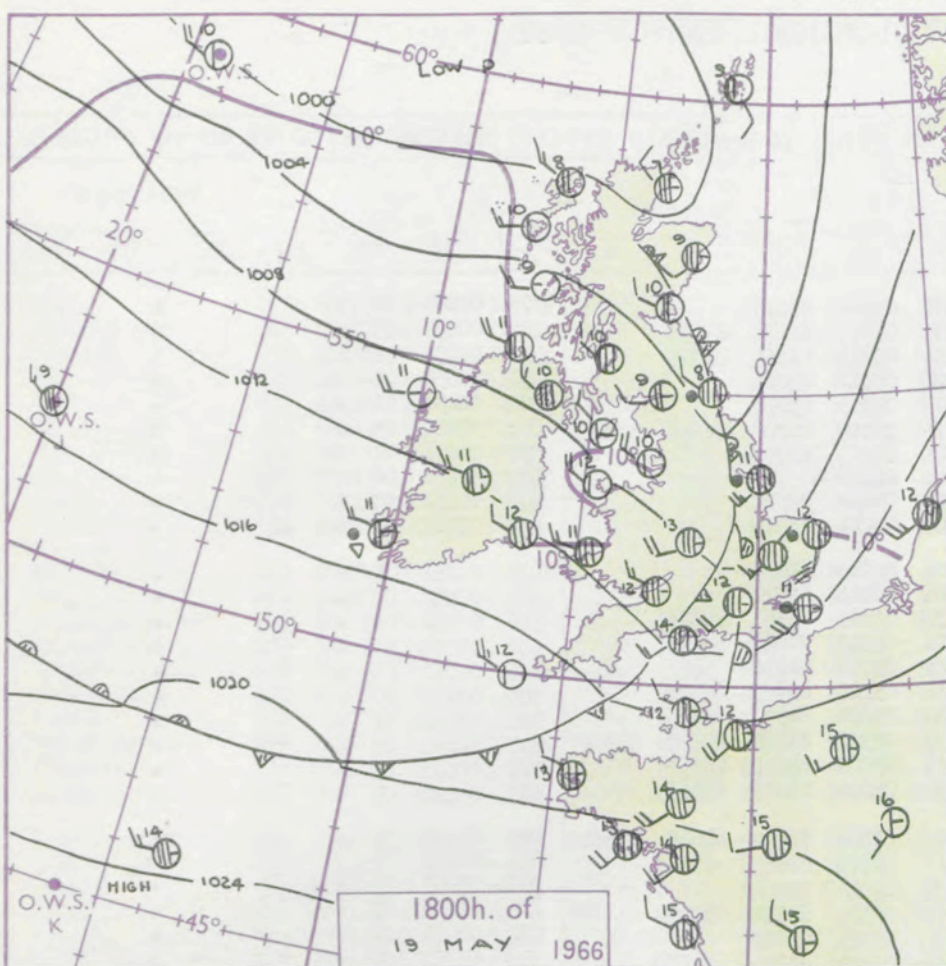
Code FM II.C		OBSERVATIONS at 12h. 19 May 1966										OBSERVATIONS at 18h. 19 May 1966										OBSERVATIONS during DAY				
Station	iii	Nddff	VVwww	PPPTT	N _h L _h C _M H	T _d T _d app	8N _s Ch _s h _s	8N _s Ch _s h _s	8N _s Ch _s h _s	iii	Nddff	VVwww	PPPTT	N _h L _h C _M H	T _d T _d app	8N _s Ch _s h _s	8N _s Ch _s h _s	8N _s Ch _s h _s	iii	RRT	T _d T _d app	SSS	WEATHER			
																							09h.—15h.	15h.—21h.		
Kew	775	82318	74601	14813	5562/	04717	83630	84645	88460	775	72117	82206	09312	754/1	10724	85715	87630		775	91151	046	ir _o		ir _o id _o pr		
Heathrow	772	72120	81601	14113	5867/	06817	82833	84645	87460	772	72120	75206	09212	753/1	10623	85709	87620		772	97141	041	ir _o		r _o r _o d _o d _o pr _o		
Gatwick	776	82116	80251	15212	6852/	08713	85823	85635	88465	776	82221	40586	10811	873/1	10626	81706	88707		776	01141	040	pr _o r _o r _o r _o		r _o d _o r _o dr		
Thorney Island	871	82118	62608	16011	5547/	10813	82712	84650	88362	871	72318	62206	11312	773/1	11626	87708		871	02131	034	ir _o		irrrDD			
Hurn	862	82014	74218	14812	6842/	09714	83710	83820	85640	862	62414	80036	11014	625/1	09514	86822		862	01141	///	r _o r _o r		r _o r _o			
Guernsey	894	82115	82028	17712	4537/	10712	81708	83650	87358	894	72718	80036	16411	753/1	09305	87615		894	01131	025	ir _o d _o r _o		d _o r _o			
Wattisham	590	72220	69032	13813	52630	06716	85830			590	82119	32596	09110	853/1	10729	87707	88620		590	02141	///	ir _o		r _o r _o drir		
Gorleston	497	72318	62031	13113	7851/	05717	84825	87630		497	81924	62606	08312	885/1	08732	82825	88630		497	97151	062	ir _o		ir _o		
Mildenhall	578	72113	80031	12915	41676	06818	84830	84465	87270	578	82015	62216	07511	7547/	09630	85712	87620	88460		578	01151	052	ir _o r _o r _o		r _o r _o ir	
Cardington	559	82318	66606	12912	4457/	07719	84625	85359	88462	559	72118	66216	06912	55502	10628	85620		559	96141	041	ir _o		ir _o ir			
West Raynham	485	82220	70031	12512	6167/	06620	86830	88360		485	82020	61608	07011	854/1	09728	86615	88630		485	02141	054	pr _o r _o		r _o r _o rrr		
Wittering	462	72117	80251	12013	6261/	05716	86830	87462		462	82020	61608	05811	853/1	10732	83708	86710	88630		462	01141	041	pr _o ir _o		ir _o d _o r _o ir	
Boscombe Down	746	82221	69602	14211	7537/	09717	84706	86615	88459	746	72721	80026	09813	784/1	09512	83815	87625		746	01131	031	ir _o r _o d _o d _o r _o		d _o r _o d _o d _o		
Ross-on-Wye	627	72017	70802	10212	6257/	06726	86825	87360		627	62916	81028	09212	18601	04324	81830	86075		627	01141	018	pr _o ir _o		pr		
Filton	628	82020	69616	12211	6542/	10824	86615	88458		628	72914	69026	09712	784/1	09311	85816	85630		628	01131	025	ir _o r _o d _o dd		pr _o		
Aberporth	502	81818	56588	06811	7732/	09740	87708	88550		502	62814	74036	11011	58502	05230	82820	85640	86075		502	01121	023	ir _o d _o r _o R		+	
Rhoose	715	82015	50612	11210	853/1	09728	84709	86615	88635	715	52922	83016	10512	41501	05322	84825		715	01131	014	ir _o r _o r _o		ir _o id _o			
Mount Batten	827	82124	37588	13010	852/1	10823	82704	86707	88620	827	62920	69025	13812	68500	08121	84820		827	04131	037	ir _o d _o rd _o d _o id _o		+			
Chivenor	707	82017	32586	11111	853/1	10730	87709	88630		707	22722	80016	12912	18501	06332	81822		707	91141	033	ir _o d _o r _o d _o d _o		d _o d _o			
St. Mawgan	817	82020	48516	11211	872/1	11726	83703	86705	88710	817	32821	80015	15112	28430	08223	81815		817	92131	034	r _o r _o d _o d _o		+			
Culdrose	809	82227	14596	12411	860/1	11626	83701	85703	88706	809	32922	78016	15612	38430	05320	82815		809	01141	047	ir _o d _o r _o id _o		+			
Silly	804	72425	56216	12312	783/1	12618	83707	87822		804	22823	74011	17112	21400	05218	82818		804	01140	067	ir _o		+			
Elmdon	534	82014	64212	10711	885/1	04727	82822	88640		534	72619	65216	06113	78541	10509	86824		534	01131	031	r _o r _o		r _o r _o d _o d _o r			
Shawbury	414	81813	64612	08911	854/1	08727	83712	86623	88635	414	43117	82018	08211	42560	04333	84825		414	01131	033	r _o r _o d _o r _o ir _o		ir _o r _o pr _o			
Ringway	334	81814	62612	08710	4547/	06724	84618	88460		334	22921	75016	06110	28403	04323	82815		334	08111	031	r _o r _o rr		RRRr _o			
Squires Gate	318	81915	57638	07210	884/1	09727	82815	86625	88635	318	23118	83026	06610	28401	06340	81816		318	07111	034	r _o pr _o rrr		Rd _o r _o			
Valley	302	81825	40596	05210	7532/	09837	86706	87616	88530	302	22919	83026	09412	18532	05233	81825		302	04131	059	r _o r _o dr		+			
Ronaldsway	204	81810	56656	05409	6732/	08724	86706	88530		204	33210	82028	07210	38500	05230	82828		204	14101	045	rrrr		pr _o			
Carlisle	222	82314	82608	06110	884/1	05719	82719	84823	88645	222	52508	80026	04609	58400	06108	81717	84823		222	07111	030	pr _o r _o r _o rr		rrrrr _o		
Watnall	354	82015	66608	10011	6852/	06824	83822	84645	88465	354	32823	84256	04711	38430	08515	81815		354	02131	034	pr _o r _o r _o r		irir _o ir			
Kilnsea	396	72318	66021	10712	62502	06717	86																			

CHART OF WEATHER IN PART OF NORTHERN HEMISPHERE



CHARTS OF WEATHER IN WESTERN EUROPE

ation
mbols
UD
Cloud
Amount
(oktas)
0
1 or
less
2
3
4
5
6
7 or
more
8
Obscured
THER
Weather
le
and
izzle
and snow
shower
and snow
ower
y shower
shower
derstorm
ND
Wind
speed
(knots)
Calm
1-2
3-7
8-12
13-17
Additional
er add



GENERAL SYNOPTIC DEVELOPMENT

Issued at midday Friday 20

May 1966

FORECAST for Great Britain and Northern Ireland until noon tomorrow

The complex depression which yesterday was south of Iceland is now moving steadily east and filling slowly, and is expected to continue eastwards to Norway. The frontal trough which crossed most districts of the British Isles yesterday is now moving away east over southern Scandinavia. However the trailing portion of this trough has remained over northern France and is linked to a deepening depression in mid-Atlantic which is expected to move northeast. In consequence the frontal trough is expected to return over southwestern parts of the British Isles.

Most parts of the British Isles will have sunny periods today, though with some showers in the north and west. However cloudy weather with occasional rain over the extreme southwest of England will spread slowly northeast to Wales, Northern Ireland, southwest Scotland and much of England, though rainfall amounts will be small in the east. Temperatures will be near normal.

OUTLOOK for following 24 hours. Mainly dry and warm in the east. Cloudy in the west and north with rain at times and near normal temperatures.

DAILY WEATHER REPORT OF THE BRITISH METEOROLOGICAL OFFICE (contd.)

Code FM II.C										OBSERVATIONS at 00h. 20 May 1966										OBSERVATIONS at 06h. 20 May 1966										OBSERVATIONS during NIGHT										CONV TA °C
Station	iii	Nddff	VVwwwW	PPPTT	N _h Ch _h C _h	T _d T _d app	8N _s Ch _s h _s	8N _s Ch _s h _s	8N _s Ch _s h _s	iii	Nddff	VVwwwW	PPPTT	N _h Ch _h C _h	T _d T _d app	8N _s Ch _s h _s	8N _s Ch _s h _s	8N _s Ch _s h _s	iii	Nddff	VVwwwW	PPPTT	N _h Ch _h C _h	T _d T _d app	8N _s Ch _s h _s	8N _s Ch _s h _s	8N _s Ch _s h _s	iii	RRT _n T _n E	T _g T _g	WEATHER									
																															21h.—03h.	03h.—09h.								
Kew	775			09						775	52204	82021	17308	00901	05210	85070				775	00071	04	+												40					
Heathrow	772	22505	80018	14607	14601	04124	81645			772	52405	75021	17207	00902	05212	81070	85075				772	00051	03	+												39				
Gatwick	776	22406	82036	15306	15601	04132	81630			776	41903	80011	17806	10931	05213	81368	84075				776	00031	51	+												38				
Thorney Island	871	02809	80021	16109	00900	07124				871	32901	74010	18506	00901	06212	83080				871	00051	01	+													37				
Hurn	862	02609	74021	15907	00900	05114				862	30000	66110	18106	00904	05213	83070				862	00031	51	+													36				
Guernsey	894	02711	75021	19509	00900	06111				894	72606	82021	20110	45371	06306	81708	83650 87360				894	97081	05	+												35				
Wattisham	590	02813	74016	12807	00900	04238				590	32512	74032	15906	00902	05215	83075				590	01031	01	ir													34				
Gorleston	497	02716	62026	10309	00900	04327				497	02513	60010	14308	00900	04218				497	00060	06	+														33				
Mildenhall	578	02607	61026	12607	00900	05132				578	22408	80020	15607	00901	05215	82070				578	00051	03	+													32				
Cardington	559	12411	70026	13406	10940	05221	81360			559	22411	50010	15908	00905	06211	82270				559	00041	01	+													31				
West Raynham	485	02613	74026	11406	00900	04233				485	12609	66020	14906	00901	04216	81072				485	00051	01	+													30				
Wittering	462	02512	69026	12607	00900	04124				462	22512	74020	15307	00901	05214	82075				462	00051	02	+													29				
Boscombe Down	746	12509	66021	15806	00901	05117	81075			746	72607	66031	18007	10932	06210	81364	87075				746	00051	03	+												28				
Ross-on-Wye										627	42205	77021	16607	11501	04212	81820	84075				627	00050	52	+												27				
Filton	628	12607	64021	15409	00901	06217	81070			628	32407	66020	17307	15602	05207	81630				628	00060	02	+													26				
Aberporth	502	02510	66021	15108	00900	05216				502	62208	74031	16607	11534	05206	81825	86070				502	00061	03	+												25				
Rhoose	715	12907	81021	16007	15600	05117	81635			715	53302	70051	17507	28541	05206	81825	84075				715	00051	51	+												24				
Mount Batten	827	02811	62011	17309	00900	07009				827	60000	66021	18307	48531	06303	81820	84635 85360				827	00071	02	+												23				
Chivenor	707	02711	82020	16610	00900	07113				707	60905	80021	17808	58511	07002	84820	83630				707	00071	02	+												22				
St. Mawgan	817	22813	74021	18009	15530	06109	81621			817	72806	81031	18309	52431	06202	85815	86365				817	00090	07	+												21				
Culdrose	809	32807	82011	18708	25670	05210	82630			809	72803	82021	18709	48471	07500	81710	84640 85360				809	97081	05	+												20				
Scilly	804	52713	81021	19110	58400	07105	82818 85625			804	82706	81032	19110	85611	06704	88635				804	93101	08	+													19				
Elmdon	534	02210	56021	13207	00900	02220				534	22208	70020	15607	15731	04210	81650				534	00051	03	+													18				
Shawbury	414	02710	80020	13205	00900	03117				414	30000	80030	15606	18402	04214	81818	83075				414	00031	51	+												17				
Ringway	334	12508	59020	11707	00901	03111	81075			334	22109	66020	14107	22400	03213	82818				334	00051	04	+													16				
Squires Gate	318	12919	82010	11510	15700	05216	81650			318	22818	75030	13209	21400	06208	82815				318	00091	07	+													15				
Valley	302	12716	82020	13209	15600	05214	81640			302	42515	82030	14509	11432	05207	81818	83360				302	00070	05	+												14				
Ronaldsway	204	12612	83011	11608	15600	05118	81640			204	12515	85020	12708	16440	05204	81712				204	00071	05	+													13				
Carlisle	222	12509	80021	08907	15600	051																																		

DAILY WEATHER REPORT OF THE BRITISH METEOROLOGICAL OFFICE

No. 38166

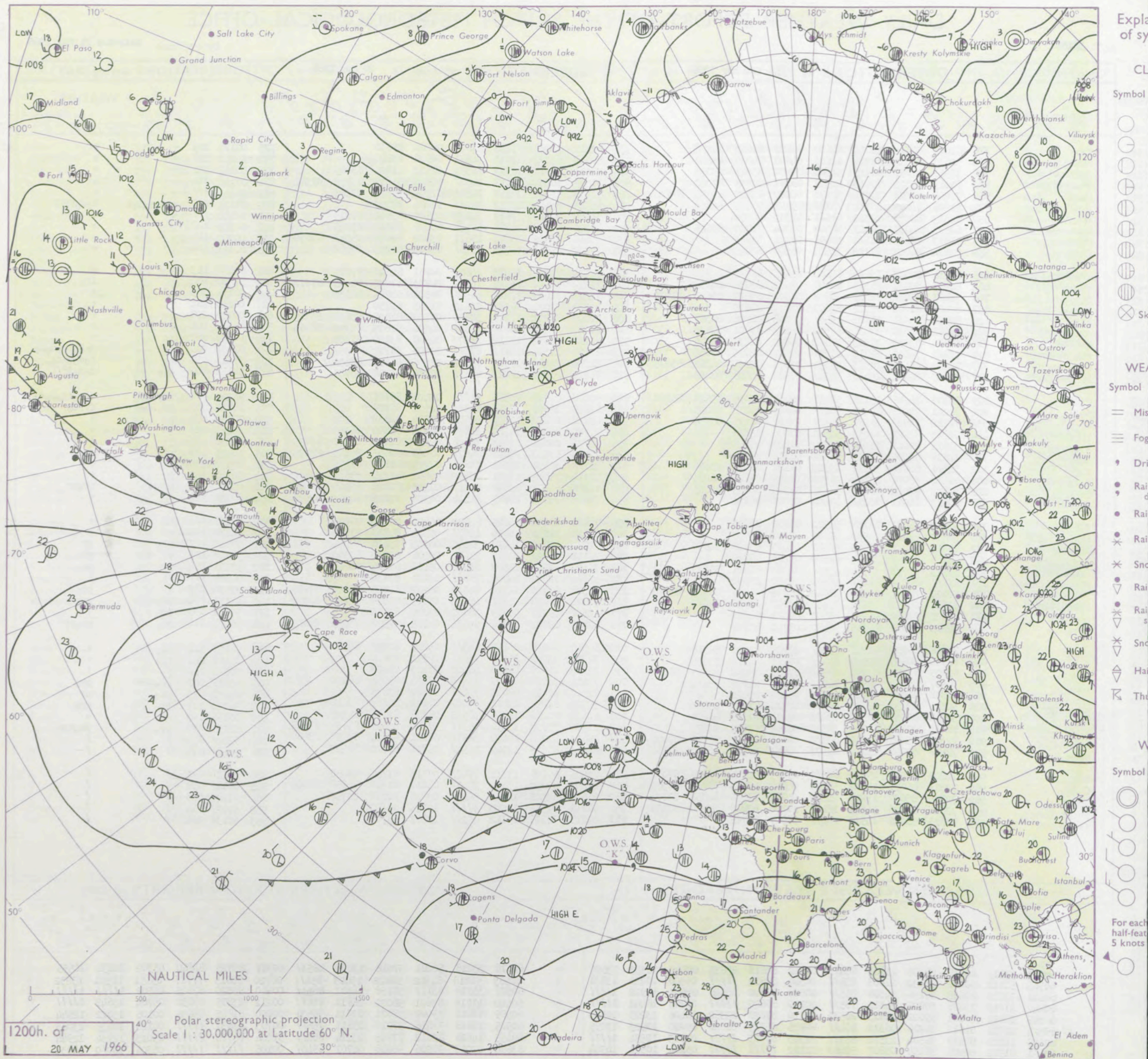
Date of Issue Saturday 21 May 1966

RSION
LE

°F

04	Kew	775	62411	86022	18014	64608	02802	86640	84272		775	62112	82022	17116	52631	06606	85830			775	00170	109	+	+
102	Heathrow	772	52613	82011	17914	42601	04000	84840	83080		772	52113	82022	17015	34631	06606	83640			772	00160	107	+	+
100	Gatwick	776	72511	82011	18515	51608	06400	85845	85075		776	52211	82012	18313	18572	07502	81825	83465		776	00161	122	+	+
99	Thorney Island	871	72013	82021	19413	28538	08201	82825	87280		871	72012	80032	18813	24571	09504	81625	83359	87362	871	00150	104	+	+
97	Hurn	862	72208	83011	18913	32578	06002	83825	83364	87270	862	72308	80032	18512	11571	07502	81828	87363		862	00141	111	+	+
95	Guernsey	894	81908	74216	20711	75171	09102	81702	86610		894	82515	01465	19212	86011	12804	88700			894	01121	000	r ₀ r ₀ d ₀ d ₀ f	d ₀ d ₀ ffFF
93	Wattisham	590	62513	80031	17313	61671	05303	86830			590	72609	74022	17013	34638	06602	83640	87275		590	00150	111	+	+
91	Gorleston	497	62513	64031	16413	68500	04004	84820	85625		497	62410	64022	16615	68501	03400	83820	83075		497	00160	122	+	+
90	Mildenhall	578	52513	80021	16514	52601	04201	85830			578	72608	74022	16514	15671	05602	81640	85363	85070	578	00160	114	+	+
88	Cardington	559	32414	66011	17215	31501	06500	83825			559	72510	69021	16715	18551	07604	81825	87360		559	00161	114	+	+
86	West Raynham	485	62614	80021	15614	62600	01601	86830			485	72509	74012	16013	24602	06701	82640	87075		485	00150	113	+	+
84	Wittering	462	62515	80021	16313	68600	03302	84830	84635		462	72512	80022	15915	14632	04703	81640	84365	87072	462	97150	104	+	ir ₀
82	Boscombe Down	746	72407	80012	18613	58508	06000	83825	85635	87272	746	72213	74032	17812	68521	08601	81825	86635		746	00151	089	+	+
81	Ross-on-Wye	627	62406	81021	17014	54609	03804	85635			627	42207	77021	16214	21641	01703	82830			627	00150	101	+	+
79	Filton	628	62608	74031	17813	42531	05803	84828	86365		628	62409	80031	17213	38530	07703	81825	83630	85365	628	00150	098	+	+
77	Aberporth	502	52911	80031	17011	58530	06603	83822	83630		502	82209	82032	16611	15571	04504	81625	85360	88465	502	00130	101	+	+
75	Rhoose	715	52610	83012	18213	22609	06502	82830	85175		715	73110	75021	17312	35671	06608	83640	87359		715	00140	087	+	+
73	Mount Batten	827	72107	74022	18713	21471	09801	82815	87465		827	82105	11516	18211	87111	10705	88702			827	91131	009	+	d ₀ r ₀ ir ₀ d ₀ d ₀
72	Chivenor	707	72810	81032	18513	22531	07001	82825	84362	85075	707	82906	74212	17912	85611	08506	84630	88650		707	97141	039	+	r ₀ d ₀ r ₀ d ₀
70	St. Mawgan	817	81609	82022	18414	34511	07804	83628	88465		817	81711	23515	18011	87111	10506	83702	88703		817	94151	002	id ₀	d ₀ d ₀ lFFf
68	Culdrose	809	82107	74216	19111	58411	09000	81815	85618	88460	809	92408	02516	18312	91111	12708	89101			809	94122	000	ir ₀ id ₀	r ₀ r ₀ id ₀ d ₀ d ₀
66	Scilly	804	81211	74206	19110	88411	09705	83815	88625		804	82623	16505	18713	86311	12501	88708			804	94131	000	ir ₀ id ₀	ffid ₀
64	Elmdon	534	72512	70021	16911	78511	03103	84825	87635		534	62208	68032	15913	38602	03504	82835			534	00150	082	+	+
63	Shawbury	414	52515	83021	16213	54500	07000	85828			414	72715	89022	16312	14656	04302	81640	86359		414	00150	086	+	+
61	Ringway	334	52815	80021	15013	52500	01400	85825			334	72706	80021	15413	38636	02500	81835	83656	87275	334	00150	085	+	+
59	Squires Gate	318	32619	84030	14813	18541	08104	81820			318	72517	82031	15211	24672	06501	82635	86463	87075	318	00141	109	+	+
57	Valley	302	32318	80020	15512	12542	08101	81822	83075		302	82118	82021	15211	11671	07705	81832	88458		302	00130	104	+	+
55	Ronaldsway	204	62214	83021	13913	28502	07205	81822	86075		204	72114	75022	13911	45492	08804	81714	83650	85362	204	00141	102	+	+
54	Carlisle	222	52517	80012	11812	58531	07103	83823	83645		222	82514	64808	13610	83411	07208	82718	85825	82922	222	01131	059	pr ₀ pr	pr ₀ pr
52	Watnall	354	42613	81011	15214	41600	05000	84832			354	72606	74032	15113	21544	04505	82825	84362	87080	354	00150	122	+	+
50	Kilnsea	396	52724	66021	14112	52501	05400	85825			396	72812	66032	14613	62502	06400	86825	87070		396	00150	111	+	+
48	Finningley	360	32617	74021	14515	32601	07000	83833			360	72612	74031	14814	42671	05502	84835	87462		360	00170	109	+	+
46	Leeming	257	62615	89038	13013	68501	05205	83828	84650		257	72710	89032	14412	34646	04205	83630	87275		257	97150	107	pr ₀	jp
45	Tynemouth	262	52720	74021	10313	51600	03205	85830			262	72718	66022	12413	31671	05206	83830	85360		262	97140	109	+	pr ₀
43	Eskdalemuir	162	62513	82038	10511	63511	04304	81921	85825		162	72504	87252	12509	68512	05208	82824	86642		162	93131	054	pr ₀	pr ₀
41	Mull of Galloway	131	61111	80031	14011	55601	08210	85630			131	71111	74032	14009	75611	09400	87630			131	00120	111	/	/
39	Prestwick	135	52417	82031	10512	38542	08205	81825	83635	85075	135	72311	80028	12210	68518	06207	81825	86640	87279	135	97130	082	+	pr ₀
37	Abbotsinch	140	52617	80258	09711	59463	08207	81918	84822		140	72814	82038	11311	48436	05105	82816	83822	86070	140	03131	084	pr ₀ pr	pr ₀
36	Leuchars	171	42622	83250	06513	48600	05204	84832			171	42520	89021	08613	32601	03210	83835			171	97151	139	pr ₀	+
34	Dyce	091	52915	89011	04215	52530	01701	85827			091	62816	89022	06912	69532	04215	81920	83830	86645	091	96171	114	pr ₀	pr ₀ pr
32	Wick	075	72718	66808	02511	79411	07201	82710	86918		075	62916	80038	06110	68511	05216	82820	84630		075	96121	114	pr ₀	+
30	Cape Wrath	049	62720	80828	03009	69411	07211																	

CHART OF WEATHER IN PART OF NORTHERN HEMISPHERE



CHARTS OF WEATHER IN WESTERN EUROPE

ation
mbols

LOUD
Cloud
Amount
(oktas)

0
1 or less
2
3
4
5
6
7 or more
8

y obscured

ATHER
Weather

izzle

h and
drizzle

h and snow

w

h shower

h and snow
shower

w shower

l shower

nderstorm

IND

Wind
speed
(knots)

Calm

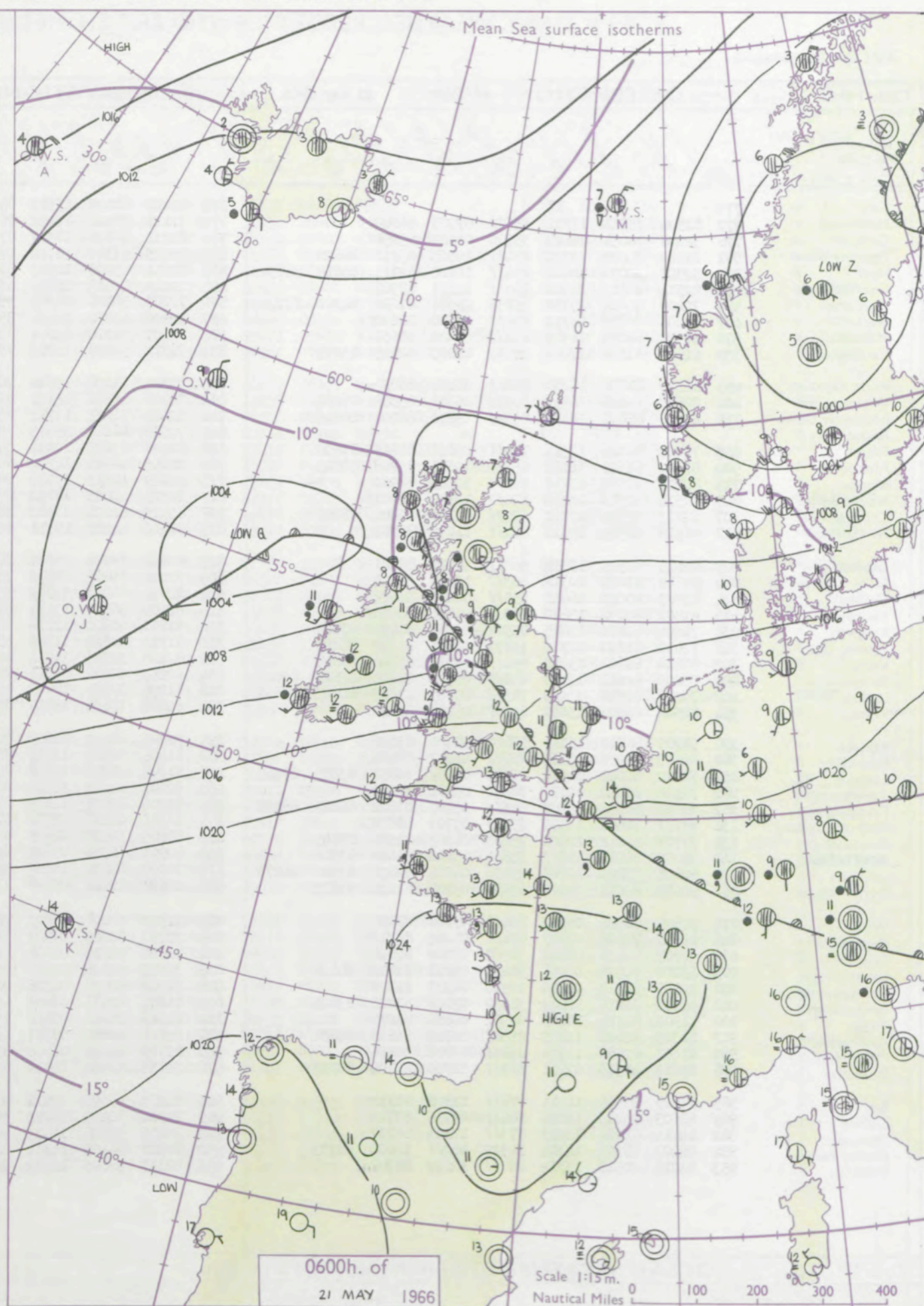
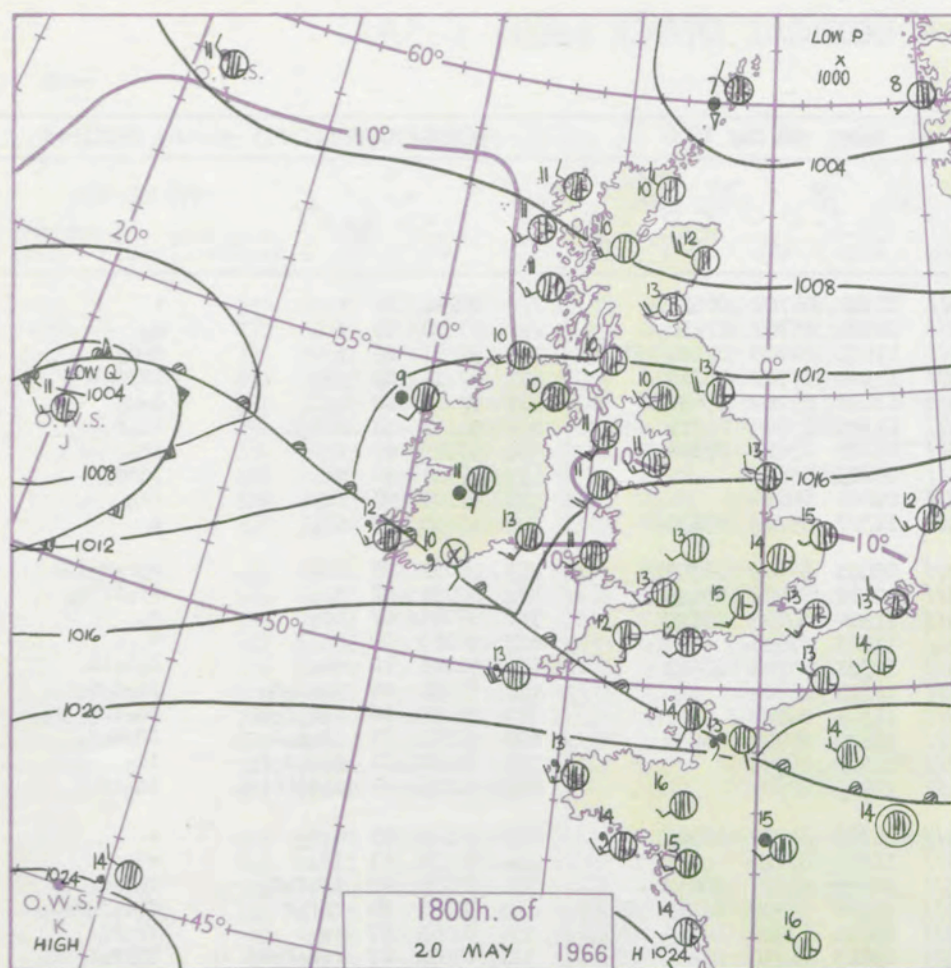
1-2

3-7

8-12

13-17

additional
her add



GENERAL SYNOPTIC DEVELOPMENT

Issued at midday Saturday 21

May 1966

FORECAST for Great Britain and Northern Ireland until noon tomorrow

The low complex centred just northeast of the British Isles yesterday has now moved into Norway and will continue to move away to the northeast. The depression that was centred in mid-Atlantic has moved northeast to a position just off northwest Ireland and is expected to continue this movement and be centred to the northeast of Shetland tomorrow. The associated warm front has moved across the southwestern half of the British Isles and will cross the remainder of the country today, whilst the cold front will move into northwestern districts and reach a line from northeast to southwest England tomorrow morning.

Most districts will be cloudy with occasional rain or drizzle except in the southeast where it will be mostly dry with sunny intervals. Brighter, showery weather will reach northwest Scotland and Northern Ireland this evening and spread to the rest of Scotland, Wales, and northern and western districts of England by noon tomorrow. Temperatures will be mostly near normal.

OUTLOOK for following 24 hours. The bright, mainly dry weather will extend gradually to all districts preceded by a little drizzle or light rain in places. There will, however, be a few showers in the north. Near normal temperatures.

DAILY WEATHER REPORT OF THE BRITISH METEOROLOGICAL OFFICE (contd.)

Code FM II.C		OBSERVATIONS at 00h.										21 May 1966										OBSERVATIONS at 06h.										21 May 1966										OBSERVATIONS during NIGHT										CONVE TAB
Station		iii	Nddff	VVwww	PPPTT	N _h Ch _h C _h H	T _d T _d app	8N _s Ch _s h _s	8N _s Ch _s h _s	8N _s Ch _s h _s	iii	Nddff	VVwww	PPPTT	N _h Ch _h C _h H	T _d T _d app	8N _s Ch _s h _s	8N _s Ch _s h _s	8N _s Ch _s h _s	iii	RRT _n T _n E	T _g T _g	WEATHER		°C to																											
																								21h.—03h.	03h.—09h.																											
Kew	775				11						775	82211	68022	17513	85311	11502	86709	88650			775	00110	09	+	+	40																										
Heathrow	772	62304	75011	17911	65611	07203	86640				772	72111	58202	17212	76311	11602	85707	87710			772	97100	09	+	do	39																										
Gatwick	776	32206	70031	18609	35700	08400	83650				776	82211	40511	18212	87211	11601	82703	87704	88707		776	97081	06	+	do do	38																										
Thorney Island	871	82202	74022	19311	85411	10303	85710	88620			871	82409	61502	18712	87311	12501	87707	88710		871	97111	09	ido	ido do ir o	37																											
Hurn	862	82306	70032	18611	85411	10400	82711	84714	88650		862	72311	65205	18513	68431	11400	85710	83630		862	97111	10	do	do do	36																											
Guernsey	894	82514	20515	21511	86011	11211	88701				894	72415	40015	22011	65171	11305	83702	84712	85620	894	94111	10	FF do do	ido f	35																											
Wattisham	590	72409	60012	17110	15738	08501	81650	84362	87270		590	72007	56026	16309	35771	07703	83650	87360		590	97080	07	+	ir o	34																											
Gorleston	497	82008	60022	16711	85611	08400	88630				497	82108	60032	16411	85611	09603	88630			497	97111	10	+	ido do	33																											
Mildenhall	578	62308	66012	16712	65811	08400	86657				578	82107	59216	15911	85711	09603	88656			578	91101	08	ir o	ir o	32																											
Cardington	559	62310	61032	17011	25502	09203	82625	85075			559	72314	59026	15713	75311	11707	85706	87630		559	97090	07	ir o	+	31																											
West Raynham	485	62109	61032	16210	65811	06102	86657				485	82114	61036	15610	76371	09803	87709	88359		485	01091	05	+	r o r o r o d d o	30																											
Wittering	462	82608	69026	16511	80971	06303	83359	88162			462	82110	40506	15111	85311	10608	86706	88625		462	92091	07	+	ir o ir id o	29																											
Boscombe Down	746	82008	66022	18410	85311	09102	86707	88642			746	82611	74035	17712	85311	11500	84708	88622		746	97081	07	ido	+	28																											
Ross-on-Wye											627	72212	66022	15413	75541	11603	87625			627	00100	09	+	+	27																											
Filton	628	72208	66022	17311	75411	09601	84615	87632			628	82106	63205	17112	85311	12501	85706	88612		628	01101	10	ido	do do id o	26																											
Aberporth	502	82010	61505	14911	85311	10611	85708	88645			502	82215	48515	14712	86211	11301	88704			502	97091	09	ido do do	ido do do	25																											
Rhoose	715	82106	19582	17210	86011	10603	88701				715	82619	40215	17112	86211	11302	88703			715	01091	10	do do r o d r	ido ir o d o r o	24																											
Mount Batten	827	82514	37515	18612	87011	12104	88701				827	82515	40505	18812	85211	12400	85704	88630		827	92111	11	ido do do	ido do do	23																											
Chivenor	707	82413	28516	17712	87211	12302	86704	88706			707	82415	62026	17913	86211	12304	88705			707	93111	11	do do do r o	ido	22																											
St. Mawgan	817	82519	08505	19111	86111	11208	88701				817	82416	44285	19311	86111	11203	88701			817	92111	11	do do f f id o	ido if	21																											
Culdrose	809	82415	28515	19512	86011	12107	88701				809	82616	35025	19812	86111	11302	84702	88705		809	91121	09	do do	+	20																											
Scilly	804	82318	81025	20312	86311	11210	88708				804	72320	79012	20512	75511	11305	87625			804	91120	11	ido	+	19																											
Elmdon	534	81803	60022	16411	85511	04002	88624				534	82011	61026	14712	85311	10609	85707	88612		534	95091	09	ir o r o r o	r o r o d o d o	18																											
Shawbury	414	81802	80032	15610	85511	06604	88628				414	82109	56586	13611	85311	11608	85708	86712	88615	414	01091	08	r o r o r	do r o d o d r d o	17																											
Ringway	334	71604	62022	15610	75511	03801	81620	87640			334	81811	40602	12910	85311	09616	83707	86709	88640	334	02081	07	r o	r r r o	16																											
Squires Gate	318	72412	81022	14710	15671	07801	81640	86458			318	81712	30526	11809	65421	09813	84710	85630	88558	318	05091	07	r o d o r o d d	d d r r o r o ir o	15																											
Valley	302	81818	69602	13810	85411	09814	85710	88627			302	82120	32586	11911	86111	11501	88702			302	02101	09	ir o	do do do r o if	14																											
Ronaldsway	204	82009	62212	13210	85311	09806	81708	85623	88643		204	82213	60606	09711	75221	10716	81703	85704	86640	204	03091	08	ir o d o r o d o r o	do do r o r o r r	13																											
Carlisle	222	72206	62038	13409	78511	07805	81820	84645	87656		222	81306	37586	10709	65421	07718	84710	85645	88556	222	01081	08	ir o r o r o	r o r o d o r o d o d o r	12																											
Watnall	354	82502	66022	15809	85611	05101	88648				354	82208	17636	13610	85311	10611	85707	88615		354	01091	08	+	ir o d d r r o r o	11																											
Kilnsea	396	52705	66012	15510	55600	09400	85630				396	72004	61032	14609	70971	07709	87630			396	96081	11	+	r o r o	10																											
Finningley	360	82403	59032	15911	85711	06207	88656				360	81405	50216	13510	85511	09712	83625	88656		360	02081	07	+	r o r o r r r	9																											
Leeming	257	72210	82022	14510	25711	05002	82650	83359	87465		257	81707	28602	12709	85411	06610	83712	88640		257	92081	06	+	r o r o d o r o d o d o	8																											
Tynemouth	262	72506	66022	14010	70931	05104	87359				262	82007	48616	12309	80621	07712	88540			262	01082	06	r o r o	ir o	7																											
Eskdalemuir	162	82602	66036	13207	88511	05103	81822	86627	88656		162	81904	40616	11107	87211	07615	87703	88706		162	03061	06	ir o r o r o	r o r o d d d o d o	6																											
Mull of Galloway	131	81111	74608	13309	85611	09707	88630				131	81111	48515	09210	87411	10719	88710			131	02062	11	/	/	5																											
Prestwick	135	71707	74212	12108	75511	06803	83622	87645			135	80905	58586	08608	65421	07820	83710	85622	86650	135	01081	07	ir o id o	r o r o r r d o r o id o	4																											
Abbotsinch	140	30000	74011	11807	15631	05802	81640	83360			140	80906	56586	09608	65421	07717	81715	86635	88459	140	02061	02	ir o	do r o d r d o r o	3																											
Leuchars	171	62406	83021	10707	25636	04004	82630	83360	86075		171	70000	62602	10307	35778	05705	83650	86362	87275	171	95051	01	+	r o r o r o ir o	2																											
Dyce	091	52611	89011	09607	15631	03107	81630	85075			091	22507	89011	09808	15601	03400	81630			091	00040	51	+	+	1																											
Wick	075	72606	80031	08507	75611	07208	87630				075	72305	80028	08807	78411	06601	83818	85640		075	02051	02	pr o	pr o	0																											
Cape Wrath	049	82716	74606	07907	87411	06205	88718				049	72710	82028	07107	75511	07708	87620			049	92061	05	ir o pr o	pr o	-1																											
Sule Skerry	010	32705	82030	08108	38500	07209	82820				010	72602	82032	08708	58551	06400	83820	85625	87360	010	00070	05	/	/	-2																											
Lerwick	005	53108	80028	06206	58430	05218	81815	84625			005	32805	82028	07207	28430	06203	81815			005	94061	05	+	pr o	-3																											
Stornoway	026	12305	82018	09305	12500	04207	81820				026	71902	82038	08308	06707	81820	87625			026	93031	52	pr o	pr o	-4																											
Benbecula	022	52108	81011	10209	38532	07205	81820	83645			022	81605	82031	08008	68411	07712	81818	86640	88464	022	92071	03	+	ir o r o r o	-5																											
Tiree	100	11903	84111	10406	00902	06806	81075				100	81313	68616	07608	75221	08719	82705	86640	88460	100	05051	50	+	r o r o d o r o d o r o r r	-6																											
Aldergrove	917	81303	80608	11909	85511	06709	84622	88631			917	82111	62026	08211	85111	10711	81702	85703	88645	917	04072	07	ir o r o r o d o d o	do do r o r o r r r o r o	-7																											
Malin Head	980	81407	82586	11308	85711	07708	88656				980	81709	58206	06608	85311	08726	83707	87621		980	92081	08	/	/	-8																											
Belmullet	976	82217	48516	07911	86211	11720	86704	88712			976	82115	58586	06511	86411	11712	86711	88630		976	04081	08	/	/	-9																											
Birr	965	81909	59506	11511	87411	11808	88712				965	82208	56605	10912	87311	12501	88709			965	06091	09	/	/	-10																											
Dublin	969	81503	74215	12010	86411	08716	88716				969	72314	74205	10013	76331	12704	85708	87711		969	01101	09	/	/	-11																											
Shannon	962	82415	61606	12013	87311	12101	88707				962	82215	59206	11413	86211	12602																																				

DAILY WEATHER REPORT OF THE BRITISH METEOROLOGICAL OFFICE

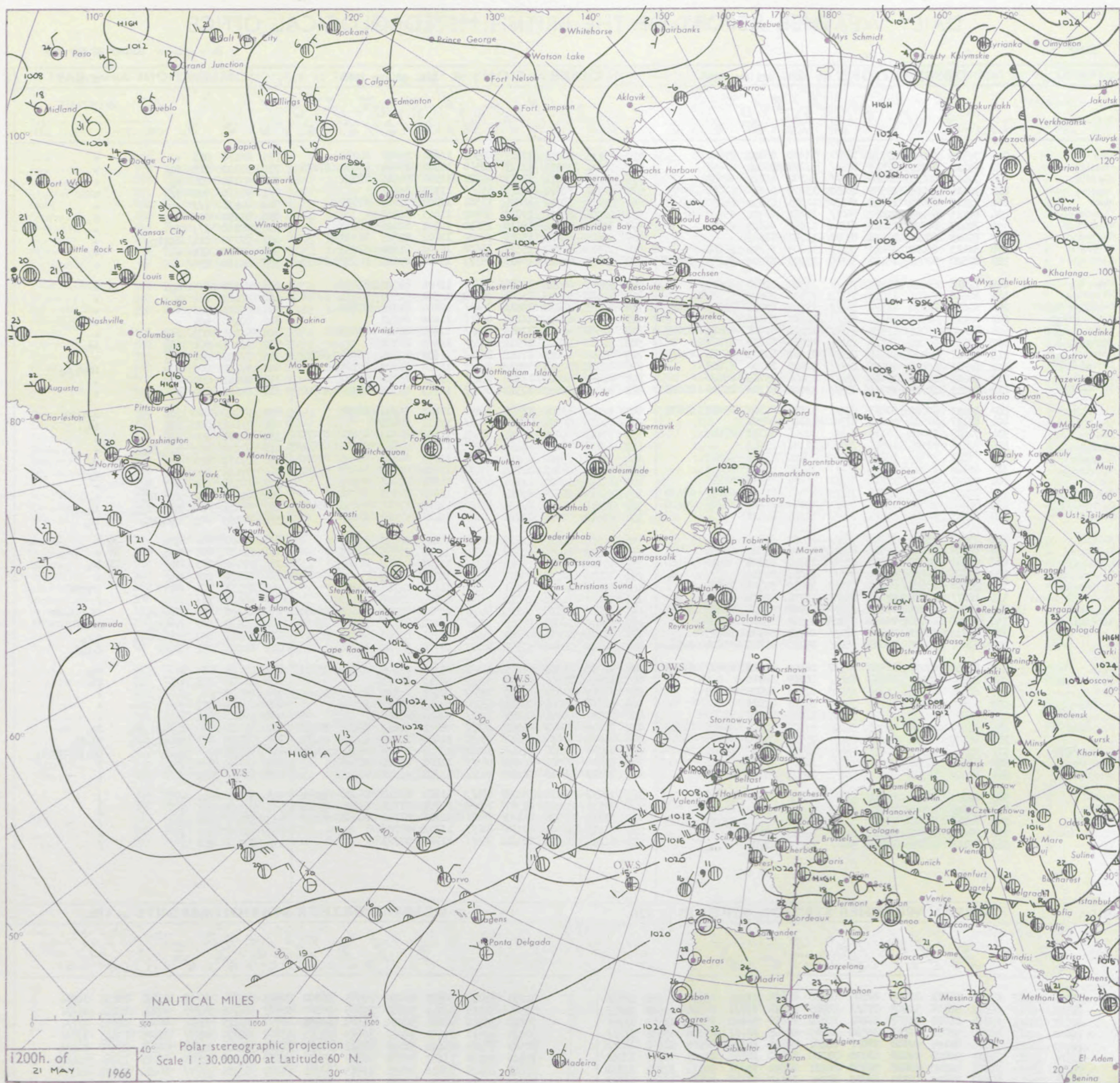
No. 38167

Date of Issue Sunday 22 May 1966

SECTION
LE
°F

Code FM I.I.C.		OBSERVATIONS at 12h. 21 May 1966										OBSERVATIONS at 18h. 21 May 1966										OBSERVATIONS during DAY				
Station		ill	Nddff	VVwwWW	PPPTT	N _h Ch _h M _h	T _d app	8N _s Ch _s h _s	8N _s Ch _s h _s	8N _s Ch _s h _s	ill	Nddff	VVwwWW	PPPTT	N _h Ch _h M _h	T _d app	8N _s Ch _s h _s	8N _s Ch _s h _s	8N _s Ch _s h _s	ill	RRT x E	SSS	WEATHER			
																								09h.—15h.	15h.—21h.	
Kew	775	72510	82022	17717	78511	11000	86820	87640			775	72115	74022	17417	51501	12400	85820	84075		775	00190	015	+		+	
Heathrow	772	82413	81025	17817	88511	11205	86822	88650			772	72114	75035	17117	78518	12506	85824	84640	87275	772	97190	018	id _o		+	
Gatwick	776	72411	80015	18616	78511	12302	85820	87635			776	62216	80012	18615	44401	12501	84616	85075		776	97180	021	r _o		+	
Thorney Island	871	72415	74016	19516	48432	13202	81815	84656	87075		871	82207	70022	19513	85411	11703	88617			871	97160	022	ir _o		+	
Hurn	862	72213	65032	19815	68531	12305	85820	84650	85365		862	72210	70012	18614	13501	12707	83825	87075		862	00171	111	+		+	
Guernsey	894	82113	66205	22812	86011	12802	82701	85702	87703		894	22004	81021	19815	00902	11615	82075			894	91151	053	id _o		+	
Wattisham	590	72417	80022	16217	61542	12602	86822	87075			590	62515	70022	16116	25530	12001	82625	86360		590	00180	111	+		+	
Gorleston	497	82013	60216	15416	85511	11707	88625				497	82415	62022	15217	55571	12102	85625	88358		497	97190	014	id _o ir _o		+	
Mildenhall	578	82413	66032	15418	88511	12603	86825	88650			578	72513	69022	15517	18608	12702	81830	87270		578	00190	014	+		+	
Cardington	559	82520	62032	16117	55307	13103	81706	84625	88280		559	82417	62022	16016	35577	13400	83625	84359	88275	559	00180	030	+		+	
West Raynham	485	72418	69016	14417	75411	13505	82618	87628			485	72415	66032	15016	75511	12101	83620	87635		485	92181	005	d _o d		+	
Wittering	462	82416	74036	15017	75512	12102	87620				462	72413	69022	15116	28518	12502	81825	83464	87270	462	00180	024	+		+	
Boscombe Down	746	82614	74032	18515	88411	12103	83718	85640	88657		746	72213	74032	18314	75411	12602	81715	87625		746	00170	003	+		+	
Ross-on-Wye	627	82412	60022	16614	85511	11107	88625				627	82210	63022	16114	86511	11606	88720			627	00150	004	+		+	
Filton	628	72420	70015	17915	75311	12004	82708	86615	87635		628	82508	62025	17613	85311	12605	83709	88625		628	91161	003	id _o		+	
Aberporth	502	72317	66015	15713	76417	11006	87710	87361			502	82012	58502	14912	86311	11505	88708			502	97141	001	id _o		id _o	
Rhoose	715	82617	64036	18414	85211	11207	82703	86708	88615		715	83009	60015	17212	86211	11609	82704	86706	88712	715	97140	000	id _o		+	
Mount Batten	827	82313	56102	20312	85311	12205	84708	87615			827	82310	30515	18512	87111	11710	86702	88706		827	97131	000	+		id _o d _o d _o	
Chivenor	707	82415	61025	19015	85411	13104	85712	88620			707	81809	66022	17314	85411	12712	86712	88620		707	00151	000	+		+	
St. Mawgan	817	82313	61022	19714	85311	13001	81706	85709	88618		817	82012	62022	17513	86211	11713	82705	85707	88709	817	00151	000	+		+	
Culdrose	809	82213	60022	20613	85211	12103	84703	85615	88635		809	82112	19505	18511	86111	11816	85702	88704		809	97132	000	id _o		d _o d _o id _o	
Scilly	804	82117	48502	20612	87311	12702	88707				804	82016	56505	17712	87211	12717	88704			804	91141	001	id _o		id _o	
Elmdon	534	72419	70022	15115	75411	10206	82711	87615			534	72113	64022	15315	68501	11501	83825	85632	87070	534	00170	003	+		+	
Shawbury	414	72418	78586	14515	75411	11207	87617				414	72413	78026	14115	75472	12605	82712	84618	87630	414	97160	002	d _o r _o id _o r _o		+	
Ringway	334	72321	70026	12616	68412	10101	83817	86645			334	72115	75212	13315	58478	11103	84818	85644	87270	334	97171	028	+		r _o	
Squires Gate	318	82324	66026	11614	85211	12202	81705	88623			318	72114	68012	12013	55471	12704	81710	85620	87362	318	97141	000	+		r _o	
Valley	302	82227	48022	11912	85211	11204	85703	88618			302	82128	32022	11911	86011	11706	82701	88702		302	00131	000	+		+	
Ronaldsway	204	72113	64216	09712	75319	11602	81706	84620	87630		204	82115	56606	09711	87211	11808	87703	88704		204	01131	001	d _o r _o ir _o		r _o	
Carlisle	222	82214	56586	08613	85211	12709	81703	87706	88620		222	72214	74216	09414	45478	12005	82710	83640	85462	222	06161	010	r _o rrdr _o r _o		ir _o r _o R	
Watnall	354	82515	58216	13615	85511	12304	88620				354	82612	62026	13615	88411	12803	87818	88630		354	97160	002	r _o r _o ir _o		ir _o	
Kilnsea	396	72517	63016	12316	78511	13710	83820	87625			396	72520	66022	12816	42502	13105	84820	87070		396	01190	111	r _o r _o		+	
Finningley	360	82311	69026	12516	88511	13601	83822	88630			360	62312	80032	13117	22532	13306	82825	86075		360	91181	028	r _o r _o		+	
Leeming	257	82313	62215	10115	65311	11710	83707	86610	88460		257	72614	82022	11016	65441	11107	86612	87360		257	97160	005	ir _o		id _o	
Tynemouth	262	81909	24606	09211	87411	09616	88716				262	72716	61026	08817	75511	10309	87625			262	95171	021	ir _o		+	
Eskdalemuir	162	82308	40615	07911	87211	10612	87703	88705			162	82108	40618	08611	87111	11104	84702	88705		162	19131	001	ddrrr		irprFF	
Mull of Galloway	131	81111	74024	08411	85511	11704	88625				1															

CHART OF WEATHER IN PART OF NORTHERN HEMISPHERE



CHARTS OF WEATHER IN WESTERN EUROPE

nation
mbols

LOUD
Cloud
Amount
(oktas)

0
1 or less
2
3
4
5
6
7 or more
8

y obscured

ATHER
Weather

izzle

h and
rizzle

h and snow

w

h shower

h and snow
shower

w shower

shower

nderstorm

IND

Wind
speed
(knots)

Calm

1-2

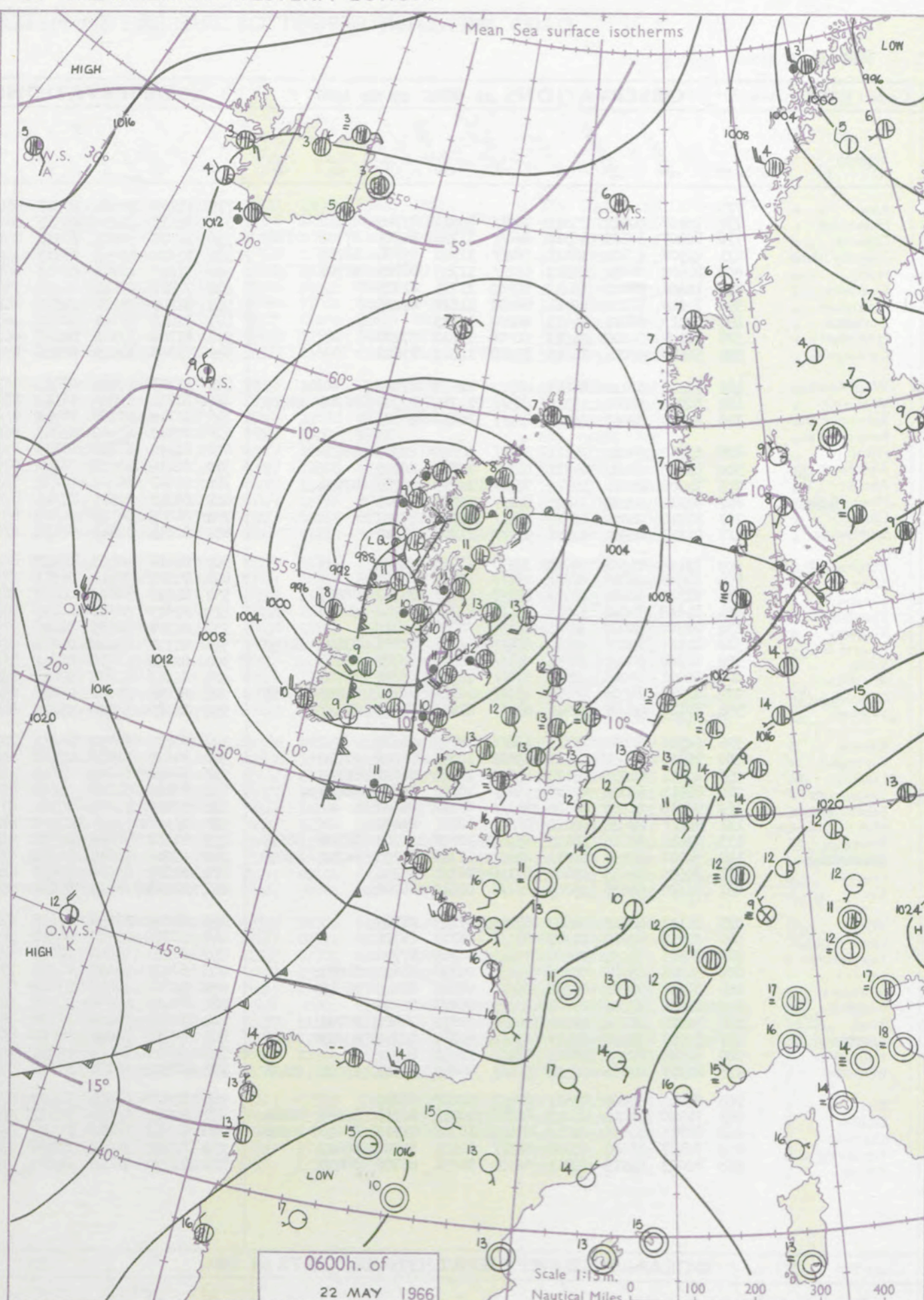
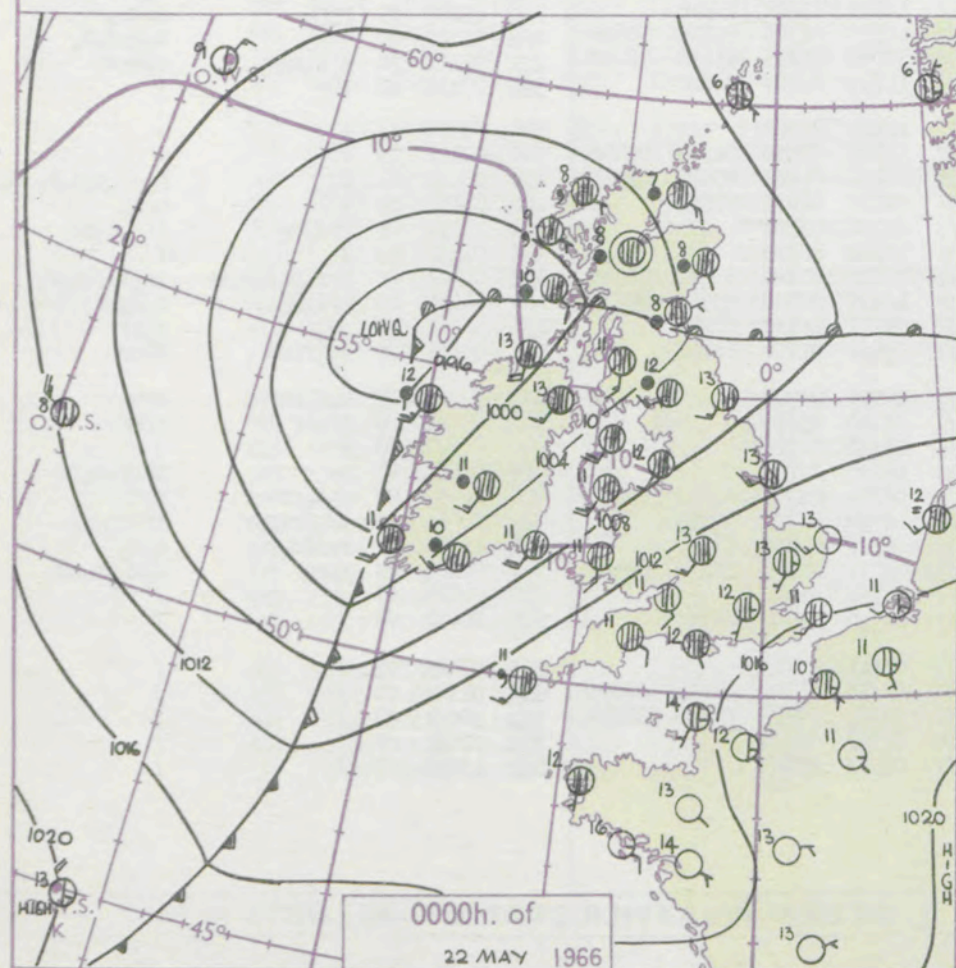
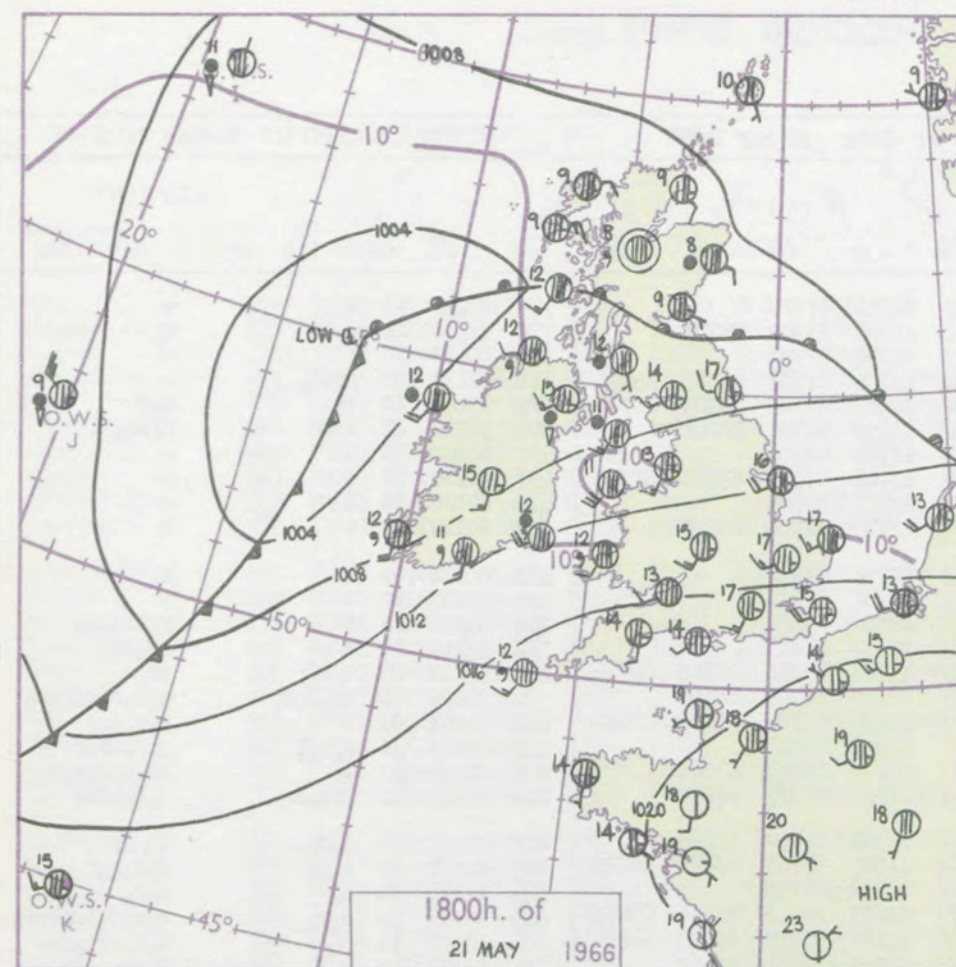
3-7

8-12

13-17

additional
er add

48-52



GENERAL SYNOPTIC DEVELOPMENT

Issued at midday Sunday 22

May 1966

FORECAST for Great Britain and Northern Ireland until noon tomorrow

The depression which was over southern Norway yesterday, has continued to move away north-eastwards and by tomorrow is expected to be near the north coast of Sweden. The small depression, which was near northwest Ireland yesterday, has behaved rather peculiarly having become slow-moving and deepening to the west of Scotland. It is expected to continue to deepen a little further and move a little north of east to be in the northern North Sea tomorrow. Meanwhile its associated cold front will sweep steadily across most of the British Isles.

Scotland will stay cloudy and rainy for much of today and tomorrow although brighter weather will spread into western districts later. Elsewhere it will be cloudy at first and a belt of rain will move east today followed by sunny or clear periods and scattered showers. Temperatures near or a little above normal.

OUTLOOK for following 24 hours. Mostly dry, sunny periods and some showers in the northwest.

DAILY WEATHER REPORT OF THE BRITISH METEOROLOGICAL OFFICE (contd.)

Code FM II.C	OBSERVATIONS at 00h. 22 May 1966										OBSERVATIONS at 06h. 22 May 1966										OBSERVATIONS during NIGHT										CONVE TAB
Station	iii	Nddff	VVwww	PPPTT	N _h Ch _h C _h H	T _d T _d app	8N _s Ch _s h _s	8N _s Ch _s h _s	8N _s Ch _s h _s		iii	Nddff	VVwww	PPPTT	N _h Ch _h C _h H	T _d T _d app	8N _s Ch _s h _s	8N _s Ch _s h _s	8N _s Ch _s h _s		iii	RRR _n T _n E	T _g T _g	WEATHER		°C to					
																								21h.—03h.	03h.—09h.						
Kew	775										775	71709	59021	09513	76411	12732	87710					775	00120	10	+	+	40				
Heathrow	772	72107	60012	15612	76311	10712	83708	87710			772	81611	58032	09313	86211	11731	83705	88706				772	97120	11	+	ro	39				
Gatwick	776	82007	30102	16311	86011	11716	84701	87702	88703		776	71506	30104	10212	76311	11732	87702					776	00110	10	f	+	38				
Thorney Island	871	81908	17102	16111	86211	11722	85704	88708			871	71607	62035	09513	25232	12736	81705	84362	85070			871	97110	09	ffid	+	37				
Hurn	862	81602	58032	15312	86211	11723	86705	88706			862	81609	40105	08513	86311	12733	82702	85703	88704			862	93101	10	+	dof	36				
Guernsey	894	11408	80020	15212	00902	11721	81075				894	71810	08414	09112	76042	12632	82700	85701				894	97111	07	+	ffidof	35				
Wattisham	590	72010	37102	15011	00908	11811	87275				590	81709	28102	10211	86311	11727	88702					590	00100	09	+	+	34				
Gorleston	497	02313	58021	14413	00900	11713					497	71811	48101	10712	36371	11718	83706	85358	87360			497	00110	10	+	+	33				
Mildenhall	578	72107	62022	14213	00908	11710	87270				578	81708	37102	09113	86211	12727	88704					578	00110	08	+	+	32				
Cardington	559	52110	59012	14213	35508	12812	83625				559	81908	59022	08113	85311	13833	82706	88625				559	00110	09	+	+	31				
West Raynham	485	72115	61012	13613	00902	12812	87072				485	81715	40032	09012	86311	12727	88706					485	00101	09	+	+	30				
Wittering	462	82012	58022	13313	86311	11713	82707	86708	88709		462	81713	35052	07812	86311	11731	88706					462	00110	10	+	+	29				
Boscombe Down	746	82009	62032	15111	86211	10819	88705				746	91710	03452	08312	91111	12836	89101					746	94101	10	ff	roffidoro	28				
Ross-on-Wye											627	82015	63202	05513	86411	11733	88715					627	97111	10	+	idoro	27				
Filton	628	61710	59012	13911	65411	10820	82710	86650			628	81912	63022	07113	85311	11732	83706	86712	88630			628	97111	10	+	iror	26				
Aberporth	502	81813	56202	09711	86211	10830	88705				502	82116	48655	03710	67221	09629	86705	88459				502	04091	09	idodo	dorrrrrrroro	25				
Rhoose	715	71306	70012	12712	76311	10729	84709	87714			715	81609	66202	06412	85311	11728	81707	85712	88650			715	94091	09	+	doro	24				
Mount Batten	827	81911	28204	13411	86111	11736	88702				827	82313	22595	07611	87211	11726	88703					827	03111	10	dodo	dododr	23				
Chivenor	707	81210	74022	12512	86311	11733	88709				707	81809	58502	06512	85311	11729	86707	88615				707	01111	10	+	idododoro	22				
St. Mawgan	817	91813	06504	12911	91111	11729	89100				817	82114	32515	07111	87011	11726	86701	88703				817	02101	10	ffido	dododrr	21				
Culdrose	809	82115	04515	13711	86111	11727	88702				809	82316	20105	08411	86111	11723	84702	88705				809	02091	09	dodo	idoir	20				
Scilly	804	82015	24515	12711	87111	11727	88702				804	72522	57616	08311	58302	11513	83707	83620	86075			804	01101	09	dodo	dodoro	19				
Elmdon	534	81915	50202	12313	85411	11821	84710	88615			534	81612	60022	06412	86211	11735	88705					534	97111	10	doro	doro	18				
Shawbury	414	81810	74032	11013	85411	11720	84714	88618			414	81813	56586	04712	85311	11637	84706	86715	88618			414	96111	10	doro	dorodorrro	17				
Ringway	334	81910	70022	10713	86411	10818	88712				334	81711	56585	04212	77371	10739	86708	85620	88459			334	03121	11	doro	dororrrro	16				
Squires Gate	318	81911	75026	09112	85411	11817	83716	87622	88650		318	81717	63606	02612	85511	11735	85620	88630				318	03111	10	+	rrrorrr	15				
Valley	302	81927	48022	08011	86111	11824	86702	88605			302	82126	58636	01011	86111	11743	85702	88710				302	03101	09	roro	rrror	14				
Ronaldsway	204	82021	30206	05910	87011	10821	83701	88702			204	81817	62206	99810	85211	10736	81703	85704	88620			204	95101	10	idoro	rorododo	13				
Carlisle	222	82216	74606	06812	65611	10714	81640	84647	85657		222	81811	69606	00813	65471	10734	81715	85618	88460			222	07121	10	irroro	roroir	12				
Watnall	354	82118	58602	11913	85411	11817	83714	88617			354	81709	58036	05711	85311	11733	87709	88620				354	97111	10	iro	+	11				
Kilnsea	396	62516	66012	12113	65611	10707	86630				396	72114	66032	06812	70971	10733	87360					396	00110	11	+	+	10				
Finningley	360	71909	66032	11513	65508	12708	86624	87270			360	81610	61022	05913	55671	13729	85630	84360	88462			360	00121	12	+	+	9				
Leeming	257	82111	62035	09113	85511	10816	86621	88650			257	71910	61012	03613	15538	10734	81625	85363	87275			257	96121	11	doro	ro-doro	8				
Tynemouth	262	81915	66022	07813	35611	10712	83635	88459			262	72019	61022	03313	145671	09735	84630	87359				262	93101	09	+	ro	7				
Eskdalemuir	162	92216	01586	06509	91111	09812	89100				162	82027	37604	99909	87011	09737	88701					162	15092	09	FFdoro	ffdorrr	6				
Mull of Galloway	131	91111	89474	04010	91111	10721	89100				131	81111	63606	97610	87411	10740	88710					131	01101	11	1	1	5				
Prestwick	135	81816	68216	03111	85211	10827	82705	86708	88628		135	81716	76616	97311	85311	09739	82706	83614	86635			135	04101	10	rrrororo	ir	4				
Abbotsinch	140	82007	30596	02912	85211	11726	83705	86712	88625		140	82019	66616	96811	65321	10838	81708	83712	85630			140	05111	10	rrdor	roroir	3				
Leuchars	171	80605	14635	03808	87111	08721	88702				171	71919	80016	98611	66478	09727	86712	87270				171	06071	07	rrro	rorr	2				
Dyce	091	81602	08636	05008	86011	08819	88700				091	81818	65026	99010	86311	09629	81706	88711				091	05071	05	irorrr	FFrr	1				
Wick	075	81113	40616	04607	87211	07723	88703				075	81015	11656	97408	87011	08739	88701					075	12072	07	rororrr	rrrrr	0				
Cape Wrath	049	80918	82808	01907	87411	06727	88718				049	90916	89636	94707	91111	07740	89100					049	07062	06	rrorrr	rrrrr	-1				
Sule Skerry	010	70913	82032	06208	76511	06713	87720				010	80930	48656	00008	87411	07734	88710					010	10072	05	1	1	-2				
Lerwick	005	51206	83021	08306	35532	05708	83620	84075			005	80920	74618	04207	77421	05827	87710					005	05052	02	+	rrrororrr	-3				
Stornoway	026	81107	75502	02008	55521	08722	85622	88540			026	80818	58636	93908	85311	08740	82707	84711	88630			026	10082	07	dodorr	RRrrr	-4				
Benbecula	022	81006	17506	99709	85621	09828	88703				022	83414	48656	91909	86111	09739	86702	88710				022	20082	08	idoirrrrr	rrrrroro	-5				
Tiree	100	81212	26636	99310	86011	10832	84701	88703			100	71620	66016	92710	78311	09727	81708	87630				100	13091	09	rrRRdororo	roro	-6				
Aldergrove	917	82017	74028	02113	85411	10731	82711	83613	88615		917	82014	74606	96010	65471	09737	81710	86613	88459			917	02101	09	roro	roroiror	-7				
Malin Head	980	81822	82026	98613	86411	11744	88712				980	61823	82016	92811	62411	08736	86817					980	04101	09	1	1	-8				
Belmullet	976	81927	62606	96512	56421	09846	82713	85718	88458		976	82722	59256	93708	87311	07720	86707	88712				976	04081	07	1	1	-9				
Birr	965	82014	59626	03511	87411	09628	88710				965	82220	61605	98409	87411	07617	88712					965	03081	07	1	1	-10				
Dublin	969	71920	74012	04213	66471	10731	84718	86635	87460		969	72012	85016	97911	56572	08738	857														

OCEAN WEATHER STATION REPORTS at 00h.													OCEAN WEATHER STATION REPORTS at 06h.												
Code FM 21.C																									
O.W.S.	YQL _a L _a L _a	L _o L _o L _o GG	Nddff	VVwwWW	PPPTT	N _h ChC _M H	D _s s app	8N _s Ch _s h _s	8N _s Ch _s h _s	OTTT _s dd	Id _w d _w PH _w	Id _w d _w PH _w	O.W.S.	YQL _a L _a L _a	L _o L _o L _o GG	Nddff	VVwwWW	PPPTT	N _h ChC _M H	D _s s app	8N _s Ch _s h _s	8N _s Ch _s h _s	OTTT _s dd	Id _w d _w PH _w	Id _w d _w PH _w
A	10618	33100	70907	98022	17805	755//	00802	87628	////	05450	109/0	10533	A	10618	33206	71011	98022	16405	785//	00810	81825	85630	05450	11021	10644
B	10565	51000	82611	98034	01404	75401	00119	87615	////	00003	12724	1////	B	10565	51006	11907	98021	01705	00901	00705	810//	////	00004	149/2	1////
C	10527	35500	81824	97616	15907	3742/	00739	83710	88540	05206	12035	1////	C	10527	35506	82123	97516	12508	7732/	00715	87708	////	00008	12135	1////
D	10424	42200	62205	98022	30712	25502	63307	82630	860//	05506	13633	1////	D	10425	43306	22021	98020	27513	25500	63719	82625	////	05608	12033	1////
I	10589	19100	20315	98018	08609	28500	00208	82820	////	05304	10322	149/4	I	10588	19106	33513	98011	09609	38500	00102	81825	////	05203	13632	149/4
J	10524	19800	63126	97258	11808	69500	00116	81920	83820	05506	////	13235	J	10524	19606	43026	98011	14609	49500	00210	81920	84820	05207	13136	1////
K	10449	15900	33319	97018	20613	39500	71323	81920	////	05208	1331/	1////	K	10451	16106	33320	98028	22712	35400	71310	83615	////	05307	13333	1////
M	13660	01800	60707	97808	10606	59560	00207	////	////	05401	100/0	14933	M	13660	02006	60903	98158	11706	49661	00104	////	////	05401	100/0	10233

H.M.S.O. Press, M.O. Bracknell

DAILY WEATHER REPORT OF THE BRITISH METEOROLOGICAL OFFICE

No. 38168

Date of Issue Monday 23 May 1966

SECTION
LE
°F

104
102
100
99
97
95
93
91
90
88

86
84
82
81
79
77
75
73
72
70

68
66
64
63
61
59
57
55
54
52

50
46
45
43
41
39
37
36
34

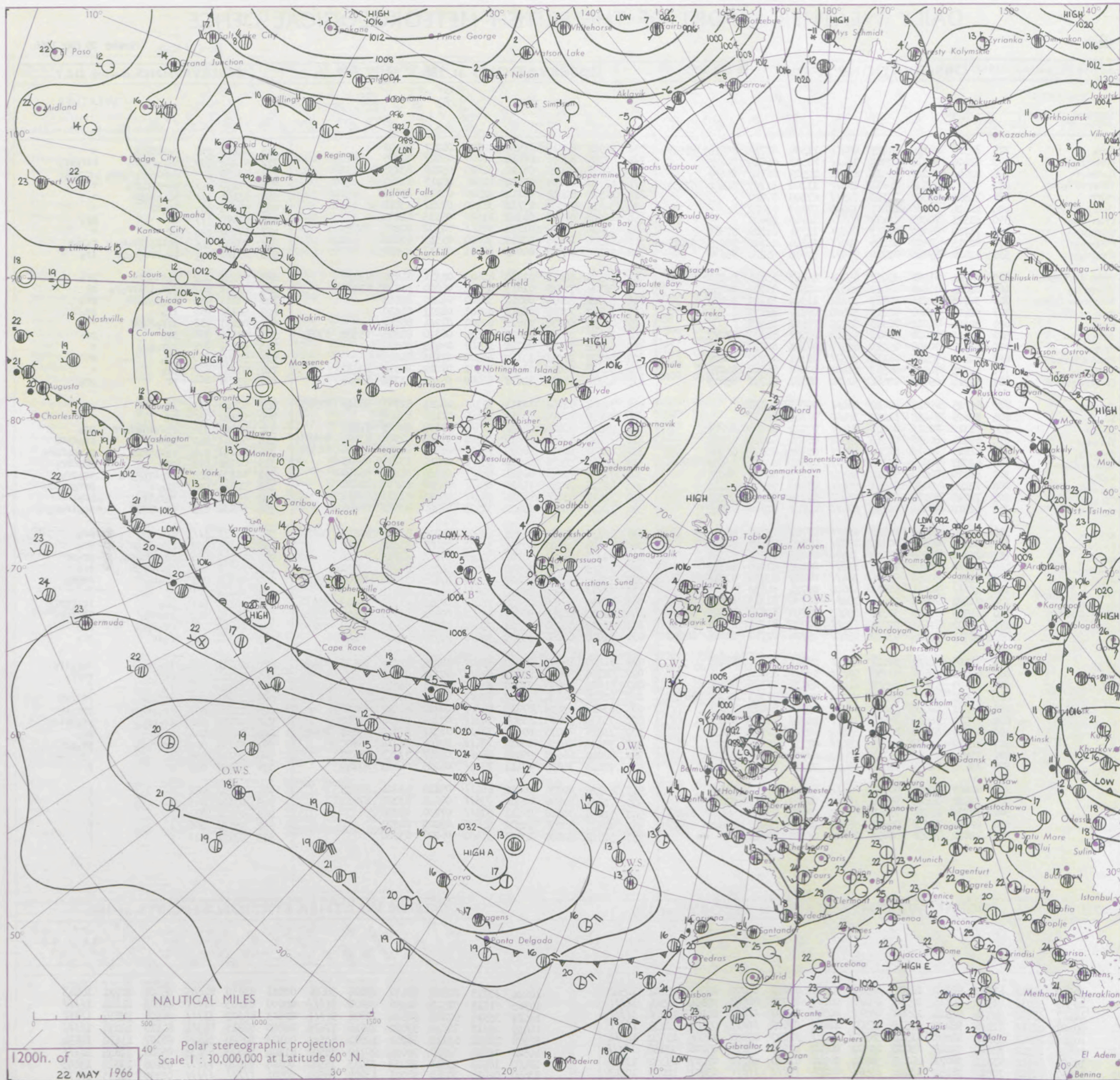
32
30
28
27
25
23
21
19
18
16

14
12
10
9
7
5
3
1
0
2

4
6
8
9
11
13
15
17
18
20

OBSERVATIONS at 12h.										OBSERVATIONS at 18h.										OBSERVATIONS during DAY						
22 May 1966										22 May 1966																
Station	iii	Nddff	VVwwW	PPPTT	N _h Ch _M CH	T _d T _d app	8N _s Ch _s h _s	8N _s Ch _s h _s	8N _s Ch _s h _s	iii	Nddff	VVwwW	PPPTT	N _h Ch _M CH	T _d T _d app	8N _s Ch _s h _s	8N _s Ch _s h _s	8N _s Ch _s h _s	iii	RRTTxE	SSS	WEATHER				
																							09h.—15h.	15h.—21h.		
Kew	775	82515	66158	04145	88411	11504	81710	86820	88640	775	52521	83019	07514	52500	01217	85820				775	04181	051	roPrRrRr	+		
Heathrow	772	82416	70216	03915	85411	11513	85614	88625		772	42520	83039	07214	42600	05227	84835				772	01170	057	doRrRrRr	tlropro		
Gatwick	776	82220	68206	05514	85411	12509	86710	88628		776	32624	84029	08114	32600	05218	83835				776	93170	073	doRrRrRr	prRrRr		
Thorney Island	871	72417	69215	06814	48371	11302	81707	84640	87359	871	12520	81011	09514	11500	08217	81820				871	97150	067	doRrRrRr	+		
Hurn	862	72519	83255	06115	72511	07500	87820			862	22522	82018	10114	22500	03121	82828				862	93151	111	idoRrRr	+		
Guernsey	894	22624	75016	11813	12402	07323	81812			894	32622	75030	15712	31400	07217	83815				894	97141	067	idoRr	+		
Wattisham	590	81923	70022	02117	85511	14745	88620			590	12525	82018	04313	11600	05215	81835				590	91180	111	ir	pro		
Gorleston	497	71719	58052	02713	22571	11751	82820	87360		497	52430	60032	01815	58511	04502	82820	83625				497	97190	084	pr	+	
Mildenhall	578	82215	58918	01216	89311	15540	84708	88625	82915	578	32524	48076	03114	32600	05313	83830				578	03191	045	prRrRrRr	roRrRr		
Cardington	559	72418	59816	02714	78511	12516	86820	86630		559	22332	74018	04013	22661	07117	82830				559	01161	051	irRrRrRr	irRr		
West Raynham	485	81722	61956	99417	69521	14753	83625	84930	88558	485	52523	74019	01412	42602	07311	84830	83075				485	06191	049	roRrRrRr	pro	
Wittering	462	82625	66606	02011	25321	09521	81709	88459		462	52528	74028	01813	43502	05010	81925	83828				462	03151	047	doRrRrRr	pr	
Boscombe Down	746	32715	82214	05813	38431	11302	81710	83820		746	52721	82038	08912	52500	04220	85825				746	01161	065	idoRrRr	pro		
Ross-on-Wye	627	52618	77026	02413	52600	06812	83830			627	72317	77028	05512	62601	04217	86830				627	96140	053	ir	pro		
Filton	628	52425	74016	04913	53400	09501	85918			628	62434	69038	07812	62400	07221	86818				628	02151	057	irRrRrRr	+		
Aberporth	502	72423	78038	02011	12562	07508	81820	87073		502	72527	74038	06011	38536	06320	81825	85360	87073				502	97121	058	pro	pro
Rhoose	715	62627	70806	05211	62511	07301	86820			715	52632	70028	08711	42501	06219	84820				715	01131	069	roRrRr	+		
Mount Batten	827	72623	74256	08112	78511	09311	85820	86628		827	42720	77011	13112	42500	07123	84825				827	92141	093	pro	+		
Chivenor	707	62725	74256	06913	58401	10308	84818	84075		707	62628	66022	11212	68501	07222	84820	83650				707	97151	085	pro	+	
St. Mawgan	817	62724	69028	09412	52401	08321	81711	85815		817	62728	66032	14011	62400	06220	81714	85816				817	93131	101	pr	pro	
Culdrose	809	62725	69028	10412	68411	09319	84818			809	72824	64258	14711	79311	08221	82708	86815	81915				809	92140	093	pro	pro
Scilly	804	52629	74258	11912	52400	08227	85818			804	32630	74020	16112	32500	07118	83820				804	92141	087	pr	+		
Elmdon	534	72112	70215	02011	78411	07822	81818	87645		534	72425	70028	02812	42515	04219	84825	87275				534	02140	036	roRrRrRr	pro	
Shawbury	414	62424	80256	00213	59532	06721	81920	85825		414	72526	64608	00610	39528	07103	81920	83824	86458				414	95141	041	roRrRrRr	proRrRr
Ringway	334	61913	70016	99311	48571	05716	83820	86358		334	82230	62638	98009	75421	06802	82715	86622	88530				334	05141	024	roRrRrRr	proRrRr
Squires Gate	318	62325	70026	97711	68411	09621	83818	83625	86645	318	82642	58638	94110	85311	08516	83708	88615				318	02141	019	rrRr	proRrRr	
Valley	302	52130	74026	97912	28532	08713	81820	84075		302	72736	74258	00511	68461	06334	84818	86640				302	01131	028	proRrRrRr	irRrRr	
Ronaldsway	204	72120	75036	94211	78411	07723	81816	87640		204	82729	70258	94610	85411	06330	81713	88618				204	02121	020	proRr	proRrRr	
Carlisle	222	72118	82016	94812	78411	07722	81718	85823		222	72617	61806	86810	78311	09645	83709	87618				222	03121	011	roRrRr	proRr	
Watnall	354	82312	58216	00610	88411	07821	81818	88645		354	72426	74028	99411	31528	07000	83825	86466				354	04132	021	RRrrrrrr	proRrRrRr	
Kilnsea	396	82324	58606	98815	85311	13749	83708	88620		396	62732	66022	96711	48502	08708	84820	85625	86070				396	97151	111	irRr	pro
Finningley	360	82314	66216	00311	25571	09620	82625	88459		360	42828	78808	97311	38501	07804	83828				360	01151	039	roRrRrRr	pro		
Leeming	257	72212	74206	97312	12571	05829	81820	87358		257	62325	48808	90808	59463	07831	82715	84920				257	03141	026	idoRrRrRr	proRr	
Tynemouth	262	82718	48058	97711	11571	05626	81820	88359		262	72319	66028	90510	78511	04735	84825	87630				262	02131	020	roRrRrRr	pro	
Eskdalemuir	162	72015	70256	93609	78411	08737	83712	87818		162	72606	56806	86408	79111	07626	81702	84706	87916				162	08102	003	rrrrrrrr	rrrrrr
Mull of Galloway	131	41111	74021	91611	45600	09721	84630			131	61111	60802	90310	67411	08232	86712				131	01111	111	/	/		
Prestwick	135	71921	60806	90411	78411	08736	81715	85822	85625	135	72712	66158	88110	78411	08310	81712	85823	86637				135	04141	027	pro	irrrrrrr
Aberdeen	140	61919	82258	90514	69463	0																				

CHART OF WEATHER IN PART OF NORTHERN HEMISPHERE



Expla of sy

CL

Symbol

WEA

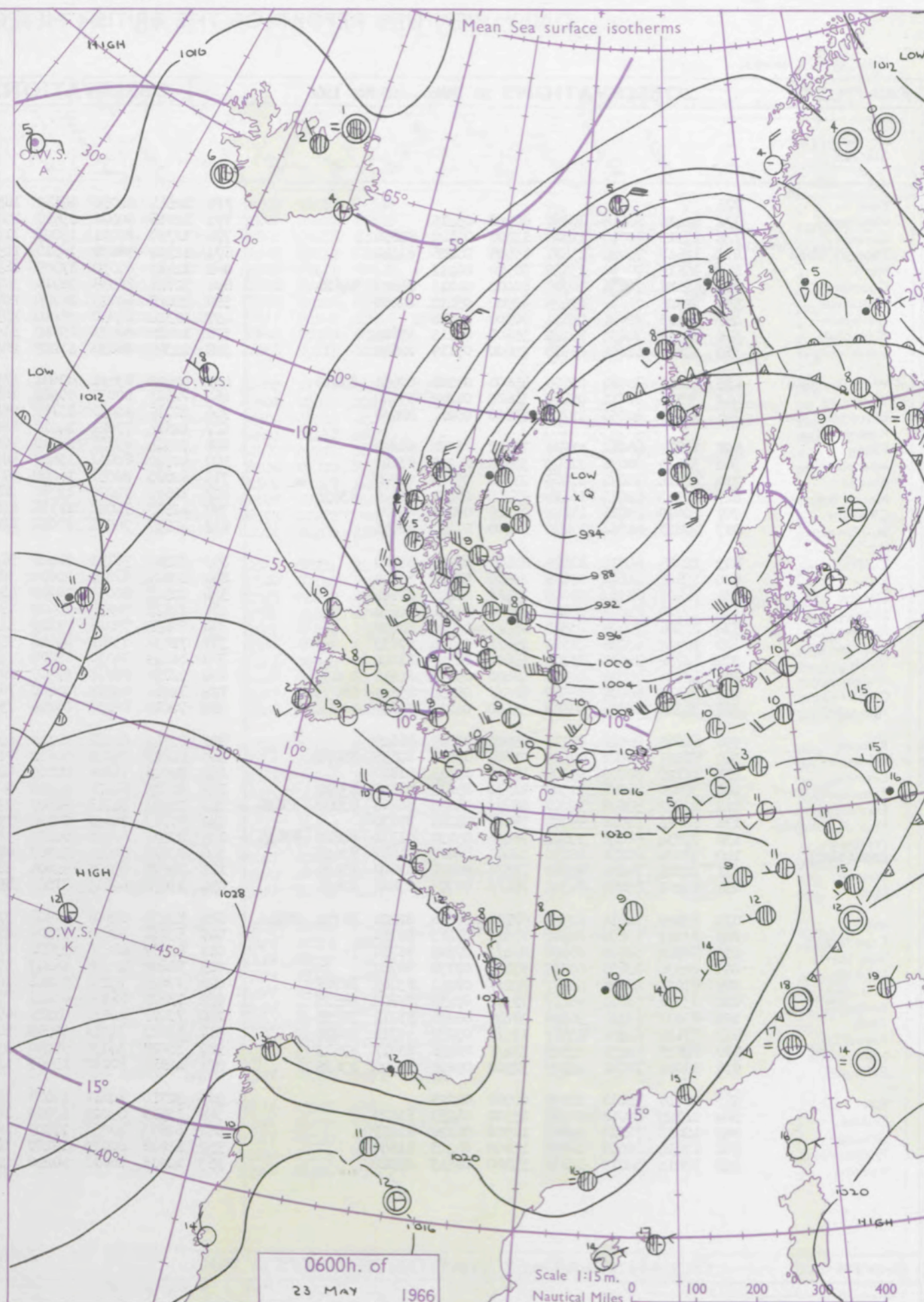
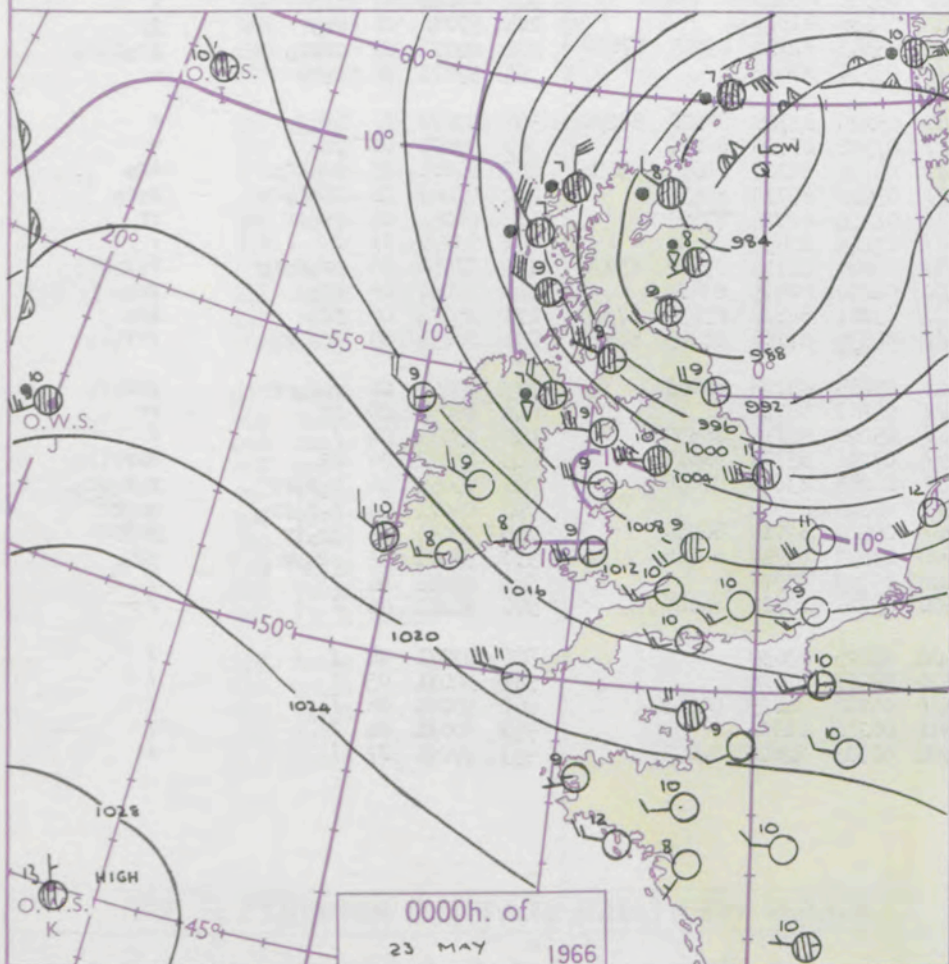
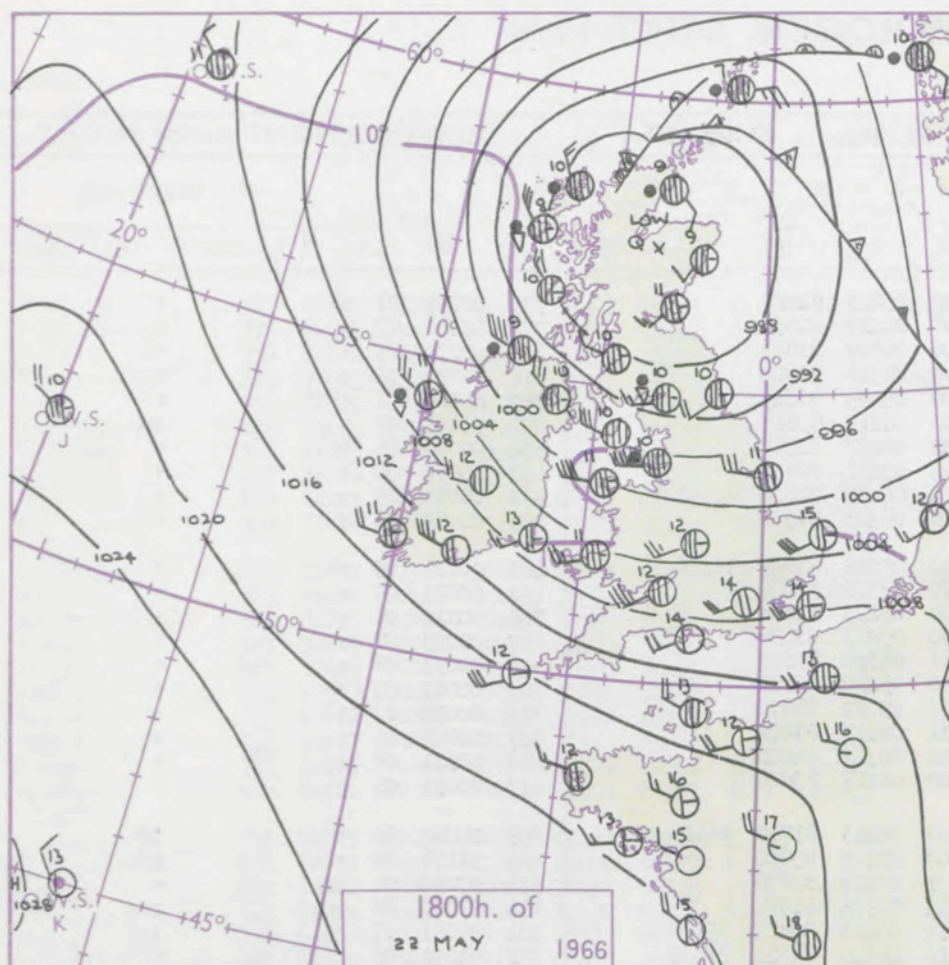
Symbol

Symbol

For each half-feat 5 knots

CHARTS OF WEATHER IN WESTERN EUROPE

nation
 mbols
 DUD
 Cloud
 Amount
 (oktas)
 0
 1 or
 less
 2
 3
 4
 5
 6
 7 or
 more
 8
 obscured
 ATHER
 Weather
 rizzle
 n and
 rizzle
 n and snow
 w
 n shower
 n and snow
 shower
 w shower
 l shower
 nderstorm
 IND
 Wind
 speed
 (knots)
 Calm
 1-2
 3-7
 8-12
 13-17
 additional
 her add



GENERAL SYNOPTIC DEVELOPMENT

The depression which was near the Hebrides yesterday, continued to deepen a little further and after a marked trough developed in the North Channel, the centre of the depression was transferred quite rapidly across Scotland to the Moray Firth. The associated cold front crossed most of England yesterday afternoon and continued to move eastwards to southern Scandinavia.

Issued at midday Monday 23

May 1966

FORECAST for Great Britain and Northern Ireland until noon tomorrow

The south will be mainly dry with sunny periods but there will be showers in the north at first which will die out by tonight. Tomorrow eastern Britain will be mainly dry and fairly sunny but the west will become cloudy with occasional rain. It will be rather cool today but temperatures will rise to near normal tomorrow.

OUTLOOK for following 24 hours.
Rather cloudy, occasional rain or drizzle chiefly in the west. Normal temperatures.

DAILY WEATHER REPORT OF THE BRITISH METEOROLOGICAL OFFICE (contd.)

Code FM II.C		OBSERVATIONS at 00h. 23 May 1966										OBSERVATIONS at 06h. 23 May 1966										OBSERVATIONS during NIGHT					CONVECTION TAB °C to
Station	iii	Nddff	VVwwwW	PPPTT	N _h Ch _h C _h M _h	T _d T _d app	8N _s Ch _s h _s	8N _s Ch _s h _s	8N _s Ch _s h _s	iii	Nddff	VVwwwW	PPPTT	N _h Ch _h C _h M _h	T _d T _d app	8N _s Ch _s h _s	8N _s Ch _s h _s	8N _s Ch _s h _s	iii	RRT _n T _n E	T _g T _g	WEATHER					
																						21h.—03h.	03h.—09h.				
Kew	775									775	12511	82030	14110	18500	03223	81820				775	00091	07	+	+		40	
Heathrow	772	02416	80018	10210	00900	05215				772	12518	80010	13610	15600	04319	81635				772	00080	07	+	+		39	
Gatwick	776	12313	80010	11908	15500	05119	81626			776	12310	82011	15009	11500	06319	81823				776	00070	05	+	+		38	
Thorney Island	871	12617	74020	13411	15600	06216	81640			871	12514	78020	16510	12500	06316	81823				871	00090	08	+	+		37	
Hurn	862	02615	70010	13510	00900	06212				862	12412	82030	17309	18500	05225	81825				862	00081	06	+	+		36	
Guernsey	894	62618	74031	18910	68400	06213	84815	84628		894	32815	80038	20910	38400	06213	83813				894	91091	07	+	pro		35	
Wattisham	590	22526	74020	07409	00902	05210	82080			590	22425	80020	10709	20930	04217	82360				590	00070	05	+	+		34	
Gorleston	497	02123	62021	05111	00900	03222				497	22324	64030	08210	25500	03216	82625				497	00090	09	+	+		33	
Mildenhall	578	52318	74031	06210	55600	05115	85646			578	12422	80021	09810	11502	04219	81825				578	00080	05	+	+		32	
Cardington	559	22422	66016	06910	25600	07119	82640			559	22319	66030	11209	28400	06323	81712				559	00080	06	+	+		31	
West Raynham	485	42424	80031	03609	45600	06216	82631	83640		485	52423	83031	07408	48502	05218	81825	84630		485	00071	05	+	+	+		30	
Wittering	462	32515	80011	05410	31600	04222	83640			462	22517	80030	09509	18570	03323	81820				462	00081	05	+	+		29	
Boscombe Down	746	22612	80031	12708	25600	05218	82630			746	22715	82030	15709	28400	05221	81818				746	00070	06	+	+		28	
Ross-on-Wye										627	42614	77021	14010	48600	03217	82830				627	00090	07	+	+		27	
Filton	628	12617	66011	11710	11500	06322	81820			628	72514	83021	15710	72511	04320	87822				628	00091	06	+	+		26	
Aberporth	502	32623	80031	11509	35600	05223	83640			502	42720	80031	15609	48500	05219	83820				502	00081	07	+	+		25	
Rhoose	715	22828	75031	12009	21500	05216	82820			715	62823	80031	16009	61511	05222	86820				715	00090	07	+	+		24	
Mount Batten	827	42713	62011	16110	48500	08211	81825	83635		827	12612	74020	19310	18501	06219	81822				827	00091	06	+	+		23	
Chivenor	707	22820	69011	14711	28500	07221	82824			707	42919	74020	17711	42500	06311	84822				707	00101	08	+	+		22	
St. Mawgan	817	22823	61018	17210	22400	07217	82815			817	42917	78021	20010	48400	06217	83818				817	00091	08	+	+		21	
Culdrose	809	22915	64011	18109	21500	07220	82820			809	52910	78151	20408	58400	06213	81710	84818		809	00080	05	+	+	jp		20	
Scilly	804	12828	81010	19111	12500	07217	81820			804	32821	81010	22010	32500	07219	83820				804	91101	08	+	pro		19	
Elmdon	534	72421	68252	07009	72511	06222	87824			534	42527	80031	10209	48531	02221	83822				534	97080	06	pro	+		18	
Shawbury	414	22720	82018	06209	24600	03124	82630			414	22827	78258	10009	19163	04115	81918				414	97080	06	pro	pro		17	
Ringway	334	82526	70026	03510	85511	03220	88620			334	72632	75026	07109	51502	03219	85822	85070		334	97081	07	ro	+	jp		16	
Squires Gate	318	72735	63216	01510	75611	06224	87633			318	72831	73022	06810	75511	06328	82722	87630		318	91091	08	ro	+	+		15	
Valley	302	12732	74011	07309	15600	04227	81640			302	32729	74010	12809	38500	05335	83825				302	00081	07	+	+		14	
Ronaldsway	204	42726	70038	02109	48400	05235	82818	83635		204	22828	82011	07909	28402	04238	81818				204	97081	06	pro	jp		13	
Carlisle	222	82519	66808	94809	88511	06232	85822	88634		222	72722	69218	00409	78411	05343	82718	83825 87630		222	02071	07	prprro	pro	pro	pro	12	
Watnall	354	32521	66036	03508	35600	04219	83630			354	72613	82031	08209	75512	03330	87625				354	97071	06	ro	+		11	
Kilnsea	396	62640	66018	98111	65500	05009	86625			396	82745	66022	02110	62307	03220	83708	86820 88270		396	97070	11	pro	+	+		10	
Finningley	360	62527	80028	00510	21601	07221	82835	85075		360	82623	74032	04610	72517	07322	87825	88270		360	97090	08	pro	+	+		9	
Leeming	257	12726	80808	95309	18500	05315	81820			257	72826	74608	00108	48371	05330	81707	84618 85358		257	94081	05	proir	ir	ir		8	
Tynemouth	262	32820	81028	91309	11570	05115	81820	83359		262	82729	61618	94508	56													

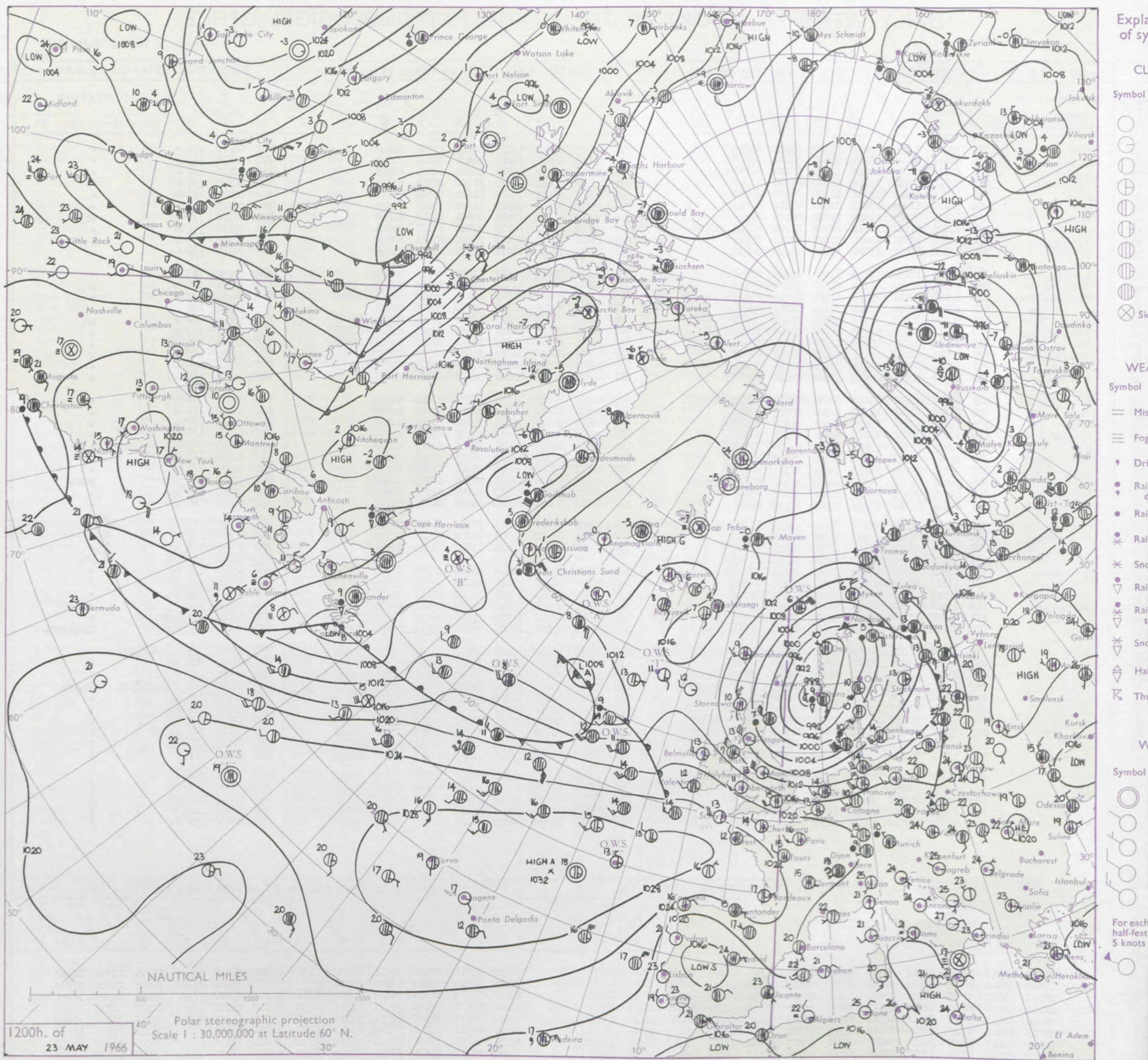
DAILY WEATHER REPORT OF THE BRITISH METEOROLOGICAL OFFICE

No. 38169

Date of Issue Tuesday 24 May 1966

Code FM II.C		OBSERVATIONS at 12h. 23 May 1966										OBSERVATIONS at 18h. 23 May 1966										OBSERVATIONS during DAY			
Station	ill	Nddff	VVwww	PPPTT	N _h Ch _h C _h	T _d app	8N _s Ch _s h _s	8N _s Ch _s h _s	8N _s Ch _s h _s	ill	Nddff	VVwww	PPPTT	N _h Ch _h C _h	T _d app	8N _s Ch _s h _s	8N _s Ch _s h _s	8N _s Ch _s h _s	ill	RR T x E	SSS	WEATHER			
																						09h.—15h.	15h.—21h.		
Kew	775	52618	82021	17615	52600	02211	85835			775	42713	85011	19015	42640	02306	84840			775	00170	141	+	+		
Heathrow	772	42619	82020	17215	42600	04211	84840			772	22816	80021	18915	24601	05107	82640			772	00170	142	+	+		
Gatwick	776	42718	84021	18015	42600	05210	84838			776	32711	84031	19614	32601	04303	83845			776	00170	147	+	+		
Thorney Island	871	32814	82011	19316	31600	06320	83840			871	32410	83021	20615	31600	08203	83835			871	00170	137	+	+		
Hurn	862	42715	84021	19616	41600	03108	84830			862	42813	80011	20915	41601	04304	84830			862	00170	111	+	+		
Guernsey	894	32718	81011	23613	32400	07212	83812			894	12715	82020	24312	11402	07603	81816			894	00144	140	+	+		
Wattisham	590	72725	85021	14813	71602	04220	87835			590	22815	85018	17514	24601	04312	82840			590	97150	111	+	pr.		
Gorleston	497	62626	60011	12314	68500	01224	84820	86625		497	32618	64011	16115	32500	50217	83825			497	00170	141	+	+		
Mildenhall	578	52622	48071	14015	51600	05219	85832			578	22816	74011	17415	28600	03314	82840			578	00160	127	+	+		
Cardington	559	62622	80022	15814	61611	06220	86830			559	12717	74011	18014	11500	06309	81825			559	00160	139	+	+		
West Raynham	485	72725	82032	12612	71611	04225	87830			485	12818	80011	16313	11600	04213	81838			485	00150	117	+	+		
Wittering	462	52825	82011	14214	51600	03226	85835			462	32916	82018	17414	34600	05115	82835			462	97151	111	pr.	pr.		
Boscombe Down	746	42919	80011	19114	42500	04213	84827			746	52915	83031	20613	18601	05103	81830	85081		746	00150	129	+	+		
Ross-on-Wye	627	32922	82021	17614	31600	01217	83835			627	22811	82020	19515	21600	03105	82830			627	00160	124	+	+		
Filton	628	52420	82031	18913	52600	07217	85835			628	62415	74258	20811	68611	07106	82830	85640		628	97151	092	+	pr.		
Aberporth	502	22615	80030	19011	18542	05216	81820			502	72513	82031	20311	68531	07203	81822	86650		502	00131	103	+	+		
Rhoose	715	32624	82011	20013	32500	06221	83825			715	52621	82011	21612	38541	07206	82828	85075		715	00140	109	+	+		
Mount Batten	827	62816	80251	21614	52501	07108	85825			827	32913	80018	22713	32601	07303	83830			827	97151	129	pr.	+		
Chivenor	707	52718	80011	21413	52501	08215	85824			707	32717	82011	22513	22531	09502	82820			707	00141	128	+	+		
St. Mawgan	817	62818	82021	23012	62500	07214	86823			817	42816	82011	23112	32508	07802	83825			817	00140	118	+	+		
Culdrose	809	62817	81038	23012	54401	07212	82712	84818		809	62615	80022	23712	48535	07000	84820			809	97140	114	pr.	+		
Scilly	804	22718	81018	24913	22501	08213	82820			804	32616	81020	24712	22501	09707	82820			804	00150	131	+	+		
Elmdon	534	72722	82031	15915	72611	51229	87838			534	42817	80021	18314	42600	02310	84840			534	00150	138	+	+		
Shawbury	414	62819	85031	15513	62611	04231	86830			414	32714	87011	18213	34600	05210	83835			414	00150	138	+	+		
Ringway	334	72825	75022	13911	74511	02234	87624			334	22915	80011	17911	28640	02216	81830			334	00131	083	+	+		
Squires Gate	318	22827	75011	13111	28500	07233	81822			318	23014	78010	17412	28501	07216	81822			318	00130	117	+	+		
Valley	302	22826	79020	16513	12531	07214	81825			302	22213	83030	18912	28601	08205	81835			302	00150	121	+	+		
Ronaldsway	204	52809	75251	14410	59400	07127	84918	83640		204	23205	84018	17911	28500	06205	81825			204	03121	085	prpr	prpr		
Carlisle	222	52820	82038	08613	52630	03238	85830			222	22815	85021	14613	22600	02126	82832			222	97141	120	pr.	+		
Watnall	354	53024	82012	13313	52500	03126	85824			354	12717	74011	17112	12600	04207	81835			354	00140	088	+	+		
Kilnsea	396	62742	66012	07413	68511	07228	83820	86625		396	32934	66011	14313	32500	04226	83820			396	00150	111	+	+		
Finningley	360	42727	69011	10913	42500	08135	84828			360	12920	69010	15713	11600	09221	81830			360	00150	107	+	+		
Leeming	257	43032	89036	08014	42500	01237	84825			257	13018	89010	14114	12600	01225	81830			257	00160	106	+	+		
Tynemouth	262	52822	66256	04312	42578	02241	84825			262	22918	85022	13610	22500	03223	82828			262	97141	043	pr.	pr.		
Eskdalemuir	162	72922	82032	07311	72511	05236	87826			162	21111	80020	17011	24600	05216	82630			162	00131	110	+	+		
Mull of Galloway	131	61111	74031	13211	65611	07237																			

CHART OF WEATHER IN PART OF NORTHERN HEMISPHERE



CHARTS OF WEATHER IN WESTERN EUROPE

ation
mbols

UD
Cloud
Amount
(oktas)

0
1 or less
2
3
4
5
6
7 or more
8
Obscured

ATHER
Weather

zle
and
rizzle

and snow

W

shower

and snow

lower

w shower

shower

nderstorm

IND

Wind
speed
(knots)

Calm

1-2

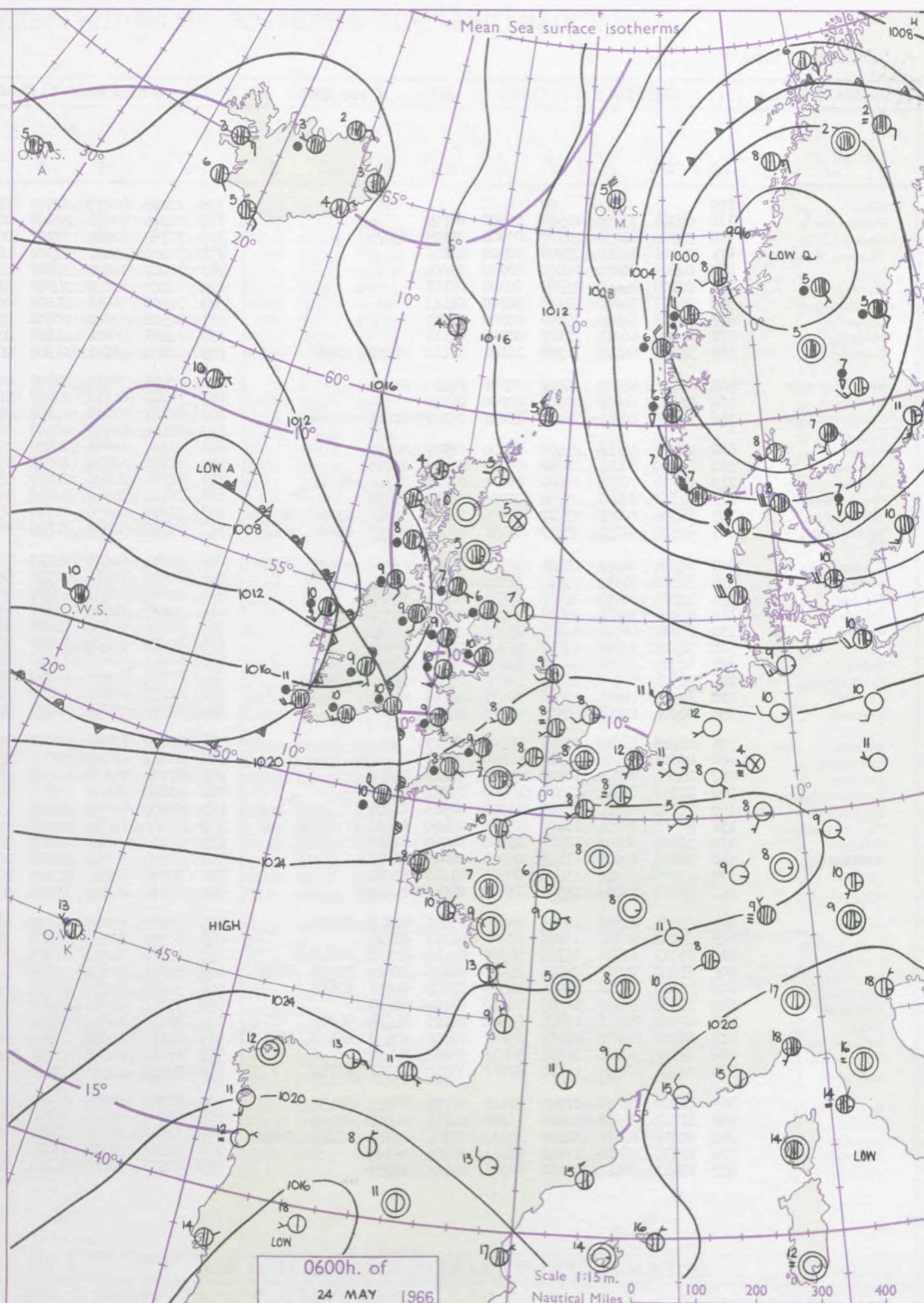
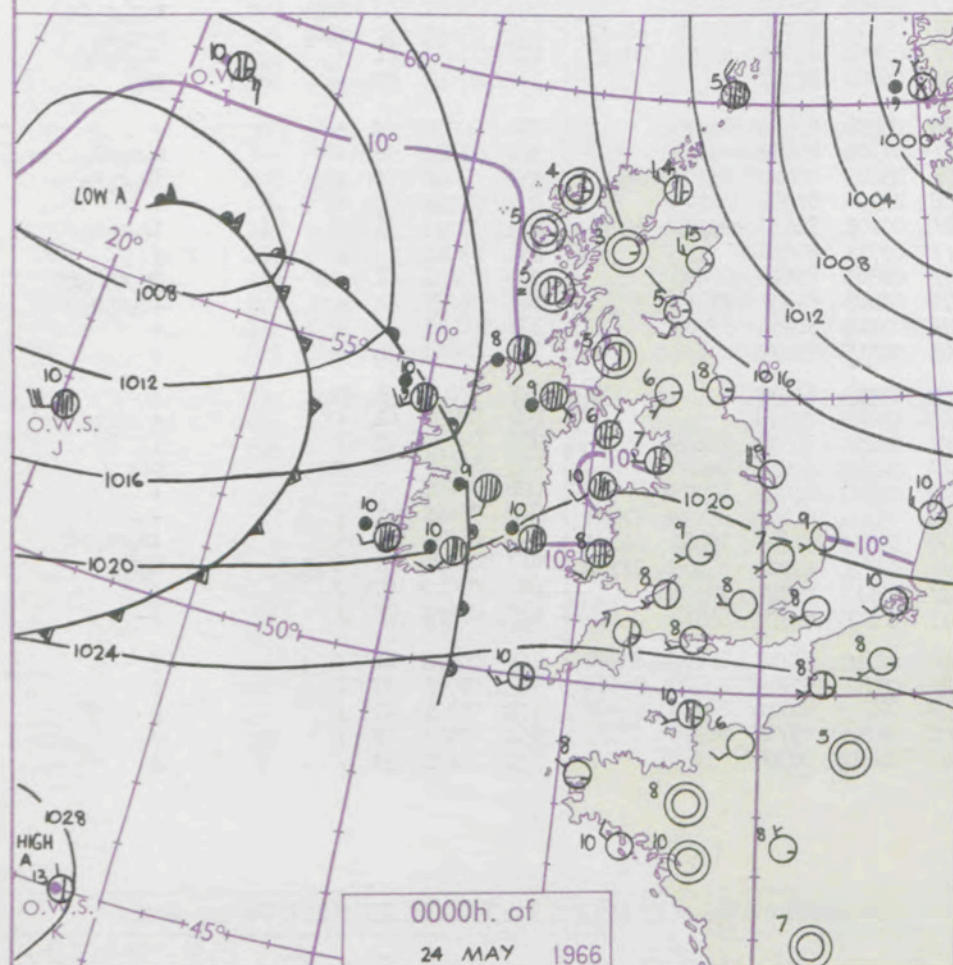
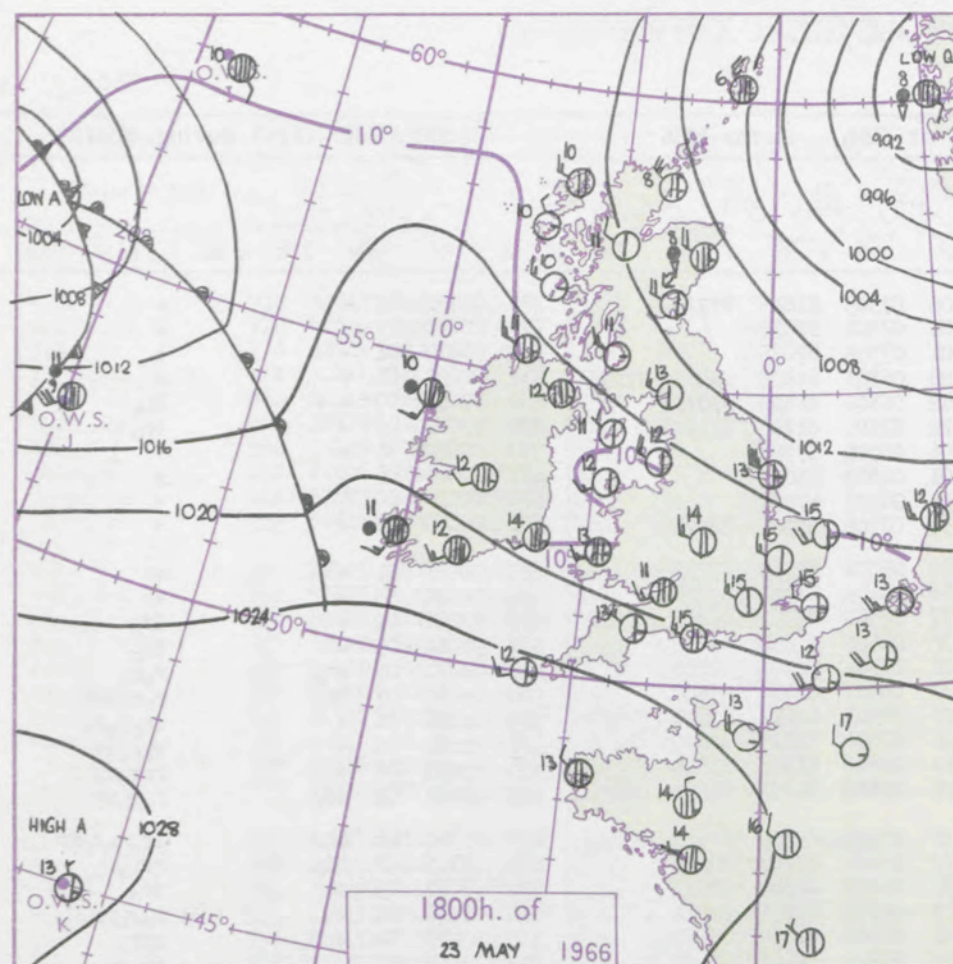
3-7

8-12

13-17

additional

er add



GENERAL SYNOPTIC DEVELOPMENT

Issued at midday Tuesday 24

May 1966

FORECAST for Great Britain and Northern Ireland until noon tomorrow

The vigorous depression near the Norwegian coast has filled steadily and moved away slowly northeastwards. Meanwhile another depression approached from the Atlantic preceded by a weak ridge. The associated warm front crossed Ireland during the night and by midday the following cold front had reached Ireland with the warm front then over central England. The low is expected to move across Scotland into the North Sea, with its associated fronts also moving east and clearing the British Isles. A system of fronts associated with a deepening depression in mid-Atlantic, will approach southwestern districts tomorrow.

Rain, heavy in places, will affect most of the country during the afternoon, although extreme north Scotland will be dry at first. However, somewhat brighter and mostly dry weather will soon reach Northern Ireland and extend east to most places this evening and tonight. Further rain will reach southwestern districts tomorrow. Temperatures will be near normal generally.

OUTLOOK for following 24 hours. Mostly cloudy with rain at times and near normal temperatures.

DAILY WEATHER REPORT OF THE BRITISH METEOROLOGICAL OFFICE (contd.)

Code FM II.C		OBSERVATIONS at 00h. 24 May 1966										OBSERVATIONS at 06h. 24 May 1966										OBSERVATIONS during NIGHT						CONVE TAB °C to
Station	iii	Nddff	VVwwwW	PPPTT	N _h Ch _h C _h H	T _d T _d app	8N _s Ch _s h _s	8N _s Ch _s h _s	8N _s Ch _s h _s	iii	Nddff	VVwwwW	PPPTT	N _h Ch _h C _h H	T _d T _d app	8N _s Ch _s h _s	8N _s Ch _s h _s	8N _s Ch _s h _s	iii	RRRT _n TE	T _g T _g	WEATHER						
																						21h.—03h.	03h.—09h.					
Kew	775			09						775	72206	80031	22110	11406	07305	81815	87275		775	00070	02	+	+	40				
Heathrow	772	02706	75020	21908	00900	06109				772	72204	68031	22008	00901	07201	87078			772	00060	03	+	+	39				
Gatwick	776	32302	81030	22707	00901	05109	83075			776	71702	62021	22707	00901	07305	87075			776	00030	01	+	+	38				
Thorney Island	871	02901	80010	23009	00900	06106				871	70000	74031	22907	18528	06303	81825	83462	87275	871	00050	03	+	+	37				
Hurn	862	02605	80020	23008	00900	05004				862	70000	70021	22807	11542	06303	81820	87070		862	97051	00	+	ir _o	36				
Guernsey	894	02708	75020	25309	00900	07103				894	72308	82021	24010	21372	07501	81708	83362		894	97081	05	+	ir _o	35				
Wattisham	590	02507	74020	21105	00900	04113				590	72506	58031	21606	00906	06204	87280			590	00030	51	+	+	34				
Gorleston	497	02307	62020	19809	00900	03213				497	32508	62020	20808	00901	04209	83075			497	00060	05	+	+	33				
Mildenhall	578	02206	66020	20807	00900	04114				578	72203	56101	21408	00905	06307	87075			578	00050	00	+	+	32				
Cardington	559	32407	62020	21306	15601	05112	81630	83080		559	82105	48101	21307	20937	07304	82365	88278		559	00020	52	+	+	31				
West Raynham	485	12711	66020	20006	00901	04215	81075			485	72406	59031	20806	20932	05306	82365	87075		485	00030	01	+	+	30				
Wittering	462	02610	64020	20607	00900	04110				462	72205	61031	20907	10936	06105	81363	87075		462	00031	53	+	+	29				
Boscombe Down	746	32805	80011	23007	15601	05107	81645	83075		746	81907	69031	22606	60977	06302	81362	86465	88270	746	97051	02	+	ir _o	28				
Ross-on-Wye										627	82104	66602	20510	80971	08625	82358	88462		627	91081	05	+	ir _o	27				
Filton	628	22307	62018	22408	25500	07102	82620			628	81806	66601	21509	27321	07301	82707	88460		628	91071	05	pr _o	r _o r _o	26				
Aberporth	502	72010	80011	21008	00902	07000	87070			502	81706	62632	19009	85411	09607	84710	88640		502	05082	07	ir _o	r _o r _o rrR	25				
Rhoose	715	82708	70031	22609	85411	07102	85711	88615		715	82308	70601	21410	55421	08501	82615	85620	88530	715	01091	06	+	ir _o r _o r _o	24				
Mount Batten	827	62602	69031	23709	00906	07400	86270			827	82412	59612	22010	58421	09604	83815	83630	88459	827	03081	05	+	r _o r _o rr	23				
Chivenor	707	62408	80031	23210	38406	08601	81817	83628	86275	707	81807	64636	21410	85211	09606	81705	85616	88645	707	03091	08	+	rrr _o r _o	22				
St. Mawgan	817	82510	59031	23810	65471	08000	83712	86656	88462	817	81910	57636	21709	65221	09606	84703	86656	88462	817	05091	08	id _o	r _o r _o rr	21				
Culdrose	809	62609	81022	24210	48406	08001	83818	83630	86270	809	82411	60636	22210	75321	09604	85706	87625	88460	809	05092	06	+	ir _o r _o r _o rr	20				
Scilly	804	32315	81011	25010	35500	09801	83625			804	82820	61616	22310	85311	10607	83709	88625		804	07102	09	id _o	rrr _o r _o	19				
Elmdon	534	12206	62020	21009	10930	04107	81360			534	82604	60031	20808	80971	06202	81360	88463		534	97071	05	+	ir _o	18				
Shawbury	414	62006	82031	20908	40956	06107	84358	86075		414	82107	74602	19509	14621	08702	81835	88462		414	01071	04	+	r _o r _o rr _o	17				
Ringway	334	11807	66020	20407	15600	03108	81635			334	81909	62601	19408	25621	07500	82630	88460		334	93051	04	+	r _o r _o	16				
Squires Gate	318	52704	65031	19507	55700	05106	85650			318	82011	62602	18210	45621	09703	84645	88460		318	01061	02	+	rr _o r _o	15				
Valley	302	82312	80031	19410	45631	08400	88359			302	81917	61616	17410	85311	09605	85707	88630		302	03091	07	ir _o	r _o r _o r _o do	14				
Ronaldsway	204	70301	84021	18806	15631	05002	81640	87360		204	81702	70616	16709	55321	09610	81706	85630	88557	204	03051	02	r _o r _o	rrr _o r _o	13				
Carlisle	222	12006	74020	18506	10931	04116	81362			222	81203	66601	18206	35571	05802	83625	83360	88462	222	93031	01	+	ir _o r _o r _o	12				
Watnall	354	00000	61020	20505	00900	04210				354	72309	28041	20107	70931	06301	87358			354	97051	50	+	ir _o	11				
Kilnsea	396	02918	66010	19209	00900	05217				396	62608	63031	20009	30976	05208	83360	86270		396	00050	11	+	+	10				
Finningley	360	02305	61020	19508	00900	07213				360	81402	40601	19807	45771	07304	84650	88462		360	91040	02	+	r _o r _o pr _o	9				
Leeming	257	12606	80020	18507	00901	03117	81070			257	81404	74601	18906	35571	05205	83620	83358	88460	257	01041	00	+	ir _o r _o r _o	8				
Tynemouth	262	12712	66021	17308	10940	03221	81359			262	42608	58021	18707	20938	03206	82358	84275		262	00051	02	+	+	7				
Eskdalemuir	162	11703	82010	17605	11501	02315	81824			162	80000	62601	18204	45671	02101	84637	85359	88460	162	01011	51	+	ir _o r _o r _o	6				
Mull of Galloway	131	71111	79031	18807	75611	07400	87630			131	81111	74532	16608	85611	07711	88630			131	03062	11	1	1	5				
Prestwick	135	20000	80021	17405	15601	04005	81630			135	81106	70616	16207	55571	06803	85627	88460		135	03031	01	+	ir _o r _o r _o rr	4				
Abbotsinch	140	30000	82020	17107	00901	04009	83075			140	80000	58041	16806	70972	05303	82359	87465		140	96031	51	+	ir _o r _o r _o	3				
Leuchars	171	12108	83020	15505	00901	01116	81080			171	70000	82031	17205	10931	02211	81362	87075		171	00011	52	+	+	2				
Dyce	091	12914	86028	14505	15600	01216	81640			091	32709	84020	17005	00901	01015	83070			091	00021	53	+	+	1				
Wick	075	53013	74258	14004	59411	03216	82918	84630		075	32702	80020	16405	35600	03213	83635			075	97021	51	pr _o	+	0				
Cape Wrath	049	63202	83022	15706	65511	01217	86620			049	30502	80011	15907	35500	03203	83625			049	00051	01	+	+	-1				
Sule Skerry	010	53213	81038	14706	58500	02216	83820	85625		010	52309	81012	16307	58511	02400	82820	85625		010	00050	03	1	1	-2				
Lerwick	005	83320	74018	08705	15571	03228	81620	85358	88460	005	63314	80252	13405	68411	02225	82812	86630		005	95041	03	prpr _o	pr _o	-3				
Stornoway	026	30000	80020	16604	38500	03109	81820	83635		026	50602	66052	16104	32508	02400	83822	84275		026	00001	53	+	+	-4				
Benbecula	022	10000	83010	16505	15500	03104	81625			022	71010	84031	14607	16476	05708	81712	83364	87275	022	01021	00	+	+	-5				
Tiree	100	40000	80111	16705	15602	04103	81635	84075		100	81115	66616	14108	16377	07609	81708	85462	88272	100	02041	52	+	ir _o -r _o rr	-6				
Aldergrove	917	81503	80602	17709	65621	07000	83630	86650	88460	917	81810	62616	14009	86211	08621	82704	84706	88707	917	05072	07	ir _o r _o r _o	r _o r _o	-7				
Malin Head	980	81709	80606	16708	80971	07811	88459			980	81610	66616	12709	56421	08614	85717	88556		980	05082	07	1	1	-8				
Belmullet	976	82416	48586	14510	87311	09612	85707	88712		976	82016	48586	11310	87311	10720	85707	88715		976	09091	09	1	1	-9				
Birr	965	81809	61616	17709	57421	08715	85715	88459		965	81705	69606	15909	67421	08709	83718	86626	88458	965	04091	08	1	1	-10				
Dublin	969	81703	74608	18710	75771	06806	86650	88460		969	82209	80616	16110	66471	09706	82712	83620	88460	969	01091	07	1	1	-11				
Shannon	962	82508	62616	17910	85411	09711	82711	84715	88635	962	81911	59616	15210	65471	09715	82712	84614	86630	962	05101	09	1	1	-12				
Roches Point	952	82114	56616	19810																								

Code FM 21.C		OCEAN WEATHER STATION REPORTS at 00h.												OCEAN WEATHER STATION REPORTS at 06h.											
O.W.S.	YQ _a LL _a	L _o LL _o GG	Nddff	VVwwWW	PPPTT	N _h Ch _s C _M H	D _s v _s app	8N _s Ch _s h _s	8N _s Ch _s h _s	OT _s TT _T	Id _w d _w PH _W	Id _w d _w PH _W	O.W.S.	YQ _a LL _a	L _o LL _o GG	Nddff	VVwwWW	PPPTT	N _h Ch _s C _M H	D _s v _s app	8N _s Ch _s h _s	8N _s Ch _s h _s	OT _s TT _T	Id _w d _w PH _W	Id _w d _w PH _W
A	30620	33100	20718	98028	17206	24501	07306	82625	////	05451	10732	12044	A	30620	33006	70318	98151	15505	78511	00711	81820	87626	05501	10534	12054
B	30565	51000	90609	94514	05205	91111	00603	89103	////	00005	10454	11111	B	30565	51006	80710	94514	04405	86311	00400	88708	11111	00005	10454	11111
C	30527	35500	82009	96614	09408	47321	00822	84808	88525	00108	12243	11111	C	30527	35506	81015	96616	97408	67321	00756	86708	11111	00108	11143	11111
D	30440	41000	22025	98021	19015	09011	0707	82011	////	00113	12247	11111	D	30440	41006	22230	97021	16916	20970	00817	82359	11111	00113	12247	11111
I	30587	18500	51113	98012	11210	11531	00708	81820	83360	05205	11122	10946	I	30589	18506	70805	98258	10010	58531	00705	83820	83630	05205	10010	10946
J	30526	19900	82532	96016	13110	85411	51309	81715	88629	05109	12548	11111	J	30525	20106	82720	96022	14510	88511	61204	83820	88625	05109	12658	11111
K	30450	15900	23402	98031	28113	25500	00806	82625	////	05308	13420	13042	K	30448	15806	43206	98020	26213	12550	00816	81820	81356	05206	13220	13042
M	33660	01800	73531	97158	04905	79511	00400	11111	11111	05500	18552	11111	M	33660	02006	63531	97258	06505	59501	00216	11111	11111	05500	18540	11111

RATES of SUBSCRIPTION: Single copy 6d. or post free 8d. One calendar month 15/-; one quarter 40/-; one year 150/- to Director-General, Meteorological Office, London Road, Bracknell, Berkshire.

For special arrangements for supply to schools and colleges, see Form 2452 or apply

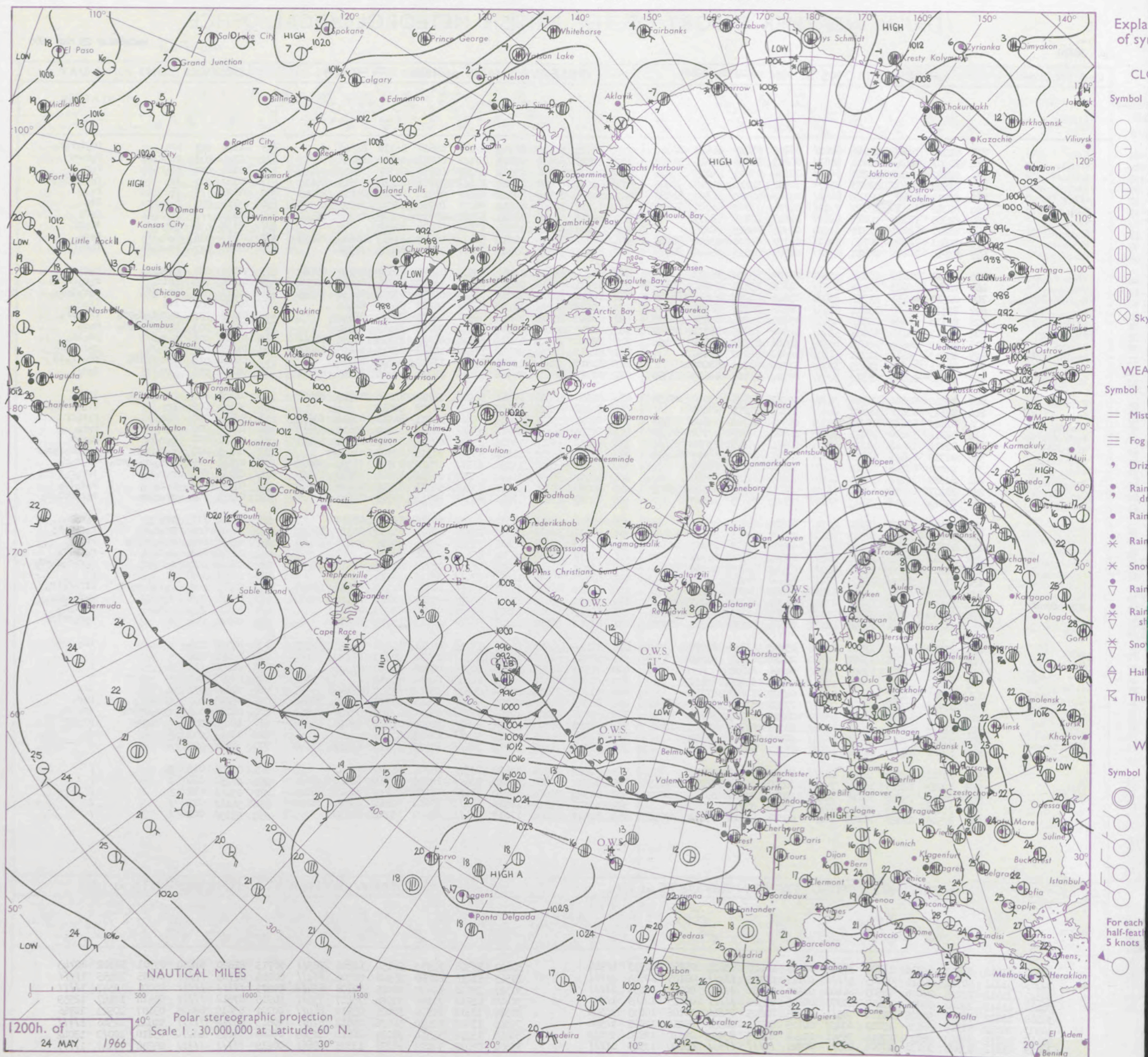
H.M.S.O. Press, M.O. Bracknell

Date of Issue Wednesday 25 May 1966

Date of Issue Wednesday 25 May 1966

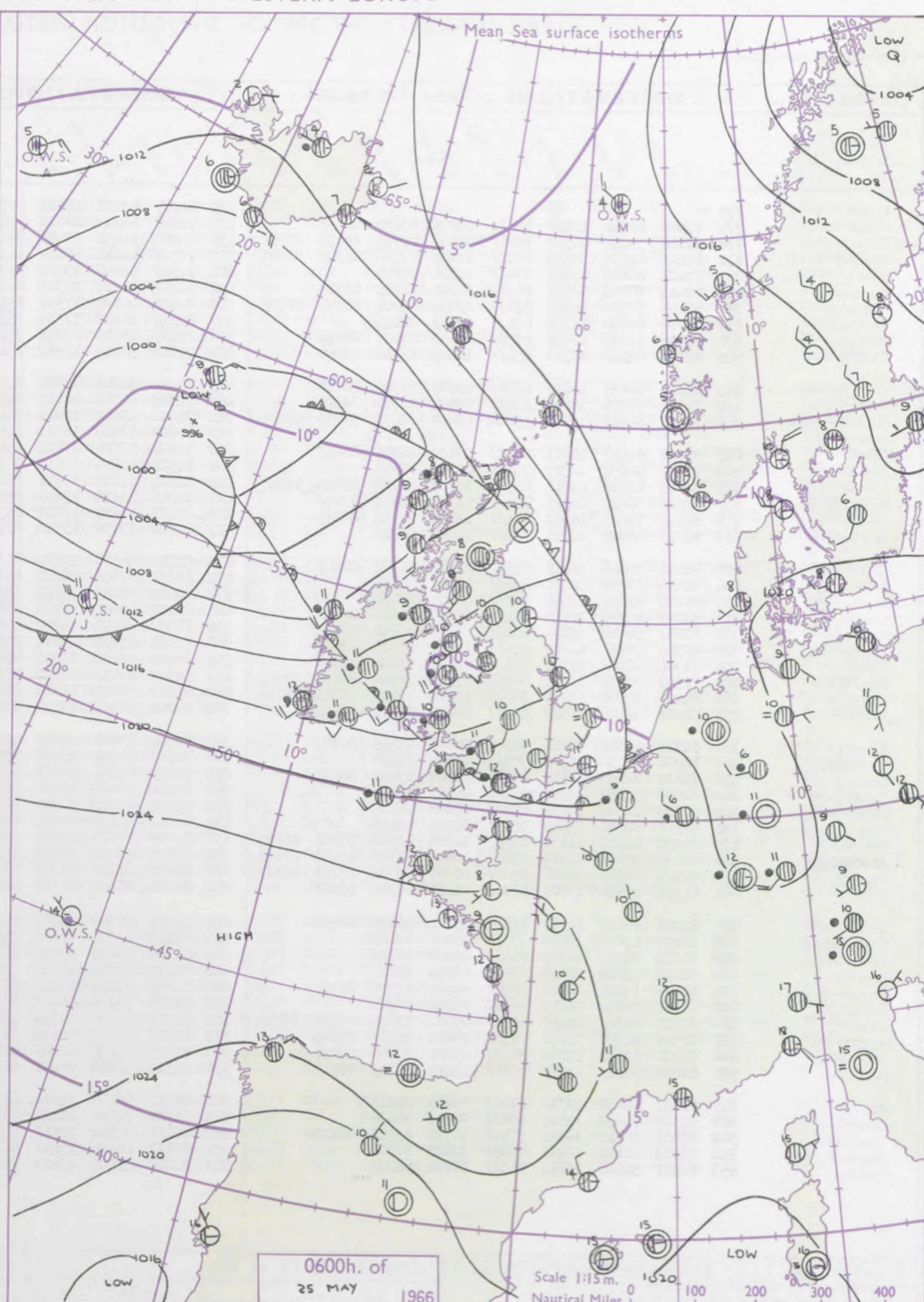
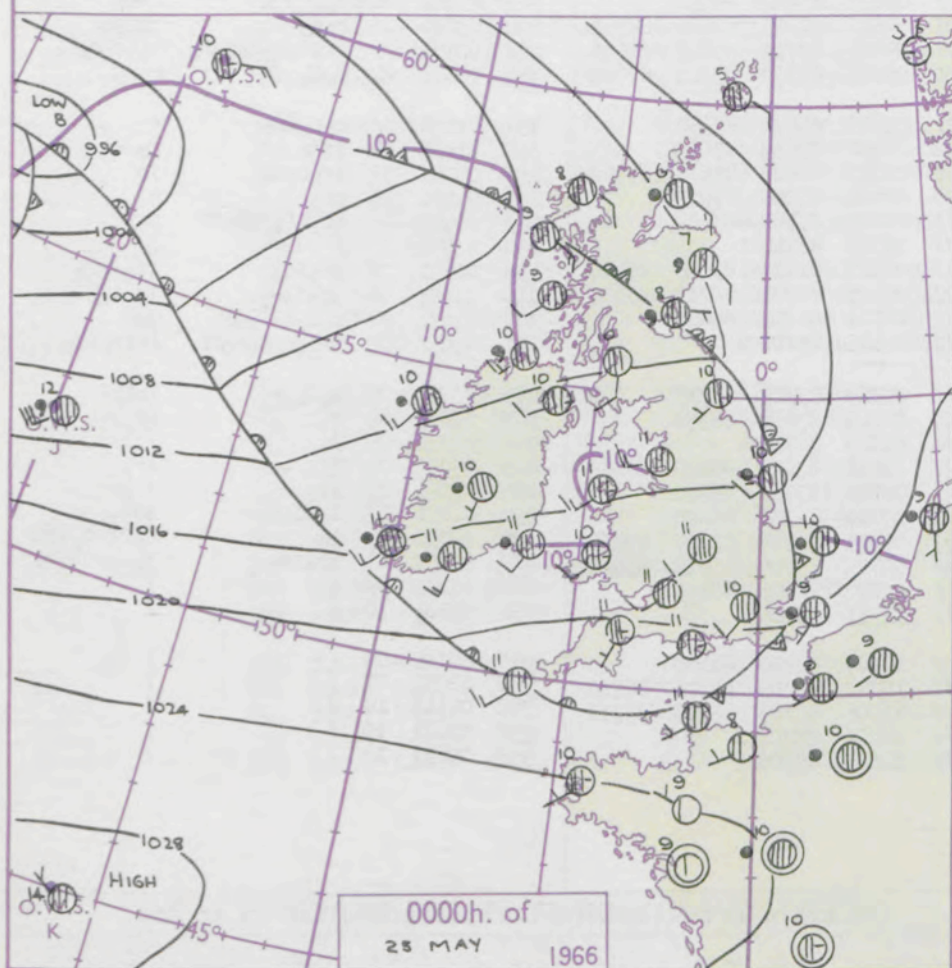
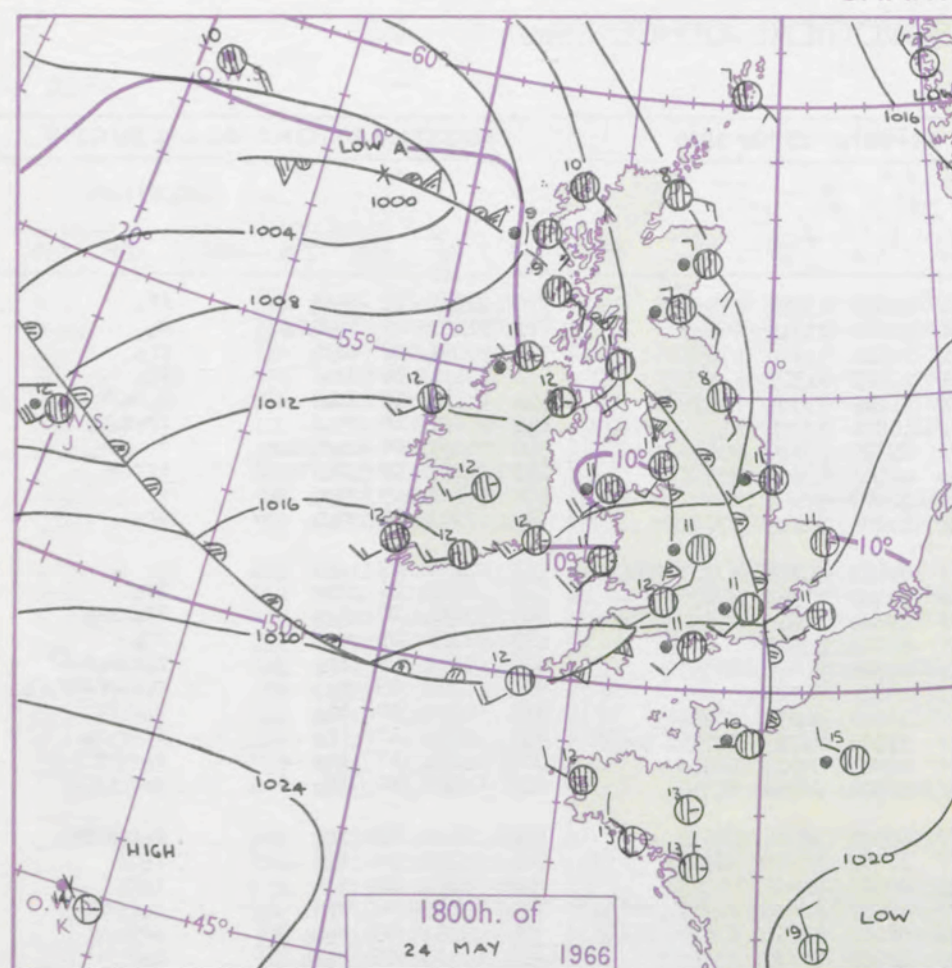
All times of observation printed in this publication are GREENWICH MEAN TIME.

CHART OF WEATHER IN PART OF NORTHERN HEMISPHERE



CHARTS OF WEATHER IN WESTERN EUROPE

nation
 mbols
 DUD
 Cloud
 Amount
 (oktas)
 0
 1 or less
 2
 3
 4
 5
 6
 7 or more
 8
 obscured
 THER
 Weather
 zle
 and
 hizzle
 and snow
 y shower
 and snow
 shower
 y shower
 shower
 nderstorm
 ND
 Wind
 speed
 (knots)
 Calm
 1-2
 3-7
 8-12
 13-17
 additional
 er add



GENERAL SYNOPTIC DEVELOPMENT

Issued at midday Wednesday 25

May 1966

FORECAST for Great Britain and Northern Ireland until noon tomorrow

The deep low over Scandinavia has continued to move away northeast. The trough which crossed most of the British Isles yesterday is now over northeast Scotland and the North Sea and continues to move east. The depression to the west of the British Isles is expected to move east crossing Scotland tonight, followed by a ridge of high pressure moving into western districts.

It will be cloudy with rain at times in all parts of the British Isles at first. Brighter drier weather will reach Northern Ireland this afternoon and will extend eastwards to all districts by tomorrow morning. There will, however, be some showers, chiefly in the north and east. Temperatures will be near or a little below normal.

OUTLOOK for following 24 hours.

Scattered showers and sunny intervals at first, but further rain spreading from the west later. Temperatures mostly near normal.

DAILY WEATHER REPORT OF THE BRITISH METEOROLOGICAL OFFICE (contd.)

Code FM 11.C										OBSERVATIONS at 00h. 25 May 1966										OBSERVATIONS at 06h. 25 May 1966										OBSERVATIONS during NIGHT										CONV TA °C
Station	iii	Nddff	VVwww	PPPTT	N _h Ch _s Ch _s Ch _s	T _d T _d app	8N _s Ch _s Ch _s Ch _s	8N _s Ch _s Ch _s Ch _s	8N _s Ch _s Ch _s Ch _s	iii	Nddff	VVwww	PPPTT	N _h Ch _s Ch _s Ch _s Ch _s	T _d T _d app	8N _s Ch _s Ch _s Ch _s	8N _s Ch _s Ch _s Ch _s	8N _s Ch _s Ch _s Ch _s	iii	RR	T _n T _E	T _g T _g	WEATHER																	
																							21h.—03h.	03h.—09h.																
Kew	775			10						775	62207	60012	18812	35731	10104	83650	85359		775	92101	08	r _o r _o		ir _o	40															
Heathrow	772	82008	62216	19410	85611	09805	87632	88657		772	72208	64012	18611	65401	10801	81712	86645		772	91101	09	r _o d _o r _o		r _o	39															
Gatwick	776	82106	59216	20309	85211	09802	81705	83635	88647	776	72207	56052	19211	75412	10500	81710	87650		776	92091	08	d _o r _o		pr _o	38															
Thorney Island	871	82405	62606	20511	85211	10802	83703	86706	88620	871	72307	64016	19612	16379	10803	81709	87175		871	97111	10	ir _o		ir _o	37															
Hurn	862	72407	66015	19711	77411	10706	87710			862	82307	58616	19312	85311	11202	85708	88620		862	01111	10	id _o		r _o r _o rr _o	36															
Guernsey	894	82412	80035	22911	86211	10101	84705	88708		894	82412	60216	22311	86111	11301	83702	84703	88705		894	95091	08	+		ir _o r _o r _o	35														
Wattisham	590	82108	30586	19509	87111	09804	82702	86705	88707	590	82208	40026	17910	85411	09806	87710	88650		590	01091	08	r _o r _o d _o r _o		+	34															
Gorleston	497	81909	60606	18710	85511	09709	88625			497	62110	56106	17510	35530	09400	83625	86358		497	01092	09	ir _o rr _o ir		irrr _o	33															
Mildenhall	578	82106	57616	18810	85511	09802	87629	88636		578	72107	48026	17211	75711	10803	87650			578	96101	09	r _o r _o		+	32															
Cardington	559	82107	62216	18510	85411	10805	84710	88650		559	72310	58012	17511	75431	11801	82715	87656		559	97101	08	r _o r _o		ir _o	31															
West Raynham	485	82114	48616	18410	87311	09806	86706	88708		485	82211	56606	16810	85211	09603	83705	87707	88656		485	01091	09			ir _o	30														
Wittering	462	82108	56036	18010	85411	09804	84710	88629		462	72208	56012	16811	10936	09400	81362	87075		462	91091	06	ir _o		ir _o	29															
Boscombe Down	746	72310	66016	19910	55602	09000	82635	85656	87075	746	72411	59612	18811	55471	09805	82615	85650	87464		746	93091	08	+		ir _o r _o r _o	28														
Ross-on-Wye										627	82007	57606	16511	80521	09707	88520				627	01101	09	+		ir _o	27														
Filton	628	82208	62218	19011	85411	09400	84613	88645		628	82007	62616	17611	45421	10707	84610	88550		628	01111	09	ir _o		r _o r _o d _o d _o dr	26															
Aberporth	502	72212	66032	17310	75711	09106	87650			502	81913	40596	15510	86211	09611	88705			502	04092	09	r _o		r _o r _o rr _o rr _o r _o	25															
Rhoose	715	82615	61502	19211	85311	10801	82706	85714	88640	715	82205	61615	17511	45621	10808	84630	88459		715	04101	10	id _o		r _o r _o rr	24															
Mount Batten	827	72509	59025	20511	75411	11703	82615	87647		827	82306	34616	19011	85211	11708	82703	87710	88630		827	01111	11	ir _o		ir _o r _o r _o	23														
Chivenor	707	82514	74025	19912	85411	11101	85712	88633		707	82417	61616	18012	85311	12708	85708	88620		707	05111	07	ir _o		r _o r _o rr	22															
St. Mawgan	817	82615	48025	20811	86211	11400	88703			817	82618	37636	19510	67121	10504	86702	88510		817	05101	10	ir _o		r _o r _o rr	21															
Culdrose	809	82514	50106	21211	85111	11801	86702	88612		809	82715	56616	20410	85311	09502	86706	88615		809	04102	09	ir _o		r _o r _o ir _o	20															
Scilly	804	82416	57022	22111	85411	11102	88618			804	82321	57616	20811	85311	11707	85709	88615		804	03102	10	ir _o		r _o r _o	19															
Elmdon	534	82009	61036	17511	85711	08804	88650			534	82009	58042	16710	18321	09703	81808	88465		534	96101	07	+		r _o r _o	18															
Shawbury	414	82209	66216	16311	85411	10704	82618	88648		414	82108	69602	15210	25671	09807	82630	84362	88466		414	01091	06	r _o		r _o r _o rr	17														
Ringway	334	82011	58612	15710	65471	08602	86618	88460		334	71809	58026	14810	35416	08807	81715	83656	85465		334	01091	09	r _o r _o		irrr _o r _o	16														
Squires Gate	318	82514	60216	14711	85411	11701	81615	88638		318	82111	75022	13811	55621	10708	85630	88460	88460		318	02101	09	r _o r _o		r _o r	15														
Valley	302	72314	61026	15511	75611	09005	83630	87647		302	82019	48616	13010	85211	09816	85704	88640		302	03101	08	+		r _o r _o	14															
Ronaldsway	204	72509	70036	14010	75311	09108	81708	83620	87656	204	82006	62612	12510	75221	09812	81705	87650	88557		204	03091	08	r _o r _o		r _o r _o dr	13														
Carlisle	222	82009	56506	13210	85211	10803	81705	83711	86714	222	82112	80215	12310	85411	09807	83712	85625	87645		222	02101	09	ir _o r _o r _o d _o d _o r _o		d _o ir _o r _o r _o															

DAILY WEATHER REPORT OF THE BRITISH METEOROLOGICAL OFFICE

No. 38171

Date of Issue Thursday 26 May 1966

STATION
LE
°F

Code FM II.C

OBSERVATIONS at 12h. 25 May 1966

OBSERVATIONS at 18h. 25 May 1966

OBSERVATIONS during DAY

Station

iii

Nddff

VVwwwW

PPPTT

N_hCh_sCh_h

T_dT_dapp

8N_sCh_sh_s

8N_sCh_sh_s

8N_sCh_sh_s

iii

Nddff

VVwwwW

PPPTT

N_hCh_sCh_h

T_dT_dapp

8N_sCh_sh_s

8N_sCh_sh_s

8N_sCh_sh_s

iii

RRT x F

SSS

09h.—15h.

15h.—21h.

104

Kew

775

82015

61616

17214

5542/

12811

85610

88540

775

82512

72025

14714

6642/

10710

86710

88459

775

03151

003

r_orrr_or_orr

d_o

102

Heathrow

772

82014

50616

16613

7547/

12813

85710

87618

88458

772

82512

75206

14813

8547/

11713

87612

88640

772

02151

000

rrrr_or_orr_o

r_o=d_o

100

Gatwick

776

82113

60618

17913

8537/

12812

83707

86708

88612

776

82312

56506

11513

7547/

12614

82711

86622

88460

776

02141

005

r_or_od_or_od_o

r_oid_od_od_o

99

Thorney Island

871

82412

62612

18612

8727/

11608

81703

84705

88708

871

82413

58506

16813

8547/

11712

83710

88615

871

02141

001

rrrr_or_or_o=d_o

d_od_od_o

97

Hurn

862

82413

70216

18613

6742/

11502

85710

85625

88459

862

82411

65502

16813

8547/

11703

85712

88630

862

01151

///

rrrr_o

id_orr_o

95

Guernsey

894

82316

78606

22811

6547/

10307

83615

85630

87360

894

82519

62016

21512

8527/

11605

83705

84630

87650

894

91431

003

r_or_od_or_o

id_o

93

Wattisham

590

82315

56616

16513

8547/

11708

85615

88630

590

72416

61216

13113

7547/

11613

83712

87625

590

02141

///

r_or_o

rr_o

91

Gorleston

497

82013

62032

16014

8557/

08710

86625

88635

497

82512

58026

11814

8557/

11729

88625

497

02162

011

rr_o

rrrr_o

90

Mildenhall

578

82110

56612

16013

5542/

11708

82710

84630

88550

578

72414

64026

12414

7571/

11715

87650

578

02151

019

r_or_od_or_o

+

88

Cardington

559

82113

56636

15813

7532/

13812

85706

87620

88459

559

82317

59606

13314

6542/

12611

82710

85625

88459

559

02151

004

rr_or_oid_o

id_or_o

86

West Raynham

485

82214

62616

15413

4842/

11607

82815

83650

88460

485

72312

69016

11713

7547/

12615

81714

85622

87635

485

02141

006

rrrr_o

r_od_or_o

84

Wittering

462

82012

37592

14912

7732/

11712

87706

88518

462

72410

69606

12214

7547/

11612

84615

87635

462

01151

020

rrrr_orr_o

rr_o

82

Boscombe Down

746

82613

61605

17713

8537/

11505

81709

85714

88630

746

82812

66506

16312

8537/

10706

83709

86712

88625

746

01141

000

r_or_orrrr_od_oid_o

id_od_od_o

81

Ross-on-Wye

627

82412

70026

15414

8857/

10601

86825

627

52412

66022

14114

58500

11603

81820

85630

627

91150

005

rr_o

+

79

Filton

628

82516

48516

17212

8637/

11400

88708

628

82420

32105

16012

8537/

11604

86706

88625

628

94131

000

rrrr_oid_od_od_o

id_o

77

Aberporth

502

82418

56206

14911

8647/

11500

88710

502

12418

69021

14013

18400

11603

81810

502

92141

045

r_or_oid_o

+

75

Rhoose

715

82622

56626

17012

8627/

11303

84704

88710

715

82721

58056

16511

8627/

11504

87704

88710

715

05121

000

rrrr_o

rrrr_o

73

Mount Batten

827

72516

62026

19513

7547/

11101

83710

87625

827

82515

58515

18812

8537/

11706

84708

86710

88615

827

97141

008

r_or_oid_o

d_od_o

72

Chivenor

707

82421

66026

18313

8537/

11202

82708

86710

88615

707

82518

61025

17513

8537/

11705

85709

88620

707

92141

001

r_or_oid_o

+

70

St. Mawgan

817

82523

62026

20113

8537/

11305

85708

88618

817

82523

40506

19411

8707/

11804

83701

88703

817

91131

001

rr_o

rrrr_orr_o

68

Culdrose

809

82717

58056

20912

8527/

11105

83705

86700

88615

809

82616

19515

20512

8507/

11804

85701

87704

88610

809

92131

003

id_o

id_od_od_o

66

Scilly

804

82522

61026

21913

8547/

12207

88610

804

82623

48205

21412

8537/

12003

84706

88612

804

92141

001

+

id

64

Elmdon

534

82111

58216

14512

8537/

10613

81708

85615

88656

534

72514

60026

12814

7537/

11804

81708

83710

87635

534

01161

009

r_or_od_or_o=r_o

r_o

63

Shawbury

414

82416

78216

13513

5847/

11608

83812

83630

88462

414

62618

80026

11914

68501

11711

83825

85640

414

01151

007

rrrr_or_o

rr_o

61

Ringway

334

82114

56212

12612

8527/

09609

81705

86712

88650

334

72714

65018

11014

7847/

08607

81815

83635

86650

334

01151

000

r_or_or_od_o

rr_o

59

Squires Gate

318

82520

50586

11612

8727/

10609

82703

86704

318

72517

70026

10413

7837/

11605

81808

83625

87630

318

96141

004

r_or_orrrr_od_o

+

57

Valley

302

72123

58016

12112

6523/

10601

81704

86628

87360

302

72514

80028

12014

7557/

11201

81622

87630

302

92141

027

r_or_orr_o

rr_o

55

Ronaldsway

204

82213

70206

10211

8637/

10605

82706

88709

204

72715

82022

10113

7857/

09305

83828

86645

204

92161

030

d_or_od_or_od_od_o

rr_o

54

Carlisle

222

82208

23516

09512

8537/

10720

86706

88625

222

72514

69805

08113

7847/

09503

81716

83820

87635

222

02141

001

r_or_od_od_o

rr_orrrr_o

52

Watnall

354

82306

23586

13411

5742/

11715

85710

88520

354

72609

74026

11014

7847/

11808

85818

87645

354

02141

003

r_or_od_or_od_or_o

+

50

Kilnsea

396

82314

61616

14012

5552/

10710

85625

88460

396

82414

66036

10113

6557/

12716

86625

88360

396

96151

///

r_or_o

rr_o

48

Finningley

360

81811

57586

13012

7542/

11715

82715

87640

88557

360

82513

61038

10415

8857/

10709

84820

85630

88650

360

02151

015

r_or_orrrr_or_orr_o

rr_o

46

Leeming

257

81914

40516

11212

6742/

11817

86715

88457

257

72715

74035

08515

7857/

10711

82820

84525

85640

257

02161

020

rrrr_od_o

rr_o

45

Tynemouth

262

82309

58606

10912

8062/

07613

88530

262

72616

61256

07214

7857/

10711

82825

87630

262

97151

006

rr_o

rr_o

43

Eskdalemuir

162

82017

20588

09210

8527/

10719

82703

86705

88630

162

82616

59806

06911

8337/

08505

84708

83918

85640

162

02122

004

r_or_od_or_od_od_o

id_orr_orr_o

41

Mull of Galloway

131

71111

74016

09210

7547/

10704

83710

87630

131

61111

74022

09512

6567/

09201

85630

131

91121

///

+

id

39

Prestwick

135

82207

57516

07512

8527/

11618

82704

85706

88612

135

72516

70026

07411

7837/

09203

81708

84812

87622

135

01131

001

d_oid_o

rrrr_orr_o

37

Abbotsinch

140

81810

40516

07412

8737/

10719

85707

87708

140

72416

59808

06511

7847/

09104

81710

83712

87816

140

94141

003

rrrr_od_o

rrrr_orr_oid_o

36

Leuchars

171

82209

74212

07913

4547/

09810

81715

84625

88465

171

62515

74016

03814

6847/

10721

81711

85640

171

97141

015

rr_o

rr_o

34

Dyce

091

72313

65016

07614

42548

08714

84820

83360

091

81710

40586

04609

8547/

09717

83702

86703

88615

091

02152

007

rr_o

rrrr_orrrr_oid_or_o

32

Wick

075

91308

09456

07209

91111

09712

89101

075

80703

28104

04709

6567/

09709

86640

88360

075

01111

009

rrrr_or_orr_orr_o

rr_o

30

Cape Wrath

019

81412

76606

05109

6742/

05717

86718

88520

019

70910

66806

01309

7347/

07702

82918

86620

019

92101

004

rrrr_o

rrrr_orrrr_o

28

Sule Skerry

010

81213

48616

07509

8647/

09711

88710

010

60905

48056

05509

36436

09710

83715

86070

010

02110

///

+

id

27

Lerwick

005

81123

66616

12505

7732/

05714

83708

85810

88458

005

80925

56616

08506

8727/

06616

87704

88709

005

03071

000

r_or_or_od_or_od_o

d_od_orrrr_or_o

25

Stornoway

026

81508

66205

05410

3547/

09713

83612

85358

88459

026

70713

80216

04010

7537/

09301

81709

87632

026

08112

001

id_orr

rrrr_o

23

Benbecula

022

81417

50585

03409

8727/

09722

83703

85704

88709

022

82513

56506

04111

8627/

10217

82704

88707

022

03111

000

d_or_orrrr_o

id_od_od_o

21

Tiree

100

81714

22586

04510

6602/

10718

83701

86707

88458

100

72516

60525

05610

7537/

10309

83708

83614

86650

100

02121

004

rrrr_oid_o

id_o

19

Aldergrove

917

72715

74256

09014

7837/

11301

81708

85815

87623

917

72911

66808

10712

7847/

09313

82710

84712

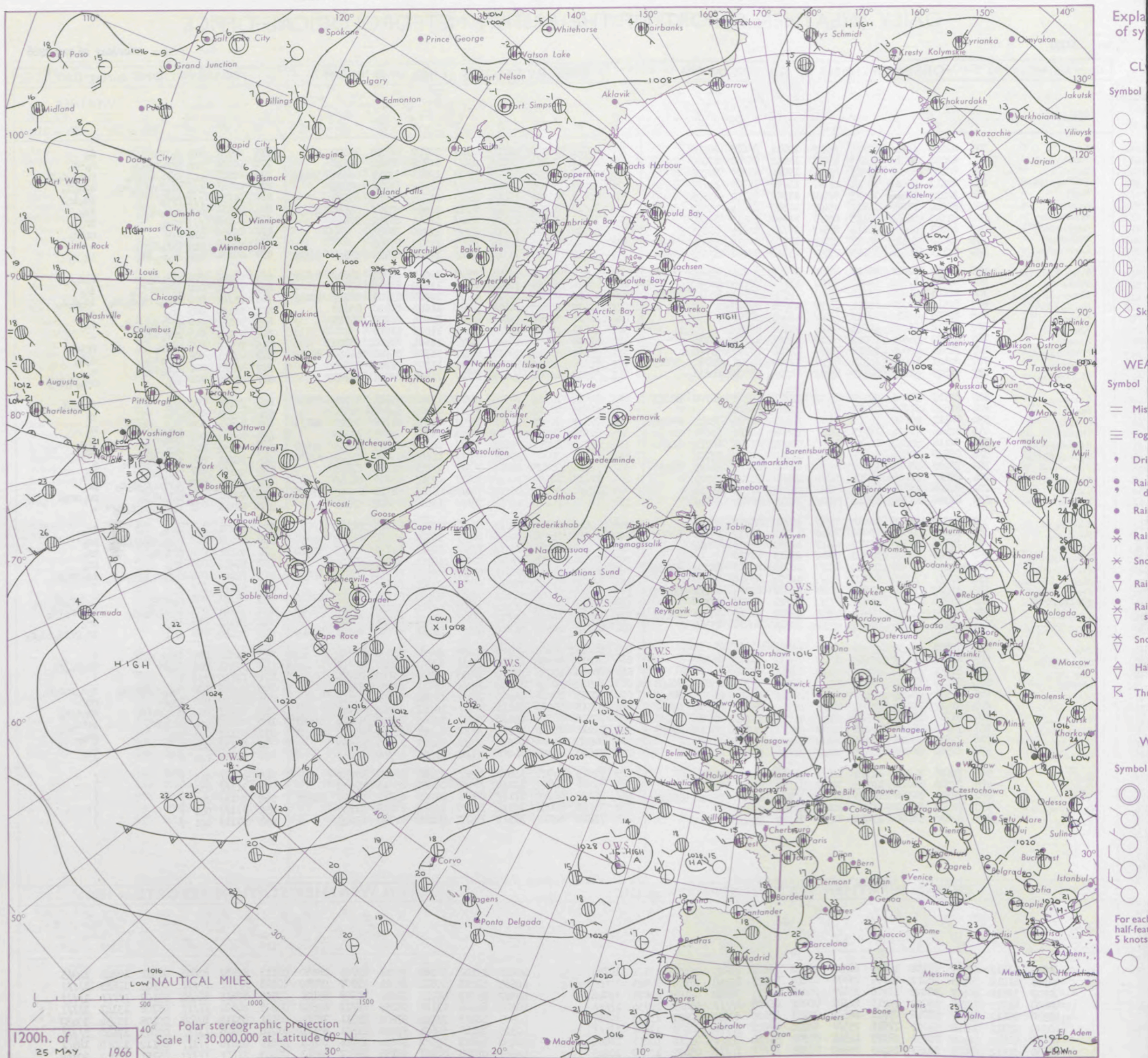
86818

917

93

All times of observation printed in this publication are GREENWICH MEAN TIME.

CHART OF WEATHER IN PART OF NORTHERN HEMISPHERE



CHARTS OF WEATHER IN WESTERN EUROPE

ation
mbols

LOUD
Cloud
Amount
(oktas)

0
1 or less
2
3
4
5
6
7 or more
8
Obscured

ATHER
Weather

izzle
h and
rizzle

and snow
w

h shower
h and snow
hower

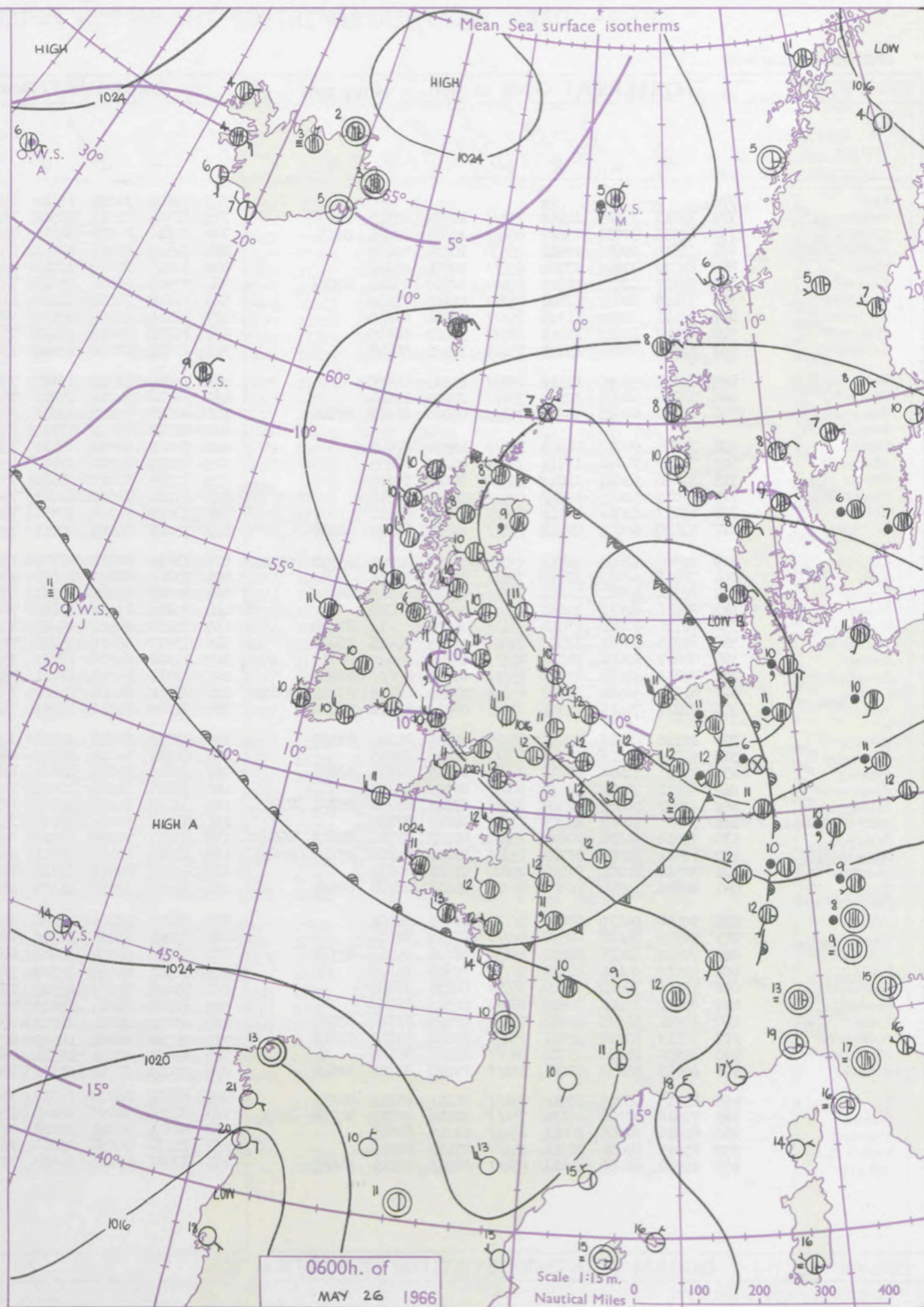
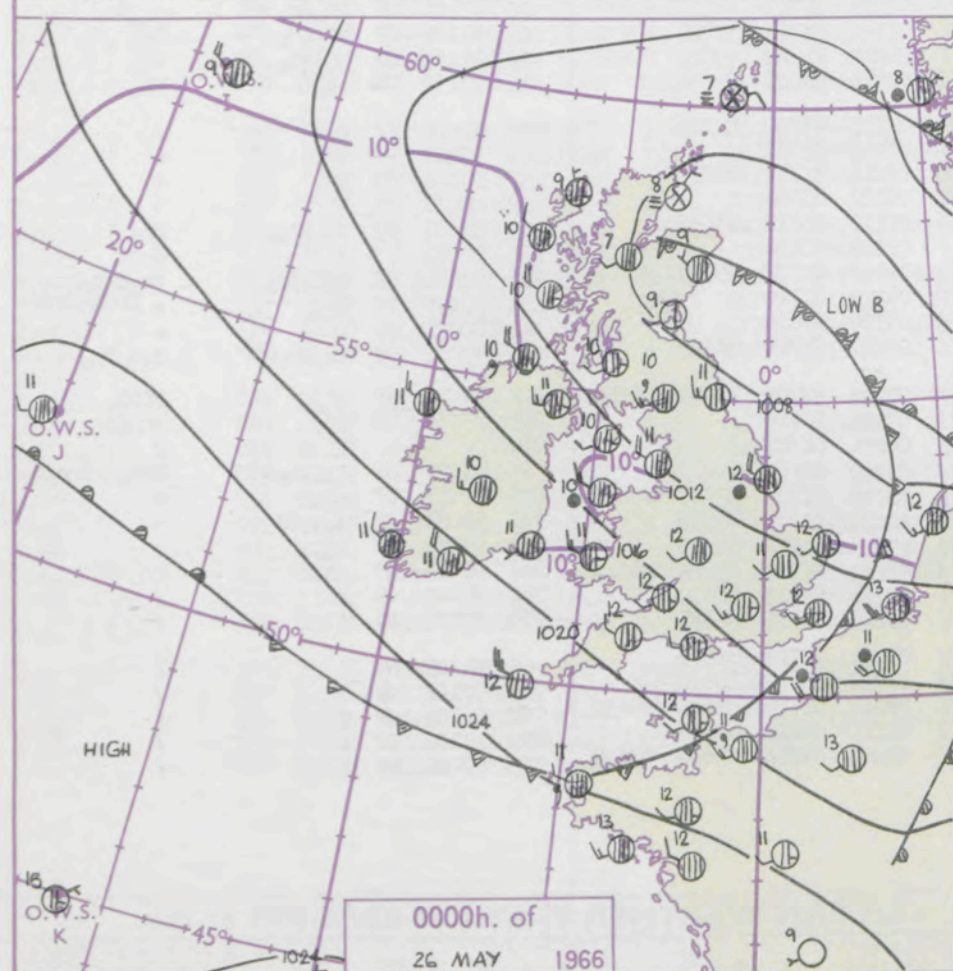
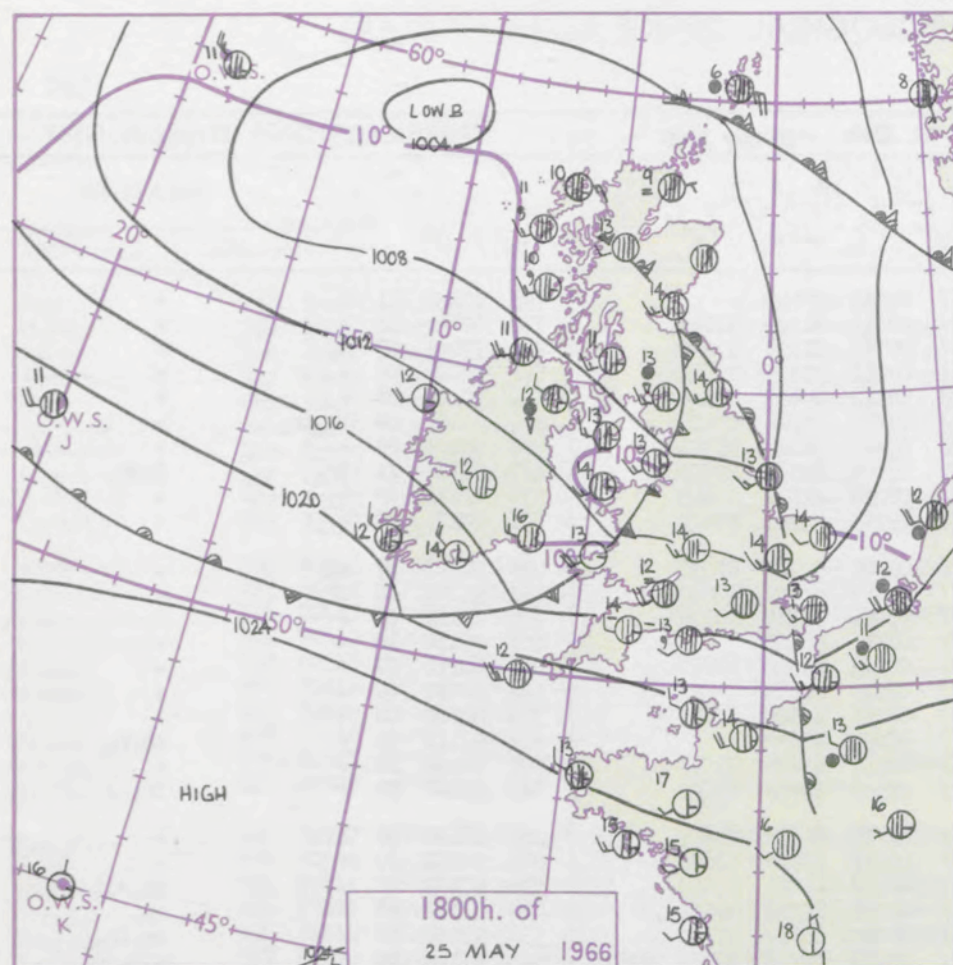
w shower
shower

nderstorm

WIND
Wind
speed
(knots)

Calm
1-2
3-7
8-12
13-17

additional
her add



GENERAL SYNOPTIC DEVELOPMENT

The complex low which was west of Scotland yesterday has moved east-southeast to the North Sea while filling a little, and is expected to continue to move away towards Poland. With steadily rising pressure in the ridge following this depression, a northwesterly gradient has become established over the British Isles, with displacement of the frontal troughs eastwards into the Continent. Continuing pressure rises over Britain are expected to lead to the formation of a high cell over Ireland during the next 24 hours.

Issued at midday Thursday 26

May 1966

FORECAST for Great Britain and Northern Ireland until noon tomorrow

England and Wales will be mostly cloudy but dry with some sunny intervals. Scotland and Northern Ireland will have scattered showers near coasts but most inland areas will be dry and there will be sunny periods in most districts. Temperatures will be generally near the seasonal normal.

OUTLOOK for following 24 hours. Dry over much of England, Wales and southern Scotland. Scattered showers over Northern Ireland and remaining districts of Scotland. Temperatures near or a little above normal.

DAILY WEATHER REPORT OF THE BRITISH METEOROLOGICAL OFFICE (contd.)

Code FM II.C										OBSERVATIONS at 00h. 26 May 1966										OBSERVATIONS at 06h. 26 May 1966										OBSERVATIONS during NIGHT										CONVE TAB °C to
Station	iii	Nddff	VVwww	PPPTT	N _h Ch _M CH	T _d T _d app	8N _s Ch _s h _s	8N _s Ch _s h _s	8N _s Ch _s h _s	iii	Nddff	VVwww	PPPTT	N _h Ch _M CH	T _d T _d app	8N _s Ch _s h _s	8N _s Ch _s h _s	8N _s Ch _s h _s	iii	RRRT _n E	T _g T _g	WEATHER																		
																						21h.—03h.	03h.—09h.																	
Kew	775			12						775	72807	74022	16612	75611	07316	87640				775	00121	11	+	+		40														
Heathrow	772	72613	75015	14912	75411	10702	82713	87640		772	72709	75012	16512	75511	08316	81625	87645				772	00111	10	+	+		39													
Gatwick	776	62613	70035	15512	65411	10603	83616	86636		776	72810	80031	16911	75511	08315	81620	87640				776	97101	07	d _o	+		38													
Thorney Island	871	32610	69015	16612	25530	10801	82625			871	82912	69031	18111	85511	09212	81625	88640				871	00101	08	+	+		37													
Hurn	862	62710	75015	17212	65511	10801	86624			862	72811	70022	19012	75511	08212	85625	87645				862	00101	08	+	+		36													
Guernsey	894	82819	80025	21311	85411	10400	83710	87616		894	72914	66026	21611	75311	09303	83706	87618				894	91101	09	id _o ir _o	+		35													
Wattisham	590	72415	58022	12811	75611	10101	87619			590	82815	70022	14011	11531	08210	81820	88358				590	00101	09	+	+		34													
Gorleston	497	72411	60022	11312	75611	11400	87630			497	72714	62026	12112	28571	06208	82825	87358				497	97111	11	ir _o	irpr _o		33													
Mildenhall	578	62510	61022	12411	65711	10000	86650			578	72712	74012	14111	75411	08210	81715	87645				578	00111	09	+	+		32													
Cardington	559	12515	56046	13211	15600	10303	81640			559	72812	70021	15612	75411	09213	82710	87620				559	00110	08	+	+		31													
West Raynham	485	82610	59212	11512	85711	11602	88656			485	72914	66016	13011	75411	09308	82710	87656				485	97101	07	r _o	+		30													
Wittering	462	72714	66036	12512	75611	09205	87644			462	72918	74026	14811	75511	08210	83622	87640				462	91101	06	ir _o	+		29													
Boscombe Down	746	72912	66025	16711	75411	09000	81715	87640		746	83013	74032	18311	85411	07211	82715	88628				746	00101	08	+	+		28													
Ross-on-Wye										627	82310	82022	17811	85511	07315	88625					627	00110	10	+	+		27													
Filton	628	72608	66012	16412	75611	10104	87640			628	72608	66032	18411	75511	08214	85625	87640				628	00111	09	+	+		26													
Aberporth	502	72817	74021	17311	75611	08212	87635			502	82914	74012	19710	85611	08210	88635					502	00091	09	+	+		25													
Rhoose	715	32716	62011	17011	35500	09003	83625			715	72913	80011	19410	75511	08216	82625	87632				715	00101	08	+	+		24													
Mount Batten	827	83012	62025	19712	85411	10205	88615			827	73211	74022	21011	75611	07209	87630					827	97111	09	+	id _o r _o		23													
Chivenor	707	63017	69012	18812	65611	09107	86631			707	73012	74022	20911	75511	09214	83625	87635				707	00111	10	+	+		22													
St. Mawgan	817	82920	66036	21111	85411	09209	85712	88630		817	73217	74022	22011	75511	07206	82720	87630				817	97100	10	+	ir _s		21													
Culdrose	809	82925	68025	20711	85311	08101	84708	85710	88615	809	73111	60052	22711	75211	09110	81705	84615	87618				809	00100	09	+	+		20												
Scilly	804	72825	66012	22712	75411	10208	87618			804	73015	66022	24411	75411	09217	81712	87623				804	00111	10	+	+		19													
Elmdon	534	82511	63032	13812	85511	07207	84623	88632		534	62920	65022	15911	68511	06207	81824	86640				534	97101	09	+	pr _o -d _o		18													
Shawbury	414	62816	82012	14012	65611	08211	86640			414	72811	83022	17011	78411	07216	82718	87635				414	97101	08	+	r _o		17													
Ringway	334	72716	70028	13410	78411	06213	82818	87640		334	72917	60502	15210	75411	07210	86712	87650				334	97101	10	+	id _o ir _o		16													
Squires Gate	318	82919	66025	12511	85511	09209	82625	88649		318	73020	68215	15711	75311	09220	82708	85710	87622				318	97101	10	d _o	d _o d _o -r _o		15												
Valley	302	82817	69608	16110	85511	09222	83622	88635		302	72918	74506	18311	75411	09216	81715	84622	87630				302	97101	09	ir _o pr _o	ir _o id _o		14												
Ronaldsway	204	72611	81038	13510	75511	08216	85623	87650		204	72911	75216	17211	75411	08322	81710	83714	87630				204	97101	09	pr _o ir _o	ir _o		13												
Carlisle	222	82613	56508	10610	85211	09209	82705	85712	88622	222	72711	74216	13810	75411	08218	81712	85622	87628				222	91101	09	pr _o id _o	ir _o		12												
Watnall	354	72812	74025	12311	75511	08110	82620	87630		354	72708	74011	14711	75411	07214	83618	87656				354	97131	08	id _o	pr _o		11													
Kilnsea	396	82920	66616	10412	45571	10103	84625	88360		396	53022	66016	12310	32570	09213	83820	85360				396	91090	11	r _o r _o	+		10													
Finningley																																								

DAILY WEATHER REPORT OF THE BRITISH METEOROLOGICAL OFFICE

No. 38172

Date of Issue Friday 27 May 1966

VISION
LE
°F

104
102
100
99
97
95
93
91
90
88

86
84
82
81
79
77
75
73
72
70

68
66
64
63
61
59
57
55
54
52

50
48
46
45
43
41
39
37
36
34

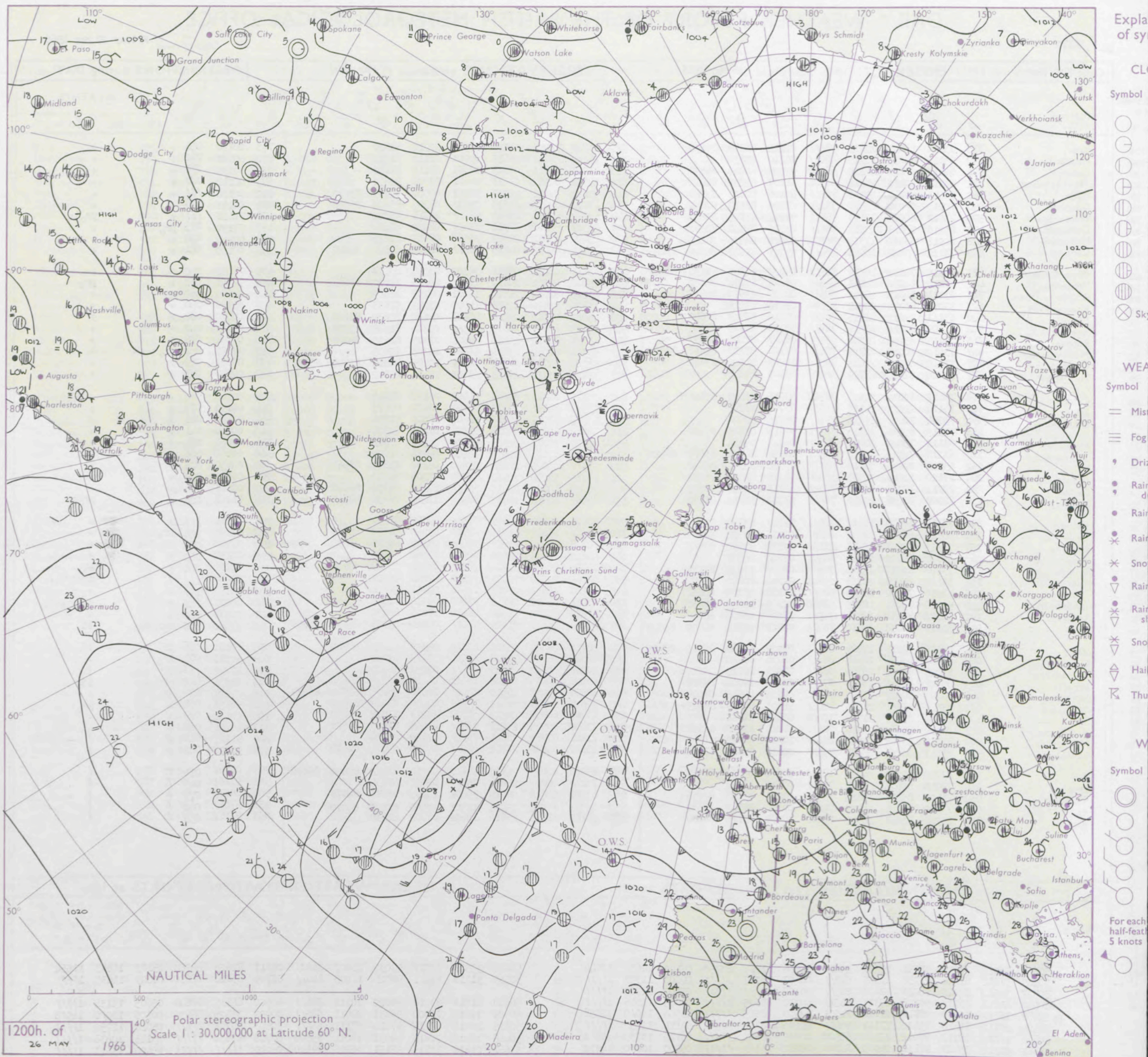
32
30
28
27
25
23
21
19
18
16

14
12
10
9
7
5
3
1
0
2

4
6
8
9
11
13
15
17
18
20

Code FM II.C		OBSERVATIONS at 12h.										26 May 1966		OBSERVATIONS at 18h.										26 May 1966		OBSERVATIONS during DAY				
Station		iii	Nddff	VVwwW	PPPTT	N _h Ch _s Ch _s	T _d T _d app	8N _s Ch _s Ch _s	8N _s Ch _s Ch _s	8N _s Ch _s Ch _s	iii	Nddff	VVwwW	PPPTT	N _h Ch _s Ch _s	T _d T _d app	8N _s Ch _s Ch _s	8N _s Ch _s Ch _s	8N _s Ch _s Ch _s	iii	RRT T E	SSS	WEATHER							
																								09h.—15h.	15h.—21h.					
Kew	775	73015	85022	19015	786/1	07212	86830	86650			775	13210	74011	21016	11501	07212	81820			775	00170	054	+		+					
Heathrow	772	63018	83022	18815	686/1	08110	85830				772	13112	68011	20615	00901	08111	81075			772	00180	062	+		+					
Gatwick	776	62912	82012	19115	68500	09008	84826	84638			776	13207	75011	20915	14601	07111	81640			776	00170	077	+		+					
Thorney Island	871	63111	82012	20216	68501	11207	81825	86645			871	20312	82012	21117	28601	09308	82830			871	00190	087	+		+					
Hurn	862	73013	80012	20915	785/1	09106	82825	85640			862	53211	81031	21317	38601	09002	82833	83070		862	00180	111	+		+					
Guernsey	894	72913	83022	23513	784/1	07106	81818	87640			894	63010	82031	23513	35671	09302	83640	86362		894	00141	045	+		+					
Wattisham	590	73017	66022	17113	785/1	09217	83825	87650			590	63314	62258	19913	685/1	10316	85822			590	97151	111	+		pr _o					
Gorleston	497	83216	64028	15313	785/1	08215	85820	87630			497	73317	62028	18711	756/1	08222	87630			497	97150	035	pr _o		+					
Mildenhall	578	82916	66022	17314	885/1	08218	84825	88645			578	23609	66012	20313	28500	09317	81825			578	00160	030	+		+					
Cardington	559	73114	69022	18713	784/1	09218	81815	86822	87635		559	73114	66031	20615	785/1	11309	83825	86640		559	00150	041	+		+					
West Raynham	485	82915	74012	16612	885/1	09222	81822	85630	88645		485	33615	61036	20111	36300	08214	83707			485	97151	040	r _o		+					
Wittering	462	83018	66032	18113	886/1	08222	81830	88645			462	73208	64251	20614	786/1	10113	83830	86645		462	97161	032	+		pr _o					
Boscombe Down	746	63211	74012	20515	685/1	09207	83825	86638			746	20113	82011	21516	18601	08207	81830			746	00180	067	+		+					
Ross-on-Wye	627	53012	81012	20515	55600	07110	85635				627	13607	81021	22615	14600	07219	81635			627	00170	080	+		+					
Filton	628	63111	79012	21515	685/1	09210	83825	86640			628	40211	83011	22016	148601	09108	82830	83640		628	00170	060	+		+					
Aberporth	502	71309	80012	23312	785/1	09318	83825	87640			502	43605	82031	24412	18542	09204	81825	83080		502	00131	042	+		+					
Rhoose	715	73115	85022	22314	755/1	08217	81620	87635			715	53215	84012	23115	14601	07305	81635	85080		715	00161	078	+		+					
Mount Batten	827	73412	80028	22714	784/1	09104	81713	83818	87630		827	53511	82022	23614	55601	10303	85635			827	97151	051	pr _o		+					
Chivenor	707	73116	82012	23613	785/1	10209	81822	87640			707	63214	82012	24313	148501	10203	81820	83640	85075	707	00151	032	+		+					
St. Mawgan	817	53214	82016	23713	48401	09105	84815				817	33612	83011	24713	28401	10104	81712			817	00140	083	+		+					
Culdrose	809	73417	82032	24113	78500	08205	82820	85630			809	23612	82011	24413	11441	09102	81816			809	00140	064	+		+					
Scilly	804	73114	79022	25713	755/1	09002	87623				804	23309	82011	26213	00902	10102	82075			804	00150	076	+		+					
Elmdon	534	73024	70028	19513	755/1	06114	87628				534	13117	67011	21814	11600	08303	81830			534	97150	061	d _o		+					
Shawbury	414	73115	82036	20314	785/1	07215	81825	87628			414	33415	82021	23213	34501	07208	82828			414	00140	041	+		+					
Ringway	334	83112	75026	20011	854/1	06223	88615				334	22813	70011	22313	28500	06215	82825			334	00151	054	+		+					
Squires Gate	318	63218	75012	20312	683/1	09324	81808	83616	86625		318	13214	70021	22513	18500	09214	81822			318	00141	066	+		+					
Valley	302	63320	82015	22513	685/1	07220	82822	86640			302	53310	82021	24214	58600	08107	81830	85645		302	00150	073	+		+					
Ronaldsway	204	33120	82012	21513	38500	08218	81822	83630			204	13315	82020	22913	18500	07204	81823			204	00141	090	+		+					
Carlisle	222	72912	78036	18716	785/1	11315	82825	86635			222	70000	80022	21416	786/1	10217	83830	86640		222	00181	066	+		+					
Watnall	354	72909	74038	18412	784/1	07220	83818	86630			354	83307	62808	21313	885/1	11220	86820	88645		354	01161	028	+		pr _o pr					
Kilnsea	396	73316	66012	16114	785/1	09219	83820	87625			396	80126	32101	20909	861/1	08222	88701			396	00140	111	+		+					
Funningley	360	63117	66011	17217	685/1	09118	83828	84643			360	43613	74018	21315	148600	09220	81830	83650		360	97190	064	pr _o		+					
Leeming	257	73313	83031	16815	786/1	09222	84830	86650			257	70508	56048	21813	786/1	08322	81830	87650		257	97160	066	pr _o		+					
Tynemouth	262	63620	61022	15810	60971	08220	86358				262	43612	61021	22010	00909	07220	84175			262	00131	065	+		+					
Eskdalemuir	162	73006	82018	18113	785/1	08127	85824	87637			162	70000	80031	21414	785/1	08219	86827	87632		162	00161	044	+		+					
Mull of Galloway	131	31111	80021	21213	25601	09224	82640				131	21111	82010	23411	22500	09210	82825			131	00130	111	/		/					
Prestwick	135	62916	78032	19813	685/1	11230	83825	86638			135	13120	84011	22014	18540	09111	81826			135	00150	116	+		+					
Rabbitstinch	140	52918	83031	18715	58500	08225	81825	84630			140	23014	86011	21916	28600	09214	82830			140	00171	142	+		+					
Leuchars	171	70606	89032	17414	785/1	08227	86824	84640			171	53613	81012	21314	148630	07224	82830			171	00171	043	+		+					
Dyce	091	73216	80036	16812	784/1	07221	81716	81825	85650		091	83219	38505	21809	862/1	09224	83703	86705	88708	091	97121	006	r _o r _o id _o		id _o					
Wick	075	83315	70215	17809	862/1	09229	81704	85705	88706		075	80214	24505	23908	860/1	08233	84701	88702		075	97101	000	fr _o		id _o					
Cape Wrath	049	83610	63026	20308	864/1	08236	88710				049	80508	66022	25108	874/1	07219	88718			049	91091	000	fr _o		+					
Sule Skerry	010	83609	66026	20309	864/1	08224	88715				010	80209	74022	25809	855/1	07231	88620			010	97090	111	/		/					
Lerwick	005	80521	58616	18607																										

CHART OF WEATHER IN PART OF NORTHERN HEMISPHERE



CHARTS OF WEATHER IN WESTERN EUROPE

ation
mbols

UD
Cloud
Amount
(oktas)

0
1 or less
2
3
4
5
6
7 or more
8

Obscured

ATHER
Weather

zle

and
rizzle

and snow

W

shower

and snow
ower

W shower

shower

nderstorm

IND

Wind
speed
(knots)

Calm

1-2

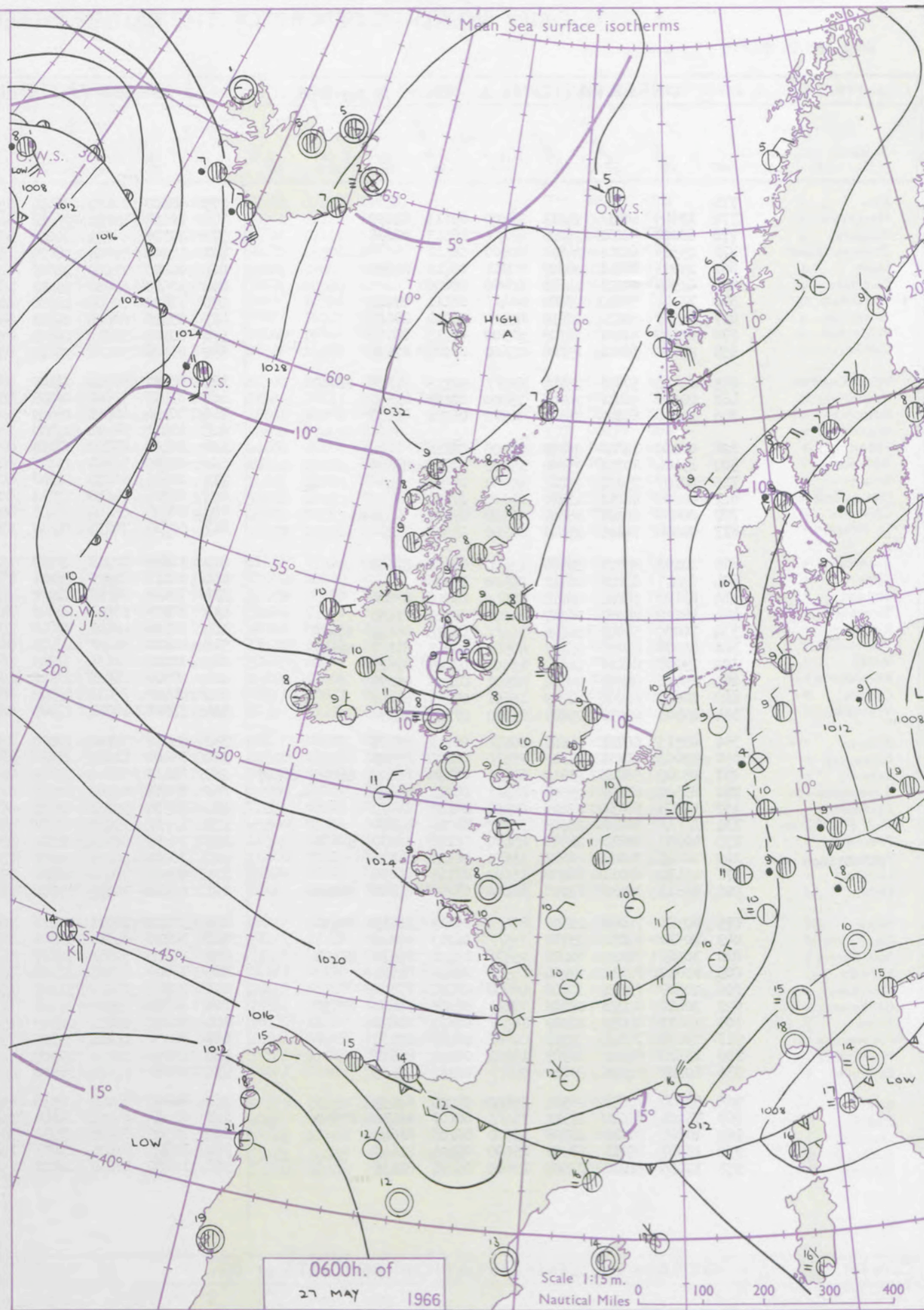
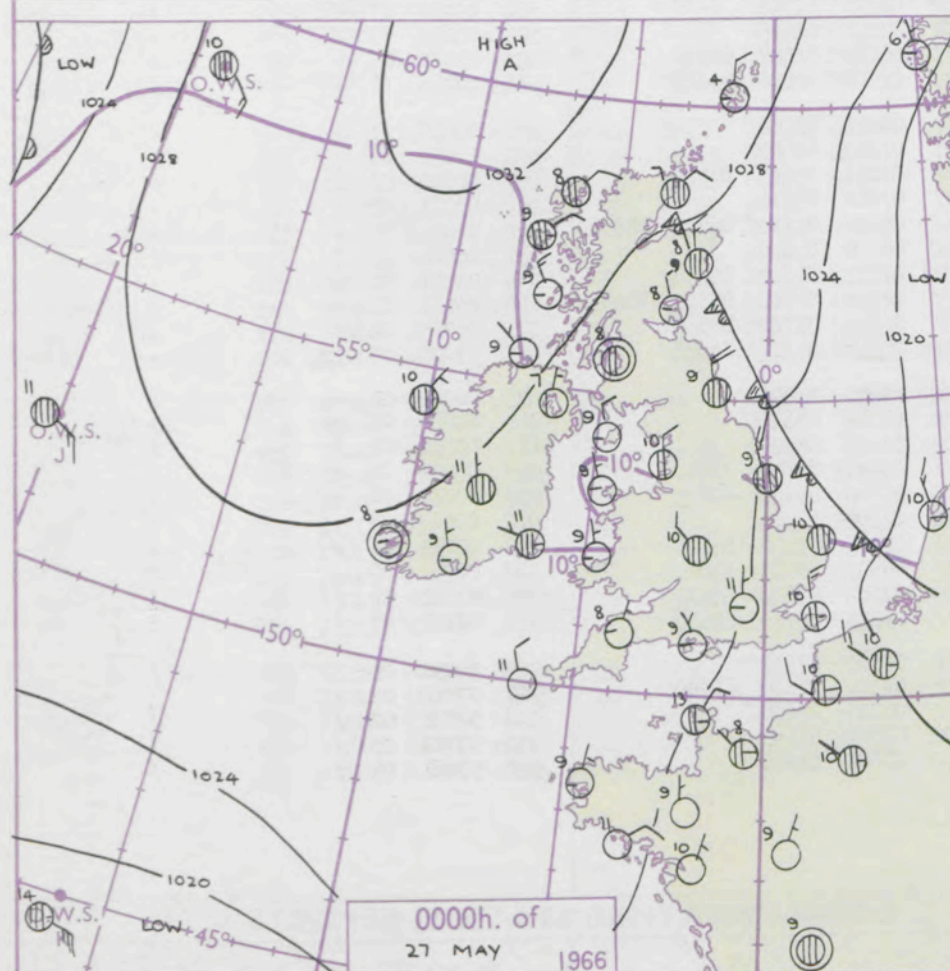
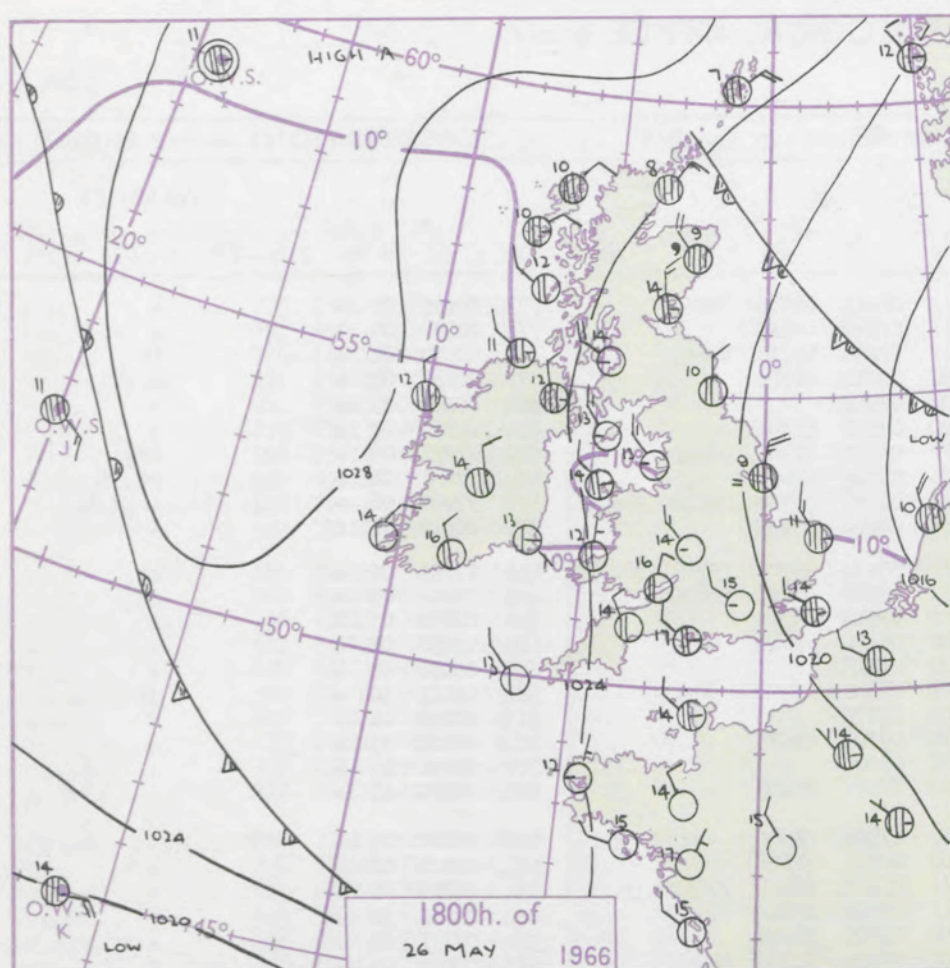
3-7

8-12

13-17

additional
er add

48-52



GENERAL SYNOPTIC DEVELOPMENT

Issued at midday Friday 27

May 1966

FORECAST for Great Britain and Northern Ireland until noon tomorrow

The anticyclone, which formed in the ridge over the Atlantic to the west of Ireland, has moved northwards and is now centred between the north of Scotland and the Faeroes. However it is not expected to move any further north but is likely to drift slowly south or southeast, remaining in the vicinity of Scotland.

It will be dry nearly everywhere with sunny periods in most places in the west. Some eastern districts of England and south Scotland will be cloudy with perhaps a little drizzle here and there. It will be rather cool in eastern coastal districts but elsewhere temperatures will be near normal and probably a little above normal in the west.

OUTLOOK for following 24 hours. Little change.

DAILY WEATHER REPORT OF THE BRITISH METEOROLOGICAL OFFICE (contd.)

Code FM II.C		OBSERVATIONS at 00h. 27 May 1966										OBSERVATIONS at 06h. 27 May 1966										OBSERVATIONS during NIGHT					CONV TAL °C t
Station	iii	Nddff	VVwwwW	PPPTT	N _h Ch _s Ch _s	T _d T _d app	8N _s Ch _s h _s	8N _s Ch _s h _s	8N _s Ch _s h _s	iii	Nddff	VVwwwW	PPPTT	N _h Ch _s Ch _s	T _d T _d app	8N _s Ch _s h _s	8N _s Ch _s h _s	8N _s Ch _s h _s	iii	RRT _n hE	T _g T _g	WEATHER					
																						21h.—03h.	03h.—09h.				
Kew	775									775	80308	66022	26410	85511	06211	85620	88630		775	00080	03	+	+	40			
Heathrow	772	13605	60011	24111	15700	09113	81650			772	80206	59021	26210	86411	07110	88717			772	00080	06	+	+	39			
Gatwick	776	60000	58031	24009	65411	08313	86618			776	80306	60034	26009	85411	07209	82710	88613		776	00050	01	+	1f	38			
Thorney Island	871	03303	66011	24510	00900	08110				871	10208	59020	26110	16401	07210	81715			871	00080	04	+	+	37			
Hurn	862	13305	80011	24809	00901	06215	81075			862	00102	75020	26009	00900	07207				862	00060	03	+	+	36			
Guernsey	894	03509	80011	24610	00900	08000				894	10510	66030	25411	16200	09207	81705			894	00101	07	+	+	35			
Wattisham	590	73308	56012	23609	76411	08111	87714			590	83408	60205	25708	85411	08207	87708	88620		590	97071	06	+	1d _o	34			
Gorleston	497	83317	60032	22610	85511	08214	88625			497	83416	60025	24809	85511	08209	88620			497	97081	08	+	1r _o 1d _o	33			
Mildenhall	578	63403	61031	24208	66300	07215	86707			578	80104	59212	26009	85411	08210	82710	86618 88625		578	97080	06	+	1r _o 1d _o 1r _o	32			
Cardington	559	20000	59011	25008	25600	07222	82635			559	83608	59034	26610	85611	08206	88635			559	00040	01	1f	+	31			
West Raynham	485	83512	57031	23909	86311	08115	84708 88709			485	83612	58502	26109	85211	07210	83705 85707 88617			485	97081	06	+	d _o	30			
Wittering	462	20102	56011	24908	25700	07113	82650			462	83407	59601	26809	85411	08308	85712 88620			462	97081	03	+	1r _o	29			
Boscombe Down	746	13106	61020	25308	00902	06210	81078			746	30304	48050	26809	36300	07210	82708			746	00070	03	+	+	28			
Ross-on-Wye										627	23401	57011	27507	25600	06312	82640			627	00050	01	+	+	27			
Filton	628	00000	74020	25609	00900	06114				628	00108	66020	27009	00900	07313				628	00070	01	+	+	26			
Aberporth	502	13404	80011	25909	15600	08501	81645			502	00000	58400	27108	00900	07310				502	00061	50	+	1f	25			
Rhoose	715	00107	75051	25807	00900	05210				715	00606	66050	27108	00900	07311				715	00051	01	+	+	24			
Mount Batten	827	00205	66011	24710	00900	07400				827	10706	74010	25411	00901	08305	81075			827	00081	03	+	+	23			
Chivenor	707	00000	80021	25809	00900	07201				707	00000	61020	26606	00900	05204				707	00051	03	+	+	22			
St. Mawgan	817	00000	74020	25609	00900	08504				817	60604	70031	25809	65700	07001	86650			817	00070	07	+	+	21			
Culdrose	809	10108	80020	25508	15600	08000	81640			809	10609	74010	25609	15600	07302	81640			809	00080	01	+	+	20			
Scilly	804	03411	82020	26611	00900	10603				804	10315	74020	25911	15500	09502	81623			804	00100	08	+	+	19			
Elmdon	534	83108	58021	25810	85511	06216	88624			534	70000	30041	27608	75511	05207	85624 87632			534	00060	01	+	+	18			
Shawbury	414	10000	80010	26207	15700	06213	81650			414	70000	56011	27809	75611	08209	87640			414	00051	50	+	+	17			
Ringway	334	70000	58021	26110	75511	07115	83622 87645			334	10402	40041	27810	15601	05209	81645			334	00091	05	+	+	16			
Squires Gate	318	43608	63031	25310	48500	10213	81827 84649			318	40000	56101	27909	00901	09214	81070 84075			318	00071	03	+	f	15			
Valley	302	13407	82011	26309	15601	07205	81645			302	10202	74030	27009	16200	08203	81704			302	00060	03	+	+	14			
Ronaldsway	204	13411	84010	25909	00901	07206	81075			204	20509	75020	27910	18501	08213	81825			204	00080	05	+	+	13			
Carlisle	222	20605	62031	27009	15601	07228	81647			222	80509	72031	29309	88411	06110	81817 88620			222	00071	04	+	+	12			
Watnall	354	40103	66038	25409	45600	07215	84635			354	53508	48011	27609	58511	07209	82820 83625			354	00061	11	+	+	11			
Kilnsea	396	83515	66031	24609	80971	08214	88360			396	83618	32102	27008	86311	08211	88708			396	00070	11	+	+	10			
Finningley	360	73605	61031	25710	75511	08220	87625			360	73408	61022	27610	75511	07212	87625			360	00091	08	+	+	9			
Leeming	257	83205	58041	25910	85411	08116	82617 86625 88647			257	80110	58042	27909	85411	07211	85615 88625			257	00080	07	+	+	8			
Tynemouth	262	83520	61022	25509	85511	08213	88625			262	83618	48102	28308	87411	07212	88716			262	00071	07	+	+	7			
Eskdalemuir	162	53503	56051	27106	00904	05118	85075			162	80505	70031	29107	88411	05207	81712 86818 88634			162	00051	01	+	+	6			
Mull of Galloway	131	31111	80020	26509	35600	09209	83630			131	41111	79030	28409	45600	08209	84640			131	00081	11	1	1	5			
Prestwick	135	40000	82011	26508	45600	08118	82630 83650			135	70202	80022	28809	65531	07211	81625 85635			135	00051	00	+	+	4			
RAF Boulton	140	20503	74051	26810	15601	06121	81635			140	70000	50111	30007	75411	07216	84718 85625 87645			140	00061	03	+	+	3			
Leuchars	171	13410	66011	26408	15600	07120	81635			171	80309	70031	29708	85311	06212	81708 88630			171	00071	04	+	+	2			
Dyce	091	83515	30515	27008	86111	07220	81702 88703			091	63610	70015	30708	68411	05218	83816 84622			091	97071	06	1d _o	+	1			
Wick	075	80311	74022	29207	85411	05219	84615 88630			075	30410	86011	31808	38500	03214	81820			075	00061	01	+	+	0			
Cape Wrath	049	70510	82012	29707	75511	06213	87625			049	30910	82011	32307	35500	04216	83625			049	00061	05	+	+	-1			
Sule Skerry	010	70309	74022	30208	25571	03224	82620 87360			010	30609	82031	32907	35500	03212	83620			010	00060	02	1	1	-2			
Lerwick	005	13610	82011	29404	15500	02119	81620			005	73610	83021	31107	75611	05211	87630			005	00031	02	+	+	-3			
Stornoway	026	40409	75011	30408	48500	07115	83820			026	70713	80031	31409	15606	05306	81640 87275			026	00071	07	+	+	-4			
Benbecula	022	70412	82028	29609	78511	07216	81823 87635			022	20310	85021	30108	11431	07203	81815			022	00061	03	+	+	-5			
Tiree	100	13413	81030	27909	18501	07110	81820			100	70402	82031	28909	15636	08306	81640 86280			100	00071	05	+	+	-6			
Aldergrove	917	23603	74021	27907	00902	06207	82070			917	70402	18281	28907	75011	06305	82700 87620			917	00051	50	+	f	-7			
Malin Head	980	13106	85022	28309	15602	08108	81630			980	62203	80031	28907	12509	07203	81820 86171			980	97061	02	1	1	-8			
Belmullet	976	80207	82026	29010	85611	07102	88635			976	80706	82022	28610	85411	07805	82716 88630			976	97101	09	1	1	-9			
Birr	965	83502	74032	28311	85611	07204	88635			965	80703	74022	28310	85611	08801	87637			965	00091	09	1	1	-10			
Dublin	969	73204	80012	27511	75611	08107	85630 87650			969	63403	86031	28409	15638	07306	81640 86280			969	97060	03	1	1	-11			
Shannon	962	10501	80010	28308	15600	06108	81640			962	70502	80021	27910	75511	08502	87628			962	97061	02	1	1	-12			
Roches Point	952	13507	80011	27509	15600	08106	81645			952	13505	80020	27609	15602	07202	81645			952	97081	05	1	1	-13			
Valentia	953	10000	81010	27508	15602	06101	81636			953	10000	83010	26708	15632	07601	81640			953	97061	04	1	1	-14			
																								-15			
																								-16			
																								-17			

H.M.S.O. Press, M.O. Bracknell

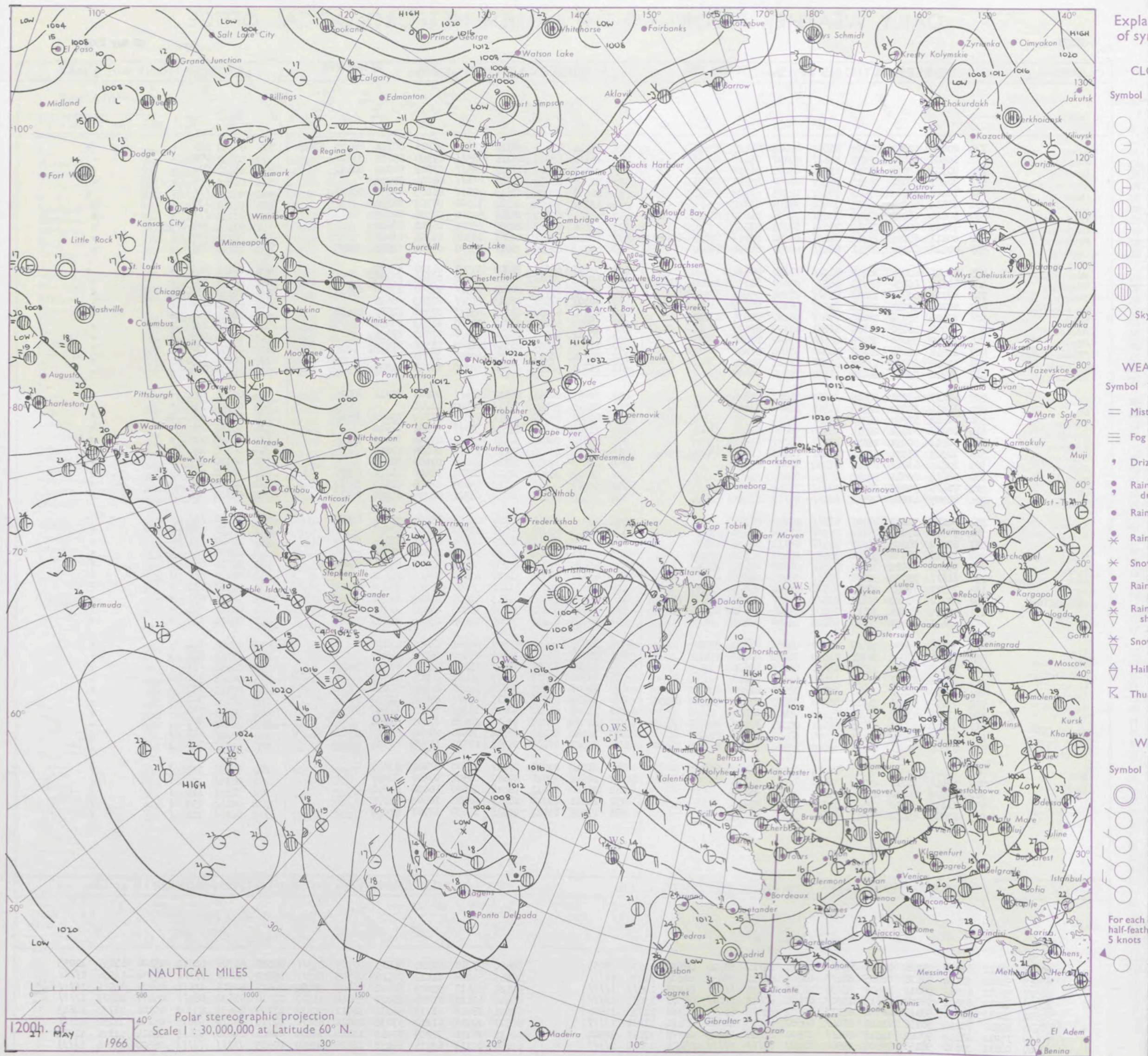
DAILY WEATHER REPORT OF THE BRITISH METEOROLOGICAL OFFICE

No. 38173

Date of Issue 28 May 1966

Code FM II.C		OBSERVATIONS at 12h.										OBSERVATIONS at 18h.										OBSERVATIONS during DAY				
Station	iii	Nddff	VVwww	PPPTT	N _h Ch _s Ch _s Ch _s	T _d app	8N _s Ch _s h _s	8N _s Ch _s h _s	8N _s Ch _s h _s	iii	Nddff	VVwww	PPPTT	N _h Ch _s Ch _s Ch _s	T _d app	8N _s Ch _s h _s	8N _s Ch _s h _s	8N _s Ch _s h _s	iii	RRT	T _e	SSS	WEATHER			
																							09h.—15h.	15h.—21h.		
Kew	775	80409	62022	28112	885//	07005	86825	88640		775	70312	61022	28012	754//	07101	84718	86633	87645		775	00130	001	+		+	
Heathrow	772	80308	65022	28212	855//	07107	85622	88640		772	80311	63022	28111	855//	07500	85622	88640			772	00130	002	+		+	
Gatwick	776	80207	63022	28111	854//	07008	86618	88622		776	80307	59022	27812	885//	07702	82820	88630			776	00130	000	+		+	
Thorney Island	871	80407	62031	28213	855//	08207	85620	88635		871	80303	61052	27713	856//	08704	88630			871	00140	046	+		+		
Hurn	862	70409	70011	27814	785//	08205	81825	87635		862	80408	58032	27613	856//	08503	83635	88657			862	00150	///	+		+	
Guernsey	894	10514	66021	26813	11400	08105	81810			894	10718	70020	26012	11500	07703	81820			894	00141	135	+		+		
Wattisham	590	80111	66022	27910	855//	07208	82620	88635		590	60214	62022	28310	62500	07306	86825			590	00131	///	+		+		
Gorleston	497	73618	60015	27212	755//	07211	87620			497	63620	60022	28209	65500	05302	86625			497	97120	044	1d ₀	+		+	
Mildenhall	578	80111	69026	28311	884//	07210	81817	87625	88640	578	10210	74011	28911	18500	04304	81825			578	00120	030	+			+	
Cardington	559	80210	64022	28511	885//	08106	85820	88630		559	60313	66012	29011	65500	08304	82625	85628			559	00120	013	+			+
West Raynham	485	83611	62035	28409	863//	07210	88709			485	30115	66011	29309	35501	04108	83620			485	00111	040	+			+	
Wittering	462	80111	66026	28911	884//	07108	81710	84820	88628	462	40313	74011	29711	48500	05305	83825			462	00121	030	+			+	
Boscombe Down	746	80711	62021	28613	855//	07208	85625	88635		746	80609	59022	28112	855//	07500	83620	88630			746	00140	039	+			+
Ross-on-Wye	627	80709	57022	28414	855//	08104	88625			627	80507	57022	28413	855//	07303	88625			627	00150	042	+			+	
Filton	628	70409	59031	28015	786//	08102	85835	87650		628	80410	61032	28213	855//	07301	82627	88640			628	00150	061	+			+
Aberporth	502	10204	56050	28114	18501	11103	81823			502	10602	58051	27313	15700	11503	81650			502	00151	137	+			+	
Rhose	715	20910	59050	28015	28500	09102	81825			715	70911	56021	27614	756//	07303	87635			715	00170	099	+			+	
Mount Batten	827	11011	62050	26816	12500	11104	81828			827	11009	61050	26314	11600	11302	81830			827	00170	139	+			+	
Chivenor	707	31506	69030	27318	31500	11801	83820			707	00910	58051	26817	00900	09500				707	00200	124	+			+	
St. Mawgan	817	11216	59051	26816	11500	10104	81820			817	21309	58011	26314	28500	10705	81825			817	00170	094	+			+	
Culdrose	809	21117	60050	26815	21500	10001	82820			809	70809	60051	26812	784//	09602	81710	86635			809	00150	109	+			+
Scilly	804	10814	59030	26914	11500	11101	81820			804	00714	58020	26413	00900	11701				804	00160	135	+			+	
Elmdon	534	70410	59202	29311	784//	06106	81712	85818	87630	534	80608	59022	29411	855//	07202	85622	88640			534	97130	006	d ₀	+		+
Shawbury	414	60113	61042	29014	68500	06004	84828	83645		414	71108	56042	29512	756//	07204	87640			414	00150	019	+			+	
Ringway	334	70210	60021	29612	785//	03001	82820	87645		334	80712	58022	30411	855//	03104	82625	88645			334	00120	028	+			+
Squires Gate	318	70909	75021	30214	784//	08208	81815	83822	85640	318	70814	63022	30212	756//	06400	87640			318	00150	044	+			+	
Valley	302	20516	62041	28817	11502	09006	81825			302	20517	62040	28714	25600	07500	82645			302	00170	129	+			+	
Ronaldsway	204	50814	80011	30413	48541	08209	81828	83640		204	60809	80022	30312	58504	09602	81822	84656			204	00140	085	+			+
Carlisle	222	80409	74032	31511	885//	05105	83825	88633		222	50812	80012	31412	15609	03505	81640	85173			222	00131	036	+			+
Watnall	354	80407	61022	29311	884//	07107	84815	88645		354	60510	62012	30010	685//	06204	81820	86645			354	00121	006	+			+
Kilnsea	396	80116	32102	29609	862//	08209	88705			396	30218	66011	30209	22501	05400	82825	83070			396	00110	///	+			+
Finningley	360	70112	69032	29912	785//	08108	86820	87635		360	20415	82018	30511	11501	03204	81825			360	97130	030	pr ₀	+			+
Leeming	257	80312	56042	30909	854//	06114	84710	88620		257	60512	69041	31409	28604	03303	81830	86075			257	00110	037	+			+
Tynemouth	262	83615	66022	31708	355//	05210	83625	88358		262	50114	74022	32108	12506	05301	81825	85275			262	00090	054	+			+
Eskdalemuir	162	80505	80012	31709	885//	04108	85822	88634		162	60810	82012	31809	30932	03301	83366	83076									

CHART OF WEATHER IN PART OF NORTHERN HEMISPHERE



CHARTS OF WEATHER IN WESTERN EUROPE

ation
mbols

UD
Cloud
Amount
(oktas)

0
1 or less
2
3
4
5
6
7 or more
8
obscured

THER
Weather

zle
and
izzle

and snow

shower

and snow
lower

W shower

shower

nderstorm

ND

Wind
speed
(knots)

Calm

1-2

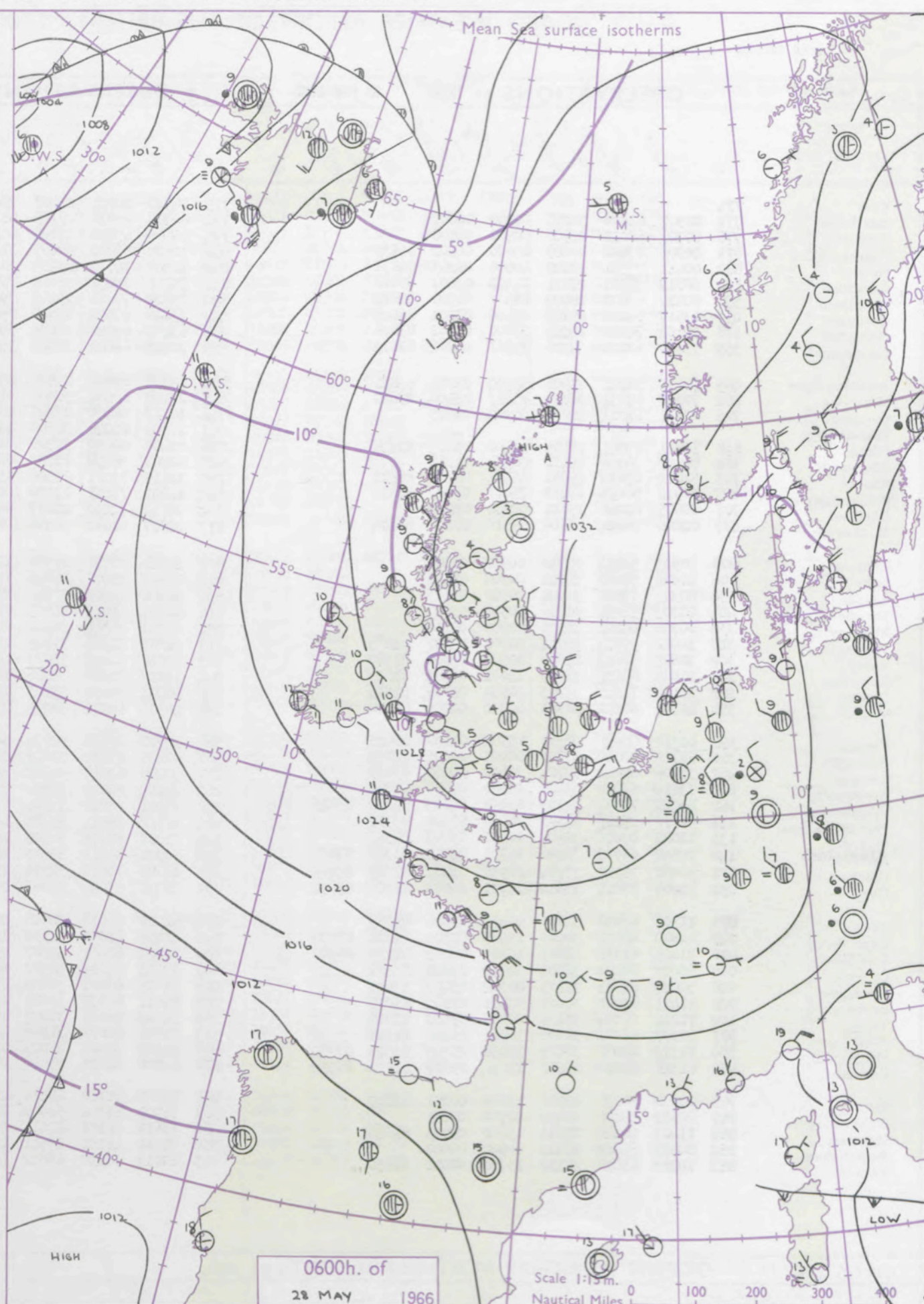
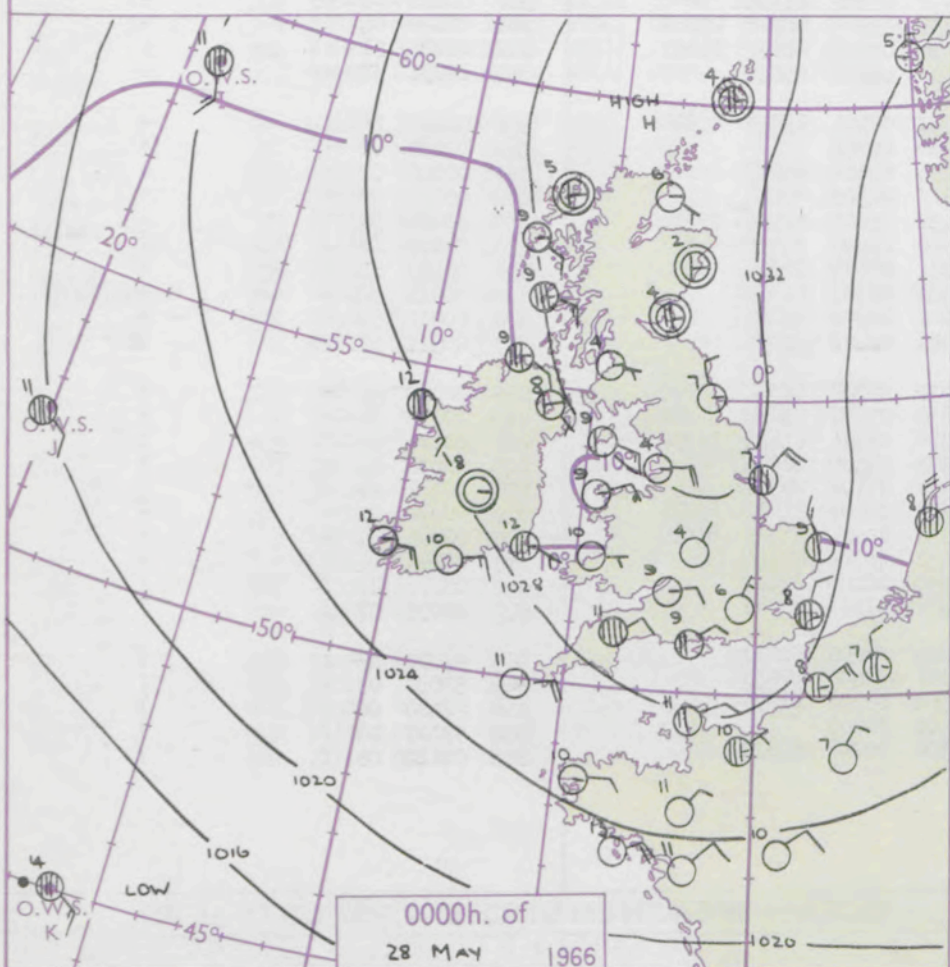
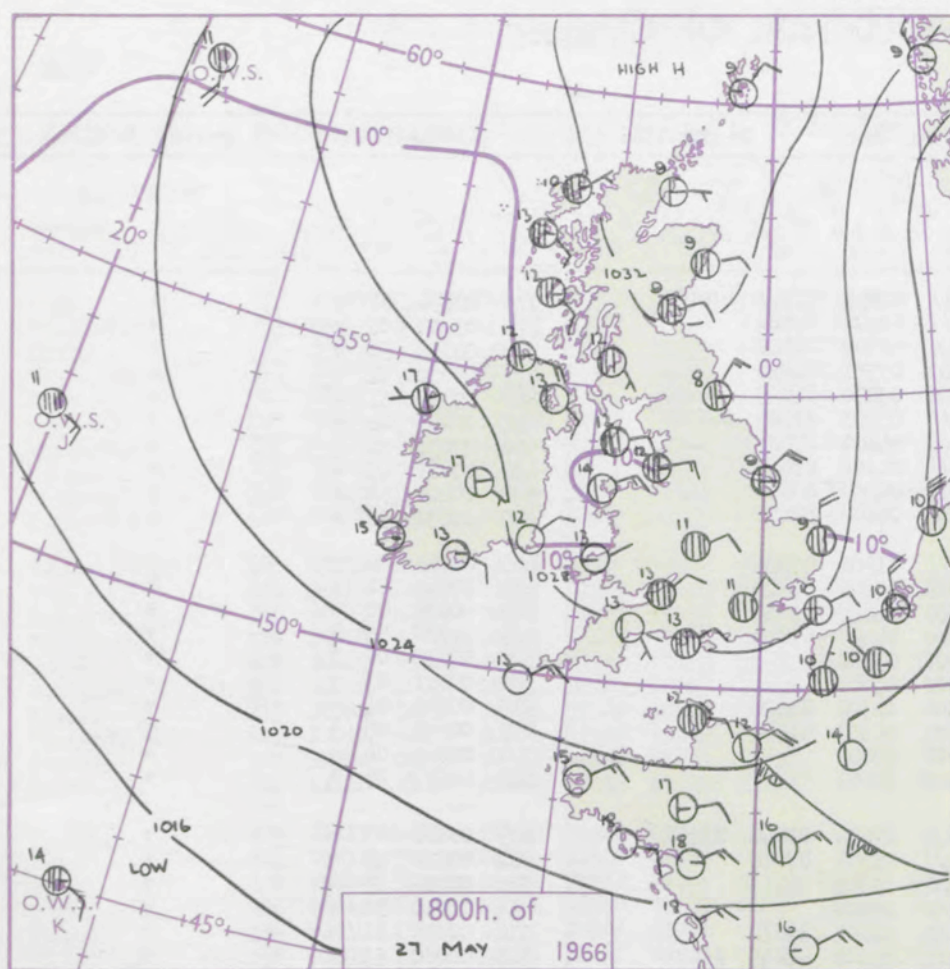
3-7

8-12

13-17

Additional
er add

48-52



GENERAL SYNOPTIC DEVELOPMENT

Issued at midday Saturday 28

May 1966

FORECAST for Great Britain and Northern Ireland until noon tomorrow

The anticyclone covering the British Isles, and which was centred just north of Scotland yesterday, is drifting slowly southeast. By tomorrow it is expected to be centred over the North Sea off east Scotland, and it will continue to dominate the weather over the British Isles. The cut-off low north of the Azores has been drifting very slowly east, and this slow movement is expected to be maintained. The low west of Iceland is expected to move slowly into the Denmark Strait.

Weather will remain generally dry, and most places will have long sunny spells by day, with temperatures near or a little above normal. Near the coasts of east England however it will be rather cold. The night will be mainly clear, and ground frost is likely in many eastern and central districts of Britain.

OUTLOOK for following 24 hours.
Little change.

DAILY WEATHER REPORT OF THE BRITISH METEOROLOGICAL OFFICE (contd.)

Code FM II.C		OBSERVATIONS at 00h.										OBSERVATIONS at 06h.										OBSERVATIONS during NIGHT					CONVE TAB °C to
Station	iii	Nddff	VVwwwW	PPPTT	N _h L _h C _M H	T _d T _d app	8N _s Ch _s h _s	8N _s Ch _s h _s	8N _s Ch _s h _s	iii	Nddff	VVwwwW	PPPTT	N _h L _h C _M H	T _d T _d app	8N _s Ch _s h _s	8N _s Ch _s h _s	8N _s Ch _s h _s	iii	RRT _n T _n E	T _g T _g	WEATHER					
																						21h.—03h.	03h.—09h.				
Kew	775									775	70510	80021	29407	754/1	02802	81717	87628		775	00050	01	+	+		40		
Heathrow	772	00307	61020	30106	00900	04007				772	60305	62031	29705	655/1	03102	86621			772	00030	02	+	+		39		
Gatwick	776	00307	68021	29706	00900	04108				776	60406	65031	29105	65500	03302	86620			776	00040	51	+	+		38		
Thorney Island	871	40308	63012	29009	45600	06202	84635			871	10505	66020	29005	11500	03501	81825			871	00040	01	+	+		37		
Hurn	862	40411	70011	29009	45600	06203	84636			862	10305	74030	29005	11500	03002	81825			862	00030	51	+	+		36		
Guernsey	894	20712	58051	27111	21400	07601	82818			894	70718	75031	26409	753/1	05303	81706	87618		894	00090	06	+	+		35		
Wattisham	590	60110	69011	29705	655/1	04000	86622			590	73609	70021	29106	755/1	04001	87625			590	00030	51	+	+		34		
Gorleston	497	43517	64022	29109	45500	03201	84625			497	73618	62021	28409	755/1	04302	87625			497	00080	07	+	+		33		
Mildenhall	578	30104	74011	29905	35500	03802	83625			578	63401	69021	29505	65500	04400	86625			578	00020	54	+	+		32		
Cardington	559	73608	61021	30706	755/1	04001	87623			559	70105	66021	30305	755/1	04102	87625			559	00030	52	+	+		31		
West Raynham	485	30411	66021	29906	35500	03001	83620			485	60312	80021	29407	655/1	01601	86625			485	00060	02	+	+		30		
Wittering	462	70107	69031	31006	755/1	03400	87620			462	70108	69021	30506	755/1	04400	87620			462	00040	51	+	+		29		
Boscombe Down	746	00611	62011	30006	00900	02005				746	10607	66030	29506	15600	03602	81640			746	00030	00	+	+		28		
Ross-on-Wye																									27		
Filton	628	10811	63011	29709	15600	05003	81635			628	00408	66020	30205	00900	03302				628	00030	00	+	+		26		
Aberporth	502	00903	58050	29410	00900	06213				502	01108	56050	29607	00900	03801				502	00061	03	+	+		25		
Rhoose	715	81012	63032	29311	854/1	08301	88615			715	10615	75021	29506	15500	02302	81620			715	00050	04	+	+		24		
Mount Batten	827	70912	56051	27411	756/1	07400	87632			827	10809	74021	27008	00901	05103	81080			827	00070	05	+	+		23		
Chivenor	707	00605	61051	29111	00900	07208				707	00914	74010	28607	00900	03000				707	00060	04	+	+		22		
St. Mawgan	817	60806	56051	27609	655/1	07102	86624			817	00607	61011	26908	00900	05601				817	00070	05	+	+		21		
Culdrose	809	00913	56051	26910	00900	08802				809	30921	60051	26010	15630	07604	81640	83357		809	00080	07	+	+		20		
Scilly	804	00818	58020	26911	00900	09504				804	70919	59021	26011	754/1	09301	87618			804	00110	09	+	+		19		
Elmdon	534	00302	65021	31404	00900	01105				534	70104	40051	31404	754/1	02301	87613			534	00010	55	+	+		18		
Shawbury	414	01203	56041	31706	00900	03207				414	00000	59040	31605	00900	04500				414	00010	54	+	+		17		
Ringway	334	00706	60021	32405	00900	01110				334	20710	70030	31807	28400	01601	82814			334	00030	01	+	+		16		
Squires Gate	318	10908	58021	32104	00901	03107	81075			318	31005	56040	31805	15601	03400	81645	83075		318	00000	53	+	+		15		
Valley	302	10812	48041	29809	10930	05106	81360			302	10810	61040	30007	10930	05102	81362			302	00060	04	+	+		14		
Ronaldsway	204	21014	68031	31509	15601	06101	81635			204	31012	61010	31408	16431	05103	81712	83362		204	00070	04	+	+		13		
Carlisle	222	10604	74021	33703	10931	02105	81365			222	30503	82030	33205	15530	03301	81620	83365		222	00021	51	+	+		12		
Watnall	354	40202	66031	31903	40930	02001	84360			354	20303	62011	31005	25500	04501	82625			354	00031	52	+	+		11		
Kilnsea	396	60318	66021	31307	65500	04400	86625			396	50320	66031	30908	58500	06101	83820	85625		396	00070	11	+	+		10		
Finningley	360	22704	59030	32003	00901	02002	82075			360	00205	62010	31406	00900	04701				360	00030	01	+	+		9		
Leeming	257	33506	62041	32704	35400	03000	83619			257	50209	62041	32507	55400	05304	85615			257	00040	02	+	+		8		
Tynemouth	262	13510	61021	33407	10940	05000	81360			262	70111	66022	32807	756/1	04501	87635			262	00050	03	+	+		7		
Eskdalemuir	162	63202	78031	34103	654/1	02003	84712	83645		162	70301	78012	33504	62431	02001	82											

DAILY WEATHER REPORT OF THE BRITISH METEOROLOGICAL OFFICE

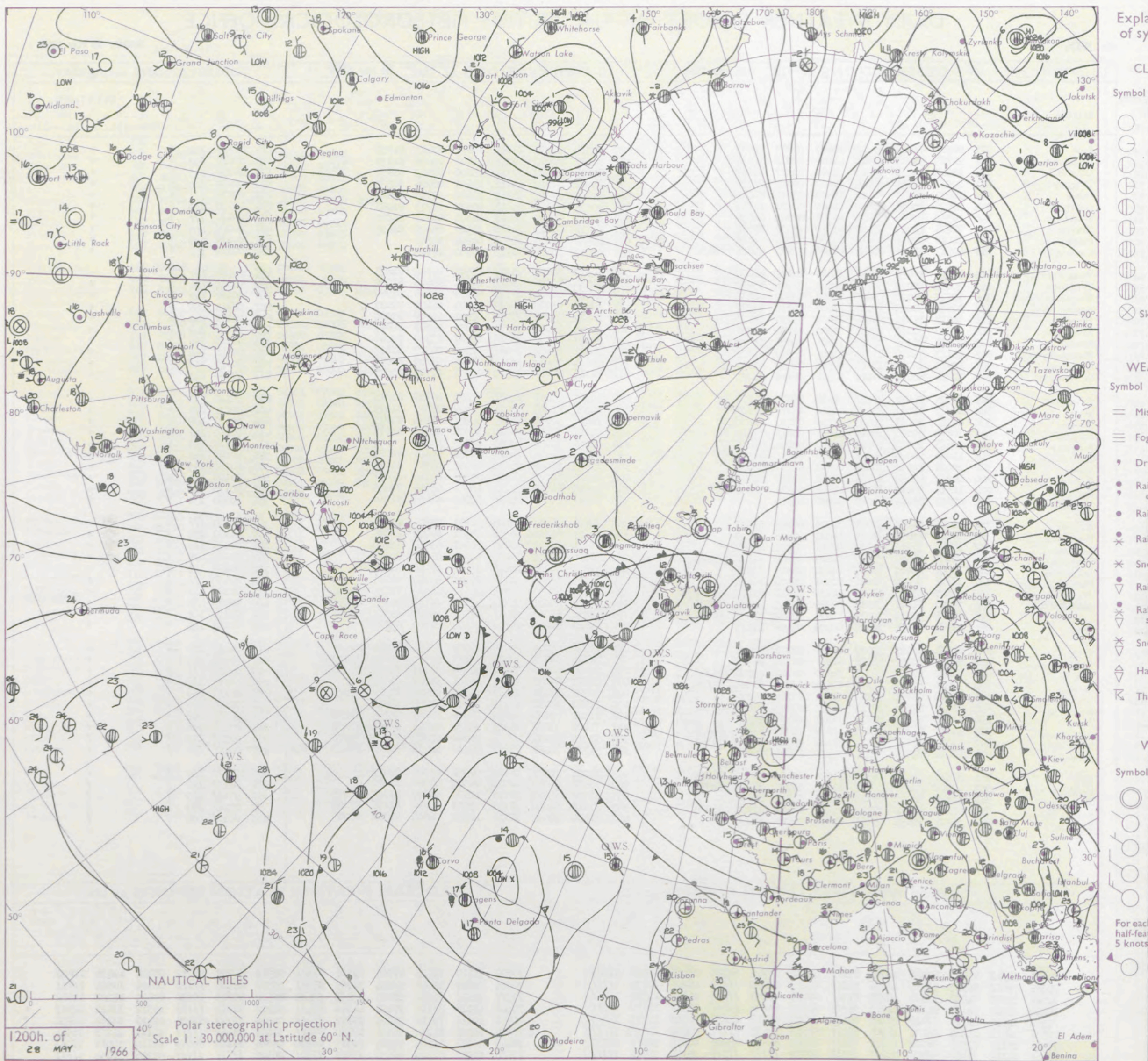
No. 32174

Date of Issue Sunday 29 May 1966

SECTION
LE
°F

Code FM II.C		OBSERVATIONS at 12h. 28 May 1966										OBSERVATIONS at 18h. 28 May 1966										OBSERVATIONS during DAY				
Station	iii	Nddff	VVwwwW	PPPTT	N _h L _h C _M H	T _d T _d app	8N _s Ch _s h _s	8N _s Ch _s h _s	8N _s Ch _s h _s	iii	Nddff	VVwwwW	PPPTT	N _h L _h C _M H	T _d T _d app	8N _s Ch _s h _s	8N _s Ch _s h _s	8N _s Ch _s h _s	iii	RR	T _x T _e	SSS	WEATHER			
																							09h.—15h.	15h.—21h.		
Kew	775	20912	74021	29213	21600	03809	82830			775	10614	69020	27215	12601	00607	81835			775	00160	112	+		+		
Heathrow	772	20712	72011	28913	21600	03809	82835			772	10513	80020	27215	11601	01605	81830			772	00170	127	+		+		
Gatwick	776	40613	75031	28913	45600	04807	84630			776	10609	75010	27714	15600	07503	81635			776	00150	115	+		+		
Thorney Island	871	20512	74011	28714	21600	06807	82830			871	10709	70020	26815	15601	05706	81635			871	00170	140	+		+		
Hurn	862	10611	81010	28014	15600	05711	81640			862	11406	70010	26215	15600	08708	81640			862	00170	111	+		+		
Guernsey	894	10620	80021	25812	18400	04808	81818			894	10622	79020	24411	00902	05713	81081			894	00130	129	+		+		
Wattisham	590	40312	70011	29412	41500	06803	84820			590	10412	82020	28412	00901	05704	81080			590	00140	111	+		+		
Gorleston	497	70216	62022	29609	75511	05000	87625			497	60310	62022	28210	65500	05609	86625			497	00120	069	+		+		
Mildenhall	578	20410	80011	29614	21500	03803	82828			578	00507	80020	28613	00900	03806				578	00150	133	+		+		
Cardington	559	40513	78011	29814	48500	07609	83825	83630		559	00413	70020	28713	00900	07703				559	00150	111	+		+		
West Raynham	485	40316	80031	30511	45500	06102	84625			485	10315	80020	29209	15500	06704	81625			485	00120	137	+		+		
Wittering	462	30414	80020	30613	34600	05801	83630			462	10514	82020	29512	00901	05604	81080			462	00140	126	+		+		
Boscombe Down	746	10713	80020	28613	11601	03809	81835			746	10713	80020	26715	00901	03708	81080			746	00160	142	+		+		
Ross-on-Wye	627	10612	70020	29014	11600	05816	81830			627	10910	81020	27215	00901	02609	81077			627	00160	146	+		+		
Filton	628	10513	74010	29114	11600	05710	81835			628	10514	82020	27215	00901	02607	81080			628	00160	149	+		+		
Aberporth	502	10908	74020	28915	00902	02709	81070			502	41208	69031	26716	00901	03707	84075			502	00170	149	+		+		
Rhoose	715	10718	75030	28713	11601	04806	81636			715	20817	82020	26515	00901	03709	82080			715	00160	150	+		+		
Mount Batten	827	11113	74020	27212	11501	05803	81825			827	20911	69021	25412	11501	08707	81825			827	00140	144	+		+		
Chivenor	707	10913	82020	27716	00901	04809	81075			707	20615	74011	25716	00901	07710	82075			707	00170	150	+		+		
St. Mawgan	817	11016	80020	26714	00908	04704	81275			817	11313	80020	25312	00901	07709	81075			817	00150	143	+		+		
Culdrose	809	30826	76051	26411	28431	06804	81812			809	10925	66051	24511	11401	06716	81812			809	00120	093	+		+		
Scilly	804	60723	58032	26011	65511	08710	86622			804	10824	63021	25011	00908	07807	81275			804	00130	078	+		+		
Elmdon	534	20511	80021	30413	21500	01706	82828			534	10612	82020	28914	00901	01704	81075			534	00160	126	+		+		
Shawbury	414	10812	69020	30214	11601	03813	81845			414	11011	83010	28415	00901	02806	81078			414	00160	147	+		+		
Ringway	334	10613	75030	30915	11600	00804	81830			334	00912	81020	29016	00900	52604			334	00170	149	+		+			
Squires Gate	318	11010	70020	30916	11600	07811	81830			318	40812	82010	28917	00901	06606	84075			318	00180	142	+		+		
Valley	302	20408	74030	30215	00901	03701	82070			302	10614	66020	28016	00901	06707	81070			302	00180	143	+		+		
Ronaldsway	204	40911	65030	31711	00901	07802	84075			204	40709	82031	29314	00901	05714	84075			204	00140	140	+		+		
Carlisle	222	10610	83010	31914	11541	04812	81828			222	20810	74020	29716	15601	05708	81645			222	00170	149	+		+		
Watnall	354	00617	81011	30014	00900	03711				354	10613	87020	29613	10940	04604	81360			354	00160	130	+		+		
Kilnsea	396	30316	66011	31710	31500	06204	83825			396	30516	66010	30609	31501	07704	83825			396	00100	111	+		+		
Finningley	360	10411	82020	31215	11501	03805	81825			360	10610	80020	30313	00901	02602	81080			360	00160	154	+		+		
Leeming	257	10410	37041	32112	00901	03806	81080			257	10511	77020	30813	00901	01505	81080			257	00140	114	+		+		
Tynemouth	262	30207	74021	33609	11601	05102	81830	83075		262	50805	66031	32009	51500	06708	85825			262	00100	098	+		+		
Eskdalemuir	162	30000	83011	31913	11632	05809	81830			162	41801	87030	29416	38601	04708	81832			162	00171	140	+		+		
Mull of Galloway	131	11111	74020	31611	00901	08400	81070			131	11111	80020	30612	00901	03709	81070			131	00130	111	/		/		
Prestwick	135	52809	89031	31117	15739	02810	81650			135	52707	86031	29912	28632	04505	81835	83078			135	00170	147	+		+	
Abbotsinch	141	70901	74021	31916	00909	04715	82070	86180		140	43208	80021	29117	11602	06709	81835	83080			140	00180	136	+		+	
Leuchars	171	60809	82011	32312	12609	08708	81830	86175		171	31411	85011	29812	11502	05711	81825	83075			171	00130	148	+		+	
Dyce	091	71511	86031	32013	00909	05606	87175			091	31612	84012	29612	00902	01709	83075			091	00141	148	+		+		
Wick	075	21511	85021	32009	15630	07703	81630			075	71506	86021	29810	10931	06814	81360	87070</									

CHART OF WEATHER IN PART OF NORTHERN HEMISPHERE



CHARTS OF WEATHER IN WESTERN EUROPE

ation
mbols

LOUD
Cloud
Amount
(oktas)

0
1 or less
2
3
4
5
6
7 or more
8

y obscured

ATHER
Weather

izzle

n and
rizzle

n and snow

ow

n shower

n and snow
hower

ow shower

l shower

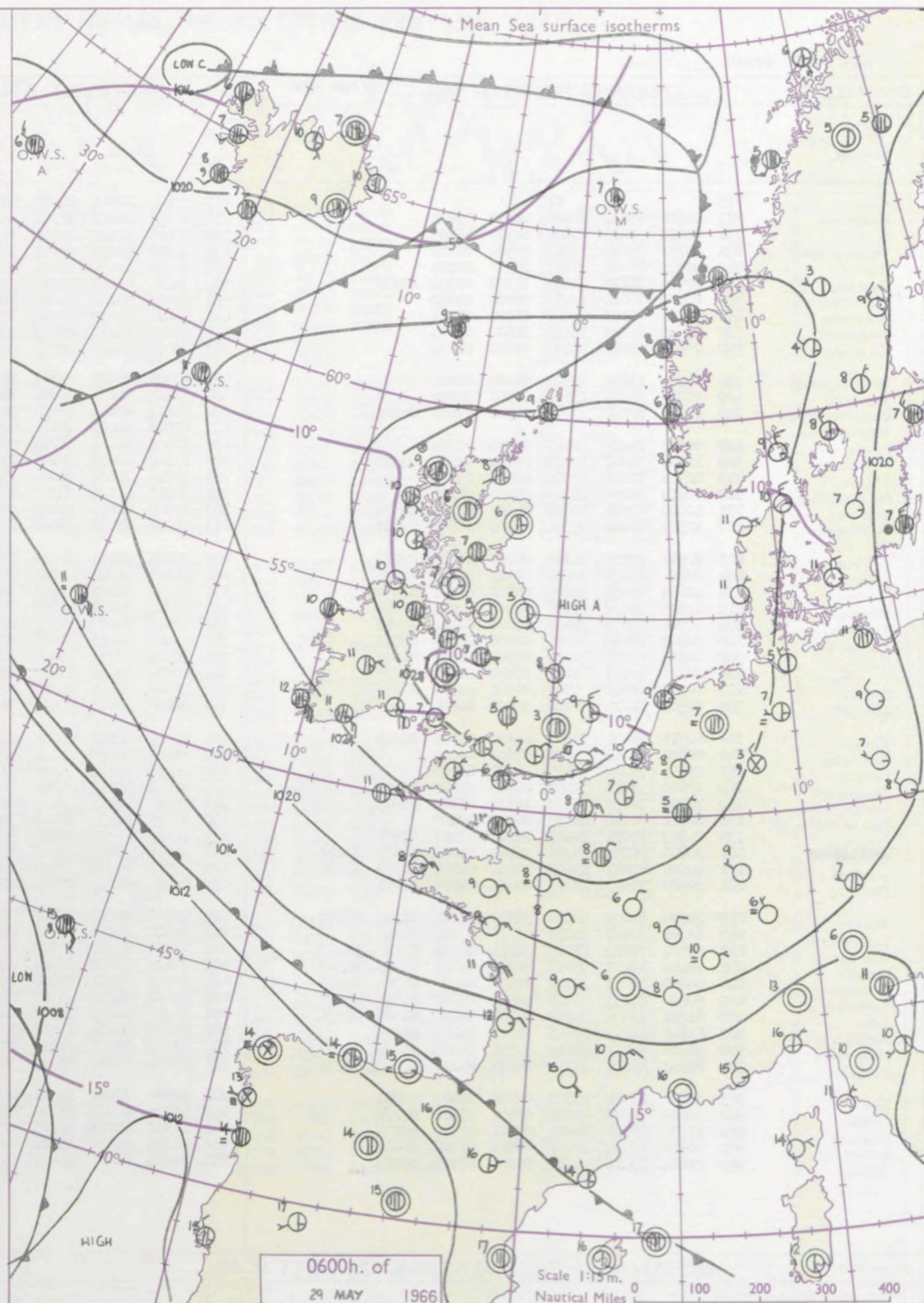
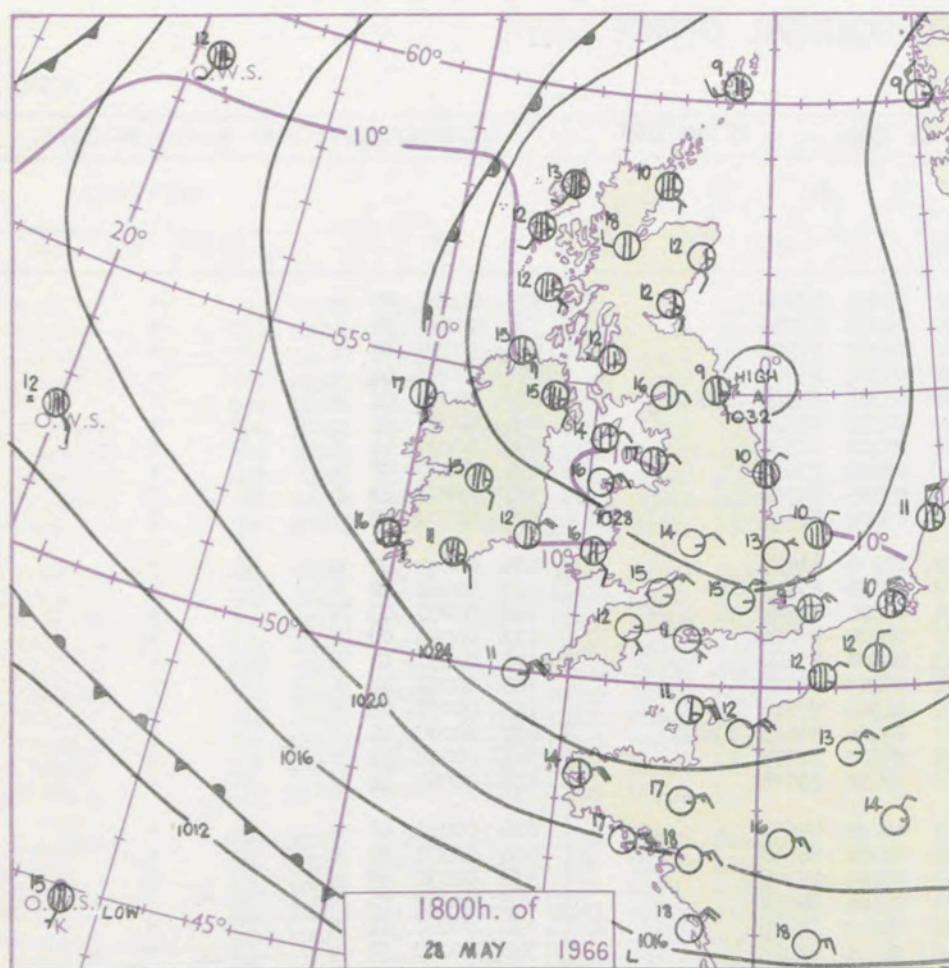
understorm

WIND

Wind
speed
(knots)

Calm
1-2
3-7
8-12
13-17

additional
her add



GENERAL SYNOPTIC DEVELOPMENT

Issued at midday Sunday 29

May 1966

FORECAST for Great Britain and Northern Ireland until noon tomorrow

The anticyclone dominating the situation over the British Isles is expected to persist. The low centred west of Portugal will also change little, while small depressions near Iceland and western Norway move east and then southeast around the anticyclone. A weak warm front over the extreme north Scotland will move into the North Sea during the next 24 hours, but is expected to remain weak.

It will continue dry in all districts, and there will be some ground frost in inland areas tonight. Most places will have a good deal of sunshine, though the extreme north of Scotland will be rather cloudy. Temperatures will be close to normal.

OUTLOOK for following 24 hours.
Dry, mainly sunny and a little warmer.

48-52

DAILY WEATHER REPORT OF THE BRITISH METEOROLOGICAL OFFICE (contd.)

Code FM II.C		OBSERVATIONS at 00h.										OBSERVATIONS at 06h.										OBSERVATIONS during NIGHT										CONVERSION TABLE °C to °F
Station	iii	Nddff	VVwwwW	PPPTT	N _h Ch _h C _h	T _d T _d app	8N _s Ch _s h _s	8N _s Ch _s h _s	8N _s Ch _s h _s	iii	Nddff	VVwwwW	PPPTT	N _h Ch _h C _h	T _d T _d app	8N _s Ch _s h _s	8N _s Ch _s h _s	8N _s Ch _s h _s	iii	RRRT _n T _n E	T _g T _g	WEATHER										
																						21h.—03h.	03h.—09h.									
Kew	775				07					775	50607	64011	29007	55500	05205	85620				775	00060	03	+	+	40							
Heathrow	772	00511	65010	28108	00900	03400				772	30410	60011	28707	36401	04203	83710				772	00050	04	+	+	39							
Gatwick	776	00603	62010	27806	00900	05703				776	70408	57031	28507	76311	06307	87708				776	00050	01	+	+	38							
Thorney Island	871	00703	74020	27507	00900	06102				871	50409	66051	27907	00908	05304	85280				871	00050	04	+	+	37							
Hurn	862	00803	75010	27107	00900	05205				862	40306	56030	27806	48500	05305	81820	83640			862	00030	51	+	+	36							
Guernsey	894	10714	74020	24809	11500	07202	81820			894	30714	62011	25010	35400	07307	83612				894	00090	07	+	+	35							
Wattisham	590	00209	70020	29003	00900	03002				590	20210	58100	29406	11602	05208	81830				590	00020	52	+	+	34							
Gorleston	497	00112	64011	29009	00900	06311				497	33615	64030	28909	35500	06205	83620				497	00090	08	+	+	33							
Mildenhall	578	03602	62020	29103	00900	03803				578	40000	13284	29703	46000	03309	84701				578	97000	53	f	ff	32							
Cardington	559	00407	59020	29104	00900	04802				559	80405	02461	29905	86011	05207	88700				559	00500	53	+	f	31							
West Raynham	485	00205	61020	29505	00900	04802				485	10309	78020	29608	15401	07106	81615				485	00040	00	+	+	30							
Wittering	462	00208	66010	29606	00901	04604				462	70109	50031	30806	76211	05108	87703				462	00040	02	+	+	29							
Boscombe Down	746	10811	80020	27708	00901	03400	81080			746	20814	62011	28406	26301	04304	82708				746	00040	03	+	+	28							
Ross-on-Wye										627	60508	60021	29106	65511	04400	86620				627	00040	00	+	+	27							
Filton	628	00508	74020	28807	00900	02305				628	50608	61031	28706	55501	04501	85620				628	00030	01	+	+	26							
Aberporth	502	11002	74021	27709	00901	02205	81075			502	11202	80020	28407	00901	00203	81075				502	00050	02	+	+	25							
Rhoose	715	00716	80010	27309	00900	03305				715	30716	75030	28006	35401	04304	83618				715	00050	03	+	+	24							
Mount Batten	827	00909	66020	25109	00900	08602				827	70913	66022	25309	75411	07206	81615	87625			827	00090	06	+	+	23							
Chivenor	707	10000	60050	26608	00901	06205	81075			707	10907	62020	27008	00901	05103	81075				707	00050	01	+	+	22							
St. Mawgan	817	10911	70020	25308	00908	06400	81275			817	70915	65031	25109	75411	07400	87618				817	00060	04	+	+	21							
Culdrose	809	20918	69020	24310	00901	07202	82070			809	70921	60051	24210	75411	06602	87618				809	00090	07	+	+	20							
Scilly	804	20821	66030	24310	00901	08200	82080			804	60821	61021	23811	65400	07301	86618				804	00100	08	+	+	19							
Elmdon	534	10604	65030	29805	00901	01501	81070			534	70307	61021	30305	76211	03203	86705				534	00030	53	+	+	18							
Shawbury	414	20803	70030	29706	00902	03004	82078			414	61302	58051	30106	00902	04104	86078				414	00020	53	+	+	17							
Ringway	334	20706	63030	29907	00901	01102	82080			334	40000	70030	30507	00902	01003	84075				334	00040	01	+	+	16							
Squires Gate	318	30907	80021	30004	00901	03106	83075			318	60905	60041	30607	00901	04304	86075				318	00020	51	+	+	15							
Valley	302	40805	63021	28508	00902	06206	84075			302	50000	87021	29007	10932	04203	81366	85075			302	00040	00	+	+	14							
Ronaldsway	204	30711	70021	29111	00901	08202	83075			204	60806	40041	29809	30938	08302	83362	85275			204	00060	02	+	+	13							
Carlisle	222	10905	66020	30806	00901	04109	81077			222	20000	59040	31305	00901	02304	82075				222	00030	01	+	+	12							
Watnall	354	00503	74020	30104	00900	04604				354	50402	48021	30606	51600	05001	85830				354	00020	52	+	+	11							
Kilnsea	396	60515	66031	30408	61500	07702	86825			396	20308	66011	30708	26300	06303	82708				396	00060	11	+	+	10							
Finningley	360	00000	58040	30805	00900	03202				360	73404	58021	31206	75511	05305	87625				360	00040	03	+	+	9							
Leeming	257	03405	07460	31105	00900	04400				257	90000	99434	31304	91111	03204	89101				257	00020	00	fff	fff	8							
Tynemouth	262	20000	58021	31407	00908	05602	82275			262	20000	32050	31305	00901	04304	82075				262	00040	02	+	f	7							
Eskdalemuir	162	10000	78031	31503	10931	01105	81363			162	30000	82011	31404	00902	01302	83075				162	00001	52	+	+	6							
Mull																																

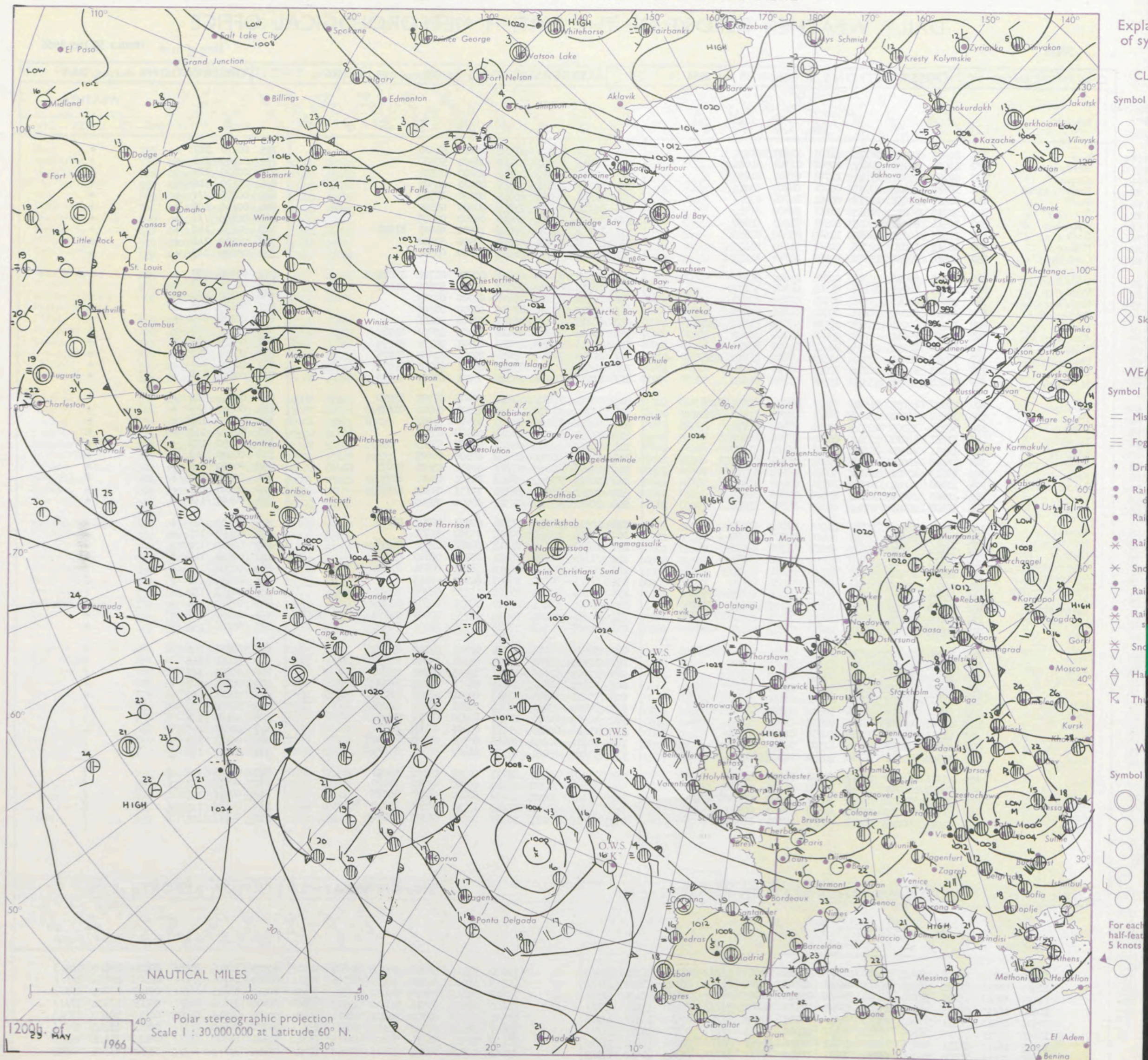
DAILY WEATHER REPORT OF THE BRITISH METEOROLOGICAL OFFICE

No. 38175

Date of Issue Monday 30 May 1966

Code FM II.C		OBSERVATIONS at 12h. 29 May 1966										OBSERVATIONS at 18h. 29 May 1966										OBSERVATIONS during DAY						
STATION LE °F	Station	iii	Nddff	VVwwwW	PPPTT	N _h Ch _M CH	T _d T _d app	8N _s Ch _s h _s	8N _s Ch _s h _s	8N _s Ch _s h _s	iii	Nddff	VVwwwW	PPPTT	N _h Ch _M CH	T _d T _d app	8N _s Ch _s h _s	8N _s Ch _s h _s	8N _s Ch _s h _s	iii	RRT x E	SSS	WEATHER					
																							09h.—15h.	15h.—21h.				
104	Kew	775	10611	85021	28116	11601	51807	81830			775	00412	82020	27316	00900	51500				775	00170	147	+		+			
102	Heathrow	772	10608	81020	28017	00901	01709	81080			772	00415	84020	27217	00900	50500				772	00180	144	+		+			
100	Gatwick	776	20713	85021	27816	11701	03805	81850			776	00612	86010	27314	00900	02501				776	00170	129	+		+			
99	Thorney Island	871	30612	82021	27217	00901	04709	83075			871	00615	83011	26516	00900	04503				871	00190	146	+		+			
97	Hurn	862	30813	80031	27117	00901	04706	83075			862	01607	82010	26015	00900	09504				862	00190	111	+		+			
95	Guernsey	894	20718	70011	24513	11401	08806	81812			894	00720	81020	23913	00900	03502				894	00140	107	+		+			
93	Wattisham	590	10514	86020	29015	00901	51803	81080			590	00512	86010	28613	00900	02500				590	00150	111	+		+			
91	Gorleston	497	10216	60020	29410	11500	05400	81820			497	10114	64020	29410	11500	06803	81820				497	00130	142	+		+		
90	Mildenhall	578	10411	83020	29316	00901	51802	81075			578	00508	83020	28814	00900	50502				578	00170	141	+		+			
88	Cardington	559	40514	80034	29016	00901	06712	84075			559	00611	80020	28415	00900	03501				559	00180	119	+		+			
86	West Raynham	485	10415	83020	29913	00901	03802	81078			485	10413	83020	29411	00901	04701	81078				485	00140	150	+		+		
84	Wittering	462	10615	82021	30115	00901	00801	81078			462	10515	82020	29313	00901	50604	81080				462	00150	127	+		+		
82	Boscombe Down	746	20815	83011	27815	00901	02708	82080			746	00912	83020	26117	00900	02505				746	00180	139	+		+			
81	Ross-on-Wye	627	20812	81020	28415	00901	03810	82075			627	00611	81020	27516	00900	00400				627	00180	135	+		+			
79	Filton	628	30914	80031	28115	00901	03608	81072	83078		628	00715	82020	26517	00900	04606				628	00180	142	+		+			
77	Aberporth	502	10908	89010	27517	00901	02704	81080			502	10905	82020	26118	00901	05803	81080				502	00190	151	+		+		
75	Rhoose	715	50915	81031	27815	00901	04806	85075			715	10715	82020	26017	00901	04709	81075				715	00170	145	+		+		
73	Mount Batten	827	30918	69011	25712	11501	07802	81825	83075		827	11013	74020	25014	00901	07604	81075				827	00160	095	+		+		
72	Chivenor	707	61213	82021	26716	00901	05706	86075			707	10514	82021	25518	00901	08501	81075				707	00190	151	+		+		
70	St. Mawgan	817	21018	66021	25313	15501	07400	81620			817	11015	74020	24515	00901	09805	81075				817	00170	130	+		+		
68	Culdrose	809	70928	62052	24912	75411	07002	81712	87625		809	20923	76011	23913	00905	07709	82270				809	00140	100	+		+		
66	Scilly	804	70823	58022	25013	78411	10203	82818	87628		804	10722	61020	24412	15501	09302	81623				804	00140	093	+		+		
64	Elmdon	534	50812	75022	29914	00904	03605	85070			534	00811	86021	28715	00900	53502				534	00170	140	+		+			
63	Shawbury	414	31011	74011	29315	00902	03708	83080			414	01107	82020	28217	00900	03504				414	00170	148	+		+			
61	Ringway	334	11211	70020	29817	00901	55707	81080			334	00912	80020	28817	00900	53503				334	00190	153	+		+			
59	Squires Gate	318	13108	80011	29815	00901	06709	81078			318	01109	80010	28619	00900	06605				318	00200	147	+		+			
57	Valley	302	20613	87011	28819	00902	05604	82075			302	10816	80020	27717	00901	05604	81075				302	00200	144	+		+		
55	Ronaldsway	204	10808	80021	30512	10931	05000	81365			204	10805	75020	28815	00901	03607	81075				204	00160	142	+		+		
54	Carlisle	222	12803	80020	30218	11601	05608	81835			222	22507	85010	28917	15731	09502	81650				222	00210	151	+		+		
52	Watnall	354	10807	89021	29915	00901	05806	81080			354	00912	89020	29315	00900	03500				354	00180	134	+		+			
50	Kilnsea	396	30312	66020	31410	00901	07802	83070			396	10310	74010	31109	00901	06705	81075				396	00100	111	+		+		
48	Finningley	360	10509	82011	30717	00901	04708	81080			360	00708	85020	30015	00900	52601				360	00180	127	+		+			
46	Leeming	257	11804	85024	30615	00901	04708	81075			257	10307	77050	29417	00901	02506	81075				257	00190	126	+		+		
45	Tynemouth	262	11411	08424	31409	00901	06400	81075			262	21409	82024	30411	00908	05606	82275				262	00110	141	ff		+		
43	Eskdalemuir	162	20801	82010	29817	11602	05604	81838			162	50000	85011	28419	18641	08604	81832	84366				162	00200	134	+		+	
41	Mull of Galloway	131	21111	80020	31113	00905	07400	82270			131	01111	80020	29816	00900	01716				131	00160	111	/	/		/		
39	Prestwick	135	42807	74030	30015	15602	06804	81645	84078		135	42509	80011	29114	15732	06704	81656	83080				135	00160	152	+		+	
37	Abbotsinch	140	30000	78020	30018	11602	05709	81835	83072		140	33106	83011	29119	20931	04603	82365				140	00210	150	+		+		
36	Leuchars	171	41009	81031	29616	18632	09703	81835	83075		171	60711	66021	29215	15732	09002	81650	83360	85075				171	00190	127	+		+
34	Dyce	091	70906	84032	29915	11632	07502	81830	87075		09																	

CHART OF WEATHER IN PART OF NORTHERN HEMISPHERE



CHARTS OF WEATHER IN WESTERN EUROPE

ation
mbols

LOUD
Cloud
Amount
(oktas)

0
1 or less
2
3
4
5
6
7 or more
8
y obscured

ATHER
Weather

izzle
h and
rizzle

h and snow
w

h shower
h and snow
hower

w shower
l shower

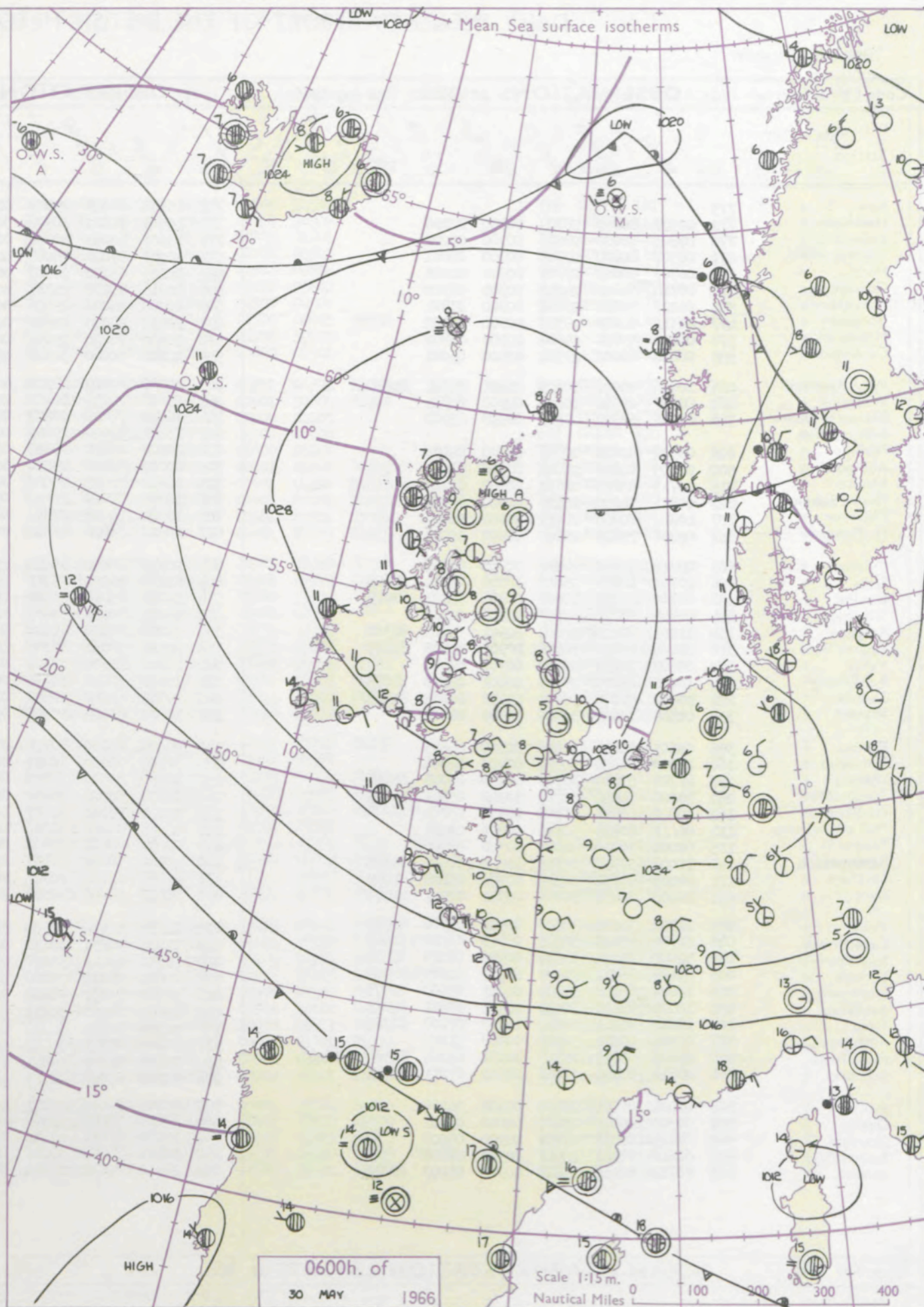
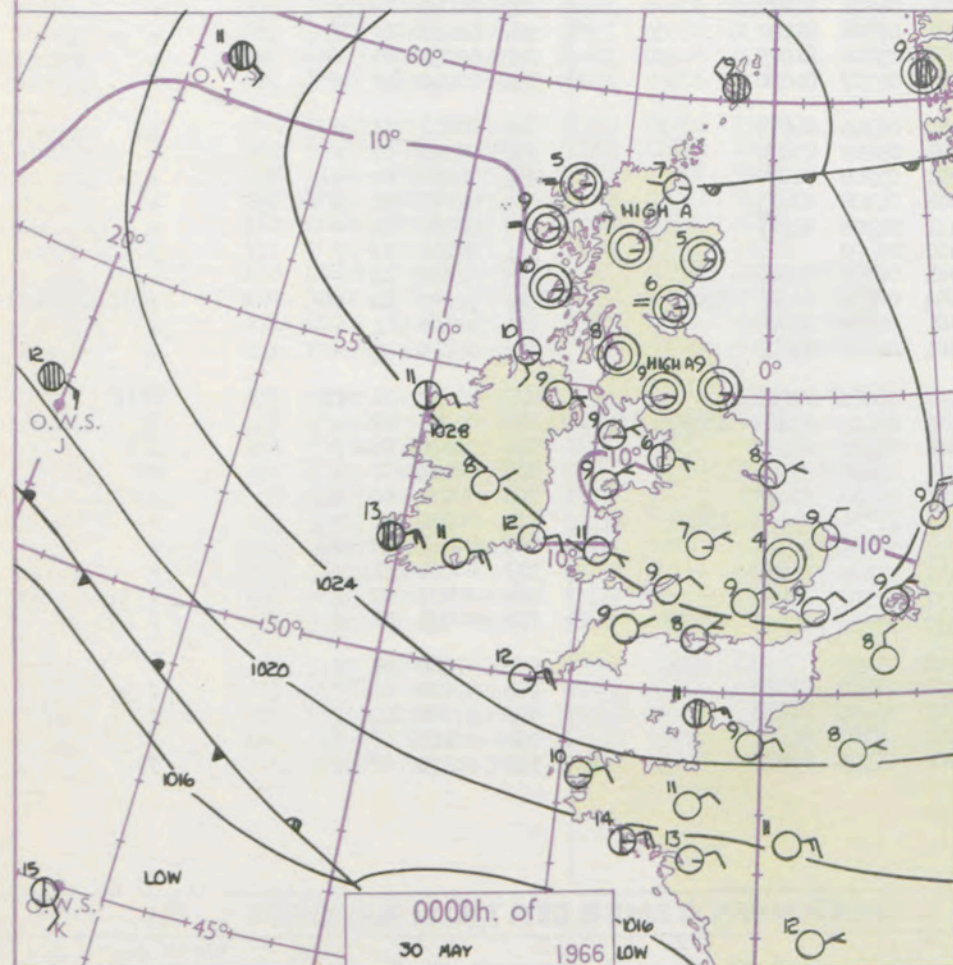
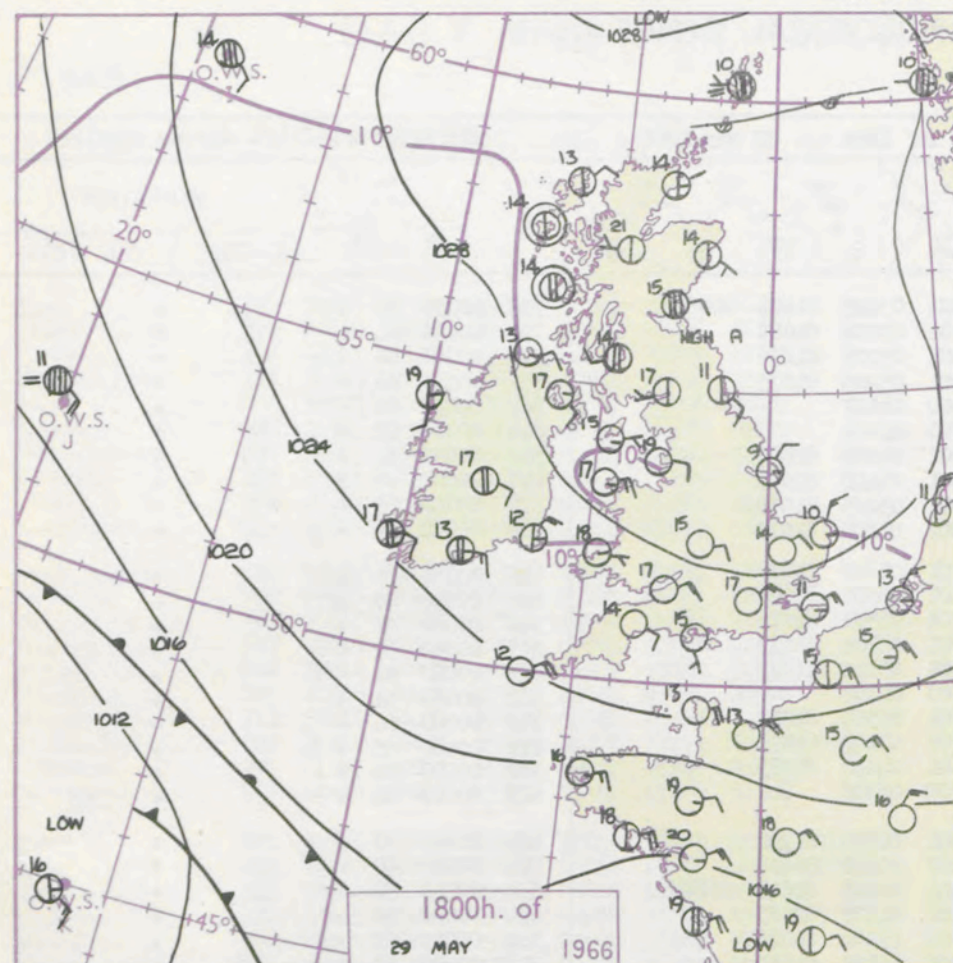
nderstorm

WIND
Wind
speed
(knots)

Calm
1-2
3-7
8-12
13-17

additional
her add

48-52



GENERAL SYNOPTIC DEVELOPMENT

Issued at midday

Monday 30

May 1966

FORECAST for Great Britain and Northern Ireland until noon tomorrow

An anticyclone covering the British Isles has moved little since yesterday, with only a slight weakening. This anticyclone is expected to drift very slowly northwest, with very gradual weakening. Weak frontal troughs will move around the northern and eastern flanks of the anticyclone, while a depression is expected to form in the Greenland Sea. A depression north of the Azores is almost stationary and expected to fill slowly.

North and northeast Scotland, Orkney and Shetland will be mainly cloudy and rather cool, with light drizzle at times and some coastal fog patches. Remaining parts of the British Isles will continue fine with mainly clear skies and temperatures a little above normal though with ground frost here and there at night.

OUTLOOK for following 24 hours. Little change.

DAILY WEATHER REPORT OF THE BRITISH METEOROLOGICAL OFFICE (contd.)

Code FM II.C		OBSERVATIONS at 00h. 30 May 1966									OBSERVATIONS at 06h. 30 May 1966									OBSERVATIONS during NIGHT					CONVE TAB °C to
Station	iii	Nddff	VVwwWW	PPPTT	N _h Ch _M CH	T _d T _d app	8N _s Ch _s h _s	8N _s Ch _s h _s	8N _s Ch _s h _s	iii	Nddff	VVwwWW	PPPTT	N _h Ch _M CH	T _d T _d app	8N _s Ch _s h _s	8N _s Ch _s h _s	8N _s Ch _s h _s	iii	RRT _n TE	T _g T _g	WEATHER			
																						21h.—03h.	03h.—09h.		
Kew	775			09						775	10506	60020	29009	00901	03205	81174	81080		775	00060	03	+	+	40	
Heathrow	772	00509	80020	28709	00900	02106				772	10409	70010	28908	00902	03204	81080			772	00060	04	+	+	39	
Gatwick	776	00603	68020	28806	00900	05202				776	13601	40050	28806	00901	05205	81078			776	00030	01	+	+	38	
Thorney Island	871	00507	80020	27909	00900	06001				871	10203	67020	28008	00901	05205	81075			871	00060	04	+	+	37	
Hurn	862	00507	82020	27708	00900	02206				862	00105	65030	27808	00900	04107				862	00050	00	+	+	36	
Guernsey	894	00714	66020	24810	00900	08302				894	00714	70010	25311	00900	09304				894	00090	07	+	+	35	
Wattisham	590	00207	83020	29504	00900	03804				590	10208	83020	29406	00901	04205	81080			590	00030	51	+	+	34	
Gorleston	497	00312	64020	29309	00900	04702				497	20212	64010	28910	00901	04400	82075			497	00080	07	+	+	33	
Mildenhall	578	00000	69020	29604	00900	02802				578	10000	78020	29805	00901	03205	81080			578	00010	53	+	+	32	
Cardington	559	00404	66020	29904	00900	03001				559	10000	60040	30005	00901	04304	81070			559	00000	54	+	+	31	
West Raynham	485	10206	80020	30405	00901	04001	81070			485	10206	82010	29908	00901	05302	81078			485	00040	51	+	+	30	
Wittering	462	00307	69010	30206	00900	04801				462	23607	74030	30107	00901	03303	82075			462	00050	02	+	+	29	
Boscombe Down	746	00706	69020	28807	00900	03207				746	10813	78020	28607	00901	03303	81076			746	00060	03	+	+	28	
Ross-on-Wye										627	13401	82020	29607	00901	02102	81075			627	00030	52	+	+	27	
Filton	628	00509	82020	28509	00900	02106				628	10508	66020	29107	00901	03102	81075			628	00050	01	+	+	26	
Aberporth	502	01005	82020	28011	00900	51003				502	00000	82020	29008	00900	01109				502	00070	51	+	+	25	
Rhoose	715	00713	83020	28210	00900	02210				715	10612	81020	28608	00901	02304	81080			715	00060	04	+	+	24	
Mount Batten	827	00811	74020	25610	00900	07001				827	10908	80020	25910	00901	07107	81075			827	00080	05	+	+	23	
Chivenor	707	00910	80020	26812	00900	04002				707	10000	74020	27909	00901	04210	81075			707	00050	02	+	+	22	
St. Mawgan	817	00808	74020	25909	00900	05203				817	00910	78020	26509	00900	06306				817	00070	04	+	+	21	
Culdrose	809	00918	82020	24810	00900	07105				809	20915	60050	25910	25301	08110	81708			809	00090	07	+	+	20	
Scilly	804	10715	81020	25812	15500	08314	81625			804	60718	59021	25711	65400	10209	86618			804	00100	09	+	+	19	
Elmdon	534	10705	65020	30407	00901	55101	81075			534	30000	65020	30506	15401	01205	81615	83075		534	00010	54	+	+	18	
Shawbury	414	00903	80010	30607	00900	01105				414	20000	80020	30607	00901	01107	82073			414	00030	52	+	+	17	
Ringway	334	11203	70020	30609	10941	53105	81360			334	20000	75020	30508	00902	53304	82075			334	00050	03	+	+	16	
Squires Gate	318	21106	66020	30106	00901	03108	82075			318	20904	58051	30708	15801	04109	81657			318	00030	51	+	+	15	
Valley	302	00507	74020	28309	00900	07400				302	10706	82030	28309	00901	06201	81075			302	00070	02	+	+	14	
Ronaldsway	204	10605	68020	29709	00901	03103	81075			204	10402	70020	30110	00901	07306	81072			204	00050	02	+	+	13	
Carlisle	222	10000	59040	30609	10930	06105	81365			222	10000	64010	30908	00901	05106	81075			222	00050	03	+	+	12	
Watnall	354	00501	74020	30505	00900	01705				354	10000	83020	30608	00901	02307	81080			354	00040	51	+	+	11	
Kilnsea	396	00605	66010	31008	00900	04603				396	40000	66030	30708	00901	06305	84075			396	00050	11	+	+	10	
Finningley	360	00000	74020	30507	00900	04804				360	30000	61030	30807	00901	03205	83080			360	00040	02	+	+	9	
Leeming	257	41705	83030	30708	40950	03003	84360			257	10000	83020	30708	00901	03209	81080			257	00050	02	+	+	8	
Tynemouth	262	10000	74020	30709	10940	05101	81359			262	20000	58020	30909	00908	04308	82275			262	00070	51	+	+	7	
Eskdalemuir	162	10000	66021	31506	10930	03203	81368			162	10000	80030	31007	10931	04302	81368			162	00030	02	+	+	6	
Mull of Galloway	131	01111	80010	30111	00900	08203				131	01111	79020	30211	00											

DAILY WEATHER REPORT OF THE BRITISH METEOROLOGICAL OFFICE

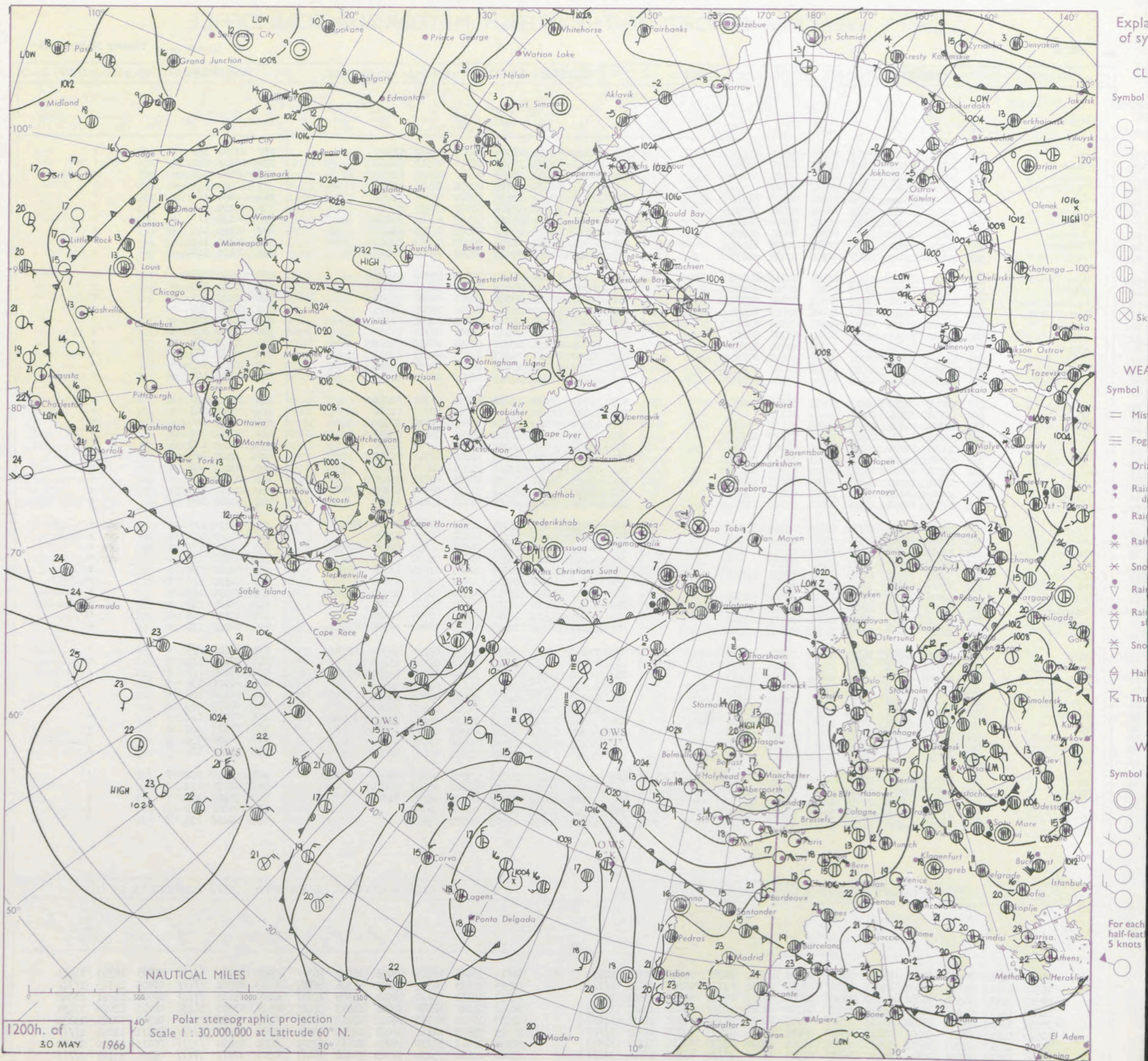
No. 38176

Date of Issue Tuesday 31 May 1966

RSION
LE
°F

Code FM II.C		OBSERVATIONS at 12h. 30 May 1966										OBSERVATIONS at 18h. 30 May 1966										OBSERVATIONS during DAY				
Station	ill	Nddff	VVwwW	PPPTT	N _h Ch _h C _h H	T _d app	8N _s Ch _s h _s	8N _s Ch _s h _s	8N _s Ch _s h _s	ill	Nddff	VVwwW	PPPTT	N _h Ch _h C _h H	T _d app	8N _s Ch _s h _s	8N _s Ch _s h _s	8N _s Ch _s h _s	ill	RRT x E	SSS	WEATHER				
																						09h.—15h.	15h.—21h.			
Kew	775	10510	83020	27717	00909	03811	81175			775	21010	82020	25918	11601	07607	81840			775	00190	149	+	+			
Heathrow	772	10511	81020	27818	00901	03711	81080			772	20512	83010	25519	11701	05712	81850			772	00200	148	+	+			
Gatwick	776	10610	84020	27617	11601	05707	81840			776	20509	84030	25917	00901	07607	82075			776	00180	146	+	+			
Thorney Island	871	00308	82010	27318	00900	05807				871	31704	82030	25815	00901	10604	83080			871	00200	147	+	+			
Hurn	862	10508	82020	27318	00901	05706	81075			862	11603	82010	25615	00901	08705	81080			862	00200	147	+	+			
Guernsey	894	10518	74020	25514	00901	09803	81080			894	20617	82020	23914	00902	05710	82080			894	00150	145	+	+			
Wattisham	590	10210	86020	28615	00901	04806	81080			590	20510	83020	26715	00902	03506	82080			590	00170	147	+	+			
Gorleston	497	13610	64030	29110	00901	06001	81075			497	10210	64020	27311	00901	03708	81075			497	00140	145	+	+			
Mildenhall	578	10306	84020	28617	00901	02708	81080			578	20306	84030	26917	00902	03603	82080			578	00190	147	+	+			
Cardington	559	10410	74020	28817	00901	09809	81075			559	20510	74020	27017	00901	05605	82075			559	00190	140	+	+			
West Raynham	485	10312	83020	29314	00901	01706	81078			485	10309	83020	27413	00901	02606	81078			485	00150	149	+	+			
Wittering	462	10311	83020	29216	00901	03708	81080			462	20709	83020	27416	00901	02606	82080			462	00180	149	+	+			
Boscombe Down	746	10608	85020	27916	00901	03709	81078			746	50610	86021	25618	00901	07608	85080			746	00190	141	+	+			
Ross-on-Wye	627	20710	82020	28217	00901	03712	82075			627	10709	81020	26118	00901	05609	81075			627	00190	155	+	+			
Filton	628	20410	86020	28317	00901	05808	82080			628	20511	86020	26019	00901	08607	82080			628	00200	150	+	+			
Aberporth	502	10206	89020	28813	00901	06707	81080			502	10103	87020	27113	00901	08709	81080			502	00160	153	+	+			
Rhoose	715	20812	82030	28017	00901	01710	82080			715	20709	85011	25818	00901	06610	82080			715	00190	157	+	+			
Mount Batten	827	71013	74031	26716	00901	08802	87075			827	31007	74011	24917	00901	09709	83075			827	00180	150	+	+			
Chivenor	707	41208	80030	27419	00901	08708	84075			707	10707	82020	25819	00901	08608	81080			707	00200	153	+	+			
St. Mawgan	817	21116	80030	26717	00901	07304	82075			817	12210	80010	25317	00901	08608	81080			817	00180	148	+	+			
Culdrose	809	10915	74050	26915	00901	09309	81070			809	20709	78020	25514	00901	04708	82070			809	00150	128	+	+			
Scilly	804	00718	59021	26614	00900	10105				804	10513	66030	25914	00901	10703	81080			804	00150	141	+	+			
Elmdon	534	10310	81010	29516	00901	01605	81080			534	20508	80020	27018	00902	03610	82080			534	00180	148	+	+			
Shawbury	414	31006	82030	29216	00901	03809	83075			414	30000	80020	26719	00902	07614	83075			414	00190	146	+	+			
Ringway	334	33005	65030	29317	00902	56811	83075			334	20709	70020	26721	00902	51607	82080			334	00210	137	+	+			
Squires Gate	318	63007	64021	29816	00901	05707	86078			318	63409	77021	27515	00902	06711	86077			318	00160	150	+	+			
Valley	302	12708	82020	29217	00901	07804	81075			302	10207	74020	27617	00901	02605	81075			302	00210	144	+	+			
Ronaldsway	204	11304	70020	30215	00901	02805	81075			204	52403	84031	27719	00901	07714	85075			204	00190	149	+	+			
Carlisle	222	12807	61050	29618	11601	09610	81840			222	72508	66021	27318	11632	08707	81838	87078			222	00210	143	+	+		
Watnall	354	10506	87020	29116	00901	03810	81080			354	10712	87020	26818	00901	05610	81080			354	00200	148	+	+			
Kilnsea	396	40000	74030	30312	00901	04804	84075			396	50505	66031	28111	20971	07708	82360	85075			396	00130	147	+	+		
Finningley	360	10000	80020	29518	00901	02710	81080			360	30506	80030	27319	00901	05610	83080			360	00210	147	+	+			
Leeming	257	23606	82030	29218	00901	04811	82080			257	60607	80051	27319	00902	05609	81070	86075			257	00200	137	+	+		
Tynemouth	262	00000	58020	30213	00900	08808				262	51405	82021	28412	00908	05606	85275			262	00150	147	+	+			
Eskdalemuir	162	32201	80030	28620	22601	08809	82840			162	70000	80011	26918	22601	11509	81838	87078			162	00210	098	+	+		
Mull of Galloway	131	01111	60050	30717	00900	08702				131	31111	66030	29216	00901	07712	83075			131	00170	147	+	+			
Prestwick	135	12806	70020	29416	11601	07806	81835			135	42507	80021	27817	00902	06607	81070	84080			135	00190	155	+	+		
RAF St. Mawgan	140	40000	74030	29320	11601	07711	81845	84080		140	62511	80021	27520	00901	07605	86075			140	00220	149	+	+			
Leuchars	171	50912	70011	29215	00901	07706	85080			171	70812	70012	27812	00908	09705	87280			171	00150	108	+	ff			
Dyce	091	61008	75032	29513	16332	08804	81708	86070		091	71207	50052	28311	16302	08704	81708	87075			091	00150	133	+	+		
Wick	075	71308	32404	30309	66012	07504	82701	86703	86070	075	71405	58051	28610	60938	08709	86362	87270			075	00110	075	f	+		
Cape Wrath	049	82703	74032	30113	21537	08704	82825	83360	88270	049																

CHART OF WEATHER IN PART OF NORTHERN HEMISPHERE



CHARTS OF WEATHER IN WESTERN EUROPE

ation
mbols

UD
Cloud
Amount
(oktas)

0
1 or less
2
3
4
5
6
7 or more
8
Obscured

ATHER
Weather

zle

and
fizzle

and snow

W

shower

and snow
shower

W shower

shower

nderstorm

IND

Wind
speed
(knots)

Calm

1-2

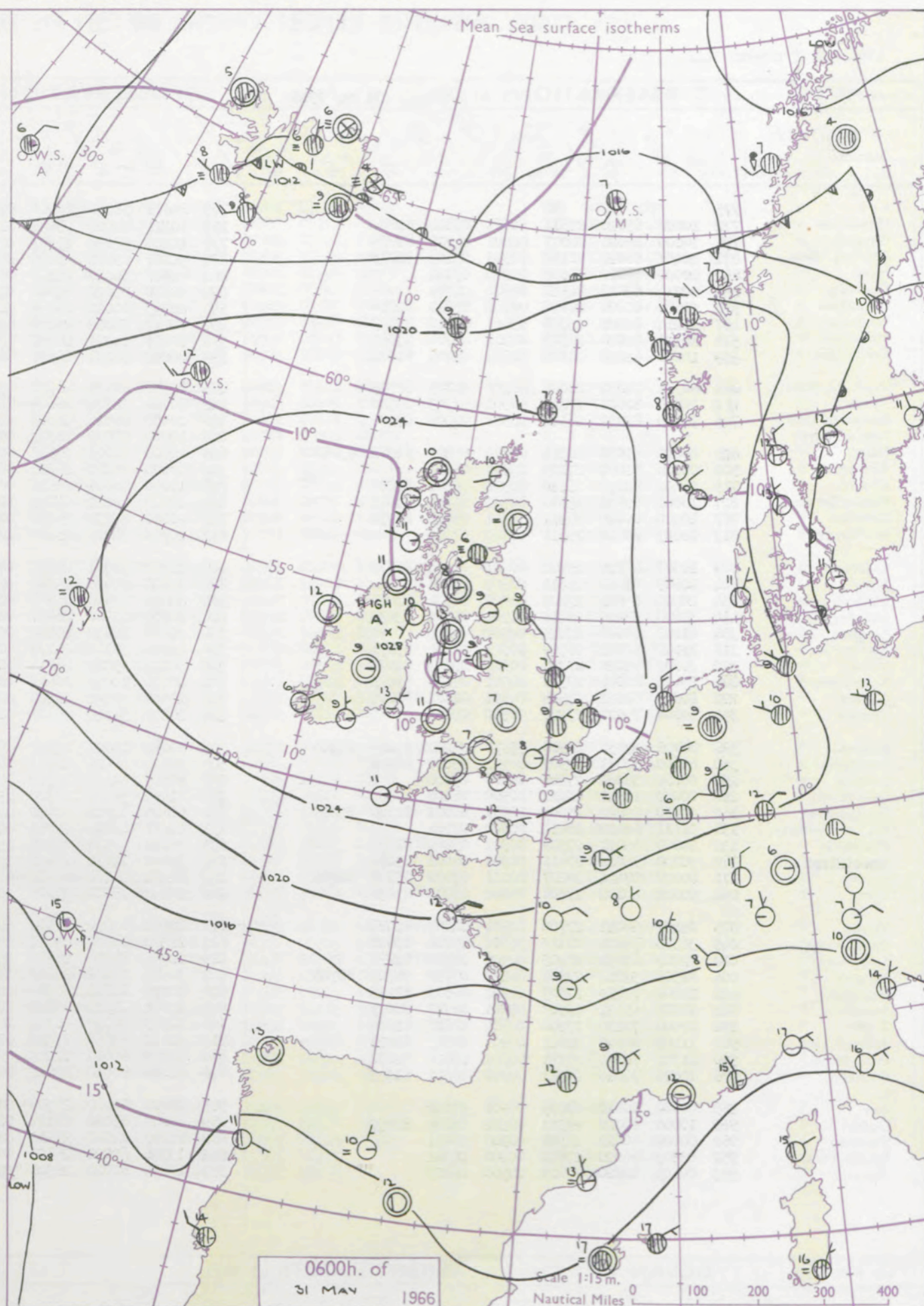
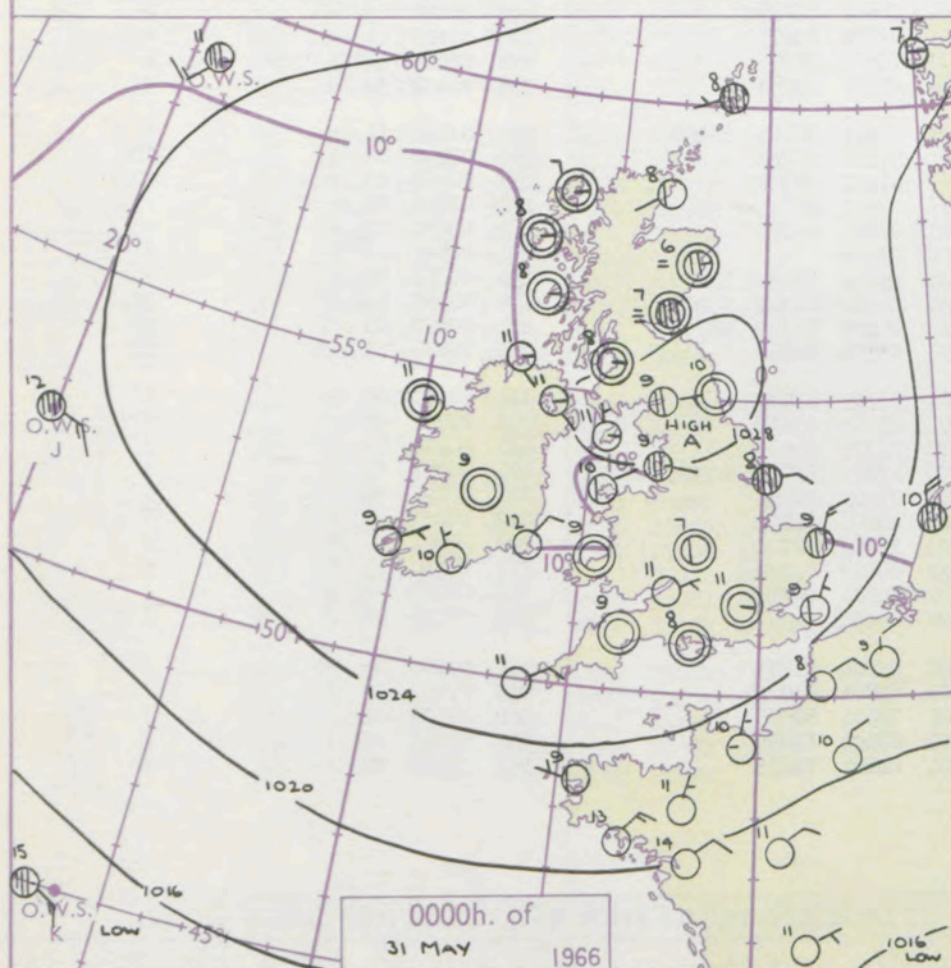
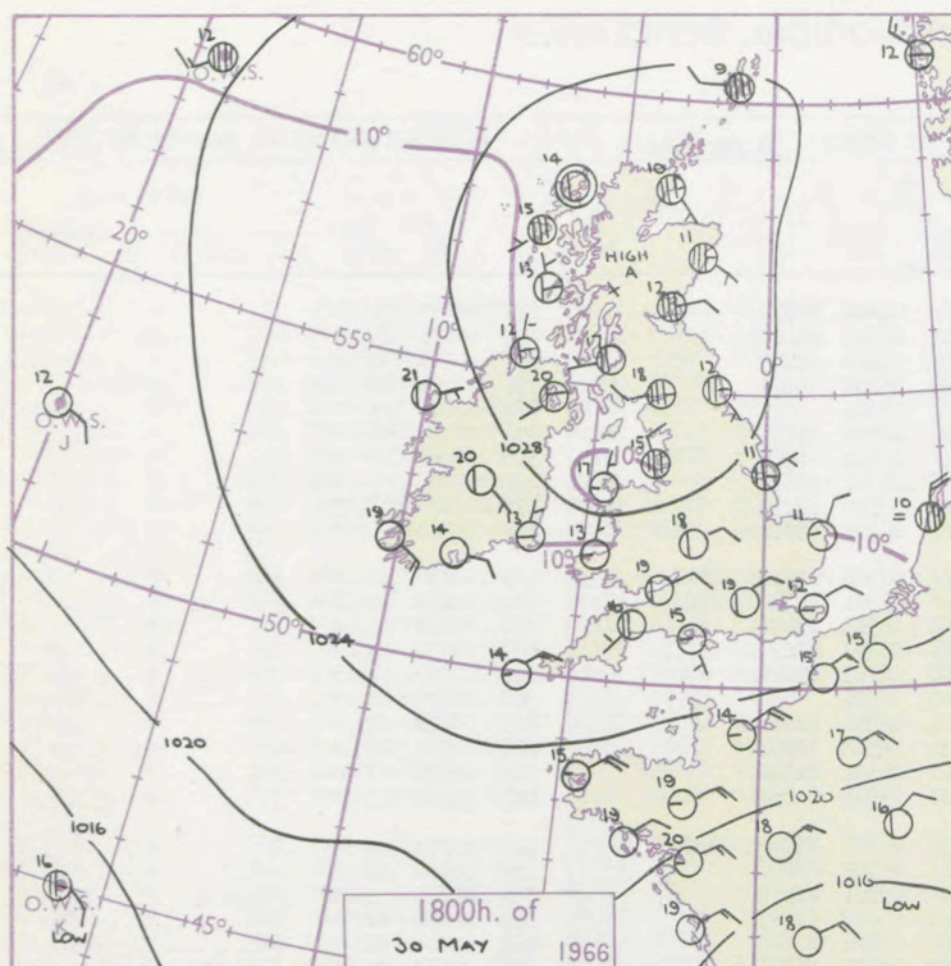
3-7

8-12

13-17

additional
er add

48-52



GENERAL SYNOPTIC DEVELOPMENT

Issued at midday Tuesday 31

May 1966

FORECAST for Great Britain and Northern Ireland until noon tomorrow

The anticyclone covering the British Isles, has been almost stationary and has slowly decreased in intensity. It is expected to continue to weaken gradually and move a little westwards. There were no marked fronts in the vicinity of the British Isles but there were minor variations in the moisture content and thermal structure of the air.

It will be mainly sunny and warm in all areas this afternoon and evening. Late in the night some ground frost and mist patches will occur in inland areas. There will be some low cloud and fog patches near east and north coasts.

OUTLOOK for following 24 hours.

Continuing dry and sunny in England, Wales and Northern Ireland, but becoming cloudy in Scotland with a little rain in places.

DAILY WEATHER REPORT OF THE BRITISH METEOROLOGICAL OFFICE (contd.)

Code FM II.C		OBSERVATIONS at 00h.										31 May 1966										OBSERVATIONS at 06h.										31 May 1966										OBSERVATIONS during NIGHT										CONVE TAB °C to
Station	ill	Nddff	VVwwwW	PPPTT	N _h Ch _s C _h	T _d T _d app	8N _s Ch _s h _s	8N _s Ch _s h _s	8N _s Ch _s h _s	ill	Nddff	VVwwwW	PPPTT	N _h Ch _s C _h	T _d T _d app	8N _s Ch _s h _s	8N _s Ch _s h _s	8N _s Ch _s h _s	ill	RR _T T _n E	T _g T _g	WEATHER																														
																						21h.—03h.	03h.—09h.																													
Kew	775			08						775	80608	58021	25908	86411	04304	88712			775	00060	51	+	+	40																												
Heathrow	772	10000	65020	25911	00901	05804	81080			772	10411	70020	25808	00901	02303	81080			772	00070	05	+	+	39																												
Gatwick	776	10000	80020	26007	00901	04806	81075			776	10406	58050	25307	00901	04400	81075			776	00010	50	+	+	38																												
Thorney Island	871	40401	80020	26108	00901	05103	84075			871	50207	69021	25009	00901	05703	85075			871	00050	02	+	+	37																												
Hurn	862	00000	80020	25608	00900	07000				862	03602	80010	25108	00900	06602				862	00040	51	+	+	36																												
Guernsey	894	00714	83010	24511	00900	04102				894	10510	83020	24011	00902	06500	81075			894	00090	06	+	+	35																												
Wattisham	590	23606	80020	26106	00902	03710	82080			590	80313	61021	25708	86311	05501	88709			590	00040	51	+	+	34																												
Gorleston	497	80214	60021	25709	85611	06710	88640			497	80217	58052	25009	85511	07301	88625			497	00080	08	+	+	33																												
Mildenhall	578	10301	62020	26505	00901	02704	81080			578	80406	64021	26109	86411	06500	88710			578	00030	52	+	+	32																												
Cardington	559	10000	62020	26804	00901	03705	81075			559	80202	58101	26507	86311	06301	88708			559	00010	53	+	+	31																												
West Raynham	485	60306	74031	26806	66211	05705	86705			485	80310	61032	26308	85411	06500	83615	88618		485	00050	51	+	+	30																												
Wittering	462	30206	82021	27209	00901	51703	83080			462	80408	32104	26608	86111	07301	85702	88703		462	00060	02	+	f	29																												
Boscombe Down	746	70709	82031	26112	00901	02000	87078			746	10000	69021	26008	00901	04504	81078			746	00060	03	+	+	28																												
Ross-on-Wye										627	10000	60020	26307	00901	05707	81077			627	00050	50	+	+	27																												
Filton	628	40404	80030	26311	00902	05803	81072	83080		628	10000	82020	26107	00900	04703	81080			628	00060	51	+	+	26																												
Aberporth	502	00000	82020	27209	00900	06002				502	00000	66020	26111	00900	07706				502	00070	01	+	+	25																												
Rhoose	715	20402	82030	26110	00901	05801	82080			715	10000	80020	25910	00901	06501	81080			715	00070	01	+	+	24																												
Mount Batten	827	10804	62030	25610	00901	06202	81075			827	10000	80020	24909	10931	07501	81365			827	00070	03	+	+	23																												
Chivenor	707	10000	80020	26311	00901	08004	81075			707	20000	80030	26209	00901	06301	82075			707	00070	03	+	+	22																												
St. Mawgan	817	00803	80010	25911	00900	07301				817	20703	74020	25411	10931	07503	81362			817	00080	03	+	+	21																												
Culdrose	809	10507	80020	25708	00901	03203	81070			809	50507	80021	24510	10931	06707	81362	85078		809	00070	02	+	+	20																												
Scilly	804	00609	81020	26011	00900	11801				804	10509	82020	25511	00901	09502	81081			804	00100	08	+	+	19																												
Elmdon	534	20000	65011	27607	00902	04602	82080			534	20000	57050	26907	00901	05501	82080			534	00030	52	+	+	18																												
Shawbury	414	33608	59040	27210	00901	05802	83075			414	20000	61020	26608	00901	05502	82075			414	00050	00	+	+	17																												
Ringway	334	01402	60020	27211	00900	05400				334	30000	50040	26409	00902	03704	83080			334	00080	05	+	+	16																												
Squires Gate	318	71002	62022	26909	00901	07704	87075			318	41004	30102	26109	00901	08702	84075			318	00060	02	+	+	15																												
Valley	302	20602	59020	27210	00901	02803	82075			302	30104	79010	26611	00901	06500	83075			302	00070	05	+	+	14																												
Ronaldsway	204	13603	80021	27311	00901	05803	81075			204	40000	80020	26613	00901	07501	84075			204	00100	04	+	+	13																												
Carlisle	222	40805	62021	27509	00901	04804	84075			222	10502	58050	26809	00901	05504	81075			222	00060	04	+	+	12																												
Watnall	354	00000	74021	27208	00900	05801				354	20608	56040	26607	00901	05701	81081			354	00050	50	+	+	11																												
Kilnsea	396	80808	59031	27908	35571	07400	83625	88360		396	80410	48022	27207	65521	07703	86625	88460		396	00060	11	+	+	10																												
Finningley	360	40000	69011	27509	00901	03000	84080			360	70603	06424	27207	76211	07302	87703			360	00040	02	+	fff	9																												
Leeming	257	00000	56041	27808	00900	03000				257	80105	04421	27208	86111	07501	88702			257	00050	03	+	fff	8																												
Tynemouth	262	00000	61021	28410	00900	08400				262	81402	58021	27809	85511	07701	88625			262	00080	03	+	+	7																												
Eskdalemuir	162	50000	70022	28209	10931	06801	81366	85075		162	60000																																									