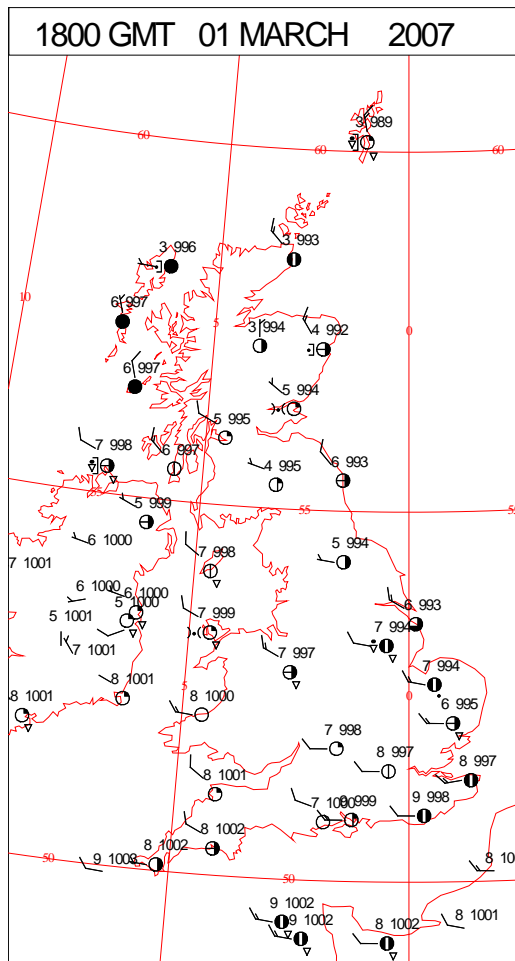
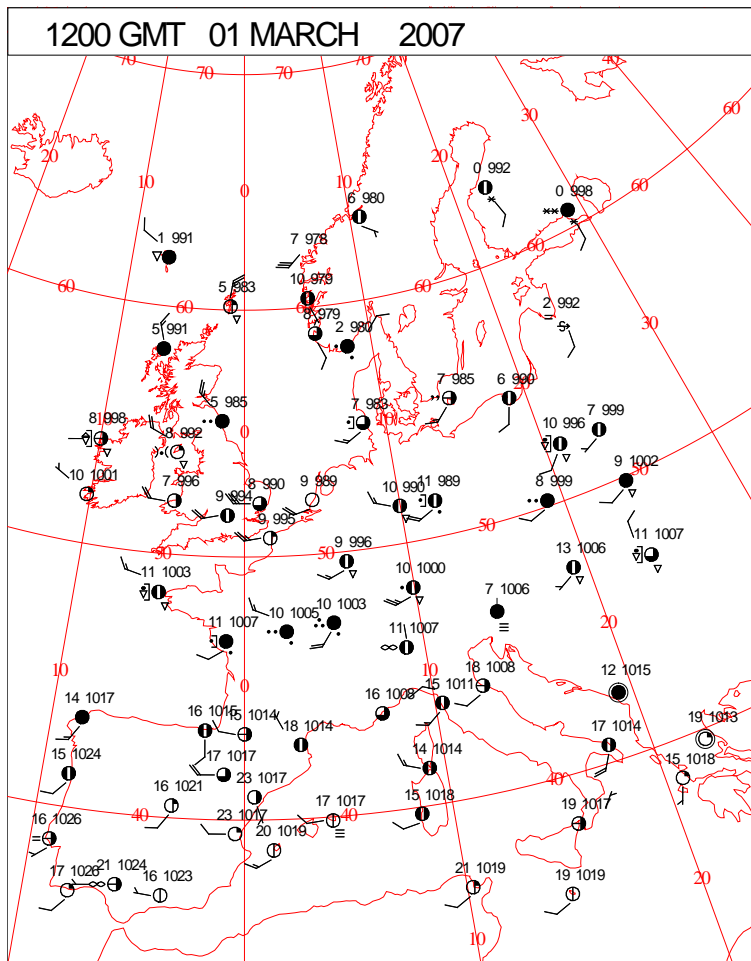
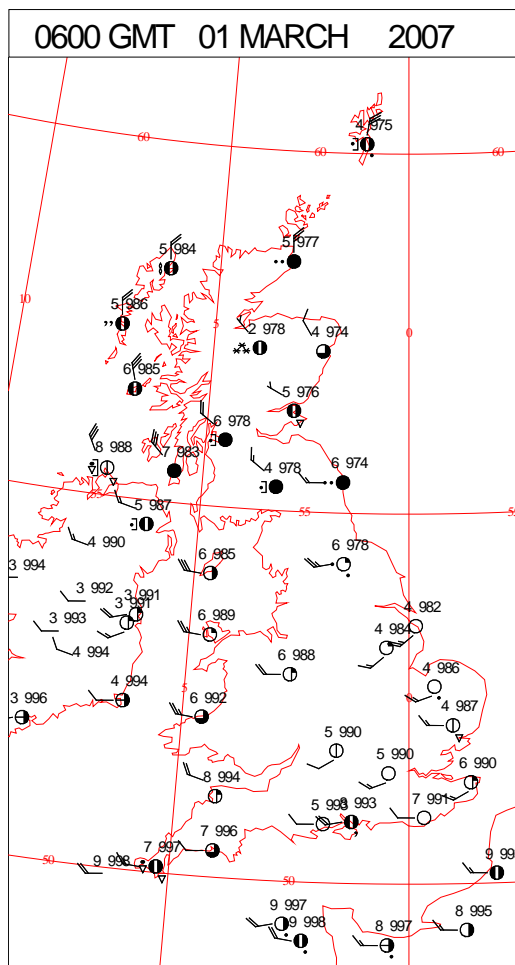
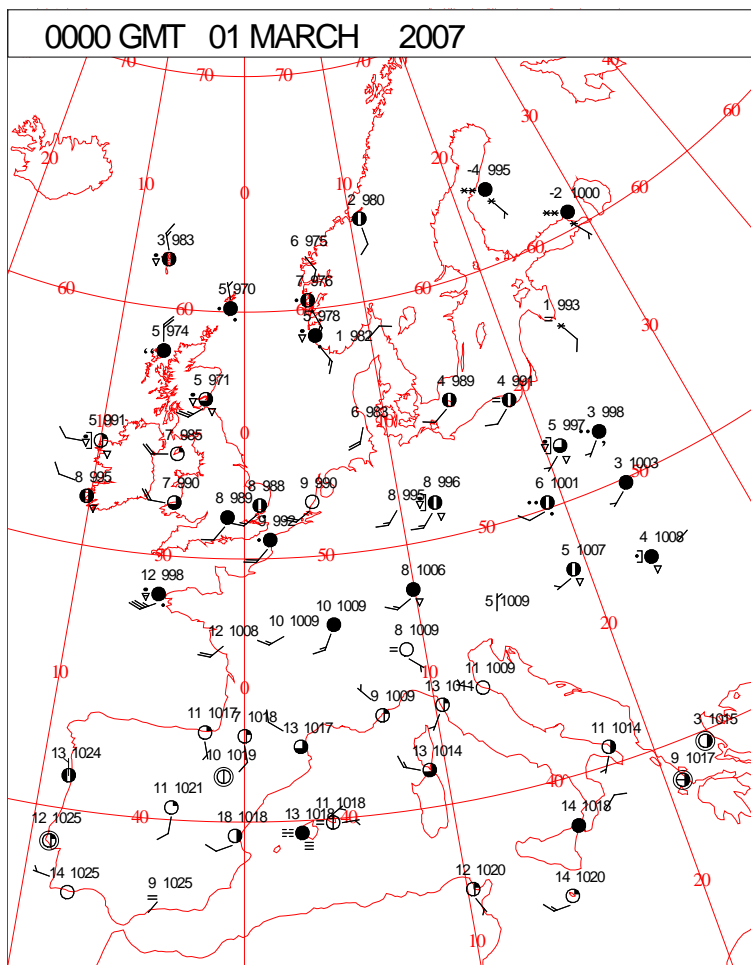


Crown Copyright 2007, All Rights Reserved

Thursday 1 March 2007

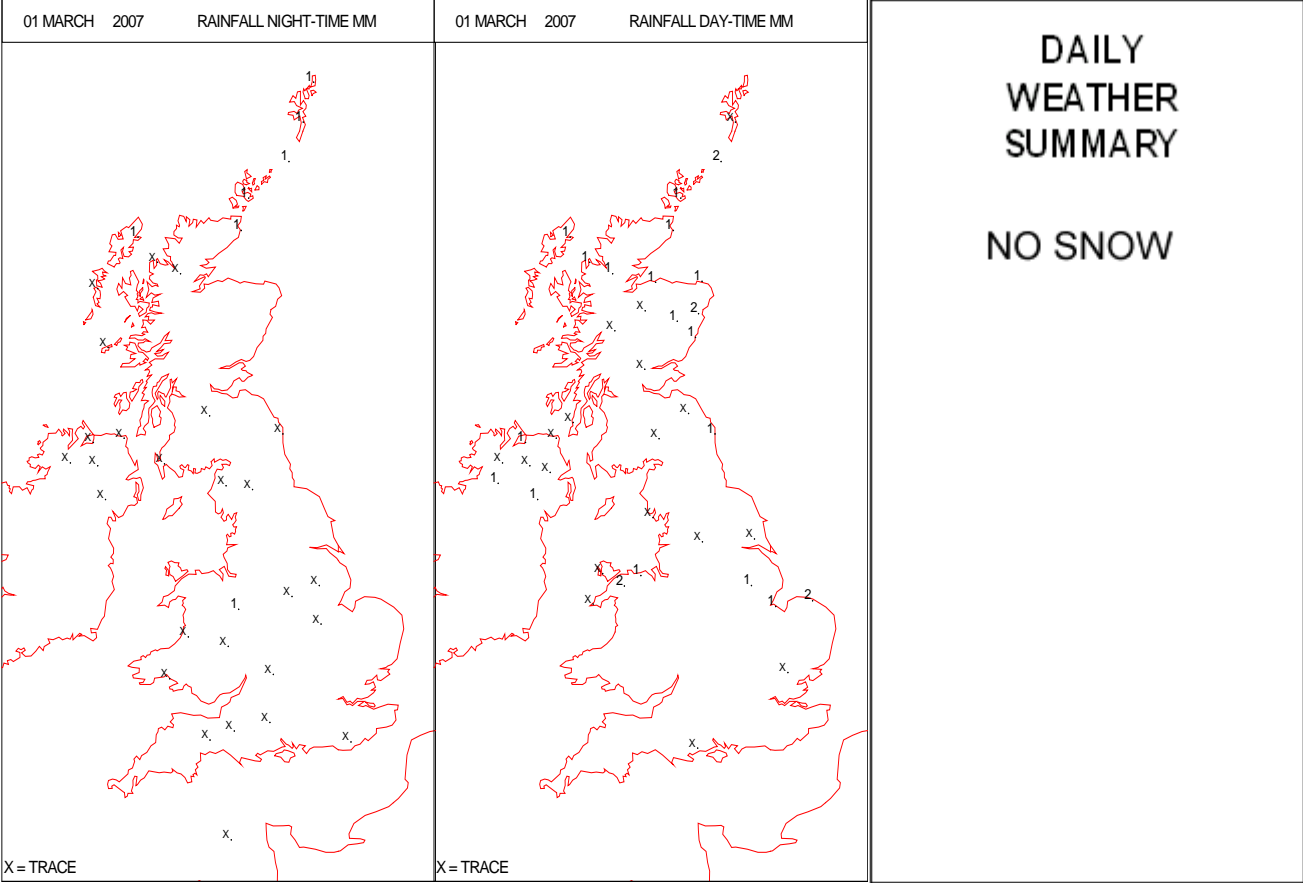
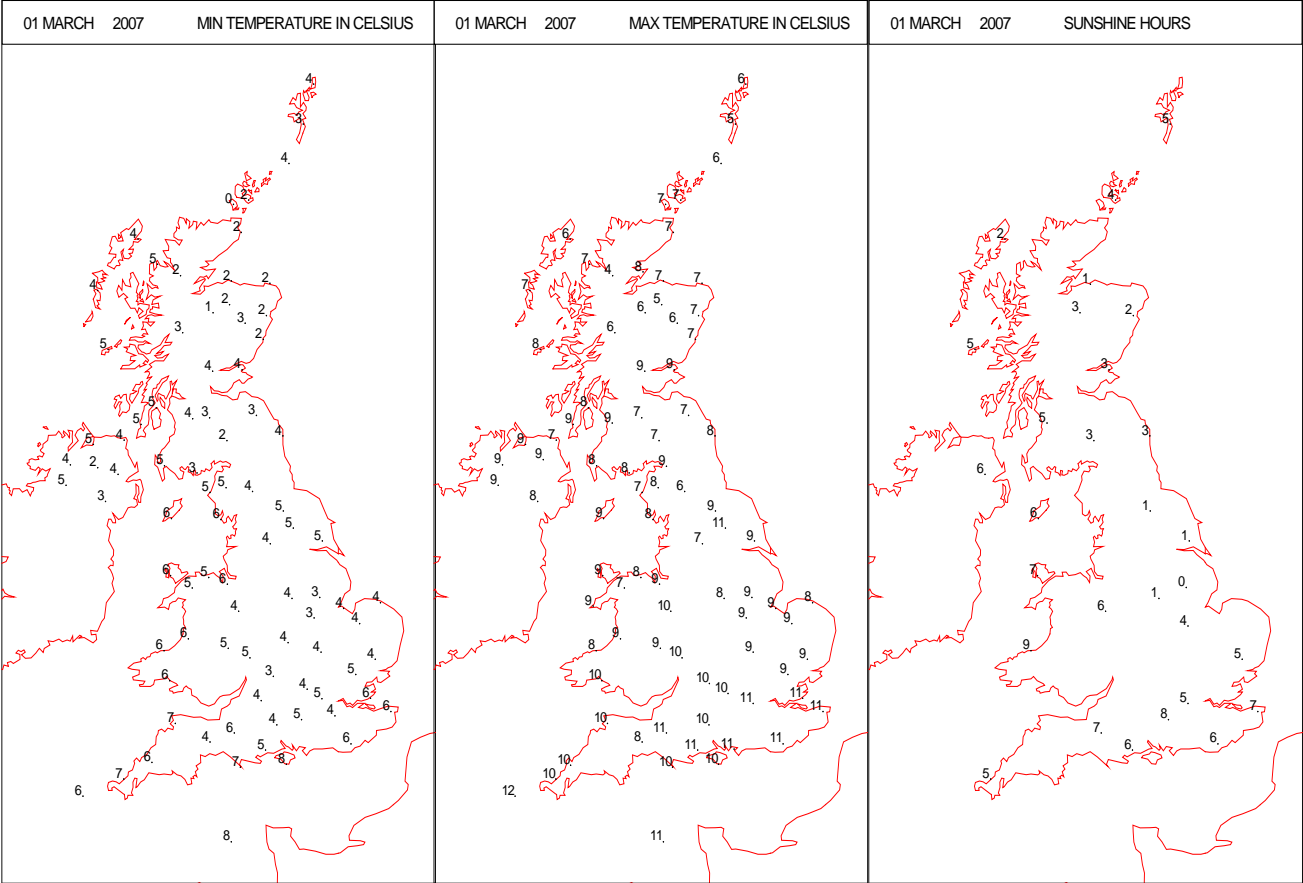
SURFACE REPORTS



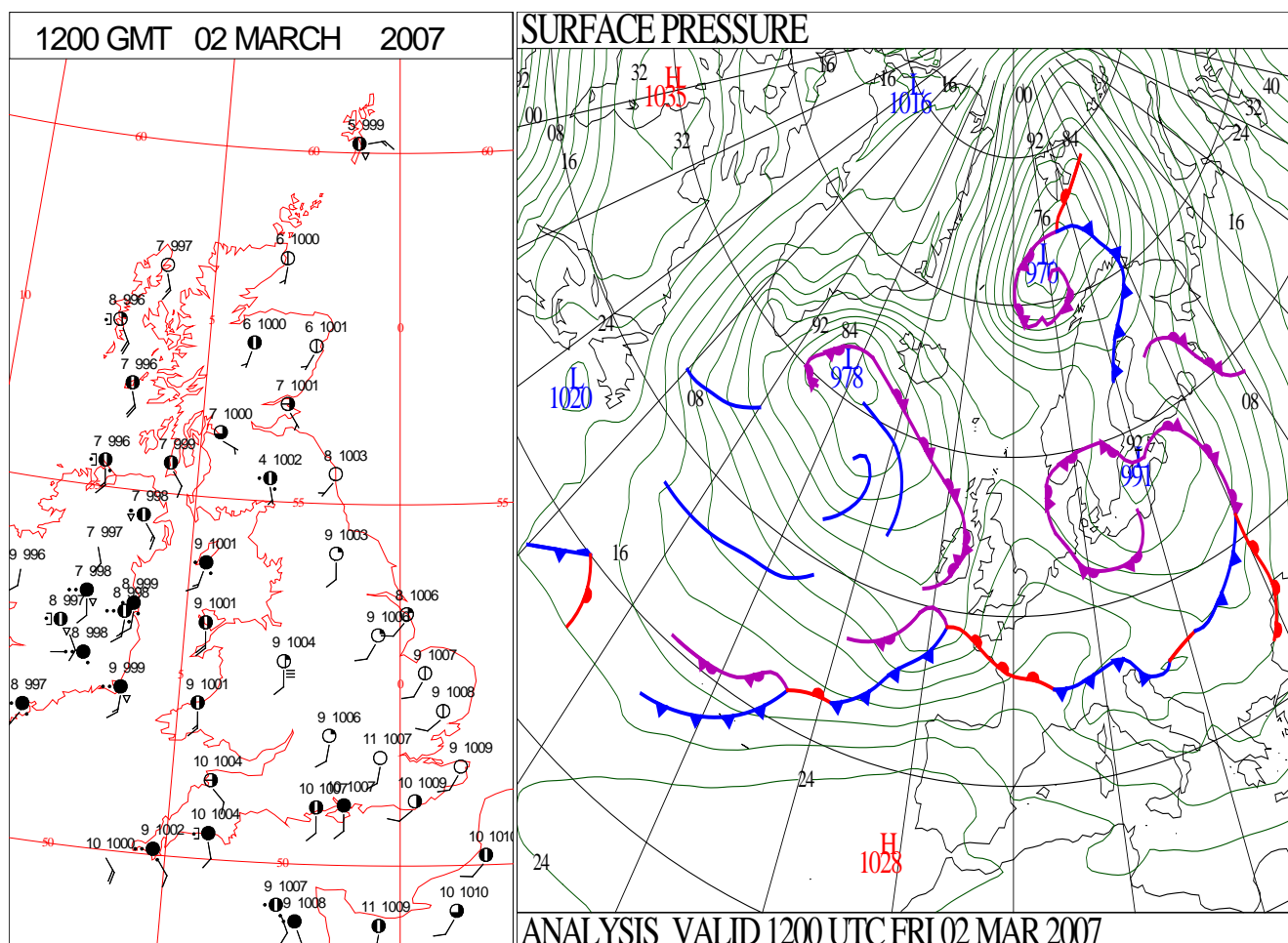
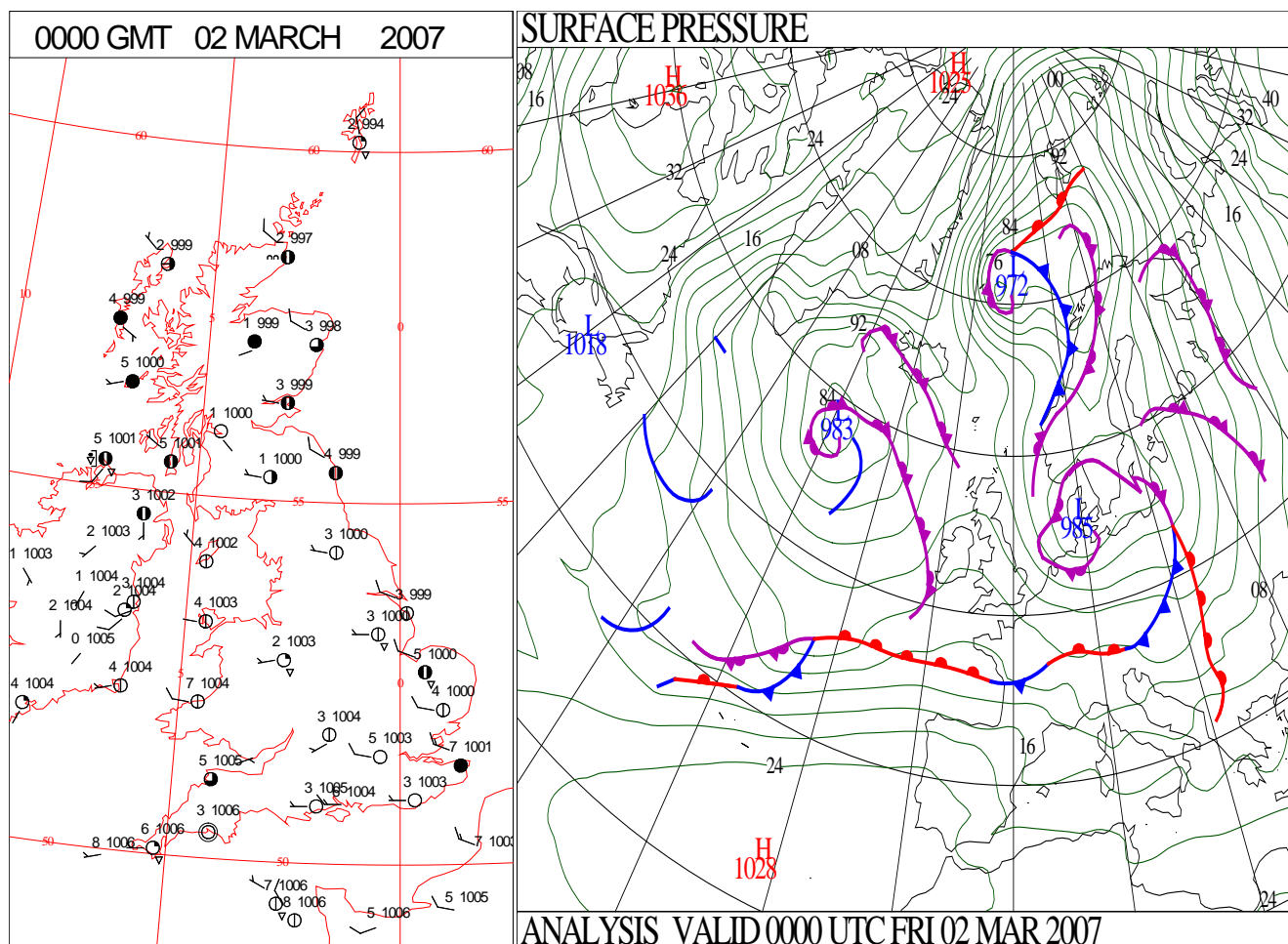
SIGNIFICANT WEATHER

0600 GMT 01 MARCH 2007	SIG WEATHER	1200 GMT 01 MARCH 2007	SIG WEATHER	<p>Summary of UK Weather for Thursday 01 March 2007.</p> <p>During the night an area of heavy rain quickly pushed east across southern England, clearing Kent during the early hours of the morning. Following the rain a scattering of showers spread across southwest England with most of them falling across Cornwall. Central England and Wales had a generally dry night with clear spells, but for Scotland there were outbreaks of rain with some snow over high ground. The rain spilled south to affect Northern Ireland and northern England late in the night.</p> <p>The day began dry and sunny across Wales and across central, southern and southeastern England. Some patchy cloud bubbled up giving isolated showers, but for many it was a dry day. It was cloudier across northern England with outbreaks of mostly light rain. Through the afternoon the rain turned patchier and moved away into the North Sea. Eastern Scotland began cloudy but it brightened up, and for the rest of Scotland and Northern Ireland it was a day of sunshine and scattered showers. The showers were wintry at times, especially over high ground.</p> <p>Daytime temperatures were close to normal but felt colder in a brisk wind.</p>
1800 GMT 01 MARCH 2007	SIG WEATHER	0000 GMT 02 MARCH 2007	SIG WEATHER	<p>EXTREMES</p> <p>Highest Maximum: 11.7 Scilly: St Marys Air, Isles Of Scilly</p> <p>Lowest Maximum: 4.4 Loch Glascarnoch, Ross & Cromarty</p> <p>Lowest Minimum: 0.4 Rackwick, Orkney</p> <p>Lowest Grass Minimum: -3.0 Kirkwall, Orkney</p> <p>Most Rain: 3.3 Fair Isle, Shetland</p> <p>Most Sun: 9.5 Lyneham, Wiltshire</p>

DAILY CLIMATE DATA

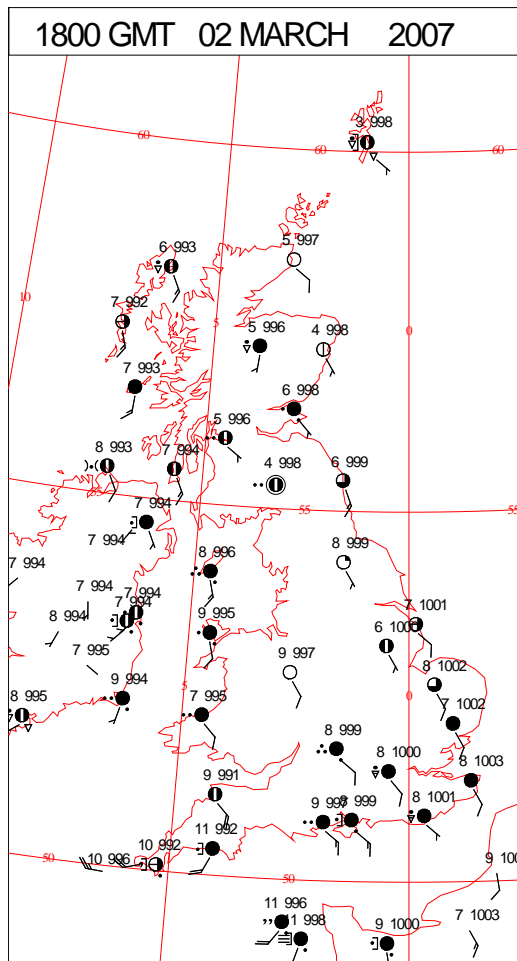
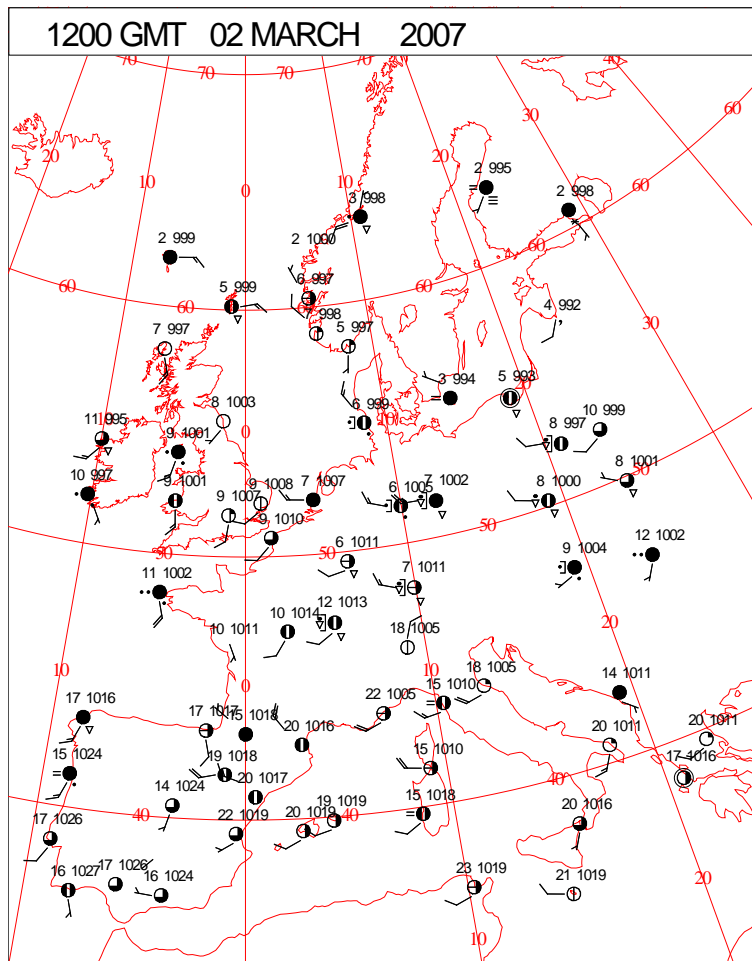
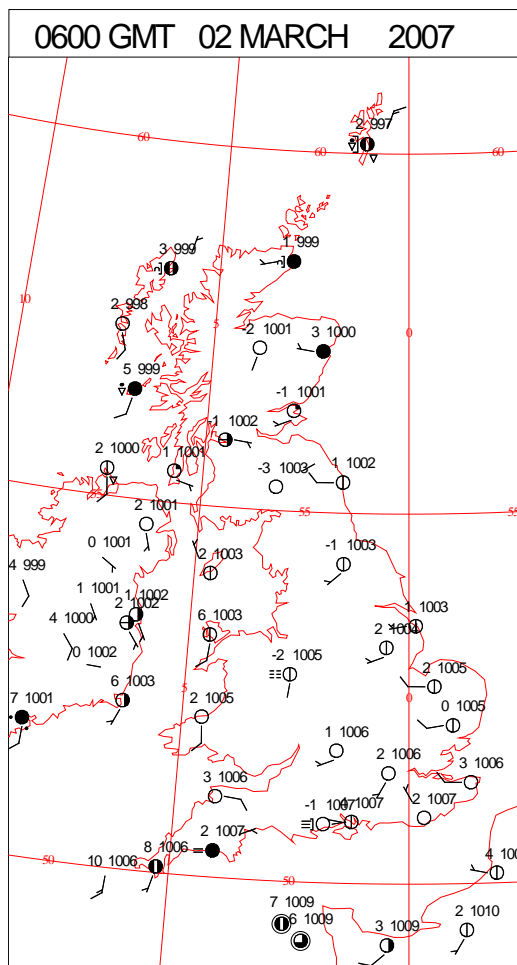
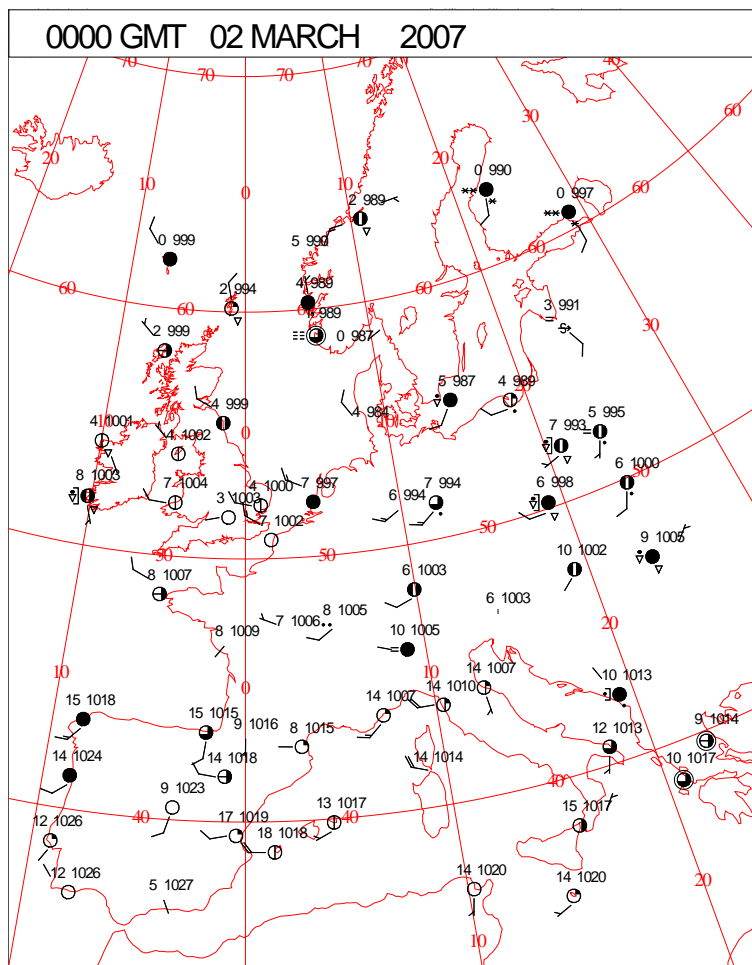


DAILY WEATHER SUMMARY



Friday 2 March 2007

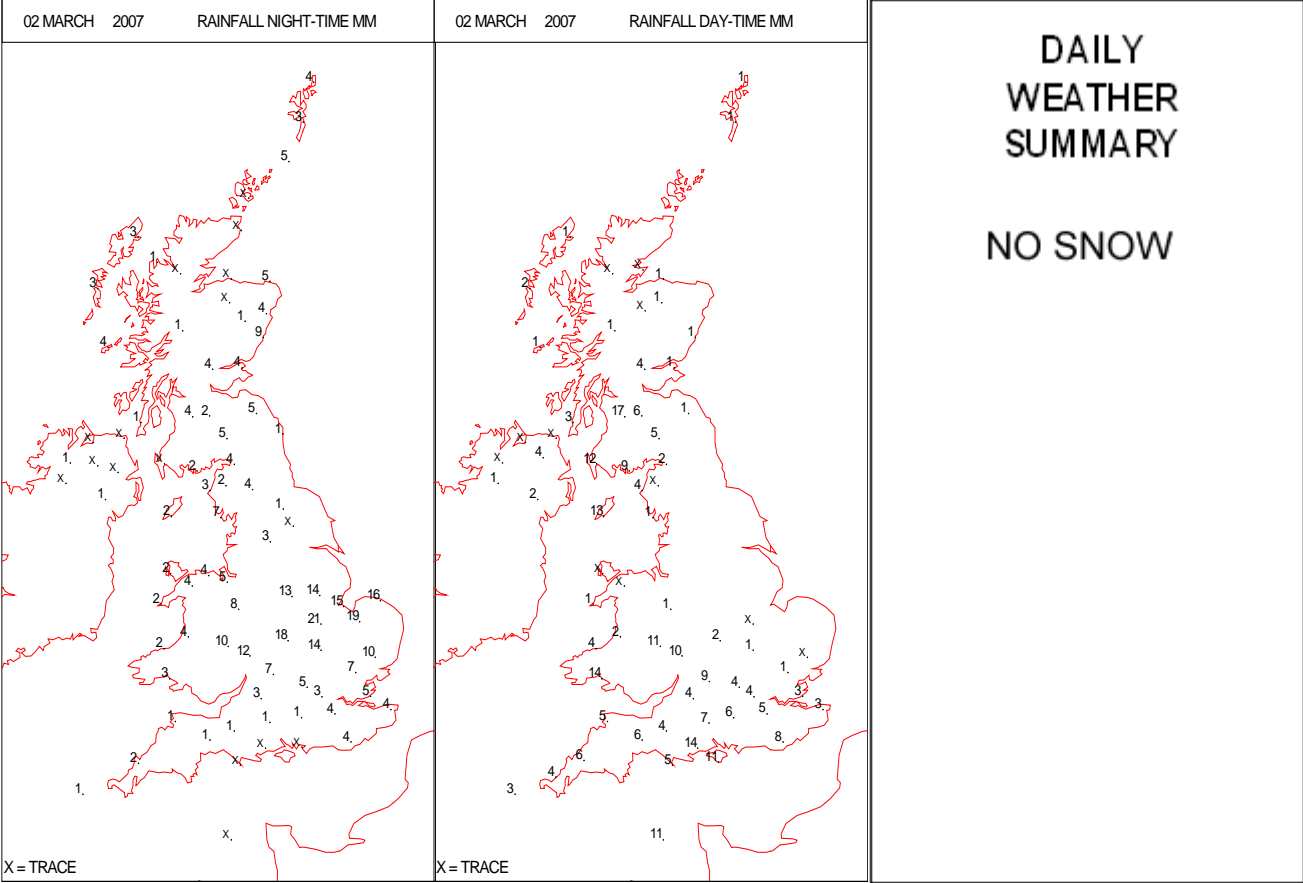
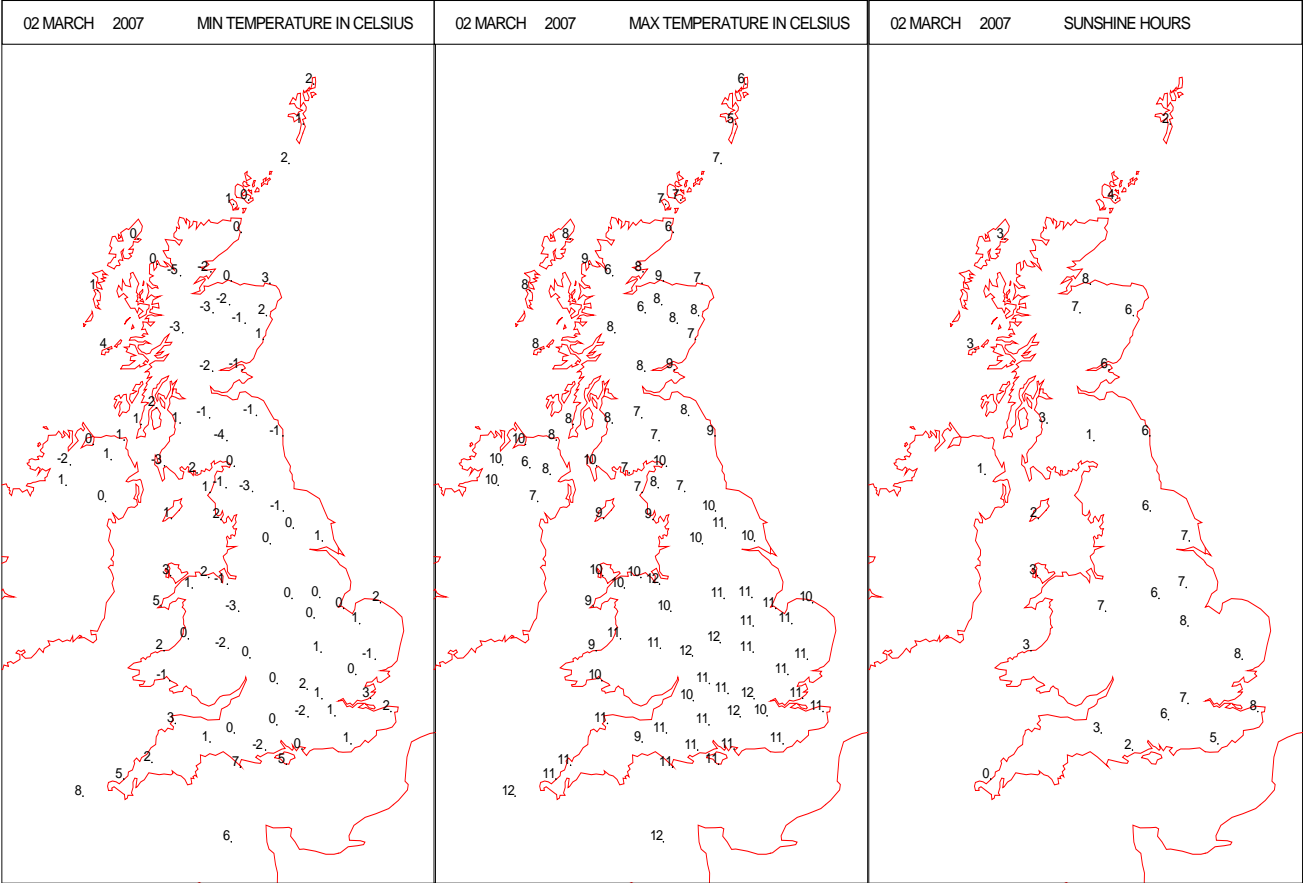
SURFACE REPORTS



SIGNIFICANT WEATHER

0600 GMT 02 MARCH 2007	SIG WEATHER	1200 GMT 02 MARCH 2007	SIG WEATHER	<p>Summary of UK Weather for Friday 02 March 2007.</p> <p>After a frosty night under clear skies, it was a dry and bright but rather cold start for most. However, cloud was already spilling in to the southwest of the UK, reaching Northern Ireland during the morning and continuing to spread eastwards through the day. Eastern parts of the UK saw a good deal of sunshine before the cloud spread in later during the afternoon. The cloud brought with it some rain which was showery for Northern Ireland in the morning, while more persistent rain spread into Cornwall in the late morning, and continued eastwards into Devon in the early afternoon. The rain reached southwest Scotland during the first part of the afternoon, and then South Wales and central southern England. The heaviest rain was in the south, the rain band pivoting during the evening to lie in a swathe covering much of Wales, central southern England, parts of the Midlands and the southeast. During the first part of the night heavy rain continued to affect east Wales, the Midlands, Lincolnshire, parts of East Anglia and northwest England. Daytime temperatures were generally above average for the time of year.</p>
1800 GMT 02 MARCH 2007	SIG WEATHER	0000 GMT 03 MARCH 2007	SIG WEATHER	
				<p>EXTREMES</p> <p>Highest Maximum: 12.0 Northolt, Greater London</p> <p>Lowest Maximum: 4.8 Lerwick, Shetland</p> <p>Lowest Minimum: -5.3 Loch Glascarnoch, Ross & Cromarty</p> <p>Lowest Grass Minimum: -10.1 Loch Glascarnoch, Ross & Cromarty</p> <p>Most Rain: 22.1 Great Malvern, Hereford & Worcester</p> <p>Most Sun: 7.7 Waddington, Lincolnshire</p>

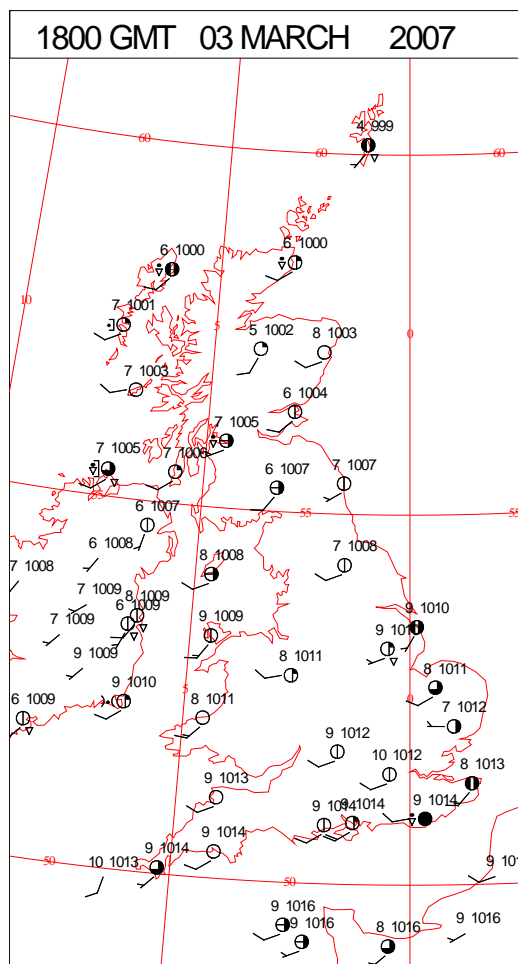
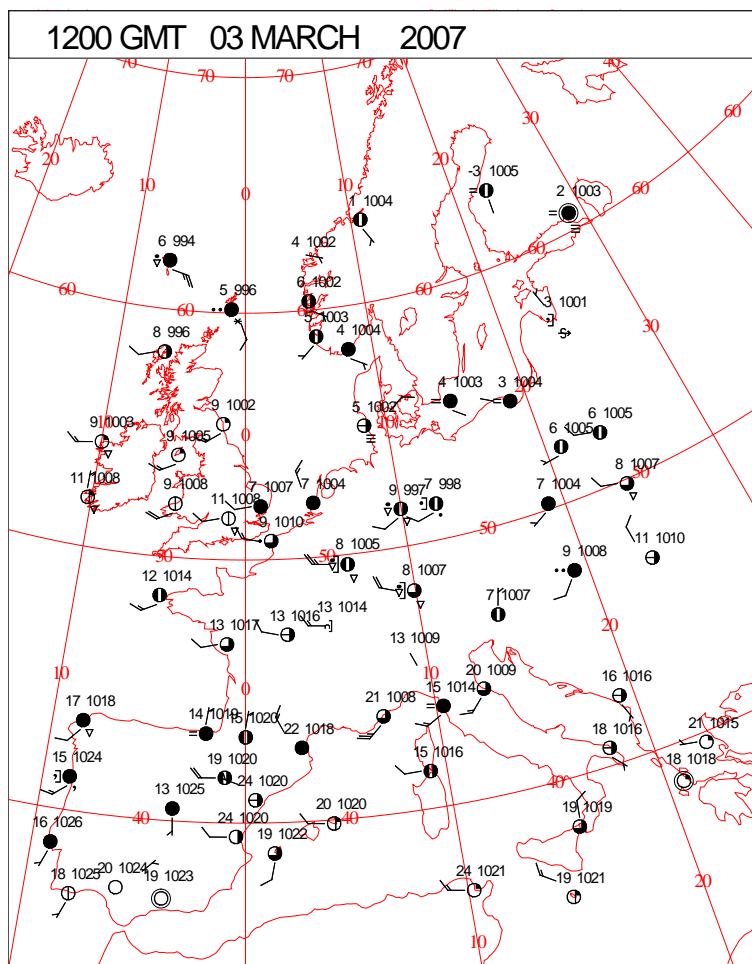
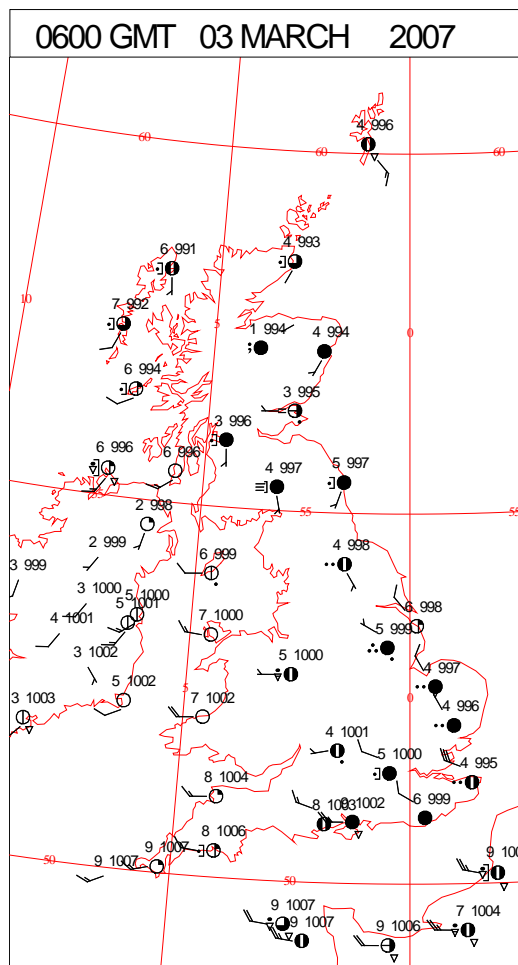
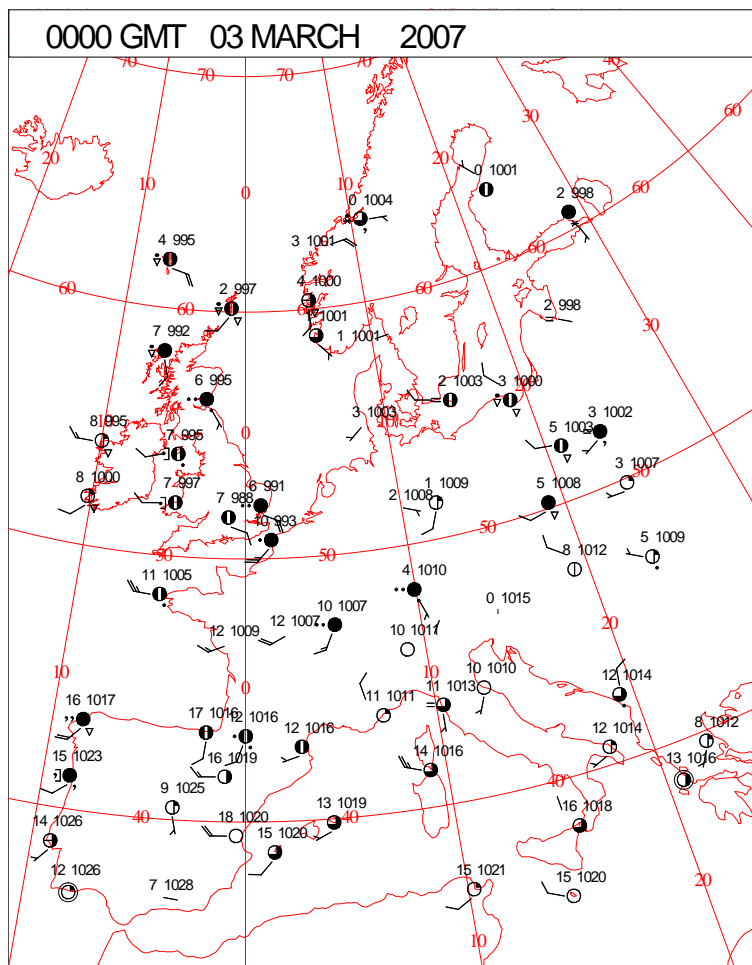
DAILY CLIMATE DATA



Crown Copyright 2007, All Rights Reserved

Saturday 3 March 2007

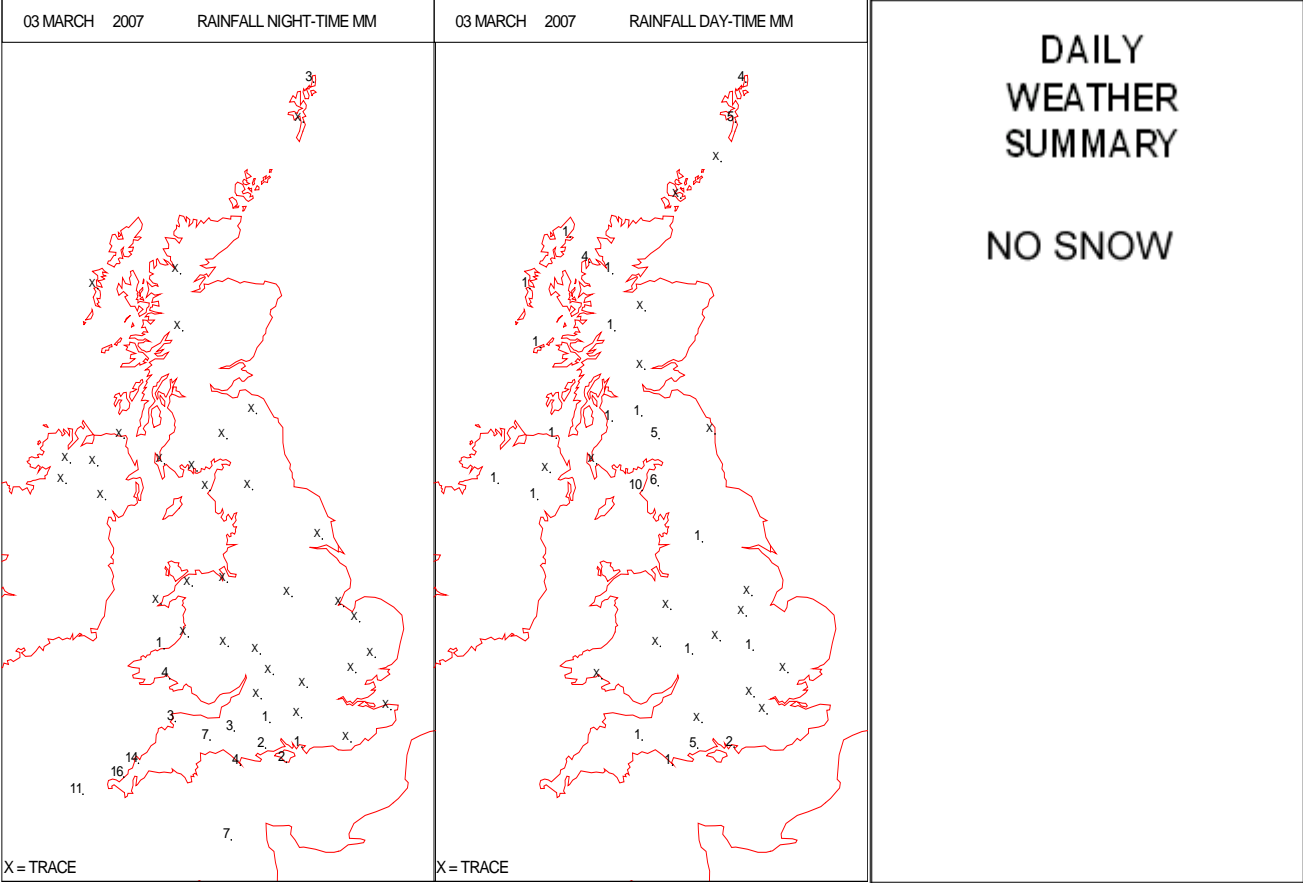
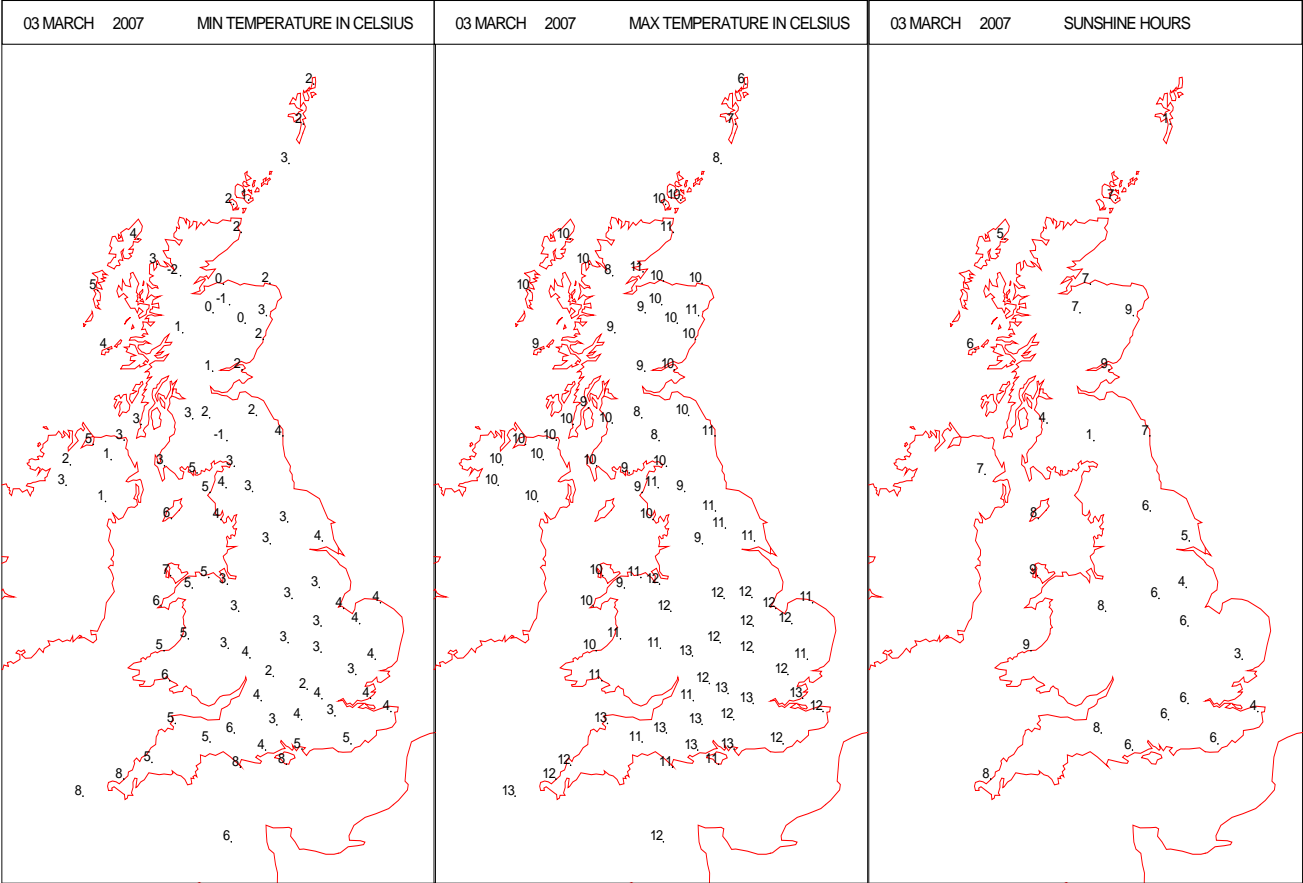
SURFACE REPORTS



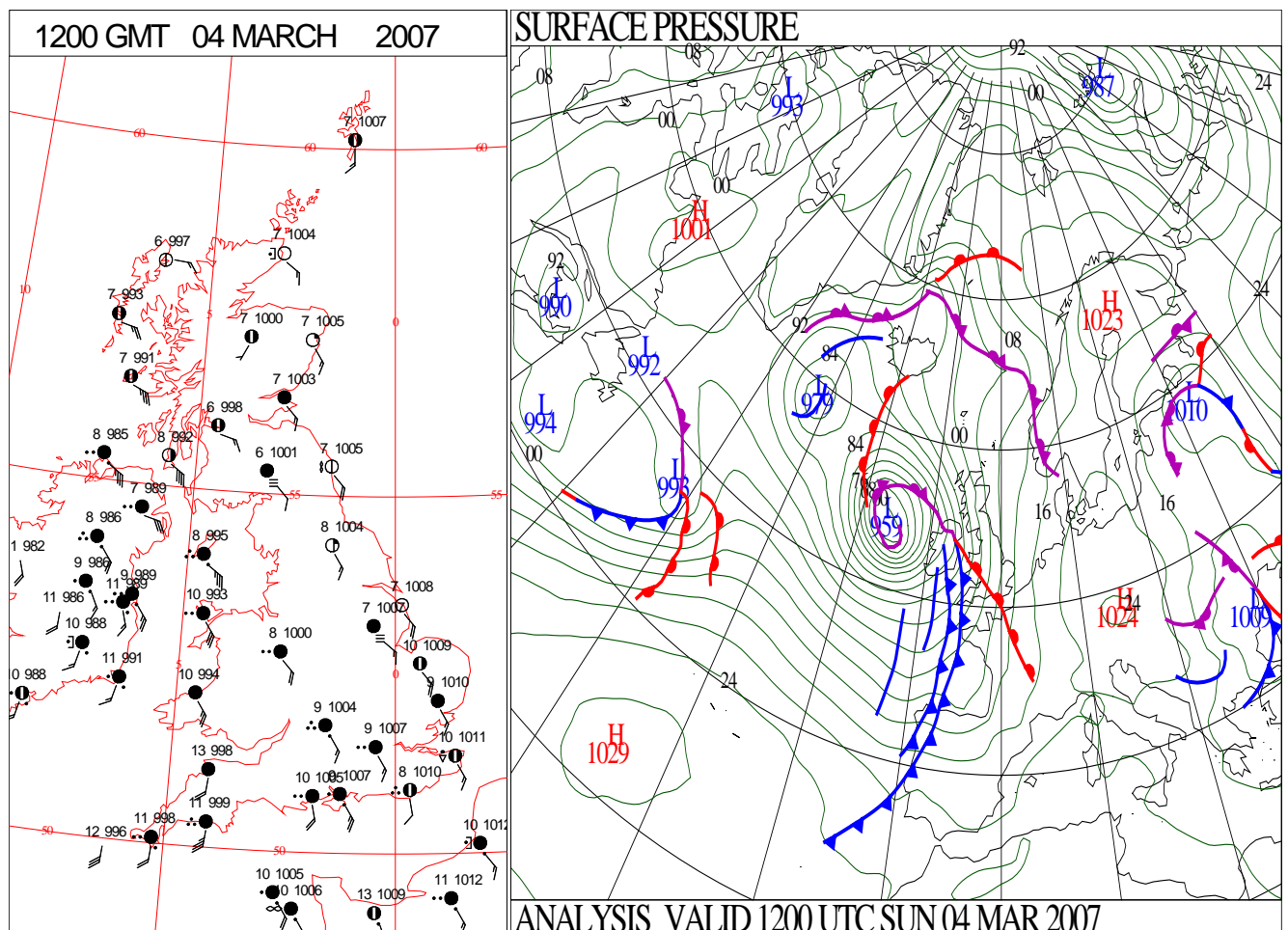
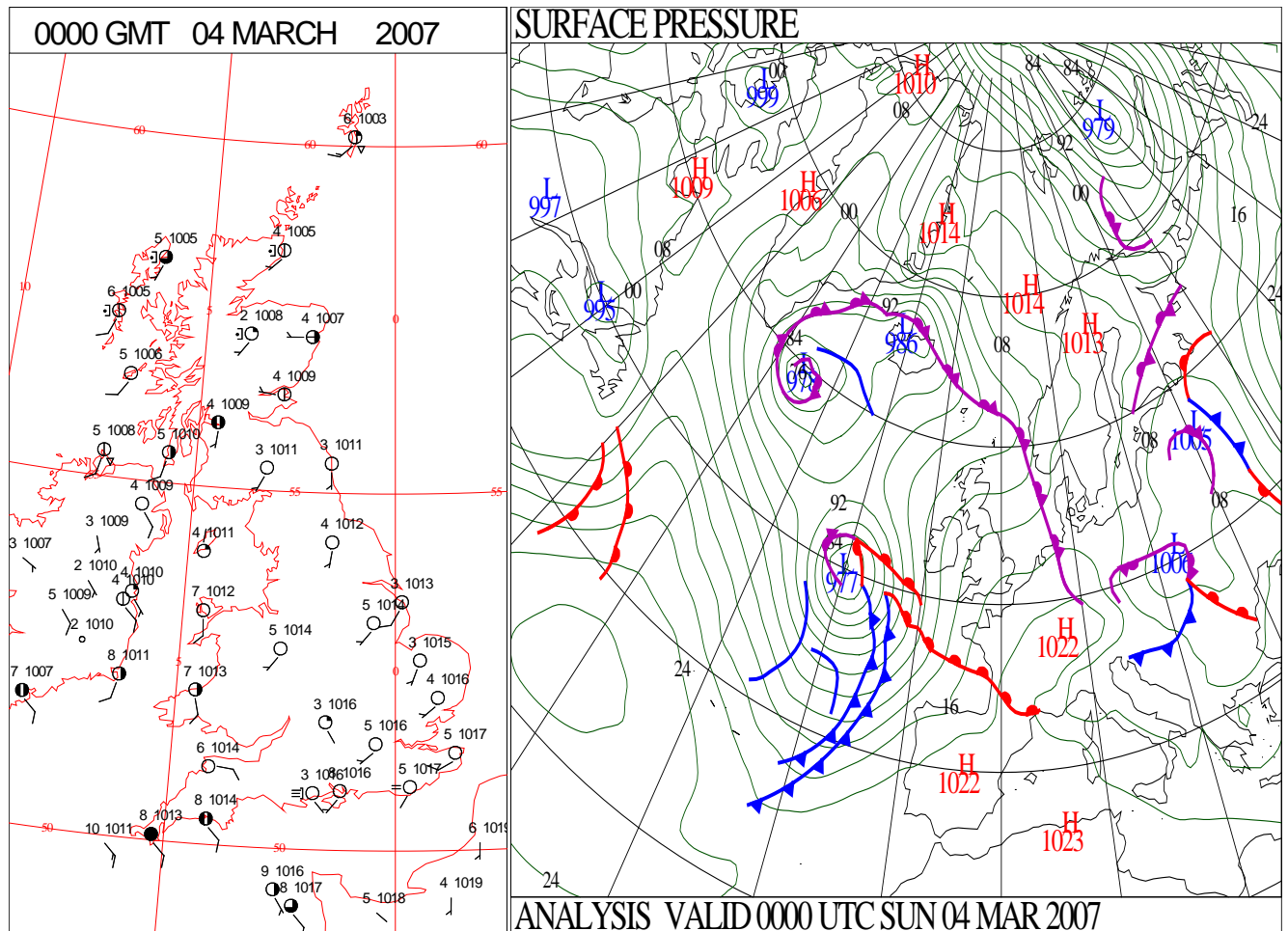
SIGNIFICANT WEATHER

0600 GMT 03 MARCH 2007	SIG WEATHER	1200 GMT 03 MARCH 2007	SIG WEATHER	<p>Summary of UK Weather for Saturday 03 March 2007.</p> <p>An area of heavy rain over much of Wales and some central parts of England continued to move away eastwards into the North Sea through the early hours., Mainly dry conditions and much clearer skies followed, although cloud and some rain did linger for a time this across eastern England during the morning. A weaker band of rain affecting parts of northern England and Scotland also cleared eastwards early in the day with showers following, mainly affecting western Scotland. Some very strong winds occurred over southeast England, East Anglia and the southern North Sea as the depression that brought the rain moved away — gusts in the high 40s and low 50s [knots] were recorded over Kent. Cloud and rain over eastern areas gradually cleared during the morning with many places seeing some sunshine. Some showers occurred, initially mainly across Northern Ireland, western Scotland and Wales, but also developed over parts of northwestern and southeastern England by early evening. These then eased during the latter part of the evening, becoming dry almost everywhere by the end of the day. Daytime temperatures were still widely above average for the time of year.</p>
1800 GMT 03 MARCH 2007	SIG WEATHER	0000 GMT 04 MARCH 2007	SIG WEATHER	
				<p>EXTREMES</p> <p>Highest Maximum: 13.1 Hurn, Dorset</p> <p>Lowest Maximum: 6.4 Baltasound No 2, Shetland</p> <p>Lowest Minimum: -1.7 Loch Glascarnoch, Ross & Cromarty</p> <p>Lowest Grass Minimum: -5.5 Lossiemouth, Moray (In Grampian Region)</p> <p>Most Rain: 16.0 Camborne, Cornwall</p> <p>Most Sun: 9.1 Isle Of Portland, Dorset 9.1 Lyneham, Wiltshire</p>

DAILY CLIMATE DATA

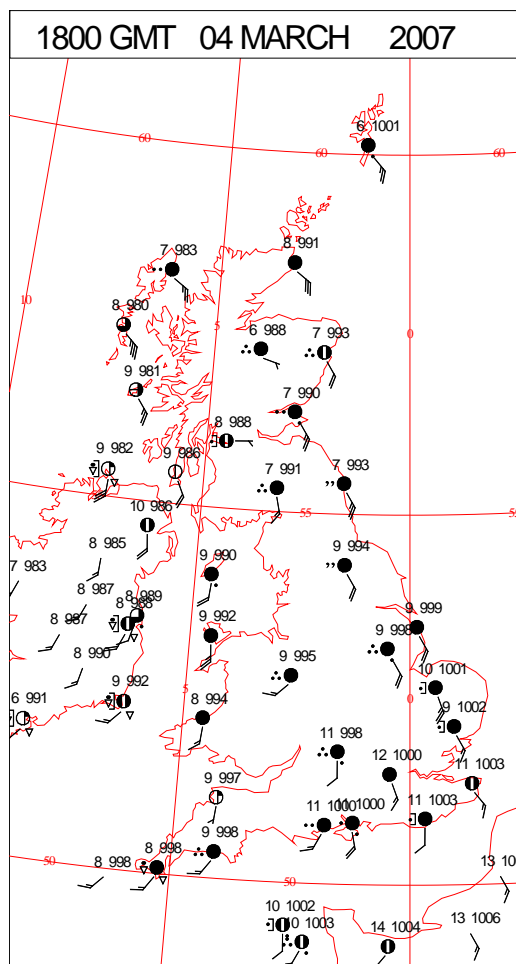
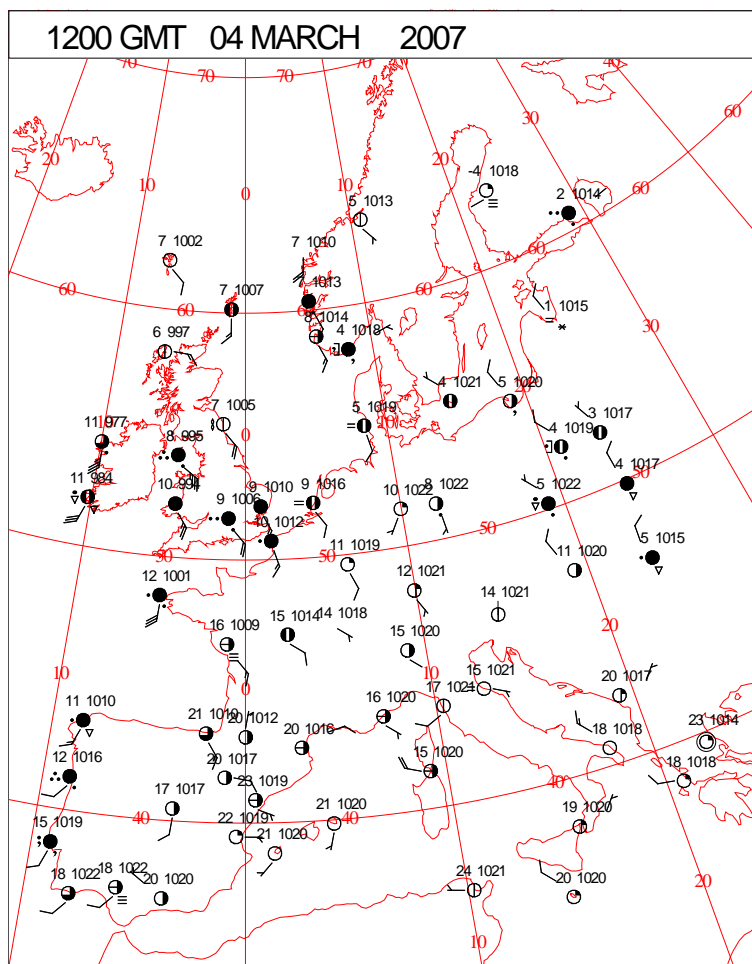
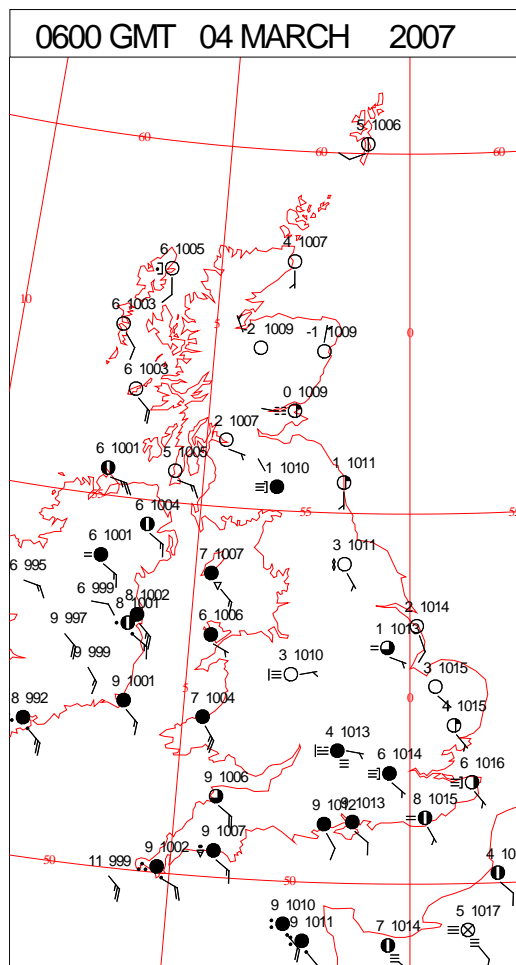
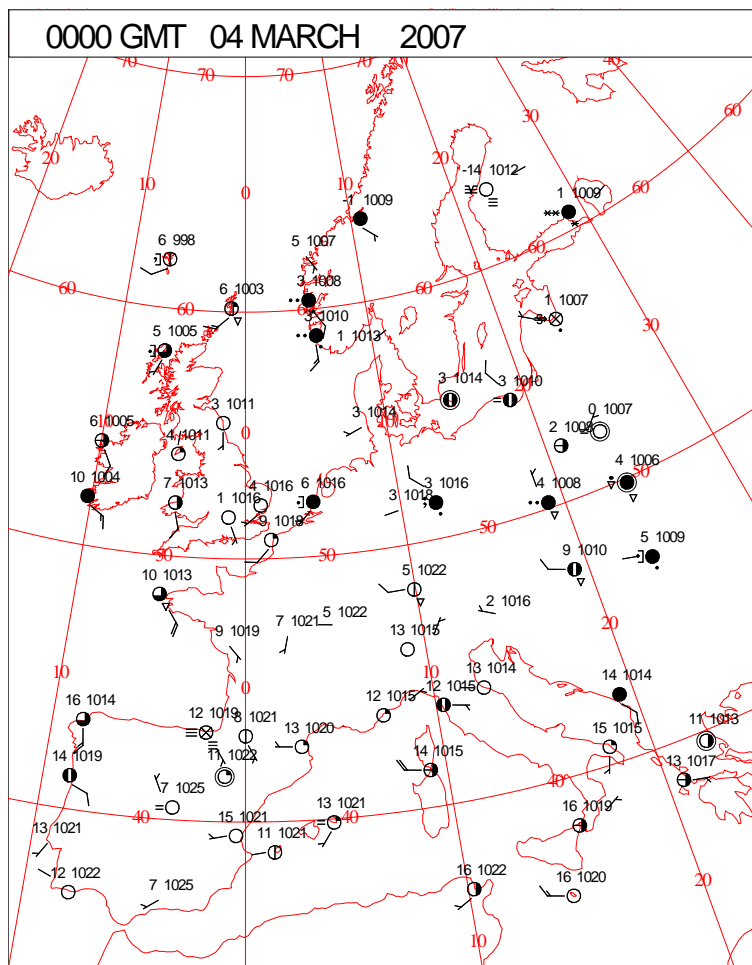


DAILY WEATHER SUMMARY



Sunday 4 March 2007

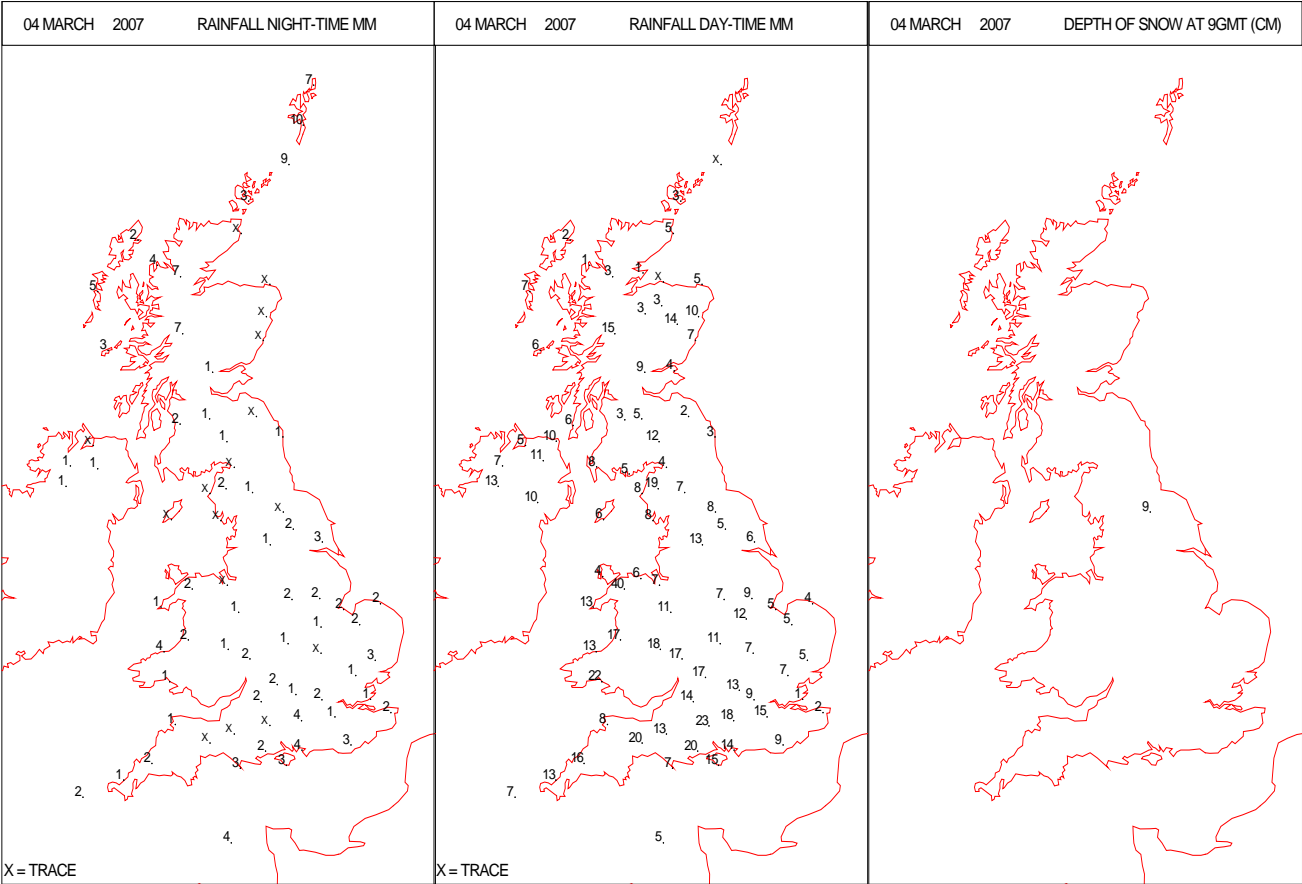
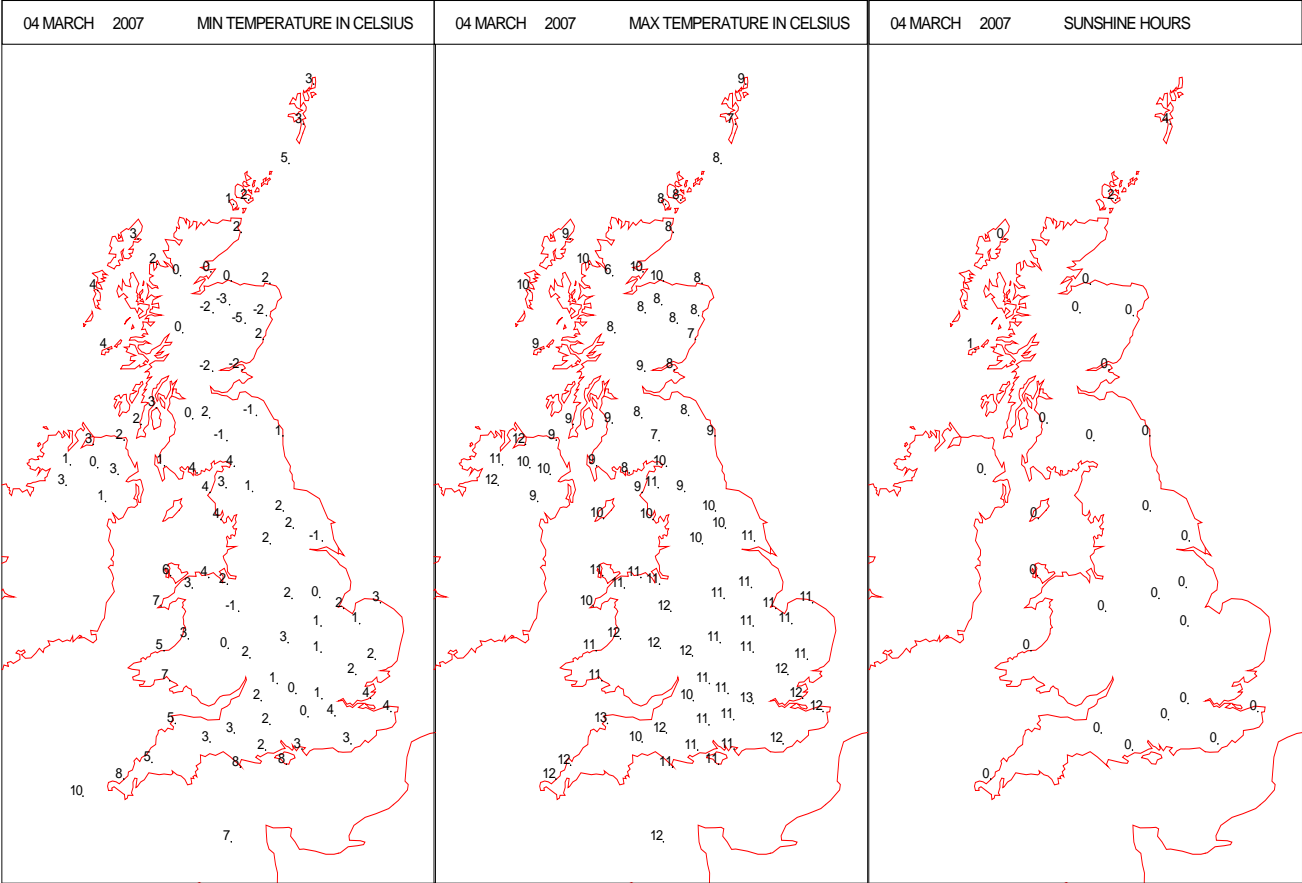
SURFACE REPORTS



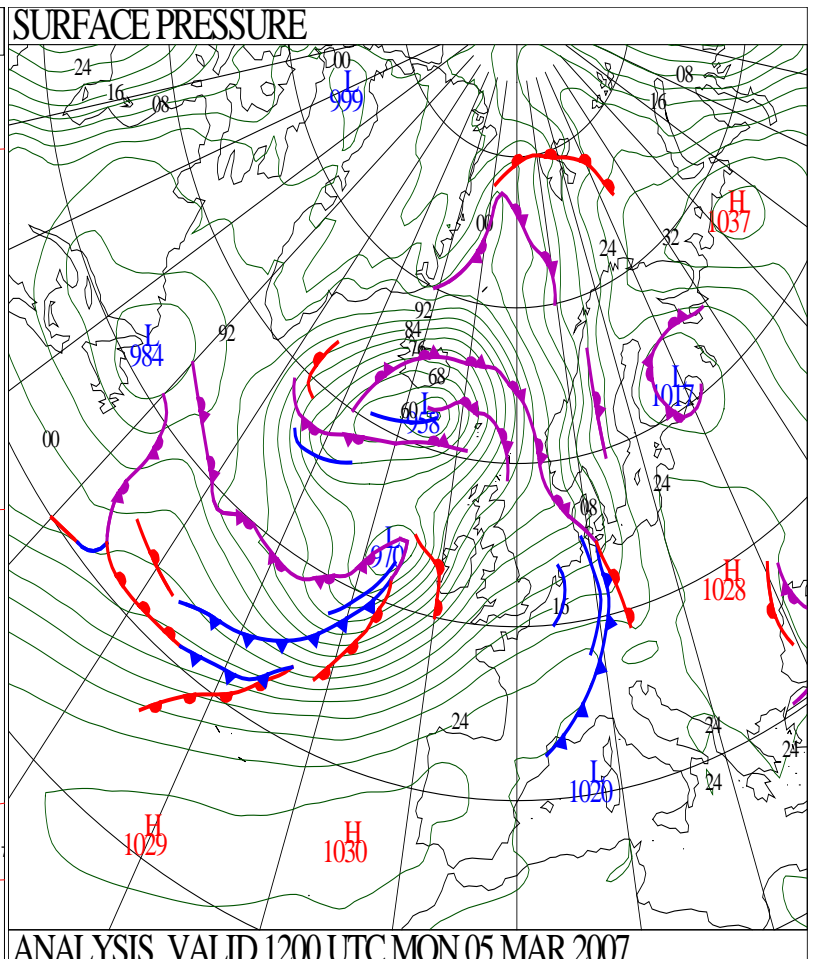
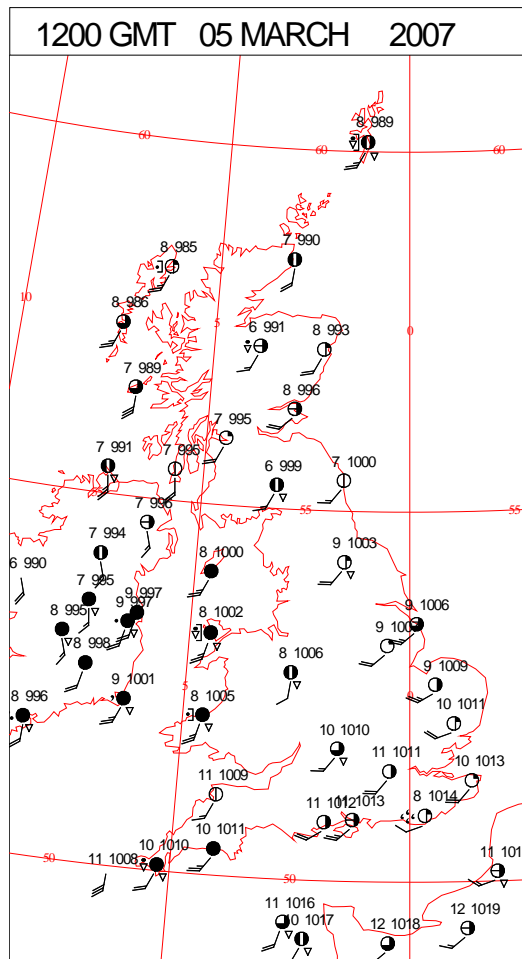
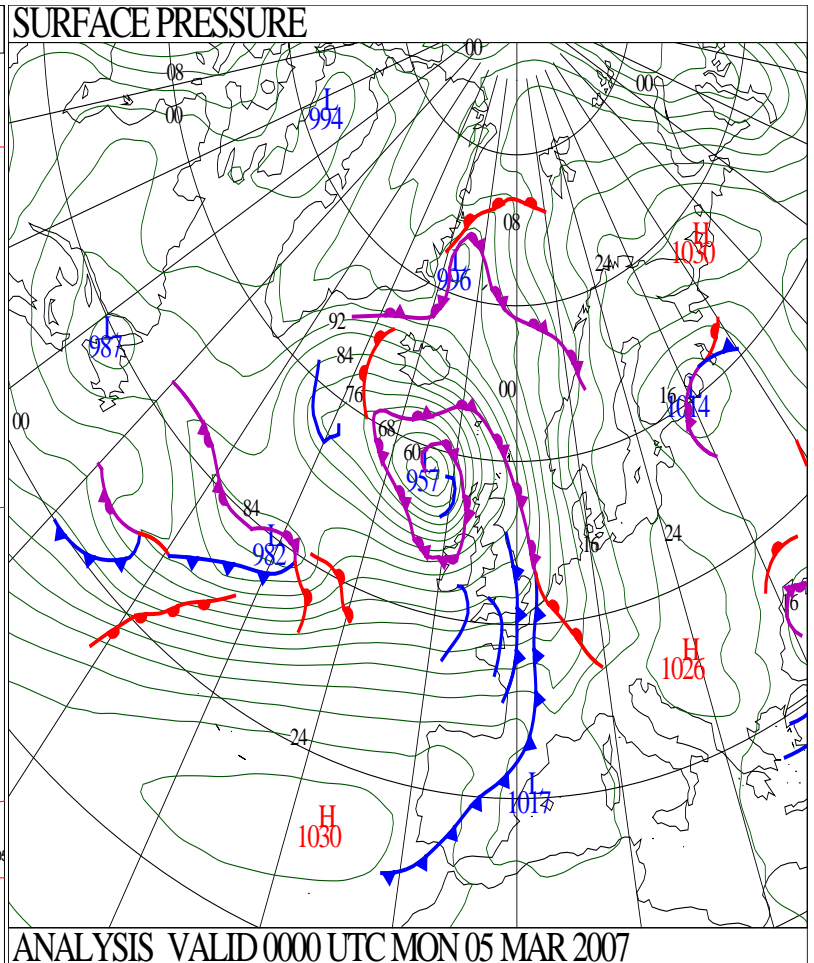
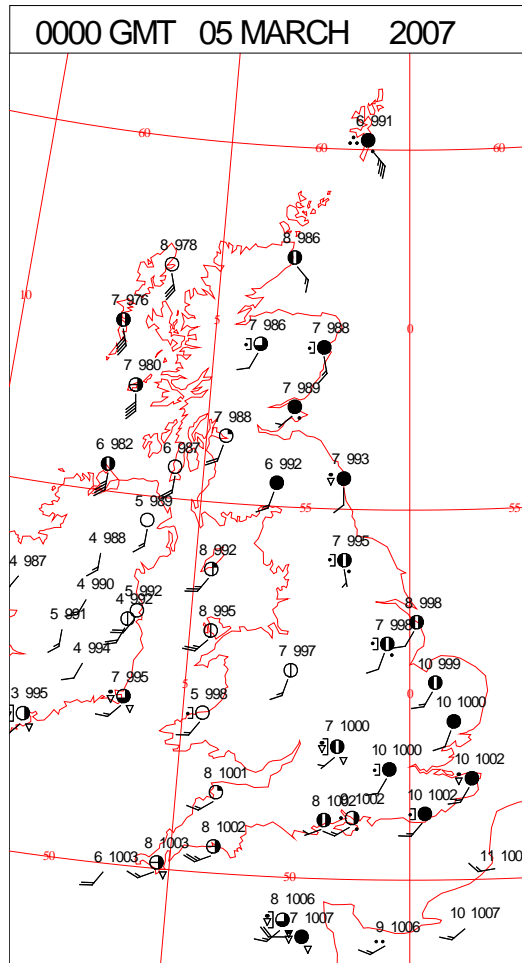
SIGNIFICANT WEATHER

0600 GMT 04 MARCH 2007	SIG WEATHER	1200 GMT 04 MARCH 2007	SIG WEATHER	<p>Summary of UK Weather for Sunday 04 March 2007.</p> <p>Overnight there were a few showers across northwest Scotland; elsewhere there was a good deal of dry weather with clear periods, but patchy mist and fog formed, chiefly in central and southern England. Later in the night cloud spread from the southwest bringing rain to southwest England by dawn.</p> <p>During the morning rain, occasionally heavy, spread quickly northeast across Wales, Northern Ireland and much of England (except the east). The rain continued its northeastward progression in the afternoon across all of England and much of Scotland, but it tended to fragment later in the afternoon over Northern Ireland. The rain proved persistent and heavy at times, especially in western parts of the UK and Devon in particular, but some heavier rain also extended across southern England during the evening.</p> <p>Strong winds affected many parts during the day, and the highest recorded gust was 60 knots at South Uist Range at 1600 UTC..</p> <p>Temperatures generally were in the normal or mild category.</p>
1800 GMT 04 MARCH 2007	SIG WEATHER	0000 GMT 05 MARCH 2007	SIG WEATHER	<p>EXTREMES</p> <p>Highest Maximum: 13.1 Jersey: Airport, Jersey</p> <p>Lowest Maximum: 6.4 Loch Glascarnoch, Ross & Cromarty</p> <p>Lowest Minimum: -4.7 Aboyne No 2, Aberdeenshire</p> <p>Lowest Grass Minimum: -9.4 Aboyne No 2, Aberdeenshire</p> <p>Most Rain: 42.4 Capel Curig No 3, Gwynedd</p> <p>Most Sun: 3.8 Lerwick, Shetland</p>

DAILY CLIMATE DATA

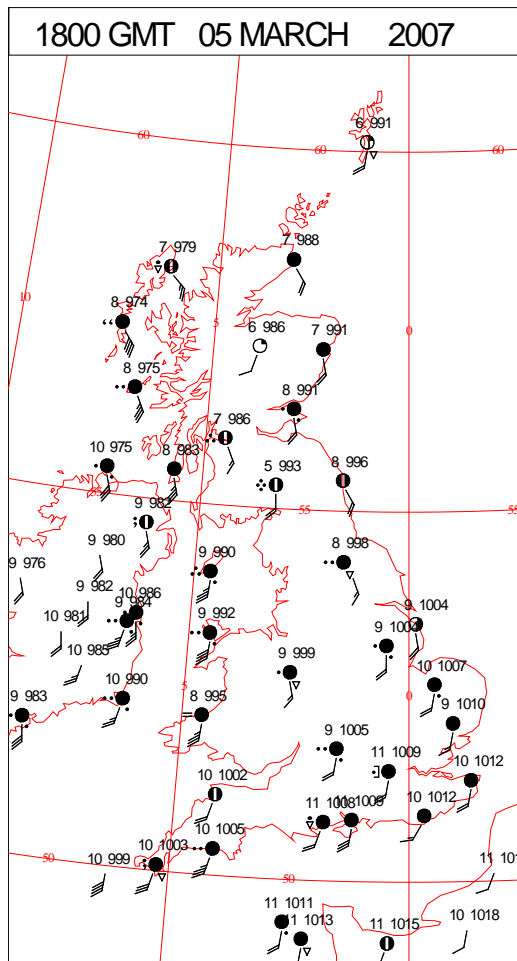
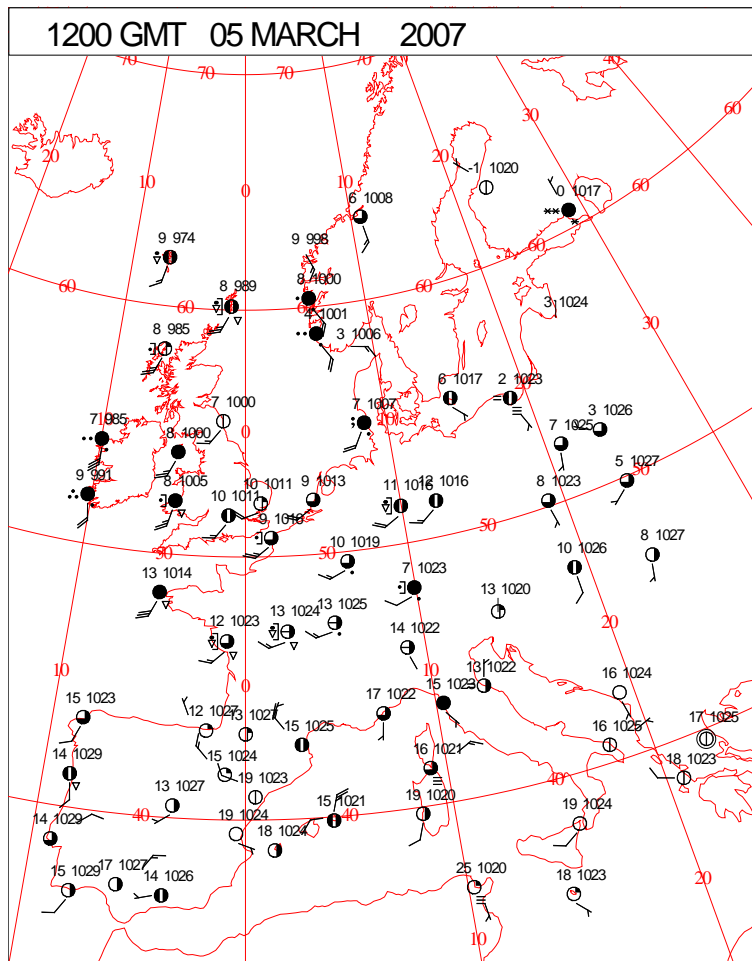
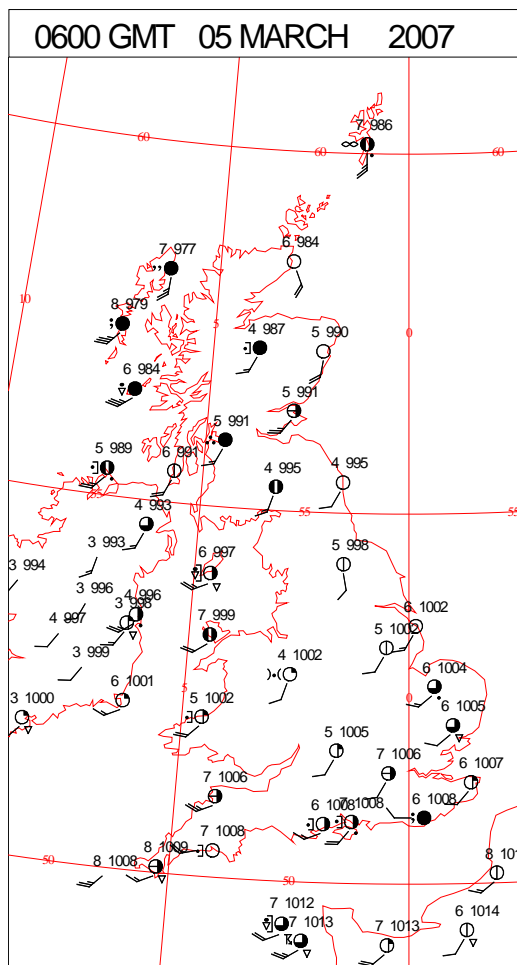
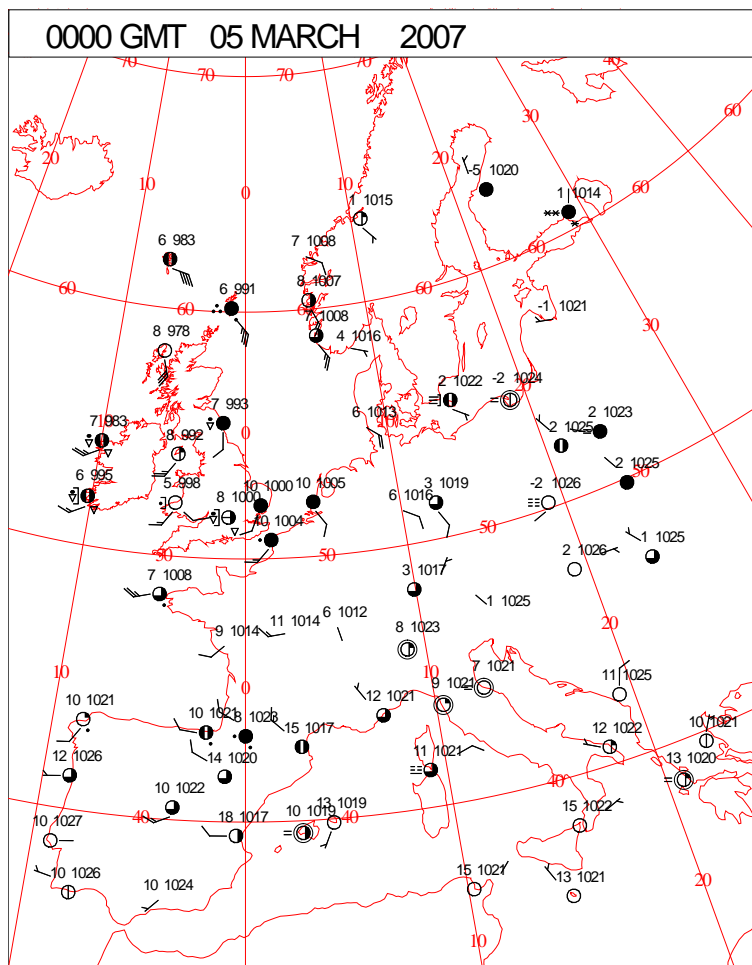


DAILY WEATHER SUMMARY



Monday 5 March 2007

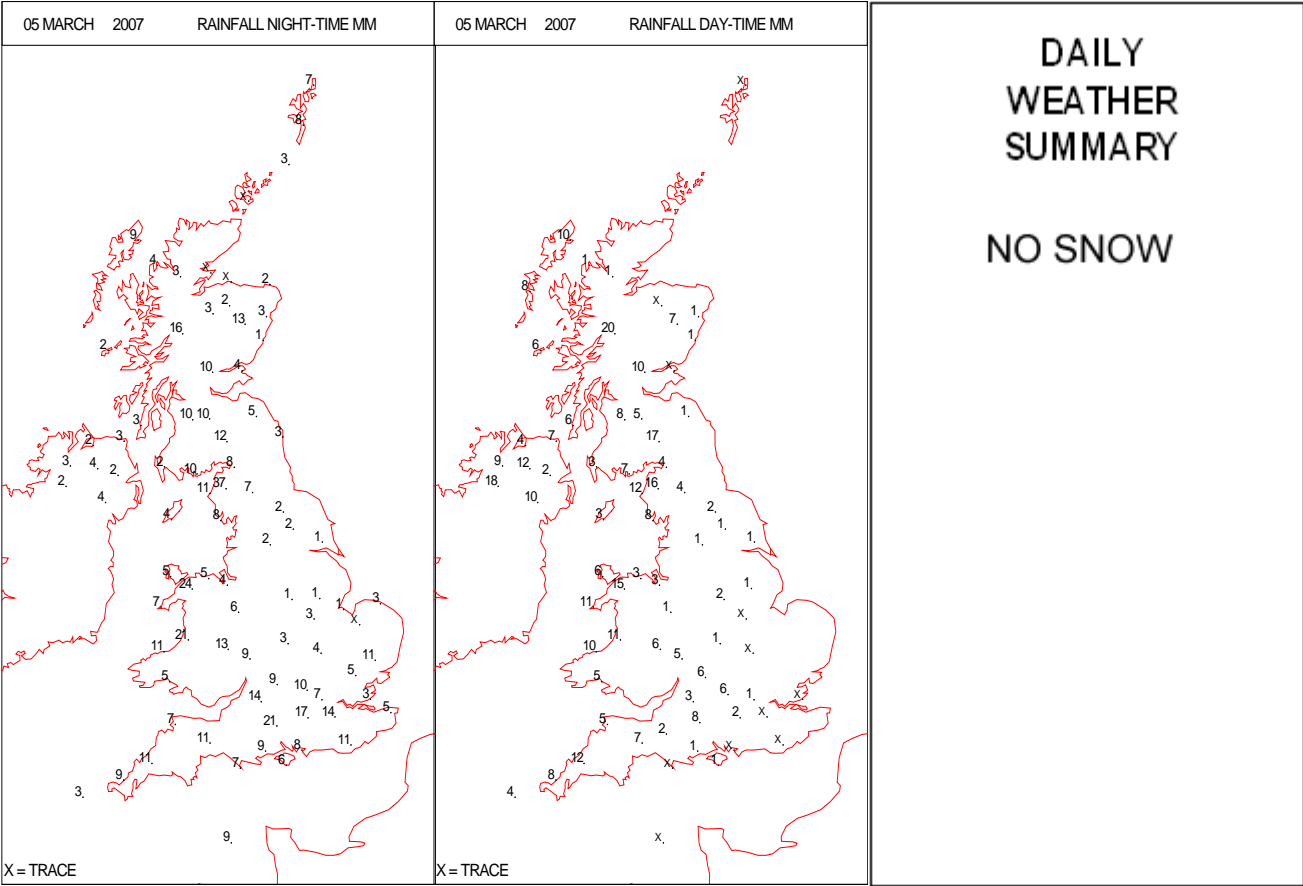
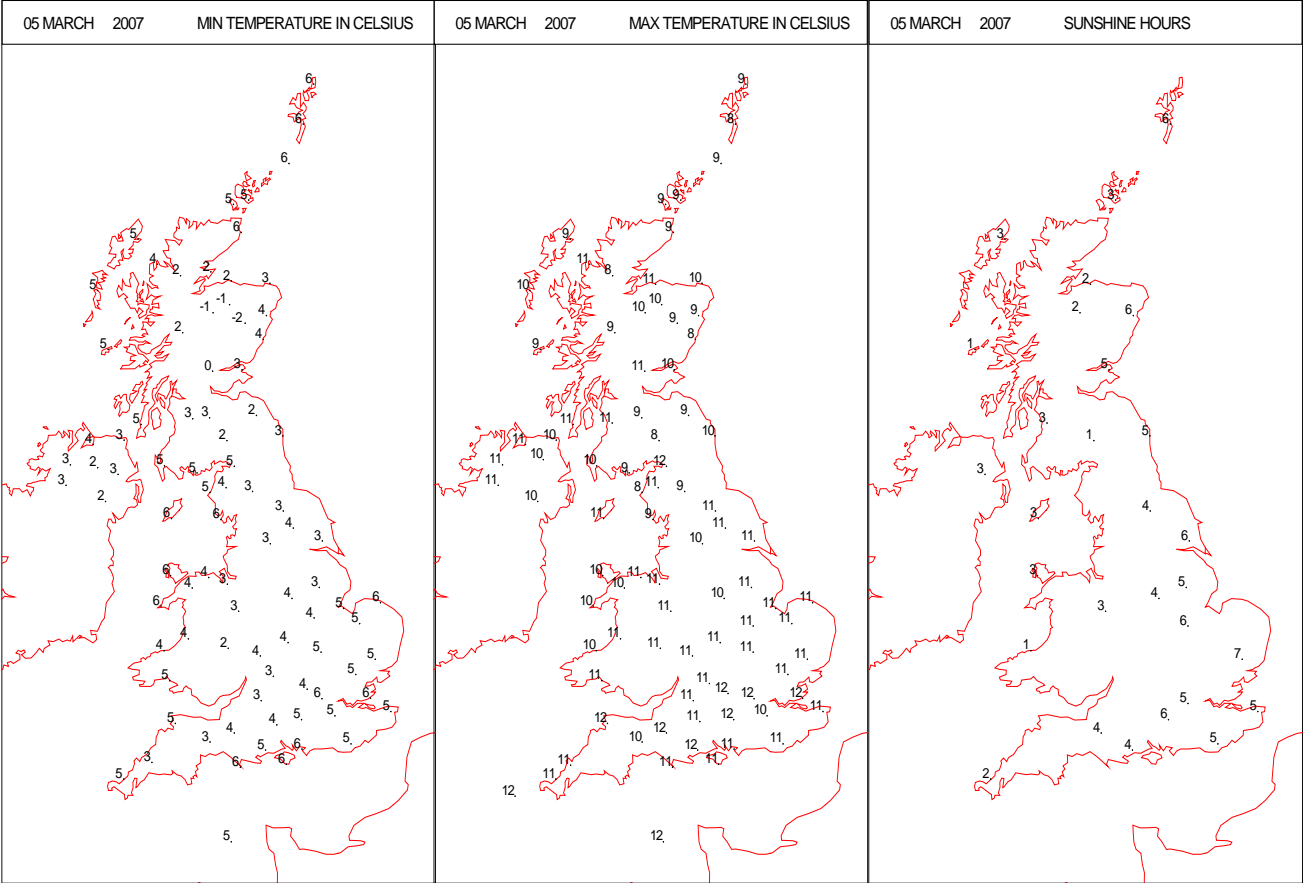
SURFACE REPORTS



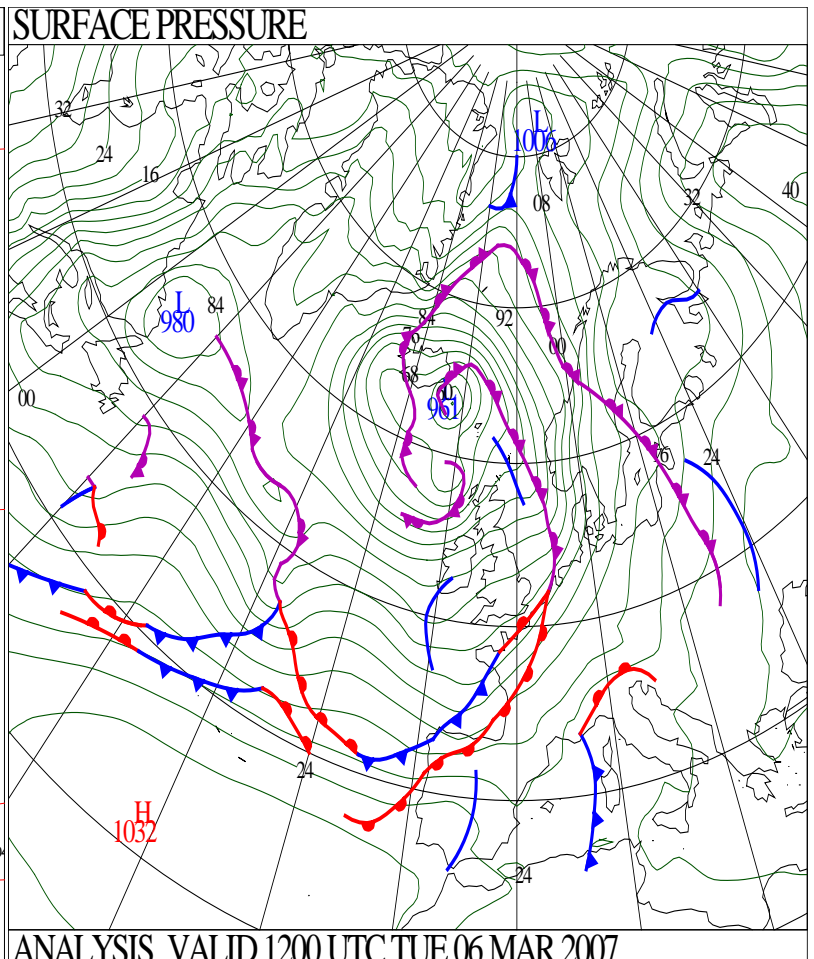
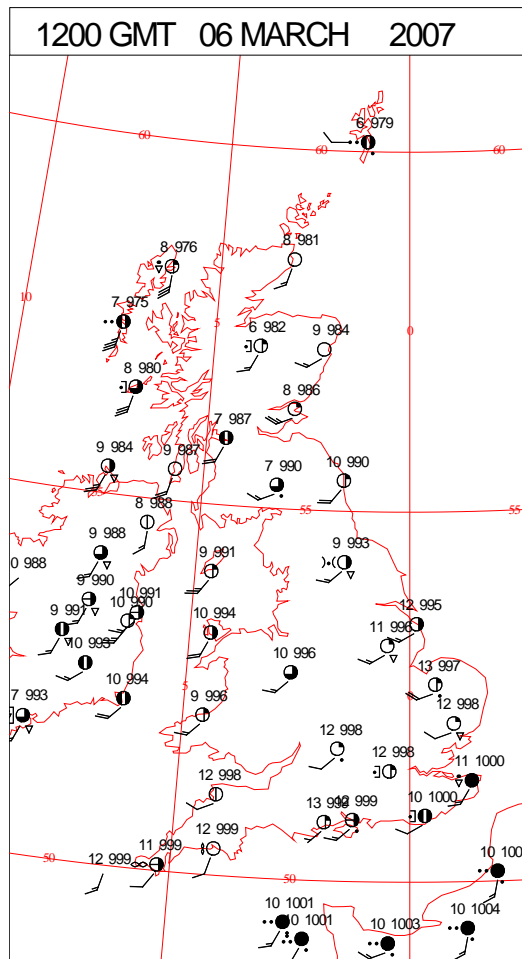
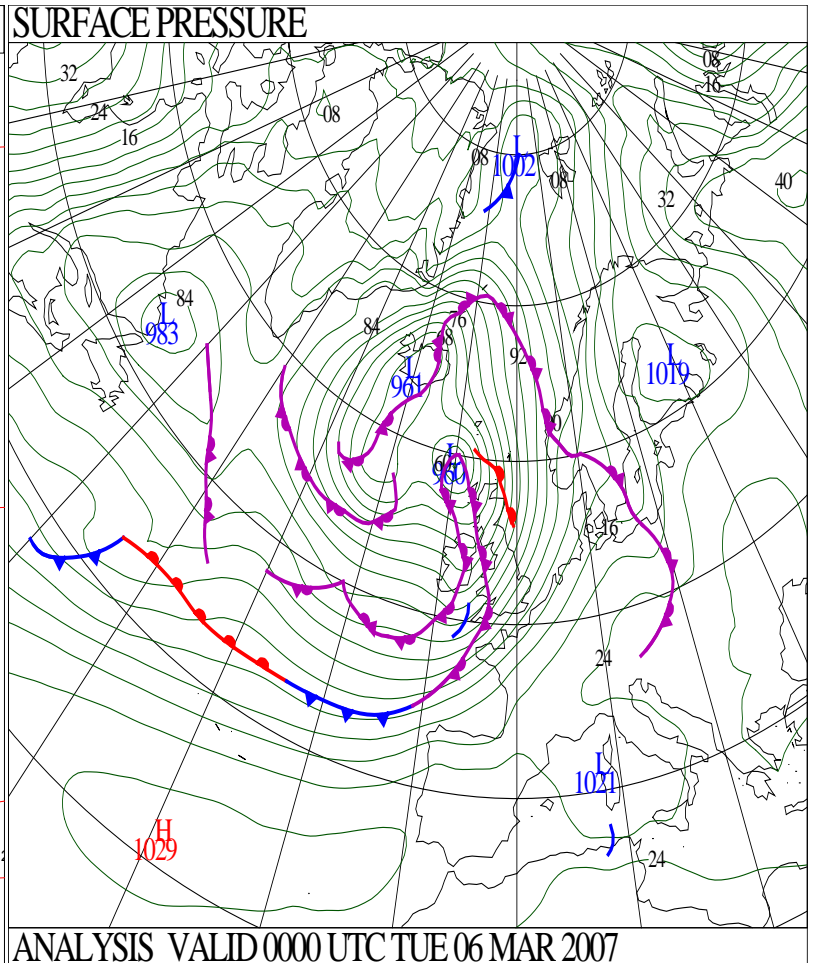
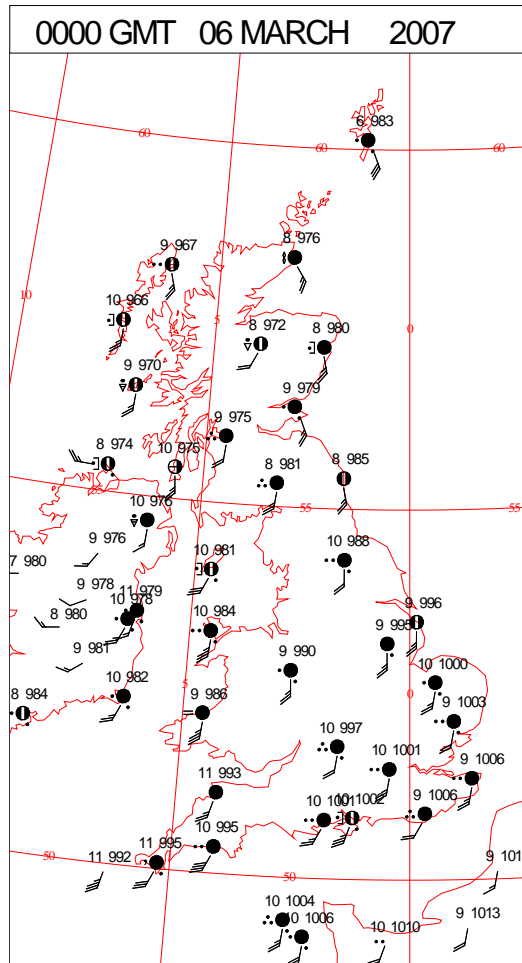
SIGNIFICANT WEATHER

0600 GMT 05 MARCH 2007	SIG WEATHER	1200 GMT 05 MARCH 2007	SIG WEATHER	<p>Summary of UK Weather for Monday 05 March 2007.</p> <p>The remnants of the previous day's rain cleared away to the east early in the morning. Further outbreaks of rain followed in its wake over northern parts of the UK, whilst in the south showers, locally thundery, drifted east across Wales and central and southern areas of England.</p> <p>During the morning the showers in the south became more scattered for a while before developing again, especially across Wales. Further north the rain over western Scotland fragmented into showers, but Northern Ireland was mainly dry.</p> <p>Eastern Scotland and much of eastern England was also mainly dry. Scattered showers developed inland and some were wintry, especially over the Welsh hills and the north Pennines. In the afternoon the showers retreated away to the east as wet and windy weather spread quickly northeast across much of the UK. By dusk only parts of northeast Scotland, East Anglia and southeast England were dry.</p> <p>During the afternoon the winds strengthened considerably, and the highest gust was 72 knots at Capel Curig at 1900 UTC.</p> <p>Temperatures were generally in the normal or mild category.</p>
1800 GMT 05 MARCH 2007	SIG WEATHER	0000 GMT 06 MARCH 2007	SIG WEATHER	<p>EXTREMES</p> <p>Highest Maximum: 12.3 Northolt, Greater London</p> <p>Lowest Maximum: 8.1 Lerwick, Shetland 8.1 Inverbervie No 2, Kincardineshire</p> <p>Lowest Minimum: -1.5 Aboyne No 2, Aberdeenshire</p> <p>Lowest Grass Minimum: -2.0 Shobdon Airfield, Hereford & Worcester</p> <p>Most Rain: 53.4 Keswick, Cumbria</p> <p>Most Sun: 6.9 Marham, Norfolk</p>

DAILY CLIMATE DATA

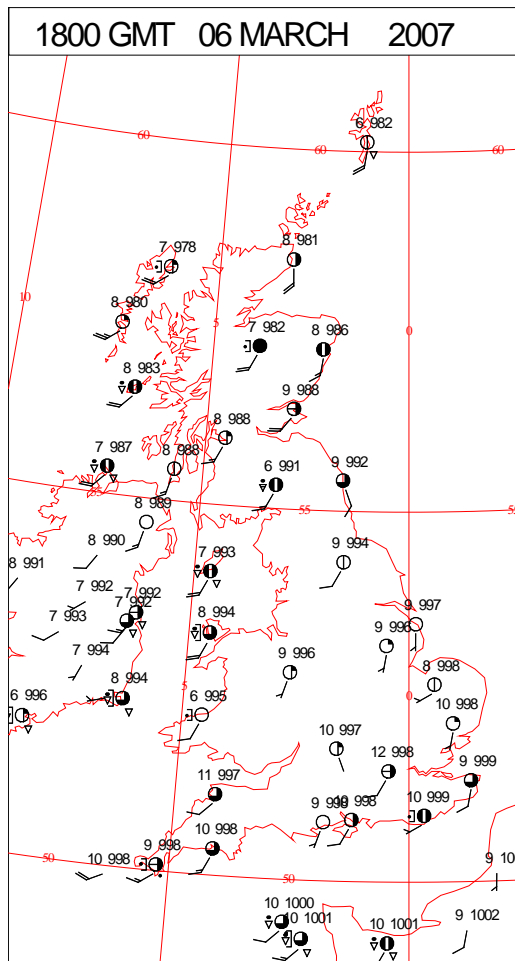
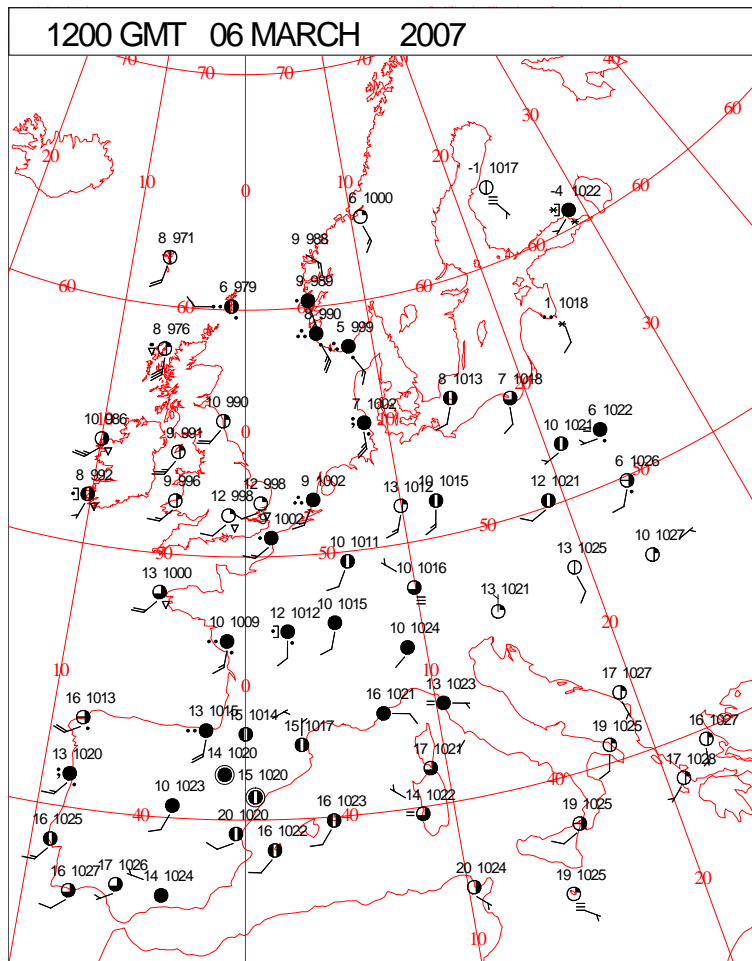
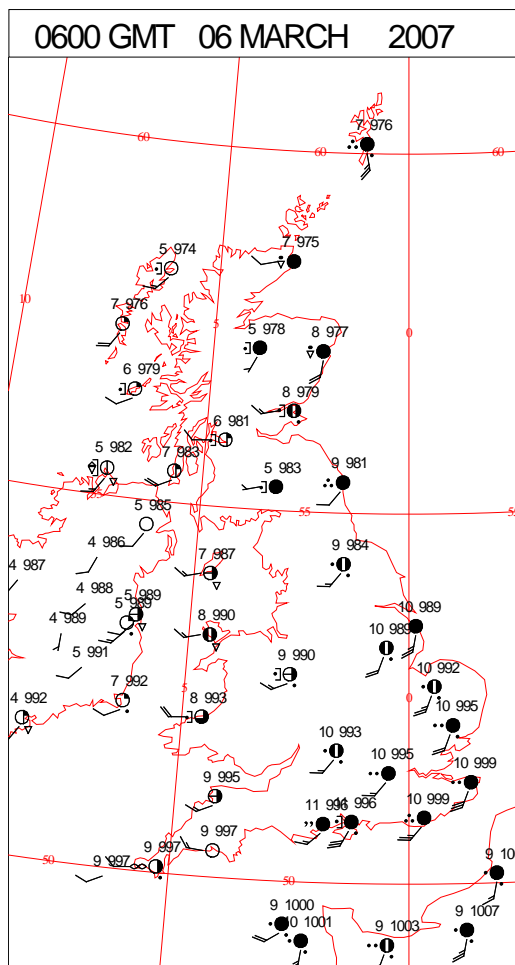
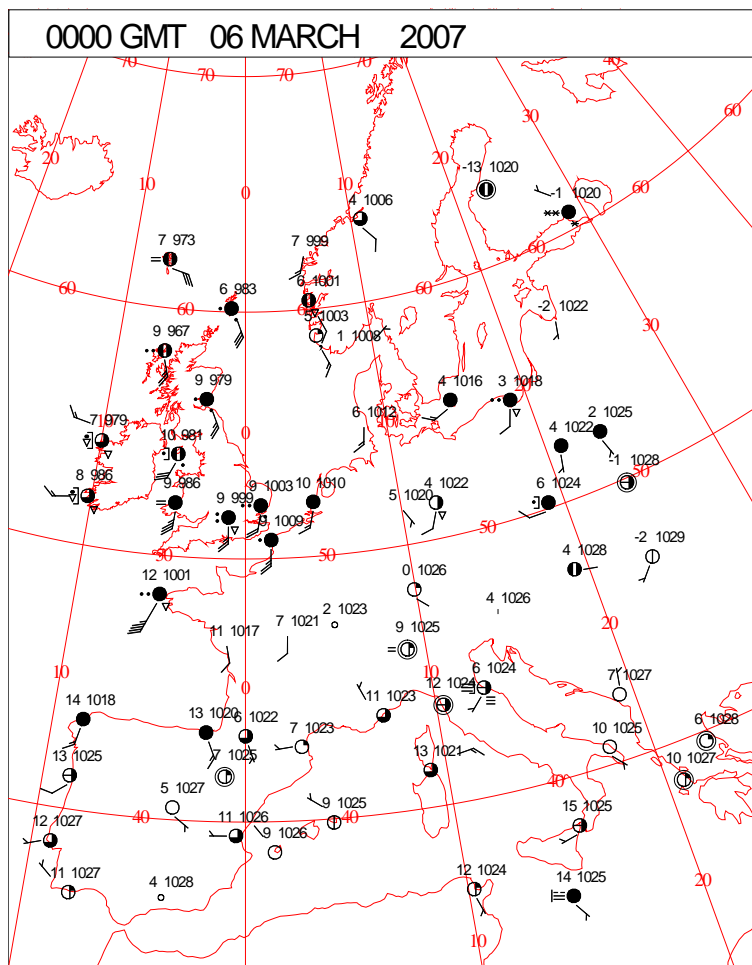


DAILY WEATHER SUMMARY



Tuesday 6 March 2007

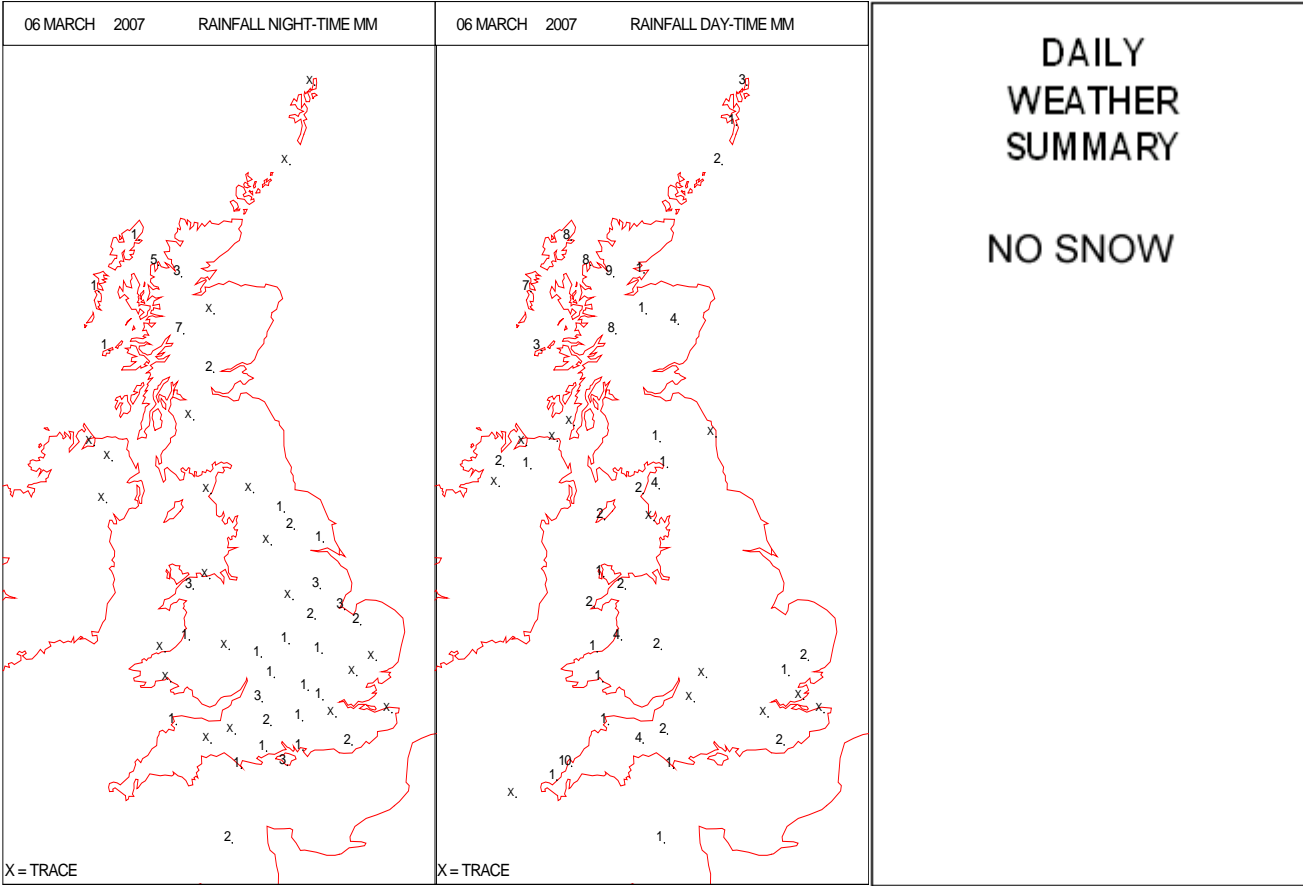
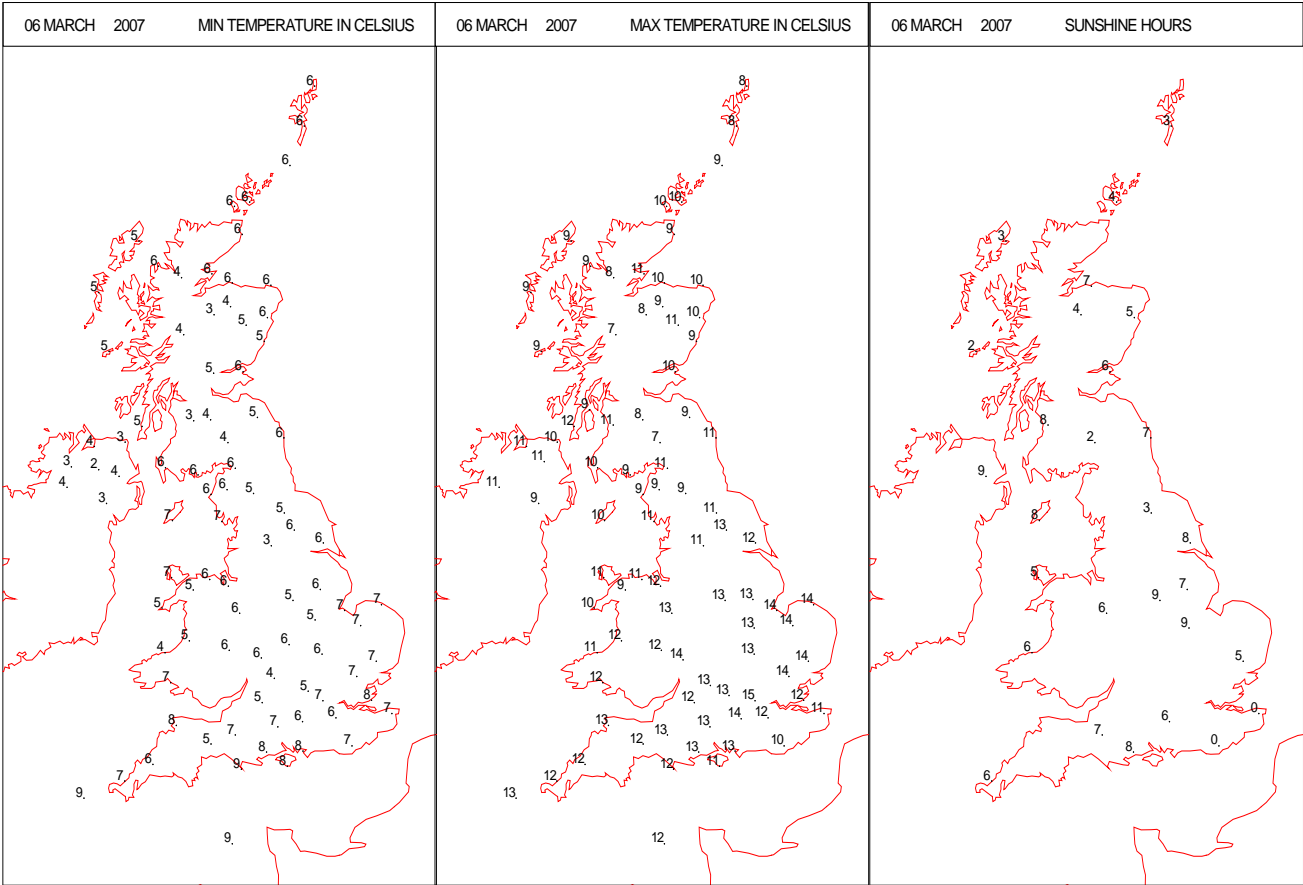
SURFACE REPORTS



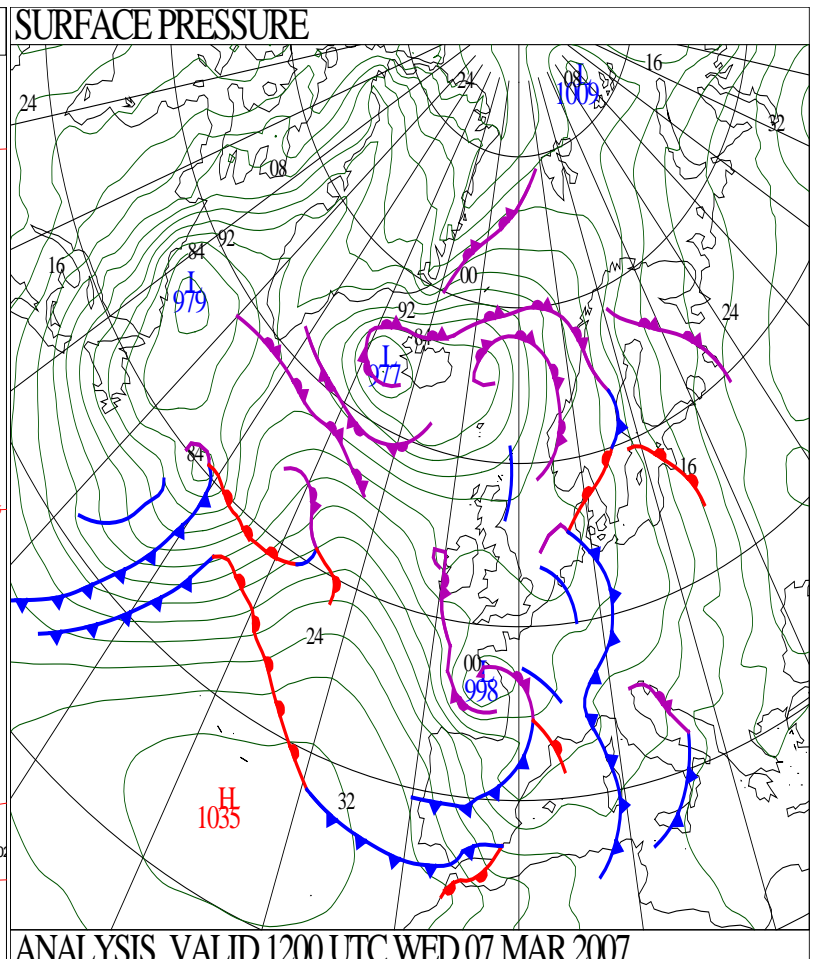
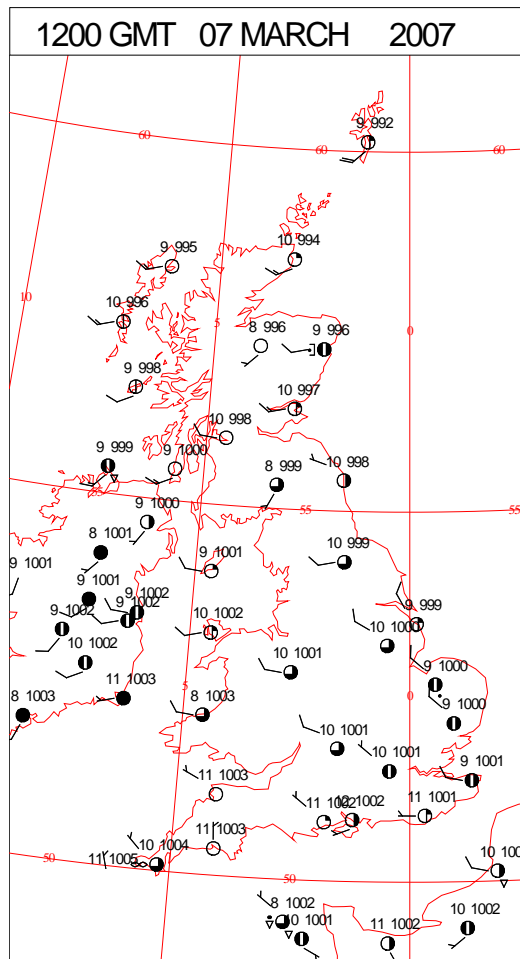
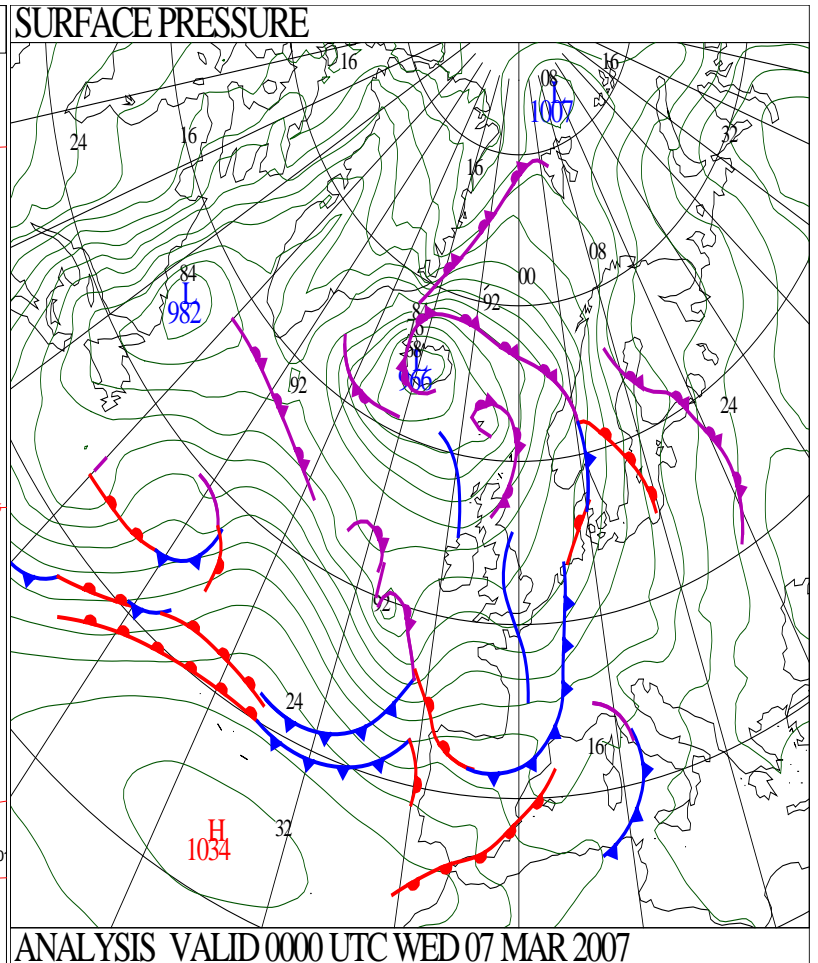
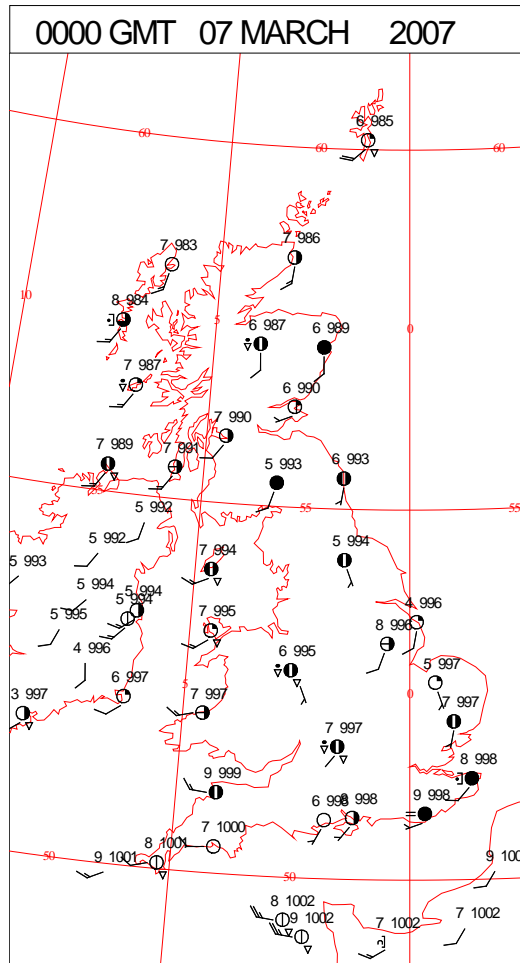
SIGNIFICANT WEATHER

0600 GMT 06 MARCH 2007	SIG WEATHER	1200 GMT 06 MARCH 2007	SIG WEATHER	<p>Summary of UK Weather for Tuesday 06 March 2007.</p> <p>Overnight outbreaks of rain spread across all parts of the UK. It was heavy at times, especially over western upland areas. By the end of the night clearer and much drier conditions reached all but the far east of Scotland. It was very windy with gales in exposed areas — Capel Curig (Conwy) recorded a gust of 63 knots (73 m.p.h.).</p> <p>After a very stormy night for many parts of the country a pleasant day followed. All parts saw sunny spells, much of central and eastern parts of England and Scotland were dry and winds were generally lighter. However, there were exceptions. Southeast England was often cloudier, and showery rain affected Kent for much of the day. Northwest Scotland saw further rain spill in off the Atlantic and here the strong winds continued. There were also scattered showers over Northern Ireland and Wales. In the afternoon some heavy and thundery showers moved across southwest England and there was an unconfirmed report that a particularly heavy shower deposited 5 cm of hail over west Dartmoor near Tavistock. During the evening, showers in the west moved east to affect other areas. Daytime temperatures were generally in the very mild category.</p>
1800 GMT 06 MARCH 2007	SIG WEATHER	0000 GMT 07 MARCH 2007	SIG WEATHER	
				<p>EXTREMES</p> <p>Highest Maximum: 14.9 Northolt, Greater London</p> <p>Lowest Maximum: 6.9 Tulloch Bridge, Inverness-Shire</p> <p>Lowest Minimum: 1.6 Lough Fea, Londonderry</p> <p>Lowest Grass Minimum: -1.3 Lough Fea, Londonderry</p> <p>Most Rain: 15.0 Tulloch Bridge, Inverness-Shire</p> <p>Most Sun: 9.2 Brize Norton, Oxfordshire</p>

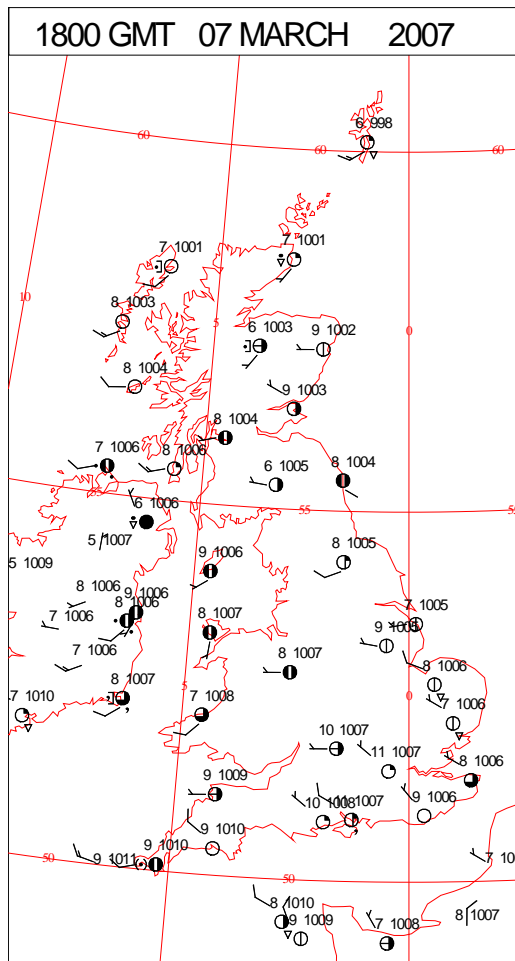
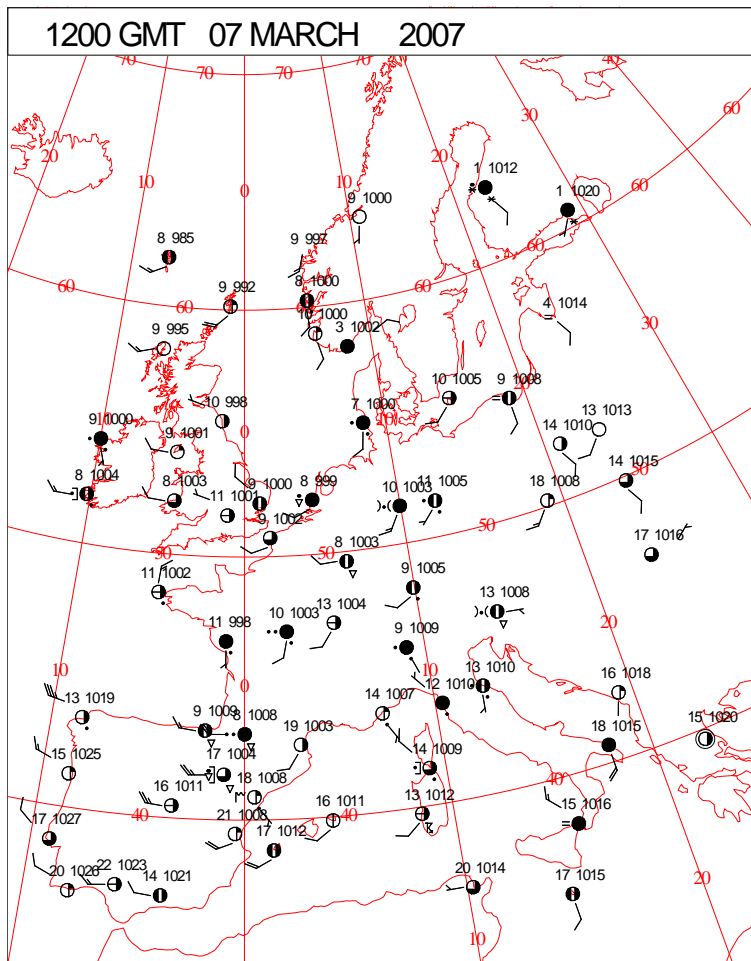
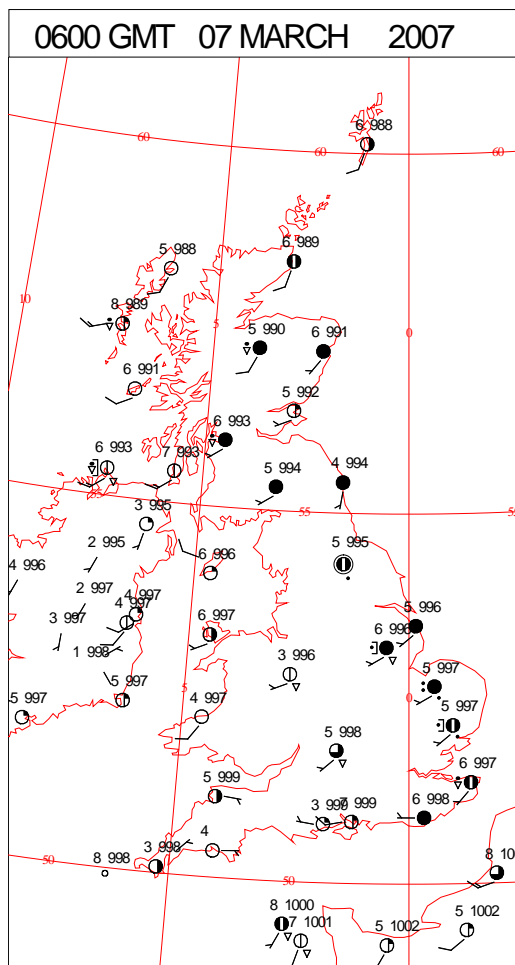
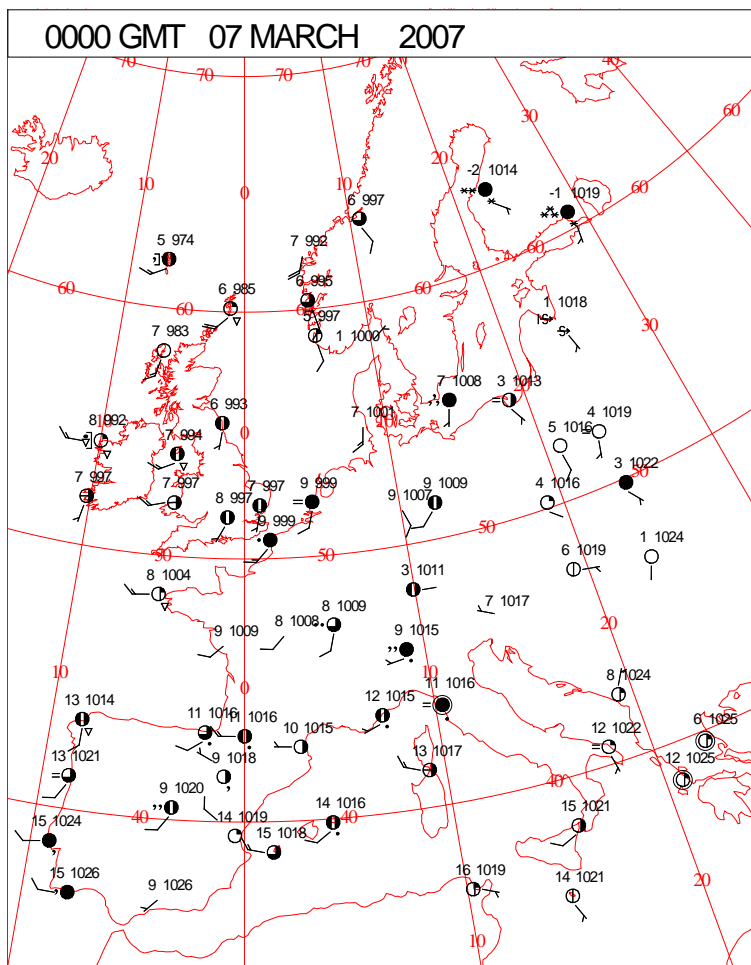
DAILY CLIMATE DATA



DAILY WEATHER SUMMARY



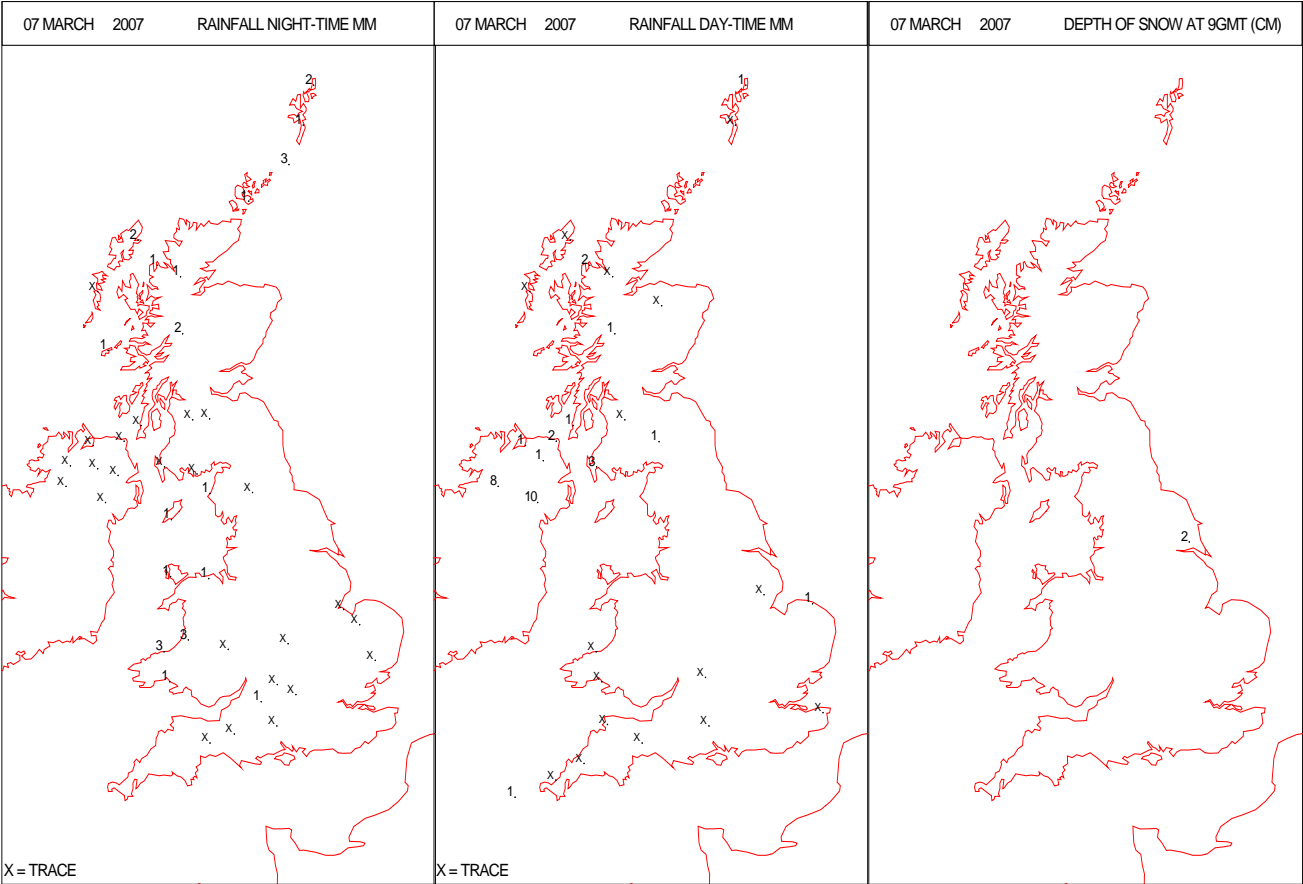
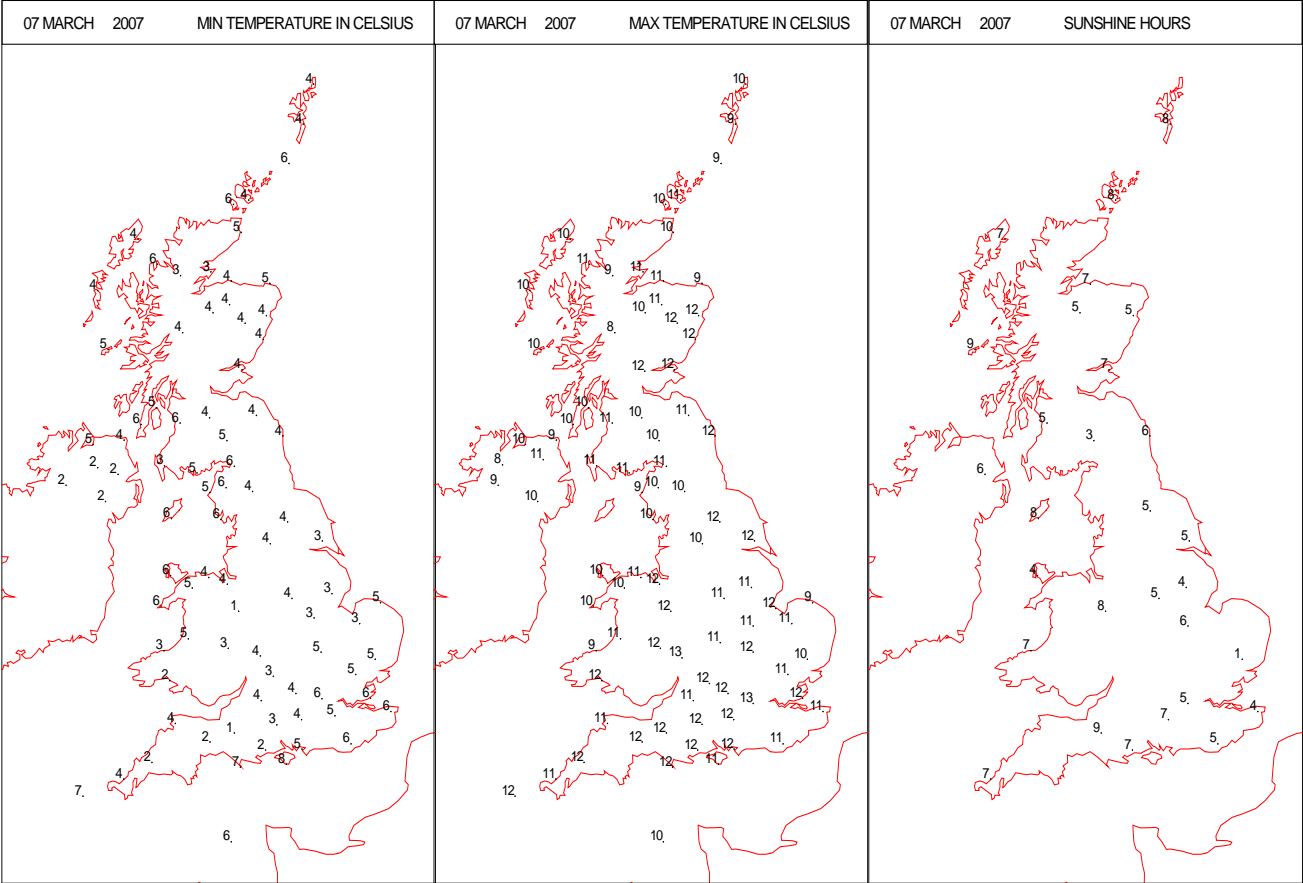
SURFACE REPORTS



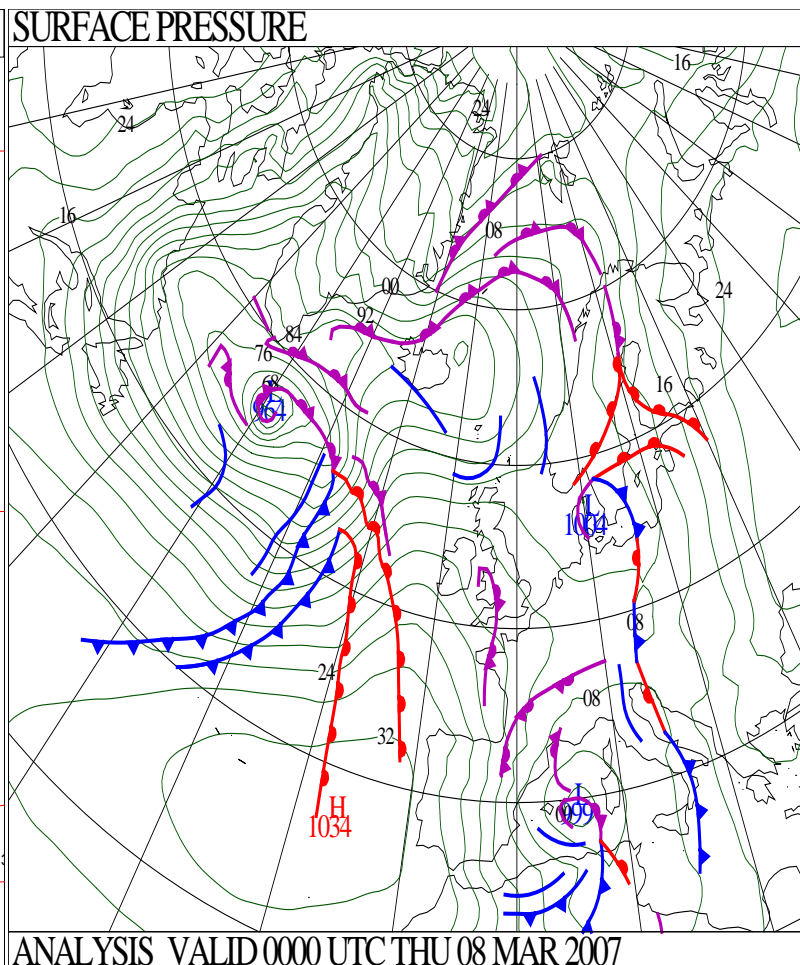
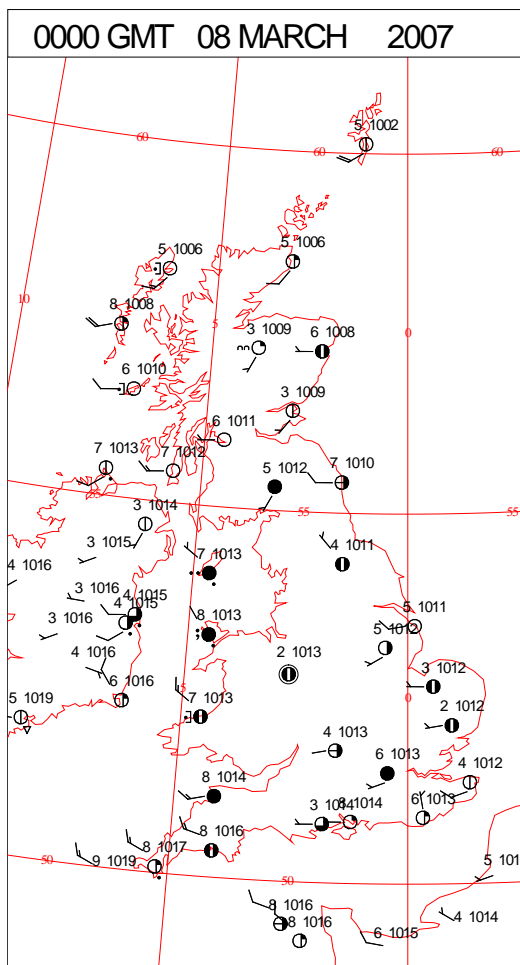
SIGNIFICANT WEATHER

0600 GMT 07 MARCH 2007	SIG WEATHER	1200 GMT 07 MARCH 2007	SIG WEATHER	<p>Summary of UK Weather for Wednesday 07 March 2007.</p> <p>It was a mainly sunny and dry start for most places, with overnight showers easing and becoming isolated in almost all parts before dawn. It was only over western Scotland and East Anglia where more scattered showers lingered into the day. There was a touch of ground frost in the southwest after a clear night and light winds. Although it was very sunny and mainly clear to begin with, cloud soon developed, resulting in a scattering of mainly light showers around the country by the afternoon. Lightning was recorded in Kent. During the afternoon an area of cloud and showery rain moved east across Ireland, reaching Dumfrieshire, Pembrokeshire and Cornwall by evening.</p> <p>It was a warm day for most places with many sites recording above average maximum temperatures.</p>
1800 GMT 07 MARCH 2007	SIG WEATHER	0000 GMT 08 MARCH 2007	SIG WEATHER	
				<p>EXTREMES</p> <p>Highest Maximum: 13.4 Pershore, Hereford & Worcester</p> <p>Lowest Maximum: 7.7 Castlederg, Tyrone</p> <p>Lowest Minimum: 1.4 Shawbury, Shropshire 1.4 Yeovilton, Somerset</p> <p>Lowest Grass Minimum: -3.0 Shawbury, Shropshire -3.0 Wittering, Cambridgeshire</p> <p>Most Rain: 10.0 Glenanne No 2, Armagh</p> <p>Most Sun: 9.6 Isle Of Portland, Dorset</p>

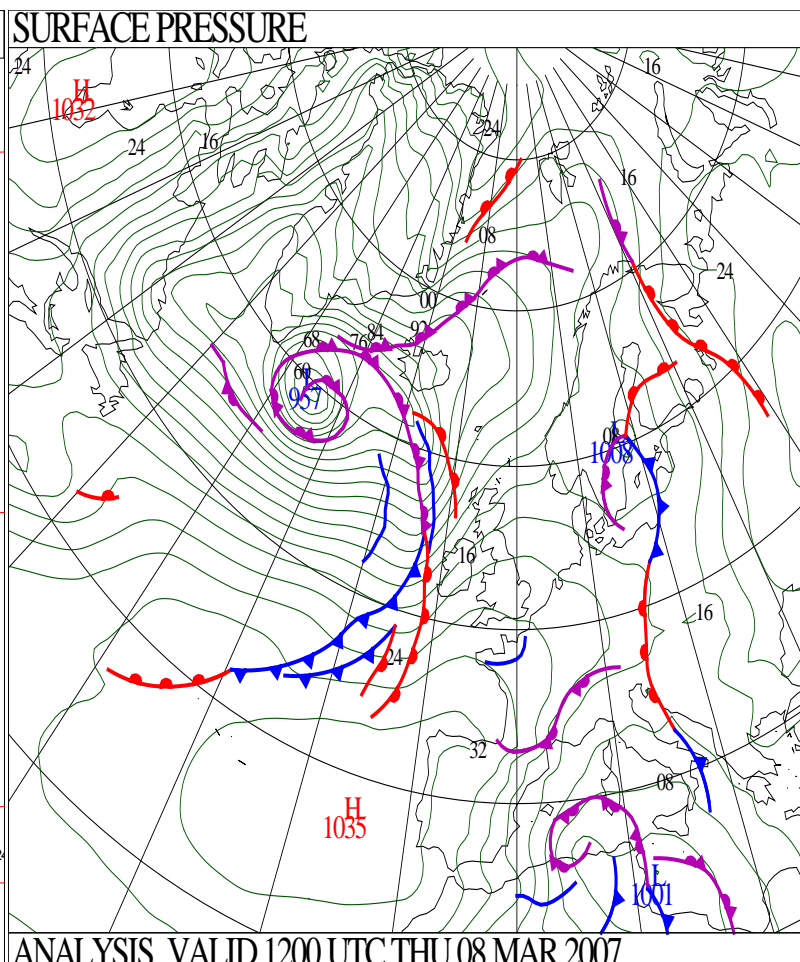
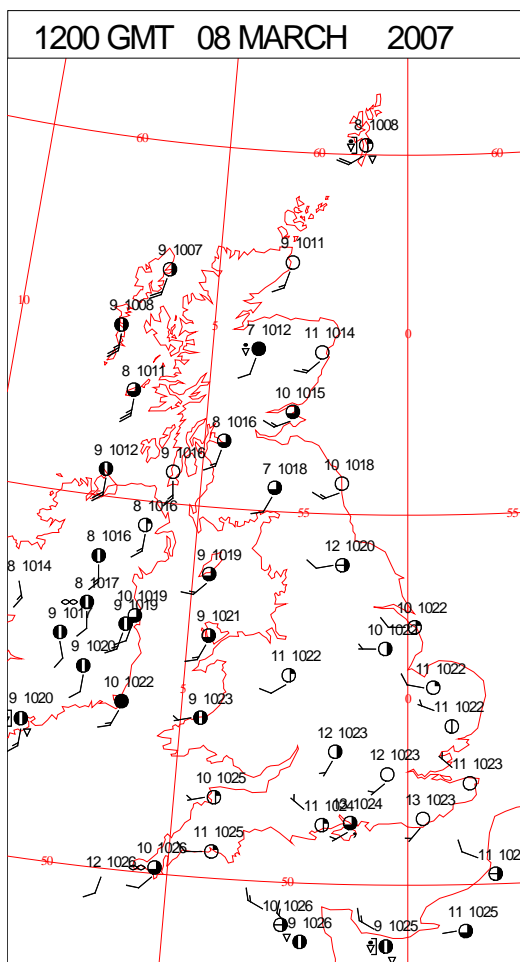
DAILY CLIMATE DATA



DAILY WEATHER SUMMARY



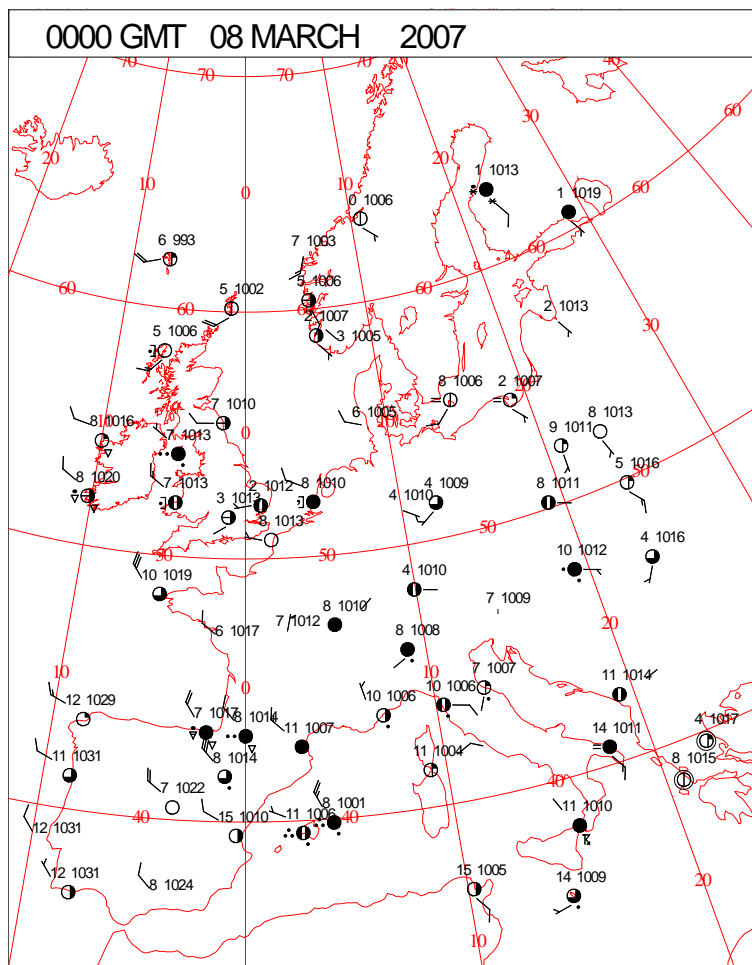
ANALYSIS VALID 0000 UTC THU 08 MAR 2007



ANALYSIS VALID 1200 UTC THU 08 MAR 2007

Thursday 8 March 2007

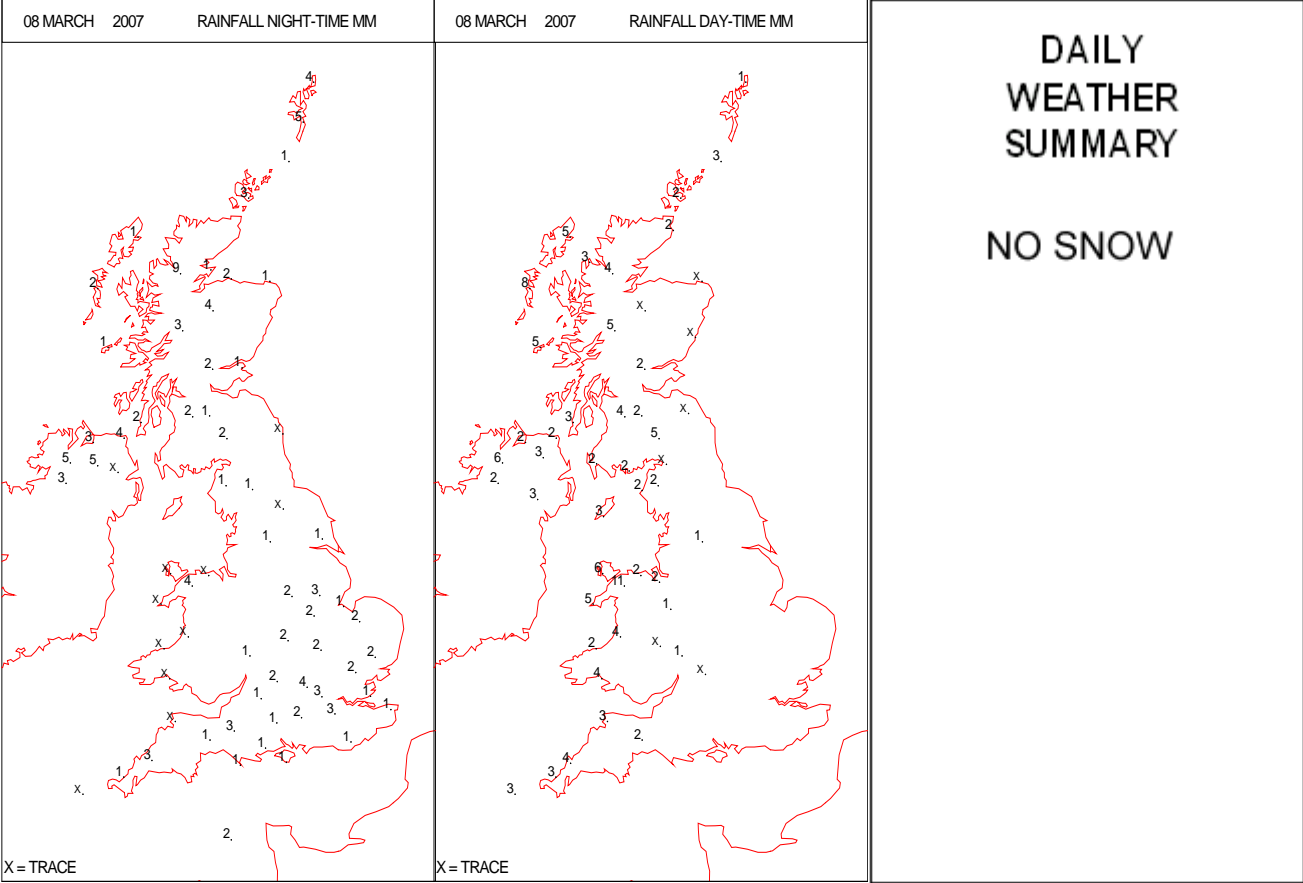
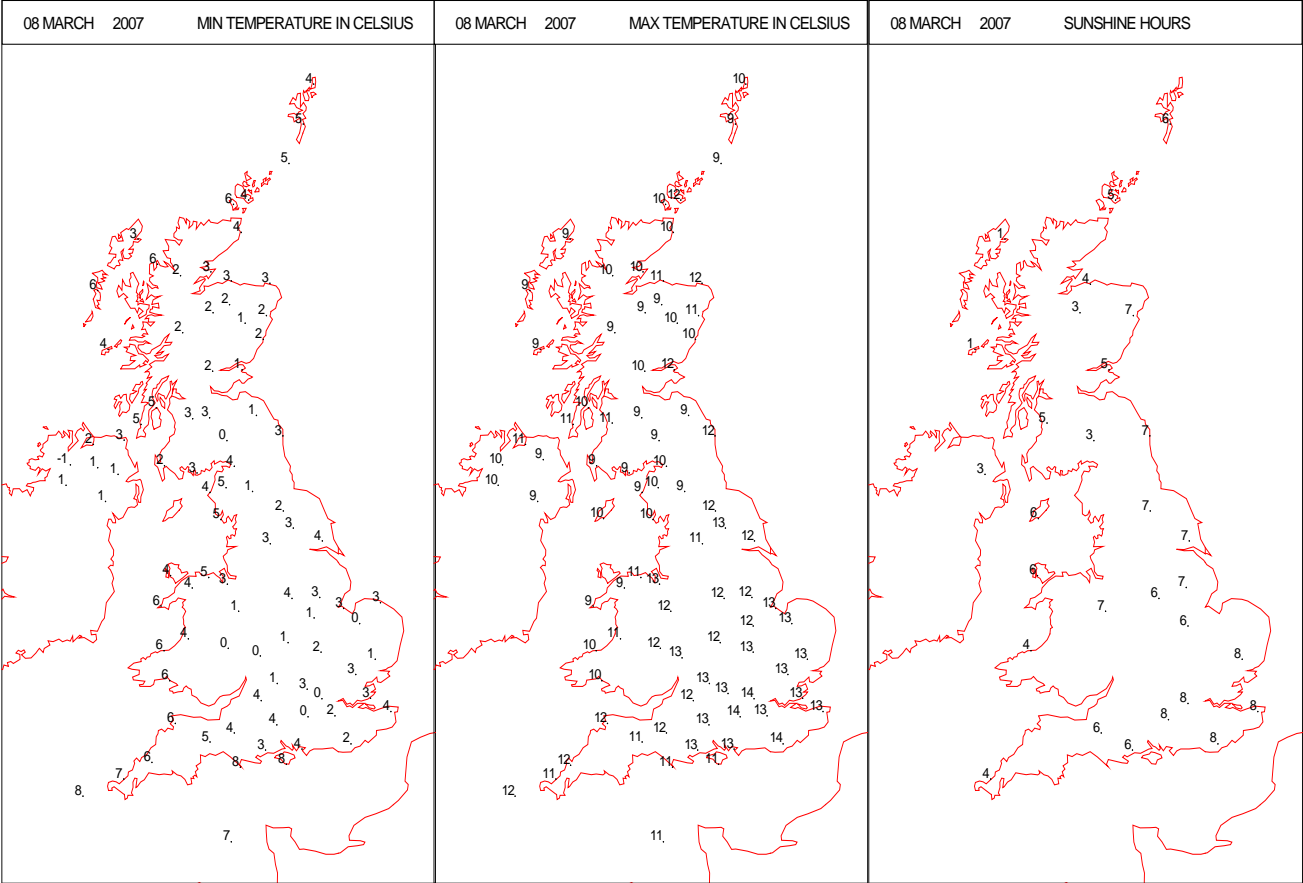
SURFACE REPORTS



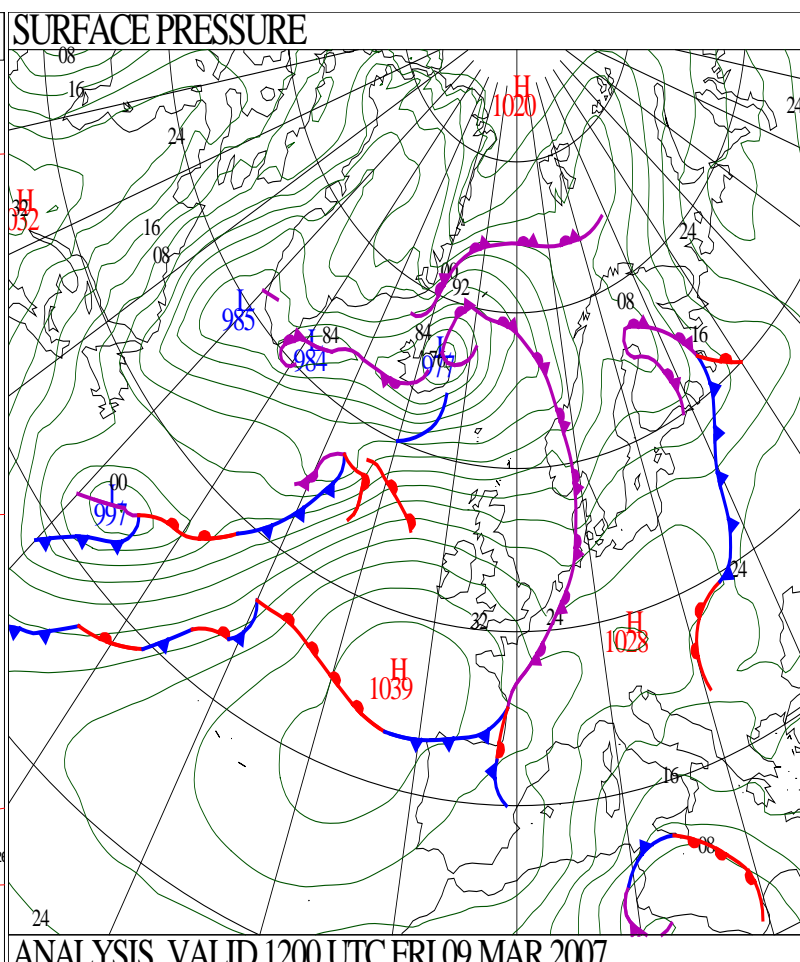
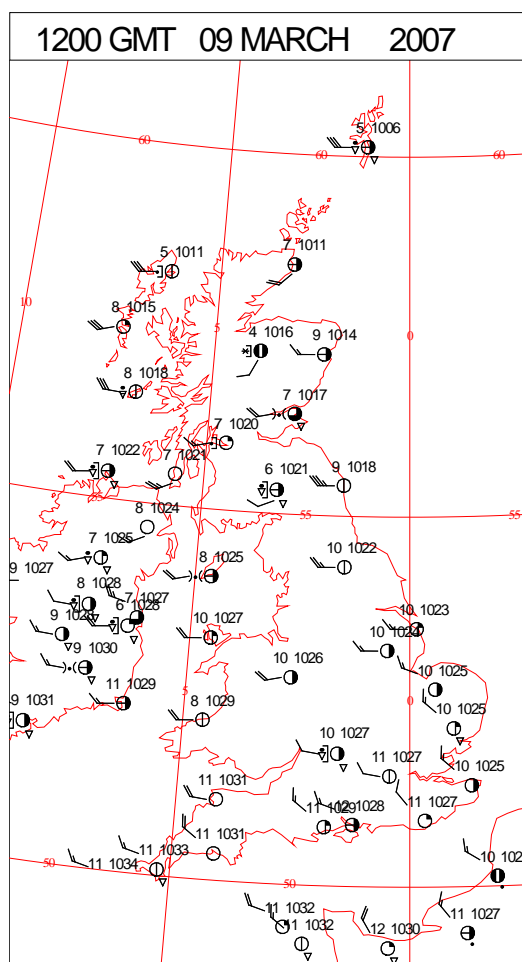
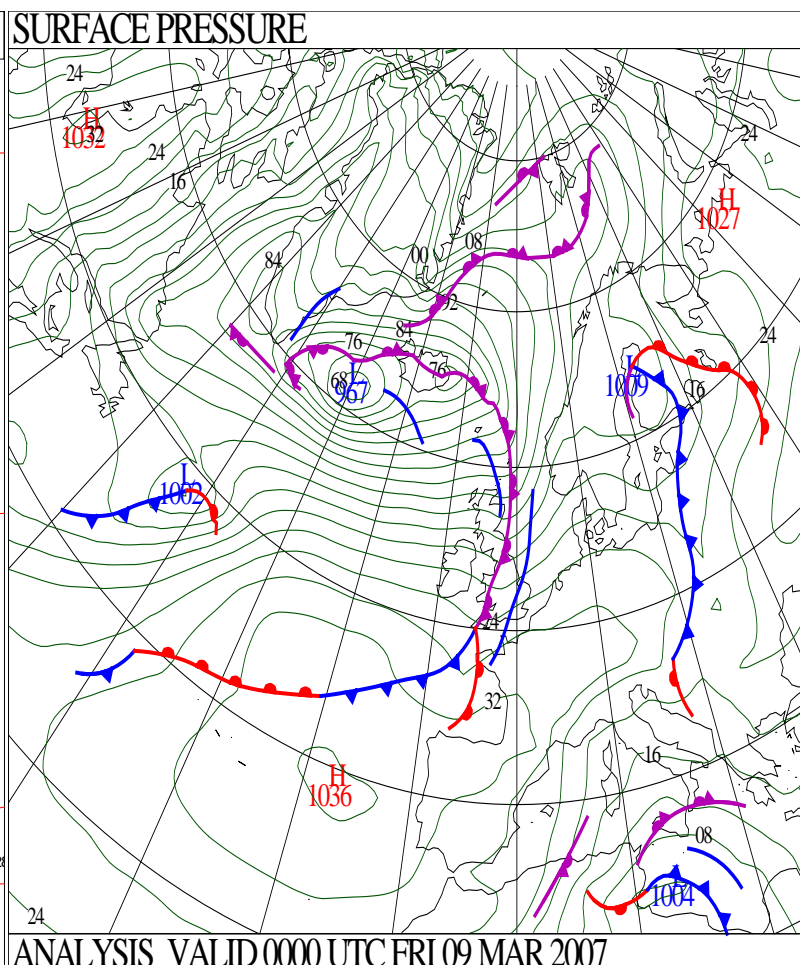
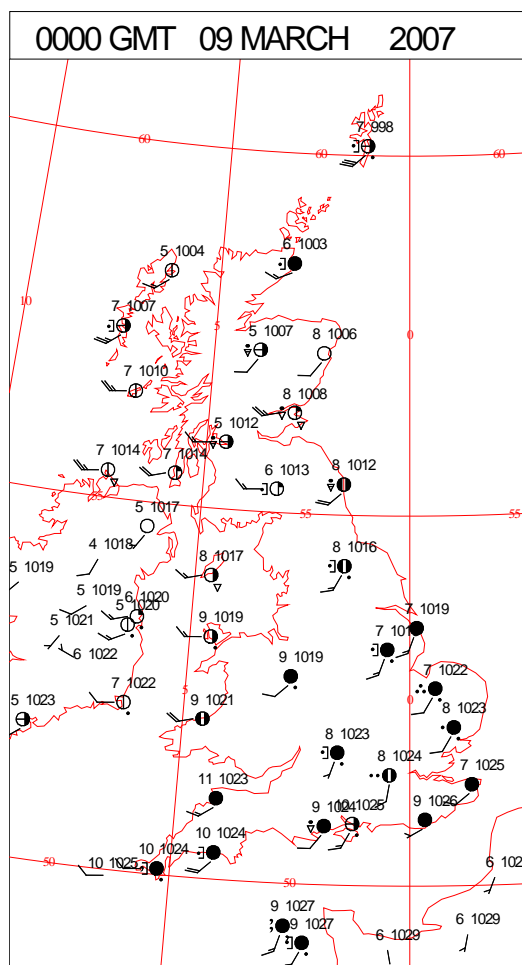
SIGNIFICANT WEATHER

0600 GMT 08 MARCH 2007	SIG WEATHER	1200 GMT 08 MARCH 2007	SIG WEATHER	<p>Summary of UK Weather for Thursday 08 March 2007. Overnight cloud and showery rain cleared from central southern parts around dawn, and then many parts were dry and sunny for a time. The sunshine held on for much of the day across southeastern areas, but cloud and rain spread quickly from the west across Northern Ireland and into western Scotland during the first part of the afternoon. It spread into remaining parts of Scotland, northern England, Wales and southwest England through the rest of the afternoon. The rain continued southeastwards across England through the evening, reaching all but the far east of Kent by midnight. Feeling very pleasant in the sunshine in the south and east due to the light winds, temperatures were widely well above average for the time of year.</p>
1800 GMT 08 MARCH 2007	SIG WEATHER	0000 GMT 09 MARCH 2007	SIG WEATHER	<p>EXTREMES Highest Maximum: 14.1 Northolt, Greater London Lowest Maximum: 8.4 Lough Fea, Londonderry Lowest Minimum: -1.5 Benson, Oxfordshire Lowest Grass Minimum: -6.2 Church Lawford, Warwickshire Most Rain: 15.6 Capel Curig No 3, Gwynedd Most Sun: 7.8 Marham, Norfolk 7.8 Brize Norton, Oxfordshire</p>

DAILY CLIMATE DATA

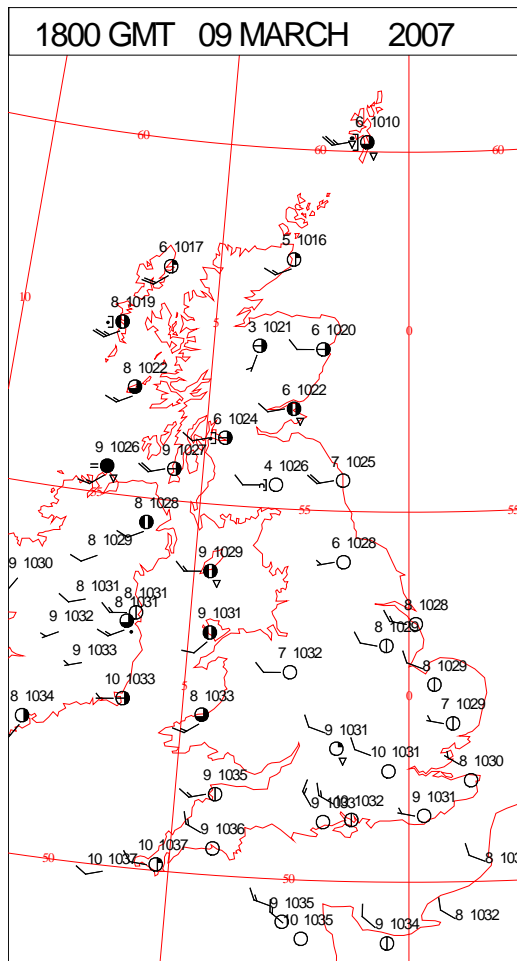
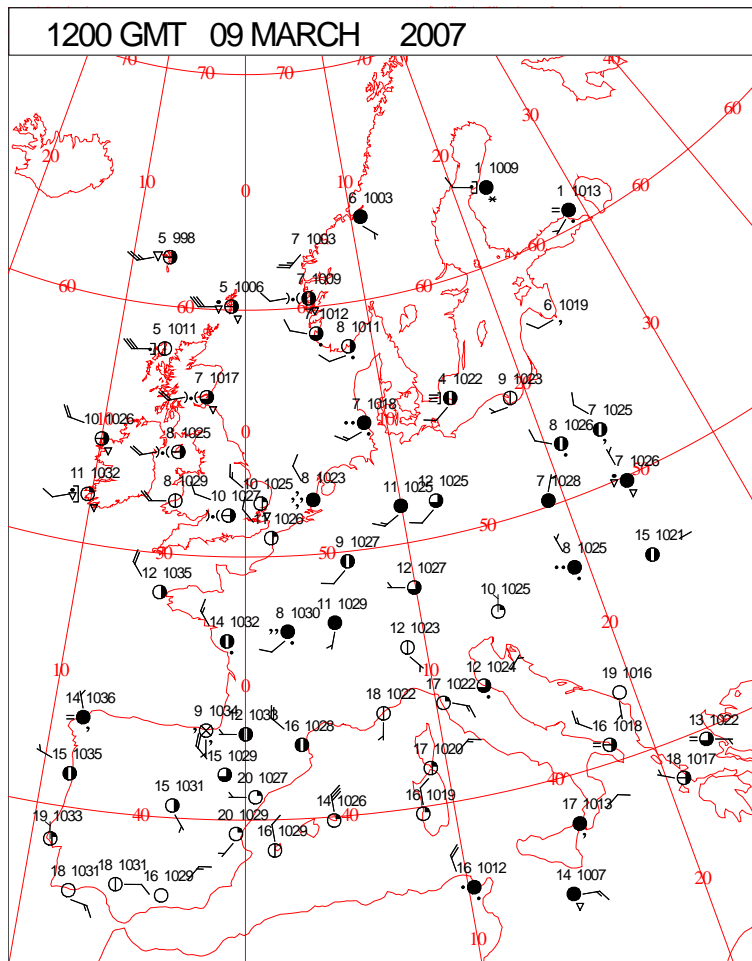
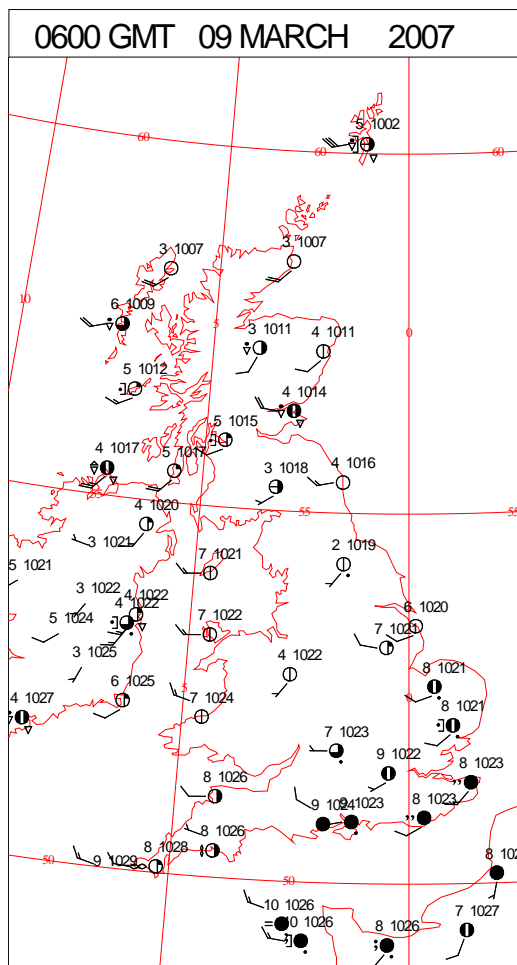
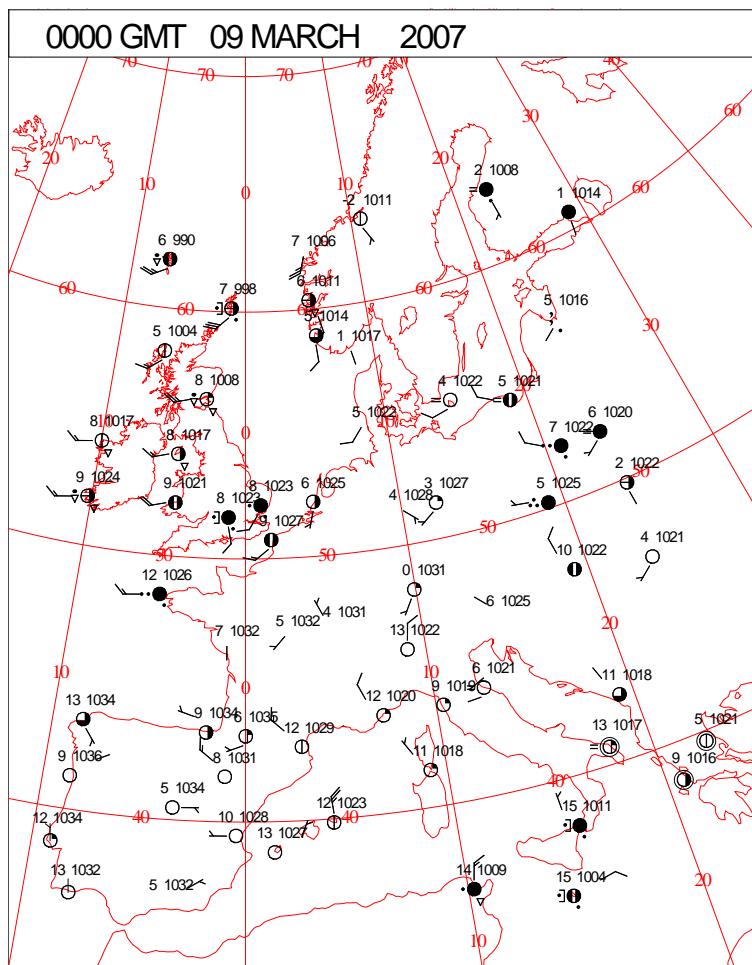


DAILY WEATHER SUMMARY



Friday 9 March 2007

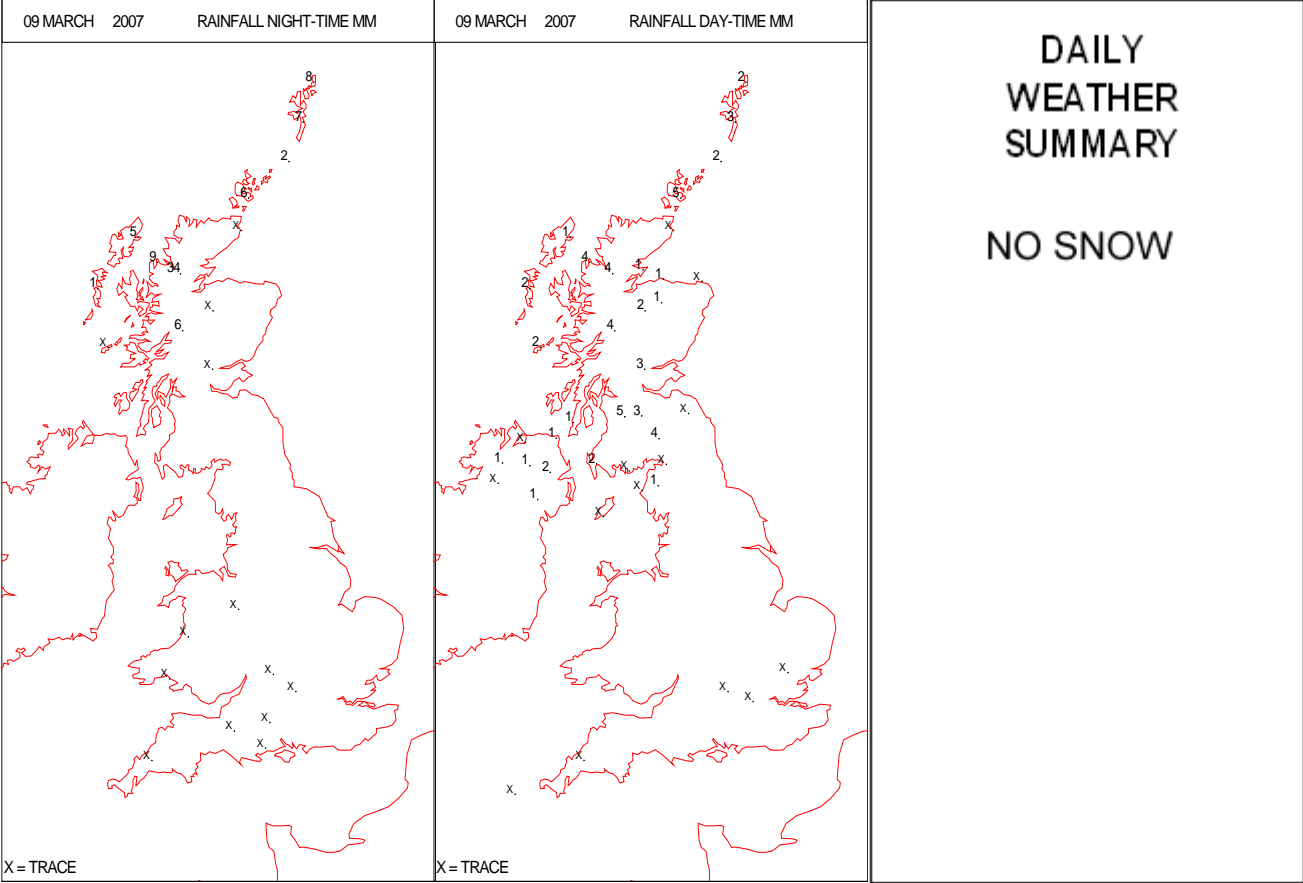
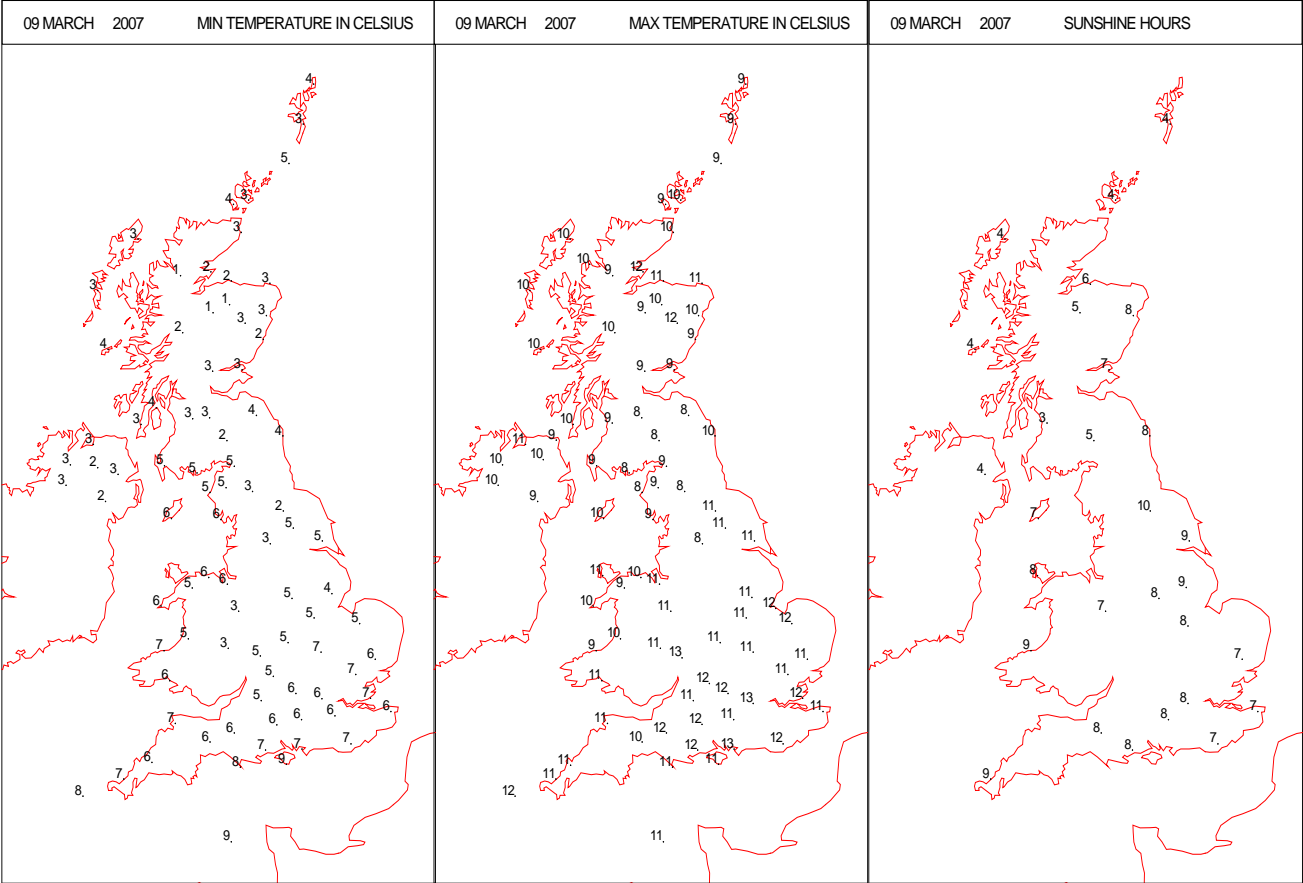
SURFACE REPORTS



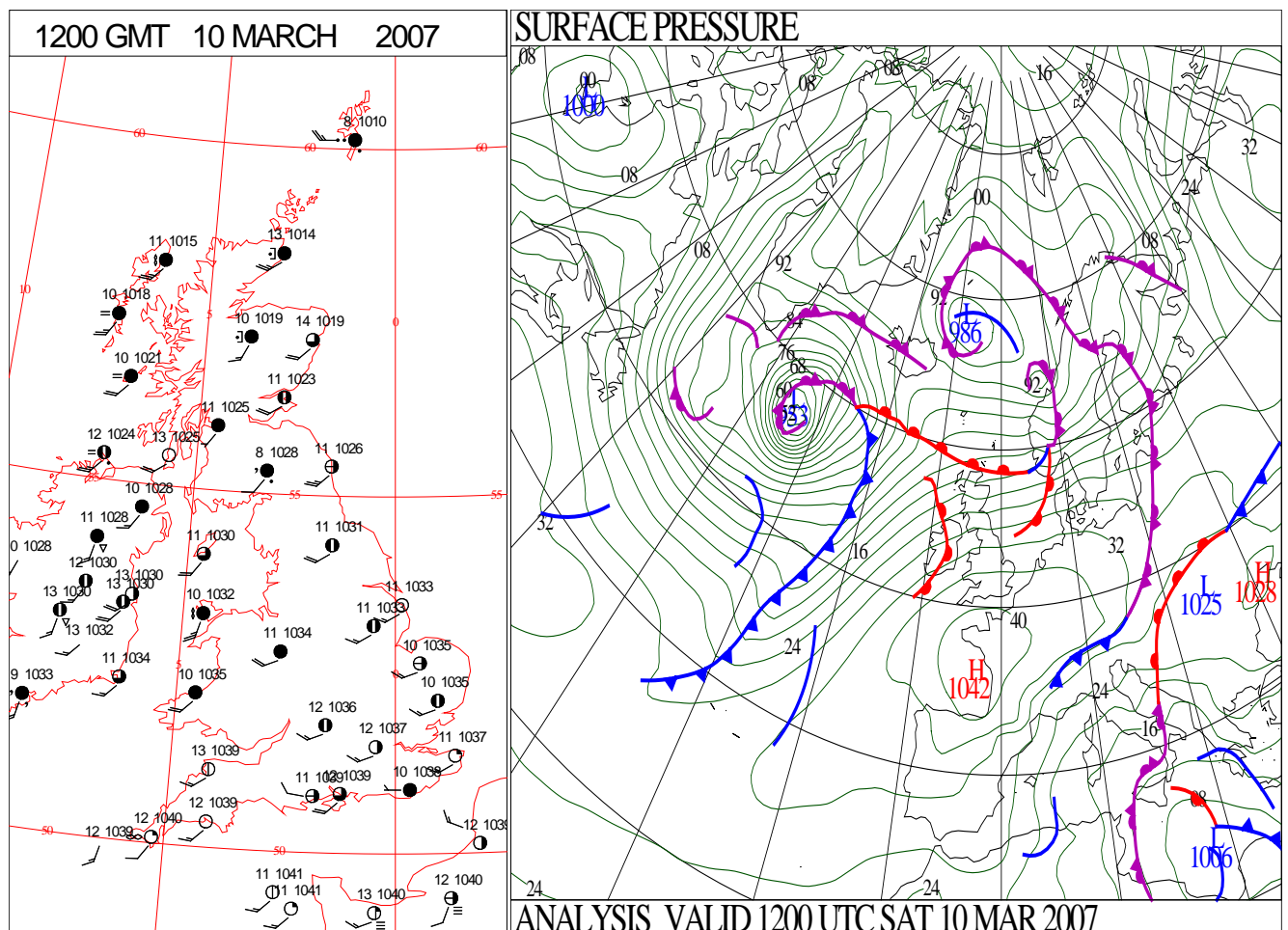
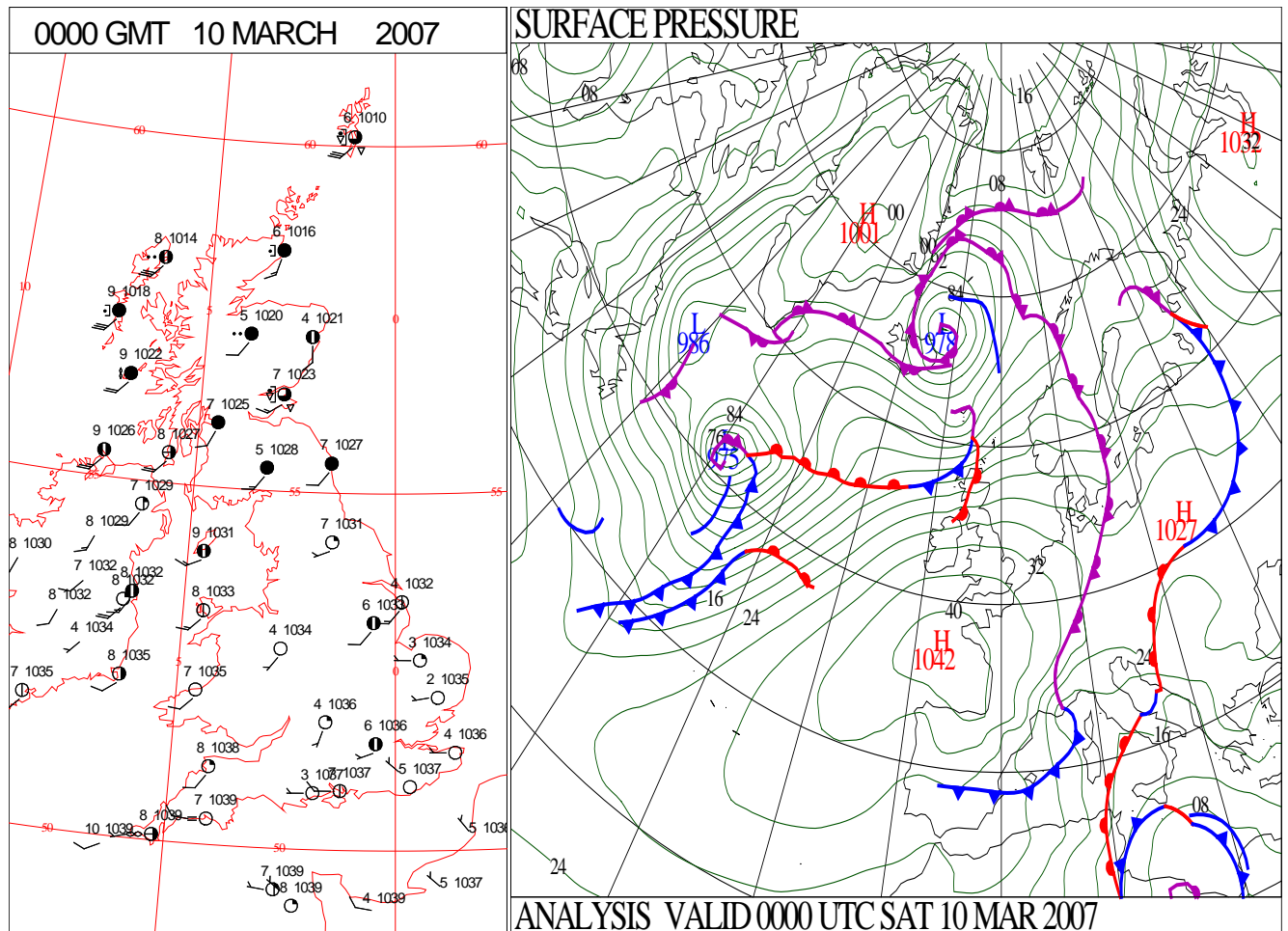
SIGNIFICANT WEATHER

0600 GMT 09 MARCH 2007	SIG WEATHER	1200 GMT 09 MARCH 2007	SIG WEATHER	<p>Summary of UK Weather for Friday 09 March 2007.</p> <p>Overnight cloud and rain across East Anglia and southeast England quickly cleared to the east during the early hours, giving a few moderate bursts of rain for Kent as it did so. Heavy showers spilled across Scotland and Northern Ireland, giving lightning across western Scotland during the early hours, and then also into western parts of Northern Ireland by dawn. Heavy showers continued to blow across northern parts of the UK through the morning and into the first part of the afternoon, with hail and further lightning, although still confined to the northwest of the UK. A few lighter showers developed across southern parts, but they were much fewer and further between. Away from the showers, many parts enjoyed good sunny spells, with only light or moderate winds in the south. The showers eased during the afternoon, with rain then spreading into western Scotland during the evening, becoming persistent and heavy over western upslopes. Despite a cooler feel to the day, temperatures were still widely above average for the time of year.</p>
1800 GMT 09 MARCH 2007	SIG WEATHER	0000 GMT 10 MARCH 2007	SIG WEATHER	
				<p>EXTREMES</p> <p>Highest Maximum: 12.8 Heathrow, Greater London</p> <p>Lowest Maximum: 7.7 Dundrennan, Kirkcudbrightshire 7.7 Warcop Range, Cumbria</p> <p>Lowest Minimum: 0.7 Loch Glascarnoch, Ross & Cromarty</p> <p>Lowest Grass Minimum: -5.0 Aboyne No 2, Aberdeenshire</p> <p>Most Rain: 38.0 Loch Glascarnoch, Ross & Cromarty</p> <p>Most Sun: 9.8 Waddington, Lincolnshire</p>

DAILY CLIMATE DATA

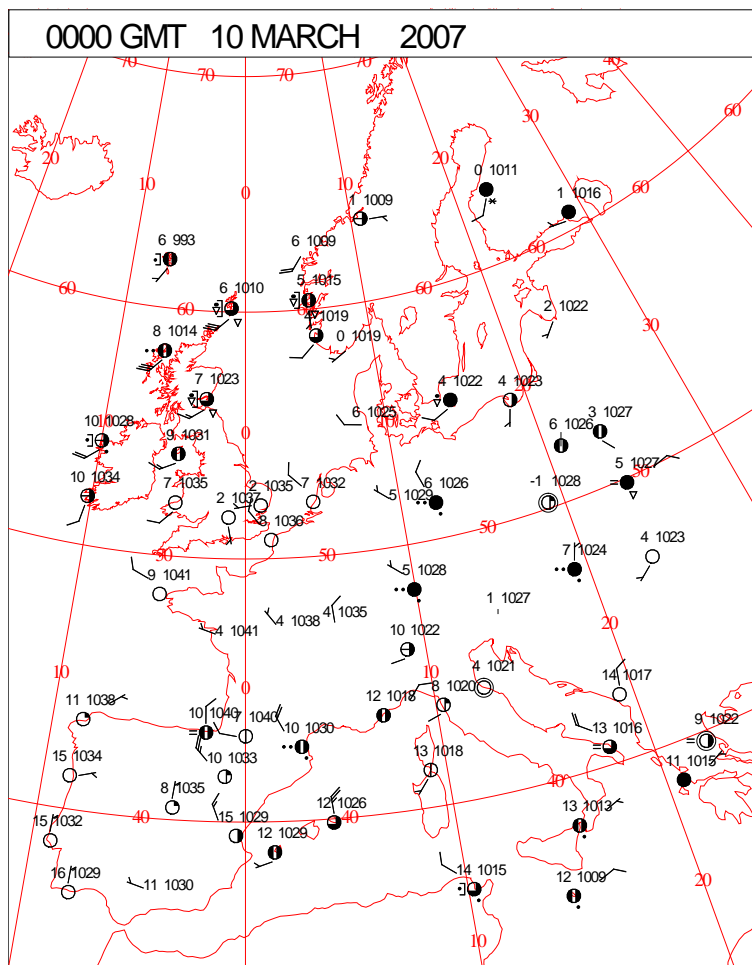


DAILY WEATHER SUMMARY



Saturday 10 March 2007

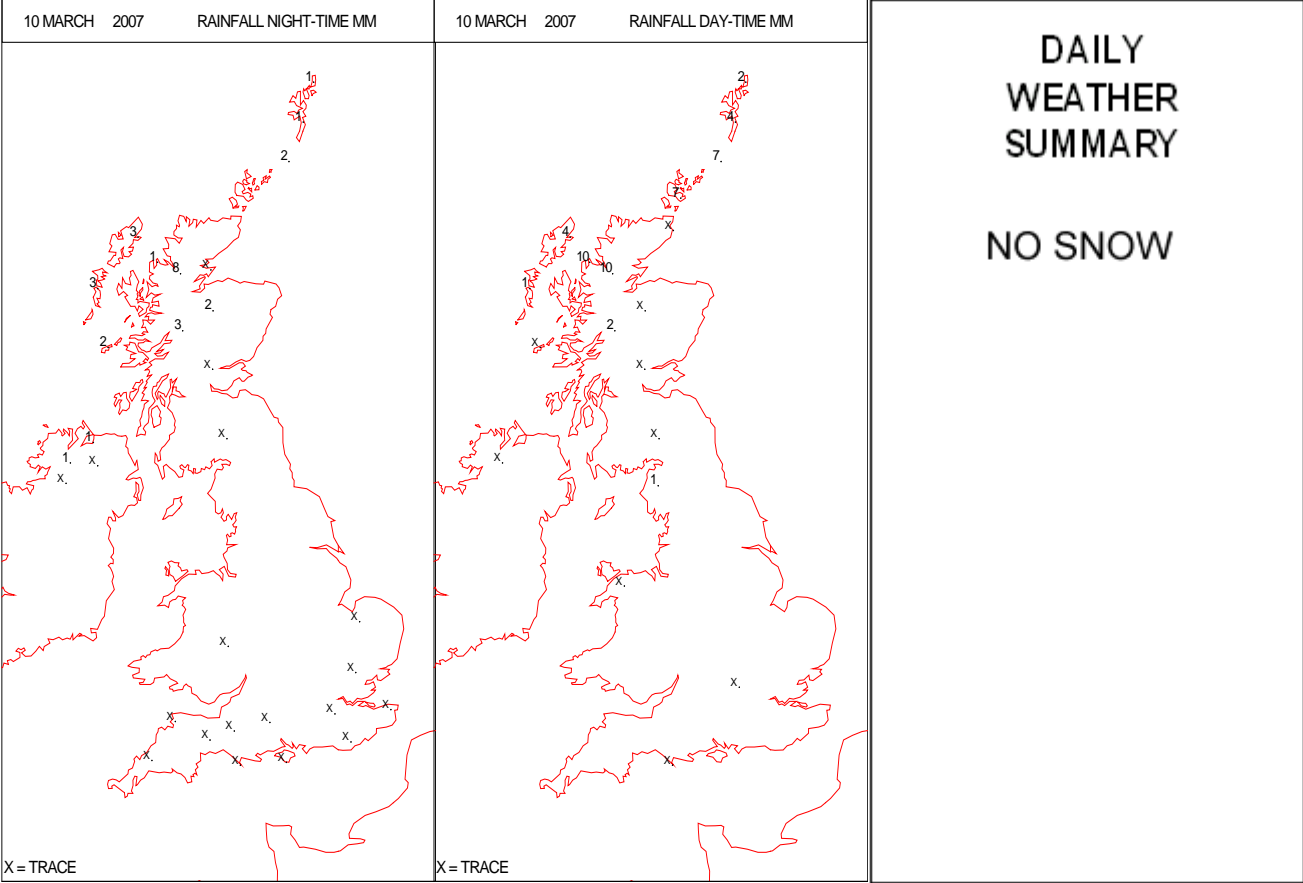
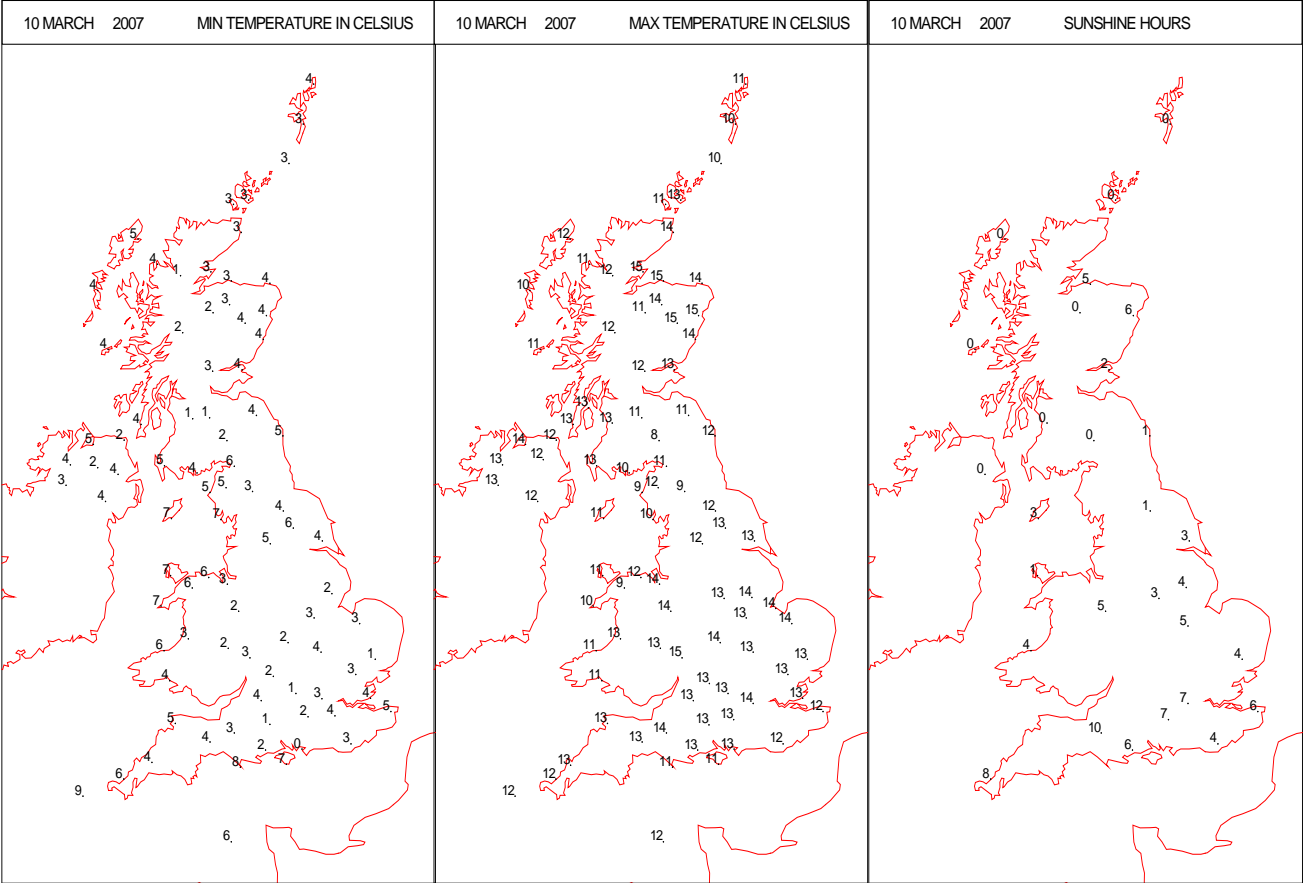
SURFACE REPORTS



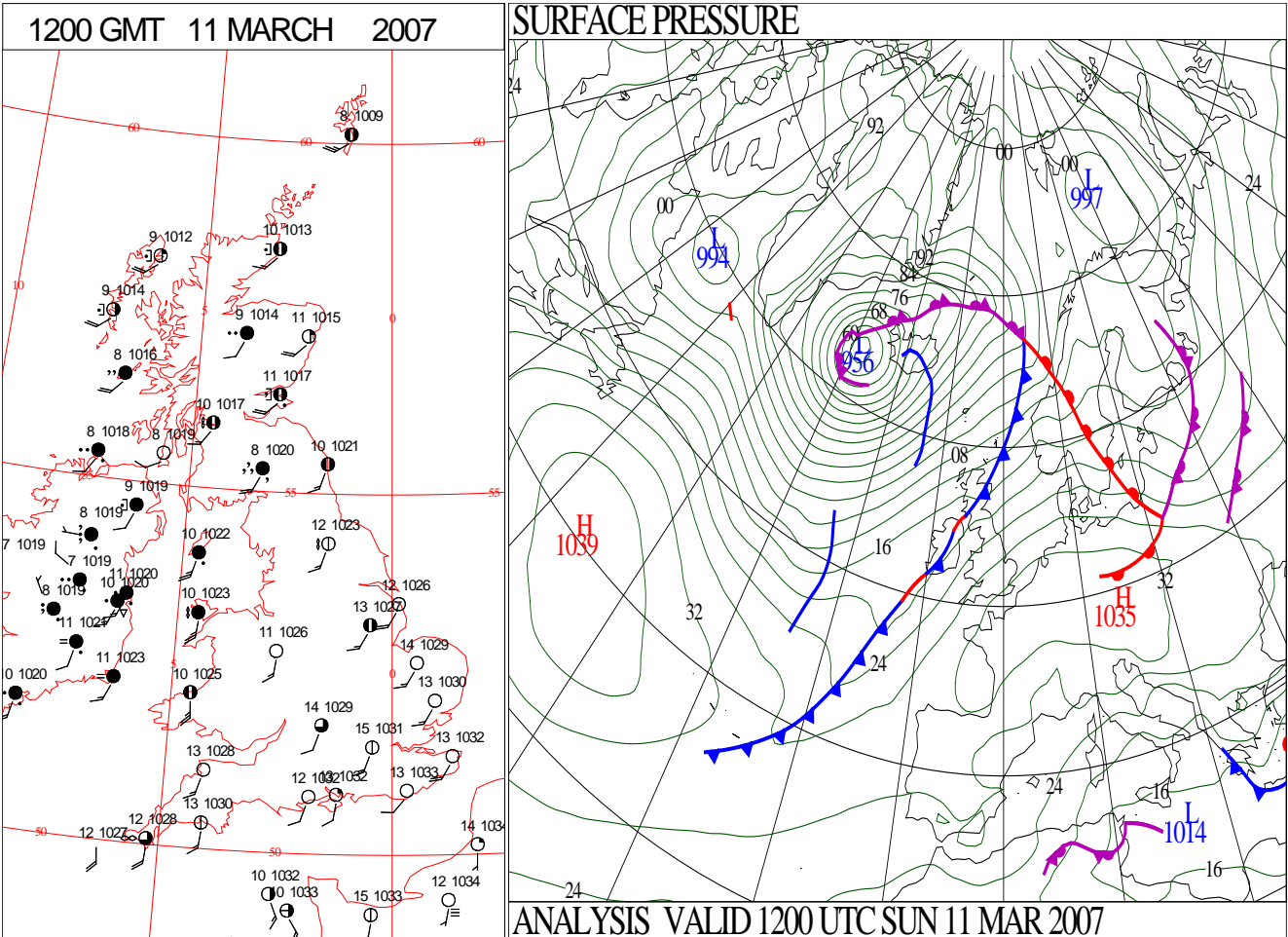
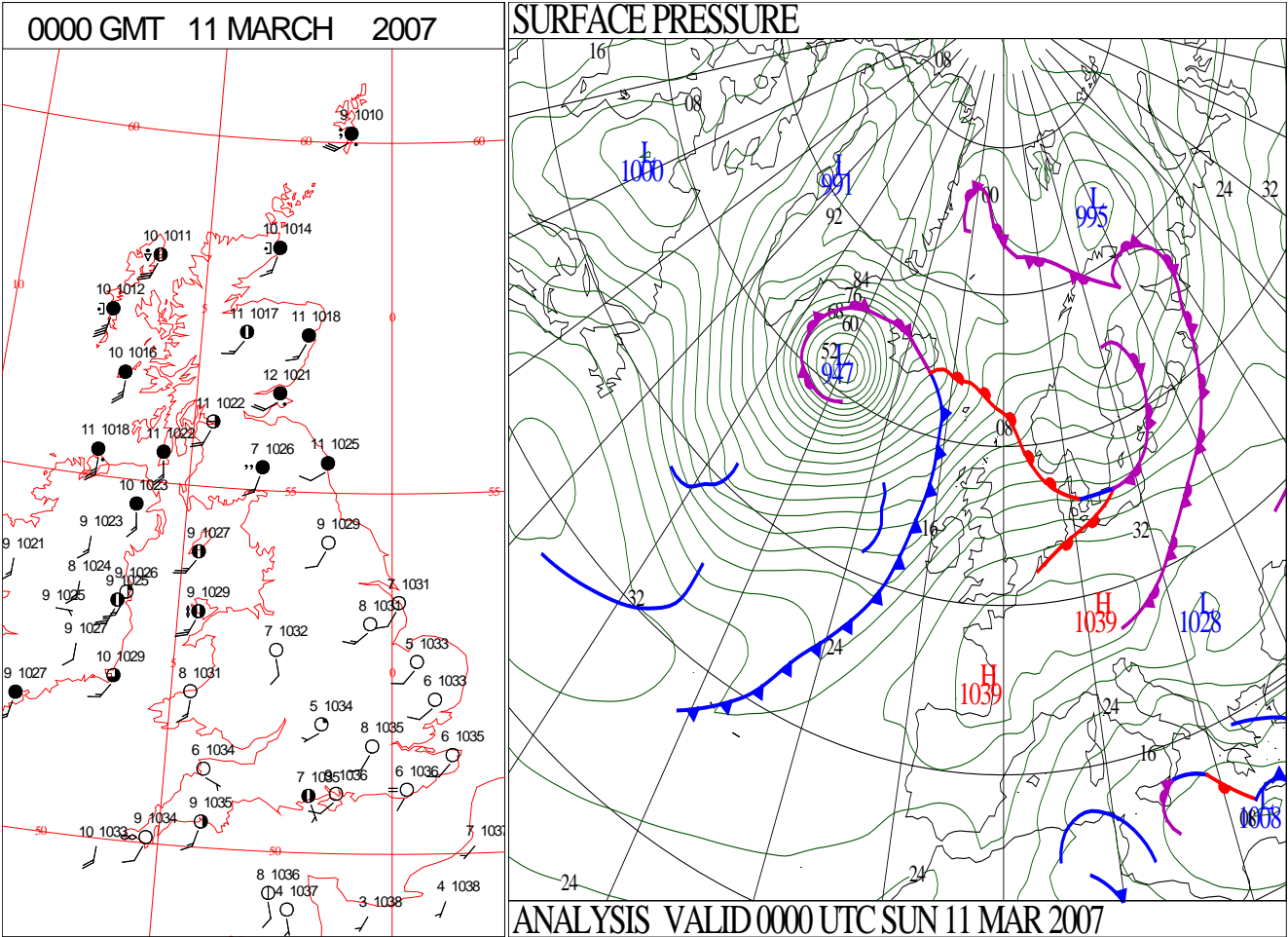
SIGNIFICANT WEATHER

0600 GMT 10 MARCH 2007	SIG WEATHER	1200 GMT 10 MARCH 2007	SIG WEATHER	<p>Summary of UK Weather for Saturday 10 March 2007.</p> <p>England and Wales started the day dry and bright and, although chilly, most parts avoided a frost. This led to a dry day in most parts with some good sunny spells. However, it became cloudier in northern England with some patchy rain. Most parts had moderate southwesterly winds, but the wind increased to fresh over northern England with gusts to around 50 m.p.h. in the northeast. Temperatures were a few degrees above average which made it feel quite Spring-like.</p> <p>Scotland and Northern Ireland had a cloudy and breezy day with occasional outbreaks of rain. The rain was heaviest and most persistent in the northwest of Scotland, with the northeast in the lee of the mountains having a mainly dry and bright day. Temperatures were several degrees above average, particularly in the northeast of Scotland which had a relatively warm day.</p>
1800 GMT 10 MARCH 2007	SIG WEATHER	0000 GMT 11 MARCH 2007	SIG WEATHER	
				<p>EXTREMES</p> <p>Highest Maximum: 15.4 Dyce, Aberdeenshire</p> <p>Lowest Maximum: 8.2 Eskdalemuir, Dumfriesshire</p> <p>Lowest Minimum: 0.3 Thorney Island, West Sussex</p> <p>Lowest Grass Minimum: -5.4 Church Lawford, Warwickshire</p> <p>Most Rain: 17.6 Loch Glascarnoch, Ross & Cromarty</p> <p>Most Sun: 9.8 St Mawgan, Cornwall</p>

DAILY CLIMATE DATA

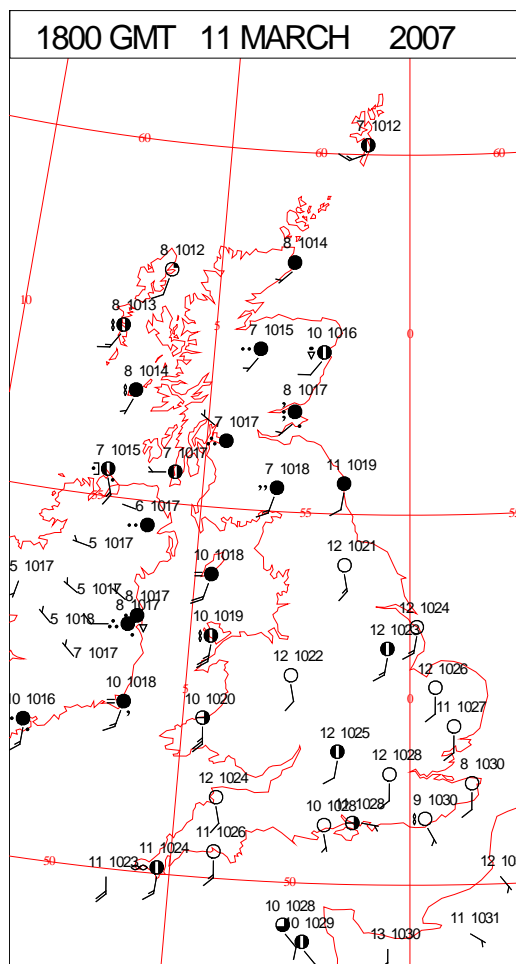
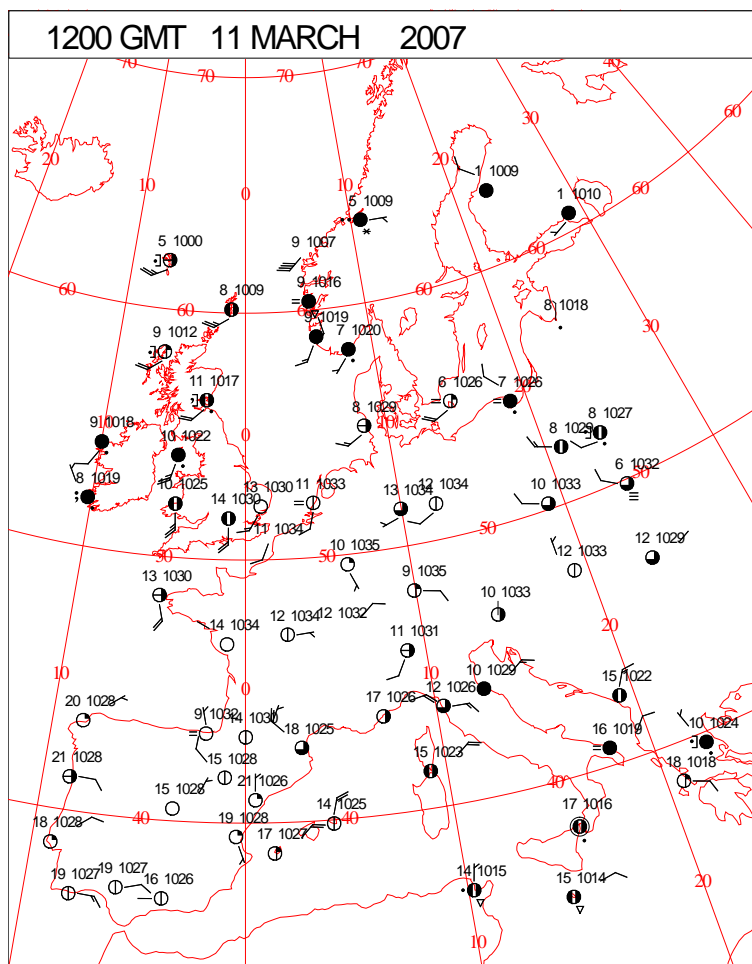
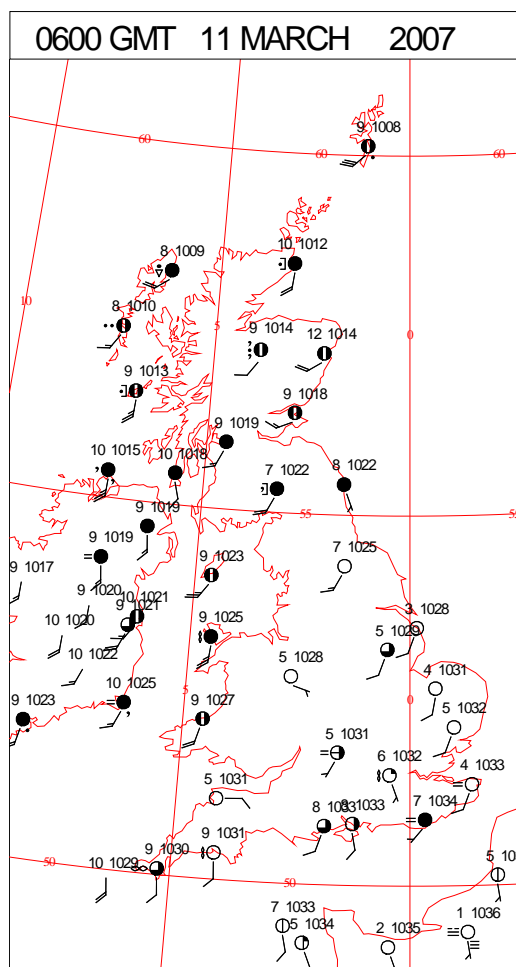
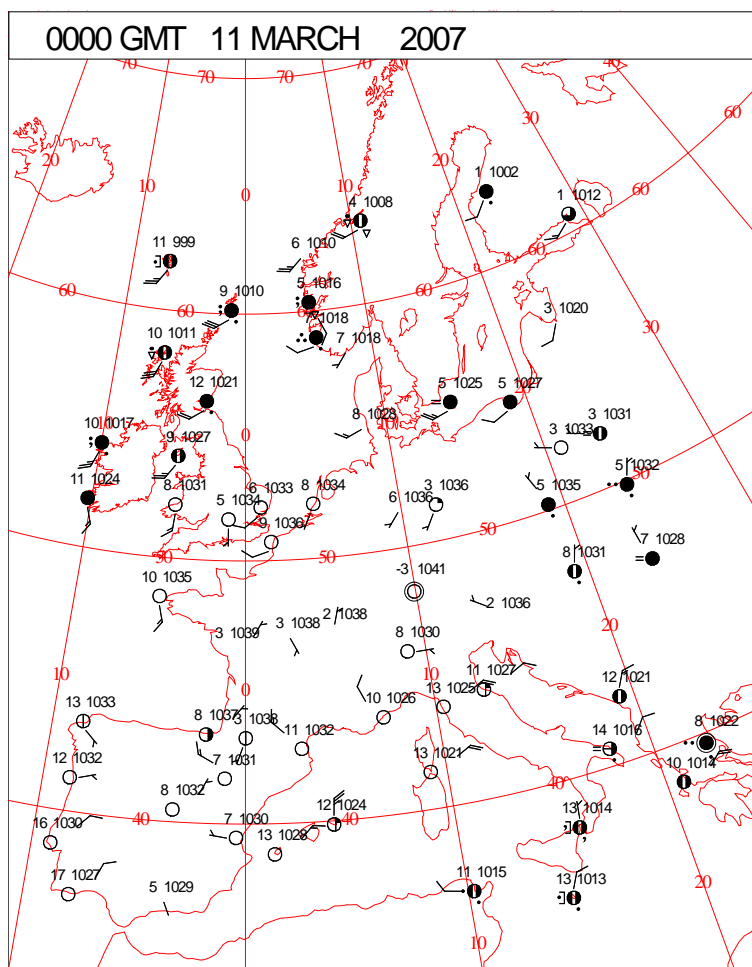


DAILY WEATHER SUMMARY



Sunday 11 March 2007

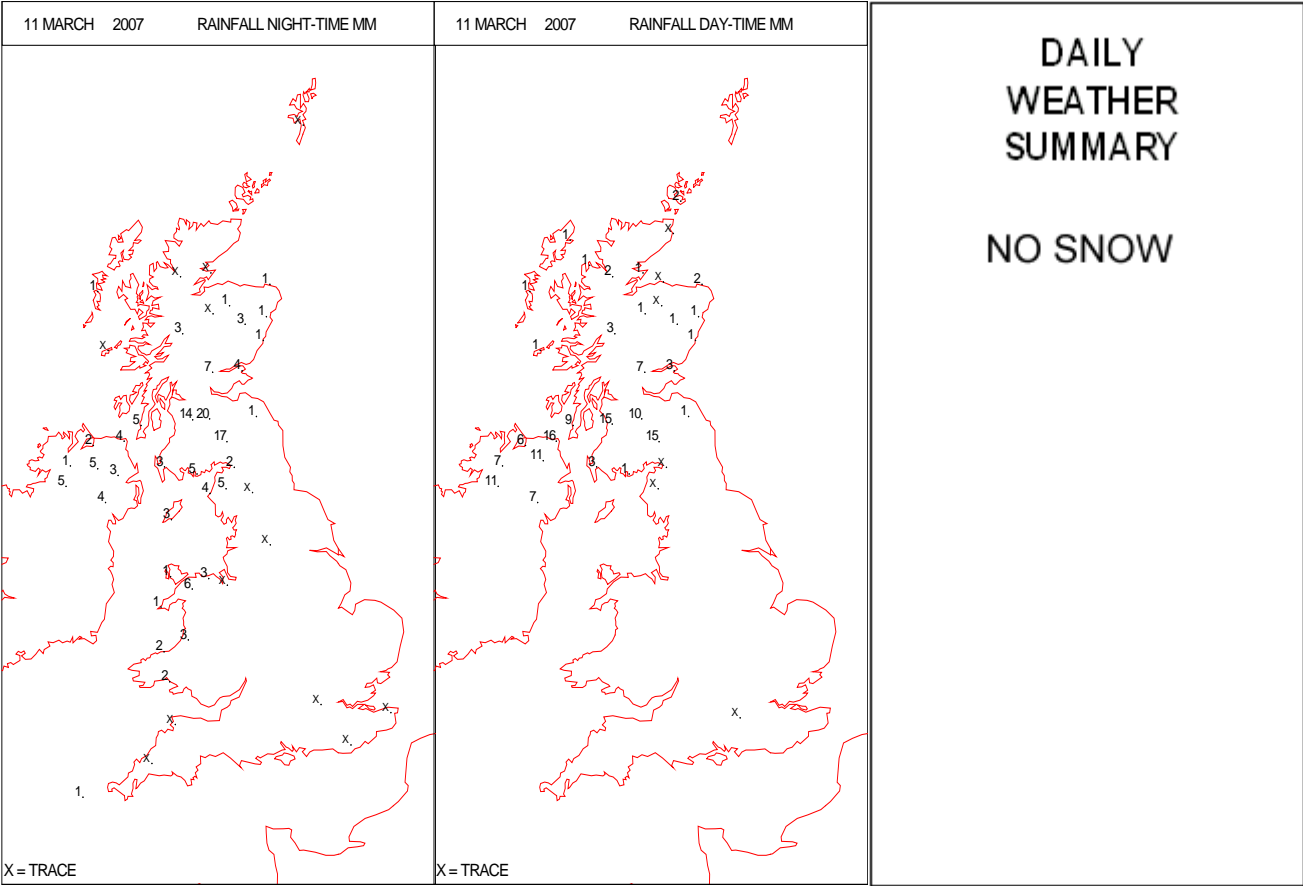
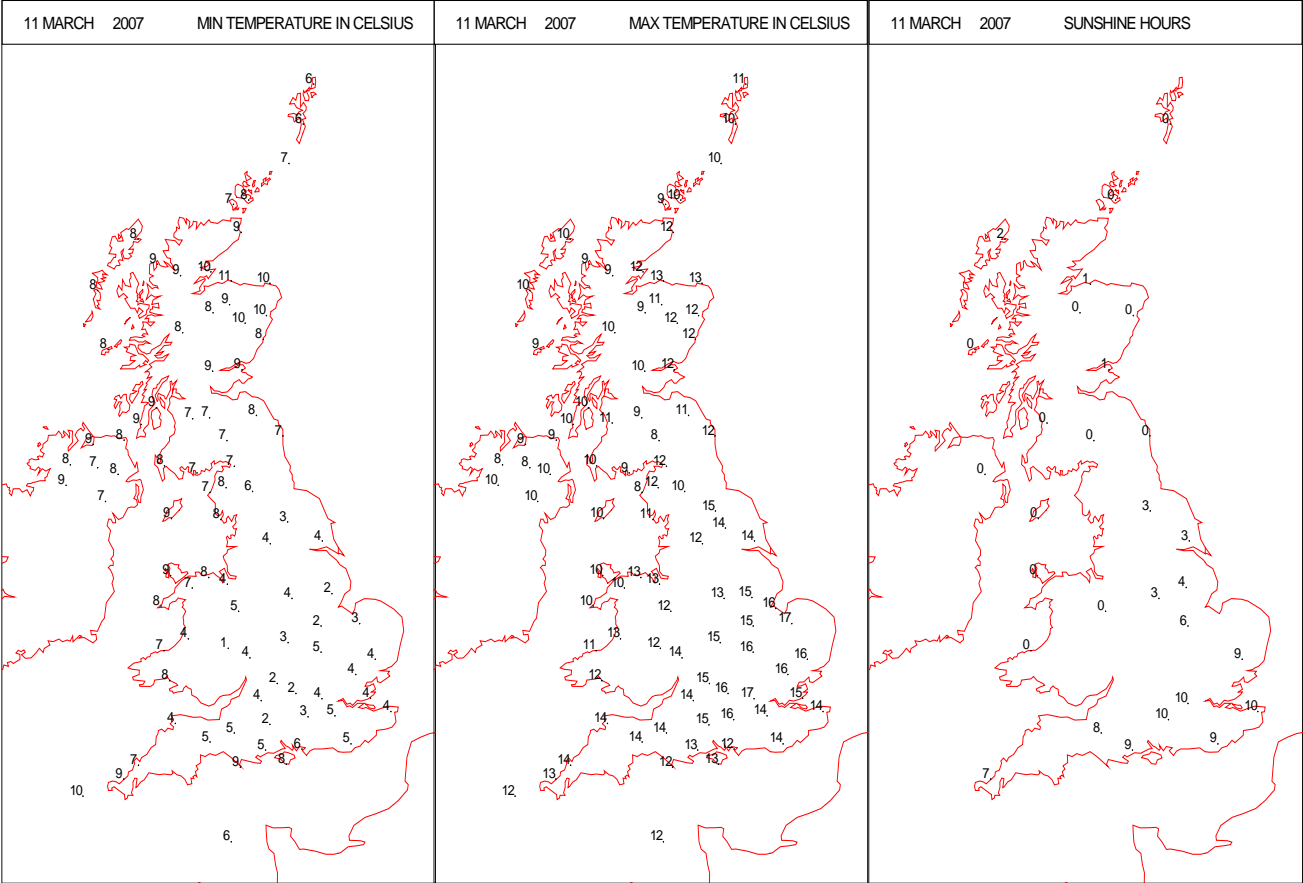
SURFACE REPORTS



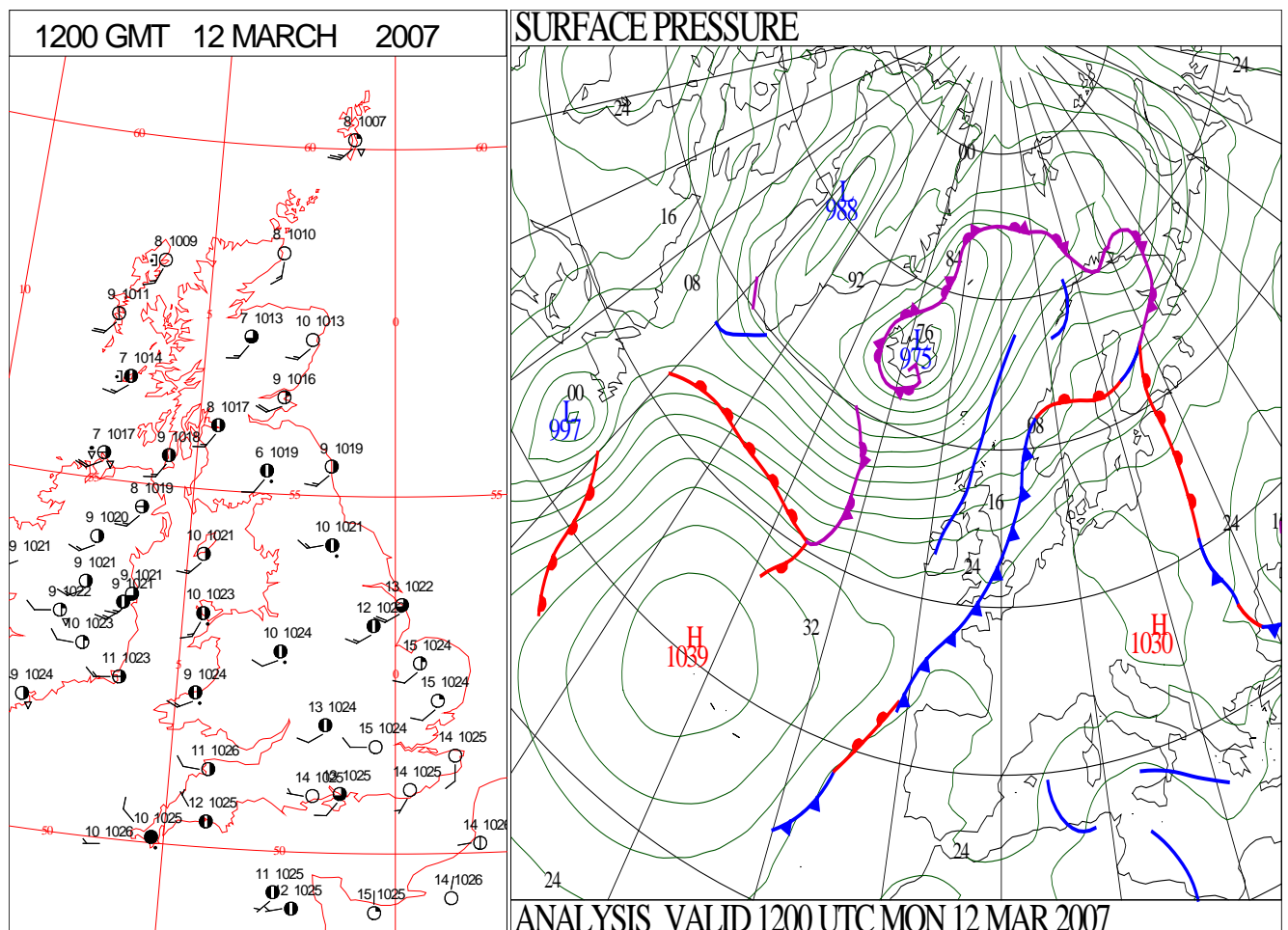
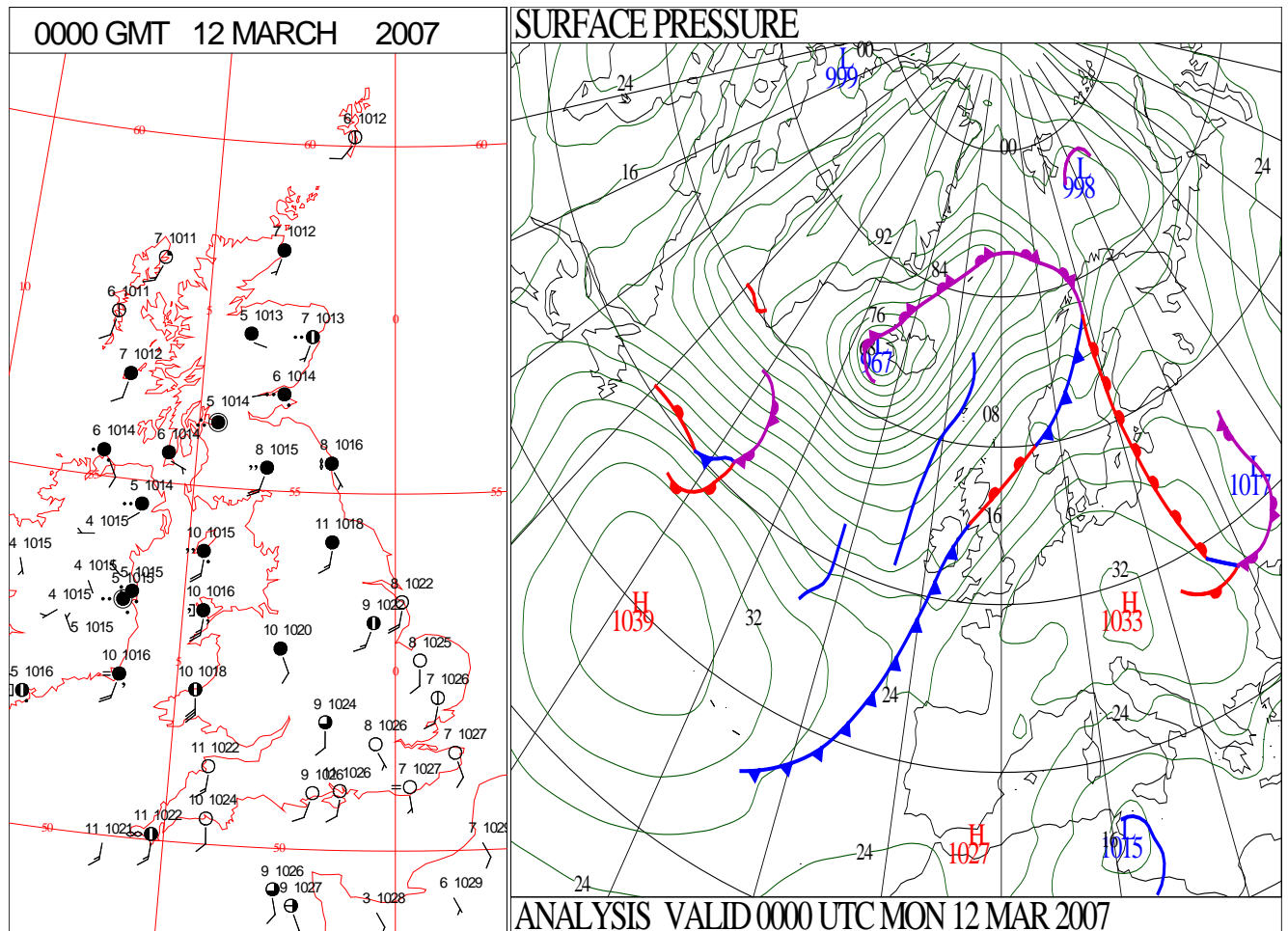
SIGNIFICANT WEATHER

0600 GMT 11 MARCH 2007	SIG WEATHER	1200 GMT 11 MARCH 2007	SIG WEATHER	<p>Summary of UK Weather for Sunday 11 March 2007.</p> <p>Most of England and Wales had a dry day. There was a good deal of sunshine in southern and eastern areas, but to the further west and north the sunshine became progressively more hazy, with northern England, and the north and west of Wales being predominantly cloudy. There was even a little light rain along some western coasts later in the afternoon and evening, which became more persistent over Cumbria , the west coast of Lancashire along with the west and north of Wales by midnight. Scotland and Northern Ireland were cloudy all day, apart from the east of Scotland , where some sunny spells developed. Most places were dry in the morning, apart from a little rain in the extreme west. During the afternoon the rain became heavier and more persistent as it edged slowly east, to cover all areas by early evening, with drier, clearer weather reaching the northwest of both Scotland and Northern Ireland by midnight.</p> <p>Temperatures everywhere were rather above average, locally mild or even very mild in the sunnier areas on southern and eastern England, along with eastern Scotland.</p>
1800 GMT 11 MARCH 2007	SIG WEATHER	0000 GMT 12 MARCH 2007	SIG WEATHER	
				<p>EXTREMES</p> <p>Highest Maximum: 16.9 Northolt, Greater London</p> <p>Lowest Maximum: 8.3 Eskdalemuir, Dumfriesshire</p> <p>Lowest Minimum: 1.2 Shobdon Airfield, Hereford & Worcester</p> <p>Lowest Grass Minimum: -4.2 Brize Norton, Oxfordshire</p> <p>Most Rain: 32.2 Eskdalemuir, Dumfriesshire</p> <p>Most Sun: 9.6 Jersey: Airport, Jersey</p>

DAILY CLIMATE DATA

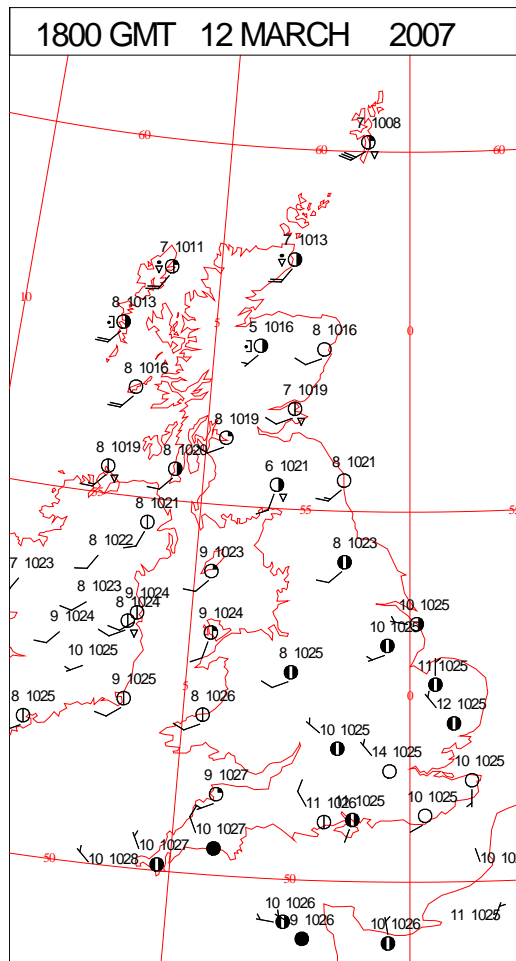
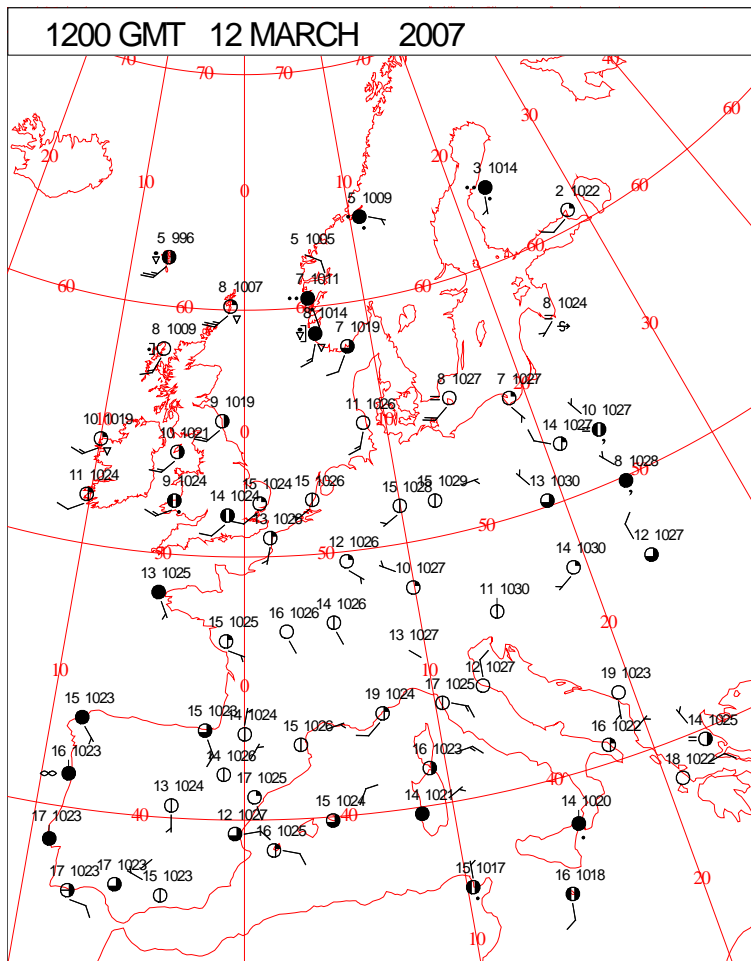
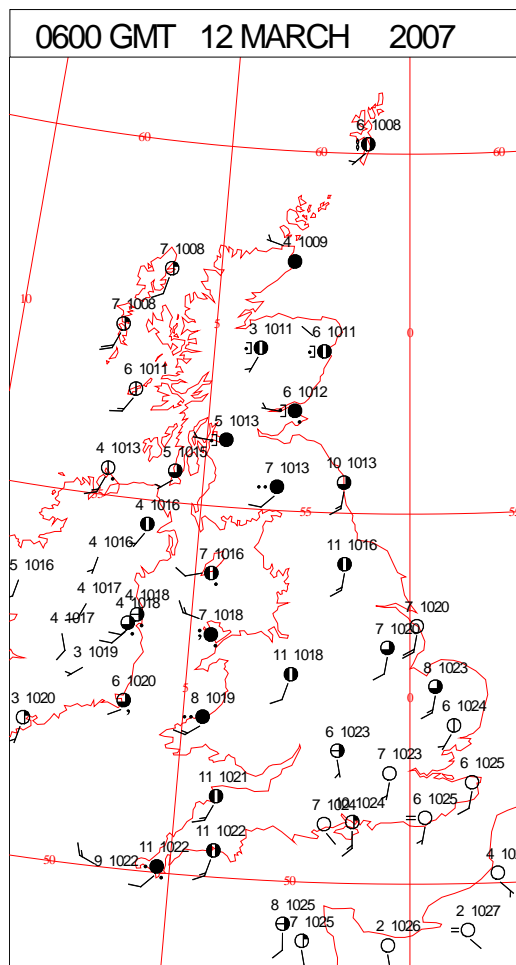
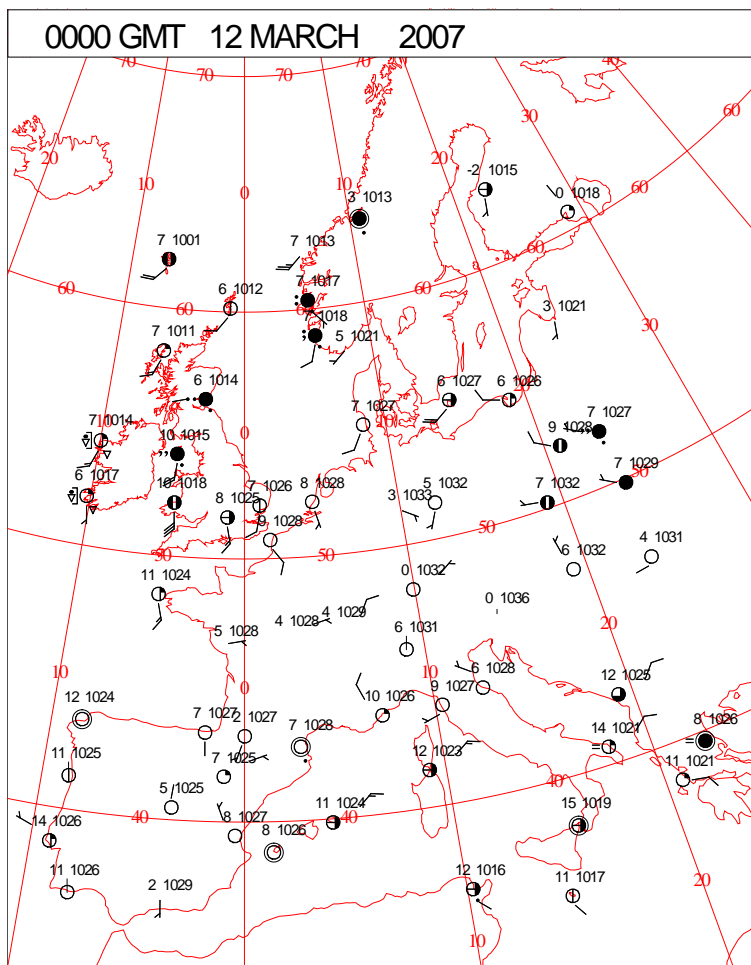


DAILY WEATHER SUMMARY



Monday 12 March 2007

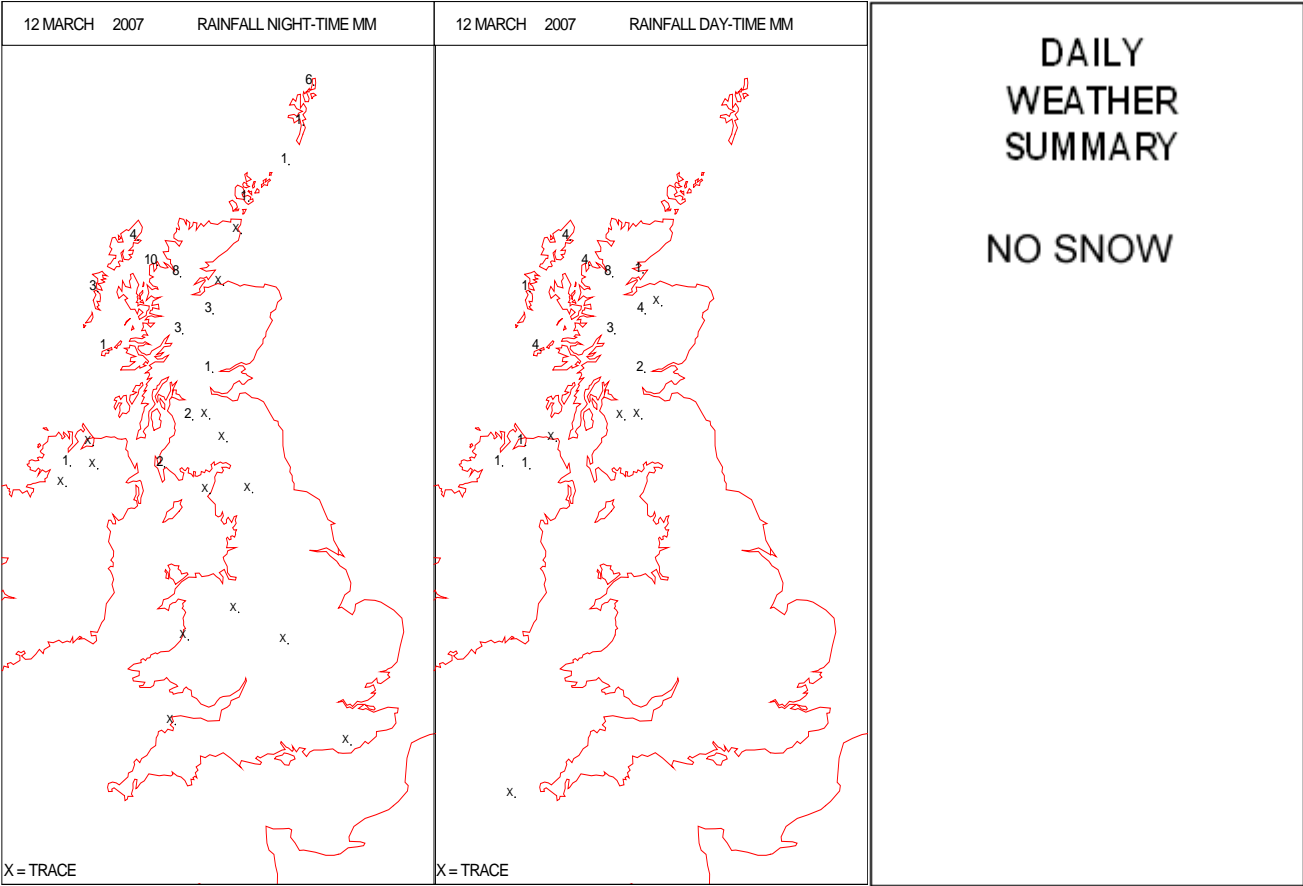
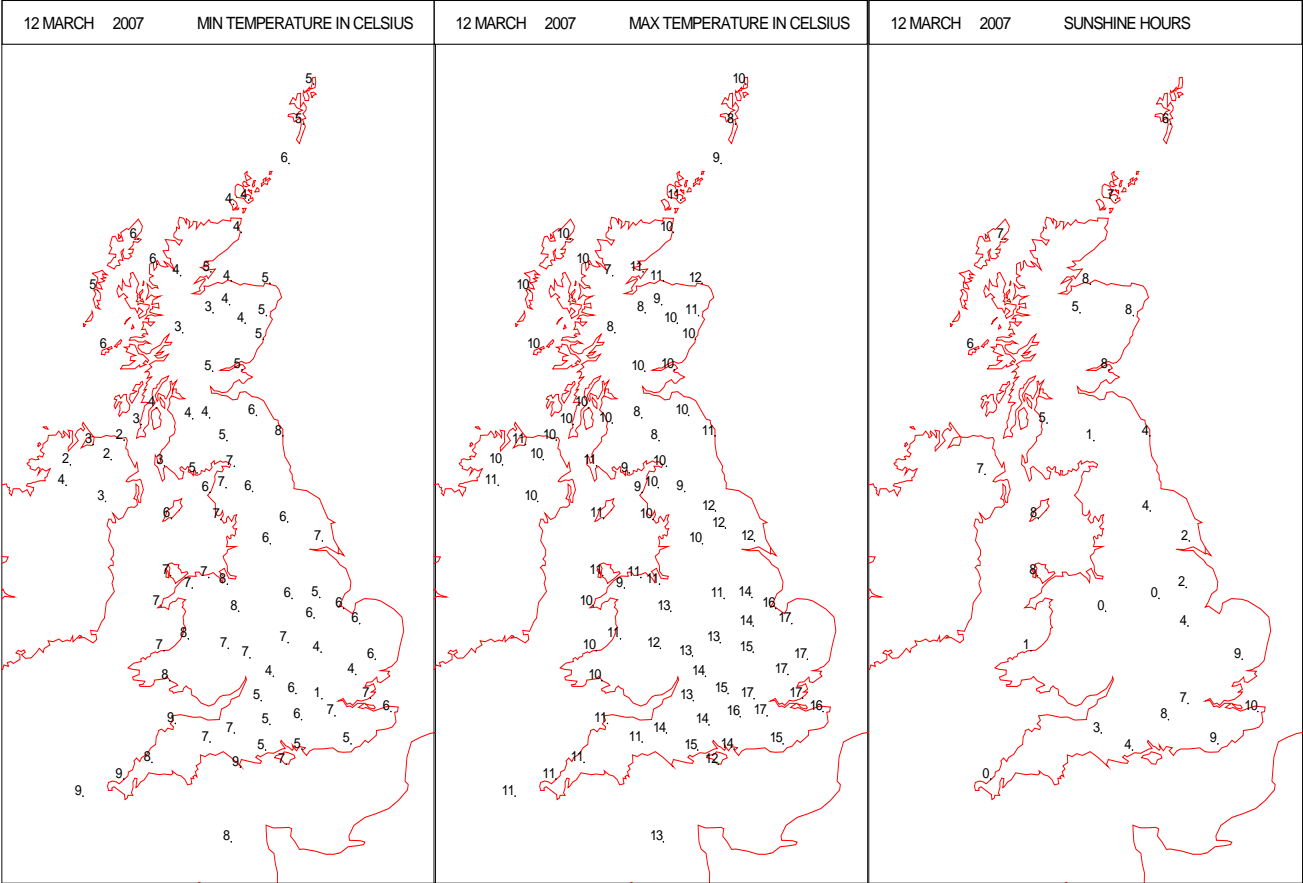
SURFACE REPORTS



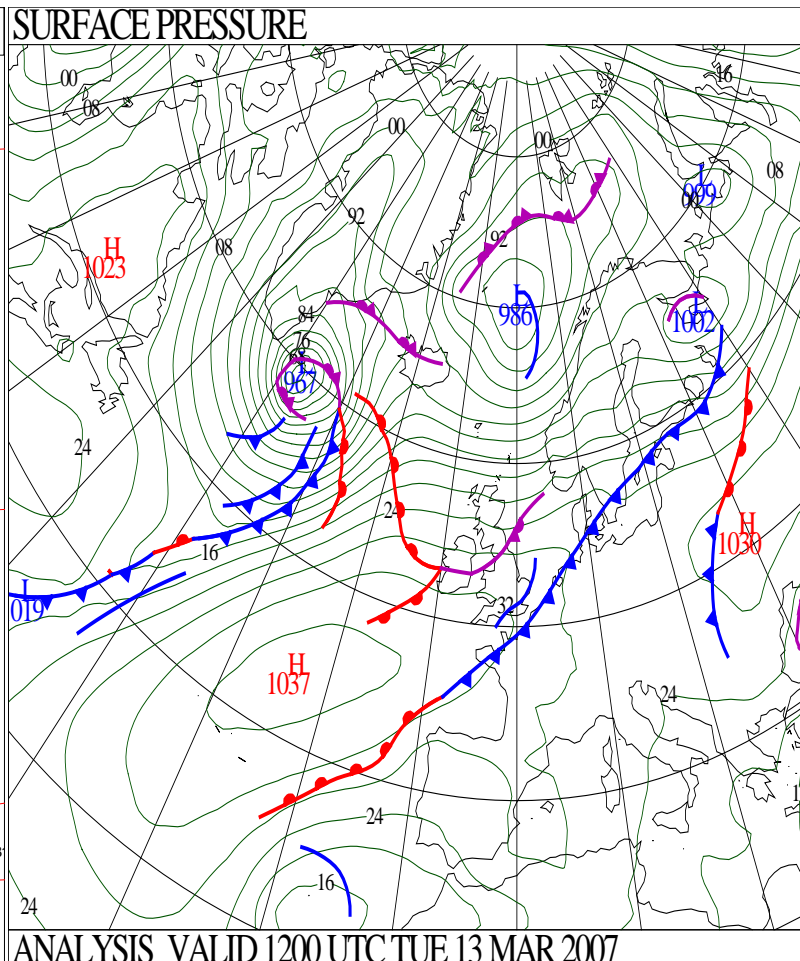
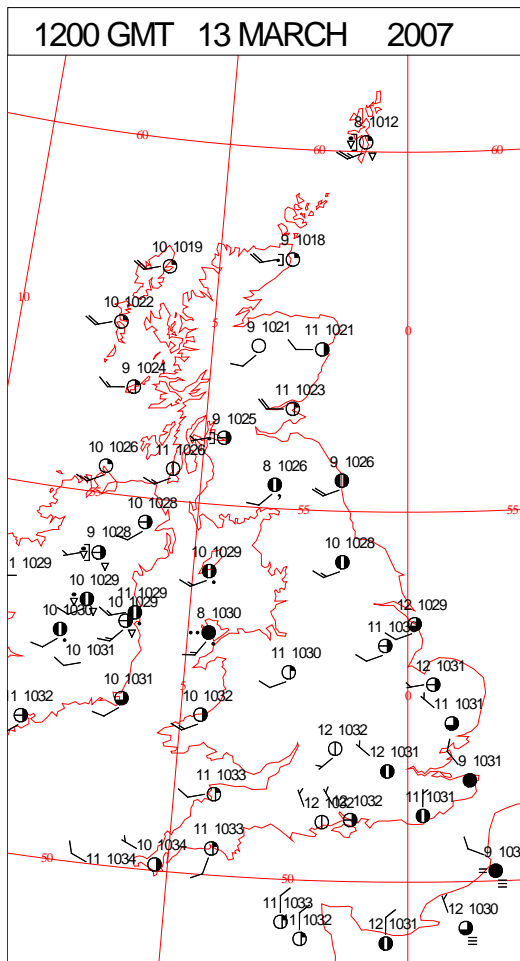
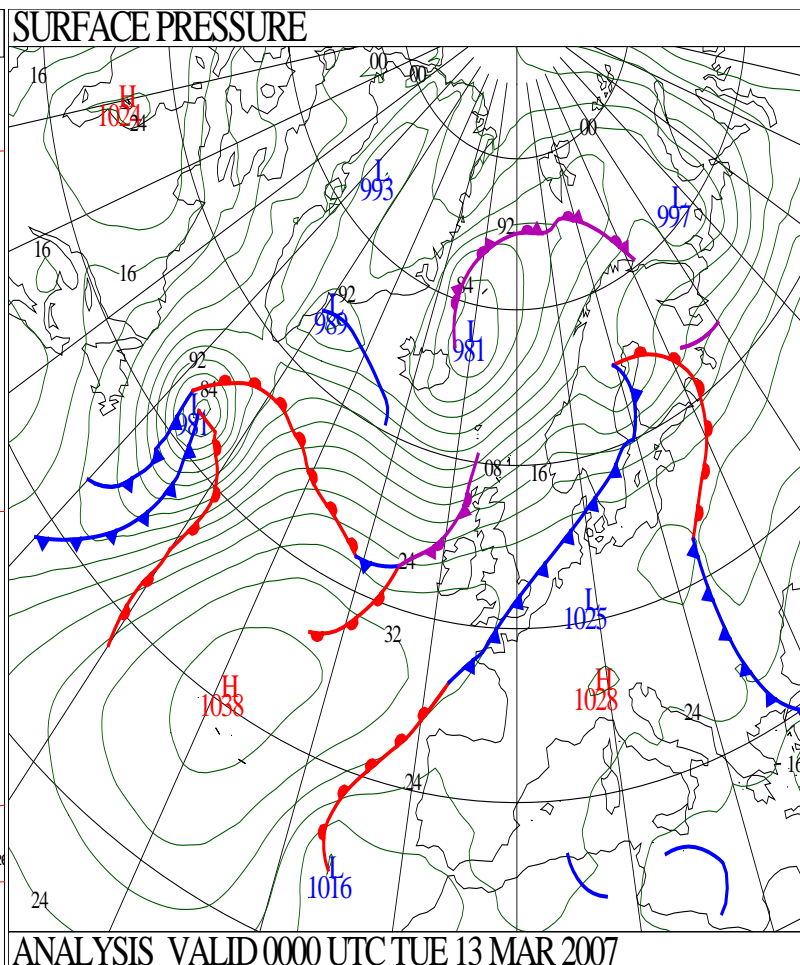
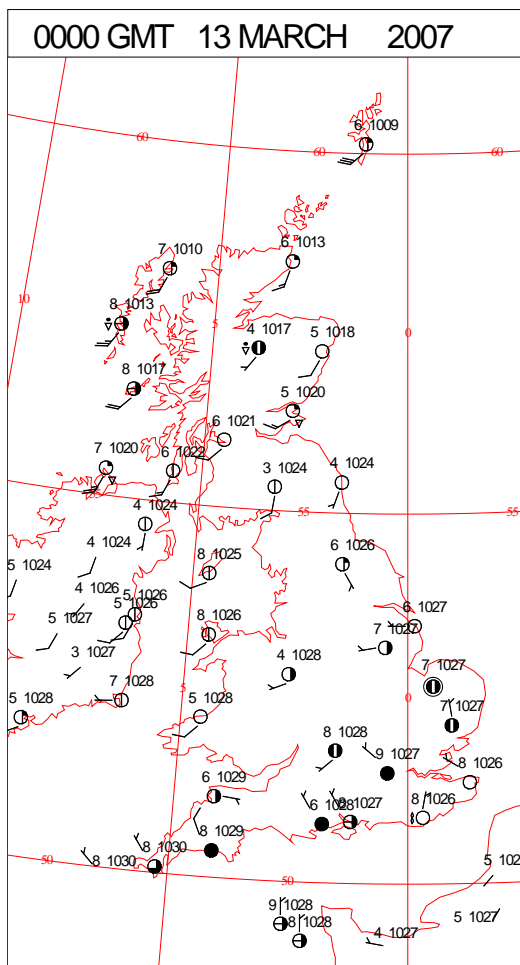
SIGNIFICANT WEATHER

0600 GMT 12 MARCH 2007	SIG WEATHER	1200 GMT 12 MARCH 2007	SIG WEATHER	<p>Summary of UK Weather for Monday 12 March 2007.</p> <p>A large band of cloud produced some overnight rain over Northern Ireland, Scotland, northern England and Wales. By dawn, most of it had eased, with only some patchy light rain remaining mainly over Wales and northern England. During the morning a line of showers moved into western Scotland and Northern Ireland, while most of the remaining rain died out elsewhere, leaving most places mainly dry for the rest of the day. It continued to be showery for most of the day over Northern Ireland and western Scotland. It was quite a cloudy day for most places, apart from East Anglia and southeast England, where it was not until the late afternoon that cloud finally reached the area. Temperatures were generally near average over Scotland and Northern Ireland and above average over England and Wales, with extremely above average temperatures recorded at sites in East Anglia and southeast England, where the most sunshine was also recorded.</p>
1800 GMT 12 MARCH 2007	SIG WEATHER	0000 GMT 13 MARCH 2007	SIG WEATHER	<p>EXTREMES</p> <p>Highest Maximum: 17.0 Wattisham, Suffolk 17.0 Andrewsfield, Essex</p> <p>Lowest Maximum: 6.7 Loch Glascarnoch, Ross & Cromarty</p> <p>Lowest Minimum: 0.7 Northolt, Greater London</p> <p>Lowest Grass Minimum: -3.7 Heathrow, Greater London</p> <p>Most Rain: 15.8 Loch Glascarnoch, Ross & Cromarty</p> <p>Most Sun: 7.6 Marham, Norfolk</p>

DAILY CLIMATE DATA

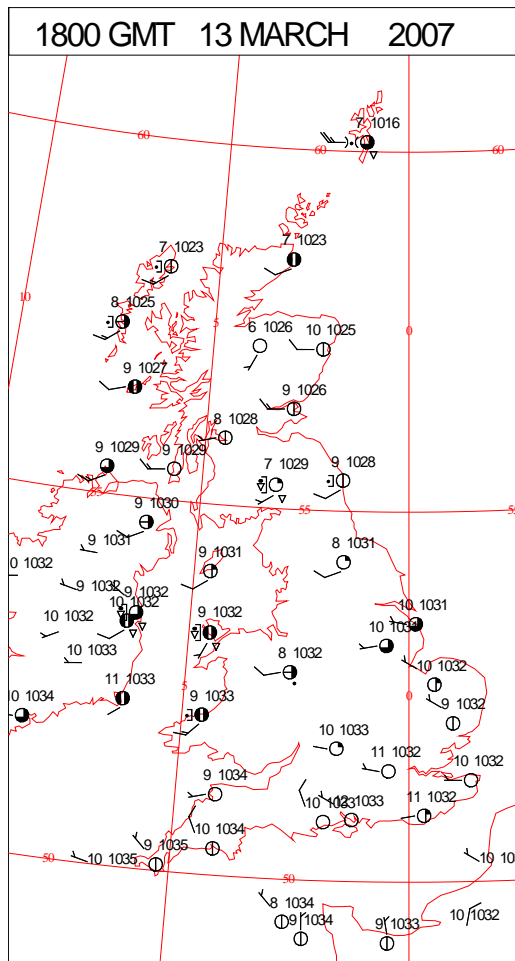
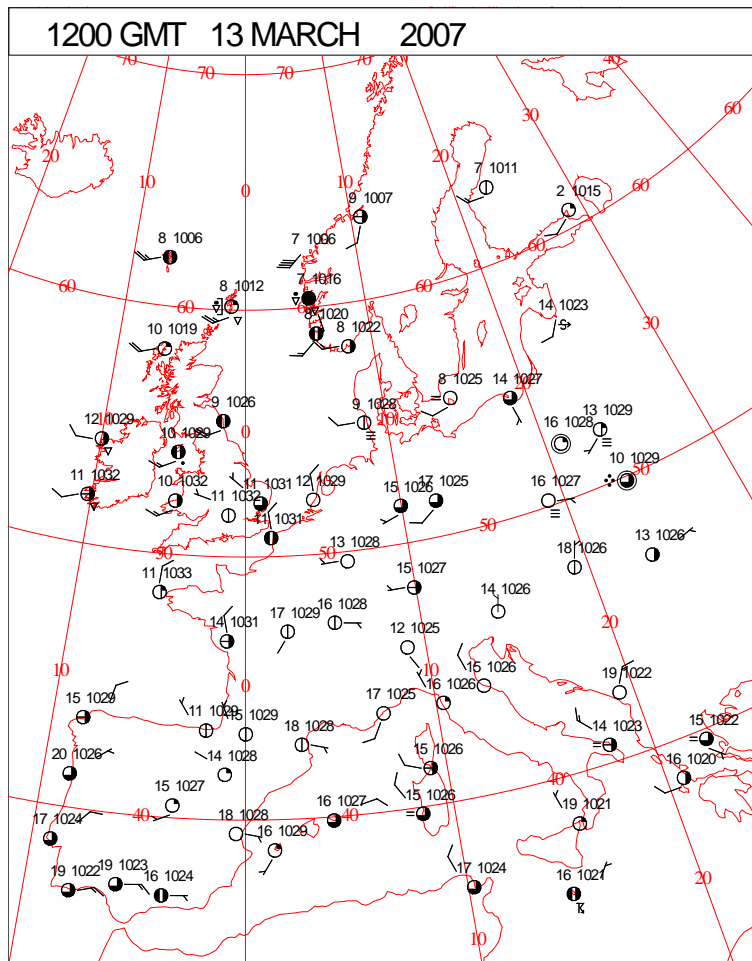
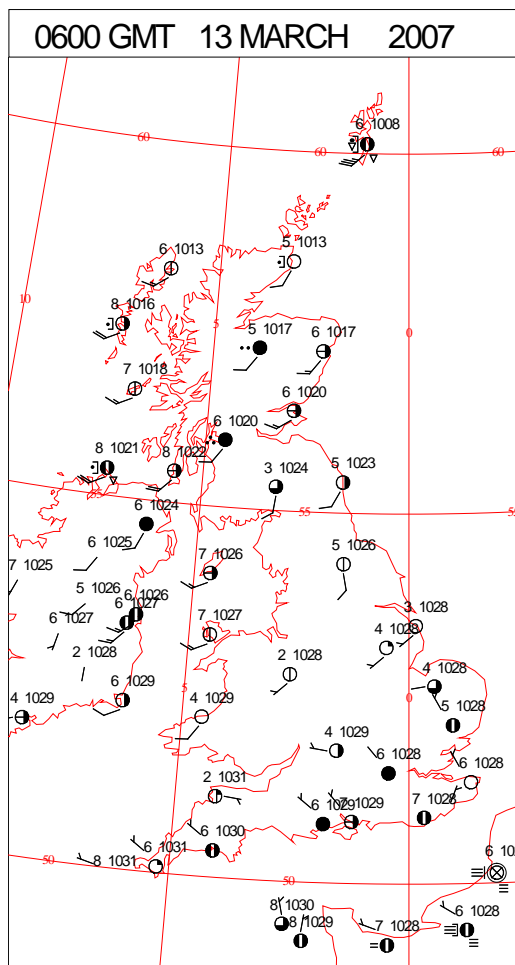
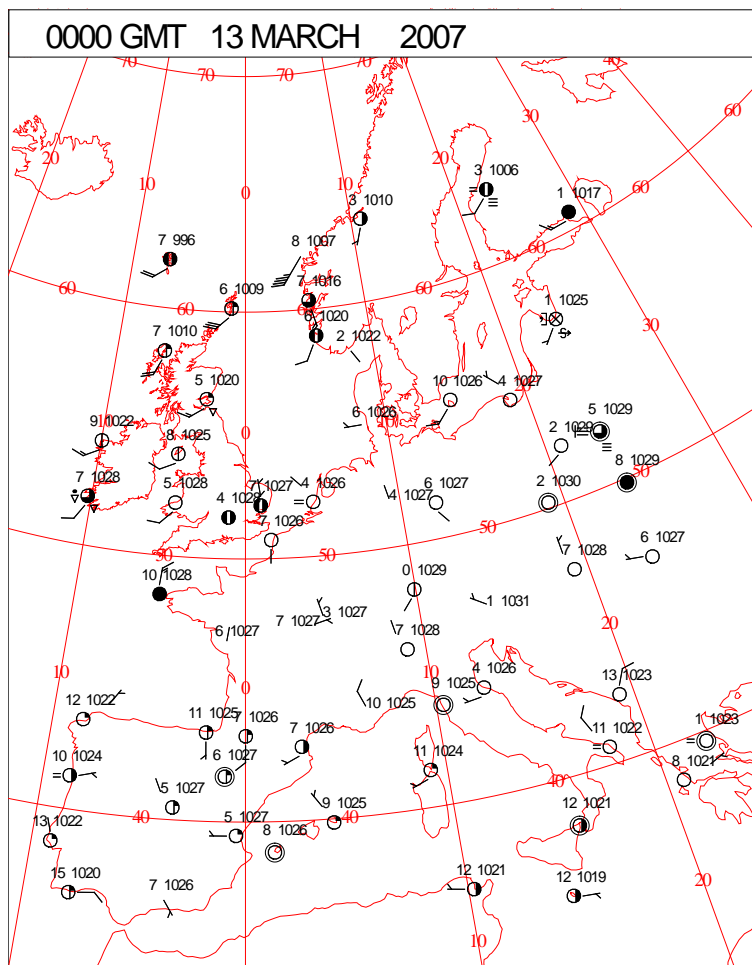


DAILY WEATHER SUMMARY



Tuesday 13 March 2007

SURFACE REPORTS

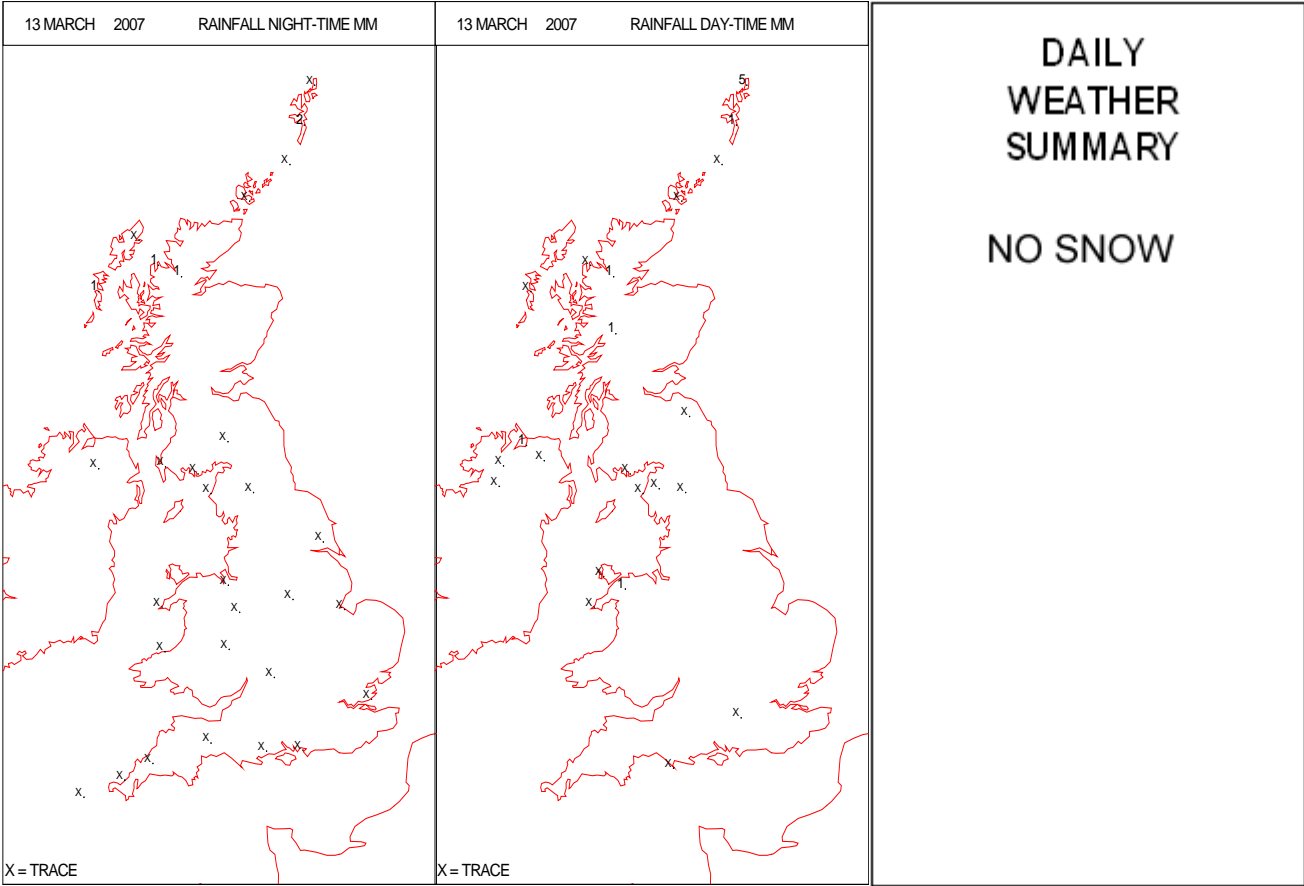
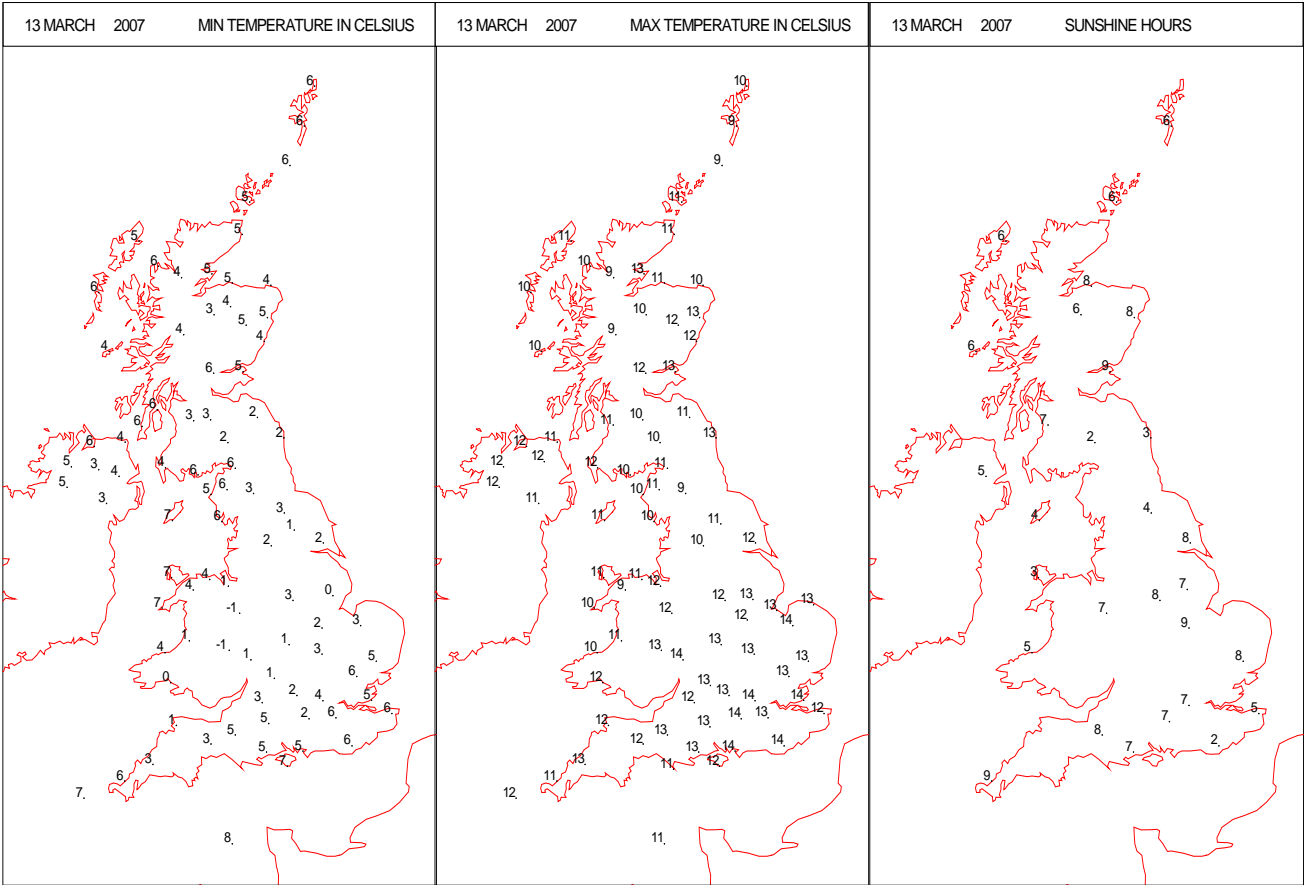


Crown Copyright 2007, All Rights Reserved

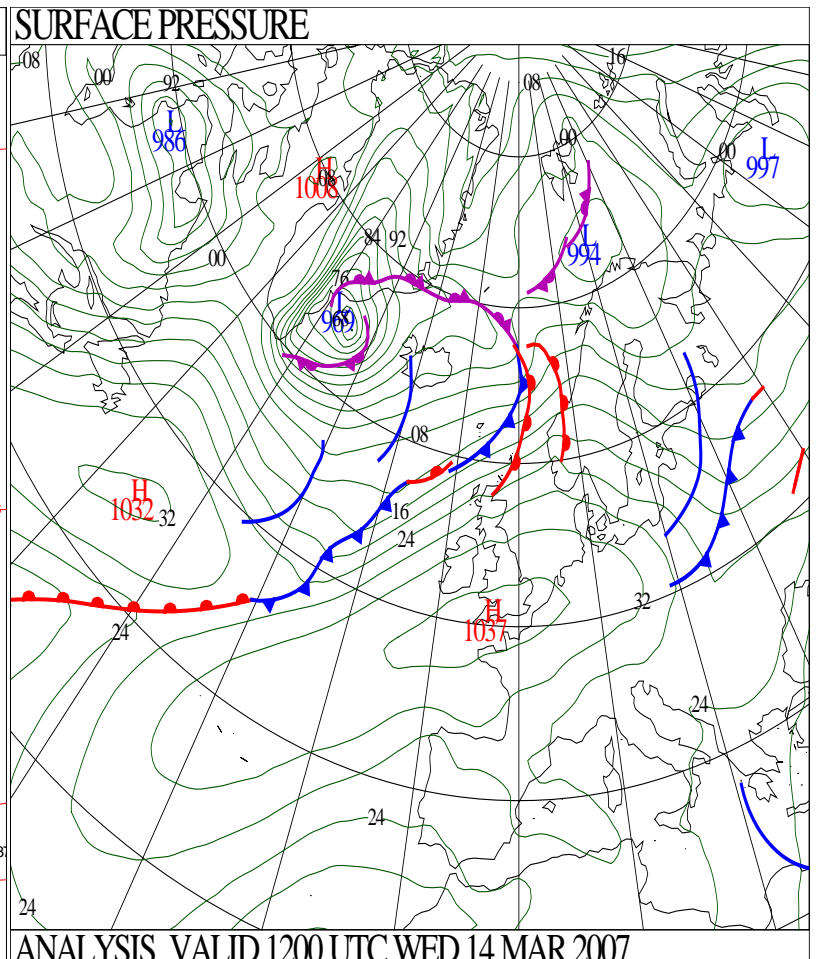
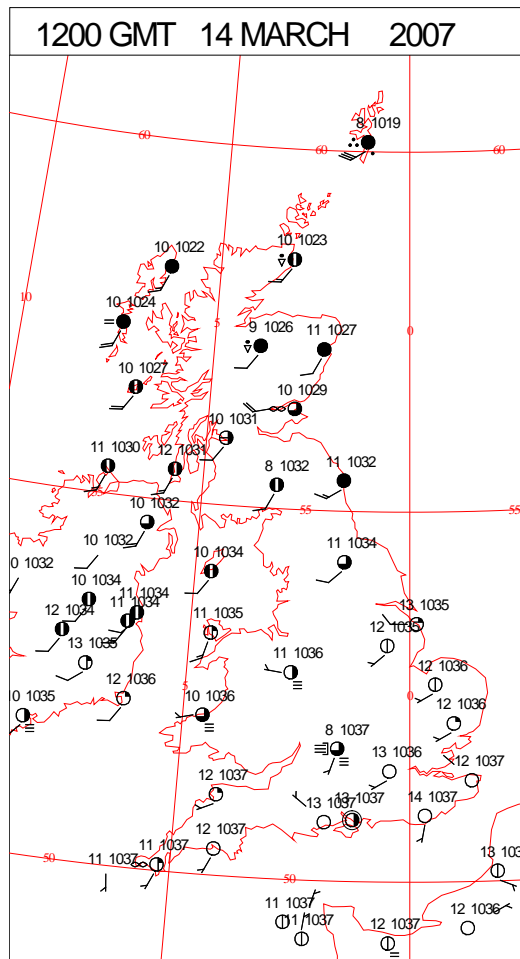
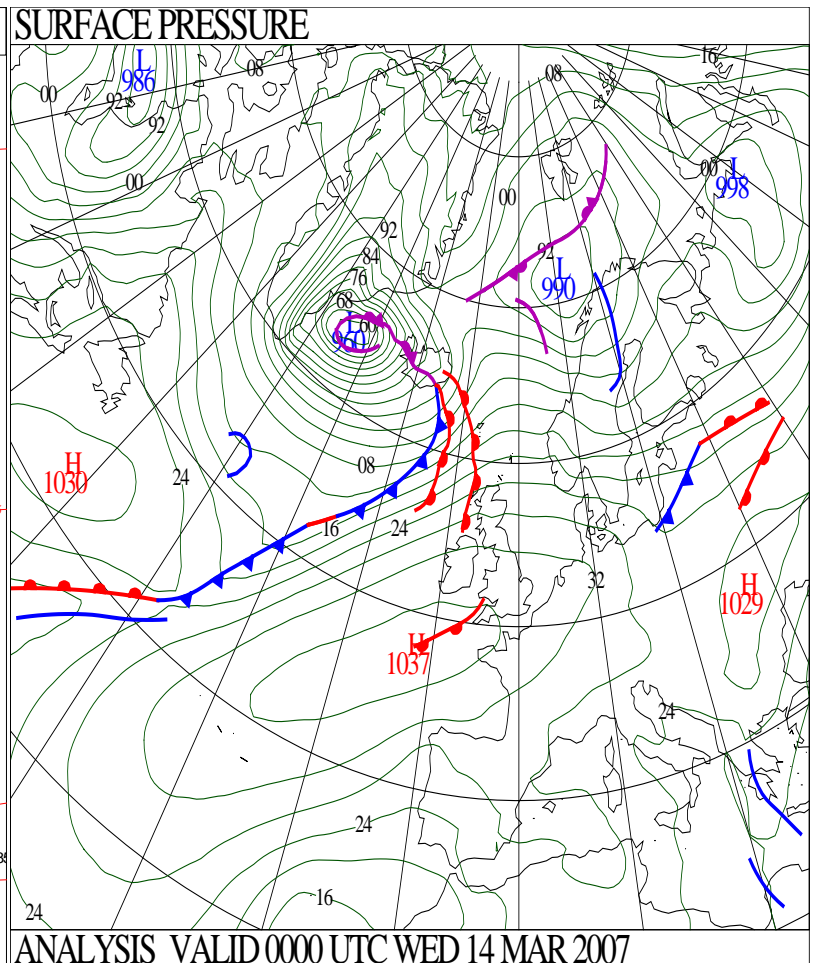
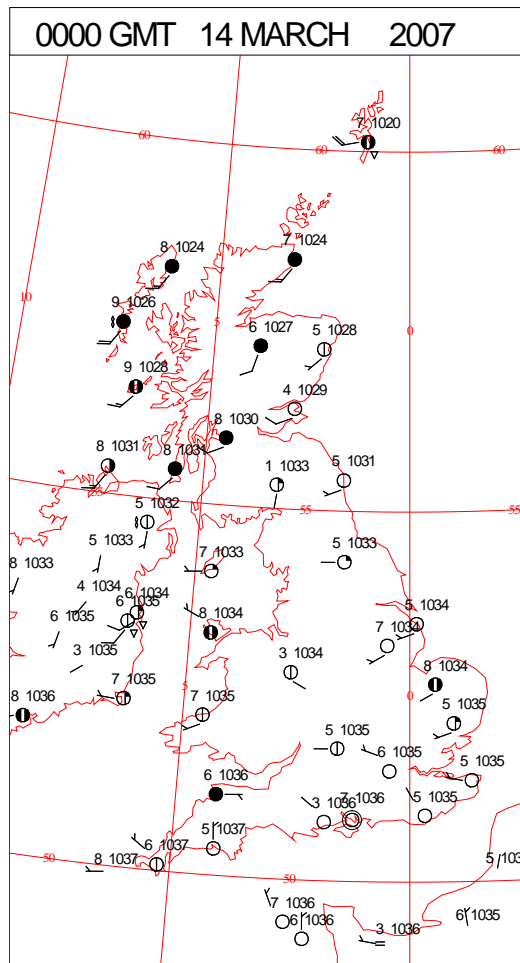
SIGNIFICANT WEATHER

0600 GMT 13 MARCH 2007	SIG WEATHER	1200 GMT 13 MARCH 2007	SIG WEATHER	<div>Summary of UK Weather for Tuesday 13 March 2007. A band of rain spread into Northern Ireland and Scotland from the northwest overnight. By dawn this had slowed and weakened to a scattering of showers. By mid morning most places were dry with only a few showers remaining over Scotland, Northern Ireland, northern England and northern Wales. These remaining showers had almost completely died out by the evening. Skies were clear over most parts of England overnight, apart from southeast England, resulting in a chilling start to the day and some patches of frost. Skies remained very clear over these parts resulting in a mostly sunny day; even over Scotland, Northern Ireland, northern England and Wales where it was showery during the day, there were some good spells of sunshine between the showers. The southeast of England was covered in high cloud initially, mostly clearing by the afternoon, resulting in a mostly sunny afternoon for the southeast of England also. Temperatures were generally close to, or above average.</div> <div>EXTREMES Highest Maximum: 14.1 Heathrow, Greater London Lowest Maximum: 8.6 Capel Curig No 3, Gwynnedd Lowest Minimum: -1.3 Shawbury, Shropshire -1.3 Shobdon Airfield, Hereford & Worcester Lowest Grass Minimum: -8.0 Church Lawford, Warwickshire Most Rain: 5.0 Baltasound No 2, Shetland Most Sun: 10.1 St Mawgan, Cornwall</div>
1800 GMT 13 MARCH 2007	SIG WEATHER	0000 GMT 14 MARCH 2007	SIG WEATHER	

DAILY CLIMATE DATA

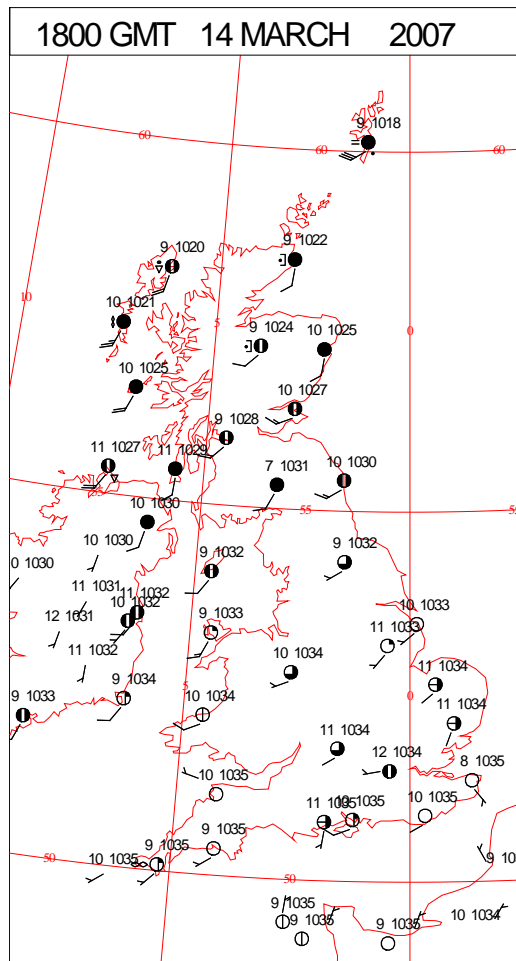
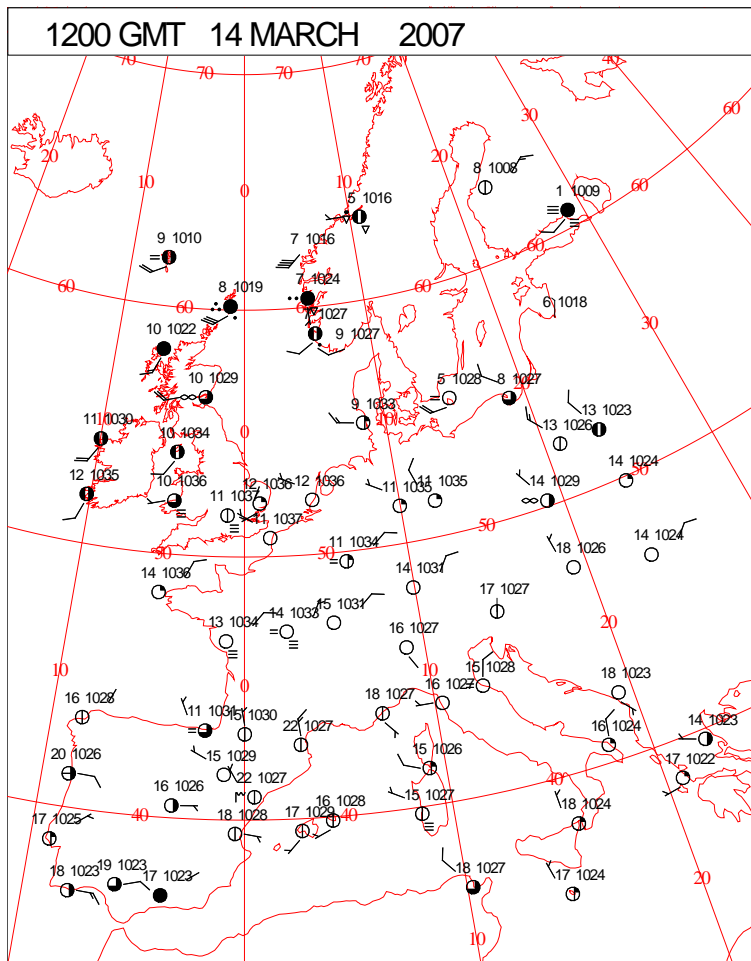
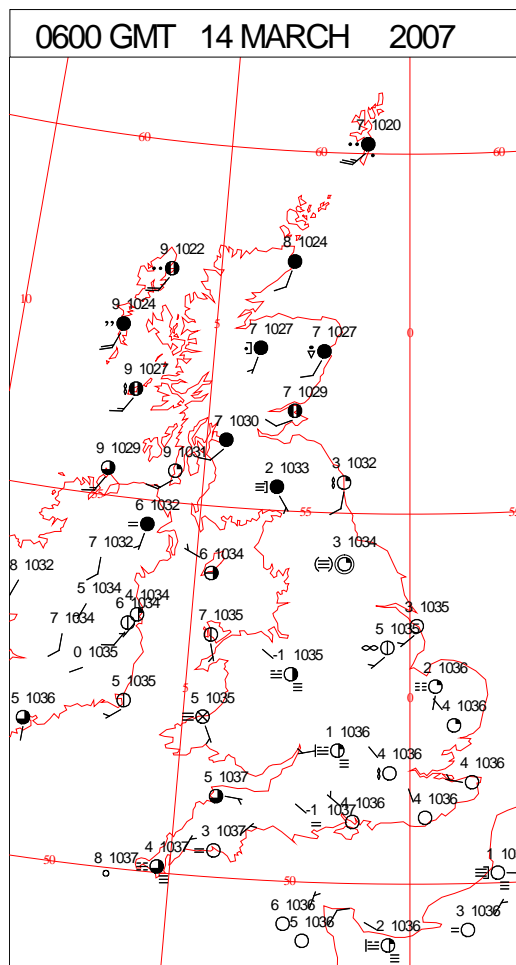
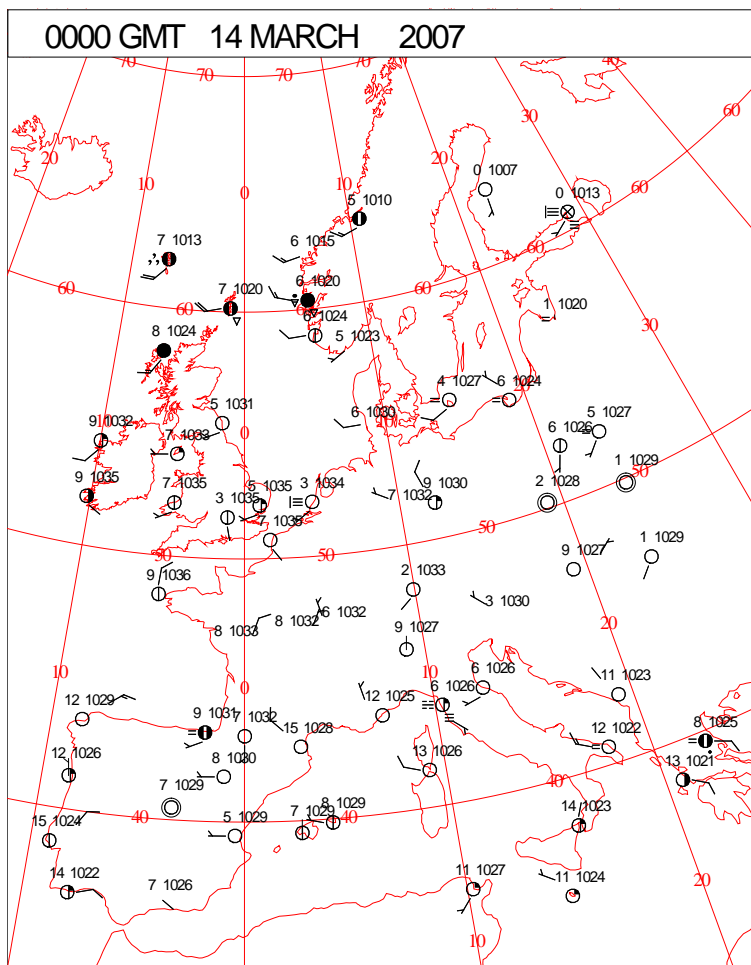


DAILY WEATHER SUMMARY



Wednesday 14 March 2007

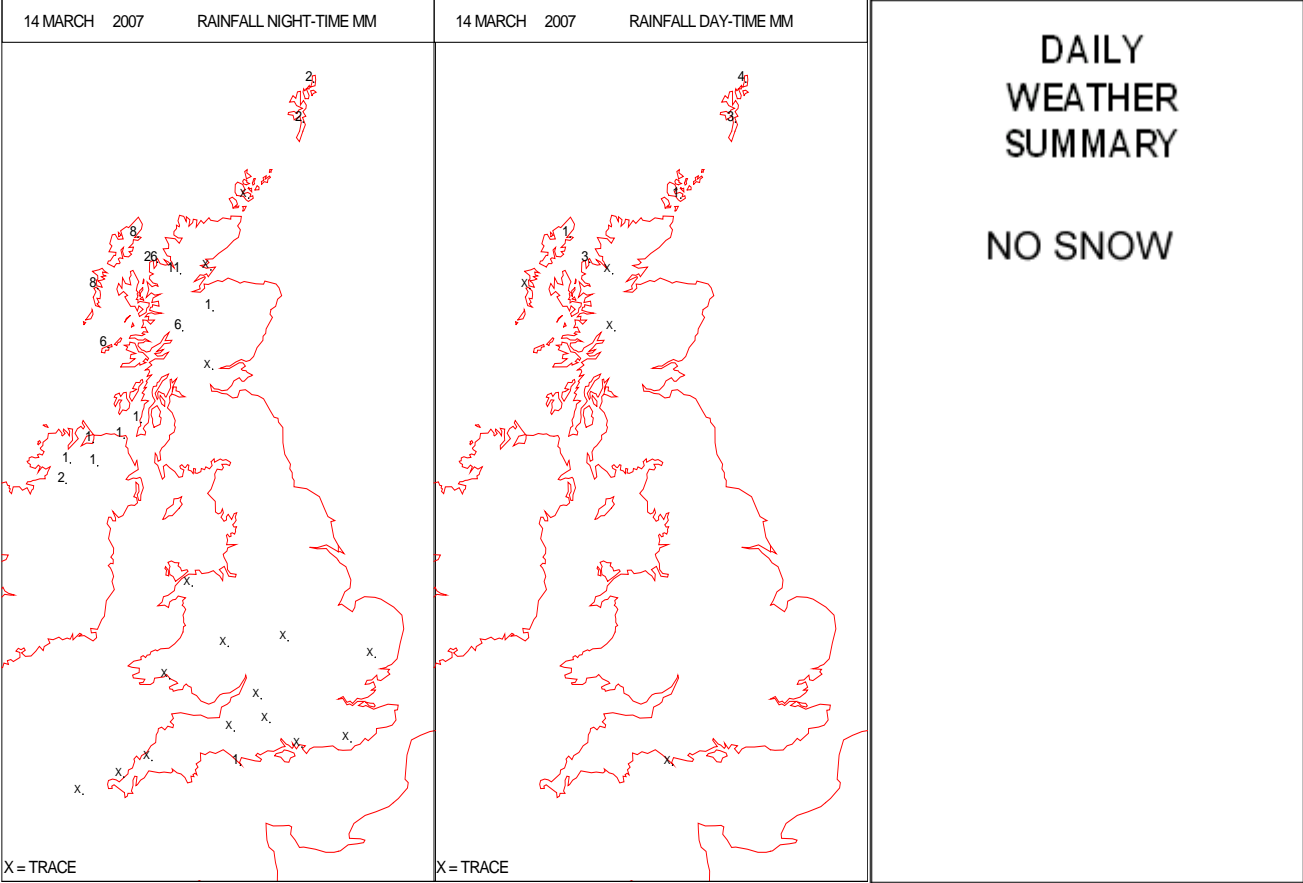
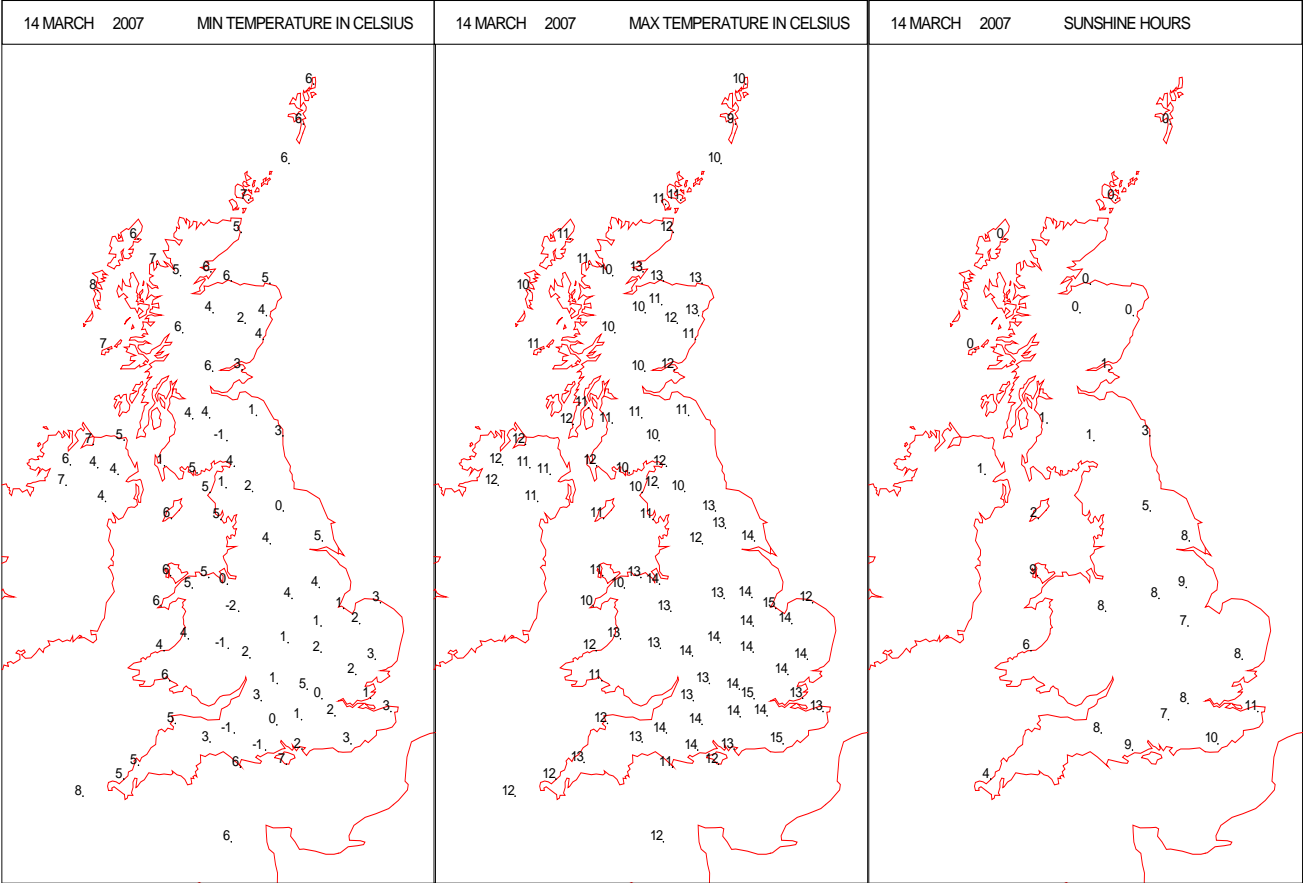
SURFACE REPORTS



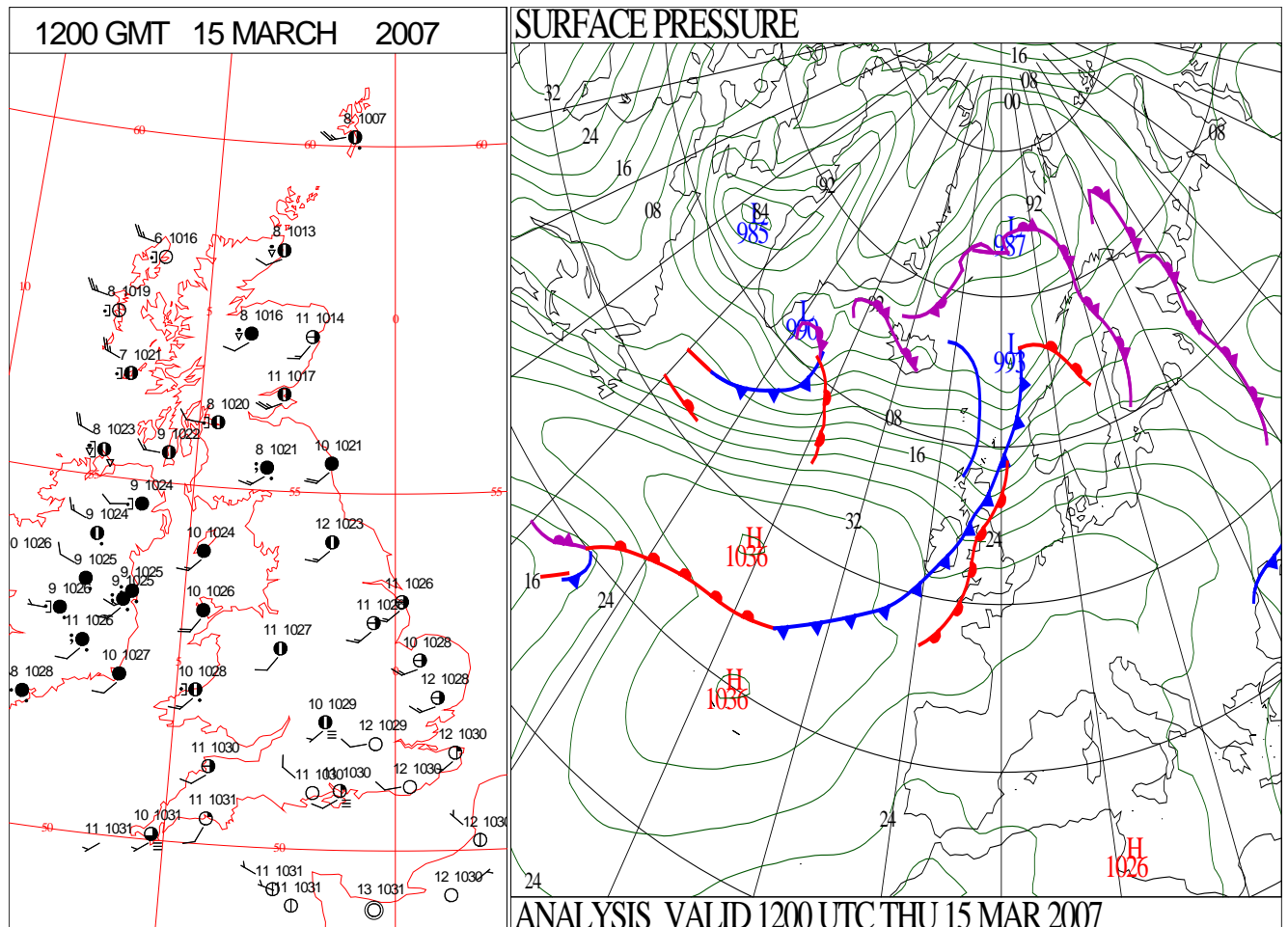
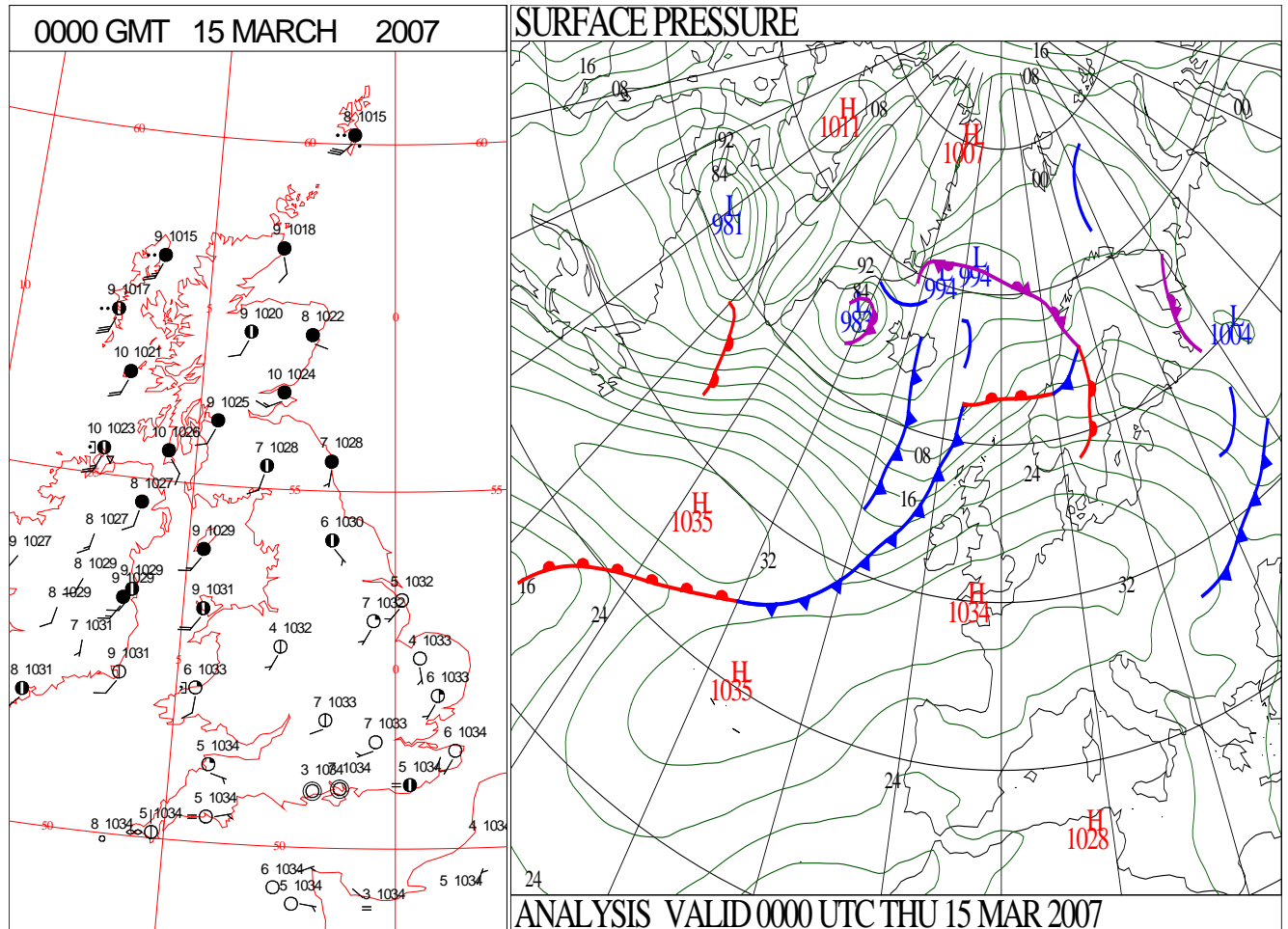
SIGNIFICANT WEATHER

0600 GMT 14 MARCH 2007	SIG WEATHER	1200 GMT 14 MARCH 2007	SIG WEATHER	<p>Summary of UK Weather for Wednesday 14 March 2007.</p> <p>Overnight many parts of England and Wales were dry, clear and rather chilly with an air frost over parts of central and southern England. In these areas some mist and fog developed for a time, though it tended to come and go a little. The fog lifted into low cloud during the morning, although this took a while across parts of Gloucestershire and Wiltshire, then cleared to an area of sunshine before that in turn filled in during the afternoon. Most other parts of England and Wales started the day dry and sunny. Convective cloud developed during the day, but the cloud was mainly thin with sunny periods, the best of the sunshine near southern coasts of England. Across Scotland and Northern Ireland, it was generally cloudy with light to moderate rain across northern Scotland overnight persisting over far northwestern parts during much of the day. Daytime temperatures were widely above average for the time of year.</p>
1800 GMT 14 MARCH 2007	SIG WEATHER	0000 GMT 15 MARCH 2007	SIG WEATHER	
				<p>EXTREMES</p> <p>Highest Maximum: 15.2 Northolt, Greater London</p> <p>Lowest Maximum: 8.7 Lerwick, Shetland</p> <p>Lowest Minimum: -1.7 Shawbury, Shropshire</p> <p>Lowest Grass Minimum: -7.4 Church Lawford, Warwickshire</p> <p>Most Rain: 28.8 Aultbea No 2, Ross & Cromarty</p> <p>Most Sun: 10.6 Jersey: Airport, Jersey</p>

DAILY CLIMATE DATA

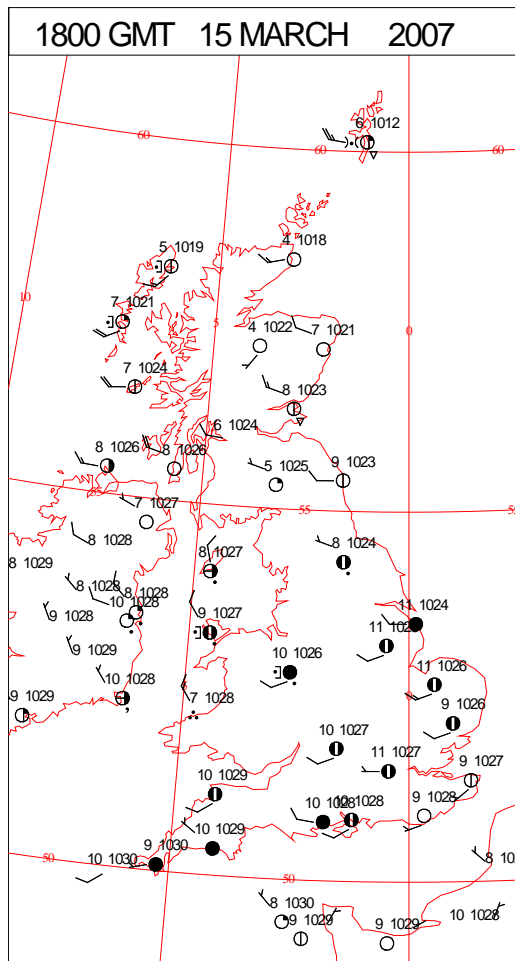
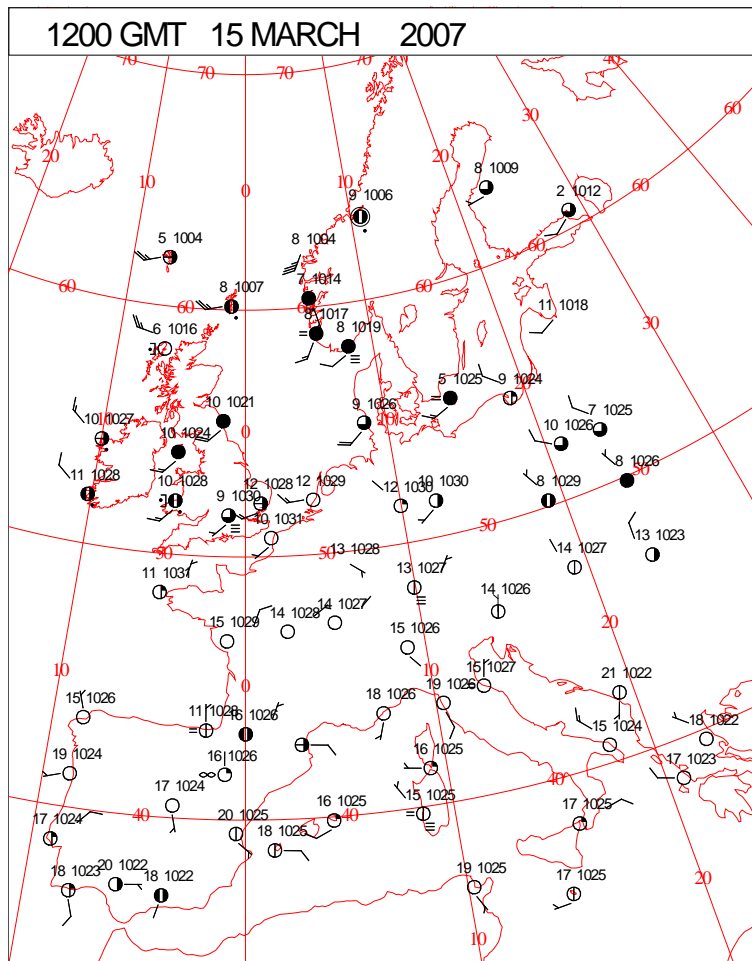
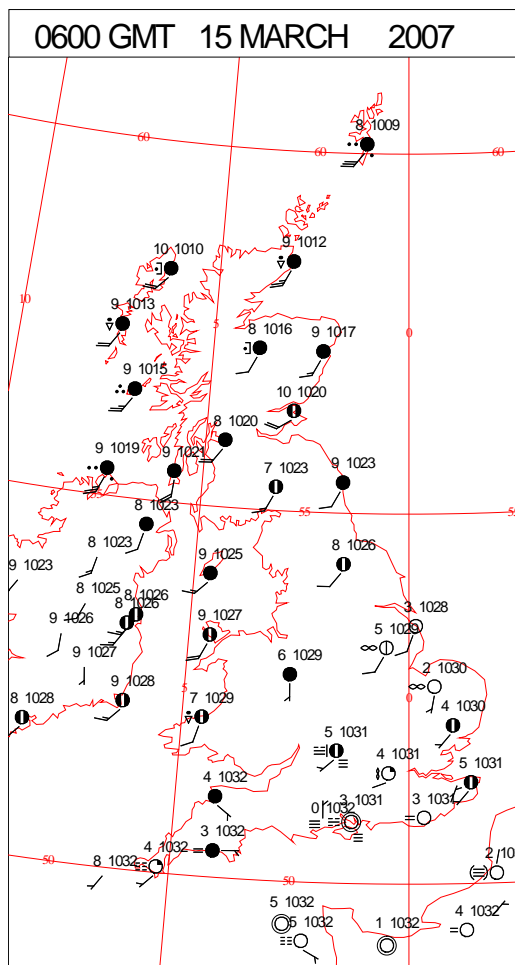
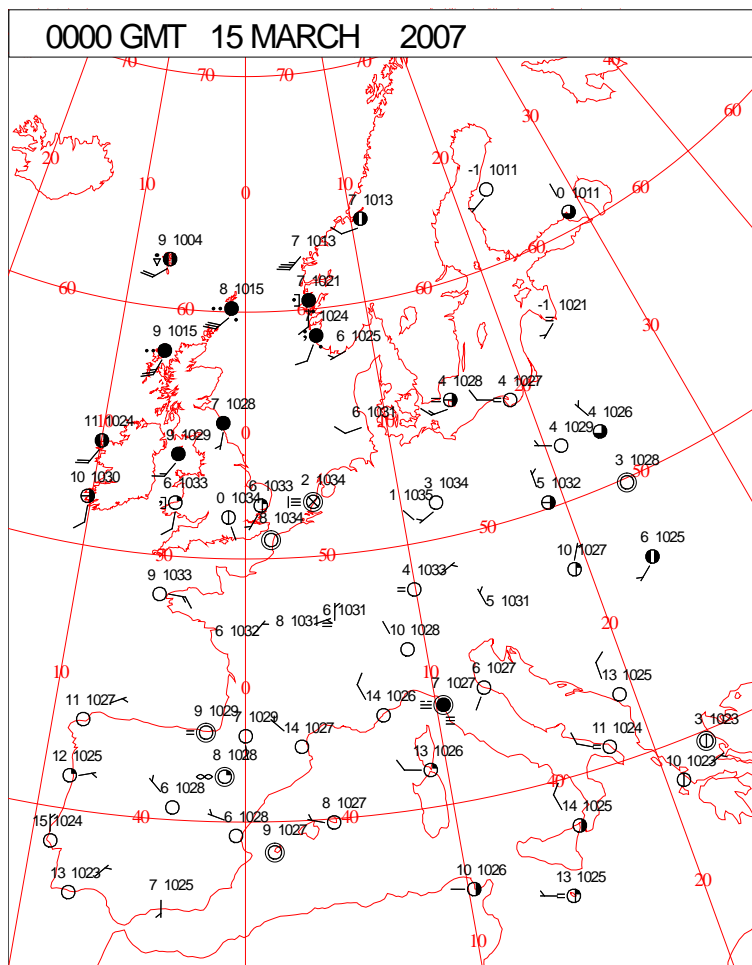


DAILY WEATHER SUMMARY



Thursday 15 March 2007

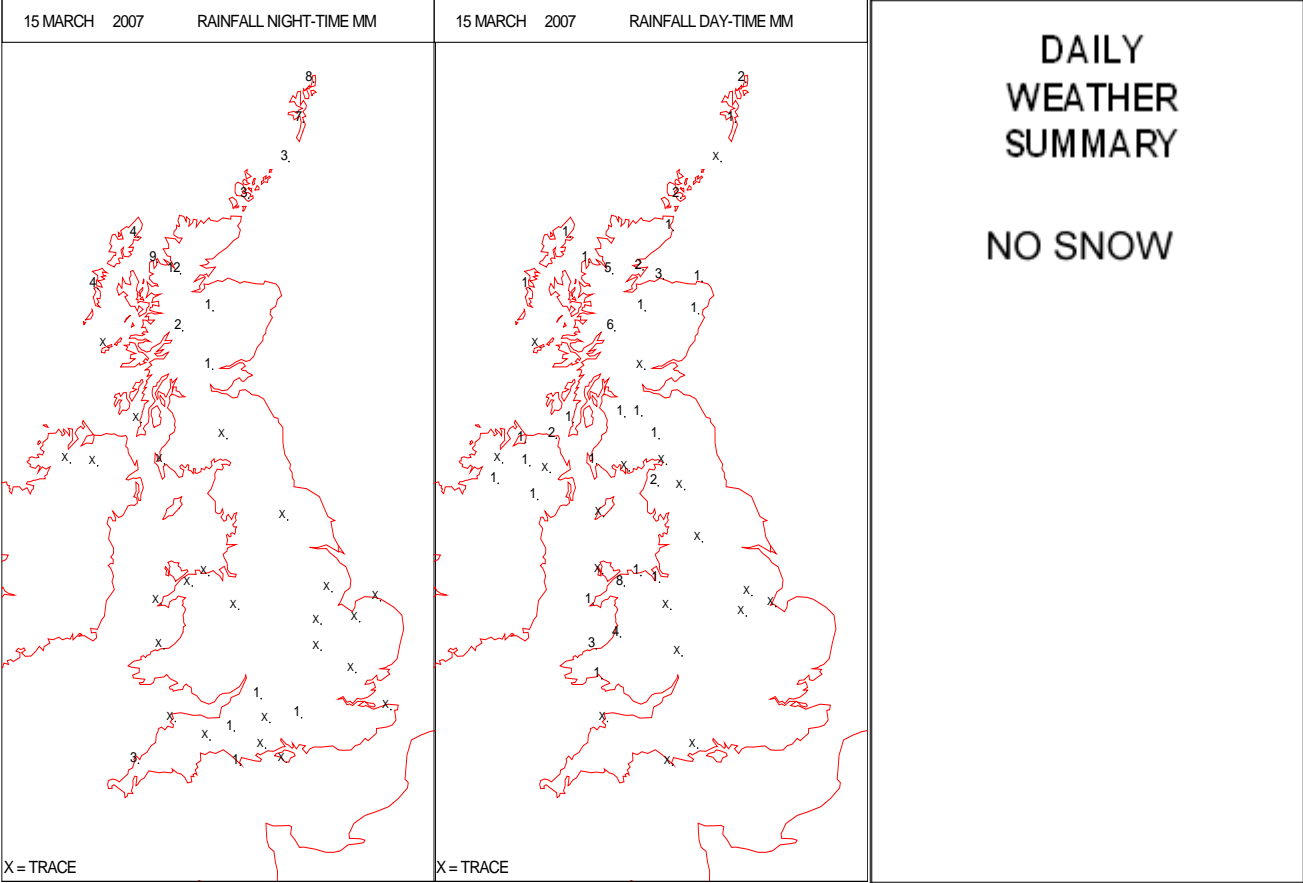
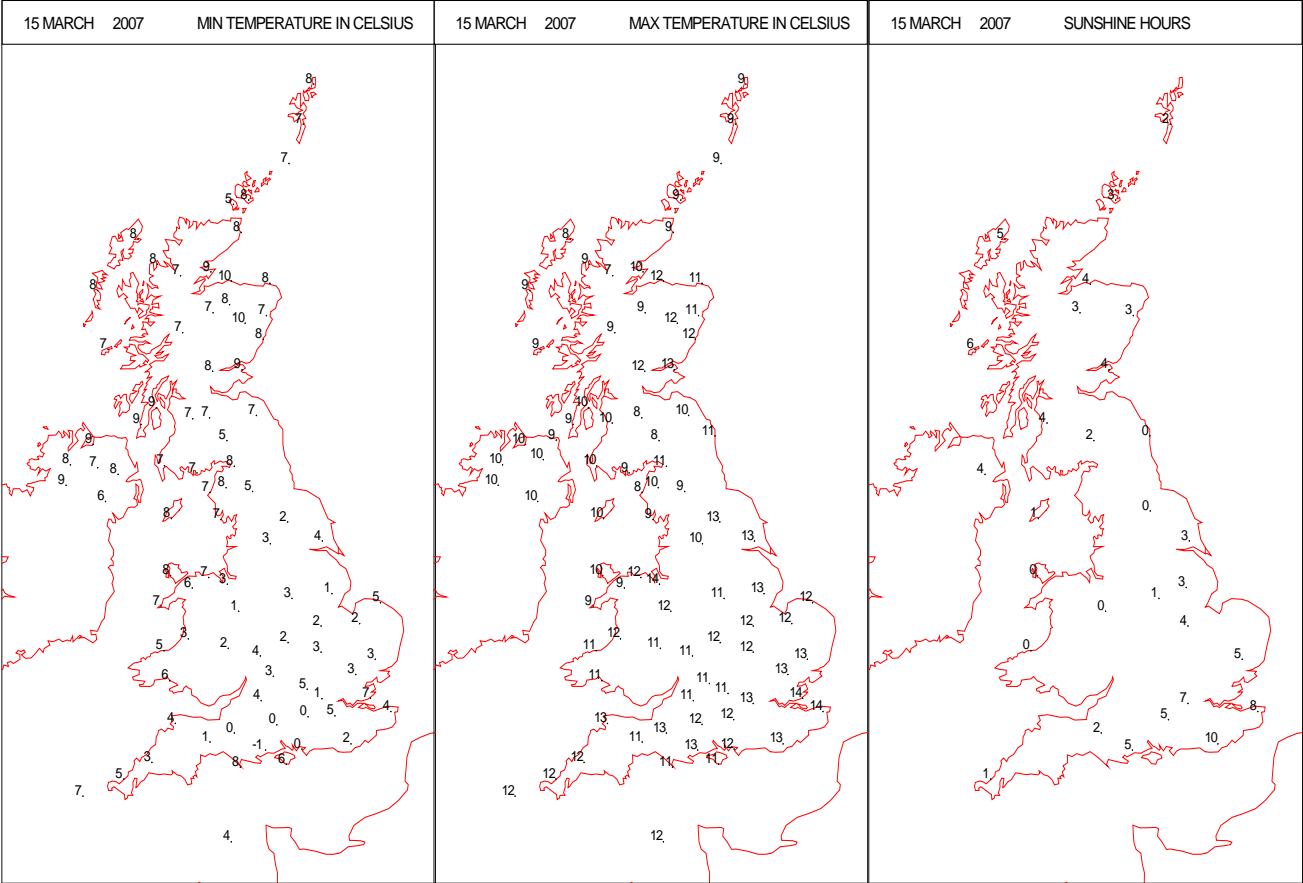
SURFACE REPORTS



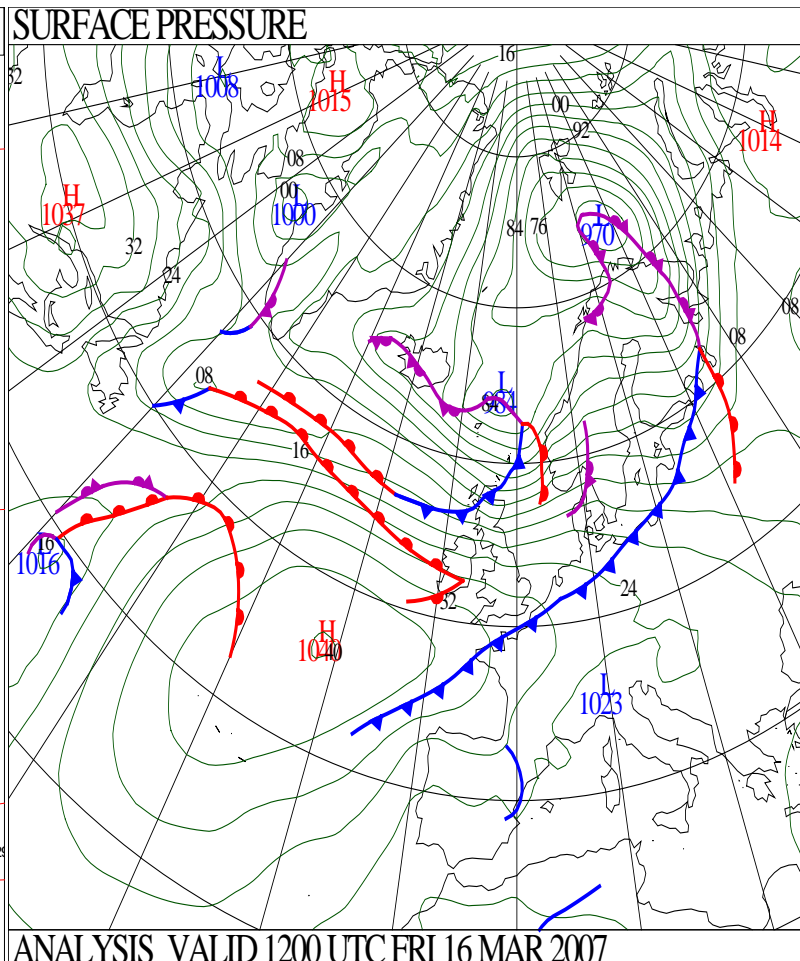
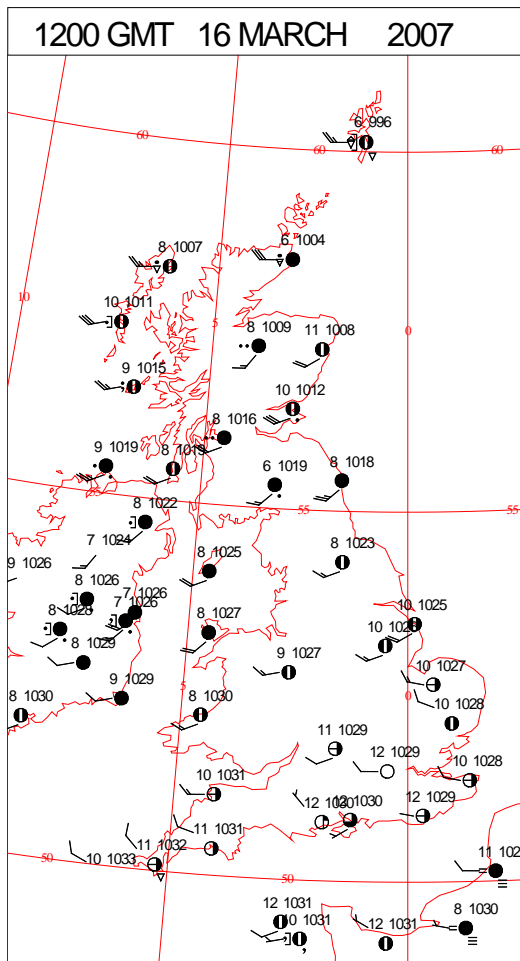
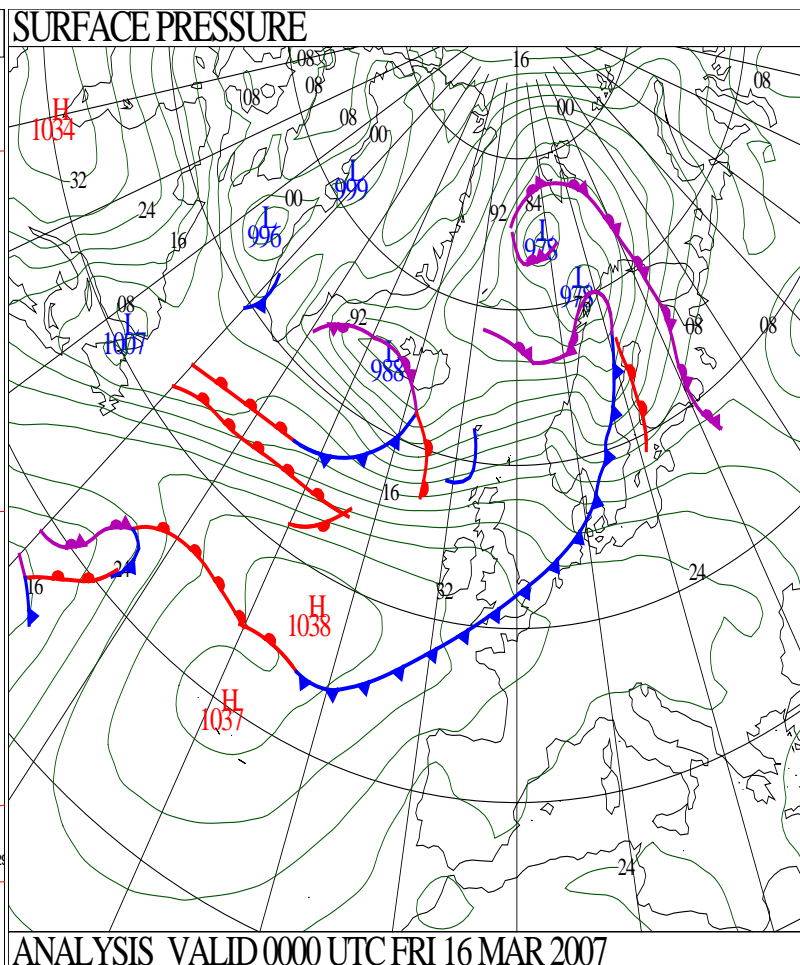
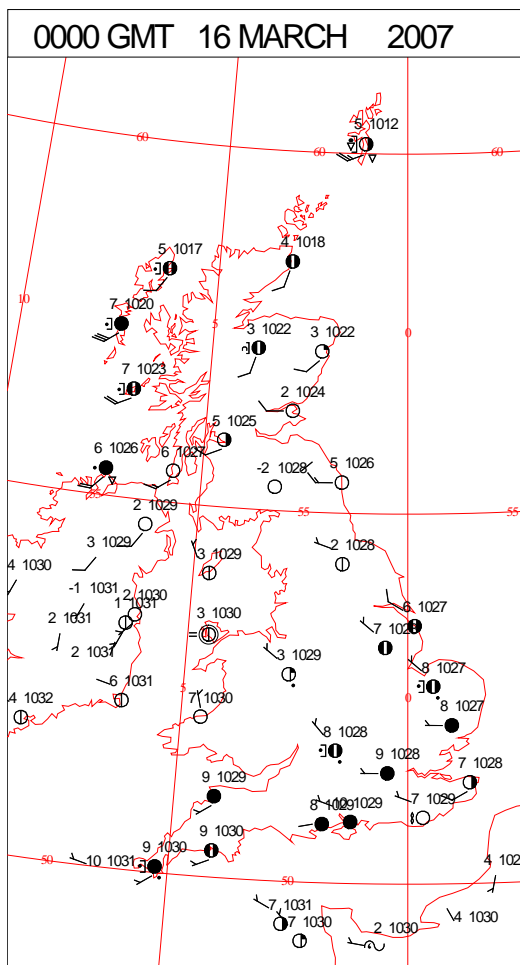
SIGNIFICANT WEATHER

0600 GMT 15 MARCH 2007	SIG WEATHER	1200 GMT 15 MARCH 2007	SIG WEATHER	<p>Summary of UK Weather for Thursday 15 March 2007.</p> <p>A cloudy night across much of northern England, Scotland and Northern Ireland. Much of England and Wales, however, saw clear skies which, combined with light winds meant a cold night. Fog formed over much of central southern and southwest England overnight, with visibilities falling to 100 m or less in many places. A band of frontal rain over northwest Scotland moved slowly southeast to affect the northwest of Northern Ireland before dawn, accompanied by strong southwesterly winds. The rain moved steadily southeast to reach Wales and the southern Pennines during the afternoon, but became less organised and more patchy as it did so. Showers followed into Scotland and Northern Ireland, but soon became few and far between and confined to northern Scotland. Southeast England had a mostly sunny day, with the weak frontal band dying out completely before reaching London. Daytime temperatures were widely above average for the time of year.</p>
1800 GMT 15 MARCH 2007	SIG WEATHER	0000 GMT 16 MARCH 2007	SIG WEATHER	<p>EXTREMES</p> <p>Highest Maximum: 14.3 Shoeburyness, Essex</p> <p>Lowest Maximum: 7.3 Loch Glascarnoch, Ross & Cromarty</p> <p>Lowest Minimum: -1.4 Benson, Oxfordshire</p> <p>Lowest Grass Minimum: -6.2 Larkhill, Wiltshire -6.2 Church Lawford, Warwickshire</p> <p>Most Rain: 16.2 Loch Glascarnoch, Ross & Cromarty</p> <p>Most Sun: 10.4 Jersey: Airport, Jersey</p>

DAILY CLIMATE DATA

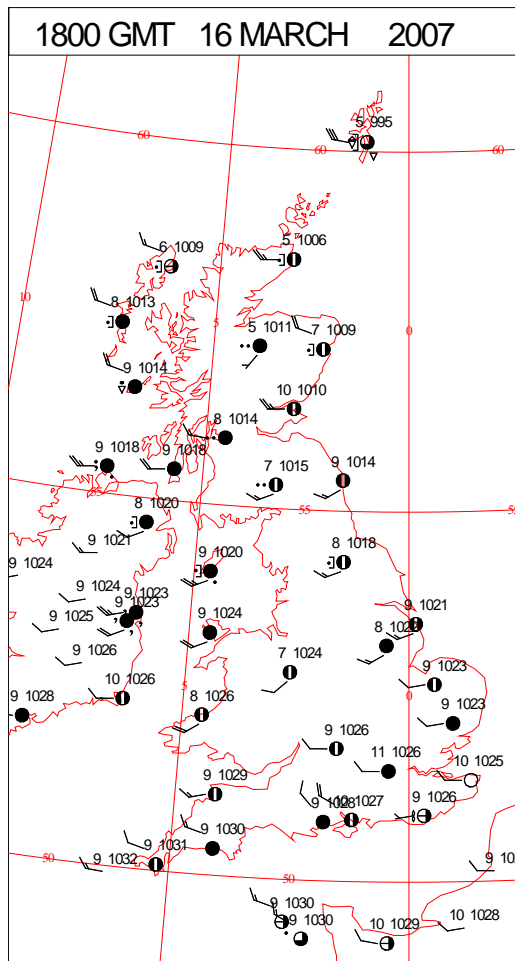
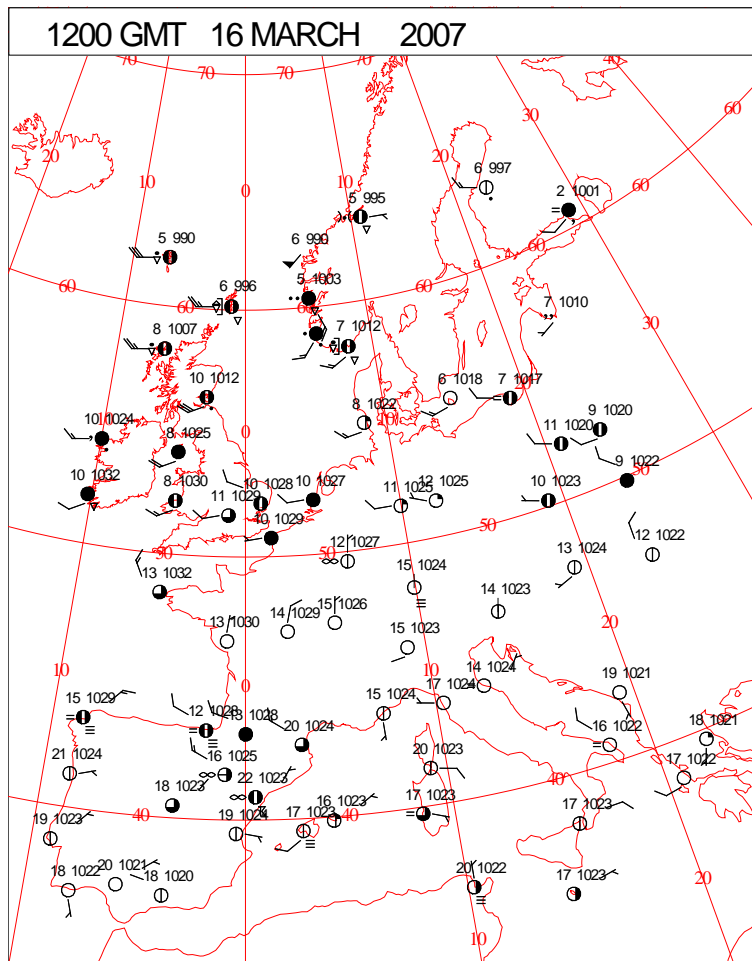
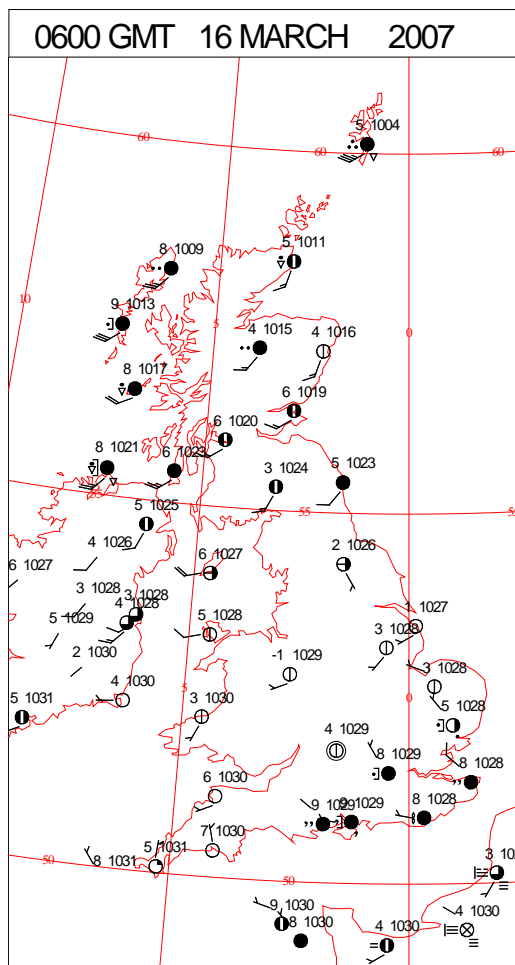
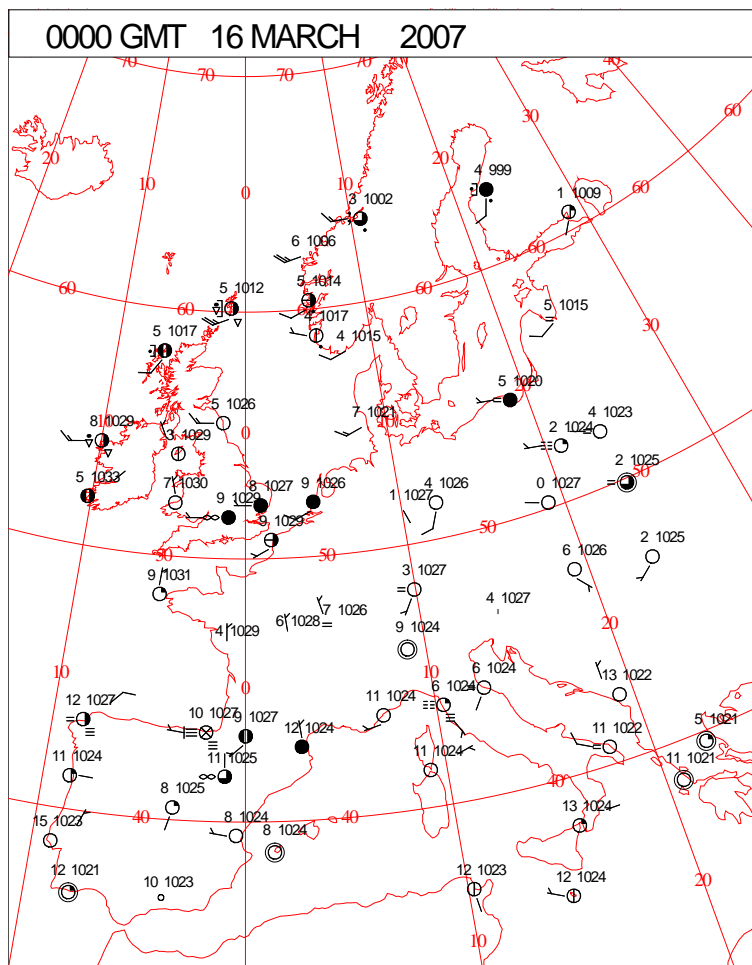


DAILY WEATHER SUMMARY



Friday 16 March 2007

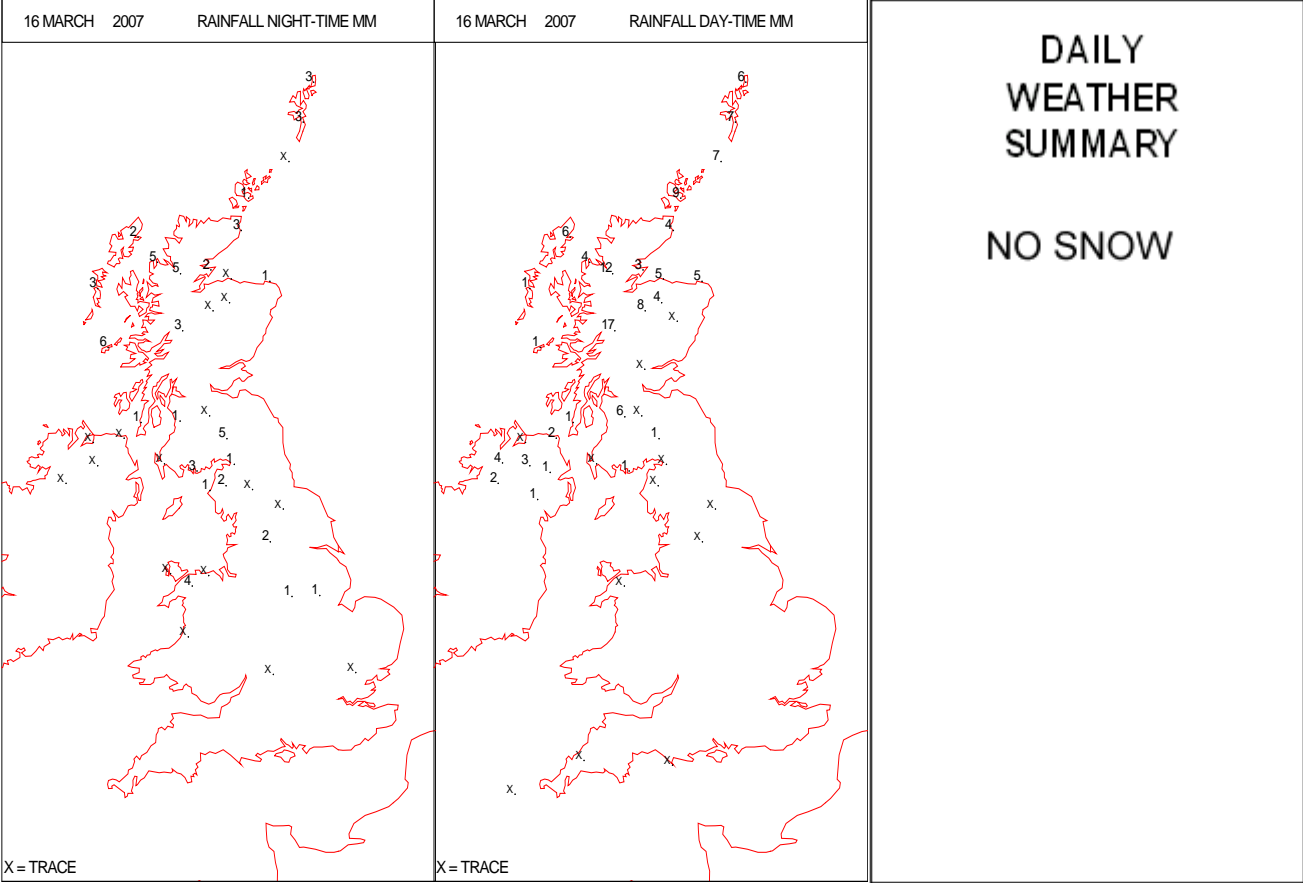
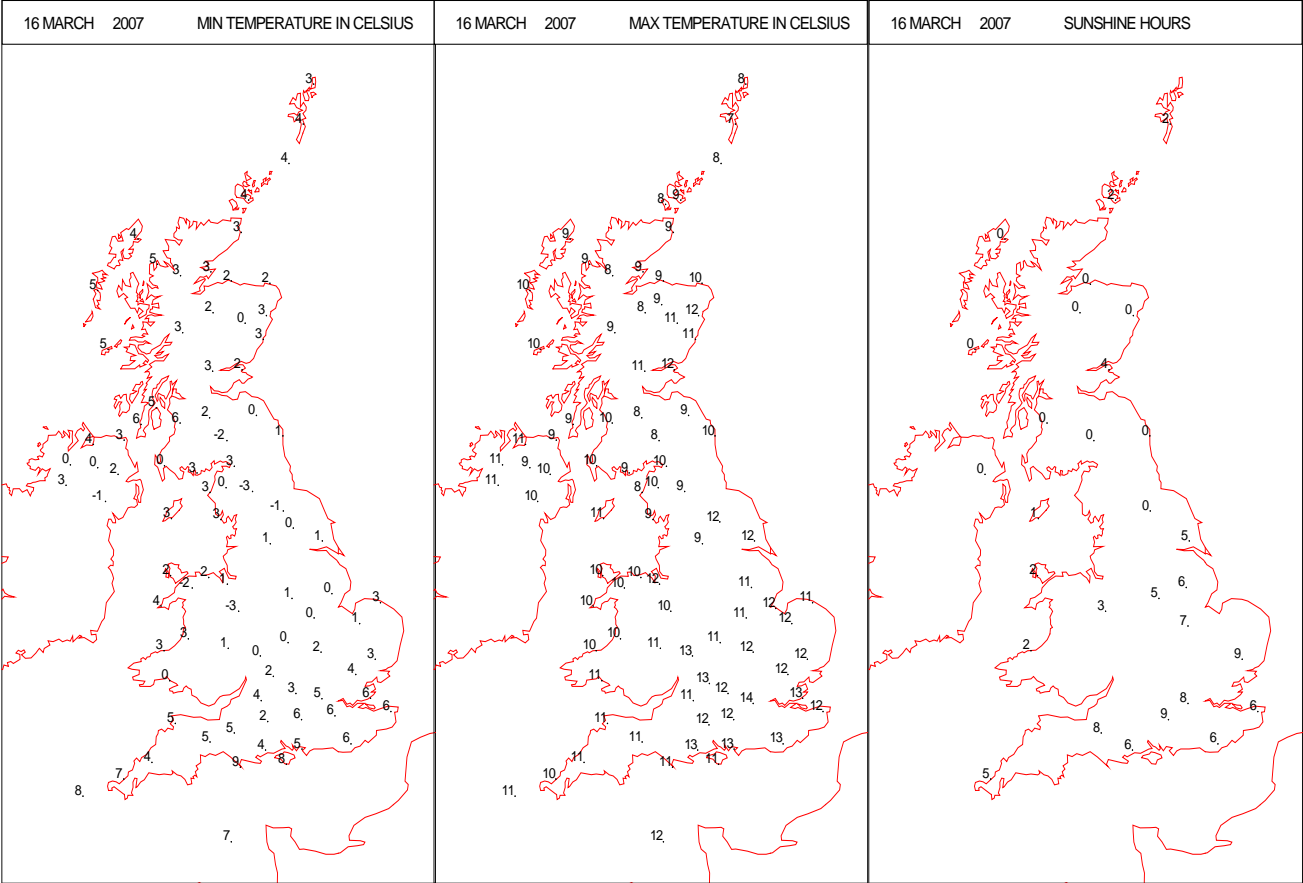
SURFACE REPORTS



SIGNIFICANT WEATHER

0600 GMT 16 MARCH 2007	SIG WEATHER	1200 GMT 16 MARCH 2007	SIG WEATHER	<p>Summary of UK Weather for Friday 16 March 2007.</p> <p>Cloud and a few spots of light rain gradually cleared away from the south during the early hours with clearer skies following in across northern and central England in particular with a slight frost in some places. Most areas then saw a dry day with patchy cloud and sunny spells, and feeling pleasant in the south in the sunshine and light winds. However, there was more cloud and some patchy light rain across more northern parts, in particular Northern Ireland, Scotland and northern England, with more persistent rain across western Scotland. It was windy in these areas too with gusty westerly winds. There was a fair amount of cloud across most areas during the evening with further patchy rain in parts of the north, mainly on western upslopes and moderate rain in western Scotland. Remaining dry in the south though, although the winds picked up here too.</p> <p>A mild day with temperatures around or just above average in the south and remaining largely mild into the evening with the cloud and breeze.</p>
1800 GMT 16 MARCH 2007	SIG WEATHER	0000 GMT 17 MARCH 2007	SIG WEATHER	
				<p>EXTREMES</p> <p>Highest Maximum: 13.7 Heathrow, Greater London</p> <p>Lowest Maximum: 7.3 Lerwick, Shetland</p> <p>Lowest Minimum: -2.7 Shawbury, Shropshire</p> <p>Lowest Grass Minimum: -8.9 Church Lawford, Warwickshire</p> <p>Most Rain: 20.4 Tulloch Bridge, Inverness-Shire</p> <p>Most Sun: 7.5 Brize Norton, Oxfordshire</p>

DAILY CLIMATE DATA

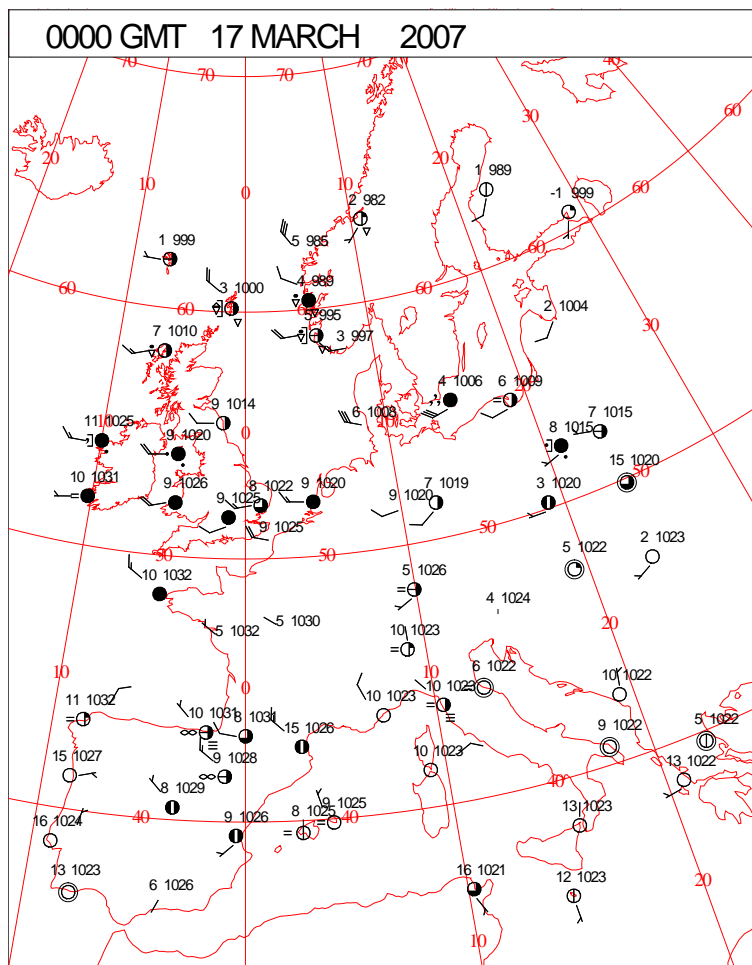


[illegible]

Crown Copyright 2007, All Rights Reserved

Saturday 17 March 2007

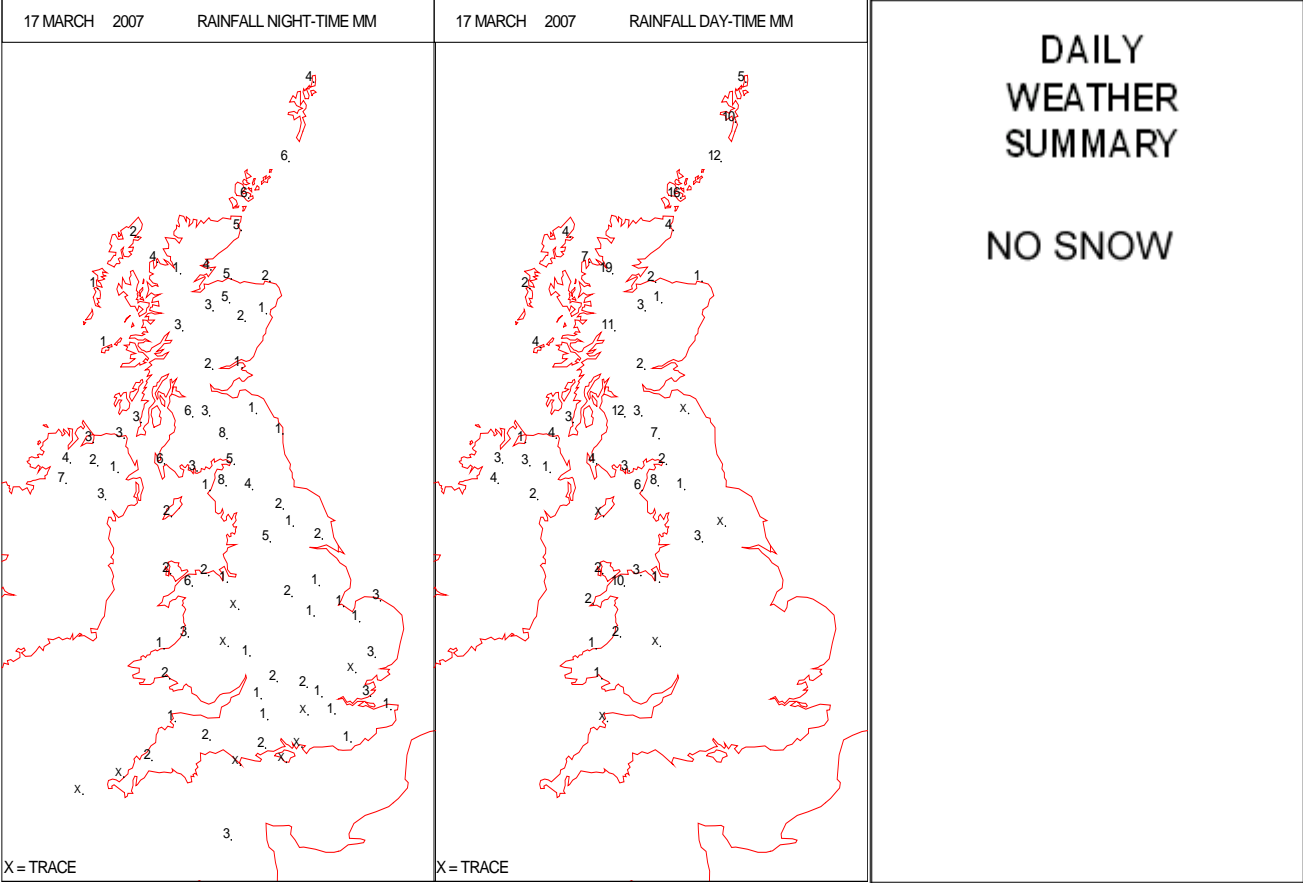
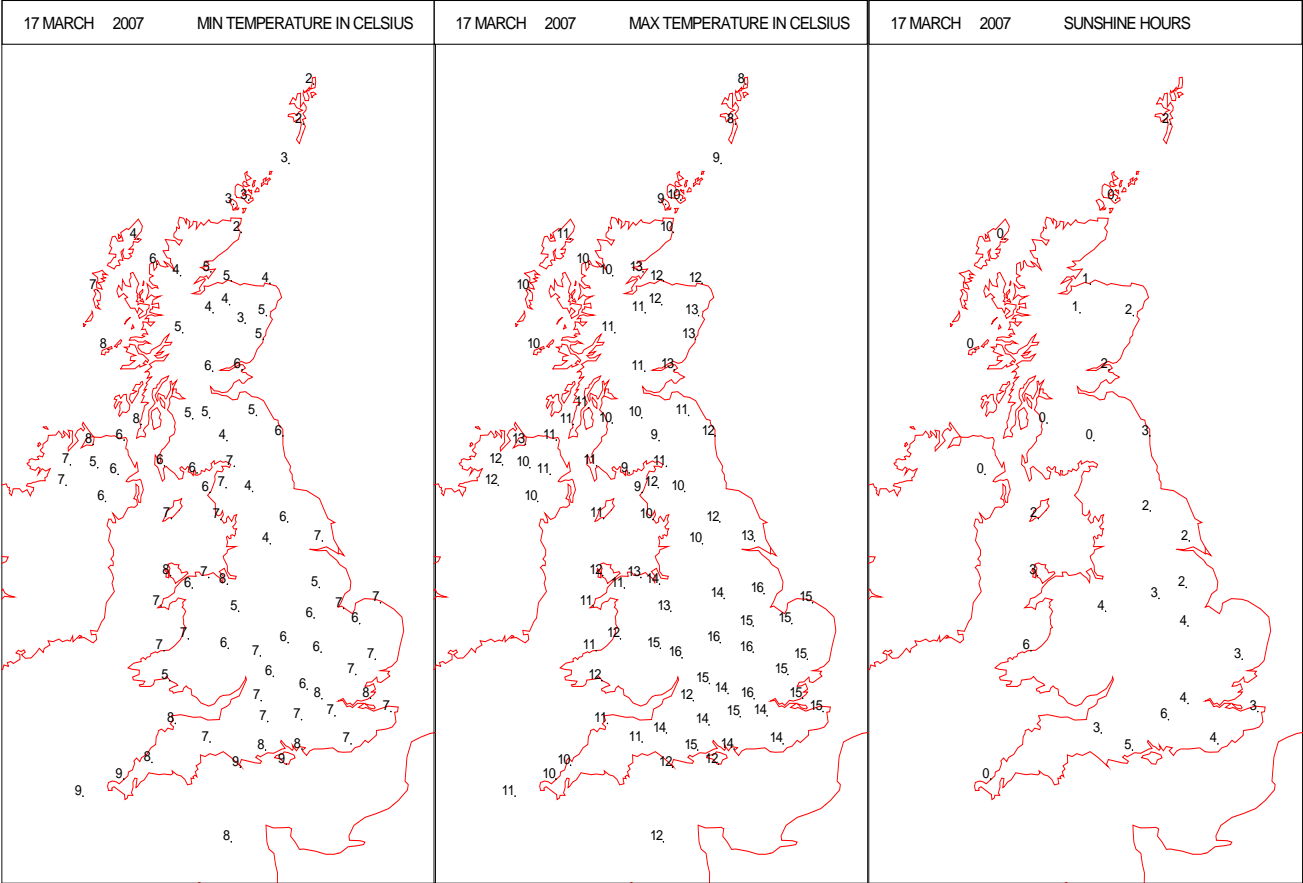
SURFACE REPORTS



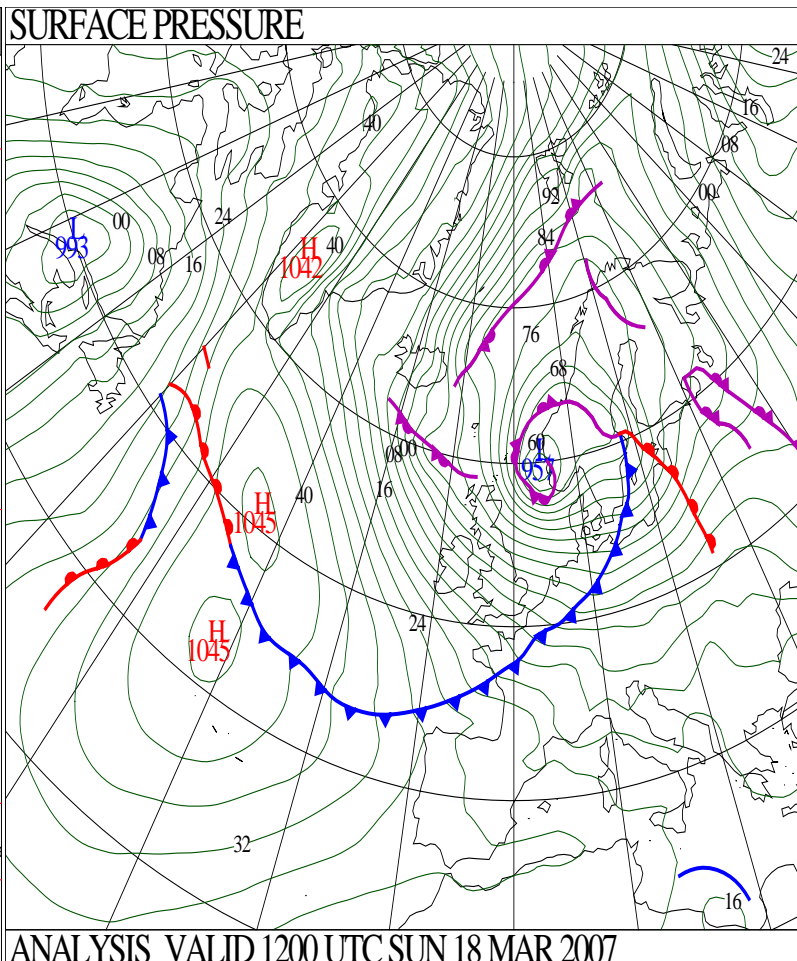
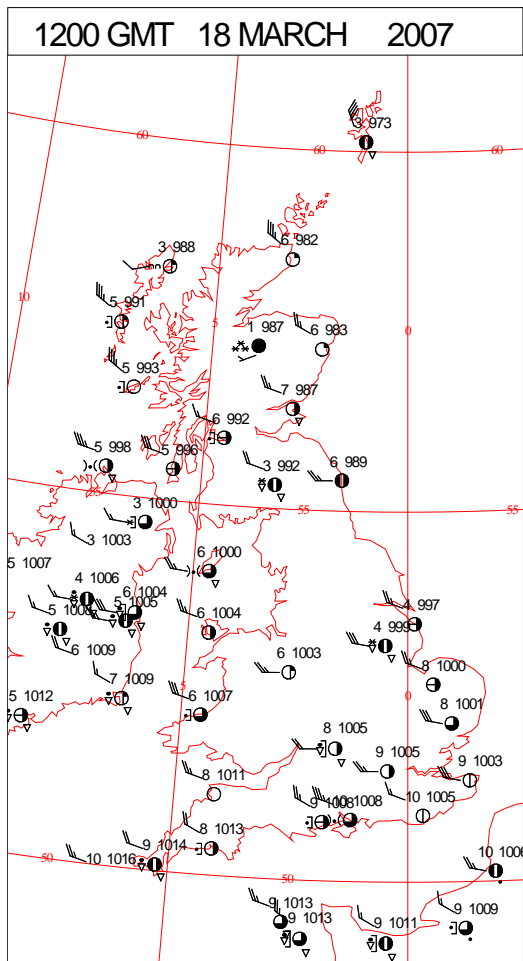
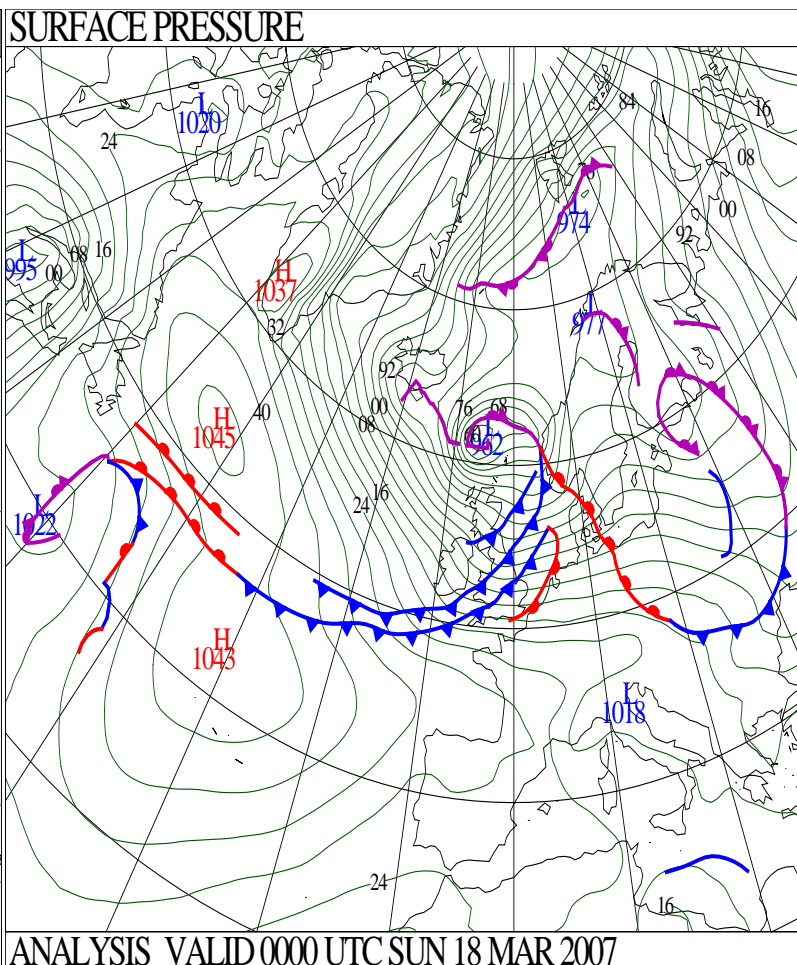
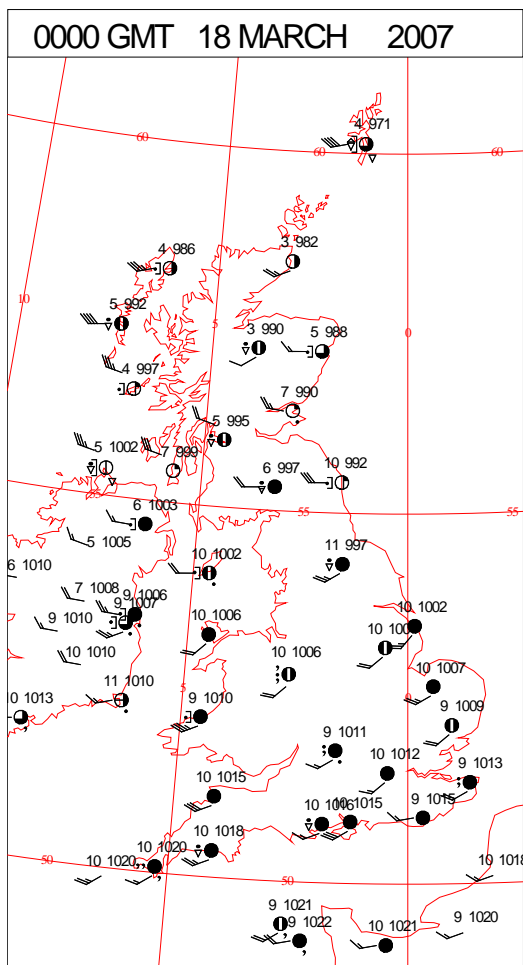
SIGNIFICANT WEATHER

0600 GMT 17 MARCH 2007	SIG WEATHER	1200 GMT 17 MARCH 2007	SIG WEATHER	<p>Summary of UK Weather for Saturday 17 March 2007.</p> <p>Overnight there was rain across western Scotland, and also patchy rain across parts of northwest England, west Wales and Northern Ireland. Showers, some of hail, affected the Northern Isles but elsewhere the weather was mainly dry but rather cloudy.</p> <p>During the morning the rain across western Scotland moved northeast across northern Scotland. Heavier bursts of rain developed across Northern Ireland but the rest of the UK was mainly dry and bright. Sunny spells developed in places and the best of these were in Devon with more than 7 hours recorded there. During the afternoon rain affected Northern Ireland and northern and western Scotland (showers developed there later); outbreaks of rain moved into northwest England and then across north and west Wales by dusk. There were sunny spells across southern parts of the UK, but cloud spread from the northwest later. There was little change in the evening. The maximum gust was 63 knots at Foula at 2200 UTC.</p> <p>Temperatures were mostly in the rather warm or warm category, but were near normal in parts of Northern Ireland and northwest Scotland.</p>
1800 GMT 17 MARCH 2007	SIG WEATHER	0000 GMT 18 MARCH 2007	SIG WEATHER	
				<p>EXTREMES</p> <p>Highest Maximum: 16.3 Pershore, Hereford & Worcester</p> <p>Lowest Maximum: 8.1 Lerwick, Shetland 8.1 Baltasound No 2, Shetland</p> <p>Lowest Minimum: 1.8 Baltasound No 2, Shetland</p> <p>Lowest Grass Minimum: -1.1 Aboyne No 2, Aberdeenshire</p> <p>Most Rain: 22.0 Kirkwall, Orkney</p> <p>Most Sun: 6.5 Brize Norton, Oxfordshire</p>

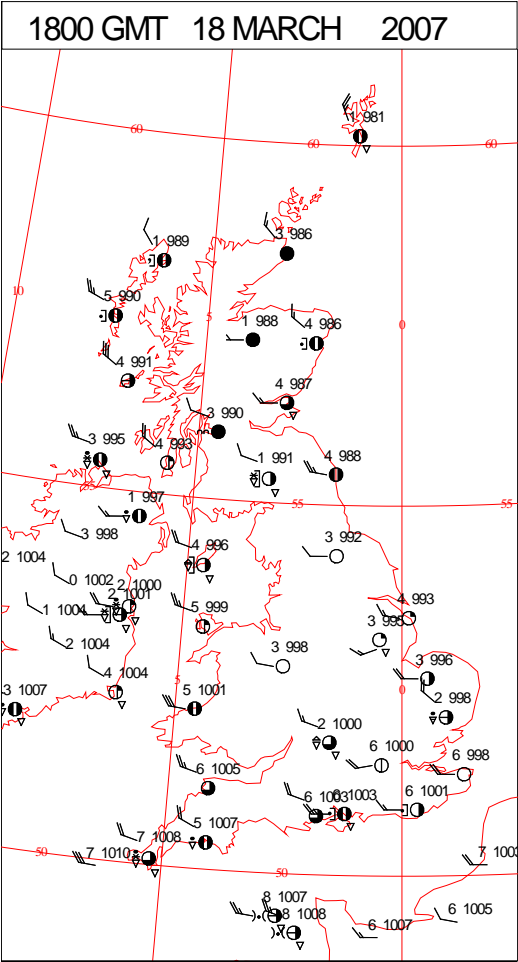
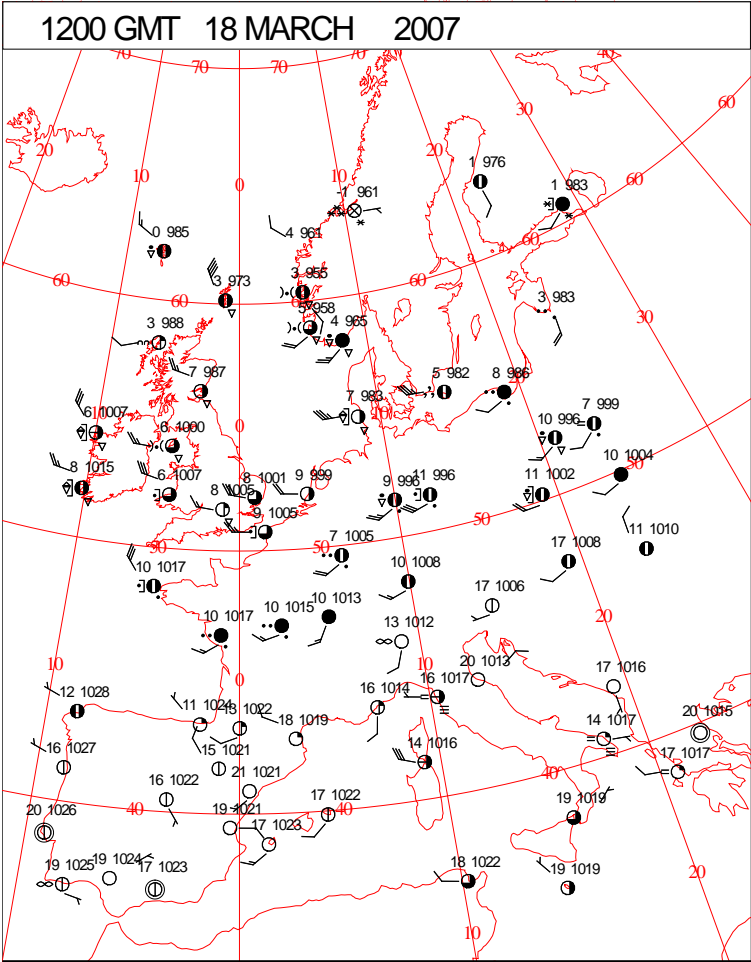
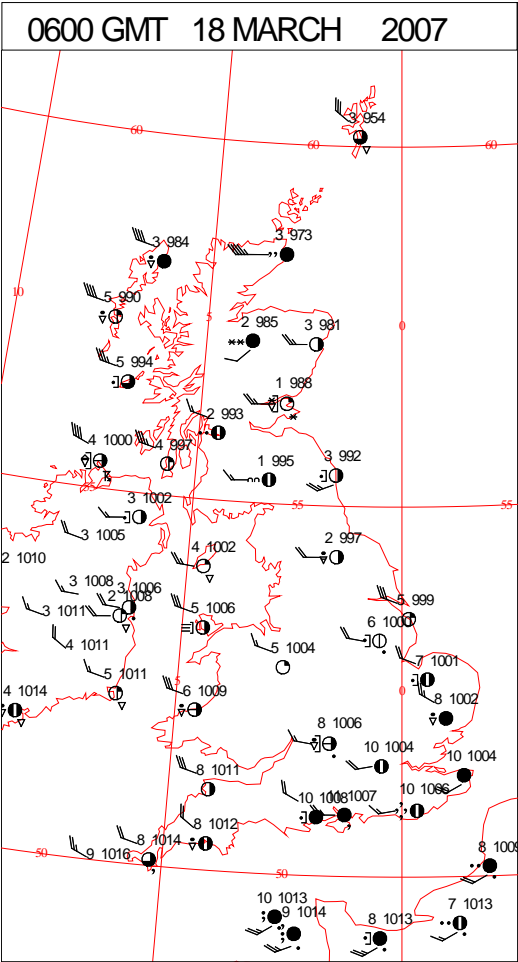
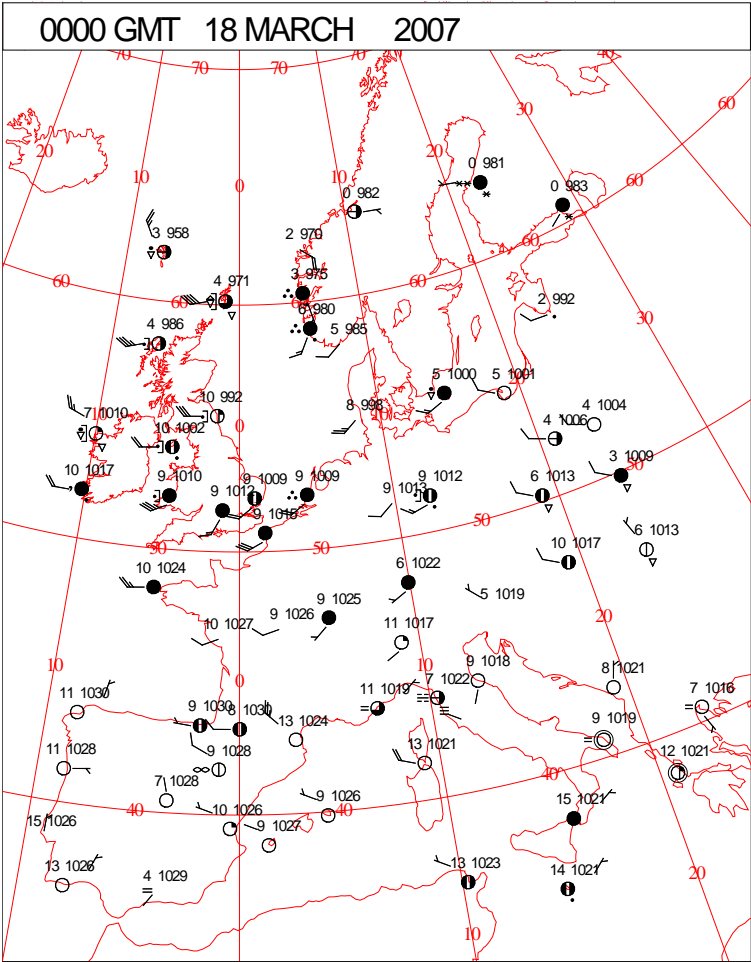
DAILY CLIMATE DATA



DAILY WEATHER SUMMARY



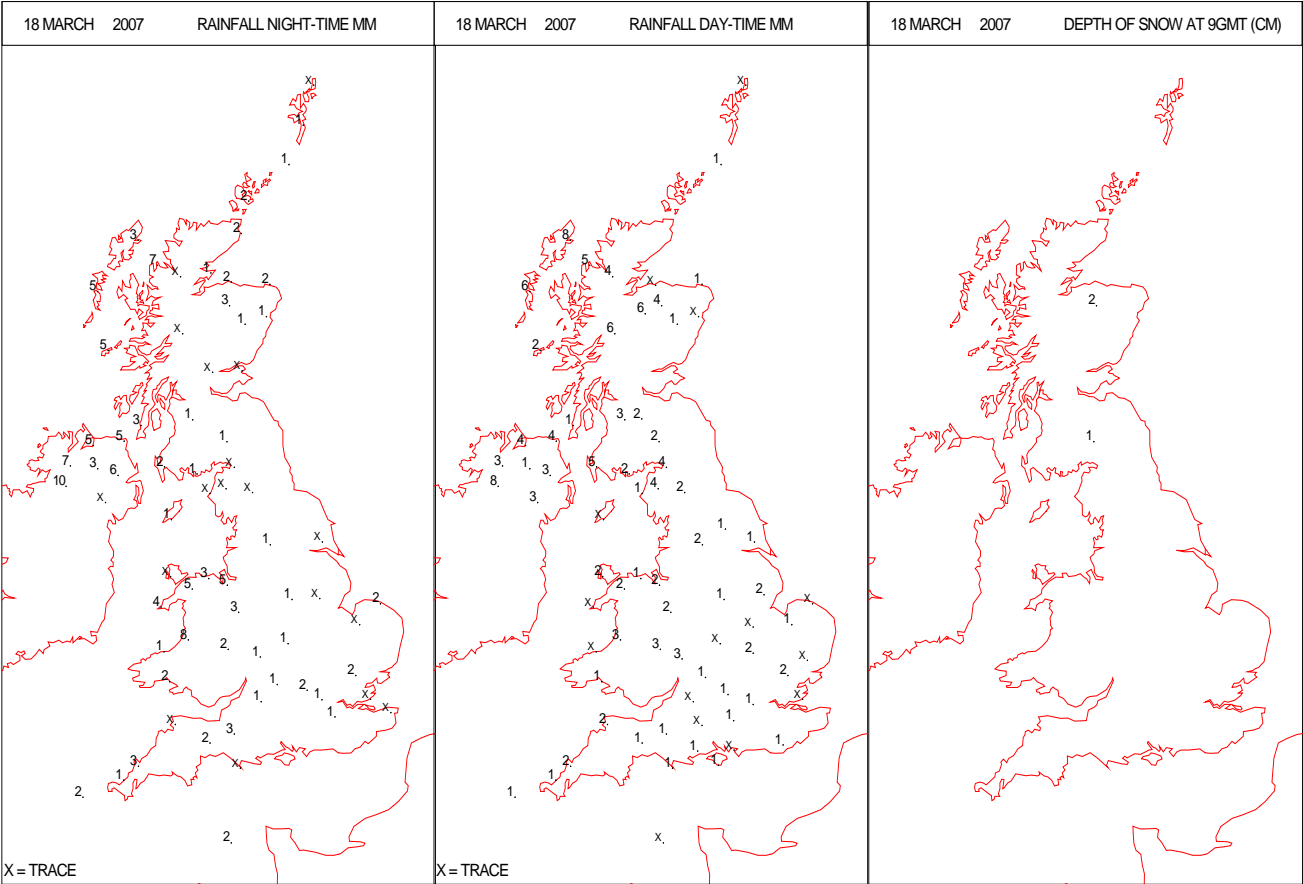
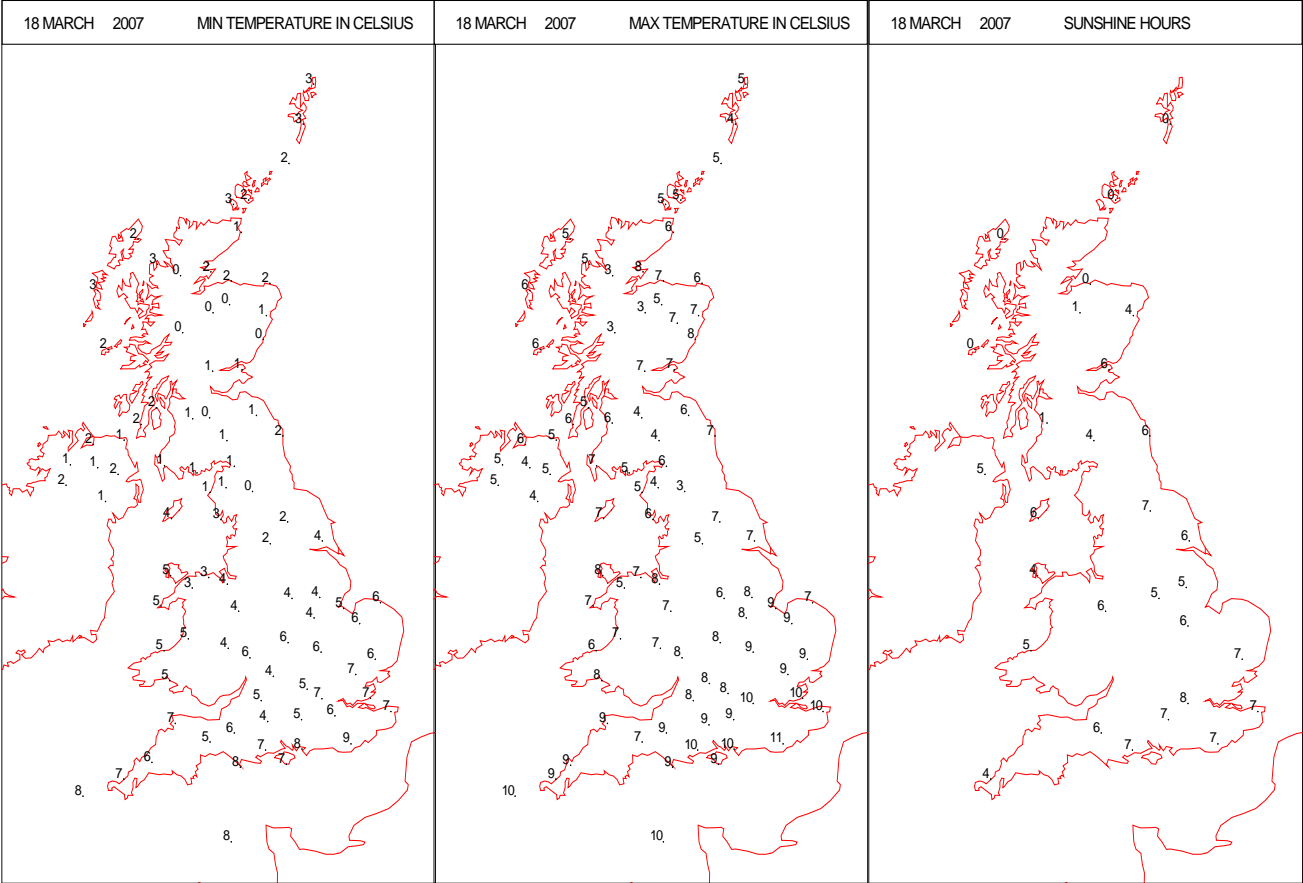
SURFACE REPORTS



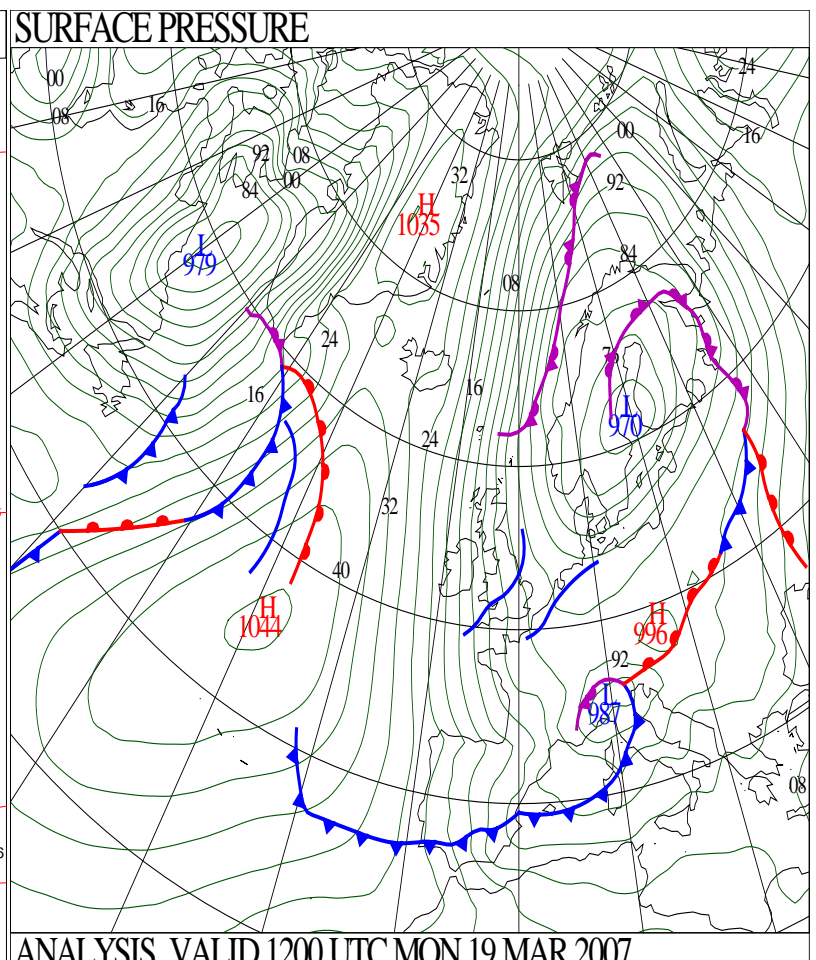
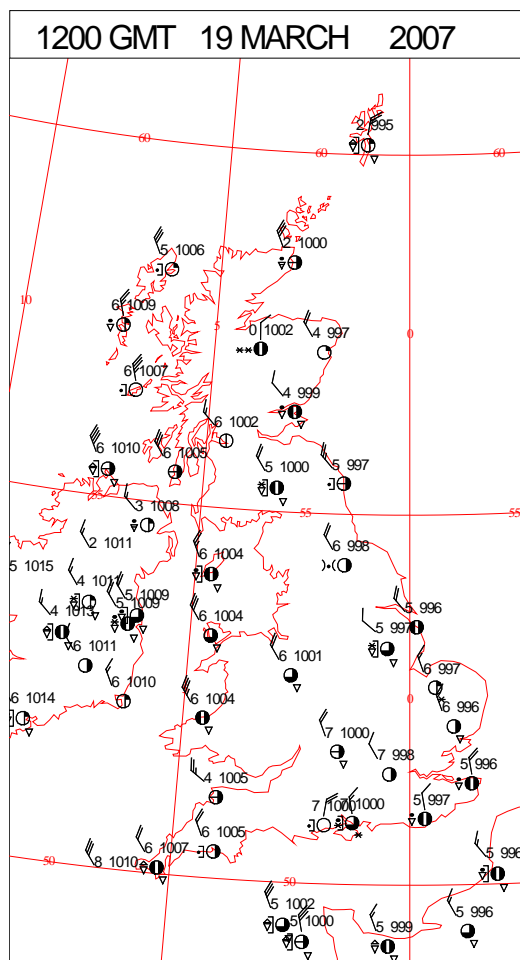
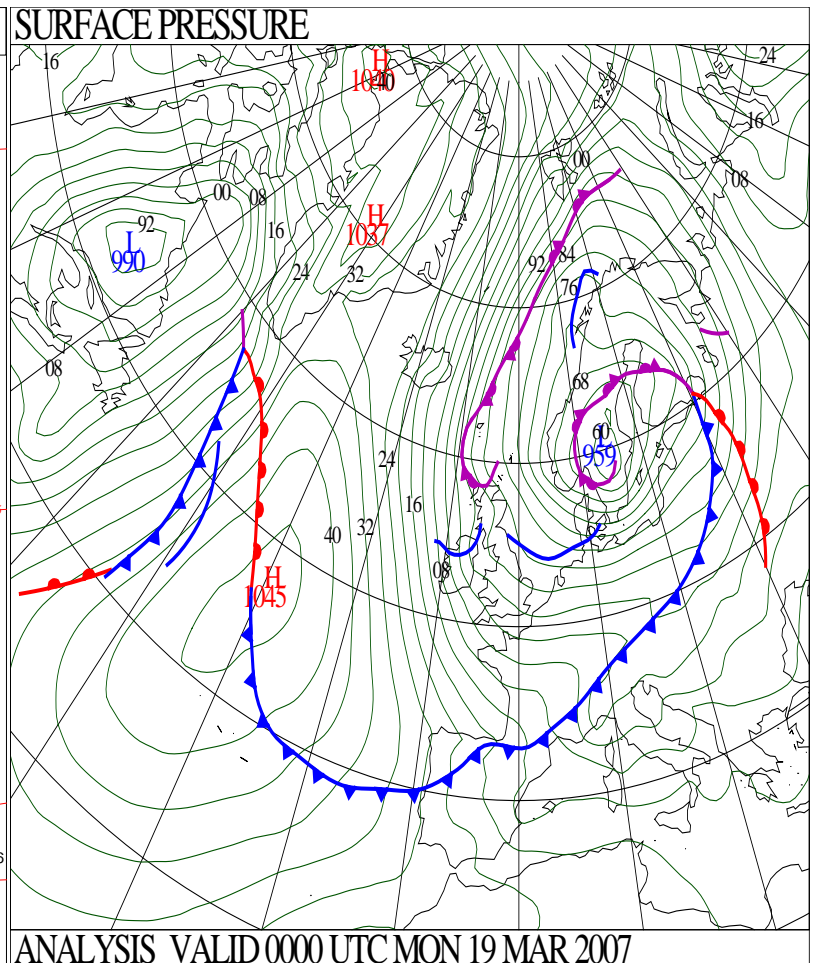
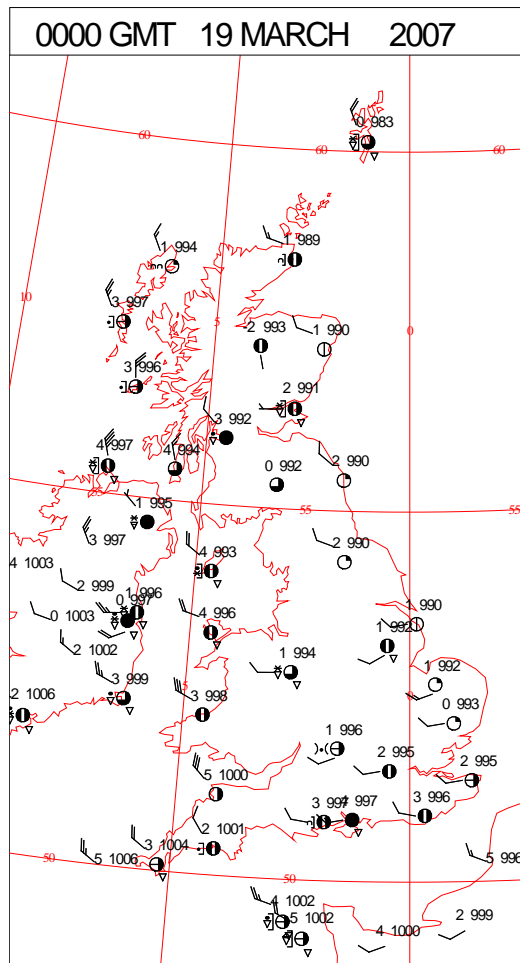
SIGNIFICANT WEATHER

0600 GMT 18 MARCH 2007	SIG WEATHER	1200 GMT 18 MARCH 2007	SIG WEATHER	<p>Summary of UK Weather for Sunday 18 March 2007.</p> <p>Rain, initially over south Wales and southern England, moved south during the night, clearing the south coast around dawn. Frequent blustery showers affected much of the rest of the UK, especially north and west Scotland and Northern Ireland, and they became increasingly wintry from the north.</p> <p>Much of central and southeast England was dry and fairly sunny for a while during the morning, but blustery showers elsewhere had drifted southeast across most parts by midday. At this time the showers were mostly wintry north of a line from north Wales to The Wash, and they were occasionally heavy and thundery. The afternoon saw a mixture of bright or sunny intervals and blustery showers and, by evening, the wintry nature had almost reached the south coast. There was little change during the evening. It was a very windy day across much of the UK and the maximum gust was 82 knots at Foula at 0800 UTC.</p> <p>Temperatures were mostly near normal in the south, but it was rather cold or cold in the north.</p>
1800 GMT 18 MARCH 2007	SIG WEATHER	0000 GMT 19 MARCH 2007	SIG WEATHER	
				<p>EXTREMES</p> <p>Highest Maximum: 10.9 Herstmonceux, East Sussex</p> <p>Lowest Maximum: 2.8 Tulloch Bridge, Inverness-Shire</p> <p>Lowest Minimum: -0.2 Drumalbin, Lanarkshire</p> <p>Lowest Grass Minimum: -1.4 Glenlivet, Banffshire</p> <p>Most Rain: 17.6 St Angelo, Fermanagh</p> <p>Most Sun: 8.5 Brize Norton, Oxfordshire</p>

DAILY CLIMATE DATA

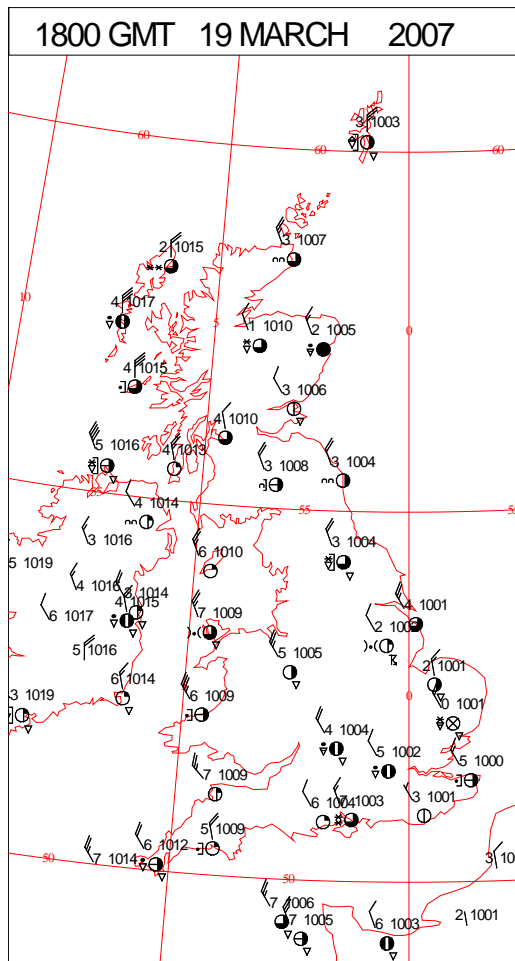
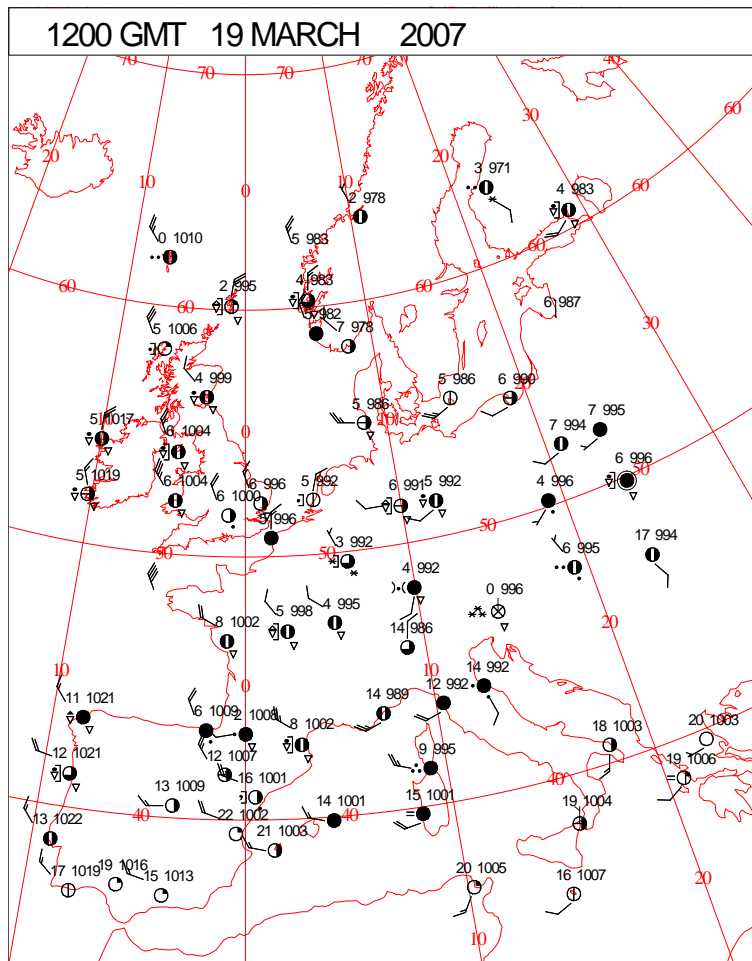
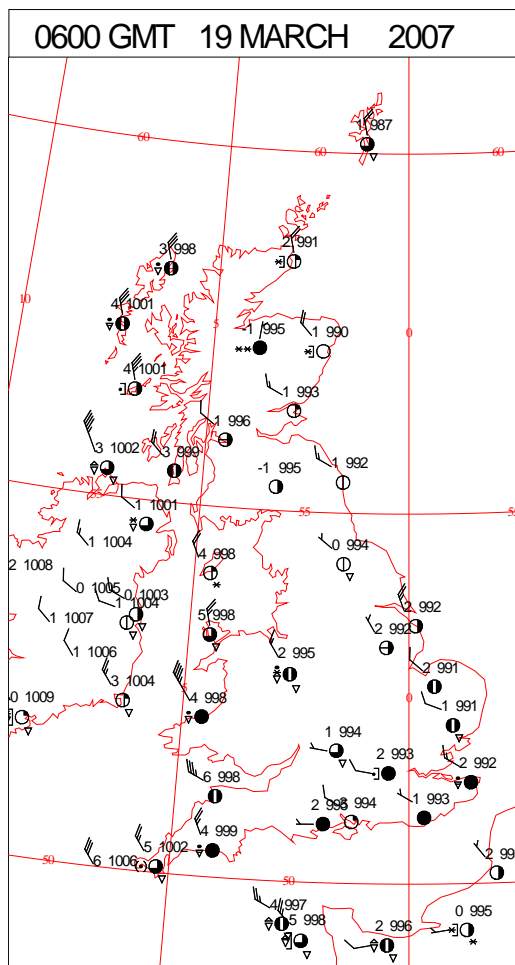
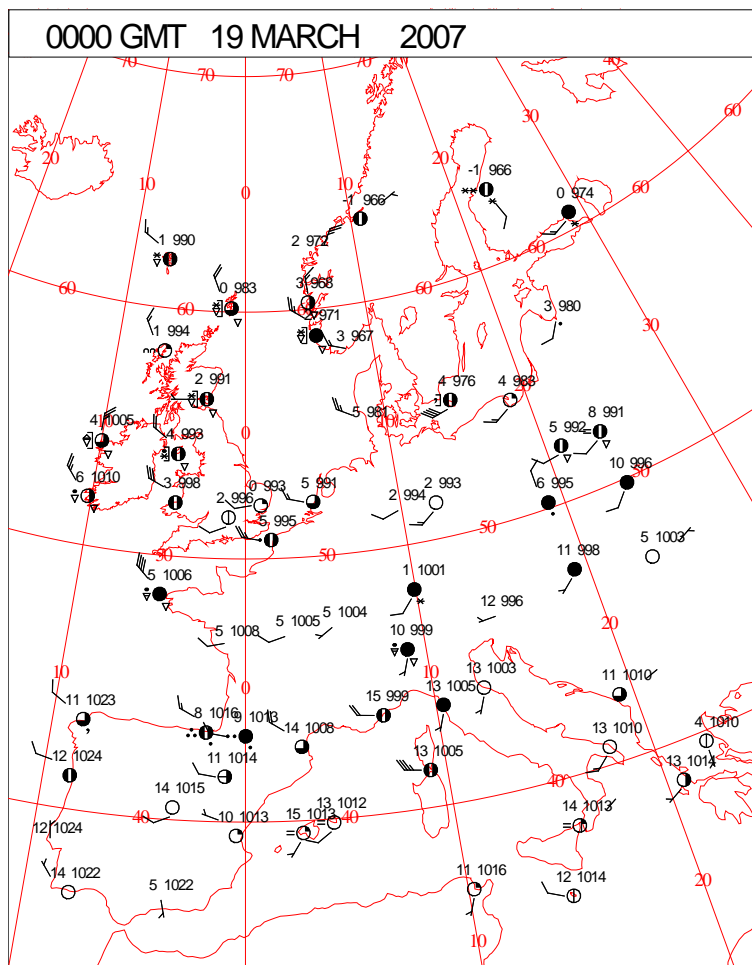


DAILY WEATHER SUMMARY



Monday 19 March 2007

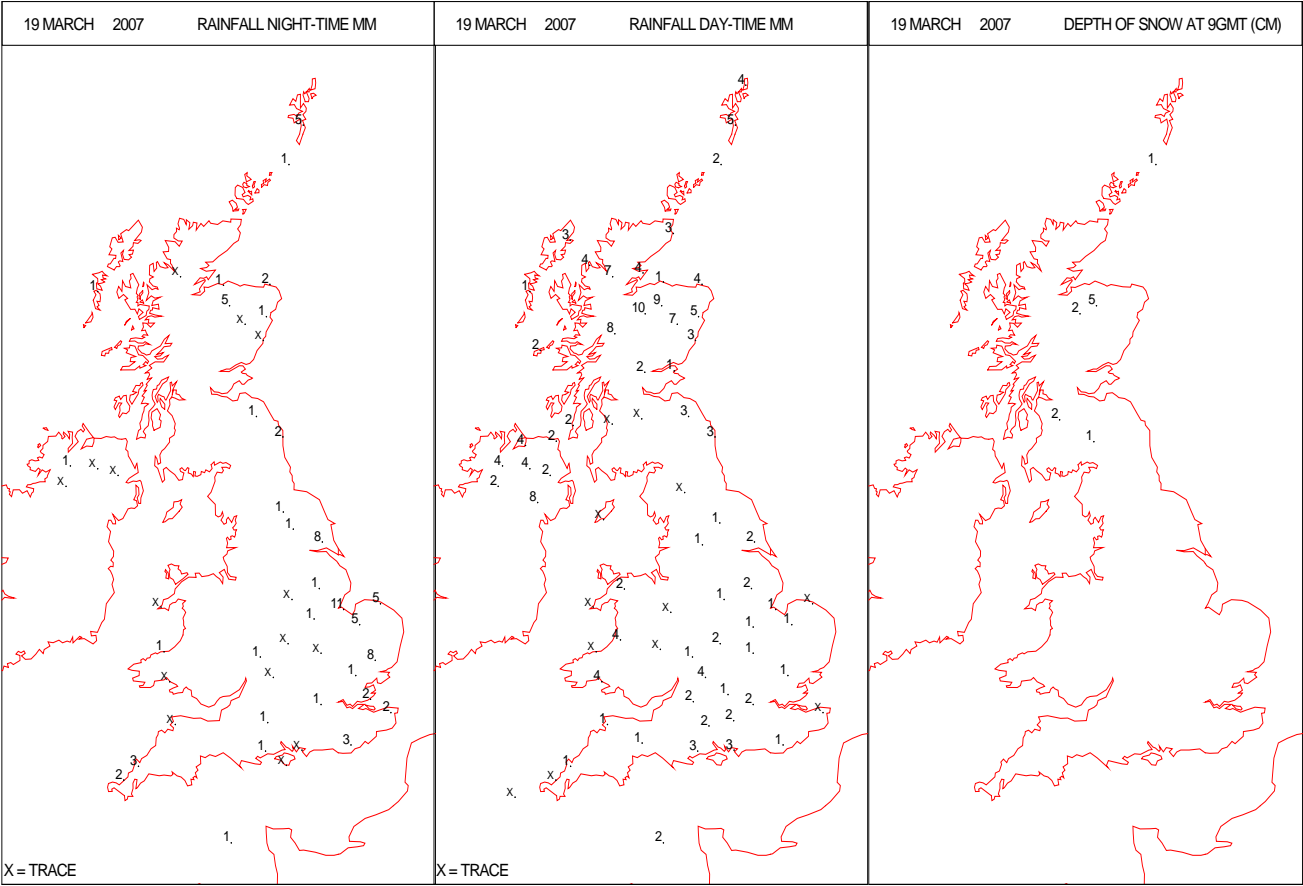
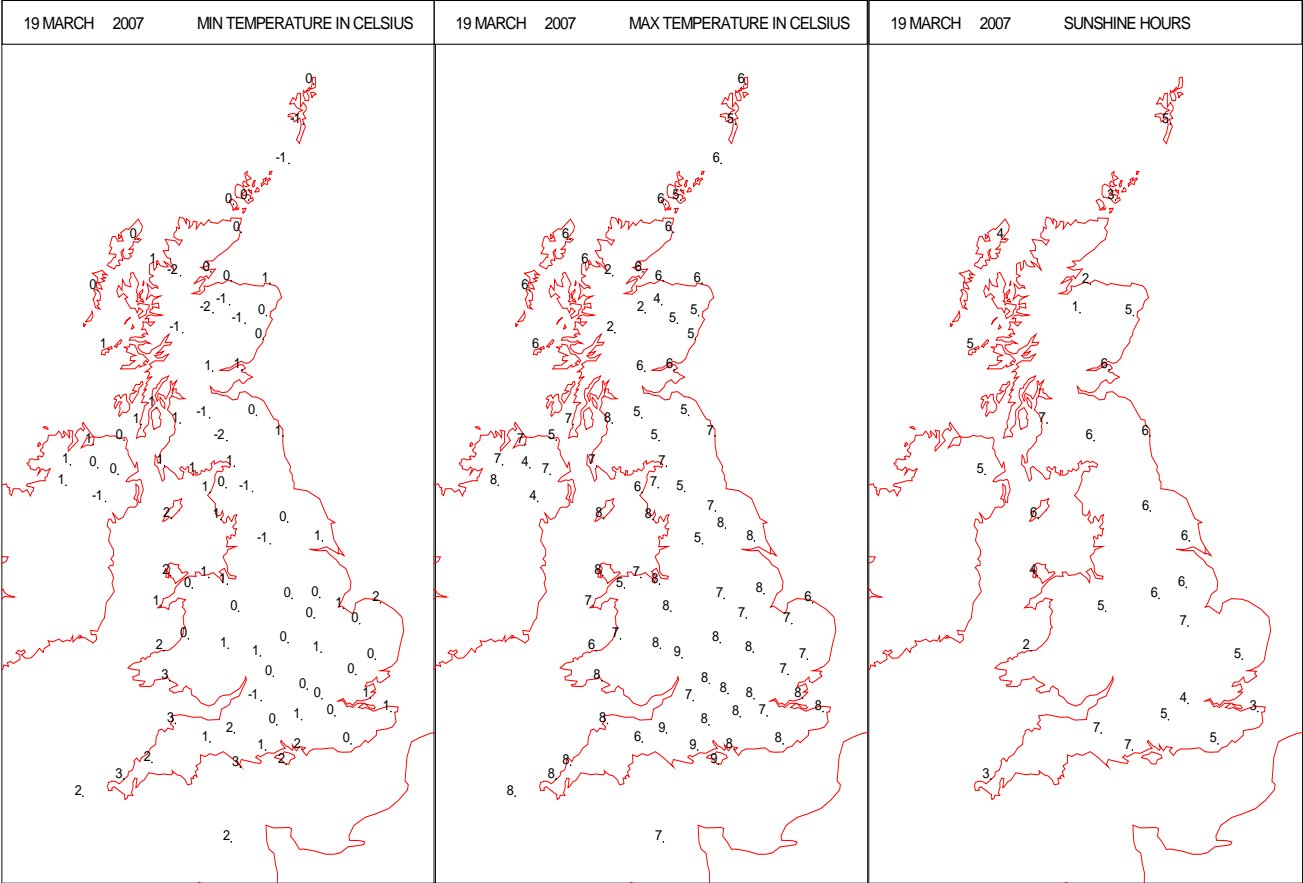
SURFACE REPORTS



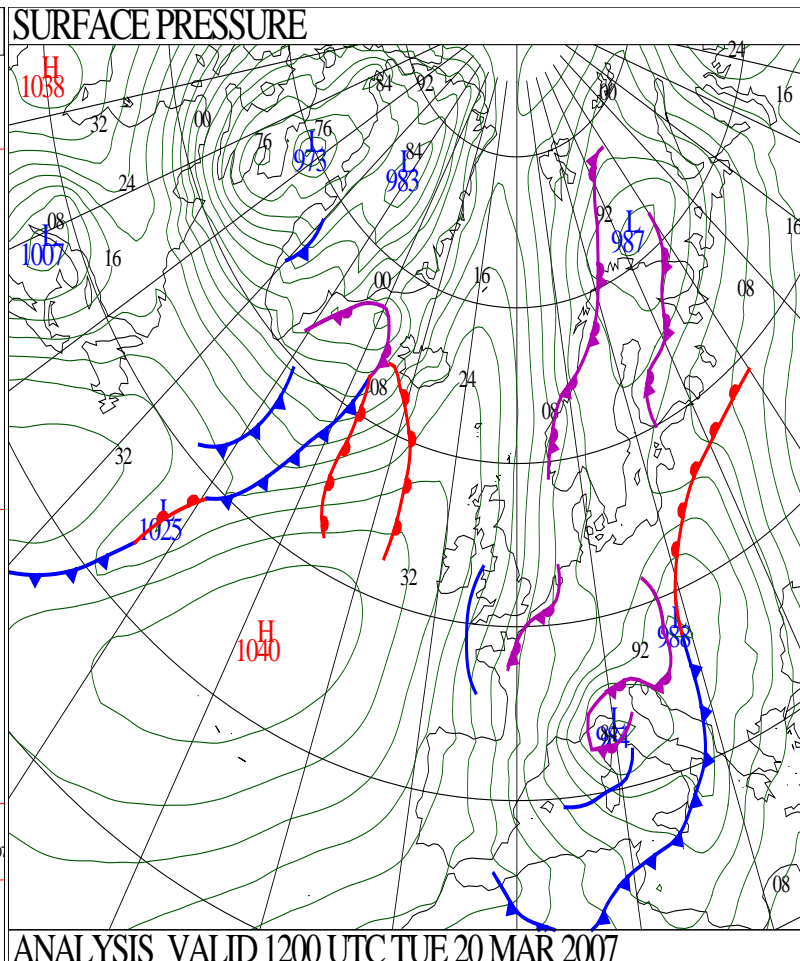
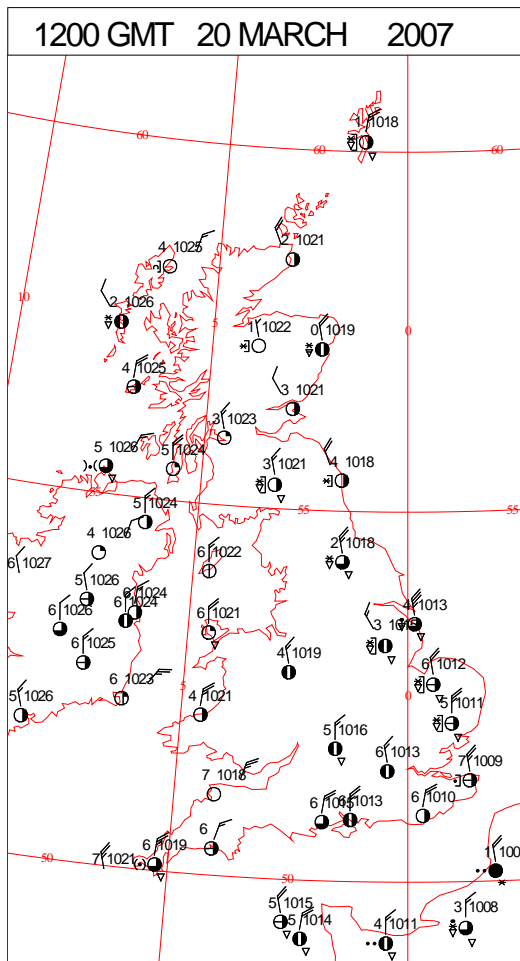
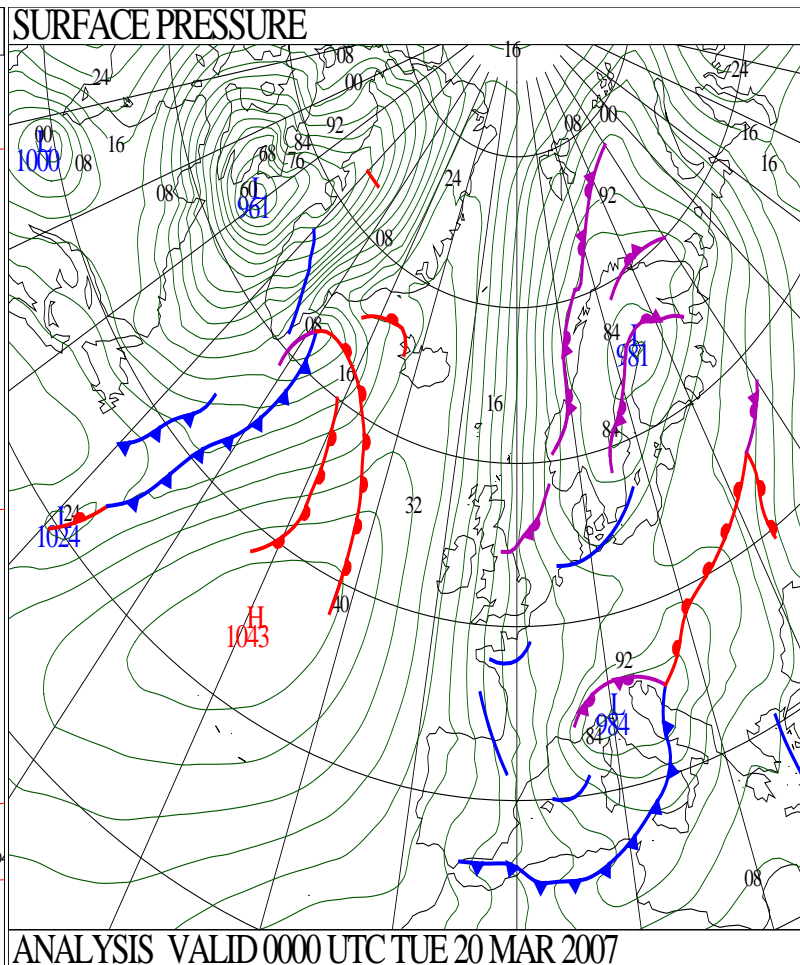
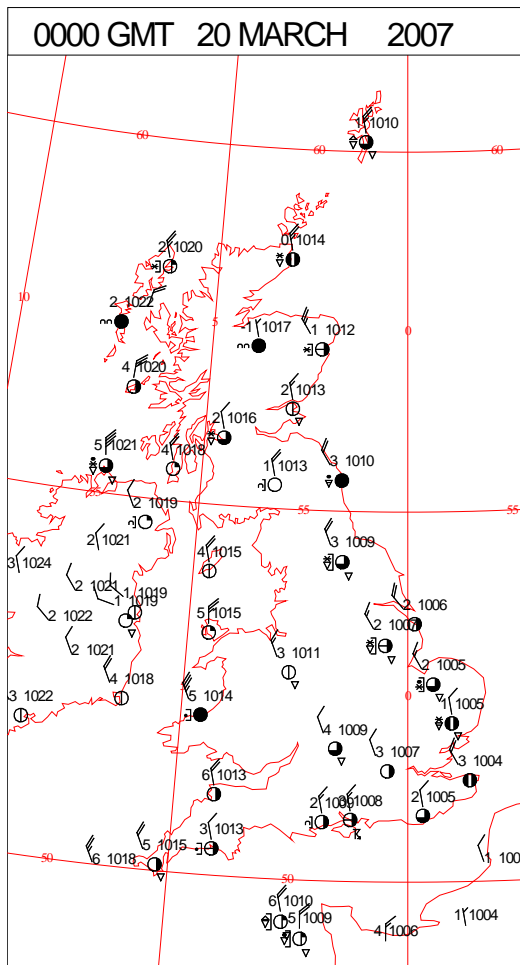
SIGNIFICANT WEATHER

0600 GMT 19 MARCH 2007	SIG WEATHER	1200 GMT 19 MARCH 2007	SIG WEATHER	<p>Summary of UK Weather for Monday 19 March 2007. Overnight scattered wintry showers affected most parts of the UK, but were most frequent over Northern Ireland, Scotland, Wales and southwest England. Snow accumulations were reported over most high ground, with a few centimetres of accumulation even reported over the moors in southwest England. There was a slight frost in places. Scattered showers of hail, sleet and snow continued to feed into the UK from the north through the day, becoming more frequent over all places in the afternoon. Any snow that accumulated melted very quickly at low levels. Storms developed over central and eastern England during the afternoon. A very strong northerly wind, with gusts to 50 knots recorded in many places, made it feel very cold. Temperatures were generally well below average for this time of the year.</p>
1800 GMT 19 MARCH 2007	SIG WEATHER	0000 GMT 20 MARCH 2007	SIG WEATHER	<p>EXTREMES Highest Maximum: 9.4 Pershore, Hereford & Worcester Lowest Maximum: 2.0 Loch Glascarnoch, Ross & Cromarty Lowest Minimum: -2.2 Aviemore, Inverness-Shire Lowest Grass Minimum: -8.3 Eskdalemuir, Dumfriesshire Most Rain: 14.5 Glenlivet, Banffshire Most Sun: 9.2 Saughall, Ayrshire</p>

DAILY CLIMATE DATA

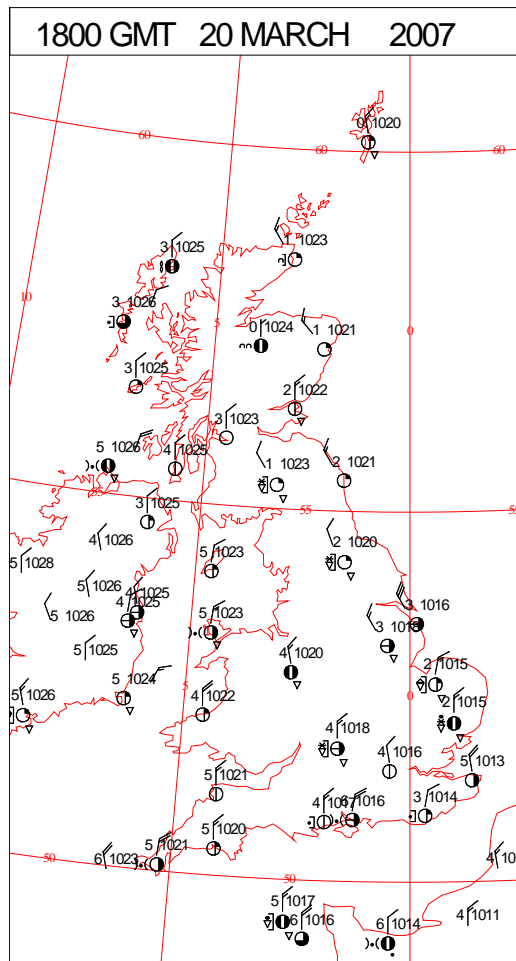
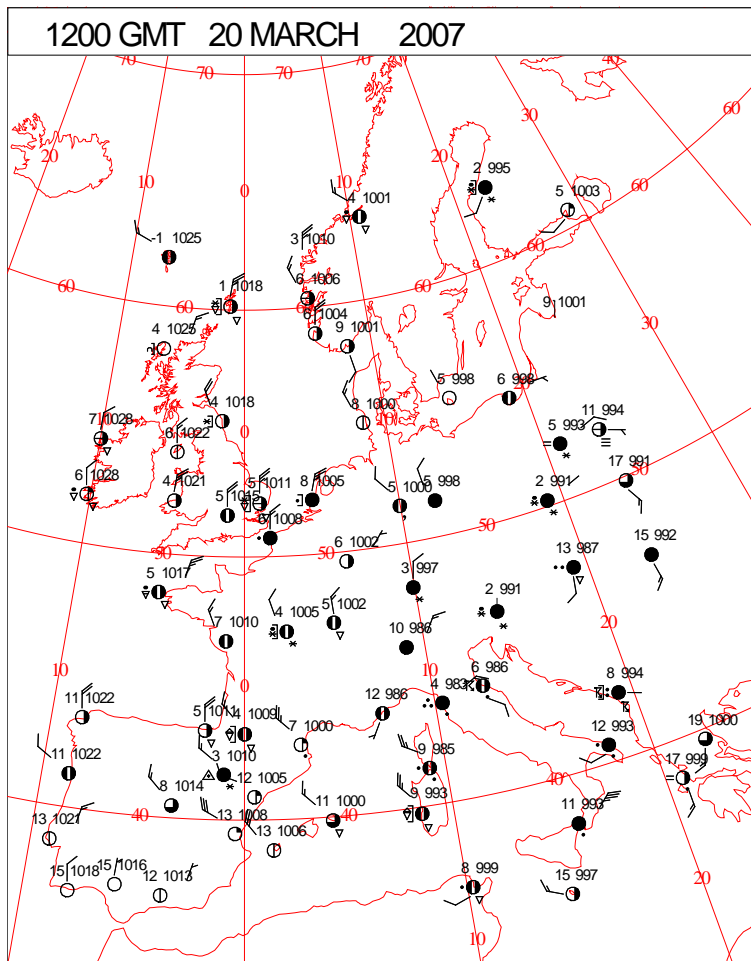
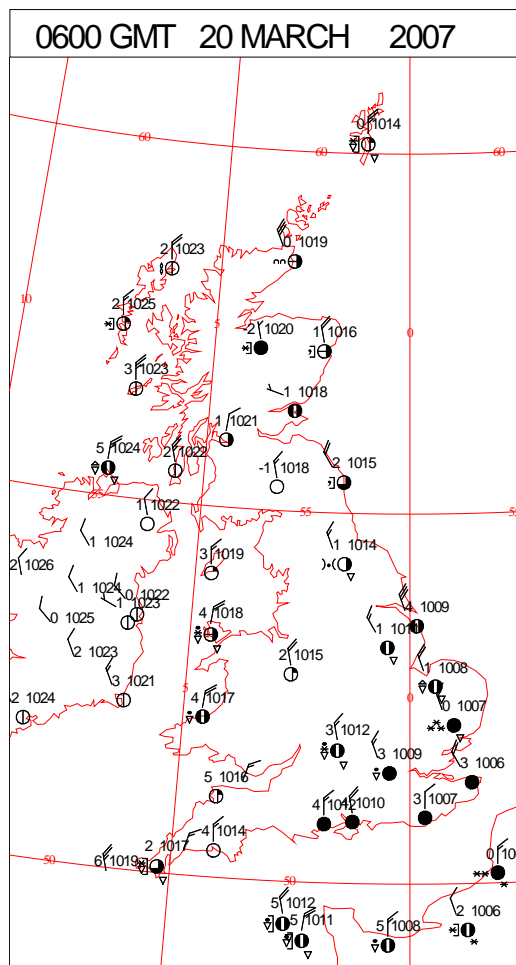
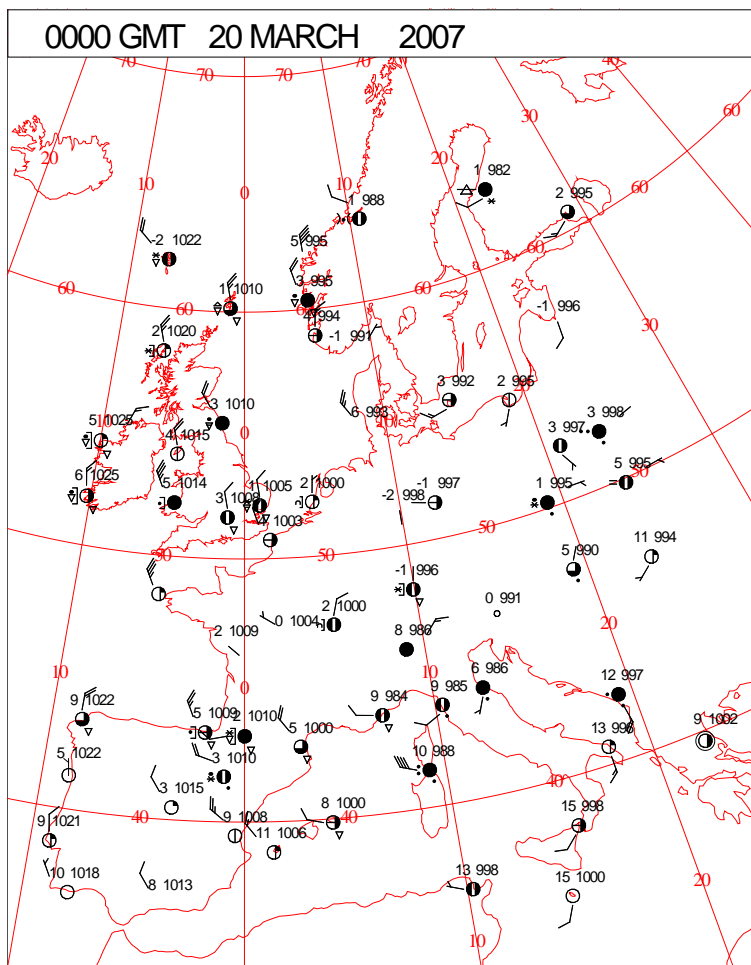


DAILY WEATHER SUMMARY



Tuesday 20 March 2007

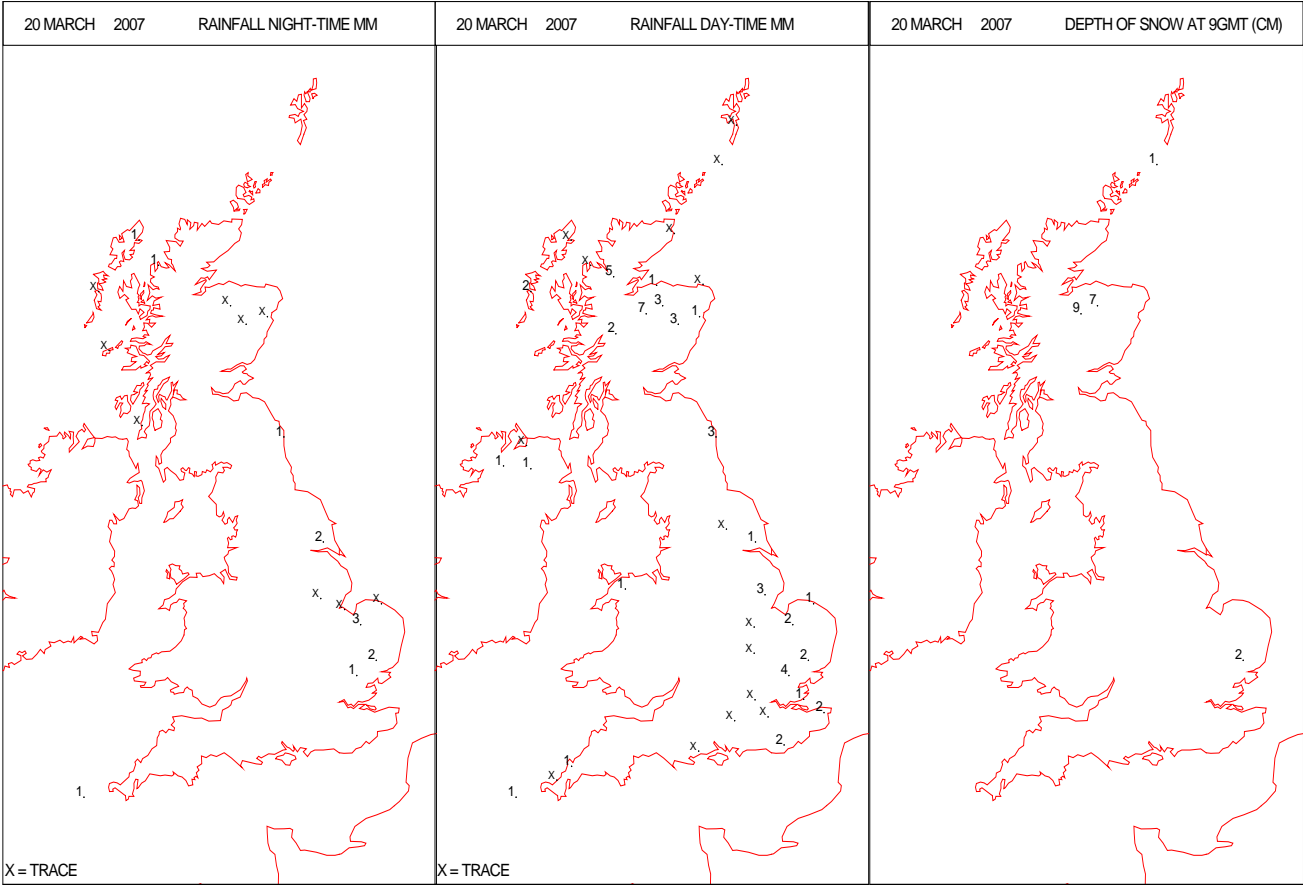
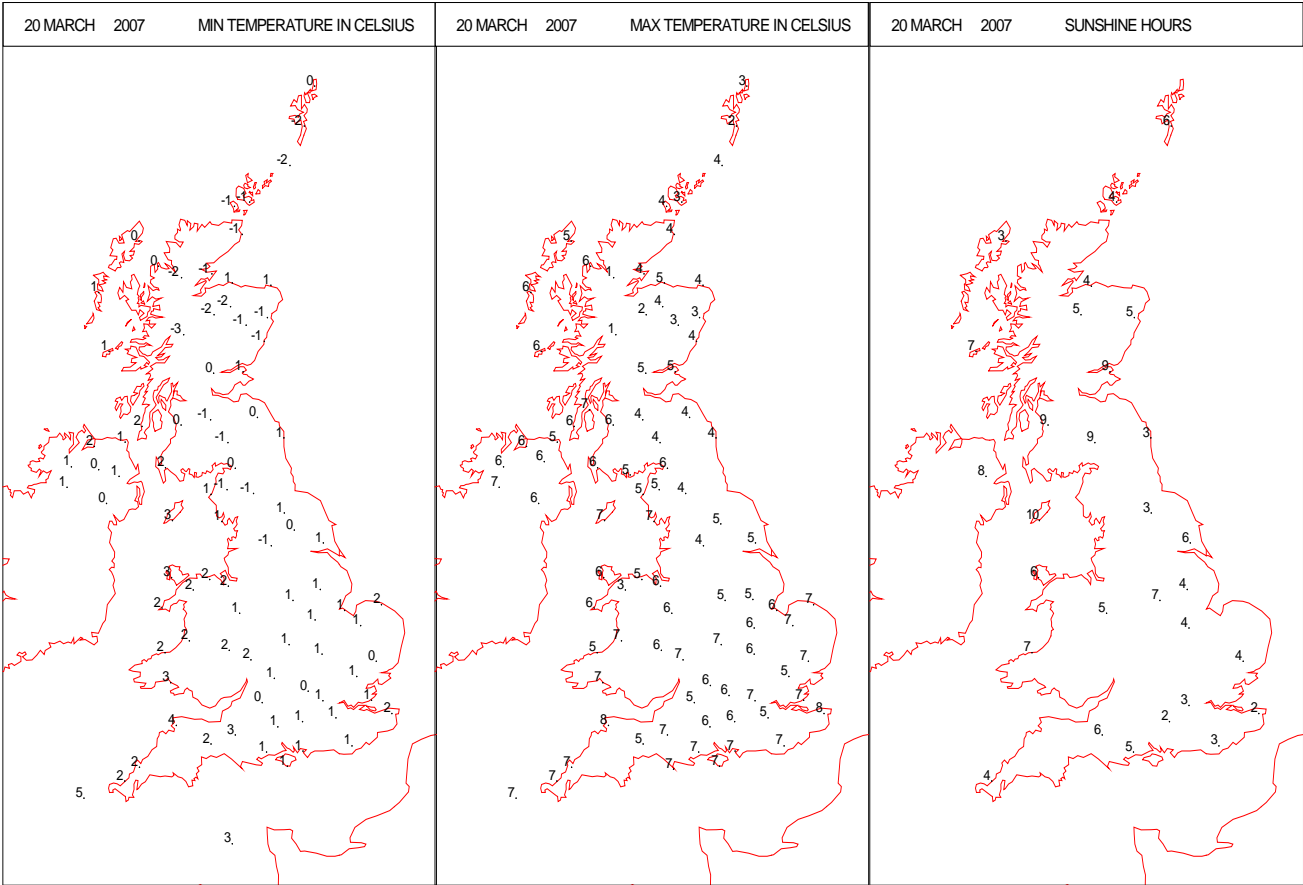
SURFACE REPORTS



SIGNIFICANT WEATHER

0600 GMT 20 MARCH 2007	SIG WEATHER	1200 GMT 20 MARCH 2007	SIG WEATHER	<p>Summary of UK Weather for Tuesday 20 March 2007.</p> <p>Widespread wintry showers affected Northern Ireland, northern Scotland, eastern England and the far west of Wales and southwest England for most of the day, developing further inland for a time during the afternoon. A line of more organised showers of snow, sleet and hail moved down the east coast of England overnight, reaching Kent after sunrise. Some small accumulations of snow were reported in East Anglia and Kent during the early morning, melting swiftly in the sun. A persistent band of wintry showers lying from the southwest Wales to west Cornwall at first, gradually moved westwards during the day, with only the far western extremities seeing showers by the afternoon. Frequent showers over Northern Ireland and northwest Scotland gradually died out during the afternoon as high pressure built in from the west. Most places had some good sunny spells, especially away from the coasts, where it was a mainly dry start. Although cloud increased during the afternoon, most places still had some sunny spells between showers. It was a cold day with temperatures generally below average over most of the UK.</p>
1800 GMT 20 MARCH 2007	SIG WEATHER	0000 GMT 21 MARCH 2007	SIG WEATHER	<p>EXTREMES</p> <p>Highest Maximum: 8.0 Manston, Kent</p> <p>Lowest Maximum: 0.5 Loch Glascarnoch, Ross & Cromarty</p> <p>Lowest Minimum: -3.4 Tulloch Bridge, Inverness-Shire</p> <p>Lowest Grass Minimum: -5.1 Prestwick, Gannet ,Ayrshire</p> <p>Most Rain: 6.8 Aviemore, Inverness-Shire</p> <p>Most Sun: 9.2 Saughall, Ayrshire</p>

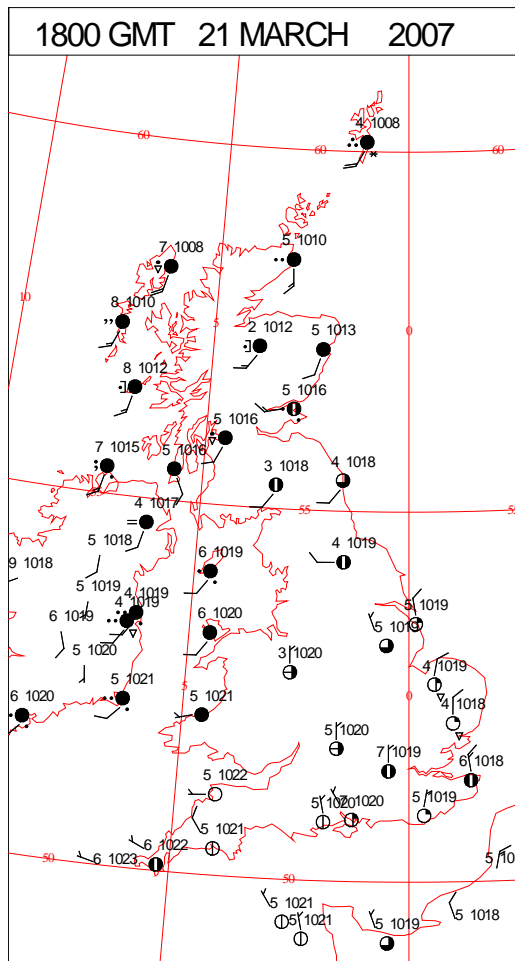
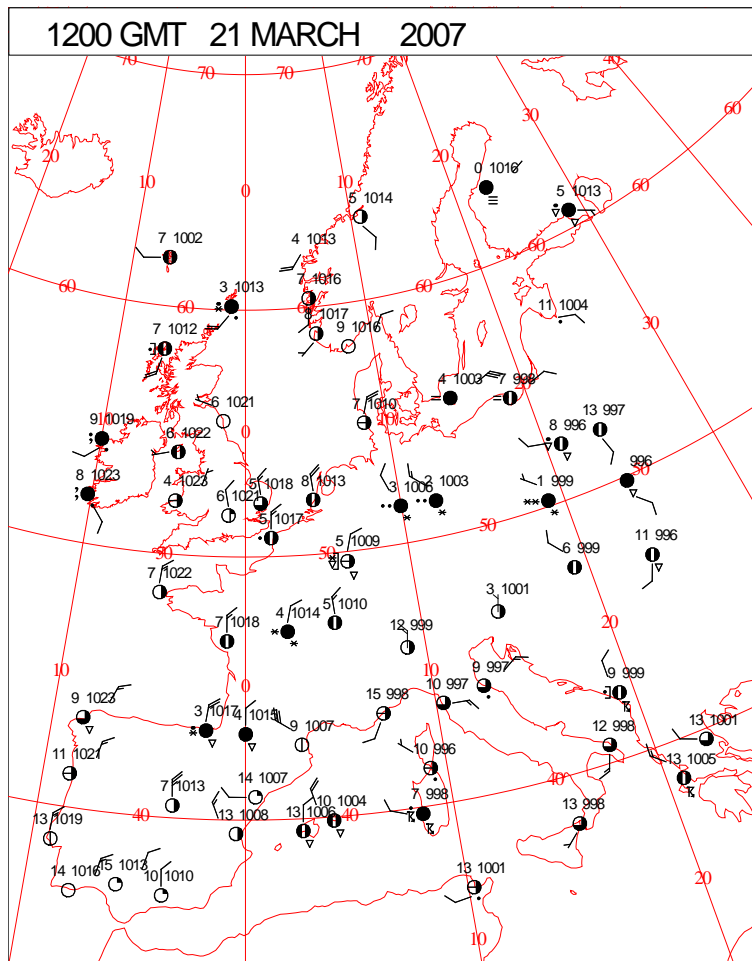
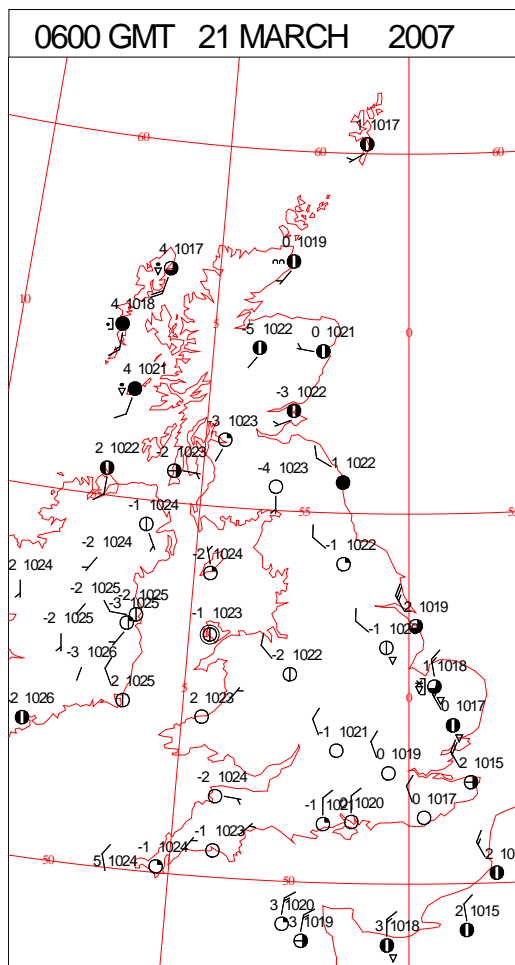
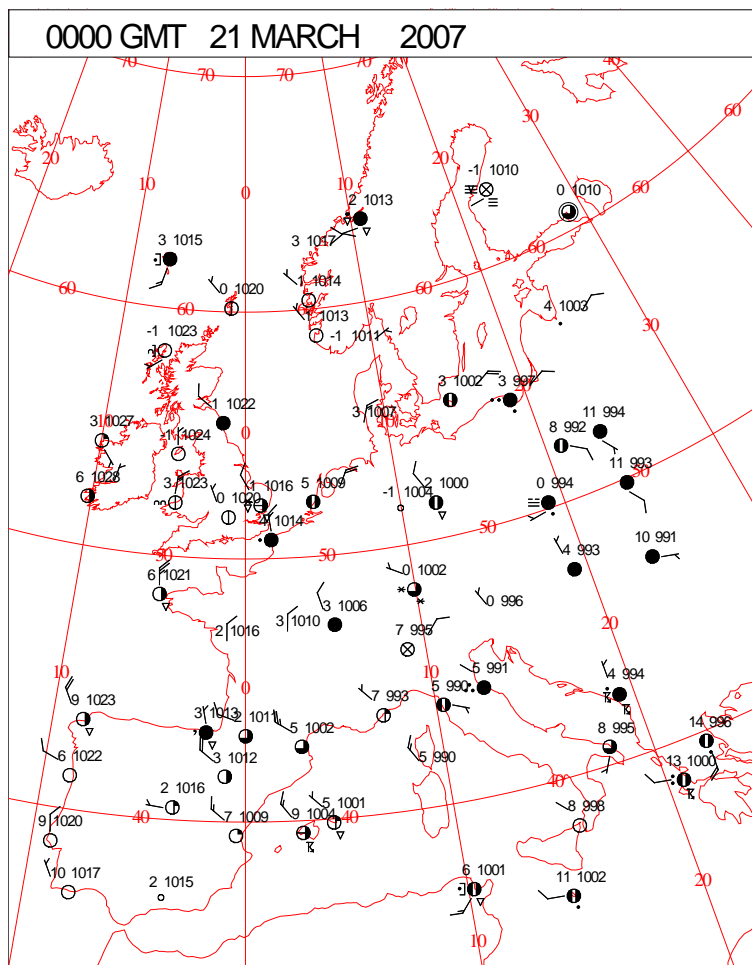
DAILY CLIMATE DATA



Crown Copyright 2007, All Rights Reserved

Wednesday 21 March 2007

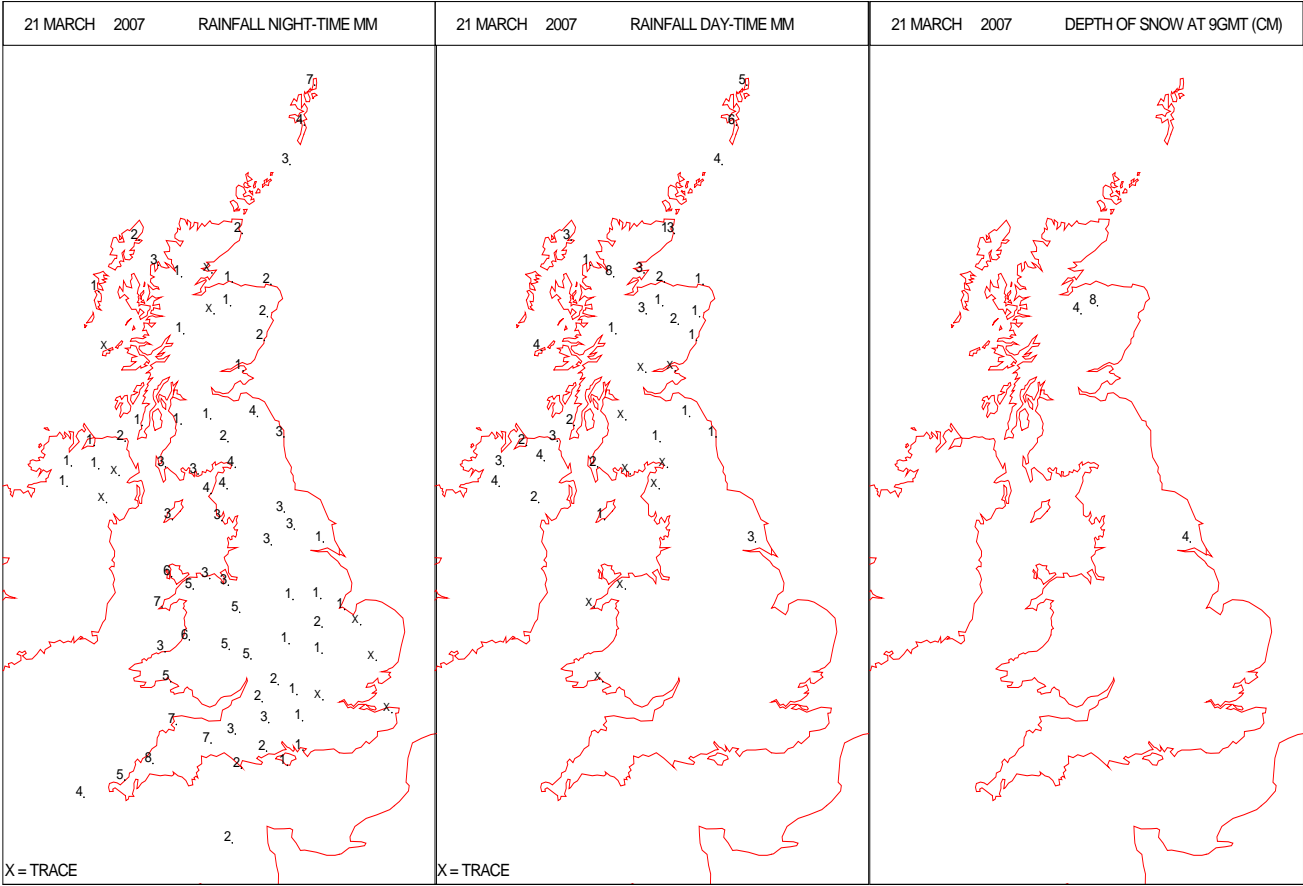
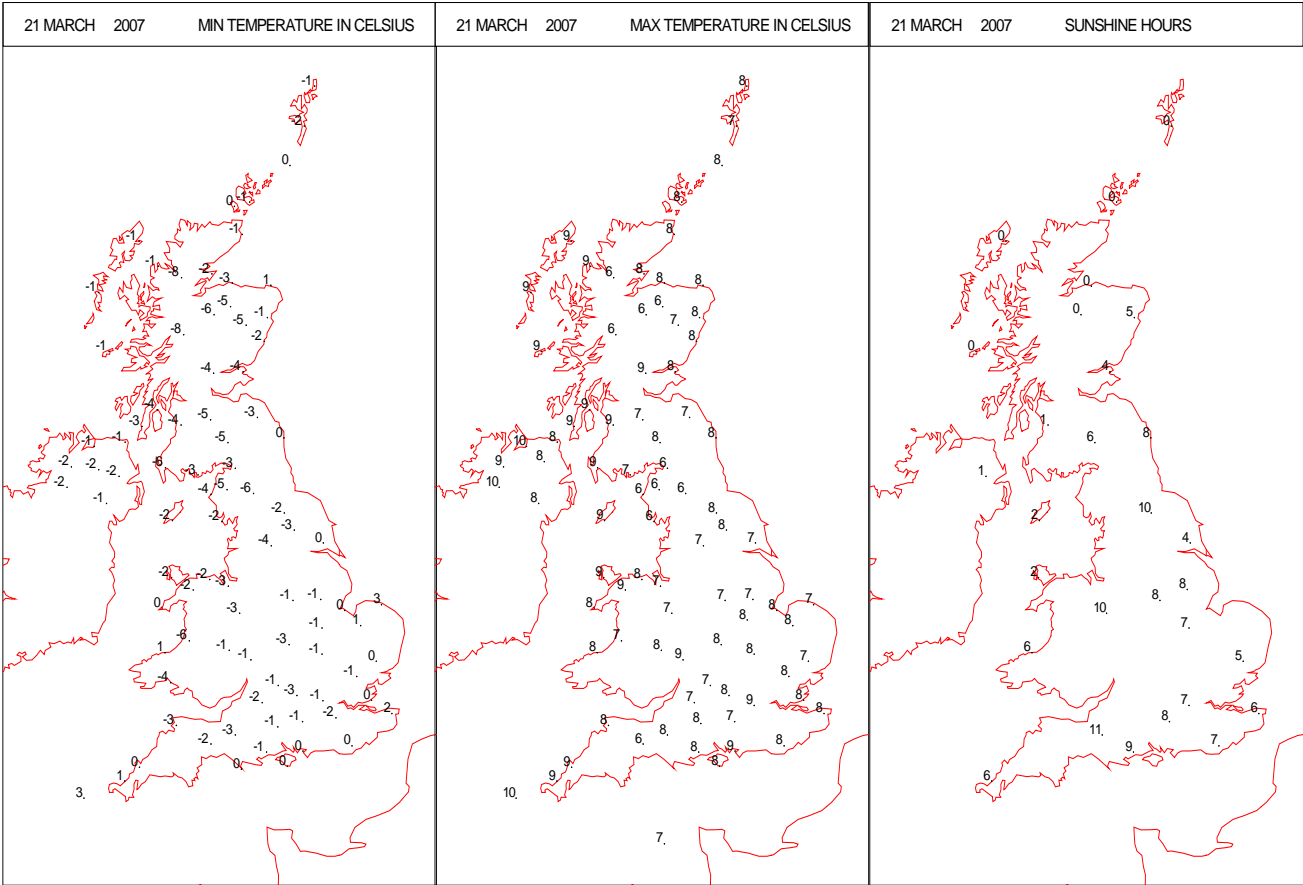
SURFACE REPORTS



SIGNIFICANT WEATHER

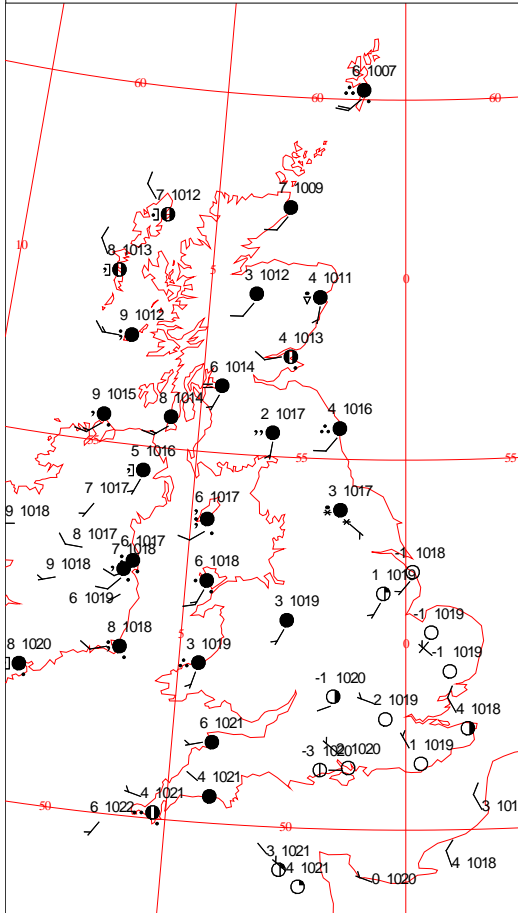
0600 GMT 21 MARCH 2007	SIG WEATHER	1200 GMT 21 MARCH 2007	SIG WEATHER	<p>Summary of UK Weather for Wednesday 21 March 2007. Sleet and snow showers continued to feed in over eastern England overnight and into the first part of the morning, though these become less frequent soon after dawn. There was a covering of snow for parts of eastern England, especially Yorkshire and Lincolnshire. Otherwise it was mostly dry with clear skies and widespread moderate, locally severe frost. Cloud did feed in over Northern Ireland and northwest Scotland overnight though with light rain, sleet and snow on the leading edge reaching northwest Scotland by around dawn. This band continued east across Northern Ireland and Scotland through the day, reaching the far north of England and western parts of Wales during the evening, and eventually the rest of Wales, Northeast England, Cornwall and Devon later in the evening. Dry and bright for much of England and Wales during the day, with some good sunshine through central parts. Despite the sunshine, temperatures were widely below average for the time of year.</p> <p>EXTREMES Highest Maximum: 10.3 Scilly: St Marys Air, Isles Of Scilly Lowest Maximum: 5.2 Little Rissington, Gloucestershire Lowest Minimum: -8.2 Loch Glascarnoch, Ross & Cromarty Lowest Grass Minimum: -11.8 Strathallan Airfield, Perthshire (In Tayside) Most Rain: 14.8 Wick Airport, Caithness Most Sun: 11.2 Lyneham, Wiltshire</p>
1800 GMT 21 MARCH 2007	SIG WEATHER	0000 GMT 22 MARCH 2007	SIG WEATHER	

DAILY CLIMATE DATA

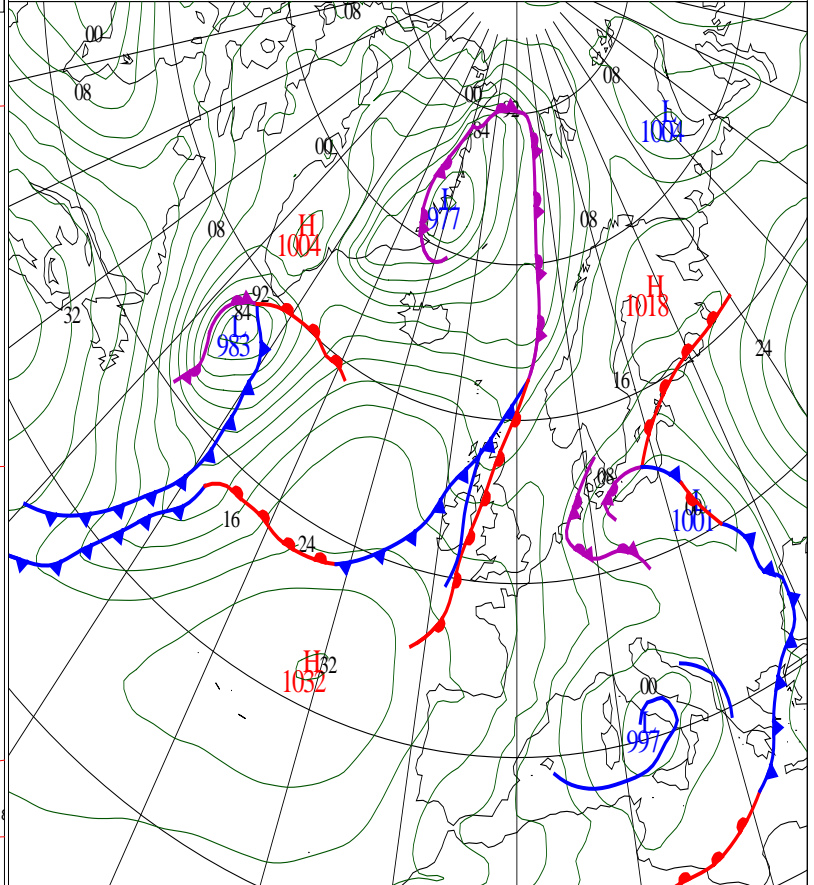


DAILY WEATHER SUMMARY

0000 GMT 22 MARCH 2007

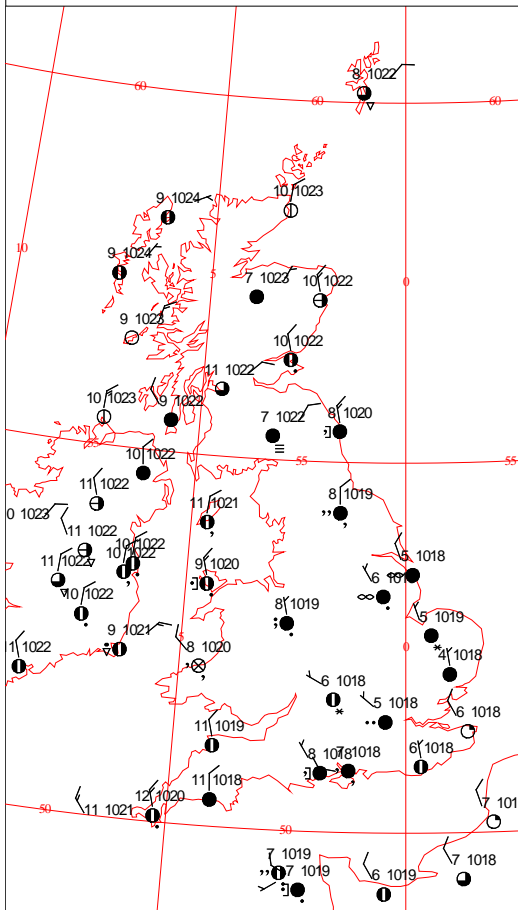


SURFACE PRESSURE

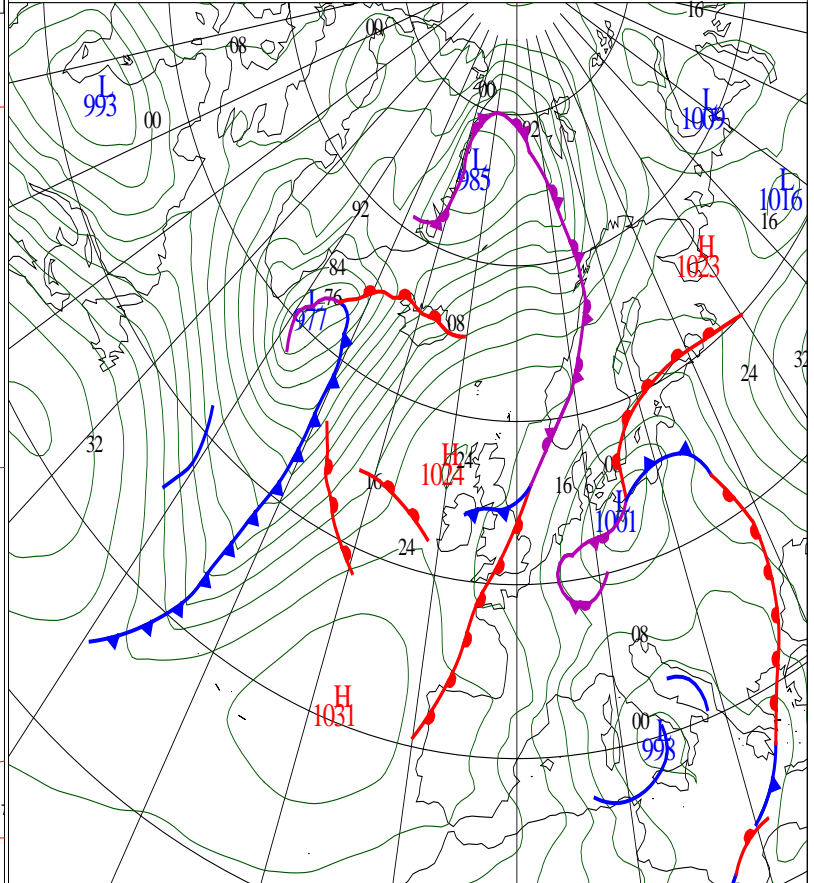


ANALYSIS VALID 0000 UTC THU 22 MAR 2007

1200 GMT 22 MARCH 2007

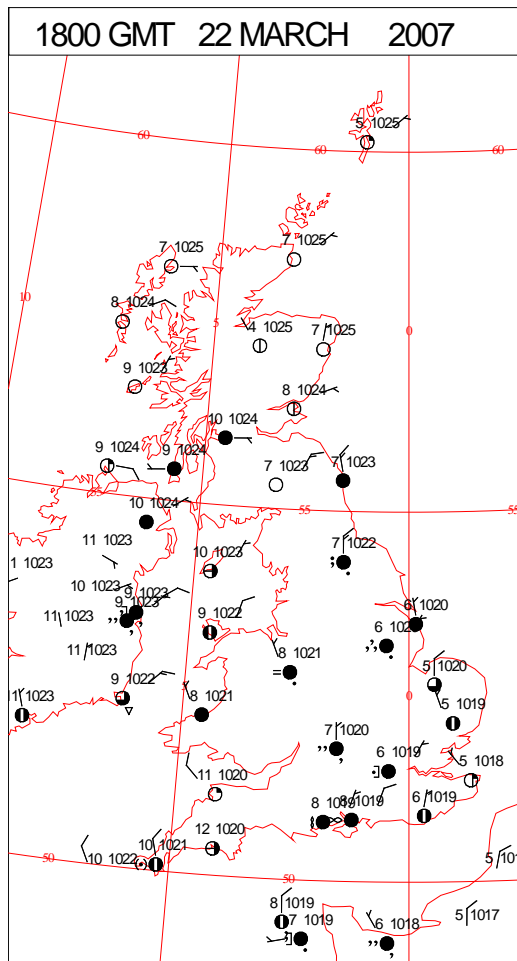
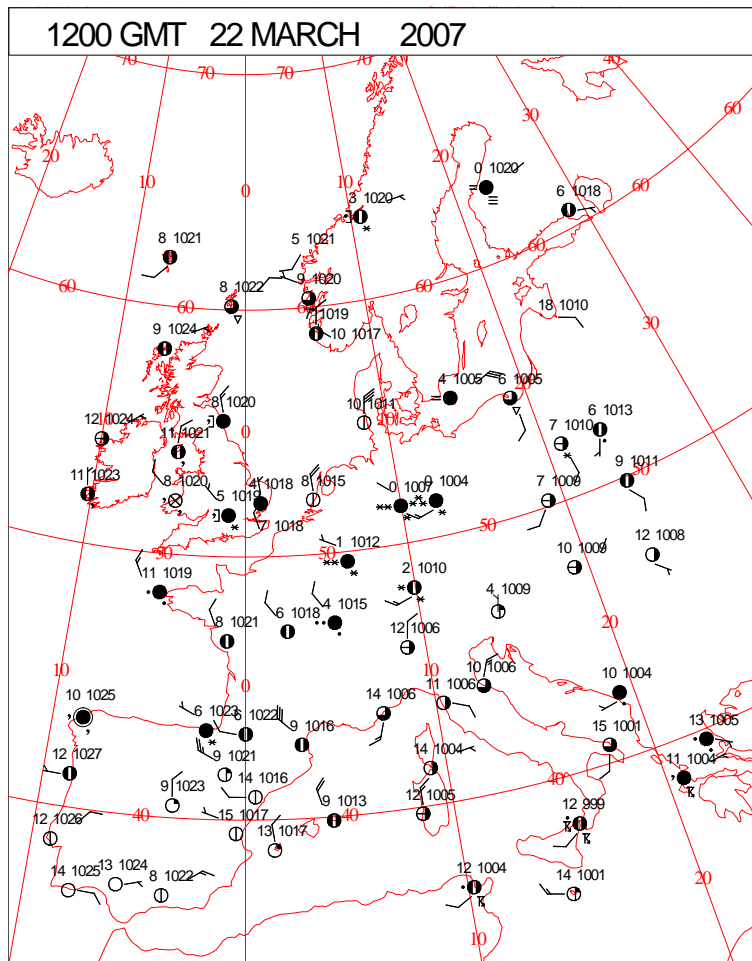
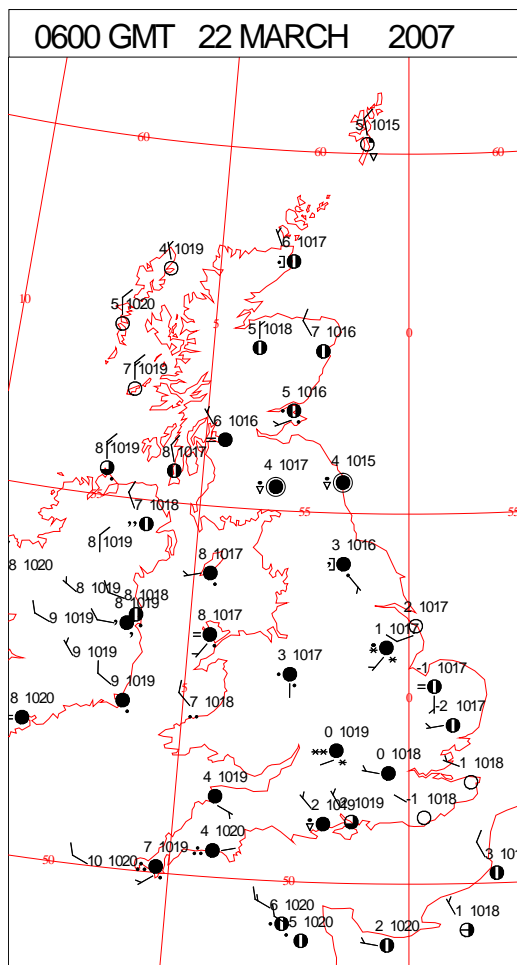
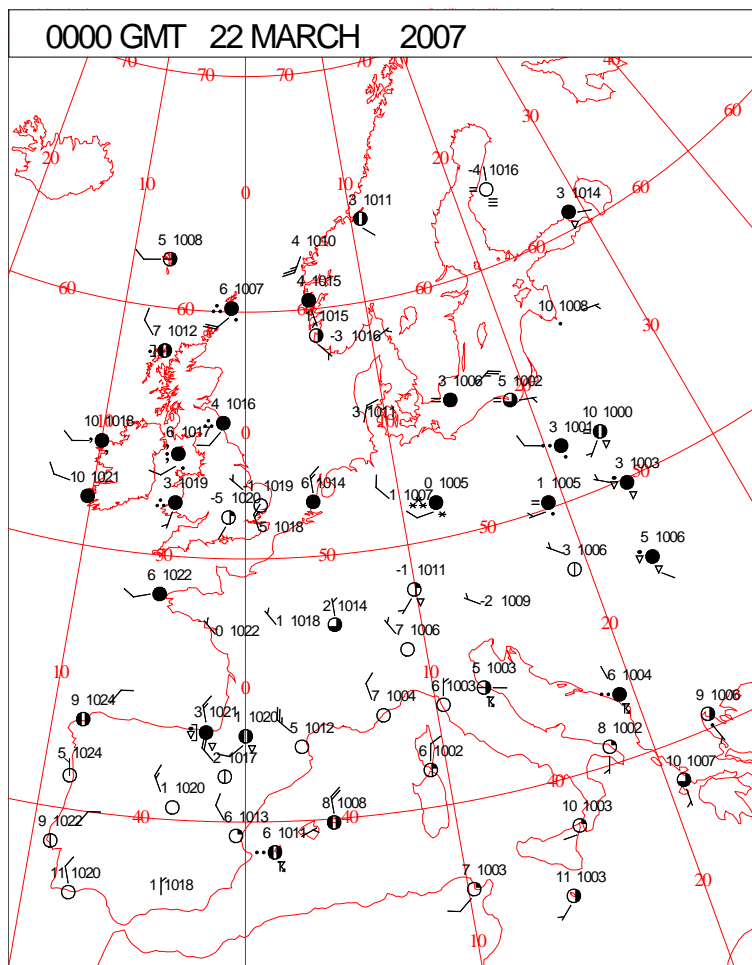


SURFACE PRESSURE



ANALYSIS VALID 1200 UTC THU 22 MAR 2007

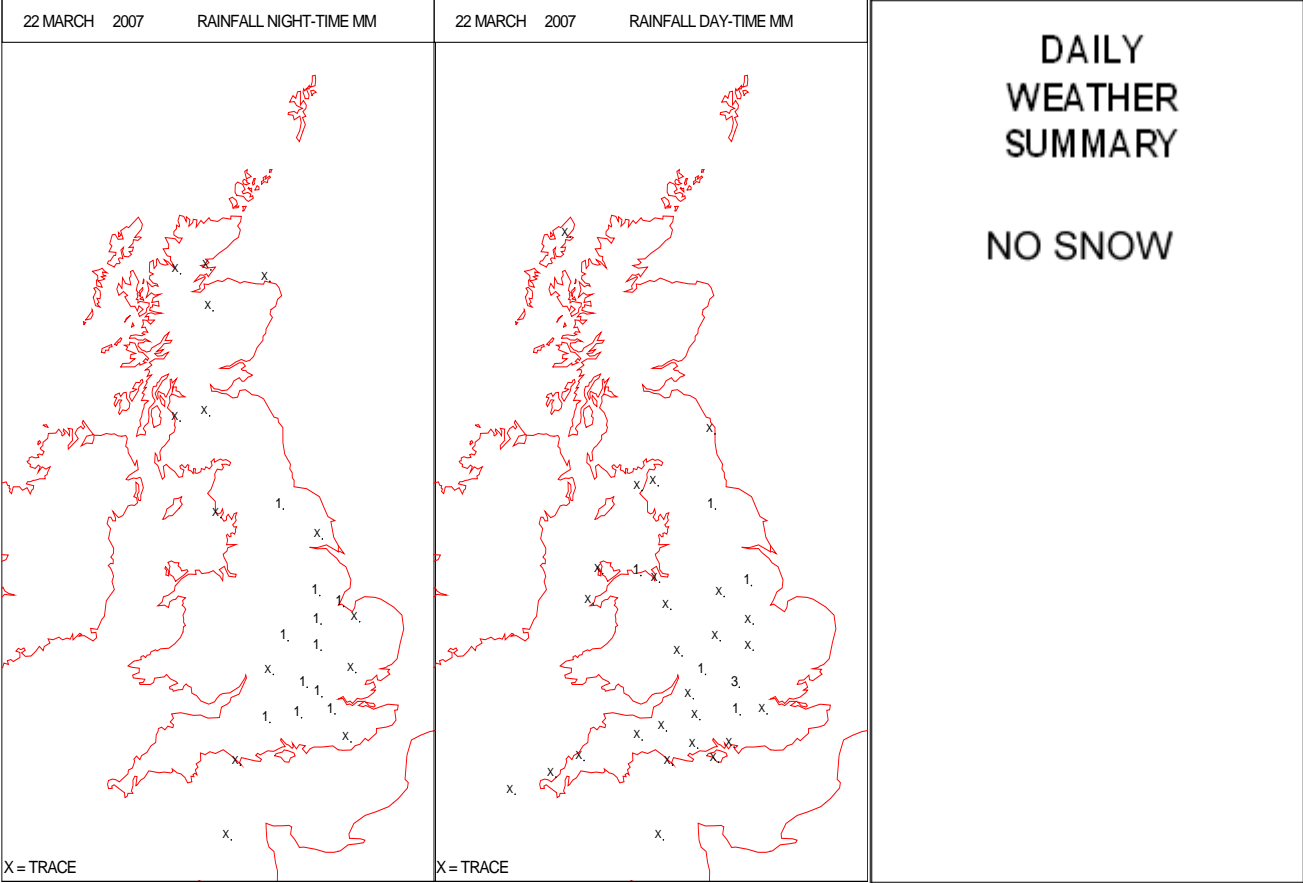
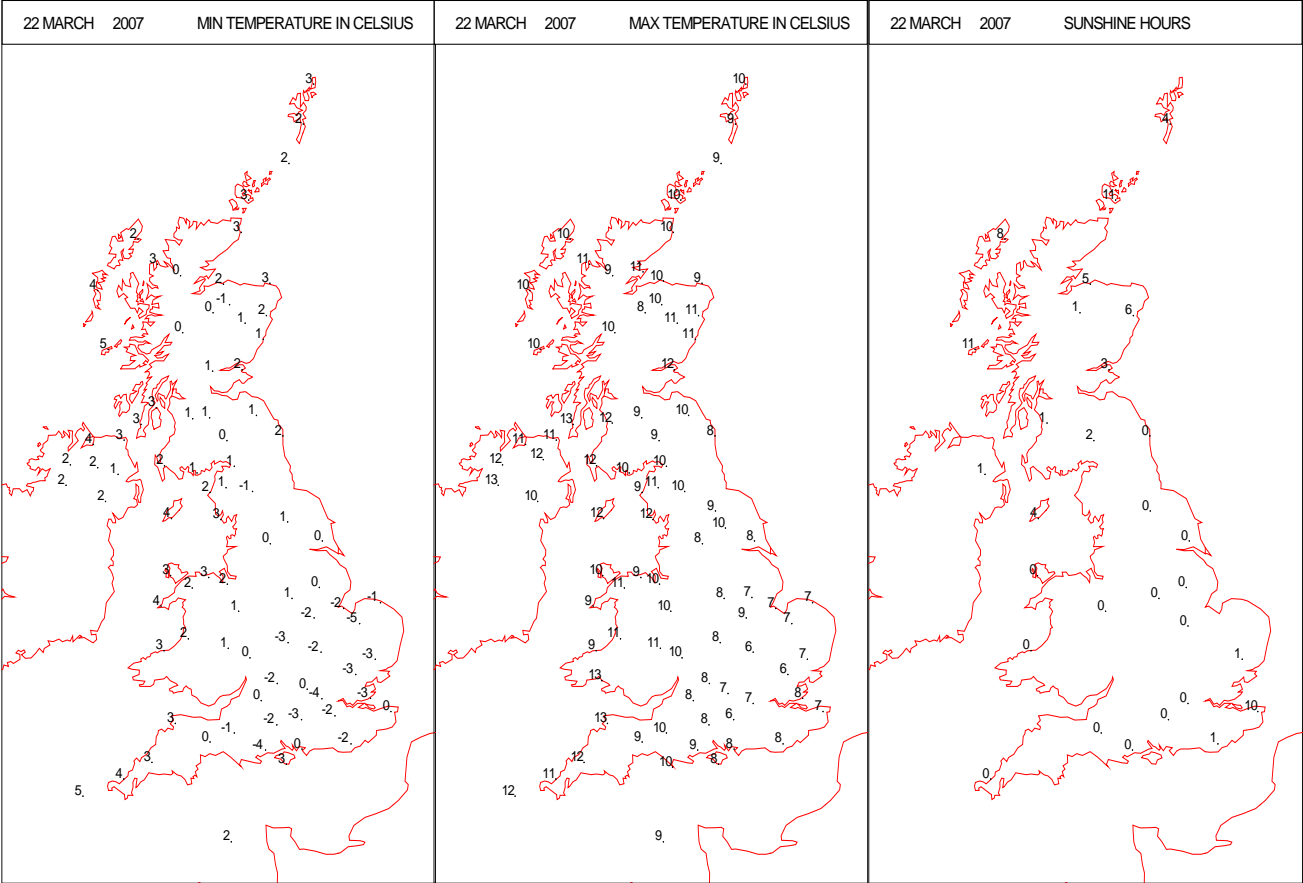
SURFACE REPORTS



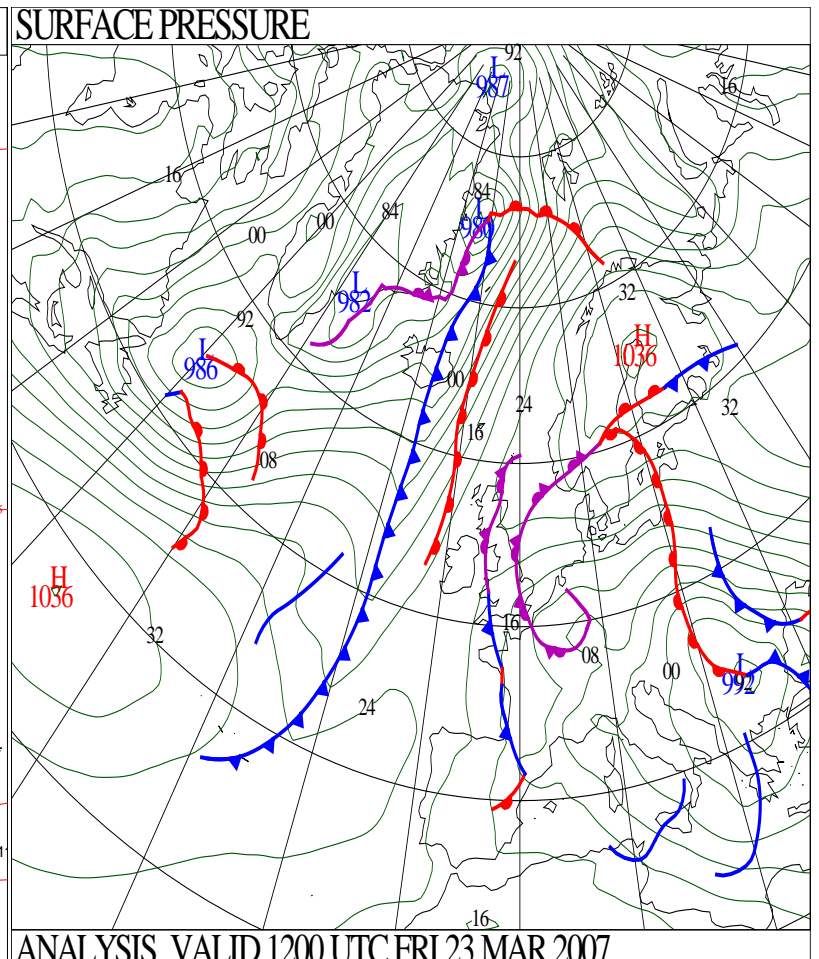
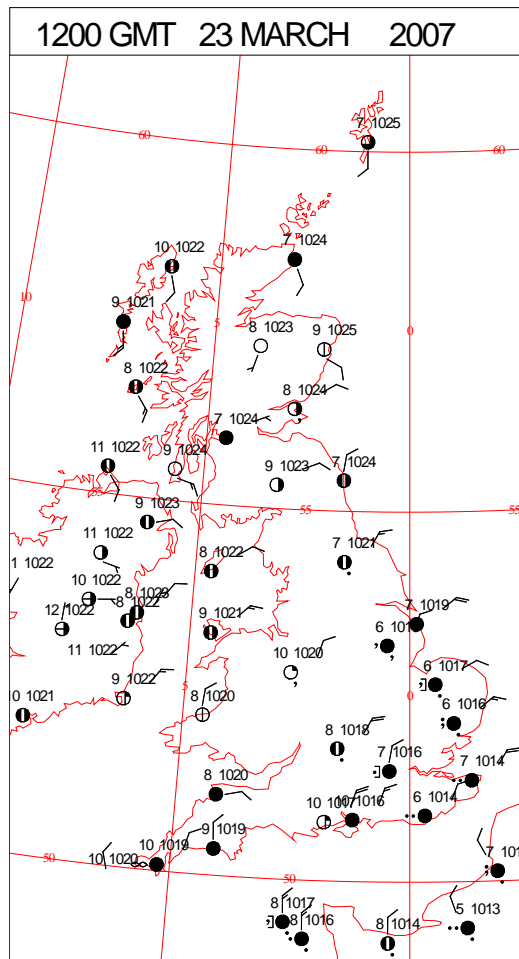
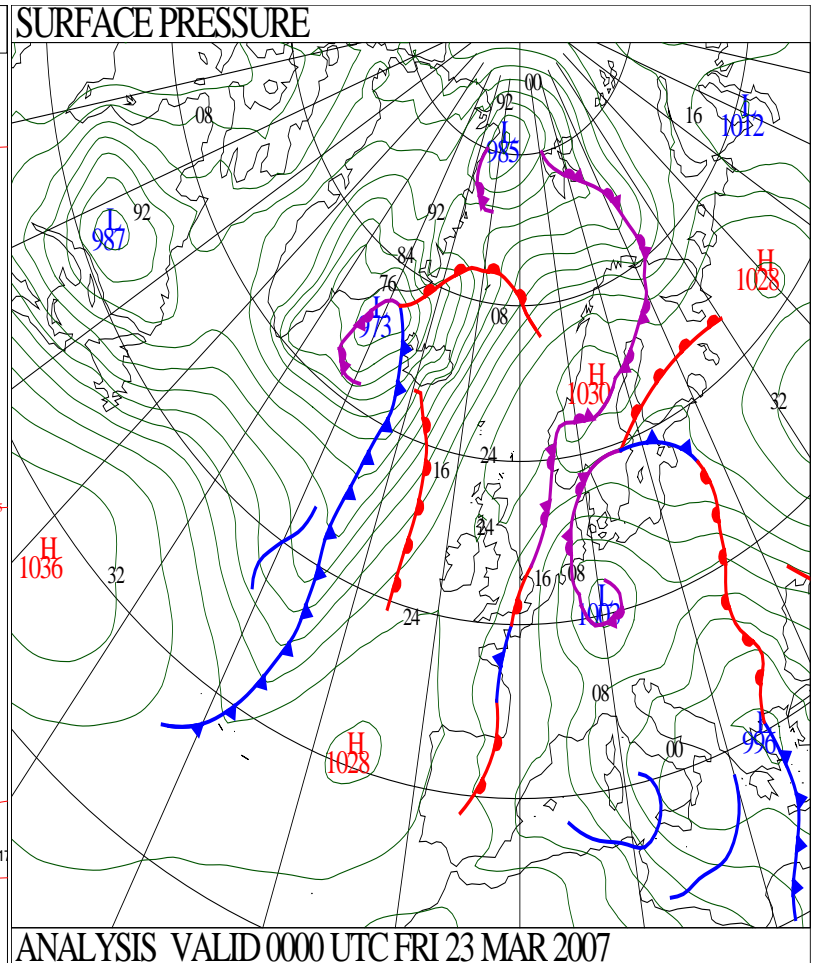
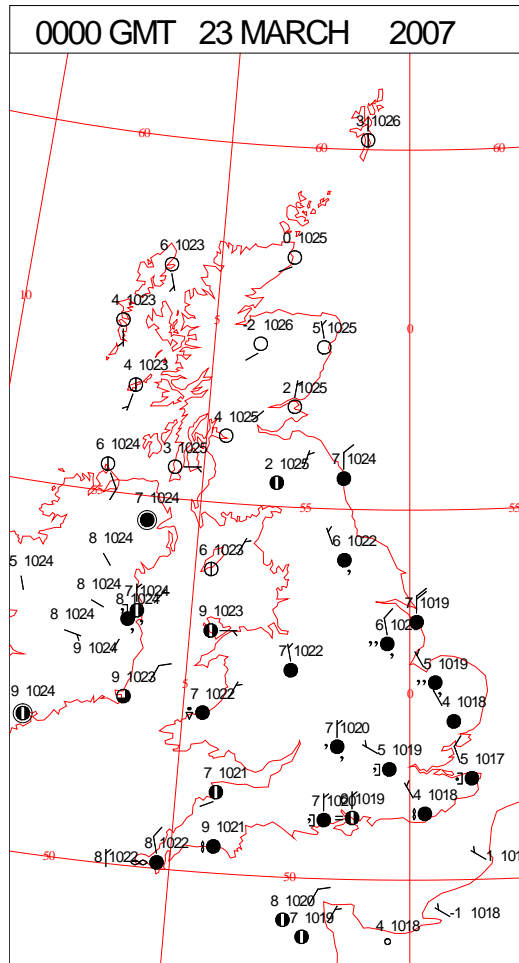
SIGNIFICANT WEATHER

0600 GMT 22 MARCH 2007	SIG WEATHER	1200 GMT 22 MARCH 2007	SIG WEATHER	<p>Summary of UK Weather for Thursday 22 March 2007.</p> <p>The early hours of the morning were rather cloudy with outbreaks of light rain across Scotland and Northern Ireland. A band of rain stretching from northern England, through Wales and into southwest England moved southeastwards, and was preceded in places by a period of sleet and snow, and also some freezing rain across the southern Pennines.</p> <p>After daybreak the snow and rain band spread across southeast England, gradually petering out but leaving a cloudy, damp and cold afternoon with some further spells of light rain and drizzle. The Midlands and Wales were cloudy through the day, although they did remain essentially dry after the wet start. A mixture of cloud and sunny spells for northern England, Northern Ireland and Scotland during daylight hours.</p> <p>The evening was cloudy across the southern half of the UK, with some mist and a few spots of light rain or drizzle. Further north, it was dry with clear spells.</p> <p>Temperatures across much of the UK were about average for the time of year, although the Midlands, central southern England and the southeast were below average.</p>
1800 GMT 22 MARCH 2007	SIG WEATHER	0000 GMT 23 MARCH 2007	SIG WEATHER	
				<p>EXTREMES</p> <p>Highest Maximum: 13.3 Chivenor, Devon</p> <p>Lowest Maximum: 5.2 High Wycombe, HQSTC, Buckinghamshire</p> <p>Lowest Minimum: -5.6 Benson, Oxfordshire</p> <p>Lowest Grass Minimum: -11.9 Church Lawford, Warwickshire</p> <p>Most Rain: 4.2 High Wycombe, HQSTC, Buckinghamshire</p> <p>Most Sun: 10.8 Fair Isle, Shetland</p>

DAILY CLIMATE DATA

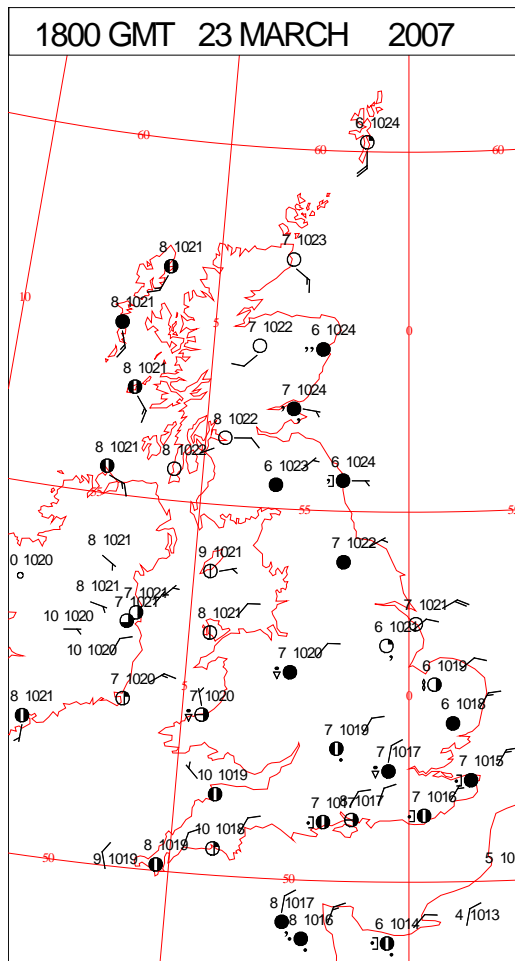
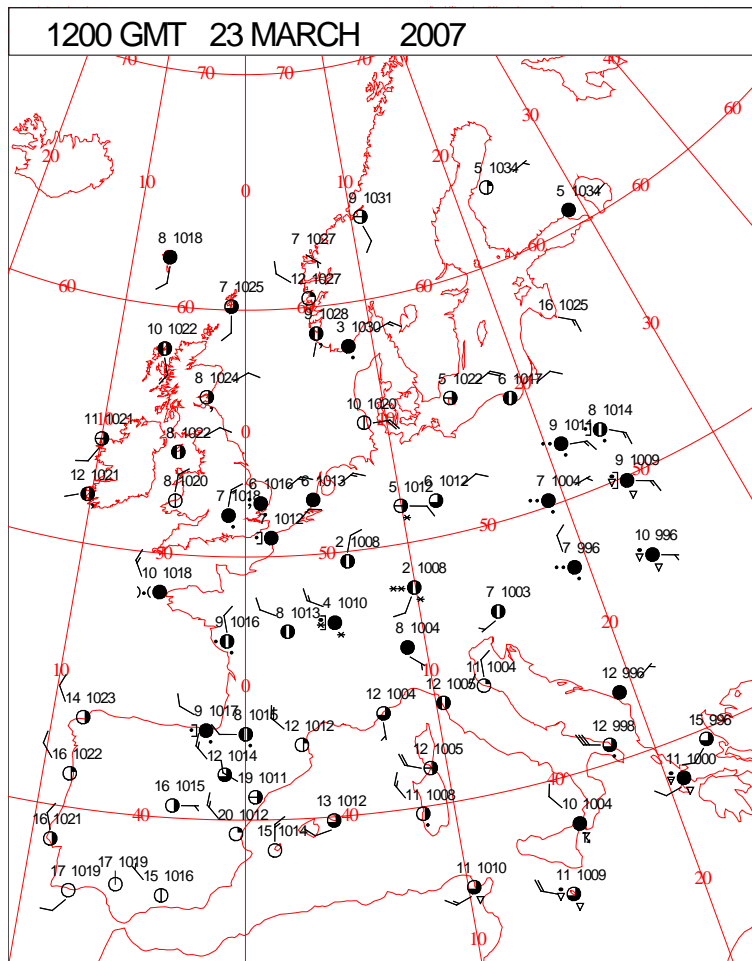
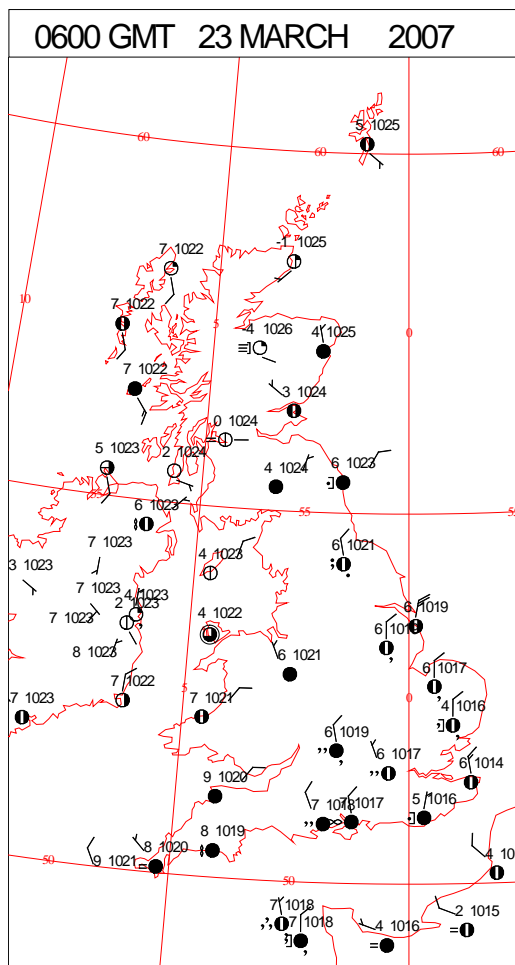
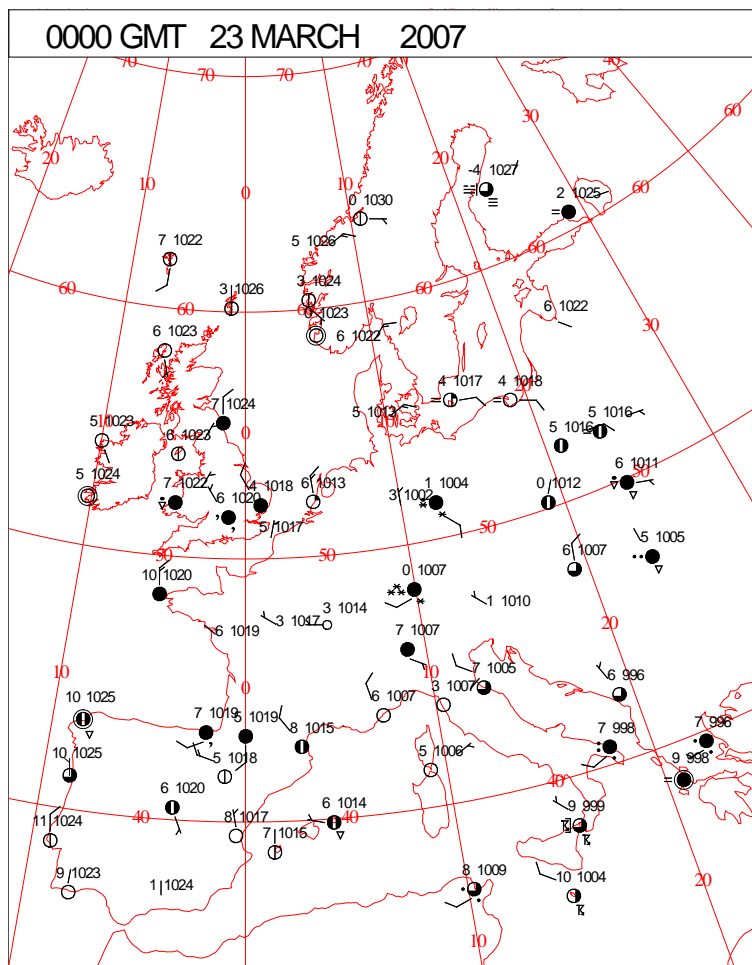


DAILY WEATHER SUMMARY



Friday 23 March 2007

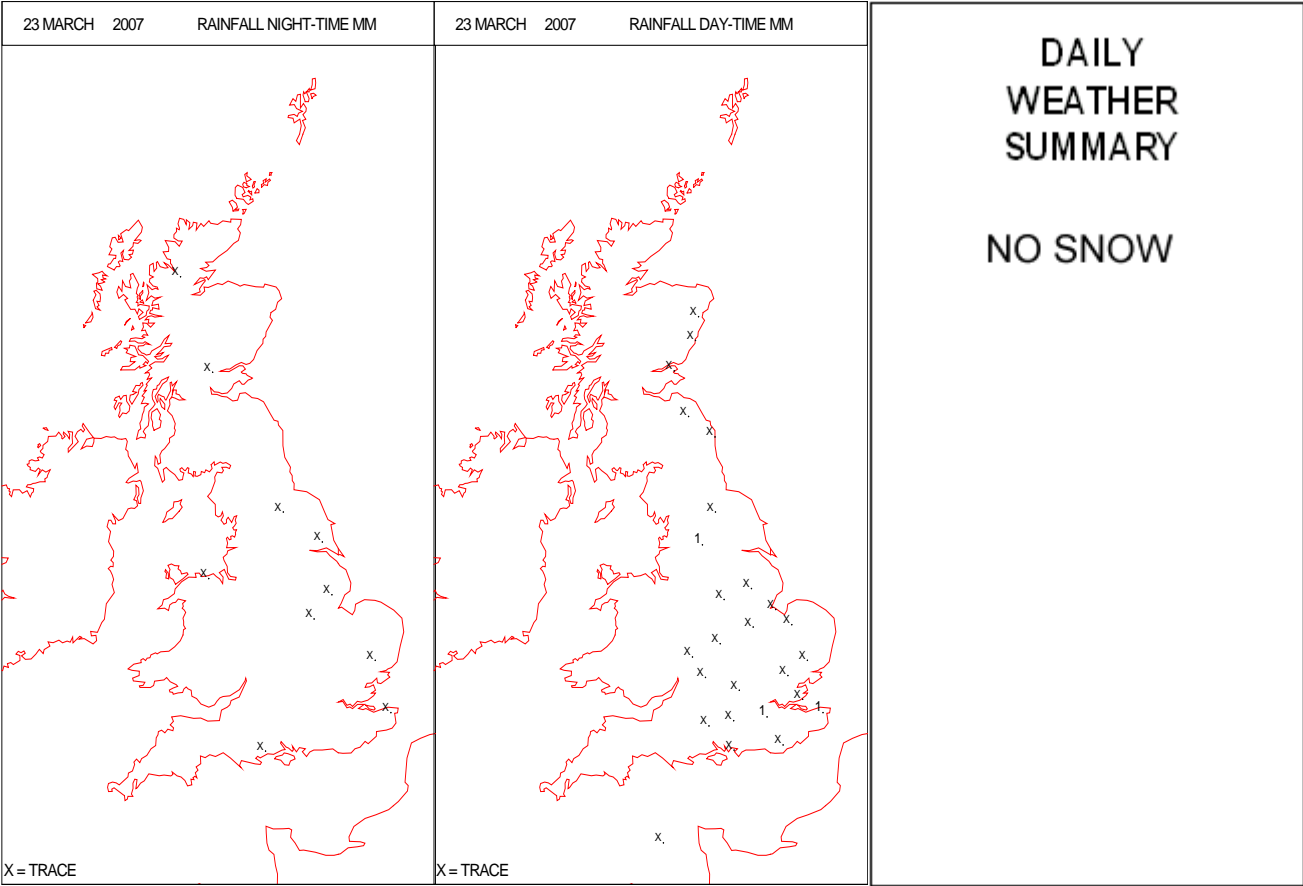
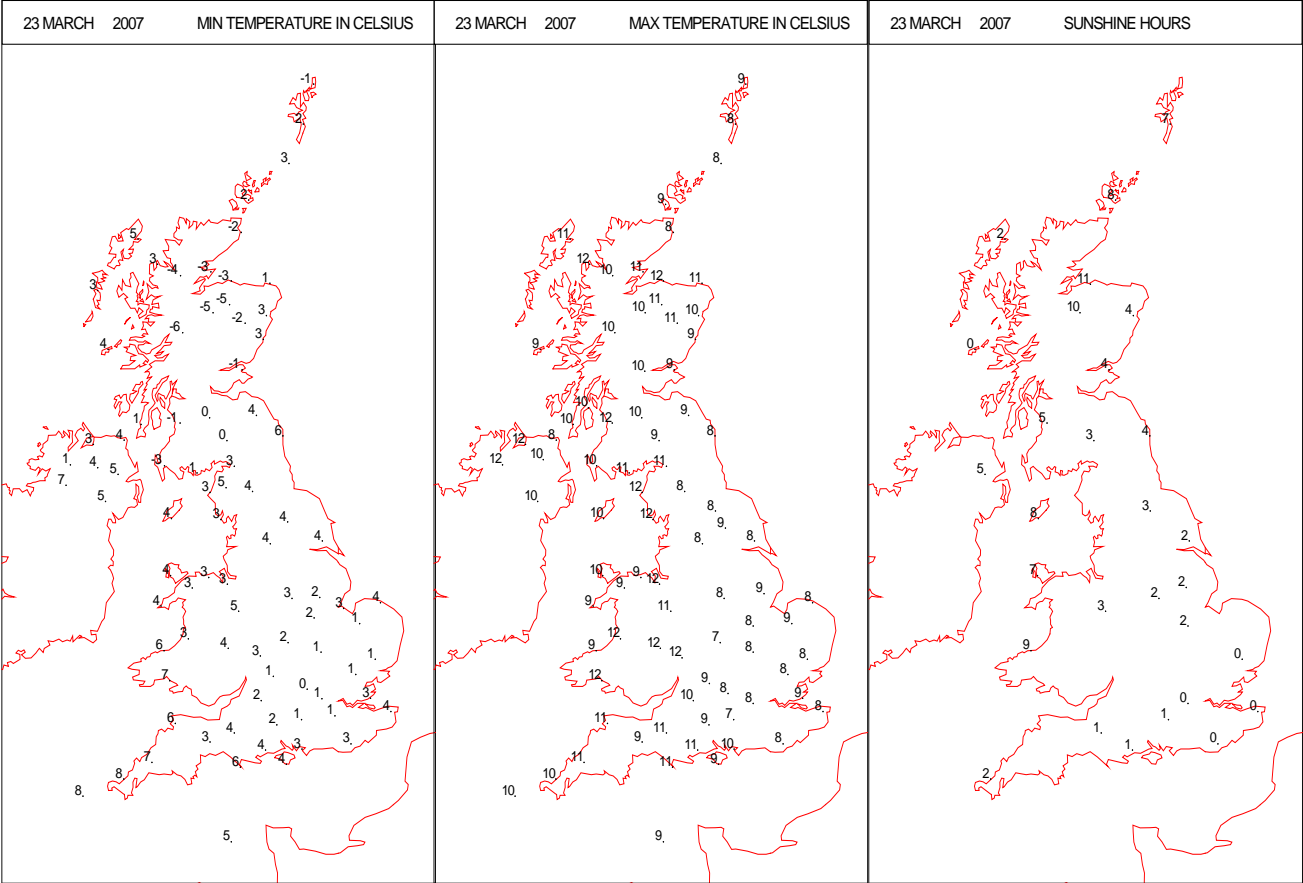
SURFACE REPORTS



SIGNIFICANT WEATHER

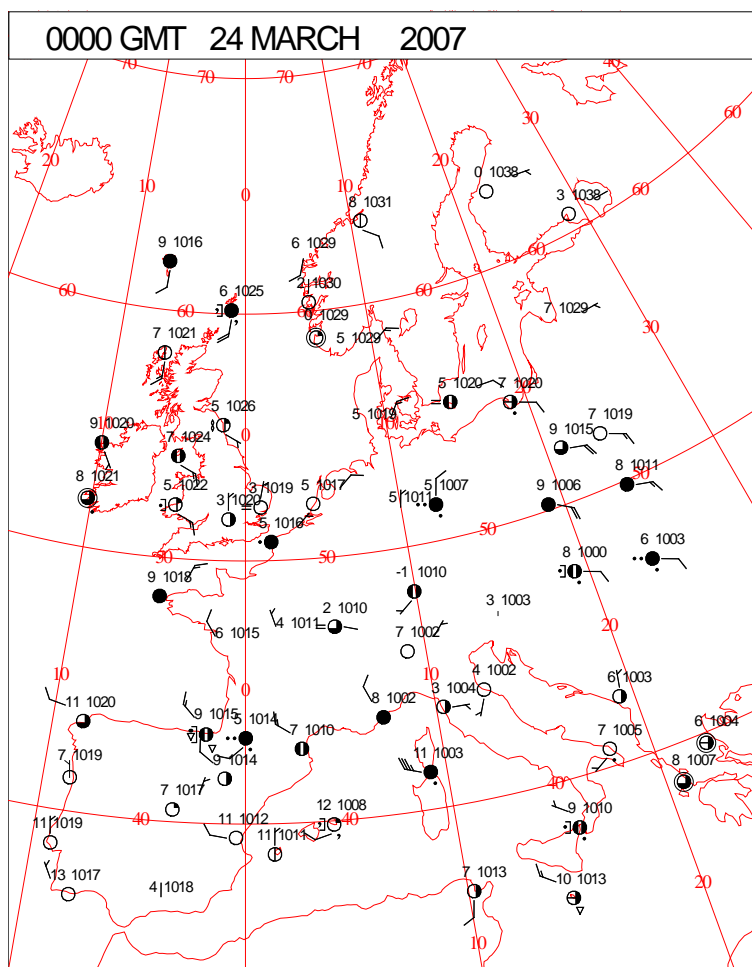
0600 GMT 23 MARCH 2007	SIG WEATHER	1200 GMT 23 MARCH 2007	SIG WEATHER	<p>Summary of UK Weather for Friday 23 March 2007.</p> <p>There was a good deal of cloud around during the early hours with some patchy light rain and drizzle pushing westwards across eastern and central areas in particular. This gave low cloud and poor visibility in places with some patchy mist and fog around too. This rain then gradually fizzled out but then another weak band of drizzly rain pushed westwards during the afternoon with many central and eastern parts of the UK keeping hold of a good deal of cloud. Many places did see a dry day, however, especially in the west where there were some good sunny spells. An area of showers pushed southwestwards across the southeastern corner of the UK during the late afternoon and evening with the odd heavy one with hail too, mainly for Kent where there were also gusty winds. Elsewhere saw cloud breaking up during the evening with clear spells developing and temperatures taking a fall across central and northern areas in particular.</p> <p>Temperatures a little below average near exposed eastern areas but nearer average further west.</p>
1800 GMT 23 MARCH 2007	SIG WEATHER	0000 GMT 24 MARCH 2007	SIG WEATHER	<p>EXTREMES</p> <p>Highest Maximum: 12.6 St Angelo, Fermanagh</p> <p>Lowest Maximum: 6.1 High Wycombe, HQSTC, Buckinghamshire</p> <p>Lowest Minimum: -6.1 Tulloch Bridge, Inverness-Shire</p> <p>Lowest Grass Minimum: -10.4 Strathallan Airfield, Perthshire (In Tayside)</p> <p>Most Rain: 1.8 Manston, Kent</p> <p>Most Sun: 7.7 Fair Isle, Shetland</p>

DAILY CLIMATE DATA



Saturday 24 March 2007

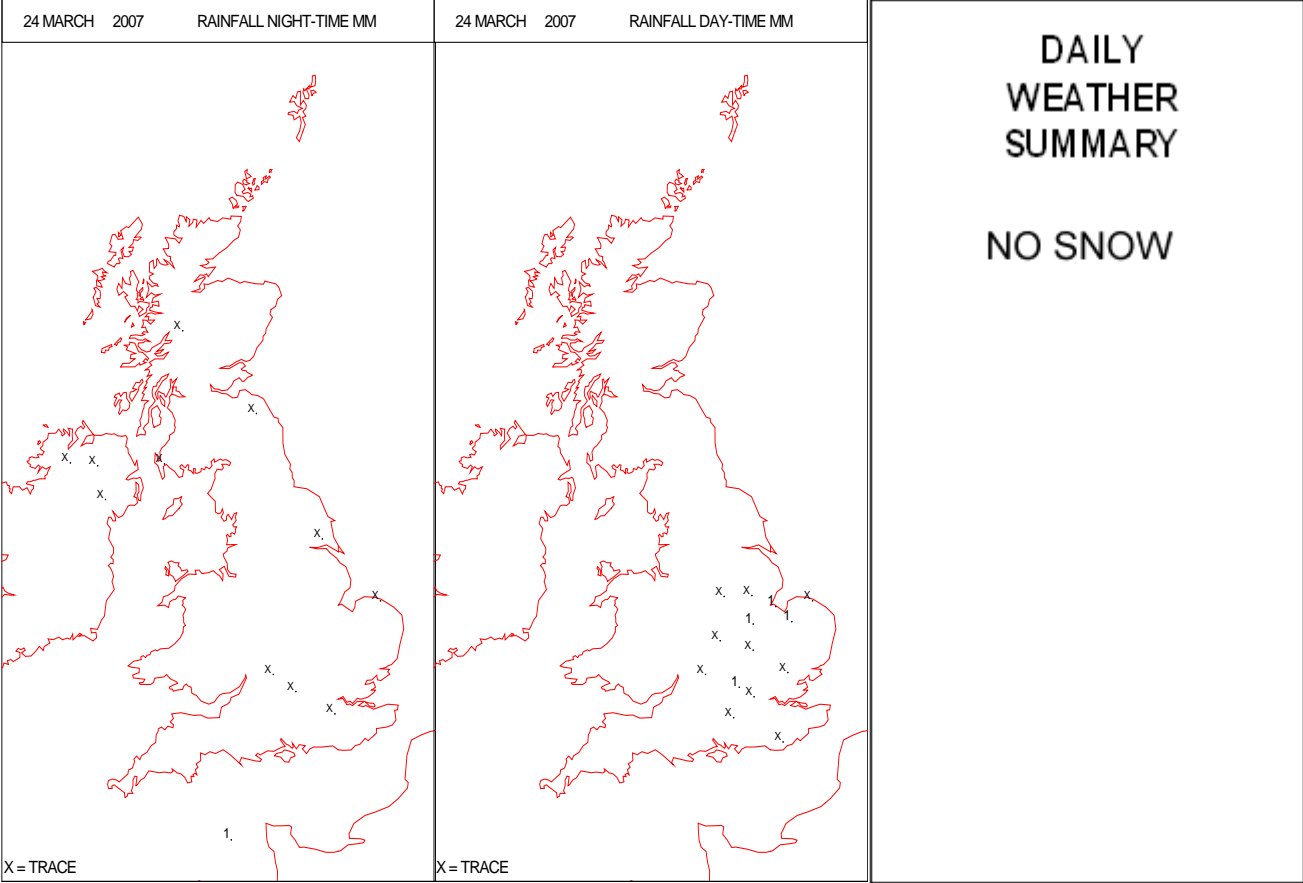
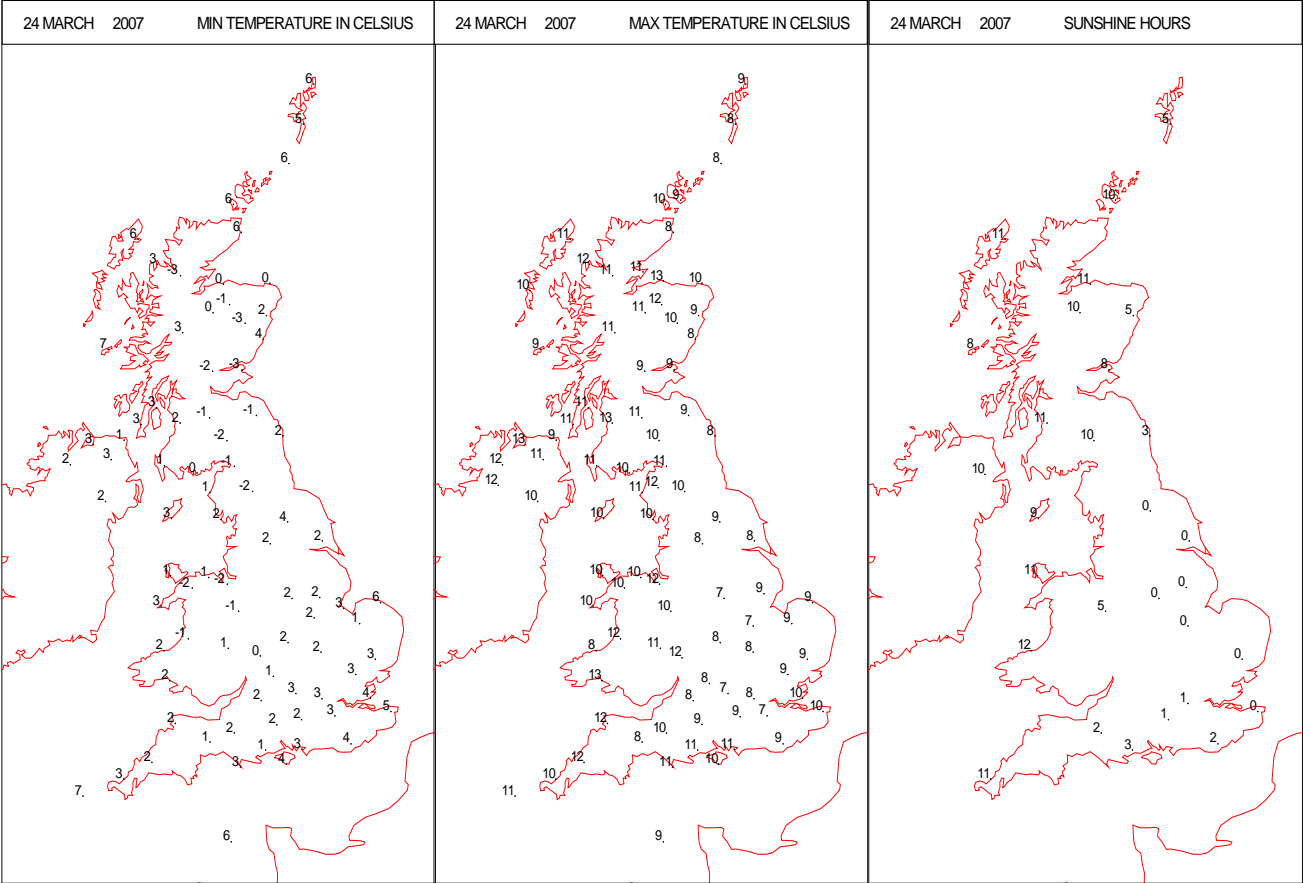
SURFACE REPORTS



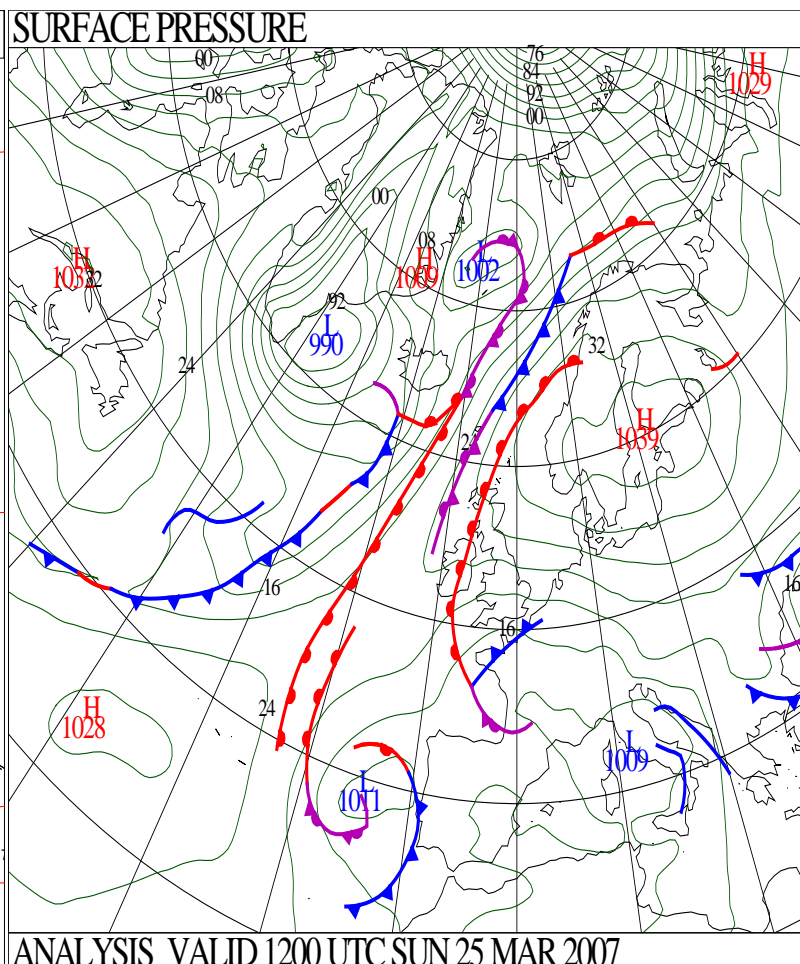
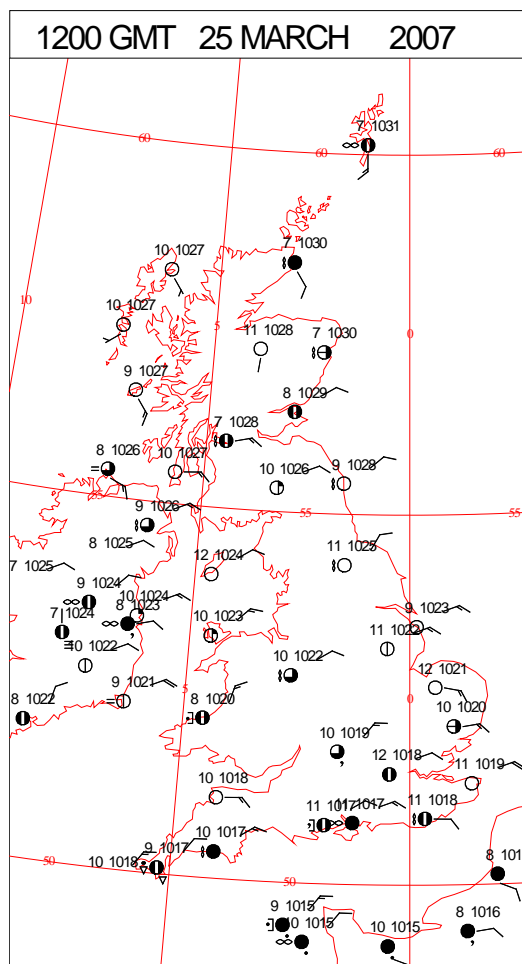
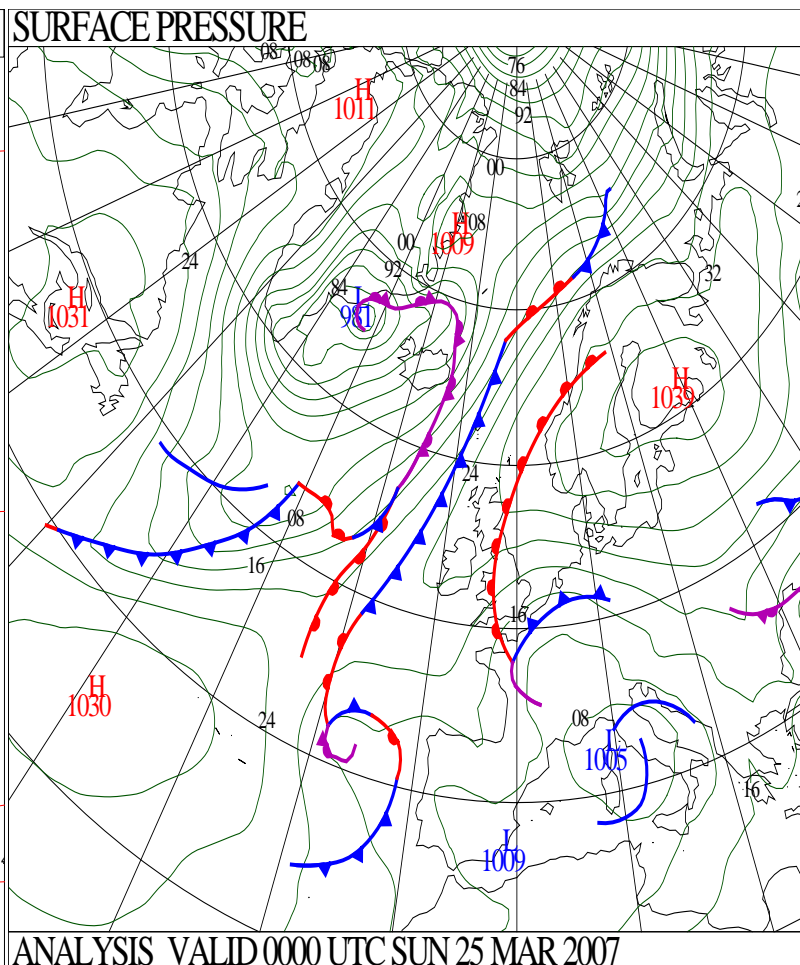
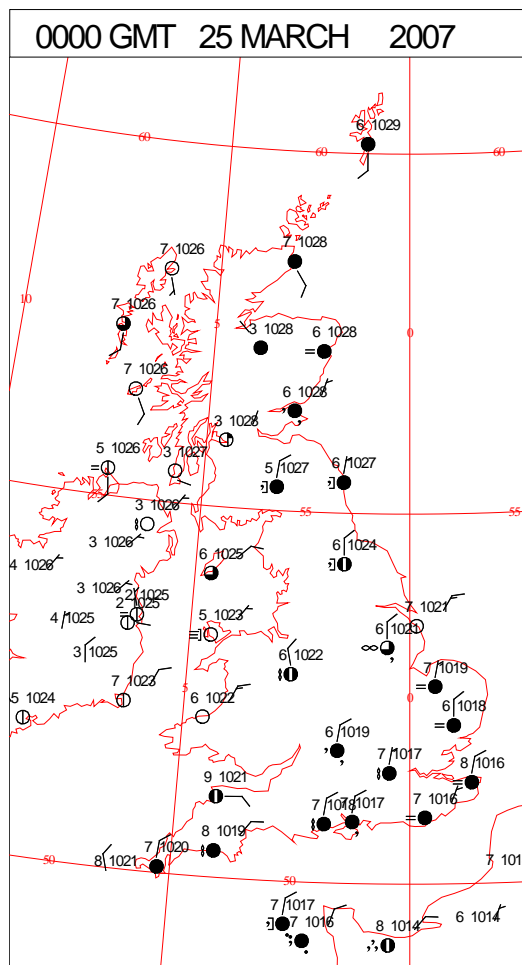
SIGNIFICANT WEATHER

0600 GMT 24 MARCH 2007	SIG WEATHER	1200 GMT 24 MARCH 2007	SIG WEATHER	<p>Summary of UK Weather for Saturday 24 March 2007.</p> <p>After some areas of frost and extensive areas of early morning fog and mist, it was a dry and sunny start to the day for most parts of the UK. During the morning a thick band of cloud spread into east and northeast England, bringing with it very light patchy rain and drizzle. During the afternoon the band of cloud, patchy rain and drizzle spread further westward into central and northwest England as well as the far east of Scotland. Northern Ireland, most of Scotland, Wales and the southwest of England had sunshine for most of the day, as it was not until the evening that the cloud band finally edged into the far east of Wales and southwest England.</p> <p>Temperatures in the west were close to, or slightly above normal. Temperatures in the east were generally a few degrees lower than normal, due to the thick layer of cloud moving in from the east.</p>
1800 GMT 24 MARCH 2007	SIG WEATHER	0000 GMT 25 MARCH 2007	SIG WEATHER	
				<p>EXTREMES</p> <p>Highest Maximum:</p> <p>12.7 Ballykelly, Londonderry</p> <p>12.7 Pembrey Sands, Dyfed</p> <p>12.7 Prestwick, Gannet, Ayrshire</p> <p>Lowest Maximum:</p> <p>6.4 High Wycombe, HQSTC, Buckinghamshire</p> <p>Lowest Minimum:</p> <p>-3.1 Leuchars, Fife</p> <p>Lowest Grass Minimum:</p> <p>-10.0 Leuchars, Fife</p> <p>Most Rain:</p> <p>0.8 High Wycombe, HQSTC, Buckinghamshire</p> <p>Most Sun:</p> <p>11.0 St Mawgan, Cornwall</p>

DAILY CLIMATE DATA

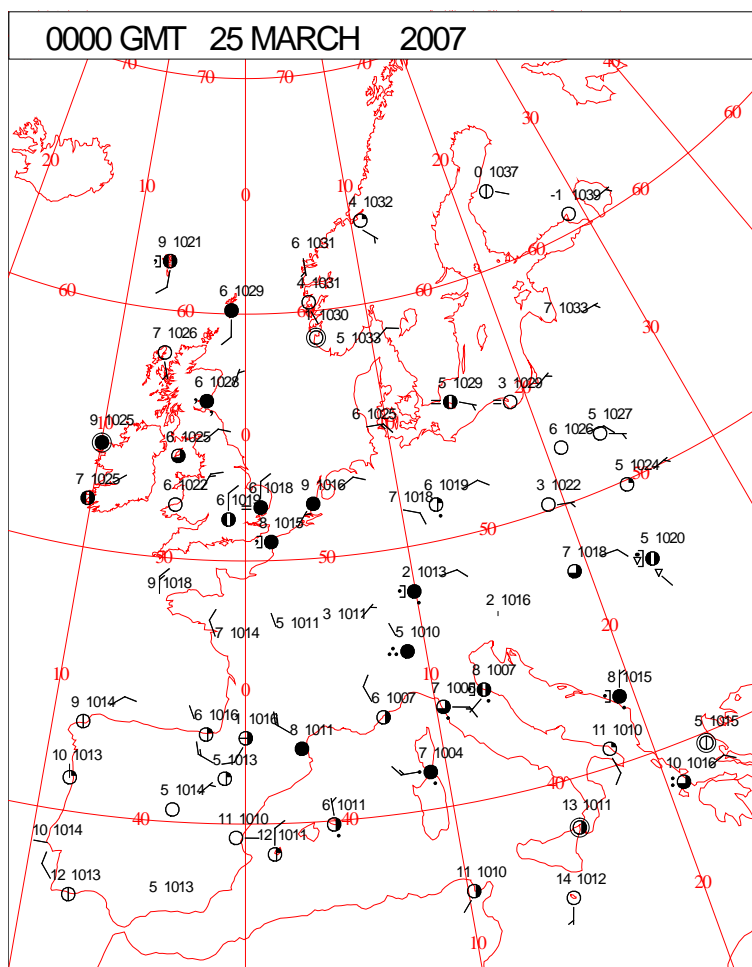


DAILY WEATHER SUMMARY



Sunday 25 March 2007

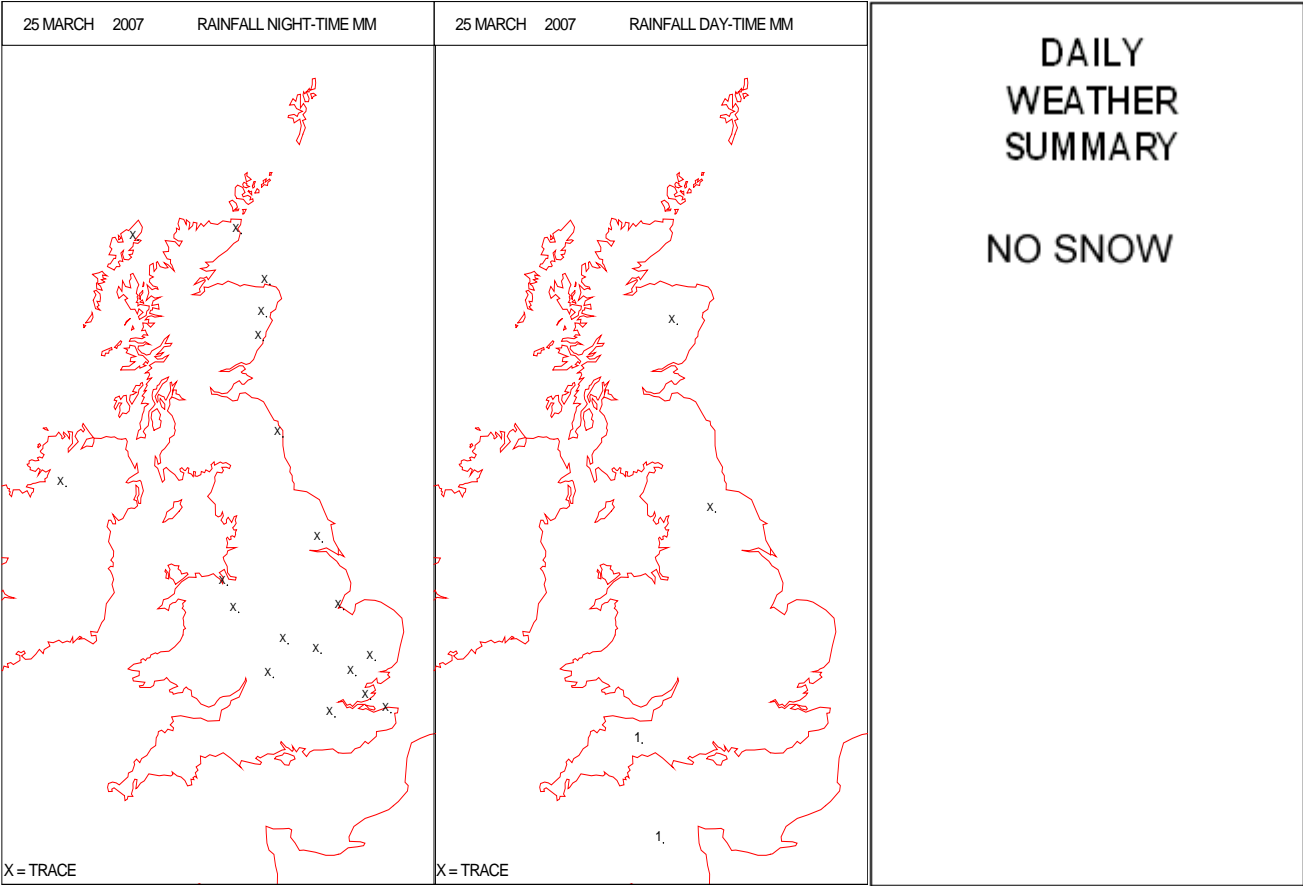
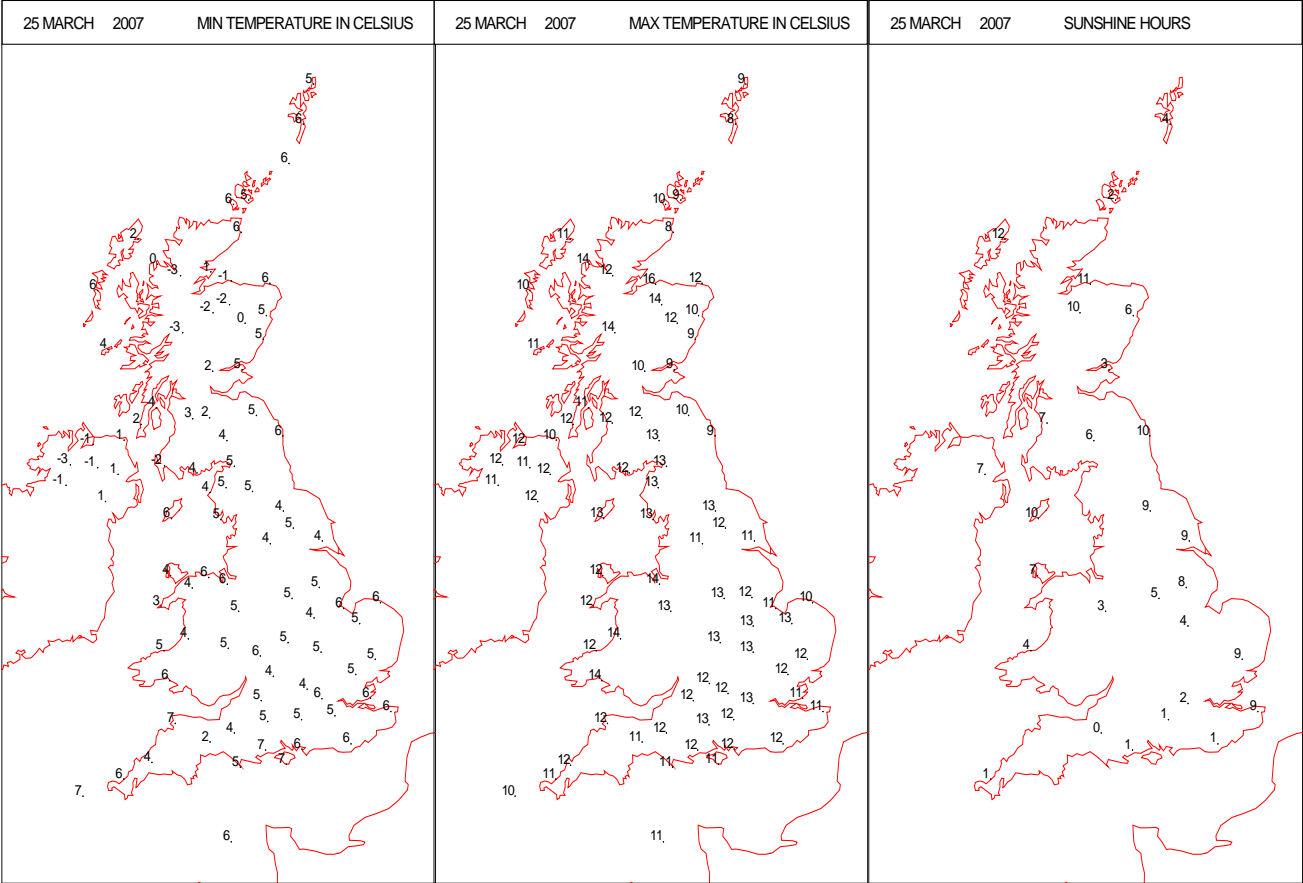
SURFACE REPORTS



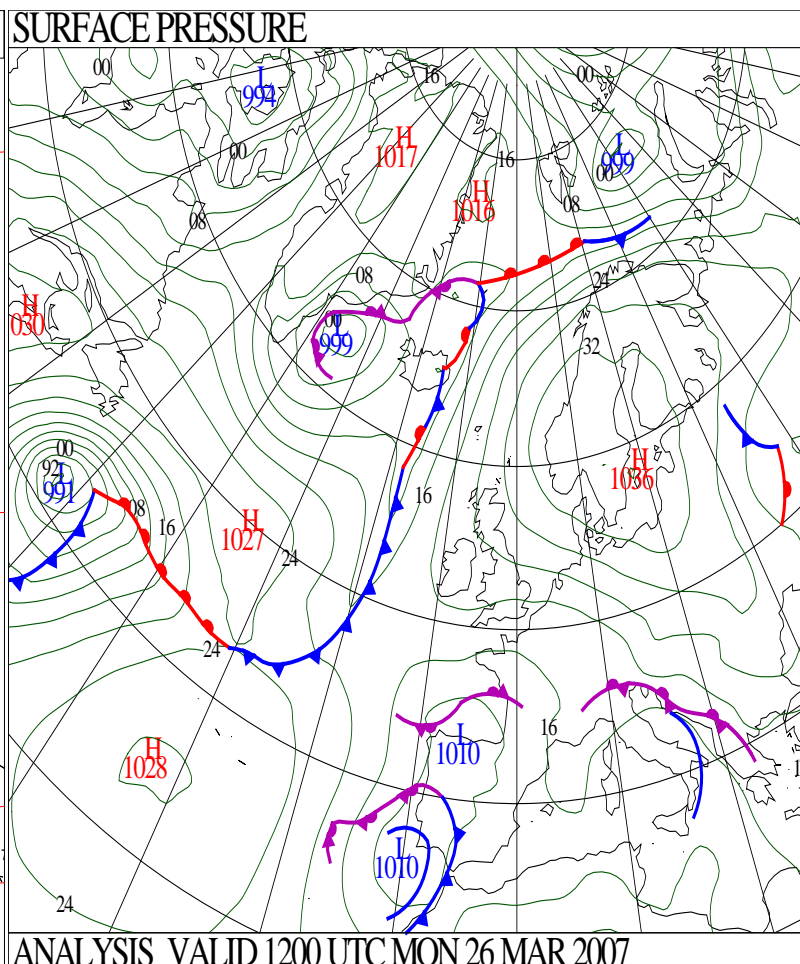
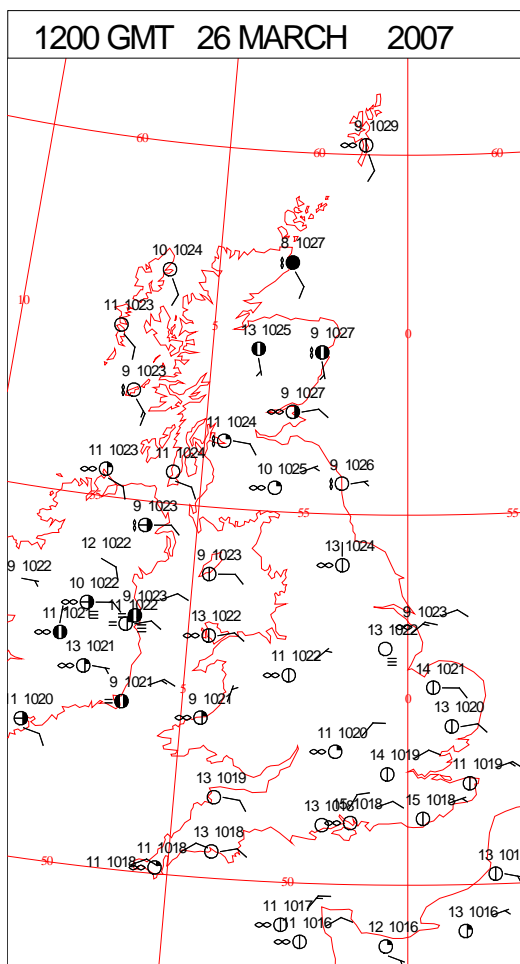
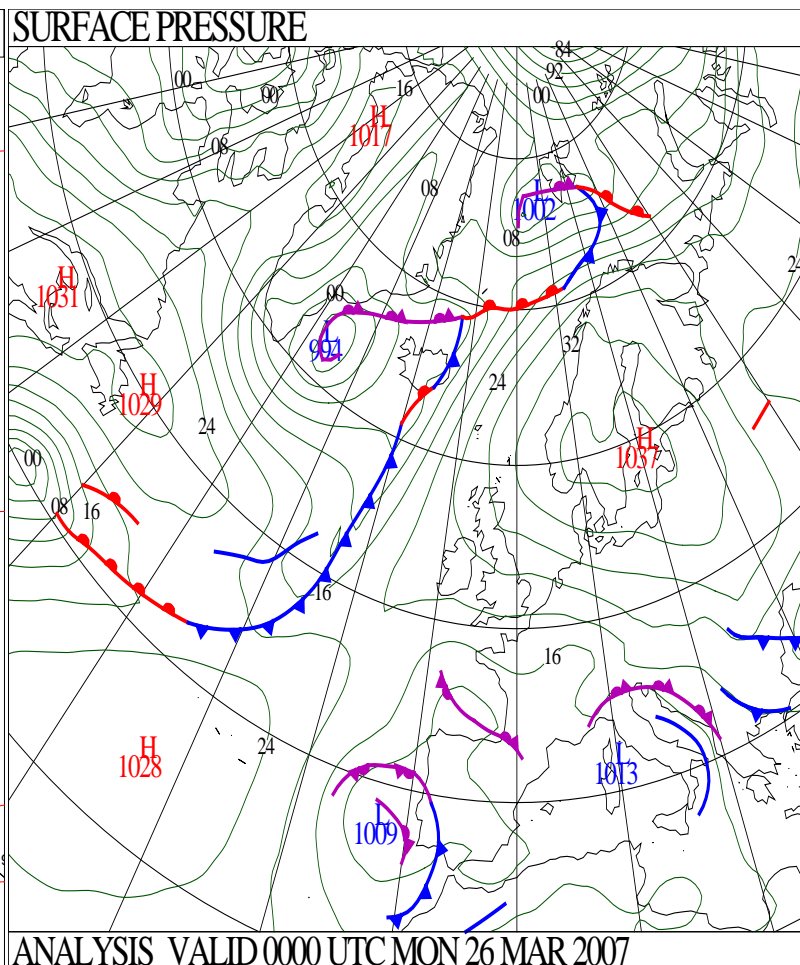
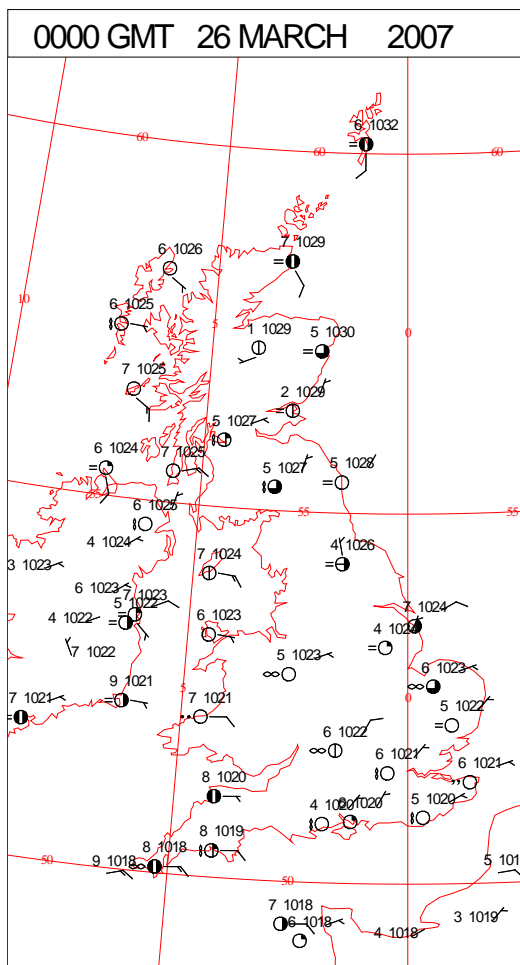
SIGNIFICANT WEATHER

0600 GMT 25 MARCH 2007	SIG WEATHER	1200 GMT 25 MARCH 2007	SIG WEATHER	<p>Summary of UK Weather for Sunday 25 March 2007.</p> <p>A cloudy night for most of the UK except for Northern Ireland and western Scotland where there was a frost (Altnaharra -4 °C). Most of the cloud dissipated during the day and it became very mild/warm in some more sheltered places away from the east coast (Kinloss 16 °C). Western Scotland had the best of the sunshine (Stornoway recorded 13.3 hours of sunshine in the 24 hours to 1700 UTC). Southernmost counties stayed rather cloudy though and here there were a few light showers around (High Wycombe 1.1 mm). A light to moderate easterly breeze kept eastern coasts somewhat cooler than inland. During the evening low cloud and mist (Haar) formed over coastal parts of northeast England and eastern Scotland, moving inland later.</p>
1800 GMT 25 MARCH 2007	SIG WEATHER	0000 GMT 26 MARCH 2007	SIG WEATHER	
				<p>EXTREMES</p> <p>Highest Maximum: 15.9 Kinloss, Moray (In Grampian Region)</p> <p>Lowest Maximum: 5.5 Aviemore, Inverness-Shire</p> <p>Lowest Minimum: -3.3 Tulloch Bridge, Inverness-Shire</p> <p>Lowest Grass Minimum: -8.1 Tulloch Bridge, Inverness-Shire</p> <p>Most Rain: 0.6 Dunkeswell Aerodrome, Devon 0.6 Guernsey: Airport, Guernsey</p> <p>Most Sun: 8.2 Waddington, Lincolnshire</p>

DAILY CLIMATE DATA

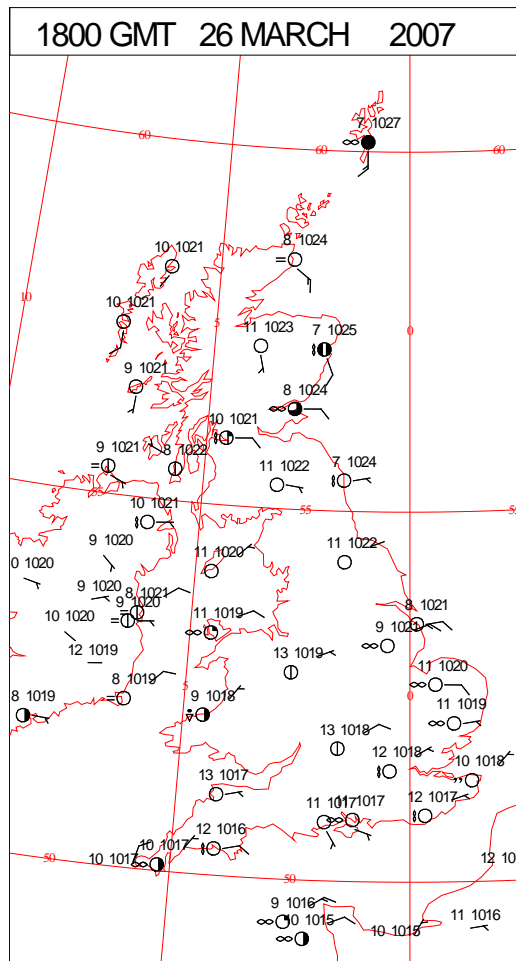
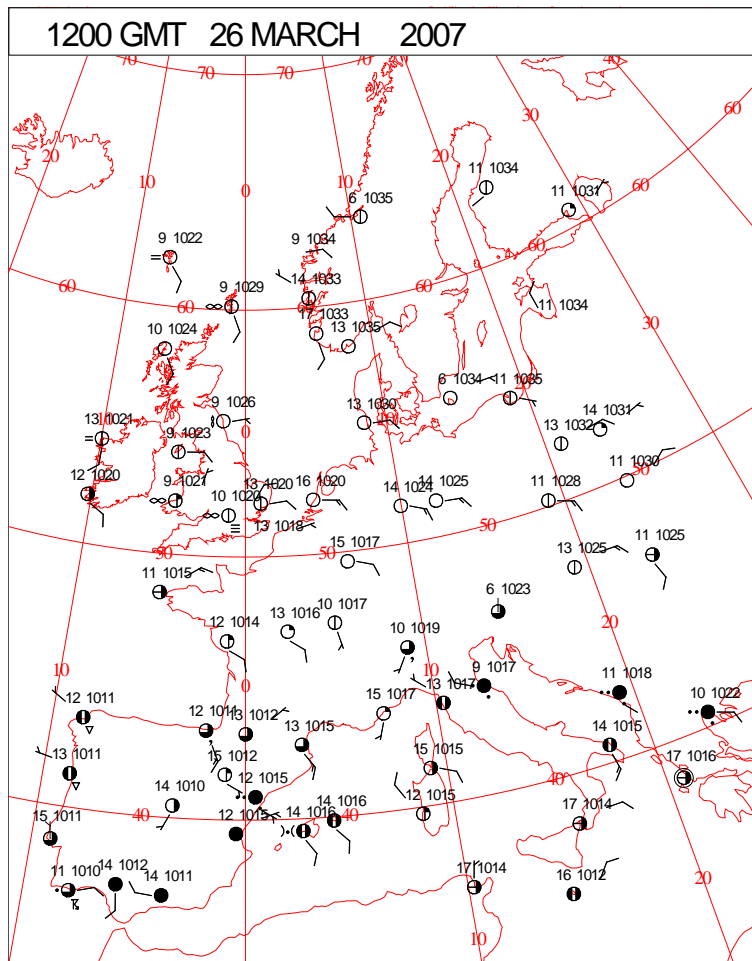
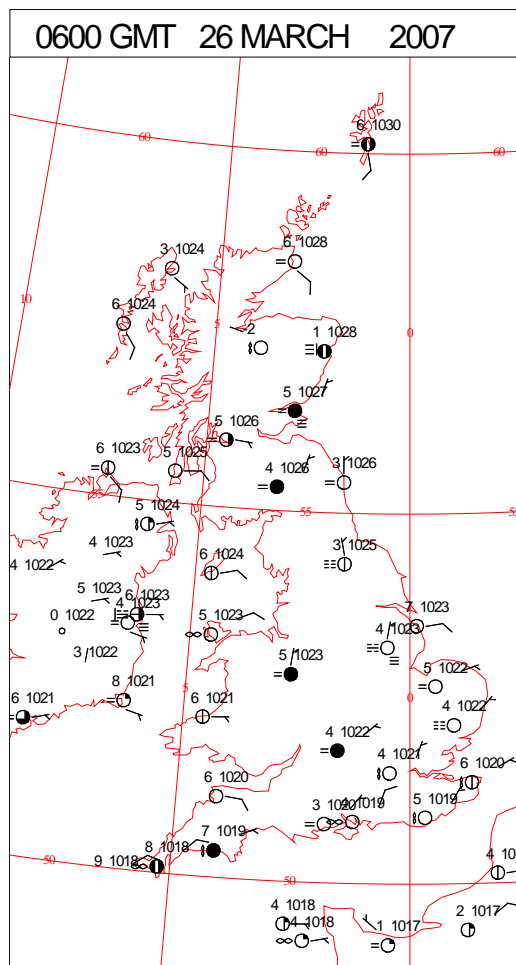
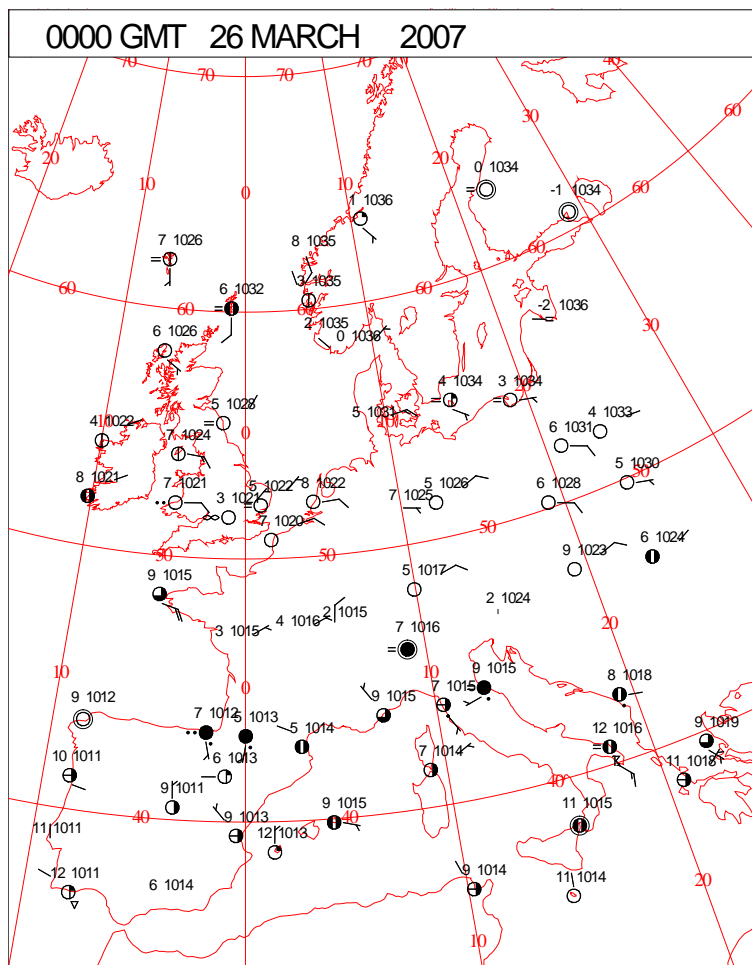


DAILY WEATHER SUMMARY



Monday 26 March 2007

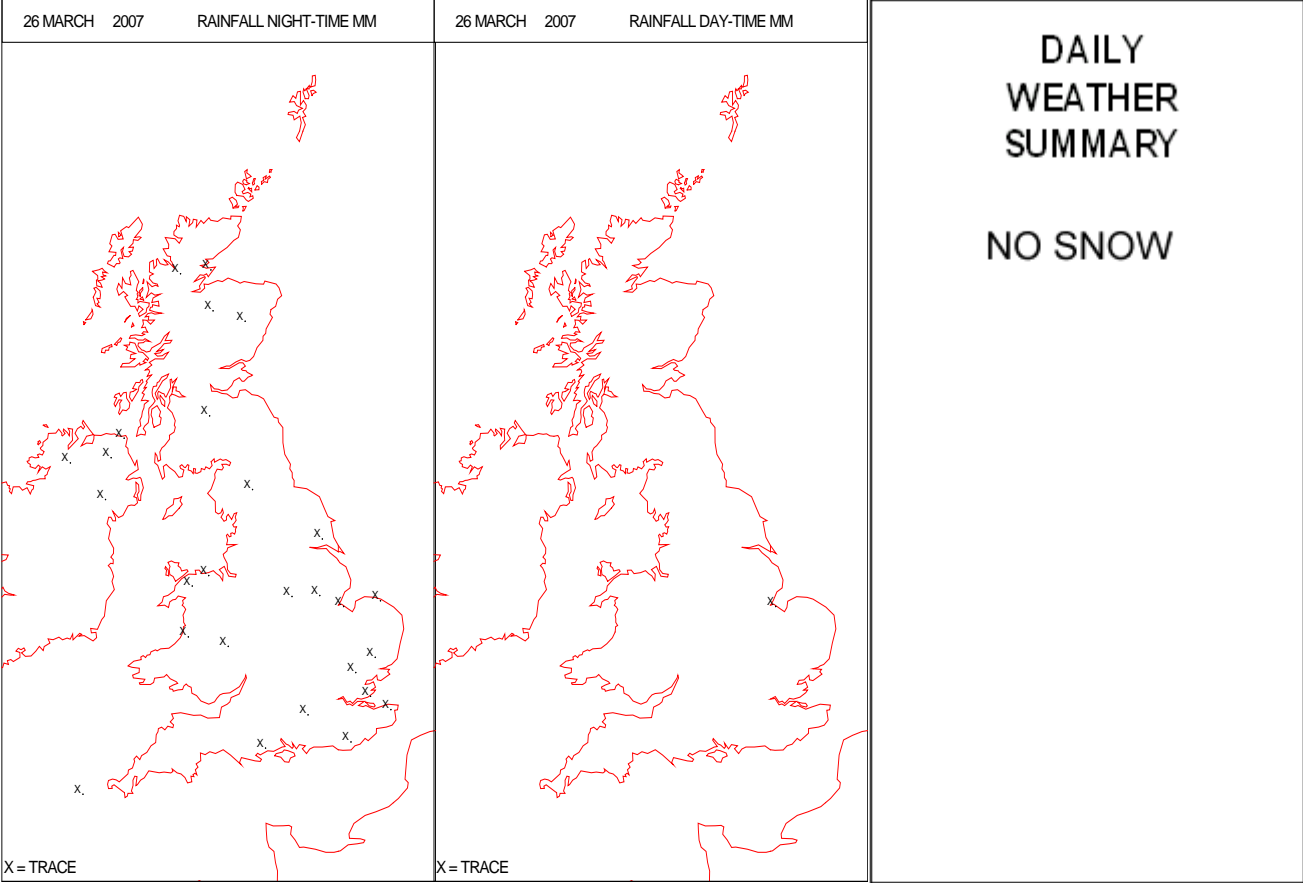
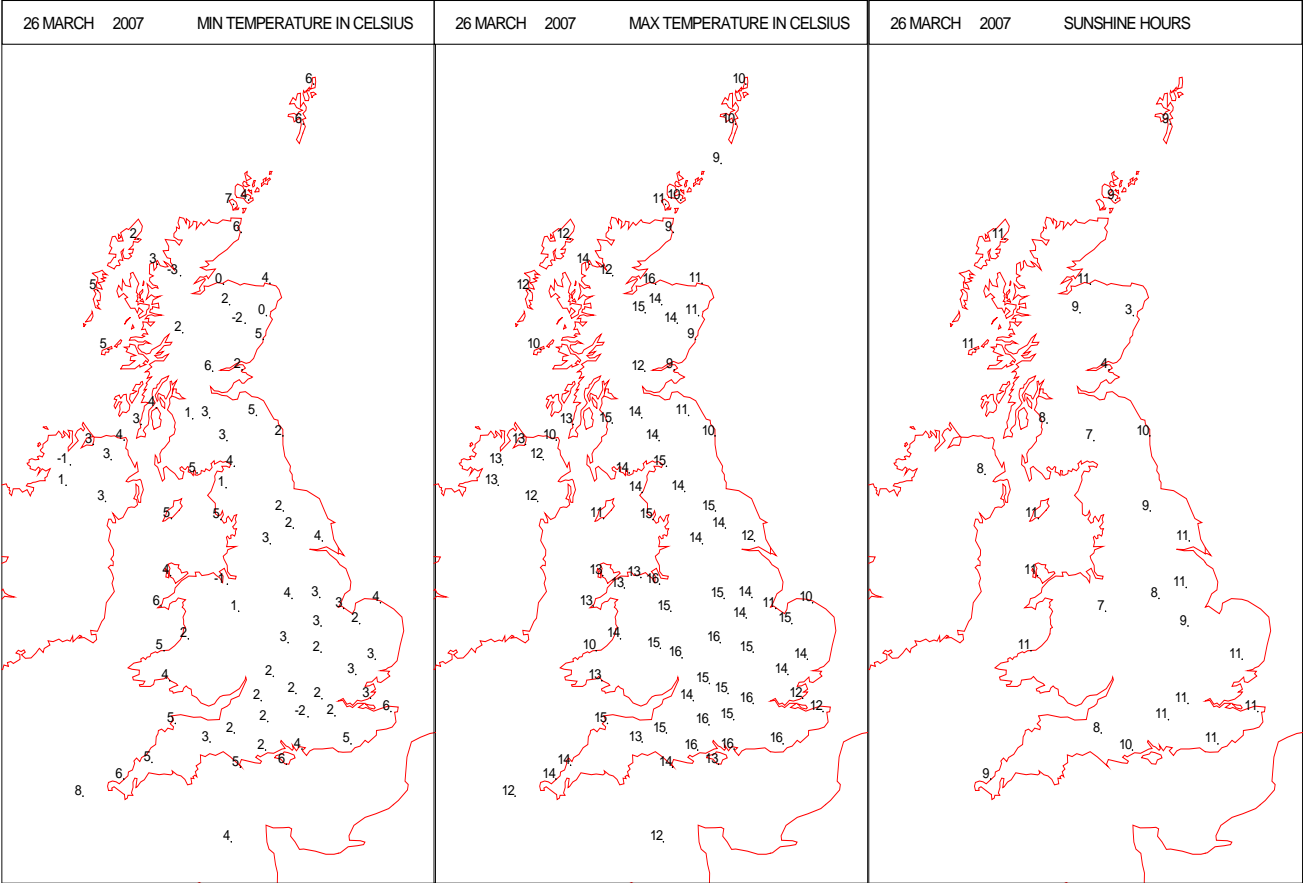
SURFACE REPORTS



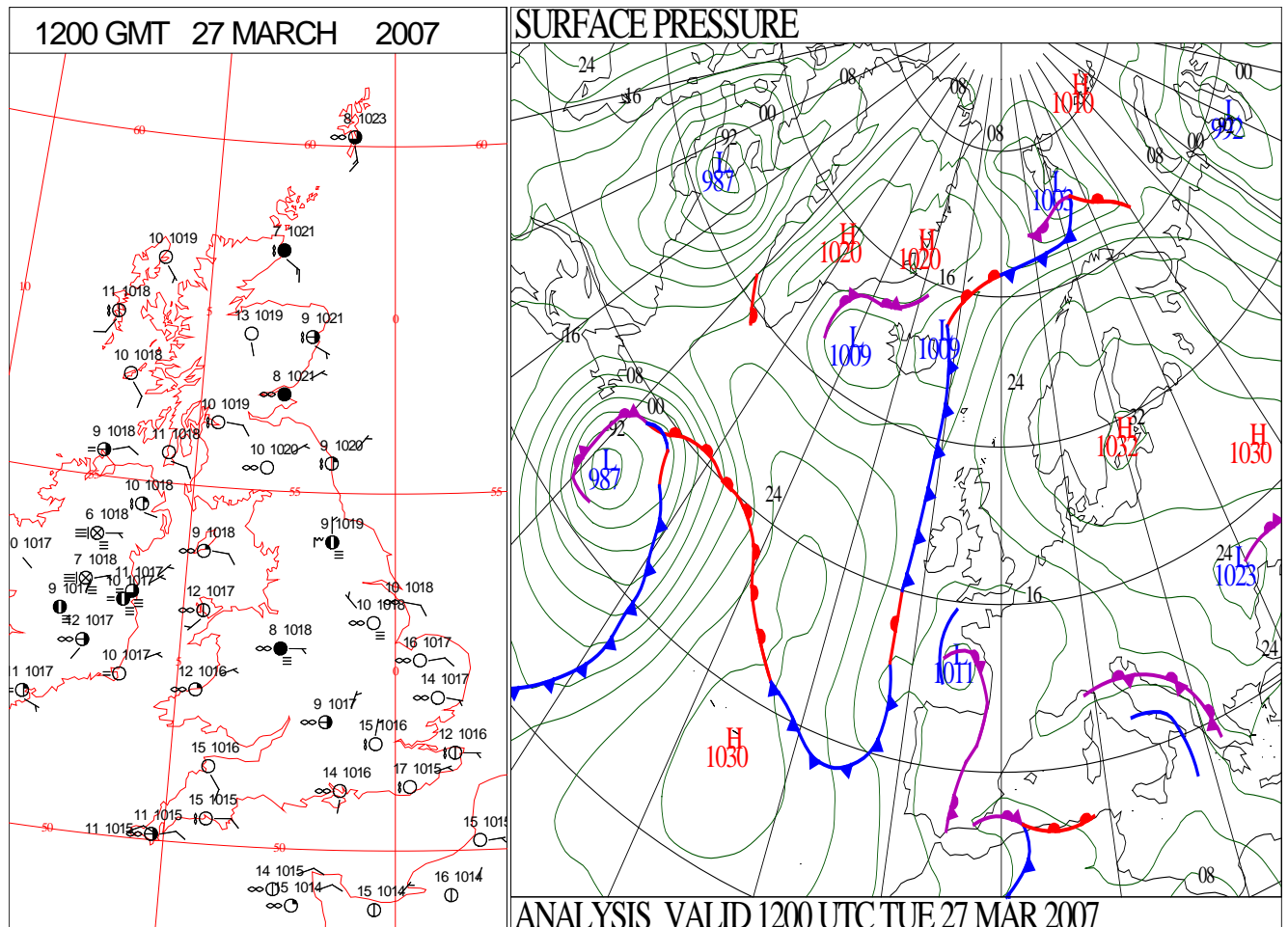
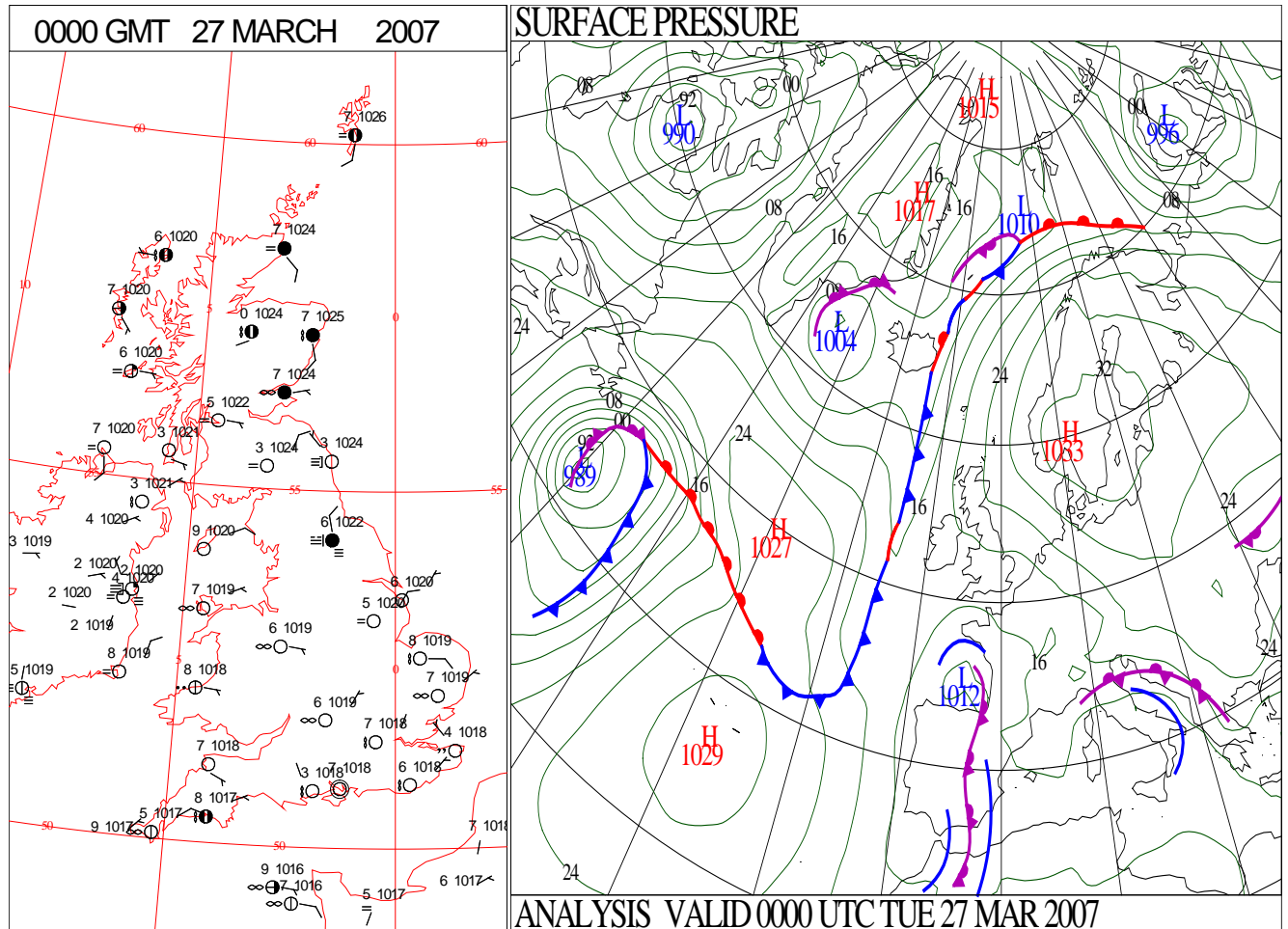
SIGNIFICANT WEATHER

0600 GMT 26 MARCH 2007	SIG WEATHER	1200 GMT 26 MARCH 2007	SIG WEATHER	<p>Summary of UK Weather for Monday 26 March 2007. Extensive low cloud developed over and to the east of the northern hills as well as on the eastern slopes of the Welsh mountains overnight. Some patches of fog also developed over the Midlands. During daylight hours, most of the low cloud and fog lifted and dispersed to give a mainly sunny day for much of the UK. Some low cloud continued to affect Northeastern coasts, especially Aberdeenshire. Some mainly scattered cloud also developed during the afternoon over western Scotland and western parts of England and Wales. Temperatures were generally well above average over all parts of the UK.</p>
1800 GMT 26 MARCH 2007	SIG WEATHER	0000 GMT 27 MARCH 2007	SIG WEATHER	<p>EXTREMES Highest Maximum: 16.4 Hurn, Dorset Lowest Maximum: 8.6 Fair Isle, Shetland Lowest Minimum: -2.8 Loch Glascarnoch, Ross & Cromarty Lowest Grass Minimum: -8.0 Loch Glascarnoch, Ross & Cromarty Most Rain: 0.4 Holbeach No 2, Lincolnshire Most Sun: 10.8 Isle Of Portland, Dorset</p>

DAILY CLIMATE DATA

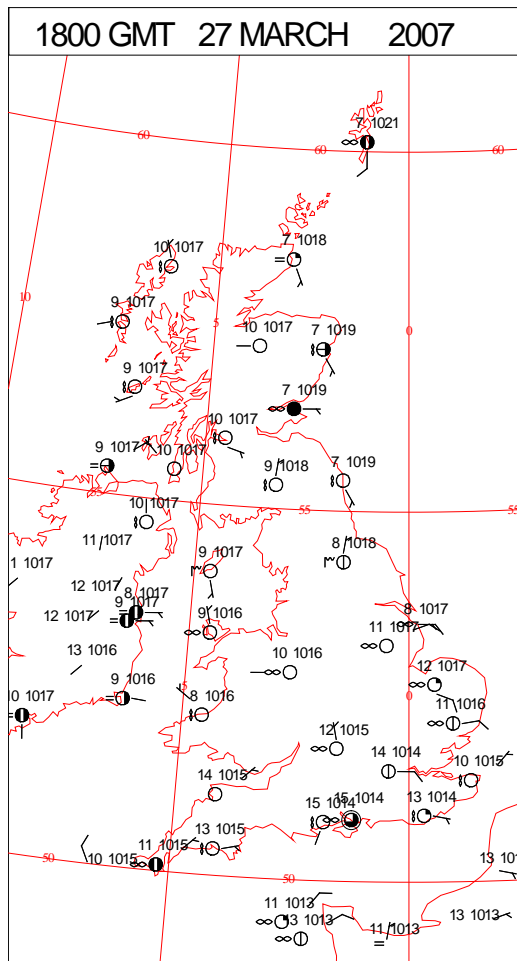
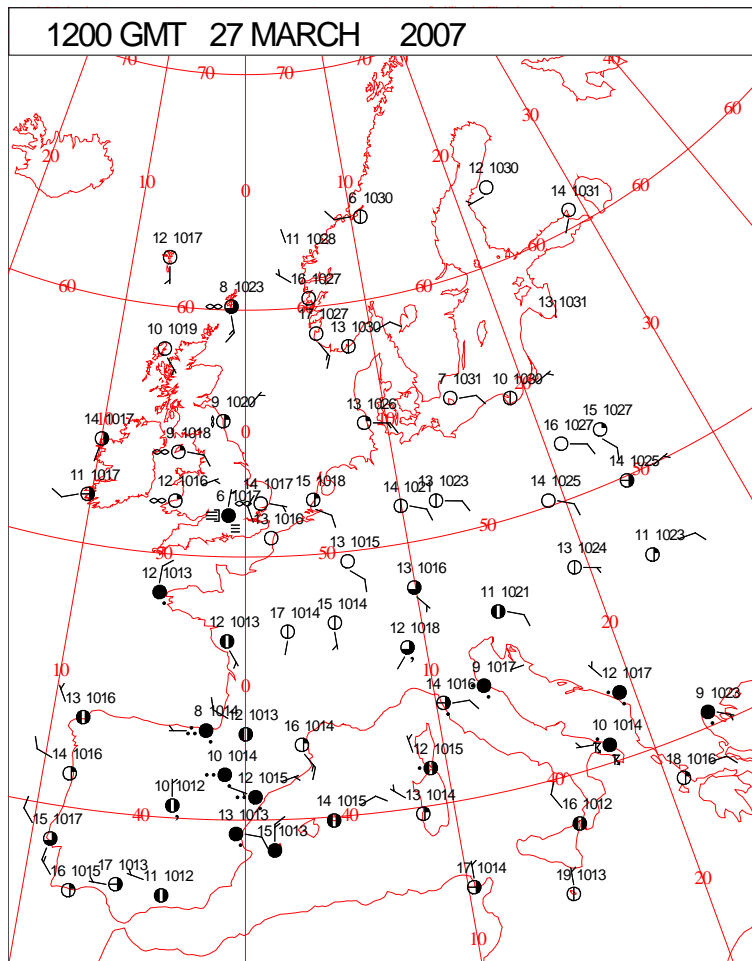
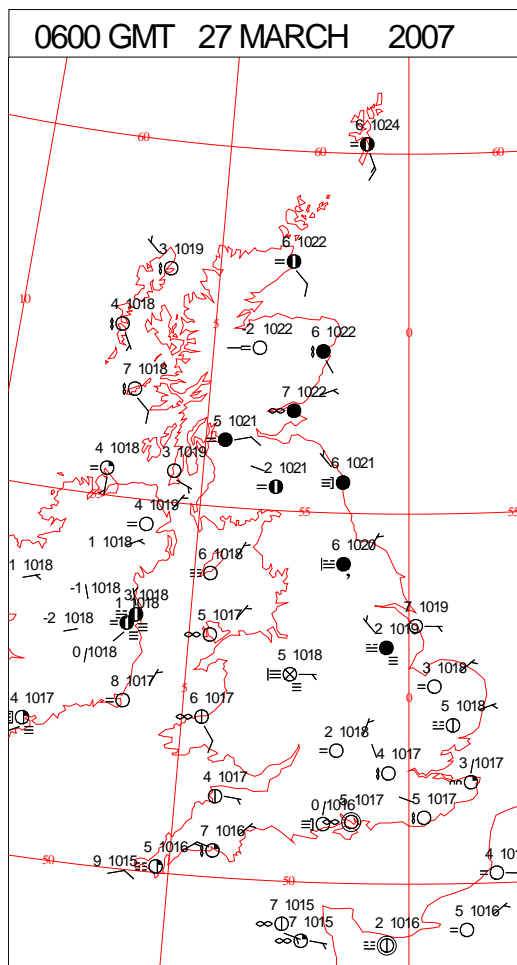
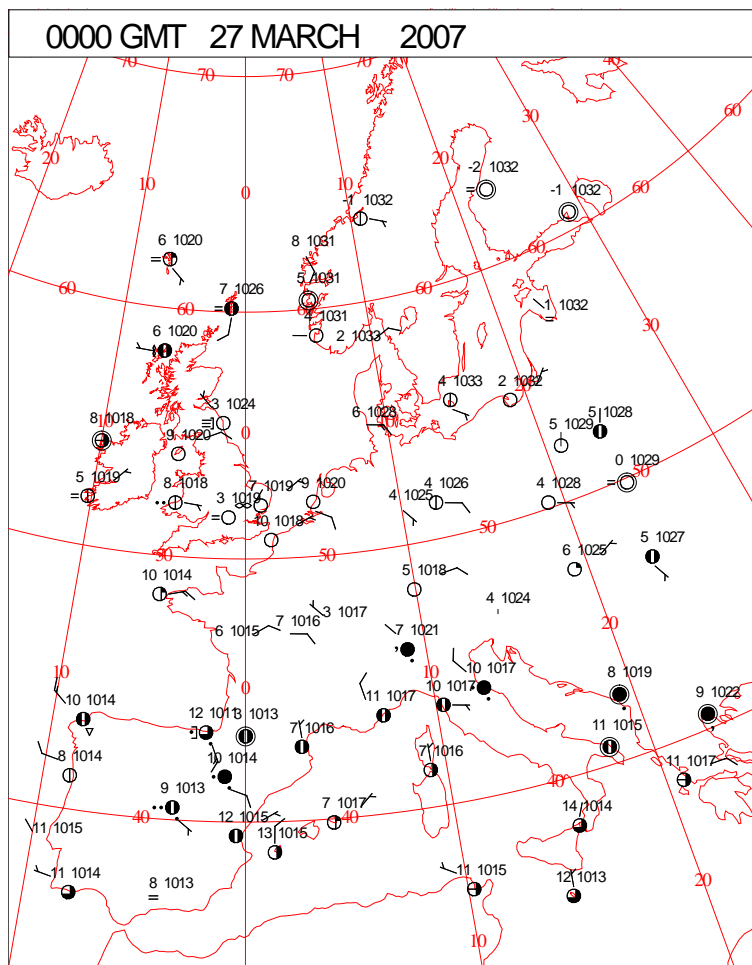


DAILY WEATHER SUMMARY



Tuesday 27 March 2007

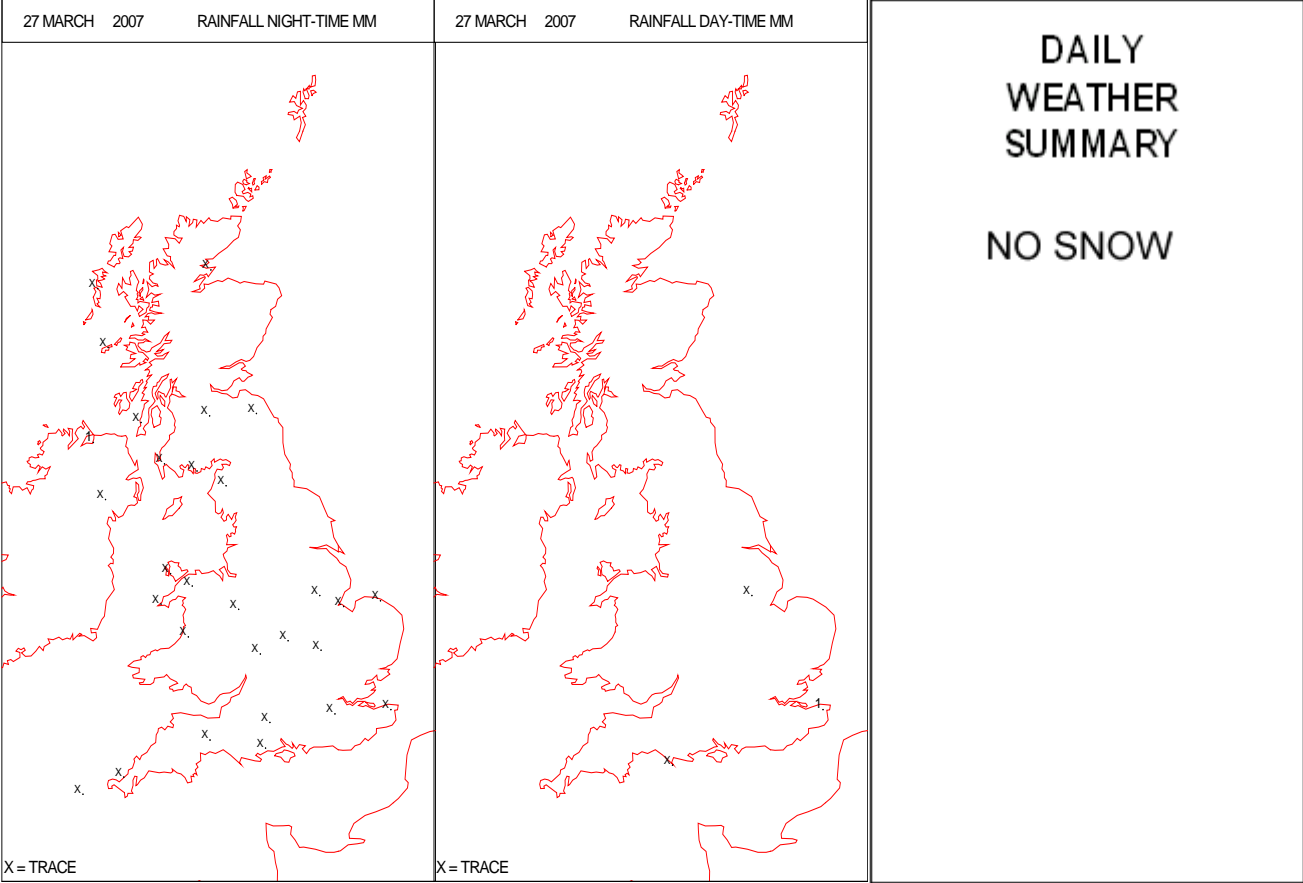
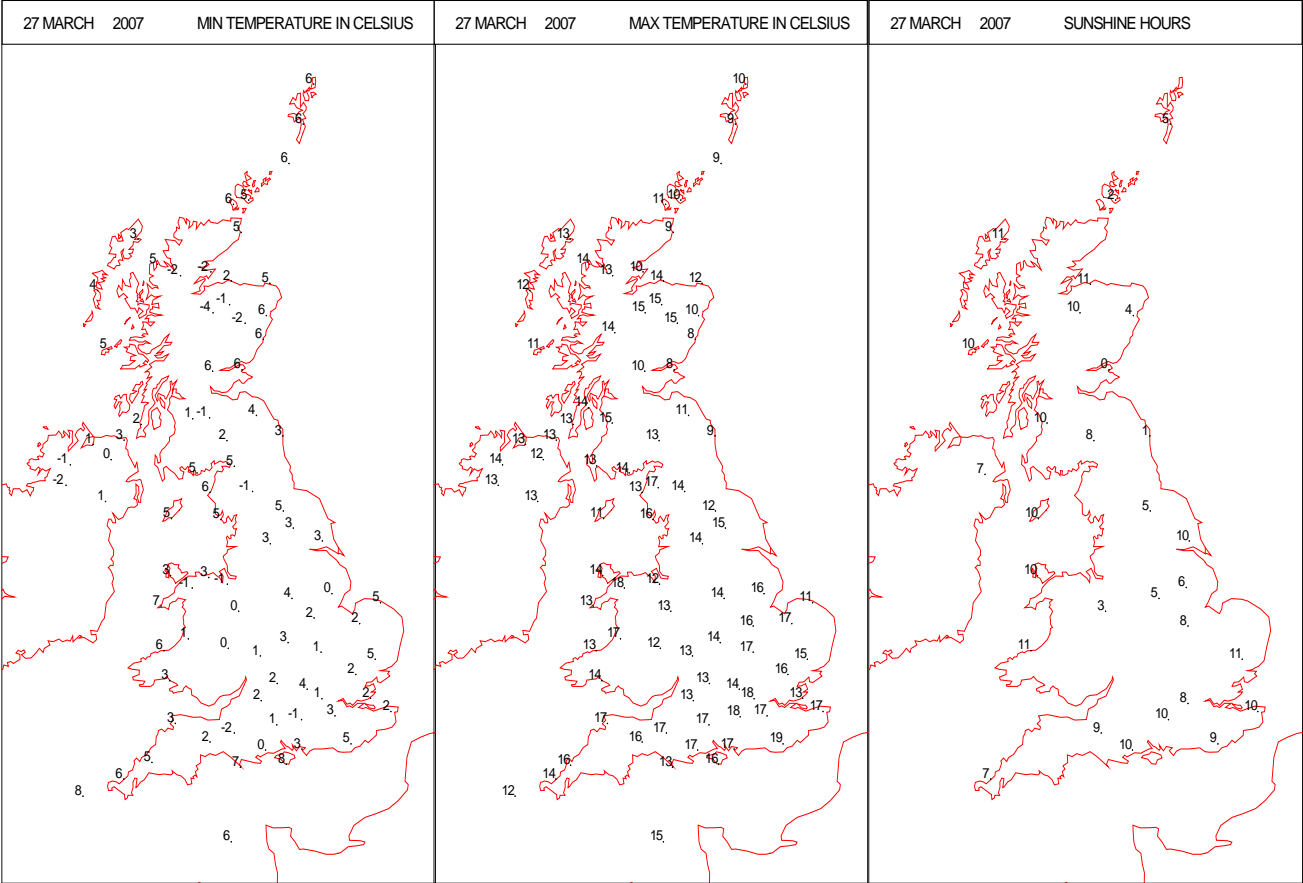
SURFACE REPORTS



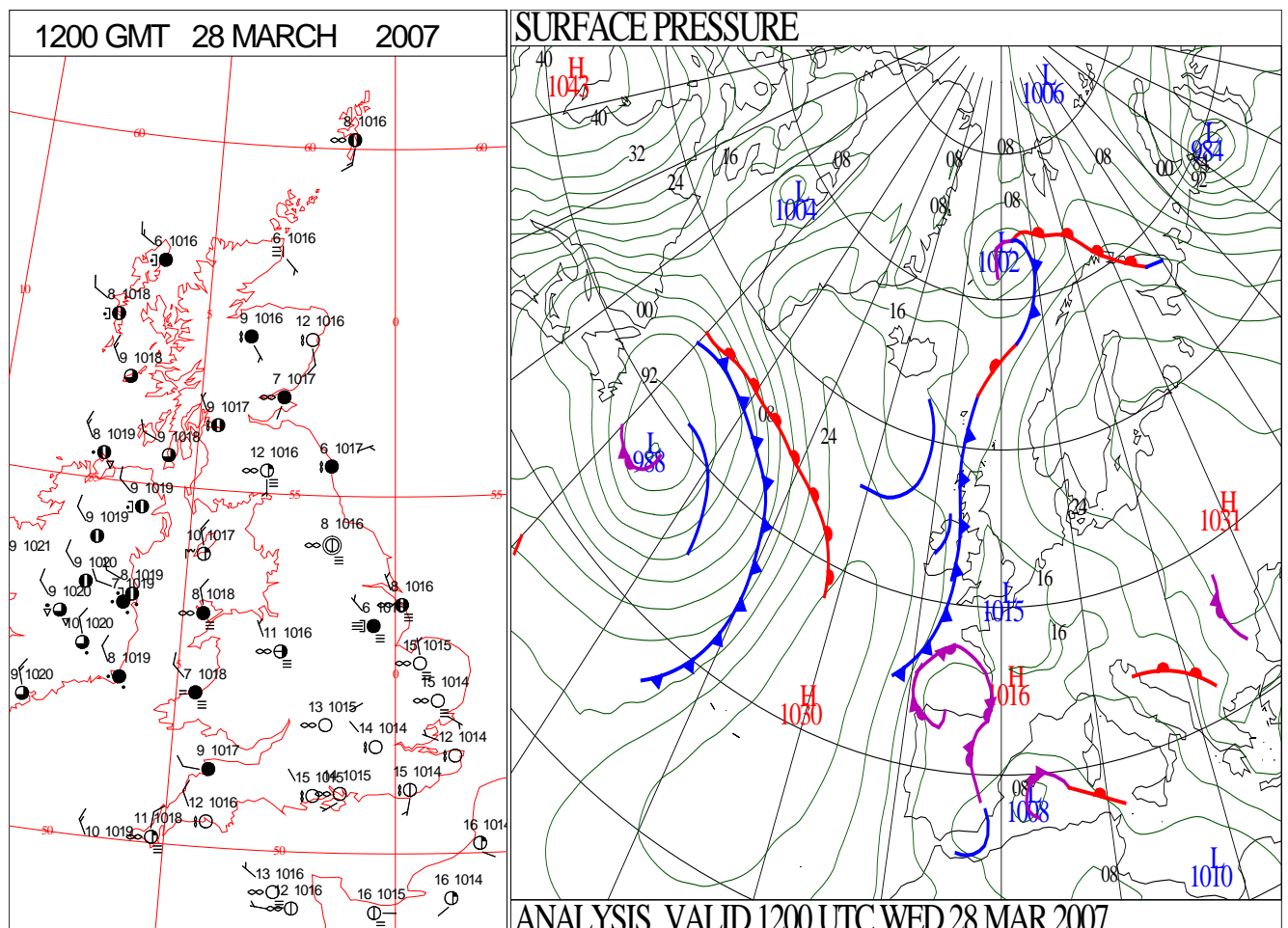
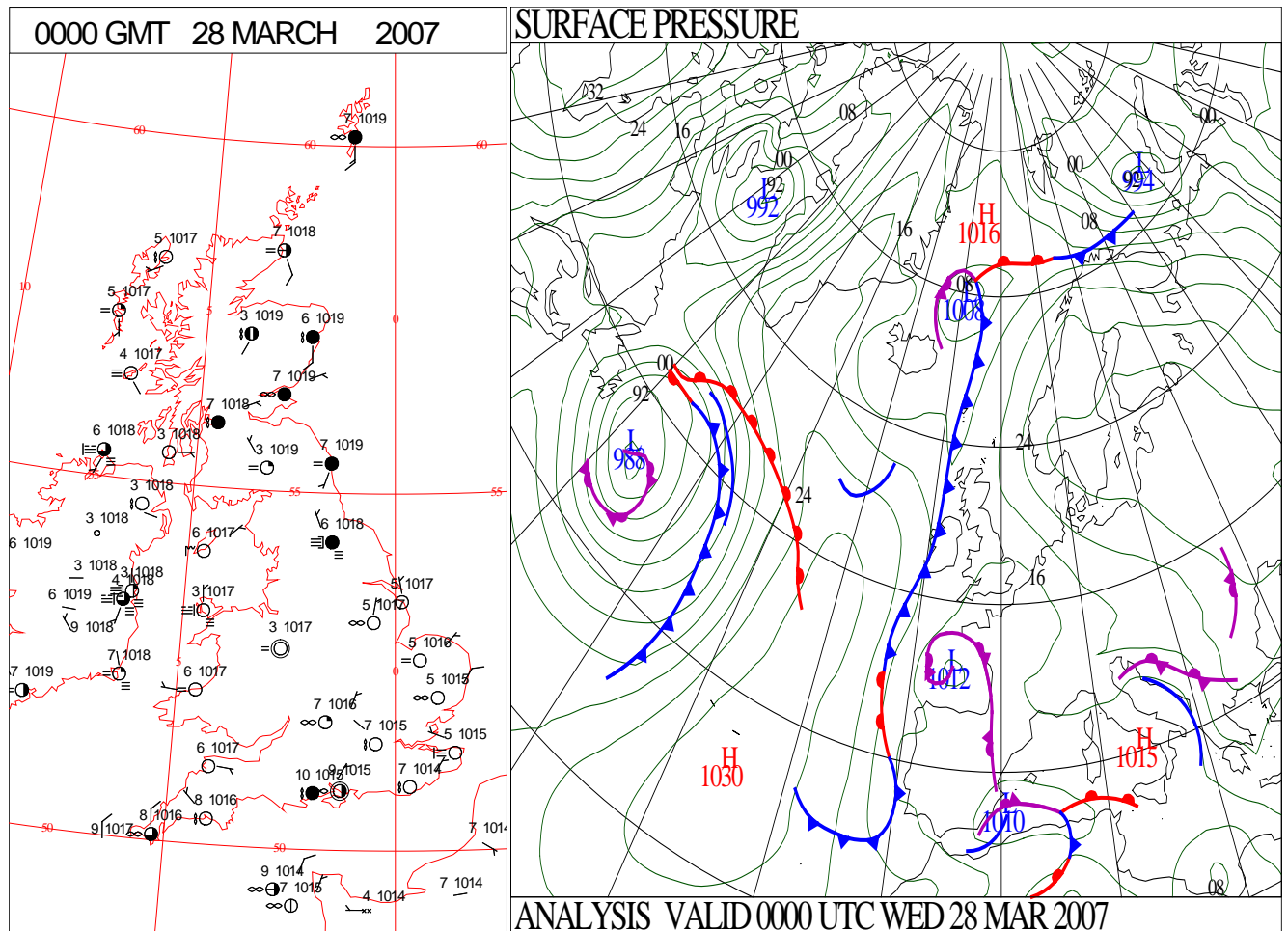
SIGNIFICANT WEATHER

0600 GMT 27 MARCH 2007	SIG WEATHER	1200 GMT 27 MARCH 2007	SIG WEATHER	<p>Summary of UK Weather for Tuesday 27 March 2007.</p> <p>As it was a cold and clear night, extensive areas of low cloud, fog and mist formed from the east coast of Scotland and northern England to the eastern slopes of the northern mountains. Low cloud, fog and mist also formed from the Midlands to the eastern slopes of the Welsh mountains. The fog was particularly dense in Wales, the Midlands, Yorkshire and northeast England. There was also a slight ground frost over most parts. Early morning low cloud, mist, fog and frost steadily cleared through the morning, although, low cloud along the eastern Scottish coast lasted for most of the day. Most places had a dry, spring like day with long sunny spells. There were a few isolated weak showers over southern parts of England. Temperatures were generally well above average, with the highest recorded daily maximum about seven degrees higher than average for this time of the year.</p>
1800 GMT 27 MARCH 2007	SIG WEATHER	0000 GMT 28 MARCH 2007	SIG WEATHER	
				<p>EXTREMES</p> <p>Highest Maximum: 18.6 Herstmonceux, East Sussex</p> <p>Lowest Maximum: 8.0 Inverbervie No 2, Kincardineshire</p> <p>Lowest Minimum: -3.6 Aviemore, Inverness-Shire</p> <p>Lowest Grass Minimum: -7.7 Loch Glascarnoch, Ross & Cromarty</p> <p>Most Rain: 0.8 Manston, Kent</p> <p>Most Sun: 10.6 Jersey: Airport, Jersey</p>

DAILY CLIMATE DATA

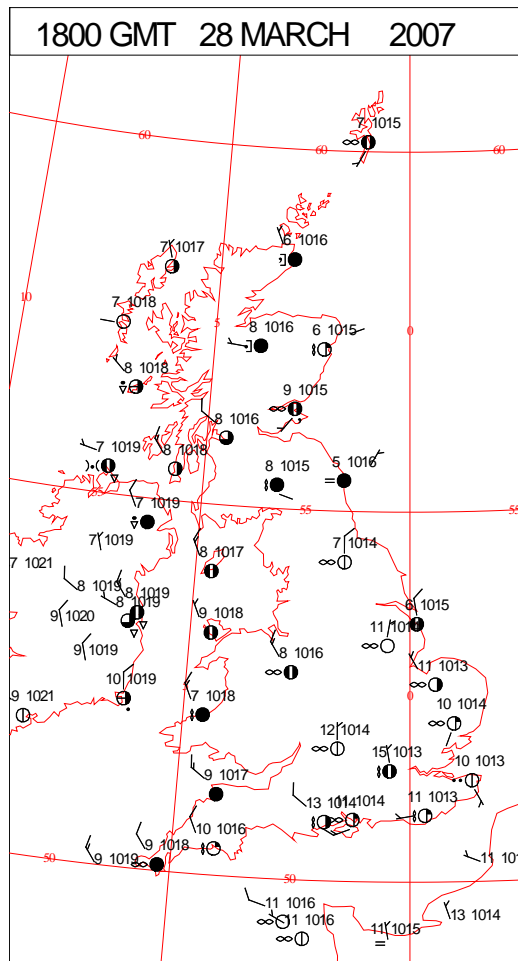
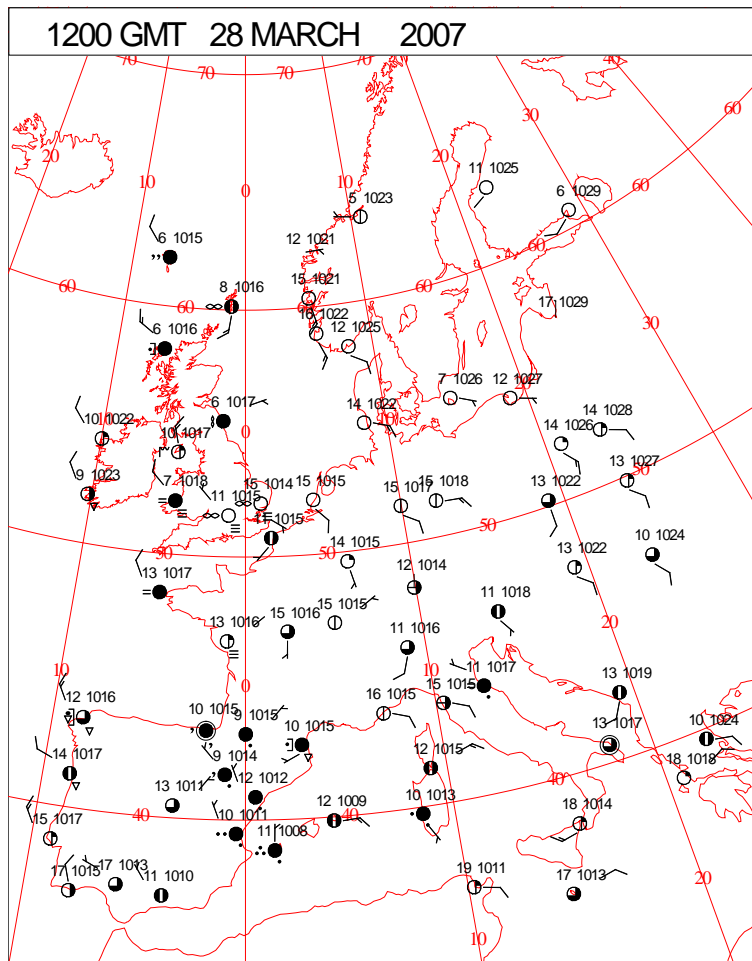
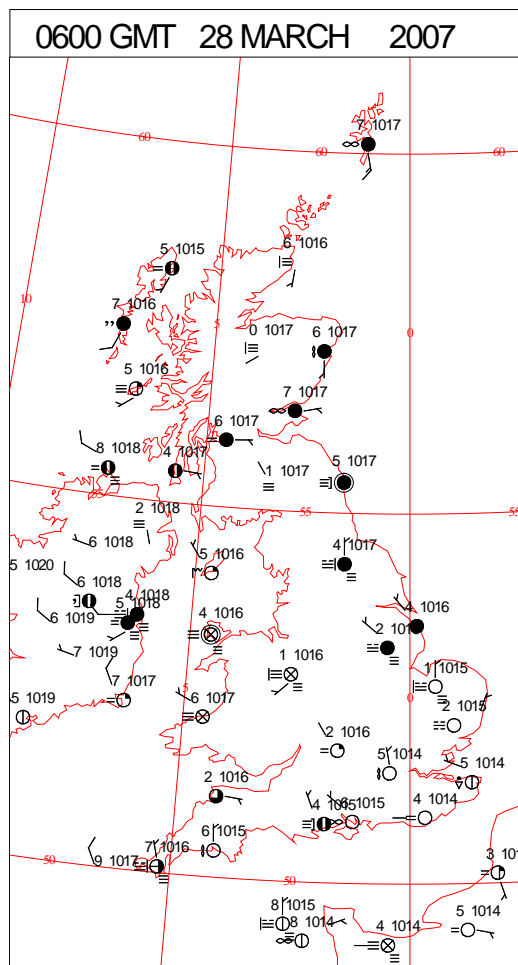
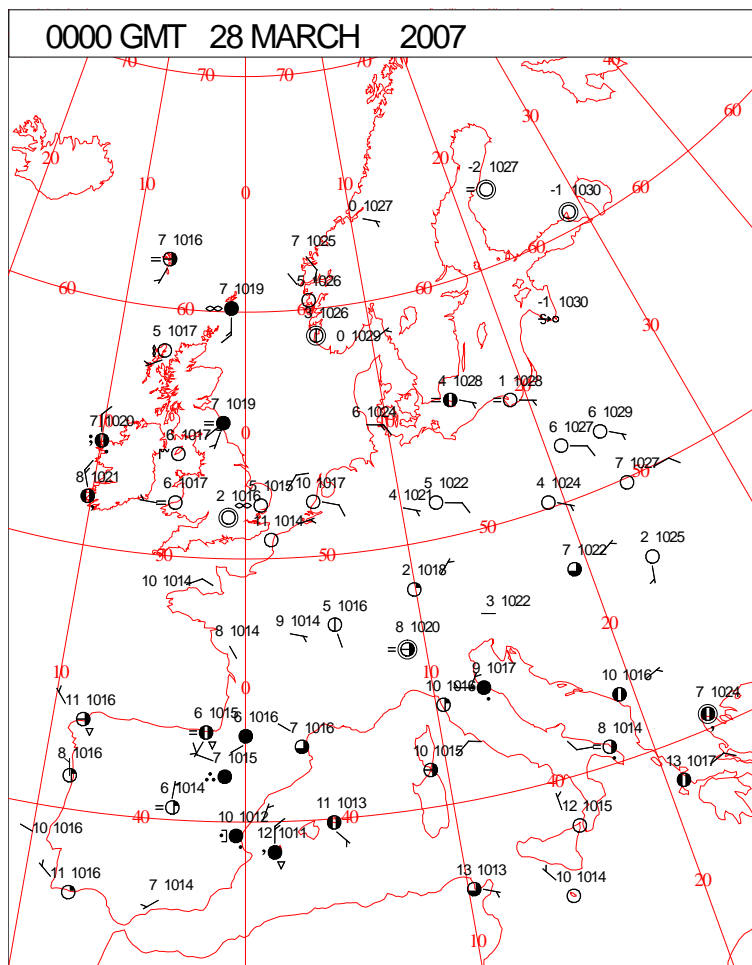


DAILY WEATHER SUMMARY



Wednesday 28 March 2007

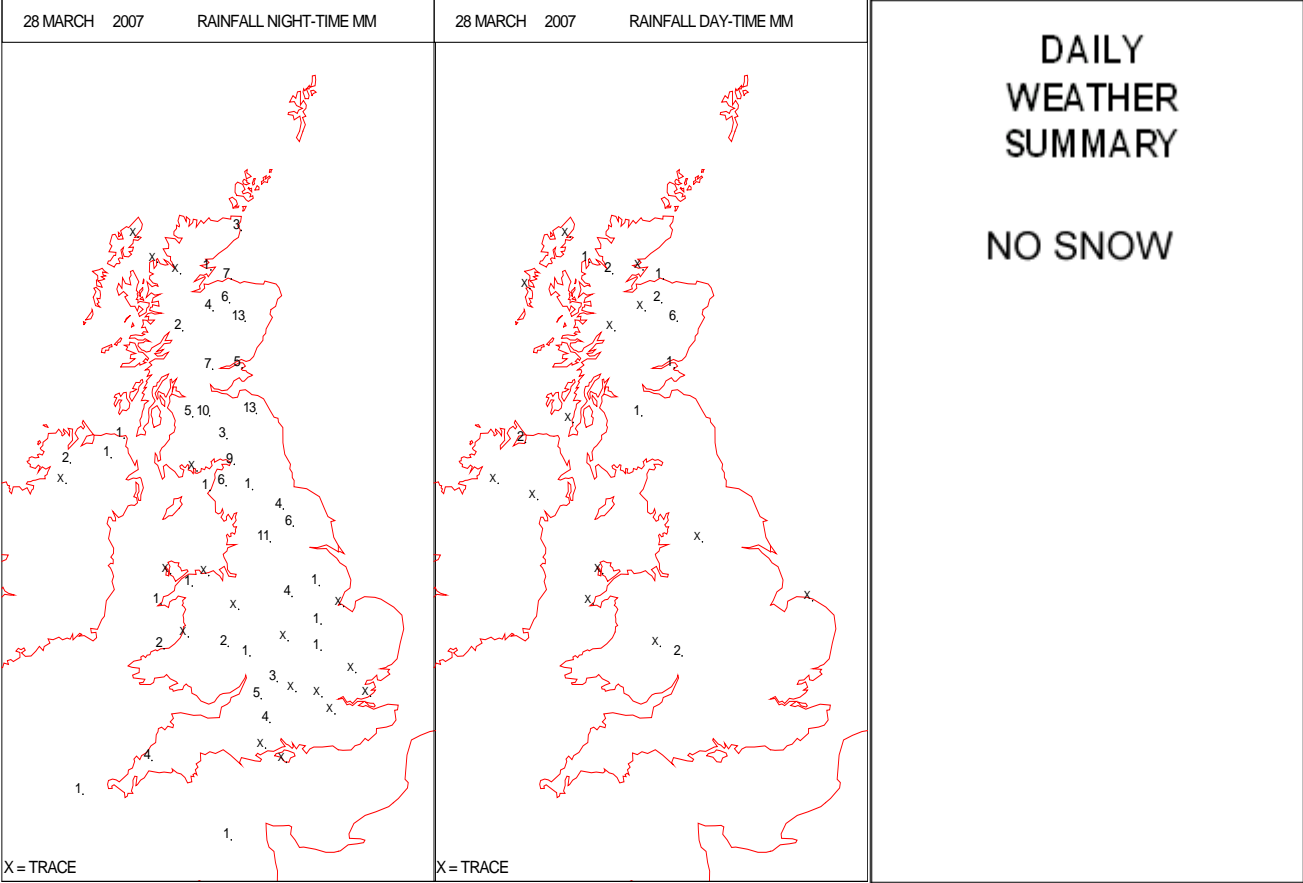
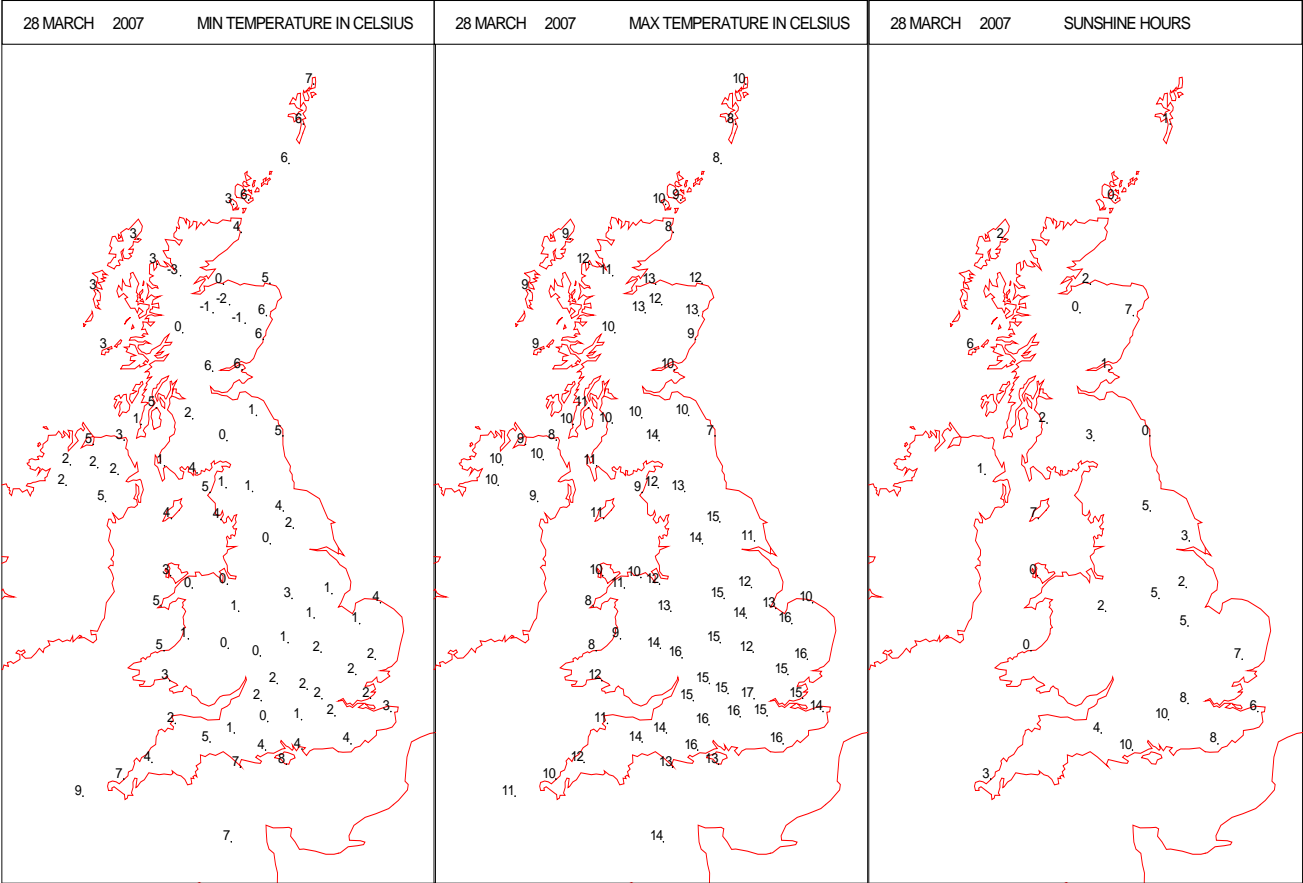
SURFACE REPORTS



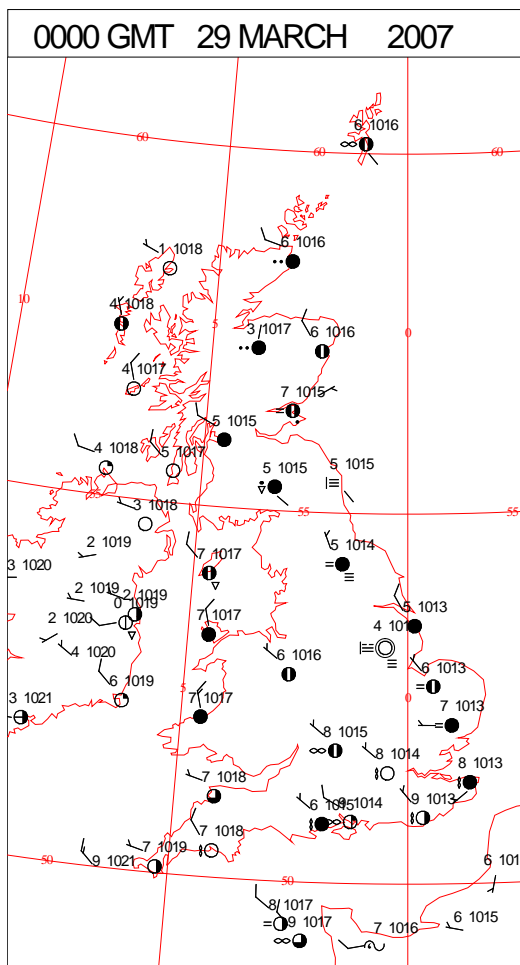
SIGNIFICANT WEATHER

0600 GMT 28 MARCH 2007	SIG WEATHER	1200 GMT 28 MARCH 2007	SIG WEATHER	<p>Summary of UK Weather for Wednesday 28 March 2007. Clear skies overnight across much of England, Wales and Scotland allowed extensive fog to form which was dense in places. This cleared only slowly during the morning and persisted into the afternoon over and around Lincolnshire. When the fog cleared it became quite sunny and warm with temperatures into the mid 'teens Celsius, although it remained quite hazy. Cloud and outbreaks of mainly light rain moved eastwards across Northern Ireland and western Scotland during the morning. Showers also broke out during the afternoon across eastern Scotland, Cumbria and the north Pennines. Further south across the Welsh Marches and Avon more showers broke out which turned heavy and thundery in places. These showers gradually died out during the evening.</p>
1800 GMT 28 MARCH 2007	SIG WEATHER	0000 GMT 29 MARCH 2007	SIG WEATHER	<p>EXTREMES Highest Maximum: 17.1 Heathrow, Greater London Lowest Maximum: 6.6 Boulmer, Northumberland Lowest Minimum: -3.1 Benson, Oxfordshire Lowest Grass Minimum: -7.7 Loch Glascarnoch, Ross & Cromarty Most Rain: 18.8 Aboyne No 2, Aberdeenshire Most Sun: 9.8 Jersey: Airport, Jersey 9.8 Brize Norton, Oxfordshire</p>

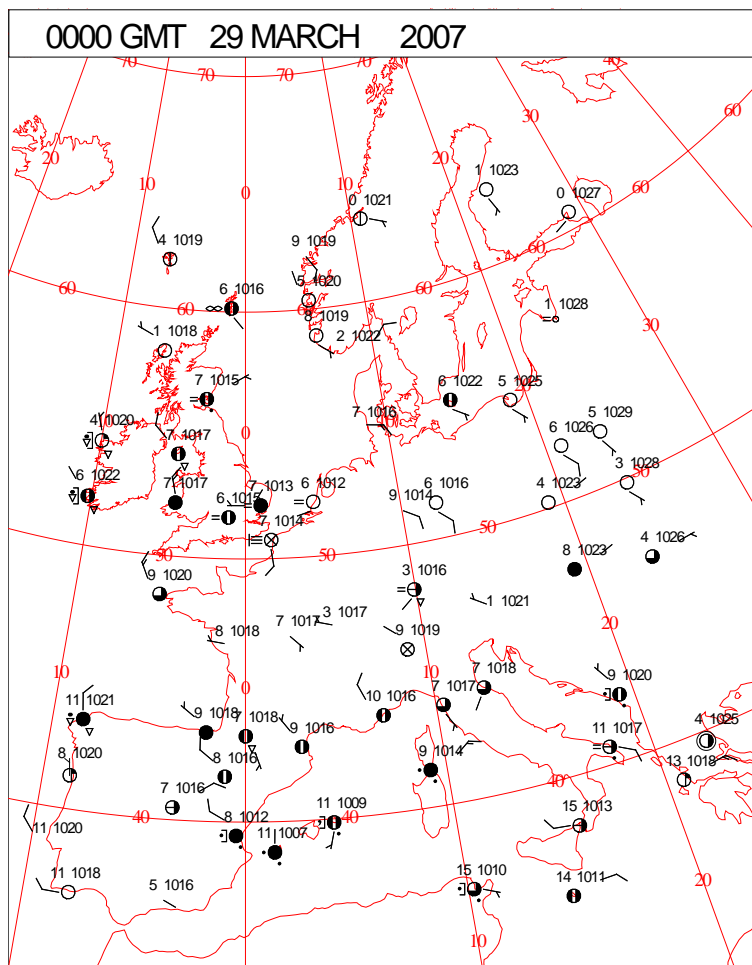
DAILY CLIMATE DATA



DAILY WEATHER SUMMARY



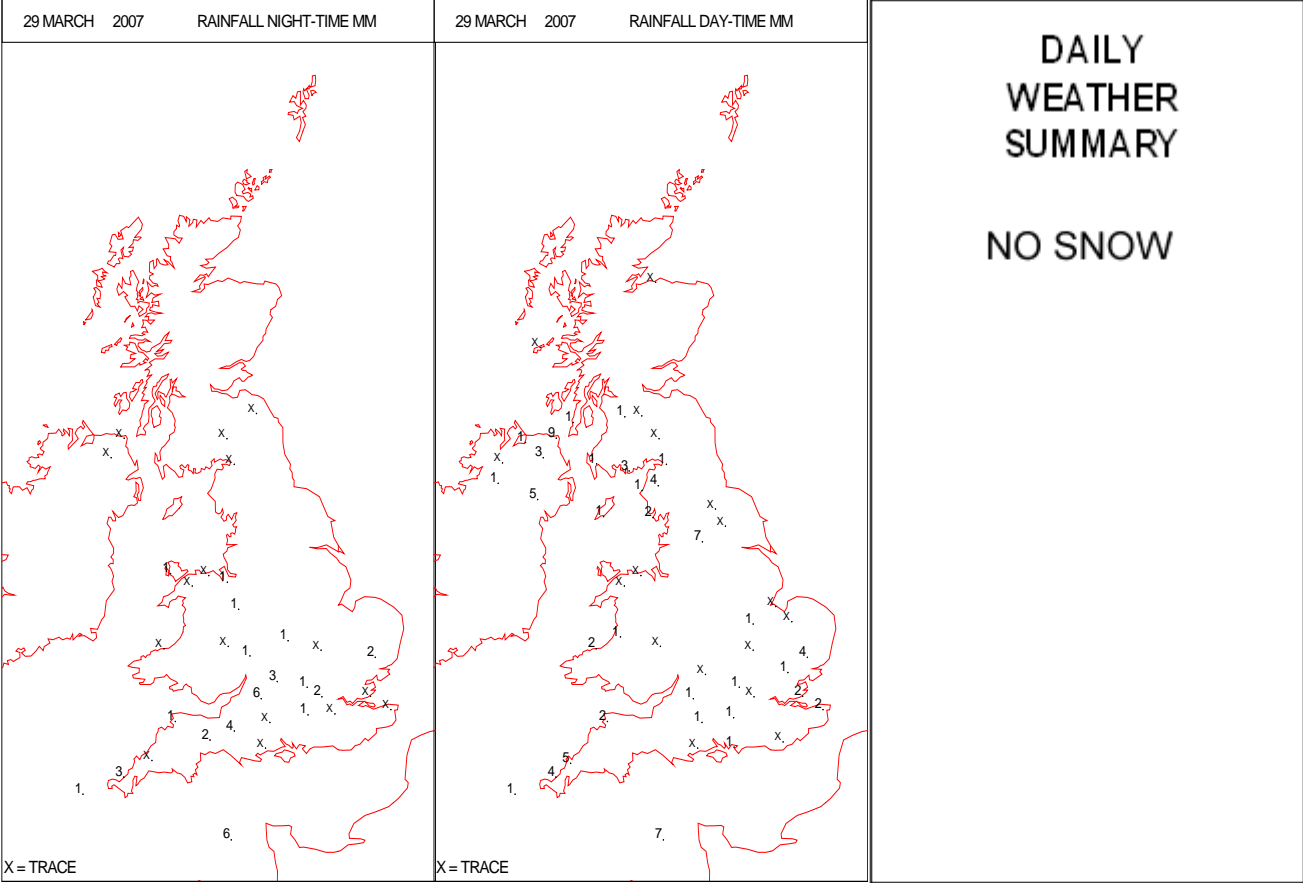
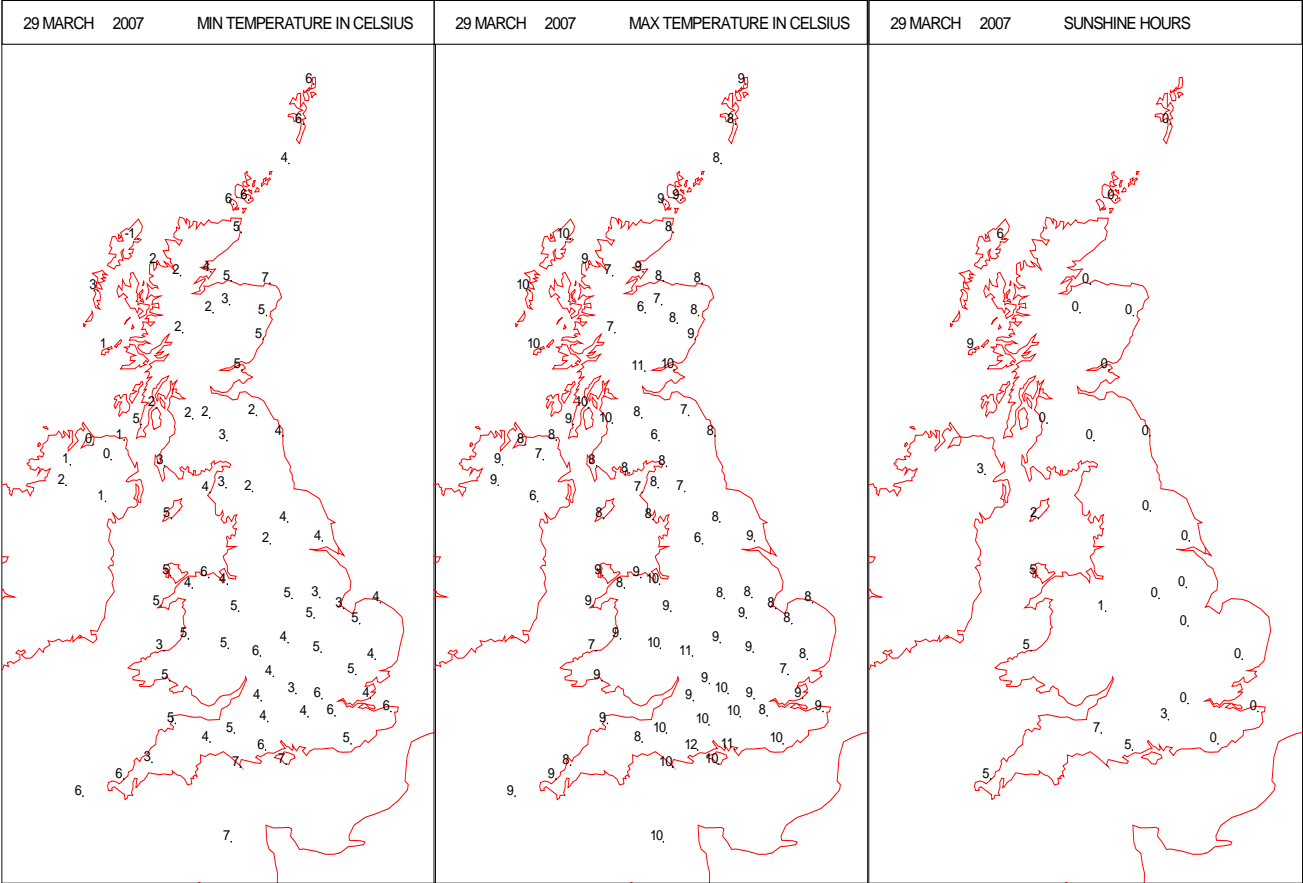
SURFACE REPORTS



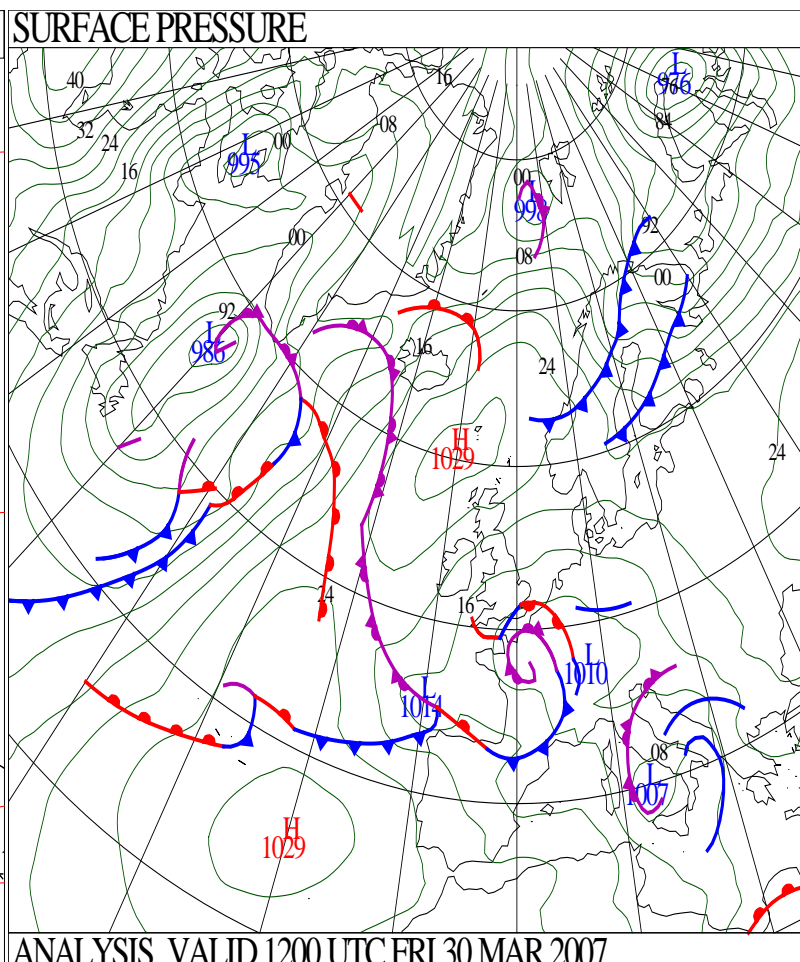
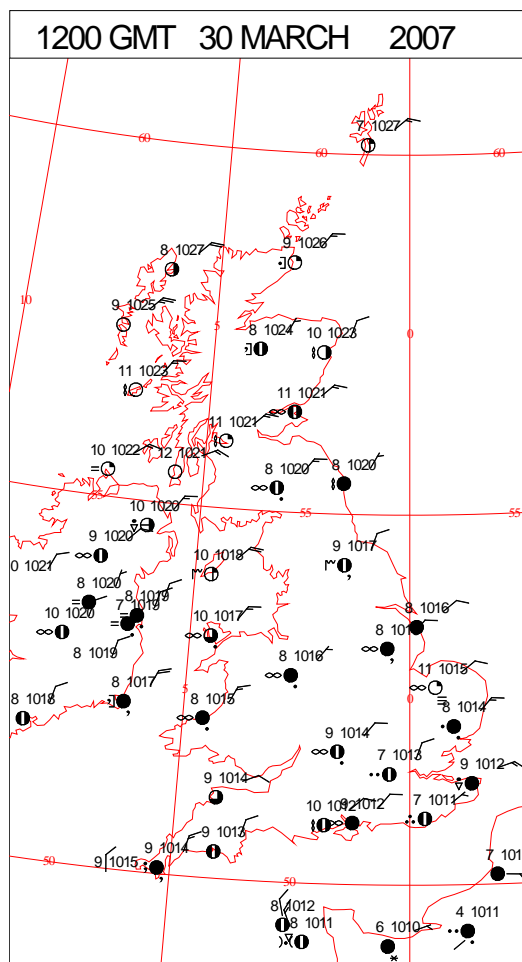
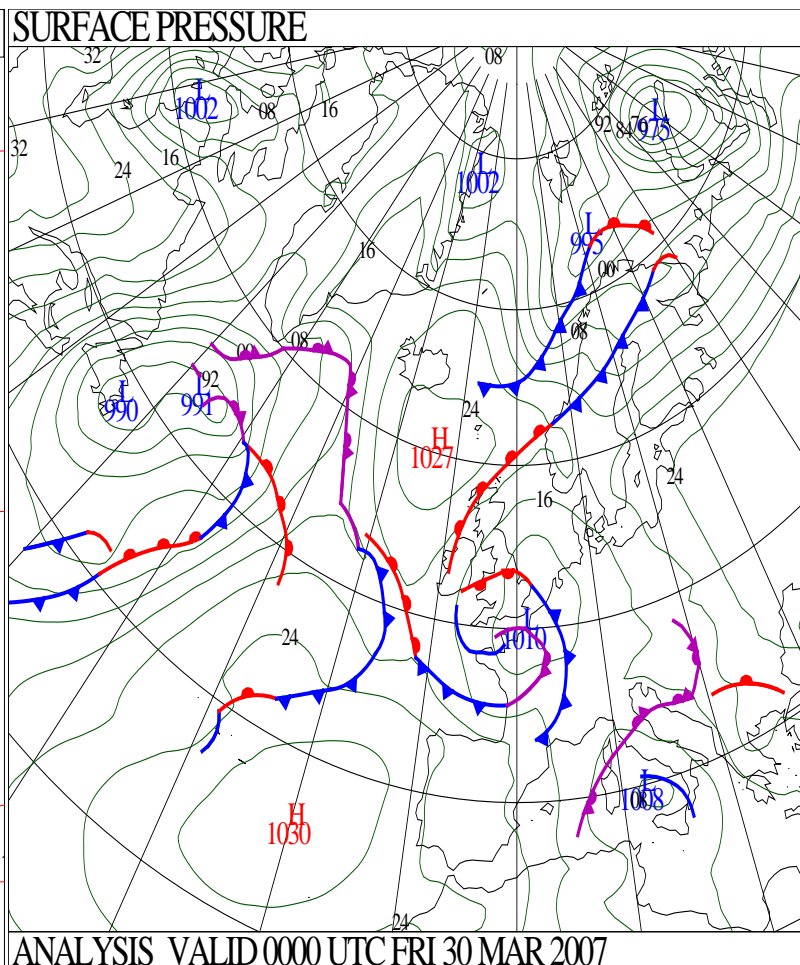
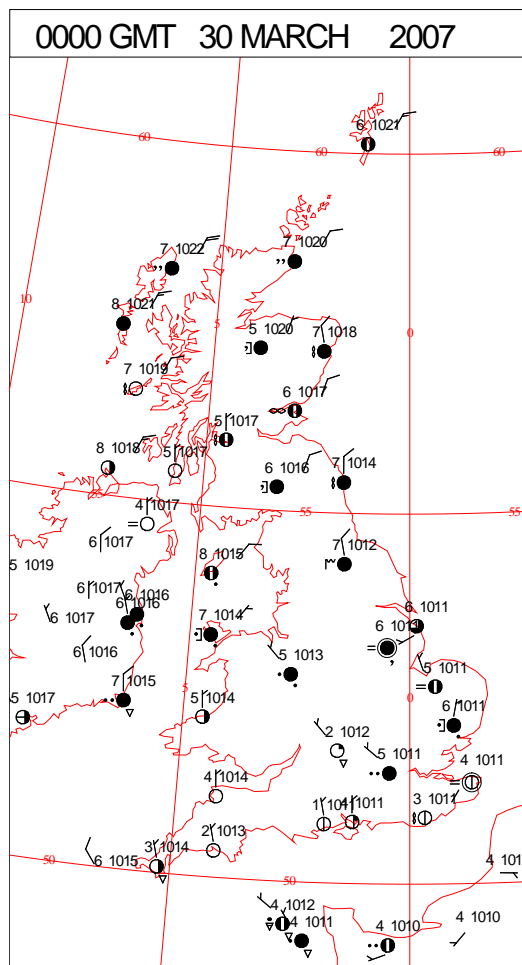
SIGNIFICANT WEATHER

0600 GMT 29 MARCH 2007	SIG WEATHER	1200 GMT 29 MARCH 2007	SIG WEATHER	<p>Summary of UK Weather for Thursday 29 March 2007.</p> <p>Widespread fog formed across eastern England overnight which was slow to clear during the morning and lingered until midday in some parts. Elsewhere across England, Wales and Scotland the day started dull and misty with occasional outbreaks of rain. Brighter and showery weather already into Northern Ireland spread into Wales and western England during the morning. The showers were heavy at times with hail and thunder in places. The rest of England remained cloudy through the day with further outbreaks of rain although this became light and patchy later. Scotland dried up during the afternoon with some sunshine south of the Grampians. It became drier for a time across Northern Ireland but then became cloudy and wet there during the afternoon. It was noticeably cooler than recent days in the south with temperatures as much as 7 or 8 degrees cooler.</p>
1800 GMT 29 MARCH 2007	SIG WEATHER	0000 GMT 30 MARCH 2007	SIG WEATHER	<p>EXTREMES</p> <p>Highest Maximum: 12.2 Hurn, Dorset</p> <p>Lowest Maximum: 6.0 Bingley, No 2, West Yorkshire</p> <p>Lowest Minimum: -0.9 Aldergrove, Antrim</p> <p>Lowest Grass Minimum: -6.1 Lough Fea, Londonderry</p> <p>Most Rain: 13.1 Guernsey: Airport, Guernsey</p> <p>Most Sun: 7.8 Isle Of Portland, Dorset</p>

DAILY CLIMATE DATA

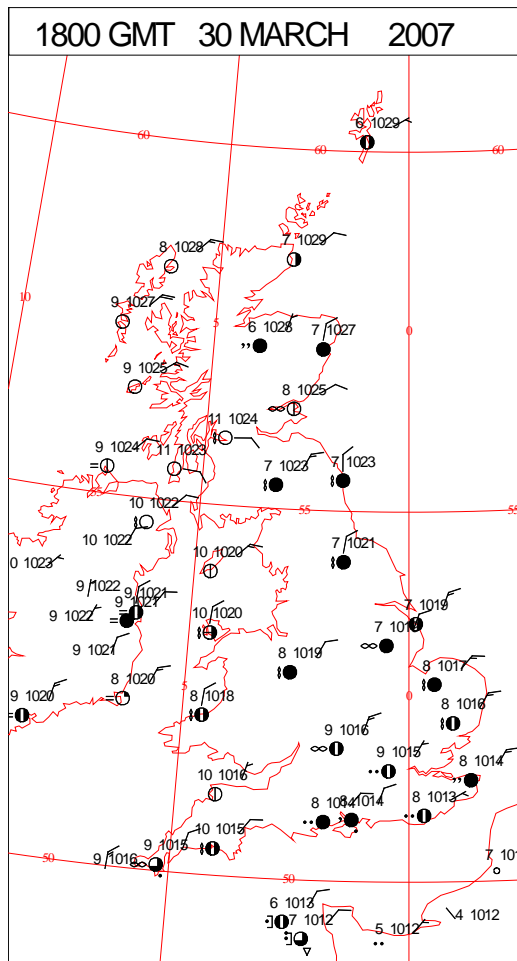
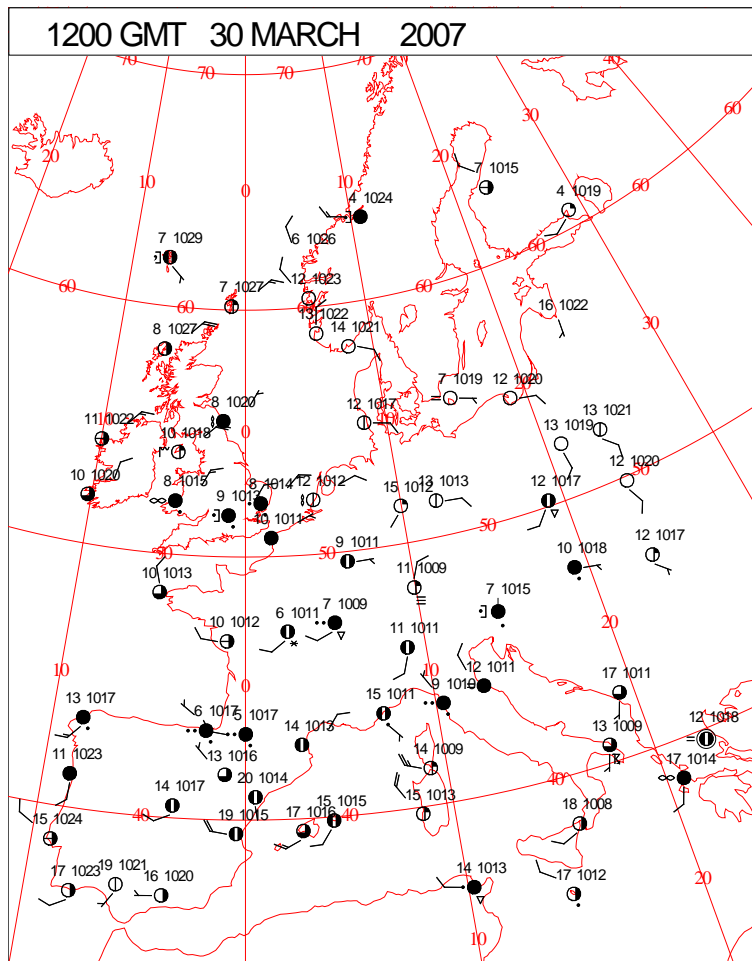
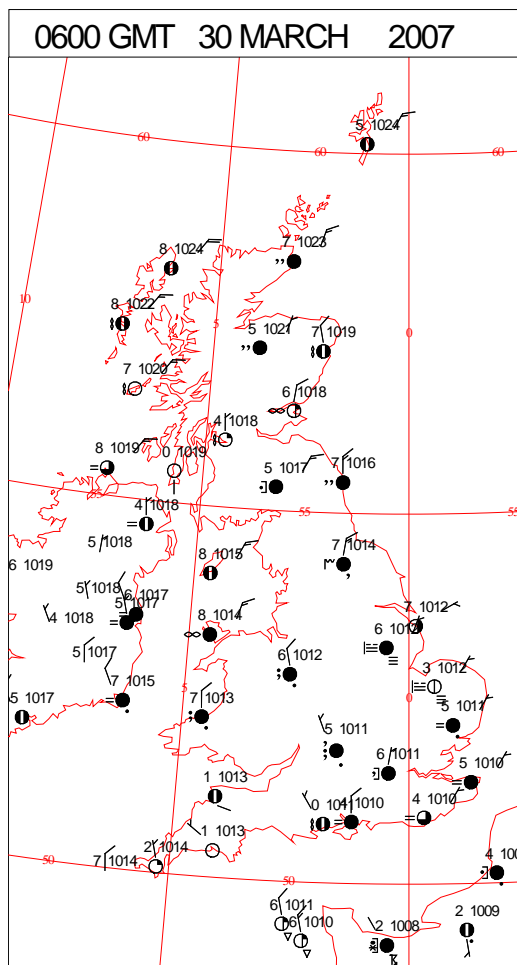
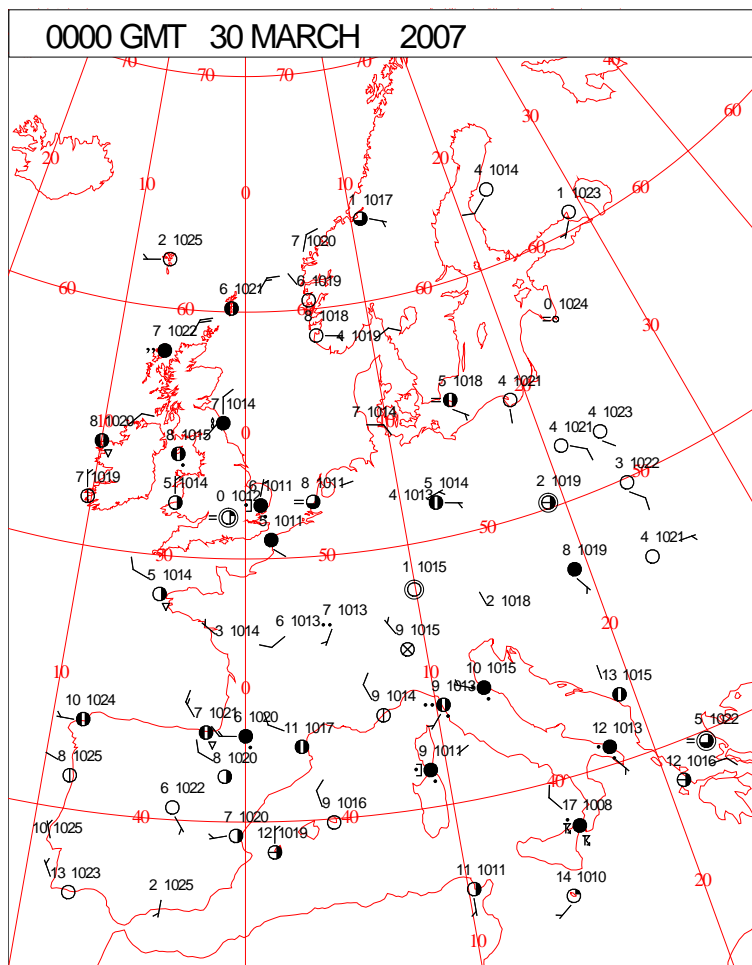


DAILY WEATHER SUMMARY



Friday 30 March 2007

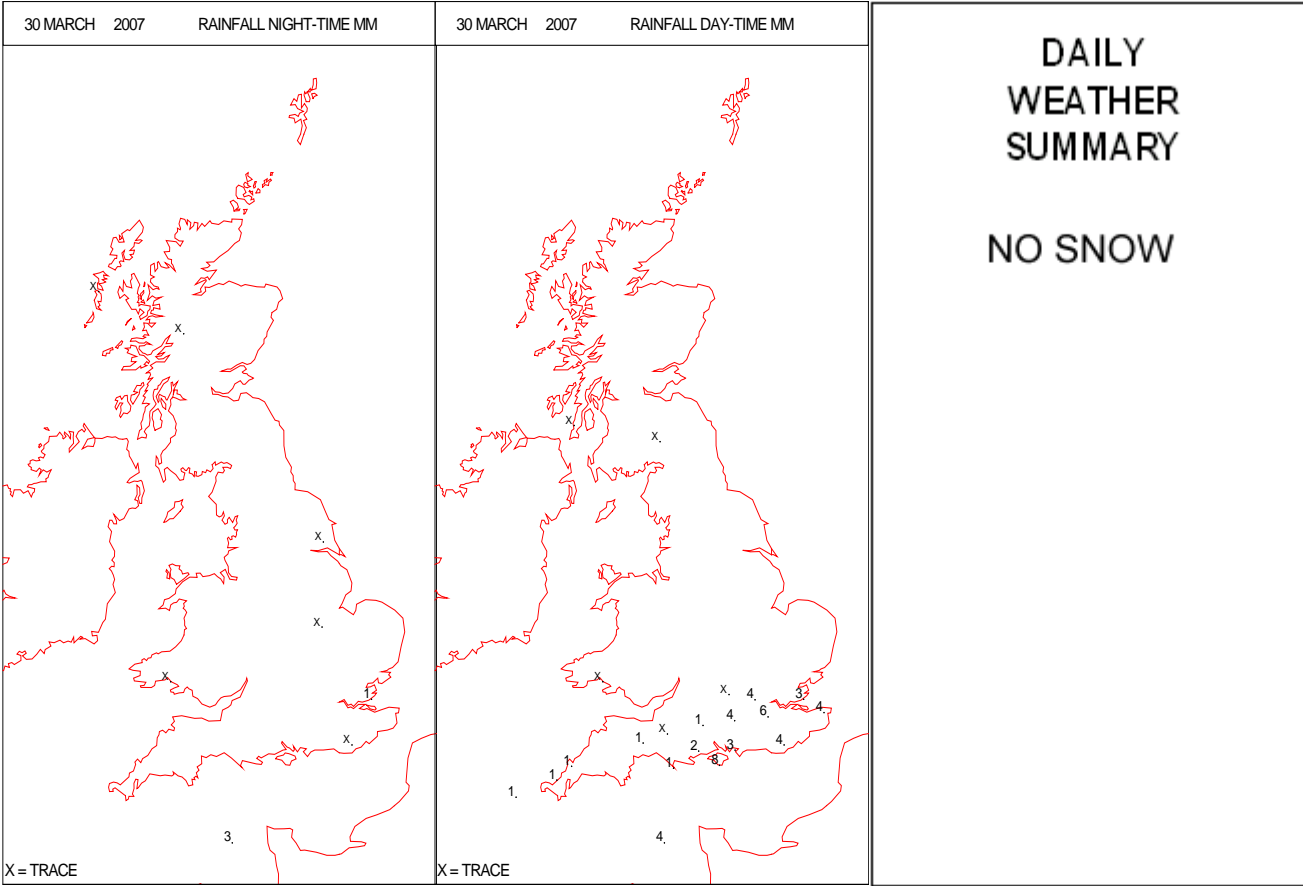
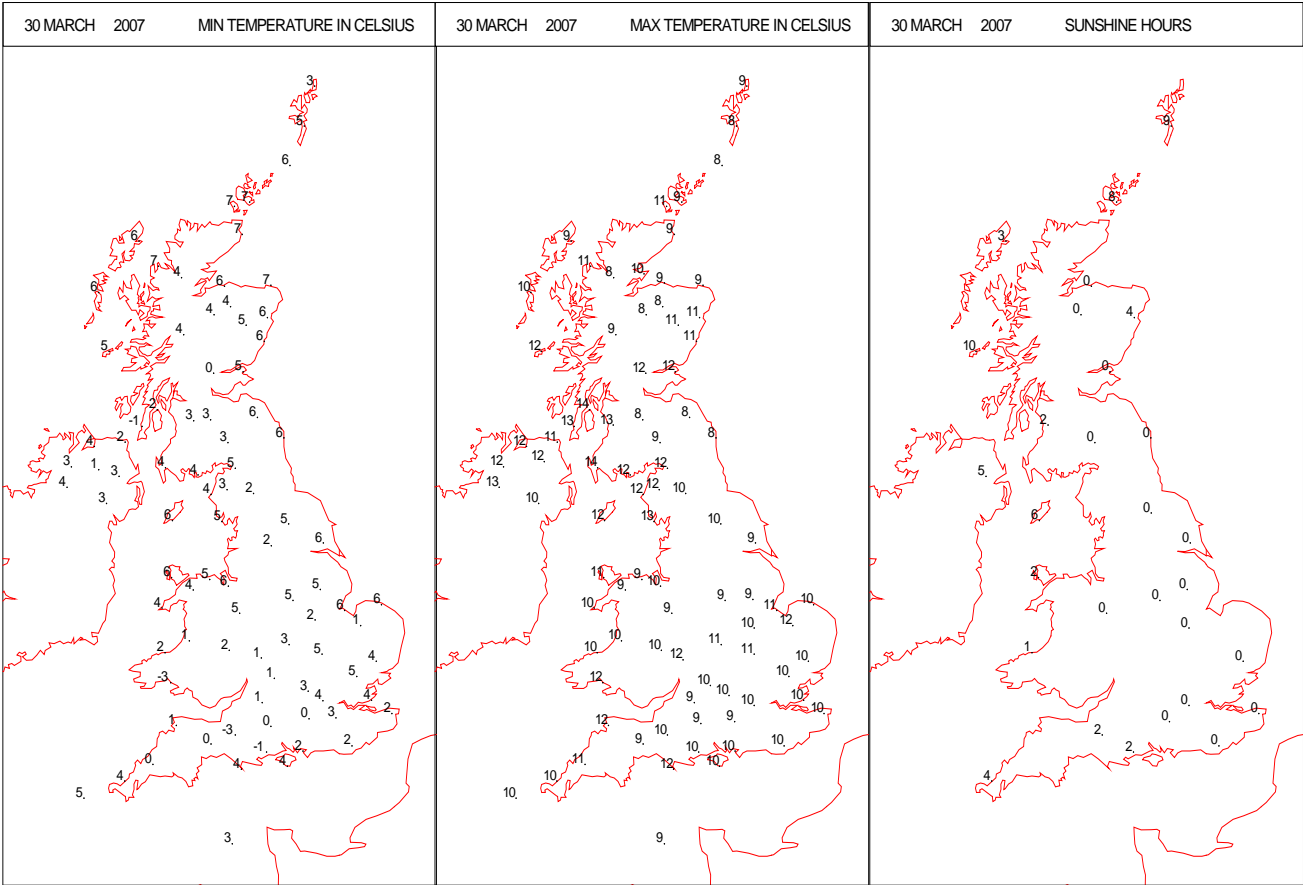
SURFACE REPORTS



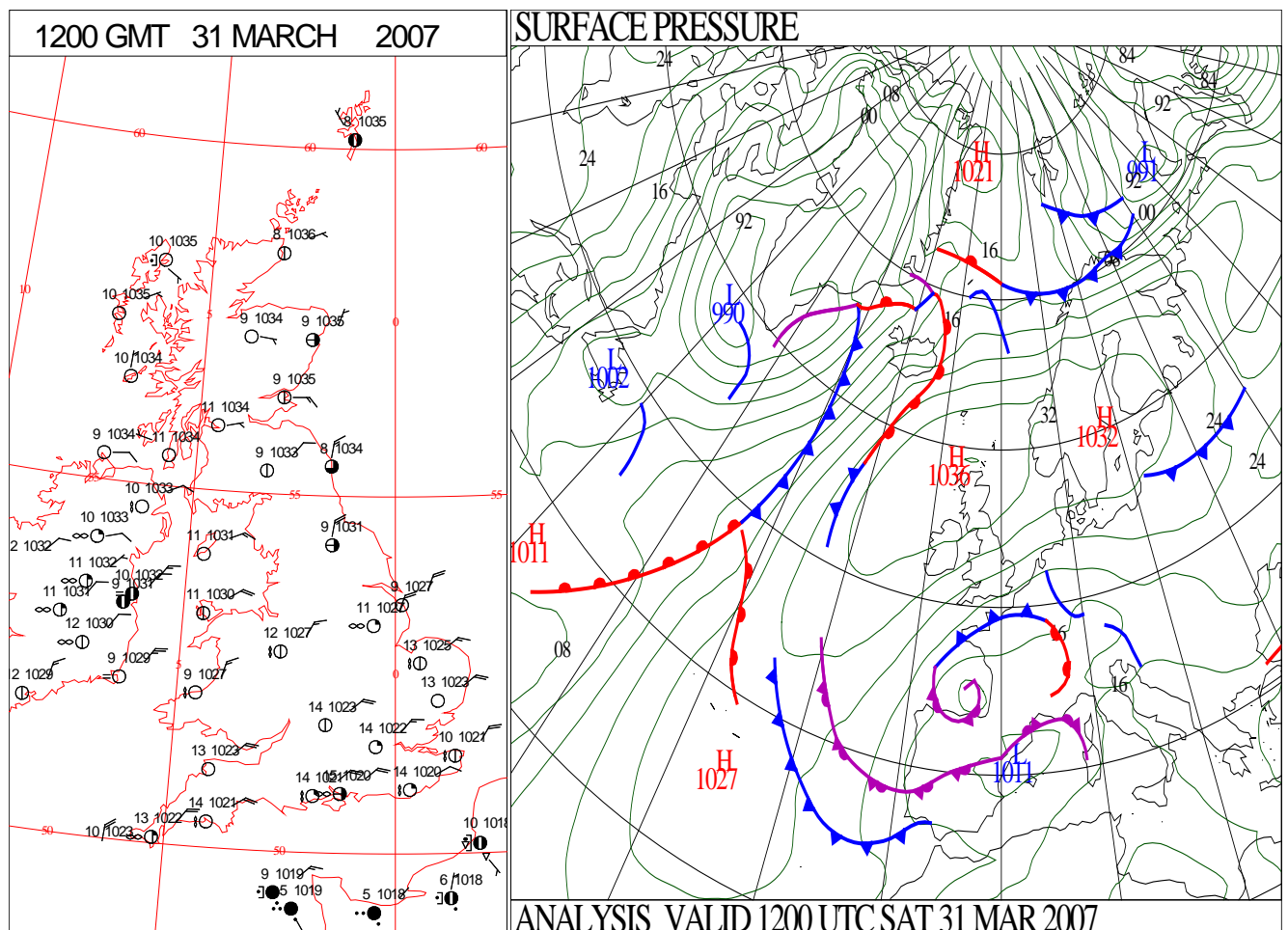
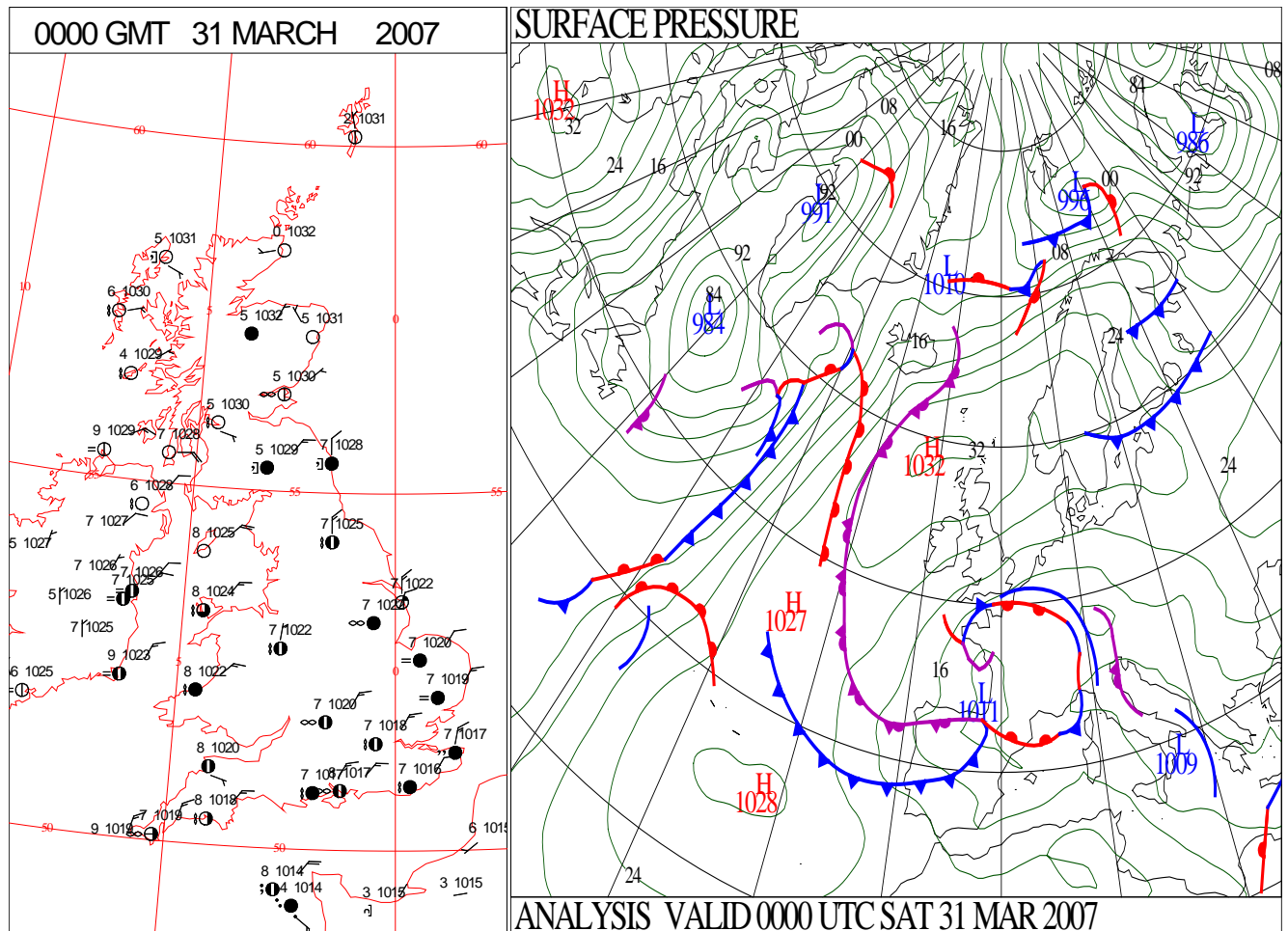
SIGNIFICANT WEATHER

0600 GMT 30 MARCH 2007	SIG WEATHER	1200 GMT 30 MARCH 2007	SIG WEATHER	<p>Summary of UK Weather for Friday 30 March 2007.</p> <p>A mixed bag of weather over the UK during the period. Largely cloudy overnight in most areas but clearer skies were over southwest England, southwest Scotland and parts of Wales (temperatures fell to -3°C at Sennybridge in Powys). Little change during the daytime with rather cloudy skies in most areas but the cloud was much thicker over southern counties (and the Channel Islands) with some bursts of rain at times (Jersey 10.1 mm) which made for a rather dull, chilly and misty day in the south. In contrast it was quite sunny in many western parts, and especially western Scotland, which were sheltered from the east to northeasterly breeze (this often fresh to strong in the south) and it became quite warm in the sunnier places (Tiree 11.0 hours of sun); Islay reached 15°C. In contrast, southern parts were quite cold with maxima near 9°C and feeling so in the wind, and places on and near the east coast were also rather cold (Loftus, Cleveland, 7°C).</p>
1800 GMT 30 MARCH 2007	SIG WEATHER	0000 GMT 31 MARCH 2007	SIG WEATHER	<p>EXTREMES</p> <p>Highest Maximum: 14.0 West Freugh, Wigtownshire</p> <p>Lowest Maximum: 7.5 Aviemore, Inverness-Shire 7.5 Drumalbin, Lanarkshire</p> <p>Lowest Minimum: -2.7 Yeovilton, Somerset</p> <p>Lowest Grass Minimum: -6.8 Yeovilton, Somerset</p> <p>Most Rain: 7.8 Wight: St Catherines, Isle Of Wight</p> <p>Most Sun: 9.4 Fair Isle, Shetland</p>

DAILY CLIMATE DATA

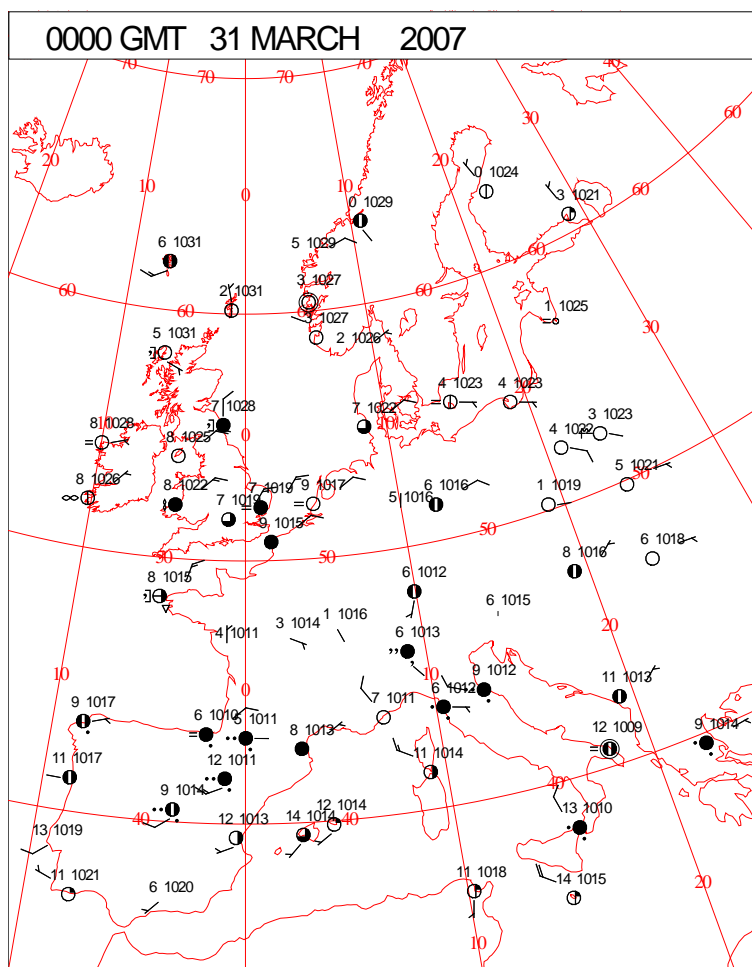


DAILY WEATHER SUMMARY



Saturday 31 March 2007

SURFACE REPORTS



SIGNIFICANT WEATHER

0600 GMT 31 MARCH 2007	SIG WEATHER	1200 GMT 31 MARCH 2007	SIG WEATHER	<p>Summary of UK Weather for Saturday 31 March 2007.</p> <p>Much of England and Wales were cloudy overnight with a little drizzle in places but clearer skies moved westwards from the continent into eastern counties and this sunnier weather spread quickly west through the morning so that all places had good sunny spells (Cromer 10.5 hours of sun). Exceptions to this were some coastal counties in northeast England where it stayed quite cloudy and cool (Loftus, Cleveland 8 °C). During the afternoon isolated showers developed over the south, the south Midlands and south Wales, and there were even a few thunderstorms, all largely dying out by evening. A feature of the weather over the southern two-thirds of the UK was the fresh to strong NE'ly breeze which rather took the edge off the temperatures but Lee-on-Solent, Hampshire, still reached 17 °C.</p> <p>Scotland and Northern Ireland had good clear or sunny spells throughout. The clear skies at night allowed a sharp frost in some Glens (Kinbrace -6 °C), but with lighter winds in the north there was plenty of warm sunshine by day.</p> <p>The Channel Islands stayed cloudy, and often wet, throughout the period and Jersey recorded 22.8 mm in 24 hours.</p>
1800 GMT 31 MARCH 2007	SIG WEATHER	0000 GMT 01 APRIL 2007	SIG WEATHER	
				<p>EXTREMES</p> <p>Highest Maximum:</p> <p>15.6 Hurn, Dorset</p> <p>15.6 St Angelo, Fermanagh</p> <p>15.6 Great Malvern, Hereford & Worcester</p> <p>Lowest Maximum:</p> <p>8.6 Fair Isle, Shetland</p> <p>Lowest Minimum:</p> <p>-2.8 Tulloch Bridge, Inverness-Shire</p> <p>Lowest Grass Minimum:</p> <p>-7.9 Tulloch Bridge, Inverness-Shire</p> <p>-7.9 Strathallan Airfield, Perthshire (In Tayside)</p> <p>Most Rain:</p> <p>1.8 High Wycombe, HQSTC, Buckinghamshire</p> <p>Most Sun:</p> <p>9.3 Saughall, Ayrshire</p>

DAILY CLIMATE DATA

