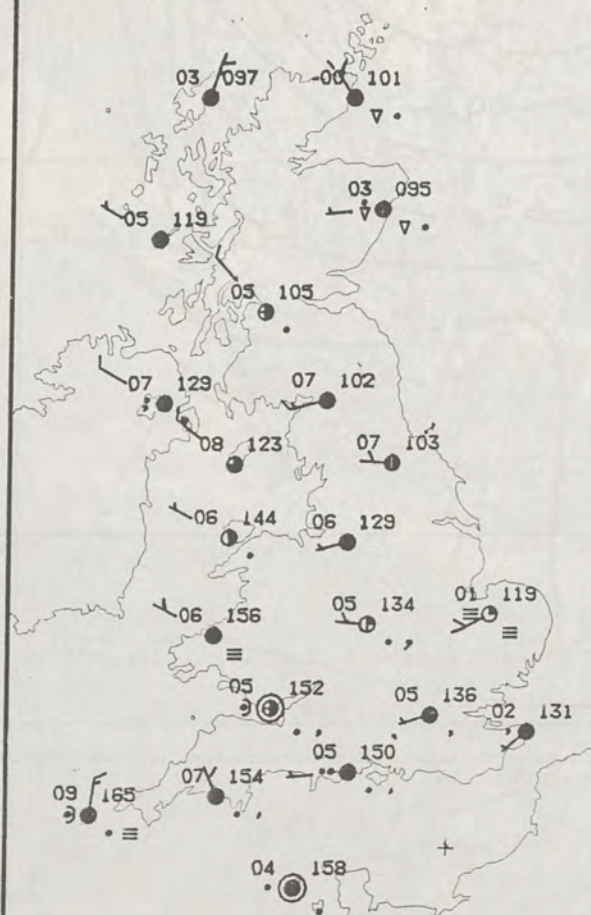




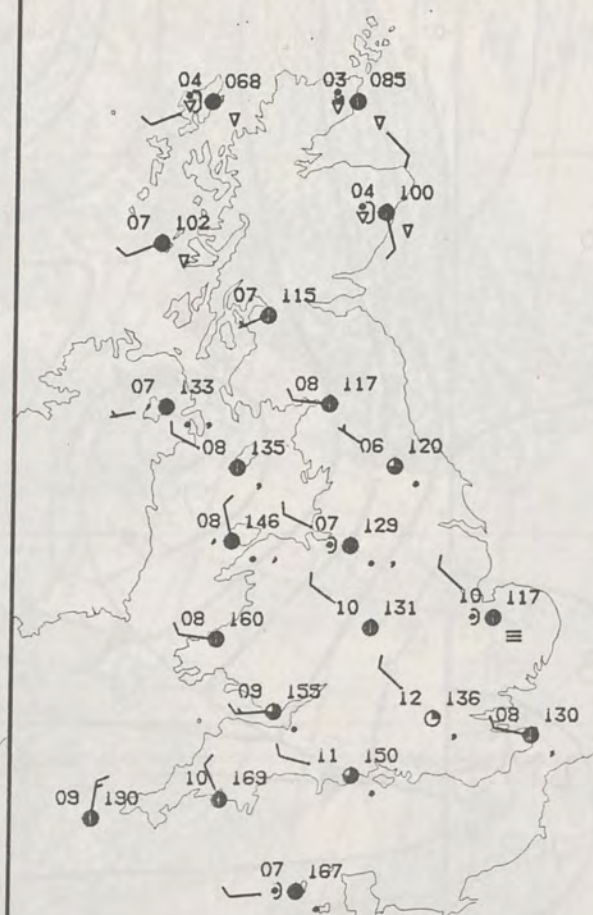
0600

-02 087



1200

-01 093



THURSDAY 1 MARCH 1984

SUMMARY OF BRITISH WEATHER

The far north of Scotland and the Northern Isles were cold with a few snow showers early. The middle of the day was dry but during the evening there were periods of moderate snow, turning to sleet later.

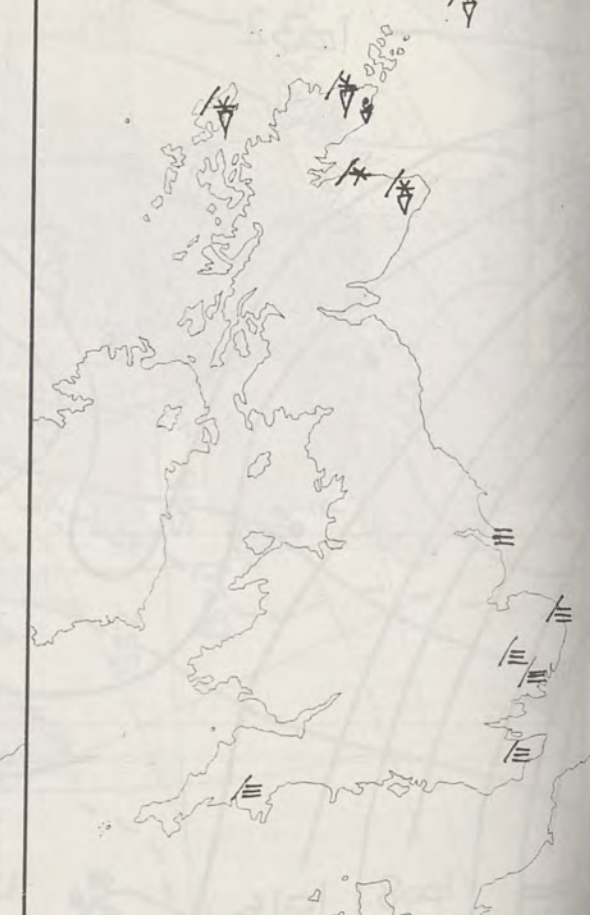
Remaining areas of Scotland and Northern Ireland were cloudy with scattered showers early. Outbreaks of rain became more persistent and heavier after midday and were replaced by sleet and snow showers during the evening. Temperatures were close to normal. England and Wales had a day of broken cloud and sunny intervals, but there were outbreaks of mainly light rain and drizzle and a few showers in places. It was very mild in the South Midlands and Wales.

0600

Sno4



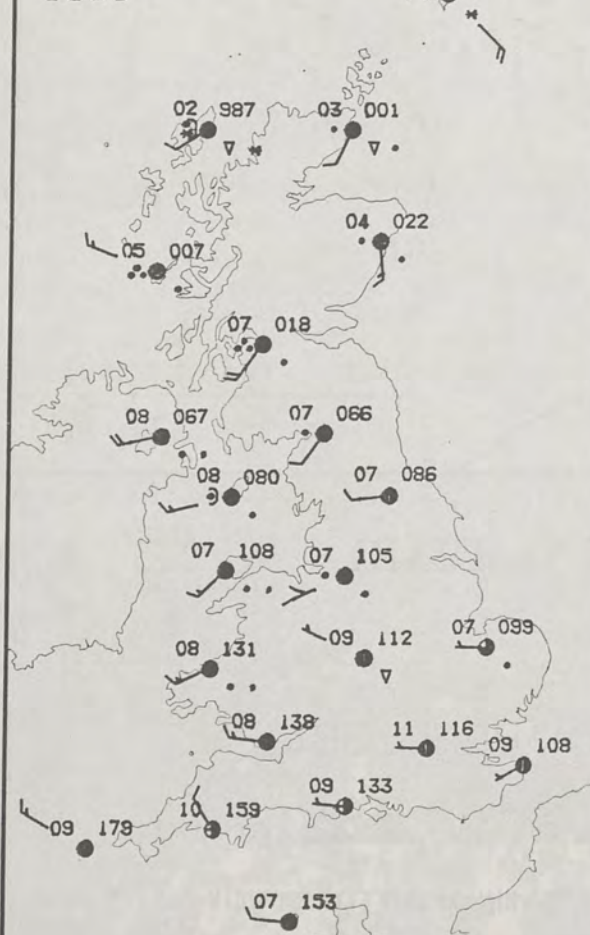
1200



PLOTTED SURFACE OBSERVATIONS

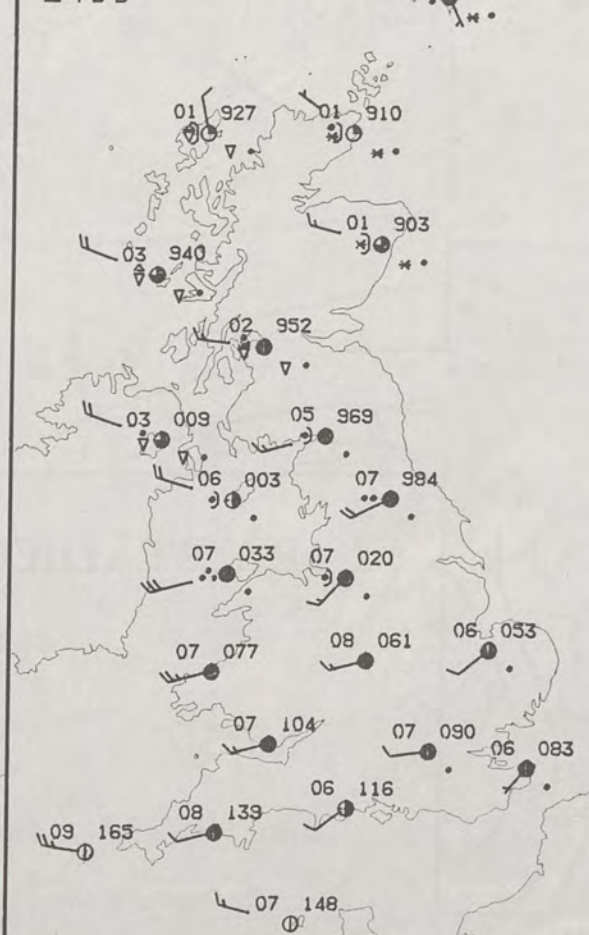
1800

-00 019



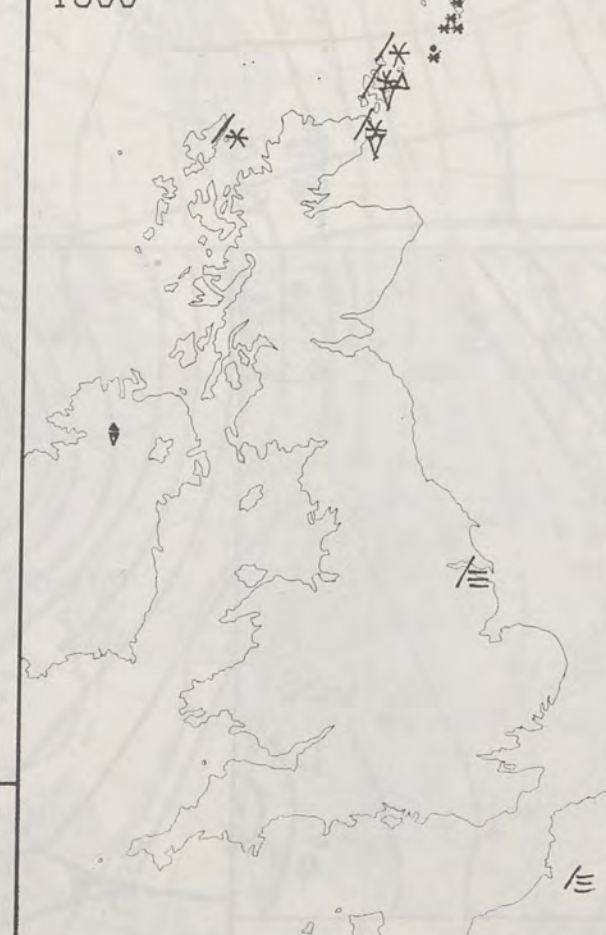
2400

01 932

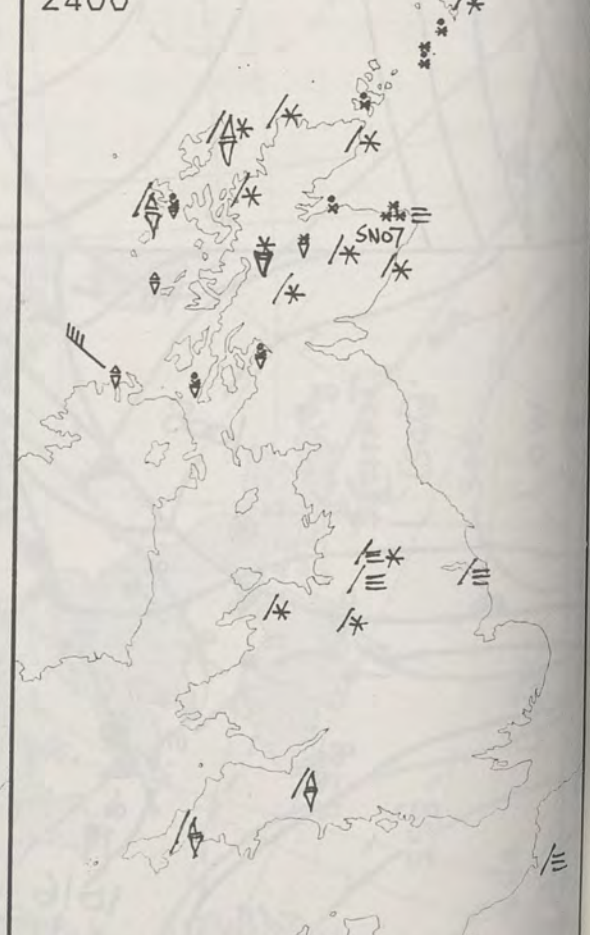


SIGNIFICANT WEATHER CHARTS

1800

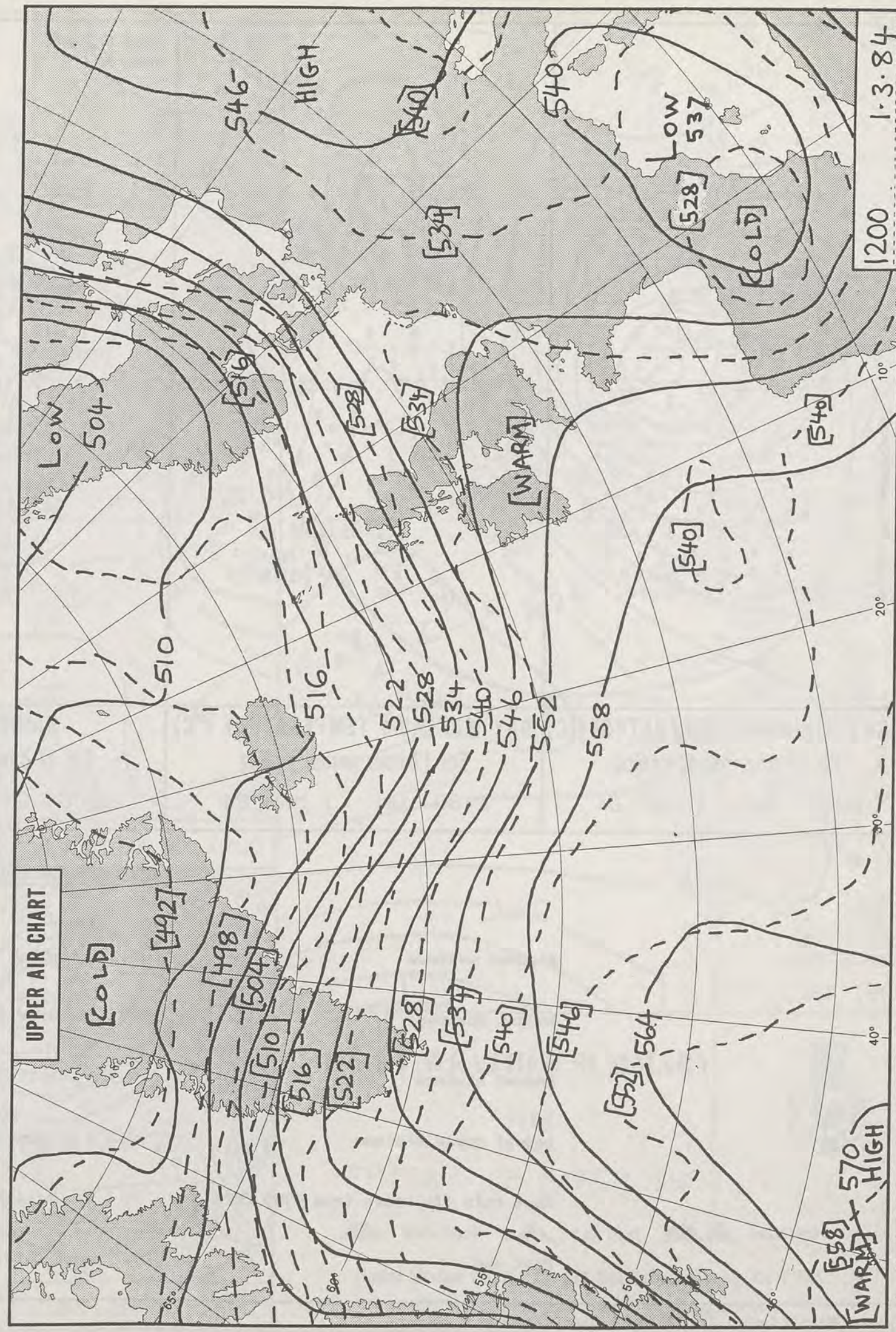
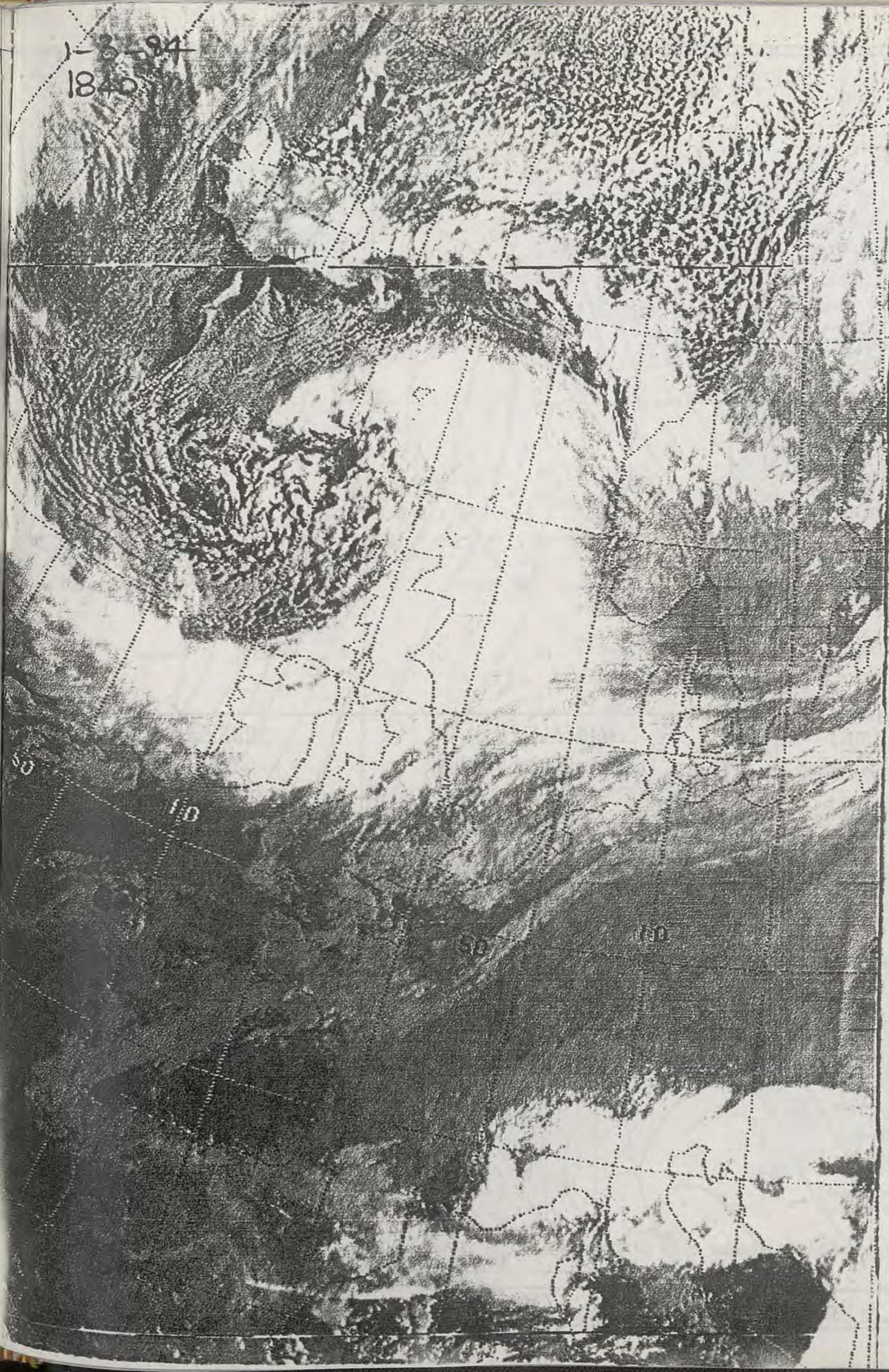


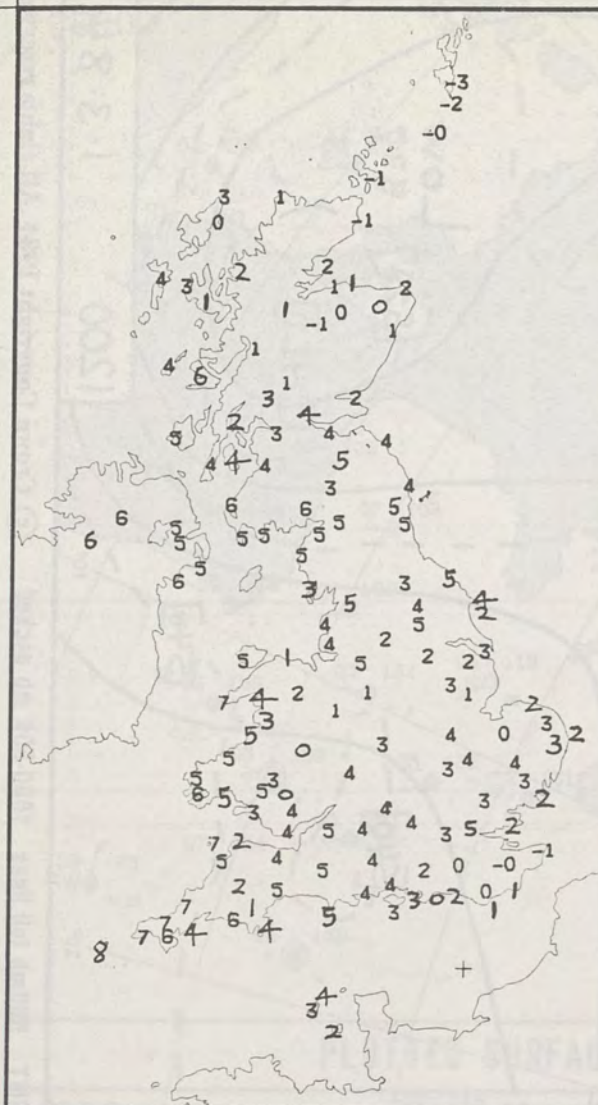
2400



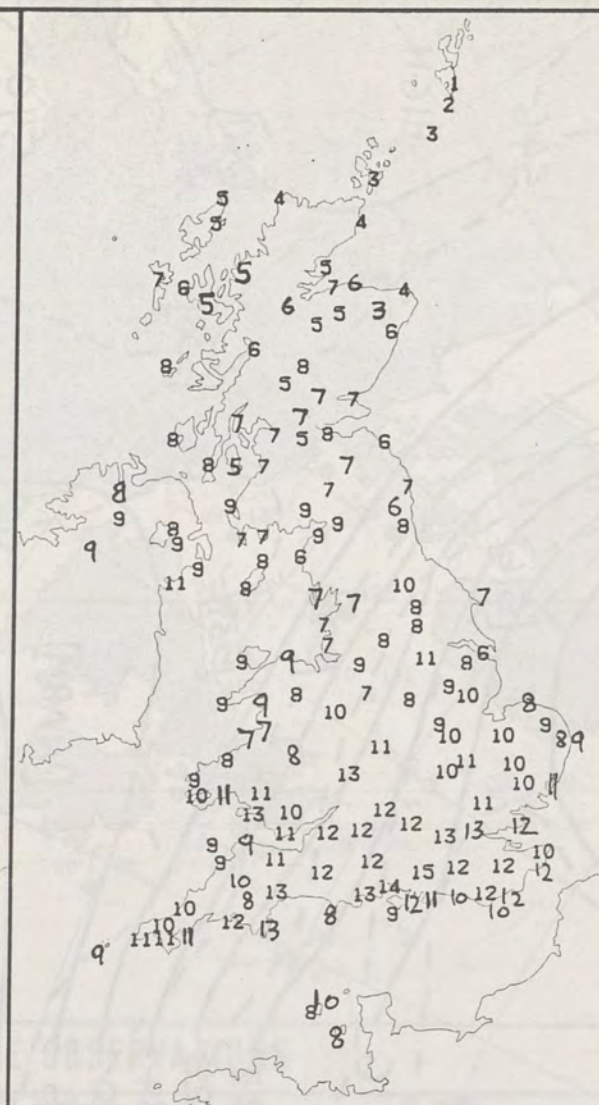
London Weather Centre
284-286 High Holborn
London WC1V 7HX
All times are GMT

© Crown Copyright 1984 All rights reserved

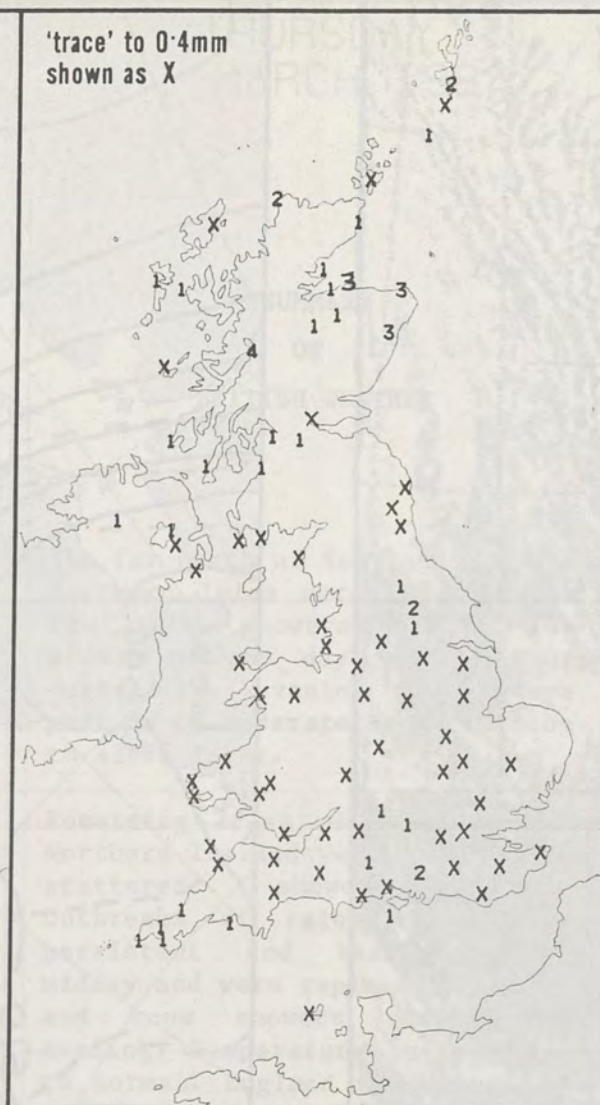




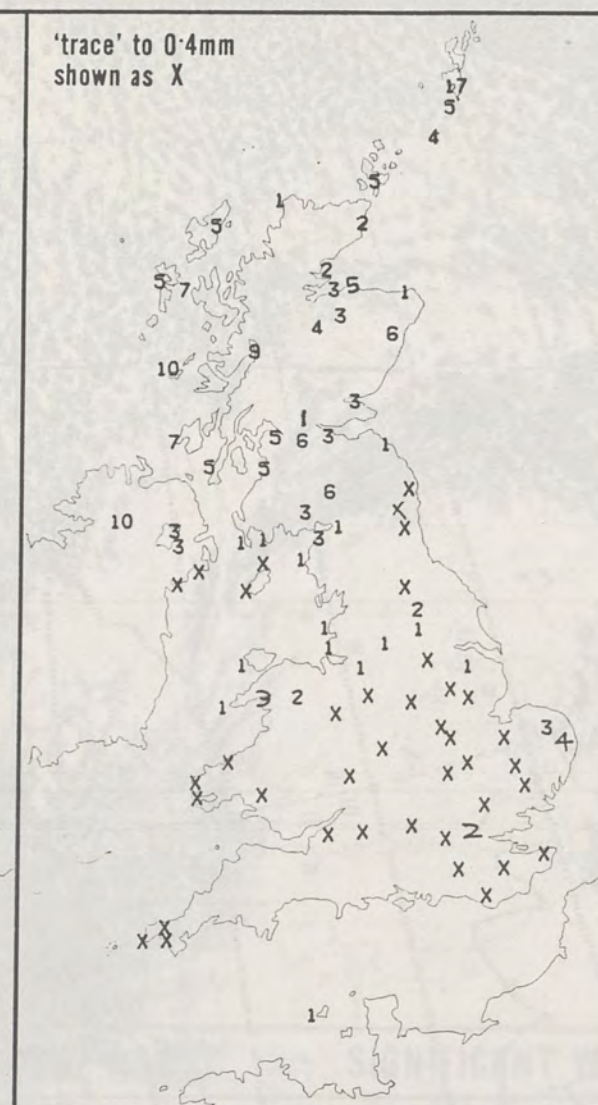
NIGHT MINIMUM TEMPERATURE (°C)
For 12-hour period ending
0900 ON 1 MAR 84



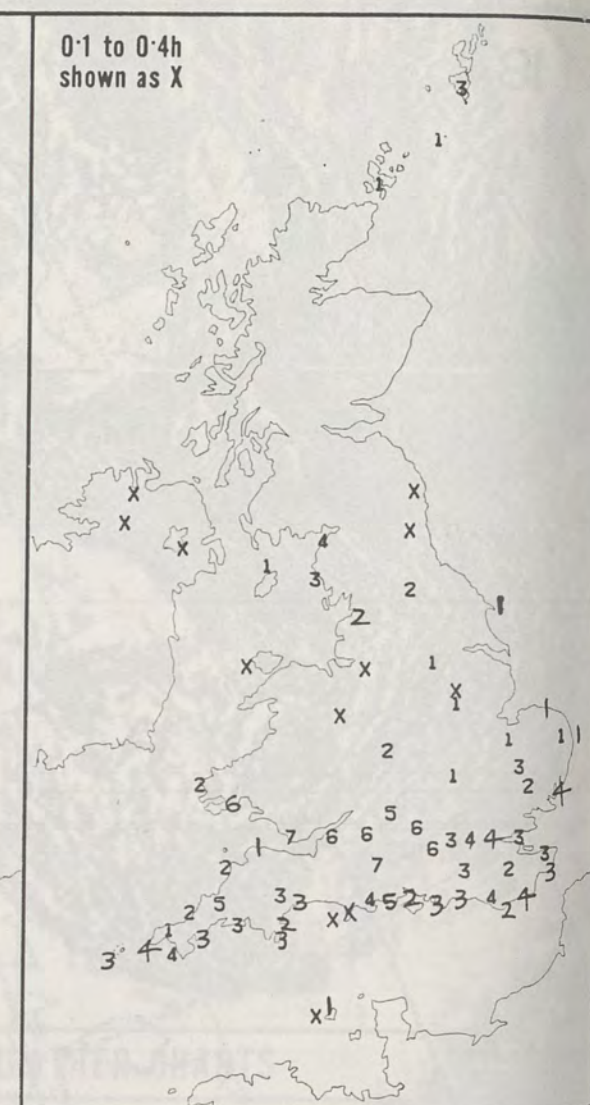
DAY MAXIMUM TEMPERATURE (°C)
For 12-hour period ending
2100 ON 1 MAR 84



RAINFALL (mm)
For 12-hour period ending
0900 ON 1 MAR 84



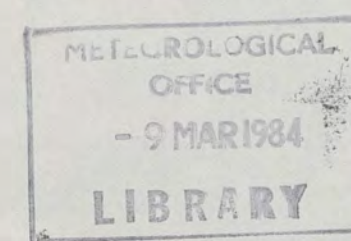
RAINFALL (mm)
For 12-hour period ending
2100 ON 1 MAR 84



SUNSHINE (hours)
Dawn to dusk
1 MAR 84

EXTREMES FOR THURSDAY 1ST MARCH 1984

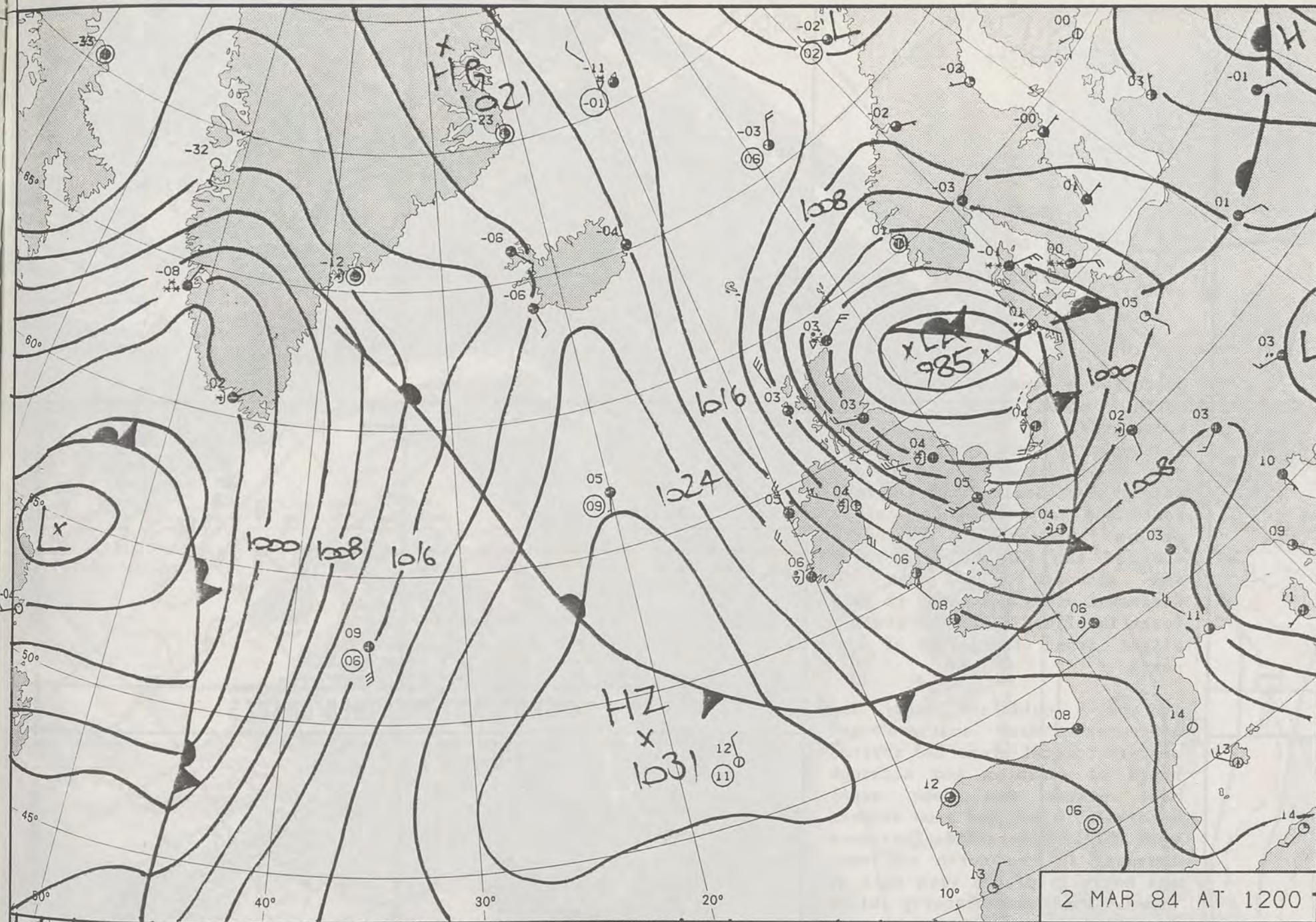
Highest maximum	: 15.2°C Liphook (Hampshire)
Lowest maximum	: 0.9°C Lerwick (Shetland)
Lowest minimum	: -2.9°C Lerwick
Lowest grass minimum	: -5.8°C Kirkwall (Orkney)
Most rain (24 hours from 0900 GMT)	: 33.1 mm Lerwick (Shetland)
Most sun	: 6.7 hours Cardiff/Rhoose and Boscombe Down (Wiltshire)



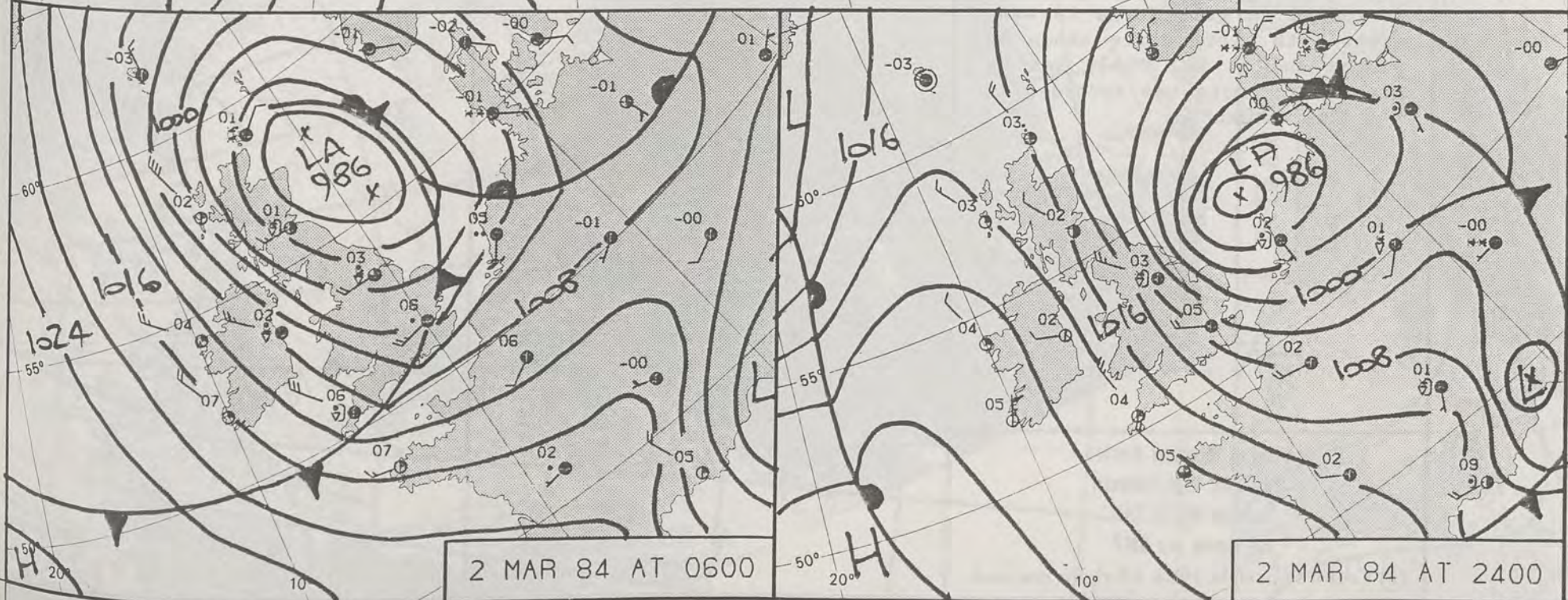
**DAILY
WEATHER
SUMMARY**



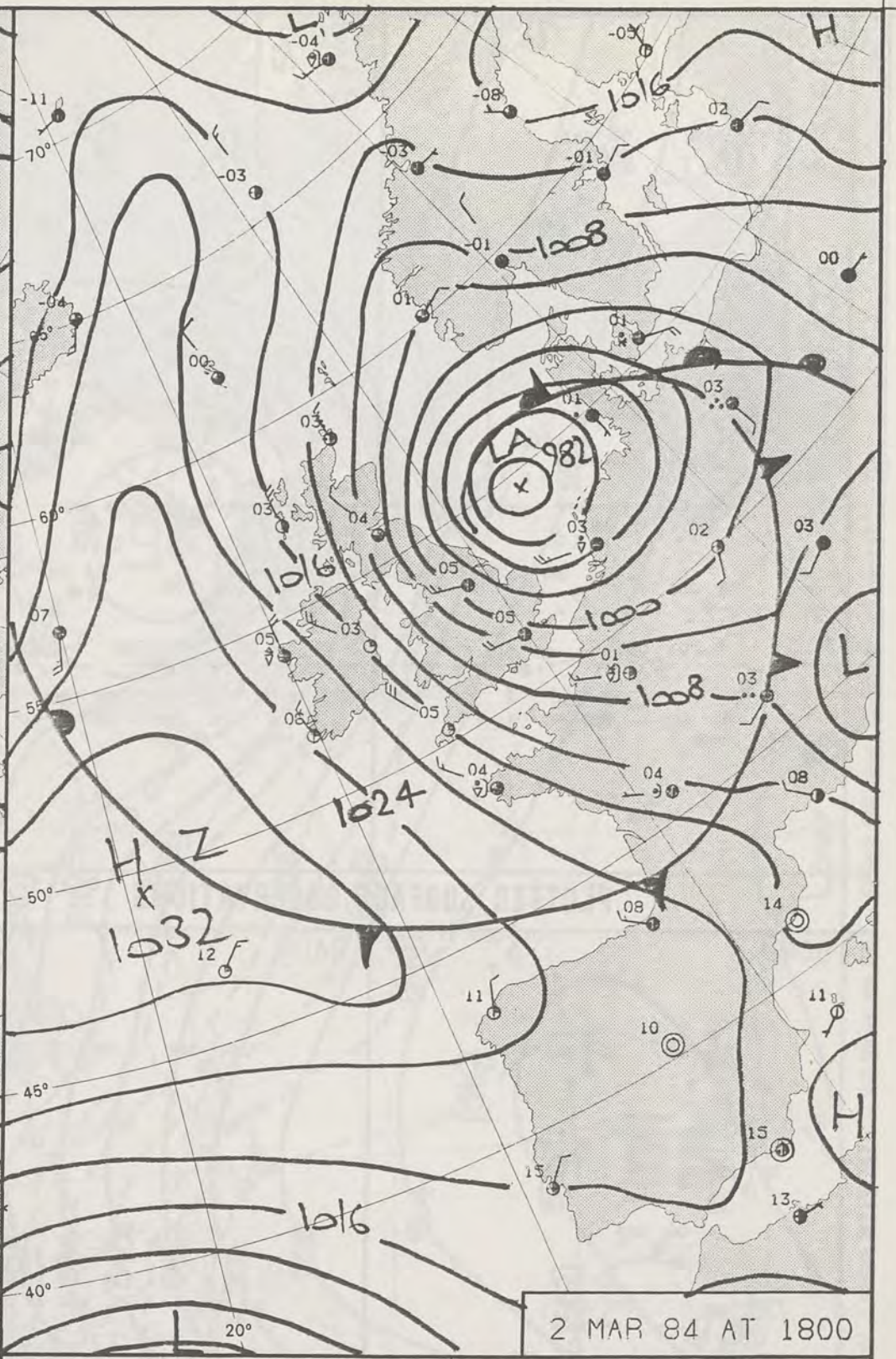
© Crown Copyright 1984
All rights reserved



2 MAR 84 AT 1200



2 MAR 84 AT 0600






2 MAR 84 AT 1800

DAILY WEATHER SUMMARY

FOR

FRIDAY 2 MARCH 1984

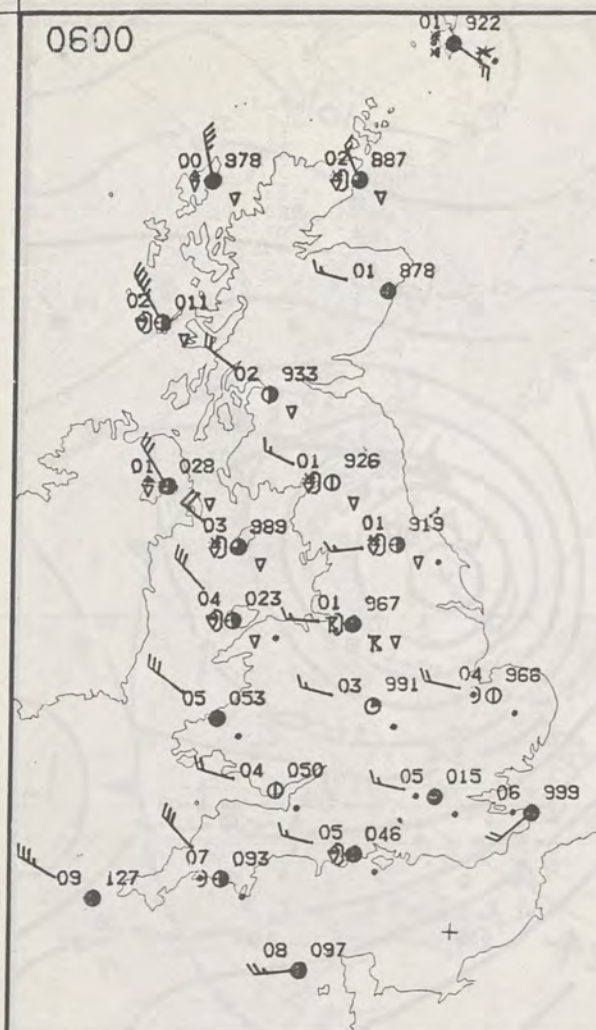


 Warm front
  Cold front
  Occlusion

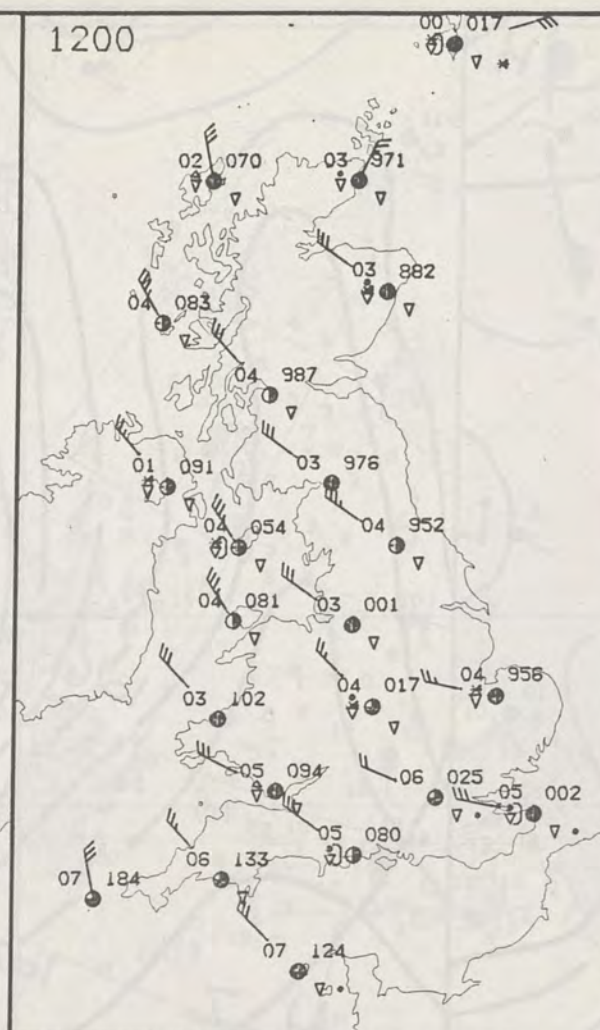
London Weather Centre 284-286 High Holborn London WC1V 7HX

© Crown Copyright 1984 All rights reserved

0600

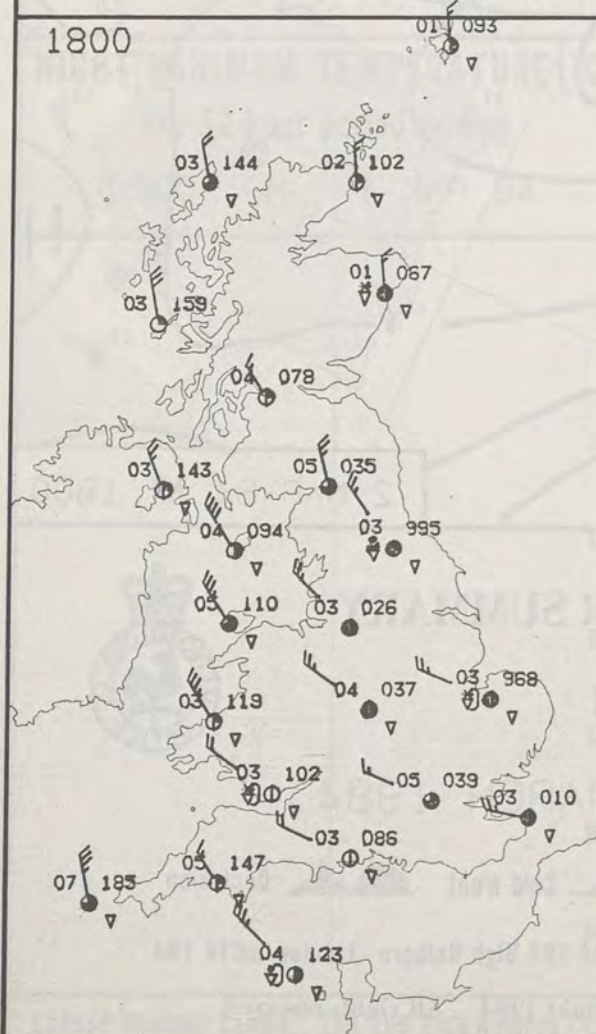


1200

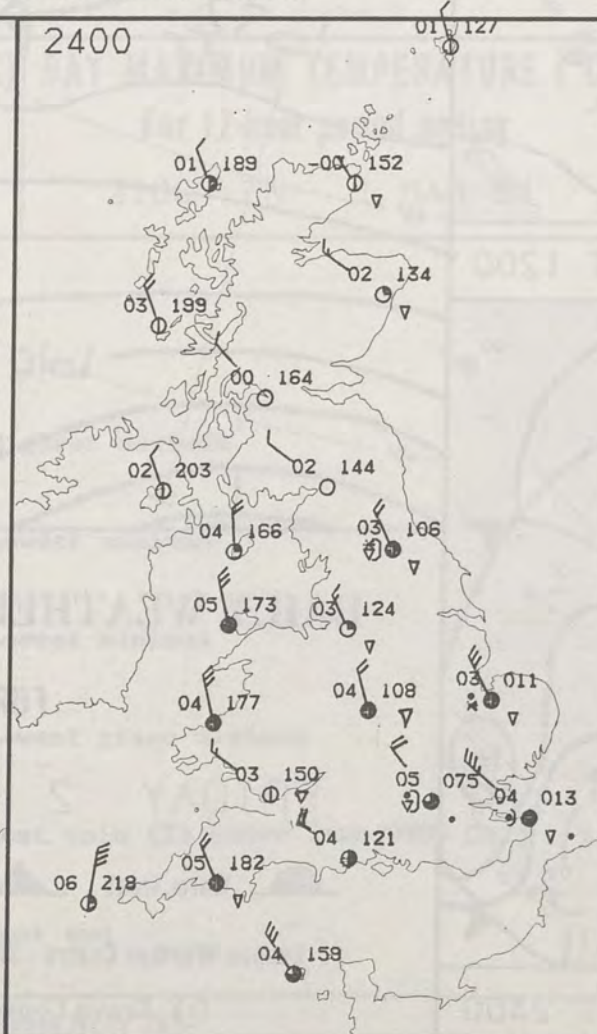


PLOTTED SURFACE OBSERVATIONS

1800



2400



FRIDAY
2 MARCH 1984

SUMMARY OF BRITISH WEATHER

Overnight a band of rain in the north moved very quickly southwards and cleared southeastern parts of England soon after dawn. Clearer colder weather over Scotland soon spread south and many places had sleet or snow showers. In the north some of the showers were heavy and although the west to northwest winds increased to gale force in places there was still a slight frost in parts of the north.

It was a cold and windy day everywhere. Many southern and western coastal areas had several hours of sunshine and although most places had some sunny intervals, sleet and snow showers were fairly widespread. They were frequent in the north and east and heavy in places with hail at times. The northwesterly winds increased to gale force in many areas with storm force winds in places and at St. Abb's Head a gust of 78 knots was recorded in the late afternoon.

London Weather Centre
284-286 High Holborn
London WC1V 7HX
All times are GMT

© Crown Copyright 1984 All rights reserved

0600



1200



SIGNIFICANT WEATHER CHARTS

1800



2400



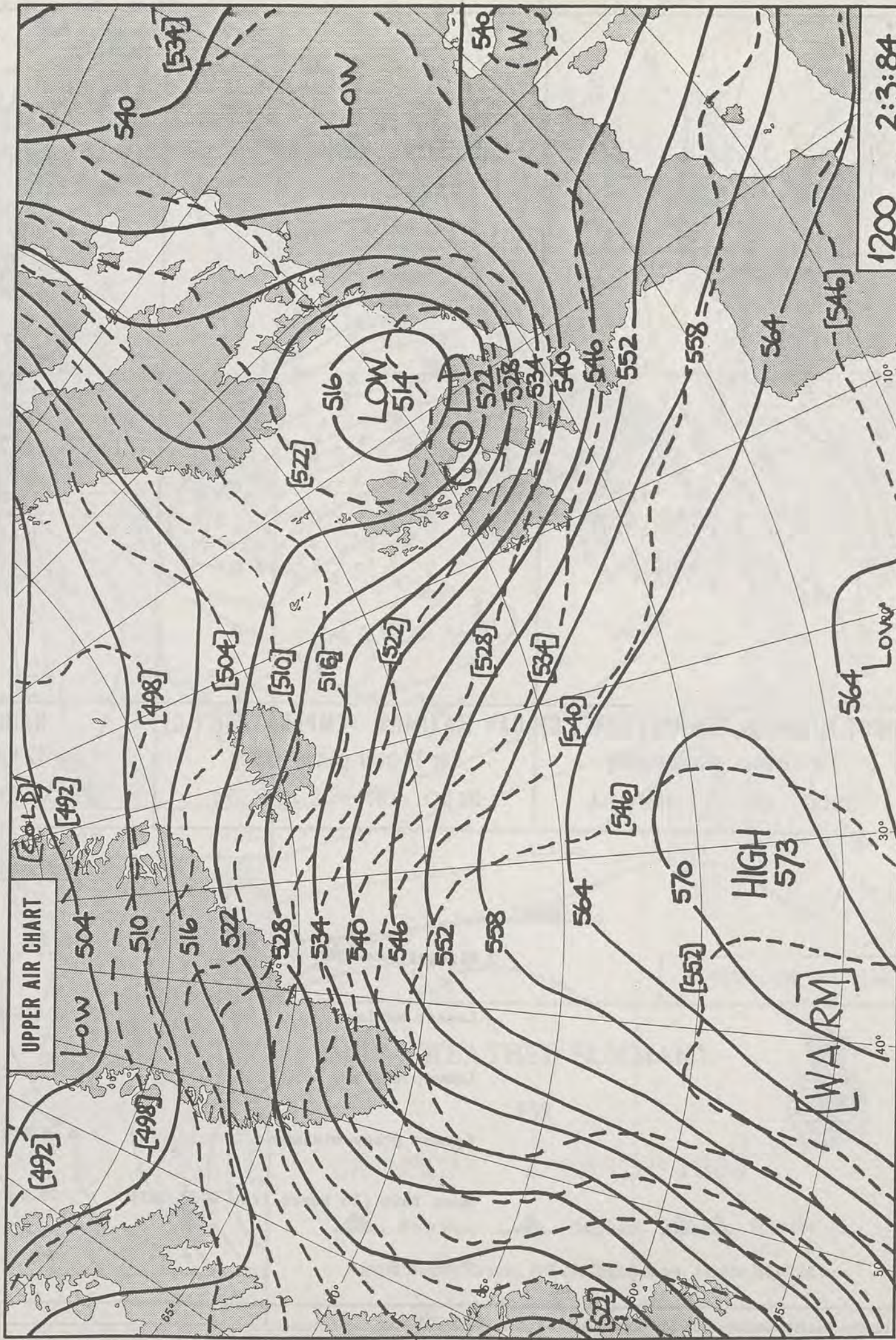
2-3-84
INFRA-RED

1244

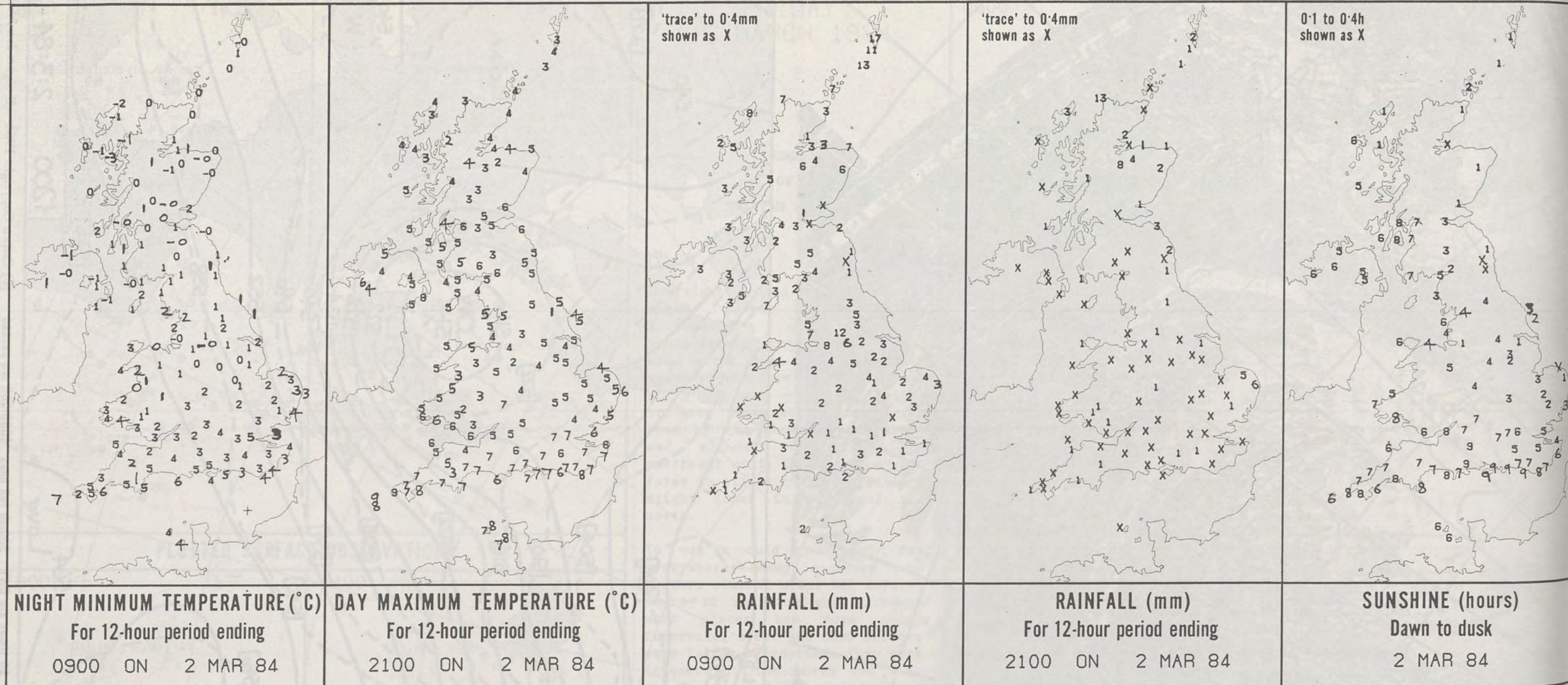
1425

1605

UPPER AIR CHART

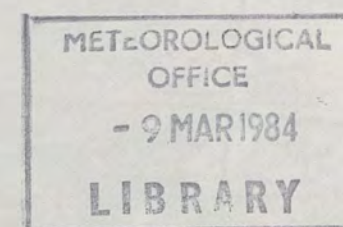


1200 2:3:84



EXTREMES FOR FRIDAY 2ND MARCH 1984

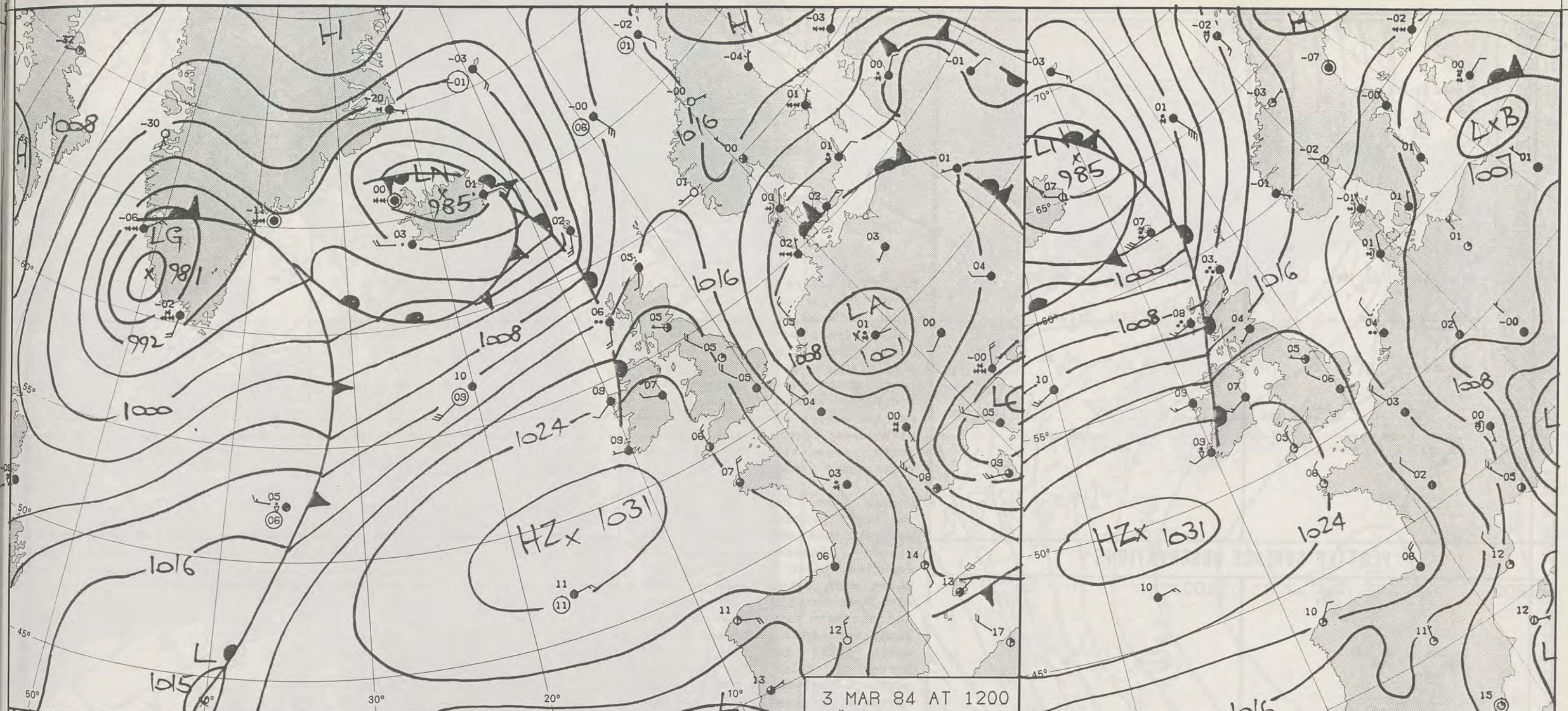
Highest maximum	: 9.1°C Gwennap Head (Nr Lands End)
Lowest maximum	: 1.5°C Fylingdales (North Yorkshire)
Lowest minimum	: -3.0°C Prabost (Isle of Skye)
Lowest grass minimum	: -2.9°C Corgary (Co Fermanagh)
Most rain (24 hours from 0900 GMT)	: 13.8mm Cape Wrath (North Scotland)
Most sun	: 9.0 hrs Shanklin (Isle of Wight)



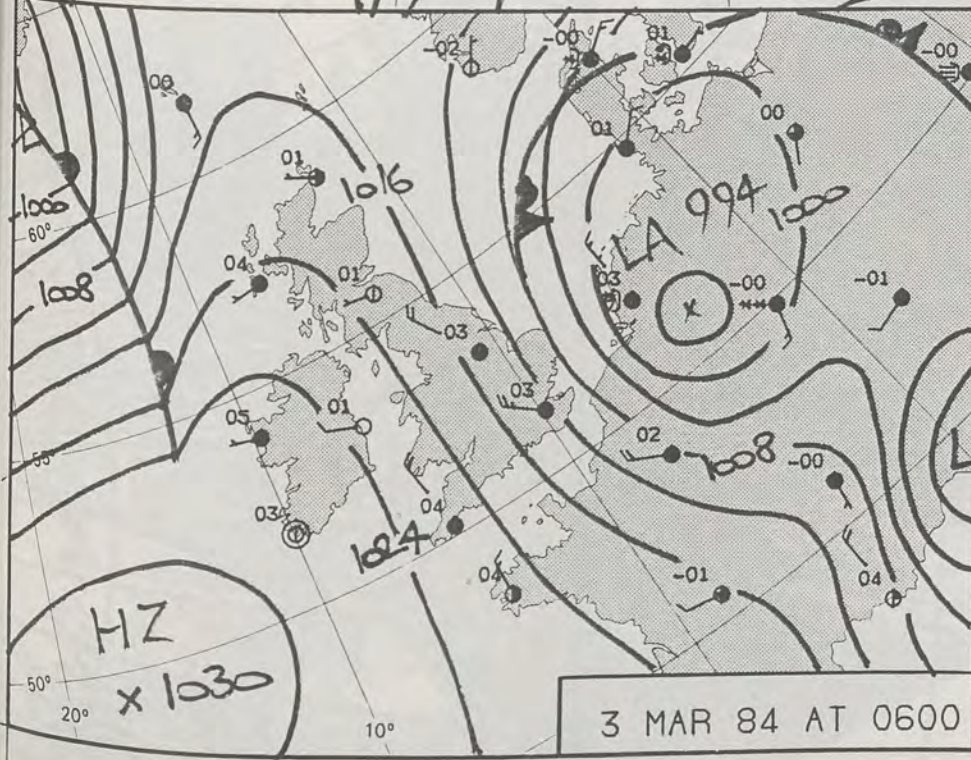
**DAILY
WEATHER
SUMMARY**



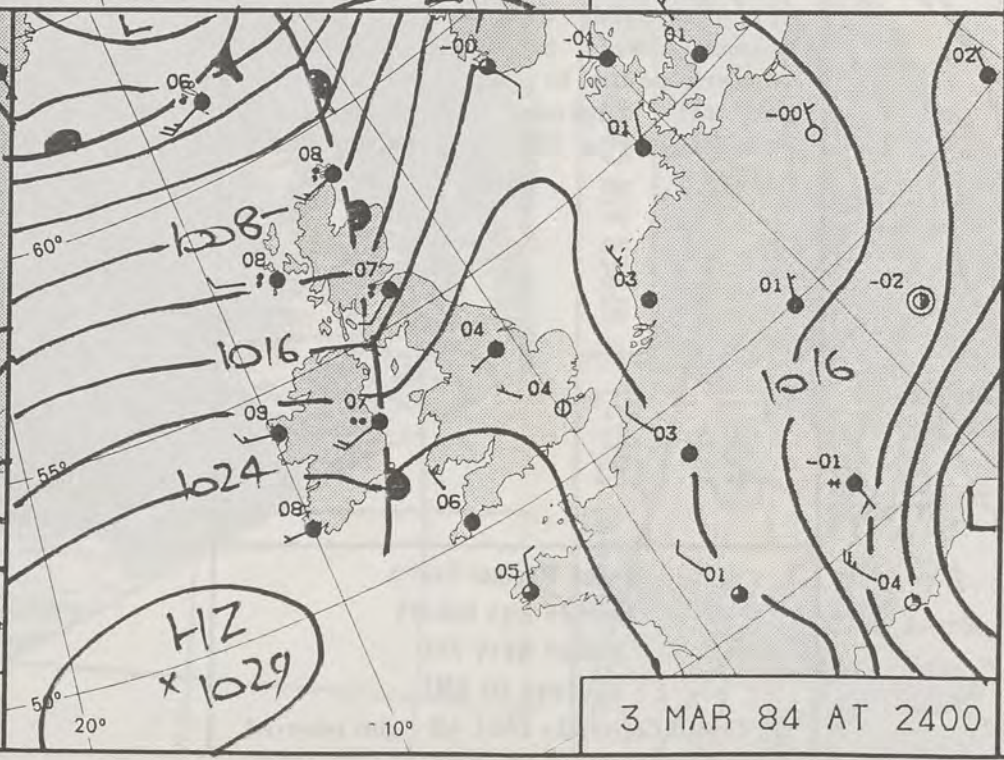
© Crown Copyright 1984
All rights reserved



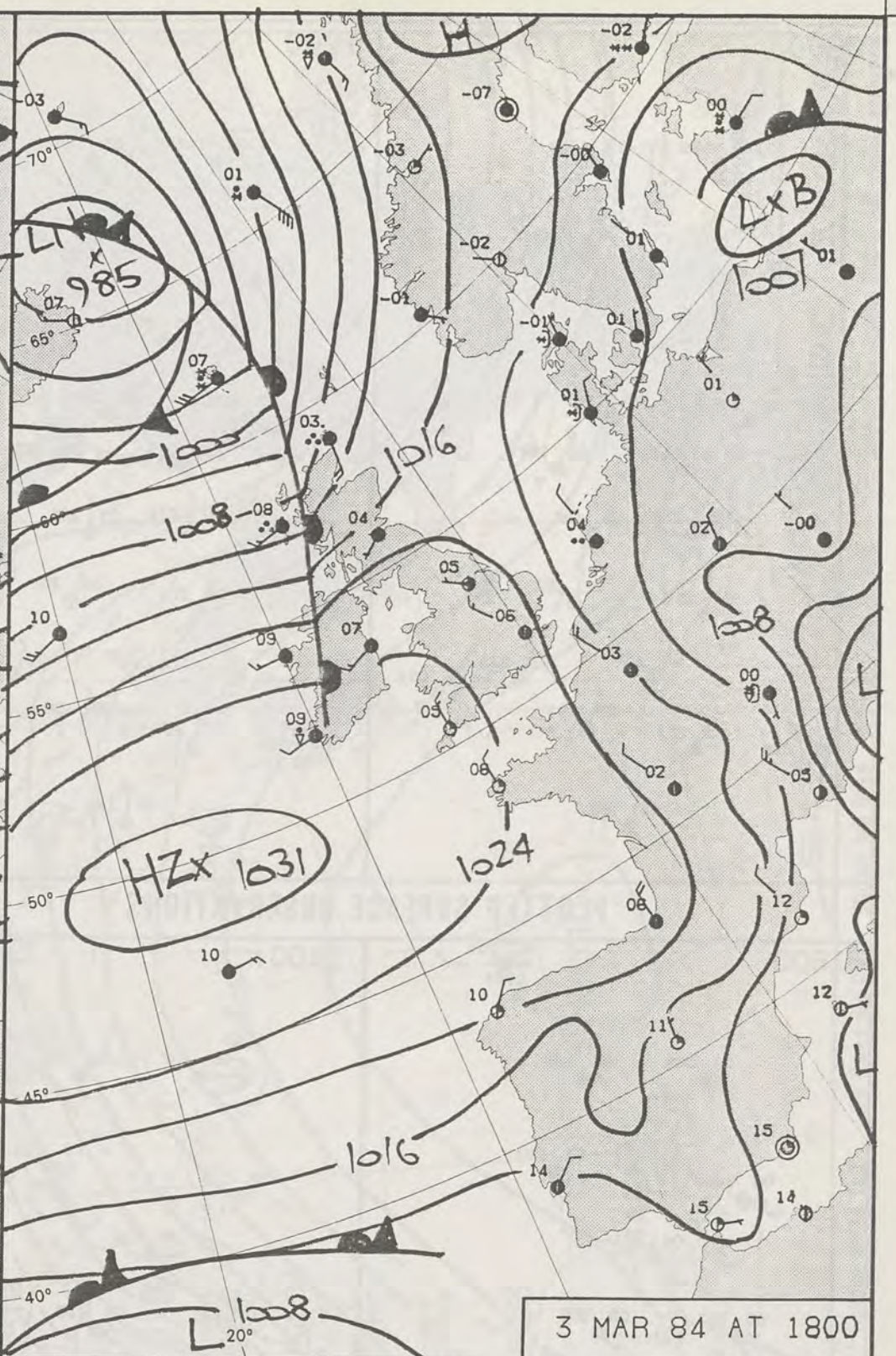
3 MAR 84 AT 1200



3 MAR 84 AT 0600






3 MAR 84 AT 2400



3 MAR 84 AT 1800

DAILY WEATHER SUMMARY FOR SATURDAY 3 MARCH 1984

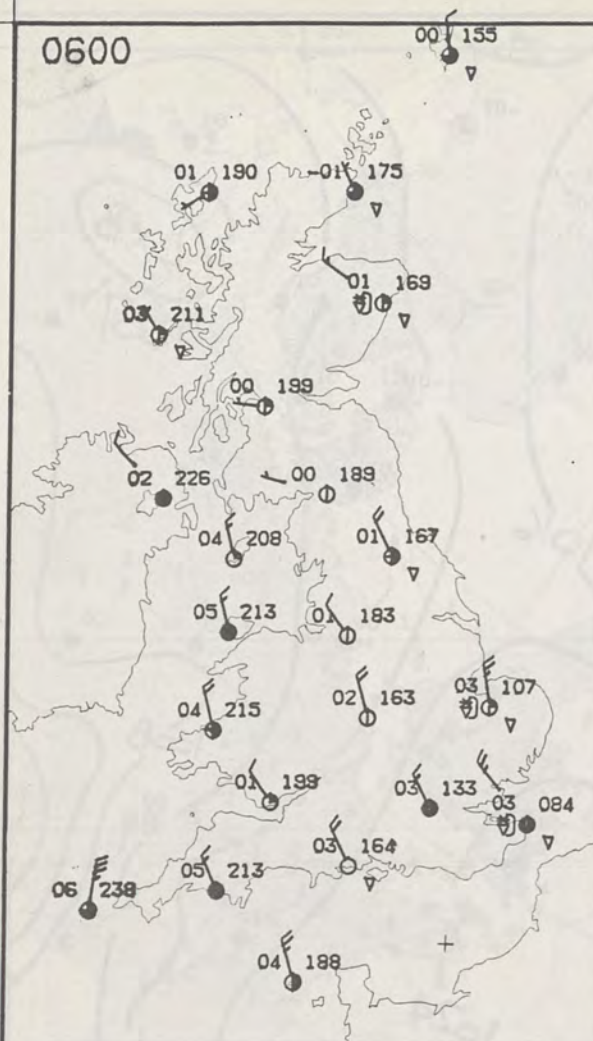


 Warm front
  Cold front
  Occlusion

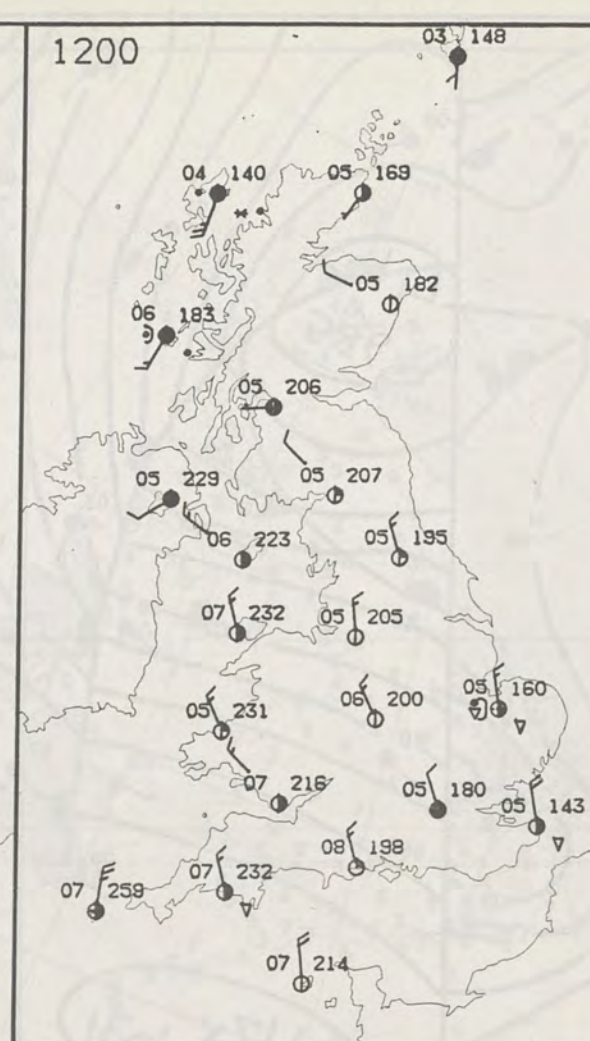
London Weather Centre 284-286 High Holborn London WC1V 7HX

© Crown Copyright 1984 All rights reserved

0600

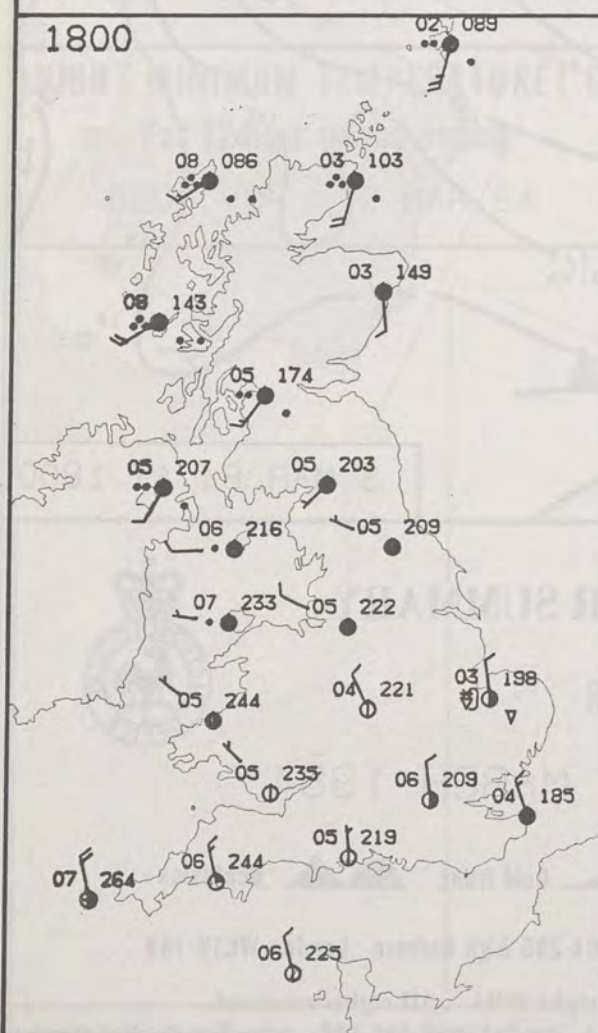


1200

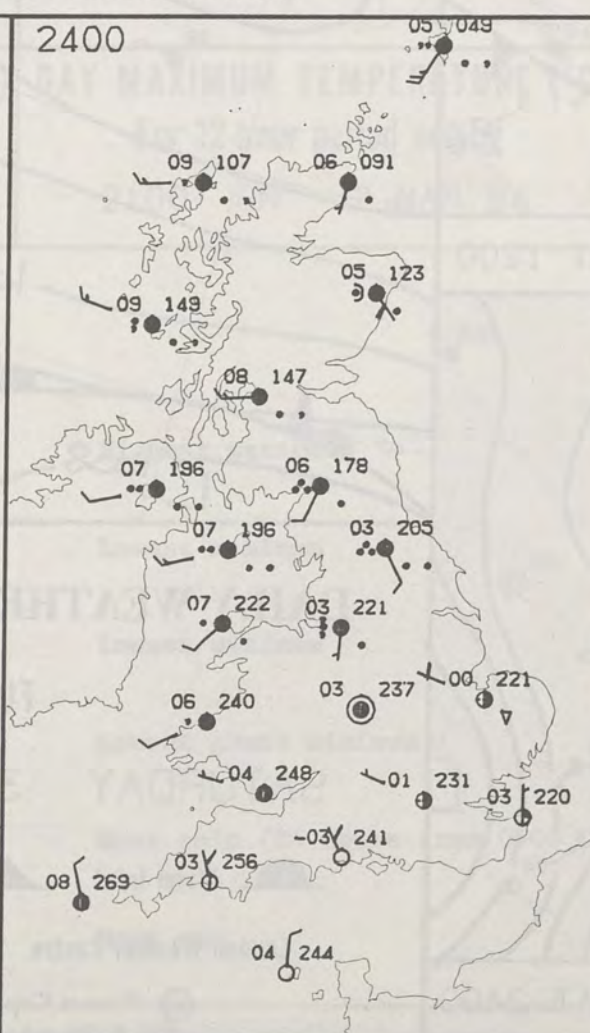


PLOTTED SURFACE OBSERVATIONS

1800



2400

SATURDAY
3 MARCH 1984SUMMARY
OF
BRITISH WEATHER

Eastern counties of England had a mostly cloudy night with a few sleet or snow showers in places and a strong northwesterly wind which gusted to gale force in many places. On the Lincolnshire coast gusts over 70 knots were recorded. Remaining areas of the British Isles were mostly dry with clear periods and in the north, especially in Scotland, there was a frost.

During the day the strong northerly winds continued to moderate and apart from a few wintry showers in eastern counties, most of England and Wales were rather cold but dry with some sunshine. Many western and southern coastal areas were sunny but cloud increased in the north later and rain reached parts of Wales and much of northern England in the evening. Northern Ireland and Scotland after a cold, dry, bright start became cloudy and rain reaching western parts by lunchtime spread to all regions by evening, preceded by a little snow on the hills.

London Weather Centre
284-286 High Holborn
London WC1V 7HX
All times are GMT

© Crown Copyright 1984 All rights reserved

0600



1200

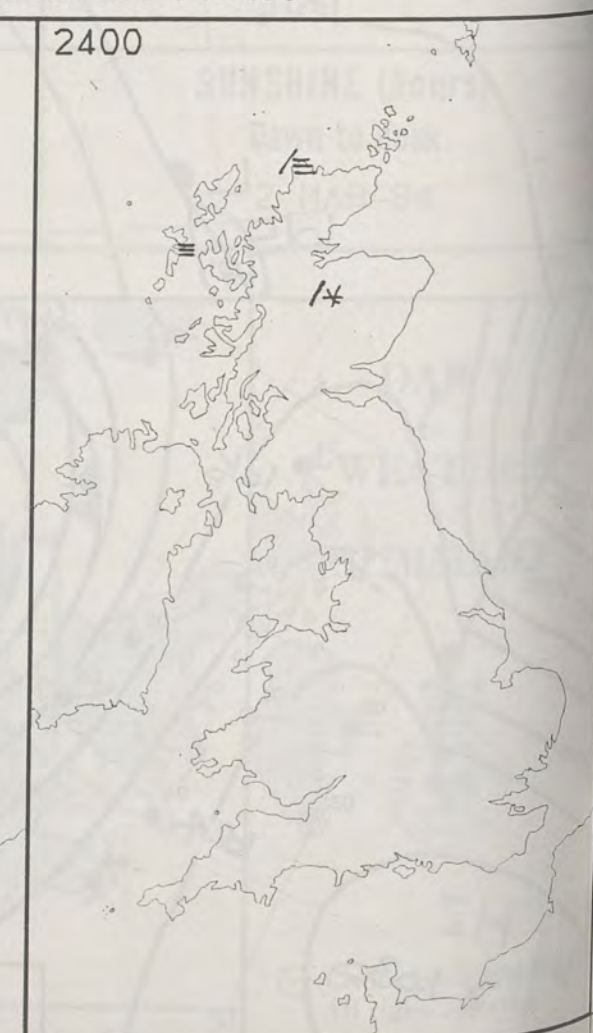


SIGNIFICANT WEATHER CHARTS

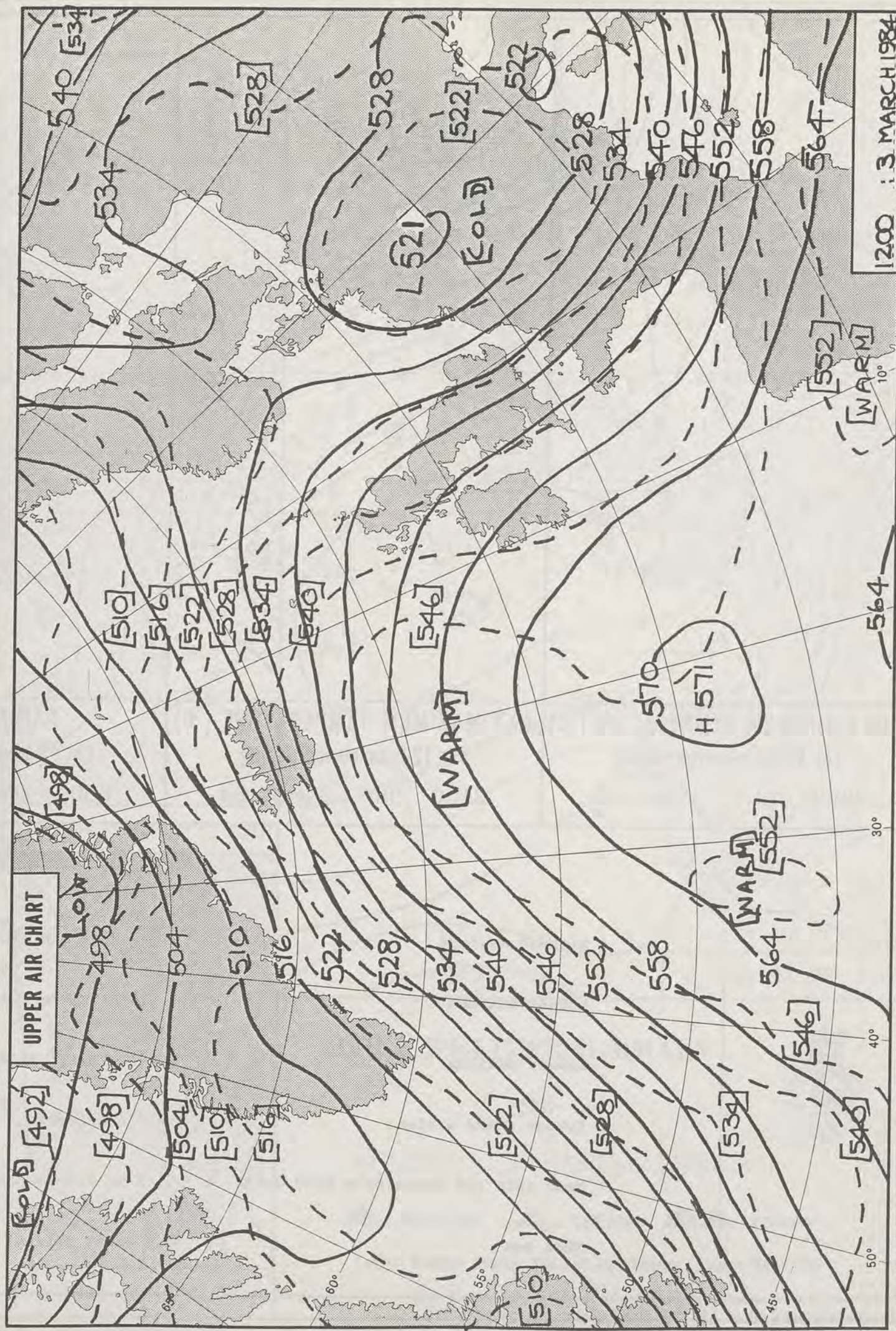
1800

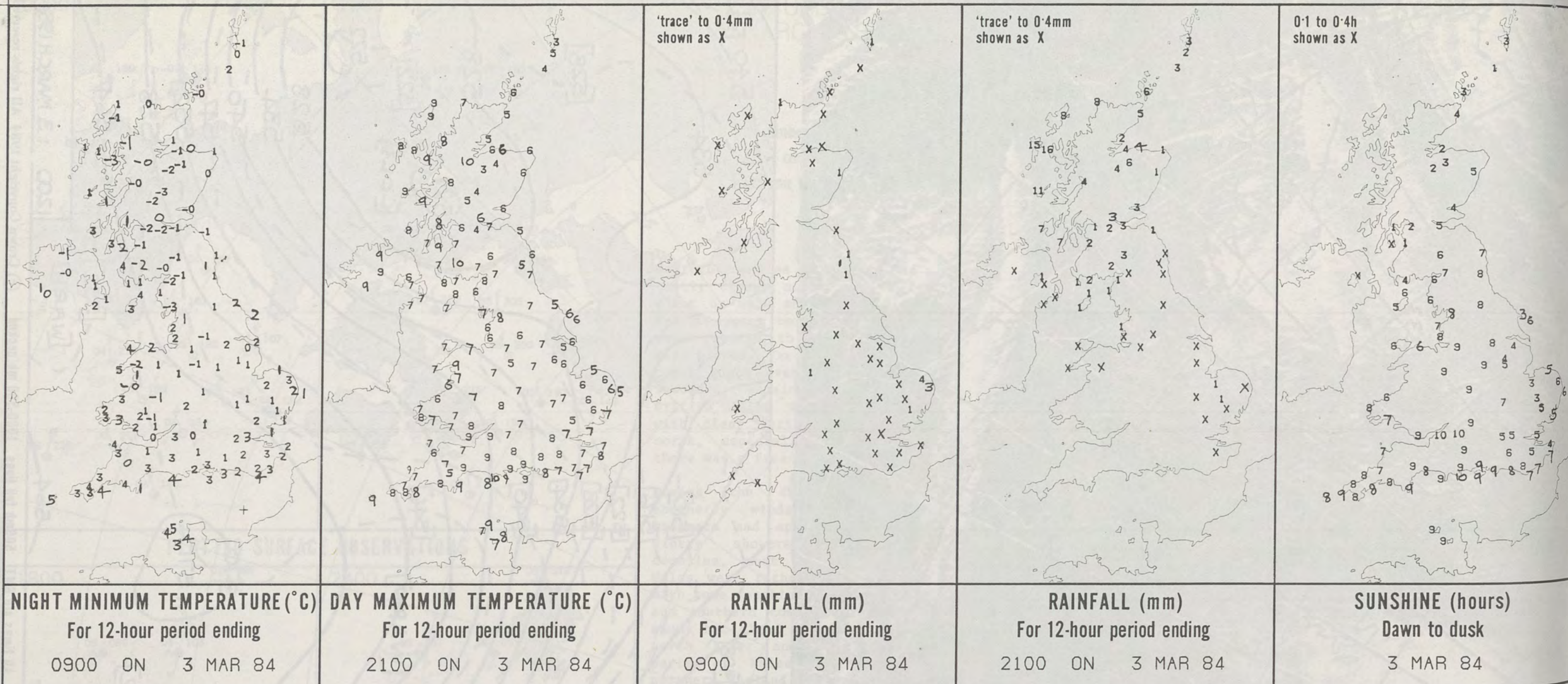


2400



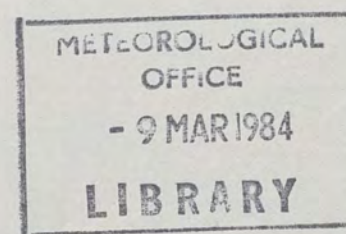
1/4
1/4
1/4





EXTREMES FOR SATURDAY 3RD MARCH 1984

Highest maximum	: 9.9°C Weymouth (Dorset)
Lowest maximum	: 3.1°C Aviemore (Highland)
Lowest minimum	: -3.5°C Tummel Bridge (Nr Perth/Tayside)
Lowest grass minimum	: -8.0°C Aviemore
Most rain (24 hours from 0900 GMT)	: 31.8 mm Ardnamurchan (Lochaber)
Most sun	: 9.8 hours Bristol Weather Centre (Avon)

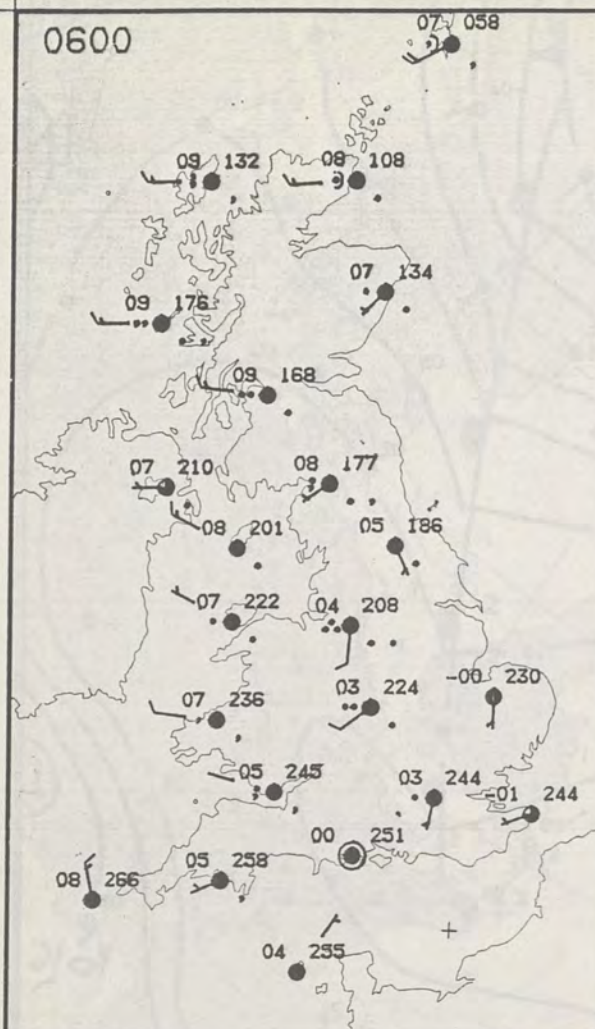


**DAILY
WEATHER
SUMMARY**

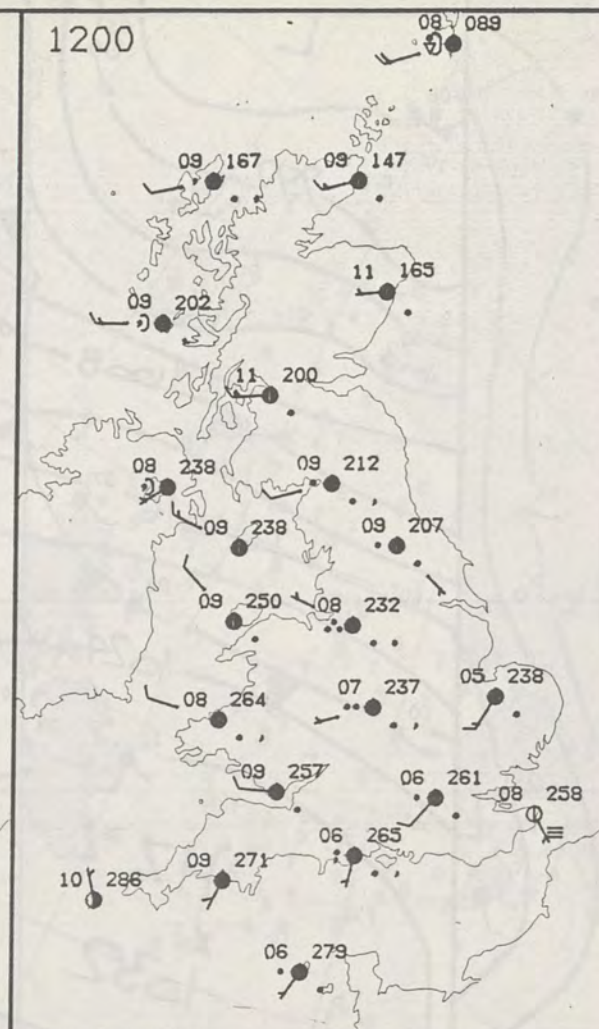


© Crown Copyright 1984
All rights reserved

0600



1200



SUNDAY
4 MARCH 1984

SUMMARY
OF
BRITISH WEATHER

Rain and drizzle over Scotland, Northern Ireland and much of northern England at the start of the period spread very slowly southeastwards during the day. The extreme southeast of England remained mostly sunny, with the drizzle finally arriving in the evening.

Mainly dry weather followed from the northwest during the day, although there were still a few outbreaks of rain or drizzle. Brighter intervals also developed in some places.

There was a frost in the south-eastern corner of England at first, and temperatures here barely reached normal during the day. Temperatures were also only near normal near some western coasts, but most districts became mild - exceptionally mild in parts of eastern Scotland.

London Weather Centre
284-286 High Holborn
London WC1V 7HX
All times are GMT

© Crown Copyright 1984 All rights reserved

0600

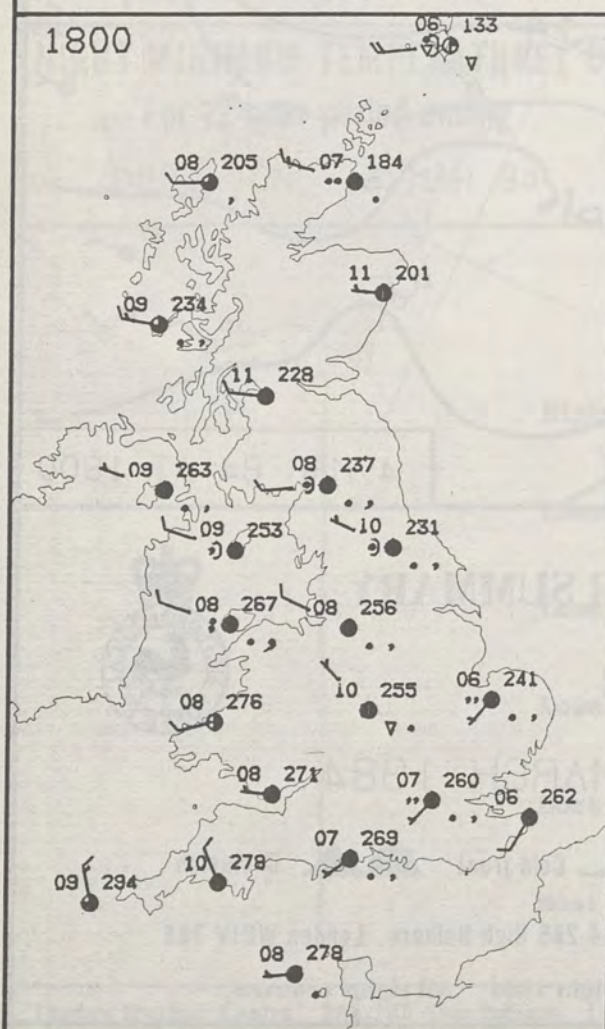


1200

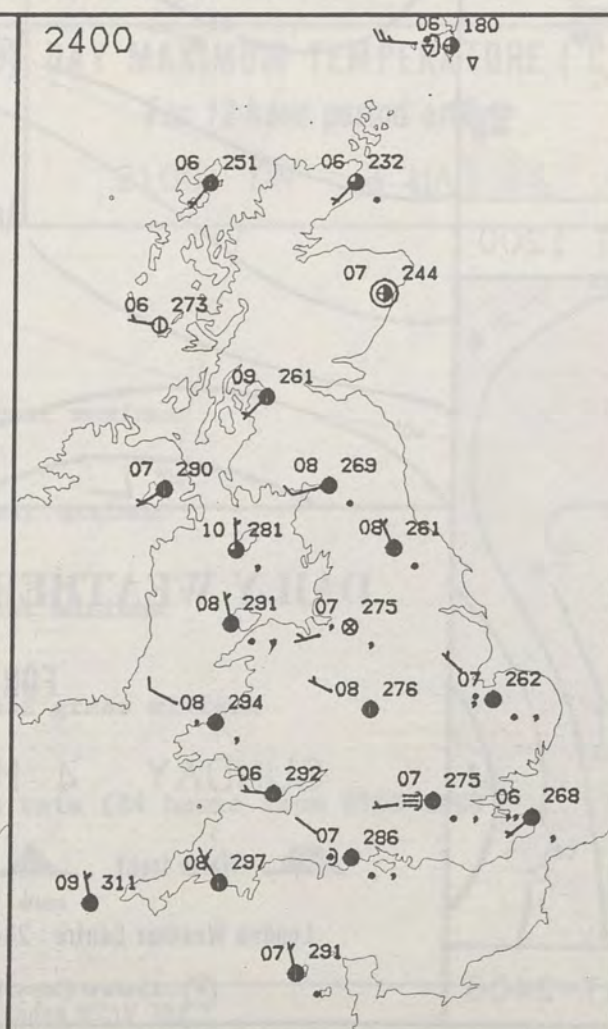


PLOTTED SURFACE OBSERVATIONS

1800

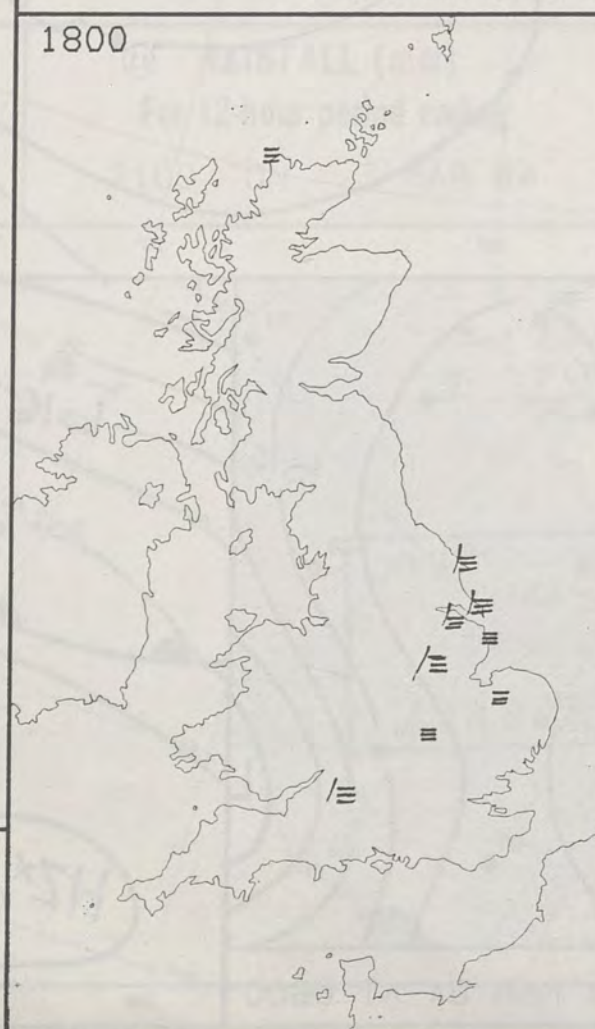


2400

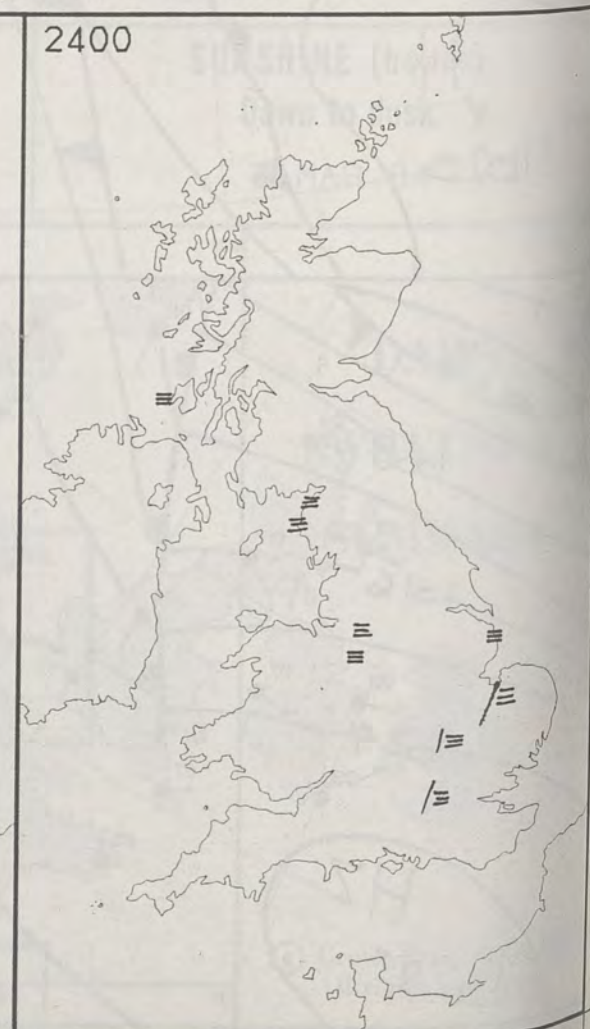


SIGNIFICANT WEATHER CHARTS

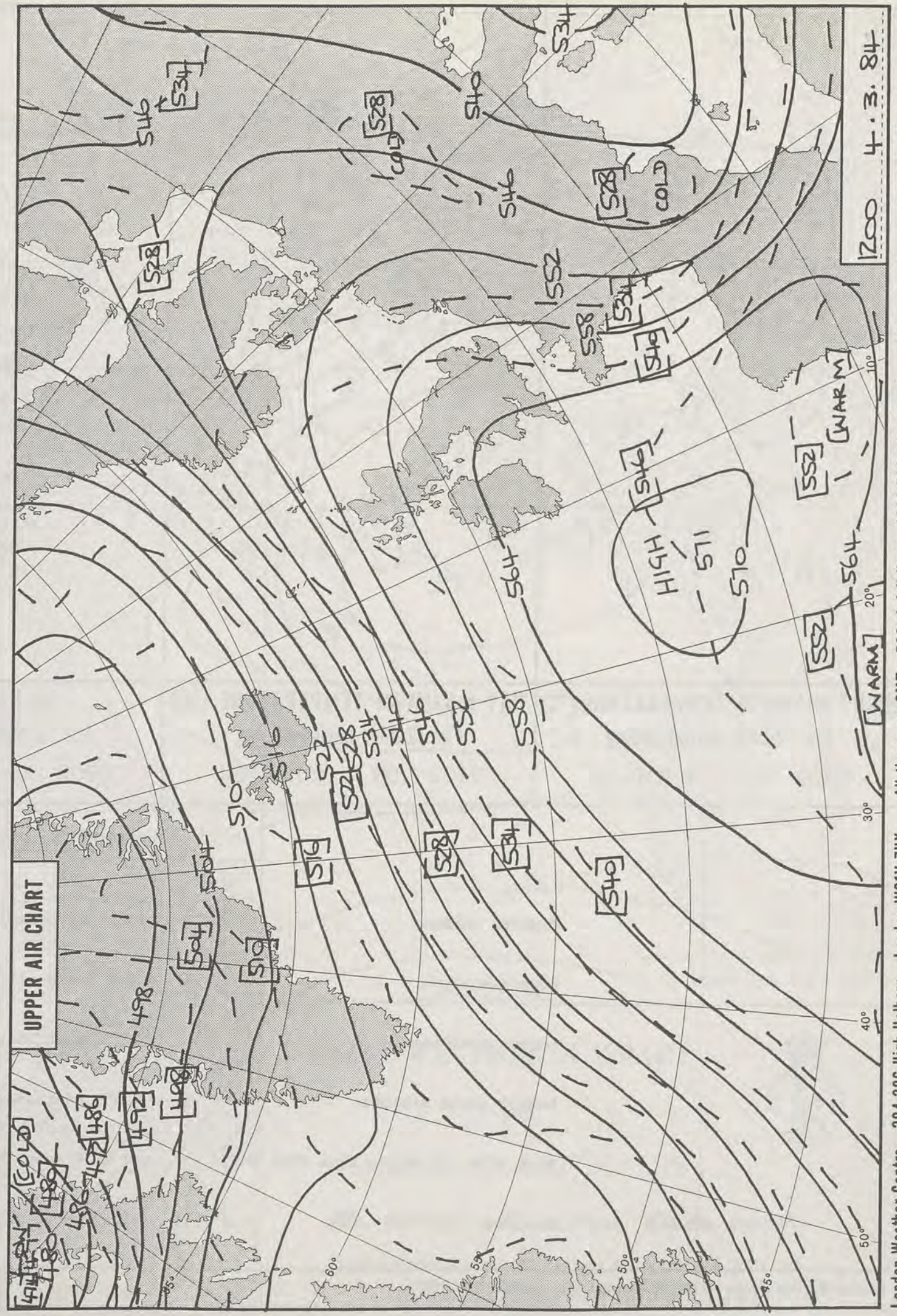

1800

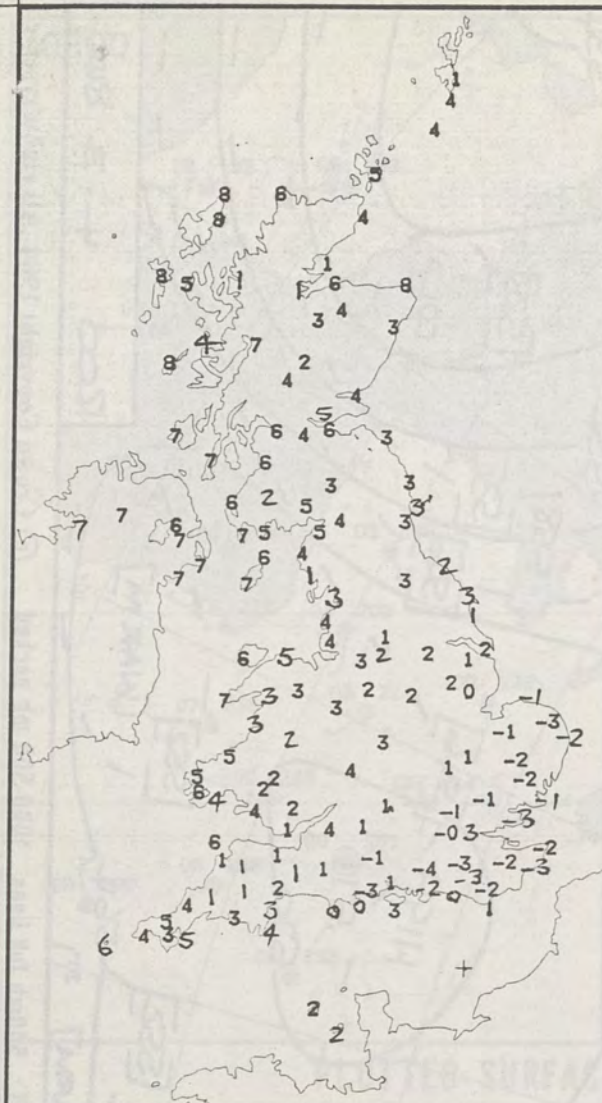


2400

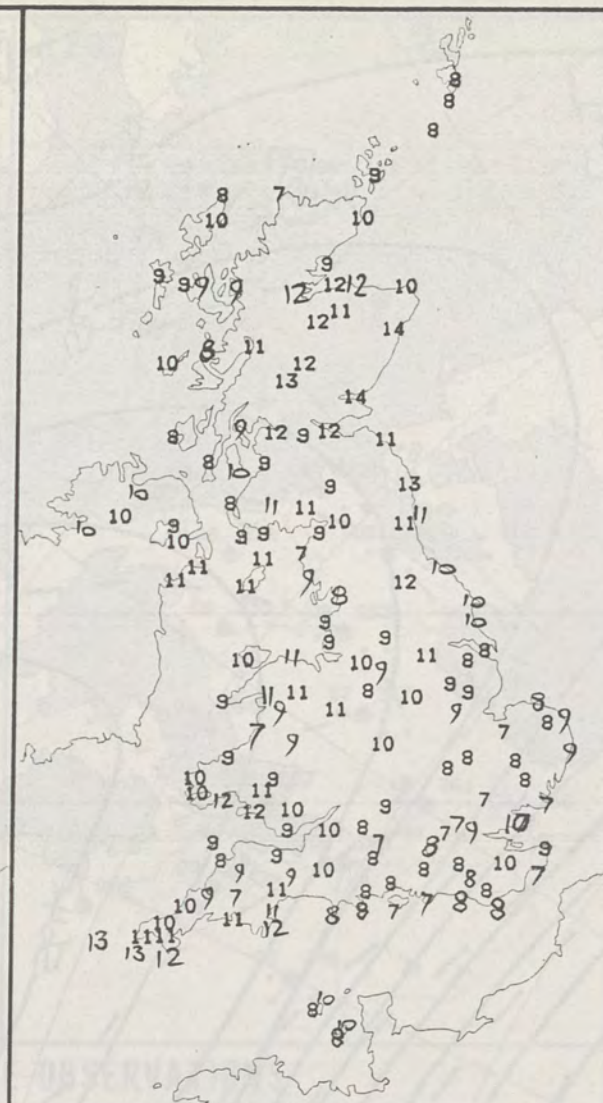


III
W
W

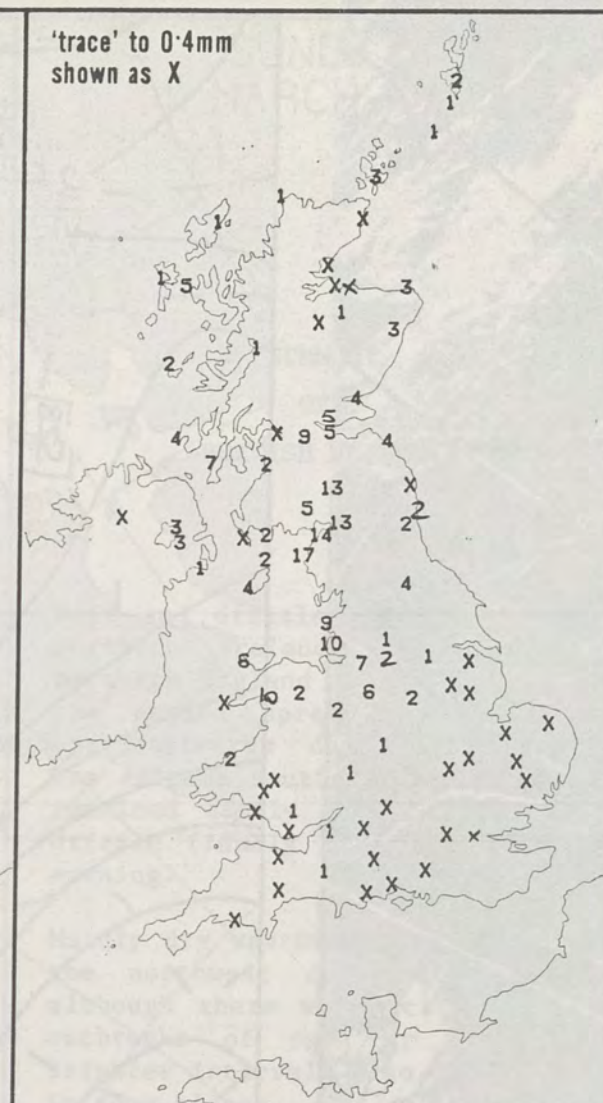




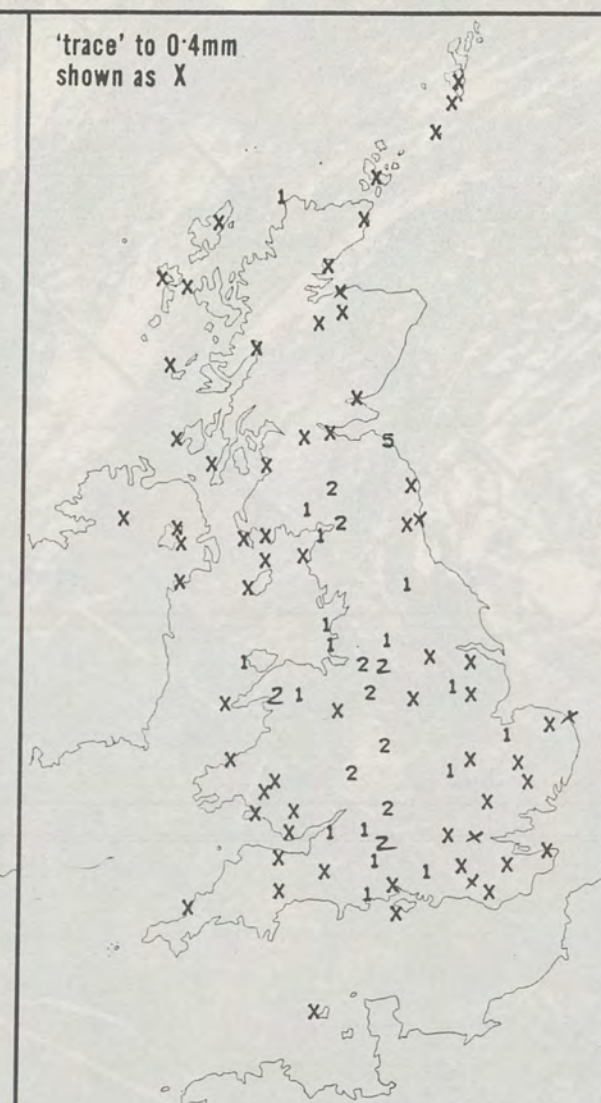
NIGHT MINIMUM TEMPERATURE (°C)
For 12-hour period ending
0900 ON 4 MAR 84



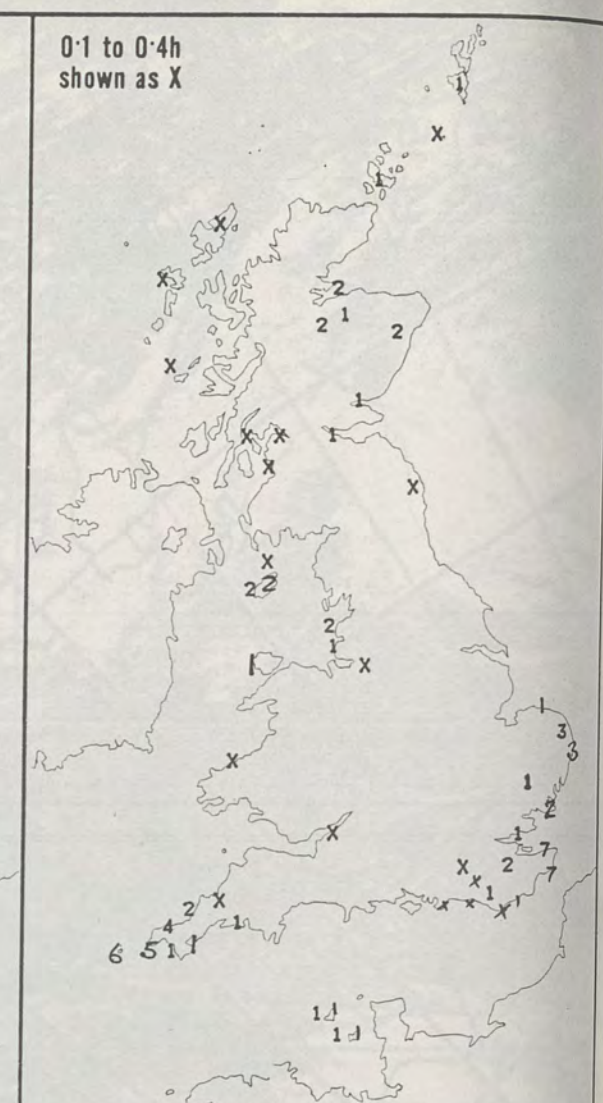
DAY MAXIMUM TEMPERATURE (°C)
For 12-hour period ending
2100 ON 4 MAR 84



RAINFALL (mm)
For 12-hour period ending
0900 ON 4 MAR 84



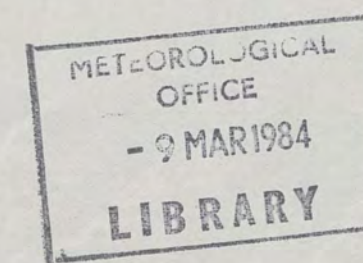
RAINFALL (mm)
For 12-hour period ending
2100 ON 4 MAR 84



SUNSHINE (hours)
Dawn to dusk
4 MAR 84

EXTREMES FOR SUNDAY 4TH MARCH 1984

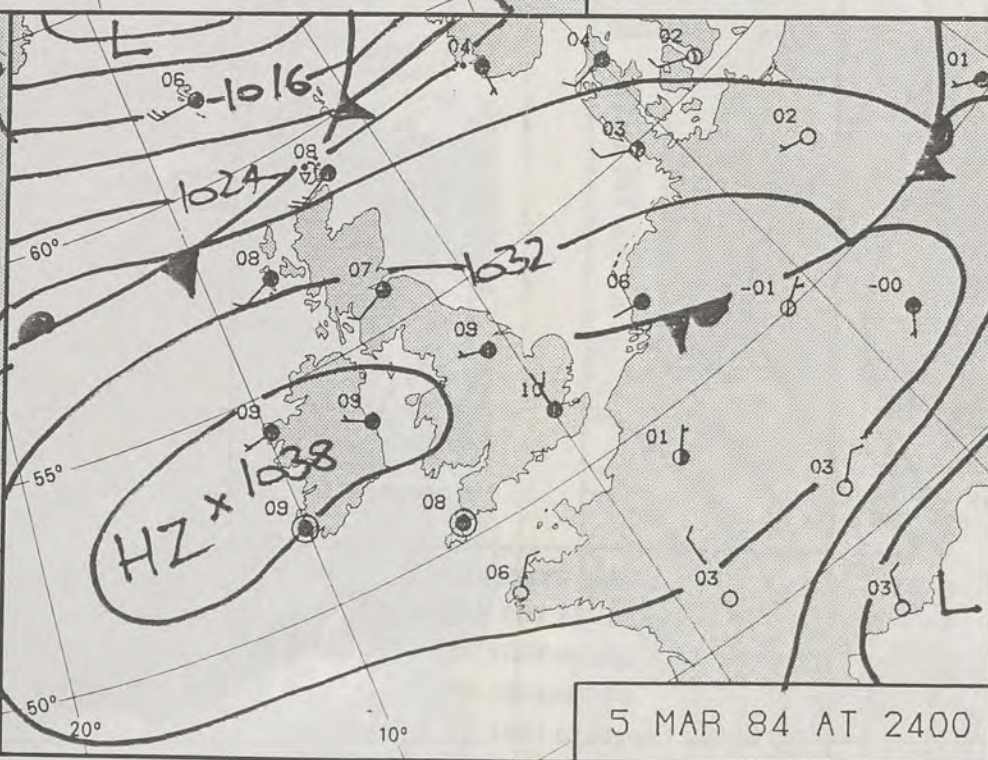
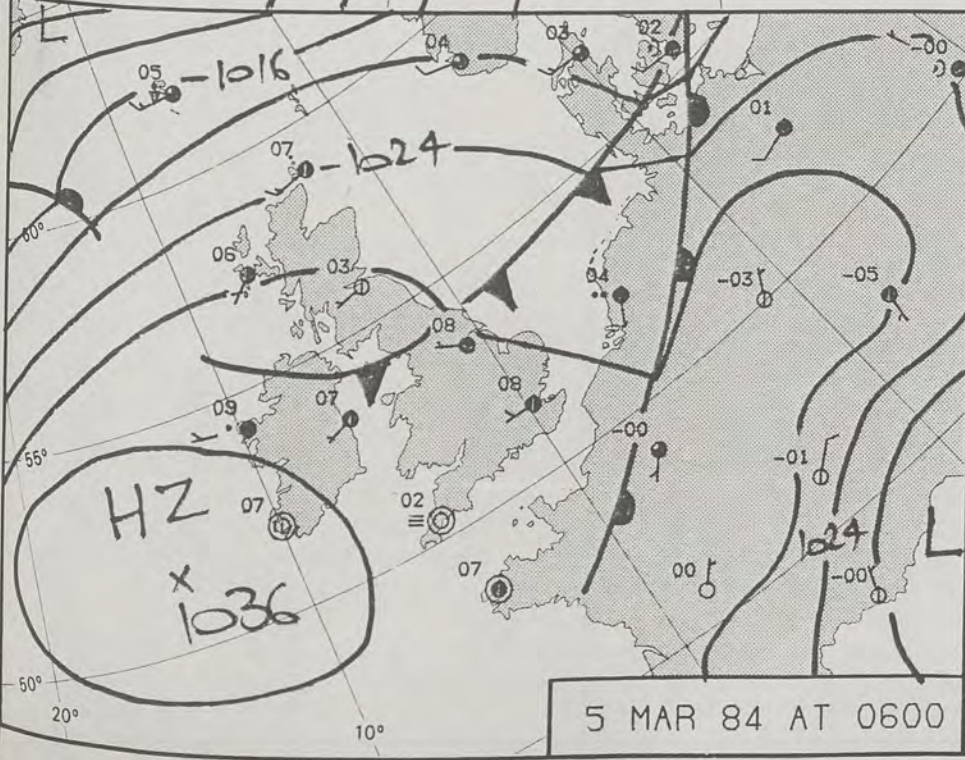
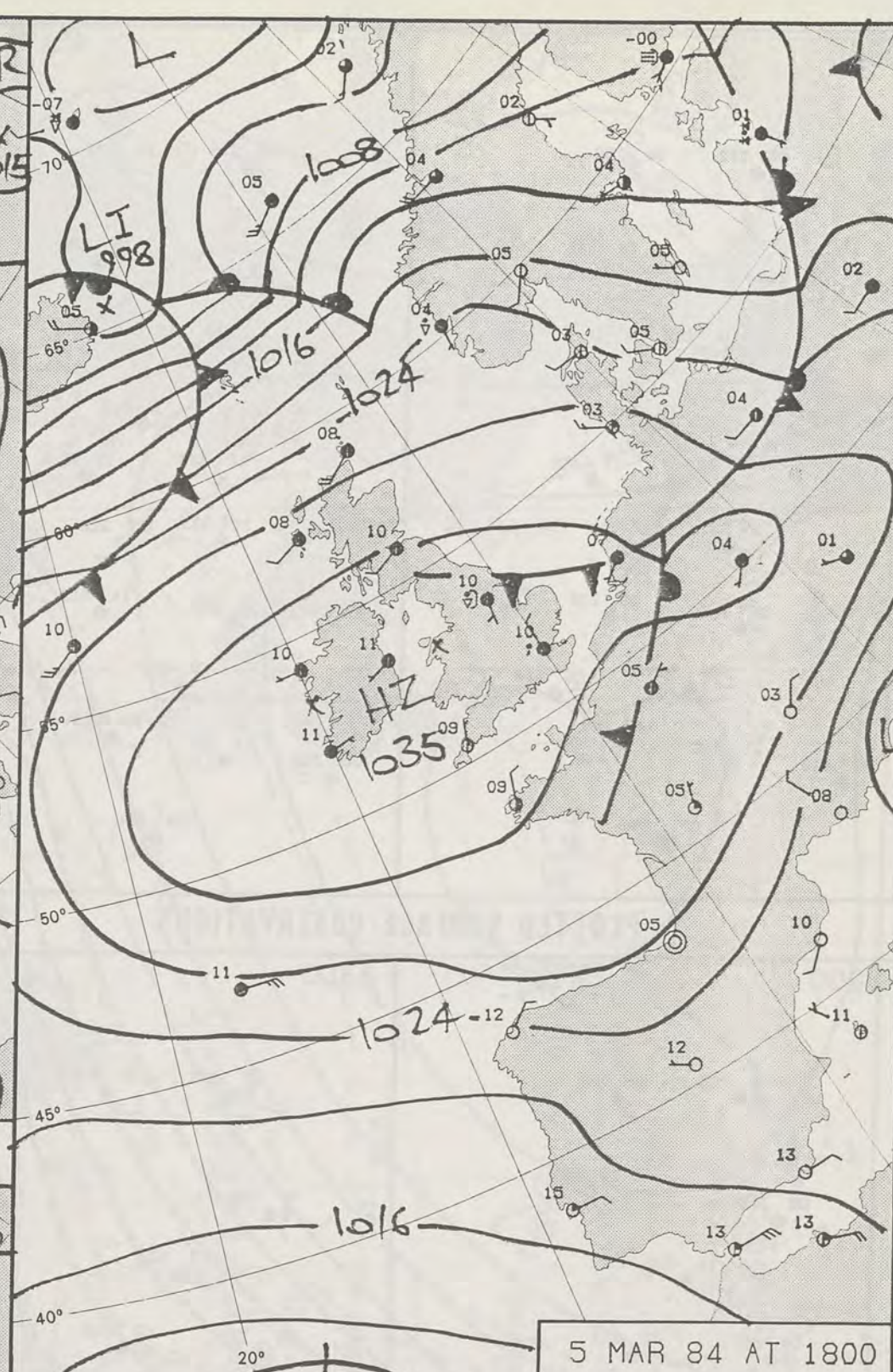
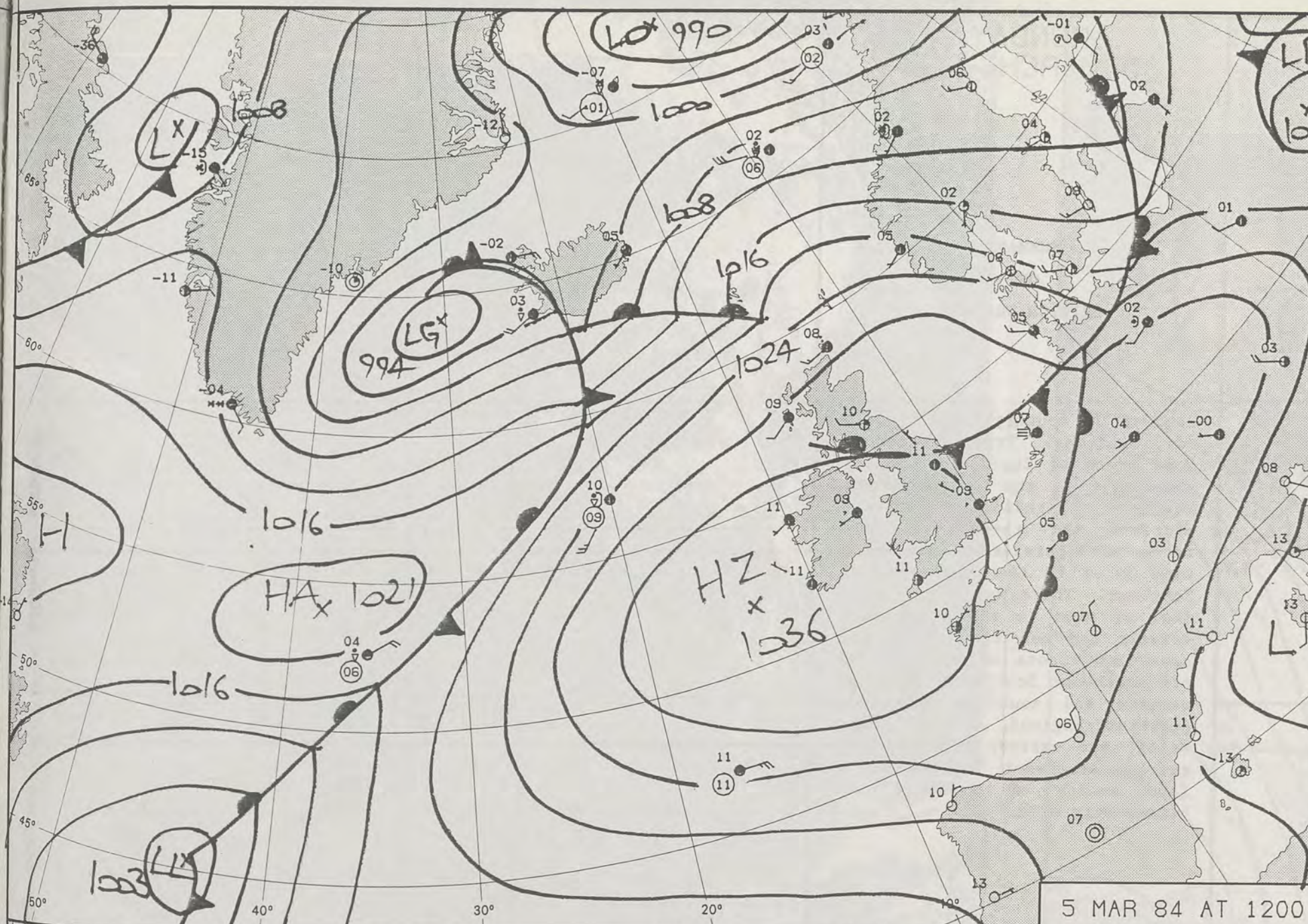
Highest maximum	: 14.1°C Aberdeen/Dyce
Lowest maximum	: 7.0°C Bracknell/Beaufort Park
Lowest minimum	: -3.0°C East Hoathly (Nr Lewes)
Lowest grass minimum	: -8.0°C Bournemouth/Hurn
Most rain (24 hours from 0900 GMT)	: 6.9 mm Crosby (Merseyside)
Most sun	: 7.3 hours Folkestone (Kent)



**DAILY
WEATHER
SUMMARY**



© Crown Copyright 1984
All rights reserved



DAILY WEATHER SUMMARY

FOR

MONDAY 5 MARCH 1984

Warm front Cold front Occlusion

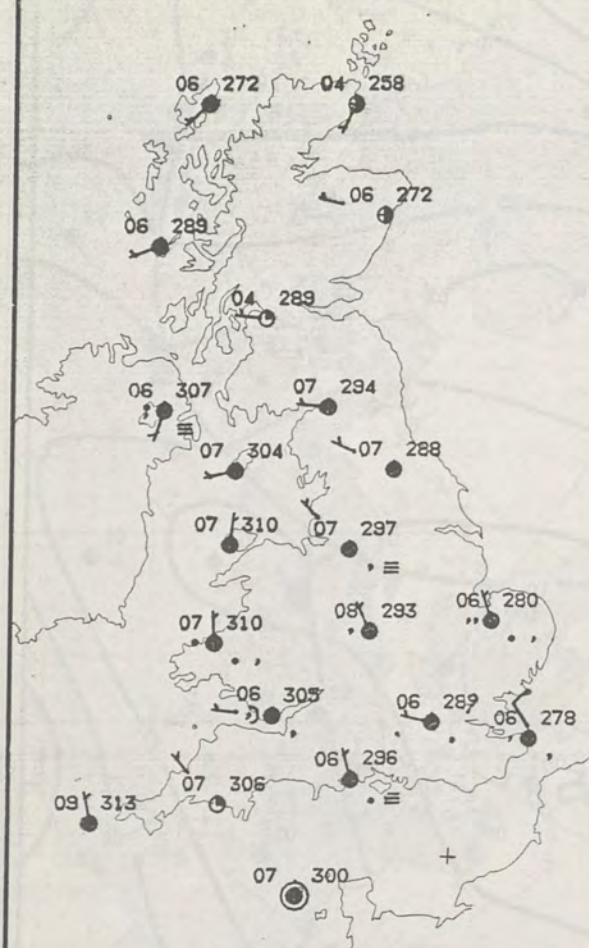
London Weather Centre 284-286 High Holborn London WC1V 7HX

© Crown Copyright 1984 All rights reserved



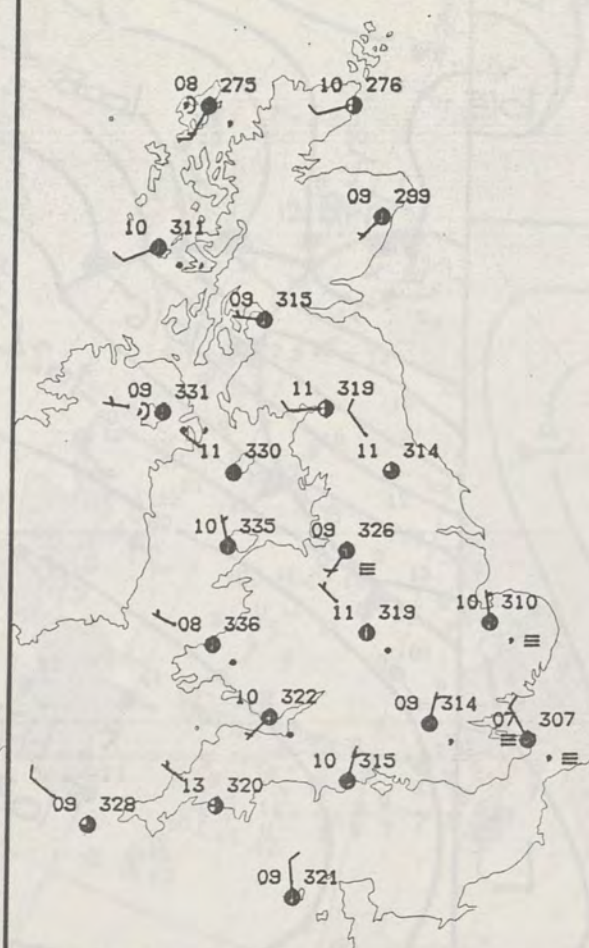
0600

06 213



1200

08 242



MONDAY
5 MARCH 1984

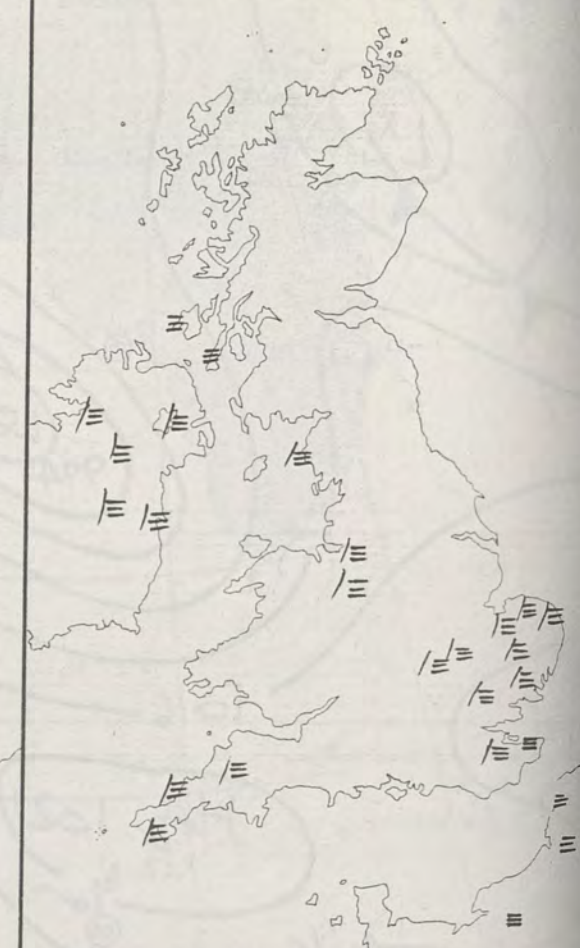
SUMMARY
OF
BRITISH WEATHER

Most of the country had a cloudy, dry, mild day. Drizzle affected some areas of England and Wales especially the southeast, Northern Ireland, western Scotland and there was some rather more persistent rain for a time later in the far north of Scotland. There was also a good deal of mist in the areas with drizzle and sea fog around the southeast coasts of England and off southwest Scotland. Much of eastern and southern Scotland, northeast England, parts of North Wales, the western Midlands and extreme southwest England had a fair amount of sunshine and became very mild.

0600



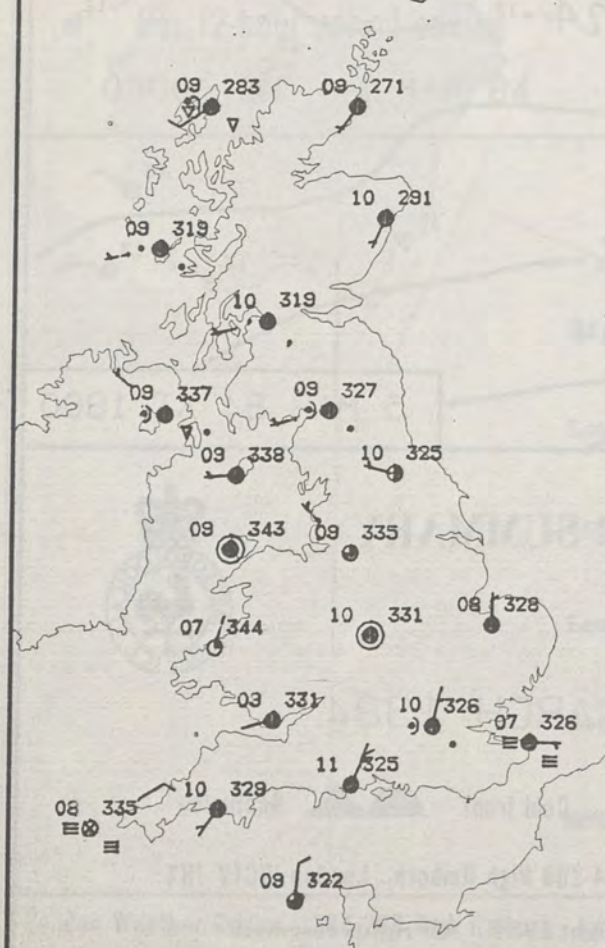
1200



PLOTTED SURFACE OBSERVATIONS

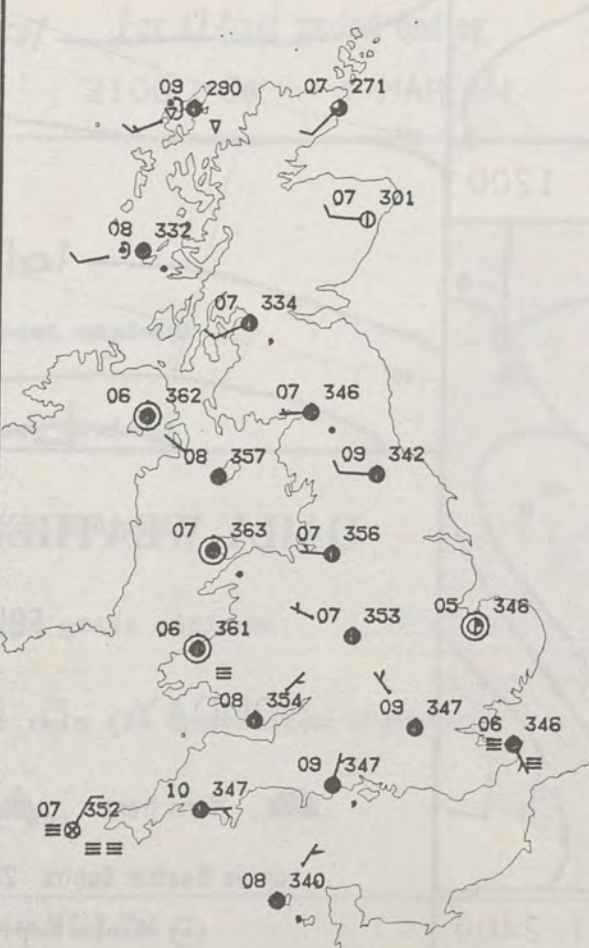
1800

07 219



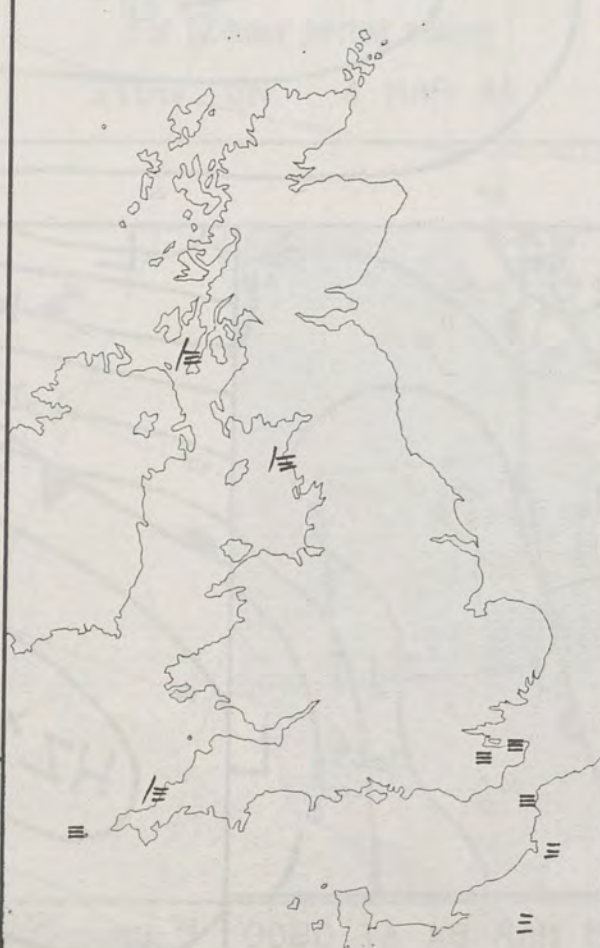
2400

08 199

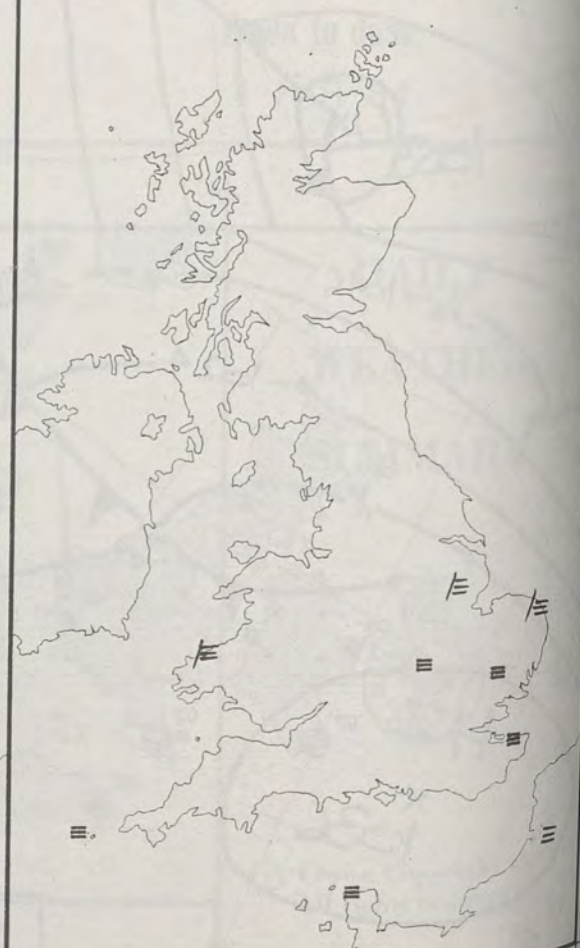


SIGNIFICANT WEATHER CHARTS

1800




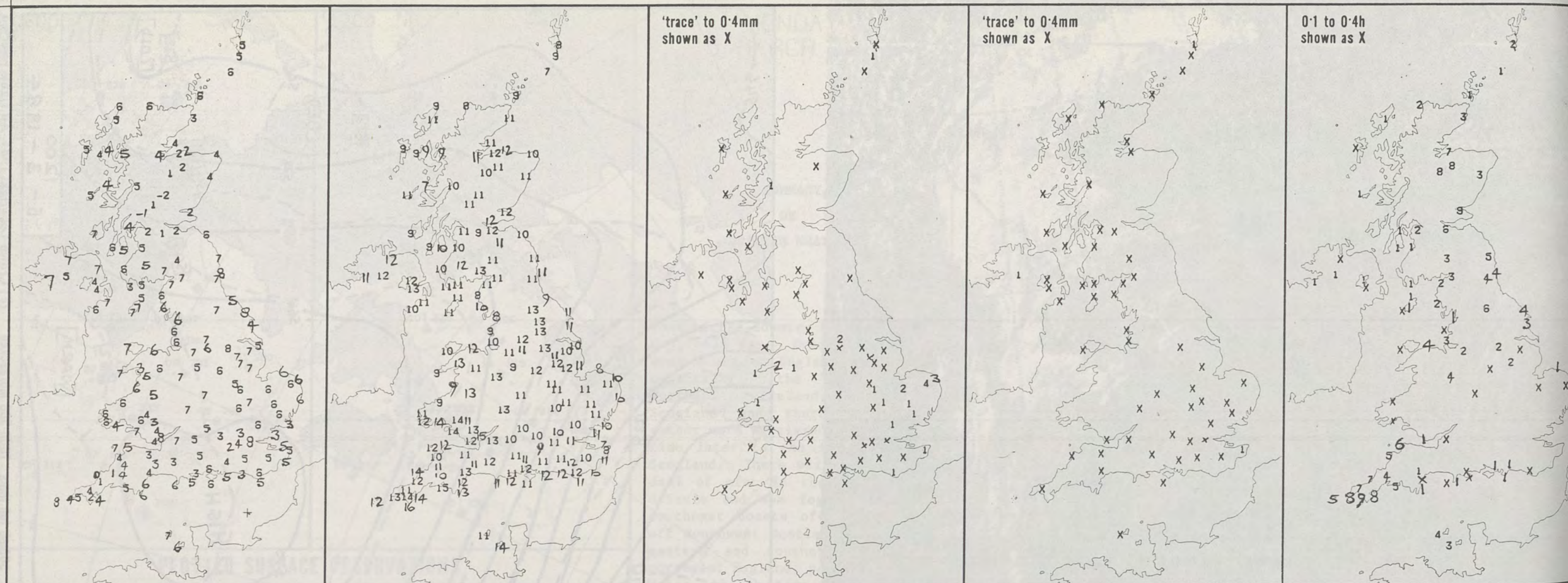
2400



London Weather Centre
284-286 High Holborn
London WC1V 7HX
All times are GMT

© Crown Copyright 1984 All rights reserved

[illegible]



NIGHT MINIMUM TEMPERATURE (°C)
For 12-hour period ending
0900 ON 5 MAR 84

DAY MAXIMUM TEMPERATURE (°C)
For 12-hour period ending
2100 ON 5 MAR 84

RAINFALL (mm)
For 12-hour period ending
0900 ON 5 MAR 84

RAINFALL (mm)
For 12-hour period ending
2100 ON 5 MAR 84

SUNSHINE (hours)
Dawn to dusk
5 MAR 84

EXTREMES FOR MONDAY 5TH MARCH 1984

Highest maximum : 16.1°C Lizard (Cornwall)

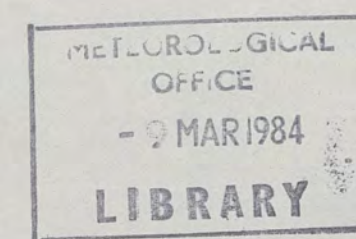
Lowest maximum : 7.4°C Ardnamurchan (Lochaber)

Lowest minimum : -1.7°C Tummel Bridge (Nr Perth, Tayside)

Lowest grass minimum : -5.2°C Killin (Nr Stirling)

Most rain (24 hours from 0900 GMT) : 2.6 mm Collafirth Hill (Shetland)

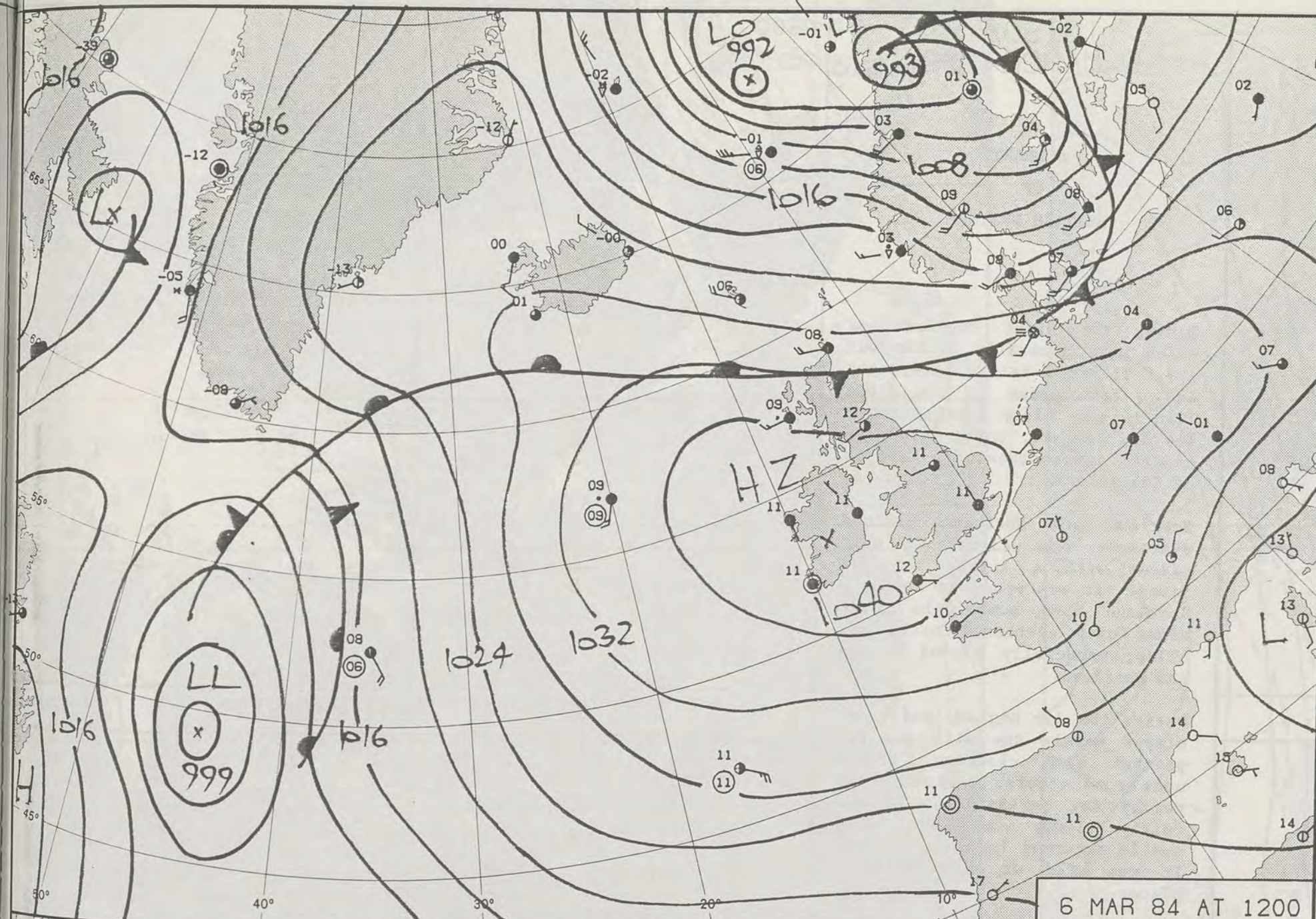
Most sun : 8.7 hours Leuchars (Nr St Andrews)



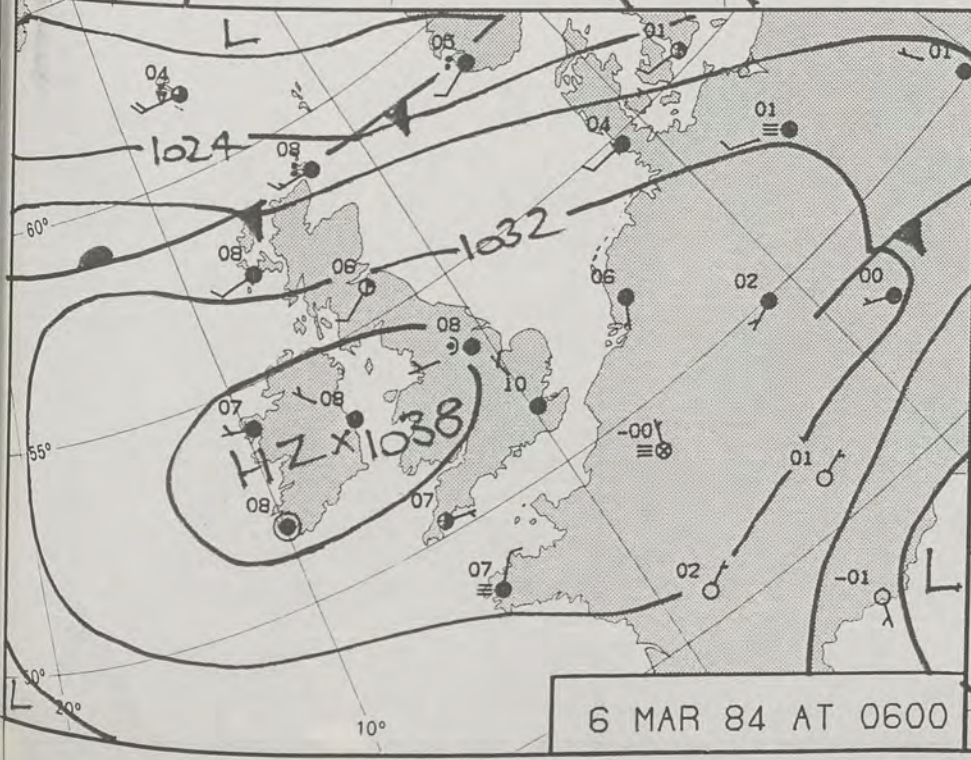
**DAILY
WEATHER
SUMMARY**



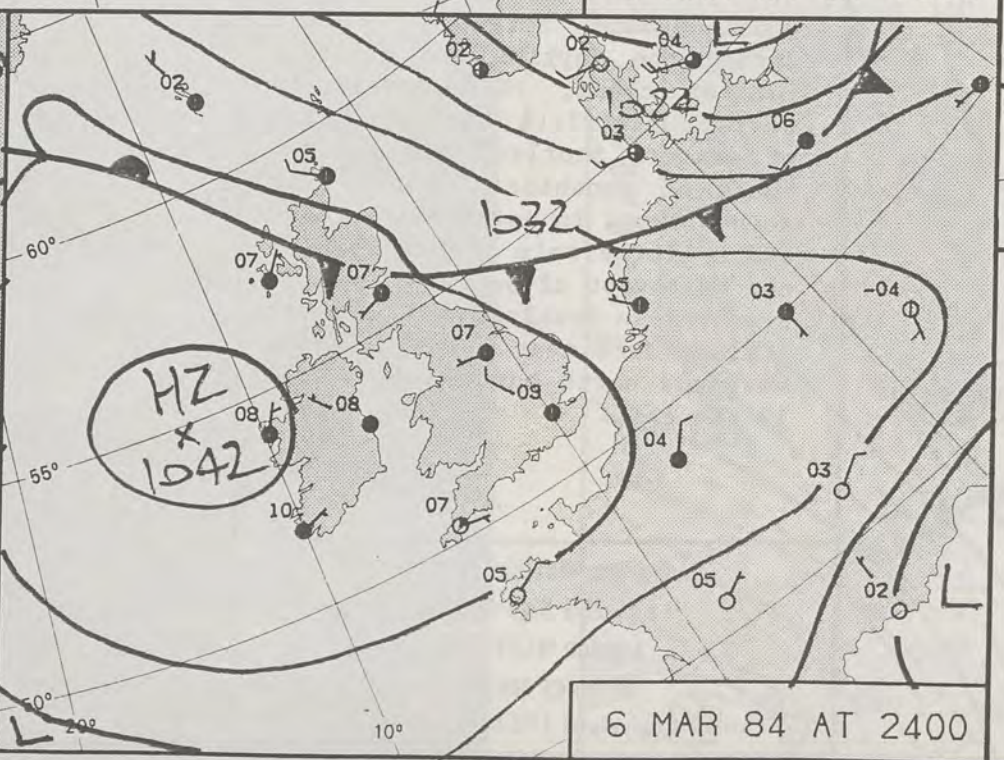
© Crown Copyright 1984
All rights reserved



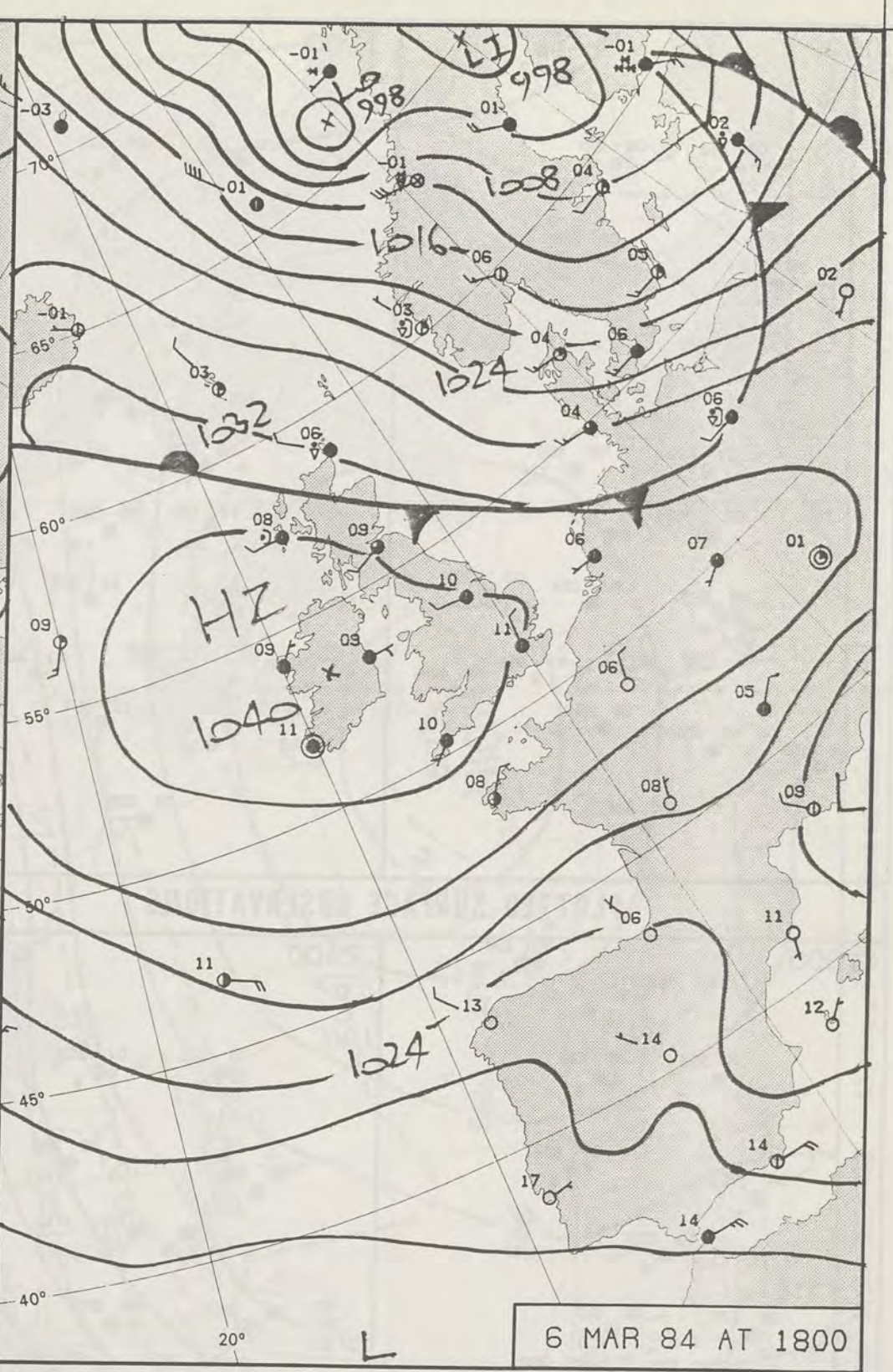
6 MAR 84 AT 1200



6 MAR 84 AT 0600



6 MAR 84 AT 2400






6 MAR 84 AT 1800

DAILY WEATHER SUMMARY

FOR

TUESDAY 6 MARCH 1984

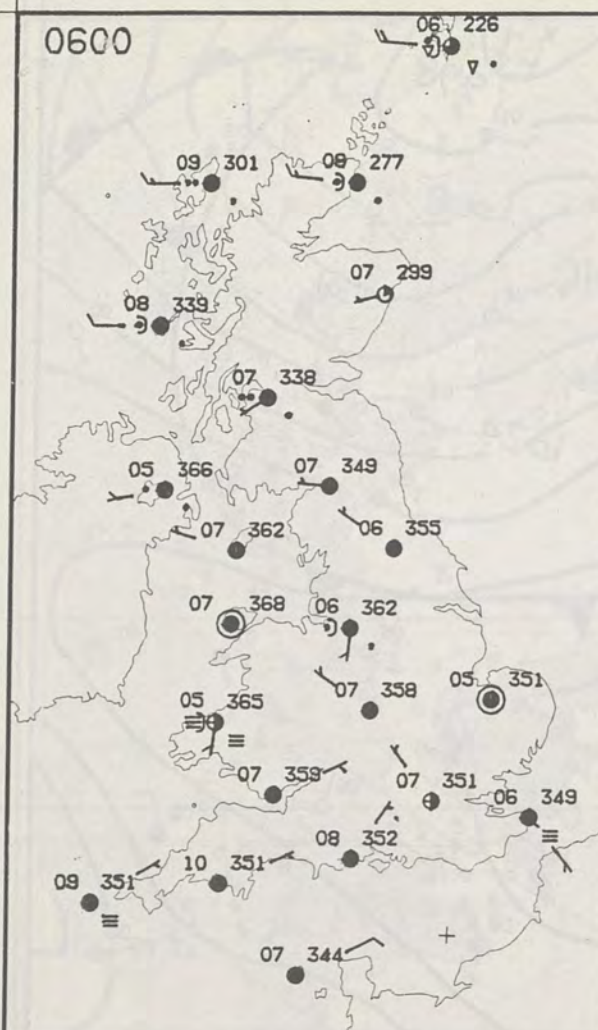
 Warm front
  Cold front
  Occlusion

London Weather Centre 284-286 High Holborn London WC1V 7HX

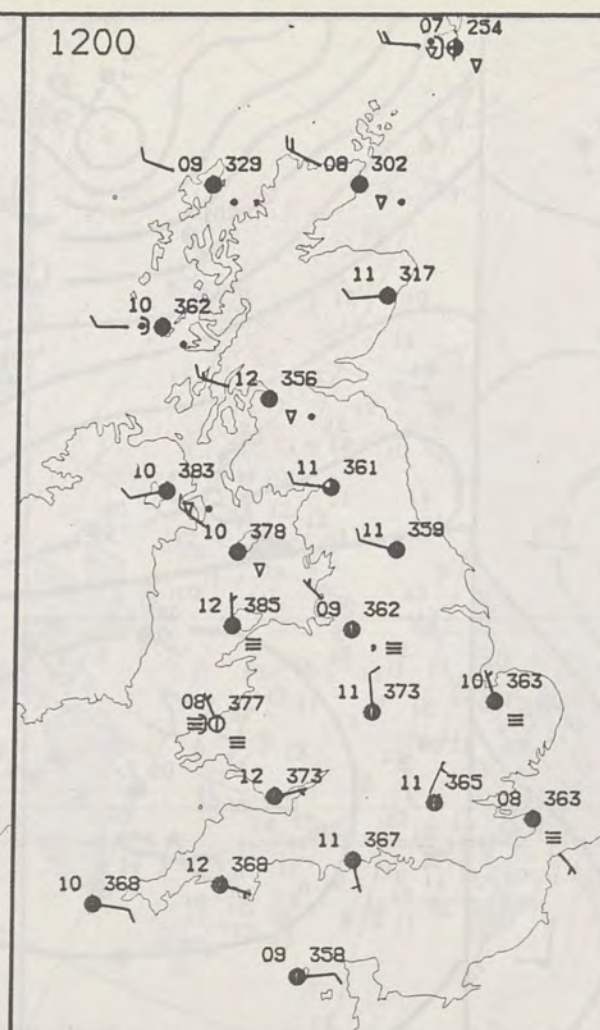
© Crown Copyright 1984 All rights reserved



0600



1200

TUESDAY
6 MARCH 1984SUMMARY
OF
BRITISH WEATHER

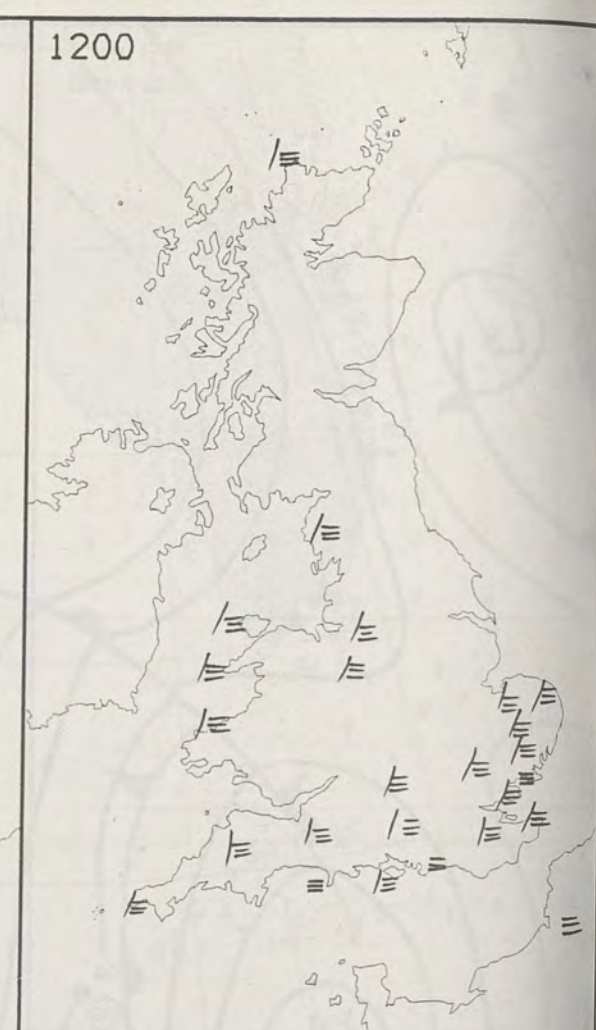
During the night England and Wales were generally cloudy but dry. It was a fairly cold night and a few breaks in the cloud lead to some misty weather and a few fog patches, these mainly in central and southeastern regions of England.

Scotland and Northern Ireland overnight were cloudy in most places with a little rain at times. It was windy in northern Scotland with some gale force winds over northern coasts and hills, especially around Orkney and Shetland.

0600

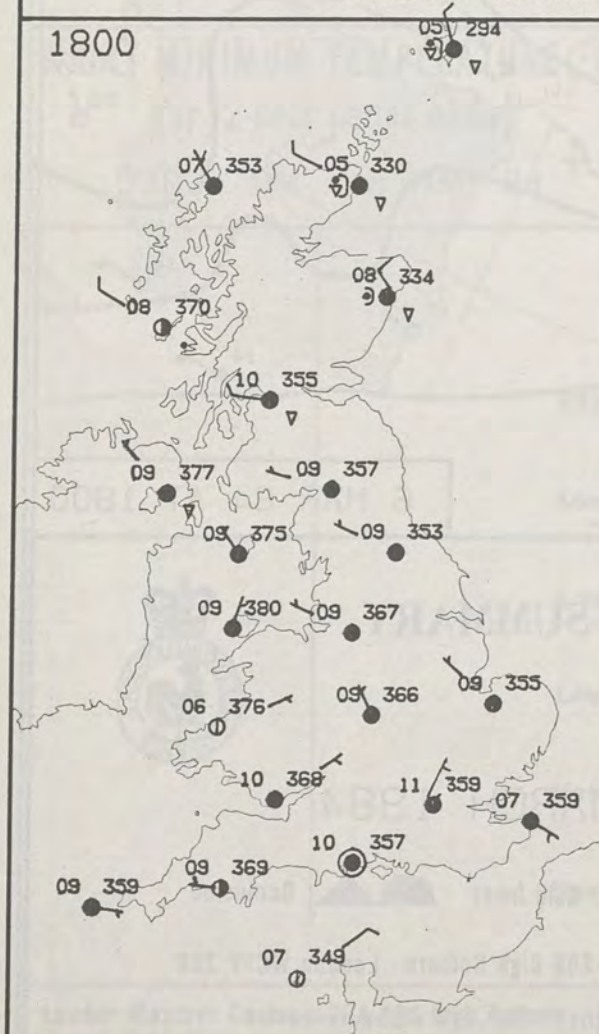


1200

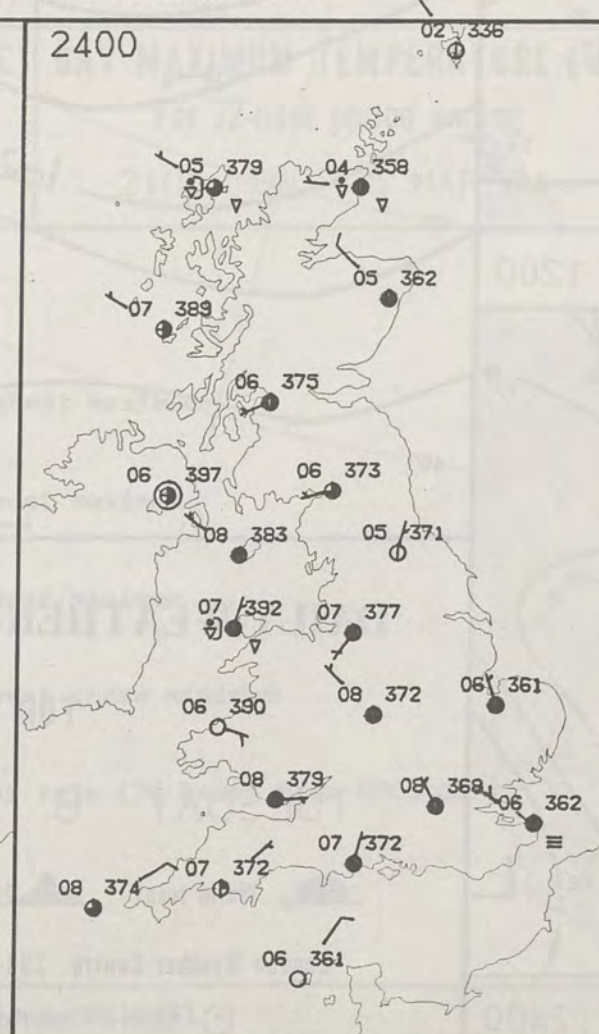


PLOTTED SURFACE OBSERVATIONS

1800



2400

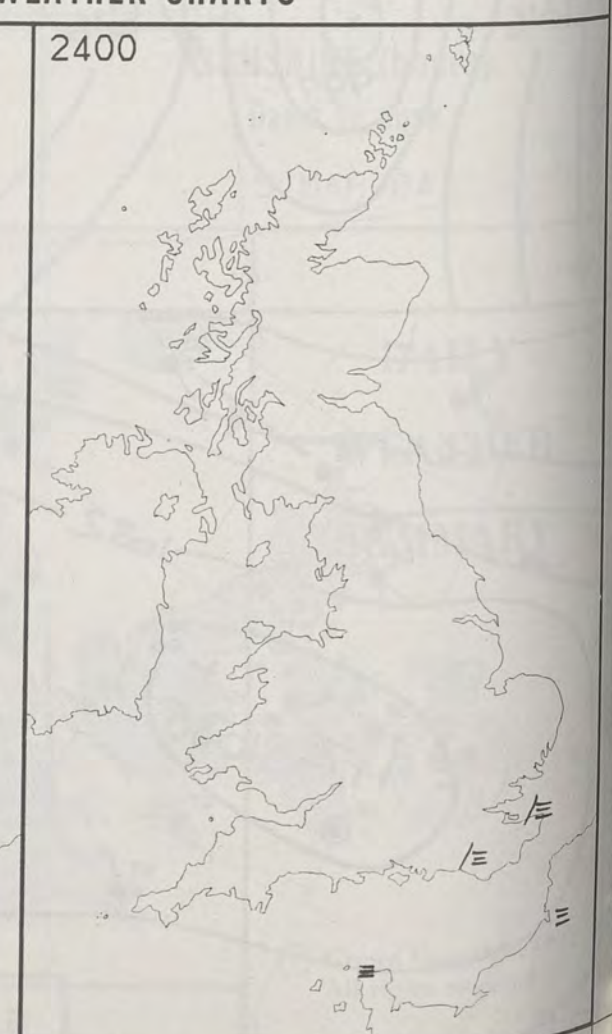


SIGNIFICANT WEATHER CHARTS

1800



2400

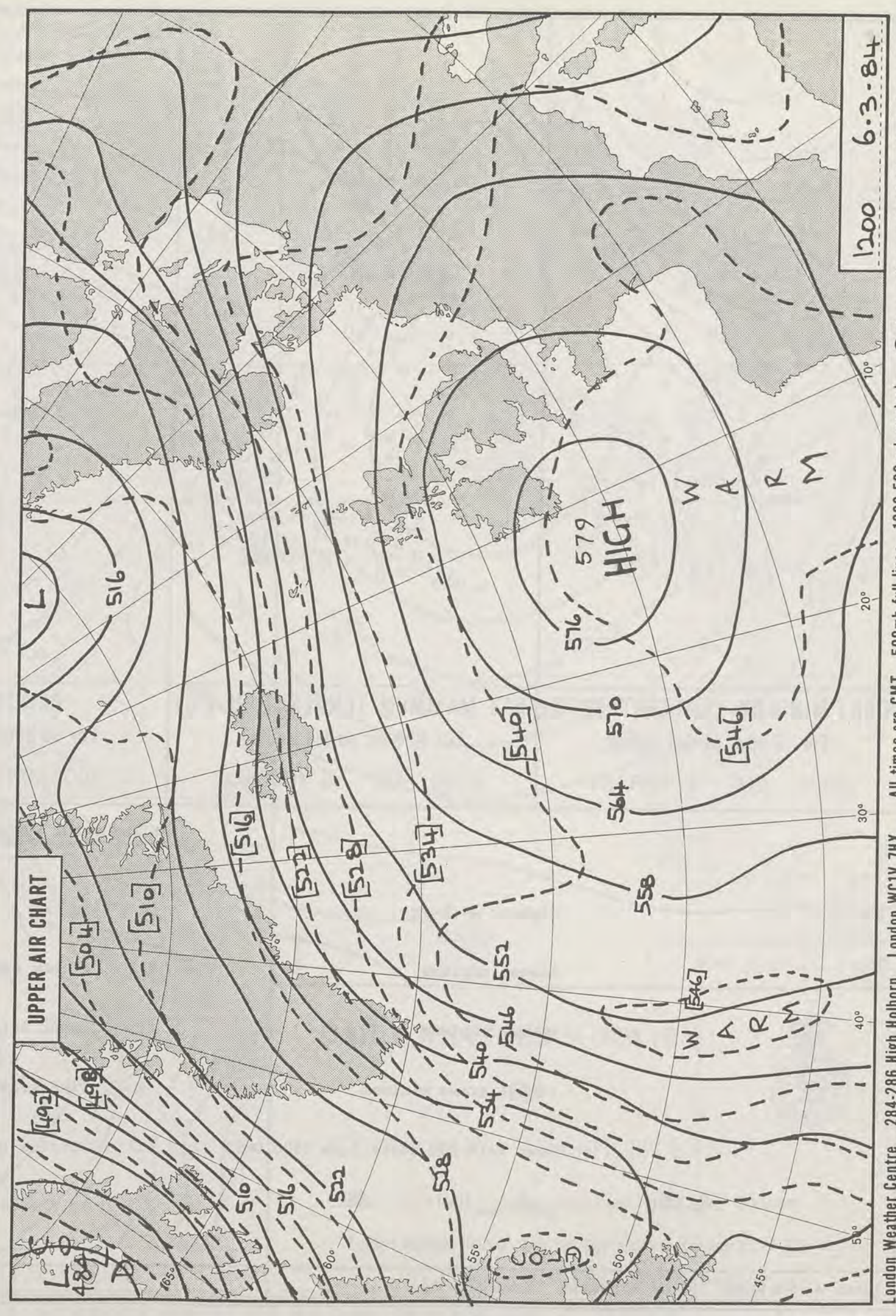



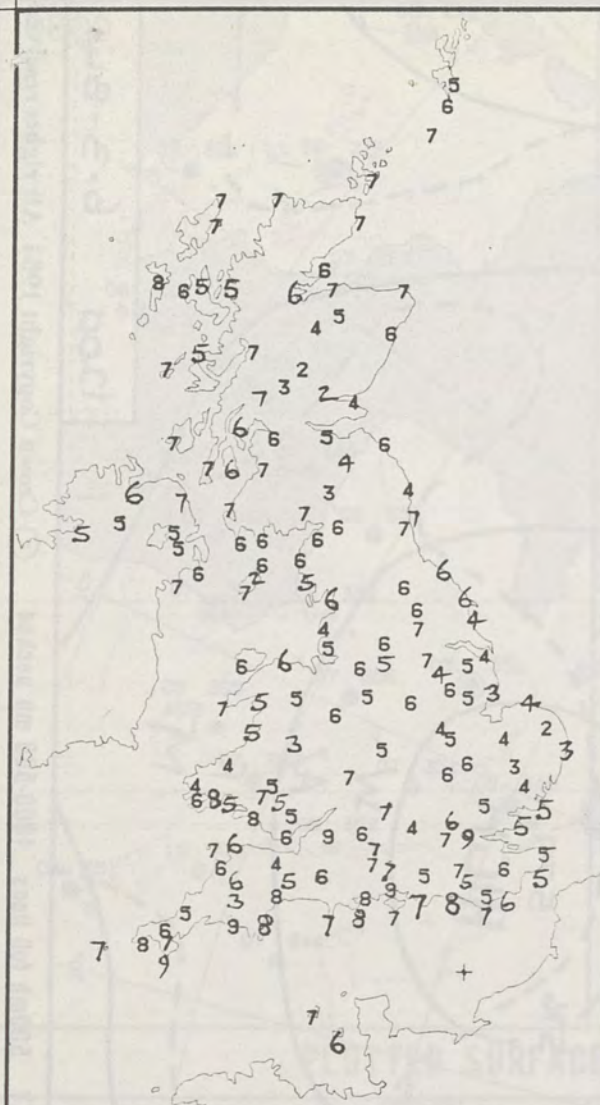
During the day England and Wales stayed mainly dry with any fog patches soon clearing, except near some coastal regions where patchy fog persisted. It was fairly cloudy and some sunny spells occurred in a few places. It was mild or very mild in places.

Scotland and Northern Ireland during the daytime had quite a lot of cloud, this mainly in western districts, whilst parts of eastern Scotland had several hours of sunshine. There were some showers in northern Scotland and a little rain and drizzle in the northwest of Scotland. Temperatures in Scotland and Northern Ireland were near average in the west and north but above average in the east.

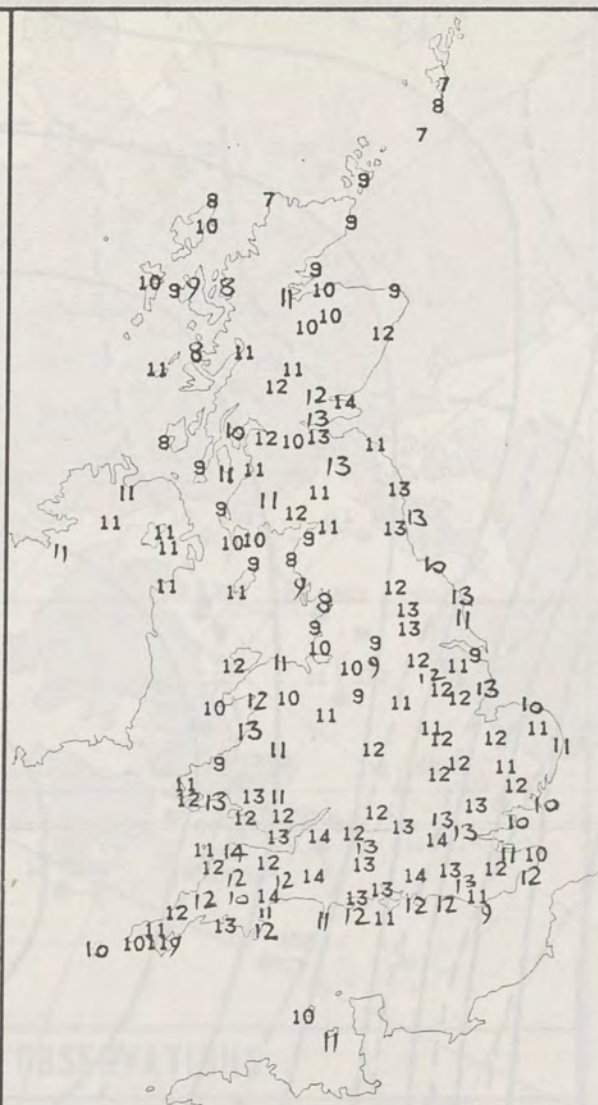
London Weather Centre
284-286 High Holborn
London WC1V 7HX
All times are GMT

© Crown Copyright 1984 All rights reserved





NIGHT MINIMUM TEMPERATURE (°C)
For 12-hour period ending
0900 ON 6 MAR 84



DAY MAXIMUM TEMPERATURE (°C)
For 12-hour period ending
2100 ON 6 MAR 84



RAINFALL (mm)
For 12-hour period ending
0900 ON 6 MAR 84



RAINFALL (mm)
For 12-hour period ending
2100 ON 6 MAR 84



SUNSHINE (hours)
Dawn to dusk
6 MAR 84

EXTREMES FOR TUESDAY 6TH MARCH 1984

Highest maximum : 14.4°C Exeter

Lowest maximum : 7.2°C Lerwick (Shetland) and Cape Wrath (Northern Scotland)

Lowest minimum : 1.6°C Tummel Bridge (Near Perth, Tayside)

Lowest grass minimum : -2.0°C Pitreavie (Fife)

Most rain (24 hours from 0900 GMT) : 4.7 mm Kinloss (Moray Firth)

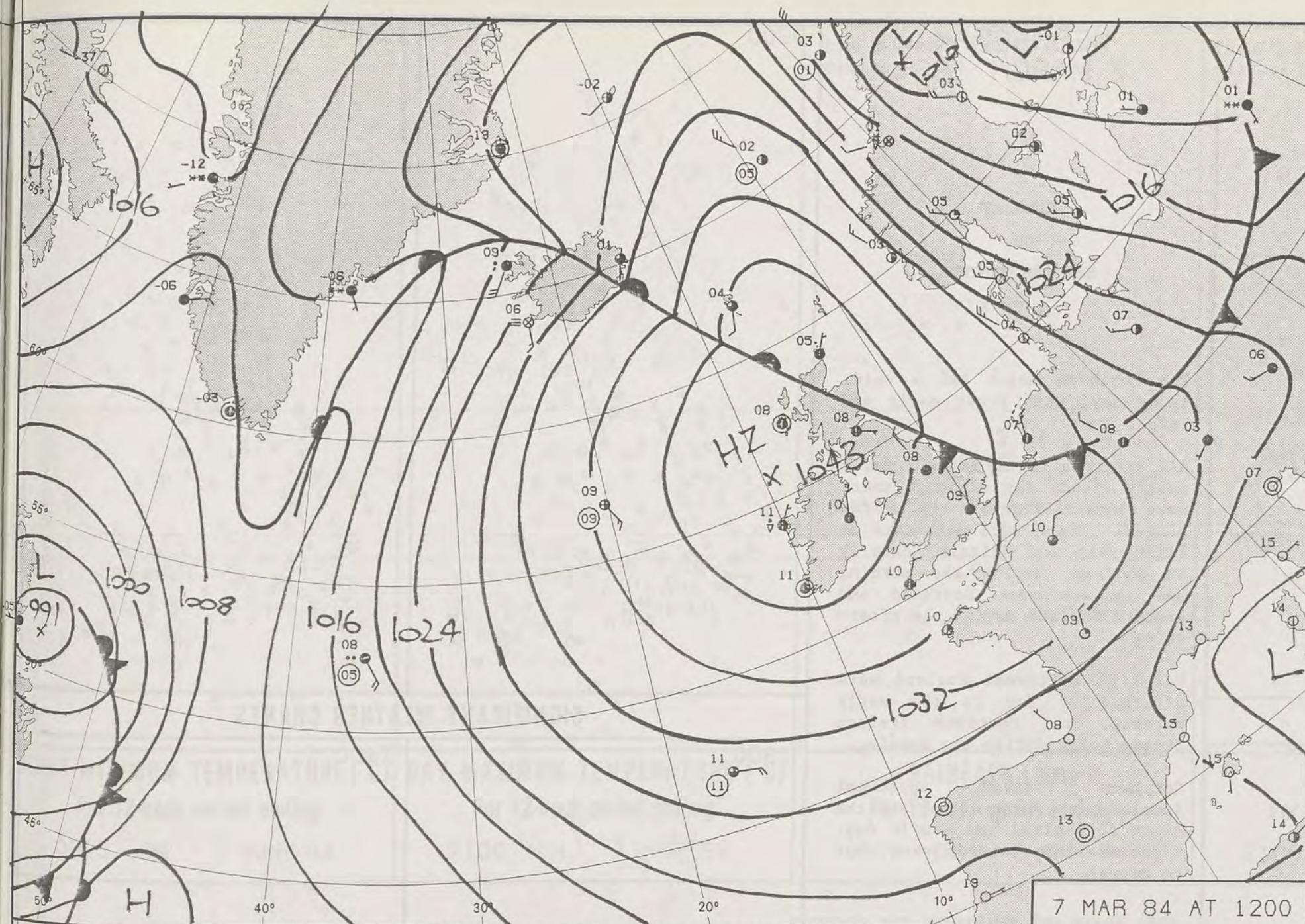
Most sun : 7.9 hours Aberporth (Cardigan Bay)

METEOROLOGICAL
OFFICE
- 9 MAR 1984
LIBRARY

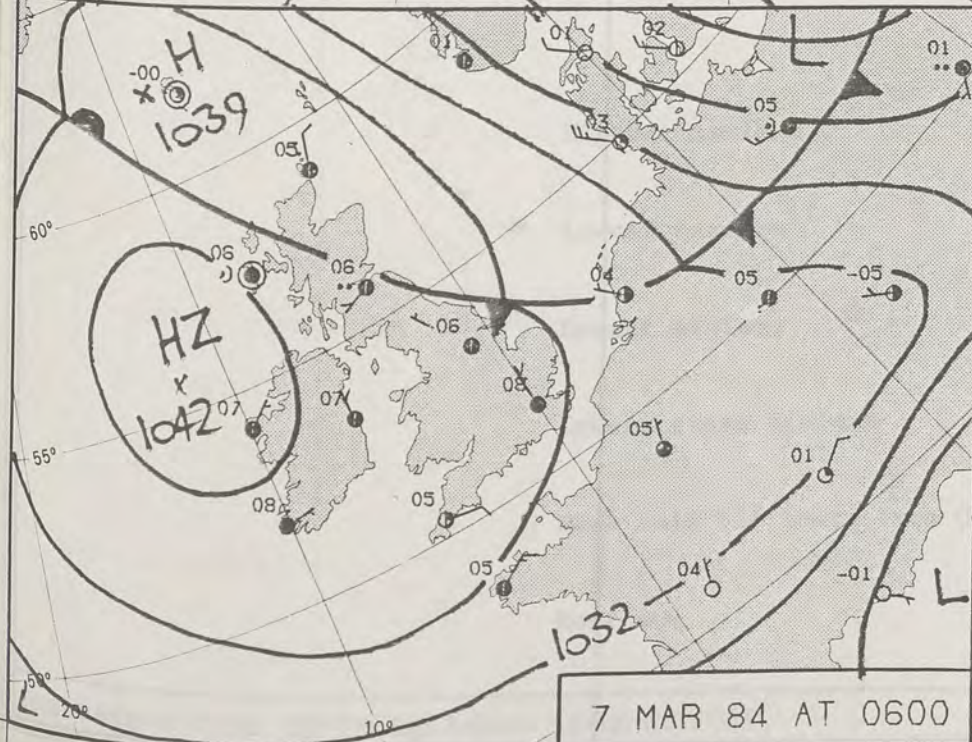


**DAILY
WEATHER
SUMMARY**

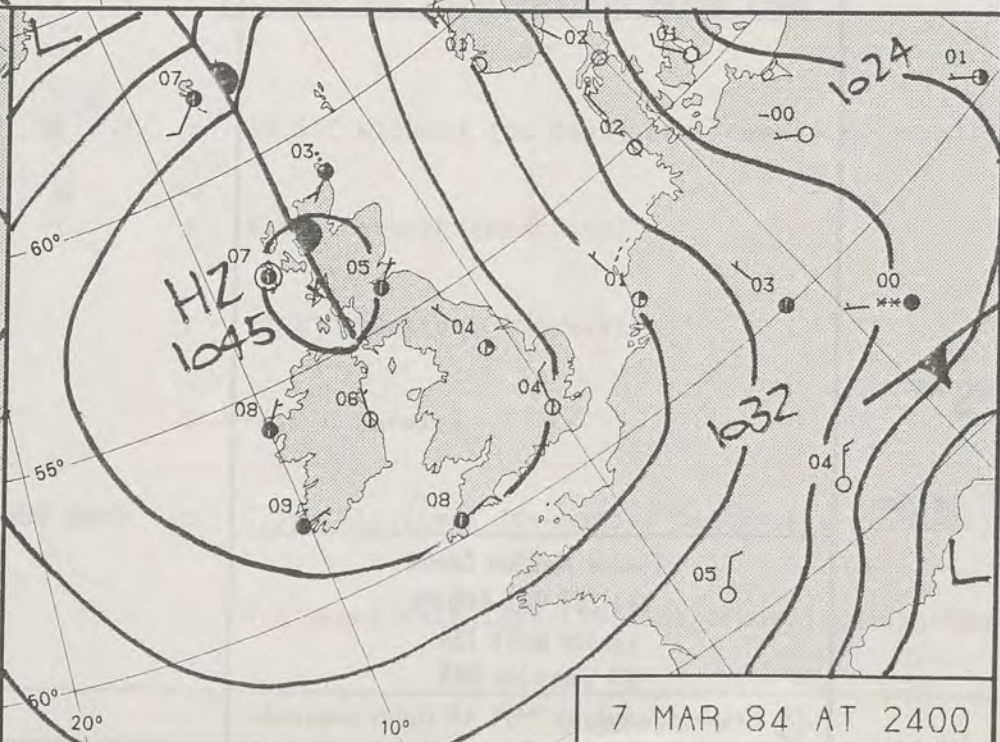
© Crown Copyright 1984
All rights reserved



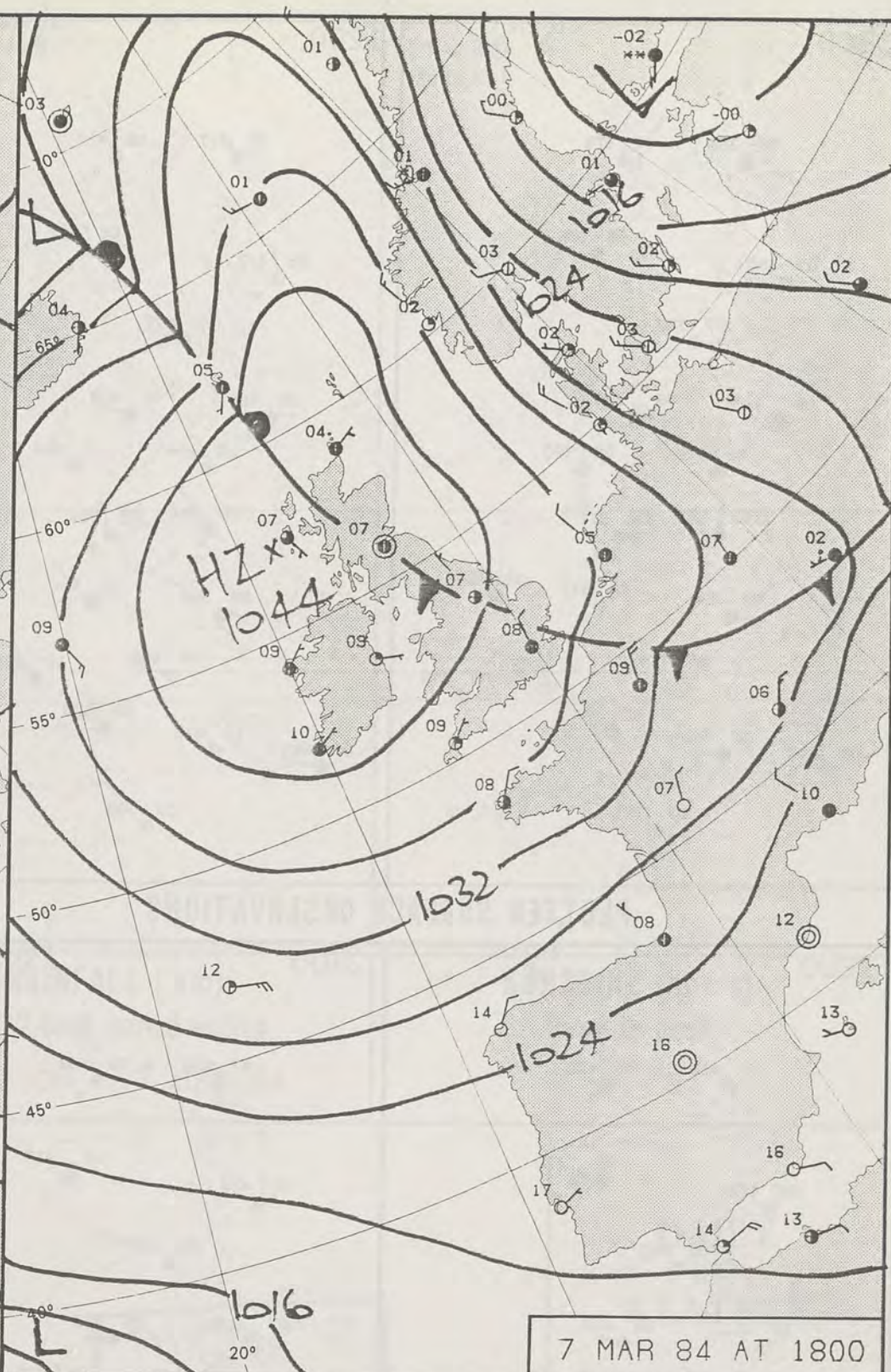
7 MAR 84 AT 1200



7 MAR 84 AT 0600



7 MAR 84 AT 2400






7 MAR 84 AT 1800

DAILY WEATHER SUMMARY

FOR

WEDNESDAY 7 MARCH 1984

 Warm front
  Cold front
  Occlusion

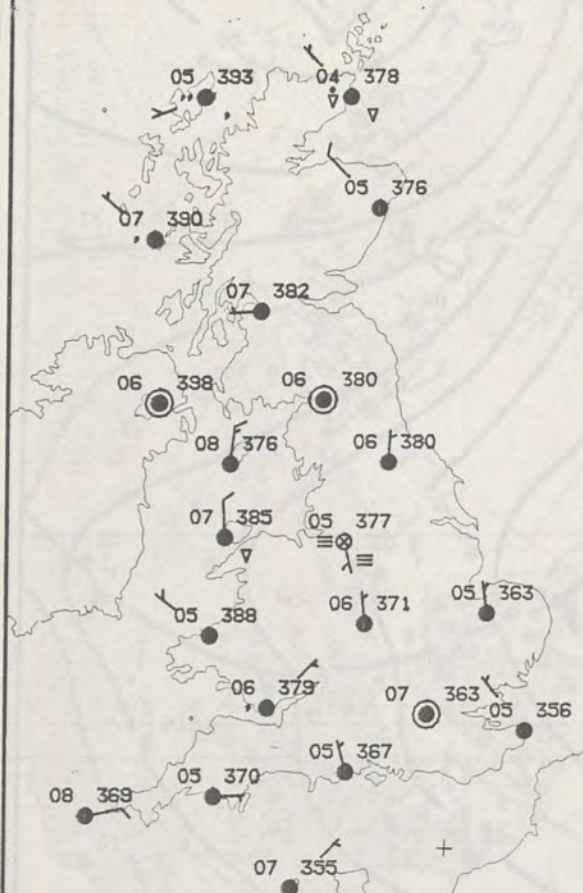
London Weather Centre 284-286 High Holborn London WC1V 7HX

© Crown Copyright 1984 All rights reserved



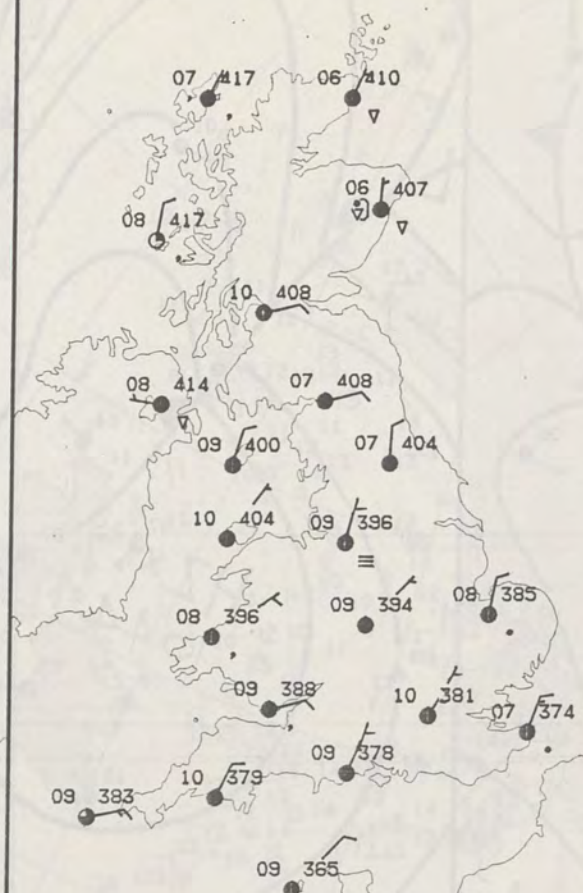
0600

01 370



1200

03 406



WEDNESDAY
7 MARCH 1984

SUMMARY
OF
BRITISH WEATHER

The Northern Isles had a cold, sunny day, with frost early and late.

All other parts of Britain had a mostly cloudy day although there were sunny intervals in a few places. There were outbreaks of light rain and drizzle, chiefly in Scotland during the morning and in southeast Scotland and eastern England during the afternoon.

Parts of northwest England were affected by fog in the early morning, and Northern Ireland became foggy during the evening.

Northern Ireland, southwest Scotland, the Isle of Man and the south of England had a mild day. Elsewhere temperatures were near to normal.

London Weather Centre
284-286 High Holborn
London WC1V 7HX
All times are GMT

© Crown Copyright 1984 All rights reserved

0600



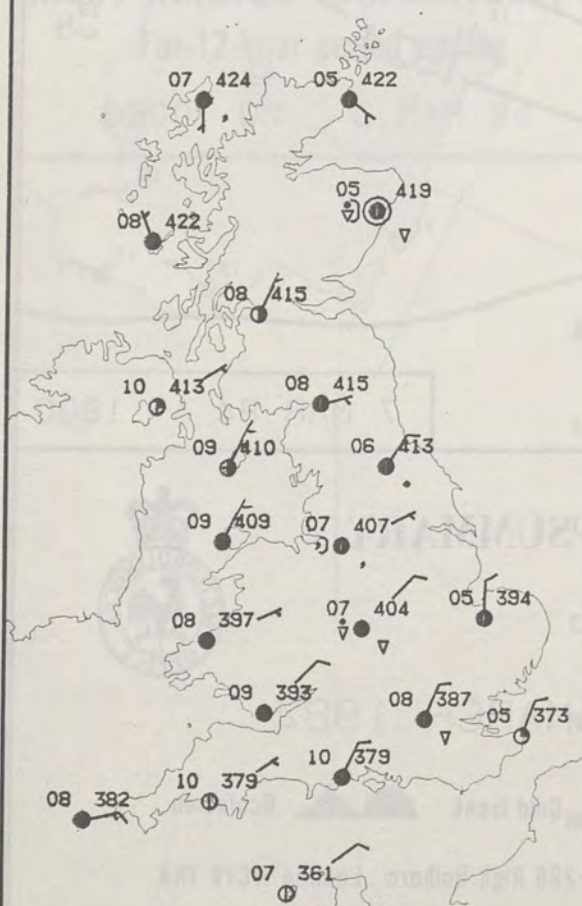
1200



PLOTTED SURFACE OBSERVATIONS

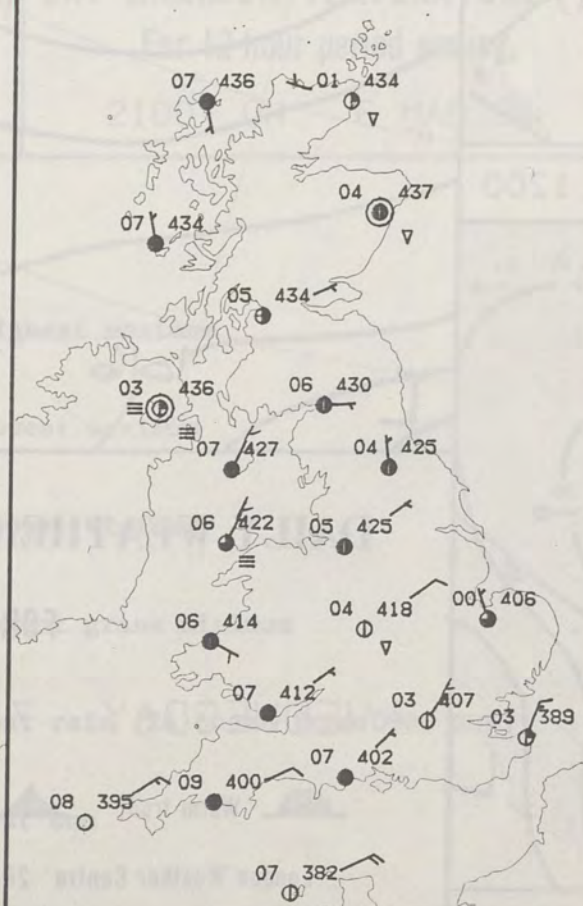
1800

01 422



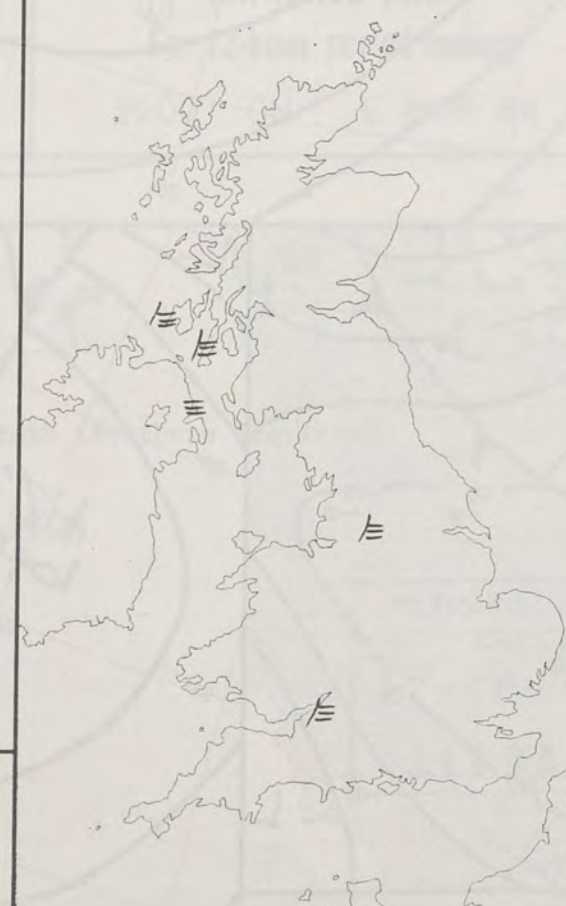
2400

00 428

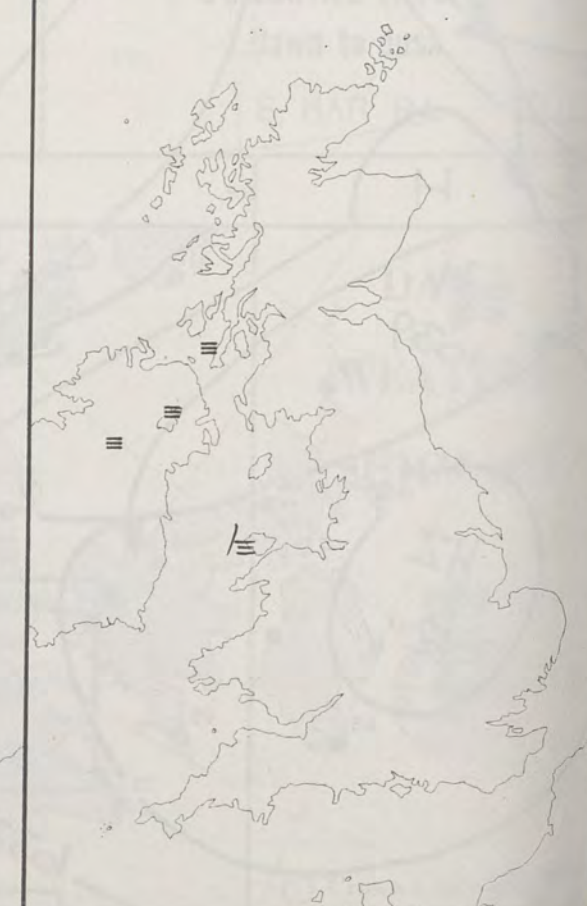


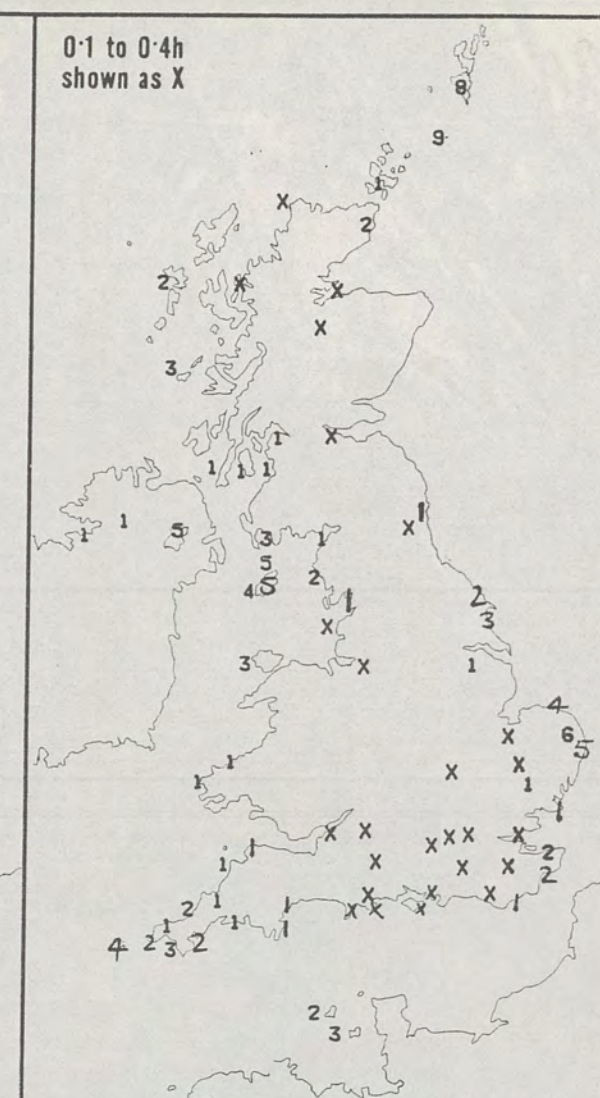
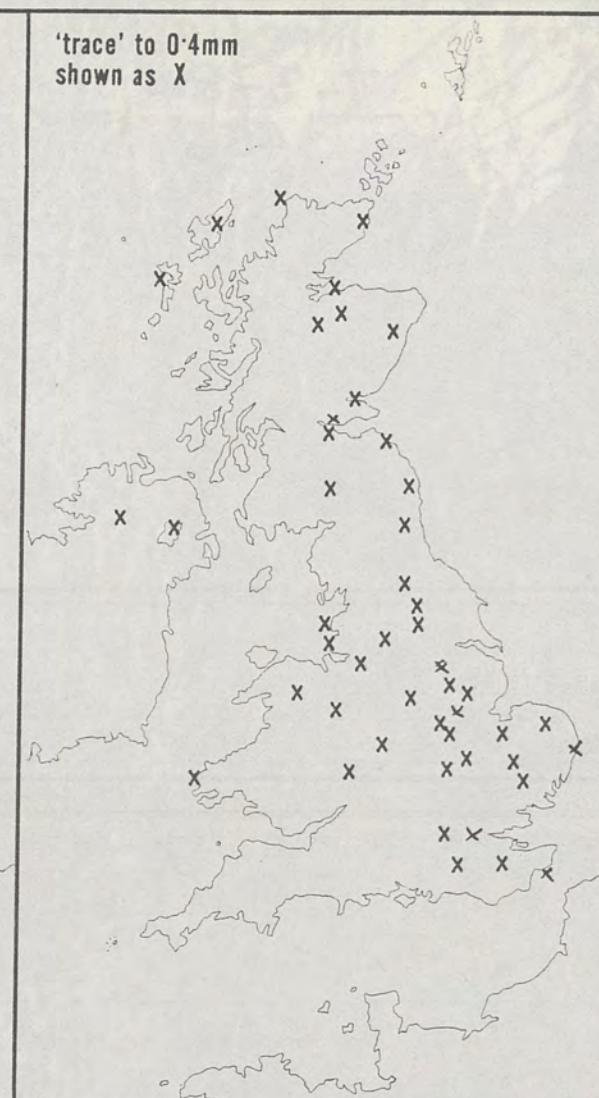
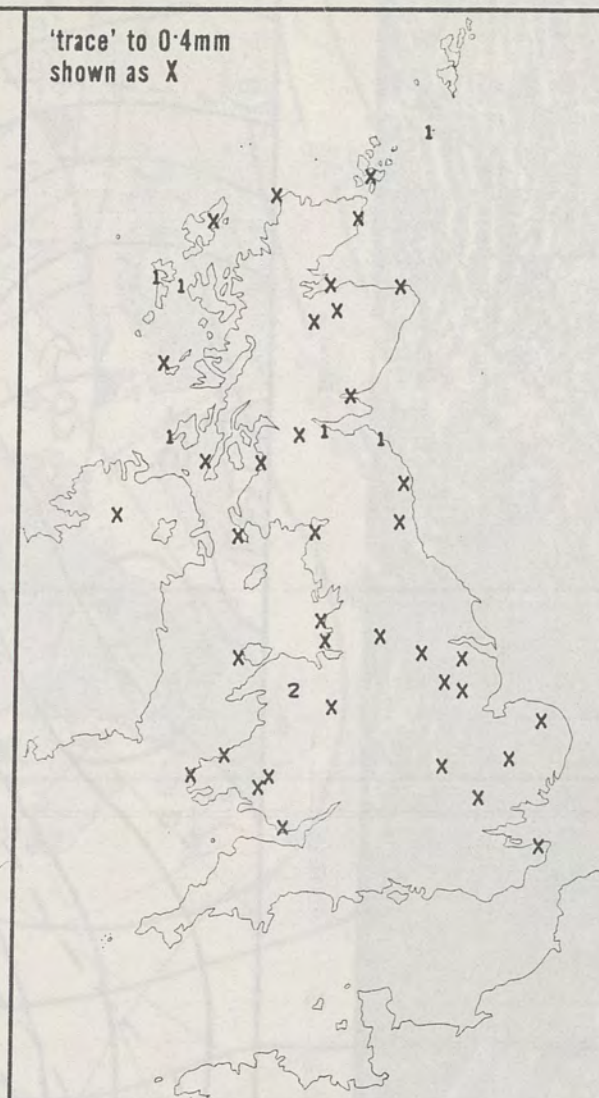
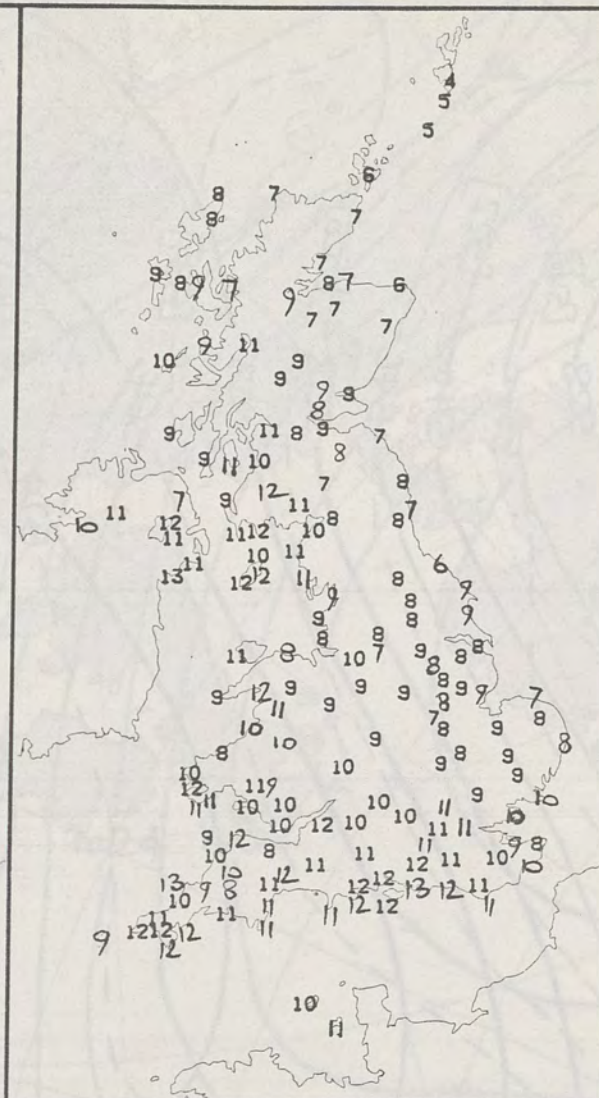
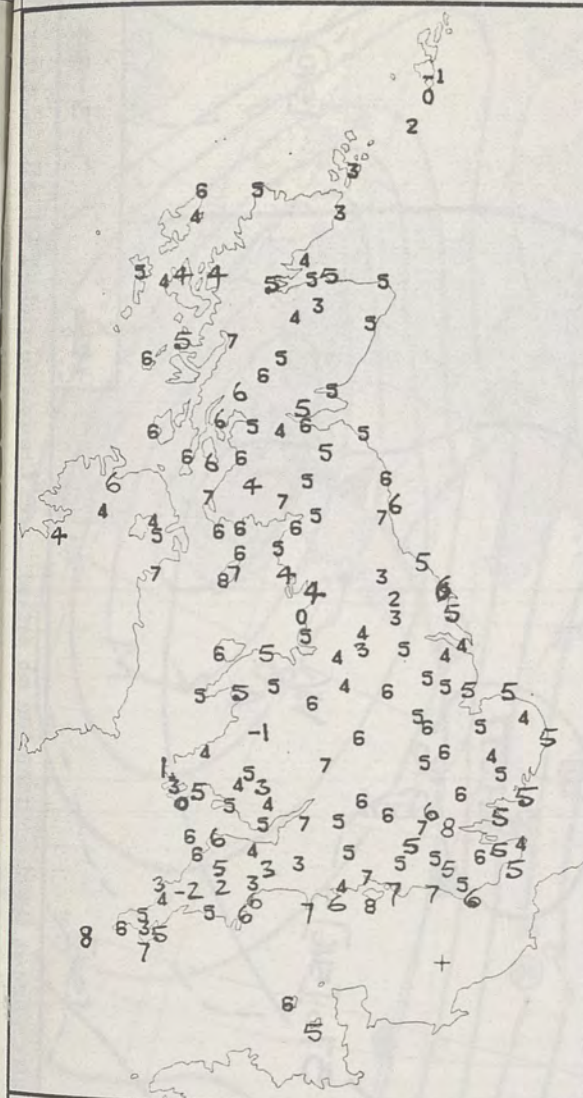
SIGNIFICANT WEATHER CHARTS

1800



2400





NIGHT MINIMUM TEMPERATURE (°C)
For 12-hour period ending
0900 ON 7 MAR 84

DAY MAXIMUM TEMPERATURE (°C)
For 12-hour period ending
2100 ON 7 MAR 84

RAINFALL (mm)
For 12-hour period ending
0900 ON 7 MAR 84

RAINFALL (mm)
For 12-hour period ending
2100 ON 7 MAR 84

SUNSHINE (hours)
Dawn to dusk
7 MAR 84

EXTREMES FOR WEDNESDAY 7TH MARCH 1984

Highest maximum : 13.2°C Kilkeel (Co Down) and Newquay (Cornwall)

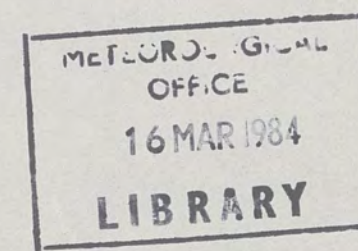
Lowest maximum : 4.2°C Lerwick (Shetland)

Lowest minimum : -2.2°C Bastreet (Cornwall)

Lowest grass minimum : -4.6°C Lerwick

Most rain (24 hours from 0900 GMT) : 0.5mm Glenlivet (Grampian) Galashiels (Borders) & St Abb's Head (Nr Berwick)

Most sun : 8.8 hours Fair Isle (between Orkney and Shetland)

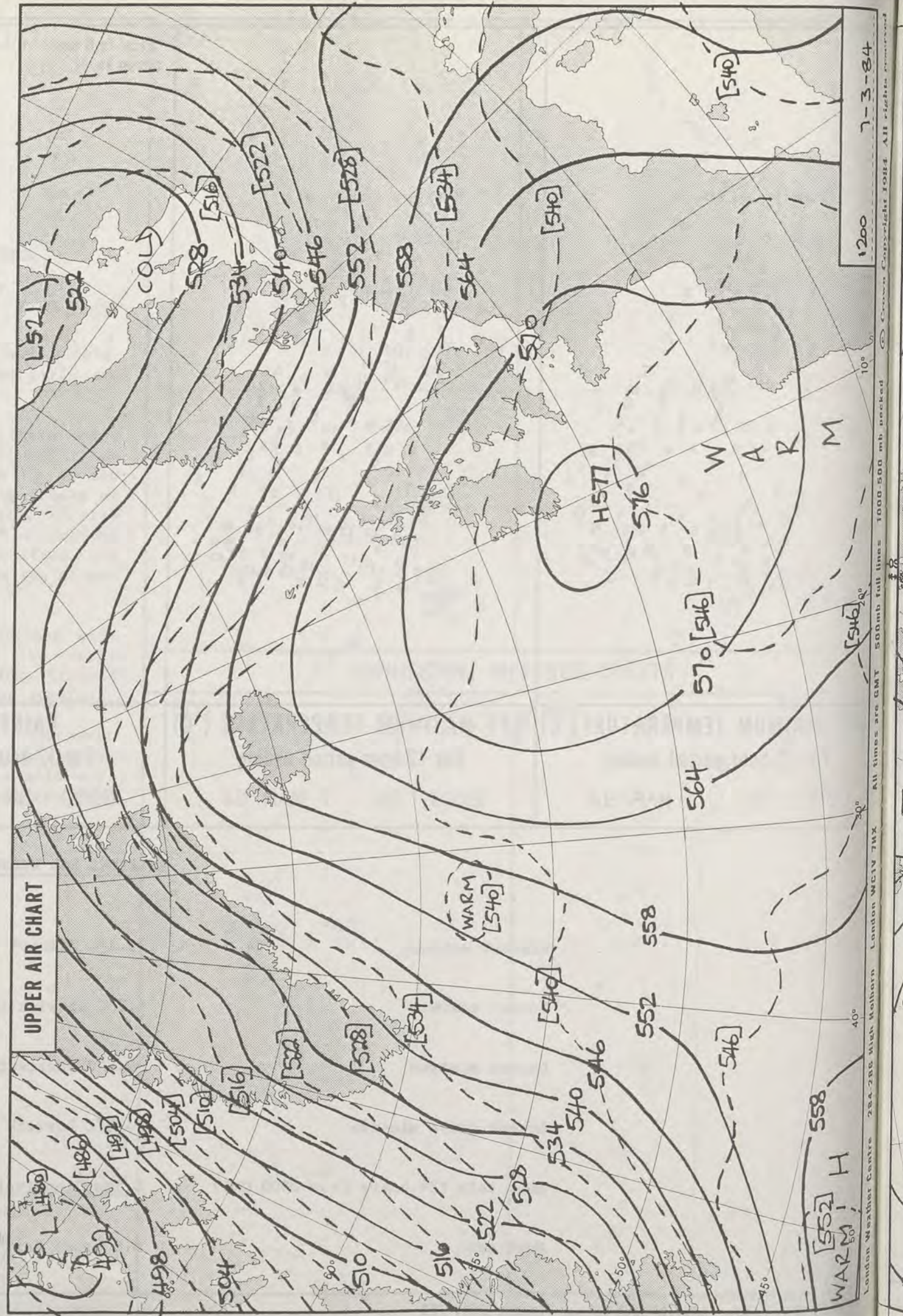


**DAILY
WEATHER
SUMMARY**

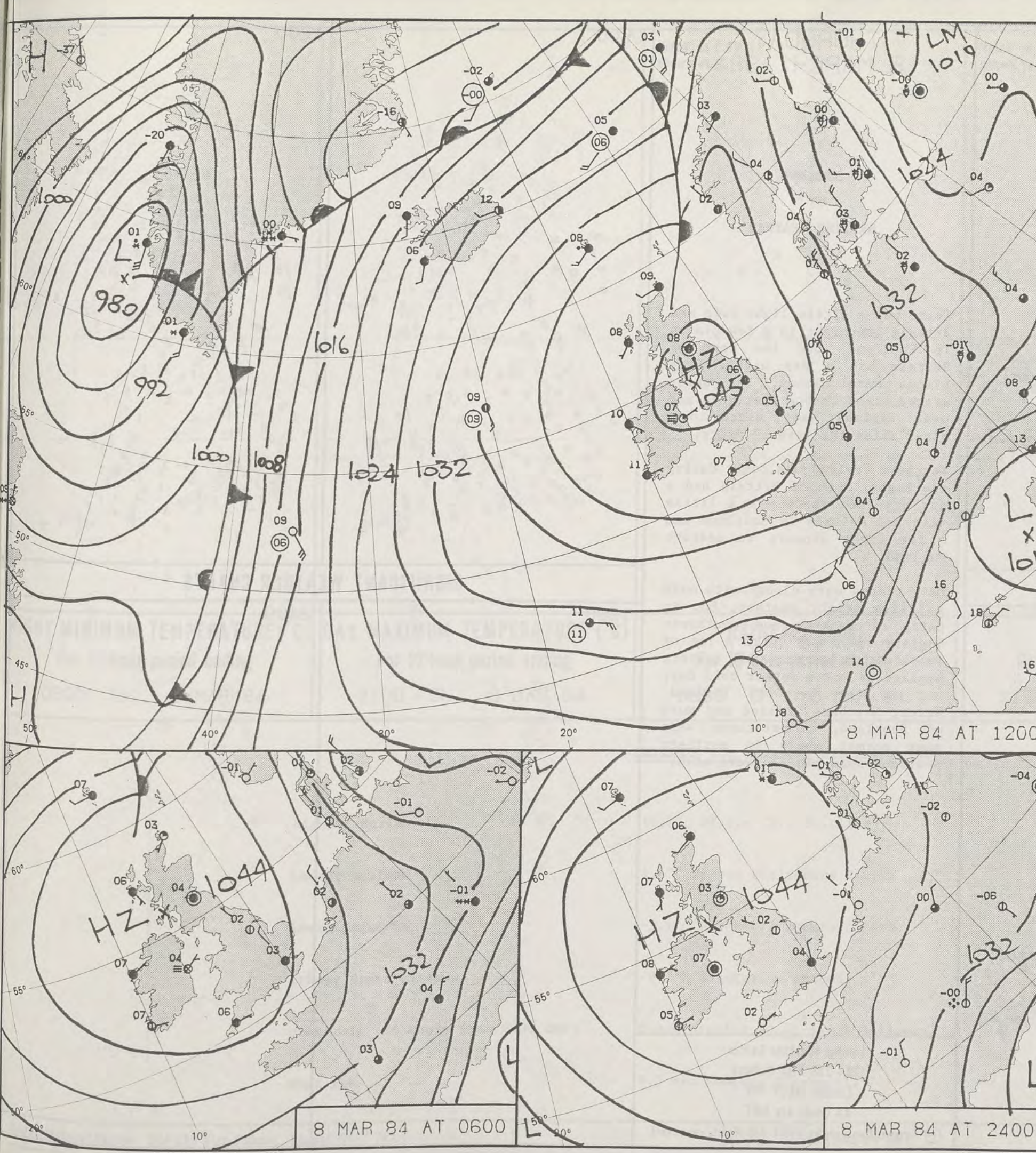


© Crown Copyright 1984
All rights reserved

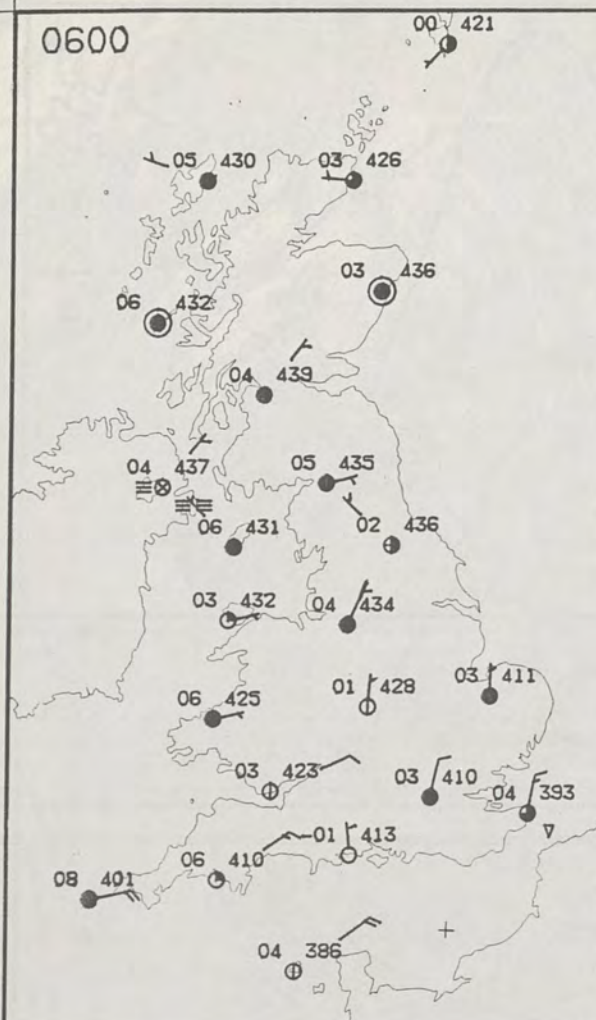
INFRA-RED
7-3-84
1456



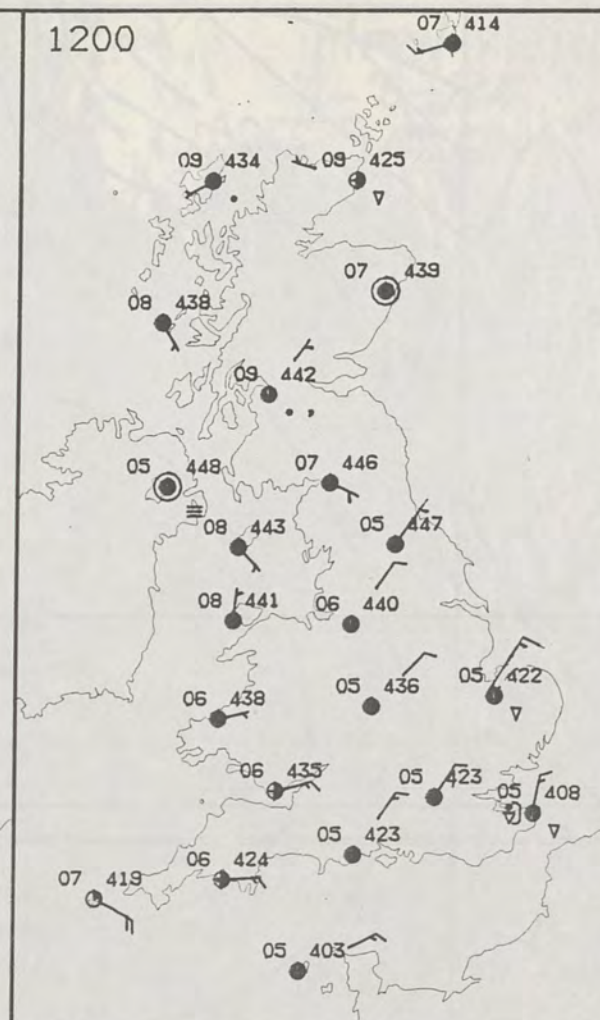
1200 7-3-84
558
[552] H
WAR
London Weather Centre 284-286 High Holborn London WC1V 7HX All times are GMT 500mb full lines 1000-500 mb isobars
[546] 500mb full lines 1000-500 mb isobars
M
10°
50°
40°
30°
20°
10°
0°
10°
20°
30°
40°
50°
60°
70°
80°
90°
100°
110°
120°
130°
140°
150°
160°
170°
180°
190°
200°
210°
220°
230°
240°
250°
260°
270°
280°
290°
300°
310°
320°
330°
340°
350°
360°



0600



1200



THURSDAY
8 MARCH 1984

SUMMARY
OF
BRITISH WEATHER

There was a little light rain and drizzle overnight in a few places in Scotland, but the rest of Britain had a dry night. Many places were cloudy, but skies stayed clear in the Shetlands and over England many places had clear skies for several hours.

Northern Ireland was foggy during the night. Much of Britain had a dry day, but there was a little rain and drizzle in Scotland and a few light showers in eastern England.

Many places were cloudy with only a little bright weather, but in parts of eastern and southwest England there was quite a lot of sunshine. In central and eastern England it was a rather cold day, but in the west of England, Wales, Northern Ireland and much of Scotland, temperatures were near normal while in northern Scotland some places were mild.

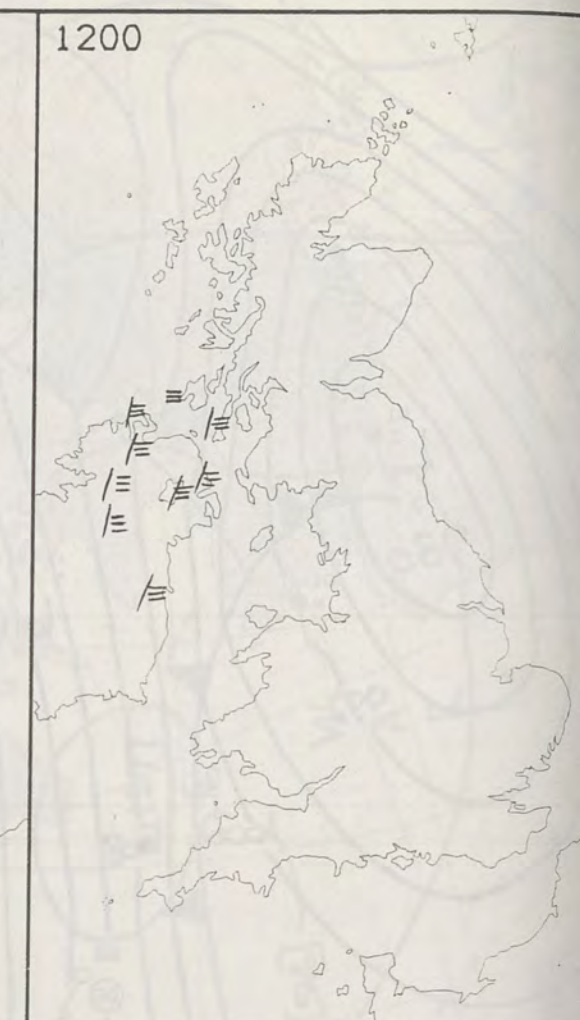
London Weather Centre
284-286 High Holborn
London WC1V 7HX
All times are GMT

© Crown Copyright 1984 All rights reserved

0600

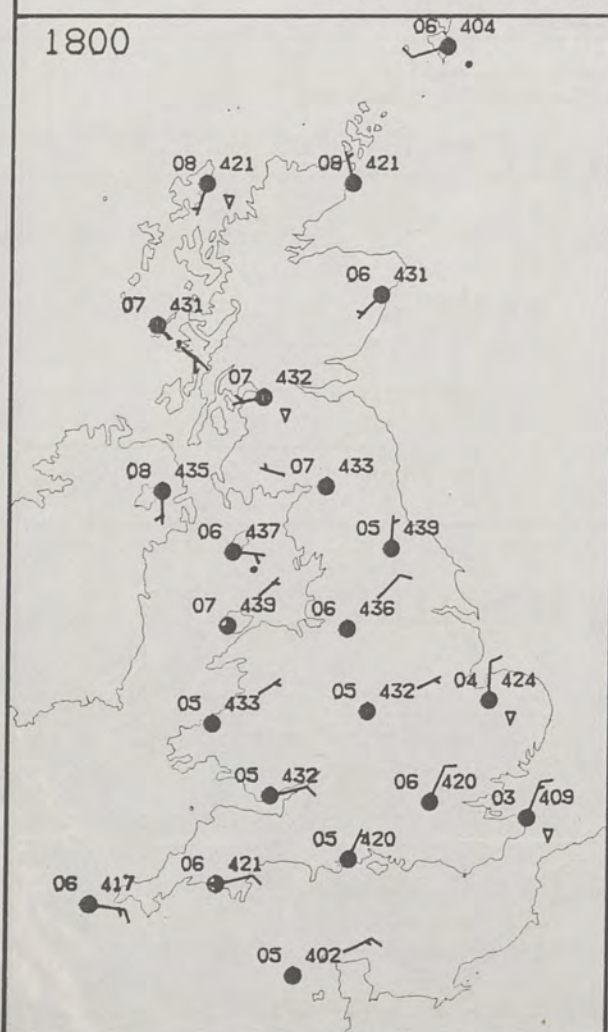


1200

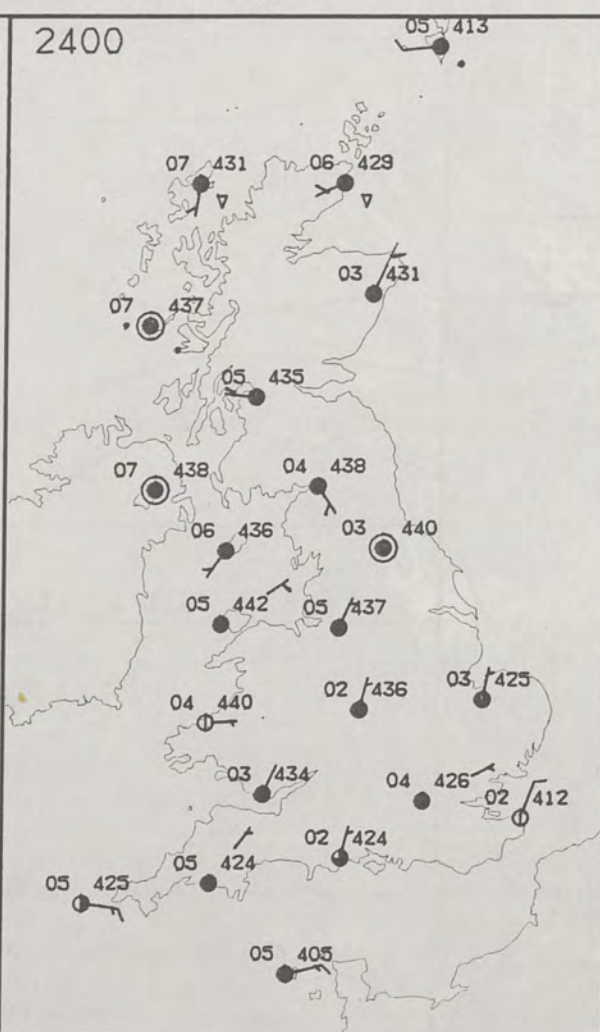


PLOTTED SURFACE OBSERVATIONS

1800



2400

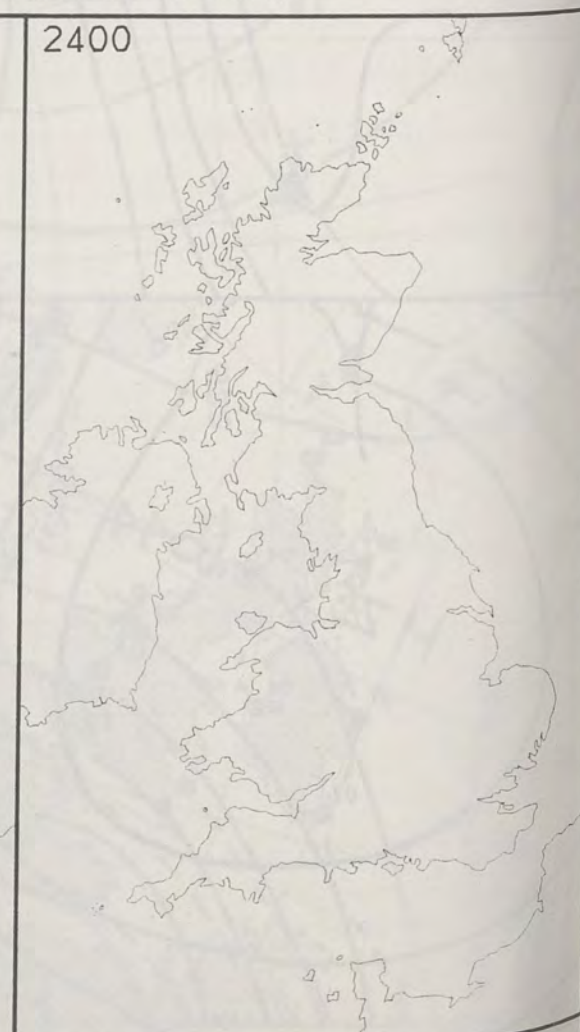


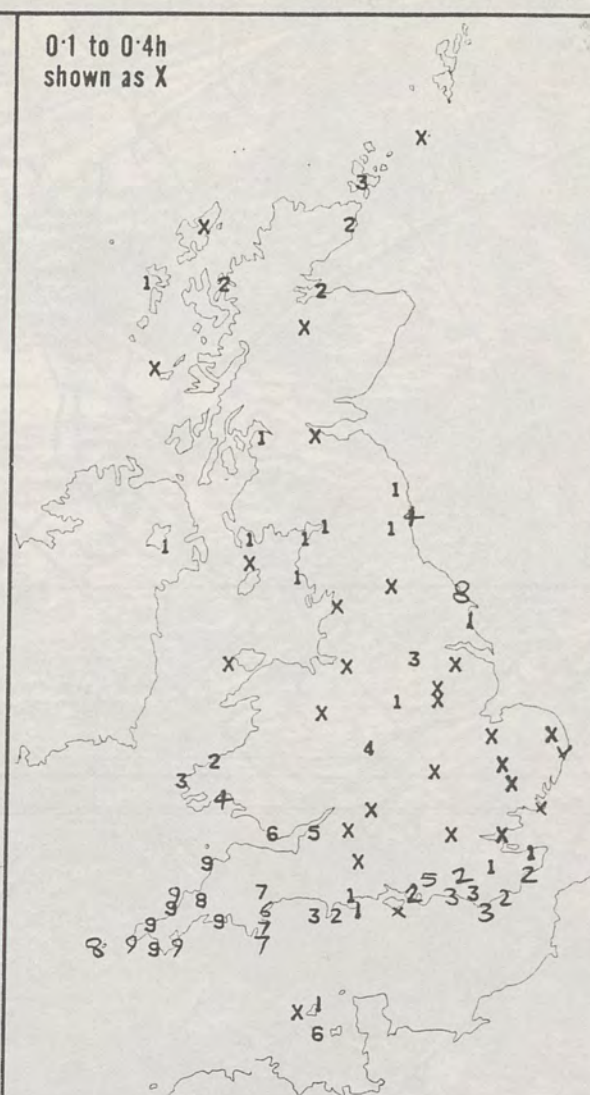
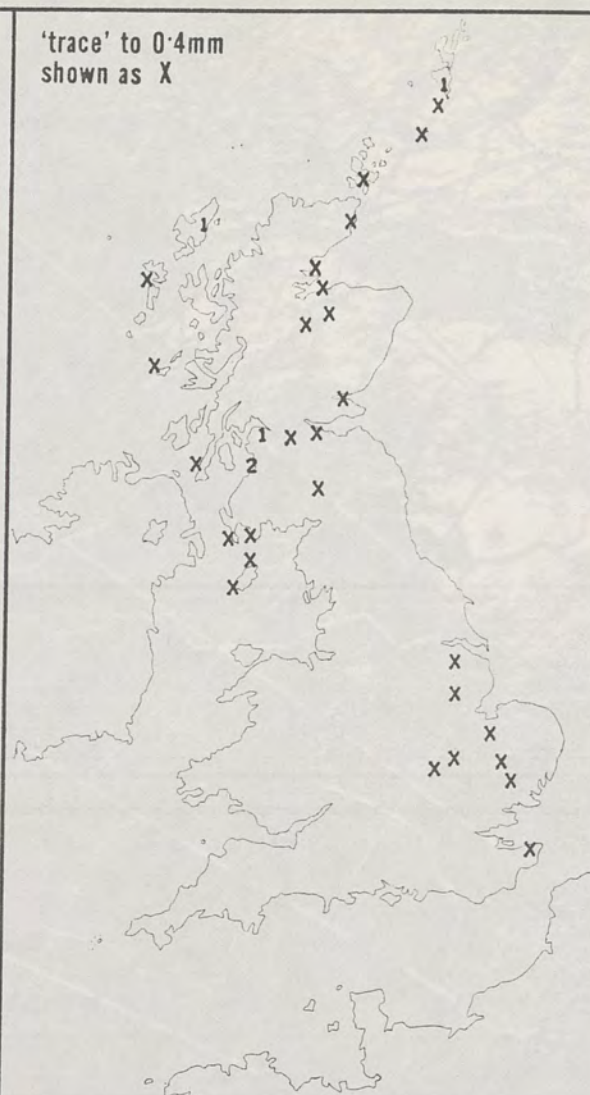
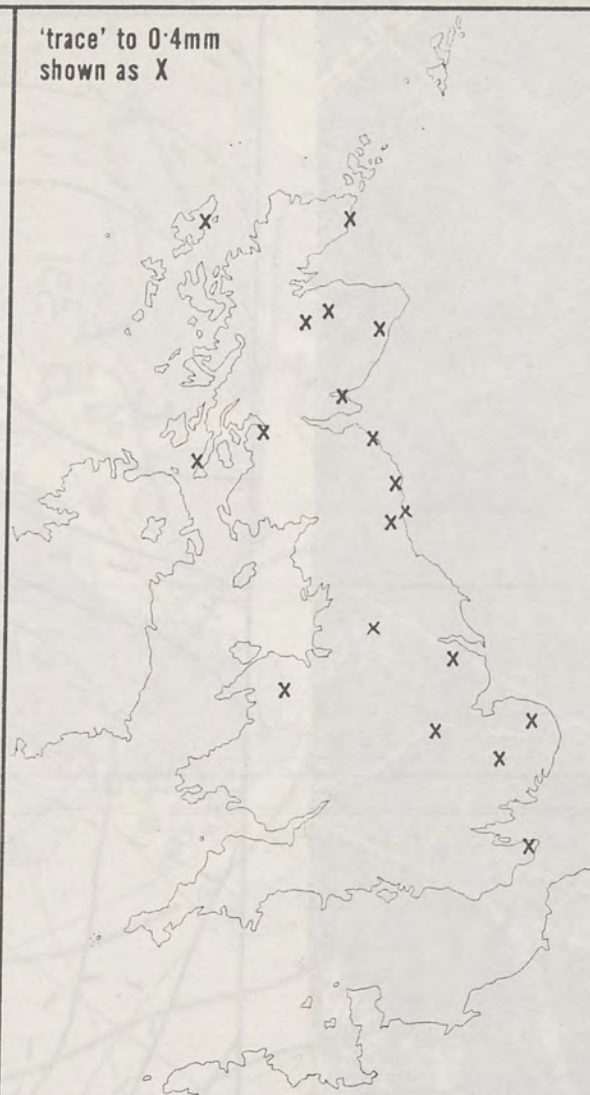
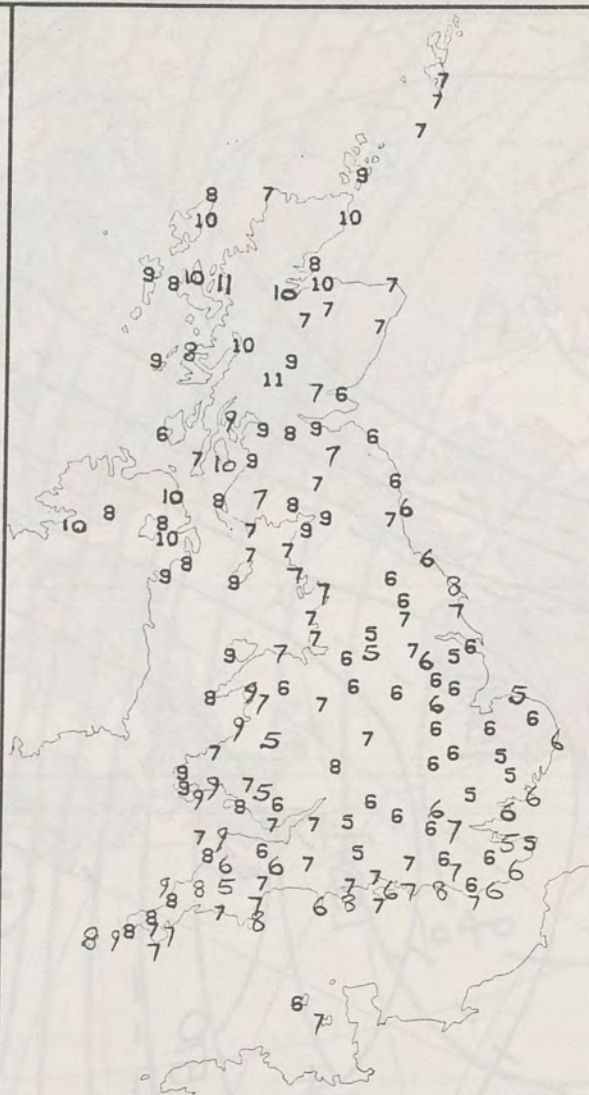
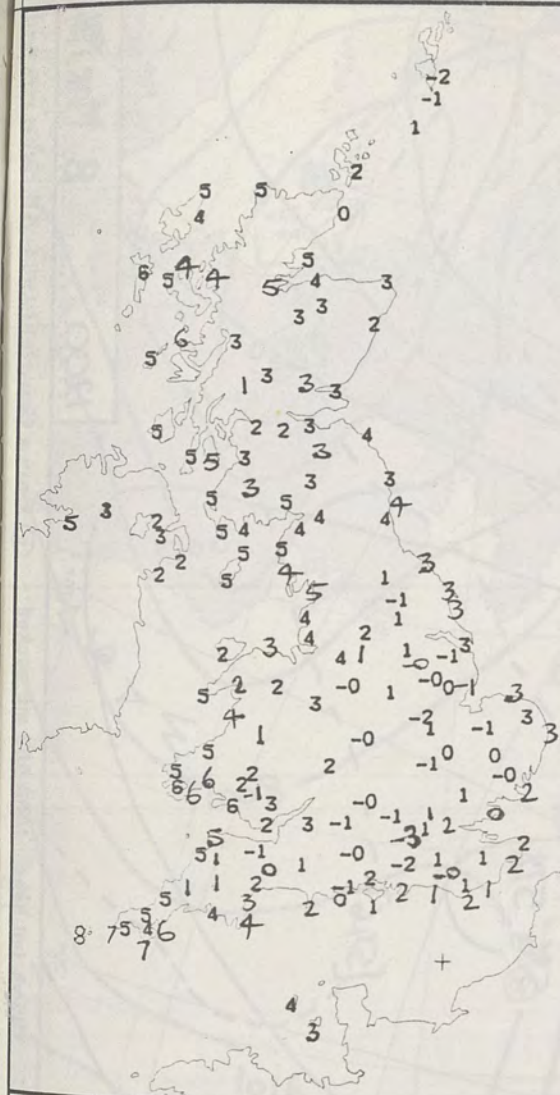
SIGNIFICANT WEATHER CHARTS

1800



2400





NIGHT MINIMUM TEMPERATURE (°C)
For 12-hour period ending
0900 ON 8 MAR 84

DAY MAXIMUM TEMPERATURE (°C)
For 12-hour period ending
2100 ON 8 MAR 84

RAINFALL (mm)
For 12-hour period ending
0900 ON 8 MAR 84

RAINFALL (mm)
For 12-hour period ending
2100 ON 8 MAR 84

SUNSHINE (hours)
Dawn to dusk
8 MAR 84

EXTREMES FOR THURSDAY 8TH MARCH 1984

Highest maximum : 11.0°C Killin (Nr. Stirling)

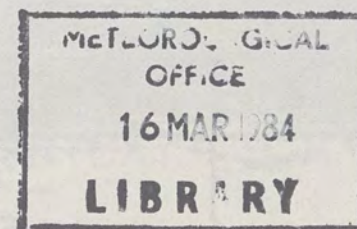
Lowest maximum : 4.6°C Upavon (Salisbury Plain)

Lowest minimum : -3.1°C Bracknell/Beaufort Park

Lowest grass minimum : -8.7°C Birmingham/Elmdon

Most rain (24 hours from 0900 GMT) : 2.0mm Glenlee (Dumfries & Galloway)

Most sun : 9.3 hrs Newquay (Cornwall)



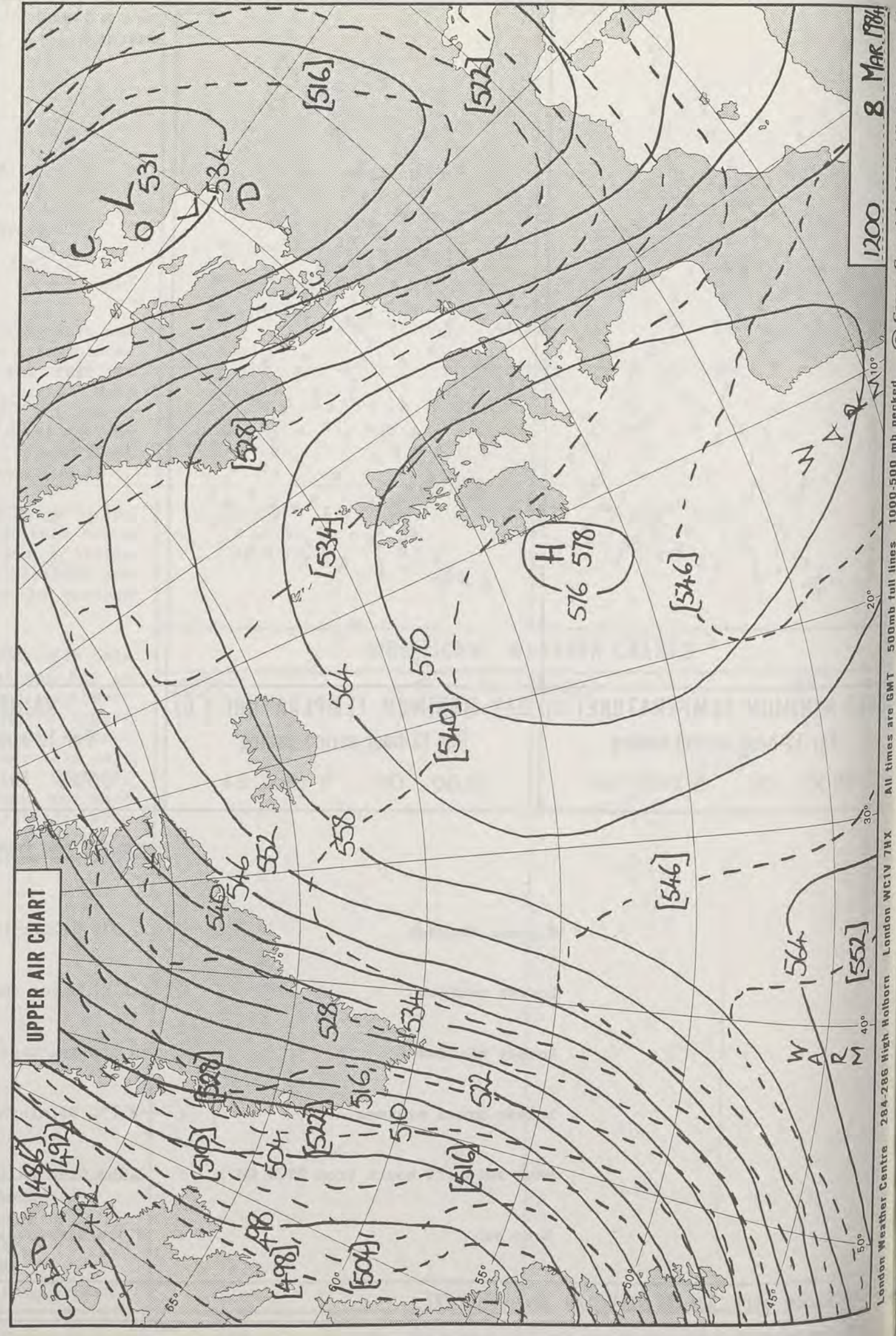
**DAILY
WEATHER
SUMMARY**

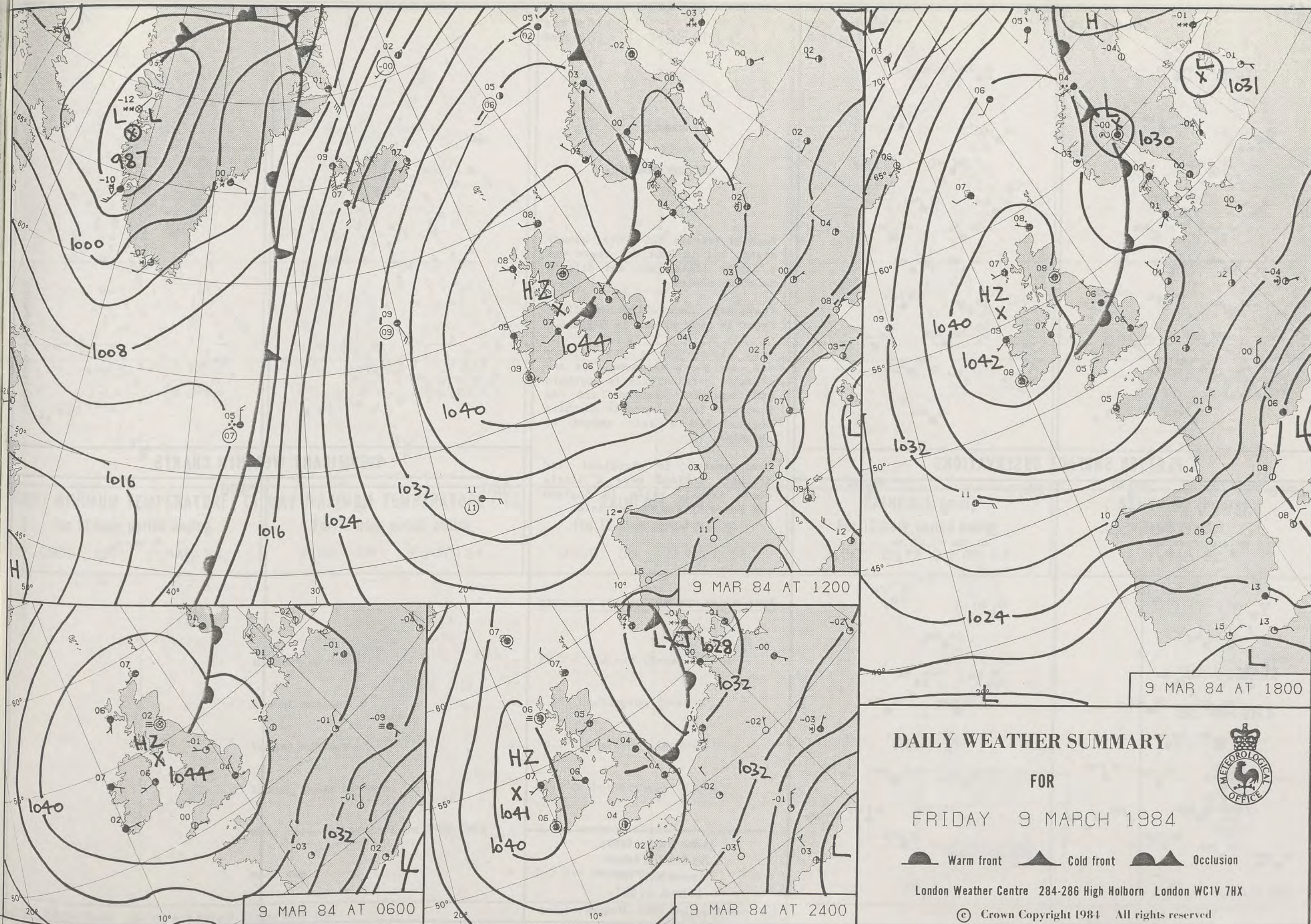


© Crown Copyright 1984
All rights reserved

London Weather Centre 284-286 High Holborn London WC1V 7HX

All times are GMT

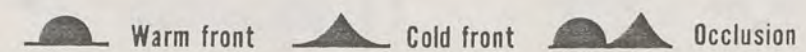




DAILY WEATHER SUMMARY

FOR

FRIDAY 9 MARCH 1984

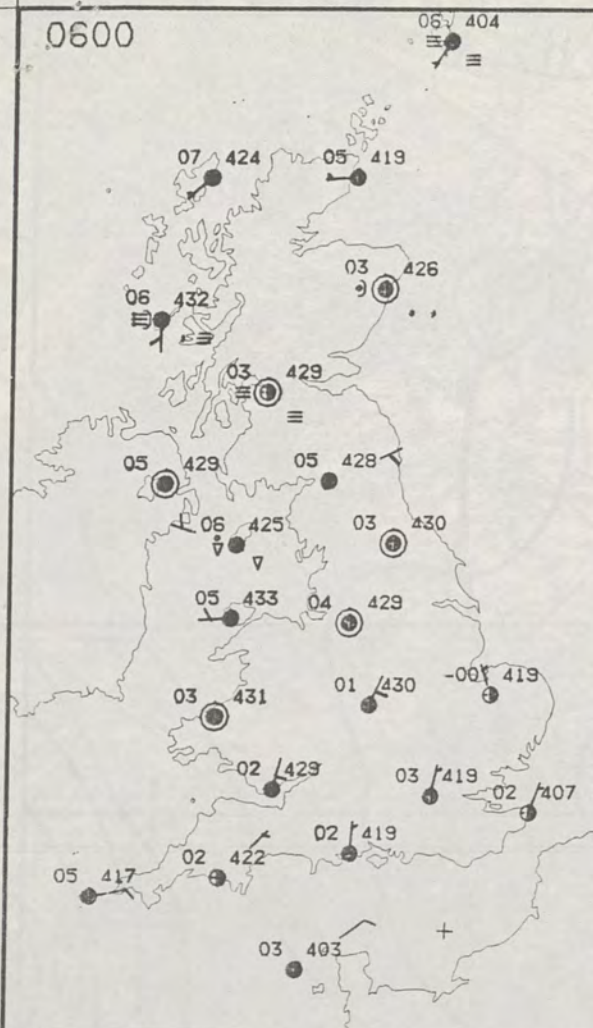


London Weather Centre 284-286 High Holborn London WC1V 7HX

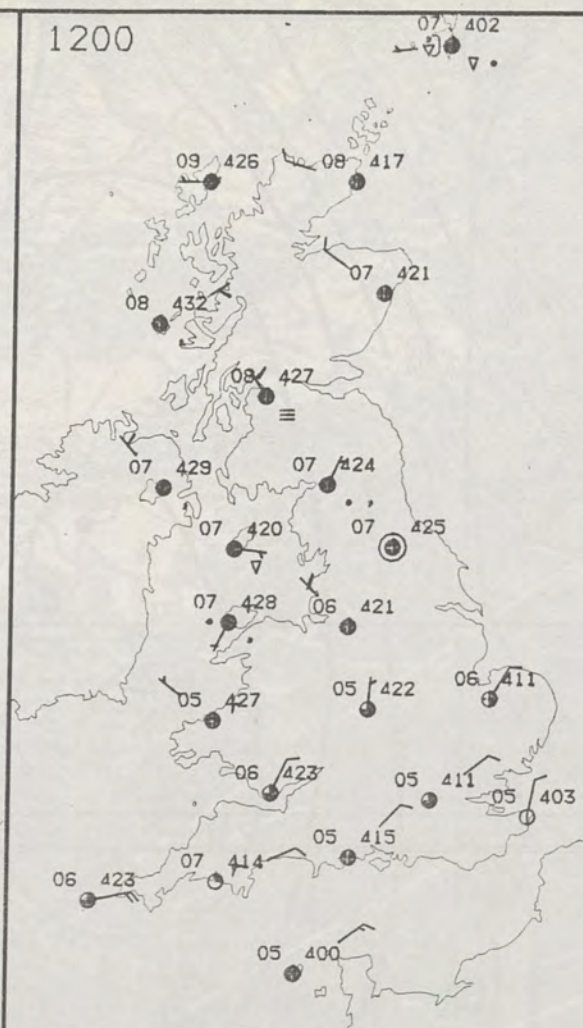
© Crown Copyright 1984 All rights reserved



0600



1200



FRIDAY
9 MARCH 1984

SUMMARY OF BRITISH WEATHER

Much of Britain had a dry, cloudy night, but in Scotland there was a little light rain and drizzle in a few places.

There were clear skies and slight frost in many places in England.

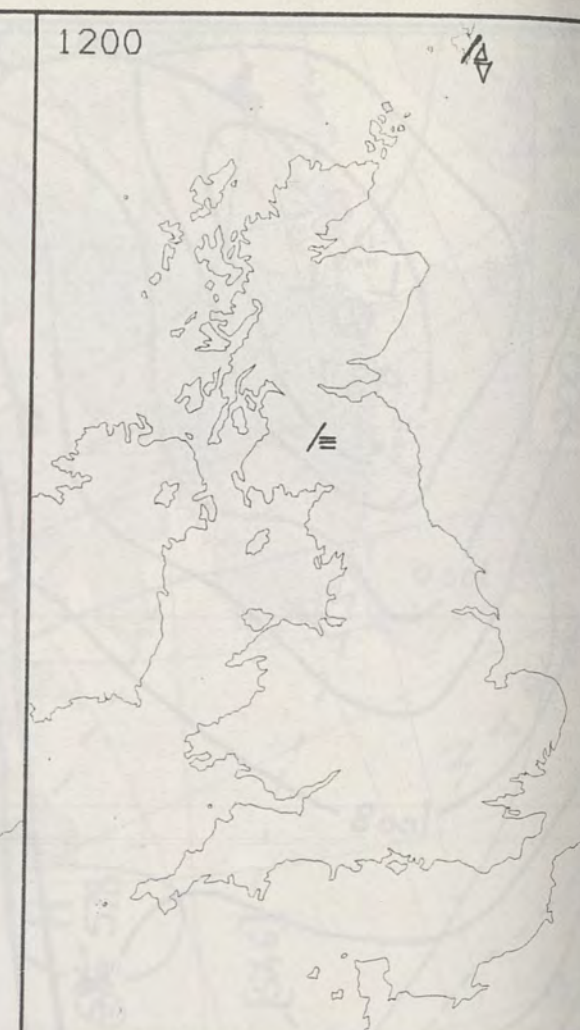
Most places had a dry, cloudy day, but there was some rain and drizzle, particularly in northern and eastern England and in Scotland. Some places in southern England had a fair amount of sunshine.

Temperatures in Scotland and Northern Ireland were a little above normal, while in England and Wales it was rather cold.

0600

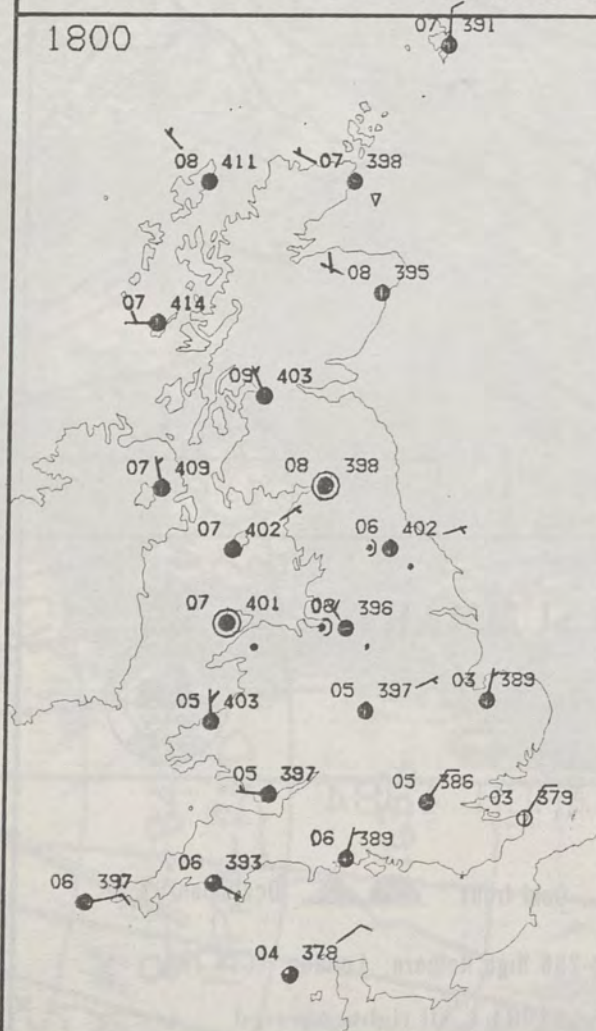


1200

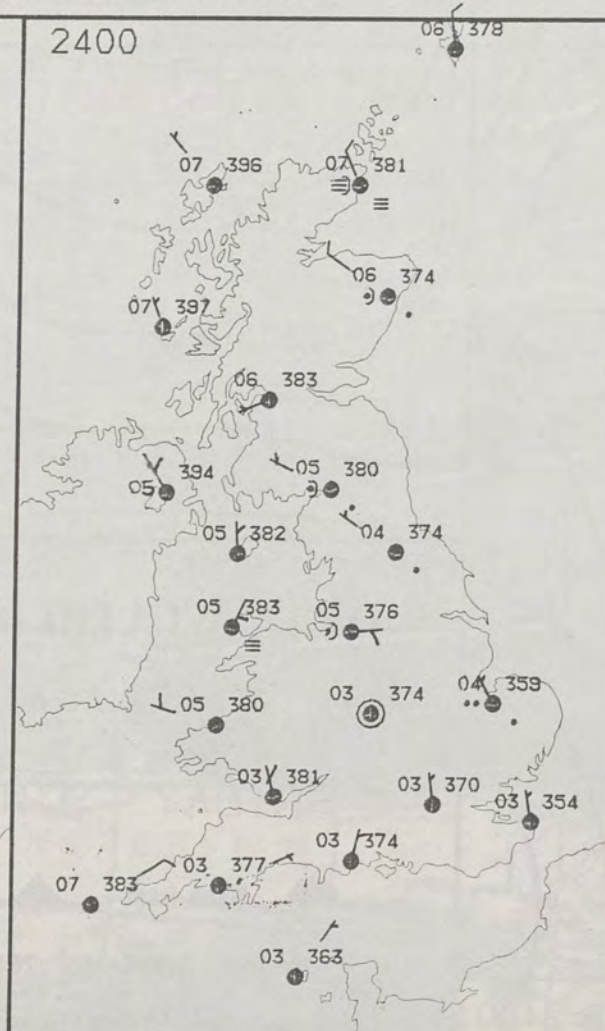


PLOTTED SURFACE OBSERVATIONS

1800

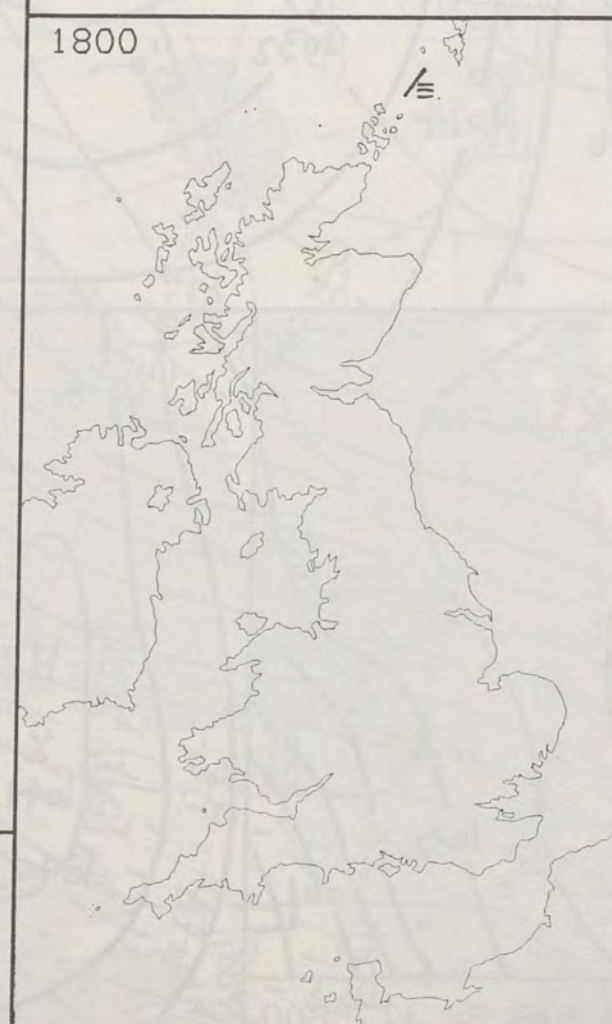


2400

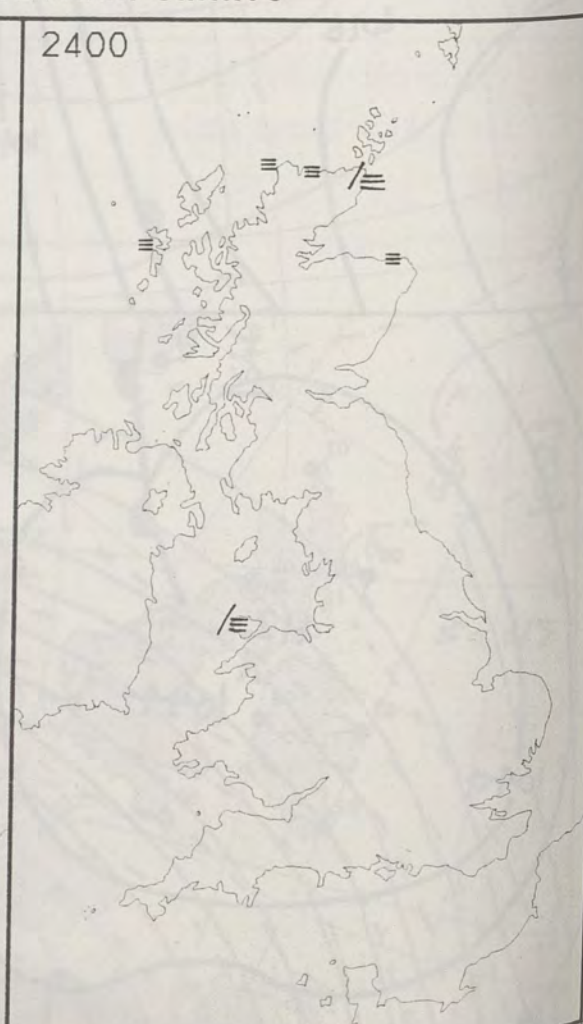


SIGNIFICANT WEATHER CHARTS

1800

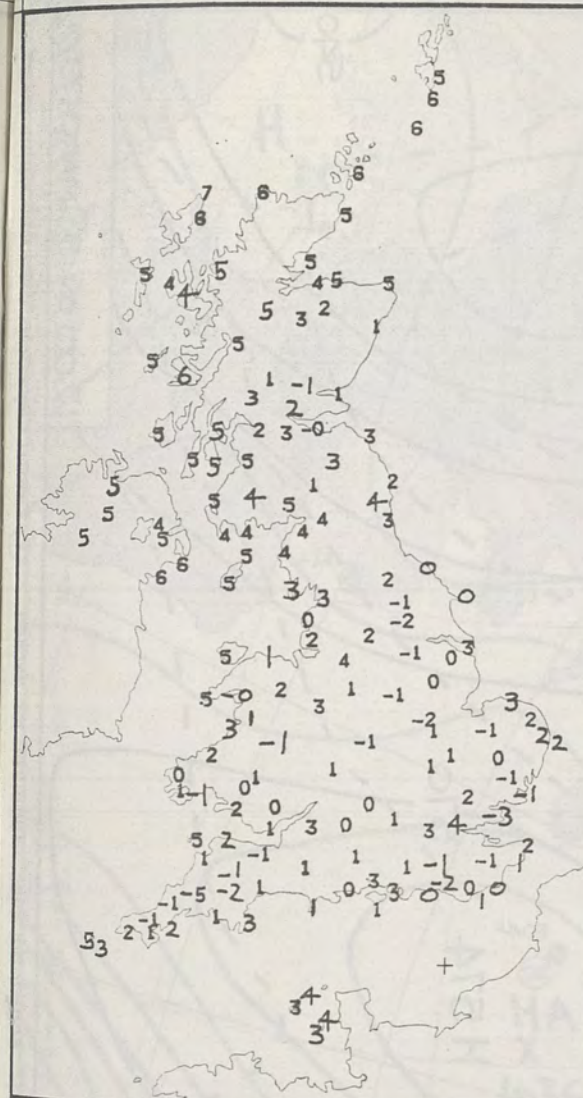


2400

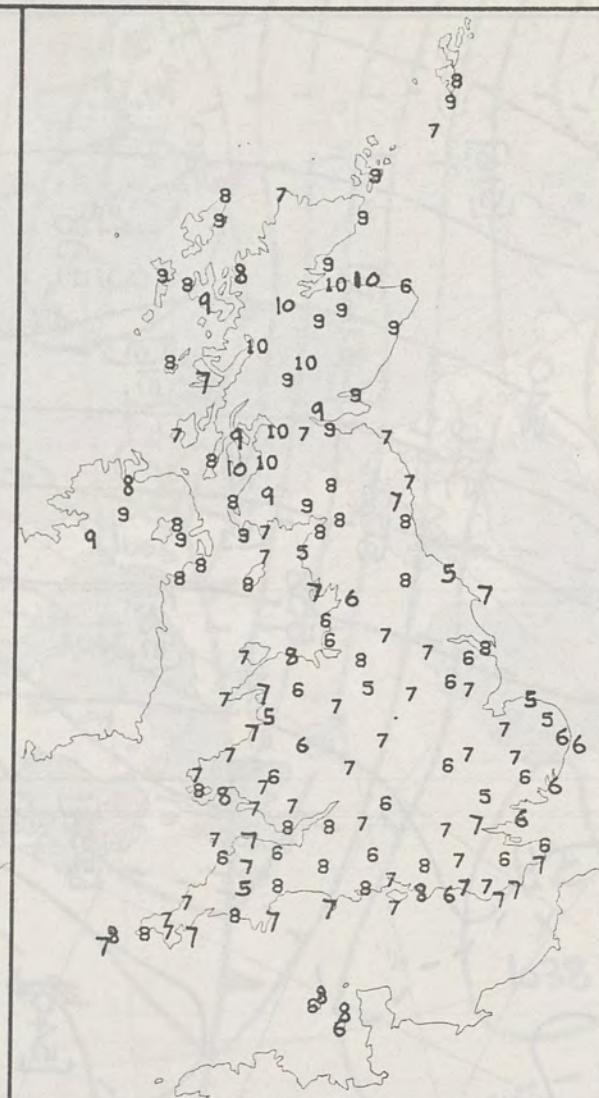


London Weather Centre
284-286 High Holborn
London WC1V 7HX
All times are GMT

© Crown Copyright 1984 All rights reserved



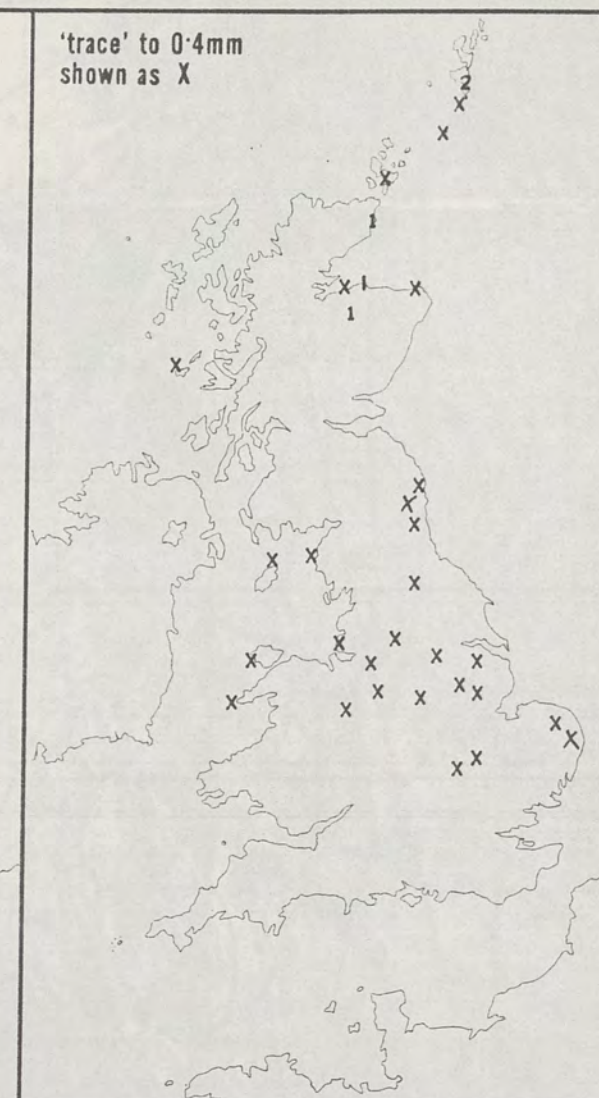
NIGHT MINIMUM TEMPERATURE (°C)
For 12-hour period ending
0900 ON 9 MAR 84



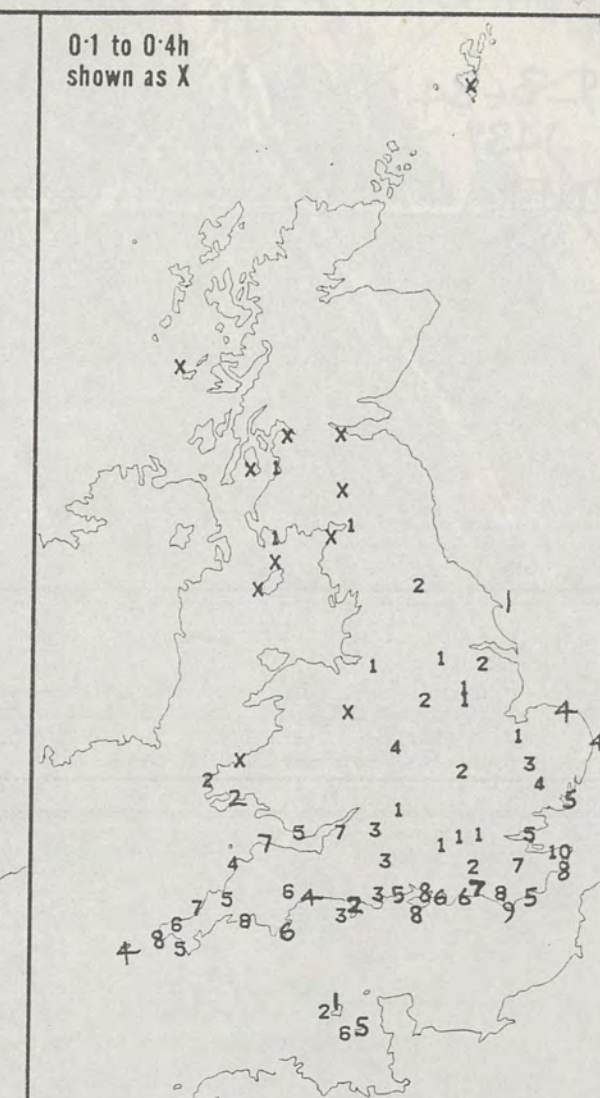
DAY MAXIMUM TEMPERATURE (°C)
For 12-hour period ending
2100 ON 9 MAR 84



RAINFALL (mm)
For 12-hour period ending
0900 ON 9 MAR 84



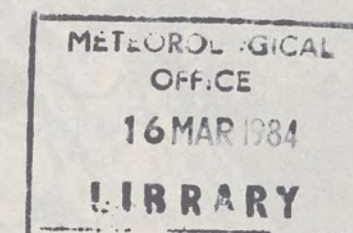
RAINFALL (mm)
For 12-hour period ending
2100 ON 9 MAR 84



SUNSHINE (hours)
Dawn to dusk
9 MAR 84

EXTREMES FOR FRIDAY 9TH MARCH 1984

Highest maximum	: 10.2°C Kinloss (Moray Firth)
Lowest maximum	: 4.5°C Okehampton (Devon)
Lowest minimum	: -4.7°C Bastreet (Cornwall)
Lowest grass minimum	: -7.9°C Shoeburyness (Essex)
Most rain (24 hours from 0900 GMT)	: 2.1mm Manston (Kent)
Most sun	: 9.9 hrs Manston



**DAILY
WEATHER
SUMMARY**

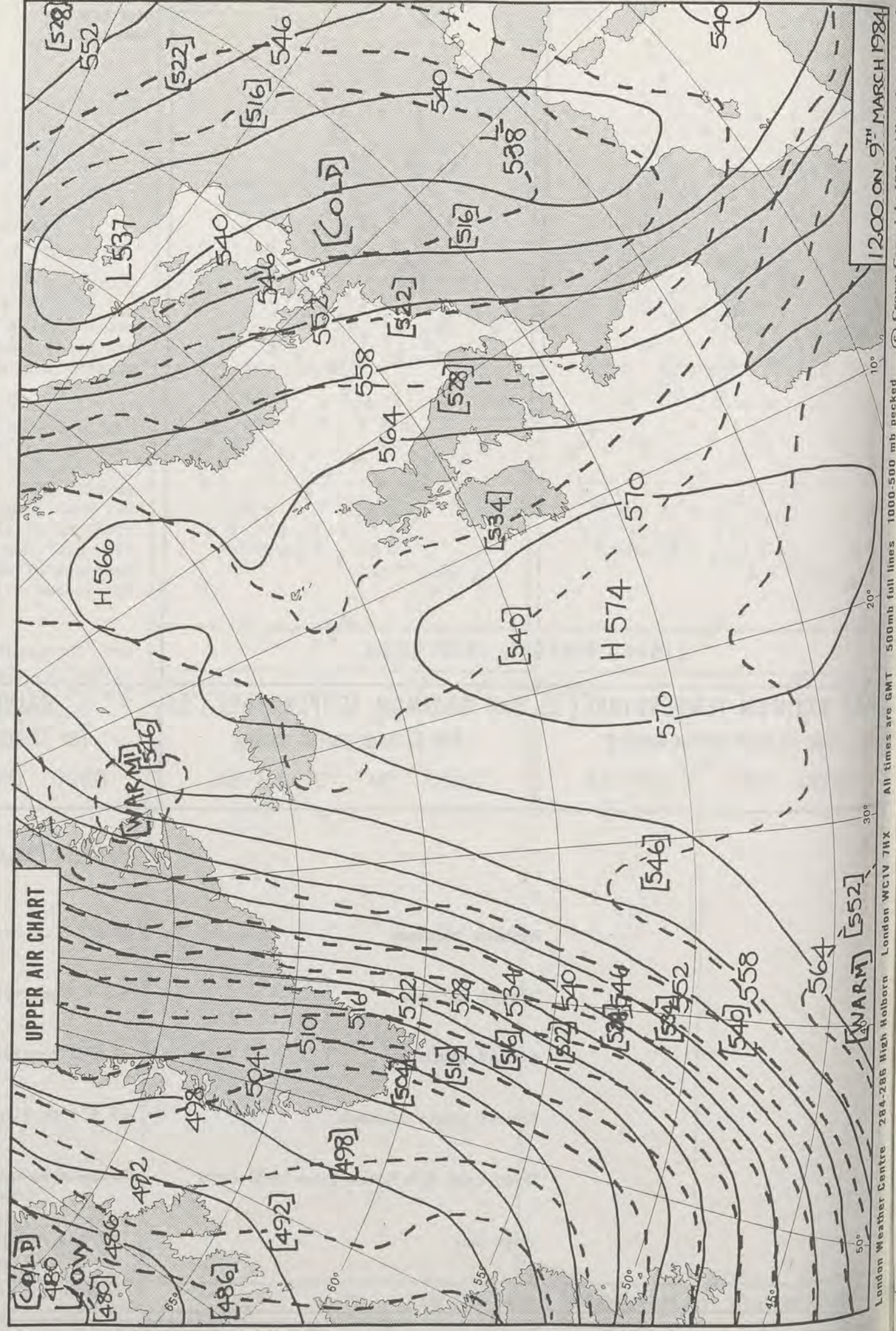


© Crown Copyright 1984
All rights reserved

9-3-84

1431


INFRARED



1200 ON 9TH MARCH 1984

London Weather Centre 284-286 High Holborn London WC1V 7HX All times are GMT 500mb full lines 1000-500 mb pecked Crown Copyright 1984 All rights reserved

[WARM] [552]



DAILY WEATHER SUMMARY

FOR

SATURDAY 10 MARCH 1984

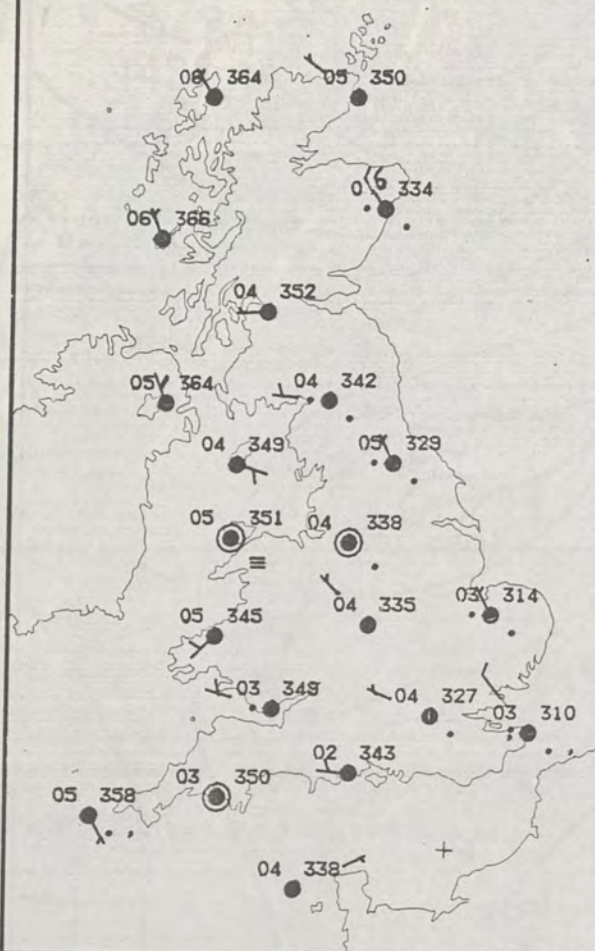
Warm front Cold front Occlusion

London Weather Centre 284-286 High Holborn London WC1V 7HX

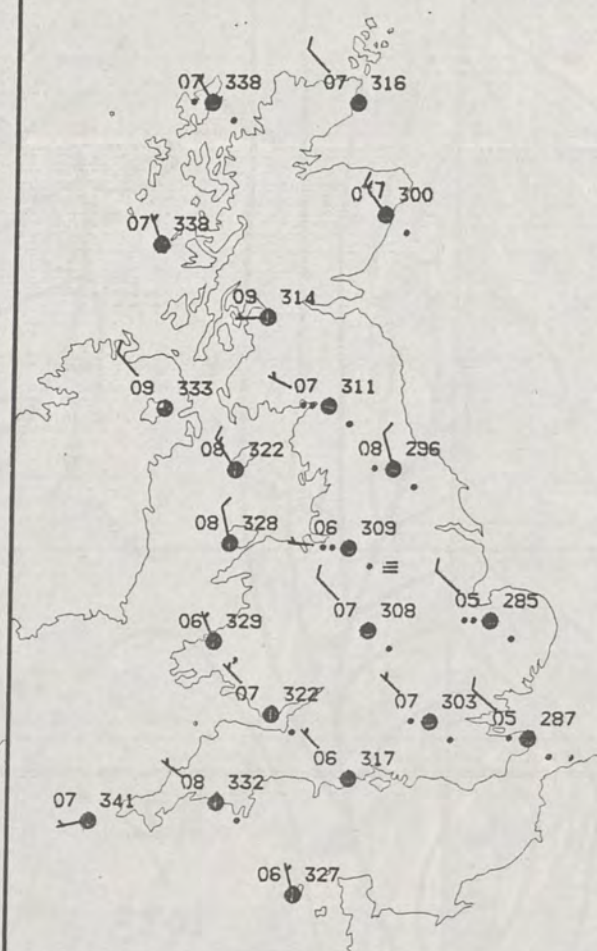
© Crown Copyright 1984 All rights reserved



06/342

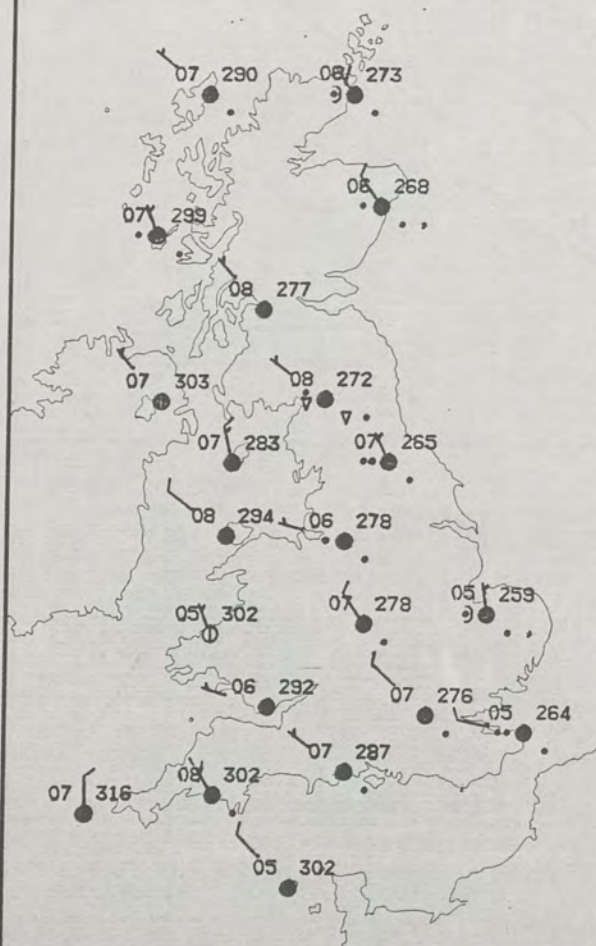


074/308

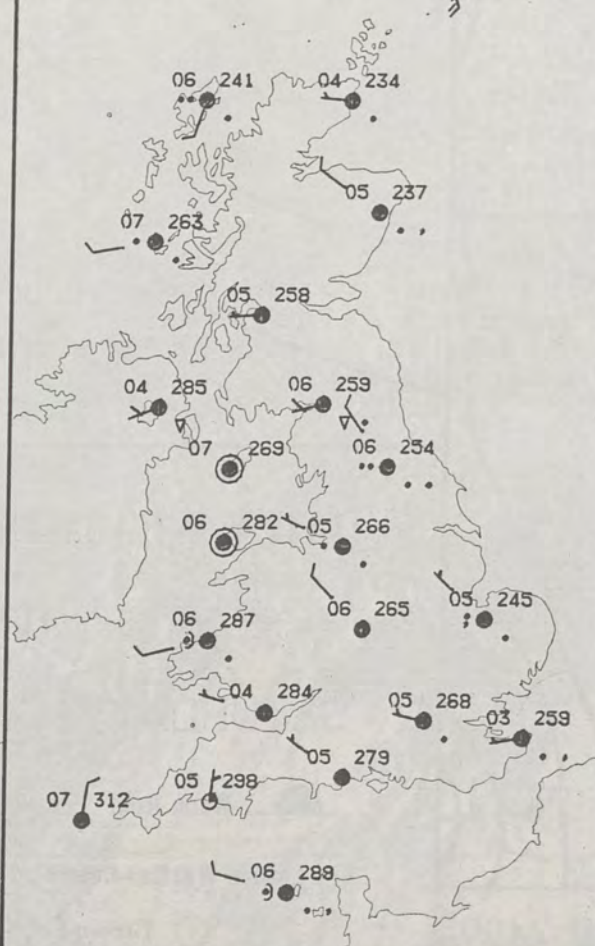


PLOTTED SURFACE OBSERVATIONS

06	261
----	-----



02 241



SATURDAY
10 MARCH 1984

SUMMARY OF BRITISH WEATHER

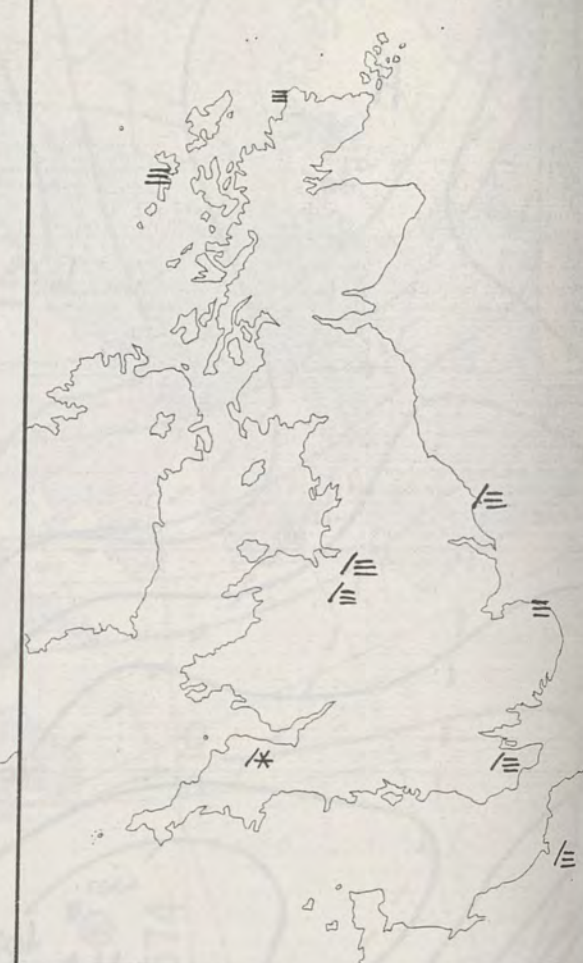
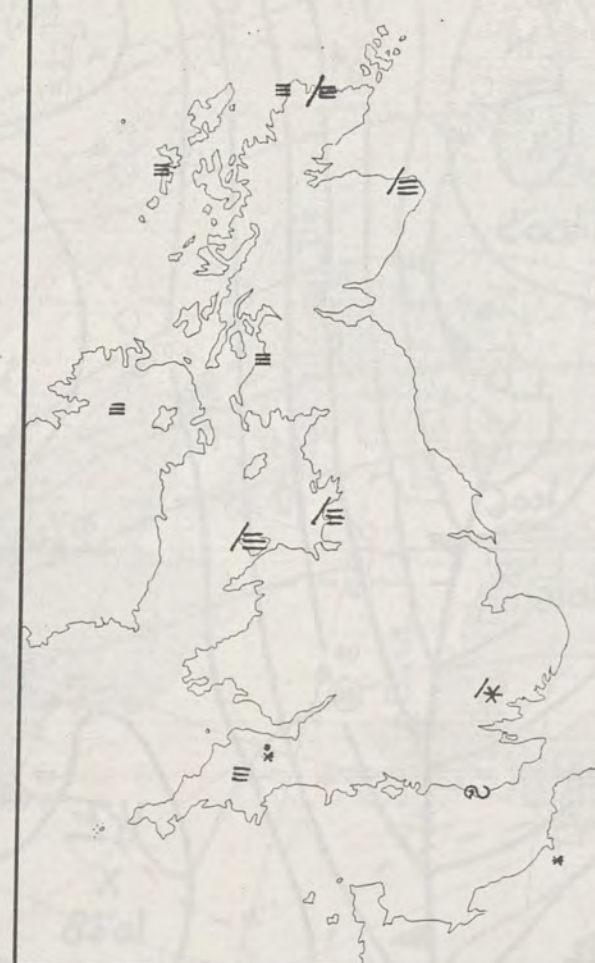
With clear skies at first many parts of southeast England had a frost, otherwise most areas of the British Isles had a cloudy night. Many places remained dry but there was some light rain and drizzle in eastern districts of England and Scotland. Around many Scottish coasts, particularly in the north and west the weather was misty with some fog patches.

During the day apart from a few bright or sunny intervals, these chiefly in West Wales and the Isle of Man, most places were cloudy. Western areas of Britain were mostly dry but central and eastern districts had rain and drizzle at times. Some eastern counties of England had quite a wet day with some heavier rain at times. Temperatures were close to the seasonal normal in most places but in eastern areas it stayed rather cold.

London Weather Centre
284-286 High Holborn
London WC1V 7HX
All times are GMT

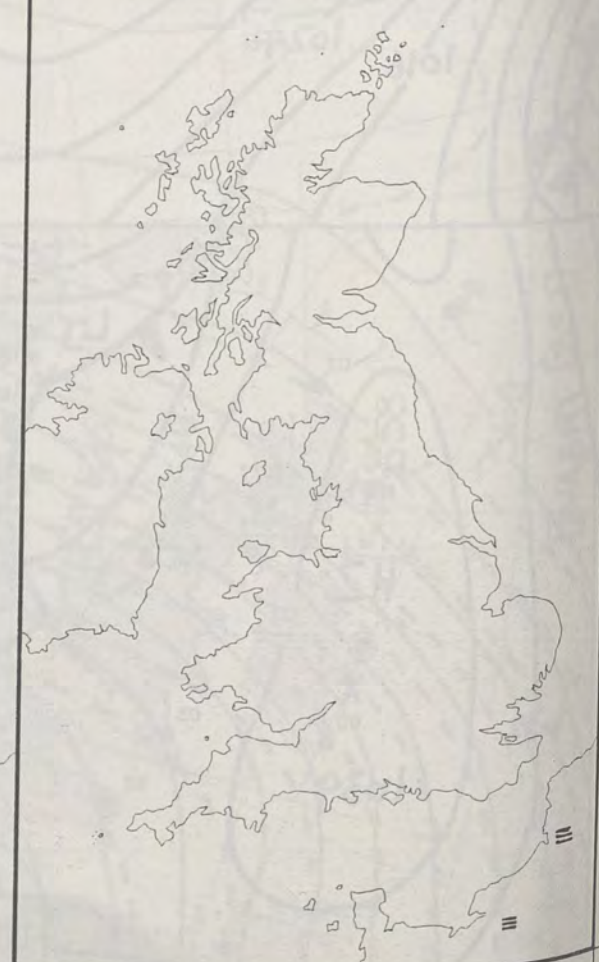
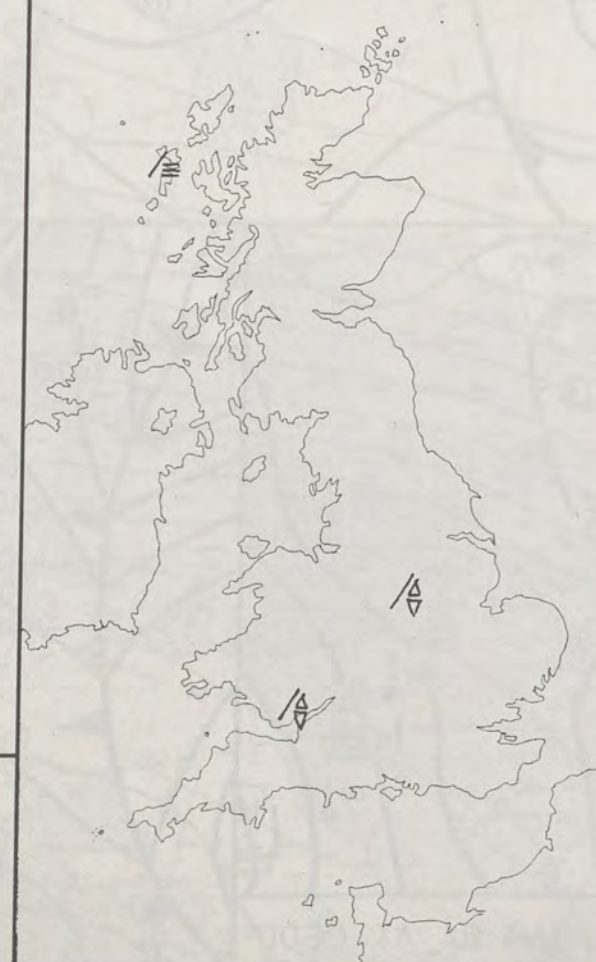
© Crown Copyright 1984 All rights reserved

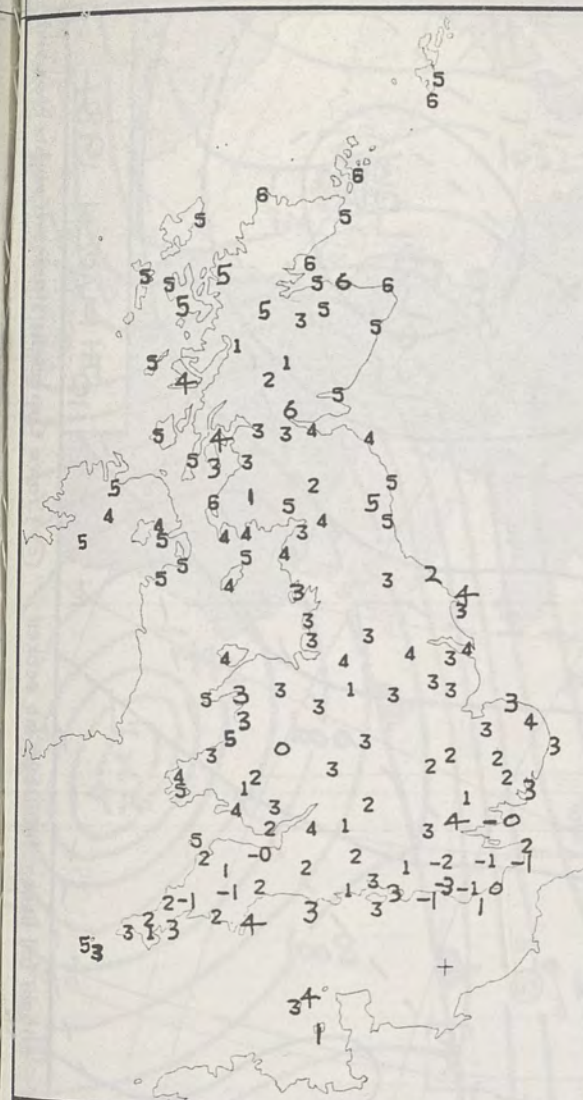
1200



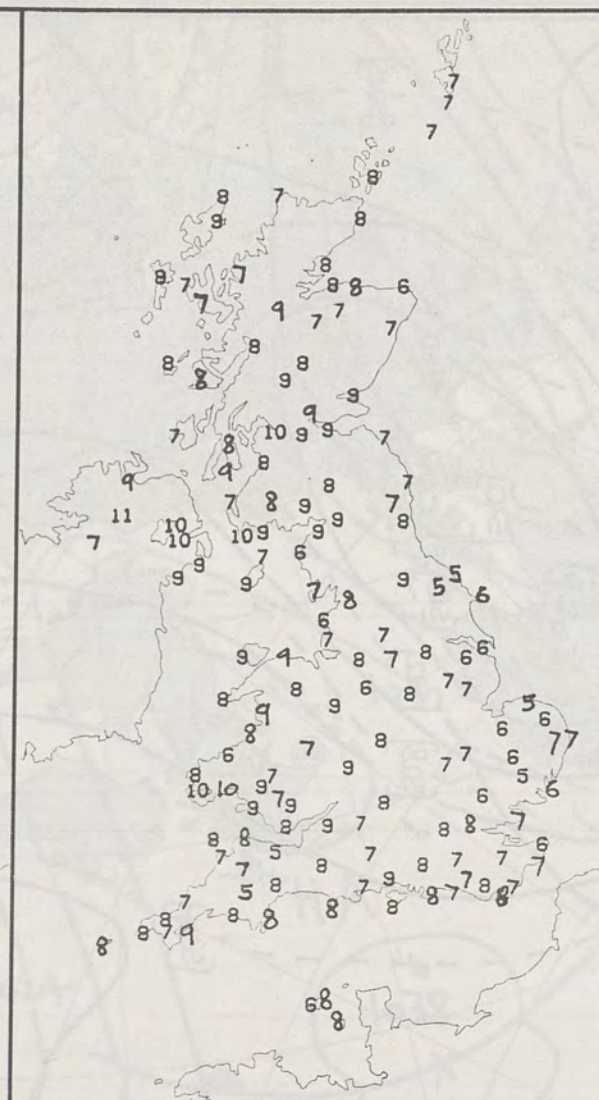
SIGNIFICANT WEATHER CHARTS

2400





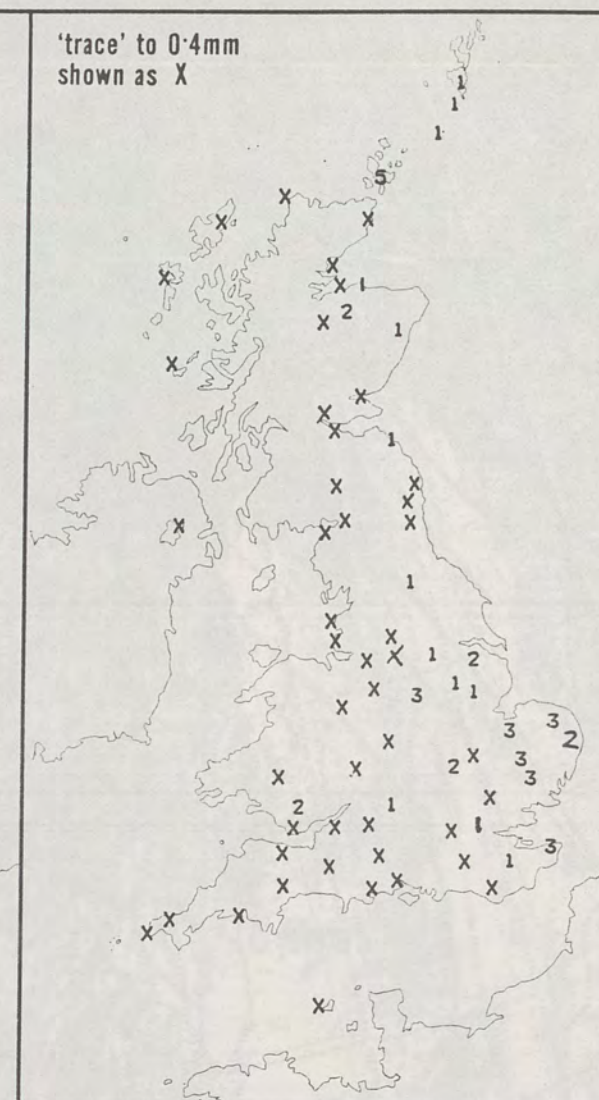
NIGHT MINIMUM TEMPERATURE (°C)
For 12-hour period ending
0900 ON 10 MAR 84



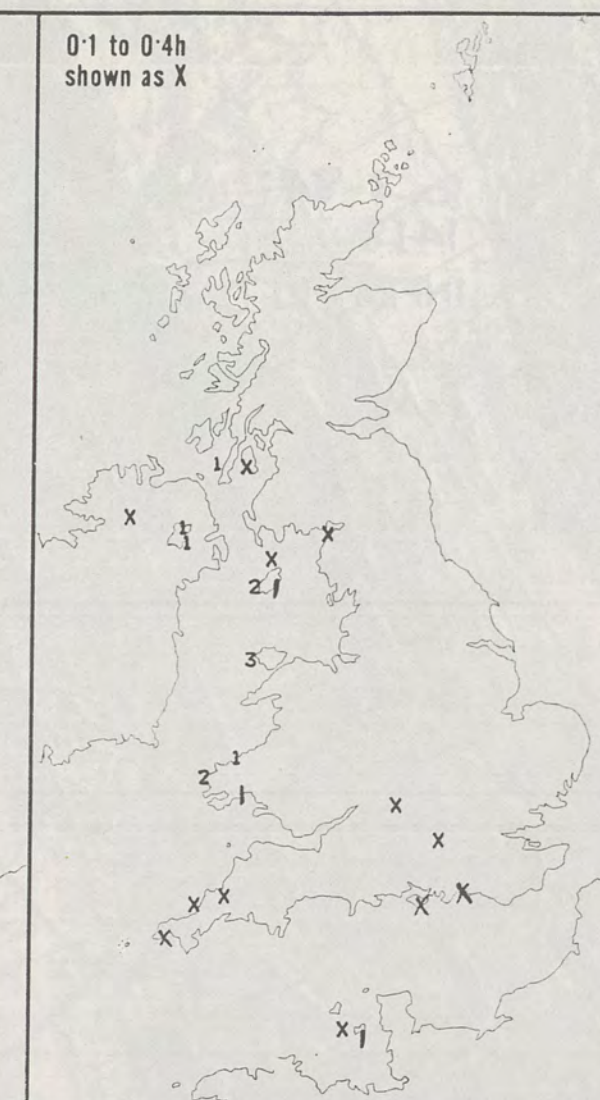
DAY MAXIMUM TEMPERATURE (°C)
For 12-hour period ending
2100 ON 10 MAR 84



RAINFALL (mm)
For 12-hour period ending
0900 ON 10 MAR 84



RAINFALL (mm)
For 12-hour period ending
2100 ON 10 MAR 84



SUNSHINE (hours)
Dawn to dusk
10 MAR 84

EXTREMES FOR SATURDAY 10TH MARCH 1984

Highest maximum	: 10.6°C Carrigans (Co Tyrone)
Lowest maximum	: 4.5°C Fylingdales (North Yorkshire)
Lowest minimum	: -2.9°C East Hoathly (Nr Lewes, Sussex)
Lowest grass minimum	: -7.5°C East Hoathly
Most rain (24 hours from 0900 GMT)	: 10.5mm Lerwick (Shetland)
Most sun	: 3.2 hrs Valley (Nr Hollyhead)

METEOROLOGICAL
OFFICE
16 MAR 1984
LIBRARY

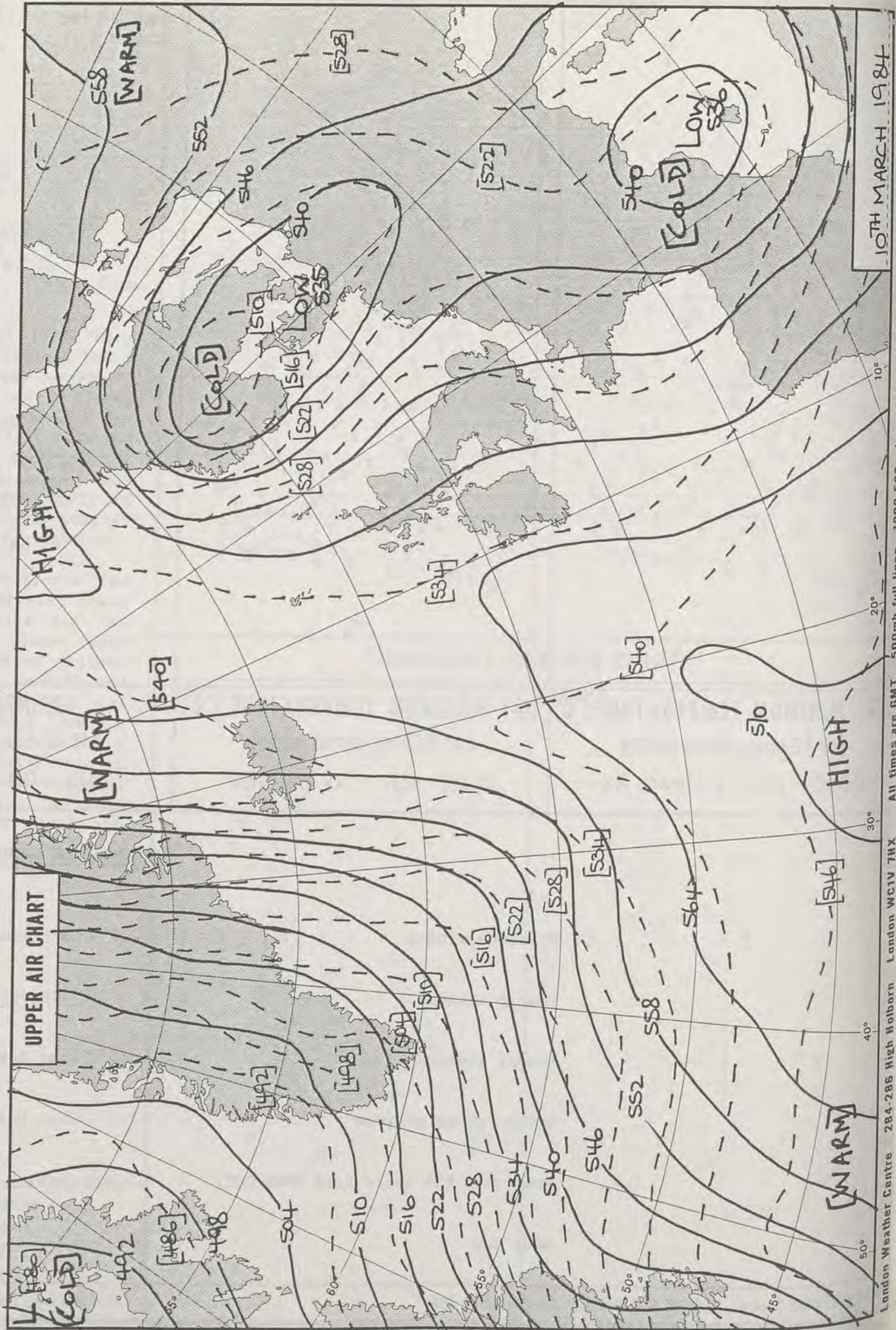
**DAILY
WEATHER
SUMMARY**

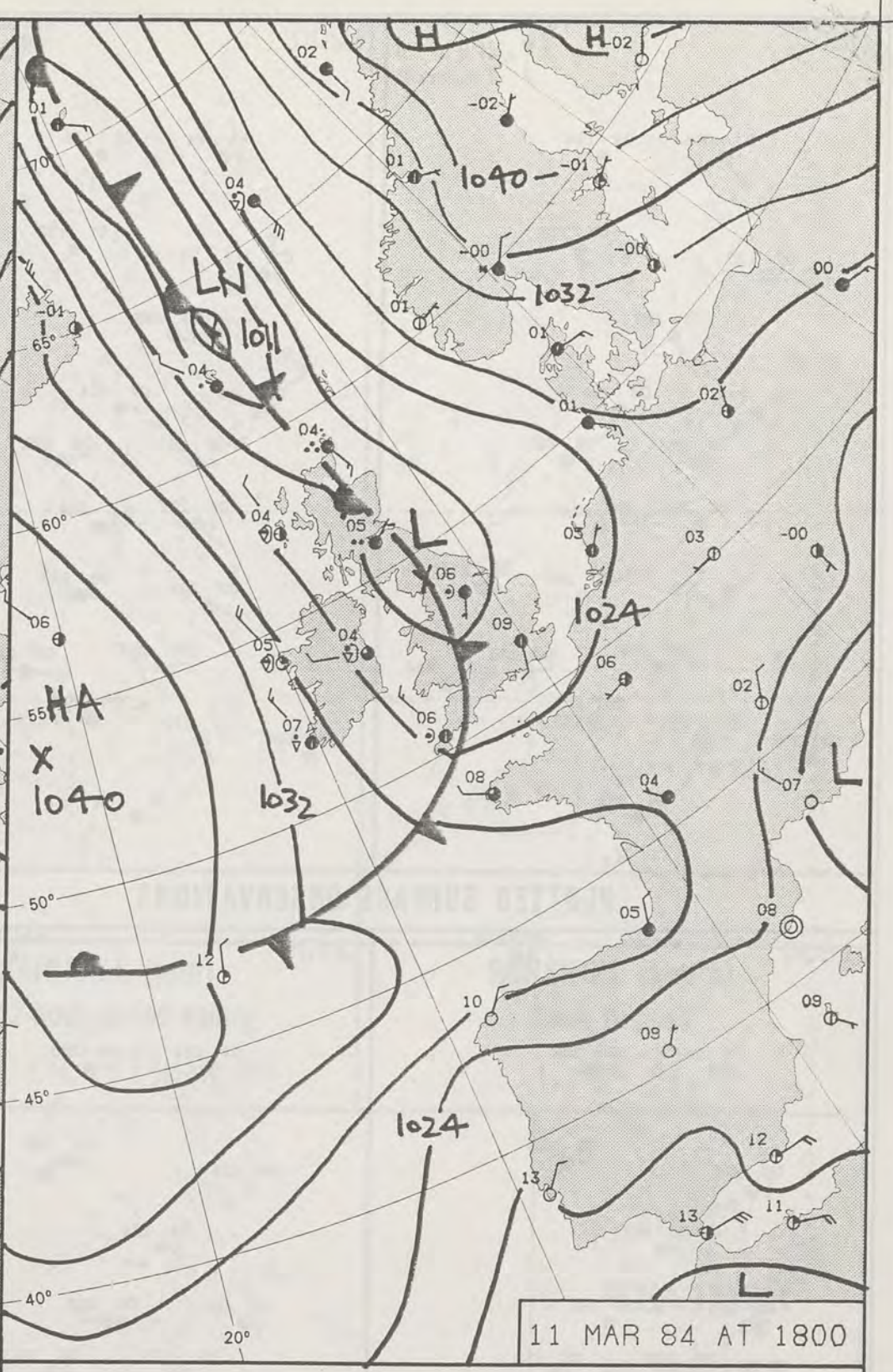



© Crown Copyright 1984
All rights reserved

10-3-84
1418

INFRA-RED





DAILY WEATHER SUMMARY

FOR

SUNDAY 11 MARCH 1984

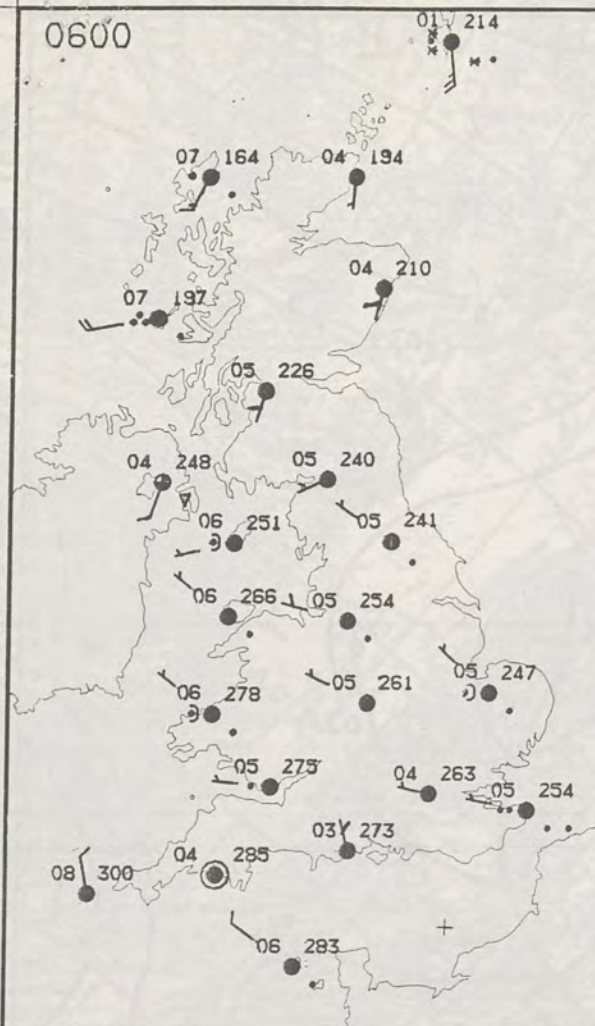
Warm front Cold front Occlusion

London Weather Centre 284-286 High Holborn London WC1V 7HX

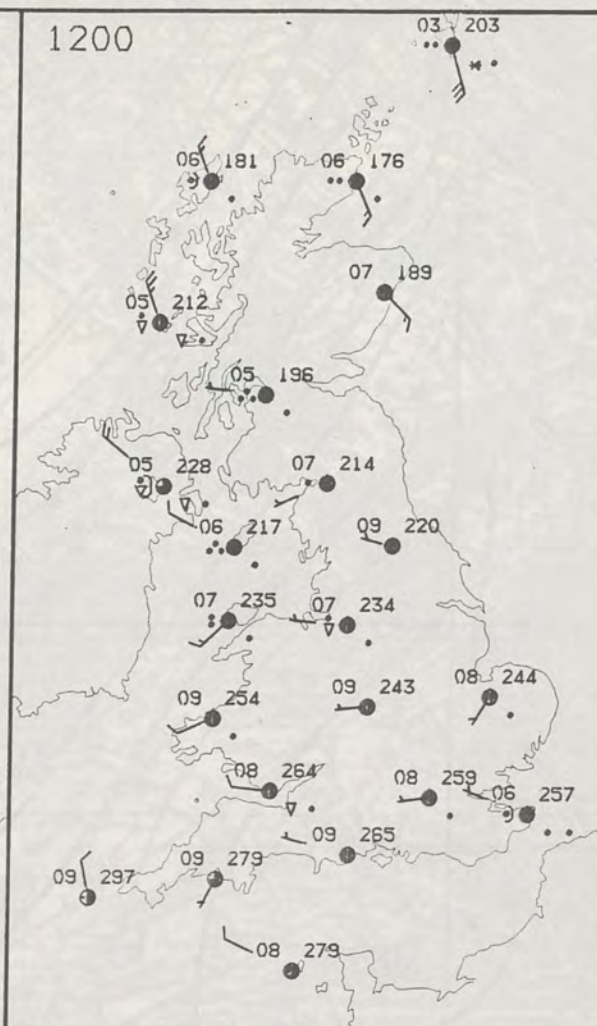
© Crown Copyright 1984 All rights reserved



0600

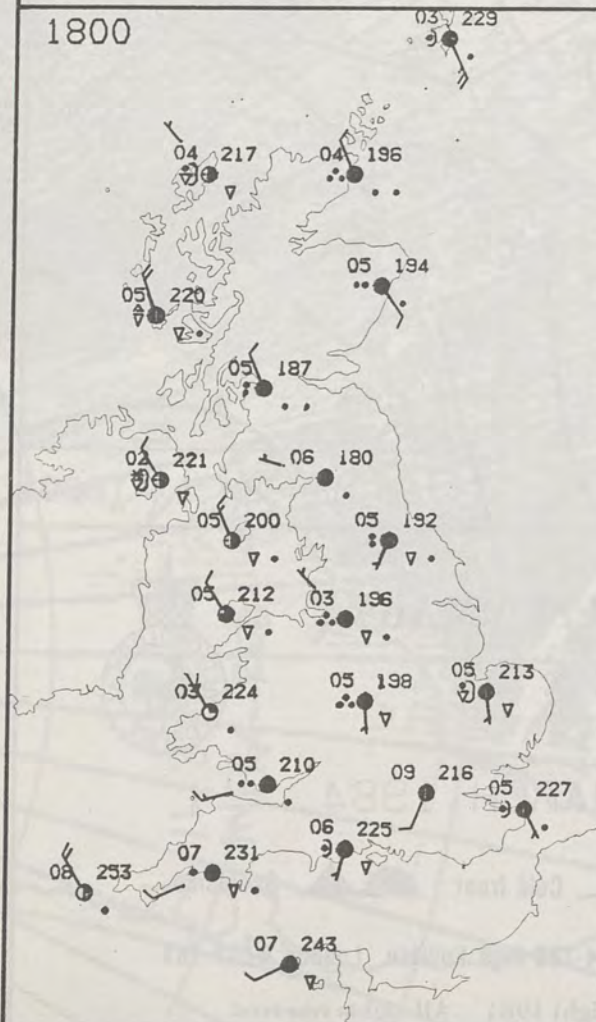


1200

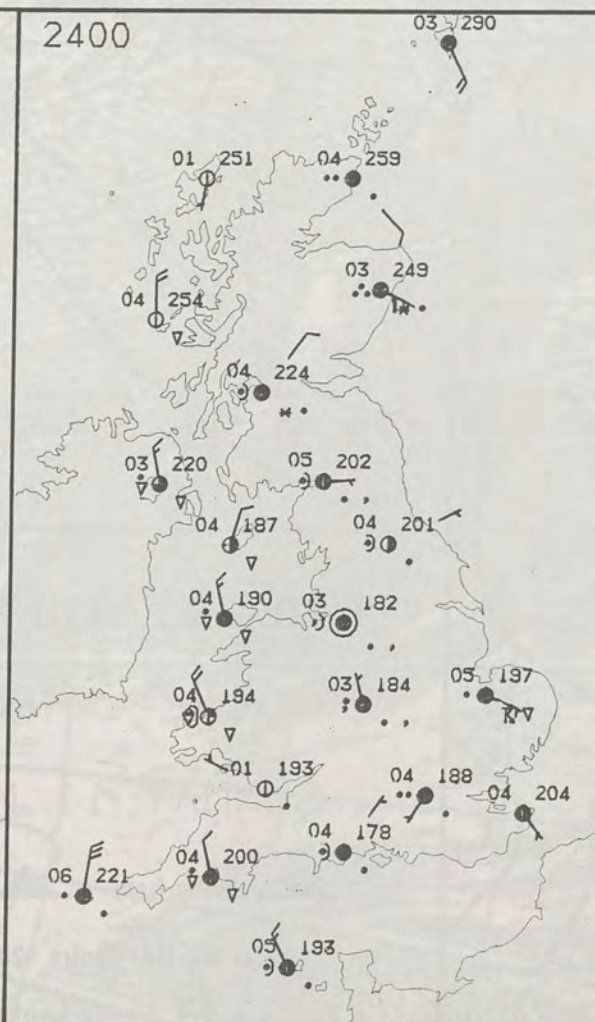


PLOTTED SURFACE OBSERVATIONS

1800



2400

SUNDAY
11 MARCH 1984SUMMARY
OF
BRITISH WEATHER

Most of England and Wales had a cloudy night with rain in places, especially in eastern counties where the rain was persistent in some places. The cloud cover was broken in some central areas and so parts of central southern England had a touch of frost. Northern Ireland and Scotland were cloudy and outbreaks of showery rain reached western parts by morning. There was some snow in Shetland.

During the day England and Wales had a few sunny intervals but there was some rain in most parts with hail and thunder reported in places. After a dry start eastern Scotland was cloudy with rain, turning to snow over some northern hills. In western Scotland and Northern Ireland rain gave way to sunny intervals and wintry showers. Some places in southern England were mild for a time, but much of northern and western Britain became cold during the day.

London Weather Centre
284-286 High Holborn
London WC1V 7HX
All times are GMT

© Crown Copyright 1984 All rights reserved

0600

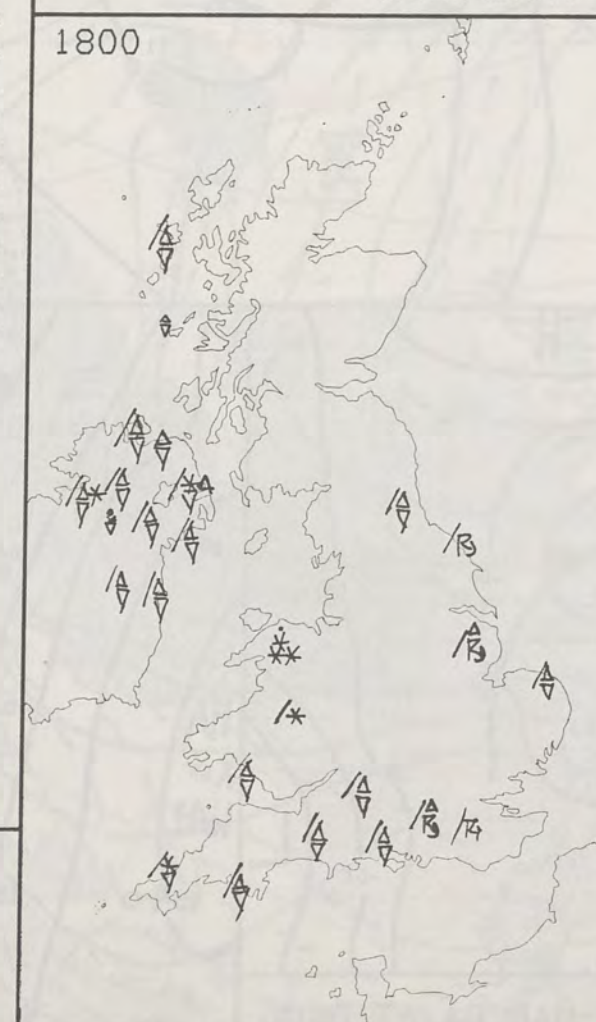


1200



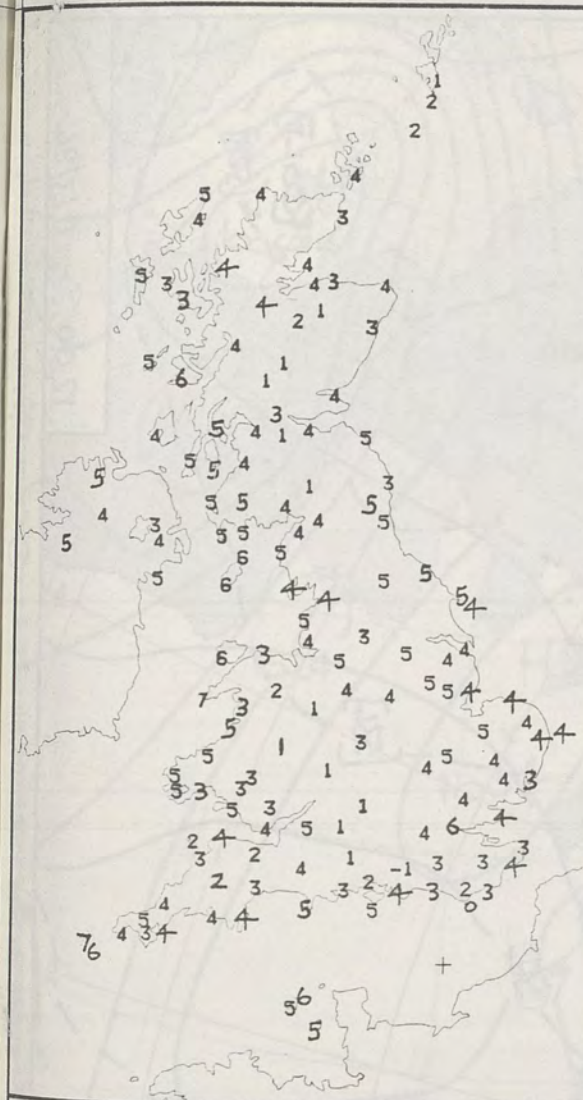
SIGNIFICANT WEATHER CHARTS

1800

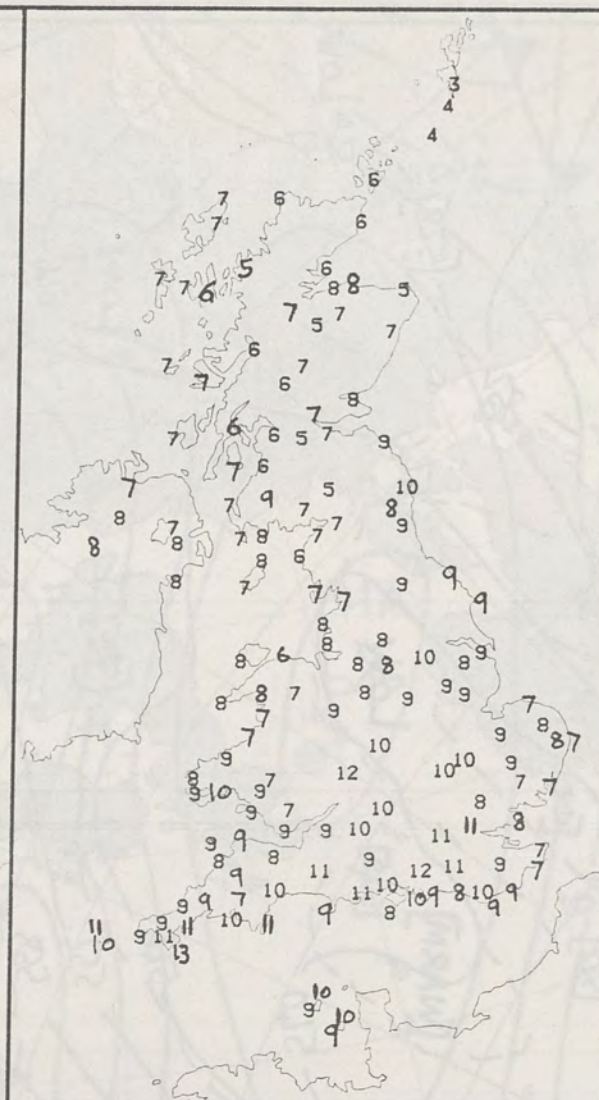


2400

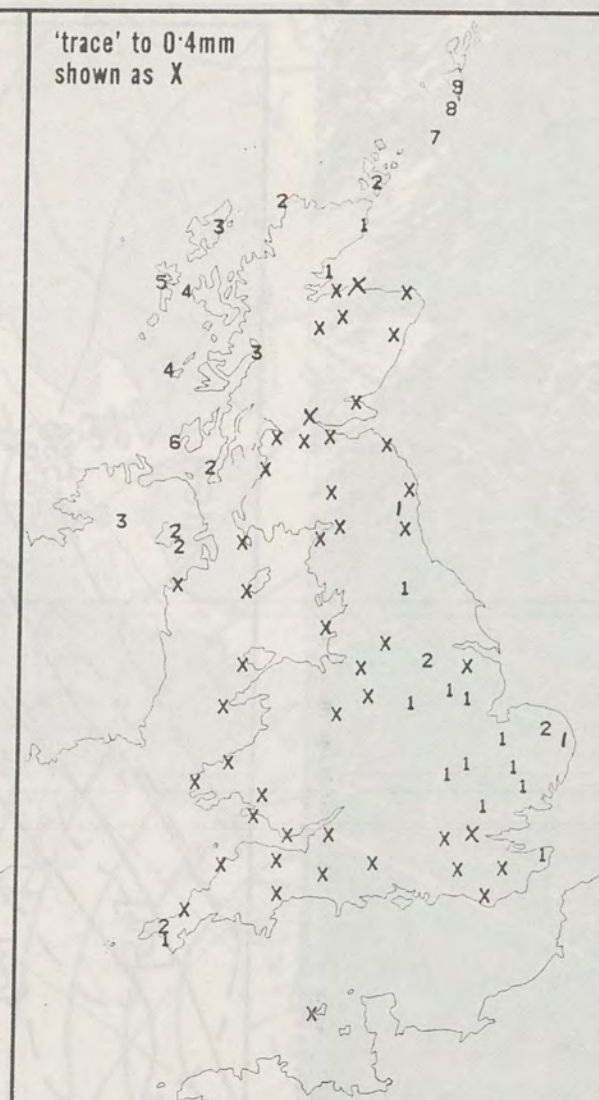




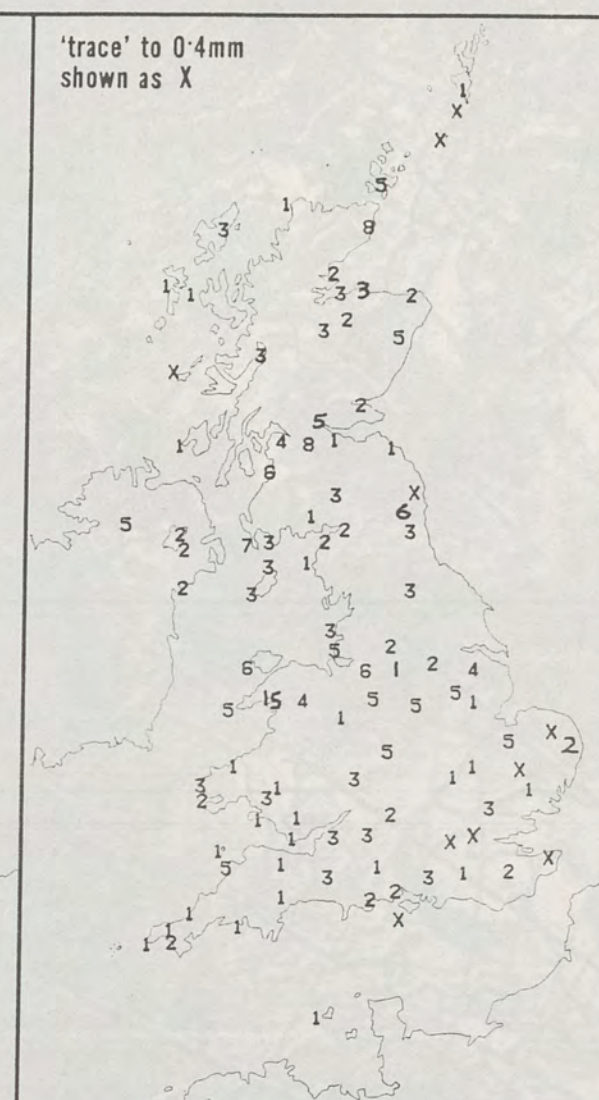
NIGHT MINIMUM TEMPERATURE (°C)
For 12-hour period ending
0900 ON 11 MAR 84



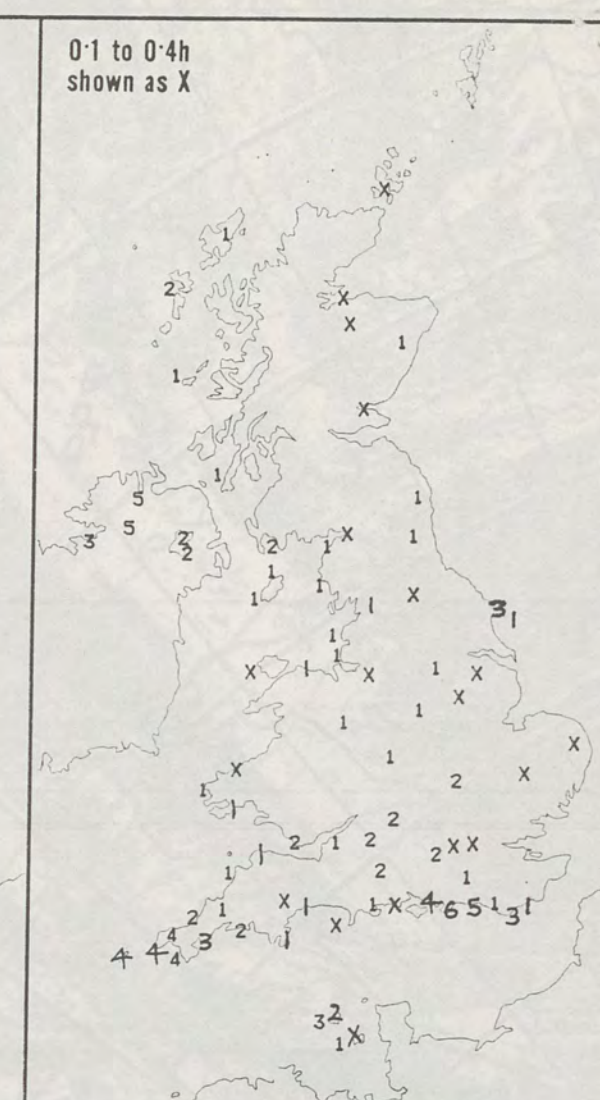
DAY MAXIMUM TEMPERATURE (°C)
For 12-hour period ending
2100 ON 11 MAR 84



RAINFALL (mm)
For 12-hour period ending
0900 ON 11 MAR 84



RAINFALL (mm)
For 12-hour period ending
2100 ON 11 MAR 84



SUNSHINE (hours)
Dawn to dusk
11 MAR 84

EXTREMES FOR SUNDAY 11TH MARCH 1984

Highest maximum : 13.3°C Lizard (Cornwall)

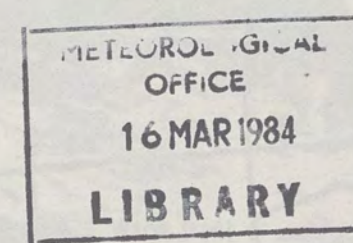
Lowest maximum : 3.5°C Lerwick (Shetland)

Lowest minimum : -1.0°C Liphook (Hampshire)

Lowest grass minimum : -4.8°C Boscombe Down (Salisbury Plain)

Most rain (24 hours from 0900 GMT) : 19.4mm Liphook

Most sun : 5.8 hrs Bognor Regis (West Sussex)



**DAILY
WEATHER
SUMMARY**



© Crown Copyright 1984
All rights reserved

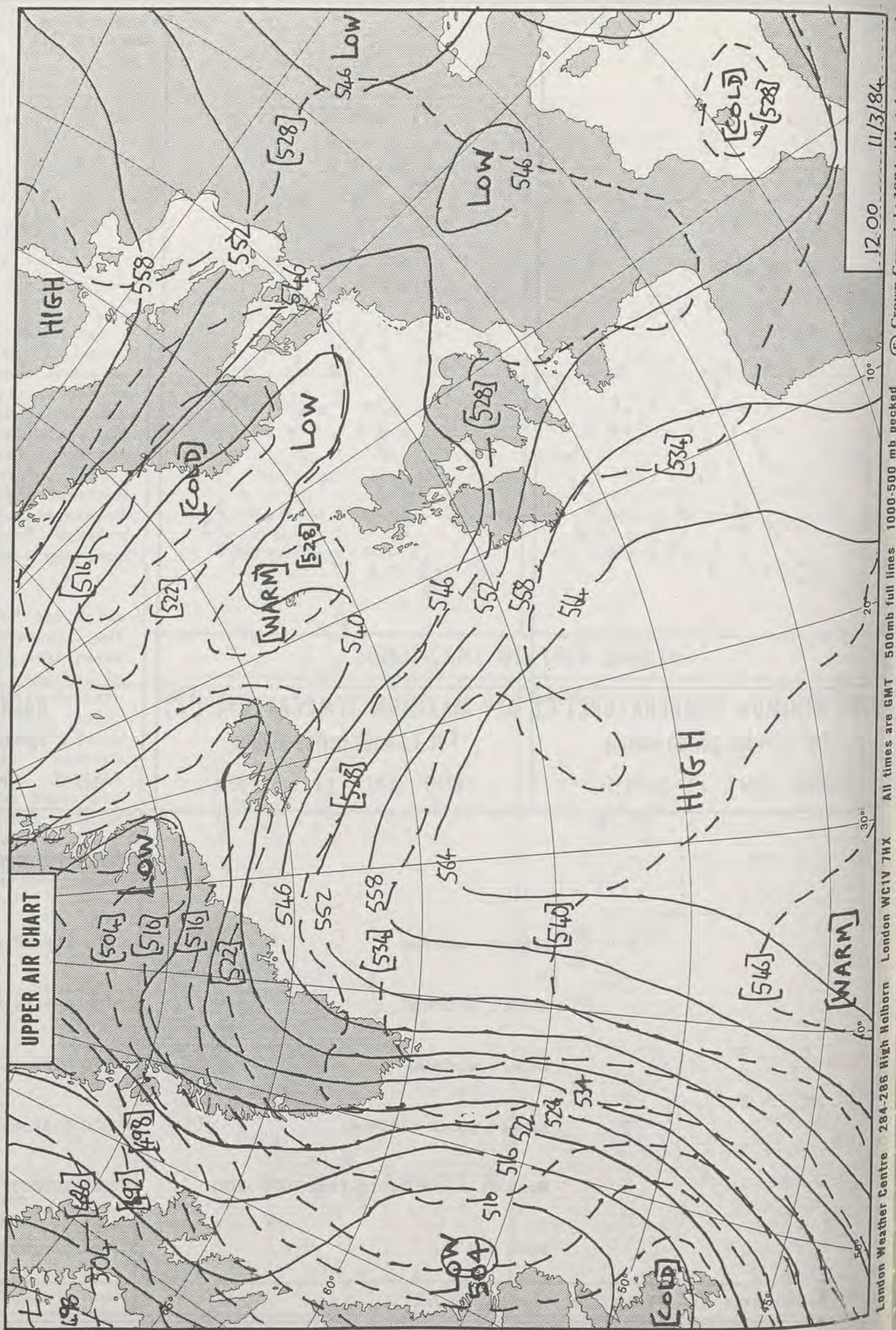
11-3-84
INFRARED

1024

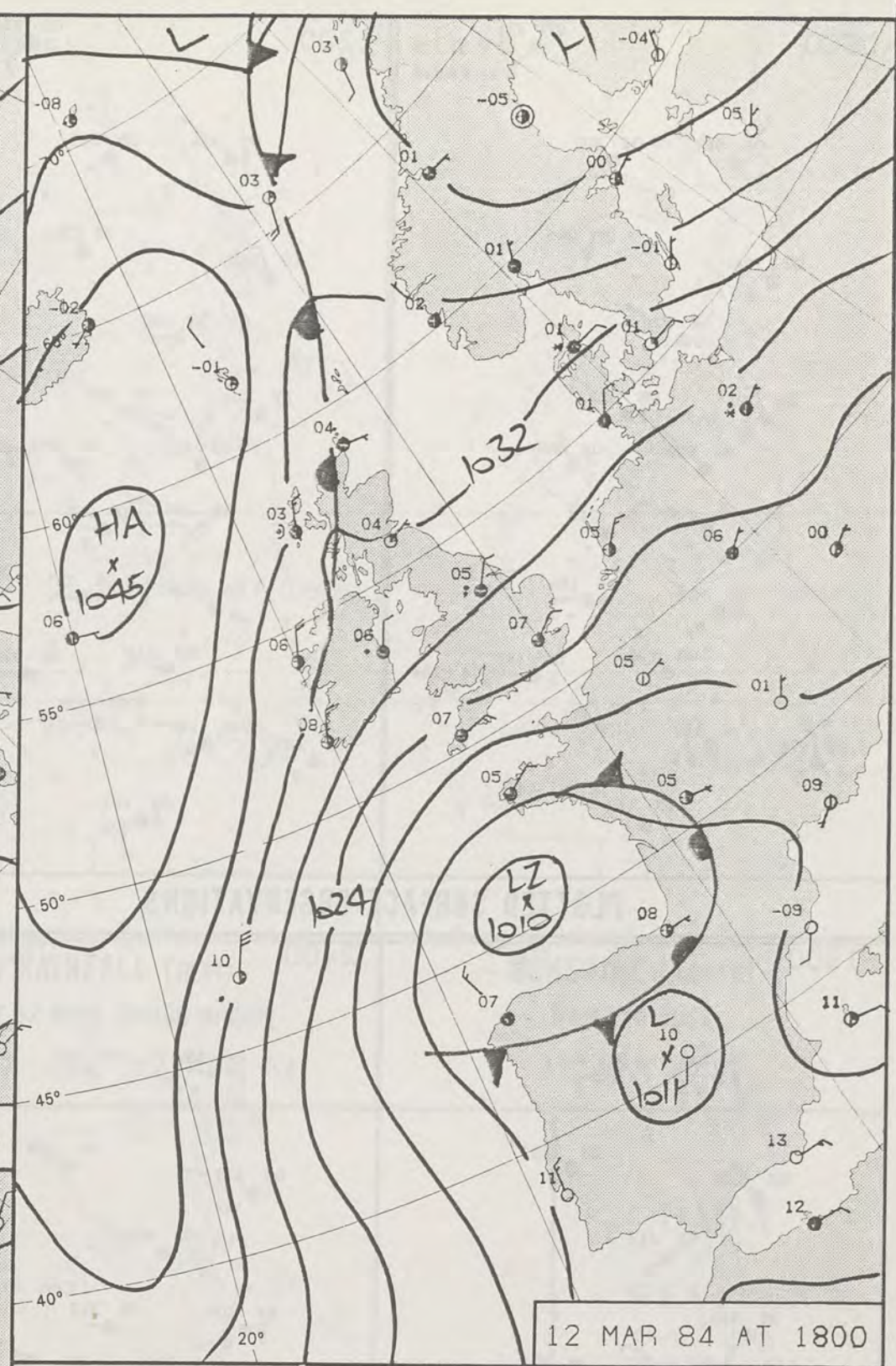
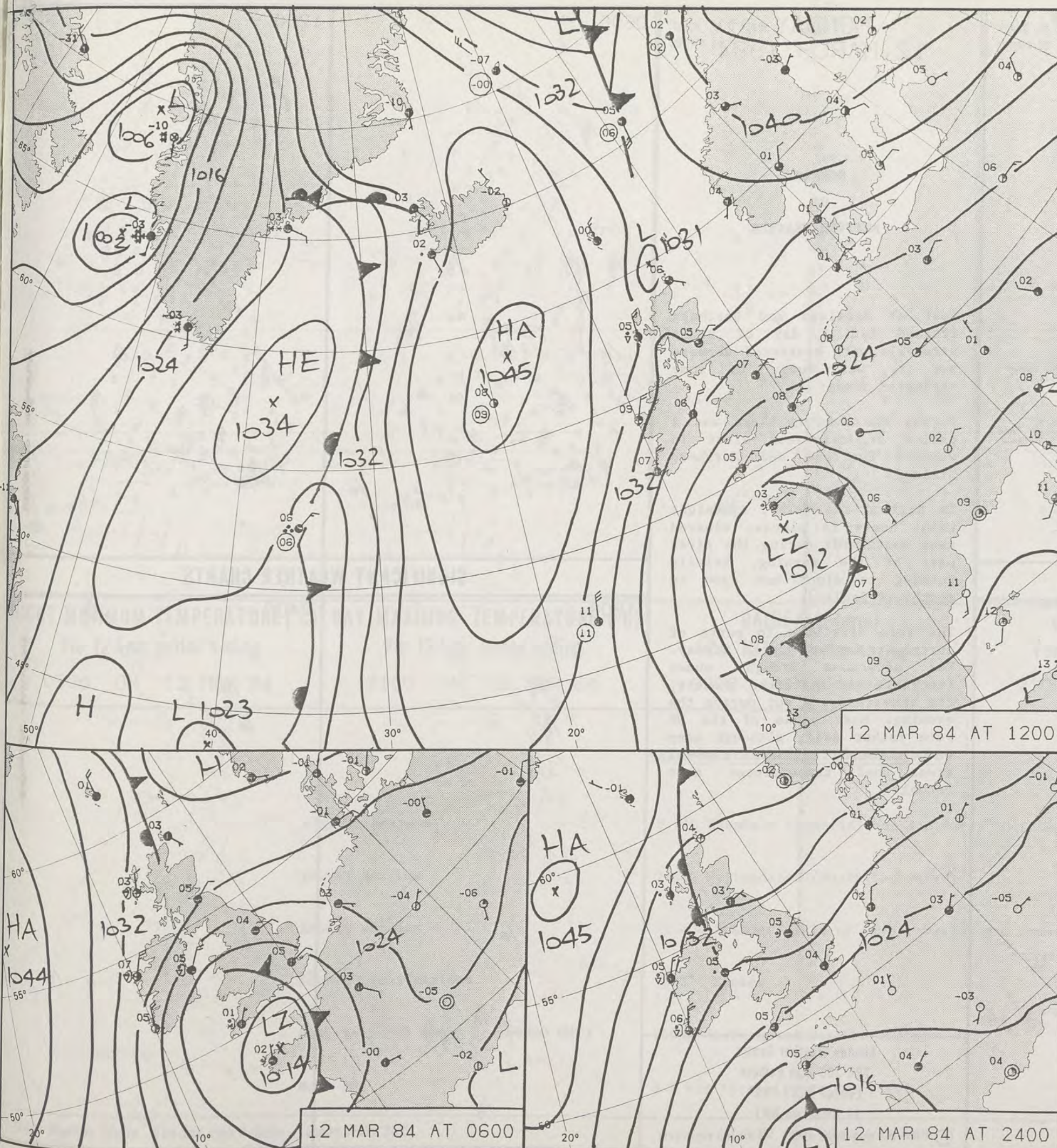
0844

0704

UPPER AIR CHART



12.00 11/3/84
Crown Copyright 1984 All rights reserved
All times are GMT 500mb full lines 1000-500 mb peaked
London Weather Centre 284-286 High Holborn London WC1V 7HX



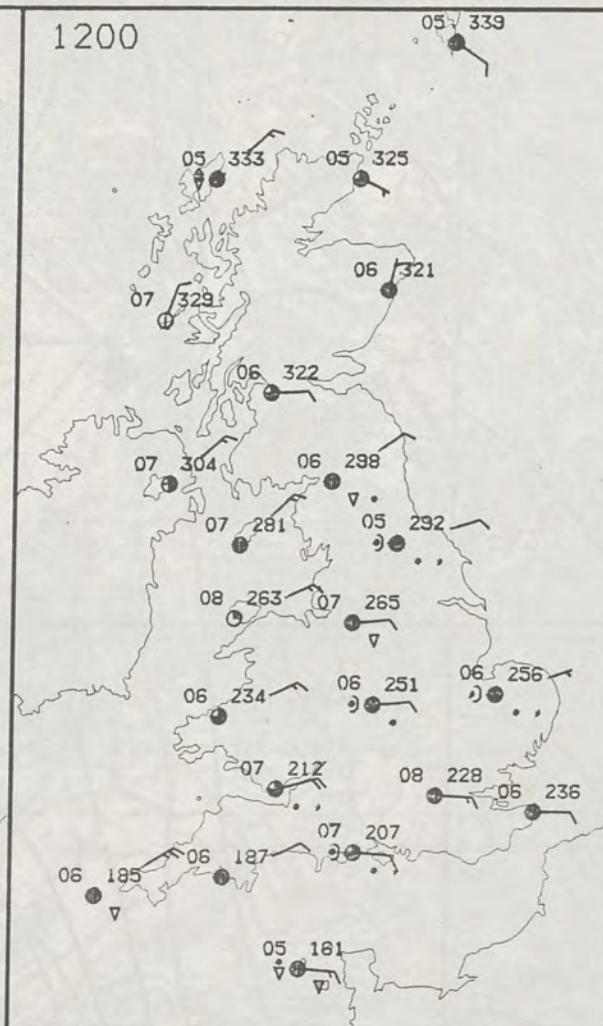
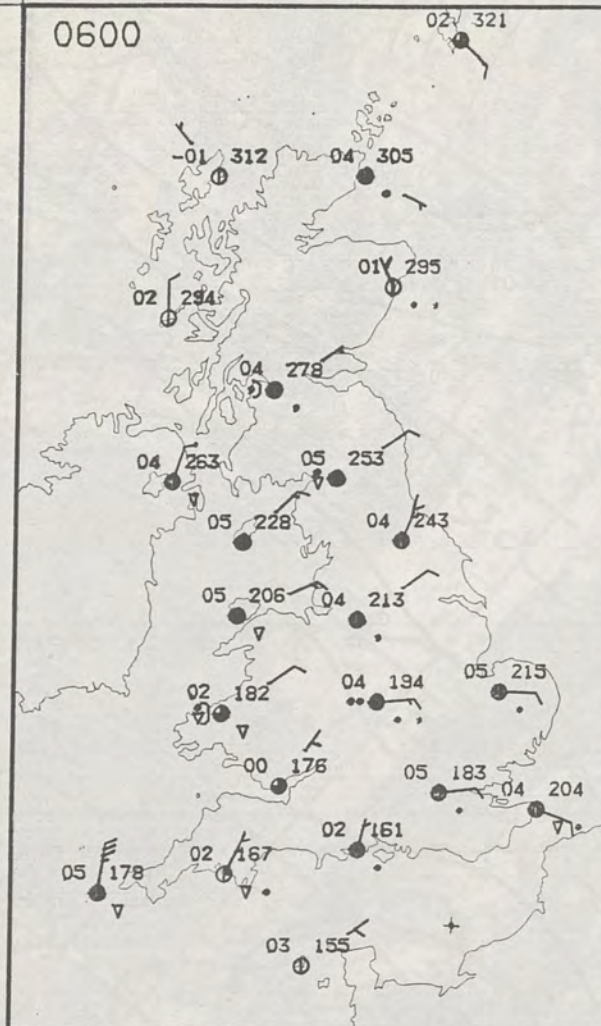
DAILY WEATHER SUMMARY

FOR

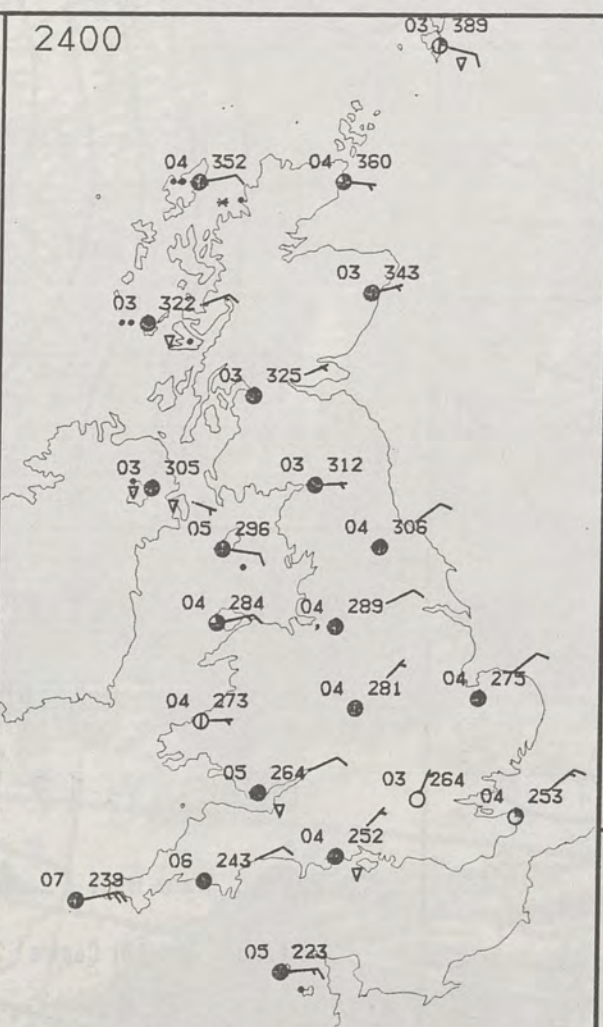
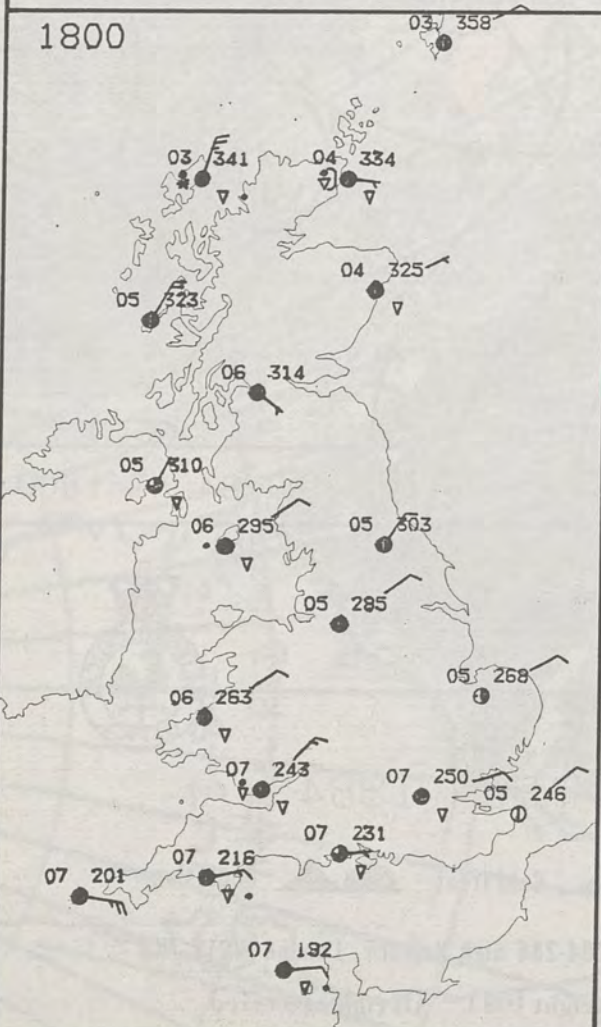
MONDAY 12 MARCH 1984

London Weather Centre 284-286 High Holborn London WC1V 7HX
© Crown Copyright 1984 All rights reserved





PLOTTED SURFACE OBSERVATIONS



MONDAY
12 MARCH 1984

SUMMARY OF BRITISH WEATHER

Most of Scotland and Northern Ireland had a day of sunny intervals with scattered showers and it was sunny in some sheltered areas.

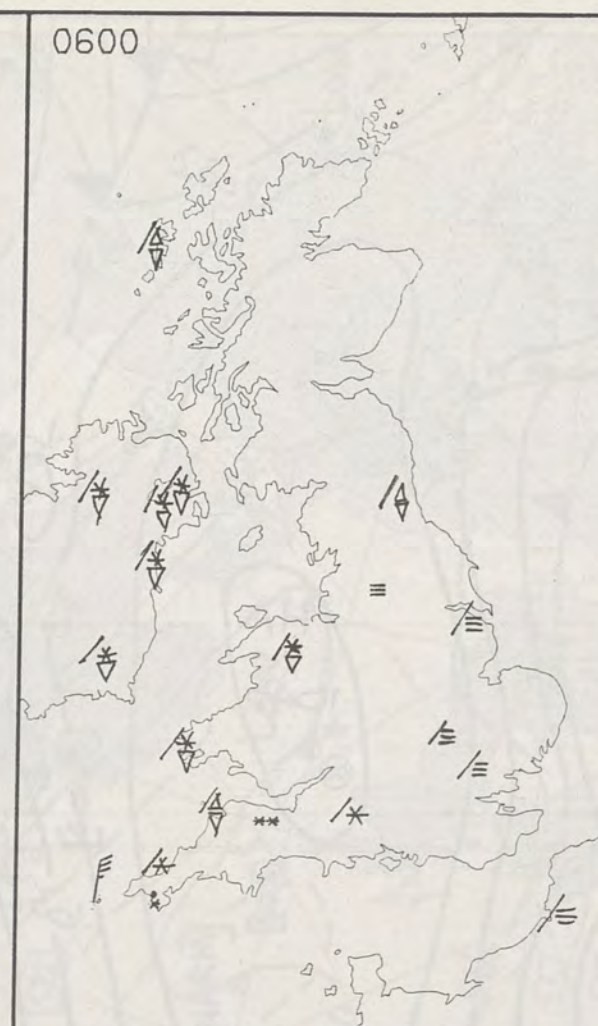
During the evening there was a period of rain and sleet in western Scotland and Northern Ireland.

In England and Wales, overnight rain, heavy in places, cleared away southwards during the first part of the morning, briefly turning to sleet and snow in southwest England.

The rain persisted in parts of northeast England until midday. The afternoon brought sunny intervals and scattered showers, the showers dying out during the evening. Most areas of the UK were rather cold, although many western and southern coastal areas had temperatures near normal.

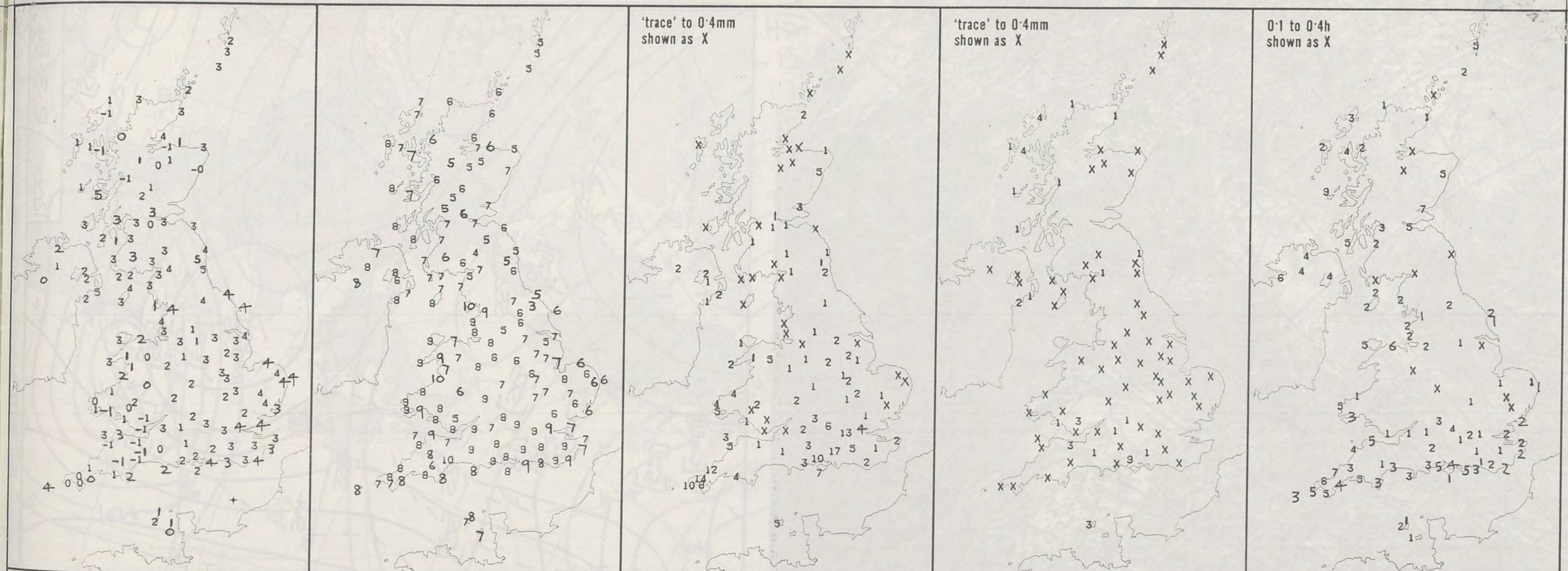
London Weather Centre
284-286 High Holborn
London WC1V 7HX
All times are GMT

© Crown Copyright 1984 All rights reserved



SIGNIFICANT WEATHER CHARTS





EXTREMES FOR MONDAY 12TH MARCH 1984

Highest maximum	: 9.9°C Eskmeals (Cumbria) and Aberdovey (Cardigan Bay)
Lowest maximum	: 3.5°C Fylingdales (North Yorkshire)
Lowest minimum	: -1.4°C Prabost (Isle of Skye), Exeter and Dunkeswell (Devon)
Lowest grass minimum	: -6.2°C Exeter
Most rain (24 hours from 0900 GMT)	: 9.0mm Southampton Weather Centre
Most sun	: 8.8 hrs Tiree (Inner Hebrides)

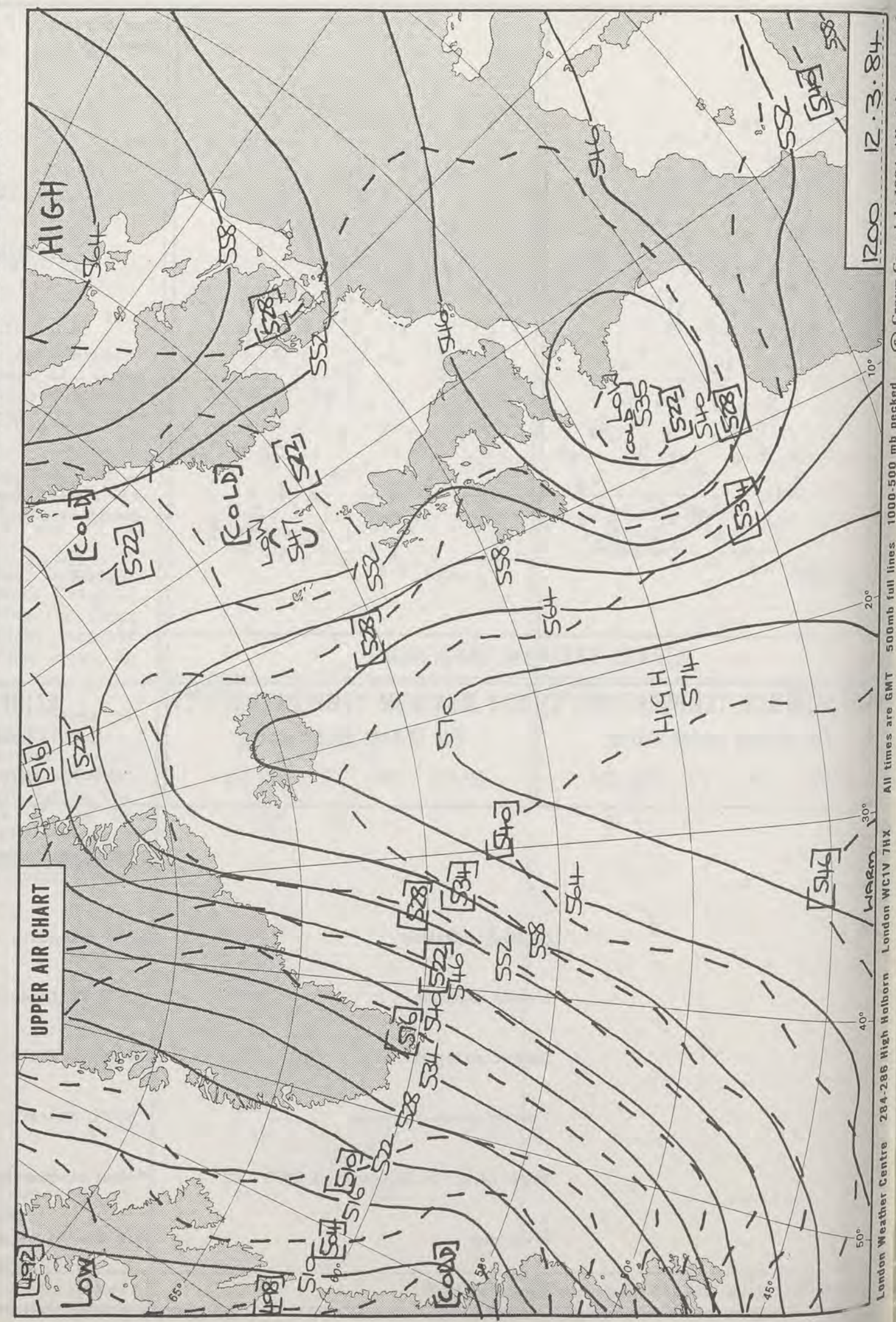



DAILY WEATHER SUMMARY



© Crown Copyright 1984
All rights reserved

12-3-84
INFRARED

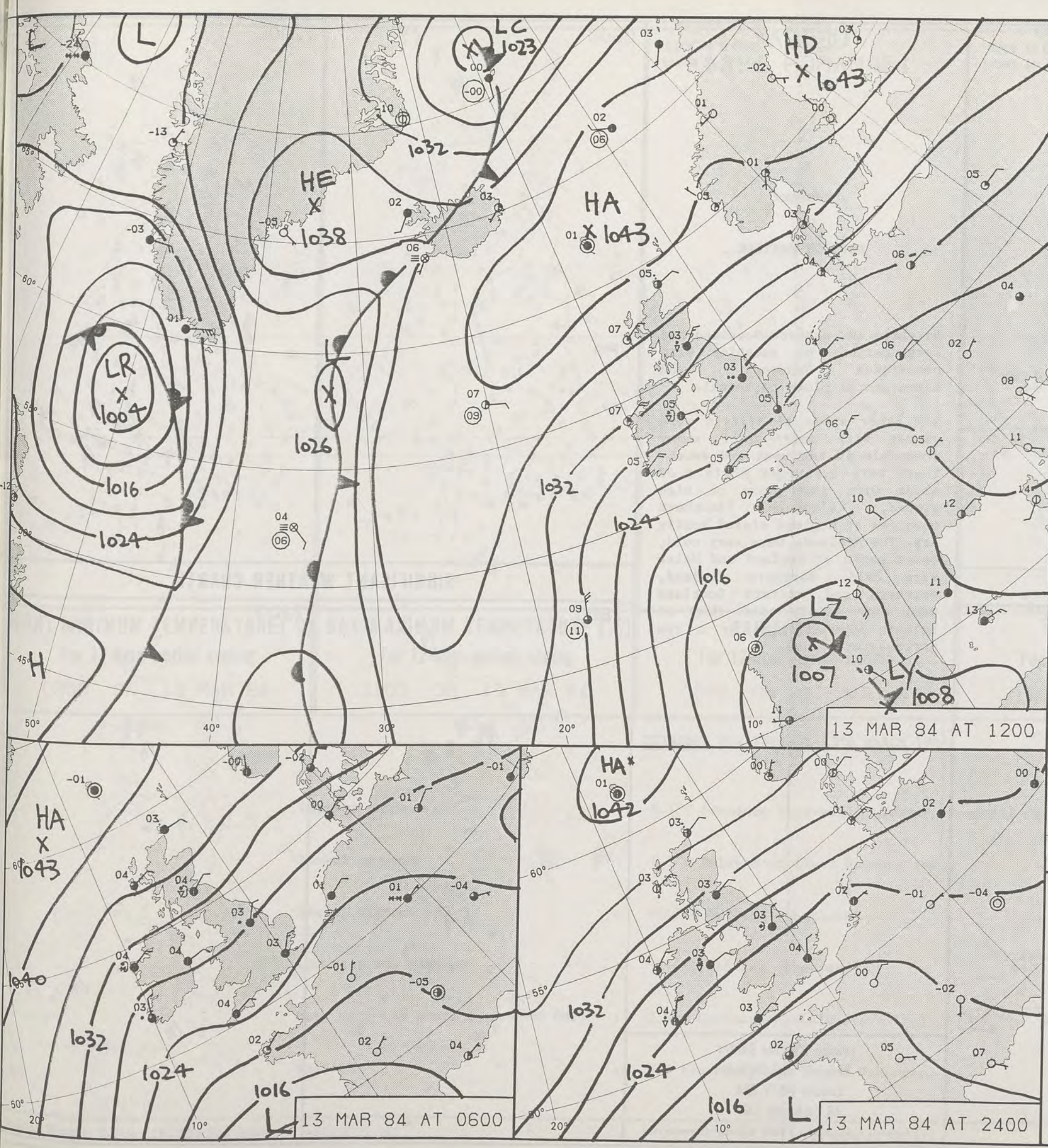


1200 12.3.84

10° 20° 30° 40° 50°

London Weather Centre 284-286 High Holborn London WC1V 7HX

© Crown Copyright 1984 All rights reserved



DAILY WEATHER SUMMARY

FOR

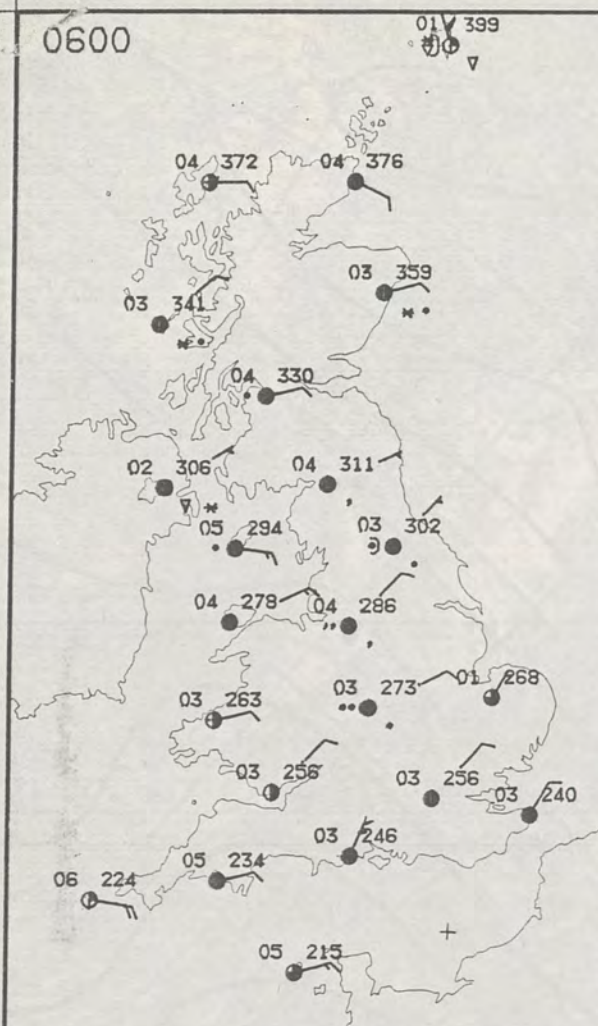
TUESDAY 13 MARCH 1984

London Weather Centre 284-286 High Holborn London WC1V 7HX

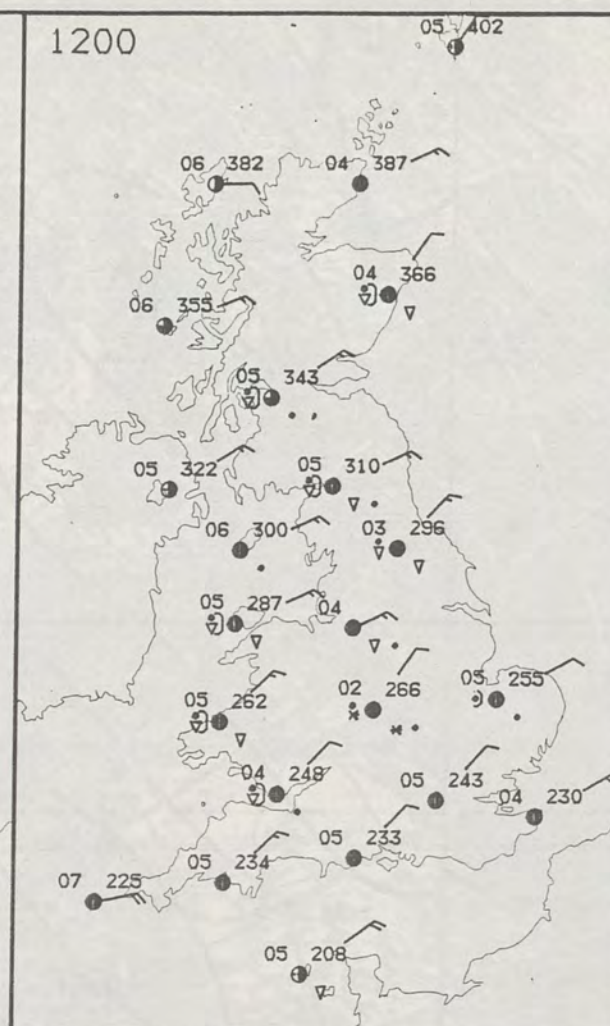
© Crown Copyright 1984 All rights reserved



0600



1200



TUESDAY
13 MARCH 1984

SUMMARY
OF
BRITISH WEATHER

Northern and western Scotland had long periods of sunshine with occasional showers, and temperatures close to normal.

All other areas of Britain were cloudy with only brief sunny intervals in the west and south. There were outbreaks of rain or sleet with some snow on high ground, although southern counties of England stayed mostly dry. The Midlands were very cold, other parts of England and Wales were cold. Northern Ireland, southern and eastern Scotland were also mainly cold. Most of Britain was affected by a raw northeasterly wind.

0600

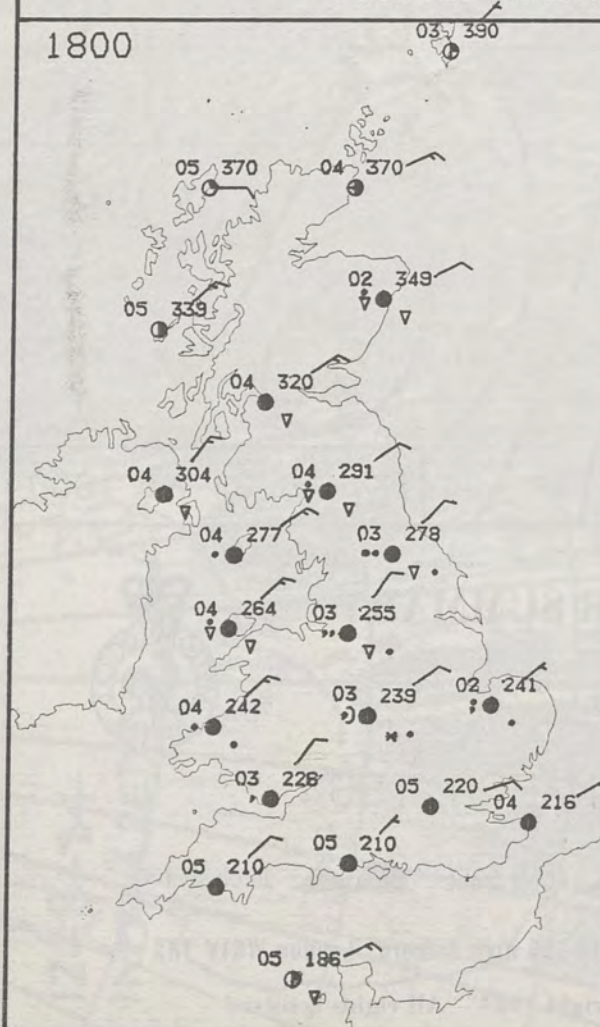


1200

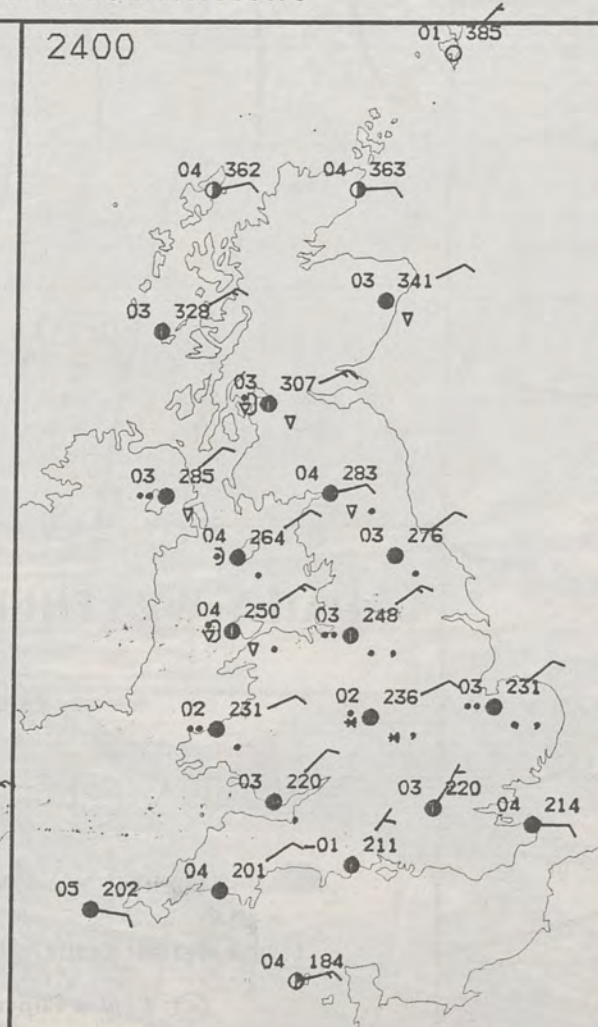


PLOTTED SURFACE OBSERVATIONS

1800



2400



SIGNIFICANT WEATHER CHARTS

1800

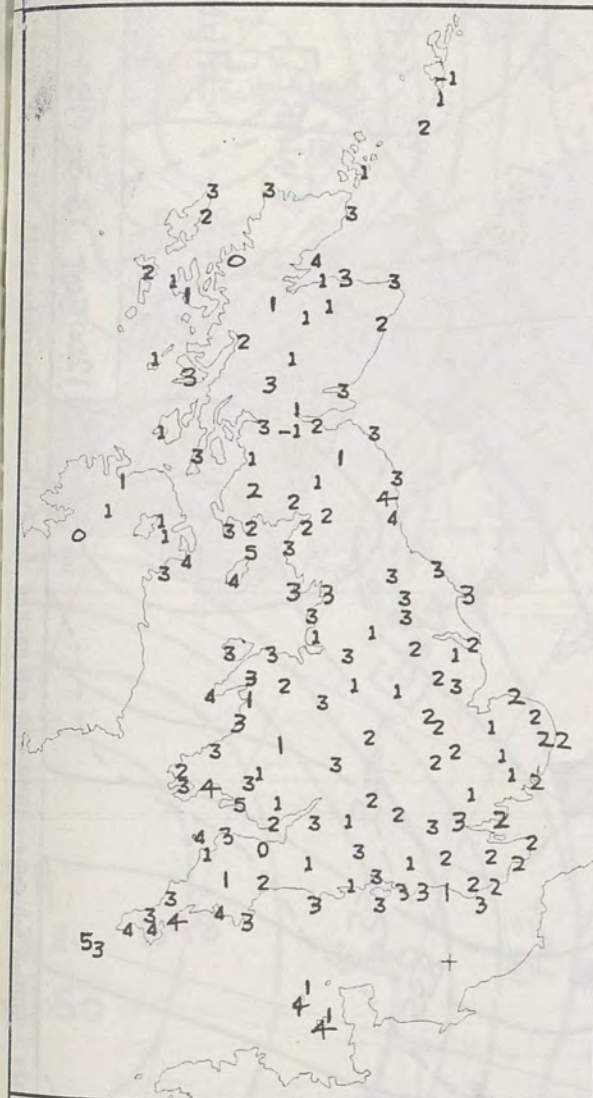


2400

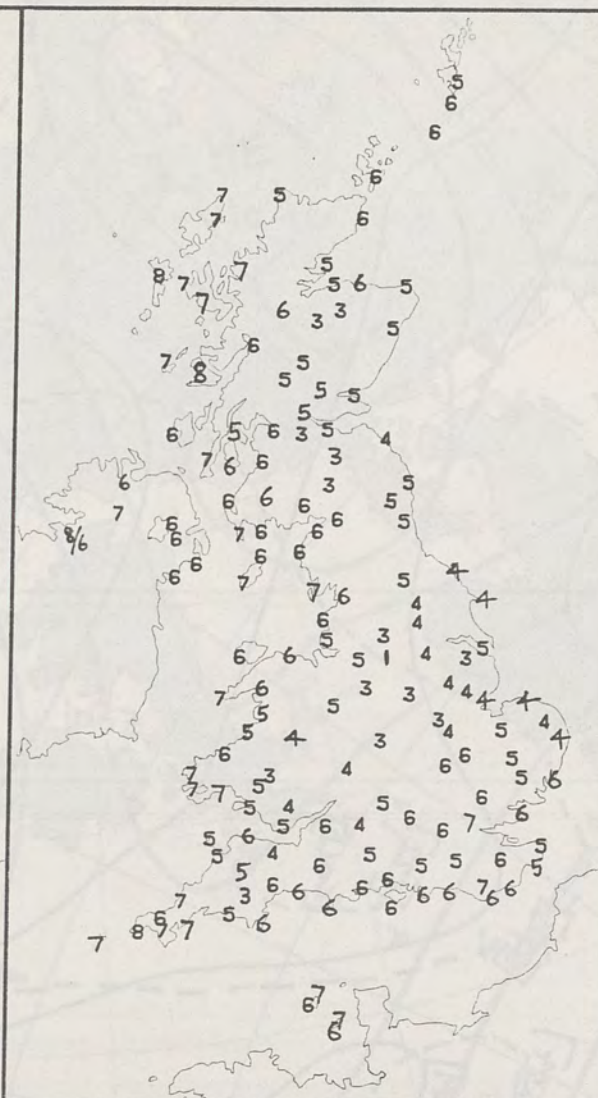


London Weather Centre
284-286 High Holborn
London WC1V 7HX
All times are GMT

© Crown Copyright 1984 All rights reserved



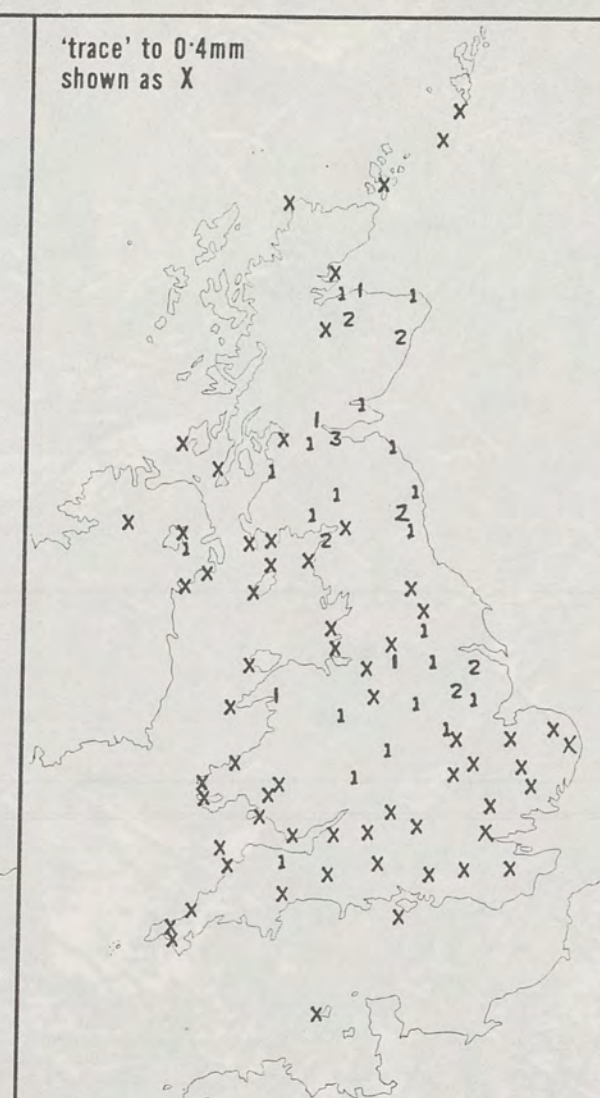
NIGHT MINIMUM TEMPERATURE (°C)
For 12-hour period ending
0900 ON 13 MAR 84



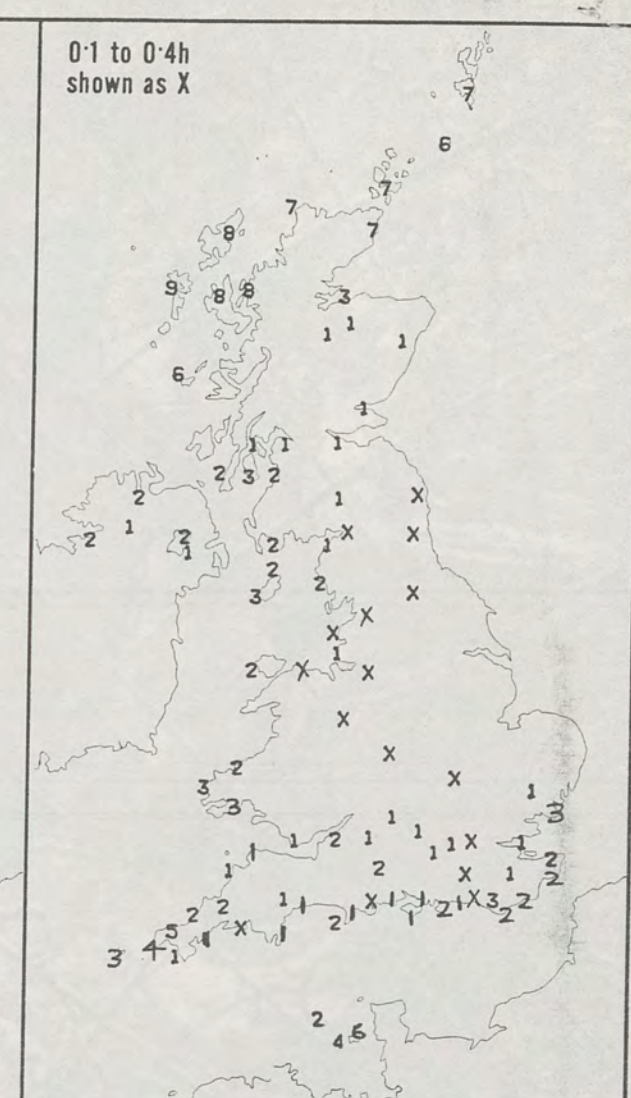
DAY MAXIMUM TEMPERATURE (°C)
For 12-hour period ending
2100 ON 13 MAR 84



RAINFALL (mm)
For 12-hour period ending
0900 ON 13 MAR 84



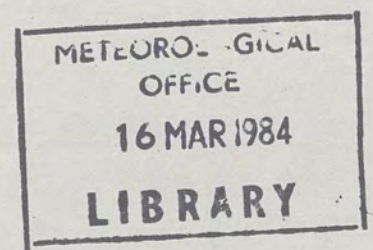
RAINFALL (mm)
For 12-hour period ending
2100 ON 13 MAR 84



SUNSHINE (hours)
Dawn to dusk
13 MAR 84

EXTREMES FOR TUESDAY 13TH MARCH 1984

- Highest maximum** : 8.1°C Penzance (Cornwall), Gwennap Head (Lands End) & Ardnamurchan (Lochaber)
- Lowest maximum** : 1.5°C Emley Moor (Near Huddersfield)
- Lowest minimum** : -0.7°C Lerwick (Shetland)
- Lowest grass minimum** : -7.4°C Lerwick (Shetland)
- Most rain (24 hours from 0900 GMT)** : 3.9mm Cottesmore (Leicestershire)
- Most sun** : 9.5 hrs Benbecula (Outer Hebrides)



**DAILY
WEATHER
SUMMARY**



© Crown Copyright 1984
All rights reserved

13-3-84

INFRARED

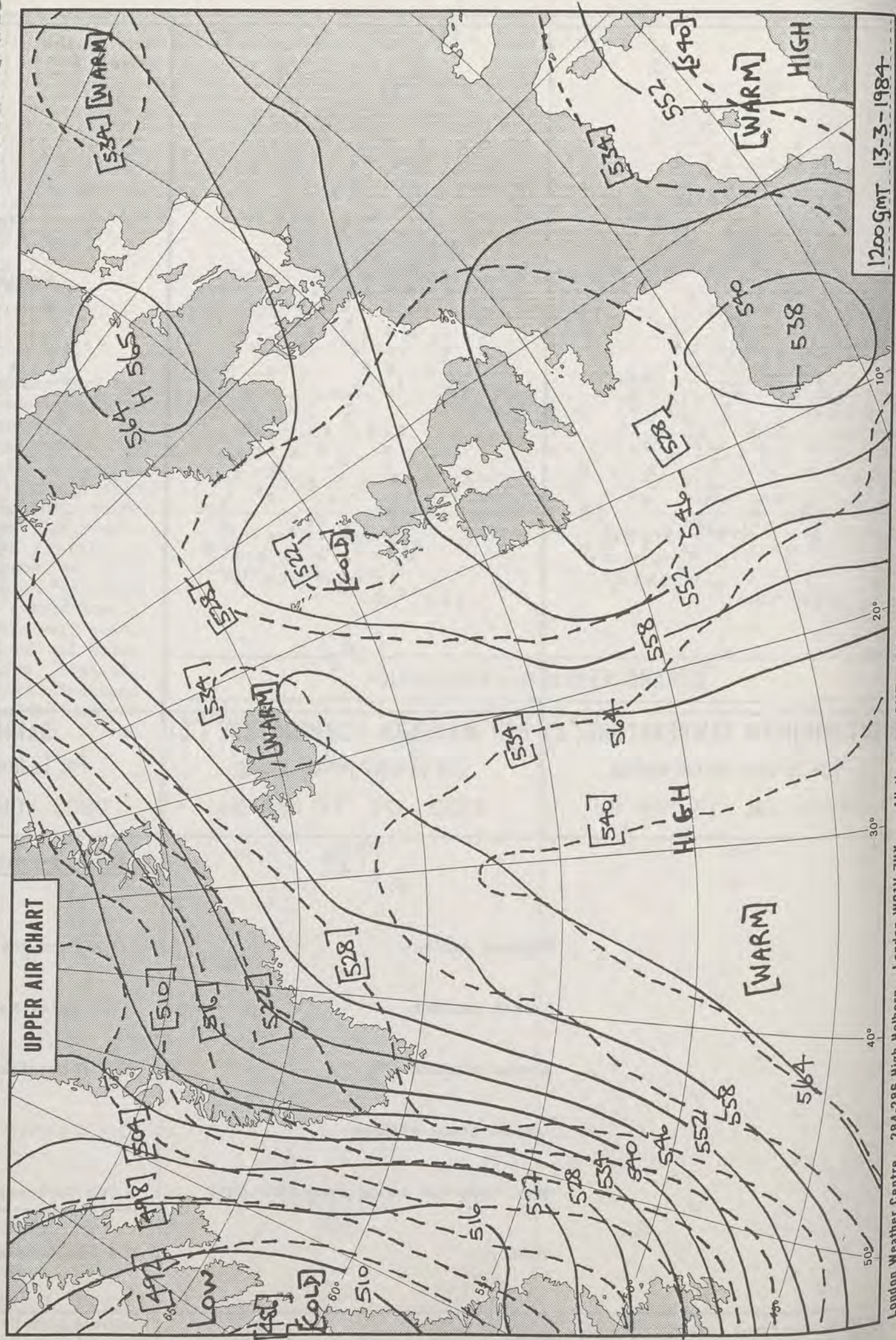
1121

0940

0800

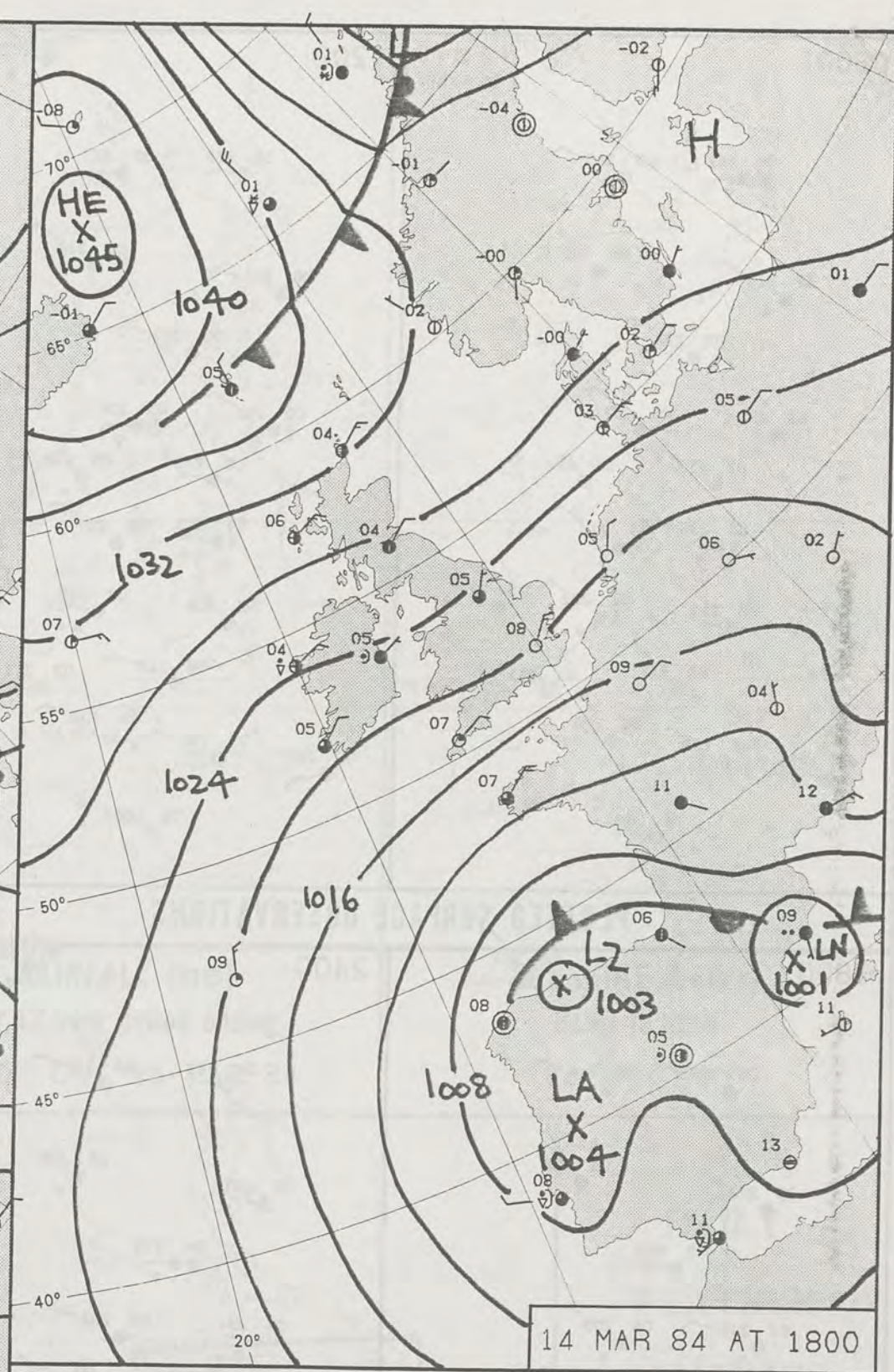
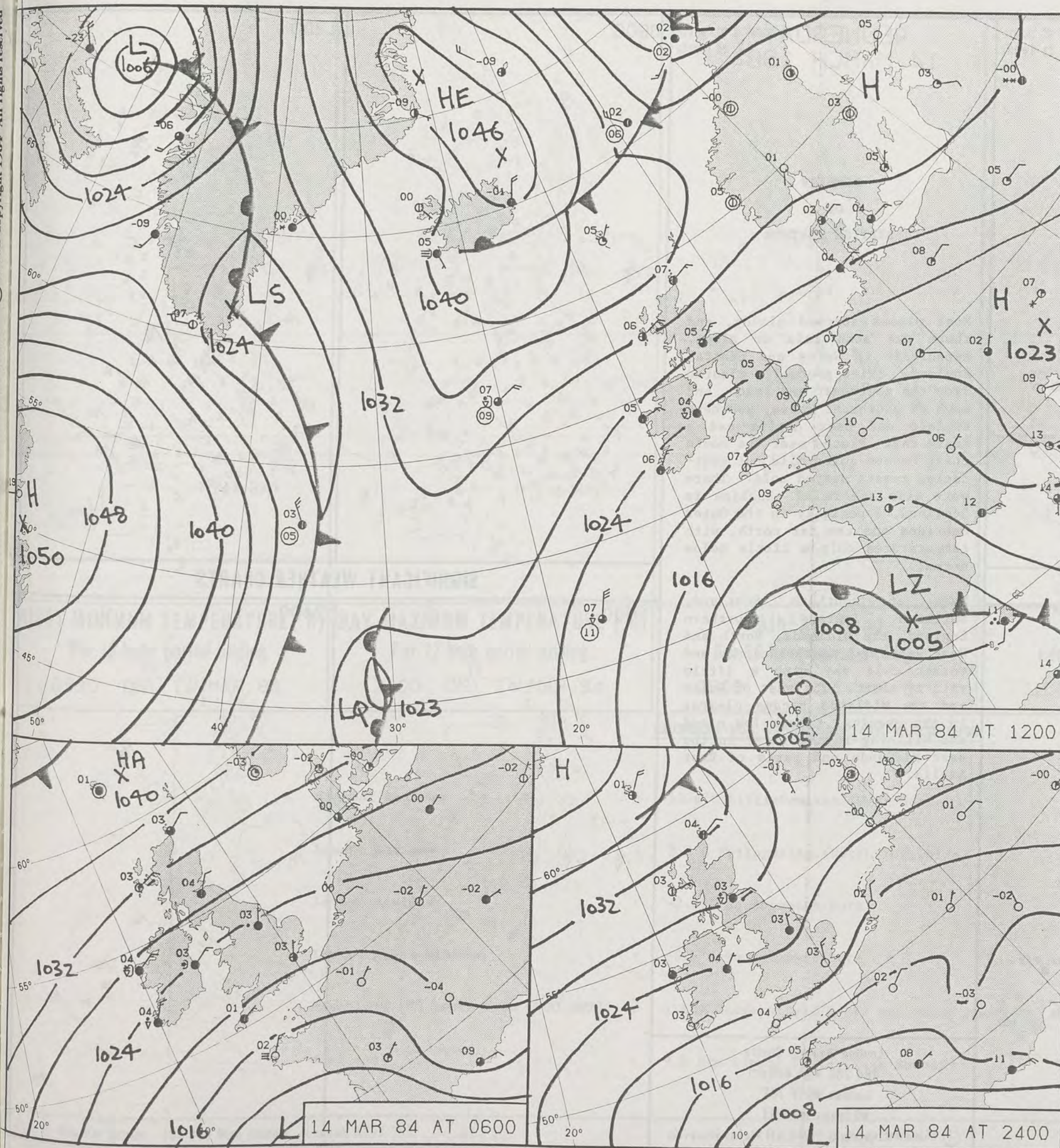
0621

UPPER AIR CHART



1200 GMT 13-3-1984

London Weather Centre 284-286 High Holborn London WC1V 7HX All times are GMT 500mb full lines 1000-500 mb peaked © Crown Copyright 1984 All rights reserved



DAILY WEATHER SUMMARY

FOR

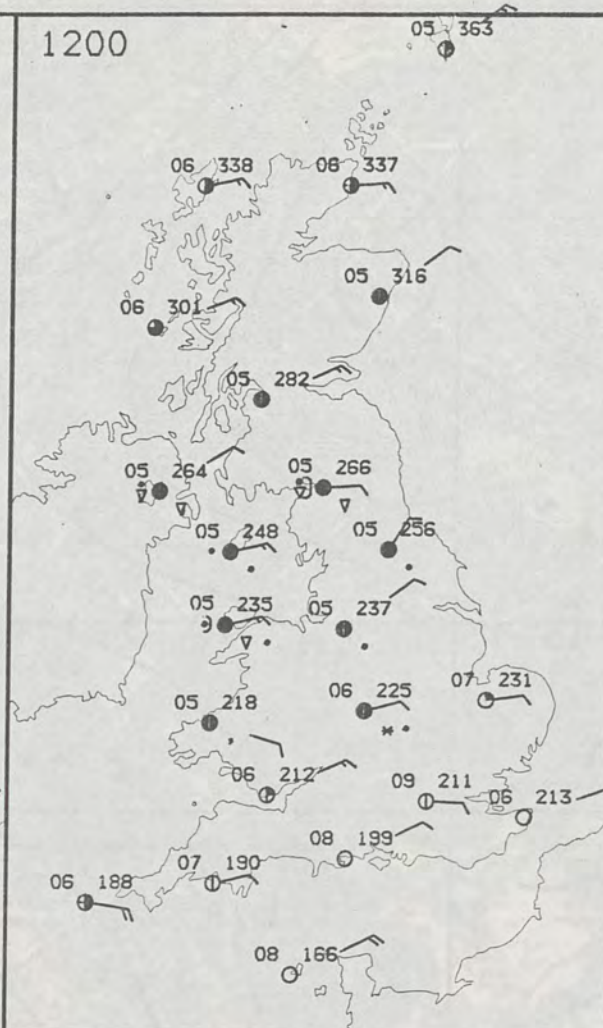
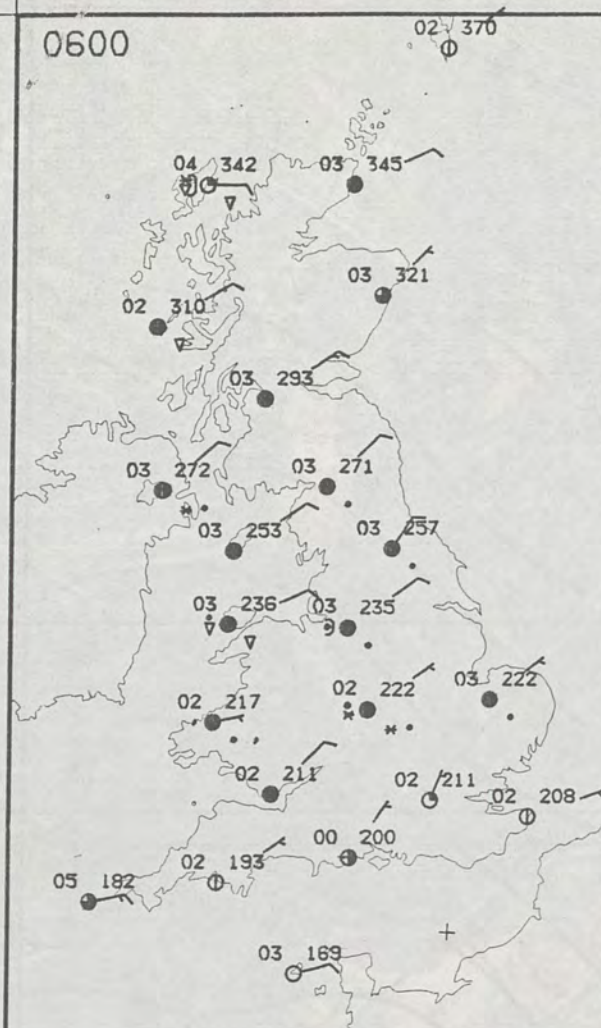
WEDNESDAY 14 MARCH 1984

Warm front Cold front Occlusion

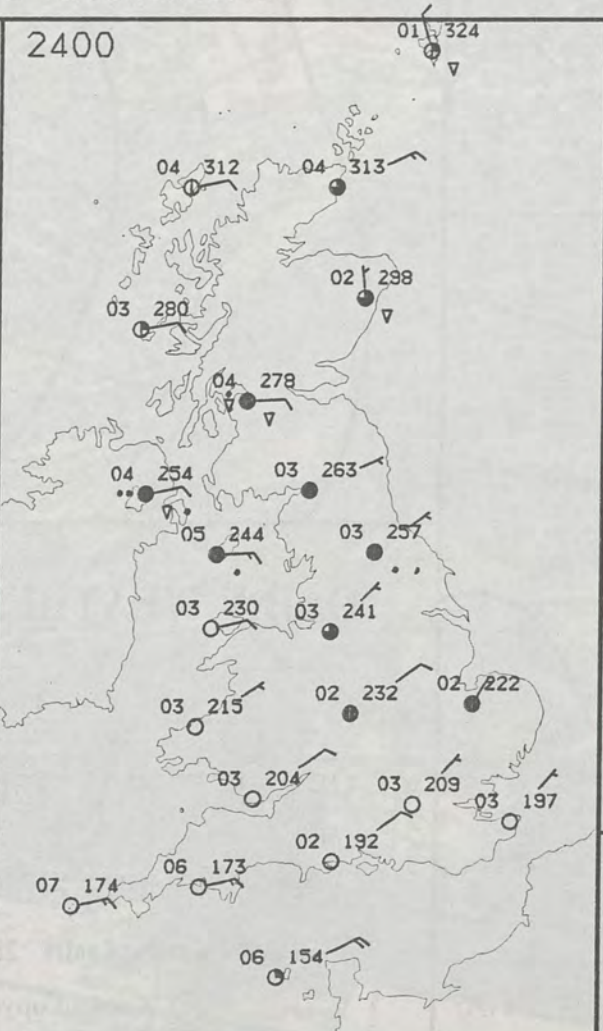
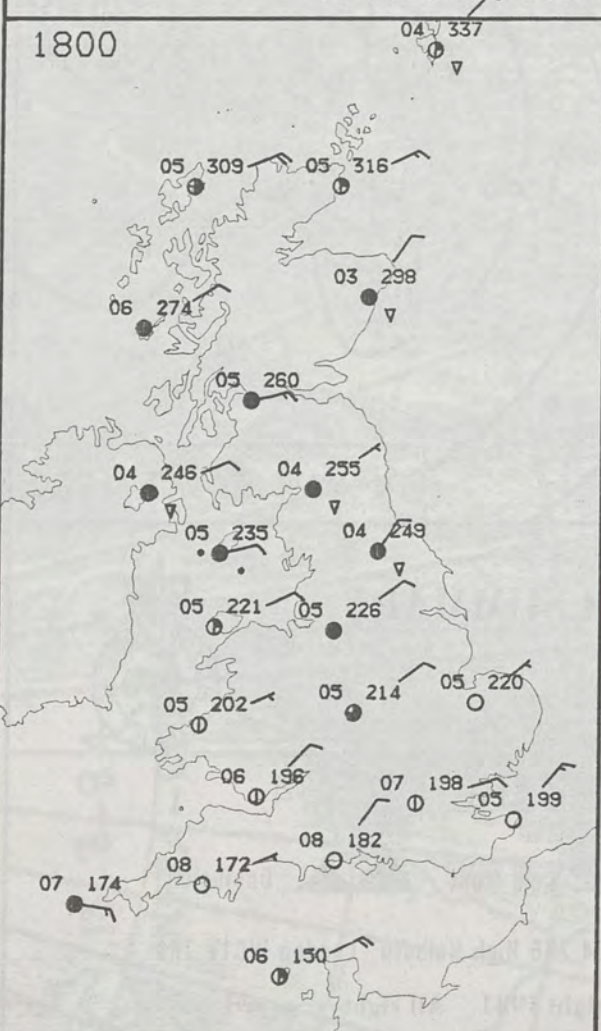
London Weather Centre 284-286 High Holborn London WC1V 7HX

© Crown Copyright 1984 All rights reserved





PLOTTED SURFACE OBSERVATIONS



WEDNESDAY
14 MARCH 1984

SUMMARY OF BRITISH WEATHER

Most places started cloudy, and there was some rain or sleet, especially in Wales and central England. Skies gradually cleared from the southeast and south, and much of southeast Wales, southern England and East Anglia had a sunny day. Places near the south coast became quite mild but east-facing coasts stayed cold. There were also spells of sunshine in Scotland, especially in the Outer Hebrides and the far north, with temperatures only a little below normal.

Much of southern Scotland, Northern Ireland, northern England, the Midlands, North and West Wales had another cloudy and rather cold day with a little rain or sleet. The rest of Wales and the Midlands became clearer in the evening, though low cloud and hill fog formed later in the east Midlands and parts of East Anglia.

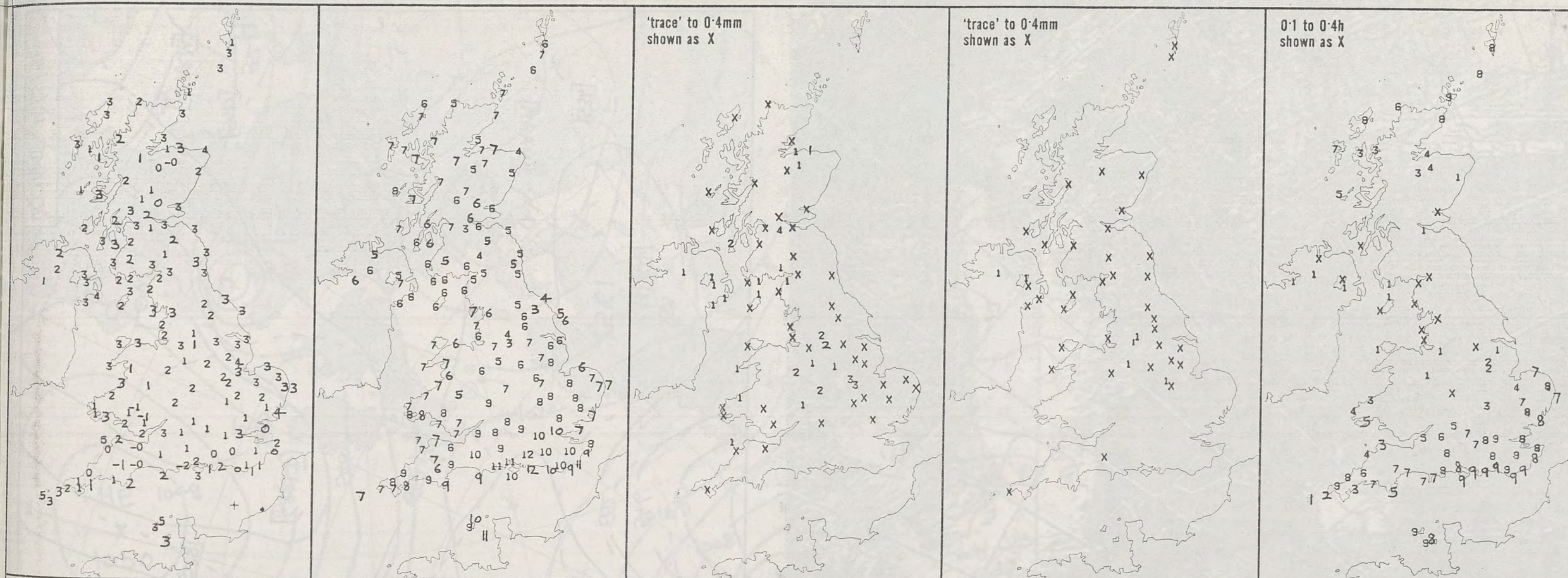
London Weather Centre
284-286 High Holborn
London WC1V 7HX
All times are GMT

© Crown Copyright 1984 All rights reserved



SIGNIFICANT WEATHER CHARTS





NIGHT MINIMUM TEMPERATURE (°C)
For 12-hour period ending
0900 ON 14 MAR 84

DAY MAXIMUM TEMPERATURE (°C)
For 12-hour period ending
2100 ON 14 MAR 84

RAINFALL (mm)
For 12-hour period ending
0900 ON 14 MAR 84

RAINFALL (mm)
For 12-hour period ending
2100 ON 14 MAR 84

SUNSHINE (hours)
Dawn to dusk
14 MAR 84

EXTREMES FOR WEDNESDAY 14TH MARCH 1984

Highest maximum : 11.8°C Littlehampton (West Sussex)

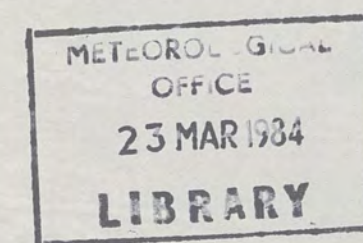
Lowest maximum : 2.5°C Fylingdales (North Yorkshire)

Lowest minimum : -2.0°C Bournemouth/Hurn

Lowest grass minimum : -6.5°C Bournemouth/Hurn

Most rain (24 hours from 0900 GMT) : 1.1mm Huddersfield/Oakes and Emley Moor (Nr. Huddersfield)

Most sun : 9.0 hrs Bognor Regis (West Sussex)



**DAILY
WEATHER
SUMMARY**



© Crown Copyright 1984
All rights reserved

INRA RED

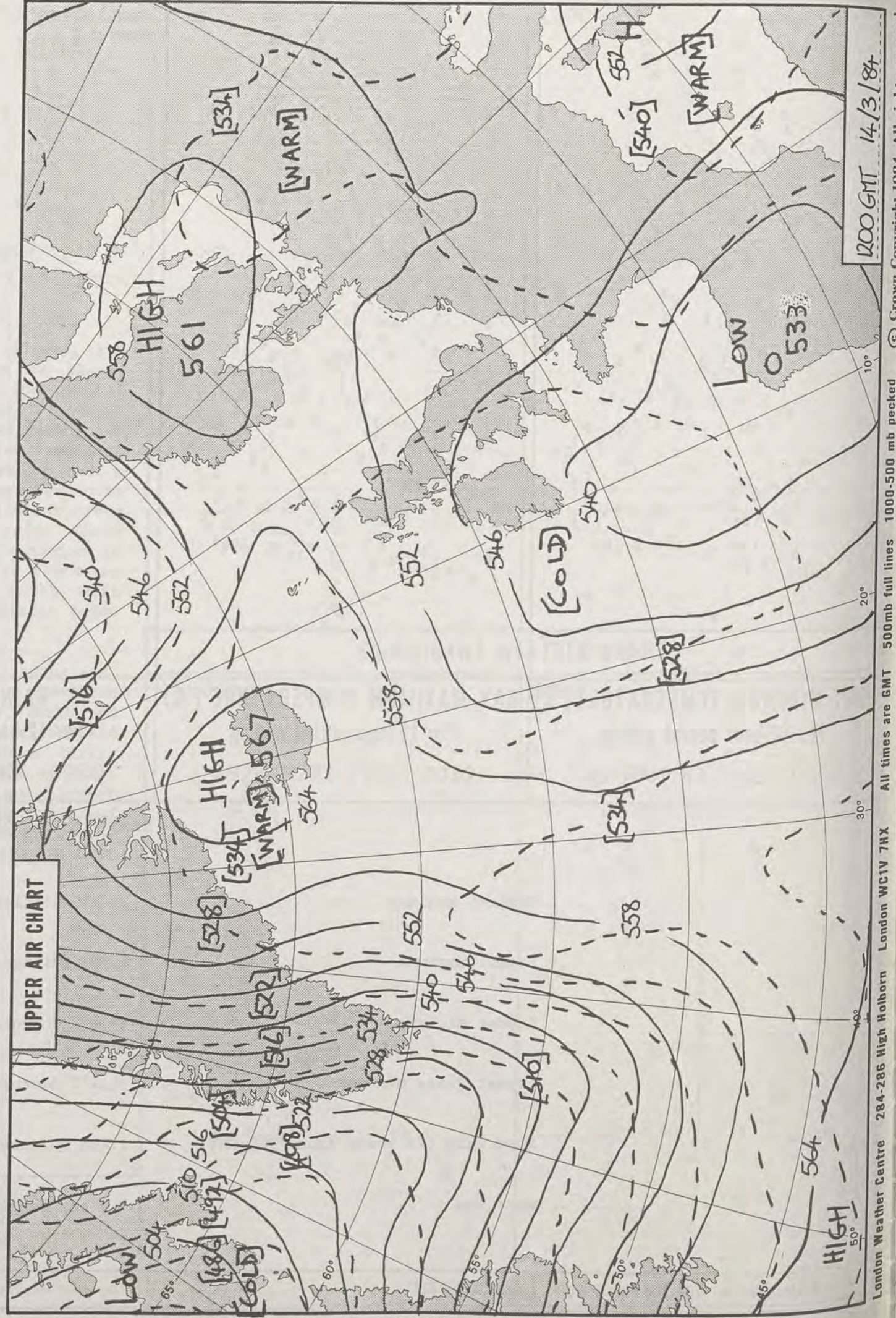
14-3-84

1701

151

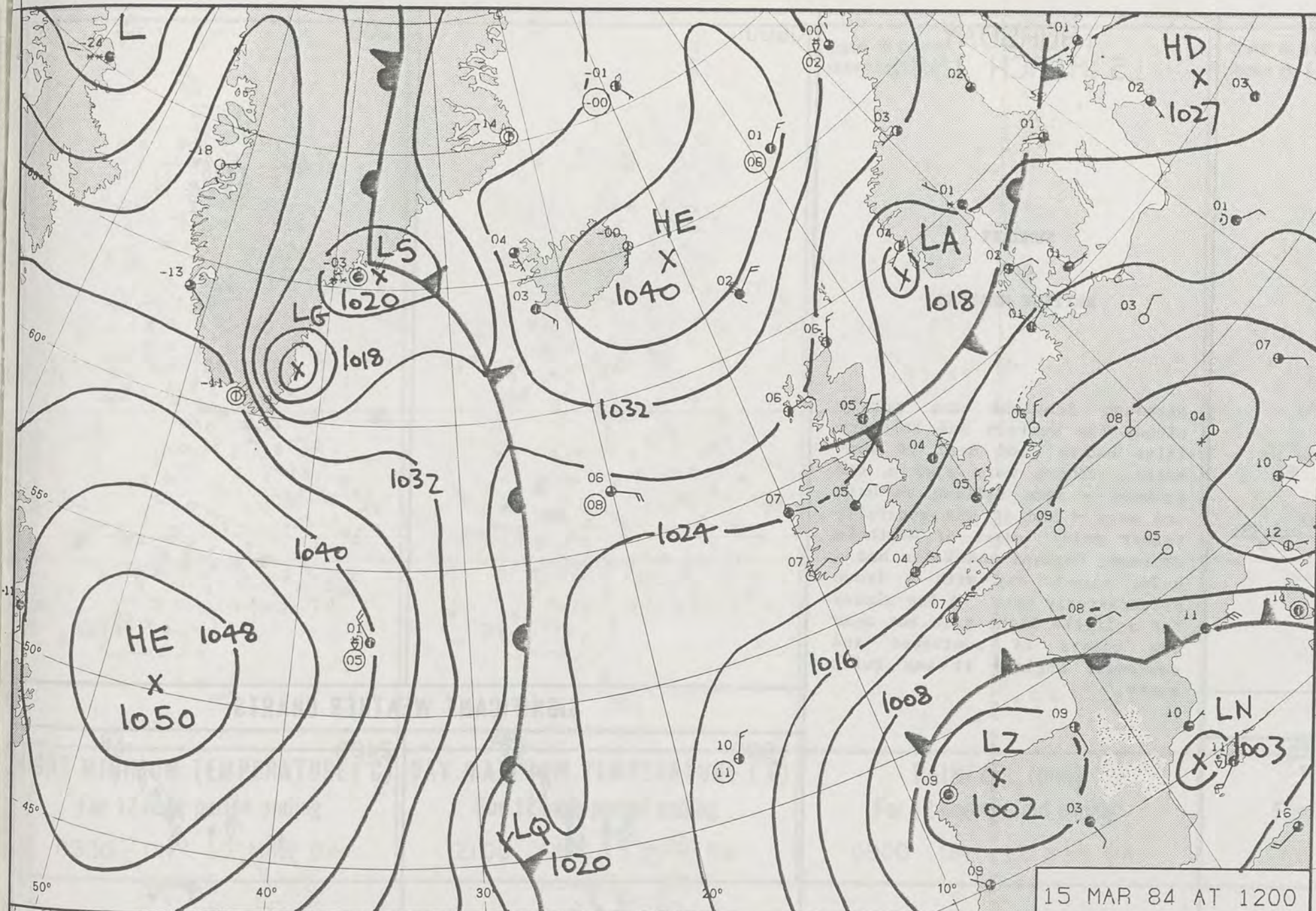
1337

UPPER AIR CHART

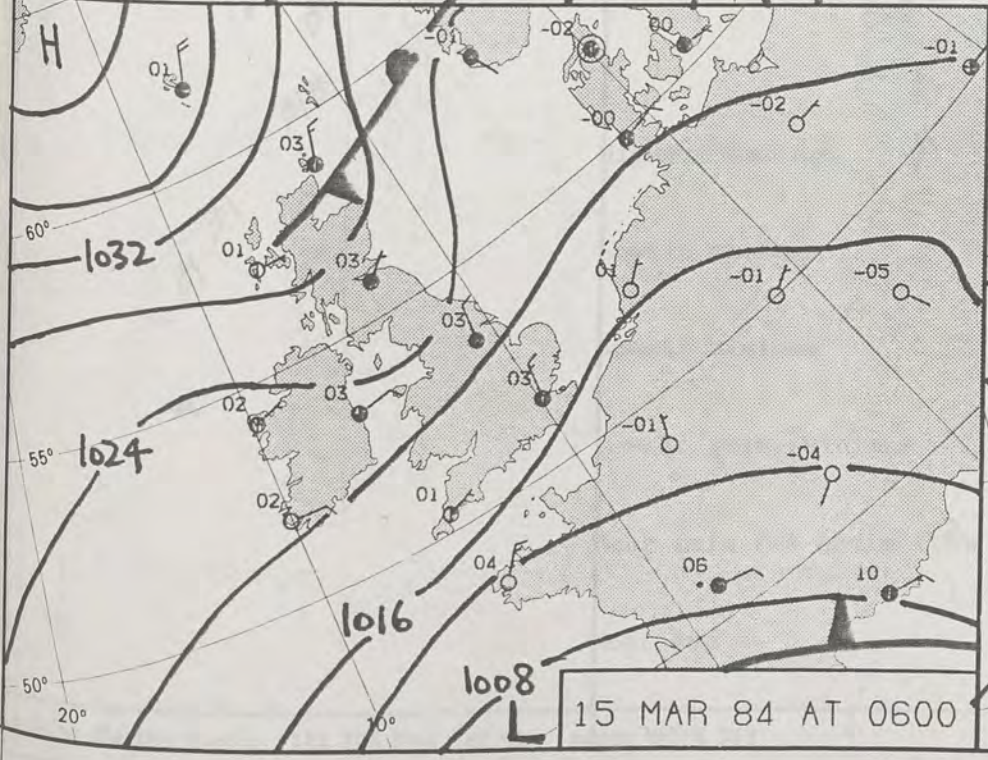


200 GMT 14/3/84

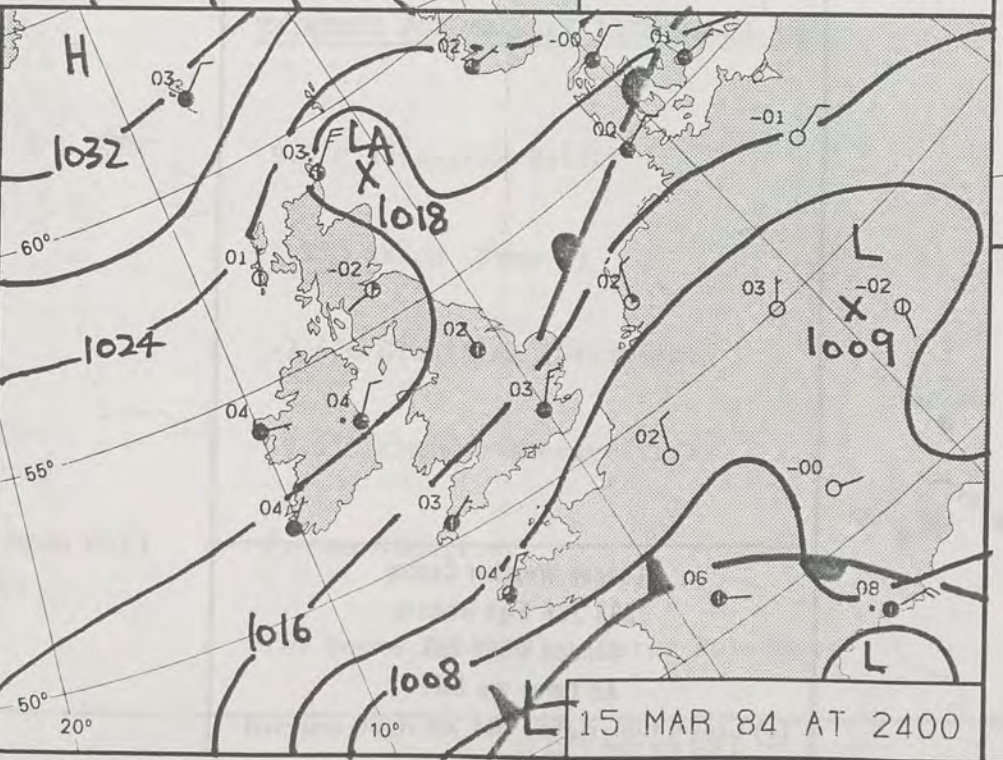
London Weather Centre 284-286 High Holborn London WC1V 7HX All times are GMT 500mb full lines 1000-500 mb packed © Crown Copyright 1984 All rights reserved



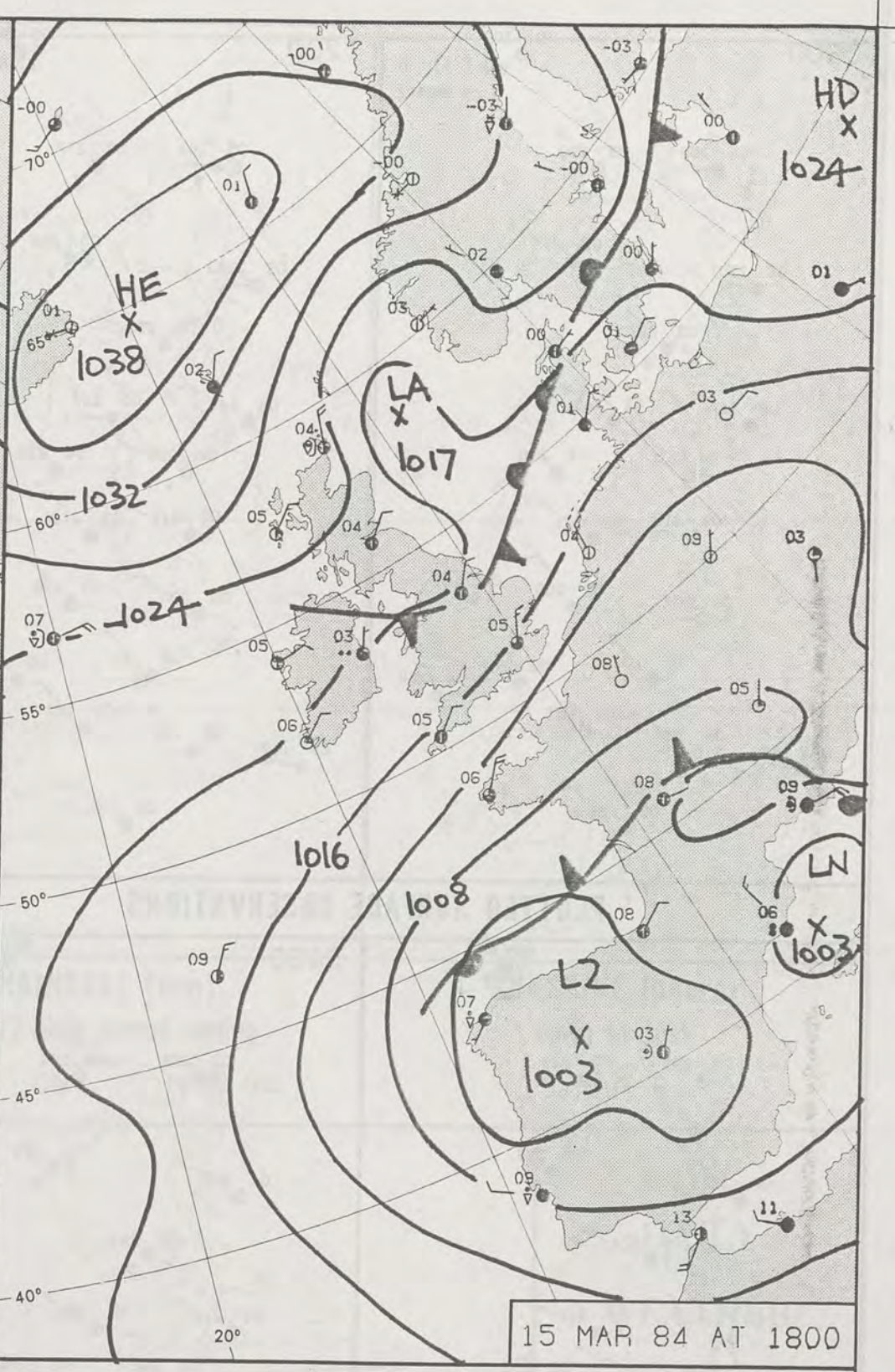
15 MAR 84 AT 1200



15 MAR 84 AT 0600



15 MAR 84 AT 2400



15 MAR 84 AT 1800

DAILY WEATHER SUMMARY

FOR

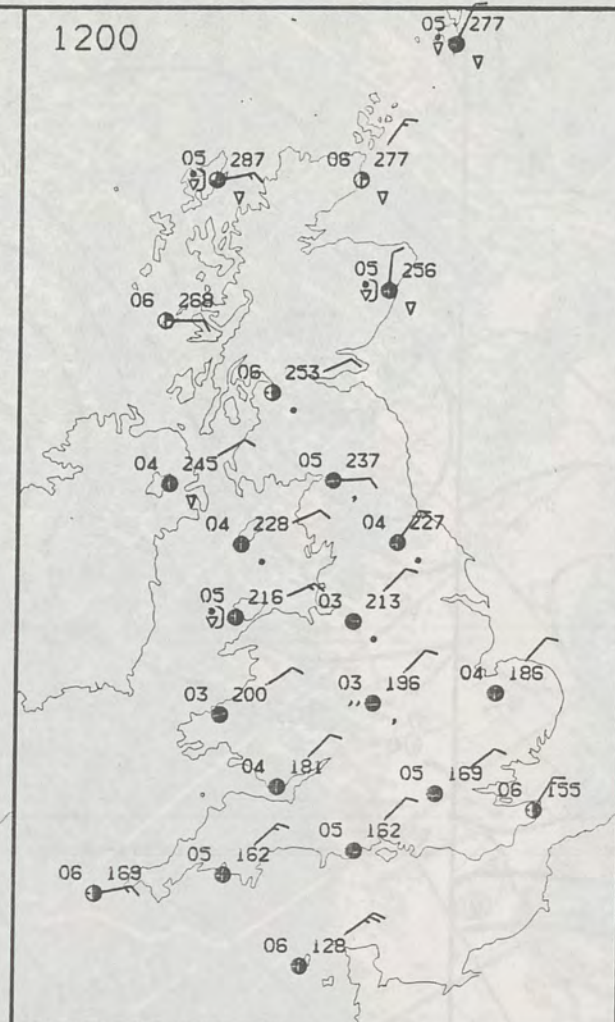
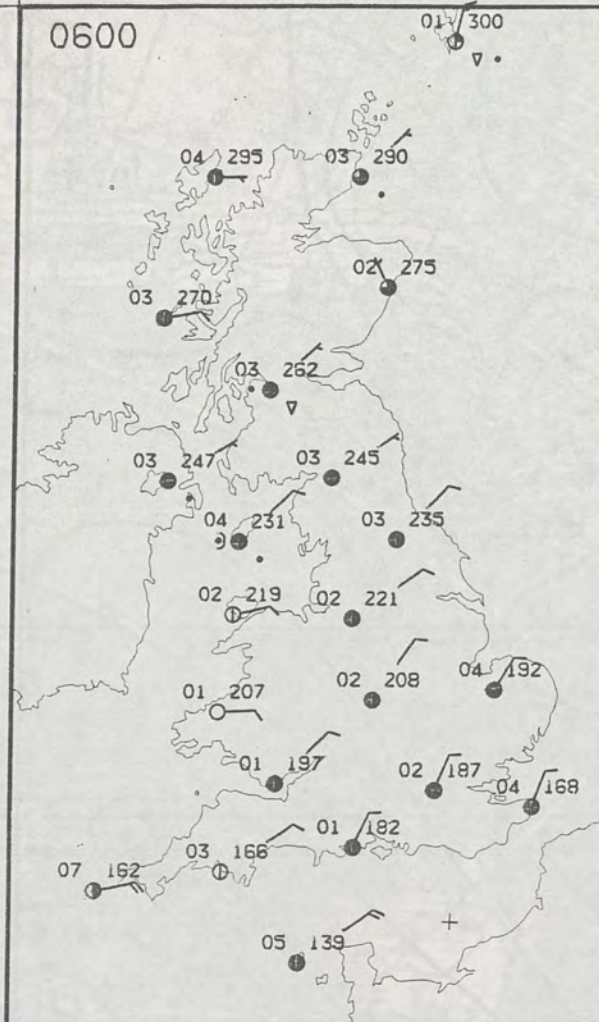
THURSDAY 15 MARCH 1984

Warm front Cold front Occlusion

London Weather Centre 284-286 High Holborn London WC1V 7HX

© Crown Copyright 1984 All rights reserved

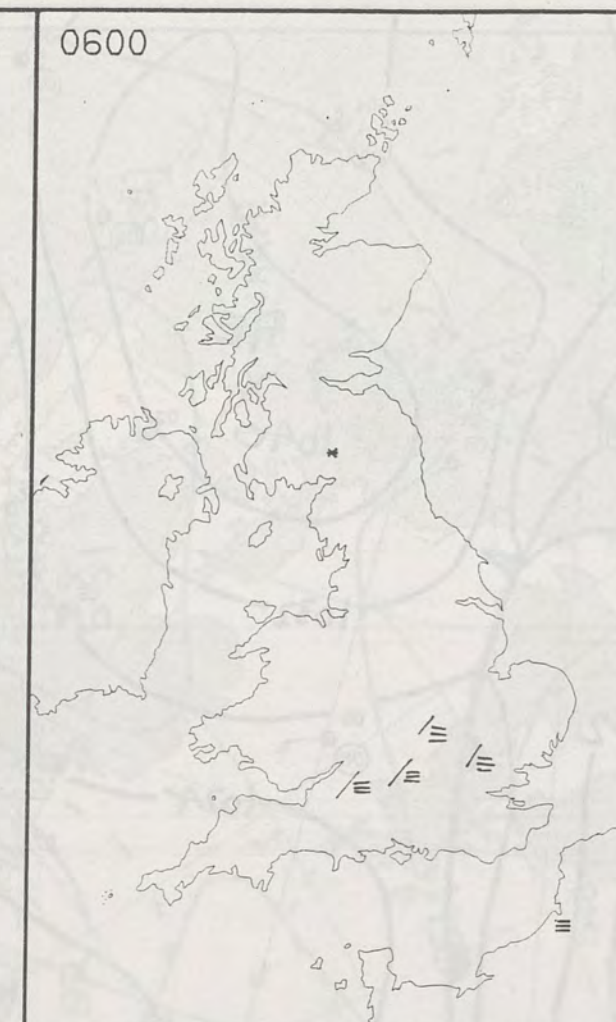




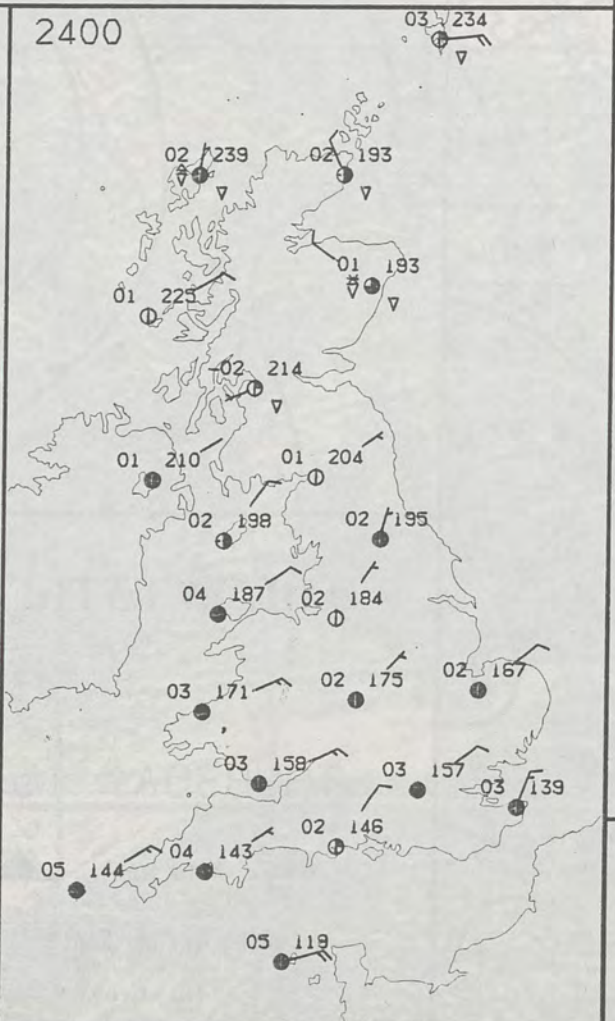
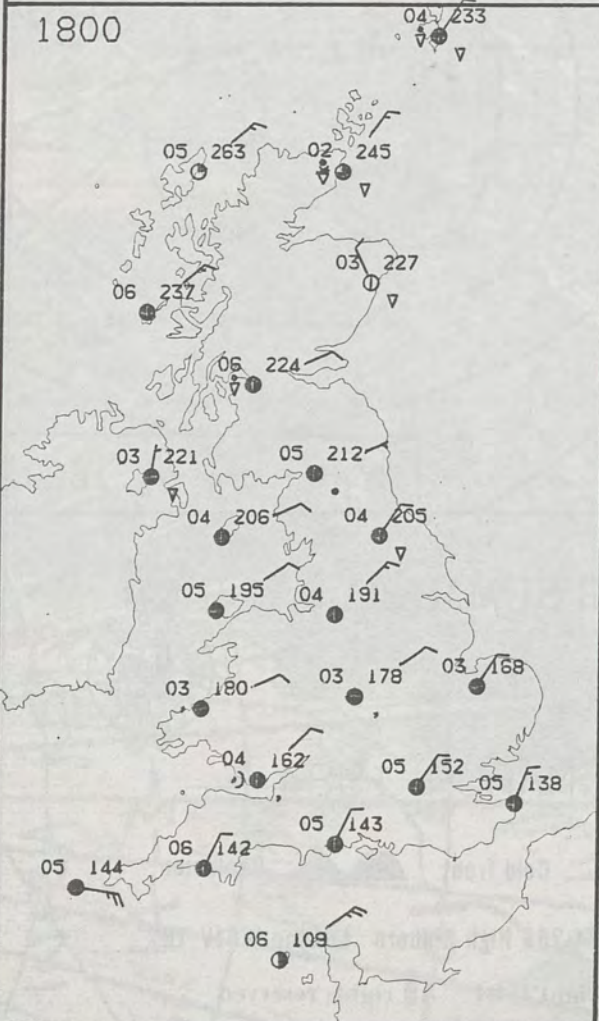
THURSDAY
15 MARCH 1984

SUMMARY
OF
BRITISH WEATHER

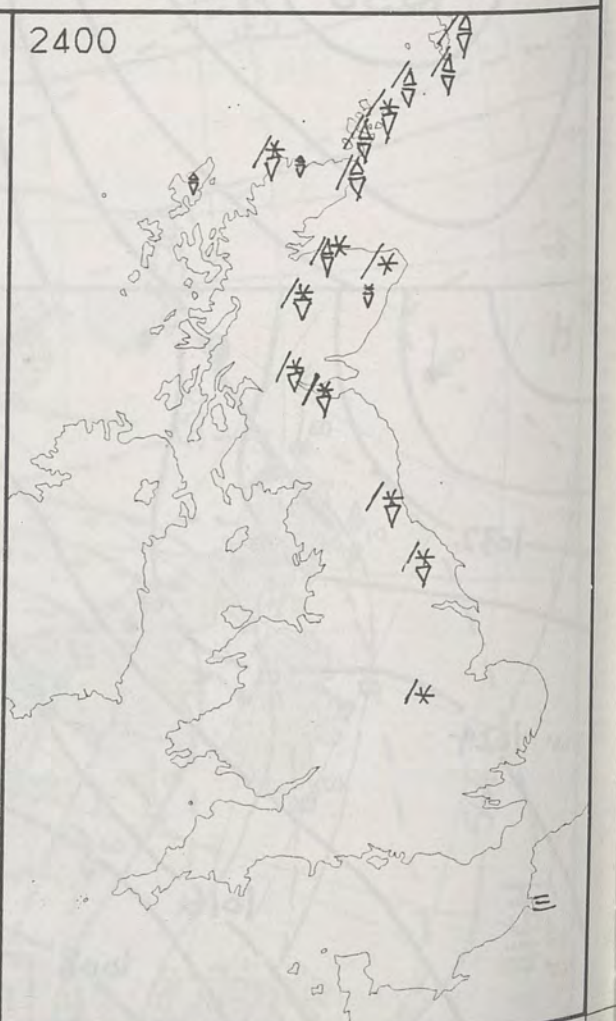
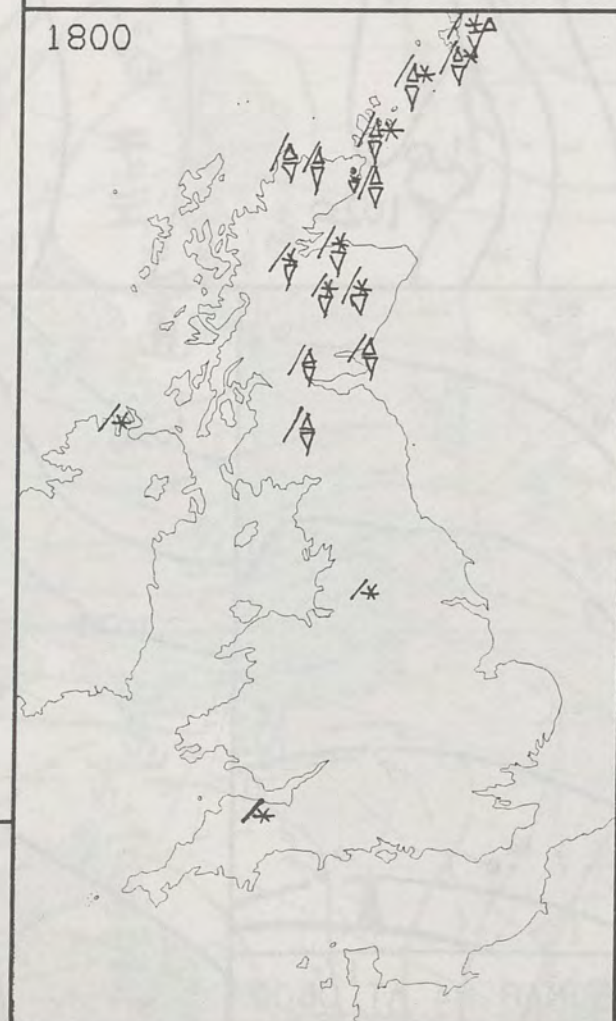
Although Scotland was mostly cloudy the Western and Northern Isles had a good deal of sunshine. There were also a few showers - some falling as hail and snow - and it was generally rather cold. Most of Northern Ireland, England and Wales had a cold, cloudy day with a fresh northeasterly wind. A few places had a little light rain but near the coasts of southeast and southwest England it was quite sunny.



PLOTTED SURFACE OBSERVATIONS

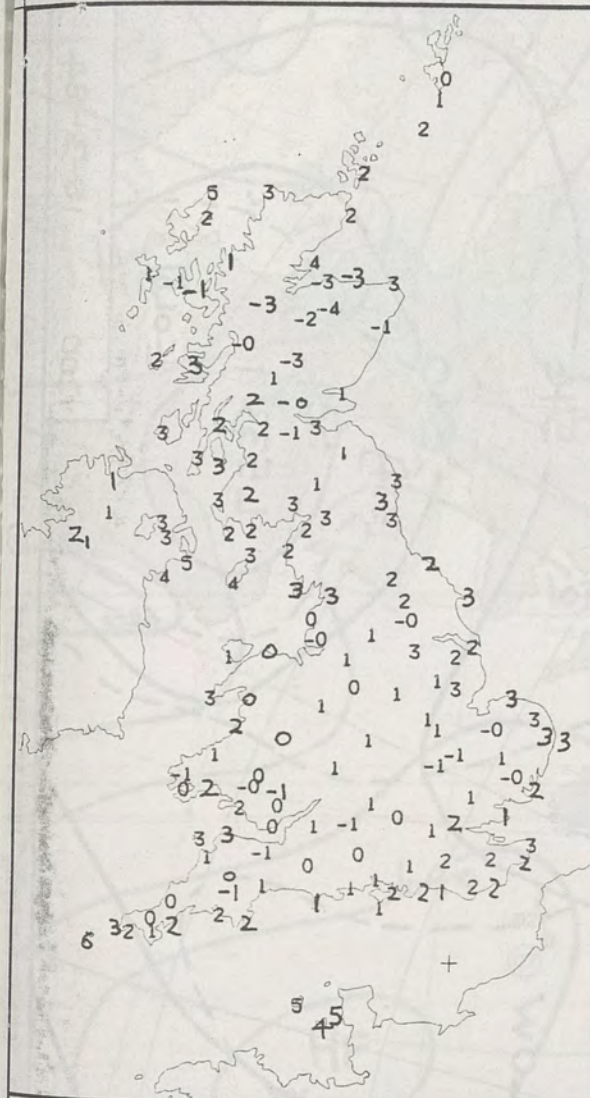


SIGNIFICANT WEATHER CHARTS

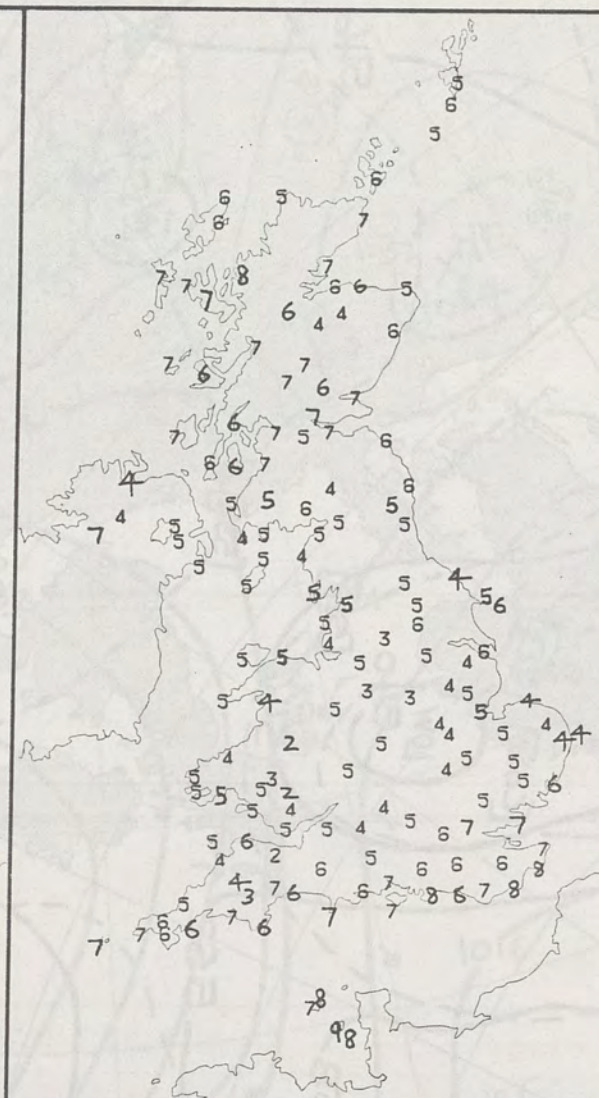


London Weather Centre
284-286 High Holborn
London WC1V 7HX
All times are GMT

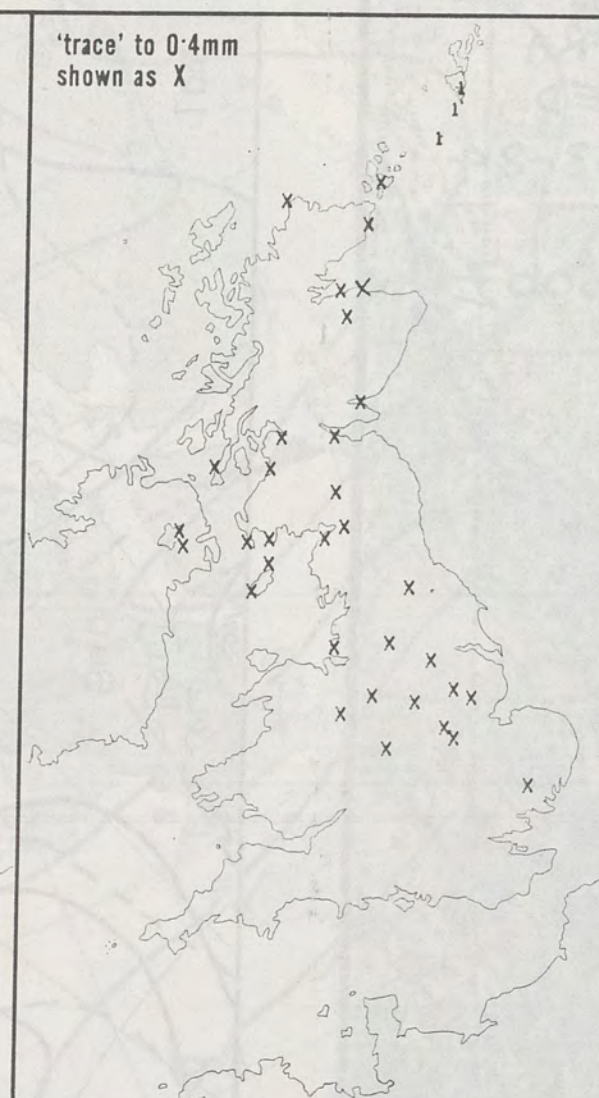
© Crown Copyright 1984 All rights reserved



NIGHT MINIMUM TEMPERATURE (°C)
For 12-hour period ending
0900 ON 15 MAR 84



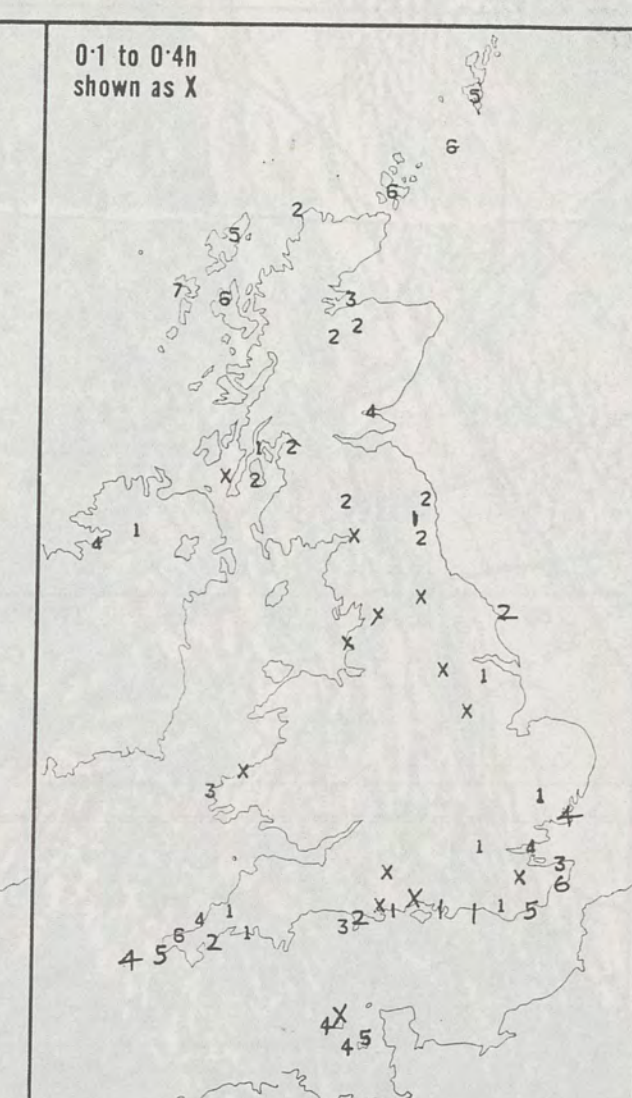
DAY MAXIMUM TEMPERATURE (°C)
For 12-hour period ending
2100 ON 15 MAR 84



RAINFALL (mm)
For 12-hour period ending
0900 ON 15 MAR 84



RAINFALL (mm)
For 12-hour period ending
2100 ON 15 MAR 84



SUNSHINE (hours)
Dawn to dusk
15 MAR 84

EXTREMES FOR TUESDAY 15TH MARCH 1984



Highest maximum	: 9.0°C Jersey/St Helier
Lowest maximum	: 1.9°C Exton (Exmoor)
Lowest minimum	: -3.6°C Glenlivet (Grampian)
Lowest grass minimum	: -9.0°C Kinloss (Moray Firth)
Most rain (24 hours from 0900 GMT)	: 7.8 mm Glenlivet
Most sun	: 7.0 hours Benbecula (Outer Hebrides)

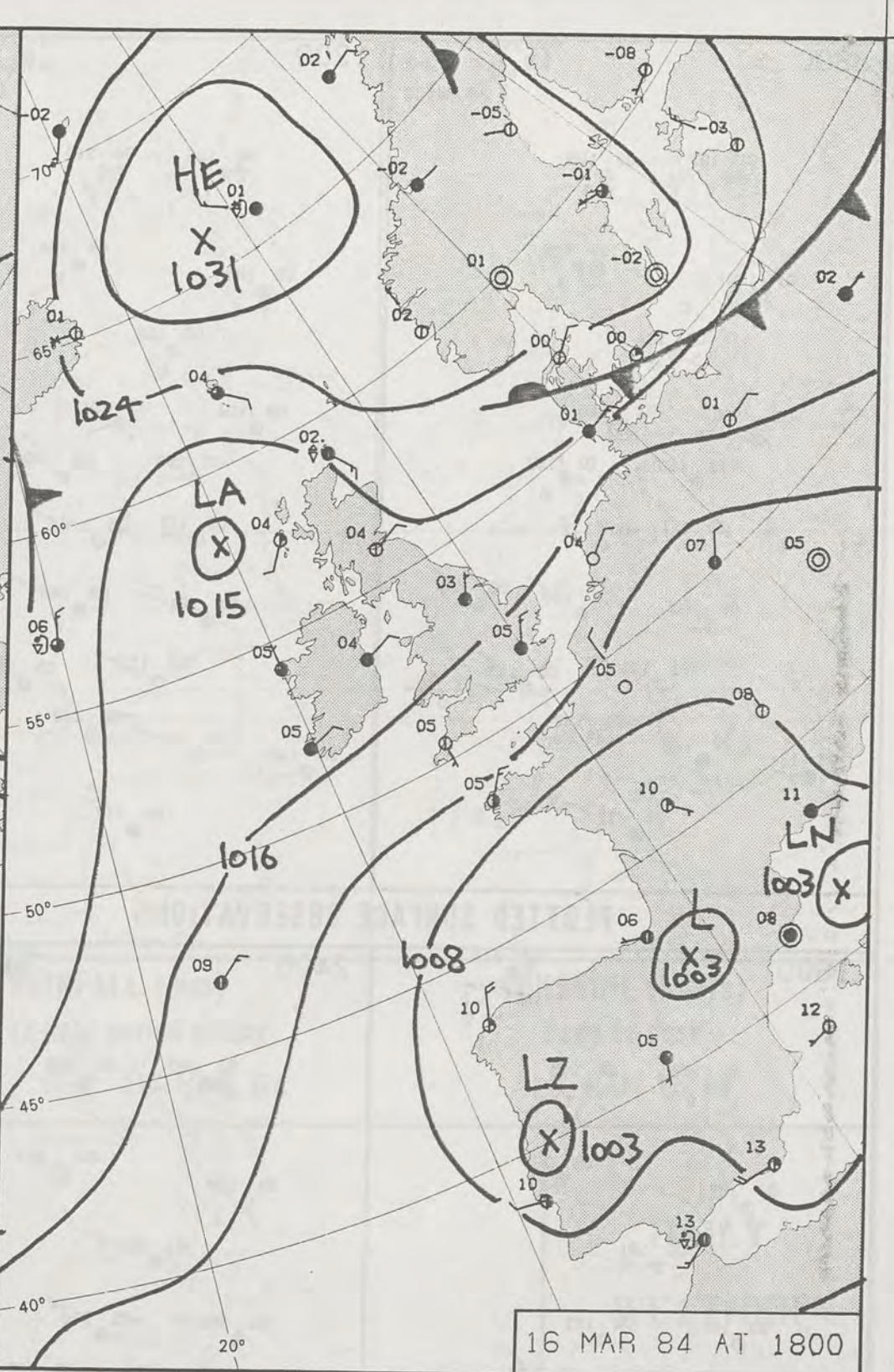
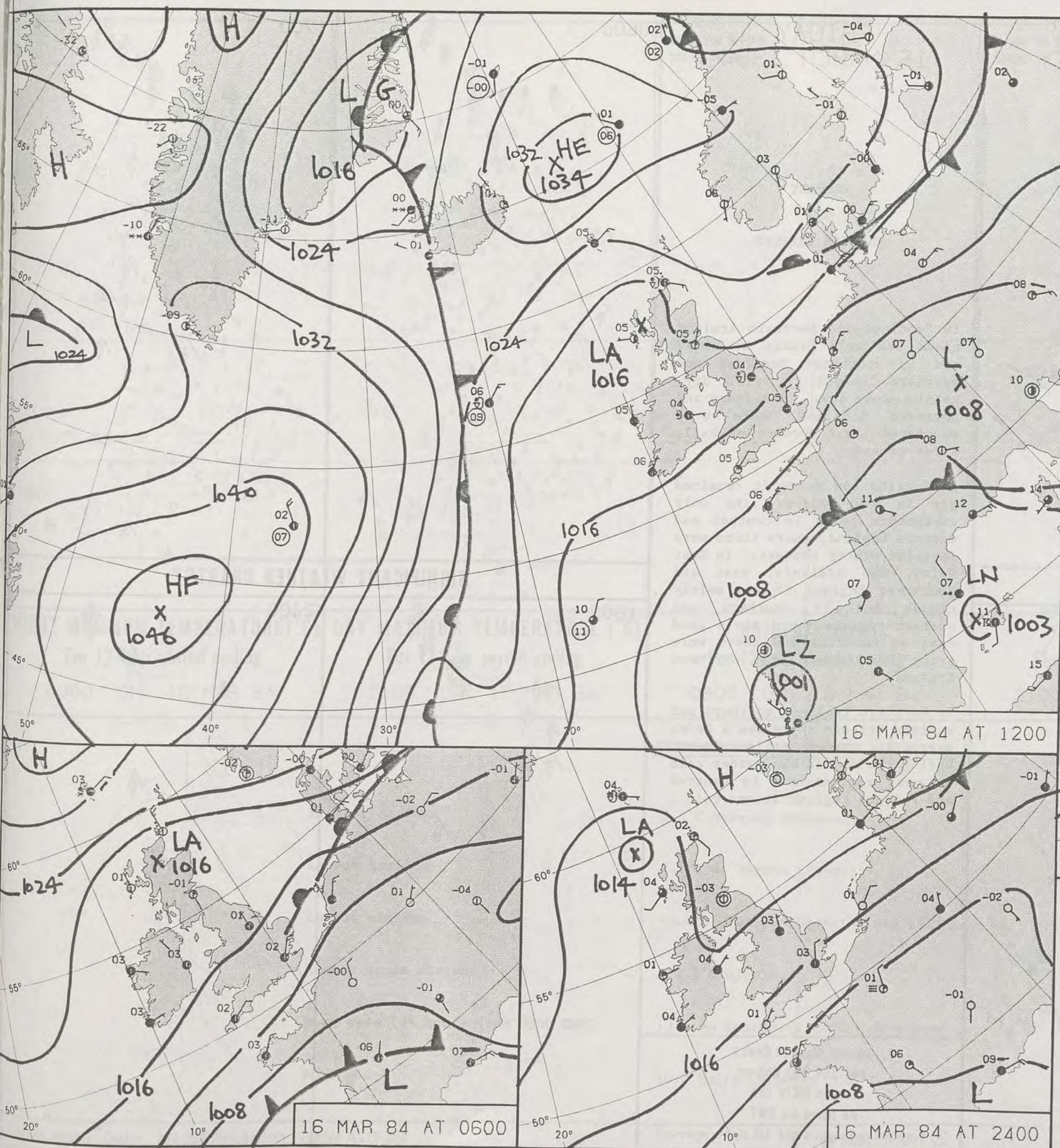


**DAILY
WEATHER
SUMMARY**



© Crown Copyright 1984
All rights reserved

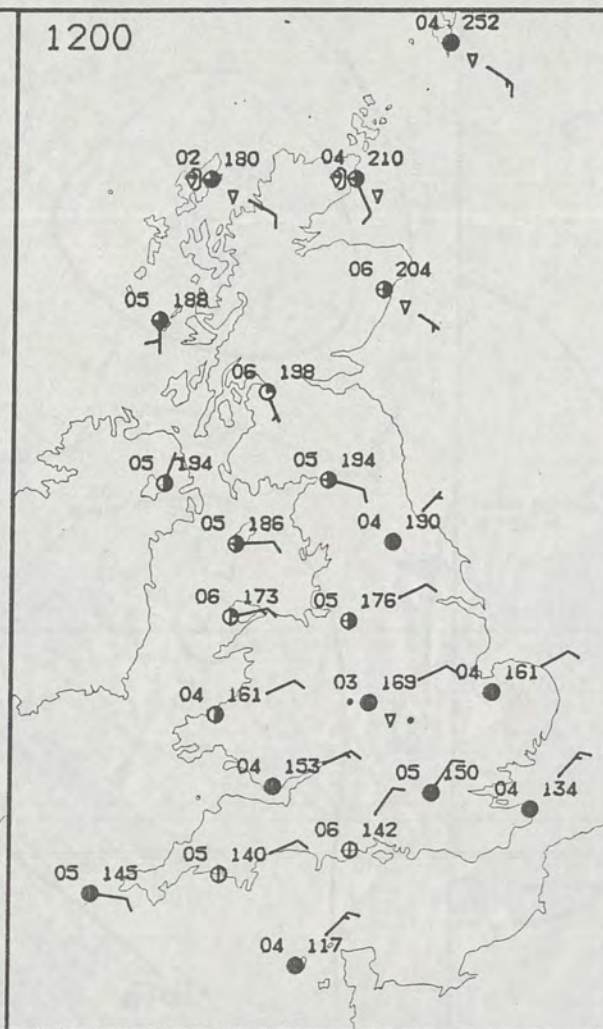
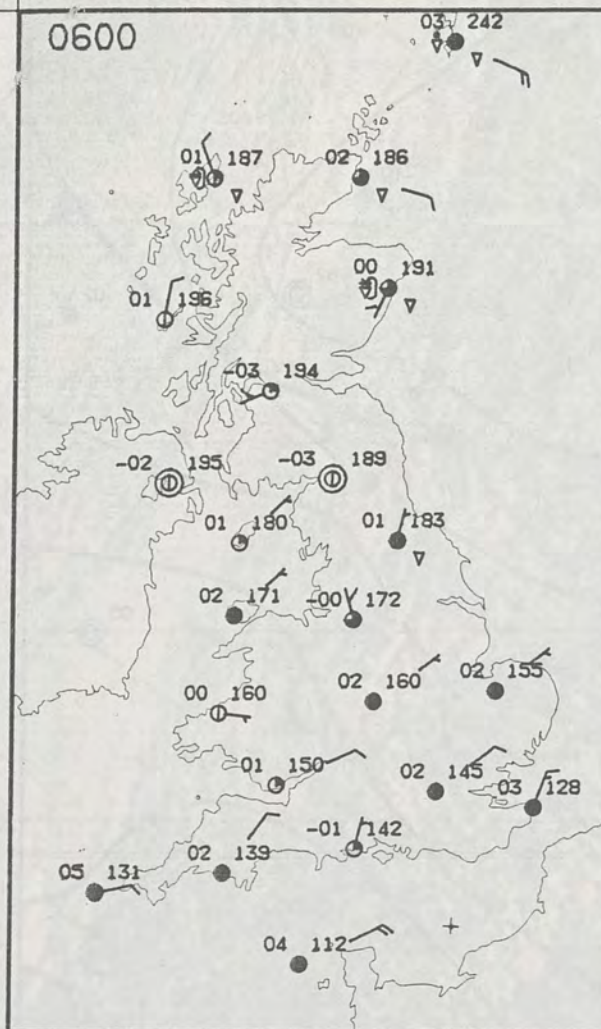




DAILY WEATHER SUMMARY
FOR
FRIDAY 16 MARCH 1984

London Weather Centre 284-286 High Holborn London WC1V 7HX
© Crown Copyright 1984 All rights reserved





FRIDAY
16 MARCH 1984

SUMMARY
OF
BRITISH WEATHER

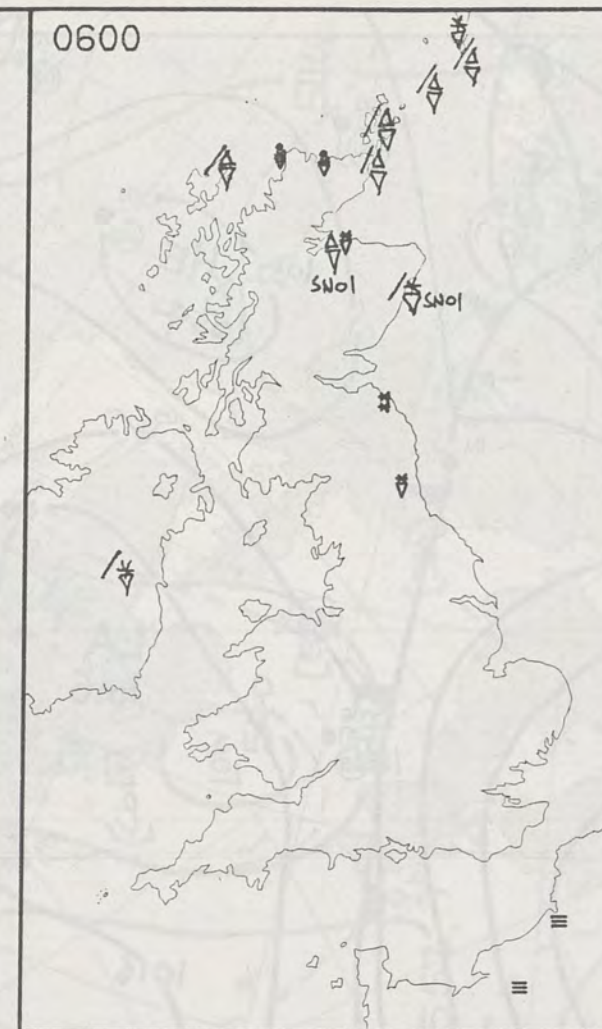
In Scotland and Northern Ireland cloud was well broken at times and in southwest Scotland and Northern Ireland it was a dry, mainly sunny day. In eastern and northern Scotland there were scattered light showers of hail, sleet or snow.

In England and Wales it remained dry in most places, the only exceptions being in central and eastern England, where there were isolated wintry showers. In East Wales, the Midlands, east and southeast England it was mainly cloudy but in southern and western regions there was a good deal of sunshine and there were sunny periods in northern England.

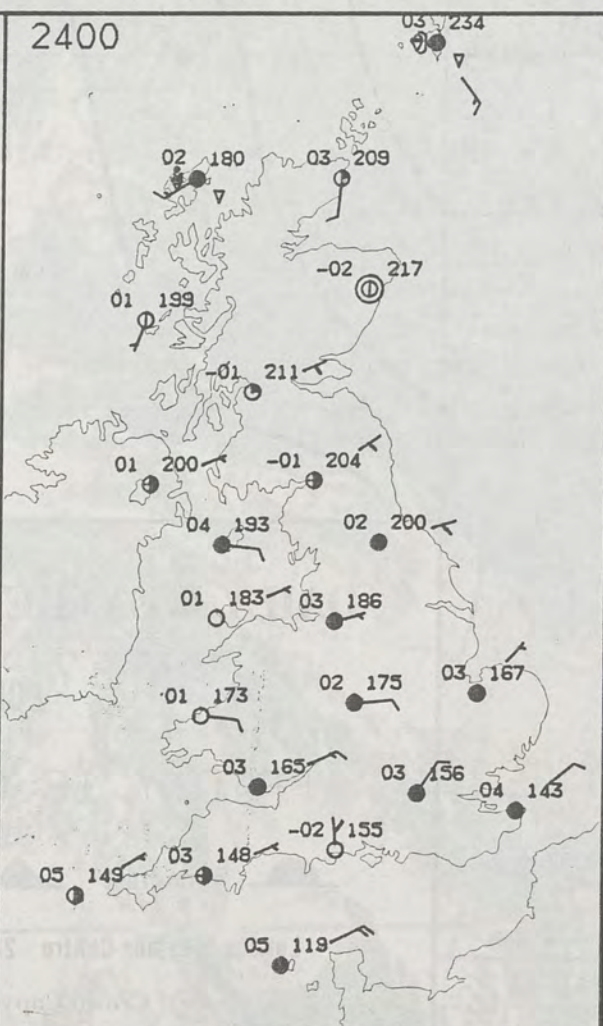
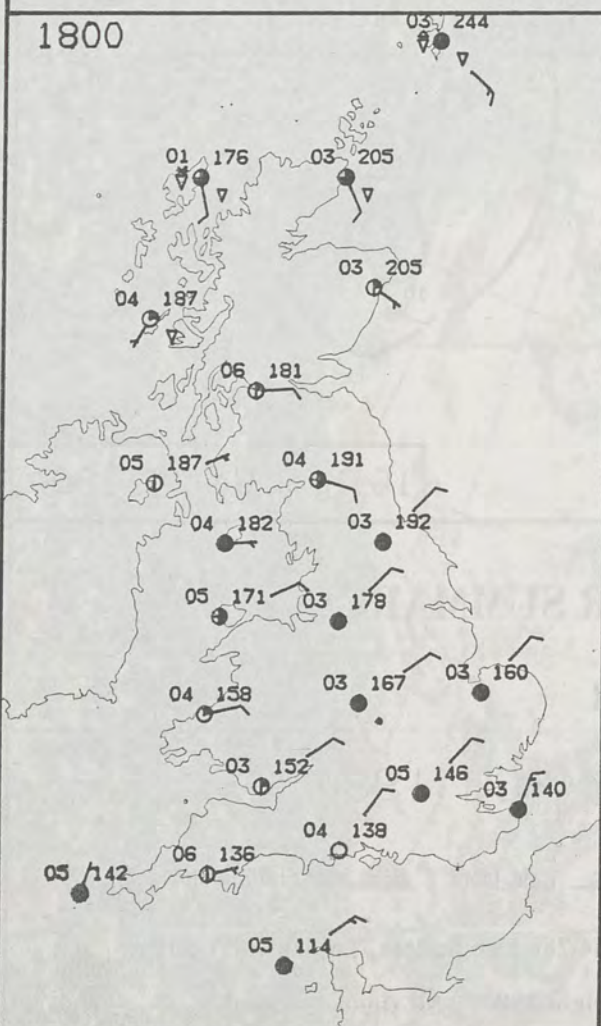
In Northern Ireland, northern and western Britain there was a frost overnight, moderate in places. During the day it was rather cold in most regions and in central and eastern England it was cold.

London Weather Centre
284-286 High Holborn
London WC1V 7HX
All times are GMT

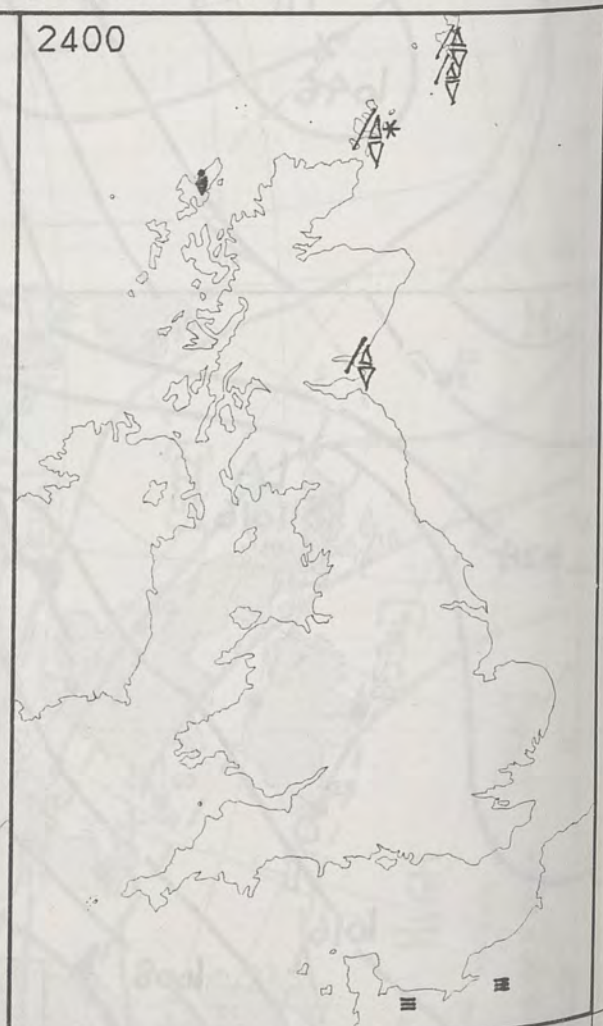
© Crown Copyright 1984 All rights reserved

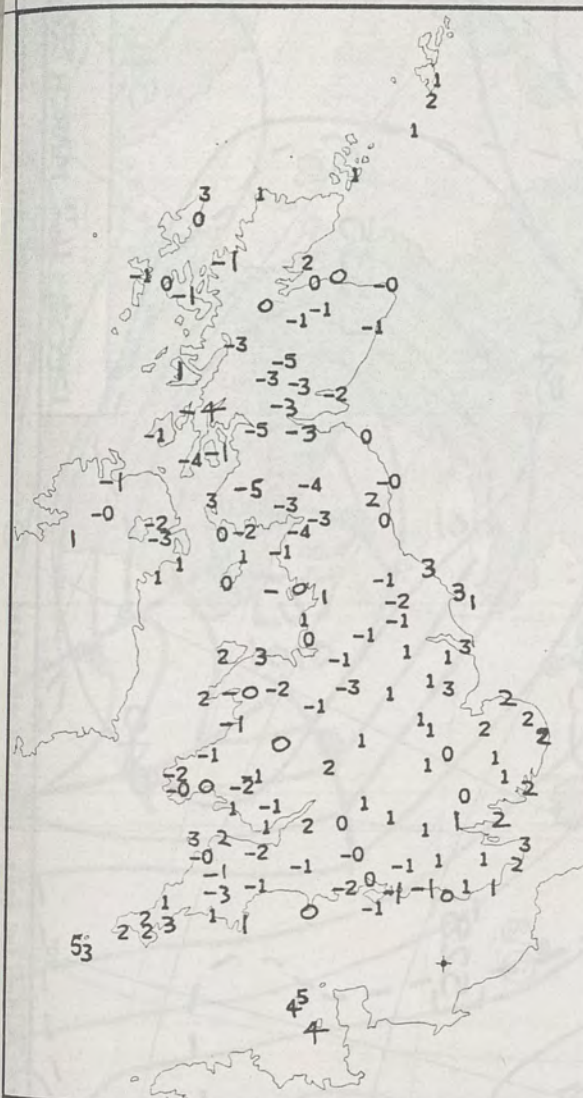


PLOTTED SURFACE OBSERVATIONS

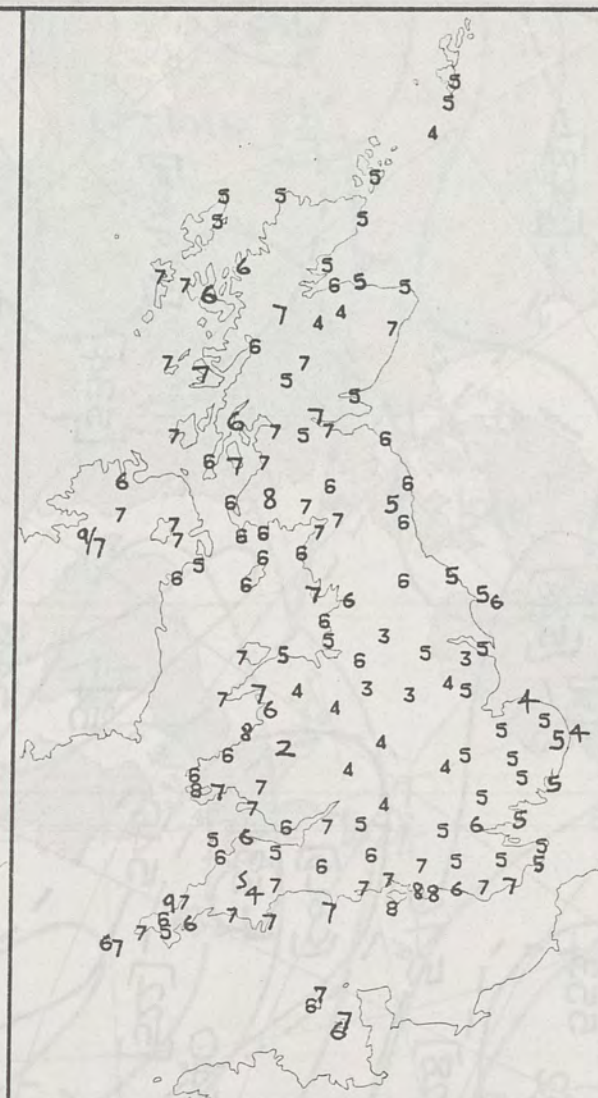


SIGNIFICANT WEATHER CHARTS

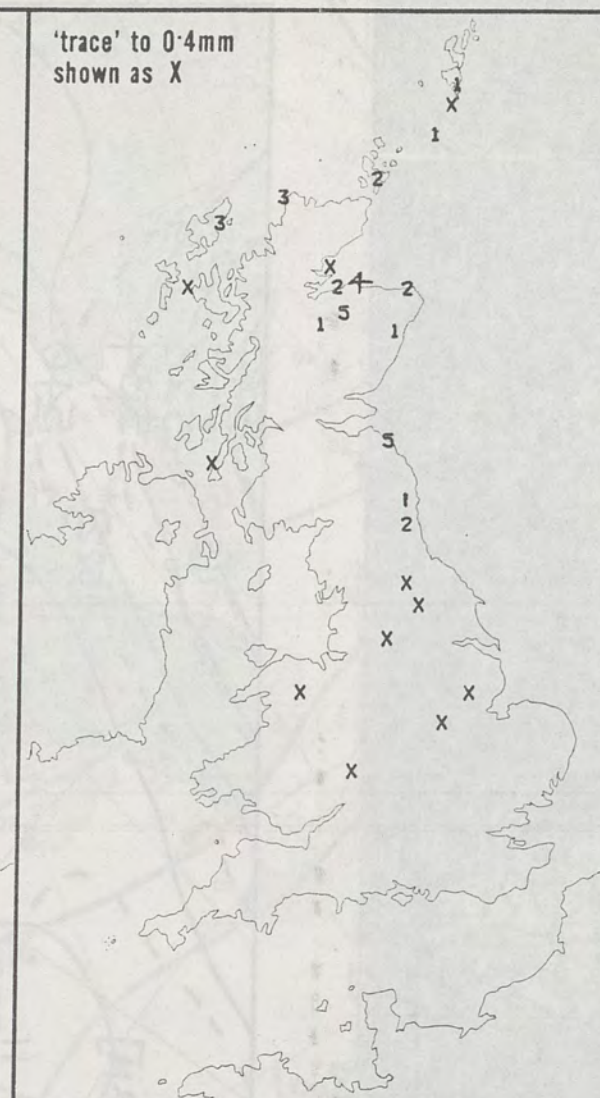




NIGHT MINIMUM TEMPERATURE (°C)
For 12-hour period ending
0900 ON 16 MAR 84



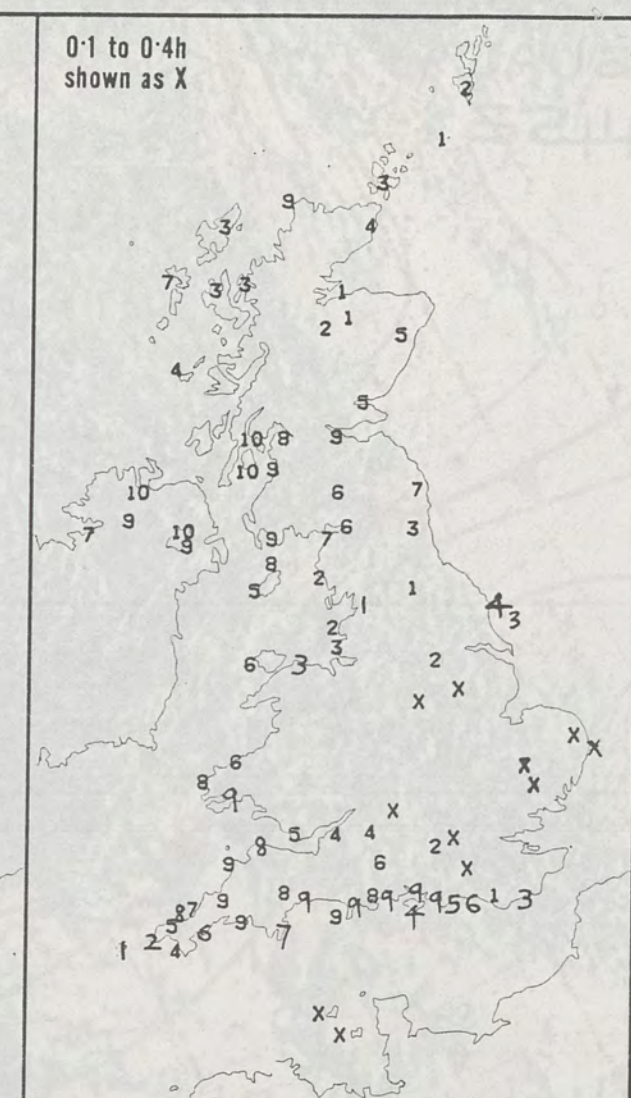
DAY MAXIMUM TEMPERATURE (°C)
For 12-hour period ending
2100 ON 16 MAR 84



RAINFALL (mm)
For 12-hour period ending
0900 ON 16 MAR 84



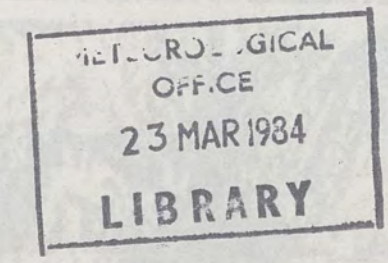
RAINFALL (mm)
For 12-hour period ending
2100 ON 16 MAR 84



SUNSHINE (hours)
Dawn to dusk
16 MAR 84

EXTREMES FOR FRIDAY 16TH MARCH 1984

Highest maximum	: 9.3°C Newquay (Cornwall)
Lowest maximum	: 2.4°C St Harmon (Powys)
Lowest minimum	: -5.4°C Glenlee (Dumfries and Galloway)
Lowest grass minimum	: -12.9°C Glenlee
Most rain (24 hours from 0900 GMT)	: 13.6 mm Stornoway (Outer Hebrides)
Most sun	: 10.0 hours Carmoney (Co. Londonderry)

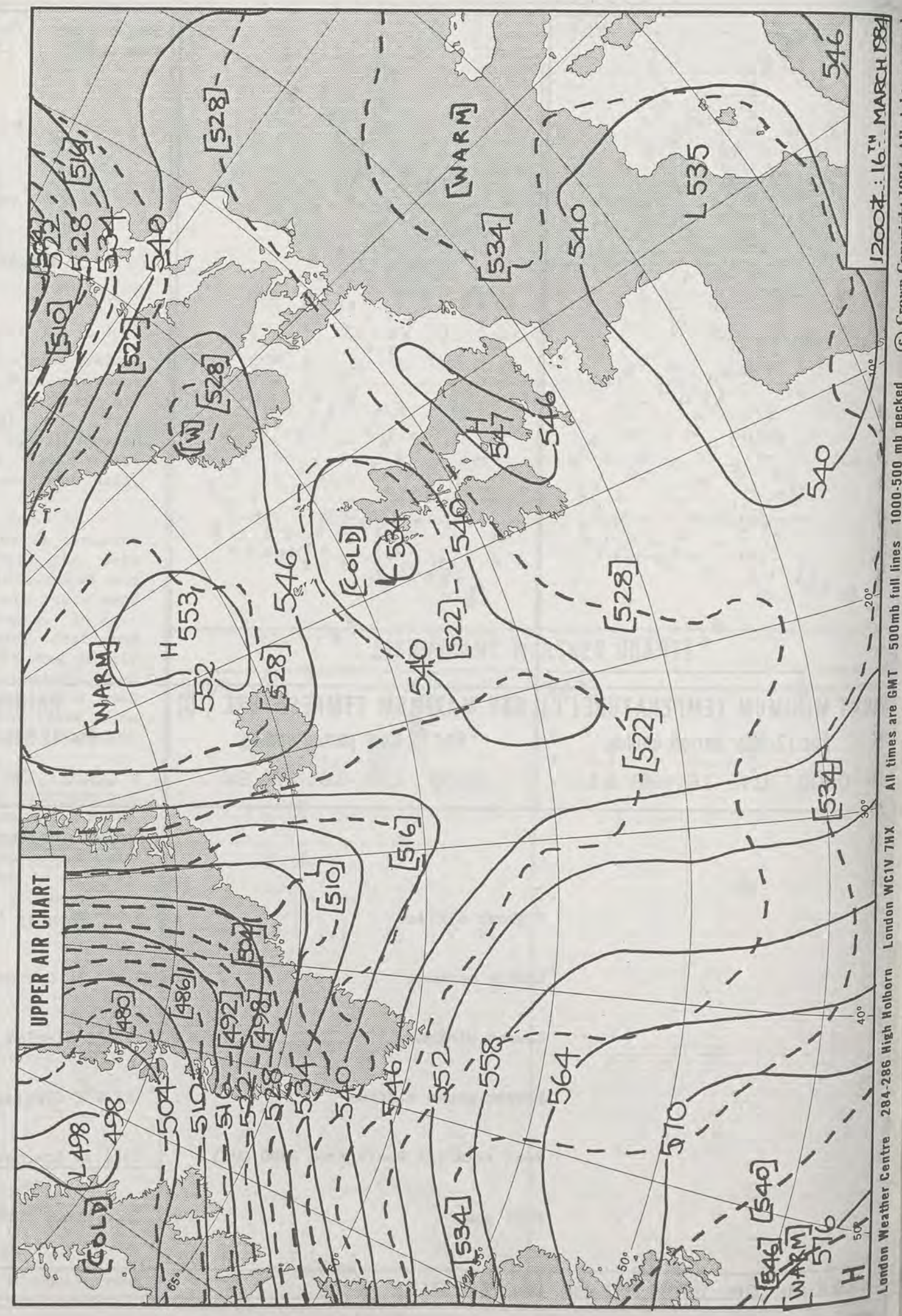


**DAILY
WEATHER
SUMMARY**



© Crown Copyright 1984
All rights reserved

16-3-84
VISUAL
1445Z

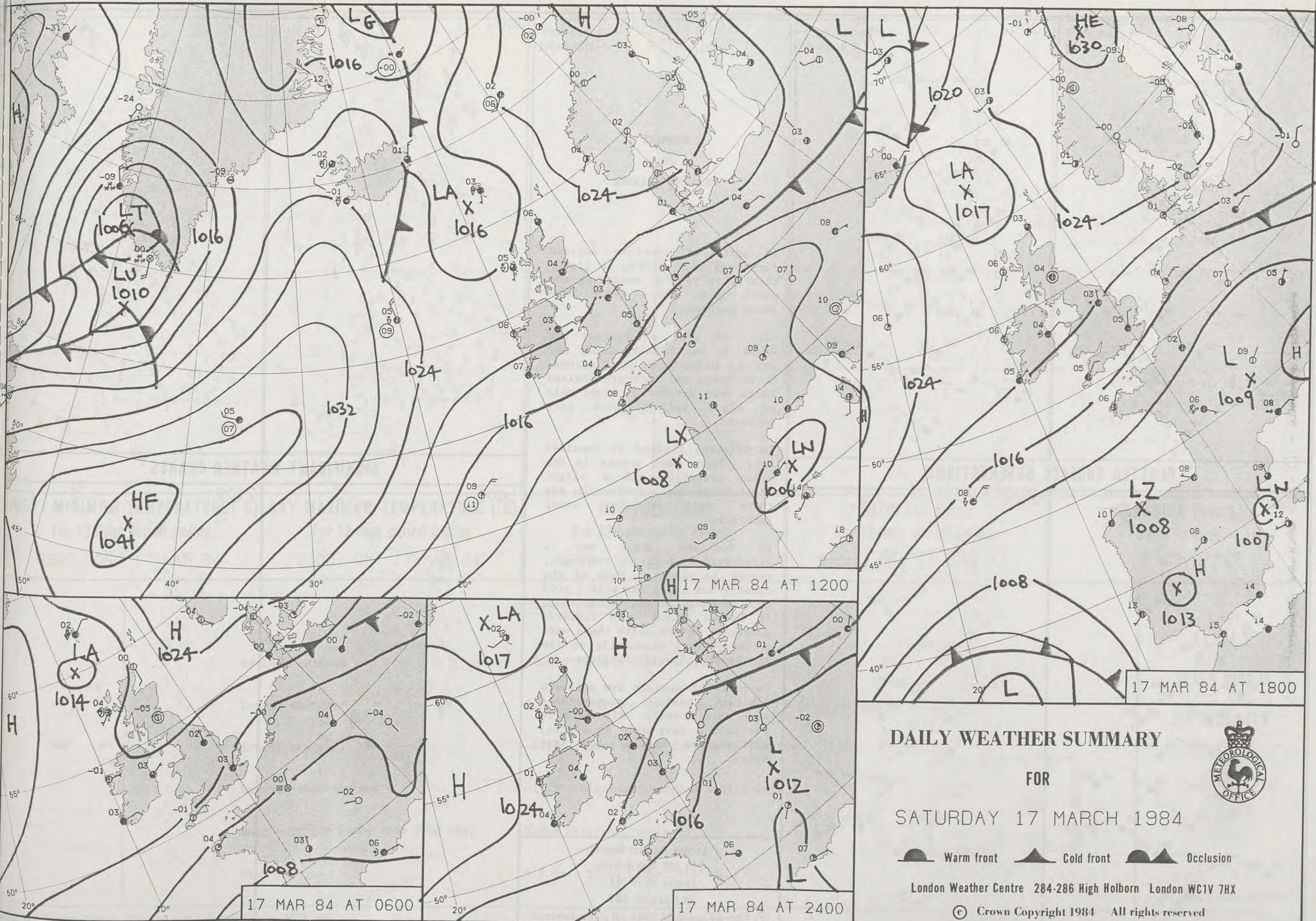


1200Z : 16TH MARCH 1984

© Crown Copyright 1984 All rights reserved

All times are GMT 500mb full lines 1000-500 mb pecked

London Weather Centre 284-286 High Holborn London WC1V 7HX



DAILY WEATHER SUMMARY

FOR

SATURDAY 17 MARCH 1984

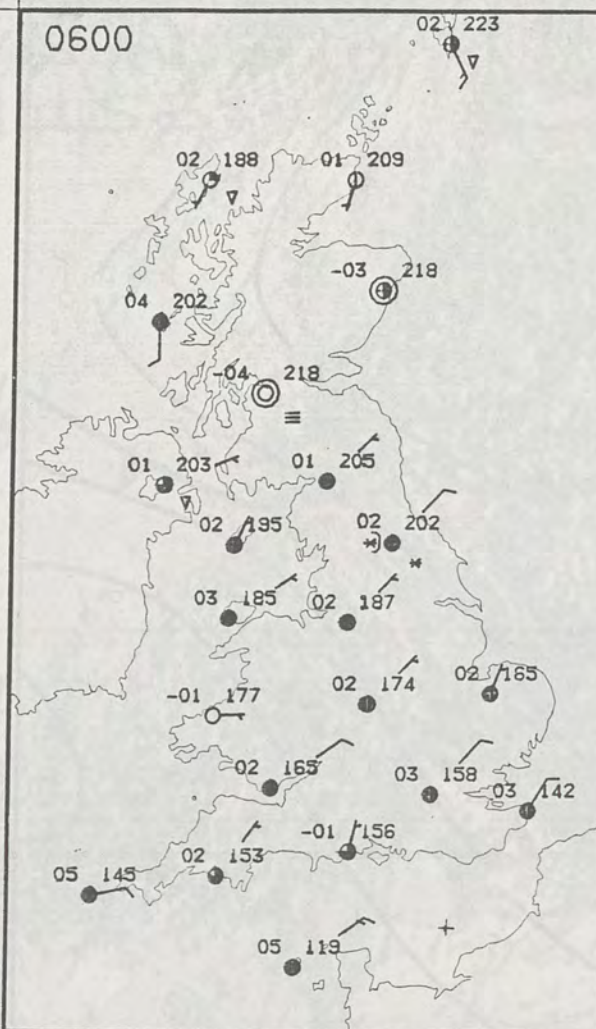
Warm front Cold front Occlusion

London Weather Centre 284-286 High Holborn London WC1V 7HX

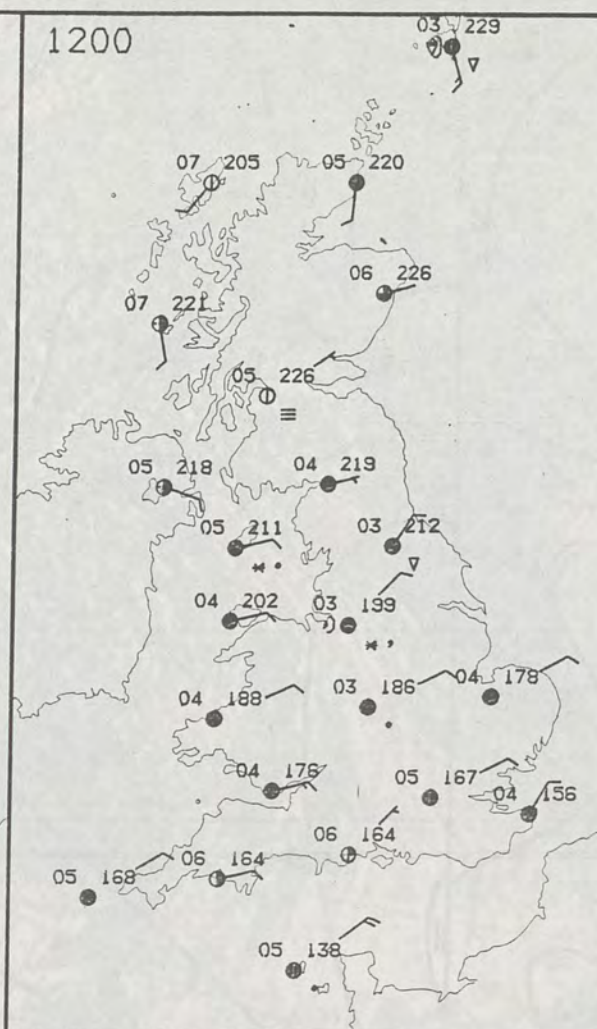
© Crown Copyright 1984 All rights reserved



0600

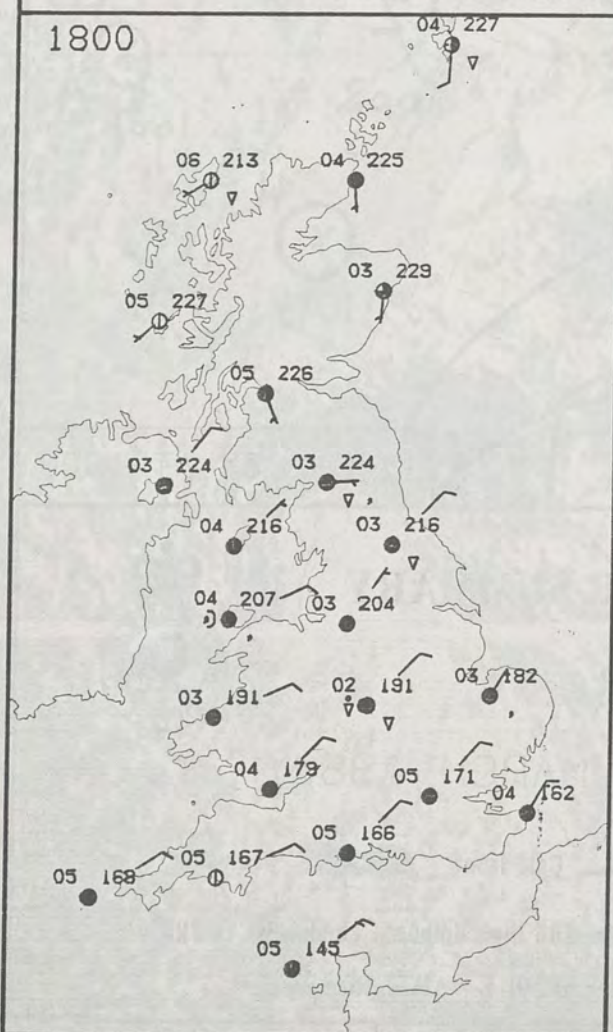


1200

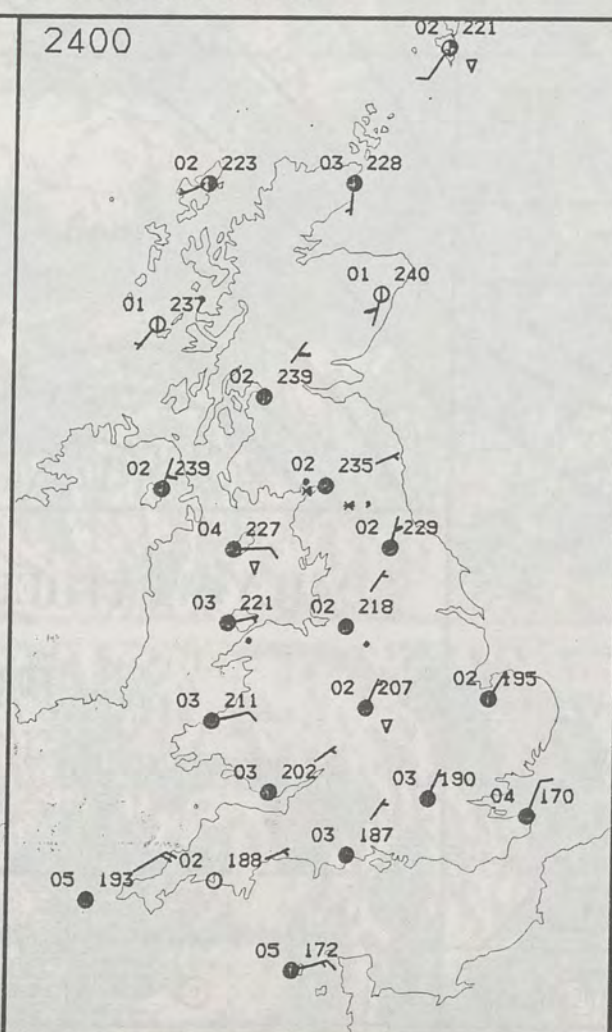


PLOTTED SURFACE OBSERVATIONS

1800



2400

SATURDAY
17 MARCH 1984SUMMARY
OF
BRITISH WEATHER

In parts of southern England cloud was well broken at times, chiefly in regions bordering the south coast where there were sunny periods.

Over the rest of England and Wales it was mainly cloudy and dry but in parts of the Midlands, North Wales and northern England there were patches of light rain or sleet and isolated snow showers.

In Northern Ireland it remained dry. There were breaks in the cloud overnight and a slight frost in places. During the day there were a few sunny intervals.

In Scotland there was a widespread frost overnight, severe in places. Much of the country had a dry day with a good deal of sunshine but in the south it turned cloudy with isolated showers. In the north there were a few showers especially in the Shetlands and Outer Hebrides.

In parts of western and northern Scotland maximum temperatures were near normal. Elsewhere it was cold — very cold in central and eastern England and East Wales.

London Weather Centre
284-286 High Holborn
London WC1V 7HX
All times are GMT

© Crown Copyright 1984 All rights reserved

0600



1200

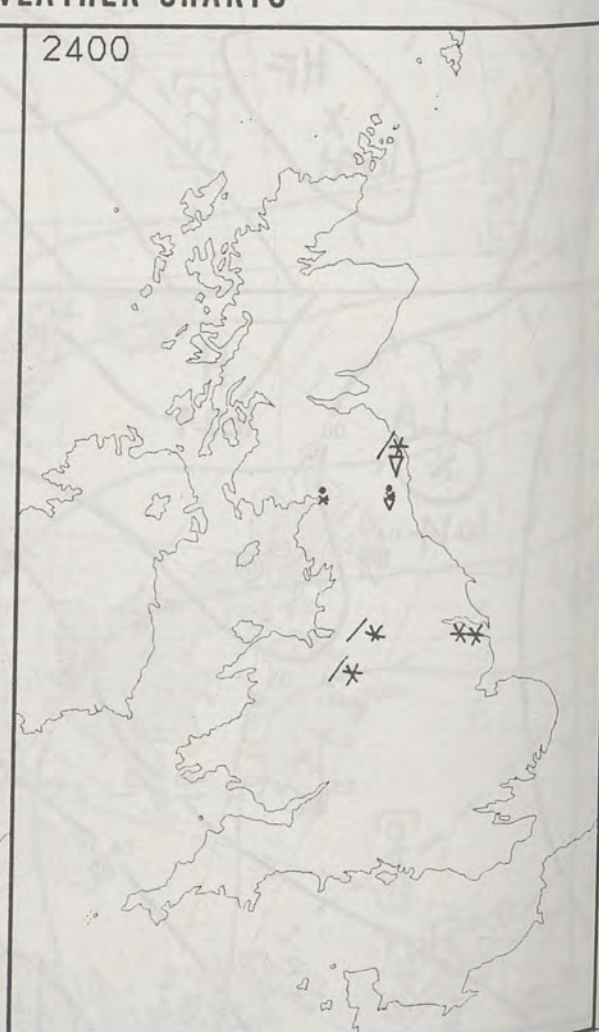


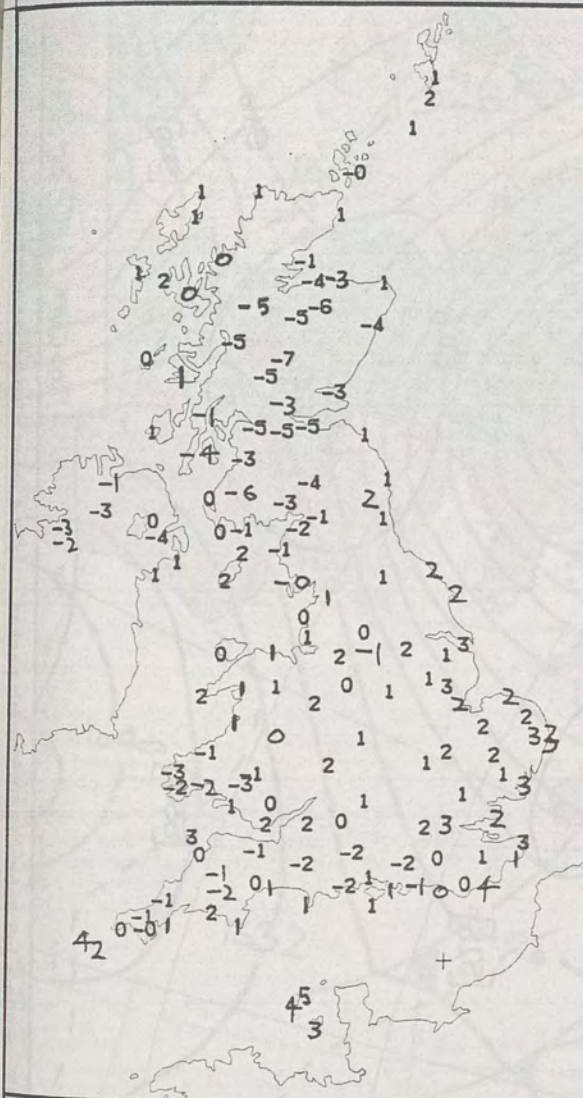
SIGNIFICANT WEATHER CHARTS

1800

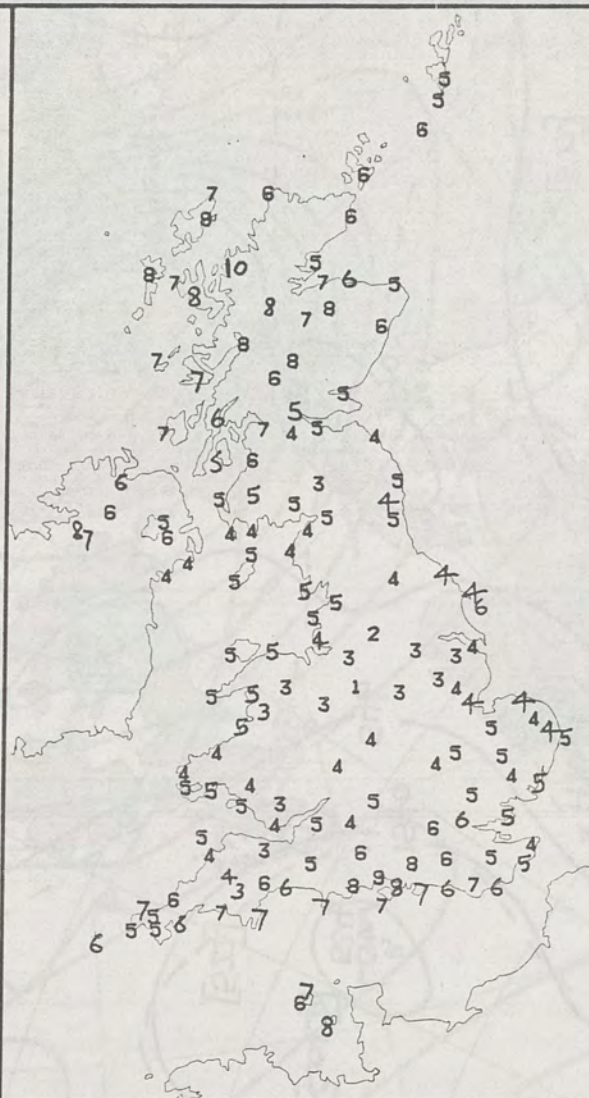


2400

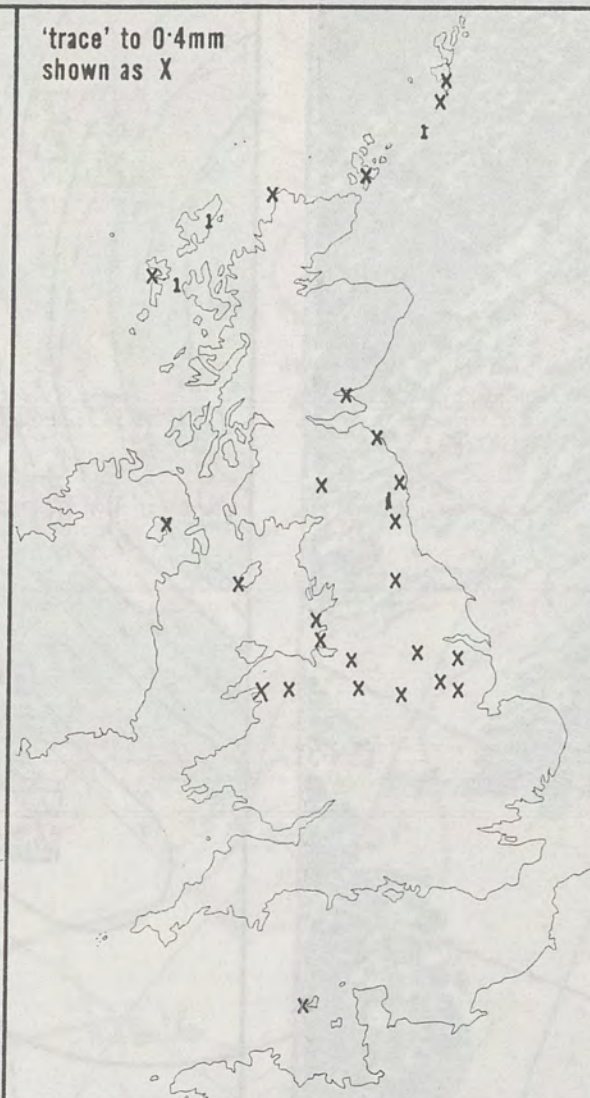




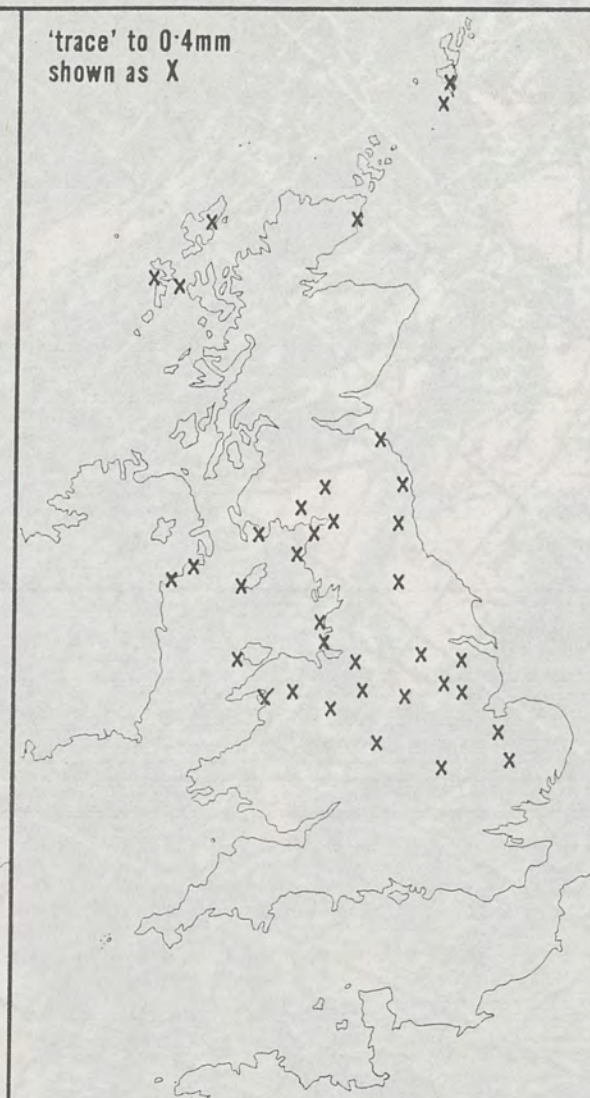
NIGHT MINIMUM TEMPERATURE (°C)
For 12-hour period ending
0900 ON 17 MAR. 84



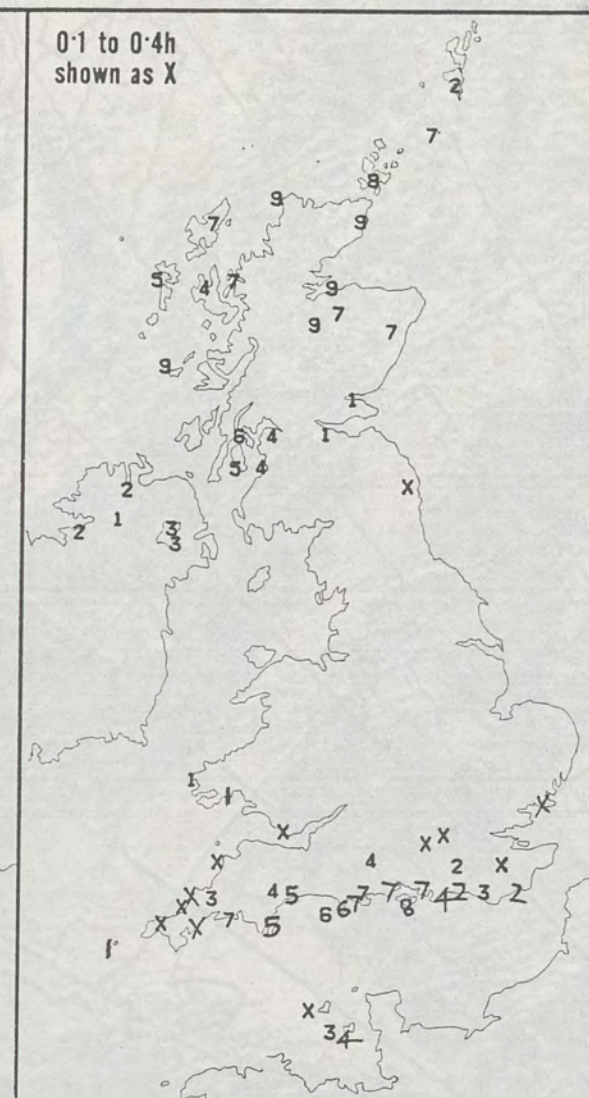
DAY MAXIMUM TEMPERATURE (°C)
For 12-hour period ending
2100 ON 17 MAR 84



RAINFALL (mm)
For 12-hour period ending
0900 ON 17 MAR 84



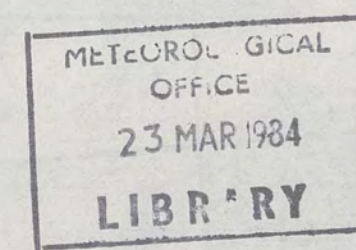
RAINFALL (mm)
For 12-hour period ending
2100 ON 17 MAR 84



SUNSHINE (hours)
Dawn to dusk
17 MAR 84

EXTREMES FOR SATURDAY 17TH MARCH 1984

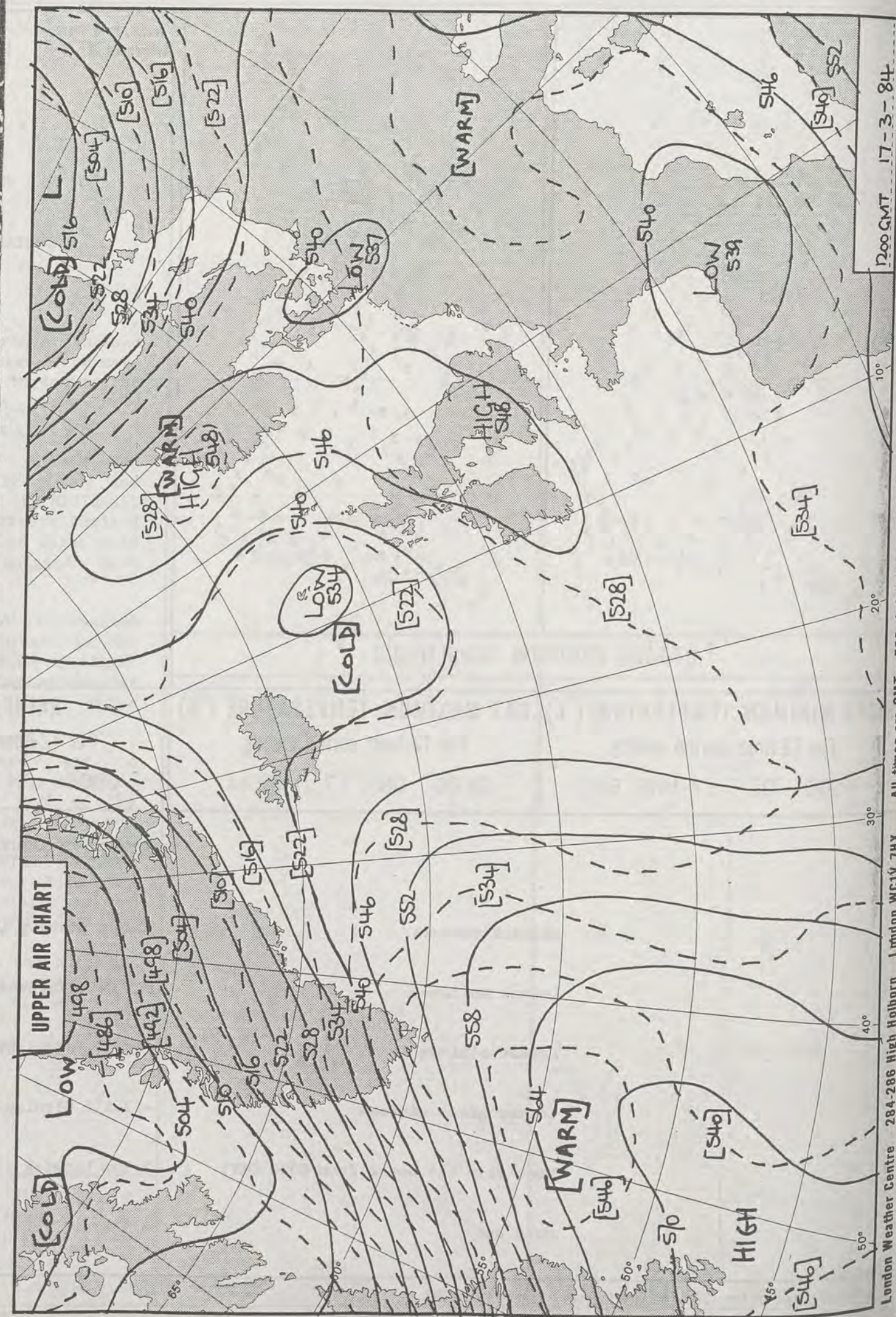

Highest maximum	: 10.0°C Diabaig (West Scotland)
Lowest maximum	: 1.5°C Cellarhead (Nr. Stoke on Trent) & Fylingdales (N. Yorkshire)
Lowest minimum	: -6.9°C Tummel Bridge (Nr. Perth/Tayside)
Lowest grass minimum	: -12.5°C Glenlee (Dumfries & Galloway)
Most rain (24 hours from 0900 GMT)	: 2.9mm Lerwick (Shetland)
Most sun	: 9.5 hrs. Tiree (Inner Hebrides)



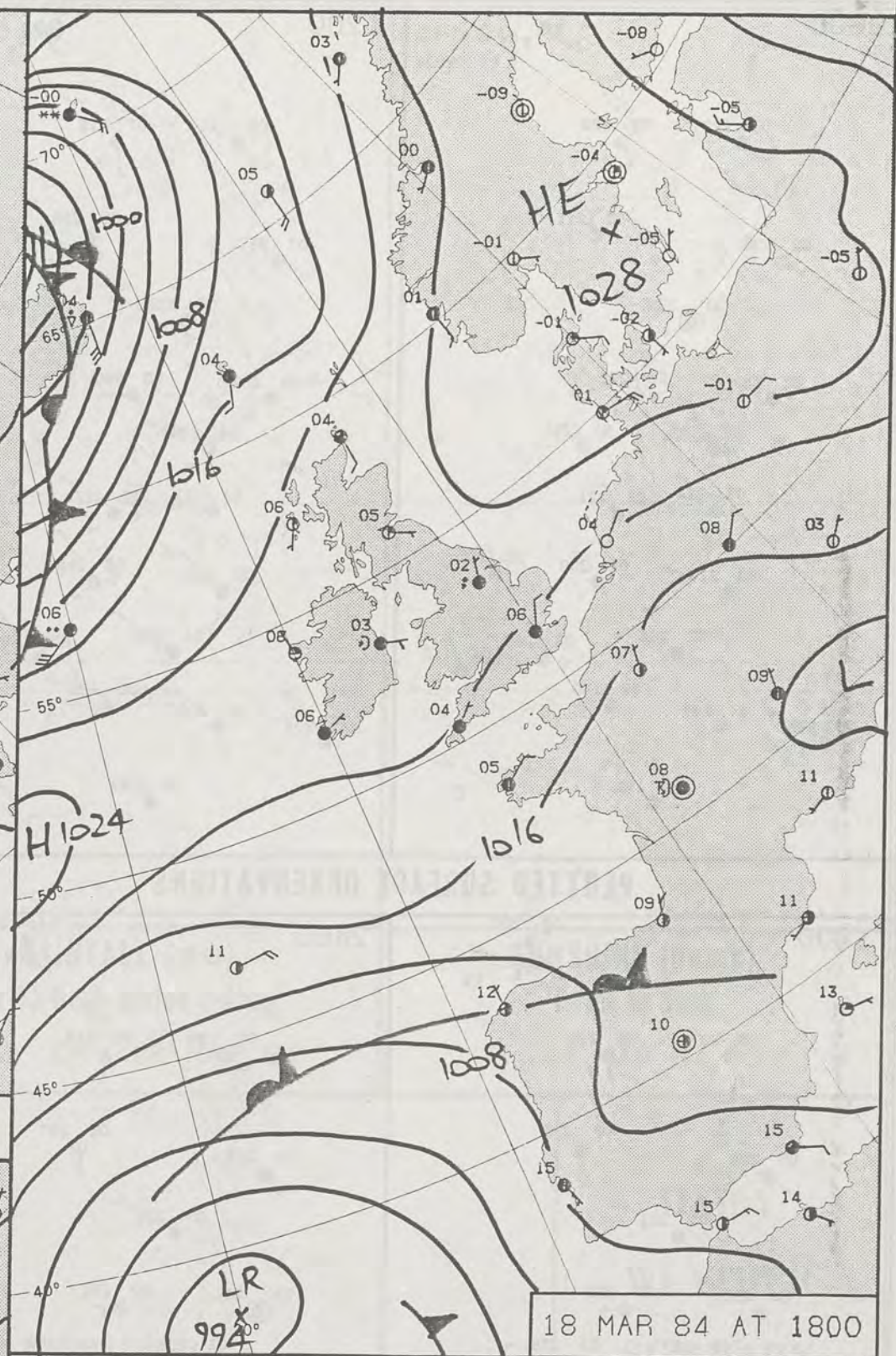
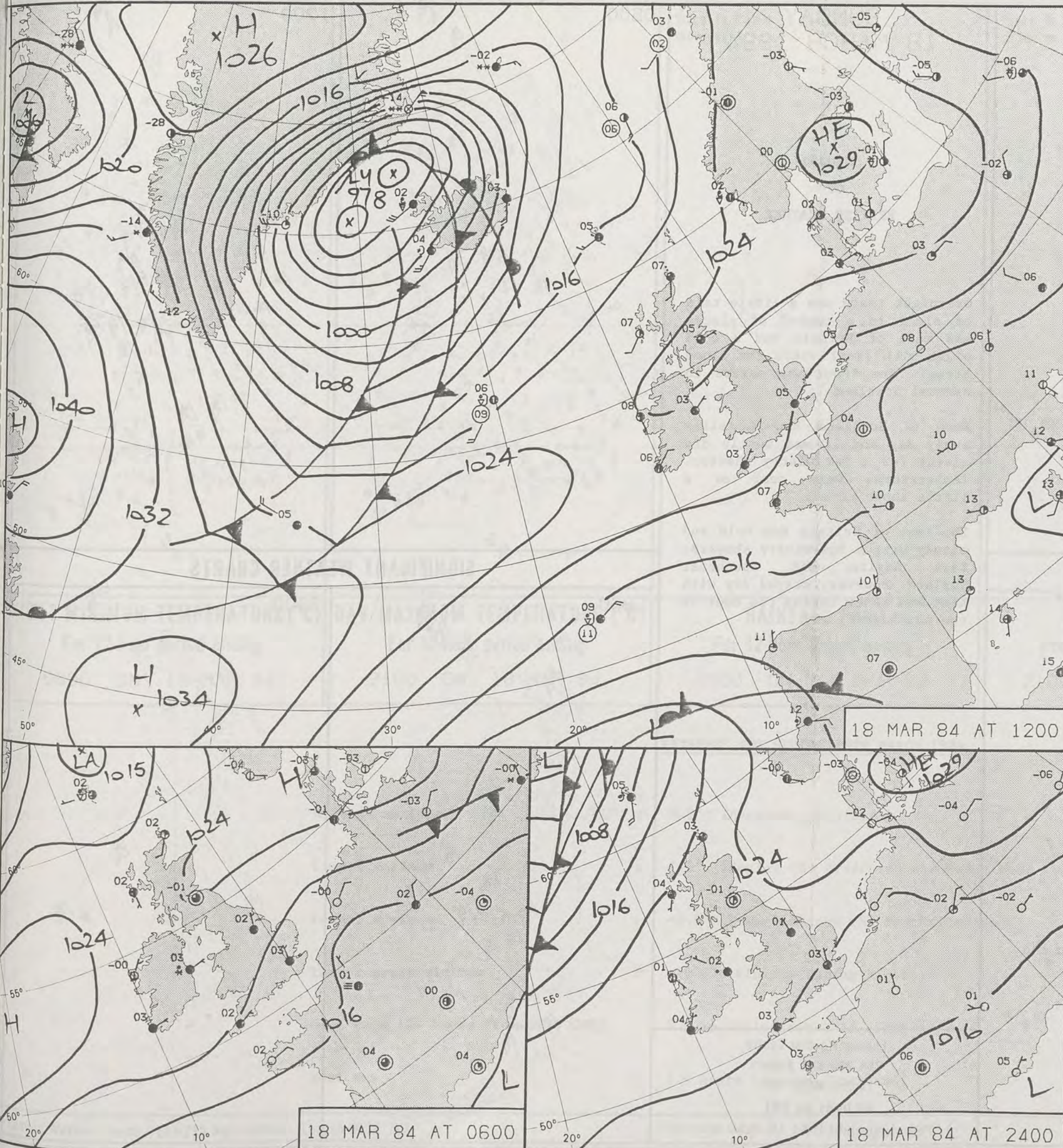
**DAILY
WEATHER
SUMMARY**



© Crown Copyright 1984
All rights reserved



1200 GMT 17-3-84
Crown Copyright 1984 All rights reserved
1000-500 mb packed
500mb full lines
All times are GMT
London WC1V 7HX
284-286 High Holborn
London Weather Centre



DAILY WEATHER SUMMARY

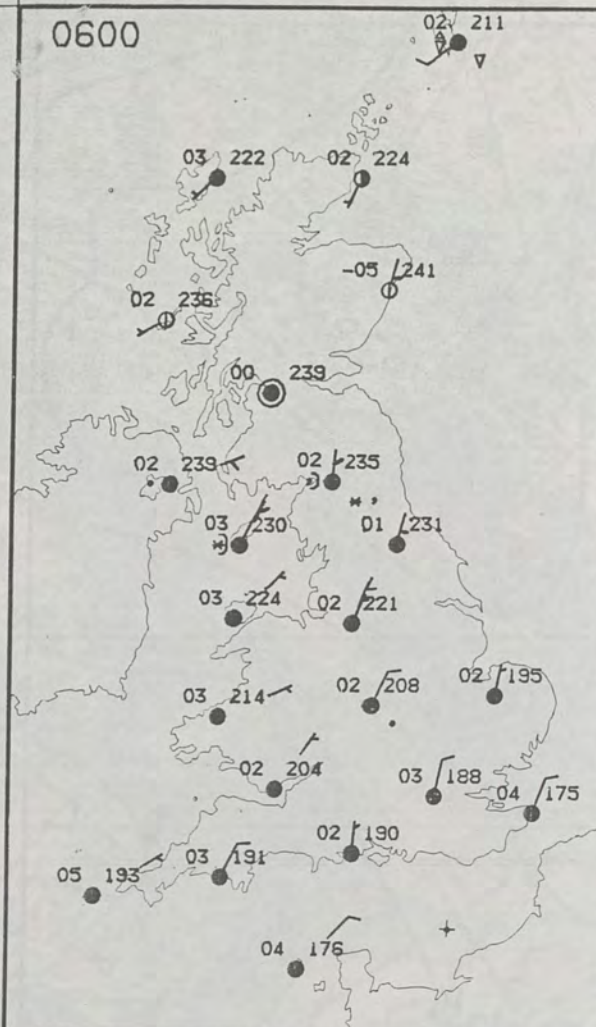
FOR

SUNDAY 18 MARCH 1984

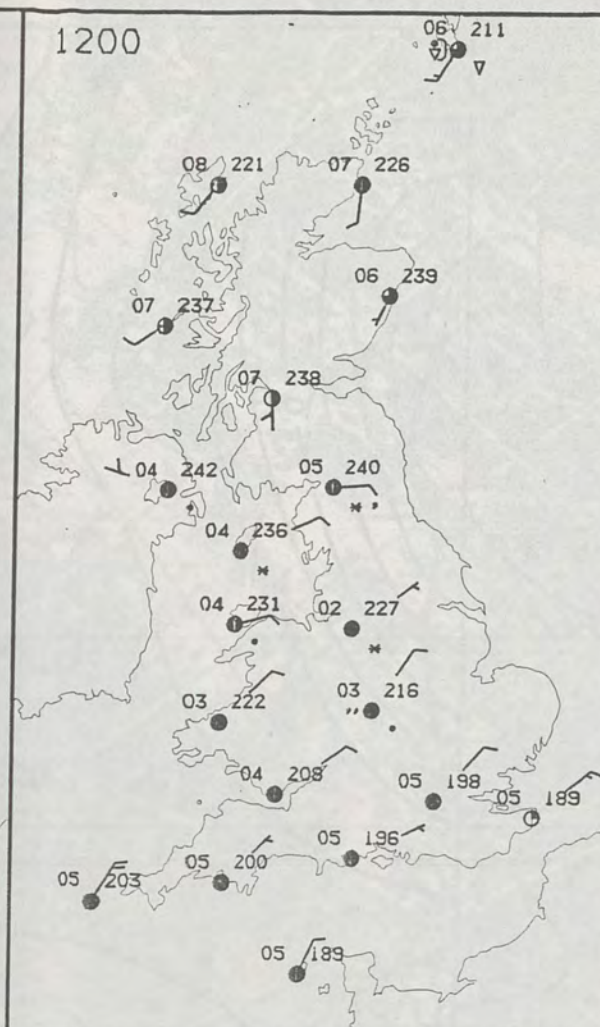
Warm front Cold front Occlusion
London Weather Centre 284-286 High Holborn London WC1V 7HX
© Crown Copyright 1984 All rights reserved



0600



1200



SUNDAY
18 MARCH 1984

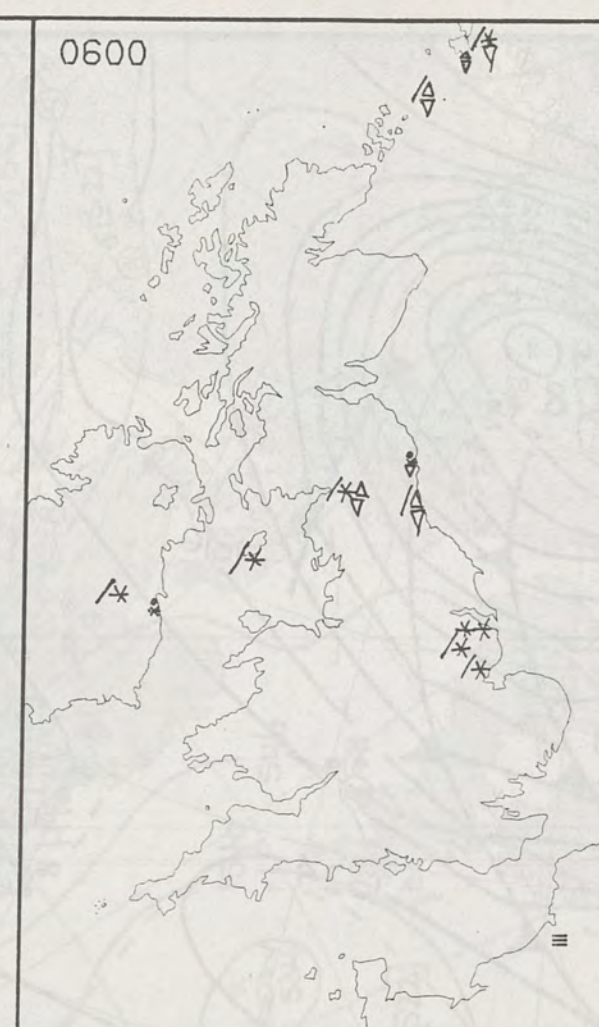
SUMMARY
OF
BRITISH WEATHER

Overnight there was a little rain or sleet in a number of places and much of Britain had a cold night with frost where the cloud broke. The frost was severe in central Scotland.

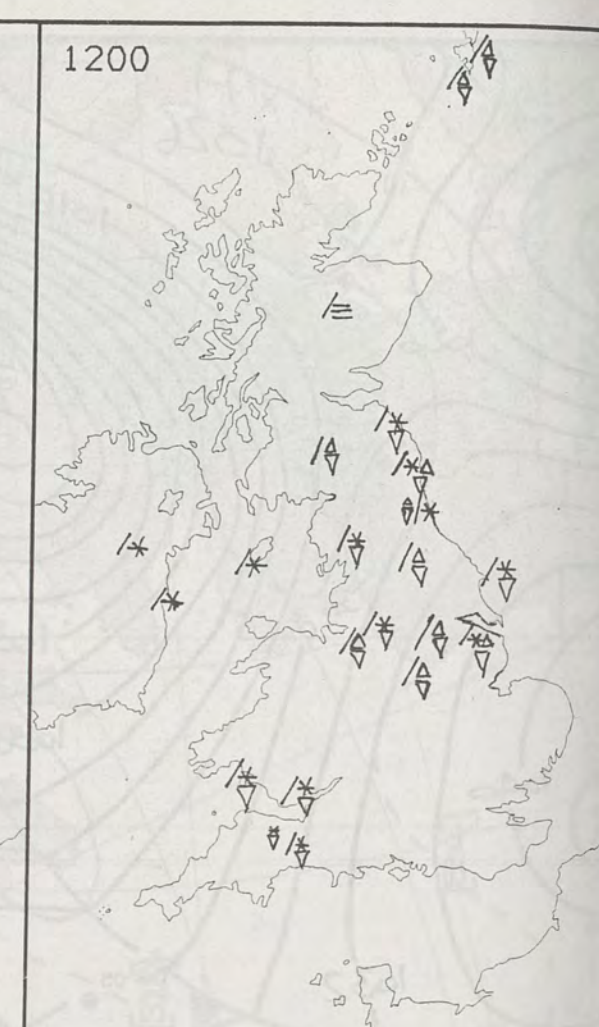
Much of Scotland had a fairly sunny day and it was mostly dry except for a few wintry showers. Temperatures were near or a little above normal.

The rest of Britain was cold and cloudy with a few wintry showers. East Anglia and southeast England, however, stayed dry with Kent and Essex having the best of the sunshine.

0600

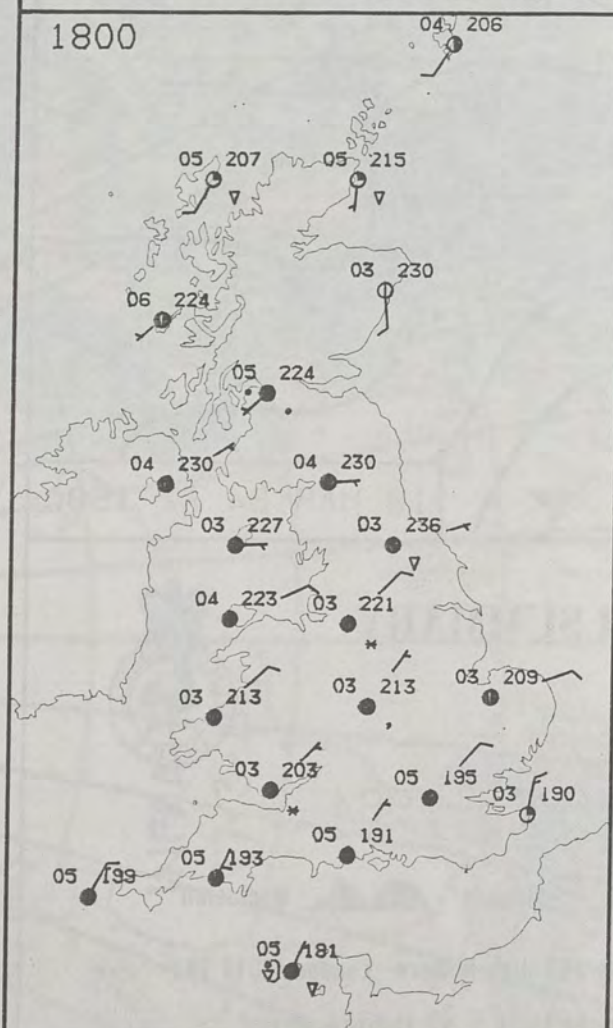


1200

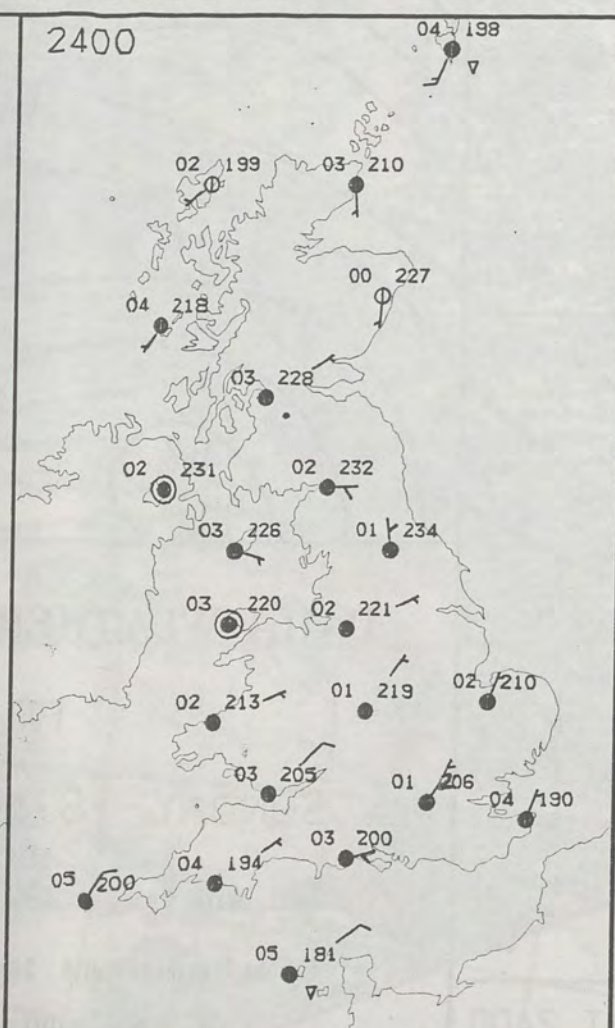


PLOTTED SURFACE OBSERVATIONS

1800



2400



SIGNIFICANT WEATHER CHARTS

1800

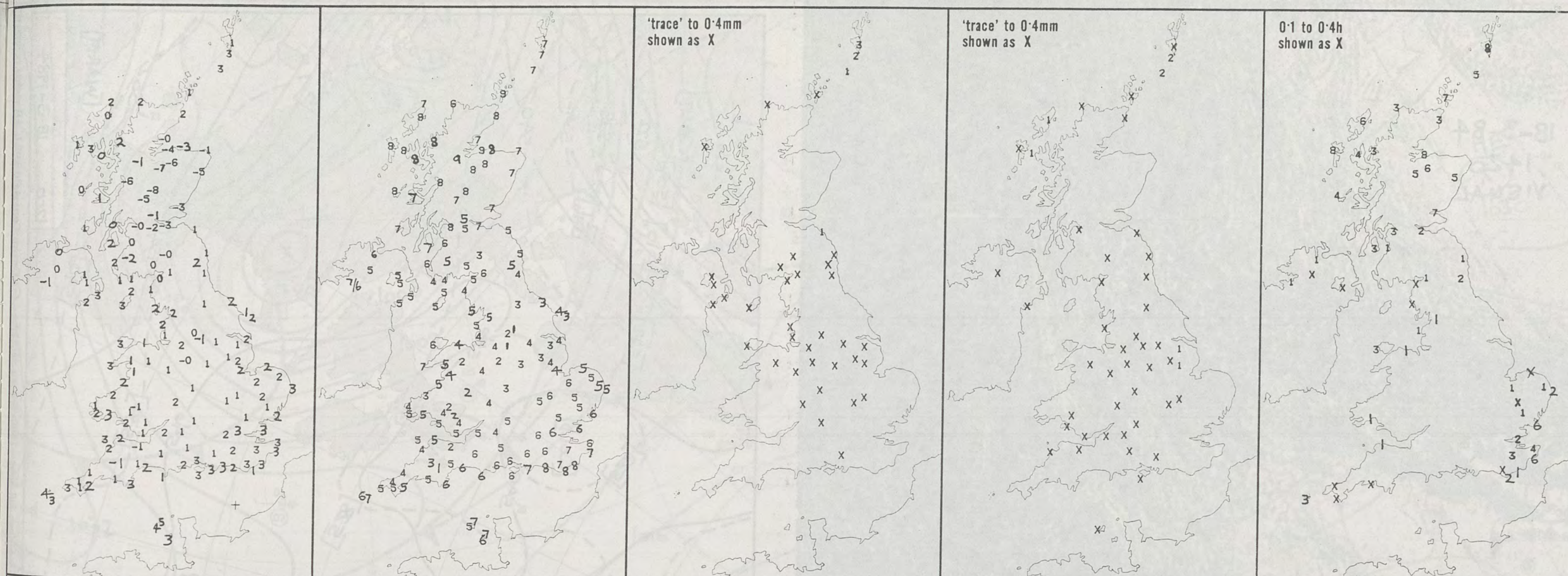


2400



London Weather Centre
284-286 High Holborn
London WC1V 7HX
All times are GMT

© Crown Copyright 1984 All rights reserved



NIGHT MINIMUM TEMPERATURE (°C) For 12-hour period ending 0900 ON 18 MAR 84	DAY MAXIMUM TEMPERATURE (°C) For 12-hour period ending 2100 ON 18 MAR 84	RAINFALL (mm) For 12-hour period ending 0900 ON 18 MAR 84	RAINFALL (mm) For 12-hour period ending 2100 ON 18 MAR 84	SUNSHINE (hours) Dawn to dusk 18 MAR 84
--	--	---	---	---

EXTREMES FOR SUNDAY 18TH MARCH 1984

Highest maximum	: 9.3°C Inverness/Dalcross
Lowest maximum	: 1.5°C Bingley (Nr Bradford) and Emley Moor (Nr Huddersfield)
Lowest minimum	: -8.4°C Tummel Bridge (Nr Perth/Tayside)
Lowest grass minimum	: -10.9°C Kinloss (Moray Firth)
Most rain (24 hours from 0900 GMT)	: 5.8 mm Collafirth Hill (Shetland)
Most sun	: 7.9 hours Lerwick (Shetland)

METEOROLOGICAL
OFFICE
23 MAR 1984
LIBRARY



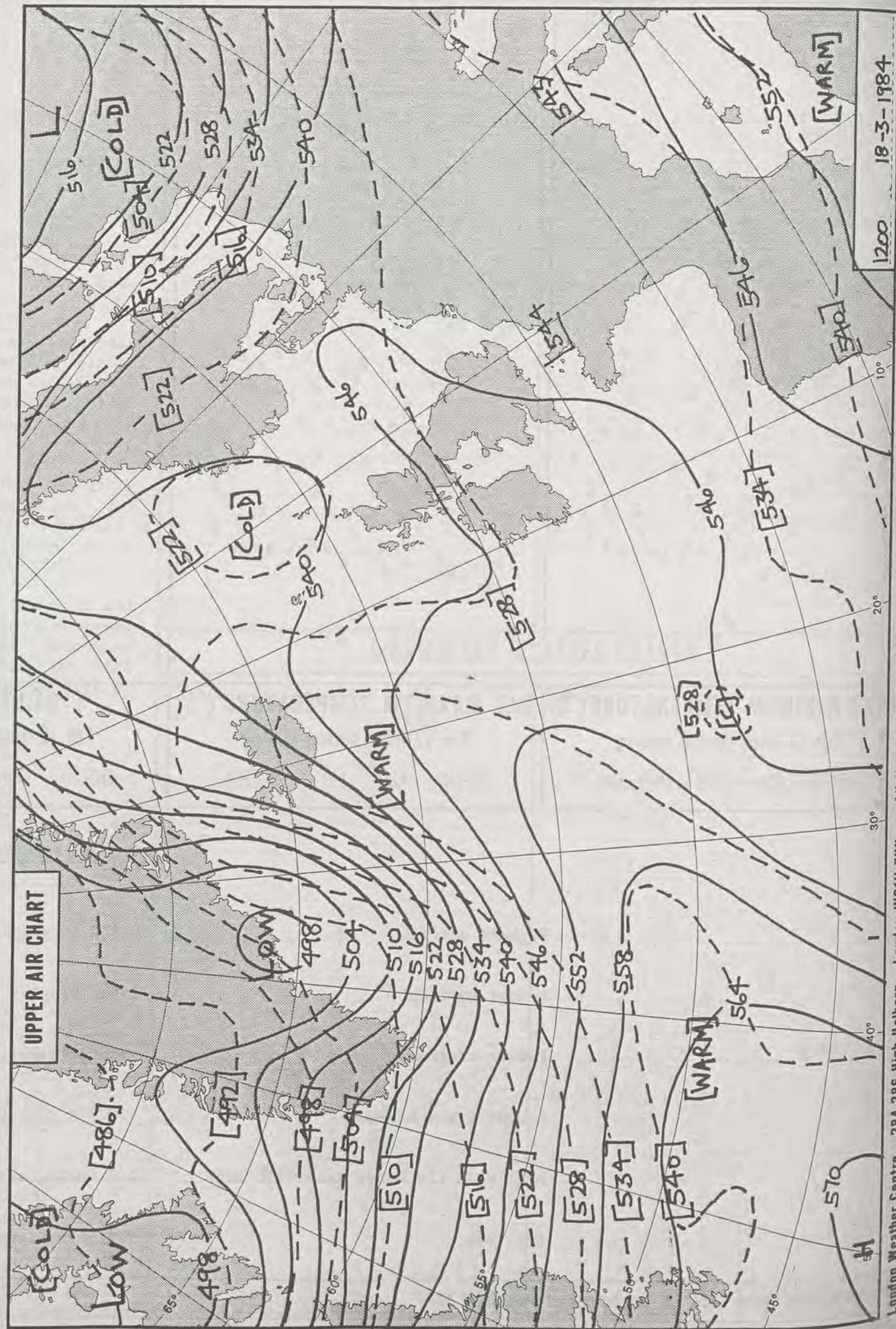
**DAILY
WEATHER
SUMMARY**

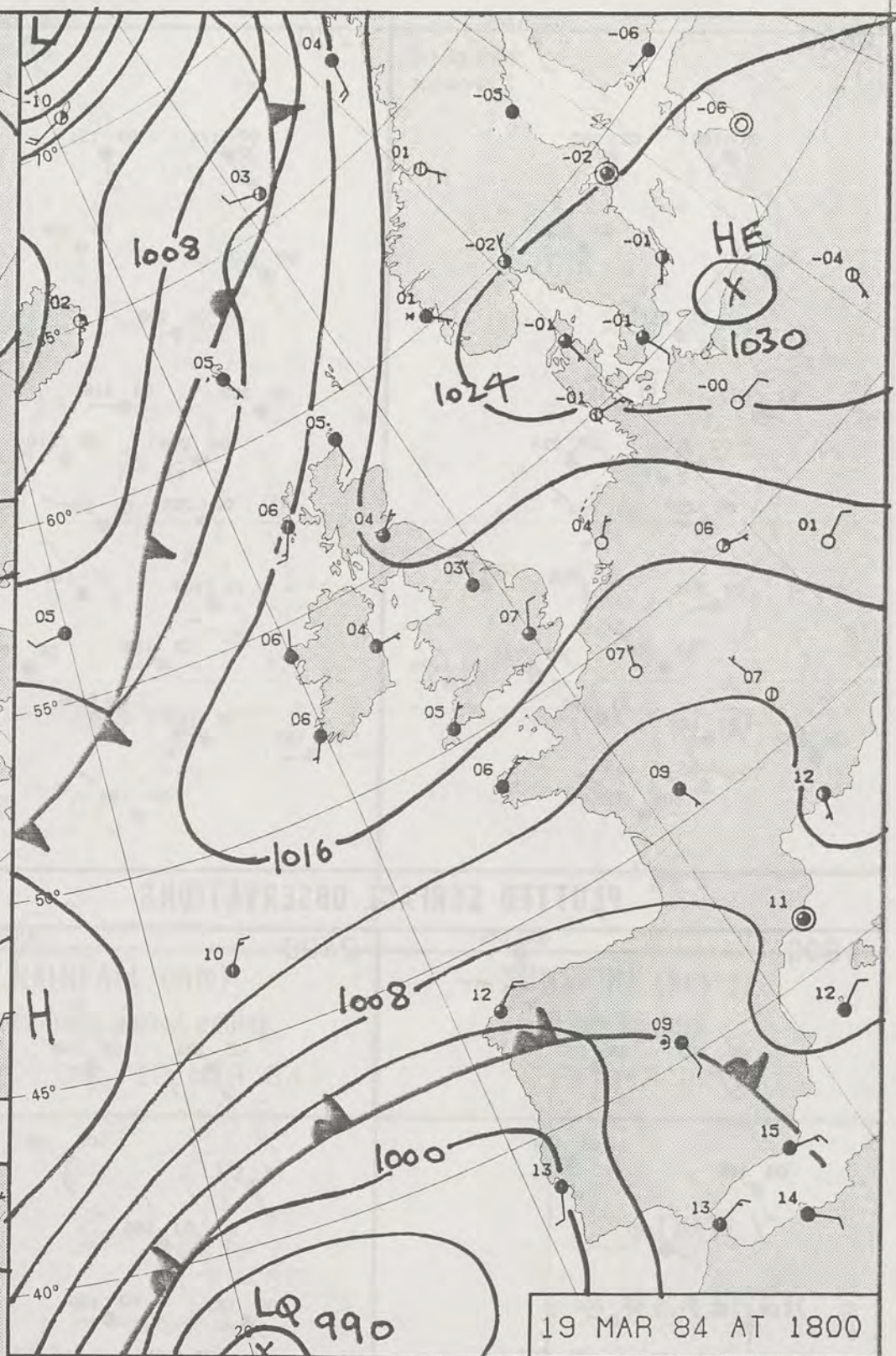
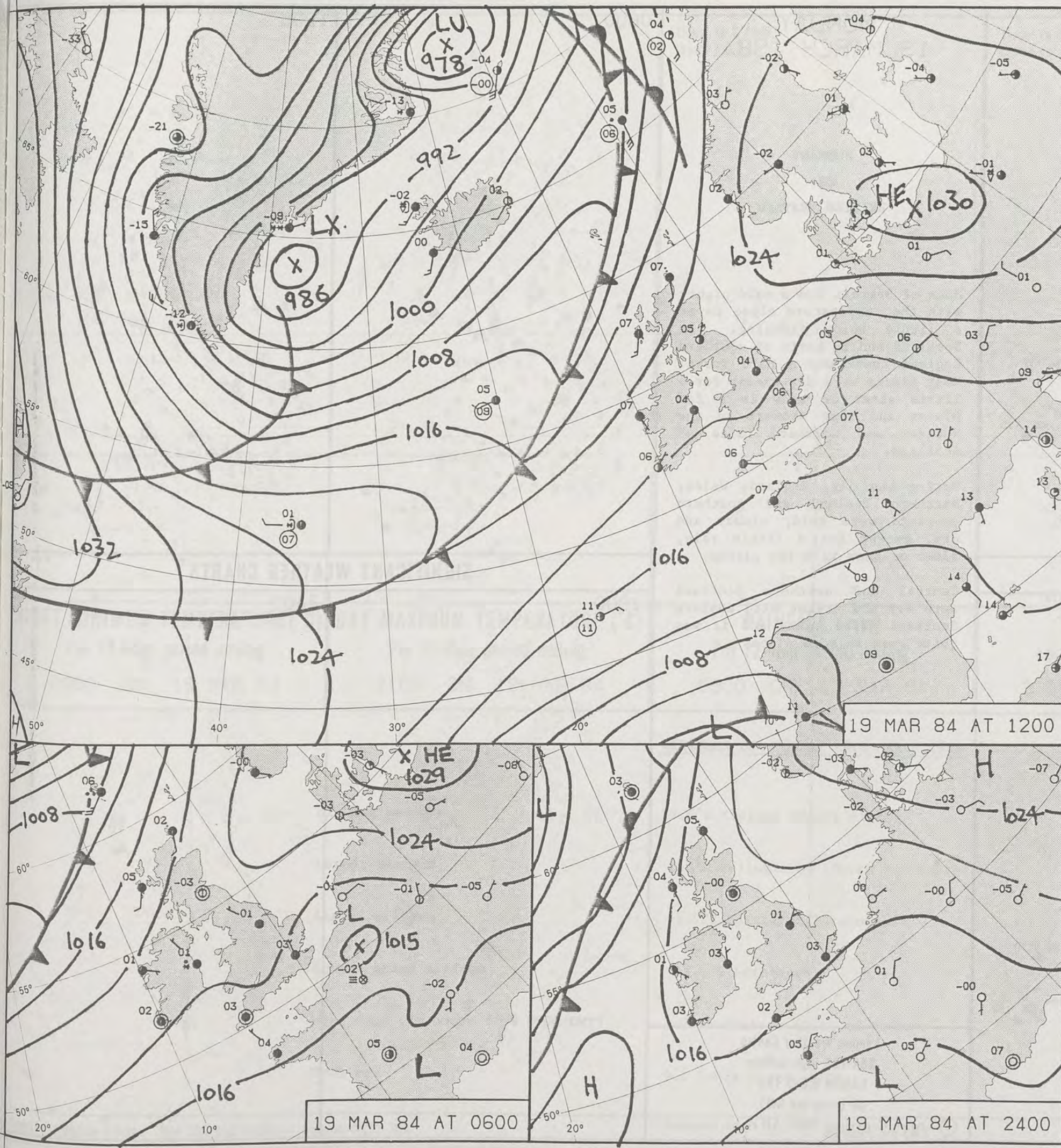
© Crown Copyright 1984
All rights reserved

London Weather Centre 284-286 High Holborn London WC1V 7HX

All times are GMT

18-3-84
1420
VISUAL





DAILY WEATHER SUMMARY

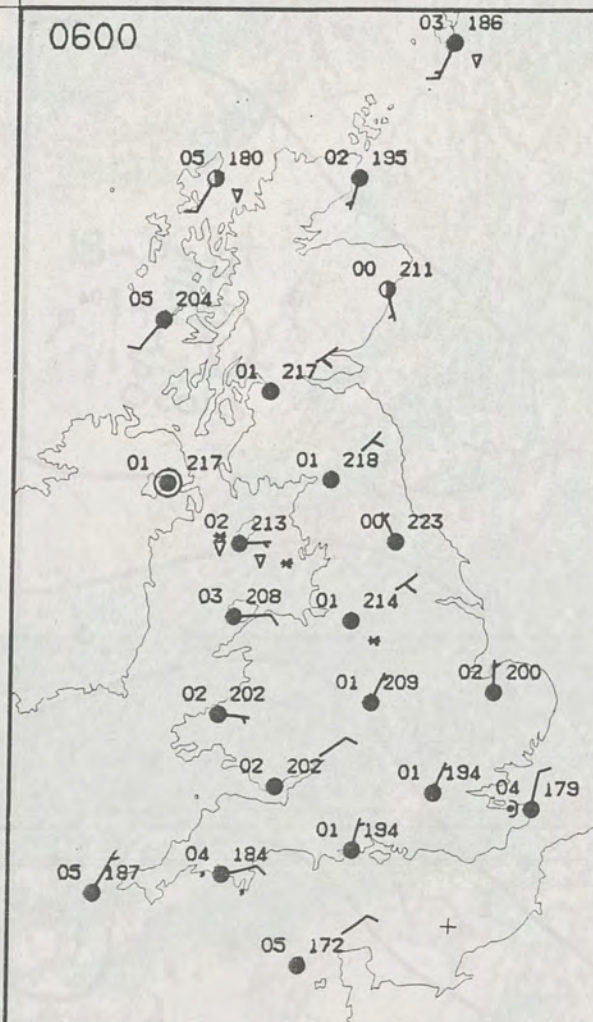
FOR

MONDAY 19 MARCH 1984

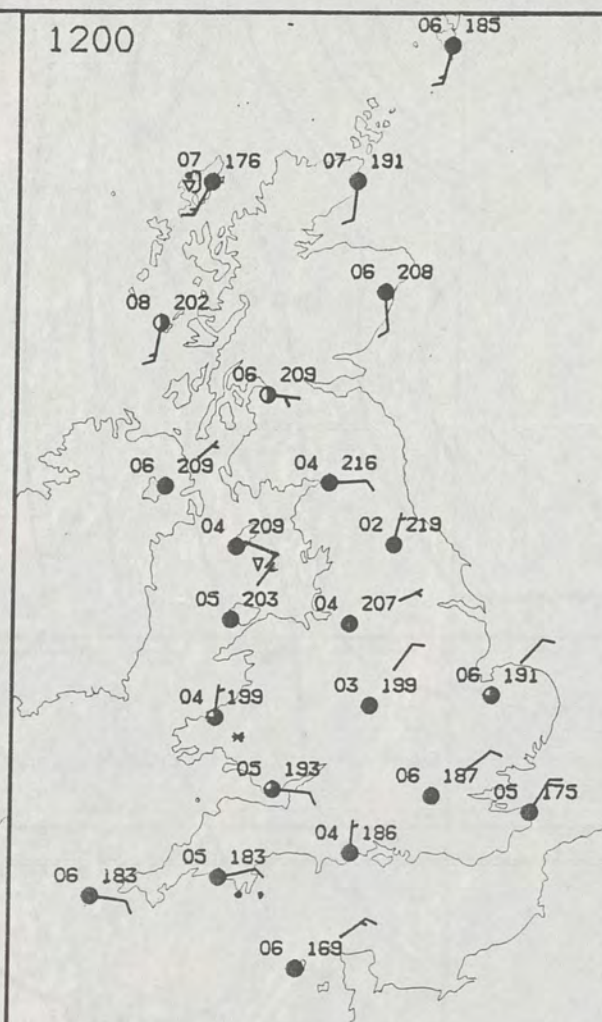
London Weather Centre 284-286 High Holborn London WC1V 7HX
© Crown Copyright 1984 All rights reserved



0600

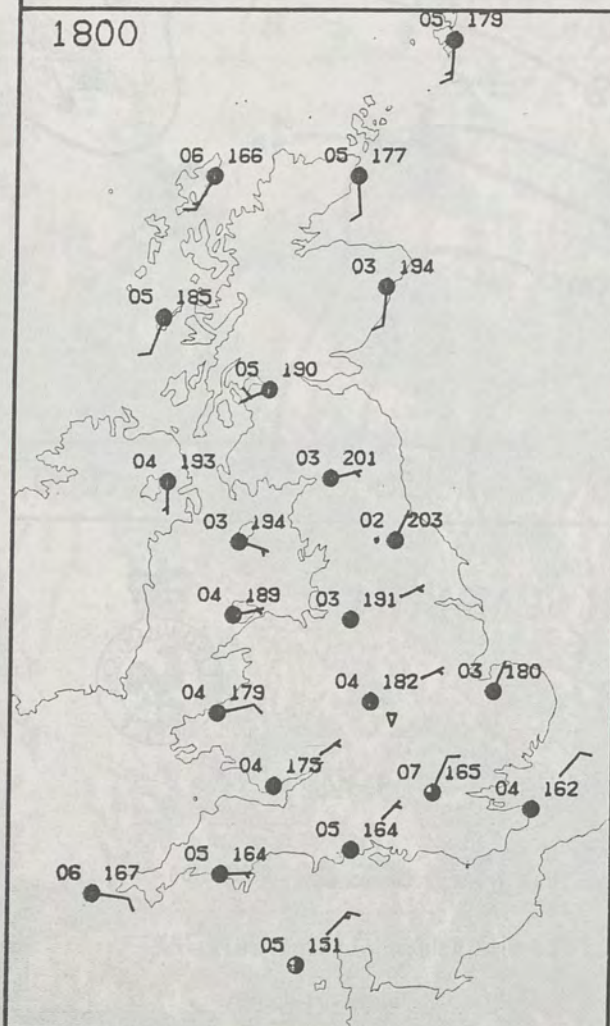


1200

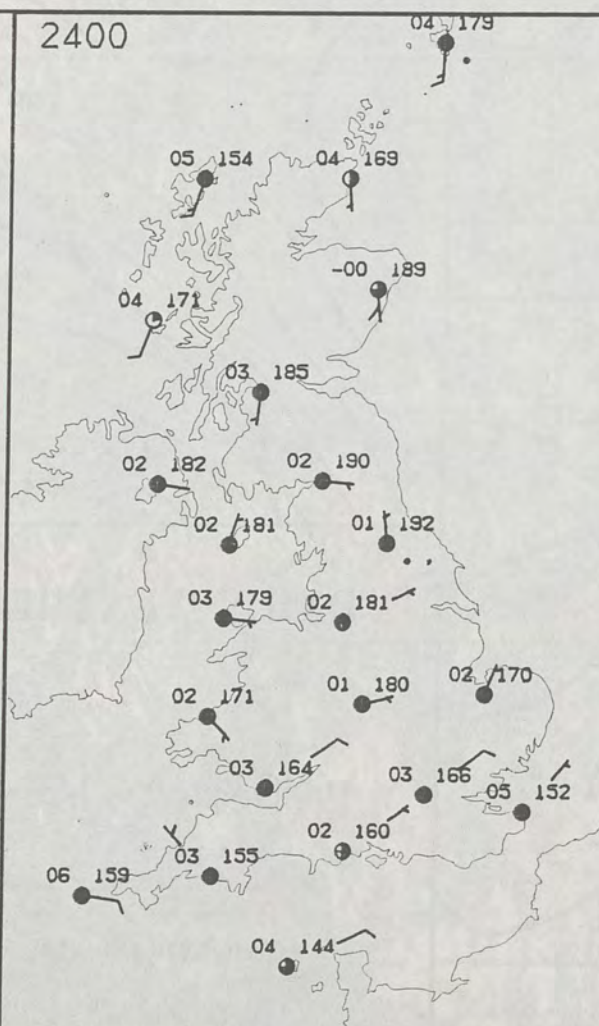


PLOTTED SURFACE OBSERVATIONS

1800



2400



MONDAY
19 MARCH 1984

SUMMARY
OF
BRITISH WEATHER

Much of Britain had a cold night, with the temperature close to or a little below freezing. In Scotland and in parts of southern England there was a hard frost. Most places were dry except for a little sleet or snow in a few places and some showers in the Western and Northern Isles of Scotland.

During the day, England, Wales, Northern Ireland and southern Scotland were cold, cloudy and dry, except for a little rain, sleet or snow in a few places.

Central and northern Scotland were dry and bright with eastern Scotland quite sunny and it was quite warm in some places.

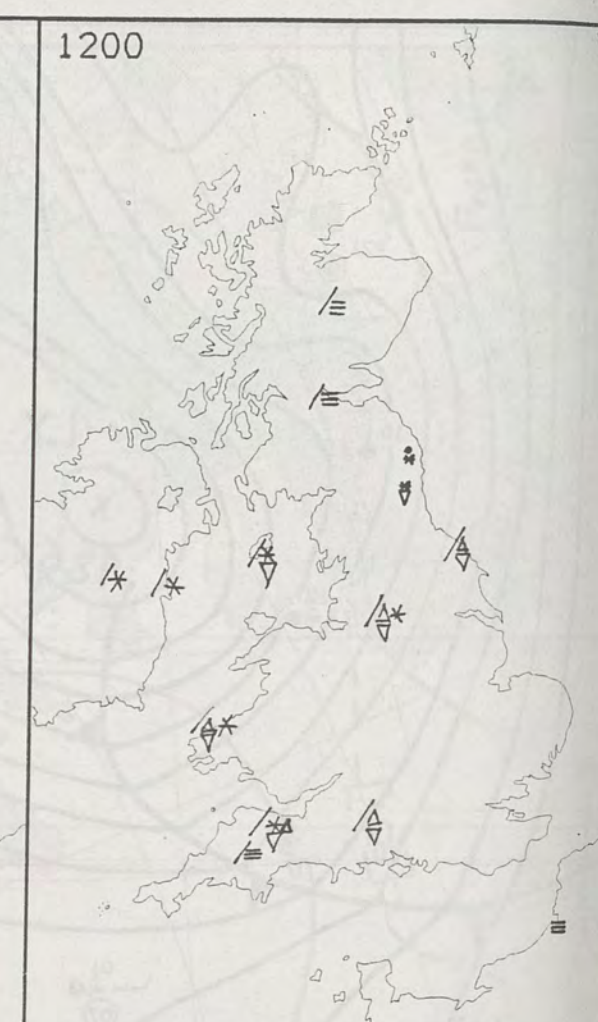
London Weather Centre
284-286 High Holborn
London WC1V 7HX
All times are GMT

© Crown Copyright 1984 All rights reserved

0600

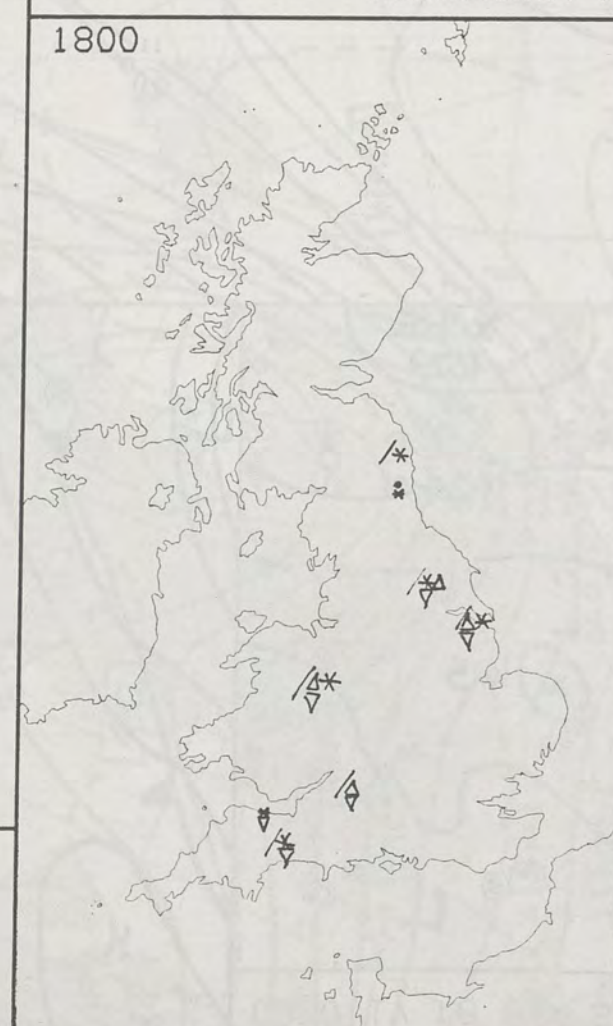


1200

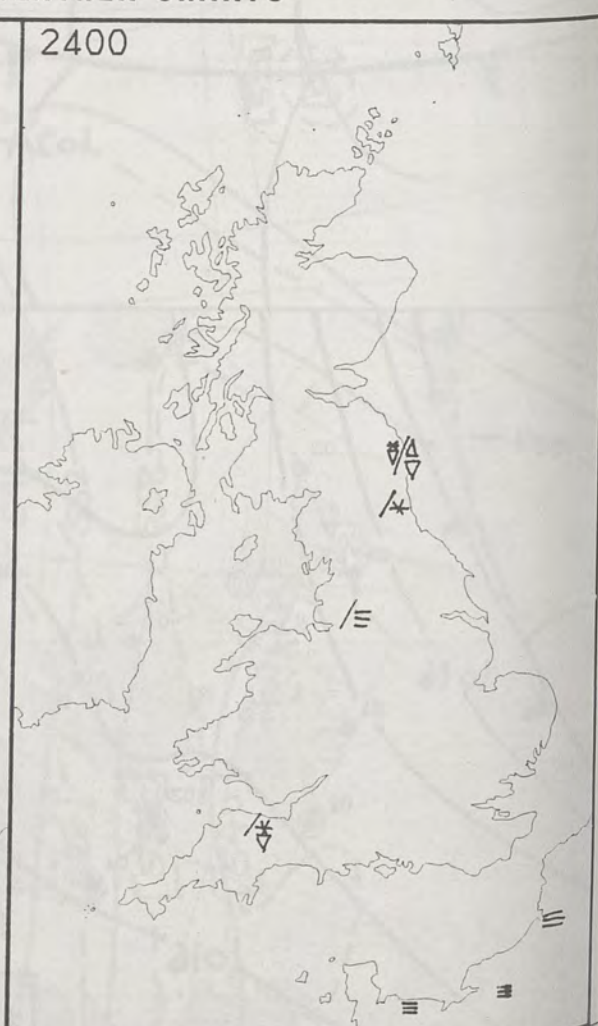


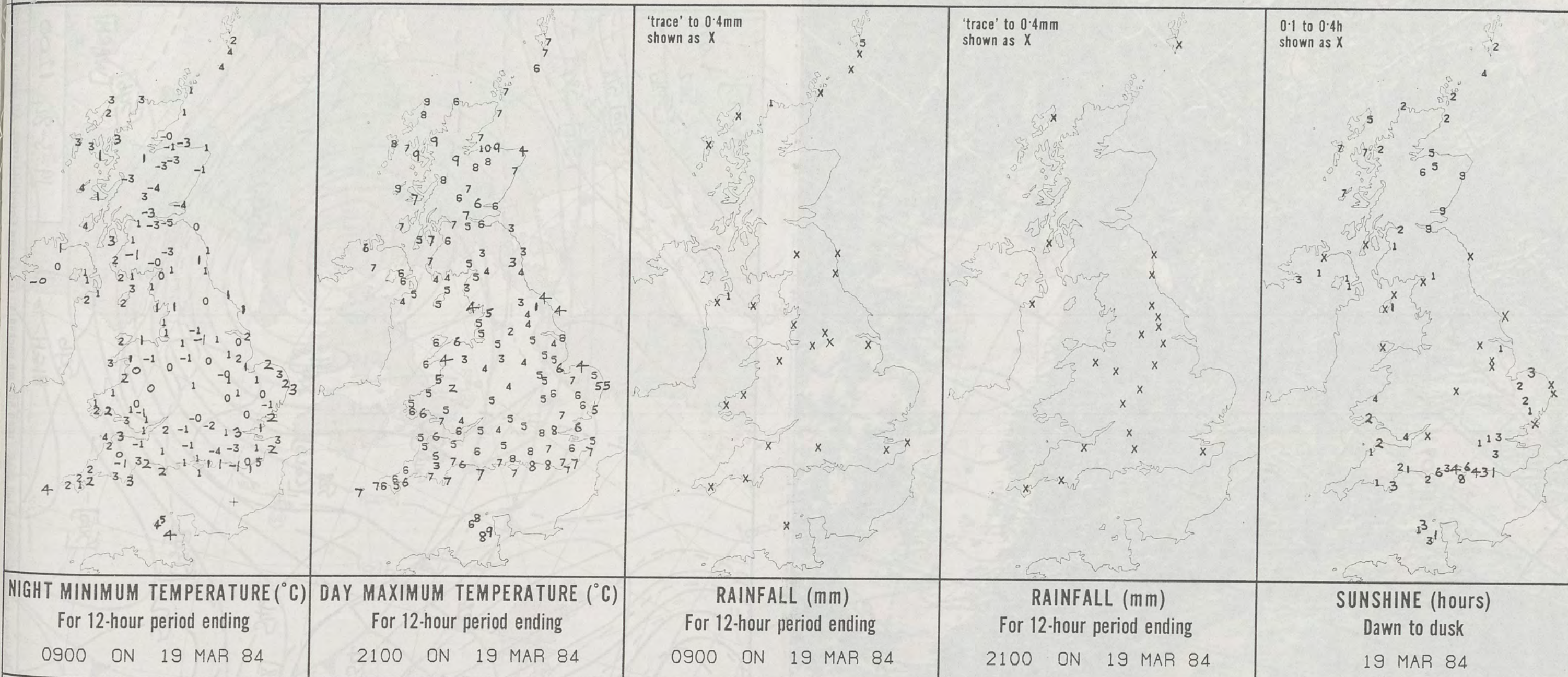
SIGNIFICANT WEATHER CHARTS

1800




2400





EXTREMES FOR MONDAY 19TH MARCH 1984

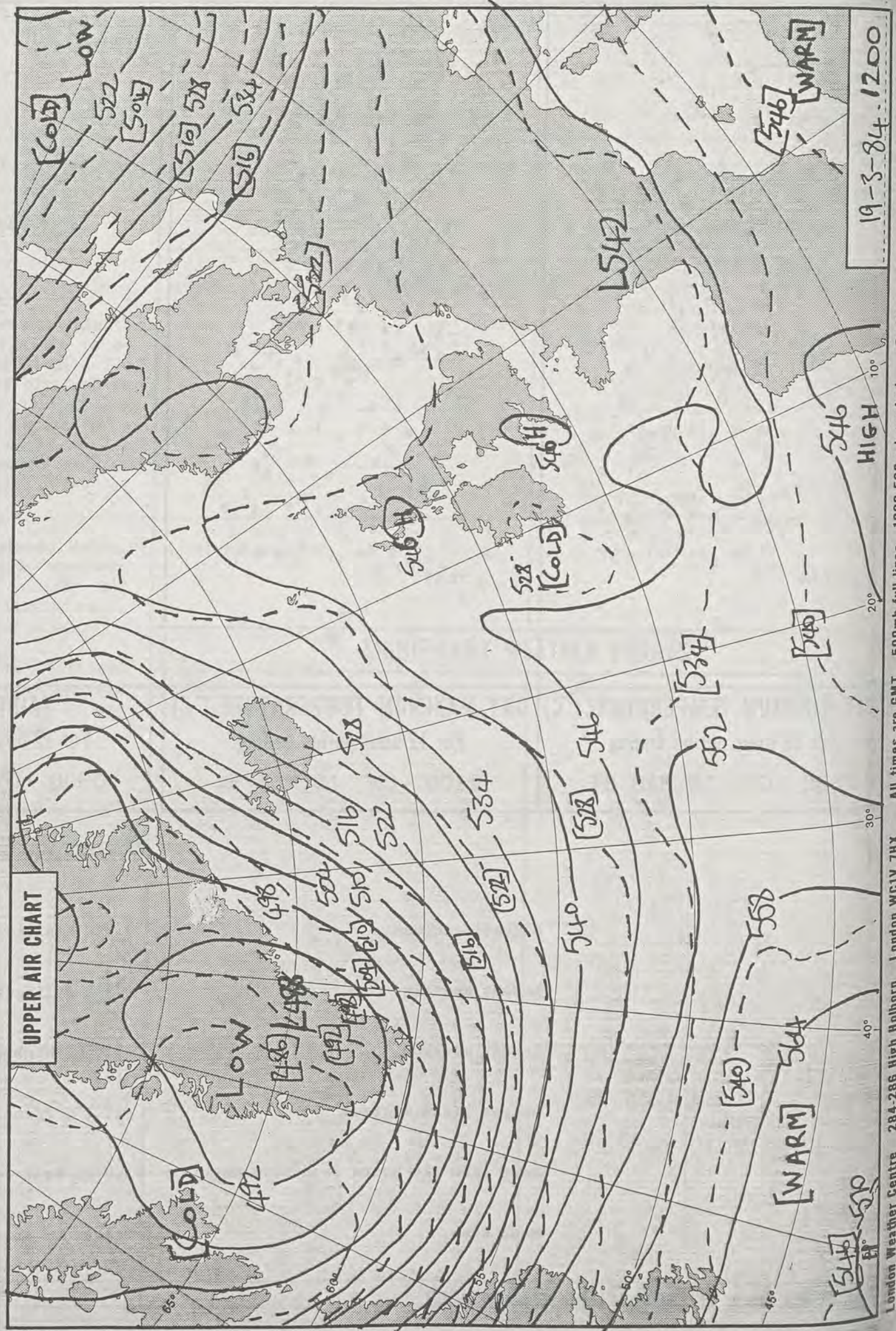
Highest maximum	:	9.7°C Kinloss (Moray Firth)
Lowest maximum	:	1.5°C Fylingdales (North Yorkshire)
Lowest minimum	:	-4.9°C Edinburgh/Turnhouse
Lowest grass minimum	:	-12.1°C Edinburgh
Most rain (24 hours from 0900 GMT)	:	1.0 mm Prabost (Isle of Skye)
Most sun	:	9.1 hours Aberdeen/Dyce

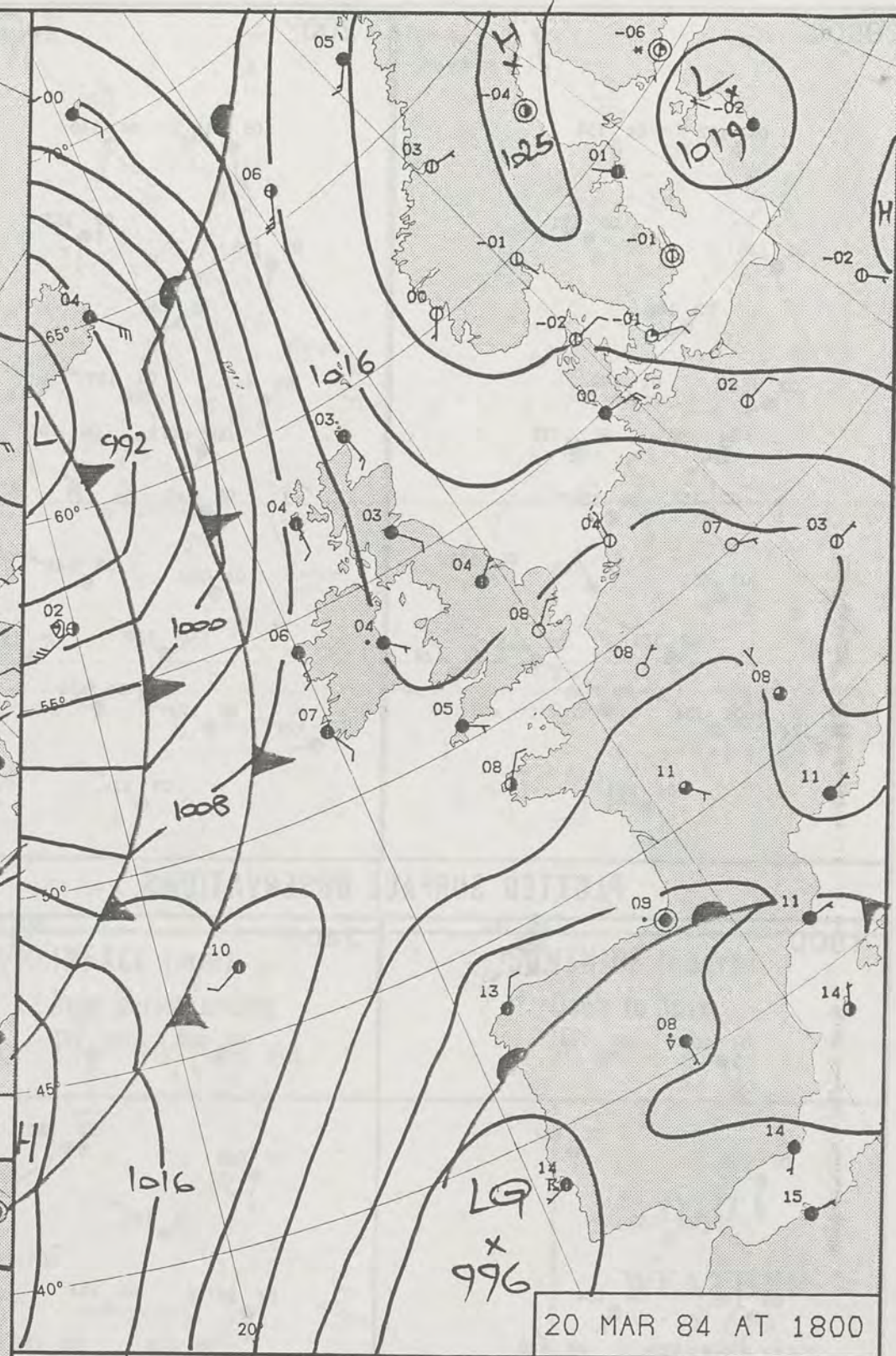
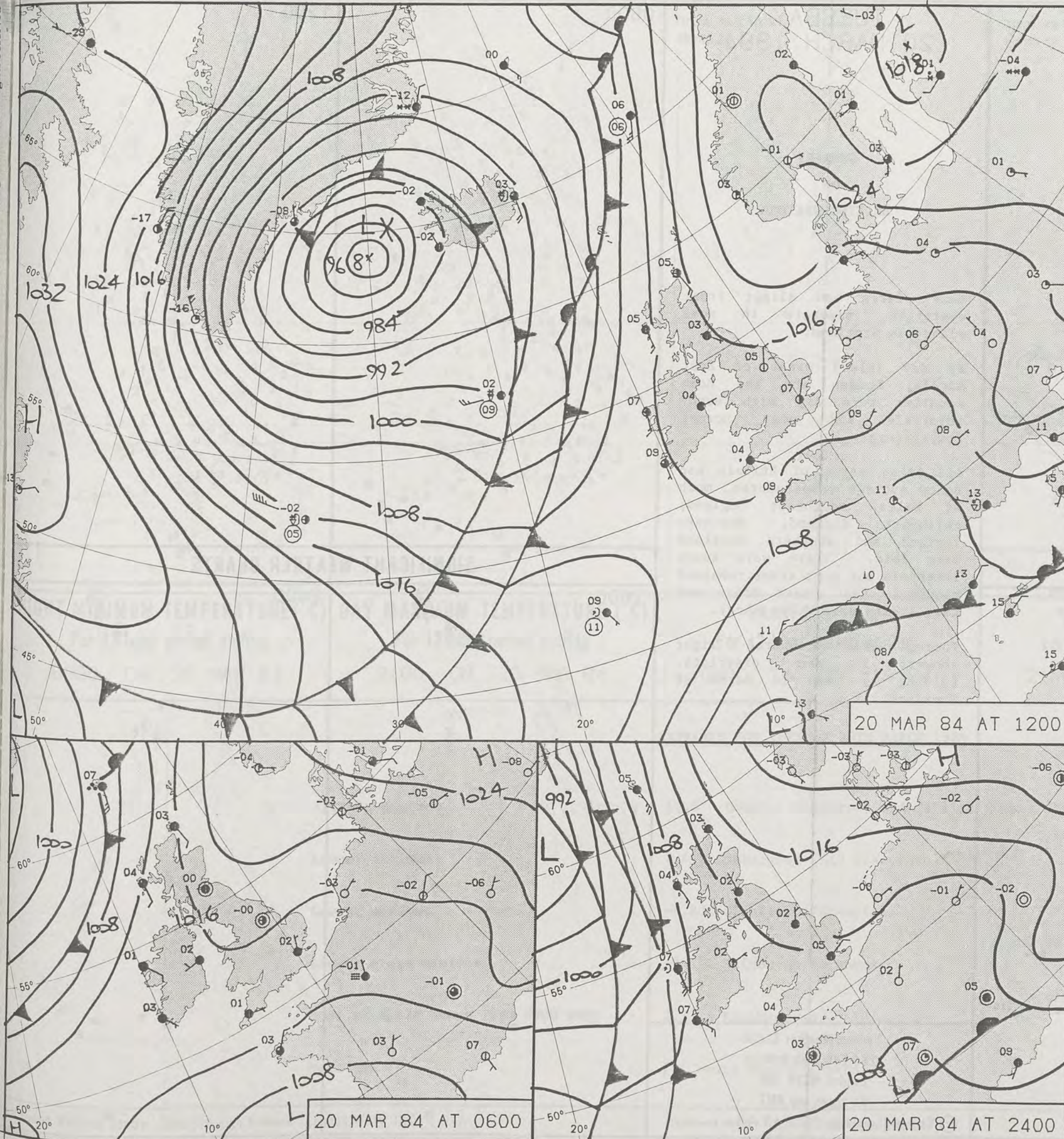


**DAILY
WEATHER
SUMMARY**



© Crown Copyright 1984
All rights reserved



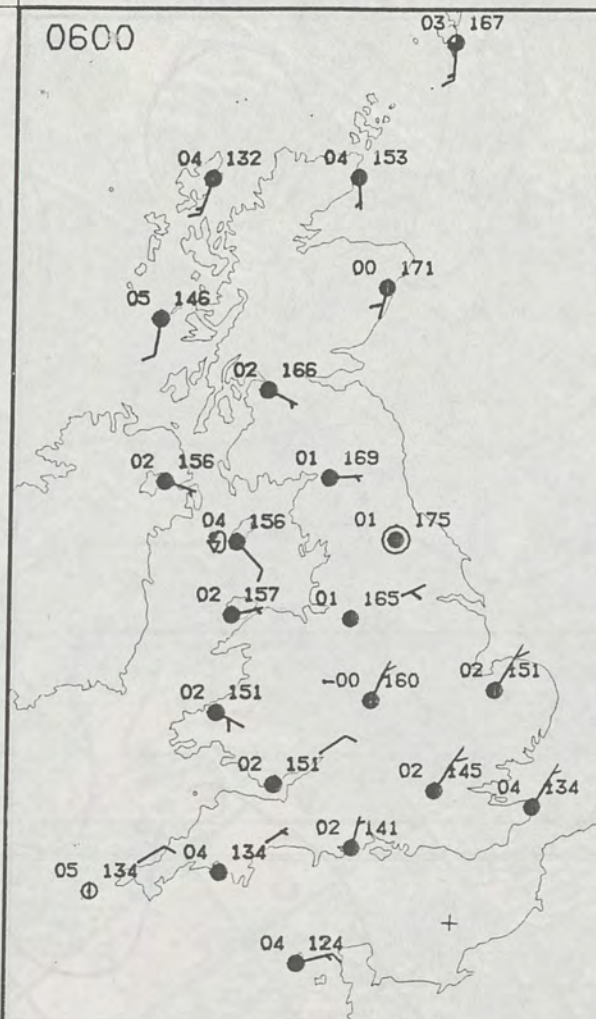


DAILY WEATHER SUMMARY
FOR
TUESDAY 20 MARCH 1984

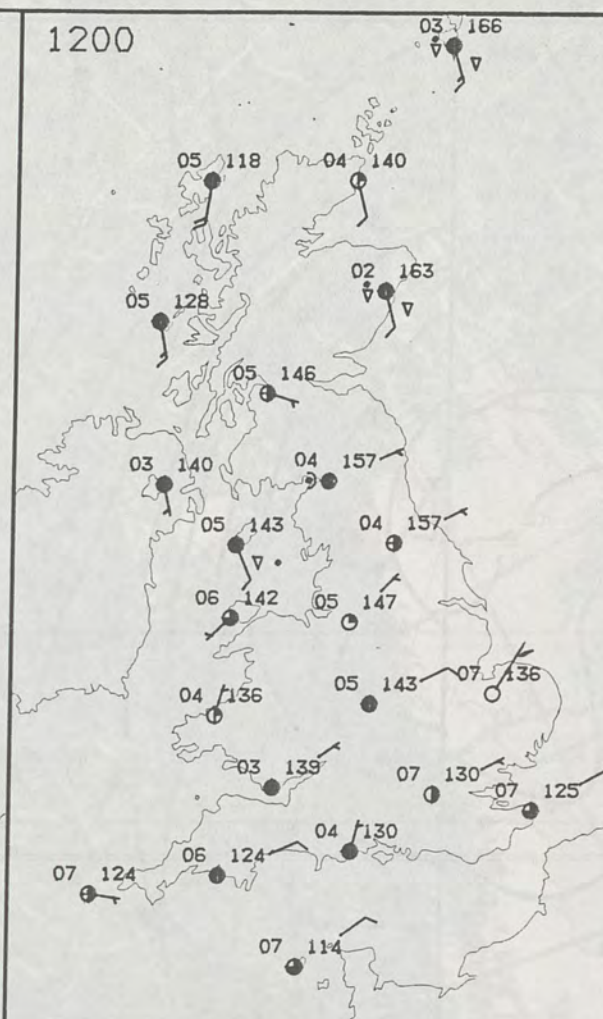


London Weather Centre 284-286 High Holborn London WC1V 7HX
© Crown Copyright 1984 All rights reserved

0600

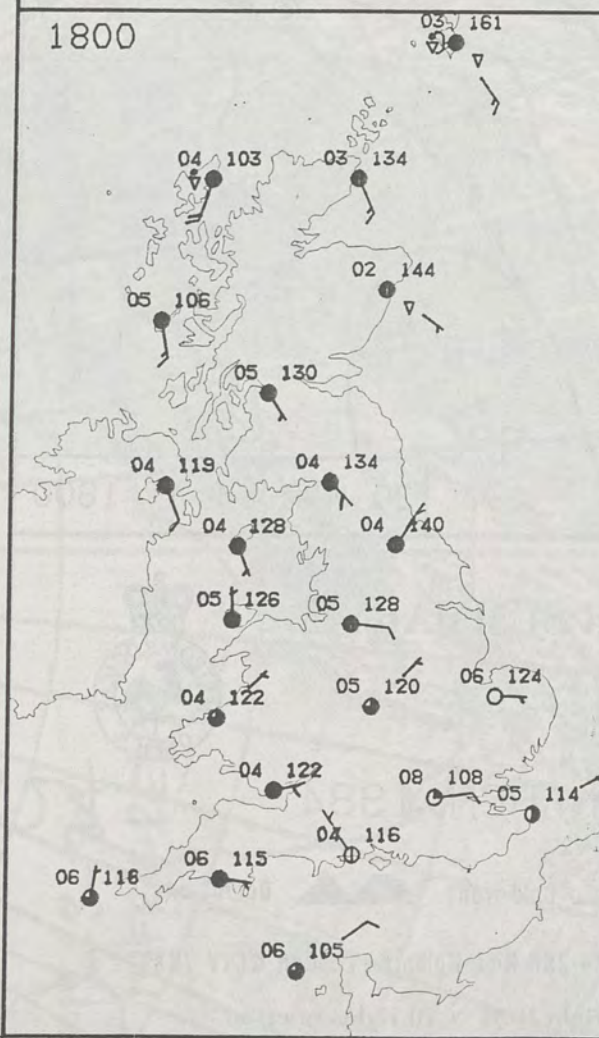


1200

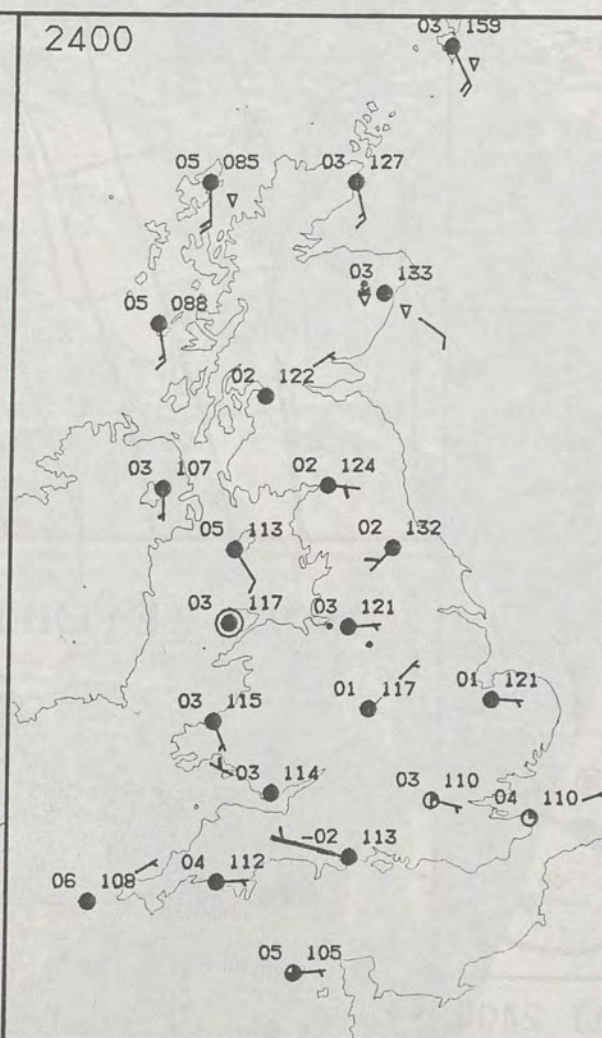


PLOTTED SURFACE OBSERVATIONS

1800



2400

TUESDAY
20 MARCH 1984SUMMARY
OF
BRITISH WEATHER

Many places had slight frost overnight, moderate in some places in Scotland.

By day inland areas of East Anglia, London and the home counties were dry with sunny intervals and near normal temperatures.

All other parts of Britain had below average temperatures, much of Wales, southeast England, northeast England, Northern Ireland and southern Scotland were cold. There were sunny intervals but most areas remained cloudy. East coast areas and East Anglia were quite sunny.

There were scattered light showers in many districts, falling as snow in parts of Scotland.

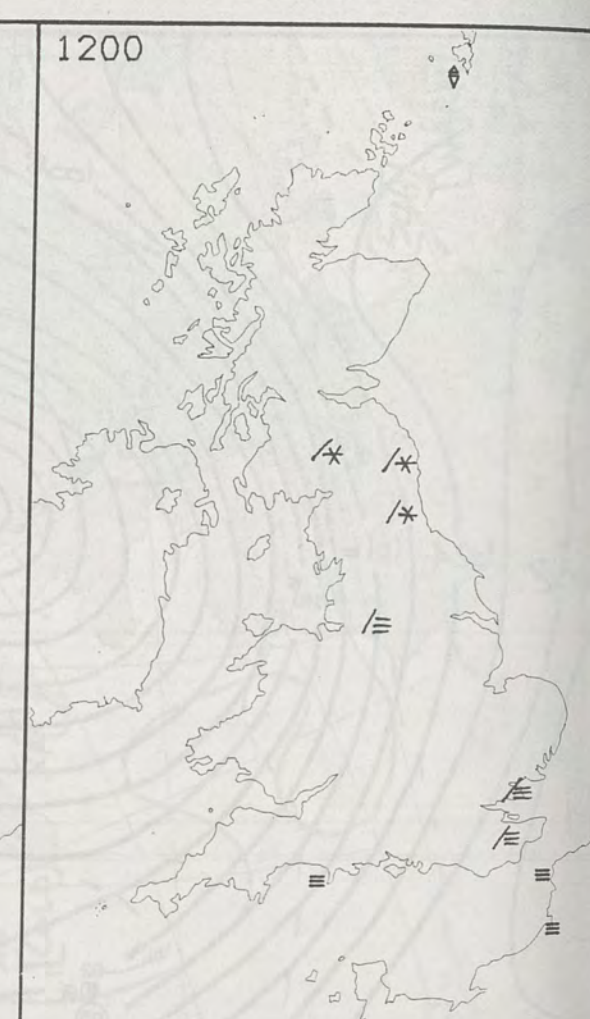
London Weather Centre
284-286 High Holborn
London WC1V 7HX
All times are GMT

© Crown Copyright 1984 All rights reserved

0600

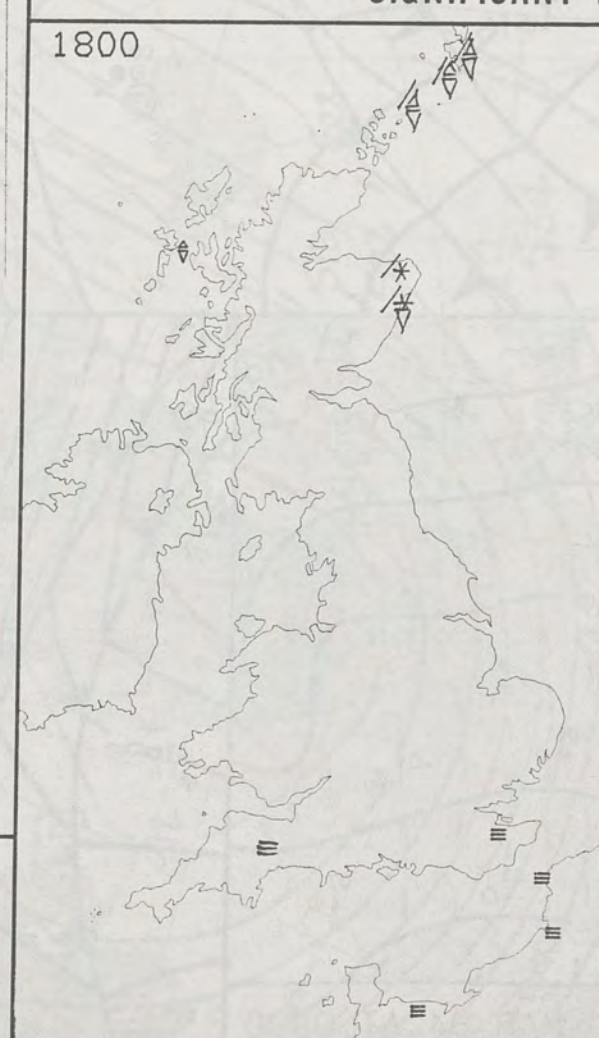


1200

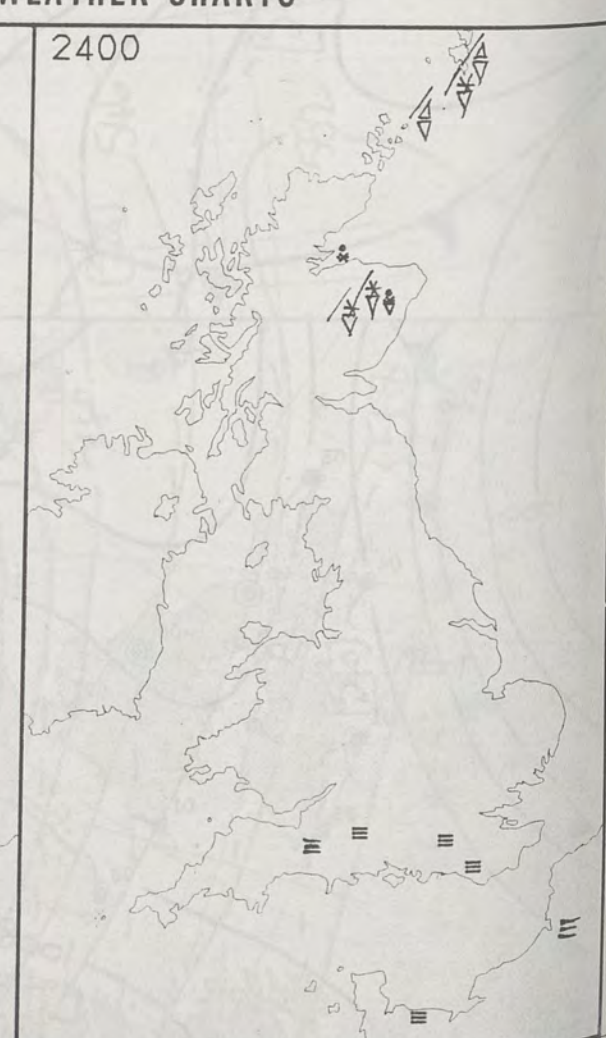


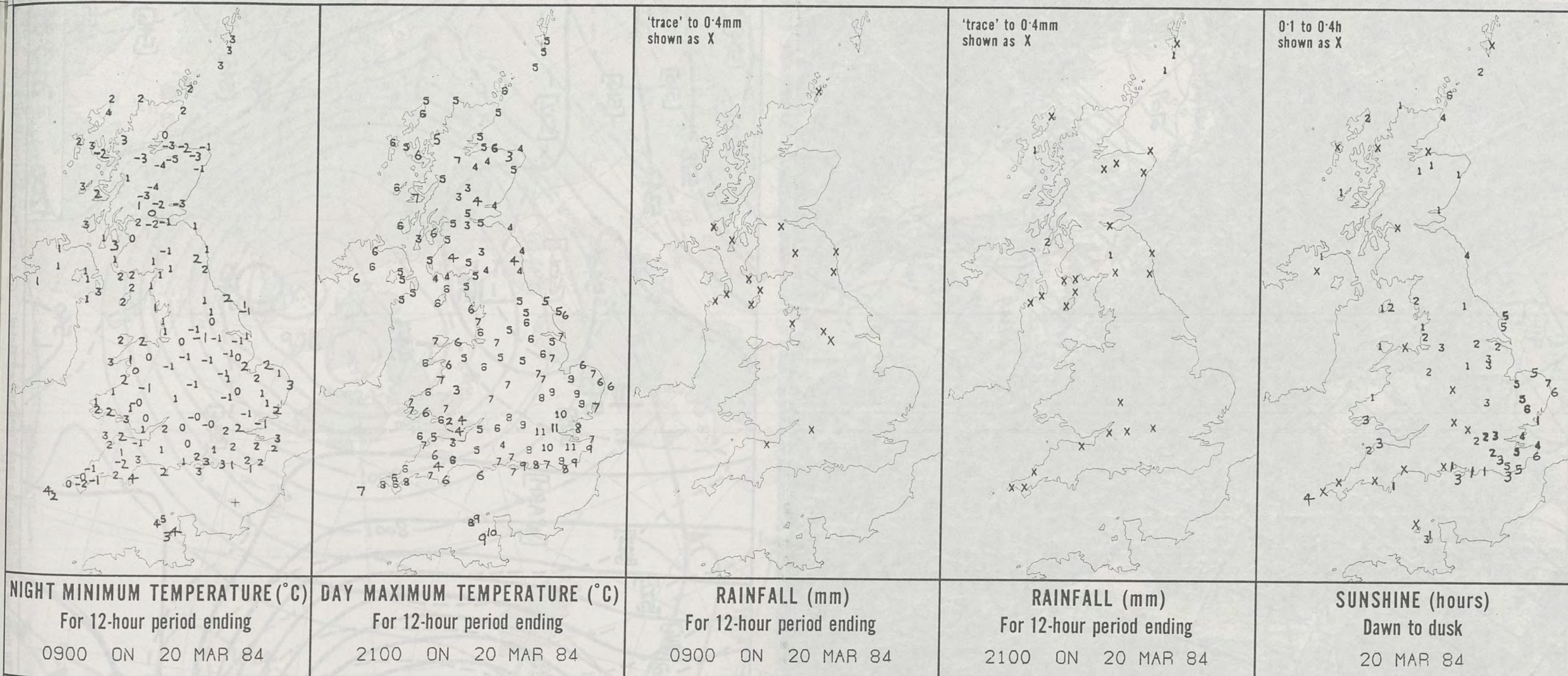
SIGNIFICANT WEATHER CHARTS

1800



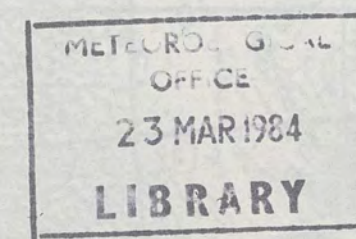
2400





EXTREMES FOR TUESDAY 20TH MARCH 1984

Highest maximum	: 10.6°C London (Heathrow) and Jubilee Corner (Kent)
Lowest maximum	: 2.4°C Cwmbargoed (Mid Glamorgan)
Lowest minimum	: -4.8°C Glenlivet (Grampian)
Lowest grass minimum	: -9.6°C Edinburgh/Turnhouse
Most rain (24 hours from 0900 GMT)	: 2.5 mm Knockarevan/Co Fermanagh
Most sun	: 7.1 hours Hemsby (Norfolk)

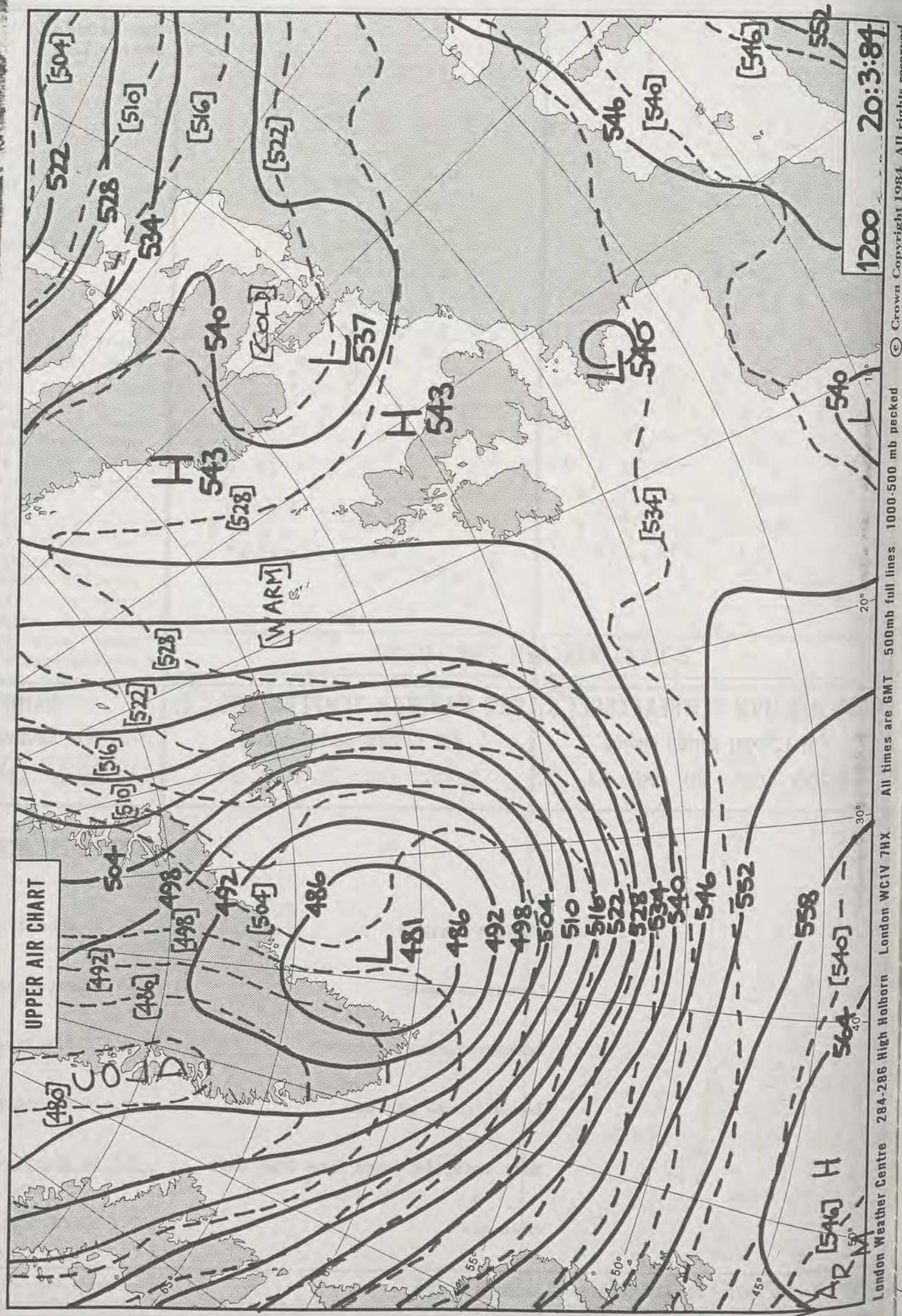



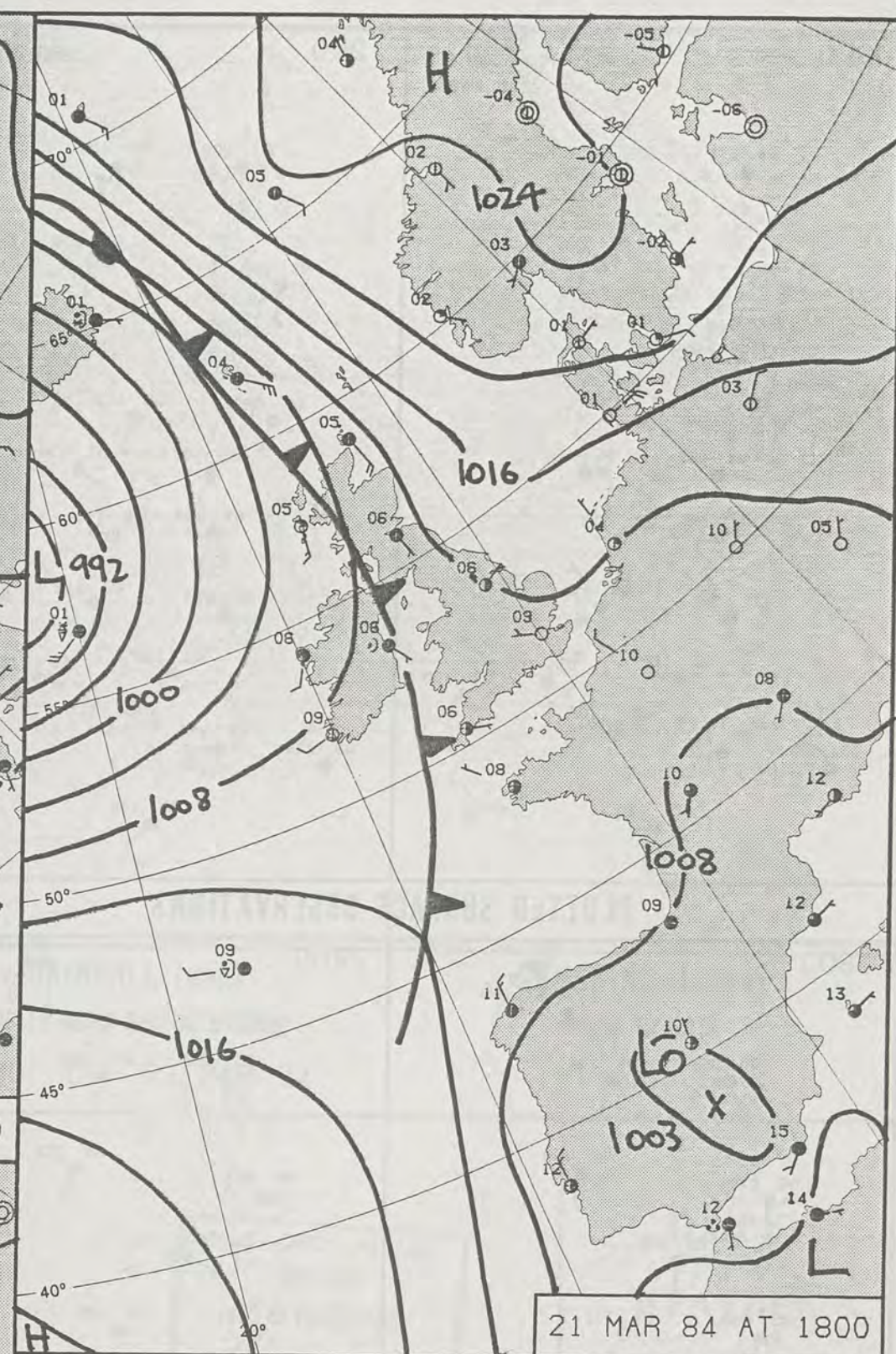
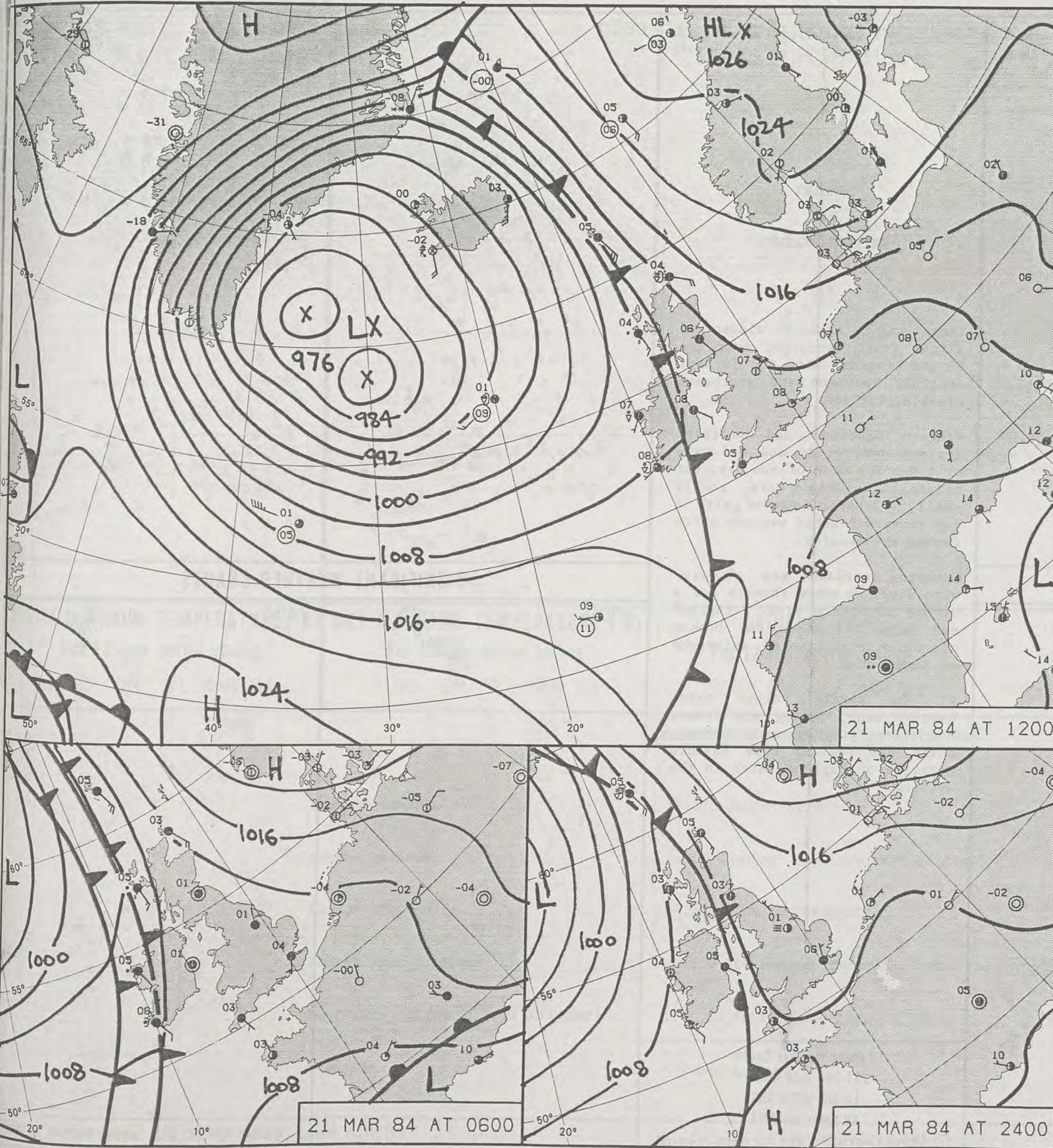
**DAILY
WEATHER
SUMMARY**



© Crown Copyright 1984
All rights reserved

20-3-84
INFRARED





DAILY WEATHER SUMMARY

FOR

WEDNESDAY 21 MARCH 1984

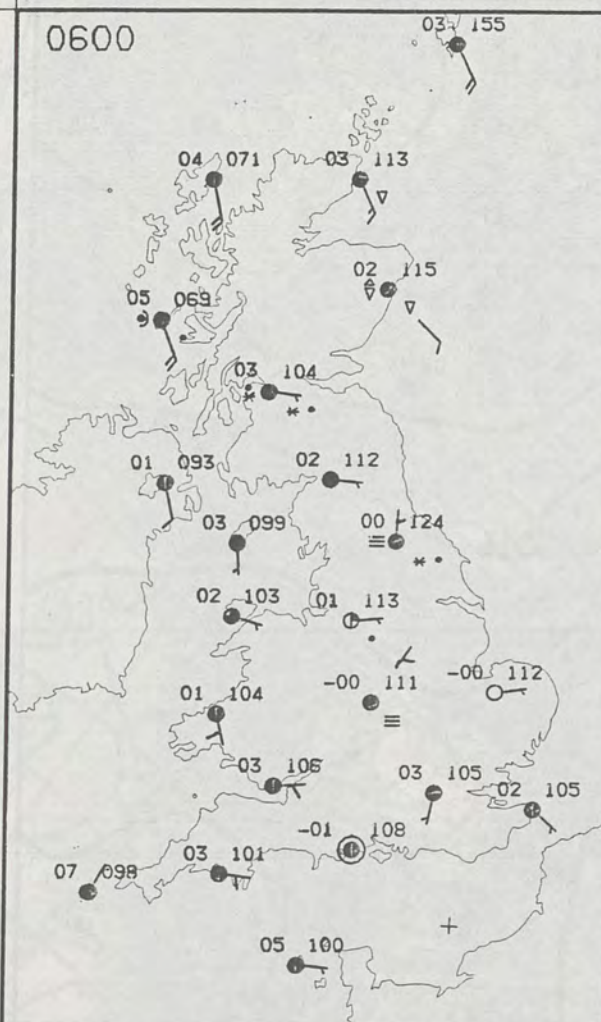
Warm front Cold front Occlusion

London Weather Centre 284-286 High Holborn London WC1V 7HX

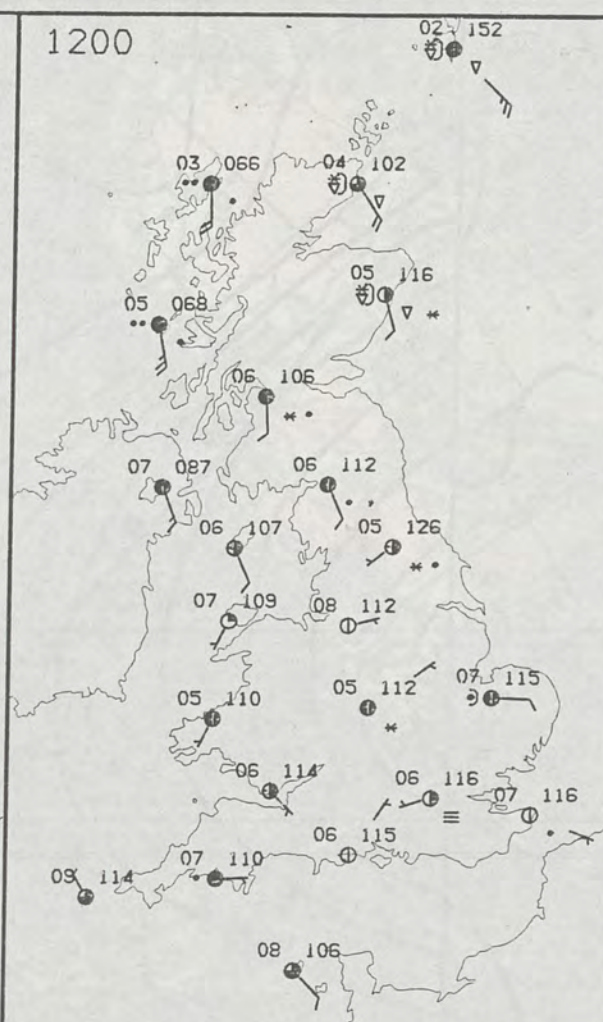
© Crown Copyright 1984 All rights reserved



0600

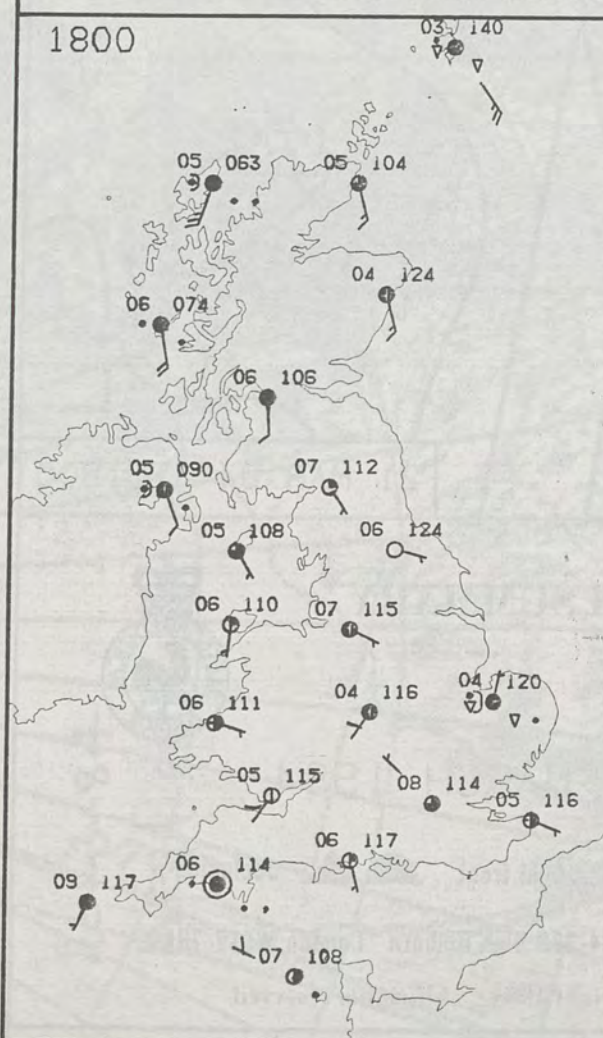


1200

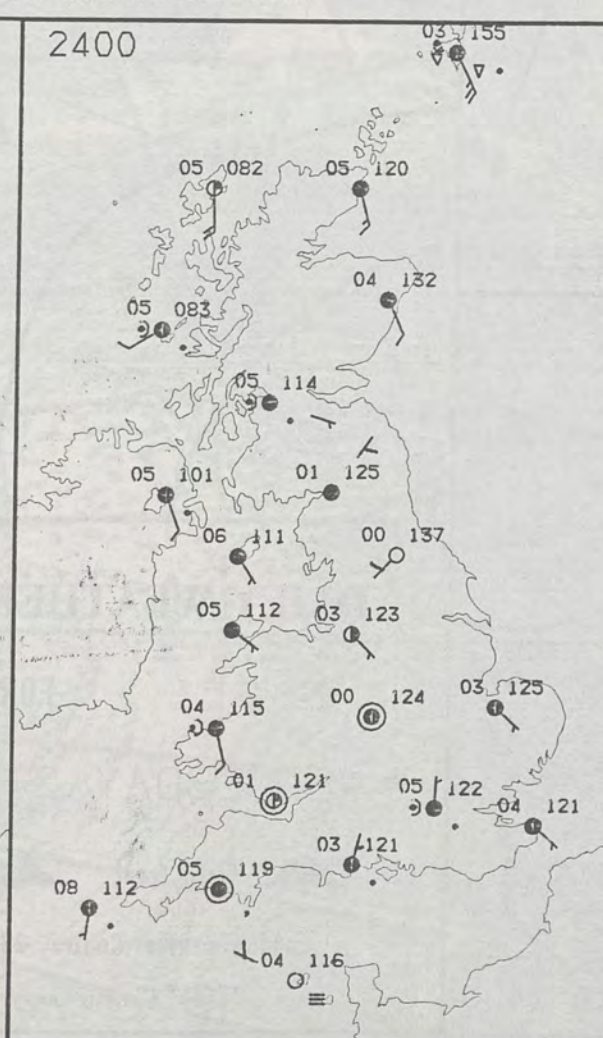


PLOTTED SURFACE OBSERVATIONS

1800



2400

WEDNESDAY
21 MARCH 1984SUMMARY
OF
BRITISH WEATHER

There was a fairly widespread slight frost overnight over the United Kingdom, with fog in many central, southern and southeast areas of England.

Western Scotland and Northern Ireland were windy and had rain at times for much of the day, but rainfall amounts were mostly small. Clearer weather with a few showers reached western parts during the evening.

Eastern Scotland was showery, with sleet or snow showers and a strong southerly wind. England and Wales had a day of broken cloud, with scattered outbreaks of light rain.

It was mainly rather cold, however Kent, Surrey and Sussex had temperatures near normal. There was fog in some eastern counties of England later in the evening.

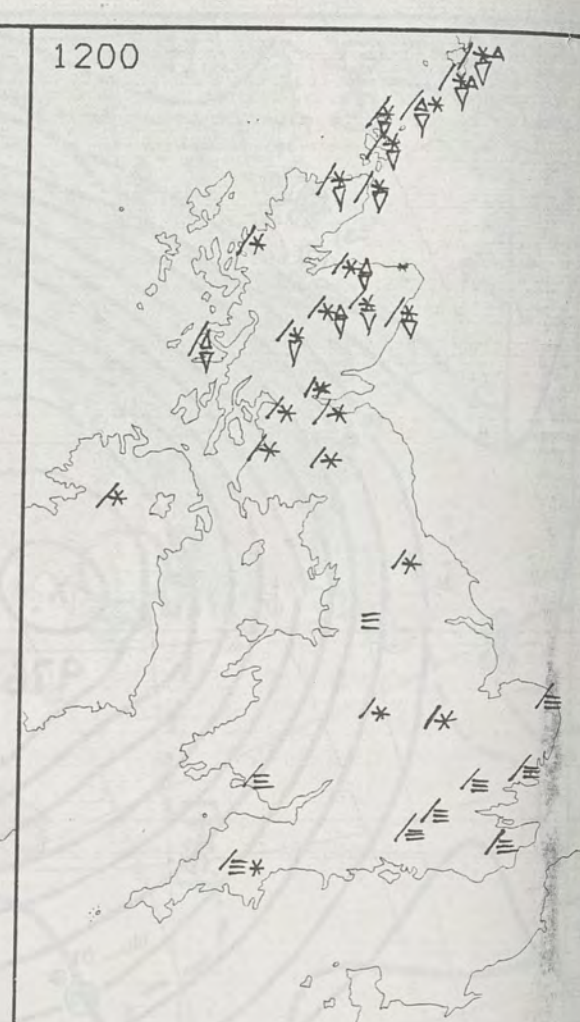
London Weather Centre
284-286 High Holborn
London WC1V 7HX
All times are GMT

© Crown Copyright 1984 All rights reserved

0600

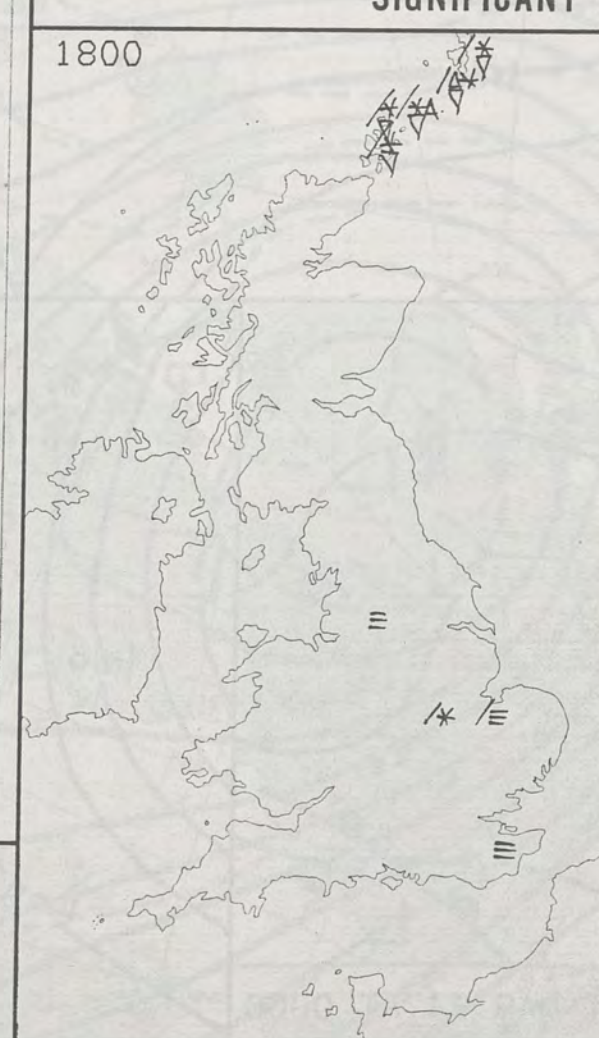


1200

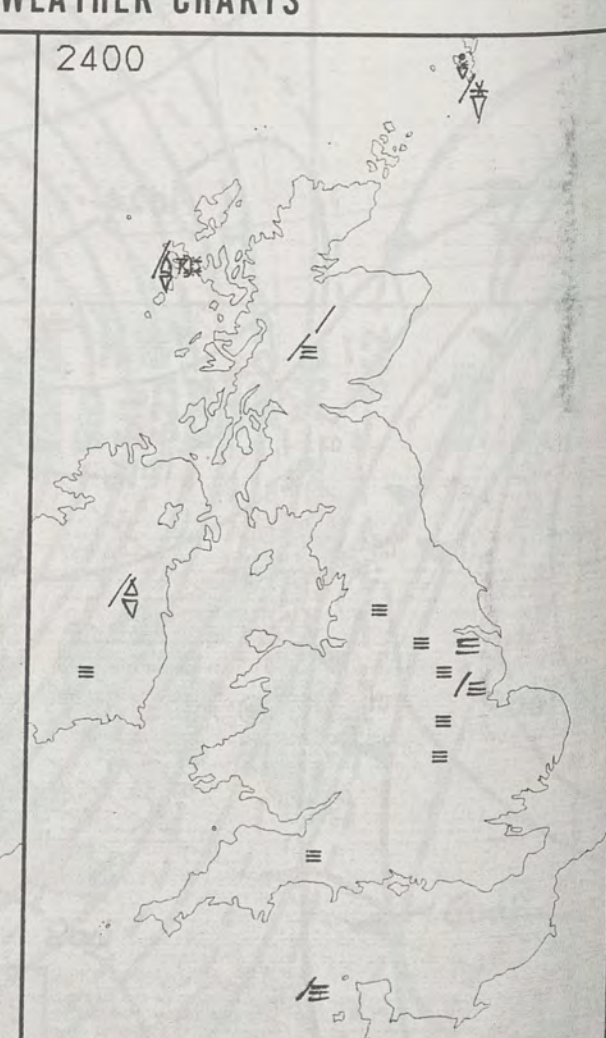


SIGNIFICANT WEATHER CHARTS

1800

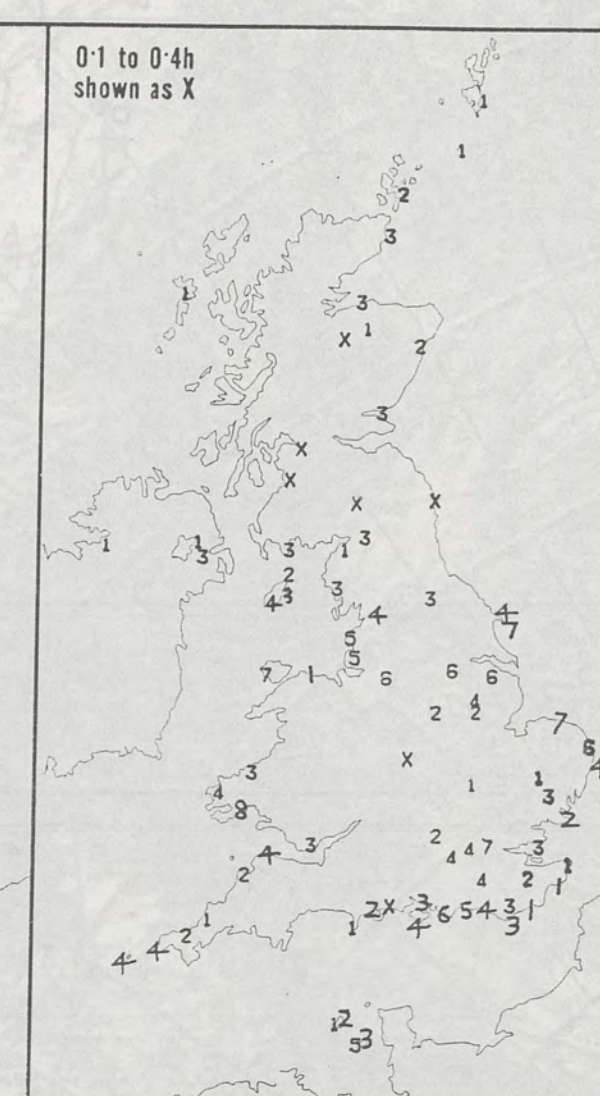
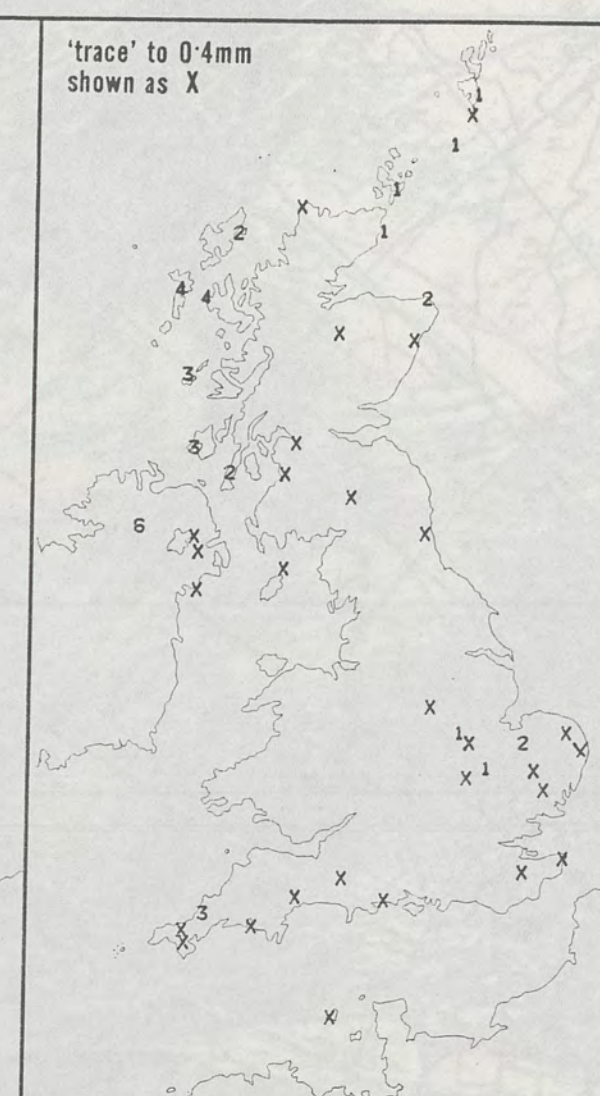
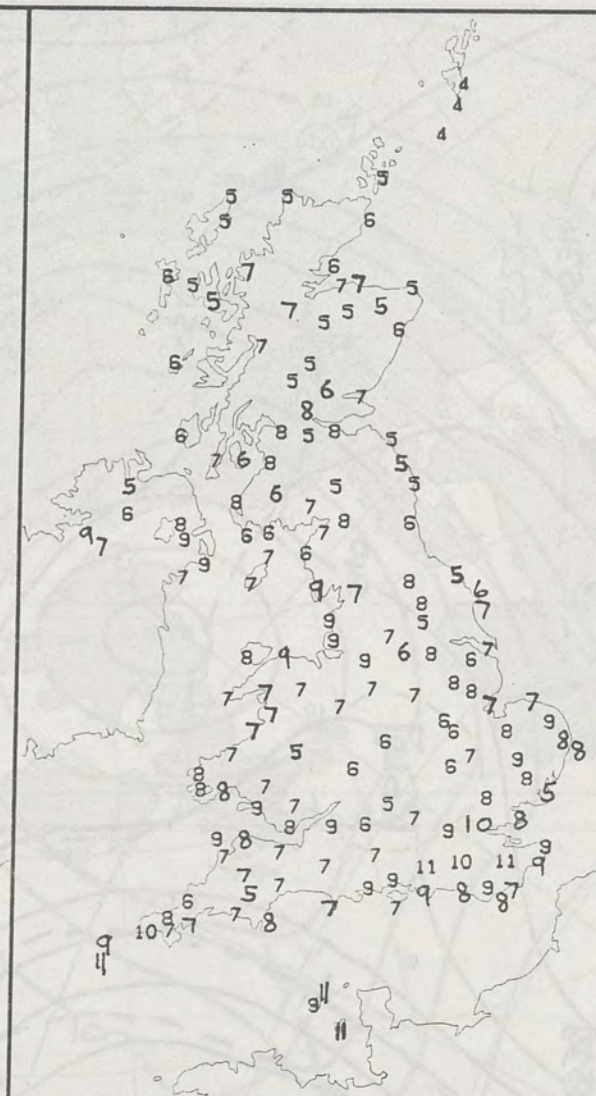
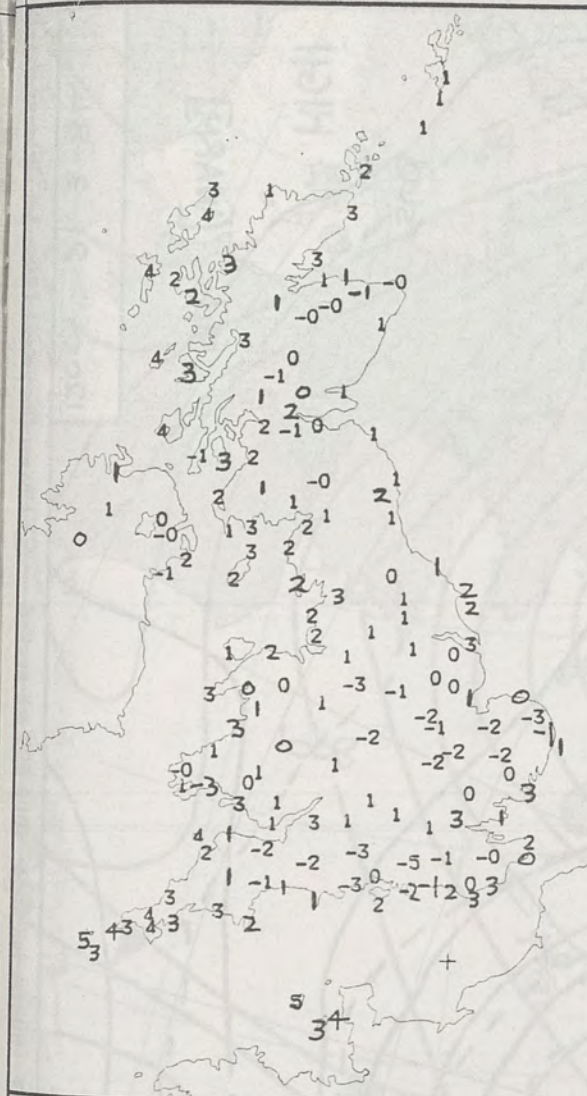


2400



Lo

(3889)



NIGHT MINIMUM TEMPERATURE (°C)
For 12-hour period ending
0900 ON 21 MAR 84

DAY MAXIMUM TEMPERATURE (°C)
For 12-hour period ending
2100 ON 21 MAR 84

RAINFALL (mm)
For 12-hour period ending
0900 ON 21 MAR 84

RAINFALL (mm)
For 12-hour period ending
2100 ON 21 MAR 84

SUNSHINE (hours)
Dawn to dusk
21 MAR 84

EXTREMES FOR WEDNESDAY 21ST MARCH 1984

Highest maximum : 11.5°C Jersey/St Helier


Lowest maximum : 4.1°C Sumburgh and Lerwick (Shetland)

Lowest minimum : -4.7°C Liphook (Hampshire)

Lowest grass minimum : -9.0°C Birmingham/Elmdon and South Farnborough (Hampshire)

Most rain (24 hours from 0900 GMT) : 17.1 mm Neist Point (Isle of Skye)

Most sun : 8.0 hours Tenby



**DAILY
WEATHER
SUMMARY**



© Crown Copyright 1984
All rights reserved

London Weather Centre 284-286 High Holborn London WC1V 7HX

All times are GMT

21-3-84

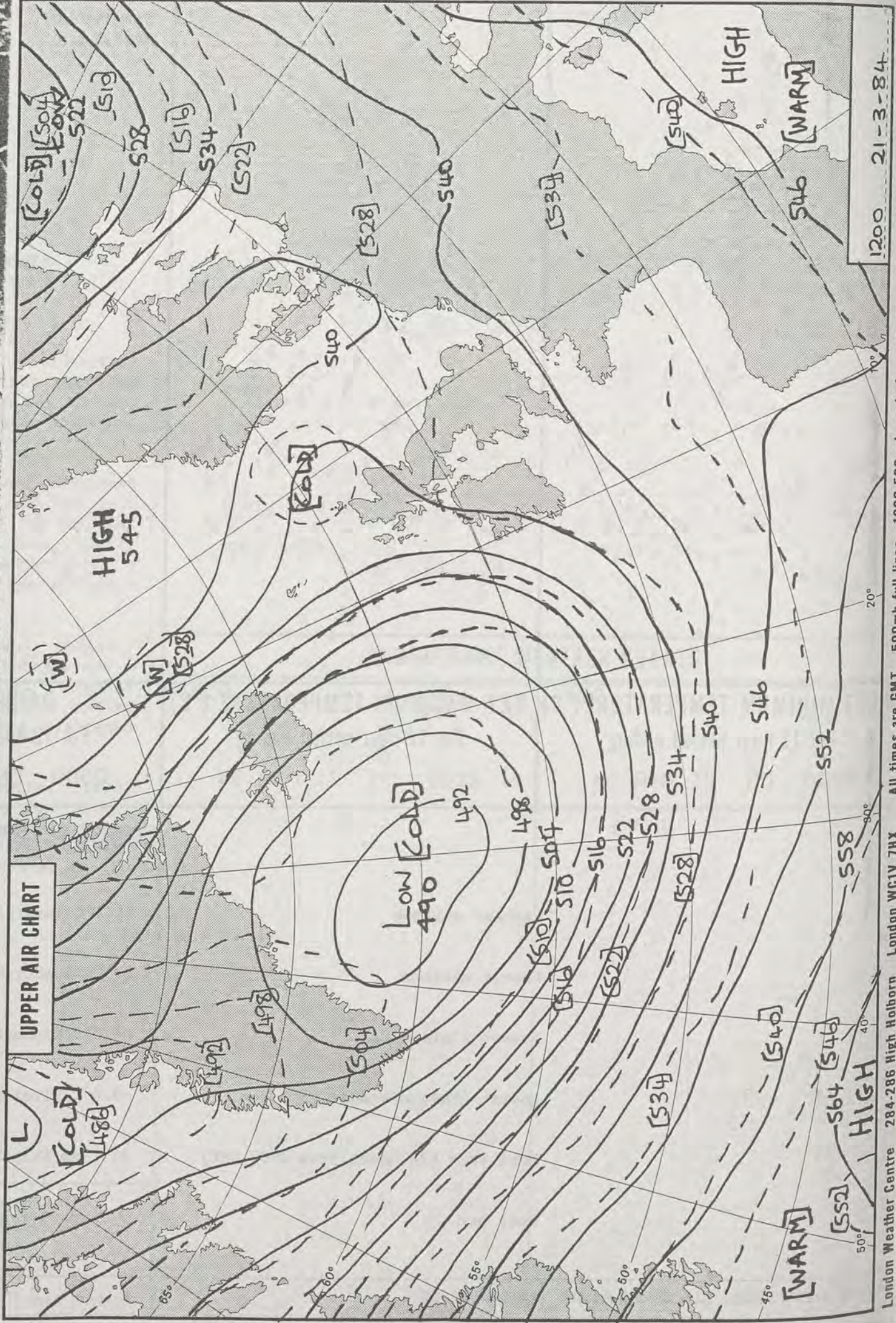
INFRARED

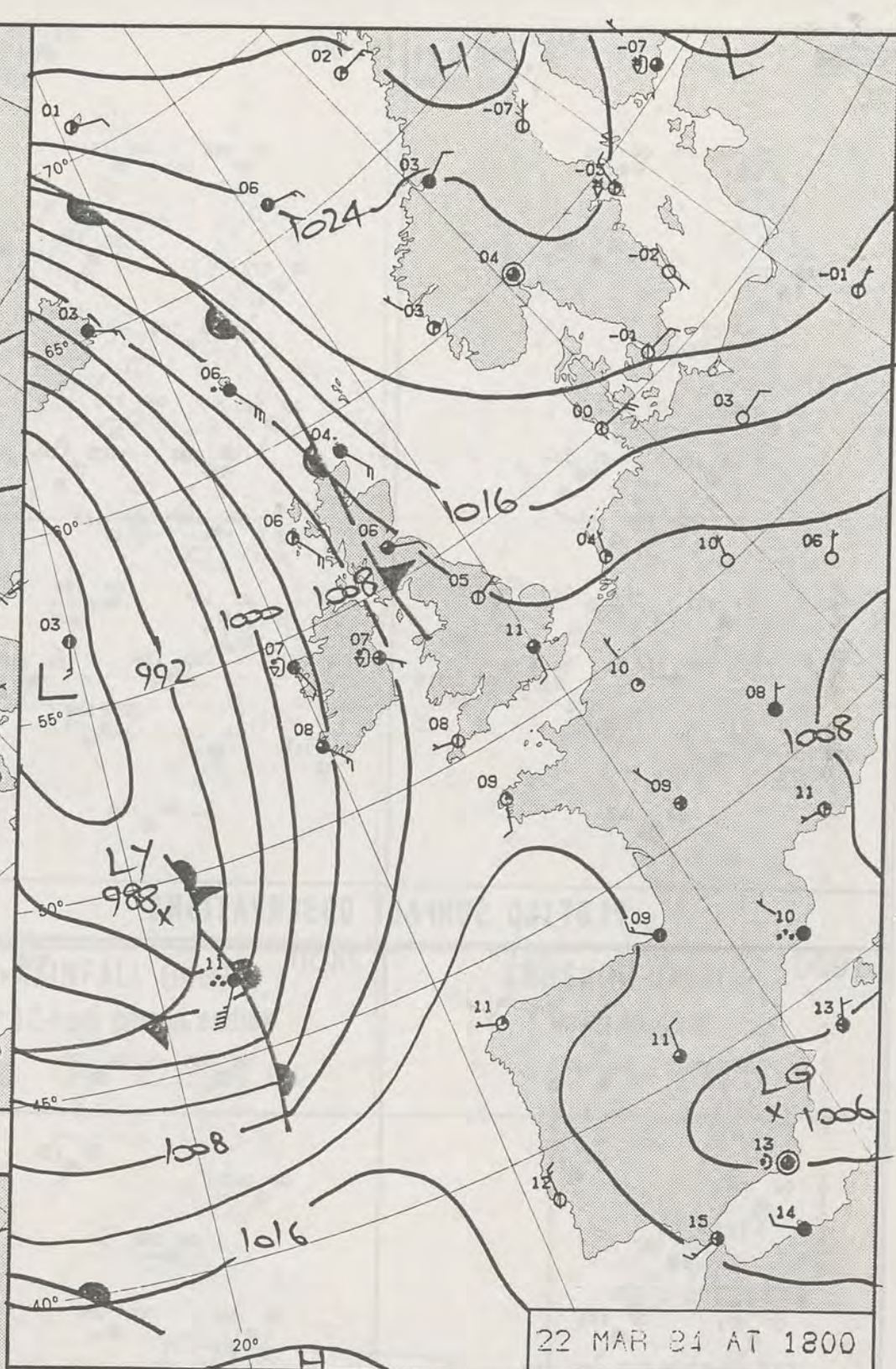
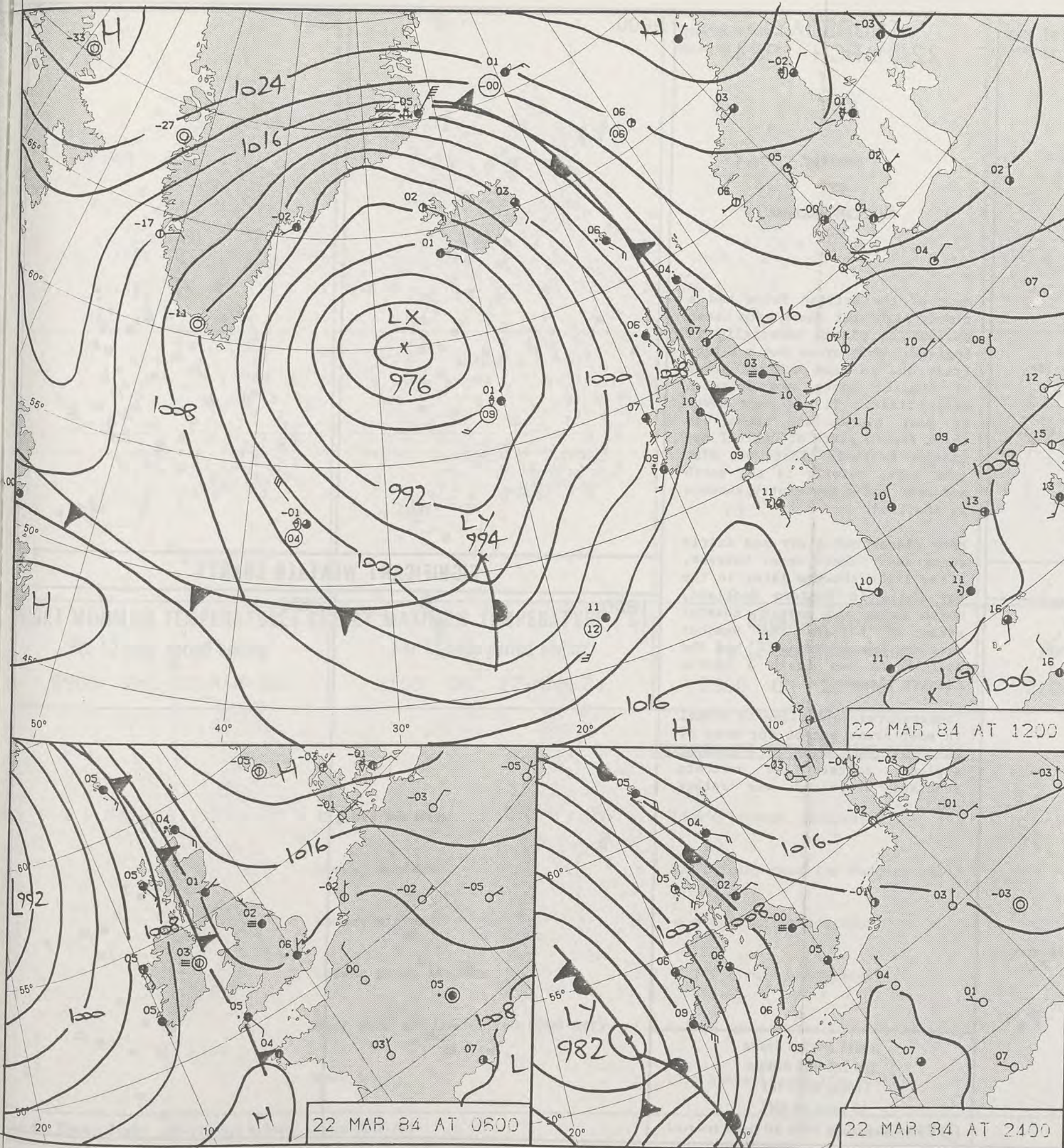
1008

0648

0827

UPPER AIR CHART





DAILY WEATHER SUMMARY

FOR

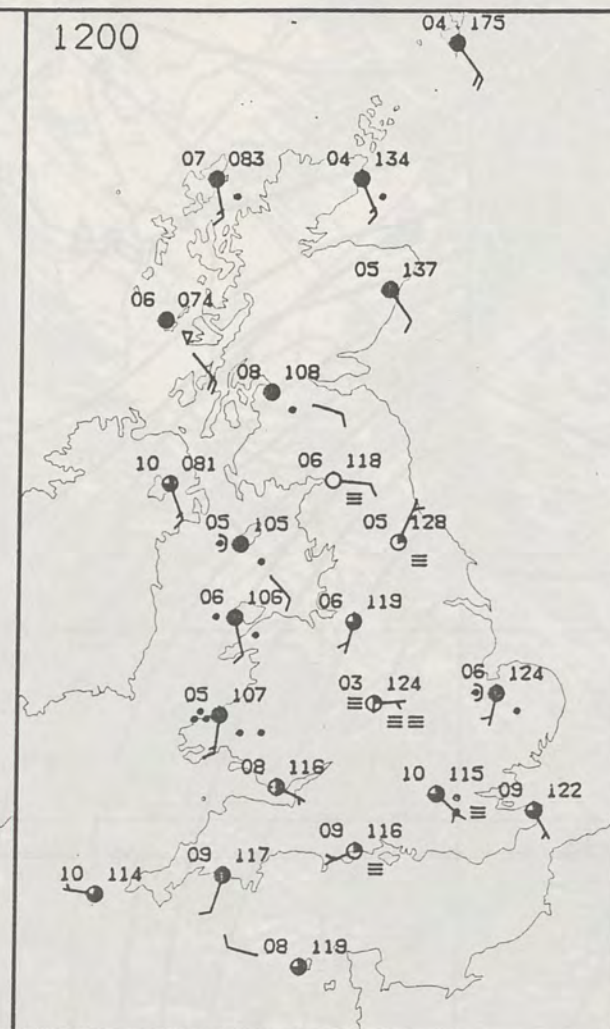
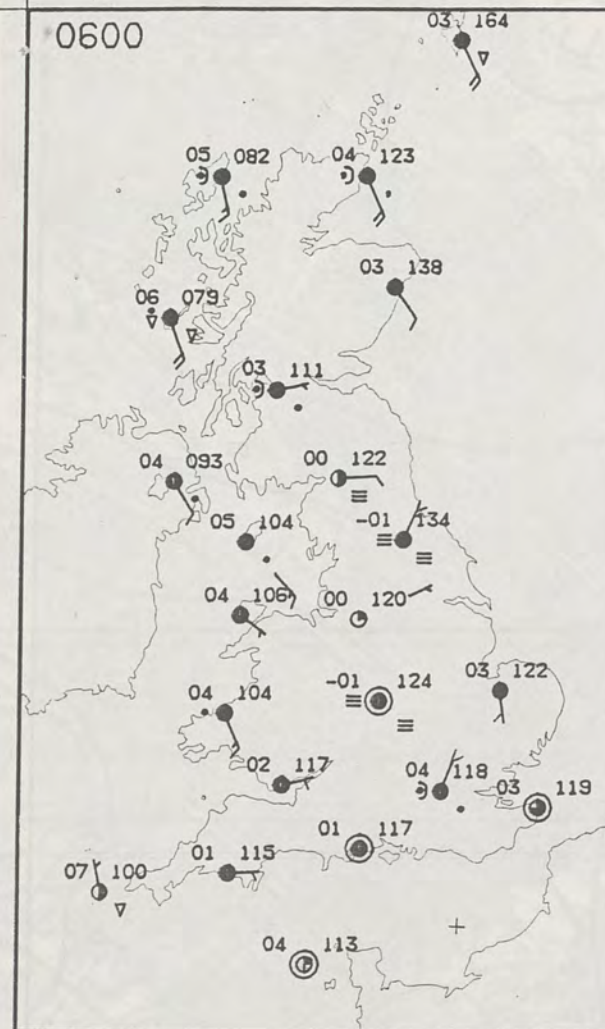
THURSDAY 22 MARCH 1984

Warm front Cold front Occlusion

London Weather Centre 284-286 High Holborn London WC1V 7HX

© Crown Copyright 1984 All rights reserved





THURSDAY
22 MARCH 1984

SUMMARY
OF
BRITISH WEATHER

Most of the British Isles had a cloudy night but there were clear periods in places especially in England. Many areas had a slight frost and in some central areas of England there was quite a sharp frost. It was very misty in most places and there was thick fog in parts of central and eastern England. There was also some rain, chiefly in the north and west and a few wintry showers in Shetland.

Many places had a dry and fairly sunny day. There were, however, a few light showers later in the day while in western Scotland, North Wales and eastern coastal areas of England the weather remained mostly cloudy. In the west there was again a little rain in places.

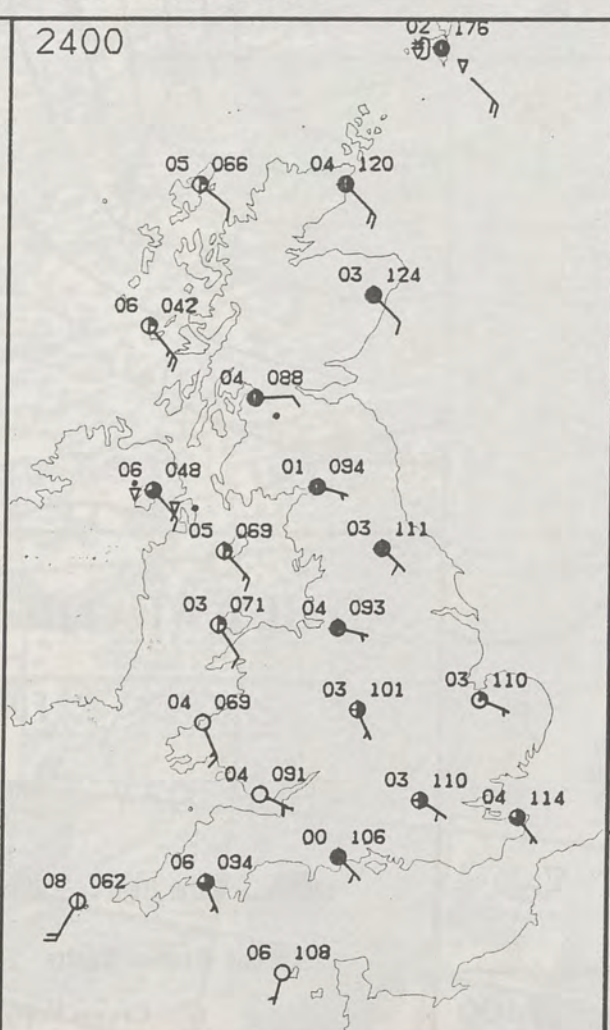
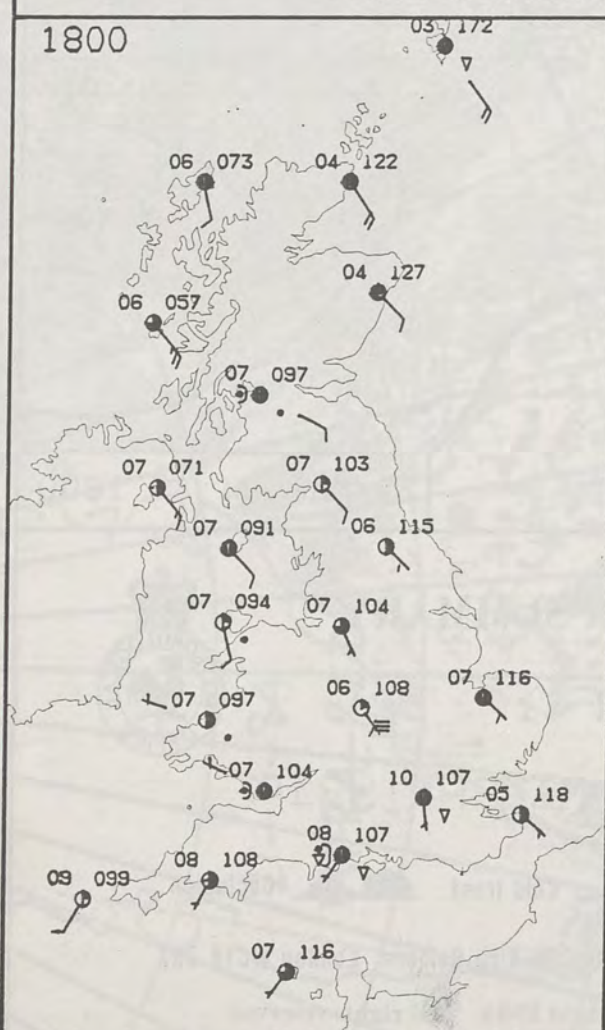
Temperatures were close to normal in most areas except for most of eastern and some of central England, eastern and northern Scotland where it was rather cold.

London Weather Centre
284-286 High Holborn
London WC1V 7HX
All times are GMT

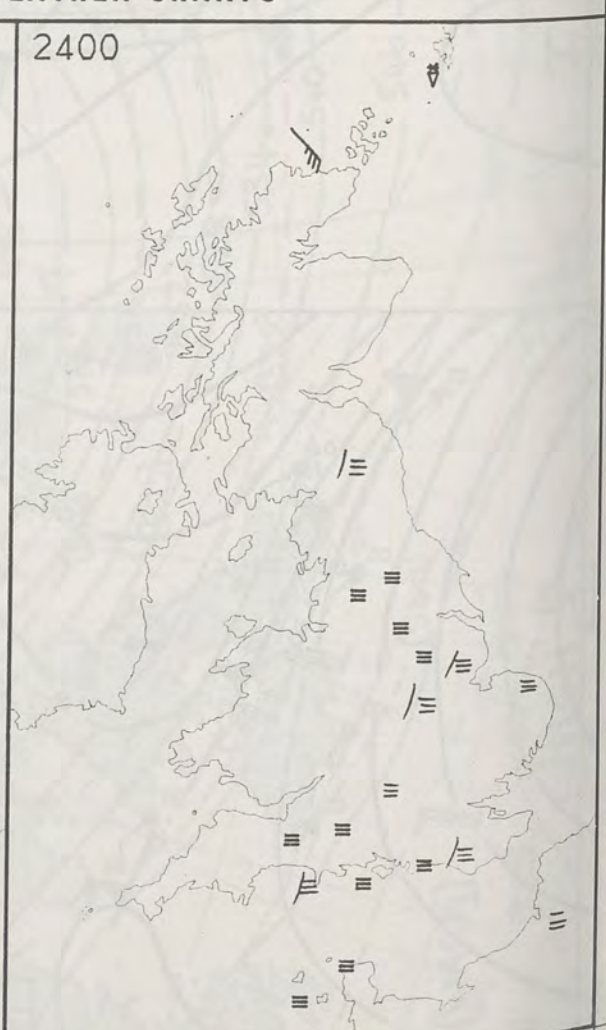
© Crown Copyright 1984 All rights reserved

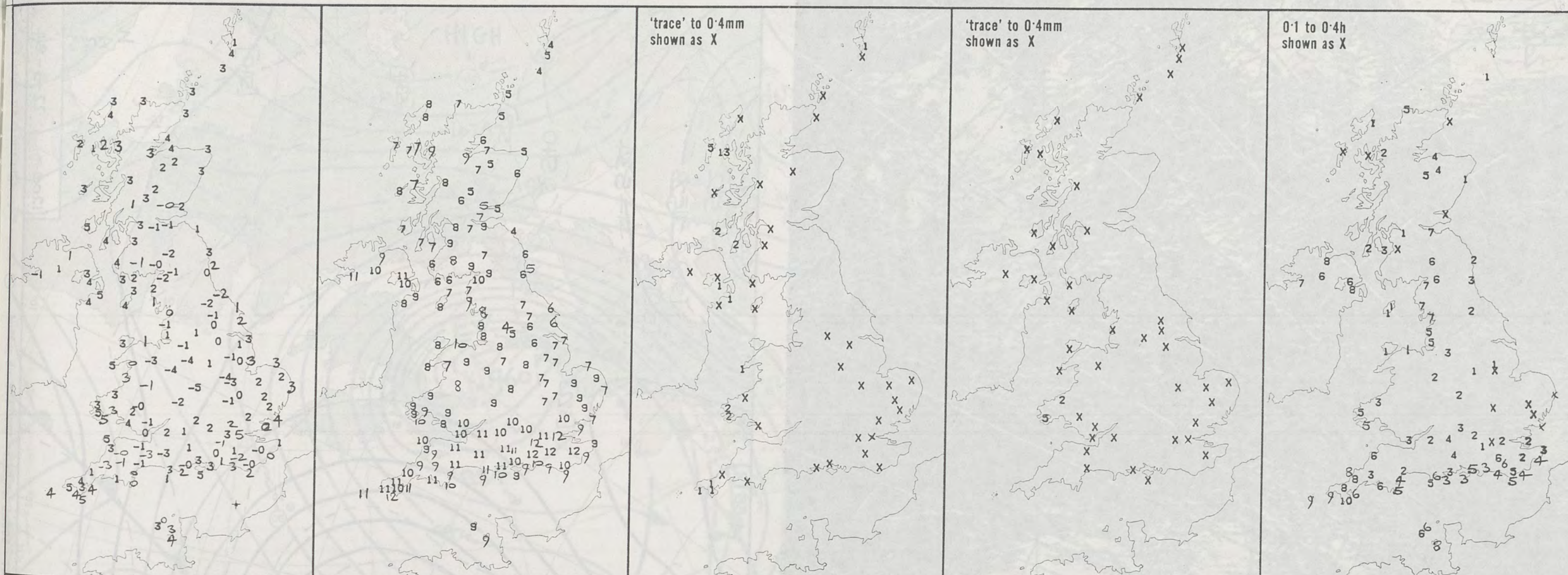


PLOTTED SURFACE OBSERVATIONS



SIGNIFICANT WEATHER CHARTS





NIGHT MINIMUM TEMPERATURE (°C) For 12-hour period ending 0900 ON 22 MAR 84	DAY MAXIMUM TEMPERATURE (°C) For 12-hour period ending 2100 ON 22 MAR 84	RAINFALL (mm) For 12-hour period ending 0900 ON 22 MAR 84	RAINFALL (mm) For 12-hour period ending 2100 ON 22 MAR 84	SUNSHINE (hours) Dawn to dusk 22 MAR 84
--	--	---	---	---

EXTREMES FOR THURSDAY 22ND MARCH 1984

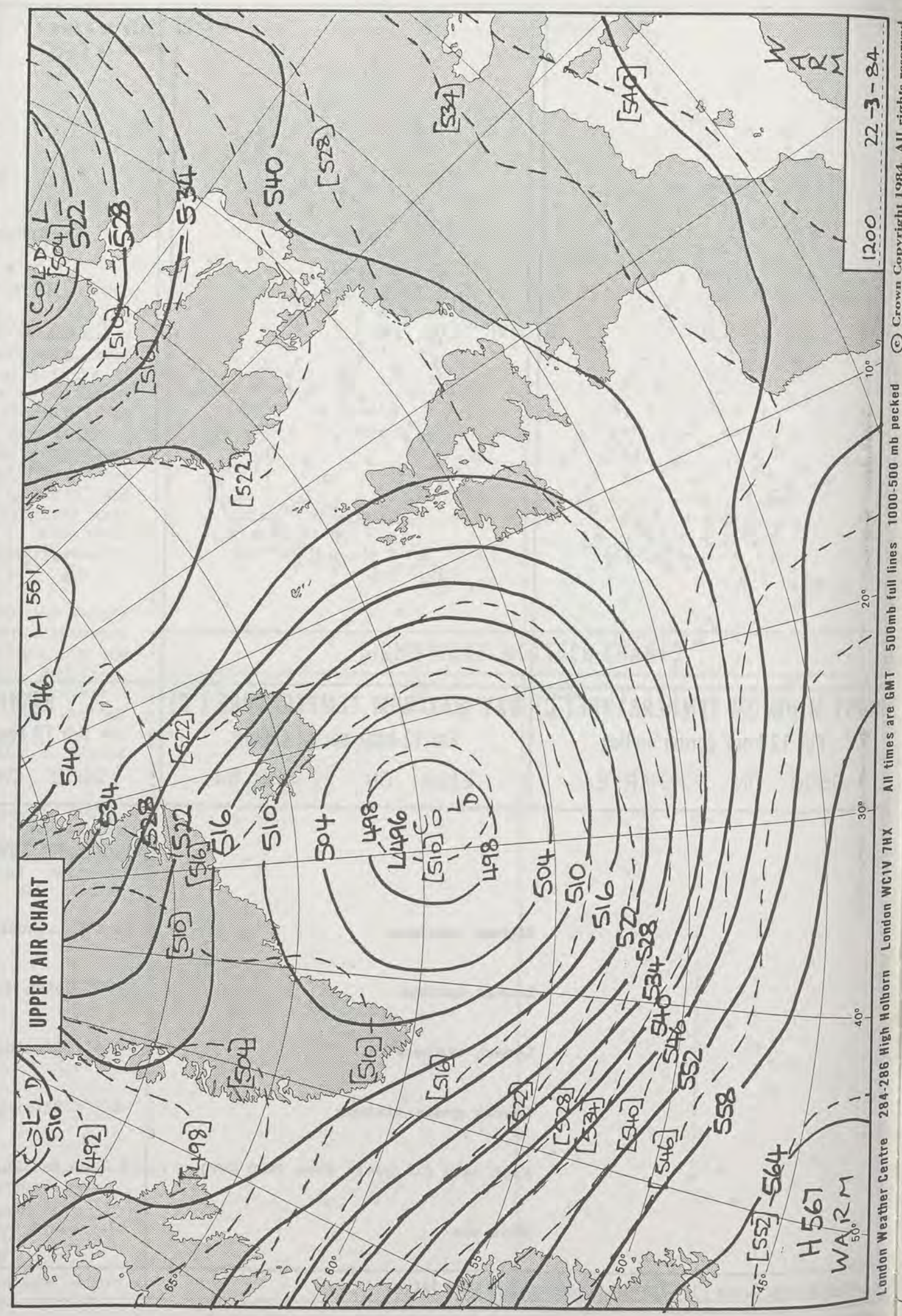

Highest maximum	: 12.4°C Liphook (Hampshire)
Lowest maximum	: 3.7°C Emley Moor (Nr Huddersfield)
Lowest minimum	: -4.8°C Birmingham/Elmdon
Lowest grass minimum	: -9.1°C Birmingham/Elmdon
Most rain (24 hours from 0900 GMT)	: 9.3 mm Knockarevan (Co. Fermanagh)
Most sun	: 10.4 hours Lizard (Cornwall)

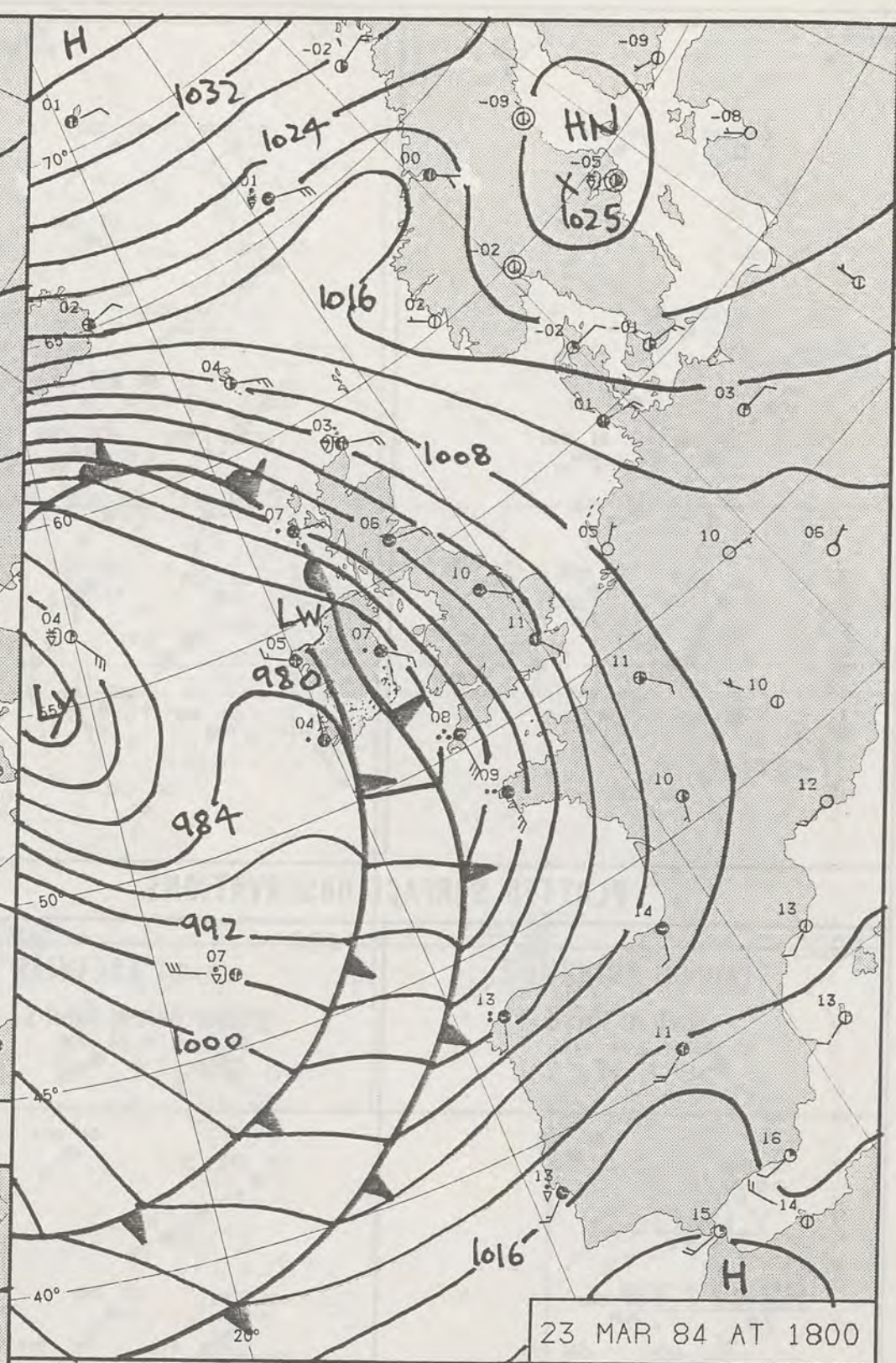
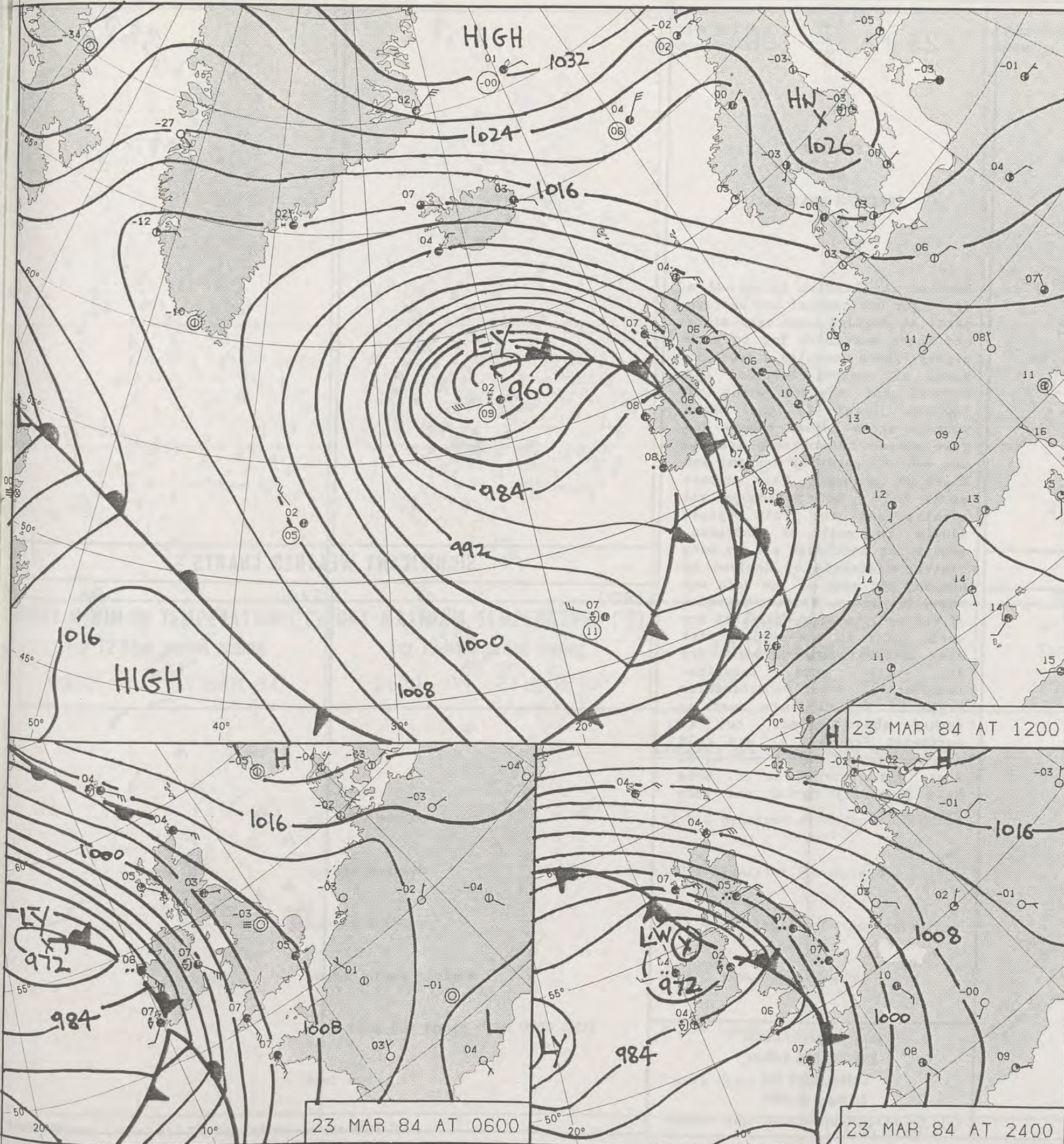


DAILY WEATHER SUMMARY



© Crown Copyright 1984
All rights reserved





DAILY WEATHER SUMMARY

FOR

FRIDAY 23 MARCH 1984

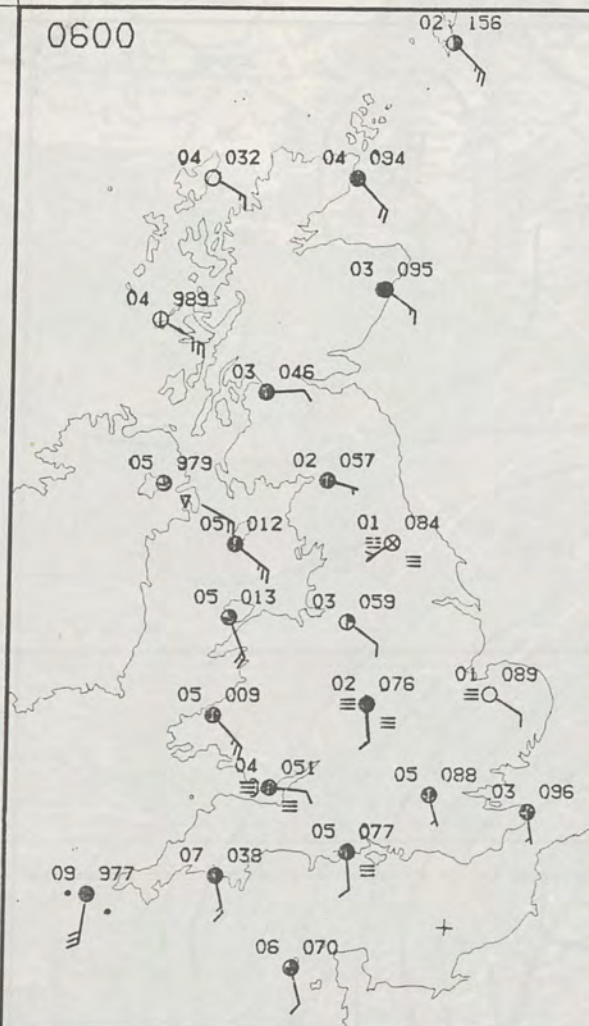
Warm front Cold front Occlusion

London Weather Centre 284-286 High Holborn London WC1V 7HX

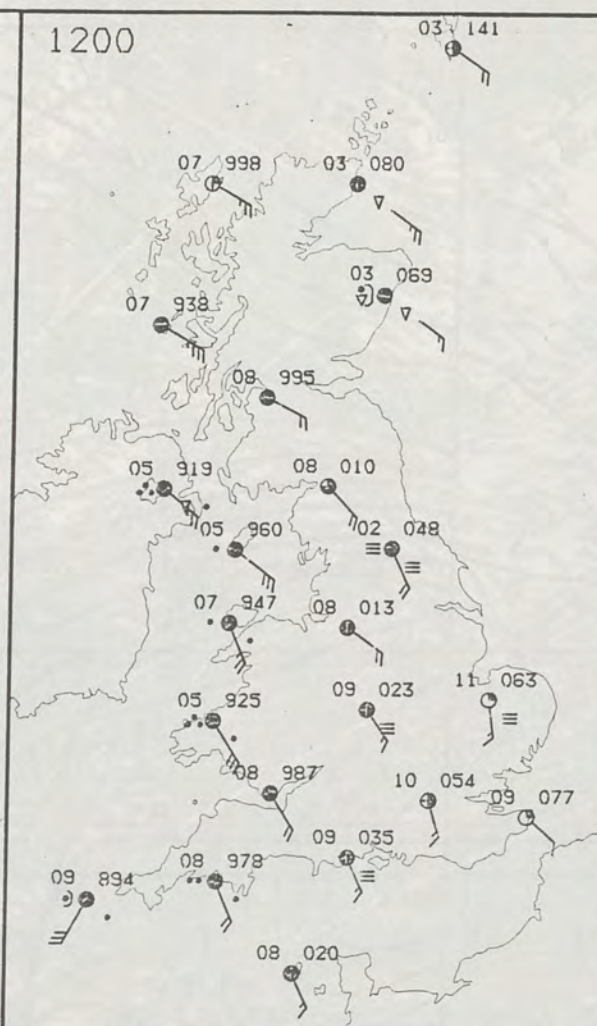
© Crown Copyright 1984 All rights reserved



0600

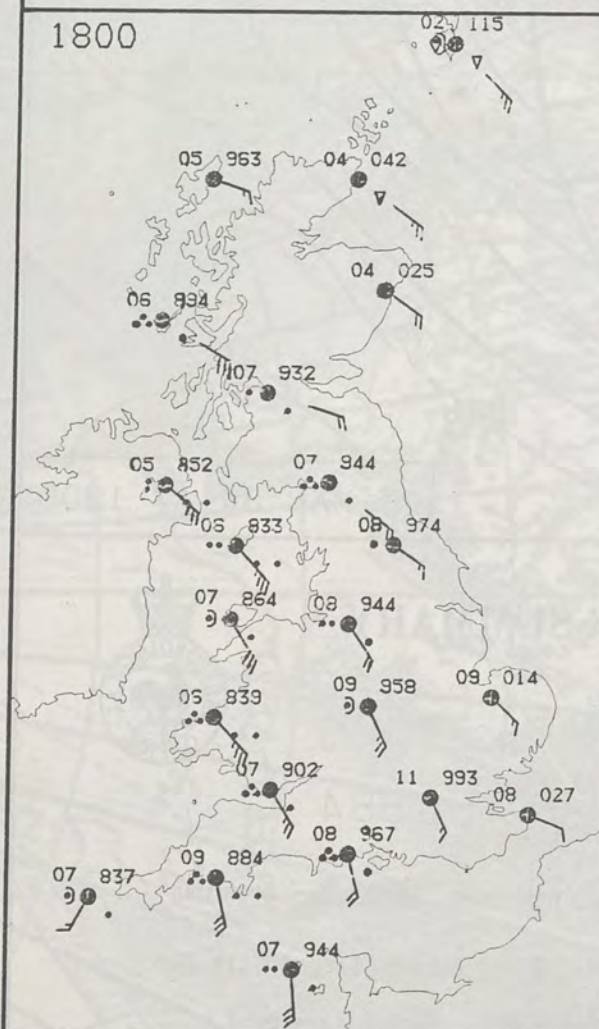


1200

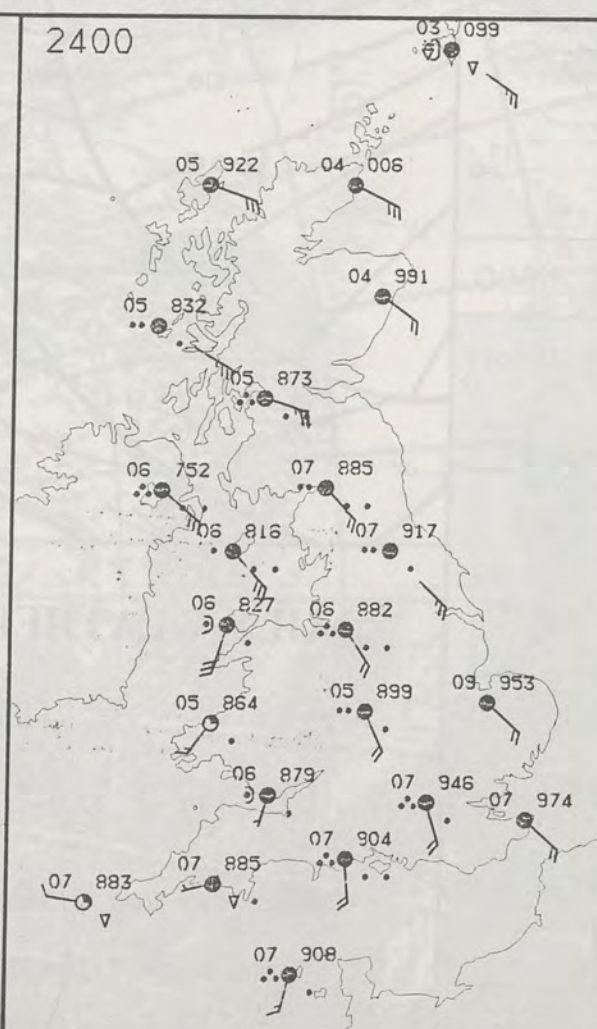


PLOTTED SURFACE OBSERVATIONS

1800



2400

FRIDAY
23 MARCH 1984SUMMARY
OF
BRITISH WEATHER

Most of the British Isles had a dry night but central and eastern parts of England were very misty and there was thick fog in some places. There was also a frost in parts of central Scotland and central and eastern areas of England. Later in the night western areas became cloudy and rain spread to Northern Ireland and western parts of England and Wales by lunchtime. Many western areas had a wet afternoon and evening and the rain spread slowly to most of Scotland, except the northeast and to many central districts of England by evening and some of the rain was heavy in places. Eastern counties of England, however, remained dry until later in the evening with many eastern parts having a dry day with some sunshine. Temperatures over southeastern areas of England were near or rather above normal, but in northeast Scotland it was cold although mainly dry. A gust of 62 knots was recorded at St. Bees Head (Cumbria) during the late evening.

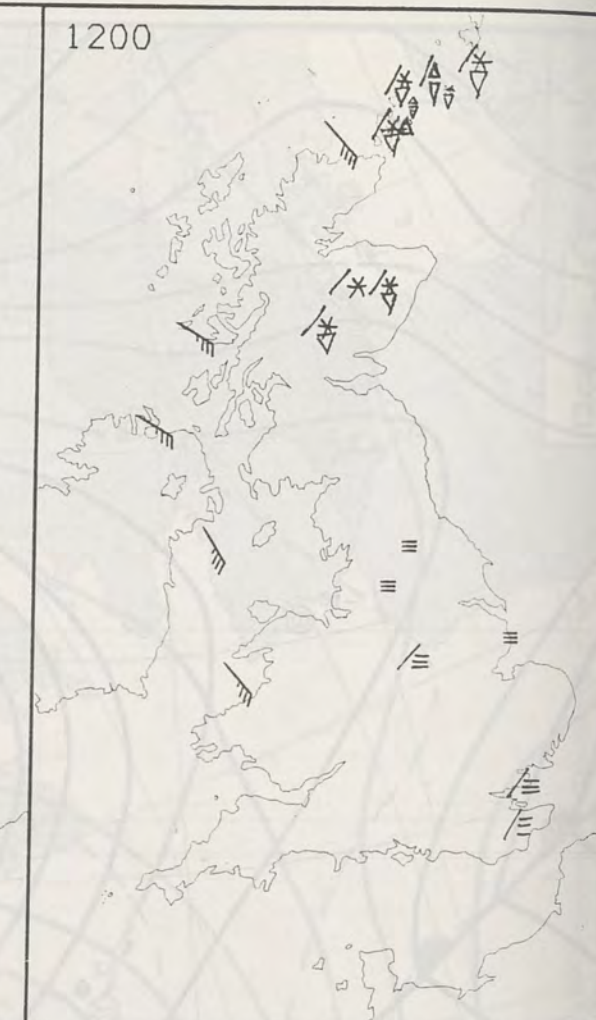
London Weather Centre
284-286 High Holborn
London WC1V 7HX
All times are GMT

© Crown Copyright 1984 All rights reserved

0600

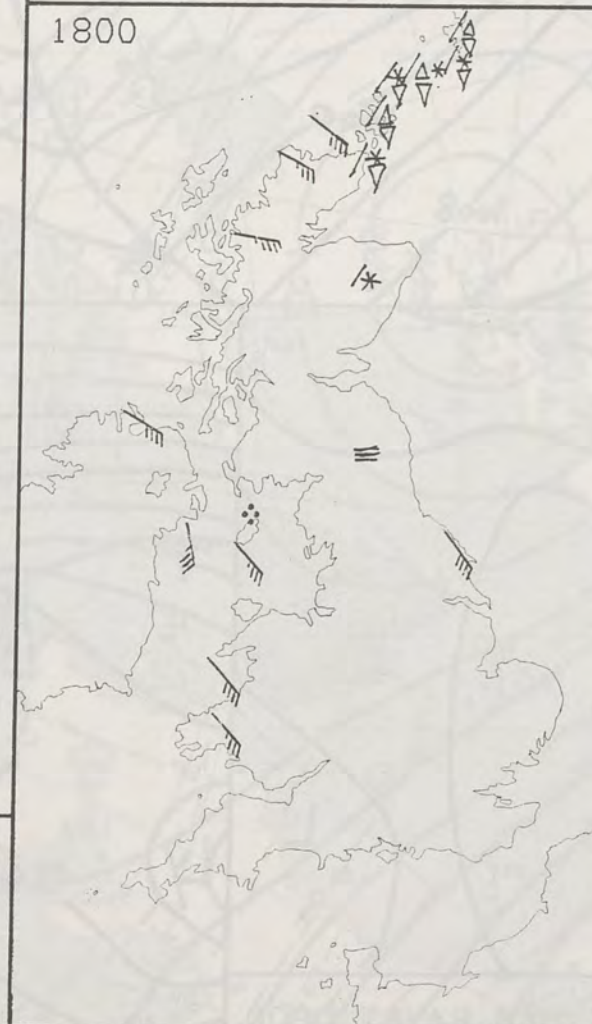


1200



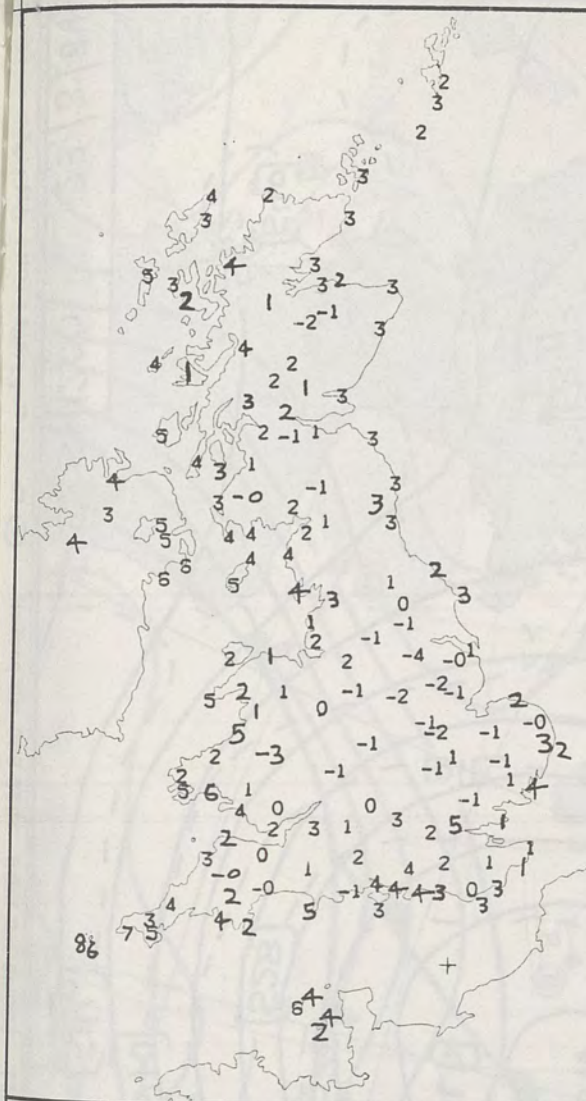
SIGNIFICANT WEATHER CHARTS

1800

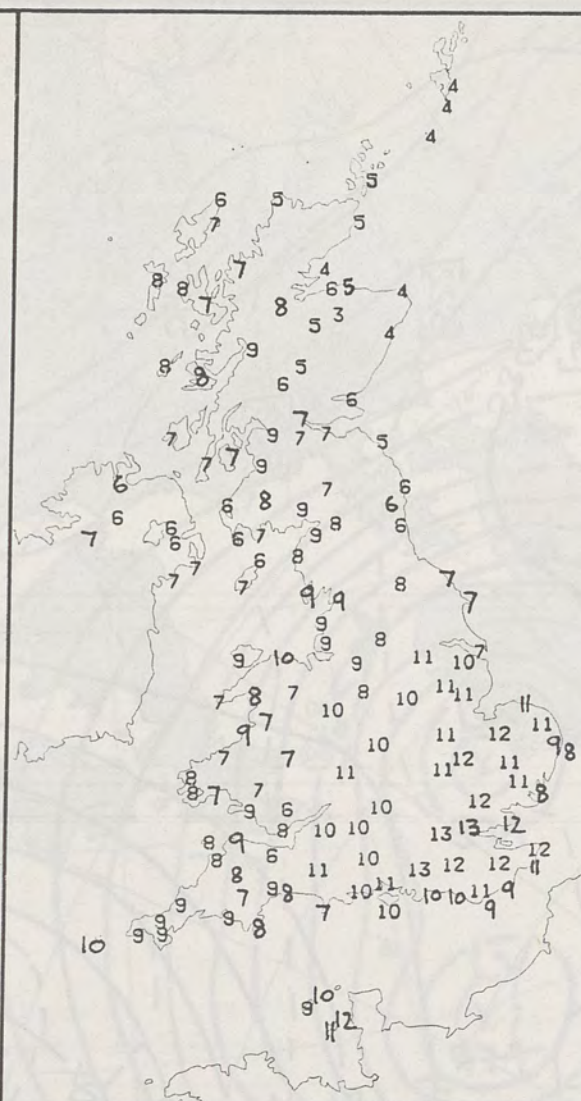


2400





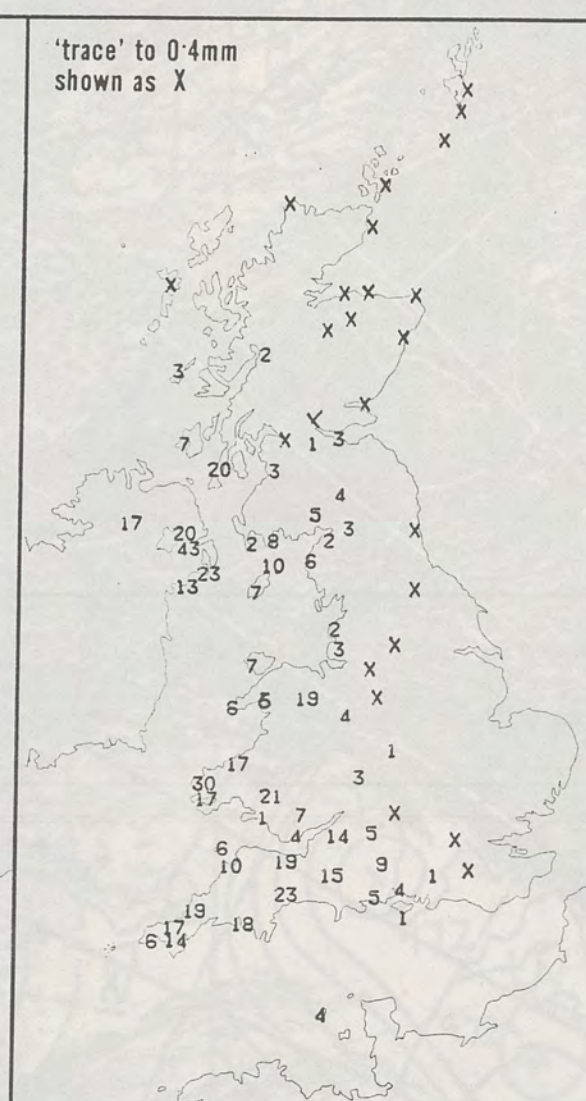
NIGHT MINIMUM TEMPERATURE (°C)
For 12-hour period ending
0900 ON 23 MAR 84



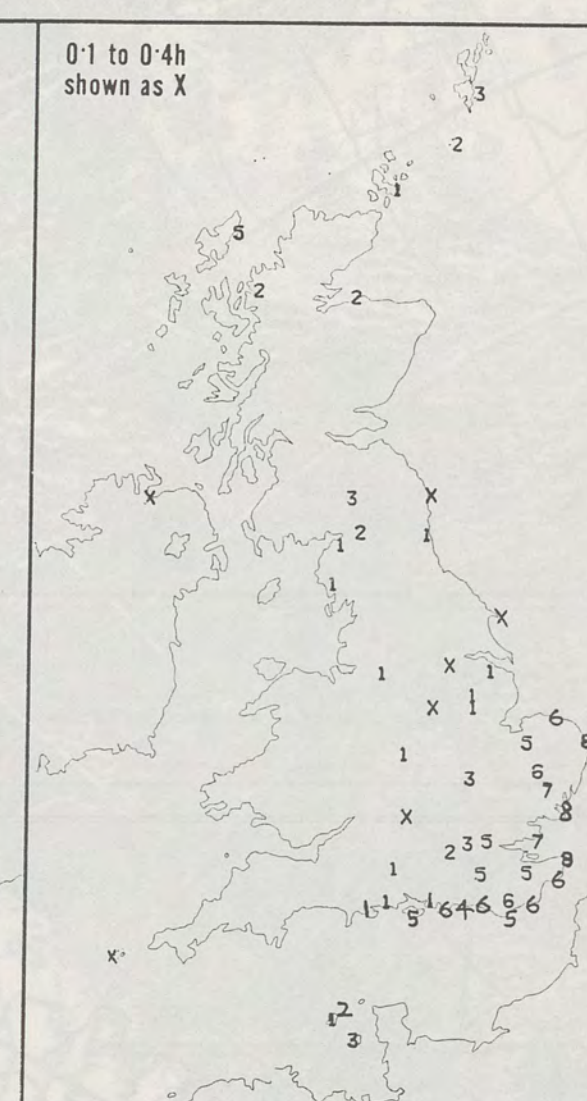
DAY MAXIMUM TEMPERATURE (°C)
For 12-hour period ending
2100 ON 23 MAR 84



RAINFALL (mm)
For 12-hour period ending
0900 ON 23 MAR 84



RAINFALL (mm)
For 12-hour period ending
2100 ON 23 MAR 84



SUNSHINE (hours)
Dawn to dusk
23 MAR 84

EXTREMES FOR FRIDAY 23rd MARCH 1984

Highest maximum : 12.6°C Heathrow & Northolt (London)

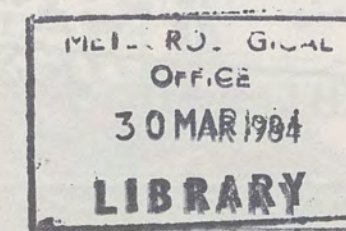
Lowest maximum : 3.0°C Glenlivet (Grampian)

Lowest minimum : -4.1°C Finningley (Nr Doncaster)

Lowest grass minimum : -7.3°C Birmingham/Elmdon

Most rain (24 hours from 0900 GMT) : 50.6mm Longkesh (Co Down)

Most sun : 7.8hrs Clacton (Essex)

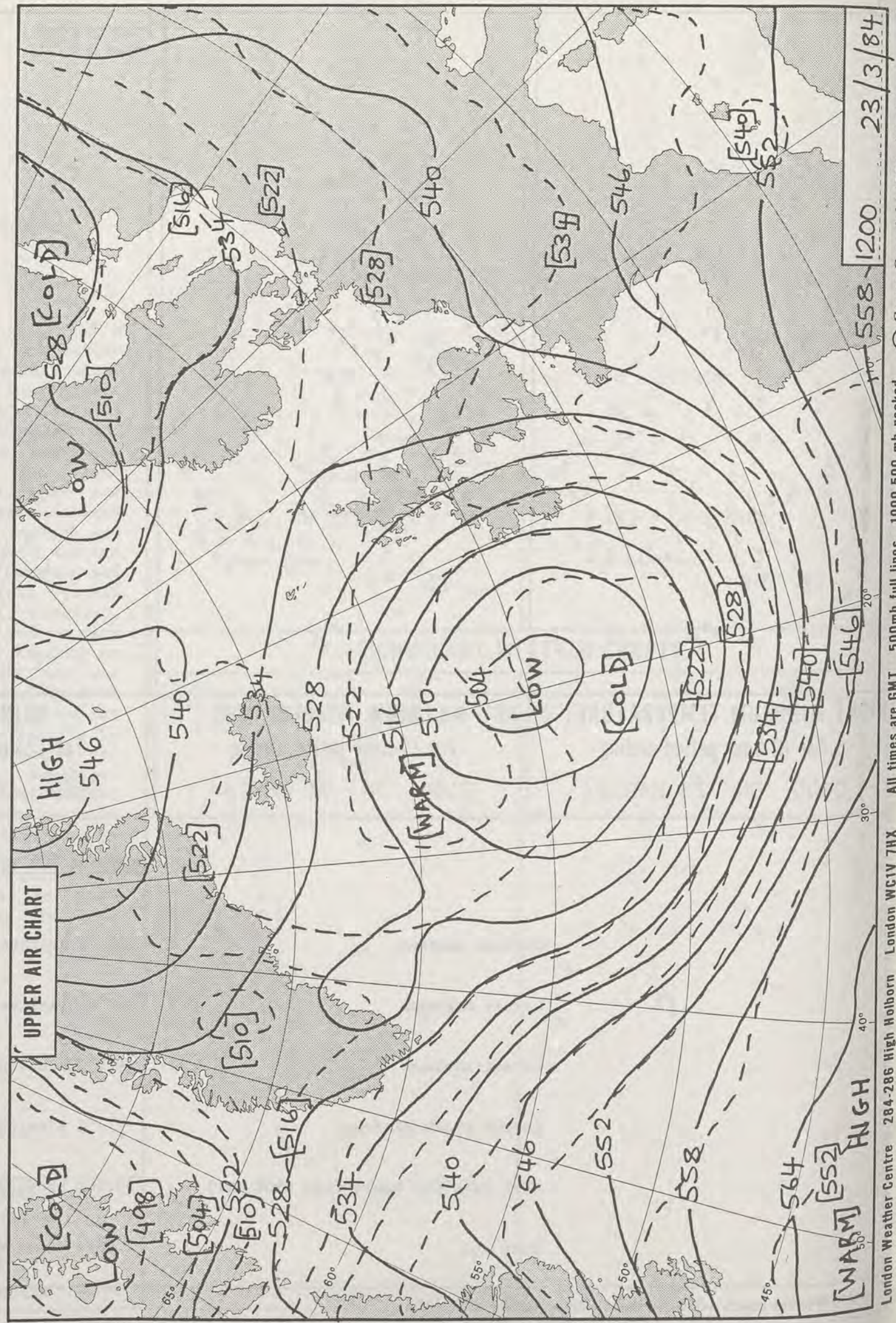



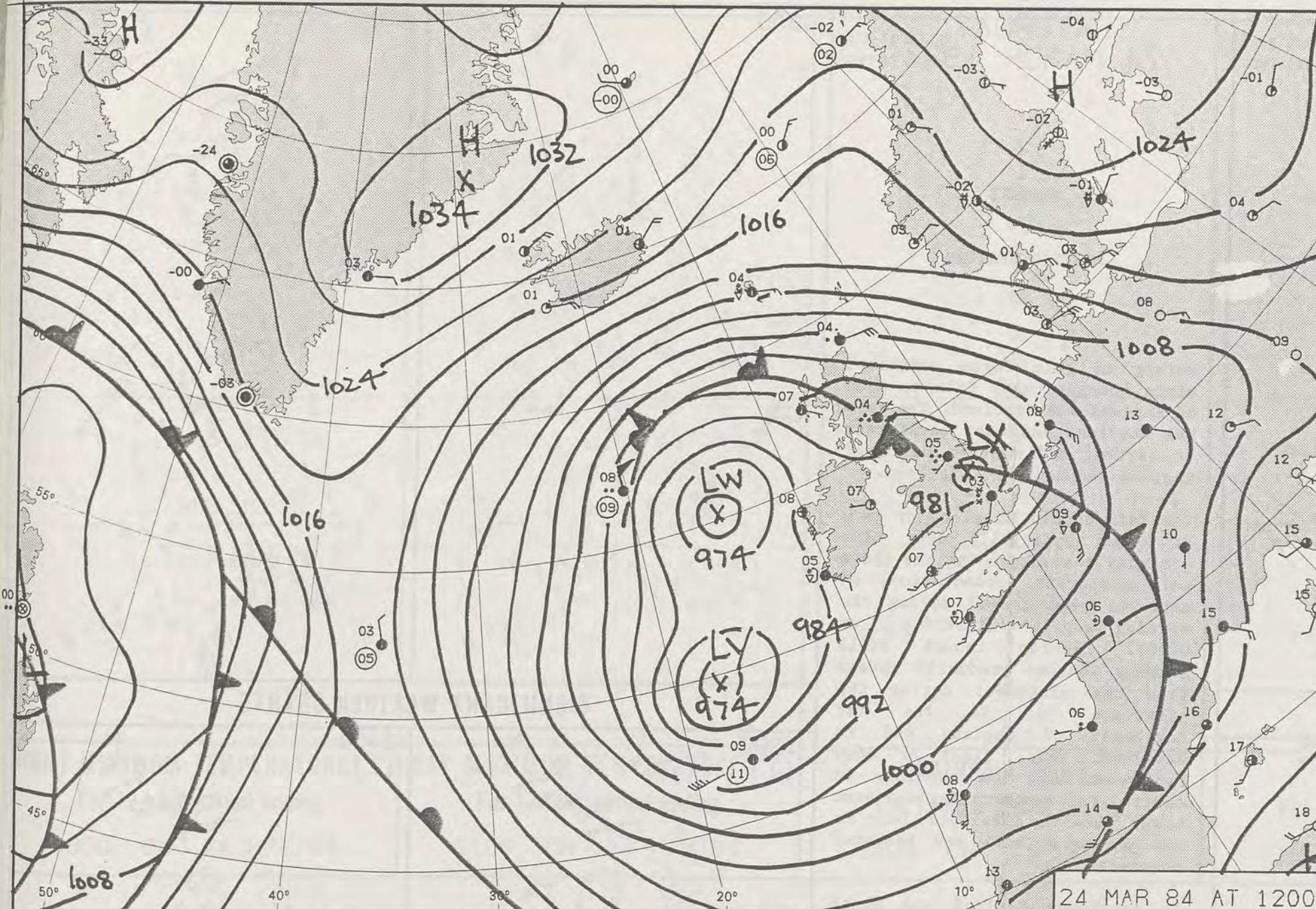
**DAILY
WEATHER
SUMMARY**



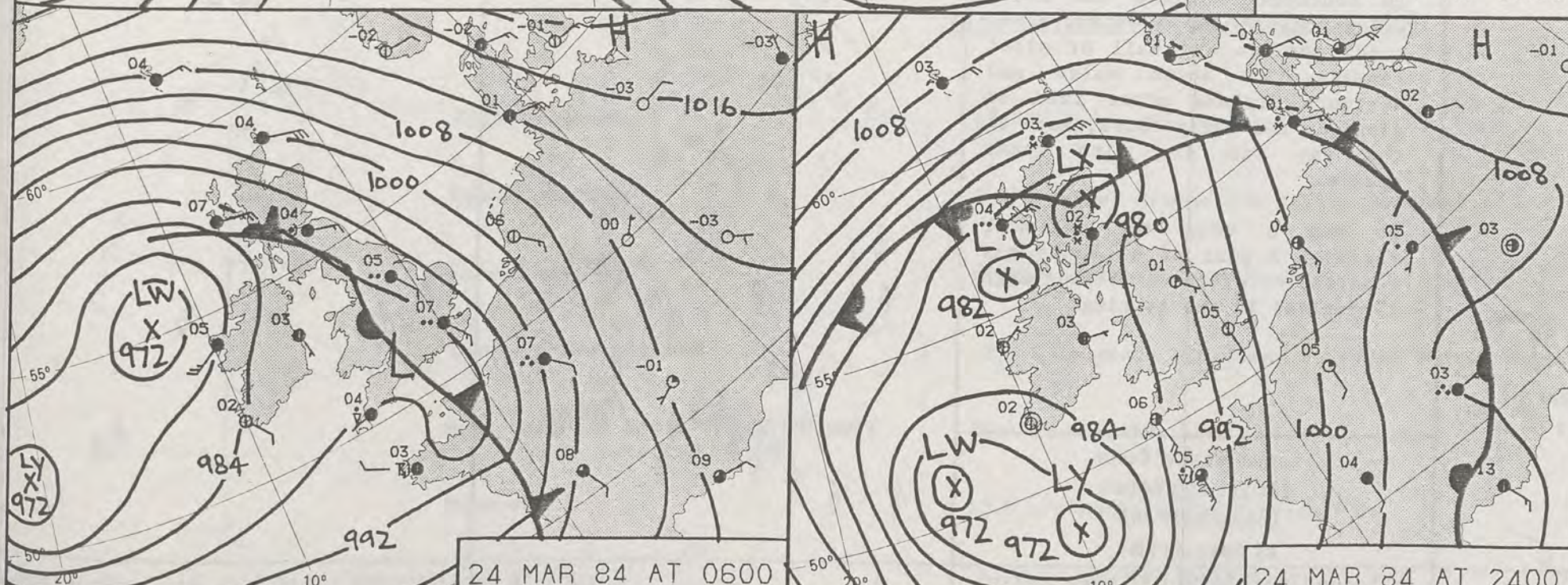
© Crown Copyright 1984
All rights reserved

INFRARED
23-84



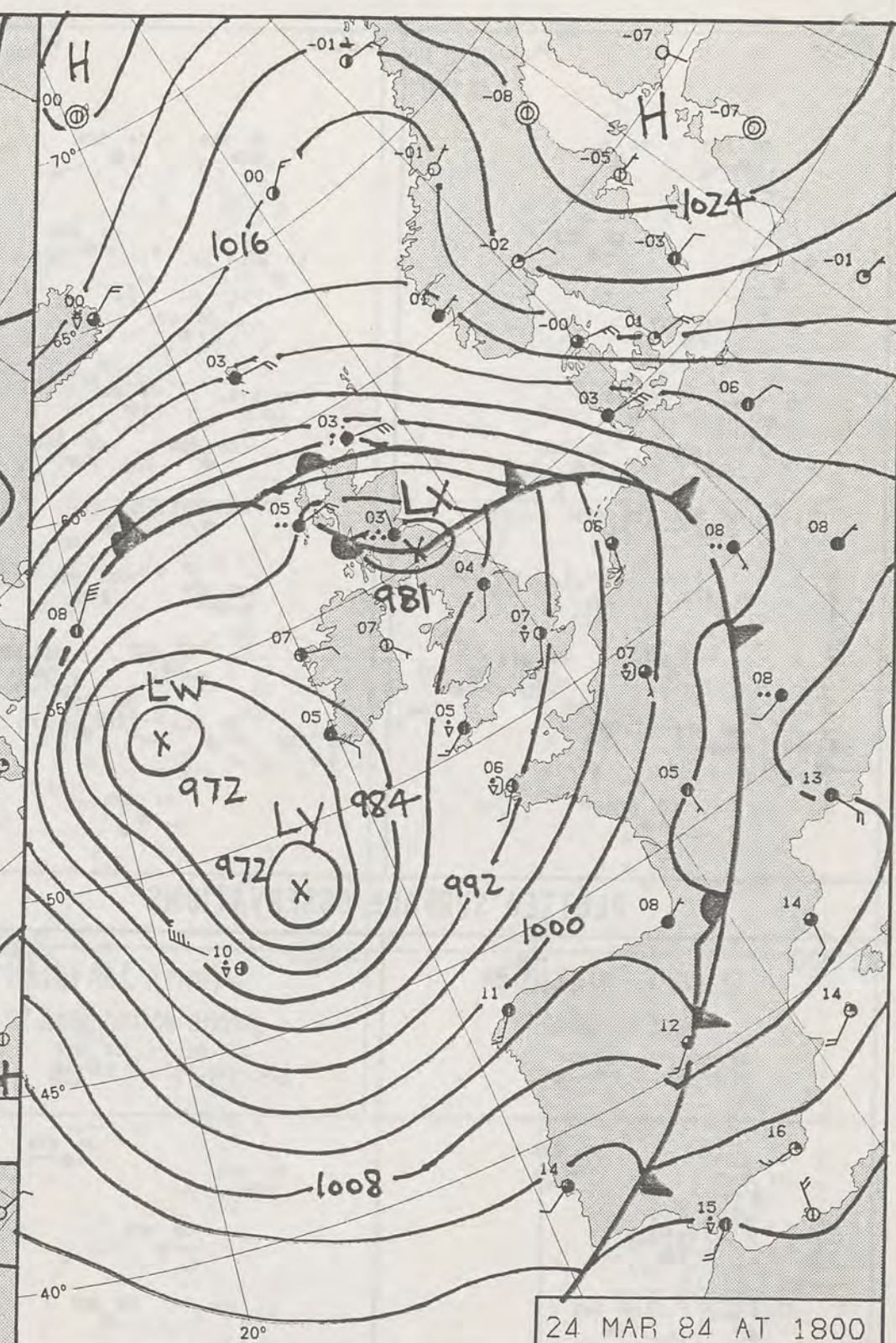


24 MAR 84 AT 1200



24 MAR 84 AT 0600

24 MAR 84 AT 2400



24 MAR 84 AT 1800

DAILY WEATHER SUMMARY

FOR

SATURDAY 24 MARCH 1984

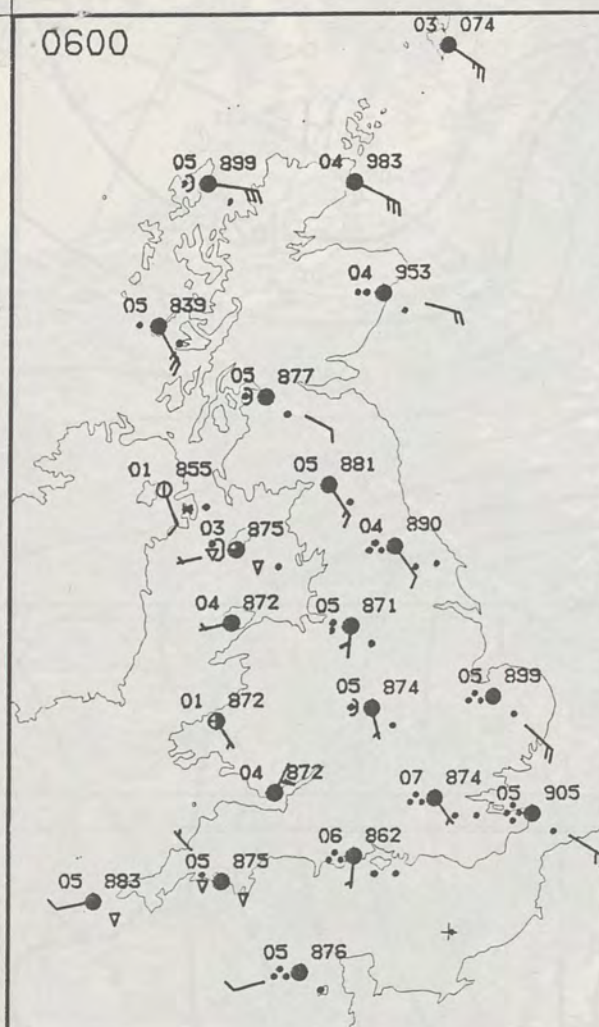


Warm front Cold front Occlusion

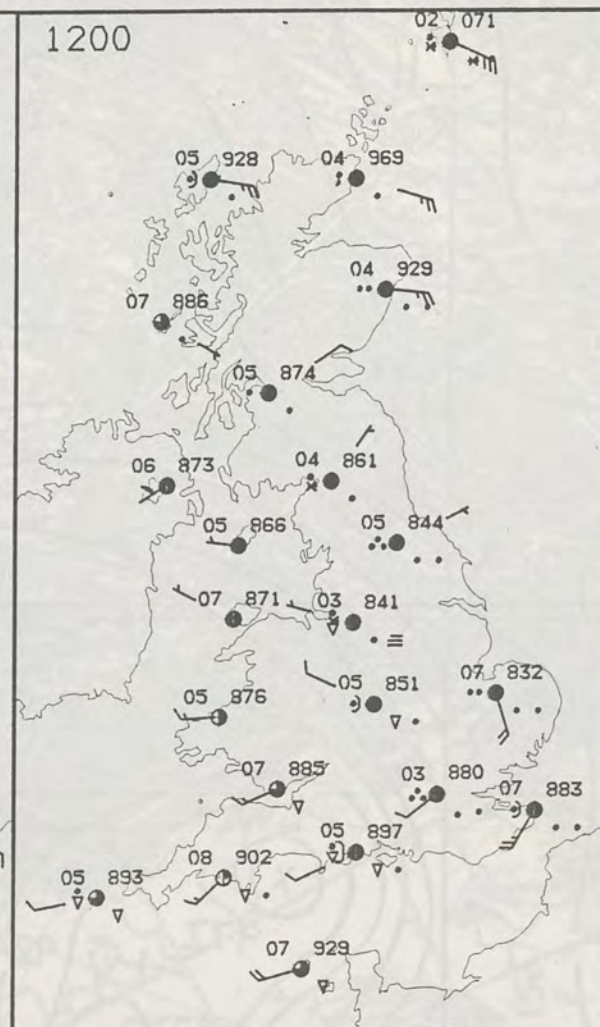
London Weather Centre 284-286 High Holborn London WC1V 7HX

© Crown Copyright 1984 All rights reserved

0600

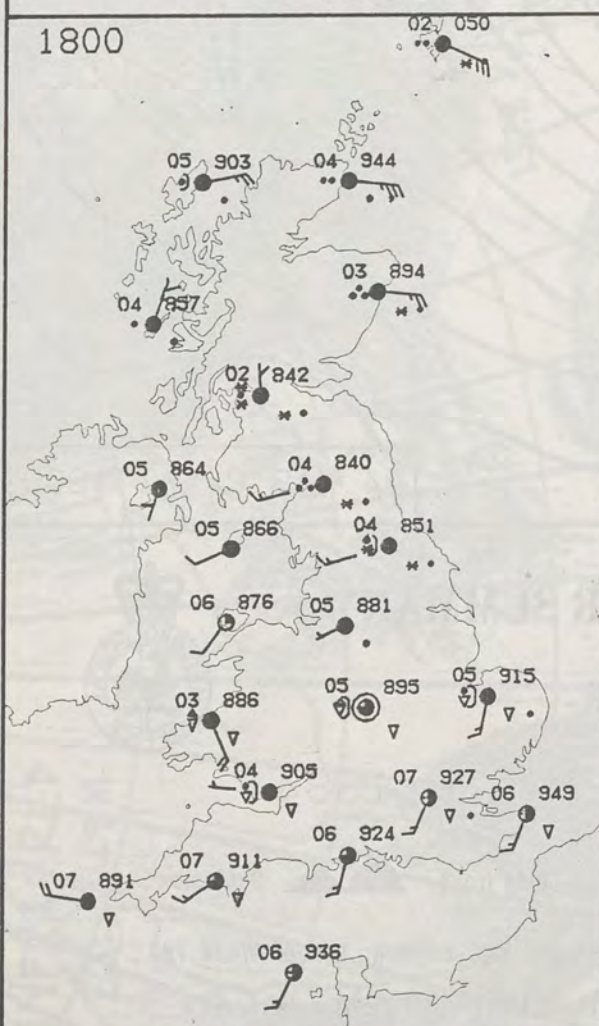


1200

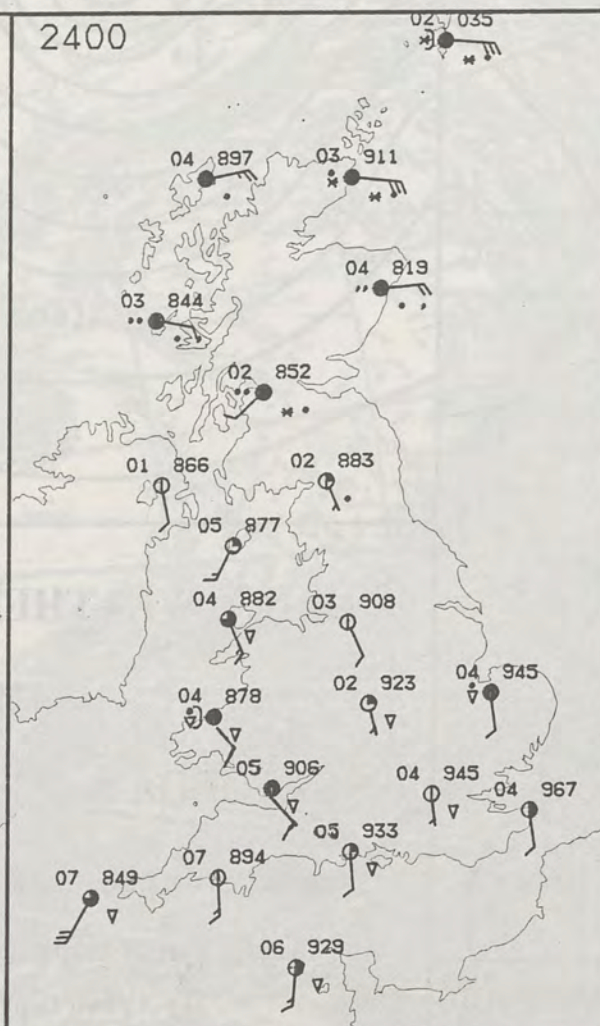


PLOTTED SURFACE OBSERVATIONS

1800



2400

SATURDAY
24 MARCH 1984SUMMARY
OF
BRITISH WEATHER

Strong to gale force southeast winds brought heavy rain to much of England and Scotland. The rain was heaviest and most persistent in central and eastern parts of England and southern Scotland.

The rain turned to sleet or snow at times especially over high ground. In southern England there were temporary accumulations of snow on high ground during the morning (e.g. Gt. Missenden l" at 0900). Clearer though still showery weather gradually spread from the southwest during the afternoon but in the far northeast of England and in Scotland, rain, sleet or snow continued into the evening. In central and southern England some heavy showers developed late in the day with hail and isolated thunderstorms.

In southwest England and South Wales there was a mixture of sunny periods and hail or sleet showers. In North Wales and Northern Ireland after rain or sleet in the early hours, much of the day was dry with sunny spells.

It was a cold day in most regions. A gust of 65 knots was reported from Fraserburgh (Grampian) in the evening.

London Weather Centre
284-286 High Holborn
London WC1V 7HX
All times are GMT

© Crown Copyright 1984 All rights reserved

0600

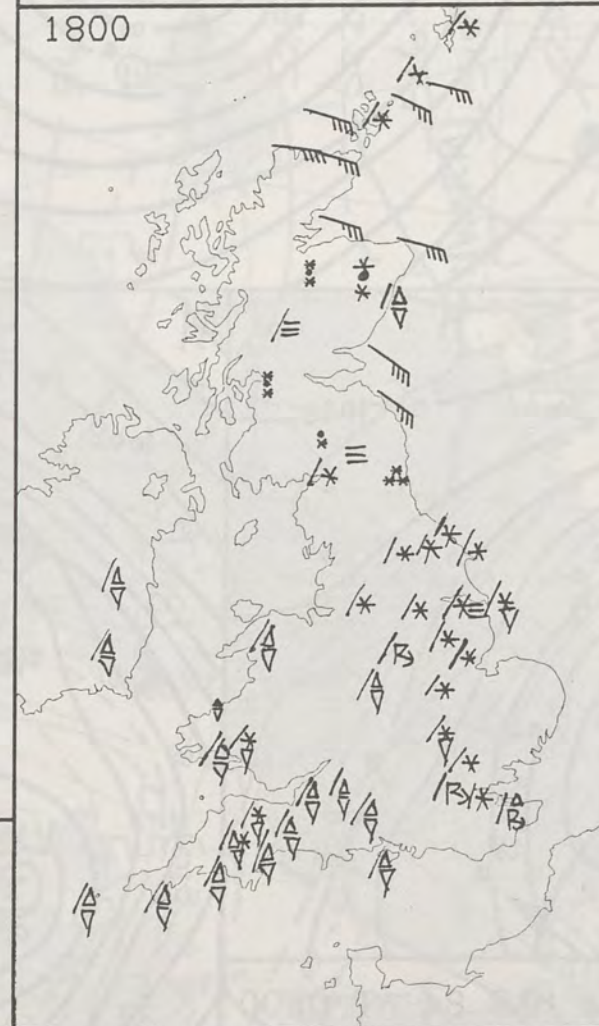


1200



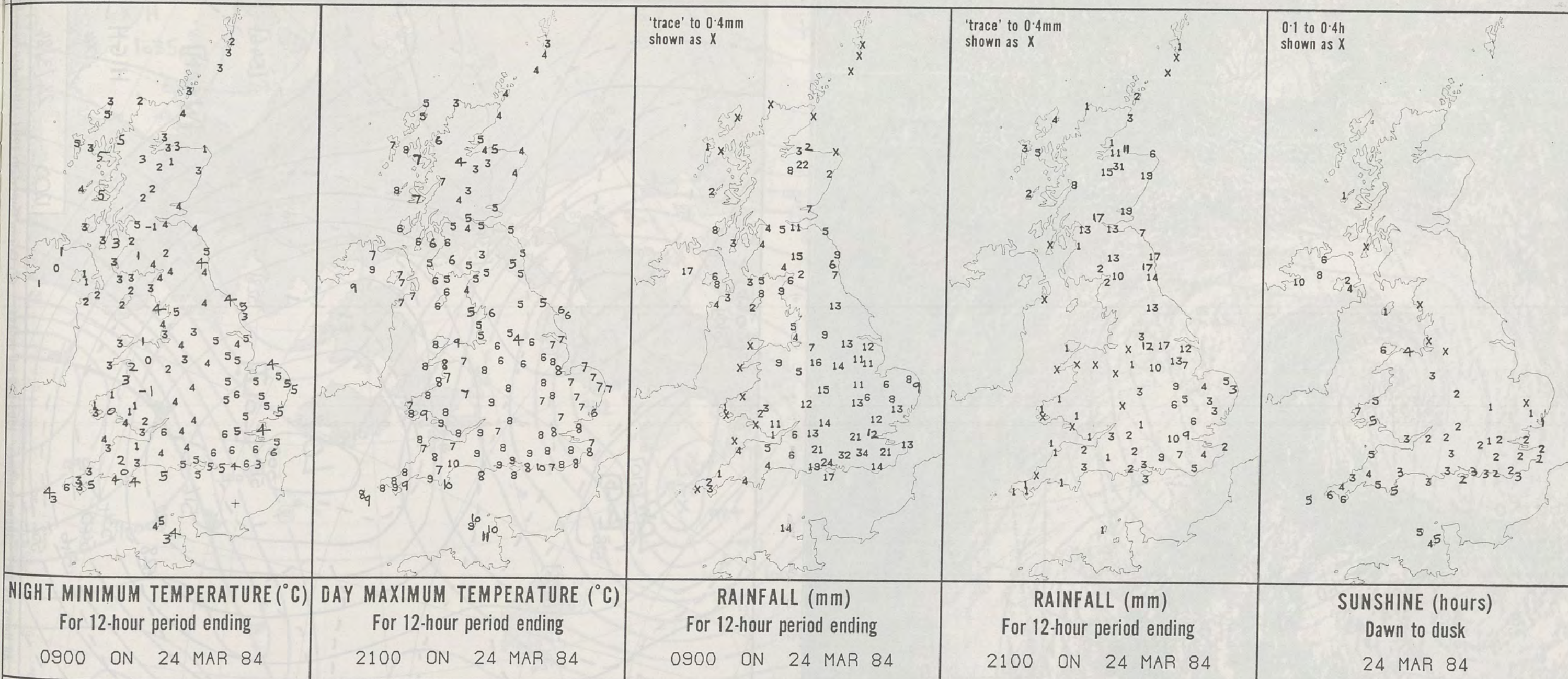
SIGNIFICANT WEATHER CHARTS

1800



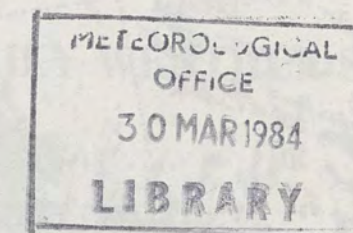
2400





EXTREMES FOR SATURDAY 24TH MARCH 1984

Highest maximum	: 10.7°C Jersey/St. Helier
Lowest maximum	: 2.5°C Tummel Bridge (Nr Perth, Tayside)
Lowest minimum	: -1.5°C Salsburgh (Nr Glasgow)
Lowest grass minimum	: -2.4°C Longkesh (Co Down) & Cynwyd (North Wales)
Most rain (24 hours from 0900 GMT)	: 38.4 mm Glenlivet (Grampian)
Most sun	: 10.0 hrs Corgary (Co Fermanagh)

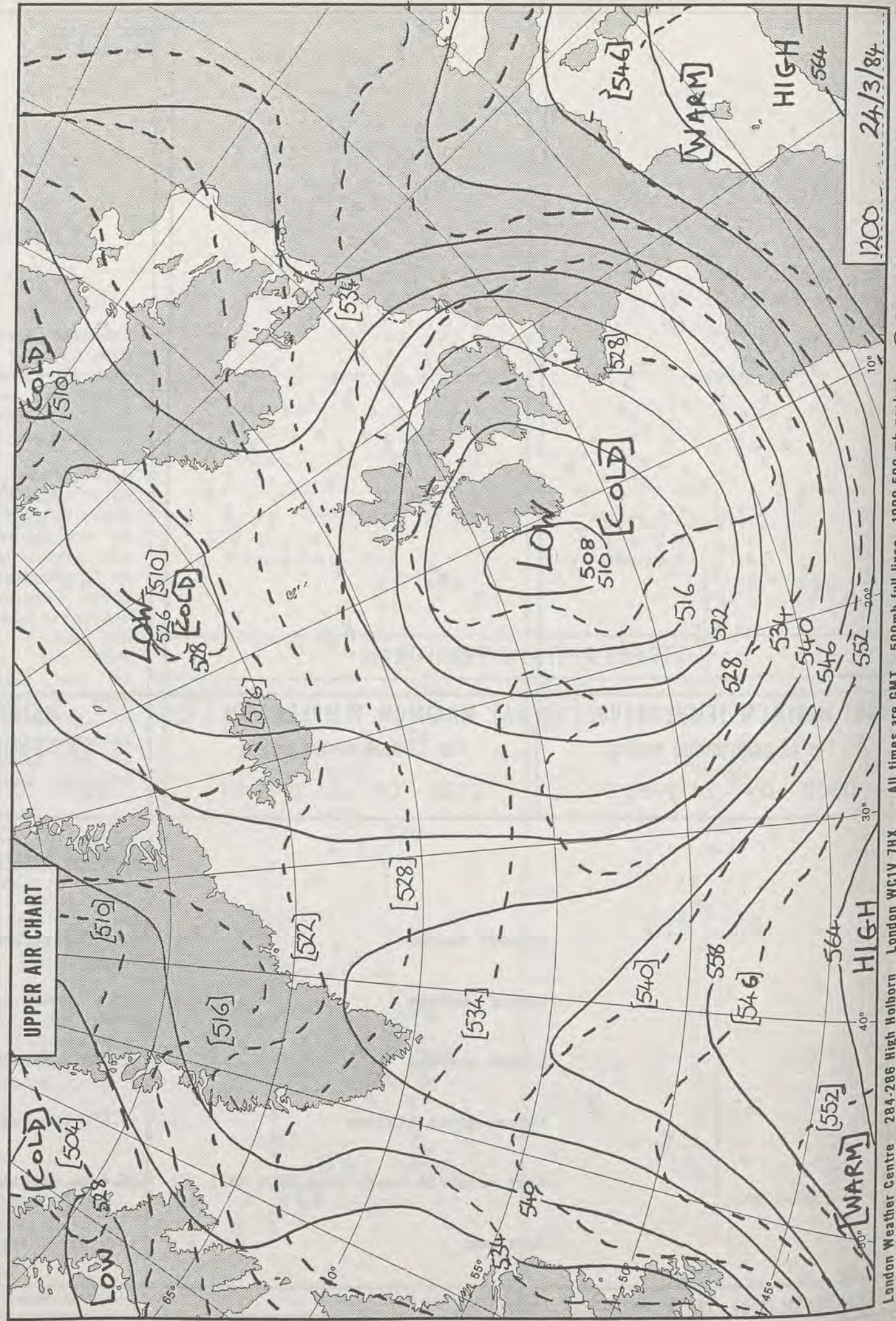


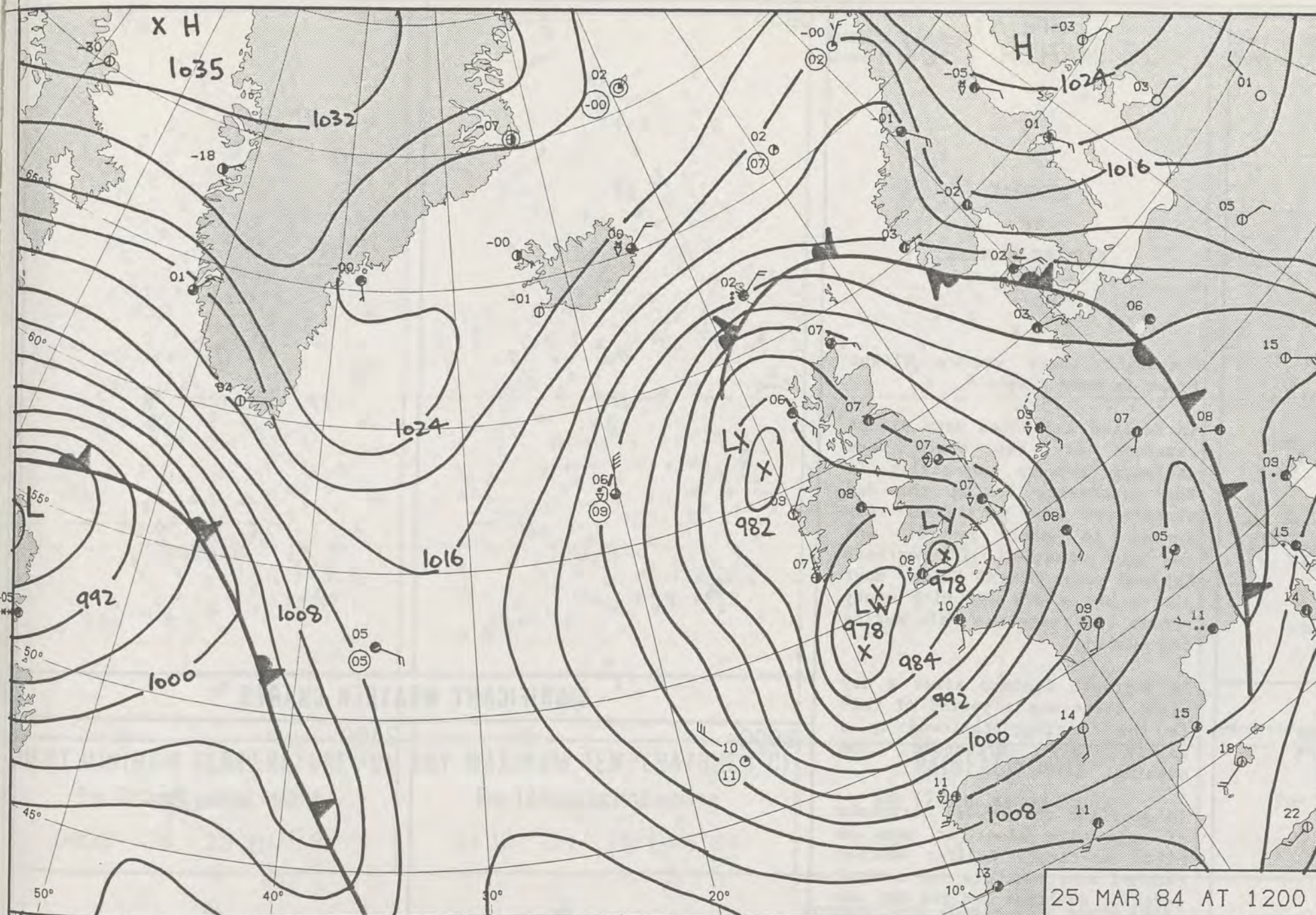
**DAILY
WEATHER
SUMMARY**



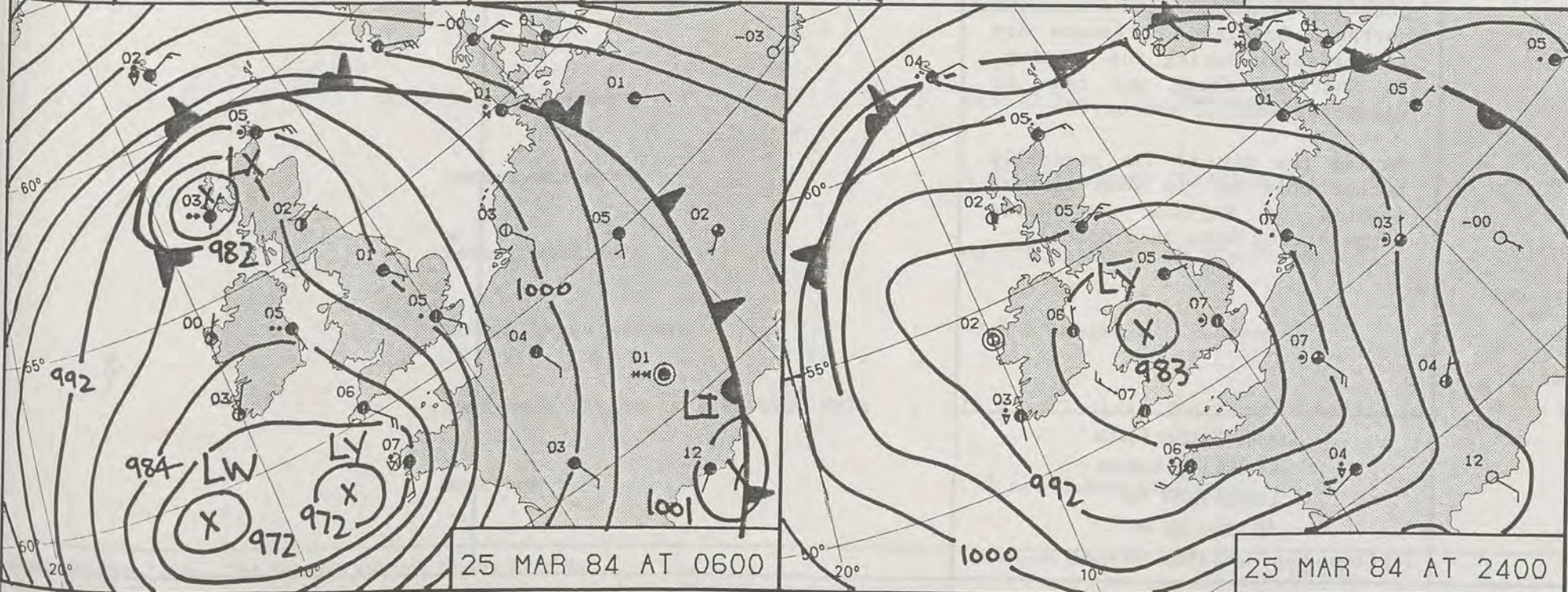
© Crown Copyright 1984
All rights reserved

24-3-84
1448
VISUAL



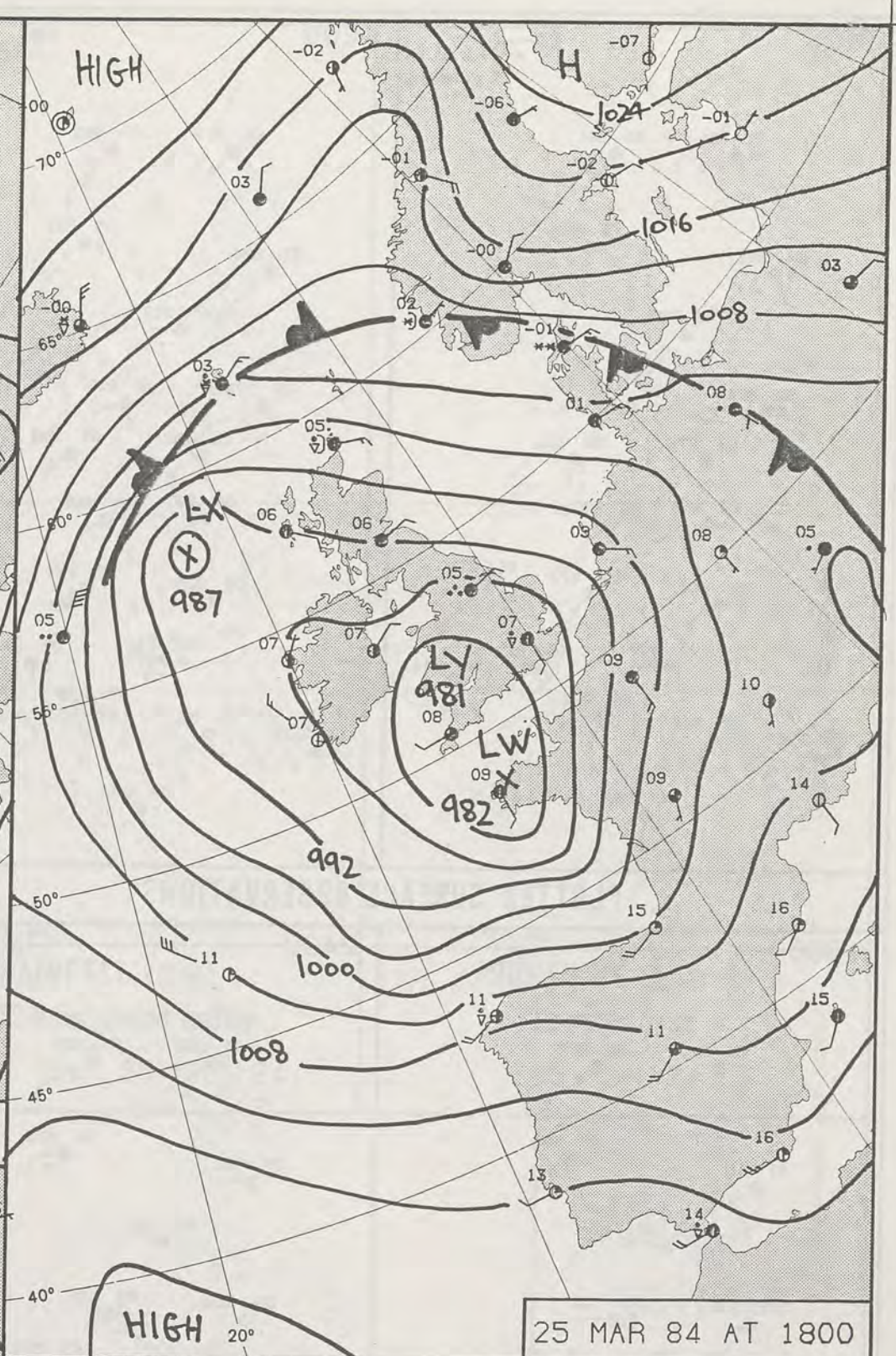


25 MAR 84 AT 1200



25 MAR 84 AT 0600

25 MAR 84 AT 2400



25 MAR 84 AT 1800

DAILY WEATHER SUMMARY

FOR

SUNDAY 25 MARCH 1984

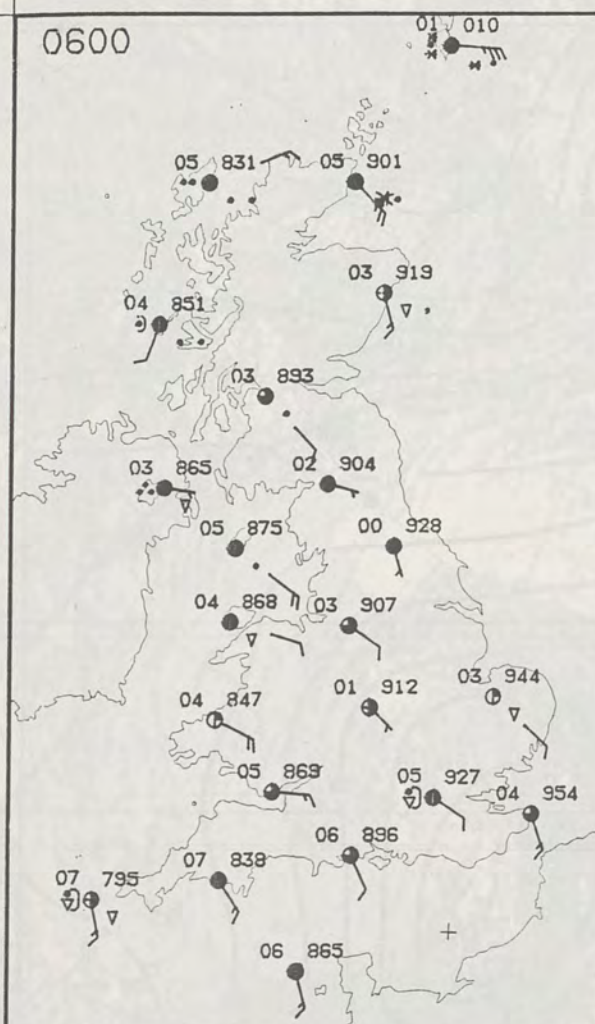


— Warm front — Cold front — Occlusion

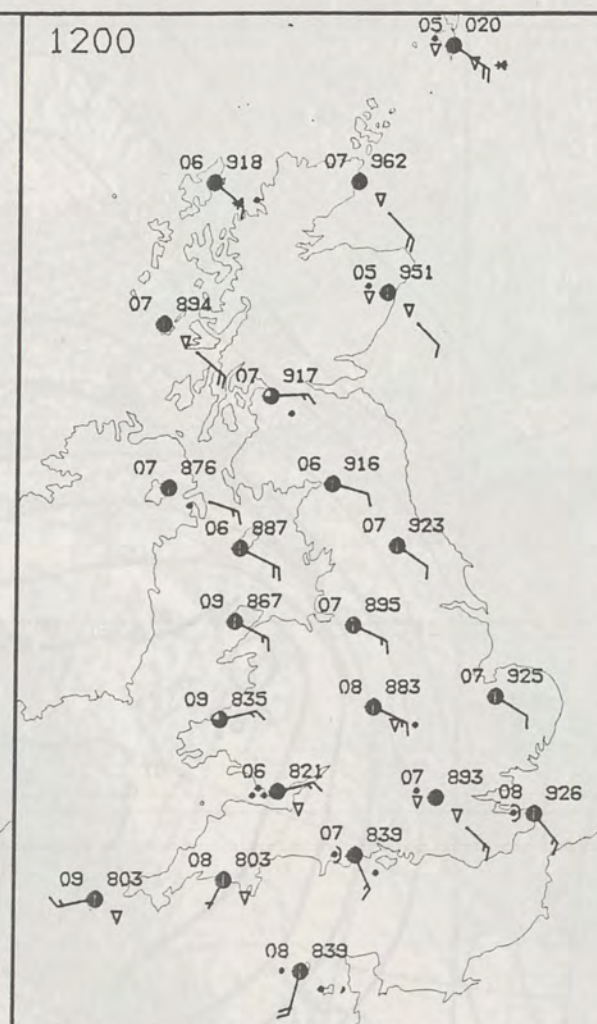
London Weather Centre 284-286 High Holborn London WC1V 7HX

© Crown Copyright 1984 All rights reserved

0600

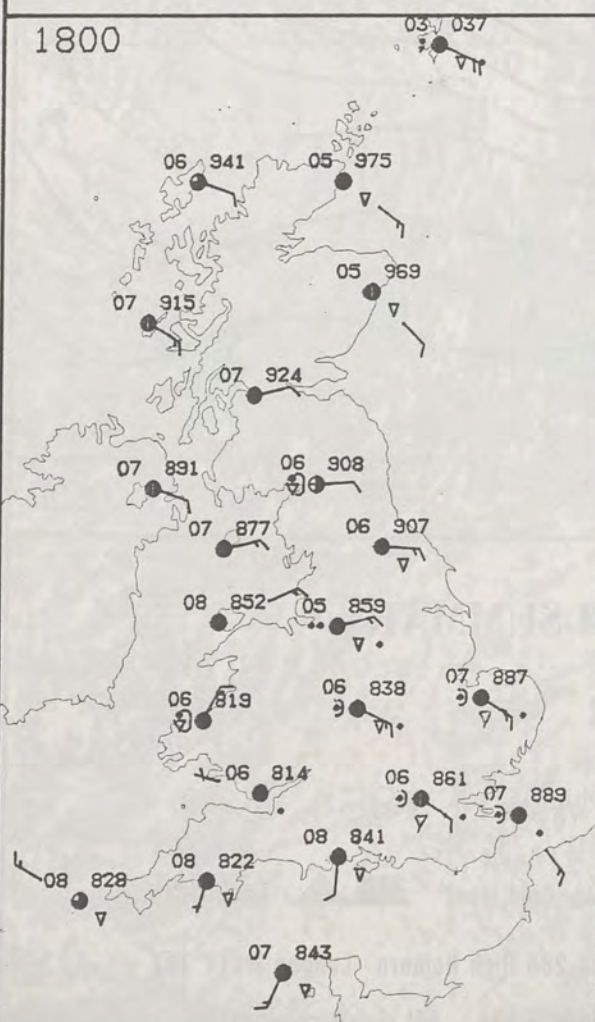


1200

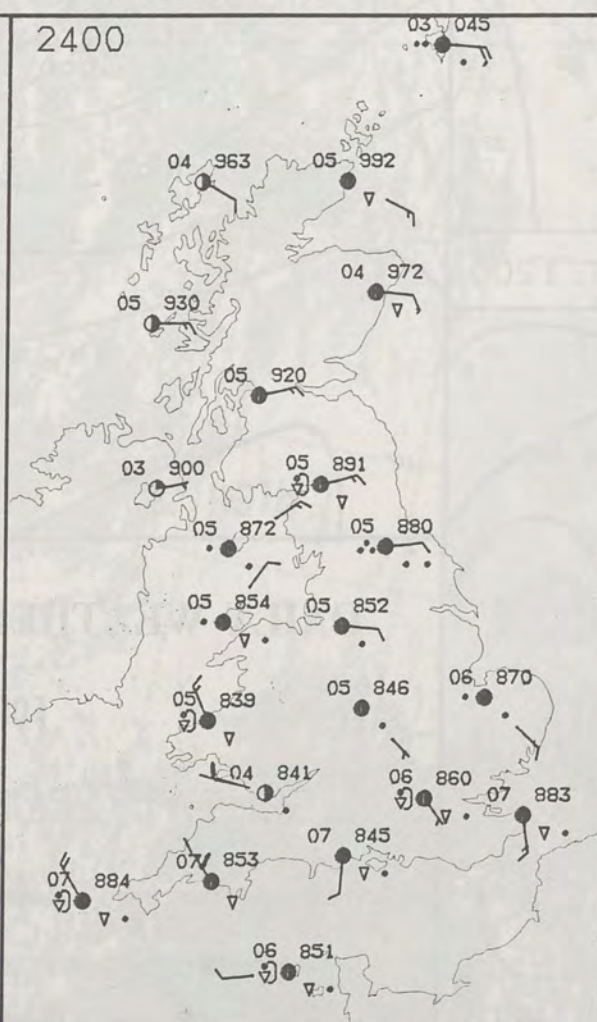


PLOTTED SURFACE OBSERVATIONS

1800



2400



SUNDAY
25 MARCH 1984

SUMMARY
OF
BRITISH WEATHER

Overnight there was a slight frost in many places.

In England and Wales many places remained dry but there were isolated showers especially in the southwest. During the day showers or more persistent rain spread to most central and southern counties. In northern England and North Wales most places had a dry day with sunny spells but there was rain during the evening.

In Northern Ireland after a dry night there was a period of rain in the morning, followed by a mainly dry afternoon and evening.

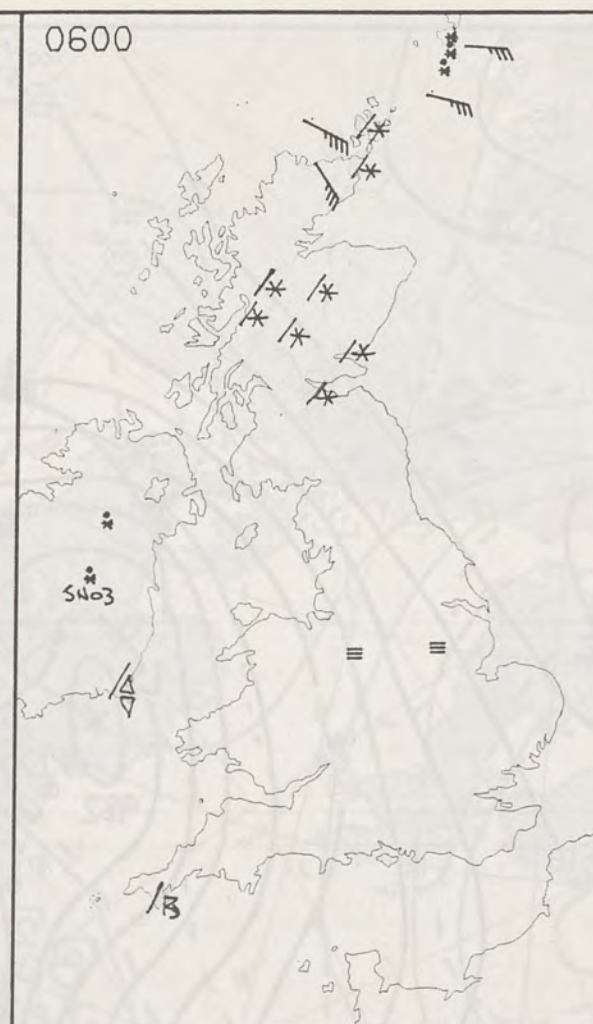
In Scotland there were outbreaks of rain with sleet or snow on hills at first. Clearer weather reached most southern and central parts by daybreak and the day was then dry with sunny intervals. In northern Scotland it became dry and brighter during the morning. In Shetland there was rain or sleet for most of the day.

During the day it was generally rather cold but in some western regions of England and Wales temperatures were near normal.

London Weather Centre
284-286 High Holborn
London WC1V 7HX
All times are GMT

© Crown Copyright 1984 All rights reserved

0600



1200



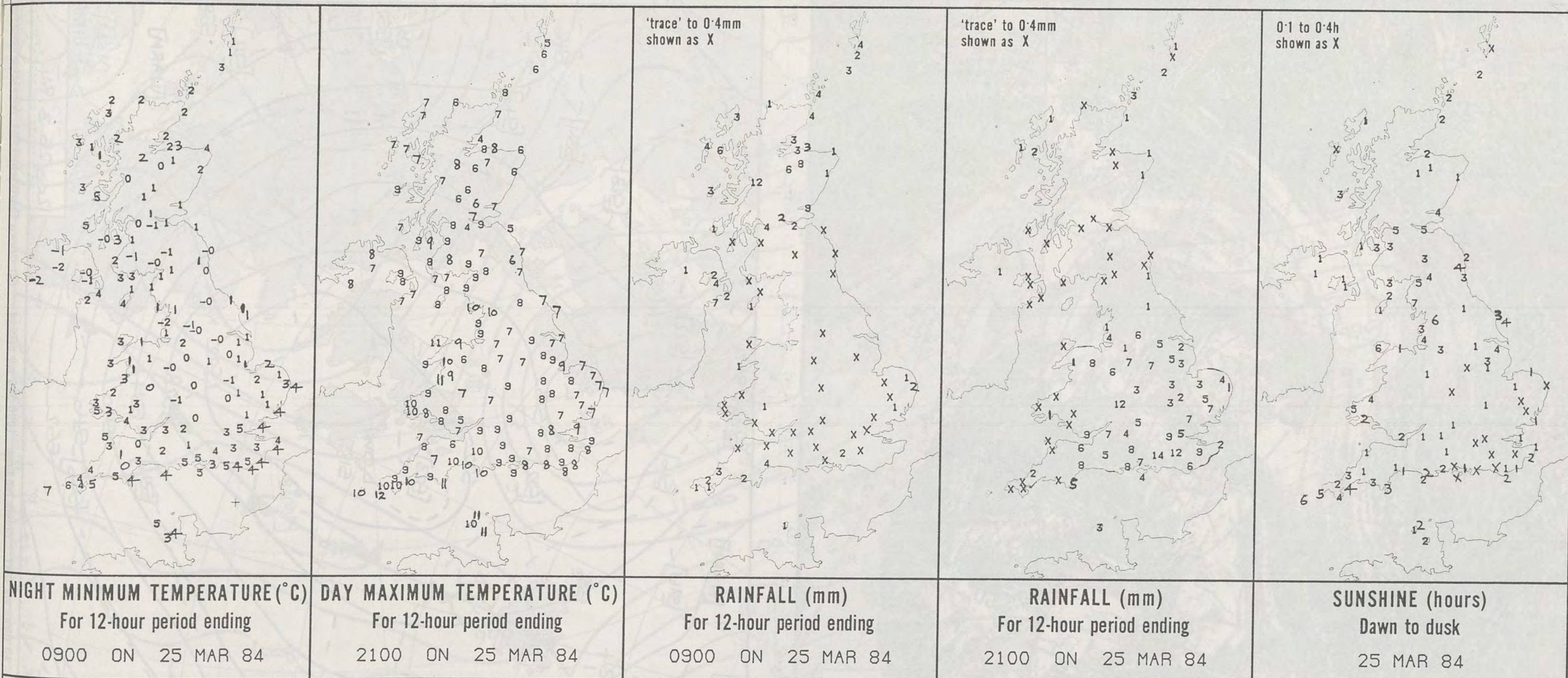
SIGNIFICANT WEATHER CHARTS

1800




2400





EXTREMES FOR SUNDAY 25TH MARCH 1984

Highest maximum	: 11.7°C Penzance (Cornwall)
Lowest maximum	: 4.0°C Salsburgh (Nr Glasgow)
Lowest minimum	: -2.1°C Knockarevan (Co Fermanagh)
Lowest grass minimum	: -7.8°C Longkesh (Co Down)
Most rain (24 hours from 0900 GMT)	: 17.6 mm Boulmer (Northumberland)
Most sun	: 7.3 hrs Eskmeals (Cumbria)



**DAILY
WEATHER
SUMMARY**

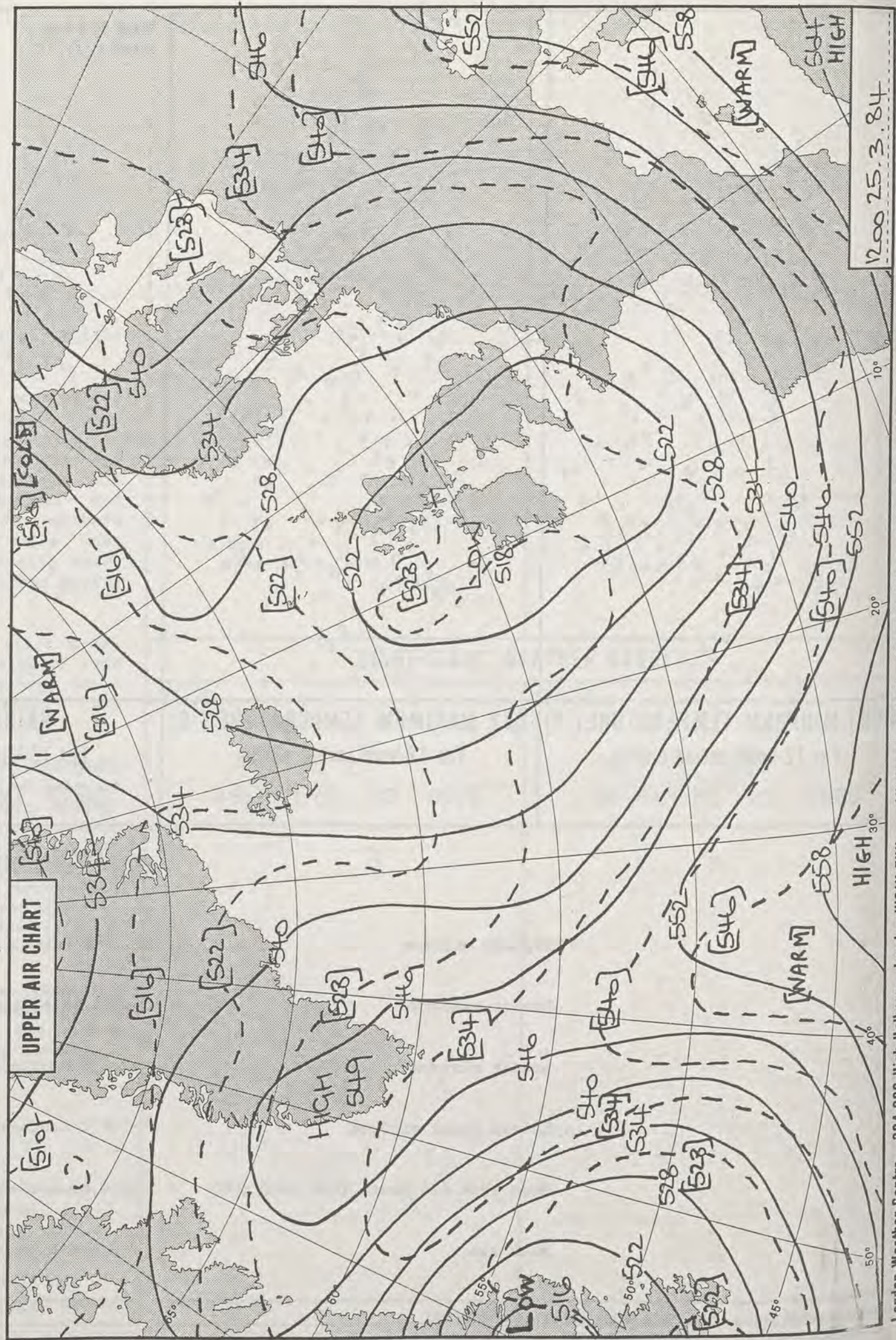


© Crown Copyright 1984
All rights reserved

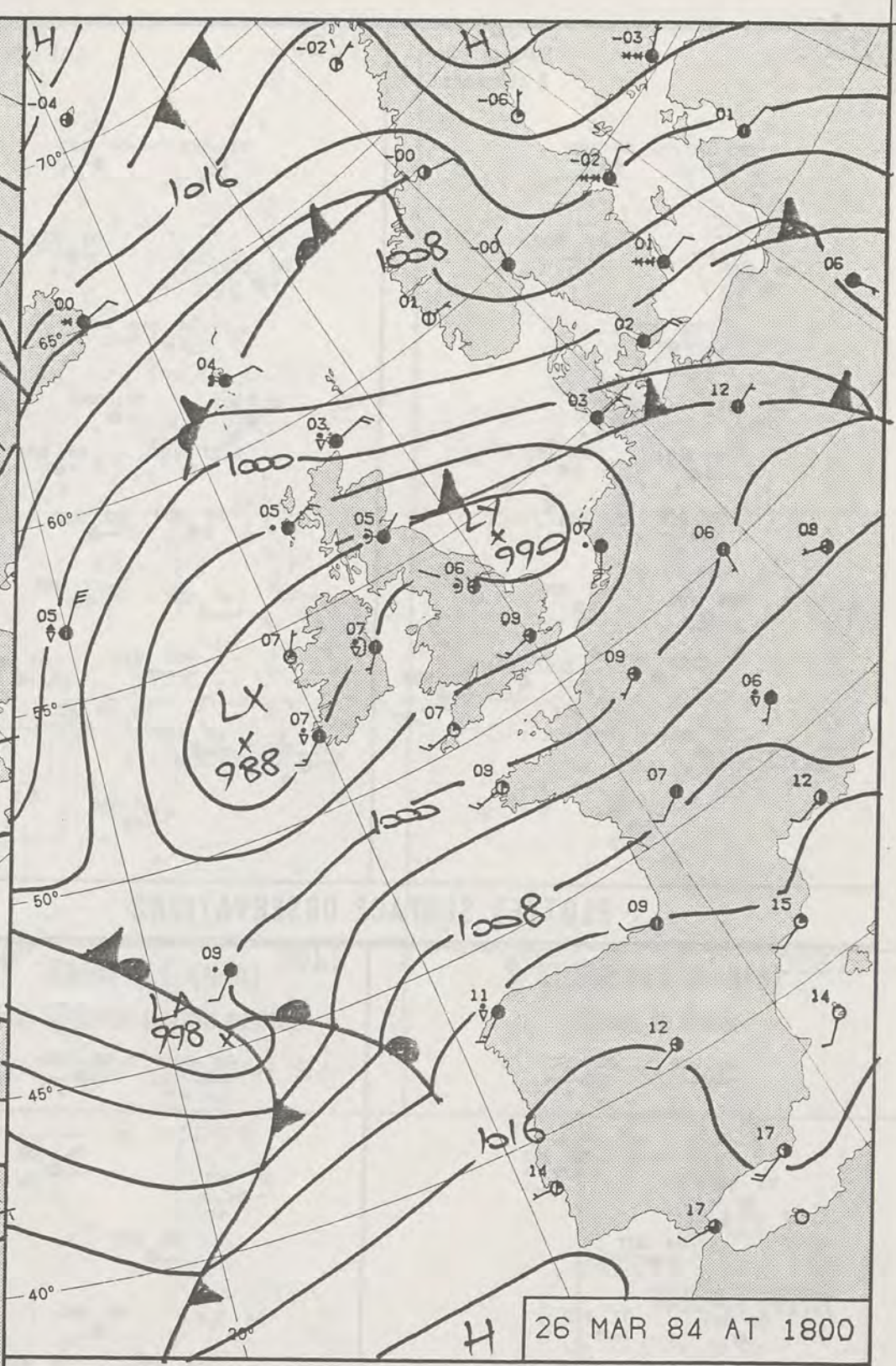
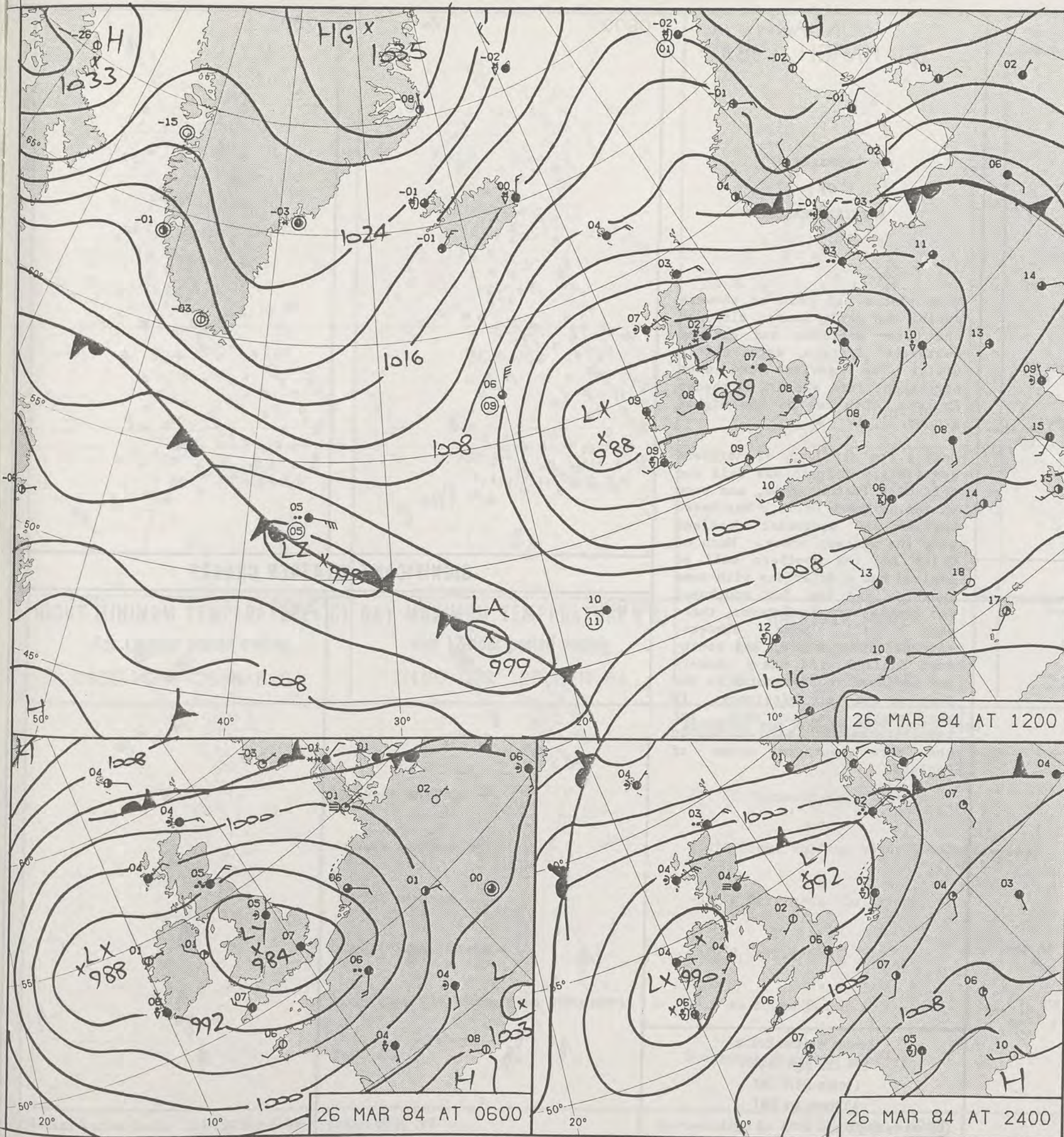
25-3-84

0904

INFRA-RED



1200 15.3.84
London Weather Centre 284-286 High Holborn London WC1V 7HX All times are GMT 500mb full lines 1000-500 mb pecked © Crown Copyright 1984 All rights reserved

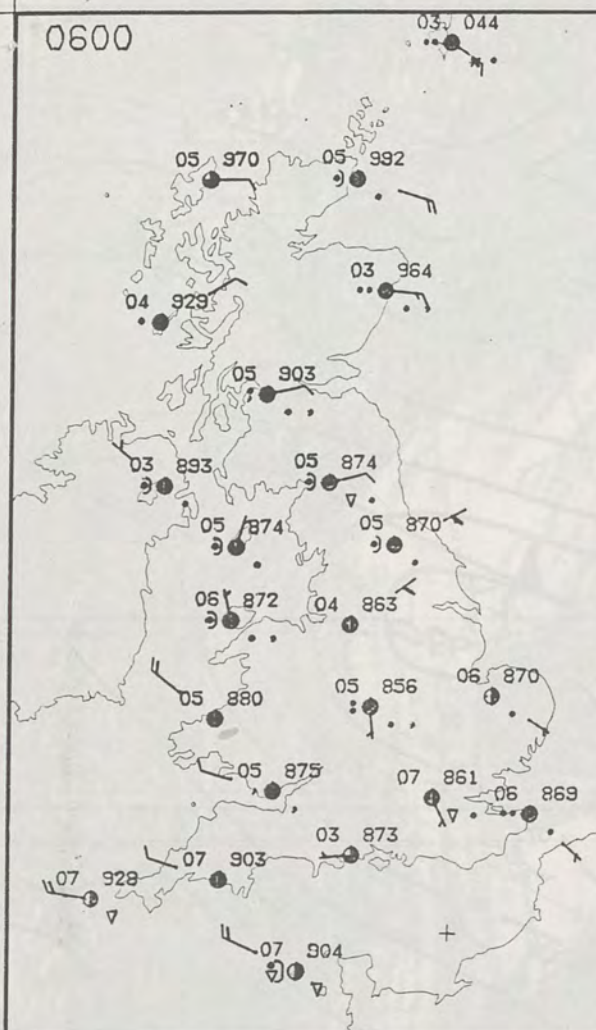


DAILY WEATHER SUMMARY
FOR
MONDAY 26 MARCH 1984

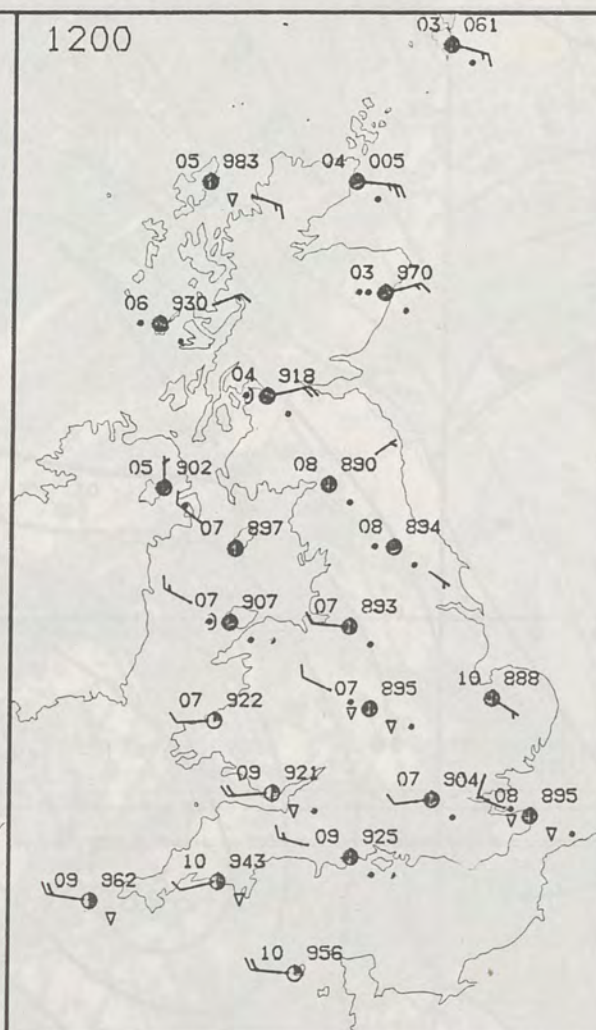


London Weather Centre 284-286 High Holborn London WC1V 7HX
© Crown Copyright 1984 All rights reserved

0600



1200



MONDAY
26 MARCH 1984

SUMMARY OF BRITISH WEATHER

Most places had rain or showers during the early hours, although the Outer Hebrides and extreme southwest Britain were mostly dry. The heaviest and most persistent rain was in northeast England, with fog on the higher ground.

During the day much of northern and eastern Britain was dull and cold with further rain, and snow on the northern hills. Northeast England and southeast Scotland were the wettest areas. Much of Wales and the southern half of England had a drier day with some sunshine and the far southwest was mostly sunny. However, there were still some showers, especially in central and south-east England with heavy showers and isolated thunderstorms in the Fens in the late afternoon. It was mostly rather cold, but temperatures were near normal in the more southern areas of England.

0600

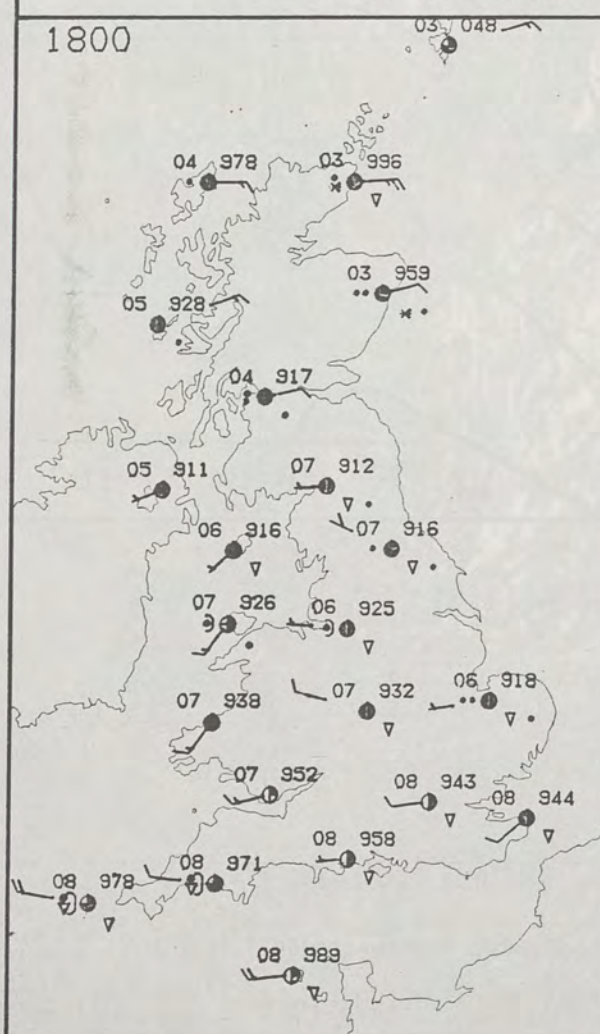


1200

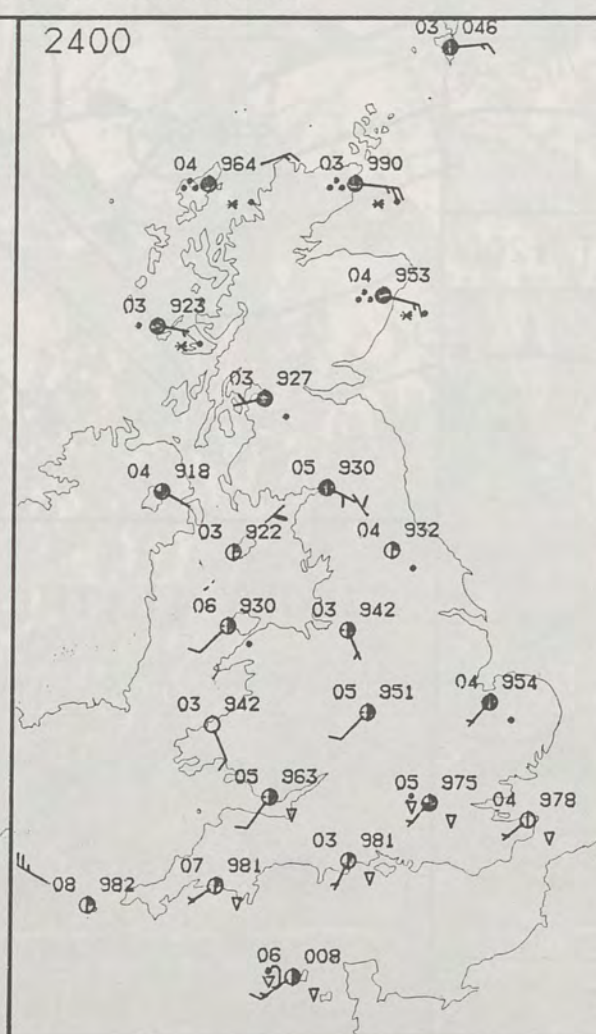


PLOTTED SURFACE OBSERVATIONS

1800

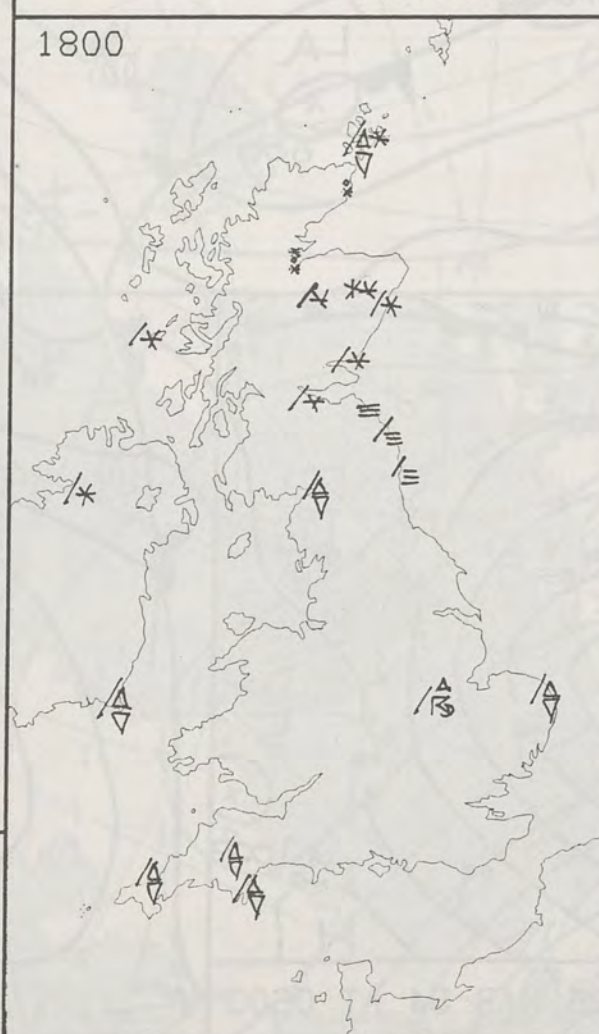


2400



SIGNIFICANT WEATHER CHARTS

1800

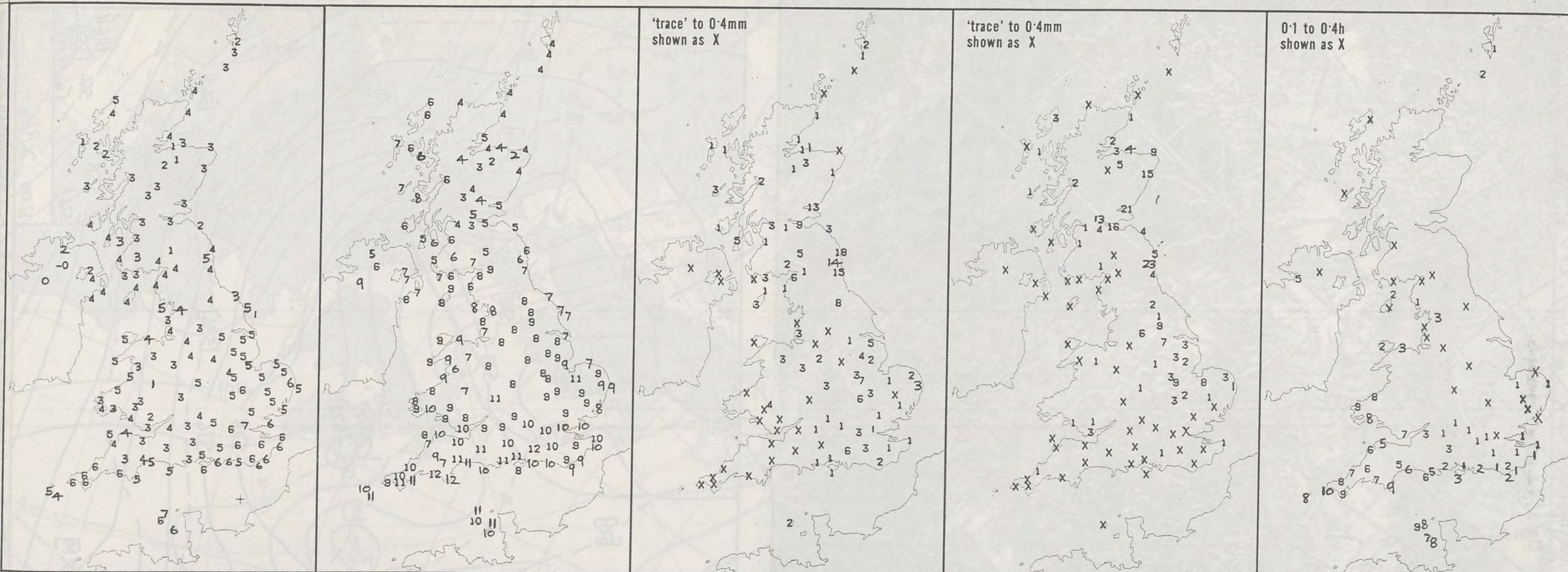


2400



London Weather Centre
284-286 High Holborn
London WC1V 7HX
All times are GMT

© Crown Copyright 1984 All rights reserved



NIGHT MINIMUM TEMPERATURE (°C)
For 12-hour period ending
0900 ON 26 MAR 84

DAY MAXIMUM TEMPERATURE (°C)
For 12-hour period ending
2100 ON 26 MAR 84

RAINFALL (mm)
For 12-hour period ending
0900 ON 26 MAR 84

RAINFALL (mm)
For 12-hour period ending
2100 ON 26 MAR 84

SUNSHINE (hours)
Dawn to dusk
26 MAR 84

EXTREMES FOR MONDAY 26TH MARCH 1984

Highest maximum : 11.7°C Plymouth/Mount Batten

Lowest maximum : 2.4°C Glenlivet and Windy Head (Grampian)

Lowest minimum : -0.2°C Carrigans (Co Tyrone)

Lowest grass minimum : -3.6°C Carrigans

Most rain (24 hours from 0900 GMT) : 34.4 mm Scone/Perth

Most sun : 9.6 hours Penzance (Cornwall)



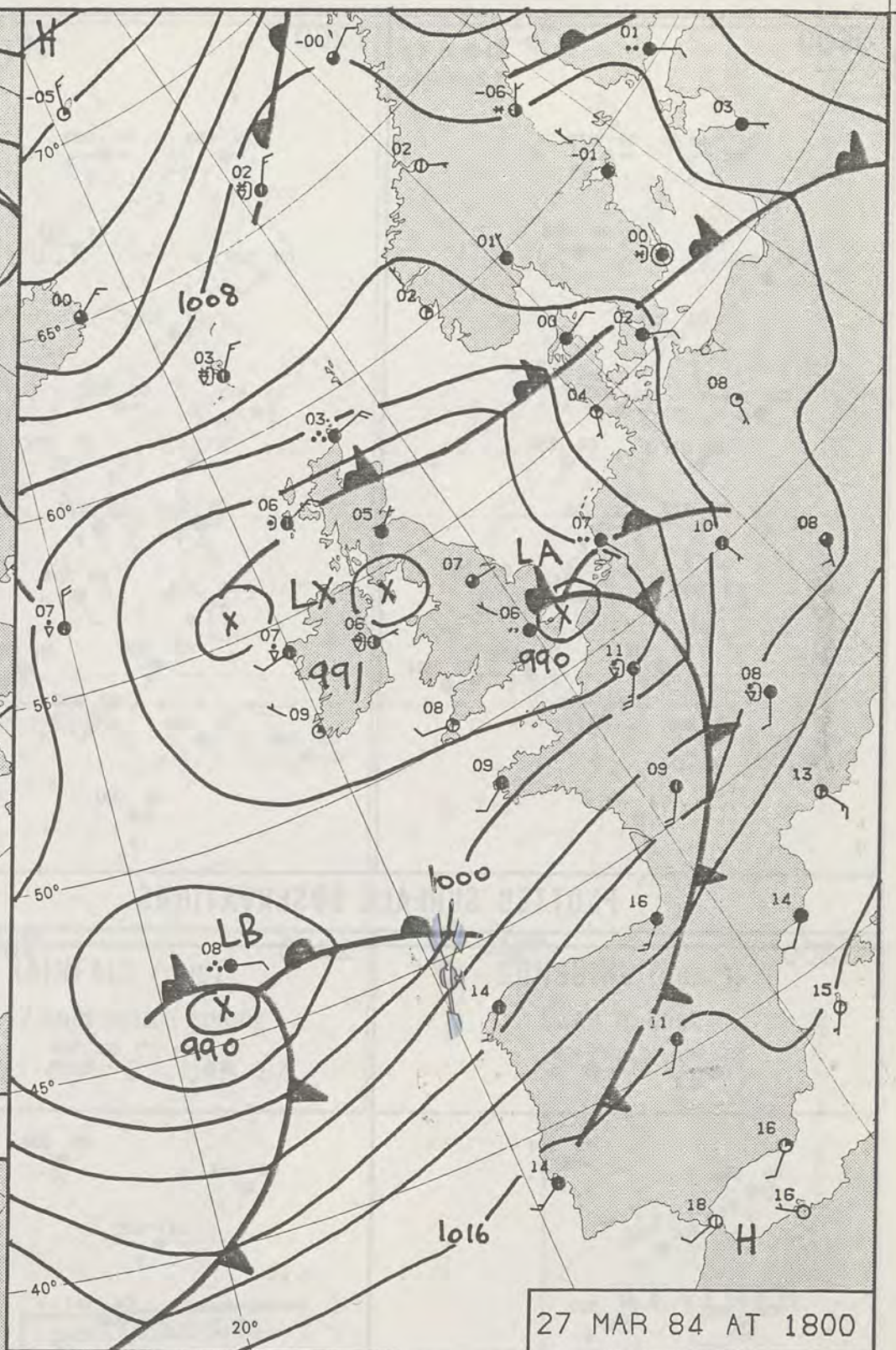
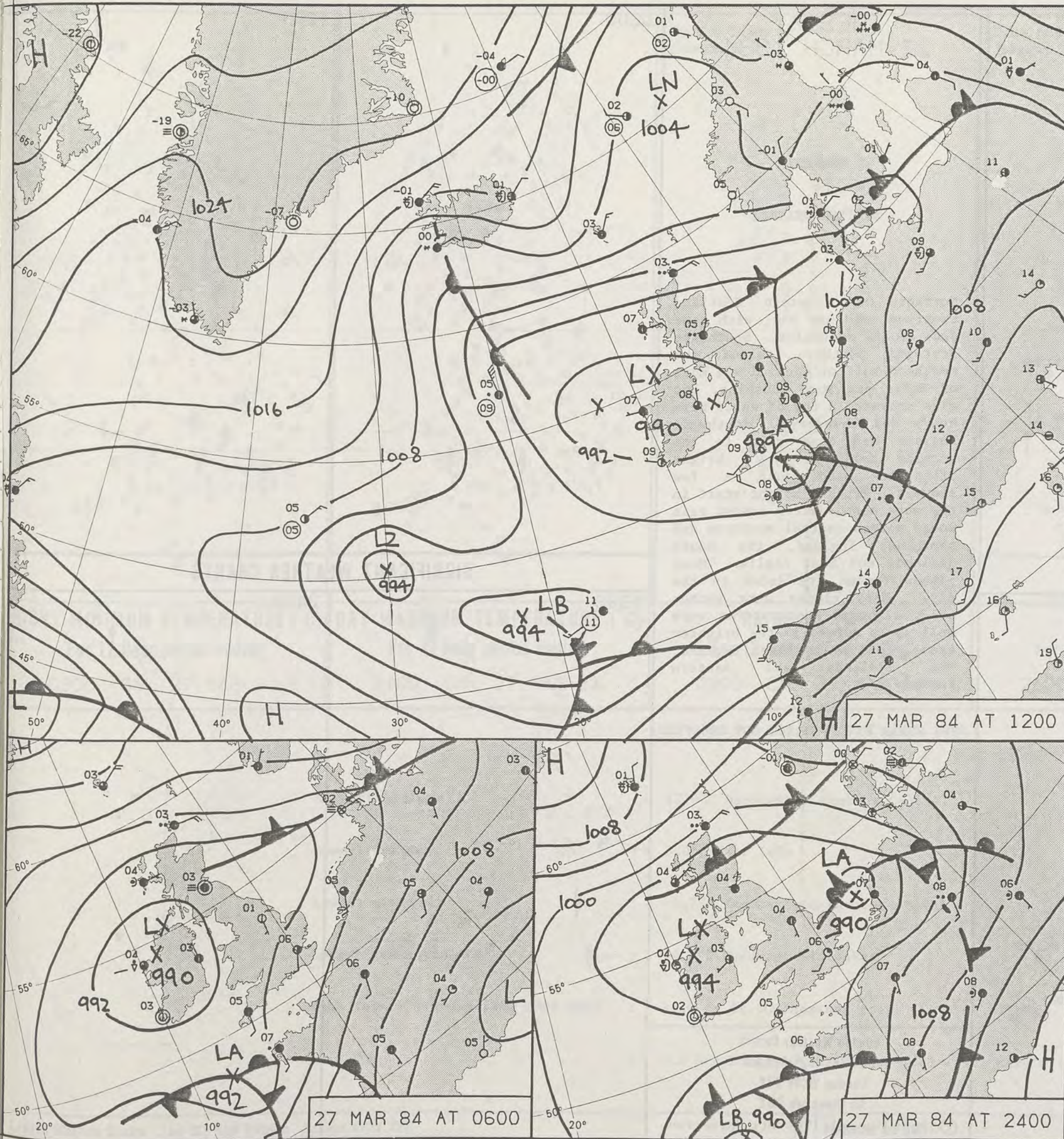
**DAILY
WEATHER
SUMMARY**



© Crown Copyright 1984
All rights reserved

London Weather Centre 284-286 High Holborn London WC1V 7HX

All times are GMT



DAILY WEATHER SUMMARY
FOR
TUESDAY 27 MARCH 1984

London Weather Centre 284-286 High Holborn London WC1V 7HX
© Crown Copyright 1984 All rights reserved



TUESDAY
27 MARCH 1984

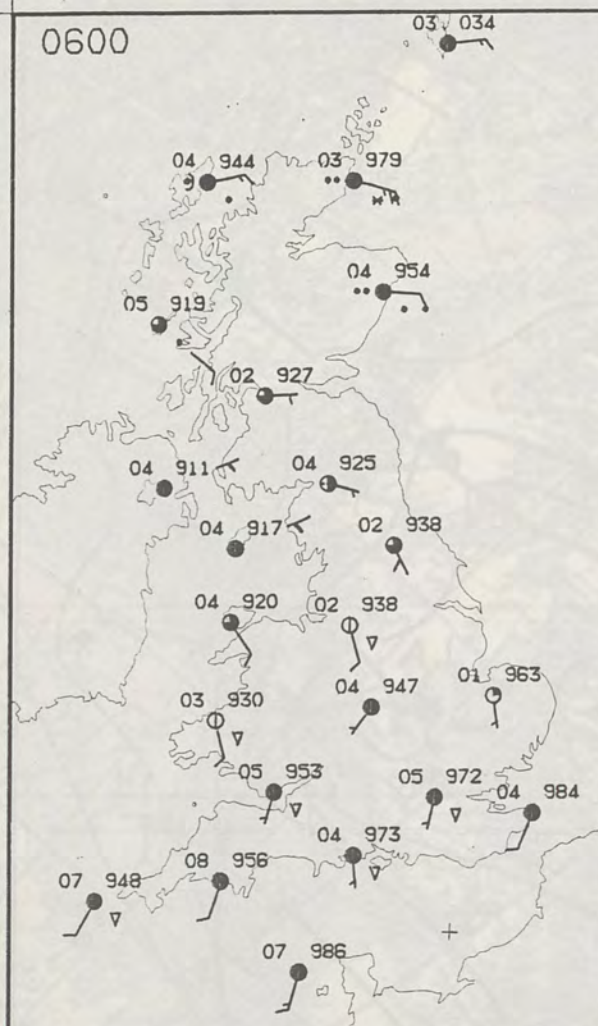
SUMMARY
OF
BRITISH WEATHER

Northern and eastern Scotland remained cold and wet, with some snow on the mountains. Southwest Scotland, Northern Ireland, the northern half of England and most of Wales had some sunshine, but also showers, a few of which were heavy and thundery. Southwest England had some rain in the morning followed by a bright afternoon with just a few showers. After a bright start in the more northeastern areas, rain moved across central southern and southeast England, the South Midlands and East Anglia. Most places became dry later in the day. Many places were rather cold, although temperatures were well up to normal in the brighter areas, such as northern England, the Midlands and eastern England.

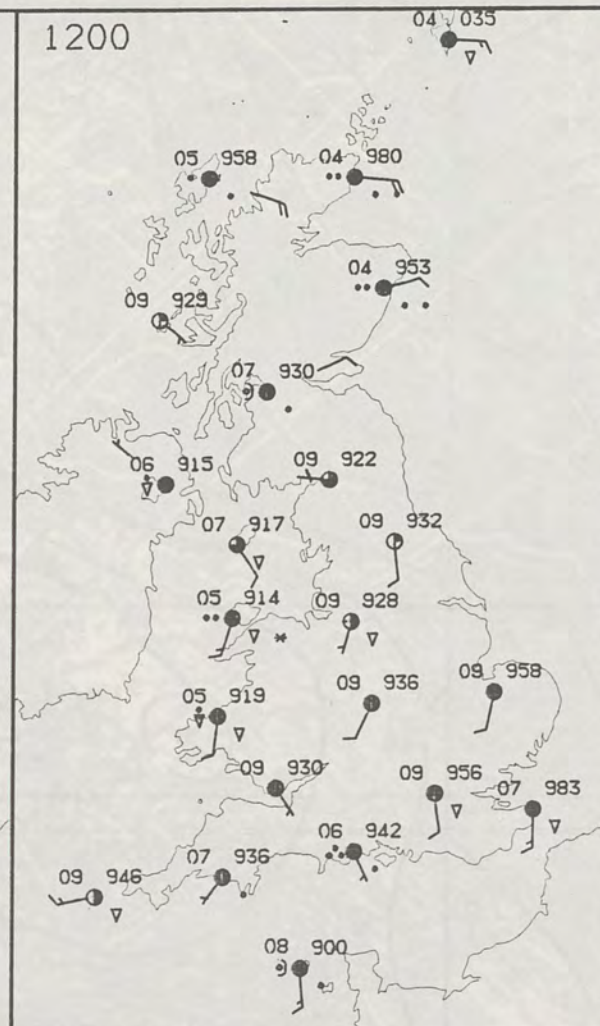
London Weather Centre
284-286 High Holborn
London WC1V 7HX
All times are GMT

© Crown Copyright 1984 All rights reserved

0600

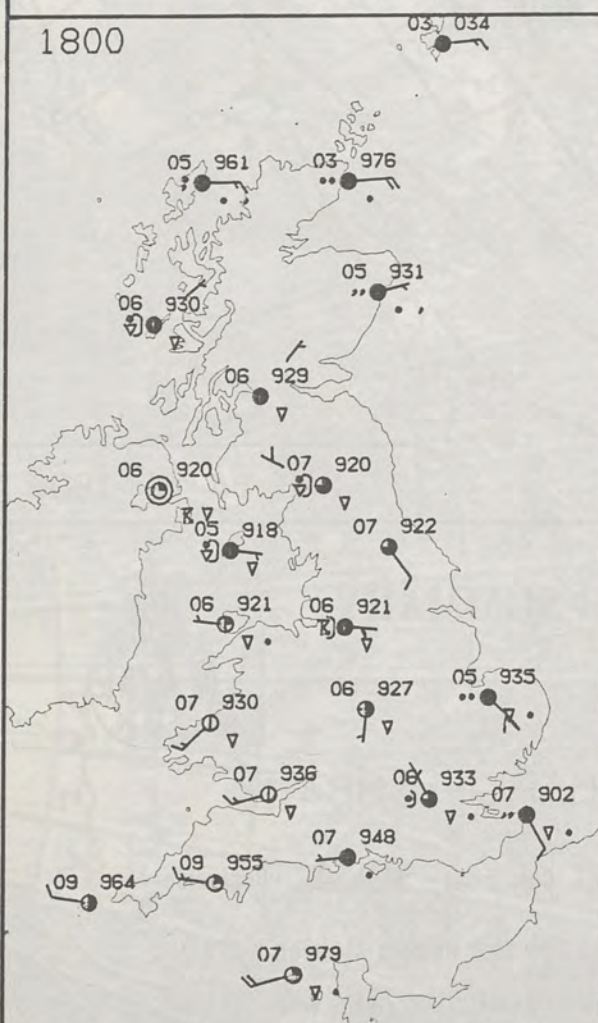


1200

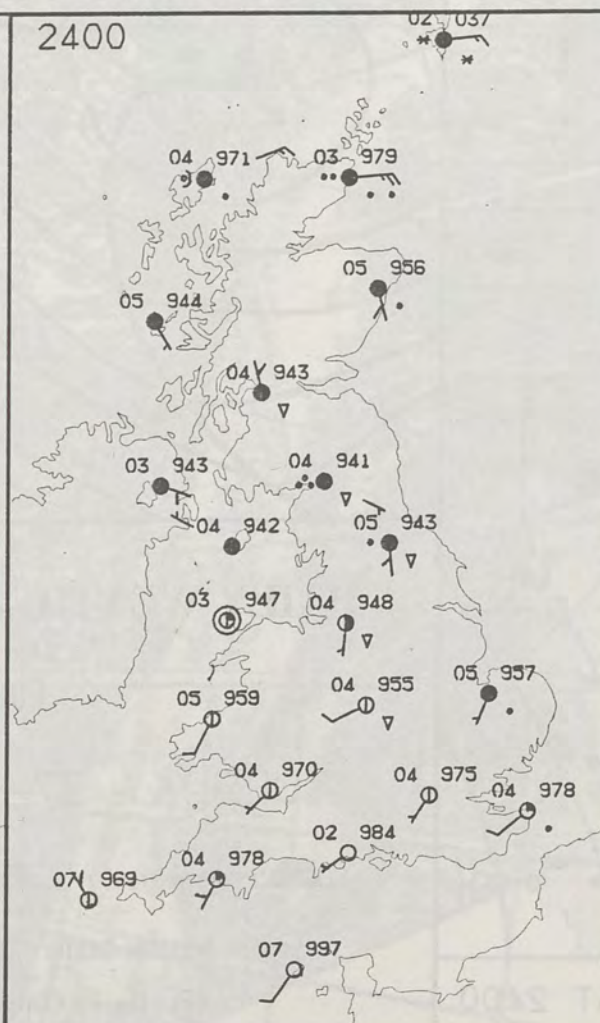


PLOTTED SURFACE OBSERVATIONS

1800



2400



0600



1200

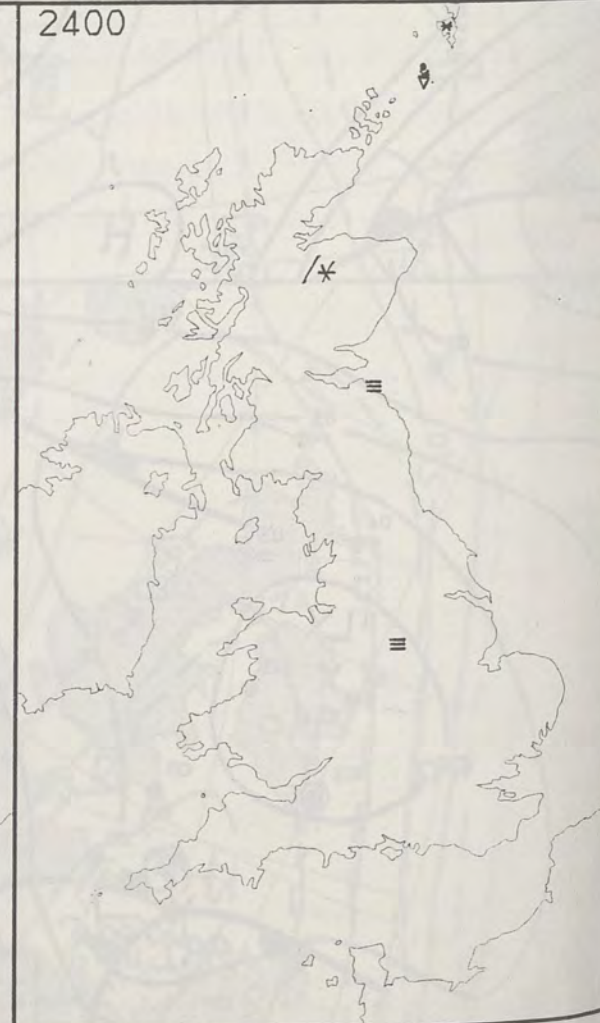


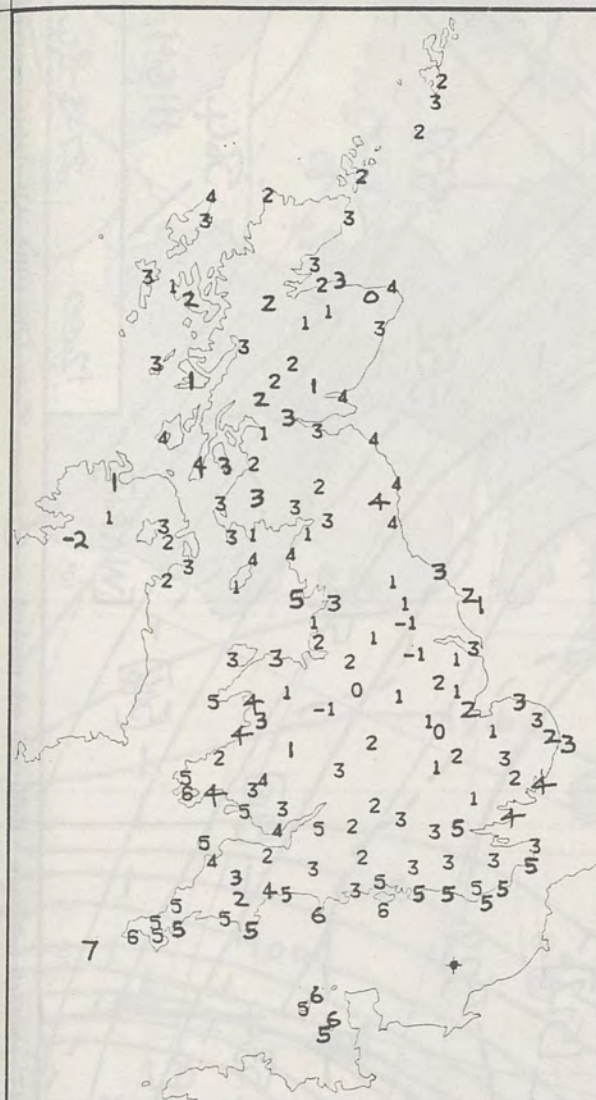
SIGNIFICANT WEATHER CHARTS

1800

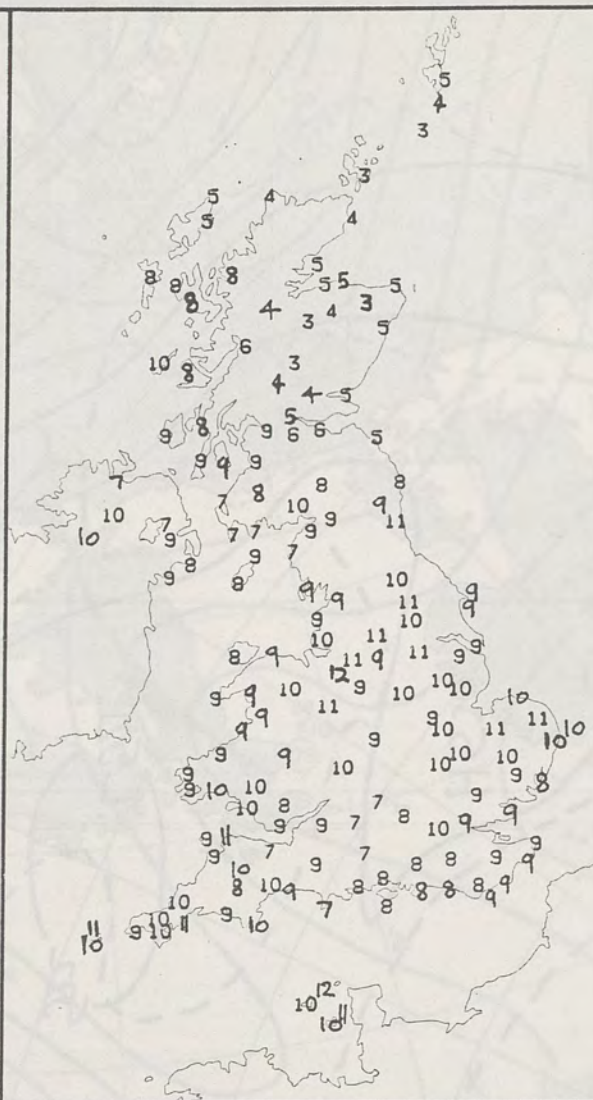


2400

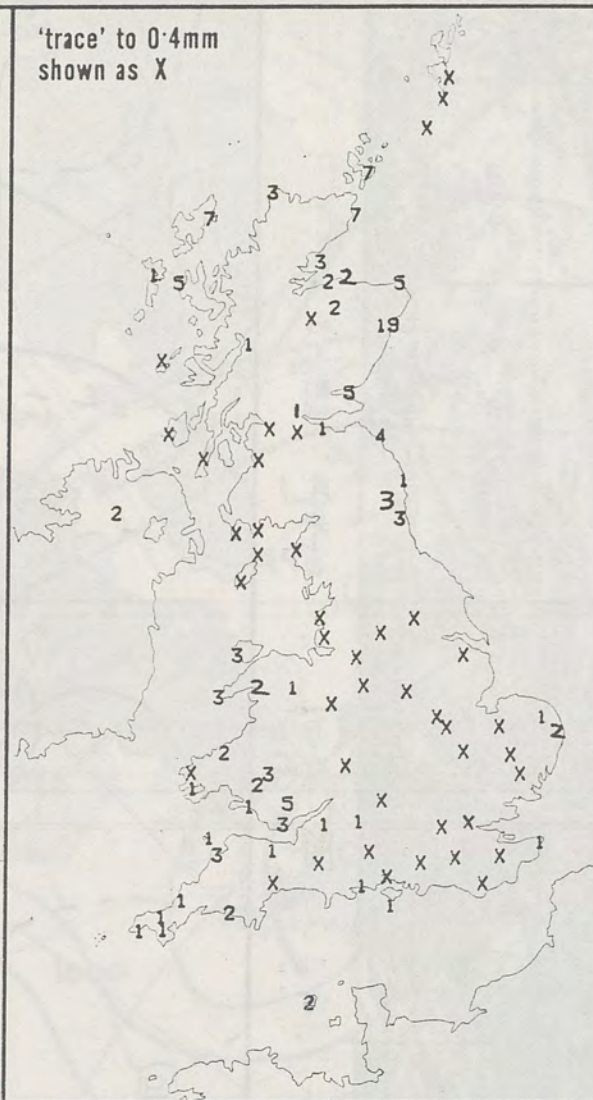




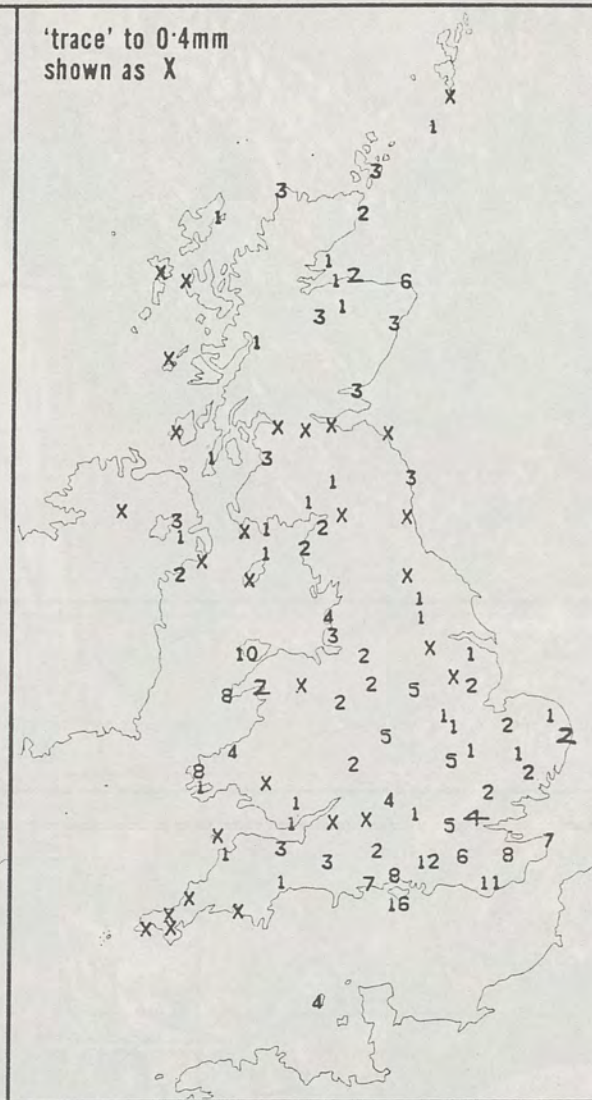
NIGHT MINIMUM TEMPERATURE (°C)
For 12-hour period ending
0900 ON 27 MAR 84



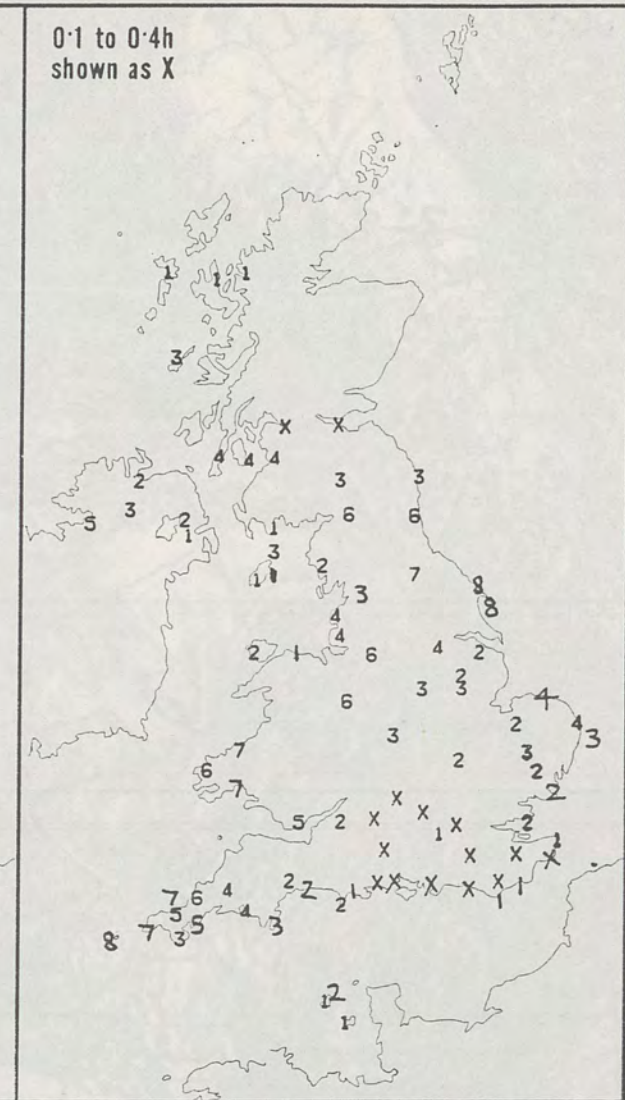
DAY MAXIMUM TEMPERATURE (°C)
For 12-hour period ending
2100 ON 27 MAR 84



RAINFALL (mm)
For 12-hour period ending
0900 ON 27 MAR 84



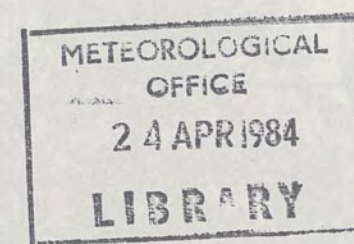
RAINFALL (mm)
For 12-hour period ending
2100 ON 27 MAR 84



SUNSHINE (hours)
Dawn to dusk
27 MAR 84

EXTREMES FOR TUESDAY 27TH MARCH 1984

Highest maximum	: 12.0°C Manchester Weather Centre
Lowest maximum	: 3.0°C Fair Isle
Lowest minimum	: -1.7°C Knockarevan (Co Fermanagh)
Lowest grass minimum	: -4.8°C Huddersfield/Oakes
Most rain (24 hours from 0900 GMT)	: 16.0 mm St. Catherine's Point (Isle of Wight)
Most sun	: 8.3 hrs Bridlington (Humberside) & St. Mary's (Isles of Scilly)




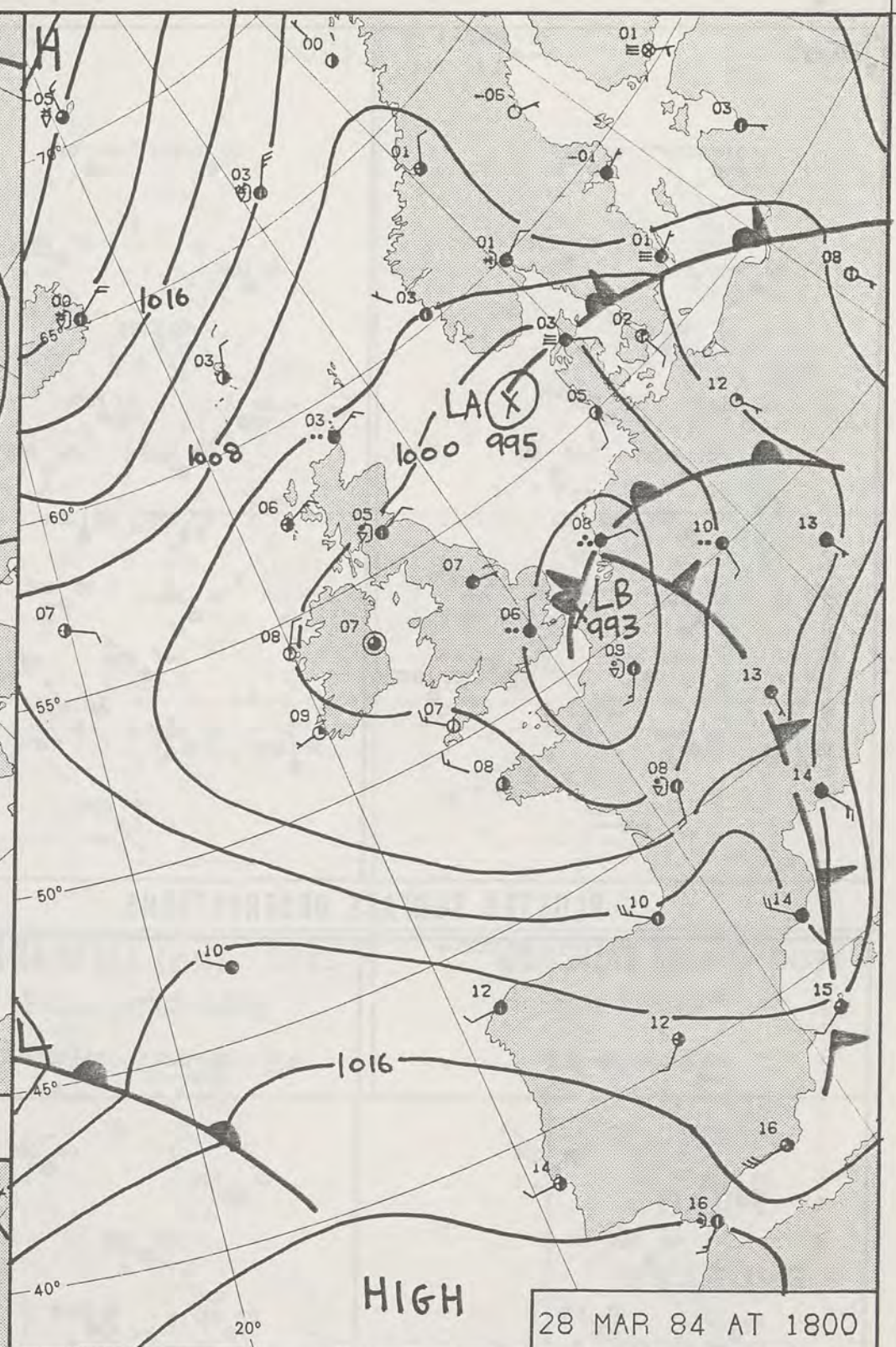
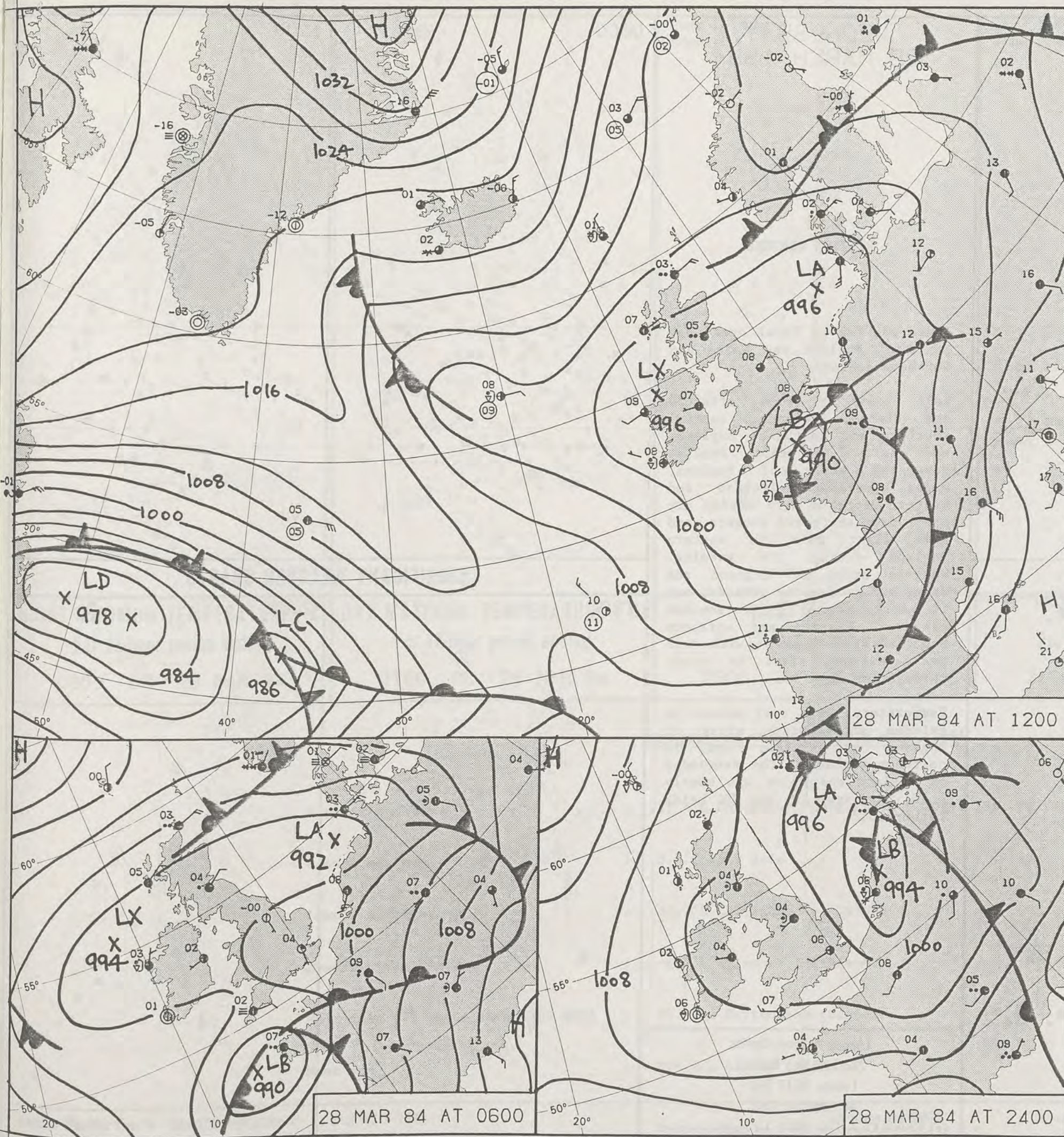
**DAILY
WEATHER
SUMMARY**



© Crown Copyright 1984
All rights reserved

INFRARED



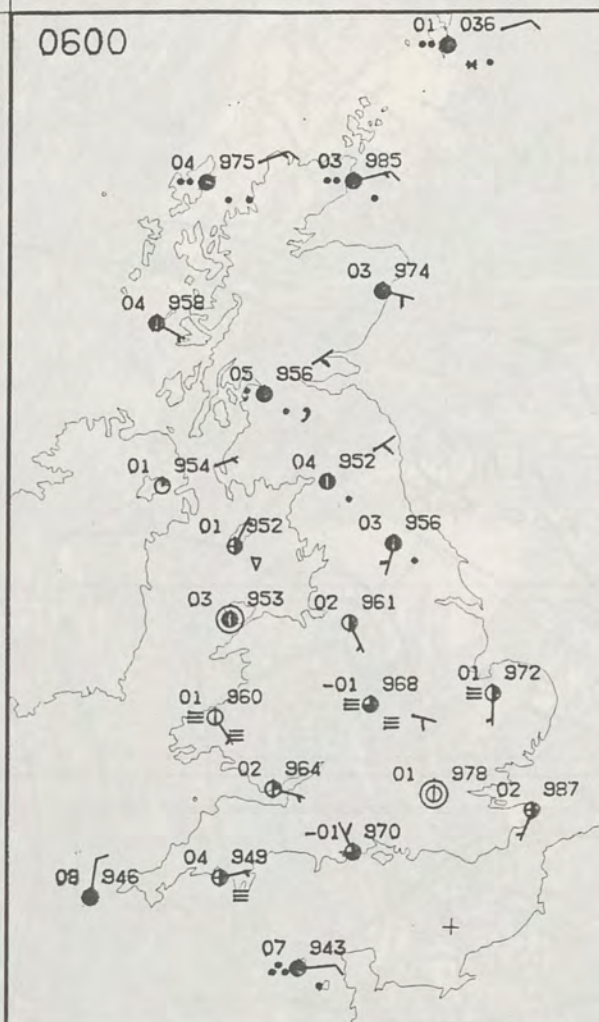


DAILY WEATHER SUMMARY
FOR
WEDNESDAY 28 MARCH 1984

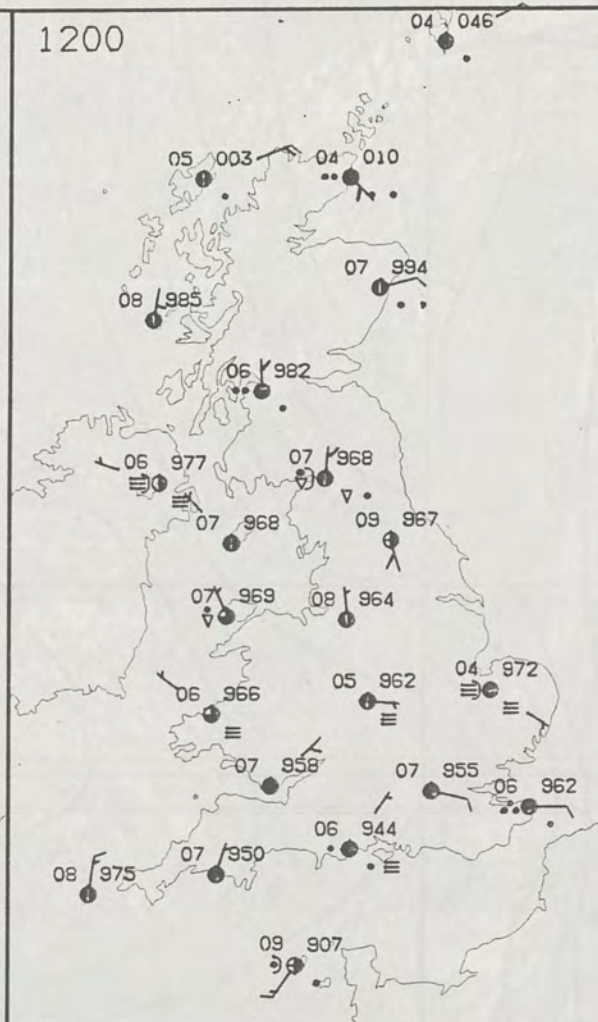
London Weather Centre 284-286 High Holborn London WC1V 7HX
© Crown Copyright 1984 All rights reserved



0600



1200



WEDNESDAY
28 MARCH 1984

SUMMARY OF BRITISH WEATHER

There was fog at first over many parts of England and Wales and Northern Ireland.

Rain, heavy at times, affected the Channel Islands, central southern and southeast England, and parts of East Anglia. Remaining areas of England, Wales, Northern Ireland and western Scotland were mostly dry apart from scattered showers, and some light rain in eastern England during the evening. Western areas of England and Wales had good sunny periods, but in most places it remained cloudy. Eastern and northern Scotland were overcast with rain or occasional sleet at times through the day.

Temperatures were near normal in extreme southwestern areas of England and Wales, and in northern England. The remainder of England and Wales was mostly cold, the rest of the UK being rather cold.

London Weather Centre
284-286 High Holborn
London WC1V 7HX
All times are GMT

© Crown Copyright 1984 All rights reserved

0600

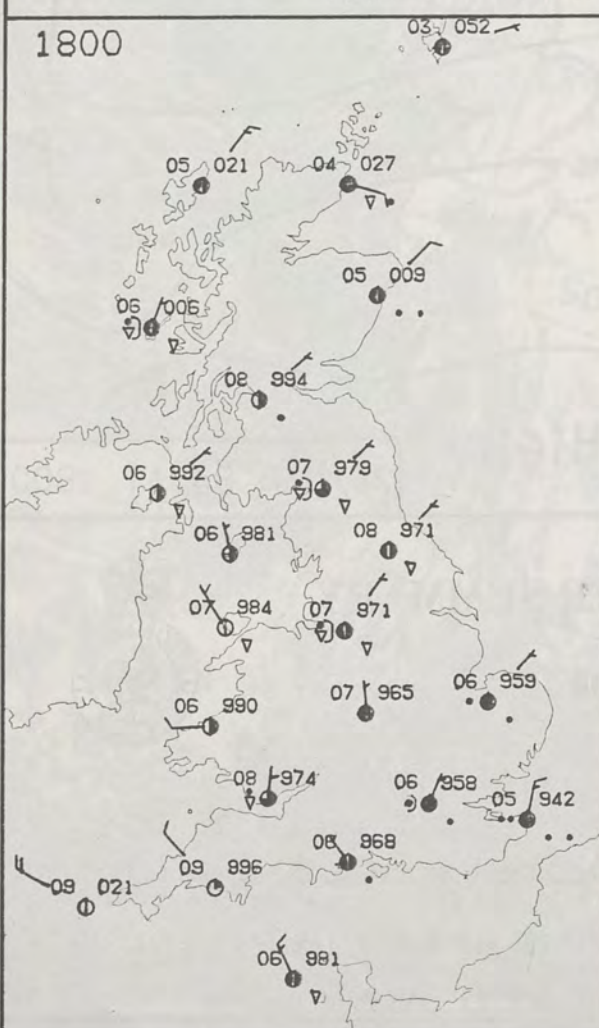


1200

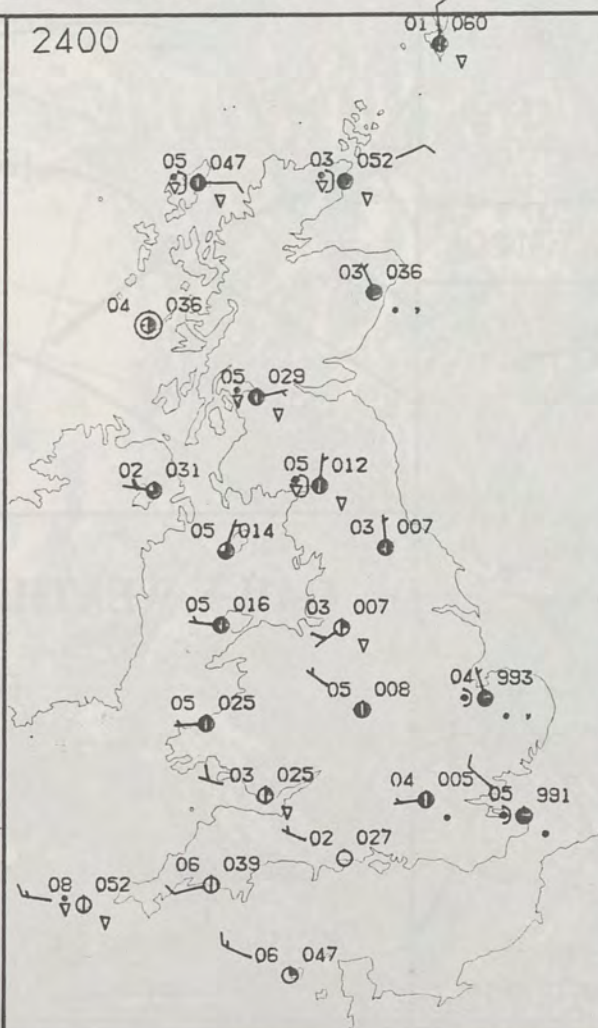


PLOTTED SURFACE OBSERVATIONS

1800

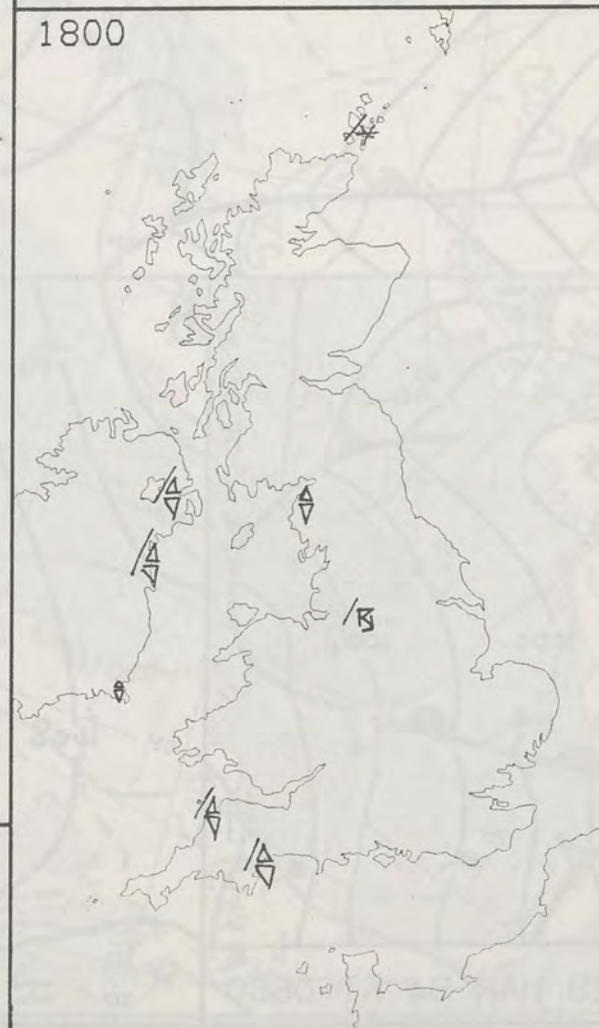


2400



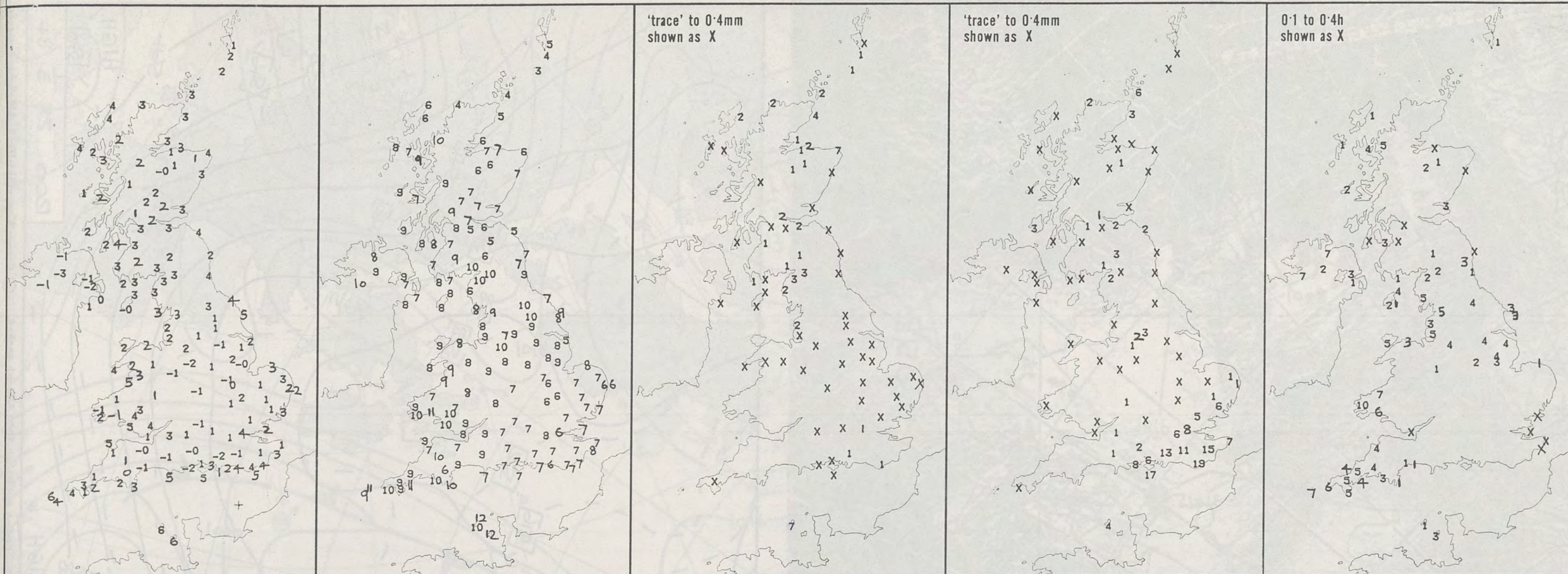
SIGNIFICANT WEATHER CHARTS

1800



2400

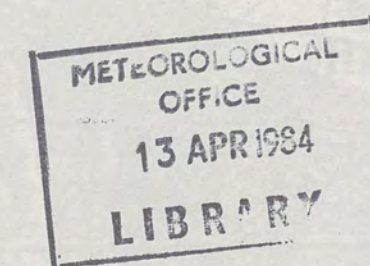




NIGHT MINIMUM TEMPERATURE (°C) For 12-hour period ending 0900 ON 28 MAR 84	DAY MAXIMUM TEMPERATURE (°C) For 12-hour period ending 2100 ON 28 MAR 84	RAINFALL (mm) For 12-hour period ending 0900 ON 28 MAR 84	RAINFALL (mm) For 12-hour period ending 2100 ON 28 MAR 84	SUNSHINE (hours) Dawn to dusk 28 MAR 84
--	--	---	---	---

EXTREMES FOR WEDNESDAY 28TH MARCH 1984

Highest maximum	: 12.4°C Guernsey/L'Ancrese and Jersey/St. Helier
Lowest maximum	: 3.5°C Fair Isle
Lowest minimum	: -2.7°C Carrigans/Co. Tyrone
Lowest grass minimum	: -6.5°C Aviemore (Highland)
Most rain (24 hours from 0900 GMT)	: 22.8 mm Eastbourne (Sussex)
Most sun	: 9.8 hrs Brawdy (Dyfed)



DAILY WEATHER SUMMARY



© Crown Copyright 1984
All rights reserved

London Weather Centre 284-286 High Holborn London WC1V 7HX

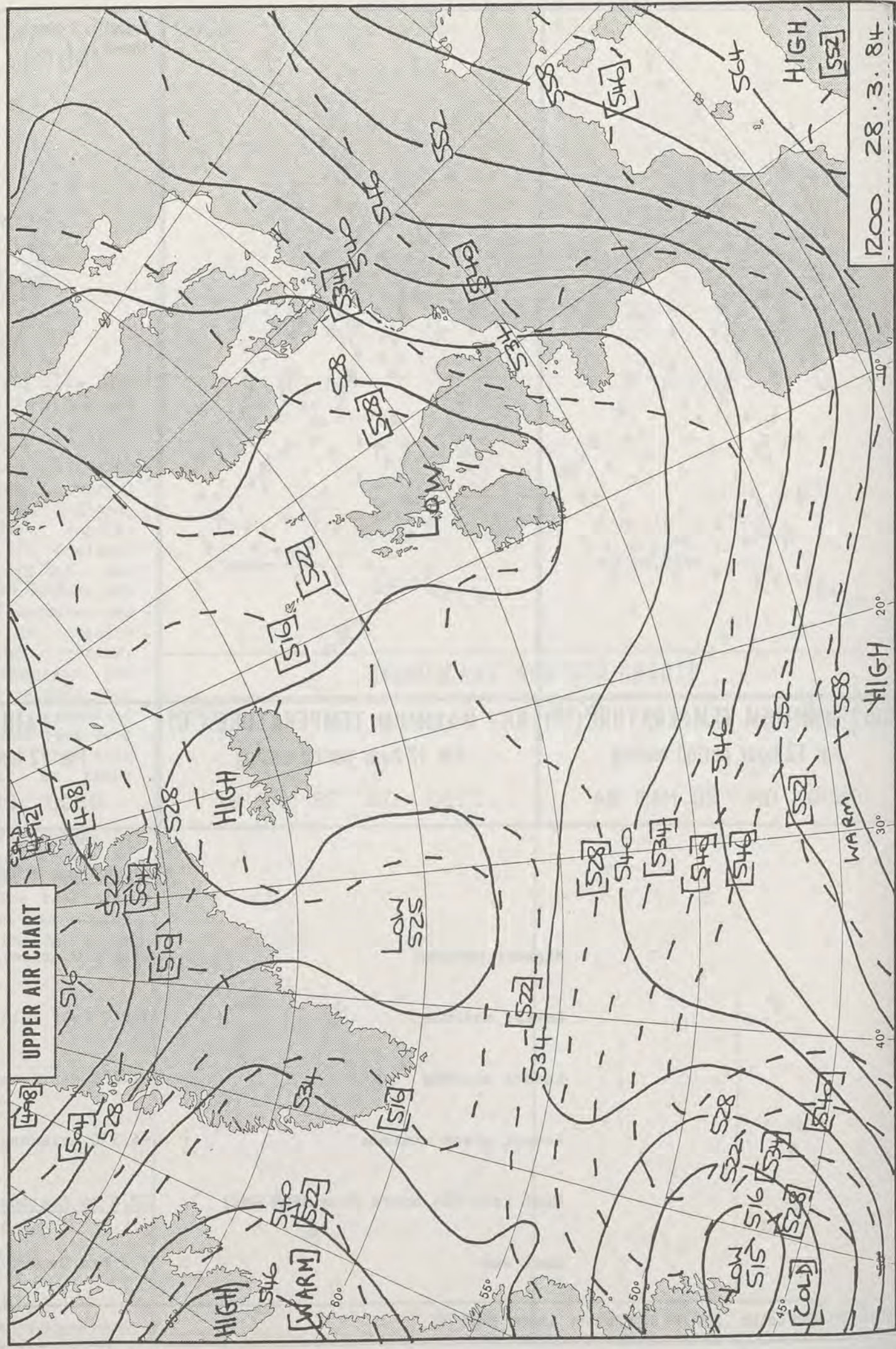
All times are GMT

$$\frac{1}{2} \infty \frac{1}{2} \infty \frac{1}{2}$$

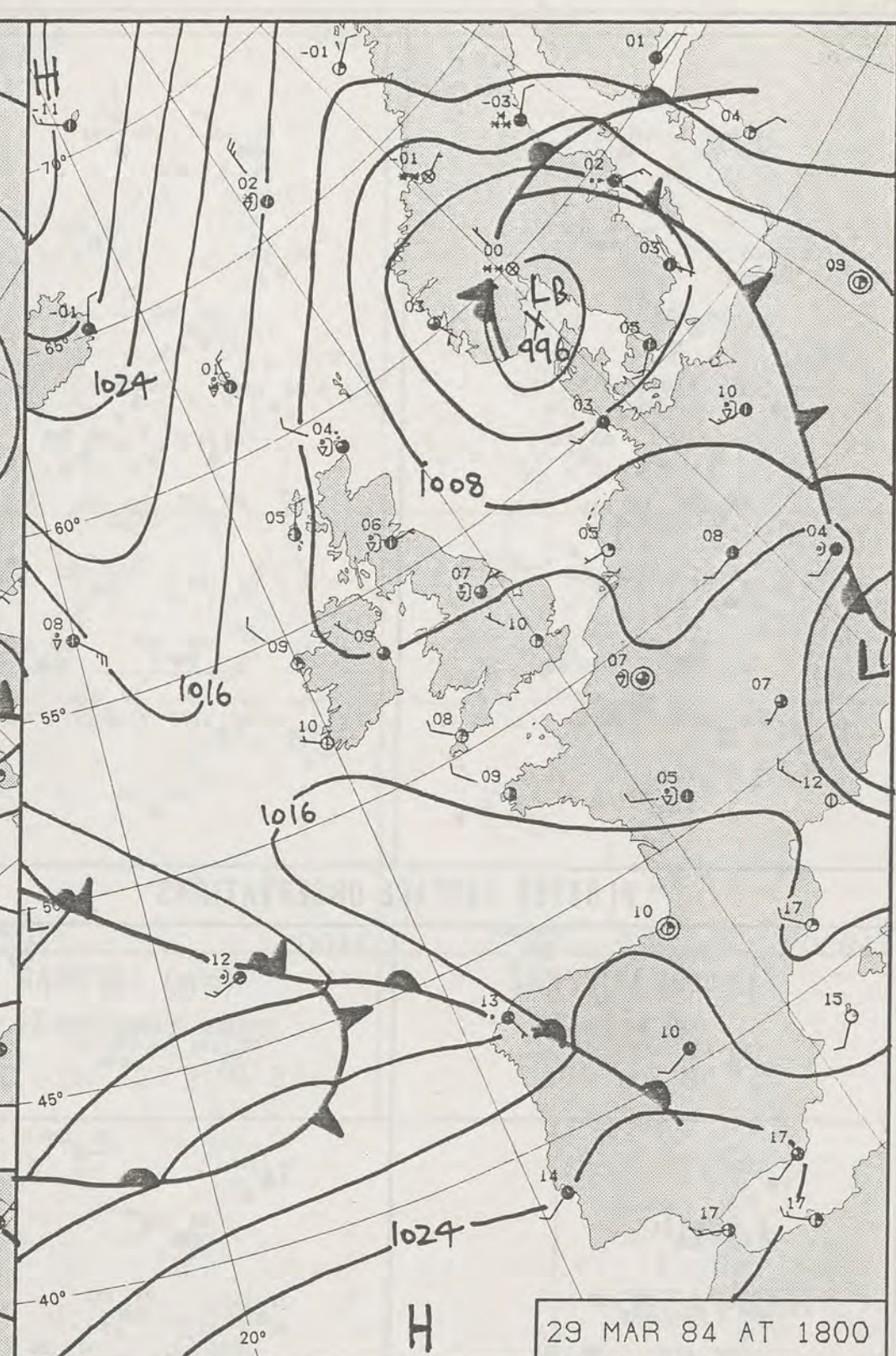
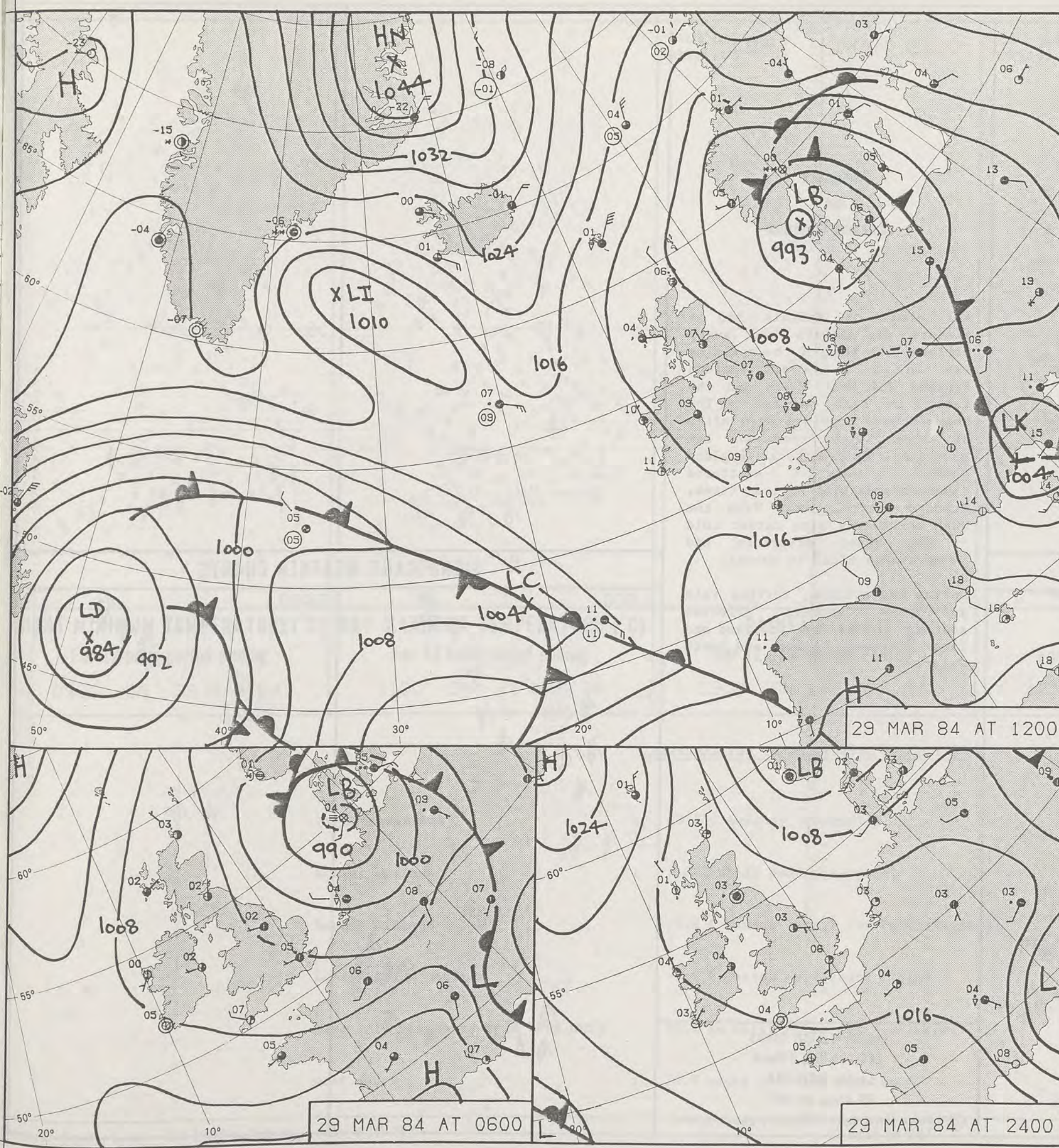
12287

1548Z

14052



000 28.3.84
HIGH
All times are GMT 500mb full lines 1000-500 mb pecked © Crown Copyright 1984 All rights reserved
London Weather Centre 284-286 High Holborn London WC1V 7HX



DAILY WEATHER SUMMARY

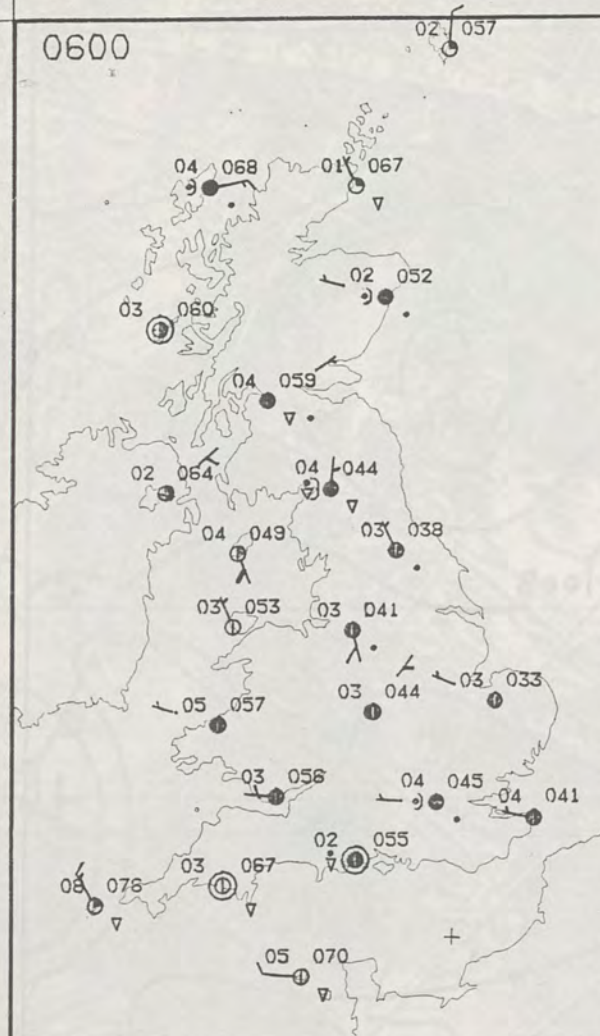
FOR

THURSDAY 29 MARCH 1984

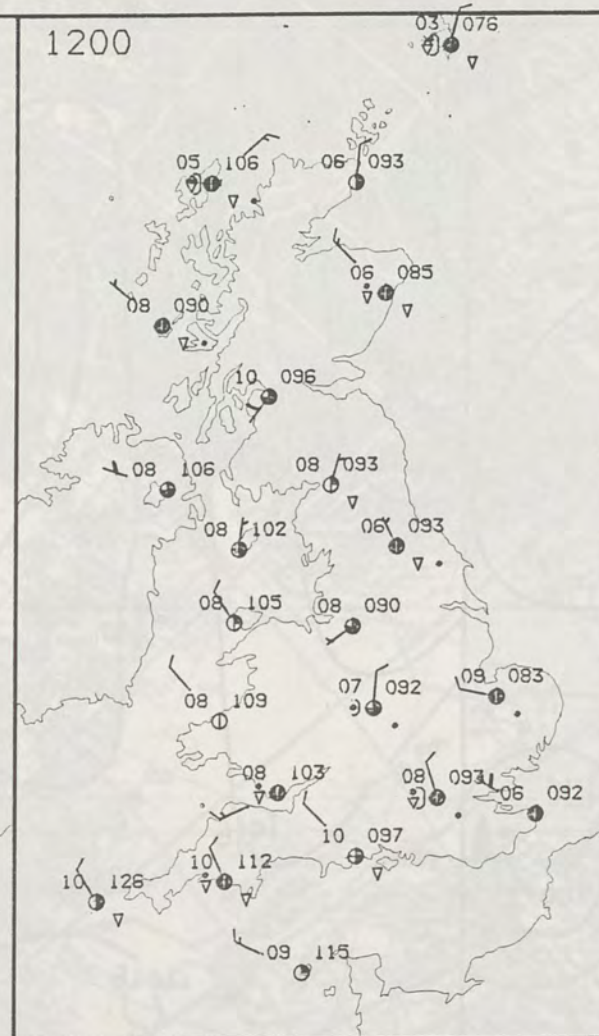
London Weather Centre 284-286 High Holborn London WC1V 7HX
© Crown Copyright 1984 All rights reserved



0600

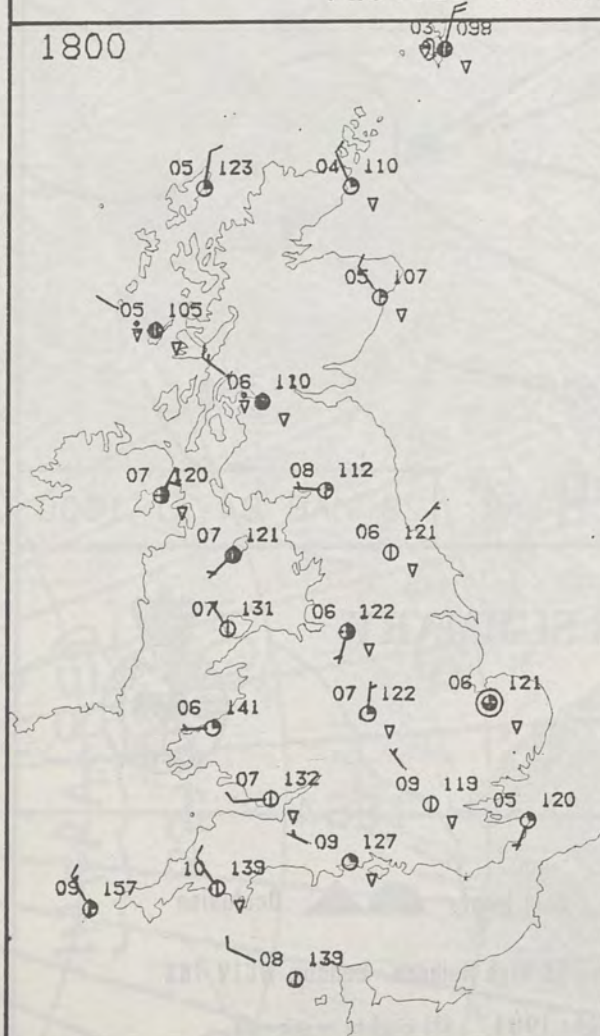


1200

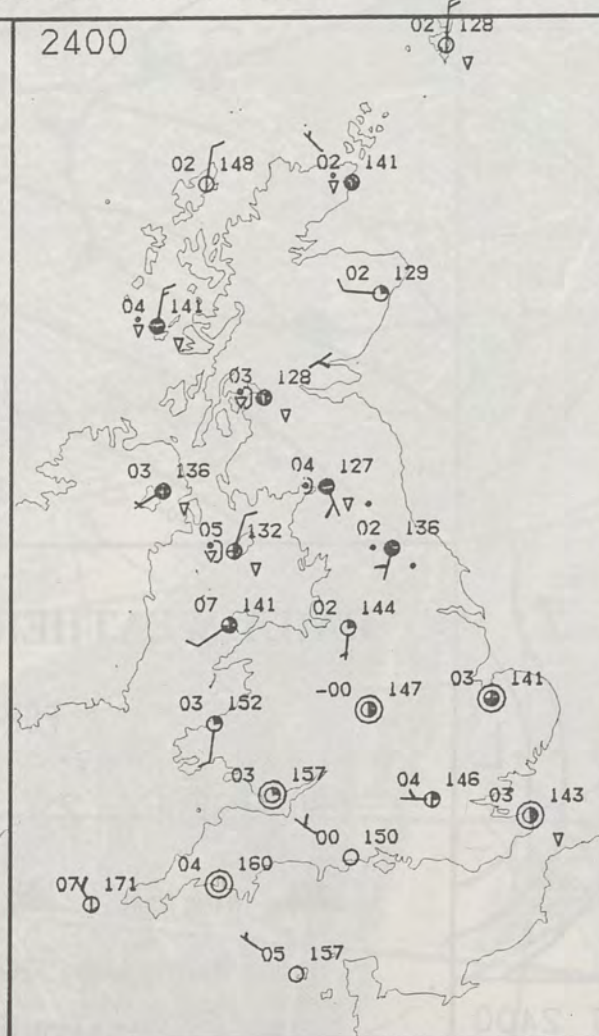


PLOTTED SURFACE OBSERVATIONS

1800



2400

THURSDAY
29 MARCH 1984SUMMARY
OF
BRITISH WEATHER

All areas of Britain had a mixture of showers and sunny periods. The best of the sunshine was in South western England and West Wales and the least in East Anglia. The showers over Scotland were often of sleet with snow on the mountains. In southeast England there were scattered thunderstorms with hail at times. Eastern coastal areas from the Wash northwards were rather cold - all other districts had temperatures close to normal.

During the evening, further rain and snow showers affected southern and western Scotland and later northwest England and North Wales.

London Weather Centre
284-286 High Holborn
London WC1V 7HX
All times are GMT

© Crown Copyright 1984 All rights reserved

0600



1200

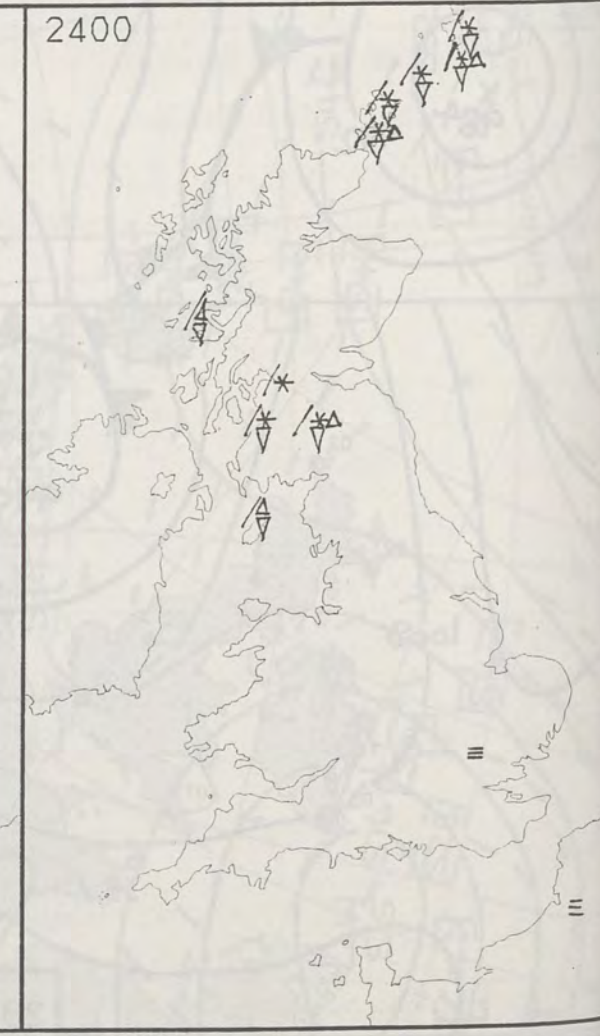


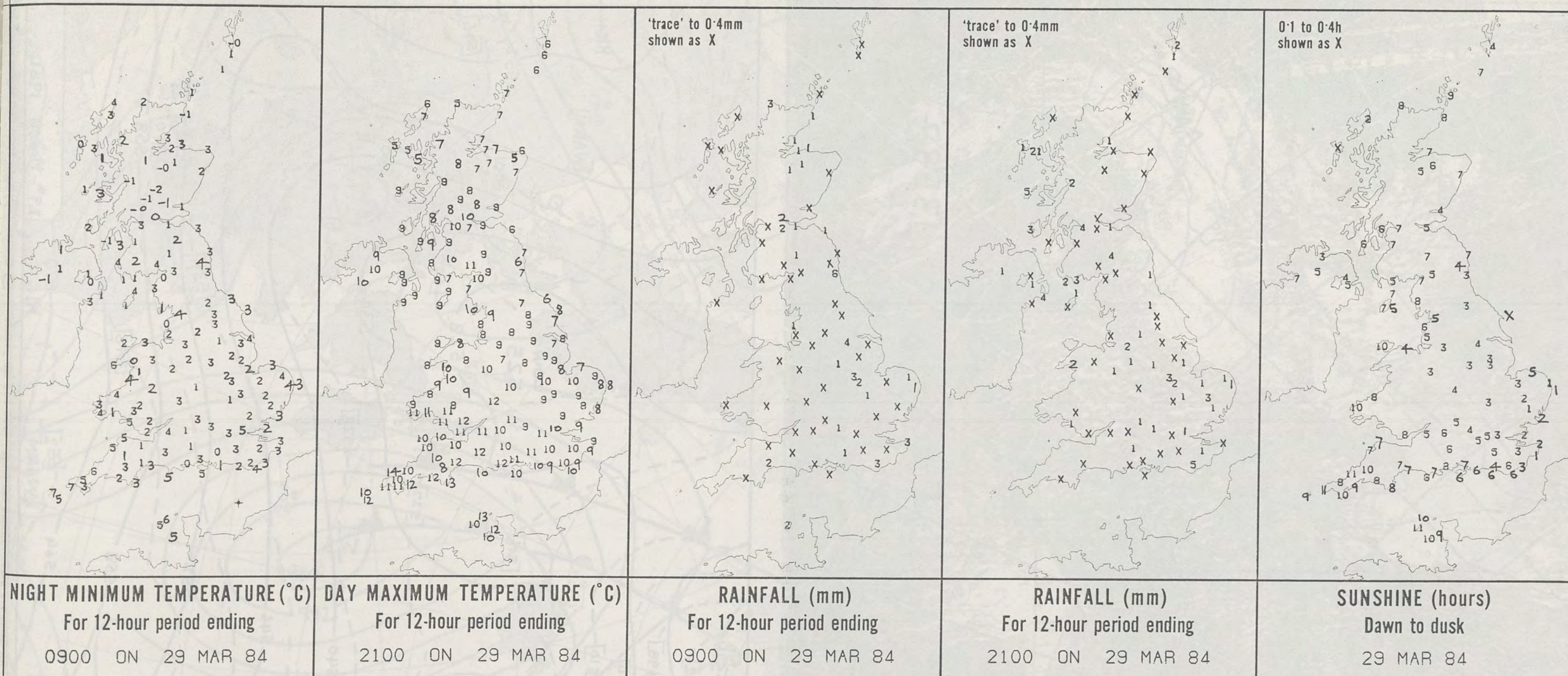
SIGNIFICANT WEATHER CHARTS

1800



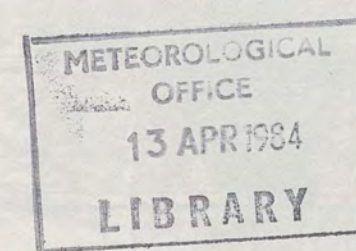
2400





EXTREMES FOR THURSDAY 29TH MARCH 1984

Highest maximum	: 13.7°C Newquay (Cornwall)
Lowest maximum	: 5.0°C Windy Head (Grampian)
Lowest minimum	: -1.9°C Tummel Bridge (Nr Perth/Tayside)
Lowest grass minimum	: -5.6°C Upavon (Salisbury Plain)
Most rain (24 hours from 0900 GMT)	: 20.9 mm Neist Point (Isle of Skye)
Most sun	: 10.8 hours Guernsey Airport



**DAILY
WEATHER
SUMMARY**



© Crown Copyright 1984
All rights reserved

INFRARED

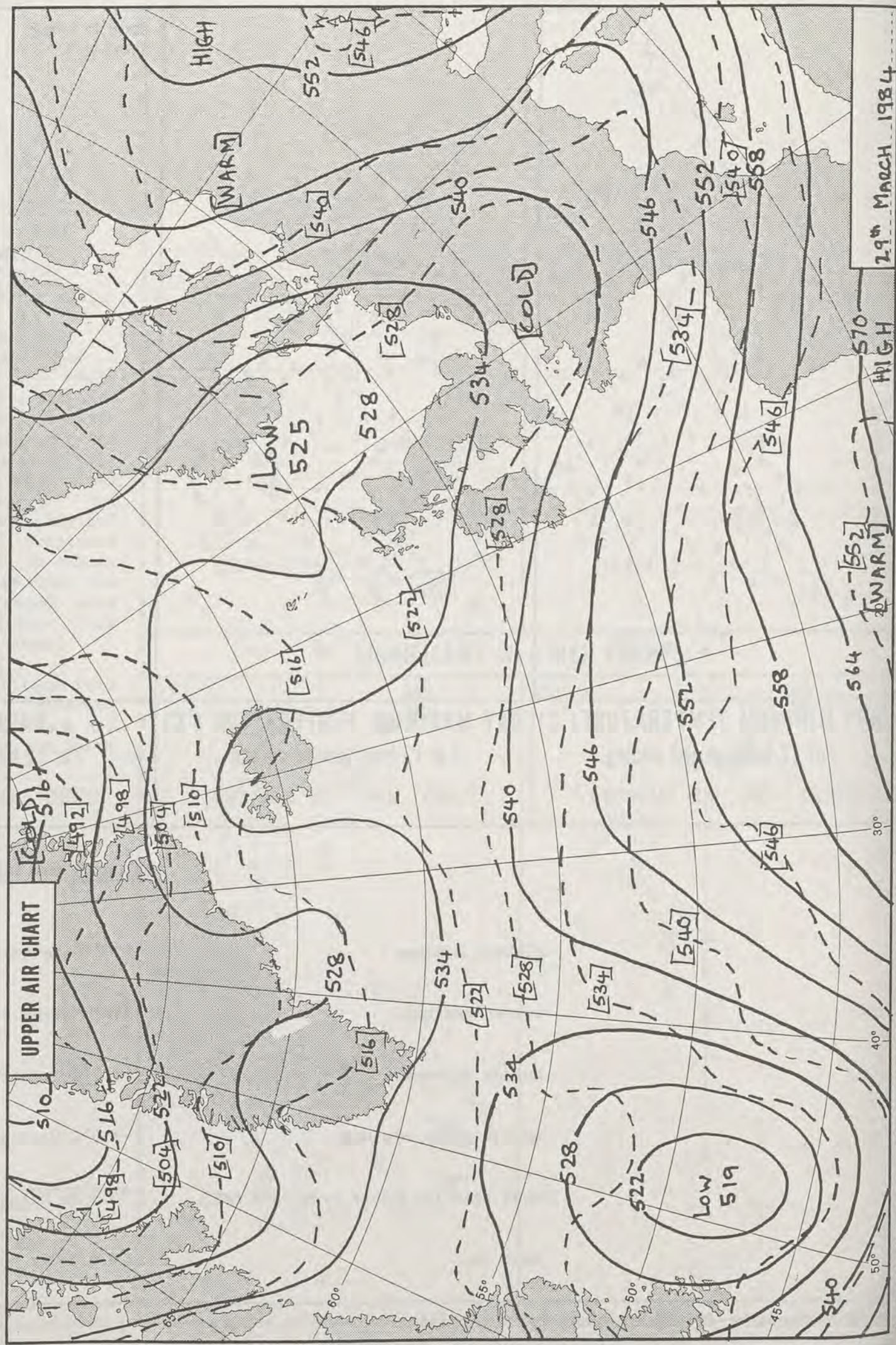
29-3-84

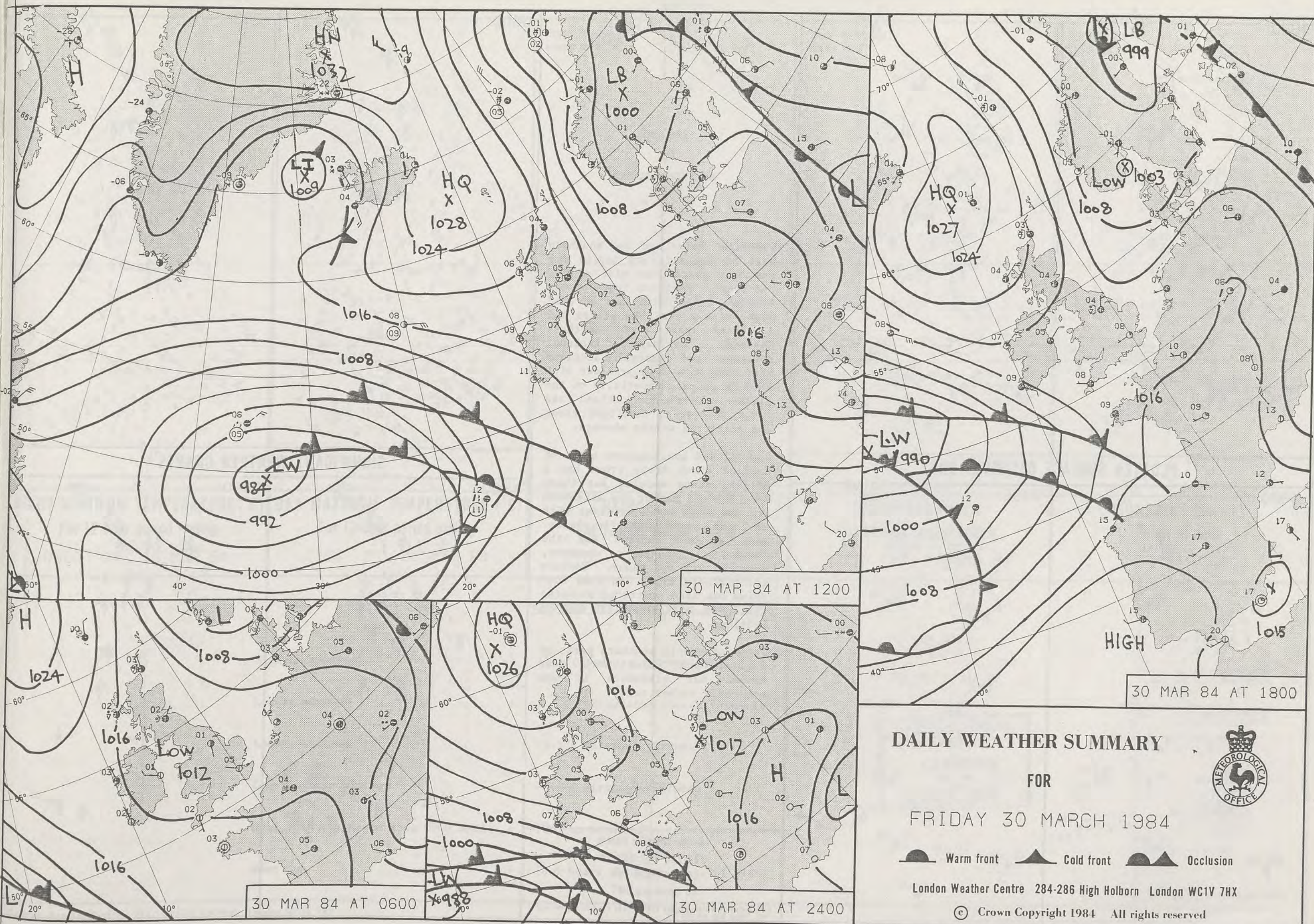
1216Z

1534Z

1353Z

UPPER AIR CHART





DAILY WEATHER SUMMARY

FOR

FRIDAY 30 MARCH 1984

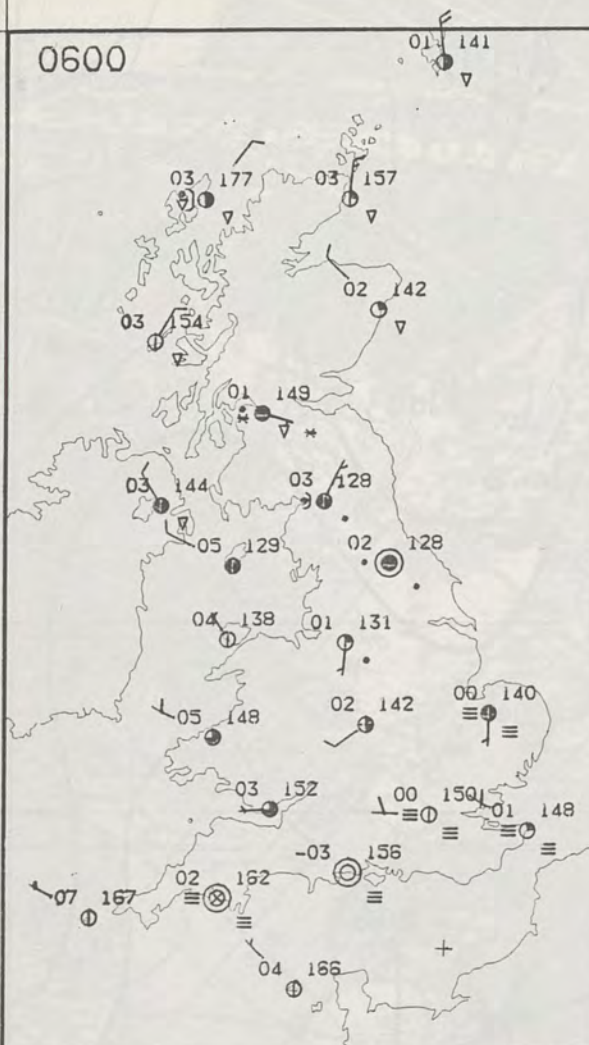
Warm front Cold front Occlusion

London Weather Centre 284-286 High Holborn London WC1V 7HX

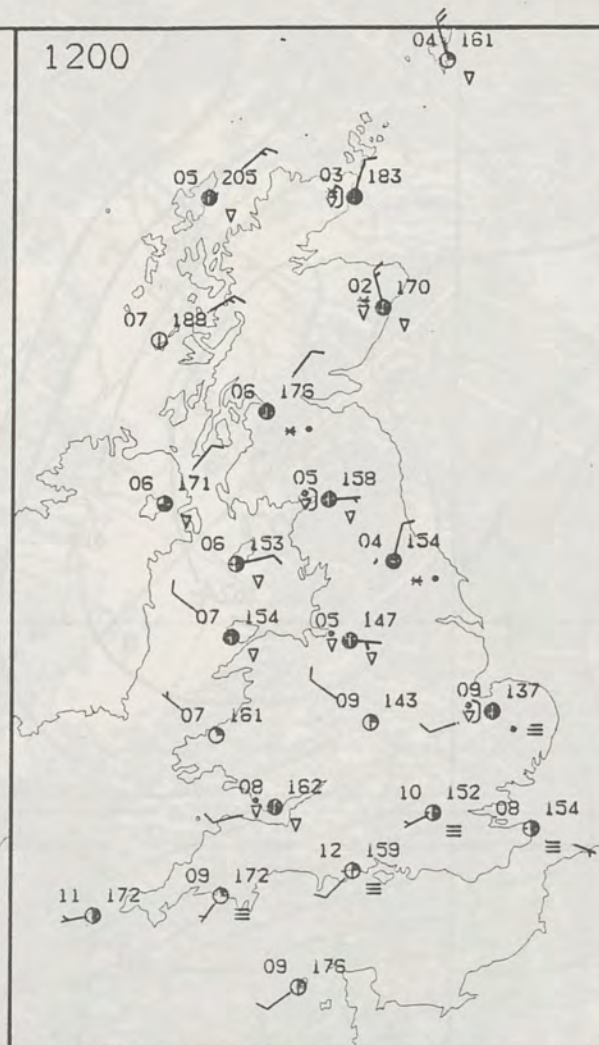
© Crown Copyright 1984 All rights reserved



0600

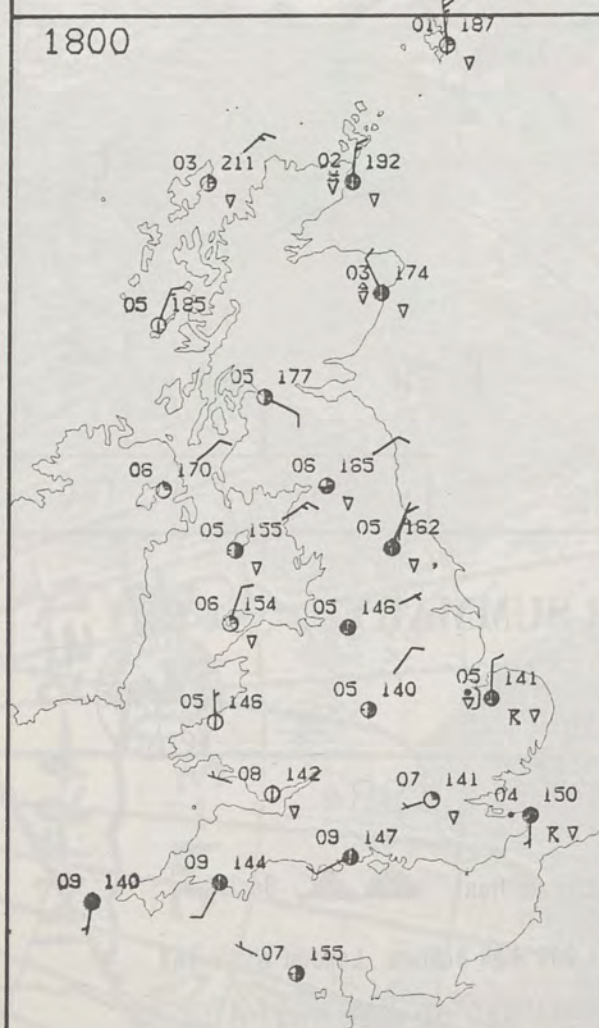


1200

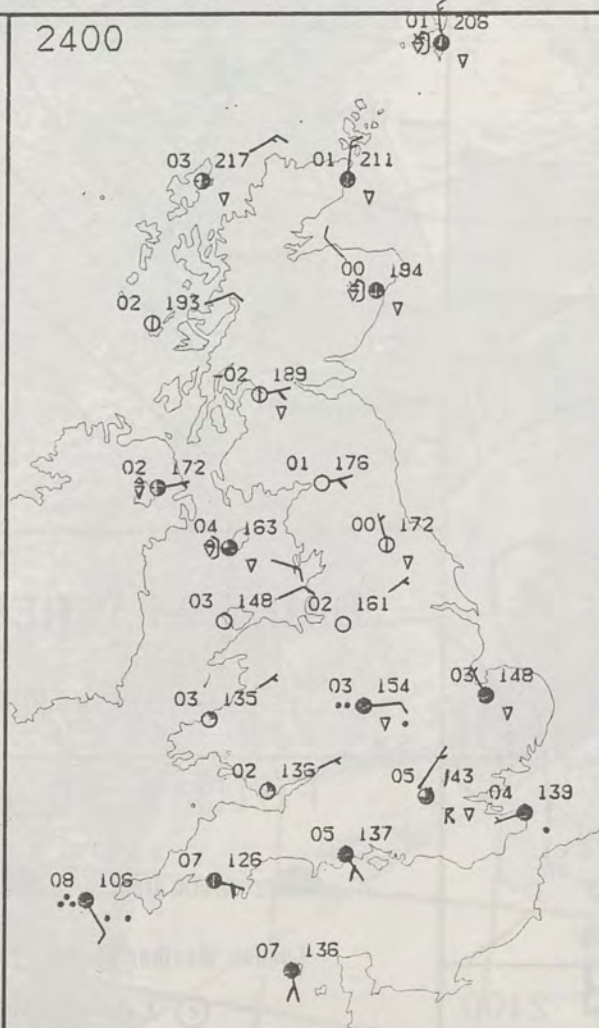


PLOTTED SURFACE OBSERVATIONS

1800



2400

FRIDAY
30 MARCH 1984SUMMARY
OF
BRITISH WEATHER

Overnight Wales and the southern half of England were mostly dry and many places had mist or fog and frost. Northern areas of the British Isles also had a cold night with a frost in places but in many parts of northern England, Northern Ireland, southern and central Scotland there was some rain or sleet with snow in places, especially on the hills. Northern Scotland had clear intervals, a slight frost and scattered wintry showers.

Central and southeastern areas of England after early frost had a bright, sunny morning but there were showers during the afternoon and evening, heavy at times with hail and thunderstorms in places. Many southern coasts and the Channel Islands, however, remained dry and sunny. Western and northern areas had some sunshine but also scattered showers, wintry on northern hills and in Scotland.

Temperatures in southern parts of England and Wales were near normal but elsewhere it was generally rather cold.

London Weather Centre
284-286 High Holborn
London WC1V 7HX
All times are GMT

© Crown Copyright 1984 All rights reserved

0600



1200

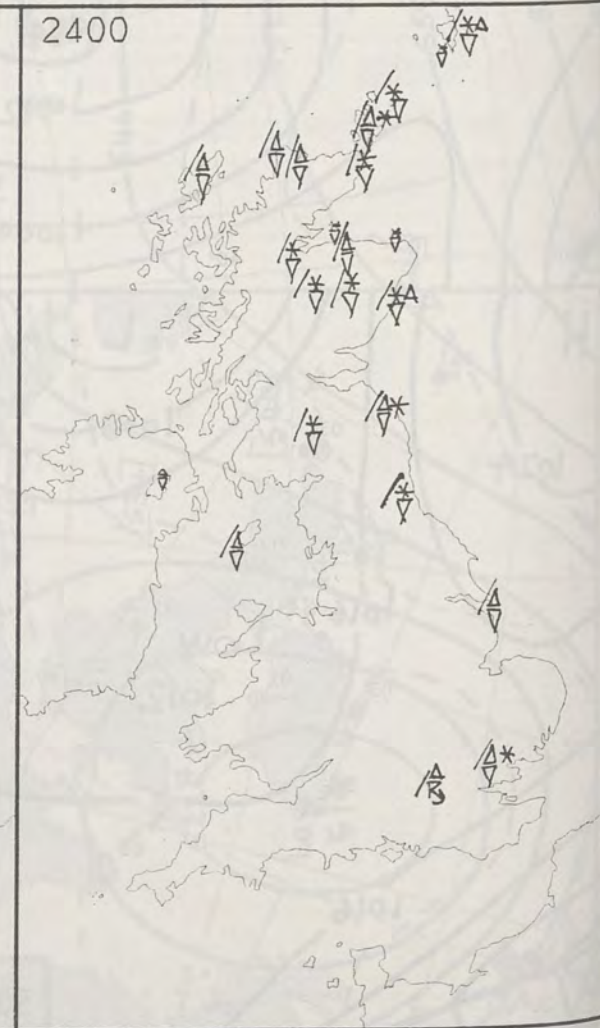


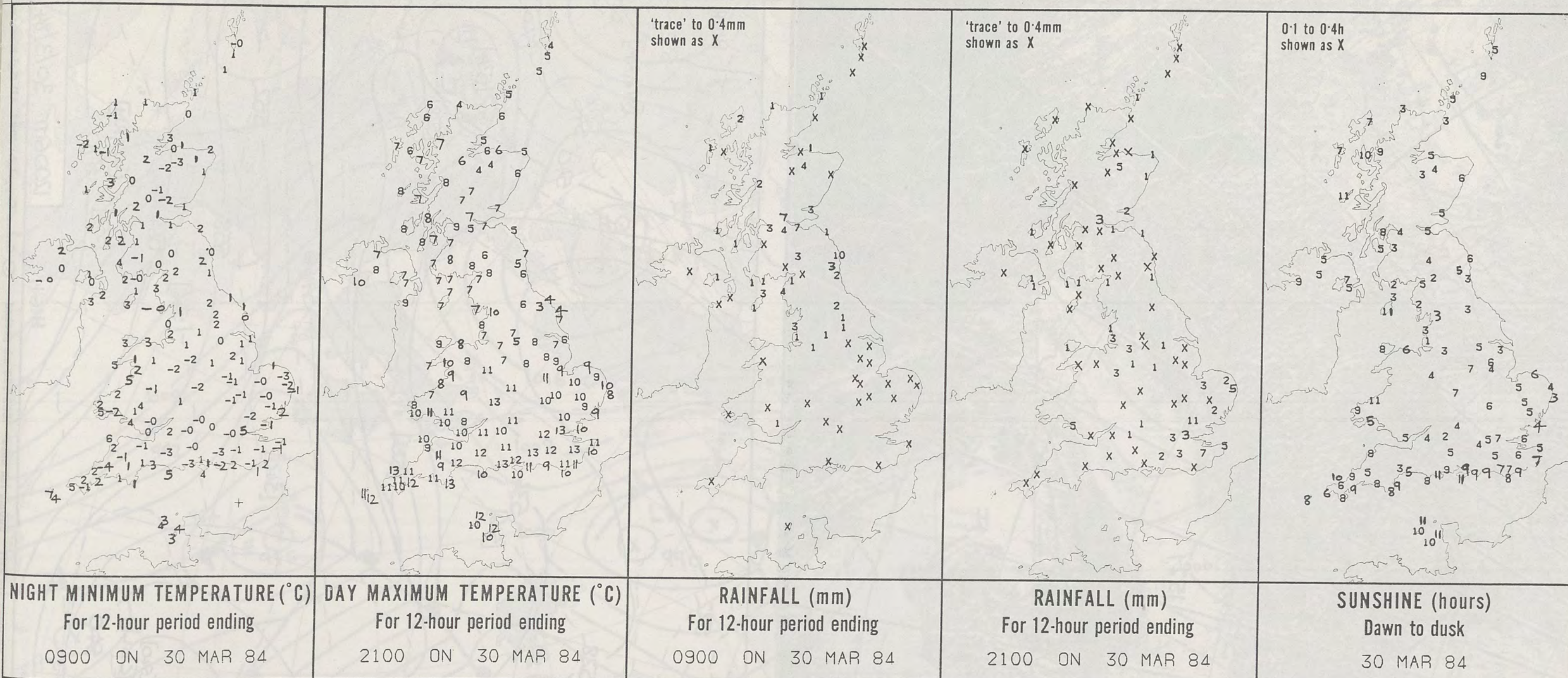
SIGNIFICANT WEATHER CHARTS

1800



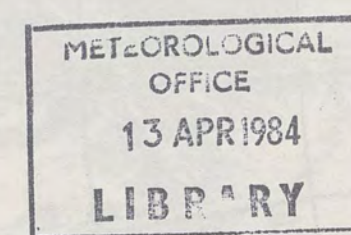
2400





EXTREMES FOR FRIDAY 30TH MARCH 1984

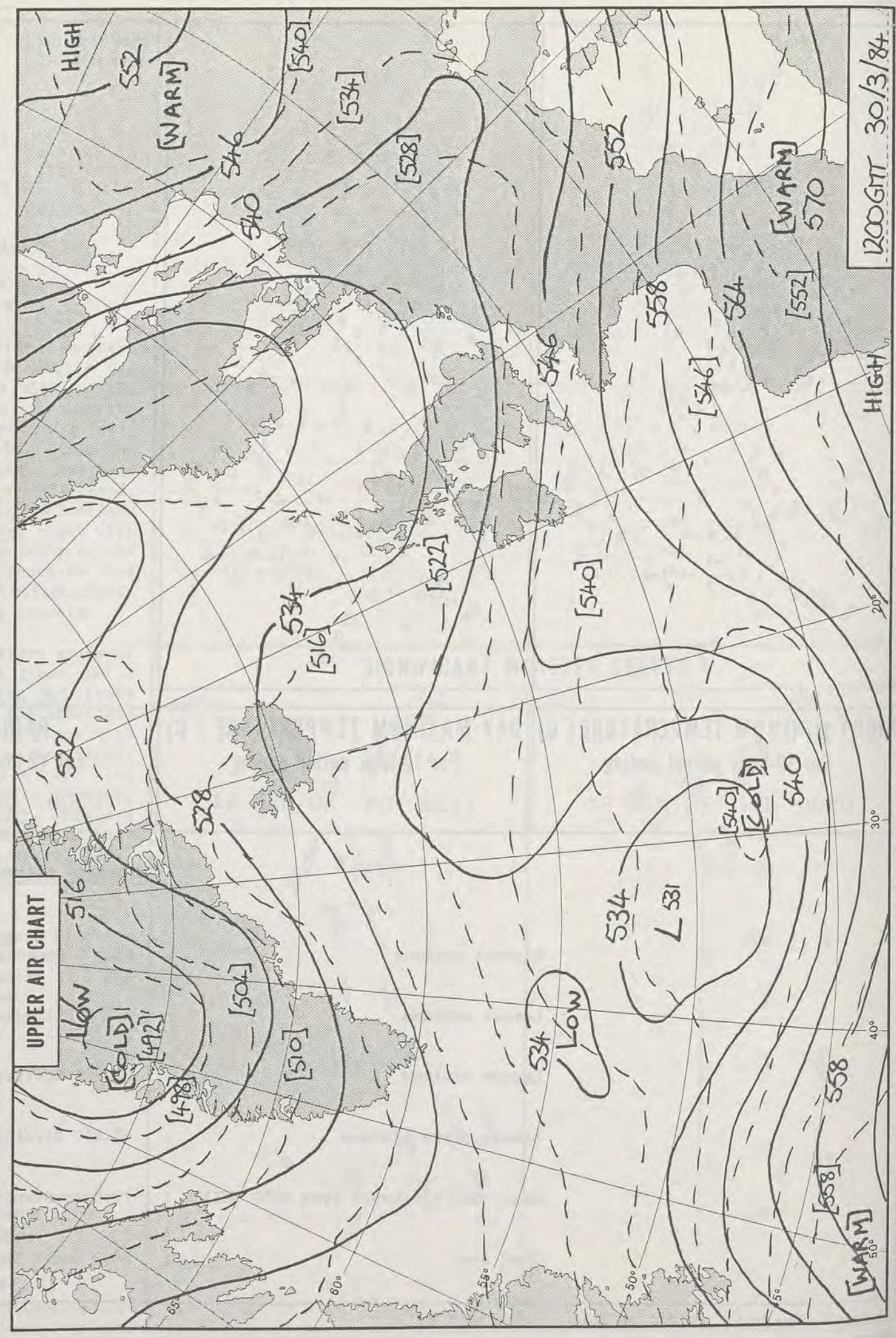

Highest maximum	: 13.1°C Newquay (Cornwall)
Lowest maximum	: 2.5°C Fylingdales (North Yorkshire)
Lowest minimum	: -3.9°C Bastreet (Cornwall)
Lowest grass minimum	: -8.4°C Birmingham/Elmdon
Most rain (24 hours from 0900 GMT)	: 10.8 mm Stansted Airport (Essex)
Most sun	: 10.9 hours Shanklin (Isle of Wight)



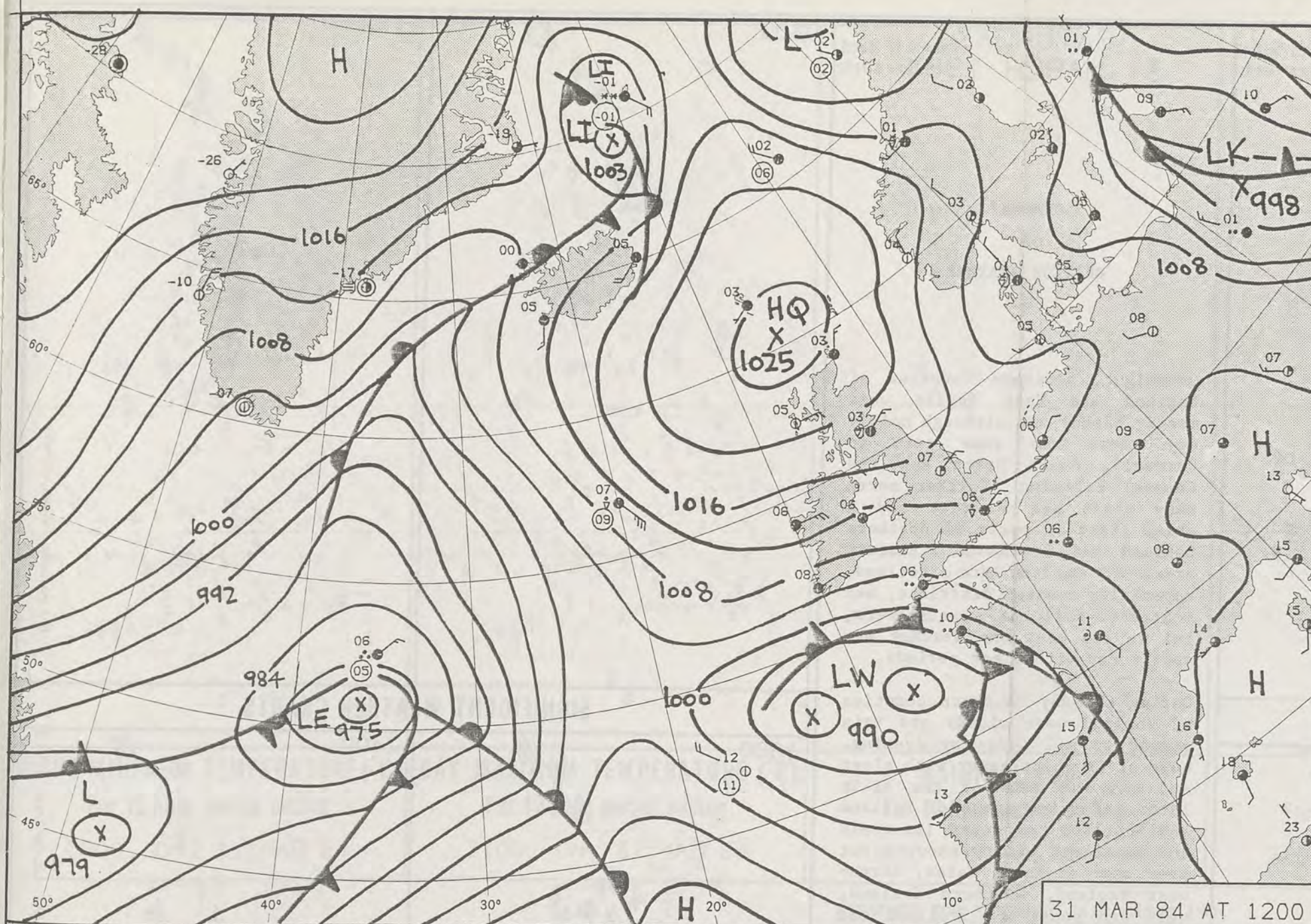
**DAILY
WEATHER
SUMMARY**



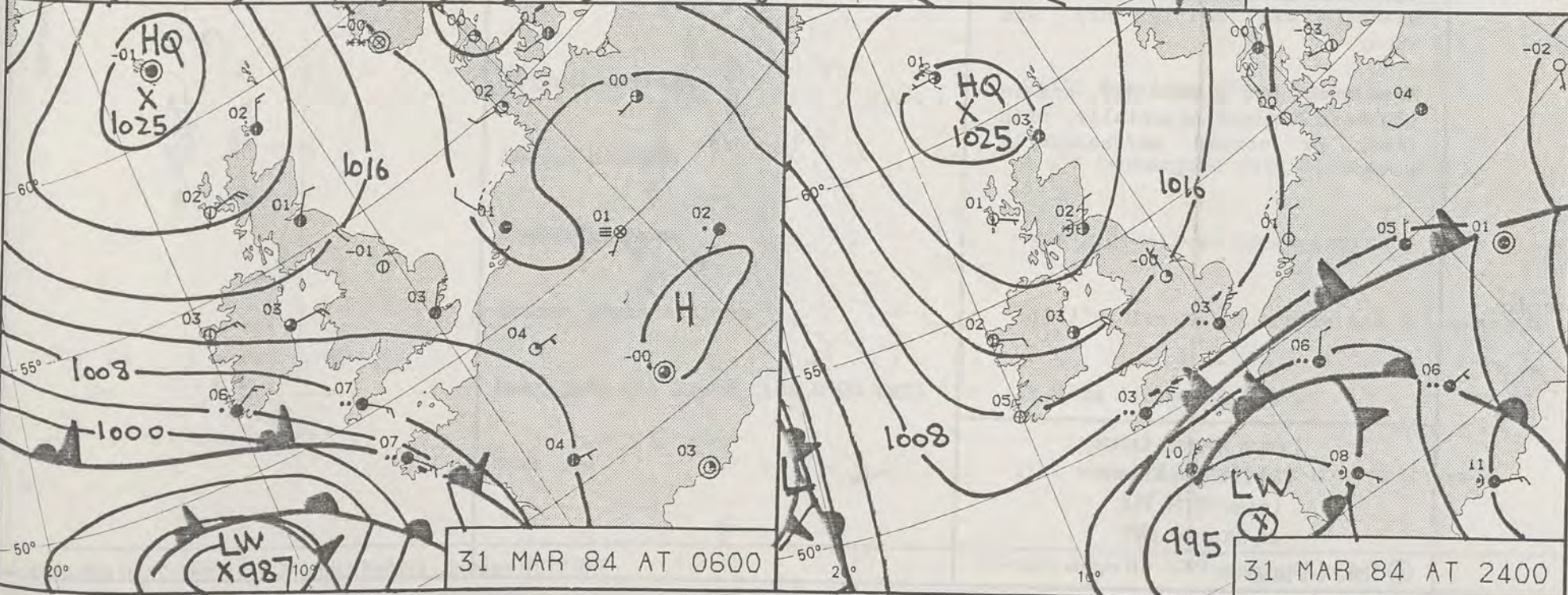
© Crown Copyright 1984
All rights reserved



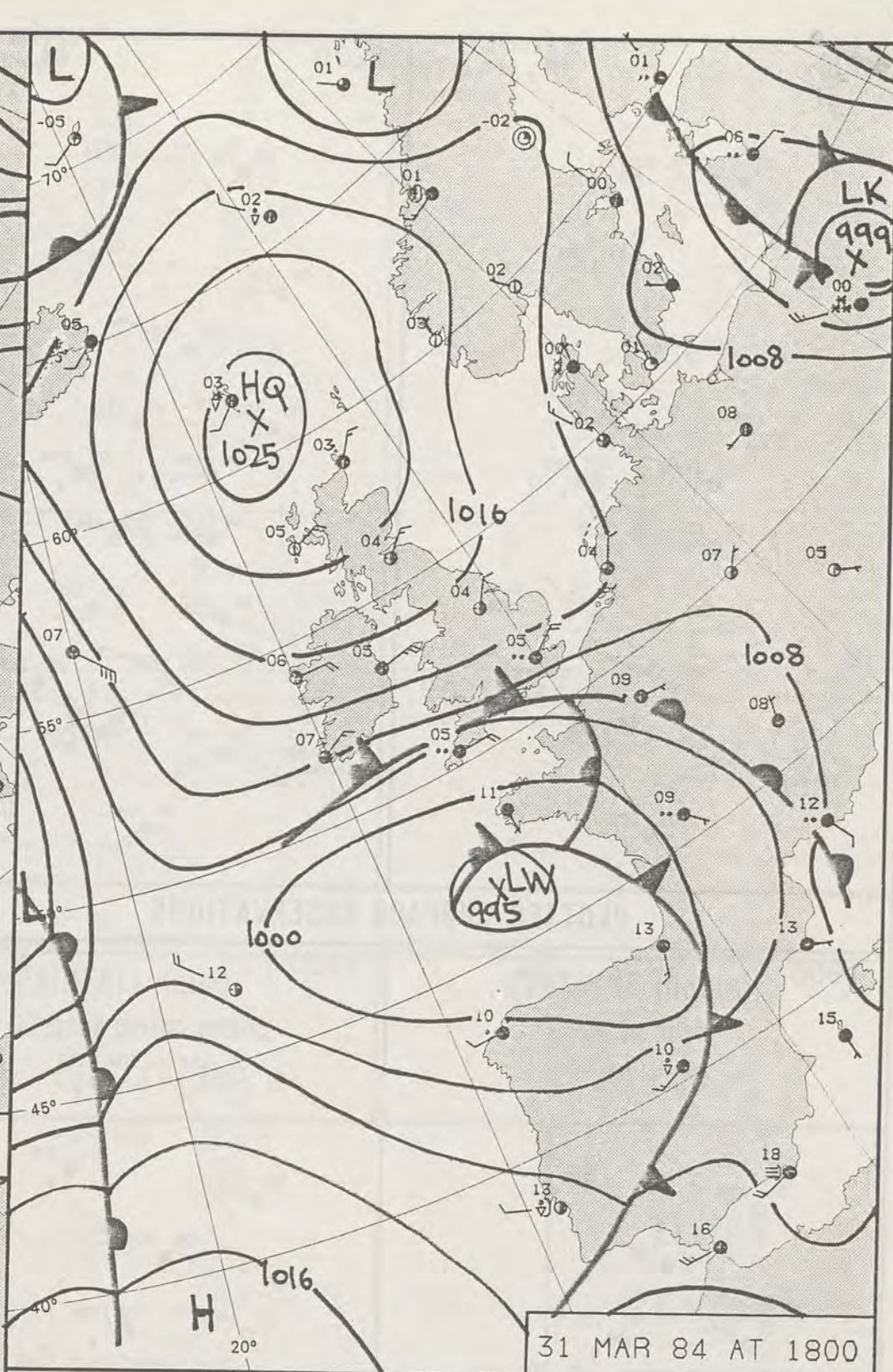
000GMT 30/3/84
HIGH
All times are GMT 500mb full lines 1000-500 mb pecked © Crown Copyright 1984 All rights reserved
London Weather Centre 284-286 High Holborn London WC1V 7HX



31 MAR 84 AT 1200



31 MAR 84 AT 0600



31 MAR 84 AT 1800

DAILY WEATHER SUMMARY

FOR

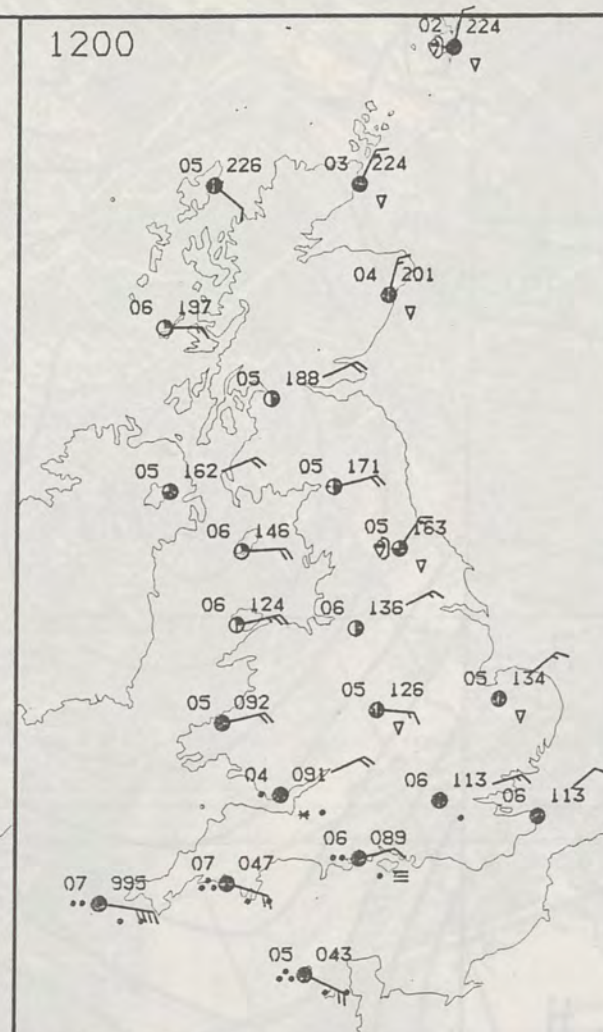
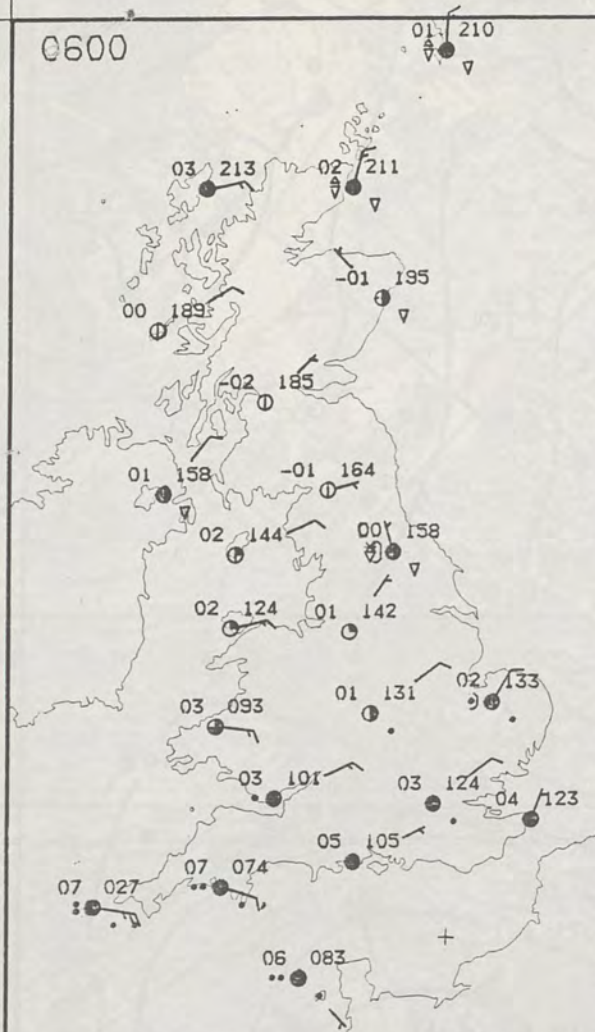
SATURDAY 31 MARCH 1984

Warm front Cold front Occlusion

London Weather Centre 284-286 High Holborn London WC1V 7HX

© Crown Copyright 1984 All rights reserved





SATURDAY
31 MARCH 1984

SUMMARY
OF
BRITISH WEATHER

Overnight, southern counties of England and East Anglia were mostly cloudy and although mainly dry there was some rain in Cornwall, South Devon and the Channel Islands. Further north many areas had a frost and a sharp frost in parts of northern England and Scotland. Eastern areas of England and Scotland, especially coastal districts, had scattered hail and snow showers, but in the west the weather was mostly dry with clear periods.

During the day southern counties of England were cloudy and rain spread to all parts by evening, some of it quite heavy with sleet and snow on some of the hills later. Eastern areas of England and Scotland had sunny intervals and scattered wintry showers but over most of North Wales, north-west England, Northern Ireland, west and southwest Scotland the weather was mainly dry and sunny.

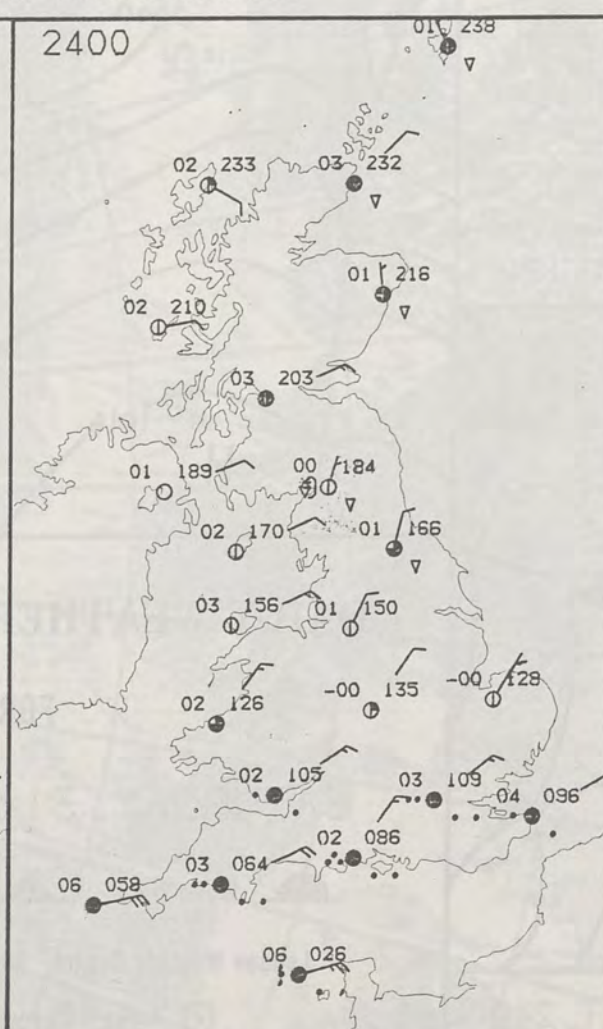
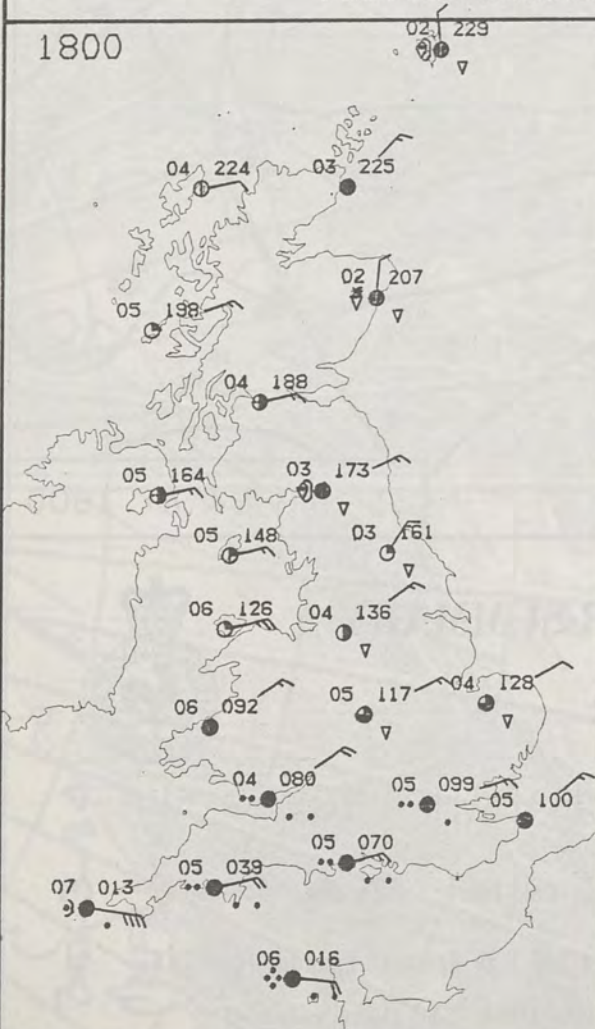
Most areas had a cold day, and in southern England especially, with fresh or strong northeasterly winds.

London Weather Centre
284-286 High Holborn
London WC1V 7HX
All times are GMT

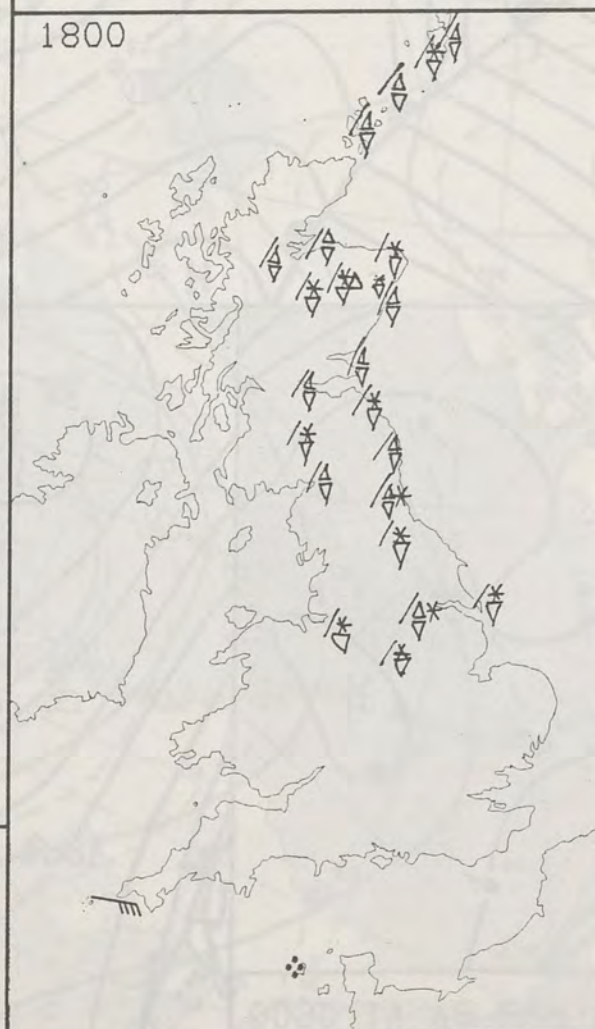
© Crown Copyright 1984 All rights reserved

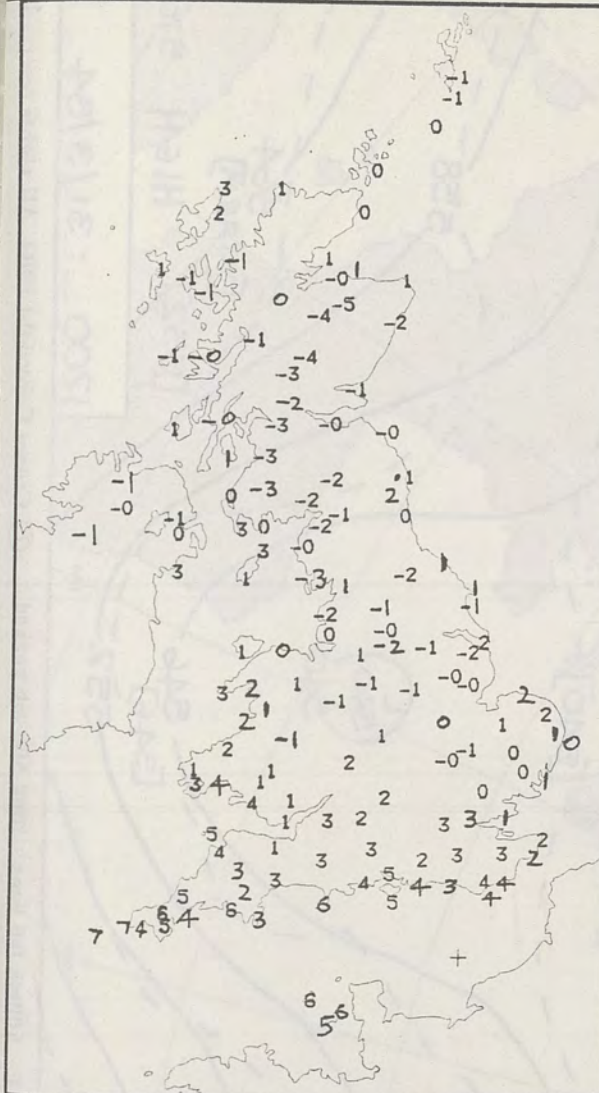


PLOTTED SURFACE OBSERVATIONS

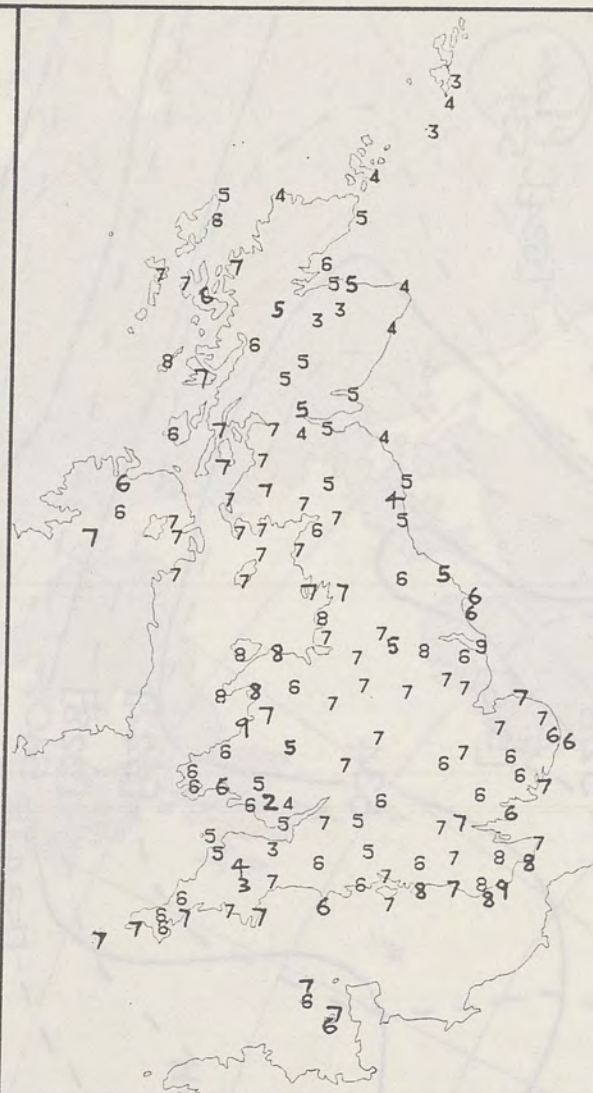


SIGNIFICANT WEATHER CHARTS

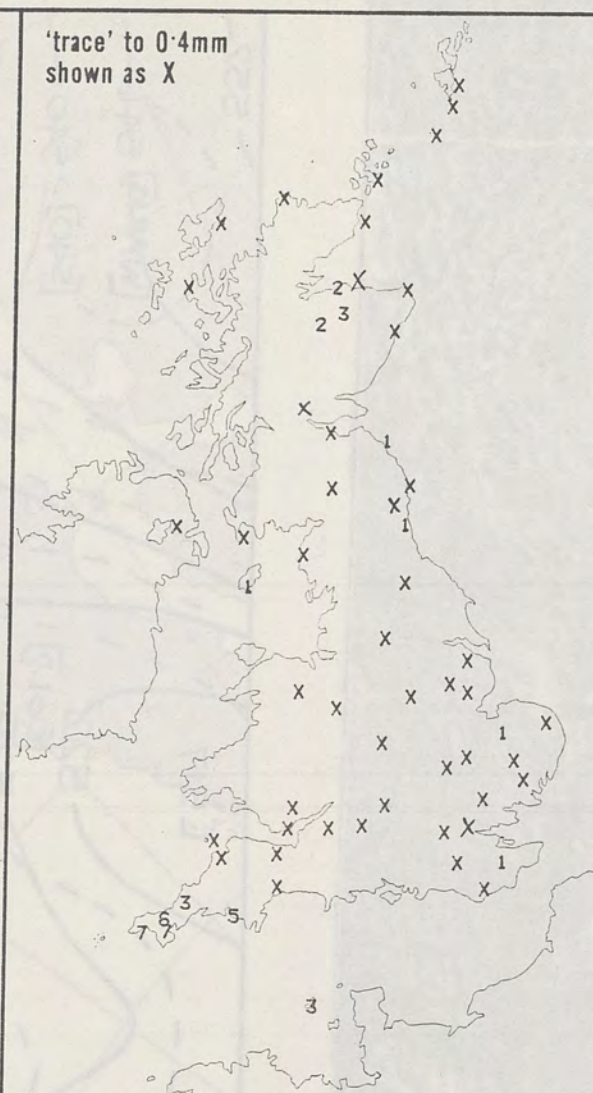




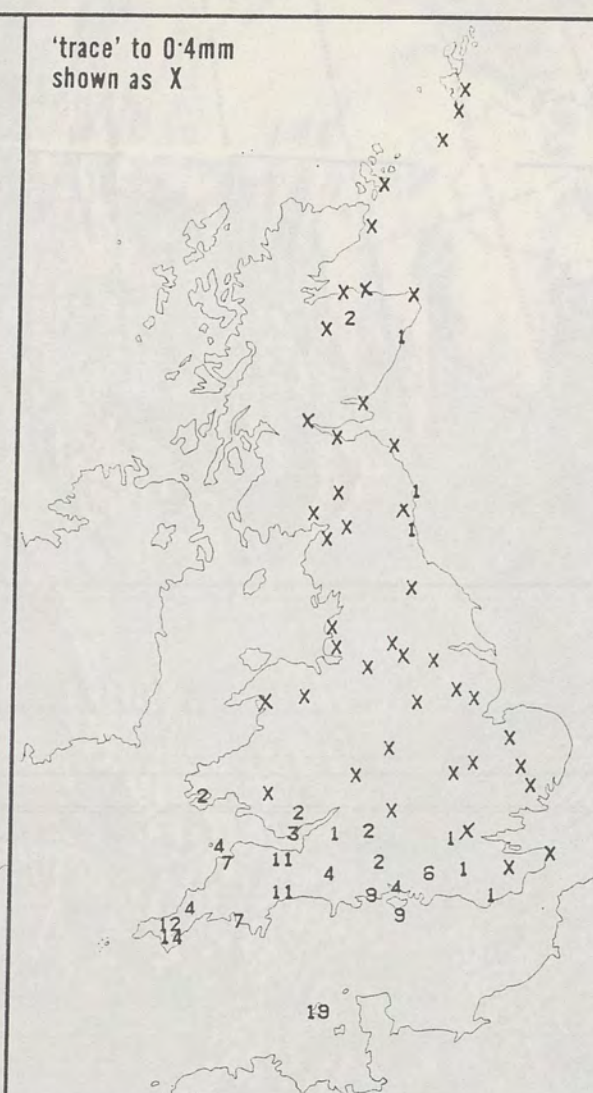
NIGHT MINIMUM TEMPERATURE (°C)
For 12-hour period ending
0900 ON 31 MAR 84



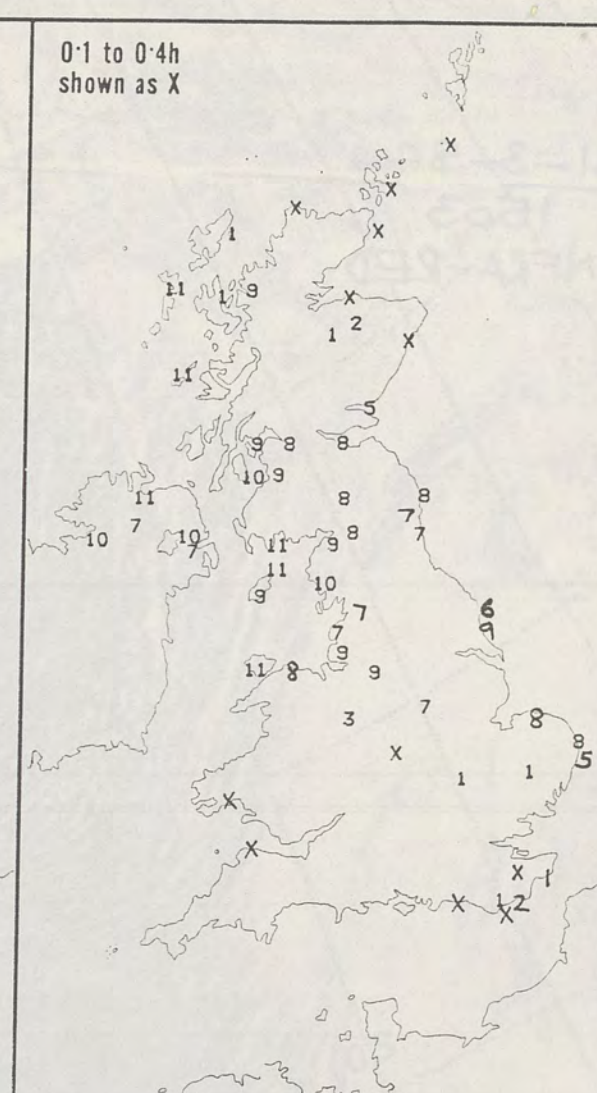
DAY MAXIMUM TEMPERATURE (°C)
For 12-hour period ending
2100 ON 31 MAR 84



RAINFALL (mm)
For 12-hour period ending
0900 ON 31 MAR 84



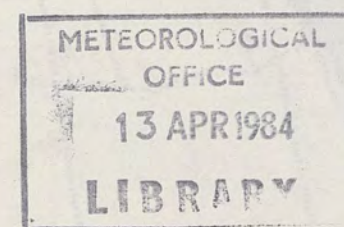
RAINFALL (mm)
For 12-hour period ending
2100 ON 31 MAR 84



SUNSHINE (hours)
Dawn to dusk
31 MAR 84

EXTREMES FOR SATURDAY 31ST MARCH 1984

Highest maximum	: 9.3°C Hastings (East Sussex)
Lowest maximum	: 2.4°C Cwmbargoed (Mid Glamorgan)
Lowest minimum	: -4.9°C Glenlivet (Grampian)
Lowest grass minimum	: -10.2°C Glenlee (Dumfries and Galloway)
Most rain (24 hours from 0900 GMT)	: 28.9 mm Jersey/St Helier
Most sun	: 11.2 hours Benbecula (Outer Hebrides)



**DAILY
WEATHER
SUMMARY**



© Crown Copyright 1984
All rights reserved

31-3-84

1503

INFRA-RED

