

THE DAILY WEATHER REPORT

(INTRODUCTION)



1st January to 31st March, 1970

Stations published in the Daily Weather Report



METEOROLOGICAL OFFICE
Bracknell, Berkshire

A brief history of changes in contents and format between 1st April, 1919, and December, 1949, will be found in the introduction to the British Section for 1st October to 31st December, 1949. On 1st January, 1950, the British and International Sections of the former Report, which had been issued in three sections since 1919, were combined in a single publication, the present Daily Weather Report. At the same time, the third section was published separately with the title of Daily Aerological Record. A number of changes in meteorological codes and specifications were introduced on 1st January, 1955, and incorporated in the Report. Changes in format introduced on 1st July, 1955, provided for the elements of station and ships' observations to be given in the order of the appropriate meteorological code and for some modification of the scales and projections of charts. On 1st January, 1961, the Celsius scale was adopted for reporting surface temperatures. On 1st January, 1967, the metric system was adopted for all references to heights and distances. Certain changes relating to position and wave groups in the Ship-Code (FM 21D) were introduced on 1st January, 1968.

(i) **Observations.**—Pages 1 and 4 of the Daily Weather Report contain reports for the four main hours of observation from a representative number of stations in Great Britain and Ireland which provide full reports together with a selection of reports from ocean weather stations for the same hours. In addition, Beaufort letters (Table 20), mainly describing precipitation, are given for each of the four six-hourly periods, together with reports of maximum and minimum temperature, sunshine, rainfall and state of ground (Table 13), in respect of the land stations listed. Explanations of the codes and specifications used are given below.

(ii) **Charts.**—Page 2 contains a chart of the weather in a large part of the northern hemisphere for mid-day of the previous day. Incorporated in this chart is a line joining the approximate locations of civil twilight (i.e., Sun 6° below horizon) at 1200 h for the mid point of the month indicated. Page 3 contains charts of slightly larger scale, for the British Isles and Western Europe, for 1800 h. of the previous day and for 0000 h and 0600 h on the day of issue.

CODE FM 11 D—Land Stations		VV ww W	PPP TT	Nh CL h CM CH	Td Td a pp	8Ns C hshs	RRT _x T _x E RRT _n T _n E		sss T _g T _g
N dd ff									
<p>N = Total amount of cloud in eighths (Table 1). dd = Wind direction on scale 01–36 (see also Table 2). ff = Wind speed in knots.</p>		<p>VV = Visibility (Table 3). ww = Present weather (Table 5). W = Past weather (Table 4).</p>	<p>PPP = Last three figures of pressure (reduced to M.S.L.) in millibars and tenths. TT = Temperature in whole degrees Celsius.</p> <p><i>Note.</i>—In reports from ocean weather stations (FM 21D) only the tens and units figure of air temperature are reported. The tenths figure is reported by τ_T.</p>	<p>Nh = Fraction of celestial dome covered by CL (or CM if no CL). CL = Form of low cloud (Table 6). h = Height above ground of base of lowest cloud (Table 9). CM = Form of Medium Cloud (Table 7). CH = Form of high cloud (Table 8).</p>	<p>Td Td = Dew point temperature in whole degrees Celsius. a = Characteristic of barometric tendency (Table 10). pp = Barometric tendency (change of pressure in last three hours in tenths of millibars).</p> <p>Stations situated in tropical latitudes use the form $T_d T_d 9 P_{24} P_{24}$, where $P_{24} P_{24}$ gives the 24-hour pressure changes (Table 21).</p>	<p>8 = Indicator figure. Ns = Amount in eighths of individual cloud layer or mass (Table 1). C = Type of cloud (Table 11). hshs = Height of base of cloud (Table 12).</p>	<p>RR = Rainfall (Table 19) (Code 3577) (09h–21h) (21h–09h). T_xT_x = Maximum temperature in whole degrees Celsius (09h–21h). T_nT_n = Minimum temperature in whole degrees Celsius (21h–09h).</p>	<p>T_gT_g = Minimum temperature on grass in whole degrees Celsius (21h–09h). sss = Duration of sunshine (in hours and tenths). E = State of ground (Table 13) (Code 0900) (at 21h and 09h).</p>	
CODE FM 21 D—Ships		Qc L _o L _o L _o L _o	YYGGi _w	D _s v _s a pp	O T _s T _s T _d T _d	I T _w T _w T _w τ _T	3P _w P _w H _w H _w	d _w d _w P _w H _w H _w	
99L _a L _a L _a									
<p>99 = Indicator group. L_aL_aL_a = Latitude in tenths of a degree.</p>	<p>Qc = Quadrant of the globe (Table 17). L_oL_oL_oL_o = Longitude in tenths of a degree.</p>	<p>YY = Day of the month. GG = Actual time to the nearest whole hour G.M.T. i_w = Wind indicator (Table 18).</p>	<p>Followed by first four groups as in FM 11 D above.</p>	<p>D_s = Direction of movement of ship (Table 14). v_s = Speed of ship in knots (Table 15). a = Characteristic of barometric tendency (Table 10). pp = Barometric tendency (change of pressure in last three hours in tenths of millibars).</p>	<p>O = Indicator figure. T_sT_s = Difference between air temperature and sea temperature in $\frac{1}{2}$ degree Celsius. (If the air temperature is less than the sea temperature, 50 is added to the difference.) T_dT_d = Dew point temperature in whole degrees Celsius.</p>	<p>I = Indicator figure. T_wT_wT_w = Sea surface temperature in tenths of a degree Celsius. For negative temperatures 500 is added. τ_T = The tenths figure of the air temperature.</p>	<p>3 = Indicator figure. P_wP_w = Period of waves in seconds. H_wH_w = Height of the waves in units of 0.5 metre. This group refers to wind waves. If there is a swell with no wind waves this group is reported as 3/00.</p>	<p>d_wd_w = Direction (in tenths of degrees) from which waves come. P_w = Period of waves (Table 16). H_wH_w = Height of the waves in units of 0.5 metre. This group is used to report swell when it is possible to make a clear distinction between swell and wind waves.</p>	

0 = None.

1 = 1 eighth of sky covered or less, but not zero.

2 = 2 eighths of sky covered.

3 = 3 eighths of sky covered.

4 = 4 eighths of sky covered.

5 = 5 eighths of sky covered.

6 = 6 eighths of sky covered.

7 = 7 eighths of sky covered or more, but not
8 eighths.

8 = 8 eighths (sky completely covered).

9 = Sky obscured or cloud amount cannot be
estimated.

Direction (Compass Points)	Exact equivalent in degrees	Code figures dd	Direction (Compass Points)	Exact equivalent in degrees	Code figures dd
Calm	—	00			
N'E.	11½	01	S'W.	191½	19
NNE.	22½	02	SSW.	202½	20
NE'N.	33½	03	SW'S.	213½	21
NE.	45	05	SW.	225	23
NE'E.	56½	06	SW'W.	236½	24
ENE.	67½	07	WSW.	247½	25
E'N.	78½	08	W'S.	258½	26
E.	90	09	W.	270	27
E'S	101½	10	W'N.	281½	28
ESE.	112½	11	WNW.	292½	29
SE'E.	123½	12	NW'W.	303½	30
SE.	135	14	NW.	315	32
SE'S.	146½	15	NW'N.	326½	33
SSE.	157½	16	NNW.	337½	34
S'E.	168½	17	N'W.	348½	35
S.	180	18	N.	360	36

First Code Figure	0	1	2	Second Code Figure						
				3	4	5	6	7	8	9
					Km					
5	5	*	*	*	*	*	6	7	8	9
6	10	11	12	13	14	15	16	17	18	19
7	20	21	22	23	24	25	26	27	28	29
8	30	35	40	45	50	55	60	65	70	Over 70
			METRES							
9†	<50	50	200	500	1,000	2,000	4	10	20	50 or over

In the range 01-50 the figures give actual visibility in tenths of kilometres. This table gives the meanings of higher code figures.

† Values not given may be obtained by interpolation.

* Code figures not used.

‡ Decade 90-99 is used when visibility cannot be determined with sufficient accuracy to justify lower code figures.

0 = Cloud covering $\frac{1}{8}$ or less of the sky throughout the appropriate period.	3 = Sandstorm, duststorm or blowing snow.
1 = Cloud covering more than $\frac{1}{8}$ of the sky during part of the appropriate period and covering half or less during part of the period.	4 = Fog, ice fog or thick haze (visibility less than 1000 m.).
2 = Cloud covering more than $\frac{1}{8}$ of the sky throughout the appropriate period.	5 = Drizzle.
	6 = Rain.
	7 = Snow, or rain and snow mixed.
	8 = Shower(s)
	9 = Thunderstorm(s) with or without precipitation.

The code for W covers the weather occurring during the last six hours.

Table 5.—Code for Present Weather (ww) (Code 4677)

00-19 No precipitation at the station at the time of observation.	00	Cloud development not observed.	Characteristic change of the state of the sky during the past hour.	30-39 Duststorms, Sandstorms, drifting or blowing snow.	30	has decreased during preceding hour. no appreciable change during preceding hour. has begun or has increased during preceding hour. has decreased during preceding hour. no appreciable change during preceding hour. has begun or has increased during preceding hour. Slight or moderate drifting snow. Heavy drifting snow. Slight or moderate blowing snow. Heavy blowing snow.	generally low. generally high.	70-79 Solid precipitation not in showers.	70	Intermittent fall of snow flakes.	slight at time of observation. moderate at time of observation. heavy at time of observation.				
	01	Clouds generally dissolving or becoming less developed.			31				Slight or moderate duststorm or sandstorm.	71		Continuous fall of snow flakes.			
	02	State of sky on the whole unchanged.			32					72		Intermittent fall of snow flakes.			
	03	Clouds generally forming or developing.			33					73		Continuous fall of snow flakes.			
	04	Visibility reduced by smoke, e.g., veldt or forest fire, industrial smoke or volcanic ashes.			34				Severe duststorm or sandstorm.	74		Intermittent fall of snow flakes.			
	05	Haze			35					75		Continuous fall of snow flakes.			
	06	Widespread dust in suspension in the air, not raised by wind at or near the station at the time of observation			36				Slight or moderate drifting snow.	76		Ice prisms (with or without fog).			
	07	Dust or sand raised by wind at or near the station at the time of observation, but no well-developed dust whirl(s) or sand whirl(s), and no duststorm or sandstorm seen; or in the case of ships, blowing spray at the station.			37				Heavy drifting snow.	77		Snow grains (with or without fog).			
	08	Well developed dust whirl(s) or sand whirl(s) seen at or near the station during the preceding hour, but no duststorm or sandstorm.			38				Slight or moderate blowing snow.	78		Isolated starlike snow crystals (with or without fog).			
	09	Duststorm or sandstorm within sight of the station or at the station during the preceding hour.			39				Heavy blowing snow.	79		Ice pellets type (a).			
	10	Mist.			40-49 Fog or ice fog at time of observation.				40	Fog or ice fog at a distance at the time of observation, but not at the station during the last hour, the fog or ice fog extending to a level above that of the observer.		80-90 Showery precipitation	80	Rain shower(s), slight.	slight moderate or heavy. violent. slight. moderate or heavy. slight. moderate or heavy.
	11	Shallow fog or ice fog, in patches.							41	Fog or ice fog in patches.			81	Rain shower(s), moderate or heavy.	
	12	Shallow fog or ice fog, more or less continuous.							42	Fog or ice fog, sky discernible.			82	Rain shower(s), violent.	
	13	Lightning visible, no thunder heard.							43	Fog or ice fog, sky not discernible.			83	Shower(s) of rain and snow, slight.	
	14	Precipitation within sight, not reaching the ground or the surface of the sea.							44	Fog or ice fog, sky discernible.			84	Shower(s) of rain and snow, moderate or heavy.	
	15	Precipitation within sight, reaching the ground or the surface of the sea but distant (estimated to be more than 5 km) from the station.							45	Fog or ice fog, sky not discernible.			85	Snow shower(s), slight.	
	16	Precipitation within sight reaching the ground or the surface of the sea near to but not at the station.							46	Fog or ice fog, sky discernible.			86	Snow shower(s), moderate or heavy.	
	17	Thunderstorm, but no precipitation at time of observation.							47	Fog or ice fog, sky not discernible.			87	Shower(s), or snow pellets or ice pellets type (b) with or without rain or rain and snow mixed.	
	18	Squalls.							48	Fog depositing rime, sky discernible.			88	Shower(s), or snow pellets or ice pellets type (b) with or without rain or rain and snow mixed.	
19	Funnel cloud(s)†	49	Fog depositing rime, sky not discernible.	89		Shower(s) of hail, with or without rain or rain and snow mixed, not associated with thunder.									
20-29 Precipitation, fog or thunderstorm at station during the last hour but not at time of observation.	20	Drizzle (not freezing), or snow grains.	Not falling as shower(s).	50-59 Drizzle at time of observation.	50	Drizzle, not freezing, intermittent.	91-99 Precipitation with current or recent thunderstorm	91	Slight rain at time of observation.	thunderstorm during the preceding hour, but not at time of observation. thunderstorm at time of observation.					
	21	Rain (not freezing).			51	Drizzle, not freezing, continuous.		92	Moderate or heavy rain at time of observation.						
	22	Snow.			52	Drizzle, not freezing, intermittent.		93	Slight snow, rain and snow mixed, or hail* at time of observation.						
	23	Rain and snow or ice pellets type (a).			53	Drizzle, not freezing, continuous.		94	Moderate or heavy snow, rain and snow mixed or hail* at time of observation.						
	24	Freezing drizzle or freezing rain.			54	Drizzle, not freezing, intermittent.		95	Thunderstorm, slight or moderate, without hail* but with rain and/or snow at time of observation.						
	25	Shower(s) of rain.			55	Drizzle, not freezing, continuous.		96	Thunderstorm, slight or moderate, with hail* at time of observation.						
	26	Shower(s) of snow, or of rain and snow.			56	Drizzle, freezing, slight.		97	Thunderstorm, heavy, without hail*, but with rain and/or snow at time of observation.						
	27	Shower(s) of hail*, or of hail and rain.			57	Drizzle, freezing, moderate or heavy (dense).		98	Thunderstorm combined with duststorm or sandstorm at time of observation.						
	28	Fog or ice fog.			58	Drizzle and rain, slight.		99	Thunderstorm, heavy, with hail* at time of observation.						
	29	Thunderstorm (with or without precipitation).			59	Drizzle and rain, moderate or heavy.									
				60-69 Rain at time of observation.	60	Rain, not freezing, intermittent.	slight at time of observation. moderate at time of observation. heavy at time of observation.								
					61	Rain, not freezing, continuous.									
					62	Rain, not freezing, intermittent.									
					63	Rain, not freezing, continuous.									
					64	Rain, not freezing, intermittent.									
					65	Rain, not freezing, continuous.									
					66	Rain, freezing, slight.									
					67	Rain, freezing, moderate or heavy.									
					68	Rain or drizzle, and snow, slight.									
					69	Rain or drizzle and snow, moderate or heavy.									

The expression "at the station" refers to a land station or a ship at the point from which observations are normally taken.

† Tornado cloud or water spout.

* Hail, ice pellets type (b), snow pellets. ICE PELLETS are defined as transparent or translucent pellets of ice, which are spherical or irregular, rarely conical, and which have a diameter of 5 mm. or less. They may be subdivided into two main types.

The expression "at the station" refers to a land station or a ship at the point from which observations are normally taken.

† Tornado cloud or water spout.

* Hail, ice pellets type (b), snow pellets. ICE PELLETS are defined as transparent or translucent pellets of ice, which are spherical or irregular, rarely conical, and which have a diameter of 5 mm. or less. They may be subdivided into two main types.

(a) Frozen raindrops or largely melted and refrozen snowflakes.
(b) Pellets of snow encased in a thin layer of ice. HAIL is defined as small balls or pieces of ice (hailstones) with a diameter ranging from 5 mm. to 50 mm. or sometimes more, falling either separately or agglomerated into irregular lumps.

Table 6.—Code for form of Low Cloud (CL) (Code 0513)

0	No stratocumulus, stratus, cumulus or cumulonimbus.
1	Ragged cumulus other than of bad weather, or cumulus with little vertical extent and seemingly flattened, or both.
2	Cumulus of moderate or strong vertical extent, generally with protuberances in the form of domes or towers, either accompanied or not by other cumulus or by stratocumulus: all having their bases at the same level.
3	Cumulonimbus, the summits of which, at least partially, lack sharp outlines, but are neither clearly fibrous (cirriform) nor in the form of an anvil: cumulus, stratocumulus or stratus may also be present.
4	Stratocumulus formed by the spreading out of cumulus: cumulus may also be present.
5	Stratocumulus not resulting from the spreading out of cumulus.
6	Stratus in a more or less continuous sheet or layer, or in ragged shreds, or both, but no stratus fractus of bad weather.
7	Stratus fractus of bad weather or cumulus fractus of bad weather (pannus), or both: usually below altostratus or nimbostratus. By "bad weather" is meant the conditions which generally exist before, during or after precipitation.
8	Cumulus and stratocumulus, other than those formed from the spreading out of cumulus: the base of cumulus is at a different level from that of stratocumulus.
9	Cumulonimbus, the upper part of which is clearly fibrous (cirriform), often in the form of an anvil: either accompanied or not by cumulus, stratocumulus, stratus or pannus.
/	Stratocumulus, stratus, cumulus and cumulonimbus are invisible owing to darkness, fog, blowing dust or sand, or other similar phenomena.

Table 7.—Code for form of Medium Cloud (CM) (Code 0515)

0	No altostratus, altostratus or nimbostratus.
1	Altostratus, the greater part of which is semi-transparent: through this part the sun or moon may be weakly visible as through ground glass.
2	Altostratus, the greater part of which is sufficiently dense to hide the sun (or moon), or nimbostratus.
3	Altostratus, the greater part of which is semi-transparent, and no part of which is crenelated or in cumuliform tufts: the various elements of the cloud change only slowly and are all at a single level.
4	Patches (often in the form of almonds or fishes) of altostratus, the greater part of which is semi-transparent: the clouds are at one or more levels and the elements are continually changing in appearance.
5	Semi-transparent altostratus in bands or altostratus in one more or less continuous layer progressively invading the sky: these altostratus clouds generally are growing denser as a whole. The layer may be opaque or may consist of two or more sheets.
6	Altostratus resulting from the spreading out of cumulus.
7	Any one of the following cases:— (a) Altostratus in two or more layers, usually opaque in places and not progressively invading the sky. (b) Opaque layer of altostratus not progressively invading the sky. (c) Altostratus together with altostratus or nimbostratus or both.
8	Altostratus with sprouts in the form of small towers or battlements, or altostratus having the appearance of cumuliform tufts.
9	Altostratus, generally at several levels, in a chaotic sky: dense cirrus is usually also present.
/	Altostratus, altostratus and nimbostratus are invisible owing to darkness, fog, blowing dust or sand, or other similar phenomena, or more often because of the presence of a continuous layer of lower clouds.

Table 8.—Code for form of High Cloud (CH) (Code 0509)

0	No cirrus, cirrocumulus or cirrostratus.
1	Cirrus in the form of filaments, strands or hooks, not progressively invading the sky (often called "mares' tails").
2	Dense cirrus, in patches or entangled sheaves, which usually do not increase and sometimes seem to be the remains of the upper part of a cumulonimbus: or cirrus with sproutings in the form of towers or battlements, or having the appearance of cumuliform tufts.
3	Dense cirrus, often in the form of an anvil: either the remains of the upper parts of a cumulonimbus or parts of distant cumulonimbus, the cumuliform portions of which cannot be seen.
4	Cirrus in the form of hooks or of filaments, or both, progressively invading the sky: they generally become denser as a whole.
5	Cirrus, often in bands converging towards one point or two points of the horizon, and cirrostratus, or cirrostratus alone: in either case, they are progressively invading the sky, and generally growing denser as a whole, but the continuous veil does not reach 45 degrees above the horizon.
6	Cirrus, often in bands converging towards one point or two points of the horizon, and cirrostratus, or cirrostratus alone: in either case, they are progressively invading the sky, and generally growing denser as a whole; the continuous veil extends more than 45 degrees above the horizon, without the sky being totally covered.
7	Veil of cirrostratus completely covering the celestial dome.
8	Cirrostratus not progressively invading the sky and not completely covering the celestial dome.
9	Cirrocumulus alone or cirrocumulus accompanied by cirrus or cirrostratus, or both, but cirrocumulus is the predominant cirriform cloud.
/	Cirrus, cirrocumulus and cirrostratus are invisible owing to darkness, fog, blowing dust or sand, or other similar phenomena, or more often because of the presence of a continuous layer of lower clouds.

Table 9.—Code for Cloud Height (h) (Code 1600)

Code figure	Height of base of cloud metres
0	0-50
1	50-100
2	100-200
3	200-300
4	300-600
5	600-1,000
6	1,000-1,500
7	1,500-2,000
8	2,000-2,500
9	Above 2,500
/	Height of base of cloud not known or base of clouds at a level lower and tops at a level higher than that of the station.

Note 1.—If there is no cloud at all code figure 9 is reported.
Note 2.—If there is fog, and the sky is discernible through the fog, the cloud form, height and amount are reported as if no fog were present. If the sky is not discernible through the fog the height of the base of the cloud is reckoned as 0.

Note 3.—Height above ground of the base of cloud. If there is cloud of Form CL reported, h refers to this cloud. If, however, there is no cloud of Form CL and there is cloud of Form CM h refers to this cloud.

Table 10.—Code for Characteristic of Barometric Tendency (a) (Code 0200)		Table 11.—Code for Type of Cloud (C) (Code 0500)		Table 12.—Code for Height of Cloud (h₁h₂) (Code 1677)	
0 = Increasing, then decreasing; atmospheric pressure the same as or higher than 3 hrs ago.		0 = Cirrus (Ci).		Code figures 01–50: × 30 = height in metres. Code figures 56–80: — 50 × 3 = height in hundreds of metres.	
1 = Increasing, then steady; or increasing, then increasing more slowly.		1 = Cirrocumulus (Cc).		CODE FIGURES 81–89	
2 = Increasing (steadily or unsteadily).		2 = Cirrostratus (Cs).		Code figures Metres	
3 = Decreasing or steady, then increasing; or increasing, then increasing more rapidly.		3 = Altcumulus (Ac).		81 = 10,500	
4 = Steady, atmospheric pressure the same as 3 hrs ago.		4 = Altostratus (As).		82 = 12,000	
5 = Decreasing, then increasing; atmospheric pressure the same as or lower than 3 hrs ago.		5 = Nimbostratus (Ns).		83 = 13,500	
6 = Decreasing, then steady; or decreasing, then decreasing more slowly.		6 = Stratocumulus (Sc).		84 = 15,000	
7 = Decreasing (steadily or unsteadily).		7 = Stratus (St).		85 = 16,500	
8 = Steady or increasing, then decreasing; or decreasing, then decreasing more rapidly.		8 = Cumulus (Cu).		86 = 18,000	
		9 = Cumulonimbus (Cb).		87 = 19,500	
		/ = Cloud not visible owing to darkness, fog, duststorm, sandstorm or other analogous phenomena.		88 = 21,000	
				89 = >21,000	
				*Only used when cloud height cannot be determined with greater accuracy.	
				Table 13.—Code for State of Ground (E) (Code 0900)	
				0 ... Ground dry.	
				1 ... " moist.	
				2 ... " wet.	
				3 ... " frozen.	
				4 ... Glaze or ice on ground but no snow or melting snow.	
				5 ... Snow or melting snow (with or without ice) covering less than one half of ground.	
				6 ... Snow or melting snow (with or without ice) covering more than one-half of ground (but not completely).	
				7 ... Snow or melting snow (with or without ice) covering ground completely.	
				8 ... Loose dry snow, dust or sand covering more than one half of ground (but not completely).	
				9 ... Loose dry snow, dust or sand covering ground completely.	
Table 14.—Code for Direction in which Ship has moved (D_s) (Code 0700)		Table 15.—Code for Speed of Ship (v_s) (Code 4451)		Table 16.—Code for Period of Waves (P_w) (Code 3155)	
0 = Stationary.		kt		sec	
1 = North-east.		0 = 0		0 = 10	
2 = East.		1 = 1–5		1 = 11	
3 = South-east.		2 = 6–10		2 = 12	
4 = South.		3 = 11–15		3 = 13	
5 = South-west.		4 = 16–20		4 = 14 or more	
6 = West.		5 = 21–25		5 = 5 or less	
7 = North-west.		6 = 26–30		6 = 6	
8 = North.		7 = 31–35		7 = 7	
9 = No definite direction or unknown.		8 = 36–40		8 = 8	
		9 = >40		9 = 9	

CONV
TA
°C

40
39
38
37
36
35
34
33
32
31

30
29
28
27
26
25
24
23
22
21

20
19
18
17
16
15
14
13
12
11

10. Small Business

0
1
2
3
4
5
6
7
8
9

1 2 3 4 5 6 7 8 9 10 11 12 13 14 15 16 17 18 19 20 21 22 23 24 25 26 27 28 29 30 31 32 33 34 35 36 37 38 39 40 41 42 43 44 45 46 47 48 49 50 51 52 53 54 55 56 57 58 59 60 61 62 63 64 65 66 67 68 69 70 71 72 73 74 75 76 77 78 79 80 81 82 83 84 85 86 87 88 89 90 91 92 93 94 95 96 97 98 99 100 101 102 103 104 105 106 107 108 109 110 111 112 113 114 115 116 117 118 119 120 121 122 123 124 125 126 127 128 129 130 131 132 133 134 135 136 137 138 139 140 141 142 143 144 145 146 147 148 149 150 151 152 153 154 155 156 157 158 159 160 161 162 163 164 165 166 167 168 169 170 171 172 173 174 175 176 177 178 179 180 181 182 183 184 185 186 187 188 189 190 191 192 193 194 195 196 197 198 199 200 201 202 203 204 205 206 207 208 209 210 211 212 213 214 215 216 217 218 219 220 221 222 223 224 225 226 227 228 229 230 231 232 233 234 235 236 237 238 239 240 241 242 243 244 245 246 247 248 249 250 251 252 253 254 255 256 257 258 259 260 261 262 263 264 265 266 267 268 269 270 271 272 273 274 275 276 277 278 279 280 281 282 283 284 285 286 287 288 289 290 291 292 293 294 295 296 297 298 299 300 301 302 303 304 305 306 307 308 309 310 311 312 313 314 315 316 317 318 319 320 321 322 323 324 325 326 327 328 329 330 331 332 333 334 335 336 337 338 339 340 341 342 343 344 345 346 347 348 349 350 351 352 353 354 355 356 357 358 359 360 361 362 363 364 365 366 367 368 369 370 371 372 373 374 375 376 377 378 379 380 381 382 383 384 385 386 387 388 389 390 391 392 393 394 395 396 397 398 399 400 401 402 403 404 405 406 407 408 409 410 411 412 413 414 415 416 417 418 419 420 421 422 423 424 425 426 427 428 429 430 431 432 433 434 435 436 437 438 439 440 441 442 443 444 445 446 447 448 449 450 451 452 453 454 455 456 457 458 459 460 461 462 463 464 465 466 467 468 469 470 471 472 473 474 475 476 477 478 479 480 481 482 483 484 485 486 487 488 489 490 491 492 493 494 495 496 497 498 499 500 501 502 503 504 505 506 507 508 509 510 511 512 513 514 515 516 517 518 519 520 521 522 523 524 525 526 527 528 529 530 531 532 533 534 535 536 537 538 539 540 541 542 543 544 545 546 547 548 549 550 551 552 553 554 555 556 557 558 559 560 561 562 563 564 565 566 567 568 569 570 571 572 573 574 575 576 577 578 579 580 581 582 583 584 585 586 587 588 589 590 591 592 593 594 595 596 597 598 599 600 601 602 603 604 605 606 607 608 609 610 611 612 613 614 615 616 617 618 619 620 621 622 623 624 625 626 627 628 629 630 631 632 633 634 635 636 637 638 639 640 641 642 643 644 645 646 647 648 649 650 651 652 653 654 655 656 657 658 659 660 661 662 663 664 665 666 667 668 669 670 671 672 673 674 675 676 677 678 679 680 681 682 683 684 685 686 687 688 689 690 691 692 693 694 695 696 697 698 699 700 701 702 703 704 705 706 707 708 709 710 711 712 713 714 715 716 717 718 719 720 721 722 723 724 725 726 727 728 729 730 731 732 733 734 735 736 737 738 739 740 741 742 743 744 745 746 747 748 749 750 751 752 753 754 755 756 757 758 759 760 761 762 763 764 765 766 767 768 769 770 771 772 773 774 775 776 777 778 779 780 781 782 783 784 785 786 787 788 789 790 791 792 793 794 795 796 797 798 799 800 801 802 803 804 805 806 807 808 809 810 811 812 813 814 815 816 817 818 819 820 821 822 823 824 825 826 827 828 829 830 831 832 833 834 835 836 837 838 839 840 841 842 843 844 845 846 847 848 849 850 851 852 853 854 855 856 857 858 859 860 861 862 863 864 865 866 867 868 869 870 871 872 873 874 875 876 877 878 879 880 881 882 883 884 885 886 887 888 889 890 891 892 893 894 895 896 897 898 899 900 901 902 903 904 905 906 907 908 909 910 911 912 913 914 915 916 917 918 919 920 921 922 923 924 925 926 927 928 929 930 931 932 933 934 935 936 937 938 939 940 941 942 943 944 945 946 947 948 949 950 951 952 953 954 955 956 957 958 959 960 961 962 963 964 965 966 967 968 969 970 971 972 973 974 975 976 977 978 979 980 981 982 983 984 985 986 987 988 989 990 991 992 993 994 995 996 997 998 999 1000 1001 1002 1003 1004 1005 1006 1007 1008 1009 1010 1011 1012 1013 1014 1015 1016 1017 1018 1019 1020 1021 1022 1023 1024 1025 1026 1027 1028 1029 1030 1031 1032 1033 1034 1035 1036 1037 1038 1039 1040 1

—2
—2
—2
—2
—2
—2
—2
—2
—2
—2

10

1

10

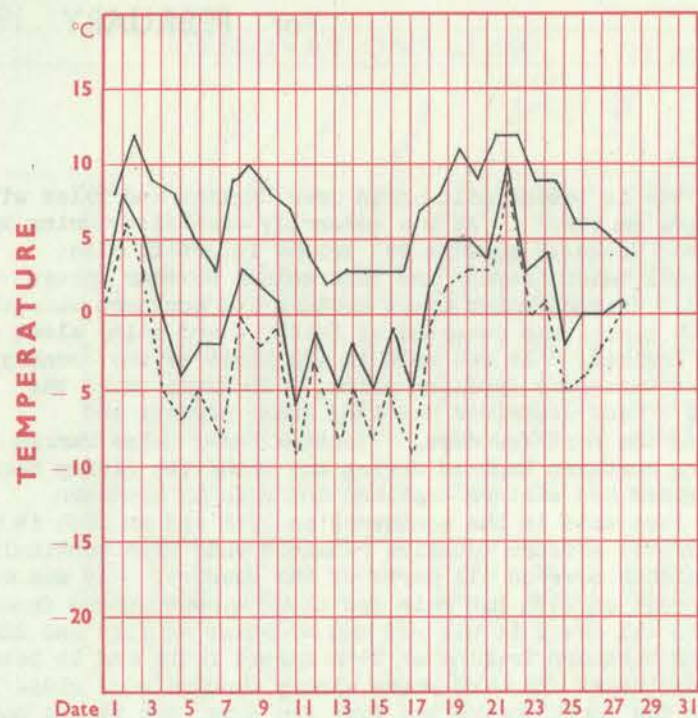
FINNINGLEY:- days of air frost 09

RHOOSE:- ~~Mean minimum 02.5~~ total rainfall 106

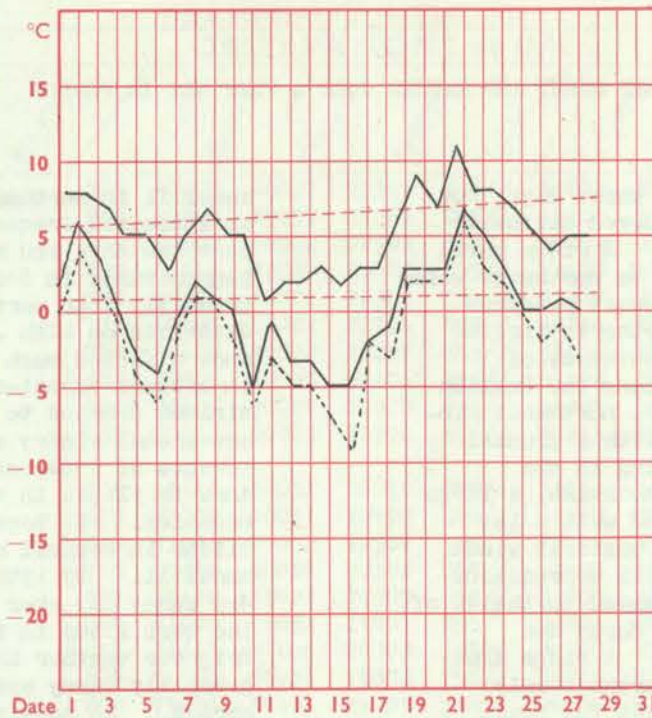
ALDER GROVE: - Max fall in 24 hr 12 on 17

FINNINGLEY:- days of air frost 09

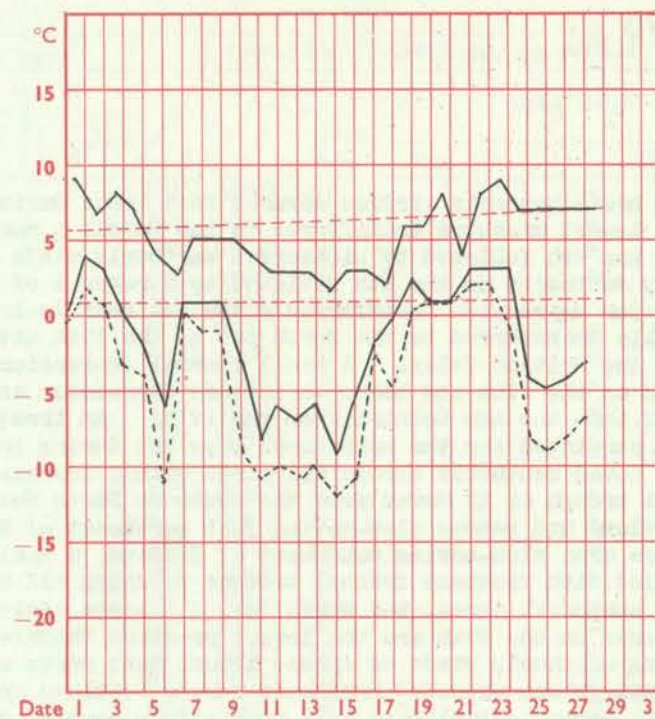
LONDON (Kew)



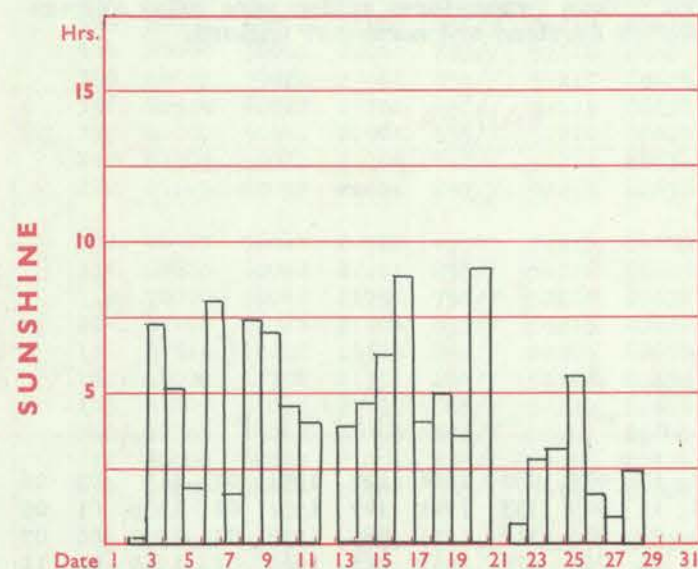
MANCHESTER (Ringway)



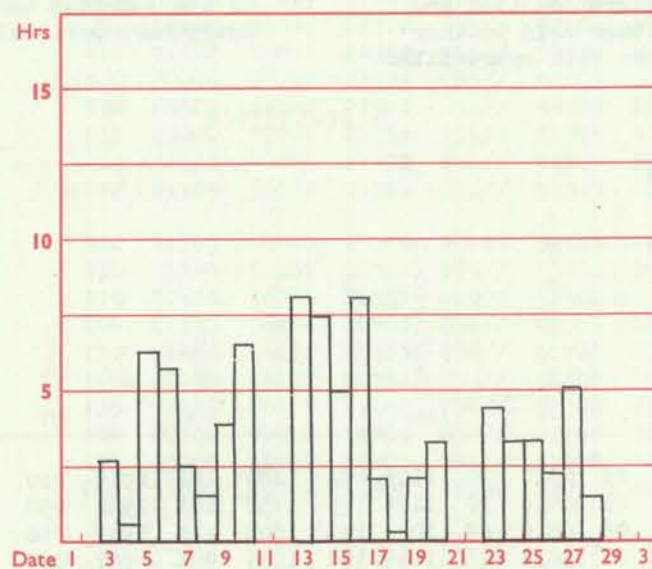
GLASGOW (Abbotsinch)



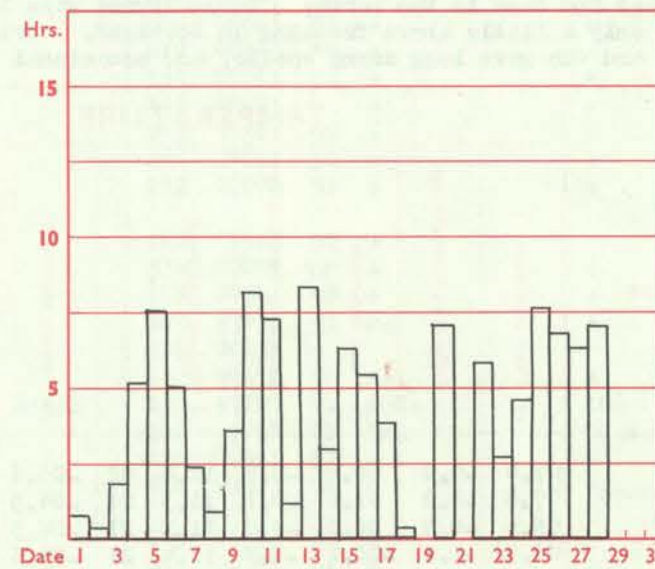
Maximum temperatures read at 21 h. G.M.T. daily, and minimum temperatures, read at 09 h. G.M.T. daily, are shown in full lines. Grass minimum temperatures, read at 09 h. G.M.T. daily, are shown by a pecked line. Pecked lines in red show normal values. (1931-1960)



Total for month 110 30-year (1931-1960) average 64 hrs.

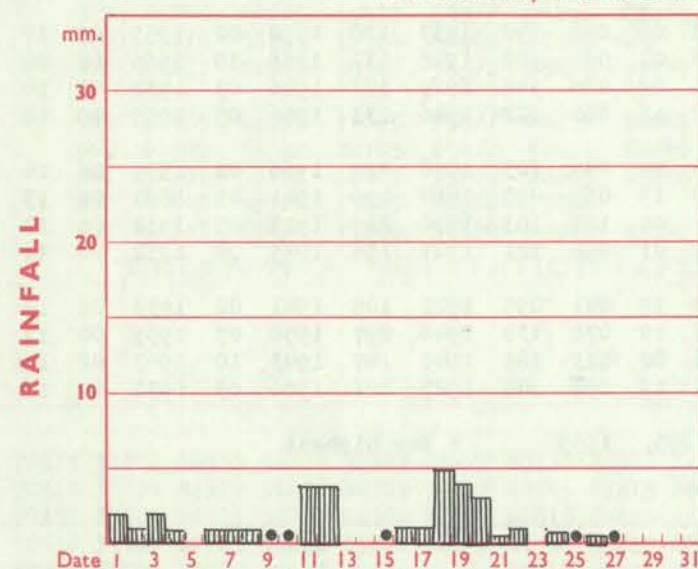


Total for month 85 30-year (1931-1960) average 55 hrs.

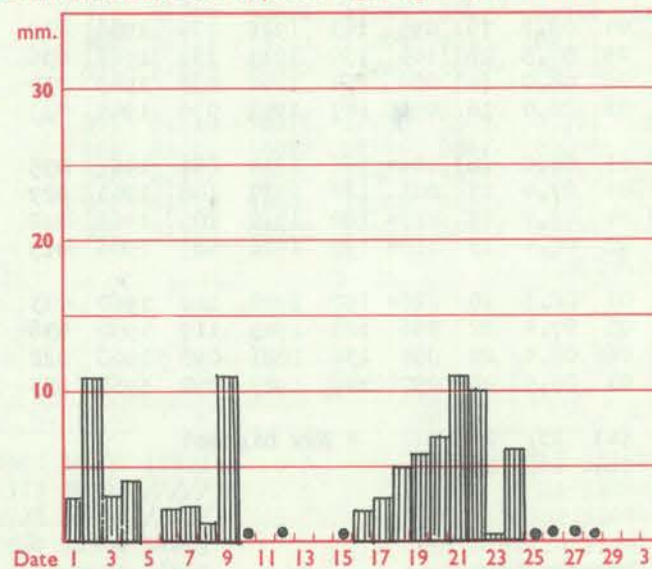


Total for month 118 30-year (1931-1960) average 60 hrs.

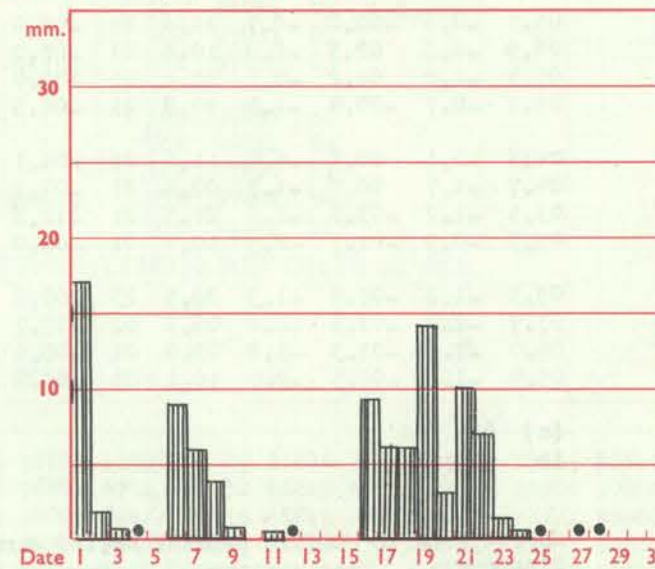
The rainfall entry made for each day represents the total fall for the 24-hour period beginning at 09 h. G.M.T. on that day. Trace (less than 0.05 mm) is indicated by "●"



Total for month 36 35-year (1916-1950) average 39 mm.



Total for month 25 35-year (1916-1950) average 60 mm.



Total for month 98 35-year (1916-1950) average 81 mm.

RATES OF SUBSCRIPTION: Single copy 3d. or post free 5d.; one year 5/-

Apply to Director-General, Meteorological Office, London Road, Bracknell, Berkshire.

H.M.S.O. Press, Bracknell, Berks.

DAILY WEATHER REPORT OF THE BRITISH METEOROLOGICAL OFFICE

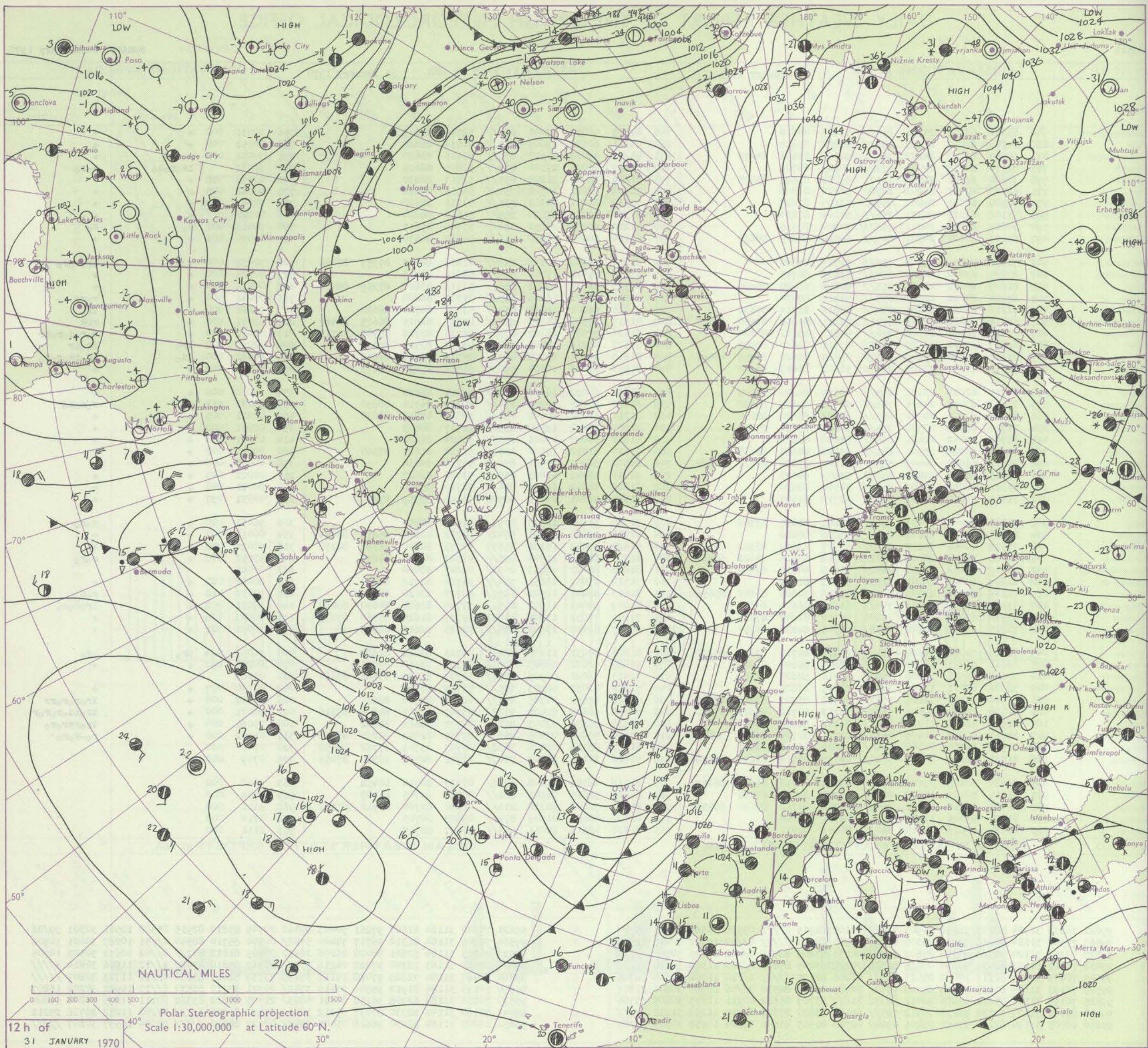
No. 39518

Date of Issue

Sunday 1 February 1970

Code FM 11.D		OBSERVATIONS at 12h.										OBSERVATIONS at 18h.										OBSERVATIONS during DAY				
		31 January 1970										31 January 1970														
Station	ill	Nddff	VVwww	PPPTT	N _h L _h C _h M _h C _h H	T _d app	8N ₅ Ch ₅ h ₅	8N ₅ Ch ₅ h ₅	8N ₅ Ch ₅ h ₅	ill	Nddff	VVwww	PPPTT	N _h L _h C _h M _h C _h H	T _d app	8N ₅ Ch ₅ h ₅	8N ₅ Ch ₅ h ₅	8N ₅ Ch ₅ h ₅	ill	RRT x E	SSS	WEATHER				
																						09h.—15h.	15h.—21h.			
Boscombe Down	746	81410	62022	23901	854//	53603	88618			746	81315	58052	19401	854//	52716	88619				746	00031	000	+	+		
Hurn	862	71206	62012	23603	755//	53802	87628			862	81611	60032	19005	855//	50519	88627				862	00051	000	+	+		
Thorney Island	871	60707	66012	24102	35701	52000	83656	84073		871	81007	59022	20602	855//	50615	88620				871	00051	002	+	+		
Manston	797	81110	24776	24001	873//	00209	88706			797	81207	56027	22300	854//	52805	88615				797	91033		1s ₀ r ₀ s ₀	s ₀ s ₀		
Gatwick	776	30000	62011	24504	15501	53003	81623	83075		776	81606	58021	21202	855//	53713	88622				776	00051	028	+	+		
Kew	775	12002	62011	24203	18500	54000	81828			775	71606	62021	20502	755//	54815	87626				775	00041	025	+	+		
Heathrow	772	71508	62022	24202	755//	53105	87626			772	71510	61021	20602	755//	53715	87626				772	00041	019	+	+		
Honington	586	71106	62012	24301	756//	54004	87630			586	81311	61032	22150	855//	54610	88624				586	00021		+	+		
Wattisham	590	70607	61022	24201	756//	54000	87635			590	71210	56777	22150	754//	53707	87615				590	97013	001	s ₀	s ₀		
Gorleston	497	81113	60022	24301	855//	50210	84625	88630		497	61110	60022	22850	656//	54710	86630				497	00020	001	+	+		
Aberporth	502	71532	56051	17501	756//	52715	87640			502	81537	56602	10103	6567/	01636	86645	87359	88460		502	92031	000	+	1r ₀ r ₀ r ₀		
Ross-on-Wye	627	81805	63022	22901	864//	53605	88715			627	81506	57022	17702	864//	52615	88715				627	00021	000	+	+		
Filton	628	81609	61052	23401	855//	54602	83620	88625		628	81513	58032	17702	6567/	51718	86640	87359	88460		628	00031	000	+	+		
Rhoose	715	81214	64022	22202	855//	53811	88624			715	81216	60022	16303	855//	01721	88620				715	01041	000	+	r ₀ rr		
Chivenor	707	71216	62022	20404	754//	50811	81714	87630		707	81218	59602	14405	854//	03725	84714	88620			707	91061	000	+	1r ₀		
Mount Batten	827	81314	62052	20806	7541/	03811	81618	87650	88465	827	81517	58506	15307	6542/	05723	82615	86625	88460		827	02071	000	+	rDR		
St. Mawgan	817	81419	56051	19306	854//	04813	85612	88620		817	81626	32586	12107	873//	06731	83706	85708	88712		817	02071	000	+	r ₀ r ₀ d ₀ r ₀ rr		
Scilly	804	81517	58022	16909	3552/	07717	83620	88458		804	81527	59216	09409	854//	09730	83710	88619			804	02092	000	1r ₀	1r ₀ ir		
Culdrose	809	81416	58052	19608	2557/	05815	82628	83359	88462	809	81513	50505	13208	853//	07729	86709	88616			809	96081	000	1d ₀	1d ₀ ir ₀ r ₀ r ₀		
Guernsey	894	71513	72032	23304	754/2	51502	83619	86640		894	81513	60022	18804	55637	01616	85630	88275			894	00051	002	+	+		
Elmdon	534	81710	62022	23101	855//	54807	84620	88627		534	81511	60032	18900	855//	52718	88621				534	00010	000	+	+		
Cardington	559	71703	62022	24601	755//	53108	83625	87630		559	81210	37057	20201	854//	00819	86710	88630			559	97031	018	s ₀	s ₀ r ₀ r ₀		
Wittering	462	81409	61022	24301	855//	53003	83620	88630		462	81311	61032	20201	855//	52817	84620	88630			462	00021	003	+	+		
Watnall	354	71710	61042	23501	755//	54805	83620	87625		354	81709	50042	19300	855//	52717	88623				354	00011	000	+	+		
Shawbury	414	81708	59042	22401	855//	53808	88620			414	61612	56042	17201	655//	53722	86620				414	00011	000	+	+		
Finningley	360	81608	69022	23501	855//	53802	84625	88635		360	71610	62012	19100	1553/	51718	81625	87360			360	00021	000	+	+		
Kilnsea	396	81812	66022	24402	5857/	51105	83820	85625	88360	396	81822	66032	20501	856//	52718	88634				396	00021	000	+	+		
Leeming	257	61913	56041	22402	65600	53803	86630			257	81816	58042	17801	855//	53720	88623				257	00021	003	+	+		
Tynemouth	262	81816	48052	21602	856//	54704	88630			262	81623	58022	16901	856//	52717	88630				262	00021	000	+	+		
Carlisle	222	31614	59011	20202	11531	54712	81825			222	71615	48041	14701	40976	54624	83359	87270			222	00031	037	+	+		
Valley	302	71518	59041	18203	1557/	53821	81625	87360		302	81728	61042	11805	8097/	01625	88459				302	96051	000	+	r ₀ r ₀		
Ringway	334	81513	60022	22101	854//	55808	88618			334	81511	59022	17201	5542/	54722	82618	85650	88459		334	00011	000	+	+		
Squires Gate	318	71518	40041	20802	35731	53717	83650	86362		318	81520	45042	15101	45677	52723	84640	86362	88270		318	00021	003	+	+		
Ronaldsway	204	81413	60012	18004	6541/	01718	83616	84622	88462	204	81322	58042	11704	855//	02727	83624	88657			204	97051	000	+	r ₀ r ₀		
Mull of Galloway	131	81419	60022	16103	4642/	51618	84712	88460		131	81828	60022	08803	8092/	01847	88460				131	00041			+		
Eskdalemuir	162	21609	62051	19901	11532	53813	81825			162	71712	23051	14651	754//	54724	82712	86640			162	00021	022	+	+		
Prestwick	135	71719	64022	17303	6853/	53816	81826	83648	85656	135	81613	58041	11502	3557/	53728	83620	88459			135	97032	018	+	r ₀ s ₀		
Abbotsinch	140	71207	62045	18203	754//	51712	86619	87645		140	81009	50042	11702	6551/	52734	83624	84650	88460		140	97031	002	+	1r ₀ s ₀ s ₀		
Leuchars	171	71710	69012	19203	25601	51712	82640	87075		171	71609	72032	13801	15531	52727	81625	85360	87075		171	00043	036	+	+		
Dyce	091	71915	65031	19302	6863/	52506	81830	83650		091	81717															

CHART OF WEATHER IN PART OF NORTHERN HEMISPHERE



Emotion
onbols

LOUD
Cloud
Sym Amount
(oktas)

0
1 or less
2
3
4
5
6
7 or more
8

Obscured
fading or
useful data.

OTHER
Sym Weather

izzle
and
izzle

and snow

W

shower

and snow
lower

shower

shower

Thunderstorm

WIND

Wind
speed
(knots)

Calm

1-2

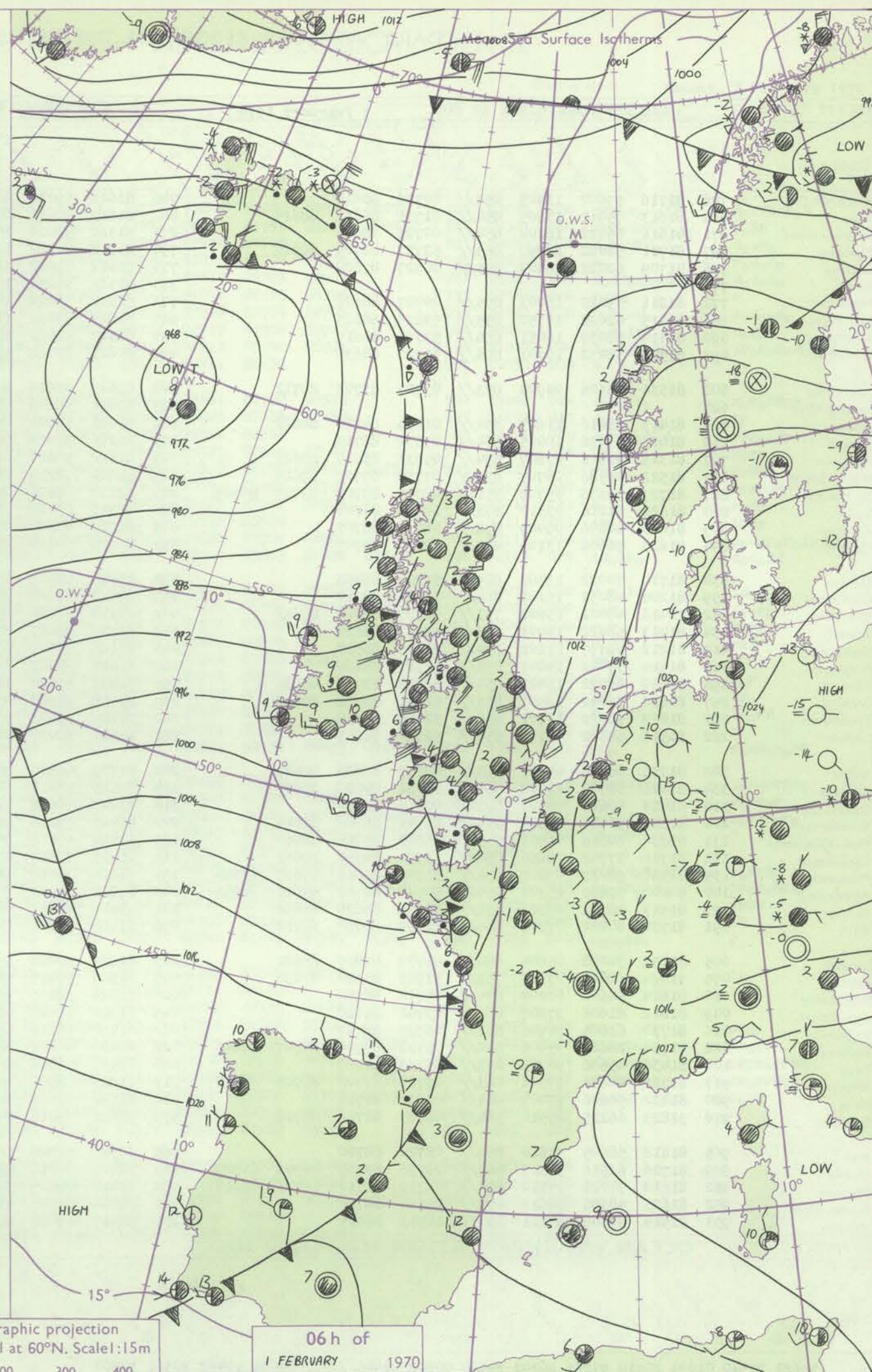
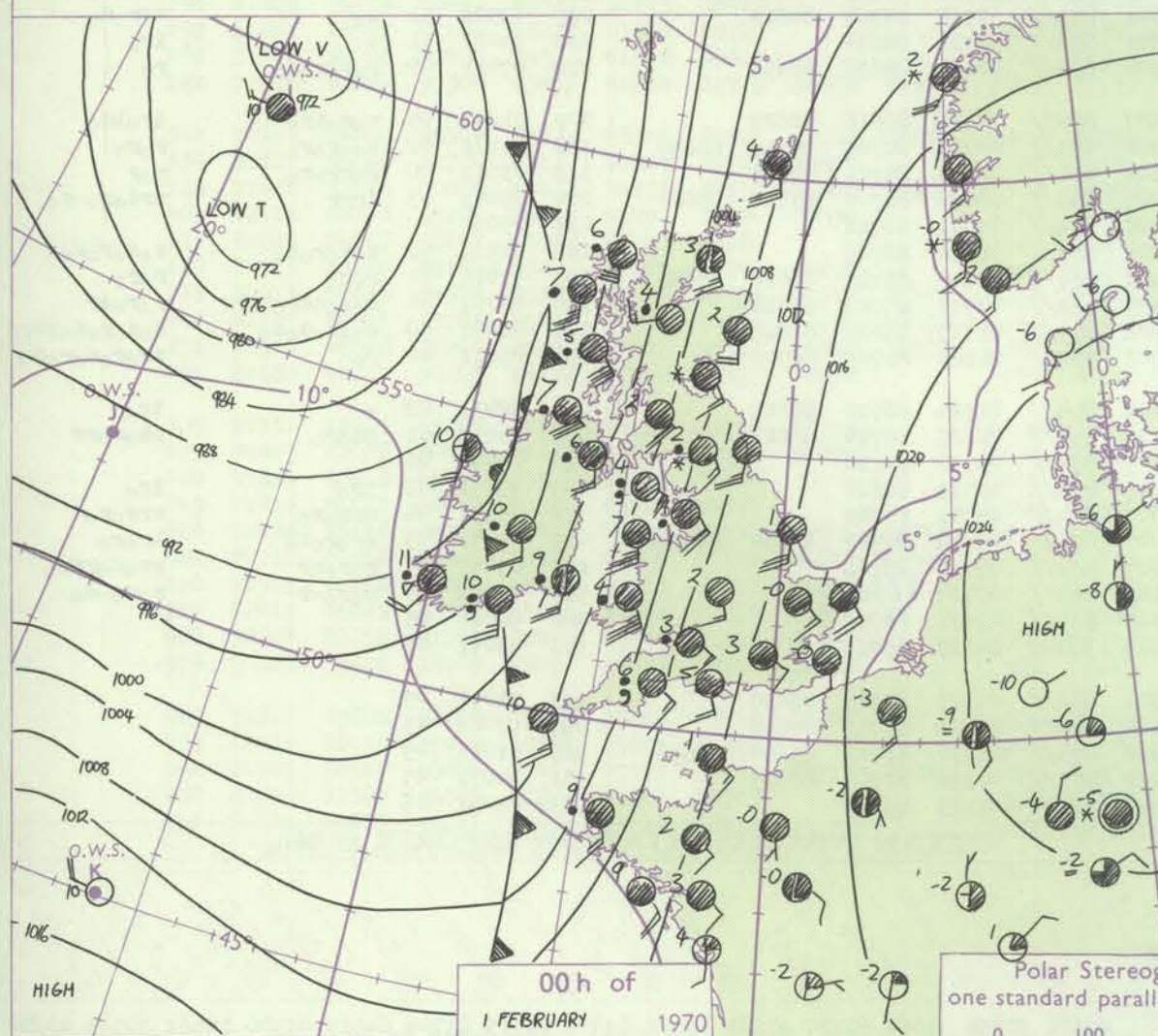
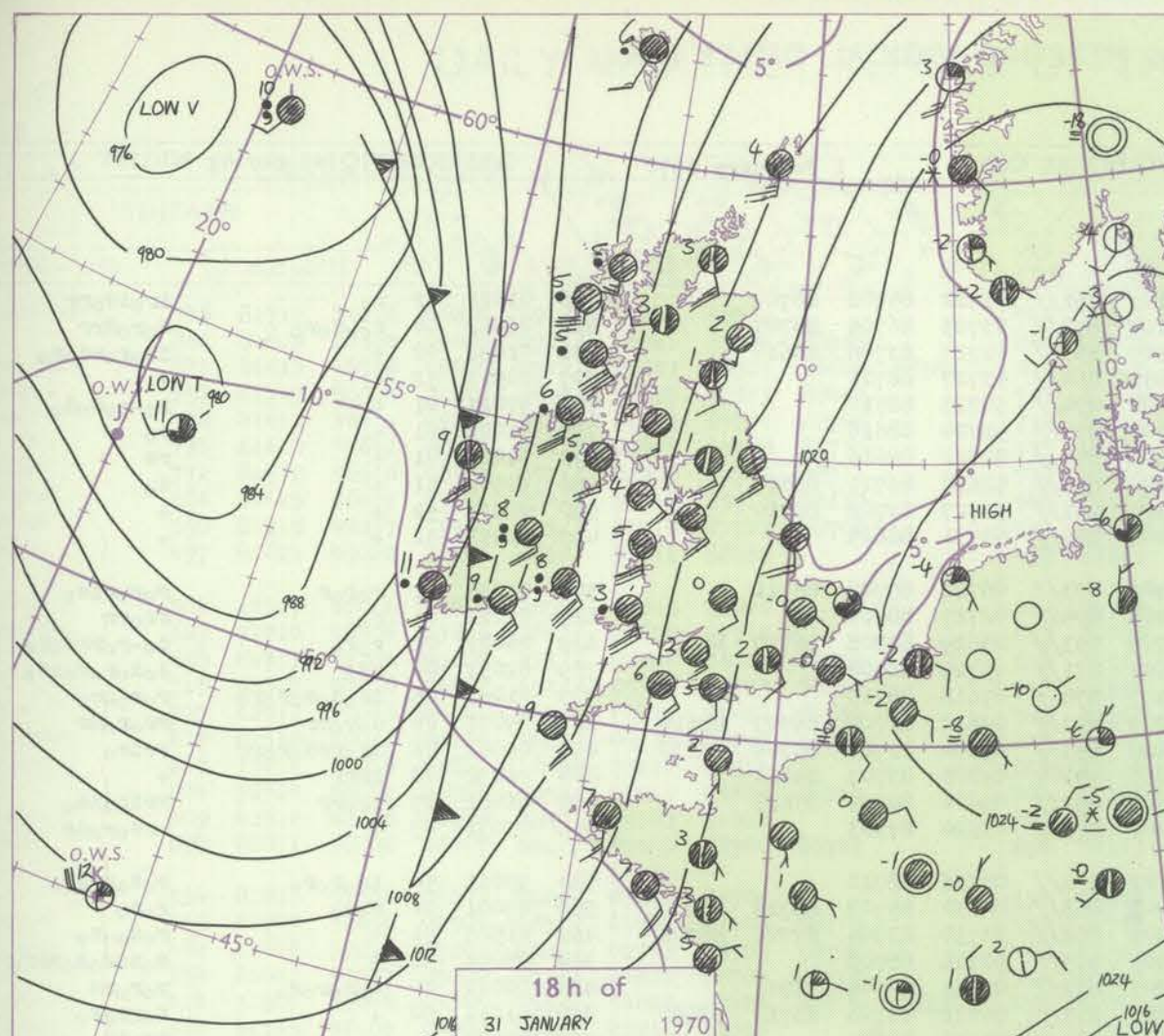
3-7

8-12

13-17

For additional
higher add

48-52



Polar Stereographic projection
one standard parallel at 60°N. Scale: 1:5m

0 100 200 300 400

GENERAL SYNOPTIC DEVELOPMENT

The ridge over the British Isles yesterday moved east to produce a cell of high pressure over east Germany by this morning. A deepening depression near O.W.S. 'J' yesterday moved north and is now between O.W.S. 'I' and Iceland. The frontal system associated with this centre moved into Ireland yesterday afternoon and its

slow eastward movement should carry it clear of most parts of the British Isles by dusk tonight. A further depression in mid Atlantic will move east to be off the southwest approaches by tomorrow morning.

Issued at midday Sunday 1 February 1970

DAILY WEATHER REPORT OF THE BRITISH METEOROLOGICAL OFFICE (contd.)

Code FM I.I.D		OBSERVATIONS at 00h.										1 February 1970										OBSERVATIONS at 06h.										1 February 1970										OBSERVATIONS during NIGHT									
Station	iii	Nddff	VVwwW	PPPTT	N _h Ch _h Ch _h	T _d app	BN _h Ch _h h _s	BN _h Ch _h h _s	BN _h Ch _h h _s	iii	Nddff	VVwwW	PPPTT	N _h Ch _h Ch _h	T _d app	BN _h Ch _h h _s	BN _h Ch _h h _s	BN _h Ch _h h _s	iii	Nddff	VVwwW	PPPTT	N _h Ch _h Ch _h	T _d app	BN _h Ch _h h _s	BN _h Ch _h h _s	BN _h Ch _h h _s	iii	RRT _n E	T _g T _g	WEATHER																				
																															21h.—03h.	03h.—09h.																			
Boscombe Down	746	81716	59602	13903	854//	00726	88615			746	81618	59216	08103	861//	01722	85702	88704		746	01021	02	r _o	ir _o id _o rr																												
Hurn	862	81613	75012	13605	854//	01731	86617	88625		862	81612	40616	08104	872//	03723	86705	88707		862	06042	04	r _o -d _o r _o	d _o r _o Rrr																												
Thorney Island	871	81616	66022	16104	854//	00725	88618			871	81520	56026	10504	853//	02729	83708	88610		871	01032	02	+	ir _o r _o rd _o r _o																												
Manston	797	81711	58022	18250	863//	52727	82709	88710		797	81718	70022	12851	864//	53727	88711			797	00513	52	+	+																												
Gatwick	776	71709	62022	16403	755//	00727	87620			776	81612	59602	11402	874//	50723	88710			776	97021	01	+	r _o -r _o sod _o																												
Kew	775									775	81511	58212	10403	854//	51724	88616			775	91021	01	+	r _o																												
Heathrow	772	81211	59022	16003	855//	00727	88626			772	81512	59232	10602	854//	00722	88616			772	91021	01	+	rs																												
Honington	586	81415	62022	17750	855//	53823	88623			586	81613	59022	11800	854//	52628	86711	88618		586	97501	51	+	s _o																												
Wattisham	590	81314	58037	18051	854//	53724	88619			590	81517	48022	12350	863//	52727	83708	88710		590	00513	52	+	+																												
Gorleston	497	81520	58032	17701	856//	51727	88630			497	81621	60022	12102	855//	53731	88625			497	00521	52	+	+																												
Aberporth	502	81536	48606	04904	873//	03723	83707	88712		502	81629	48616	97706	873//	06722	85708	88711		502	03031	01	r _o r _o r	r _o r _o rid _o																												
Ross-on-Wye	627									627	81811	48606	05203	8042/	02727	88510			627	02021	01	r _o	rr _o rr																												
Filton	628	81413	58616	11603	854//	01834	84716	88622		628	81415	58606	05704	853//	03629	83708	86710	88615		628	04021	02	r _o r _o	d _o -r _o rrd _o r _o																											
Rhoose	715	81415	57026	10005	864//	03832	88710			715	81216	40616	04105	871//	05729	88702			715	02031	02	rd _o	d _o d _o r _o r _o ir _o																												
Chivenor	707	81315	48616	07807	854//	05733	85710	88627		707	81412	56616	02507	874//	07618	88710			707	01061	05	ir _o d _o r _o r _o r _o	r _o r _o pr _o																												
Mount Batten	827	81522	48586	08707	853//	07735	87709	88615		827	81824	32216	03209	852//	09620	82704	86707	88614		827	09071	04	d _o r _o rr	rr _o r _o dr																											
St. Mawgan	817	81727	37636	05708	871//	08737	83702	85703	88705	817	82212	58606	02409	853//	09604	81706	85709	88630		817	09061	06	ir _o rrd _o r _o rr	rrir _o																											
Scilly	804	81624	61216	03510	873//	10726	88706			804	42313	63026	02810	45300	09205	83707	84620		804	06092	08	irrr	+																												
Culdrose	809	81625	40606	06409	872//	08737	88705			809	62214	40606	03309	652//	09604	84704	85618		809	06082	07	ir _o rr	rrir _o id _o																												
Guernsey	894	81623	56606	13105	873//	02830	88709			894	81624	50636	08004	872//	03620	87703			894	03031	03	+	rrr _o r _o dr																												
Elmdon	534	81714	70022	13302	8092/	51728	88458			534	81714	58607	07102	874//	01726	88710			534	93011	50	ir _o r _o r _o	r _o s _o rrir _o																												
Cardington	559	81206	48052	16101	864//	51726	88710			559	81513	61602	09702	863//	00730	85708	88713		559	97001	01	r _o r _o	r _o s _o																												
Wittering	462	71416	48022	15800	753//	52727	86709	87622		462	81518	40682	09401	862//	51730	83704	87706	88708		462	01505	51	+	r _o s _o -s _o																											
Watnall	354	81413	58022	14001	855//	52727	88620			354	81514	28687	07901	873//	50728	88708			354	03005	51	+	s _o ssr _o s _o rrr _o																												
Shawbury	414	81212	48797	11102	8042/	51835	88518			414	81615	56607	05203	873//	01731	82709	88711		414	02011	00	s _o s _o r _o r _o	r _o r _o r																												
Finningley	360	81514	57042	14001	855//	51727	88624			360	81615	48687	07801	853//	50732	82708	83710	88650		360	01011	50	+	s _o rr _o s _o																											
Kilnsea	396	81830	66022	16401	854//	52722	83716	88630		396	81832	61022	10102	855//	51726	88625			396	97001		+	ir-ir _o																												
Leeming	257	81818	56042	12501	853//	51731	83708	88613		257	81719	28687	05601	853//	51735	84707	88614		257	02506	51	s _o	ssr _o s _o																												
Tynemouth	262	81825	58022	11701	856//	52728	88630			262	81824	58602	05801	856//	50722	88630			262	94001	51	+	ir _o																												
Carlisle	222	81516	58682	08102	856//	52837	88643			222	81621	62037	01104	856//	00637	84630	88656		222	97011	00	r _o s _o r _o s _o	r _o																												
Valley	302	81736	66026	04107	855//	03739	88620	88645		302	81739	66216	98407	854//	04728	86618	88622		302	01041	03	r _o r _o ir _o	ir _o id _o					</																							

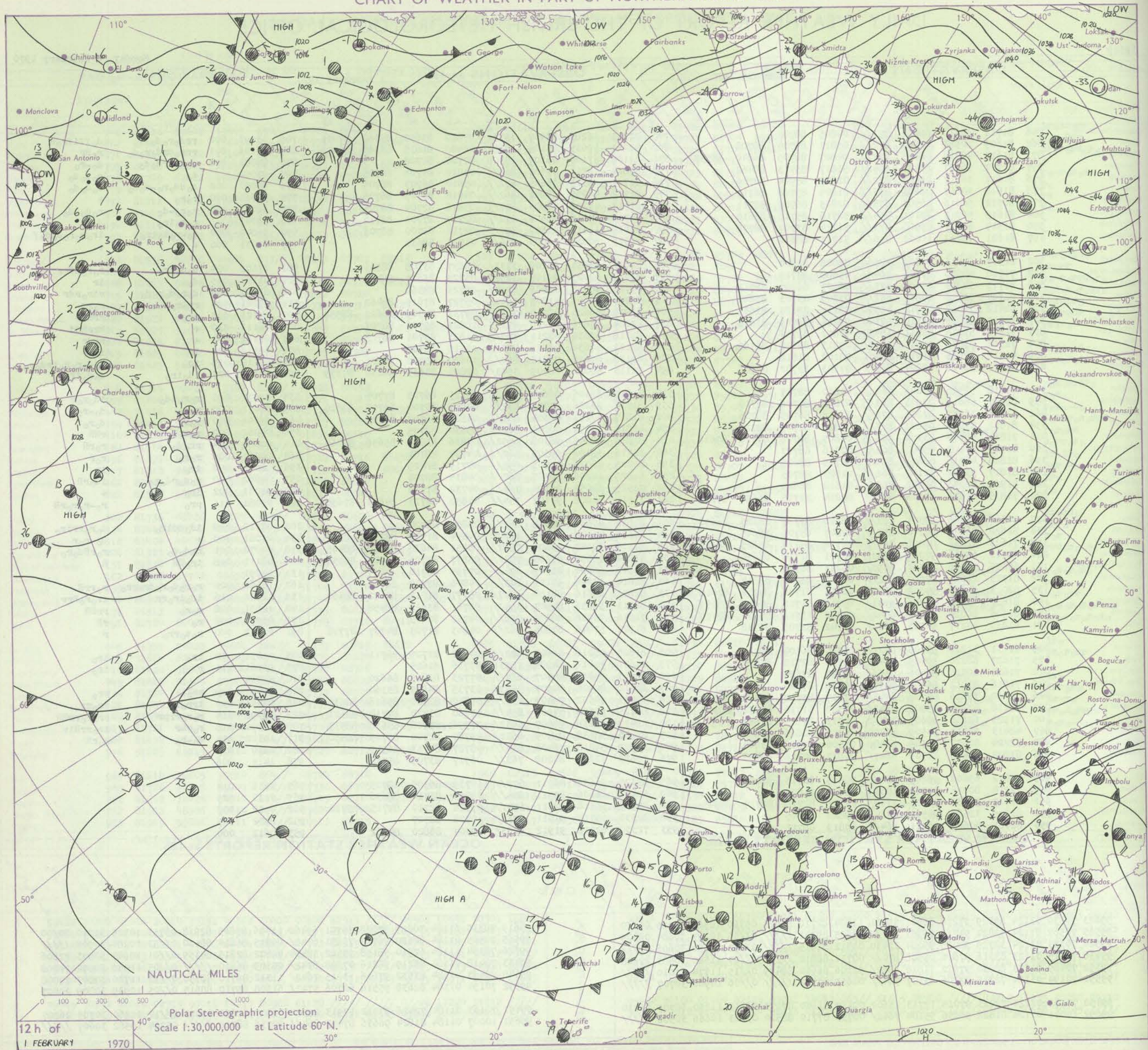
DAILY WEATHER REPORT OF THE BRITISH METEOROLOGICAL OFFICE

No. 39519

Date of Issue Monday 2 February 1970

Code FM II.D		OBSERVATIONS at 12h.										OBSERVATIONS at 18h.										OBSERVATIONS during DAY									
		1 February 1970										1 February 1970																			
Station		iii	Nddff	VVwww	PPPTT	N _h Ch _h C _h	T _d app	8N ₅ Ch ₅ h ₅	8N ₅ Ch ₅ h ₅	8N ₅ Ch ₅ h ₅	iii	Nddff	VVwww	PPPTT	N _h Ch _h C _h	T _d app	8N ₅ Ch ₅ h ₅	8N ₅ Ch ₅ h ₅	8N ₅ Ch ₅ h ₅	iii	RRT	T x E	SSS	WEATHER							
																									09h.—15h.	15h.—21h.					
Boscombe Down		746	81712	34216	06804	871//	04805	88702			746	72011	56285	03907	35731	07810	83650	85362	87075	746	03091	000			rrd _o r _o d _o ff	d _o ff1fr _o R					
Hurn		862	81609	22586	06607	872//	05811	85704	88708		862	72211	50035	05108	15671	06400	81635	83360	86075	862	04101	001			rrr _o dr _o r _o d _o	r _o Rr					
Thorney Island		871	81613	48516	08805	7722//	04807	86705	86640	88557	871	22108	37106	06107	15308	07708	81708			871	04081	000			d _o r _o dr _o d _o	d _o -r _o					
Manston		797	81717	56027	10401	5642//	51817	85713	88462		797	81814	40212	07604	862//	03810	83704	88705		797	97051	000			s _o	r _o d _o d _o					
Gatwick		776	81611	36517	09803	872//	02807	85704	88706		776	81711	18515	06505	872//	05810	86703	88705		776	95081	000			d _o dd _o r _o -d _o d _o	d _o d _o d _o					
Kew		775	81612	50612	08803	873//	01805	85708	88710		775	81712	48056	04906	862//	04818	82705	88706		775	97081	000			r _o r _o	+					
Heathrow		772	81512	56616	08903	873//	02805	86709	88711		772	81513	45206	04905	872//	05816	82704	88705		772	91081	000			r _o r _o -d _o	r _o d _o -d _o					
Honington		586	81615	56017	09101	854//	52718	85710	88630		586	81712	42216	05603	872//	02717	87704	88710		586	93041	000			r _o s _o ir _o	d _o r _o					
Wattisham		590	81515	40237	09900	373//	51714	83707	88708		590	81612	12616	06502	870//	02712	85700	88701		590	91042	000			s _o -r _o s _o ir _o	ir _o r _o r _o d _o d _o f					
Gorleston		497	81621	49022	10002	856//	51711	88630			497	81819	50022	06003	856//	01711	88630			497	00031	000			+	+					
Aberporth		502	22317	57016	01809	28500	08008	82820			502	81823	56651	96209	3732//	08637	83708	88535		502	07102	024			d _o d _o ir _o	r _o r _o RRrr					
Ross-on-Wye		627	71710	48506	03806	764//	05608	87710			627	82010	60025	00109	3552//	06725	83625	88458		627	01101	015			d _o	ir					
Filton		628	81713	32206	05007	873//	06704	86707	88712		628	81713	40055	01809	8097//	06723	88360			628	03101	009			d _o r _o d _o r _o d _o	rir _o rr					
Rhoose		715	62307	50216	04807	652//	07306	83703	85640		715	81708	60601	01309	7542//	05727	87615	88462		715	05101	024			rrr _o r _o	r _o rr					
Chivenor		707	62412	70018	04911	45530	08112	82620	83630		707	81919	56621	00910	7532//	09732	84709	86622	88550	707	04121	023			pr _o	rrRrr					
Mount Batten		827	52510	59016	06110	58300	09214	82709	83818		827	82024	37626	03210	871//	10821	85702	88707		827	06111	030			+	RrrRdd					
St. Mawgan		817	12616	59016	05811	18430	07012	81710			817	82316	37636	02211	870//	11623	83701	88703		817	05112	031			+	rrdr					
Scilly		804	72314	59031	06811	3555//	09213	83628	86360		804	82123	48636	03111	873//	11515	88706			804	02112	021			ir	irrr					
Culdrose		809	42312	62056	06910	28401	08102	81818			809	82120	09626	03810	860//	10620	85700	88701		809	05112	036			id _o	d _o d _o r _o r _o ird _o r _o					
Guernsey		894	82011	58026	08007	851//	07103	83702	86703		894	72113	58022	08009	5543//	08801	83615	84630	87359	894	02111	027			id _o ir _o	d _o d _o ff					
Elmdon		534	81818	57506	05003	862//	03810	88705			534	71813	35105	00605	762//	05725	86703	87705		534	02071	000			r _o r _o id _o	id _o r _o r					
Cardington		559	81707	56616	07903	863//	01803	84706	88710		559	81714	23206	03705	852//	04817	83704	85708	88620	559	91071	000			r _o r _o	d _o -r _o					
Wittering		462	81618	32217	07202	872//	01712	86705	88706		462	81817	17202	02604	861//	04822	86702	88703		462	92061	000			r _o r	d _o r _o					
Watnall		354	81812	37217	05202	873//	01816	81707	88712		354	81813	23052	00005	862//	05830	88705			354	04062	000			r _o r _o	rrR					
Shawbury		414	71814	59046	03305	753//	04805	84708	85710	87618	414	81815	58045	98308	6552//	05836	83623	85656	88460	414	01081	004			rrr _o d _o	r _o rR					
Finningley		360	81715	37107	05002	863//	02716	88707			360	81715	37102	99505	862//	04727	88704			360	01061	000			r _o r _o	r _o r					
Kilnsea		396	81828	48216	06601	855//	50715	88625			396	82025	48026	01803	855//	02719	88625			396	92041	000			ir _o	ir _o					
Leeming		257	81817	23587	02102	862//	01823	88705			257	81820	14206	96405	862//	04835	88704			257	04062	000			r _o s _o rd _o r _o	id _o rR					
Tynemouth		262	81928	32056	02002	855//	01612	88625			262	71925	32052	96104	764//	04732	87710			262	91061	002			ir _o	+					
Carlisle		222	71815	62026	97906	6547//	02814	82715	86650	87359	222	71512	56608	91107	754//	04850	82713	84623	87650	222	01081	011			pr						

CHART OF WEATHER IN PART OF NORTHERN HEMISPHERE



CHARTS OF WEATHER IN WESTERN EUROPE

Enation
ymbols

LOUD
Cloud
Amount
(oktas)

0
1 or less
2
3
4
5
6
7 or more
8

Obscured
missing or
substantial data.

ATHER
Syn Weather

title

and
rizzle

and snow

ow

h shower

and snow
f shower

ow shower

shower

Thunderstorm

WIND

Wind
speed
(knots)

Calm

1-2

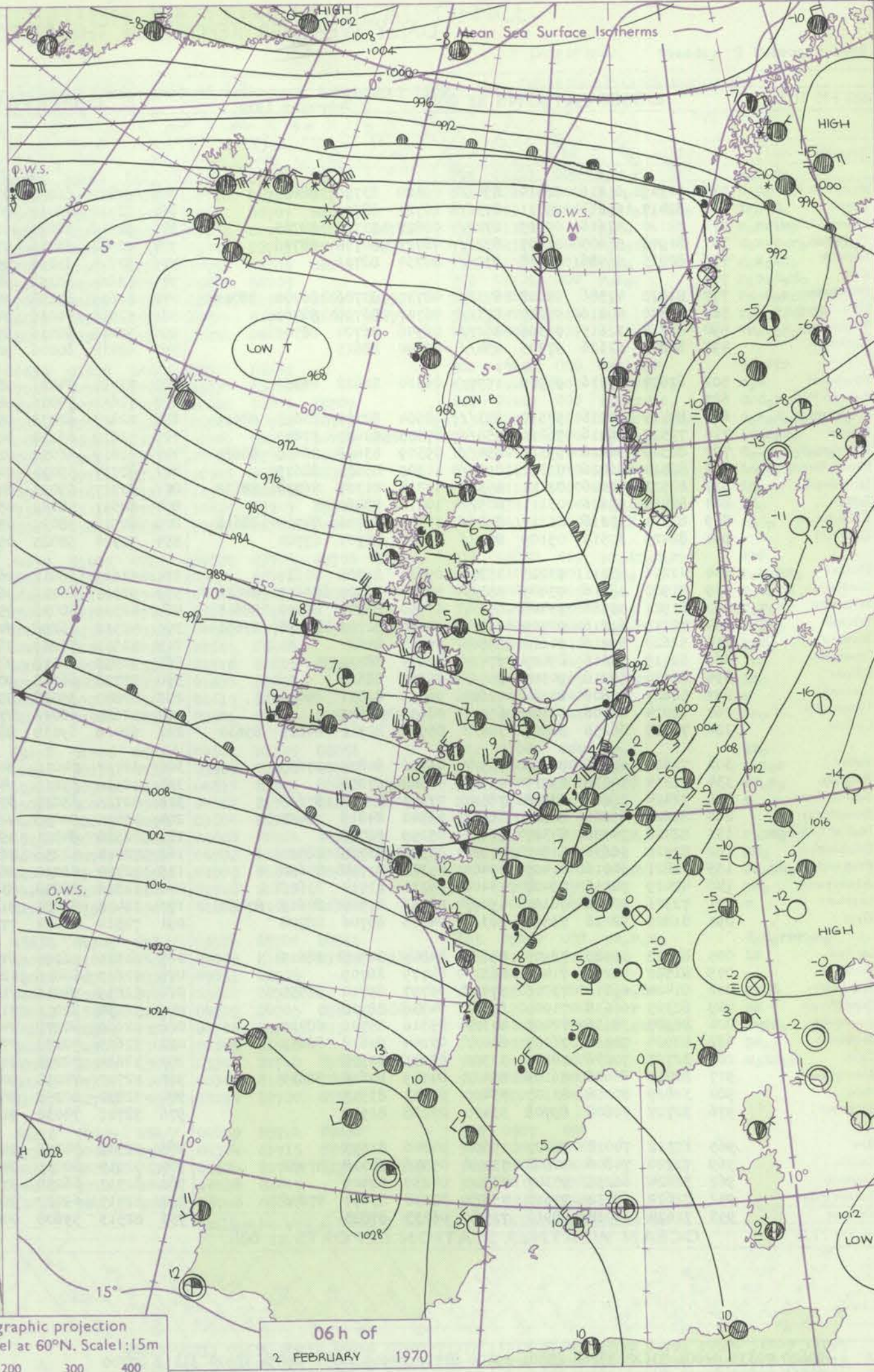
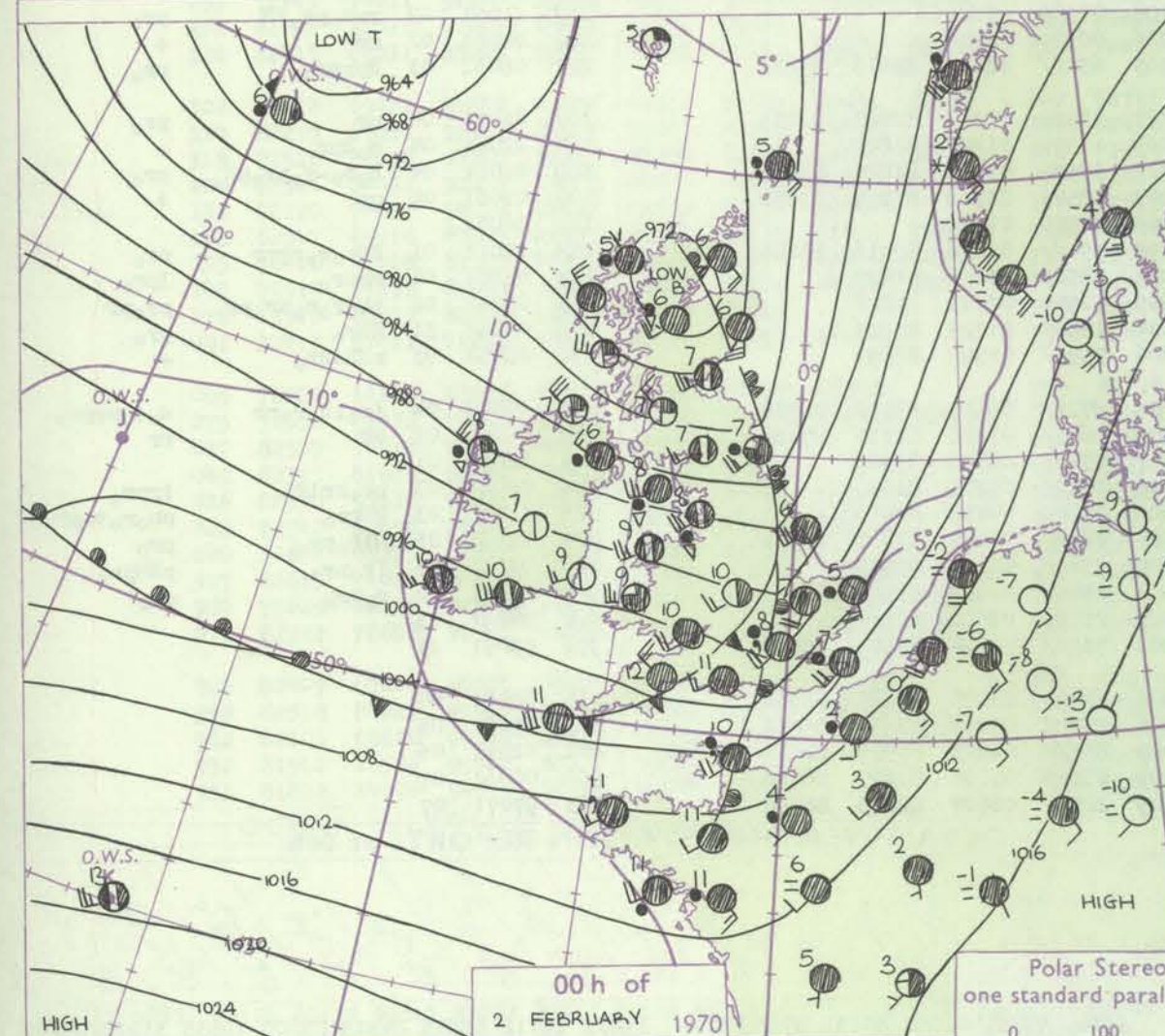
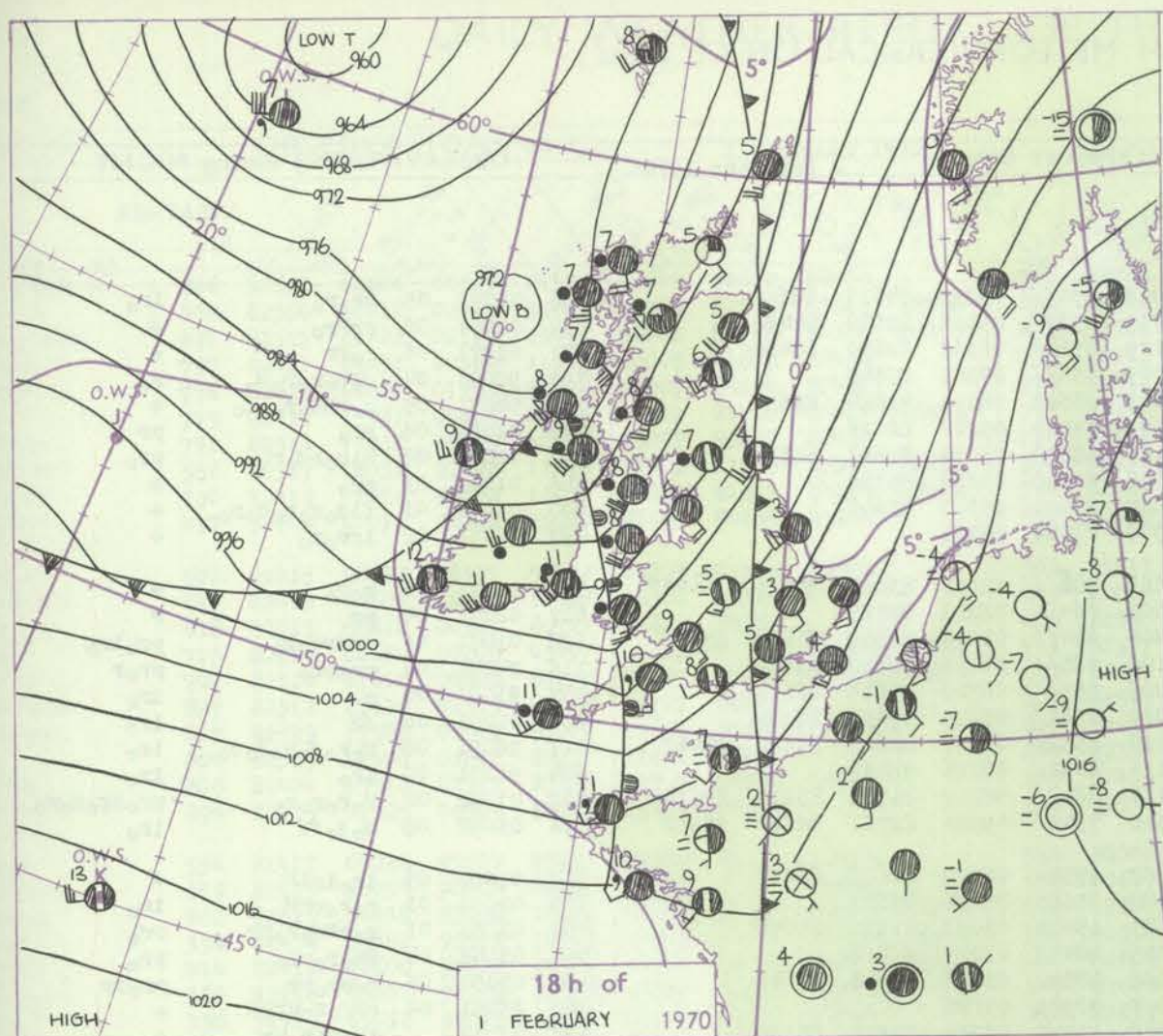
3-7

8-12

13-17

Additional
weather add

48-52



Polar Stereographic projection
one standard parallel at 60°N. Scale: 15m
0 100 200 300 400

GENERAL SYNOPTIC DEVELOPMENT

Pressure was low south of Iceland and high over central Europe. Troughs moved quickly east in the broad westerly airstream across the British Isles. During Sunday afternoon a small low centre developed in one of the troughs and moved northeastwards across Scotland. During the next 24 hours the depression south

of Iceland is expected to move slowly northeastwards with further troughs moving rapidly eastwards across most parts of Britain. Pressure will continue high over central Europe and to the southwest of Spain and Portugal.

Issued at midday Monday 2 February 1970

DAILY WEATHER REPORT OF THE BRITISH METEOROLOGICAL OFFICE (contd.)

Code FM II.D		OBSERVATIONS at 00h.										OBSERVATIONS at 06h.										OBSERVATIONS during NIGHT									
		2 February 1970										2 February 1970																			
Station		ill	Nddff	VVwwWW	PPPTT	N _h Ch _h Ch _h	T _d app	8N _s Ch _s h _s	8N _s Ch _s h _s	8N _s Ch _s h _s	ill	Nddff	VVwwWW	PPPTT	N _h Ch _h Ch _h	T _d app	8N _s Ch _s h _s	8N _s Ch _s h _s	8N _s Ch _s h _s	ill	RRT _n T _n E	T _g T _g	WEATHER								
																								21h.—03h.	03h.—09h.						
Boscombe Down		746	82319	61216	98510	854//	09620	83710	88620		746	82817	66032	00008	854//	05219	84617	88650		746	02071	05	Rr _o R _o		ir _o						
Hurn		862	82417	65216	99711	873//	10721	88706			862	72714	70022	00710	2567/	05312	82630	87460		862	02091	06	rrRr _o		+						
Thorney Island		871	82120	37616	00709	872//	08827	83703	88705		871	82516	58026	00109	2562/	06302	82630	88460		871	03071	06	r _o rr		+						
Manston		797	81918	56605	01607	872//	06729	86704	88706		797	72512	66026	97709	756//	07302	87645			797	92041	04	d _o d _o R _o R _o d _o		r _o						
Gatwick		776	82015	26586	00508	872//	08734	88703			776	52714	65016	99409	58500	06311	82824	83632		776	04071	05	r _o rRd _o R _o -d _o		+						
Kew		775									775	32614	80258	98109	25530	05212	82628			775	02081	06	rr _o		pr						
Heathrow		772	81920	42586	98608	873//	08735	83706	86708	88710	772	62619	65258	98109	68500	05217	82822	84635		772	02071	06	r _o R _o R _o d _o R _o		pr _o						
Honington		586	81820	40216	97007	873//	06740	86706	88708		586	52518	74036	94908	50930	03310	85358			586	01041	03	rr _o		+						
Wattisham		590	81718	32615	97306	862//	06748	86704	88706		590	32415	60036	95807	35600	05310	83640			590	01042	03	fl _o d _o R _o R _o d _o R _o		+						
Gorleston		497	81828	32626	97705	854//	05740	88615			497	02412	60016	92909	00900	04703				497	02052	02	irr _o R _o		+						
Aberporth		502	62627	59036	94909	1557/	06320	81628	86362		502	72724	74021	98608	785//	02116	83633	87656	82820	502	97071	06	r _o R _o		+						
Ross-on-Wye		627									627	72612	70026	98608	764/1	02215	87715			627	02071	04	rr		r						
Filton		628	82419	62216	97510	853//	08504	82709	83623	88656	628	72817	62038	99408	68472	03124	84818	84656	87075	628	01071	06	dr _o dr _o R _o		pr _o ir _o						
Rhoose		715	72529	66016	96810	755//	07508	83620	87640		715	72619	66258	00108	785//	06116	83820	87645		715	04071	06	rr _o pr _o		pr _o r						
Chivenor		707	82526	56026	99311	854//	09309	83616	86628	88634	707	82619	56022	02009	855//	06220	85626	88643		707	93091	08	r		ir _o						
Mount Batten		827	82514	56026	02311	855//	10309	85623	88629		827	82717	59022	04010	7562/	07215	87634	88462		827	01091	08	dd		ir _o						
St. Mawgan		817	82523	40026	02111	853//	10314	81707	86710	88618	817	82717	59022	04110	5552/	07217	82622	84628	88462	817	96091	08	r _o R _o d _o R _o d _o d _o		ir _o						
Scilly		804	82429	58026	03111	8092/	10211	88460			804	82521	58022	05111	8092/	08216	88458			804	91101	09	ir _o		ir _o						
Culdrose		809	82321	37216	03111	853//	10307	82706	84709	88616	809	82516	58022	05110	884//	08212	81712	83815	88634	809	01092	08	d _o R _o R _o R _o		pr _o ir _o R _o R _o						
Guernsey		894	82425	30515	05109	870//	09812	84701	87704		894	72724	58025	05510	7543/	09306	82712	85620	85650	894	03092	08	d _o d _o ff		ir _o						
Elmdon		534	42216	68211	93210	45300	09624	81708	83635		534	52619	68011	96307	55500	04219	81625	85656		534	01061	03	ir _o ir _o R		+						
Cardington		559	81920	58616	95409	853//	08749	83709	85617	88626	559	52514	66216	96408	55600	05224	85633			559	02051	03	R _o R _o rrR		ir _o						
Wittering		462	81921	58586	93408	852//	07750	83705	86707	88615	462	42519	80038	95507	15602	03227	81640	84070		462	03051	01	R _o rRd _o R _o pr		pr _o						
Watnall		354	72219	61216	90709	753//	08640	82709	83618	87656	354	42512	66258	94305	48400	03225	83812			354	03041	02	Rr _o R _o pr _o		pr _o						
Shawbury		414	52620	69216	91610	55500	07507	85624			414	32511	74258	96006	38500	03223	81820	83640		414	03051	03	R _o pr _o pr		pr _o pr						
Finningley		360	82119	74616	89409	874//	08644	88710			360	02919	82018	92007	00900	03226				360	03051	04	rrr _o R _o prpr		+						
Kilnsea		396	82030	59216	90306	855//	05867	88620			396	32728	66218	90406	11470	03211	81815	83360		396	03042		irrrir _o pr		+						
Leeming		257	52627	80806	85510	22622	06639	82831	84070		257	02820	85028	89106	00900	02221				257	11051	02	rrd _o pr _o RR		pr _o						
Tynemouth		262	62024	61606	83107	655//	06656	86625			262	02624	66026	87206	00900	02230				262	04051	02	rr		+						
Carlisle		222	72420	66256	82607	784//	05500	82712	84825	85630	222	62418	69038	88005	654//	02218	82618	85630		222	06051	03	Rprpr _o		pr _o						
Valley		302	72624	66256	90109	785//	06326																								

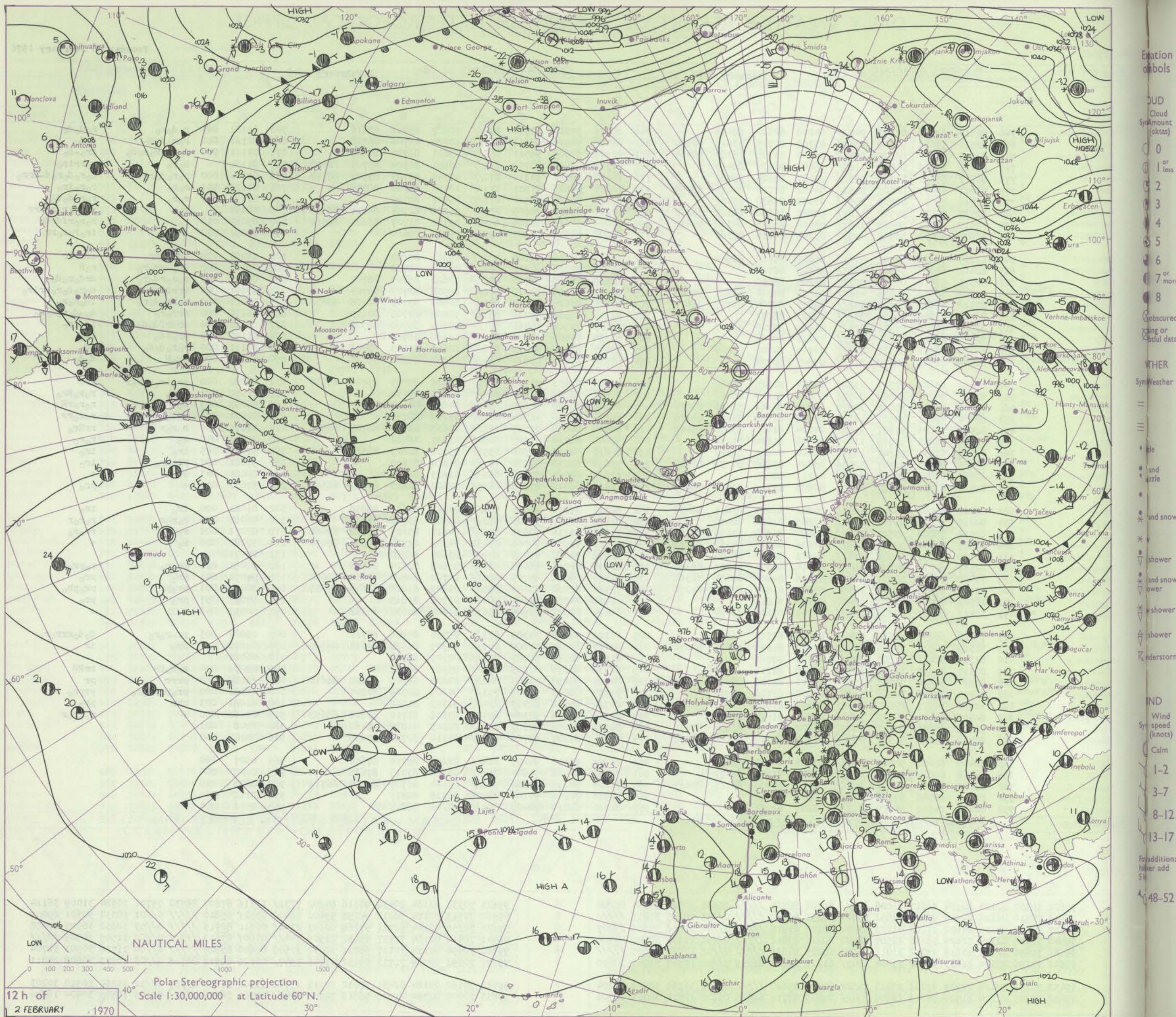
DAILY WEATHER REPORT OF THE BRITISH METEOROLOGICAL OFFICE

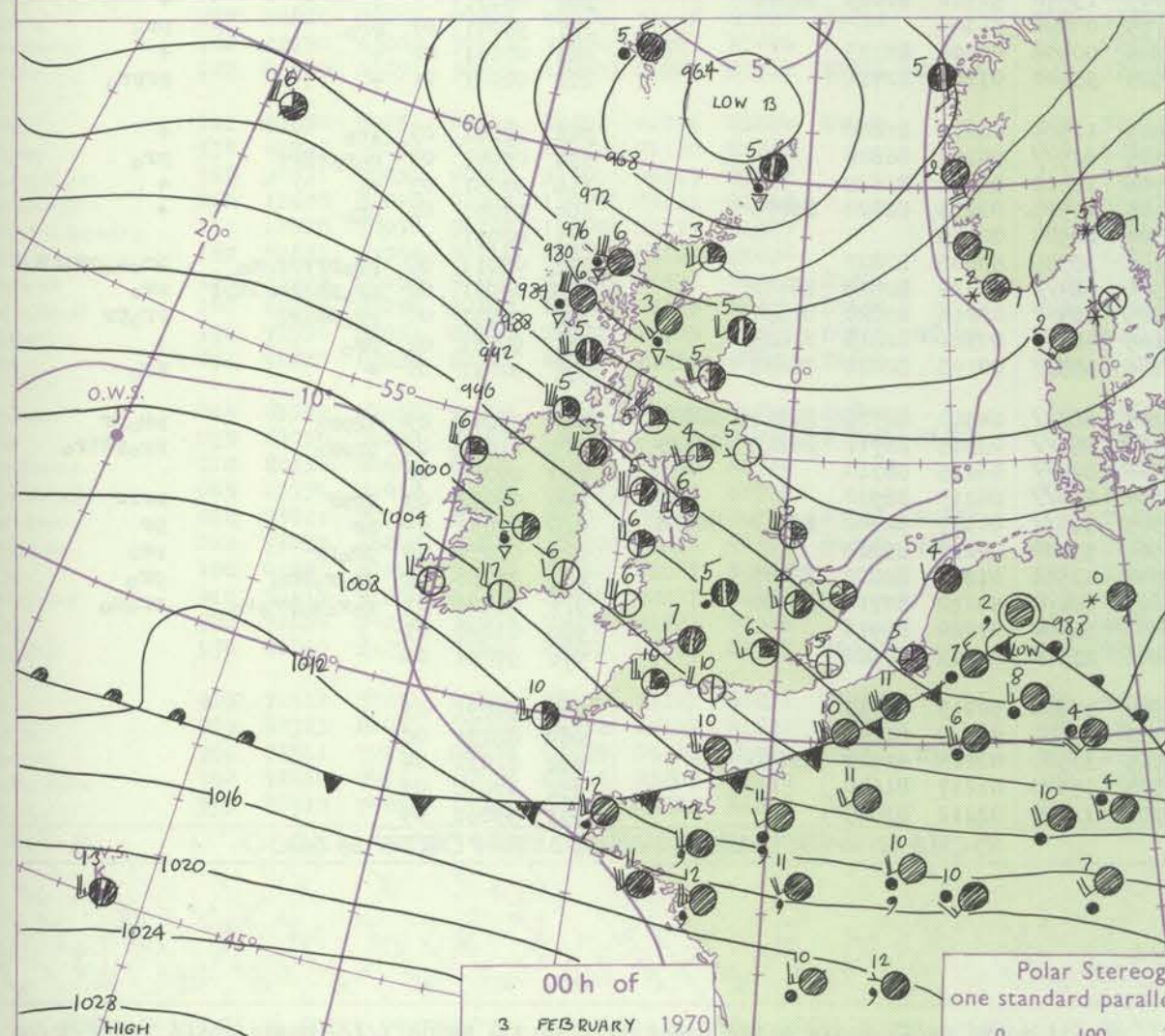
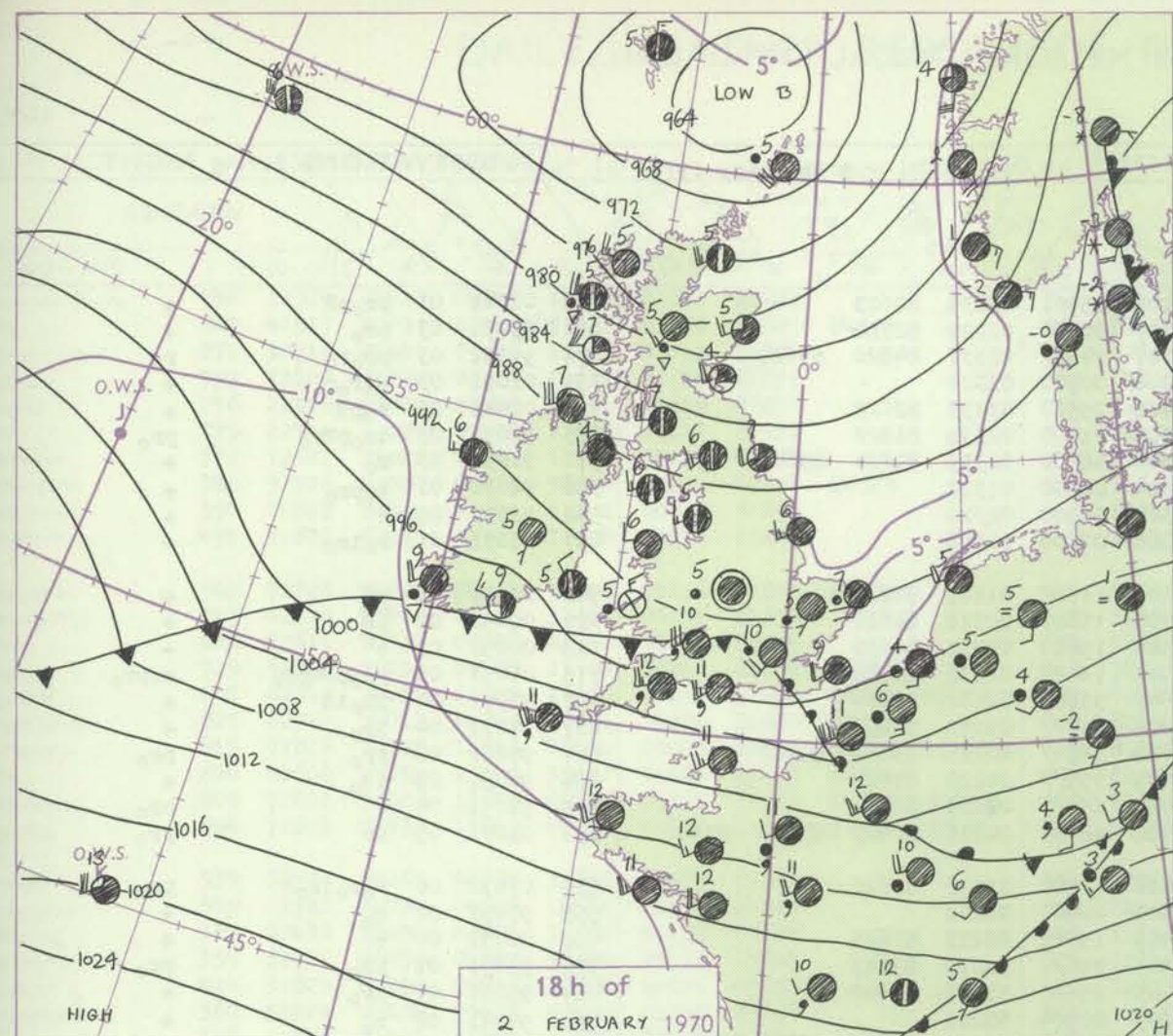
No. 39520

Date of Issue Tuesday 3 February 1970

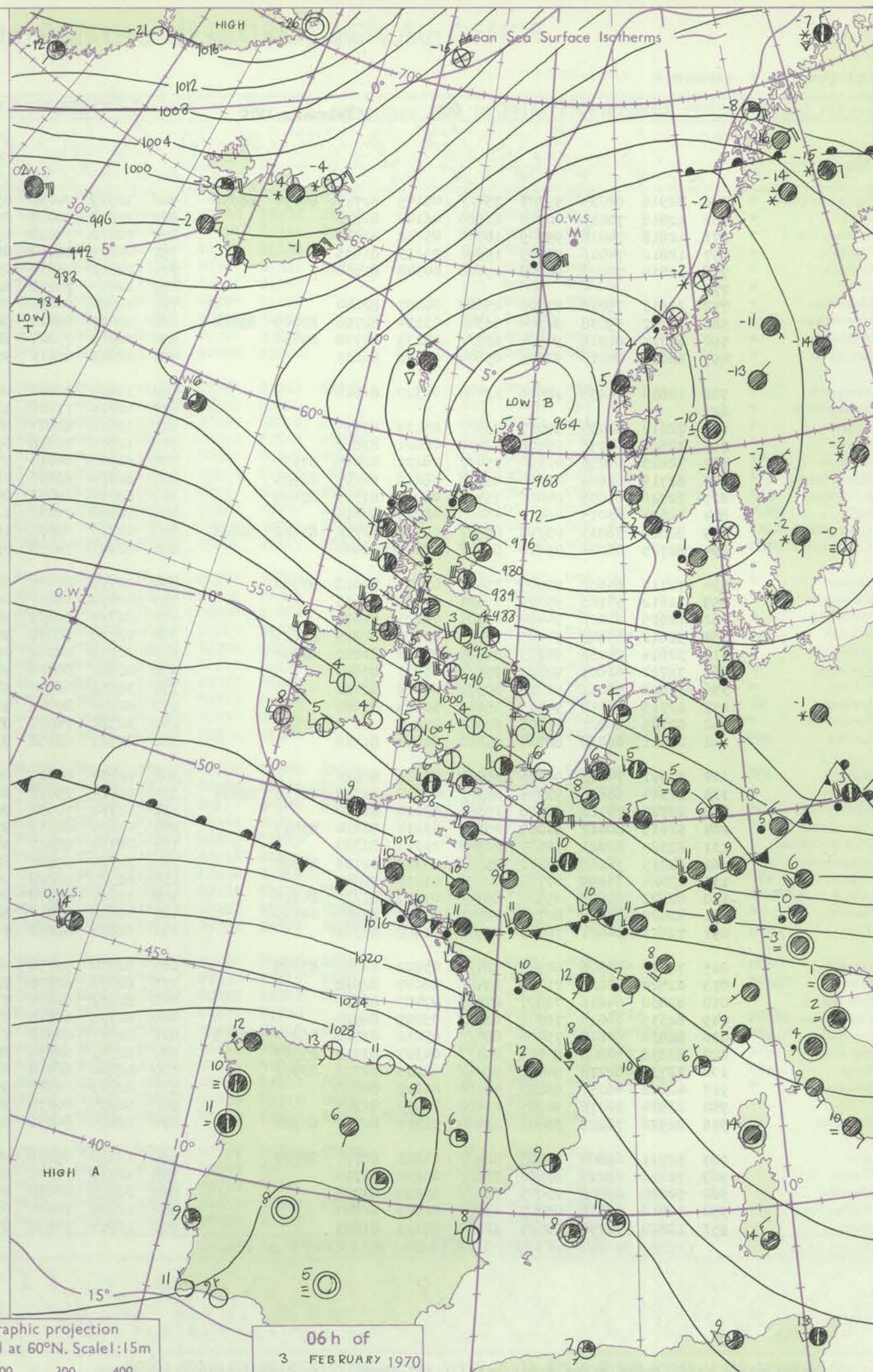
OBSERVATIONS at 12h.										OBSERVATIONS at 18h.										OBSERVATIONS during DAY									
2 February 1970										2 February 1970										2 February 1970									
Station	iii	Nddff	VVwww	PPPTT	N _h L _h C _M H	T _d app	8N _s Ch _s h _s	8N _s Ch _s h _s	8N _s Ch _s h _s	iii	Nddff	VVwww	PPPTT	N _h L _h C _M H	T _d app	8N _s Ch _s h _s	8N _s Ch _s h _s	8N _s Ch _s h _s	iii	RRT x E	SSS	WEATHER							
																						09h.—15h.	15h.—21h.						
Boscombe Down	746	82613	62606	01307	2452/	04000	82620	88459		746	82726	50516	93911	854//	10627	85712	88616		746	02121	000	r _o d _o r _o	r _o d _o d _o						
Hurn	862	82510	56612	02409	5542/	05703	82715	83625	88550	862	82426	40516	95911	863//	10720	86706	88708		862	02121	000	r _o r _o d _o d _o	d _o d _o						
Thorney Island	871	82517	64022	02309	2547/	06002	81715	86360	88465	871	82526	59605	95511	853//	09631	86707	88625		871	01111	000	r _o -d _o r _o d _o d _o	ir _o -d _o						
Manston	797	82411	69036	00509	1167/	06007	81835	88464		797	82318	68026	92709	872//	08851	82704	85707	88708	797	01121	000	r _o r _o	r _o rrir _o						
Gatwick	776	82612	66022	01709	5552/	05007	85624	88462		776	82418	20586	94310	872//	09740	82703	85707	88712	776	02111	000	r _o r _o d _o r _o	d _o r _o d _o r _o d _o -dr _o						
Kew	775	82411	59031	00409	6552/	04001	81720	86626	88459	775	82213	58616	91911	5732/	10751	85708	88545		775	01121	001	r _o r _o	r _o r _o ir _o						
Heathrow	772	82514	75032	00309	5567/	05003	85630	88462		772	82321	45615	92510	873//	09647	88709			772	01121	000	r _o r _o	r _o r _o d _o d _o						
Honington	586	82517	78031	97908	11677	03002	81830	83366	88272	586	82206	37636	92605	6532/	05829	81707	86616	88535	586	08092		r _o	r _o -r _o r _o rrrrr						
Wattisham	590	72419	72021	98608	11432	04004	81815	84362	87072	590	82004	56612	93306	6532/	05724	81707	86622	88550	590	09082	014	r _o	r _o r _o r _o frdr						
Gorleston	497	72609	60031	96408	45630	03105	84630	87360		497	82008	58636	92907	855//	05720	88620			497	05092	022	+	ir _o r _o r _o rr						
Aberporth	502	82215	56632	98307	5742/	05802	85712	88540		502	93513	00636	93305	9////	05311	89/00			502	15092	000	ddir _o rr	ffrrir						
Ross-on-Wye	627	82412	66606	99407	8042/	06302	88512			627	83010	57026	90512	874//	09630	88710			627	06121	000	ir _o -rr _o r _o	r _o R						
Filton	628	82513	56612	00307	8072/	05805	88550			628	82530	28506	92710	872//	10622	86705	88707		628	04101	000	r _o r _o d _o r _o	dr _o d _o r _o d _o						
Rhoose	715	82710	66636	00206	4542/	04812	82714	83624	88540	715	82531	20596	93710	871//	09508	83702	88703		715	13101	000	rrrdrfr _o r _o	d _o r _o d _o r _o drir _o						
Chivenor	707	82310	37636	00808	852//	08817	82704	86707	88618	707	82534	40616	96511	852//	10500	83703	86708	88616	707	07121	000	r _o rr _o d _o r _o	id _o r _o r _o						
Mount Batten	827	82312	27636	02309	871//	09723	88702			827	82527	40586	99211	852//	10002	87705	88615		827	04121	000	rrr _o r _o	d _o -d _o r _o d _o r _o						
St. Mawgan	817	82529	17586	01911	870//	11624	85700	88701		817	82633	32506	99711	871//	10505	85702	88703		817	03111	000	drdrf _o d _o	id _o ir _o						
Scilly	804	82329	32506	03811	872//	11611	88705			804	82334	40505	01611	873//	11306	88706			804	01122	000	ir _o id _o	id _o						
Culdrose	809	82424	19516	03911	871//	10717	84702	88704		809	82433	37505	01211	872//	10609	83705	88708		809	03111	000	r _o r _o d _o d _o	id _o						
Guernsey	894	82419	01505	06309	870//	09807	88700			894	82530	50025	03611	863//	10507	86708	88710		894	94111	000	id _o F	d _o d _o						
Elmdon	534	82412	65028	97507	2552/	04807	82625	88460		534	80000	24632	91905	6722/	04528	83703	85706	88550	534	05082	000	pr _o ir _o r _o r _o r	rrR						
Cardington	559	82415	56056	98608	8097/	05801	81360	88462		559	80607	28636	91905	864//	05833	88711			559	11092	001	r _o r _o	r _o r _o rr _o						
Wittering	462	82519	74038	97008	30977	03805	81362	83466	88270	462	82602	56636	92605	5542/	04622	85615	88527		462	06092	009	r _o	r _o r _o rr						
Watnall	354	82414	58051	95507	16317	04808	81708	83464	88278	354	82306	28636	91704	872//	03719	88705			354	02071	005	r _o r _o	r _o r _o rr						
Shawbury	414	82418	78606	97207	3552/	04804	81620	83630	88461	414	82806	40656	92505	6732/	04615	83707	86709	88518	414	08071	000	r _o r _o r	rrRr _o						
Finningley	360	72618	66031	93909	11606	03806	81830	87272		360	82608	62216	91205	8092/	03617	88460			360	93091	010	r _o	r _o r _o						
Kilnsea	396	72729	63031	94307	25571	03004	82625	86360		396	82617	58016	90706	2557/	03718	82625	88360		396	97071	045	ir _o	ir _o						
Leeming	257	72717	74021	91907	32476	03305	83816	84359	87268	257	72618	82038	88206	757//	01814	87650			257	97081	005	pr _o ir _o	ir _o						
Tynemouth	262	62724	61021	90407	655//	02111	86625			262	62620	66021	87207	656//	01615	86630			262	00081	043	+	+						
Carlisle	222	82415	62031	89807	5547/	02803	83712	85620	88460	222	72416	66012	87306	6857/	02606	82820	84627	86360	222	97071	010	+	pr _o						
Valley	302	82422	69022	94808	4557/	04812	81624	84635	88459	302	82711	69216	91506	854//	04611	83615	88656		302	01081	000	ir _o	ir _o						
Ringway	334	82215	65021	95407	2552/	02805	81620	88460		334	82408	40636	92105	873//	03609	83708	88710		334	06082	000	r _o r _o r	r _o r _o r						
Squires Gate	318	82518	58028	93707	3567/	05804	81630	83656	88465	318	72615	59216	90505	6552/	04810	83625	85650	87460	318	03071	000	r _o rR	rr _o r _o						
Ronaldsway	204	82521	80031	92207	15477	04606	81716	84362	88268	204	72617	75036	90006	25432	04302	81714	86360	87070	204	97081	000	r _o	+						
Mull of Galloway	131	82120	74031	90006	2642/	02603	82712	88460		131	62818	74022	88205	6098/	03604	86360			131	00071									
Eskdalemuir	162	62517	64018	87805	4843/	02004	82714	83822	86360	162	62416	48256	86004	3843/	01608	82714	84363		162	92051	011	pr _o r _o	r _o pr _o						
Prestwick	135	72418	67028	87507	48472	03806	82818	83635	86360	135	72721	66028	85707	6853/	04702	82820													

CHART OF WEATHER IN PART OF NORTHERN HEMISPHERE



Exation
obolsDUD
Cloud
Sym Amount
(oktas)0
1 or less2
3
4
5
6
7 or moreObscured
ing or
otul data.WHER
Sym Weather1
2
3
4
5
6
7
81
2
3
4
5
6
7
81
2
3
4
5
6
7
81
2
3
4
5
6
7
81
2
3
4
5
6
7
81
2
3
4
5
6
7
81
2
3
4
5
6
7
81
2
3
4
5
6
7
81
2
3
4
5
6
7
81
2
3
4
5
6
7
81
2
3
4
5
6
7
81
2
3
4
5
6
7
81
2
3
4
5
6
7
81
2
3
4
5
6
7
81
2
3
4
5
6
7
81
2
3
4
5
6
7
81
2
3
4
5
6
7
81
2
3
4
5
6
7
81
2
3
4
5
6
7
81
2
3
4
5
6
7
81
2
3
4
5
6
7
81
2
3
4
5
6
7
81
2
3
4
5
6
7
81
2
3
4
5
6
7
81
2
3
4
5
6
7
81
2
3
4
5
6
7
81
2
3
4
5
6
7
81
2
3
4
5
6
7
8Polar Stereographic projection
one standard parallel at 60°N. Scale: 1:5m

0 100 200 300 400



GENERAL SYNOPTIC DEVELOPMENT

The complex area of low pressure which yesterday extended from the Faroes to the south of Iceland has now become a single centre between Shetland and the Faroes with a trough of low pressure extending westwards to the south of Iceland. The frontal system with minor waves which was over southern England yesterday moved south into France leaving the British Isles in an unstable westerly airstream.

During the next 24 hours the main centre of low pressure will be transferred into Norway with the associated trough of low pressure swinging south across Scotland and lying to the west of Ireland. The unstable westerly airstream will persist over most of the British Isles but will veer to north over northern districts.

Issued at midday Tuesday 3 February 1970

DAILY WEATHER REPORT OF THE BRITISH METEOROLOGICAL OFFICE (contd.)

OBSERVATIONS at 00h.										OBSERVATIONS at 06h.										OBSERVATIONS during NIGHT									
3 February 1970										3 February 1970																			
Station	iii	Nddff	VVwww	PPPTT	N _h Ch _h C _h	T _d T _d app	8N _s Ch _s h _s	8N _s Ch _s h _s	8N _s Ch _s h _s	iii	Nddff	VVwww	PPPTT	N _h Ch _h C _h	T _d T _d app	8N _s Ch _s h _s	8N _s Ch _s h _s	8N _s Ch _s h _s	iii	RRRT _n E	T _g T _g	WEATHER							
																						21h.—03h.	03h.—09h.						
Boscombe Down	746	72916	62035	99707	754//	05145	81713	84634	86656	746	32919	74038	05105	25501	02235	82623			746	02041	01	pr	pr	+					
Hurn	862	12818	70015	00710	11500	06140	81822			862	22818	70028	05707	20930	01229	82362			862	02051	03	pr	pr	+					
Thorney Island	871	12818	74016	99909	18500	05252	81822			871	72712	74038	05107	745//	03337	84820	85629		871	91051	03	pr	pr	+					
Manston	797	12812	74016	95705	15601	05253	81635			797	02815	80010	00206	00900	03324				797	01051	03	pr	pr	+					
Gatwick	776	12814	70016	98208	15600	04348	81630			776	22713	75036	03406	25500	03333	82625			776	02041	01	pr	pr	+					
Kew	775									775	22711	74258	02606	21500	02339	81822			775	92051	03	pr	pr	+					
Heathrow	772	22613	75036	97506	25600	04257	82640			772	42720	80031	02606	48500	02339	81824	83645		772	91051	03	pr	pr	+					
Honington	586	52717	59038	94304	56300	03334	82706	83709	85712	586	02617	69021	98304	00900	01322				586	92031	01	pr	pr	+					
Wattisham	590	62714	61016	94504	653//	03235	84708	85656		590	02519	75021	98304	00900	02320				590	01032	01	pr	pr	+					
Gorleston	497	62610	60216	92205	65600	04228	86635			497	02615	60011	95505	00900	01208				497	01031	01	pr	pr	+					
Aberporth	502	12830	74256	98606	19400	04320	81918			502	12929	80021	04605	11500	01121	81820			502	02051	03	pr	pr	+					
Ross-on-Wye	627									627	12714	77028	03705	15600	00228	81630			627	02051	02	pr	pr	+					
Filton	628	72612	80035	99007	754//	05139	87615			628	12610	82021	04905	15600	02237	81630			628	00051	02	+	+	+					
Rhoose	715	32622	58256	99108	32400	06021	83818			715	12816	70028	05905	16400	02230	81710			715	04051	03	pr	pr	+					
Chivenor	707	72625	64036	01310	754//	08221	82615	87632		707	32920	64016	07607	35600	02131	83630			707	01071	04	pr	pr	+					
Mount Batten	827	82719	62606	03610	853//	08219	84709	88624		827	62916	69036	09208	657//	03230	86656			827	97071	04	pr	pr	+					
St. Mawgan	817	72726	61038	04010	754//	08219	83711	87645		817	63022	69038	09708	3851//	02226	83826	85460		817	97061	06	pr	pr	+					
Scilly	804	42623	63015	06410	45400	08225	84615			804	72818	74031	11409	755//	04220	87622			804	97081	06	pr	pr	+					
Culdrose	809	82625	56035	05210	854//	09119	83712	83620	88625	809	62816	66031	10707	655//	04227	86624			809	92051	04	pr	pr	+					
Guernsey	894	82725	66026	05610	856//	08319	88640			894	72923	74258	09708	4853//	04226	82823	83650 87362		894	02071	05	pr	pr	+					
Elmdon	534	72710	65602	95805	754//	03221	84618	87656		534	12715	80028	00404	11500	01222	81820			534	01032	00	pr	pr	+					
Cardington	559	32612	56106	95704	15601	04235	81635			559	02718	66011	00305	00900	01230				559	97032	02	pr	pr	+					
Wittering	462	12615	61026	94404	00901	02223	81075			462	22724	69031	98905	15502	00222	81625			462	00031	00	+	+	+					
Watnall	354	52612	69808	94403	58400	03220	82818	84625		354	72719	80038	97904	756//	50219	87647			354	93031	01	pr	pr	+					
Shawbury	414	32614	74258	95205	38500	03213	81820	83640		414	22718	80020	00405	25600	51223	82640			414	95031	01	pr	pr	+					
Finningley	360	72722	62601	92605	756//	03223	87640			360	02831	86026	94605	00900	50211				360	97041	02	pr	pr	+					
Kilnsea	396	32828	59011	91205	30970	02218	83640			396	32833	66030	93005	15570	50312	81625	83360		396	00031	00	+	+	+					
Leeming	257	12715	80018	90105	15600	50115	81640			257	02924	80028	91105	00900	51306				257	93041	01	pr	pr	+					
Tynemouth	262	02725	66021	87705	00900	01207				262	32720	74020	87804	00908	01500	83275			262	00031	02	+	+	+					
Carlisle	222	22421	66038	88704	25400	00211	81715			222	32521	62258	91903	35400	01222	82711			222	02021	01	+	+	+					
Valley	302	32921	74016	96306	38400	03326	83816			302	12934	80021	00905	12500	00217	81820			302	92041	03	pr	pr	+					
Ringway	334	82314	58636	93904	853//	03010	82708	86712	88620	334	62724	75018	98305	625//	00222	86820			334	05041	03	pr	pr	+					
Squires Gate	318	22720	70016	93506	15531	03226	81620			318	12730	70031	96706	15500	02216	81625			318	97051	03	pr	pr	+					
Ronaldsway	204	52619	80012	93605	25501	03218	82620	85075		204	42630	80018	97105	21501	02215	82820	83075		204	97041	02	pr	pr	+					
Mull of Galloway	131	22325	82021	90604	20940	01312	82360			131	02730	82020	94304	00900	00219				131	00031	00	+	+	+					
Eskdalemuir	162	82715	56268	87402	894//	00212	82712	84920		162	32729	69261	89103	38500	50008	82822			162	05011	50	pr	pr	+					
Prestwick	135	23024	65299	87705	22500	01214	82820			135	62929	70028	90906	684//	00324	82818	86642		135	04031	02	pr	pr	+					
Abbotsinch	140	62622	65808	85505	694//	01216	81711	84916		140	72626	62808	87805	785//	03216	85820	87630		140	01031	01	pr	pr	+					
Leuchars	171	42629	82038	80705	48500	52510	82820	84635		171	42628	81011	82105	48400	00311	82818	83628		171	97031	01	pr	pr	+					
Dyce	091	72619	84021	76405	7093//	51607	87362			091	62620	82022	77106	5853//	00105	82820	85638		091	94041	03	+	+	+					
Lerwick	W																												

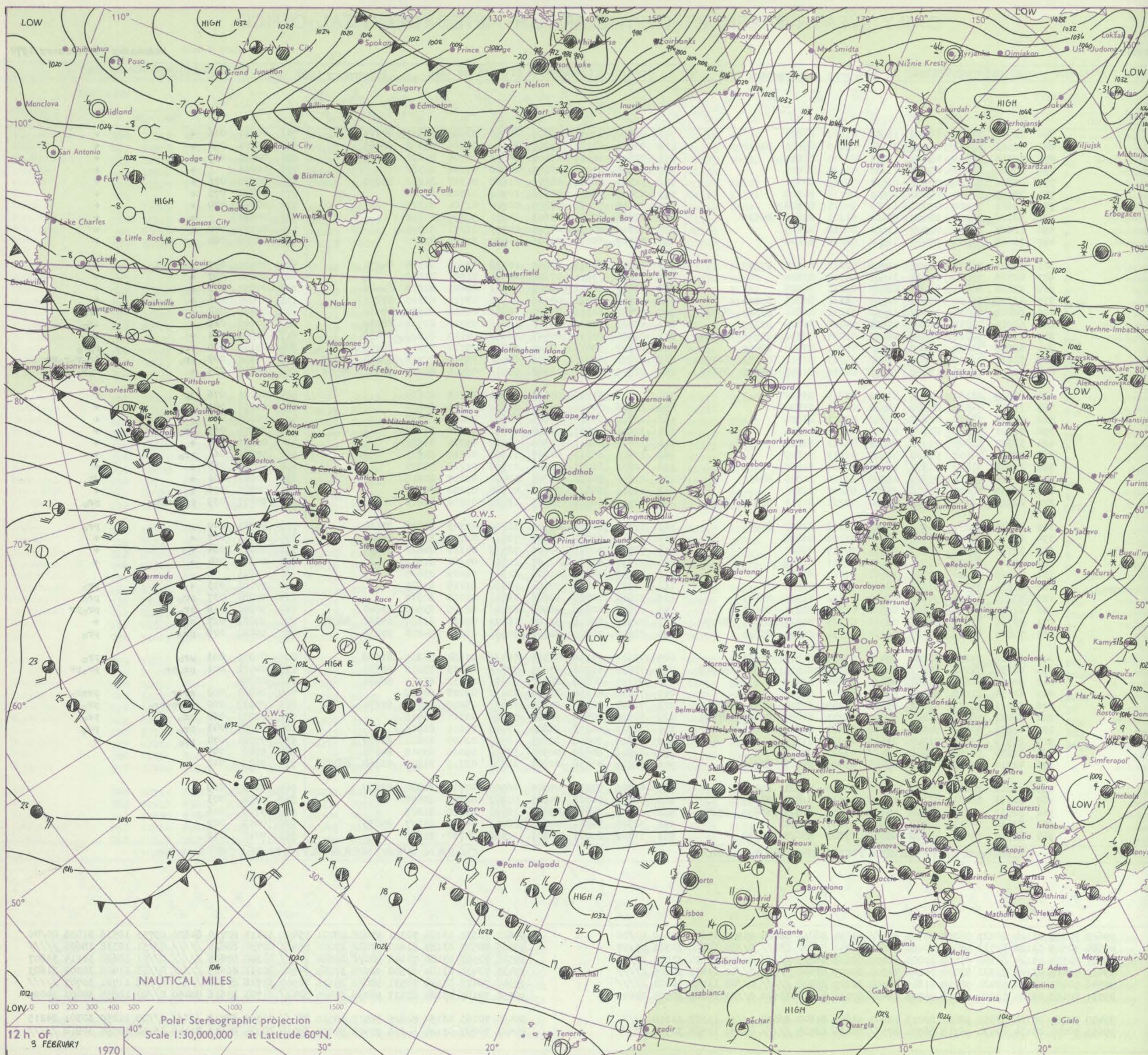
DAILY WEATHER REPORT OF THE BRITISH METEOROLOGICAL OFFICE

No. 39521

Date of Issue Wednesday 4 February 1970

Code FM I.I.D.		OBSERVATIONS at 12h.										OBSERVATIONS at 18h.										OBSERVATIONS during DAY									
		3 February 1970										3 February 1970																			

CHART OF WEATHER IN PART OF NORTHERN HEMISPHERE



Exation
of bolts

UD
Cloud
Sym mount
(oktas)

0
1 less
2
3
4
5
6
7 or mor
8
Obscure
ing or
of data

WHER
Sym Weather

Me
and
zle
and snow
shower
and snow
power
shower
shower
ider storm

ND
Wind
Sy speed
(knots)
Calm
1-2
3-7
8-12
13-17
For addition
hatter add
5 k

48-52

CHARTS OF WEATHER IN WESTERN EUROPE

- Exation of bolts
- Cloud
Symmount
(oktas)
- 0
1 or less
2
3
4
5
6
7 or more
8
- Obscured
ing or
etful data.
- WHER
SymWeather
- 11
12
13
14
15
16
17
18
19
20
21
22
23
24
25
26
27
28
29
30
31
32
33
34
35
36
37
38
39
40
41
42
43
44
45
46
47
48
49
50
51
52
53
54
55
56
57
58
59
60
61
62
63
64
65
66
67
68
69
70
71
72
73
74
75
76
77
78
79
80
81
82
83
84
85
86
87
88
89
90
91
92
93
94
95
96
97
98
99
100
101
102
103
104
105
106
107
108
109
110
111
112
113
114
115
116
117
118
119
120
121
122
123
124
125
126
127
128
129
130
131
132
133
134
135
136
137
138
139
140
141
142
143
144
145
146
147
148
149
150
151
152
153
154
155
156
157
158
159
160
161
162
163
164
165
166
167
168
169
170
171
172
173
174
175
176
177
178
179
180
181
182
183
184
185
186
187
188
189
190
191
192
193
194
195
196
197
198
199
200
201
202
203
204
205
206
207
208
209
210
211
212
213
214
215
216
217
218
219
220
221
222
223
224
225
226
227
228
229
230
231
232
233
234
235
236
237
238
239
240
241
242
243
244
245
246
247
248
249
250
251
252
253
254
255
256
257
258
259
260
261
262
263
264
265
266
267
268
269
270
271
272
273
274
275
276
277
278
279
280
281
282
283
284
285
286
287
288
289
290
291
292
293
294
295
296
297
298
299
300
301
302
303
304
305
306
307
308
309
310
311
312
313
314
315
316
317
318
319
320
321
322
323
324
325
326
327
328
329
330
331
332
333
334
335
336
337
338
339
340
341
342
343
344
345
346
347
348
349
350
351
352
353
354
355
356
357
358
359
360
361
362
363
364
365
366
367
368
369
370
371
372
373
374
375
376
377
378
379
380
381
382
383
384
385
386
387
388
389
390
391
392
393
394
395
396
397
398
399
400
401
402
403
404
405
406
407
408
409
410
411
412
413
414
415
416
417
418
419
420
421
422
423
424
425
426
427
428
429
430
431
432
433
434
435
436
437
438
439
440
441
442
443
444
445
446
447
448
449
450
451
452
453
454
455
456
457
458
459
460
461
462
463
464
465
466
467
468
469
470
471
472
473
474
475
476
477
478
479
480
481
482
483
484
485
486
487
488
489
490
491
492
493
494
495
496
497
498
499
500
501
502
503
504
505
506
507
508
509
510
511
512
513
514
515
516
517
518
519
520
521
522
523
524
525
526
527
528
529
530
531
532
533
534
535
536
537
538
539
540
541
542
543
544
545
546
547
548
549
550
551
552
553
554
555
556
557
558
559
560
561
562
563
564
565
566
567
568
569
570
571
572
573
574
575
576
577
578
579
580
581
582
583
584
585
586
587
588
589
590
591
592
593
594
595
596
597
598
599
600
601
602
603
604
605
606
607
608
609
610
611
612
613
614
615
616
617
618
619
620
621
622
623
624
625
626
627
628
629
630
631
632
633
634
635
636
637
638
639
640
641
642
643
644
645
646
647
648
649
650
651
652
653
654
655
656
657
658
659
660
661
662
663
664
665
666
667
668
669
670
671
672
673
674
675
676
677
678
679
680
681
682
683
684
685
686
687
688
689
690
691
692
693
694
695
696
697
698
699
700
701
702
703
704
705
706
707
708
709
710
711
712
713
714
715
716
717
718
719
720
721
722
723
724
725
726
727
728
729
730
731
732
733
734
735
736
737
738
739
740
741
742
743
744
745
746
747
748
749
750
751
752
753
754
755
756
757
758
759
760
761
762
763
764
765
766
767
768
769
770
771
772
773
774
775
776
777
778
779
780
781
782
783
784
785
786
787
788
789
790
791
792
793
794
795
796
797
798
799
800
801
802
803
804
805
806
807
808
809
810
811
812
813
814
815
816
817
818
819
820
821
822
823
824
825
826
827
828
829
830
831
832
833
834
835
836
837
838
839
840
841
842
843
844
845
846
847
848
849
850
851
852
853
854
855
856
857
858
859
860
861
862
863
864
865
866
867
868
869
870
871
872
873
874
875
876
877
878
879
880
881
882
883
884
885
886
887
888
889
890
891
892
893
894
895
896
897
898
899
900
901
902
903
904
905
906
907
908
909
910
911
912
913
914
915
916
917
918
919
920
921
922
923
924
925
926
927
928
929
930
931
932
933
934
935
936
937
938
939
940
941
942
943
944
945
946
947
948
949
950
951
952
953
954
955
956
957
958
959
960
961
962
963
964
965
966
967
968
969
970
971
972
973
974
975
976
977
978
979
980
981
982
983
984
985
986
987
988
989
990
991
992
993
994
995
996
997
998
999
1000
1001
1002
1003
1004
1005
1006
1007
1008
1009
1010
1011
1012
1013
1014
1015
1016
1017
1018
1019
1020
1021
1022
1023
1024
1025
1026
1027
1028
1029
1030
1031
1032
1033
1034
1035
1036
1037
1038
1039
1040
1041
1042
1043
1044
1045
1046
1047
1048
1049
1050
1051
1052
1053
1054
1055
1056
1057
1058
1059
1060
1061
1062
1063
1064
1065
1066
1067
1068
1069
1070
1071
1072
1073
1074
1075
1076
1077
1078
1079
1080
1081
1082
1083
1084
1085
1086
1087
1088
1089
1090
1091
1092
1093
1094
1095
1096
1097
1098
1099
1100
1101
1102
1103
1104
1105
1106
1107
1108
1109
1110
1111
1112
1113
1114
1115
1116
1117
1118
1119
1120
1121
1122
1123
1124
1125
1126
1127
1128
1129
1130
1131
1132
1133
1134
1135
1136
1137
1138
1139
1140
1141
1142
1143
1144
1145
1146
1147
1148
1149
1150
1151
1152
1153
1154
1155
1156
1157
1158
1159
1160
1161
1162
1163
1164
1165
1166
1167
1168
1169
1170
1171
1172
1173
1174
1175
1176
1177
1178
1179
1180
1181
1182
1183
1184
1185
1186
1187
1188
1189
1190
1191
1192
1193
1194
1195
1196
1197
1198
1199
1200
1201
1202
1203
1204
1205
1206
1207
1208
1209
1210
1211
1212
1213
1214
1215
1216
1217
1218
1219
1220
1221
1222
1223
1224
1225
1226
1227
1228
1229
1230
1231
1232
1233
1234
1235
1236
1237
1238
1239
1240
1241
1242
1243
1244
1245
1246
1247
1248
1249
1250
1251
1252
1253
1254
1255
1256
1257
1258
1259
1260
1261
1262
1263
1264
1265
1266
1267
1268
1269
1270
1271
1272
1273
1274
1275
1276
1277
1278
1279
1280
1281
1282
1283
1284
1285
1286
1287
1288
1289
1290
1291
1292
1293
1294
1295
1296
1297
1298
1299
1300
1301
1302
1303
1304
1305
1306
1307
1308
1309
1310
1311
1312
1313
1314
1315
1316
1317
1318
1319
1320
1321
1322
1323
1324
1325
1326
1327
1328
1329
1330
1331
1332
1333
1334
1335
1336
1337
1338
1339
1340
1341
1342
1343
1344
1345
1346
1347
1348
1349
1350
1351
1352
1353
1354
1355
1356
1357
1358
1359
1360
1361
1362
1363
1364
1365
1366
1367
1368
1369
1370
1371
1372
1373
1374
1375
1376
1377
1378
1379
1380
1381
1382
1383
1384
1385
1386
1387
1388
1389
1390
1391
1392
1393
1394
1395
1396
1397
1398
1399
1400
1401
1402
1403
1404
1405
1406
1407
1408
1409
1410
1411
1412
1413
1414
1415
1416
1417
1418
1419
1420
1421
1422
1423
1424
1425
1426
1427
1428
1429
1430
1431
1432
1433
1434
1435
1436
1437
1438
1439
1440
1441
1442
1443
1444
1445
1446
1447
1448
1449
1450
1451
1452
1453
1454
1455
1456
1457
1458
1459
1460
1461
1462
1463
1464
1465
1466
1467
1468
1469
1470
1471
1472
1473
1474
1475
1476
1477
1478
1479
1480
1481
1482
1483
1484
1485
1486
1487
1488
1489
1490
1491
1492
1493
1494
1495
1496
1497
1498
1499
1500
1501
1502
1503
1504
1505
1506
1507
1508
1509
1510
1511
1512
1513
1514
1515
1516
1517
1518
1519
1520
1521
1522
1523
1524
1525
1526
1527
1528
1529
1530
1531
1532
1533
1534
1535
1536
1537
1538
1539
1540
1541
1542
1543
1544
1545
1546
1547
1548
1549
1550
1551
1552
1553
1554
1555
1556
1557
1558
1559
1560
1561
1562
1563
1564
1565
1566
1567
1568
1569
1570
1571
1572
1573
1574
1575
1576
1577
1578
1579
1580
1581
1582
1583
1584
1585
1586
1587
1588
1589
1590
1591
1592
1593
1594
1595
1596
1597
1598
1599
1600
1601
1602
1603
1604
1605
1606
1607
1608
1609
1610
1611
1612
1613
1614
1615
1616
1617
1618
1619
1620
1621
1622
1623
1624
1625
1626
1627
1628
1629
1630
1631
1632
1633
1634
1635
1636
1637
1638
1639
1640
1641
1642
1643
1644
1645
1646
1647
1648
1649
1650
1651
1652
1653
1654
1655
1656
1657
1658
1659
1660
1661
1662
1663
1664
1665
1666
1667
1668
1669
1670
1671
1672
1673
1674
1675
1676
1677
1678
1679
1680
1681
1682
1683
1684
1685
1686
1687
1688
1689
1690
1691
1692
1693
1694
1695
1696
1697
1698
1699
1700
1701
1702
1703
1704
1705
1706
1707
1708
1709
1710
1711
1712
1713
1714
1715
1716
1717
1718
1719
1720
1721
1722
1723
1724
1725
1726
1727
1728
1729
1730
1731
1732
1733
1734
1735
1736
1737
1738
1739
1740
1741
1742
1743
1744
1745
1746
1747
1748
1749
1750
1751
1752
1753
1754
1755
1756
1757
1758
1759
1760
1761
1762
1763
1764
1765
1766
1767
1768
1769
1770
1771
1772
1773
1774
1775
1776
1777
1778
1779
1780
1781
1782
1783
1784
1785
1786
1787
1788
1789
1790
1791
1792
1793
1794
1795
1796
1797
1798
1799
1800
1801
1802
1803
1804
1805
1806
1807
1808
1809
1810
1811
1812
1813
1814
1815
1816
1817
1818
1819
1820
1821
1822
1823
1824
1825
1826
1827
1828
1829
1830
1831
1832
1833
1834
1835
1836
1837
1838
1839
1840
1841
1842
1843
1844
1845
1846
1847
1848
1849
1850
1851
1852
1853
1854
1855
1856
1857
1858
1859
1860
1861
1862
1863
1864
1865
1866
1867
1868
1869
1870
1871
1872
1873
1874
1875
1876
1877
1878
1879
1880
1881
1882
1883
1884
1885
1886
1887
1888
1889
1890
1891
1892
1893
1894
1895
1896
1897
1898
1899
1900
1901
1902
1903
1904
1905
1906
1907
1908
1909
1910
1911
1912
1913
1914
1915
1916
1917
1918
1919
1920
1921
1922
1923
1924
1925
1926
1927
1928
1929
1930
1931
1932
1933
1934
1935
1936
1937
1938
1939
1940
1941
1942
1943
1944
1945
1946
1947
1948
1949
1950
1951
1952
1953
1954
1955
1956
1957
1958
1959
1960
1961
1962
1963
1964
1965
1966
1967
1968
1969
1970
1971
1972
1973
1974
1975
1976
1977
1978
1979
1980
1981
1982
1983
1984
1985
1986
1987
1988
1989
1990
1991
1992
1993
1994
1995
1996
1997
1998
1999
2000
2001
2002
2003
2004
2005
2006
2007
2008
2009
2010
2011
2012
2013
2014
2015
2016
2017
2018
2019
2020
2021
2022
2023
2024
2025
2026
2027
2028
2029
2030
2031
2032
2033
2034
2035
2036
2037
2038
2039
2040
2041
2042
2043
2044
2045
2046
2047
2048
2049
2050
2051
2052
2053
2054
2055
2056
2057
2058
2059
2060
2061
2062
2063
2064
2065
2066
2067
2068
2069
2070
2071
2072
2073
2074
2075
2076
2077
2078
2079
2080
2081
2082
2083
2084
2085
2086
2087
2088
2089
2090
2091
2092
2093
2094
2095
2096
2097
2098
2099
2100
2101
2102
2103
2104
2105
2106
2107
2108
2109
2110
2111
2112
2113
2114
2115
2116
2117
2118
2119
2120
2121
2122
2123
2124
2125
2126
2127
2128
2129
2130
2131
2132
2133
2134
2135
2136
2137
2138
2139
2140
2141
2142
2143
2144
2145
2146
2147
2148
2149
2150
2151
2152
2153
2154
2155
2156
2157
2158
2159
2160
2161
2162
2163
2164
2165
2166
2167
2168
2169
2170
2171
2172
2173
2174
2175
2176
2177
2178
2179
2180
2181
2182
2183
2184
2185
2186
2187
2188
2189
2190
2191
2192
2193
2194
2195
2196
2197
2198
2199
2200
2201
2202
2203
2204
2205
2206
2207
2208
2209
2210
2211
2212
2213
2214
2215
2216
2217
2218
2219
2220
2221
2222
2223
2224
2225
222

DAILY WEATHER REPORT OF THE BRITISH METEOROLOGICAL OFFICE (contd.)

OBSERVATIONS at 00h.										OBSERVATIONS at 06h.										OBSERVATIONS during NIGHT									
4 February 1970										4 February 1970																			
Station	iii	Nddff	VVwww	PPPTT	N _h L _h C _M H	T _d app	8N _s Ch _s h _s	8N _s Ch _s h _s	8N _s Ch _s h _s	iii	Nddff	VVwww	PPPTT	N _h L _h C _M H	T _d app	8N _s Ch _s h _s	8N _s Ch _s h _s	8N _s Ch _s h _s	iii	RRT _n T _n E	T _g T _g	WEATHER							
																						21h.—03h.	03h.—09h.						
Boscombe Down	746	12404	62011	05203	00901	01723	81075			746	81810	48616	98205	870//	05736	86701	88702		746	01021	53	ro		doro doro					
Hurn	862	81802	60022	05206	8097/	04724	82358	88460		862	82009	62216	98707	853//	06735	83706	88619		862	04041	03	ro ro		ro ro					
Thorney Island	871	81602	62032	06106	856//	04721	85646	88657		871	81711	48516	99606	871//	06833	88702			871	01041	01	ro ro		ro do do					
Manston	797	72510	81021	05205	7097/	01710	87360			797	81904	69602	99904	855//	03726	82628	88645		797	02031	01	+		rrrrro					
Gatwick	776	40000	75011	06400	10931	51716	81362	84075		776	81905	58611	99904	854//	04830	83615	85622	88635		776	04511	54	+		ro ro do do do ro				
Kew	775									775	61904	69608	99304	55501	03728	85625	86075		775	02501	55	+		proro rrrro					
Heathrow	772	62107	75031	05303	65700	02719	86656			772	81806	65211	99604	855//	03630	82625	86635	88650		772	02021	51	+		ro do ro Rd o				
Honington	586	12413	78020	03603	00902	01802	81075			586	52205	62031	99500	10934	51720	81365	85075		586	01501	55	+		ror					
Wattisham	590	72413	62031	03803	40936	01807	84363	87272		590	72107	58101	99701	758//	01722	87657			590	01512	53	+		irrro r					
Gorleston	497	02515	60020	01105	00900	01501				497	02305	60020	98702	00900	00714				497	00000	53	+		+					
Aberporth	502	31710	74011	02603	25702	01728	82650			502	62830	80216	95406	65400	03626	82710	85638		502	03021	00	iroro ro		ro ro Rph					
Ross-on-Wye	627									627	82004	57216	96205	863//	04727	88708			627	03021	53	+		1R					
Filton	628	61905	48051	04403	55602	01723	81630	85650		628	81813	40215	97105	852//	05639	83704	85711	88630		628	02031	51	+		do rrrro				
Rhoose	715	72005	66211	04205	65502	03724	86625	87070		715	82622	58626	97407	854//	05633	83710	88620		715	02041	01	ro r		ro r r rph					
Chivenor	707	71808	59606	04006	756//	04730	84630	87650		707	62822	62256	98407	5843/	03621	82710	83818	85628		707	02051	02	ir o		ir o r rphr				
Mount Batten	827	81605	48616	04706	854//	06730	88616			827	22615	61036	99908	25400	06507	81710			827	02061	03	irorrrdd		ir o r					
St. Mawgan	817	81707	56636	04306	6522/	06729	82704	85615	88540	817	32724	74256	00207	32400	02607	83816			817	04041	03	ro r r r r r o		pr o r r r r o					
Scilly	804	81709	61216	04108	863//	08727	88709			804	42524	74038	01208	48400	05711	83815			804	01061	04	ir o r		pr					
Culdrose	809	80000	28636	05507	851//	07730	82702	86704	88614	809	32515	80026	01707	38501	03707	82822			809	01041	03	iroro r r r r d o		+					
Guernsey	894	81512	58616	06506	871//	06733	88702			894	22620	70016	02908	26400	05505	82712			894	05052	05	ro ro r		pr o					
Elmdon	534	01804	65020	03801	00900	00801				534	81301	56101	97902	856//	01832	88640			534	04012	53	+		R r r r s r					
Cardington	559	12312	64030	04403	10930	01809	81362			559	81902	62501	99401	855//	01726	88624			559	03512	57	+		do r o r					
Wittering	462	12411	66020	02803	00901	01810	81075			462	21802	37040	98800	25600	51733	82640			462	04502	57	+		ro r r r r r s s					
Watnall	354	00000	66021	02401	00900	01706				354	80000	58101	97701	00907	01728	88272			354	03005	55	+		rr r s s					
Shawbury	414	02410	82010	03202	00900	01713				414	81805	60621	96602	3542/	01732	83618	88459		414	03511	56	+		R r r o r o					
Finaingley	360	22713	66011	00706	25600	03807	82635			360	72310	59031	97202	00906	01721	87270			360	07011	52	+		ro					
Kilnsea	396	42830	66030	99705	45600	03204	84630			396	02616	59020	97802	00900	02711				396	00020		+		+					
Leeming	257	02710	82020	99105	00900	01005				257	72008	80031	96103	25601	01718	82630	87075		257	00021	53	+		+					
Tynemouth	262	02722	66020	97705	00900	02211				262	02715	74020	96204	00900	03812				262	00031	51	+		+					
Carlisle	222	22415	69028	99004	28500	03607	81820			222	70000	40101	95303	762//	02616	83704	84706	85709		222	07021	51	pr o		+				
Valley	302	32413	74038	01406	00902	03823	83075			302	81420	56638	92204	4742/	03849	84710	88518		302	07012	00	pr o		rrrrspr o r					
Ringway	334	02312	65011	01804	00900	01716				334	81308	65021	96603	656/7	01728	81630	86650	88270		334	03005	50	+		ro r r r r r o s o				
Squires Gate	318	32515	70031	01105	28501	04807	82825			318	71010	60031	95501	40936	01727	84360	87270		318	03016	51	+		ro r r s s s f					
Ronaldsway	204	32509	80011	00406	15602	04809	81630	83075		204	71405	75031	93706	6547/	04730	82711	85624	85362		204	05011	51	+		do r o r				
Mull of Galloway	131	02320	84020	99305	00900	03610				131	00000	80020	94003	00900	02731				131	00031									
Eskdalemuir	162	21705	74250	98402	21400	01008	82817			162	10000	58101	95100	16400	51718	81712			162	07501	54	pr o		f f f f					
Prestwick	135	62711	70038	98005	685//	03806	81820	85656		135	61803	68021	94003	684//	03720	82711	85634		135	00001	52	+		+					
Abbotsinch	140	12510	75258	96803	11500	01001	81825			140	72803	70038	93903	754//	02715	81714	84626	87635		140	07004	53	pr o		pr o				
Leuchars	171	02414	82021	94703	00900	52214				171	22313	80020	92901	25700	51711	82650			171	00003	52	+		+					
Dyce	091	73019	82258	91605	4853/	02007	82820	84645	87359	091	72813	82022	91204	785//	01705														

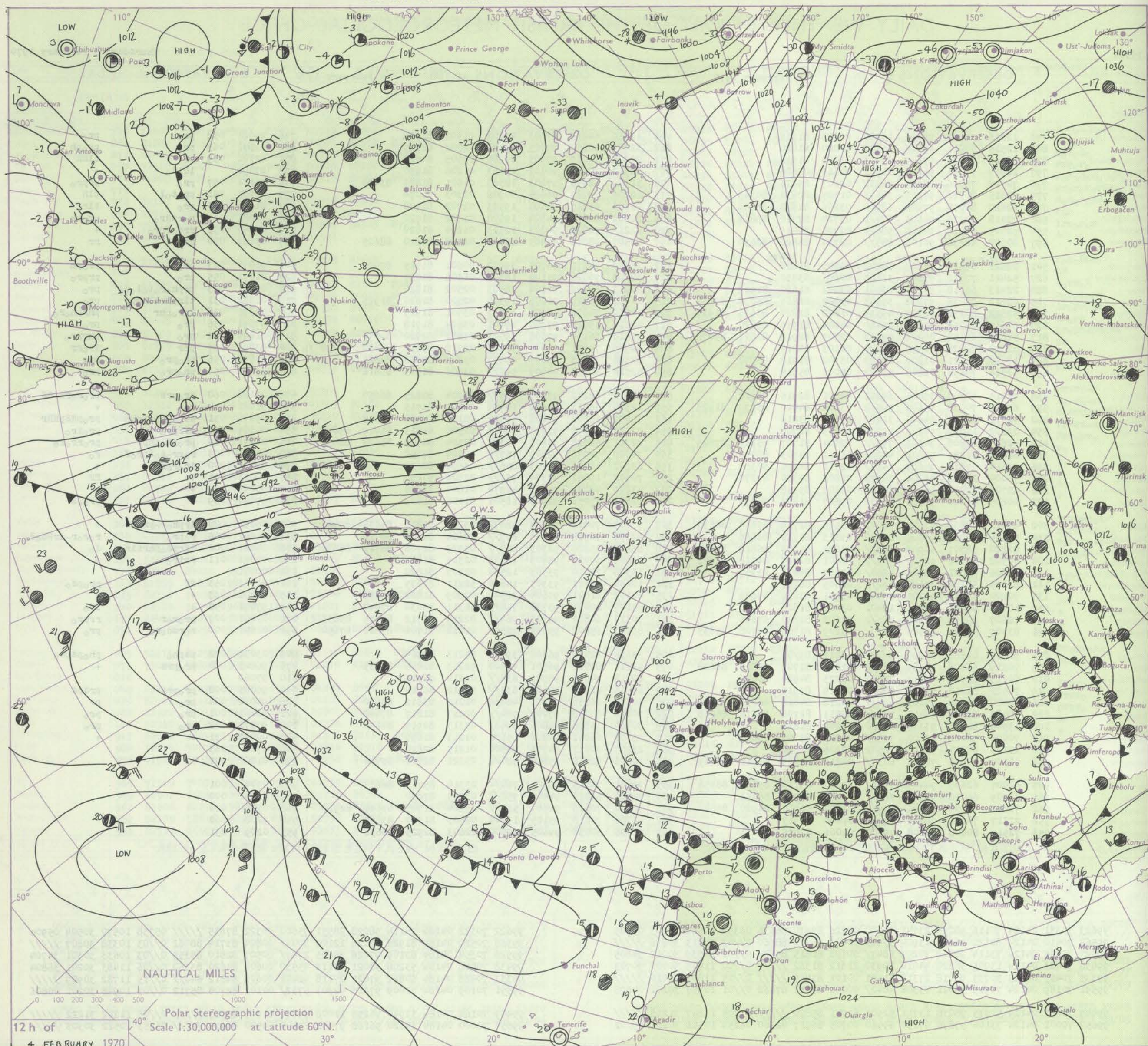
DAILY WEATHER REPORT OF THE BRITISH METEOROLOGICAL OFFICE

No. 39522

Date of Issue Thursday 5 February 1970

Code FM	II.D	OBSERVATIONS at 12h.										OBSERVATIONS at 18h.										OBSERVATIONS during DAY									
		4 February 1970										4 February 1970																			
Station	iii	Nddff	VVwww	PPPTT	N _h Ch _h CH	T _d app	8N _s Ch _s h _s	8N _s Ch _s h _s	8N _s Ch _s h _s	iii	Nddff	VVwww	PPPTT	N _h Ch _h CH	T _d app	8N _s Ch _s h _s	8N _s Ch _s h _s	8N _s Ch _s h _s	iii	RRT	T _e x	SSS	WEATHER								
																							09h.—15h.	15h.—21h.							
Boscombe Down	746	12816	74018	98406	13460	02003	81915			746	12410	64018	97303	19402	01502	81918			746	94081	058	pro		pro							
Hurn	862	12515	70011	99108	11532	01000	81820			862	32409	56258	97305	29403	02802	81915			862	01091	063	pro		proph							
Thorney Island	871	32618	80035	99109	29433	03005	81918			871	22304	59019	97903	29400	03505	82915			871	02101	059	pr		tlHR							
Manston	797	22917	74016	96108	21500	04613	82820			797	22512	70010	96404	19663	01206	81930			797	97091		ldido		+							
Gatwick	776	72718	75036	98307	6853/	02107	85826			776	32309	62258	97203	18563	01601	81825	83075		776	96101	057	pro		prpro							
Kew	775	62615	80028	97307	38673	01105	82832	84359		775	12209	69029	96405	00902	02303	81074			775	01081	051	pro		tlR							
Heathrow	772	62620	80038	97407	68500	03206	81822	86650		772	22207	65019	96404	19503	02202	81928			772	01081	055	pro		tlr							
Honington	586	72518	62216	94605	624/2	03724	82710	85814		586	22409	66018	94304	19500	01502	81920			586	04081		r-rSRro		proph							
Wattisham	590	52515	69016	94605	58420	04725	84815			590	22213	74028	94803	12503	01204	81820			590	03082	033	rrdofpro		+							
Gorleston	497	80000	48636	94103	885//	02724	84820	88630		497	82507	48216	93405	885//	02308	86820	88625		497	03062	020	rrR		rr							
Aberporth	502	22621	69018	95307	18502	00801	81820			502	72720	74271	94705	39402	00601	81915	87075		502	96071	063	pro		proph							
Ross-on-Wye	627	52411	77026	95807	32603	00606	83830			627	32208	70028	95104	18503	01308	81825			627	01071	055	pro		prpro							
Filton	628	22413	66018	97207	29501	03002	81820	81922		628	22413	62029	96104	28503	02502	81820			628	02081	033	prphrotoloro		pro							
Rhoose	715	62617	70038	97408	39403	03000	81815	85070	82930	715	12712	75029	96205	19500	02500	81820	81925		715	01081	031	tlrphrtlhrpr		pro							
Chivenor	707	52522	80258	98307	49533	01802	81820	83635	81930	707	12610	74028	96905	19533	03501	81925			707	04091	038	lprphr		phrphro							
Mount Batten	827	62619	80258	99808	69460	04804	81915	85820		827	42610	59018	97907	49401	03604	81918			827	97091	056	pro		pro							
St. Mawgan	817	52620	69158	00008	49463	02803	82918	83822	85070	817	52610	66158	97606	39503	03607	82920	84070		817	01091	052	pro		phrpro							
Scilly	804	42320	74028	01508	42400	04103	84815			804	62509	74031	97607	58406	02718	83818	84630	86278	804	03092	057	phr		irorr							
Culdrose	809	42420	81021	01807	29433	03302	81918	83070		809	62508	74808	99007	49433	03704	82918	84824		809	01091	056	phopro		pro							
Guernsey	894	52514	74898	02808	53432	04001	85915			894	52520	80258	00707	594//	03606	81915	85816		894	93101	050	phopro		pro							
Elmdon	534	72415	40847	95006	69441	02801	82915	84820		534	72410	62252	93805	785//	01304	82825	86650		534	04082	060	proprs		proR-RS							
Cardington	559	62614	70036	95607	59532	03801	84820	85070	81925	559	12314	66011	94904	19400	02303	81915			559	91081	054	ro		+							
Wittering	462	42512	61017	94906	31402	03610	83818			462	62407	66808	94003	59562	02103	83920	83635		462	05071	031	ssosorofpHR		proPRSPHR							
Watnall	354	22102	11057	94203	26200	02713	82705			354	72410	56808	93003	59403	02500	81813	85919	85070	354	04065	020	sffpro		proiro							
Shawbury	414	72613	62808	94303	793//	02504	81707	85912	87625	414	82711	62628	93403	6537/	02304	84709	85628	88459	414	04071	025	prophoRpr		proRro							
Finnigley	360	81804	11287	93801	4622/	01712	84703	88550		360	70000	56048	92503	757//	02304	87650			360	04051	003	rorroSoprof		ro							
Kilnsea	396	82614	57616	94603	4567/	02711	84630	88360		396	83202	48026	92503	856//	03604	88630			396	92051	000	iroro		+							
Leeming	257	70000	28042	93004	30978	01808	83360	87270		257	70902	19042	92304	757//	02306	87650			257	00053	001	+		FF							
Tynemouth	262	52706	12041	94504	5097/	02607	85358			262	43206	48041	94005	40970	01604	84358			262	00051	004	+		+							
Carlisle	222	40805	40041	93305	18572	03607	81820	84075		222	12803	37051	92903	18501	01106	81823			222	97063	039	+		proPS							
Valley	302	83020	48808	93004	884//	03500	82710	87618	88630	302	73005	74018	94004	4847/	03211	81815	84635	87460	302	05051	000	lrphoroRpr		+							
Ringway	334	71608	58027	93305	65402	03813	81710	86656		334	82209	50588	92003	873//	02604	84706	88710		334	04051	005	roRro		roRro-drRdodo							
Squires Gate	318	82220	58807	90903	893//	03625	85709	86818	87630	318	83608	35208	92303	853//	03329	82708	86712	88630	318	04041	000	Sfrssophrsiro		do							
Ronaldsway	204	70302	82016	92503	753/2	02001	81707	86618	87072	204	13603	80021	93803	18432	02315	81814			204	02061	011	rriro		+							
Mull of Galloway	131	61806	66021	92905	4268/	02107	84830	83360		131	13308	74010	93503	12500	02305	81820			131	00071											
Eskdalemuir	162	61805	58284	93103	662//	00605	86703			162	10000	78011	93301	14600	52211	81635			162	91051	053	ff		proPSO							
Prestwick	135	70000	57041	93205	65441	03201	83619	84640		135	40102	61041	93604	38540	02309	81822	83635		135	00071	037	+		+							
Abbotsinch	140	10000	40041	92906	18401	03003	81818			140	70107	80021	93706	756//	51311	83634	87640		140	97071	052	+		iro							
Leuchars	171	72607	80158	92305	786/2	51603	82830	87645		171	70310	64806	94303	784//	02219	82712	85815	85635	171	01051	007	proRro		rrpro							
Dyce	091	83409	57626	91904	7527/	03209	81705	86708	87635	091	835																				

CHART OF WEATHER IN PART OF NORTHERN HEMISPHERE



CHARTS OF WEATHER IN WESTERN EUROPE

Exation
onbols

LOUD
Cloud
Syn Amount
(oktas)

0
1 or less
2
3
4
5
6
7 or more
8

Obscured
fading or
subtful data.

ATHER
Syn Weather

izzle
and
izzle

and snow
w

h shower
and snow
hower

w shower
h shower
nderstorm

IND

Wind
speed
(knots)

Calm

1-2

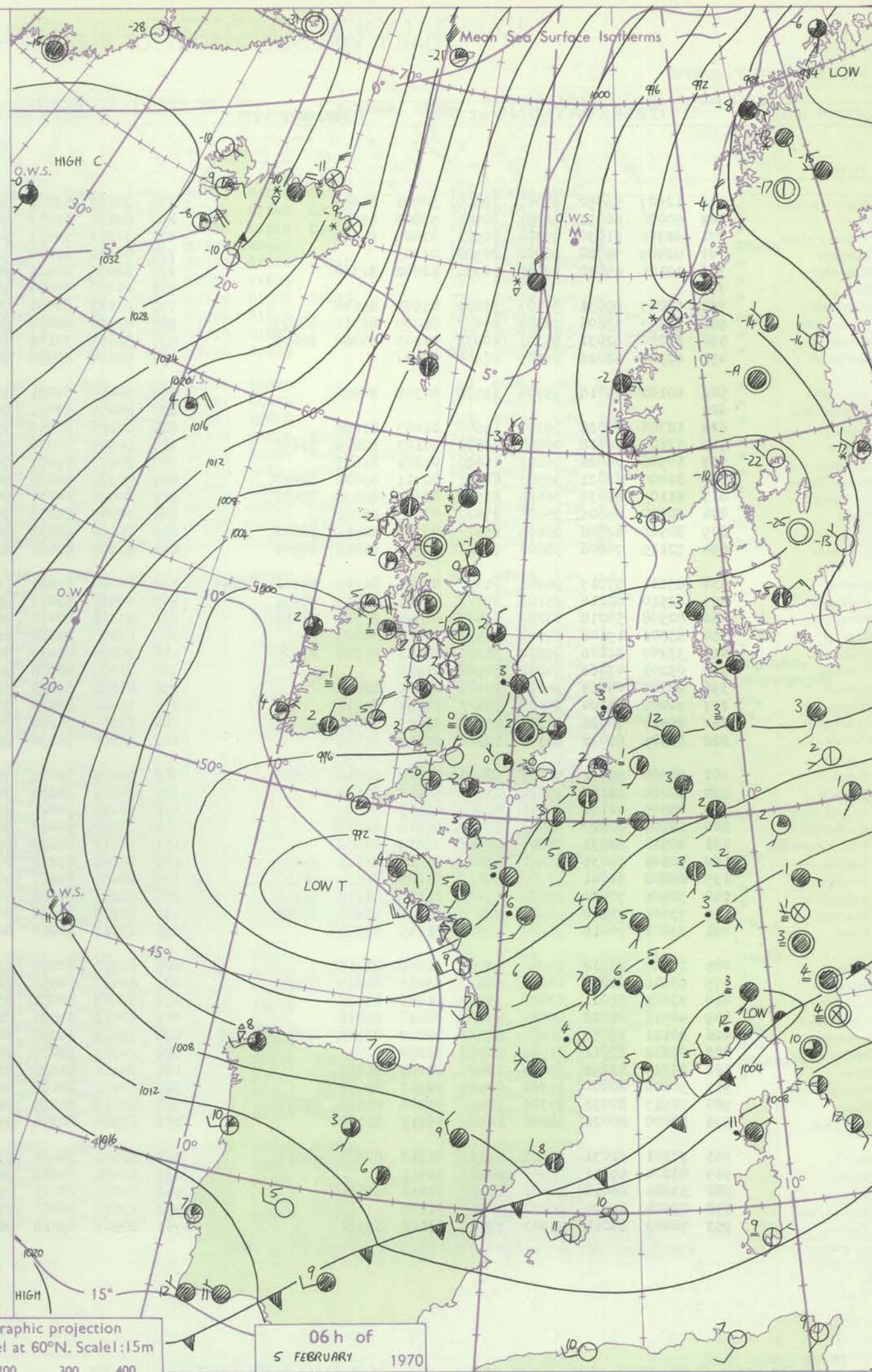
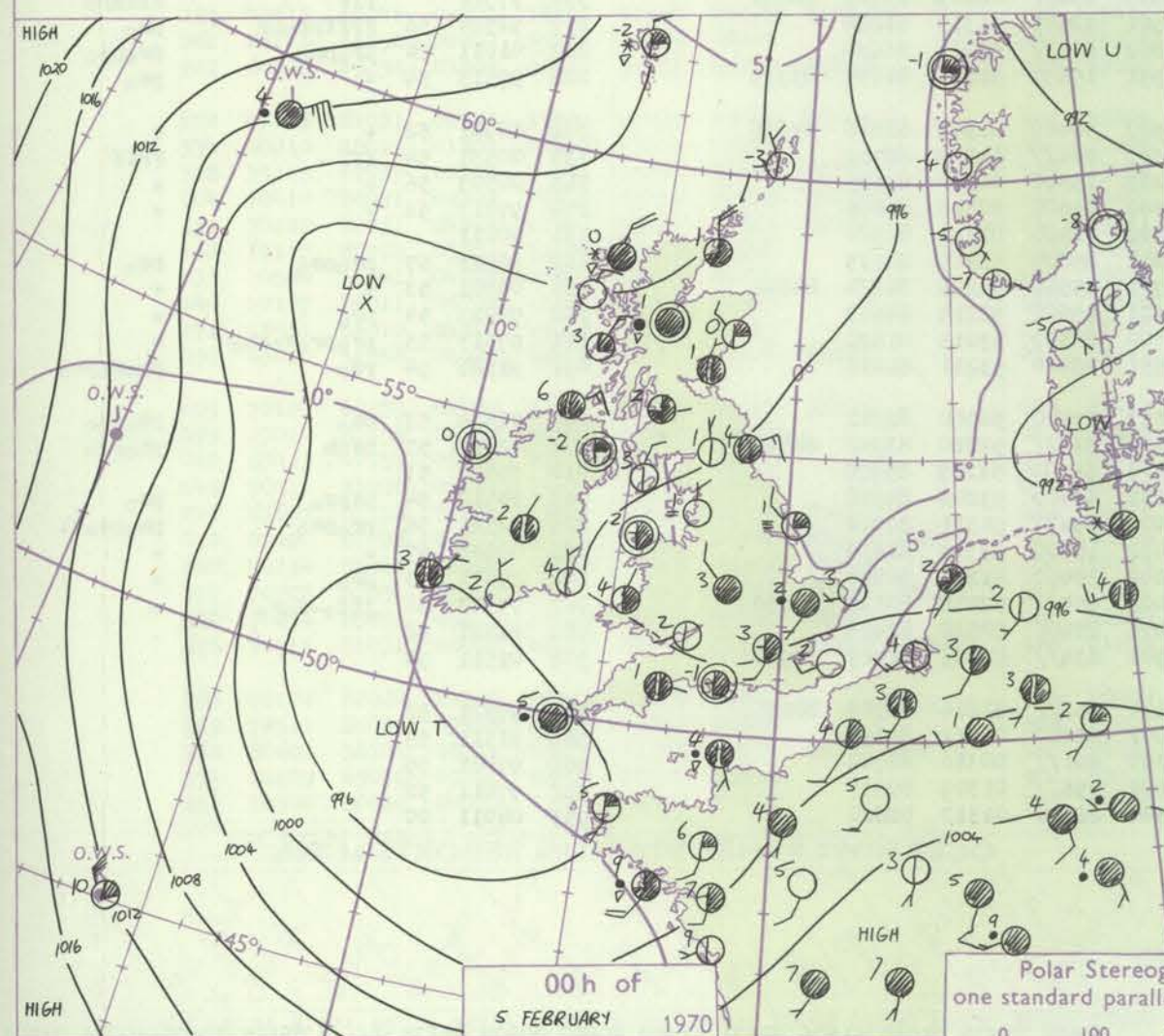
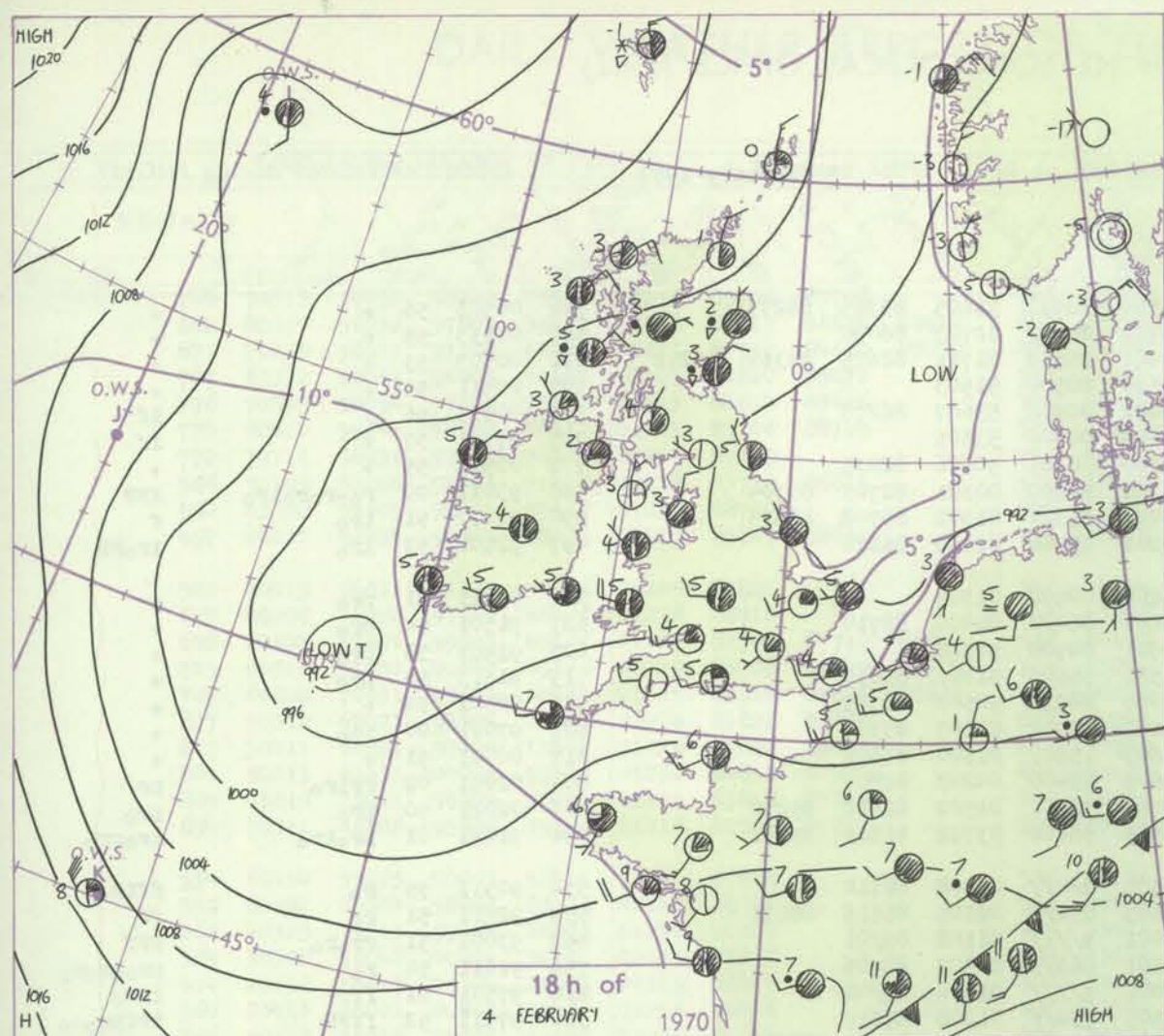
3-7

8-12

13-17

for additional
ther add

48-52



GENERAL SYNOPTIC DEVELOPMENT

Pressure has remained low over Scandinavia with a depression moving slowly north-east over Finland. The complex trough over the North Sea and southern Britain has been swinging slowly southeast and will continue to do so with the small depression

near Brittany moving across France. As the trough moves away a rather strong and very cold northerly airstream will become established over the British Isles, weakening gradually in the west as a ridge of high pressure moves towards Ireland.

Issued at midday Thursday 5 February 1970

DAILY WEATHER REPORT OF THE BRITISH METEOROLOGICAL OFFICE (contd.)

Code FM I.L.D.		OBSERVATIONS at 00h. 5 February 1970										OBSERVATIONS at 06h. 5 February 1970										OBSERVATIONS during NIGHT					
Station	iii	Nddff	VVwww	PPPTT	N _h Ch _M Ch _H	T _d app	8N _s Ch _s	8N _s Ch _s	8N _s Ch _s	iii	Nddff	VVwww	PPPTT	N _h Ch _M Ch _H	T _d app	8N _s Ch _s	8N _s Ch _s	8N _s Ch _s	iii	RRT _n TE	T _g T _g	WEATHER					
																						21h.—03h.	03h.—09h.				
Boscombe Down	746	12507	56050	97001	15600	50701	81635			746	80208	59101	95550	30937	51605	83365	88275		746	00503	56	+	+				
Hurn	862	50000	60031	96951	00901	52806	85080			862	63601	62012	94752	00901	52707	86080			862	00533	55	+	+				
Thorney Island	871	42305	61030	97304	00901	02805	84072			871	70203	62011	94801	25538	01711	82625	83360	86272	871	00503	53	+	+				
Manston	797	02409	74020	96802	00900	01203				797	02506	80020	95150	00900	51503				797	00511	54	+	+				
Gatwick	776	12105	65020	97051	10930	52802	81360			776	60000	08411	95452	00908	53607	86275			776	00533	56	+	if				
Kew	775									775	00000	04444	95353	00900	53605				775	97541	57	+	ff				
Heathrow	772	52009	80031	96103	55602	01501	85640			772	23103	62031	95100	00901	50606	82075			772	00513	55	+	+				
Honington	586	82207	58606	94802	854//	01000	86711	88623		586	63307	48016	95201	66200	00301	82703	85704		586	93011	00	ro-ro-ro-ro	fff				
Wattisham	590	62210	62031	95301	40932	01103	84360	86070		590	82103	37106	95001	853//	01302	85708	88623		590	97002	51	ir _o	f				
Gorleston	497	02304	62026	94203	00900	00102				497	62504	60036	94202	65500	01400	86620			497	92502	53	ir _o	ir _o FF				
Aberporth	502	40102	74018	95904	49500	02308	84920			502	00405	74021	96202	00900	01304				502	93011	51	pro	+				
Ross-on-Wye	627									627	80000	57021	96000	864//	00400	88710			627	91501	54	pro	+				
Filton	628	12306	62028	96302	15600	01003	81640			628	00204	48050	95701	00900	50302				628	92503	53	pro	+				
Rhoose	715	32603	66018	96204	38500	02103	82824	83650		715	30306	70030	95550	35600	51301	83634			715	91513	53	pro	+				
Chivenor	707	10906	74028	96202	15600	01801	81635			707	20000	69011	95000	20930	50503	82365			707	00501	54	+	+				
Mount Batten	827	81007	62021	95903	885//	02711	83820	88650		827	40306	66035	94102	30931	02507	83366			827	97021	00	id _o	+				
St. Mawgan	817	81109	66038	96504	6562//	02609	86630	88458		817	20706	80011	94603	15601	01500	81630			817	00021	51	+	+				
Scilly	804	80000	64606	95405	874//	03713	88711			804	20209	82258	94606	28400	04203	82816			804	02041	02	rrir _o	pr				
Culdrose	809	80506	62808	96604	834//	03710	84912	88622		809	60108	82038	94703	38401	01502	82818	85070		809	02021	50	pro	pro				
Guernsey	894	72115	74606	98006	784//	02715	82816	87630		894	51505	80031	93505	58400	03722	81815	85632		894	91041	01	proir _o	ir _o pro				
Elmdon	534	83211	57017	94903	853//	03311	81709	84712	88645	534	80000	09421	96500	864//	00308	88710			534	92511	55	ro	ffid _o				
Cardington	559	82510	62216	95103	854//	02304	84714	88631		559	83402	59016	95603	854//	02105	86619	88631		559	92011	51	ro	ff				
Wittering	462	82508	58218	94802	854//	01307	83710	88615		462	93308	02472	96001	9//	01108	89701			462	93001	51	rrro _o	fff				
Watnall	354	83306	19108	94702	863//	01311	88707			354	83607	23051	96401	863//	00307	88706			354	91011	54	ro	proproso				
Shawbury	414	33207	32106	95502	35300	02113	81709	83625		414	90105	05454	97001	9//	01306	89700			414	97501	51	ff	ffso				
Finningley	360	03202	03466	94801	00900	01218				360	73507	48038	96501	754//	01208	87617			360	97511	52	ffff	FFFFproso				
Kilnsea	396	23209	04464	94201	25500	01210	82625			396	80720	66606	95303	854//	02209	85713	88630		396	97521		fff	FFFFir _o				
Leeming	257	70000	19104	95100	764//	50214	87711			257	13612	58048	97901	12501	51315	81820			257	92524	56	FFFFpropr	pro				
Tynemouth	262	80517	74026	96304	856//	01219	88630			262	63612	74278	98802	656//	52225	86630			262	01011	51	ir _o pro	propho				
Carlisle	222	13505	62028	96701	15300	50219	81706			222	30000	74030	99551	15631	51216	81635	83359		222	97513	54	+	ps _o				
Valley	302	50000	66031	95902	58400	01208	82818	85636		302	40609	62021	96903	48400	01305	81816	84636		302	00501	52	+	+				
Ringway	334	10000	18106	95801	15700	50117	81650			334	80000	16284	97300	864//	51209	88712			334	00531	54	fff	FFFF				
Squires Gate	318	03505	50101	95101	00900	01113				318	10208	60021	97202	15500	00210	81625			318	00503	56	+	+				
Ronaldsray	204	10109	82020	96003	18400	01213	81713			204	10310	84020	98502	15600	50313	81645			204	97013	52	+	+				
Mull of Galloway	131	40510	82031	96803	4094//	02219	84360			131	10212	84020	99402	12500	01321	81820			131	00011							
Eskdalemuir	162	50206	74038	97301	58400	51121	83819	84645		162	20102	69261	00251	25600	53315	82635			162	97523	57	proproso	ps _o				
Prestwick	135	60802	62041	97702	656//	01220	81630	86650		135	40000	63011	00701	45500	51216	81624	84642		135	00501	53	+	+				
Abbotsinch	140	50506	70016	97603	55400	01218	81618	85650		140	40207	80018	00601	45600	52215	84647			140	97523	54	pro	+				
Leuchars	171	73606	74268	98001	784//	50216	83818	87645		171	23307	80038	00700	28500	53215	81820			171	97513	55	proproso-pho	+				
Dyce	091	33008	70018	98200	35800	51215	83657			091	23111	80018	00551	28400	53211	81816			091	91526	54	ps _o	phosops _o				
Lerwick	005	13307	80018	99053	13400	56009	81910			005	23307	80268	99153	23400	56500	82912			005	0							

DAILY WEATHER REPORT OF THE BRITISH METEOROLOGICAL OFFICE

No. 39523

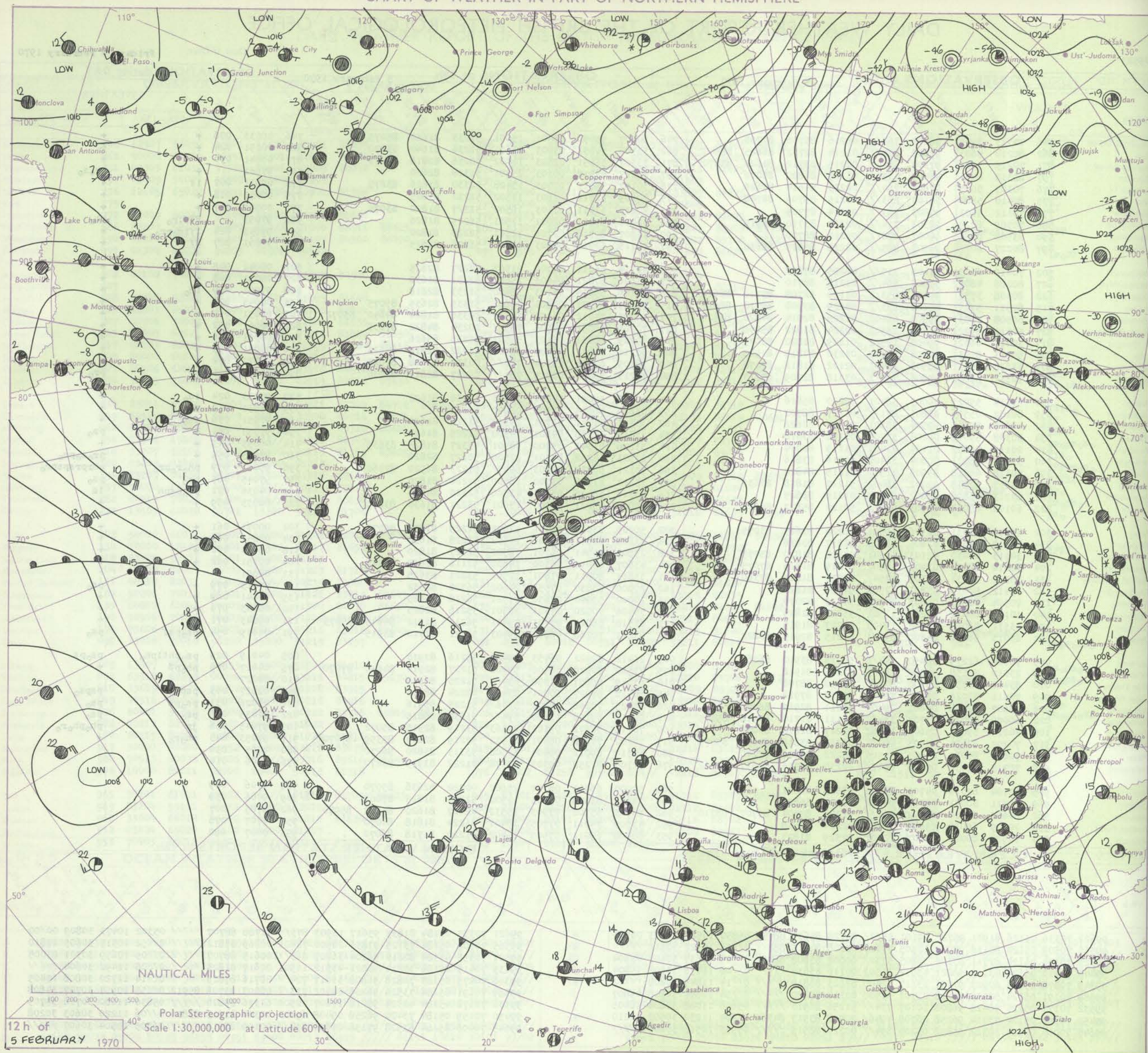
Date of Issue

Friday 6 February 1970

OBSERVATIONS at 12h.										OBSERVATIONS at 18h.										OBSERVATIONS during DAY									
5 February 1970										5 February 1970																			

All times of observation printed in this publication are GREENWICH MEAN TIME.

CHART OF WEATHER IN PART OF NORTHERN HEMISPHERE



CHARTS OF WEATHER IN WESTERN EUROPE

Cloud
Amount
(oktas)

0

1 or less

2

3

4

5

6

7 or more

8

Obscured

Missing or

doubtful data.

Weather

Syn. Weather

Clear

Partly cloudy

Cloudy

Drizzle

Rain and drizzle

Sleet

Rain and snow

Snow

Rain shower

Rain and snow shower

Snow shower

Thunderstorm

Wind

Wind speed

(knots)

Calm

1-2

3-7

8-12

13-17

18-24

25-31

32-47

48-52

53-67

68-82

83-97

98-112

113-127

128-142

143-157

158-172

173-187

188-202

203-217

218-232

233-247

248-262

263-277

278-292

293-307

308-322

323-337

338-352

353-367

368-382

383-397

398-412

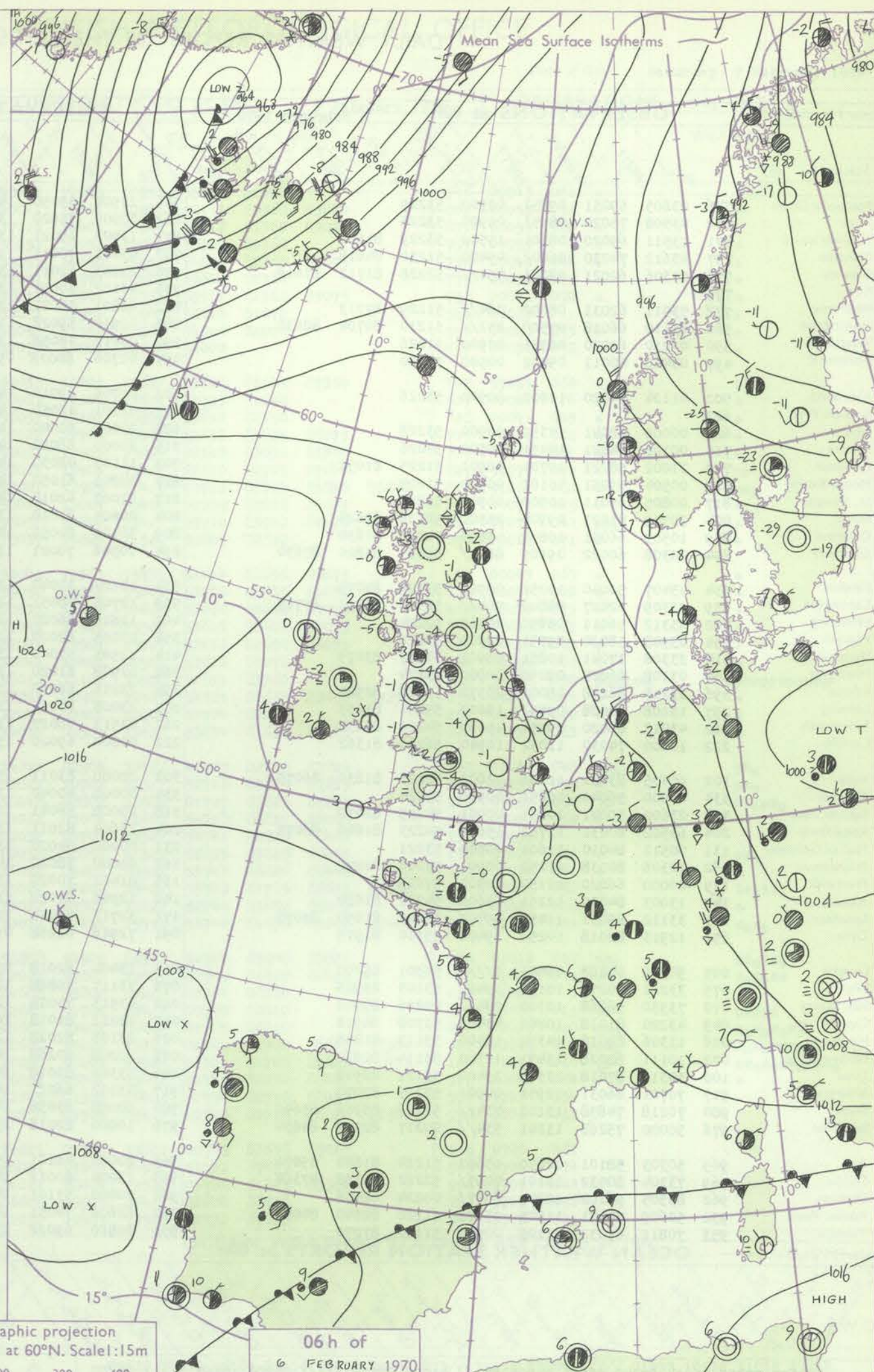
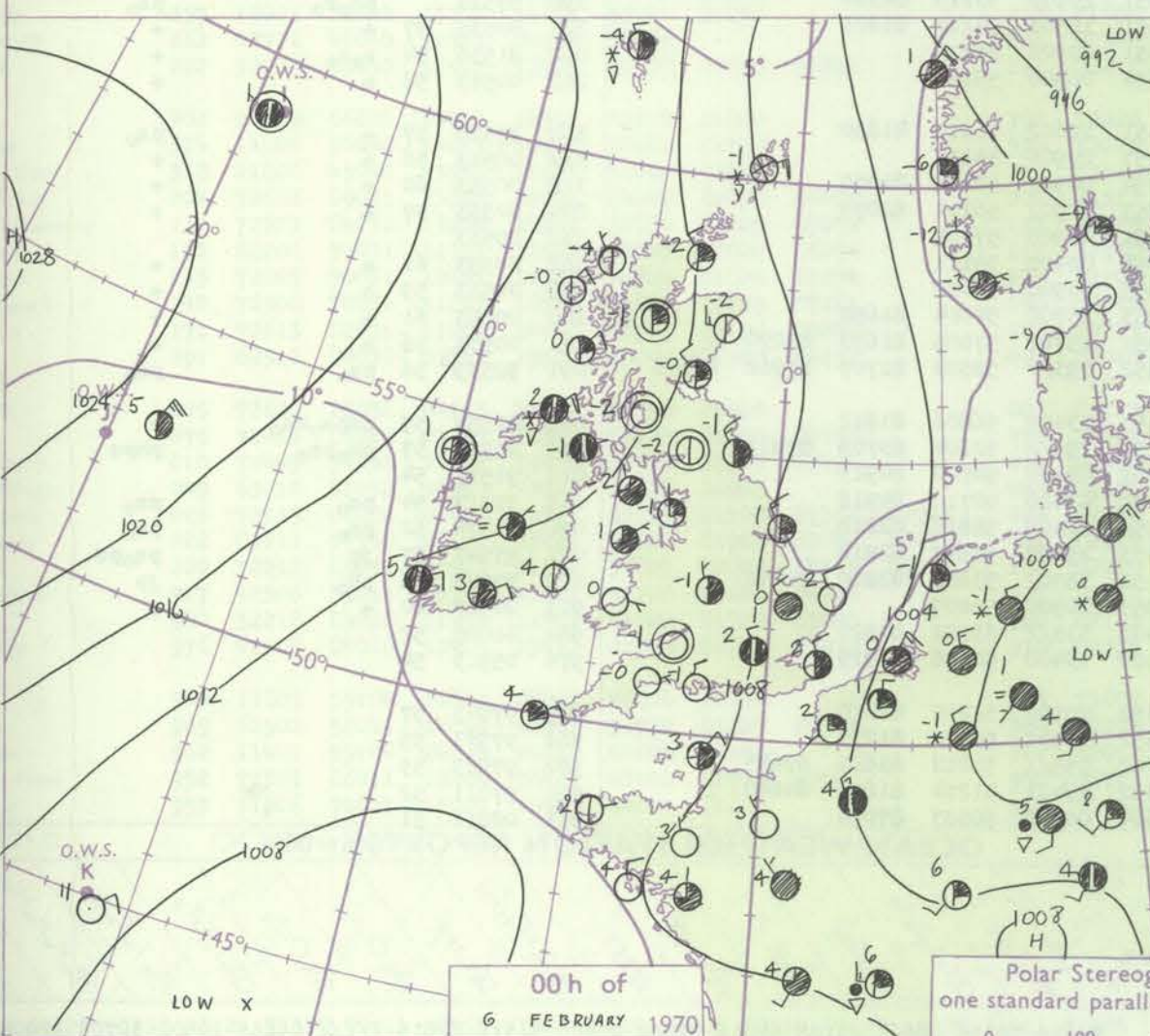
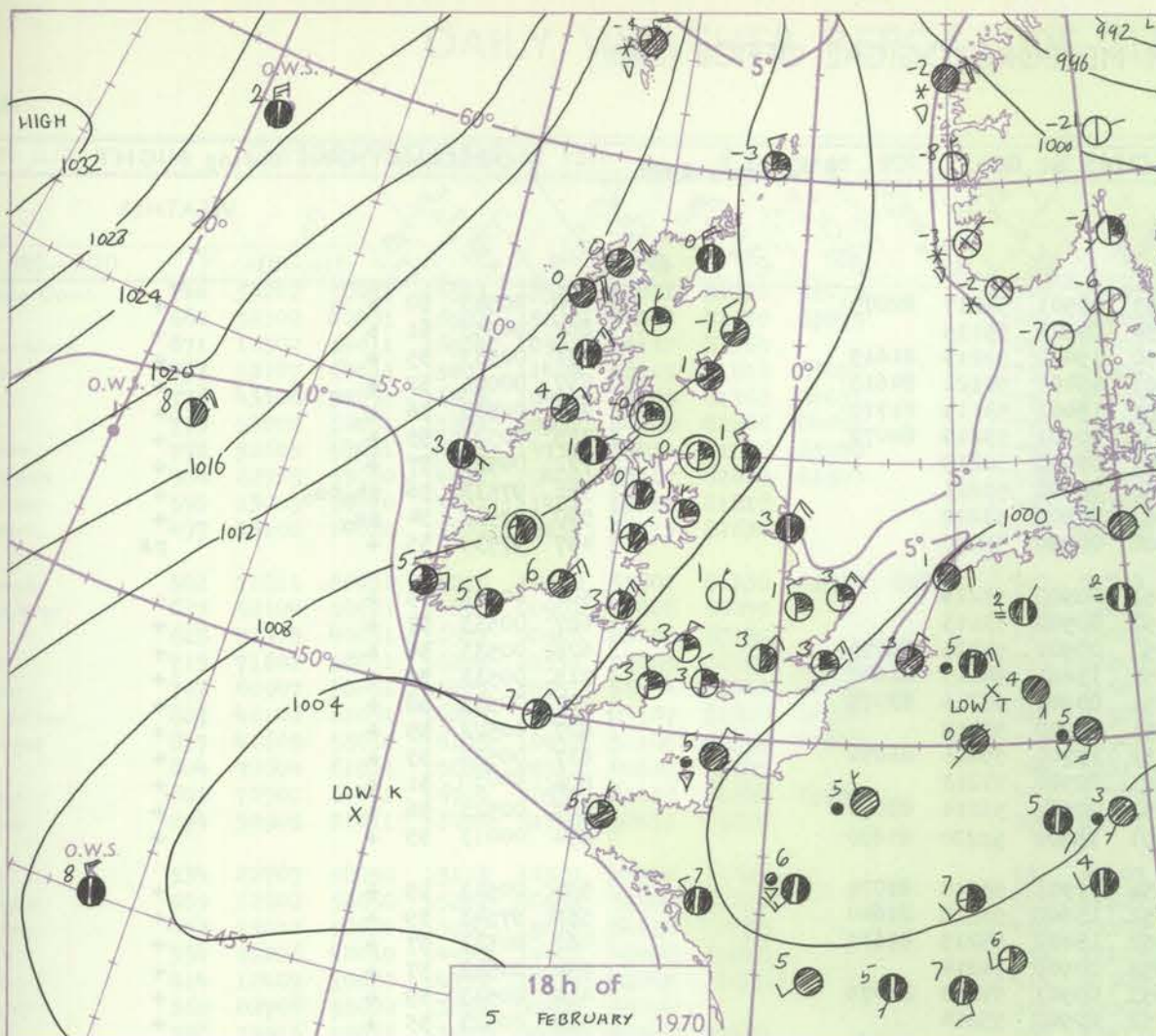
413-427

428-442

443-457

458-472

473-487



GENERAL SYNOPTIC DEVELOPMENT

Pressure has remained low over Scandinavia and northern Russia and high over the west Atlantic with a ridge of high pressure extending northeastwards to the Norwegian Sea. A vigorous secondary depression has developed near Iceland accompanied by abnormally large falls of pressure over and near Iceland. During

the next 24 hours this depression is likely to move eastnortheast at first but later will move southeast and its associated frontal troughs will move quickly southeastwards across the British Isles.

Issued at midday Friday 6 February 1970

DAILY WEATHER REPORT OF THE BRITISH METEOROLOGICAL OFFICE (contd.)

Code FM II.D		OBSERVATIONS at 00h.										OBSERVATIONS at 06h.										OBSERVATIONS during NIGHT										CONV T _h °C °F
Station	III	Nddff	VVwww	PPPTT	N _h Ch _h C _h H	T _d T _d app	8N ₅ Ch ₅ h ₅	8N ₅ Ch ₅ h ₅	8N ₅ Ch ₅ h ₅	III	Nddff	VVwww	PPPTT	N _h Ch _h C _h H	T _d T _d app	8N ₅ Ch ₅ h ₅	8N ₅ Ch ₅ h ₅	8N ₅ Ch ₅ h ₅	III	RRTE	T _g T _g	WEATHER										
																						21h.—03h.	03h.—09h.									
Boscombe Down	746	03605	59051	09851	00900	53229				746	22904	59050	14253	00901	54217	82075				746	00543	60	+	+								
Hurn	862	03508	75020	08951	00900	53225				862	00000	75020	13454	00900	55115				862	00553	61	+	+	+								
Thorney Island	871	13511	69020	08601	15500	53229	81620			871	13002	69021	13550	15400	52219	81615			871	00533	55	+	+	+								
Manston	797	43612	74030	06002	45400	51230	84618			797	43411	70011	11301	45400	50122	84610			797	00001	52	+	+	+								
Gatwick	776	73306	62021	08001	754//	52228	81713	87618		776	23203	62011	13051	16402	53119	81710			776	00533	56	+	+	+								
Kew	775									775	43102	40051	13151	00901	53219	84072			775	00523	55	+	+	+								
Heathrow	772	73511	62031	08002	764//	51229	87713			772	02801	50021	12651	00900	52219				772	00523	57	+	+	+								
Honington	586	83110	66038	07500	852//	51230	84704	88630		586	02910	59028	11752	00900	53223				586	97533	56	ph _o ps _o	+	+								
Wattisham	590	03210	62020	06951	00900	51226				590	03010	48058	11652	00900	53222				590	97533	54	ps _o	+	+								
Gorleston	497	03410	60011	05402	00900	53220				497	02706	60028	09500	00900	51220				497	97535	55	+	+	ps								
Aberporth	502	01134	74020	11200	00900	53226				502	01706	69010	14051	00900	53219				502	00523	55	+	+	+								
Ross-on-Wye	627									627	01101	48050	14152	00900	53113				627	00533	57	+	+	+								
Filton	628	00000	58041	10351	00900	53228				628	20000	50040	14052	00901	54215	82075			628	00533	56	+	+	+								
Rhoose	715	00106	64021	10451	00900	54226				715	30000	66030	14152	15601	54215	81640			715	00533	57	+	+	+								
Chivenor	707	11002	58021	10701	00901	51225	81072			707	31103	48030	14251	00901	52216	83075			707	00533	58	+	+	+								
Mount Batten	827	00504	59051	10101	00900	51227				827	00805	61050	14251	00900	52319				827	00523	55	+	+	+								
St. Mawgan	817	00805	69011	10500	00900	52224				817	11007	62010	14152	15700	55216	81650			817	00533	55	+	+	+								
Scilly	804	20709	81021	09904	25500	52226	82623			804	00604	63010	13303	00900	51213				804	00030	51	+	+	+								
Culdrose	809	10503	66051	10800	15600	52226	81630			809	30406	64050	14251	00901	53214	83070			809	00523	56	+	+	+								
Guernsey	894	80308	60022	09105	885//	50233	83820	87630		894	10306	70021	13601	15602	52220	81630			894	00013	55	+	+	+								
Elmdon	534	43407	50040	10251	00901	53228	84075			534	13104	30040	13554	00901	55212	81075			534	00543	59	+	+	+								
Cardington	559	73309	62027	08800	764//	51328	84711	87713		559	12705	48051	12652	15600	53318	81640			559	97543	59	+	+	+								
Wittering	462	03312	56011	08950	00900	52224				462	12810	56020	12552	15600	55215	81630			462	00533	57	+	+	+								
Watnall	354	03508	58020	09751	00900	53226				354	03005	62020	12953	00900	54214				354	00543	57	+	+	+								
Shawbury	414	33308	37041	10851	00901	54227	83075			414	12505	57040	13653	00901	54212	81075			414	00543	59	+	+	+								
Finningley	360	03108	66020	09250	00900	53224				360	02908	61020	12252	00900	55214				360	00523	55	+	+	+								
Kilnsea	396	33215	66278	08001	23570	51226	82920			396	23216	66010	10651	20970	53215	82360			396	97534		ph _o r _o	ps _o	+								
Leeming	257	13208	80028	09852	15600	55221	81635			257	23008	80011	12551	18501	54217	81825			257	00535	57	+	+	+								
Tynemouth	262	43013	66020	09251	45600	54220	84630			262	03513	66027	11651	00900	53213				262	91536	54	s _o s _o	+	+								
Carlisle	222	10000	74030	11052	10940	56220	81362			222	00000	69020	13654	00900	55216				222	00553	58	+	+	+								
Valley	302	60405	83021	11201	12602	52223	81830	86075		302	20000	83011	13551	12602	53211	81830			302	97525	57	+	+	ps _o								
Ringway	334	00000	56040	10851	00900	54224				334	00000	40040	13453	00900	55112				334	00543	56	+	+	+								
Squires Gate	318	23602	50041	10851	00901	54225	82070			318	20000	56041	12754	00901	56108	82070			318	00553	60	+	+	+								
Ronaldsway	204	63502	80031	11752	15602	54223	81640	86073		204	23604	82011	13853	00902	56111	82075			204	00553	57	+	+	+								
Mull of Galloway	131	00512	84010	11601	00900	53221				131	00000	84020	13651	00900	57207				131	00533												

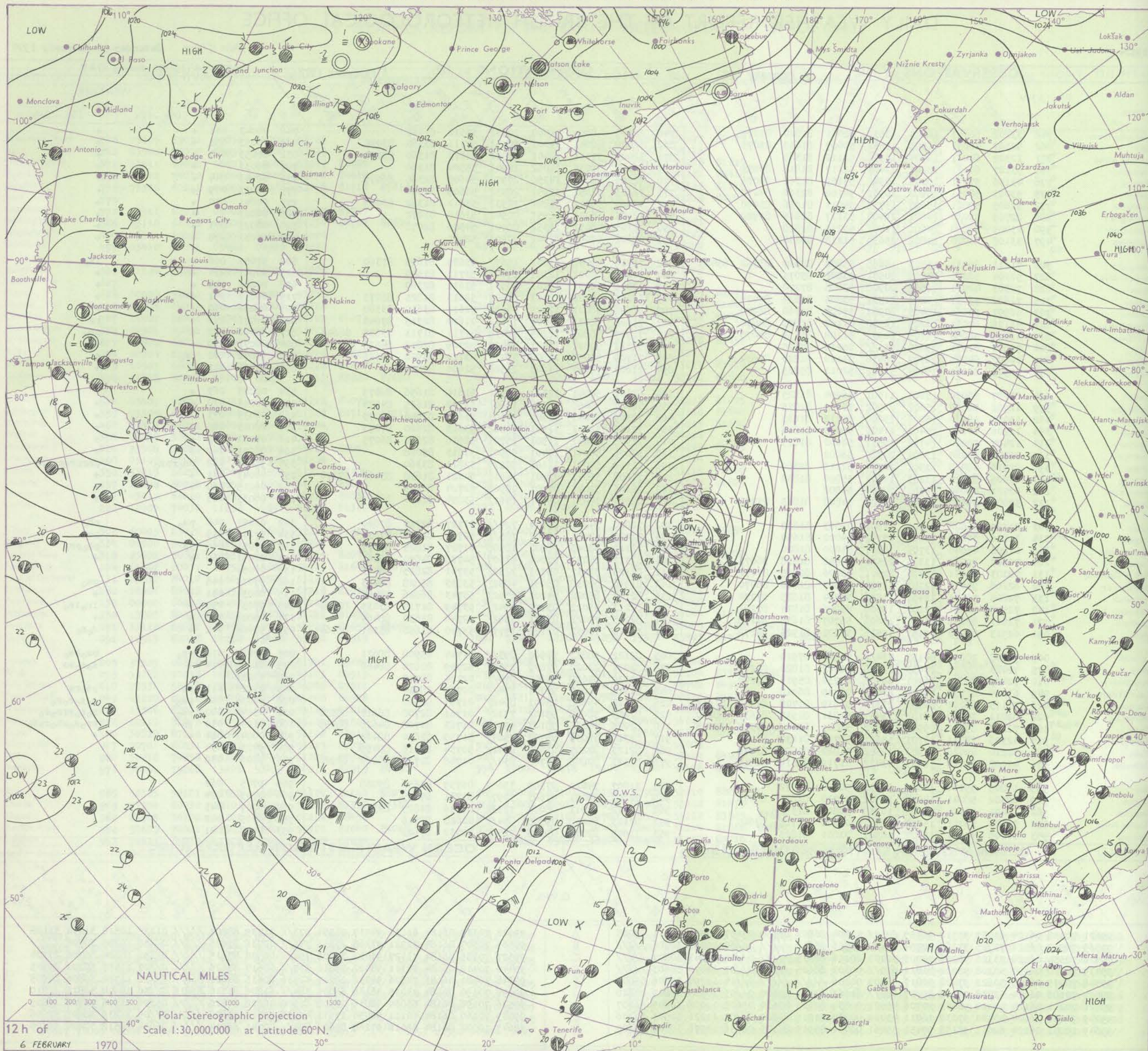
DAILY WEATHER REPORT OF THE BRITISH METEOROLOGICAL OFFICE

No. 39524

Date of Issue Saturday 7 February 1970

Code FM I.I.D		OBSERVATIONS at 12h.										6 February 1970										OBSERVATIONS at 18h.										6 February 1970										OBSERVATIONS during DAY													
Station																																																							
		iii	Nddff	VVwww	PPPTT	N _h Ch _h Ch _h	T _d app	8N _s Ch _s h _s	8N _s Ch _s h _s	8N _s Ch _s h _s	iii	Nddff	VVwww	PPPTT	N _h Ch _h Ch _h	T _d app	8N _s Ch _s h _s	8N _s Ch _s h _s	8N _s Ch _s h _s	iii	Nddff	VVwww	PPPTT	N _h Ch _h Ch _h	T _d app	8N _s Ch _s h _s	8N _s Ch _s h _s	8N _s Ch _s h _s	iii	RRT x E	SSS	WEATHER																							
																																																				09h.—15h.		15h.—21h.	
Boscombe Down		746	33202	50051	16503	18531	52011	81820	83075		746	22105	48051	14000	10932	55512	81362				746	00043	061	+									+																						
Hurn		862	52302	40051	16503	15632	54007	81630	83075		862	52005	40041	14001	30931	52111	83360	83070			862	00053	051	+								+																							
Thorney Island		871	12302	64011	16904	10932	53112	81365		871	32003	37111	14401	10942	52612	81360	83070			871	00053	060	+									+																							
Manston		797	53107	64031	15201	11404	52117	81818	85072		797	12204	56051	14052	10941	55504	81360			797	00033		+									+																							
Gatwick		776	43106	57051	16303	10941	55109	81362	84075		776	62205	59051	14350	20972	54609	82360	86075			776	00043	044	+								+																							
Kew		775	53003	58051	15902	20932	54106	82366	84070		775	32203	32051	13951	20932	56609	82364			775	00033	079	+									+																							
Heathrow		772	52605	58021	15603	15732	54011	81656	83070		772	32004	56011	13801	10931	55511	81362	83075			772	00041	070	+								+																							
Honington		586	22709	59030	14601	29400	53117	82615	81920		586	12103	56021	12951	00902	53610	81072			586	00023		+									+																							
Wattisham		590	13009	58020	14601	11401	53215	81818		590	22305	48051	13352	00901	54506	82078			590	00023	073	+										+																							
Gorleston		497	33108	60020	12802	25630	51213	82630		497	02202	57050	12801	00900	52400					497	00031	078	+									+																							
Aberporth		502	71811	80031	15003	19688	55802	81930	83362	85465	502	71714	69031	11001	1567/	53625	81635	87360			502	97051	066	+								1s ₀																							
Ross-on-Wye		627	52104	58021	14802	00901	53808	85075			627	12006	60021	12301	15601	53713	81640			627	00041	074	+									+																							
Filton		628	72303	40031	16502	00906	53008	87270			628	22006	56051	13101	20931	53612	82360			628	00041	045	+									+																							
Rhoose		715	71602	58051	16204	21532	53005	82822	87075		715	62209	70022	12703	18502	52613	81825	86075			715	00051	051	+								+																							
Chivenor		707	60907	50051	16403	20932	55004	82360	86070		707	51606	58021	12903	35630	52613	83632	83360			707	00061	060	+								+																							
Mount Batten		827	41106	62051	16205	12532	01107	81820	84070		827	71908	62031	13404	754/	01610	82715	87640			827	91071	072	+								pr																							
St. Mawgan		817	41609	58050	16105	10932	51108	81359	84075		817	71905	58801	12905	734/8	01711	81713	83830	86645		817	91061	062	+								pr ₀																							
Scilly		804	70804	61031	15805	755/	00212	87625			804	52311	59022	13007	48402	02709	82818	84625			804	00071	029	+								+																							
Culdrose		809	70502	64051	16704	38536	01110	81820	83634		809	71709	58058	13806	734/	03710	83912	84626			809	97071	042	pr ₀								+																							
Guernsey		894	50905	81011	16404	51502	52011	85825			894	21603	78037	14803	21500	52606	82822			894	00061	071	+									+																							
Elmdon		534	22707	58050	15103	11501	56004	81825			534	62107	50041	12301	15731	51614	81656	86075			534	00043	067	+								+																							
Cardington		559	12902	56050	15202	00902	53009	81075			559	42307	59050	13251	15601	53708	81635	84075			559	00043	070	+								+																							
Wittering		462	13010	58020	15202	15600	54112	81635			462	72309	62031	12301	14604	53610	81640	87075			462	00033	073	+								+																							
Watnall		354	12206	40040	14403	11400	55003	81816			354	72106	32041	11501	25502	53613	82620	87075			354	00043	068	+								+																							
Shawbury		414	12407	70020	14703	18531	52002	81825			414	61905	62041	11501	25701	52616	82650	86075			414	00053	063	+								+																							
Finningley		360	02706	58020	13804	00900	53002				360	52006	50041	10401	00901	53613	85078			360	00051	067	+									+																							
Kilnsea		396	22916	48028	13501	20970	52213	82360			396	32512	58011	11101	30970	52811	83360			396	95051	052	ph ₀ rpr ₀								phrprspr ₀																								
Leeming		257	13005	83020	13203	11601	55000	81830			257	71608	56041	08901	14616	54721	81630	83468	87270		257	00043	071	+								+																							
Tynemouth		262	02711	48040	12701	00900	54802				262	22306	32041	07501	00908	52724	82275			262	00015	060	+									+																							
Carlisle																																																							

CHART OF WEATHER IN PART OF NORTHERN HEMISPHERE



Evaporation
symbols

LOUD
Cloud
Symbol
(oktas)

0
1 less
2
3
4
5
6
7 or more
8

Obscured
by fog or
other data

OTHER
Symbol Weather

1
2
3
4
5
6
7
8
9
10
11
12
13
14
15
16
17
18
19
20
21
22
23
24
25
26
27
28
29
30
31
32
33
34
35
36
37
38
39
40
41
42
43
44
45
46
47
48
49
50
51
52
53
54
55
56
57
58
59
60
61
62
63
64
65
66
67
68
69
70
71
72
73
74
75
76
77
78
79
80
81
82
83
84
85
86
87
88
89
90
91
92
93
94
95
96
97
98
99
100
101
102
103
104
105
106
107
108
109
110
111
112
113
114
115
116
117
118
119
120
121
122
123
124
125
126
127
128
129
130
131
132
133
134
135
136
137
138
139
140
141
142
143
144
145
146
147
148
149
150
151
152
153
154
155
156
157
158
159
160
161
162
163
164
165
166
167
168
169
170
171
172
173
174
175
176
177
178
179
180
181
182
183
184
185
186
187
188
189
190
191
192
193
194
195
196
197
198
199
200
201
202
203
204
205
206
207
208
209
210
211
212
213
214
215
216
217
218
219
220
221
222
223
224
225
226
227
228
229
230
231
232
233
234
235
236
237
238
239
240
241
242
243
244
245
246
247
248
249
250
251
252
253
254
255
256
257
258
259
260
261
262
263
264
265
266
267
268
269
270
271
272
273
274
275
276
277
278
279
280
281
282
283
284
285
286
287
288
289
290
291
292
293
294
295
296
297
298
299
300
301
302
303
304
305
306
307
308
309
310
311
312
313
314
315
316
317
318
319
320
321
322
323
324
325
326
327
328
329
330
331
332
333
334
335
336
337
338
339
340
341
342
343
344
345
346
347
348
349
350
351
352
353
354
355
356
357
358
359
360
361
362
363
364
365
366
367
368
369
370
371
372
373
374
375
376
377
378
379
380
381
382
383
384
385
386
387
388
389
390
391
392
393
394
395
396
397
398
399
400
401
402
403
404
405
406
407
408
409
410
411
412
413
414
415
416
417
418
419
420
421
422
423
424
425
426
427
428
429
430
431
432
433
434
435
436
437
438
439
440
441
442
443
444
445
446
447
448
449
450
451
452
453
454
455
456
457
458
459
460
461
462
463
464
465
466
467
468
469
470
471
472
473
474
475
476
477
478
479
480
481
482
483
484
485
486
487
488
489
490
491
492
493
494
495
496
497
498
499
500
501
502
503
504
505
506
507
508
509
510
511
512
513
514
515
516
517
518
519
520
521
522
523
524
525
526
527
528
529
530
531
532
533
534
535
536
537
538
539
540
541
542
543
544
545
546
547
548
549
550
551
552
553
554
555
556
557
558
559
560
561
562
563
564
565
566
567
568
569
570
571
572
573
574
575
576
577
578
579
580
581
582
583
584
585
586
587
588
589
590
591
592
593
594
595
596
597
598
599
600
601
602
603
604
605
606
607
608
609
610
611
612
613
614
615
616
617
618
619
620
621
622
623
624
625
626
627
628
629
630
631
632
633
634
635
636
637
638
639
640
641
642
643
644
645
646
647
648
649
650
651
652
653
654
655
656
657
658
659
660
661
662
663
664
665
666
667
668
669
670
671
672
673
674
675
676
677
678
679
680
681
682
683
684
685
686
687
688
689
690
691
692
693
694
695
696
697
698
699
700
701
702
703
704
705
706
707
708
709
710
711
712
713
714
715
716
717
718
719
720
721
722
723
724
725
726
727
728
729
730
731
732
733
734
735
736
737
738
739
740
741
742
743
744
745
746
747
748
749
750
751
752
753
754
755
756
757
758
759
760
761
762
763
764
765
766
767
768
769
770
771
772
773
774
775
776
777
778
779
780
781
782
783
784
785
786
787
788
789
790
791
792
793
794
795
796
797
798
799
800
801
802
803
804
805
806
807
808
809
810
811
812
813
814
815
816
817
818
819
820
821
822
823
824
825
826
827
828
829
830
831
832
833
834
835
836
837
838
839
840
841
842
843
844
845
846
847
848
849
850
851
852
853
854
855
856
857
858
859
860
861
862
863
864
865
866
867
868
869
870
871
872
873
874
875
876
877
878
879
880
881
882
883
884
885
886
887
888
889
890
891
892
893
894
895
896
897
898
899
900
901
902
903
904
905
906
907
908
909
910
911
912
913
914
915
916
917
918
919
920
921
922
923
924
925
926
927
928
929
930
931
932
933
934
935
936
937
938
939
940
941
942
943
944
945
946
947
948
949
950
951
952
953
954
955
956
957
958
959
960
961
962
963
964
965
966
967
968
969
970
971
972
973
974
975
976
977
978
979
980
981
982
983
984
985
986
987
988
989
990
991
992
993
994
995
996
997
998
999
1000
1001
1002
1003
1004
1005
1006
1007
1008
1009
1010
1011
1012
1013
1014
1015
1016
1017
1018
1019
1020
1021
1022
1023
1024
1025
1026
1027
1028
1029
1030
1031
1032
1033
1034
1035
1036
1037
1038
1039
1040
1041
1042
1043
1044
1045
1046
1047
1048
1049
1050
1051
1052
1053
1054
1055
1056
1057
1058
1059
1060
1061
1062
1063
1064
1065
1066
1067
1068
1069
1070
1071
1072
1073
1074
1075
1076
1077
1078
1079
1080
1081
1082
1083
1084
1085
1086
1087
1088
1089
1090
1091
1092
1093
1094
1095
1096
1097
1098
1099
1100
1101
1102
1103
1104
1105
1106
1107
1108
1109
1110
1111
1112
1113
1114
1115
1116
1117
1118
1119
1120
1121
1122
1123
1124
1125
1126
1127
1128
1129
1130
1131
1132
1133
1134
1135
1136
1137
1138
1139
1140
1141
1142
1143
1144
1145
1146
1147
1148
1149
1150
1151
1152
1153
1154
1155
1156
1157
1158
1159
1160
1161
1162
1163
1164
1165
1166
1167
1168
1169
1170
1171
1172
1173
1174
1175
1176
1177
1178
1179
1180
1181
1182
1183
1184
1185
1186
1187
1188
1189
1190
1191
1192
1193
1194
1195
1196
1197
1198
1199
1200
1201
1202
1203
1204
1205
1206
1207
1208
1209
1210
1211
1212
1213
1214
1215
1216
1217
1218
1219
1220
1221
1222
1223
1224
1225
1226
1227
1228
1229
1230
1231
1232
1233
1234
1235
1236
1237
1238
1239
1240
1241
1242
1243
1244
1245
1246
1247
1248
1249
1250
1251
1252
1253
1254
1255
1256
1257
1258
1259
1260
1261
1262
1263
1264
1265
1266
1267
1268
1269
1270
1271
1272
1273
1274
1275
1276
1277
1278
1279
1280
1281
1282
1283
1284
1285
1286
1287
1288
1289
1290
1291
1292
1293
1294
1295
1296
1297
1298
1299
1300
1301
1302
1303
1304
1305
1306
1307
1308
1309
1310
1311
1312
1313
1314
1315
1316
1317
1318
1319
1320
1321
1322
1323
1324
1325
1326
1327
1328
1329
1330
1331
1332
1333
1334
1335
1336
1337
1338
1339
1340
1341
1342
1343
1344
1345
1346
1347
1348
1349
1350
1351
1352
1353
1354
1355
1356
1357
1358
1359
1360
1361
1362
1363
1364
1365
1366
1367
1368
1369
1370
1371
1372
1373
1374
1375
1376
1377
1378
1379
1380
1381
1382
1383
1384
1385
1386
1387
1388
1389
1390
1391
1392
1393
1394
1395
1396
1397
1398
1399
1400
1401
1402
1403
1404
1405
1406
1407
1408
1409
1410
1411
1412
1413
1414
1415
1416
1417
1418
1419
1420
1421
1422
1423
1424
1425
1426
1427
1428
1429
1430
1431
1432
1433
1434
1435
1436
1437
1438
1439
1440
1441
1442
1443
1444
1445
1446
1447
1448
1449
1450
1451
1452
1453
1454
1455
1456
1457
1458
1459
1460
1461
1462
1463
1464
1465
1466
1467
1468
1469
1470
1471
1472
1473
1474
1475
1476
1477
1478
1479
1480
1481
1482
1483
1484
1485
1486
1487
1488
1489
1490
1491
1492
1493
1494
1495
1496
1497
1498
1499
1500
1501
1502
1503
1504
1505
1506
1507
1508
1509
1510
1511
1512
1513
1514
1515
1516
1517
1518
1519
1520
1521
1522
1523
1524
1525
1526
1527
1528
1529
1530
1531
1532
1533
1534
1535
1536
1537
1538
1539
1540
1541
1542
1543
1544
1545
1546
1547
1548
1549
1550
1551
1552
1553
1554
1555
1556
1557
1558
1559
1560
1561
1562
1563
1564
1565
1566
1567
1568
1569
1570
1571
1572
1573
1574
1575
1576
1577
1578
1579
1580
1581
1582
1583
1584
1585
1586
1587
1588
1589
1590
1591
1592
1593
1594
1595
1596
1597
1598
1599
1600
1601
1602
1603
1604
1605
1606
1607
1608
1609
1610
1611
1612
1613
1614
1615
1616
1617
1618
1619
1620
1621
1622
1623
1624
1625
1626
1627
1628
1629
1630
1631
1632
1633
1634
1635
1636
1637
1638
1639
1640
1641
1642
1643
1644
1645
1646
1647
1648
1649
1650
1651
1652
1653
1654
1655
1656
1657
1658
1659
1660
1661
1662
1663
1664
1665
1666
1667
1668
1669
1670
1671
1672
1673
1674
1675
1676
1677
1678
1679
1680
1681
1682
1683
1684
1685
1686
1687
1688
1689
1690
1691
1692
1693
1694
1695
1696
1697
1698
1699
1700
1701
1702
1703
1704
1705
1706
1707
1708
1709
1710
1711
1712
1713
1714
1715
1716
1717
1718
1719
1720
1721
1722
1723
1724
1725
1726
1727
1728
1729
1730
1731
1732
1733
1734
1735
1736
1737
1738
1739
1740
1741
1742
1743
1744
1745
1746
1747
1748
1749
1750
1751
1752
1753
1754
1755
1756
1757
1758
1759
1760
1761
1762
1763
1764
1765
1766
1767
1768
1769
1770
1771
1772
1773
1774
1775
1776
1777
1778
1779
1780
1781
1782
1783
1784
1785
1786
1787
1788
1789
1790
1791
1792
1793
1794
1795
1796
1797
1798
1799
1800
1801
1802
1803
1804
1805
1806
1807
1808
1809
1810
1811
1812
1813
1814
1815
1816
1817
1818
1819
1820
1821
1822
1823
1824
1825
1826
1827
1828
1829
1830
1831
1832
1833
1834
1835
1836
1837
1838
1839
1840
1841
1842
1843
1844
1845
1846
1847
1848
1849
1850
1851
1852
1853
1854
1855
1856
1857
1858
1859
1860
1861
1862
1863
1864
1865
1866
1867
1868
1869
1870
1871
1872
1873
1874
1875
1876
1877
1878
1879
1880
1881
1882
1883
1884
1885
1886
1887
1888
1889
1890
1891
1892
1893
1894
1895
1896
1897
1898
1899
1900
1901
1902
1903
1904
1905
1906
1907
1908
1909
1910
1911
1912
1913
1914
1915
1916
1917
1918
1919
1920
1921
1922
1923
1924
1925
1926
1927
1928
1929
1930
1931
1932
1933
1934
1935
1936
1937
1938
1939
1940
1941
1942
1943
1944
1945
1946
1947
1948
1949
1950
1951
1952
1953
1954
1955
1956
1957
1958
1959
1960
1961
1962
1963
1964
1965
1966
1967
1968
1969
1970
1971
1972
1973
1974
1975
1976
1977
1978
1979
1980
1981
1982
1983
1984
1985
1986
1987
1988
1989
1990
1991
1992
1993
1994
1995
1996
1997
1998
1999
2000
2001
2002
2003
2004
2005
2006
2007
2008
2009
2010
2011
2012
2013
2014
2015
2016
2017
2018
2019
2020
2021
2022
2023
2024
2025
2026
2027
2028
2029
2030
2031
2032
2033
2034
2035
2036
2037
2038
2039
2040
2041
2042
2043
2044
2045
2046
2047
2048
2049
2050
2051
2052
2053
2054
2055
2056
2057
2058
2059
2060
2061
2062
2063
2064
2065
2066
2067
2068
2069
2070
2071
2072
2073
2074
2075
2076
2077
2078
2079
2080
2081
2082
2083
2084
2085
2086
2087
2088
2089
2090
2091
2092
2093
2094
2095
2096
2097
2098
2099
2100
2101
2102
2103
2104
2105
2106
2107
2108
2109
2110
2111
2112
2113
2114
2115
2116
2117
2118
2119
2120
2121
2122
2123
2124
2125
2126
2127
2128
2129
2130
2131
2132
2133
2134
2135
2136
2137
2138
2139
2140
2141
2142
2143
2144
2145
2146
2147
2148
2149
2150
2151
2152
2153

Elevation Symbols

CLOUD
Sym Amount (oktas)

☉ 0
☁ 1 or less
☂ 2
☃ 3
☄ 4
★ 5
☆ 6
☇ 7 or more
☈ 8

☉ obscured
☊ missing or doubtful data.

OTHER
Sym Weather

=
≡

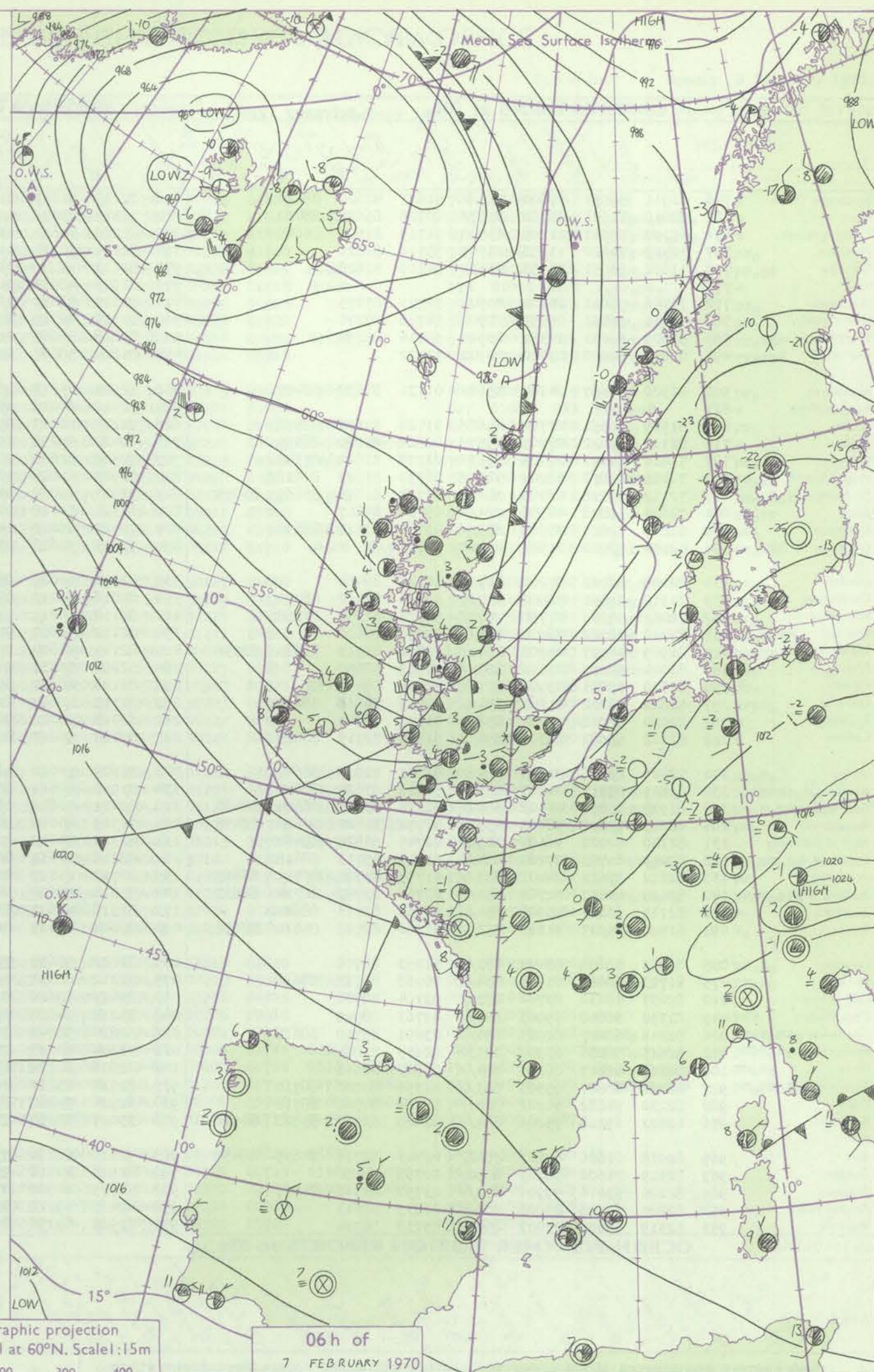
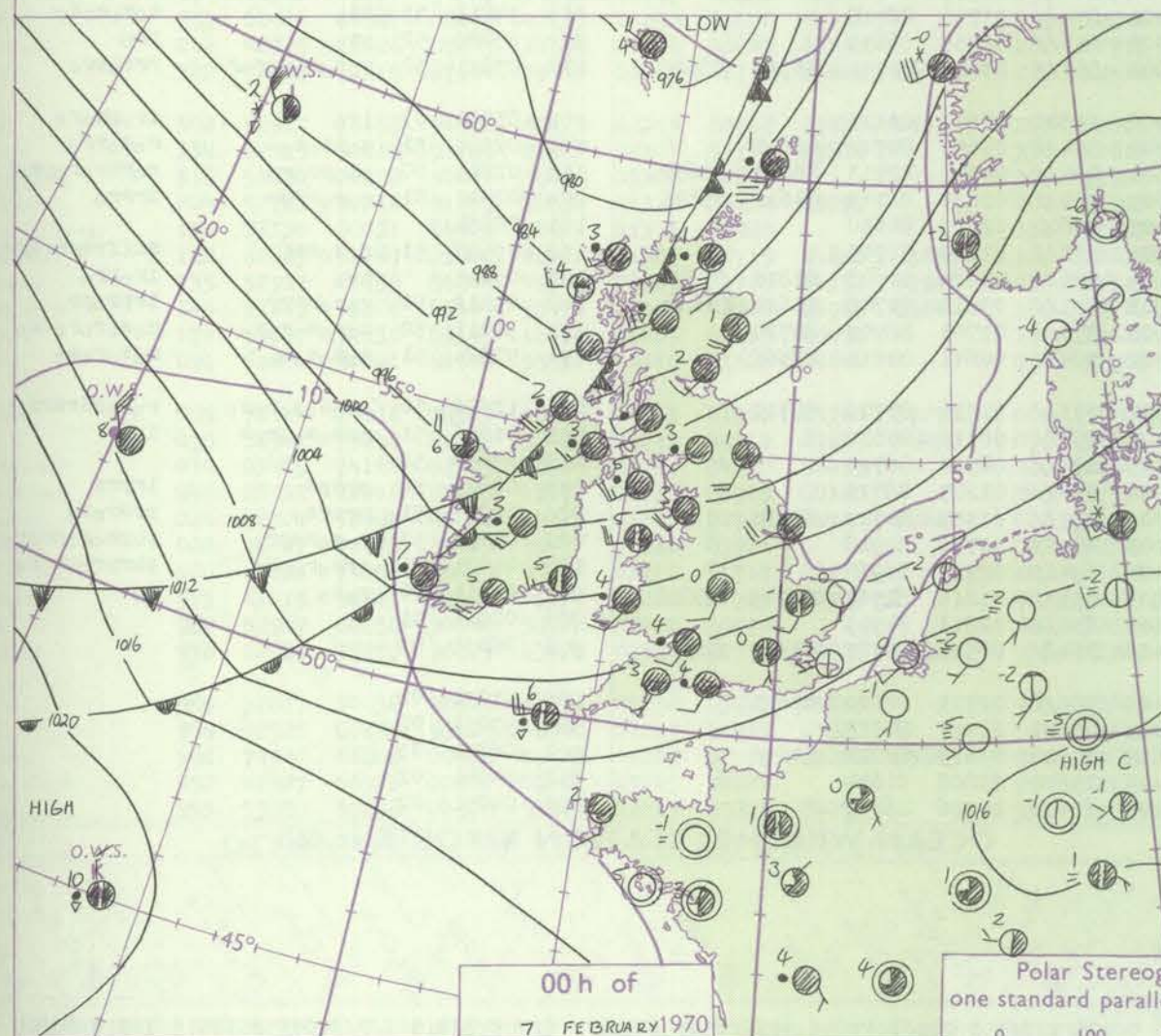
* haze
* and haze
*
* and snow
* w
☐ shower
* and snow shower
* shower
☐ shower
☒ understorm

WIND
Sym Wind speed (knots)

☪ Calm
☎ 1-2
☏ 3-7
☐ 8-12
☑ 13-17

For additional further add Sk

☐ 48-52



Issued at midday Saturday 7 February 1970

and is expected to move southeast to the Skaggerak area by tomorrow morning with the cold front extending southwards from this centre towards Poland. The broad unstable west to northwest airstream across the north Atlantic to the eastern North Sea is expected to persist for a time with troughs of low pressure moving quickly eastwards along it.

1

COMMONCOMMON

H.M.S.O. Press, Met.O., Bracknell

L

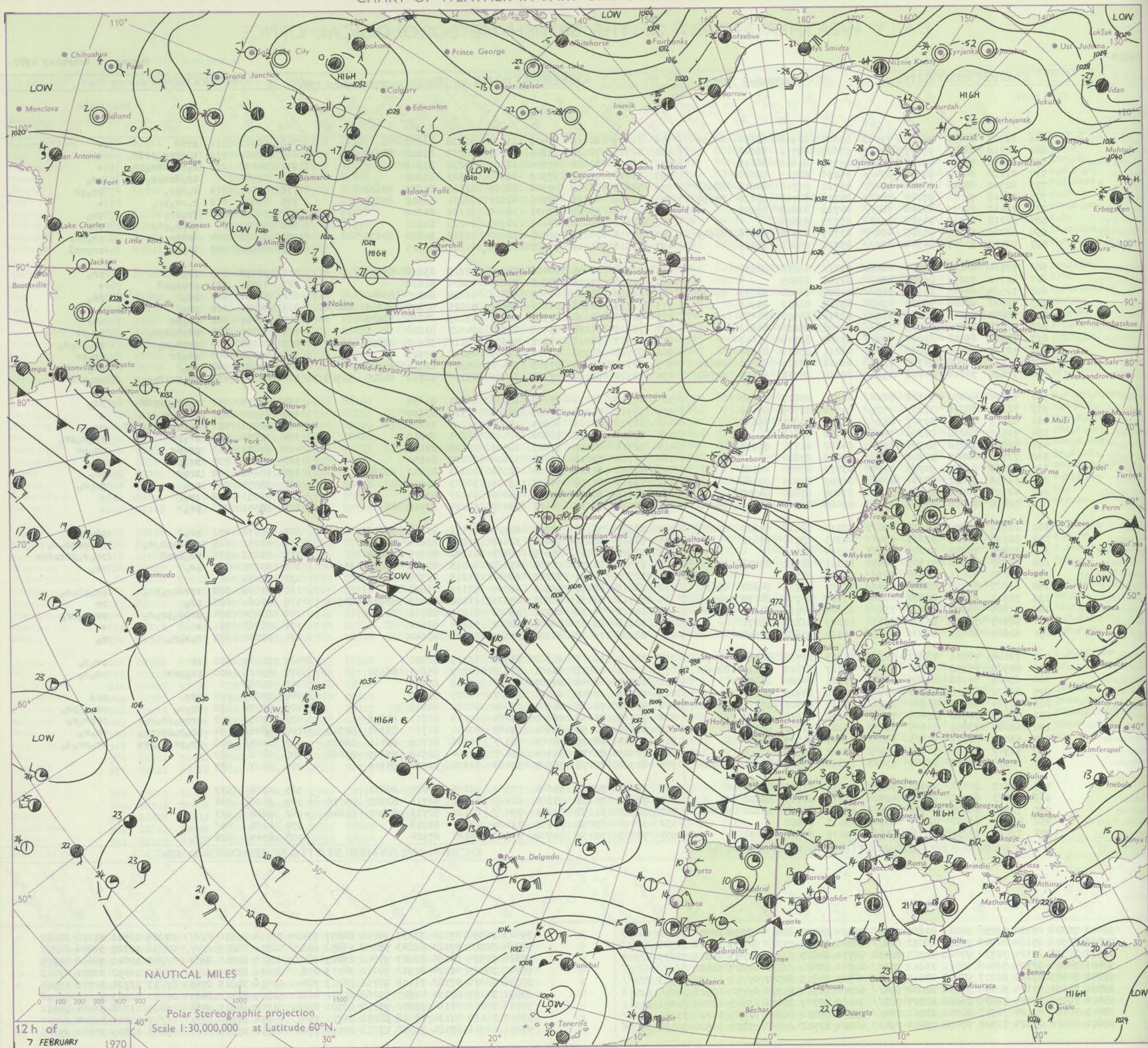
DAILY WEATHER REPORT OF THE BRITISH METEOROLOGICAL OFFICE

No. 39525

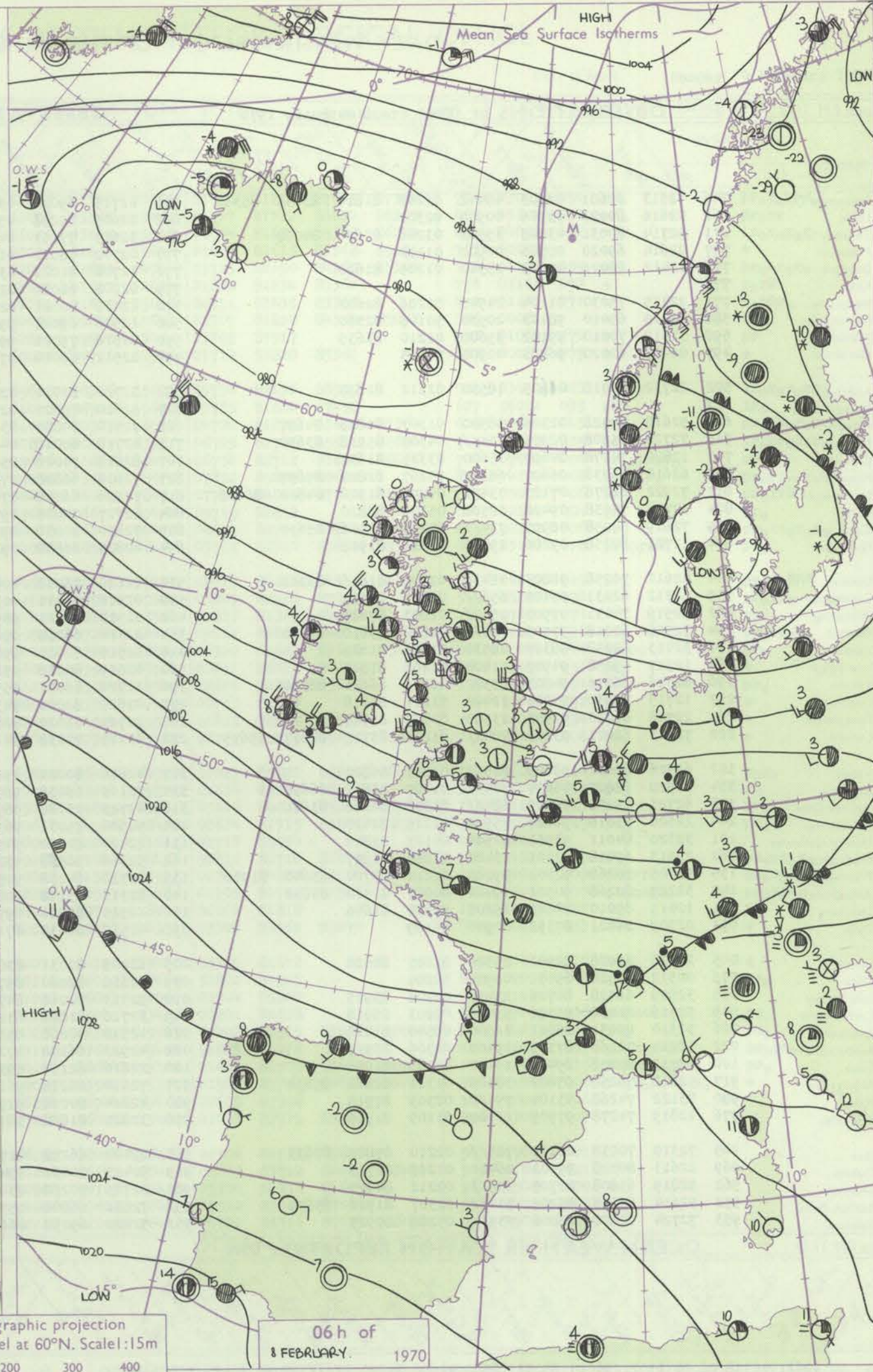
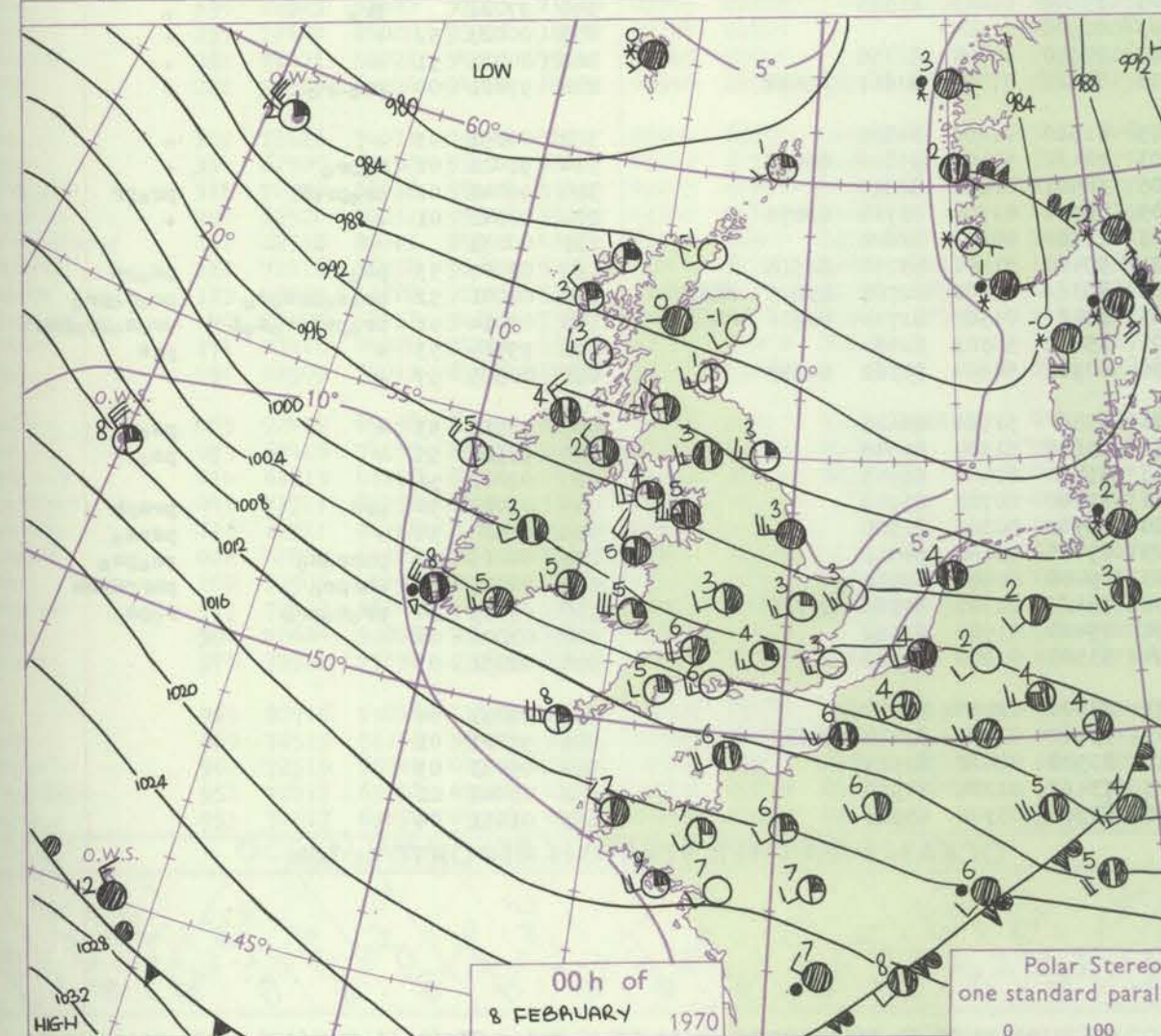
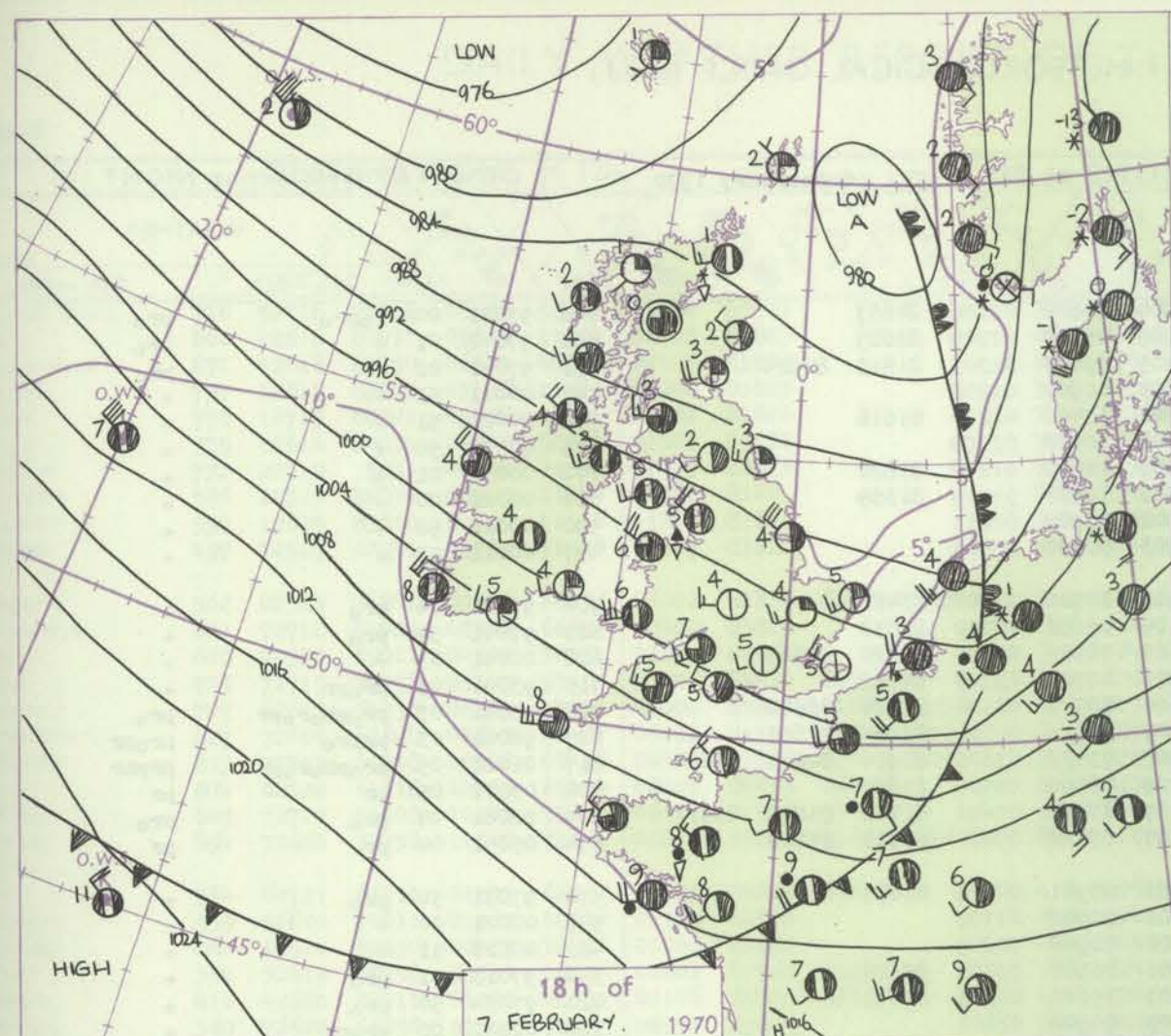
Date of Issue Sunday 8 February 1970

Code FM I.D.	OBSERVATIONS at 12h.										OBSERVATIONS at 18h.										OBSERVATIONS during DAY			
	7 February 1970										7 February 1970										7 February 1970			
Station	iii	Nddrr	VVwww	PPPTT	N _h Ch _h C _h H	T _d app	8N _s Ch _s h _s	8N _s Ch _s h _s	8N _s Ch _s h _s	iii	Nddrr	VVwww	PPPTT	N _h Ch _h C _h H	T _d app	8N _s Ch _s h _s	8N _s Ch _s h _s	8N _s Ch _s h _s	iii	RRT x E	SSS	WEATHER		
																						09h.—15h.	15h.—21h.	
Boscombe Down	746	72717	61158	98507	79463	03607	82918	83650	86359	746	12819	82018	01405	11500	01228	81825				746	03081	032	prpR	+
Hurn	862	62718	66818	99807	65430	03609	83712	86640		862	42910	70028	02805	41501	00232	81822	84630			862	02101	036	r _o rRpr _o pr R _o	+
Thorney Island	871	62612	74276	99407	64400	05719	81812	86635		871	12715	80028	01806	18401	50230	81818				871	04091	027	r _o rRprHR _o pr _o	+
Manston	797	82220	64602	97507	854//	05736	86715	88622		797	12814	78018	97905	18500	01323	81820				797	02081		ir _o Rph _o r _o r _o	pr _o
Gatwick	776	82513	62216	98506	854//	05721	81710	84616	88657	776	52610	70258	00504	58503	02328	81825	83632			776	01081	014	r _o rpr _o	pr _o pr
Kew	775	72312	78026	97207	754//	04717	82712	83620	87650	775	42711	69028	99905	48500	00231	81828	84650			775	01091	016	r _o rr _o pr _o	+
Heathrow	772	72413	70026	97306	784//	04719	81818	87656		772	12611	75258	99505	18500	01228	81828				772	96091	018	rr _o pr _o	pr _o
Honington	586	42318	66217	94505	35531	03725	83620			586	22618	66018	96104	28500	00223	81820				586	03071		rRpr _o phr	pr _o
Wattisham	590	62220	64217	95105	684//	03729	82712	84816	86645	590	32714	74258	96403	38500	01326	81820	83632			590	02072	024	irphr	pr _o phr
Gorleston	497	82020	50617	94504	884//	03721	84815	88625		497	32516	60018	93805	33400	01221	83915				497	02082	025	ir _o rr	rrprrrl
Aberporth	502	72730	80258	97706	68430	03211	85818	83630		502	72724	74038	00406	785//	02219	85820	87656			502	95071	015	pr _o	pr _o
Ross-on-Wye	627	82712	70256	96507	885//	01105	86825			627	12410	77028	99805	15601	00221	81630				627	01081	033	prpr _o pr	+
Filton	628	72520	66256	97907	785//	03501	83820	83635	85650	628	62516	66031	00707	685//	01224	84820	83640			628	91081	024	pr _o	pr _o
Rhoose	715	72922	65808	98405	794//	03203	81812	85915		715	72719	62038	01606	48562	02221	82827	84645	86070		715	94081	060	pr _o	+
Chivenor	707	72830	56818	00806	795//	02312	85922	84638		707	72723	66038	03507	68533	03219	84824	86636			707	01091	038	pr _o pr	pr _o
Mount Batten	827	72615	66038	02009	784//	05002	85812	86630		827	32913	59258	05406	28531	04222	81820				827	03091	047	prphprpr _o	pr _o pr
St. Mawgan	817	72921	69258	03007	794//	03308	82918	85640		817	42923	70018	05707	43500	02217	81920	83828			817	01091	018	prph _o r _o	pr _o ph _o r _o
Scilly	804	52727	66258	05208	58400	06211	83819	84630		804	62725	58258	07408	59402	05212	85918				804	01091	040	pr _o pr	pr _o pr
Culdrose	809	72723	56808	04708	734//	06213	83916	83830	85638	809	72719	72258	07505	794//	04224	83914	85628			809	01091	040	pr _o	pr _o
Guernsey	894	72624	70216	04708	6533//	05810	84706	84625	85360	894	52923	68158	07307	53400	05316	81710	84820	81925		894	03102	018	ir _o irRpr _o	pr _o prHR
Elmdon	534	72514	66256	94306	784//	03810	85817	84650		534	12716	60018	97204	15733	50127	81650				534	01071	042	r _o pr _o prprHR	pr _o
Cardington	559	72315	66016	95207	7533//	04714	81707	87640		559	32717	74018	97605	34600	51329	83630				559	01081	037	r _o -rpr _o	+
Wittering	462	62519	74256	93707	685//	03812	84820	85630		462	12722	80029	95804	14500	51224	81825				462	02071	031	r _o r _o pr _o tlrHRS	pr _o
Watnall	354	72513	62258	92306	7246//	03708	87812			354	42612	66258	95802	42400	01221	84818				354	02071	028	pr _o pr	pr _o s _o pr _o
Shawbury	414	52617	78258	93905	59400	04002	81712	83915		414	12714	80258	97403	18503	00120	81825				414	01071	043	pr _o pr	pr _o pr
Finningley	360	72716	62808	90906	725//	02708	87820			360	12714	59018	93403	12600	00227	81830				360	95061	034	pr _o pr	pr _o
Kilnsea	396	42526	61026	90705	22570	03713	82820	84360		396	42830	61038	92004	12571	00323	81820	83360			396	95061	028	irpr	pr _o
Leeming	257	62616	80807	88206	42433	01609	84816	83368		257	12816	61258	91602	19430	50223	81910				257	95071	047	pr _o	prpr _o
Tynemouth	262	42725	66026	87205	31570	01608	83820	84358		262	22715	66021	89203	25600	00122	82630				262	91051	029	ir _o	+
Carlisle	222	72618	74018	87304	39463	02000	81712	83818	85068	222	42512	66038	91402	39403	50224	82918				222	94051	020	pr _o	+
Valley	302	62932	78158	94606	684/2	02215	82818	83620	85630	302	62827	78158	97006	685//	01112	83826	86638			302	97071	032	pr _o	ph _o r _o
Ringway	334	82515	50818	92205	884//	02303	83710	87812		334	52617	58258	95404	32460	01225	83810	83358			334	02051	025	prprsrph _o r _o	phrprsr _o s _o
Squires Gate	318	52824	70258	91006	38433	03304	83818			318	72822	58871	94605	794/3	01122	84915	83820			318	02062	026	pr _o prprR	ph _o r _o phrprRpr
Ronaldsway	204	52723	80018	91505	38532	01311	83822	83075		204	72520	80038	94305	634/2	00213	81918	83820	85650		204	97071	047	pr _o	pr _o
Mull of Galloway	131	73330	80031	89605	735//	01316	87920			131	72520	74021	92303	29508	01215	82920	87270			131	00051			
Eskdalemuir	162	62625	59267	85802	684//	51803	81715	84820	85635	162	22616	69278	89901	28500	52122	8								

CHART OF WEATHER IN PART OF NORTHERN HEMISPHERE



CHARTS OF WEATHER IN WESTERN EUROPE



Polar Stereographic projection
one standard parallel at 60°N. Scale: 1:5m

GENERAL SYNOPTIC DEVELOPMENT

The deep complex depression has remained almost stationary just south of Iceland. A frontal trough moved eastwards across England yesterday morning. Pressure will remain very low to north and northwest of the country with the

main centre of low pressure probably moving eastwards to near the Faeroes. The British Isles will remain within the circulation of this depression.

Issued at midday Sunday 8 February 1970

DAILY WEATHER REPORT OF THE BRITISH METEOROLOGICAL OFFICE (contd.)

Code FM II.D		OBSERVATIONS at 00h. 8 February 1970										OBSERVATIONS at 06h. 8 February 1970										OBSERVATIONS during NIGHT				
Station	iii	Nddff	VVwww	PPPTT	N _h Ch _M Ch _H	T _d T _{app}	8N _s Ch _s	8N _s Ch _s	8N _s Ch _s	iii	Nddff	VVwww	PPPTT	N _h Ch _M Ch _H	T _d T _{app}	8N _s Ch _s	8N _s Ch _s	8N _s Ch _s	iii	RRT _n E	T _g T _g	WEATHER				
																						21h.—03h.	03h.—09h.			
Boscombe Down	746	72513	62601	02903	48442	02202	81814	83635	85360	746	42715	69038	03904	45800	02206	84657			746	93031	00	ropro	pro			
Hurn	862	02616	80021	03906	00900	02303				862	22609	80258	05205	25500	02208	82625			862	97041	01	+	pro			
Thorney Island	871	52714	80031	03805	35503	03206	83626	84068		871	32613	77251	04405	29403	02303	81815	82920		871	97041	02	+	pro			
Manston	797	02614	69020	00703	00900	01110				797	02712	78021	01603	00900	01208				797	00021	51	+	+			
Gatwick	776	12412	68021	02603	15540	01205	81620			776	12708	81021	03703	15400	01213	81618			776	00021	51	+	+			
Kew	775									775	02208	66020	02604	00900	02209				775	00031	50	+	+			
Heathrow	772	22415	75030	01104	24540	02206	82622			772	12411	80021	02303	18500	01210	81820			772	00031	01	+	+			
Honington	586	22415	69010	98103	20930	50108	82360			586	12516	69021	99303	10930	51109	81359			586	00021	00	+	+			
Wattisham	590	32412	70010	99102	35600	01210	83635			590	02516	75021	99902	00900	00211				590	00012	50	+	+			
Gorleston	497	02413	62020	96803	00900	00215				497	02511	60010	97803	00900	00206				497	00012	52	+	+			
Aberporth	502	22732	80018	04605	18530	02312	81820			502	32722	82011	02505	30920	02500	83460			502	97051	04	pro	+			
Ross-on-Wye	627									627	52610	70021	02105	35601	00302	83630			627	97041	54	pro	+			
Filton	628	52618	80028	02306	58500	01307	82825	84657		628	72610	80031	03605	1853/	02306	81820	87365		628	00041	03	+	+			
Rhoose	715	72720	65808	02906	734//	04307	85918	83630		715	42718	80018	04205	42500	03307	84825			715	93041	03	propr	+			
Chivenor	707	12822	74278	04607	15600	03311	81632			707	82818	74028	05607	825//	03304	81824	88640		707	93041	03	prophoro	pro			
Mount Batten	827	62618	66038	06607	685//	05207	82820	85657		827	72616	66808	07307	785//	04101	83824	87657		827	96061	03	prpro	propr			
St. Mawgan	817	72922	66278	07107	734//	04208	81916	84822	86636	817	72926	66278	07907	734//	03303	82916	84822	86634	817	01061	05	prophoro	prphr			
Scilly	804	32725	74038	09408	32500	05209	83820			804	42727	74028	09709	48500	06500	83820			804	03072	05	pr	pr			
Culdrose	809	72619	64258	08907	734//	03207	82916	85630		809	72820	80038	09107	734//	05602	81712	83818	85632	809	02061	04	pro	pro			
Guernsey	894	12721	80258	09206	19463	03311	81918			894	62825	66808	09207	694//	05400	83915	85818		894	05051	04	pr	pr			
Elmdon	534	42612	70258	98803	18430	02302	81816	83362		534	12610	75038	00403	00901	00306	81075			534	97031	50	pro	+			
Cardington	559	62312	62031	99403	656//	01206	96635			559	02518	61011	00103	00900	01102				559	00021	00	+	+			
Wittering	462	72519	74031	97903	754//	01203	87619			462	02513	80021	98902	00900	50209				462	00021	51	+	+			
Watnall	354	72508	62018	97503	784//	02212	83810	87620		354	22414	66038	99001	25500	50306	82625			354	97013	51	pro	+			
Shawbury	414	32413	82038	98304	28530	01206	81825			414	32515	82030	99803	35600	01303	83640			414	97034	50	pro	+			
Finningley	360	12517	69258	94903	11400	01206	81815			360	02619	80018	95803	00900	01801				360	02031	00	propr	+			
Kilnsea	396	82726	66216	94803	6557/	01211	86626	88360		396	12728	66021	95503	15500	01206	81625			396	97021		iro	+			
Leeming	257	12715	82030	93204	12400	51211	81818			257	02620	82020	94303	00900	51104				257	00023	52	+	+			
Tynemouth	262	22716	66020	91903	23500	00109	82925			262	22721	81020	92803	20970	00104	82358			262	00021	51	+	+			
Carlisle	222	72613	62021	93203	784//	01210	83712	84817	85635	222	62415	74038	94103	684//	01000	82817	85628		222	97021	00	pro-ro	+			
Valley	302	62926	80022	98605	625//	01213	86820			302	42826	80021	99605	41500	01205	84820			302	00051	03	+	+			
Ringway	334	72520	62807	96604	784//	01207	83812	86650		334	72113	68038	98603	784//	51107	85816	86650		334	91021	01	ropro	+			
Squires Gate	318	62723	75258	95405	684//	03305	84818	83641		318	42723	75028	96905	38501	02202	82820			318	96041	02	proprpr	propr			
Ronaldsway	204	22620	75018	96204	25500	01215	82620			204	52524	75031	96505	36401	01704	83716	83075		204	00041	01	+	+			
Mull of Galloway	131	32320	84011	93503	32500	00107	83820			131	22422	84020	94503	22500	00801	82820			131	00031						
Eskdalemuir	162	22513	69018	92101	23400	51208	81917			162	52316	66858	93201	59400	51001	83710	82918		162	02007	53	ps _o	ps _{ops}			
Prestwick	135	53005	58268	92301	59200	01212	83704	83640	81910	135	82720	64258	92503	883//	02703	82707	83815	88622	135	04001	52	proso	proso			
Abbotsinch	140	32209	80268	90501	39400	00007	81910	83812		140	82211	65158	90803	884//	01507	81714	85816	88635	140	03014	51	proprspr _o	proso			
Leuchars	171	12415	89010	88601	15600	51204	81645			171	12515	89020	89701	15600	50303	81630			171	95514	53	+	pr			
Dyce	091	02309	84021	87351	00900	55109				091	42510	84030	87150	10941	54604	81362	84070		091	00525	57	+	+			
Lerwick	005	22506	82028	82901	25500	51207	82620			005																

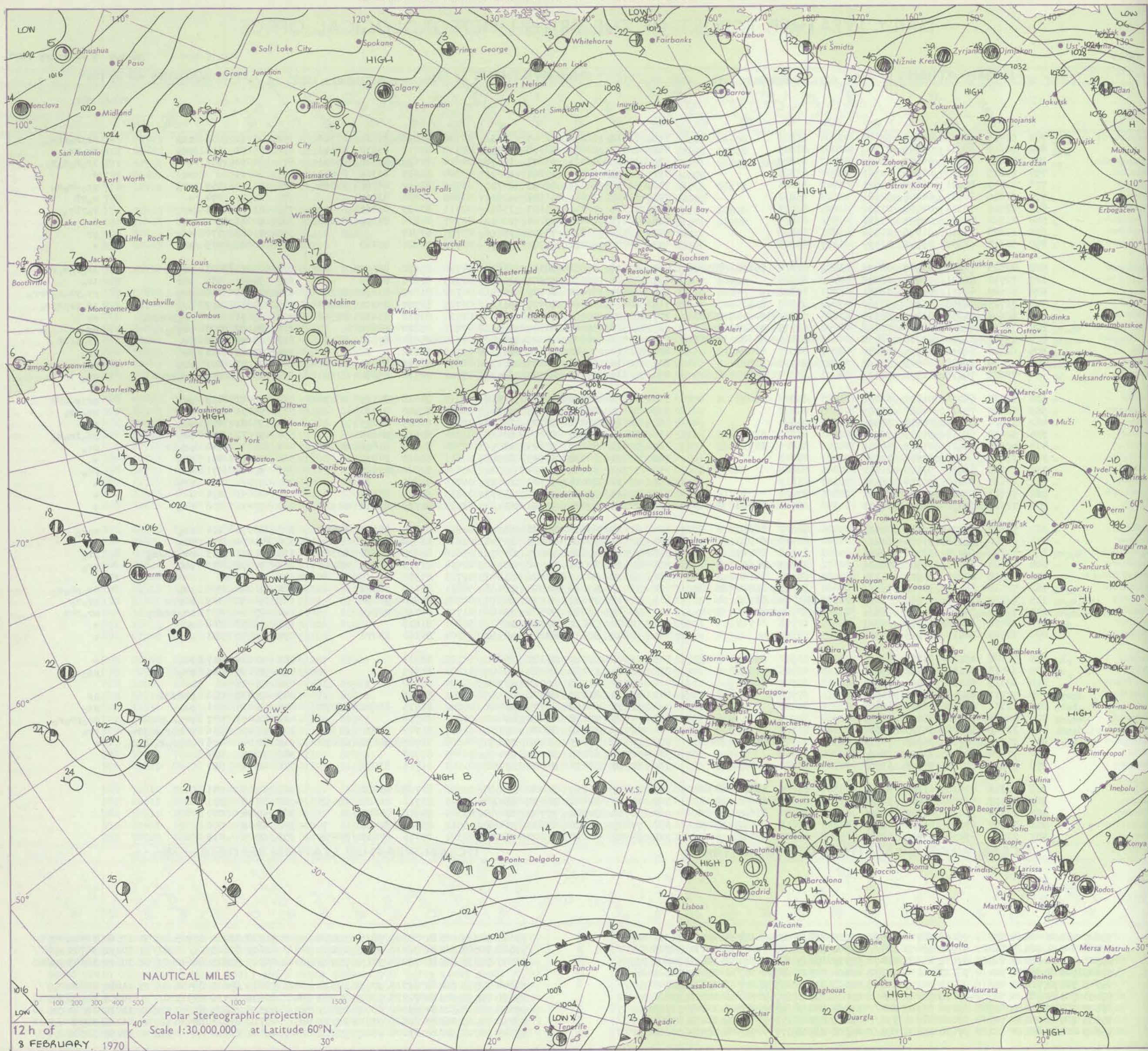
DAILY WEATHER REPORT OF THE BRITISH METEOROLOGICAL OFFICE

No. 39526

Date of Issue Monday 9 February 1970

OBSERVATIONS at 12h.										OBSERVATIONS at 18h.										OBSERVATIONS during DAY									
8 February 1970										8 February 1970																			
Code FM 11.D										Code FM 11.D										Code FM 11.D									
Station										Station										Station									
iii Nddff VVwWw PPTT N _h ChC _h T _d app 8N _s Ch _s 8N _s Ch _s 8N _s Ch _s										iii Nddff VVwWw PPTT N _h ChC _h T _d app 8N _s Ch _s 8N _s Ch _s 8N _s Ch _s										iii RRT T _e SSS WEATHER									

CHART OF WEATHER IN PART OF NORTHERN HEMISPHERE



CHARTS OF WEATHER IN WESTERN EUROPE

Emission
symbols

LOUD
Cloud
Amount
(oktas)

0
1 or less
2
3
4
5
6
7 or more
8

Obscured
by rain or
other data.

OTHER
Weather

1
2
3
4
5
6
7
8
9
10
11
12
13
14
15
16
17
18
19
20
21
22
23
24
25
26
27
28
29
30
31
32
33
34
35
36
37
38
39
40
41
42
43
44
45
46
47
48
49
50
51
52

1
2
3
4
5
6
7
8
9
10
11
12
13
14
15
16
17
18
19
20
21
22
23
24
25
26
27
28
29
30
31
32
33
34
35
36
37
38
39
40
41
42
43
44
45
46
47
48
49
50
51
52

1
2
3
4
5
6
7
8
9
10
11
12
13
14
15
16
17
18
19
20
21
22
23
24
25
26
27
28
29
30
31
32
33
34
35
36
37
38
39
40
41
42
43
44
45
46
47
48
49
50
51
52

1
2
3
4
5
6
7
8
9
10
11
12
13
14
15
16
17
18
19
20
21
22
23
24
25
26
27
28
29
30
31
32
33
34
35
36
37
38
39
40
41
42
43
44
45
46
47
48
49
50
51
52

1
2
3
4
5
6
7
8
9
10
11
12
13
14
15
16
17
18
19
20
21
22
23
24
25
26
27
28
29
30
31
32
33
34
35
36
37
38
39
40
41
42
43
44
45
46
47
48
49
50
51
52

1
2
3
4
5
6
7
8
9
10
11
12
13
14
15
16
17
18
19
20
21
22
23
24
25
26
27
28
29
30
31
32
33
34
35
36
37
38
39
40
41
42
43
44
45
46
47
48
49
50
51
52

1
2
3
4
5
6
7
8
9
10
11
12
13
14
15
16
17
18
19
20
21
22
23
24
25
26
27
28
29
30
31
32
33
34
35
36
37
38
39
40
41
42
43
44
45
46
47
48
49
50
51
52

1
2
3
4
5
6
7
8
9
10
11
12
13
14
15
16
17
18
19
20
21
22
23
24
25
26
27
28
29
30
31
32
33
34
35
36
37
38
39
40
41
42
43
44
45
46
47
48
49
50
51
52

1
2
3
4
5
6
7
8
9
10
11
12
13
14
15
16
17
18
19
20
21
22
23
24
25
26
27
28
29
30
31
32
33
34
35
36
37
38
39
40
41
42
43
44
45
46
47
48
49
50
51
52

1
2
3
4
5
6
7
8
9
10
11
12
13
14
15
16
17
18
19
20
21
22
23
24
25
26
27
28
29
30
31
32
33
34
35
36
37
38
39
40
41
42
43
44
45
46
47
48
49
50
51
52

1
2
3
4
5
6
7
8
9
10
11
12
13
14
15
16
17
18
19
20
21
22
23
24
25
26
27
28
29
30
31
32
33
34
35
36
37
38
39
40
41
42
43
44
45
46
47
48
49
50
51
52

1
2
3
4
5
6
7
8
9
10
11
12
13
14
15
16
17
18
19
20
21
22
23
24
25
26
27
28
29
30
31
32
33
34
35
36
37
38
39
40
41
42
43
44
45
46
47
48
49
50
51
52

1
2
3
4
5
6
7
8
9
10
11
12
13
14
15
16
17
18
19
20
21
22
23
24
25
26
27
28
29
30
31
32
33
34
35
36
37
38
39
40
41
42
43
44
45
46
47
48
49
50
51
52

1
2
3
4
5
6
7
8
9
10
11
12
13
14
15
16
17
18
19
20
21
22
23
24
25
26
27
28
29
30
31
32
33
34
35
36
37
38
39
40
41
42
43
44
45
46
47
48
49
50
51
52

1
2
3
4
5
6
7
8
9
10
11
12
13
14
15
16
17
18
19
20
21
22
23
24
25
26
27
28
29
30
31
32
33
34
35
36
37
38
39
40
41
42
43
44
45
46
47
48
49
50
51
52

1
2
3
4
5
6
7
8
9
10
11
12
13
14
15
16
17
18
19
20
21
22
23
24
25
26
27
28
29
30
31
32
33
34
35
36
37
38
39
40
41
42
43
44
45
46
47
48
49
50
51
52

1
2
3
4
5
6
7
8
9
10
11
12
13
14
15
16
17
18
19
20
21
22
23
24
25
26
27
28
29
30
31
32
33
34
35
36
37
38
39
40
41
42
43
44
45
46
47
48
49
50
51
52

1
2
3
4
5
6
7
8
9
10
11
12
13
14
15
16
17
18
19
20
21
22
23
24
25
26
27
28
29
30
31
32
33
34
35
36
37
38
39
40
41
42
43
44
45
46
47
48
49
50
51
52

1
2
3
4
5
6
7
8
9
10
11
12
13
14
15
16
17
18
19
20
21
22
23
24
25
26
27
28
29
30
31
32
33
34
35
36
37
38
39
40
41
42
43
44
45
46
47
48
49
50
51
52

1
2
3
4
5
6
7
8
9
10
11
12
13
14
15
16
17
18
19
20
21
22
23
24
25
26
27
28
29
30
31
32
33
34
35
36
37
38
39
40
41
42
43
44
45
46
47
48
49
50
51
52

1
2
3
4
5
6
7
8
9
10
11
12
13
14
15
16
17
18
19
20
21
22
23
24
25
26
27
28
29
30
31
32
33
34
35
36
37
38
39
40
41
42
43
44
45
46
47
48
49
50
51
52

1
2
3
4
5
6
7
8
9
10
11
12
13
14
15
16
17
18
19
20
21
22
23
24
25
26
27
28
29
30
31
32
33
34
35
36
37
38
39
40
41
42
43
44
45
46
47
48
49
50
51
52

1
2
3
4
5
6
7
8
9
10
11
12
13
14
15
16
17
18
19
20
21
22
23
24
25
26
27
28
29
30
31
32
33
34
35
36
37
38
39
40
41
42
43
44
45
46
47
48
49
50
51
52

1
2
3
4
5
6
7
8
9
10
11
12
13
14
15
16
17
18
19
20
21
22
23
24
25
26
27
28
29
30
31
32
33
34
35
36
37
38
39
40
41
42
43
44
45
46
47
48
49
50
51
52

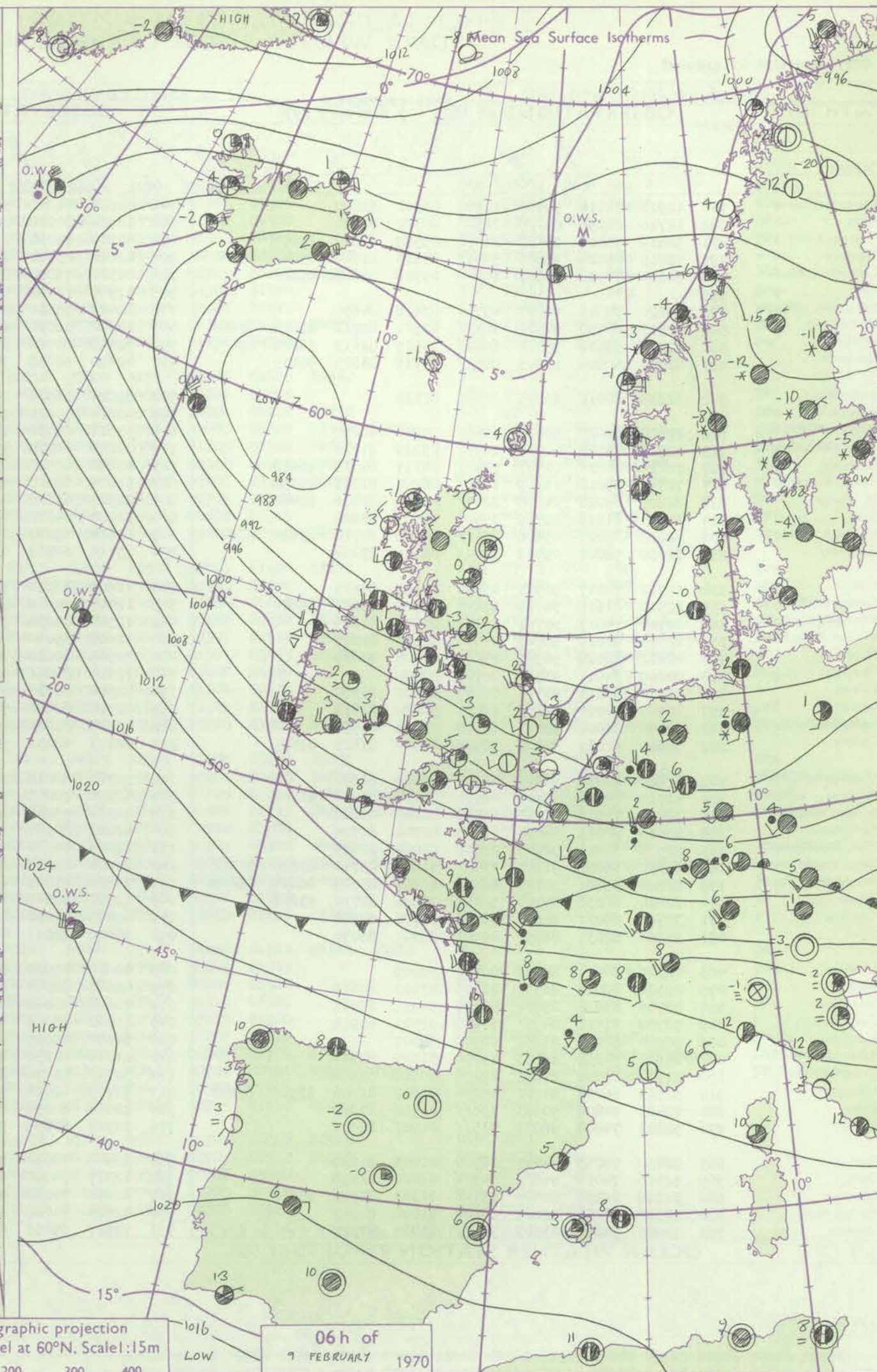
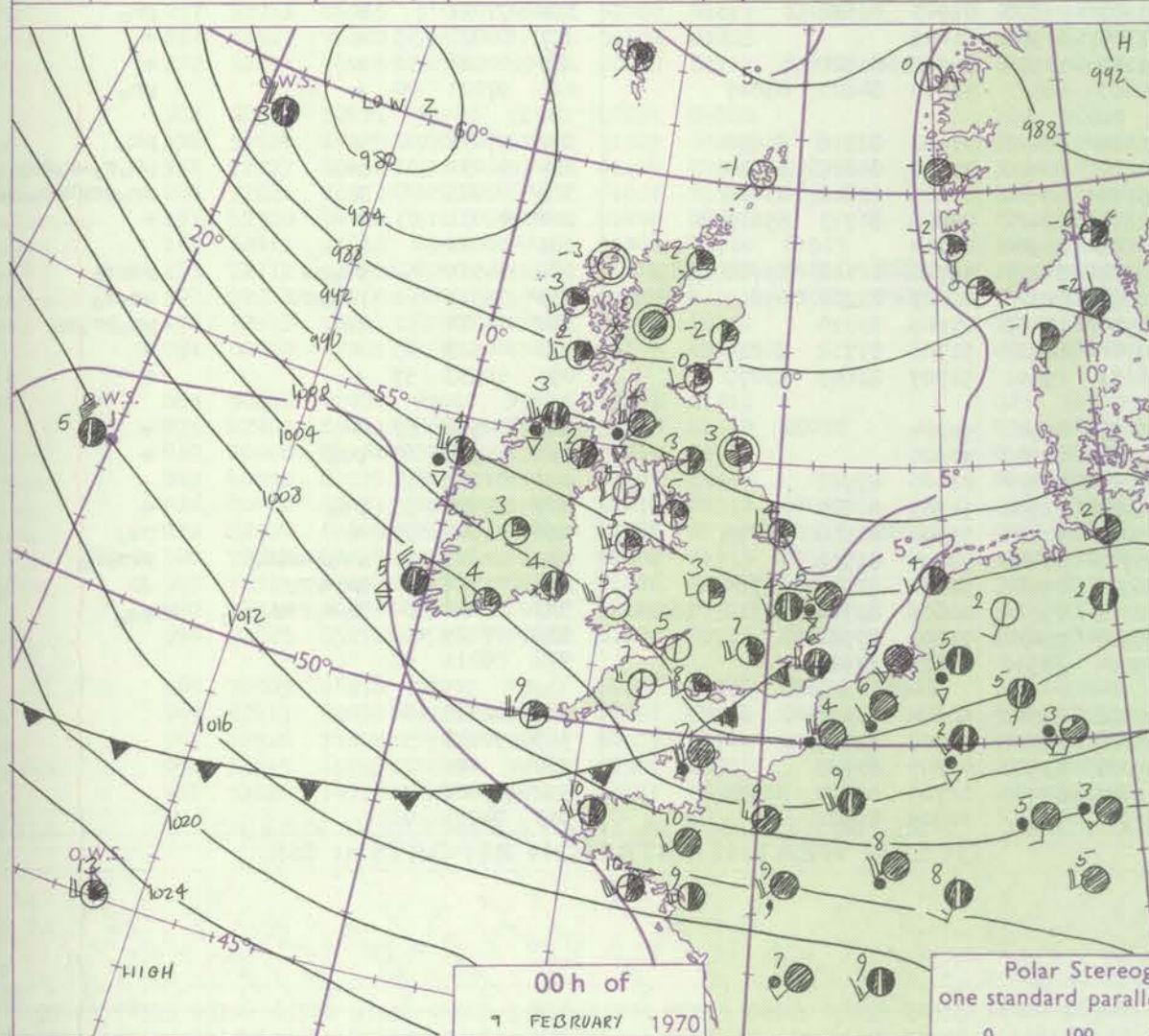
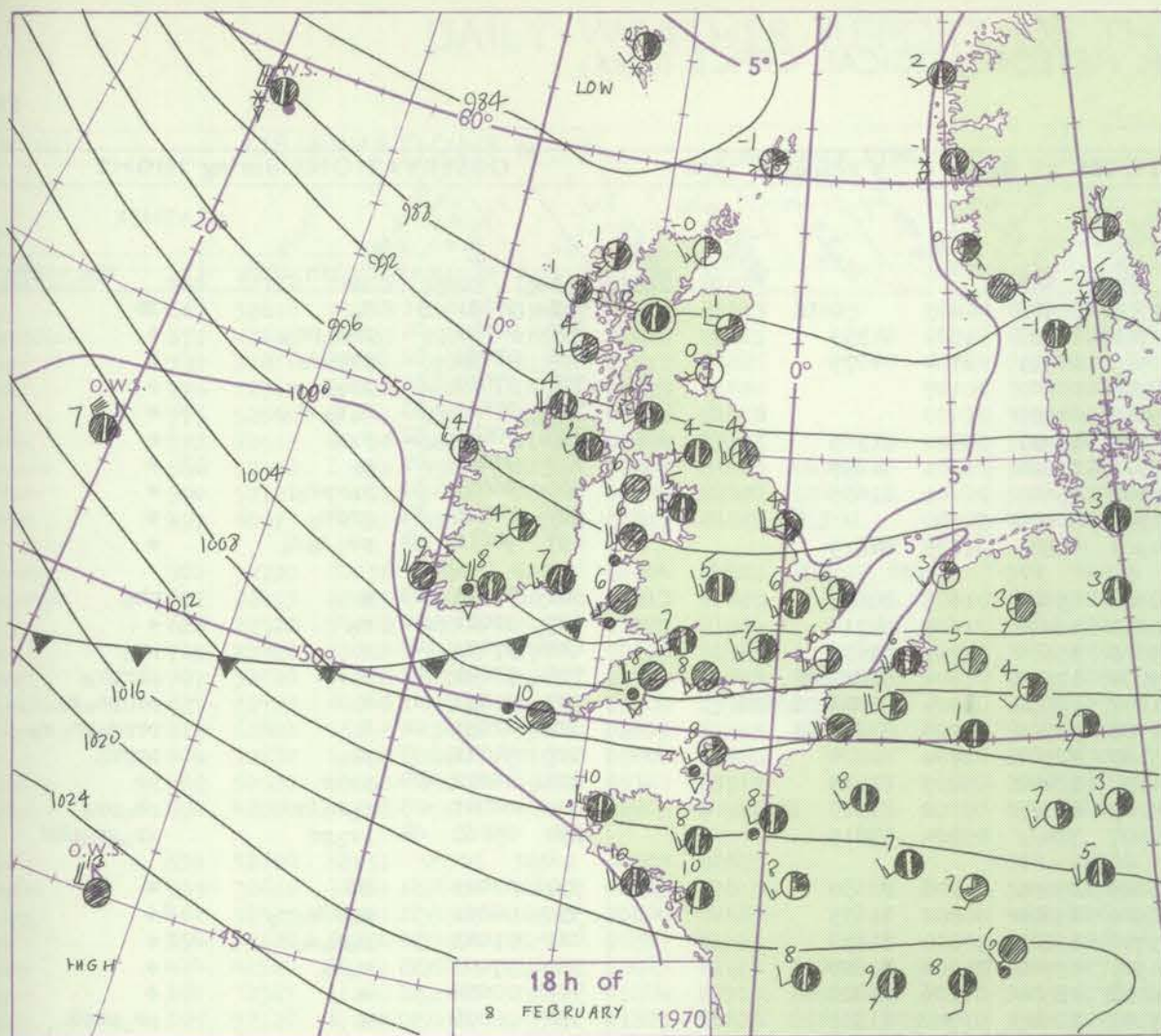
1
2
3
4
5
6
7
8
9
10
11
12
13
14
15
16
17
18
19
20
21
22
23
24
25
26
27
28
29
30
31
32
33
34
35
36
37
38
39
40
41
42
43
44
45
46
47
48
49
50
51
52

1
2
3
4
5
6
7
8
9
10
11
12
13
14
15
16
17
18
19
20
21
22
23
24
25
26
27
28
29
30
31
32
33
34
35
36
37
38
39
40
41
42
43
44
45
46
47
48
49
50
51
52

1
2
3
4
5
6
7
8
9
10
11
12
13
14
15
16
17
18
19
20
21
22
23
24
25
26
27
28
29
30
31
32
33
34
35
36
37
38
39
40
41
42
43
44
45
46
47
48
49
50
51
52

1
2
3
4
5
6
7
8
9
10
11
12
13
14
15
16
17
18
19
20
21
22
23
24
25
26
27
28
29
30
31
32
33
34
35
36
37
38
39
40
41
42
43
44
45
46
47
48
49
50
51
52

1
2
3
4
5
6
7
8
9
10
11
12
13
14
15
16
17
18
19
20
21
22
23
24
25
26
27
28
29
30
31
32
33
34
35
36
37
38
39
40
41
42
43
44
45
46
47
48
49
50
51
52



GENERAL SYNOPTIC DEVELOPMENT

The depression just south of Iceland has moved slowly east by south during the last 24 hours but has filled somewhat. A shallow wave depression moved quickly east to affect southwestern and southern districts of the British Isles. The Azores anticyclone has remained almost stationary with little change of central

pressure. During the next 24 hours the Icelandic depression will move more quickly eastwards and continue to fill, while the Azores anticyclone will remain stationary. A wave depression near Newfoundland is expected to move quickly east to the central Atlantic area during the next 24 hours.

Issued at midday Monday 9

February 1970

DAILY WEATHER REPORT OF THE BRITISH METEOROLOGICAL OFFICE (contd.)

OBSERVATIONS at 00h. 9 February 1970										OBSERVATIONS at 06h. 9 February 1970										OBSERVATIONS during NIGHT					
Station	ill	Nddff	VVwww	PPPTT	N _h Ch _M CH	T _d app	8N _s Ch _s	8N _s Ch _s	8N _s Ch _s	ill	Nddff	VVwww	PPPTT	N _h Ch _M CH	T _d app	8N _s Ch _s	8N _s Ch _s	8N _s Ch _s	ill	RR _n T _n E	T _g T _g	WEATHER			
																						21h.—03h.	03h.—09h.		
Boscombe Down	746	12921	74016	99006	11500	03302	81820			746	02813	74020	99703	00900	01805				746	97021	51	d _o	jp		
Hurn	862	22716	80256	00108	28500	04302	82820			862	12510	80030	00704	10930	01802	81359			862	01041	01	rrrr _o pr _o	+		
Thorney Island	871	52619	78016	99408	21578	05509	82820	84357		871	42611	74031	00505	00901	02704	84075			871	01051	02	rrrr _o r _o	+		
Manston	797	72615	85026	95806	55472	04635	83614	85645	85360	797	02610	83021	98303	00900	00107				797	97011	51	ir _o	+		
Gatwick	776	62614	70036	97807	65400	05518	83616	85622		776	02510	75021	99602	00900	01000				776	97011	53	r _o r _o -r _o	+		
Kew	775									775	12307	78021	98503	10931	00400	81365			775	00021	52	+	+		
Heathrow	772	42620	70016	96807	45700	03518	84650			772	12410	75030	98303	15800	01801	81657			772	97031	01	r _o	+		
Honington	586	72513	66256	94904	784//	02520	82712	83818	87640	586	12512	66031	96402	15600	00001	81635			586	96021	51	r _o rpr _o	+		
Wattisham	590	82715	59638	95304	6542//	03519	82613	86616	88458	590	02413	80026	96301	00900	50000				590	04003	51	rrir _o	+		
Gorleston	497	82705	60808	94205	885//	03715	83820	88630		497	42610	60038	94903	45500	01105	84625			497	94012	53	pr _o d _o d _o	+		
Aberporth	502	02825	80016	99605	00900	02114				502	82824	66021	98905	855//	01605	88622			502	97041	03	+	ph _o		
Ross-on-Wye	627									627	42210	70021	98003	46400	01605	84710			627	92021	50	r _o	+		
Filton	628	12708	62028	99405	15600	03316	81630			628	32614	66030	99005	35600	03707	83630			628	97031	00	+	pr _o		
Rhoose	715	12913	75028	00505	16400	03219	81716			715	12813	66278	99804	12500	01604	81820			715	93041	02	+	phrpr _o		
Chivenor	707	72817	80036	01707	784//	04217	84819	86628		707	42820	80028	01207	48500	01504	82826	83634		707	91051	03	+	pr _o ph _o r _o		
Mount Batten	827	72715	59018	03109	1543//	06207	81615	87358		827	32809	66018	02705	35700	04704	83656			827	02051	02	R	prpr _o ph _o r _o		
St. Mawgan	817	82825	69028	04008	2247//	05108	82816	88460		817	22927	66018	03107	22500	02704	82824			817	94041	03	pr _o	prpr _o		
Scilly	804	32723	61216	05709	35500	08107	83620			804	32829	64028	04608	38400	05807	82815			804	06072	04	prir	pr		
Culdrose	809	82618	69626	05608	854//	07208	82710	83622	88640	809	62614	69278	05105	685//	04302	83820	85628		809	04041	03	r _o r _o ir	ph _o pr _o		
Guernsey	894	72630	58808	05409	724//	08611	87814			894	73116	62808	04607	724//	05804	87819			894	05062	04	pr _o pr	ir _o pr _o phr		
Elmdon	534	32712	70017	96903	35600	01305	83635			534	22609	66030	96603	25701	01706	82650			534	02021	51	RS	+		
Cardington	559	82510	61618	96102	854//	02509	83617	88624		559	12407	74016	96901	15600	00802	81635			559	04011	51	r _o r _o r _o r _o	+		
Wittering	462	22914	74017	95702	15430	01505	81615			462	12513	74030	95702	15600	50000	81630			462	01013	51	r _o r _o s _o r	+		
Watnall	354	22514	62018	95003	25500	01500	81625			354	12608	59030	94901	15700	00806	81650			354	97003	53	r _o s _o	+		
Shawbury	414	42612	82028	96503	45600	01107	84635			414	22509	80020	96003	28500	01706	81820			414	00014	52	+	+		
Finningley	360	02609	61011	93503	00900	01500				360	12614	69251	93103	12400	02702	81812			360	02021	50	+	pr _o prpr		
Kilnsea	396	32614	66011	93704	30970	01603	83360			396	22518	66030	93302	25600	01803	82630			396	97021		+	pr _o		
Leeming	257	12707	80010	92203	12401	50500	81818			257	02510	80020	91103	00900	51609				257	00023	55	+	+		
Tynemouth	262	60000	66022	93003	60970	01305	86358			262	12505	81021	91202	11500	50512	81820			262	00021	52	+	+		
Carlisle	222	52610	62031	92303	58500	01500	83823	83635		222	62713	62031	90603	685//	51610	84821	85647		222	97021	00	+	pr _o		
Valley	302	32826	80036	96405	38500	02308	83820			302	52726	80018	95505	58400	01608	82818	83630		302	97041	02	+	ph _o		
Ringway	334	42715	60806	95404	48400	02104	82810	83630		334	62310	70278	94603	68400	50807	84816	83630		334	91011	01	pr _o	ph _o r _o -r _o pr _o		
Squires Gate	318	32820	75018	94105	38500	02205	83820			318	42723	75258	93005	48400	01606	82818	83636		318	02025	00	+	pr _o prprph _o r _o		
Ronaldsway	204	12618	80011	94004	16400	02303	81714			204	52622	80031	92804	584//	00808	81713	85817		204	00031	01	+	+		
Mull of Galloway	131	22518	82011	92403	25600	01002	82635			131	02423	84020	90603	00900	00714				131	00021					
Eskdalemuir	162	62310	59858	91101	634//	51500	83711	83820	81917	162	82314	23868	89400	892//	50710	82703	85708	88916	162	04519	52	ps _o ps	psps _o		
Prestwick	135	82814	59801	90704	883//	01803	83709	86814	88640	135	72810	65268	89202	783//	00607	81707	83812	85657	135	05511	51	pr _o pr	pr _o s _o		
Abbotsinch	140	62414	80258	89703	5846//	00502	82710	83818		140	12312	80268	87902	18400	01609	81710			140	01014	51	pr _o	pr _o pr _o s _o		
Leuchars	171	32509	66031	88800	38400	51707	82916			171	62403	74031	87400	684//	51703	81712	84817		171	00523	55	+	+		
Dyce																									

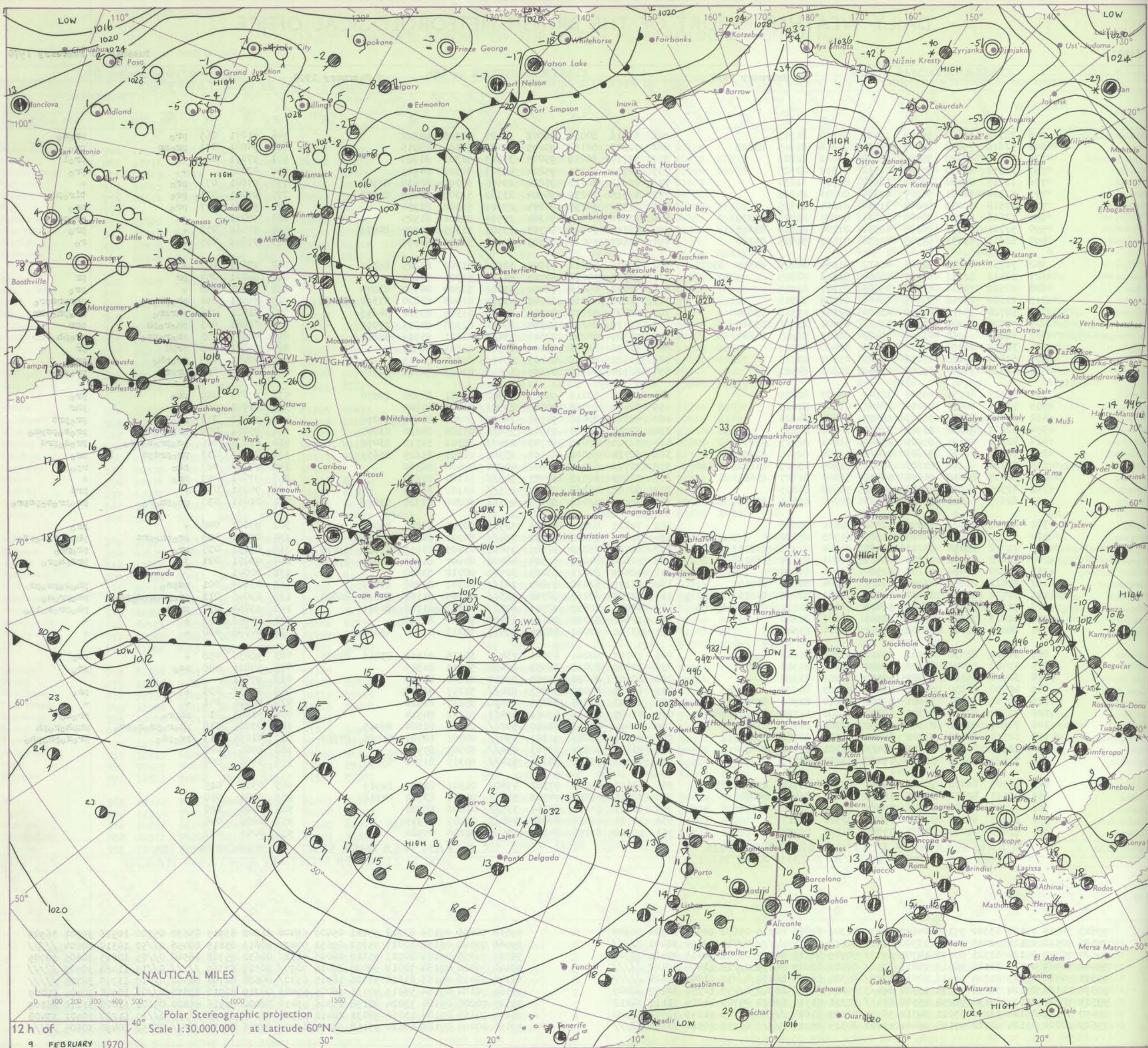
DAILY WEATHER REPORT OF THE BRITISH METEOROLOGICAL OFFICE

No. 39527

Date of Issue Tuesday 10 February 1970

Code FM I.I.D		OBSERVATIONS at 12h.									9 February 1970									OBSERVATIONS at 18h.									9 February 1970									OBSERVATIONS during DAY				
Station	iii	Nddff	VVwww	PPPTT	N _h C _h C _h	T _d T _d app	8N _s Ch _s h _s	8N _s Ch _s h _s	8N _s Ch _s h _s	iii	Nddff	VVwww	PPPTT	N _h C _h C _h	T _d T _d app	8N _s Ch _s h _s	8N _s Ch _s h _s	8N _s Ch _s h _s	iii	RR	T _x E	SSS	WEATHER																			
																							09h.—15h.	15h.—21h.																		
Boscombe Down	746	22718	58800	99405	19463	01810	81915			746	42816	80038	98802	39501	50305	82922			746	91071	069	pro		proso																		
Hurn	862	52616	75038	00007	39403	01816	81915	83825		862	72815	60158	99605	69473	50305	85915			862	94081	071	propr		pro																		
Thorney Island	871	22618	80020	99807	28580	02812	82825			871	32717	80018	99005	39503	51302	81920			871	97091	084	+		prol																		
Manston	797	32816	82030	97307	21532	01812	82826			797	52712	74251	95804	49503	00502	84925			797	02085		+		pro																		
Gatwick	776	12717	80020	98807	18600	01709	81830			776	22612	80028	97804	29603	50302	82830	81940			776	97081	073	pro		+																	
Kew	775	52514	81031	98007	42530	00806	84828			775	42515	74259	96904	33563	52305	83828	81928			775	97081	071	pro		tlrpro																	
Heathrow	772	32518	80030	98007	31530	01804	83825			772	32522	70258	96804	29601	51302	81930			772	97081	077	pro		pro																		
Honington	586	72518	80031	95405	32531	00807	83825	84359		586	22616	80018	94304	29500	52301	81925			586	97071		+		propho																		
Wattisham	590	52721	74031	96205	48531	01704	82820	83656		590	52714	80028	94703	19503	51303	81920	84075			590	97062	052	+		pro																	
Gorleston	497	62615	62031	93305	42530	01817	84825	86360		497	42107	59011	92803	40930	51400	84360			497	97062	035	+		ro																		
Aberporth	502	72730	80038	98305	42532	51804	84822	84359	85075	502	72825	82012	97804	32571	51303	83825	85362			502	00051	023	+		+																	
Ross-on-Wye	627	22413	82021	96707	28500	53813	82825			627	52305	70028	96703	44501	51301	84625			627	94071	054	pr		pr																		
Filton	628	22522	74018	98706	29503	01707	81920			628	52412	69018	98002	49503	50204	84920	83070			628	97071	068	+		pro																	
Rhoose	715	22620	75018	99305	29400	00609	81915			715	72818	62268	98703	49563	01003	83820	83360	87075			715	94071	038	phospho		phrprspr																
Chivenor	707	52720	74278	01206	43430	02301	81918	83820		707	62823	62278	00505	69401	01305	83918	84635			707	01081	028	phrpro		phrophr																	
Mount Batten	827	72720	64808	02708	79471	03704	83917	85645		827	72717	62258	02504	69471	02308	84915	87075			827	02081	045	phoroph		phr																	
St. Mawgan	817	62821	66258	03406	59463	02803	81915	84820		817	72929	64278	02506	79471	01801	83916	86824			817	02071	035	phoropro		proph																	
Scilly	804	32832	61258	04808	33500	01400	83920			804	63036	61258	05006	63500	02303	86920			804	04081	046	prpr		pr																		
Culdrose	809	62620	69258	05206	69401	05301	83915			809	32522	64258	04405	39401	02602	81915			809	02071	039	propho		pro																		
Guernsey	894	42820	74258	05007	49432	03803	84913			894	62724	66808	04305	69463	03003	82710	84914			894	01081	054	prpro		propho																	
Elmdon	534	32620	68151	95506	38542	00707	82825			534	32714	58018	95003	19502	52001	81920	83070			534	97073	069	pho		pro																	
Cardington	559	72616	66031	96206	78471	01809	87815			559	32611	69018	95803	29503	51306	81920			559	91071	064	phr		phr																		
Wittering	462	52519	80031	95905	58500	50804	84825			462	42612	80028	94502	14602	50004	81630	84070			462	97061	072	pro		proprs																	
Watnall	354	32613	62258	93904	32500	00807	83825			354	50000	40268	93901	55671	01108	84630	83640			354	95061	056	proproso		proso																	
Shawbury	414	42520	80151	95005	23403	01803	81915	83070		414	32720	80018	94703	22403	50301	81712	83070			414	01075	065	proproso		proso																	
Finningley	360	72517	61268	92603	79471	01804	82715	86920		360	62714	58028	92603	65500	01301	83625	85635			360	02051	033	proprsps		pro																	
Kilnsea	396	72720	61258	92603	38571	01805	83825	83630	87360	396	42720	66018	91802	40970	01400	84360			396	97050	027	pro		rpo																		
Leeming	257	52913	86038	91006	38432	52000	81817	83630		257	72603	86038	90703	74571	51104	87624			257	97061	059	pro		+																		
Tynemouth	262	42515	74020	90903	32502	50502	83825			262	62706	48268	90802	65571	01102	86625			262	95051	032	+		prs																		
Carlisle	222	62615	66018	90604	59473	00002	81715	83822	82920	222	52605	62018	90302	49563	00208	83920	83072			222	01051	037	propho		proproso																	
Valley	302	62828	82021	95206	52562	00801	85820			302	72825	80022	94805	52503	00205	85820	85070			302	97061	040	+		pro																	
Ringway	334	52620	65028	94005	52503	51503	85822			334	72411	58278	93602	79471	50201	84915	84822			334	02051	038	propho		phpsproso																	
Squires Gate	318	72722	80158	93205	59463	01204	82915	83822		318	62721	65258	91905	39462	01705	81915	83822	85075			318	01051	035	pro		propho																
Ronaldsway	204	72622	82032	92804	62472	01001	81714	86818		204	72626	84038	91504	48408	00607	81713	84816	87268			204	93051	021	jp		prsporo																
Mull of Galloway	131	42520	84030	91103	42500	51400	84820			131	42424	80021	89203	32501	00712	83820			131	00041																						
Eskdalemuir	162	62411	23858	89900	69471	51304	82710	84915		162	72105	62038	89800	78371	50301	85708	84819			162	03029	001	psps		phso																	
Prestwick	135	72712	62808	89404	79371	01001	82708	84816	86630	135	72709	60268	88702	73367	01605	81706	83818	86630			135	03045	011	proproso		psoproso																
Abbotsinch	140	72513	70268	88503	59403	01104	81712	83635	85068	140	62407	30858	88501	69371	00301	81708	84915			140	93055	037	proso		psoproso																	
Leuchars	171	12413	78021	87503	18543	00001	81820			171	12602	82010	88101	18403																												

CHART OF WEATHER IN PART OF NORTHERN HEMISPHERE



Explanation
symbolsCLOUD
Cloud
Amount
(oktas)

- 0
1 or less
2
3
4
5
6
7 or more
8

Obscured
Missing or
Doubtful data.

WEATHER

Weather

Clear

Breeze

Drizzle

Rain and
drizzle

Rain

Rain and snow

Snow

Rain shower

Rain and snow
shower

Snow shower

Sleet shower

Thunderstorm

WIND

Wind
speed
(knots)

Calm

1-2

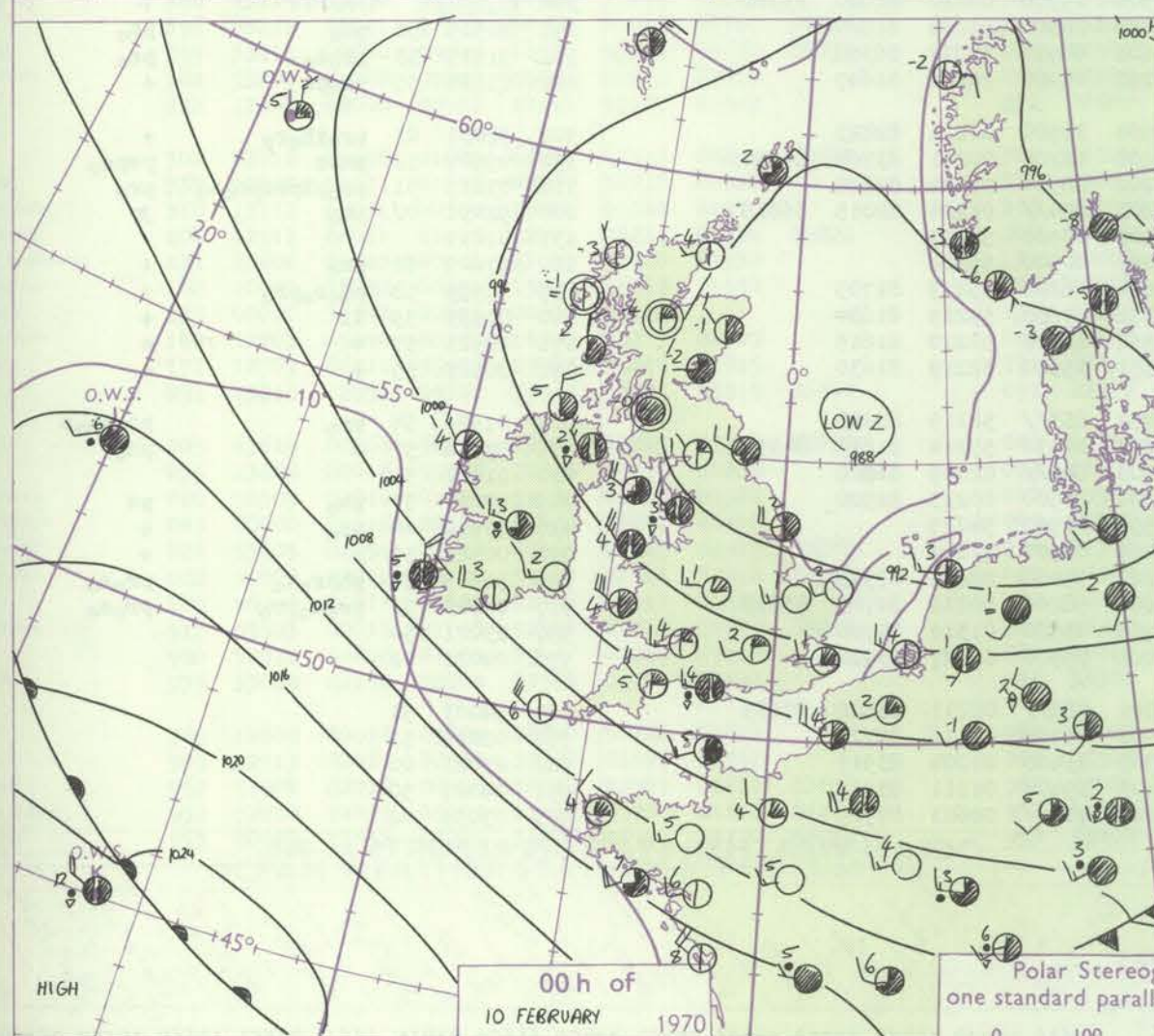
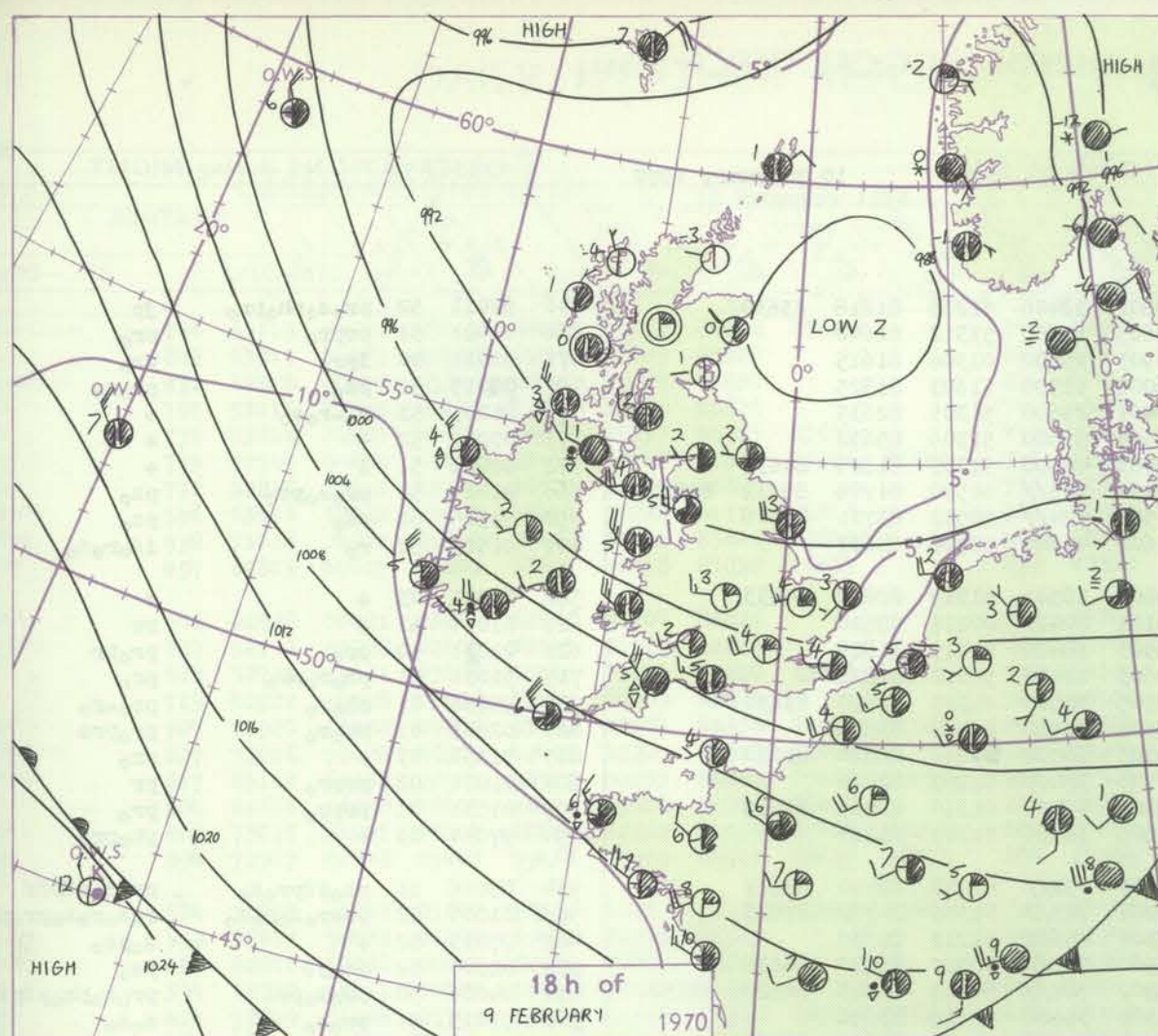
3-7

8-12

13-17

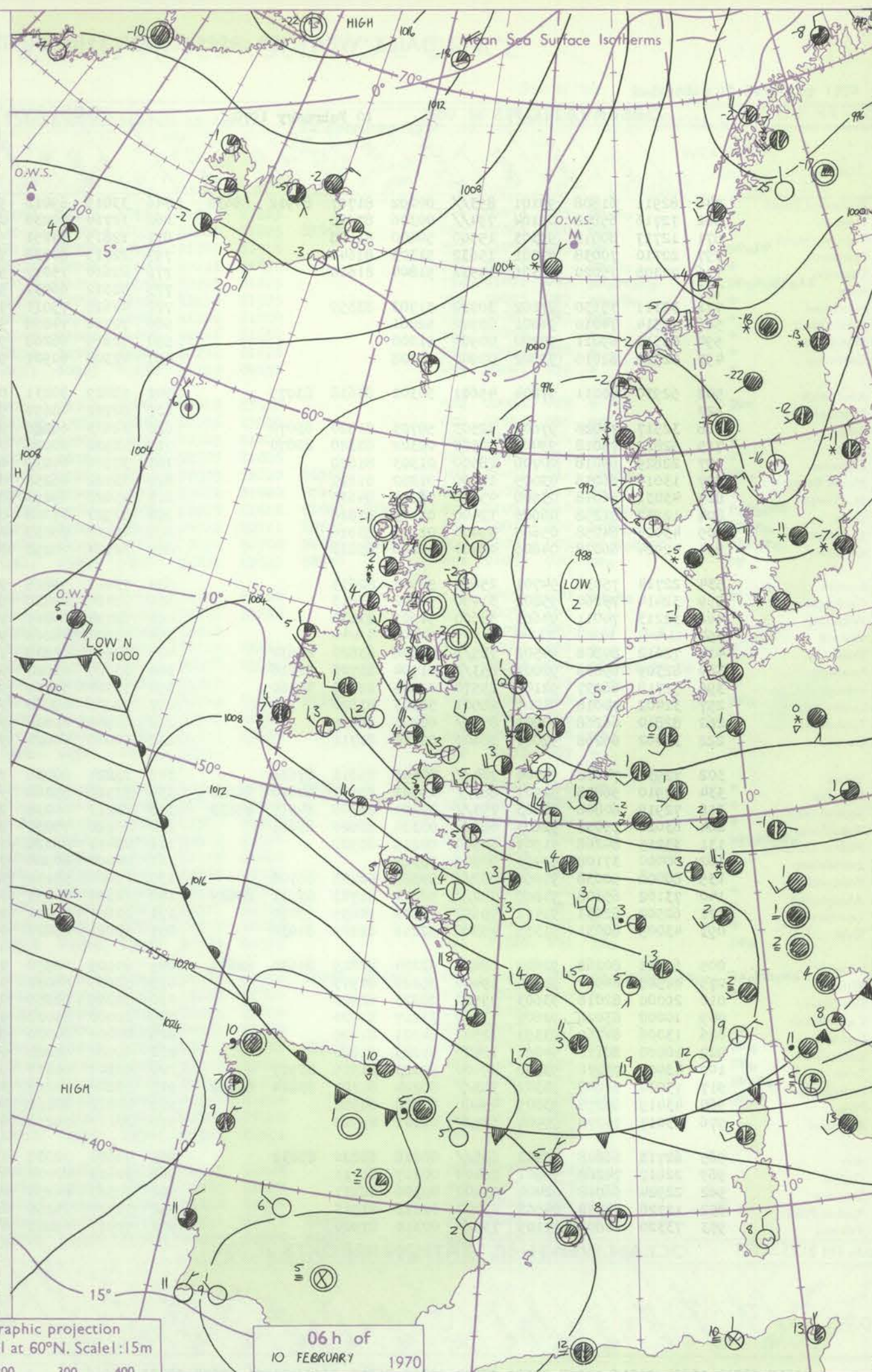
18 additional
weather add

48-52



Polar Stereographic projection
one standard parallel at 60°N. Scale: 1:5m

0 100 200 300 400



GENERAL SYNOPTIC DEVELOPMENT

The depression which yesterday was south of Iceland has moved to the North Sea and will continue to move away eastwards, filling slowly. The trough which still remains across northern Scotland and south of Iceland will also fill up, with winds over northern Britain becoming generally northerly. A small wave depression

near O.W.S. 'J' will move quickly southeast to Biscay and central France, though a marked trough to the north of the centre will move southeast across southern parts of the British Isles, followed by a return to northwesterly winds.

Issued at midday Tuesday 10 February 1970

DAILY WEATHER REPORT OF THE BRITISH METEOROLOGICAL OFFICE (contd.)

Code FM II.D	OBSERVATIONS at 00h.										OBSERVATIONS at 06h.										OBSERVATIONS during NIGHT									
	10 February 1970										10 February 1970																			
Station	iii	Nddff	VVwww	PPPTT	N _h L _h C _M H	T _d app	8N ₅ Ch ₅ h ₅	8N ₅ Ch ₅ h ₅	8N ₅ Ch ₅ h ₅	iii	Nddff	VVwww	PPPTT	N _h L _h C _M H	T _d app	8N ₅ Ch ₅ h ₅	8N ₅ Ch ₅ h ₅	8N ₅ Ch ₅ h ₅	iii	RRT _n T _n E	T _g T _g	WEATHER								
																						21h.—03h.	03h.—09h.							
Boscombe Down	746	82911	61808	99101	893//	00202	81707	84912	88630	746	33015	69018	99802	38400	51213	81818	83630		746	93011	52	prosoPhopro	jp							
Hurn	862	72716	65808	00104	794//	00306	87915			862	12714	70038	00605	15600	53312	81640		862	01021	51	prpro	pro								
Thorney Island	871	12717	80018	99303	15500	50400	81628			871	12815	74251	99903	15500	01308	81625		871	91021	00	lpro	pro								
Manston	797	22710	70038	97001	15632	51303	81640			797	12715	80038	96002	12500	51603	81825		797	94015	52	ps	proso								
Gatwick	776	22308	75020	98301	15532	51804	81620			776	22610	75017	98401	25600	51305	82635		776	91003	53	ro-roso	+								
Kew	775									775	52512	66031	97503	55600	51306	85632		775	00011	52	+	+								
Heathrow	772	32311	75130	97102	30930	51703	83359			772	42618	75011	97303	48500	51307	81825	84632		772	00011	51	l	+							
Honington	586	02514	74010	94801	00900	52001				586	72716	74858	94201	723//	51500	81708	85712	87816	586	91015	51	prosoPSO	ps							
Wattisham	590	02513	69011	95200	00900	51000				590	72619	66268	94501	724//	50502	83711	86816		590	94505	52	ps	ps							
Gorleston	497	02509	62016	93802	00900	50208				497	42308	60501	92602	45600	50706	84637		497	91515	52	ro	ido-roso								
Aberporth	502	52930	80011	97804	45601	50301	84638	83075		502	53029	80031	00804	58501	51319	82822	84633		502	00031	03	+	+							
Ross-on-Wye	627									627	82712	48697	99102	8042/	00215	88510		627	01014	51	+	rs								
Filton	628	32517	74028	97604	12503	50703	81820	83070		628	12613	66028	99503	18400	50215	81818		628	01021	50	pro	proPr								
Rhoose	715	52820	75018	99004	32503	00302	83820	83070		715	12920	80028	00603	12400	50312	81818		715	91031	01	pho-ropro	pro								
Chivenor	707	22829	69018	00706	28500	01303	81820			707	32926	64030	02705	38500	00314	81820	83630		707	95031	01	pho-ro	pro-ro							
Mount Batten	827	13014	66018	03005	12500	01302	81820			827	33022	66258	04705	32500	02209	83825		827	02041	01	pho-ro	proprs								
St. Mawgan	817	43031	66018	03506	45600	50201	84630			817	43028	69251	05306	48500	51210	82820	83630		817	91051	03	+	pro							
Scilly	804	12932	81258	06606	12400	01103	81818			804	32927	81028	07706	38400	01207	82816		804	01041	02	prpro	pr								
Culdrose	809	43025	64258	05605	49400	02103	83916			809	43120	78038	07205	49400	01310	82915	83625		809	01031	01	prpro	pro							
Guernsey	894	42924	66028	04806	48400	00206	83818			894	32924	78258	05605	32400	01307	83818		894	97041	03	+	phopro								
Elmdon	534	22714	75038	94701	25600	50502	82635			534	73012	59228	96601	754//	01218	82710	87617		534	05006	51	psoppsproso	prosoSpSf							
Cardington	559	32414	74260	95802	31450	51802	83815			559	72714	62838	96201	723//	01309	84707	87813		559	01005	52	prro-roso-roso	roso-rosoproprs							
Wittering	462	32213	74011	94601	35600	51601	83630			462	22714	66017	95301	25600	51213	82630		462	97013	52	+	soPSO								
Watnall	354	12406	66018	93301	15600	50704	81640			354	72506	48268	95500	785//	50220	83820	86630		354	02507	52	psopS	ps							
Shawbury	414	72612	80808	94502	785//	50606	83820	85632		414	72917	62838	97202	784//	50318	82815	84820	86630		414	04006	50	prosoPrs	prosoPhoPps						
Finningley	360	82309	69838	92002	853//	01704	83708	88618		360	33009	61228	94301	35500	00219	83620		360	97013	51	proso	soSo								
Kilnsea	396	52718	66237	92102	25570	01304	82620	85360		396	32912	59027	92900	15530	00210	81620	83360		396	02004	51	proso	+							
Leeming	257	31402	74018	91001	28501	50303	81820			257	23106	69018	95050	28500	51228	81820		257	91515	56	ps	ps								
Tynemouth	262	82810	66268	90901	855//	00400	88625			262	62909	61022	94601	60970	51237	86358		262	91515	53	proso	ps								
Carlisle	222	33002	66268	92001	38400	00310	81711			222	10000	66021	96252	15600	54226	81647		222	01535	55	proPS	+								
Valley	302	72934	74018	94704	784//	00303	85818	87638		302	33224	80031	98504	38500	00221	82823		302	92031	01	proPho-ro	+								
Ringway	334	82910	56838	92901	883//	00707	83707	84810	88650	334	52910	59268	96200	52200	00221	83704	84810		334	09507	52	phps	psps							
Squires Gate	318	72919	60808	91603	793//	02104	82708	84915	85633	318	23212	80018	96202	28500	01324	82822		318	03015	51	proPrprsphoSo	pro								
Ronaldsway	204	63020	75038	92603	685//	01314	83820	85625		204	73020	75038	96803	724//	01224	82815	86818		204	92031	00	pho	jp							
Mull of Galloway	131	33215	84268	91901	33500	00219	83920			131	03411	86020	96501	00900	51219			131	01011											
Eskdalemuir	162	00000	37108	91453	00900	53312				162	00000	80020	97057	00900	59328			162	97609	62	ps	+								
Prestwick	135	80000	50038	91950	862//	50325	86703	88706		135	10000	57111	96654	16200	55219	81705		135	95553	58	pho-ropro	+								
Abbotsinch	140	73102	65108	91850	752//	50224	81703	83711	85629	140	12305	80031	96352	15600	54219	81630		140	00533	59	if	+								
Leuchars	171	62502	82031	91452	45602	53218	84635	85070		171	12607	86011	95552	18402	54220	81815		171	00523	57	+	+								
Dyce	091	43009	80031	91351	45300	52216	81709	84630		091	13011	75021	95351	15600	52219	8														

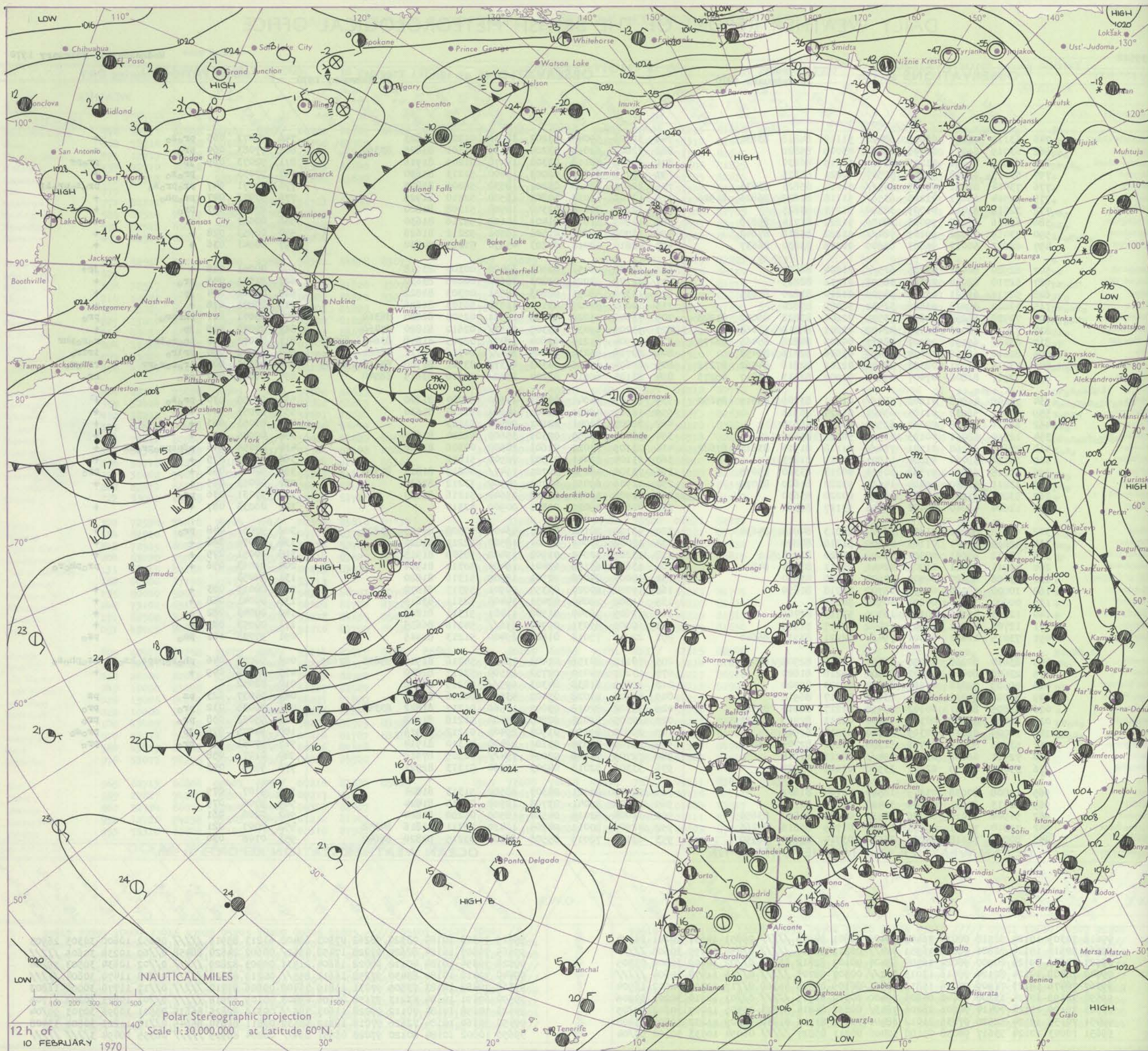
DAILY WEATHER REPORT OF THE BRITISH METEOROLOGICAL OFFICE

No. 39528

Date of Issue Wednesday 11 February 1970

OBSERVATIONS at 12h.										OBSERVATIONS at 18h.										OBSERVATIONS during DAY				
10 February 1970										10 February 1970														
Station	iii	Nddff	VVwww	PPPTT	N _h Ch _h Ch _h	T _d T _d app	8N _h Ch _h h _s	8N _h Ch _h h _s	8N _h Ch _h h _s	iii	Nddff	VVwww	PPPTT	N _h Ch _h Ch _h	T _d T _d app	8N _h Ch _h h _s	8N _h Ch _h h _s	8N _h Ch _h h _s	iii	RRT x x E	SSS	WEATHER		
																						09h.—15h.	15h.—21h.	
Boscombe Down	746	63119	74031	03005	68401	51112	84818	83630		746	32906	59048	03202	38530	01302	81823			746	94073	065	pr _o so	+	
Hurn	862	63019	81011	03406	685//	03009	85820			862	32803	62018	03204	18530	01301	81825	83360		862	97083	060	pr _o	+	
Thorney Island	871	62918	80031	03206	62600	51215	86830			871	20000	58118	03302	19470	01205	81916			871	92073	069	jp	pr _o pr	
Manston	797	53215	72018	99603	52500	00221	85825			797	13211	66021	02003	15600	51213	81630			797	97053		pr _o so	+	
Gatwick	776	73014	82031	01905	745//	51217	85823	83635		776	22805	68028	03201	18530	50205	81825			776	01071	047	pr _o pr _o so	pr _o sopr _o if	
Kew	775	72914	69021	01205	6356/	51118	81822	86826	81926	775	12703	61018	02803	13500	52210	81925			775	97073	047	pr _o ph _o	+	
Heathrow	772	32818	81011	01005	38500	51217	83825			772	12202	70018	02302	18500	51208	81820			772	97061	047	pr _o	+	
Honington	586	63016	67018	99003	68400	51222	81714	85818		586	12909	61011	01401	14600	52216	81630			586	00053		+	+	
Wattisham	590	73016	74022	99102	784//	51222	85818	87640		590	13009	58011	01501	15501	52212	81626			590	00053	028	+	+	
Gorleston	497	62813	60017	96803	68600	00218	83830	86637		497	42810	60011	00103	45630	51219	84630			497	00041	036	+	+	
Aberporth	502	62920	80021	03205	625//	01204	86822			502	33308	74151	02903	39400	00303	83918			502	00051	028	+	jp+	
Ross-on-Wye	627	52710	82028	02104	38503	01212	82825			627	32702	82021	02803	35600	00206	83630			627	91051	045	pr _o	+	
Filton	628	52711	69021	03006	58500	01214	83820	83635		628	13302	58051	02803	18531	00303	81822			628	00061	054	jp	+	
Rhoose	715	42822	80018	03506	32532	50009	83824			715	10000	80021	03102	11530	50303	81826			715	00071	078	+	+	
Chivenor	707	72920	66258	04806	53502	02104	83828	86072	81928	707	73605	73028	03105	22551	02505	82820	86360		707	95071	011	phrpr _o	pr _o	
Mount Batten	827	73016	70028	06307	42402	02201	84818	87068		827	73205	59032	03305	1157/	02612	81820	87460		827	00070	019	jp	+	
St. Mawgan	817	83112	69158	06907	58577	00203	84828	85465	88275	817	71904	61216	03604	3847/	02515	81818	83645	87457	817	01071	010	ph _o r _o ir _o	r _o r _o phr	
Silly	804	82616	66258	08107	2842/	03606	82816	88458		804	80708	66216	02805	854//	04716	82711	88621		804	09072	000	prir _o	irir _o	
Culdrose	809	73013	81021	08307	28476	02102	82818	84462	87272	809	80604	59636	04303	4537/	03721	82708	84616	88459	809	05071	005	ir _o r _o r _o rr	rrr _o r _o	
Guernsey	894	72917	82808	07407	594/6	02009	82913	84817	86275	894	83105	60616	05204	3542/	02610	83615	88540		894	06082	020	pr _o	rr	
Elmdon	534	73008	45048	01602	783//	01221	83709	85811	85650	534	13105	24041	02501	14500	51207	81820			534	97055	030	pr _o so	f	
Cardington	559	62812	56038	01104	69401	01224	86915			559	12907	48051	02401	14601	51210	81630			559	00053	046	+	+	
Wittering	462	62816	64038	00004	62502	00223	86825			462	02907	32041	02101	00900	53213				462	00053	063	+	+	
Watnall	354	12710	58011	00103	11500	50121	81820			354	33002	40050	02301	35600	52214	83645			354	00045	057	+	+	
Shawbury	414	72609	66268	01701	794//	01118	81910	83815	87622	414	23105	74021	02601	28500	00306	81820			414	03053	046	pSpSpso _o pr _o so	+	
Finningley	360	13114	59030	99204	11501	51219	81823			360	03104	37041	01502	00900	51212				360	00063	075	+	+	
Kilnsea	396	53218	66021	97503	30971	00218	83360	85075		396	73308	48258	00701	1147/	00219	81815	87360		396	92041	058	+	pr _o	
Leeming	257	33211	80030	99204	14532	53222	81620	83075		257	12906	69051	01700	14500	53212	81620			257	00053	065	+	+	
Tynemouth	262	53207	61268	99202	556//	00220	85630			262	32908	32051	02002	25640	51216	82630			262	97031	036	ps _o		
Carlisle	222	12604	48040	00402	10943	53117	81362			222	02602	59020	02301	00900	52310				222	00033	087	+	+	
Valley	302	63118	80258	01805	68400	01213	84815	85634		302	43104	80151	02503	43400	00308	81915	83820		302	97061	048	pr _o	+	
Ringway	334	42810	57031	01103	42500	51218	84820			334	13002	30041	02601	18500	52211	81820			334	00055	066	+	+	
Squires Gate	318	13112	65031	00504	19400	01220	81915			318	13207	30040	01902	19400	50309	81915			318	00051	075	+	+	
Ronaldsway	204	42911	86011	01005	42441	02211	81714	84820		204	13605	65158	02401	19400	50312	81914			204	97063	056	+	pr _o ph _o r _o	
Mull of Galloway	131	33606	80020	00503	33600	02220	83930			131	10000	84028	02501	12500	51316	81820			131	94053				
Eskdalemuir	162	10000	78020	00651	15700	56218	81650			162	10000	80020	03357	00901	59317	81070			162	00019	083	+	+	
Prestwick	135	00000	33040	00801	00900	50215				135	31302	28040	02451	34400	52311	83615			135	00041	068	+	+	
Abbotsinch	140	12703	45040	00102	16300	53213	81709			140	12605	56040	01900	11401	51311	81818			140	00043	082	+	+	
Leuchars	171	12707	86011	99603	19402	55217	81915			171	60000	89031	01904											

CHART OF WEATHER IN PART OF NORTHERN HEMISPHERE



ation
mbols

LOUD
Cloud
Amount
(oktas)

0
1 less
2
3
4
5
6
7 or more
8

Obscured
fading or
notful data

OTHER
Weather

1
2
3
4
5
6
7
8
9
10
11
12
13
14
15
16
17
18
19
20
21
22
23
24
25
26
27
28
29
30
31
32
33
34
35
36
37
38
39
40
41
42
43
44
45
46
47
48
49
50
51
52
53
54
55
56
57
58
59
60
61
62
63
64
65
66
67
68
69
70
71
72
73
74
75
76
77
78
79
80
81
82
83
84
85
86
87
88
89
90
91
92
93
94
95
96
97
98
99
100

1
2
3
4
5
6
7
8
9
10
11
12
13
14
15
16
17
18
19
20
21
22
23
24
25
26
27
28
29
30
31
32
33
34
35
36
37
38
39
40
41
42
43
44
45
46
47
48
49
50
51
52
53
54
55
56
57
58
59
60
61
62
63
64
65
66
67
68
69
70
71
72
73
74
75
76
77
78
79
80
81
82
83
84
85
86
87
88
89
90
91
92
93
94
95
96
97
98
99
100

1
2
3
4
5
6
7
8
9
10
11
12
13
14
15
16
17
18
19
20
21
22
23
24
25
26
27
28
29
30
31
32
33
34
35
36
37
38
39
40
41
42
43
44
45
46
47
48
49
50
51
52
53
54
55
56
57
58
59
60
61
62
63
64
65
66
67
68
69
70
71
72
73
74
75
76
77
78
79
80
81
82
83
84
85
86
87
88
89
90
91
92
93
94
95
96
97
98
99
100

1
2
3
4
5
6
7
8
9
10
11
12
13
14
15
16
17
18
19
20
21
22
23
24
25
26
27
28
29
30
31
32
33
34
35
36
37
38
39
40
41
42
43
44
45
46
47
48
49
50
51
52
53
54
55
56
57
58
59
60
61
62
63
64
65
66
67
68
69
70
71
72
73
74
75
76
77
78
79
80
81
82
83
84
85
86
87
88
89
90
91
92
93
94
95
96
97
98
99
100

1
2
3
4
5
6
7
8
9
10
11
12
13
14
15
16
17
18
19
20
21
22
23
24
25
26
27
28
29
30
31
32
33
34
35
36
37
38
39
40
41
42
43
44
45
46
47
48
49
50
51
52
53
54
55
56
57
58
59
60
61
62
63
64
65
66
67
68
69
70
71
72
73
74
75
76
77
78
79
80
81
82
83
84
85
86
87
88
89
90
91
92
93
94
95
96
97
98
99
100

1
2
3
4
5
6
7
8
9
10
11
12
13
14
15
16
17
18
19
20
21
22
23
24
25
26
27
28
29
30
31
32
33
34
35
36
37
38
39
40
41
42
43
44
45
46
47
48
49
50
51
52
53
54
55
56
57
58
59
60
61
62
63
64
65
66
67
68
69
70
71
72
73
74
75
76
77
78
79
80
81
82
83
84
85
86
87
88
89
90
91
92
93
94
95
96
97
98
99
100

1
2
3
4
5
6
7
8
9
10
11
12
13
14
15
16
17
18
19
20
21
22
23
24
25
26
27
28
29
30
31
32
33
34
35
36
37
38
39
40
41
42
43
44
45
46
47
48
49
50
51
52
53
54
55
56
57
58
59
60
61
62
63
64
65
66
67
68
69
70
71
72
73
74
75
76
77
78
79
80
81
82
83
84
85
86
87
88
89
90
91
92
93
94
95
96
97
98
99
100

1
2
3
4
5
6
7
8
9
10
11
12
13
14
15
16
17
18
19
20
21
22
23
24
25
26
27
28
29
30
31
32
33
34
35
36
37
38
39
40
41
42
43
44
45
46
47
48
49
50
51
52
53
54
55
56
57
58
59
60
61
62
63
64
65
66
67
68
69
70
71
72
73
74
75
76
77
78
79
80
81
82
83
84
85
86
87
88
89
90
91
92
93
94
95
96
97
98
99
100

1
2
3
4
5
6
7
8
9
10
11
12
13
14
15
16
17
18
19
20
21
22
23
24
25
26
27
28
29
30
31
32
33
34
35
36
37
38
39
40
41
42
43
44
45
46
47
48
49
50
51
52
53
54
55
56
57
58
59
60
61
62
63
64
65
66
67
68
69
70
71
72
73
74
75
76
77
78
79
80
81
82
83
84
85
86
87
88
89
90
91
92
93
94
95
96
97
98
99
100

1
2
3
4
5
6
7
8
9
10
11
12
13
14
15
16
17
18
19
20
21
22
23
24
25
26
27
28
29
30
31
32
33
34
35
36
37
38
39
40
41
42
43
44
45
46
47
48
49
50
51
52
53
54
55
56
57
58
59
60
61
62
63
64
65
66
67
68
69
70
71
72
73
74
75
76
77
78
79
80
81
82
83
84
85
86
87
88
89
90
91
92
93
94
95
96
97
98
99
100

1
2
3
4
5
6
7
8
9
10
11
12
13
14
15
16
17
18
19
20
21
22
23
24
25
26
27
28
29
30
31
32
33
34
35
36
37
38
39
40
41
42
43
44
45
46
47
48
49
50
51
52
53
54
55
56
57
58
59
60
61
62
63
64
65
66
67
68
69
70
71
72
73
74
75
76
77
78
79
80
81
82
83
84
85
86
87
88
89
90
91
92
93
94
95
96
97
98
99
100

1
2
3
4
5
6
7
8
9
10
11
12
13
14
15
16
17
18
19
20
21
22
23
24
25
26
27
28
29
30
31
32
33
34
35
36
37
38
39
40
41
42
43
44
45
46
47
48
49
50
51
52
53
54
55
56
57
58
59
60
61
62
63
64
65
66
67
68
69
70
71
72
73
74
75
76
77
78
79
80
81
82
83
84
85
86
87
88
89
90
91
92
93
94
95
96
97
98
99
100

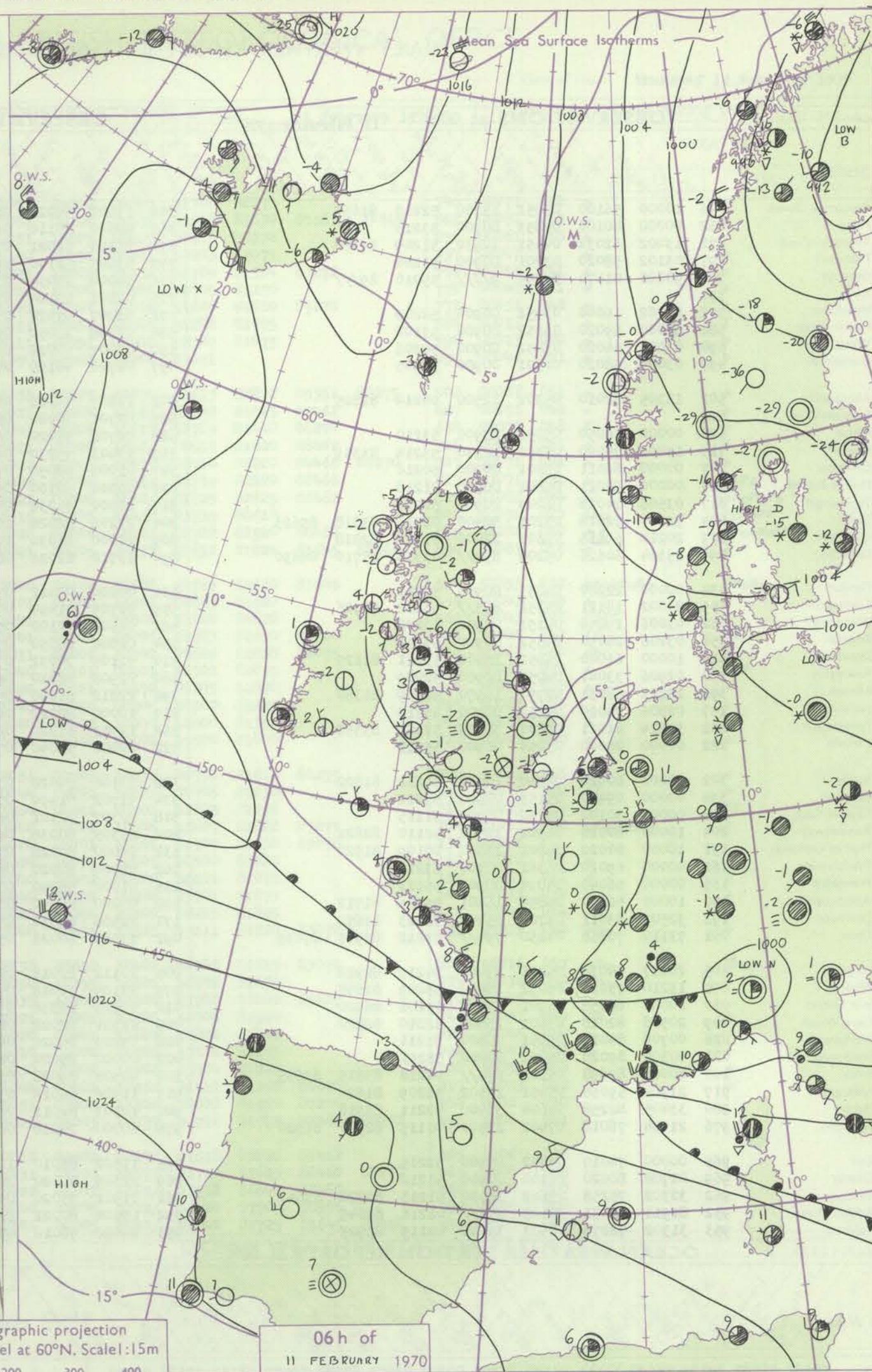
1
2
3
4
5
6
7
8
9
10
11
12
13
14
15
16
17
18
19
20
21
22
23
24
25
26
27
28
29
30
31
32
33
34
35
36
37
38
39
40
41
42
43
44
45
46
47
48
49
50
51
52
53
54
55
56
57
58
59
60
61
62
63
64
65
66
67
68
69
70
71
72
73
74
75
76
77
78
79
80
81
82
83
84
85
86
87
88
89
90
91
92
93
94
95
96
97
98
99
100

1
2
3
4
5
6
7
8
9
10
11
12
13
14
15
16
17
18
19
20
21
22
23
24
25
26
27
28
29
30
31
32
33
34
35
36
37
38
39
40
41
42
43
44
45
46
47
48
49
50
51
52
53
54
55
56
57
58
59
60
61
62
63
64
65
66
67
68
69
70
71
72
73
74
75
76
77
78
79
80
81
82
83
84
85
86
87
88
89
90
91
92
93
94
95
96
97
98
99
100

1
2
3
4
5
6
7
8
9
10
11
12
13
14
15
16
17
18
19
20
21
22
23
24
25
26
27
28
29
30
31
32
33
34
35
36
37
38
39
40
41
42
43
44
45
46
47
48
49
50
51
52
53
54
55
56
57
58
59
60
61
62
63
64
65
66
67
68
69
70
71
72
73
74
75
76
77
78
79
80
81
82
83
84
85
86
87
88
89
90
91
92
93
94
95
96
97
98
99
100

1
2
3
4
5
6
7
8
9
10
11
12
13
14
15
16
17
18
19
20
21
22
23
24
25
26
27
28
29
30
31
32
33
34
35
36
37
38
39
40
41
42
43
44
45
46
47
48
49
50
51
52
53
54
55
56
57
58
59
60
61
62
63
64
65
66
67
68
69
70
71
72
73
74
75
76
77
78
79
80
81
82
83
84
85
86
87
88
89
90
91
92
93
94
95
96
97
98
99
100

1
2
3
4
5
6
7
8
9
10
11
12
13
14
15
16
17
18
19
20
21
22
23
24
25
26
27
28
29
30
31
32
33
34
35
36
37
38
39
40
41
42
43
44
45
46
47
48
49
50
51
52
53
54
55
56
57
58
59
60
61
62
63
64
65
66
67
68
69
70
71
72
73
74
75
76
77
78
79
80
81
82
83
84
85
86
87
88
89
90
91
92
93
94
95
96
97
98
99
100



of such wave depressions will continue to move along the cold front. They will tend to take a progressively more southern track, however, with the establishment of a marked northerly gradient on the eastern flank of an anticyclone which is expected to develop over the central North Atlantic during the next 24 hours.

DAILY WEATHER REPORT OF THE BRITISH METEOROLOGICAL OFFICE (contd.)

Code FM II.D		OBSERVATIONS at 00h.										OBSERVATIONS at 06h.										OBSERVATIONS during NIGHT												
		11 February 1970										11 February 1970																						
Station		iii	Nddff	VVwww	PPPTT	N _h L _h C _h M _h C _h H	T _d T _d app	8N _s Ch _s h _s	8N _s Ch _s h _s	8N _s Ch _s h _s		iii	Nddff	VVwww	PPPTT	N _h L _h C _h M _h C _h H	T _d T _d app	8N _s Ch _s h _s	8N _s Ch _s h _s	8N _s Ch _s h _s		iii	RRT _n T _n E	T _g T _g	WEATHER									
																									21h.—03h.	03h.—09h.								
Boscombe Down	746	10000	56100	05252	15700	52213	81650					746	13102	59021	08752	15600	53319	81630					746	00533	59	+		+						
Hurn	862	00000	40100	04853	00900	53215						862	00000	20110	08454	00900	55221					862	00553	60	+		+							
Thorney Island	871	13402	62034	04451	10930	51209	81360					871	23103	61021	07950	25500	51220	81628					871	00533	58	1f		+						
Manston	797	03102	58020	03201	00900	51206						797	03005	56100	06051	00900	52217					797	00523	57	+		+							
Gatwick	776	90000	01474	04555	9////	55210	89///					776	00000	20054	07855	00900	55220					776	00563	60	1ffff		1f							
Kew	775											775	02803	23104	07552	00900	53222					775	00563	59	1ffff		fff							
Heathrow	772	02702	16040	03951	00900	52209						772	93007	07470	07152	9////	52219	89///					772	00533	58	+		1f						
Honington	586	03007	59020	03152	00900	53108						586	02706	23050	06353	00900	55217					586	00543	56	+		+							
Wattisham	590	03005	56020	03452	00900	54206						590	03007	40020	06153	00900	54217					590	00533	56	+		+							
Gorleston	497	03004	58020	01501	00900	50805						497	02706	48100	04250	00900	51216					497	00533	56	+		+							
Aberporth	502	13305	82010	05302	12500	00214	81825					502	12807	74028	08202	12500	01113	81825					502	95003	53	prpro		+						
Ross-on-Wye	627											627	02701	70020	08353	00900	53215					627	00543	59	+		+							
Filton	628	00000	56050	05052	00900	53210						628	02708	56020	08651	00900	53218					628	00533	58	+		1ff							
Rhoose	715	13006	75020	05452	10930	53214	81359					715	13403	75030	08751	15600	53217	81640					715	00523	57	+		+						
Chivenor	707	00000	66011	05801	00900	50216						707	01005	58050	09251	00900	52217					707	00513	56	+		+							
Mount Batten	827	00000	62021	05801	00900	01218						827	00000	58100	09651	00900	51220					827	00513	55	+		+							
St-Mawgan	817	03506	74018	06203	00900	50215						817	40000	74030	09802	48500	50216	81824	83635				817	00513	54	+		+						
Scilly	804	53107	82818	07205	58400	02219	83818	85623				804	23206	82028	10305	22400	01214	82818					804	95042	51	pr		pr						
Culdrose	809	20210	69258	06603	22400	01314	82818					809	20000	81030	10301	28500	00219	81820					809	97003	54	pr		+						
Guernsey	894	83304	60626	05204	854//	03314	85710	88630				894	13310	82026	08804	15600	51221	81630					894	02031	00	ro-roir		+						
Elmdon	534	00000	22280	04853	00900	54211						534	40000	05411	07852	46400	52214	84712					534	00543	58	ffiff		1fff						
Cardington	559	83002	14121	04352	863//	53112	88706					559	92709	01494	07454	9////	54318	89/02					559	00543	60	ff		ff						
Wittering	462	03006	19040	04151	00900	53208						462	02608	12100	07254	00900	54216					462	00543	57	+		FF							
Watnall	354	03206	28050	04652	00900	54211						354	02806	28050	07553	00900	55216					354	00555	59	+		+							
Shawbury	414	10000	61040	04951	15500	52211	81625					414	72105	70031	07652	756//	53112	83630	87649				414	97546	58	+		ps _o						
Finningley	360	02906	33041	04051	00900	52209						360	02908	48040	06552	00900	54214					360	00533	55	+		+							
Kilnsea	396	13213	58031	02750	10970	52209	81360					396	22812	61030	05352	20970	53212	82360					396	00533	+		+							
Leeming	257	02806	74020	04152	00900	55210						257	10000	82020	06753	15700	55216	81650					257	00543	61	+		+						
Tynemouth	262	32814	61021	03800	30930	52209	83358					262	12913	61020	06251	10930	52215	81358					262	00523	53	+		+						
Carlisle	222	00000	28040	05054	00900	55212						222	00000	56040	07356	00900	57213					222	00573	59	+		+							
Valley	302	10000	80020	05250	12500	51212	81822					302	33108	74028	07003	32400	01209	83816					302	91511	56	prapho		+						
Ringway	334	00000	09460	05153	00900	53212						334	91702	01494	07753	9////	53213	89///					334	97555	56	f		FFf						
Squires Gate	318	00000	30100	04750	00900	51115						318	20307	22101	06954	25700	54212	82656					318	00553	59	+		ff						
Ronaldsway	204	10000	80028	04901	12500	50110	82822					204	23305	80038	06003	28400	01310	81714					204	91513	55	pho		+						
Mull of Galloway	131	10000	84020	04801	13500	00109	81920					131	10000	84028	07101	12500	00116	81820					131	01001										
Eskdalemuir	162	00000	69020	06361	00900	63211						162	00000	80020	08561	00900	63113					162	00629	66	+		+							
Prestwick	135	00000																																

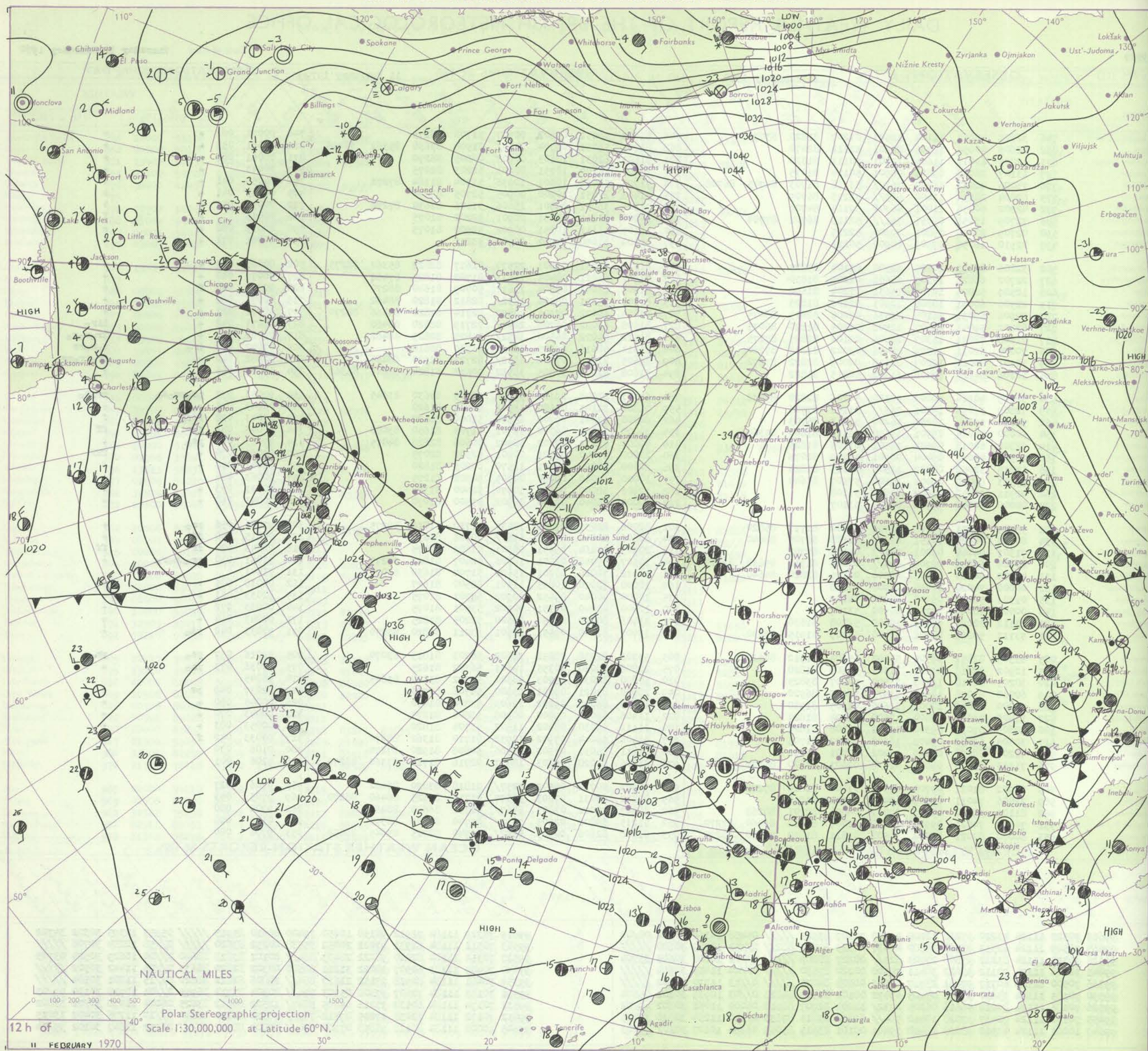
DAILY WEATHER REPORT OF THE BRITISH METEOROLOGICAL OFFICE

No. 39529

Date of Issue Thursday 12 February 1970

Code FM II.D	OBSERVATIONS at 12h. 11 February 1970										OBSERVATIONS at 18h. 11 February 1970										OBSERVATIONS during DAY				
Station	iii	Nddff	VVwww	PPPTT	N _h Ch _h C _h	T _d app	8N _s Ch _s h _s	8N _s Ch _s h _s	8N _s Ch _s h _s	iii	Nddff	VVwww	PPPTT	N _h Ch _h C _h	T _d app	8N _s Ch _s h _s	8N _s Ch _s h _s	8N _s Ch _s h _s	iii	RRT x E	SSS	WEATHER			
																						09h.—15h.	15h.—21h.		
Boscombe Down	746	32705	48051	11104	12501	01207	81820	83075		746	81803	48051	09802	00907	51708	88275			746	00071	062	+	+		
Hurn	862	22605	40054	11705	00901	51111	82070			862	81701	58031	09704	3567/	01508	83630	85362	88465	862	00081	053	+	+		
Thorney Island	871	12805	61011	11604	12501	50111	81820			871	81503	62031	10603	00907	00605	88270			871	00061	068	+	+		
Manston	797	13107	26050	09803	00901	50114	81075			797	20000	14100	10751	00901	52203	82075			797	00043		+	+		
Gatwick	776	73006	40052	11750	762//	51116	81703	84705	86708	776	71703	50051	10801	10936	51704	81364	87272		776	00053	041	+	+		
Kew	775	62804	28054	11400	663//	52215	86709			775	31403	20051	10200	00905	52705	83270			775	00043	041	+	+		
Heathrow	772	42802	40054	11001	46300	52114	84709			772	71306	36051	09901	15606	51606	81630	87278		772	00051	042	+	+		
Honington	586	72709	15051	09751	761//	52115	86702	87704		586	10000	20111	10251	00901	52202	81075			586	00013		+	f		
Wattisham	590	02709	28020	09801	00900	52215				590	12105	16111	10251	00902	52500	81075			590	00013	080	+	+		
Gorleston	497	02910	16050	07903	00900	50211				497	02504	11050	09902	00900	53211				497	00041	071	+	+		
Aberporth	502	32806	87011	10105	32500	01104	83825			502	81511	82031	07503	22577	01617	82822	85362	88275	502	00061	051	+	+		
Ross-on-Wye	627	22702	66021	10105	28601	01205	81830			627	71802	63021	08404	1151/	01708	81825	87462		627	00071	048	+	+		
Filton	628	12509	56024	10705	15631	01204	81640			628	81905	23041	08804	15617	50709	81640	88270		628	00071	048	f	+		
Rhoose	715	22506	60041	10806	12501	02107	81825			715	81304	75021	08404	1852/	02812	81820	88462		715	00071	061	+	+		
Chivenor	707	70906	69031	11105	22536	03005	82825	86075		707	81005	66022	07905	28577	02714	82820	84466	88270	707	00071	021	+	+		
Mount Batten	827	62202	59041	11607	12501	02105	81820	86075		827	81508	69022	07706	2851/	02719	82820	88468		827	97071	042	+	11r _o		
St. Mawgan	817	71608	78021	11307	28506	02104	82825	87275		817	81512	74022	06506	3852/	01825	82825	88462		817	01082	044	+	11r _o 11r _o 11r _o		
Scilly	804	70000	82031	11309	28476	03002	81818	87280		804	81414	58616	05105	854//	03739	88618			804	07092	023	11r _o	11r _o 11r _o 11r _o		
Culdrose	809	72101	80021	12207	28538	02009	82822	87272		809	81605	81028	07506	6952/	02723	82920	88464		809	02082	040	+	11r _o 11r _o 11r _o		
Guernsey	894	10106	84020	12406	11502	50215	81822			894	71608	82021	10205	38532	00612	81824	83645	86362	894	00081	056	+	+		
Elmdon	534	52405	40264	10003	58500	50106	82820	85632		534	61301	22048	09102	55606	50705	83630	83645		534	97053	032	ps _o 11r _o 11r _o	11r _o 11r _o 11r _o		
Cardington	559	72809	37054	10301	763//	51108	87706			559	21802	32101	09600	15501	00803	81620			559	00043	025	+	+		
Wittering	462	52612	17044	10250	56200	51113	85703			462	60000	23041	09700	65500	51000	86620			462	00043	028	FFff	f		
Watnall	354	50000	14044	09901	15650	53111	81640	85360		354	30000	17041	09300	15701	51703	81650	83080		354	00045	043	ff	ff		
Shawbury	414	32808	80018	09604	28502	01105	81825			414	40000	62011	09002	38502	00606	82828	84075		414	97063	050	ps _o	+		
Finningley	360	23305	48040	09404	00901	55209	82075			360	20000	37040	09101	00901	52302	82075			360	00061	070	+	fff		
Kilnsea	396	13015	32050	08802	12500	51215	81825			396	20000	48020	09501	12570	00205	81820			396	00041	078	+	+		
Leeming	257	13303	69050	09003	15600	57107	81640			257	10000	58040	09050	00905	54302	81275			257	00063	086	+	+		
Tynemouth	262	02911	32050	08602	00900	51108				262	12906	32040	08602	10970	52400	81358			262	00031	073	+	+		
Carlisle	222	00000	30040	09700	00900	53107				222	10000	56040	09350	00902	55500	81070			222	00043	068	+	+		
Valley	302	53305	83251	09206	52402	03104	81717	85820		302	82006	82031	07703	18437	02710	81818	88275		302	97081	056	pro	+		
Ringway	334	80000	08424	10151	852//	51108	86705	88640		334	60606	20044	09201	656//	00706	86630			334	00015	000	ff	+		
Squires Gate	318	71307	04444	09001	761//	01108	87702			318	20905	03464	08551	00901	51603	82075			318	00043	024	ff	ff		
Ronaldsway	204	60604	60871	08904	694//	02005	81712	85818	82915	204	70507	57048	08001	18506	52607	81822	87275		204	91051	030	proph _o	+		
Mull of Galloway	131	40503	80020	09103	48500	00106	82820	84640		131	30912	74020	08701	15601	51704	81630	83070		131	91041			+		
Eskdalemuir	162	00000	74020	10054	00900	57108				162	10000	78020	10055	11501	58500	81627			162	00018	085	+	+		
Prestwick	135	01303	56040	09901	00900	54207				135	10000	40040	09452	00902	54501	81075			135	92033	061	+	+		
Abbotsinch	140	00000	18040	09751	00900	53107				140	10000	40040	09151	00902	53501	81075			140	00033	072	+	+		
Leuchars	171	13112	82020	09103	15600	52208	81630			171	23406	80020	09350	28500	52205	81825			171	00043	064	+	+		
Dyce	091	53113	59268	08101	59400	53109	81915	83630		091	33407	62048	09551	12501	53211										

CHART OF WEATHER IN PART OF NORTHERN HEMISPHERE



ation
ymbols

LOUD
Cloud
Amount
(oktas)

1
2
3
4
5
6
7
8

by obscure
ing or
tful da

ATHER

5m Weather

3m

izzle
in and
izzle
on

and sno

now

shower
in and sno
r shower

shower

understor

WIND

Wind
speed
(knots)

Calm

1-2

3-7

8-12

13-17

in addition
ther add

48-52

CHARTS OF WEATHER IN WESTERN EUROPE

Cloud
Amount
(oktas)

0
1 or less
2
3
4
5
6
7 or more
8

Obscured
by fog or
other data.

Weather
Symbol

Drizzle

Sleet and
drizzle

Snow

Sleet and
snow

Thunder
shower

Sleet and
snow
thunder

Thunder
shower

Sleet and
snow
thunder

Thunder
shower

Thunderstorm

WIND

Wind
speed
(knots)

Calm

1-2

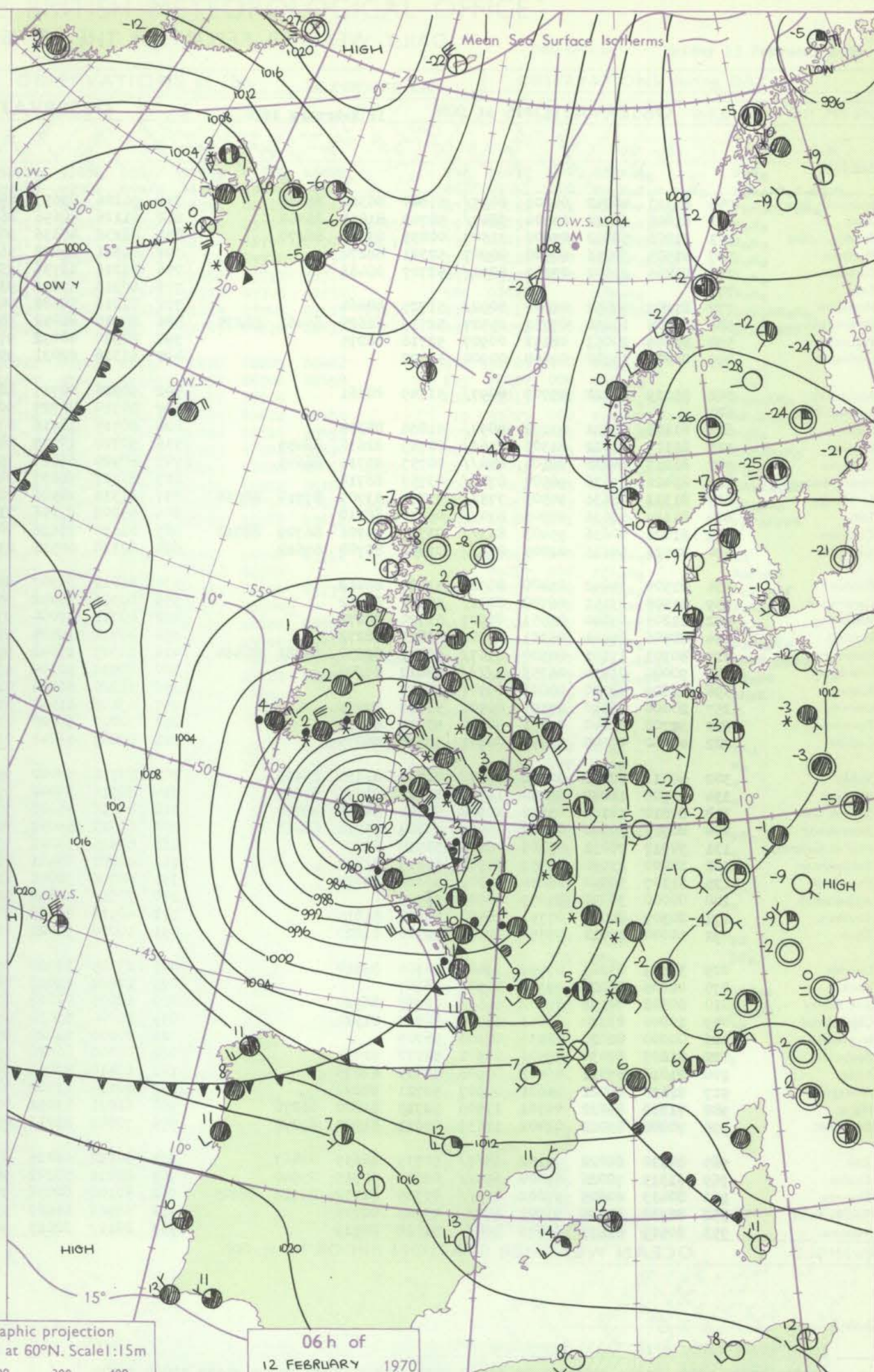
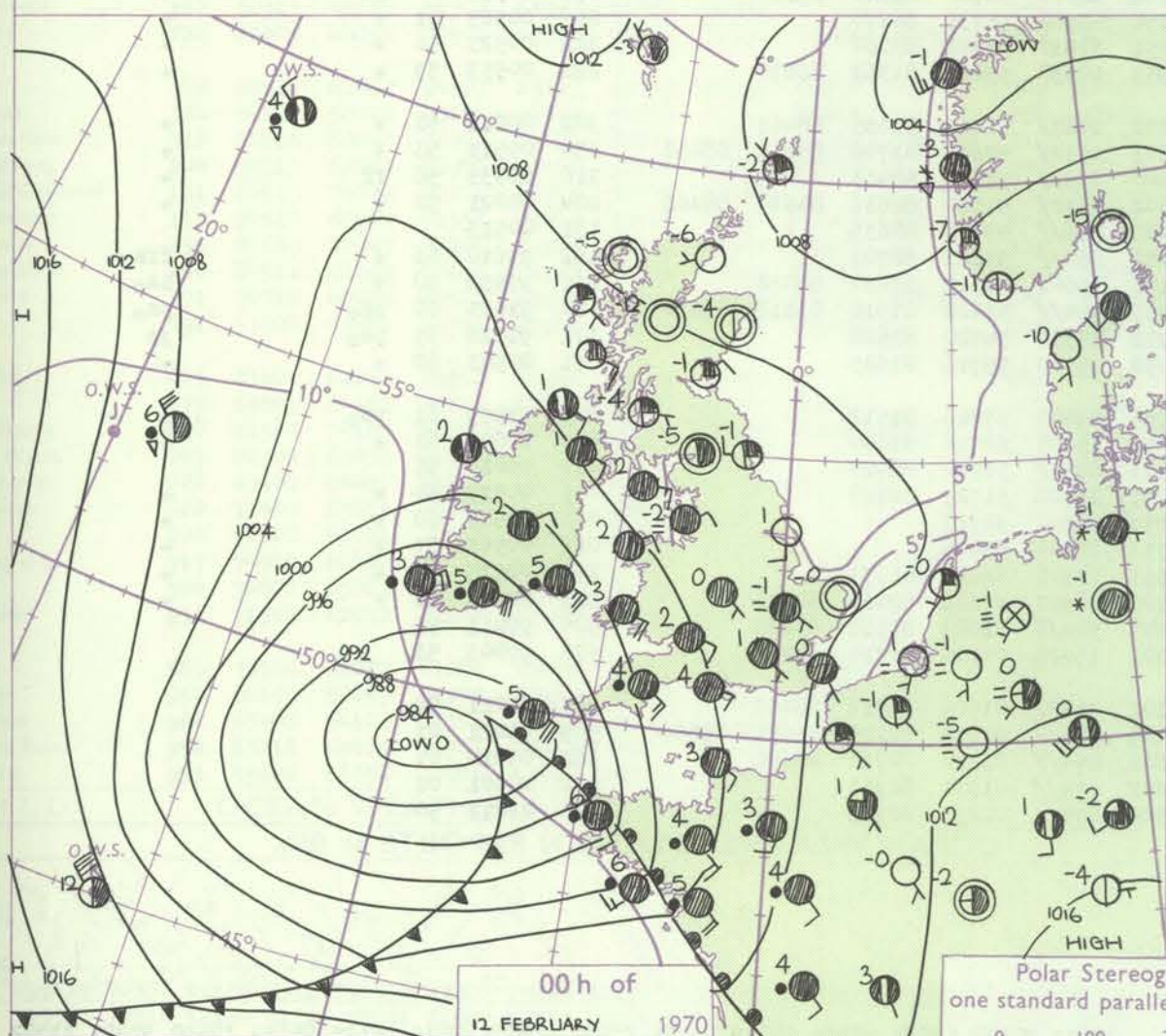
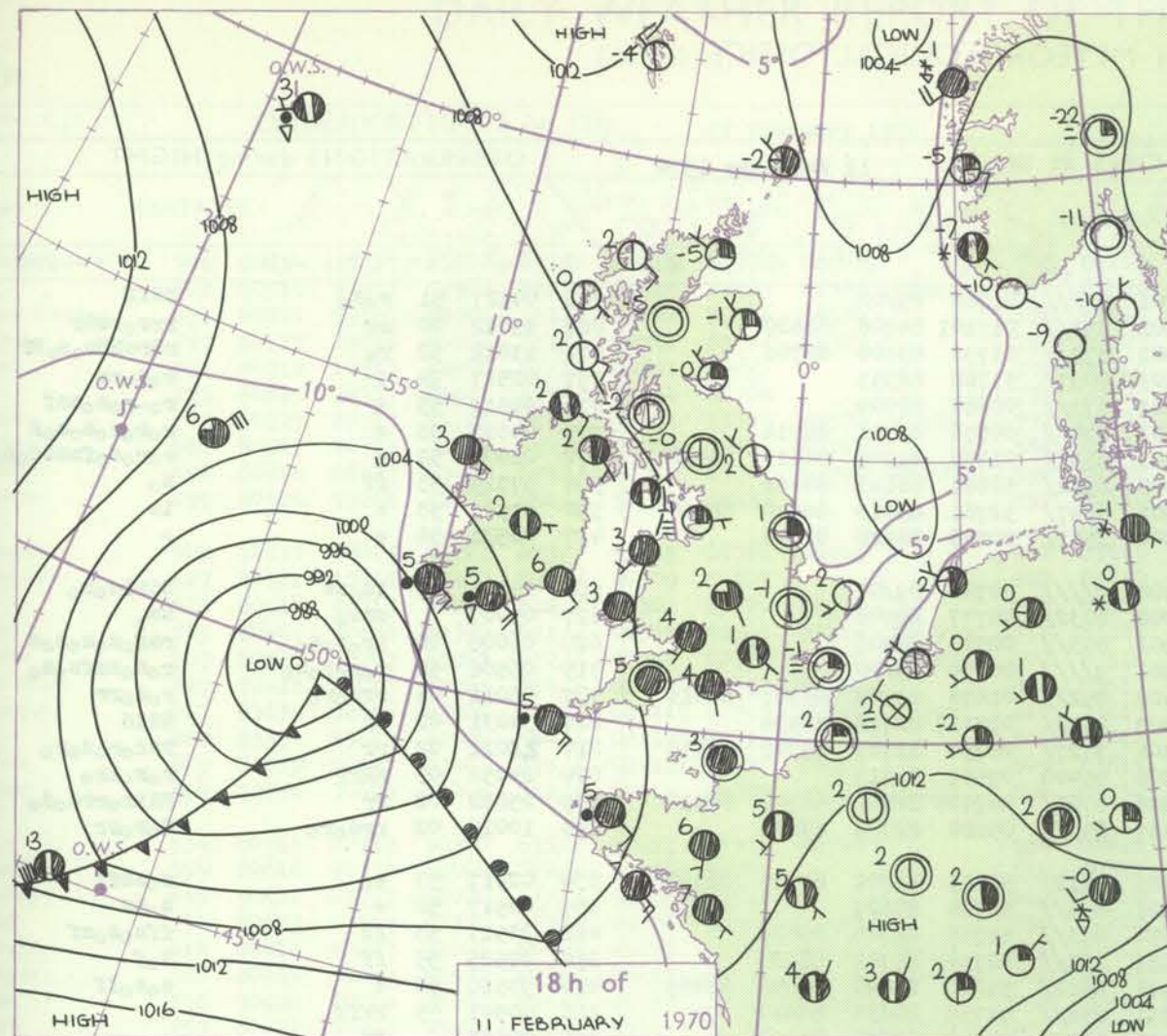
3-7

8-12

13-17

Additional
weather add

48-52



GENERAL SYNOPTIC DEVELOPMENT

A small depression to the south of O.W.S. 'J' has developed into a vigorous centre as it has been transferred eastwards. The deep depression centred over Lands End at 0600 today is expected to continue to move east to eastnortheast into the Southern North Sea by this time tomorrow. Associated troughs will move

across all southern areas of the British Isles. A low pressure trough will extend northwest from the depression to the Iceland area whilst pressure remains high to the west and south.

Issued at midday Thursday 12 February 1970

DAILY WEATHER REPORT OF THE BRITISH METEOROLOGICAL OFFICE (contd.)

OBSERVATIONS at 00h.												OBSERVATIONS at 06h.												OBSERVATIONS during NIGHT											
12 February 1970												12 February 1970												12 February 1970											
Code FM II.D												Code FM II.D												Code FM II.D											
Station												Station												Station											
iii Nddff VVwWw PPPTT N _h Ch _h Ch _h T _d app 8N _s Ch _s h _s 8N _s Ch _s h _s 8N _s Ch _s h _s												iii Nddff VVwWw PPPTT N _h Ch _h Ch _h T _d app 8N _s Ch _s h _s 8N _s Ch _s h _s 8N _s Ch _s h _s												iii RRT _n E T _g T _g 21h.—03h. 03h.—09h.											
WEATHER												WEATHER												WEATHER											
Boscombe Down												Boscombe Down												Boscombe Down											
Hurn												Hurn												Hurn											
Thorney Island												Thorney Island												Thorney Island											
Manston												Manston												Manston											
Gatwick												Gatwick												Gatwick											
Kew												Kew												Kew											
Heathrow												Heathrow												Heathrow											
Honington												Honington												Honington											
Wattisham												Wattisham												Wattisham											
Gorleston												Gorleston												Gorleston											
Aberporth												Aberporth												Aberporth											
Ross-on-Wye												Ross-on-Wye												Ross-on-Wye											
Filton												Filton												Filton											
Rhoose												Rhoose												Rhoose											
Chivenor												Chivenor												Chivenor											
Mount Batten												Mount Batten												Mount Batten											
St. Mawgan												St. Mawgan												St. Mawgan											
Scilly												Scilly												Scilly											
Culdrose												Culdrose												Culdrose											
Guernsey												Guernsey												Guernsey											
Elmdon												Elmdon												Elmdon											
Cardington												Cardington												Cardington											
Wittering												Wittering												Wittering											
Watnall												Watnall												Watnall											
Shawbury												Shawbury												Shawbury											
Finningley												Finningley												Finningley											
Kilnsea												Kilnsea												Kilnsea											
Leeming												Leeming												Leeming											
Tynemouth												Tynemouth												Tynemouth											
Carlisle												Carlisle												Carlisle											
Valley												Valley												Valley											
Ringway												Ringway												Ringway											
Squires Gate												Squires Gate												Squires Gate											
Ronaldsray												Ronaldsray												Ronaldsray											
Mull of Galloway												Mull of Galloway												Mull of Galloway											
Eskdalemuir												Eskdalemuir												Eskdalemuir											
Prestwick												Prestwick												Prestwick											
Abbotsinch												Abbotsinch												Abbotsinch											
Leuchars												Leuchars												Leuchars											
Dyce												Dyce												Dyce											
Lerwick												Lerwick												Lerwick											
Wick												Wick												Wick											
Sule Skerry												Sule Skerry												Sule Skerry											
Cape Wrath												Cape Wrath												Cape Wrath											
Stornoway												Stornoway												Stornoway											
Benbecula												Benbecula												Benbecula											
Tiree												Tiree												Tiree											
Aldergrove												Aldergrove												Aldergrove											
Malin												Malin												Malin											
Belmullet												Belmullet												Belmullet											
Birr												Birr												Birr											
Dublin												Dublin												Dublin											
Shannon												Shannon												Shannon											
Roches Point												Roches Point												Roches Point											
Valentia												Valentia												Valentia											

DAILY WEATHER REPORT OF THE BRITISH METEOROLOGICAL OFFICE

No. 39530

Date of Issue Friday 13 February 1970

Code FM II.D		OBSERVATIONS at 12h.										OBSERVATIONS at 18h.										OBSERVATIONS during DAY									
		12 February 1970										12 February 1970																			

[illegible]

Polar Stereographic projection
Scale 1:30,000,000 at Latitude 60°N.

CHARTS OF WEATHER IN WESTERN EUROPE

Elevation
Symbols

Cloud
Amount
(oktas)

0
1 or less
2
3
4
5
6
7 or more
8

Obscured
by fog or
other data.

Weather
Symbol

Clear

Partly cloudy

Cloudy

Thunderstorm

Thunderstorm with rain

Thunderstorm with hail

Thunderstorm with rain and hail

Thunderstorm with rain and hail and snow

Thunderstorm with rain and hail and snow and sleet

Thunderstorm with rain and hail and snow and sleet and fog

Thunderstorm with rain and hail and snow and sleet and fog and drizzle

Thunderstorm with rain and hail and snow and sleet and fog and drizzle and shower

Thunderstorm with rain and hail and snow and sleet and fog and drizzle and shower and squall

Thunderstorm with rain and hail and snow and sleet and fog and drizzle and shower and squall and gust

Thunderstorm with rain and hail and snow and sleet and fog and drizzle and shower and squall and gust and squall

Thunderstorm with rain and hail and snow and sleet and fog and drizzle and shower and squall and gust and squall and gust

Thunderstorm with rain and hail and snow and sleet and fog and drizzle and shower and squall and gust and squall and gust and gust

Thunderstorm with rain and hail and snow and sleet and fog and drizzle and shower and squall and gust and squall and gust and gust and gust

Thunderstorm with rain and hail and snow and sleet and fog and drizzle and shower and squall and gust and squall and gust and gust and gust and gust

Thunderstorm with rain and hail and snow and sleet and fog and drizzle and shower and squall and gust and squall and gust and gust and gust and gust and gust

Thunderstorm with rain and hail and snow and sleet and fog and drizzle and shower and squall and gust and squall and gust and gust and gust and gust and gust and gust

Thunderstorm with rain and hail and snow and sleet and fog and drizzle and shower and squall and gust and squall and gust and gust and gust and gust and gust and gust and gust

Thunderstorm with rain and hail and snow and sleet and fog and drizzle and shower and squall and gust and squall and gust and gust and gust and gust and gust and gust and gust and gust

Thunderstorm with rain and hail and snow and sleet and fog and drizzle and shower and squall and gust and squall and gust and gust and gust and gust and gust and gust and gust and gust and gust

Thunderstorm with rain and hail and snow and sleet and fog and drizzle and shower and squall and gust and squall and gust and gust and gust and gust and gust and gust and gust and gust and gust and gust

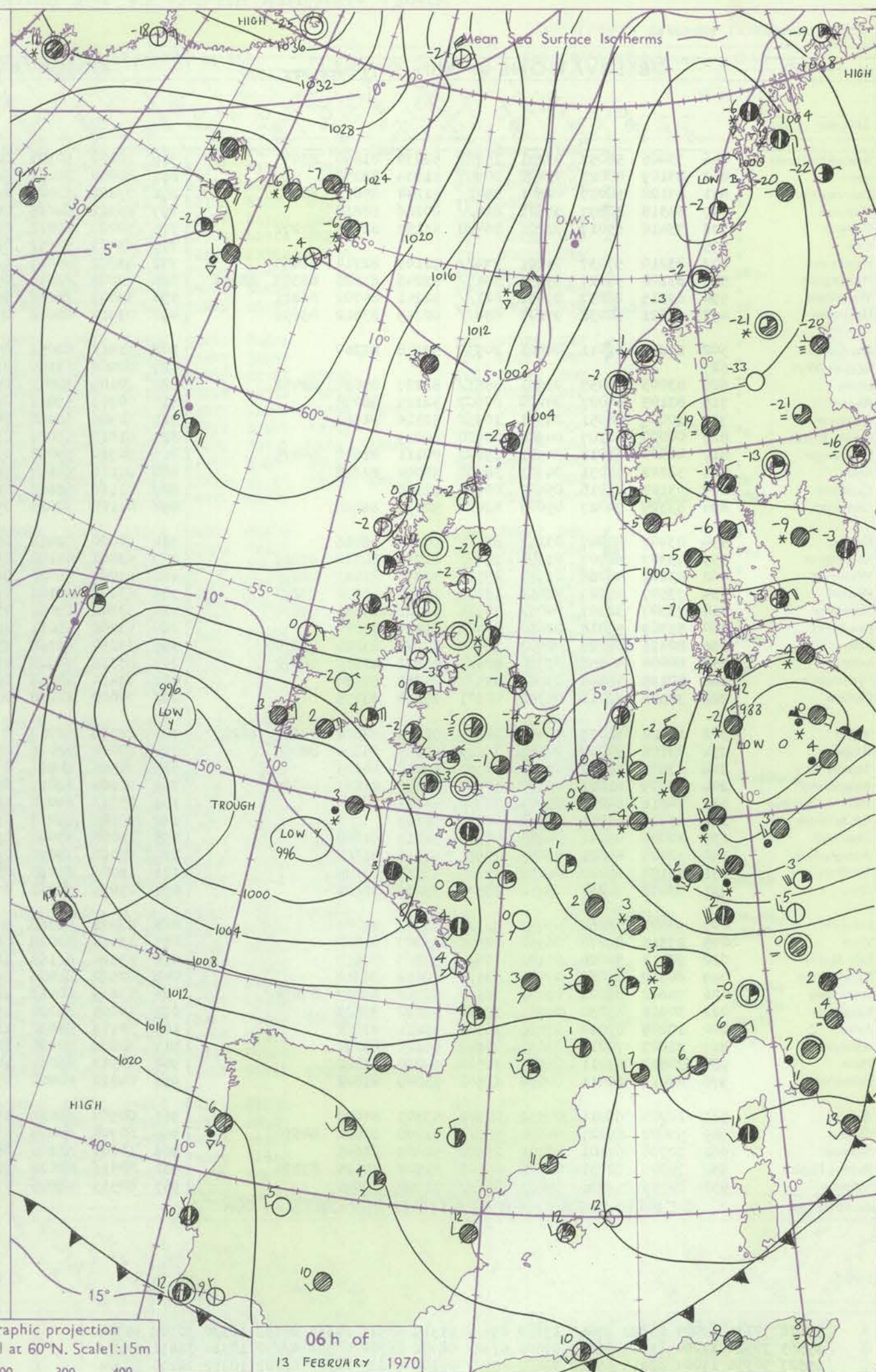
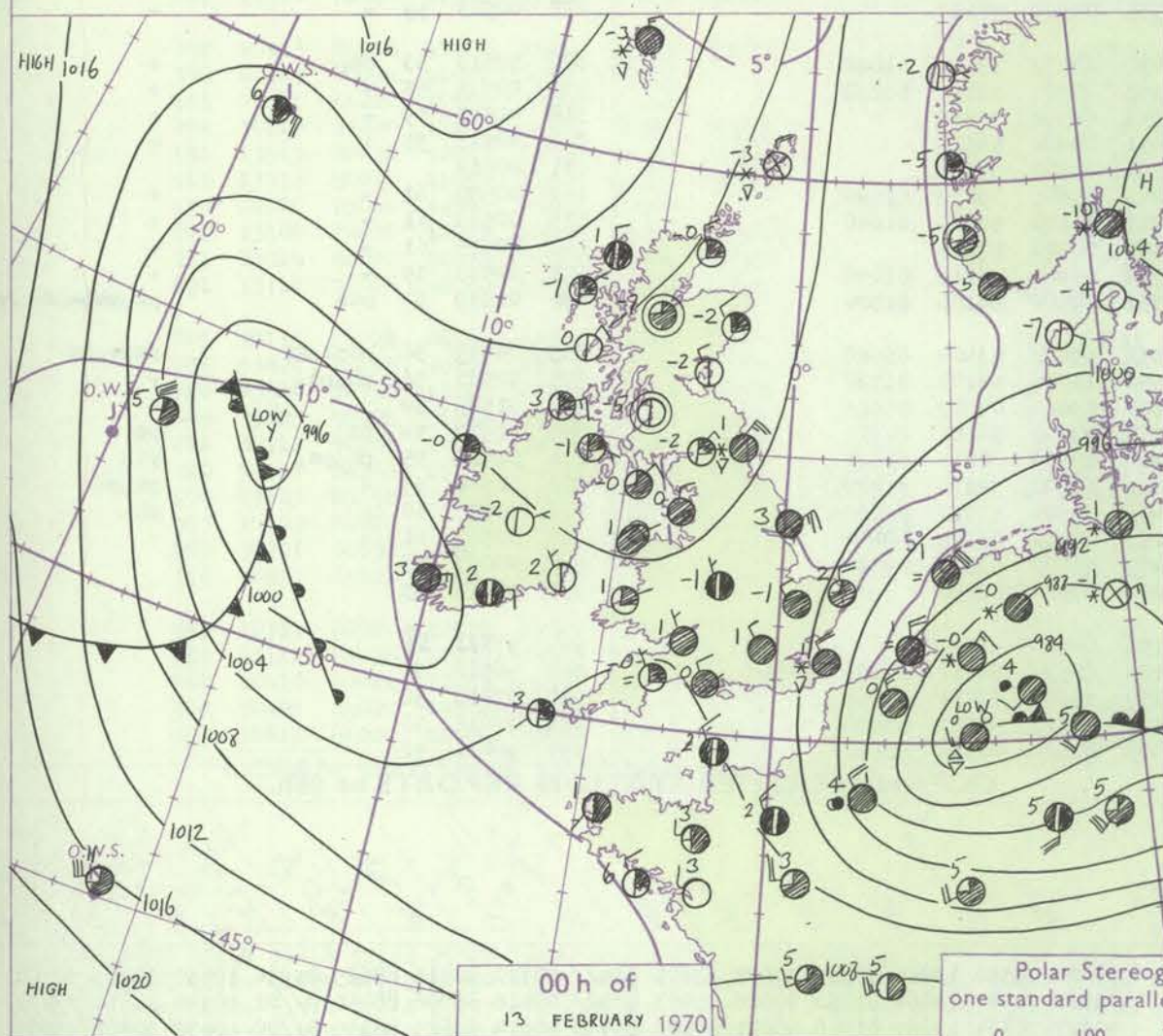
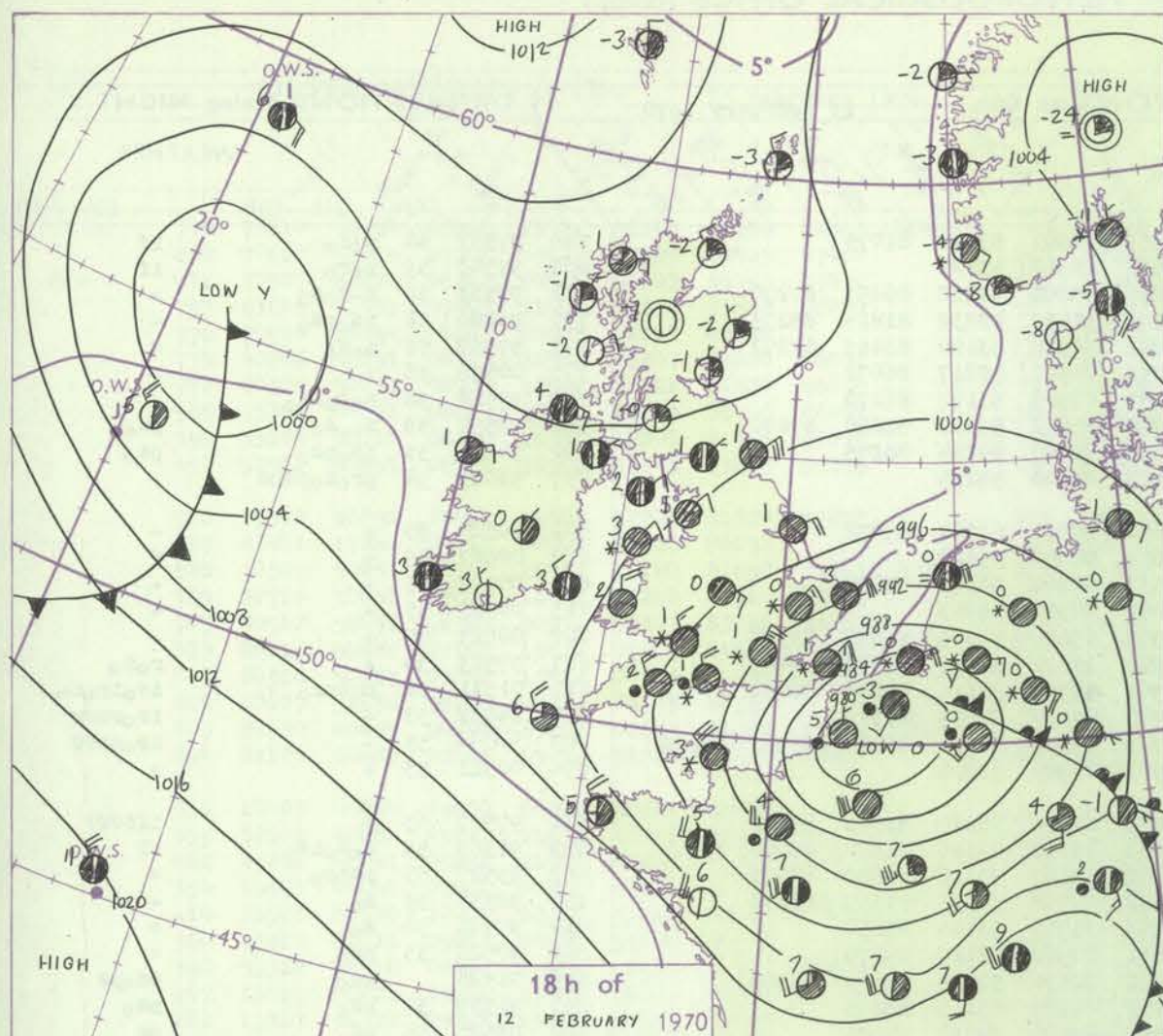
Thunderstorm with rain and hail and snow and sleet and fog and drizzle and shower and squall and gust and squall and gust and gust and gust and gust and gust and gust and gust and gust and gust and gust and gust

Thunderstorm with rain and hail and snow and sleet and fog and drizzle and shower and squall and gust and squall and gust and gust and gust and gust and gust and gust and gust and gust and gust and gust and gust and gust

Thunderstorm with rain and hail and snow and sleet and fog and drizzle and shower and squall and gust and squall and gust and gust and gust and gust and gust and gust and gust and gust and gust and gust and gust and gust and gust

Thunderstorm with rain and hail and snow and sleet and fog and drizzle and shower and squall and gust and squall and gust and gust and gust and gust and gust and gust and gust and gust and gust and gust and gust and gust and gust and gust

Thunderstorm with rain and hail and snow and sleet and fog and drizzle and shower and squall and gust and squall and gust and gust and gust and gust and gust and gust and gust and gust and gust and gust and gust and gust and gust and gust and gust



GENERAL SYNOPSIS DEVELOPMENT

The deep depression over southwest England yesterday, moved steadily east and is now over central Germany and filling. Another depression off southwest Iceland moved southwest just off southwest Ireland and should continue into France,

allowing a cold northerly airstream to become established over the British Isles during the next 24 hours.

Issued at midday Friday 13

February 1970

No.	
ON	

CON	ON	No.	C
64			
62			
60			
59			
57			
55			
53			
51			
49			
47			
45			
43			
41			
39			
37			
36			
34			
32			
30			
28			
27			
25			
23			
21			
19			
18			
16			
14			
12			
10			
9			
7			
5			
3			
1			
0			
2			
4			
6			
8			
9			
11			
13			
15			
17			
18			
20			

H.M.S.O. Press, Met.O., Bracknell

All

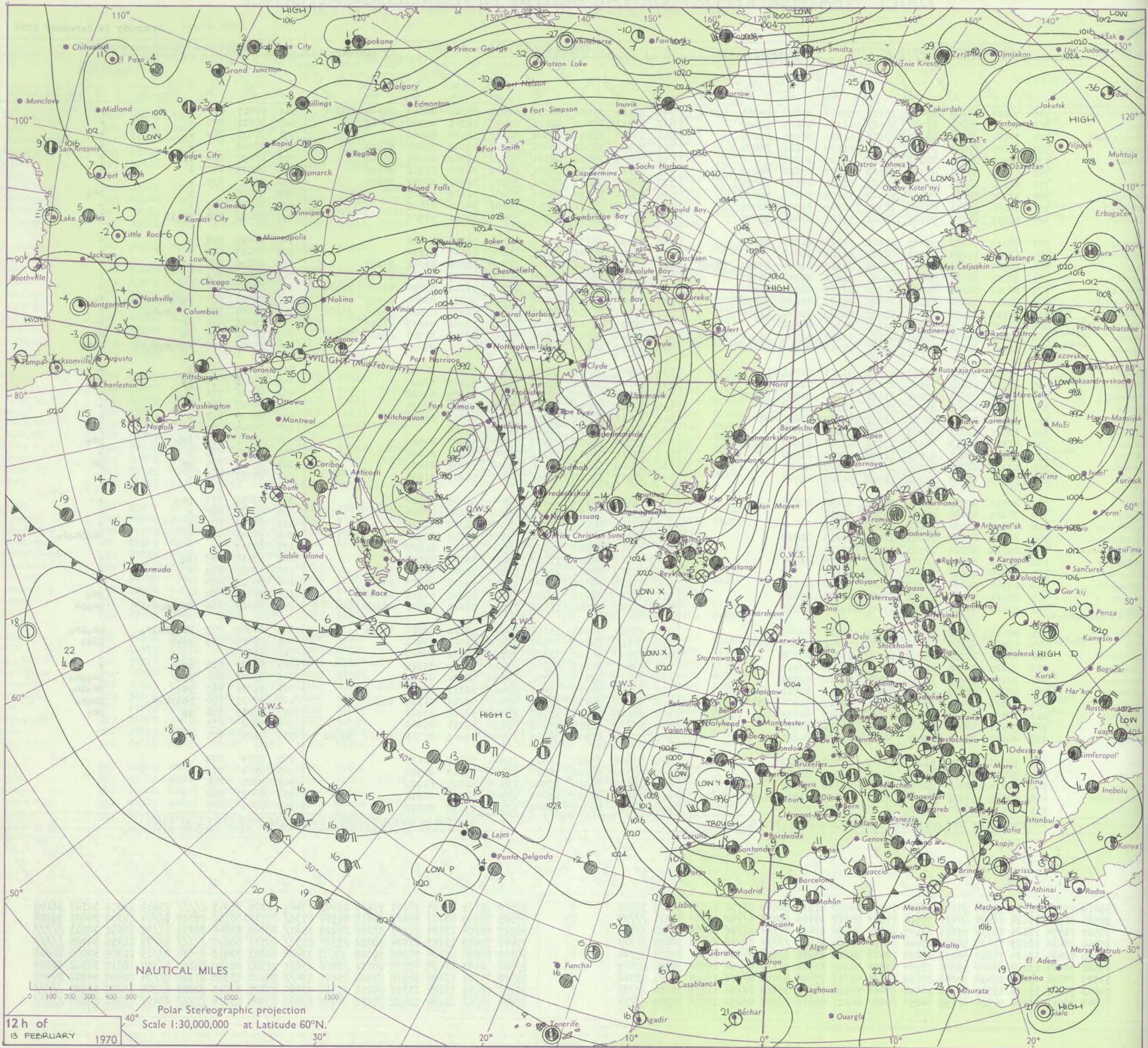
DAILY WEATHER REPORT OF THE BRITISH METEOROLOGICAL OFFICE

No. 39531

Date of Issue Saturday 14 February 1970

Code FM II.D		OBSERVATIONS at 12h.										OBSERVATIONS at 18h.										OBSERVATIONS during DAY									
		13 February 1970										13 February 1970																			
Station		iii	Nddff	VVwww	PPPTT	N _h L _h C _M H	T _d T _d app	8N _s Ch _s h _s	8N _s Ch _s h _s	8N _s Ch _s h _s	iii	Nddff	VVwww	PPPTT	N _h L _h C _M H	T _d T _d app	8N _s Ch _s h _s	8N _s Ch _s h _s	8N _s Ch _s h _s	iii	RPT x E	SSS	WEATHER								
																								09h.—15h.	15h.—21h.						
Boscombe Down		746	70810	50054	08451	1577/	52108	81650	84365	86468	746	80511	40052	08350	60977	53304	82362	86464	88272	746	00017	000	+	+							
Hurn		862	70610	50054	07701	4552/	52305	84625	87460		862	80312	40042	06601	8097/	52301	83360	88462		862	00021	000	+	+							
Thorney Island		871	70507	66021	08202	60916	51003	86466	87270		871	80410	58052	07401	8092/	52500	88460			871	00031	004	+	+							
Manston		797	63606	61031	07903	11502	51109	81822	86075		797	70305	61021	08001	31518	52302	83820	87272		797	00046		+	+							
Gatwick		776	70504	25054	08902	00906	52110	87270			776	80306	35052	08101	8097/	51702	84363	88467		776	00037	029	1f	+							
Kew		775	60206	56051	08703	32502	53207	83820	86072		775	80310	48052	08701	16407	52304	81716	88272		775	00035	040	+	+							
Heathrow		772	60308	50031	08703	12502	53111	81820	86075		772	80209	40022	08301	30977	52302	83362	88270		772	00035	035	+	+							
Honington		586	73306	56051	08400	56302	52209	85706	86072		586	33005	40028	08951	32401	51305	83815			586	97026		+	ps _o							
Wattisham		590	33105	58011	08350	16301	52208	81706	83075		590	23205	32111	08953	12402	54206	81815			590	00017	045	+	+							
Gorleston		497	52912	60851	06702	32502	53106	83825	85075		497	52703	58268	07701	53500	51206	85925			497	93022	038	1s _o 1S	1S							
Aberporth		502	70512	58052	09601	11602	52226	81830	87072		502	53623	86031	10402	44502	55206	84625			502	00025	042	+	+							
Ross-on-Wye		627	63401	17284	09051	00902	52106	86072			627	20304	57021	09450	15601	55307	81630			627	00017	000	f	+							
Filton		628	70507	50051	08550	15732	52110	81650	83362	87070	628	70307	28052	08950	20938	52306	82362	87270		628	00026	000	+	+							
Rhoose		715	80713	30051	08000	1647/	52212	81710	88463		715	70312	56022	08400	40938	53107	84364	87270		715	00015	001	+	+							
Chivenor		707	80912	58051	06302	8097/	52307	83361	88463		707	60513	62012	08602	28571	53217	81820	83360	86464	707	00031	000	+	+							
Mount Batten		827	80816	58686	03103	1562/	01503	81630	88556		827	70420	61017	05502	3567/	54232	83640	87459		827	01031	000	r _o s _o r _o s _o d _o s _o	s _o							
St. Mawgan		817	80916	50687	03002	1552/	00309	81620	88556		817	80423	56032	06901	6552/	53231	82620	84650	88460	817	91021	000	r _o s _o r _o s _o	+							
Scilly		804	80427	32636	98204	874//	04303	88710			804	70333	61016	05504	5542/	52341	85617	87456		804	09062	000	rr	+							
Culdrose		809	80830	40697	00403	6522/	02610	83705	86610	88550	809	80426	62027	05501	4542/	53239	81710	83626	88458	809	10032	000	RS	RS							
Guernsey		894	81125	60686	02803	6547/	01718	86618	88458		894	90727	12696	00201	9////	01501	89/02			894	26046	000	r _o r _o r _o s _o rs	RSss							
Elmdon		534	10407	40054	09600	00901	52111	81075			534	10107	58011	10100	12501	54307	81820			534	00027	065	f	+							
Cardington		559	32102	40281	09101	15631	52211	81630			559	60108	32221	09500	655//	51309	86620			559	97027	076	1s _o	1s _o							
Wittering		462	43206	48041	09201	11501	53212	81825	84075		462	33406	50040	09750	35500	53209	83620			462	00026	071	+	+							
Watnall		354	13608	40041	09401	00901	52111	81078			354	23501	28040	10552	25600	53312	82635			354	00027	066	+	+							
Shawbury		414	13503	37040	10001	18531	52213	81825	83072		414	13511	62041	11051	18601	53212	81830			414	00025	068	+	+							
Finningley		360	13512	62021	09203	00902	55209	81070			360	03208	61020	10150	00900	54310				360	00045	071	+	+							
Kilnsea		396	53312	58018	08401	19541	52310	81920	85075		396	33314	66028	09150	39500	53307	83920			396	97021	062	ps _o	ps _o							
Leeming		257	13415	80021	09801	11500	54210	81820			257	13111	74010	10251	18500	54206	81820			257	00025	075	+	+							
Tynemouth		262	13317	61028	09101	15500	51109	81625			262	13208	61021	09400	11500	53205	81825			262	91015	074	ps	ps							
Carlisle		222	12704	61020	11301	11500	55109	81825			222	22905	69020	11551	25640	54203	81635			222	00023	085	+	+							
Valley		302	20413	80018	10604	21602	53215	82830			302	30111	74150	11901	32500	55105	83820			302	97051	073	ps _o	+							
Ringway		334	00207	40044	10401	00900	54212				334	13607	56040	11350	15700	55208	81650			334	00025	080	+	+							
Squires Gate		318	00312	65020	10602	00900	53212				318	20110	40040	11400	24500	56309	82625			318	00043	085	+	+							
Ronaldsway		204	10110	86020	12103	11501	56213	81825			204	33511	86150	12302	39600	55302	83930			204	97045	080	+	phopho _s o							
Mull of Galloway		131	13519	80020	12503	11500	52219	81820			131	13316	80020	12601	12500	51101	81820			131	00033										
Eskdalemuir		162	13216	80020	11352	11500	55210	81820			162	33217	62850	11252	39400	56501	82918			162	97518	087	s _o	+							
Prestwick		135	00000	230																											

CHART OF WEATHER IN PART OF NORTHERN HEMISPHERE



CHARTS OF WEATHER IN WESTERN EUROPE

Explanation of symbols

Cloud

Cloud Amount (oktas)

- 0 or less
- 1 or less
- 2
- 3
- 4
- 5
- 6
- 7 or more
- 8

Obscured
fading or
incomplete data.

Weather

Weather

Weather

Weather

Weather

Weather

Weather

Weather

Weather

Weather

Weather

Weather

Weather

Weather

Weather

Weather

Weather

Weather

Weather

Weather

Weather

Weather

Weather

Weather

Weather

Weather

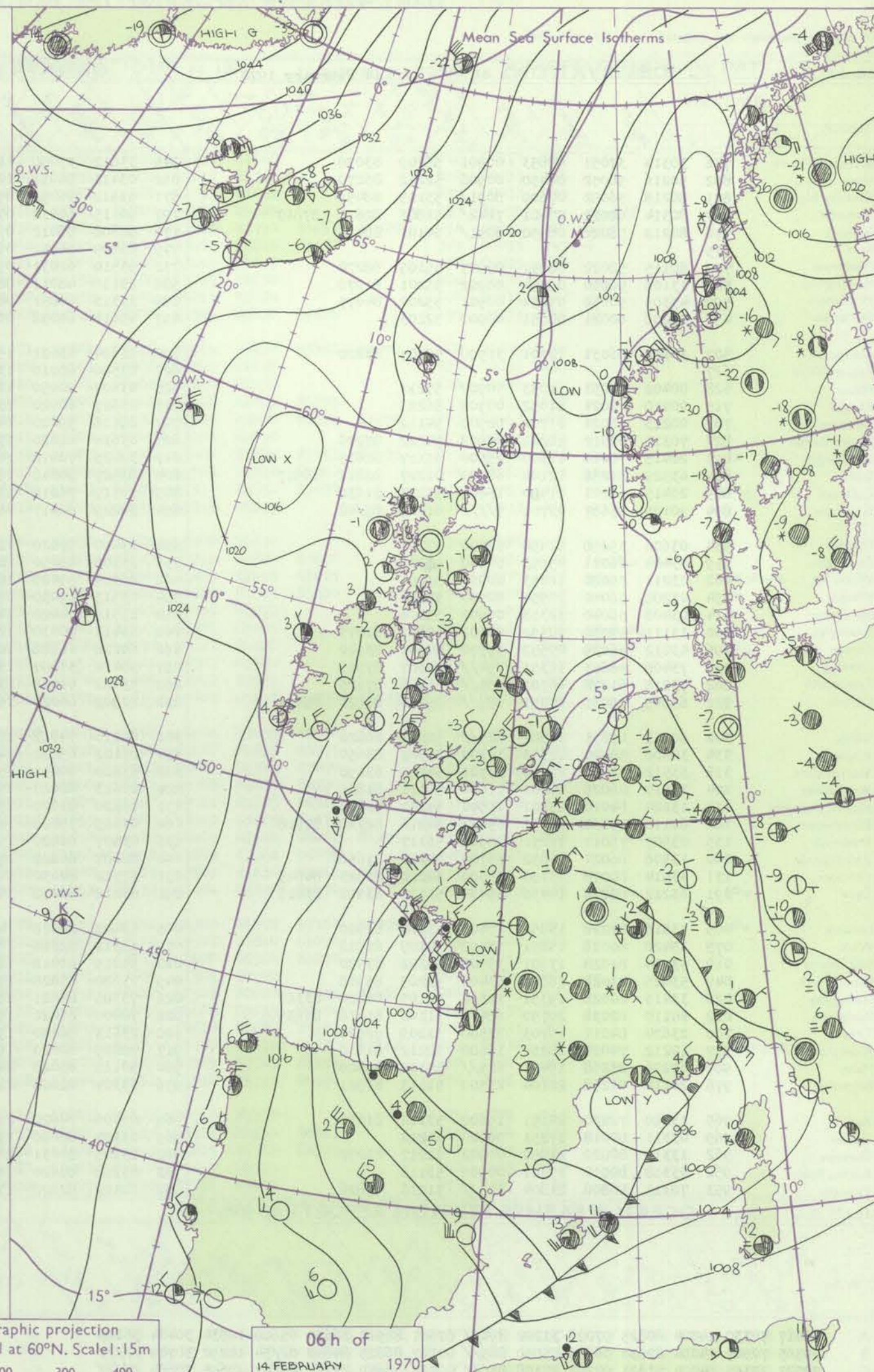
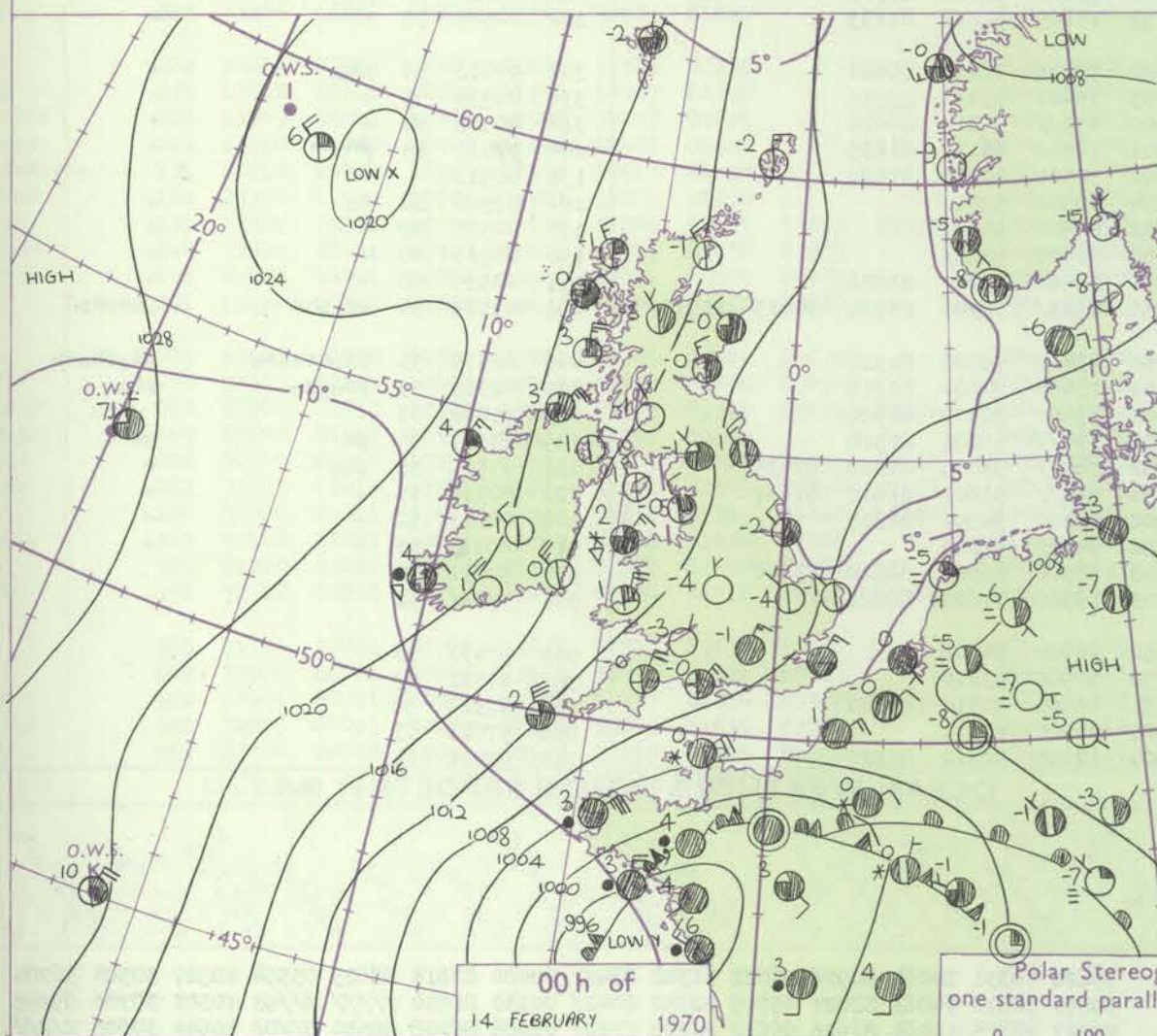
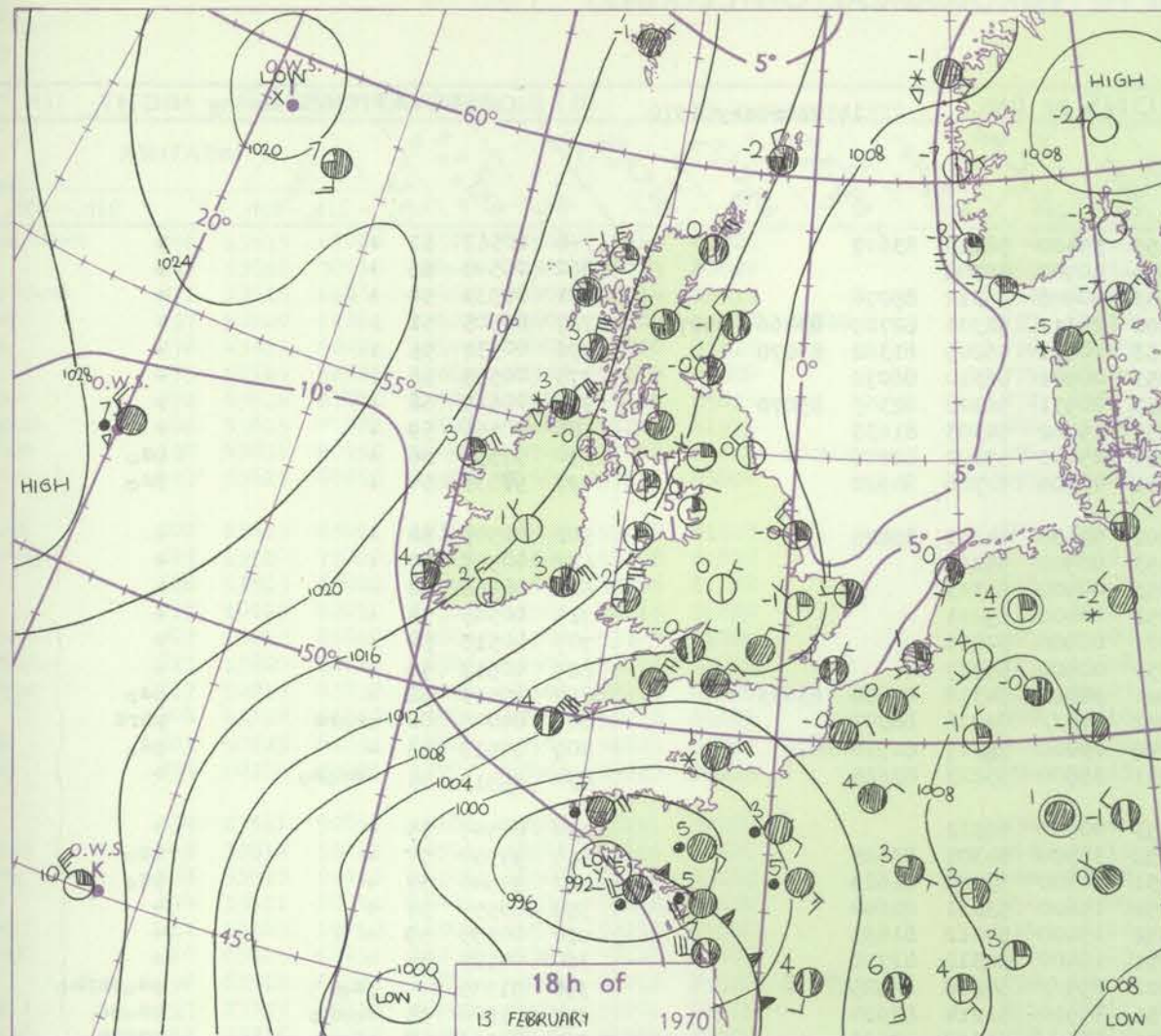
Weather

Weather

Weather

Weather

Weather



GENERAL SYNOPTIC DEVELOPMENT

Pressure increased over much of Greenland during the last 24 hours and high pressure extended from Greenland to the Azores. Little general change is expected in that region during the next day or so. The depression which yesterday moved from near Iceland to the Southwest Approaches deepened somewhat and turned east yesterday evening and moved slowly across part of northern France. The

depression is now filling and a further translation of the main centre will occur towards the Gulf of Genoa during the next 24 hours. A polar depression appears to be slow-moving in the vicinity of O.W.S. 'I'. This feature is expected to deepen a little as it moves southeast towards Cornwall.

Issued at midday Saturday 14 February 1970

DAILY WEATHER REPORT OF THE BRITISH METEOROLOGICAL OFFICE (contd.)

Code FM II.D		OBSERVATIONS at 00h.										14 February 1970										OBSERVATIONS at 06h.										14 February 1970										OBSERVATIONS during NIGHT									
Station	iii	Nddff	VVwww	PPPTT	N _h Ch _h C _h H	T _d T _d app	8N _s Ch _s h _s	8N _s Ch _s h _s	8N _s Ch _s h _s	iii	Nddff	VVwww	PPPTT	N _h Ch _h C _h H	T _d T _d app	8N _s Ch _s h _s	8N _s Ch _s h _s	8N _s Ch _s h _s	iii	Nddff	VVwww	PPPTT	N _h Ch _h C _h H	T _d T _d app	8N _s Ch _s h _s	8N _s Ch _s h _s	8N _s Ch _s h _s	iii	RRT _n T _n E	TgTg	WEATHER																				
																															21h.—03h.	03h.—09h.																			
Boscombe Down	746	30314	37051	09853	00901	56209	83070			746	33612	37050	11455	35400	58210	83617			746	00567	57	+									+																				
Hurn	862	50216	56052	08450	00908	52212	85270			862	03413	56051	10554	00900	55308				862	00543	55	+									+																				
Thorney Island	871	80218	56052	07600	8091/	53105	88459			871	53511	56052	09553	00908	55312	85070			871	00533	54	+									+																				
Manston	797	80314	62022	07401	7142/	51803	82812	87817		797	60115	60012	07200	26311	52306	82709	83466	85072	797	00505	51	+									+																				
Gatwick	776	80212	58022	08450	8091/	54101	88465			776	53608	58012	09453	10931	56209	81362	85070		776	00537	55	+									+																				
Kew	775									775	63609	56052	09853	00901	56310	86072			775	00535	55	+									+																				
Heathrow	772	80115	58022	08951	00907	55105	88270			772	53510	62031	09653	20931	56308	82365	85070		772	00545	56	+									+																				
Honington	586	13106	56030	09254	00902	55201	81070			586	23110	48011	08953	15602	54303	81635			586	00556	59	+									+																				
Wattisham	590	43309	50050	09254	00901	55202	84075			590	33313	56051	08554	25401	55302	82616			590	97557	56	+									ps _o																				
Gorleston	497	03206	60021	08051	00900	52203				497	43618	60038	06051	43500	52708	84920			497	97533	54	+										ps _o																			
Aberporth	502	30120	86031	12701	31500	55305	83820			502	53624	83021	15002	52500	54213	85825			502	00505	52	+									+																				
Ross-on-Wye	627									627	03506	60020	13353	00900	55210				627	00557	59	+									+																				
Filton	628	00402	50051	11053	00900	57211				628	03607	50050	12953	00900	55313				628	00556	60	+									+																				
Rhoose	715	00210	62021	11052	00900	56213				715	03617	80020	13052	00900	55211				715	00545	58	+									+																				
Chivenor	707	00213	62021	11701	00900	54112				707	00118	59020	14301	00900	52216				707	00513	54	+									+																				
Mount Batten	827	70315	62012	10201	00908	54222	87270			827	03614	62020	13151	00900	55317				827	00513	54	+									+																				
St. Mawgan	817	20415	70011	11300	25600	55117	82635			817	30225	70018	14501	38500	54318	81820	83633		817	97513	52	+									ps _o																				
Scilly	804	63529	81258	12102	68400	01227	82812	86617		804	83527	50848	15302	873//	01218	88707			804	04005	00	prprs									phrs																				
Culdrose	809	20415	68011	11400	15601	55223	81630			809	20317	76018	14700	23400	54217	81910			809	97513	53	+									ps _o																				
Guernsey	894	90125	25687	03701	9//	01123	89/02			894	30229	62017	08301	35500	53223	83625			894	05513	51	ssrso									+																				
Elmdon	534	03606	35050	11554	00900	57202				534	03410	57020	12753	00900	56312				534	00547	59	+									+																				
Cardington	559	03404	66021	09953	00900	57302				559	33308	48050	10552	35500	54307	83625			559	97557	57	+									1s _o																				
Wittering	462	03211	59020	10253	00900	55001				462	13314	59020	10651	14500	53208	81625			462	97546	57	+									ps _o																				
Watnall	354	03208	56040	10954	00900	57106				354	13515	69030	11951	15600	53211	81640			354	00557	57	+									+																				
Shawbury	414	03408	58040	12353	00900	55006				414	13516	74020	14352	15600	54212	81635			414	00555	59	+									+																				
Finningley	360	13111	59030	10352	00901	55801	81075			360	13413	70030	12051	16400	52312	81710			360	00525	54	+									+																				
Kilnsea	396	43212	66038	09552	39570	54601	83920			396	60218	66888	10202	695//	54208	86925			396	91535		ps _o									ps _o pnpho																				
Leeming	257	73408	48857	11351	794//	54307	87915			257	33414	37857	13751	39500	51214	83920			257	01508	55	sops _o									ps _{ops}																				
Tynemouth	262	73215	61278	10701	755//	51208	87625			262	73422	61028	13201	735//	51312	87925			262	04516	52	ph									prsp _h																				
Carlisle	222	63005	69031	14051	685//	55216	81826	85629		222	12902	66021	16253	15600	57212	81635			222	00543	57	+									+																				
Valley	302	60113	69851	13902	625//	52211	86826			302	50116	74018	16502	52506	52215	85824			302	97013	52	ps _o									+																				
Ringway	334	30000	50040	12353	35700	55302	83650			334	23102	65020	14253	25601	55212	82630			334	00535	55	+									+																				
Squires Gate	318	33512	60030	12950	35701	54109	83650			318	63610	60031	15100	655//	54314	86626			318	00513	57	+									+																				
Ronaldsway	204	13517	86028	14601	11600	55111	81835			204	13613	86020	17201	12600	56110	81835			204	97515	54	ph _{so}									+																				
Mull of Galloway	131	13624	84010	15801	11540	54231	81820			131	13320	84020	17201	12500	00204	81820			131	00513											+																				
Eskdalemuir	162	60118	59858	13751	694//	54216	82710	82918		162																																									

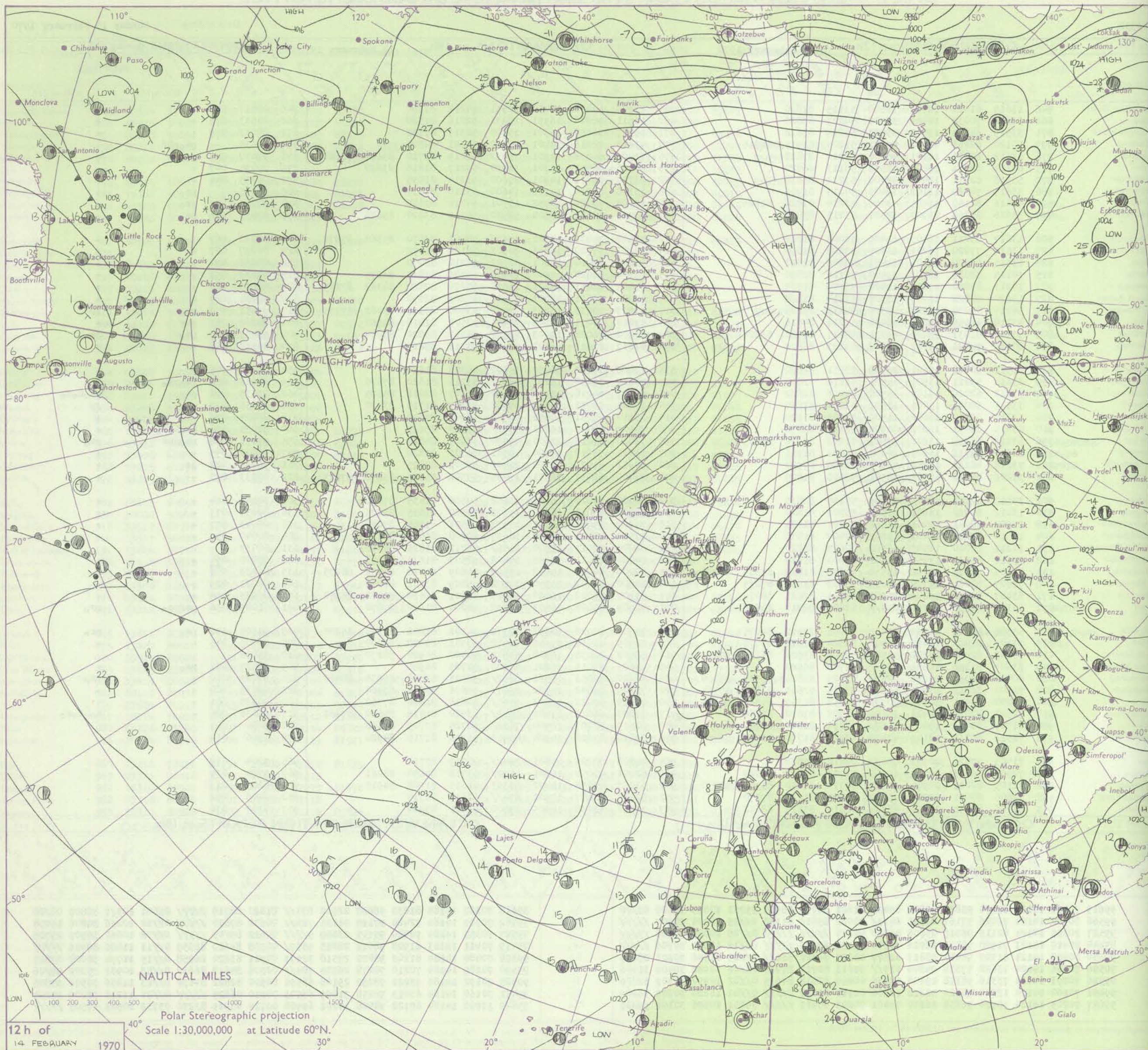
DAILY WEATHER REPORT OF THE BRITISH METEOROLOGICAL OFFICE

No. 39532

Date of Issue Sunday 15 February 1970

Code FM II.D	OBSERVATIONS at 12h.										OBSERVATIONS at 18h.										OBSERVATIONS during DAY						
14 February 1970											14 February 1970																
Station	iii	Nddff	VVwwWW	PPPTT	N _h Ch _h Ch _h	T _d app	8N _s Ch _s h _s	8N _s Ch _s h _s	8N _s Ch _s h _s	iii	Nddff	VVwwWW	PPPTT	N _h Ch _h Ch _h	T _d app	8N _s Ch _s h _s	8N _s Ch _s h _s	8N _s Ch _s h _s	iii	RRT x E	SSS	WEATHER					
																							09h.—15h.	15h.—21h.			
Boscombe Down	746	13615	61020	14501	11500	53115	81820			746	23409	61030	16450	10931	54212	81360			746	00017	082	+		+			
Hurn	862	33618	70030	14402	32500	54223	83820			862	13511	56040	16351	10931	52216	81360			862	00033	078	+		+			
Thorney Island	871	33515	66031	13002	35400	53214	83618			871	13309	56050	15301	15500	52317	81622			871	00033	079	+		+			
Manston	797	50120	62261	09102	59401	51207	81915	84816		797	43618	78018	12401	42500	53221	84824			797	01035		ps _o phf		+			
Gatwick	776	43612	60021	12101	48400	53210	83818			776	73507	60038	14901	754//	53219	82710	85614	87620	776	97037	045	ps _o		+			
Kew	775	60114	62031	12602	62532	53113	86820			775	33506	56051	15201	34430	53217	81816	83620		775	00035	047	+		+			
Heathrow	772	53516	62011	12502	52400	53214	85818			772	23307	60011	14901	25600	53214	81635			772	00035	044	+		+			
Honington	586	33615	74028	12102	39400	54215	81915			586	13308	74020	14151	14600	53215	81630			586	97035		ps _o		+			
Wattisham	590	43616	80158	11401	43500	52214	83824	81924		590	13508	75020	13952	15501	54215	81625			590	97016	062	ps _o		+			
Gorleston	497	53626	60268	09903	52500	53215	85820			497	53508	60022	12701	58500	55215	83820	85628		497	97033	036	ps		+			
Aberporth	502	13617	83011	18103	11400	55008	81818			502	73507	74031	17301	35676	54601	83630	85362	87272	502	00033	067	+		+			
Ross-on-Wye	627	13510	77020	16201	11600	53208	81830			627	12103	77020	16351	00902	56104	81072			627	00037	087	+		+			
Filton	628	13515	69020	15601	11501	53206	81822			628	23004	74020	16801	00902	55210	82070			628	00036	090	+		+			
Rhoose	715	10115	82020	16702	11500	54116	81820			715	32304	84020	17200	11508	54306	81825	83275		715	00035	092	+		+			
Chivenor	707	10213	85020	17604	11500	53109	81825			707	73408	80031	17801	21538	53204	82820	84362	87275	707	00053	087	+		+			
Mount Batten	827	13620	82020	16903	12500	53214	81828			827	23608	59011	18003	00902	53209	82070			827	00051	084	+		+			
St. Mawgan	817	50217	83038	18204	58500	54215	85825			817	73507	78038	18203	38526	53400	83827	83462	87275	817	97051	076	ps _o		jp			
Scilly	804	43318	66158	19805	42400	53218	84816			804	63210	82031	19704	28471	52502	81818	84360		804	04062	057	phr		+			
Culdrose	809	50223	81031	18404	43501	54221	81920	83824		809	73602	76028	19403	48502	51317	83820	83070		809	92053	067	ps _o		ps _o			
Guernsey	894	60124	74021	13702	62400	53223	86815			894	53617	81012	16503	52400	55218	85819			894	00033	066	+		+			
Elmdon	534	23511	50040	15601	22500	53111	82820			534	13408	35040	16050	15602	55306	81630			534	00026	075	+		+			
Cardington	559	33612	59221	13501	38501	51116	81820			559	70111	59058	15201	785//	53211	81820	87630		559	97036	068	1s _o ps _o		+			
Wittering	462	33413	62028	14101	38500	51116	82822			462	53207	66018	15100	58400	51207	82818	85625		462	97035	066	ps _o		ps _o ho _{so}			
Watnall	354	33511	58041	15401	11531	53214	81820			354	33005	58031	15751	35400	53307	81715	83630		354	00036	040	+		jp			
Shawbury	414	13315	69010	16802	11500	52107	81820			414	73110	78031	16551	00902	53301	87072			414	00025	076	+		+			
Finningley	360	63415	69031	15202	00902	52111	86070			360	73109	58038	15201	755//	53306	87625			360	92035	036	ps _o so _{so}		+			
Kilnsea	396	63418	66278	13601	59501	51212	85920	86075		396	53410	61018	13600	49570	52602	84920			396	97031	062	ph _o phs		ps _o			
Leeming	257	23317	69018	15401	29401	53001	81915			257	13211	74010	15450	18501	56302	81820			257	00026	055	+		+			
Tynemouth	262	73216	48268	14950	735//	51500	87920			262	22912	61021	14700	21500	52202	82825			262	96036	022	ps		+			
Carlisle	222	33206	66030	17302	18501	56501	81827			222	70000	62031	16351	15635	55302	81635	83270	87073	222	00033	075	+		+			
Valley	302	33613	82021	18504	21602	57105	82835			302	70000	82021	16601	15602	54606	81635	87070		302	00051	064	+		+			
Ringway	334	13412	60020	16602	11500	53007	81820			334	32703	58011	16250	15602	54500	81635	83075		334	00035	073	+		+			
Squires Gate	318	13209	58041	17403	18508	54207	81825			318	73207	24041	16401	10932	54501	81365	87070		318	00043	077	+		+			
Ronaldsway	204	13510	89030	18403	11602	57400	81830			204	83502	70021	16200	18637	52708	81830	88270										

CHART OF WEATHER IN PART OF NORTHERN HEMISPHERE



ation
ymbols
LOUD
Cloud
Amount
(oktas)
2
3
4
5
6
7 or
8
obscur
ing or
bful da
ATHER
Syn Weathe
izzle
in and
izzle
in
and sno
how
in shower
in and sno
hower
how show
all showe
Thundersto
VIND
Wind
speed
(knots)
Calm
1-2
3-7
8-1
13-1
in addition
other add
48-5

CHARTS OF WEATHER IN WESTERN EUROPE

Cloud
Amount
(oktas)

0

1 or less

2

3

4

5

6

7 or more

8

Obscured
by fog or
other data.

Weather

1

2

3

4

5

6

7

8

9

10

11

12

13

14

15

16

17

18

19

20

21

22

23

24

25

26

27

28

29

30

31

32

33

34

35

36

37

38

39

40

41

42

43

44

45

46

47

48

49

50

51

52

53

54

55

56

57

58

59

60

61

62

63

64

65

66

67

68

69

70

71

72

73

74

75

76

77

78

79

80

81

82

83

84

85

86

87

88

89

90

91

92

93

94

95

96

97

98

99

100

101

102

103

104

105

106

107

108

109

110

111

112

113

114

115

116

117

118

119

120

121

122

123

124

125

126

127

128

129

130

131

132

133

134

135

136

137

138

139

140

141

142

143

144

145

146

147

148

149

150

151

152

153

154

155

156

157

158

159

160

161

162

163

164

165

166

167

168

169

170

171

172

173

174

175

176

177

178

179

180

181

182

183

184

185

186

187

188

189

190

191

192

193

194

195

196

197

198

199

200

201

202

203

204

205

206

207

208

209

210

211

212

213

214

215

216

217

218

219

220

221

222

223

224

225

226

227

228

229

230

231

232

233

234

235

236

237

238

239

240

241

242

243

244

245

246

247

248

249

250

251

252

253

254

255

256

257

258

259

260

261

262

263

264

265

266

267

268

269

270

271

272

273

274

275

276

277

278

279

280

281

282

283

284

285

286

287

288

289

290

291

292

293

294

295

296

297

298

299

300

301

302

DAILY WEATHER REPORT OF THE BRITISH METEOROLOGICAL OFFICE (contd.)

Code FM II.D		OBSERVATIONS at 00h.										OBSERVATIONS at 06h.										OBSERVATIONS during NIGHT				
		15 February 1970										15 February 1970														
Station		ill	Nddff	VVwwWW	PPPTT	N _h L _h C _M CH	T _d T _d app	8N ₅ Ch ₅ h ₅	8N ₅ Ch ₅ h ₅	8N ₅ Ch ₅ h ₅	ill	Nddff	VVwwWW	PPPTT	N _h L _h C _M CH	T _d T _d app	8N ₅ Ch ₅ h ₅	8N ₅ Ch ₅ h ₅	8N ₅ Ch ₅ h ₅	ill	RRT _n T _e	T _g T _g	WEATHER			
																								21h.—03h.	03h.—09h.	
Boscombe Down		746	72904	62021	17655	00908	57304	87272			746	70000	62032	16855	00908	58501	87272				746	00577	60	+	+	
Hurn		862	60000	65031	16755	00902	57000	86073			862	30000	70021	16355	00901	57502	83075				862	00563	59	+	+	
Thorney Island		871	43207	59030	16752	10936	55304	81359	84275		871	53002	58011	16753	00901	54500	85075				871	00553	57	+	+	
Manston		797	43413	74011	14700	25501	52209	82620	83075		797	43306	60028	15451	38201	51204	81705	83620			797	97525	53	+	ps _o	
Gatwick		776	73303	56021	16052	754//	54203	83714	86630		776	70000	34051	16757	00906	58301	87272				776	00587	60	+	+	
Kew		775									775	70000	56052	16354	7087//	55202	83357	86460			775	00555	58	+	+	
Heathrow		772	23003	57011	15752	25600	54801	82645			772	82801	38051	16254	30937	55202	83360	88270			772	00555	59	+	+	
Honington		586	42802	40100	15154	45600	54101	84630			586	80000	07411	16055	863//	56102	88709				586	00555	59	+	if	
Wattisham		590	03205	08410	15454	00900	55204				590	30000	08484	15755	00901	56201	83075				590	00576	57	ff	ff	
Gorleston		497	02803	58051	14451	00900	53208				497	02506	56024	14752	00900	53801					497	00553	55	+	FF	
Aberporth		502	81611	69032	15551	856//	55709	88645			502	81417	56712	15051	854//	54308	83713	88630			502	97526	53	+	1s _o s _o s _o	
Ross-on-Wye		627									627	72401	48052	16356	7091//	56400	87460				627	00577	58	+	+	
Filton		628	70000	59041	16954	20918	55802	82466	87270		628	80602	56042	16454	60977	56400	86362	88270			628	00556	58	+	+	
Rhoose		715	70000	70011	16352	30938	55705	83365	87270		715	81207	70022	15750	30927	54302	83462	88270			715	00531	56	+	+	
Chivenor		707	80707	64022	16451	35637	54709	83635	88270		707	81007	56707	14900	853//	54503	85708	88615			707	97518	54	+	s _o s _o	
Mount Batten		827	71102	56031	16851	48508	51709	81824	84638	87270	827	81109	62022	14200	856//	54708	84630	88650			827	00513	54	+	jp	
St. Mawgan		817	81606	74022	16501	4087//	52712	84357	88462		817	91806	28727	13801	9////	01609	89/00				817	01006	53	+	1s _o s _o s _o 1s	
Scilly		804	82211	61636	16303	874//	02718	88711			804	83315	66808	13904	884//	01400	83815	88625			804	06022	01	irrr	phrpr _o	
Culdrose		809	81401	80032	17550	4857//	52714	81822	83630	88460	809	41902	69237	14601	48400	01612	81716	83630			809	03503	54	irors	rsr _o s _o ps _o	
Guernsey		894	53403	74021	17401	52400	55801	85818			894	60000	80032	15702	3853//	56610	83824	85360			894	00003	55	+	+	
Elmdon		534	70000	30041	16556	00908	57603	87270			534	80000	19102	16856	00907	57103	88270				534	00586	61	+	f	
Cardington		559	63104	58052	15852	654//	55001	86616			559	00000	19101	16657	00900	57004					559	00586	61	+	f	
Wittering		462	13107	59017	15752	15600	55101	81635			462	12806	32040	16355	15600	58305	81635				462	00565	59	+	+	
Watnall		354	53305	58041	16353	00908	57400	85270			354	40000	40041	17056	00902	58305	84072				354	00576	59	+	+	
Shawbury		414	80000	62012	16354	25637	55604	82640	83362	88270	414	40000	37041	16856	15631	57305	81630	84070			414	00575	62	+	+	
Finningley		360	23007	30041	15752	00901	55001	82075			360	20000	56041	16454	00901	55207	82075				360	00546	57	+	+	
Kilnsea		396	13211	48228	15052	10930	53303	81360			396	43012	58030	15654	22570	56306	82820	84360			396	92556		ps _o	+	
Leeming		257	80000	66011	16054	25677	58102	82640	88275		257	20000	58041	17056	00902	58307	82070				257	00576	62	+	+	
Tynemouth		262	32912	61020	15652	13501	55103	81925	83075		262	12812	66020	16753	00901	57309	81075				262	00546	55	+	+	
Carlisle		222	60000	48012	16154	20942	56101	82360	86072		222	60000	58052	17256	00902	58207	86073				222	00573	59	+	+	
Valley		302	71309	66012	15051	15678	53711	81635	83365	87270	302	80000	80032	15501	2567//	53306	82635	88460			302	97513	53	+	1s _o	
Ringway		334	80705	22041	16253	8097//	55602	83360	88466		334	80000	25042	17054	30937	55305	83362	88268			334	00555	57	+	+	
Squires Gate		318	81007	18102	15953	40937	53101	84362	88268		318	50702	40044	16755	00902	56307	85070				318	00563	57	ff	+	
Ronaldsway		204	70306	80032	14701	756//	54608	87632			204	70405	75707	16202	754//	52213	81618	87621			204	97520	55	s _o s _o	s _o s _o	
Mull of Galloway		131	80000	80022	15102	40987	54400	84360	88270		131	20915	80011	16501	25600	51213	82635				131	00003				
Eskdalemuir		162	60000	56051	17260	26404	62203	82712	86072		162	30000	48051	17959	00902	61204	83070				162	00618	64	+	+	
Prestwick		135	51107	62012	15454	35601	56500	83636	85075		135	60000	65012	17554	25628	55212	81635	85								

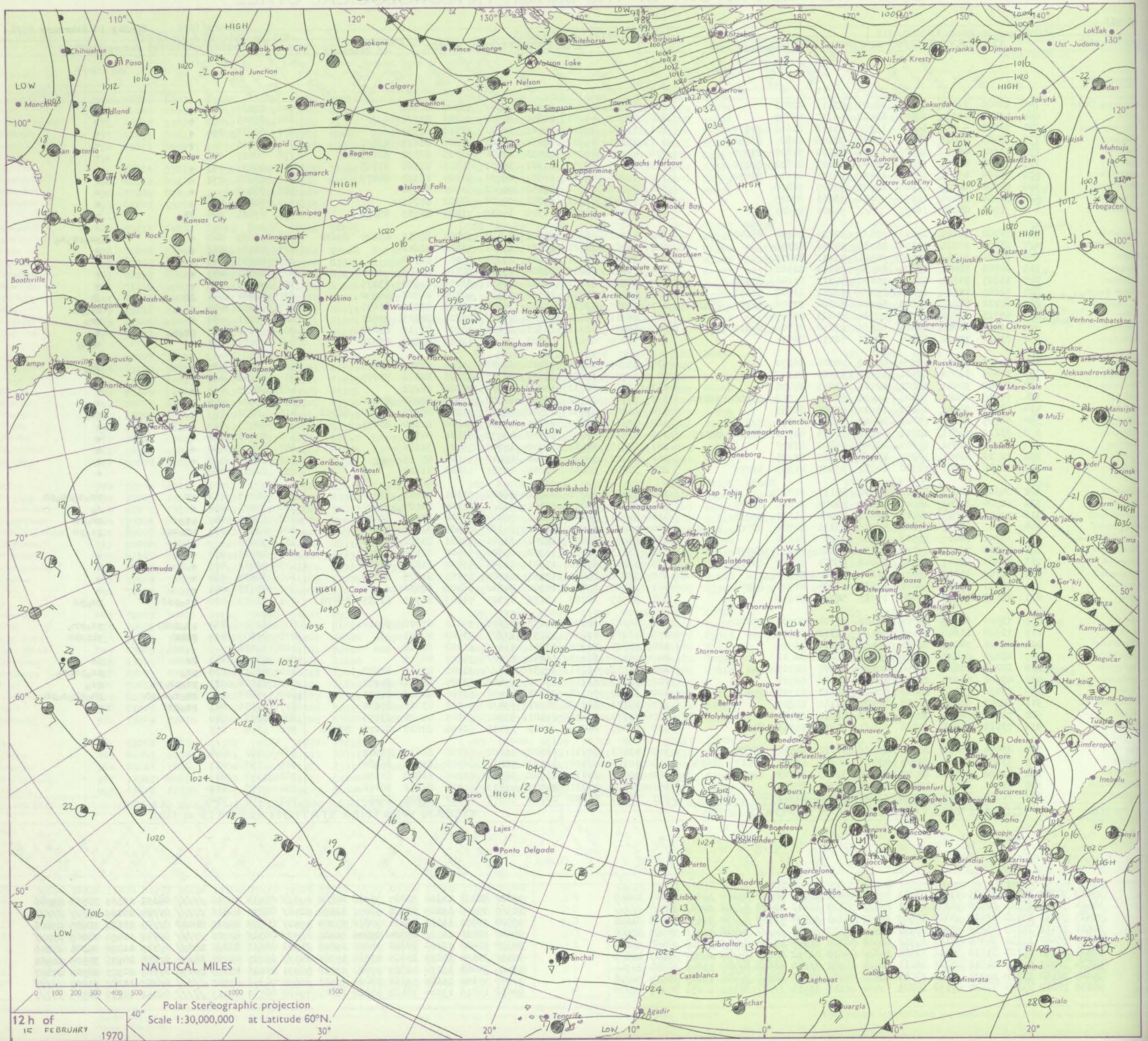
DAILY WEATHER REPORT OF THE BRITISH METEOROLOGICAL OFFICE

No. 3,533

Date of Issue Monday 16 February 1970

OBSERVATIONS at 12h.										OBSERVATIONS at 18h.										OBSERVATIONS during DAY									
15 February 1970										15 February 1970																			
Station	ill	Nddff	VVwww	PPPTT	N _h ChC _M CH	T _d app	8N ₅ Ch ₅ h ₅	8N ₅ Ch ₅ h ₅	8N ₅ Ch ₅ h ₅	ill	Nddff	VVwww	PPPTT	N _h ChC _M CH	T _d app	8N ₅ Ch ₅ h ₅	8N ₅ Ch ₅ h ₅	8N ₅ Ch ₅ h ₅	ill	RRT	T _d F	SSS	WEATHER						
																								09h.—15h.	15h.—21h.				
Boscombe Down	746	20000	37051	1152	00901	53113	82073			746	72602	48051	20051	7093/	53307	87362			746	00026	057	+		+					
Hurn	862	72402	40051	18503	00902	56111	87075			862	33203	40051	20050	30931	55212	83362			862	00043	059	+		+					
Thorney Island	871	73603	5052	18602	15702	53108	81656	87070		871	73202	48051	20001	7093/	53310	87359			871	00033	054	+		+					
Manston	777	63105	61021	17701	22306	52108	82800	86270		777	72804	5022	18450	15402	52207	81615	87070		777	00025		+		+					
Gatwick	776	73102	45052	18501	11531	54108	81820	87075		776	42702	45051	19453	20931	56308	82362	83075		776	00027	043	+		+					
Kew	775	43402	48051	18502	38601	53207	82830	84070		775	33005	48050	19301	30971	53306	82360	83365		775	00035	063	+		+					
Heathrow	772	43204	45051	18301	11432	54107	81818	83070		772	52806	59011	19001	20931	54307	82363	84078		772	00035	072	+		+					
Honington	586	62808	48024	17800	00902	53005	86075			586	72505	58012	17450	00902	53500	87070			586	00025		+		+					
Wattisham	590	72904	30024	17550	00901	53003	87075			590	72607	37022	17851	00908	53302	87275			590	00025	034	+		+					
Gorleston	497	92708	08434	16451	////	52207	89/01			497	52404	48108	16301	35630	01203	83635	85358		497	97021	004	FF		ps					
Aberporth	502	70302	86167	19201	755//	52220	81620	87640		502	73211	66261	20202	744//	50204	82915	85820	85630	502	7035	040	+		psoproso					
Ross-on-Wye	627	23002	57021	19150	20930	54206	82358			627	12302	63021	19551	15601	53306	81640			627	00037	062	+		+					
Filton	628	20101	5051	18900	00901	53113	82072			628	32703	50051	19901	20931	55207	82360			628	00036	060	+		+					
Rhoose	715	20708	50051	18801	20930	54116	82362			715	12802	56441	20200	15730	50310	81656			715	00041	057	+		+					
Chivenor	707	31207	74017	18305	15630	51213	81640	83362		707	33502	66021	20902	18631	53216	81830	83075		707	00073	065	+		+					
Mount Batten	827	72207	72022	17804	783//	02221	81708	86650		827	60503	32052	20604	58531	00220	81822	84650		827	00061	041	jp		jp					
St. Mawgan	817	61212	58017	17603	65300	02224	82706	83709	85630	817	60000	62031	21203	38504	51218	81820	83645		817	97051	034	+		proso					
Scilly	804	43513	82028	17206	42400	00223	84815			804	73611	61151	21005	784//	02220	84815	85621		804	97071	054	+		pro					
Culdrose	809	61200	78268	17404	633//	03218	81706	84818	81916	809	30201	78011	21601	29401	50227	81918	83070		809	97050	037	proso		+					
Guernsey	894	71412	77022	17704	78432	52218	86819			894	70000	62021	20303	785//	52216	83820	87628		894	93051	037	+		soso					
Elmdon	534	60601	26054	18800	00906	54006	86272			534	72906	40051	18700	30938	55204	83362	87275		534	97026	035	+		iso					
Cardington	559	72605	32054	18401	10931	53107	81362	87075		559	32706	37051	18551	10931	52203	81362	83075		559	00036	068	+		+					
Wittering	462	72708	50041	18101	00901	53005	87075			462	82509	58032	18050	00907	54302	88272			462	00035	063	+		+					
Watnall	354	72705	28041	18301	11436	55005	81818	83268	86070	354	72707	28042	17550	00908	53501	85268	87070		354	00026	045	+		+					
Shawbury	414	12406	58040	19101	10932	55108	81365			414	83105	37851	19550	7857/	51107	85822	87650	88358	414	92036	059	+		ps					
Finningley	360	62905	28041	17903	00902	52003	86075			360	52011	30042	17001	15702	54500	81650	85075		360	00035	029	+		+					
Kilnsea	396	53210	61011	17501	19572	51213	81920	83360	85075	396	53012	57022	16350	40972	53606	84360			396	00023	018	+		+					
Leeming	257	72800	58041	17801	00908	56001	87270			257	12810	74011	16750	15701	55501	81656			257	00025	050	+		+					
Tynemouth	262	72010	48051	17251	735//	56103	87925			262	32012	58021	15800	23440	55604	82915			262	00016	022	+		+					
Carlisle	222	30000	48041	18500	10932	55001	81365	83075		222	32803	58031	17200	28531	53502	81822			222	00033	066	+		+					
Valley	302	20303	80027	19105	18530	55119	81820			302	53406	69278	19802	58402	51301	82816	85626		302	02055	050	ps		proso-phoph					
Ringway	334	42504	50041	18901	11532	53005	81825	83075		334	62808	30221	18601	653//	51304	84707	85640		334	97025	050	+		so					
Squires Gate	318	72405	26041	18703	10932	53004	81362	87070		318	72911	58048	18202	784//	51400	84818	86630		318	97045	049	ps		phoph					
Ronaldsway	204	72708	58257	19202	782//	01111	82704	85711	86630	204	72911	6																	

CHART OF WEATHER IN PART OF NORTHERN HEMISPHERE



CHARTS OF WEATHER IN WESTERN EUROPE

Cloud Amount (oktas)

0 or less
1
2
3
4
5
6
7 or more
8

Obscured by fog or mist
Obscured by rain or snow

Weather

Weather

Weather

Weather

Weather

Weather

Weather

Weather

Weather

Weather

Weather

Weather

Weather

Weather

Weather

Weather

Weather

Weather

Weather

Weather

Weather

Weather

Weather

Weather

Weather

Weather

Weather

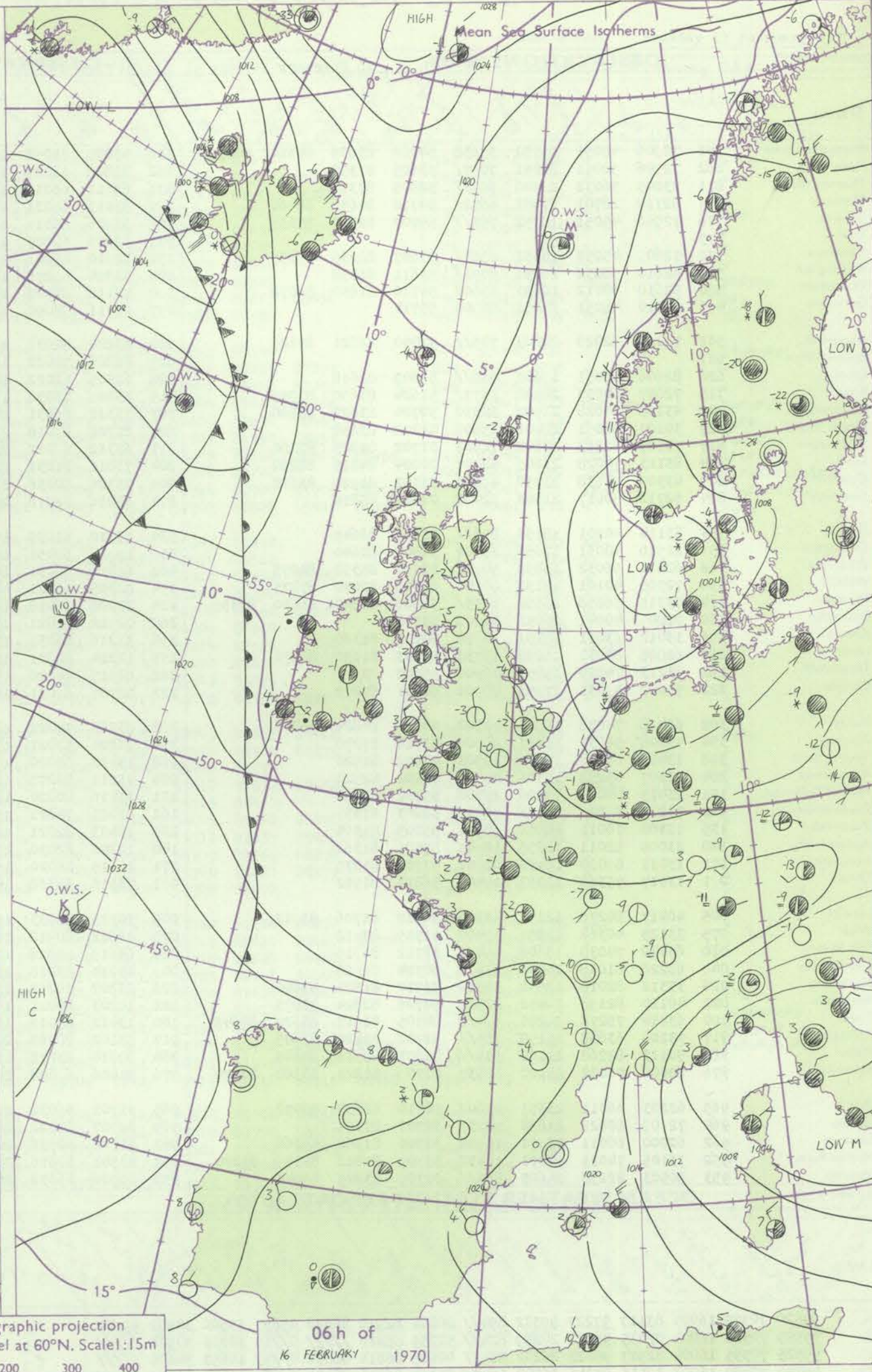
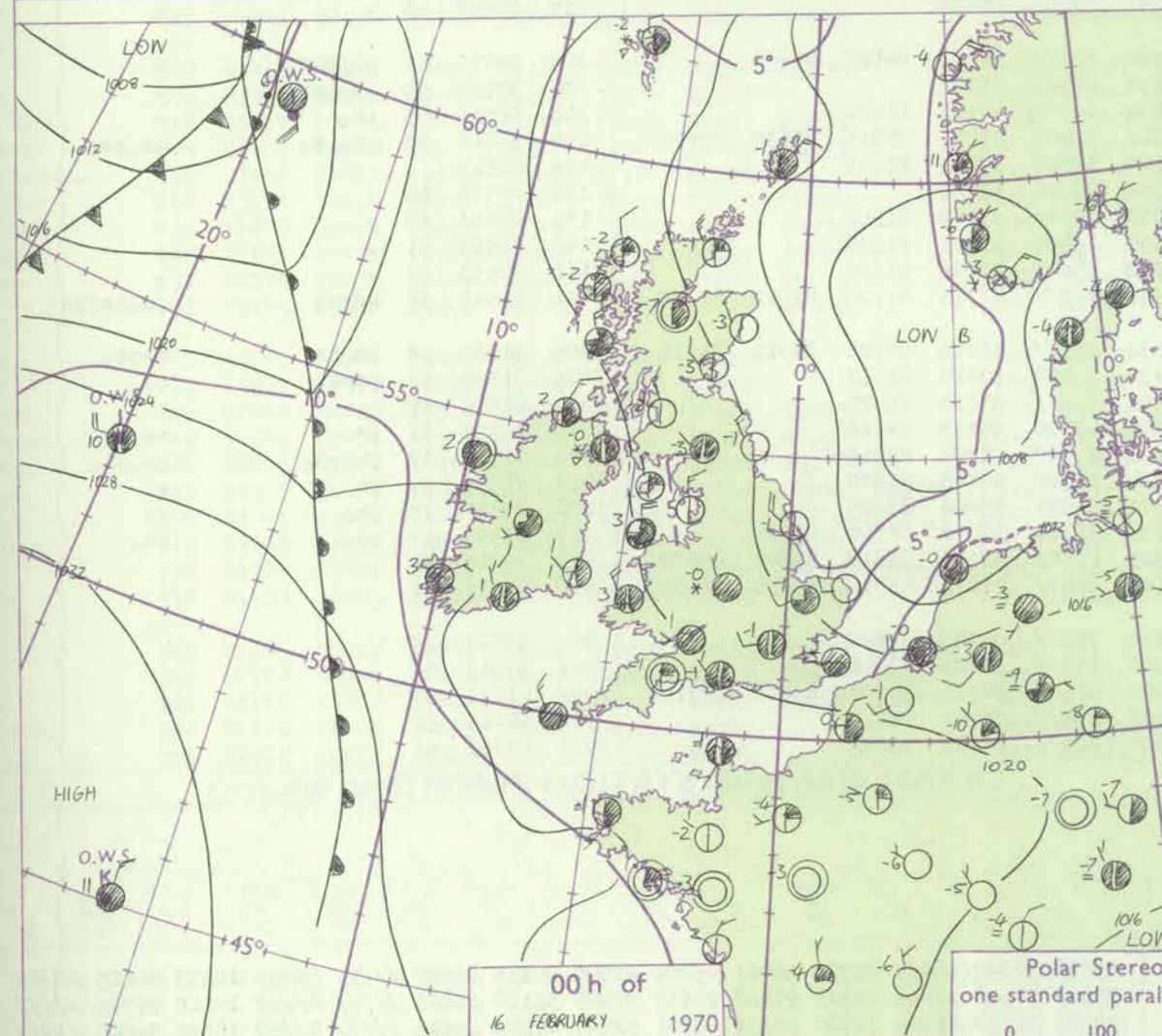
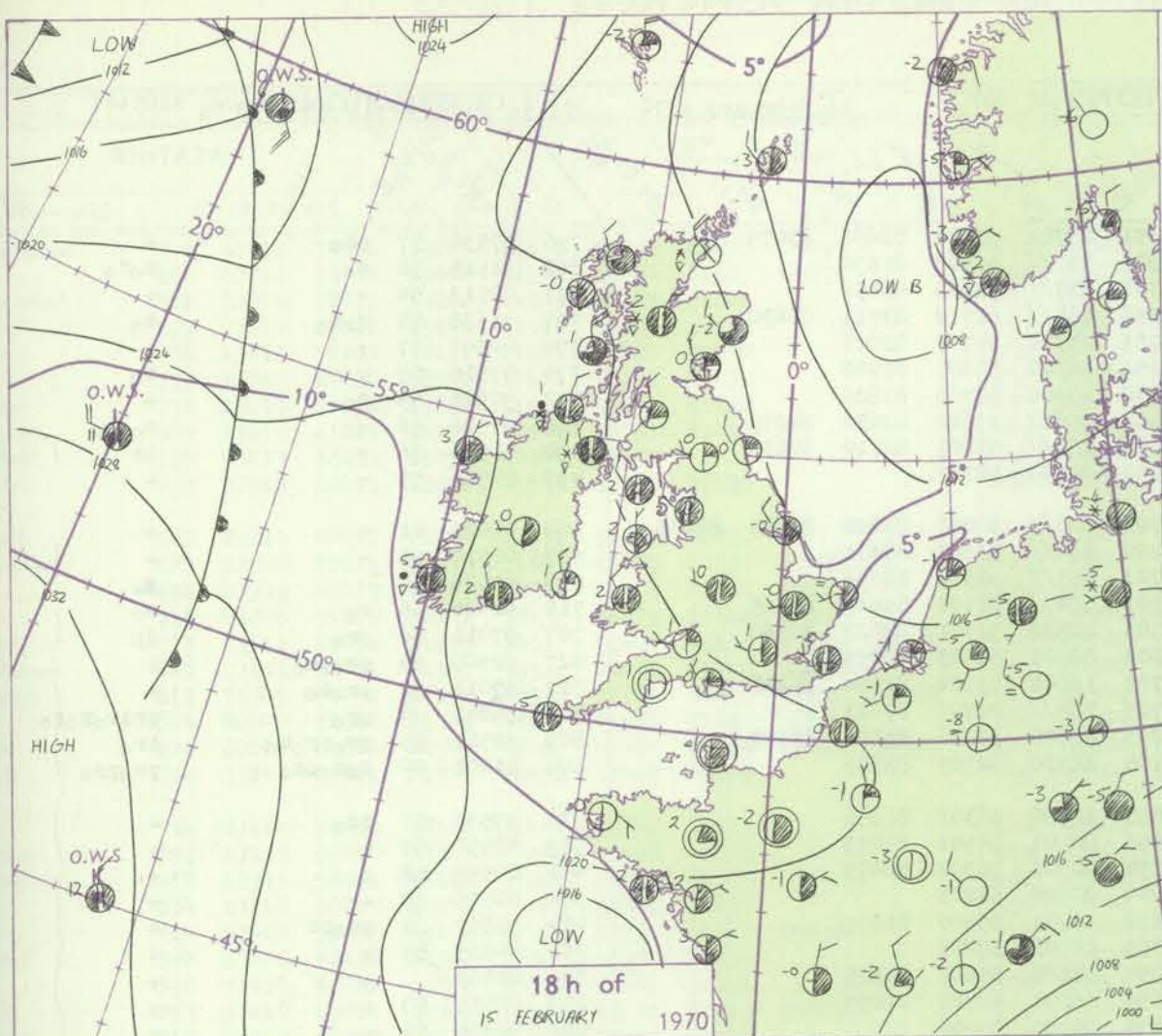
Weather

Weather

Weather

Weather

Weather



Polar Stereographic projection
one standard parallel at 60°N. Scale: 1:5m

0 100 200 300 400

GENERAL SYNOPSIS DEVELOPMENT

Pressure remained low over much of western Europe. A small depression which yesterday was over west Norway has moved down over the North Sea and will continue drifts slowly south. The small depression which was over western Britain has however moved away southwards and filled up. A small ridge of

high pressure over Ireland will move southeast and fronts to the west will move slowly east over western Britain with probable waves on the cold front moving northeast over the western seaboard.

Issued at midday Monday 16

February 1970

DAILY WEATHER REPORT OF THE BRITISH METEOROLOGICAL OFFICE (contd.)

Code FM II.D	OBSERVATIONS at 00h. 16 February 1970										OBSERVATIONS at 06h. 16 February 1970										OBSERVATIONS during NIGHT				
Station	ill	Nddff	VVwww	PPPTT	N _h Ch _m Ch _H	T _d T _{d app}	8N _s Ch _s	8N _s Ch _s	8N _s Ch _s	ill	Nddff	VVwww	PPPTT	N _h Ch _m Ch _H	T _d T _{d app}	8N _s Ch _s	8N _s Ch _s	8N _s Ch _s	ill	RRT _n T _n E	T _g T _g	WEATHER			
																						21h.—03h.	03h.—09h.		
Boscombe Down	746	72906	48051	19752	35638	54708	83635	84360	86275	746	43009	61058	18351	25701	53502	82656	83075		746	97536	57	ps _o	+		
Hurn	862	72906	50051	20051	7097/	53605	87358			862	72808	58227	18501	757//	51502	87650			862	91515	58	so	so _{so}		
Thorney Island	871	73005	56032	17700	7093/	52805	87362			871	62911	66012	17701	657//	52605	86656			871	00513	56	+	+		
Manston	797	82710	28701	17451	4572/	54712	84650	88460		797	83113	69221	14250	854//	52712	83711	88630		797	91536	55	so _{so}	so		
Gatwick	776	72506	45051	18952	755//	54707	82620	87635		776	32906	65011	16751	25501	54707	82626			776	00547	57	+	+		
Kew	775									775	12808	62027	16651	16300	54607	81708			775	97516	55	+	so		
Heathrow	772	72609	45057	18351	2563/	53607	82635	87359		772	12910	65021	16550	15500	52705	81626			772	97525	55	so	+		
Honington	586	62610	58032	16251	6093/	53611	86358			586	53014	59278	14452	25602	55602	82630	84075		586	97546	56	+	so _{pho}		
Wattisham	590	62610	30012	16653	15602	54710	81630	86072		590	73112	28707	14352	754//	53607	82710	87635		590	91546	56	+	is		
Gorleston	497	02410	48051	14651	00900	53714				497	02711	58050	12152	00900	54706				497	00521	55	+	+		
Aberporth	502	73120	82028	20803	785//	51400	82821	87629		502	83220	80031	19703	885//	52203	81820	83630	88645	502	00021	01	+	+		
Ross-on-Wye	627									627	82806	70022	18250	856//	53603	88630			627	00517	55	+	+		
Filton	628	82606	48051	19601	856//	51605	88638			628	62805	62022	18701	657//	52301	86656			628	97505	52	+	so		
Rhoose	715	72807	66037	20450	3577/	51604	83650	87359		715	83009	75038	19701	5547/	51104	85619	88365		715	91526	56	so	so		
Chivenor	707	43108	74028	21402	32530	50704	83820	83360		707	73312	66031	20503	22532	52301	82820	86360		707	97011	56	pro	jp		
Mount Batten	827	30107	56051	22401	35600	51202	83630			827	22708	69018	21002	00901	51503	82075			827	92505	54	ps _{opho}	+		
St. Mawgan	817	73507	62268	22602	11508	01702	81825	87280		817	63312	69012	21703	15608	53504	81630	86215		817	92011	52	pro _{so}	+		
Scilly	804	83113	74028	23605	42407	00004	84815	88280		804	73011	81031	22705	755//	01709	87623			804	95041	00	pro	prir _o ro _o		
Culdrose	809	43305	81838	23750	49500	51302	81920	83630		809	73306	80038	22703	48508	50608	83822	87272		809	92511	55	ps _{opro} so	iro		
Guernsey	894	52712	80017	21503	52400	01802	85816			894	33216	82018	20104	38530	52707	83825			894	01001	00	so _{so} ps _o	ps _{opro}		
Elmdon	534	83114	40701	18150	856//	52606	88645			534	13310	61037	17553	15700	56303	81656			534	97536	57	is _o	+		
Cardington	559	22510	40051	17653	25600	54807	82640			559	12909	59051	16253	00901	54501	81075			559	00556	57	+	+		
Wittering	462	62511	56032	16852	50931	53710	85358	84075		462	62810	56031	16154	00901	56302	86075			462	00555	58	+	+		
Watnall	354	72705	40101	17152	00906	53608	82070	87275		354	02705	66021	16955	00900	58205				354	00556	59	+	+		
Shawbury	414	73315	56858	18550	7853/	52606	84820	86630	87359	414	23008	66018	18152	10931	55500	81359			414	91557	61	ps _{ops}	+		
Finningley	360	02809	40041	16052	00900	54708				360	02912	62021	15353	00900	57803				360	00535	55	+	+		
Kilnsea	396	13018	63011	15351	10970	54707	81360			396	33216	66031	13954	32500	55607	83825			396	00553		+	+		
Leeming	257	62806	80031	16252	15736	56703	81650	86270		257	12814	82021	15654	00901	59701	81075			257	00555	58	+	+		
Tynemouth	262	03213	74020	15851	00900	55602				262	02917	74020	13754	00900	59608				262	00556	56	+	+		
Carlisle	222	73002	59031	17553	00902	56801	87072			222	02707	69021	16955	00900	58603				222	00553	58	+	+		
Valley	302	63418	74028	19903	42502	54000	84824	86075		302	83313	74022	18902	885//	52602	84822	88650		302	94015	51	ph _{pho} ro	+		
Ringway	334	73008	58037	17251	00906	53710	87270			334	03204	57021	17654	00900	56102				334	97557	59	ps _{opsf}	+		
Squires Gate	318	13415	65278	17601	19503	53602	81920			318	13412	65020	17651	00902	54303	81070			318	91516	55	ph _o	+		
Ronaldsway	204	33307	65278	19301	29502	52102	82920			204	73011	70277	18602	59402	53701	83816	83630	87070	204	94016	53	ph _o -so	ph _{ops} so		
Mull of Galloway	131	23415	84021	19200	25700	55102	82650			131	33416	80020	18200	35600	55303	83645			131	00515					
Eskdalemuir	162	73212	6028	17453	7093/	58803	87359			162	03023	74021	15954	00900	58609				162	00578	59	+	+		
Prestwick	135	13308	70011	18852	10941	55203	81364			135	13403	82021	18053	10940	55702	81362			135	00553	60	+	+		
Abbotsinch	140	23006	82011	18355	10941	57801	81362			140	12808	82030	17354	11500	57701	81825			140	00563	61	+	+		
Leuchars	171	13011	89020	16453	00901	57705	81075			171	12915	86020	15352	15601	55306	81630			171	00553	57	+	+		
Dyce	091	13017	75368	13353	19400	56817	81912			091	73516	58368	14551	793//	53315	81708	83912	87625	091	94549	56	ks _{ps} so	ps _{opsfks}		
</																									

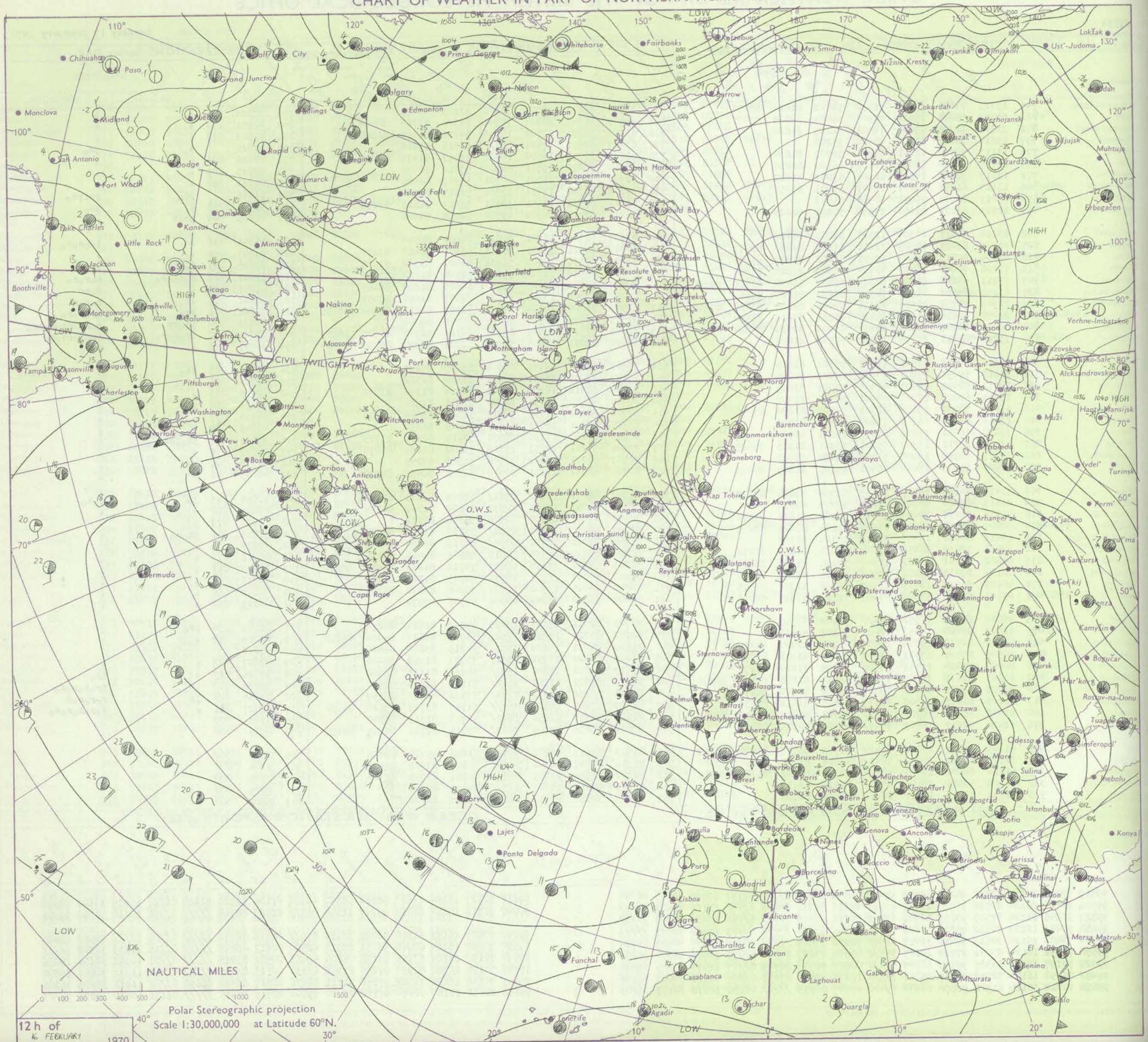
DAILY WEATHER REPORT OF THE BRITISH METEOROLOGICAL OFFICE

No. 39534

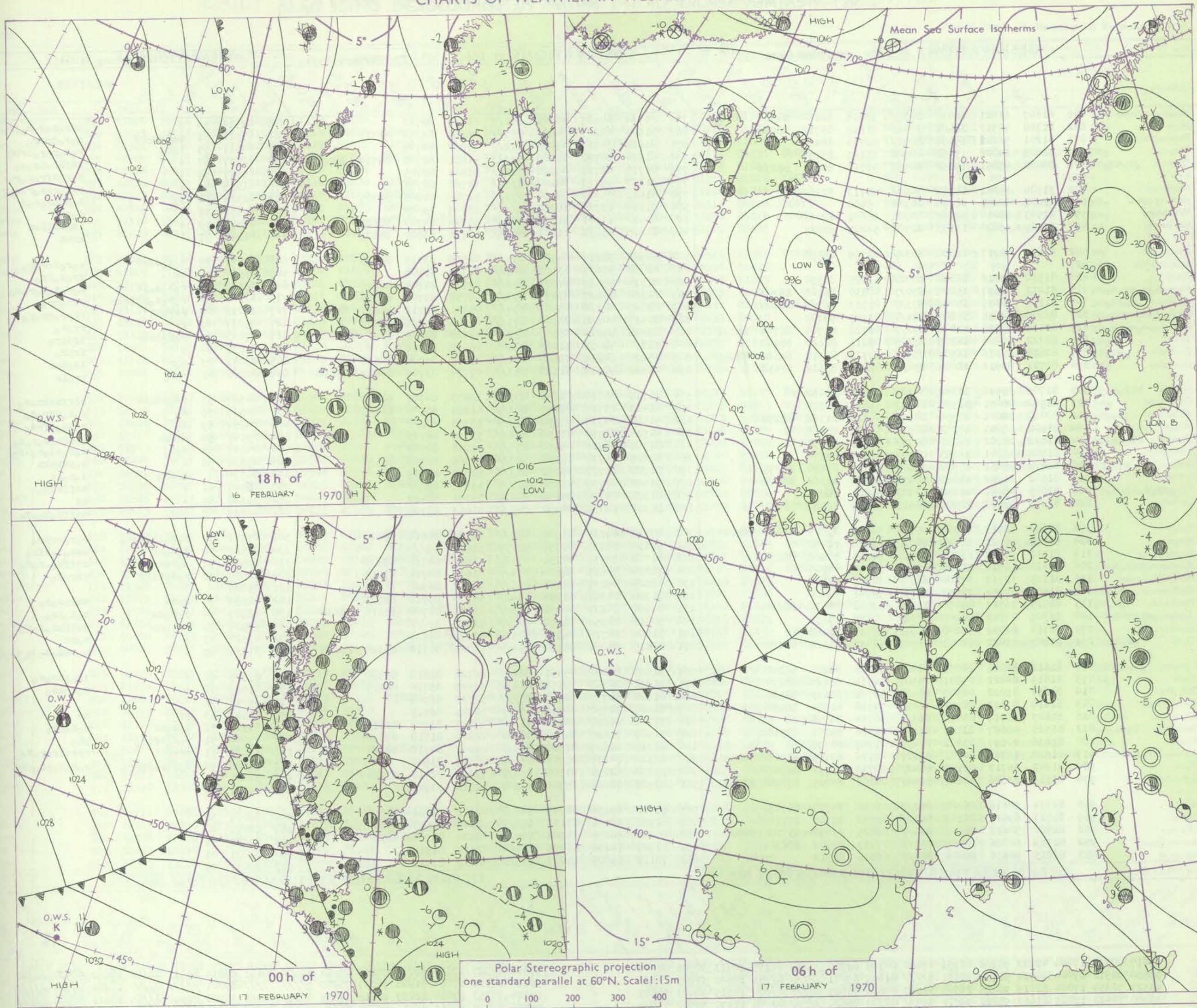
Date of Issue Tuesday 17 February 1970

Code FM II.D	OBSERVATIONS at 12h.										OBSERVATIONS at 18h.										OBSERVATIONS during DAY			
Station	16 February 1970										16 February 1970										16 February 1970			
	iii	Nddff	VVwwWW	PPPTT	N _h Ch _h Ch _h	T _d T _d app	8N _s Ch _s h _s	8N _s Ch _s h _s	8N _s Ch _s h _s	iii	Nddff	VVwwWW	PPPTT	N _h Ch _h Ch _h	T _d T _d app	8N _s Ch _s h _s	8N _s Ch _s h _s	8N _s Ch _s h _s	iii	RR T x E	SSS	WEATHER		
																						09h.—15h.	15h.—21h.	
Boscombe Down	746	63313	74031	19203	11532	54002	81822	85075		746	33302	66021	20000	00902	53205	83075			746	00036	086	+	+	
Hurn	862	63212	78031	19604	21501	54004	82825	85075		862	63403	40041	20001	30941	54304	83365	85075		862	00051	074	+	+	
Thorney Island	871	33314	78031	19202	12501	52205	81820			871	63203	70031	20102	10946	54211	81365	86280		871	00043	078	+	+	
Manston	797	03214	66011	15600	00900	55208				797	63417	60851	17401	684//	53316	85818			797	97025		+	ps _o	
Gatwick	776	13113	70020	18101	11601	56003	81830			776	43205	57051	19500	14601	57313	81635	84075		776	00026	093	+	+	
Kew	775	13017	66030	18002	11601	56102	81830			775	23104	59020	19501	00902	55312	82075			775	00035	089	+	+	
Heathrow	772	13117	72020	17802	11501	55003	81822			772	22907	58011	18701	00901	55307	82080			772	00033	090	+	+	
Honington	586	13117	61021	15101	00901	55001	81075			586	43109	48858	17751	23561	52219	82920			586	91026		ps _o	psf _{ps} _o	
Wattisham	590	03017	66021	15051	00900	55803				590	43112	62268	17451	38401	53219	81815	83630		590	97015	078	+	ps _o	
Gorleston	497	22915	62021	12600	25570	52801	82625			497	43211	58018	14900	49500	52218	84920			497	01015	049	psp _S	ps	
Aberporth	502	23214	80011	20304	12501	51203	81820			502	81607	56705	18701	8062/	00607	88540			502	95046	036	+	ld _o s _o s _o	
Ross-on-Wye	627	32806	82021	19703	11601	53107	81830	83077		627	70802	77021	18901	20918	53601	82460	87277		627	00047	055	+	+	
Filton	628	43309	80017	19803	12501	51002	81822	83072		628	73502	62031	19402	30932	53501	83364	87075		628	97055	065	s _o	+	
Rhoose	715	73208	70607	20402	784//	51303	81818	87650		715	70000	80026	19302	1553/	52504	81620	87366		715	97041	012	ro _o s _o iro	ro _o r _o r _o	
Chivenor	707	73111	83022	21005	3863/	51400	81830	83656	86360	707	80000	62042	19205	1567/	50606	81630	88465		707	01071	029	+	d _o rr	
Mount Batten	827	73103	66021	21505	785//	00001	81820	87650		827	80000	59602	19705	1572/	01607	81650	88459		827	02061	011	+	ro _o r _o r	
St. Mawgan	817	72909	74252	21506	48578	50001	82825	83830	86462	817	81509	58606	19104	6542/	03709	81712	85620	88459	817	02061	001	pro	ir _o r _o r _o	
Scilly	804	80000	62616	21706	7542/	05711	87616	88550		804	91505	04476	18507	9////	07706	89/00			804	04072	000	ir _o rr	ro _o r _o ff _o r _o ro _o iro	
Culdrose	809	80000	64606	22905	6842/	03302	82714	84624	88460	809	81804	50516	19905	6512/	04714	82702	85705	88459	809	02061	000	ir _o r _o r _o r _o	ir _o d _o r _o d _o d _o	
Guernsey	894	33216	83011	21705	28532	52208	81822			894	70000	82021	20805	5857/	51703	82820	85645	87360	894	95061	038	+	ro _o r _o	
Elmdon	534	23416	59360	18501	11501	55302	81825			534	73402	20043	19451	00906	55307	87272			534	00026	083	ks _o	+	
Cardington	559	13113	59050	17201	00902	54302	81075			559	33107	32051	18751	10931	53314	81362			559	00026	084	+	+	
Wittering	462	12913	58021	16601	00901	55001	81075			462	33007	62011	18950	10941	54314	81364	83070		462	00035	083	+	+	
Watnall	354	13214	60020	17201	00901	55306	81070			354	10000	40100	19051	14500	51206	81620			354	00036	080	+	+	
Shawbury	414	53410	78031	19102	11502	54305	81820	85078		414	80000	62041	19350	30917	52301	83466	88270		414	00035	077	+	+	
Finningley	360	13116	62030	16302	11600	56304	81835			360	63307	58041	18501	656//	54209	86630			360	00043	080	+	+	
Kilnsea	396	73430	66031	13801	6957/	51601	86925			396	30223	66028	17250	29571	52214	82925	83075		396	97033	080	ph _o pr _S	+	
Leeming	257	53416	69011	17302	59401	53211	81915	85625		257	73406	59041	18251	15602	53102	81635	87070		257	00035	076	+	+	
Tynemouth	262	53317	58268	17000	53500	52220	85925			262	30107	66021	17602	00908	51303	83275			262	96036	044	ps	+	
Carlisle	222	42905	66030	18802	28501	55108	81823	84073		222	80000	48041	17901	20917	54708	82462	88270		222	00043	070	+	+	
Valley	302	53415	80151	19805	32605	53304	83834	85275		302	81207	80032	18202	1562/	52709	81635	88462		302	91056	043	jp	s _o s _o	
Ringway	334	23315	62020	18901	21601	55207	82830			334	80000	50041	19001	20937	54500	82362	88275		334	00035	080	+	+	
Squires Gate	318	73414	70031	19403	12506	55308	81825	87275		318	70000	40041	18500	00906	54608	87272			318	00033	079	+	+	
Ronaldsway	204	80407	88028	19703	14507	53104	81825	88275		204	81407	88032	17702	1562/	53610	81630	88462		204	97045	041	ph _o s _o	+	
Mull of Galloway	131	23612	80011	19303	20941	55104	82362			131	81808	84021	17002	8092/	54713	88460			131	00033		+	+	
Eskdalemuir	162	33614	78030	18251	11604	55010	81832	83072		162	80000	80031	18455	50917	58605	85462	88270		162	00018	073	+	+	
Prestwick	135	61802	59041	19602	11506	57105	81827	86275		135	81205	58042	16850	15627	53712	81635	85460	88270	135	00043	087	+	+	
Abbotsinch	140	70103	80021	19202	00902	56005	82275	87080		140	81607	50042	16901	10937	54709	81365	88270		140	00033	054	+	+	
Leuchars	171	40103	86030	18703	12501	56208	81820	84075		171	80000	70041	17500	11507	55706	81820	88275		171	00043	066	+	+	
Dyce	091	63109	65038	17900	59403	52112	81915	84656		091	70000	56042	17054	00906	57708	87270			091	00019	052	+	+	
Lerwick	005	70000	66268	16952	794//	53104	87910			005	42705	82011	15154	18475	57712	81814	84270		</					

CHART OF WEATHER IN PART OF NORTHERN HEMISPHERE



CHARTS OF WEATHER IN WESTERN EUROPE



Issued at midday Tuesday 17 February 1970

GENERAL SYNOPTIC DEVELOPMENT

A low centre lying to the west of Denmark has moved east into the southern Baltic. A low pressure trough from the west of Britain to a centre to the west of Iceland has moved slowly east during the past 24 hours and the associated frontal systems

have moved east to affect much of the British Isles. These fronts are expected to clear all areas of Britain during the coming 24 hours bringing a fairly general northwest airstream to most areas.

DAILY WEATHER REPORT OF THE BRITISH METEOROLOGICAL OFFICE (contd.)

Code FM II.D		OBSERVATIONS at 00h. 17 February 1970										OBSERVATIONS at 06h. 17 February 1970										OBSERVATIONS during NIGHT				
Station	iii	Nddff	VVwww	PPPTT	N _h Ch _h C _h H	T _d app	8N _h Ch _h s	8N _h Ch _h s	8N _h Ch _h s	iii	Nddff	VVwww	PPPTT	N _h Ch _h C _h H	T _d app	8N _h Ch _h s	8N _h Ch _h s	8N _h Ch _h s	iii	RRT _n E	T _g	WEATHER				
																						21h.--03h.	03h.--09h.			
Boscombe Down	746	81607	61021	18450	2577/	53818	82650	84360	88465	746	81714	40687	06801	861//	01764	88702			746	02516	54	s	ssr ₀ s ₀ r ₀ s ₀ pro			
Hurn	862	81308	40712	18401	3741/	51812	83712	88458		862	81909	60207	06606	873//	06768	83706	88710		862	05511	51	d ₀ s ₀ r ₀ r ₀ s	d ₀ r ₀ d ₀ r ₀ ir ₀			
Thorney Island	871	81201	56021	19451	8091/	52714	88460			871	81619	56617	09003	872//	03867	88704			871	04511	55	s ₀ s ₀	r ₀ s ₀ r ₀ r ₀ d ₀ r ₀ DR			
Manston	797	72603	64028	19452	00906	53101	87270			797	81714	28722	11700	5732/	51851	82706	84710	88550	797	02537	57	+	ssf ₀ KS--ss ₀ s ₀			
Gatwick	776	80000	45051	19656	40957	57812	84365	88272		776	81710	28712	09901	872//	51861	88705			776	05577	59	+	s ₀ s ₀ s ₀ fr ₀ s ₀ r ₀ r ₀ r			
Kew	775									775	81307	19717	08200	873//	51760	88708			775	01555	59	+	s ₀ s ₀ r ₀ s ₀ r ₀ r ₀ r ₀ r			
Heathrow	772	71704	35051	18951	7097/	54713	87364			772	81411	25717	08650	873//	51768	84706	88707		772	02525	58	s ₀	s ₀ s ₀ r ₀ s ₀ r ₀ r ₀ r			
Honington	586	02402	40058	18954	00900	55000				586	91613	12737	10652	9////	53743	89/05			586	04557	59	+	s ₀ ssf			
Wattisham	590	22503	58010	19055	00901	56801	82072			590	81512	19701	11552	853//	53744	84707	88620		590	02557	59	+	is ₀ ssSSks			
Gorleston	497	22507	59020	17353	22500	54205	82825			497	81815	63031	11201	885//	52738	83820	88625		497	01547	57	+	ksks			
Aberporth	502	81633	40717	11000	8072/	00759	88550			502	82920	58217	04905	854//	04518	83715	88623		502	09001	00	s ₀ s ₀ ssrr	r ₀ r ₀ r ₀ rrrpro			
Ross-on-Wye	627									627	82008	57607	03102	8032/	01775	88508			627	05517	52	ss	sr ₀ s ₀ RR ₀			
Filton	628	81510	23716	16850	8072/	51825	88550			628	81514	48517	04302	872//	02766	84704	88708		628	06515	51	r ₀ s ₀ s ₀ ss	s ₀ r ₀ s ₀ d ₀ r ₀ r ₀			
Rhoose	715	81212	07697	15800	870//	00830	86700	88701		715	82314	40627	03806	873//	06758	83707	88712		715	13501	50	r ₀ r ₀ s ₀ r ₀ sis-r	rRr ₀ pro			
Chivenor	707	81109	28637	15002	873//	01733	86706	88708		707	83025	80216	05407	854//	05741	82712	85621	88632	707	22011	00	rrrsRR	RRr ₀ proph ₀ r ₀			
Mount Batten	827	80806	58636	15803	871//	03729	88702			827	82417	40636	06708	873//	08748	85706	88710		827	05031	02	rr	rrpro			
St. Mawgan	817	82518	48586	14808	872//	08722	81704	86706	88711	817	83028	59216	08607	852//	07528	82703	83615	88622	817	07041	04	r ₀ r ₀ d ₀ r ₀ d ₀ r	ir ₀ d ₀ pro			
Scilly	804	82322	66026	16209	25507	08816	82620	88280		804	32830	74016	11008	32401	05512	83816			804	01071	04	+	irpro			
Culdrose	809	82818	60026	16509	7541/	07722	84710	85626	88459	809	63225	64216	09607	653//	05636	83708	85618		809	03042	03	d ₀ r	idpRpr			
Guernsey	894	81721	83616	18004	854//	02823	83612	87618		894	72522	70216	11108	753//	07734	83706	86612	87616	894	06041	02	r ₀ r ₀	ir ₀ ir			
Elmdon	534	81705	35042	17352	8092/	55822	88462			534	81719	35717	04651	4732/	52875	84707	88540		534	04547	57	is ₀ SSSSS	SSffssks-s ₀			
Cardington	559	81902	48051	18554	00907	56811	88270			559	81413	17717	08051	862//	51867	86704	88708		559	04557	59	s ₀	s ₀ s ₀ ssr ₀ s ₀			
Wittering	462	80000	32041	17954	10937	56816	81362	88272		462	91420	04737	07552	9////	53763	89///			462	04557	59	r ₀	r ₀ ss ₀ ffks ₀			
Watnall	354	81402	17041	17252	8091/	54722	88465			354	81515	05737	05152	872//	53769	88703			354	09547	58	sksks	ksk ₀ sr ₀ s ₀ r ₀ s ₀			
Shawbury	414	81712	28702	16200	8072/	54723	88550			414	81706	28717	02951	873//	51768	88709			414	04517	52	s ₀ s ₀	s ₀ s ₀ s ₀ d ₀ r ₀ -r ₀			
Finningley	360	81704	40041	16653	00907	54820	88270			360	81815	15737	05352	4732/	52866	84706	88530		360	05536	55	+	s ₀ ssksks			
Kilnsea	396	82808	48031	17552	15607	53709	81630	88275		396	81922	16727	09252	863//	52745	88709			396	04536		irsr	s ₀ s ₀ ss			
Leeming	257	81502	61042	15853	10937	56724	81362	88270		257	91608	07737	03452	9////	53867	89///			257	05549	61	+	ssffs ₀ s ₀			
Tynemouth	262	82505	48041	15252	00907	55821	88275			262	81725	04737	05152	8052/	55751	88520			262	01527	56	+	ss			
Carlisle	222	81515	48042	12900	8091/	55840	88460			222	81318	28737	00452	872//	53663	88705			222	04529	52	s ₀ sf	ssffs ₀ s ₀ -s ₀			
Valley	302	81624	32717	10700	5532/	50754	83708	85616	88540	302	83125	69217	01905	854//	04507	84614	88622		302	07501	50	s ₀ s ₀ ir ₀ r ₀ r ₀	r ₀ r ₀ rrrpro			
Ringway	334	81508	60022	15750	8092/	54728	88460			334	91624	08737	02551	9////	52673	89///			334	02527	52	s ₀ s ₀ sf	sss ₀ s ₀ sf ₀			
Squires Gate	318	81517	30042	13701	50917	54835	85462	88270		318	81723	12737	00251	6742/	51661	86710	88530		318	09526	52	s ₀ s ₀ s	ssffs ₀ -r ₀ s ₀			
Ronaldsway	204	81322	18716	10600	872//	50747	88705			204	72824	70617	98804	754//	03640	84712	87615		204	12505	50	r ₀ s ₀ iSRS	RSr ₀ r ₀			
Mull of Galloway	131	81125	32717	07000	863//	00767	88706			131	62825	84237	97103	635//	01532	86920			131	05006						
Eskdalemuir	162	81509	69052	12552	8091/8																					

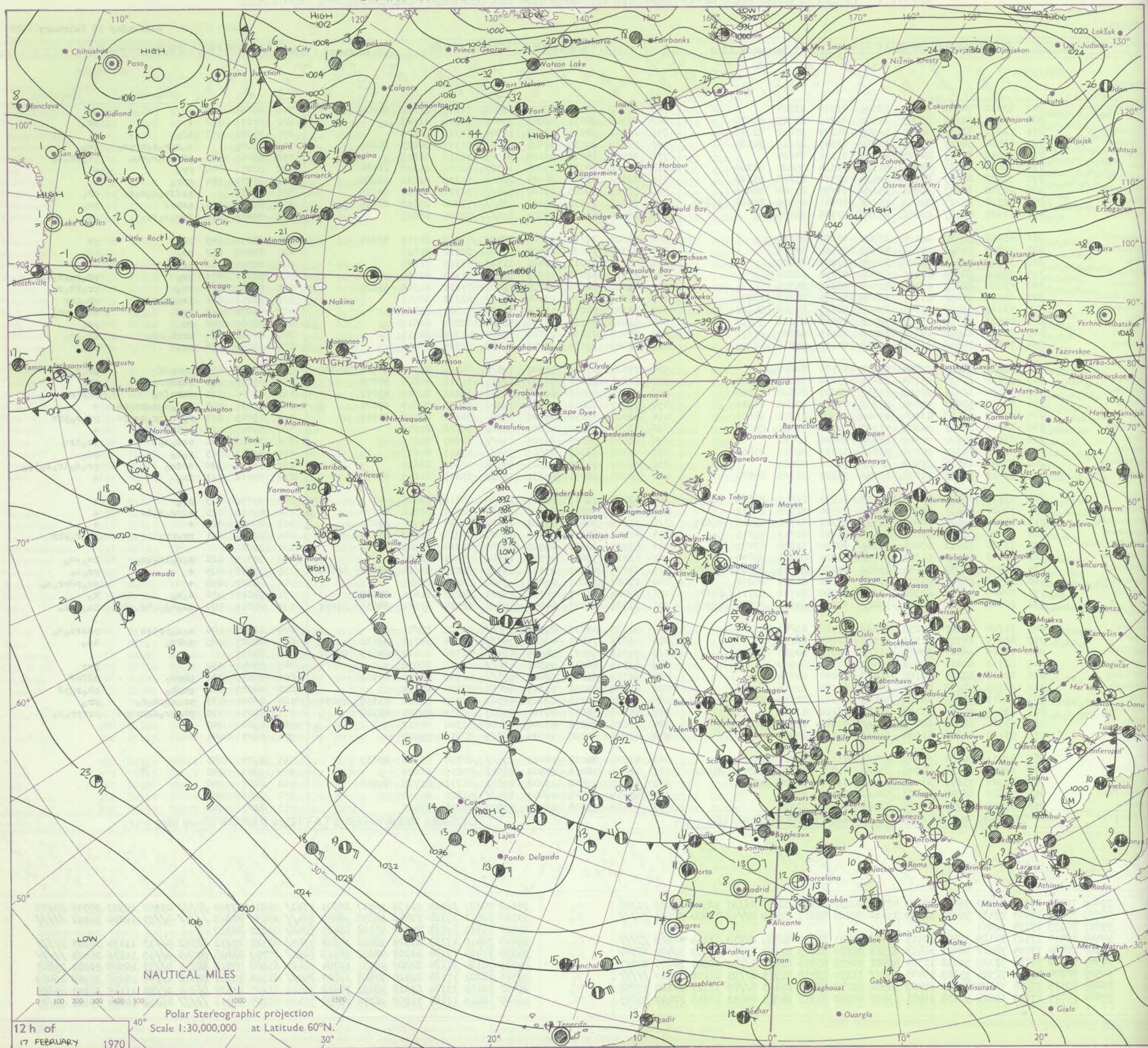
DAILY WEATHER REPORT OF THE BRITISH METEOROLOGICAL OFFICE

No. 39535

Date of Issue Wednesday 18 February 1970

Code FM II.D		OBSERVATIONS at 12h.										OBSERVATIONS at 18h.										OBSERVATIONS during DAY									
		17 February 1970										17 February 1970																			
Station	iii	Nddff	VVwww	PPPTT	N _h Ch _h Ch _h	T _d app	8N _s Ch _s h _s	8N _s Ch _s h _s	8N _s Ch _s h _s	iii	Nddff	VVwww	PPPTT	N _h Ch _h Ch _h	T _d app	8N _s Ch _s h _s	8N _s Ch _s h _s	8N _s Ch _s h _s	iii	RR T E	SS	WEATHER									
																						09h.—15h.	15h.—21h.								
Boscombe Down	746	53020	74018	06005	48501	01219	83824			746	62922	62152	08003	69502	51218	81920	84825		746	00065	069	+		jp							
Hurn	862	52923	81036	06907	31502	01219	83825	85070		862	22918	80031	08905	29500	50218	81928		862	97071	072	+		pro								
Thorney Island	871	72921	83036	05907	72505	02227	87822	83270		871	12815	74011	07905	18500	51316	81825		871	97081	057	id _o		+								
Manston	797	42914	58217	00704	11430	03547	81815	84360		797	72919	80028	02604	785//	51312	84823	84645		797	01065		s _o s _o r _o s _o rr _o r _o		pro							
Gatwick	776	42816	80037	04105	41501	01310	84824		776	22818	75018	06104	24501	51316	81825		776	95065	045	r _r r _o d _o r _o dd _o			propro _o s _o								
Kew	775	62816	80037	03406	5153//	03314	85820	83360		775	62816	80032	05204	14502	51217	81828	85072		775	01071	040	r _r o		+							
Heathrow	772	52723	80037	03106	38430	02310	83818	83360		772	62720	70028	04904	28606	51218	81830	86280		772	95071	044	r _r pro		+							
Honington	586	82308	62237	99901	853//	51735	87708	88615		586	72725	59028	00102	754//	52311	84710	86615		586	03036		ssffs _o s _o r _o s _o		pro							
Wattisham	590	72310	60227	99901	752//	00641	85705	86710	87650	590	72723	57038	00401	784//	51208	85818	86625		590	02046	018	ssksf		pro							
Gorleston	497	81629	08737	00350	872//	51746	88705		497	82724	60038	97702	855//	52205	88625		497	04037	000	SSr _o s _o ff				ss							
Aberporth	502	43028	80038	08104	38501	00214	83820		502	53022	74271	10603	39403	01316	81915	83820		502	93051	045	pro			ph							
Ross-on-Wye	627	42817	77028	04504	48503	00104	83825		627	22914	70028	07602	18503	00218	81825		627	01055	052	pro				pR							
Filton	628	32715	72038	05806	38500	51208	83820		628	22713	69011	08404	11543	50215	81825		628	97061	061	pro				+							
Rhoose	715	22926	80028	07406	22601	50214	82830		715	22914	62258	09603	29603	51313	82930		715	91071	076	pro				ph _o r _o pro _o s _o r _o							
Chivenor	707	43124	80018	09906	42501	00218	84825		707	43020	74168	11705	39403	01111	81915	83820		707	96081	052	pro				proph _o r _o						
Mount Batten	827	63024	66258	11407	42408	03215	84818	86275		827	73112	58878	13404	6946//	02213	86915		827	01071	056	proph _o r _o				ph _o ph _r						
St. Mawgan	817	73125	69028	12807	43406	50317	81918	84822	87270	817	33122	74018	13905	32503	51307	83820		817	97071	045	pro				ph _o r _o pro						
Scilly	804	72923	74151	15207	42412	02016	84816	85462		804	53019	56168	16106	58400	02209	84816		804	92081	042	jp				pro						
Culdrose	809	73124	81028	14107	38508	03315	82820	87272		809	53415	72258	15104	49401	01207	83916		809	01082	044	prph _o pro				proph _o						
Guernsey	894	72925	74038	11408	42436	04112	84816	86275		894	33023	82158	12806	39430	00305	83916		894	93081	026	pro				pro						
Elmdon	534	32823	68017	01804	28542	51500	81820		534	73121	35228	05401	793//	00226	82707	84612	85640		534	06056	036	prsp _r f			pro _o s _o 1sf						
Cardington	559	52718	60037	01103	35471	03610	83615	84360		559	72824	58058	02902	61437	01318	86815	87270		559	06055	045	rsrs _r pro			pro						
Wittering	462	62624	62037	99503	4553//	50625	84620	83360		462	52926	66028	01601	38502	52218	82822	83072		462	01046	025	ssksfs _o			propr						
Watnall	354	82616	50807	99103	893//	01615	82808	86910		354	72917	56048	02801	11502	53228	81820	87070		354	02037	003	r _o s _o s _o s _o pro _o ps			+						
Shawbury	414	42719	66158	02204	49400	51000	81912	84645		414	53020	69268	06502	59300	50226	82706	83915		414	05045	029	r _o pro _o pro _o s _o pro _o ps			pro _o s _o pro _o ps						
Finningley	360	52824	59017	96603	11542	01738	81825	84070		360	73023	57042	00601	00908	54226	87272		360	01045	020	s _o ksks				+						
Kilnsea	396	81922	57227	97900	864//	00740	88710		396	83030	58227	96101	874//	52003	88715		396	04026	001	ssss _o s _o					is _o irs						
Leeming	257	72905	32227	96950	2642//	52519	82712	87460		257	73323	58363	02801	754//	53346	87612		257	01019	005	s _o s _o				ps _o						
Tynemouth	262	82503	16717	99052	8052//	54615	88525		262	80617	74167	03501	855//	00349	88620		262	02026	000	ssir _o					pro _o s _o 1r _o s _o 1s _o						
Carlisle	222	73413	56227	01051	10932	54227	81365	87072		222	30000	48051	05851	15632	55229	81645	83070		222	97019	021	is _o				+					
Valley	302	73127	74252	05005	68438	01214	82817	85822	85072	302	33224	78018	08305	32500	00216	83824		302	97061	025	pro				+						
Ringway	334	72920	56297	00003	793//	00500	82908	86812		334	43020	57011	05101	11403	52231	81814	84070		334	01035	020	r _o pro _o s _o tl			+						
Squires Gate	318	73222	62027	00902	6843//	00325	83710	83818																							

CHART OF WEATHER IN PART OF NORTHERN HEMISPHERE



CHARTS OF WEATHER IN WESTERN EUROPE

Cloud
Amount
(oktas)

0
1 or less
2
3
4
5
6
7 or more
8

Obscured
by fog or
other data.

Weather
Symbol

Drizzle

Snow and
drizzle

Snow

Thunder
and shower

Thunder
and snow

Thunder
and snow

Thunder
and snow

Thunder
and snow

Thunder
and snow

WIND

Wind
speed
(knots)

Calm

1-2

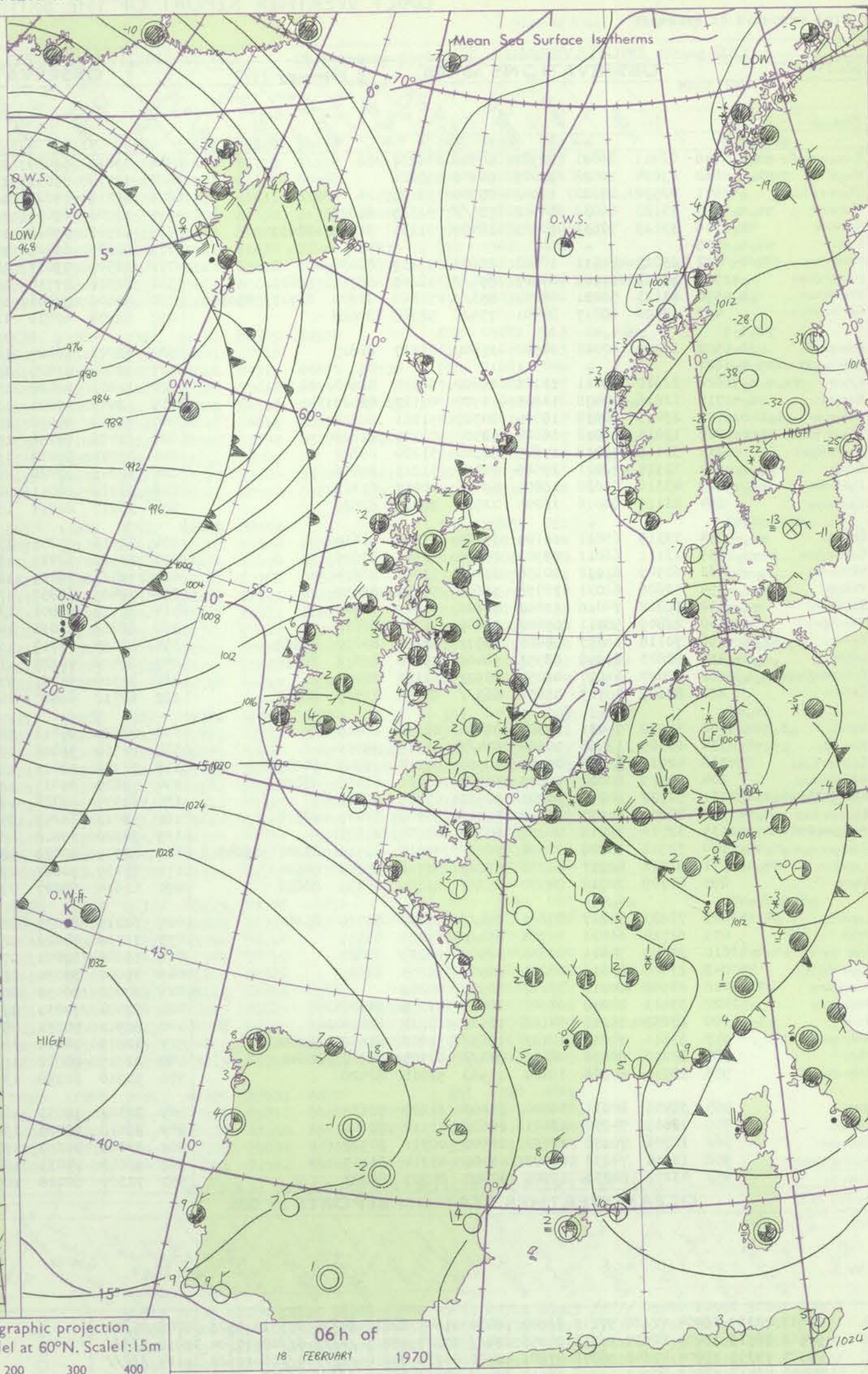
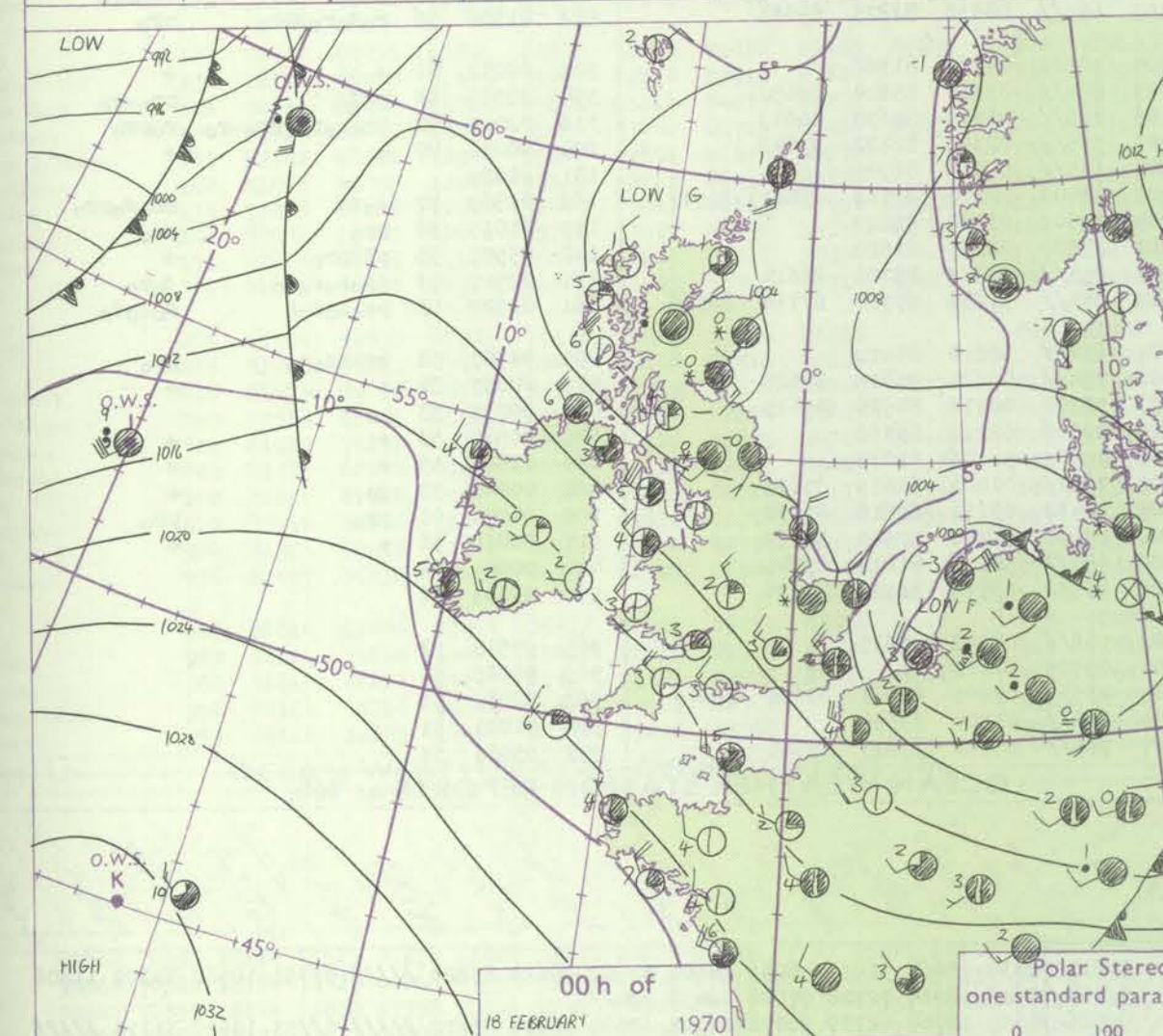
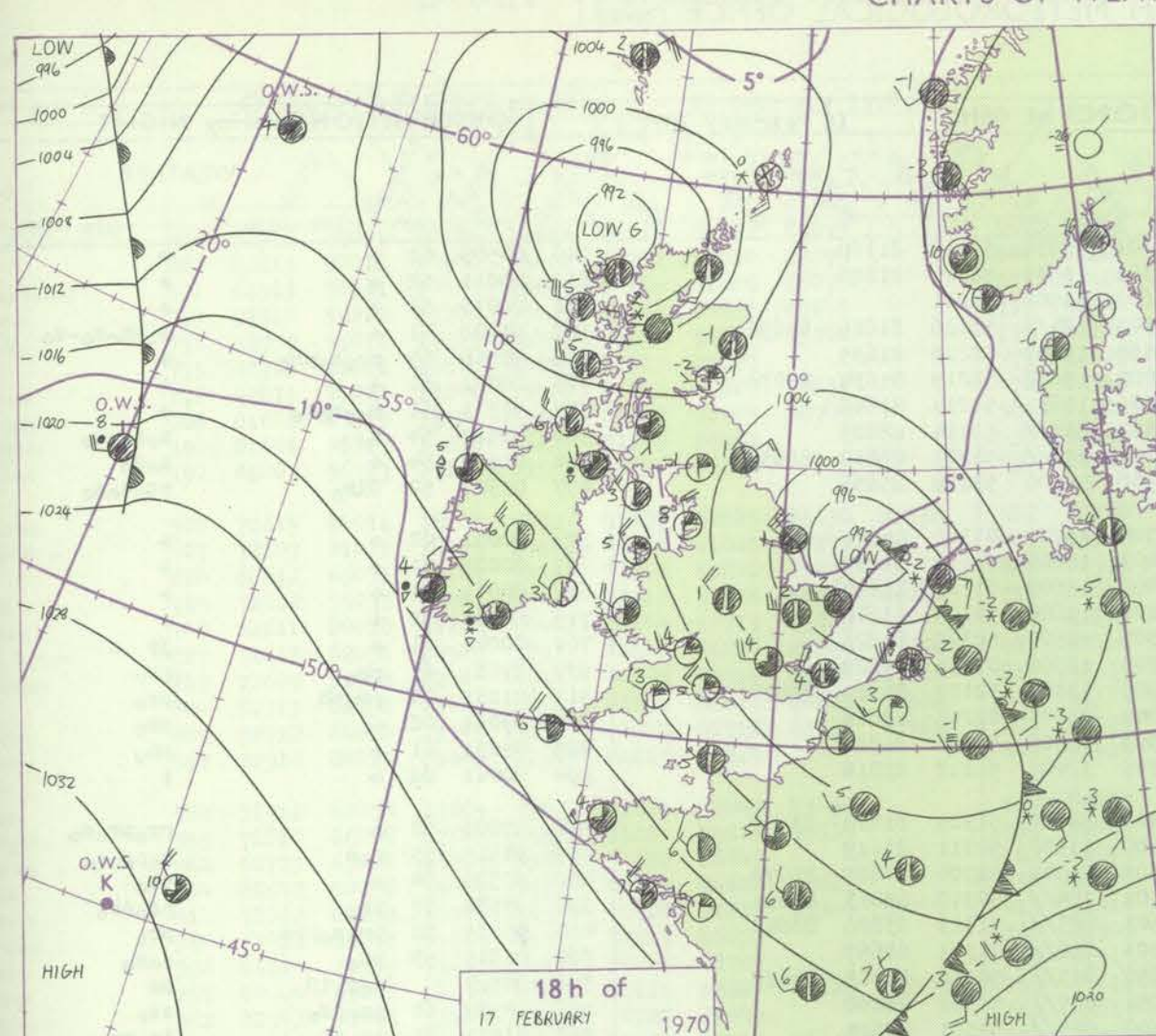
3-7

8-12

13-17

Additional
weather add

48-52



GENERAL SYNOPTIC DEVELOPMENT

The complex low pressure system near Scotland and the North Sea has moved effectively southeastwards. The northern low filling up as the southern one moves into Europe. A new very vigorous depression has developed near South Greenland and has moved steadily northeastwards. The anticyclone near the Azores

has remained stationary. During the next 24 hours the low near Greenland will move slowly eastwards and its fronts will move quickly eastwards across all parts of the British Isles.

Issued at midday Wednesday 18 February 1970

DAILY WEATHER REPORT OF THE BRITISH METEOROLOGICAL OFFICE (contd.)

Code FM 11.D		OBSERVATIONS at 00h. 18 February 1970										OBSERVATIONS at 06h. 18 February 1970										OBSERVATIONS during NIGHT				
Station	iii	Nddff	VVwwW	PPPTT	N _h Ch _h C _h H	T _d app	8N _s Ch _s h _s	8N _s Ch _s h _s	8N _s Ch _s h _s	iii	Nddff	VVwwW	PPPTT	N _h Ch _h C _h H	T _d app	8N _s Ch _s h _s	8N _s Ch _s h _s	8N _s Ch _s h _s	iii	RRR	T _g T _e	WEATHER				
																						21h.—03h.	03h.—09h.			
Boscombe Down	746	02911	66021	12901	00900	51231				746	13010	66030	16601	10930	51218	81360			746	00505	52	+	+			
Hurn	862	03014	70028	13003	00900	50226				862	12710	75030	17301	11530	50217	81820			862	00011	52	+	+			
Thorney Island	871	02910	80020	12103	00900	50226				871	02710	74020	16601	00900	50221				871	00013	51	+	+			
Manston	797	73123	66032	06602	755//	51335	87620			797	72908	69031	13701	784//	51126	81815	87650		797	91006	51	+	S ₀ ph ₀ S ₀ -S ₀			
Gatwick	776	33113	70831	10603	38400	51231	81818	83635		776	12505	75018	15550	15600	52218	81635			776	97515	55	pr ₀ S ₀ ph ₀	+			
Kew	775									775	52307	69021	15002	15602	52219	81634	85072		775	00021	51	+	+			
Heathrow	772	23015	81011	10503	25600	51239	82630			772	22509	75017	14401	15631	51214	81645			772	97511	51	r ₀ -r ₀ S ₀	+			
Honington	586	83118	61702	07401	854//	52265	86711	88622		586	82302	37717	12551	855//	52114	88625			586	02527	54	S ₀	S ₀ S ₀ -S ₀			
Wattisham	590	83123	58021	06701	853//	51362	83708	85711	88630	590	82606	50701	13251	856//	52223	86630	88650		590	01528	54	+	S ₀ S ₀			
Gorleston	497	73420	60017	04401	755//	52368	87628			497	52805	60011	11900	55700	53228	85656			497	01527	52	Sir ₀	ps ₀ S ₀ S ₀			
Aberporth	502	13020	80011	14503	11500	01217	81825			502	12922	80020	16504	15700	01306	81650			502	00031	02	+	+			
Ross-on-Wye	627									627	12608	81020	15403	15601	51112	81630			627	00025	51	+	+			
Filton	628	22610	69021	13103	25600	50220	82640			628	12605	66020	16402	15600	51111	81645			628	00011	51	+	+			
Rhoose	715	12816	70028	14203	11500	00123	81822			715	12910	70021	17202	15600	50309	81640			715	00013	52	+	+			
Chivenor	707	23015	80018	15705	22500	51221	82822			707	22912	80030	18305	28500	50309	81823			707	00041	01	+	jp			
Mount Batten	827	13010	66018	16604	12500	01221	81820			827	32706	74258	19703	18501	01311	81822			827	97031	51	pr ₀	pr ₀			
St. Mawgan	817	53118	78038	17605	52500	51220	85822			817	33017	74018	19905	33500	52109	81922	83828		817	01031	01	pr ₀ ph	pr ₀			
Scilly	804	22917	82021	19506	22400	51218	82816			804	22815	82020	21307	22400	01205	82818			804	97061	02	+	pr ₀			
Culdrose	809	43316	80038	18604	49400	00217	81918			809	33108	80011	21303	38500	50208	81824			809	01031	01	+	ph ₀			
Guernsey	894	23119	80018	16205	22500	00216	82820			894	33217	82011	19705	32400	51212	83818			894	00041	02	+	+			
Elmdon	534	33315	65011	11102	35400	51233	83614			534	42811	63251	13402	38540	51309	81820	83650		534	97006	52	+	pr ₀ pr ₀ S ₀			
Cardington	559	23111	66011	09901	25500	52343	82625			559	52506	62017	13400	55530	50311	85629			559	94515	53	S ₀ S	S ₀ pr ₀ S ₀			
Wittering	462	62909	61032	10150	65400	53248	86614			462	72413	56027	12301	45502	52304	84625	87070		462	97526	54	+	ps ₀			
Watnall	354	52606	62031	10752	55600	54232	85630			354	72407	62858	12101	784//	50310	82813	87621		354	97537	57	ps ₀	ps ₀ pr ₀			
Shawbury	414	12812	74018	11002	15600	50119	81640			414	82712	66801	13603	885//	51313	83820	88643		414	95015	52	pr ₀ S ₀ pr ₀	pr ₀			
Finningley	360	22809	58011	09600	25400	51134	82618			360	82812	61038	10103	858//	01301	88657			360	01515	53	ps ₀	S ₀ S ₀			
Kilnsea	396	70118	66037	08401	3257//	52261	83820	87360		396	82010	32717	11650	853//	50210	84708	88625		396	04527				ss		
Leeming	257	62603	61858	08952	68400	55120	82818	86650		257	81410	40228	08951	857//	52302	88650			257	02529	61	ps ₀ ss ₀	ss ₀			
Tynemouth	262	82007	61027	08050	8092//	51117	88459			262	81510	58227	07500	855//	53301	88625			262	01517	51	ss ₀ ss	ss ₀ pr ₀			
Carlisle	222	82109	48707	06600	863//	52708	86709	88712		222	62712	66807	08103	685//	00316	82825	85633		222	01556	56	r ₀ S ₀ r ₀ S ₀ pr ₀	pr ₀			
Valley	302	52920	74031	12304	52400	02218	85815			302	22927	80011	14204	10932	01209	81360			302	00031	01	+	+			
Ringway	334	63305	12868	10600	634//	51219	86910			334	82510	58808	12103	884//	01310	85814	88650		334	02515	53	psf	pr ₀ -r ₀			
Squires Gate	318	42512	65028	09501	48500	01214	81825	84630		318	72924	70016	11105	756//	01314	84630	86649		318	02015	52	ph ₀ r ₀ ph ₀ pr ₀ -r ₀	r ₀ pr ₀			
Ronaldsway	204	52829	80021	08805	35702	01001	83650	83070		204	72820	82031	12005	785//	02319	81822	87642		204	00031	00	+	+			
Mull of Galloway	131	52722	80011	07203	50930	01506	85360			131	62930	80028	10804	635//	01319	86920			131	91021						
Eskdalemuir	162	80000	14737	06454	5722//	56509	85705	88518		162	53018	56268	07802	53400	50320	81713	83821	81917		162	01567	57	S ₀ ss	pr ₀ S ₀ pr ₀		
Prestwick	135	32716	75018	04204	38500	02604	81822			135	33220	75018	08204	21501	03030	82822			135	01015	52	pr ₀	pr ₀			
Abbotsinch	140	72518	60808	02104	784//	00715	81710	83822	87645	140	23011	80028	08503	28500	00237	81820			140	05507	55	pr ₀ pr ₀	+			
Leuchars	171	81516	40717	02250	5722//	50718	85705	88514		171	83409	70027	07801	853//	01242	85706	88614		171	02517	53	ss ₀ S ₀ r ₀ S ₀	d ₀ r ₀			
Dyce	091	81709	22718	04000	853//	51105	87706																			

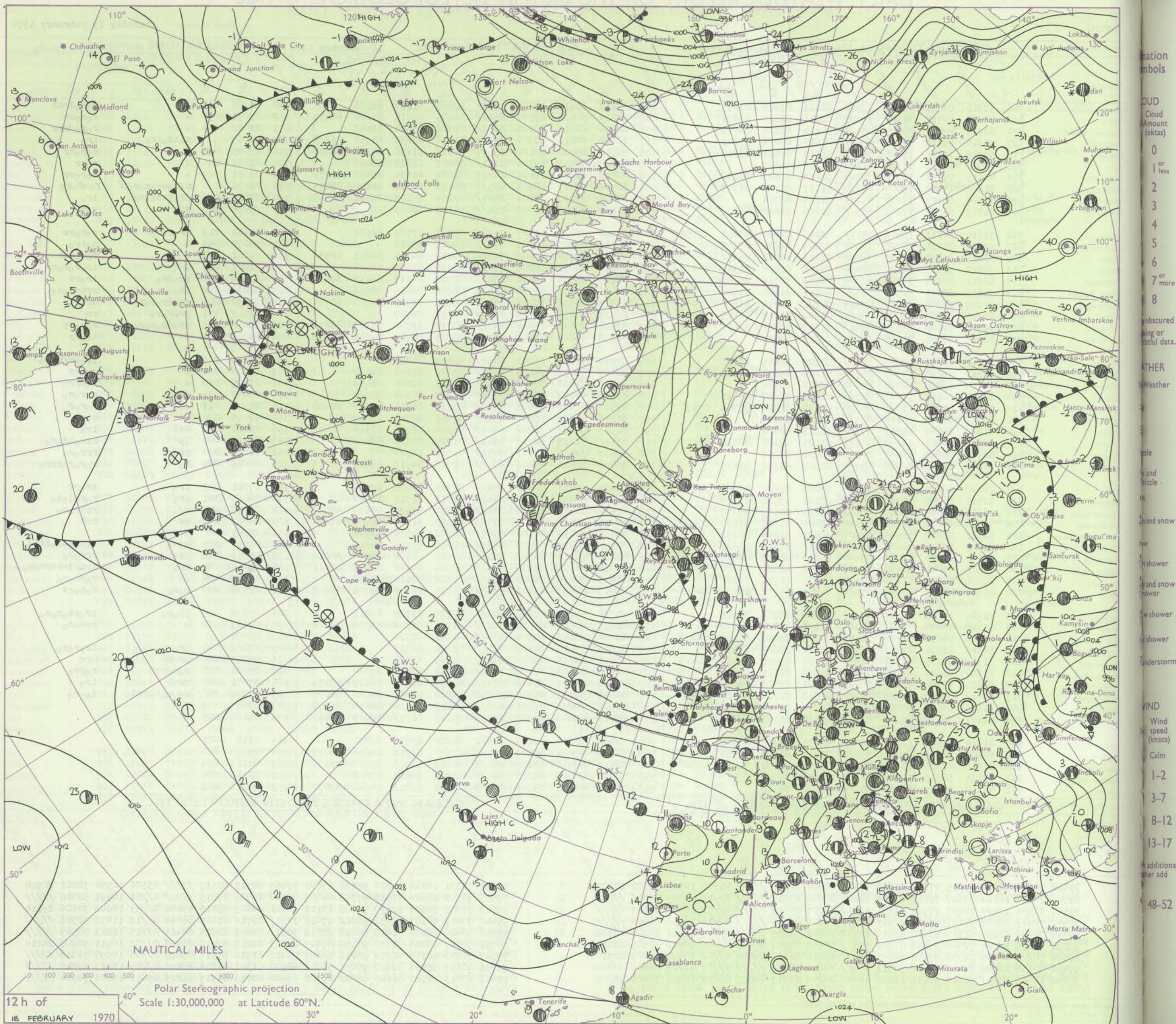
DAILY WEATHER REPORT OF THE BRITISH METEOROLOGICAL OFFICE

No. 39536

Date of Issue Thursday 19 February 1970

Code FM II.D		OBSERVATIONS at 12h.										OBSERVATIONS at 18h.										OBSERVATIONS during DAY									
		18 February 1970										18 February 1970																			

CHART OF WEATHER IN PART OF NORTHERN HEMISPHERE



CHARTS OF WEATHER IN WESTERN EUROPE

ation
mbols

LOUD
Cloud
Amount
(oktas)

0
1 or less
2
3
4
5
6
7 or more
8

Obscured
fading or
incomplete data.

ATHER
Weather

izzle

izzle
izzle

izzle

izzle and snow

izzle

izzle shower

izzle and snow

izzle shower

izzle shower

izzle shower

izzle shower

izzle shower

izzle shower

izzle shower

izzle shower

izzle shower

izzle shower

izzle shower

izzle shower

izzle shower

izzle shower

izzle shower

izzle shower

izzle shower

izzle shower

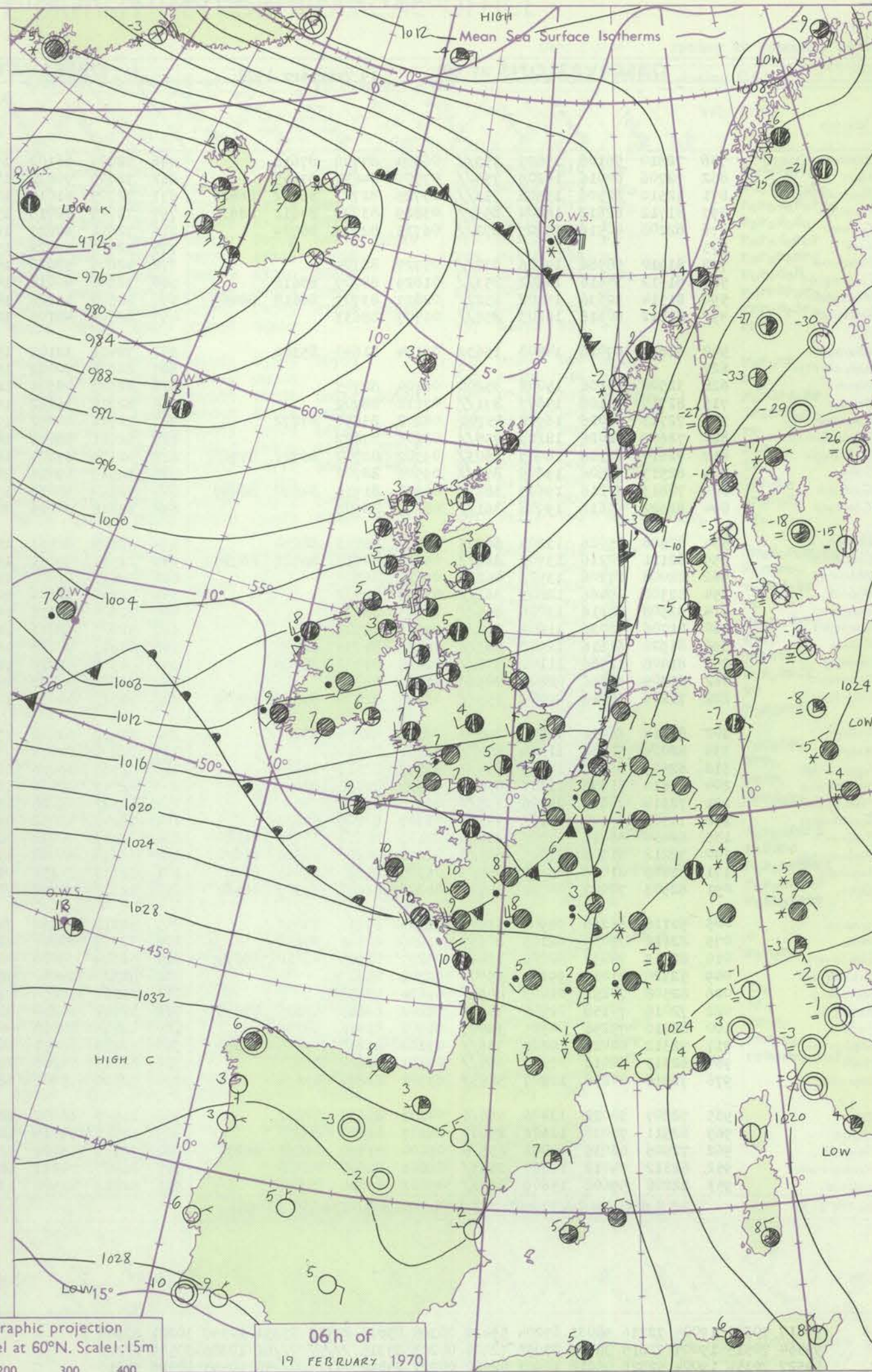
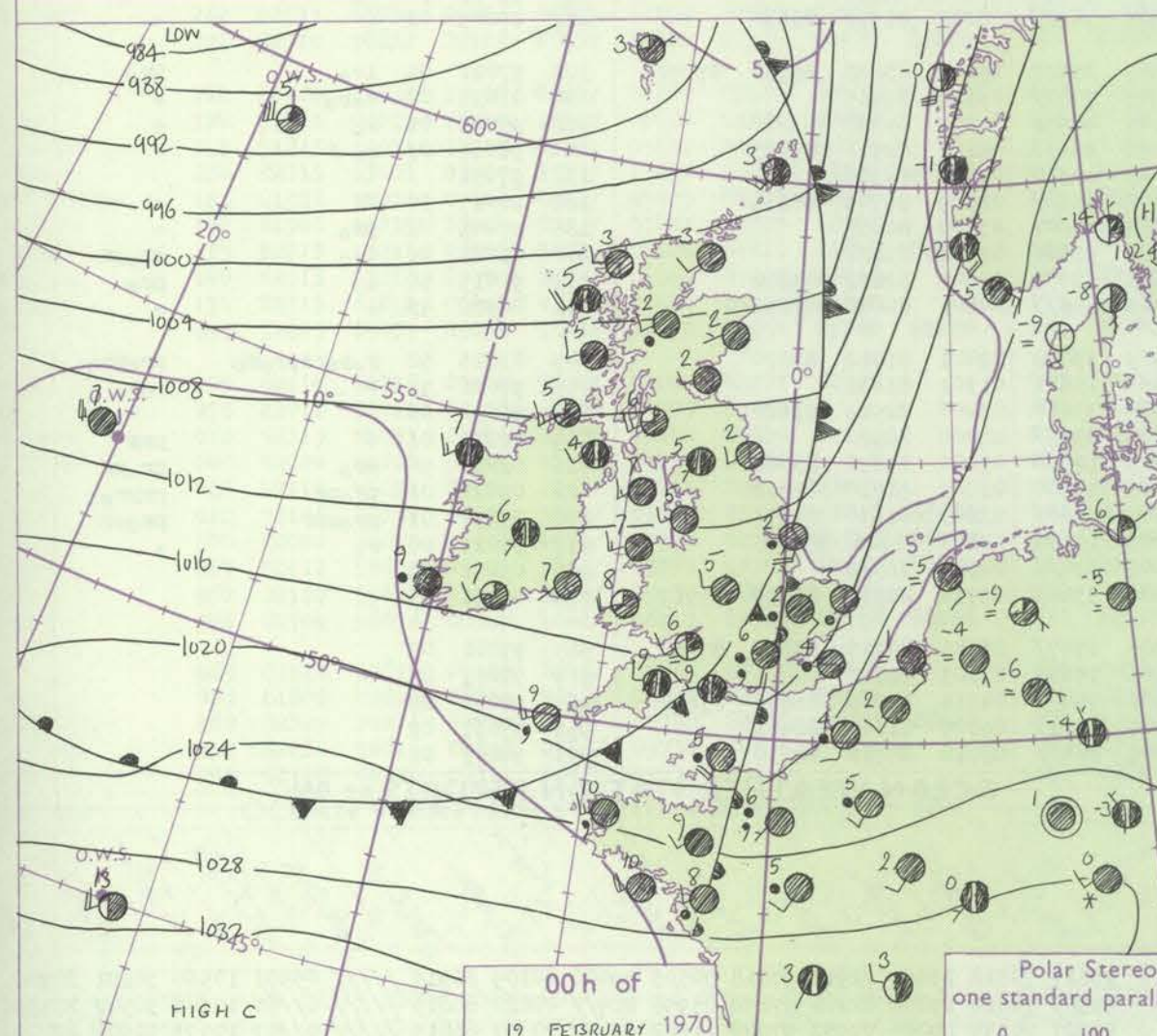
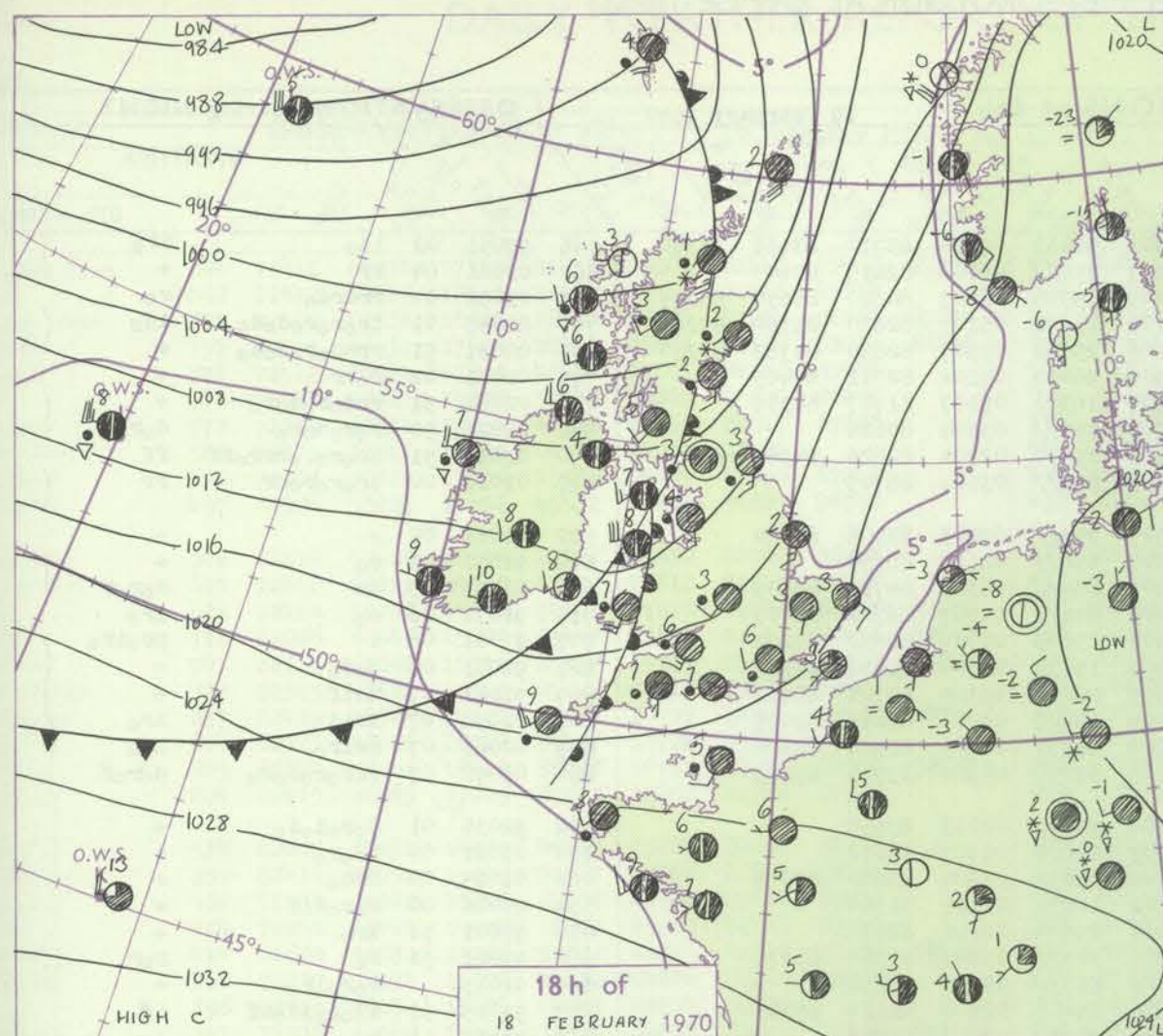
izzle shower

izzle shower

izzle shower

izzle shower

izzle shower



GENERAL SYNOPSIS DEVELOPMENT

A ridge of high pressure crossed the British Isles from the west during the day. This ridge was quickly followed by troughs of low pressure associated with the deep low near O.W.S. 'A'. This low has moved slowly east and filled steadily. The Azores anticyclone has moved east with little change of central pressure.

During the next 24 hours the Iceland low will continue to move slowly east and fill while the Azores anticyclone will drift east towards north west Spain. The wave depression near southwest Eire will move quickly east to the Low Countries by tomorrow morning.

Issued at midday Thursday 19 February 1970

No.	C
4	
2	
0	
9	
7	
5	
3	
0	
8	
6	
4	
3	
1	
9	
7	
5	
4	
2	
0	
8	
6	
3	
1	
9	
7	
6	
4	
2	
0	
8	
7	
5	
3	
1	
9	
8	
6	
4	
2	
0	
9	
7	
5	
3	
1	
0	
2	
4	
6	
8	
9	
1	
3	
5	
7	
8	
20	

No.	C
04	
02	
00	
99	
97	
95	
93	
91	
90	
88	
86	
84	
82	
81	
79	
77	
75	
73	
72	
70	
68	
66	
64	
63	
61	
59	
57	
55	
54	
52	
50	
48	
46	
45	
43	
41	
39	
37	
36	
34	
32	
30	
28	
27	
25	
23	
21	
19	
18	
16	
14	
12	
10	
9	
7	
5	
3	
1	
0	
2	
4	
6	
8	
9	
11	
13	
15	
17	
18	
20	

H.M.S.O. Press, Met.O., Bracknell

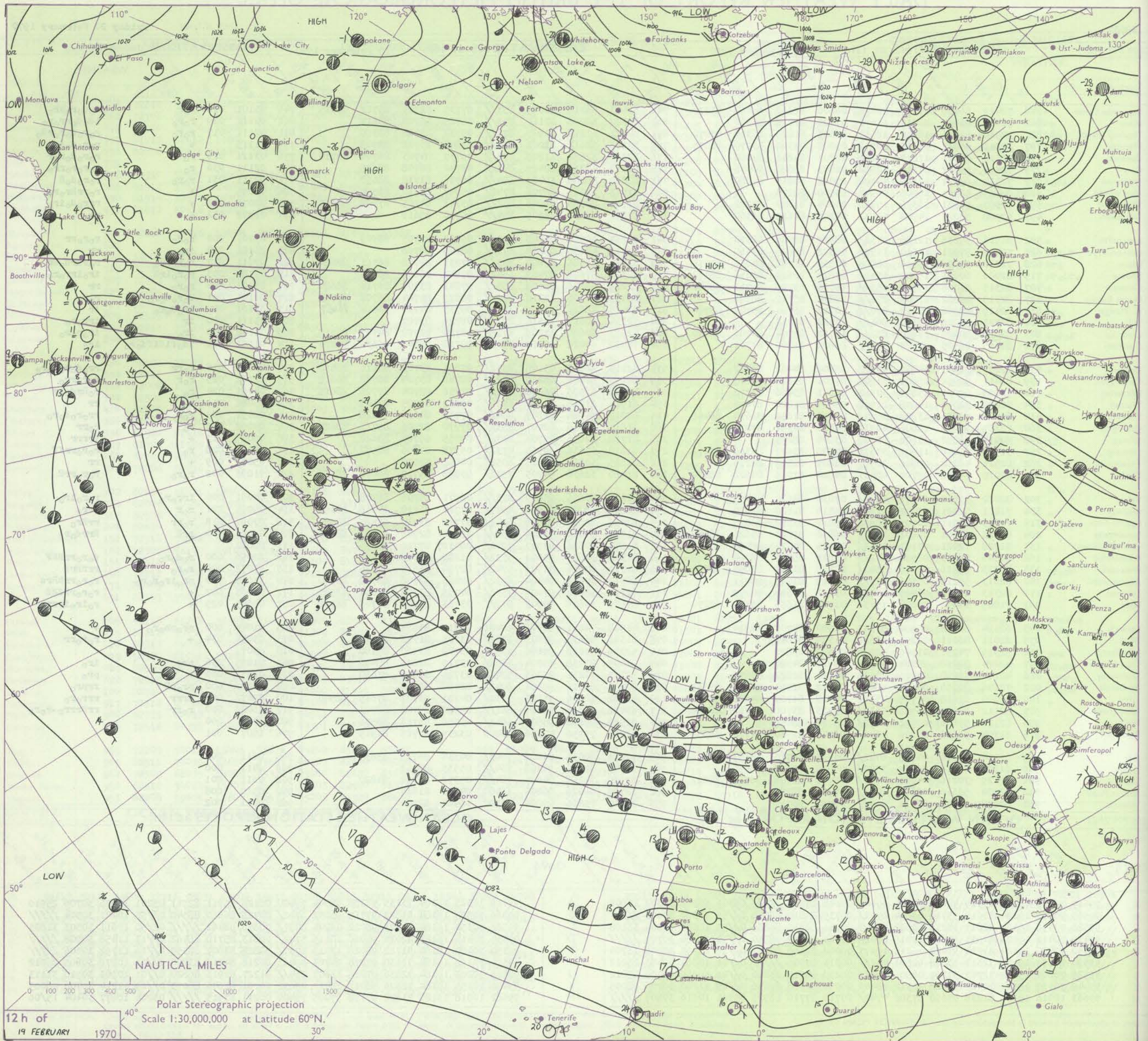
DAILY WEATHER REPORT OF THE BRITISH METEOROLOGICAL OFFICE

No. 39537

Date of Issue Friday 20 February 1970

Code FM II.D		OBSERVATIONS at 12h.										OBSERVATIONS at 18h.										OBSERVATIONS during DAY									
		19 February 1970										19 February 1970																			
Station		iii	Nddff	VVwww	PPPTT	N _h Ch _h Ch _h	T _d app	8N ₅ Ch ₅ h ₅	8N ₅ Ch ₅ h ₅	8N ₅ Ch ₅ h ₅	iii	Nddff	VVwww	PPPTT	N _h Ch _h Ch _h	T _d app	8N ₅ Ch ₅ h ₅	8N ₅ Ch ₅ h ₅	8N ₅ Ch ₅ h ₅	iii	RRT x E	SSS	WEATHER								
																								09h.—15h.	15h.—21h.						
Boscombe Down		746	72412	66036	17309	21478	06806	82818	85462	87270	746	82423	58216	10009	853//	07735	82706	85712	88635	746	03101	016	rOr	rOr	rOrOrPrOr						
Hurn		862	72412	60032	18011	11472	07705	81718	85360		862	82320	50056	12110	853//	08725	86708	88612		862	02112	029	rOr	rOr	idOrOrOrOr						
Thorney Island		871	72510	62036	18610	18532	06803	81825	86360	87070	871	82421	61212	12909	873//	08732	83708	88710		871	02111	017	rOr	rOr	rOrOrOrOrOr						
Manston		797	72511	66031	17409	20932	05003	82360	83070	86075	797	82113	58612	12008	872//	07842	83703	88708		797	01115		+		rOrOrOrOr						
Gatwick		776	72512	60021	17810	42402	07001	84818	87080		776	82316	32586	11809	872//	09737	84703	86706	88710	776	03121	029	rOr	rOr	rOrOrOrOr						
Kew		775	72409	59022	17210	52532	06803	85820	86075		775	82213	48216	10409	853//	08740	86708	88628		775	02111	036	rOr	rOr	rOrOrOrOr						
Heathrow		772	72314	62031	17110	48408	07002	84815	87280		772	82015	58206	10409	854//	08736	83710	88650		772	02111	031	rOr	rOr	rOrOrOr						
Honington		586	82405	58011	15906	00907	03000	88270			586	81713	32616	08706	4742/	05847	84710	88550		586	02095		+		rOrOrOrOrOr						
Wattisham		590	72307	58021	16306	15736	04004	81650	87272		590	81711	26586	09906	852//	05743	84705	87708	88615	590	02075	028	+		rrrOrOrOr						
Gorleston		497	62308	58021	14906	45532	04206	84625	86360		497	81611	48636	08505	854//	05750	88610			497	01072	032	+		rr						
Aberporth		502	81916	59616	12208	2732/	08832	82708	88550		502	82234	40636	01609	872//	09762	87705	88709		502	05101	000	rOr	rOr	rOrOr						
Ross-on-Wye		627	72412	57021	14510	1157/	06812	81825	87460		627	82315	48636	05209	873//	08749	88708			627	06101	014	irOr		rr						
Filton		628	72210	59036	15910	58306	07810	81708	84635	87275	628	82218	59586	07809	853//	07837	84708	86711	88620	628	07111	017	rOr	rOr	rOrOrOrOr						
Rhoose		715	82006	60606	15509	6542/	07817	82612	86656	88462	715	82323	57626	07409	6542/	07842	86616	88550		715	07101	003	rOr	rOr	irOrOrOr						
Chivenor		707	82315	61608	15711	853//	10719	83709	84712	88640	707	82229	58626	08609	853//	07843	83707	86714	88620	707	03121	000	rOr	rOr	rr						
Mount Batten		827	82315	48582	17709	871//	09814	85702	88706		827	82433	40606	12310	872//	08829	84704	86708	88712	827	02101	001	dOr	dOr	rOrOr						
St. Mawgan		817	82419	48586	17110	870//	10717	83701	85702	88704	817	82428	48626	11309	7542/	08733	84710	86614	88614	817	03101	000	irOr	dOr	ir						
Scilly		804	82323	58026	18110	864//	10722	88710			804	72334	40616	12510	773//	08726	87707			804	01111	000	ir		irrrOr						
Culdrose		809	82622	50606	18810	852//	10712	82704	84706	88620	809	82533	30606	13209	871//	08734	82702	84707	86710	809	01102	000	irOr		irOrOrOr						
Guernsey		894	82415	06505	21209	870//	09802	81700	87701		894	72429	60026	17709	75238	08718	82705	86630	87270	894	01101	001	idOr	fidifdOr	irOr						
Elmdon		534	82007	58031	14807	40917	05806	84462	88272		534	82114	56605	05108	6532/	07851	83708	85616	88550	534	04092	018	rOr	rr	rrOrOrOrOrOr						
Cardington		559	82411	59051	15809	31507	07801	83820	88275		559	82117	56606	08209	852//	08748	83705	86708	88618	559	02102	025	rOr	rr	rOrOrOr						
Wittering		462	72109	69021	15208	30918	05801	83466	87272		462	82019	56506	06208	852//	07756	82704	87706	88615	462	04091	024	rOr		rOrOrOrOr						
Watnall		354	72208	32041	14008	11502	05807	81820	87072		354	81915	23216	03207	6722/	07762	86705	88509		354	05082	019	rOr		rr						
Shawbury		414	81808	70031	13208	3567/	04816	81630	83650	88461	414	82017	74586	01309	854//	07759	84616	88626		414	02091	005	rOr	rr	rrOrOrOrOr						
Finningley		360	72207	59031	13008	40932	04806	84362	87070		360	81814	28616	02407	853//	07770	82706	85713	88620	360	04092	030	rOr		rOr						
Kilnsea		396	82414	48052	13604	00907	03804	88275			396	81718	32636	05704	853//	04755	85708	88620		396	05065	013	+		irrrrr						
Leeming		257	71908	61046	11407	35576	04808	83627	84360	87272	257	81618	09636	09505	4732/	05778	84706	88540		257	06085	028	rOr		rOrOrOrff						
Tynemouth		262	82511	48052	09806	20977	02809	82359	88275		262	81825	32636	00605	8052/	04862	88520			262	05062	009	+		rr						
Carlisle		222	82010	74032	08708	48437	04820	81715	84622	88270	222	81420	32636	94205	7542/	03898	84710	86620	88530	222	11091	002	rOr	rOr	rOrOrOr						
Valley		302	82020	56622	10207	4567/	07830	84630	88459		302	82137	40606	95809	873//	08771	85706	88708		302	04091	000	irrrOr	rOr	rOrOrOr						
Ringway		334	71811	58021	12407	11502	04816	81820	87070		334	81819	58028	00908	4547/	07767	81710	84618	88360	334	05091	021	rOr	rrrOr	rrrOr						

CHART OF WEATHER IN PART OF NORTHERN HEMISPHERE



CHARTS OF WEATHER IN WESTERN EUROPE

ation
mbols

UD
Cloud
mount
(oktas)

0
1 or less
2
3
4
5
6
7 or more
8

Obscured
fog or
other data.

WHER
Weather

ile
and
rizzle

and snow

shower
and snow
lower

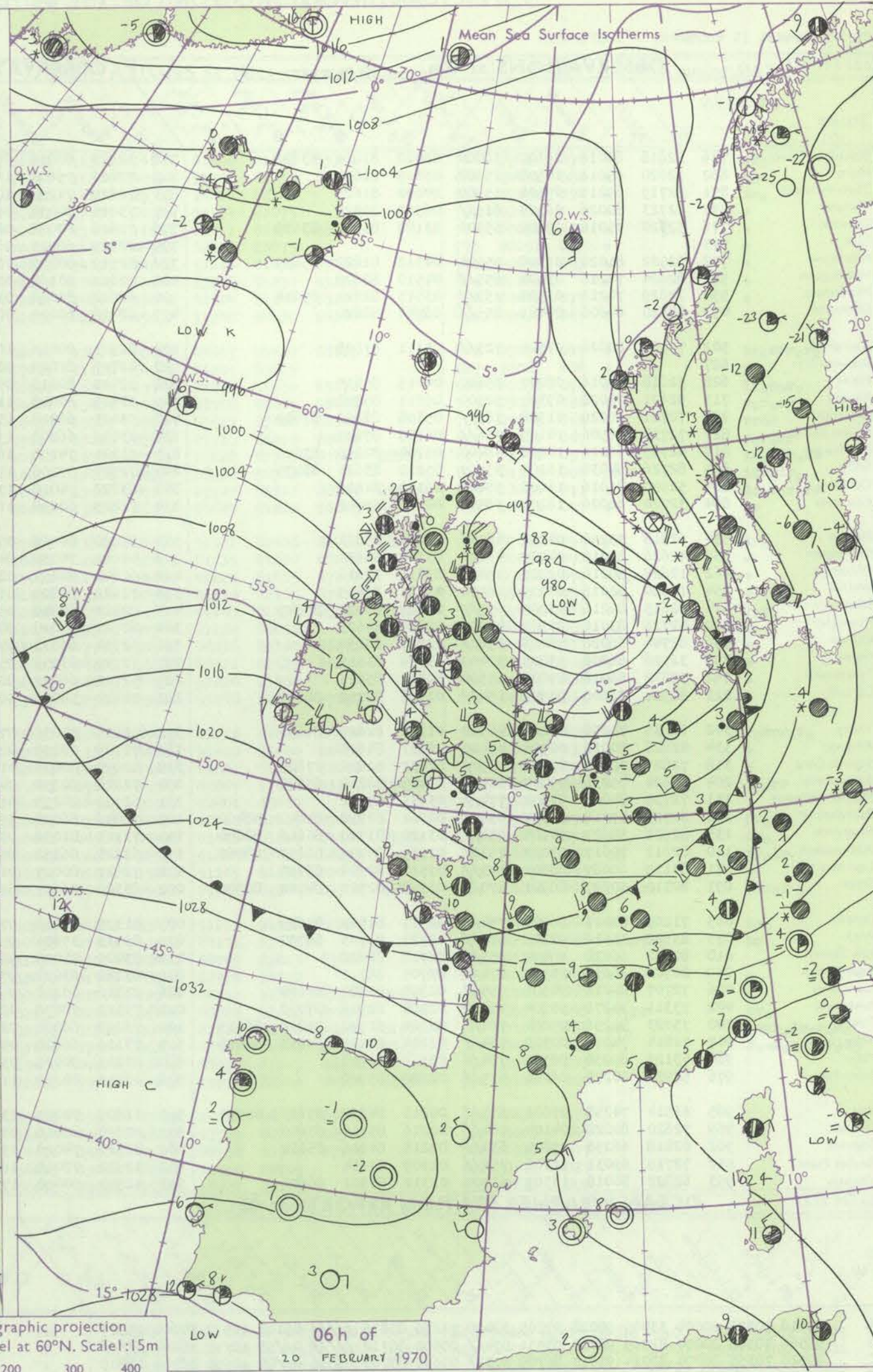
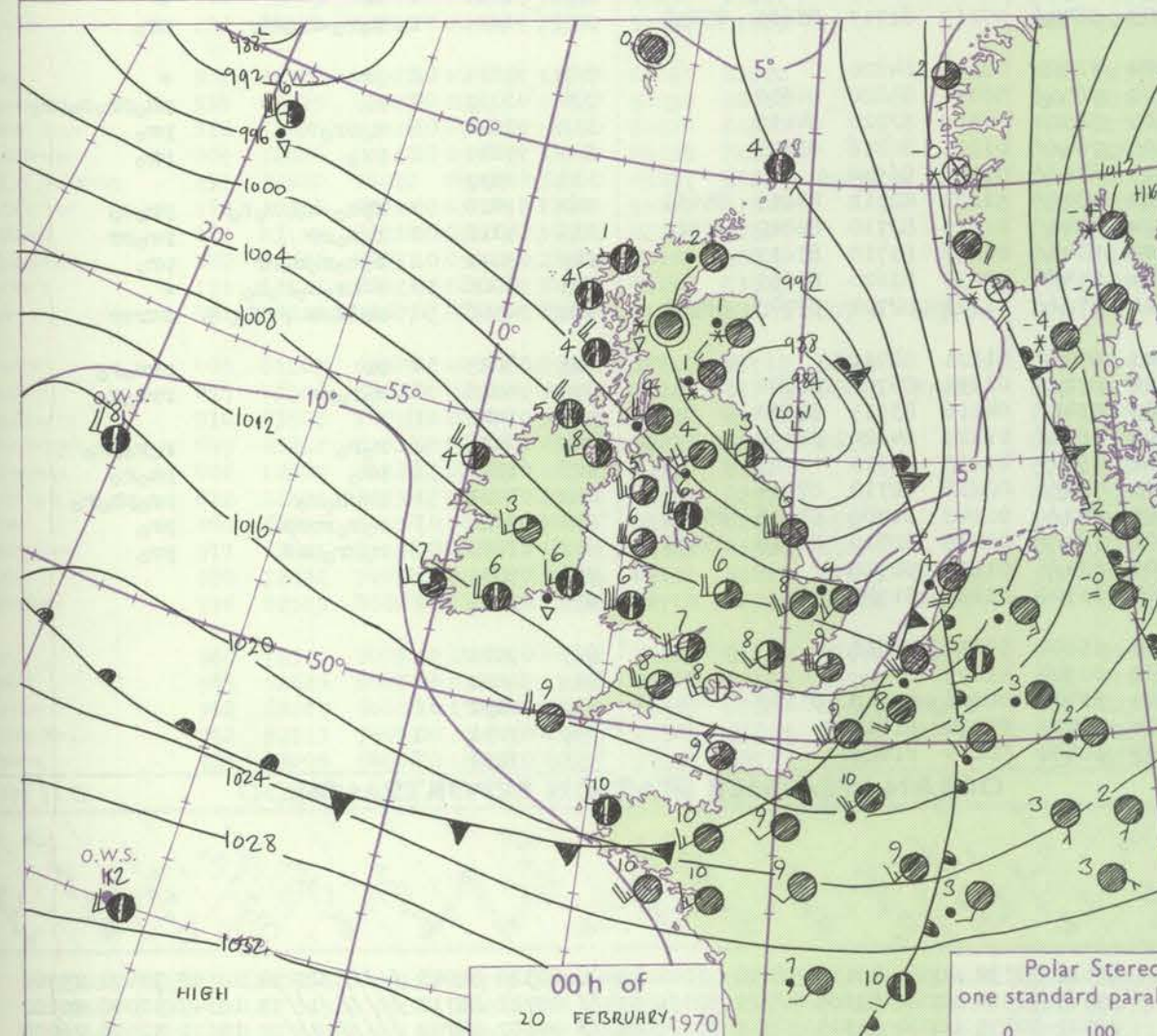
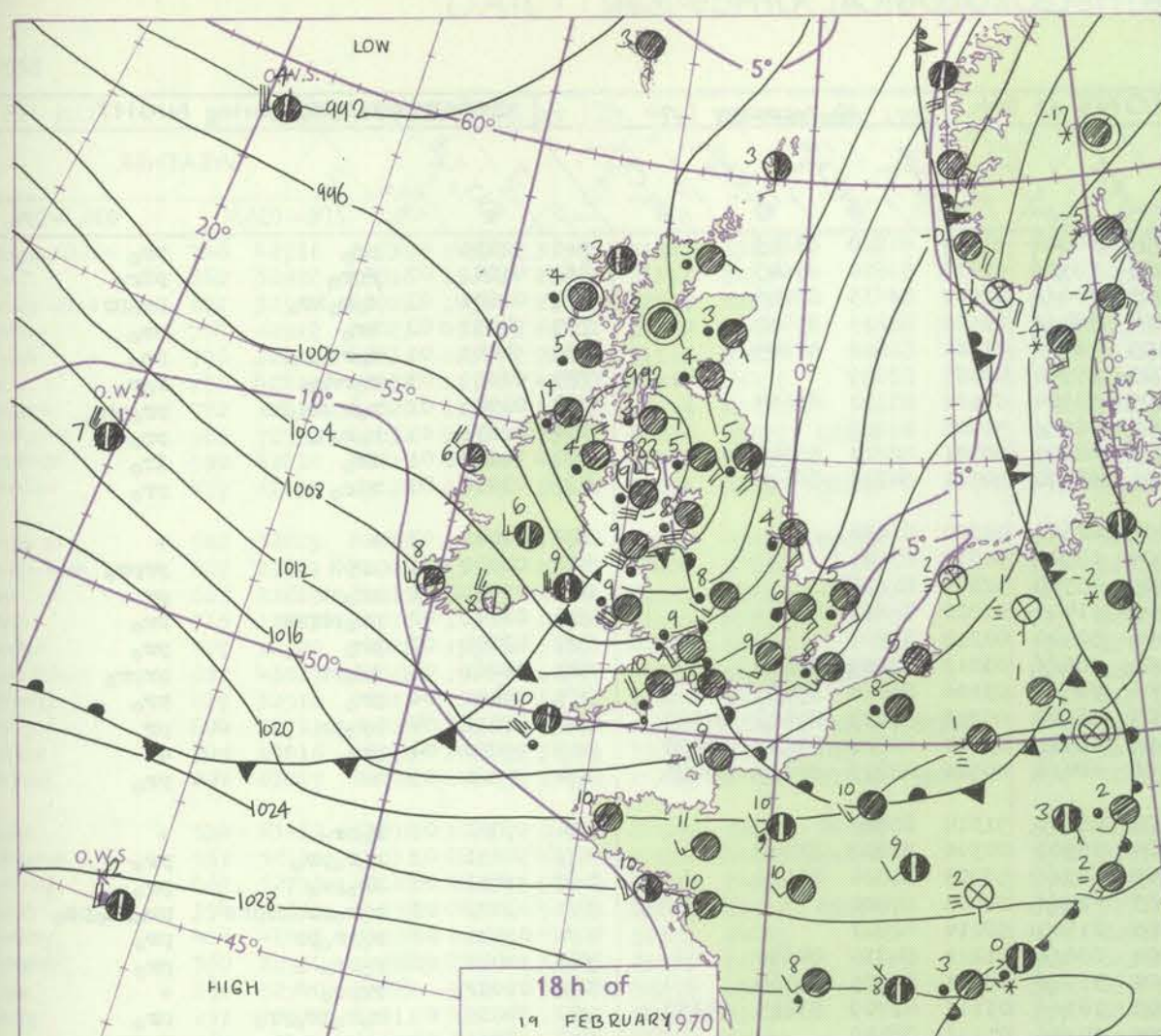
shower
understorm

ND
Wind
speed
(knots)

Calm
1-2
3-7
8-12
13-17

For additional
later add
50

48-52



GENERAL SYNOPTIC DEVELOPMENT

The wave depression which was near Ireland yesterday has moved quickly north-east into the North Sea and deepened. Meanwhile the low near Iceland has been filling up quickly. Another rather intense system off the eastern seaboard of north America has moved northeastwards and is deepening considerably. The anticyclone near the Azores has extended eastwards over the Iberian peninsula

and the Mediterranean. During the next 24 hours the depression in the North Sea will curve to the right and move away southeastwards filling as it goes. The Atlantic system will continue northeastwards between Scotland and Iceland and become very intense system with storm force winds in its circulation.

Issued at midday **Friday 20** February 1970

DAILY WEATHER REPORT OF THE BRITISH METEOROLOGICAL OFFICE (contd.)

Code FM II.D		OBSERVATIONS at 00h.										OBSERVATIONS at 06h.										OBSERVATIONS during NIGHT									
		20 February 1970										20 February 1970																			
Station	iii	Nddff	VVwww	PPPTT	N _h Ch _M CH	T _d T _d app	8N ₅ Ch ₅ s	8N ₅ Ch ₅ s	8N ₅ Ch ₅ s	iii	Nddff	VVwww	PPPTT	N _h Ch _M CH	T _d T _d app	8N ₅ Ch ₅ s	8N ₅ Ch ₅ s	8N ₅ Ch ₅ s	iii	RRT _n T _n E	T _g T _g	WEATHER									
																						21h.—03h.	03h.—09h.								
Boscombe Down	746	32818	80018	09107	38400	03020	81816	83628		746	32923	80018	09404	38500	51204	81820	83645		746	92031	51	pr		pr							
Hurn	862	12620	65016	10508	15600	03115	81630			862	12816	75608	11205	785//	02310	81820	87643		862	01041	02	pr		pr							
Thorney Island	871	12719	69016	09508	15500	04002	81625			871	12619	74258	10505	756//	02007	83635	87646		871	01041	03	pr		pr							
Manston	797	62723	80026	06309	615//	06522	86828			797	73016	74038	06104	784//	02505	82815	87620		797	94031	02	pr		pr							
Gatwick	776	52720	75016	09108	55500	03108	83622	83638		776	72618	80028	08105	785//	01704	81822	87645		776	94041	01	pr		pr							
Kew	775									775	22515	66026	06905	25500	00607	82625			775	02051	03	pr		pr							
Heathrow	772	52522	81026	07308	55500	04312	81622	85635		772	32519	80258	06905	38500	01500	81822	83645		772	02041	02	pr		pr							
Honington	586	82624	74216	03008	855//	04510	88628			586	72622	80168	02904	785//	51400	85820			586	01031	01	pr		pr							
Wattisham	590	72629	74216	03508	755//	03515	82622	87634		590	62622	80018	03404	68500	00501	82824	85640		590	94032	01	pr		pr							
Gorleston	497	82320	60606	00409	855//	06740	88620			497	62418	60028	00005	68400	50711	84815	86620		497	03032	00	pr		pr							
Aberporth	502	72730	80026	07506	725//	03111	87828			502	62933	80012	10004	62600	01220	86830			502	00041	03	+		+							
Ross-on-Wye	627									627	12717	81028	08504	18500	51310	81825			627	02031	01	pr		pr							
Filton	628	52618	80016	08207	55600	04015	85635			628	12713	80018	09705	15500	52308	81620			628	02041	02	pr		pr							
Rhoose	715	52621	70028	09307	52500	05011	85820			715	12819	80018	11105	11400	01220	81818			715	02041	02	pr		pr							
Chivenor	707	72721	66026	11508	785//	05308	83822	87632		707	53023	66018	13406	52500	01212	85829			707	02051	03	pr		pr							
Mount Batten	827	72720	66506	14109	756//	06108	87640			827	73015	66808	15406	785//	03212	82825	87656		827	02061	03	pr		pr							
St. Mawgan	817	42725	66016	14208	48400	05104	82818	83625		817	73221	74258	16006	785//	03306	84820	87650		817	96051	04	pr		pr							
Scilly	804	82726	64038	16109	35507	05210	83623	88275		804	72927	59258	17807	58409	05212	83815	85623	87180		804	01071	04	pr		pr						
Culdrose	809	52920	81016	16008	58400	06110	84816			809	63023	74018	17406	48532	03313	82820	83630	86070		809	95051	04	pr		+						
Guernsey	894	32720	62026	16209	36400	08601	83712			894	72825	60258	16108	684/8	05501	82815	86630	87275		894	97061	05	+		pr						
Elmdon	534	62818	75256	04206	685//	03033	85823			534	22820	80038	05303	28500	51314	81824			534	97032	01	pr		+							
Cardington	559	42626	80016	04007	45600	03108	84630			559	42622	74038	04804	48500	00306	82820	83640		559	94031	02	pr		pr							
Wittering	462	12628	80216	02207	15430	03015	81618			462	62623	80251	02904	685//	50203	82820	86625		462	91031	01	pr		pr							
Watnall	354	12520	82016	00705	18470	03127	81815			354	72622	80808	01903	725//	00308	87821			354	02022	01	pr		pr							
Shawbury	414	62615	82216	03205	655//	03021	83625	85645		414	22823	82018	05103	21500	50214	82822			414	01021	00	pr		pr							
Finningley	360	42728	83016	07907	45500	02224	84625			360	62727	83018	08604	686//	51212	84830	84656		360	92041	02	pr		pr							
Kilnsea	396	82744	66026	09406	856//	02817	88630			396	62734	66018	07004	3157/	00101	83825	86360		396	01032	02	pr		+							
Leeming	257	32726	66806	03805	32400	03326	83815			257	72719	83258	09803	783//	01113	81709	83815	87637		257	94035	01	pr		pr						
Tynemouth	262	52832	66016	09003	55500	05011	85625			262	82721	66022	02303	8092/	01216	88459			262	94031	01	pr		+							
Carlisle	222	82521	56606	03504	854//	02366	82712	88619		222	72621	58018	09603	3847/	00219	81713	83635	87458		222	91031	01	pr		pr						
Valley	302	62835	74256	03206	48562	01116	82820	84650		302	52935	74031	07104	42502	00324	84820			302	97031	02	pr		+							
Ringway	334	42626	80016	00706	45400	02021	84615			334	72728	70278	02204	7855/	50014	85820	84630		334	01031	02	pr		pr							
Squires Gate	318	72827	70026	09006	785//	02132	82820	87625		318	52830	80038	01405	58500	01319	82820	84635		318	97041	03	pr		pr							
Ronaldsway	204	62624	75036	09705	684//	02125	82818	85622		204	72828	80252	04205	784//	01225	86816	83628		204	97041	02	pr		pr							
Mull of Galloway	131	72730	84028	07304	774//	03235	87712			131	62922	84258	01303	635//	01231	86920			131	01031				pr							
Eskdalemuir	162	82725	37718	01701	4541/	00261	82710	83640	88460	162	72836	66038	09502	784//	51225	82712	85819	85635		162	01016	00	pr		pr						
Prestwick	135	82921	58627	09404	854//	03120	83710	86616	88650	135	73121	81038	09904	7946/	01335	82710	86820	81912		135	04011	00	pr		pr						
Abbotsinch	140	82612	70617	03003	7531/	01115	85709	86650	88462	140	62923	86258	09604	5843/	00227	81710	83817		140	03011	01	pr		pr							
Leuchars	171	83115	60687	08601	873//	01514	82706	88710		171	72927	80027	091604	755//	50230	81620	87657		171	10006	50	pr		+							
Dyce	091	80310	30697	08901	870//	01748	82701	84702	88706	091	83320	56697	08901	872//	01223	82704	85705	88707		091	24506	50	pr		pr						
Lerwick	005	71209	82021																												

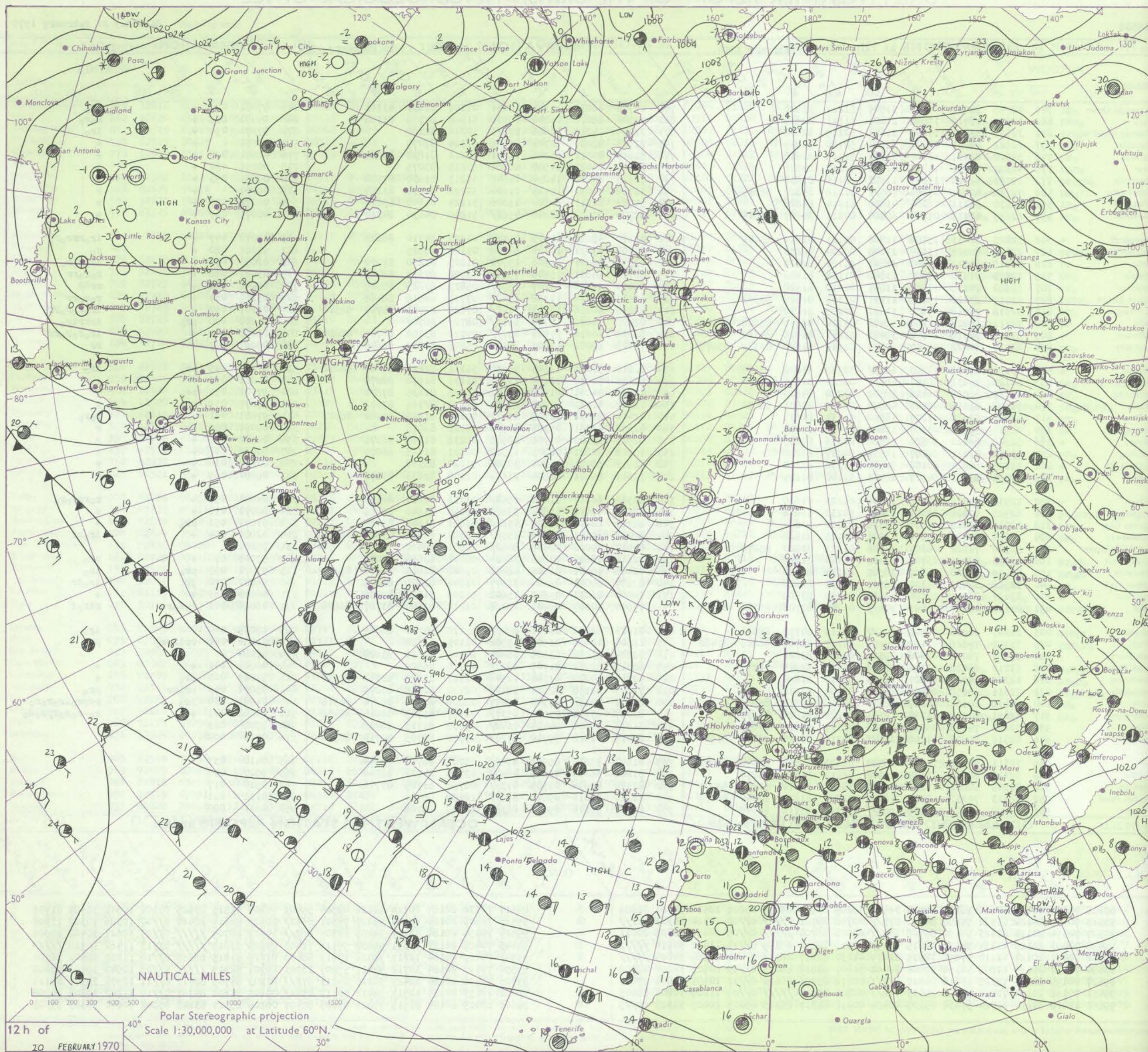
DAILY WEATHER REPORT OF THE BRITISH METEOROLOGICAL OFFICE

No. 39538

Date of Issue Saturday 21 February 1970

Code FM 11.D		OBSERVATIONS at 12h.										OBSERVATIONS at 18h.										OBSERVATIONS during DAY									
		20 February 1970										20 February 1970																			
Station		iii	Nddff	VVwwwW	PPPTT	N _h Ch _h Ch _h	T _d T _d app	8N _s Ch _s h _s	8N _s Ch _s h _s	8N _s Ch _s h _s	iii	Nddff	VVwwwW	PPPTT	N _h Ch _h Ch _h	T _d T _d app	8N _s Ch _s h _s	8N _s Ch _s h _s	8N _s Ch _s h _s	iii	RRT T _x E	SSS	WEATHER								
																								09h.—15h.	15h.—21h.						
Boscombe Down		746	42926	82030	14507	31501	51221	83828			746	42713	66031	16304	14641	01306	81630	83363		746	97081	090	+		ir _o						
Hurn		862	32920	75016	15608	21601	51111	82830			862	42506	58011	16806	40930	51308	82359	83365		862	94091	088	+		ro _o ro _o						
Thorney Island		871	32921	83021	14507	21601	52119	82830			871	32710	74010	16606	20931	50214	82360		871	97091	090	+		ir _o							
Manston		797	62922	82021	09106	61601	50120	86835			797	72913	82031	12705	00906	51324	87075		797	00081		+		+							
Gatwick		776	32820	82031	12307	22601	51115	82830			776	52613	80011	15006	11641	01211	81830	85080		776	00091	090	+		+						
Kew		775	42821	74031	11508	42600	52217	84836			775	32706	70021	14507	00901	52215	83075		775	00091	092	+		+							
Heathrow		772	12731	81020	11307	11601	52116	81835			772	72613	80022	14007	14648	51213	81635	87080		772	00091	093	+		+						
Honington		586	72730	80031	05506	785//	51216	85822	86635		586	32722	74031	10405	11606	53228	81830	83275		586	00081		+		+						
Wattisham		590	42830	82011	06205	41500	51214	84828			590	52718	82011	10804	15606	51224	81640	85270		590	00072	077	+		+						
Gorleston		497	62635	62022	01907	68400	00211	84817	86619		497	62720	62022	08206	4563//	51240	84630	84360		497	00071	067	+		+						
Aberporth		502	32825	82031	15706	11502	02121	81820	83075		502	82112	58611	13405	854//	04817	84710	88625		502	05072	047	+		ir _o rrrrro _o						
Ross-on-Wye		627	22821	81028	13507	21600	00224	82830			627	72406	77021	14106	54542	01101	85625		627	92081	080	+		ro							
Filton		628	22815	82010	14907	21501	51121	82825			628	52313	66021	15306	15742	01203	81650	83072		628	01091	078	+		ir _o ro _o ro _o						
Rhoose		715	12823	81010	15707	11500	01114	81820			715	82710	64601	15406	7552/	03708	87625	88460		715	03081	086	+		ro _o ro _o rr						
Chivenor		707	12920	74018	17508	11501	02010	81828			707	82410	56636	15707	3552/	05817	83625	88545		707	05092	066	+		rrrrr						
Mount Batten		827	43017	83028	19109	11531	01309	81825	83362		827	82413	59616	17208	6547/	07715	86618	88462		827	03101	067	+		ro _o ro _o rr						
St. Mawgan		817	32918	78018	19608	11531	50105	81820			817	82213	40616	16707	7722/	07820	83703	85707	88518	817	03101	057	+		ir _o ro _o ro _o rr						
Scilly		804	72711	69028	21108	5847/	05110	82815	85628	87358	804	82421	16636	16708	861//	08722	88702		804	01102	000	pr _o		irrrir _o							
Culdrose		809	63016	78018	20908	38431	03211	81818	84362		809	82622	40616	17908	851//	07722	83702	86704	88620	809	02092	011	+		ir _o ro _o ro _o rr						
Guernsey		894	63019	82028	20107	12532	01119	81820	83362	85075	894	72618	80022	19807	6857/	05605	81822	86645		894	02091	047	+		rr						
Elmdon		534	63130	63018	10607	685//	52229	83820	84635		534	82813	57031	13305	24517	51311	82628	84465	88272	534	97081	045	pr _o		ir _o						
Cardington		559	52725	70031	08707	48502	00224	81820	84630		559	82616	70031	12605	15607	01135	81630	88275		559	00081	072	+		+						
Wittering		462	52733	82038	06406	58502	01220	84825			462	72820	74031	11505	14606	51225	81635	87272		462	97081	057	pr _o		+						
Watnall		354	52918	61258	06905	48502	02229	83823	83070		354	72711	61032	11204	20936	01219	82365	87272		354	97071	039	pr _o		+						
Shawbury		414	42823	83028	11207	48600	51134	84835			414	82410	82031	12705	11677	00105	81835	85462	88272	414	97081	061	+		ro _o ro						
Finningley		360	22930	74038	03607	11602	01236	81830			360	62820	61031	09305	00906	01122	86075		360	00091	080	+		+							
Kilnsea		396	52940	66022	99506	51500	02216	85825			396	62925	63022	07705	10948	00236	81360	86275		396	00081	037	+		+						
Leeming		257	23032	83011	02107	12532	50237	81820			257	62912	80021	08205	15502	00121	81625	86070		257	00081	088	+		+						
Tynemouth		262	53225	66022	00106	50930	51356	85360			262	42916	58021	06805	30938	51220	83360		262	00071	036	+		+							
Carlisle		222	33028	83021	04907	28541	51142	81825			222	72611	59031	08504	25676	01108	82635	87272		222	00081	069	+		+						
Valley		302	12930	74021	12507	11501	01223	81820			302	82518	66621	11406	6542/	03716	86614	88550		302	04081	055	+		ro _o rrrrro _o						
Ringway		334	62925	62028	08306	624//	50232	86818			334	82609	57031	11805	3561/	01010	83640	88465		334	00071	032	+		+						
Squires Gate		318	13030	70018	07406	18530	01124	81820			318	82714	68031	10605	1562/	03801	81640	88460		318	97071	053	pr _o	</							

CHART OF WEATHER IN PART OF NORTHERN HEMISPHERE



CHARTS OF WEATHER IN WESTERN EUROPE

Exation
mbols

LOUD
Cloud
Symbol
(oktas)

0
1 or less
2
3
4
5
6
7 or more
8

Obscured
fog or
other data.

OTHER

Syn Weather

Size

and
hizzle

and snow

W
shower

and snow
lower

W shower

W shower

Thunderstorm

WIND

Wind
speed
(knots)

Calm

1-2

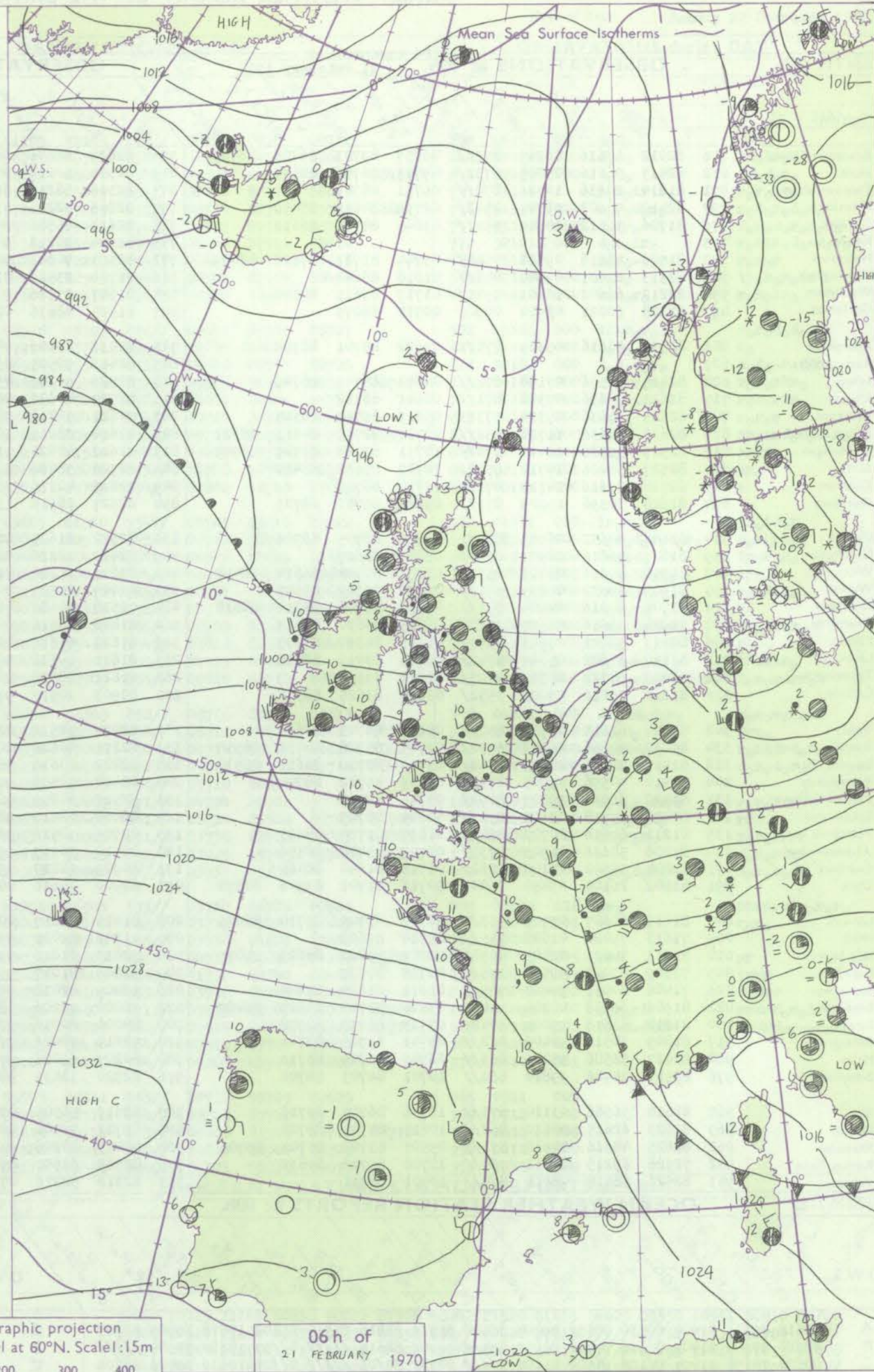
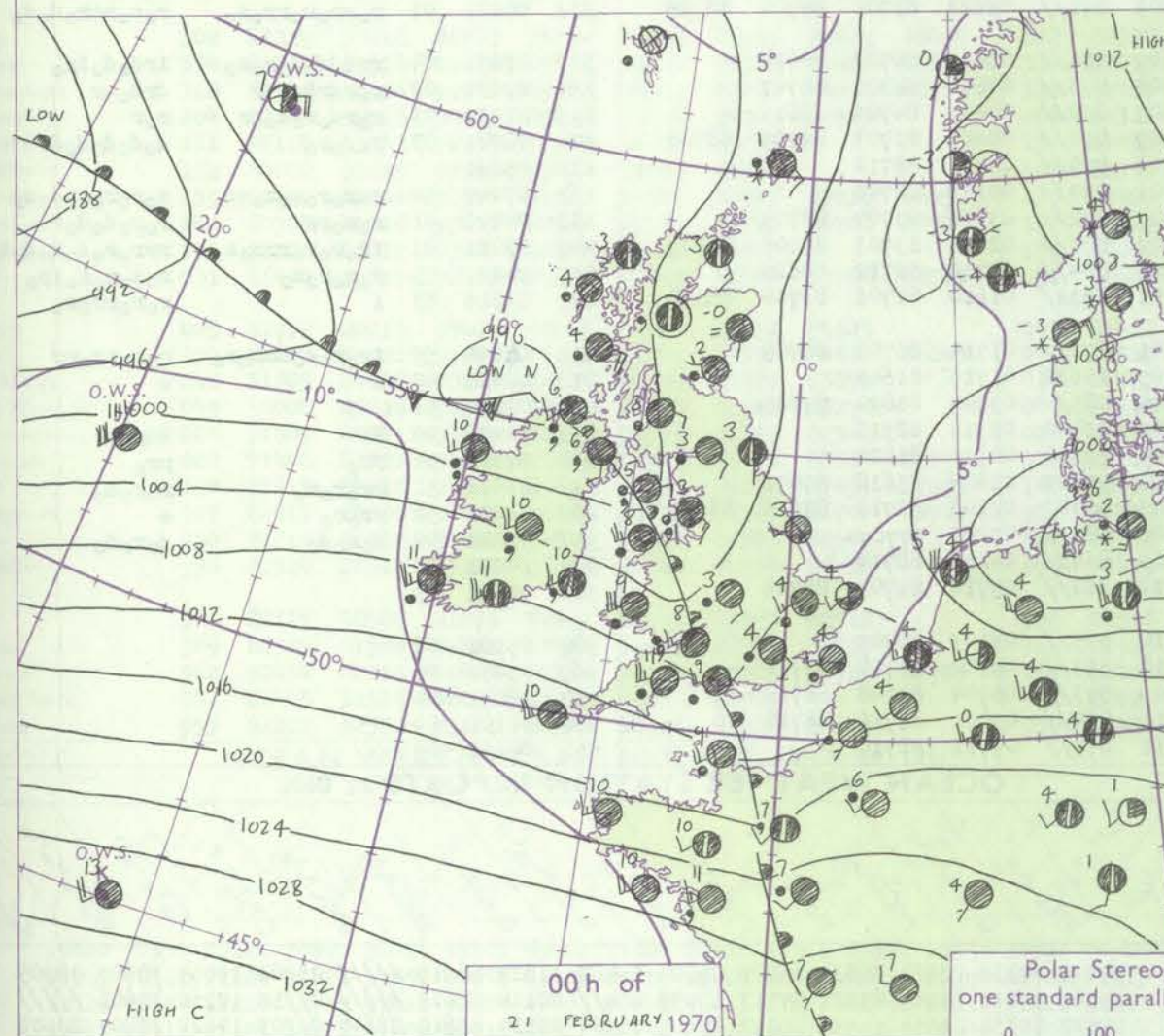
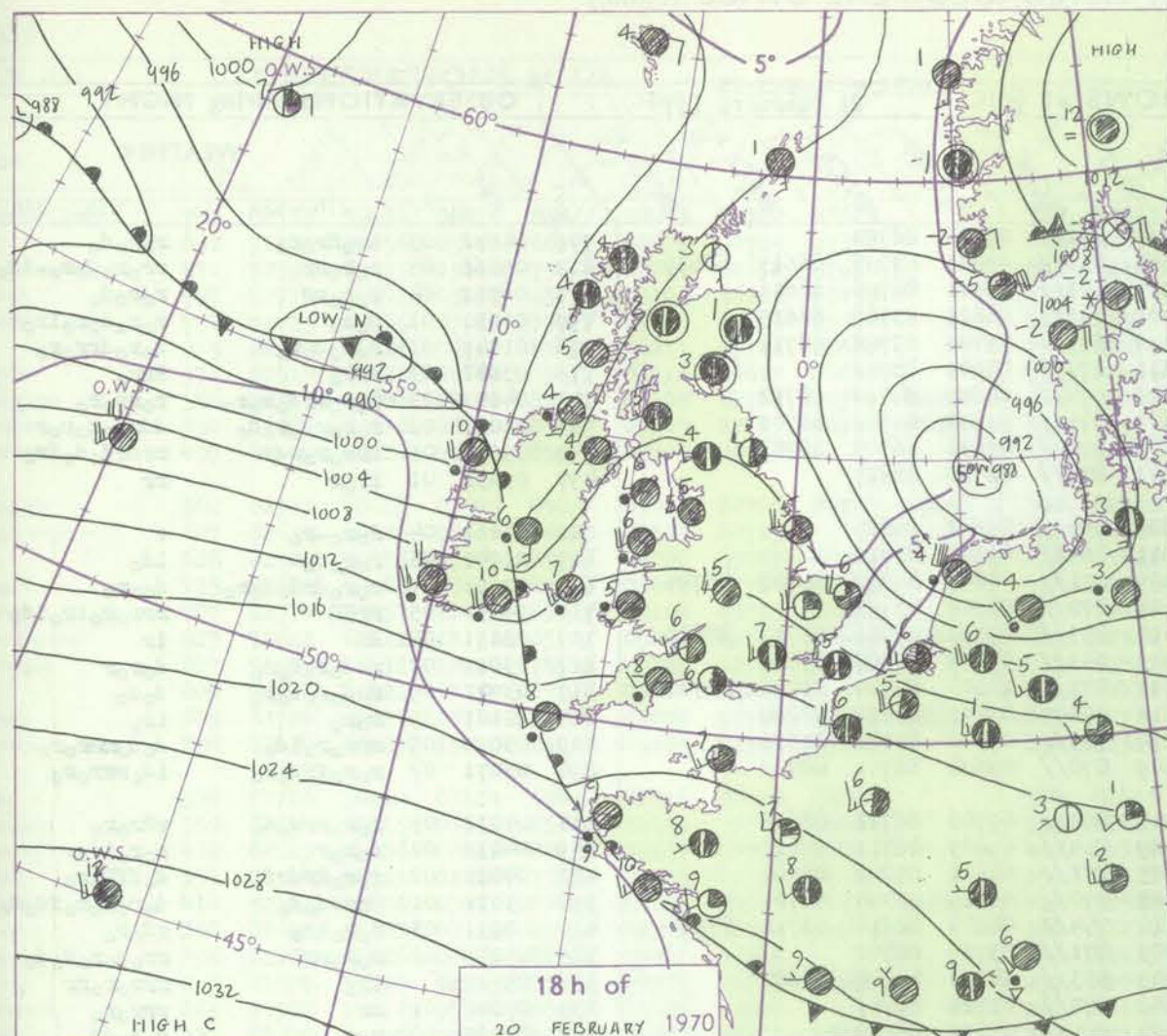
3-7

8-12

13-17

For additional
higher add
5

48-52



Polar Stereographic projection
one standard parallel at 60°N. Scale: 1:5m
0 100 200 300 400

GENERAL SYNOPSIS DEVELOPMENT

The deep depression over the North Sea has filled steadily during the past 24 hours and has moved to northern Germany where it is expected to continue to move away southeast and fill up. A complex depression off eastern Canada has moved to the central North Atlantic and is expected to be centred off western Scotland by tomorrow morning. An associated warm front, with waves running quickly southeast

along it, moved into Ireland yesterday afternoon and has since brought mild westerlies into most central and southern areas of the British Isles. The main trough axis of the depression is expected to extend across southern Scotland to north Germany by tomorrow morning with mild westerlies to the south, colder easterlies to the north.

Issued at midday Saturday 21 February 1970

DAILY WEATHER REPORT OF THE BRITISH METEOROLOGICAL OFFICE (contd.)

Code FM 11.D		OBSERVATIONS at 00h.										OBSERVATIONS at 06h.										OBSERVATIONS during NIGHT									
Station		iii	Nddff	VVwww	PPPTT	N _h Ch _h Ch _h	T _d app	8N _h Ch _h h _s	8N _h Ch _h h _s	8N _h Ch _h h _s	iii	Nddff	VVwww	PPPTT	N _h Ch _h Ch _h	T _d app	8N _h Ch _h h _s	8N _h Ch _h h _s	8N _h Ch _h h _s	iii	RRT _n E	T _g T _g	WEATHER								
																								21h.--03h.	03h.--09h.						
Boscombe Down	746	82012	48616	08207	872//	06757	83703	86705	88708		746	82824	48606	06310	872//	09504	88704				746	04041	03	ir _o R _o R _o R _o	R _o R _o d _o						
Hurn	862	82413	56616	09009	6732//	09755	86706	88540			862	82514	60216	07511	853//	09603	83708	86615	88625		862	05061	05	R _o R _o RR	RR _o R _o d _o R _o -id _o						
Thorney Island	871	81810	28636	10306	870//	06751	88701				871	82518	58216	06910	853//	09501	86708	88616		871	06052	04	R _o R _o RR	R _o R _o d _o							
Manston	797	82410	78602	11704	4542//	02719	84615	88459			797	82813	72215	03409	853//	08623	83708	88615		797	06031	01	R _o R _o	R _o R _o d _o R _o ir _o							
Gatwick	776	81706	56612	10504	854//	03845	84710	88616			776	82614	45586	05410	873//	09704	83708	88711		776	01041	03	R _o R _o d _o R _o	d _o R _o d _o RR _o R _o							
Kew	775										775	82514	70216	04311	874//	08609	88712			775	03041	03	RRR _o	RRR _o							
Heathrow	772	81508	58616	09504	7542//	03744	81712	87618	88459		772	82514	70606	04010	874//	08606	84710	88712		772	04041	03	R _o R _o RRd _o R _o R _o	R _o RRR _o							
Honington	586	82313	62601	09904	856//	01818	88640				586	81704	23516	02603	871//	03730	84702	88703		586	04021	02	R _o R _o R _o d _o R _o d _o	d _o RRd _o d _o R _o R							
Wattisham	590	82212	66602	10403	3545//	01717	83615	88550			590	81507	17516	03003	870//	03626	86700	88703		590	05022	01	ir _o RR _o R _o d _o R	RRd _o d _o d _o ir _o							
Gorleston	497	62308	60021	08904	00906	00710	86075				497	81515	48636	02803	855//	02730	88625			497	05032	01	ir _o R	RR							
Aberporth	502	82533	48616	05309	870//	09622	85701	88704			502	82532	58106	04809	856//	09602	88635			502	03061	04	R _o R _o -R _o	+							
Ross-on-Wye	627										627	82412	70505	03911	864//	09607	88712			627	01041	03	R _o R _o d _o	id _o							
Filton	628	82415	40596	07108	872//	08648	85703	88706			628	82523	50206	05509	871//	09607	82702	85703	88704		628	02051	04	R _o R _o d _o RRd _o d _o R _o	d _o -R _o						
Rhoose	715	82623	50636	07308	871//	08641	88702				715	82724	40606	06609	872//	08302	88703			715	14051	05	RRRR	RRR _o R _o ir _o id _o							
Chivenor	707	82525	38636	09310	5732//	09619	85707	88515			707	82621	58216	08610	853//	09302	83706	85712	88620		707	08091	08	RR	ir						
Mount Batten	827	82625	58636	11710	852//	10717	82705	84713	88621		827	72830	58215	10811	753//	09303	83708	87618		827	03091	07	RRd _o R _o d _o R _o	d _o R _o R							
St. Mawgan	817	82529	35586	12410	870//	10711	82700	83701	88702		817	82622	40026	11710	872//	10500	83704	85706	88708		817	03091	09	RRd _o R _o d _o R _o	d _o d _o						
Scilly	804	82527	58026	14710	5542//	10707	85612	88460			804	82726	58026	13610	55407	09301	85612	88280		804	92101	09	R _o R _o	ir _o							
Culdrose	809	82728	37616	14110	871//	10714	88702				809	72825	40216	13210	753//	09500	84708	87616		809	03092	09	RRR _o R _o id _o	d _o d _o RRR _o R _o							
Guernsey	894	82628	30596	15209	871//	09625	85702	88703			894	82527	28616	13309	870//	09604	86701	88702		894	03071	07	R _o R _o ff _o d _o R _o	id _o RRR _o R _o							
Elmdon	534	81608	40632	06503	872//	03853	83705	88706			534	82512	61625	01910	854//	09708	86711	88635		534	04032	03	R _o R _o RRd _o d _o	R _o RR _o R _o							
Cardington	559	81807	56616	08903	855//	03837	88627				559	82413	28216	02609	854//	09609	86711	88615		559	04032	02	R _o R _o R	R _o R _o ir _o R							
Wittering	462	81710	59616	08303	6532//	02731	82708	86614	88458		462	82005	11286	01505	871//	04621	85702	88704		462	04021	02	R _o R _o R _o d _o R	d _o ff _o R _o ir _o							
Watnall	354	81909	32632	06603	6722//	02837	86705	88545			354	82407	04587	00906	870//	06615	86700	88701		354	03021	01	RRR _o d _o d _o	d _o R _o R _o R _o fd _o d _o							
Shawbury	414	81706	50216	04904	853//	03857	83706	85710	88618		414	72518	74586	01210	754//	08609	82710	83715	87656		414	02031	03	R _o R _o ir _o	R _o d _o R _o						
Finningley	360	81908	59616	06504	3567//	02825	83630	88459			360	81408	40516	00003	871//	03729	88702			360	05031	02	R _o R _o RR	RR _o d _o R _o d _o d _o							
Kilnsea	396	82413	58021	07903	40977	01813	84360	88275			396	81622	61616	02403	853//	00720	84708	88620		396	05012		ir _o	RRR _o R _o RR							
Leeming	257	82110	62602	05304	3742//	02724	83715	88558			257	81611	14636	09602	870//	01724	88701			257	07022	01	RR	RRR _o R _o							
Tynemouth	262	71802	58022	05503	7097//	01614	87359				262	81621	48614																		

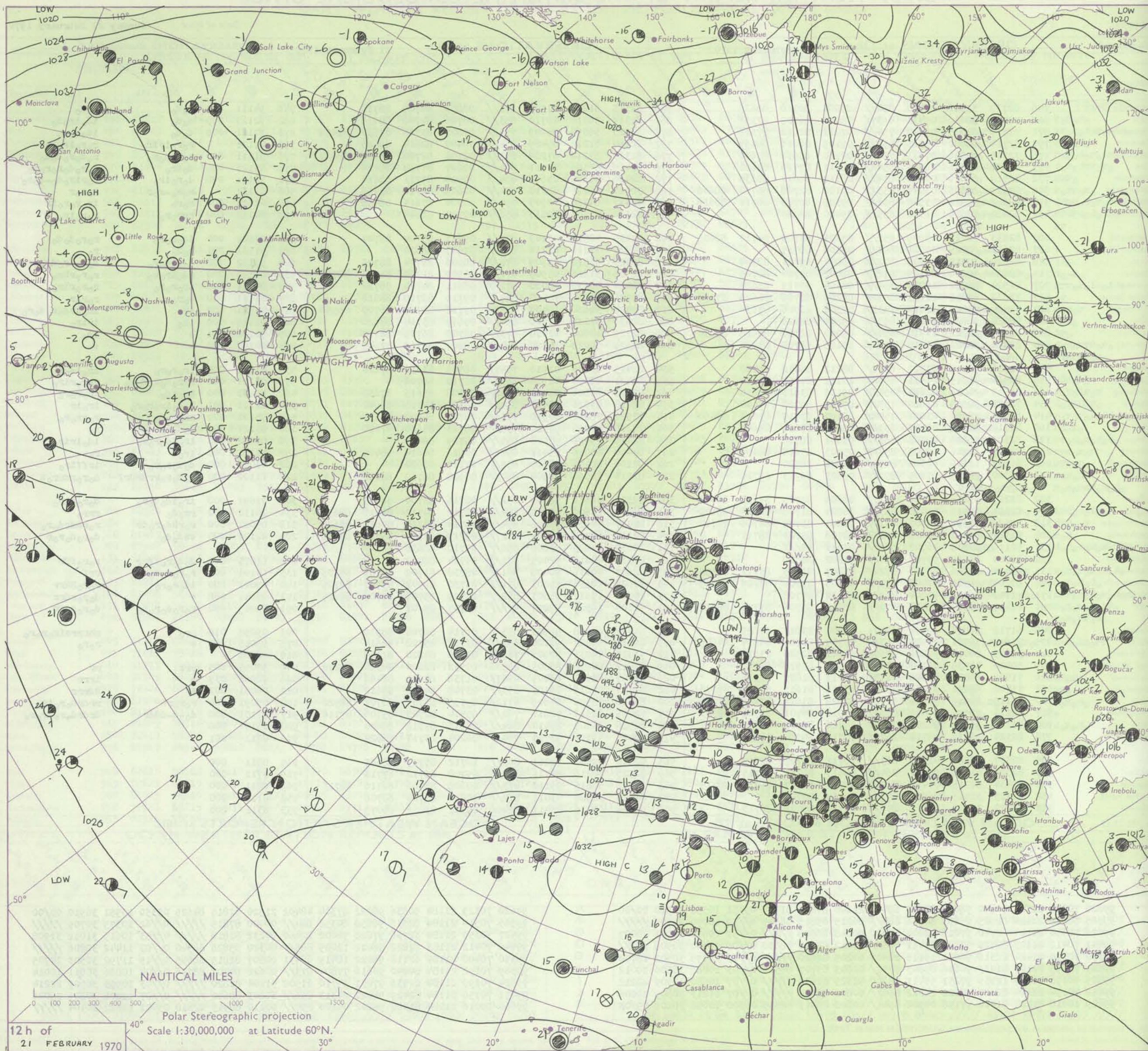
DAILY WEATHER REPORT OF THE BRITISH METEOROLOGICAL OFFICE

No. 39539

Date of Issue Sunday 22 February 1970

Code FM I.I.D		OBSERVATIONS at 12h.										OBSERVATIONS at 18h.										OBSERVATIONS during DAY									
		21 February 1970										21 February 1970																			
Station		iii	Nddff	VVwwWW	PPPTT	N _h Ch _h C _h H	T _d T _d app	8N _h Ch _h s	8N _h Ch _h s	8N _h Ch _h s	iii	Nddff	VVwwWW	PPPTT	N _h Ch _h C _h H	T _d T _d app	8N _h Ch _h s	8N _h Ch _h s	8N _h Ch _h s	iii	RRTT _h E	SSs	WEATHER								
																						09h.—15h.				15h.—21h.					
Boscombe Down	746	82719	59516	08410	854//	08003	86710	88625			746	82513	61205	07309	873//	08803	84709	88712			746	94111	000	d _o d _o		d _o d _o					
Hurn	862	72413	50056	09411	6637//	08004	86709	87358			862	82314	56216	08710	853//	08706	84708	88618			862	92121	000	d _o d _o		id _o ir _o d _o					
Thorney Island	871	72517	62025	09410	754//	07211	82612	87618			871	82523	56055	08009	7542//	07807	83716	87620	88459			871	97111	000	d _o d _o		id _o d _o r _o				
Manston	797	82714	64602	05311	6547//	09109	86616	88459			797	82414	61212	05409	854//	08400	82614	88625			797	01121		r _o r _o ir _o ir _o		r _o r _o ir _o					
Gatwick	776	72715	62586	07911	754//	08110	85616	87640			776	82313	57216	07209	853//	08704	82706	85709	88622			776	91111	000	r _o r _o d _o r _o		r _o d _o r _o d _o d _o				
Kew	775	82612	66026	06712	854//	08211	87716	88620			775	82415	59586	05711	874//	09607	87712	88714			775	93121	000	d _o ir _o		d _o r _o d _o r _o r _o r _o					
Heathrow	772	82519	64026	06411	854//	08112	86617	88635			772	82416	61586	05610	854//	09504	87711	88614			772	92121	000	d _o r _o ir _o		r _o r _o ir _o d _o -d _o r _o					
Honington	586	82517	62606	03011	853//	09108	82708	86710	88640		586	72417	66216	02210	754//	08605	84710	87656			586	01111		r _o r _o -r _o r		r _o r _o r					
Wattisham	590	82621	69616	03510	853//	09309	82709	86711	88616		590	82417	64216	02909	7542//	08704	87614	88458			590	02112	000	r _o r _o		ir _o r _o r _o ir					
Gorleston	497	82410	48616	01510	855//	09400	88620				497	82316	57606	00810	856//	09707	88640			497	04112	000	rrr _o r _o		r _o r _o ir _o						
Aberporth	502	82533	48615	05909	852//	09601	82705	84710	88625		502	82430	48516	03109	872//	09611	85704	88707			502	03101	000	id _o r _o r _o		r _o r _o d _o d _o					
Ross-on-Wye	627	82611	60025	05511	864//	09106	88715				627	82520	77216	03211	855//	07605	88620			627	91121	001	r _o d _o		r _o						
Filton	628	82520	30515	07309	872//	08000	85703	88704			628	82423	56516	05909	872//	08606	86704	88705			628	92102	000	d _o d _o d _o r _o		d _o d _o -r _o d _o r _o					
Rhoose	715	82620	40206	08109	872//	08002	85704	88705			715	82528	34616	05909	872//	08509	81704	86706	88711			715	04102	000	id _o ir _o r _o		r _o r _o r _o r _o				
Chivenor	707	82524	59052	10010	854//	08104	85715	88625			707	82424	40636	08010	872//	08611	84704	88712			707	04111	000	ir _o r _o r _o		r _o r _o ir _o					
Mount Batten	827	72622	62012	12111	6532//	09204	83708	86625	87459		827	82526	37626	10410	854//	09710	86710	88618			827	02121	000	d _o r _o		r _o r _o r					
St. Mawgan	817	72524	48012	12410	7533//	09302	82706	87630			817	82427	32626	10409	6732//	09712	83707	86709	88556			817	03111	000	ir _o		ir _o ir _o d _o r _o d _o r _o				
Scilly	804	82628	56022	14210	855//	09204	88626				804	82431	57216	11510	854//	09617	83714	88620			804	92111	000	id _o		ir _o ir _o					
Culdrose	809	82724	66022	13710	854//	09000	82710	85618	88630		809	82729	40606	12010	873//	08708	86709	88712			809	92112	001	+		ir _o					
Guernsey	894	82424	60026	15010	852//	09105	83703	87640			894	82321	58022	14709	854//	08802	82710	87645			894	00101	000	+		+					
Elmdon	534	82716	70212	03811	6542//	08211	86618	88460			534	82415	63605	01910	7547//	08509	83616	87620			534	01121	000	ir _o r _o r _o		ir _o id _o r					
Cardington	559	82514	40515	04511	853//	10111	87709	88620			559	82421	48056	02910	863//	08710	88706			559	01121	000	r _o r _o d _o r _o d _o r _o		r _o r _o r _o r _o						
Wittering	462	82519	74036	02811	854//	09109	83613	88616			462	82319	69606	01411	7542//	08508	85615	87630			462	91121	000	ir _o id _o		ir _o r _o r _o					
Watnall	354	72514	58515	01810	753//	09106	86706	87640			354	82418	69626	00010	854//	08504	84710	88640			354	02111	001	d _o d _o ir _o r _o r _o		ir _o ir					
Shawbury	414	82523	78606	03011	7542//	08107	83715	87623	88460		414	72522	78216	00510	755//	08714	84620	86635			414	95121	000	ir _o r _o r _o		r _o rr _o r _o					
Finningley	360	82612	58605	00111	855//	09203	87624	88645			360	72218	74016	97911	755//	08713	85620	87650			360	93121	000	d _o d _o r _o		r _o					
Kilnsea	396	82307	08626	00405	863//	05601	88706				396	82415	59026	98508	855//	06709	88620			396	06092	000	ir _o id _o r _o r _o		id _o ir _o ir _o						
Leeming	257	81607	37216	98705	854//	05703	85618	88656			257	82410	80016	95411	6547//	08816	86614	86465			257	91111	000	ir _o		r _o					
Tynemouth	262	81907	11616	99304	8052//	03808	88520																								

CHART OF WEATHER IN PART OF NORTHERN HEMISPHERE



CHARTS OF WEATHER IN WESTERN EUROPE

Cloud
Amount
(oktas)

0
1 or less
2
3
4
5
6
7 or more
8

Obscured
by fog or
other data.

Weather
Symbol

Thunder

Thunder

Thunder

Thunder

Thunder

Thunder

Thunder

Thunder

Thunder

Thunder

Thunder

Thunder

Thunder

Thunder

Thunder

Thunder

Thunder

Thunder

Thunder

Thunder

Thunder

Thunder

Thunder

Thunder

Thunder

Thunder

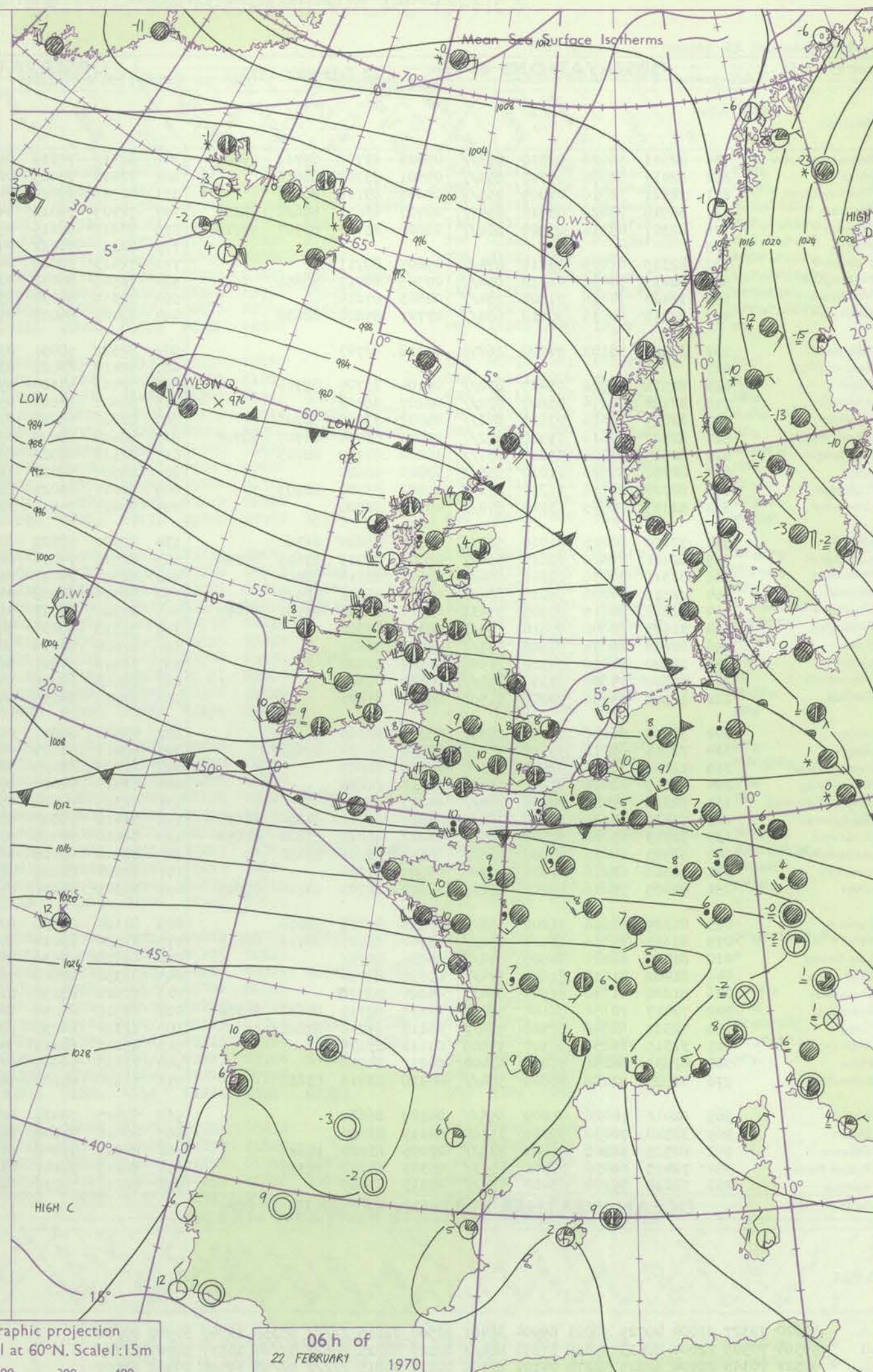
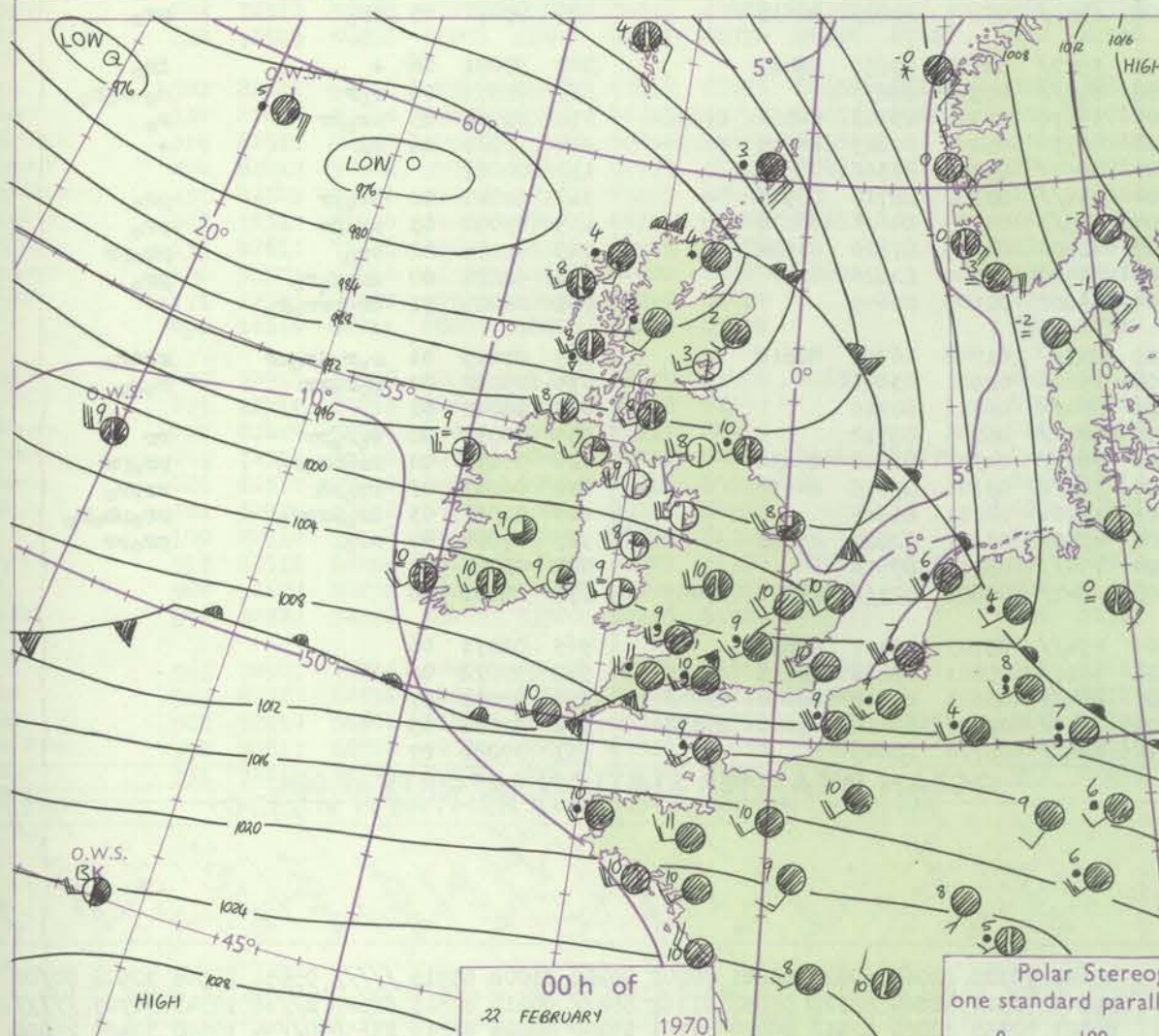
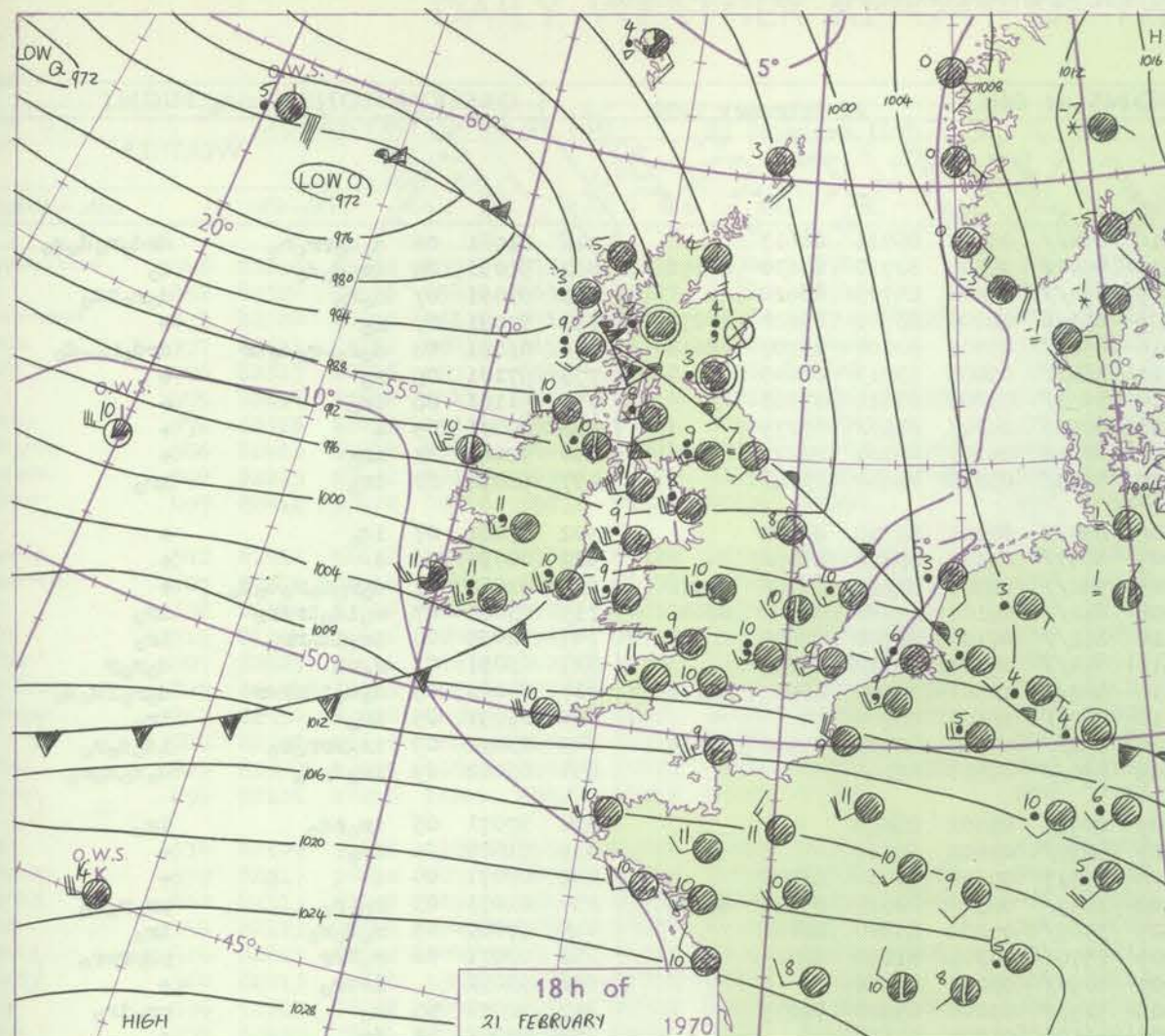
Thunder

Thunder

Thunder

Thunder

Thunder



GENERAL SYNOPSIS DEVELOPMENT

The main Atlantic depression, mid-way between O.W.S. 'C' and O.W.S. 'I' has moved steadily northeast during the last 24 hours and has become complex. This complex low pressure area extends from northwest Scotland to South Greenland and will move only slowly northwards during the next 24 hours. Further south, the Azores

anticyclone has persisted at about the same intensity mid-way between the Azores and Portugal. Little change is expected in these southern latitudes over the next day or so. In the westerly airstream which covers the British Isles troughs of low pressure will cross from the west during the next 24 hours.

Issued at midday Sunday 22 February 1970

DAILY WEATHER REPORT OF THE BRITISH METEOROLOGICAL OFFICE (contd.)

Code FM II.D	OBSERVATIONS at 00h. 22 February 1970										OBSERVATIONS at 06h. 22 February 1970										OBSERVATIONS during NIGHT				
Station	iii	Nddff	VVwww	PPPTT	N _h Ch _M CH	T _d app	8N ₅ Ch ₅ h ₅	8N ₅ Ch ₅ h ₅	8N ₅ Ch ₅ h ₅	iii	Nddff	VVwww	PPPTT	N _h Ch _M CH	T _d app	8N ₅ Ch ₅ h ₅	8N ₅ Ch ₅ h ₅	8N ₅ Ch ₅ h ₅	iii	RRT _n E	TgTg	WEATHER			
																						21h.—03h.	03h.—09h.		
Boscombe Down	746	82613	56626	06510	853//	09303	83708	85712	85622	746	82515	74216	06210	854//	09701	85711	88617		746	01081	06	d ₀ d ₀ rr ₀ r ₀	dr ₀ d ₀ r ₀ d ₀ r ₀		
Hurn	862	82417	56506	07710	853//	09501	85709	88618		862	72413	70015	06610	5547//	09508	82710	85630	87358	862	91091	08	ir ₀ d ₀ d ₀	d ₀		
Thorney Island	871	72522	66016	07009	753//	08606	85708	86635		871	82519	69026	06509	852//	09804	86705	88620		871	91091	07	d ₀ r ₀	d ₀ r ₀ id ₀		
Manston	797	82518	78026	03810	6547//	08707	83614	86622	88359	797	72409	74012	04809	653/8	08004	83708	85620	87270	797	97081	07	r ₀	+		
Gatwick	776	82317	45516	05909	872//	08607	83703	86707	88710	776	82210	59215	05910	852//	09703	82704	85707	88613	776	01091	08	d ₀ r ₀ -r ₀ d ₀ dr	dr ₀ d ₀ r ₀ -d ₀		
Kew	775									775	82310	68022	04211	854//	09808	83713	88645		775	97101	09	r ₀	+		
Heathrow	772	82319	61605	04210	874//	09607	88711			772	72413	70026	04310	3553//	08806	83620	87363		772	91101	08	ir ₀	+		
Honington	586	82419	74036	00810	854//	07505	86712	88656		586	72508	80032	02408	60936	04208	86362	87275		586	00071	05	+	+		
Wattisham	590	72423	74216	01509	754//	08503	87614			590	72310	80032	03007	60938	05107	86364	87272		590	92062	03	ir ₀	+		
Gorleston	497	82218	60036	99410	885//	07707	85820	88630		497	62405	66026	01608	5563//	03219	85640	83358		497	92072	03	ir ₀	ir ₀		
Aberporth	502	32525	58105	04009	26270	09218	82703			502	82522	58051	03708	854//	07001	81710	88644		502	97081	07	id ₀	+		
Ross-on-Wye	627									627	82410	63022	03809	8097//	05602	83358	88462		627	00091	06	+	+		
Filton	628	82518	40506	05409	872//	09104	85704	88706		628	72416	58105	05709	752//	08304	83705	86706	87612	628	01081	07	d ₀ r ₀ d ₀ r ₀ d ₀ d ₀	+		
Rhoose	715	82722	50216	05609	872//	08107	88703			715	82621	57106	05808	851//	08101	82702	85703	88645	715	03081	07	r ₀ id ₀ ir ₀ r ₀	ir ₀		
Chivenor	707	82524	28616	07510	872//	09002	85703	88706		707	82616	48056	07510	852//	07104	82704	88650		707	02091	08	ir ₀ id ₀ rr ₀	ir ₀		
Mount Batten	827	82520	40616	09910	872//	09000	83704	86707	88714	827	82618	58026	09611	854//	09305	84710	88643		827	03091	09	r ₀ rR	d ₀ r ₀ r		
St. Mawgan	817	82525	37026	09810	861//	10000	87702	88703		817	82321	48026	09210	862//	10501	85703	86707	88710	817	04091	09	d ₀ d ₀ 1Rdrdr	d ₀ r ₀ fd ₀ d ₀		
Scilly	804	82430	56026	11010	855//	09803	88620			804	82524	58026	10410	862//	10301	88704		804	01091	09	ir ₀	ir ₀			
Culdrose	809	82724	40216	11310	871//	09802	83702	88703		809	82717	40026	10810	852//	10500	83703	85707	88616	809	03092	09	ir ₀ rrr ₀ r ₀	id ₀ d ₀ r ₀		
Guernsey	894	82325	20515	13709	870//	09701	88700			894	82425	15515	12509	870//	09500	88700		894	03082	09	ir ₀ d ₀ d ₀	d ₀ d ₀ d ₀ r ₀			
Elmdon	534	72620	80215	01010	5253//	06500	85820	86362		534	82307	62022	02809	8092//	05302	88458		534	97071	05	ir ₀ id ₀	ir ₀			
Cardington	559	82421	70026	01810	5547//	08704	82715	83625	88360	559	82516	74032	02609	8097//	08608	88360		559	91071	05	ir ₀	+			
Wittering	462	82519	80036	00310	854//	08601	83710	88614		462	82519	74022	01408	20917	05302	82466	88270		462	00071	04	+	+		
Watnall	354	72516	74806	99110	784//	09203	85812	85630		354	72516	66808	01208	2257//	06309	82820	85358	87460	354	01071	03	r ₀ pr ₀	pr ₀ r ₀ r ₀		
Shawbury	414	62812	80216	00909	35432	06311	82618	83362	85070	414	82522	82031	01509	3567//	05102	83640	88460		414	97081	05	r ₀ d ₀ r ₀	ir ₀		
Finningley	360	71603	80606	97810	755//	08309	87620			360	72518	69036	98909	15701	04308	81650	87075		360	02071	06	r ₀ rrr	pr ₀ rrpr ₀		
Kilnsea	396	62626	66036	96508	655//	07503	86625			396	82620	66036	98207	8097//	03003	88460		396	93052		ir ₀ r ₀	+			
Leeming	257	12620	86016	94510	11500	06304	81820			257	72516	80801	96508	52532	05000	85828	86075		257	92071	05	r ₀	pr ₀ ir ₀		
Tynemouth	262	72512	74606	93310	755//	05301	87620			262	12513	66026	95307	11500	03307	81825			262	92071	03	ir ₀	+		
Carlisle	222	12522	69256	94008	11500	05318	81825			222	72519	66038	94708	6853//	03105	82823	86633		222	95071	05	pr ₀	pr ₀		
Valley	302	32519	66016	00208	20932	06321	82365			302	82323	66011	00008	3577//	06500	83650	88463		302	97081	06	+	ir ₀		
Ringway	334	72714	65216	99510	755//	07310	82620	87650		334	82411	62205	00708	856//	05501	88635		334	01071	06	r ₀ r	d ₀ -r ₀ r ₀			
Squires Gate	318	12626	70256	97907	18500	06316	81825			318	72423	65038	98807	35678	05302	83643	84362	87272	318	93061	05	pr ₀ pr	r ₀		
Ronaldsway	204	12519	62016	97209	15600	06117	81630			204	72519	70021	97108	48536	05206	81825	84645	87270	204	97081	06	r ₀	+		
Mull of Galloway	131	72318	74028	95207	764//	04215	87715			131	72325	74022	95907	7097//	04207	87362			131	00061					
Eskdalemuir	162	72419	66256	92706	784//	04319	82710	84820	86635	162	72416	56802	93804	734//	03308	82710	85917		162	01041	02	pr ₀ pr	pr<		

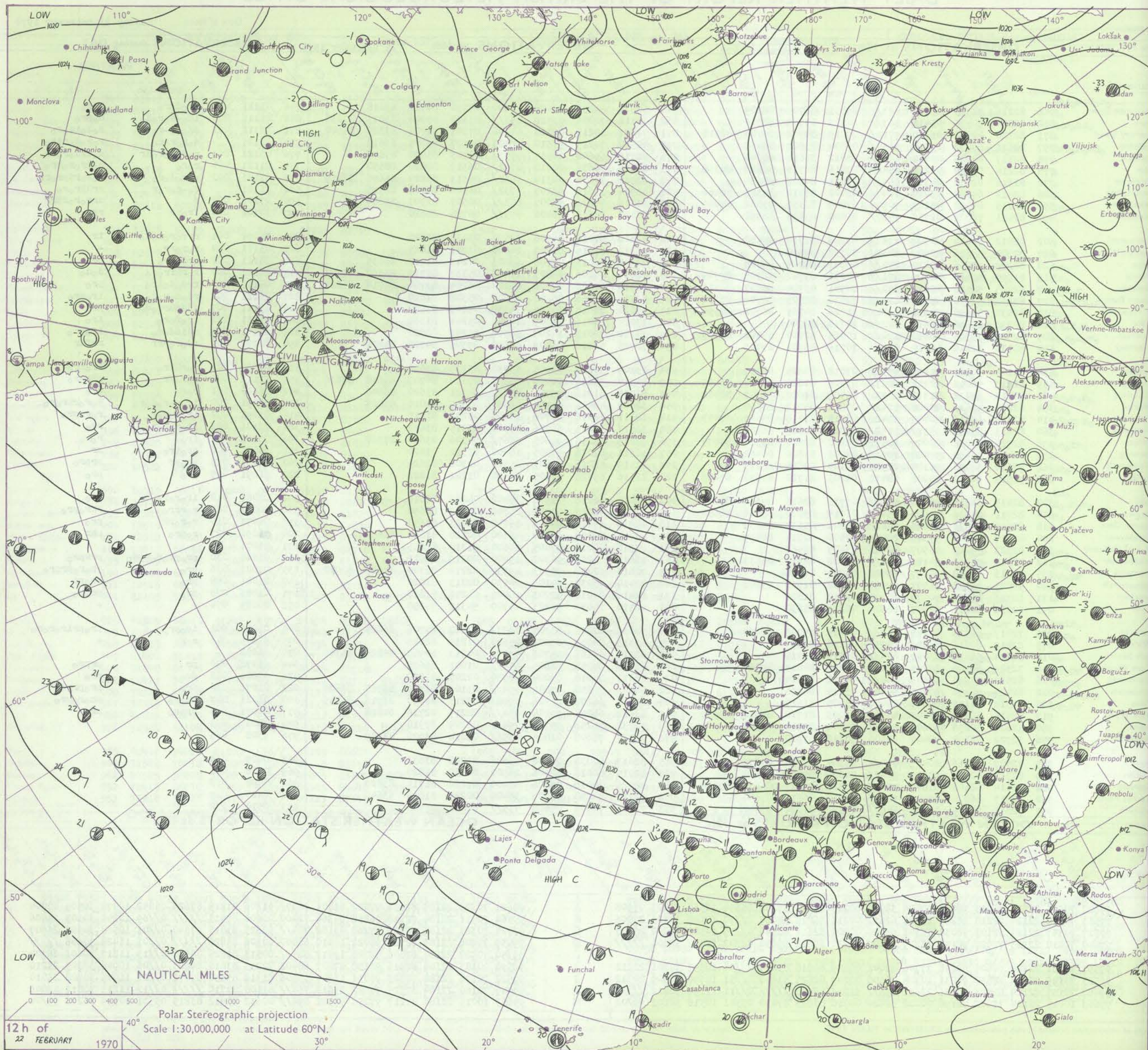
DAILY WEATHER REPORT OF THE BRITISH METEOROLOGICAL OFFICE

No. 39540

Date of Issue Monday 23 February 1970

Code FM II.D		OBSERVATIONS at 12h.										OBSERVATIONS at 18h.										OBSERVATIONS during DAY												
		22 February 1970										22 February 1970																						
Station		iii	Nddff	VVwww	PPPTT	N _h L _h C _M H	T _d T _{app}	8N ₅ Ch ₅ h ₅	8N ₅ Ch ₅ h ₅	8N ₅ Ch ₅ h ₅	iii	Nddff	VVwww	PPPTT	N _h L _h C _M H	T _d T _{app}	8N ₅ Ch ₅ h ₅	8N ₅ Ch ₅ h ₅	8N ₅ Ch ₅ h ₅	iii	Nddff	VVwww	PPPTT	N _h L _h C _M H	T _d T _{app}	8N ₅ Ch ₅ h ₅	8N ₅ Ch ₅ h ₅	8N ₅ Ch ₅ h ₅	iii	RRT x E	S _{SS}	WEATHER		
																																	09h.—15h.	15h.—21h.
Boscombe Down	746	82218	58582	03710	873//	09831	86706	88709			746	62921	69256	03008	68400	07330	84710	83818			746	01111	000	rrdoro							rrdoro	rpro		
Hurn	862	82320	50505	05411	863//	10723	85707	88710			862	73118	70806	03510	793//	07320	85908	83815	87630		862	01111	000	ldo-doro							ldo-doro	dopro		
Thorney Island	871	82320	40502	06110	7712//	09815	84702	87703	88518		871	72821	83215	02310	64308	07307	81706	83620	85640		871	96111	001	dddo-ro							dddo-ro	dddo		
Manston	797	82611	69032	05012	3157//	07804	83827	88462			797	42520	74215	07510	45303	09527	81709	83612		797	02121	001	doro-ro							doro-ro	rro			
Gatwick	776	82317	60026	05711	854//	08812	85614	88640			776	72716	65605	00510	7857//	08503	85820	87640		776	03121	003	ro-ro-ro							ro-ro-ro	ro-ro-ro			
Kew	775	82214	59602	04211	6542//	07816	82716	86623	88556		775	83114	58636	00710	2752//	06319	82820	88550		775	01121	006	ro-ro							ro-ro	ro-ro-ro			
Heathrow	772	82316	62032	04311	855//	07811	84622	88630			772	82918	70608	00310	5852//	06313	83820	85650	88459		772	01121	002	ro-ro-ro							ro-ro-ro	ro-ro-ro		
Honington	586	82412	64022	03010	1647//	06000	81712	84363	88466		586	82914	37616	08207	3732//	06508	83708	88525		586	11101	001	ro-ro-ro							ro-ro-ro	rrro-ro			
Wattisham	590	82215	64022	03109	70977	07809	83359	85362	87466		590	83016	56636	08007	853//	06507	82707	88624		590	07102	000	r							r	rrro-ro			
Gorleston	497	82411	59022	02710	5567//	05400	85635	88358			497	80502	24616	09640	855//	06728	88620			497	10102	000	irorr							irorr	rr			
Aberporth	502	82412	56612	00707	1742//	07724	81710	88550			502	32820	80016	04506	22530	03234	82820			502	05091	001	rrro-ro							rrro-ro	ir			
Ross-on-Wye	627	82305	48616	00909	8042//	08730	88510				627	22812	81016	03007	24500	03241	81825			627	05111	004	ro-ro							ro-ro	+			
Filton	628	82109	23636	02210	872//	08831	86705	88708			628	72908	66018	03708	68403	04243	81712	86635		628	08111	002	rrrdrro							rrrdrro	pro			
Rhoose	715	81908	56616	02009	871//	08736	83702	86705	88709		715	72814	75206	04807	28478	05339	81710	83362	87275		715	06101	002	ro-ro-ro							ro-ro-ro	doro		
Chivenor	707	82425	58516	02611	872//	10741	83704	86707	88712		707	72918	62808	07308	6822//	06244	83704	84710	86620		707	04111	000	rrdoro							rrdoro	pro		
Mount Batten	827	82434	32516	05510	872//	10730	82703	86706	88712		827	23117	66256	08208	28500	05348	81820			827	06111	000	rdoro-ro							rdoro-ro	iropro			
St. Mawgan	817	82430	32516	04911	6702//	11726	84701	86702	88556		817	33020	74018	09308	35530	05245	83620			817	03111	005	dddrdrdoro							dddrdrdoro	pro			
Silly	804	82332	24616	06611	872//	10718	88704				804	13024	74016	11509	10940	05244	81360			804	01111	021	iroro-ro							iroro-ro	iro			
Culdrose	809	82527	19515	06810	870//	10725	82700	85702	88705		809	33120	72018	10207	38500	05242	82820			809	03101	004	ddiddoro							ddiddoro	idopro			
Guernsey	894	82126	12216	11010	870//	10716	85701	87703			894	72725	62216	08409	67172	09305	84702	85706		894	08102	000	fdoro-rrr							fdoro-rrr	rrrdr			
Elmdon	534	82109	50626	01609	4552//	07818	84625	88557			534	63107	57212	01505	55730	03335	85650			534	07092	001	ro-ro-ro							ro-ro-ro	iro-ro			
Cardington	559	82417	56052	02711	6857//	07809	81820	86630	88463		559	82910	48616	00008	853//	07324	84707	86618	88630		559	11112	000	ro-ro							ro-ro	rrro-ro		
Wittering	462	82313	62032	01910	1557//	06507	81620	85359	88462		462	82915	61216	09906	855//	04321	83620	88640		462	06101	001	ro-ro							ro-ro	rrro			
Watnall	354	82213	48616	00408	5742//	07816	85712	88550			354	32608	48016	00104	38430	03325	81810	83625		354	03091	000	iroro-ro							iroro-ro	doro-ro			
Shawbury	414	82413	62616	00409	5542//	06715	83718	85645	88459		414	12811	82016	01706	18400	03232	81815			414	03091	002	iroro-ro							iroro-ro	ro-ro-ro			
Finningley	360	82413	66038	09310	1152//	05811	81825	88465			360	32813	40016	09806	35500	03315	83622			360	02101	002	proro-ro							proro-ro	rrro			
Kilnsea	396	52725	63022	00009	22571	05802	82820	83360	85075		396	72815	58216	09705	3567//	04306	83630	87360		396	03102	021	iro							iro	ro-ro			
Leeming	257	82419	78038	09740	2857//	04001	81820	88462			257	12611	82018	09705	18500	02311	81820			257	04091	006	pro-ro							pro-ro	pr			
Tynemouth	262	72510	58028	06108	22506	04105	82825																											

CHART OF WEATHER IN PART OF NORTHERN HEMISPHERE



Emation
mbols

LOUD

Cloud
Amount
(oktas)

0

1 or less

2

3

4

5

6

7 or more

8

Obscured
by fog or
other data

ATHER

Syn Weather

4

3

2

1

0

1

2

3

4

5

6

7

8

9

10

11

12

13

14

15

16

17

18

19

20

21

22

23

24

25

26

27

28

29

30

31

32

33

34

35

36

37

38

39

40

41

42

43

44

45

46

47

48

49

50

51

52

53

54

55

56

57

58

59

60

61

62

63

64

65

66

67

68

69

70

71

72

73

74

75

76

77

78

79

80

81

82

83

84

85

86

87

88

89

90

91

92

93

94

95

96

97

98

99

100

101

102

103

104

105

106

107

108

109

110

111

112

113

114

115

116

117

118

119

120

121

122

123

124

125

126

127

128

129

130

131

132

133

134

135

136

137

138

139

140

141

142

143

144

145

146

147

148

149

150

151

152

153

154

155

156

157

158

159

160

161

162

163

164

165

166

167

168

169

170

171

172

173

174

175

176

177

178

179

180

181

182

183

184

185

186

187

188

189

190

191

192

193

194

195

196

197

198

199

200

201

202

203

204

205

206

207

208

209

210

211

212

213

214

215

216

217

218

219

220

221

222

223

224

225

226

227

228

229

230

231

232

233

234

235

236

237

238

239

240

241

242

243

244

245

246

247

248

249

250

251

252

253

254

255

256

257

258

259

260

261

262

263

264

265

266

267

268

269

CHARTS OF WEATHER IN WESTERN EUROPE

Emation
ymbols

LOUD
Cloud
Amount
(oktas)

0
1 or less
2
3
4
5
6
7 or more
8

Obscured
raining or
faint data.

ATHER

Syn Weather

izzle

izzle

izzle

and snow

izzle

izzle

izzle

izzle

izzle

izzle

izzle

izzle

izzle

izzle

izzle

izzle

izzle

izzle

izzle

izzle

izzle

izzle

izzle

izzle

izzle

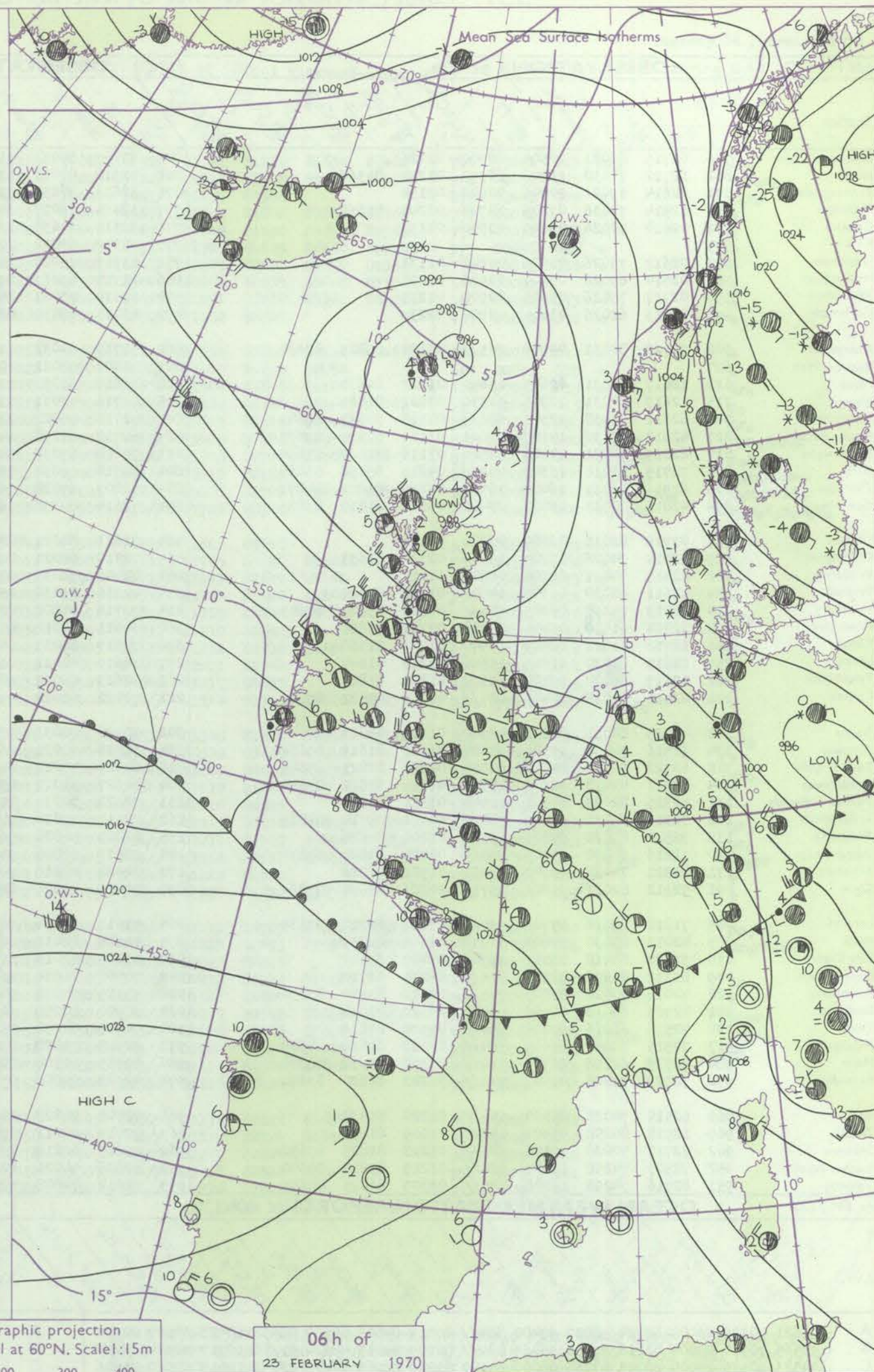
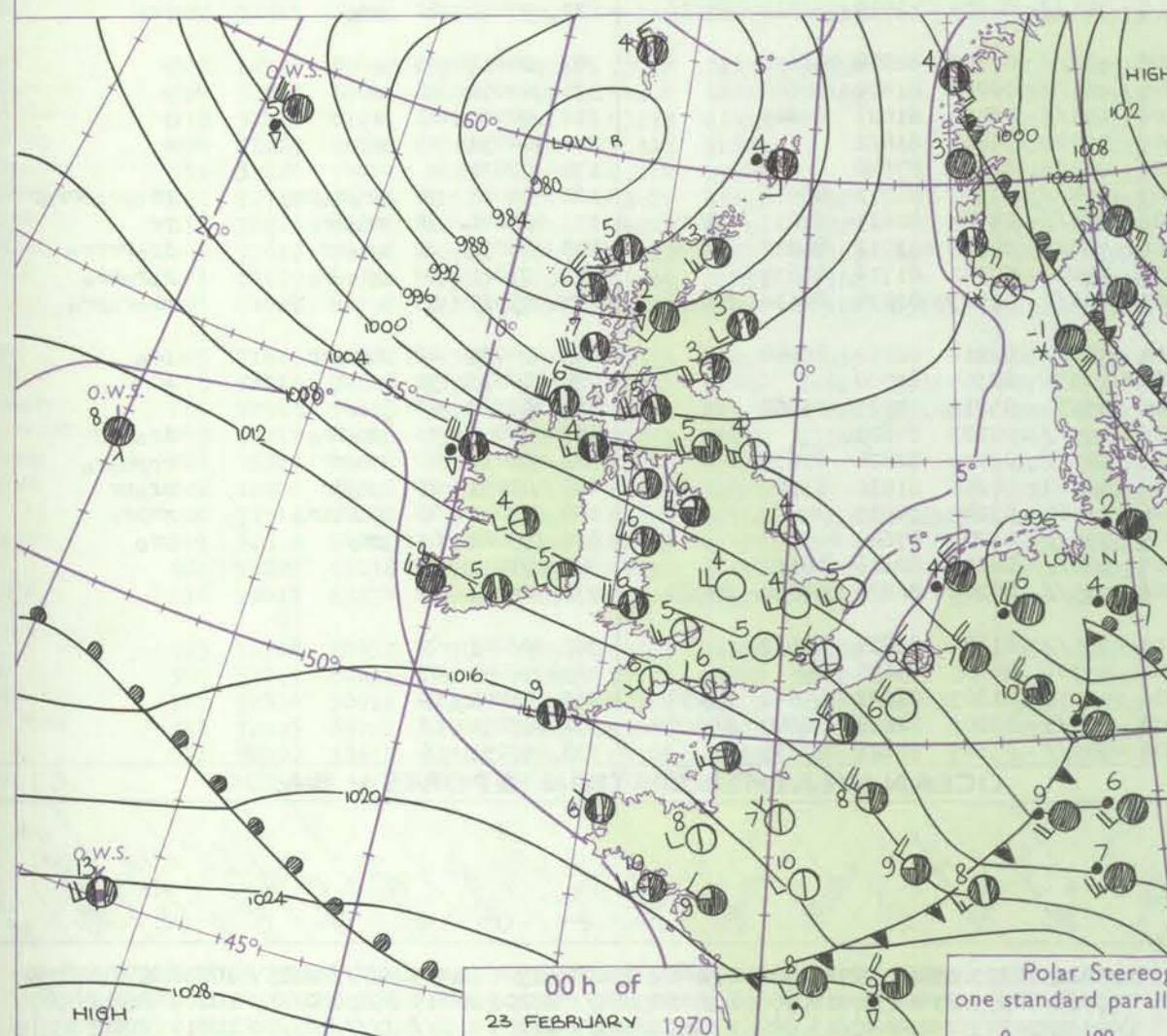
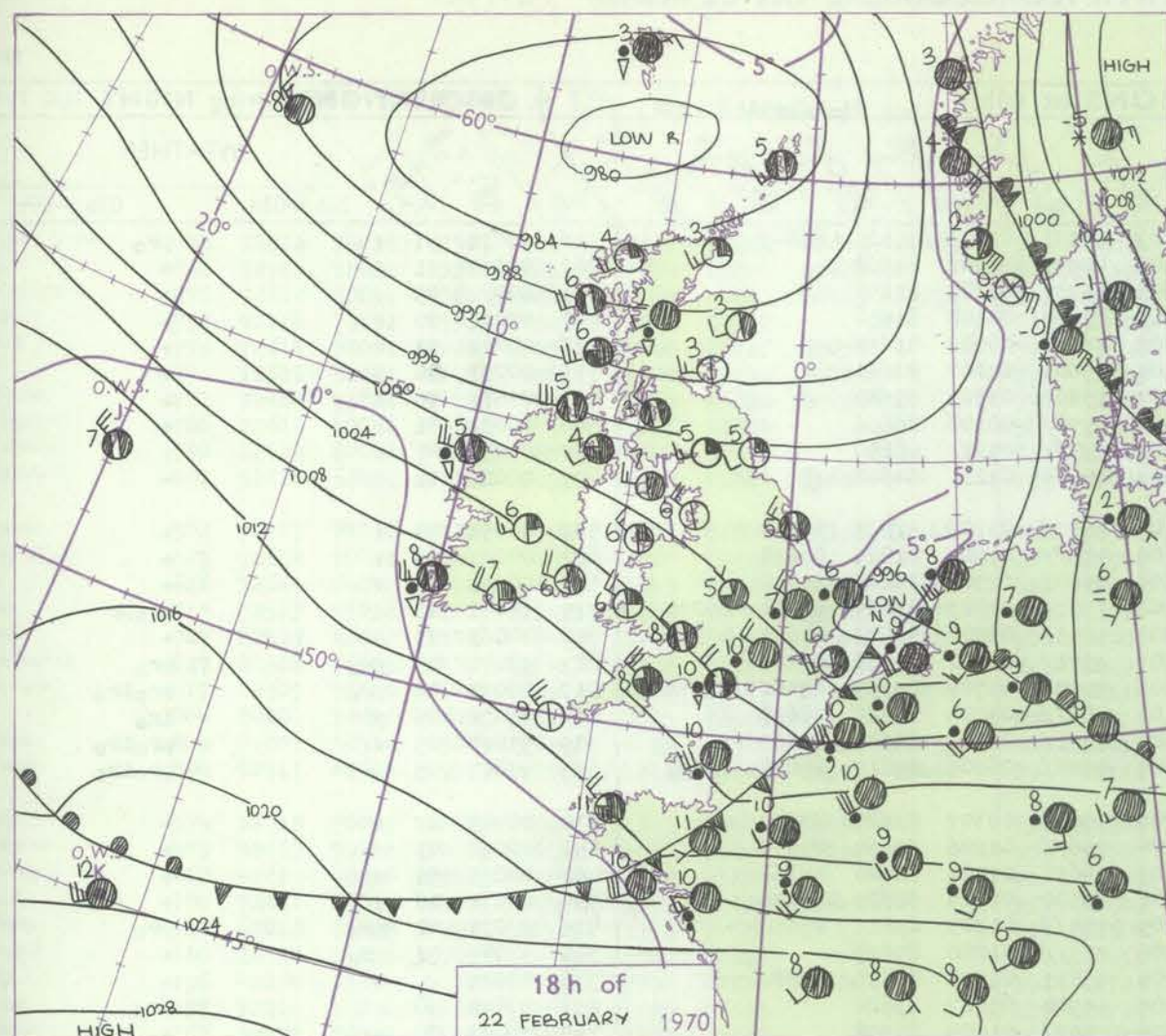
izzle

izzle

izzle

izzle

izzle



Polar Stereographic projection
one standard parallel at 60°N. Scale: 1:5m

0 100 200 300 400

GENERAL SYNOPSIS DEVELOPMENT

An anticyclone persists between Spain and the Azores while a depression to the north of Scotland drifts slowly northeast. The minor wave depression which crossed southern England yesterday continued east into north Germany. The flat ridge of high pressure now covering England will move east as another minor wave

depression approaches from the southwest and turns east across southern England. During the next 24 hours an unstable westerly airstream will persist over Scotland while minor wave depressions continue to affect southern England.

Issued at midday Monday 23 February 1970

DAILY WEATHER REPORT OF THE BRITISH METEOROLOGICAL OFFICE (contd.)

Code FM II.D		OBSERVATIONS at 00h. 23 February 1970										OBSERVATIONS at 06h. 23 February 1970										OBSERVATIONS during NIGHT					
Station	iii	Nddff	VVwww	PPPTT	N _h Ch _M Ch _H	T _d app	8N ₅ Ch ₅ h ₅	8N ₅ Ch ₅ h ₅	8N ₅ Ch ₅ h ₅	iii	Nddff	VVwww	PPPTT	N _h Ch _M Ch _H	T _d app	8N ₅ Ch ₅ h ₅	8N ₅ Ch ₅ h ₅	8N ₅ Ch ₅ h ₅	iii	RR T _n E	T _g g	WEATHER					
																						21h.--03h.	03h.--09h.				
Boscombe Down	746	02715	80021	10504	00900	02126				746	62507	80031	12603	38531	01305	81825	83645		746	97021	51	+		pro			
Hurn	862	12712	70038	11906	10930	01230	81360			862	42512	80011	13306	40930	01002	84360			862	00041	01	+		+			
Thorney Island	871	02614	69021	10906	00900	02134				871	32612	80030	12805	15731	02301	81650			871	00051	03	+		+			
Manston	797	12914	72036	07205	15700	02243	81650			797	12414	72020	10103	15700	00108	81650			797	00031	00	+		+			
Gatwick	776	02610	70026	09605	00900	02133				776	32310	70030	12302	25630	00208	81630			776	00021	51	+		+			
Kew	775									775	22312	69020	10804	25601	01207	82640			775	00031	00	+		+			
Heathrow	772	02612	75026	08505	00900	01131				772	11911	75020	10803	15600	01303	81640			772	00021	50	+		+			
Honington	586	02614	69026	05604	00900	01234				586	62517	69011	07704	657//	00208	86656			586	00031	01	+		+			
Wattisham	590	02717	75026	05604	00900	01233				590	62514	75021	08503	657//	01212	86650			590	00032	01	+		+			
Gorleston	497	02613	62026	03405	00900	02239				497	42415	60030	06504	45600	01211	84640			497	00022	01	+		+			
Aberporth	502	72722	80031	09906	785//	03124	85825	87650		502	72719	80032	11106	2857//	03206	81825	87360		502	00051	04	+		+			
Ross-on-Wye	627									627	72407	66021	10206	785//	01307	81825	87630		627	00051	03	+		+			
Filton	628	12617	66021	06005	15600	01227	81635			628	62615	61031	11605	35601	02304	83640	85070		628	00051	03	+		+			
Rhoose	715	12617	80031	10806	11530	03122	81825			715	62716	72031	11906	15576	03003	81625	83360	86275	715	91041	03	+		propr			
Chivenor	707	62811	74038	12507	686//	04118	83833	86645		707	72718	66022	13207	5853//	03000	81823	84638	87360	707	00061	03	+		+			
Mount Batten	827	42812	62030	14107	25601	03119	82635	83075		827	62712	62258	14907	3571//	04102	83650	86465		827	97071	05	pro		pro			
St. Mawgan	817	62819	74031	14408	58502	01116	81820	85650		817	72818	69038	14808	50976	03703	83359	85462	87272	817	97071	06	pro		pro			
Scilly	804	72715	74018	16309	7097//	04219	85358	86460		804	82714	66038	16108	885//	05704	85820	88628		804	01072	05	pr		ir			
Culdrose	809	62916	66031	16007	18532	04119	81820	84072		809	72807	69028	16407	4561//	04101	84635	87460		809	93062	05	+		pro			
Guernsey	894	42818	80031	15807	28402	04228	81818	83075		894	72614	80258	16607	6845//	06001	84817	84625	87365	894	93061	05	+		pro			
Elmdon	534	02718	82011	06504	00900	50118				534	72611	80021	08705	755//	00307	83625	87640		534	00041	02	+		+			
Cardington	559	12614	74026	07204	15600	02130	81635			559	72310	78021	09204	756//	01306	85630	87650		559	00031	01	+		+			
Wittering	462	02413	74021	06104	00900	01224				462	42409	74030	07403	25630	01104	82640	83360		462	00031	51	+		+			
Watnall	354	12611	66020	05304	14500	01218	81620			354	42516	69030	05904	45500	01305	82625	83656		354	00031	00	+		+			
Shawbury	414	72513	74258	06805	785//	01222	83825	87645		414	72716	74808	07705	785//	01303	83820	87656		414	97031	01	pro		pro			
Finningley	360	12714	61018	03404	15700	02221	81656			360	72611	80018	04706	755//	01208	87629			360	91041	01	pro		+			
Kilnsea	396	12718	61021	02504	10940	01223	81360			396	72517	66031	04004	55671	01106	85635	87360		396	00021		+		+			
Leeming	257	12615	82020	01405	15600	01217	81640			257	32619	82011	01205	35500	01803	83620			257	97041	50	+		pro			
Tynemouth	262	12517	66020	99104	11500	01209	81825			262	72623	66021	98306	7097//	01509	87358			262	00041	00	+		+			
Carlisle	222	62411	62038	00405	685//	00216	83822	85647		222	72422	61028	99105	784//	01603	82715	83818	87626	222	97031	02	pro		pro			
Valley	302	42725	80011	06306	42500	01216	84826			302	72728	80031	07506	785//	01305	82828	86650		302	00051	03	+		+			
Ringway	334	32516	70038	05305	38400	01321	81815	83656		334	72518	70021	06005	785//	00202	81820	87640		334	00051	03	+		+			
Squires Gate	318	62722	70018	04006	68500	02220	82825	85645		318	62729	70012	04106	685//	02400	81825	86645		318	00041	03	+		+			
Ronaldsway	204	42522	81018	02905	48500	01211	82822	83650		204	22627	81011	03505	28500	01801	81822			204	00051	03	+		+			
Mull of Galloway	131	12325	82020	00105	11500	01311	81825			131	72322	80031	01005	756//	02221	87640			131	00031							
Eskdalemuir	162	72316	69831	98602	784//	00311	84710	85819		162	82417	37818	97603	894//	01302	82711	88916		162	08011	50	pro	pro	pro			
Prestwick	135	72520	65028	97305	755//	01206	87624			135	82827	56808	96706	884//	04303	82615	87817	88630	135	05042	02	pro		pr			
Abbotsinch	140	72216	60808	95205	785//	02400	83820	87630		140	72617	58808	94506	784//	05319	81712	84818	87640	140	06031	02	pro		ir			
Leuchars	171	42321	74038	93703	18431	01502	81818			171	32422	80218	90805	35400	03302	81710	83635		171	01021	50	pro		ro			
Dyce	091	72112	82021	91203	2573//	50801	82656	87360		091	72413	82028	88503	786//	01503	81830	84636	86650	091	93015	53	+		pho			
Lerwick	005	71812	69616	87704	754//	0321																					

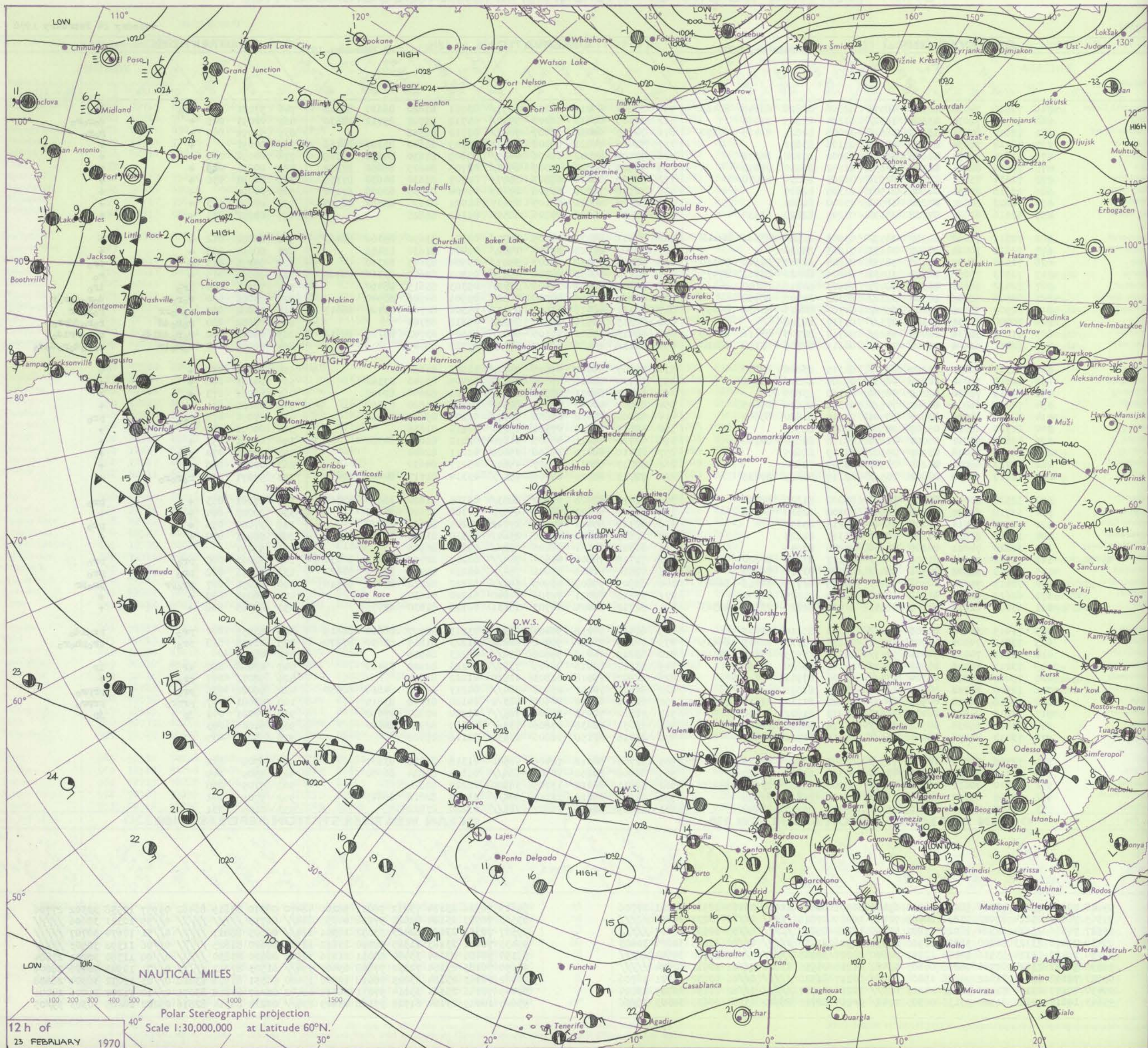
DAILY WEATHER REPORT OF THE BRITISH METEOROLOGICAL OFFICE

No. 39541

Date of Issue Tuesday 24 February 1970

Code FM I.L.D		OBSERVATIONS at 12h.										23 February 1970		OBSERVATIONS at 18h.										23 February 1970		OBSERVATIONS during DAY				
Station		ill	Nddff	VVwwWW	PPPTT	N _h Ch _h Ch _h	T _d app	8N _s Ch _s h _s	8N _s Ch _s h _s	8N _s Ch _s h _s	ill	Nddff	VVwwWW	PPPTT	N _h Ch _h Ch _h	T _d app	8N _s Ch _s h _s	8N _s Ch _s h _s	8N _s Ch _s h _s	ill	RRT	T _d x	SSS	WEATHER						
																									09h.—15h.	15h.—21h.				
Boscombe Down		746	72816	74038	12307	48572	02806	82824	83645	86463	746	82604	69212	10206	6857/	03711	81820	86630	88462	746	97081	013	pr		ir					
Hurn		862	72713	78031	13309	1852/	01804	81825	87465		862	82305	40616	10207	5732/	04712	83708	85710	88530	862	02091	005	+		do					
Thorney Island		871	72610	80031	13809	28516	02005	82825	86465	87270	871	72305	62022	10607	7097/	03712	87358			871	92091	009	+		ro					
Manston		797	42714	78031	11508	48630	01106	83832			797	72406	74021	09906	15671	02709	81640	83360	86466	797	00091		+		+					
Gatwick		776	72614	78031	12608	28542	02000	81828	86078		776	72504	65022	10406	4467/	02609	81630	84650	87365	776	00091	028	+		+					
Kew		775	72511	82021	11908	62632	01102	86830	84075		775	72503	66022	10007	6553/	01705	84625	86650	87359	775	00091	029	+		+					
Heathrow		772	72414	75031	11808	62636	01205	86830	84070		772	72505	62032	09807	6567/	02707	83630	84650	87359	772	00091	030	+		+					
Honington		586	22618	80031	08808	21501	01305	82820			586	72506	74021	08906	25609	00004	82635	83068	87170	586	00091		+		+					
Wattisham		590	12622	80021	09208	18502	01000	81820			590	82309	66031	09105	25637	01001	82630	83362	88270	590	00092	073	+		+					
Gorleston		497	52616	62021	07708	38530	01205	82820	83630		497	62504	60022	07906	62500	01102	86825			497	00091	071	+		+					
Aberporth		502	72717	74012	11307	2857/	03803	81820	85362	86465	502	82911	69032	10705	3577/	03301	83650	85360	88463	502	00081	012	+		+					
Ross-on-Wye		627	72612	70021	10608	54631	01803	85630			627	82907	81022	09807	1462/	01400	81630	88458		627	00091	028	+		+					
Filton		628	72614	66032	11708	58552	01805	82828	84640	86360	628	82406	58032	10207	3567/	03504	83645	88360		628	97091	013	+		ir					
Rhoose		715	72513	75038	12208	18532	04804	81822	85362	87075	715	82710	68032	10706	2567/	05302	82640	83360	88462	715	91091	015	+		ro					
Chivenor		707	82412	66602	13308	48477	04603	81818	83640	86360	707	82905	66602	11406	3542/	05303	83615	88460		707	97091	000	ir		ir					
Mount Batten		827	82508	58636	14307	3532/	05708	81706	88458		827	80207	20586	10506	4732/	05505	84706	88540		827	05081	000	ro	ro	ro					
St. Mawgan		817	82505	58616	14106	6542/	04707	84615	86630	88457	817	80111	48616	11505	7512/	05306	82702	83704	86613	817	06081	000	ro	ro	ro					
Scilly		804	80000	32616	13407	873//	07717	88708			804	80315	32536	11006	872//	06318	88703			804	07082	000	ro	ro	ro					
Culdrose		809	81001	58536	15007	5522/	06714	82705	85616	88459	809	80413	25636	11105	852//	05505	83703	85708	88612	809	08072	000	ro	ro	ro					
Guernsey		894	82411	62608	15707	2537/	06811	81708	83358	88460	894	81112	15586	09507	870//	07725	88700			894	06081	000	ro	ro	ro					
Elmdon		534	62715	70031	10207	685//	51315	83826	85650		534	72807	56042	09506	7572/	51303	87650			534	00081	021	+		+					
Cardington		559	42618	70011	10009	38530	01006	82820	83362		559	72707	64011	09006	35632	02705	83640	87362		559	00101	066	+		+					
Wittering		462	42619	78030	09209	48500	01110	83825			462	72507	66031	08906	2467/	01103	82640	87460		462	00091	073	+		+					
Watnall		354	72611	66031	08607	745//	01319	84625	85645		354	62809	40042	08405	2857/	01400	81820	85360		354	00081	031	+		+					
Shawbury		414	62818	80028	09807	58501	01315	81820	85645		414	82606	74038	09606	5567/	01305	85640	88464		414	97091	016	pr		pr					
Finningley		360	22724	66011	05809	28500	02005	81825			360	42611	58030	07306	15731	01210	81656			360	00091	057	+		+					
Kilnsea		396	42830	63011	05007	21670	02106	82830	84360		396	42726	59021	06905	11670	02212	81830	84360		396	00081	051	+		+					
Leeming		257	32724	74018	03907	35500	03129	82625			257	22710	66010	05606	25600	02011	82640			257	97091	074	pr		+					
Tynemouth		262	32727	66021	01207	21540	03227	82820			262	52817	58031	04507	45640	03217	84630			262	00071	046	+		+					
Carlisle		222	72617	69108	02807	755//	02119	84625	87635		222	72713	62022	05406	754//	03314	81717	84620	87630	222	97071	000	ro	ro	ro					
Valley		302	52522	80012	09308	58502	03002	81825	85650		302	72916	82028	09607	6853/	03305	81820	86656	87362	302	97081	013	+		pr					
Ringway		334	52718	66021	08008	21540	00208	82820	84360		334	62711	60022	08907	655//	00308	83620	85640		334	00081	044	+		+					
Squires Gate		318	52722	62011	07107	55740	03213	85650			318	52713	65021	07805	25742	03205	82656	83070		318	97081	056								

CHART OF WEATHER IN PART OF NORTHERN HEMISPHERE



CHARTS OF WEATHER IN WESTERN EUROPE

Exatlon
onbols

DUD
Cloud
Sym (mount
oktas)

0
1 or less
2
3
4
5
6
7 or more
8
Obscured
fog or
bad data.

WHER
Sym Weather

ile
and
izzle

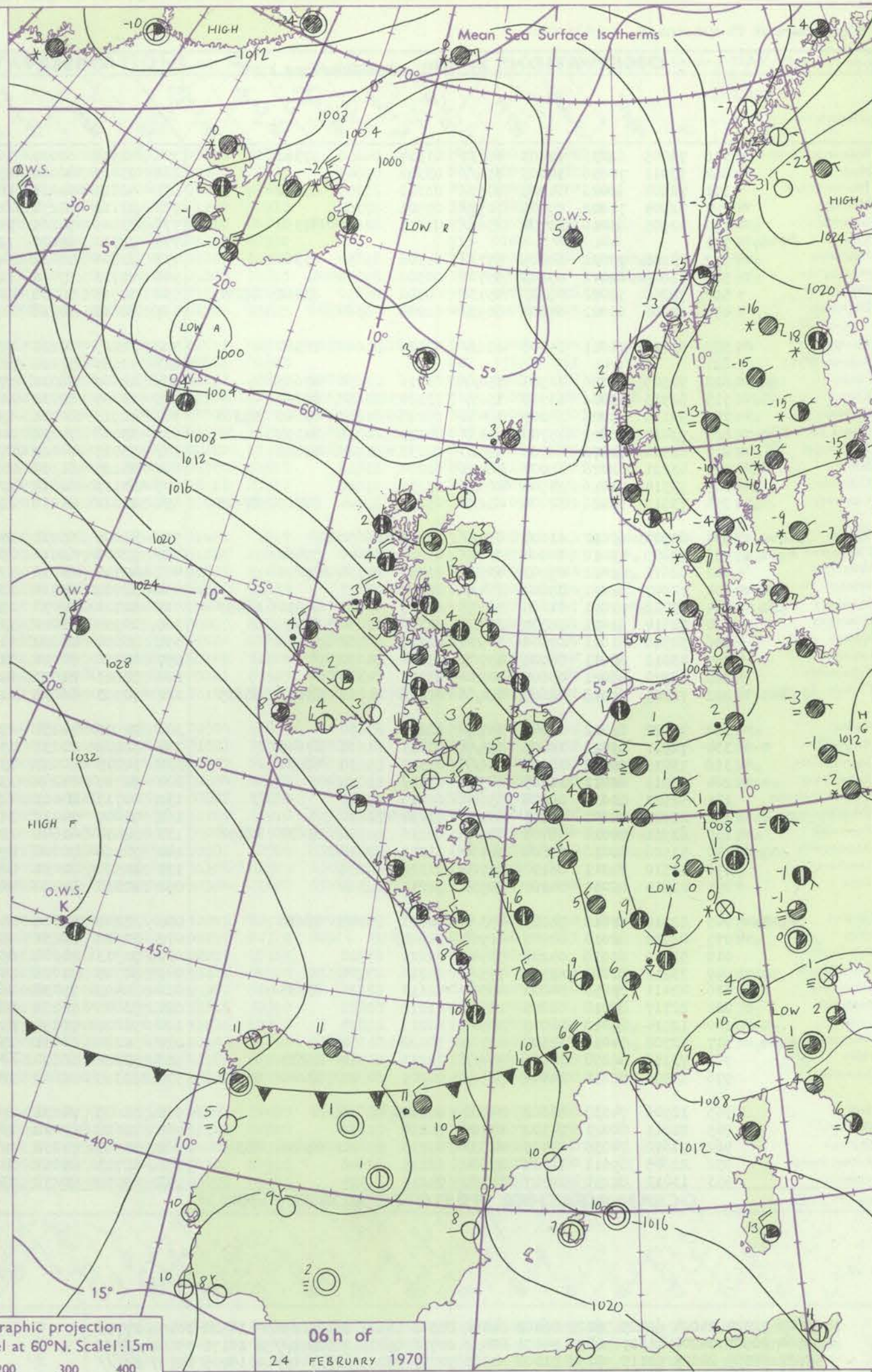
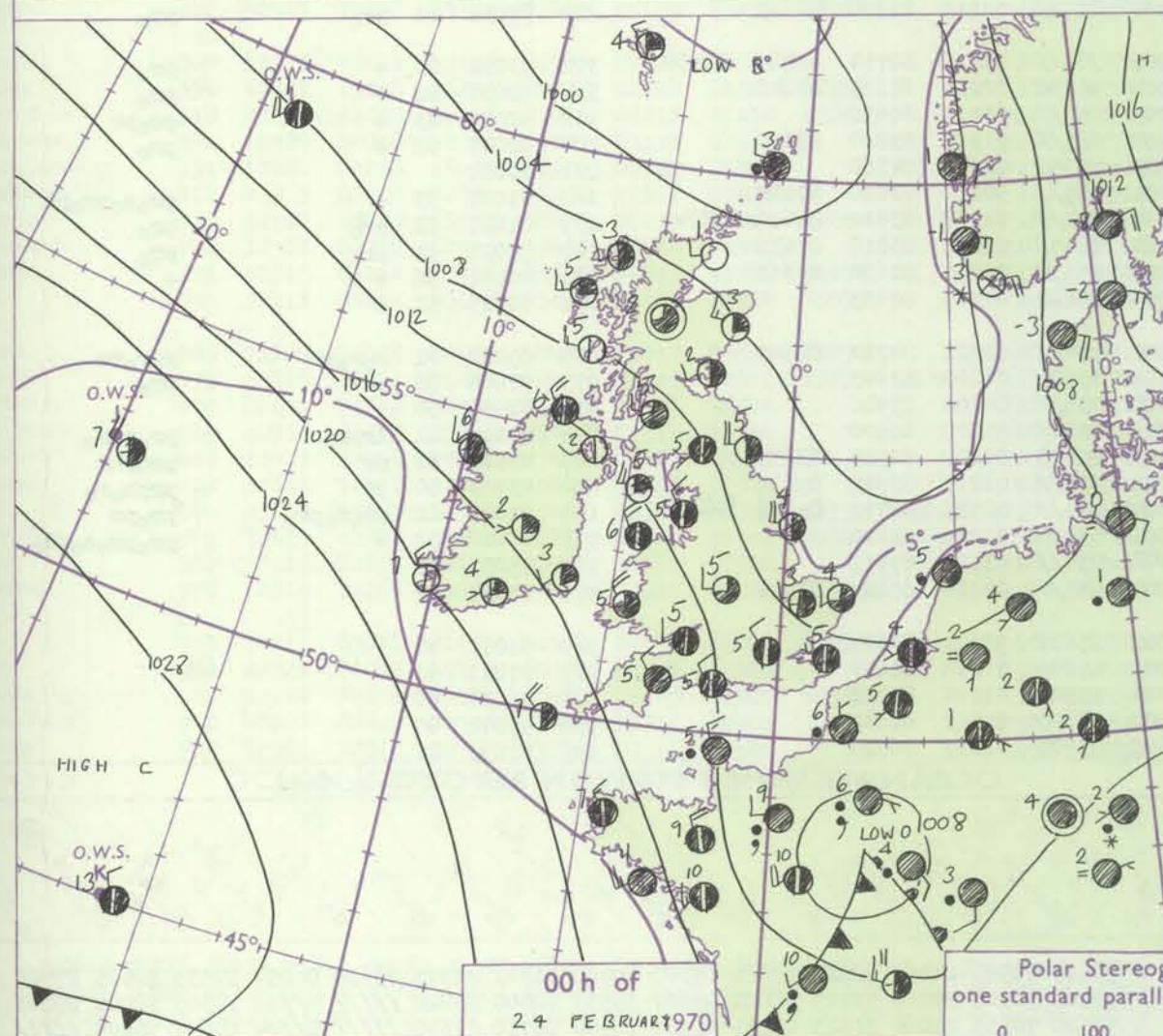
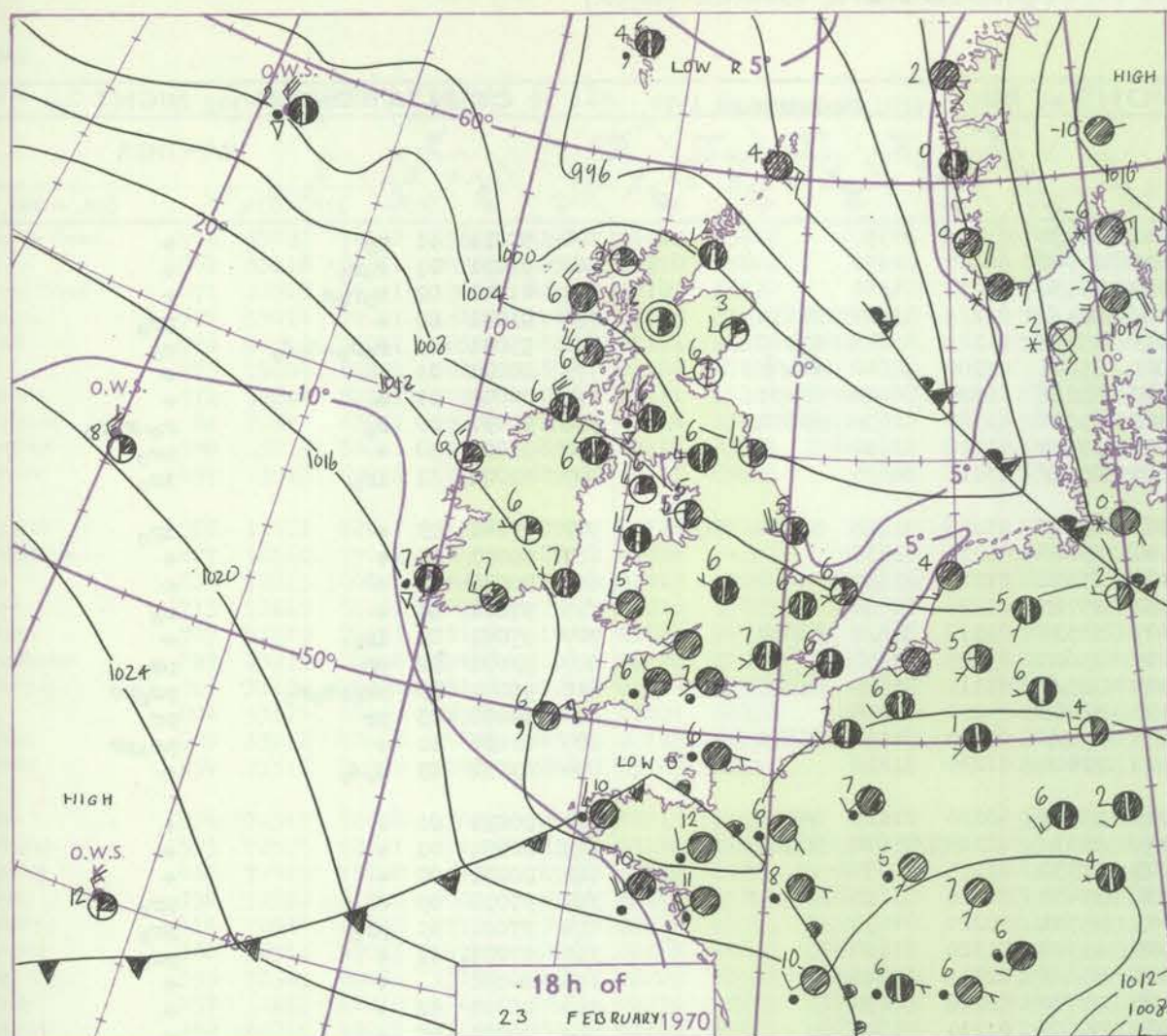
and snow
shower
and snow
ower

shower
shower
nderstorm

IND
Wind
speed
(knots)

Calm
1-2
3-7
8-12
13-17

For additional
higher add
51
48-52



GENERAL SYNOPTIC DEVELOPMENT

An almost stationary depression near the Faeroes continued to fill. A wave depression just off southwest England moved steadily eastwards into northern France without much development. During the next 24 hours pressure is expected

to rise generally over the United Kingdom as a ridge of high pressure builds to the west of Ireland.

Issued at midday Tuesday 24

February 1970

No

CONTON

404
382
380
379
367
365
363
361
360
388

386
384
382
381
379
377
375
373
372
370

368
366
364
363
361
359
357
355
354
352

350
348
346
345
343
341
339
337
336
334

332
— 330
— 328
— 327
— 325
— 323
— 321
— 319
— 318
— 316

— 314
— 312
— 310
— 309
— 307
— 305
— 303
— 301
— 300
— 298
— 296
— 294
— 293
— 291
— 290
— 288
— 286
— 284
— 282
— 281
— 279
— 277
— 275
— 273
— 272
— 270

— 268
— 266
— 264
— 263
— 261
— 259
— 257
— 255
— 254
— 252

— 250
— 248
— 246
— 245
— 243
— 241
— 239
— 237
— 236
— 234

— 232
— 230
— 228
— 227
— 225
— 223
— 221
— 219
— 218
— 216

— 214
— 212
— 210
— 209
— 207
— 205
— 203
— 201
— 200
— 198
— 196
— 194
— 192
— 190
— 188
— 186
— 184
— 182
— 181
— 179
— 177
— 175
— 173
— 172
— 170

— 168
— 166
— 164
— 163
— 161
— 159
— 157
— 155
— 154
— 152

— 150
— 148
— 146
— 145
— 143
— 141
— 139
— 137
— 136
— 134

— 132
— 130
— 128
— 127
— 125
— 123
— 121
— 119
— 118
— 116

— 114
— 112
— 110
— 109
— 107
— 105
— 103
— 101
— 100
— 98
— 96
— 94
— 93
— 91
— 90
— 88
— 86
— 84
— 82
— 80
— 78
— 77
— 75
— 73
— 71
— 70
— 68
— 66
— 64
— 63
— 61
— 59
— 57
— 55
— 54
— 52

— 50
— 48
— 46
— 45
— 43
— 41
— 39
— 37
— 36
— 34

— 32
— 30
— 28
— 27
— 25
— 23
— 21
— 19
— 18
— 16

— 14
— 12
— 10
— 9
— 8
— 6
— 4
— 3
— 2
— 1
— 0
— 34
— 36
— 38
— 39
— 41
— 43
— 45
— 47
— 48
— 49
— 50
— 52
— 54
— 56
— 58
— 60
— 62
— 64
— 66
— 68
— 70
— 72
— 74
— 76
— 78
— 80
— 82
— 84
— 86
— 88
— 90
— 92
— 94
— 96
— 98
— 100
— 102
— 104
— 106
— 108
— 110
— 112
— 114
— 116
— 118
— 120
— 122
— 124
— 126
— 128
— 130
— 132
— 134
— 136
— 138
— 140
— 142
— 144
— 146
— 148
— 150
— 152
— 154
— 156
— 158
— 160
— 162
— 164
— 166
— 168
— 170
— 172
— 174
— 176
— 178
— 180
— 182
— 184
— 186
— 188
— 190
— 192
— 194
— 196
— 198
— 200
— 202
— 204
— 206
— 208
— 210
— 212
— 214
— 216
— 218
— 220
— 222
— 224
— 226
— 228
— 230
— 232
— 234
— 236
— 238
— 240
— 242
— 244
— 246
— 248
— 250
— 252
— 254
— 256
— 258
— 260
— 262
— 264
— 266
— 268
— 270
— 272
— 274
— 276
— 278
— 280
— 282
— 284
— 286
— 288
— 290
— 292
— 294
— 296
— 298
— 300
— 302
— 304
— 306
— 308
— 310
— 312
— 314
— 316
— 318
— 320
— 322
— 324
— 326
— 328
— 330
— 332
— 334
— 336
— 338
— 340
— 342
— 344
— 346
— 348
— 350
— 352
— 354
— 356
— 358
— 360
— 362
— 364
— 366
— 368
— 370
— 372
— 374
— 376
— 378
— 380
— 382
— 384
— 386
— 388
— 390
— 392
— 394
— 396
— 398
— 400
— 402
— 404
— 406
— 408
— 410
— 412
— 414
— 416
— 418
— 420
— 422
— 424
— 426
— 428
— 430
— 432
— 434
— 436
— 438
— 440
— 442
— 444
— 446
— 448
— 450
— 452
— 454
— 456
— 458
— 460
— 462
— 464
— 466
— 468
— 470
— 472
— 474
— 476
— 478
— 480
— 482
— 484
— 486
— 488
— 490
— 492
— 494
— 496
— 498
— 500
— 502
— 504
— 506
— 508
— 510
— 512
— 514
— 516
— 518
— 520
— 522
— 524
— 526
— 528
— 530
— 532
— 534
— 536
— 538
— 540
— 542
— 544
— 546
— 548
— 550
— 552
— 554
— 556
— 558
— 560
— 562
— 564
— 566
— 568
— 570
— 572
— 574
— 576
— 578
— 580
— 582
— 584
— 586
— 588
— 590
— 592
— 594
— 596
— 598
— 600
— 602
— 604
— 606
— 608
— 610
— 612
— 614
— 616
— 618
— 620
— 622
— 624
— 626
— 628
— 630
— 632
— 634
— 636
— 638
— 640
— 642
— 644
— 646
— 648
— 650
— 652
— 654
— 656
— 658
— 660
— 662
— 664
— 666
— 668
— 670
— 672
— 674
— 676
— 678
— 680
— 682
— 684
— 686
— 688
— 690
— 692
— 694
— 696
— 698
— 700
— 702
— 704
— 706
— 708
— 710
— 712
— 714
— 716
— 718
— 720
— 722
— 724
— 726
— 728
— 730
— 732
— 734
— 736
— 738
— 740
— 742
— 744
— 746
— 748
— 750
— 752
— 754
— 756
— 758
— 760
— 762
— 764
— 766
— 768
— 770
— 772
— 774
— 776
— 778
— 780
— 782
— 784
— 7

H.M.S.O. Press, Met.O., Bracknell

A

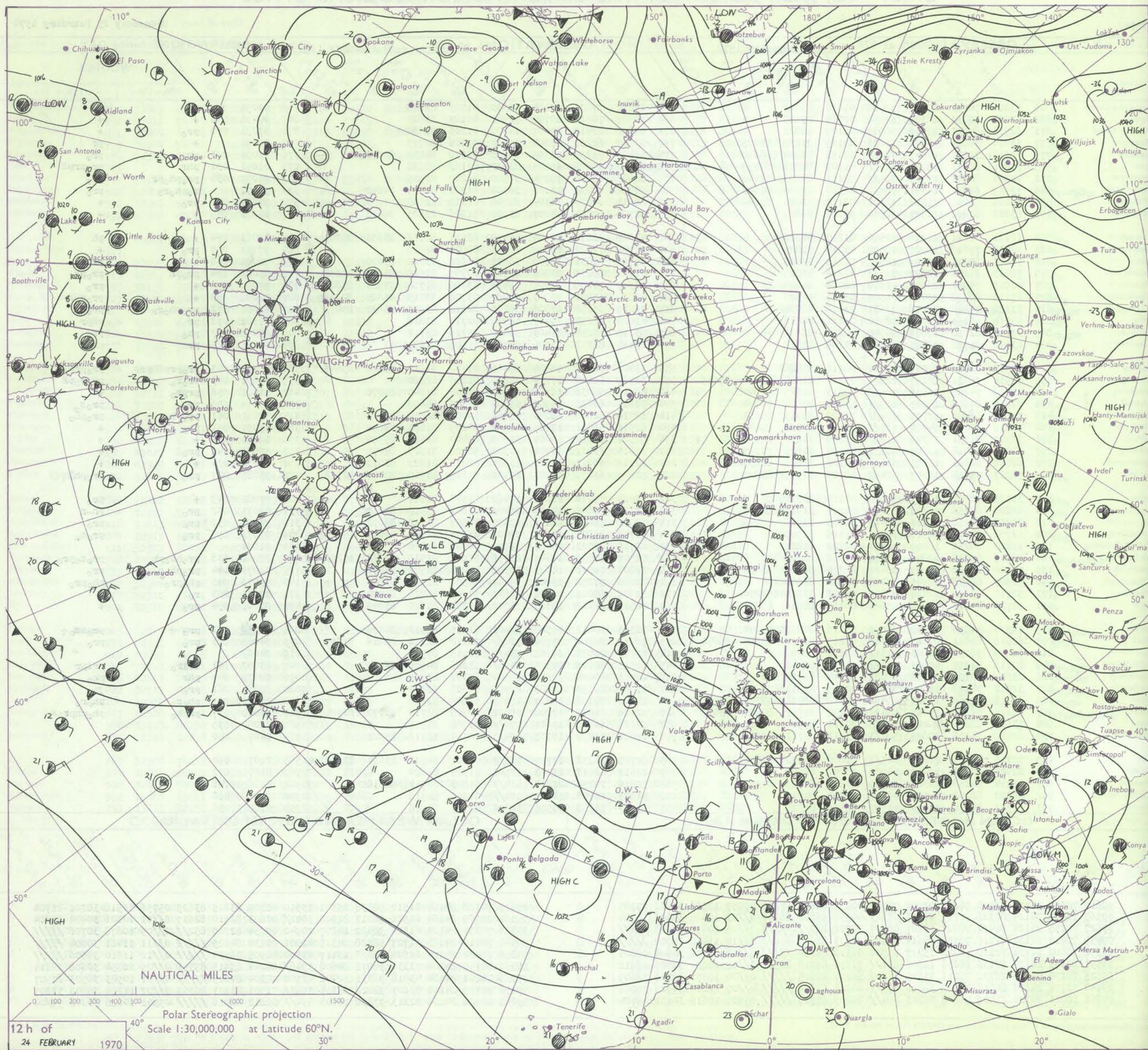
DAILY WEATHER REPORT OF THE BRITISH METEOROLOGICAL OFFICE

No. 39542

Date of Issue Wednesday 25 February 1970

Code FM 11.D		OBSERVATIONS at 12h.										24 February 1970		OBSERVATIONS at 18h.										24 February 1970		OBSERVATIONS during DAY					
Station		iii	Nddff	VVwww	PPPTT	N _h Ch _h Ch _h		T _d app	8N _s Ch _s h _s	8N _s Ch _s h _s	8N _s Ch _s h _s	iii	Nddff	VVwww	PPPTT	N _h Ch _h Ch _h		T _d app	8N _s Ch _s h _s	8N _s Ch _s h _s	8N _s Ch _s h _s	iii	ART	T x E	SSS	WEATHER					
						09h.—15h.	15h.—21h.																								
Boscombe Down		746	53021	74141	19507	52400	01012	85818				746	12812	77021	20104	18530	01003	81825				746	00091	084	jp		+				
Hurn		862	53118	80031	20308	52500	02210	85828				862	12807	70011	20705	18500	00102	81825				862	00091	092	+		+				
Thorney Island		871	62915	80031	19608	68500	02109	86822				871	12810	80018	20007	14600	01206	81630				871	97091	070	pro		+				
Manston		797	33014	74021	16607	11601	03119	81830	83075			797	32907	62251	17004	29463	01206	82915				797	01091		+		pr				
Gatwick		776	72911	75031	18507	786//	02111	82830	86650			776	53407	75258	19305	58600	01110	84830	83650				776	97091	053	pro		pro			
Kew		775	73006	80251	18207	5852//	01109	84827	87459			775	32907	59808	19104	23630	01113	82930				775	01091	031	phr		proprpr				
Heathrow		772	72814	80251	17907	785//	02111	83823	87645			772	32806	65158	18704	39500	02210	81925				772	01091	034	prophopr		pro				
Honington		586	72919	62031	15307	785//	02114	83820	87625			586	52712	66038	16105	58500	01308	81825	84640				586	92071		rophoro		pro			
Wattisham		590	63018	66031	15507	58501	02114	83820	85640			590	22814	66038	16304	25700	01310	82650				590	97083	076	pro		+				
Gorleston		497	63018	62012	12507	62500	50102	86825				497	62706	60022	14207	68500	01206	83825	86633				497	00071	045	+		+			
Aberporth		502	12921	82011	21206	12500	01217	81820				502	73015	66278	20004	59472	02511	82912	83650	85360			502	02061	054	+		ph			
Ross-on-Wye		627	12610	77018	18907	18500	03214	81825				627	22706	77021	19205	28503	00801	81825				627	97081	063	pro		+				
Filton		628	72815	80021	20207	725//	51215	87828				628	62708	69031	19906	48533	51602	83822	83070				628	94081	038	+		propr			
Rhoose		715	72815	81251	20907	725//	01216	87825				715	72712	68278	20804	69461	02705	82918	84630	85358			715	95081	084	proph		proph			
Chivenor		707	42919	74021	23108	41500	02216	84828				707	73317	74258	22405	69433	03705	81712	83922	85827			707	97091	070	+		pro			
Mount Batten		827	23219	80028	23408	21500	02110	82820				827	72812	61801	23007	694/3	03708	83715	85825	82920			827	02091	088	+		proprHR			
St. Mawgan		817	33120	74028	25108	22631	01316	82834				817	73019	66258	23806	59403	02612	83918	83630	85075			817	91081	073	prophoro		pro			
Scilly		804	53014	66161	26909	58400	01221	84818				804	43023	66258	25407	48400	02710	83818				804	01101	072	pr		prpr				
Culdrose		809	33218	82038	25808	34500	02218	82828				809	53115	78258	25403	59400	03716	83912				809	02091	077	pho		pro				
Guernsey		894	23116	81020	23407	22400	03109	82818				894	23117	82018	23906	22500	01805	82821				894	01091	085	pr		pro				
Elmdon		534	32918	62018	17007	32500	00111	83828				534	73402	30258	18204	69463	01400	81912	83822	85645			534	01071	043	proprprHRprs		proprprHR			
Cardington		559	72914	78031	17107	785//	03214	81820	83630	87635		559	32509	62028	17704	28561	01206	82820				559	94091	043	profo		proropr				
Wittering		462	72719	74258	16306	785//	02313	81825	87640			462	42713	66038	16704	14662	00208	81640	84070				462	91081	058	propro		+			
Watnall		354	72812	61808	16005	785//	51210	85824	84640			354	52810	66038	16903	55900	01306	85658				354	95071	036	pro		proso				
Shawbury		414	72814	62278	17705	794//	02122	82915	85635			414	12710	82018	18004	18663	50400	81830				414	97081	041	propho		propho				
Finningley		360	72916	59018	14708	785//	02113	84828	85640			360	62913	58031	15405	685//	00209	81825	85650				360	97091	051	pro		+			
Kilnsea		396	72925	61031	13306	1167//	03209	81830	87360			396	52924	66031	13404	31570	01400	83825	85360				396	00080	054	+		+			
Leeming		257	62812	82018	13607	38531	02210	82825	83359			257	72814	85031	14704	12502	50108	81825	87070				257	97091	040	pro		+			
Tynemouth		262	62816	66021	11605	685//	02106	83825	86635			262	32718	66021	12805	13501	03211	81925	83075				262	00071	034	+		+			
Carlisle		222	52913	74018	13307	32462	00109	81717	83823			222	72806	62278	14903	39402	01109	81710	87070	82918			222	93081	047	pro		prophpr			
Valley		302	33122	78011	19107	32500	02214	83820				302	33023	74018	18805	12462	02504	81817				302	97081	049	+		pro				
Ringway		334	62820	65258	16205	694//	02214	81910	86814			334	72710	50908	17105	69402	01801	85910	85068				334	01071	032	pro		ph-r			
Squires Gate		318	73219	62258	16106	29463	03213	81918	85068			318	72915	70021	16																

CHART OF WEATHER IN PART OF NORTHERN HEMISPHERE



Exation
chols

UD
Cloud
Symbol
(oktas)

0

1 or less

2

3

4

5

6

7 or more

8

Obscured
by fog or
other data

WATER

Symbol

Weather

1

2

3

4

5

6

7

8

9

10

11

12

13

14

15

16

17

18

19

20

21

22

23

24

25

26

27

28

29

30

CHARTS OF WEATHER IN WESTERN EUROPE

Exation
mbols

Cloud
Symmount
oktas)

0
1 or less
2
3
4
5
6
7 or more
8
Obscured
fog or
heavy data.

ATHER
SymWeather

ile

and
izzle

and snow

shower

and snow
ower

shower

shower

nderstorm

IND

Wind
speed,
(knots)

Calm

1-2

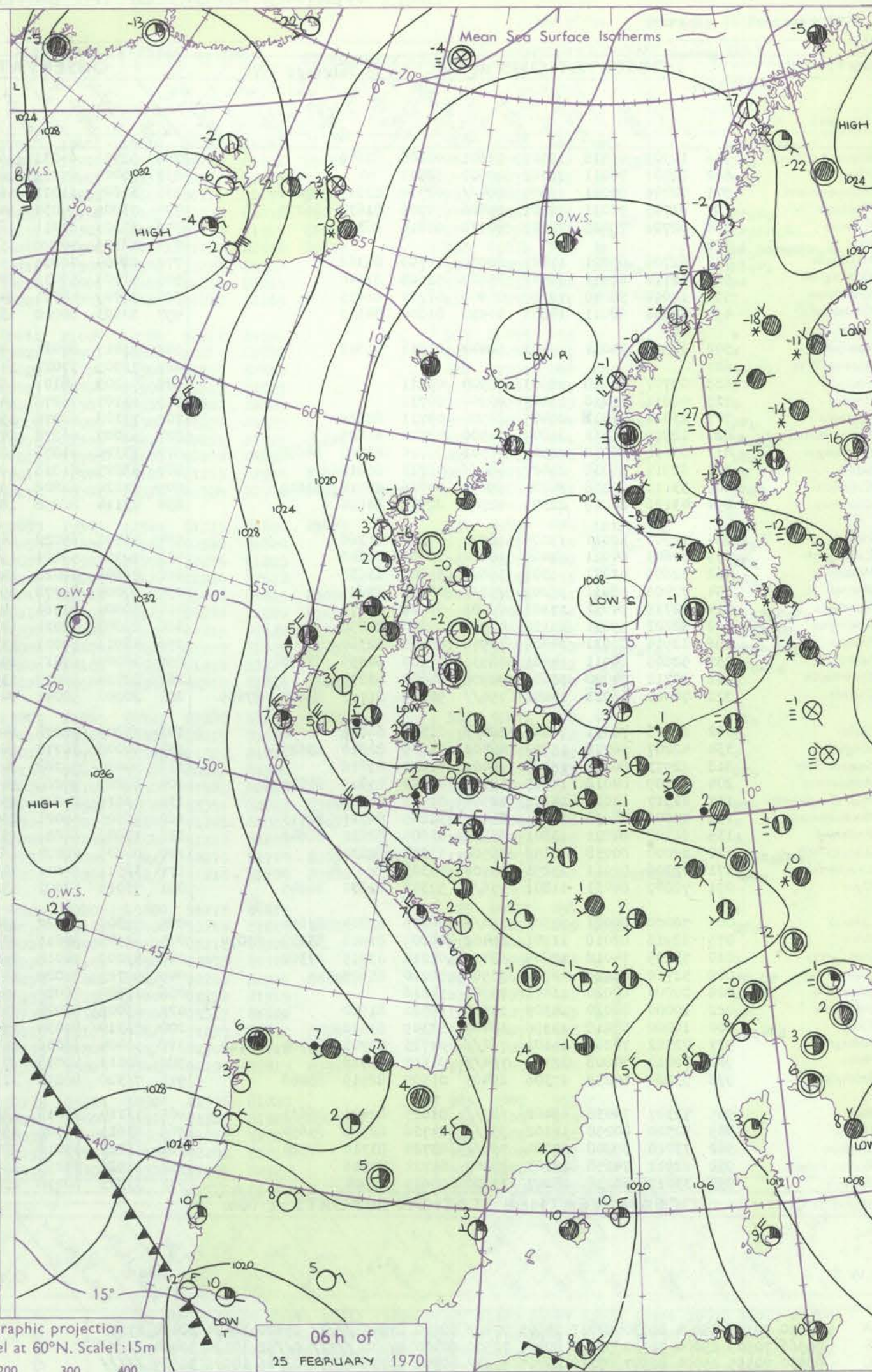
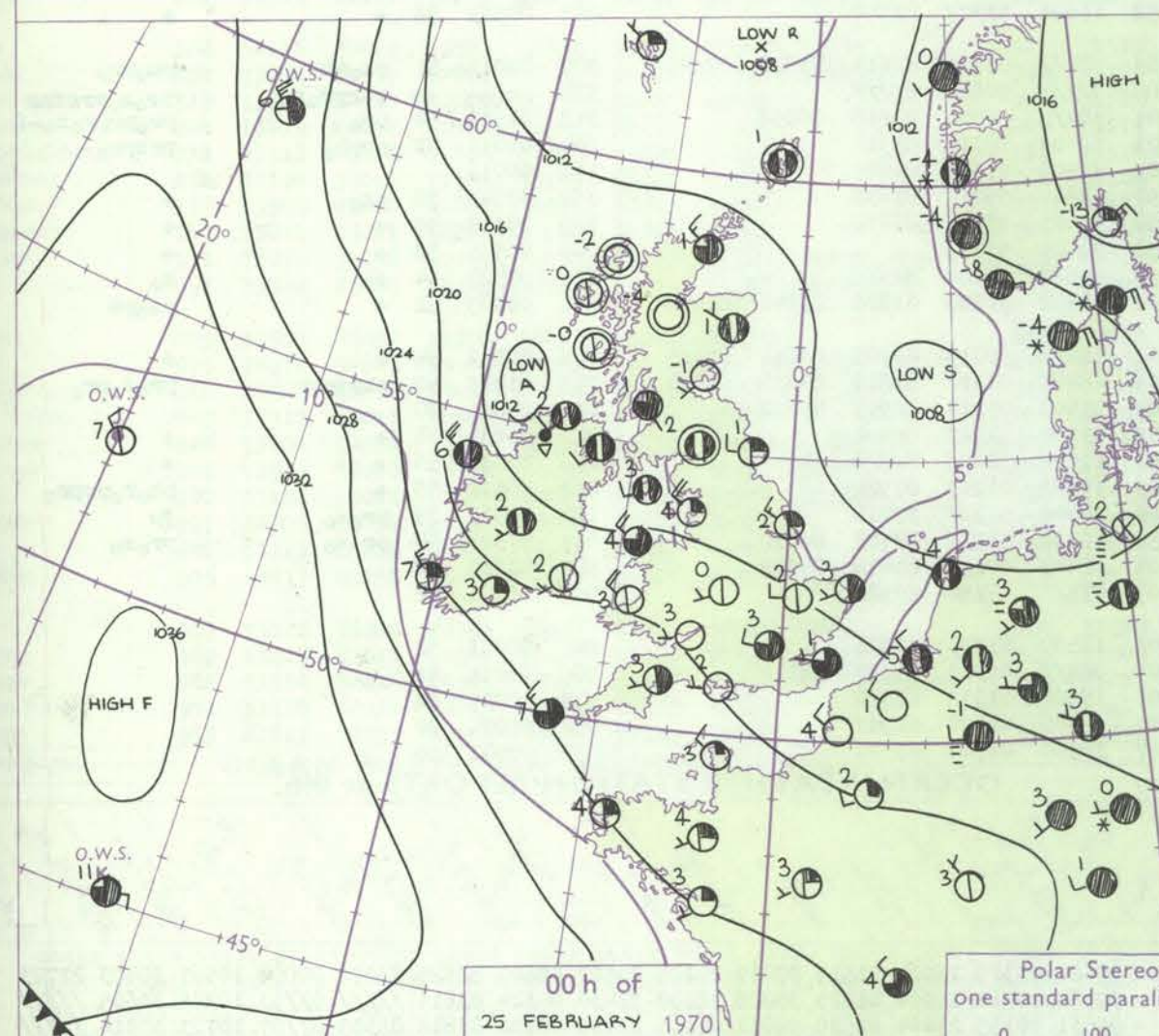
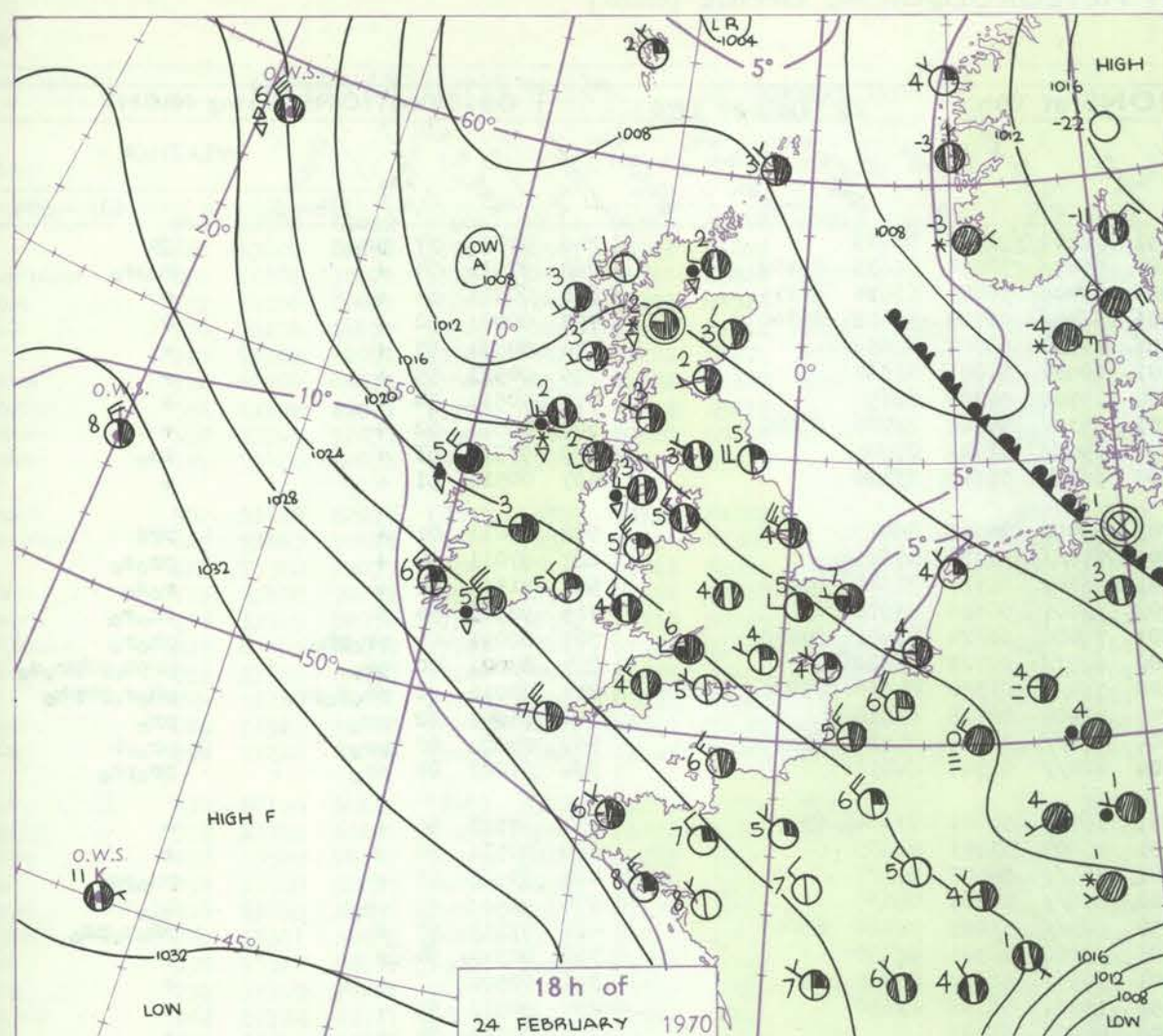
3-7

8-12

13-17

For additional
further add
5

48-52



GENERAL SYNOPTIC DEVELOPMENT

The complex low over the North Sea and the southern Norwegian Sea has filled somewhat, but a low centre is likely to persist over the North Sea for a further 24 hours. A small depression over the southern Irish Sea will continue moving

southeast degenerating into a trough. A gradual decrease of the northwesterlies over western Britain will take place as a weakening ridge of high pressure moves east, and will be followed by frontal troughs approaching from the west.

Issued at midday Wednesday 25 February 1970

DAILY WEATHER REPORT OF THE BRITISH METEOROLOGICAL OFFICE (contd.)

Code FM I.L.D		OBSERVATIONS at 00h. 25 February 1970										OBSERVATIONS at 06h. 25 February 1970										OBSERVATIONS during NIGHT					
Station	iii	Nddff	VVwwW	PPPTT	N _h Ch _h Ch _h	T _d app	8N _s Ch _s h _s	8N _s Ch _s h _s	8N _s Ch _s h _s	iii	Nddff	VVwwW	PPPTT	N _h Ch _h Ch _h	T _d app	8N _s Ch _s h _s	8N _s Ch _s h _s	8N _s Ch _s h _s	iii	RR T n E	T _g T _g	WEATHER					
																						21h.—03h.	03h.—09h.				
Boscombe Down	746	12907	69018	19101	15601	00608	81640			746	52305	66031	16551	38401	51712	81818			746	97523	57	pr _o	jp				
Hurn	862	02707	70011	19302	00900	50611				862	70000	65211	16500	5567/	50714	85635	87459		862	97511	54	+	r _o pr _o				
Thorney Island	871	72706	69021	19004	784//	02710	83814	87656		871	32607	61011	16901	18408	50609	81814	83275		871	00511	56	+	+				
Manston	797	62705	70031	16901	15606	50706	81630	86270		797	73005	74031	14901	3843/	01704	81812	86360		797	00001	52	+	+				
Gatwick	776	62706	75021	18102	60970	01810	86368			776	22305	62011	16351	25730	52707	82656			776	00531	57	+	+				
Kew	775									775	12306	70020	15601	10931	51608	81362			775	00521	55	+	+				
Heathrow	772	62708	65021	17603	60930	01709	86362			772	12404	70011	15600	15700	51709	81650			772	00511	54	+	+				
Honington	586	12710	62011	16002	15600	51608	81640			586	72708	59031	14701	753//	50502	84706	87640		586	00503	52	+	+				
Wattisham	590	12610	58010	16100	00901	51707	81075			590	72709	48021	14901	756//	51503	87645			590	97513	53	+	is _o				
Gorleston	497	42606	60011	14803	40930	01000	84360			497	32603	60020	13100	30970	51709	83360			497	00511	51	+	+				
Aberporth	502	12820	74011	19003	11442	01711	81818			502	63017	80021	14703	52402	00513	85817			502	01011	01	+	prs				
Ross-on-Wye	627									627	72305	77021	14801	755//	51720	87625			627	97011	54	+	pr _o s _o				
Filton	628	02707	80028	18603	00900	00811				628	71203	58101	15251	15602	51717	81640	87070		628	91511	54	+	r _o s _o				
Rhoose	715	02811	75018	19103	00900	00711				715	33107	75278	14902	33401	50620	83918			715	92503	54	+	ph _o r _o				
Chivenor	707	23014	74038	20405	22500	00711	82825			707	73108	62278	15803	79400	01624	83912	87650		707	02021	01	pr _o ph _o	ph _o r _o				
Mount Batten	827	12909	66018	21804	11500	02710	81825			827	63007	66278	17502	625//	02721	86820			827	03021	00	pr _o	prph _o prpr _o s _o				
St. Mawgan	817	63118	80018	22505	68501	51710	82828	84650		817	73320	61878	18102	794//	01520	84916	85822 86650		817	03011	00	ph _o r _o pr _o	ph _o r _o phph _o				
Scilly	804	62917	81038	24007	684//	01713	85818			804	33025	81018	19707	32400	02725	83818			804	93041	02	pr _o	pr _o				
Culdrose	809	53113	82258	24204	59400	00706	81910	83814		809	73220	62808	19305	794//	01729	84910	83816		809	03022	00	pr _o	pr _o ph				
Guernsey	894	43126	80028	22305	42500	02708	84824			894	43114	80258	18504	424//	01714	84818			894	01022	01	pr _o	pr _o ph _o				
Elmdon	534	12506	62011	17100	10940	51807	81360			534	41402	65020	14851	15742	51611	81656	83075		534	97523	55	+	+				
Cardington	559	12603	64021	17400	15600	50503	81640			559	12306	59101	15451	15600	51711	81635			559	00531	58	+	+				
Wittering	462	32609	61031	16301	35600	51606	83630			462	72608	48028	14901	755//	50502	87627			462	93505	53	+	ps _o ps				
Watnall	354	72406	58031	16201	755//	00705	87621			354	80000	48778	15000	856//	00501	88635			354	96506	52	pr _o	s _o s _o				
Shawbury	414	22711	74031	17101	00901	51709	82075			414	60000	62261	14550	685//	51605	82826	86645		414	97515	57	+	ph _o s _o ps _o				
Finningley	360	52602	59031	15102	45701	00804	84650			360	20000	62021	14101	25700	00501	82650			360	00511	54	+	+				
Kilnsea	396	32914	66021	14402	20978	00803	82360			396	42911	57011	13901	30972	51602	83360			396	00500		+	+				
Leeming	257	52805	80011	14601	40931	51500	84359	83070		257	20000	69011	14052	15701	53302	81650			257	00533	59	+	+				
Tynemouth	262	32712	74020	13601	00908	51603	83275			262	02714	66020	13900	00900	53103				262	00513	54	+	+				
Carlisle	222	70000	66028	14402	754//	50604	81717	83623 87645		222	20000	58041	14852	15601	53307	81640			222	00533	56	+	+				
Valley	302	62818	78031	16804	624//	01713	86816			302	73209	78278	14003	784//	01501	82810	83822 87645		302	02011	51	ph _o ph	ph _o pr _o				
Ringway	334	42207	56278	15902	48400	01809	82810	83625		334	90000	10718	14700	9////	00602	89///			334	05007	50	phrpr _o s _o	pr _o s _o prsfss				
Squires Gate	318	22913	80258	15304	28402	01610	81818			318	70000	75268	14101	784//	00304	83818	86650		318	01513	54	pr _o	pr _o prpr _o s _o -f				
Ronaldsway	204	72509	84018	14803	52401	01714	85813	83075		204	10207	70268	14701	19400	50315	81912			204	01011	53	prph _o	prspr _o				
Mull of Galloway	131	12517	84020	14202	12500	01712	81825			131	43615	84022	15101	42500	01312	84825			131	00011							
Eskdalemuir	162	70000	78038	14351	764//	52605	84711	87713		162	13505	69021	15052	15600	55210	81632			162	97543	58	ps _o	+				
Prestwick	135	61302	84021	13801	65500	01605	82622	86642		135	10802	68021	15952	15601	53218	81630			135	00543	55	+	+				
Abbotsinch	140	20000	80038	14152	28500	53304	82820			140	02605	70024	16152	00900	53317				140	00543	58	+	+				
Leuchars	171	02206	82011	13251	00900	53303				171	32511	80011	14550	25632	54308	82635			171	97523	54	+	s _o				
Dyce	091	72807	84031	11801	756//	52303	82630	86645		091	73015	82022	13201	38562	51308	81820	83640 85070		091	01005	52	+	ps _o ps				
Lerwick	005	70000																									

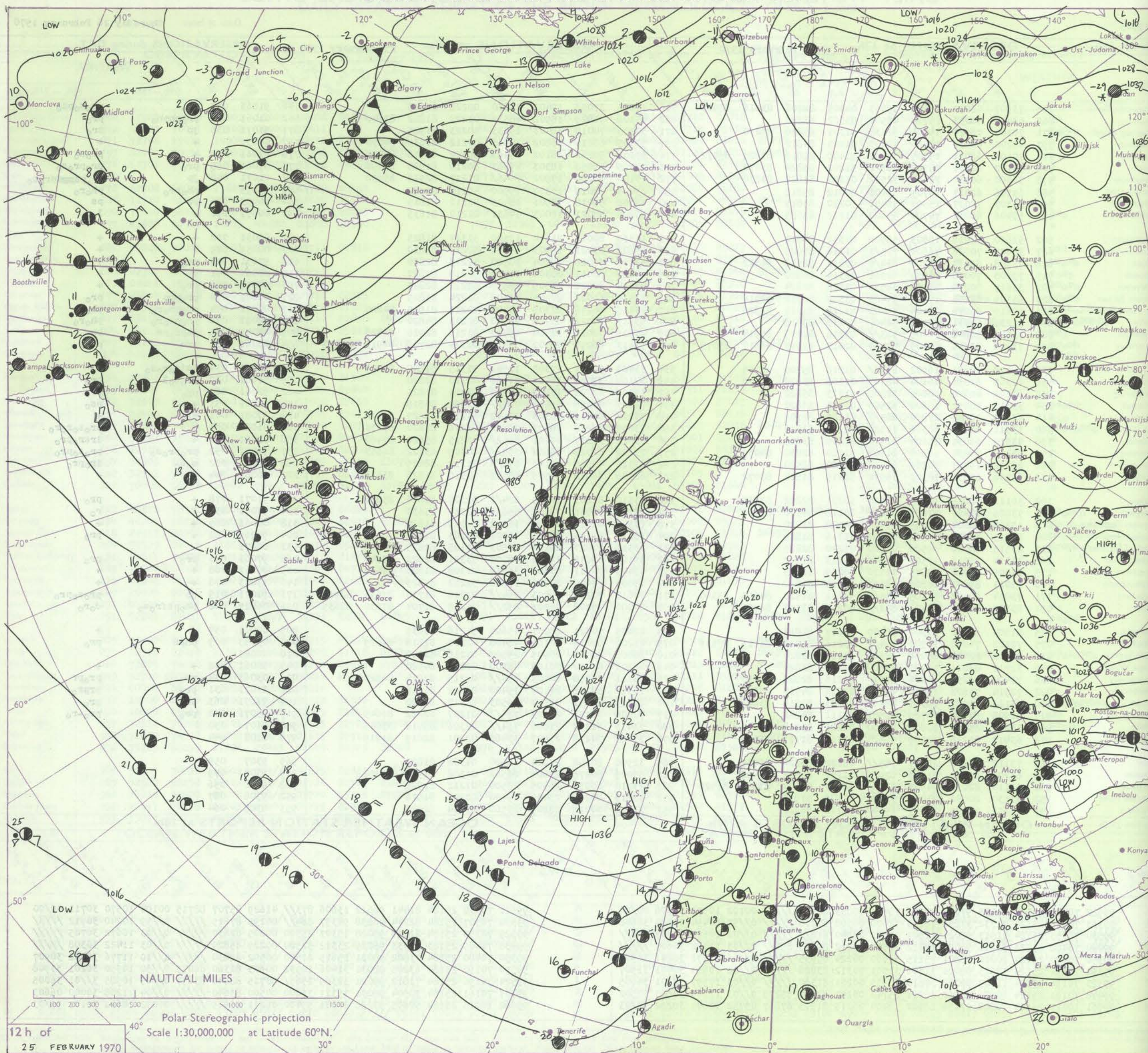
DAILY WEATHER REPORT OF THE BRITISH METEOROLOGICAL OFFICE

No. 39543

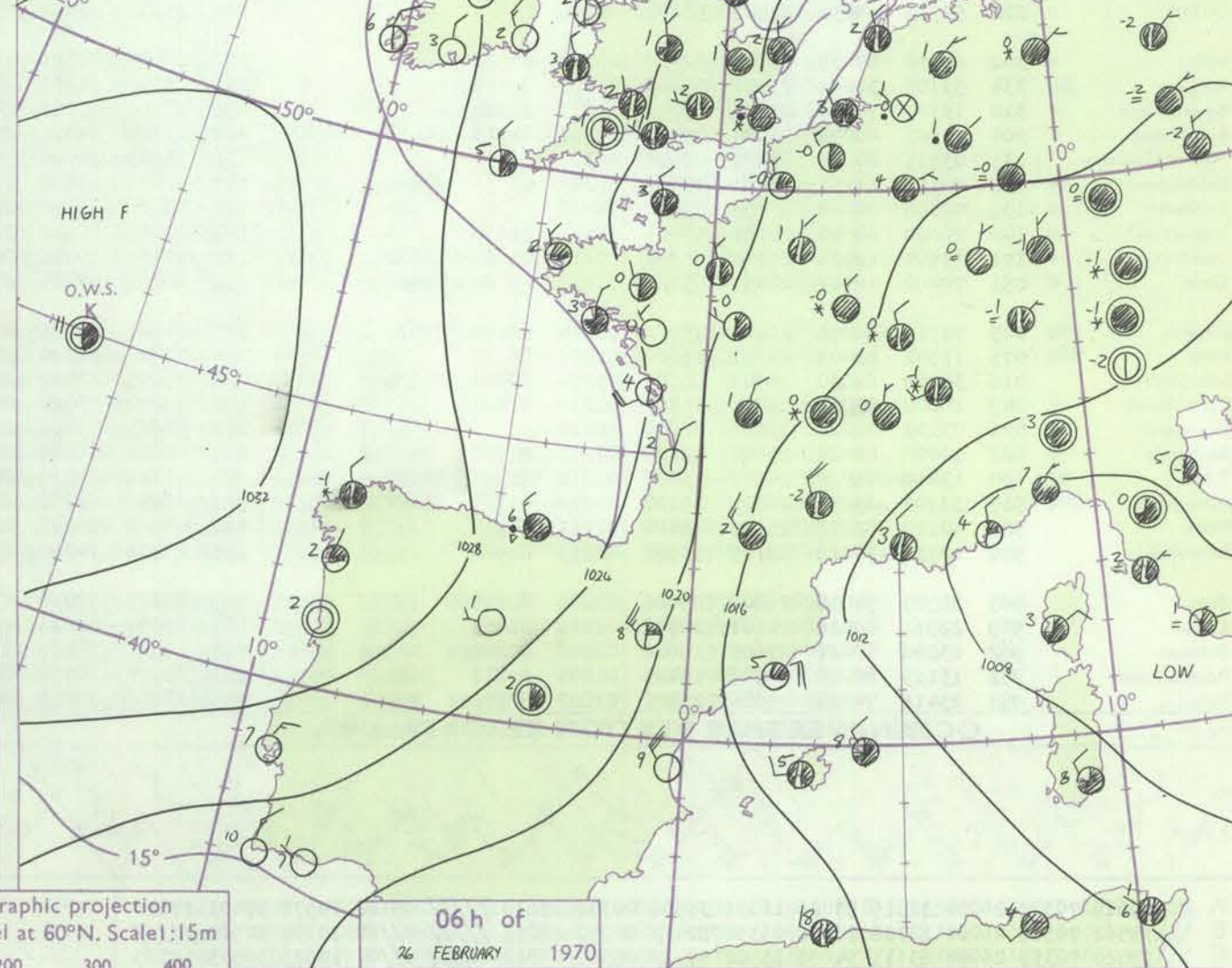
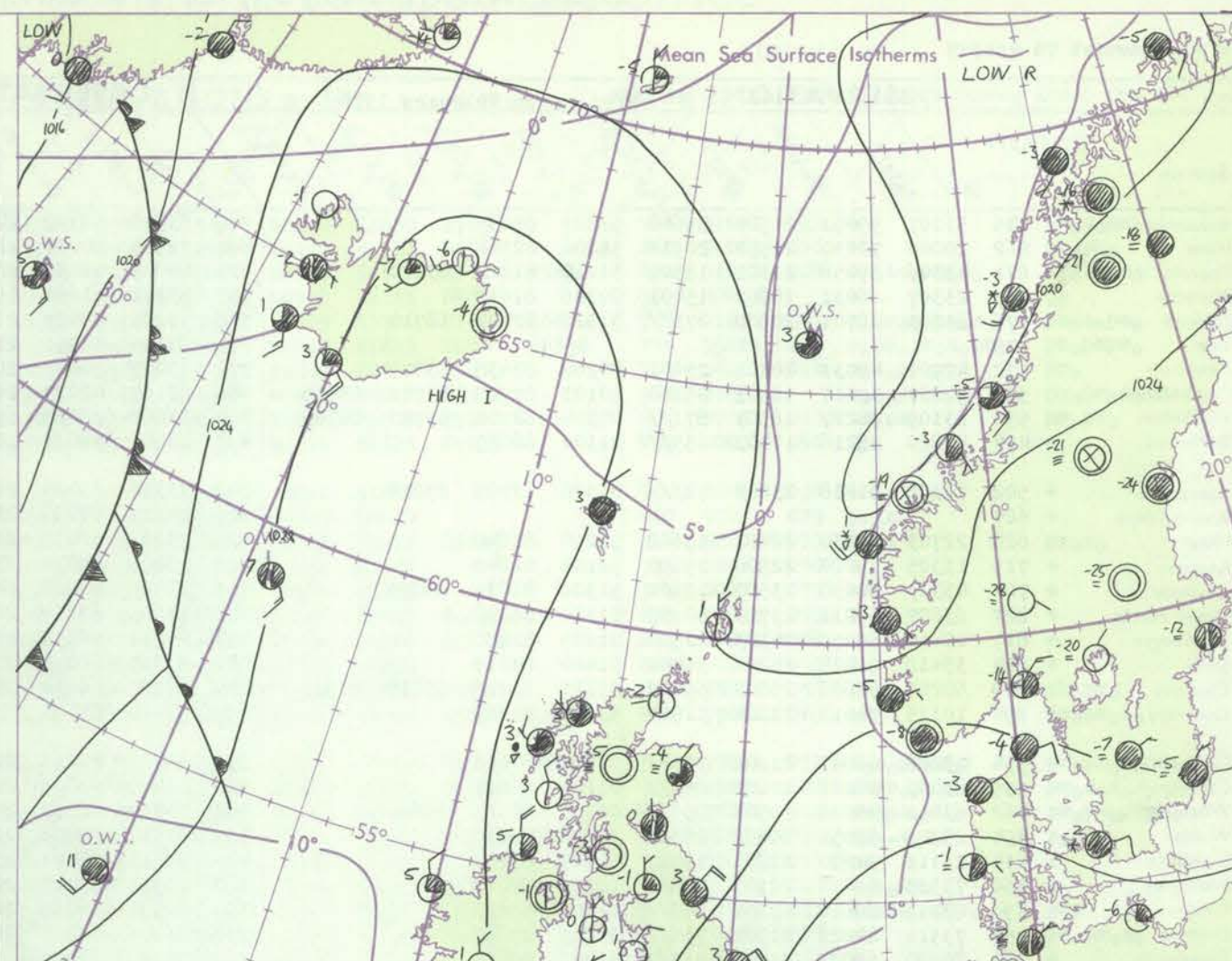
Date of Issue Thursday 26 February 1970

OBSERVATIONS at 12h. 25 February 1970										OBSERVATIONS at 18h. 25 February 1970										OBSERVATIONS during DAY				
Station	iii	Nddff	VVwww	PPPTT	N _h Ch _M Ch	T _d T _d app	8N ₅ Ch ₅ h ₅	8N ₅ Ch ₅ h ₅	8N ₅ Ch ₅ h ₅	iii	Nddff	VVwww	PPPTT	N _h Ch _M Ch	T _d T _d app	8N ₅ Ch ₅ h ₅	8N ₅ Ch ₅ h ₅	8N ₅ Ch ₅ h ₅	iii	RRT x E	SSS	WEATHER		
																						09h.—15h.	15h.—21h.	
Boscombe Down	746	73507	62032	15805	59363	04305	82708	83816	82915	746	13405	37058	19401	15630	00222	81645			746	91063	037	pro	proSoPSo	
Hurn	862	53407	80038	15704	48501	03302	83820			862	43306	56258	18902	48531	01222	81822	83640		862	01061	037	prophpho	pro	
Thorney Island	871	70305	78021	15705	52538	01301	85820	86270		871	33205	74018	18403	19533	50223	81925			871	91071	035	jp	pro	
Manston	797	40206	66021	15204	42403	01203	84812			797	53305	66011	16802	14663	00212	81635	84070		797	00051		+	+	
Gatwick	776	70104	68031	15705	32402	51400	81816	83825	85072	776	53303	50262	18102	39403	50322	81918	85070		776	97061	036	+	proSo	
Kew	775	73102	62031	15705	685/2	51202	85824	83072		775	73305	56058	18303	49563	50219	81928	83650		775	97061	055	pro	proproSo	
Heathrow	772	50000	60031	15506	32532	01202	81822	83830		772	73104	56268	17902	6946/	01217	82918	85630		772	01071	046	jp	propsproproSo	
Honington	586	63306	62011	15704	68400	00012	85818			586	13405	59018	17300	19500	52214	81920			586	91053		phopro	phoRo	
Wattisham	590	53307	72037	15503	52401	50210	85815			590	13308	59018	16901	18403	51211	81815			590	94053	036	ps	ps	
Gorleston	497	53406	60031	14704	55600	01212	85635			497	33205	58021	16003	14631	01210	81635			497	00071	071	+	1	
Aberporth	502	53620	82018	18803	58500	00331	84822			502	13319	80011	21604	12500	51311	81825			502	00051	052	+	+	
Ross-on-Wye	627	73407	70028	16604	725/1	01216	87825			627	13602	83021	19903	18601	52217	81830			627	00051	049	+	+	
Filton	628	73508	69037	16204	634/3	01212	82918	84822		628	33305	59028	19704	38500	51215	82820			628	97051	043	pho	+	
Rhoose	715	73408	70038	16505	62561	01314	86820			715	23610	82011	20304	21500	55219	82827			715	00061	071	+	+	
Chivenor	707	33615	80258	17306	38533	02318	82824			707	23514	82020	21505	28530	52222	82825			707	97071	068	pro	+	
Mount Batten	827	63309	66258	17303	59403	03309	81712	83918		827	13516	69028	20905	12500	01224	81825			827	01071	054	proprs	pro	
St. Mawgan	817	53619	66278	18104	59403	03219	83915	83820		817	43615	66278	22305	43400	00215	81915	84820		817	03071	044	phophoRo	phoRo	
Scilly	804	53239	66031	20708	52400	00216	85818			804	53617	74022	23706	58500	00213	84820			804	92081	078	phophoRo	phoRo	
Culdrose	809	73529	56808	18705	793//	03306	82709	85914		809	43621	72018	22504	49400	01215	82918	83820		809	03071	045	phpropr	ph	
Guernsey	894	73216	83258	15405	794/3	02613	81915	86817	85075	894	73613	66278	18702	693/8	01324	82708	84915	86270	894	03061	033	prs	phrs	
Elmdon	534	80106	30681	16902	873//	01218	85706	88709		534	33409	50037	19303	12542	51315	81820	83075		534	91051	034	isiroRoSo	+	
Cardington	559	63305	61051	16104	48503	01308	83820	86070		559	30104	37059	18101	24561	00310	82820			559	91061	039	protol	pro	
Wittering	462	63509	40048	16005	52502	01213	85822			462	13005	62028	17902	14500	52214	81825			462	92061	060	pho	pro	
Watnall	354	33610	58057	16604	32500	00115	83820			354	73207	40268	19002	724//	01320	87818			354	91061	053	+	psSo	
Shawbury	414	83609	28048	17802	863//	01122	88709			414	33208	80011	20303	12542	53216	81825	83070		414	97081	041	psSo	+	
Finningley	360	13511	61020	16306	11580	01111	81825			360	73009	48218	18403	785//	01216	82820	87630		360	91081	064	+	proSoRoRo	
Kilnsea	396	43510	66031	15604	31570	01209	83825			396	73012	32237	17401	5552/	01215	85620	87460		396	01051	062	+	isropro	
Leeming	257	53409	74031	16506	21602	51110	82830	84070		257	73306	66028	18604	755//	00309	83622	86657		257	94071	052	proproSo	proSoPro	
Tynemouth	262	82712	19717	16201	8052/	00220	88520			262	83315	48606	18103	855//	01212	88625			262	01041	022	soSo	iropro	
Carlisle	222	62506	62031	18303	38572	52215	81822	83072		222	62606	66022	19505	58542	52310	81828	83638		222	00061	044	+	+	
Valley	302	50116	80028	19505	58500	50231	82822	83830		302	73510	82801	21205	624/1	02308	81814	85820		302	91071	078	+	pro	
Ringway	334	73006	05467	17801	760//	00116	84700	87701		334	73205	50046	19703	55632	50214	85630			334	97051	032	f	ro	
Squires Gate	318	13308	60024	18005	11540	50220	81820			318	13308	62011	19704	18502	01309	81820			318	00061	089	+	+	
Ronaldsway	204	13415	86021	19506	12502	51316	81825			204	13211	84150	20405	13502	00303	81920			204	97061	083	+	pro	
Mull of Galloway	131	23518	80020	19506	22500	01220	82825			131	23314	80020	20104	22501	01105	82825			131	00071				
Eskdalemuir	162	33314	78011	17504	15641	54213	81640			162	53108	69038	19502	58500	53311	82822	83640		162	97061	063	pro	pro	
Prestwick	135	13509	75020	18805	11530	50209	81825			135	43408	70011	20005	38541	01308	81823	83631		135	00061	068	+	+	
Abbotsinch	140	13011	89021	18805	18501	51213	81820			140	13005	62040	20202	18540	51212	81825			140	97073	076	+	+	
Leuchars	171	73014	70158	17105	49562	51212	81920	84650	85360	171	70612	70232	20003	794//	02218	81710	87634	82915	171	91071	019	jp	proSoPro	
Dyce	091	83309	20868	16901	872//	00219	83703	88705		091	80000	45208	20201	852//	01218	81704	87630	88635	091	06025	002	phopsfroSo	dro	

CHART OF WEATHER IN PART OF NORTHERN HEMISPHERE



48-52



and the Black Sea. During the next 24 hours the cold easterly airstream between this complex low over southern Europe and the anticyclone over north Russia will extend across the North Sea and most parts of Britain, with minor troughs of low pressure moving west along it.

Issued at midday Thursday 26 February 1970

DAILY WEATHER REPORT OF THE BRITISH METEOROLOGICAL OFFICE (contd.)

Code FM 11.D		OBSERVATIONS at 00h.										26 February 1970										OBSERVATIONS at 06h.										26 February 1970										OBSERVATIONS during NIGHT									
Station		iii		Nddff	VVwww	PPPTT	N _h Ch _s Ch _s		T _d app	8N _s Ch _s h _s	8N _s Ch _s h _s	8N _s Ch _s h _s	iii		Nddff	VVwww	PPPTT	N _h Ch _s Ch _s		T _d app	8N _s Ch _s h _s	8N _s Ch _s h _s	8N _s Ch _s h _s	iii		RR _T T _n E	T _g T _g	WEATHER																							
																												21h.—03h.	03h.—09h.																						
Boscombe Down		746	53107	59051	21900	55600	52207	85635					746	83308	58702	22801	855//	51203	81625	88645				746	97513	58	+		So																						
Hurn		862	20000	70030	21553	20930	54206	82364					862	72905	80031	22601	7097//	52305	87358				862	00531	55	+		+																							
Thorney Island		871	43306	59058	21301	18501	51210	81825	83070				871	83005	48051	22001	857//	50303	88650				871	97011	53	+		is																							
Manston		797	23307	66031	18802	15401	00306	81612					797	83311	61681	19402	873//	01303	88708				797	97011	50	+		roSo-roSo																							
Gatwick		776	83203	38701	20800	873//	51312	82707	88710				776	73205	40057	21201	757//	51302	87656				776	91521	56	So		SoSo																							
Kew		775											775	83106	48051	21002	855//	51202	88626				775	97001	54	+		irSo																							
Heathrow		772	42902	45031	20301	25601	00208	82638	83075				772	73007	50027	20902	757//	00301	87650				772	91501	53	+		So-ro-roSo																							
Honington		586	52807	32017	18901	55200	50103	81705	83712	85636			586	83107	48027	19401	862//	01304	88705				586	93001	51	roSo-roSo		prpho-roSo																							
Wattisham		590	83109	28227	18901	871//	00304	82702	85703	88705			590	83008	28228	19201	872//	00202	88703				590	93511	54	roSo-sprSo		prSo-is																							
Gorleston		497	82810	58216	17402	855//	01102	88625					497	83503	58027	18402	855//	01213	88625				497	02012	52	ir		roSo-roSo																							
Aberporth		502	70308	61838	23002	723//	01306	83709	87814				502	73310	69028	24403	784//	02305	85817	86632				502	03021	01	phsprSo-pr		prpr																						
Ross-on-Wye		627											627	13202	87020	23000	15600	51308	81630				627	00501	57	+		+																							
Filton		628	22703	61030	22401	15602	52210	81640					628	73202	66031	23202	756//	51307	87640				628	00511	54	+		+																							
Rhoose		715	13305	75020	22900	15600	52106	81640					715	23206	75030	23851	15601	52305	81630				715	00523	56	+		+																							
Chivenor		707	43303	80030	23501	12601	51306	81830	84075				707	33506	80028	24402	12531	01302	81828				707	94001	54	pr		pr																							
Mount Batten		827	63007	69031	23703	00905	01210	86270					827	13303	62258	24401	15700	01301	81656				827	01003	54	+		pr																							
St. Mawgan		817	23410	80250	24303	22500	01205	82820					817	50211	66258	25004	59400	02303	82915	83820				817	03011	51	prphr		phrphpho-ro																						
Silly		804	33418	81028	25206	38400	01400	83818					804	53513	81018	25905	52400	02301	85815				804	02041	02	pr		phpr																							
Culdrose		809	50207	66808	25003	59400	01117	81710	83818	81916			809	50102	66038	25902	59400	01301	81814	83818				809	03022	52	prph		prph																						
Guernsey		894	10115	74018	22204	11500	53113	81825					894	43410	83021	23104	48530	51303	82828				894	00031	50	+		+																							
Elmdon		534	73208	50041	21202	757//	01207	87656					534	63407	40226	22801	657/1	51309	86656				534	91011	51	ir		isSo																							
Cardington		559	83006	48101	20102	855//	01104	88627					559	83407	48686	20702	854//	01201	88615				559	93012	51	+		ro-roSo-ro-ro																							
Wittering		462	83011	48028	19903	855//	00205	83625	88640				462	73314	48017	20702	763//	00307	84706	87707				462	93011	51	+		roSo																						
Watnall		354	23205	59051	20602	25600	50206	82630					354	83512	58858	22501	884//	51309	86819	88630				354	91011	00	+		psSoSo																						
Shawbury		414	23111	74030	21801	15731	51105	81650					414	33311	58041	23901	35730	51212	83650				414	00503	53	+		+																							
Finningley		360	73313	66016	20103	756//	00207	87648					360	83512	23717	22401	873//	00215	83706	88715				360	02015	00	ro		roSo-rssSo																						
Kilnsea		396	83215	66616	18202	855//	01205	88620					396	80522	66268	20303	855//	02216	88625				396	02011		ir-ro-ro		phpr																							
Leeming		257	73511	80028	21302	756//	00213	87637					257	83409	58851	24001	884//	51216	85816	88630				257	93015	52	+		psSoSo-is																						
Tynemouth		262	80220	66028	21403	855//	51212	88625					262	80220	66022	23903	855//	52220	88625				262	00021	50	+		+																							
Carlisle		222	53502	59031	22802	55600	00314	85647					222	23503	28051	25951	10941	53315	81360				222	00523	53	+		+																							
Valley		302	60110	80038	22904	624//	03208	86816					302	10107	80021	24902	11500	01311	81820				302	02013	53	phpr		+																							
Ringway		334	53105	30041	21601	55600	01207	85635					334	63508	62031	24001	656//	52211	82630	85650				334	97003	52	+		ps																						
Squires Gate		318	13407	70030	21703	15701	01211	81650					318	00110	65021	24501	0																																		

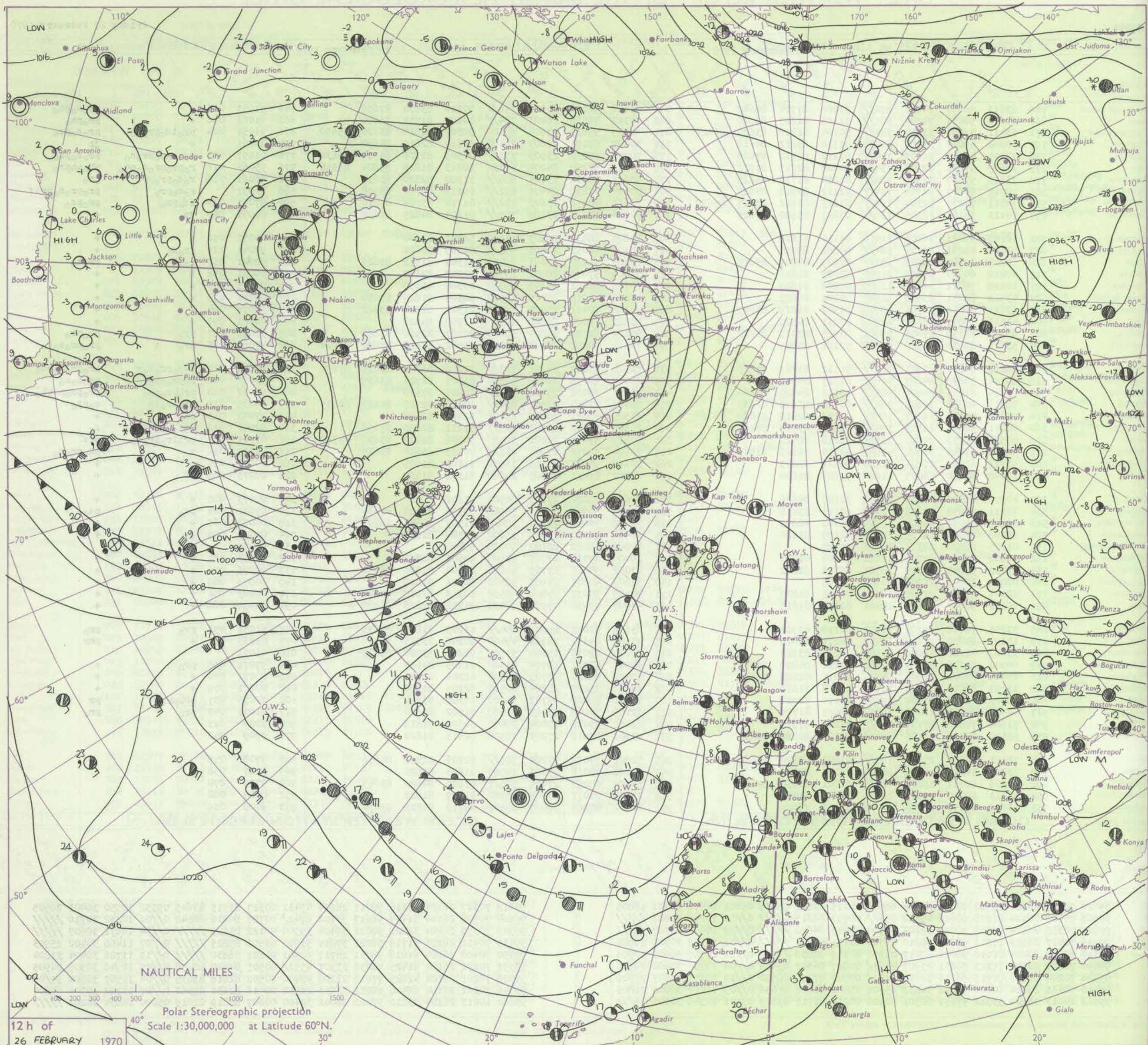
DAILY WEATHER REPORT OF THE BRITISH METEOROLOGICAL OFFICE

No. 39544

Date of Issue Friday 27 February 1970

Code FM II.D		OBSERVATIONS at 12h.										OBSERVATIONS at 18h.										OBSERVATIONS during DAY									
		26 February 1970										26 February 1970																			
Station		iii	Nddff	VVwww	PPPTT	N _h Ch _h C _h H	T _d T _d app	8N _h Ch _h s _h	8N _h Ch _h s _h	8N _h Ch _h s _h	iii	Nddff	VVwww	PPPTT	N _h Ch _h C _h H	T _d T _d app	8N _h Ch _h s _h	8N _h Ch _h s _h	8N _h Ch _h s _h	iii	RRT x F	SSS	WEATHER								
																								09h.—15h.	15h.—21h.						
Boscombe Down		746	83613	56057	24503	854//	51208	87714	88640		746	73606	56268	25001	756//	00210	83630	87650		746	91053	023	+		pr _o so _o ps _o						
Hurn		862	63613	58031	24204	685//	51105	81825	86640		862	70312	56038	24403	784//	00207	81712	86640		862	91061	036	+		pr _o ph _o						
Thorney Island		871	73411	59058	23504	784//	50104	81816	83620	86628	871	60109	59835	23604	68400	50307	82814	83620	85650	871	91051	024	pr _o id _o pr _o so		pr _o so _o ps _o						
Manston		797	50208	59027	21704	58400	01110	83812	84618		797	50409	69151	22603	58400	00310	82815	84650		797	00061		+		jp						
Gatwick		776	73405	45017	22803	754//	01110	85710	87628		776	70709	50832	23503	793//	01309	83706	83914	86630	776	01051	005	so-r _o so _o pr _o so		pr _o so _o ps _o						
Kew		775	73609	59836	22905	734//	00108	82715	87922		775	70311	58258	24004	5243/	50213	81818	85824	86358	775	95061	016	ro _o pr _o pr _o so _o ph _o		ph _o ph _o pr _o						
Heathrow		772	73513	57807	22905	784//	01210	81710	85815		772	63611	59038	23604	685//	51208	82820	83635		772	96061	016	ro _o so _o pr _o pr _o s		pr _o						
Honington		586	70211	80807	22904	734//	01112	83918	84820		586	80104	17838	24401	892//	00311	86704	88908		586	01051		ro _o so _o pr _o		pr _o pr _o so _o pr _o s						
Wattisham		590	70111	74275	22304	734//	01113	81912	83815	85630	590	73611	48858	23602	722//	01210	85704	87810		590	97051	013	id _o ps _o		pr _o ps _o						
Gorleston		497	70113	58162	22305	735//	03223	85920	87625		497	70214	58022	23104	785//	01204	84825	87635		497	00051	040	jp		+						
Aberporth		502	10107	69021	26804	11400	01110	81818			502	13608	66030	26503	15600	52201	81640			502	00051	091	+		+						
Ross-on-Wye		627	83608	48261	25703	864//	00208	88715			627	60103	48052	26002	655//	00305	86620			627	97041	029	pr _o so		+						
Filton		628	60207	32687	25503	653//	02209	85709	85615		628	43407	44267	25603	38431	51302	81818	83625		628	92041	037	ro _o so		pr _o so						
Rhoose		715	20210	64030	25605	21500	53005	82822			715	33606	57041	26001	25701	52202	82650			715	00061	058	+		+						
Chivenor		707	10110	79011	26506	11500	00206	81820			707	30706	62051	26205	35730	00304	83650			707	00071	077	+		+						
Mount Batten		827	53512	80031	25906	52500	02301	85822			827	50208	62012	25405	58500	50305	81825	85630		827	00081	073	+		+						
St. Mawgan		817	63611	69038	26706	68400	01307	83819	85645		817	40308	80011	25904	49500	01301	81920	83822		817	00071	064	+		+						
Scilly		804	43513	79011	28008	42500	02211	84820			804	43513	79020	26566	42500	01705	84820			804	00081	091	+		+						
Culdrose		809	60210	78158	27006	59401	03005	82915	83820		809	50104	62158	26804	59400	02101	82914	83820		809	93071	057	pr _o		ph _o pr _o						
Guernsey		894	53614	83038	24505	52500	52103	85825			894	70111	66258	23703	794//	51502	83818	85640	82924	894	97061	063	pr _o		pr _o pr _o so						
Elmdon		534	70212	50837	25503	723//	50112	83709	87815		534	70308	45262	26201	783//	51206	83708	83815	87650	534	97041	010	so _o so _o pr _o so _o r		pr _o pr _o so _o ps _o						
Cardington		559	60316	56878	24103	694//	01317	84912			559	40109	48058	24602	49500	01307	82920	83635		559	93051	028	rs _o pr _o ph _o		pr _o so _o so						
Wittering		462	63614	61027	24204	685//	50112	84820	83640		462	73611	56038	25402	755//	00209	87628			462	96041	010	pr _o ps _o ph _o		pr _o ps _o ps _o ph _o						
Watnall		354	70211	40058	25603	784//	01114	83814	86630		354	80408	37857	26501	884//	00205	82710	84820	88635	354	94035	015	ps _o -so _o is		so _o ps _o						
Shawbury		414	73611	44048	26703	784//	01210	82818	83820	86650	414	23505	56041	26800	25701	52304	82650			414	97043	013	ps _o		+						
Finningley		360	80211	56687	26102	3742/	01212	83710	88458		360	70507	58048	26902	785//	51211	82820	87656		360	92041	022	ro _o so _o pr _o		so						
Kilnsea		396	80516	32278	24903	835//	01218	88920			396	70515	57018	26202	3853/	50206	82820	83630	87360	396	01041	011	pr _o sr _o ir _o so		pr _o s						
Leeming		257	60512	61048	26904	42501	52110	81825	83828		257	70104	32272	27501	685/1	00205	83820	85635		257	92051	036	+		ph _o pr _o so						
Tynemouth		262	50311	61021	27403	52500	00211	85825			262	10110	66021	27503	11500	51103	81825			262	00041	059	+		+						
Carlisle		222	10000	62030	28005	11600	52202	81830			222	22702	61011	27603	24600	51302	81830			222	00073	088	+		+						
Valley		302	40510	66030	27206	41500	01107	84820			302	00605	62020	27203	00900	51102				302	00073	085	+		+						
Ringway		334	70111	40048	26803	784//	52111	85815			334	50408	50048	27203	58500	53306	82820	84630		334	97041	024	ps _o		ps _o						
Squires Gate		318	10210</																												

CHART OF WEATHER IN PART OF NORTHERN HEMISPHERE



Extraction
symbols

Cloud
Amounts
(oktas)

1 less
2
3
4
5
6
7 or more

Obscured
by fog or
other weather

Other
Weather

Symbol

and
zizzle

and snow

showing
and snow
power

showing
and snow
power

showing
and snow
power

showing
and snow
power

showing
and snow
power

showing
and snow
power

showing
and snow
power

showing
and snow
power

showing
and snow
power

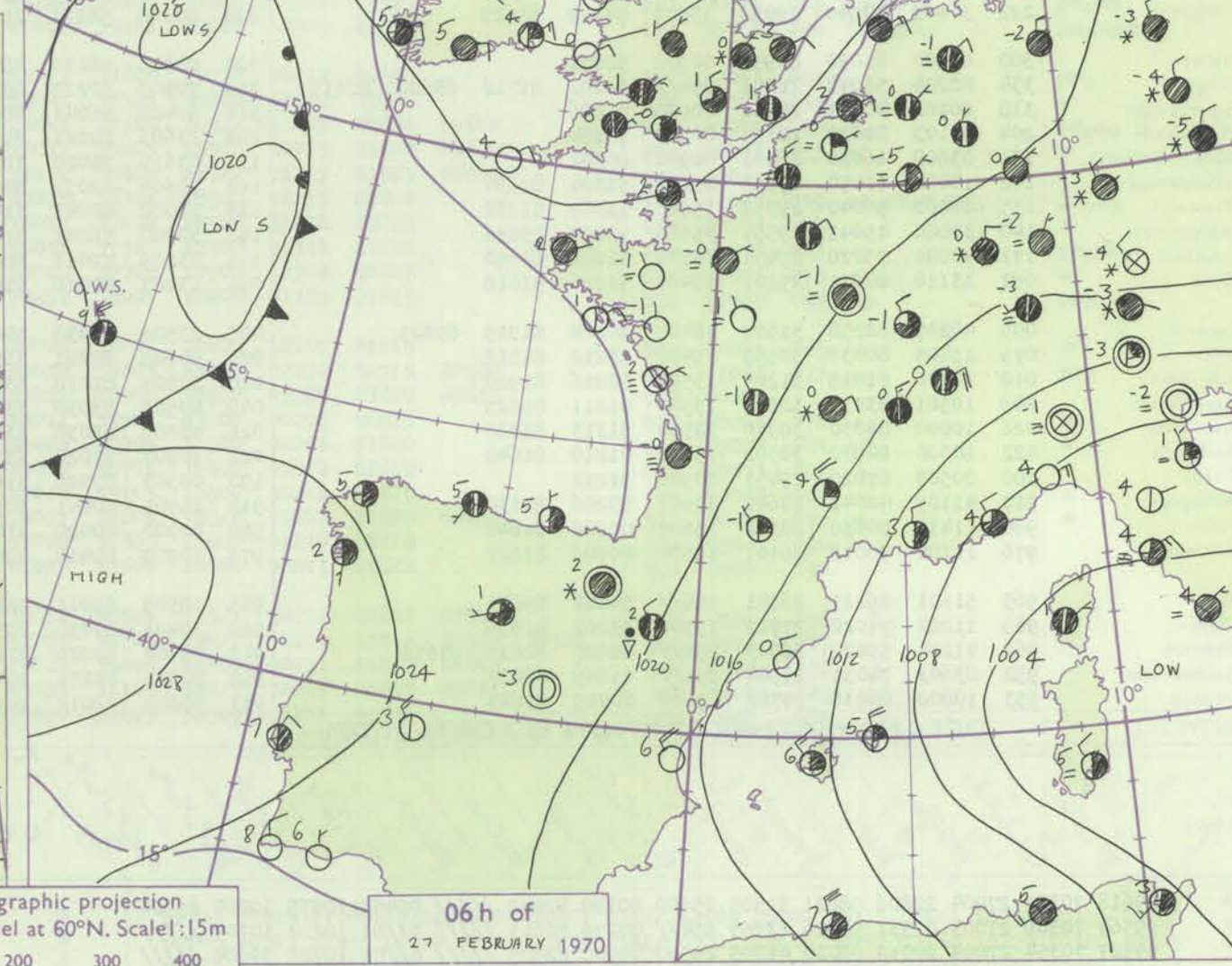
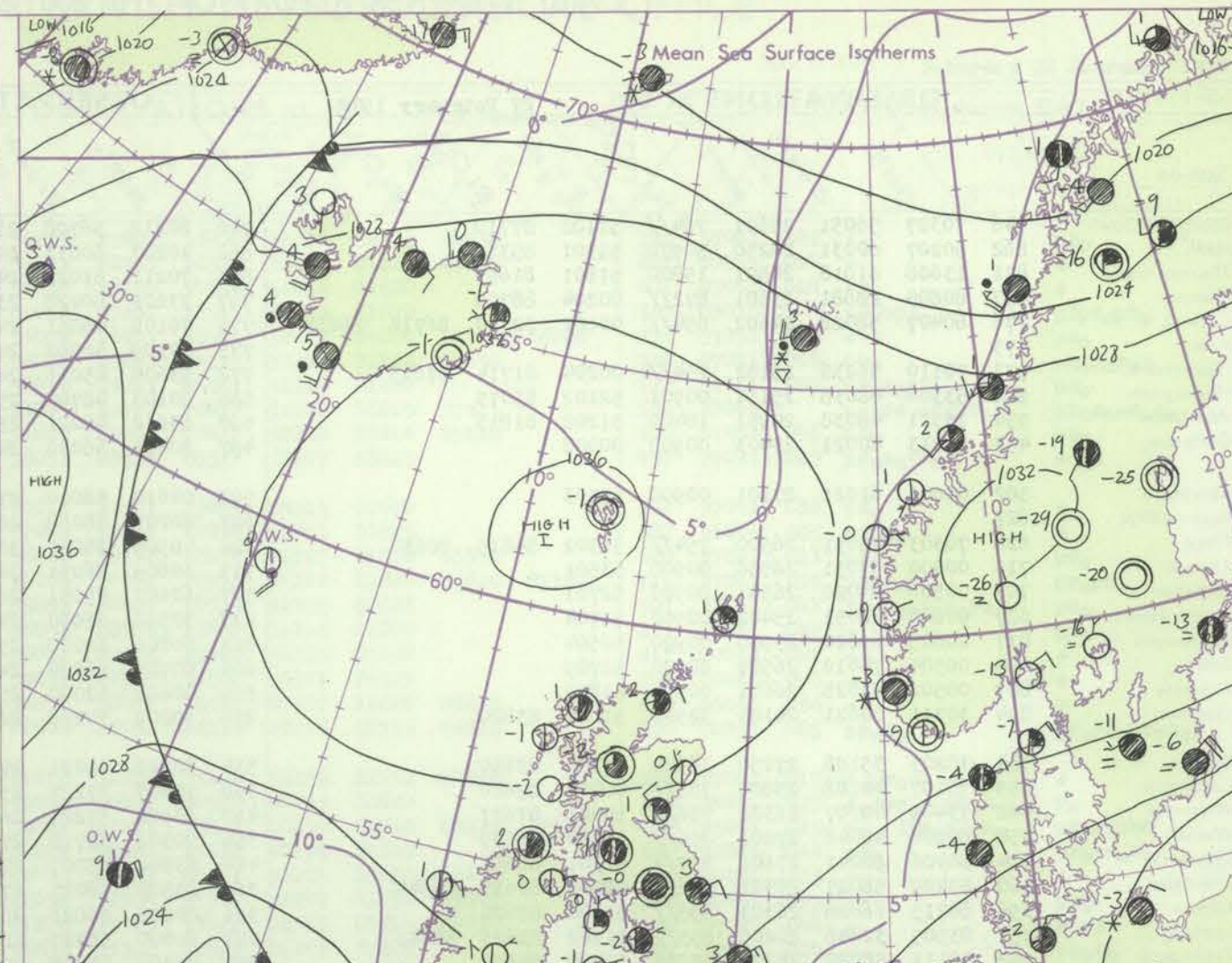
showing
and snow
power

showing
and snow
power

showing
and snow
power

showing
and snow
power

48-52



east. With the complex depression moving southeastwards to Biscay, high pressure is expected to be re-established from the Azores to northern Scotland. The British Isles is therefore expected to remain in the cold northeasterly airstream.

Issued at midday Friday 27 February 1970

DAILY WEATHER REPORT OF THE BRITISH METEOROLOGICAL OFFICE (contd.)


Code FM 11.D		OBSERVATIONS at 00h.										OBSERVATIONS at 06h.										OBSERVATIONS during NIGHT									
		27 February 1970										27 February 1970																			
Station	iii	Nddff	VVwwwW	PPPTT	N _h Ch _h Ch _h	T _d app	8N _s Ch _s h _s	8N _s Ch _s h _s	8N _s Ch _s h _s		iii	Nddff	VVwwwW	PPPTT	N _h Ch _h Ch _h	T _d app	8N _s Ch _s h _s	8N _s Ch _s h _s	8N _s Ch _s h _s		iii	RR T _n E	T _g T _g	WEATHER							
																								21h.—03h.	03h.—09h.						
Boscombe Down	746	70307	56051	25601	764//	51102	87710				746	80212	56708	25550	853//	51301	86706	88640			746	91515	52	ps ₀ so ₀ so	is ₀						
Hurn	862	50207	60031	25250	50970	51301	85360				862	40207	60031	24850	40930	52302	84360				862	00513	54	+	+						
Thorney Island	871	13608	61018	24501	15800	51801	81657				871	70211	61021	24301	754//	51803	81712	87650			871	00501	52	+	+						
Manston	797	80805	28881	23601	872//	00204	88705				797	73603	60228	23601	784//	01101	82810	86635			797	09007	50	pr ₀ pr ₀ so ₀ psphs	ss ₀ so ₀ pH						
Gatwick	776	80407	58028	24602	854//	00102	82710	86714	88634		776	70108	45051	24401	755//	51502	81626	87657			776	92001	52	ps ₀ ro ₀ so ₀ -so	+						
Kew	775										775	70309	58052	24901	3643//	52400	83710	87357			775	00001	52	+	+						
Heathrow	772	70110	56238	25102	754//	00204	81714	87635			772	63608	45016	24901	35530	51302	83621	84359			772	97001	53	ro ₀ so ₀ -ro	ps ₀						
Honington	586	53306	48038	25151	00901	52102	85075				586	80105	48707	25200	856//	51302	82635	88650			586	93025	55	so ₀ so ₀ is ₀	so ₀ so ₀ is ₀						
Wattisham	590	13511	48038	24951	18400	51202	81815				590	83610	48021	25000	863//	51303	82708	88710			590	97525	55	+	ph ₀						
Gorleston	497	00213	60021	23403	00900	00008					497	80411	66036	24903	857//	01309	88650				497	91002	51	+	ir ₀ pr ₀ pr ₀ s						
Aberporth	502	01006	61021	27101	00900	53103					502	00610	58020	27500	00900	53305					502	97515	52	+	ps ₀						
Ross-on-Wye	627										627	80207	48058	26301	864//	51803	88710				627	97515	54	+	ps ₀ is ₀						
Filton	628	70303	40051	26500	754//	51302	84615	86630			628	70505	28051	26351	762//	52301	87705				628	97515	53	+	so ₀ ps ₀						
Rhoose	715	00000	57051	26550	00900	53501					715	10605	56051	26151	16400	52500	81712				715	97523	54	+	so						
Chivenor	707	00506	69020	26501	00900	52701					707	60607	59051	26102	22530	51201	82825	84362			707	00011	54	+	+						
Mount Batten	827	00806	58051	25402	00900	51704					827	30513	56050	24701	35700	52703	83656				827	00003	53	+	+						
St. Mawgan	817	00805	69020	25900	00900	52504					817	00806	50020	25251	00900	52502					817	00523	54	+	+						
Scilly	804	00504	74010	26505	00900	51709					804	00709	66020	24404	00900	52603					804	00031	51	+	+						
Culdrose	809	00502	81028	26601	00900	51805					809	00606	62050	25751	00900	52504					809	00513	56	+	+						
Guernsey	894	30311	80021	24103	32500	51601	83820				894	70809	70268	22703	783//	01605	83708	83820	86630		894	02011	00	+	pr ₀ so						
Elmdon	534	30203	35108	27250	35700	51302	83650				534	80106	45221	27001	853//	51302	82709	85710	88645		534	91515	54	ps ₀ so ₀ so	so ₀ so ₀ s						
Cardington	559	70107	40108	25800	755//	00002	87626				559	70207	37227	25901	762//	01304	82703	84707	87709		559	94505	51	so ₀ so	so ₀ so						
Wittering	462	73409	40707	26301	756//	50001	87637				462	63508	37227	26500	672//	51303	85704				462	01516	53	so ₀ so ₀ so	so ₀ so ₀ ss ₀						
Watnall	354	80206	48048	27201	856//	51400	88639				354	70308	32718	27500	753//	00306	84709	87620			354	91505	52	+	ps ₀ so ₀ so						
Shawbury	414	80406	50041	27601	857//	51301	88656				414	83606	35707	27900	854//	00302	85710	88620			414	94506	51	is ₀	so ₀ so						
Finningley	360	83409	58027	27301	856//	00500	83635	88644			360	83508	48027	27701	856//	01306	88648				360	97011	00	so	so						
Kilnsea	396	80715	66028	26303	855//	51400	88620				396	80816	66028	26903	856//	51304	88630				396	01001		pr ₀ pr ₀ so ₀ phrs	phrs						
Leeming	257	83505	32048	28200	855//	51302	83625	88645			257	80000	56227	28900	864//	52207	88712				257	97511	54	+	is ₀						
Tynemouth	262	40111	58020	28201	40930	52400	84359				262	80508	58268	29003	835//	02305	83920	88625			262	01011	52	+	pr ₀ ps						
Carlisle	222	30402	40040	29052	35500	54209	83629				222	80000	56221	29950	854//	52305	86617	88640			222	97525	54	+	so ₀ so						
Valley	302	00000	61020	27950	00900	52001					302	00606	58020	28751	00900	52206					302	00523	56	+	+						
Ringway	334	80204	56048	28001	854//	51202	81712	83620	88635		334	70309	50227	28302	755//	51304	83620	87630			334	97011	51	so	so ₀ so						
Squires Gate	318	00102	40041	28251	00900	51206					318	50406	56041	28652	45740	53202	84650				318	97525	57	+	so						
Ronaldsway	204	03603	80020																												

DAILY WEATHER REPORT OF THE BRITISH METEOROLOGICAL OFFICE

No. 39545

Date of Issue Saturday 28 February 1970

Code FM 11.D		OBSERVATIONS at 12h.										OBSERVATIONS at 18h.										OBSERVATIONS during DAY									
		27 February 1970										27 February 1970																			
Station		iii	Nddff	VVwwW	PPPTT	N _h Ch _h Ch _h	T _d app	8N _h Ch _h h _s	8N _h Ch _h h _s	8N _h Ch _h h _s	iii	Nddff	VVwwW	PPPTT	N _h Ch _h Ch _h	T _d app	8N _h Ch _h h _s	8N _h Ch _h h _s	8N _h Ch _h h _s	iii	RRT T E	SSS	WEATHER								
																								09h.—15h.	15h.—21h.						
Boscombe Down		746	50512	59057	27802	51400	51111	81713	85815		746	50412	50268	29802	58400	51316	82816	84635		746	97041	021	so		ps _o						
Hurn		862	70413	62031	27003	784//	51209	84815	86630		862	60211	59011	28703	685//	52217	81820	86635		862	00061	024	+		+						
Thorney Island		871	60213	58052	26904	68430	50210	85819			871	30208	56058	28702	34500	51216	81820			871	97051	024	pr _o		+						
Manston		797	70814	56264	26003	794//	50111	82912	86635		797	40322	62018	27202	38501	52310	83820			797	03035		pSpSpSo		ph _h ps _h ph _o						
Gatwick		776	70510	57052	27003	714//	50112	84714	86820		776	60309	56028	28503	58541	52212	84820	83359	86080	776	97051	006	+		ps _o						
Kew		775	60311	59022	27704	635//	52212	84820	84924		775	30415	58058	29603	34531	53213	81828	83650		775	97051	008	ph _o		ph _o ro _h so						
Heathrow		772	50414	59018	27304	58530	51212	84824			772	40213	58018	29203	44501	51314	81820			772	91051	007	pr _o so _h ps _o		ps _o						
Honington		586	50314	48268	28003	52400	00212	82812	85818		586	70209	23838	29701	784//	51210	86815	87625		586	93041		ph _h ps _h so _h pr _o pr _o so		pr _o so _h -ro _h so						
Wattisham		590	70416	56157	27502	784//	51211	84812	86635		590	70211	61028	29201	784//	52212	83816	85628		590	91051	046	ph _o		ps _o						
Gorleston		497	70220	56018	27443	795//	00215	85925	87635		497	80322	58031	28503	855//	53207	88625			497	97041	029	pr _o so _h ps _o		+						
Aberporth		502	50417	58058	29903	58500	52207	83827	83650		502	20516	62011	31903	25600	55315	82640			502	97041	038	ps _o		+						
Ross-on-Wye		627	60510	48267	28903	624//	00109	83710	83825		627	20507	57018	31303	28500	52215	81825			627	91041	005	pSpSo		+						
Filton		628	70313	37168	28403	783//	51210	82707	84812	85618	628	50410	58268	30702	18430	51317	81818	85360		628	97041	013	ps _o		ps _o						
Rhose		715	20615	59058	28403	22600	51209	82830			715	70608	56268	30702	785//	51316	83820	86635	87360	715	97041	035	pr _o so _h ps _o		pr _o ps _o						
Chivenor		707	70512	56858	28404	786//	02207	82830	87650		707	30511	59858	30403	38530	51214	82825			707	92051	043	ir _o so _h pr _o so _h ps _o		ps _o						
Mount Batten		827	30514	59050	26704	21540	51307	82825			827	10513	56058	28704	15600	51316	81640			827	97051	072	+		pr _o						
St. Mawgan		817	40516	58050	27203	42400	52107	84818			817	20514	58051	29202	25700	52215	82650			817	00053	081	+		+						
Silly		804	30518	59020	26604	32500	52208	83823			804	50618	59021	27705	52500	53311	85823			804	00060	076	+		+						
Culdrose		809	20716	60050	26803	22400	51003	82818			809	60515	56051	28403	58501	00310	83820	83635		809	00050	066	+		+						
Guernsey		894	60515	66028	24304	624//	00104	86814			894	70611	60808	26702	62332	01216	83708	86812		894	02051	085	pr _o so		pr _o ps _h so _h pr _o so _h l						
Elmdon		534	70609	58027	29902	784//	51212	83818	86626		534	50407	61018	32202	55600	52216	82632	84656		534	97041	017	so _h pr _o so		+						
Cardington		559	50612	56057	28204	58500	01210	83820	83635		559	80309	59058	30402	845//	00215	88620			559	94051	017	so _h Sp _h pr _o so _h ph _h so		ro						
Wittering		462	60313	48277	29302	65300	00214	84708	86630		462	73508	58871	31103	784//	50210	81710	84815	87625	462	95041	019	so _h ip _h pr _o so _h ph _h		ph _h ro _h ph _h r						
Watnall		354	70314	48057	30303	785//	00214	84820	86630		354	30204	32268	32201	15633	00209	81645			354	92041	014	ps _o		ps _o pr _o so						
Shawbury		414	50310	58047	30803	38501	00212	81822	83650		414	60209	61042	32803	656//	51214	82635	86650		414	00051	013	+		+						
Finningley		360	50713	69012	31205	58600	51217	83830	83650		360	53609	62018	32304	35702	51207	83650	83075		360	97051	037	+		pr _o						
Kilnsea		396	10712	65018	30803	12500	52219	81825			396	70525	61278	31403	734//	01301	83915	87630		396	97041	044	+		ph _h rs						
Leeming		257	60106	56041	32204	685//	50216	82825	85645		257	73409	56838	33702	725//	01209	87825			257	92051	024	+		pr _o so						
Tynemouth		262	63610	61021	32604	635//	03222	86920			262	50325	66168	34104	53500	51305	85925			262	94041	039	pr _o pr _o so		ps _h ph						
Carlisle		222	70000	56612	32703	784//	01211	81712	84616	85625	222	20310	66018	35703	28400	52219	81717			222	95061	024	ro _h ro _h ph _h		ph _h ro _h pr _o						
Valley		302	70614	66031	31506	7853//	00212	85822	83656		302	20310	62011	33604	25700	50212	82650			302	92061	069	+		pr _o						
Ringway		334	60514	58017	31004	48502	53113	84820	85070		334	50208	56041	33303	55600	52312	85632			334	00051	051	+		+						
Squires Gate		318	30507	50047	31306	32500	01210	83825			318	70308	26041	33505	785//	51212	84826	87640		318	97071	026	so		pr _o so						
Ronaldsway		204	50211	70031	32706	58530	51314	82825	83656		204	30307	75031	35003	38500	50315	81820	83650		204	00073	053									



1970

CHARTS OF WEATHER IN WESTERN EUROPE

Exation
mbols

DUD
Cloud
Symbol
(oktas)

0
1 or less
2
3
4
5
6
7 or more
8

Obscured
by or
other data.

OTHER
Syn Weather

gale

and
hizzle

and snow

shower
and snow
lower

shower

shower

Thunderstorm

WIND

Wind
speed
(knots)

Calm

1-2

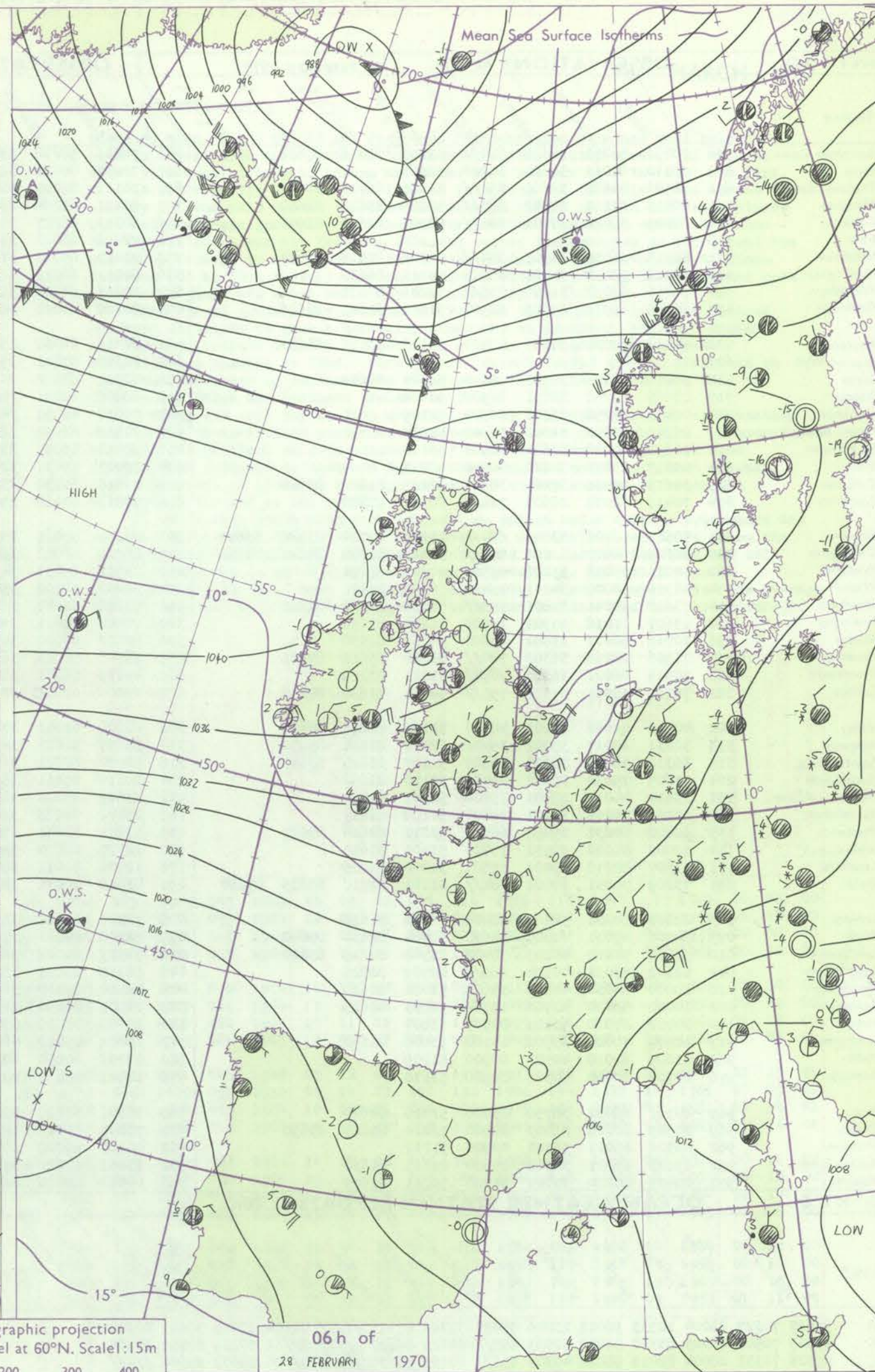
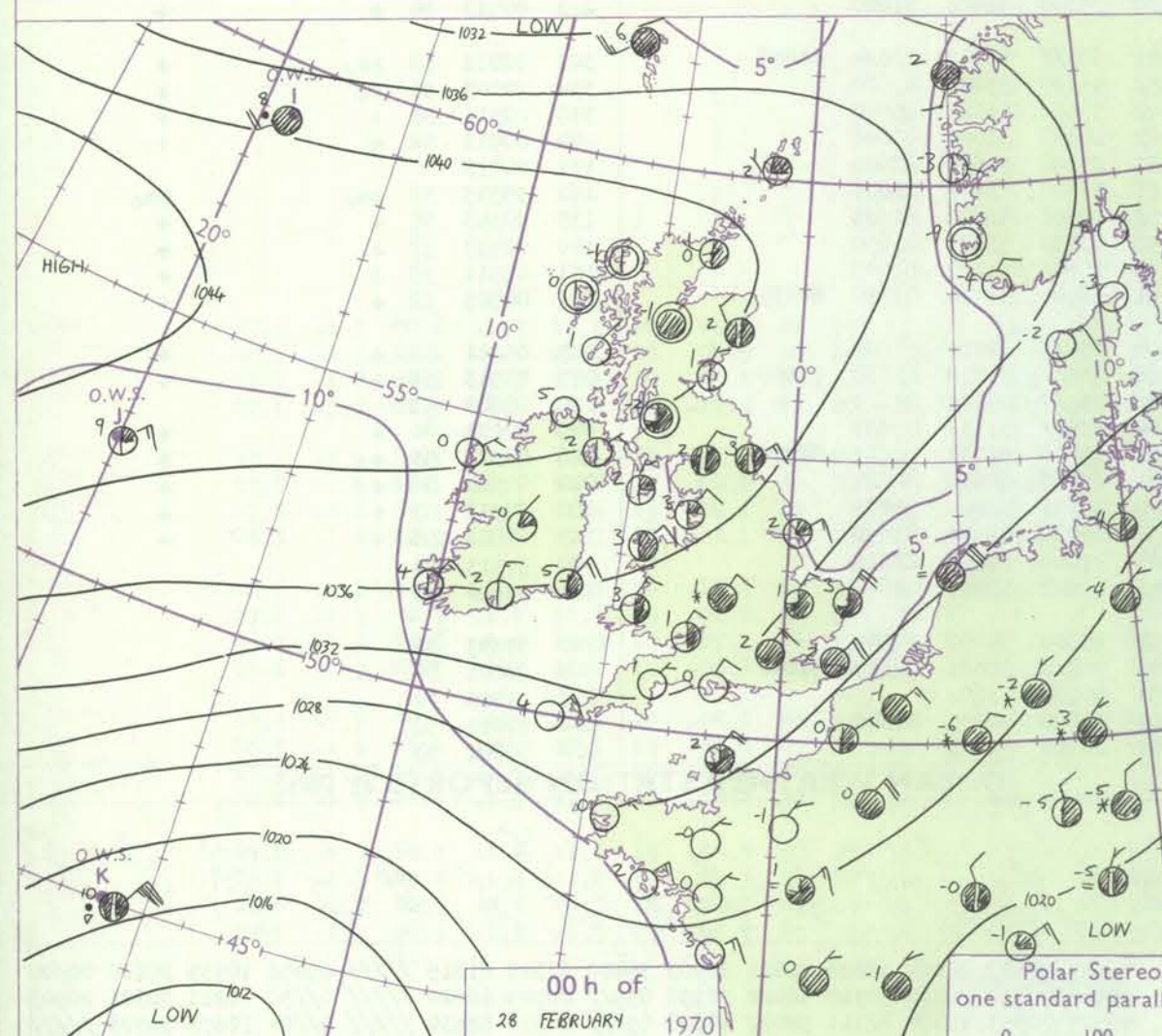
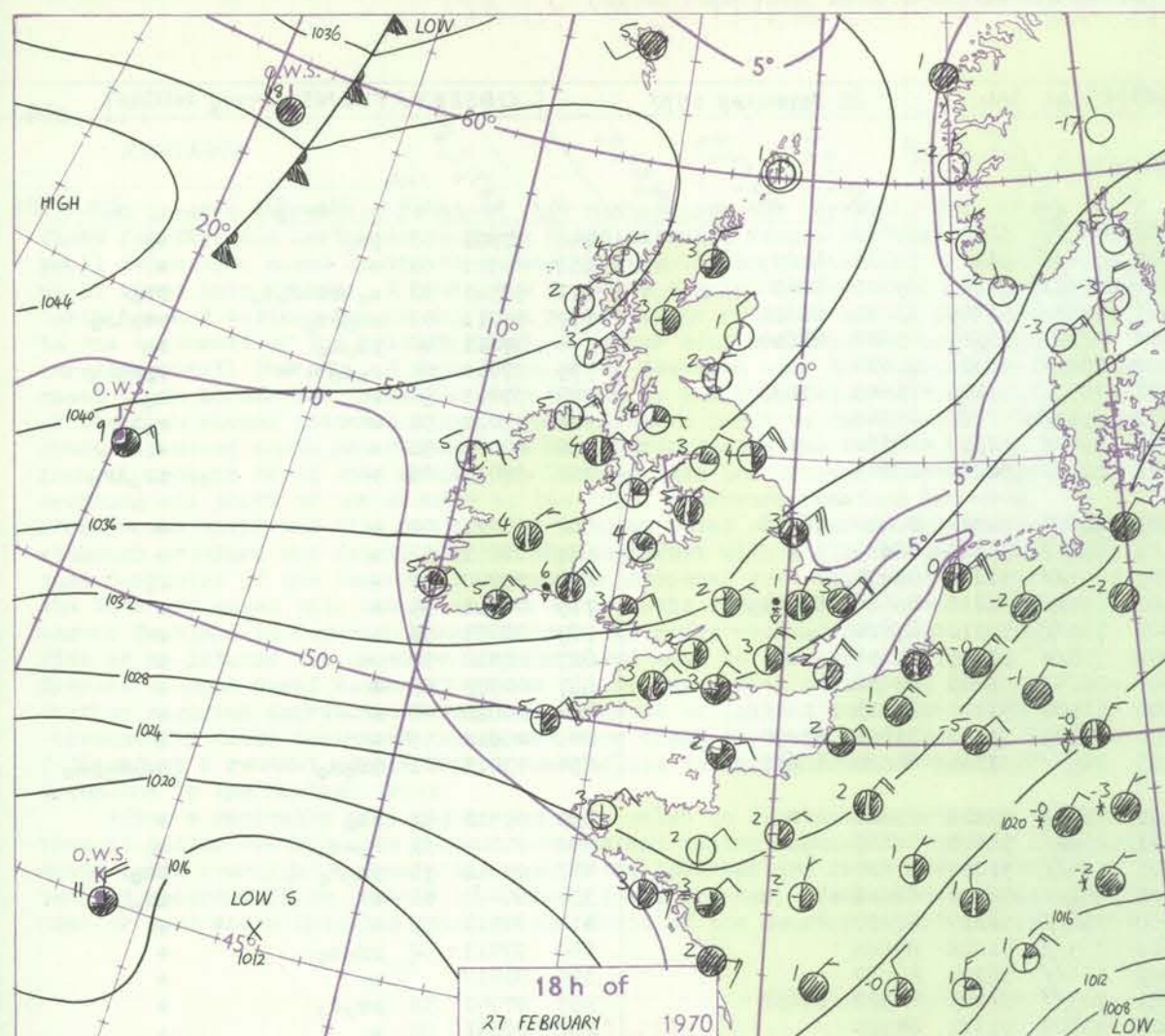
3-7

8-12

13-17

For additional
other add
5

48-52



GENERAL SYNOPTIC DEVELOPMENT

The complex low which was to the southwest of the British Isles has simplified and moved southward to the west of Portugal. The large anticyclone persists in mid Atlantic but the secondary high which was to the north of Scotland has disappeared as a discrete feature and the remaining ridge is now swinging south across the

British Isles whilst troughs of low pressure approach from the Iceland area. During the next 24 hours these troughs are expected to move southeast across Scotland and into northern England with the establishment of northwesterly flows across all areas of the British Isles.

Issued at midday Saturday 28 February 1970

DAILY WEATHER REPORT OF THE BRITISH METEOROLOGICAL OFFICE (contd.)

Code FM II.D		OBSERVATIONS at 00h. 28 February 1970										OBSERVATIONS at 06h. 28 February 1970										OBSERVATIONS during NIGHT									
Station	iii	Nddrr	VVwww	PPPTT	N _h Ch _h C _h H	T _d app	8N _s Ch _s h _s	8N _s Ch _s h _s	8N _s Ch _s h _s	iii	Nddrr	VVwww	PPPTT	N _h Ch _h C _h H	T _d app	8N _s Ch _s h _s	8N _s Ch _s h _s	8N _s Ch _s h _s	iii	RRR	T _g T _e	WEATHER									
																						21h.—03h.	03h.—09h.								
Boscombe Down	746	70211	56051	31600	784//	52103	82818	87634		746	70213	58058	33000	755//	52309	87628		746	97503	53	ps _o	so									
Hurn	862	00110	60011	30600	00900	52002				862	70207	60021	32101	756//	53209	82630	87639	862	00511	53	+	+									
Thorney Island	871	80505	48687	30601	854//	51305	86712	88650		871	80112	61027	31601	855//	52207	83620	88630	871	92511	53	so-rs-roso	ps _o									
Manston	797	80418	61262	28702	885//	53205	83825	88630		797	80421	62268	29403	885//	53209	83822	88630	797	97011	01	ph _o ps _o	ps _o is _o									
Gatwick	776	80409	59028	30201	855//	52206	84622	88650		776	80311	62227	31301	855//	53309	83620	88650	776	97011	00	ps _o so	so									
Kew	775									775	70212	66022	32202	756//	53301	87630		775	97011	01	roso-rs-so	so-rs-so +									
Heathrow	772	80316	66038	30802	854//	52308	82618	88634		772	73614	65022	31802	755//	52206	81625	87636	772	97011	50	+	so									
Honington	586	60212	59012	31501	65600	54211	86639			586	80211	66012	32201	856//	52208	88640		586	97011	51	+	roso									
Wattisham	590	70215	62018	31000	756//	52209	87632			590	80217	64022	31901	856//	52310	88630		590	00001	51	+	+									
Gorleston	497	60225	60031	29703	68500	51001	81825	86648		497	80220	60028	30703	856//	51208	88645		497	97011	01	+	proir _o									
Aberporth	502	40114	62030	34303	45400	50107	83716	83631		502	60415	66031	35802	68500	54212	82820	86635	502	00011	01	+	+									
Ross-on-Wye	627									627	80307	57022	35101	855//	52112	88625		627	00011	52	+	+									
Filton	628	50210	58051	32601	55600	52104	85649			628	70312	62022	34201	756//	52213	87634		628	97000	51	+	so									
Rhoose	715	03505	59051	32851	00900	53006				715	80407	62021	34401	854//	51212	85616	88624	715	00511	55	+	+									
Chivenor	707	00411	58058	33103	00900	52109				707	70612	48051	34303	755//	53210	87624		707	00021	53	+	+									
Mount Batten	827	00510	62020	31802	00900	52212				827	70510	62021	32702	756//	53309	87630		827	00010	52	+	+									
St. Mawgan	817	00608	61020	32601	00900	53114				817	50510	59031	33400	55601	53205	85636		817	00503	55	+	+									
Scilly	804	00617	59020	30804	00900	52212				804	50723	59031	32404	51500	51400	85823		804	00020	00	+	+									
Culdrose	809	30615	60051	32201	38500	52217	81820	83640		809	30410	60030	33200	12501	51002	81822	83070	809	00511	55	+	+									
Guernsey	894	70419	62038	28903	725//	00111	87820			894	70515	63028	29203	785//	53305	84820	86635	894	93011	001	proso	prosoPS _o									
Elmdon	534	80310	56701	33801	854//	51209	82714	83620	88647	534	73607	57017	35301	755//	52212	87626		534	97513	52	is _o	+									
Cardington	559	80309	66017	32101	853//	52111	83708	84621	88631	559	80210	66022	33001	856//	51107	88635		559	91001	51	ro-so	so									
Wittering	462	40211	56018	33201	45500	51212	84624			462	73511	69031	34101	755//	51207	87624		462	97011	51	ph _o ro	ph _o									
Watnall	354	30310	58047	34201	35400	50209	83616			354	80208	59701	35401	854//	52208	88616		354	97021	52	+	is _o									
Shawbury	414	73610	50041	34801	755//	51109	82622	87650		414	73609	32041	36450	756//	51210	87630		414	00513	55	+	+									
Finningley	360	13607	61018	34901	15700	51214	81650			360	73508	70011	35602	755//	51208	87628		360	97011	52	proso	+									
Kilnsea	396	20716	66011	33902	25600	52211	82630			396	80222	66022	34103	856//	52304	88630		396	00010		+	+									
Leeming	257	73506	48268	36302	784//	01113	83815	87632		257	73308	56031	36501	785//	51103	82822	87632	257	97001	53	proso	+									
Tynemouth	262	70515	66021	36503	7097//	51213	87359			262	40115	74021	36604	43500	01301	84925		262	00031	00	+	+									
Carlisle	222	70108	62031	37502	755//	50104	81620	87635		222	10000	62010	37600	15600	51000	81640		222	00513	54	+	+									
Valley	302	40412	61048	36103	48500	51109	82822	84650		302	60206	61041	37001	685//	51107	82824	86636	302	92011	53	pro	+									
Ringway	334	30211	60017	35202	35400	52210	81618	83630		334	53607	58021	36501	55500	53308	85620		334	97003	53	so	+									
Squires Gate	318	30312	58028	35503	38500	51107	81825	83645		318	50000	60011	36402	55600	51104	85640		318	00511	55	+	+									
Ronaldsway	204	33605	75030	38002	35700	51110	83656			204	20110	75011	38102	28500	51001	81820		204	00013	52	+	+									
Mull of Galloway	131	23614	44011	38401	25700	51207	82650			131	23612	80020	38601	25600	51000	82645		131	00013												
Eskdalemuir	162	20206	74268	38101	29400	51109	81917			162	23406	74268	38151	28500	53801	82821		162	95535	56	ps _o	ps _o									
Prestwick	135	60000	60031	39852	655//	53211	82620	85627		135	11202	62041	39252	15500	53808	81625		135	00543	57	+	+									
Abbotsinch	140	10000	84020	39951	15700	53106	81650			140	12307	86020	39252	15730	53606	81650		140	00533	57	+	+									
Leuchars	171	13607	82010	39401	15500	51106	81625			171	12905	82011	38700	15601	51607	81645		171	00511	55	+	+									
Dyce	091	73209	70031	39402	784//	01101	81710	83815	87630	091	43010	70031	38101	48500	51710	81820	84635	091	00505	52	+	+									
Lerwick	005	22803	80031	38302	28400	53710	81818			005	72311	80021	33504	756//	00727	87640		005	00011	52	+	+									
Wick	075	52706	69031	40300	55600	50704	82630	85640		075	62608	74011	37200	656//	51718	83630	85640	075	00513	54	+	+									
Sule Skerry	010	53602	74012	40205	58400	01708	82815	85620		010	72513	81022	36706	755//	04723																

Code FM 21.D OCEAN WEATHER STATION REPORTS at 00h.										OCEAN WEATHER STATION REPORTS at 06h.				
--	--	--	--	--	--	--	--	--	--	---------------------------------------	--	--	--	--