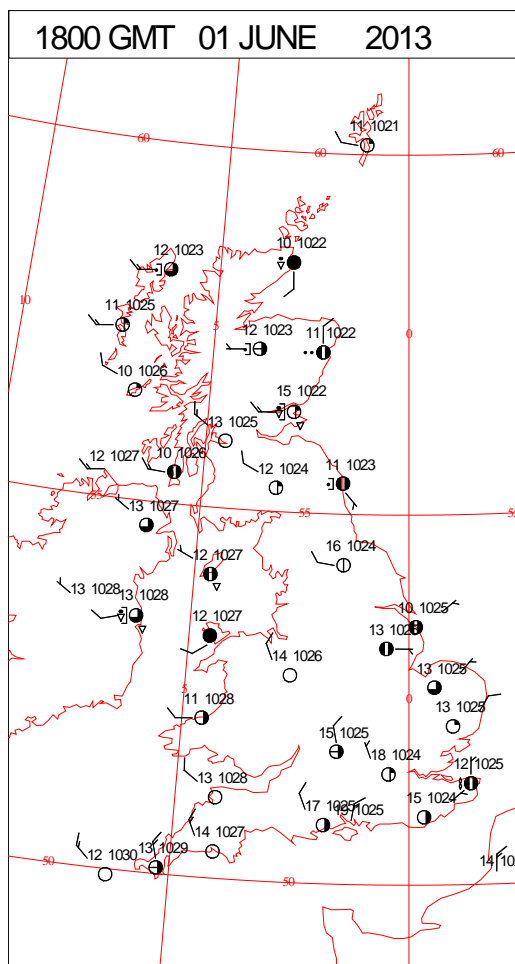
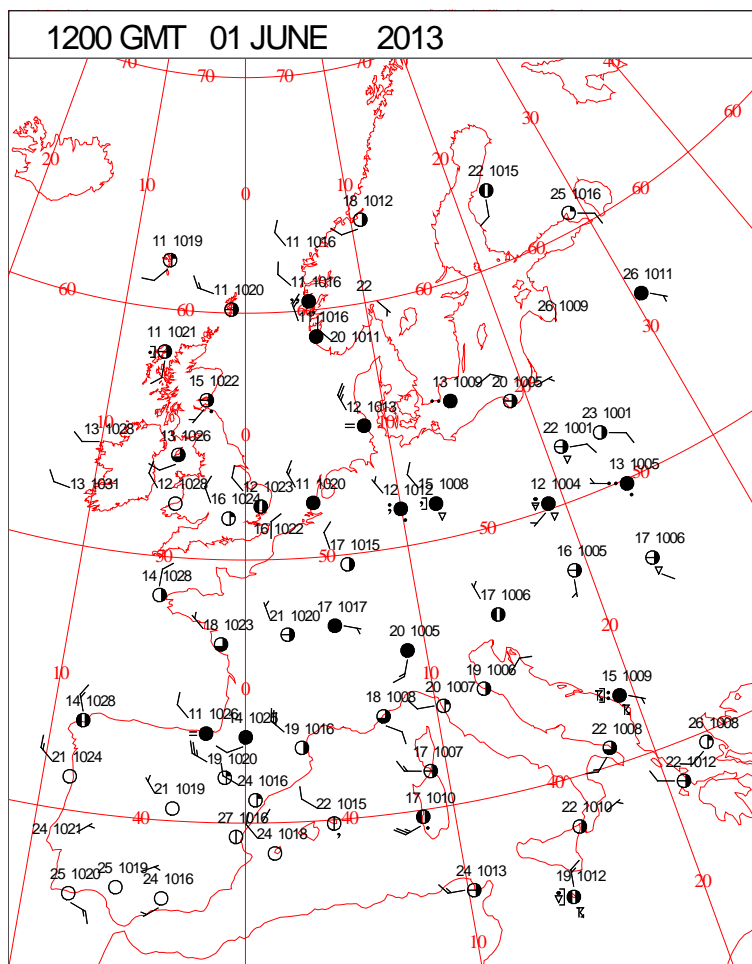
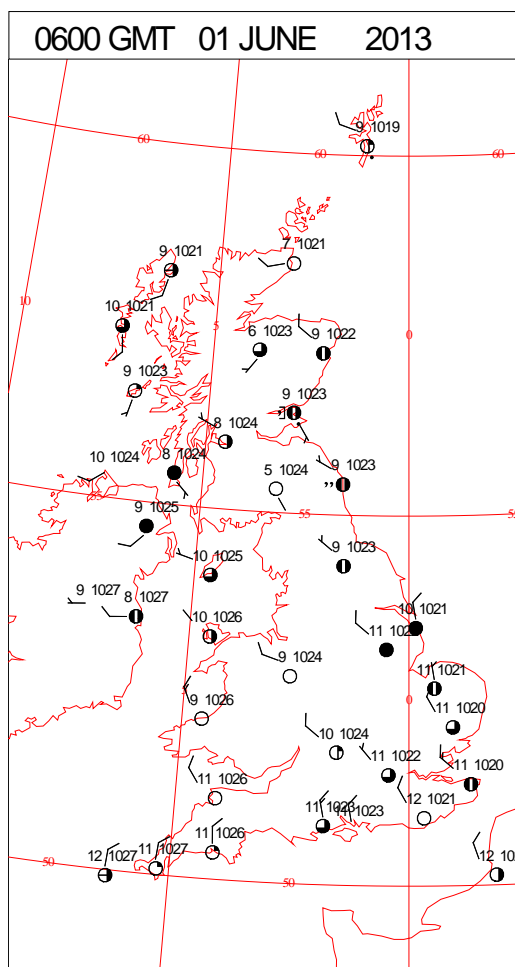
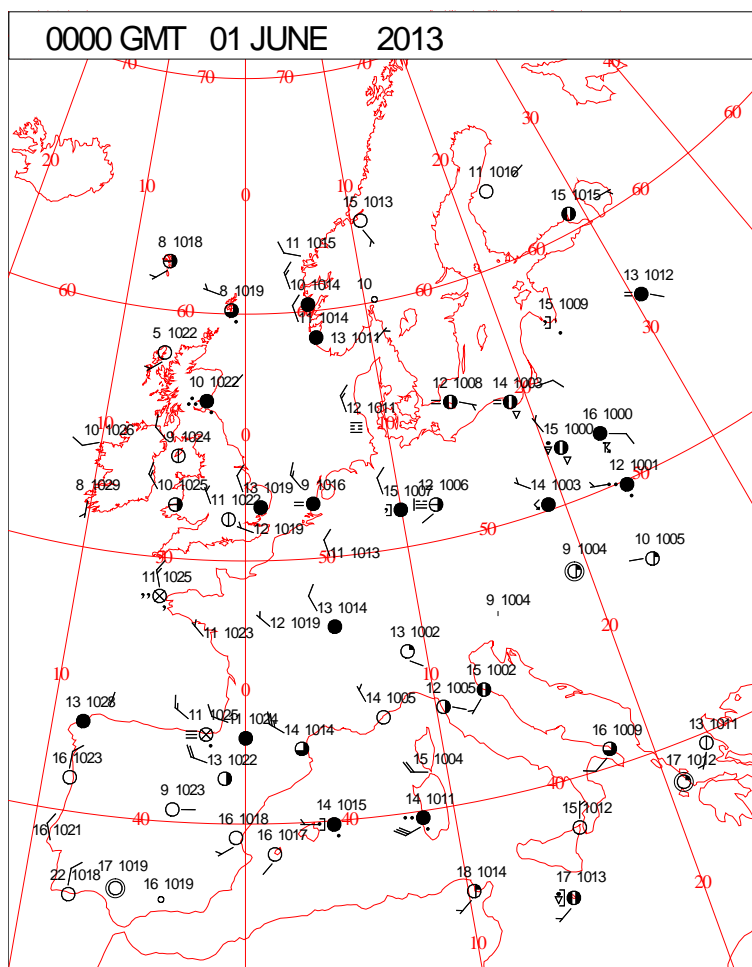


Crown Copyright 2013, All Rights Reserved

Saturday 1 June 2013

SURFACE REPORTS

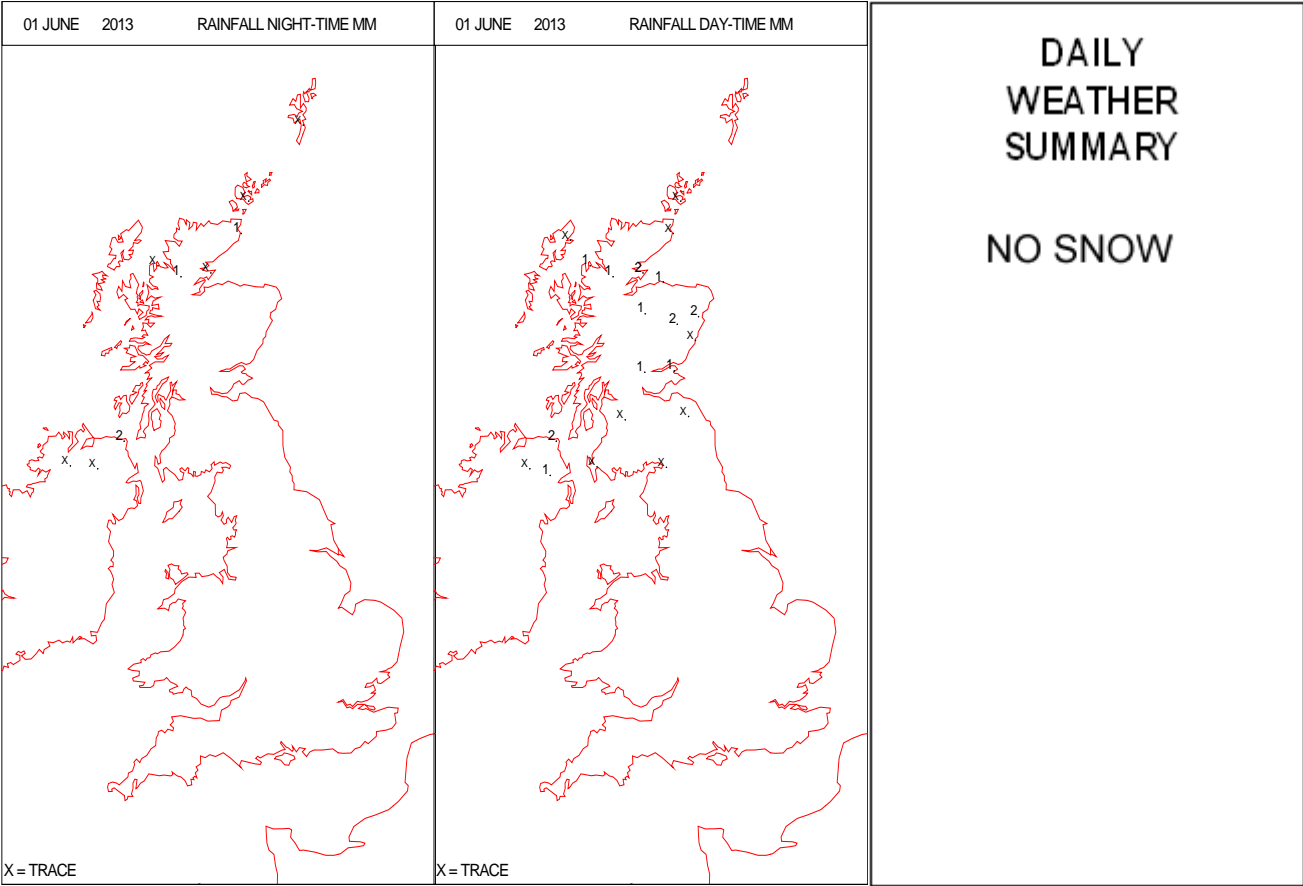
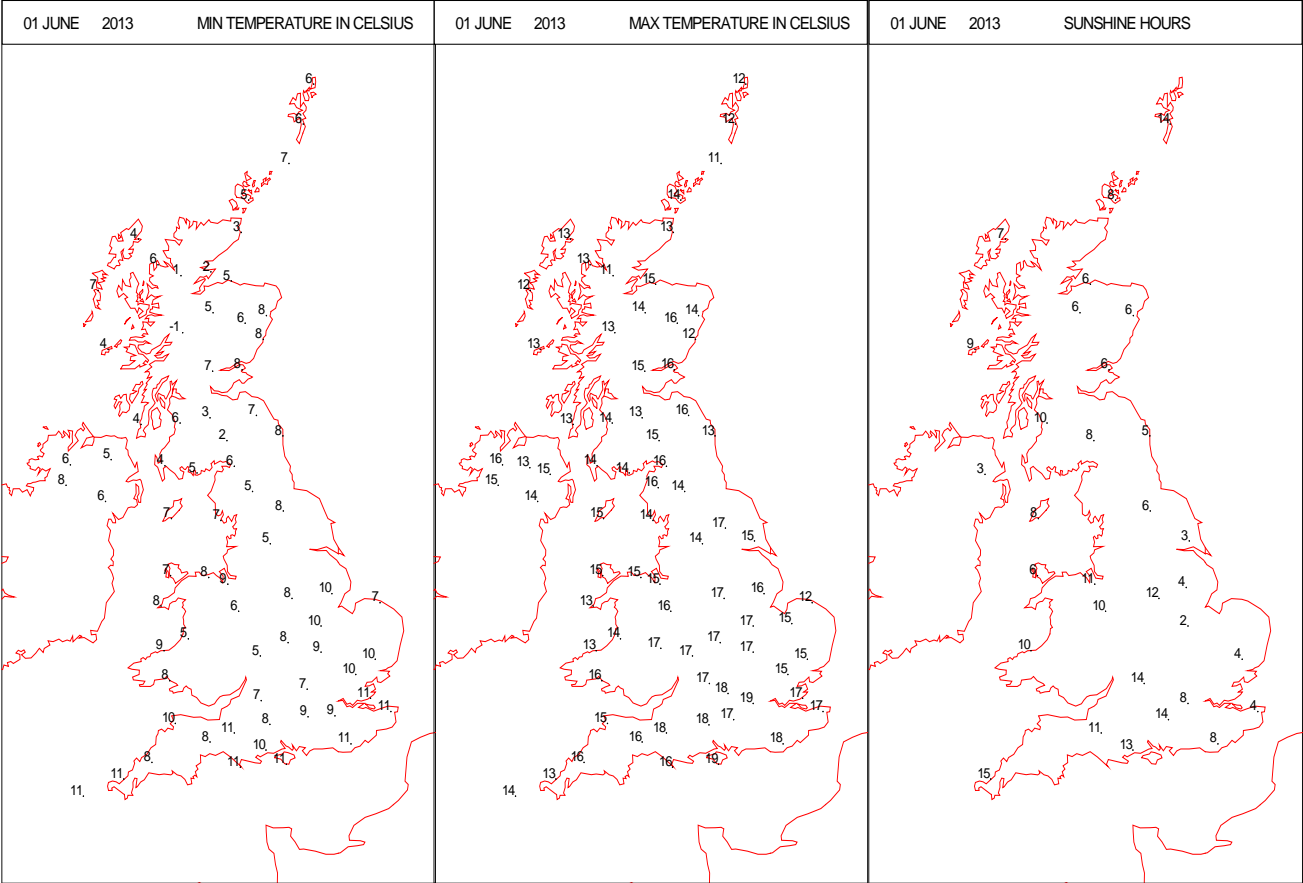


Crown Copyright 2013, All Rights Reserved

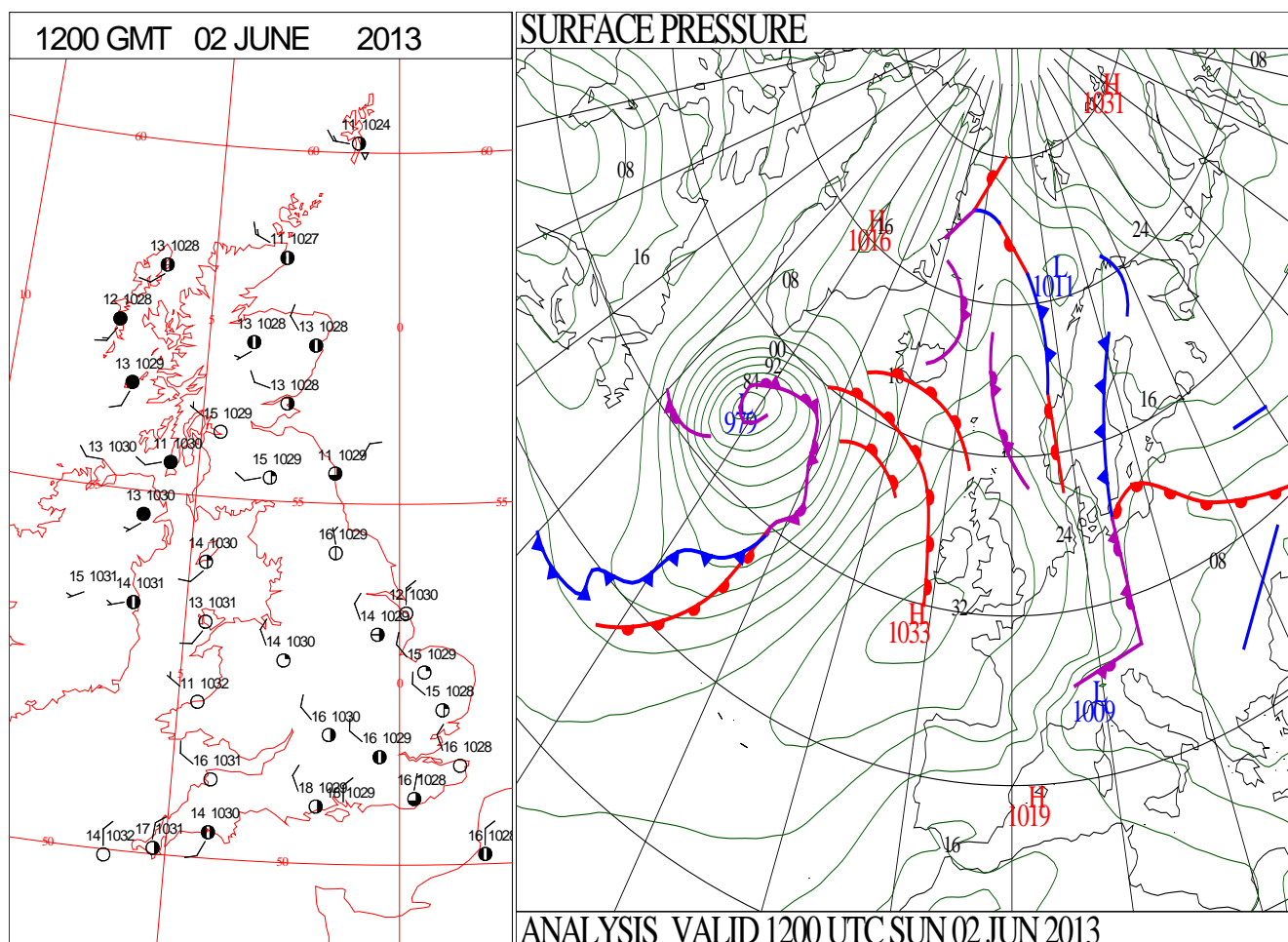
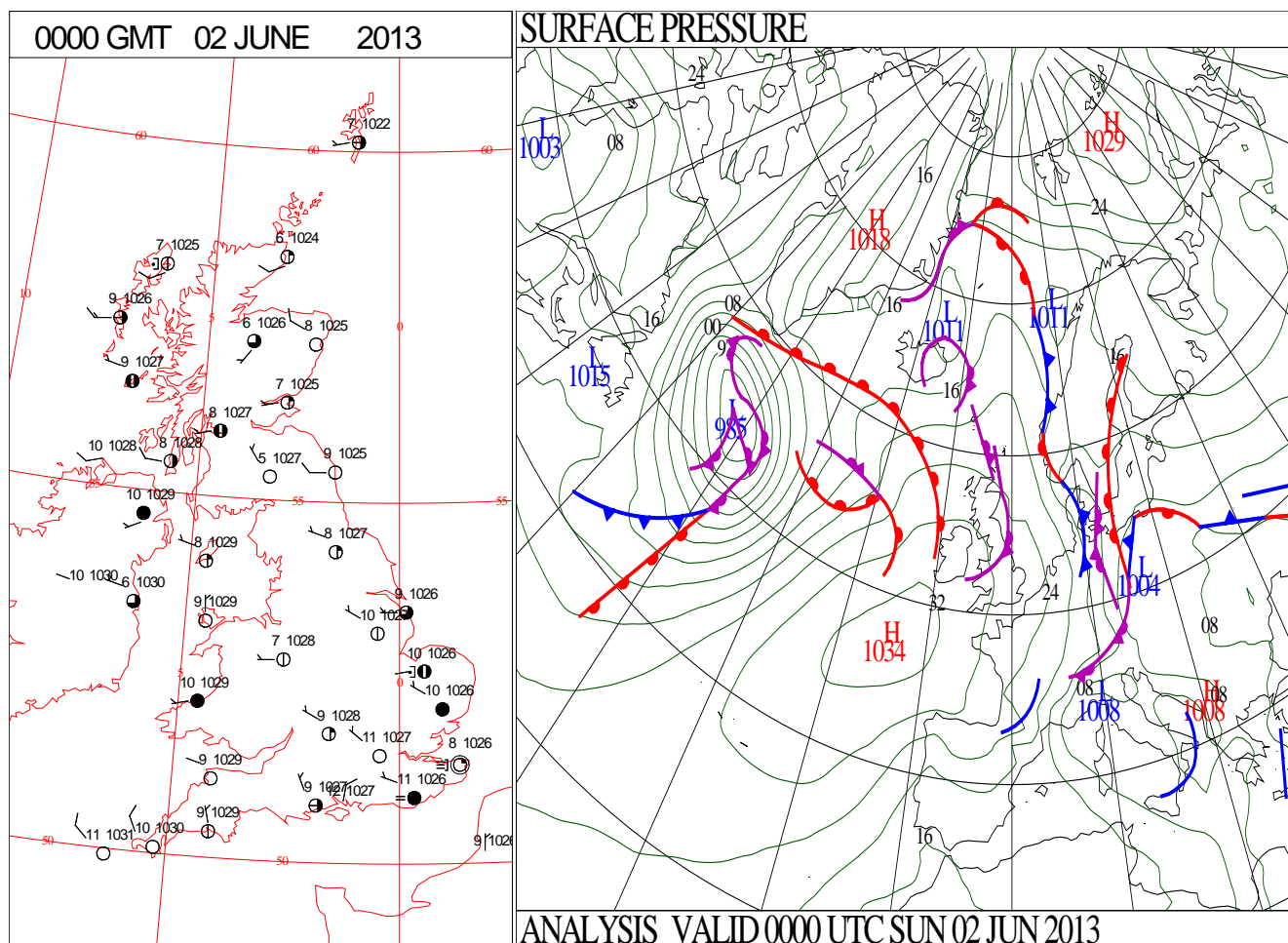
SIGNIFICANT WEATHER

0600 GMT 01 JUNE 2013	SIG WEATHER	1200 GMT 01 JUNE 2013	SIG WEATHER	<p>Summary of UK Weather for Saturday 01 June 2013.</p> <p>It was a dry night with clear spells for most, although some coastal areas experienced periodic low cloud and mist. A grass frost formed in many rural parts of the north, and an air frost in a few places.</p> <p>It was dry for the vast majority, with the most notable exception being parts of eastern Scotland which saw relatively persistent rain overnight.</p> <p>It remained dry across most parts of the U.K. during the day, with plenty of sunny spells, although the slightly cooler air and light north-westerly breeze in many parts meant that it felt a little less warm. It was cooler too near some North Sea coasts, with coastal parts of East Anglia and north-eastern England relatively slow to improve from some early mist and low cloud.</p> <p>While most parts stayed dry throughout, it was a little more cloudy at times in the north of the U.K., with scattered sharp showers developing there into the afternoon, and drifting eastwards. These showers eventually died away into the evening, to leave much of the country dry, with most also seeing some late evening sunshine.</p>
1800 GMT 01 JUNE 2013	SIG WEATHER	0000 GMT 02 JUNE 2013	SIG WEATHER	<p>EXTREMES</p> <p>Highest Maximum: 18.8 Heathrow, Greater London</p> <p>Lowest Maximum: 10.6 Fair Isle, Shetland</p> <p>Lowest Minimum: -1.1 Tulloch Bridge, Inverness-Shire</p> <p>Lowest Grass Minimum: -4.8 Tulloch Bridge, Inverness-Shire</p> <p>Most Rain: 3.4 Ballypatrick Forest, Antrim</p> <p>Most Sun: 15.1 Camborne, Cornwall</p>

DAILY CLIMATE DATA

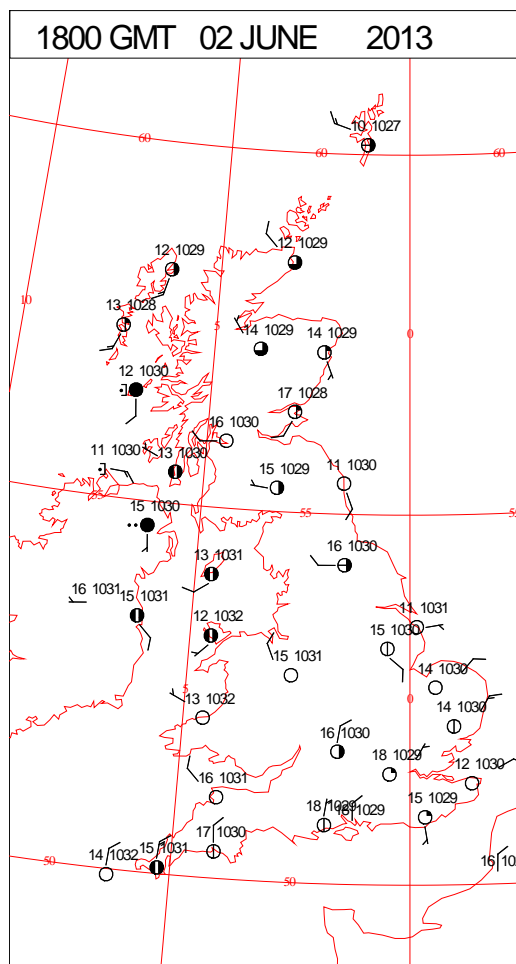
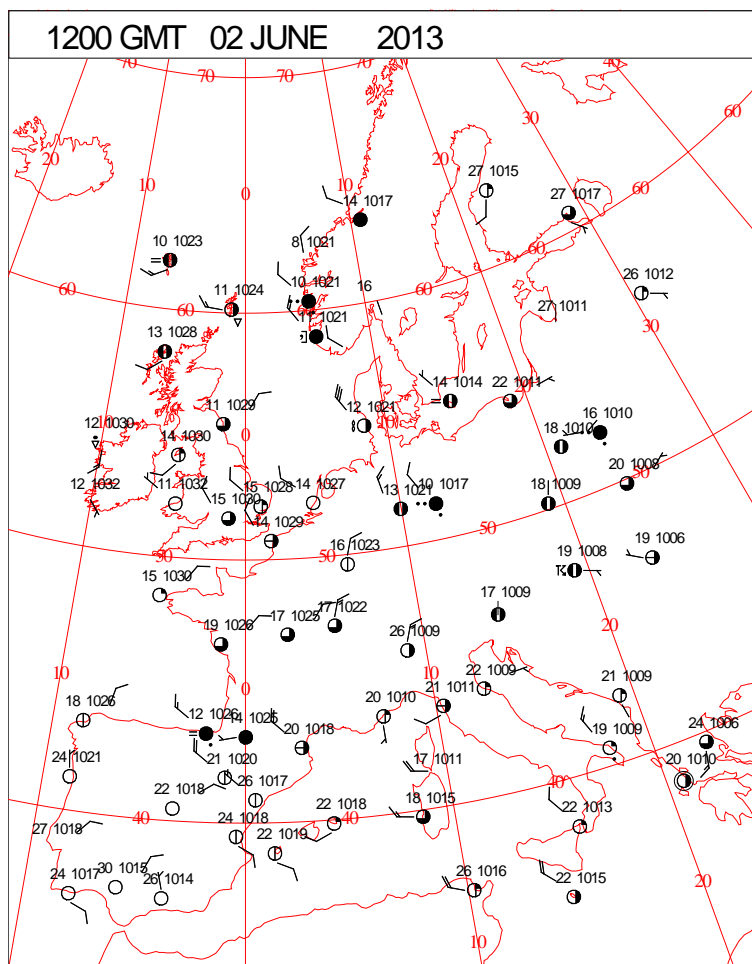
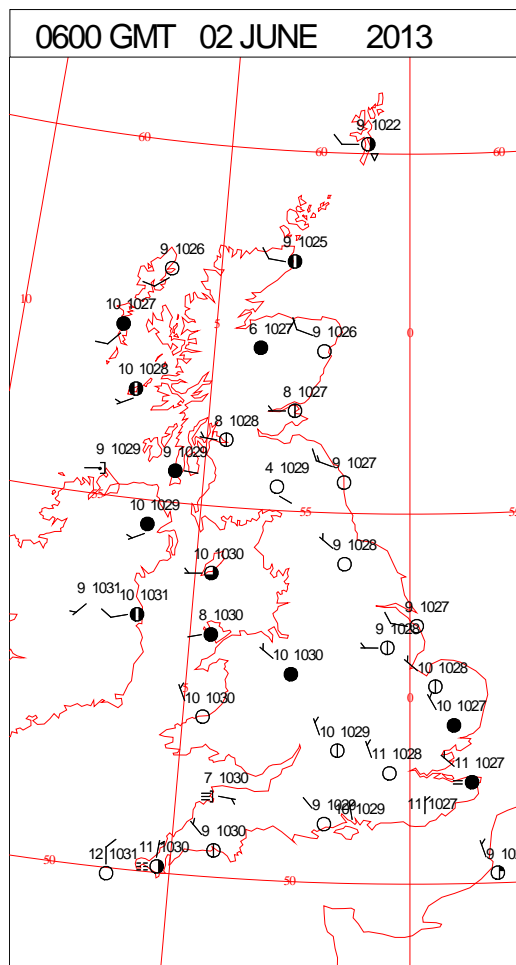
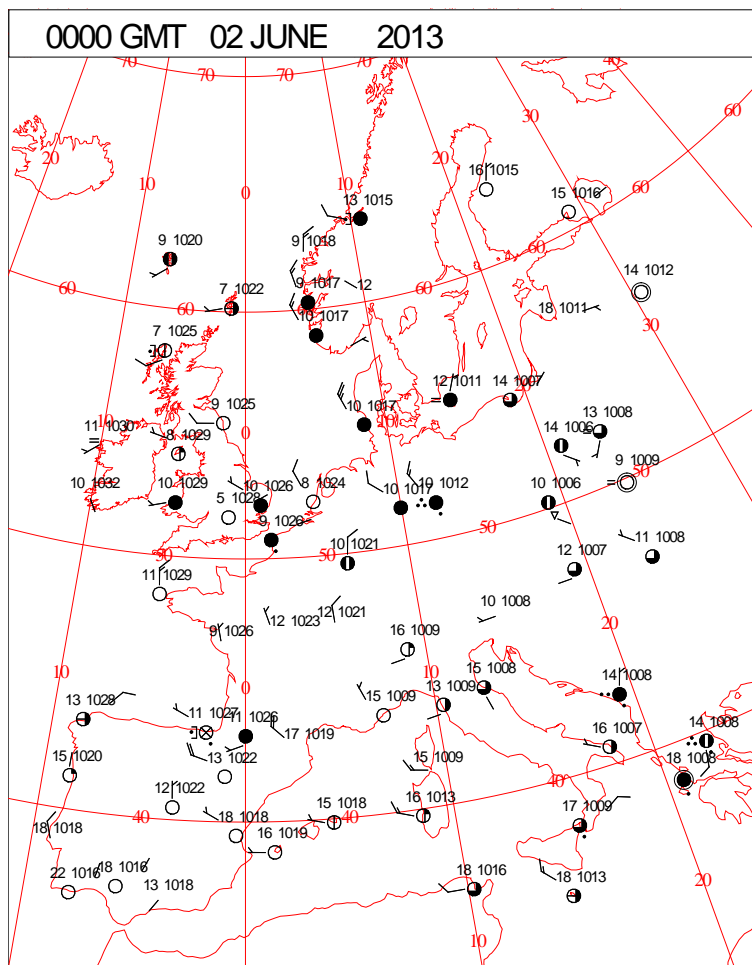


DAILY WEATHER SUMMARY



Sunday 2 June 2013

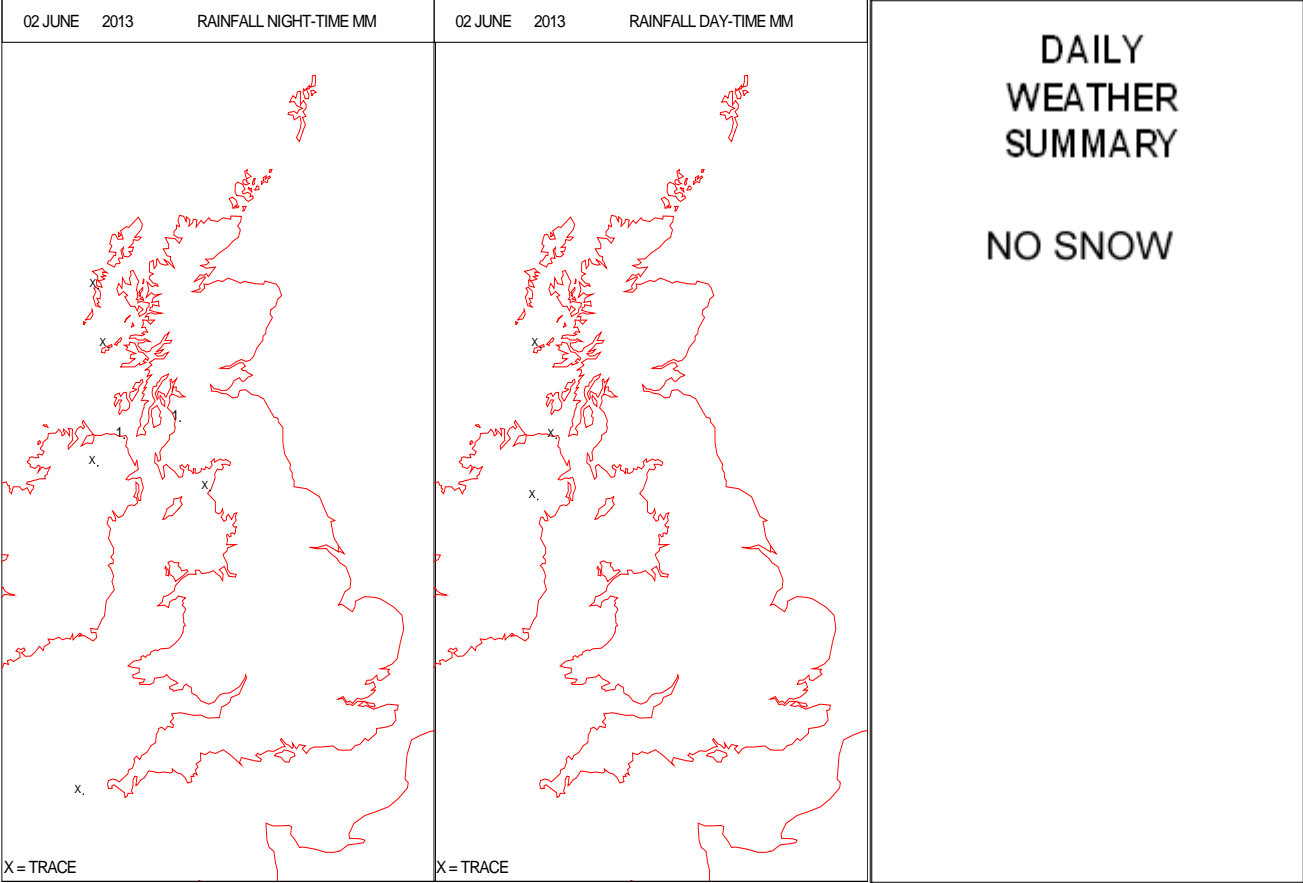
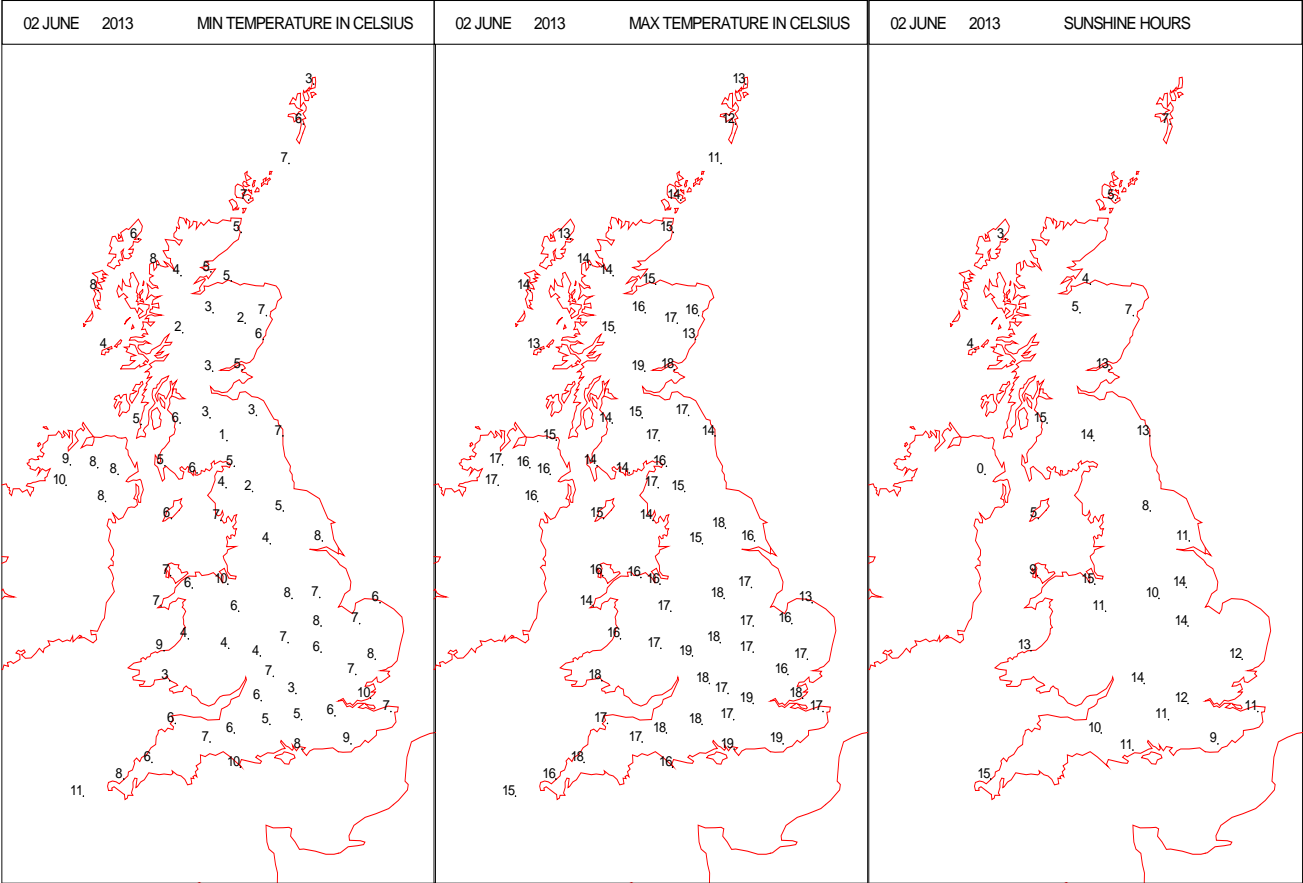
SURFACE REPORTS



SIGNIFICANT WEATHER

0600 GMT 02 JUNE 2013	SIG WEATHER	1200 GMT 02 JUNE 2013	SIG WEATHER	<p>Summary of UK Weather for Sunday 02 June 2013.</p> <p>It was a clear and dry night for most of the U.K., but cool, with a grass frost forming in some rural spots and a few places in northern Scotland seeing an air frost develop by dawn.</p> <p>It was cloudier in the north-west, with some light rain affecting parts of western Scotland and Northern Ireland.</p> <p>For much of the country, particularly southern parts of England and Wales, it was a fine and dry day with prolonged sunny spells, and winds generally light from the north or north-west. It felt pleasantly warm in the sunshine, with the warmest temperatures recorded in the south-east. It felt cooler in coastal areas, as sea breezes developed through the afternoon.</p> <p>Northern Ireland was much more cloudy, with light rain or drizzle at times throughout the day. This continued throughout the evening and moved into the western parts of Scotland, bringing some light rain at times.</p> <p>Temperatures were near or slightly above average for most places, however due to the cloud cover Northern Ireland was slightly below average for June.</p>
1800 GMT 02 JUNE 2013	SIG WEATHER	0000 GMT 03 JUNE 2013	SIG WEATHER	
				<p>EXTREMES</p> <p>Highest Maximum: 18.7 Heathrow, Greater London</p> <p>Lowest Maximum: 11.3 Fair Isle, Shetland</p> <p>Lowest Minimum: 0.6 Eskdalemuir, Dumfries-Shire</p> <p>Lowest Grass Minimum: -1.8 Eskdalemuir, Dumfries-Shire</p> <p>Most Rain: 0.6 Prestwick Gannet, Ayrshire</p> <p>Most Sun: 15.0 Jersey Airport, Jersey 15.0 Guernsey Airport, Guernsey</p>

DAILY CLIMATE DATA

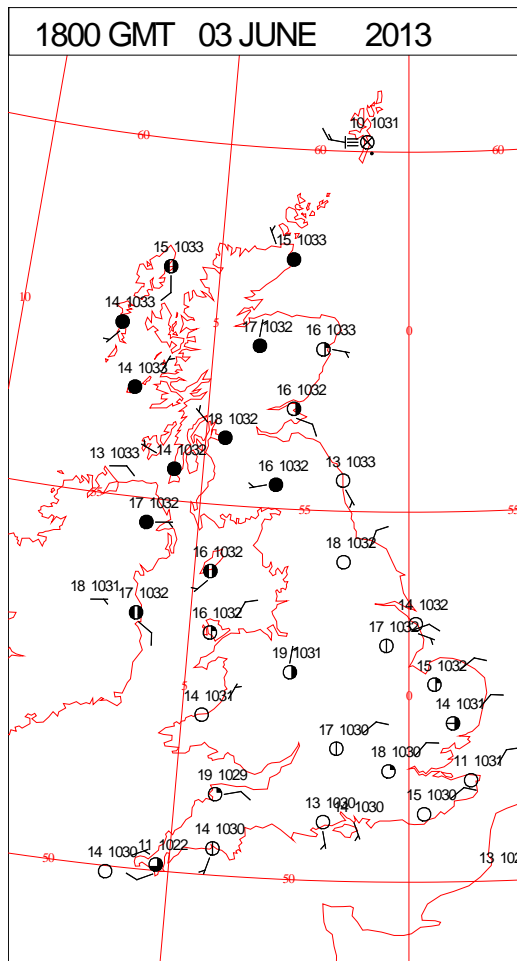
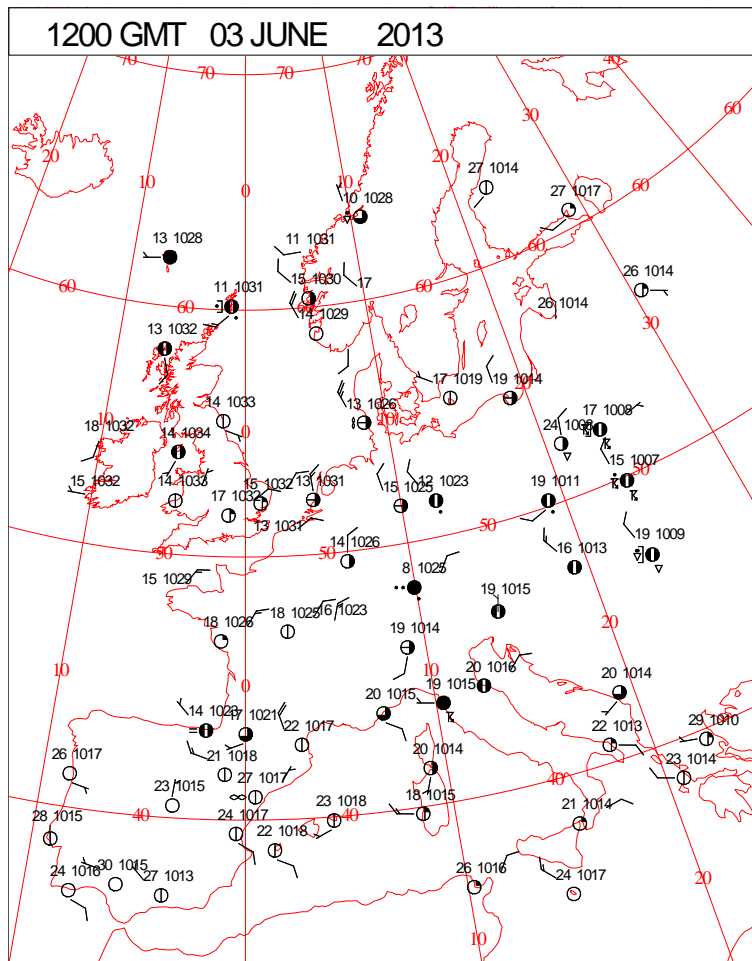
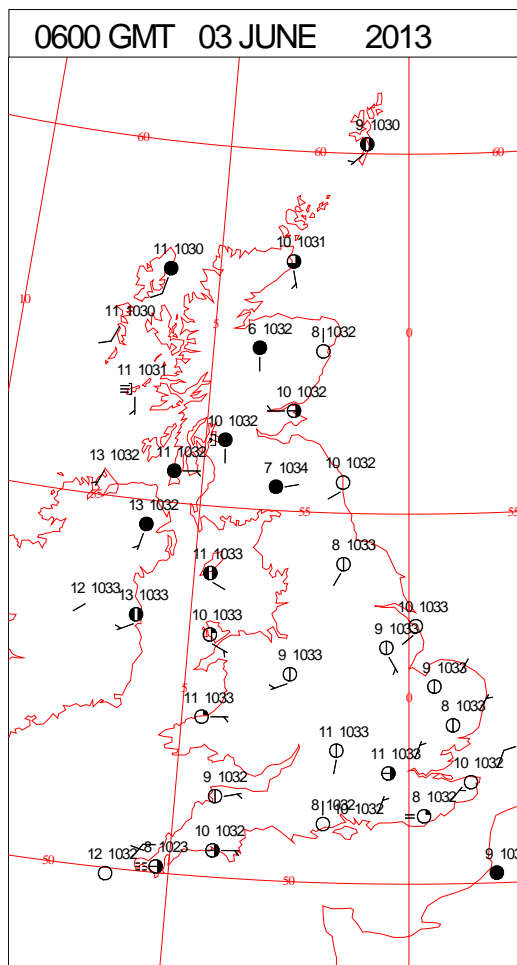
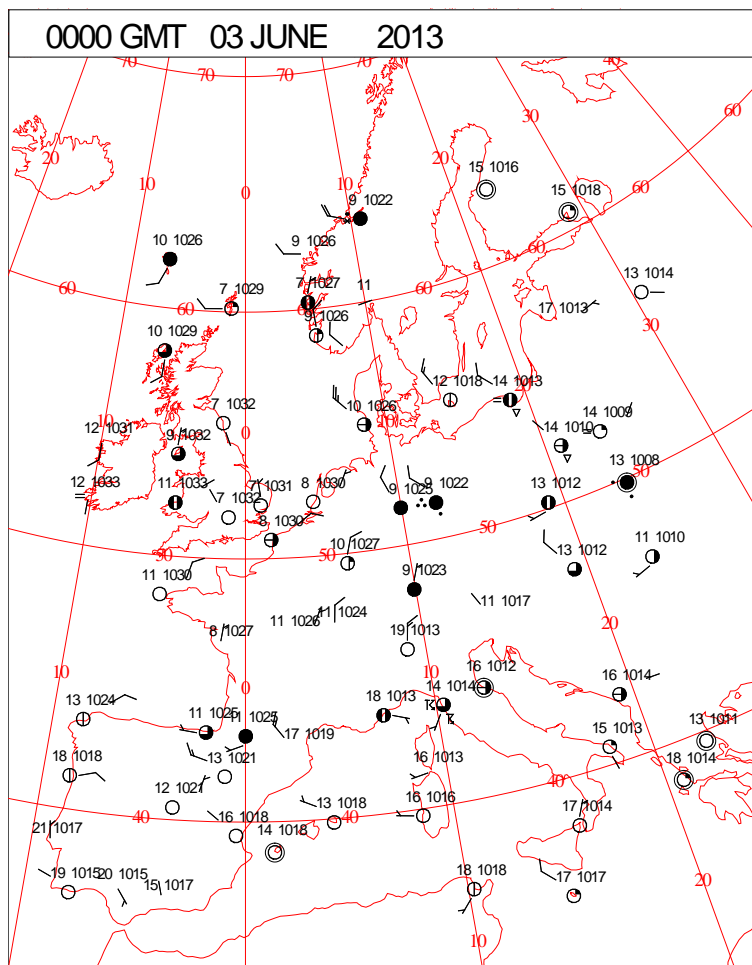


[illegible]

Crown Copyright 2013, All Rights Reserved

Monday 3 June 2013

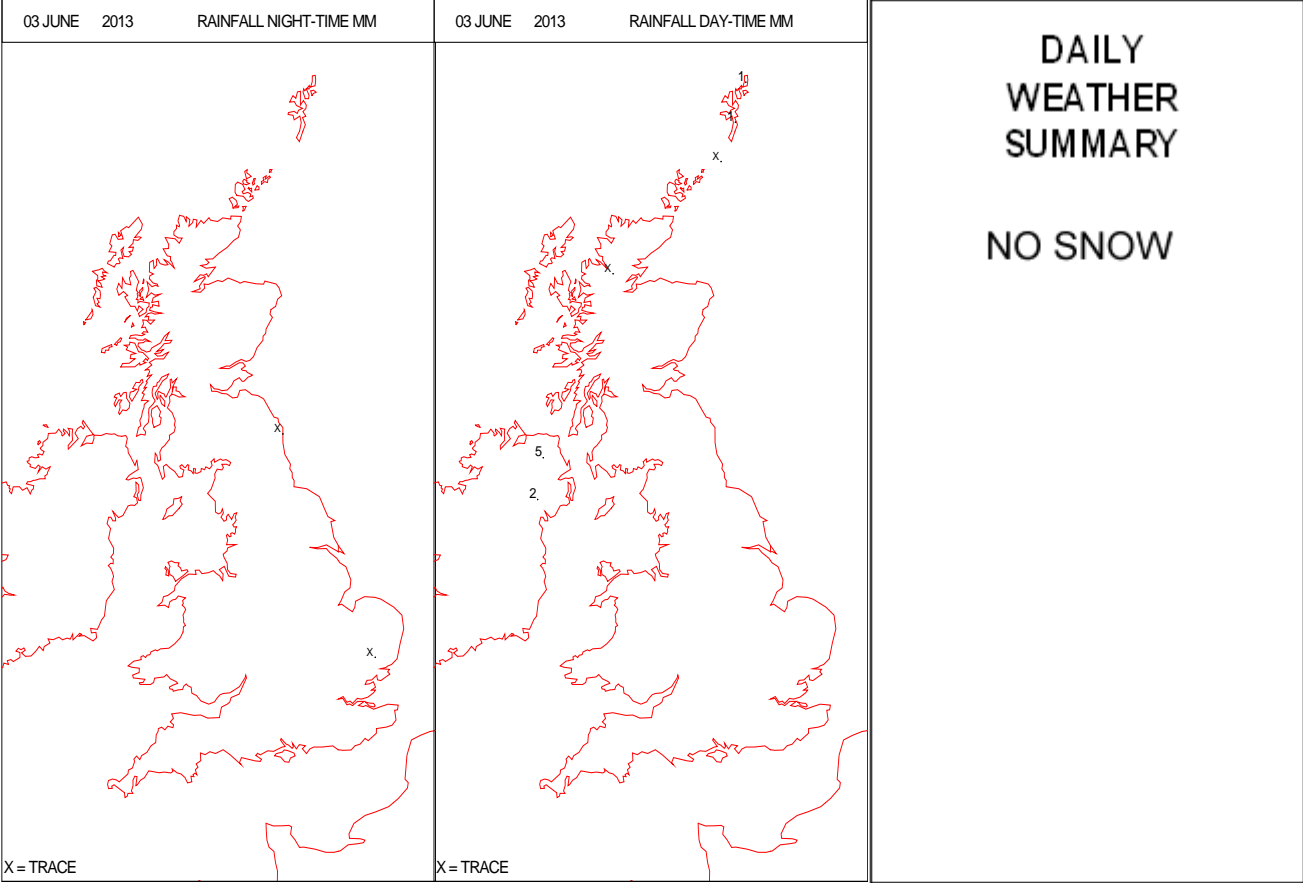
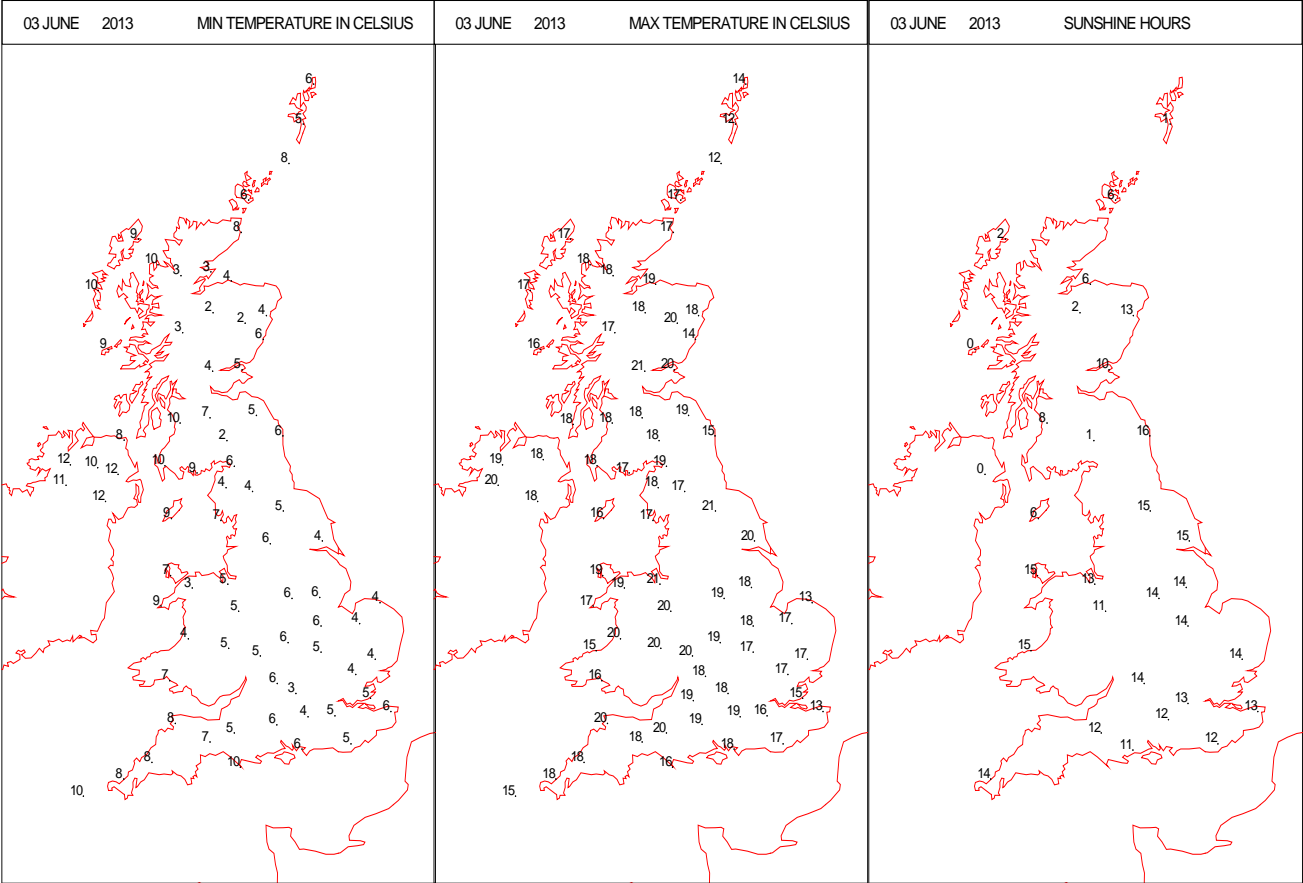
SURFACE REPORTS



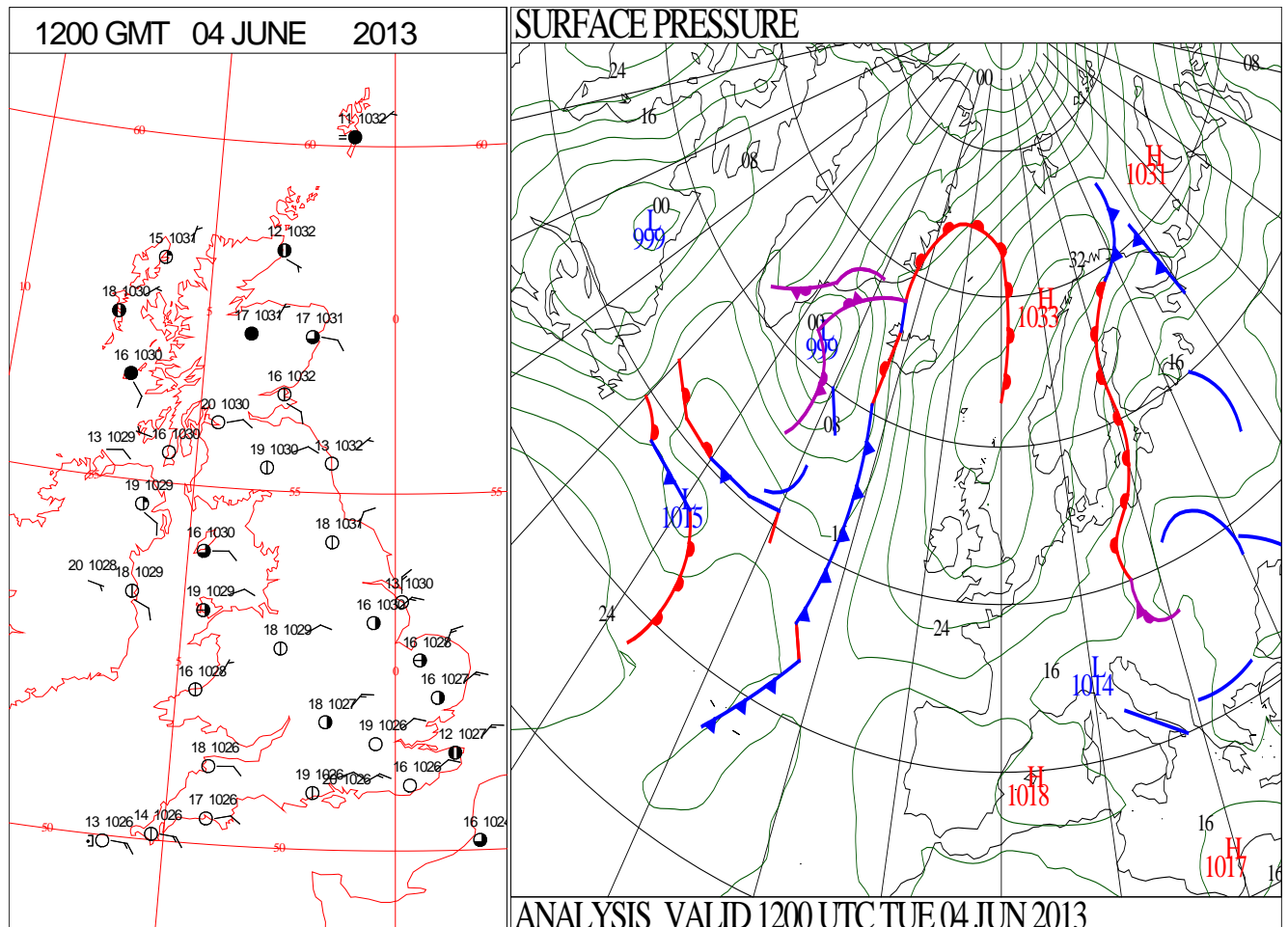
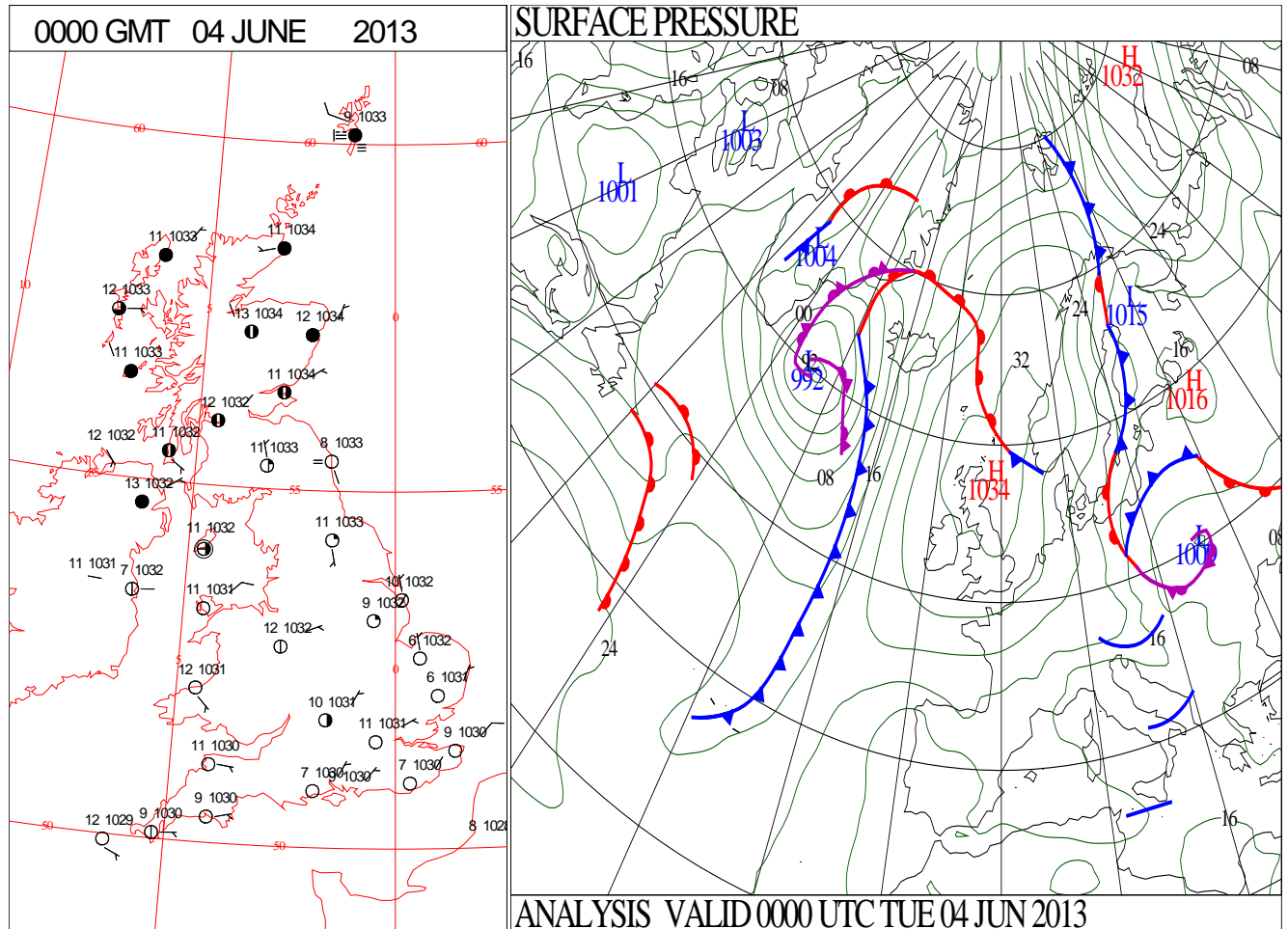
SIGNIFICANT WEATHER

0600 GMT 03 JUNE 2013	SIG WEATHER	1200 GMT 03 JUNE 2013	SIG WEATHER	<p>Summary of UK Weather for Monday 03 June 2013.</p> <p>It was quite cloudy night across Northern Ireland and western Scotland, where there was some light drizzle at times, also coastal fog. Some cloud lingered over southern areas of Wales and parts of south-west England, but elsewhere it remained generally clear.</p> <p>Under the influence of these clear skies, temperatures dropped as the night progressed, with the lowest temperatures recorded in Aberdeenshire and also North Yorkshire.</p> <p>After a chilly start, it was a bright morning for many, with plenty of early sunshine, but it remained more cloudy over much of central and western Scotland and Northern Ireland, where there were some light showers.</p> <p>Elsewhere, it remained sunny through the afternoon, with just some patchy fair weather cloud developing.</p> <p>It was warm in the sunshine, especially western parts of England and Wales, and also south-east Scotland. The highest temperature was recorded in Perthshire.</p> <p>Isolated light showers continued in Scotland and Northern Ireland for a time during the evening, but elsewhere it remained dry with some late evening sunshine.</p>
1800 GMT 03 JUNE 2013	SIG WEATHER	0000 GMT 04 JUNE 2013	SIG WEATHER	<p>EXTREMES</p> <p>Highest Maximum: 21.2 Strathallan Airfield, Perthshire</p> <p>Lowest Maximum: 12.4 Lerwick, Shetland 12.4 Fair Isle, Shetland</p> <p>Lowest Minimum: 1.6 Aboyne No2, Aberdeenshire</p> <p>Lowest Grass Minimum: -2.4 Aboyne No2, Aberdeenshire</p> <p>Most Rain: 4.8 Portglenone, Antrim</p> <p>Most Sun: 15.6 Boulmer, Northumberland</p>

DAILY CLIMATE DATA

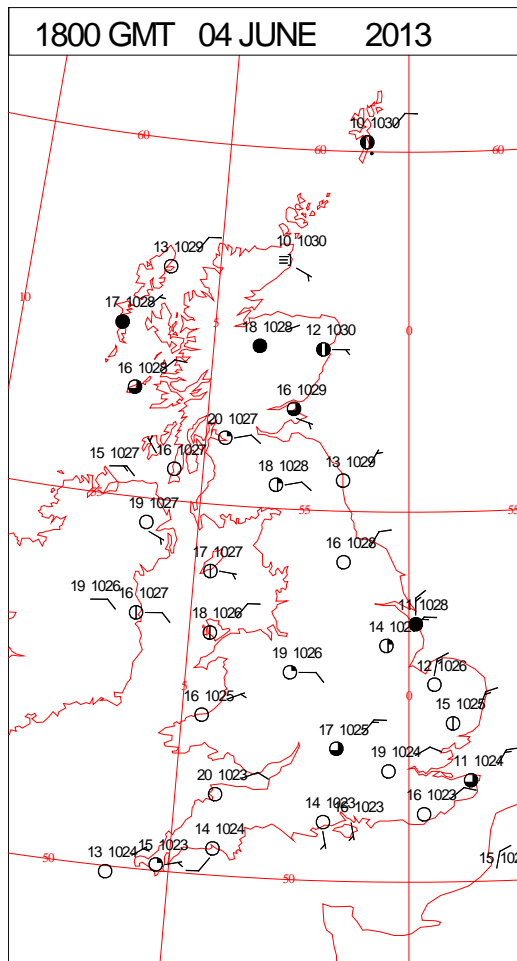
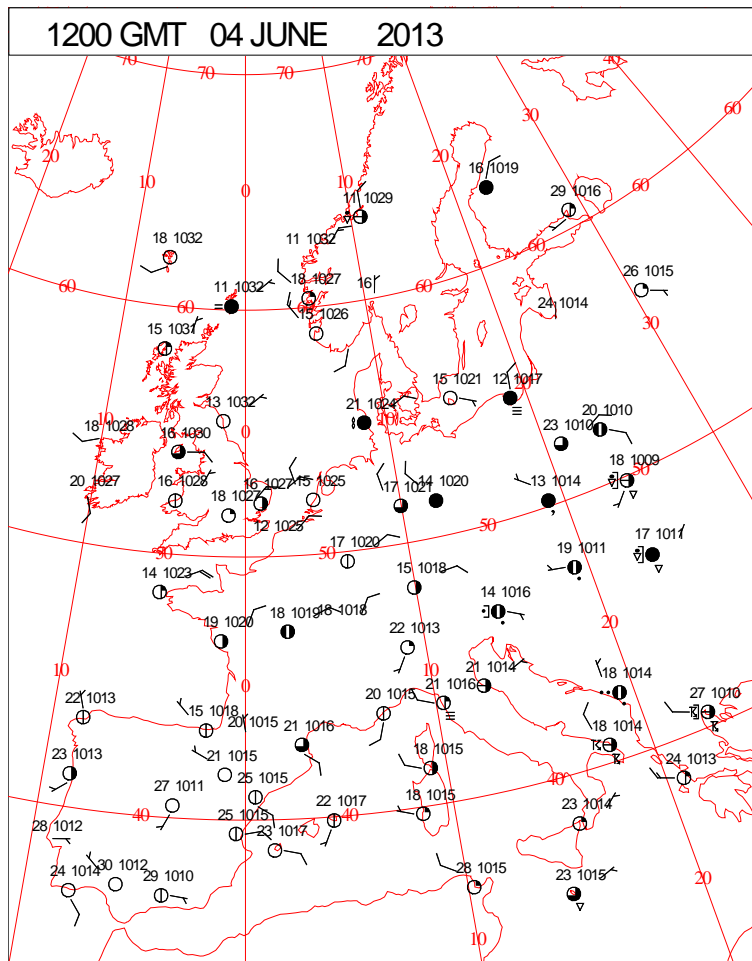
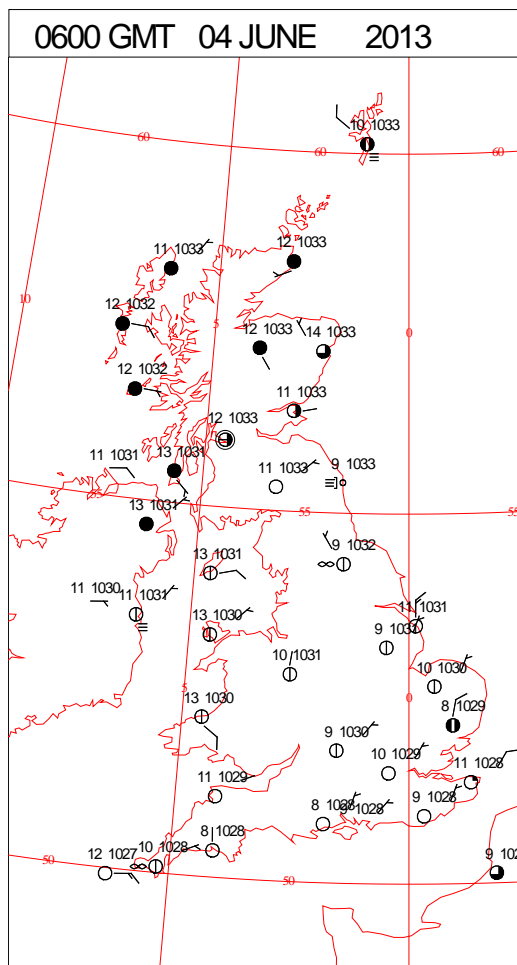
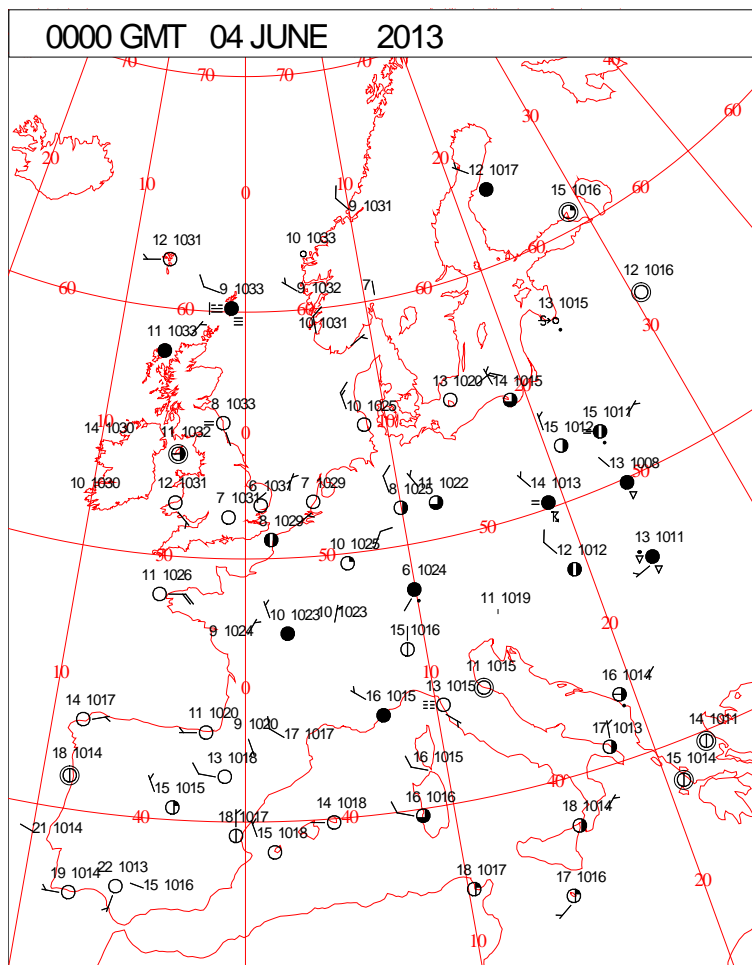


DAILY WEATHER SUMMARY



Tuesday 4 June 2013

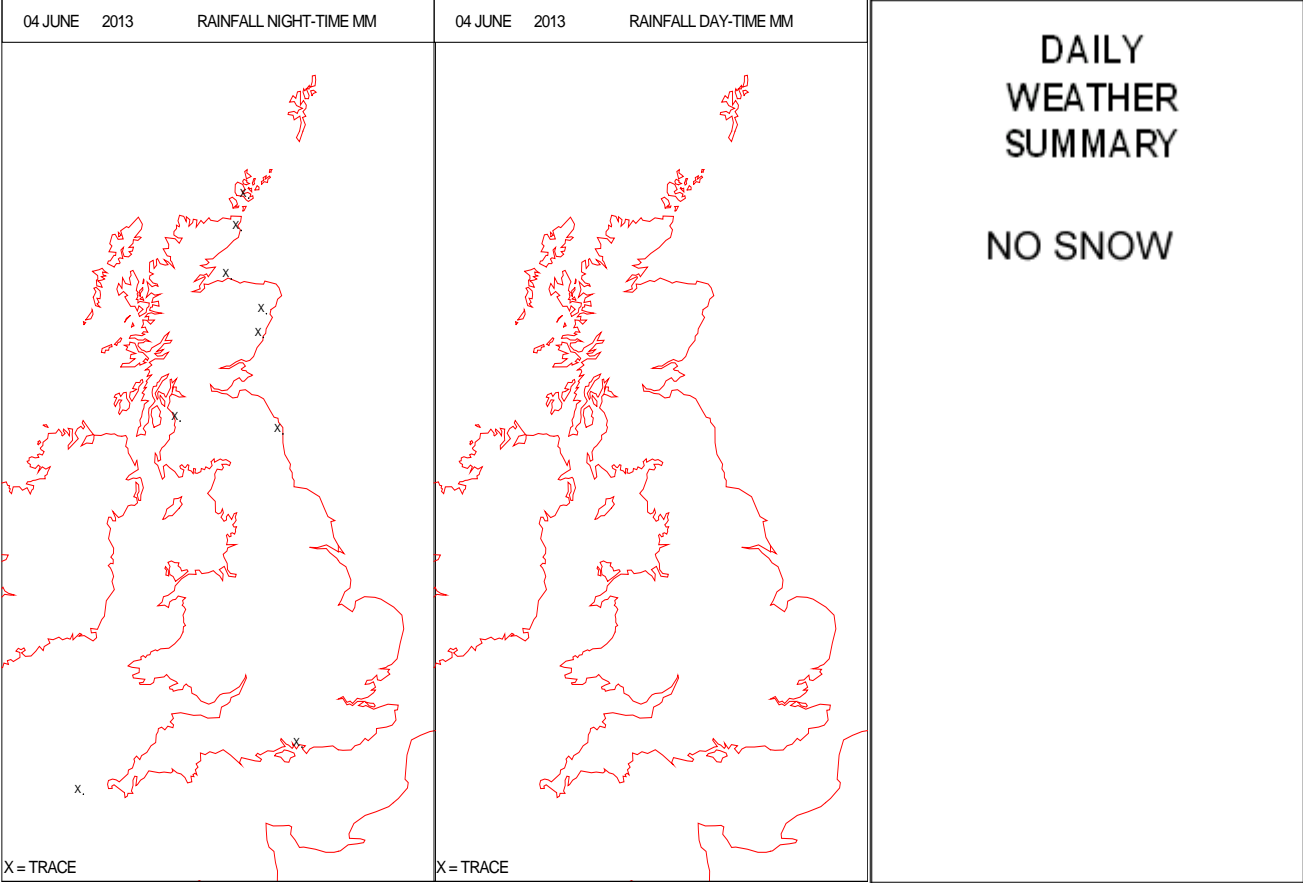
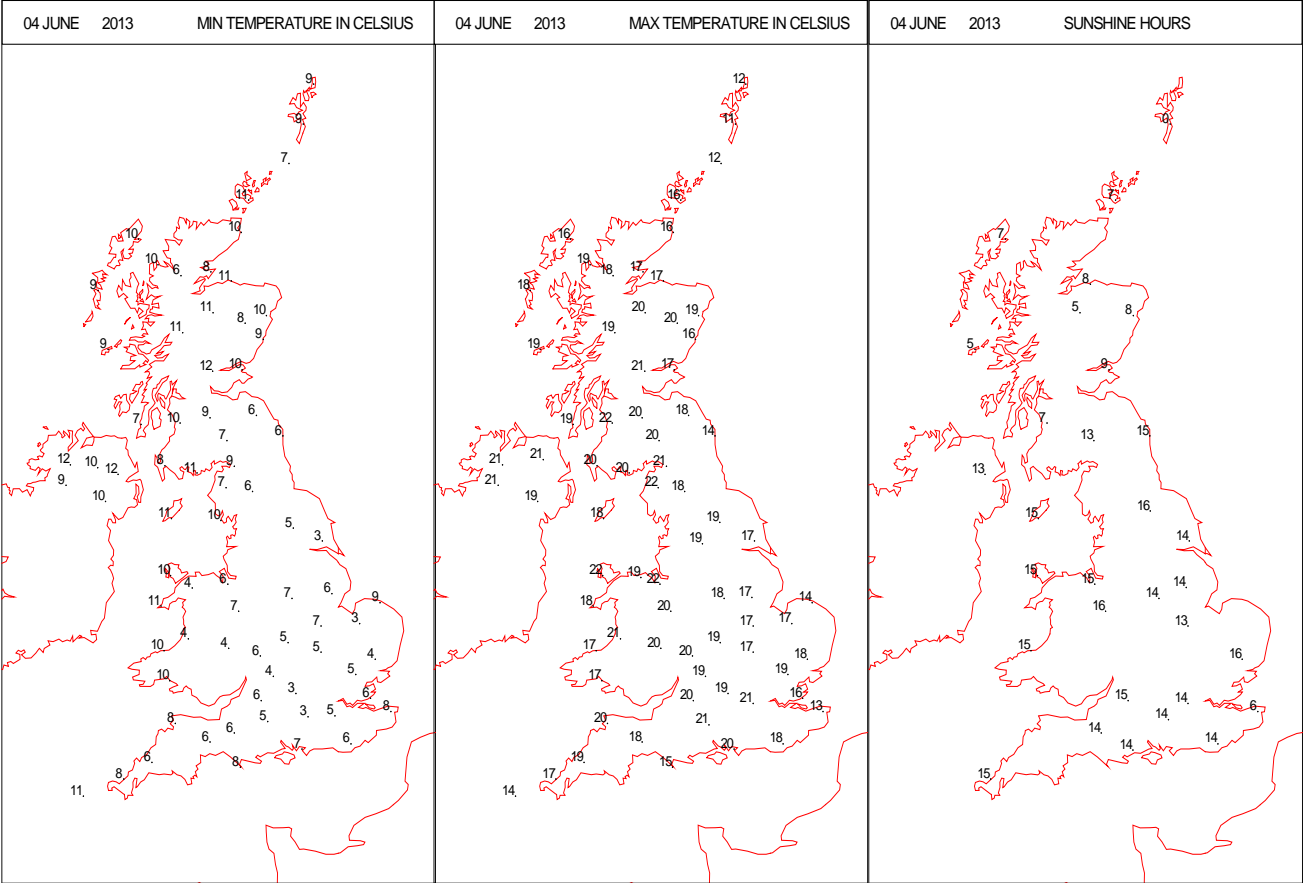
SURFACE REPORTS



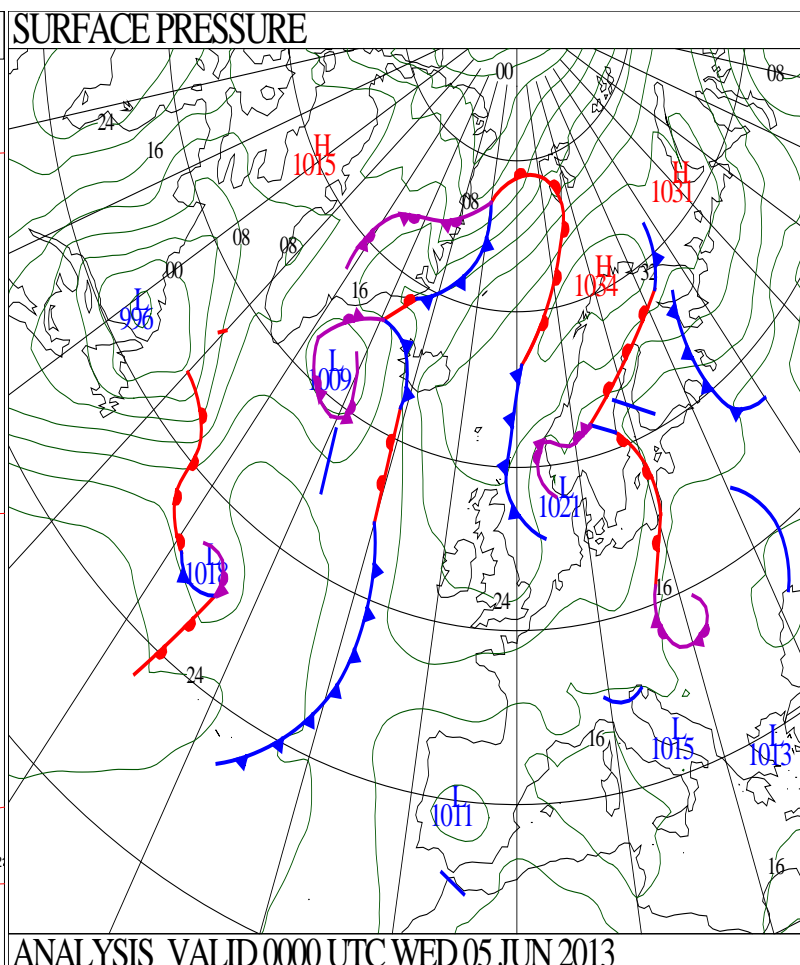
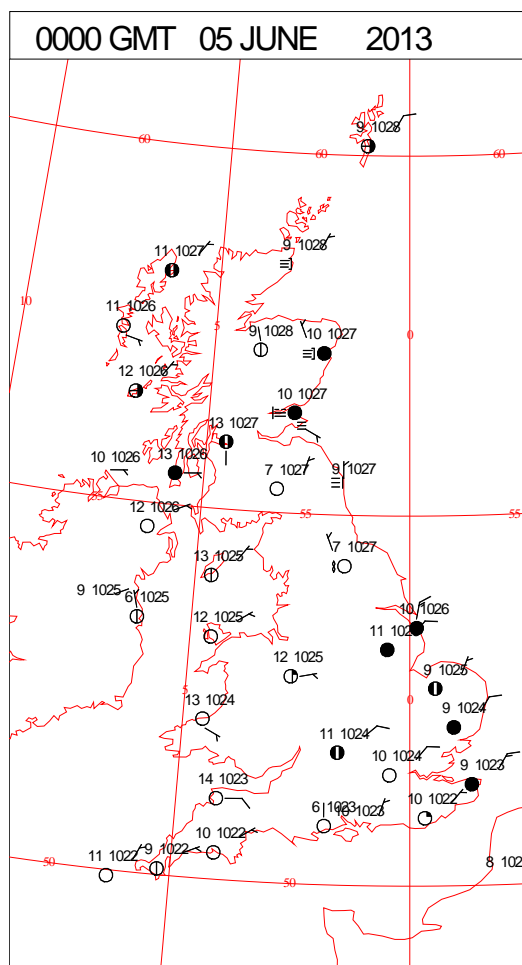
SIGNIFICANT WEATHER

0600 GMT 04 JUNE 2013	SIG WEATHER	1200 GMT 04 JUNE 2013	SIG WEATHER	<p>Summary of UK Weather for Tuesday 04 June 2013.</p> <p>Thicker cloud lingered across parts of Scotland overnight, and this produced isolated showers in the east. There was also some coastal fog and low cloud across the Northern Isles.</p> <p>Across England and Wales, it was a clear and chilly night, with temperatures falling low enough for a grass frost in some rural locations. Fog patches developed across north-eastern parts of England and south-east Scotland towards dawn.</p> <p>The fog patches soon cleared with plenty of sunshine following across much of England and Wales throughout the day. However, due to the easterly breeze, eastern coastal areas were markedly cooler, and low cloud affected Kent at times.</p> <p>Across Northern Ireland and Scotland, there was more cloud cover, which produced isolated showers later.</p> <p>However, there was some sunshine too, particularly across southern areas.</p> <p>Mist, fog and low cloud in the far north spread into some eastern coastal districts of Scotland and England later in the day.</p> <p>Scotland and Northern Ireland recorded their highest temperatures of the year so far.</p>
1800 GMT 04 JUNE 2013	SIG WEATHER	0000 GMT 05 JUNE 2013	SIG WEATHER	<p>EXTREMES</p> <p>Highest Maximum: 22.2 Prestwick Gannet, Ayrshire</p> <p>Lowest Maximum: 11.4 Lerwick, Shetland</p> <p>Lowest Minimum: 2.6 Marham, Norfolk</p> <p>Lowest Grass Minimum: -3.0 Marham, Norfolk</p> <p>Most Rain: 0.2 Dyce, Aberdeenshire</p> <p>Most Sun: 15.6 Shawbury, Shropshire</p>

DAILY CLIMATE DATA

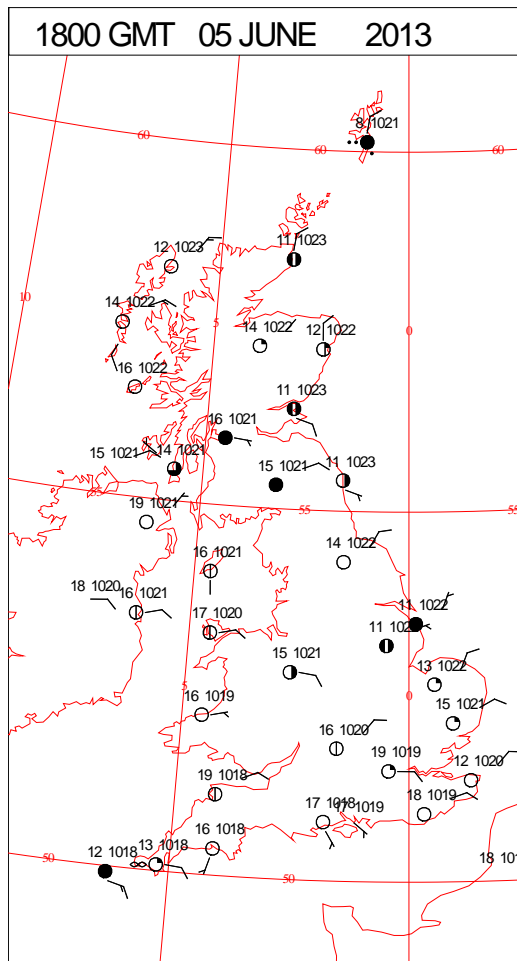
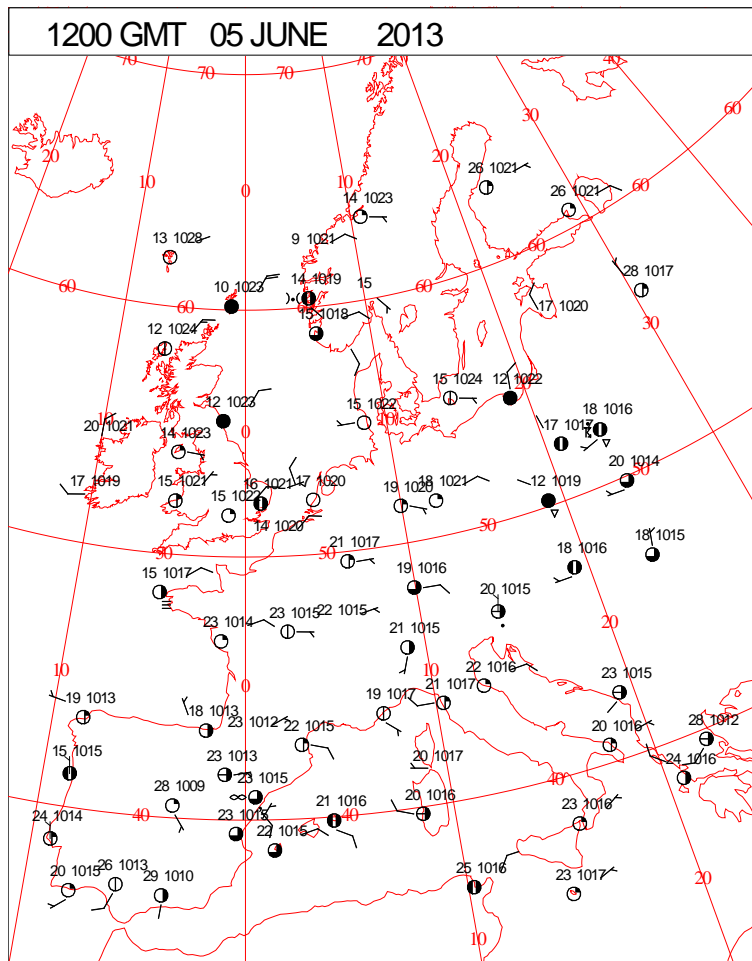
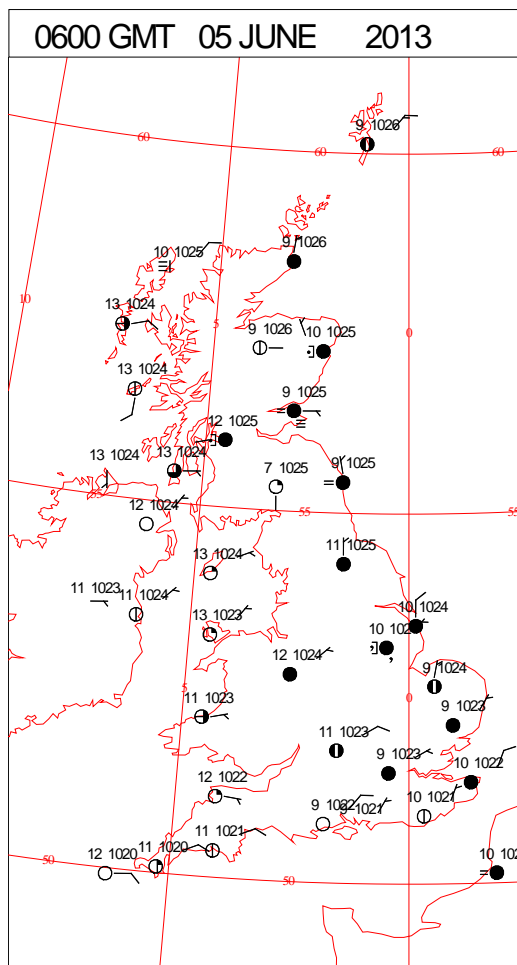
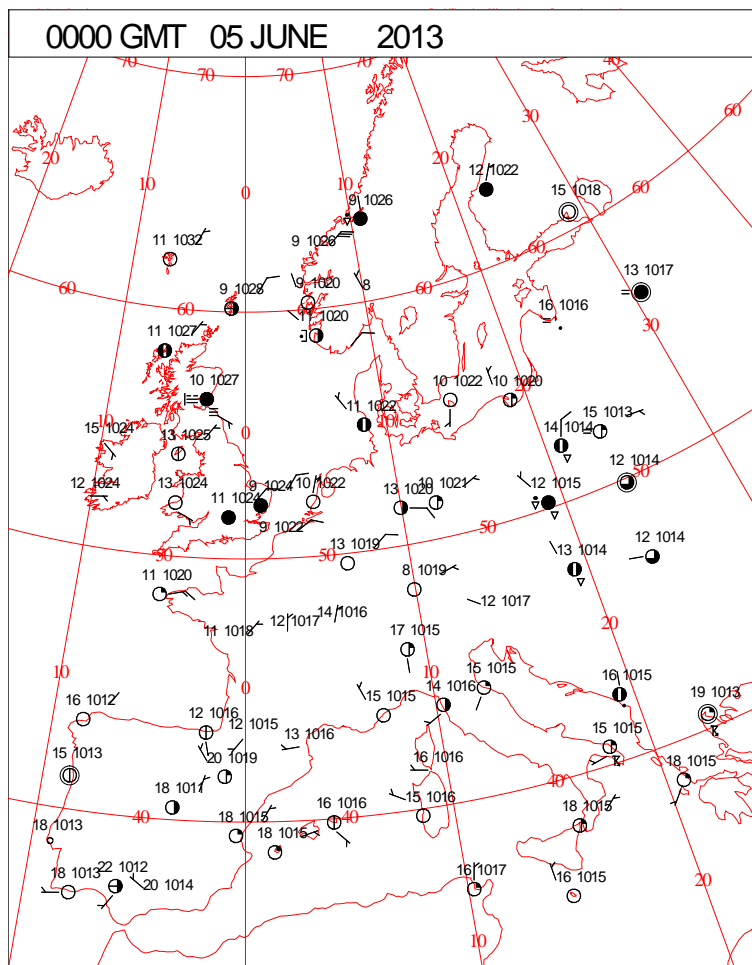


DAILY WEATHER SUMMARY



Wednesday 5 June 2013

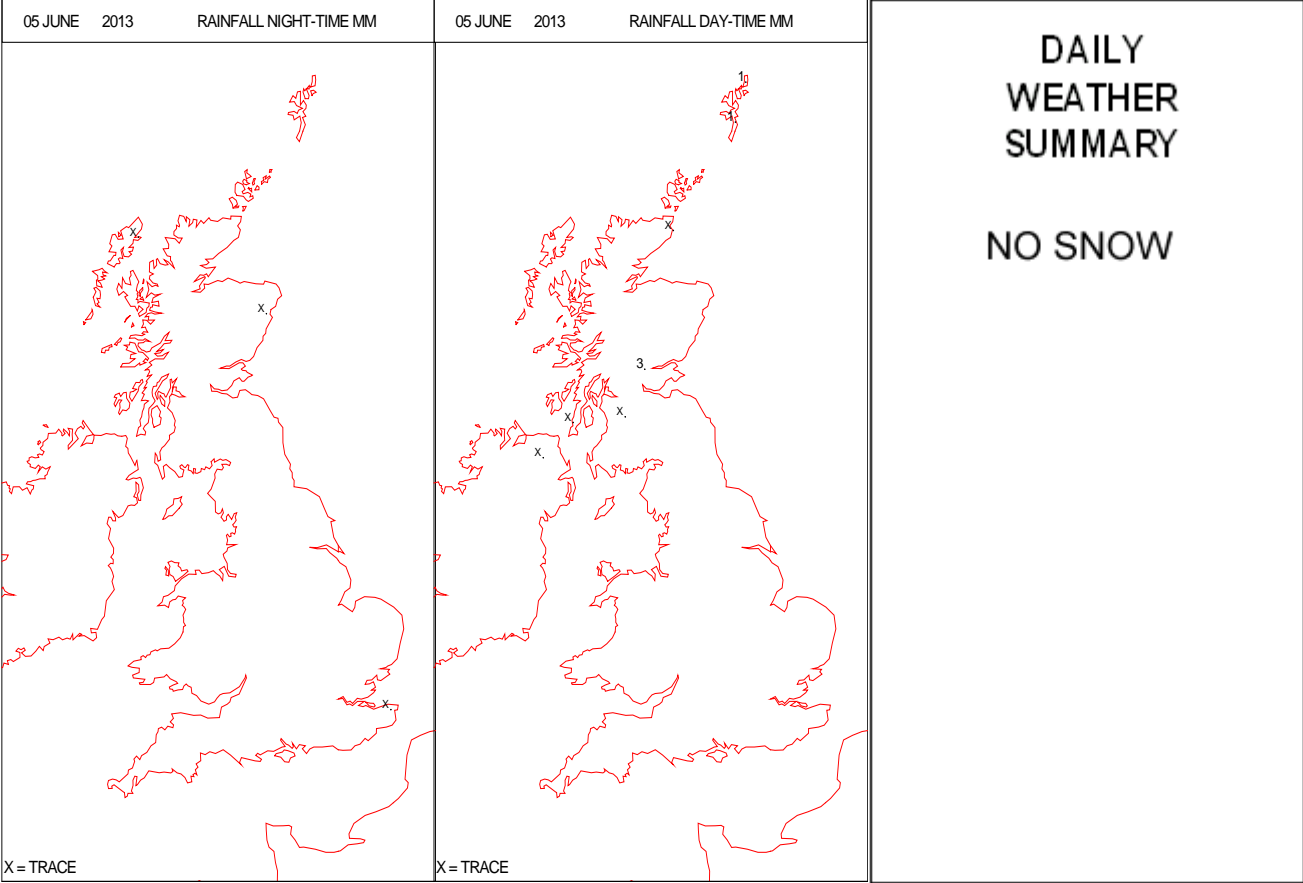
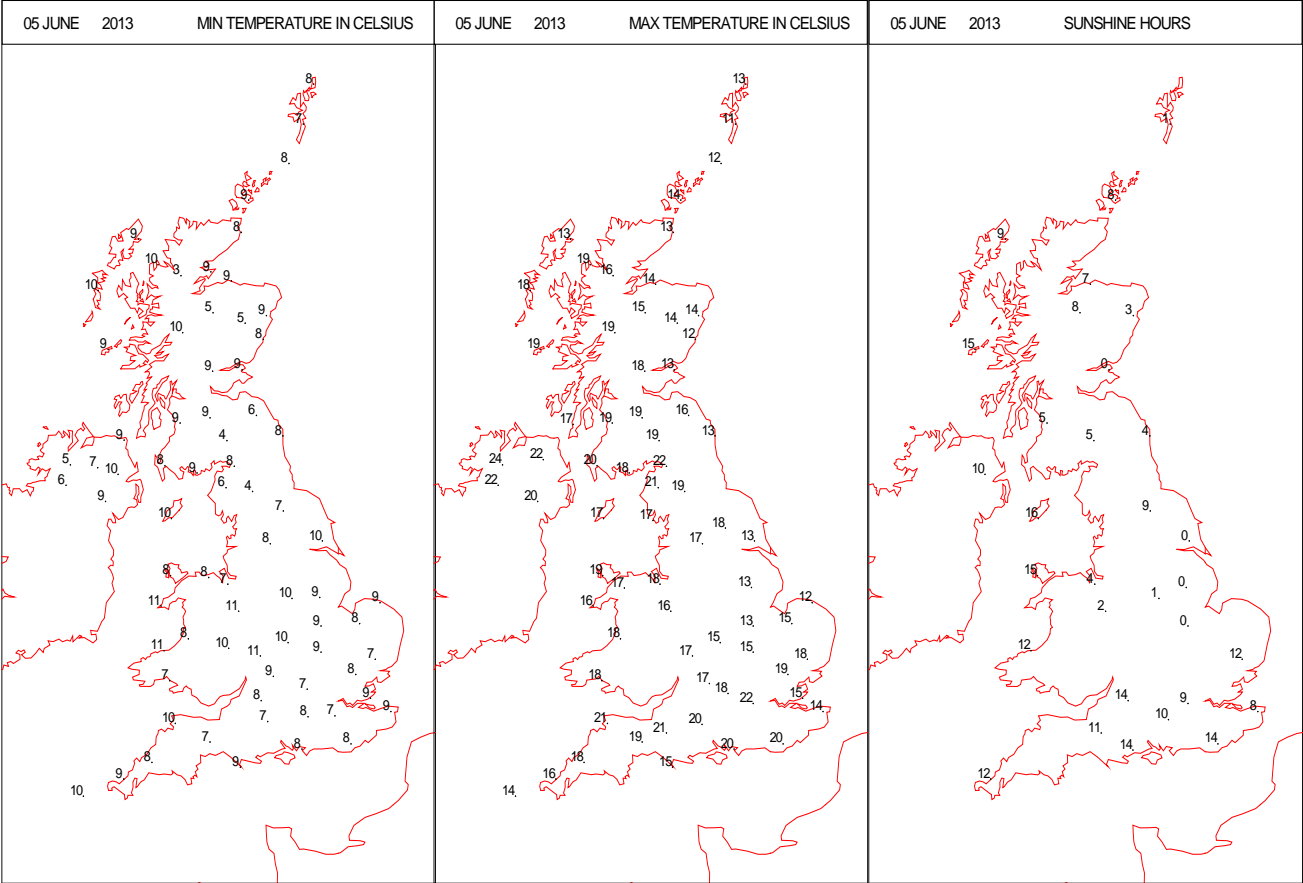
SURFACE REPORTS



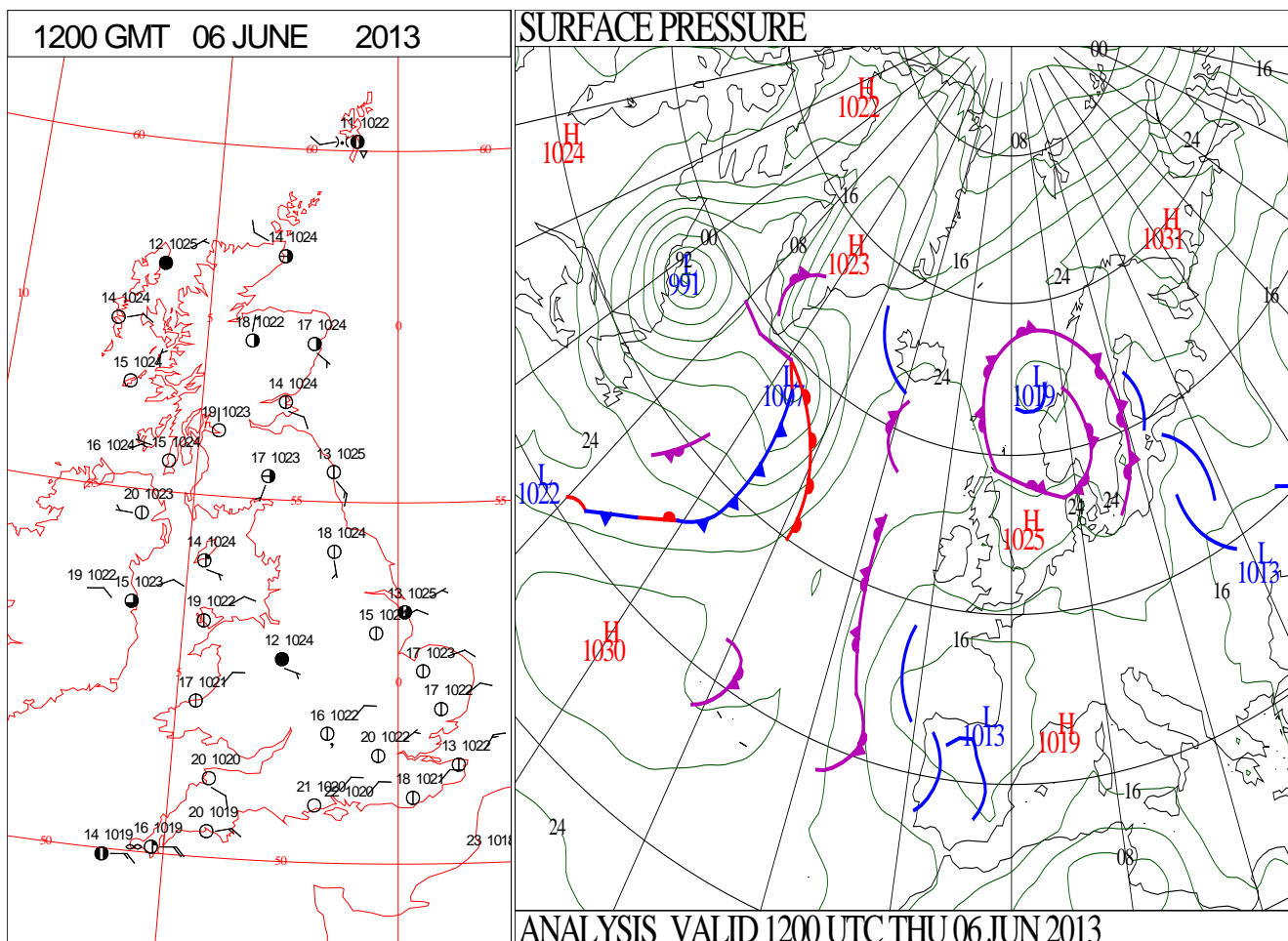
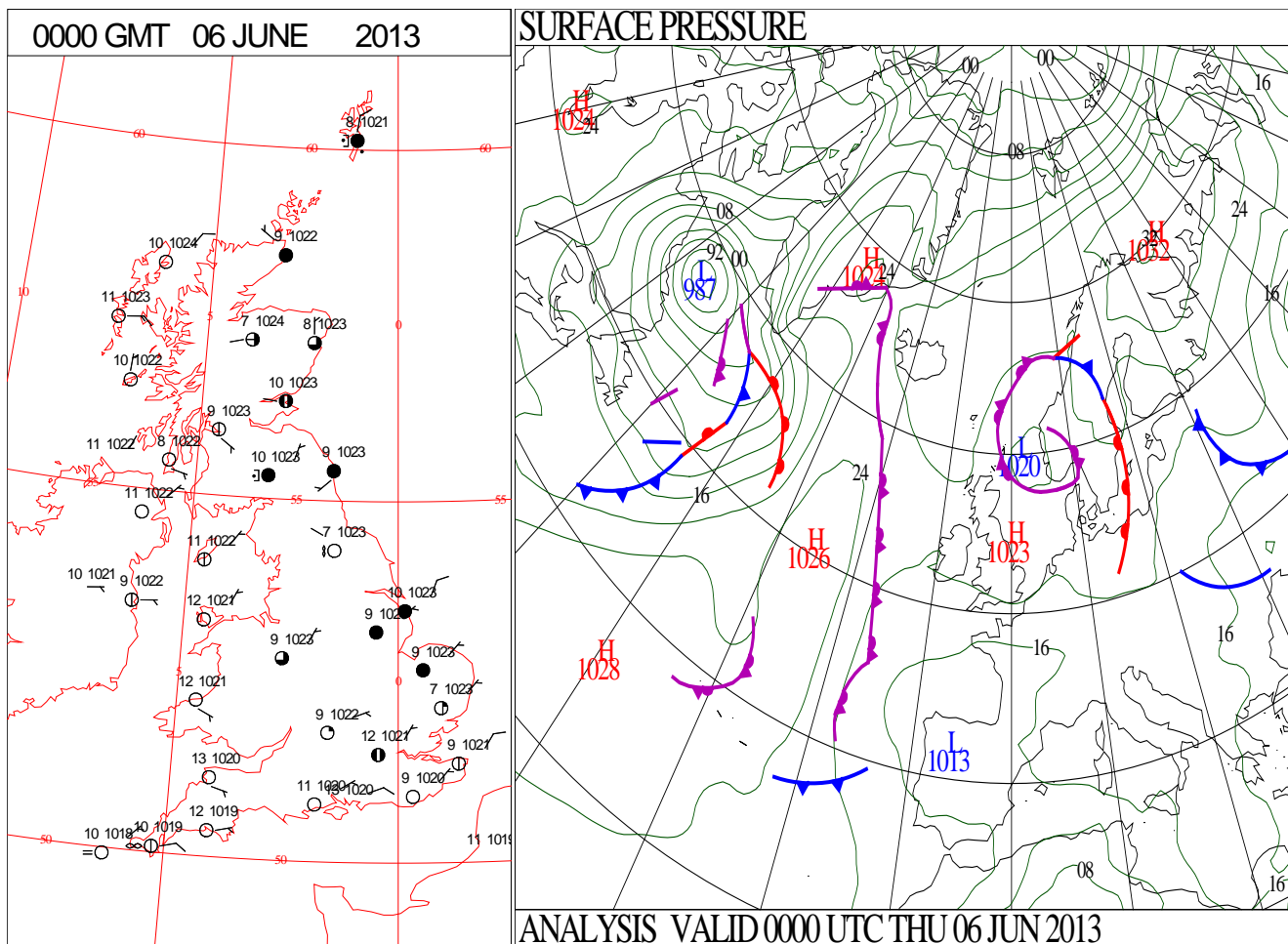
SIGNIFICANT WEATHER

0600 GMT 05 JUNE 2013	SIG WEATHER	1200 GMT 05 JUNE 2013	SIG WEATHER	<p>Summary of UK Weather for Wednesday 05 June 2013.</p> <p>Low cloud and misty conditions across North Sea coastal parts of England and Scotland spread inland overnight, and become more extensive across many central and eastern parts as the night progressed. Coastal fog also affected some areas along the North Sea.</p> <p>In contrast, it remained dry and clear across Northern Ireland throughout most of the night, and western parts of England, Wales and Scotland also remained largely clear.</p> <p>Through the day the low cloud and misty conditions across many eastern and central parts of England and Scotland was slow to clear and burn back to the North Sea coast. Some parts of the Midlands and eastern England remained rather cloudy, dull and cool throughout.</p> <p>Elsewhere, a mixture of sunny spells and scattered showers developed across Scotland and Northern Ireland, whilst large parts of southern England and Wales saw plenty of sunshine.</p> <p>A highest daytime temperature of 24.2 degrees Celsius was recorded at Castlederg in Northern Ireland, making it the hottest day of the year so far.</p>
1800 GMT 05 JUNE 2013	SIG WEATHER	0000 GMT 06 JUNE 2013	SIG WEATHER	
				<p>EXTREMES</p> <p>Highest Maximum: 24.2 Castlederg, Tyrone</p> <p>Lowest Maximum: 11.3 Lerwick, Shetland</p> <p>Lowest Minimum: 3.3 Shap, Cumbria</p> <p>Lowest Grass Minimum: 1.4 Eskdalemuir, Dumfries-Shire</p> <p>Most Rain: 2.6 Strathallan Airfield, Perthshire</p> <p>Most Sun: 15.6 Ronaldsway, Isle of Man</p>

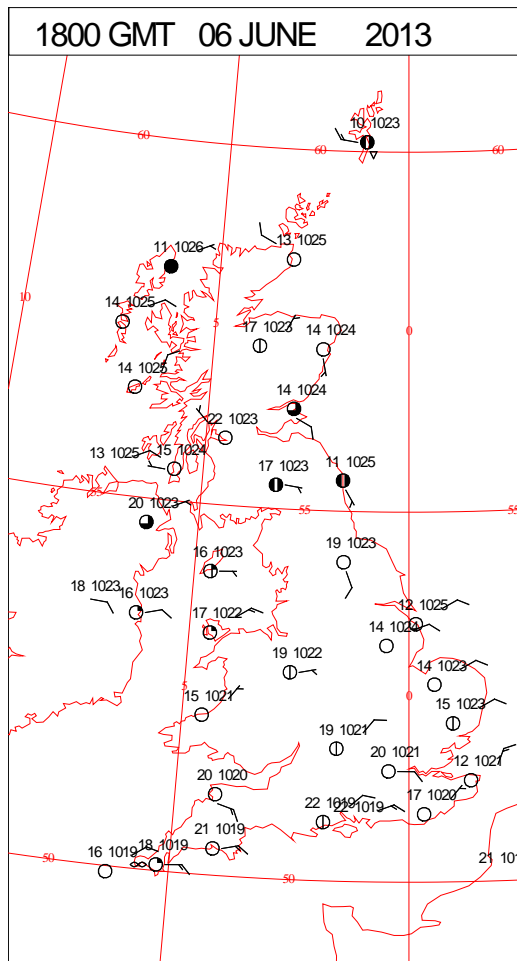
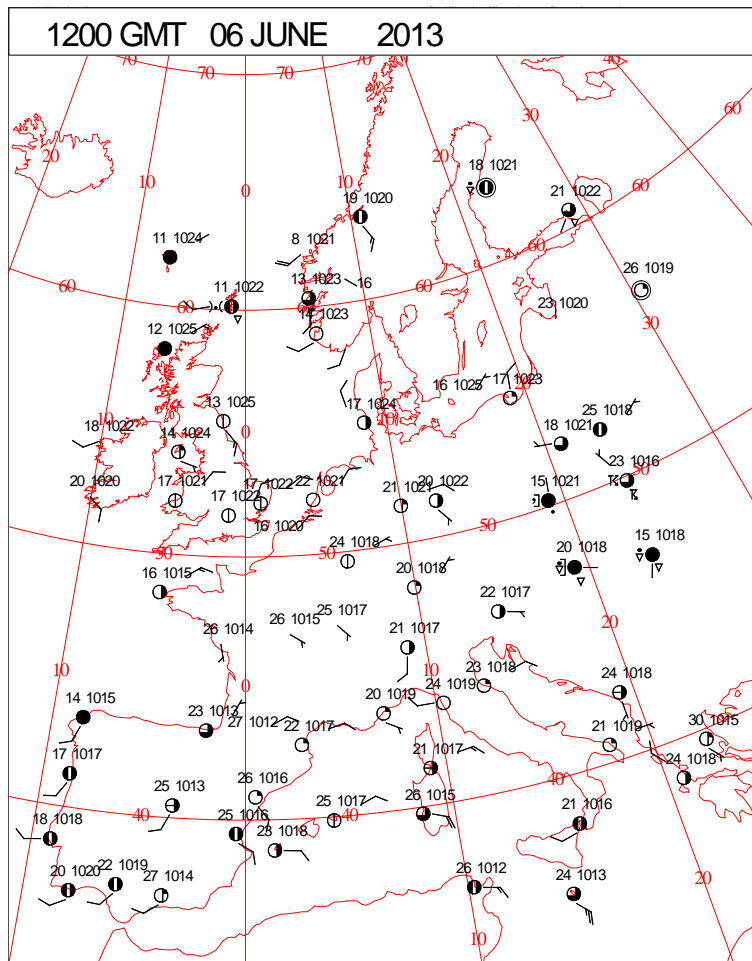
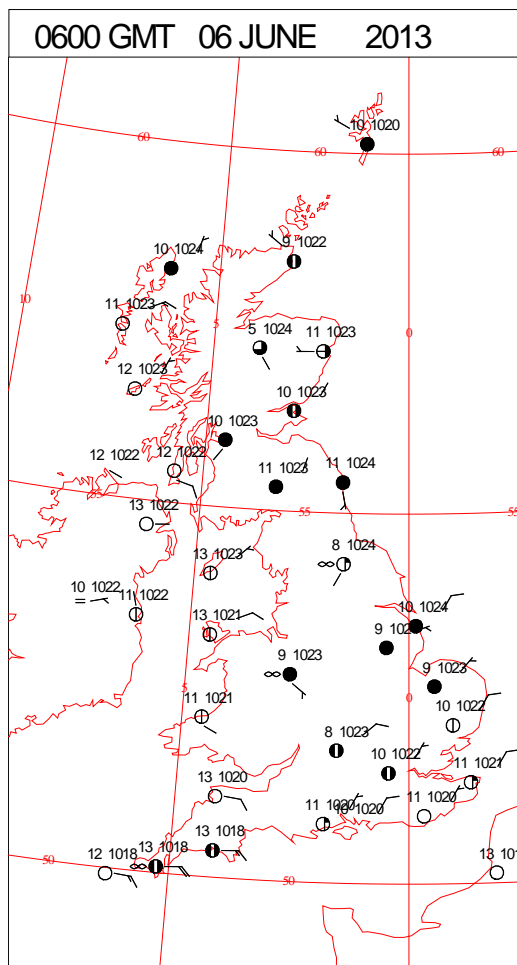
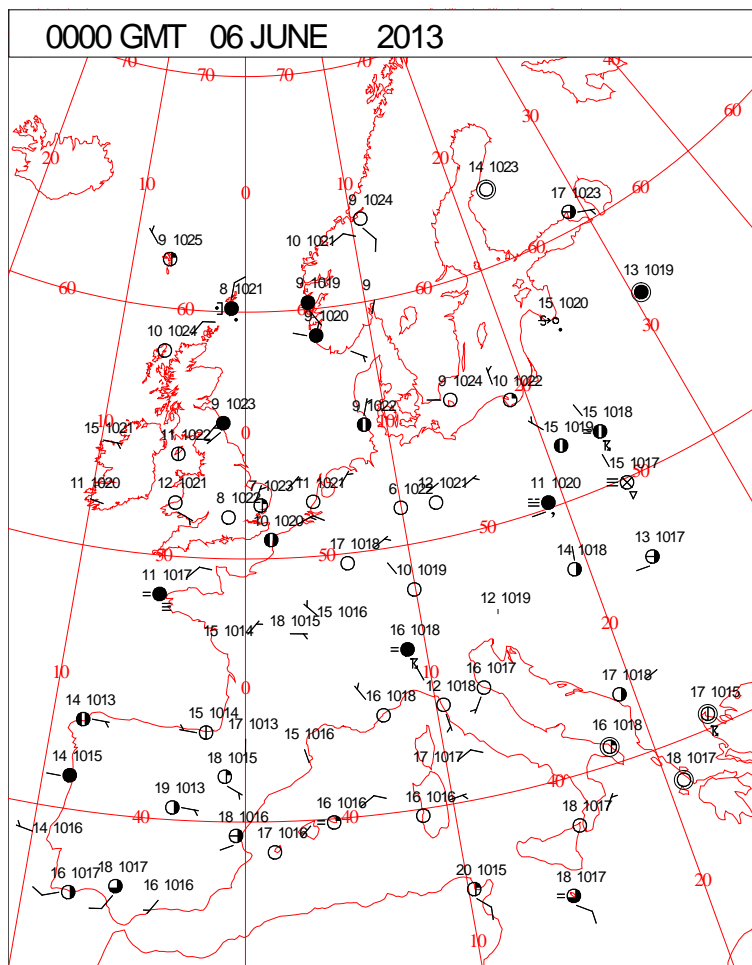
DAILY CLIMATE DATA



DAILY WEATHER SUMMARY



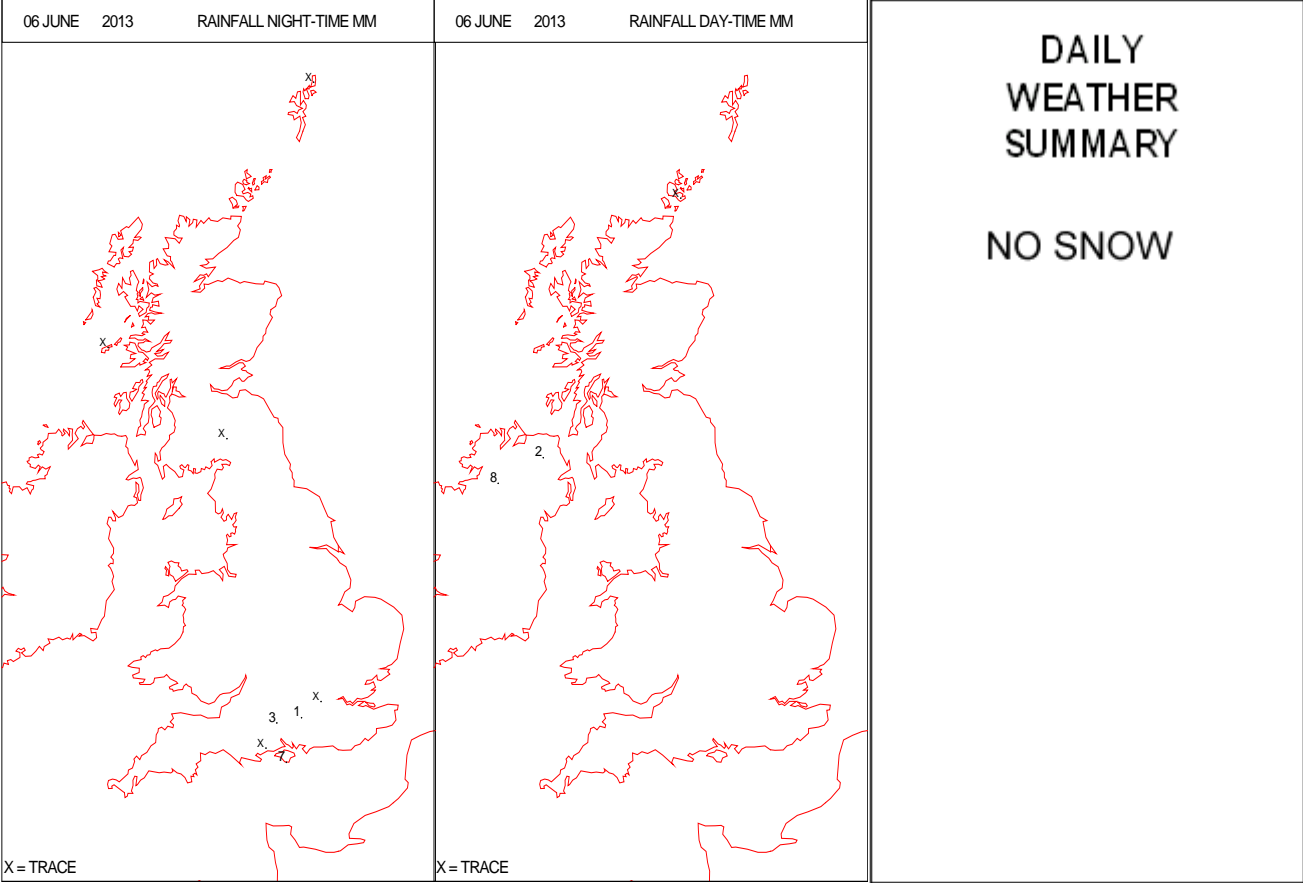
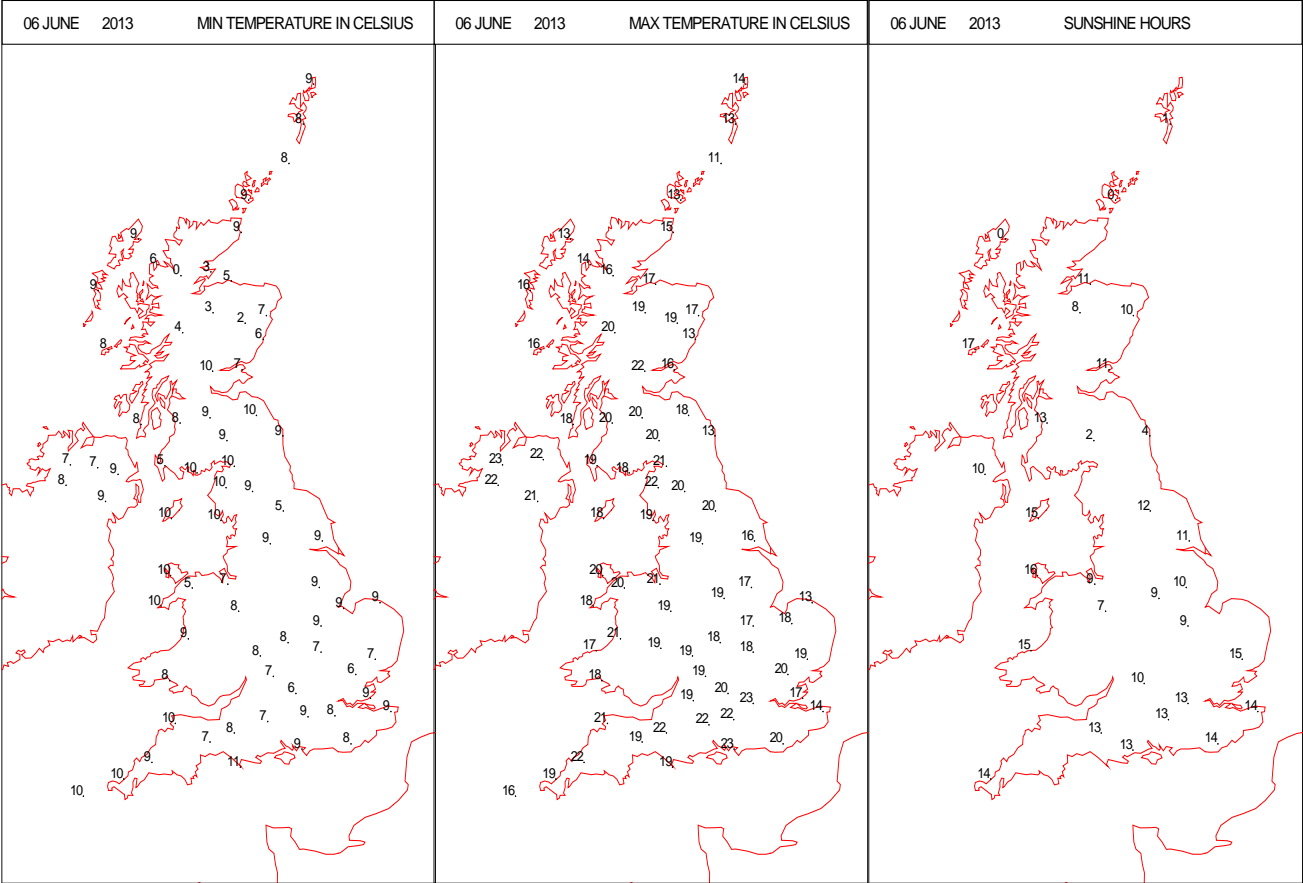
SURFACE REPORTS



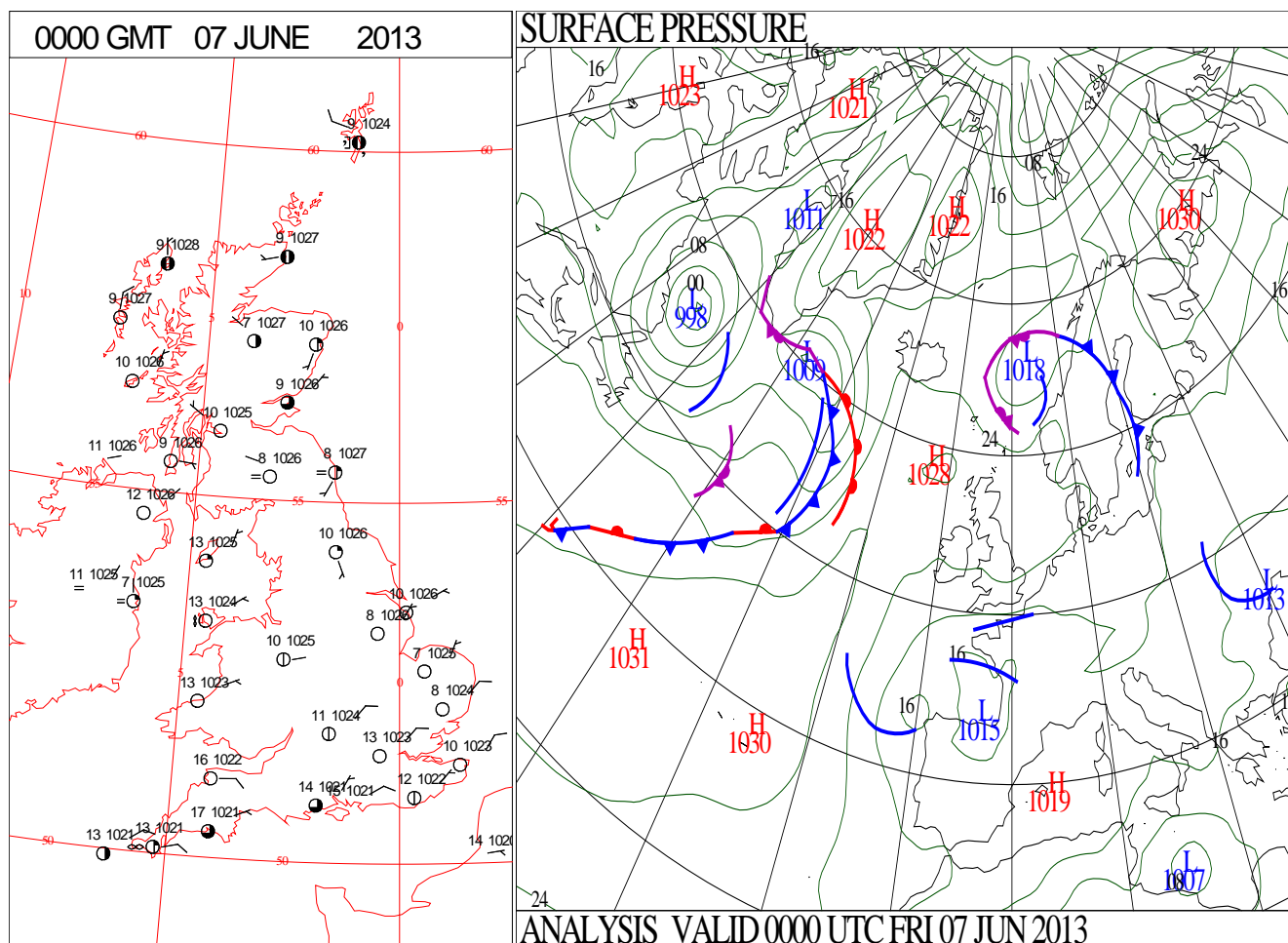
SIGNIFICANT WEATHER

0600 GMT 06 JUNE 2013	SIG WEATHER	1200 GMT 06 JUNE 2013	SIG WEATHER	<p>Summary of UK Weather for Thursday 06 June 2013.</p> <p>Similar to the previous night, low cloud across English North Sea coasts slowly spread inland across many central parts through the night, although coastal fog was less extensive.</p> <p>Elsewhere it remained mainly dry with clear periods, particularly across Northern Ireland, southern England and west Wales. However a few light showers lingered across southern Scotland and northern England, before clearing soon after midnight.</p> <p>Temperatures fell close to freezing across the upland valleys of the Scottish Highlands.</p> <p>During the day, extensive low cloud across the Midlands was slow to clear, but eventually dispersed by mid afternoon. This kept temperatures suppressed in these parts, but through the afternoon it became pleasantly warm and bright.</p> <p>Elsewhere, it stayed mostly dry and sunny, with an occasional shower in Northern Ireland, southern Scotland and northern England.</p> <p>It was the warmest day of the year so far, with 25 degrees Celsius reported at the Solent, and temperatures across many other parts of the U.K. were above average. However the north-easterly breeze kept temperatures a little more suppressed along eastern coasts.</p>
1800 GMT 06 JUNE 2013	SIG WEATHER	0000 GMT 07 JUNE 2013	SIG WEATHER	<p>EXTREMES</p> <p>Highest Maximum: 25.0 Solent, Hampshire</p> <p>Lowest Maximum: 11.4 Fair Isle, Shetland</p> <p>Lowest Minimum: 0.0 Loch Glascarnoch, Ross-Shire</p> <p>Lowest Grass Minimum: -2.7 Loch Glascarnoch, Ross-Shire</p> <p>Most Rain: 8.2 St. Angelo, Fermanagh</p> <p>Most Sun: 17.0 Tiree, Argyll</p>

DAILY CLIMATE DATA

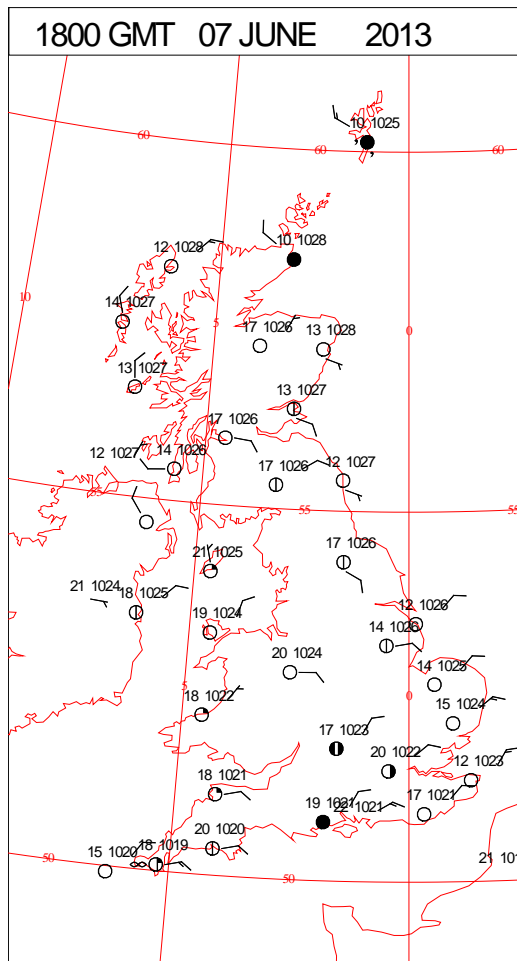
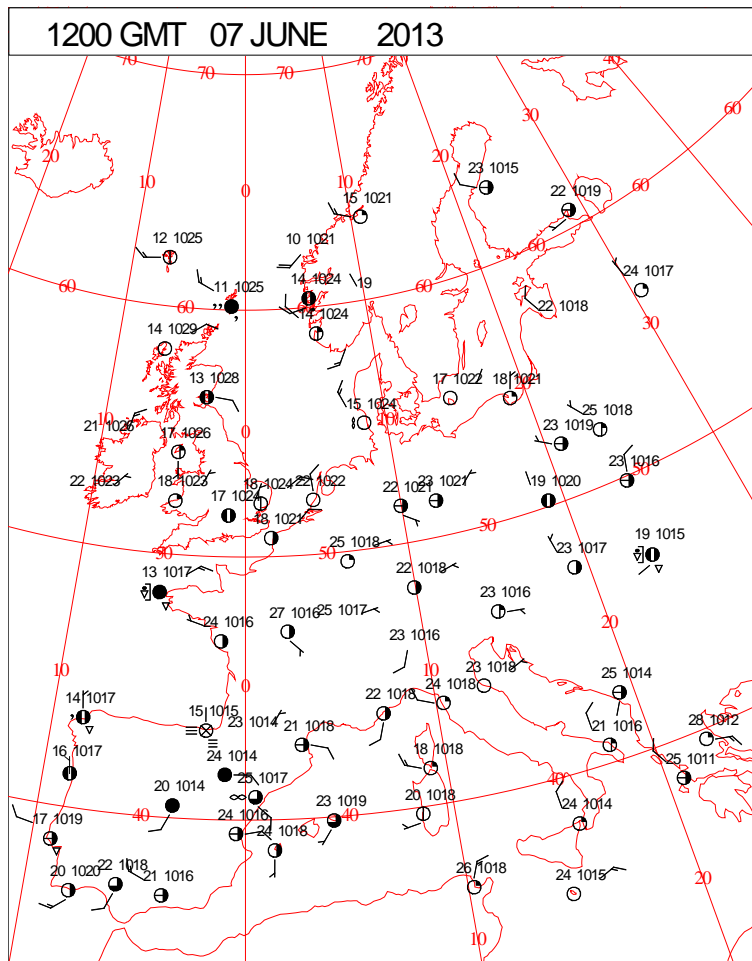
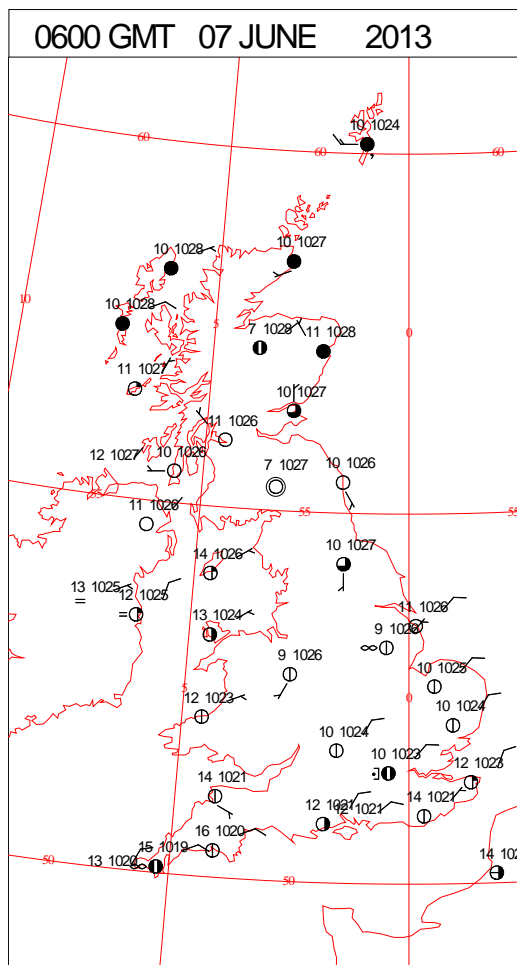
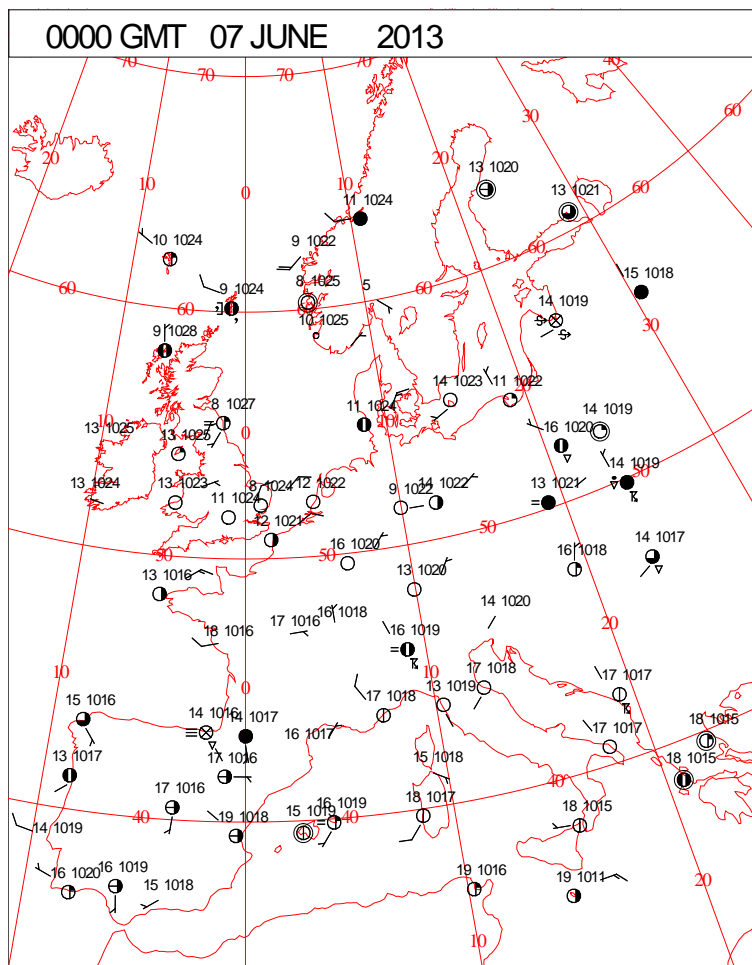


DAILY WEATHER SUMMARY

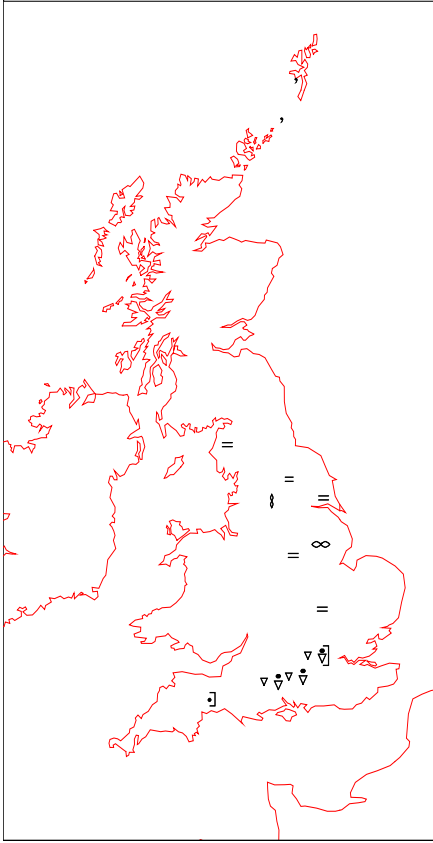
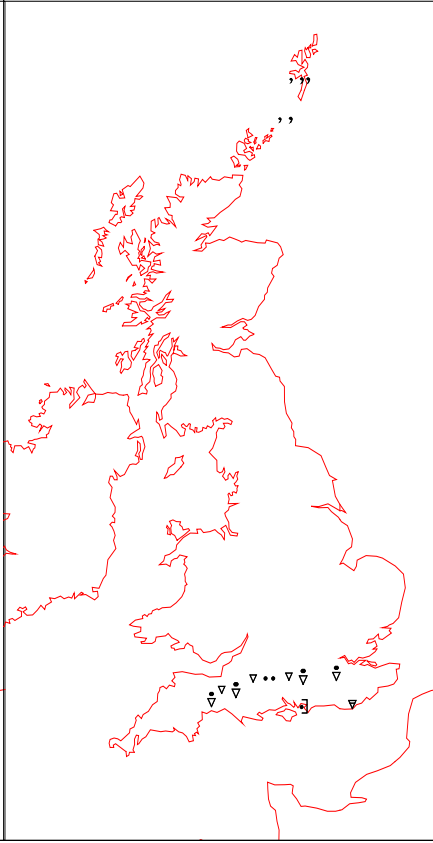
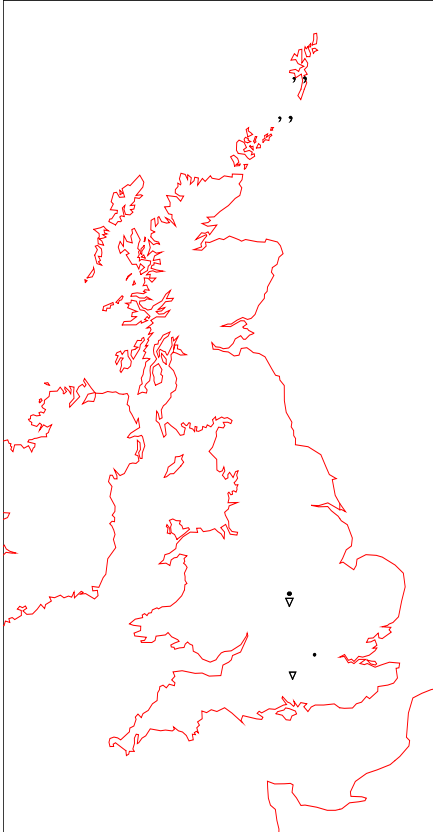
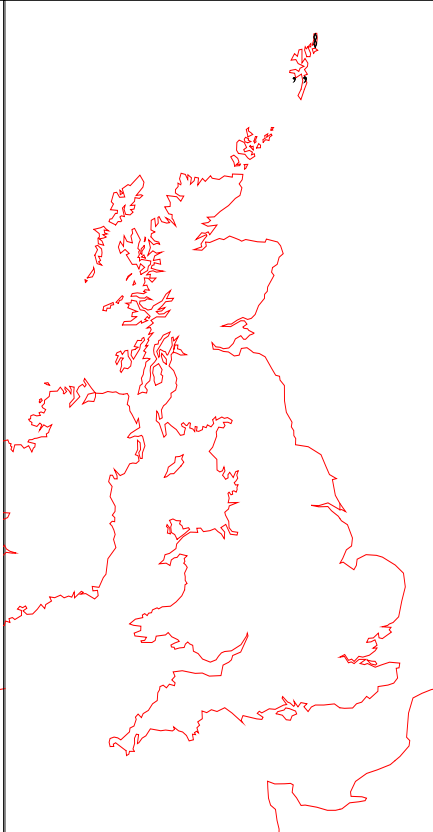


Friday 7 June 2013

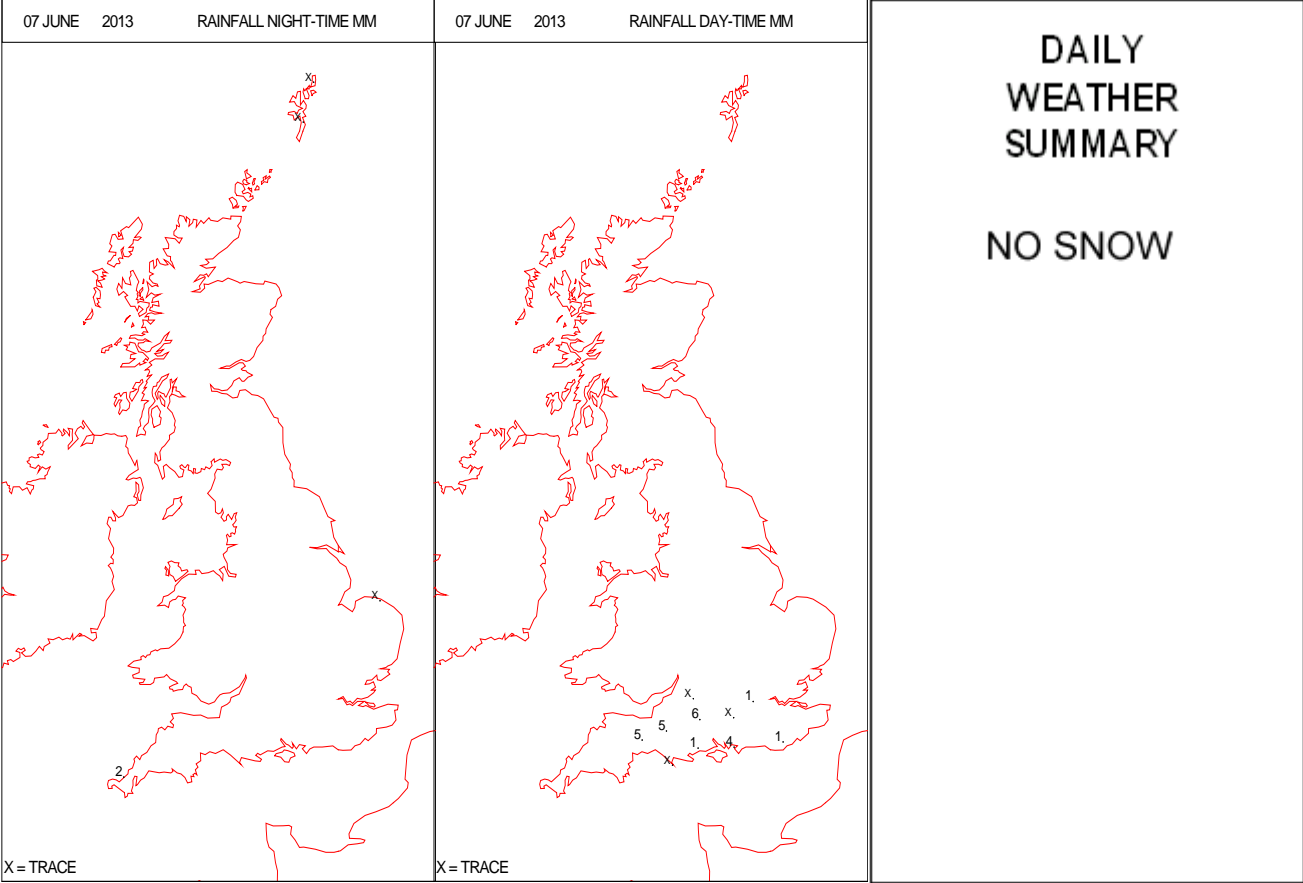
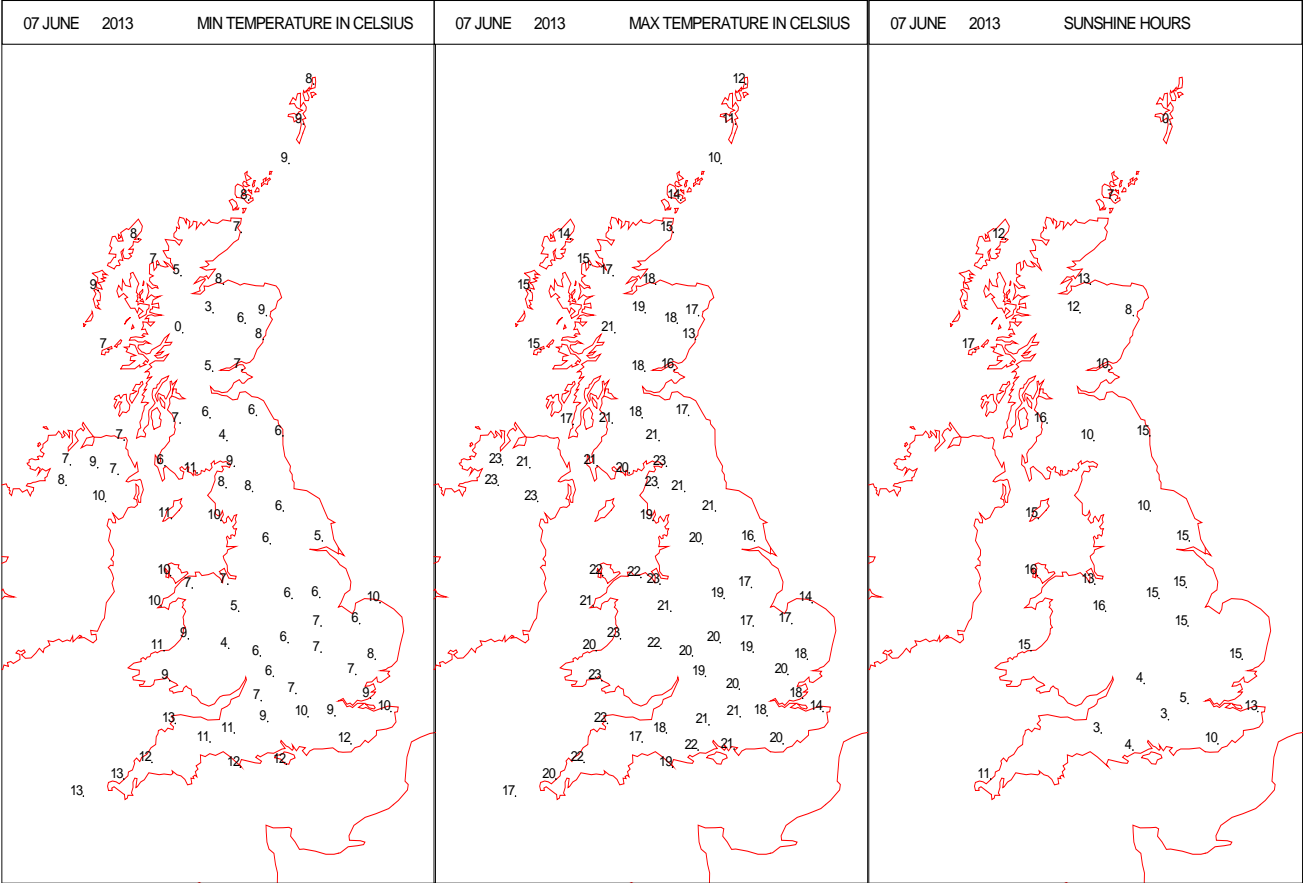
SURFACE REPORTS



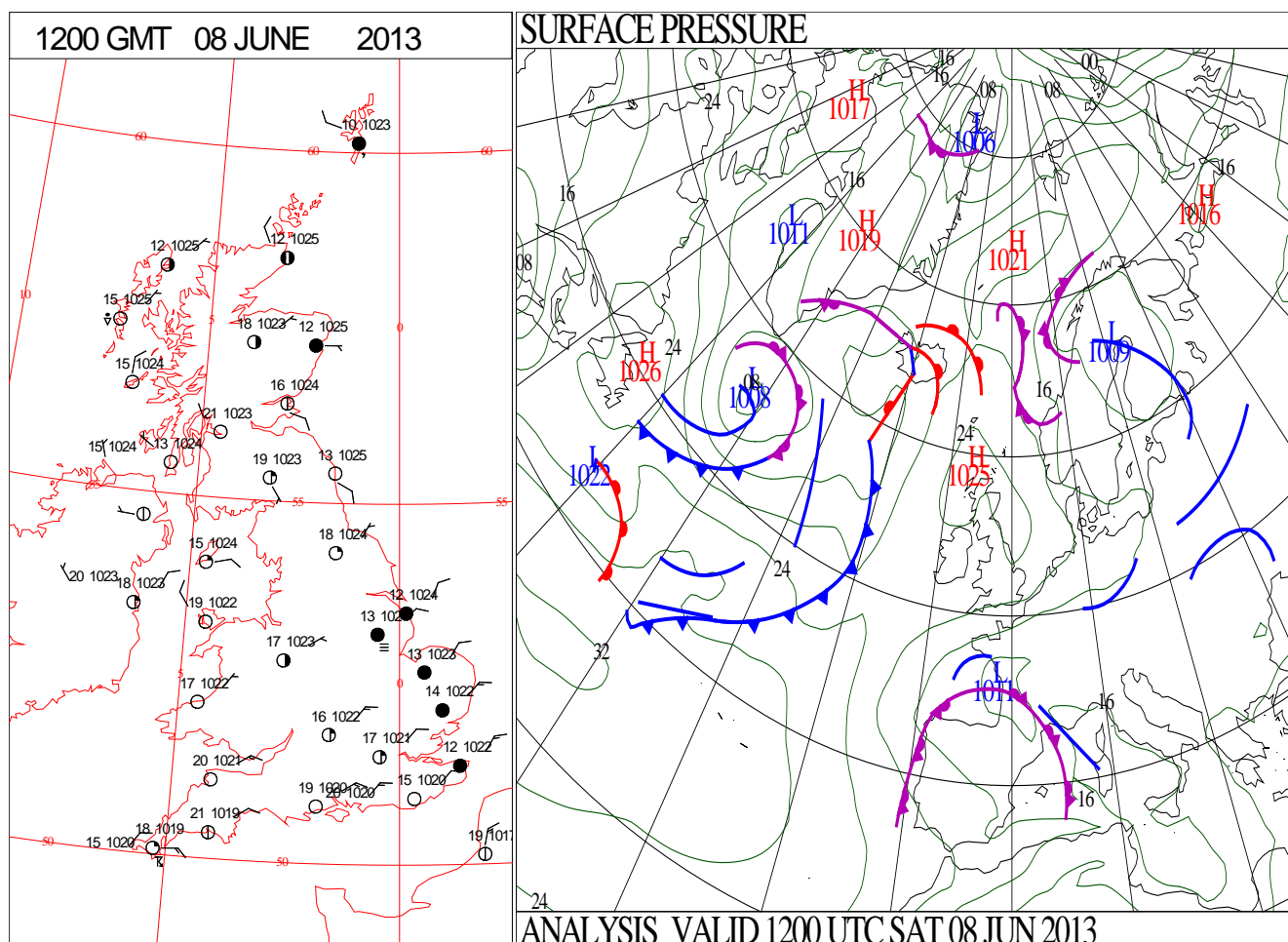
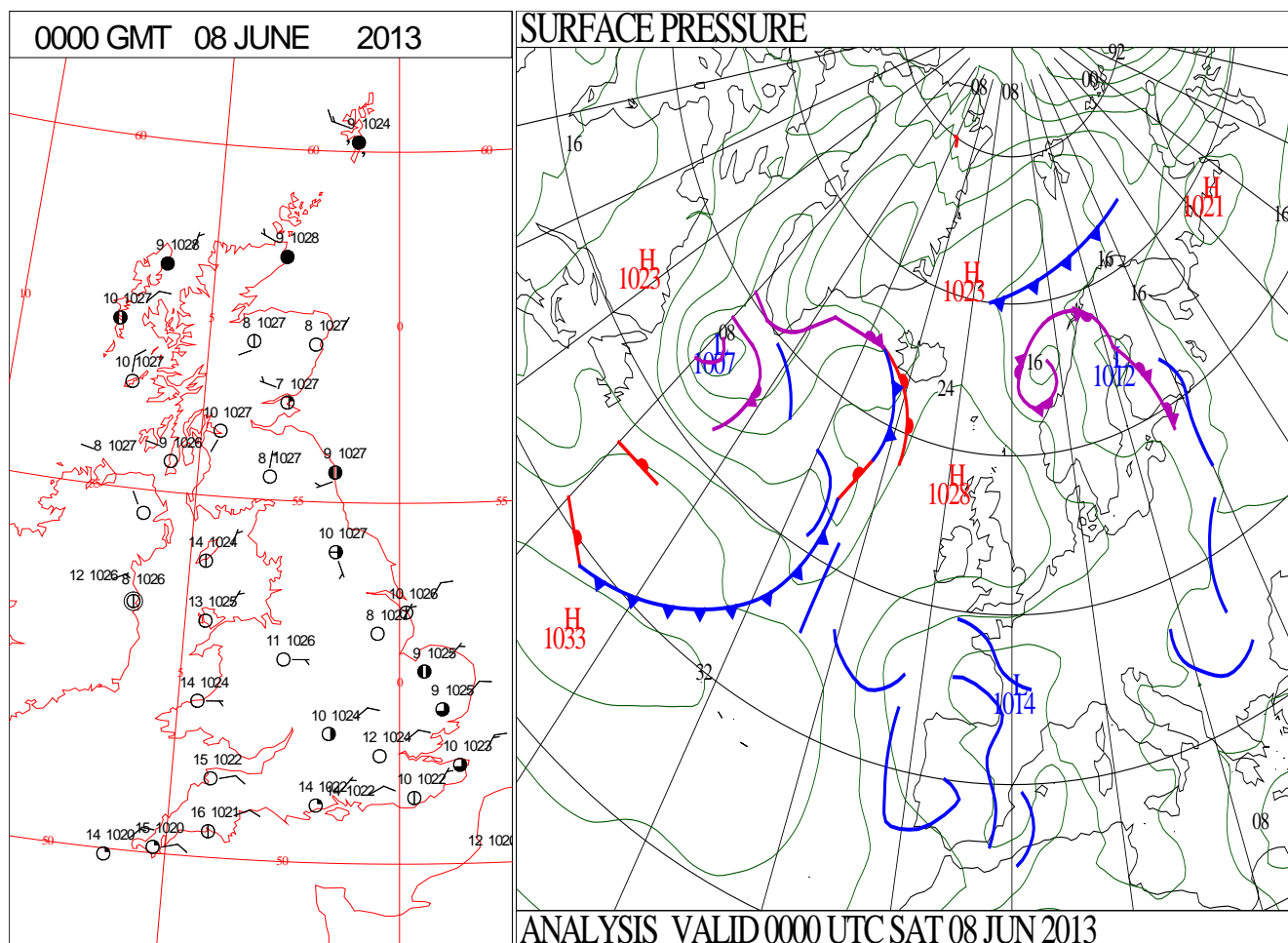
SIGNIFICANT WEATHER

0600 GMT 07 JUNE 2013	SIG WEATHER	1200 GMT 07 JUNE 2013	SIG WEATHER	<p>Summary of UK Weather for Friday 07 June 2013.</p> <p>Most places remained dry and clear overnight, however, it was a little more cloudy across parts of northern Scotland.</p> <p>Temperatures fell close to freezing in some sheltered glens.</p> <p>A line of relatively slow moving showers pushed northwards from France into southern parts of England through the early hours. Some of these showers were heavy and thundery at times, especially over southern coastal counties.</p> <p>During the early part of the morning the line of showers, which ran from London through to the Isle of Wight, started to move westwards towards south-west England.</p> <p>Heavy, thundery showers continued to affect southern counties throughout much of the day, especially parts of Dorset and Devon, and carried on moving slowly westwards. These eventually eased and dispersed during the evening to leave some late sunshine.</p> <p>Elsewhere it was largely dry and sunny, with patchy cloud in the north of the country, but virtually unbroken sunshine across much of Wales and central England.</p> <p>It was warmest in Cumbria, with temperatures elsewhere generally a little above average.</p>
				
1800 GMT 07 JUNE 2013	SIG WEATHER	0000 GMT 08 JUNE 2013	SIG WEATHER	<p>EXTREMES</p> <p>Highest Maximum: 24.5 Drumburgh, Cumbria</p> <p>Lowest Maximum: 10.1 Fair Isle, Shetland</p> <p>Lowest Minimum: 4.8 Loch Glascarnoch, Ross-Shire</p> <p>Lowest Grass Minimum: 3.7 Loch Glascarnoch, Ross-Shire</p> <p>Most Rain: 6.2 Larkhill, Wiltshire</p> <p>Most Sun: 16.5 Tiree, Argyll</p>
				

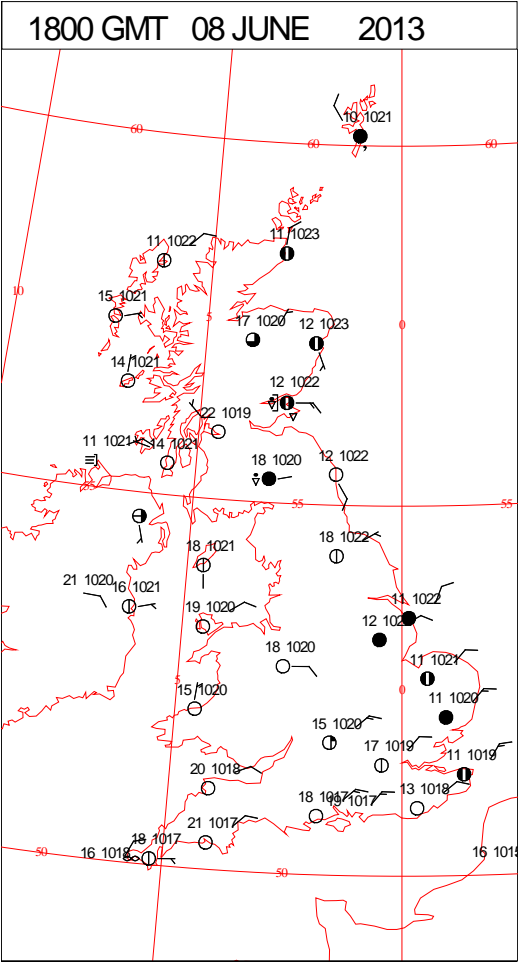
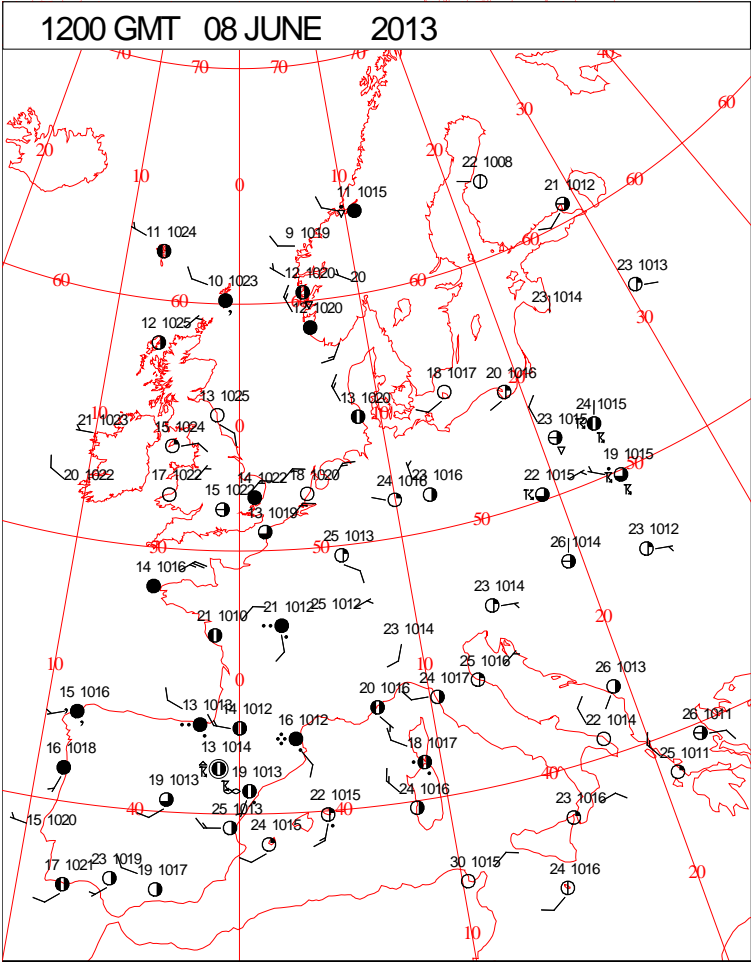
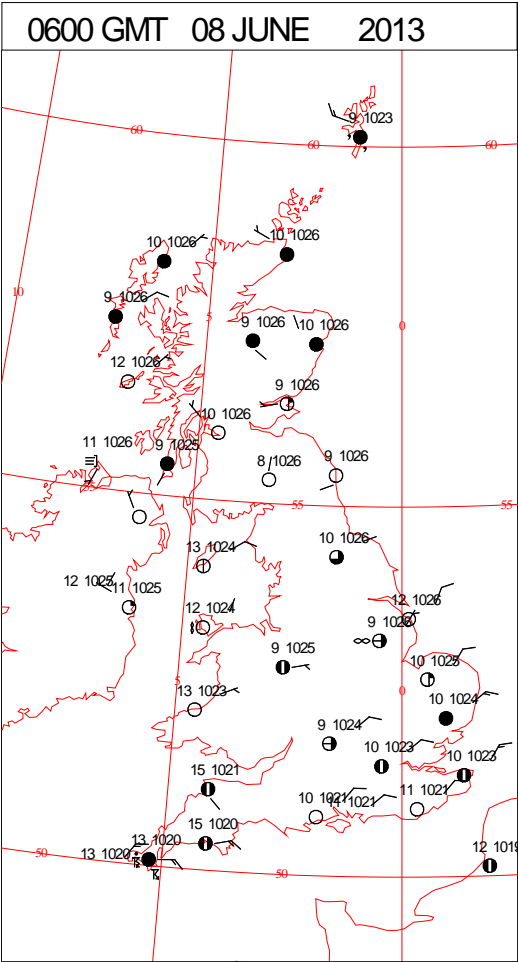
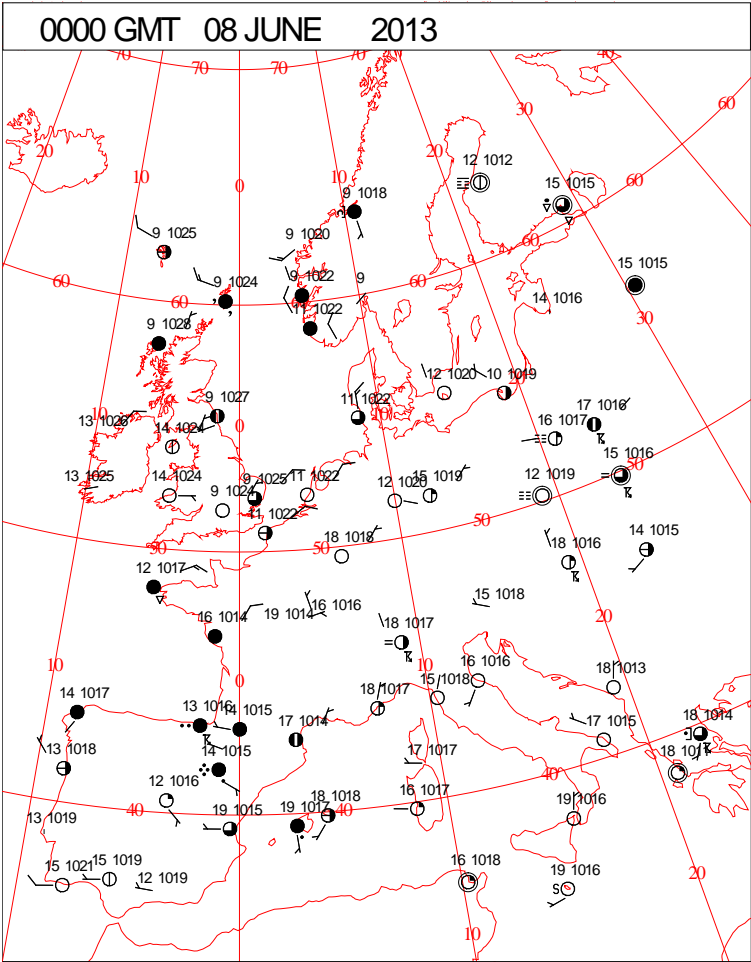
DAILY CLIMATE DATA



DAILY WEATHER SUMMARY



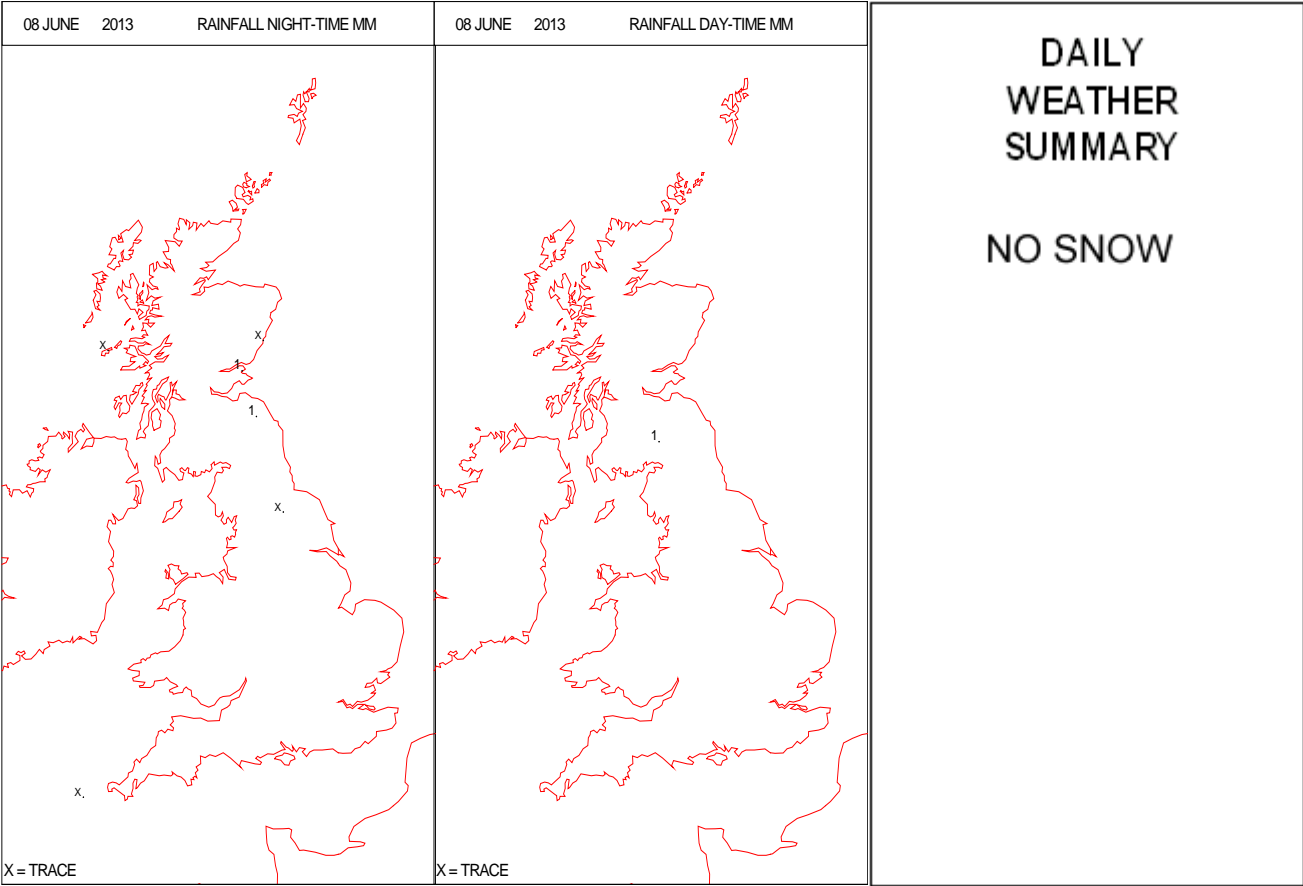
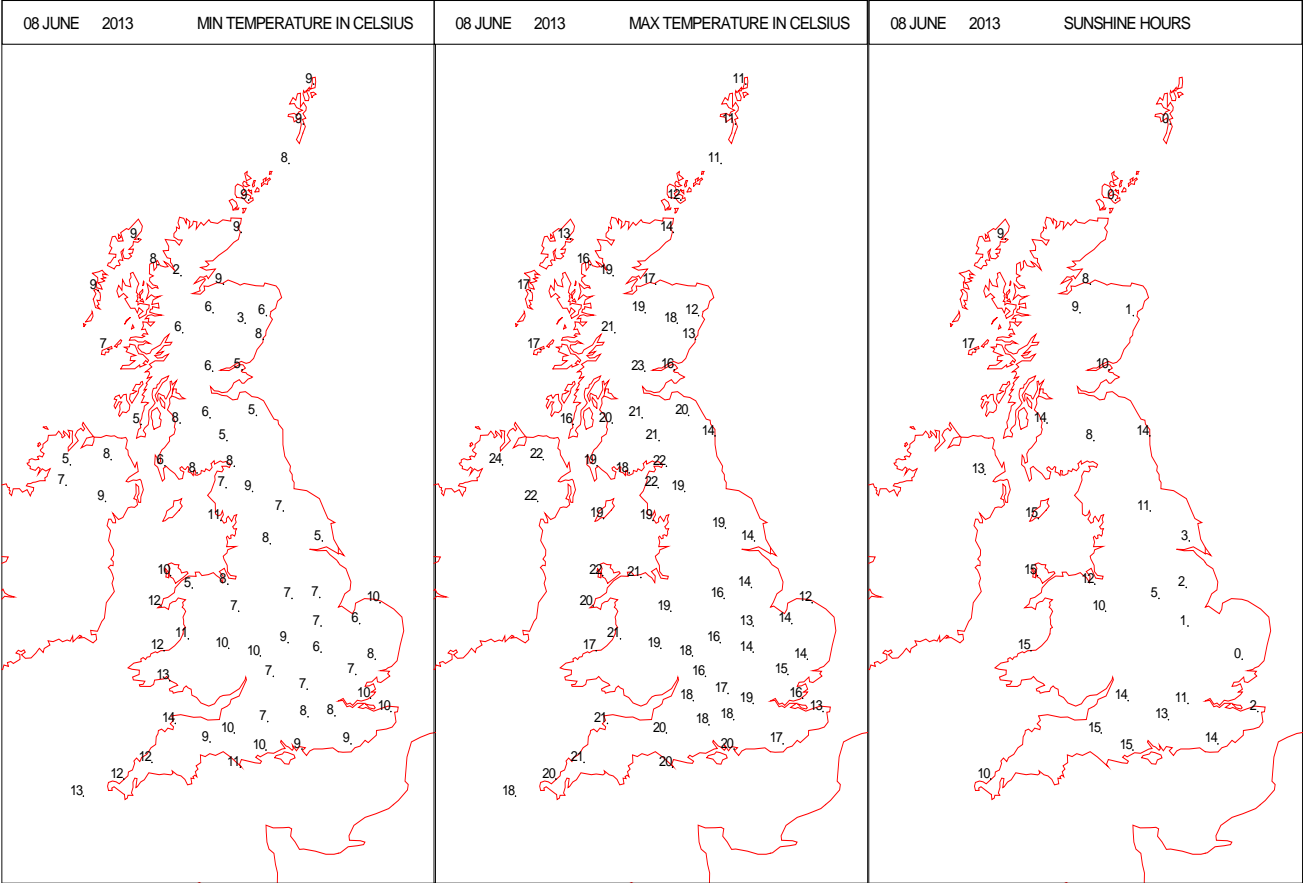
SURFACE REPORTS



SIGNIFICANT WEATHER

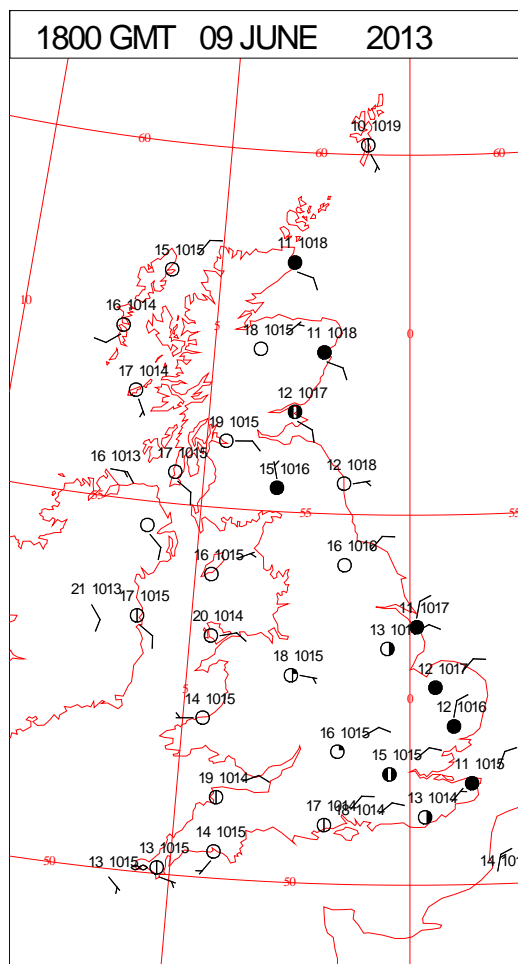
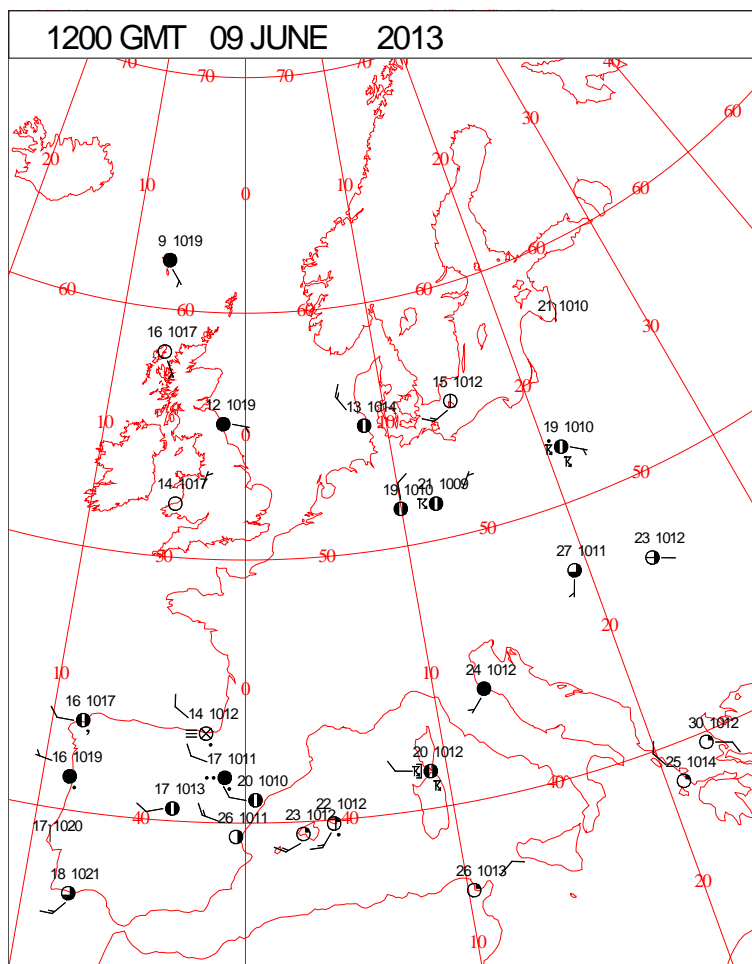
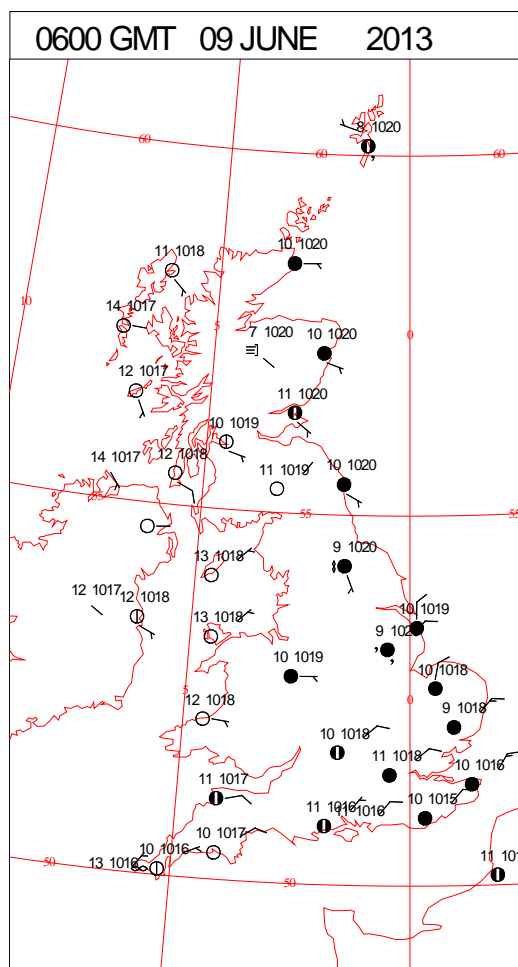
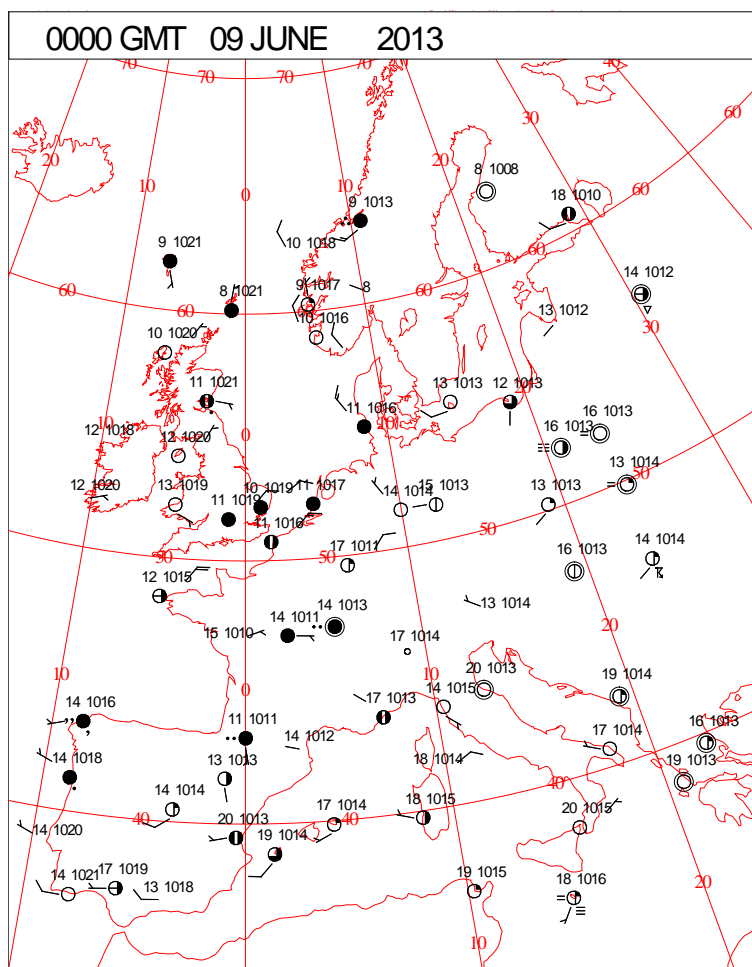
0600 GMT 08 JUNE 2013	SIG WEATHER	1200 GMT 08 JUNE 2013	SIG WEATHER	<p>Summary of UK Weather for Saturday 08 June 2013.</p> <p>Most of the U.K. was dry with clear spells through the early hours of the morning, but some low cloud spilled into eastern coastal areas and East Anglia.</p> <p>A few light showers continued in southern parts of the Midlands, but they were well scattered.</p> <p>An area of thundery showers spread westwards across the English Channel, and just brushed the far south-west of Cornwall early in the morning, giving some very heavy rainfall.</p> <p>Otherwise it was a bright start, especially in the west, with low cloud gradually lifting and breaking.</p> <p>Rain cleared western Cornwall by mid-morning, leaving a largely dry and bright day for much of the country, although it remained cloudier in eastern coastal areas, where temperatures were suppressed.</p> <p>A few showers developed over central and eastern Scotland through the afternoon, but they were generally light and well scattered.</p> <p>Temperatures were generally above average, away from eastern coasts, and the warmest place was in the west of Northern Ireland.</p>
1800 GMT 08 JUNE 2013	SIG WEATHER	0000 GMT 09 JUNE 2013	SIG WEATHER	<p>EXTREMES</p> <p>Highest Maximum: 23.9 Castlederg, Tyrone</p> <p>Lowest Maximum: 10.6 Fair Isle, Shetland</p> <p>Lowest Minimum: 2.1 Loch Glascarnoch, Ross-Shire</p> <p>Lowest Grass Minimum: -0.3 Loch Glascarnoch, Ross-Shire</p> <p>Most Rain: 1.4 Eskdalemuir, Dumfries-Shire 1.4 Charterhall, Berwickshire</p> <p>Most Sun: 16.5 Tiree, Argyll</p>

DAILY CLIMATE DATA



Sunday 9 June 2013

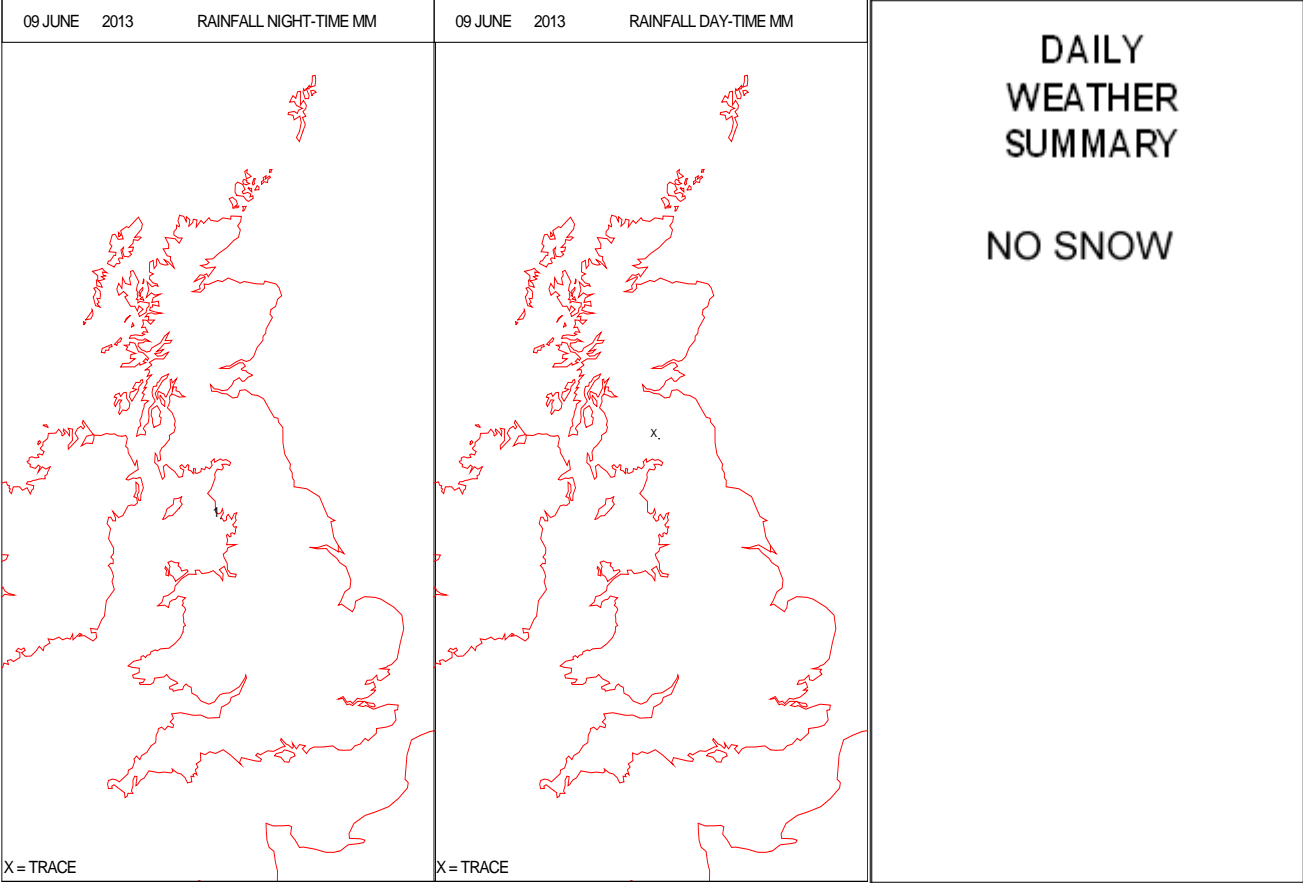
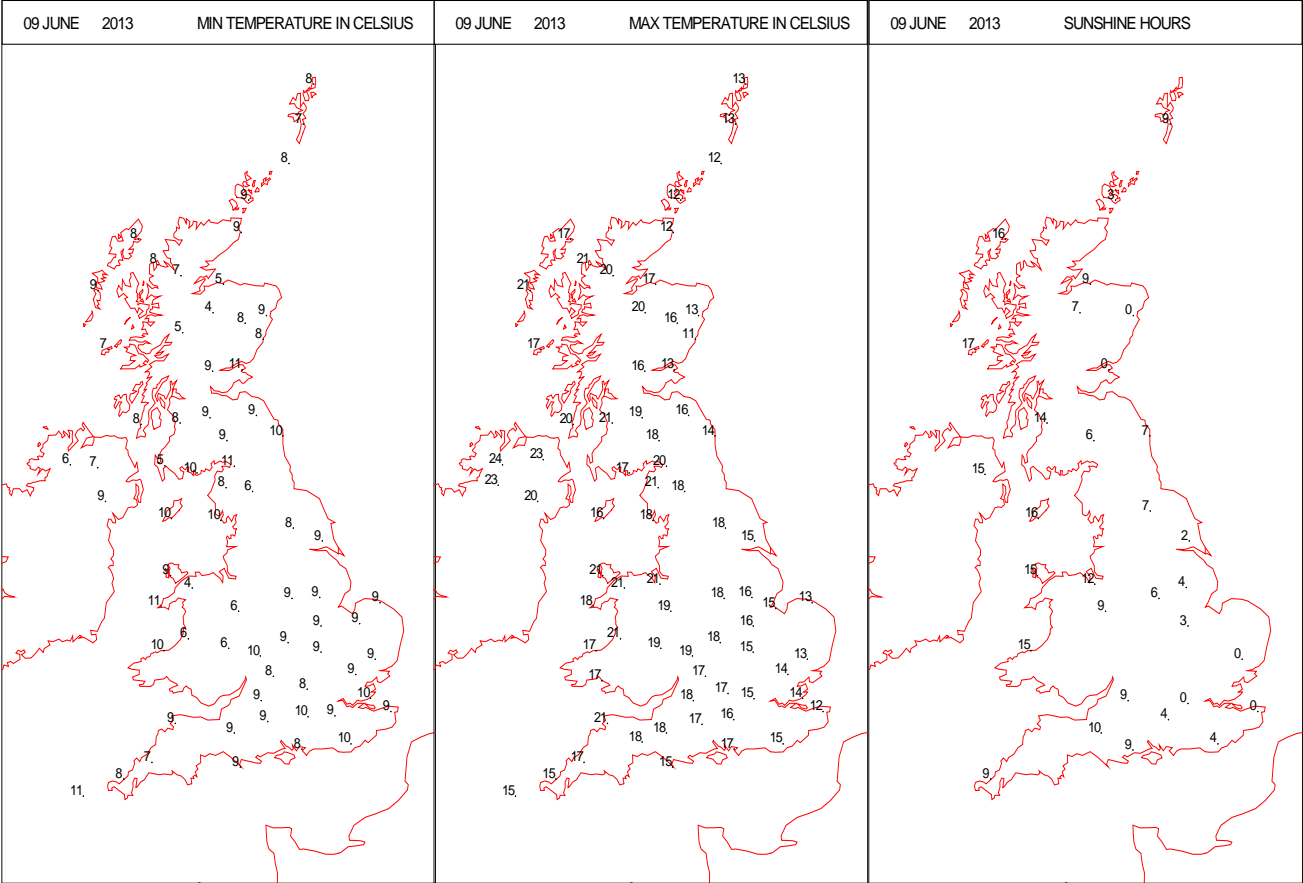
SURFACE REPORTS



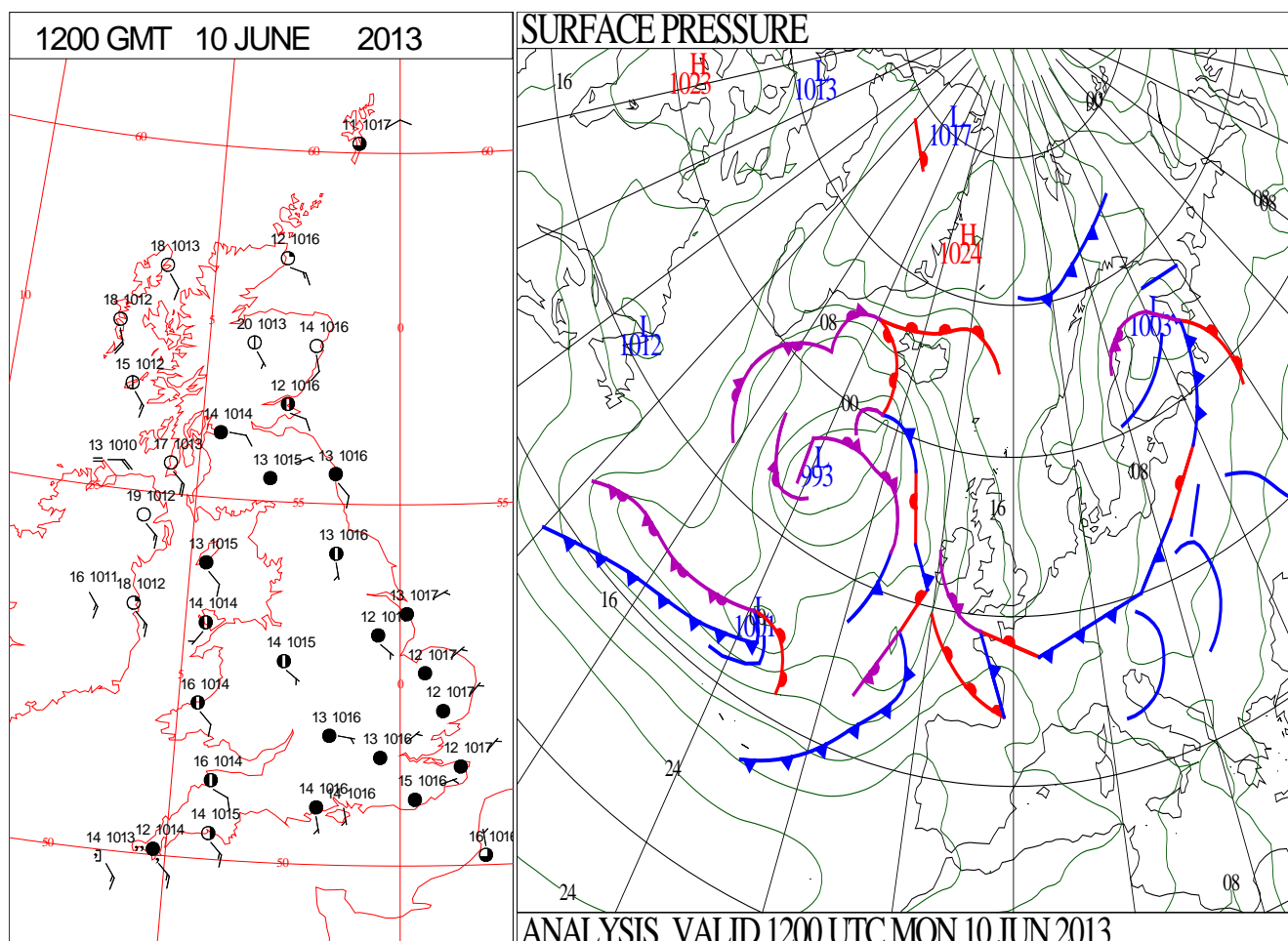
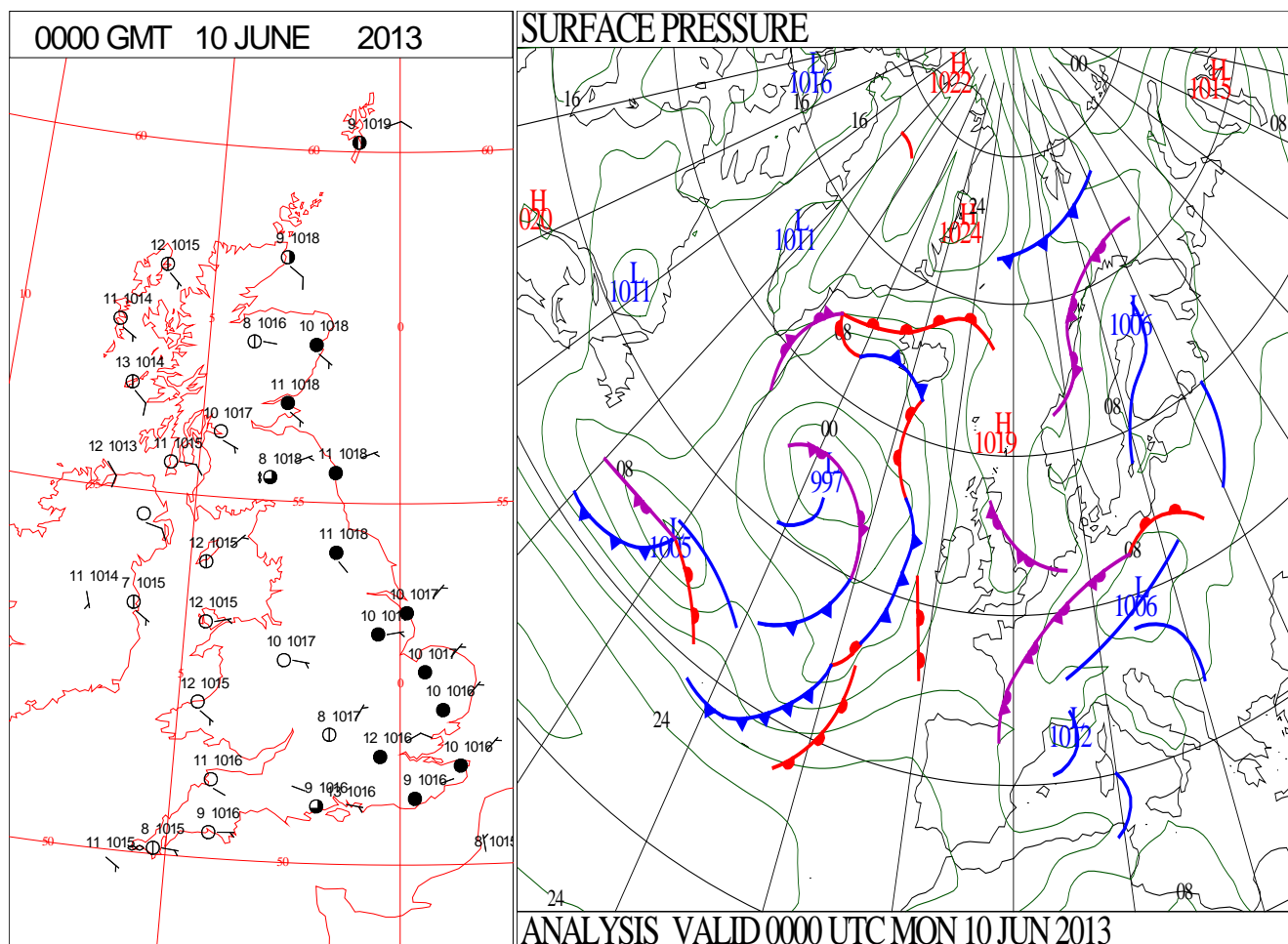
SIGNIFICANT WEATHER

0600 GMT 09 JUNE 2013	SIG WEATHER	1200 GMT 09 JUNE 2013	SIG WEATHER	<p>Summary of UK Weather for Sunday 09 June 2013.</p> <p>The settled weather continued across the U.K. during Sunday.</p> <p>Overnight it remained largely dry, however a few light showers across eastern Scotland moved gradually southwards, reaching Northumberland and Teesside by the early morning.</p> <p>Low cloud across many eastern parts filtered westward across the country, and clear spells became confined to western Wales, south-west England, western Scotland and Northern Ireland.</p> <p>Minimum temperatures were generally a little below average for mid June.</p> <p>Cloud retreated eastwards through the morning, with most places seeing a dry and bright day with plenty of sunshine.</p> <p>However eastern areas, particularly south-east England, East Anglia and north-east Scotland remained more cloudy. There were a few isolated showers over southern Scotland through the afternoon.</p> <p>Maximum temperatures were largely around average across Wales and western England. It was warm, even very warm in places, across Northern Ireland and western Scotland.</p> <p>Meanwhile eastern Scotland and the rest of England were rather cold for the time of year, under persistent cloud.</p>
1800 GMT 09 JUNE 2013	SIG WEATHER	0000 GMT 10 JUNE 2013	SIG WEATHER	
				<p>EXTREMES</p> <p>Highest Maximum: 24.3 Castlederg, Tyrone</p> <p>Lowest Maximum: 11.3 Inverbervie No2, Kincardineshire</p> <p>Lowest Minimum: 3.8 Capel Curig No3, Gwynedd</p> <p>Lowest Grass Minimum: 0.9 Aviemore, Inverness-Shire</p> <p>Most Rain: 1.4 Walney Island, Cumbria</p> <p>Most Sun: 16.7 Tiree, Argyll</p>

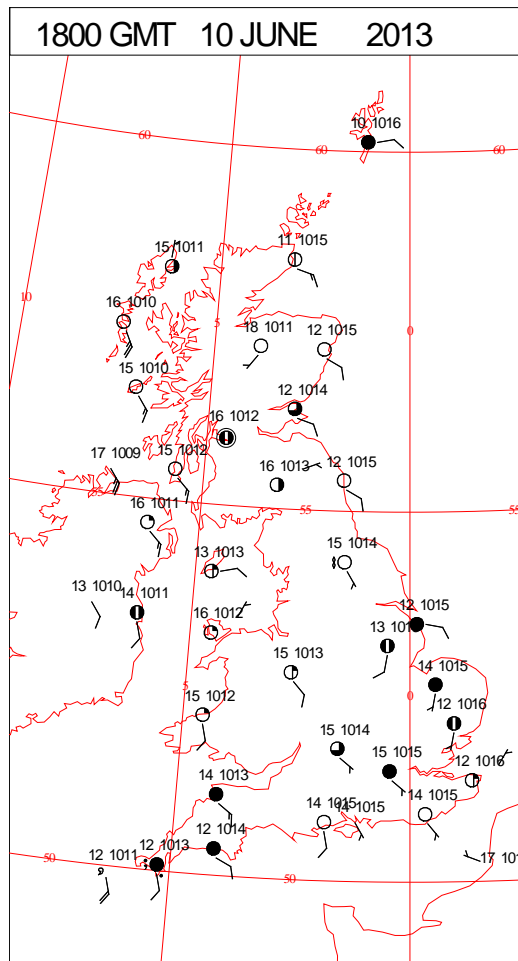
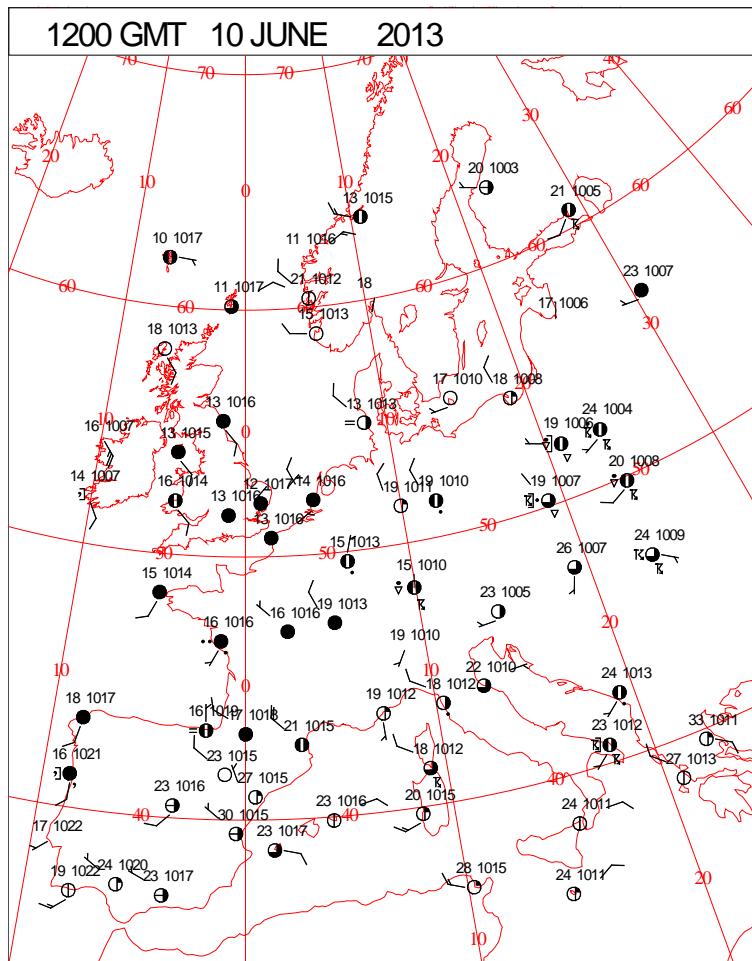
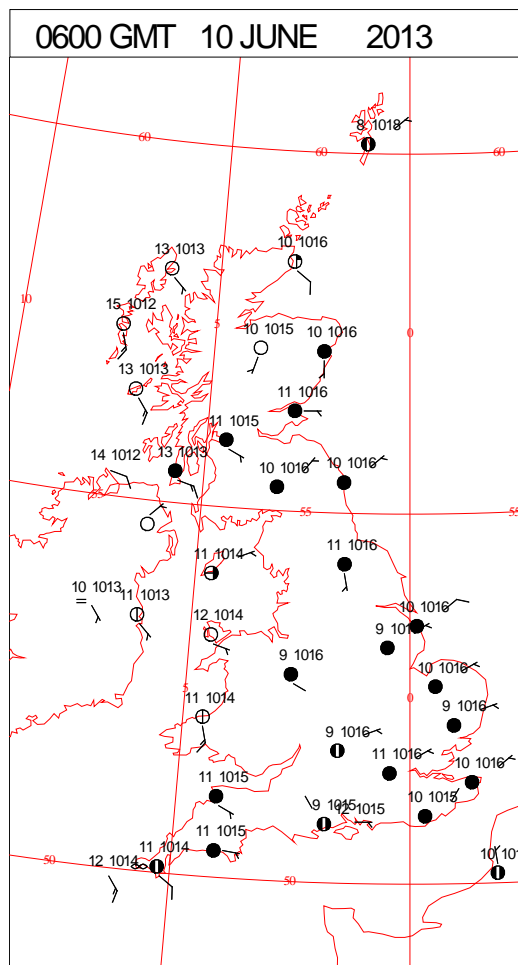
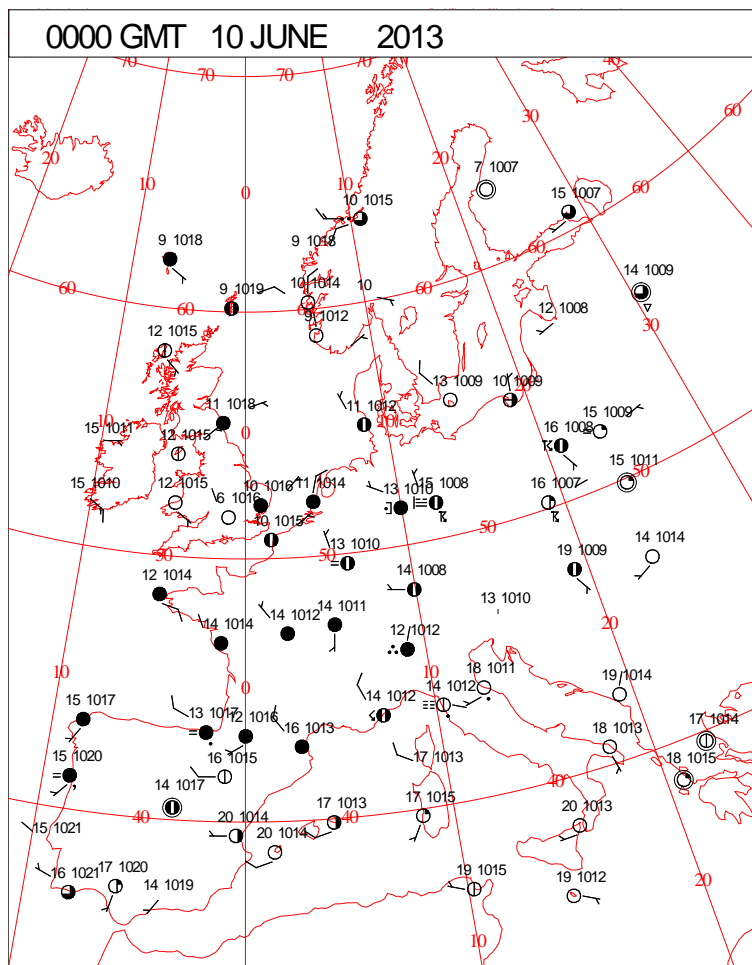
DAILY CLIMATE DATA



DAILY WEATHER SUMMARY



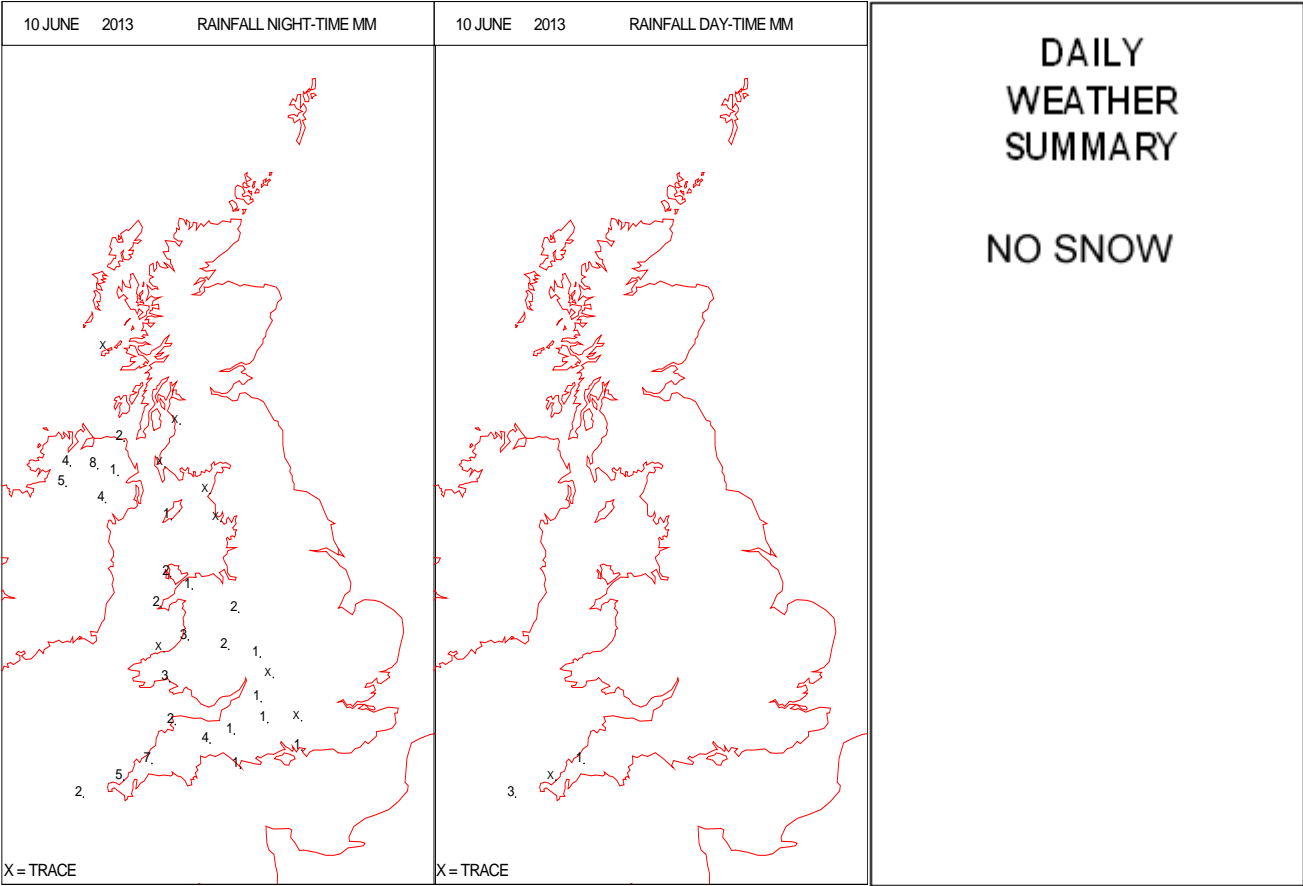
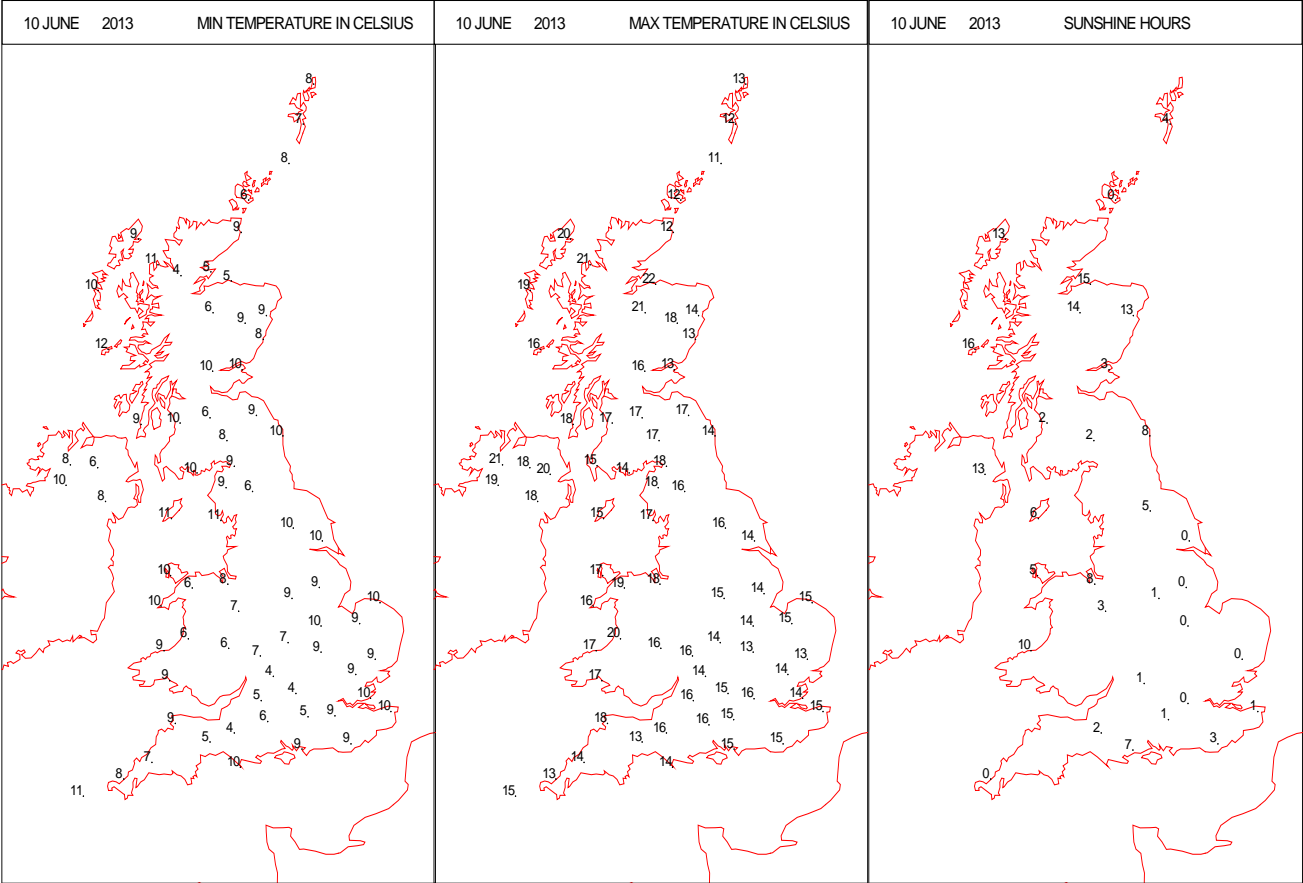
SURFACE REPORTS



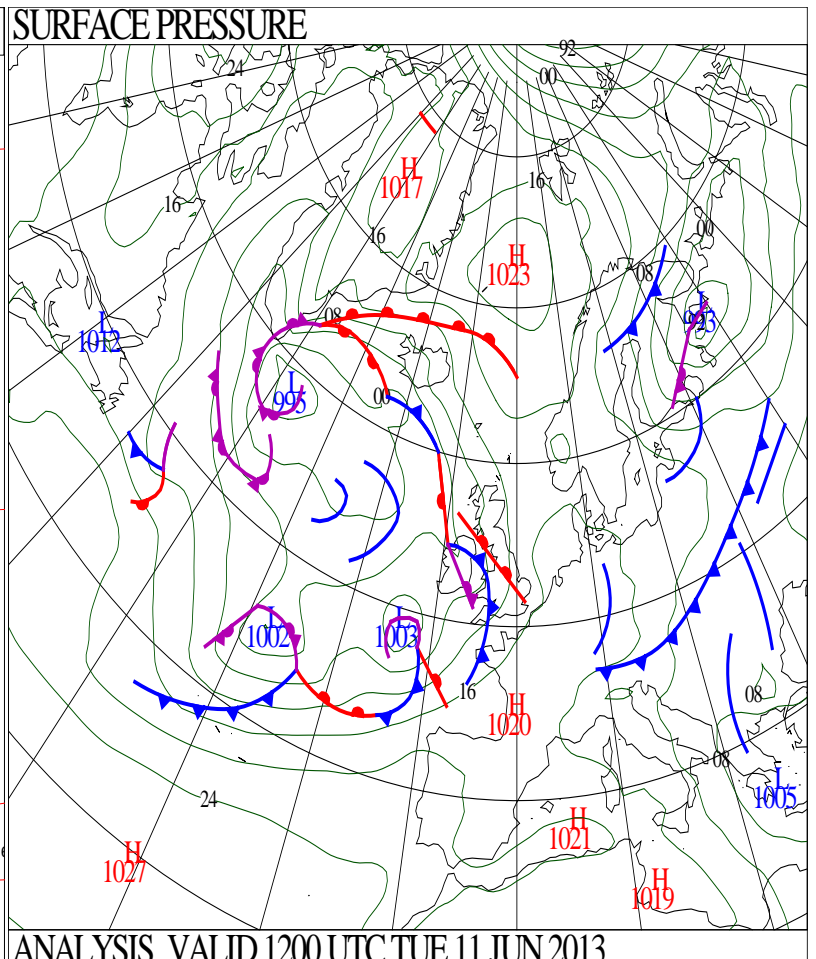
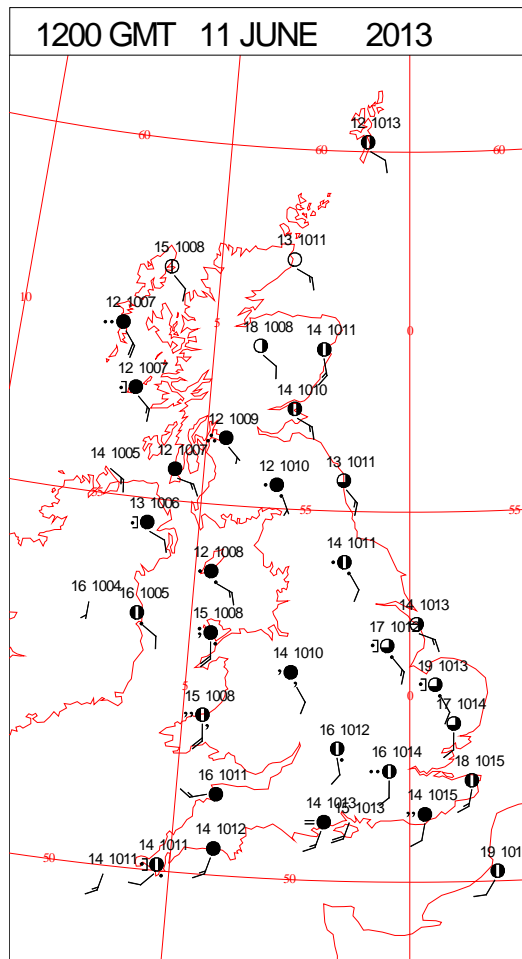
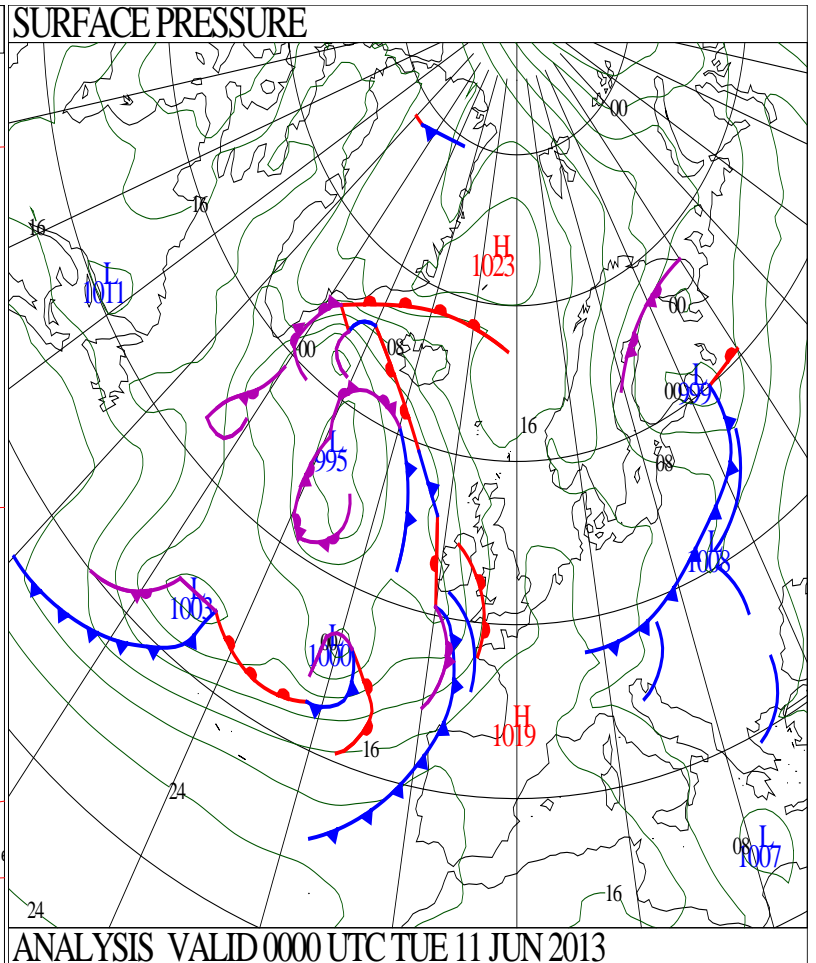
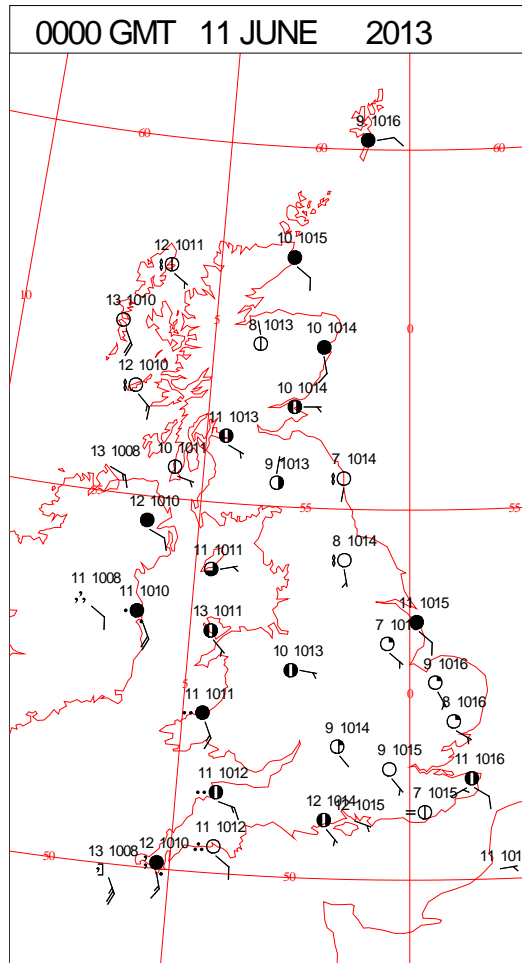
SIGNIFICANT WEATHER

0600 GMT 10 JUNE 2013	SIG WEATHER	1200 GMT 10 JUNE 2013	SIG WEATHER	<p>Summary of UK Weather for Monday 10 June 2013.</p> <p>Cloud spread westwards across much of the U.K. overnight, as far as south-west England and into eastern parts of Wales. Mist affected parts of north-east England and northern Scotland.</p> <p>Temperatures held up underneath the cloud, but fell quickly under clearer skies, with minimum temperatures in the south-west well below average for the time of year.</p> <p>Cloud gradually dispersed as the day went on, but made slow progress, with eastern parts of England remaining under the cloud all day. The best of the sunshine was across western parts of the country.</p> <p>Into the evening cloud started thickening from the west, bringing rain to parts of Northern Ireland, Wales and south-west England.</p> <p>Most of the country saw temperatures around average for June. Areas under the extensive cloud cover experienced temperatures well below average.</p> <p>The highest temperatures were recorded in Scotland and Northern Ireland, which were warm for the time of year, locally very warm in parts of north-west Scotland.</p>
1800 GMT 10 JUNE 2013	SIG WEATHER	0000 GMT 11 JUNE 2013	SIG WEATHER	<p>EXTREMES</p> <p>Highest Maximum: 22.1 Kinloss, Moray</p> <p>Lowest Maximum: 10.5 Fair Isle, Shetland</p> <p>Lowest Minimum: 3.5 Benson, Oxfordshire</p> <p>Lowest Grass Minimum: -1.3 Benson, Oxfordshire</p> <p>Most Rain: 8.2 Lough Fea, Londonderry</p> <p>Most Sun: 16.1 Tiree, Argyll</p>

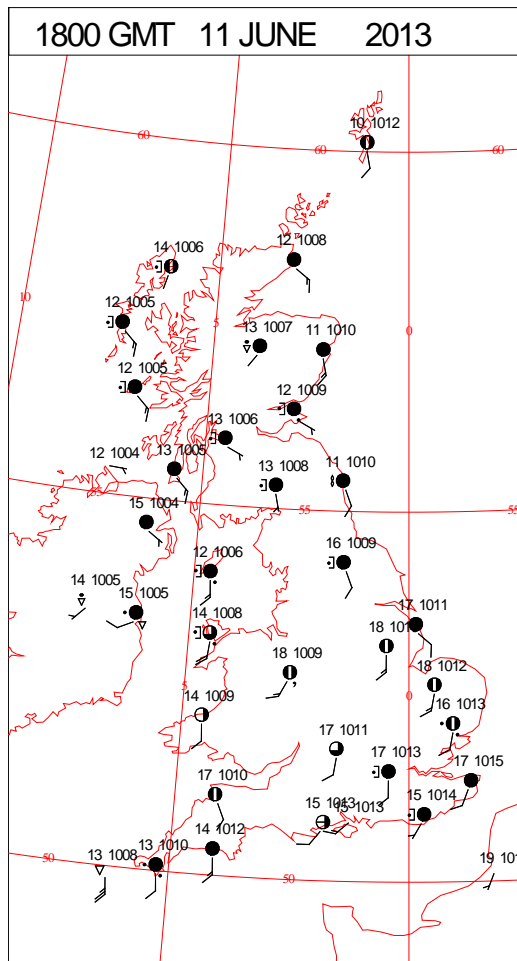
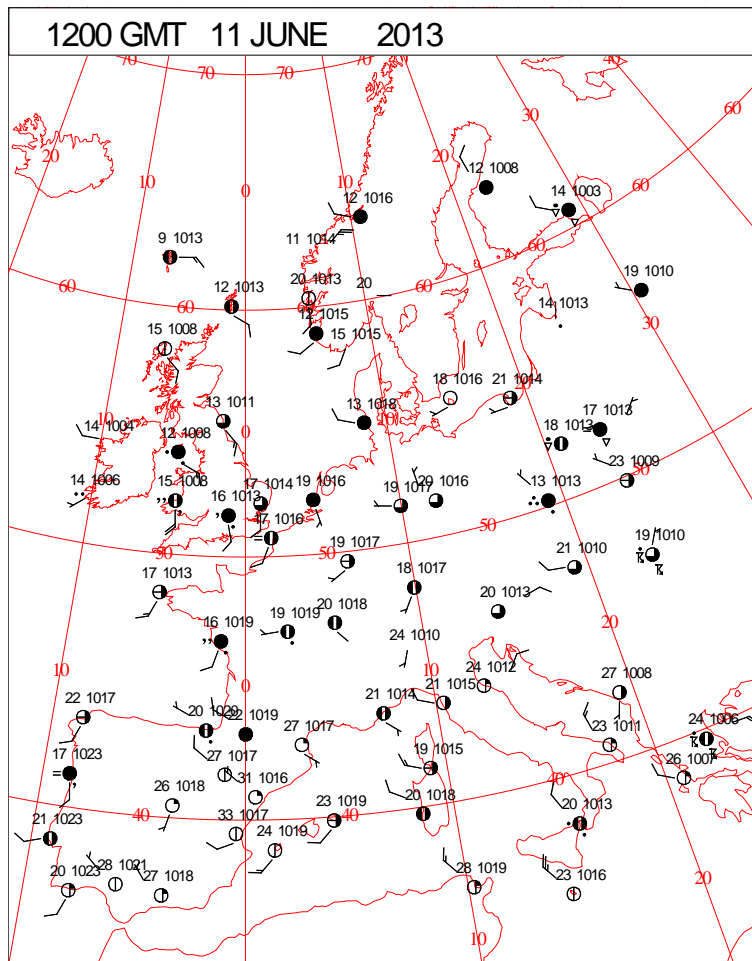
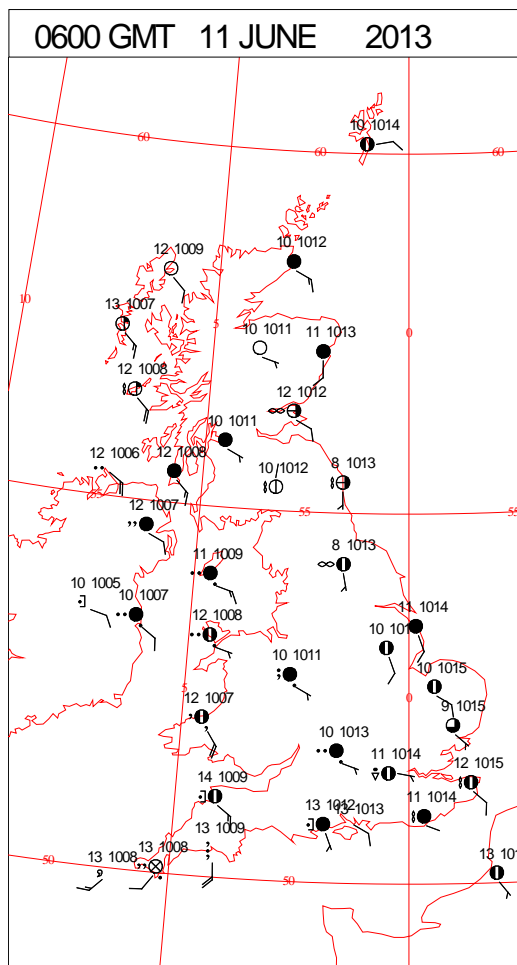
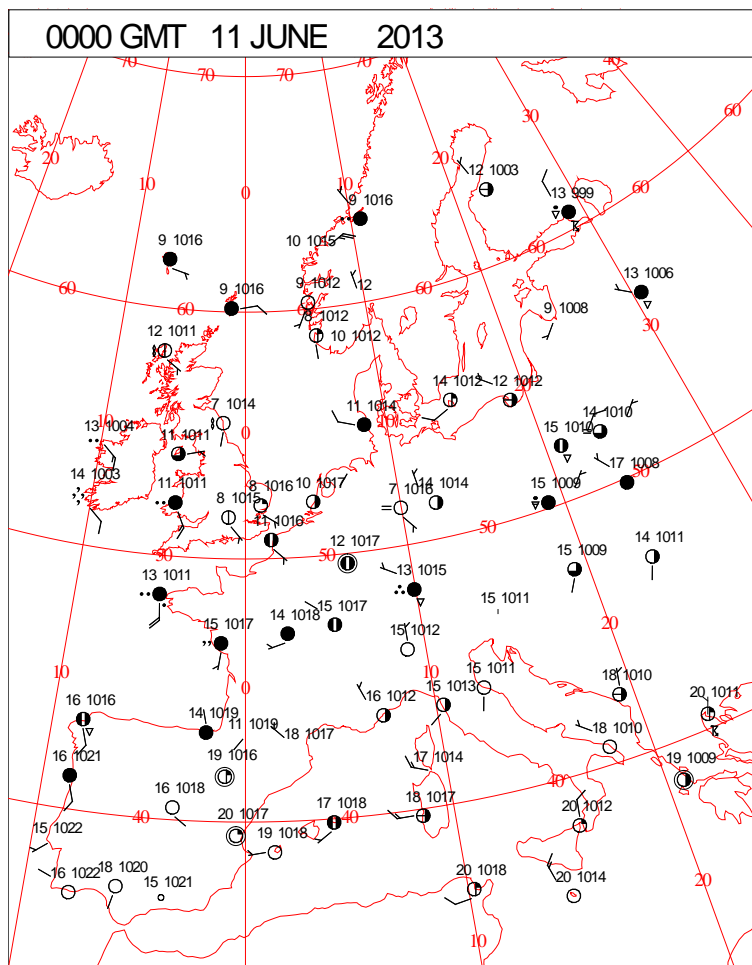
DAILY CLIMATE DATA



DAILY WEATHER SUMMARY



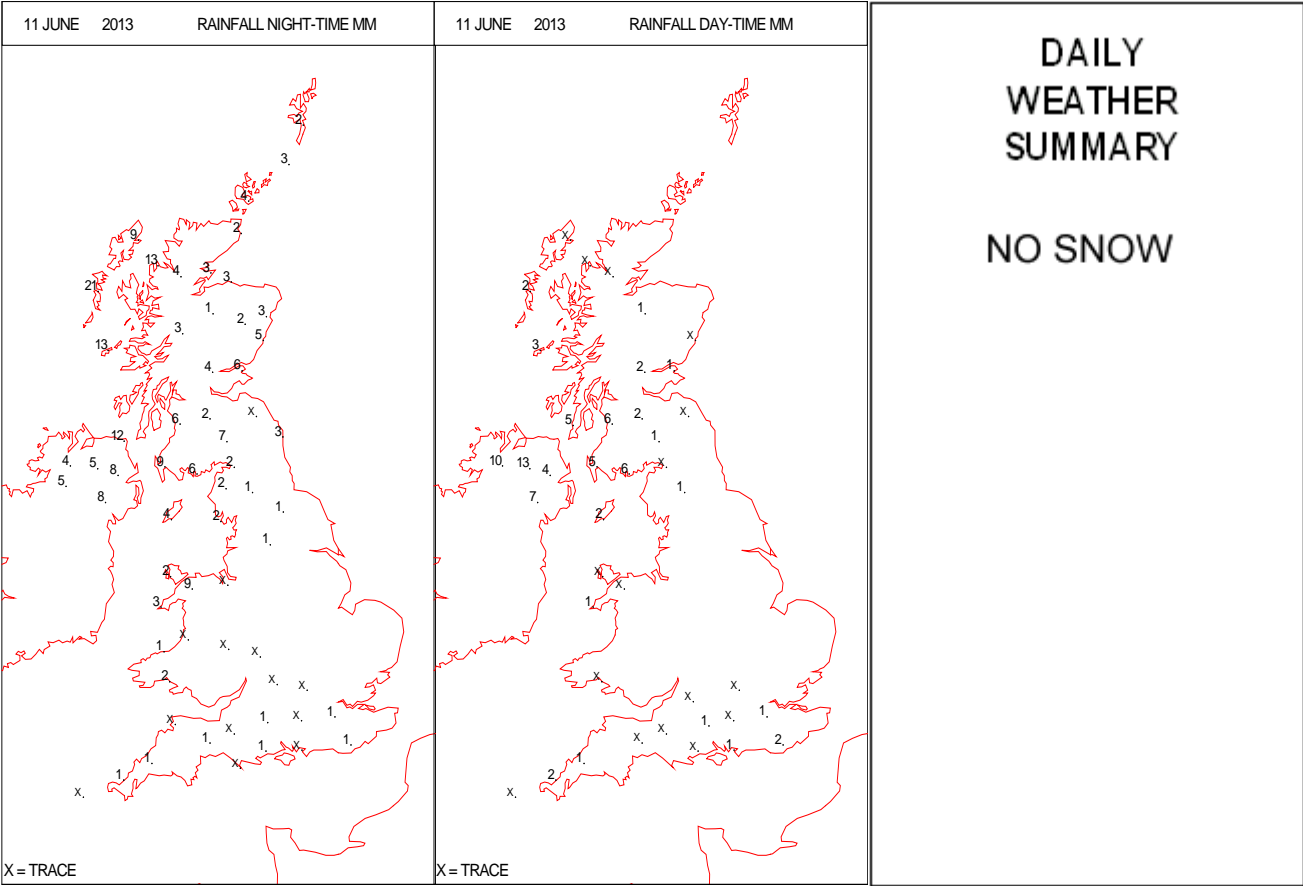
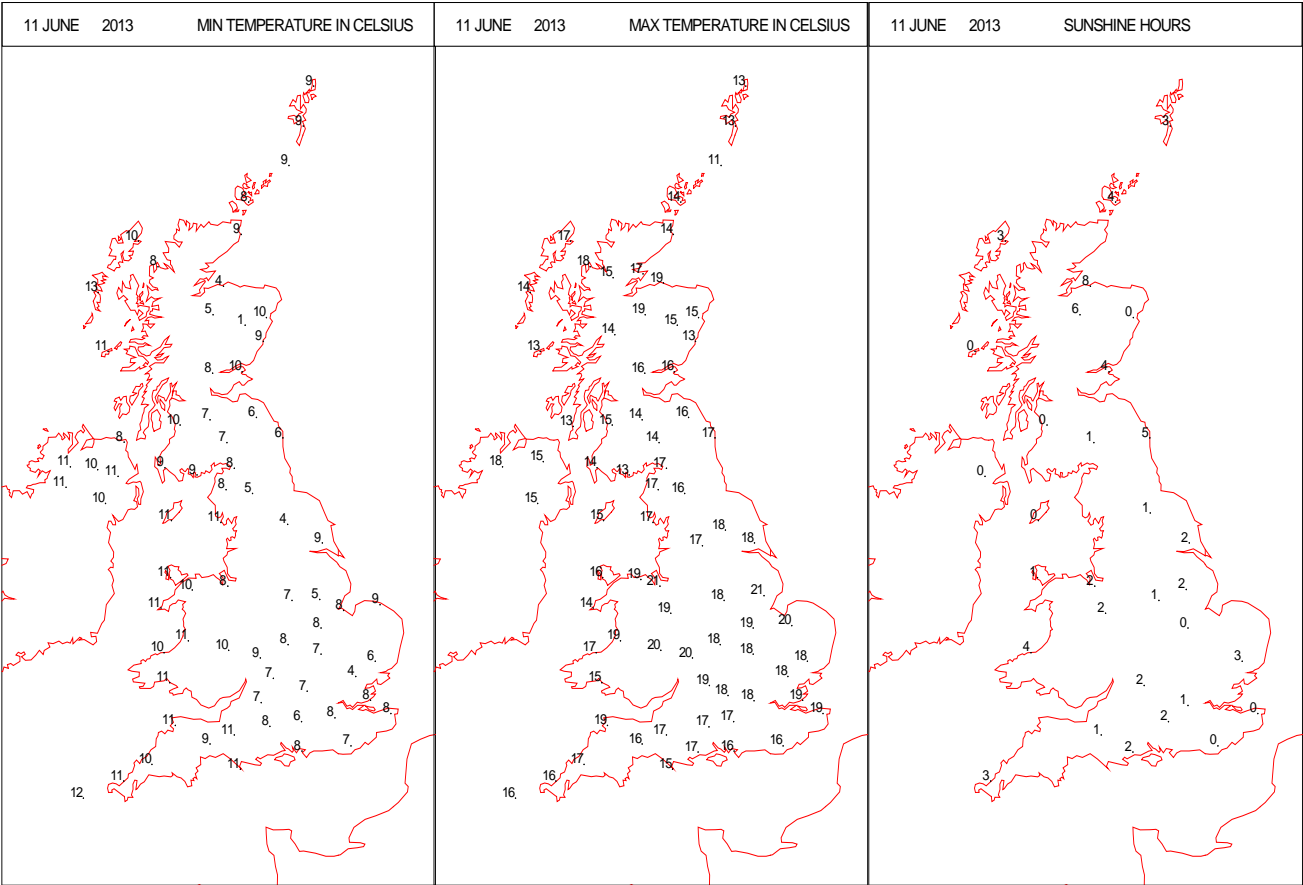
SURFACE REPORTS



SIGNIFICANT WEATHER

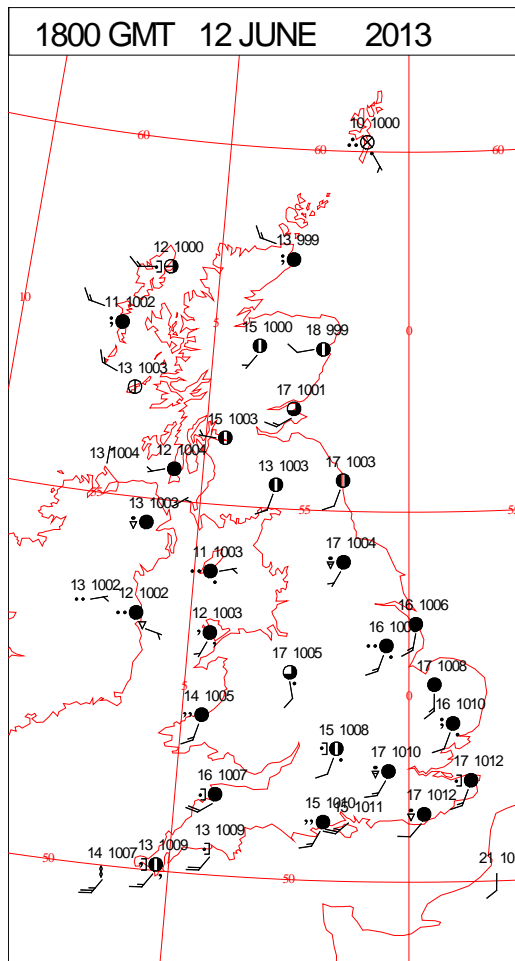
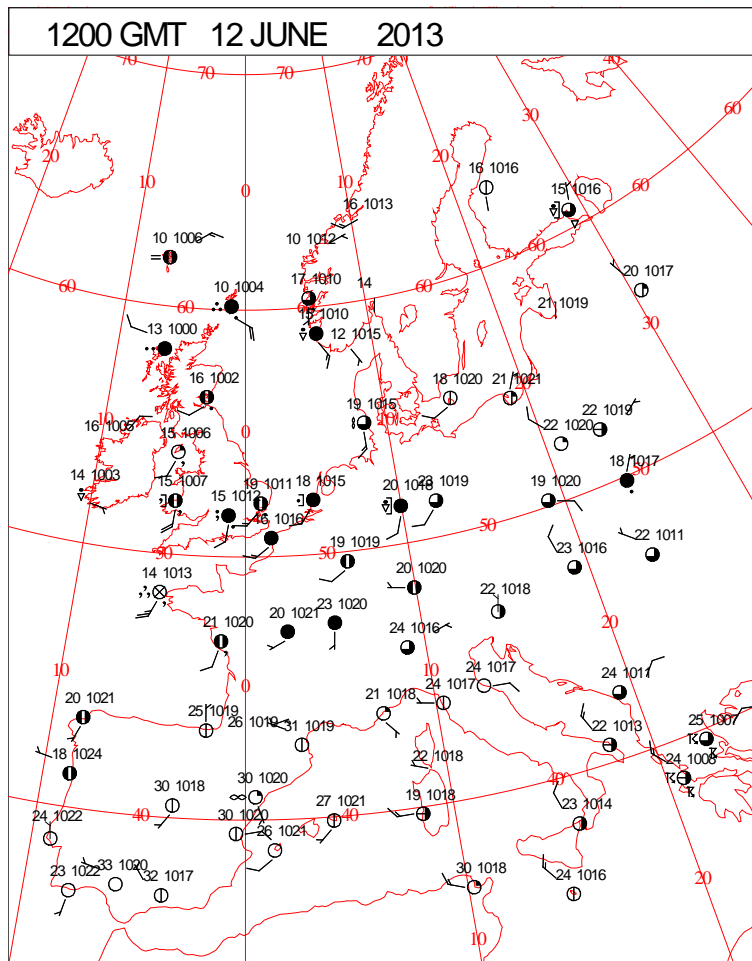
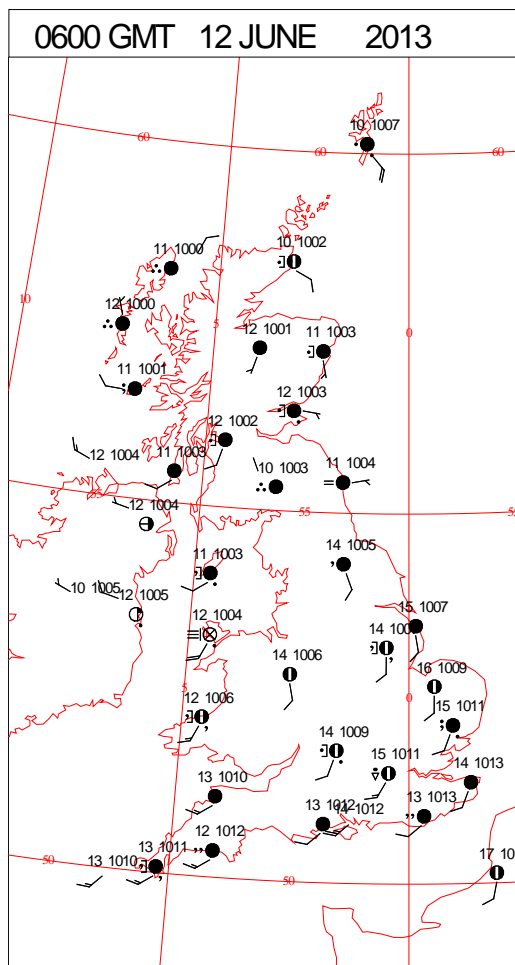
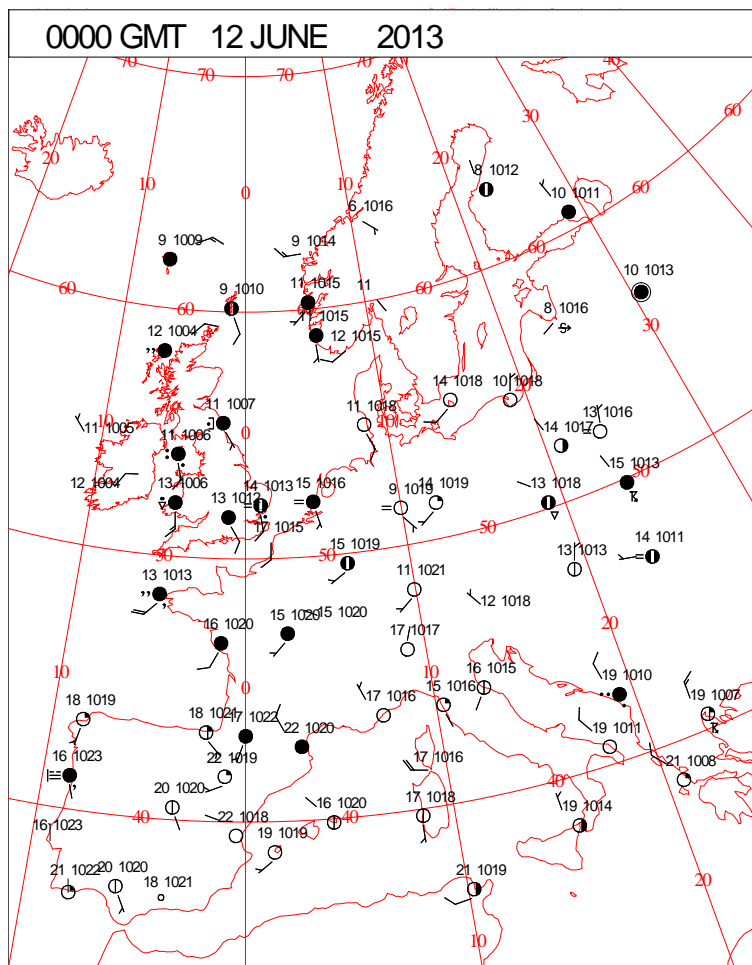
0600 GMT 11 JUNE 2013	SIG WEATHER	1200 GMT 11 JUNE 2013	SIG WEATHER	<p>Summary of UK Weather for Tuesday 11 June 2013.</p> <p>It was a clearer night for many eastern areas, but cool, with a localised grass frost developing as far south as East Anglia. A few places in the north and north-east of Scotland were close to freezing.</p> <p>It was a duller, but milder night for western areas, as rain and low cloud spread in from the west to Northern Ireland, Wales and western parts of Scotland and England.</p> <p>Low cloud and outbreaks of mainly light rain continued to move slowly north and east across many parts of the country through the day. However, the far south-east remained generally dry throughout.</p> <p>Conditions improved across central and western parts through the afternoon and evening, with some bright and sunny spells developing.</p> <p>Into the evening further rain, which was heavy at times, spread east across Northern Ireland and western parts of Scotland, England and Wales.</p> <p>Temperatures were generally close to average for the time of year.</p>
1800 GMT 11 JUNE 2013	SIG WEATHER	0000 GMT 12 JUNE 2013	SIG WEATHER	<p>EXTREMES</p> <p>Highest Maximum: 20.7 Coningsby, Lincolnshire 20.7 Hawarden Airport, Cheshire</p> <p>Lowest Maximum: 10.8 Fair Isle, Shetland</p> <p>Lowest Minimum: 0.8 Aboyne No2, Aberdeenshire</p> <p>Lowest Grass Minimum: -2.5 Aboyne No2, Aberdeenshire</p> <p>Most Rain: 17.8 Lough Fea, Londonderry</p> <p>Most Sun: 7.9 Kinloss, Moray</p>

DAILY CLIMATE DATA



Crown Copyright 2013, All Rights Reserved

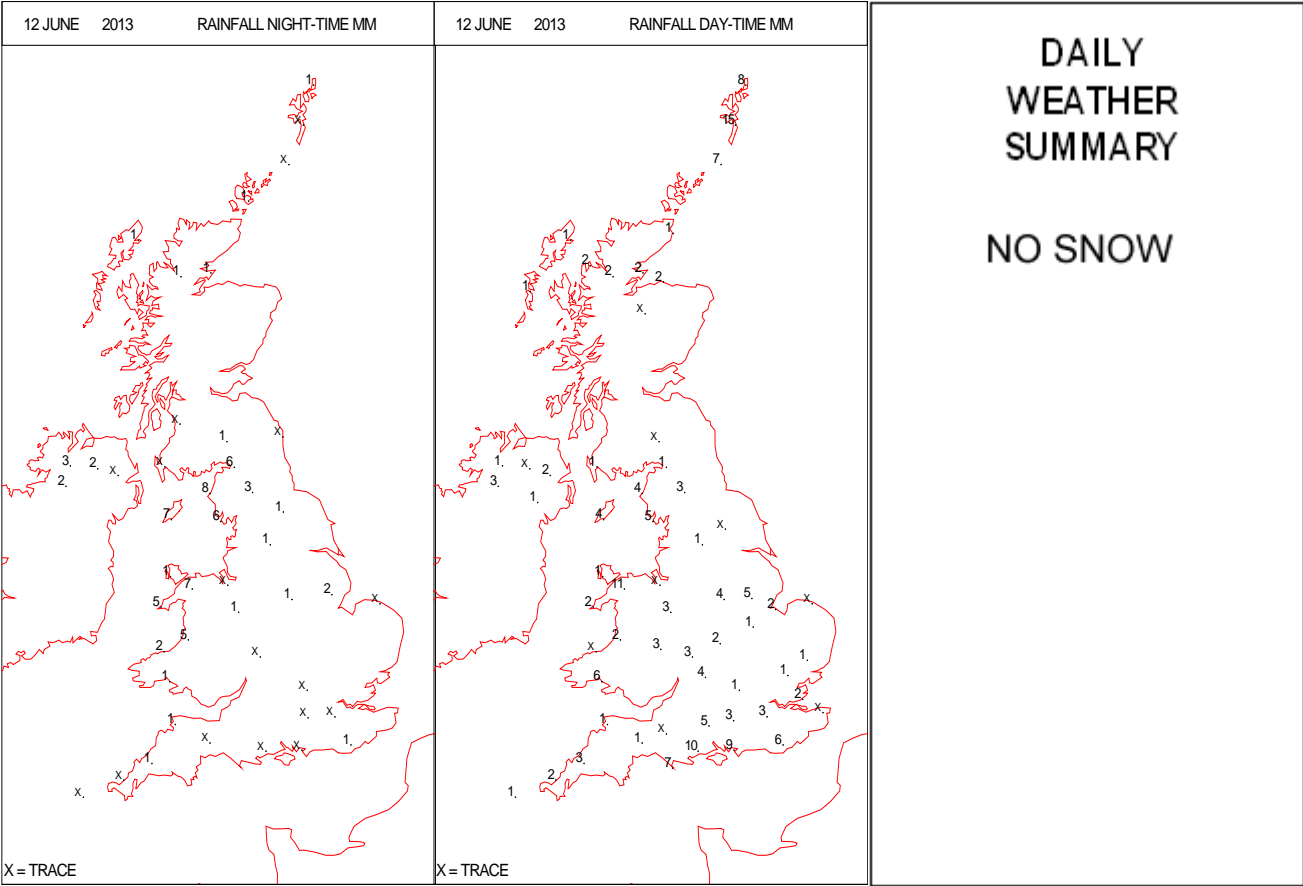
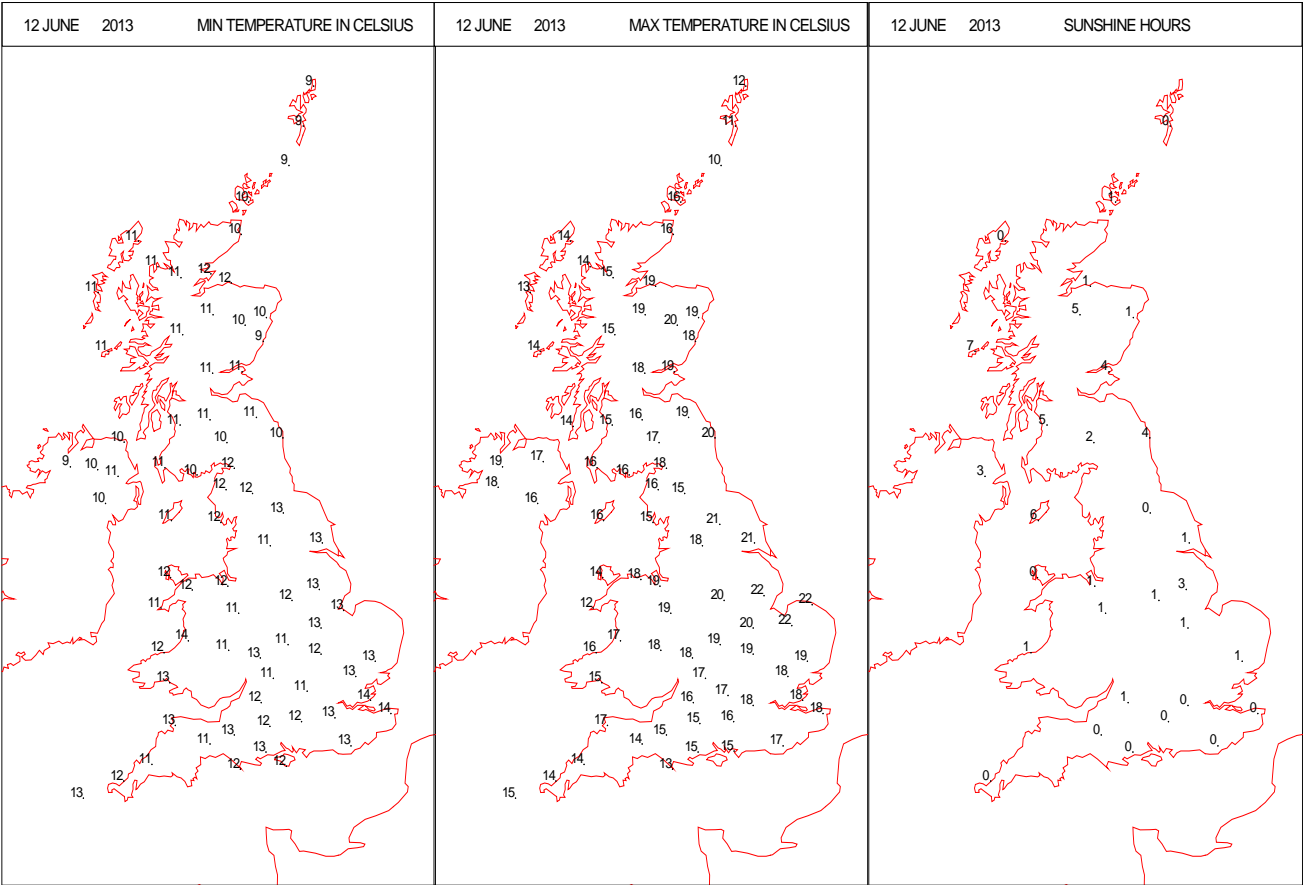
SURFACE REPORTS



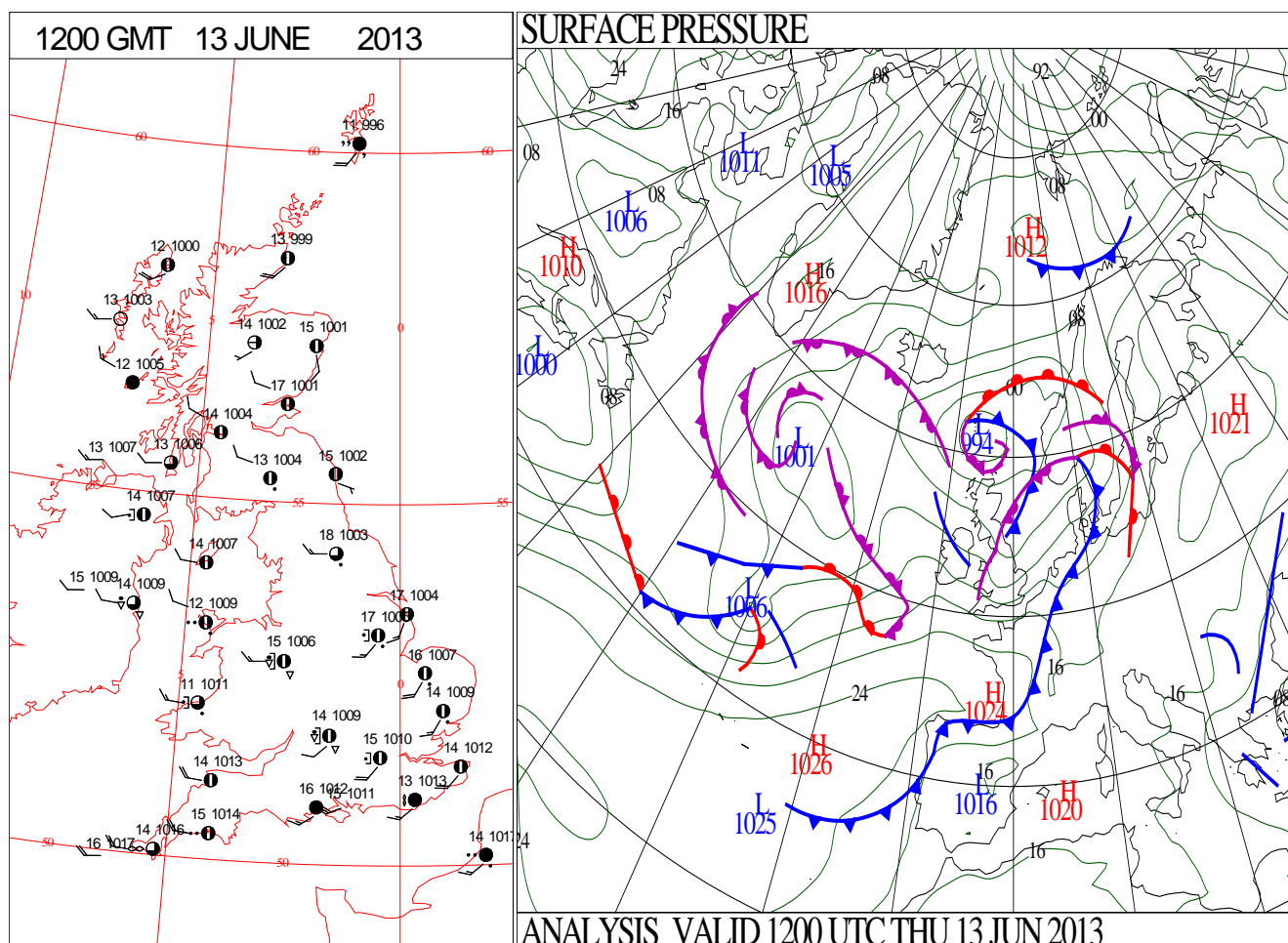
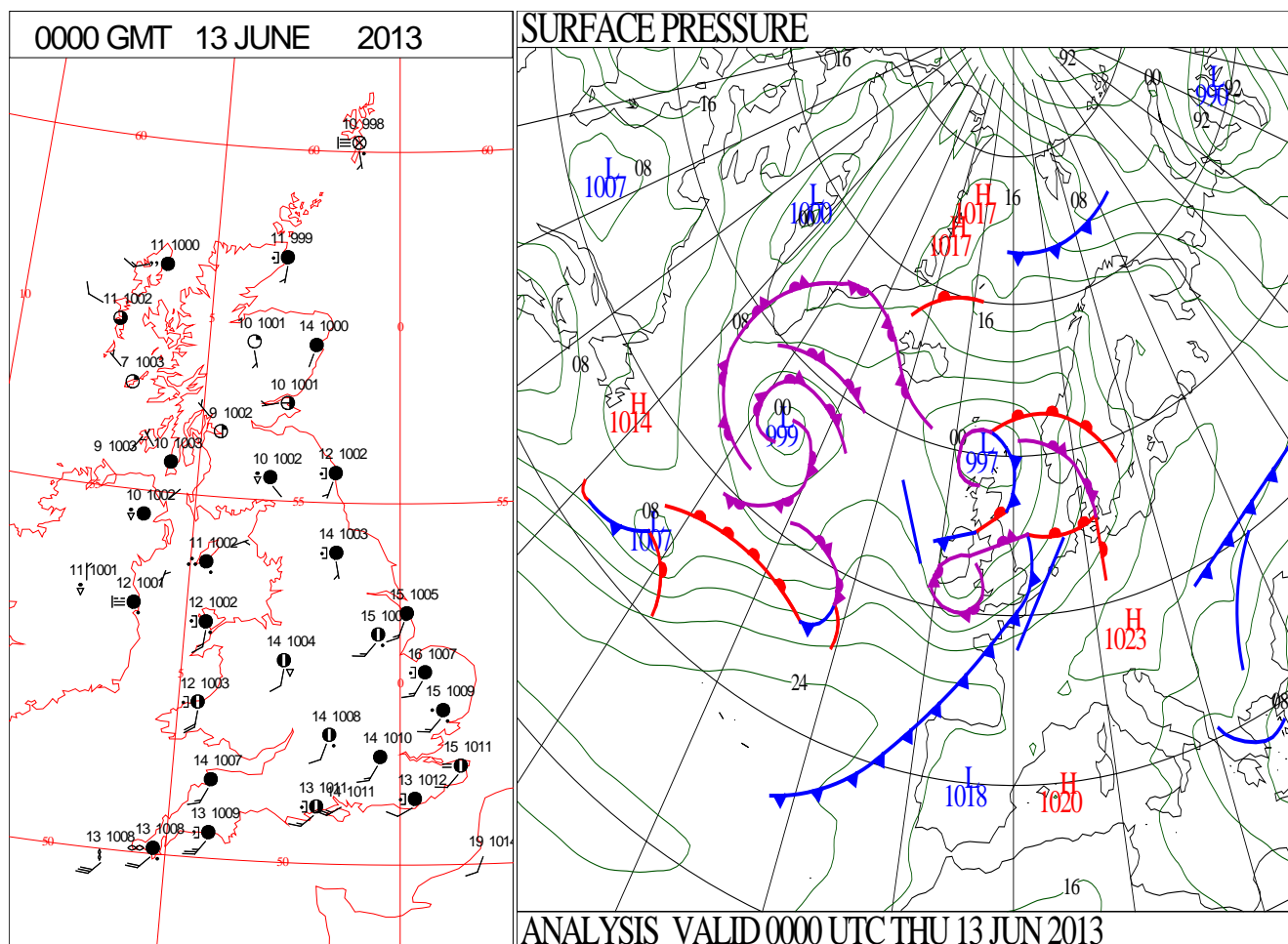
SIGNIFICANT WEATHER

0600 GMT 12 JUNE 2013	SIG WEATHER	1200 GMT 12 JUNE 2013	SIG WEATHER	<p>Summary of UK Weather for Wednesday 12 June 2013.</p> <p>Overnight it was rather cloudy and mild, with outbreaks of rain or drizzle affecting many places, the most heavy and persistent over north-west Scotland.</p> <p>There were some drier, clearer periods in southern and western parts of the U.K.</p> <p>It was a mixed day across the country, with a lot of cloud for many places.</p> <p>It was a showery day across Scotland, the north in particular saw some heavy bursts of rain.</p> <p>Rain spread from south-western parts across much of southern England and Wales by afternoon, reaching northern England and Northern Ireland by evening.</p> <p>From mid-afternoon another batch of rain arrived in southern England with some heavy bursts, this spreading across south-east England during the evening.</p> <p>The best of any brighter weather was in the north and east, with temperatures reaching the low twenties Celsius across eastern England.</p> <p>It was a breezy day across the south, with south-westerly winds steadily increasing into the evening.</p> <p>Temperatures were generally around average, but a little below where cloud lingered.</p>
1800 GMT 12 JUNE 2013	SIG WEATHER	0000 GMT 13 JUNE 2013	SIG WEATHER	
				<p>EXTREMES</p> <p>Highest Maximum: 22.1 Weybourne, Norfolk</p> <p>Lowest Maximum: 10.2 Fair Isle, Shetland</p> <p>Lowest Minimum: 8.9 Castlederg, Tyrone</p> <p>Lowest Grass Minimum: 6.4 Castlederg, Tyrone</p> <p>Most Rain: 17.6 Capel Curig No 3, Gwynedd</p> <p>Most Sun: 6.7 Tiree, Argyll</p>

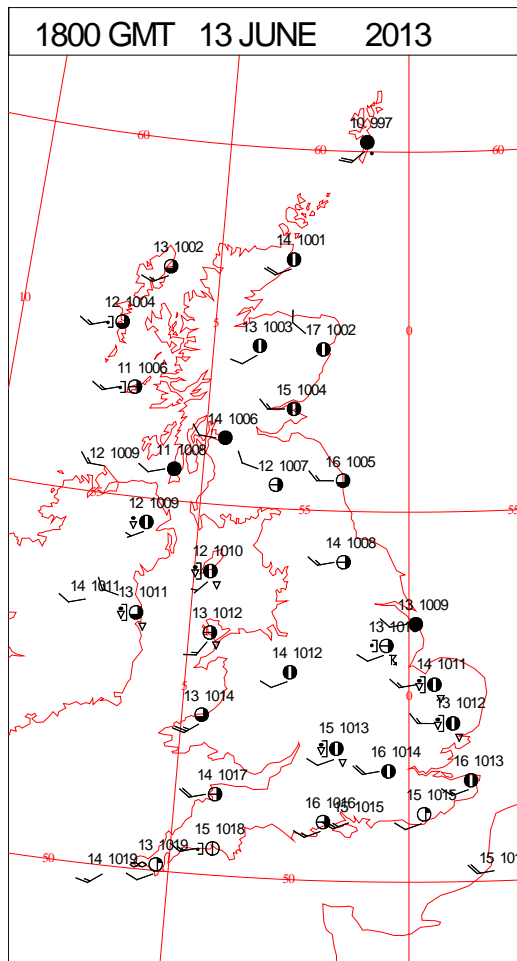
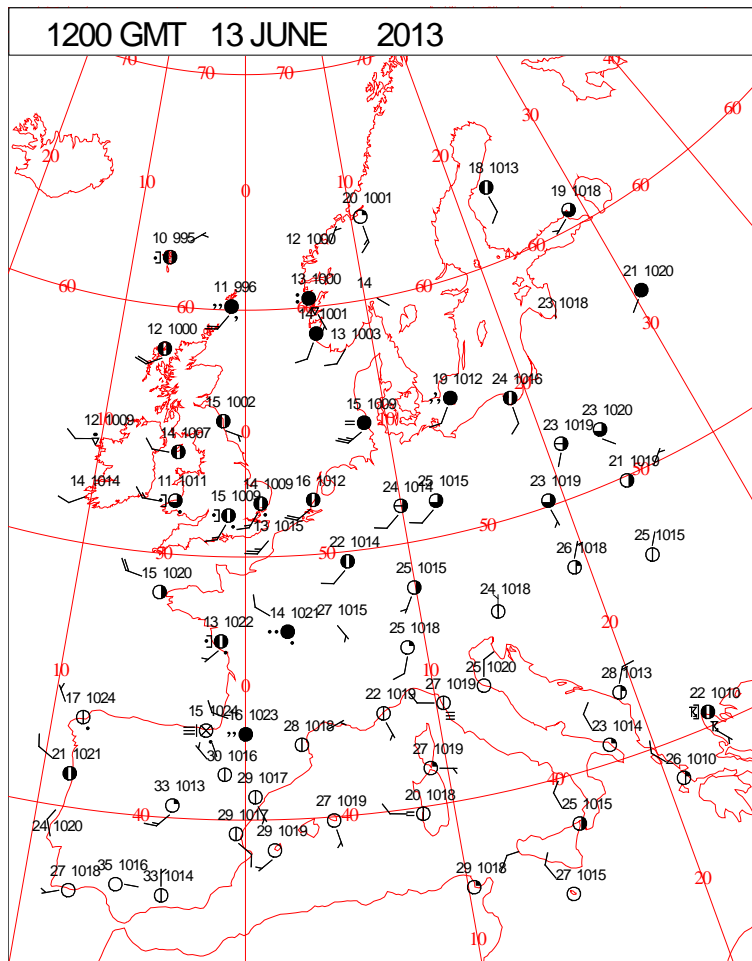
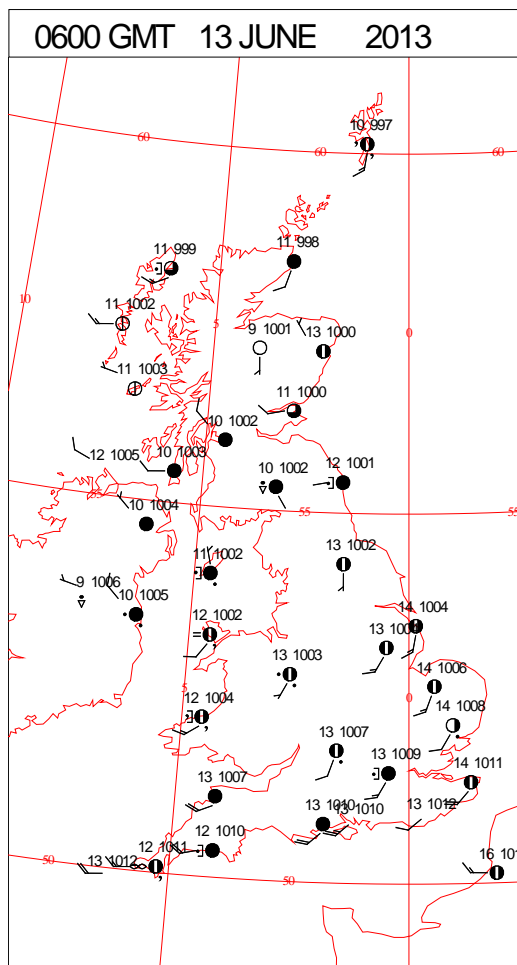
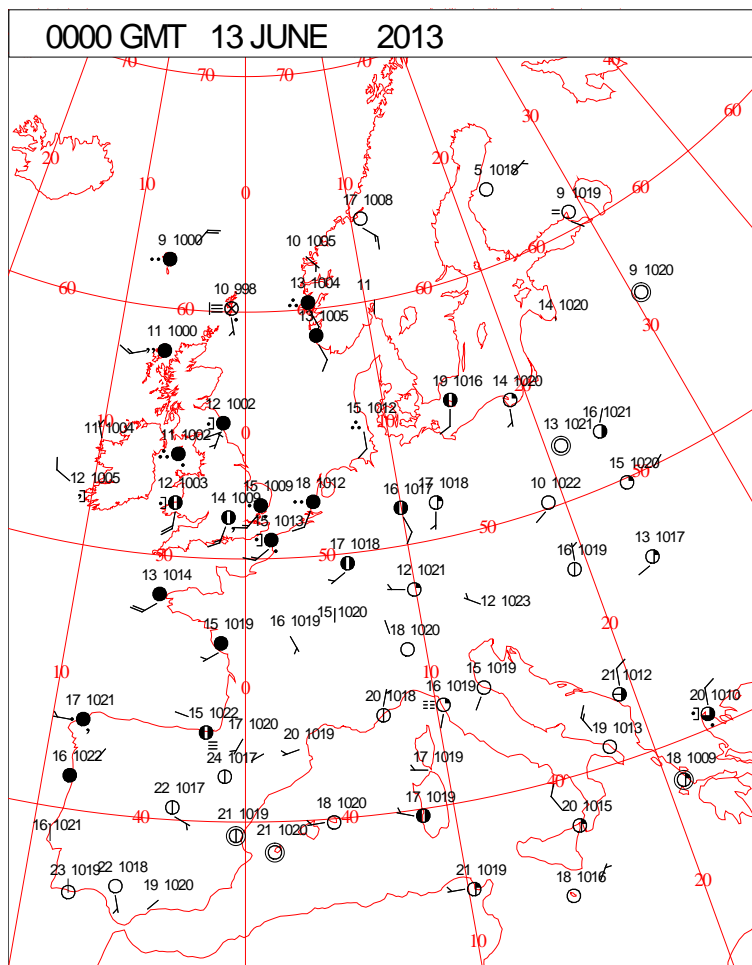
DAILY CLIMATE DATA



DAILY WEATHER SUMMARY



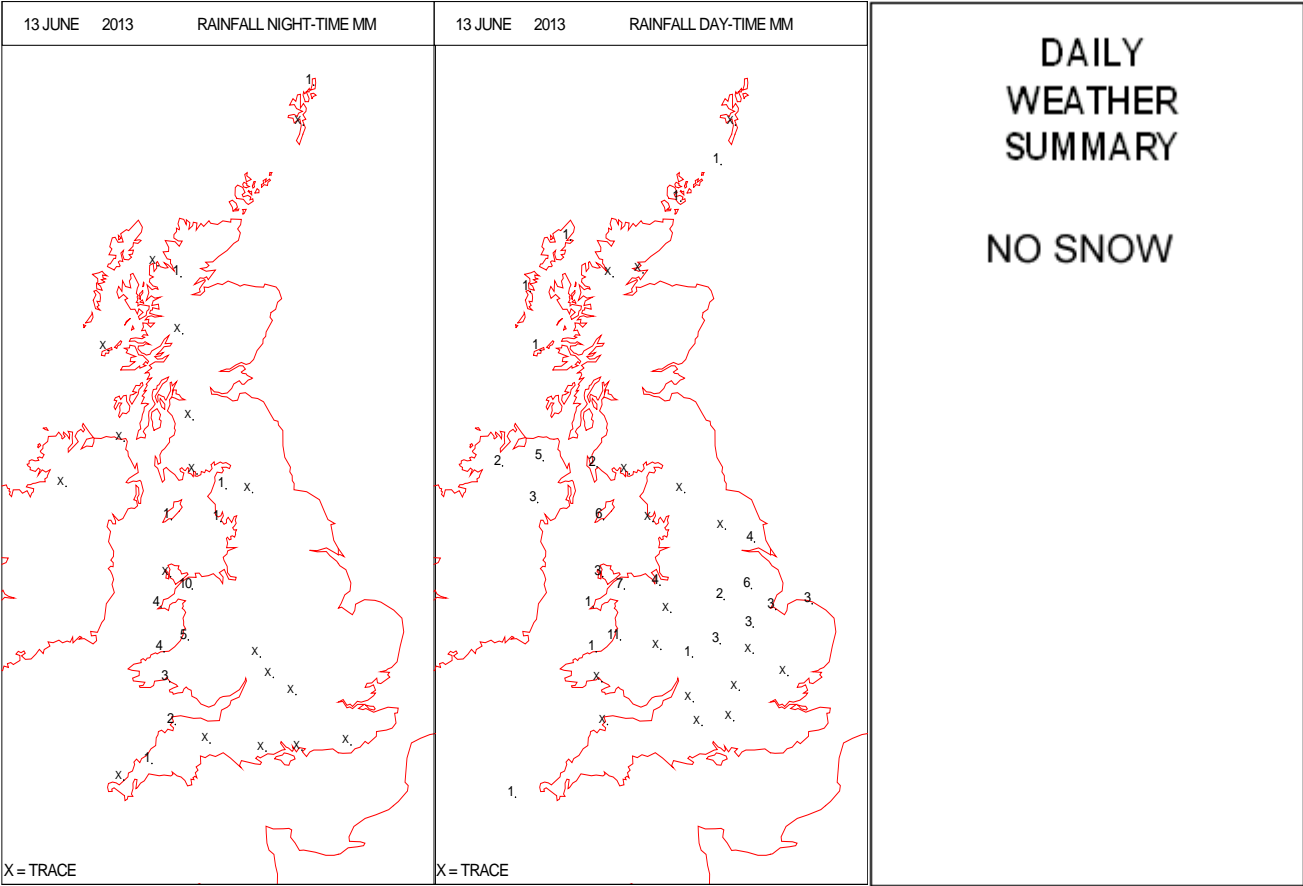
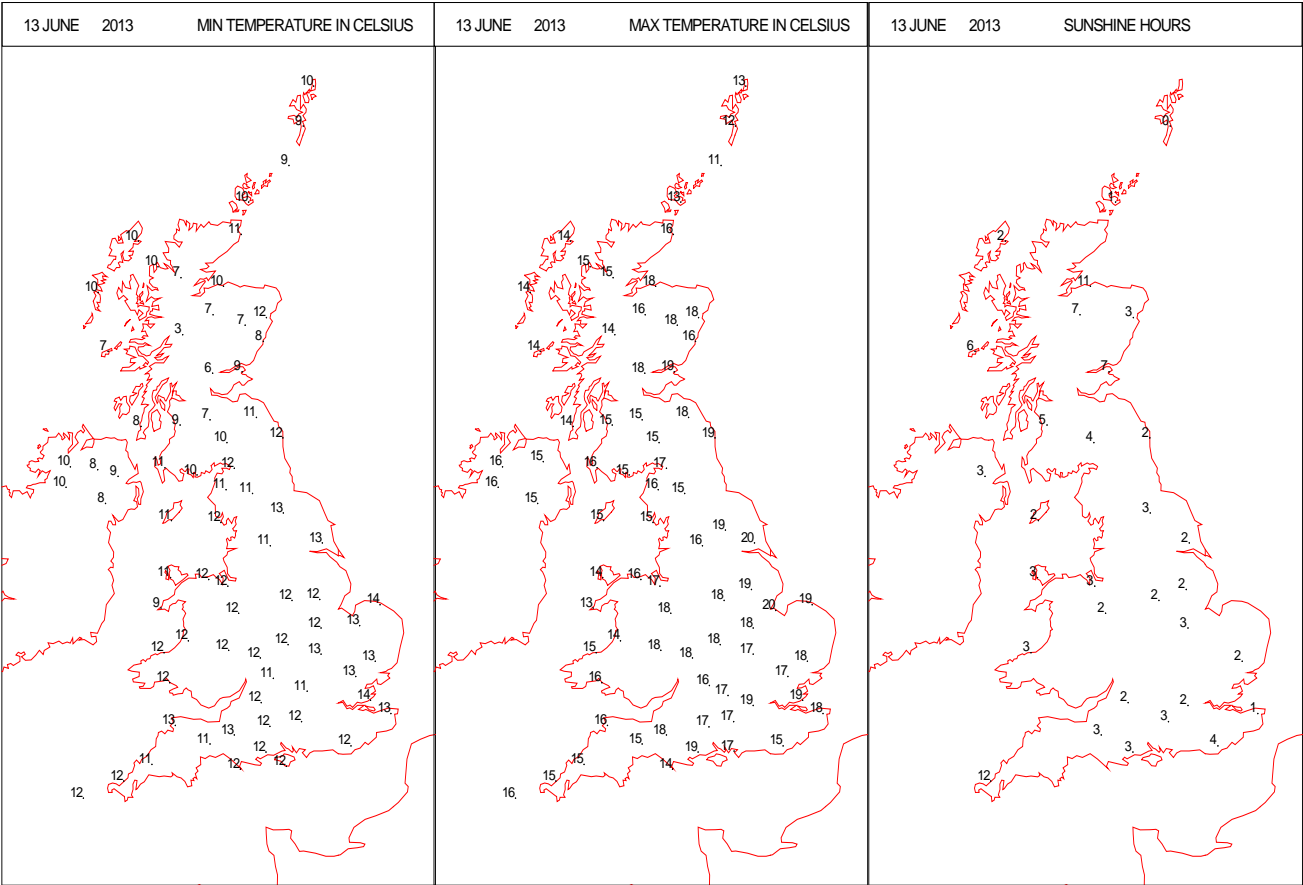
SURFACE REPORTS



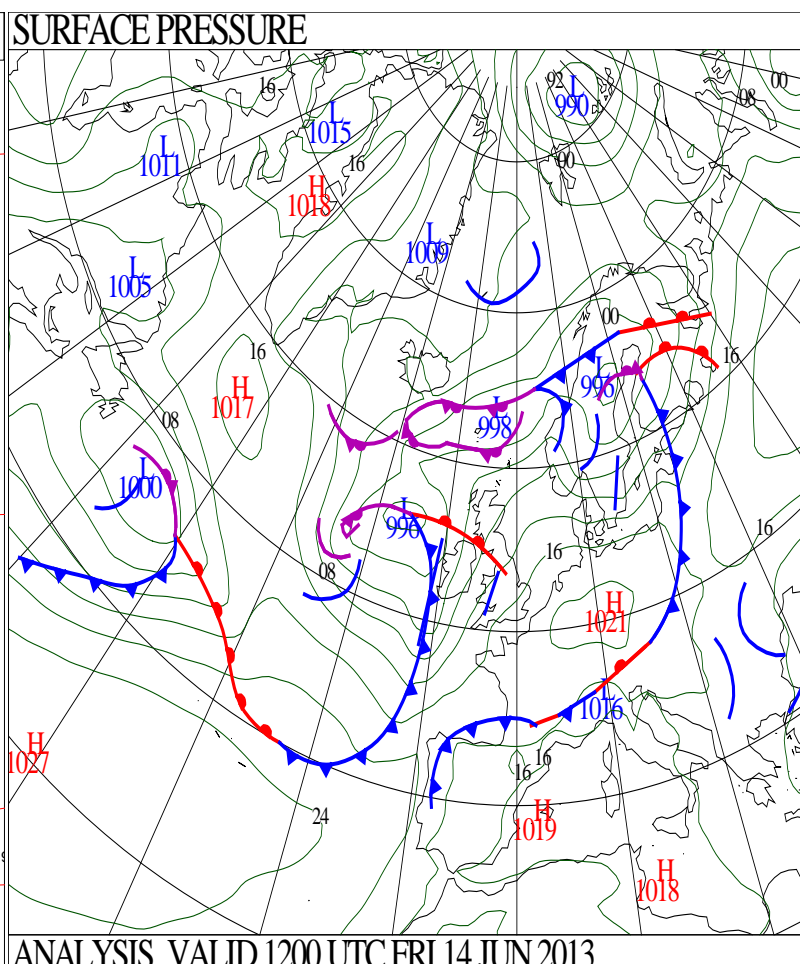
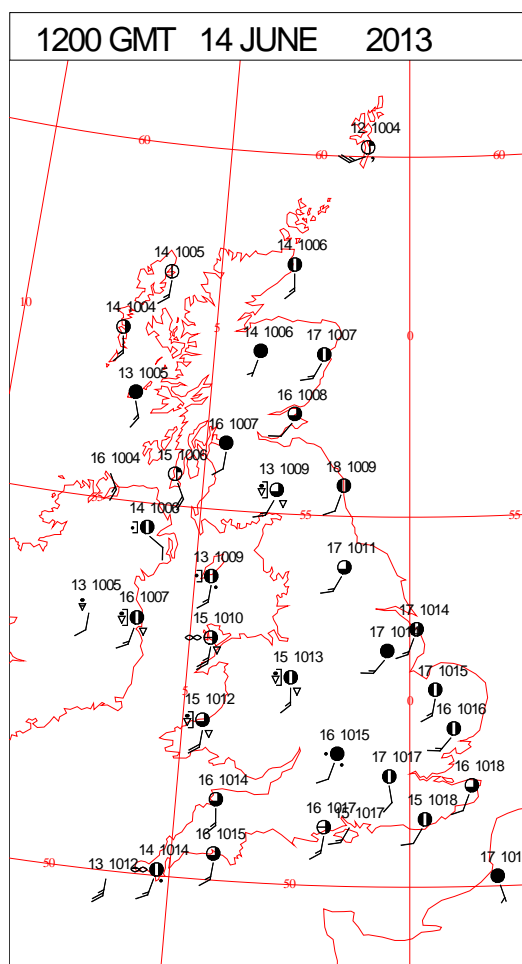
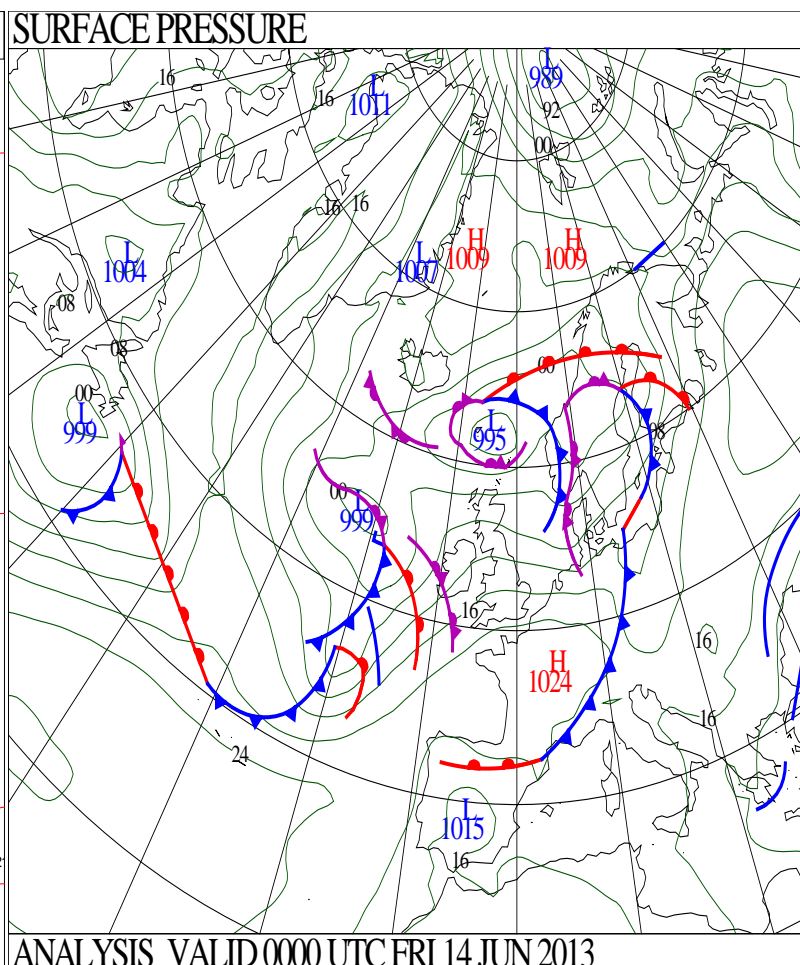
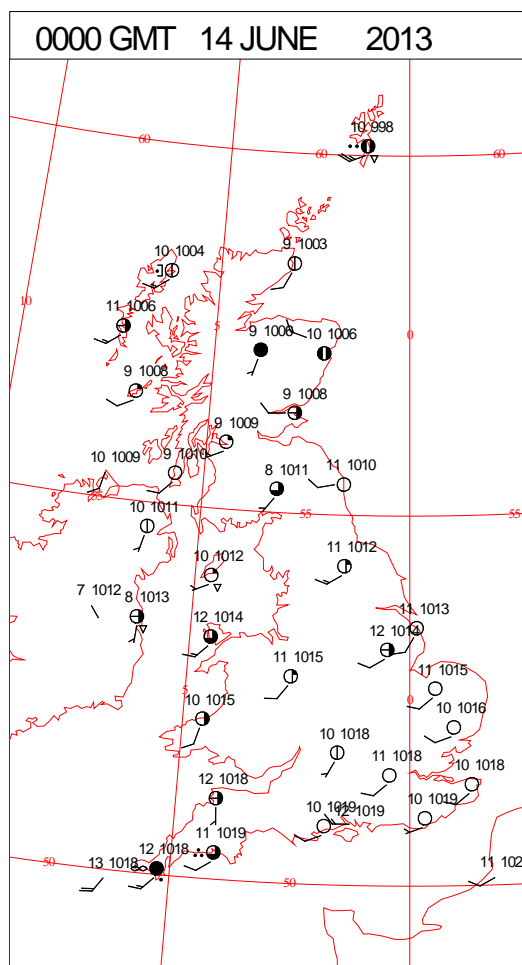
SIGNIFICANT WEATHER

0600 GMT 13 JUNE 2013	SIG WEATHER	1200 GMT 13 JUNE 2013	SIG WEATHER	<p>Summary of UK Weather for Thursday 13 June 2013.</p> <p>It was a rather cloudy and mild night, with further outbreaks of rain and drizzle for many western parts and widespread low cloud in the south-west and the far north. It was also quite windy across southern parts.</p> <p>By morning, the most persistent rain was over Northern Ireland and Wales, with rain also lingering over northern Scotland.</p> <p>Outbreaks of rain and gusty winds continued eastwards across central parts as the day progressed, with some heavy rainfall for Wales and the Midlands. This rain became thundery across the Midlands, Lincolnshire and into Norfolk, with some intense downpours in places.</p> <p>Elsewhere, it was rather windy with sunny spells and showers, some heavy across Northern Ireland.</p> <p>The best of the weather was across south-west England and eastern Scotland.</p> <p>By evening, a ridge of high pressure had spread in from the west which helped to ease rainfall and winds, and allowed some late sunshine to break through. It was then a fairly dry and clear end to the day, bar a few showers in western parts.</p> <p>The highest temperature was recorded in Bridlington, Humberside.</p>
1800 GMT 13 JUNE 2013	SIG WEATHER	0000 GMT 14 JUNE 2013	SIG WEATHER	<p>EXTREMES</p> <p>Highest Maximum: 20.9 Bridlington MRSC, Humberside</p> <p>Lowest Maximum: 11.4 Fair Isle, Shetland</p> <p>Lowest Minimum: 3.4 Tulloch Bridge, Inverness-Shire</p> <p>Lowest Grass Minimum: -0.5 Tulloch Bridge, Inverness-Shire</p> <p>Most Rain: 16.2 Capel Curig No3, Gwynedd</p> <p>Most Sun: 11.5 Camborne, Cornwall</p>

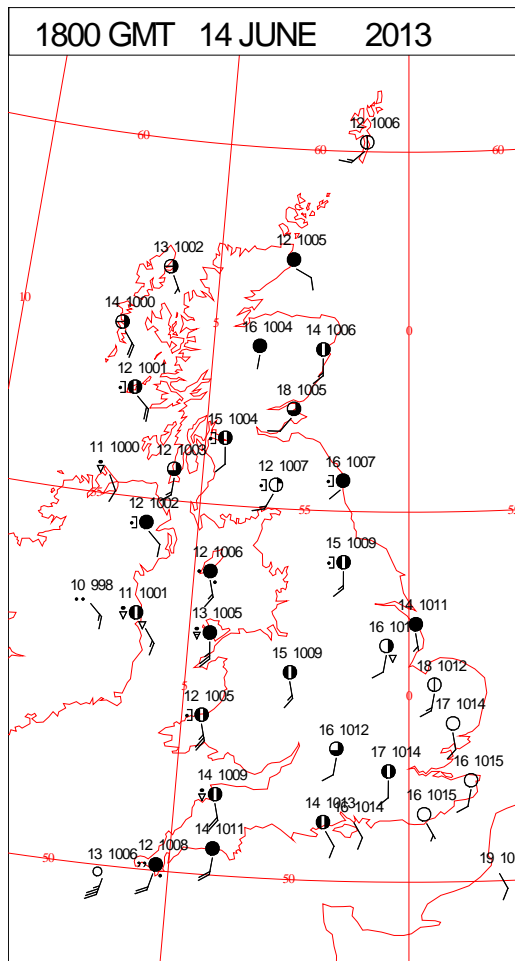
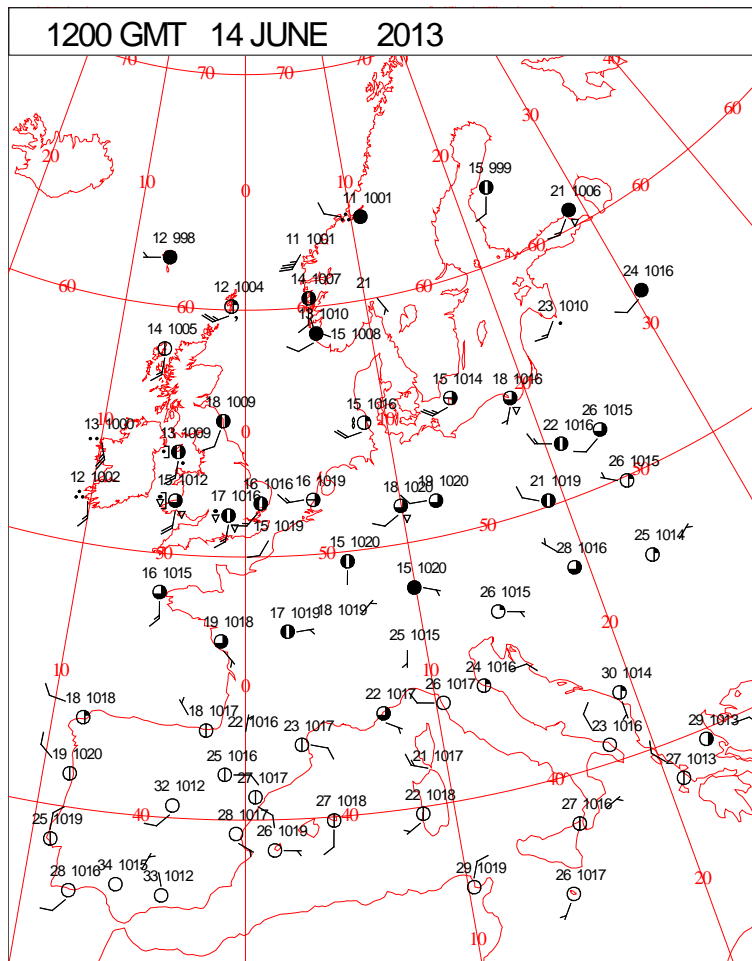
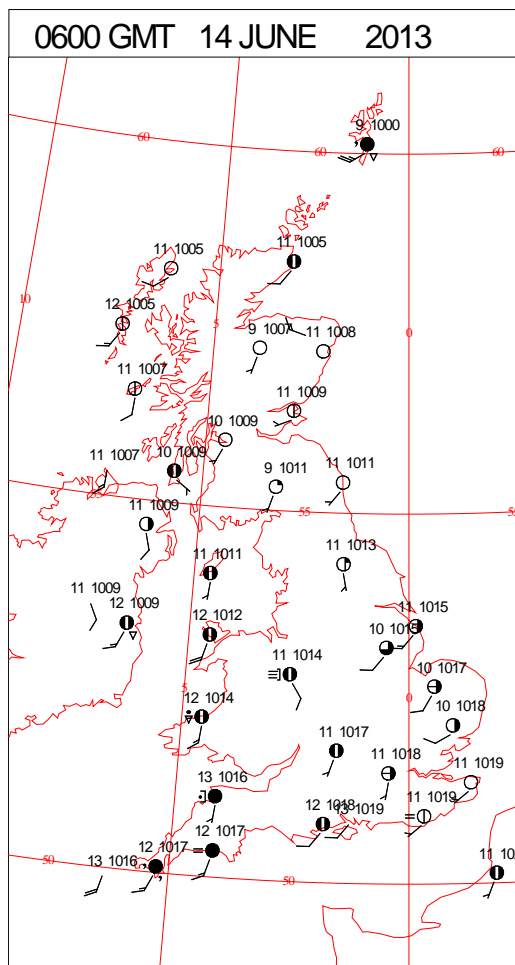
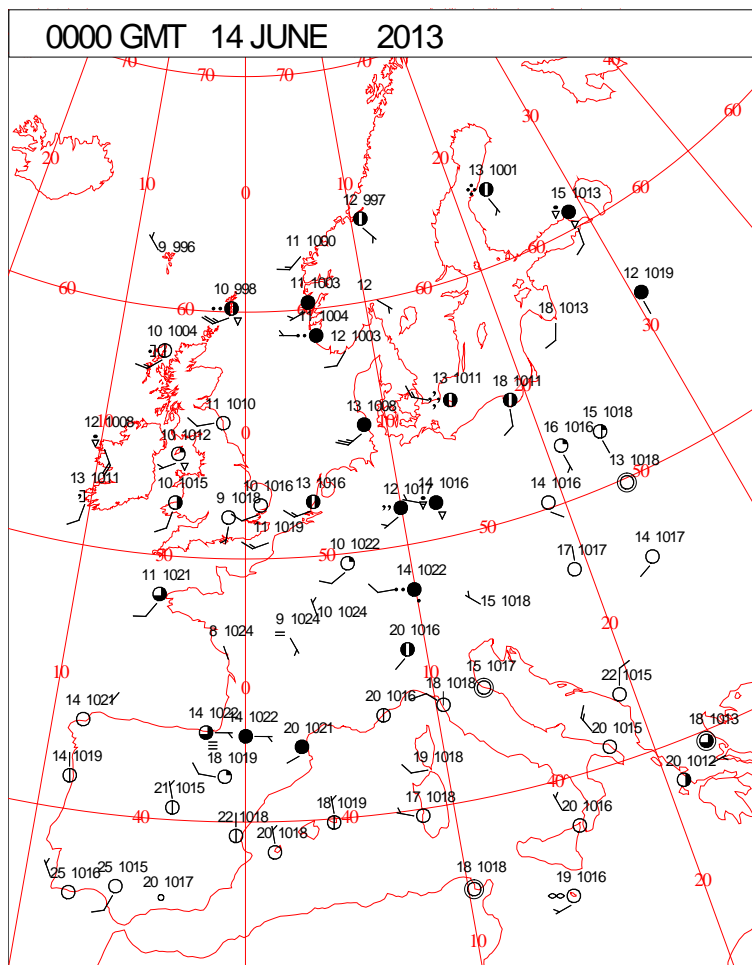
DAILY CLIMATE DATA



DAILY WEATHER SUMMARY



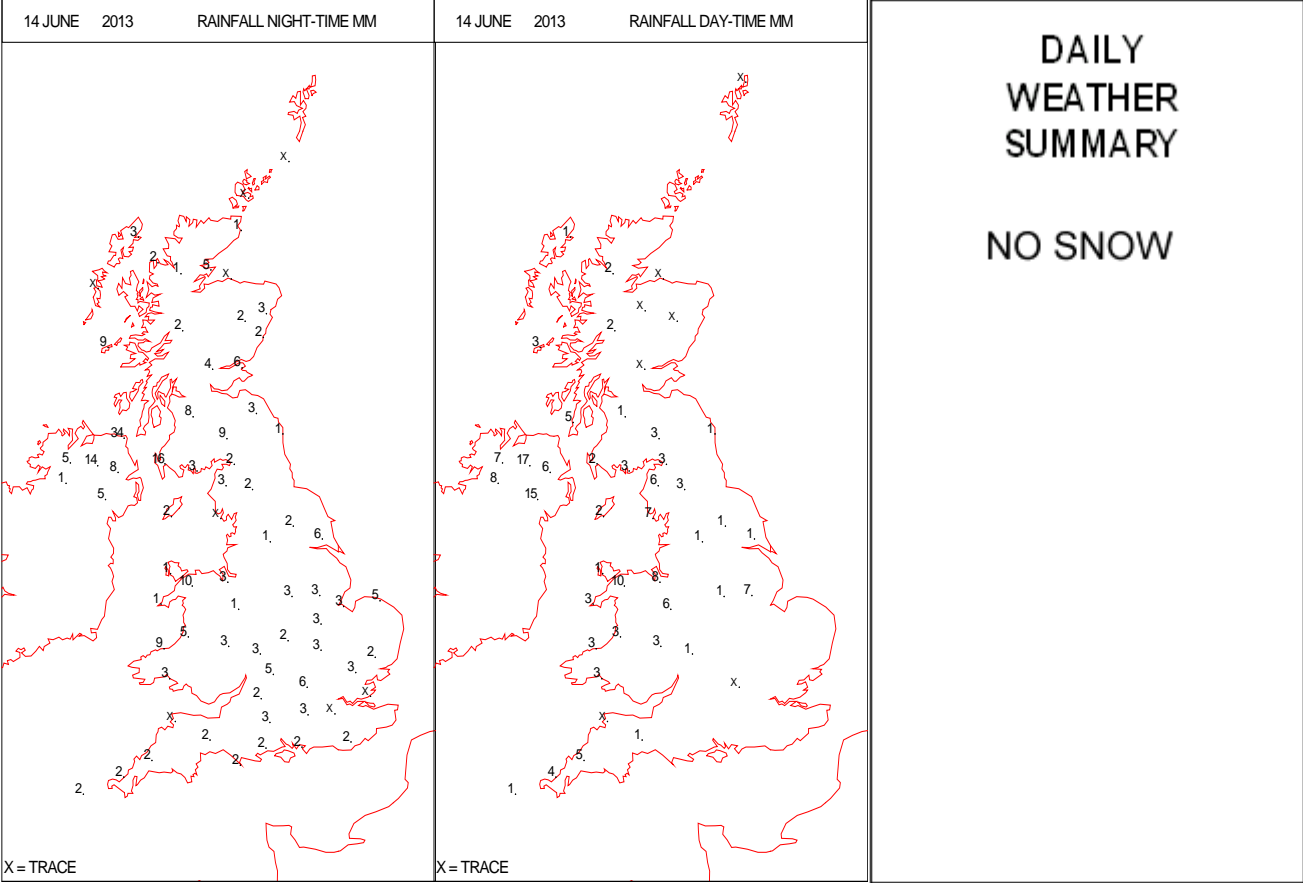
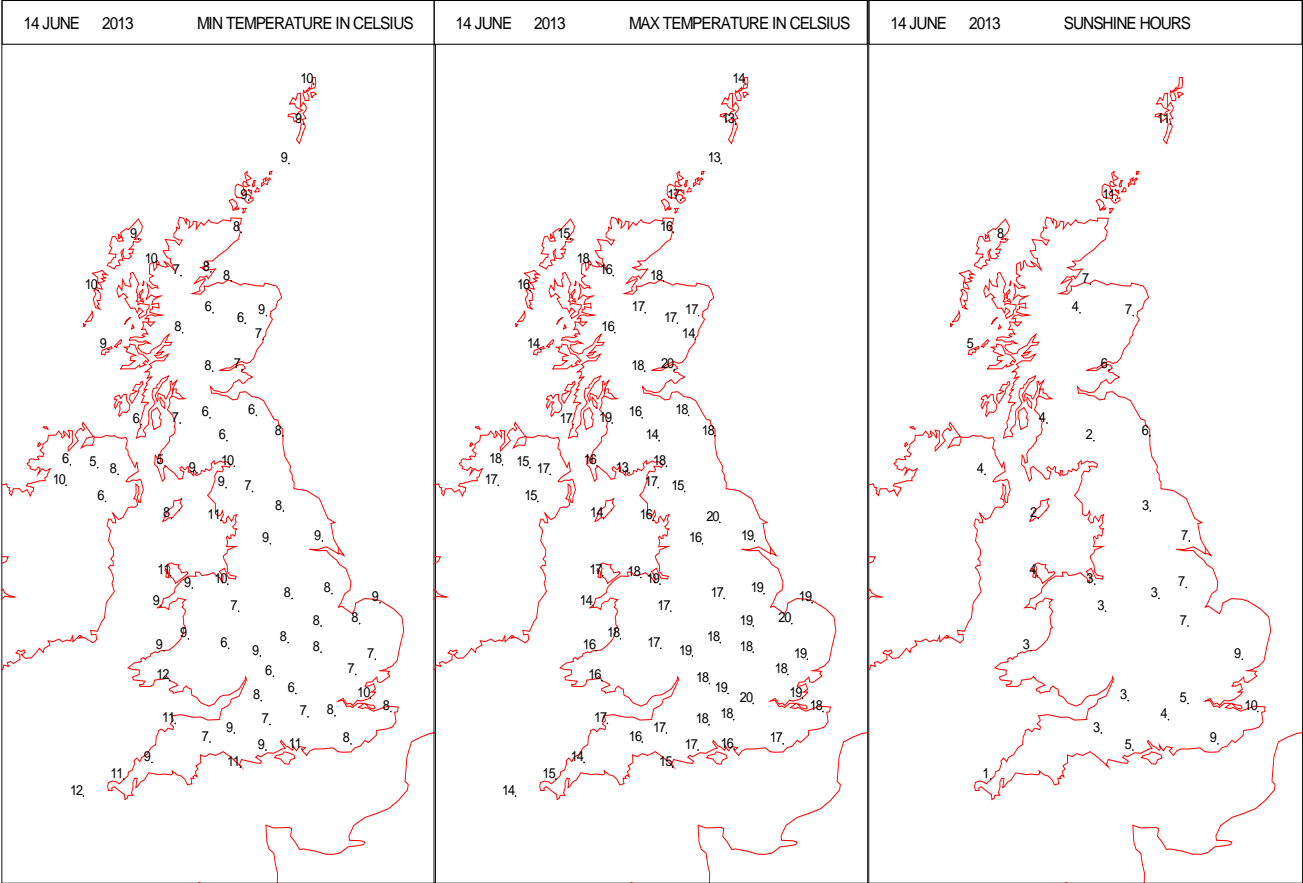
SURFACE REPORTS



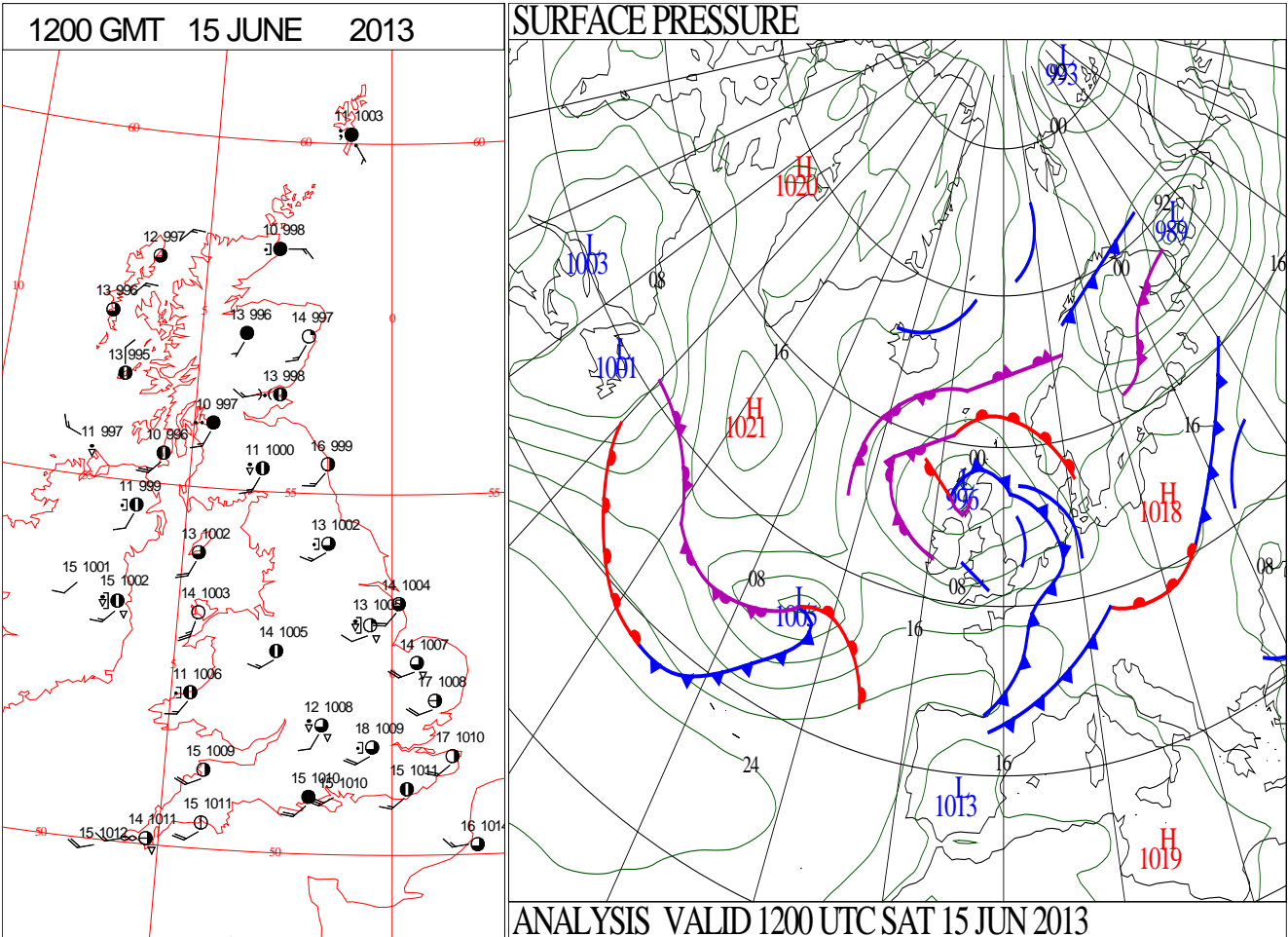
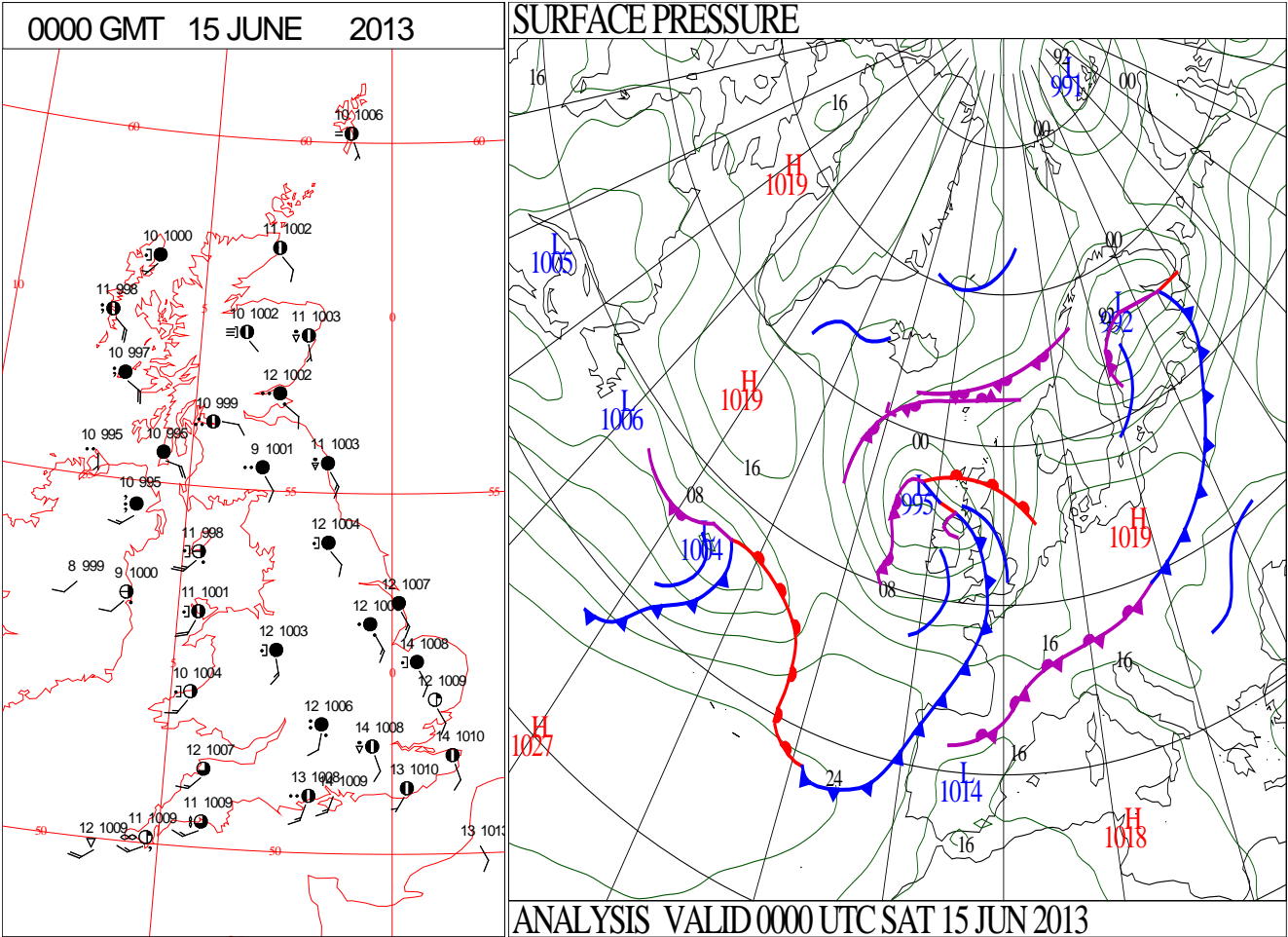
SIGNIFICANT WEATHER

0600 GMT 14 JUNE 2013	SIG WEATHER	1200 GMT 14 JUNE 2013	SIG WEATHER	<p>Summary of UK Weather for Friday 14 June 2013.</p> <p>It was a mainly dry night across eastern parts overnight, but showers lingered in western Scotland, Northern Ireland, and western parts of England and Wales. As the night progressed, thicker cloud with showery rain and freshening winds spread across south-west England and south-western Wales by dawn, with extensive low cloud and hill fog.</p> <p>It was a dry and bright start across many northern and eastern parts through the morning, but showery outbreaks of rain continued to spread north-eastwards during the day.</p> <p>The showers became more organised, and turned heavy at times in the afternoon, particularly across central parts of England, with some thunder and lightning.</p> <p>Heavy showers across Northern Ireland gave way to more persistent rain later in the afternoon, and this gradually made its way into southern Scotland and north-west England towards evening. Clearer conditions spread into south-west England as the showery rain pushed north-east.</p> <p>Parts of northern Scotland and south-east England remained dry and bright throughout the day.</p> <p>Temperatures were generally close to the average, although slightly above in sheltered parts of Scotland.</p>
1800 GMT 14 JUNE 2013	SIG WEATHER	0000 GMT 15 JUNE 2013	SIG WEATHER	
				<p>EXTREMES</p> <p>Highest Maximum: 19.9 Cambridge NIAB, Cambridgeshire</p> <p>Lowest Maximum: 12.7 Fair Isle, Shetland</p> <p>Lowest Minimum: 2.4 Castleterg, Tyrone</p> <p>Lowest Grass Minimum: -1.4 Lough Fea, Londonderry</p> <p>Most Rain: 39.8 Ballypatrick Forest, Antrim</p> <p>Most Sun: 11.2 Lerwick, Shetland</p>

DAILY CLIMATE DATA

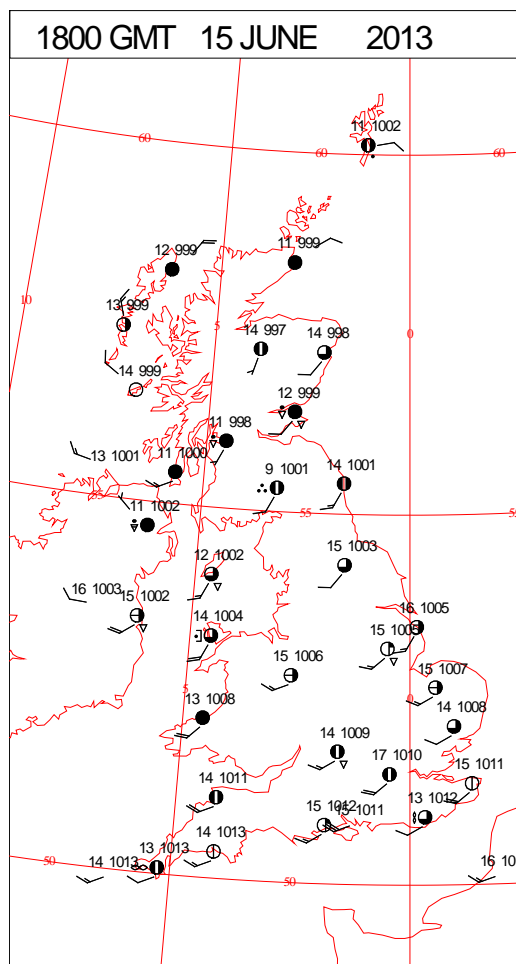
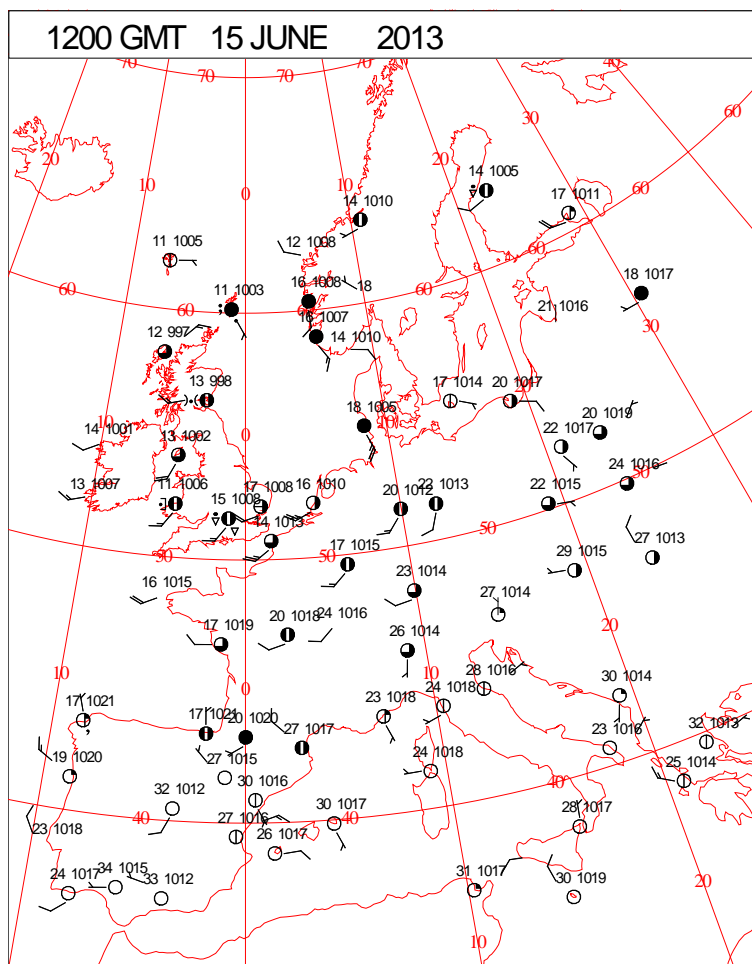
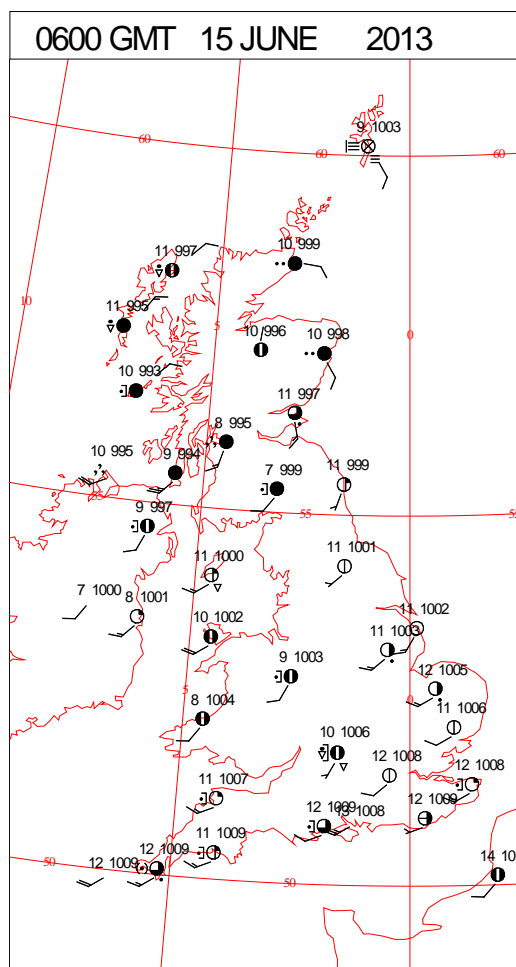
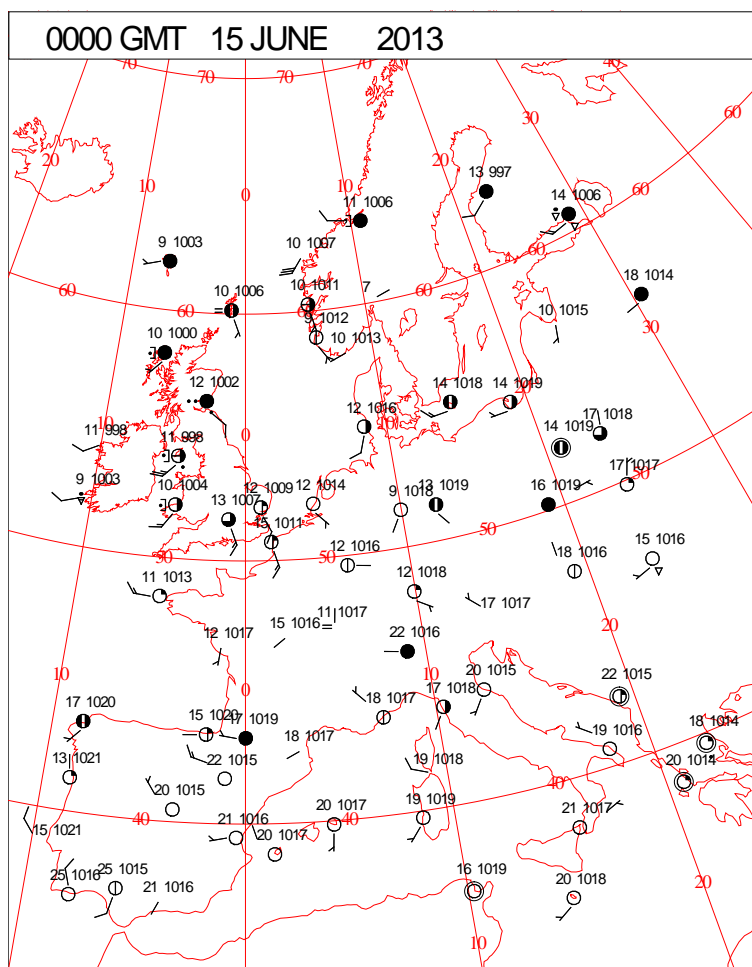


DAILY WEATHER SUMMARY



Saturday 15 June 2013

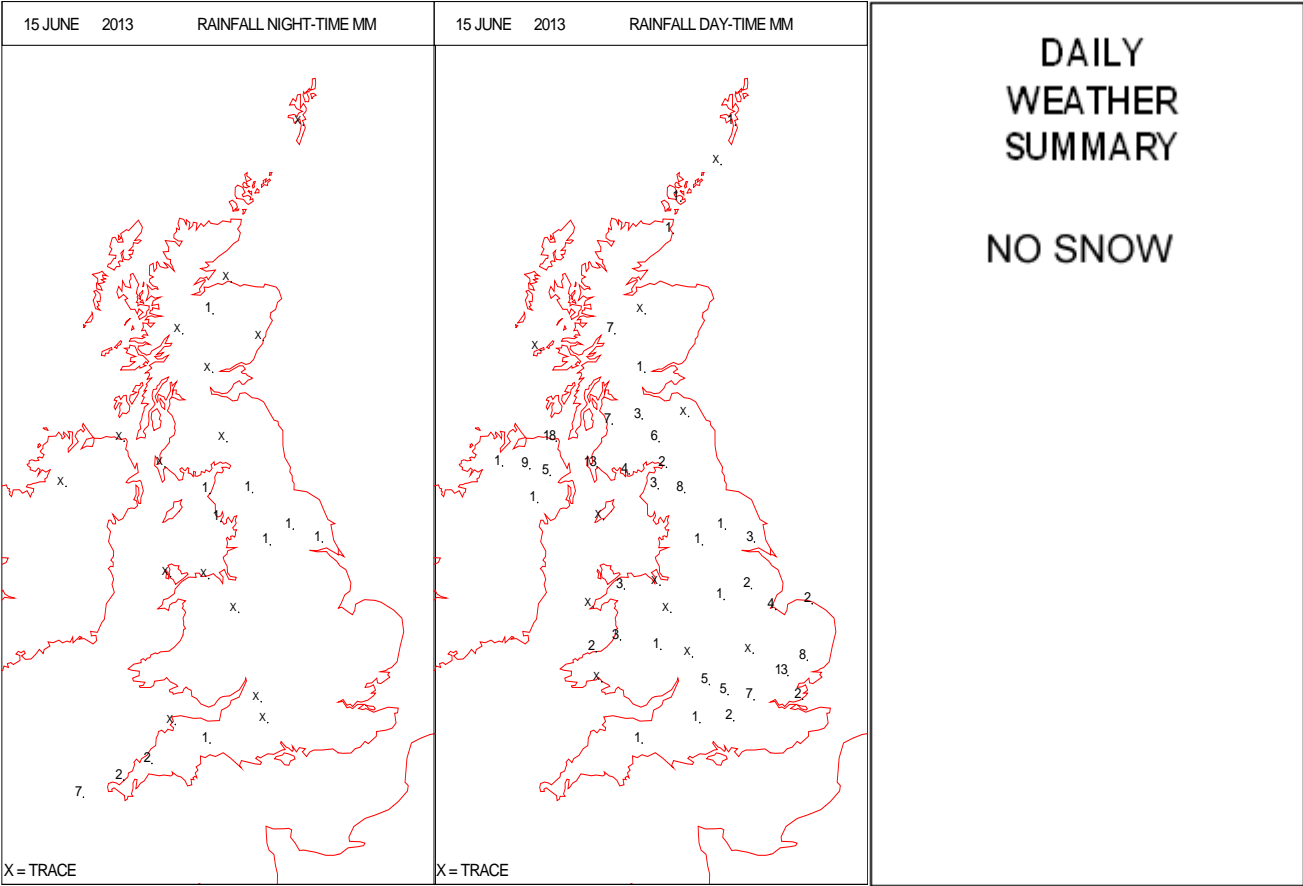
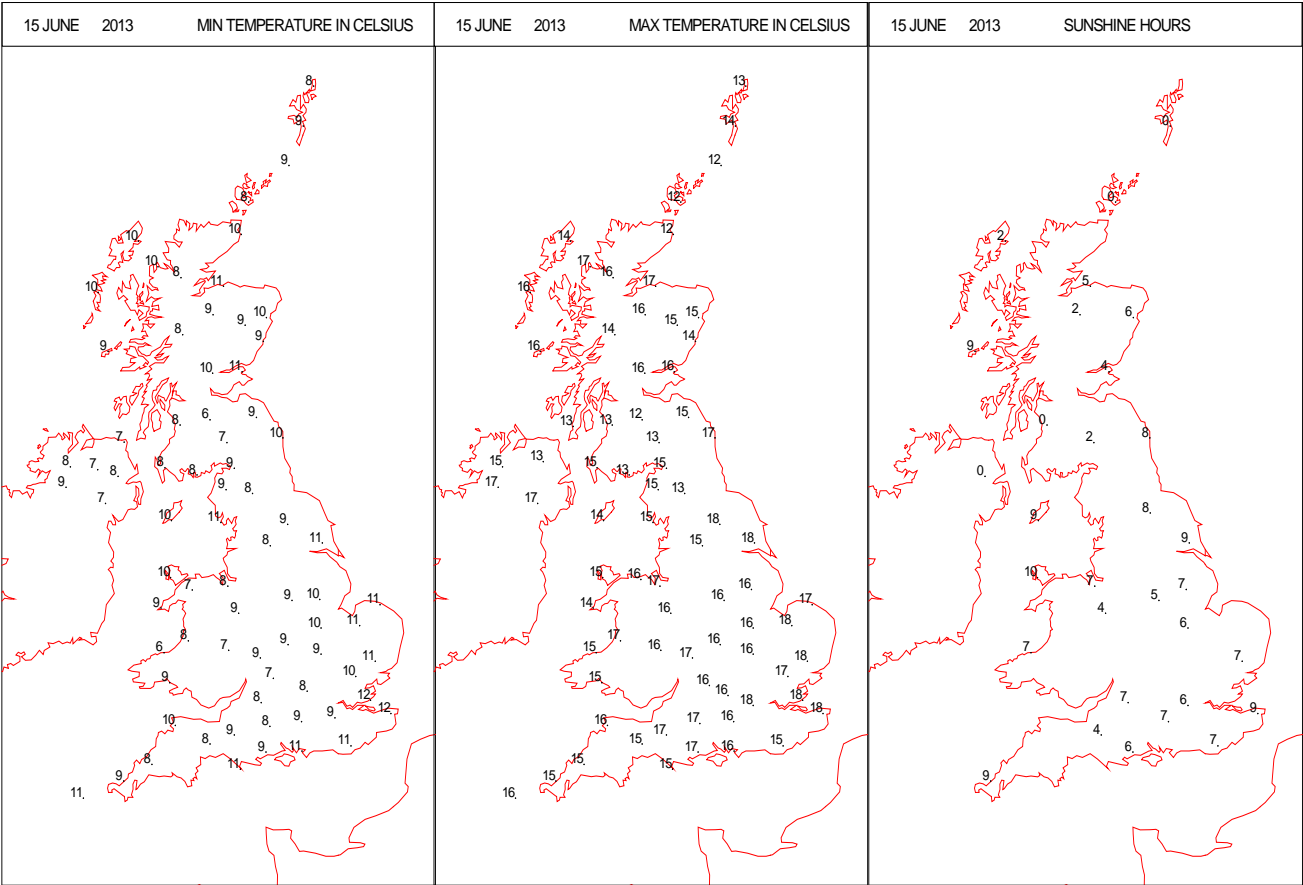
SURFACE REPORTS



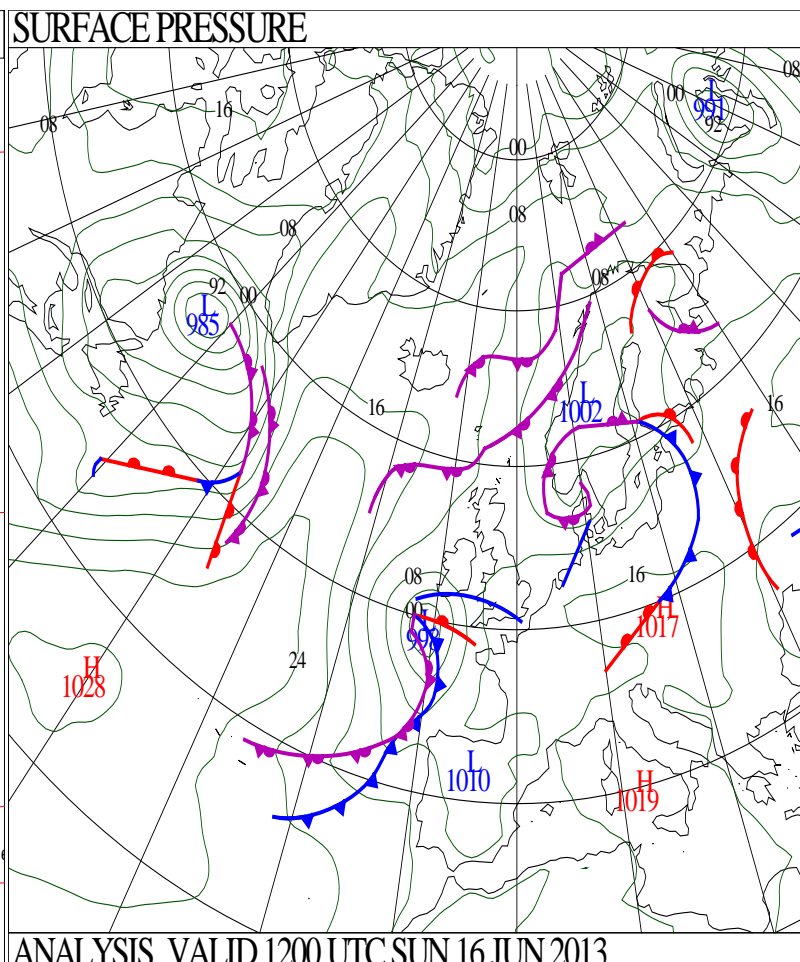
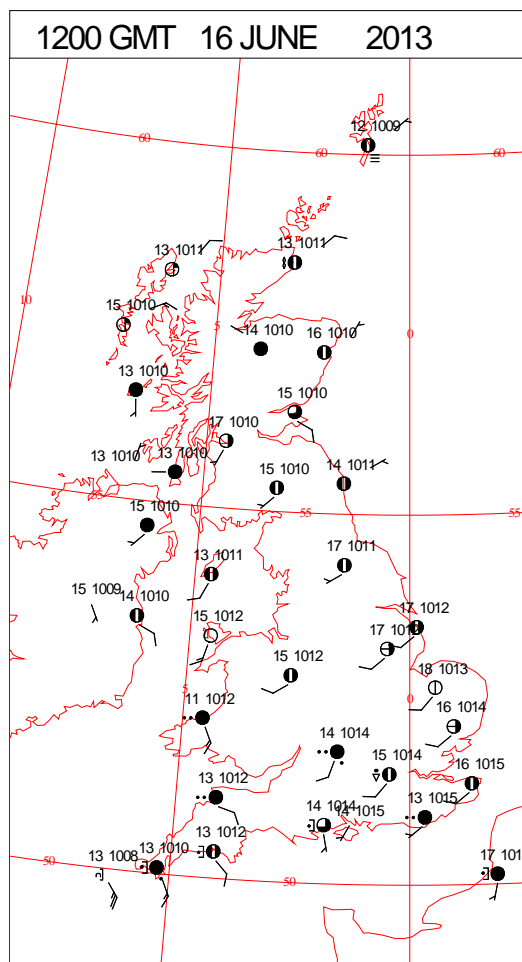
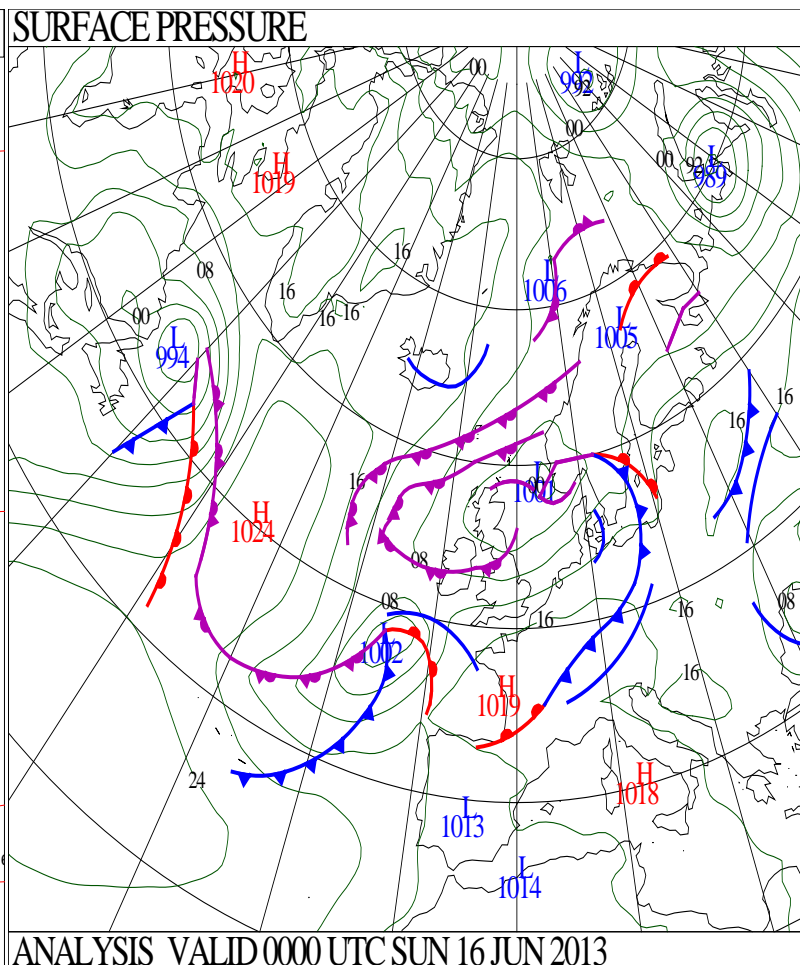
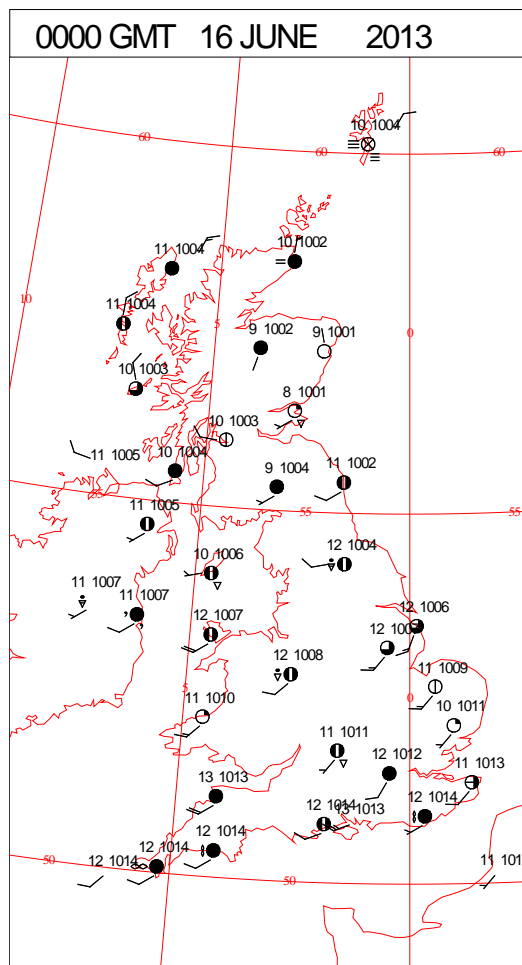
SIGNIFICANT WEATHER

0600 GMT 15 JUNE 2013	SIG WEATHER	1200 GMT 15 JUNE 2013	SIG WEATHER	<p>Summary of UK Weather for Saturday 15 June 2013.</p> <p>Showery rain pushed eastwards through the night, clearing most parts by dawn, however, the rain lingered across northern parts, particularly south-western Scotland and Northern Ireland, where it was persistent and heavy rain.</p> <p>Otherwise, clear spells and blustery showers followed the rain, some of these showers were thundery across the Bristol Channel. By dawn, the heaviest showers were across the Midlands, Wales and south-west England.</p> <p>During the day, persistent and at times heavy rain continued to affect parts of Scotland and Northern Ireland.</p> <p>Elsewhere it was a brighter but showery day, with these showers turning increasingly thundery in many areas during the afternoon.</p> <p>It was a generally windy day too, with strong south-westerly winds across much of the U.K., reaching gale force in parts of the south and west.</p> <p>The persistent rain in Northern Ireland began to transfer into the north-west of the mainland into the evening. Elsewhere, the showers gradually died away to leave a largely dry but breezy start to the night for many.</p> <p>Temperatures were generally a little below average for the time of year, and feeling cooler still in the wind. Temperatures were particularly suppressed under the rain across parts of Northern Ireland and Scotland.</p>
1800 GMT 15 JUNE 2013	SIG WEATHER	0000 GMT 16 JUNE 2013	SIG WEATHER	
				<p>EXTREMES</p> <p>Highest Maximum: 18.3 Heathrow, Greater London</p> <p>Lowest Maximum: 11.6 Fair Isle, Shetland 11.6 Wick Airport, Caithness</p> <p>Lowest Minimum: 6.3 Drumalbin, Lanarkshire</p> <p>Lowest Grass Minimum: 1.8 Aberporth, Dyfed</p> <p>Most Rain: 17.8 Ballypatrick Forest, Antrim</p> <p>Most Sun: 9.6 Valley, Gwynedd</p>

DAILY CLIMATE DATA

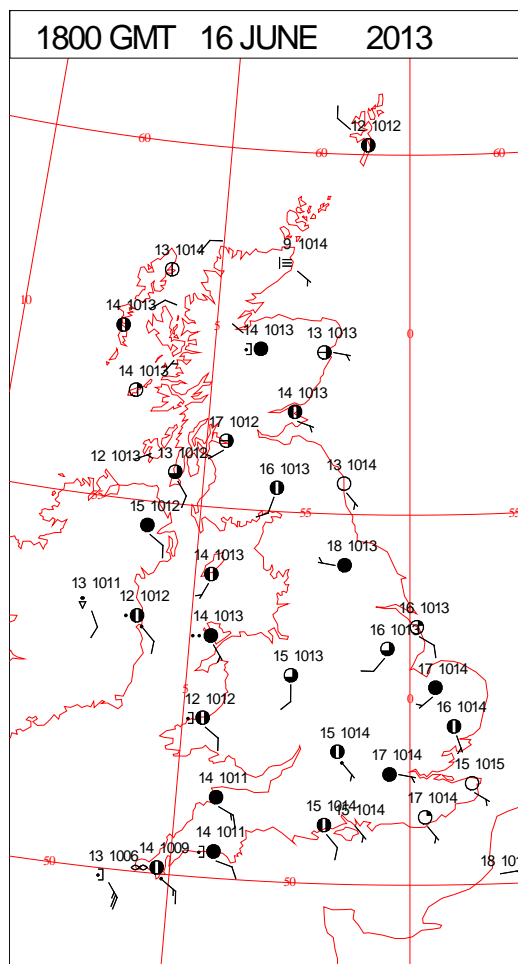
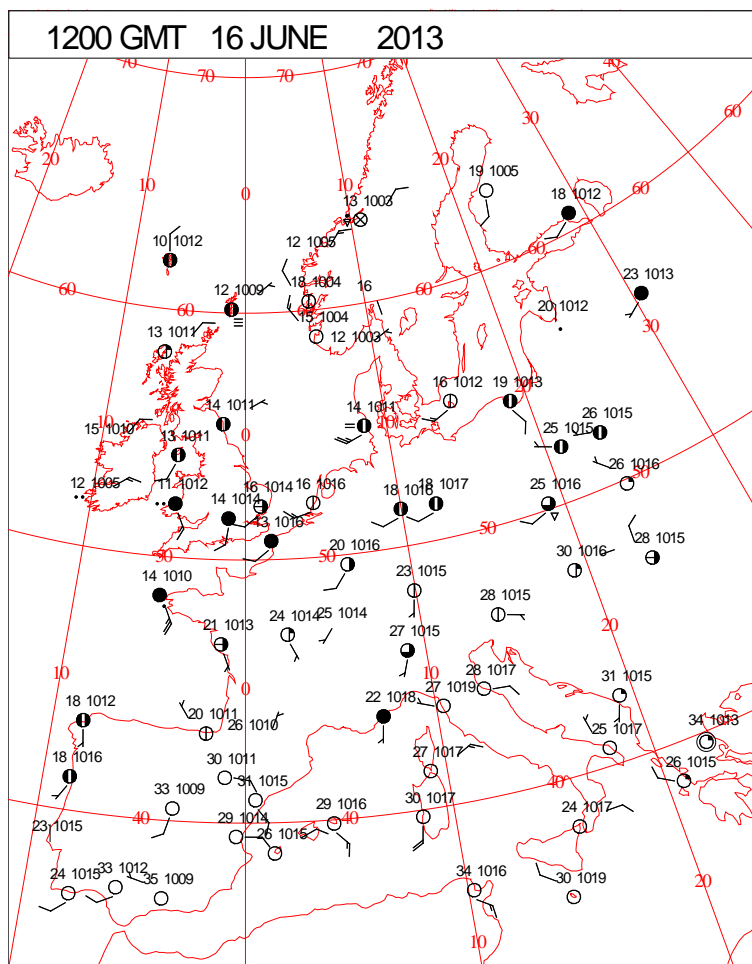
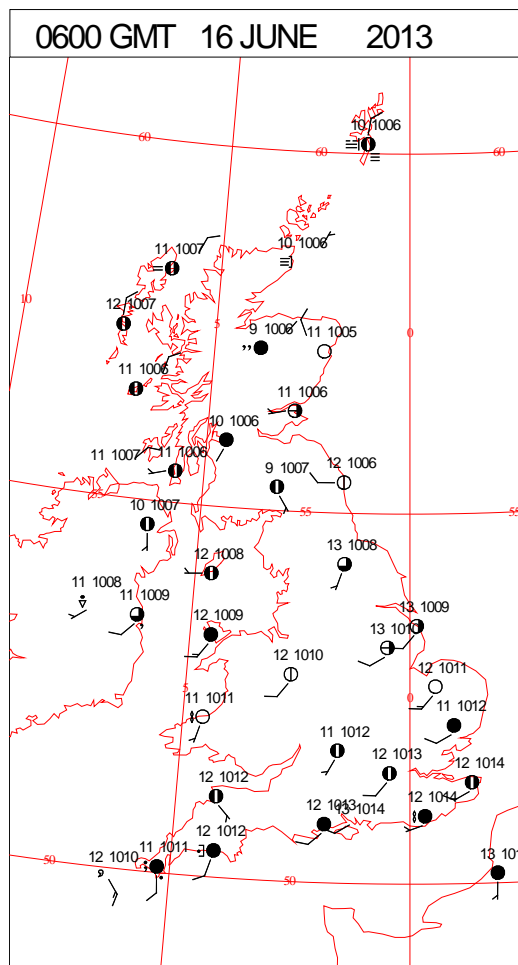
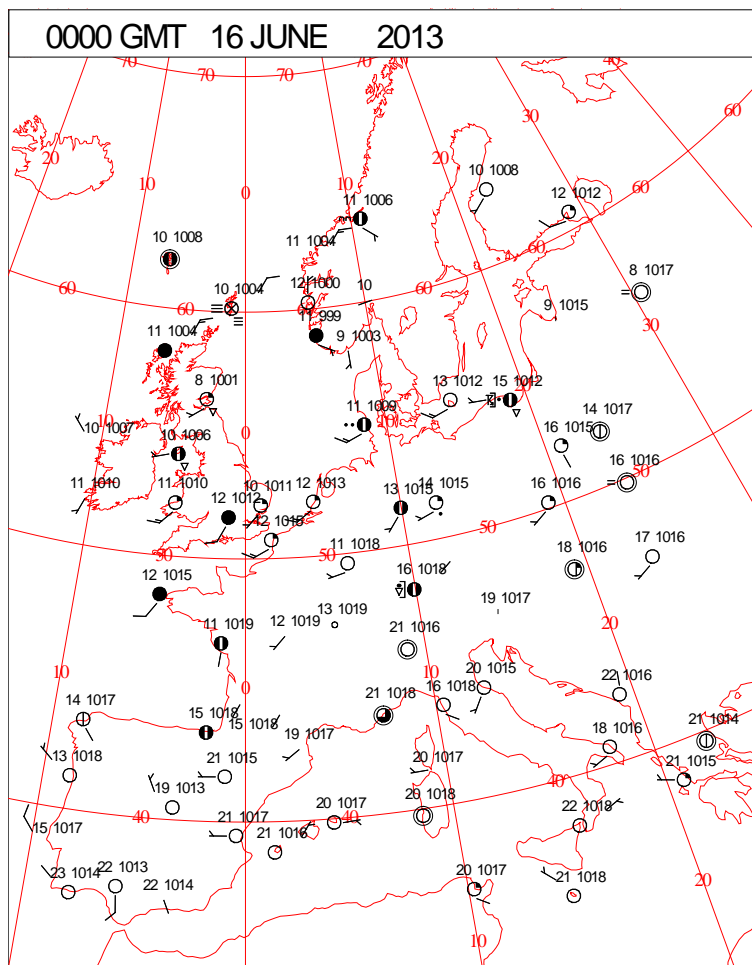


DAILY WEATHER SUMMARY



Sunday 16 June 2013

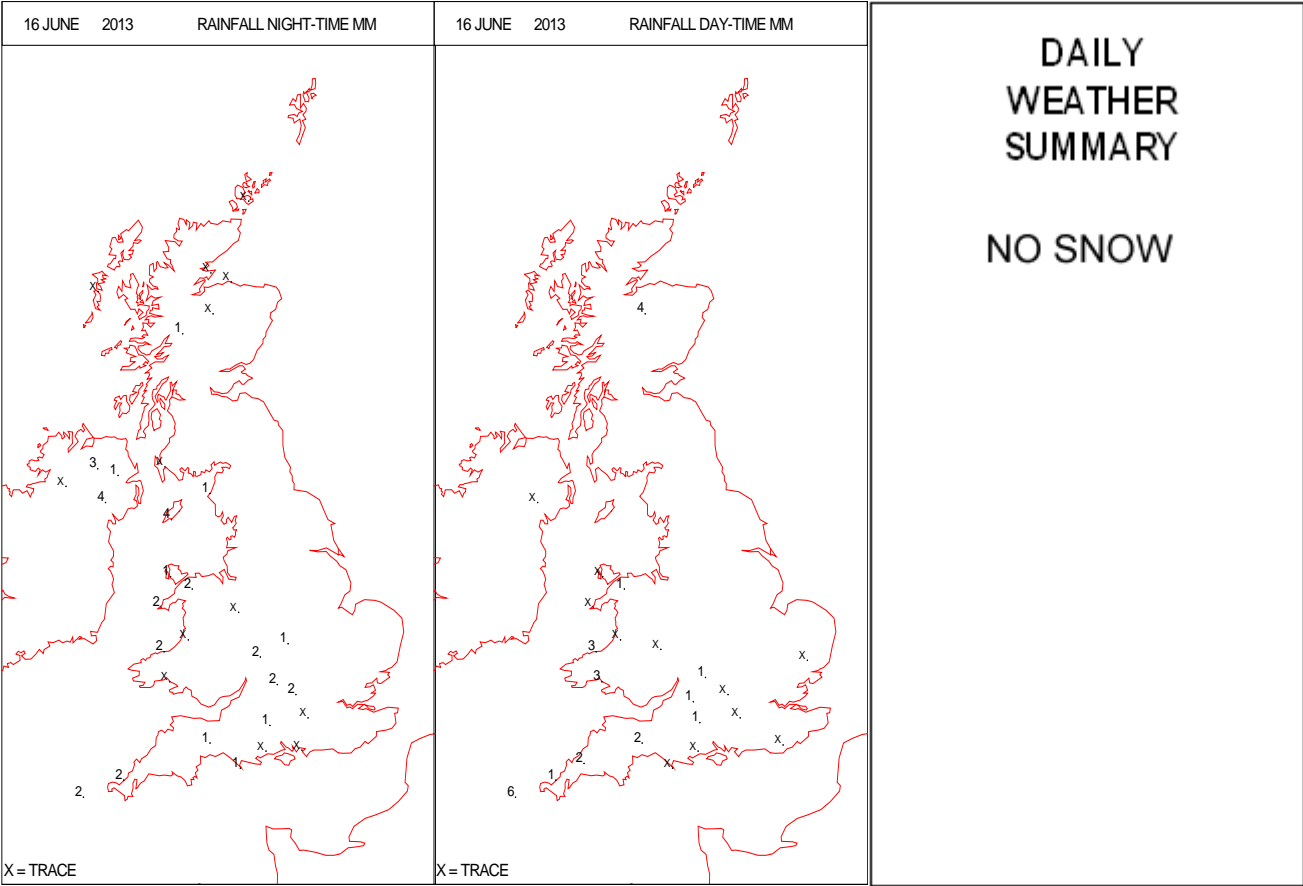
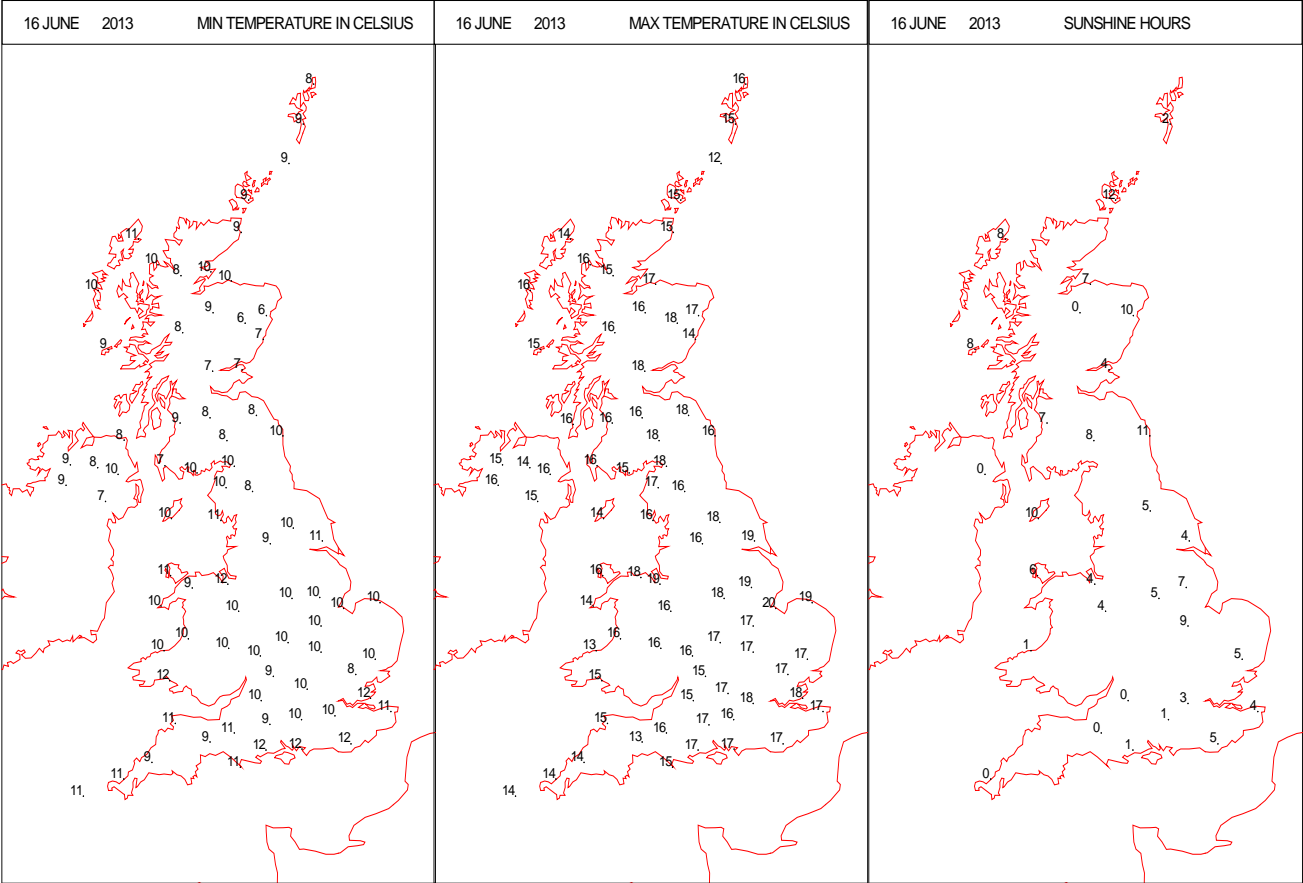
SURFACE REPORTS



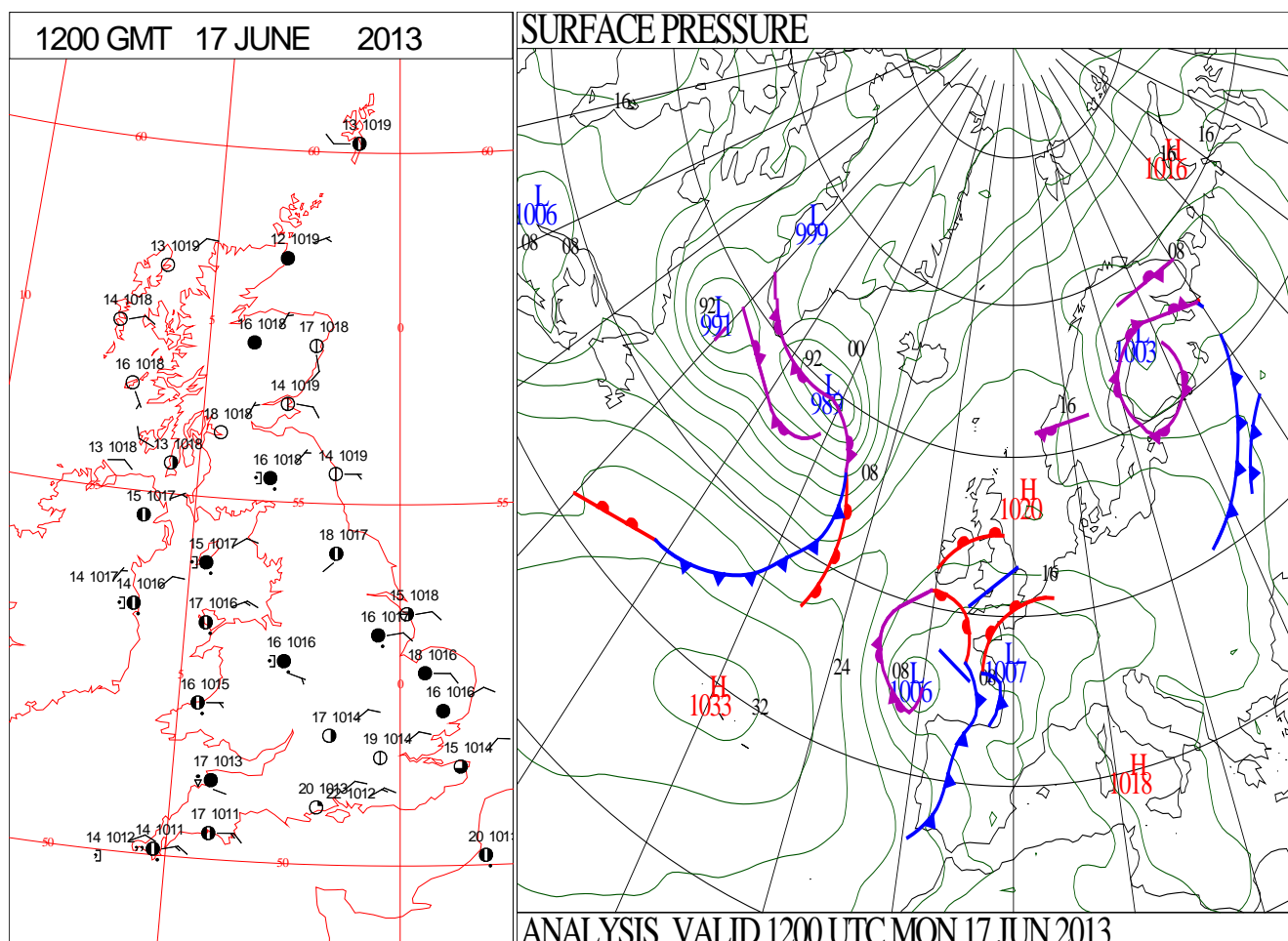
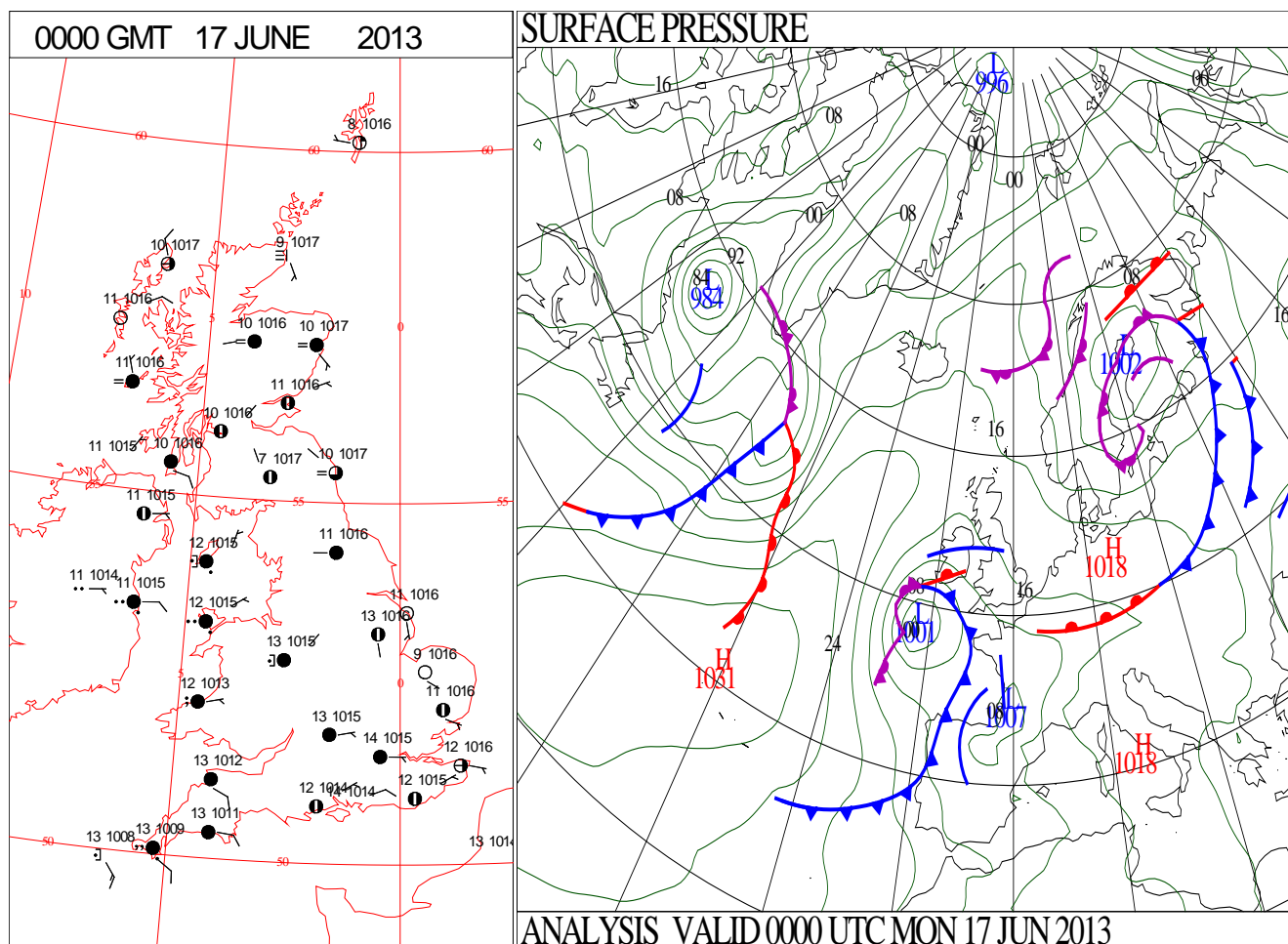
SIGNIFICANT WEATHER

0600 GMT 16 JUNE 2013	SIG WEATHER	1200 GMT 16 JUNE 2013	SIG WEATHER	<p>Summary of UK Weather for Sunday 16 June 2013.</p> <p>Overnight, a band of showery rain across northern England gave some heavy bursts at times, easing and clearing through the early hours.</p> <p>High cloud spilled across south-west England, then into parts of south Wales and southern parts of the West Midlands during the night, with outbreaks of rain reaching west Cornwall shortly after midnight.</p> <p>There were some clear spells in places, particularly towards the east of the country.</p> <p>Through the day, rain continued to affect south-west England and much of Wales, with the rain turning heavy at times.</p> <p>A band of rain also moved as far north as the Midlands and East Anglia, before quickly easing away through the afternoon.</p> <p>The far south-west was windy as well as wet at times through the day.</p> <p>Elsewhere, there were some bright spells, with largely dry conditions, though scattered showers developed across parts of Scotland.</p> <p>The warmest conditions were to the north of the rainband, where temperatures were around or slightly above average for the time of year, but under the cloud and rain, temperatures were well suppressed.</p>
1800 GMT 16 JUNE 2013	SIG WEATHER	0000 GMT 17 JUNE 2013	SIG WEATHER	
				<p>EXTREMES</p> <p>Highest Maximum: 19.7 Holbeach No2, Lincolnshire</p> <p>Lowest Maximum: 11.9 Fair Isle, Shetland</p> <p>Lowest Minimum: 5.5 Aboyne No2, Aberdeenshire</p> <p>Lowest Grass Minimum: 1.1 Dyce, Aberdeenshire</p> <p>Most Rain: 8.4 St. Marys Airport, Scilly Isles</p> <p>Most Sun: 10.9 Boulmer, Northumberland</p>

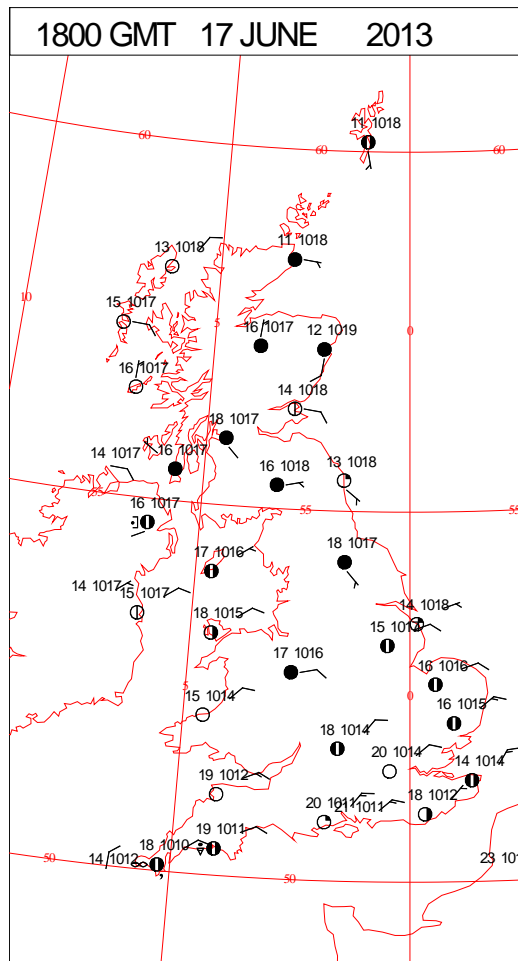
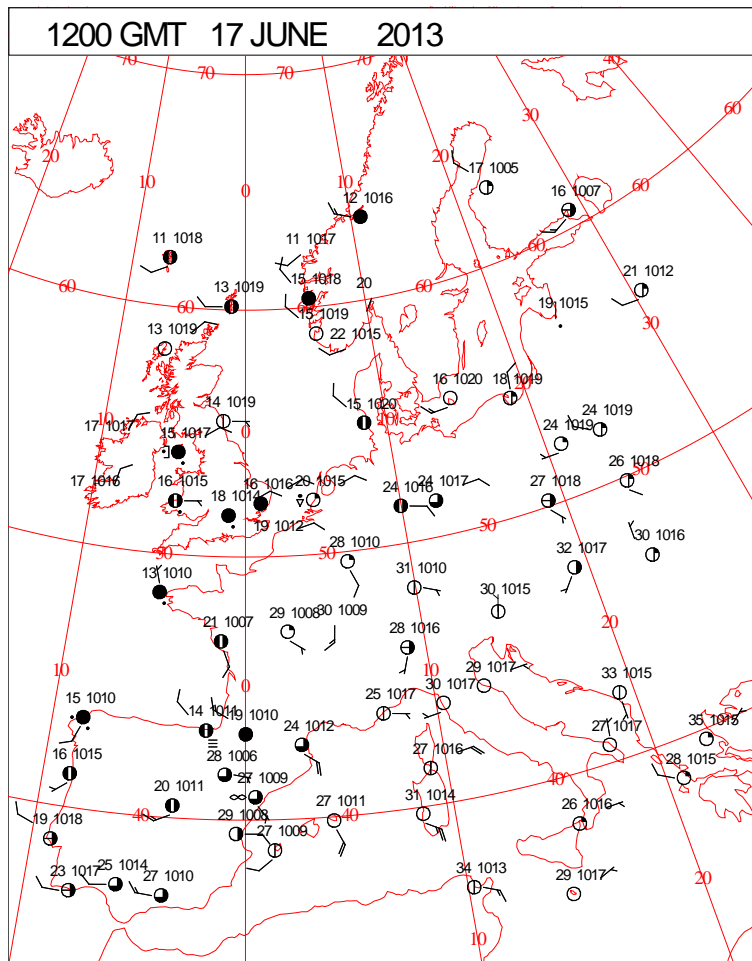
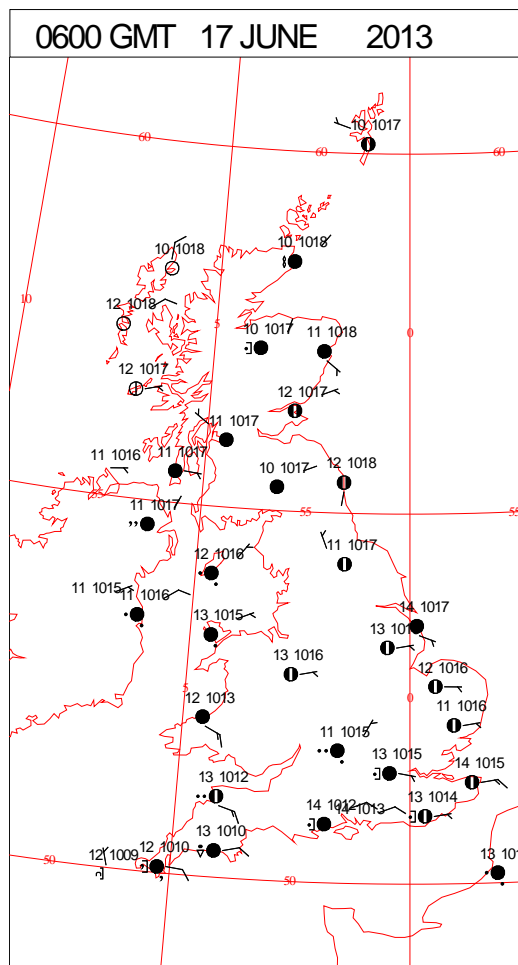
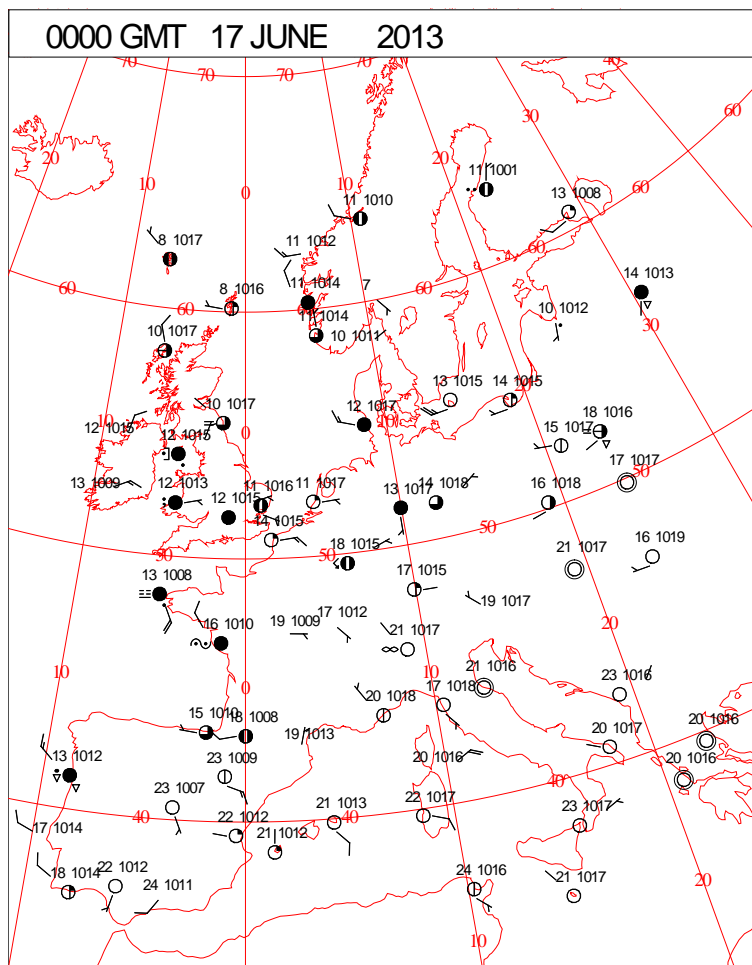
DAILY CLIMATE DATA



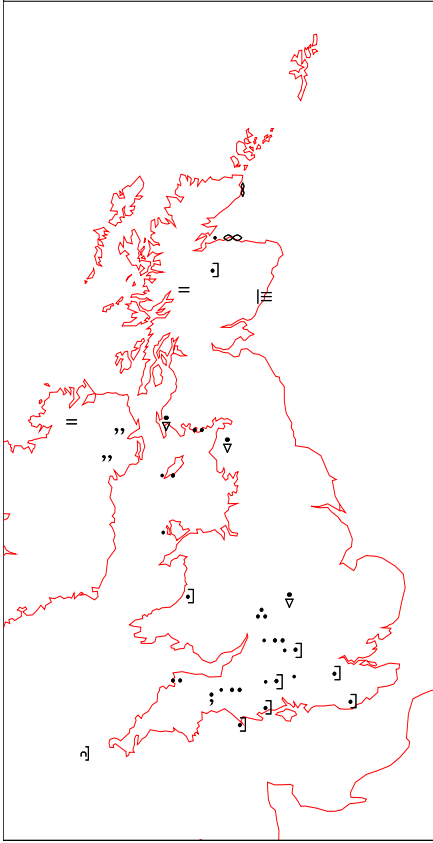
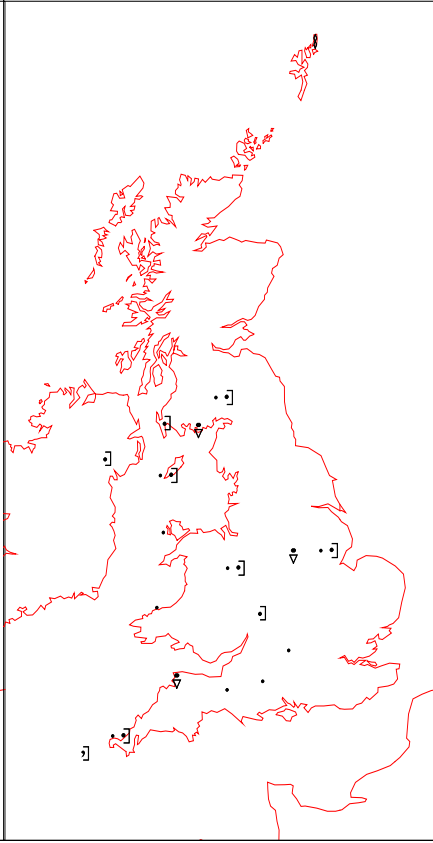
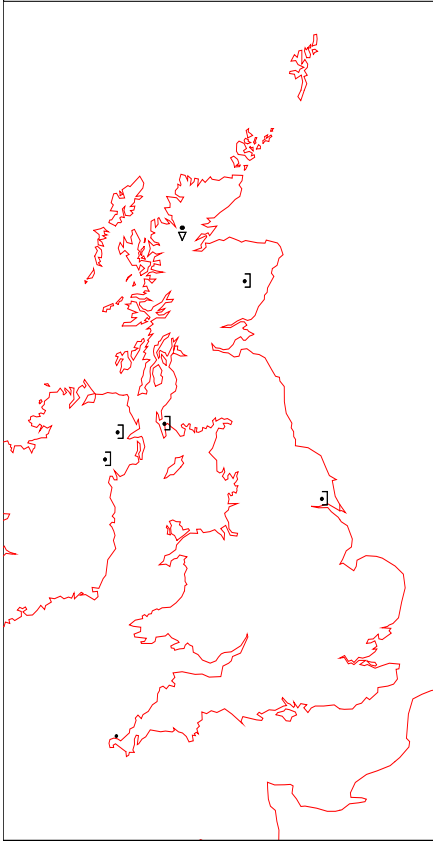
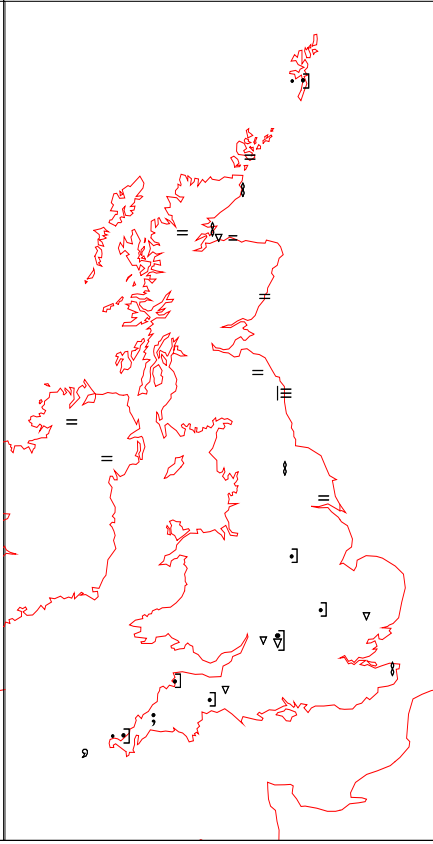
DAILY WEATHER SUMMARY



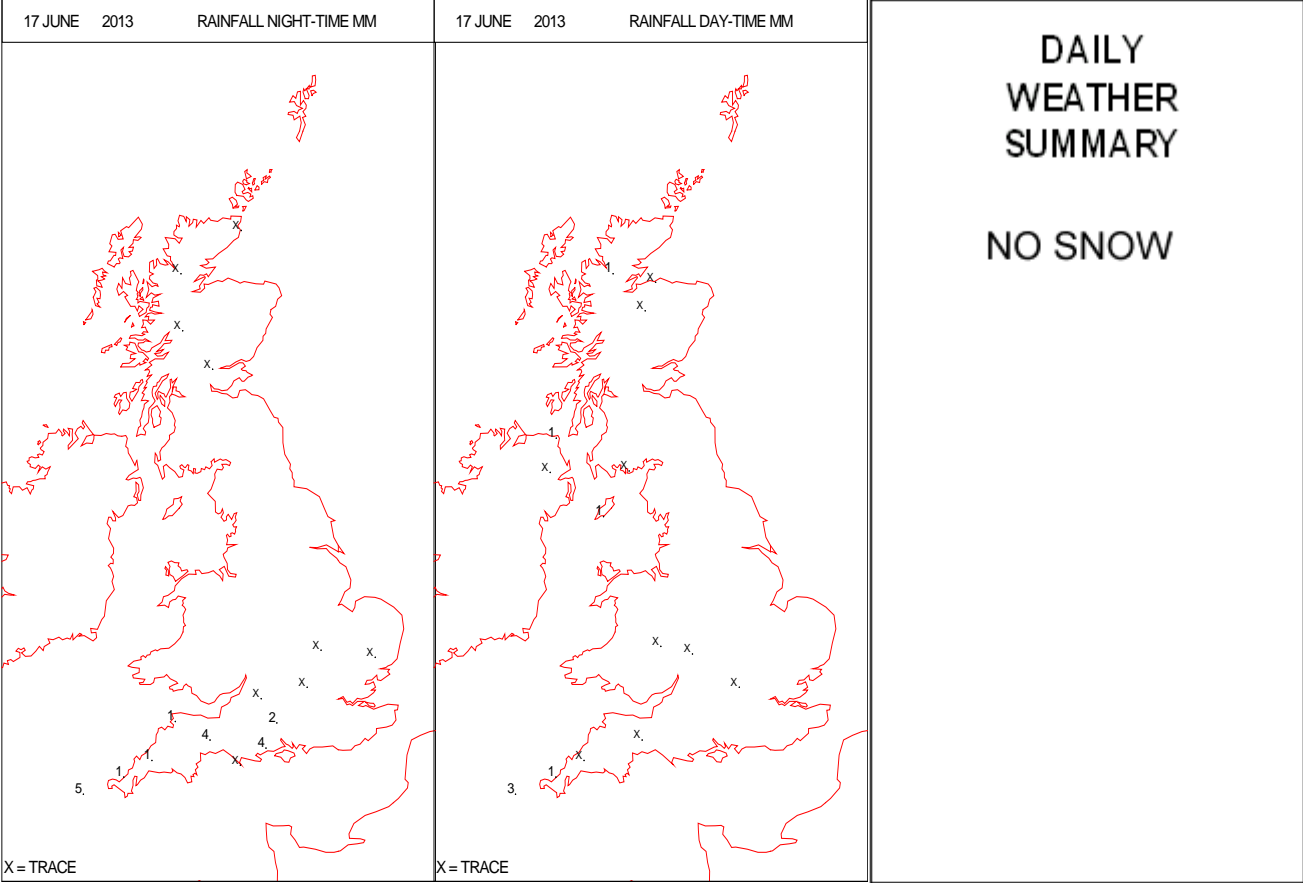
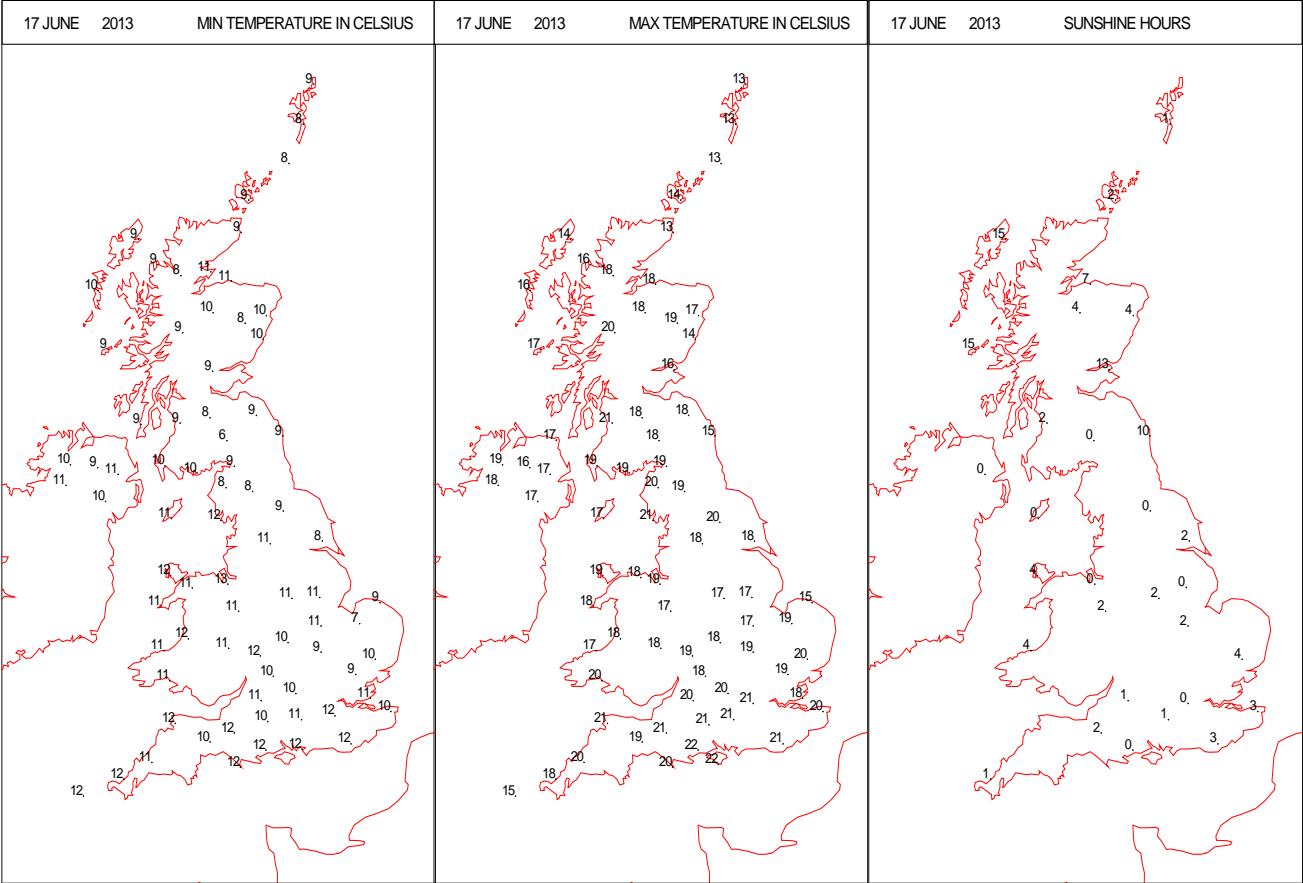
SURFACE REPORTS



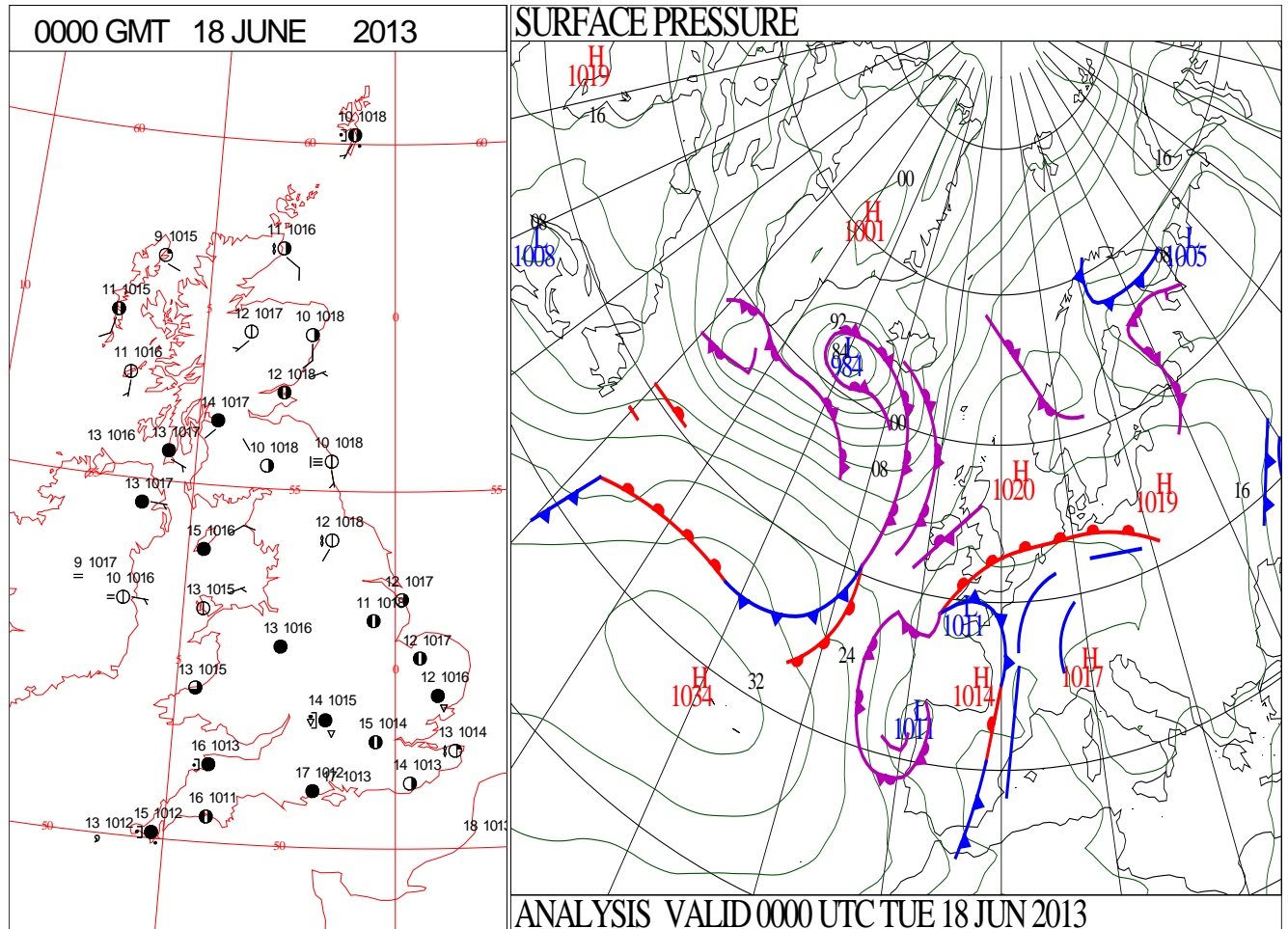
SIGNIFICANT WEATHER

0600 GMT 17 JUNE 2013	SIG WEATHER	1200 GMT 17 JUNE 2013	SIG WEATHER	<p>Summary of UK Weather for Monday 17 June 2013.</p> <p>It was a rather cloudy night across much of the U.K., with patchy rain affecting many southern and western parts, and some heavier showers clipping the far south-east corner of England towards dawn.</p> <p>Elsewhere it remained mostly dry with some clear spells, however extensive low cloud and misty conditions affected many northern North Sea coasts.</p> <p>Through the morning, patchy rain continued to affect much of southern and central England, Wales and Northern Ireland. This rain gradually eased into the afternoon period, when it became brighter and warmer across many southern and central parts.</p> <p>Low cloud and mist across eastern Scotland and north-east England quickly cleared during the morning, and some sharp showers developed across central parts of Scotland during the day.</p> <p>Most places were dry during the evening, although some heavy and thundery showers slowly edged into southern parts of Devon and Cornwall.</p> <p>Temperatures were above average for the time of year across southern coastal counties of England. Most other areas were close to the average.</p>
				
1800 GMT 17 JUNE 2013	SIG WEATHER	0000 GMT 18 JUNE 2013	SIG WEATHER	
				
				<p>EXTREMES</p> <p>Highest Maximum: 21.7 Hurn, Dorset</p> <p>Lowest Maximum: 12.5 Fair Isle, Shetland</p> <p>Lowest Minimum: 6.1 Eskdalemuir, Dumfries-Shire</p> <p>Lowest Grass Minimum: 4.2 Eskdalemuir, Dumfries-Shire</p> <p>Most Rain: 7.6 St. Marys Airport, Scilly Isles</p> <p>Most Sun: 14.9 Stornoway Airport, Western Isles</p>

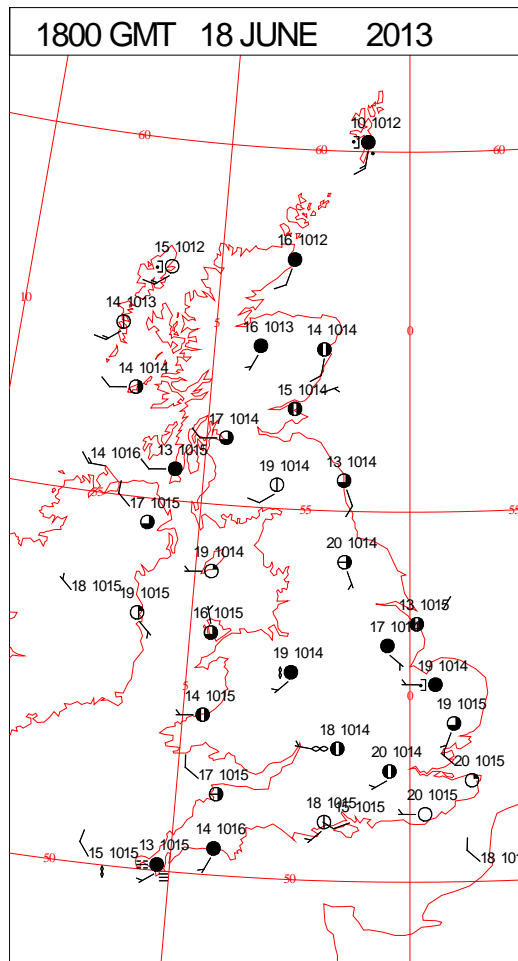
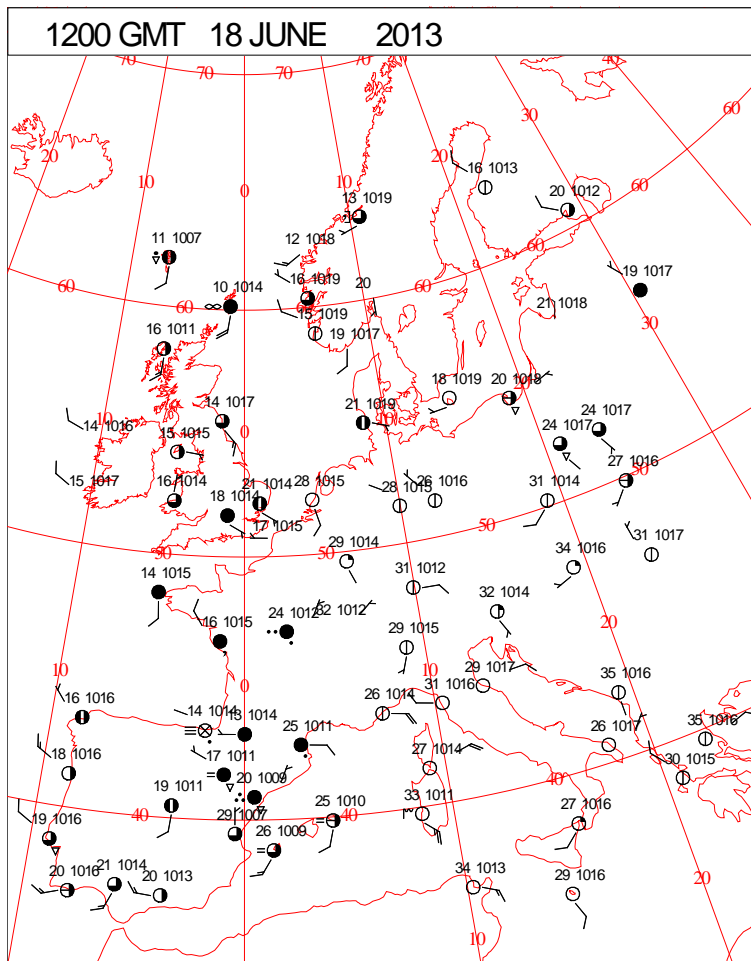
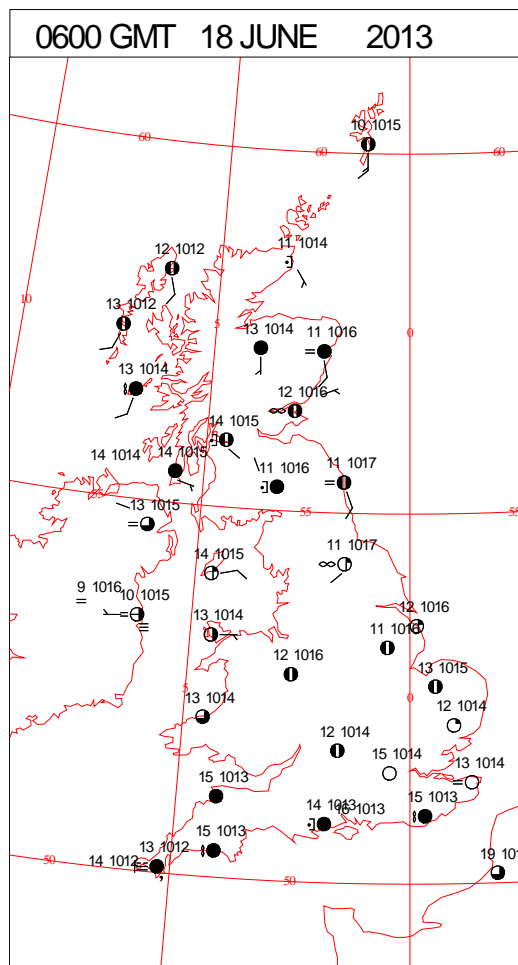
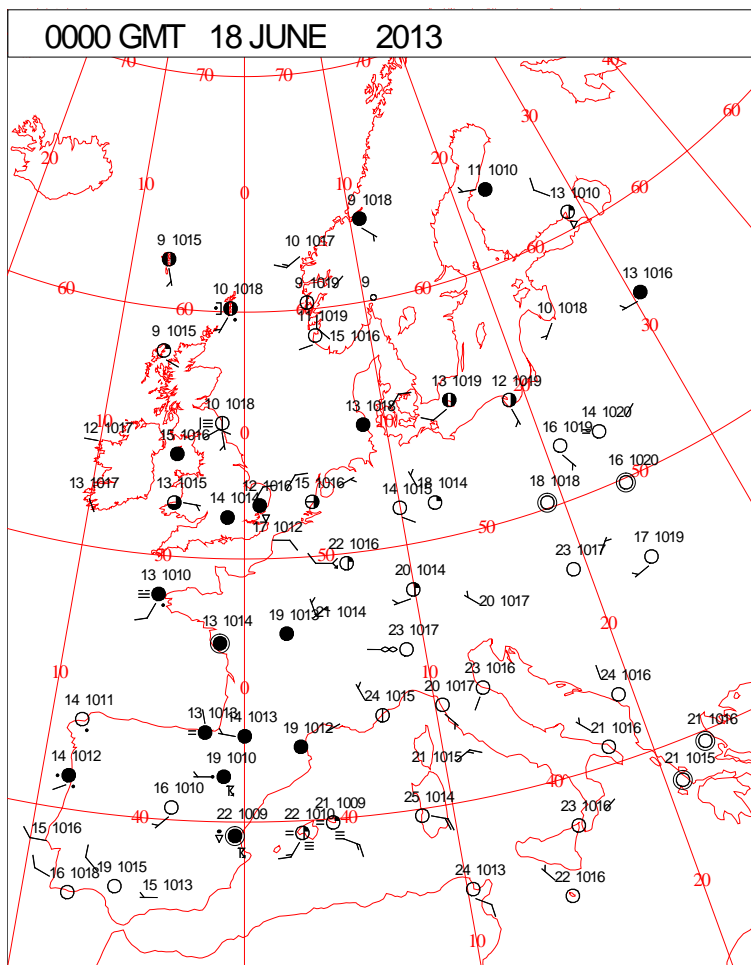
DAILY CLIMATE DATA



DAILY WEATHER SUMMARY



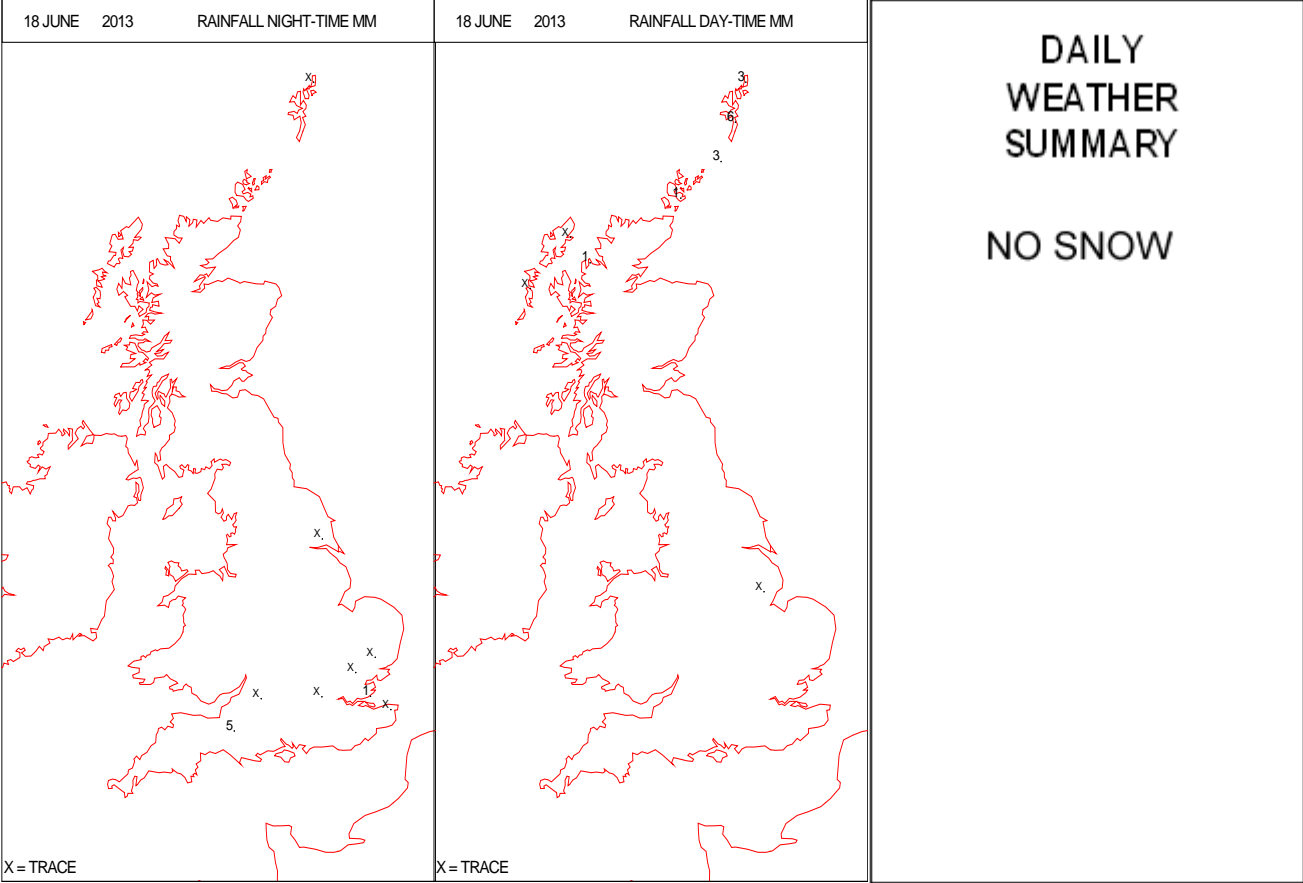
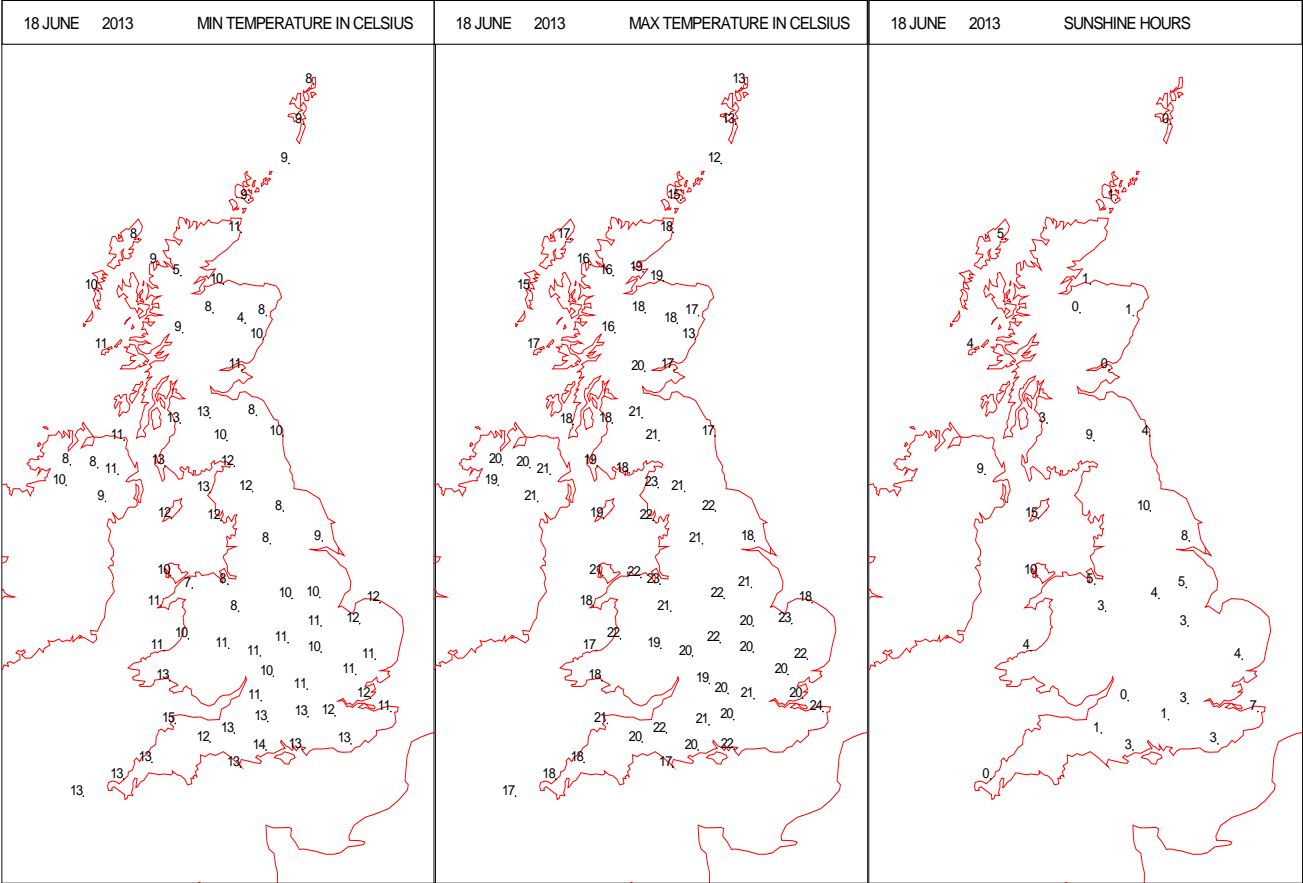
SURFACE REPORTS



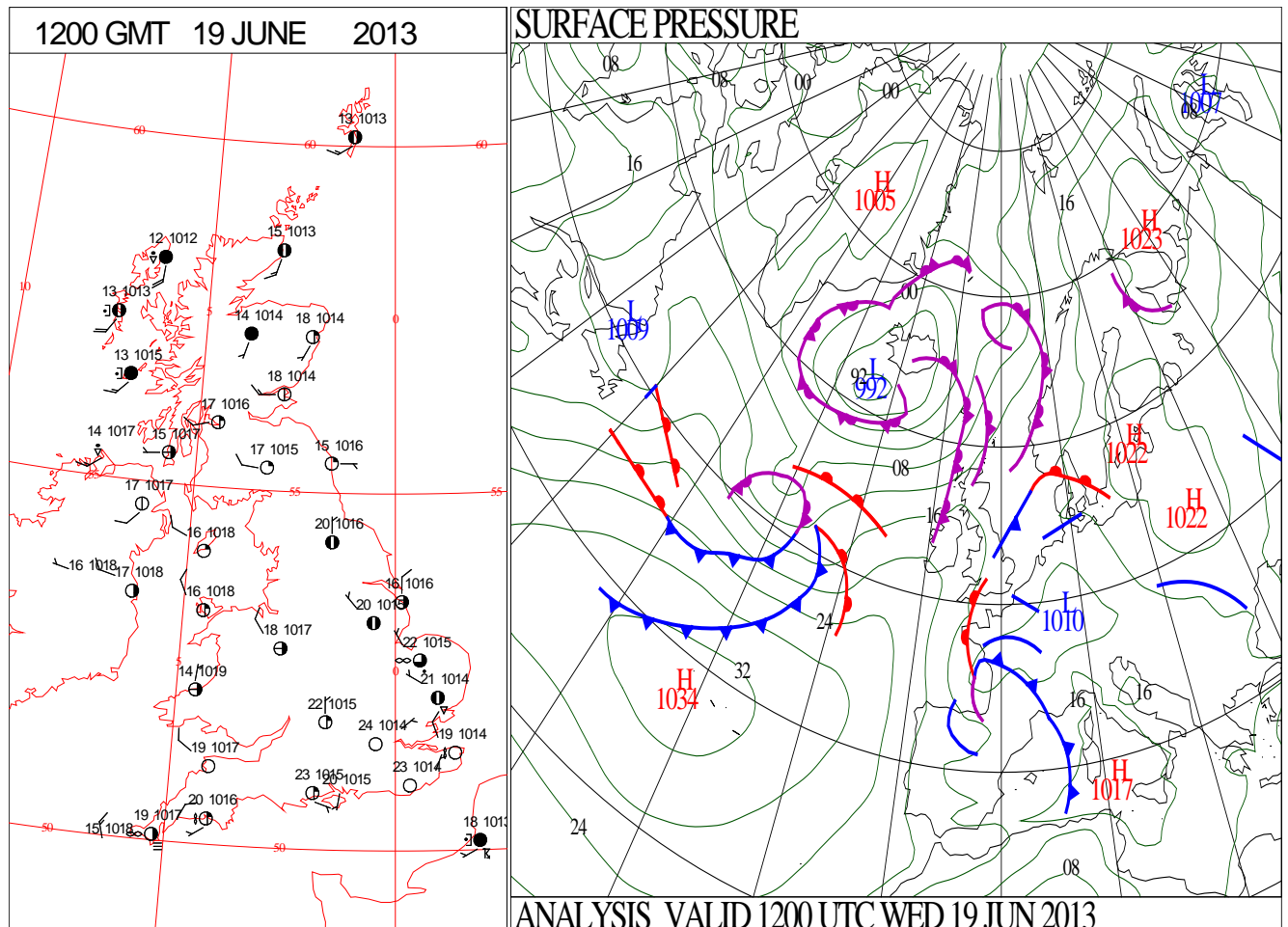
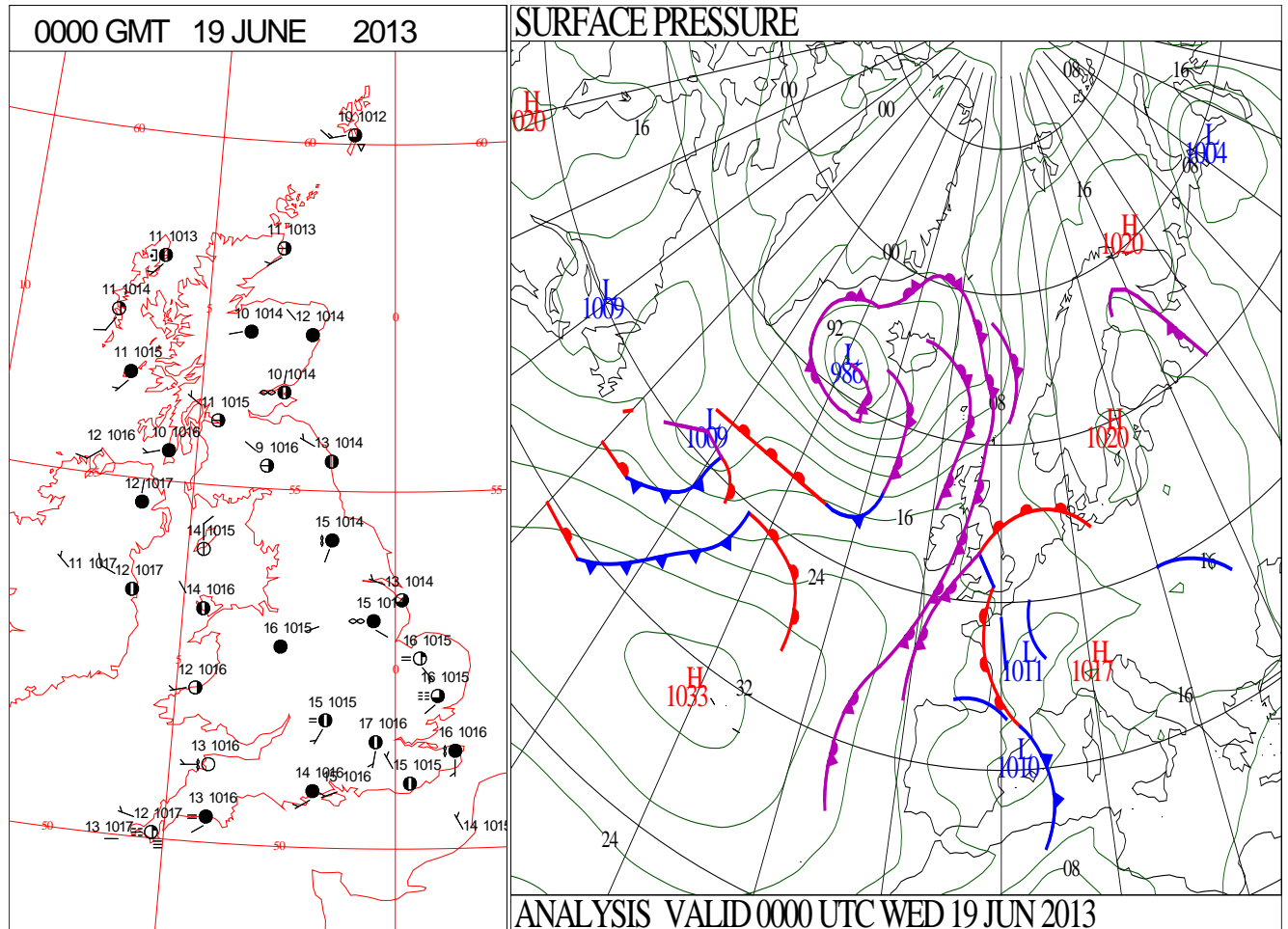
SIGNIFICANT WEATHER

0600 GMT 18 JUNE 2013	SIG WEATHER	1200 GMT 18 JUNE 2013	SIG WEATHER	<p>Summary of UK Weather for Tuesday 18 June 2013.</p> <p>Through the first part of the night a line of organised, heavy and thundery showers moved northwards from the English Channel across south-western parts of the U.K.</p> <p>Showers also developed eastwards of this line towards the East Anglian region around midnight, and this line of showers quickly died away. Then most southern areas stayed dry for the remainder of the night.</p> <p>Elsewhere, it was mostly dry with clear spells, although extensive low cloud, sea mist and fog increasingly affected northern North Sea coasts.</p> <p>Through the morning, most of this low cloud and mist lifted readily from the coast, allowing sunny spells to develop. The best of the sunshine today was across Northern Ireland, southern Scotland and northern England.</p> <p>Although other places were mostly dry and also warmer than average throughout the day, northern Scotland and south-east England did see some occasional light rain at times, and it was generally cloudier in these areas.</p> <p>During the evening, large parts of the country remained dry with some good sunny spells of sunshine, and any light showery rain gradually cleared.</p>
1800 GMT 18 JUNE 2013	SIG WEATHER	0000 GMT 19 JUNE 2013	SIG WEATHER	<p>EXTREMES</p> <p>Highest Maximum: 23.5 Manston, Kent</p> <p>Lowest Maximum: 11.6 Fair Isle, Sheland</p> <p>Lowest Minimum: 3.8 Aboyne No 2, Aberdeenshire</p> <p>Lowest Grass Minimum: 0.8 Aboyne No2, Aberdeenshire</p> <p>Most Rain: 6.2 Lerwick, Shetland</p> <p>Most Sun: 14.9 Ronaldsway, Isle of Man</p>

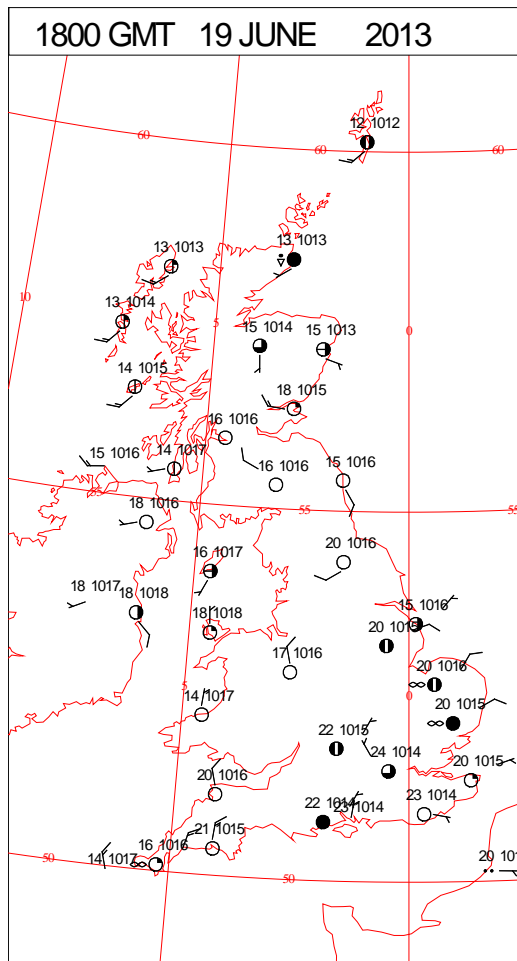
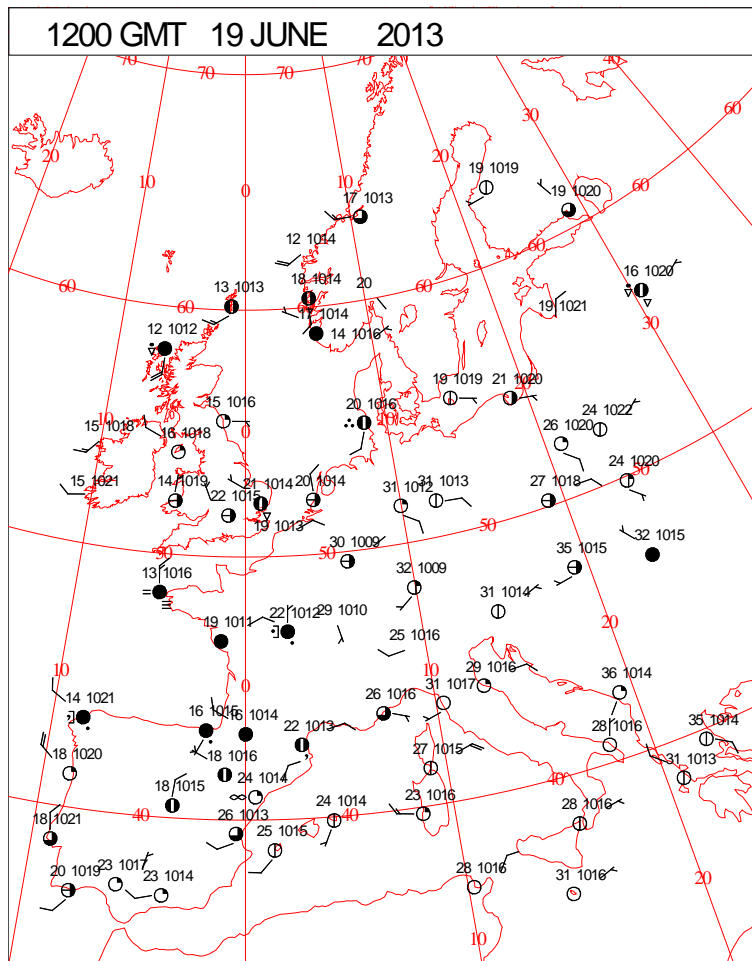
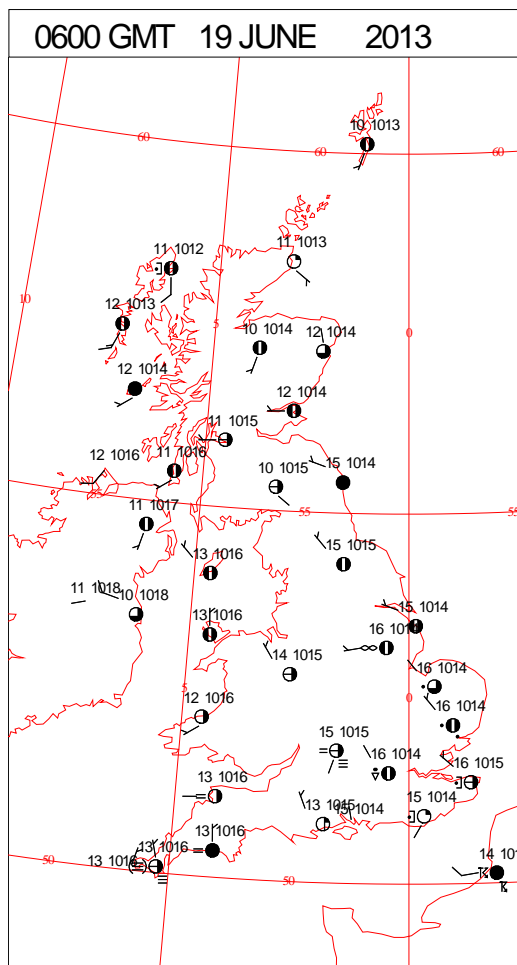
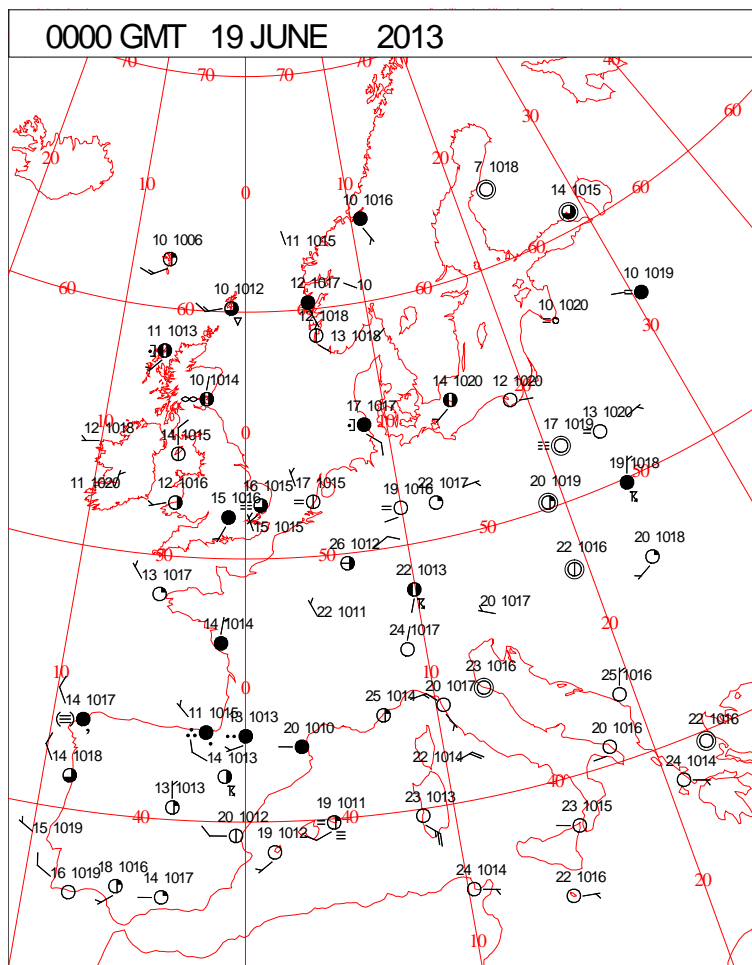
DAILY CLIMATE DATA



DAILY WEATHER SUMMARY



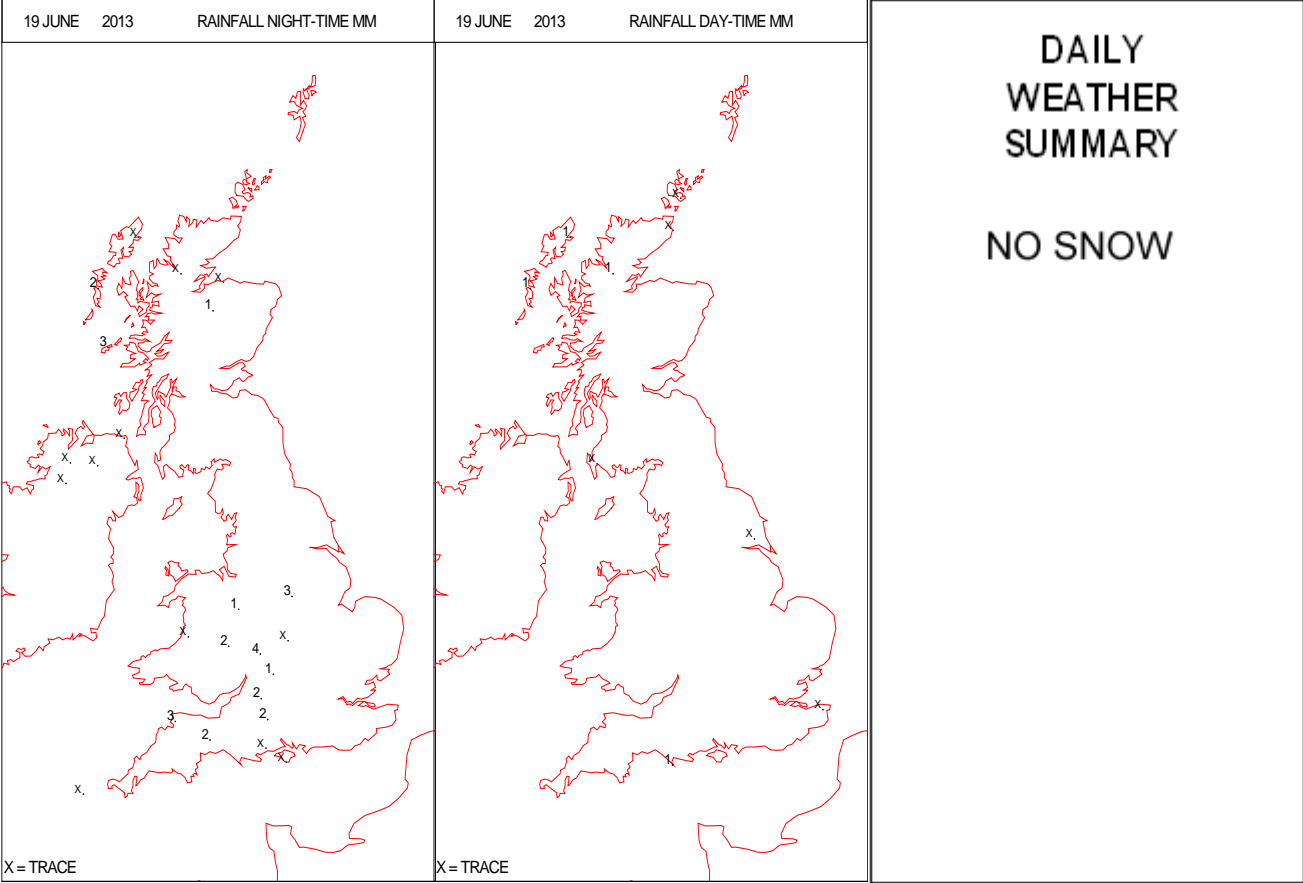
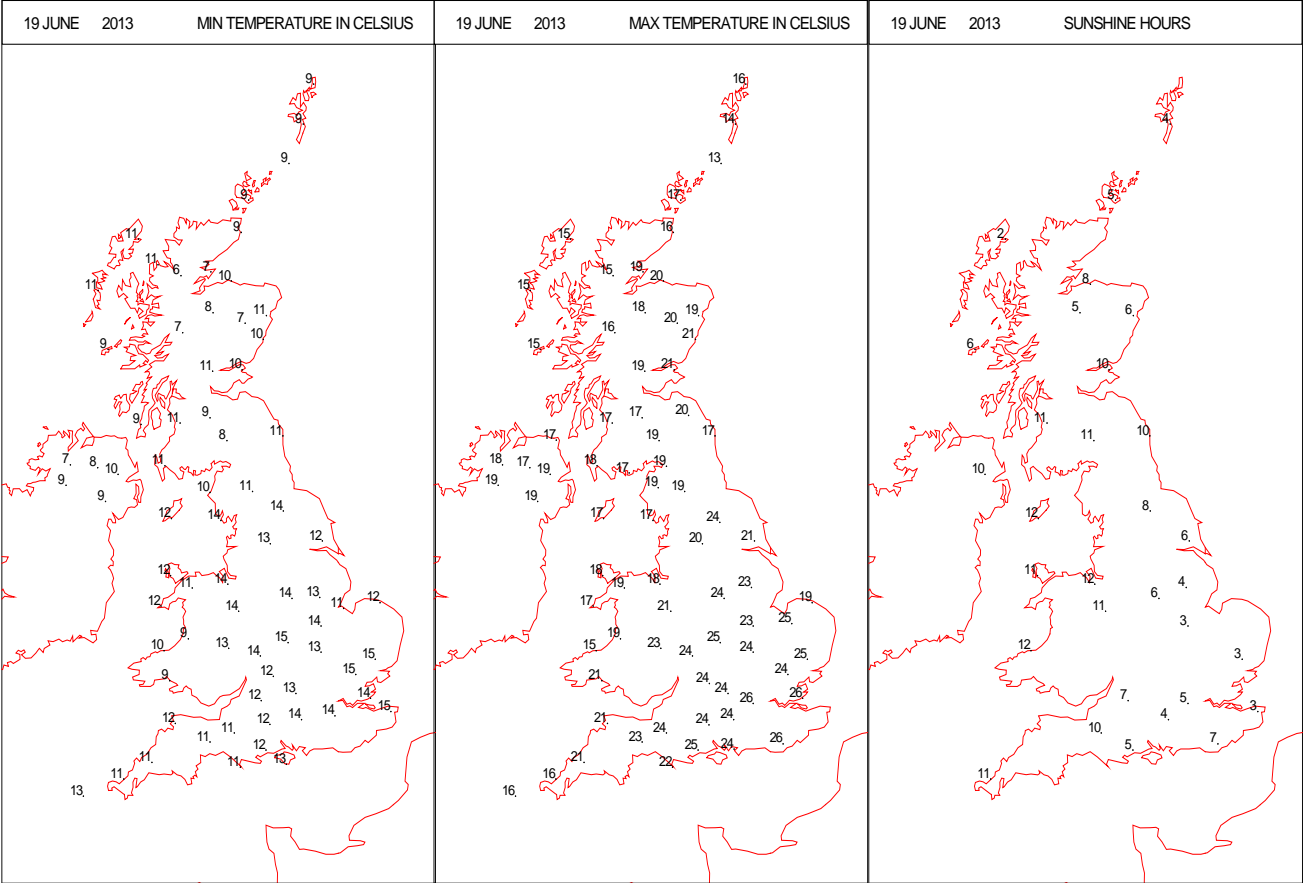
SURFACE REPORTS



SIGNIFICANT WEATHER

0600 GMT 19 JUNE 2013	SIG WEATHER	1200 GMT 19 JUNE 2013	SIG WEATHER	<p>Summary of UK Weather for Wednesday 19 June 2013.</p> <p>It was mostly dry during the early hours, with variable amounts of cloud for much of the U.K.</p> <p>However, thicker cloud and patchy rain affected north-west Scotland, whilst areas of mist and fog also developed over eastern and southern England, and also Wales.</p> <p>Around dawn, south-eastern England had patchy light showers pushing in from the English Channel, with heavier thundery showers then clipping the east Kent coastline.</p> <p>Through the morning, the lingering mist and fog patches in western England and Wales quickly burned away, bringing some prolonged sunny spells. These spread eastwards as the showers and murky weather over eastern England gradually cleared.</p> <p>With warm and humid continental air also spreading into the south-east, this lead to temperatures above the average, allowing the warmest day of the year so far.</p> <p>However for northern England, parts of Scotland and Northern Ireland, temperatures were closer to the average, with further light showers in the far north.</p> <p>Into the evening most of the U.K. stayed clear, although a few thundery showers again moved across the English Channel, bringing cloudier skies to the far south.</p>
1800 GMT 19 JUNE 2013	SIG WEATHER	0000 GMT 20 JUNE 2013	SIG WEATHER	
				<p>EXTREMES</p> <p>Highest Maximum: 26.4 Herstmonceux, East Sussex</p> <p>Lowest Maximum: 13.2 Fair Isle, Shetland</p> <p>Lowest Minimum: 5.7 Loch Glascarnoch, Ross-Shire</p> <p>Lowest Grass Minimum: 2.6 Loch Glascarnoch, Ross-Shire</p> <p>Most Rain: 4.2 Pershore, Hereford & Worcester</p> <p>Most Sun: 12.2 Ronaldsway, Isle of Man</p>

DAILY CLIMATE DATA



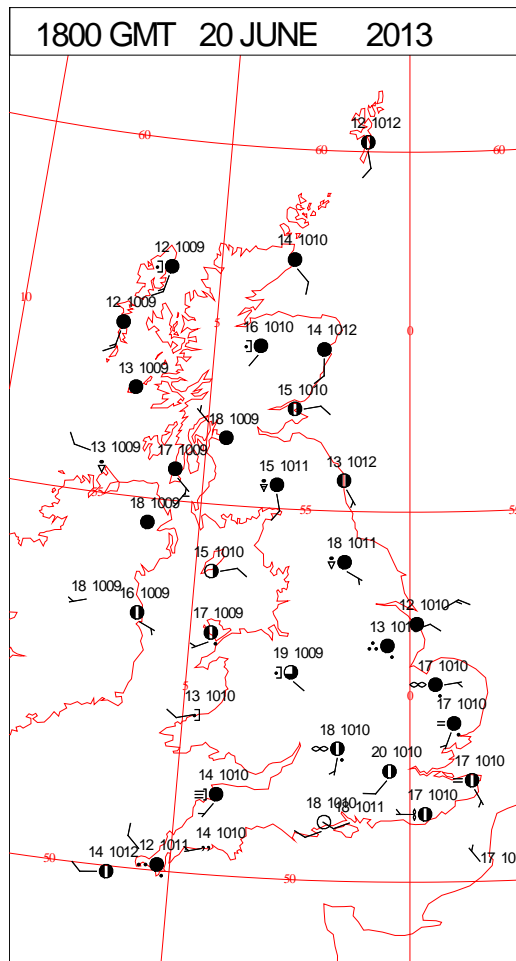
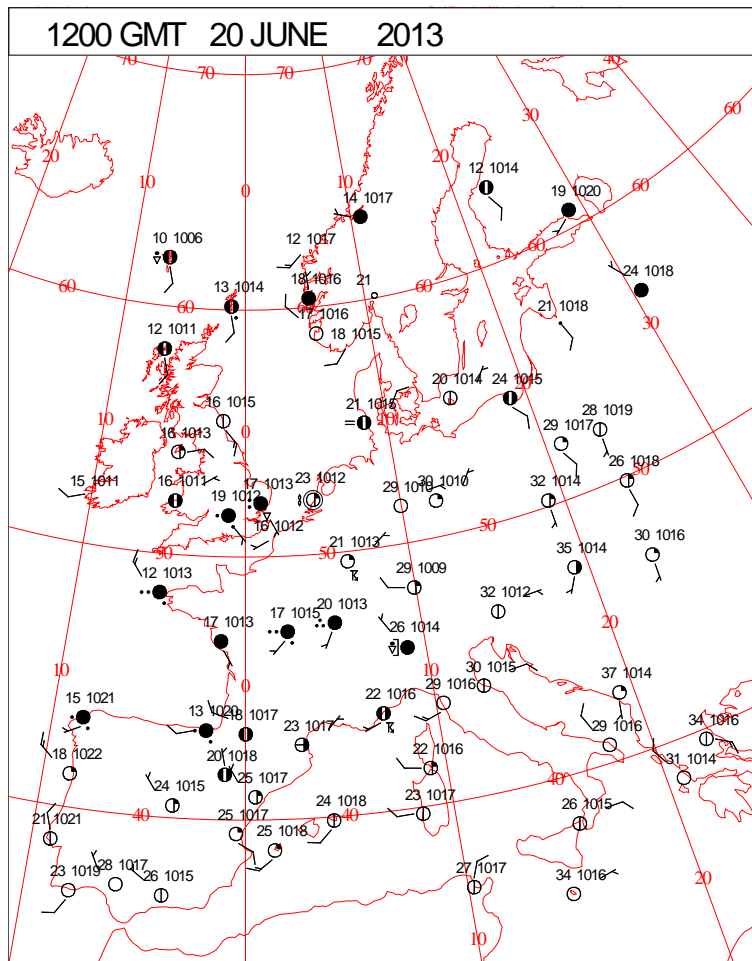
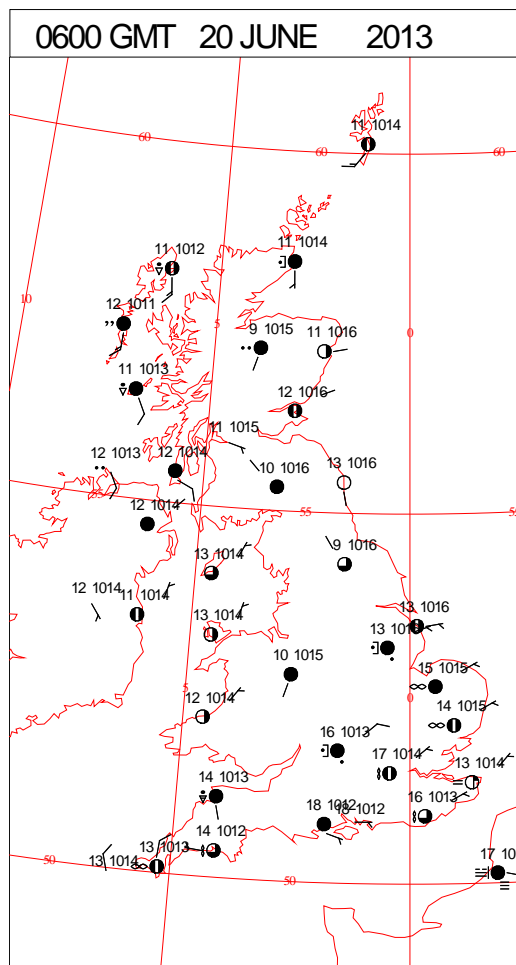
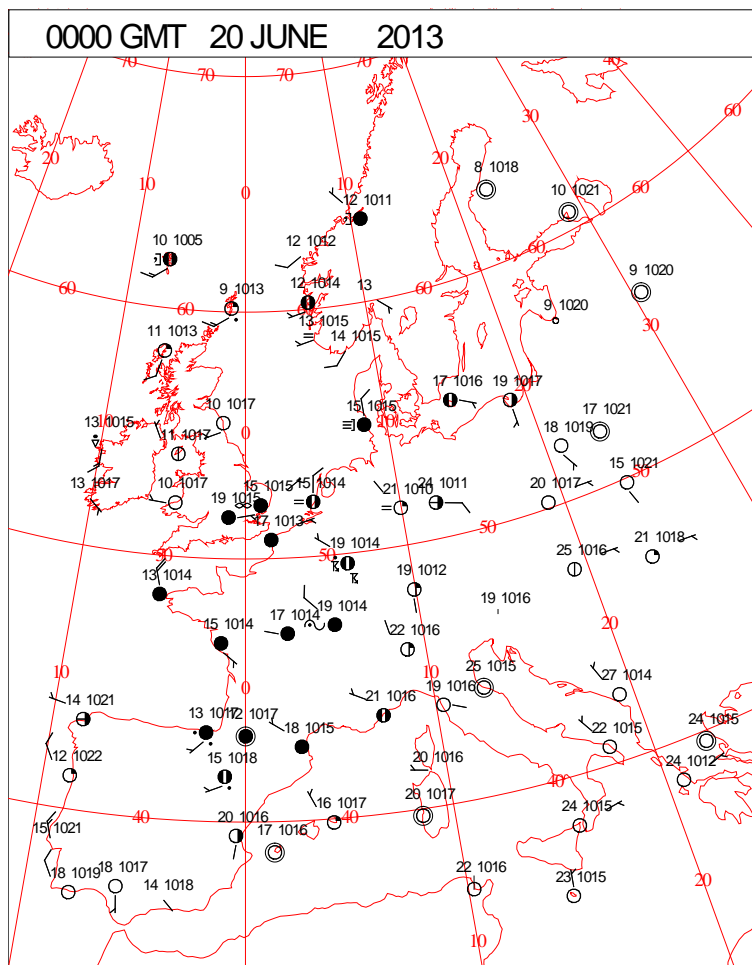
A map of the British Isles (Great Britain and Ireland) with 18 numbered locations marked. Each location is associated with a code (e.g., 1013, 1015, 1016, 1017, 1018, 1014) and a symbol (solid black circle, open circle, or a circle with a dot). Some locations also have arrows pointing to them. The map includes a red grid with latitude and longitude lines labeled with numbers like 50, 55, 60, 10, and 55. The locations are distributed across the islands, with a concentration in the central and southern regions of Great Britain.

The map displays the British Isles with a red grid. The stations are labeled as follows:

- 13 1014 (North of Great Britain)
- 12 1011 (North of Great Britain)
- 13 1013 (North of Great Britain)
- 12 1010 (North of Great Britain)
- 12 1011 (North of Great Britain)
- 15 1013 (North of Great Britain)
- 17 1014 (North of Great Britain)
- 16 1014 (North of Great Britain)
- 17 1012 (North of Great Britain)
- 15 1011 (North of Great Britain)
- 16 1012 (North of Great Britain)
- 20 1012 (North of Great Britain)
- 16 1015 (North of Great Britain)
- 17 1012 (North of Great Britain)
- 16 1013 (North of Great Britain)
- 17 1015 (North of Great Britain)
- 17 1014 (North of Great Britain)
- 20 1013 (North of Great Britain)
- 20 1013 (North of Great Britain)
- 17 1013 (North of Great Britain)
- 15 1012 (North of Great Britain)
- 16 1011 (North of Great Britain)
- 17 1011 (North of Great Britain)
- 15 1012 (North of Great Britain)
- 15 1011 (North of Great Britain)
- 16 1011 (North of Great Britain)
- 15 1012 (North of Great Britain)
- 19 1012 (North of Great Britain)
- 19 1012 (North of Great Britain)
- 15 1012 (North of Great Britain)
- 16 1012 (North of Great Britain)
- 15 1012 (North of Great Britain)
- 22 1011 (North of Great Britain)

Crown Copyright 2013, All Rights Reserved

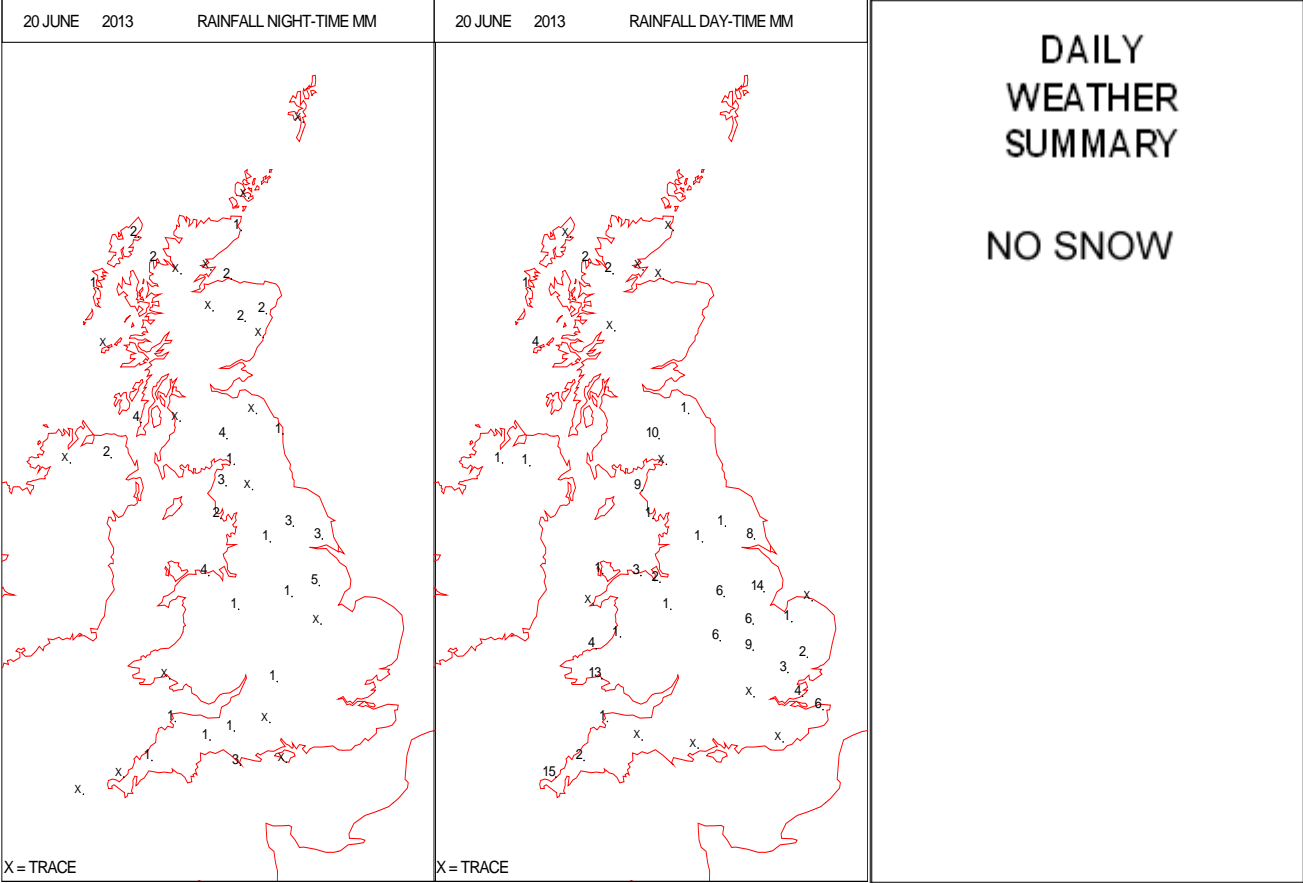
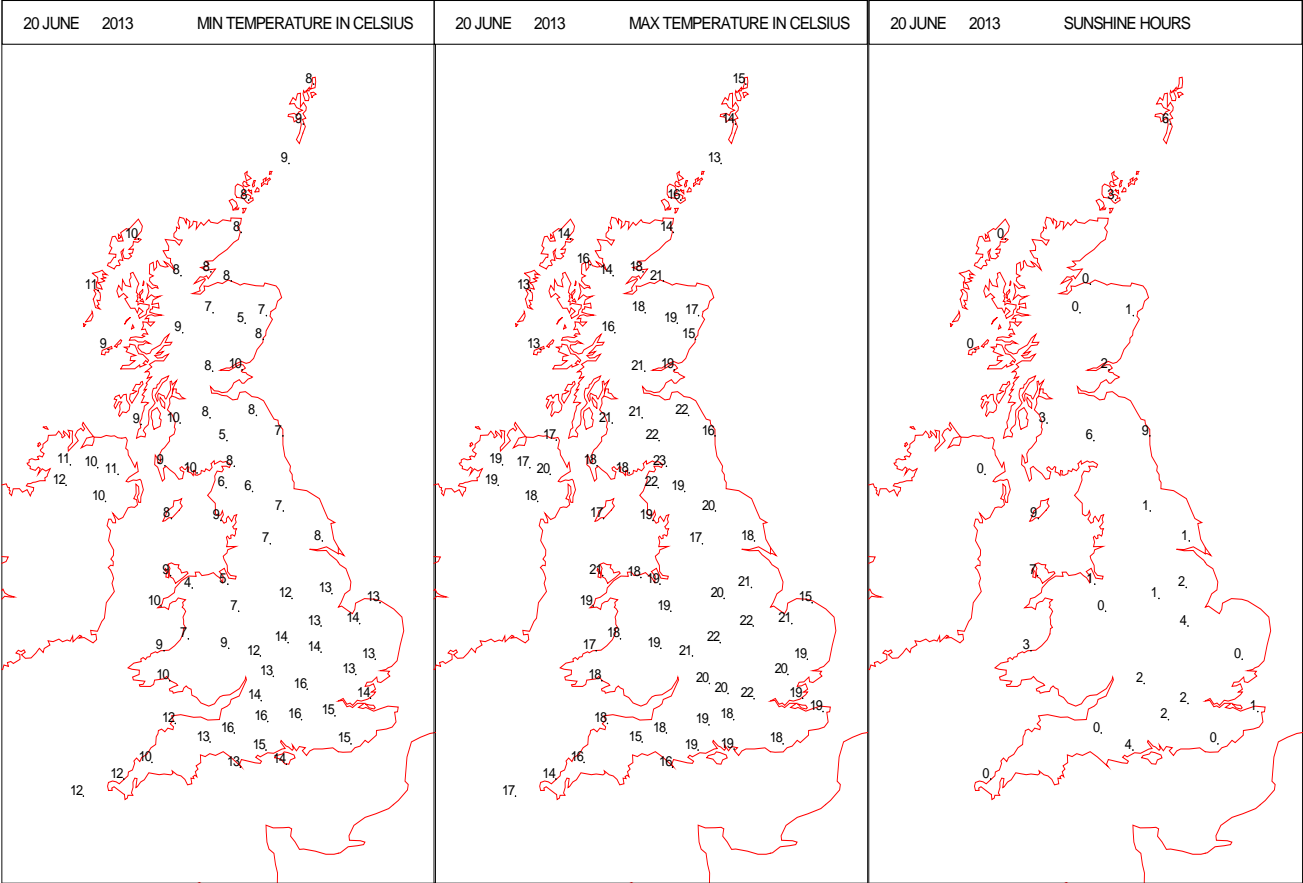
SURFACE REPORTS



SIGNIFICANT WEATHER

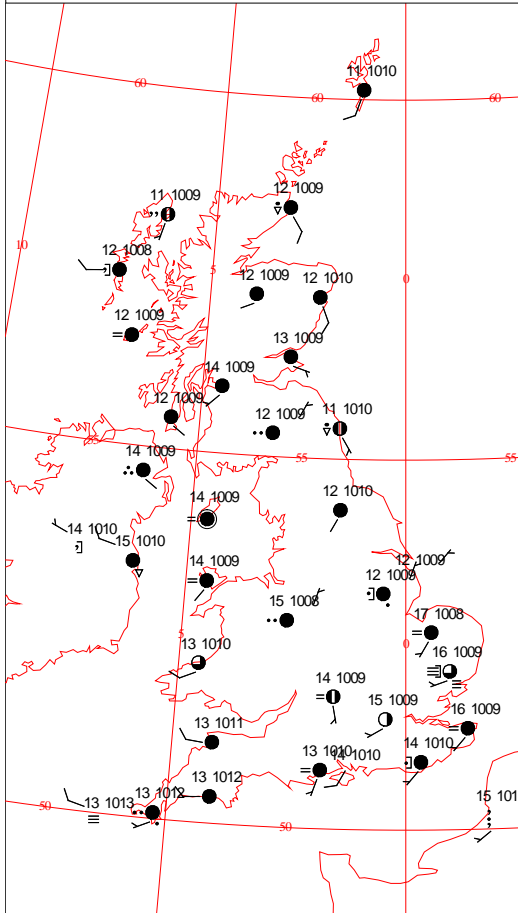
0600 GMT 20 JUNE 2013	SIG WEATHER	1200 GMT 20 JUNE 2013	SIG WEATHER	<p>Summary of UK Weather for Thursday 20 June 2013.</p> <p>During the early hours, some heavy showers developed over southern England, and drifted westwards, whilst a broad band of mainly light rain affected Northern Ireland and Scotland. It remained dry and humid in the south.</p> <p>Through daylight hours, north-western parts of the country had some patchy rain from a weak weather front.</p> <p>There were also some sporadic bursts of rain across northern parts of England and Wales through the day. This intensified in places with high rainfall totals recorded in the hour at Culdrose, in Cornwall.</p> <p>Between the two weather fronts, there was some drier weather with some sunshine.</p> <p>Another pulse of showery rain pushed north-westwards across eastern parts of England through the day, bringing some heavy bursts in places.</p> <p>The extensive coastal fog in the south gradually cleared, with some late brightness developing for some parts of southern England.</p> <p>Through the start of the night, rain affected much of western England and Wales, with another band of heavy rain across north-eastern parts of England and parts of the Midlands. This rain gradually weakened in intensity, although further heavy showers developed in places.</p> <p>It was a much cooler day than yesterday, although still above average in northern England and southern Scotland.</p>
1800 GMT 20 JUNE 2013	SIG WEATHER	0000 GMT 21 JUNE 2013	SIG WEATHER	
				<p>EXTREMES</p> <p>Highest Maximum: 24.2 Drumburgh, Cumbria</p> <p>Lowest Maximum: 13.2 Fair Isle, Shetland</p> <p>Lowest Minimum: 4.6 Aboyne No2, Aberdeenshire</p> <p>Lowest Grass Minimum: 1.1 Aboyne No2, Aberdeenshire</p> <p>Most Rain: 14.2 Culdrose, Cornwall</p> <p>Most Sun: 9.2 Ronaldsway, Isle of Man</p>

DAILY CLIMATE DATA

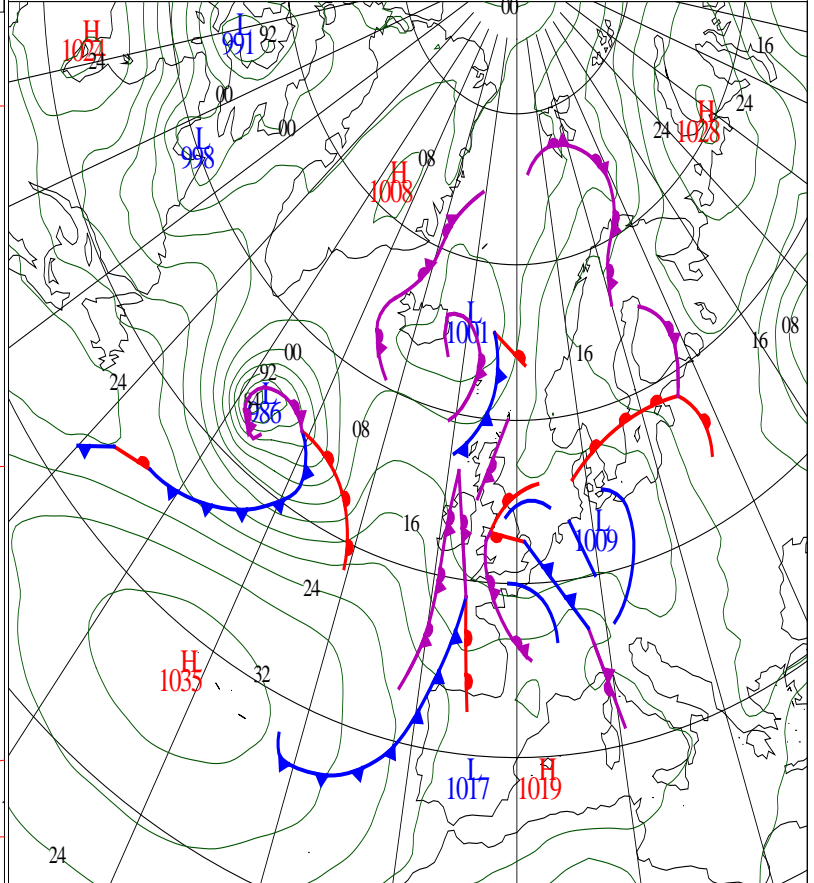


DAILY WEATHER SUMMARY

0000 GMT 21 JUNE 2013

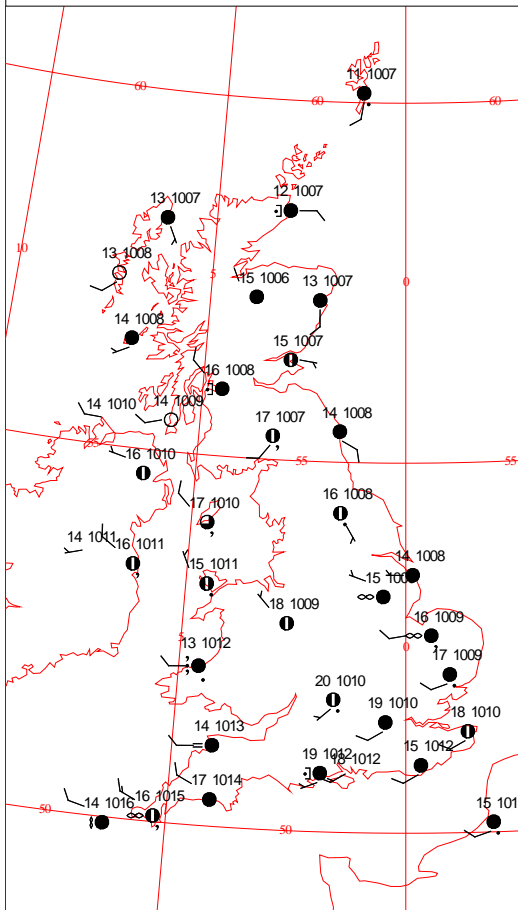


SURFACE PRESSURE

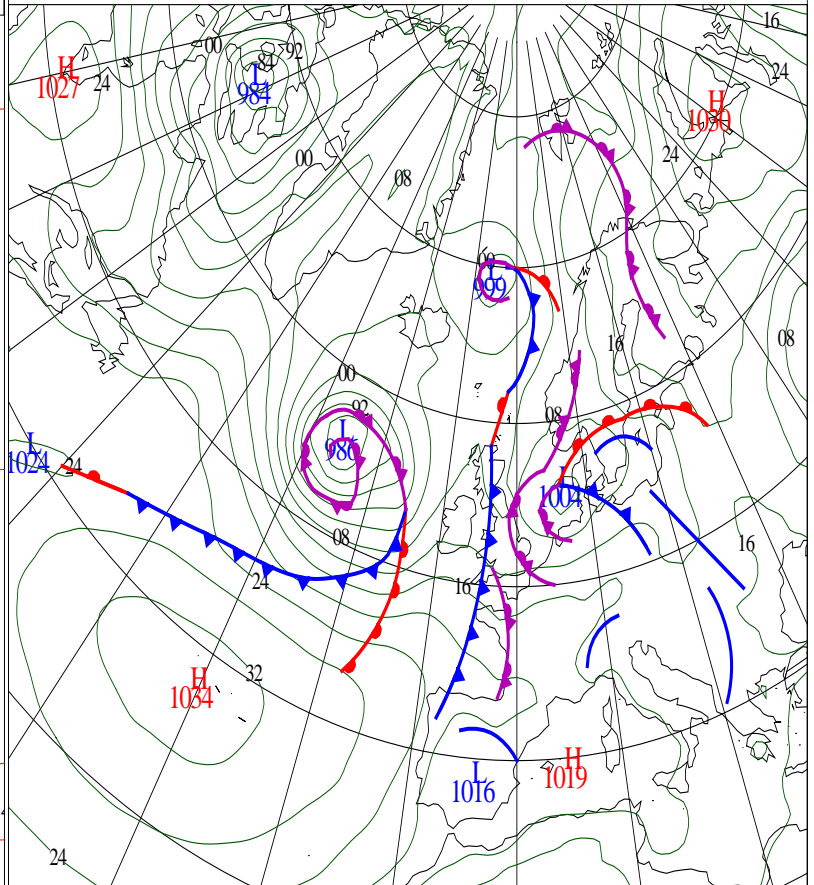


ANALYSIS VALID 0000 UTC FRI 21 JUN 2013

1200 GMT 21 JUNE 2013

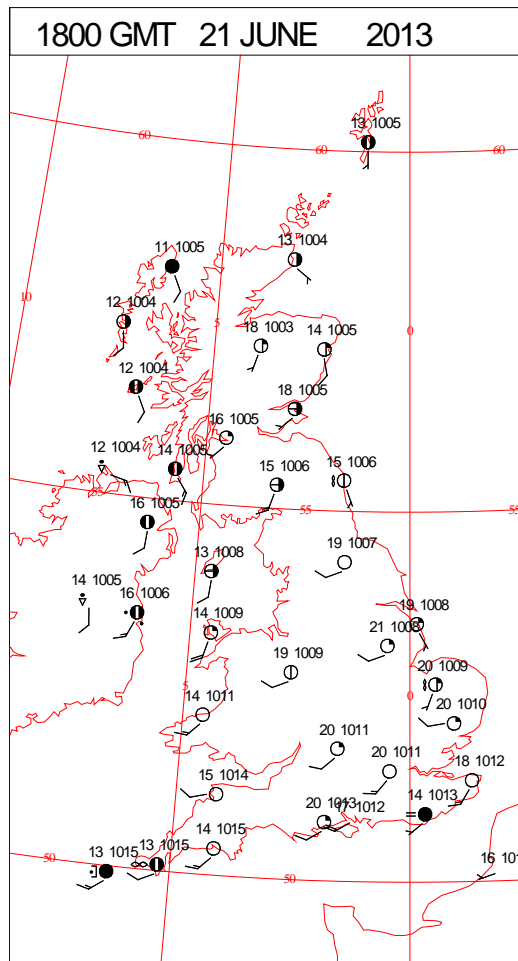
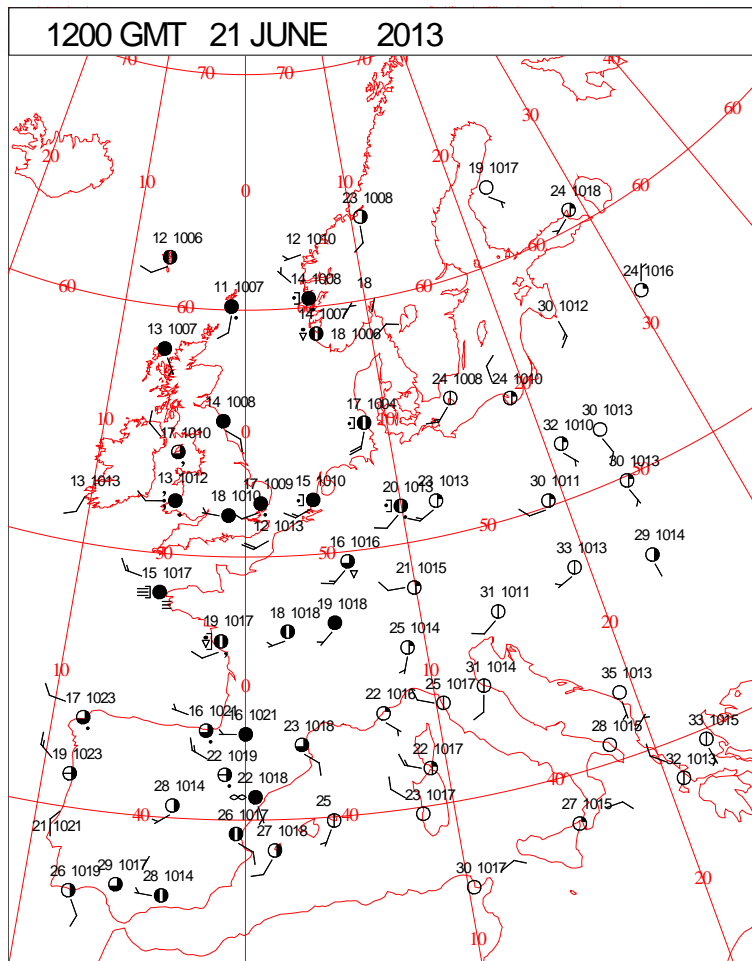
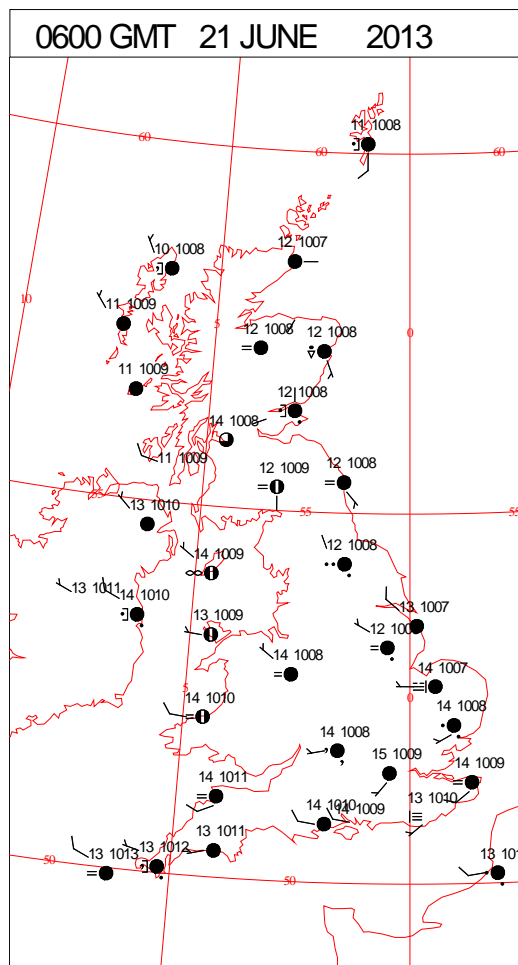
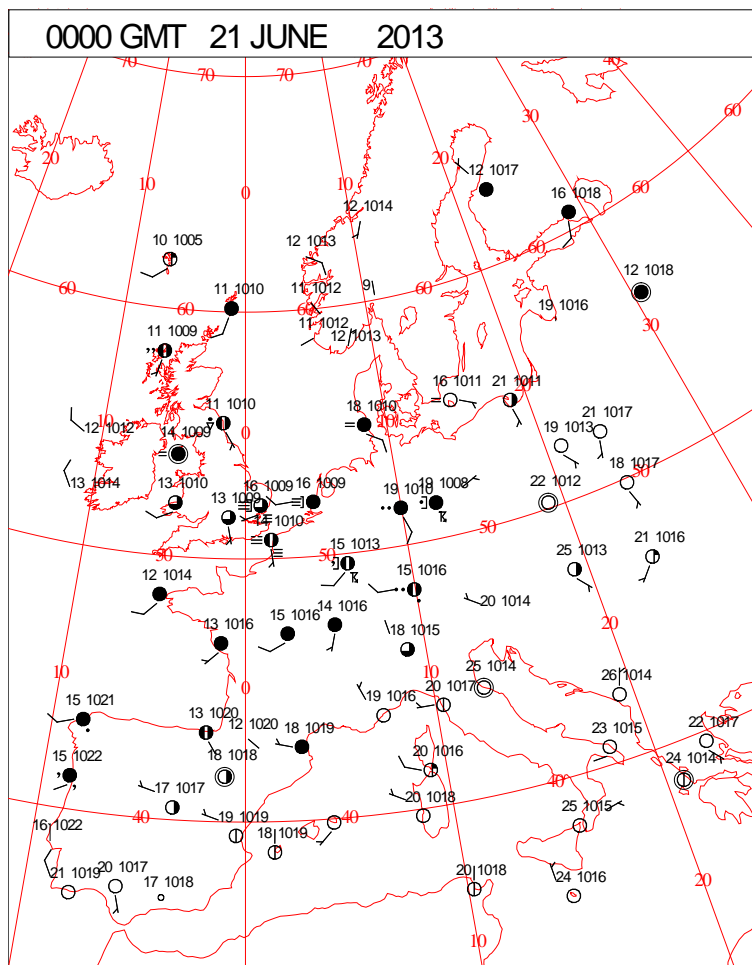


SURFACE PRESSURE



ANALYSIS VALID 1200 UTC FRI 21 JUN 2013

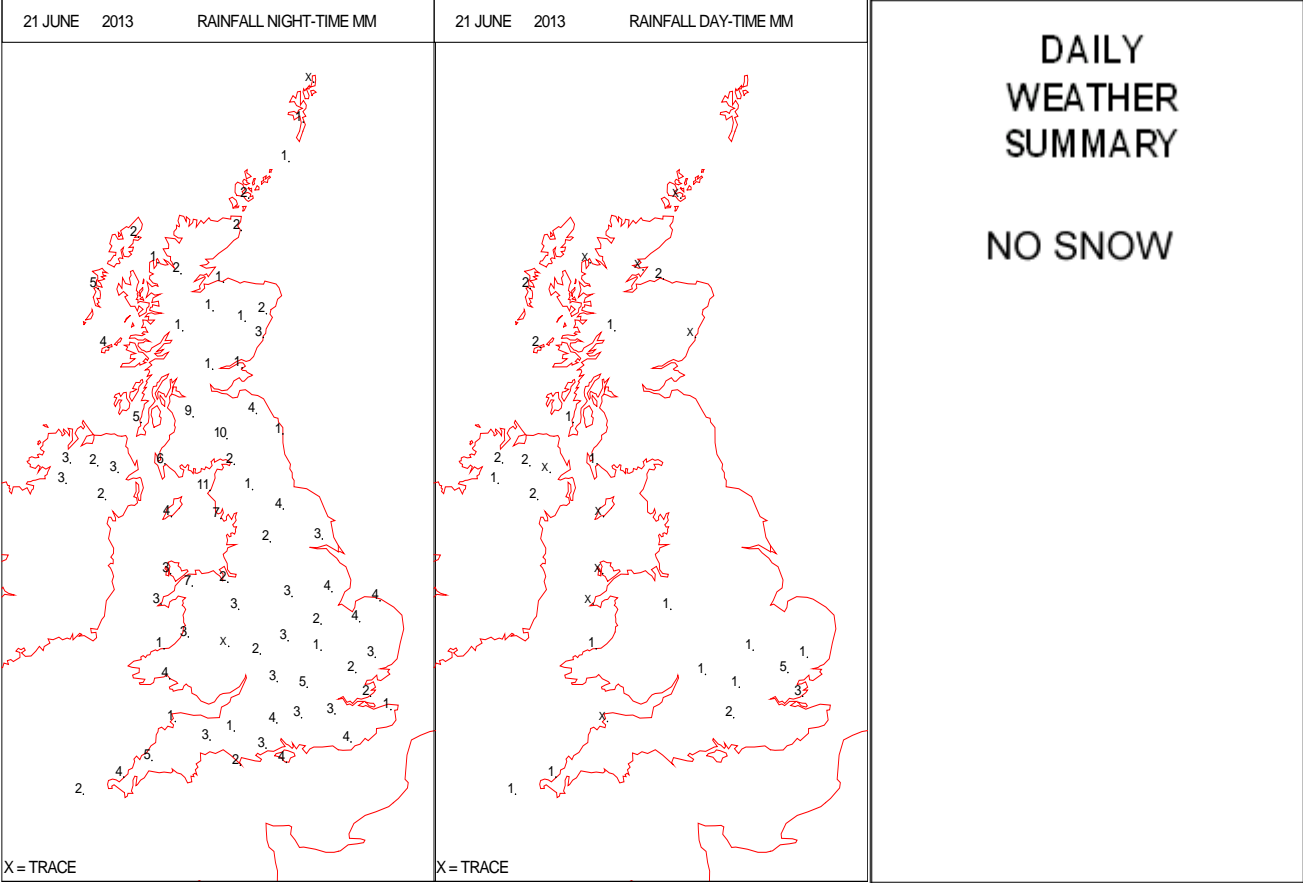
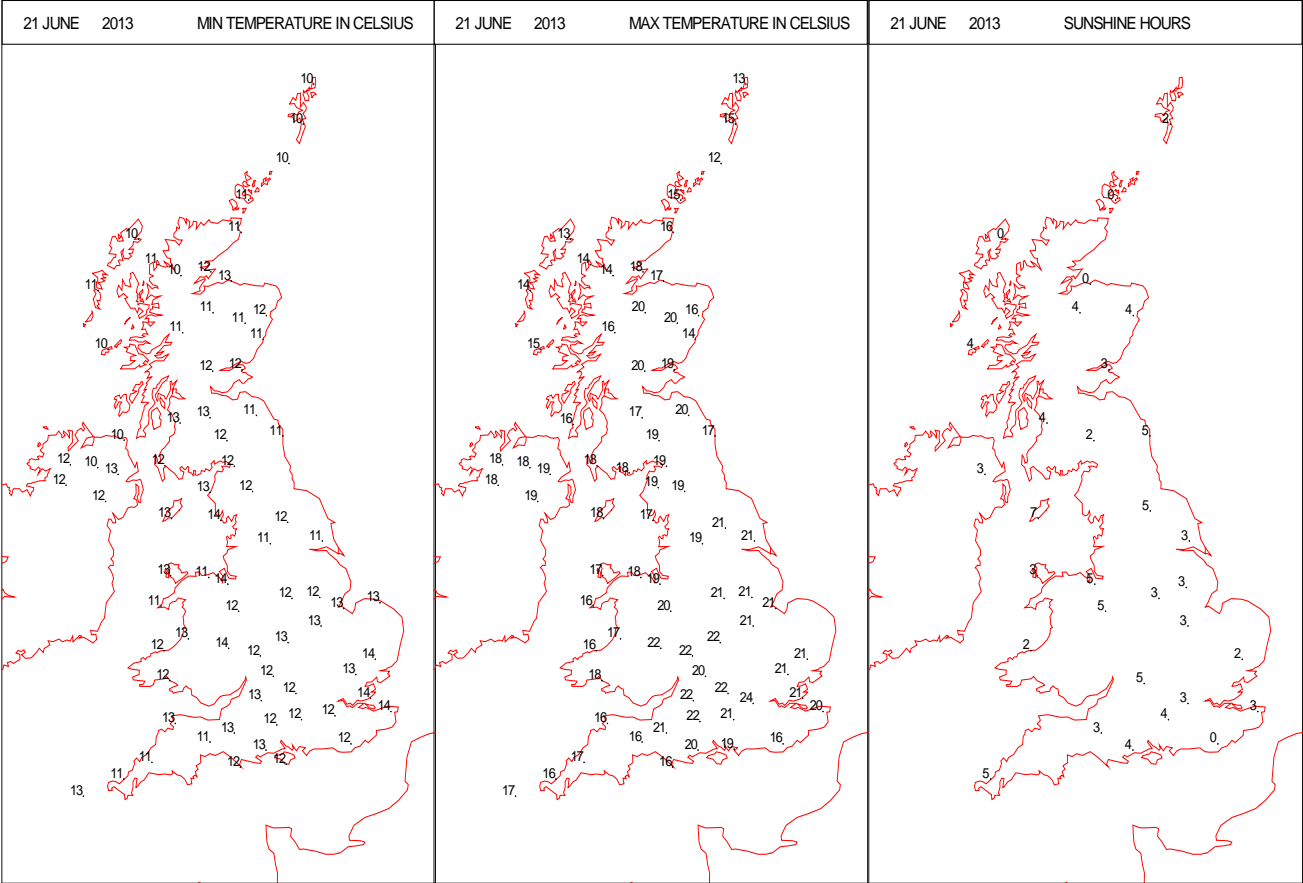
SURFACE REPORTS



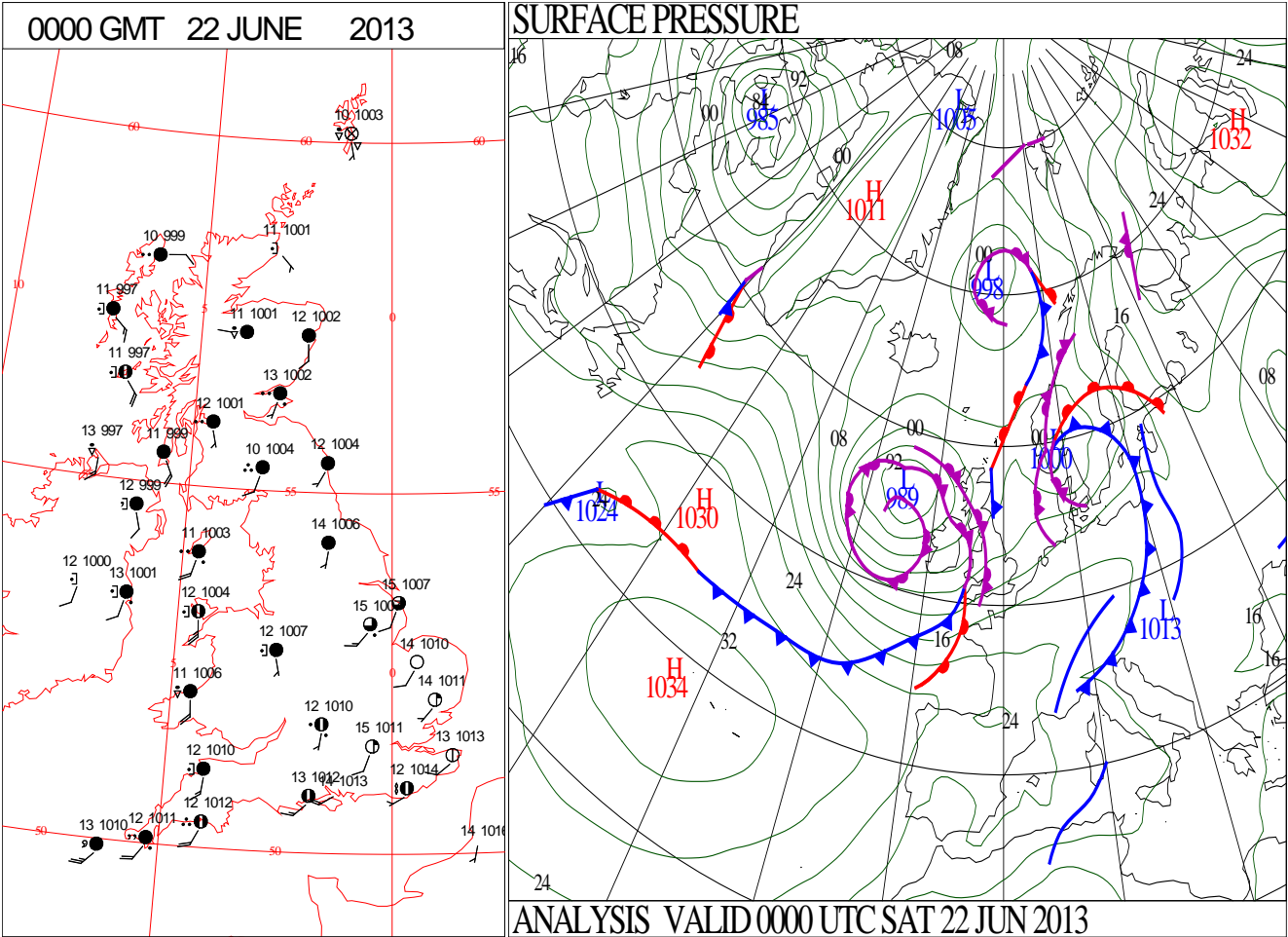
SIGNIFICANT WEATHER

0600 GMT 21 JUNE 2013	SIG WEATHER	1200 GMT 21 JUNE 2013	SIG WEATHER	<p>Summary of UK Weather for Friday 21 June 2013.</p> <p>A rather murky night developed for many areas, with patches of mist, fog and low cloud across England.</p> <p>Light showers also affected Scotland, northern England, Wales and the south-west.</p> <p>A collection of showers over Belgium also edged north-westwards, bringing some rain for East Anglia and Kent through the morning.</p> <p>Most places had a cloudy start to the day, with some showery outbreaks of mostly light rain across eastern parts.</p> <p>As the morning progressed, some sunny spells developed across some western areas, but low cloud persisted in the east as the showery rain eased.</p> <p>During the afternoon, the brighter weather gradually spread east, but a few showers formed across central and eastern areas, some of which were on the heavy side.</p> <p>Rain and strengthening winds spread across Northern Ireland during the afternoon.</p> <p>It was a warm day in places, with the highest temperatures across south-east England.</p> <p>Through the evening, the band of rain accompanied by strengthening winds continued to move east, reaching western England, Wales and Scotland by midnight, turning heavy in places. Further east, it was dry with some clear spells.</p>
1800 GMT 21 JUNE 2013	SIG WEATHER	0000 GMT 22 JUNE 2013	SIG WEATHER	
				<p>EXTREMES</p> <p>Highest Maximum: 23.7 Heathrow, Greater London</p> <p>Lowest Maximum: 12.2 Fair Isle, Shetland</p> <p>Lowest Minimum: 10.0 Lerwick, Shetland</p> <p>Lowest Grass Minimum: 9.2 Lough Fea, Londonderry</p> <p>Most Rain: 10.6 St. Bees Head No2, Cumbria</p> <p>Most Sun: 6.6 Ronaldsway, Isle of Man</p>

DAILY CLIMATE DATA

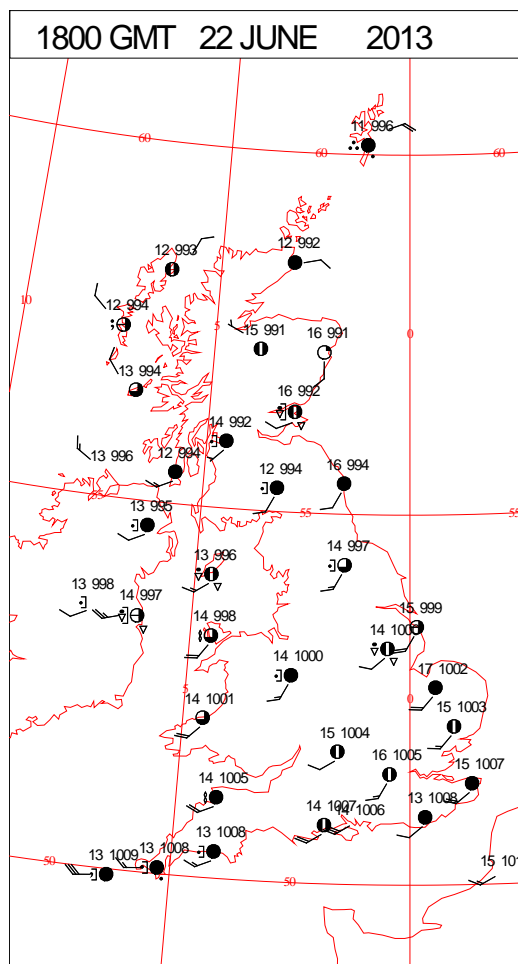
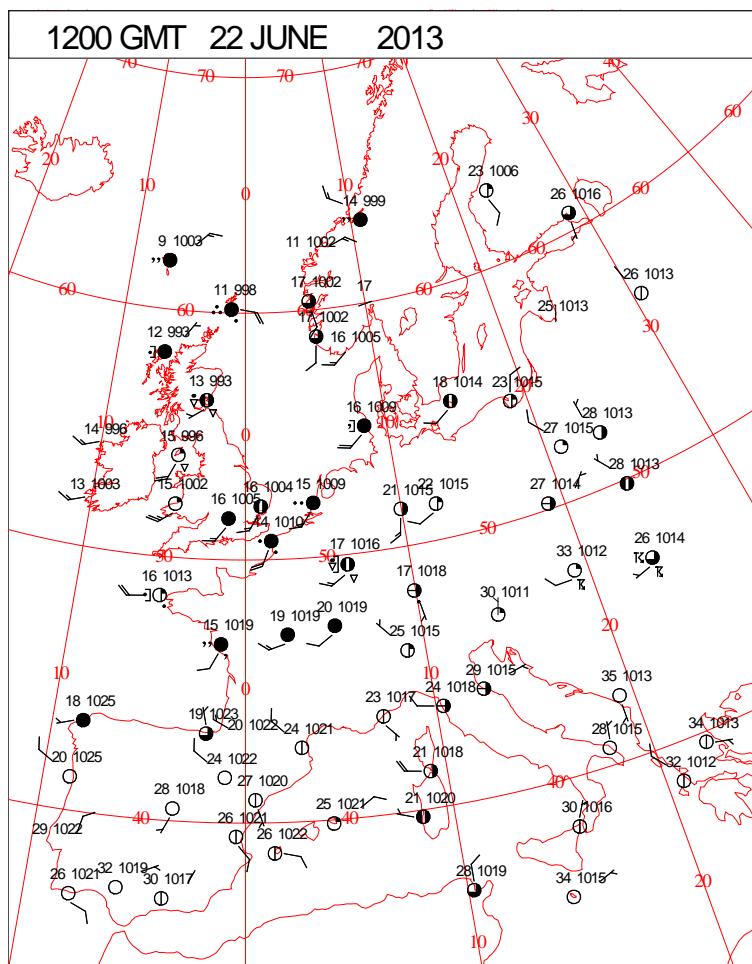
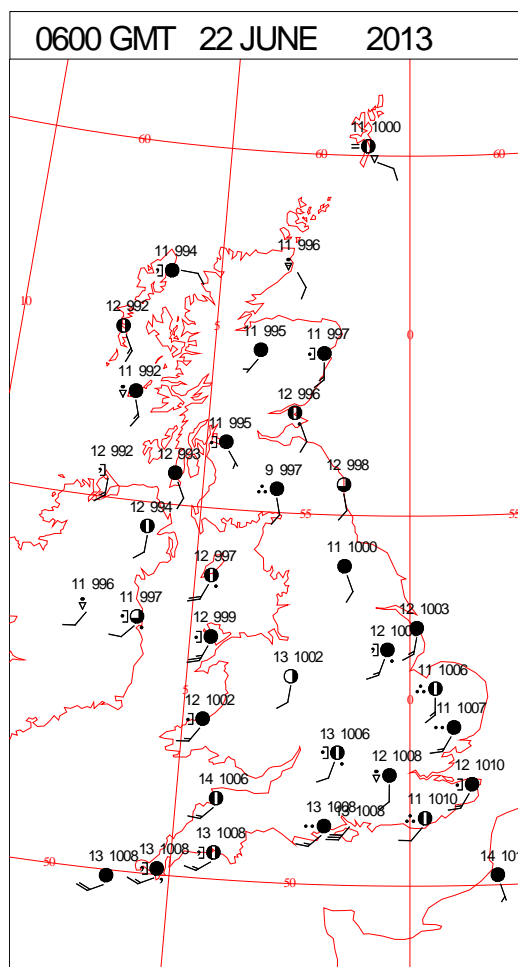
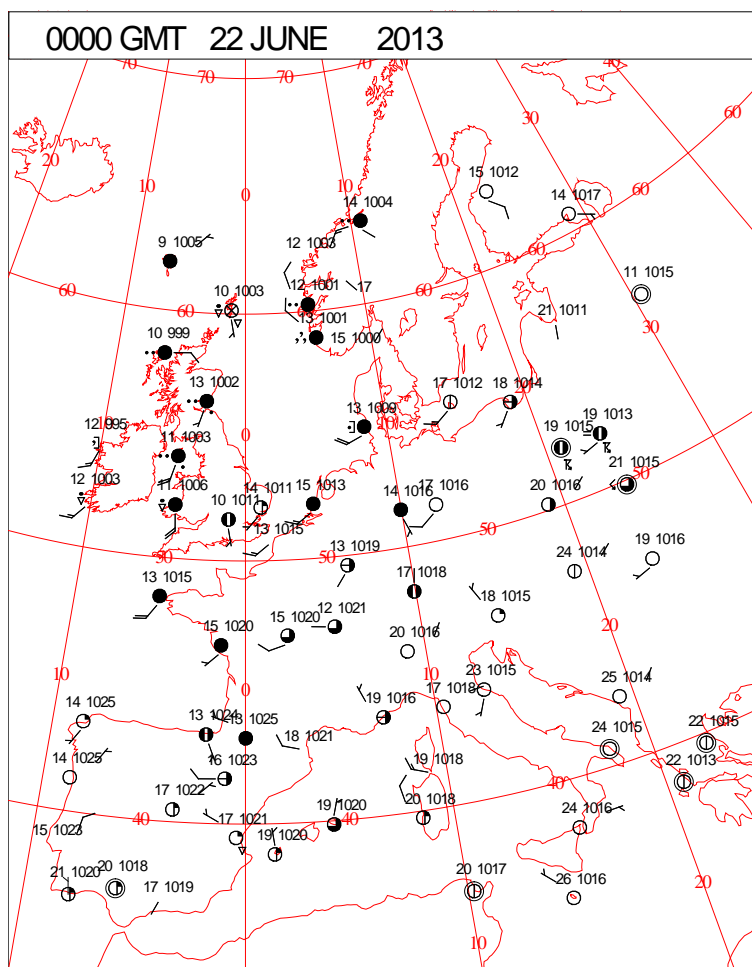


DAILY WEATHER SUMMARY



Saturday 22 June 2013

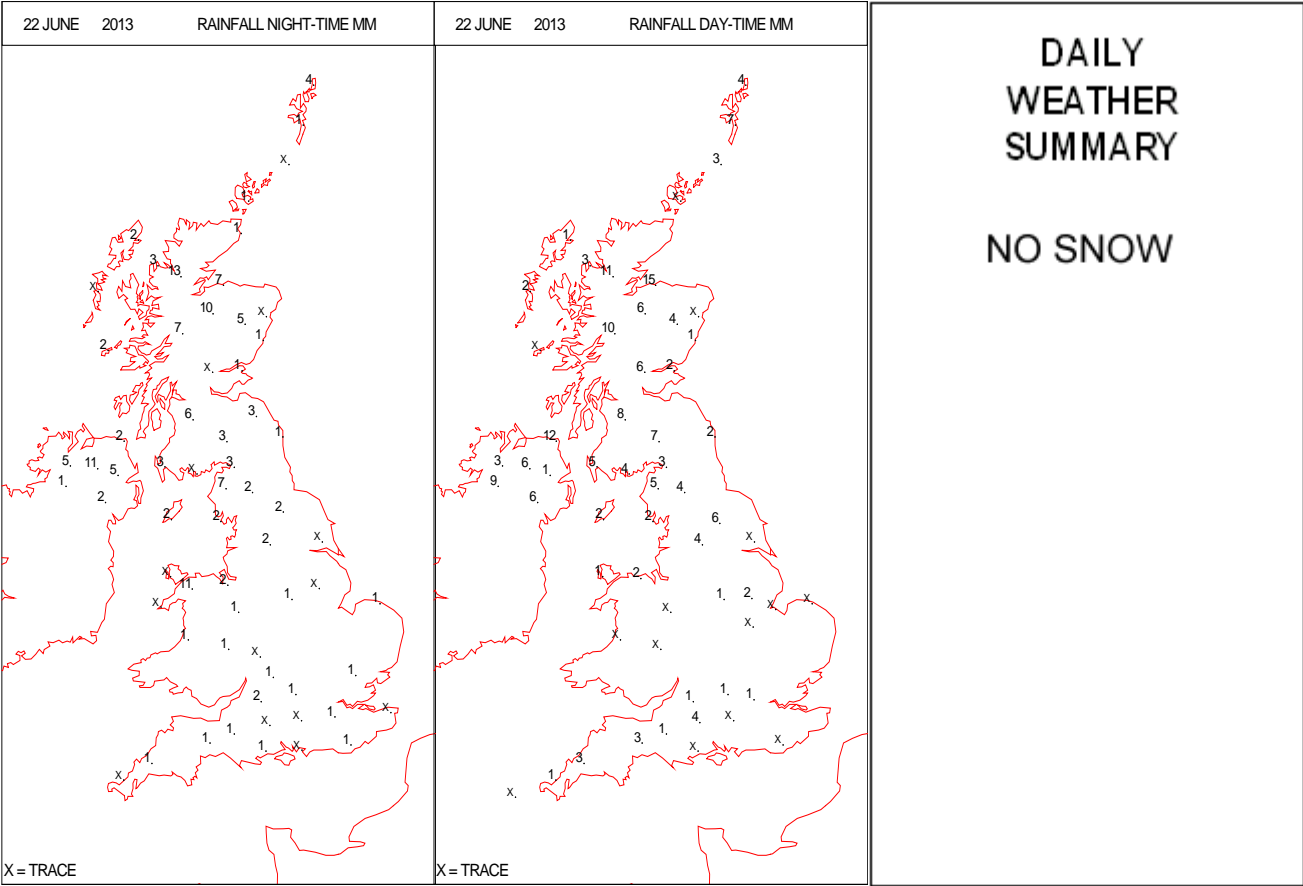
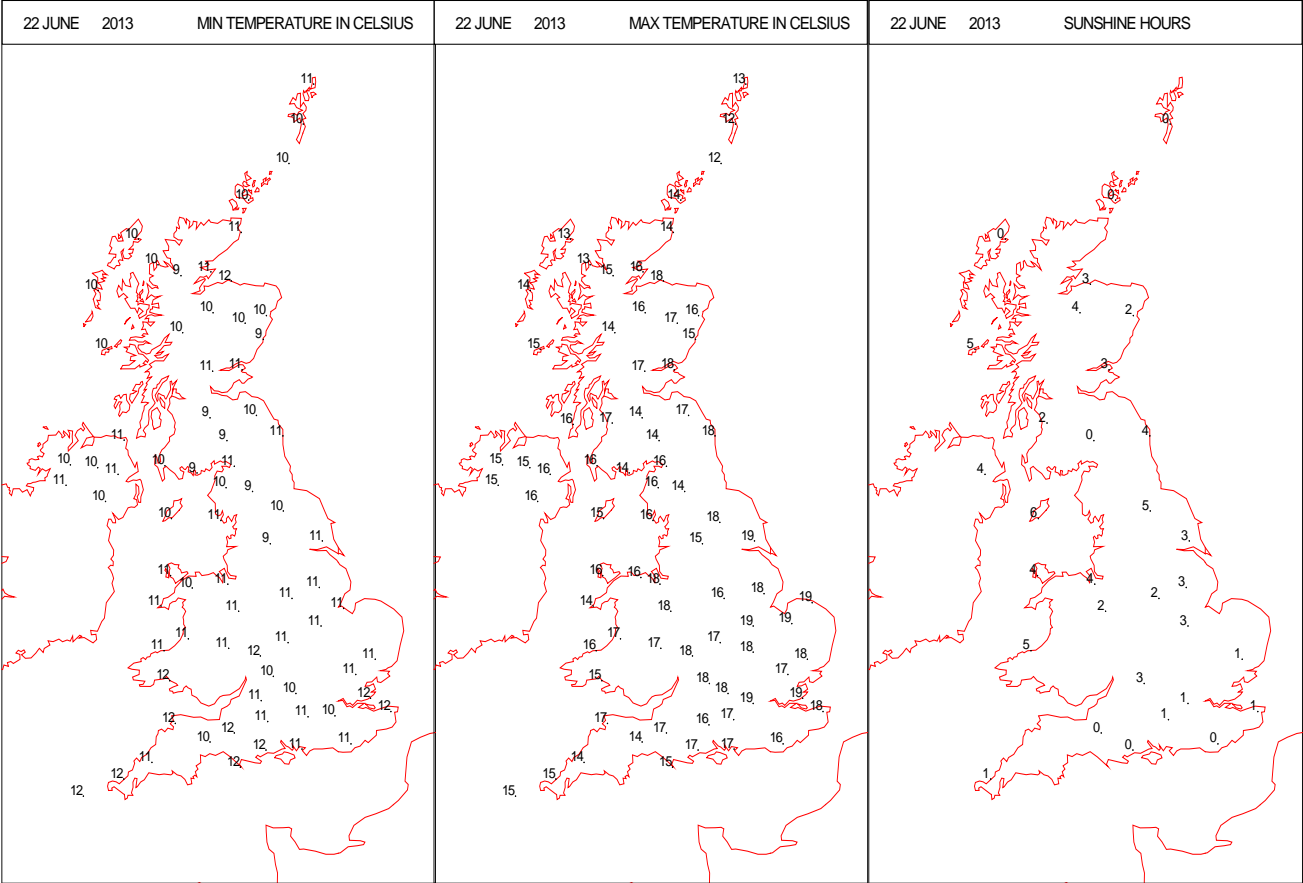
SURFACE REPORTS



SIGNIFICANT WEATHER

0600 GMT 22 JUNE 2013	SIG WEATHER	1200 GMT 22 JUNE 2013	SIG WEATHER	<p>Summary of UK Weather for Saturday 22 June 2013.</p> <p>A band of rain spread eastwards across the U.K. in the early hours, giving heavy and prolonged rainfall to parts of north-eastern England in particular. This was coupled by generally strong winds, particularly affecting coastal parts of the south and west.</p> <p>This band of rain reached East Anglia by dawn, as drier but increasingly showery weather followed into western areas.</p> <p>Blustery showers and sunny intervals were widespread throughout the day, with these showers heaviest and most persistent across the north of Scotland, with some turning thundery into the afternoon.</p> <p>By contrast, although still showery, the south-east of England saw the best sunny spells, with showers there generally lighter, and more isolated.</p> <p>Winds consistently proved strongest in the exposed coastal south and west, reaching 50 knots on the Isle of Wight's western coast.</p> <p>The rather windy and showery conditions continued into the evening.</p> <p>Temperatures across the country were slightly below the seasonal average, with this exacerbated in many parts by the strength of the wind.</p>
1800 GMT 22 JUNE 2013	SIG WEATHER	0000 GMT 23 JUNE 2013	SIG WEATHER	
				<p>EXTREMES</p> <p>Highest Maximum: 19.4 Marham, Norfolk 19.4 Heathrow, Greater London</p> <p>Lowest Maximum: 11.5 Fair Isle, Shetland</p> <p>Lowest Minimum: 8.5 Shap, Cumbria</p> <p>Lowest Grass Minimum: 7.8 Loch Glascarnoch, Ross-Shire</p> <p>Most Rain: 23.4 Loch Glascarnoch, Ross-Shire</p> <p>Most Sun: 5.5 Ronaldsway, Isle of Man</p>

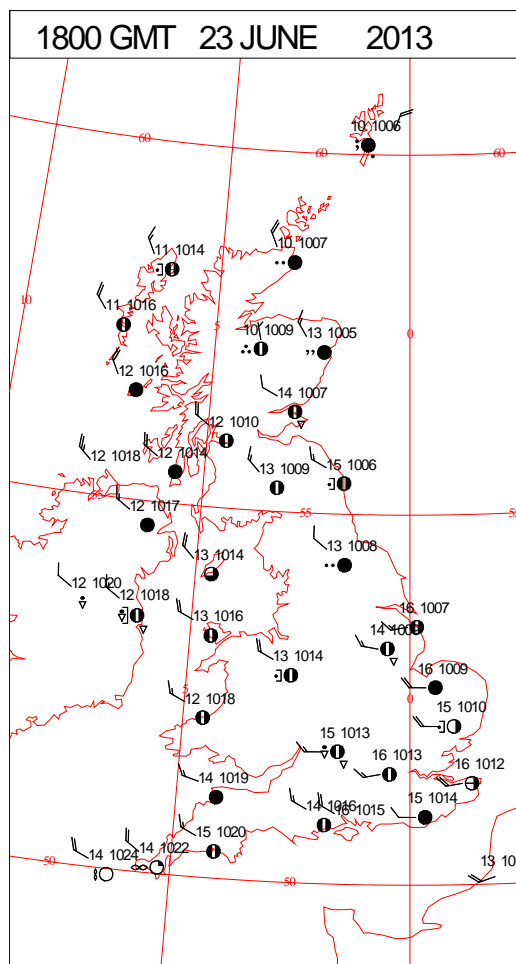
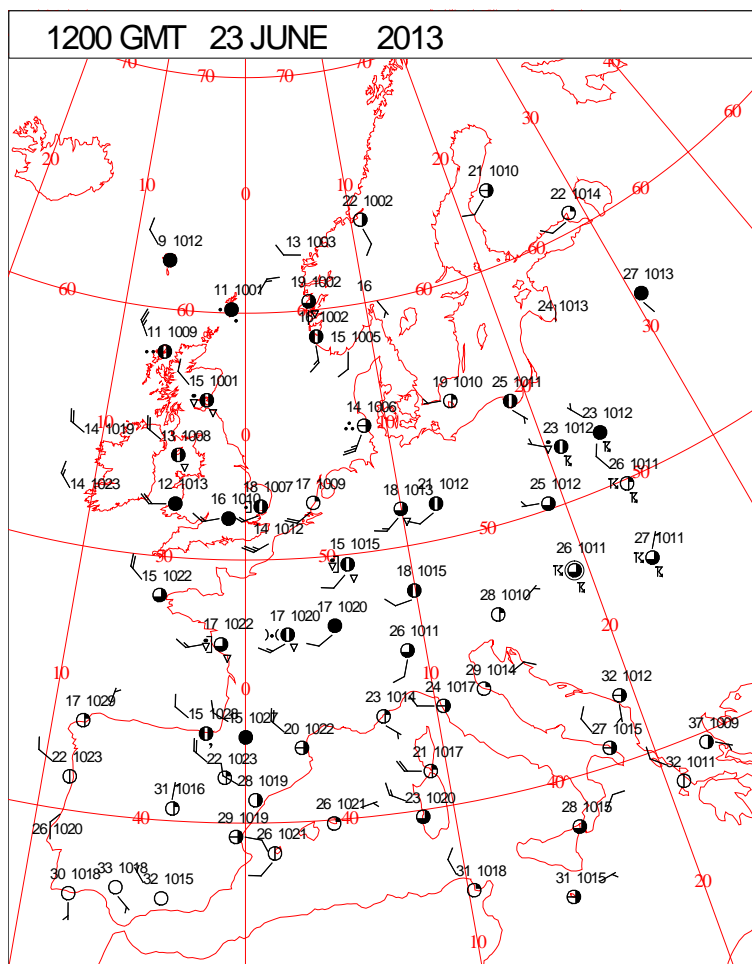
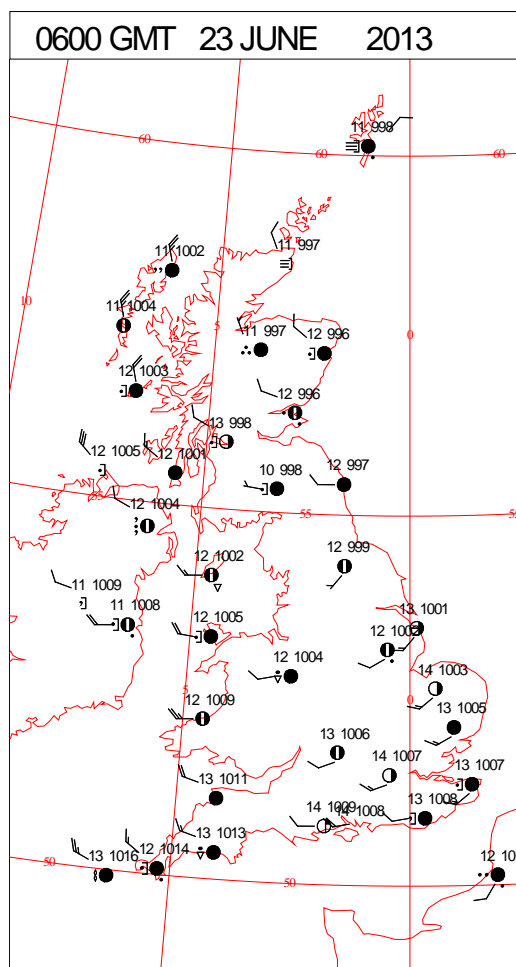
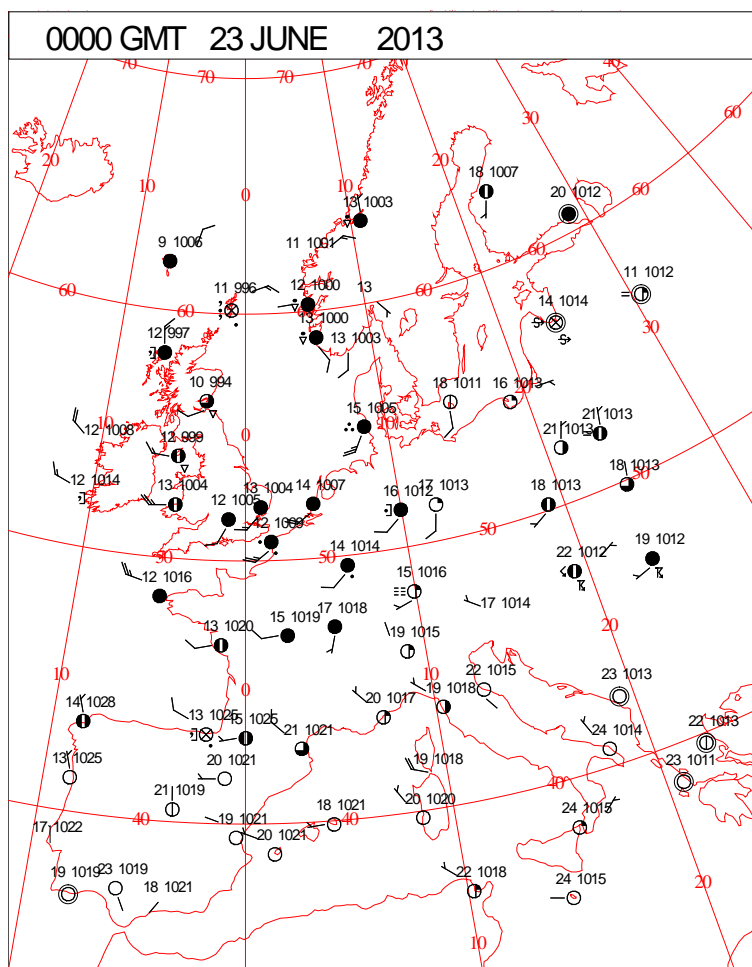
DAILY CLIMATE DATA



Crown Copyright 2013, All Rights Reserved

Sunday 23 June 2013

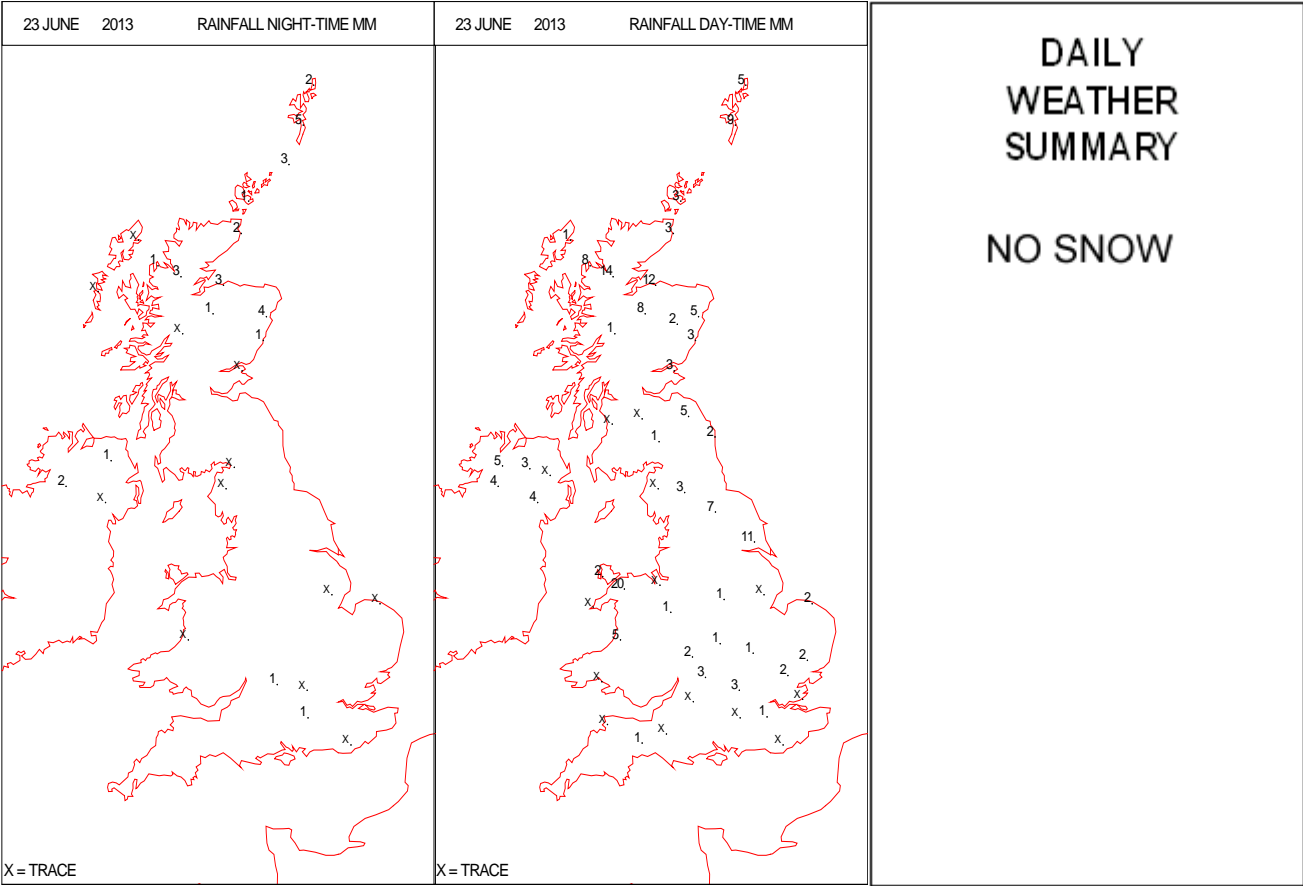
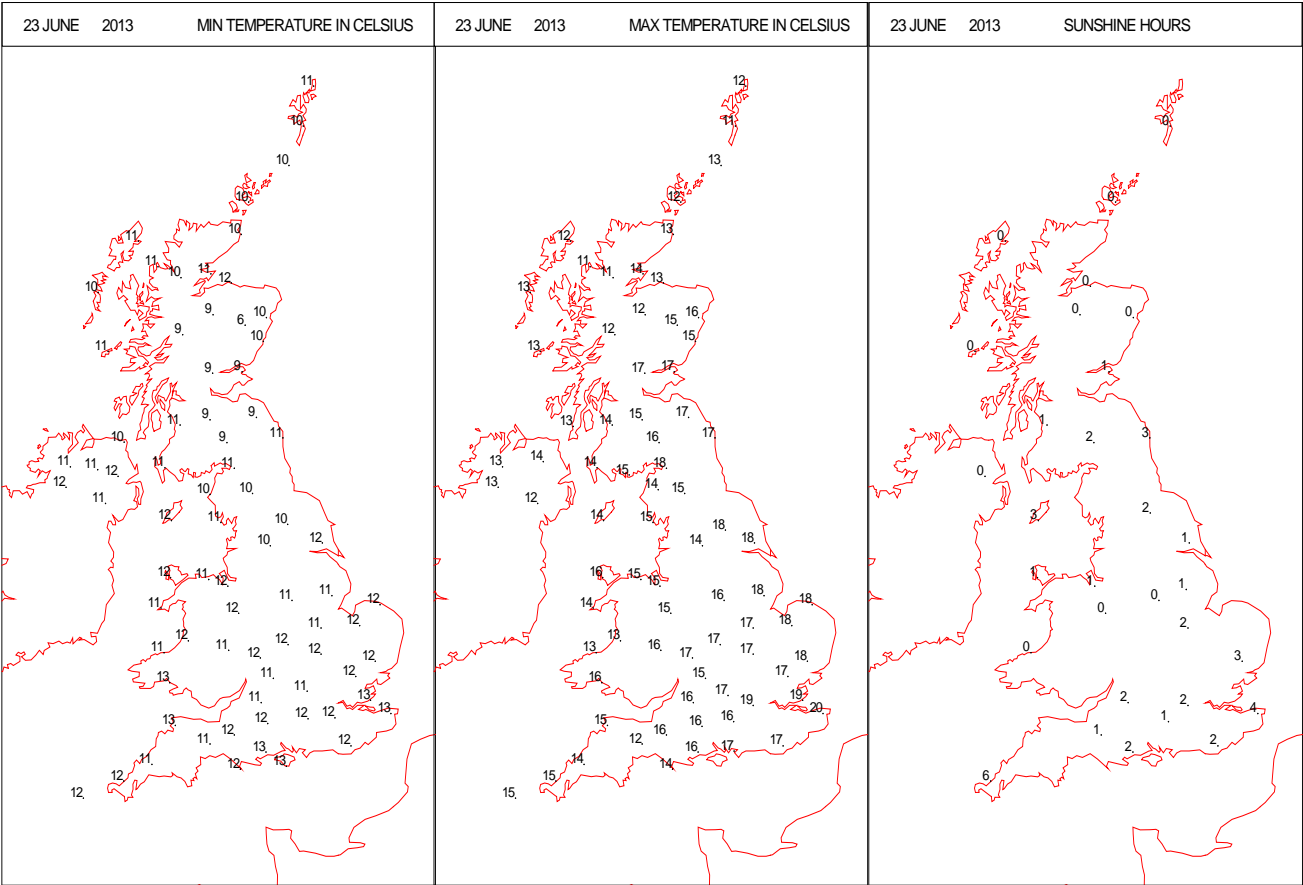
SURFACE REPORTS



SIGNIFICANT WEATHER

0600 GMT 23 JUNE 2013	SIG WEATHER	1200 GMT 23 JUNE 2013	SIG WEATHER	<p>Summary of UK Weather for Sunday 23 June 2013.</p> <p>It was a dull and cloudy start to Sunday, with fragmented bands of rain and showers across eastern Scotland. These soon moved to affect most parts of the U.K., pushed by continuing strong wind, which was strongest around coastal areas in the south and west, with The Needles on the Isle of Wight gusting to 51 knots.</p> <p>It was a mild night with temperatures in most places remaining in double figures Celsius.</p> <p>Blustery showers continued through the day. These were heavy in places, particularly across eastern Scotland and north-eastern England, where hail and thunder were reported.</p> <p>Strong winds continued to affect most parts of the country, the strongest gusts were reported at Capel Curig in Wales, reaching 59 knots.</p> <p>The best of the drier weather was in the south, with showers easing and brighter spells developing through the evening.</p> <p>Further north showers continued during the evening, particularly in the north-east.</p> <p>Temperatures across the U.K. were a little below average for June, with this exacerbated by the strength of the winds and heavy showers. Parts of the south-east were closer to average, where showers were less frequent.</p>
1800 GMT 23 JUNE 2013	SIG WEATHER	0000 GMT 24 JUNE 2013	SIG WEATHER	
				<p>EXTREMES</p> <p>Highest Maximum: 19.9 Manston, Kent</p> <p>Lowest Maximum: 10.7 Loch Glascarnoch, Ross-Shire</p> <p>Lowest Minimum: 6.4 Aboyne No2, Aberdeenshire</p> <p>Lowest Grass Minimum: 2.9 Aboyne No2, Aberdeenshire</p> <p>Most Rain: 19.6 Capel Curig No3, Gwynedd</p> <p>Most Sun: 6.1 Camborne, Cornwall</p>

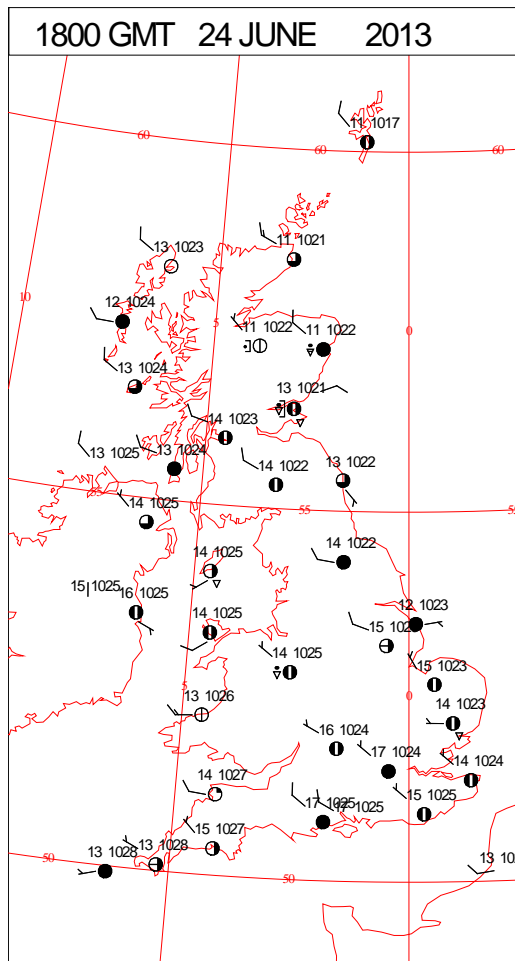
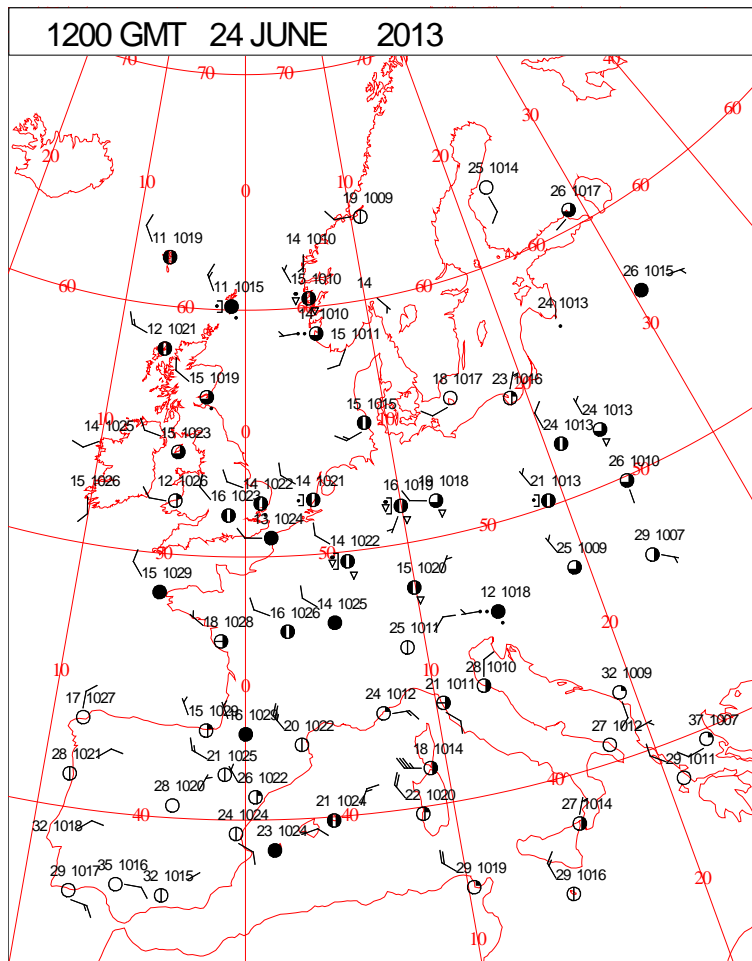
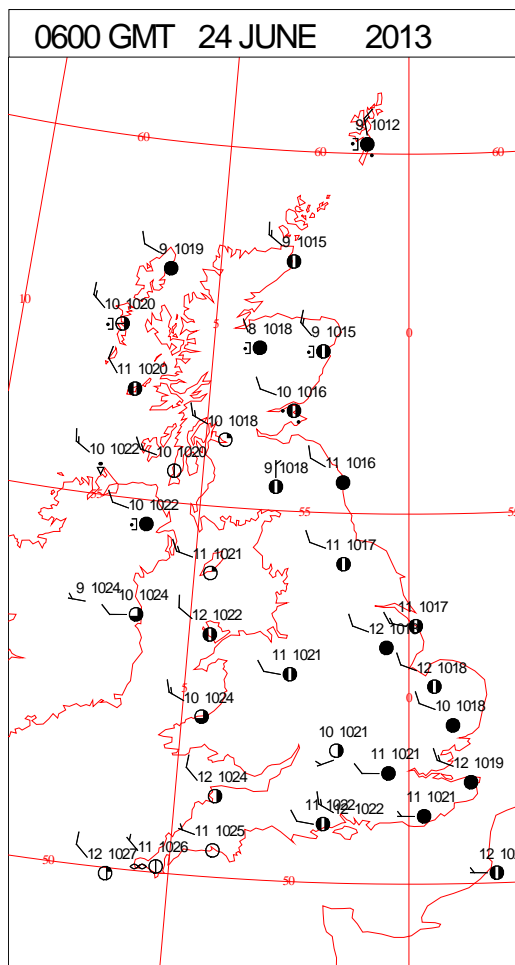
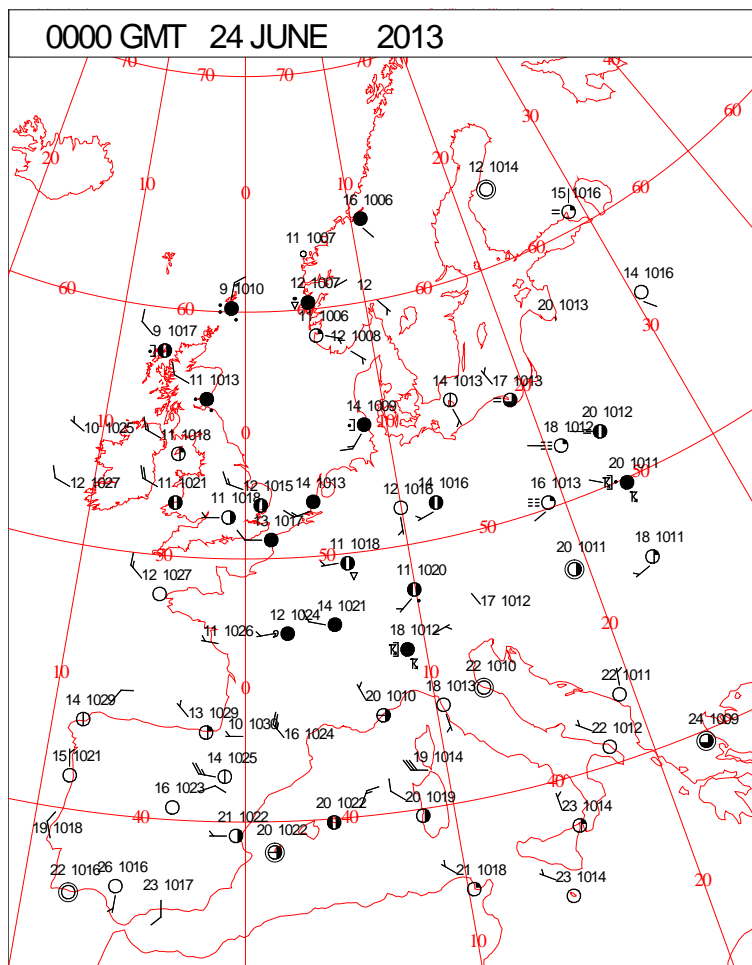
DAILY CLIMATE DATA



Crown Copyright 2013, All Rights Reserved

Monday 24 June 2013

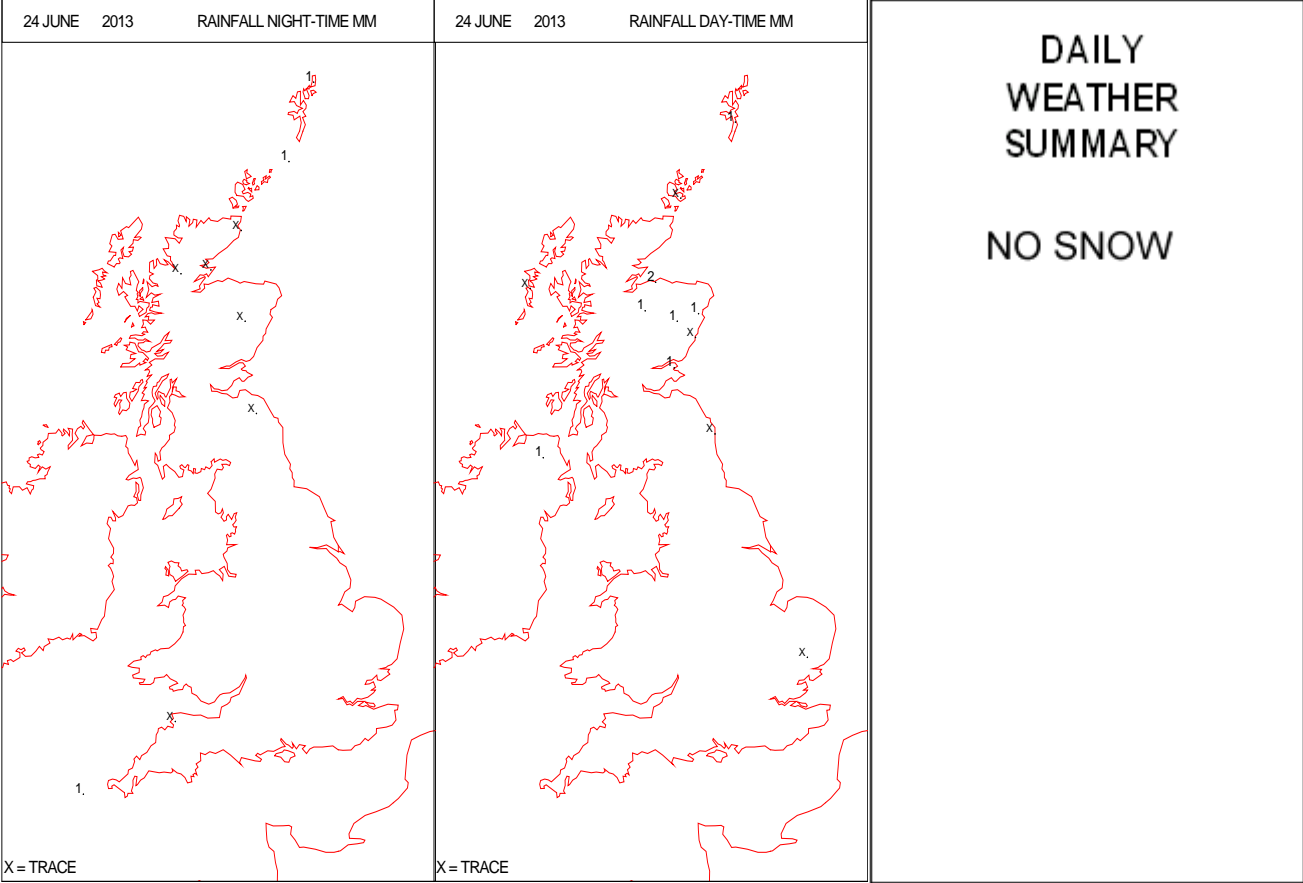
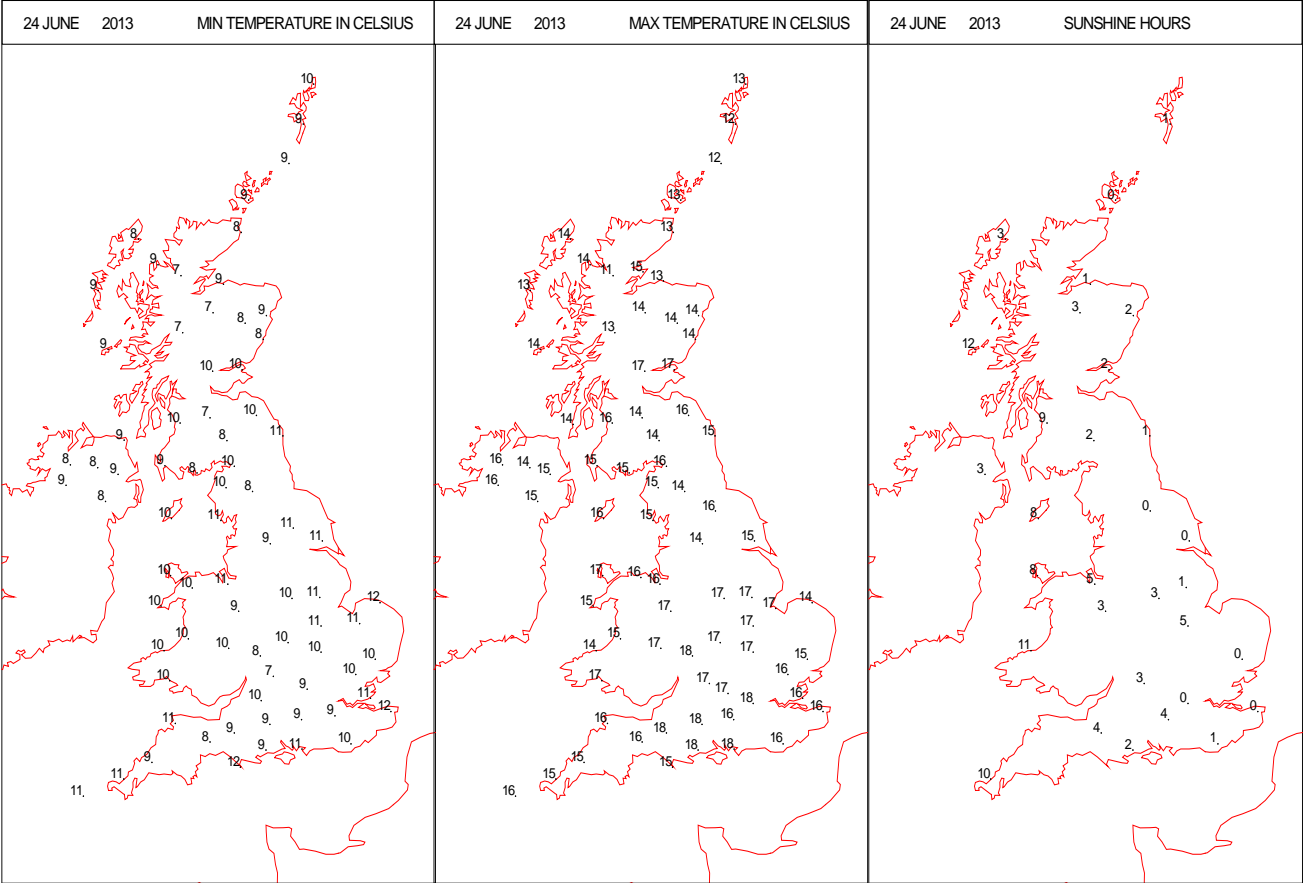
SURFACE REPORTS



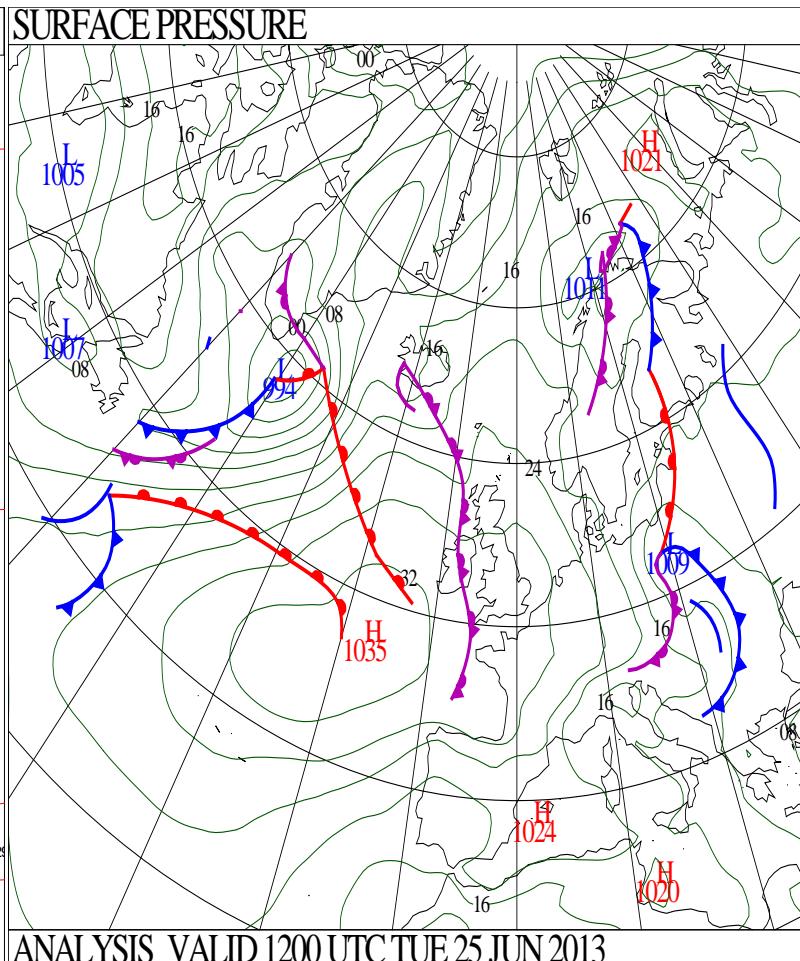
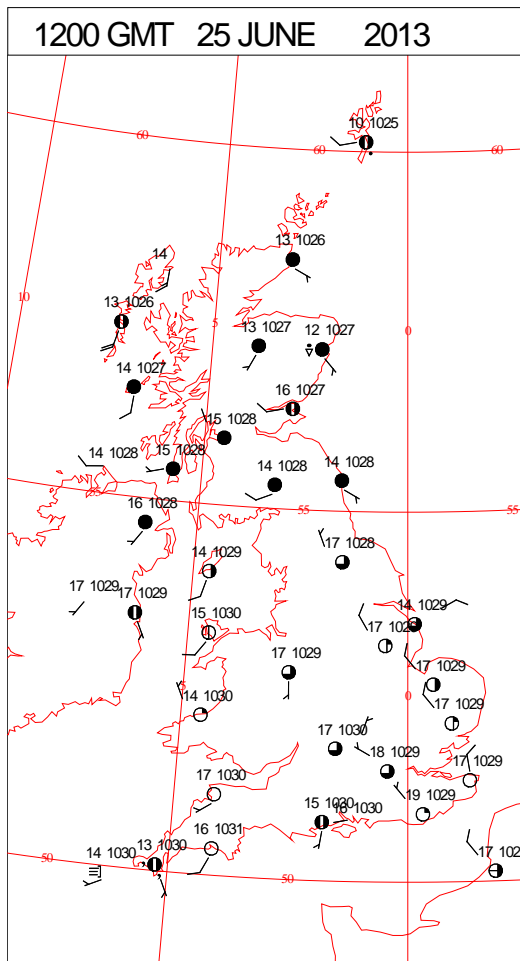
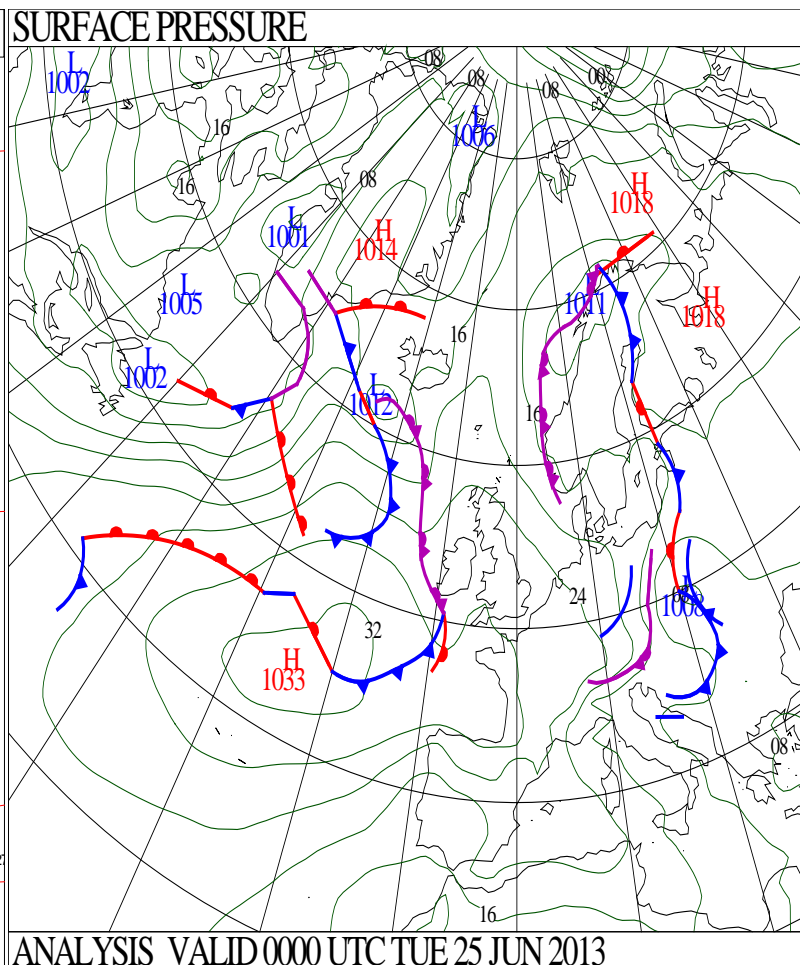
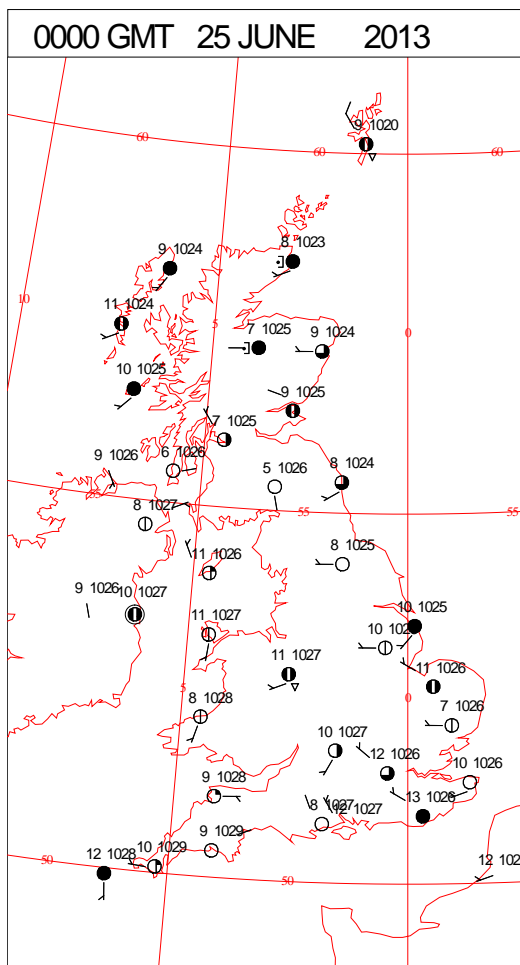
SIGNIFICANT WEATHER

0600 GMT 24 JUNE 2013	SIG WEATHER	1200 GMT 24 JUNE 2013	SIG WEATHER	<p>Summary of UK Weather for Monday 24 June 2013. Most places remained dry through the early hours, with breaks in the cloud bringing some clear spells, but there were a few showers around. Showers were heaviest and most prolonged in the north and east of Scotland, with some places seeing significant rainfall totals in the overnight period.</p> <p>Temperatures dropped fairly low, especially at a few exposed high sites in Scotland.</p> <p>It was largely dry and bright through the daytime, with pleasant sunny spells.</p> <p>It was breezy too, although north-westerly winds were not as strong as over the preceeding weekend.</p> <p>Showers continued over eastern Scotland, and a few lighter showers developed elsewhere, mainly over northern parts of the country.</p> <p>Winds eased into the evening, with many parts seeing some late sunshine, and showers became largely confined to the eastern coasts of Scotland and England.</p> <p>The highest temperatures were recorded in the south of England. Temperatures were mainly around the seasonal average, however it felt much more pleasant than of late, with lighter winds and fewer showers.</p>
1800 GMT 24 JUNE 2013	SIG WEATHER	0000 GMT 25 JUNE 2013	SIG WEATHER	<p>EXTREMES Highest Maximum: 17.9 Boscombe Down, Wiltshire Lowest Maximum: 11.3 Loch Glascarnoch, Ross-Shire Lowest Minimum: 6.5 Loch Glascarnoch, Ross-Shire Lowest Grass Minimum: 5.4 Drumalbin, Lanarkshire 5.4 Brize Norton, Oxfordshire Most Rain: 1.6 Kinloss, Moray Most Sun: 11.6 Tiree, Argyll</p>

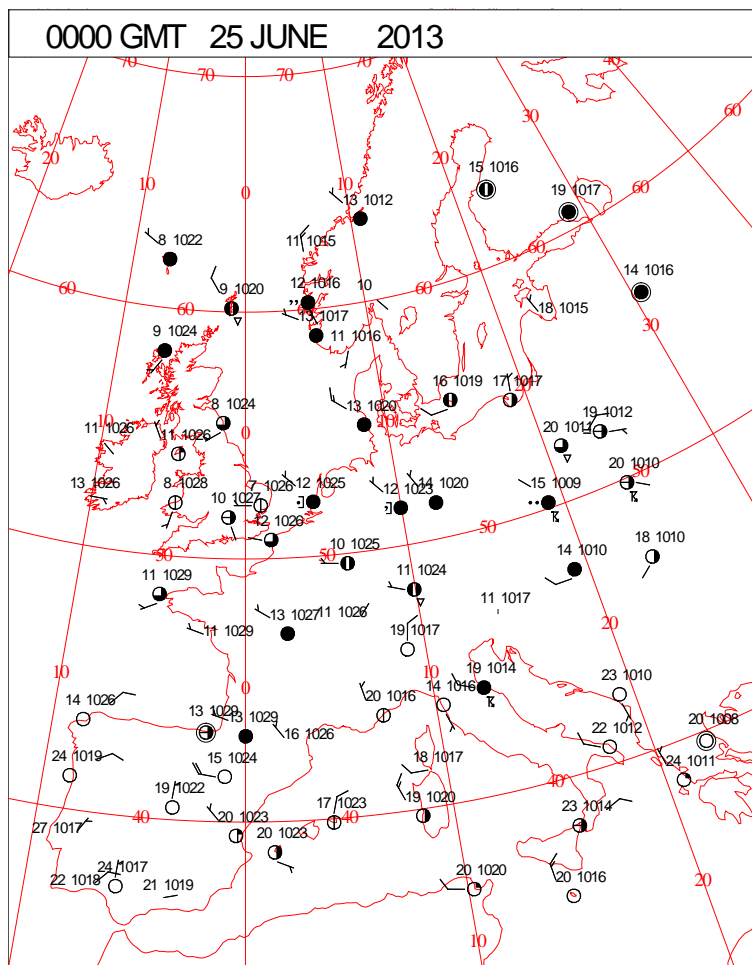
DAILY CLIMATE DATA



DAILY WEATHER SUMMARY



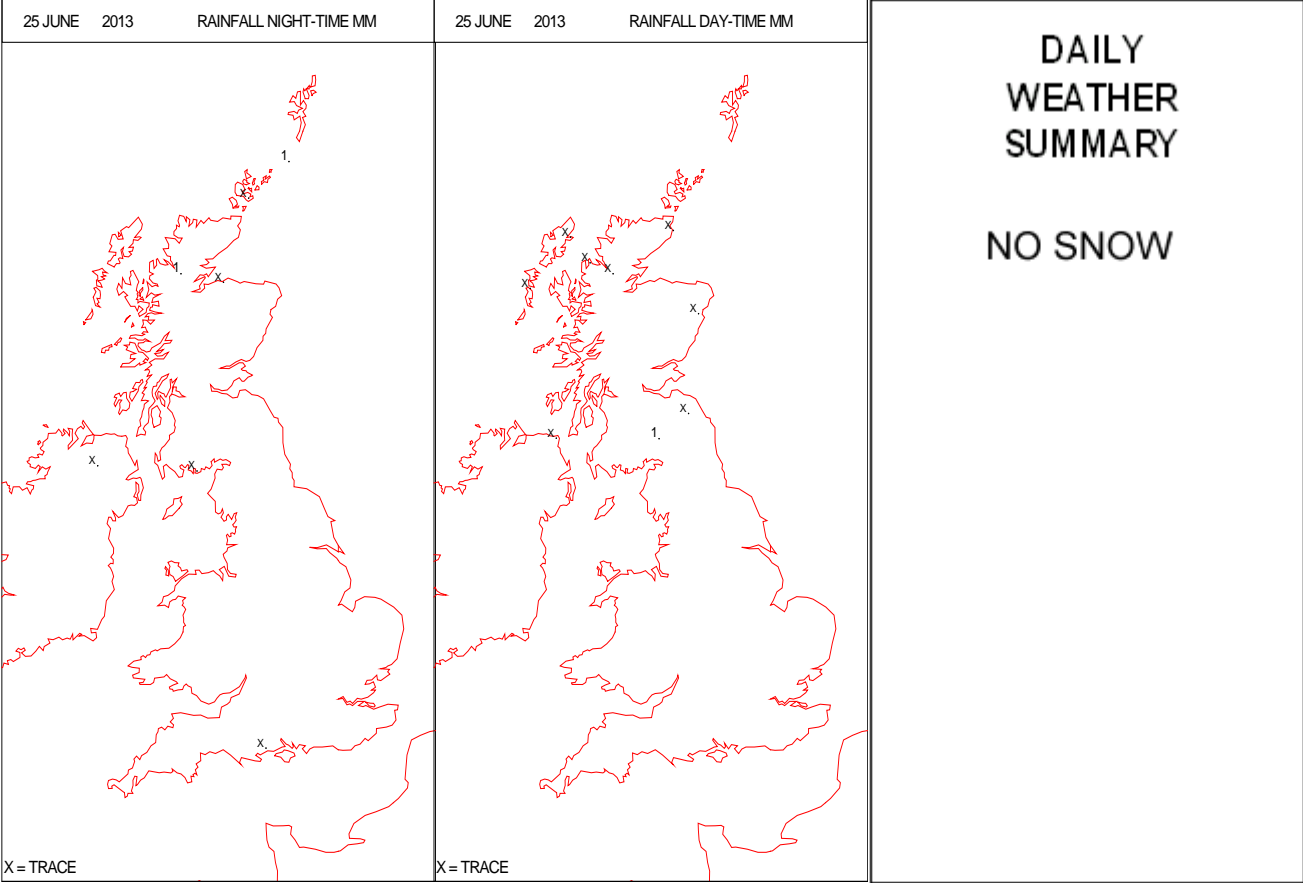
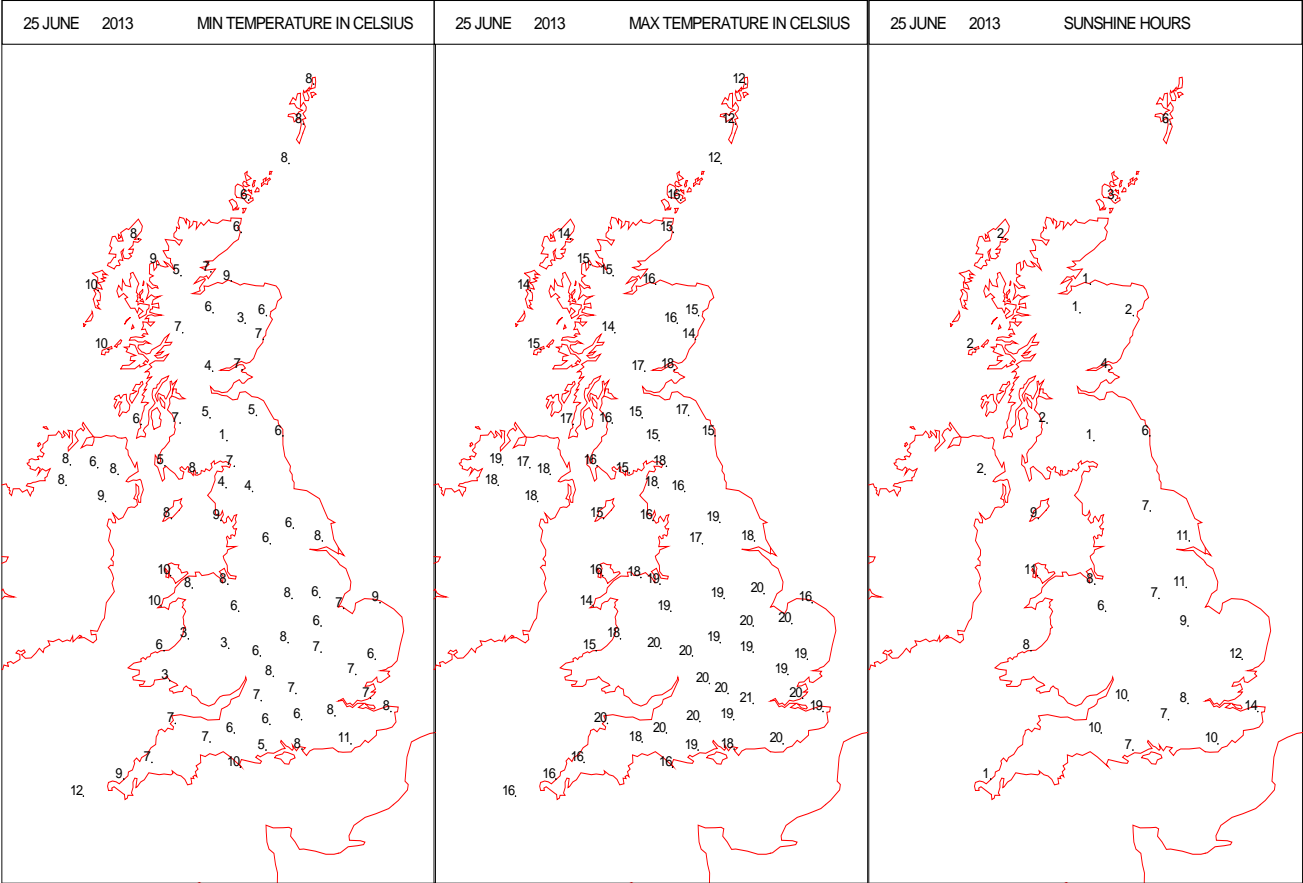
SURFACE REPORTS



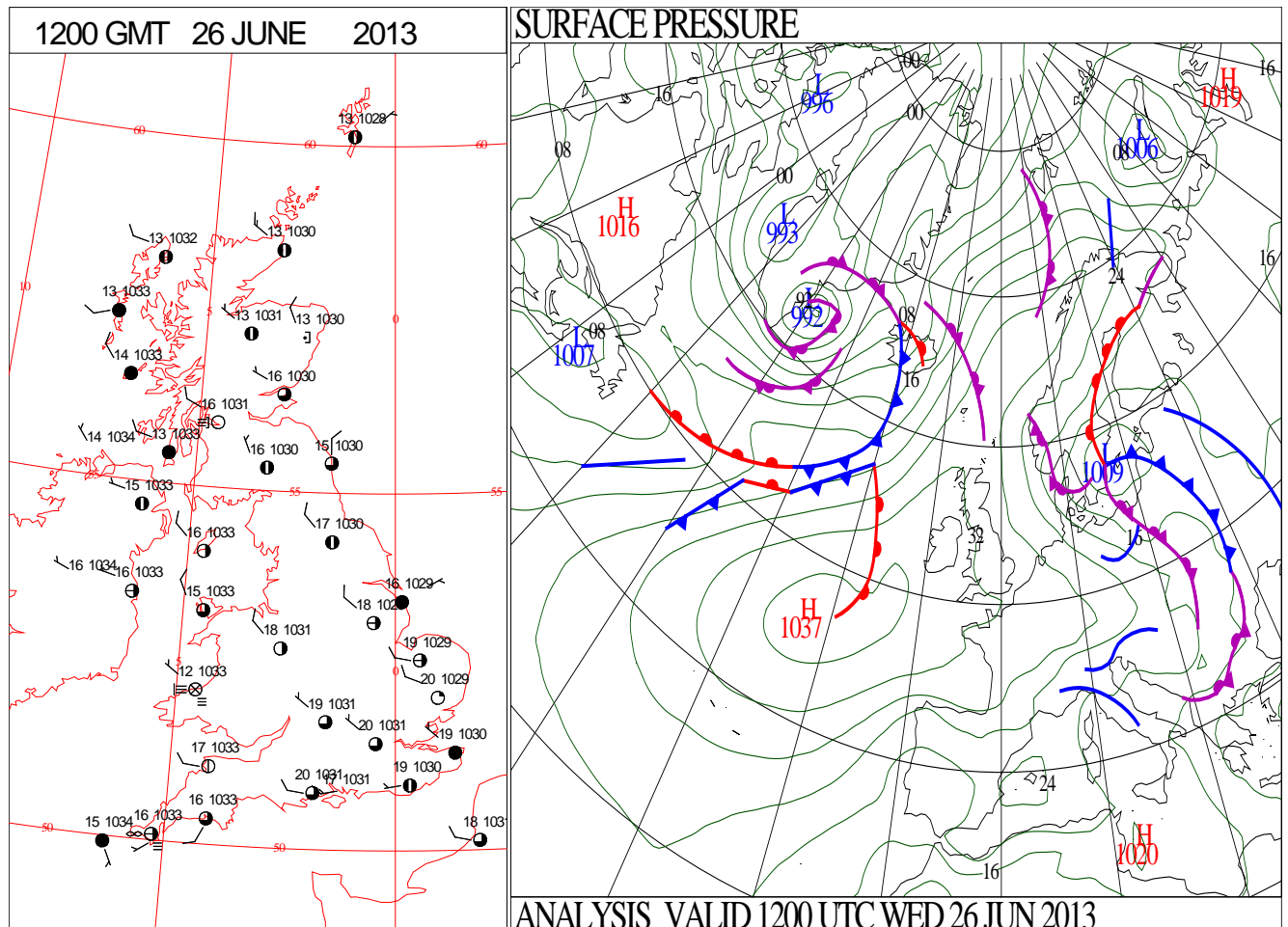
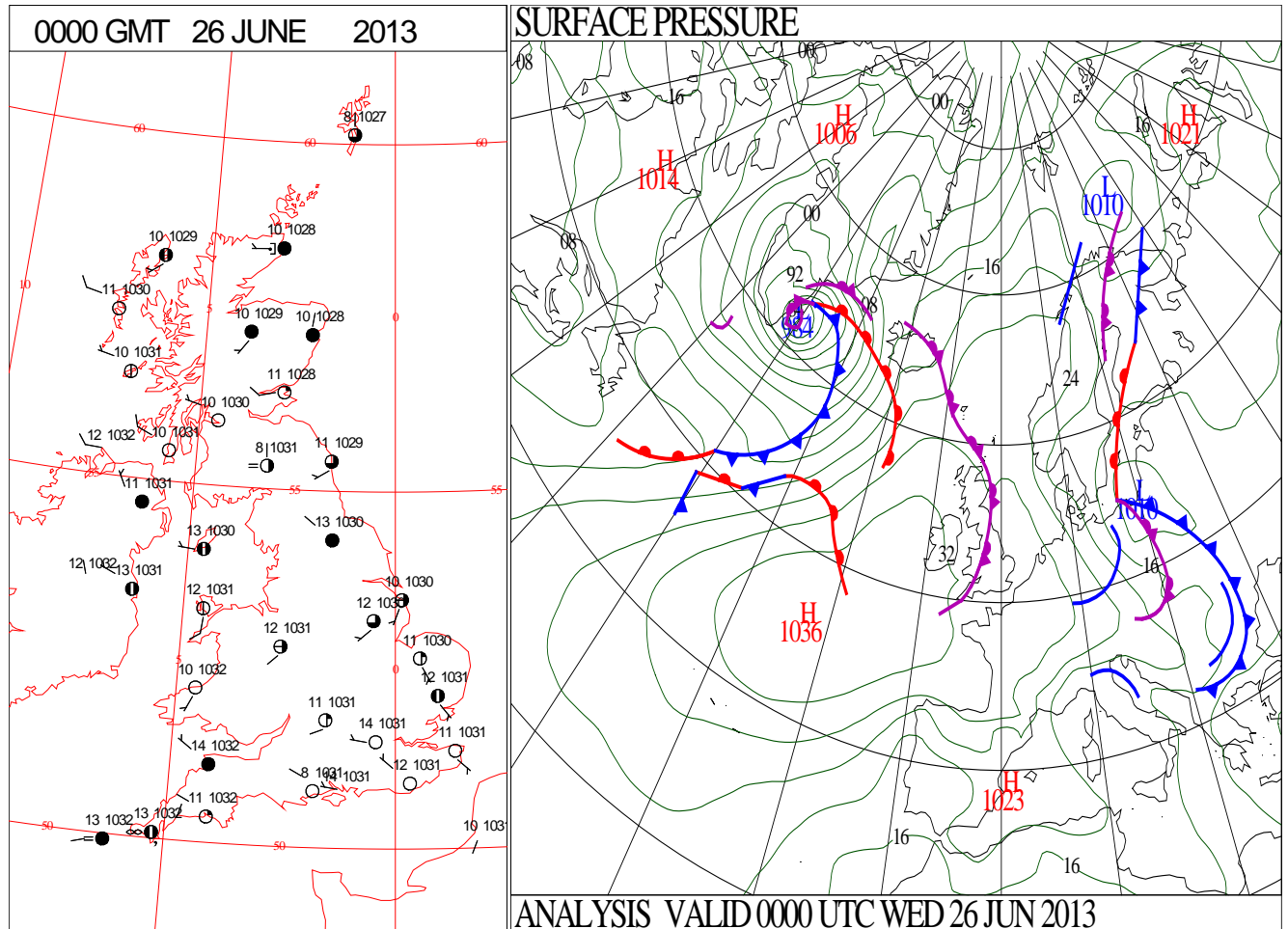
SIGNIFICANT WEATHER

0600 GMT 25 JUNE 2013	SIG WEATHER	1200 GMT 25 JUNE 2013	SIG WEATHER	<p>Summary of UK Weather for Tuesday 25 June 2013.</p> <p>For most it was a dry and clear night, but cool for the time of year with temperatures widely in single figures Celsius, allowing a grass frost to develop in prone rural spots.</p> <p>Scotland held on to some cloud, with a few well scattered rain showers at times.</p> <p>There was also an area of haze passing over the U.K. just after dawn.</p> <p>For many throughout the day, it was dry with plenty of prolonged sunny spells. Western parts of the country were a little more cloudy, and there were even a few spots of drizzle in the afternoon across western Wales and Cornwall.</p> <p>North-west Scotland remained cloudy with spells of light rain for much of the day.</p> <p>Through the evening the cloud and outbreaks of rain over northern Scotland slowly cleared, however some light patchy rain lingered through to midnight.</p> <p>Elsewhere it stayed dry, with prolonged clear spells forming as the cloud broke up.</p> <p>Winds were light, and temperatures rose through the day to reach maxima around the average for the time of year, a little above in some places in the south-east.</p>
1800 GMT 25 JUNE 2013	SIG WEATHER	0000 GMT 26 JUNE 2013	SIG WEATHER	<p>EXTREMES</p> <p>Highest Maximum: 21.1 Heathrow, Greater London</p> <p>Lowest Maximum: 11.8 Baltasound No2, Shetland</p> <p>Lowest Minimum: 0.7 Eskdalemuir, Dumfries-Shire</p> <p>Lowest Grass Minimum: -1.3 Eskdalemuir, Dumfries-Shire</p> <p>Most Rain: 1.6 Loch Glascarnoch, Ross-Shire</p> <p>Most Sun: 14.4 Manston, Kent</p>

DAILY CLIMATE DATA

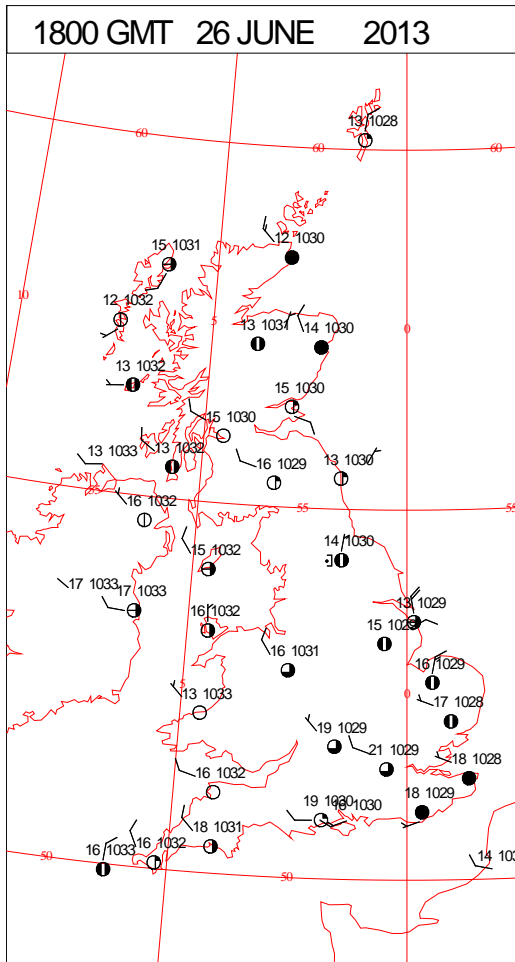
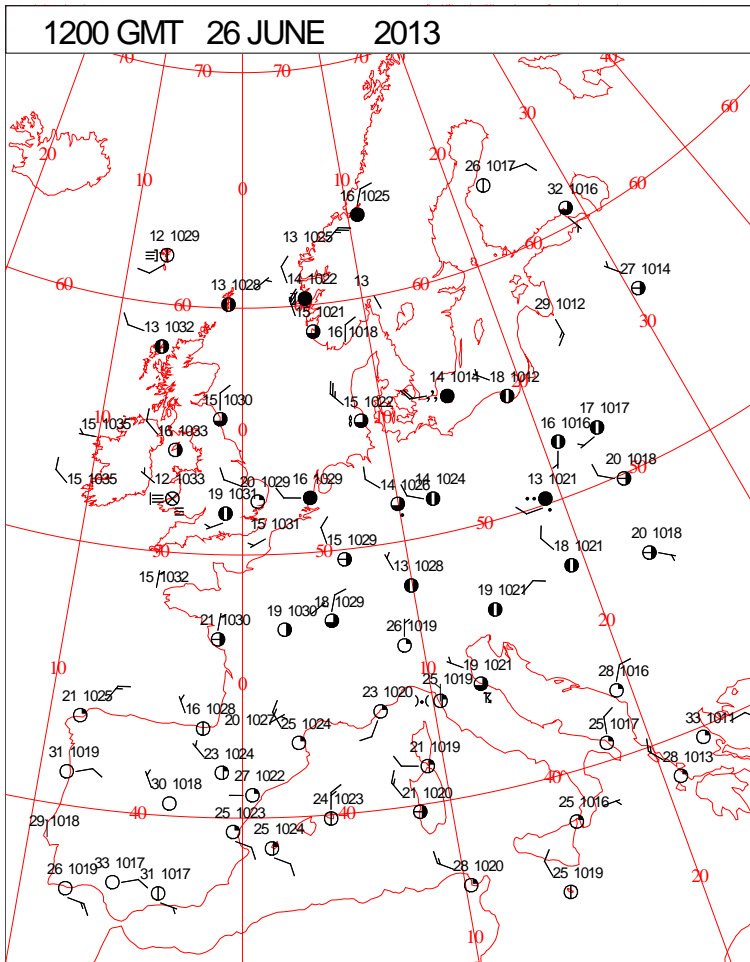
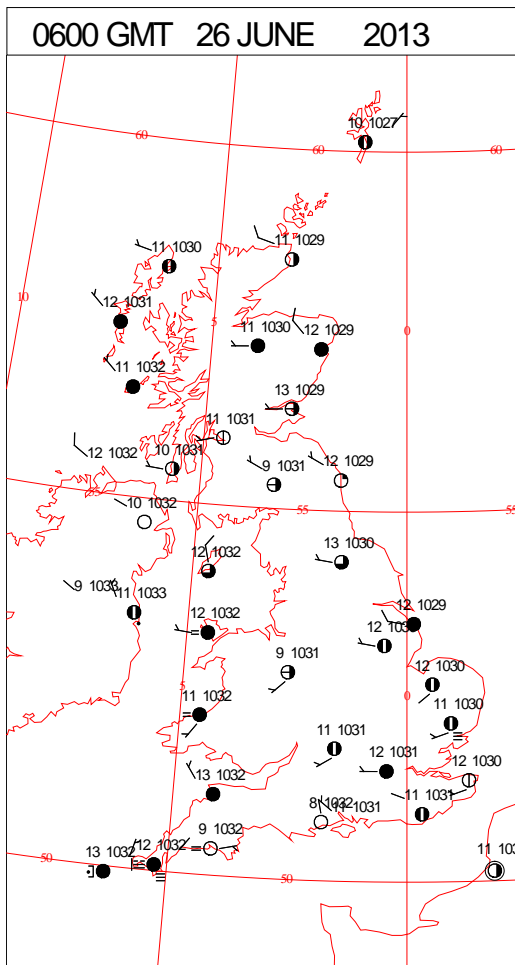
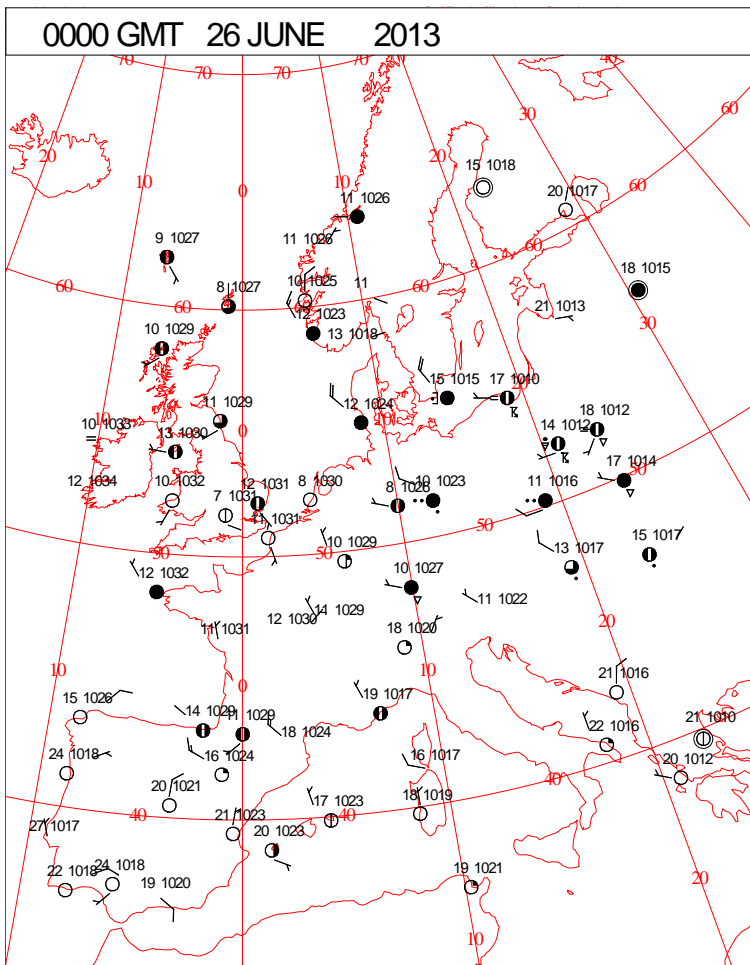


DAILY WEATHER SUMMARY



Wednesday 26 June 2013

SURFACE REPORTS

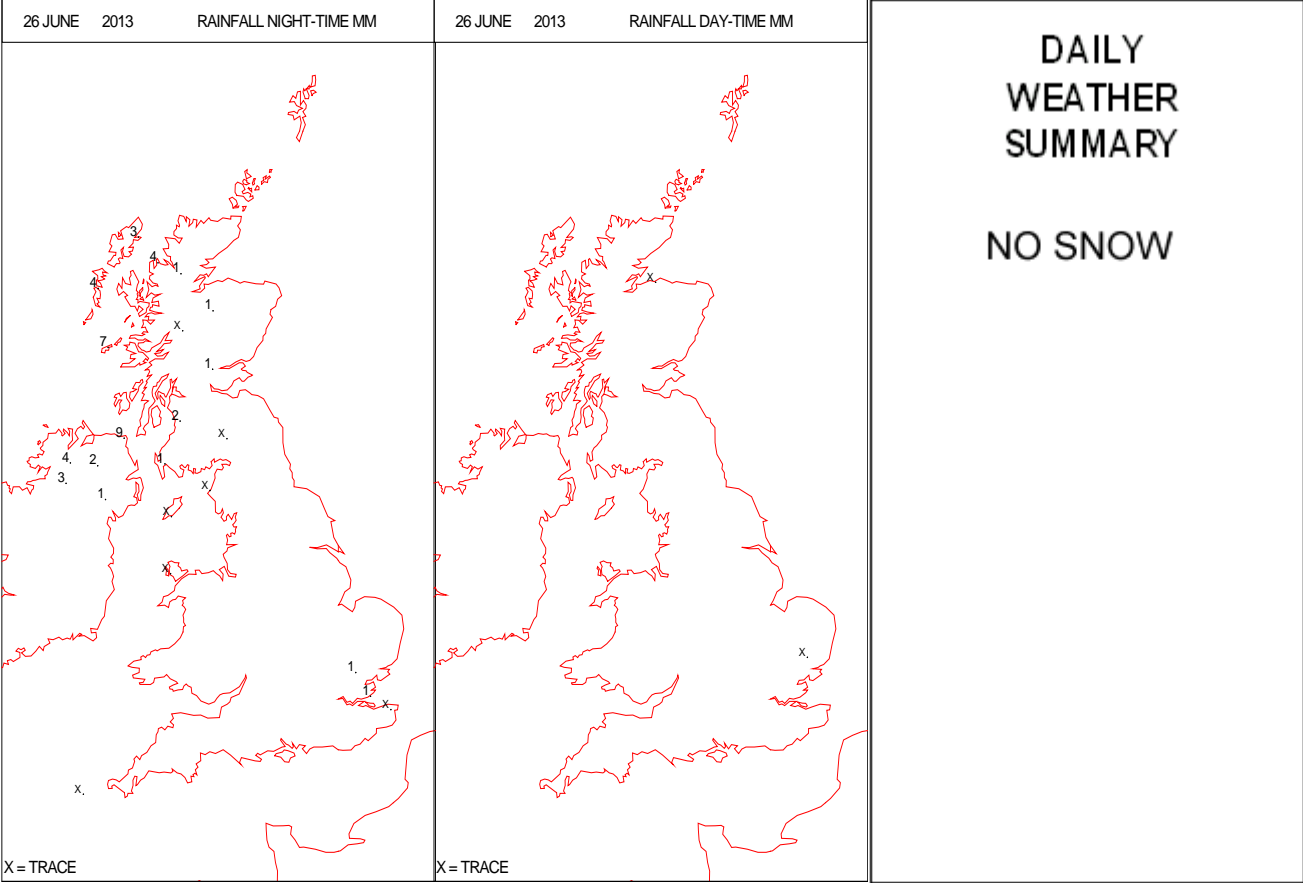
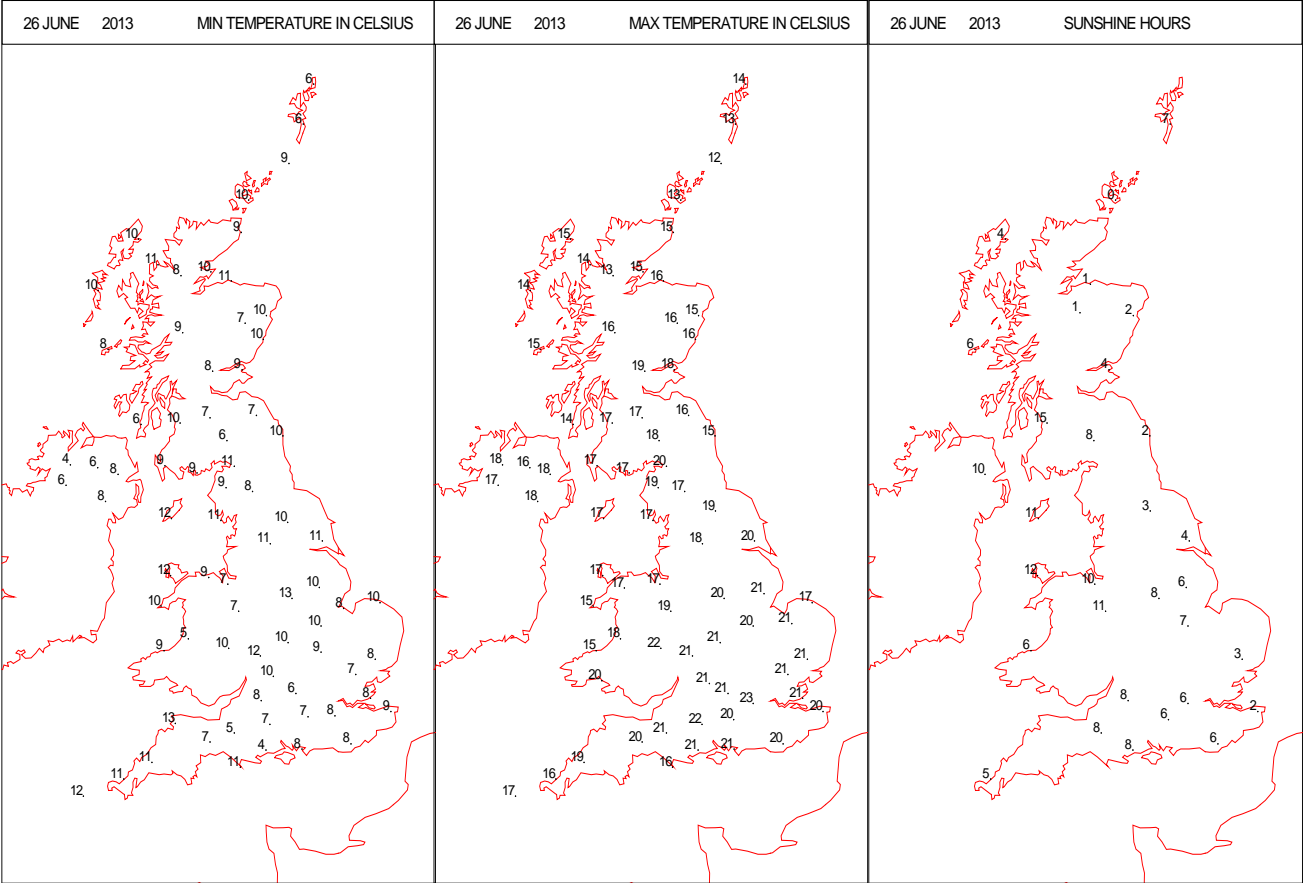


Crown Copyright 2013, All Rights Reserved

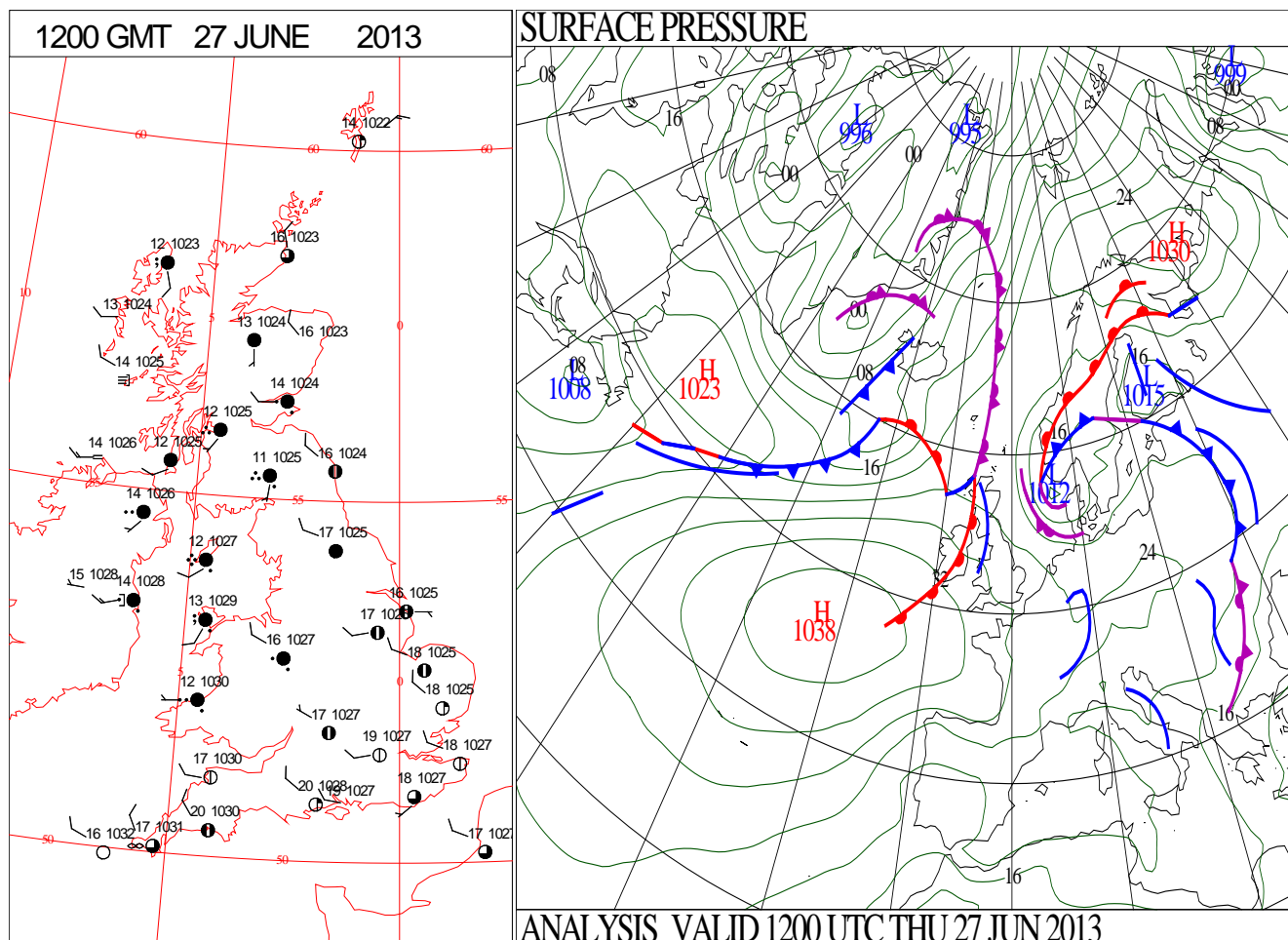
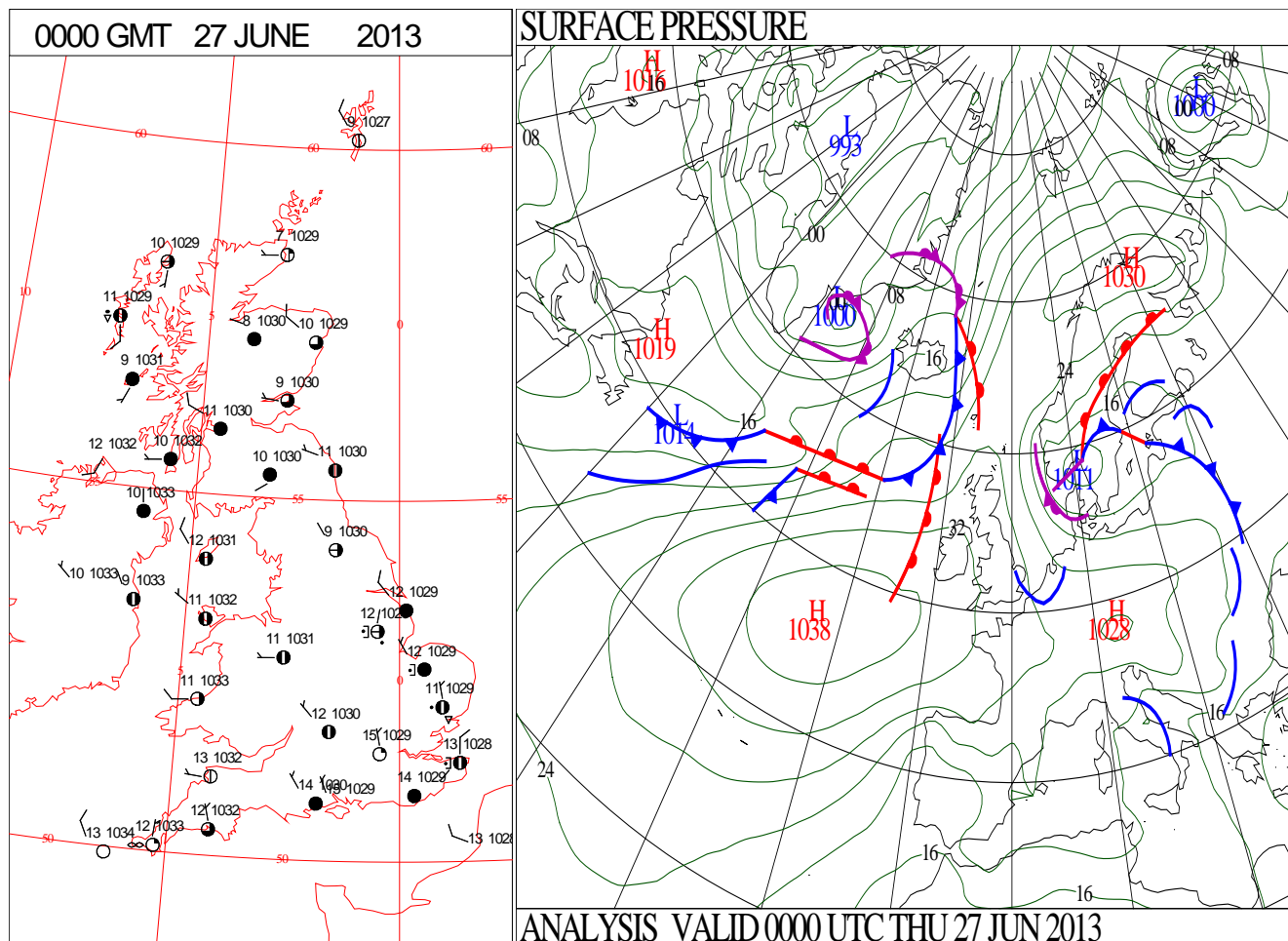
SIGNIFICANT WEATHER

0600 GMT 26 JUNE 2013	SIG WEATHER	1200 GMT 26 JUNE 2013	SIG WEATHER	<p>Summary of UK Weather for Wednesday 26 June 2013.</p> <p>It was a dry night for most, with many areas seeing prolonged periods of clear sky.</p> <p>There were a few light patches of rain over north-eastern Scotland, however this was not particularly heavy, and cleared away to the west through the early hours.</p> <p>Central and north-eastern parts of England were rather cloudy, although some clear spells did still develop.</p> <p>Temperatures did drop quite low, although it was not as cold as the previous night.</p> <p>Through the morning, the cloud across central parts began to gradually break up, and many areas saw plenty of sunshine, and became pleasantly warm by the afternoon.</p> <p>However there were a few lingering features that continued to affect some areas. These included a patch of fog in the Irish Sea, which affected parts of the Welsh coastline. There was also a band of very light showers which developed down eastern England, and spread southwards through the day.</p> <p>One or two light showers lingered in the south-east through the evening; however the majority of the country was dry, with clearing skies and light winds.</p>
1800 GMT 26 JUNE 2013	SIG WEATHER	0000 GMT 27 JUNE 2013	SIG WEATHER	
				<p>EXTREMES</p> <p>Highest Maximum: 22.5 Heathrow, Greater London</p> <p>Lowest Maximum: 12.3 Fair Isle, Shetland</p> <p>Lowest Minimum: 3.7 Castlederg, Tyrone</p> <p>Lowest Grass Minimum: 0.4 Hurn, Dorset</p> <p>Most Rain: 8.6 Ballypatrick Forest, Antrim</p> <p>Most Sun: 14.5 Prestwick Gannet, Ayrshire</p>

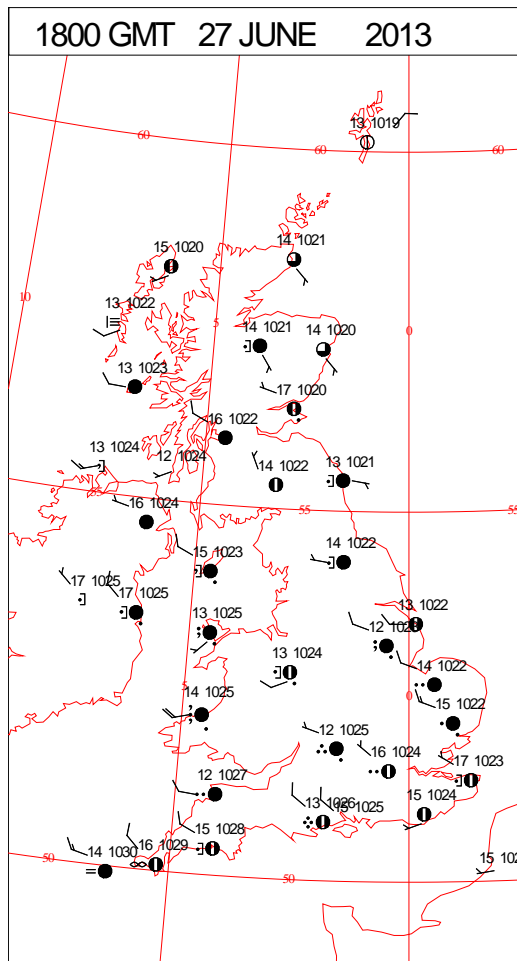
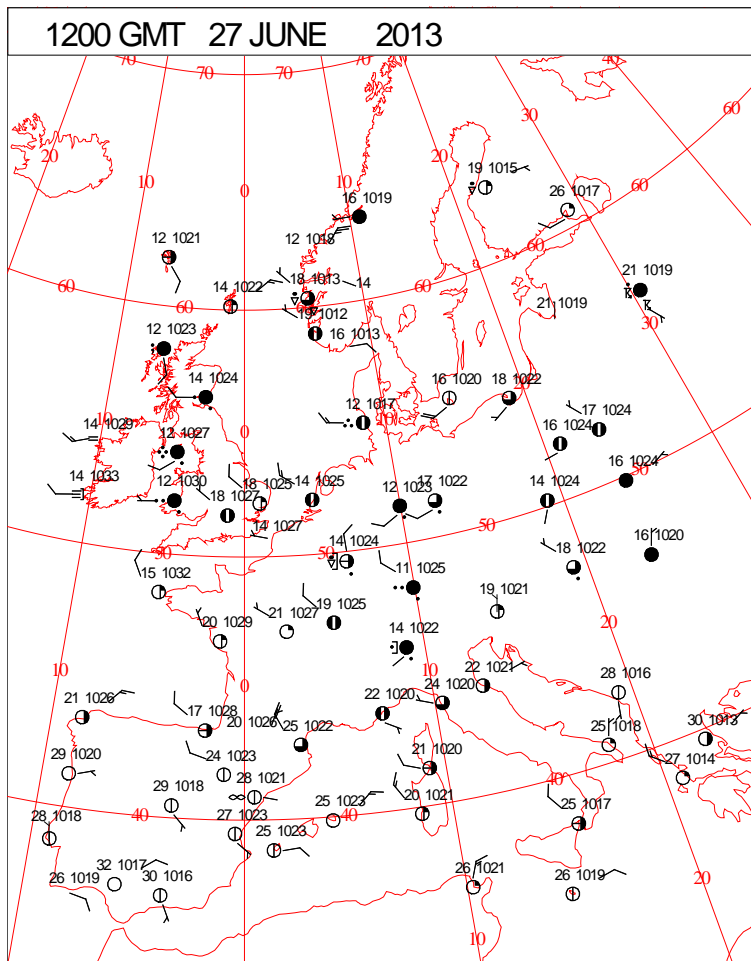
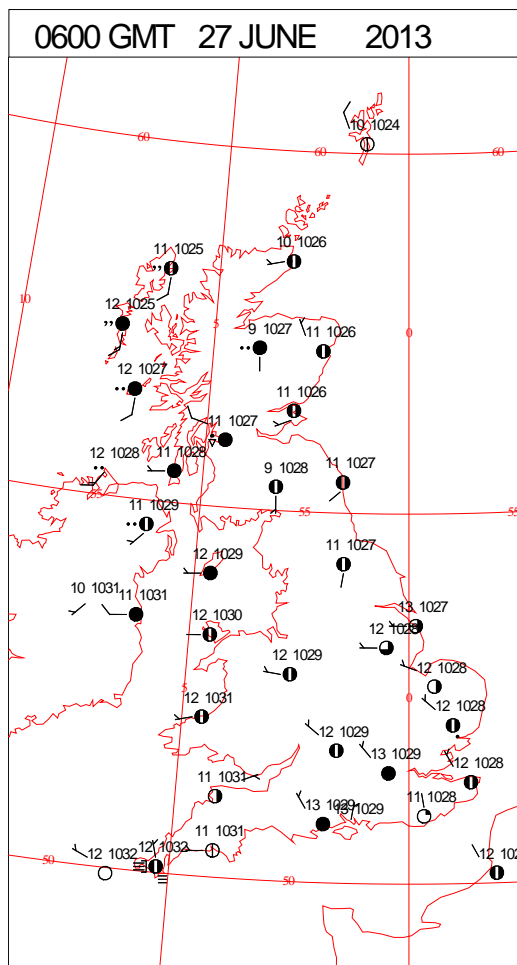
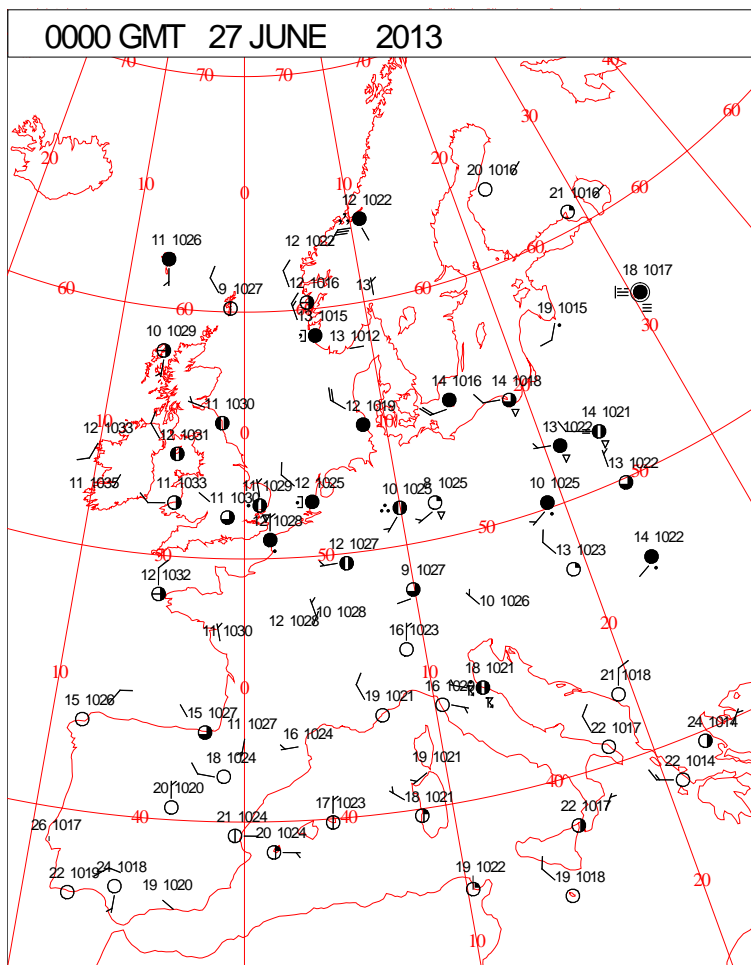
DAILY CLIMATE DATA



DAILY WEATHER SUMMARY



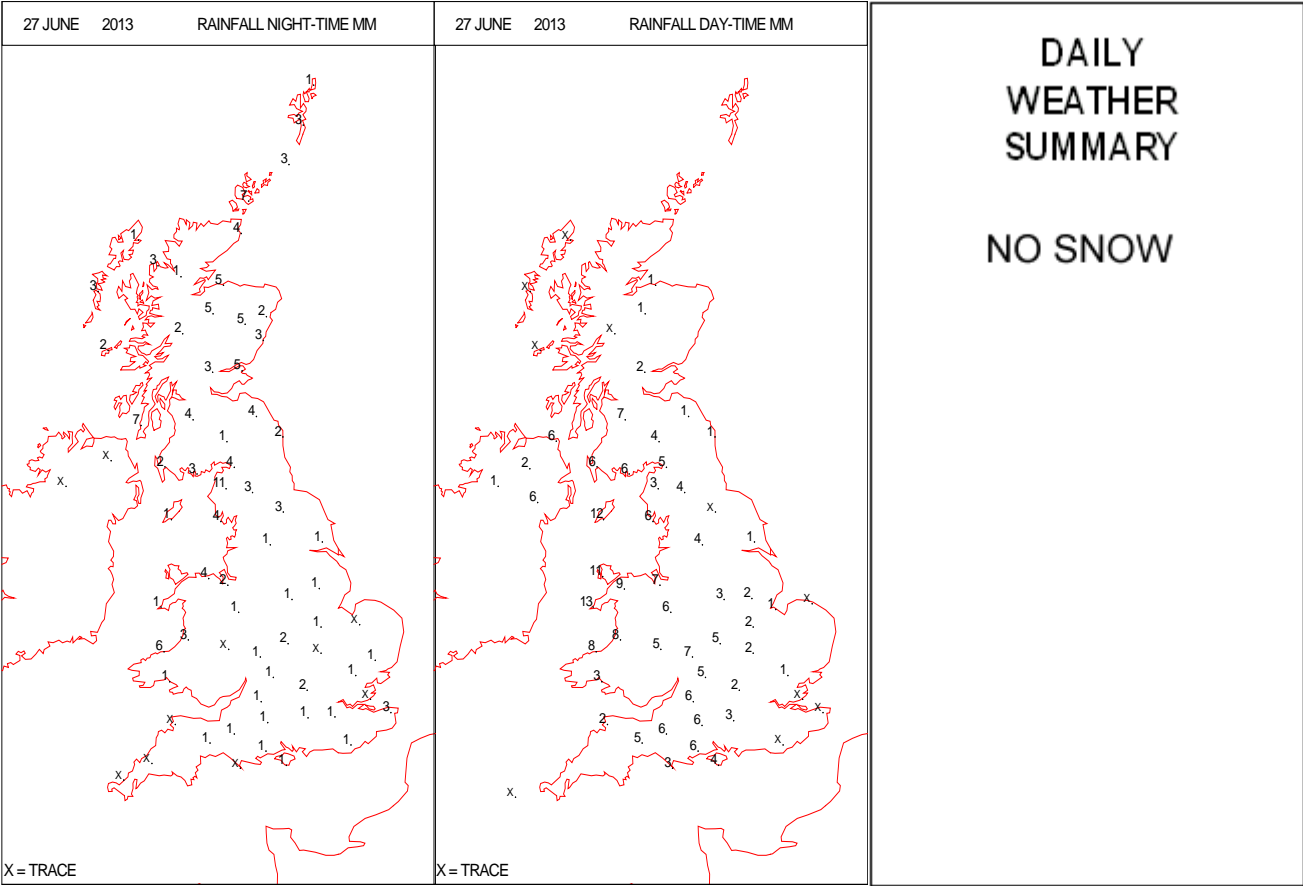
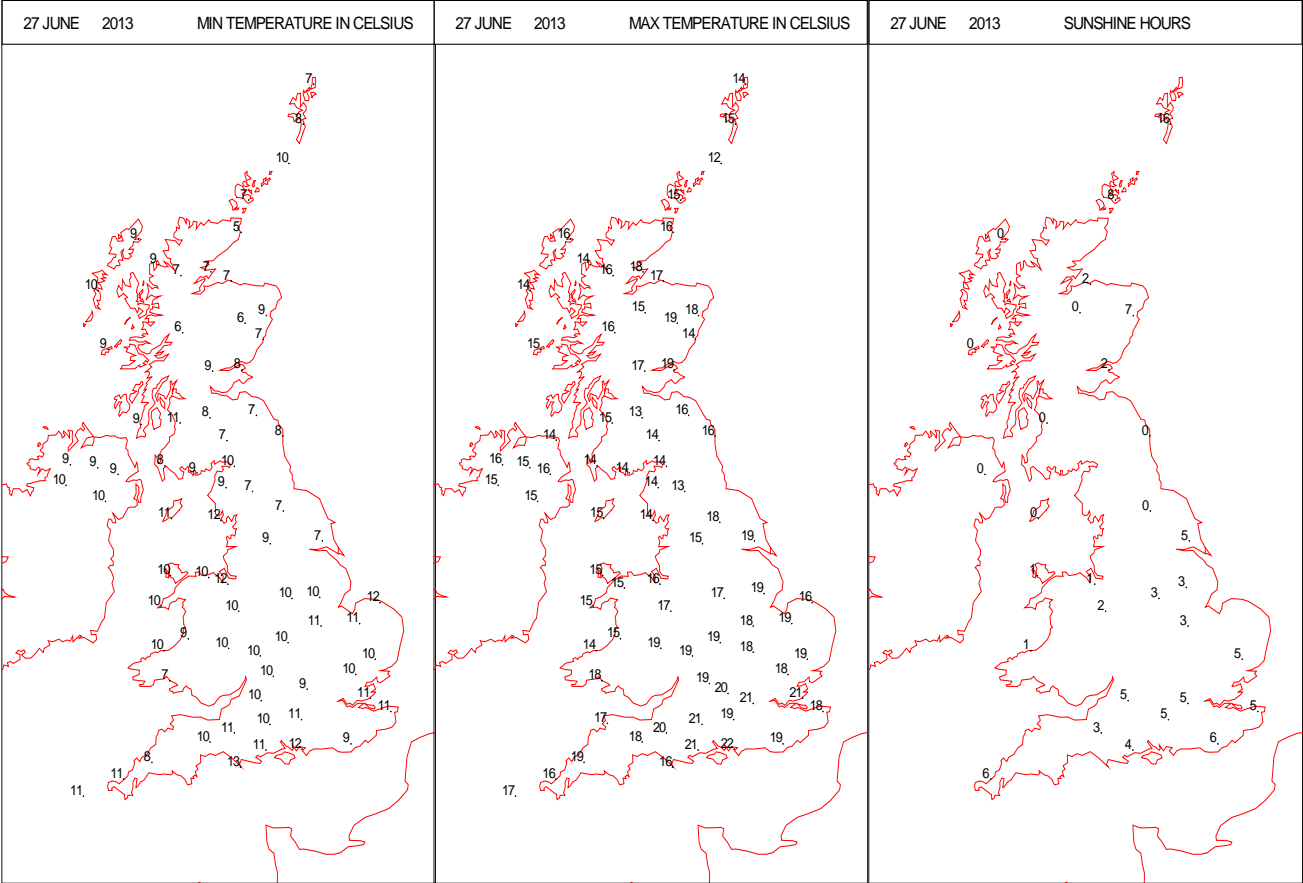
SURFACE REPORTS



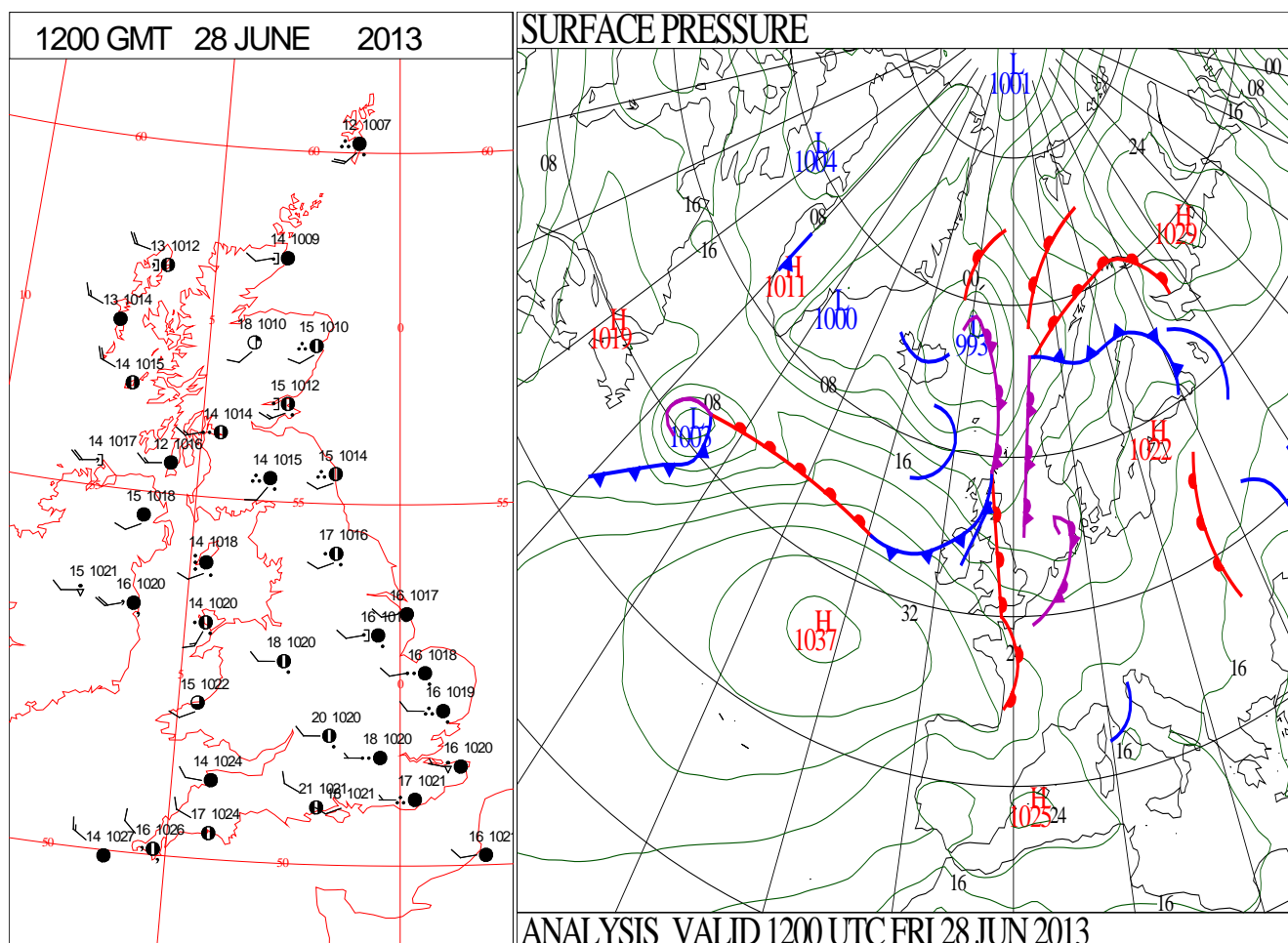
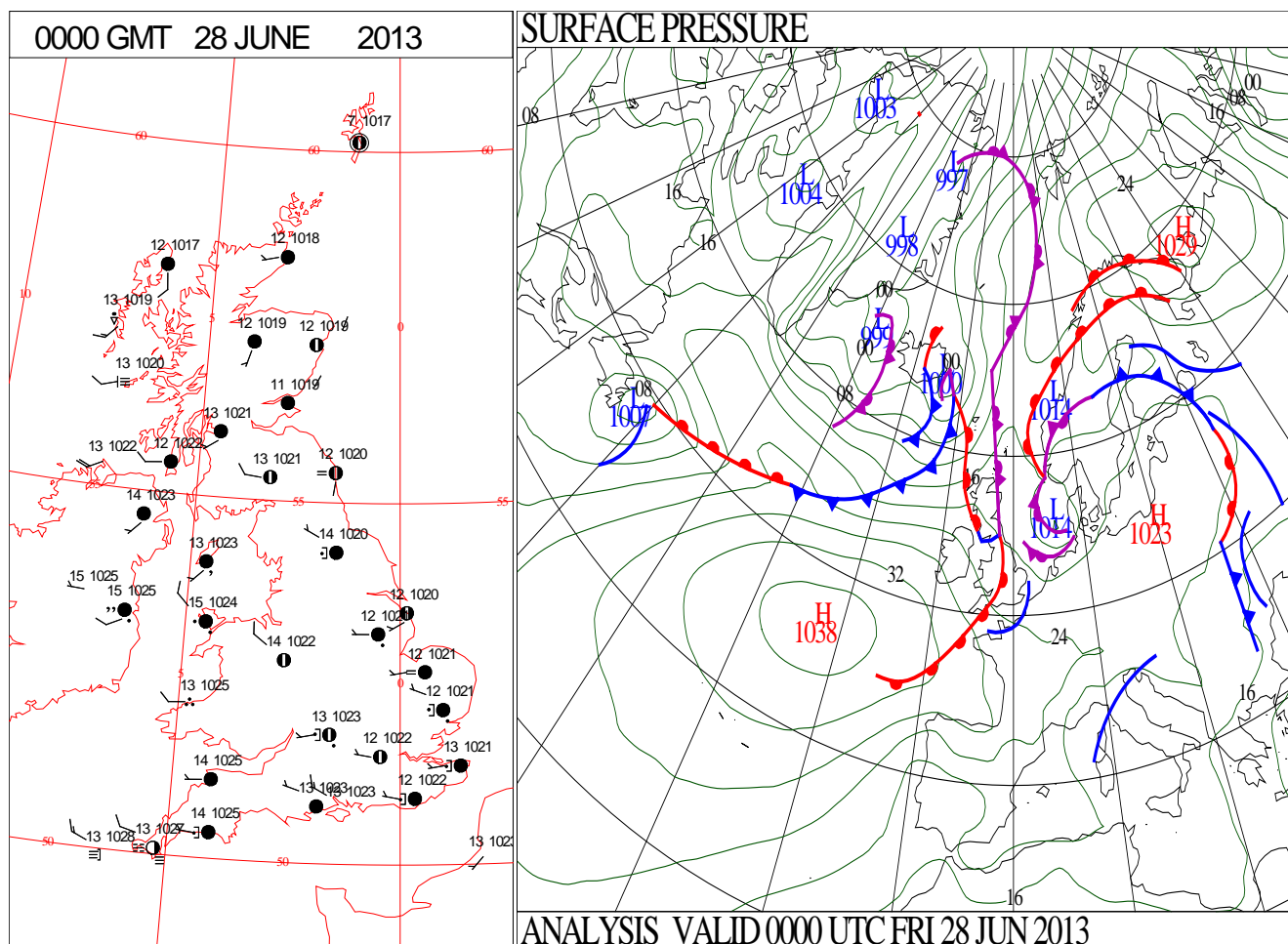
SIGNIFICANT WEATHER

0600 GMT 27 JUNE 2013	SIG WEATHER	1200 GMT 27 JUNE 2013	SIG WEATHER	<p>Summary of UK Weather for Thursday 27 June 2013. For many places it was dry through the early hours. Western parts of the U.K. were rather cloudy, but there were some clear spells further east. A band of patchy rain and drizzle approached from the north-west, reaching Northern Ireland and western Scotland around dawn. During the course of the day the patchy rain continued to track southwards across the country, and became increasingly persistent, with the wettest places in parts of Northern Ireland and north-west Wales. The rain also brought patchy mist and fog to western coasts and hills. The south and east of the country meanwhile was dry, with sunshine breaking through the cloud, but outbreaks of rain eventually arrived by late afternoon. By evening it had become drier across much of the country, but it remained rather cloudy. Maximum temperatures rose to around average for many southern and eastern areas, before rain arrived, but it was much cooler further north and west. The warmest place was across the south of Hampshire.</p>
1800 GMT 27 JUNE 2013	SIG WEATHER	0000 GMT 28 JUNE 2013	SIG WEATHER	<p>EXTREMES Highest Maximum: 21.5 Thorney Island, West Sussex Lowest Maximum: 12.3 Fair Isle, Shetland Lowest Minimum: 5.3 Wick Airport, Caithness Lowest Grass Minimum: 2.6 Wick Airport, Caithness Most Rain: 13.6 Aberporth, Dyfed Most Sun: 15.9 Lerwick, Shetland</p>

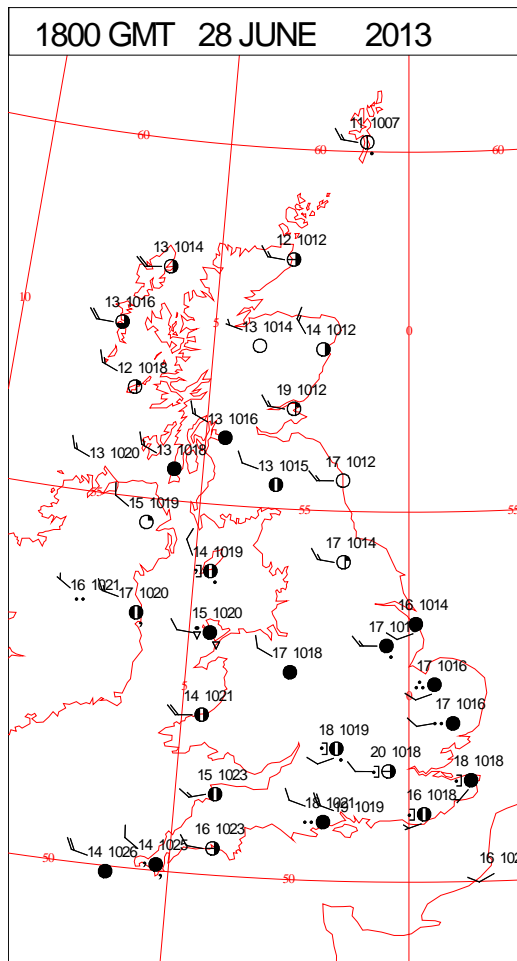
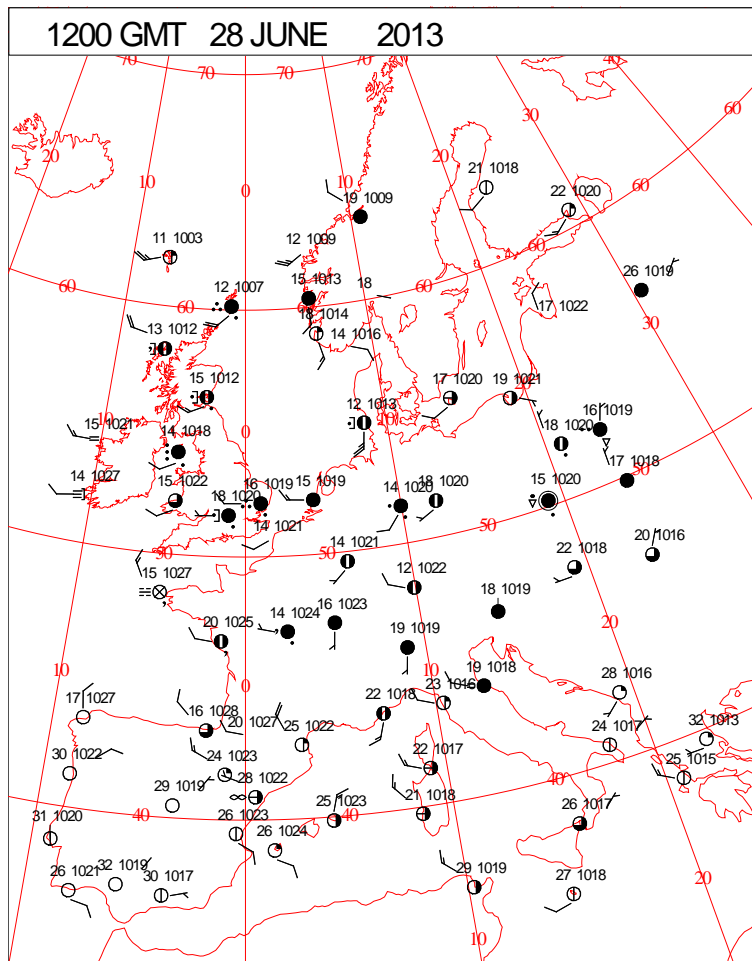
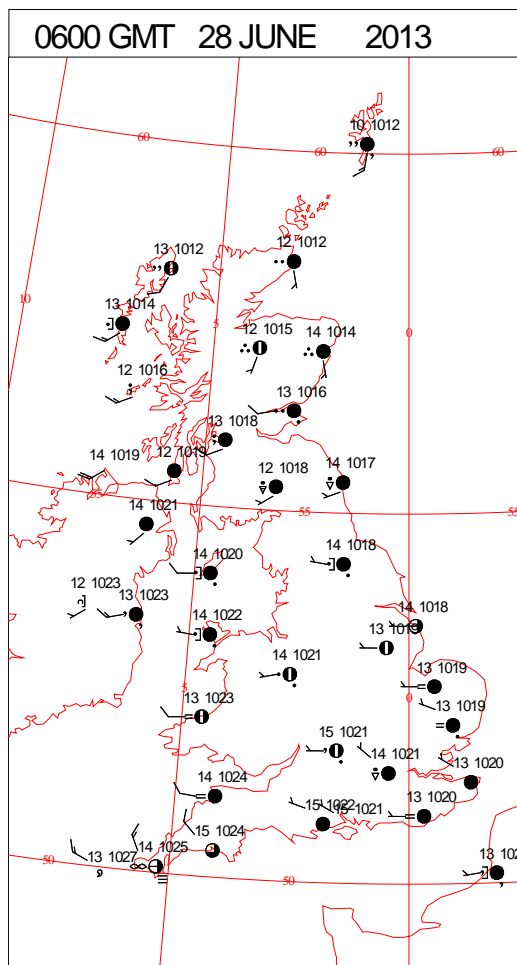
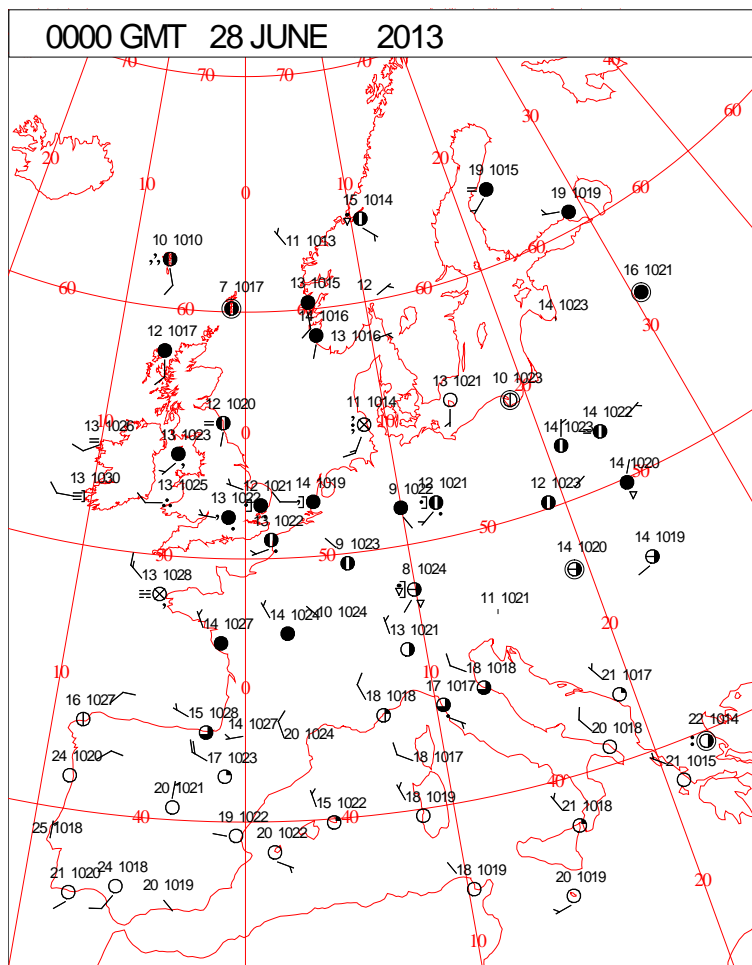
DAILY CLIMATE DATA



DAILY WEATHER SUMMARY



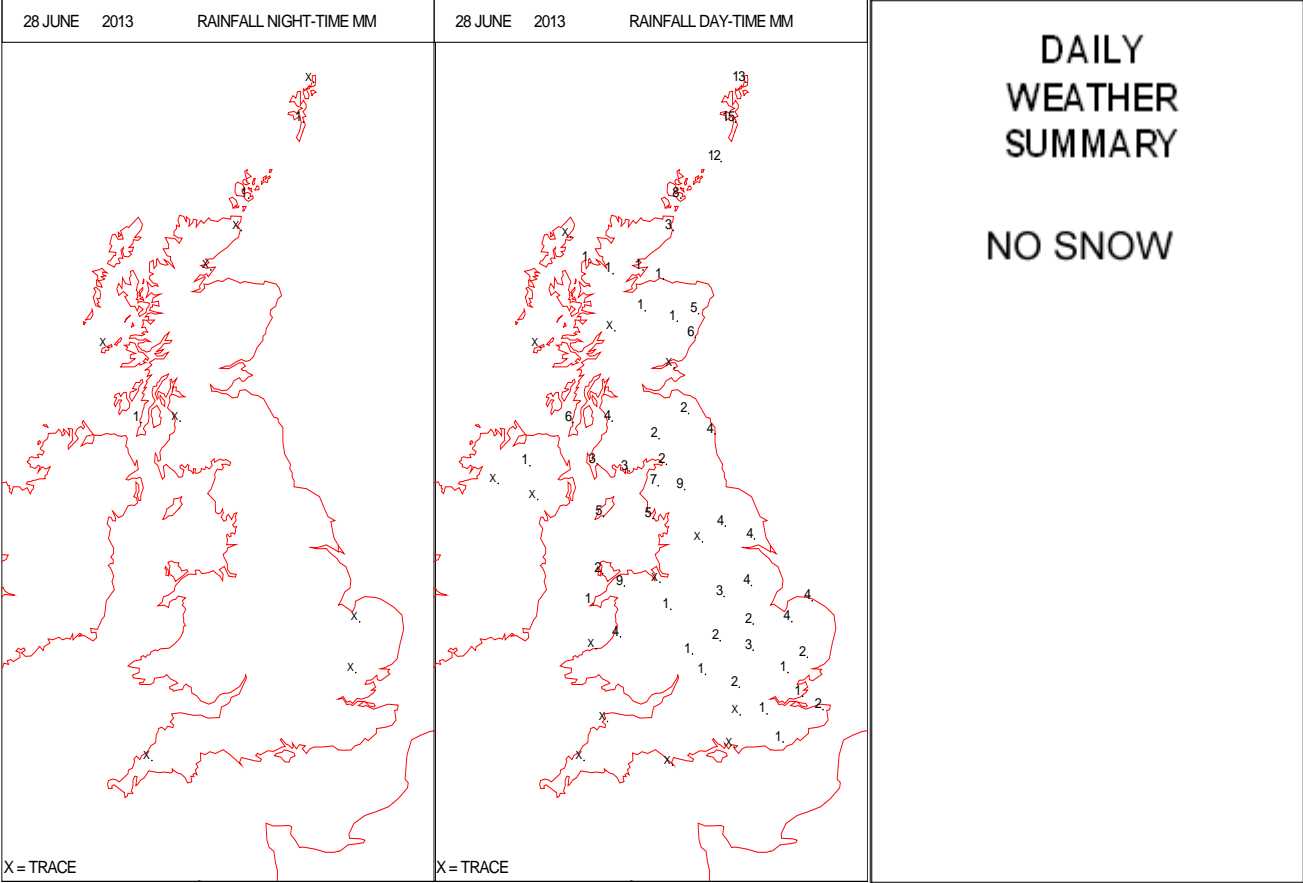
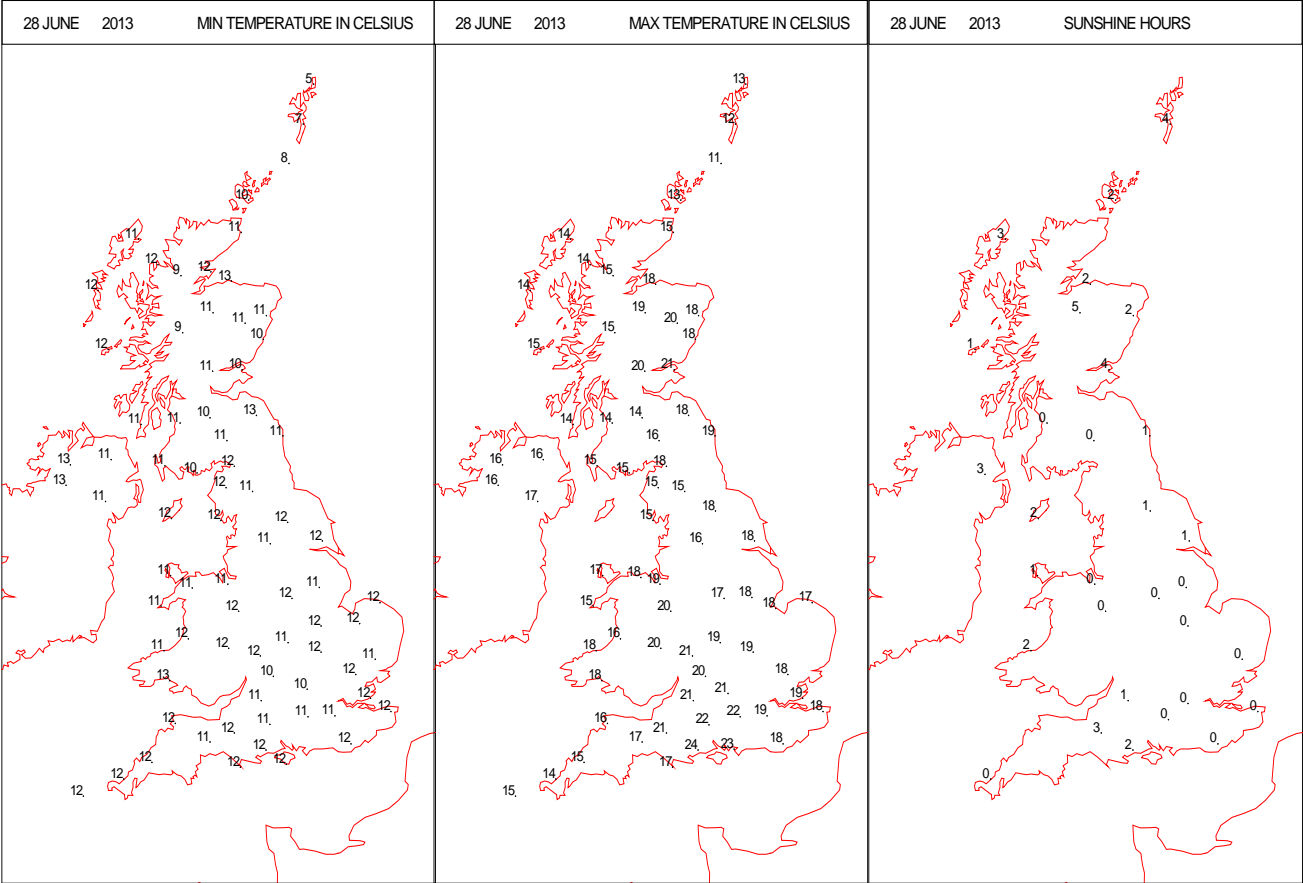
SURFACE REPORTS



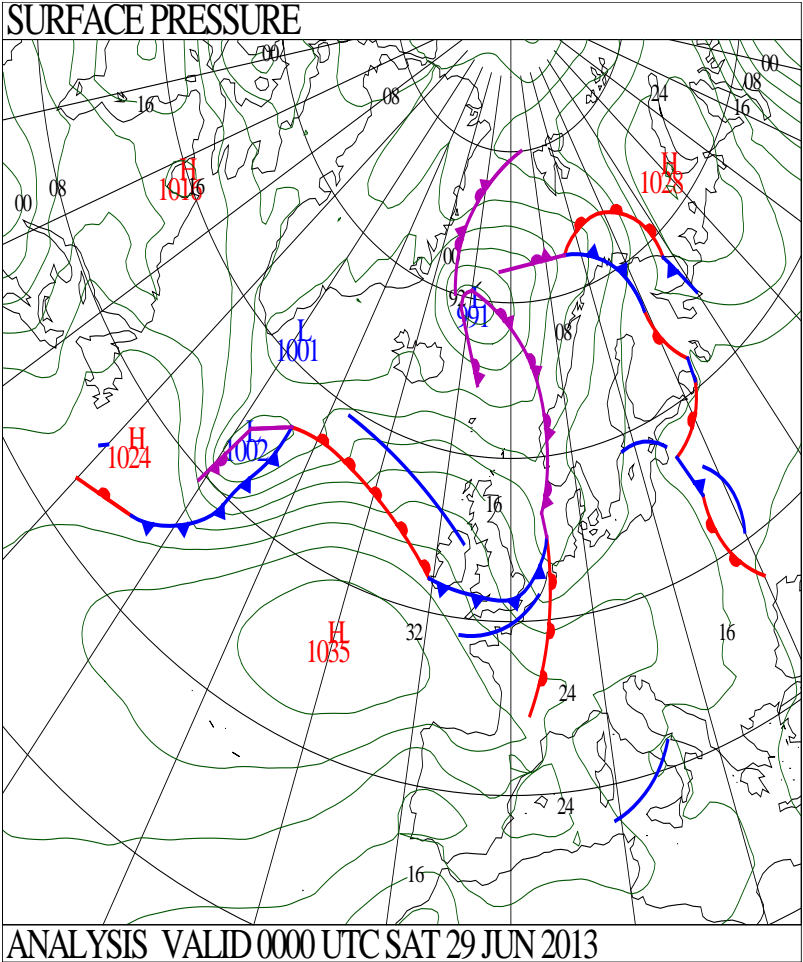
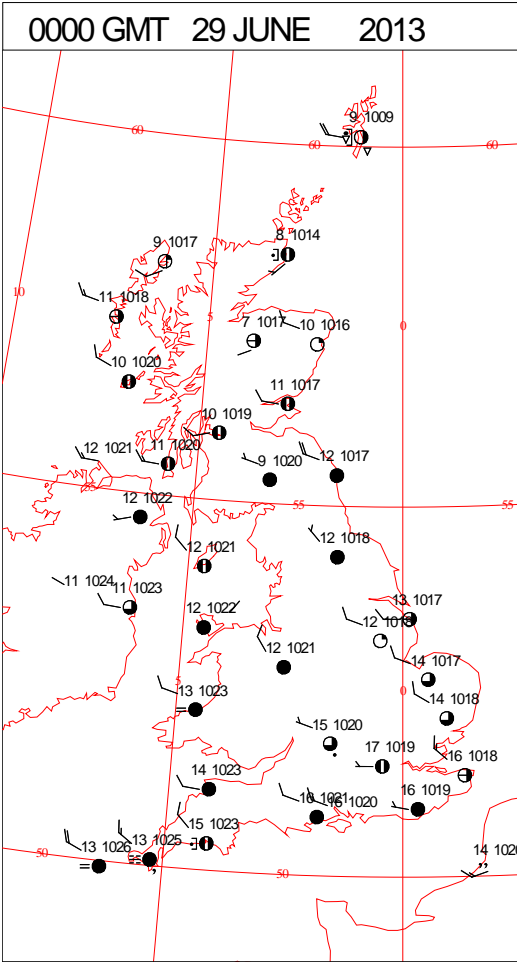
SIGNIFICANT WEATHER

0600 GMT 28 JUNE 2013	SIG WEATHER	1200 GMT 28 JUNE 2013	SIG WEATHER	<p>Summary of UK Weather for Friday 28 June 2013.</p> <p>Through the early hours an area of rain spread into north-western parts of Scotland and continued gradually southwards.</p> <p>By dawn it had reached northern England and north-west Wales, giving some heavier bursts. However, south-west England and south Wales started the day with some sunny spells.</p> <p>The rain continued to push south-eastwards through the day across many central and eastern parts of the country, whilst a second pulse of rain followed across south-western Scotland.</p> <p>Between the two rain bands there was some drier and brighter weather, with some warm sunny spells in parts of the south-west.</p> <p>However, it remained rather cloudy around western coasts, with some mist and low cloud.</p> <p>The occasional outbreaks of rain gradually cleared central and southern areas through the evening, with drier conditions following, but a few showers pushed into the far north of Scotland.</p> <p>There was a noticeable breeze for many throughout the day.</p> <p>Temperatures were slightly below average under the cloud and rain, but many southern and western areas were pleasantly warm, with temperatures above average.</p>
1800 GMT 28 JUNE 2013	SIG WEATHER	0000 GMT 29 JUNE 2013	SIG WEATHER	
				<p>EXTREMES</p> <p>Highest Maximum: 24.1 Hurn, Dorset</p> <p>Lowest Maximum: 11.2 Fair Isle, Shetland</p> <p>Lowest Minimum: 5.0 Baltasound No2, Shetland</p> <p>Lowest Grass Minimum: 3.0 Baltasound No2, Shetland</p> <p>Most Rain: 16.0 Lerwick, Shetland</p> <p>Most Sun: 3.9 Lerwick, Shetland</p>

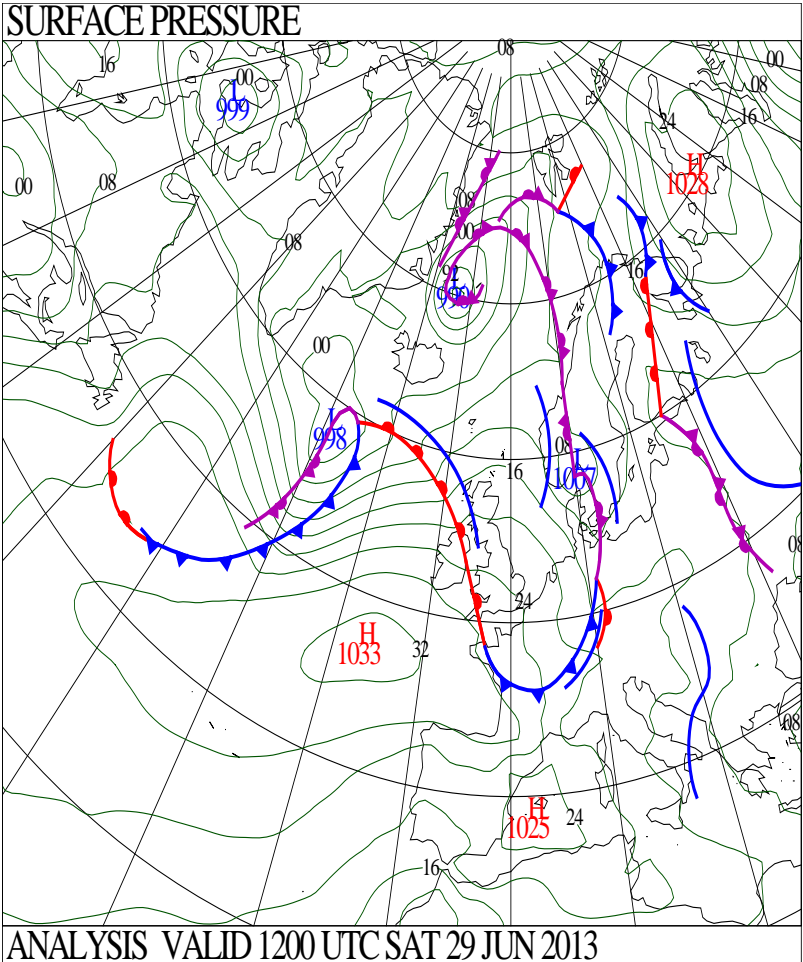
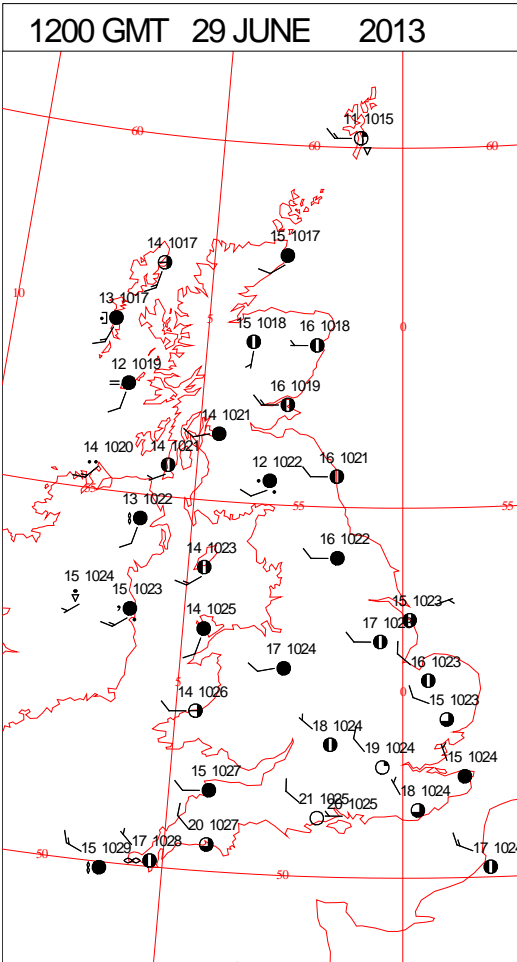
DAILY CLIMATE DATA



DAILY WEATHER SUMMARY

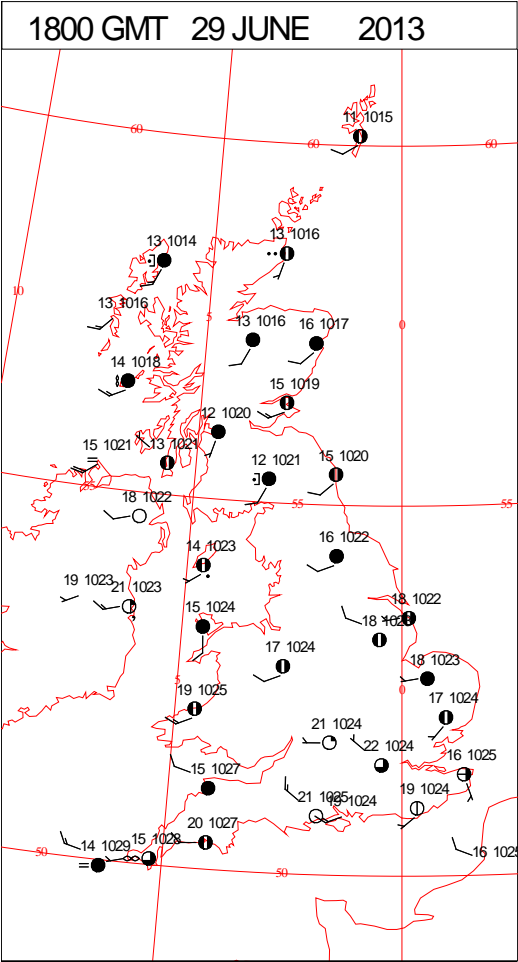
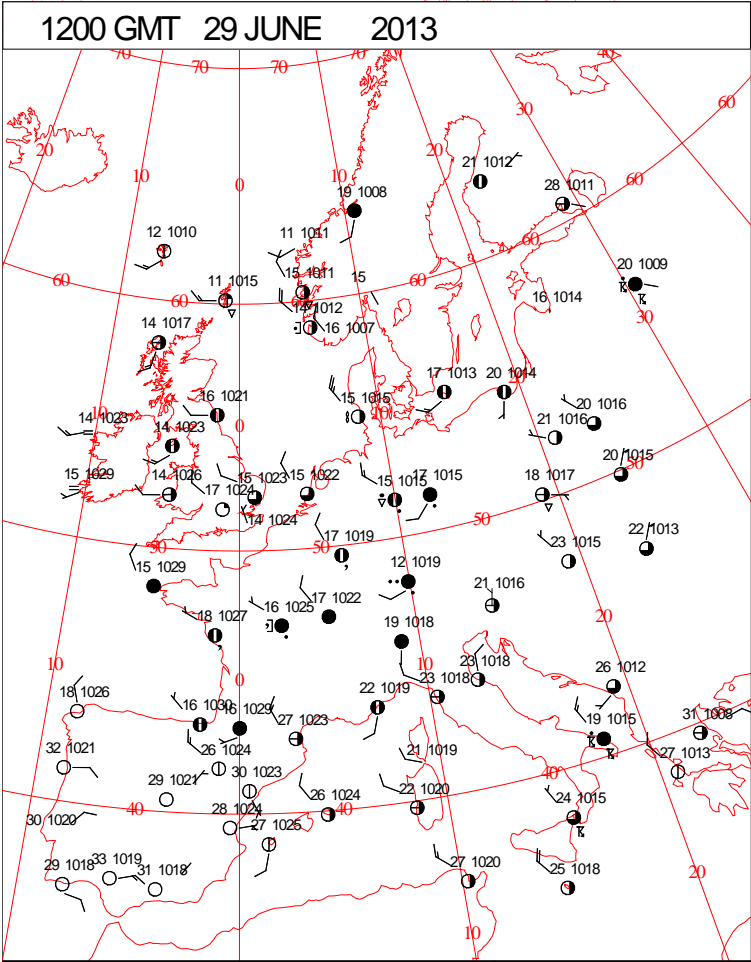
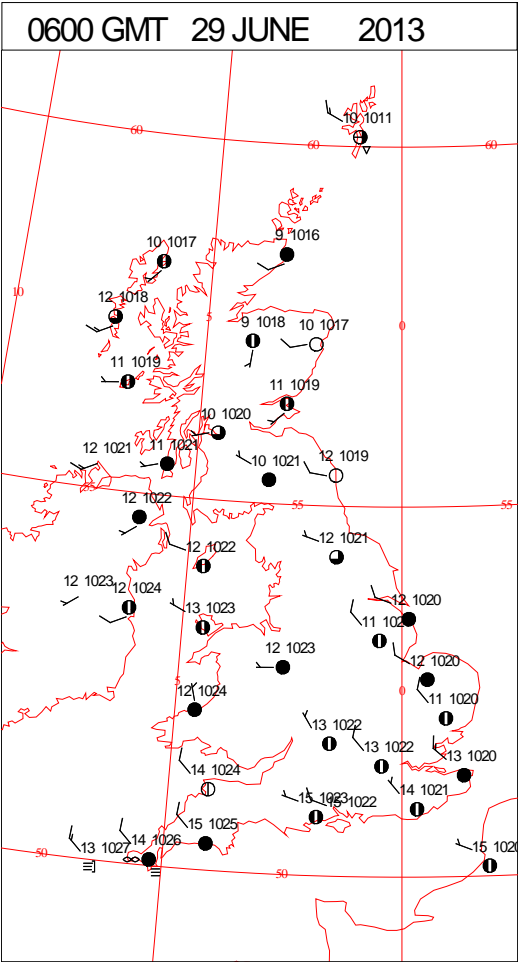
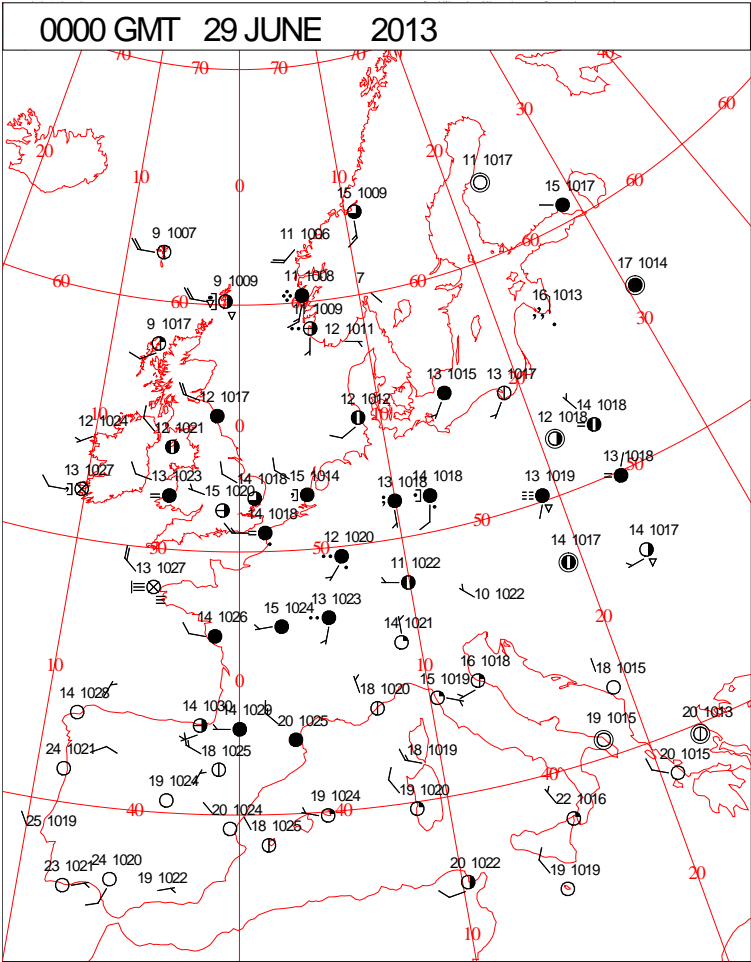


ANALYSIS VALID 0000 UTC SAT 29 JUN 2013



ANALYSIS VALID 1200 UTC SAT 29 JUN 2013

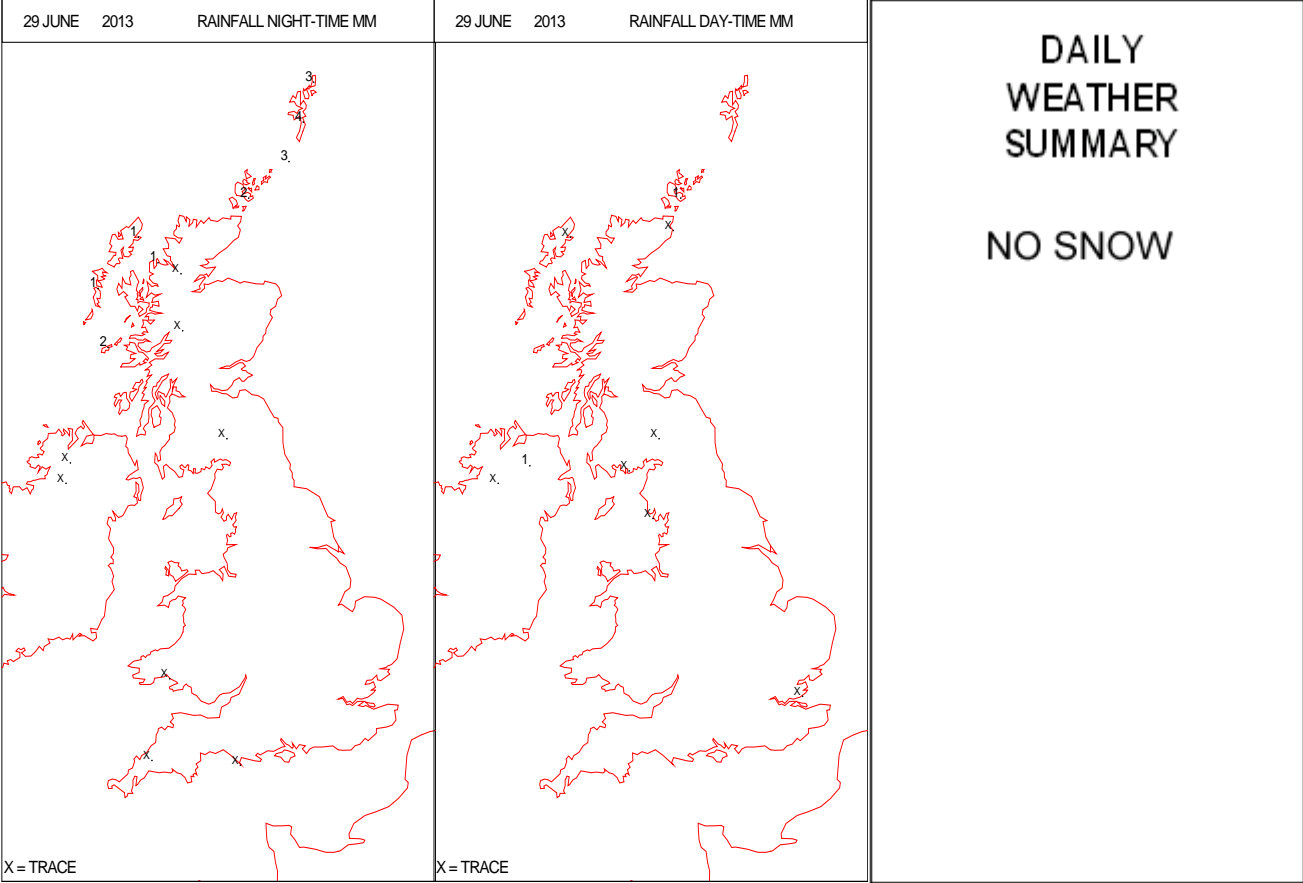
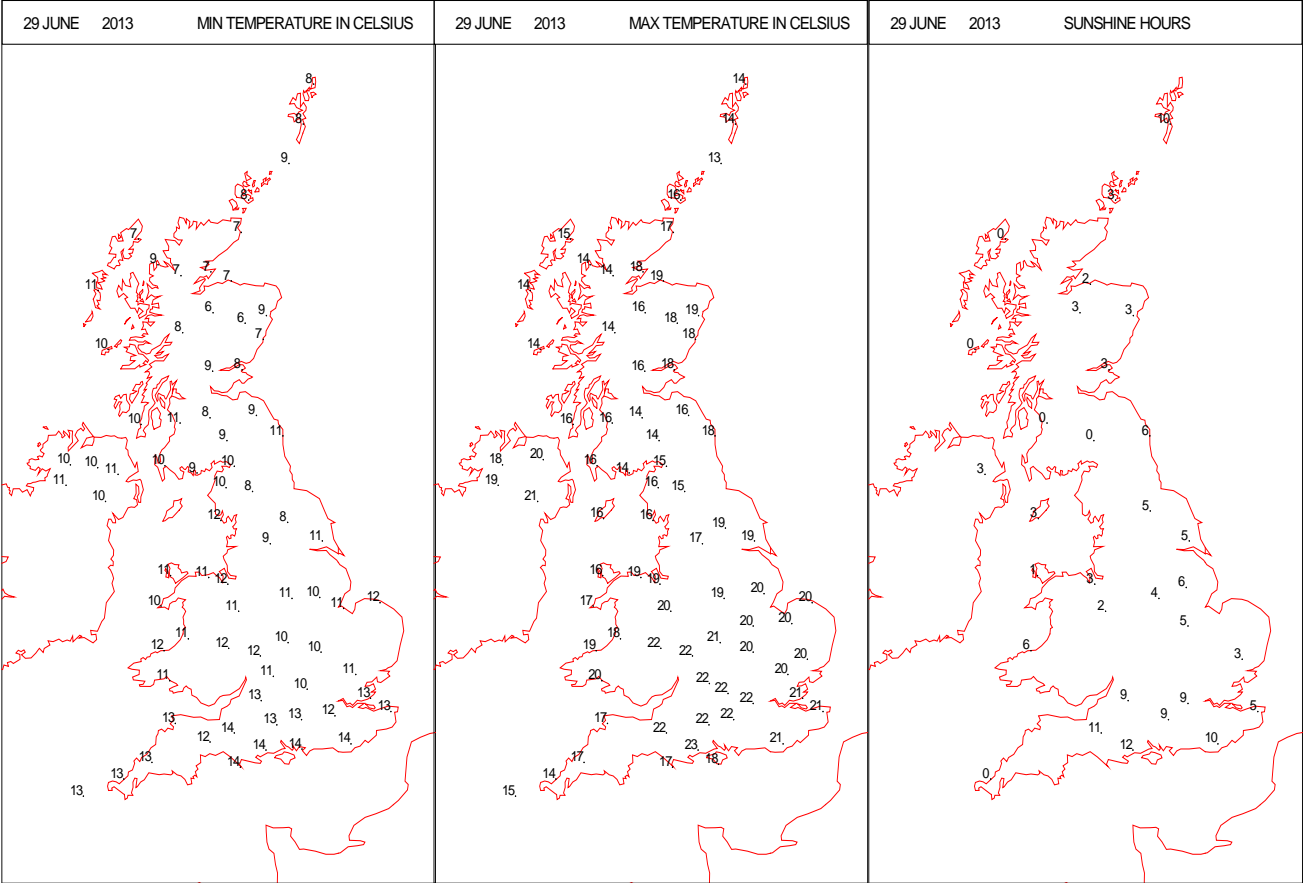
SURFACE REPORTS



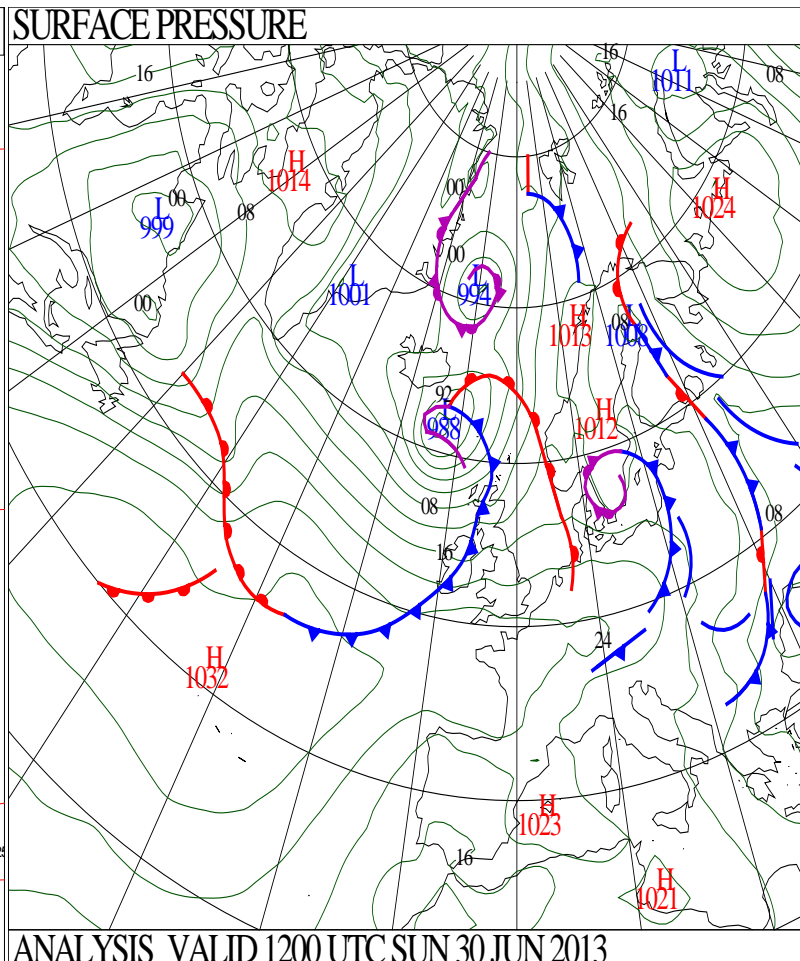
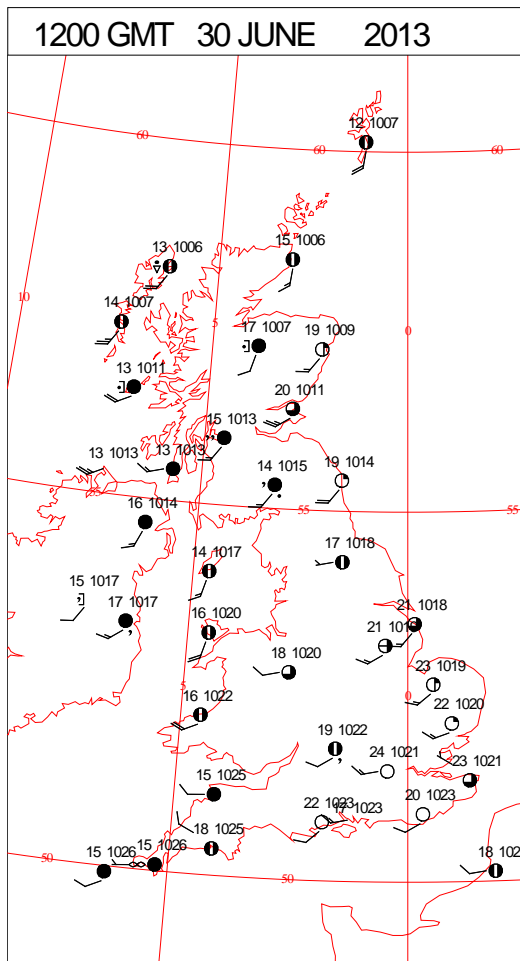
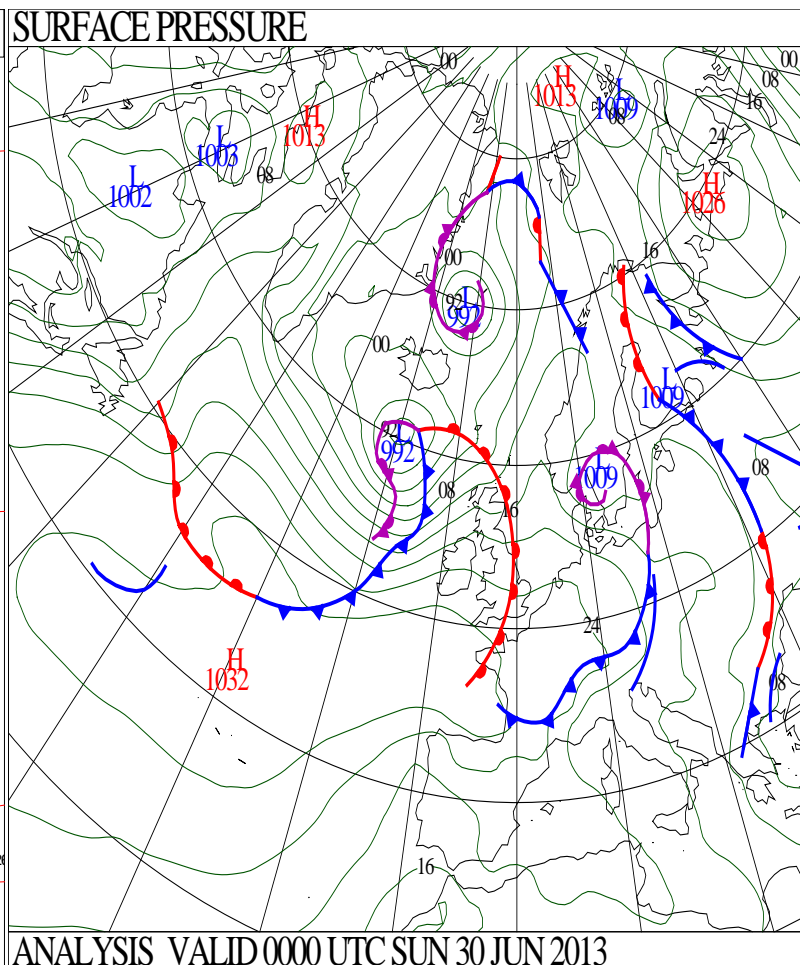
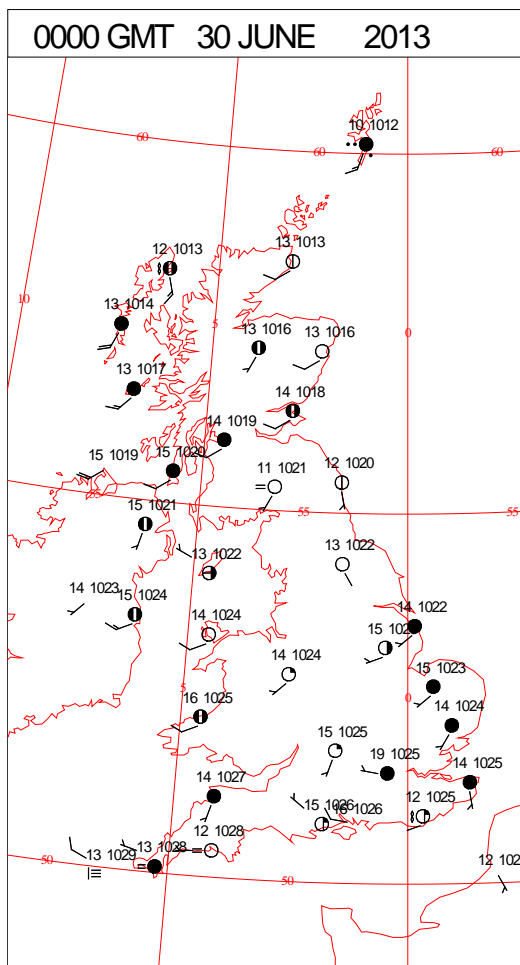
SIGNIFICANT WEATHER

0600 GMT 29 JUNE 2013	SIG WEATHER	1200 GMT 29 JUNE 2013	SIG WEATHER	<p>Summary of UK Weather for Saturday 29 June 2013.</p> <p>It was fairly quiet through the early hours, with plenty of cloud and intermittent drizzle in places. Isolated light showers cropped up across the far north of Scotland, and by dawn, some patchy light drizzle had spread into Northern Ireland. Some of the cloud was particularly low across south-western parts of the U.K.</p> <p>However, across northern Scotland, it was a rather chilly night under the influence of the clear skies, with Aboyne recording the lowest temperature.</p> <p>The start of the morning was rather cloudy in many areas, but this cloud quickly broke up, with much of England and Wales enjoying some sunshine for much of the day.</p> <p>However, low cloud and some coastal mist pushed into some western areas through the afternoon. The cloud was slower to clear Northern Ireland, but eventually it did brighten up through the afternoon.</p> <p>Apart from some early sunshine in the east, it was a rather cloudy day across Scotland, with some occasional light rain pushing north-east, and some coastal mist and fog in the west.</p> <p>The highest temperature was recorded on the south coast of Hampshire.</p>
1800 GMT 29 JUNE 2013	SIG WEATHER	0000 GMT 30 JUNE 2013	SIG WEATHER	
				<p>EXTREMES</p> <p>Highest Maximum: 23.1 Hurn, Dorset</p> <p>Lowest Maximum: 12.5 Fair Isle, Shetland</p> <p>Lowest Minimum: 6.1 Aboyne No2, Aberdeenshire</p> <p>Lowest Grass Minimum: 1.1 Aboyne No2, Aberdeenshire</p> <p>Most Rain: 3.8 Lerwick, Shetland</p> <p>Most Sun: 11.5 Hurn, Dorset</p>

DAILY CLIMATE DATA

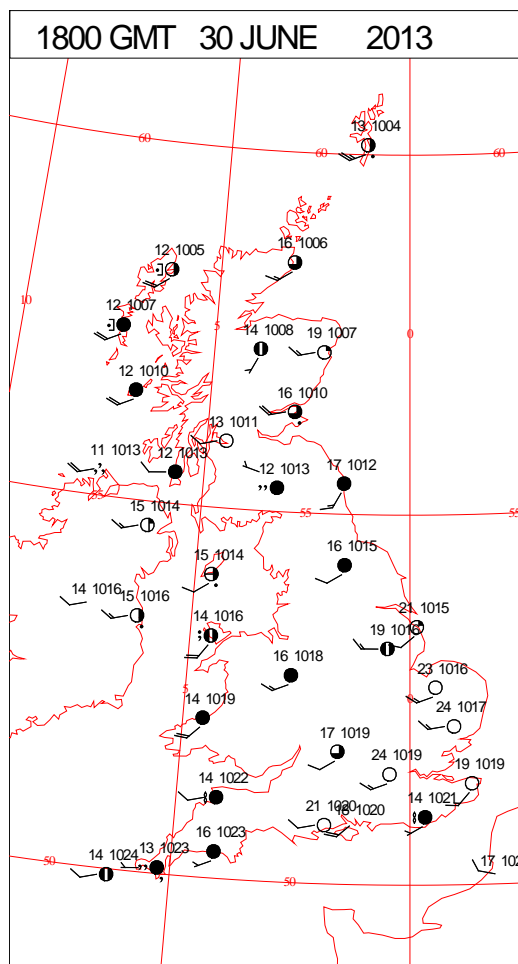
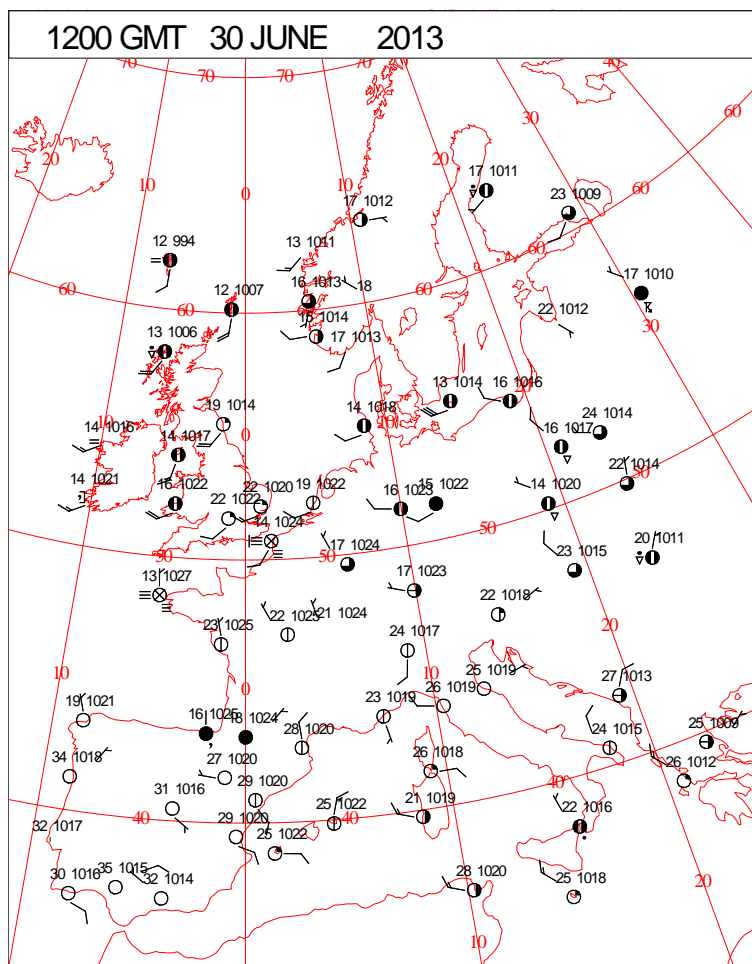
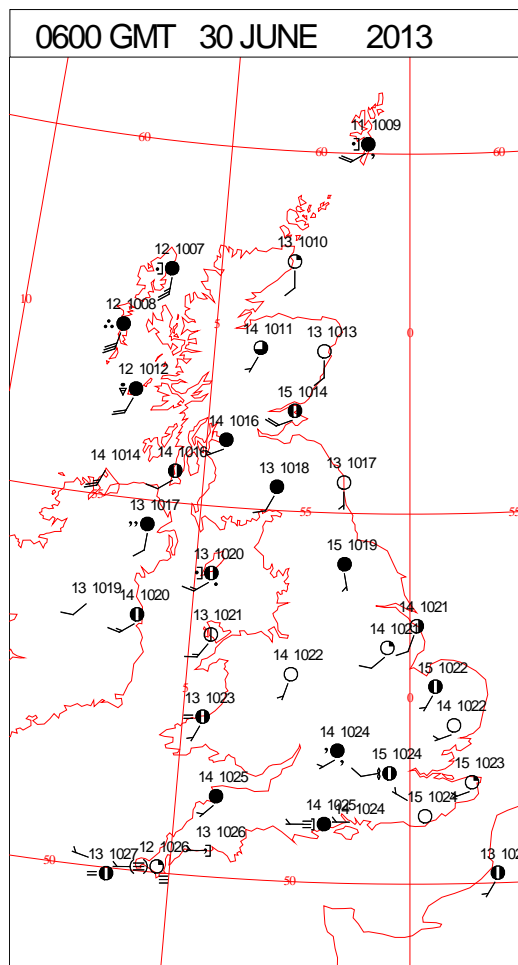
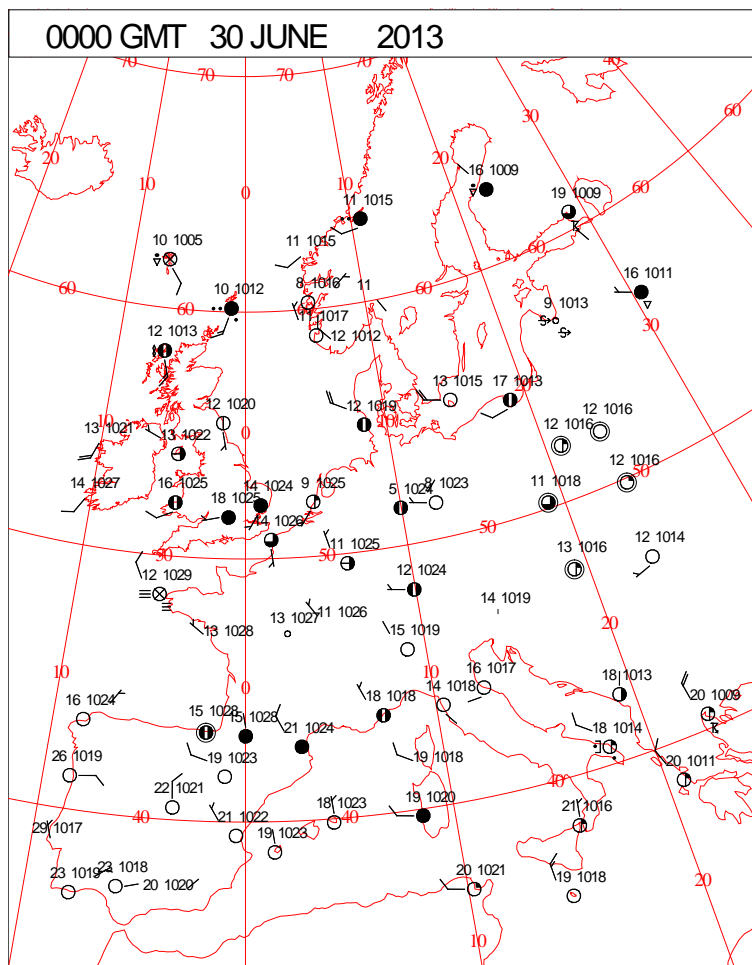


DAILY WEATHER SUMMARY



Sunday 30 June 2013

SURFACE REPORTS



SIGNIFICANT WEATHER

0600 GMT 30 JUNE 2013	SIG WEATHER	1200 GMT 30 JUNE 2013	SIG WEATHER	<p>Summary of UK Weather for Sunday 30 June 2013.</p> <p>Most of the U.K. had a dry night with temperatures remaining in double figures Celsius in most places.</p> <p>There was extensive cloud cover in the west and especially the north-west, but many eastern areas saw clear skies.</p> <p>Skies remained clear into the morning over eastern England, which had a sunny start to the morning, and remained sunny for the rest of the day. Many parts of England and eastern Wales also saw some sunshine as cloud broke up, although English Channel coasts were affected by cloud at times throughout the day. Some parts of western Wales and south-west England also stayed rather cloudy.</p> <p>Eastern Scotland had a dry, sunny start, but cloud and outbreaks of rain were already affecting western Scotland and Northern Ireland at dawn. Cloud and outbreaks of rain gradually spread south-eastwards through the day, eventually reaching northern England and Wales by the second half of the afternoon.</p> <p>The highest temperatures were recorded in central and south-eastern England, where it was generally quite warm. It was cooler elsewhere, with maximum temperatures around average for the time of year.</p>
1800 GMT 30 JUNE 2013	SIG WEATHER	0000 GMT 01 JULY 2013	SIG WEATHER	<p>EXTREMES</p> <p>Highest Maximum: 27.2 Heathrow, Greater London</p> <p>Lowest Maximum: 13.6 Lerwick, Shetland</p> <p>Lowest Minimum: 9.4 Lerwick, Shetland 9.4 Fair Isle, Shetland</p> <p>Lowest Grass Minimum: 8.9 Lerwick, Shetland</p> <p>Most Rain: 9.4 Eskdalemuir, Dumfries-Shire</p> <p>Most Sun: 14.0 Wattisham, Suffolk</p>

DAILY CLIMATE DATA

