

THE DAILY WEATHER REPORT

(INTRODUCTION)



1st April to 30th June, 1968

Stations published in the Daily Weather Report



METEOROLOGICAL OFFICE
Bracknell, Berkshire

I. HISTORY

A brief history of changes in contents and format between 1st April, 1919, and December, 1949, will be found in the introduction to the British Section for 1st October to 31st December, 1949. On 1st January, 1950, the British and International Sections of the former Report, which had been issued in three sections since 1919, were combined in a single publication, the present Daily Weather Report. At the same time, the third section was published separately with the title of Daily Aerological Record. A number of changes in meteorological codes and specifications were introduced on 1st January, 1955, and incorporated in the Report. Changes in format introduced on 1st July, 1955, provided for the elements of station and ships' observations to be given in the order of the appropriate meteorological code and for some modification of the scales and projections of charts. On 1st January, 1961, the Celsius scale was adopted for reporting surface temperatures. On 1st January, 1967, the metric system was adopted for all references to heights and distances. Certain changes relating to position and wave groups in the Ship-Code (FM 21D) were introduced on 1st January, 1968.

2. FORM OF PRESENTATION

(i) **Observations.**—Pages 1 and 4 of the Daily Weather Report contain reports for the four main hours of observation from a representative number of stations in Great Britain and Ireland which provide full reports together with a selection of reports from ocean weather stations for the same hours. In addition, Beaufort letters (Table 20), mainly describing precipitation, are given for each of the four six-hourly periods, together with reports of maximum and minimum temperature, sunshine, rainfall and state of ground (Table 13), in respect of the land stations listed. Explanations of the codes and specifications used are given below.

(ii) **Charts.**—Page 2 contains a chart of the weather in a large part of the northern hemisphere for mid-day of the previous day. Incorporated in this chart is a line joining the approximate locations of civil twilight (i.e., Sun 6° below horizon) at 1200 h G.M.T. for the mid point of the month indicated. Page 3 contains charts of slightly larger scale, for the British Isles and Western Europe, for 1800 h. of the previous day and for 0000 h and 0600 h on the day of issue.

(iii) **General Synoptic Development.**—Below the weather charts on page 3 will be found a statement which describes the main features in the evolution of the synoptic situation over the United Kingdom during the preceding 24 hours together with an indication of the manner in which it is expected to develop.

4. EXPLANATION OF CODES AND SPECIFICATIONS

CODE FM 11C—Land Stations									
N dd ff	VV ww W	PPP TT	Nh CL h CM CH	Td Td a pp	8Ns C hshs	RRTxTxE RRTnTxnE	sss TgTg		
N = Total amount of cloud in eighths (Table 1). dd = Wind direction on scale 01–36 (see also Table 2). ff = Wind speed in knots.	VV = Visibility (Table 3). ww = Present weather (Table 5). W = Past weather (Table 4).	PPP = Last three figures of pressure (reduced to M.S.L.) in millibars and tenths. TT = Temperature in whole degrees Celsius. <small>Note.—In reports from ocean weather stations (FM 21D) only the tens and units figure of air temperature are reported. The tenths figure is reported by t_r.</small>	Nh = Fraction of celestial dome covered by CL (or CM if no CL). CL = Fraction of low cloud (Table 6). h = Height above ground of base of lowest cloud (Table 9). CM = Form of Medium Cloud (Table 7). CH = Form of high cloud (Table 8).	TdTd = Dew point temperature in whole degrees Celsius. a = Characteristic of barometric tendency (Table 10). pp = Barometric tendency (change of pressure in last three hours in tenths of millibars).	8 = Indicator figure. Ns = Amount in eighths of individual cloud layer or mass (Table 1). C = Type of cloud (Table 11). hshs = Height of base of cloud (Table 12).	RR = Rainfall (Table 19) (Code 3577) (09h–21h) (21h–09h). TxTx = Maximum temperature in whole degrees Celsius (09h–21h). TnTxn = Minimum temperature in whole degrees Celsius (21h–09h).	TgTg = Minimum temperature on grass in whole degrees Celsius (21h–09h). sss = Duration of sunshine (in hours and tenths). E = State of ground (Table 13) (Code 0900) (09h–21h) (21h–09h).		
CODE FM 21D—Ships									
99L ₁ L ₂ L ₃	QcL ₁ L ₂ L ₃ L ₄	YYGGi _w		D _s v _s a pp	O T _s T _s T _d T _d	IT _w T _w T _w t _r	3P _w P _w H _w H _w	d _w d _w P _w H _w H _w	
99 = Indicator group. L ₁ L ₂ L ₃ = Latitude in tenths of a degree.	Qc = Quadrant of the globe (Table 17). L ₁ L ₂ L ₃ L ₄ = Longitude in tenths of a degree.	YY = Day of the month. GG = Actual time to the nearest whole hour G.M.T. i _w = Wind indicator (Table 18).	Followed by first four groups as in FM 11C above.	D _s = Direction of movement of ship (Table 14). v _s = Speed of ship in knots (Table 15). a = Characteristic of barometric tendency (Table 10). pp = Barometric tendency (change of pressure in last three hours in tenths of millibars).	O = Indicator figure. T _s T _s = Difference between air temperature and sea temperature in ½ degree Celsius. (If the air temperature is less than the sea temperature, 50 is added to the difference.) T _d T _d = Dew point temperature in whole degrees Celsius.	I = Indicator figure. T _w T _w T _w = Sea surface temperature in tenths of a degree Celsius. For negative temperatures 500 is added. t _r = The tenths figure of the air temperature.	3 = Indicator figure. P _w P _w = Period of waves in seconds. H _w H _w = Height of the waves in units of 0.5 metre. <small>This group refers to wind waves. If there is a swell with no wind waves this group is reported as 3/00.</small>	d _w d _w = Direction (in tenths of degrees) from which waves come. P _w = Period of waves (Table 16). H _w H _w = Height of the waves in units of 0.5 metre. <small>This group is used to report swell when it is possible to make a clear distinction between swell and wind waves.</small>	

Table 1.—Code for Cloud Amount (N, Nh, Ns) (Code 2700)

0 = None.
1 = 1 eighth of sky covered or less, but not zero.
2 = 2 eighths of sky covered.
3 = 3 eighths of sky covered.
4 = 4 eighths of sky covered.
5 = 5 eighths of sky covered.
6 = 6 eighths of sky covered.
7 = 7 eighths of sky covered or more, but not 8 eighths.
8 = 8 eighths (sky completely covered).
9 = Sky obscured or cloud amount cannot be estimated.

Note.—"Trace" would be included under Figure 1, which should be used for amounts up to 1/8th (i.e., not up to 3/16ths). "Overcast but with openings" would be included under Figure 7, which should be used for amounts down to 7/8ths (i.e., not down to 13/16ths).

Table 2.—Degrees and Code Figures (dd) corresponding to compass directions (Code 0877)

Direction (Compass equivalent Points)	Exact in degrees	Code dd	Direction (Compass equivalent Points)	Exact in degrees	Code dd
Calm	—	00	S'W.	191½	19
N'E.	11½	01	SSW.	202½	20
NNE.	22½	02	SW'S.	213½	21
NE'N.	33½	03	SW.	225	22
NE.	45	04	WSW.	236½	23
NE'E.	56½	05	W'S.	247½	24
ENE.	67½	06	W.	258½	25
E'N.	78½	07	W'N.	270	26
E.	90	08	WNW.	281½	27
E'S.	101½	09	NW'W.	292½	28
ESE.	112½	10	NW.	303½	29
SE'E.	123½	11	NW'N.	315	30
SE.	135	12	NNW.	326½	31
SE'S.	146½	13	N'W.	337½	32
SSE.	157½	14	N.	348½	33
S'E.	168½	15		360	34
S.	180	16			35

Variable, or all directions, or unknown, or waves confused, direction indeterminate ... 99

Note.—The direction to be observed is "true" not "magnetic".

3. NOTES

(i) **Standard of Time.**—Greenwich Mean Time is exclusively used throughout the Report.

(ii) **Rainfall.**—Tr. = There has been precipitation, but amount less than 0.05 mm.

(iii) **Temperature.**—On pages 1 and 4 temperature is specified in whole degrees Celsius, negative temperatures being coded by removing the minus sign and adding 50. Equivalent values in degrees Fahrenheit can be obtained by reference to the table printed between these pages.

(iv) **Dew Point.**—The values of Dew Point are derived from the original readings of dry-bulb and wet-bulb temperature and are correct to 1° C. Prior to 1st January, 1949, values below 0° C gave the "Hoar Frost Point" that is to say, the temperature for which the actual vapour pressure is equal to the saturation pressure over ice. Since January, 1949, the true Dew Point and not the Hoar Frost Point has been included in synoptic reports in circumstances where the actual vapour pressure is lower than the saturated water vapour pressure of 0° C.

(v) **Adjusted Readings.**—Where an instrumental reading is found to be in error and some adjustment is necessary, the adjusted reading is published in brackets thus (59).

(vi) **Rainfall Readings in Eire.**—The rainfall totals for stations in Eire are for the periods

18h–06h G.M.T., reported at 0900h G.M.T.,

06h–18h G.M.T., reported at 2100h G.M.T.

(vii) Readers of the Report who are unacquainted with the method of construction and the use of weather charts are recommended to read "The Weather Map. An introduction to weather forecasting" (Fourth edition, Second impression 1959), which may be purchased from H.M. Stationery Office, 49 High Holborn, London, W.C.1, price 13s. 6d. post free.

Table 3.—Code for Visibility (VV) (Code 4377)

First Code Figure	0	1	2	3	4	5	6	7	8	9
5	5	*	*	*	*	*	6	7	8	9
6	10	11	12	13	14	15	16	17	18	19
7	20	21	22	23	24	25	26	27	28	29
8	30	35	40	45	50	55	60	65	70	Over 70
9†	<50	50	200	500	1,000	2,000	4	10	20	50 or over

In the range 01–50 the figures give actual visibility in tenths of kilometres. This table gives the meanings of higher code figures.
†Values not given may be obtained by interpolation.
* Code figures not used.
† Decade 90–99 is used when visibility cannot be determined with sufficient accuracy to justify lower code figures.

Table 4.—Code for Past Weather (W) (Code 4500)

0 = Cloud covering ½ or less of the sky throughout the appropriate period.	3 = Sandstorm, duststorm or blowing snow.
1 = Cloud covering more than ½ of the sky during part of the appropriate period and covering half or less during part of the period.	4 = Fog, ice fog or thick haze.
2 = Cloud covering more than ½ of the sky throughout the appropriate period.	5 = Drizzle.
	6 = Rain.
	7 = Snow, or rain and snow mixed.
	8 = Shower(s).
	9 = Thunderstorm(s) with or without precipitation.
The code for W covers the weather occurring during the last six hours.	

Table 5.—Code for Present Weather (ww) (Code 4677)

00-19 No precipitation at the station at the time of observation.	00	Cloud development not observed.	Characteristic change of the state of the sky during the past hour.	30-39 Duststorms, Sandstorms, drifting or blowing snow.	30	Slight or moderate duststorm or sandstorm.	has decreased during preceding hour. no appreciable change during preceding hour. has increased during preceding hour. has decreased during preceding hour. no appreciable change during preceding hour. has increased during preceding hour.	70-79 Solid precipitation not in showers.	70	Intermittent fall of snow flakes.	slight at time of observation. moderate at time of observation. heavy at time of observation.	
	01	Clouds generally dissolving or becoming less developed.			31				71	Continuous fall of snow flakes.		
	02	State of sky on the whole unchanged.			32				72	Intermittent fall of snow flakes.		
	03	Clouds generally forming or developing.			33				73	Continuous fall of snow flakes.		
	04	Visibility reduced by smoke, e.g., veldt or forest fire, industrial smoke or volcanic ashes.			34				74	Intermittent fall of snow flakes.		
	05	Haze			35				75	Continuous fall of snow flakes.		
	06	Widespread dust in suspension in the air, not raised by wind at or near the station at the time of observation			36				76	Ice prisms (with or without fog).		
	07	Dust or sand raised by wind at or near the station at the time of observation, but no well-developed dust whirl(s) or sand whirl(s), and no duststorm or sandstorm seen.			37				77	Snow grains (with or without fog).		
	08	Well developed dust whirl(s) or sand whirl(s) seen at or near the station within the last hour, but no duststorm or sandstorm.			38				78	Isolated starlike snow crystals (with or without fog).		
	09	Duststorm or sandstorm within sight of the station or at the station during the last hour.			39				79	Ice pellets type (a).		
	10	Mist.		40-49 Fog or ice fog at time of observation.	40	Fog or ice fog at a distance at the time of observation, but not at the station during the last hour, the fog or ice fog extending to a level above that of the observer.	has become thinner during the preceding hour. no appreciable change during the preceding hour. has begun, or has become thicker during the preceding hour.	80-90 Showery precipitation	80	Rain shower(s), slight.	slight moderate or heavy. slight. moderate or heavy. slight. moderate or heavy.	
	11	Shallow fog or ice fog, in patches.			41				Fog or ice fog in patches.	81		Rain shower(s), moderate or heavy.
	12	Shallow fog or ice fog, land or 10 metres at more or less continuous.			42				Fog or ice fog, sky discernible.	82		Rain shower(s), violent.
	13	Lightning visible, no thunder heard.			43				Fog or ice fog, sky not discernible.	83		Shower(s) of rain and snow, slight.
	14	Precipitation within sight, not reaching the ground or the surface of the sea.			44				Fog or ice fog, sky not discernible.	84		Shower(s) of rain and snow, moderate or heavy.
	15	Precipitation within sight, reaching the ground or the surface of the sea but distant (estimated to be more than 5 km) from the station.			45				Fog or ice fog, sky not discernible.	85		Snow shower(s), slight.
	16	Precipitation within sight reaching the ground or the surface of the sea near to but not at the station.			46				Fog or ice fog, sky not discernible.	86		Snow shower(s), moderate or heavy.
	17	Thunder heard but no precipitation at time of observation.			47				Fog or ice fog, sky not discernible.	87		Shower(s), or snow pellets or ice pellets type (b) with or without rain or rain and snow mixed.
	18	Squalls.			48				Fog, depositing rime, sky discernible.	88		Shower(s) of hail, with or without rain or rain and snow mixed, not associated with thunder.
19	Funnel cloud(s)†	49	Fog, depositing rime, sky not discernible.	89								
20-29 Precipitation, fog or thunderstorm at station in past hour but not at time of observation.	20	Drizzle (not freezing), or snow grains.	Not falling as shower(s).	50-59 Drizzle at time of observation.	50	Drizzle, not freezing, intermittent.	slight at time of observation. moderate at time of observation. heavy (dense) at time of observation.	91-99 Precipitation with current or recent thunderstorm	91	Slight rain at time of observation.	thunderstorm during the preceding hour, but not at time of observation. thunderstorm at time of observation.	
	21	Rain (not freezing).			51	Drizzle, not freezing, continuous.			92	Moderate or heavy rain at time of observation.		
	22	Snow.			52	Drizzle, not freezing, intermittent.			93	Slight snow, rain and snow mixed, or hail at time of observation.		
	23	Rain and snow or ice pellets type (a).			53	Drizzle, not freezing, continuous.			94	Moderate or heavy snow, rain and snow mixed or hail at time of observation.		
	24	Freezing drizzle or freezing rain.			54	Drizzle, not freezing, intermittent.			95	Thunderstorm, slight or moderate, without hail but with rain and/or snow at time of observation.		
	25	Shower(s) of rain.			55	Drizzle, not freezing, continuous.			96	Thunderstorm, slight or moderate, with hail at time of observation.		
	26	Shower(s) of snow, or of rain and snow.			56	Drizzle, freezing, slight.			97	Thunderstorm, heavy, without hail, but with rain and/or snow at time of observation.		
	27	Shower(s) of hail, or of hail and rain.			57	Drizzle, freezing, moderate or heavy (dense).			98	Thunderstorm combined with duststorm or sandstorm at time of observation.		
	28	Fog or ice fog.			58	Drizzle and rain, slight.			99	Thunderstorm, heavy, with hail at time of observation.		
	29	Thunderstorm (with or without precipitation).			59	Drizzle and rain, moderate or heavy.						
60-69 Rain at time of observation.	60	Rain, not freezing, intermittent.			60	Rain, not freezing, intermittent.	slight at time of observation. moderate at time of observation. heavy at time of observation.		The expression "at the station" refers to a land station or a ship. † Tornado cloud or water spout. * Ice pellets type (a)—Frozen raindrops or largely melted and re-frozen snowflakes. type (b)—Pellets of snow encased in a thin layer of ice.			
	61	Rain, not freezing, continuous.			61	Rain, not freezing, continuous.						
	62	Rain, not freezing, intermittent.			62	Rain, not freezing, intermittent.						
	63	Rain, not freezing, continuous.			63	Rain, not freezing, continuous.						
	64	Rain, not freezing, intermittent.			64	Rain, not freezing, intermittent.						
	65	Rain, not freezing, continuous.			65	Rain, not freezing, continuous.						
	66	Rain, freezing, slight.			66	Rain, freezing, slight.						
	67	Rain, freezing, moderate or heavy.			67	Rain, freezing, moderate or heavy.						
	68	Rain or drizzle, and snow, slight.			68	Rain or drizzle, and snow, slight.						
	69	Rain or drizzle and snow, moderate or heavy.			69	Rain or drizzle and snow, moderate or heavy.						

Table 6.—Code for form of Low Cloud (CL) (Code 0513)

0	No stratocumulus, stratus, cumulus or cumulonimbus.
1	Ragged cumulus other than of bad weather, or cumulus with little vertical extent and seemingly flattened, or both.
2	Cumulus of moderate or strong vertical extent, generally with protuberances in the form of domes or towers, either accompanied or not by other cumulus or by stratocumulus: all having their bases at the same level.
3	Cumulonimbus, the summits of which, at least partially, lack sharp outlines, but are neither clearly fibrous (cirriform) nor in the form of an anvil: cumulus, stratocumulus or stratus may also be present.
4	Stratocumulus formed by the spreading out of cumulus: cumulus may also be present.
5	Stratocumulus not resulting from the spreading out of cumulus.
6	Stratus in a more or less continuous sheet or layer, or in ragged shreds, or both, but no stratus fractus of bad weather.
7	Stratus fractus of bad weather or cumulus fractus of bad weather (pannus), or both: usually below altostratus or nimbostratus. By "bad weather" is meant the conditions which generally exist before, during or after precipitation.
8	Cumulus and stratocumulus, other than those formed from the spreading out of cumulus: the base of cumulus is at a different level from that of stratocumulus.
9	Cumulonimbus, the upper part of which is clearly fibrous (cirriform), often in the form of an anvil: either accompanied or not by cumulus, stratocumulus, stratus or pannus.
/	Stratocumulus, stratus, cumulus and cumulonimbus are invisible owing to darkness, fog, blowing dust or sand, or other similar phenomena.

Table 7.—Code for form of Medium Cloud (CM) (Code 0515)

0	No altostratus, altostratus or nimbostratus.
1	Altostratus, the greater part of which is semi-transparent: through this part the sun or moon may be weakly visible as through ground glass.
2	Altostratus, the greater part of which is sufficiently dense to hide the sun (or moon), or nimbostratus.
3	Altostratus, the greater part of which is semi-transparent, and no part of which is crenelated or in cumuliform tufts: the various elements of the cloud change only slowly and are all at a single level.
4	Patches (often in the form of almonds or fishes) of altostratus, the greater part of which is semi-transparent: the clouds are at one or more levels and the elements are continually changing in appearance.
5	Semi-transparent altostratus in bands or altostratus in one more or less continuous layer progressively invading the sky: these altostratus clouds generally are growing denser as a whole. The layer may be opaque or may consist of two or more sheets.
6	Altostratus resulting from the spreading out of cumulus.
7	Any one of the following cases:— (a) Altostratus in two or more layers, usually opaque in places and not progressively invading the sky. (b) Opaque layer of altostratus not progressively invading the sky. (c) Altostratus together with altostratus or nimbostratus or both.
8	Altostratus with sprouts in the form of small towers or battlements, or altostratus having the appearance of cumuliform tufts.
9	Altostratus, generally at several levels, in a chaotic sky: dense cirrus is usually also present.
/	Altostratus, altostratus and nimbostratus are invisible owing to darkness, fog, blowing dust or sand, or other similar phenomena, or more often because of the presence of a continuous layer of lower clouds.

Code 8.—Code for form of High Cloud (CH) (Code 0509)

0	No cirrus, cirrocumulus or cirrostratus.
1	Cirrus in the form of filaments, strands or hooks, not progressively invading the sky (often called "mares' tails").
2	Dense cirrus, in patches or entangled sheaves, which usually do not increase and sometimes seem to be the remains of the upper part of a cumulonimbus: or cirrus with sproutings in the form of towers or battlements, or having the appearance of cumuliform tufts.
3	Dense cirrus, often in the form of an anvil: either the remains of the upper parts of a cumulonimbus or parts of distant cumulonimbus, the cumuliform portions of which cannot be seen.
4	Cirrus in the form of hooks or of filaments, or both, progressively invading the sky: they generally become denser as a whole.
5	Cirrus, often in bands converging towards one point or two points of the horizon, and cirrostratus, or cirrostratus alone: in either case, they are progressively invading the sky, and generally growing denser as a whole, but the continuous veil does not reach 45 degrees above the horizon.
6	Cirrus, often in bands converging towards one point or two points of the horizon, and cirrostratus, or cirrostratus alone: in either case, they are progressively invading the sky, and generally growing denser as a whole; the continuous veil extends more than 45 degrees above the horizon, without the sky being totally covered.
7	Veil of cirrostratus completely covering the celestial dome.
8	Cirrostratus not progressively invading the sky and not completely covering the celestial dome.
9	Cirrocumulus alone or cirrocumulus accompanied by cirrus or cirrostratus, or both, but cirrocumulus is the predominant cirriform cloud.
/	Cirrus, cirrocumulus and cirrostratus are invisible owing to darkness, fog, blowing dust or sand, or other similar phenomena, or more often because of the presence of a continuous layer of lower clouds.

Table 9.—Code for Cloud Height (h) (Code 1600)

Code figure	Height of base of cloud metres
0	0-50
1	50-100
2	100-200
3	200-300
4	300-600
5	600-1,000
6	1,000-1,500
7	1,500-2,000
8	2,000-2,500
9	Above 2,500
/	Height of base of cloud not known or base of clouds at a level lower and tops at a level higher than that of the station.

Note 1.—If there is no cloud at all code figure 9 is reported.

Note 2.—If there is fog, and the sky is discernible through the fog, the cloud form, height and amount are reported as if no fog were present. If the sky is not discernible through the fog the height of the base of the cloud is reckoned as 0.

Note 3.—Height above ground of the base of cloud. If there is cloud of Form CL reported, h refers to this cloud. If, however, there is no cloud of Form CL and there is cloud of Form CM h refers to this cloud.

Table 10.—Code for Characteristic of Barometric Tendency (a) (Code 0200)		Table 11.—Code for Type of Cloud (C) (Code 0500)		Table 12.—Code for Height of Cloud (h₃h₂) (Code 1577)	
0 = Increasing, then decreasing; atmospheric pressure the same as or higher than 3 hrs ago.		0 = Cirrus (Ci).		Code figures 01–50: × 30 = height in metres. Code figures 56–80: — 50 × 3 = height in hundreds of metres.	
1 = Increasing, then steady; or increasing, then increasing more slowly.		1 = Cirrocumulus (Cc).		CODE FIGURES 81–89	
2 = Increasing (steadily or unsteadily).		2 = Cirrostratus (Cs).		Code figures 90–99*	
3 = Decreasing or steady, then increasing; or increasing, then increasing more rapidly.		3 = Altocumulus (Ac).		81 = 10,500	
4 = Steady, atmospheric pressure the same as 3 hrs ago.		4 = Altostratus (As).		82 = 12,000	
5 = Decreasing, then increasing; atmospheric pressure the same as or lower than 3 hrs ago.		5 = Nimbostratus (Ns).		83 = 13,500	
6 = Decreasing, then steady; or decreasing, then decreasing more slowly.		6 = Stratocumulus (Sc).		84 = 15,000	
7 = Decreasing (steadily or unsteadily).		7 = Stratus (St).		85 = 16,500	
8 = Steady or increasing, then decreasing; or decreasing, then decreasing more rapidly.		8 = Cumulus (Cu).		86 = 18,000	
		9 = Cumulonimbus (Cb).		87 = 19,500	
		/ = Cloud not visible owing to darkness, fog, duststorm, sandstorm or other analogous phenomena.		88 = 21,000	
				89 = >21,000	
				*Only used when cloud height cannot be determined with greater accuracy.	
Table 13.—Code for State of Ground (E) (Code 0900)					
0 ... Ground dry.		6 ... Snow or melting snow (with or without ice) covering more than one-half of ground (but not completely).		7 ... Snow or melting snow (with or without ice) covering ground completely.	
1 ... " moist.		7 ... Snow or melting snow (with or without ice) covering ground completely.		8 ... Loose dry snow, dust or sand covering more than one half of ground (but not completely).	
2 ... " wet.		8 ... Loose dry snow, dust or sand covering more than one half of ground (but not completely).		9 ... Loose dry snow, dust or sand covering ground completely.	
3 ... " frozen.		9 ... Loose dry snow, dust or sand covering ground completely.			
4 ... Glaze or ice on ground but no snow or melting snow.					
5 ... Snow or melting snow (with or without ice) covering less than one half of ground.					

DAILY WEATHER REPORT OF THE BRITISH METEOROLOGICAL OFFICE

No. 149

MONTHLY SUMMARY

For MAY 1968

COLD AND CLOUDY FOR MOST OF THE MONTH - IMPROVEMENT IN LAST FEW DAYS

With an anticyclone in central Atlantic cyclonic systems prevailed over the British Isles until 7th when a more progressive westerly type was established. Pressure became high again over eastern Greenland by 11th but with an anticyclone extending from the Azores into Europe the progressive regime persisted essentially until 16th when high pressure again dominated the eastern Atlantic; the main centre being at first over Iceland, later drifting east to Scandinavia by 23rd. Minor depressions affected the southwest of the British Isles from 24th but with the southwest extension of the Scandinavian anticyclone fair conditions became established generally from 28th.

Unsettled, wet, cloudy, and at times cold weather characterized the first two weeks of the month excepting only the extreme southwest where it was mainly sunny. Rainfall in Scotland exceeded the monthly average within the first few days, whilst thunderstorms were reported from some part of the British Isles on each of the first seven days. Showers were less frequent on 12th when many places had a mainly sunny day but general rain moved in from the west later in the day to give widespread heavy falls during the night and this persisted over southern England

on 13th. Temperatures rose to average levels on 15th but it became rather cold again in eastern districts on 16th. Thunder showers on 18th brought heavy falls to parts of southeast England on 18th but elsewhere it was dry apart from scattered showers and temperatures remained below average near eastern coasts. It became generally colder by 21st under the influence of northeasterly winds but showers were infrequent and most places had long sunny periods. Warmer wet weather spread into western counties on 24th and extended slowly across the country on 25th, and 26th.

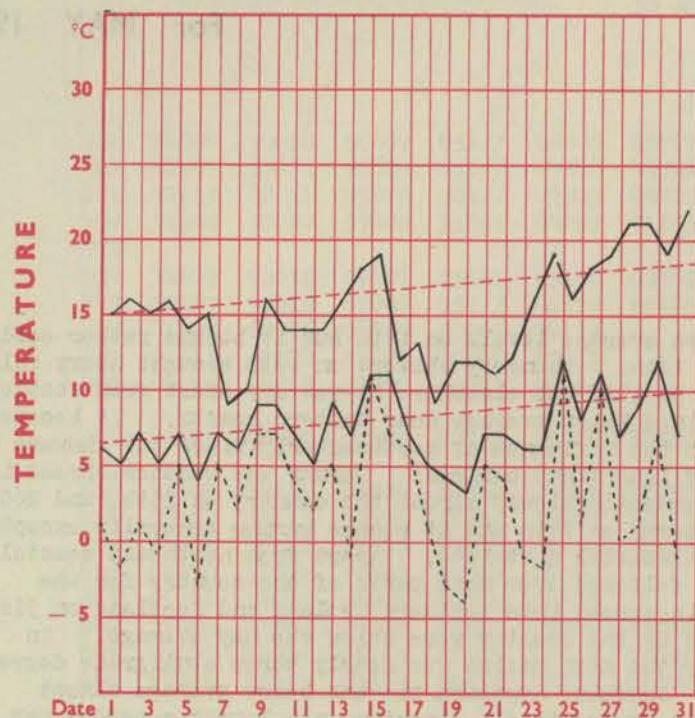
Many places had thunderstorms on 27th and it became warmer generally except for some sea fog affecting eastern coastal districts. Apart from northeast coastal districts, fine sunny weather followed over most parts of the country for the remainder of the month but rain spread into Northern Ireland and Scotland on 31st. Mean temperatures in all parts of the country were below the May average. In eastern Scotland in particular the mean maxima was nearly three centigrade degrees lower than the normal level. Sunshine duration too was below average almost everywhere, Rhooose, Watnall and Tynemouth all reporting new lowest recorded May totals. Rainfall was above average generally.

PLACE	TEMPERATURE										SUNSHINE										RAINFALL										Days with thunder	Days with snow or sleet	Days with fog (Vis. \checkmark 10 metres at 09 h.)
	Mean maximum °C	Difference from average	Mean minimum °C	Difference from average	Highest maximum °C	Date	Lowest minimum °C	Date	No. of days with grass minimum below 0° C	No. of air frosts	Days of no sunshine	Maximum duration hrs.	Date	Total for month hrs.	% of average	Highest and lowest totals on record for month					Days of no rainfall (0.1 mm. or less)	Maximum fall in 24 hrs. (Beginning 09 h.) mm.	Date	Total for month mm.	% of average	Highest and lowest totals on record for month							
																First year of record	Highest hrs.	Year	Lowest hrs.	Year						First year of record	Highest mm.	Year	Lowest mm.	Year			
Kew	15.3	-1.4	07.3	-0.9	22.3	31	03.2	20	09	00	02	14.1	28	167	084	1880	315	1909	114	1932	16	14	18	064	139	1866	104	1886	04	1896	02	00	00
Thorney Island	14.3	-2.3	06.9	-0.6	20.7	29	02.8	02	05	00	03	14.4	31	200	091	1958	266	1959	176	1962	19	27	24	081	184	1941	103	1946	08	1959	01	00	00
Gorleston	12.3	-1.2	06.7	-1.4	16.4	28	01.6	18	01	00	02	14.7	31	168	080	1908	304	1919	127	1932	14	09	06	059	155	1915	099	1924	03	1940	00	00	00
Cardington	14.7	-2.1	05.2	-0.6	21.7	31	-00.5	20	08	02	04	13.5	31	147	076	1954	228	1956	134	1954	16	20	25	046	100	1953	099	1955	11	1956	01	00	00
Boscombe Down	14.6	-1.7	05.5	-1.0	21.8	(a)	01.9	12	06	00	03	13.7	31	167	084	1933	263	1948	149	1947	17	16	24	053	113	1931	112	1964	06	1944	00	00	00
Ross-on-Wye	14.4	-1.9	05.7	-1.4	22.7	29	-00.5	19	07	01	04	11.9	28	143	077	1915	273	1948	104	1932	13	23	24	063	115	1859	158	1967	05	1896	02	00	00
Rhooose	13.4	-1.9	06.1	-1.0	20.4	31	01.2	04	06	00	06	13.7	12	152*	072	1954	247	1955	157	1967	17	38	24	088	149	1954	148	1967	20	1961	01	00	00
Mount Batten	13.7	-1.4	06.9	-1.5	19.7	29	02.1	04	03	00	01	13.6	23	190	087	1921	318	1948	115	1932	17	26	07	080	131	1949	098	1967	21	(b)	01	00	00
Elmdon	13.9	-1.8	05.2	-0.7	21.7	29	-01.1	19	10	01	03	12.2	31	136	073	1928	235	1948	083	1932	11	14	27	078	137	1933	170	1967	13	1944	03	00	00
Valley	12.9	-1.3	06.3	-1.5	20.0	30	02.4	21	07	00	04	13.4	28	193	087	1913	289	1948	154	1920	17	14	24	056	098	1946	123	1967	16	1950	00	00	00
Ringway	13.5	-1.9	06.1	-0.3	22.6	29	01.7	19	02	00	02	13.4	(a)	148	084	1945	248	1959	120	1954	13	22	25	075	131	1929	144	1967	21	1935	02	00	00
Watnall	14.3	-1.6	05.6	-0.8	23.9	31	01.8	12	06	00	06	12.2	31	112*	063	1948	235	1956	115	1954	12	17	06	073	138	1946	131	1967	15	1959	01	01	00
Finningley	14.6	-1.9	06.2	-0.2	22.5	31	01.6*	06	01	00	04	12.9	05	144	078	1958	228	1959	144	1967	14	10	07	048	107	1958	122	1967	09	1959	01	00	00
Tynemouth	09.9	-2.3	05.8	-1.4	14.2	15	02.9	12	04	00	04	12.9	13	124*	072	1937	229	1940	137	1944	18	08	03	040	078	1864	151	(a)	09	(c)	01	01	03
Eskdalemuir	11.5	-2.7	02.9	-1.3	21.8	30	-04.2	09	12	06	02	12.2	28	132	076	1910	268	1935	102	1924	15	16	03	094	096	1910	236	1925	15	1936	01	03	00
Abbotsinch	13.0	-2.4	04.9	-1.2	22.3	29	-00.5	(b)	08	02	06	12.8	20	149	081	1921	247	1946	106	1925	15	29	04	121	181	1921	156	1925	13	1935	00	02	00
Leuchars	10.8	-2.9	04.0	-1.9	17.6	28	-01.5	08	14	02	06	12.6	13	117	060	1922	256	1942	115	1967	17	27	03	113*	202	1922	109	1938	14	1959	00	02	00
Dyce	10.1	-2.8	03.7	-1.4	16.0	31	-01.6	12	09	05	05	10.8	14	109	060	1925	225	1960	103	1965	15	38	04	140	197	1946	143	1967	15	1956	00	02	00
Stornoway	11.2	-1.2	03.9	-2.4	19.0	30	-02.7	12	09	05	02	12.3	24	198	102	1880	279	1882	093	1944	10	07	12	032	055	1943	129	1958	24	1951	00	06	01
Aldergrove	12.5	-2.4	04.6	-1.5	21.9	29	-01.0	08	12	03	04	12.8	19	157	080	1927	295	1946	115	1933	13	24	04	068	108	1927	123	1945	21	(d)	01	00	00
(a) 29, 31, (b) 09, 18											*NEW LOWEST										(a) 1906, 1924 (b) 1959, 1961 (c) 1888, 1956 (d) 1939, 1956										*NEW HIGHEST		

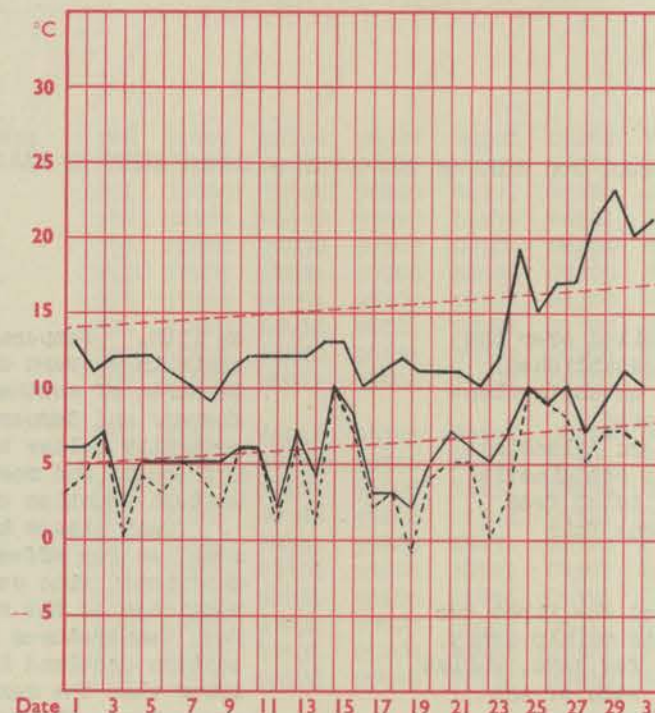
Correction to Monthly Summary NO.148 April 1968

Tynemouth, days of thunder 02, days of snow 05, days of fog 04

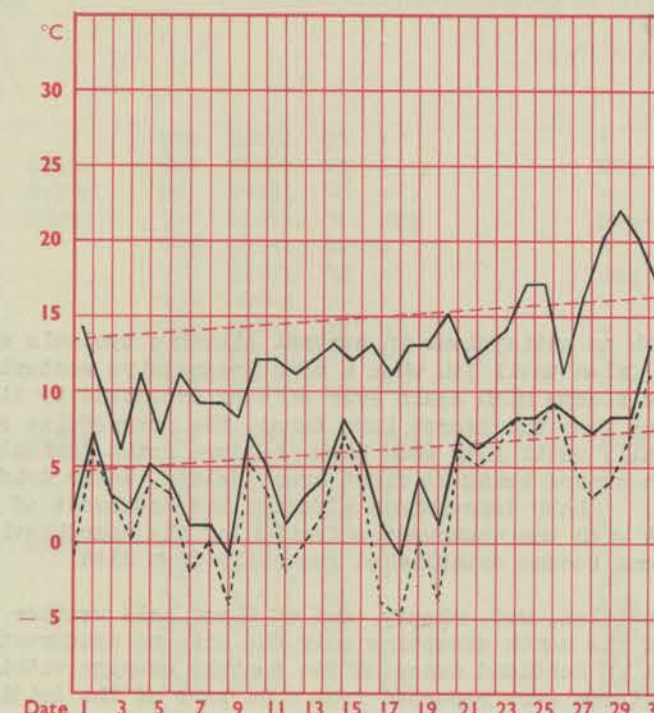
LONDON (Kew)



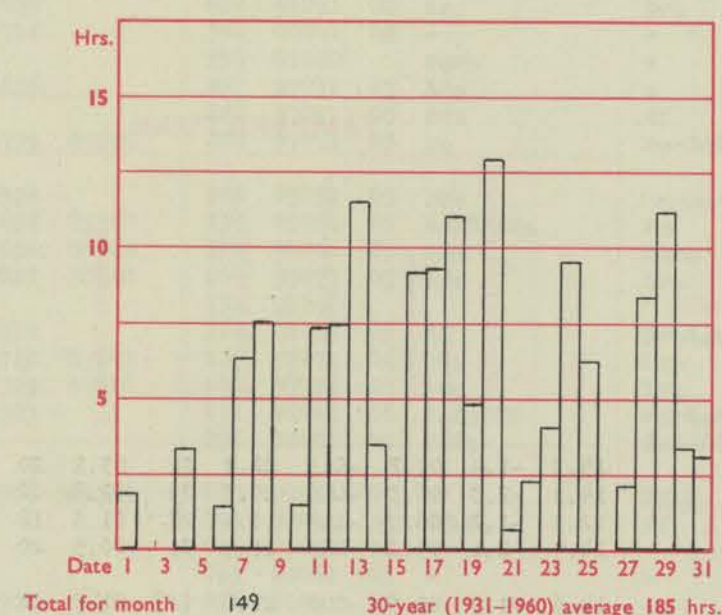
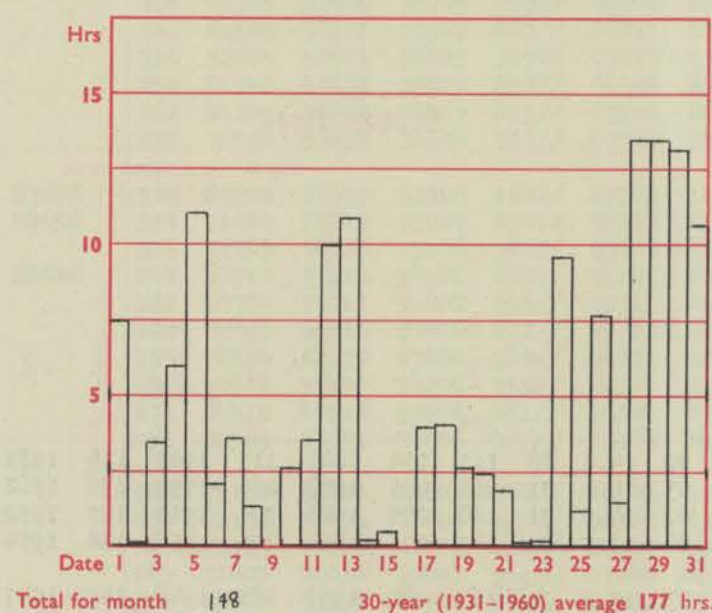
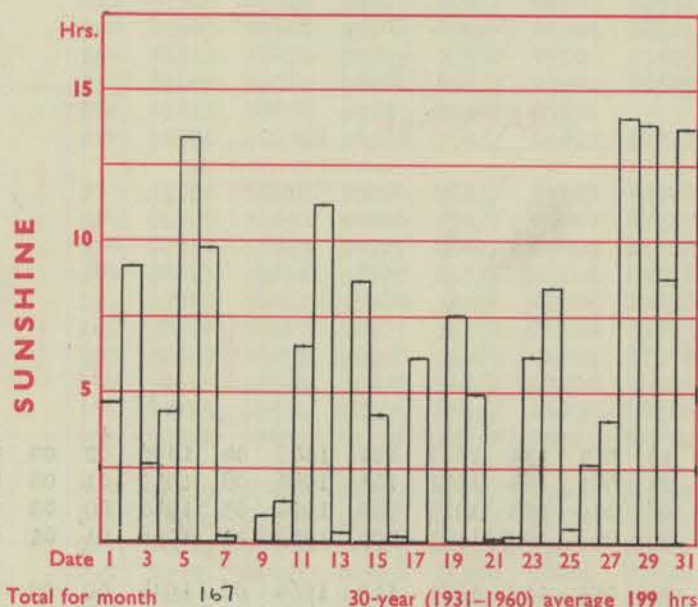
MANCHESTER (Ringway)



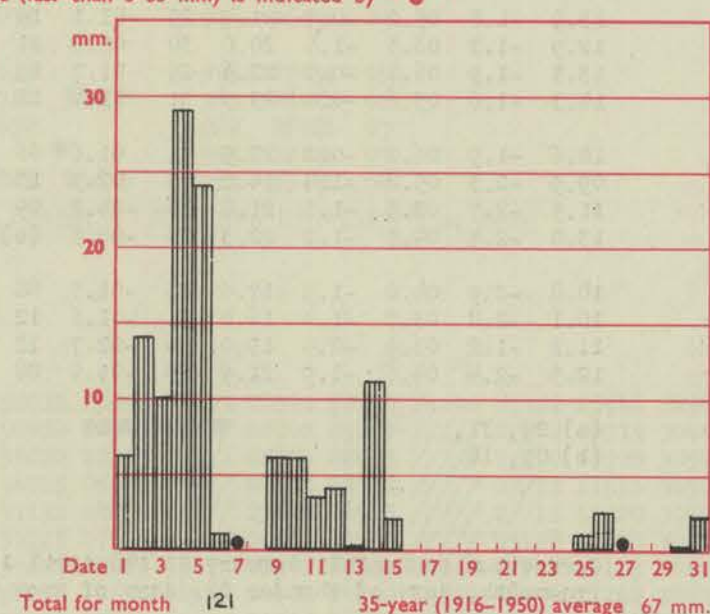
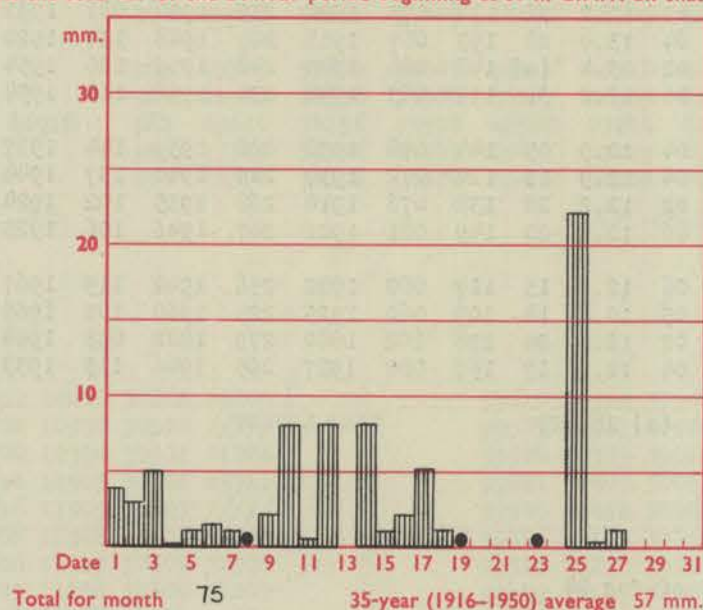
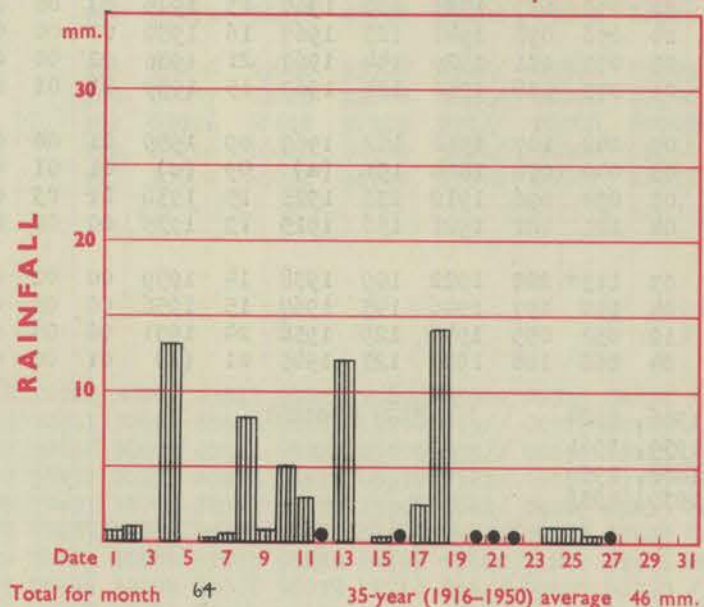
GLASGOW (Abbotsinch)



Maximum temperatures read at 21 h. G.M.T. daily, and minimum temperatures, read at 09 h. G.M.T. daily, are shown in full lines. Grass minimum temperatures, read at 09 h. G.M.T. daily, are shown by a pecked line. Pecked lines in red show normal values. (1931-1960)



The rainfall entry made for each day represents the total fall for the 24-hour period beginning at 09 h. G.M.T. on that day. Trace (less than 0.05 mm) is indicated by "•"



RATES OF SUBSCRIPTION: Single copy 3d. or post free 5d.; one year 5/-

Apply to Director-General, Meteorological Office, London Road, Bracknell, Berkshire.

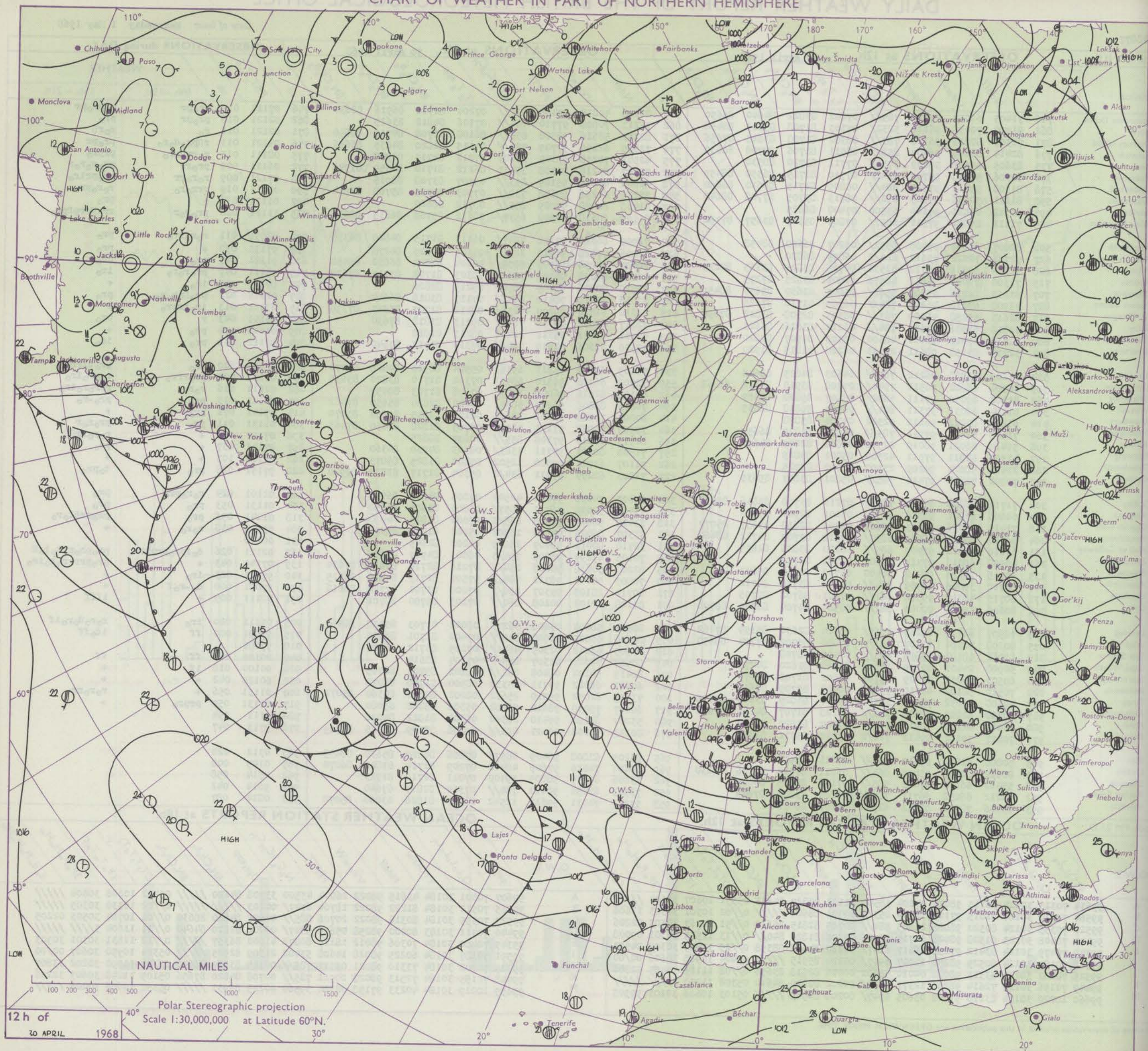
H.M.S.O. Press, Bracknell, Berks.

DAILY WEATHER REPORT OF THE BRITISH METEOROLOGICAL OFFICE

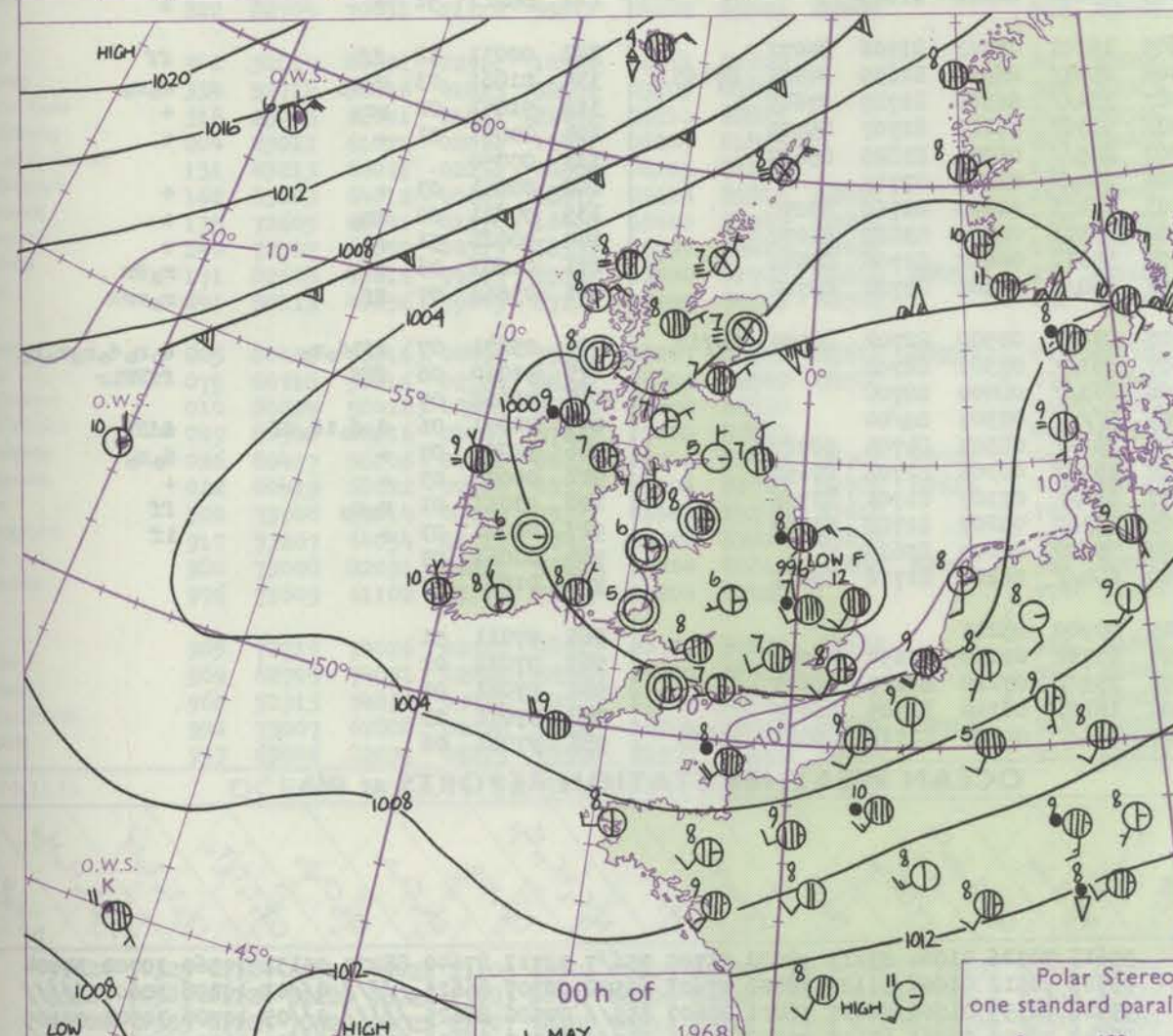
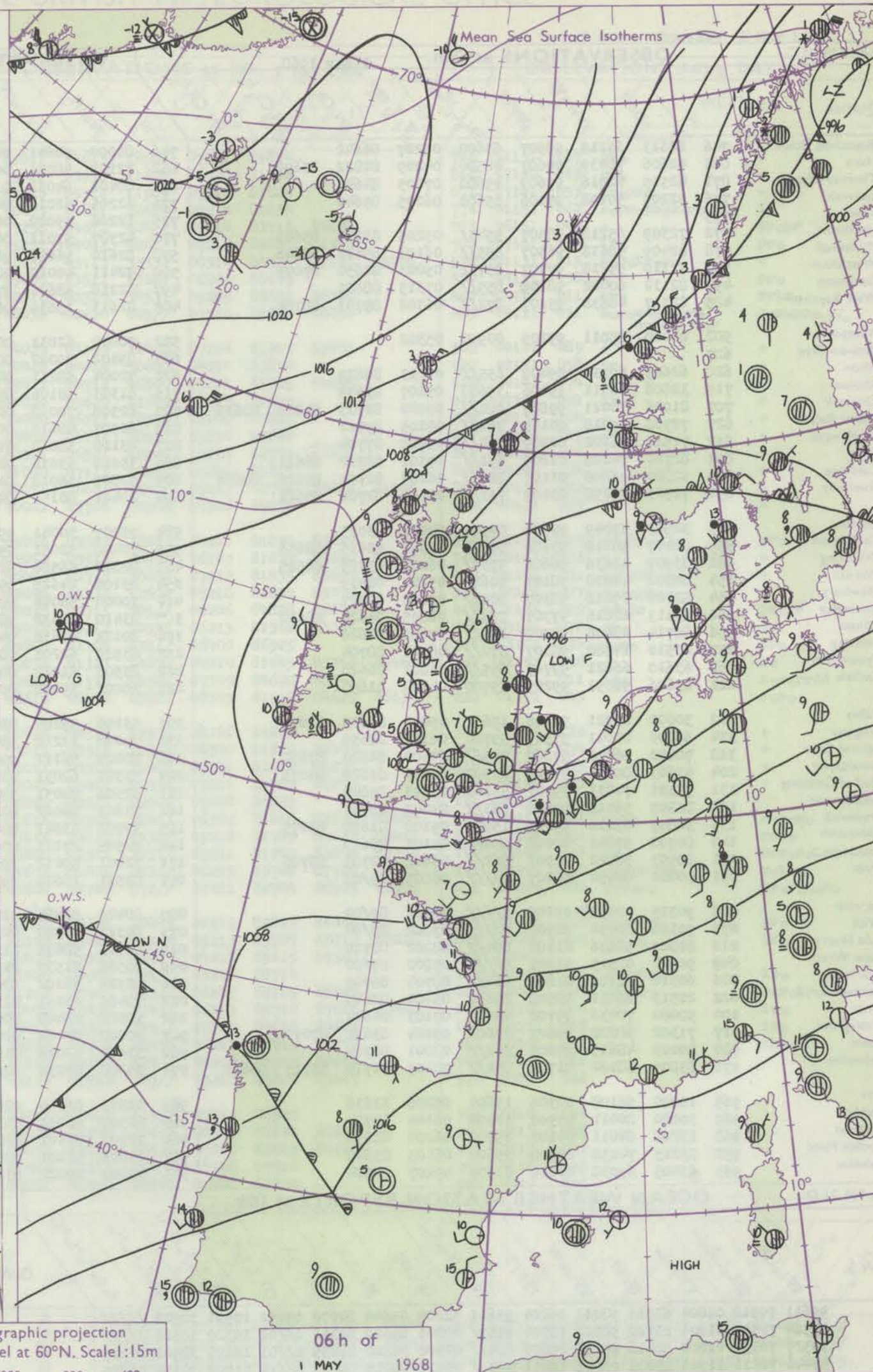
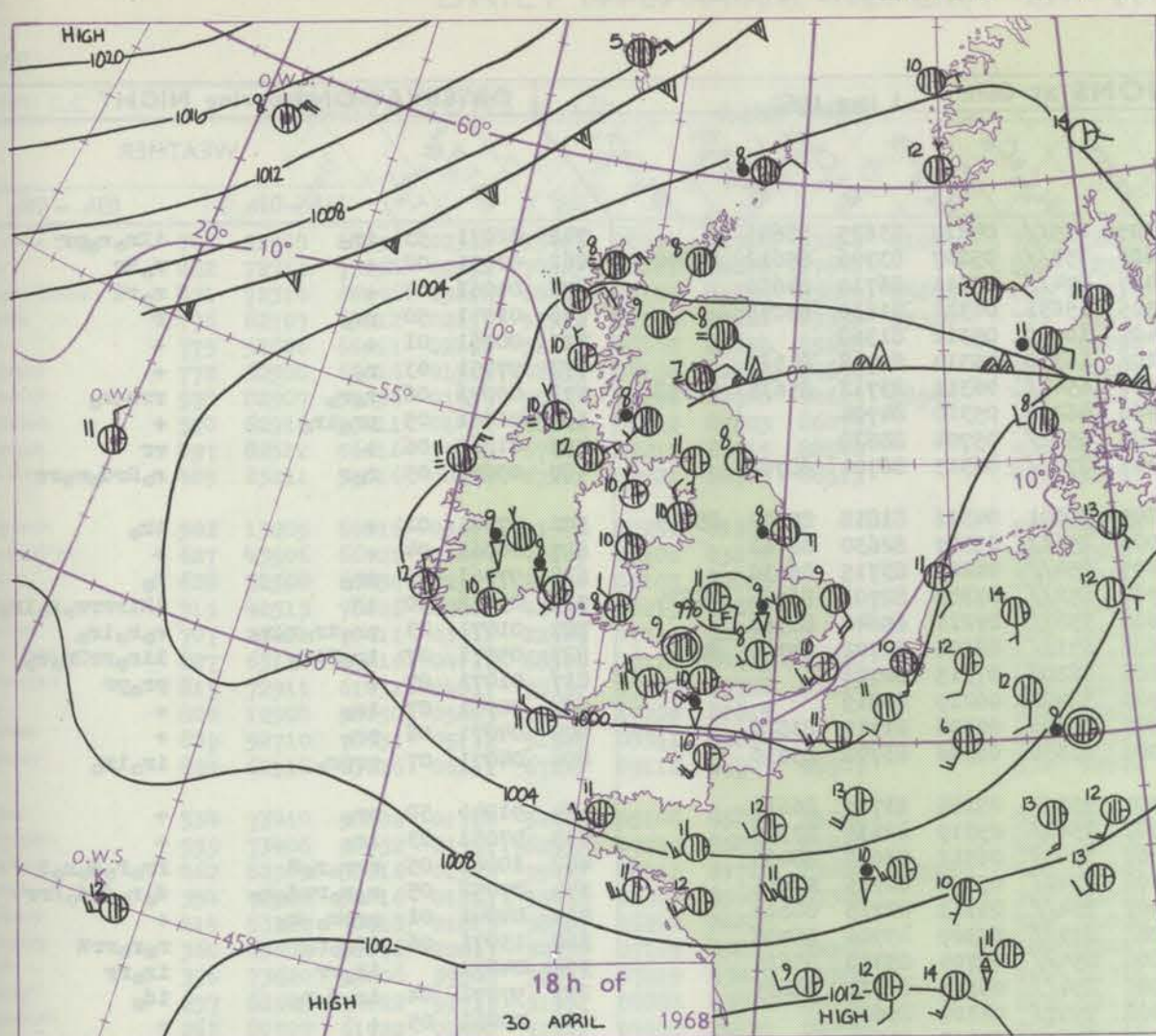
No. 30877

Date of Issue Wednesday 1 May 1968

OBSERVATIONS at 12h. 30 April 1968											OBSERVATIONS at 18h. 30 April 1968											OBSERVATIONS during DAY					
Station	iii	Nddff	VVwww	PPPTT	N _h Ch _h Ch _h	T _d T _d app	8N _s Ch _s h _s	8N _s Ch _s h _s	8N _s Ch _s h _s	iii	Nddff	VVwww	PPPTT	N _h Ch _h Ch _h	T _d T _d app	8N _s Ch _s h _s	8N _s Ch _s h _s	8N _s Ch _s h _s	iii	RRT	T _x E	SSS	WEATHER				
																							09h.—15h.	15h.—21h.			
Boscombe Down	746	71405	66022	95911	785//	07802	83022	84640	86650	746	82300	40818	97408	894//	07204	82710	86916	88630	746	07111	019	prorpr	prorpr				
Hurn	862	81907	70038	96110	5232/	07303	81700	85813	88458	862	72213	70808	97710	784//	07106	84812	83625		862	02121	010	prorpr	pror				
Thorney Island	871	72306	80216	96310	783//	08302	81703	83815	87656	871	82313	56616	98508	853//	06100	81708	84716	88640	871	02121	011	ro	roR				
Gatwick	776	82414	60603	96409	853//	08511	81706	87708	88630	776	72505	62256	97709	785//	07115	82020	84635	86656	776	04121	013	rlpror _o ro	prorpr				
Kew	775	83605	19656	95609	3752/	07711	83720	88530		775	42503	78258	97309	39403	07212	82715	82928		775	08111	015	rorrrr _o ro	prpr _o				
Heathrow	772	80306	59610	95709	1242/	07710	81715	86550	88459	772	52507	65218	97308	39433	06212	81710	84359	81920	772	06111	009	prorrr	pror _o ro _o r				
Mildenhall	578	81300	59612	97510	884//	08809	82715	86630	88650	578	82005	40816	95109	893//	09507	83708	88915		578	07121	009	ro _o ro _o rr	prorpr _o				
Wattisham	590	81111	50636	97309	852//	08813	83705	87708	88640	590	72214	61256	95608	732//	07503	84705	85708	82914	590	03111	019	rrr _o ro	ro _o ro _o ro				
Gorleston	497	61712	62021	99109	65500	07400	86625			497	81410	60028	97009	855//	08712	88620			497	01111	034	+	pr _o				
West Raynham	485	71111	80031	97511	6857/	07809	85027	83657	87362	485	81109	69610	94909	6537/	08612	85708	86635	88360	485	11121	026	pror _o r	rr _o rlprpr _o ro				
Aberporth	502	82007	66606	95408	6552/	05207	86620	88458		502	72909	86018	97308	4247/	06113	81715	84820	86359	502	02091	011	ro _o ro _o ro	pr _o				
Ross-on-Wye	627	72702	70022	95612	626/2	06803	86830			627	62106	77028	96410	28510	04109	81825	84278		627	07131	030	+	pr _o				
Filton	628	72504	69031	95712	32536	04705	83025	83365	87275	628	80000	59258	96709	6852/	06104	84822	86630	88458	628	01121	047	pr _o	pr _o				
Rhoose	715	71306	75021	95611	48576	06001	83825	87275		715	72414	80030	96507	783//	05303	81708	83710	87620	715	05111	049	pror _o ro	ir _o				
Chivenor	707	81213	82216	95808	5562/	05001	83630	85650	88459	707	32010	80026	98009	38500	05219	82820			707	04121	055	ir _o	+				
Mount Batten	827	71903	69210	96208	784//	06305	81710	87625		827	62016	66018	98410	684//	07117	83018	86640		827	02111	022	pror _o pr _o ro	pr _o				
St. Mawgan	817	82613	59250	96009	783//	08303	82700	83812	87656	817	72616	61020	99209	4233/	08212	81707	83817	87359	817	03111	013	irorrr _o	+				
Scilly	804	72813	63036	97610	784//	08214	83016	86623		804	72817	63032	98411	784//	09213	83018	87630		804	04141	043	r	pr _o				
Culdrose	809	42714	69010	96411	48300	09305	81707	83820		809	42711	69031	99311	12431	08213	81818			809	01120	074	pr _o	+				
Guernsey	894	32714	83150	98611	29463	06220	81815	81920		894	72520	81606	01510	754//	07310	83712	87640		894	07111	040	pr _o	ir _o				
Elmdon	534	71105	65020	96212	785//	04603	84825	85645		534	71109	60252	95911	69533	05504	82920	84825	87070	534	06132	040	pr _o	pror _o tlrr _o				
Cardington	559	80906	66002	95510	7942/	07700	83910	85818	88462	559	72706	66026	96510	68431	07302	81710	83820	85635	559	04131	021	prorrr _o	ro _o pr _o ir _o				
Wittering	462	81202	69032	97111	5852/	05007	85020	88459		462	80105	62616	96000	1727/	07606	81703	88459		462	02111	016	ro _o ro	rrr _o ro _o ir _o				
Watnall	354	81104	66031	97311	804//	08704	86010	88635		354	70505	80800	96910	5857/	06202	82820	85650	87462	354	04141	013	pr _o	pror _o				
Shawbury	414	61205	82012	96112	52502	04704	85020			414	60205	74010	96211	38602	06102	82835	83656	85070	414	07141	071	pr _o	+				
Finningley	360	71605	62022	97911	785//	07804	84025	86657		360	70909	74028	97111	3857/	07705	81828	83650	87463	360	01131	011	pr _o	pror _o r				
Kilnsea	396	51414	63021	98010	22570	06002	82825	84360		396	80915	48616	97308	855//	08607	88625			396	07102	066	+	ro _o ro _o rrrr				
Leeming	257	41308	62011	97911	42500	05001	84025			257	71506	80801	97711	4363/	06303	84930	84360		257	07141	037	+	pr _o				
Tynemouth	262	21411	53024	99209	23500	07002	82925			262	51107	61021	99308	12502	07400	81825	85075		262	00101	103	+	+				
Carlisle	222	70802	72001	97412	785//	05801	83027	85635		222	71803	62299	97711	634/2	05304	81717	83823	82920	222	07151	028	pr _o	to _o pr _o				
Valley	302	71714	66006	95907	783//	07216	83708	85816	87630	302	63402	74038	97410	42502	07205	84820	86075		302	02101	024	ro _o ro _o pr _o	pr _o				
Ringway	334	60606	66001	96512	635//	04101	82920	84825		334	73405	50020	96411	6857/	05001	83825	86650		334	01131	053	pr _o	pr _o				
Squires Gate	318	71410	60036	96613	48601	05003	82830	83657	85077	318	73400	56049	96910	685/3	07000	81825	86656		318	01141	056	pr _o	prorpr _o ro				
Ronaldsway	204	80710	60616	96609	6837/	07512	81709	84712	88460	204	53307	60626	97510	18502	05202	81825	85072		204	03111	038	ro _o ro	+				
Mull of Galloway	131	61110	74012	97709	685//	06210	83025	84635		131	32710	80011	99409	25609	04202	82645			131	00110							
Eskdalemuir	162	40600	69010	97712	43500	06701	82922			162	70105	69299	98209	794/3	06003	84917	85630		162	02121	026	do					



CHARTS OF WEATHER IN WESTERN EUROPE



Polar Stereographic projection
one standard parallel at 60°N. Scale: 1:5m
0 100 200 300 400

GENERAL SYNOPTIC DEVELOPMENT

The depression centred over southeast England has changed little in position, but has filled slightly, and has a series of troughs in its circulation. It is

expected to drift slowly northeastwards and continue to fill, while still dominating the weather of the British Isles.

Issued at midday Wednesday 1 May 1968

DAILY WEATHER REPORT OF THE BRITISH METEOROLOGICAL OFFICE (contd.)

OBSERVATIONS at 00h.										OBSERVATIONS at 06h.										OBSERVATIONS during NIGHT									
1 May 1968										1 May 1968																			
Station	iii	Nddff	VVwwwW	PPPTT	N _h Ch _h Ch _h	T _d app	8N _s Ch _s h _s	8N _s Ch _s h _s	8N _s Ch _s h _s	iii	Nddff	VVwwwW	PPPTT	N _h Ch _h Ch _h	T _d app	8N _s Ch _s h _s	8N _s Ch _s h _s	8N _s Ch _s h _s	iii	RRT _n E	T _g T _g	WEATHER							
																							21h.—03h.	03h.—09h.					
Boscombe Down	746	62613	66218	98907	65600	05207	86642			746	80000	50641	00905	855//	04212	83625	88645		746	02031	53	ir _o		ir _o ro _o pr					
Hurn	862	42606	70039	99607	48500	04209	82822	83640		862	72103	58031	00606	753//	05207	83706	85612	87640	862	02051	02	+		ir _o ro _o pr					
Thorney Island	871	42515	62016	99609	45600	07205	84645			871	80401	64031	01407	874//	05311	86710	84630		871	01061	04	+		ro _o Rr					
Gatwick	776	52203	50108	99106	55600	06205	85640			776	42205	62011	00505	15631	04311	81630	83075		776	01041	50	pr _o		ro _o Rr					
Kew	775									775	12206	59020	00407	10930	05312	81368			775	00061	01	+		r					
Heathrow	772	72309	65218	98507	5543/	05205	83715	85645		772	42307	57011	00106	16330	05314	81708	84362		772	97051	03	ro		+					
Mildenhall	578	82409	58618	96507	855//	06103	85627	88646		578	82610	56616	98007	6542/	06311	83712	85635	88458	578	03071	06	ro _o ro		rrr _o ro					
Wattisham	590	72310	59218	97307	25732	05003	82650	87075		590	52411	40012	90406	56200	05310	84704			590	91061	05	pr _o ir _o		+					
Gorleston	497	82112	60022	98109	855//	07315	88620			497	82218	58606	97007	855//	05704	88620			497	01062	06	+		rr					
West Raynham	485	82317	48638	95107	872//	06302	85703	88704		485	82613	15636	96407	870//	06313	86701	88702		485	09052	05	ro _o r		ro _o Rrd _o ro _o rr					
Aberporth	502	00000	85011	99205	00900	05302				502	70000	62031	00805	68401	04316	81818	85632	85645	502	97041	02	+		ir _o					
Ross-on-Wye	627									627	83402	70022	00006	2561/	05307	82630	88462		627	00061	04	+		+					
Filton	620	62609	59038	99408	655//	05213	86625			620	72004	58211	00407	754//	06207	83715	86630		620	97061	02	pr _o		ro					
Rhoose	715	32806	66011	99406	35600	05107	83635			715	81303	50106	99907	852//	07303	82703	86704	88625	715	03041	50	ir		irirrrrrro _o ro _o ir _o					
Chivenor	707	81006	70021	99807	884//	03000	82713	84818	88635	707	82508	70038	00608	5567/	07211	85640	88360		707	01071	03	pr _o ir _o ro _o ro		ro _o ro _o ir _o					
Mount Batten	827	72700	59018	00109	764//	08105	87712			827	82907	48616	00608	6712/	08308	82702	84708	88535	827	05071	07	ir _o Rid _o		ir _o rrrrrrro _o ro					
St. Mawgan	817	72511	56102	00309	762//	09702	87704			817	23110	58018	01808	28300	07315	82708			817	01071	07	+		pr _o pr					
Scilly	804	82720	74028	01209	851//	09301	83702	88611		804	33010	63016	02909	32400	06219	83815			804	92081	07	ir _o		+					
Culdrose	809	82007	56808	01107	882//	06205	81705	85816	88630	809	52807	56018	01609	58400	07306	81710	83825		809	04071	06	pr _o		+					
Guernsey	894	72521	80258	03109	753//	08102	82706	85622		894	62421	80151	04009	60330	06308	83708	85630		894	04071	07	prpr _o		ir _o ir _o					
Elmdon	534	32503	57049	97706	00901	04400	83075			534	73007	30041	99507	753//	05314	83709	86614		534	91041	50	pr _o		+					
Cardington	559	82407	56218	97608	856//	06302	83635	88656		559	72403	32051	99507	2563/	05319	82635	87359		559	97051	03	ir _o		+					
Wittering	462	83007	48636	96606	5732/	06202	85709	88525		462	82810	56586	98207	3567/	06312	83630	88460		462	10061	05	rrr _o ro _o R		rrr _o ro _o d _o ro _o R					
Watnall	354	80302	40638	98107	8062/	05204	88539			354	83106	44625	99306	1742/	05309	81715	88540		354	07052	05	ro _o ro _o rrd _o ro		d _o ro _o d _o ro _o rrr					
Shawbury	414	82806	39618	98307	8052/	07109	88527			414	70000	56046	99707	754//	05313	82715	86622		414	04041	01	prpr _o -ro		+					
Finningley	360	83313	62616	97307	855//	06605	84625	88630		360	83410	32636	98200	873//	07309	83706	88708		360	13071	06	rrr _o ro		ro _o ro _o rrR					
Kilnsea	396	80714	48606	95508	855//	07603	88620			396	80122	48636	94008	854//	08704	85710	88620		396	04072		ir _o rr		ir _o rr					
Leeming	257	83510	14588	98107	872//	06001	88704			257	83510	62206	98807	854//	05310	82712	88625		257	97071	04	ir _o d _o ro		id _o					
Tynemouth	262	63610	66021	99707	655//	06001	86620			262	83506	61022	00006	7557/	04304	87625			262	00061	05	+		+					
Carlisle	222	13606	56051	99205	15700	04104	81650			222	20201	59010	00205	15602	02208	81645			222	00021	51	+		+					
Valley	302	30000	66021	99206	15602	05002	81635	83075		302	43106	59284	00605	15301	05313	81706	84072		302	00031	52	ff		ff					
Ringway	334	50000	28041	97507	55700	06101	85650			334	70000	12216	99406	2567/	06315	82635	84362	87465	334	01061	03	ro _o ro		ro _o ro					
Squires Gate	318	70000	56018	97308	785//	07400	82820	87650		318	70000	56111	99007	754//	06309	81715	87645		318	91051	02	pr _o		+					
Ronaldsway	204	43603	30031	98607	11502	04000	81820	84075		204	53301	62031	00006	56301	05215	81707													

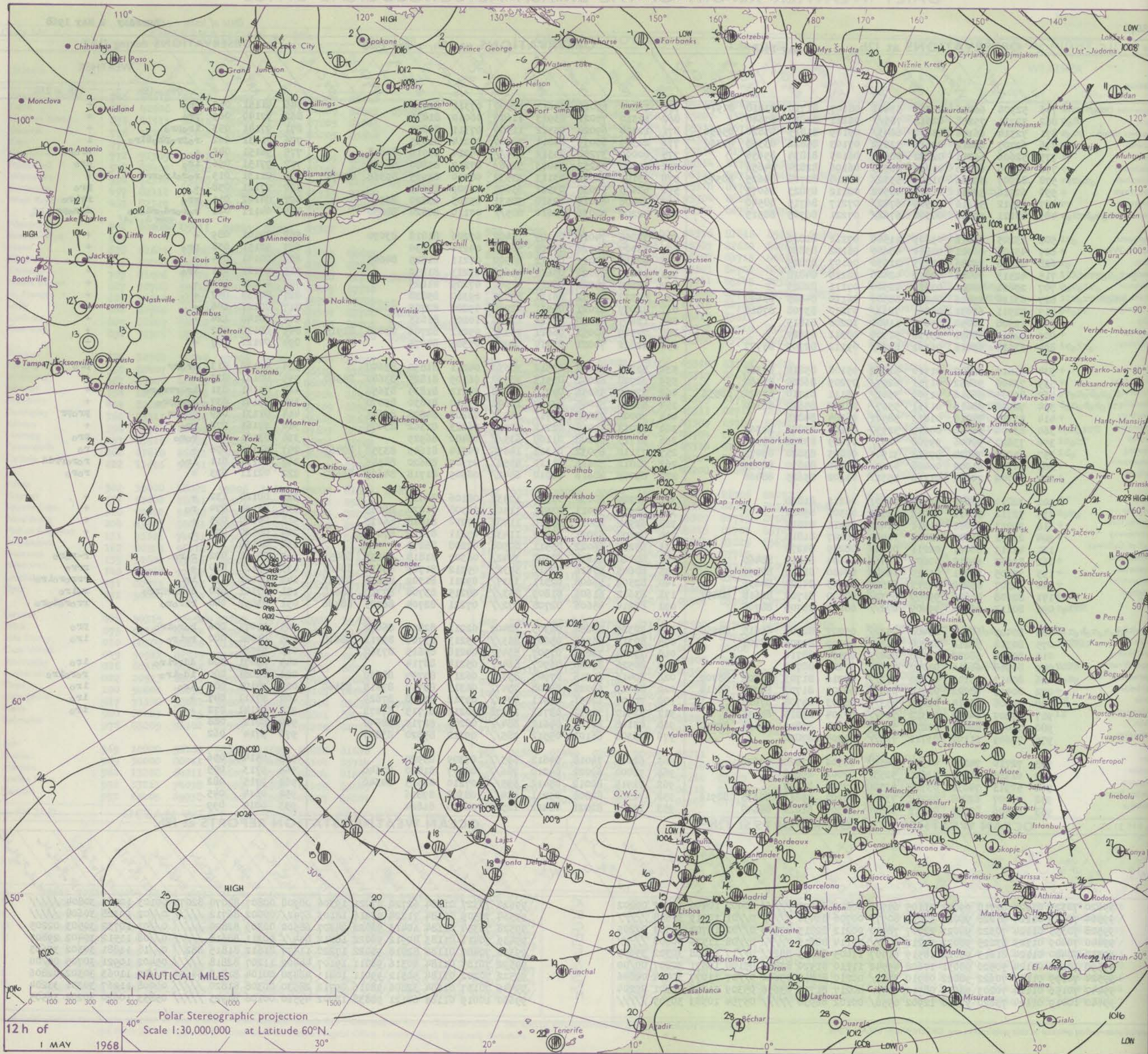
DAILY WEATHER REPORT OF THE BRITISH METEOROLOGICAL OFFICE

No. 38878

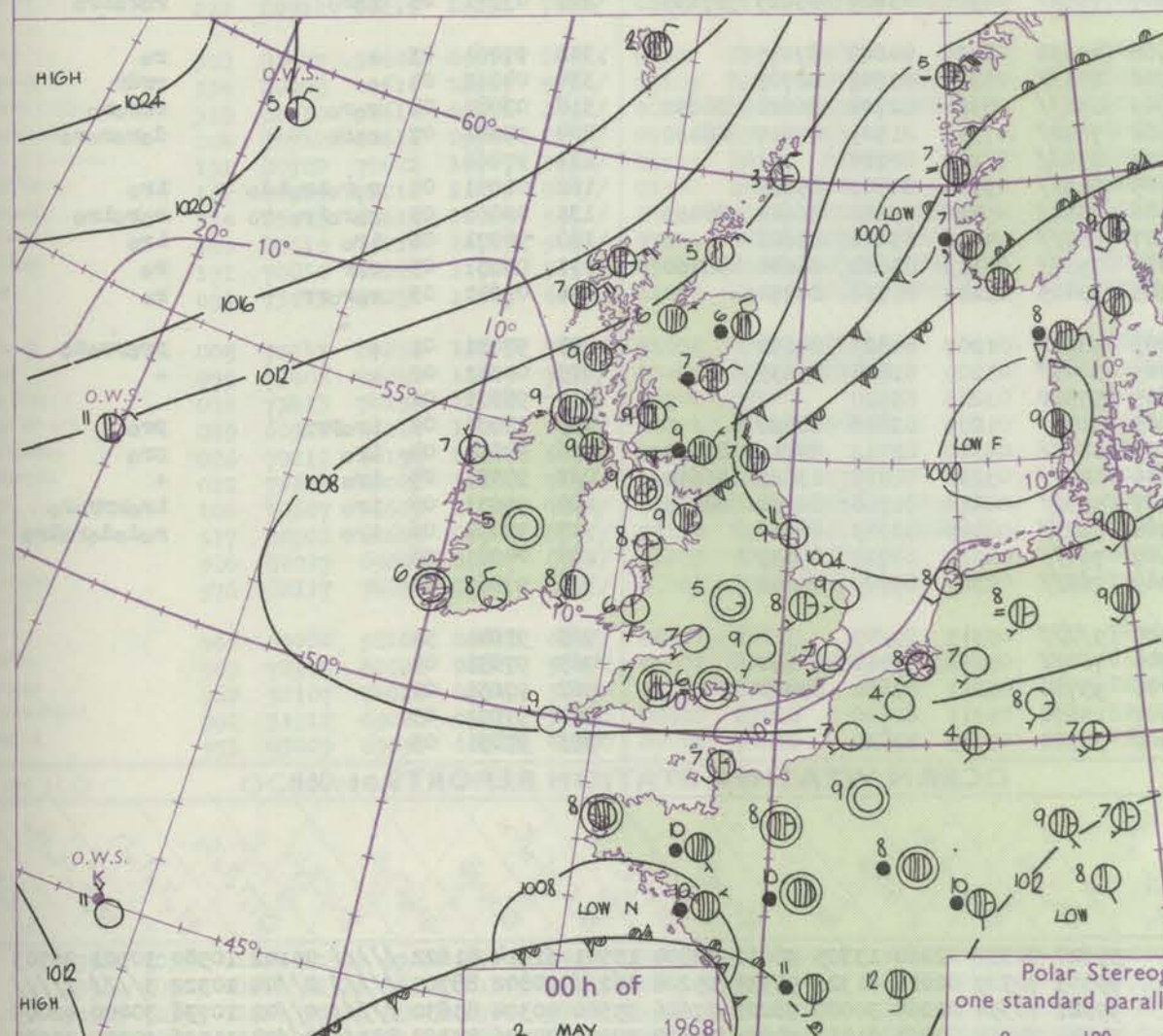
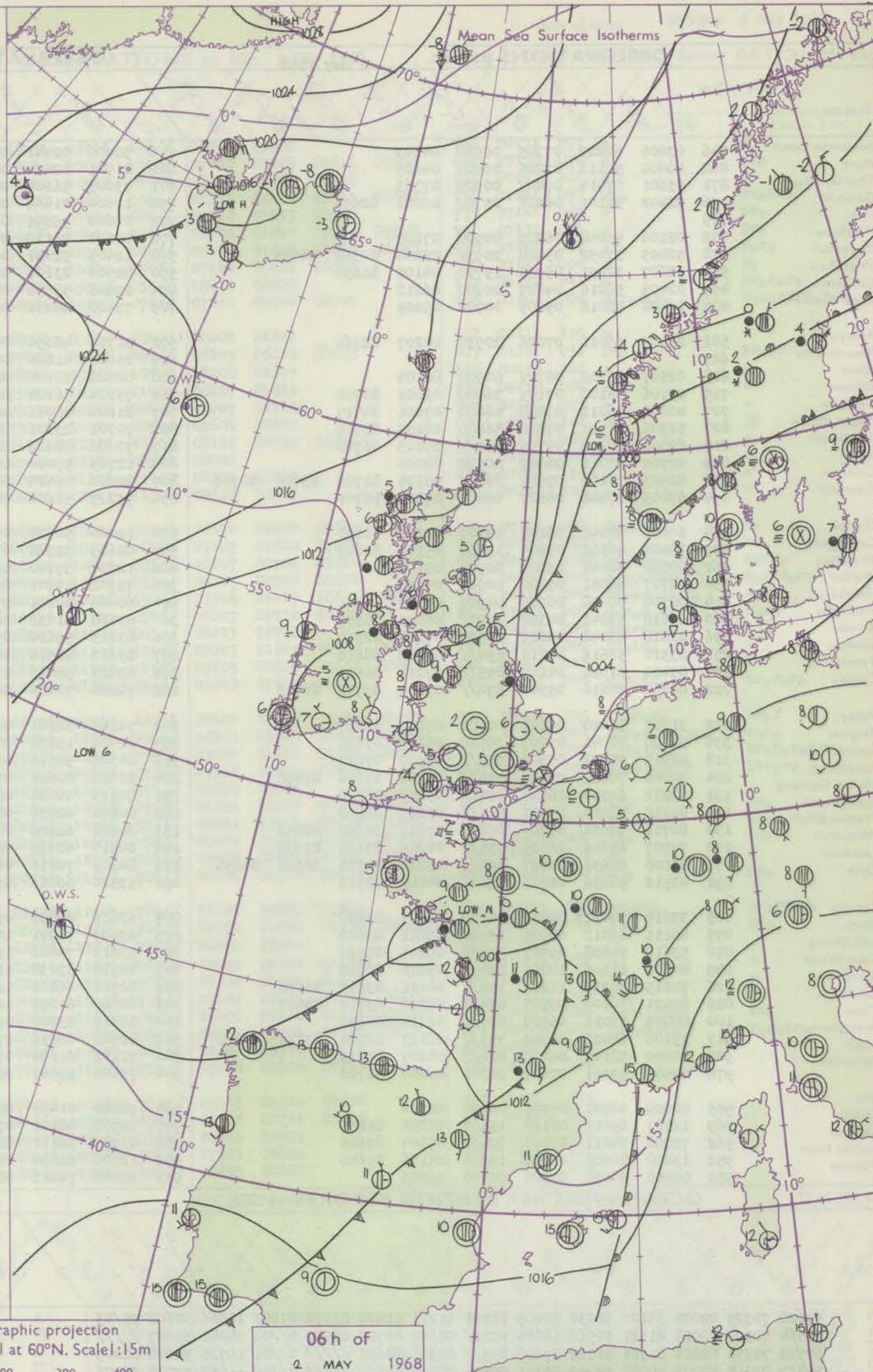
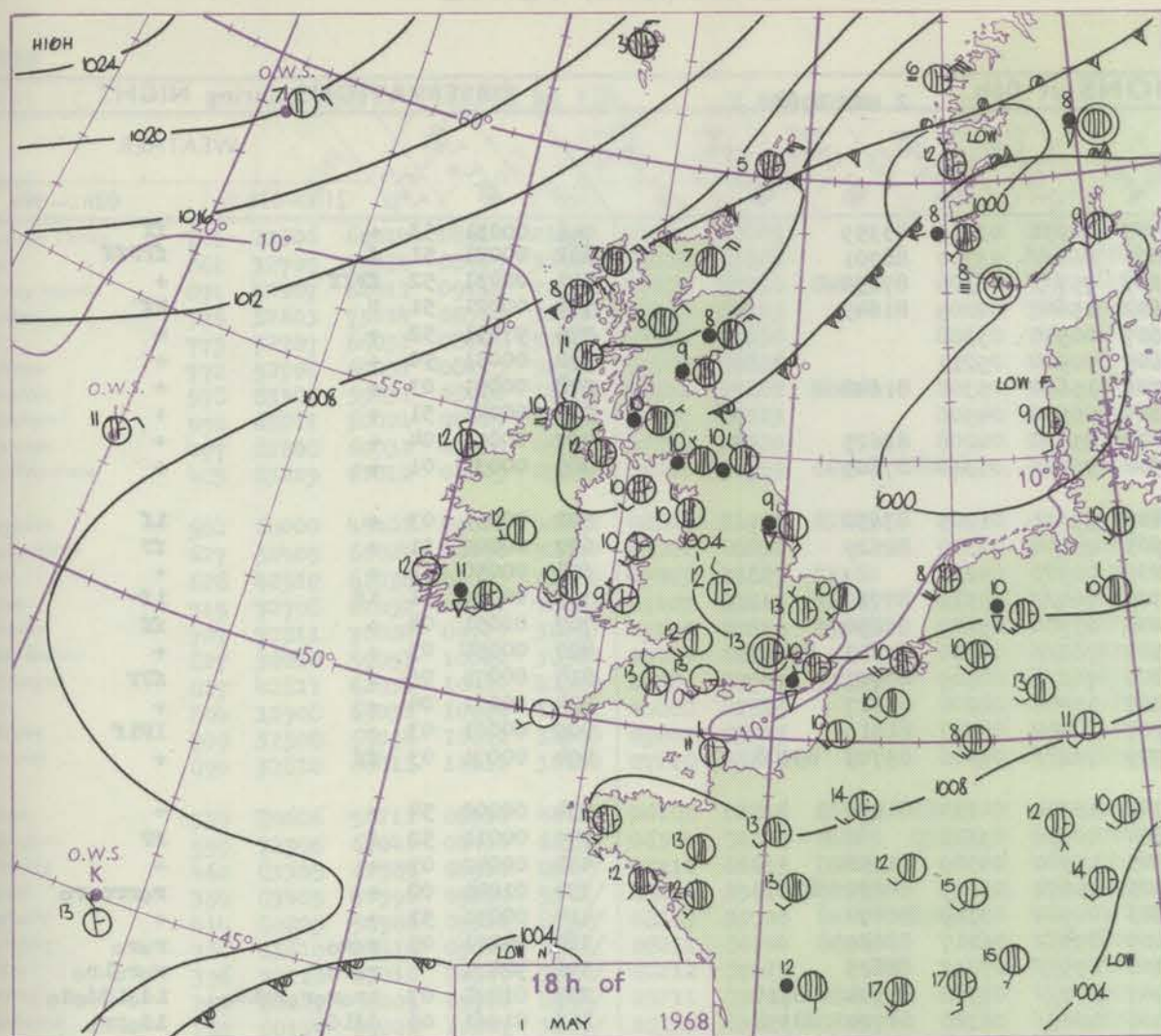
Date of Issue Thursday 2 May 1968

Code FM II.C		OBSERVATIONS at 12h.								1 May 1968	OBSERVATIONS at 18h.								1 May 1968	OBSERVATIONS during DAY				
Station	iii	Nddff	VVwww	PPPTT	N _h Ch _h C _h	T _d T _d app	8N _s Ch _s h _s	8N _s Ch _s h _s	8N _s Ch _s h _s	iii	Nddff	VVwww	PPPTT	N _h Ch _h C _h	T _d T _d app	8N _s Ch _s h _s	8N _s Ch _s h _s	8N _s Ch _s h _s	iii	RRT x E	SSS	WEATHER		
																						09h.—15h.	15h.—21h.	
Boscombe Down	746	52908	66256	02312	53401	08107	81710	83818	81914	746	12610	69011	04613	18500	07311	81825				746	91151	067	pro	+
Hurn	862	72711	75258	02912	785//	06211	84320	87640		862	12310	75021	03913	11600	06010	81838				862	97140	069	pro	+
Thorney Island	871	72314	66156	03012	6843/	09109	81815	83820	85656	871	12414	69028	05312	11500	07311	81825				871	97141	053	iropro	+
Gatwick	776	62707	65212	02113	52592	07103	85822	83358	85360	776	22309	66039	04811	28600	08214	81835				776	01131	062	roprophotiro	l
Kew	775	52606	66011	02112	58600	06105	81834	85656		775	60000	37258	04312	624//	09214	83716	84838			775	96151	045	+	propr
Heathrow	772	62508	65016	01913	48535	06106	82824	84656		772	70000	45252	04013	5266/	07212	85840	86358			772	97151	056	iro	pro
Mildenhall	578	82907	59636	01509	5532/	08218	82708	84625	88545	578	73103	48056	03113	33532	08310	83925	85366	85070	578	01131	015	roroirorr	+	
Wattisham	590	62916	59011	01011	48502	06112	83823	86075		590	62405	59038	03511	65600	06209	86645			590	97121	058	+	pro	
Gorleston	497	82512	56616	99509	6742/	07217	86715	88540		497	62406	62016	02310	38531	05205	83820	86360		497	04102	011	rro	rriro	
West Raynham	485	83111	59616	00308	6722/	07221	86705	88515		485	82209	48036	02610	885//	07110	84820	88650		485	04111	011	roairoro + rroairo	deopro. pto	
Aberporth	502	13205	69016	03609	11500	07211	81820			502	32806	74020	05109	12402	07206	81818	83070		502	00101	089	+	+	
Ross-on-Wye	627	43506	66021	01814	48600	06102	83830			627	53007	70028	04014	58600	04210	83830			627	92151	058	pro	+	
Filton	628	32508	66036	02313	21530	06107	82825			628	42613	59011	04712	48500	07211	81825	84645		628	00141	074	+	+	
Rhoose	715	42513	70026	02812	42400	08213	84818			715	12812	80020	05610	11600	05213	81830			715	97121	091	iro	+	
Chivenor	707	23611	74011	03911	22500	07111	82825			707	12808	74020	06211	12500	07209	81825			707	00131	104	+	+	
Mount Batten	827	63114	69016	04112	68500	06114	84825	83640		827	52312	69052	06111	58501	09310	85828			827	00130	047	+	+	
St. Mawgan	817	72911	61031	04811	7233/	07210	83708	87816		817	42809	62021	06511	42200	09207	82705	83816		817	00121	106	+	+	
Scilly	804	12508	58050	05613	11400	10206	81815			804	12607	61050	07111	12400	10208	81815			804	00140	124	+	+	
Culdrose	809	52710	78031	05112	51500	08311	85820			809	72509	40051	06611	733//	09212	82706	83818	81915	809	00130	082	+	+	
Guernsey	894	62510	63016	06111	672//	09112	82705	85707		894	42812	70021	07710	00902	07306	84075			894	00121	067	+	+	
Elmdon	534	73410	58802	01710	52462	05108	85818	85362		534	53308	59018	03512	38630	04211	81830	83640		534	92130	013	propr	pro	
Cardington	559	73406	56052	01711	6257/	07209	86820	87460		559	62708	62052	03513	38530	06109	81825	83640	85360	559	00131	033	+	+	
Wittering	462	82905	56616	01309	3542/	08111	81710	83620	88556	462	32505	56056	02713	38600	07212	81835	83650		462	01141	031	irrrrroro	+	
Watnall	354	72506	58016	01111	5567/	08305	85640	87360		354	53010	50048	03112	12602	05210	81830	85070		354	92141	037	ropropro	+	
Shawbury	414	53310	74018	01813	58501	06204	84828			414	70000	78038	03711	785//	08206	84828	86645		414	01131	029	propr	propr	
Finnigley	360	63404	58016	00613	32530	07103	83828	84360		360	33013	59018	02212	10931	06213	81362	83075		360	97161	072	pro	+	
Kilnsea	396	73620	59606	99908	3257/	07219	83820	87360		396	61715	59808	01109	635//	06400	86925			396	03101	030	roro	pro	
Leeming	257	62905	74022	99713	31501	08803	83828	85075		257	73110	69032	01313	14678	04314	81645	83358	87465	257	91151	056	+	ro	
Tynemouth	262	80307	61022	00408	4167/	05400	84830	88359		262	82812	32616	01110	4552/	07305	84620	88545		262	02111	011	iro	rororrrdd	
Carlisle	222	82704	70031	01110	5551/	04102	85625	88460		222	83205	48616	02010	6542/	08305	81718	84625	86630	222	02111	023	+	roro	
Valley	302	32810	80031	02911	18501	06211	81820			302	32209	80030	04510	12532	08106	81825			302	00120	132	+	+	
Ringway	334	52712	58016	01013	52501	05305	85822			334	62914	59011	03511	11501	04308	81820	86075		334	97131	074	ro	+	
Squires Gate	318	23013	62031	01511	21401	06211	82815			318	62912	63011	03310	11488	07210	81818	86275		318	00120	095	+	+	
Ronaldsway	204	23011	61021	02011	11401	06207	81813			204	72608	62021	03410	11432	07211	81712	87070		204	00120	093	+	+	
Mull of Galloway	131	43213	66021	02211	00906	08209	84270			131	63213	66022	03511	00906	07208	86275			131	00130				
Eskdalemuir	162	83603	64012	00609	1841/	03604	81819	88460		162	80000	61616	02308	3842/	06307	81818	83633	88457	162	04111	002	roro	r-roro	
Prestwick	135	72605	61051	01110	16408	05400	81716	87270		135	80605	57616	02410	5532/	09212	81709	85638	88461	135	03111	020	+	rrro	
Abbotsinch	140	72307	65052	00313	68538	07705	84824	84636		140	82502	56608	02511	3537/	09211	81709	83656	87359	140	06141	018	ir	rrrorairo	
Leuchars	171	82608	40616	99609	6532/	08500	81708	86618	88457	171	83612	61606	01809	853//	08215	83708	87710	88618	171	07101	000	rrrorrrro	roiro	
Dyce	091	80113	40636	99409	872//	08205	85705	88706	</															

CHART OF WEATHER IN PART OF NORTHERN HEMISPHERE



CHARTS OF WEATHER IN WESTERN EUROPE



Polar Stereographic projection
one standard parallel at 60°N. Scale: 1:5m
0 100 200 300 400

GENERAL SYNOPSIS DEVELOPMENT

A complex area of low pressure has persisted over the North Sea for the past 24 hours with troughs in the circulation affecting most districts of the British Isles. The low is expected to move slowly northeast into Scandinavia and the

cold front now over southern Scotland and Northern England will move slowly south. The low now over western France will move east and the associated rain is not expected to affect the British Isles.

Issued at midday Thursday 2 May 1968

DAILY WEATHER REPORT OF THE BRITISH METEOROLOGICAL OFFICE (contd.)

Code FM II.C		OBSERVATIONS at 00h.										OBSERVATIONS at 06h.										OBSERVATIONS during NIGHT									
		2 May 1968										2 May 1968																			
Station	ill	Nddff	VVwwwW	PPPTT	N _h Ch _h CH	T _d app	8N _s Ch _s h _s	8N _s Ch _s h _s	8N _s Ch _s h _s	T _d app	8N _s Ch _s h _s	8N _s Ch _s h _s	8N _s Ch _s h _s	ill	Nddff	VVwwwW	PPPTT	N _h Ch _h CH	T _d app	8N _s Ch _s h _s	8N _s Ch _s h _s	8N _s Ch _s h _s	T _d app	8N _s Ch _s h _s	8N _s Ch _s h _s	8N _s Ch _s h _s	ill	RRT _n E	T _g T _g	WEATHER	
																														21h.—03h.	03h.—09h.
Boscombe Down	746	03005	62020	07305	00900	04103								746	50000	02441	08403	50931	03310	85359						746	00031	53	+	ff	
Hurn	862	00000	56110	07206	00900	04105								862	81901	02424	08003	860//	03307	88701						862	00021	51	f	ffff	
Thorney Island	871	03601	07414	07407	00900	07303								871	73003	56104	08207	757//	06309	87650						871	00031	52	ffff	+	
Gatwick	776	22402	32101	06606	25700	06001	82656							776	10000	01464	07602	15600	02209	81645						776	00021	51	F	ff	
Kew	775													775	00000	56051	07607	00900	05308						775	97051	52	+	+		
Heathrow	772	02106	45048	06209	00900	07105								772	00000	28110	07605	00900	05211						772	00051	50	+	+		
Mildenhall	578	52405	37052	05408	20931	05206	82362	84075						578	12405	32051	06706	15600	05308	81640						578	00051	03	+	+	
Wattisham	590	12507	32051	05905	15700	04105	81656							590	02506	23101	06805	00900	04306						590	00041	51	+	+		
Gorleston	497	02407	53016	04809	00900	06213								497	22408	58050	05807	25500	04208	82625						497	00052	04	+	+	
West Raynham	485	02408	43018	05005	00900	05209								485	72408	48031	06306	762//	05310	87605						485	00031	01	+	+	
Aberporth	502	21307	66011	07006	20930	05207	82360							502	31710	48054	07407	35631	06205	83630						502	00051	03	+	if	
Ross-on-Wye	627													627	20000	01424	07903	25500	02310	82625						627	00021	51	+	ff	
Filton	628	02507	45100	06707	00900	06104								628	00000	20100	08005	00900	04213						628	00030	52	+	+		
Rhoose	715	23106	56100	07105	26400	05001	82710							715	73104	36104	08305	764//	05312	87712						715	00021	51	if	if	
Chivenor	707	40000	56011	07408	46400	07001	84717							707	21104	28051	08406	25700	05209	82650						707	00051	04	+	ff	
Mount Batten	827	52906	56101	07408	56400	08205	85710							827	70701	23101	08507	762//	06310	81703	87712						827	00050	03	+	+
St. Mawgan	817	62806	23104	07709	662//	09103	86703							817	70000	08422	08808	760//	08309	87701						817	00071	06	f	fff	
Scilly	804	02705	58011	08009	00900	08000								804	12703	59010	08808	15400	08208	81617						804	00071	04	+	+	
Culdrose	809	82903	30101	07909	862//	08104	81703	83705	88708					809	20000	05414	08707	28400	07307	81816						809	00061	03	+	if	
Guernsey	894	63003	07444	08607	66002	07302	86700							894	73205	56104	08909	762//	08306	83703	85708						894	00071	03	ff	+
Elmdon	534	10000	20041	06105	15700	02206	81650							534	10000	50110	07702	15700	00210	81650						534	00000	54	+	+	
Cardington	559	10000	40101	05905	15600	05106	81645							559	02605	32284	07804	00900	03312						559	00011	52	f	ff		
Wittering	462	00000	43041	05605	00900	03105								462	12707	37040	06905	10980	04309	81358						462	00041	01	+	+	
Watnall	354	02707	43041	05406	00900	04103								354	72902	19101	06905	45672	05309	84630	87070						354	01041	00	+	rororo
Shawbury	414	02708	70028	06206	00900	03105								414	60000	60111	07603	00904	03309	86070						414	00031	51	+	+	
Finningley	360	63010	57041	04308	6097//	06003	86359							360	83608	61036	06509	855//	06217	88620						360	94071	05	ro	ro	
Kilnsea	396	22818	43048	03609	20970	07108	82360							396	83213	59616	05208	855//	07212	88625						396	92071	07	ro	ro	
Leeming	257	83310	56616	03810	854//	08209	88616							257	83612	28516	06907	872//	07318	87704	88710						257	01071	07	iroro	idddodo
Tynemouth	262	83420	61026	04107	855//	07216	88625							262	83623	58025	07206	4647//	06220	84710	88358						262	01061	06	dddo	idopro
Carlisle	222	80202	48616	05309	874//	07215	85711	88715						222	70208	70016	08307	755//	04317	83620	85625	87635				222	03071	06	ro	ro	
Valley	302	31707	62020	06008	00902	07207	83075							302	72106	32101	06908	45634	08309	84640	87075						302	97061	03	+	re
Ringway	334	30000	40041	05707	35500	05105	83626							334	82006	15636	07206	871//	06311	83702	88703						334	04062	04	+	rrdr
Squires Gate	318	82912	75032	05309	755//	07107	87627							318	80306	50616	06909														

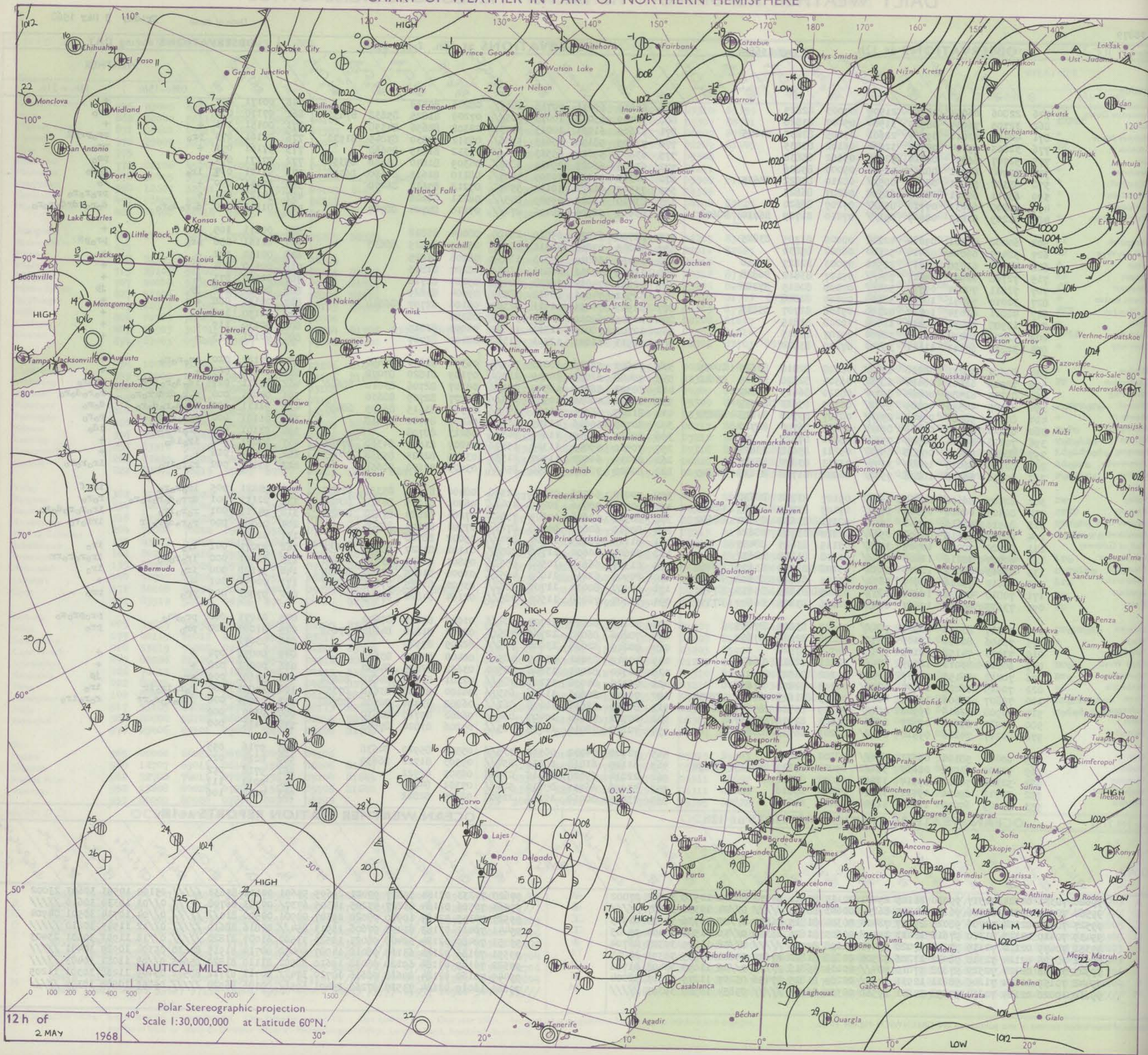
DAILY WEATHER REPORT OF THE BRITISH METEOROLOGICAL OFFICE

No. 38879

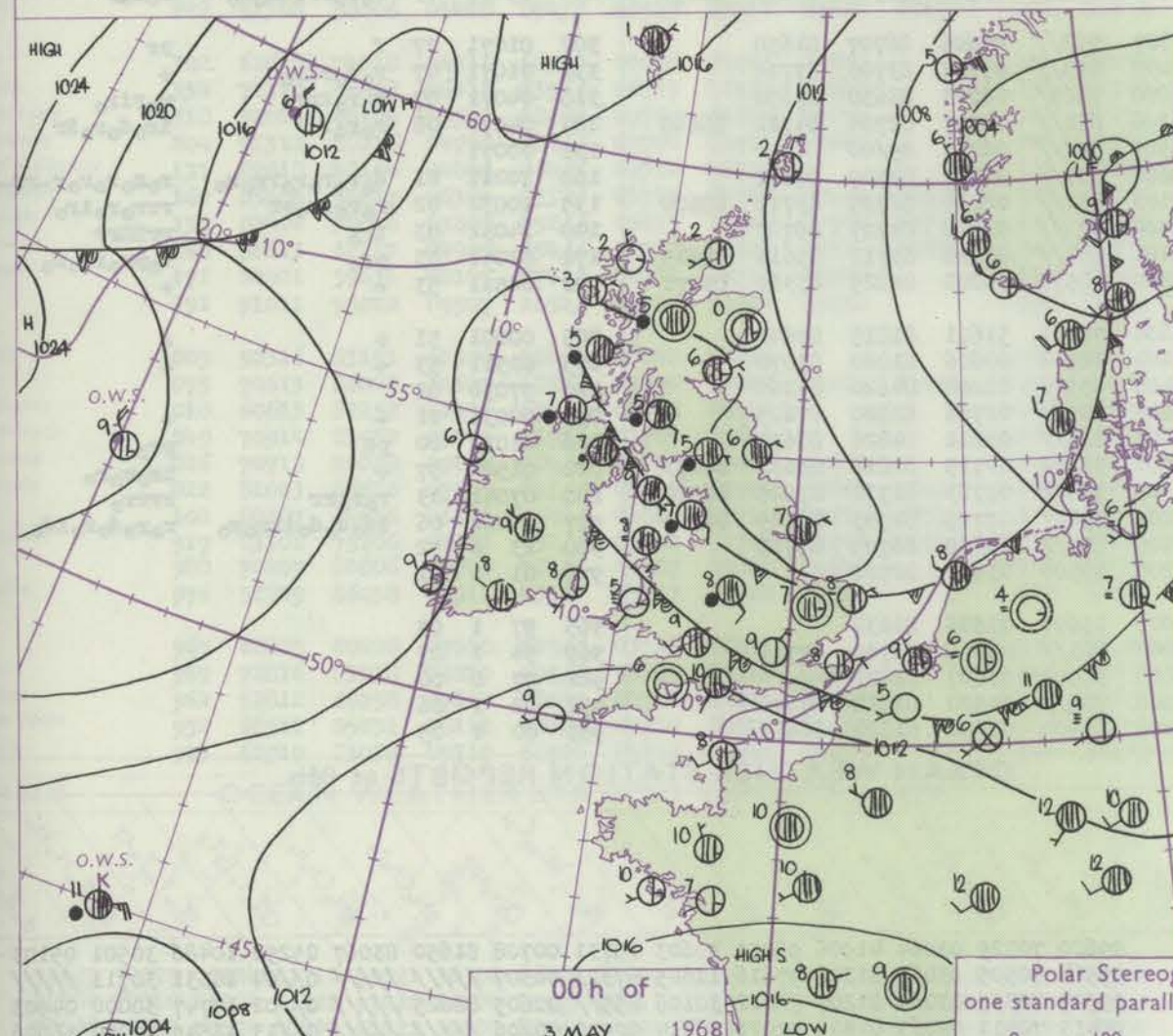
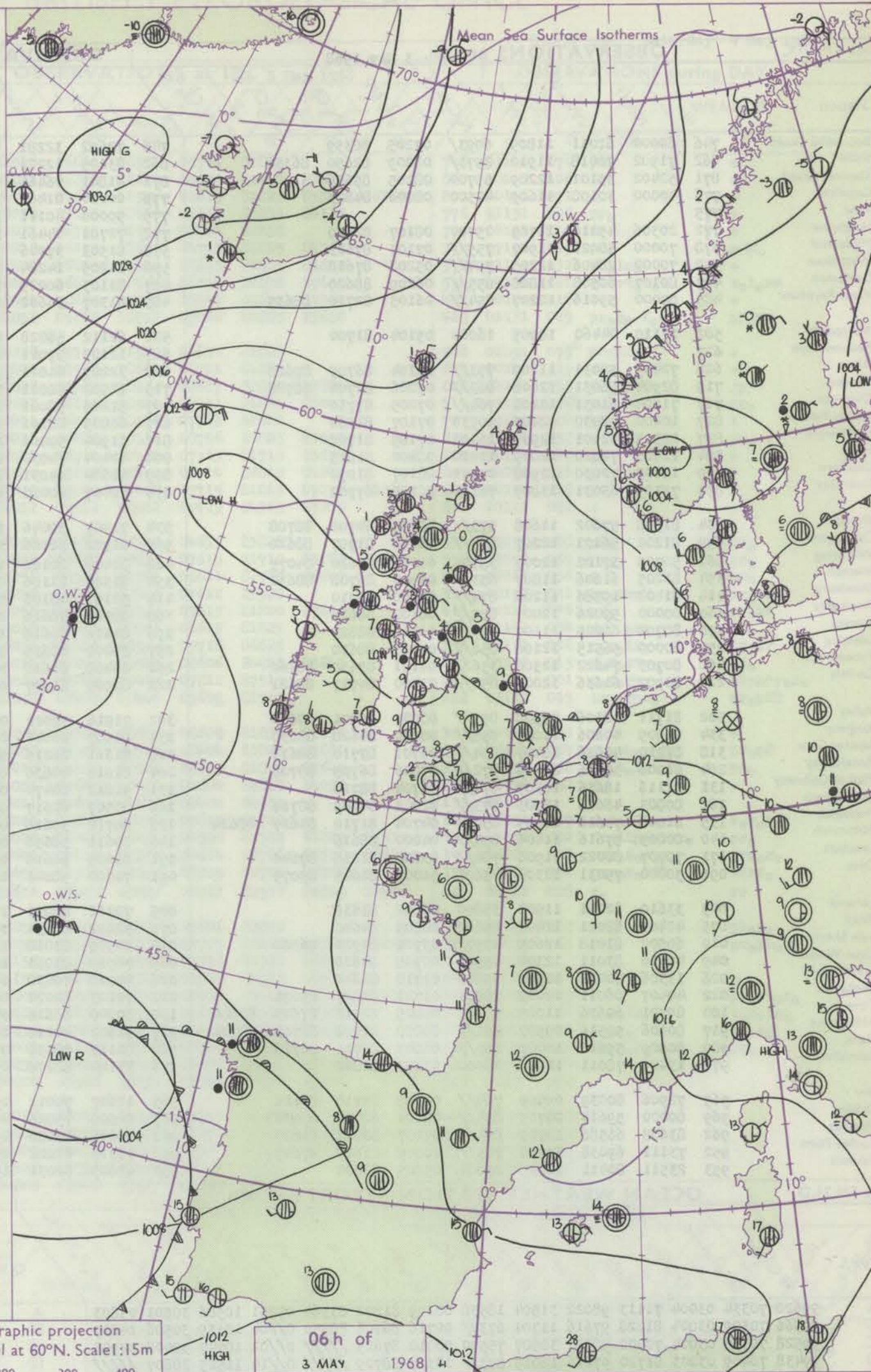
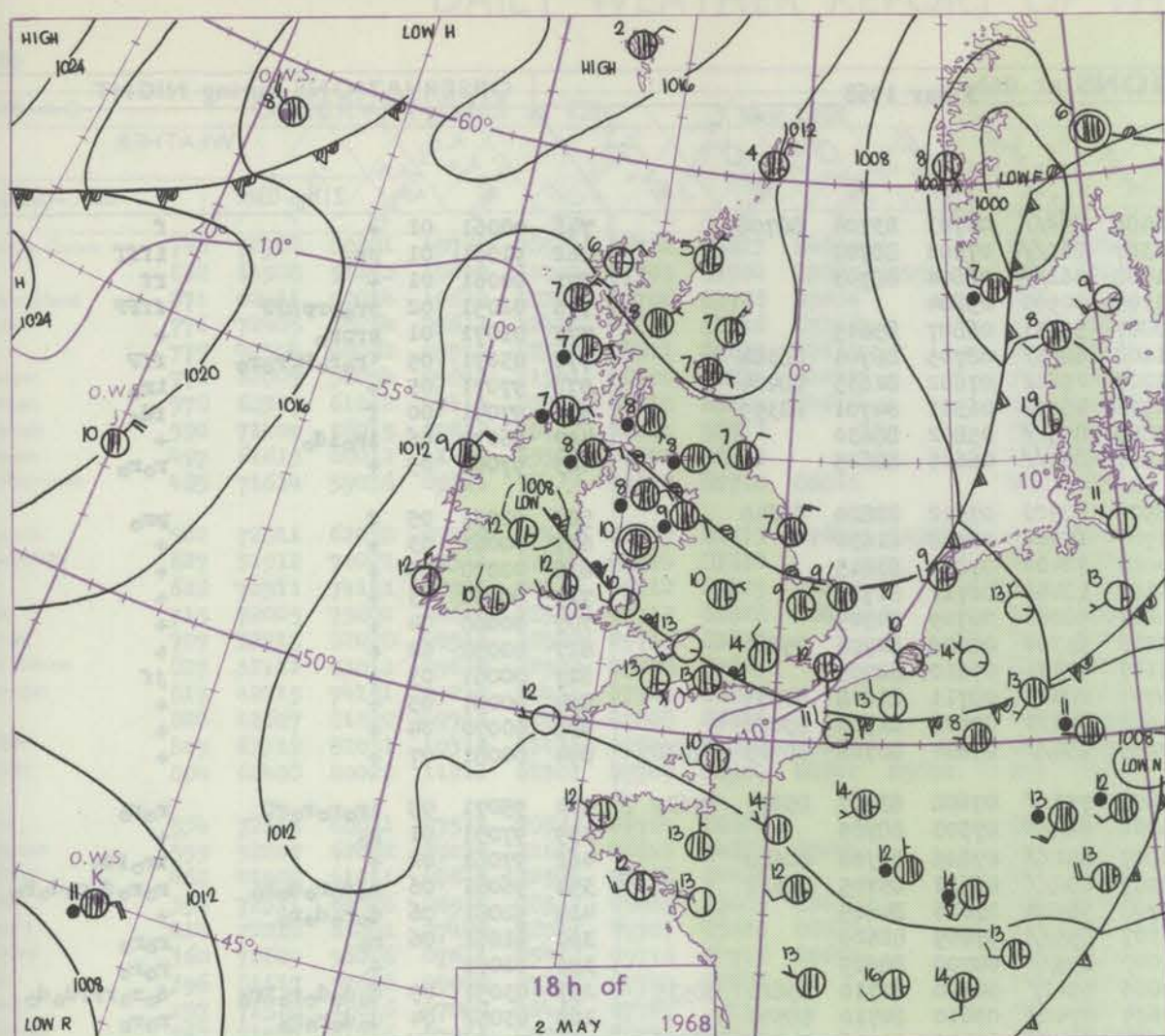
Date of Issue Friday 3 May 1968

OBSERVATIONS at 12h. 2 May 1968											OBSERVATIONS at 18h. 2 May 1968											OBSERVATIONS during DAY						
Code FM II.C																												
Station	iii	Nddff	VVwww	PPPTT	N _h Ch _M CH	T _d T _d app	8N ₅ Ch ₅ h ₅	8N ₅ Ch ₅ h ₅	8N ₅ Ch ₅ h ₅	iii	Nddff	VVwww	PPPTT	N _h Ch _M CH	T _d T _d app	8N ₅ Ch ₅ h ₅	8N ₅ Ch ₅ h ₅	8N ₅ Ch ₅ h ₅	iii	PRTT	T _d T _d app	SSS	WEATHER					
																							09h.—15h.	15h.—21h.				
Boscombe Down	746	22006	66014	08914	21500	07003	82825			746	62810	69031	09713	69577	08206	85828				746	00171	097	+		+			
Hurn	062	32705	76034	08915	31500	05400	83828			062	72409	65018	10013	70577	07209	81825	05633	87650		862	97170	070	+		pro			
Thorney Island	071	42407	62011	09114	22601	07105	82830	84075		071	62610	61031	10013	34730	08308	82656	04350			871	00151	101	+		+			
Gatwick	776	32603	75014	08316	32600	06102	83835			776	72105	58158	09613	59667	08312	82830	03045	81930		776	01161	075	pro		proprpR			
Kew	775	52707	66031	08114	52600	05102	85838			775	63607	59028	09513	68677	07312	81835	05650			775	97161	091	+		pro			
Heathrow	772	52908	64031	08215	52500	05000	85826			772	63508	66028	09414	30637	06309	81840	03656	85358		772	97171	091	+		pro			
Mildenhall	570	83307	59031	08212	08577	08210	83822	88635		570	70305	59216	10309	45477	08110	81615	04650	06358		578	93121	038	ir _o		ro _o ro			
Wattisham	590	63011	60021	08213	62500	06207	86823			590	73509	66022	10110	55473	07212	85612	06270			590	97141	090	+		ro			
Gorleston	497	82808	60031	07710	85577	07209	88620			497	83410	48028	09509	05577	08211	88620				497	94122	041	+		pro _o ro _o			
West Raynham	485	83209	61012	08009	85377	07210	81709	86710	80628	485	83609	58506	10100	07277	07210	84704	08707			485	01101	000	d _o ro _o d _o ro _o		d _o ro _o rd _o ro _o ro _o			
Aberporth	502	60000	48401	09010	42202	08006	81705	83825		502	22708	62021	09010	28400	08004	81818				502	00111	105	+		+			
Ross-on-Wye	627	52405	66024	08414	52600	06002	85830			627	81005	57808	09311	80577	08109	86025	00635			627	01161	056	pro		propr _o			
Filton	628	42510	61030	08813	22530	07003	82827	83360		628	12413	66010	09713	13530	08208	81825				628	00150	122	+		+			
Rhoose	715	72708	62052	09611	70477	09107	83812	86628		715	12911	75011	10311	11430	08207	81815				715	00130	004	+		+			
Chivenor	707	72811	70024	09713	30437	09105	82815	87360		707	22611	74031	10812	22400	09207	81710				707	00150	073	+		+			
Mount Batten	827	32010	59051	10012	30500	09105	82828			827	32512	74011	10512	20530	09004	81825				827	00130	102	jp		jp			
St. Mawgan	817	42811	62034	10412	42300	09106	82707	83815		817	62909	74011	11511	62300	08106	82707	06810			817	00131	088	+		+			
Silly	804	12908	69031	10914	11400	10203	81815			804	02705	69010	12112	00900	08202					804	00150	110	+		+			
Culdrose	809	32508	64054	10612	32400	09207	83815			809	12706	78010	11311	11400	08003	81815				809	00130	119	+		+			
Guernsey	894	32810	60011	11111	30400	07210	83810			894	12913	66021	12311	11300	08104	81707				894	00121	125	+		+			
Elmdon	534	80606	58211	08910	40427	06108	82816	83625	80459	534	70607	58046	10010	73573	06304	81820	87650			534	97121	020	ir _o ro _o ro _o		+			
Cardington	559	72906	61041	08414	60537	06304	82820	84825	85640	559	70408	62052	10210	20531	07109	81820	87070			559	00141	063	+		+			
Wittering	462	83305	61585	08910	85477	08210	86615	88620		462	80303	58216	10509	08377	08107	82706	83810	80640		462	03111	014	id _o ir _o ro _o rr		rrir _o			
Watnall	354	83405	40596	09209	55427	08209	85612	88559		354	89510	40046	10908	05377	06207	82709	80630			354	04091	000	ro _o ro _o rd _o ro _o ro _o		ro _o ro _o d _o ro _o			
Shawbury	414	80805	58586	09310	85377	08107	83708	84618	88635	414	81205	66026	10011	65427	07306	83615	86635	80459		414	91111	000	ir _o ro _o ro _o d _o ro _o		d _o ro _o			
Finningley	360	83610	23516	09009	07277	08211	86704	88710		360	80709	59616	11109	05477	06207	85710	80613			360	01101	000	d _o ro _o d _o d _o		ro _o ro			
Kilnsea	396	70118	63016	08509	75577	08212	87625			396	80215	58505	11007	06377	06213	88708				396	93101	009	ir _o rrid _o		id _o			
Leeming	257	80213	58205	09908	85477	03211	85618	88625		257	70510	59042	11308	15577	03207	81625	84360	87465		257	97091	000	ir _o id _o		+			
Tynemouth	262	80115	66028	10207	31577	03113	83820	88359		262	80210	66022	11907	21531	03105	82825	85360	80075		262	00081	016	+		+			
Carlisle	222	80911	66616	10208	75427	06002	81718	83635	86645	222	80808	78616	11208	05677	03003	83640	80656			222	93101	000	ro _o ro _o ir _o		ir _o ro _o ro _o			
Valley	302	82407	56606	09010	85477	09107	83712	88630		302	70000	66036	09310	12373	08400	81708	85359	87270		302	94121	005	ir _o ro _o ro _o		ir _o f			
Ringway	334	80409	40616	09309	57377	07109	83709	84715	80459	334	80510	50046	10209	45477	06301	81615	84628	80460		334	02111	001	dr _o ro _o d _o ro _o ro _o		ro _o ro			
Squires Gate	318	80910	58616	09510	85577	08211	83620	85630	88650	318	80911	59616	10109	75527	07201	82620	87630	80459		318	94111	001	ro _o ro _o ir _o		ir _o ro _o ro _o d _o ro _o			
Ronaldsray	204	80712	62616	09308	85277	07210	83705	88612		204	80610	60616	09508	87277	07701	82704	80705			204	06091	000	ro _o ro _o d _o ro _o -r		ir _o ro _o			
Mull of Galloway	131	80720	70022	10707	35527	05115	83625	88459		131	81118	66595	10707	07477	05002	88710				131	02092							
Eskdalemuir	162	80509	78216	11106	80477	01308	81818	88632		162	80607	80602	11706	28577	01102	81827	86350	80459		162	97071	001	ir _o		ir _o			
Prestwick	135	81013	64616	10409	55517	05208	83623	83635	80460	135	81307	66616	10508	55527	05801	82620	83630	80460		135	02091	000	ir _o ro _o ro _o		ir _o ro _o ro _o rr			
Abbotsinch	140	80510	75216	10909	58517	03105	82824	85640	80465	140	80907	62216	11009	45527	03000	81625	84640	80460		140	97101	000	ir _o		ir _o			
Leuchars	<																											

CHART OF WEATHER IN PART OF NORTHERN HEMISPHERE



CHARTS OF WEATHER IN WESTERN EUROPE



Polar Stereographic projection
one standard parallel at 60°N. Scale: 1:5m

GENERAL SYNOPTIC DEVELOPMENT

The very complex low pressure system extending from Scandinavia to the west of Portugal will persist over the next 24 hours. A small depression near O.W.S. 'I' will probably move southeast to northern England whilst another low south of O.W.S.

'J' will move into Biscay. A rather diffuse frontal zone with rain from northern Ireland to the west to southern Sweden will move bodily eastwards. Pressure will become almost uniform over most of the British Isles with high pressure to the west.

Issued at midday Friday 3

May 1968

ANGVILLE

CCF

91

H.M.S.O. Press, Met.O. Bracknell

DAILY WEATHER REPORT OF THE BRITISH METEOROLOGICAL OFFICE

No. 38880

Date of Issue **Saturday 4 May 1968**

Code FM 11.C		OBSERVATIONS at 12h. 3 May 1968										OBSERVATIONS at 18h. 3 May 1968										OBSERVATIONS during DAY				
Station	iii	Nddff	VVwww	PPPTT	NChCh _h	T _d T _d app	8N _s Ch _s h _s	8N _s Ch _s h _s	8N _s Ch _s h _s	iii	Nddff	VVwww	PPPTT	NChCh _h	T _d T _d app	8N _s Ch _s h _s	8N _s Ch _s h _s	8N _s Ch _s h _s	iii	RRT T x E	SSS	WEATHER				
																						09h.—15h.	15h.—21h.			
Boscombe Down	746	72708	80801	09711	705/1	06712	85823	84630		746	42411	82028	06611	20531	05711	81825			746	91140	074	pr _o	+			
Hurn	862	61503	56052	10012	32202	07709	81704	83820	85075	862	42206	65031	06012	11632	05713	81830	83075		862	00140	106	+	+			
Thorney Island	871	62011	50014	10610	58301	08706	83708	85656		871	62110	74021	07511	1157/	08615	81825	83359	86363	871	00131	071	+	+			
Gatwick	776	72405	58254	09612	3247/	09813	83818	87358		776	71908	75038	07112	13652	05610	81835	04365		776	91151	045	pr _o	+			
Kew	775	72304	48052	09713	785//	08811	82825	87638		775	52009	82021	06314	21670	06711	82838			775	00151	026	+	+			
Heathrow	772	62007	56054	09812	31501	08709	83824	84075		772	62210	80018	06213	30631	04713	81835	04362		772	97151	019	pr _o	pr _o			
Mildenhall	573	62307	61012	09114	60500	08715	83825	84635		573	71708	61038	06013	69539	08615	81925	85650		578	93151	032	pr _o ir _o	+			
Wattisham	590	71409	58015	09812	784//	08814	86812			590	71310	64029	06811	786//	08717	81830	87650		590	04131	021	tlhrt _o l _o R	tl _o l _o rr			
Gorleston	497	61615	60012	11209	65500	07702	86625			497	71615	58052	08609	5557/	07707	85620	87360		497	00101	018	+	+			
West Raynham	485	71614	59036	09113	784//	09812	81710	86816		485	51615	61038	05810	38532	07720	82825	83650		485	01131	029	pr _o pr _o	pr _o pr			
Aberporth	502	72311	62038	07109	734//	08809	81713	87640	81920	502	12711	80028	05309	11500	06814	81823			502	02091	073	pr _o pr _o	+			
Ross-on-Wye	627	31912	70021	07514	32600	05714	83830			627	32110	77021	04912	38601	05711	81830			627	00140	110	+	+			
Filton	628	72511	74151	08912	785//	06812	82825	87645		628	72206	62028	05911	785//	06617	82820	87640		628	04131	050	pr _o pr _o R	jp			
Rhoose	715	72005	75801	08611	7853/	06712	82828	86630		715	32810	80018	06110	28501	07511	81825	83075		715	01120	078	pr _o	pr _o			
Chivenor	707	32715	82028	08913	38500	09712	83822			707	32807	80011	06411	38531	07713	82822			707	97140	100	pr _o	+			
Mount Batten	827	32111	83011	09612	22502	09708	82825			827	62308	80028	06210	53531	08716	82825	83650		827	92131	050	+	pr _o			
St. Mawgan	817	42715	74151	09212	30461	07711	82815			817	43007	82021	06710	32431	07713	81710	83075		817	00131	107	jp	+			
Scilly	804	42607	81020	09713	32401	09808	83818			804	43503	74030	07113	48400	08714	82818	84640		804	00140	121	+	+			
Culdrose	809	62312	82031	10312	41436	09609	84812	84070		809	72507	82022	07411	23468	07715	81818	87270	81920	809	00130	118	+	+			
Guernsey	894	62408	80022	11211	68301	07709	82708	84812	85650	894	73404	84032	07011	40932	05719	84365	87075		894	00121	072	+	+			
Elmdon	534	72114	68031	07513	785//	06714	86828			534	52115	62158	04913	48581	04613	83828			534	97151	088	pr _o	pr _o			
Cardington	559	52207	62052	09014	42601	05816	84835	83075		559	71806	64808	05812	79431	07615	81710	83920	87640	559	97161	039	pr _o	pr _o			
Wittering	462	41908	61011	08813	42500	08308	84828			462	70000	69258	05511	63501	05611	82920	86640		462	97161	056	+	pr _o			
Watnall	354	72311	69026	06915	785//	05817	85825	83635		354	63203	58258	05008	69563	07612	83920			354	03152	031	pr _o pr _o R	pr _o pr			
Shawbury	414	72210	63801	07409	7853/	07707	83820	86635		414	72510	82258	05210	785//	07613	81820	87635		414	01121	036	pr _o	pr _o pr			
Finningley	360	71609	56026	07611	754//	09716	82712	87650		360	32510	69018	04613	28501	06613	81827			360	01141	034	do _o pr _o	pr _o			
Kilnsea	396	81617	57606	09009	873//	07712	88708			396	61507	58036	04611	655//	09716	86625			396	01111	031	ro _o ir _o	ir _o ir			
Leeming	257	71510	48016	07009	764//	07717	87710			257	72006	69219	04010	6854/	08606	84822	85640		257	03121	015	do _o tl _o	ir _o			
Tynemouth	262	81517	61216	07906	8052/	05716	88525			262	71516	58029	04207	7042/	07812	87515			262	08071	001	ro _o rr	tlhrrro _o			
Carlisle	222	81308	58606	05408	854//	06719	83712	87630	88650	222	42306	82038	03209	40400	05605	81717			222	03111	015	ir _o irpr _o	pr _o prR			
Valley	302	62618	74018	06311	68500	07000	83823	84640		302	32213	83021	04009	18602	06608	81835	83072		302	00111	093	+	+			
Ringway	334	72110	58898	06411	735//	06717	86920	86645		334	72703	56258	04909	785//	08604	83825	87650		334	05121	034	pr _o ph _o ropr	pr _o pr			
Squires Gate	318	32008	60299	05512	38500	09712	81825	83650		318	32810	80018	04609	33500	06609	81820	83645		318	95131	058	pr _o tl _o pr	pr _o			
Ronaldsway	204	72312	80216	04709	784//	07704	83711	87620		204	52705	84031	03609	22401	04604	82818	84075		204	91111	052	ro	+			
Mull of Galloway	131	82013	48104	04009	864//	07710	88710			131	43215	79011	03607	45600	04400	84635			131	00111						
Eskdalemuir	162	83405	56617	06304	5532/	03717	84708	85624	88533	162	21810	80016	02807	22400	05615	81710			162	16091	017	ro _o ropr	ro _o ropr _o			
Prestwick	135	82406	30646	03807	852//	06613	81705	83708	87712	135	72409	60928	02206	784//	04500	81712	84819	87535	135	04091	002	ir _o irprpr _o	pr _o			
Abbotsinch	140	80613	62217	04905	854//	04722	82710	86616	88630	140	80614	40606	02105	853//	04614	82706	85708	86620	140	10062	000	rrro _o ro _o ro	rrro _o ro			
Leuchars	171	80921	59636	08105	5742/	04712	85711	88540		171	80623	50657	04504	872//	03719	82704	88708		171	27062	000	rrro _o ro _o rr	rrro _o			
Dyce	091	71011	75022	09507	2152/	02706	82820	87462		091	80915	56636	07504	6542/	02712	82712	86618	88556	091	88082	028	ro	rr			
Lerwick	005	50316	83151	11506	58400	08802	84812			005	70315	32258	11405	794//	03601	87910			005	01071	089	pr _o	ph _o ro			
Wick	075	70613	86028	10607	685/2	02704	81820	86625	87070	075	80715	86032	09506	28537	01707	81820	83360	88270	075	96070	065	pr _o	pr _o ph _o ro			
Sule Skerry	010	60613	82152	11407	695//	05400	86920			010	60713	81158	09806	43576	03712	04920	86275		010	92081						
Cape Wrath	049	70914	83032	09705	755//	01703	87620			049	80916	83152	08805	6332/	03706	86908	88460		049	00061	064	+	+			
Stornoway	026	70713	80028	09208	784//	04706	83819	87635		026	80814	66802	08507	58427	02807	83815	83630	87460	026	96091	009	+	pr _o ph _o ro			
Benbecula	022	81013	66616	07505	853//	03501	82708	86614	88620	022	80418	70616	06105	5542/	03603	85617	88458		022	02071	000	ro _o roir _o	ro _o roir _o			
Tiree	100	80507	64616	06106	7542/	04810	82710	87615	88556	100	80411	62636	04005	7542/	04612	87615	88550		100	05061	000	rrro _o	rrro _o			
Aldergrove	917	83308	75206	04807	852//	05602	81704	84706	88618	917	33010	80018	04108	28502	04706	81820			917	94091	034	ir _o do _o ro _o	pr _o			
Malin	980	70207	80806	05706	784//	05807	85818	85640		980	73407	83258	04406	784//	03707	85818	85635		980	0308	044					
Belmullet	976	52309	86038	06911	4356/	05717	84920	81920		976	60513	80808	03908	5353/	03716	84820	83359		976	0111	052					
Birr	965	62805	80028	07010	635//	03713	86821			965	62904	80028	03910	635//	03716	85920			965	9412	096					
Dublin	969	72816	83038	05810	795//	04805	87822	82922		969	70000	89808	03910	635/2	04710	84924	83637	86070	969	9712	052					
Shannon	962	52812	89258	07612	58500	02712	84825	83640		962	52608	86022	04010	536//	05720	84930	85640		962	9713	096					
Roches Point	952	62511	85031	08112	684//	04710	84815	83635		952	60000	82028	04511	684//	05721	85815	</									

Code FM 21.D		OCEAN WEATHER STATION REPORTS at 12h.														OCEAN WEATHER STATION REPORTS at 18h.															
O.W.S.		99L _a L _b L _c	QcLoLoLoLo	YYGGIw	Nddff	VVwwWW	PPPTT	N _h L _h C _M C _H	D _s sapp	8N ₆ Ch ₆ h ₆	8N ₆ Ch ₆ h ₆	OT _s T _d T _d	IT _w T _w T _w T _w	3P _w P _w H _w H _w	d _w d _w P _w H _w H _w	O.W.S.	99L _a L _b L _c	QcLoLoLoLo	YYGGIw	Nddff	VVwwWW	PPPTT	N _h L _h C _M C _H	D _s sapp	8N ₆ Ch ₆ h ₆	8N ₆ Ch ₆ h ₆	OT _s T _d T _d	IT _w T _w T _w T _w	3P _w P _w H _w H _w	d _w d _w P _w H _w H _w	
A	99621	70329	03124	31710	99021	30306	16405	00400	81715	////	00301	10492	30601	07102			A	99621	70330	03184	81912	98251	28905	684//	00707	81818	88635	05101	10605	30602	////
B	99564	70510	03124	31822	97026	12604	7557/	00313	87625	////	0//02	10331	30505	14809			B	99565	70509	03184	11824	98030	14904	10920	00012	////	////	0//02	10325	30505	14908
C	99528	70355	03124	80808	98022	30807	855//	00202	88620	////	0//52	10670	30000	07504			C	99528	70355	03184	71111	98022	30007	75630	00602	87640	////	0//02	10719	30503	////
D	99439	70410	03123	90000	91454	20213	9////	00106	89/00	////	0//13	11584	30000	23906			D	99440	20411	03183	71614	97054	18815	00906	00809	872//	////	0//13	11597	30302	22905
E	99350	70479	03124	82013	98032	20420	6842/	51210	83818	88458	0//1	1////	30302	28805			E	99350	70477	03184	62007	98022	20020	33471	21603	83818	84358	0//19	11907	31301	28804
F	99588	70184	03124	20420	98011	18507	29500	00124	81920	////	05450	10923	30605	33805			F	99588	70185	03184	20413	98011	21207	25652	00212	82640	////	05301	10926	30604	34904
G	99525	70182	03124	73326	98258	14209	6857/	22723	84822	84640	0//04	11090	30403	34605			G	99525	70176	03184	53223	97018	12009	59400	61500	82915	83815	05304	11107	30507	00/00
H	99448	70164	03124	80623	97616	08611	853//	00214	82708	88630	05208	11264	30606	10010			H	99450	70162	03184	50223	98018	09312	21502	00303	82820	85070	05008	11253	30604	10010
I	99660	10018	03124	60320	97158	14803	59660	00303	35940	////	05553	10626	30304	////			I	99660	10020	03184	50621	98268	16003	39560	00208	83927	////	05852	10700	30305	////
J																	J														
K																	K														
L																	L														

All times of observation printed in this publication are GREENWICH MEAN TIME.

NAUTICAL MILES

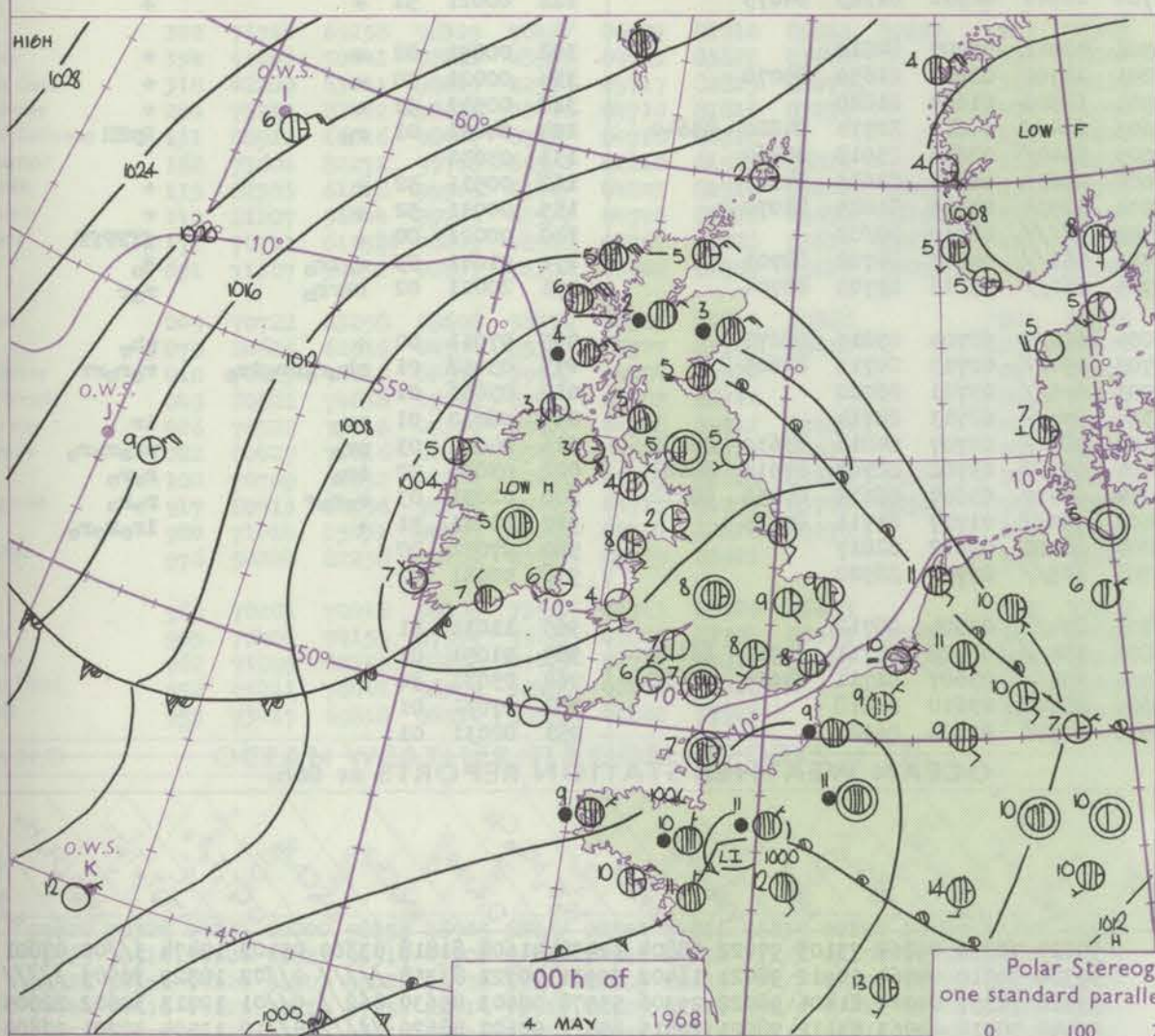
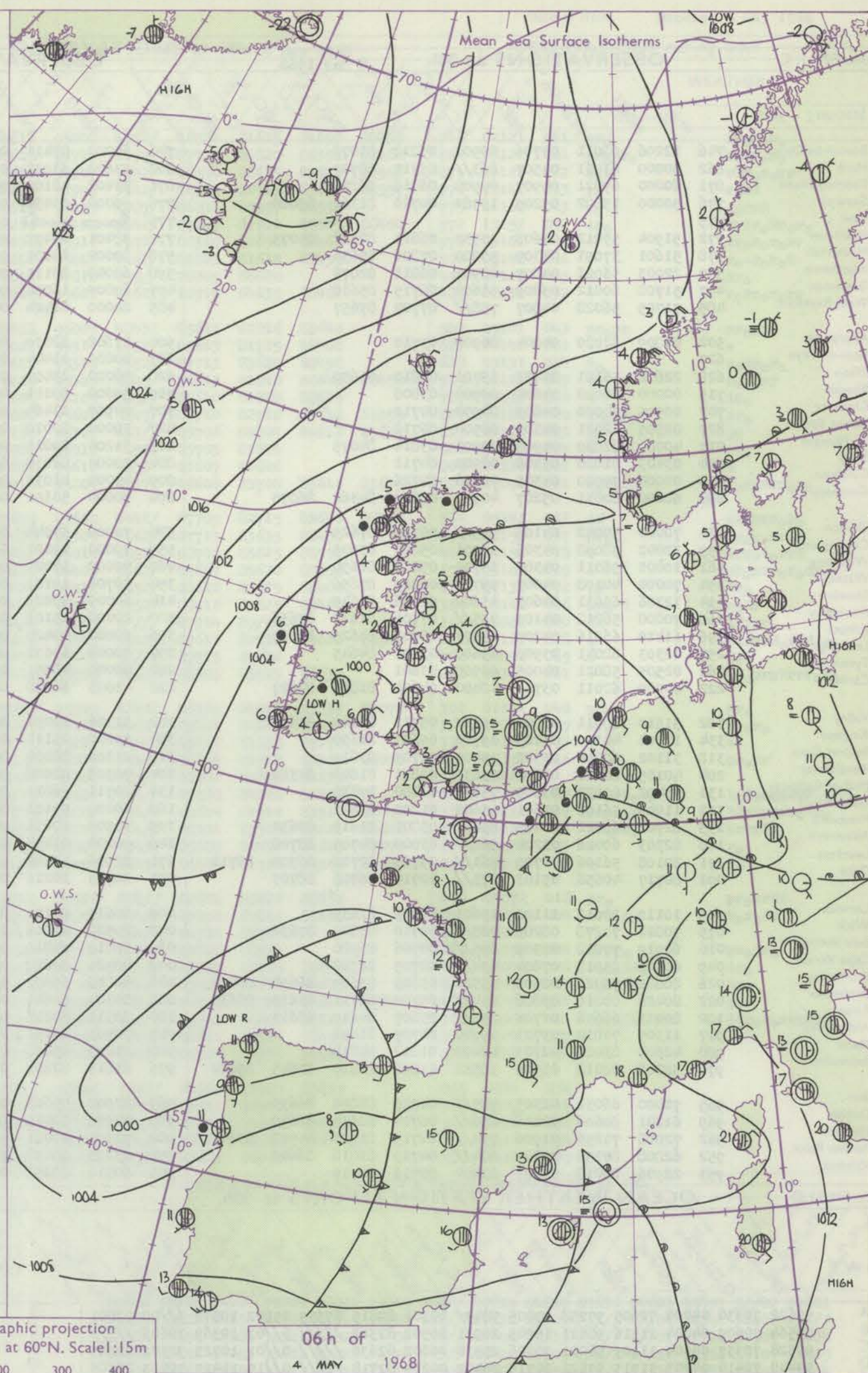
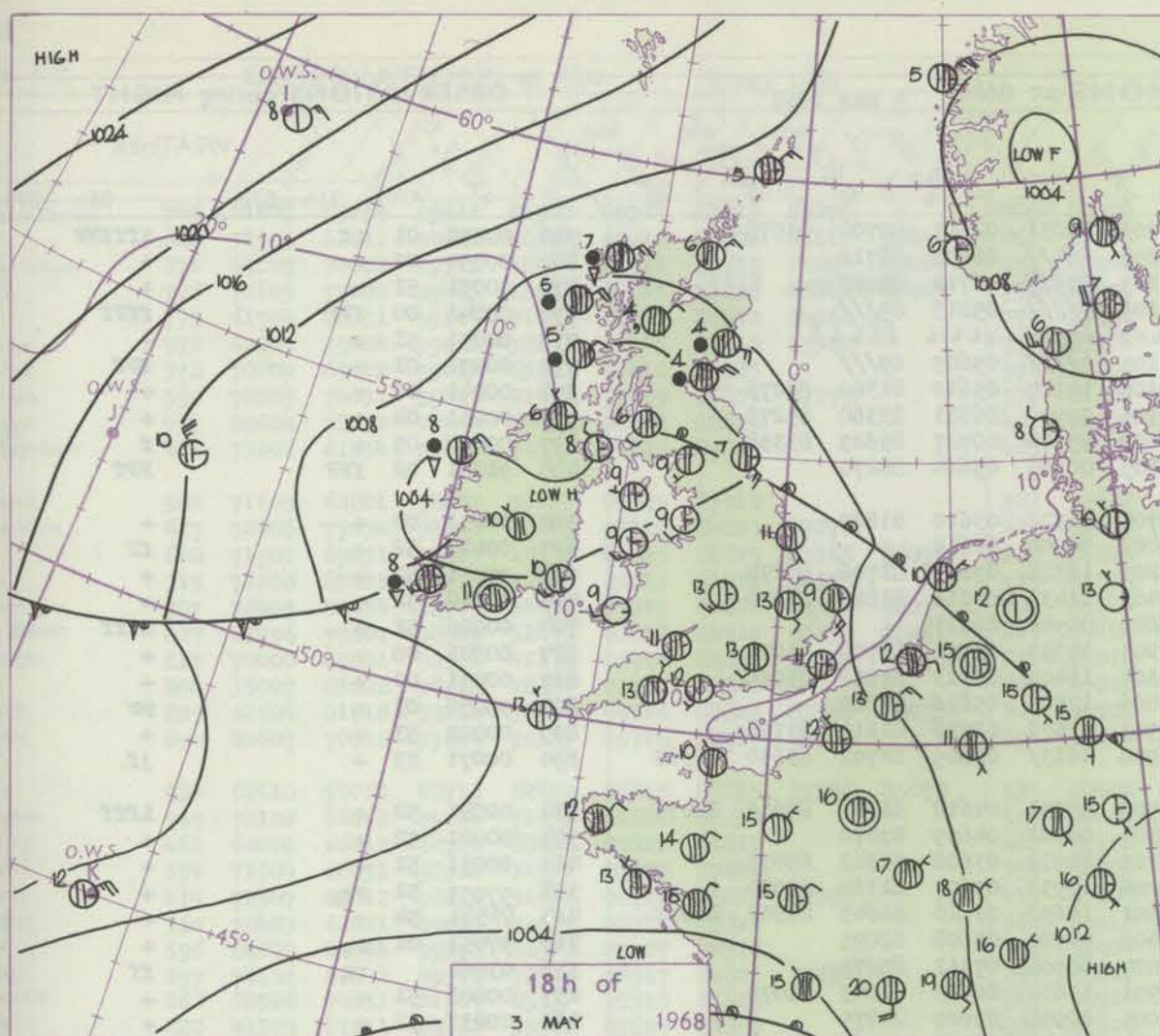
0 100 200 300 400 500 1000 1500

Polar Stereographic projection
Scale 1:30,000,000 at Latitude 60°N.

12 h of
3 MAY 1968

Polar Stereographic projection
Scale 1:30,000,000 at Latitude 60°N.

CHARTS OF WEATHER IN WESTERN EUROPE



Polar Stereographic projection
one standard parallel at 60°N. Scale: 1:5m

GENERAL SYNOPTIC DEVELOPMENT

A complex system of low pressure persists from Scandinavia to Portugal. A small wave depression moved from northwest Spain into northern France while another small centre which was near O.W.S. 'I' yesterday swung south and east into Ireland to be

absorbed into the main centre over the British Isles. The centre near northwest Spain is expected to move northeastwards with its associated fronts. The main low pressure area is expected to persist over or near the British Isles.

Issued at midday Saturday 4

May 1968

DAILY WEATHER REPORT OF THE BRITISH METEOROLOGICAL OFFICE (contd.)

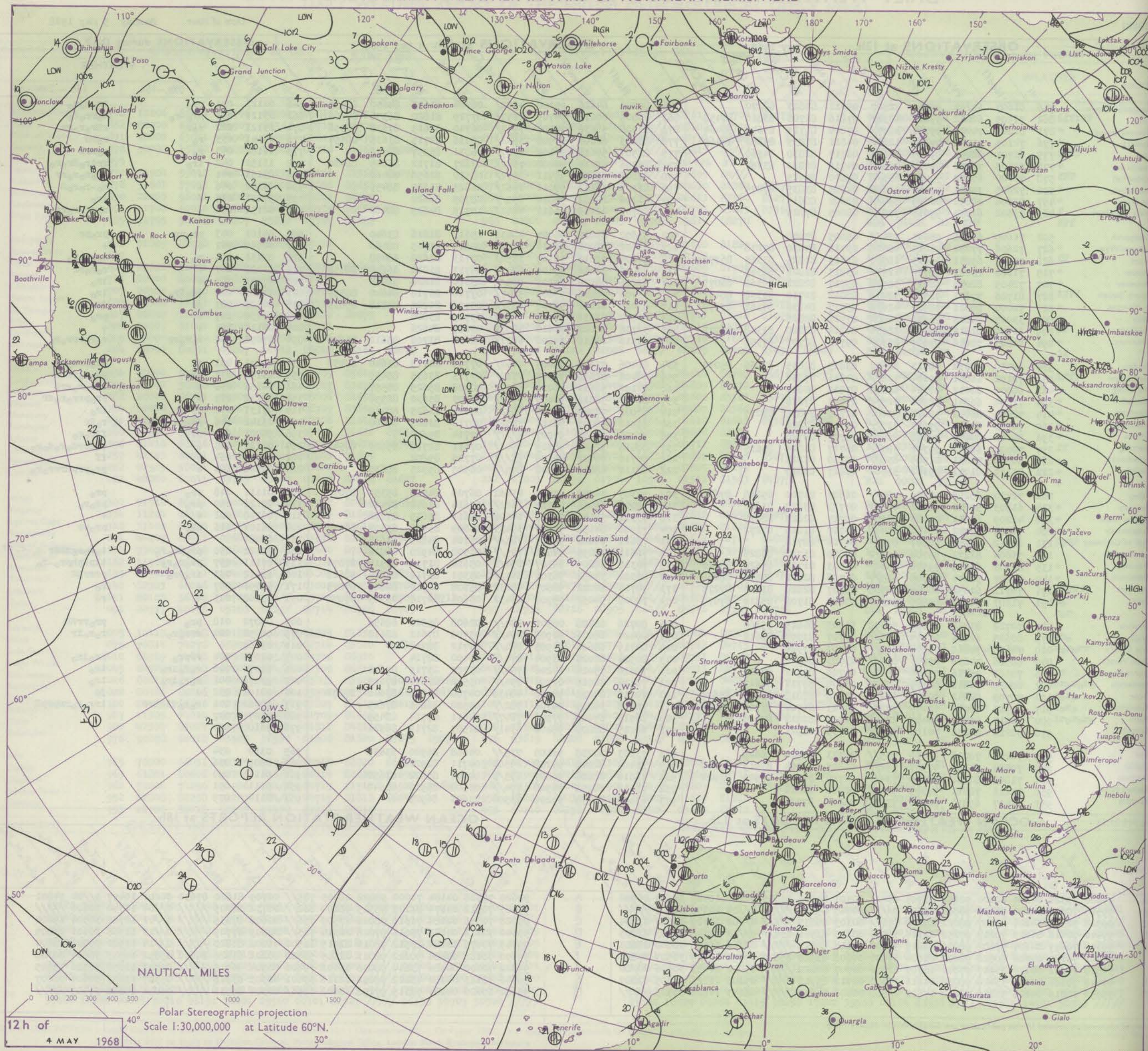
Code FM 11.C		OBSERVATIONS at 00h. 4 May 1968										OBSERVATIONS at 06h. 4 May 1968										OBSERVATIONS during NIGHT								
Station	iii	Nddff	VVwww	PPPTT	N _h Ch _h Ch _h	T _d app	8N _s Ch _s h _s	8N _s Ch _s h _s	8N _s Ch _s h _s	iii	Nddff	VVwww	PPPTT	N _h Ch _h Ch _h	T _d app	8N _s Ch _s h _s	8N _s Ch _s h _s	8N _s Ch _s h _s	iii	Nddff	VVwww	PPPTT	N _h Ch _h Ch _h	T _d app	8N _s Ch _s h _s	8N _s Ch _s h _s	8N _s Ch _s h _s	WEATHER		
																												21h.—03h.	03h.—09h.	
Boscombe Down	746	12206	66011	04706	00901	05310	81070			746	60000	07411	01403	36031	02613	82700	83075		746	00030	01	1f	fffff							
Hurn	862	80000	63031	04507	063//	05710	88709			862	83602	63032	01208	864//	06603	88710			862	00050	02	+	+							
Thorney Island	871	60000	69021	04907	00908	06310	86275			871	83402	40102	01207	86378	06710	88711	8706 87272		871	00051	51	+	+							
Gatwick	776	50000	15202	05205	10982	04710	81362	85080		776	90000	03434	01105	9////	05815	89///			776	00041	00	fff	fff							
Kew	775									775	80000	40052	01207	8554	06616	88628			775	00051	51	+	+							
Heathrow	772	51904	59012	04603	20932	06011	82362	84075		772	92401	03472	01105	9////	05609	89///			772	00051	01	+	fff							
Mildenhall	578	51601	37051	04309	55800	07306	85656			578	80000	20101	01105	10987	05610	81360	88275		578	00041	02	+	+							
Wattisham	590	22003	56021	04807	00901	06011	82075			590	60000	29111	00906	30973	06613	83360	85275		590	00061	04	+	+							
Gorleston	497	51703	60012	05809	55600	08715	85630			497	60000	16054	01009	55570	03727	85625	83358		497	00080	05	+	f							
West Raynham	405	71705	56023	04807	758//	07707	87657			405	80000	01424	00805	00907	05614	88270			405	91031	02	fff	fff							
Aberporth	502	01309	82020	04004	00900	03710				502	21508	82030	00704	11532	03610	81820			502	00031	00	+	+							
Ross-on-Wye	627									627	00000	01444	01002	00900	02610				627	00010	52	+	ff							
Filton	628	22602	56101	04407	15701	06010	81650			628	70000	23401	01203	16306	03609	81706	87278		628	97031	52	+	+							
Rhoose	715	00000	80020	04604	00900	03808				715	30000	80111	01403	11431	01612	81815	83070		715	00010	52	+	+							
Chivenor	707	00905	71020	04805	00900	04710				707	00907	03464	00802	00900	02617			707	00020	51	+	ffff								
Mount Batten	827	00305	62021	04307	00900	06712				827	30000	80010	01103	15332	03711	81708	83075		827	00021	00	+	+							
St. Mawgan	817	40000	82030	04905	00901	03014	84075			817	31204	80011	01304	11401	03713	81818	83075		817	00031	00	+	+							
Scilly	804	03403	81020	05308	00900	04711				804	20000	82030	01006	12501	05616	81820			804	95050	03	+	pr							
Culdrose	809	00000	79020	04305	00900	04726				809	40000	81030	01503	11471	03716	81815	83356		809	00020	53	+	+							
Guernsey	894	60000	80031	05207	40932	06019	84362	86075		894	70000	50101	02008	4613/	00609	82702	83650	86365		894	00071	03	+	jf						
Elmdon	534	70000	50042	04108	755//	06709	87625			534	70000	57044	00905	55331	04610	81708	85615	86075		534	00031	52	+	ffff						
Cardington	559	32002	50058	04306	00901	05807	83075			559	70000	19101	01404	00902	04609	87070			559	00021	52	+	+							
Wittering	462	10000	56011	04307	15700	05806	81650			462	70000	37021	01305	30932	03608	83362	85075		462	00031	51	+	+							
Watnall	354	70000	40108	04007	757//	06709	87656			354	50704	19101	01206	10932	05607	81360	85080		354	97051	51	pr _o	+							
Shawbury	414	12706	66031	04603	15600	02706	81645			414	60000	59021	01501	15652	01610	81645	84362	86075		414	91501	54	+	+						
Finningley	360	70000	56210	04109	755//	07706	81622	87656		360	20000	15101	01405	00902	05608	82075			360	97051	01	r _o	+							
Kilnsea	396	61410	66016	04209	4557/	03702	84625	86360		396	50000	04424	01007	00900	07712	85275			396	03061		rr	ff							
Leeming	257	42303	62041	03906	45600	03803	84645			257	50000	69031	01701	15631	00609	81645	85075		257	00001	51	+	+							
Tynemouth	262	02505	58021	04005	00900	03601				262	40000	48051	03004	00908	03605	84275			262	00031	52	+	+							
Carlisle	222	40000	62011	03705	40400	04602	81816	84627		222	41003	66030	01704	10941	02511	81363	84075		222	00021	51	+	+							
Valley	302	51510	80011	03008	556//	05712	82640	85656		302	51306	80031	00306	42442	05507	84810			302	00051	02	+	+							
Ringway	334	11204	40100	04205	15700	05607	81650			334	50000	25111	01203	15702	02610	81650	85070		334	00021	50	+	+							
Squires Gate	318	31102	60030	03902	35400	02705	83619			318	21106	28100	00901	13503	01609	81820			318	00511	53	+	+							
Ronaldsway	204	40105	80011	02604	15630	03811	81640	84362		204	70305	82028	99605	6846/	04612	82714	84820	85640		204	04031	01	r _o	RpHR						
Mull of Galloway	131	73402	80032	03605	756//	02400	87630			131	80711	66811	00605	5342/	02616	85918	88460		131	03031										
Eskdalemuir	162	11906	56108	03601	15600	01302	81642			162	60000	59101	02000	25630	51614	82635	84362		162	00511	52	+	+							
Prestwick	135	82702	66022	02405	854//	03301	81615	88630		135	31503	80031	00502	10534	01615	81825	83070		135	00011	52	+	+							
Abbotsinch	140	82303	60026	02204	862//	03000	84705	88708		140	90000	01474	00902	9////	02710	89/03			140	00021	00	+	fffff							
Leuchars	171	80108	56106	01705	861//	05713	82702	86705	88711	171	82506	40102	00705	861//	04607	84702	88703		171	91041	03	r _o ir _o	do							
Dyce	091	80717	40656	05103	873//	02714	86706	88709		091	80715	30216	00905	862//	05616	83703	88704		091	20021	02	Rrrr _o	r							

DAILY WEATHER REPORT OF THE BRITISH METEOROLOGICAL OFFICE

No. 38881

Date of Issue Sunday 5 May 1968

Code FM 11.C		OBSERVATIONS at 12h. 4 May 1968									OBSERVATIONS at 18h. 4 May 1968									OBSERVATIONS during DAY				
Station	iii	Nddff	VVwww	PPPTT	N _h Ch _h Ch _h	T _d T _d app	8N _s Ch _s h _s	8N _s Ch _s h _s	8N _s Ch _s h _s	iii	Nddff	VVwww	PPPTT	N _h Ch _h Ch _h	T _d T _d app	8N _s Ch _s h _s	8N _s Ch _s h _s	8N _s Ch _s h _s	iii	RRT x F	SSS	WEATHER		
																						09h.—15h.	15h.—21h.	
Boscombe Down	746	81607	69254	99511	22507	05712	02823	88270		746	80000	64616	95208	4552/	06724	81625	84650	80459	746	02121	021	pr _o	ir _o r _o r _o	
Hurn	862	71905	62012	99011	4031/	07016	81708	83810	86450	862	83005	60618	94709	1157/	07729	81820	86358	80460	862	03121	001	pr _o -r _o	r _o rrr _o r _o	
Thorney Island	871	81807	74022	99711	3047/	07014	81715	83645	80464	871	83508	55636	94307	7542/	06740	82615	87630	80556	871	13121	022	r _o r	rRr _o r _o r _o r _o	
Gatwick	776	72105	75024	99413	1267/	04811	81335	83362	86465	776	83405	62606	93908	3542/	06536	82715	83635	80557	776	10141	033	r _o	r _o rR	
Kew	775	61704	80031	99115	21631	06717	02830	84360		775	83507	59616	94109	8007/	06031	85357	88558		775	11162	043	r _o	r _o rrR	
Heathrow	772	62005	75024	99014	38672	04715	02830	83362		772	83206	58216	94408	7542/	07627	81712	86645	80460	772	13152	042	ir _o	rrir _o Rr _o r _o	
Mildenhall	570	70000	65022	99014	635/1	07810	86925			578	81801	56636	95911	2572/	08510	82650	88460		578	03161	041	+	ir _o r _o r _o r _o r _o	
Wattisham	590	72605	74031	99413	31606	04005	83035	87275		590	81307	56612	95011	1462/	06823	81635	88459		590	05142	046	+	r _o -r _o r _o r _o	
Gorleston	497	80604	28052	00009	854/	08602	83615			497	81206	28052	97010	855/	08709	88620			497	97121	025	+	ir _o	
West Raynham	485	73602	61034	99013	725/	08805	87825			485	80705	22616	95611	4462/	10715	84635	80462		485	02151	032	+	r _o rrr _o r _o r _o r _o	
Aberporth	502	71609	62801	98607	734/	05805	87918			502	53602	83018	96007	40432	05611	81816	83640		502	05101	043	pr _o pr	pr _o pr	
Ross-on-Wye	627	72606	77034	98213	42606	03710	84830	87278		627	81402	63022	94511	1752/	05615	81725	88460		627	00140	061	+	+	
Filton	628	71902	69031	98913	18532	03815	81025	83365	85075	628	81204	62616	95309	3552/	07713	83620	88458		628	03131	054	r _o	r _o rrr _o r _o	
Rhoose	715	71206	83021	98710	12572	03813	81022	86365		715	82803	70616	95409	6047/	06713	81818	86640	80458	715	01121	047	+	r _o r _o r _o r _o	
Chivenor	707	72405	82034	98713	38532	05717	82822	85360	86075	707	83206	80606	96109	805/	05610	81820	88630		707	97131	049	+	ir _o	
Mount Batten	827	81706	77601	98509	3247/	08812	81710	83358	88461	827	83406	40606	95608	5847/	07710	82710	84640	88359	827	94101	020	id _o ir _o	ir _o	
St. Mawgan	817	70000	89021	98511	42632	05717	04030	84362	85070	817	63010	62152	96309	633/	05706	81707	84818	85635	817	00120	083	jp	jp	
Scilly	804	33007	83028	98913	28502	07711	82820			804	43010	33038	96910	40500	05705	83820			804	97130	107	+	pr _o	
Culdrose	809	62604	81011	99211	38534	02814	82820	83368	86072	809	52708	82022	96610	48532	03607	84826			809	00110	101	+	+	
Guernsey	894	80607	70616	99609	2632/	05716	82707	87556		894	83310	60616	95006	6537/	06608	83708	85612	85645	894	17091	001	r _o r _o r _o r _o	r _o r _o rrrr _o r _o	
Elmdon	534	62010	70034	98713	22632	03815	82835	83366	85075	534	81406	57638	95609	4442/	07709	82715	83640	80458	534	05141	051	ir	pr _o rrrr _o r _o	
Cardington	559	72102	66012	99114	726/	04011	87030			559	82402	62638	95309	3562/	07713	83635	88459		559	06152	037	pr _o	pr _o r _o rrrr	
Wittering	462	60000	66012	98714	68608	07812	84830			462	82102	58612	96010	6552/	08708	85625	88557		462	04151	038	+	irr _o r _o rrr	
Watnall	354	71804	66031	98914	725/	07703	87828			354	80000	58618	96409	5562/	07607	85630	88556		354	03162	039	+	pr _o prrr _o r _o dr	
Shawbury	414	72407	83012	98612	51602	02716	85832	87075		414	82002	78022	95012	1552/	02612	81625	88460		414	97131	072	jp	ir _o	
Finningley	360	70403	62021	99613	725/	09712	87822			360	80910	48048	96111	3252/	08712	83825	88460		360	03142	046	pr _o +	r _o r _o r	
Kilnsea	396	80000	04444	99308	865/	07707	88720			396	91004	04434	97007	9/	07714	89/00			396	94081	000	ff	ffr _o r _o	
Leeming	257	70103	61042	99311	785/	06717	04026	35635		257	80410	32629	96309	5542/	07611	82710	85620	88540	257	04121	028	+	tlr _o rrd _o r _o d _o r _o	
Tynemouth	262	80506	74031	01909	855/	05710	80625			262	90710	04472	99108	9/	07715	89/02			262	00091	069	+	ff	
Carlisle	222	41309	81011	99112	38502	03817	83828			222	82110	48811	96508	895/	06505	85923	88630		222	09141	101	+	pr _o prprrrrr _o r _o	
Valley	302	71710	69258	98309	784/	06607	81710	85818	87630	302	72307	74258	95709	43462	06709	84918	85359	87070	302	01111	048	pr _o	pr _o	
Ringway	334	61803	50041	98811	40501	04713	83028	83640		334	70000	65028	94912	1462/	03614	81640	87460		334	97121	059	pr _o	pr _o r _o	
Squires Gate	318	42209	63011	98013	22504	05717	82825	83075		318	73311	59041	95211	14600	05611	81635	87272		318	00140	082	+	+	
Ronaldsway	204	71211	82022	98110	20446	04710	81818	87272		204	71906	84158	96009	30433	04609	83918	83359	86070	204	96101	016	pr _o	pr _o pr	
Mull of Galloway	131	80912	66816	98907	874/	04710	83718			131	73612	66026	96807	785/	06704	84825	84635		131	06081				
Eskdalemuir	162	73604	82272	99708	695/2	02810	81922	85026		162	70611	59299	96608	795/	03508	84920	86826		162	02121	050	pr _o ph _o r _o	to _o r _o r _o r _o r _o	



CHARTS OF WEATHER IN WESTERN EUROPE

Information symbols

Cloud Amount (oktas)

0
1 or less
2
3
4
5
6
7 or more
8

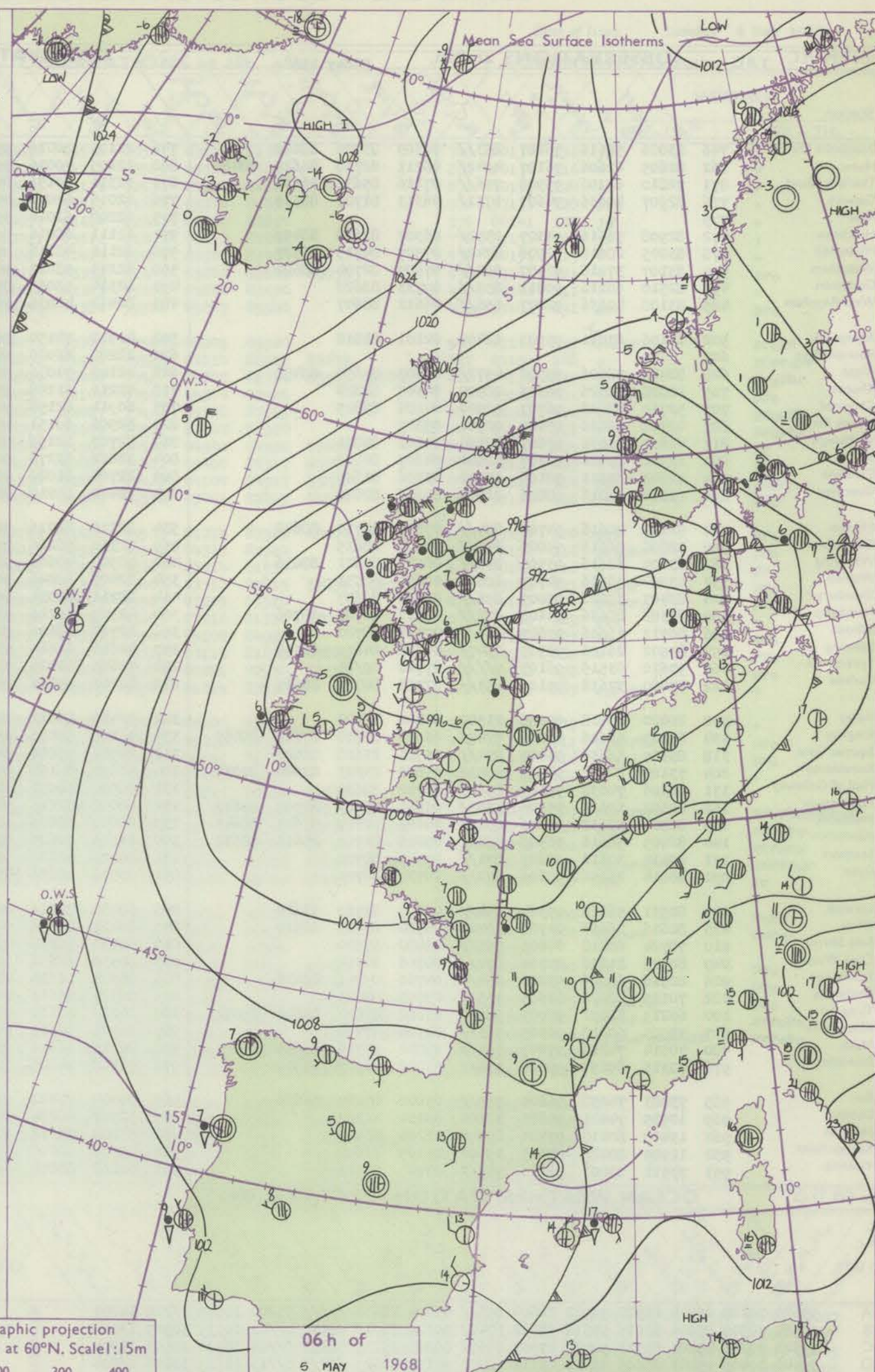
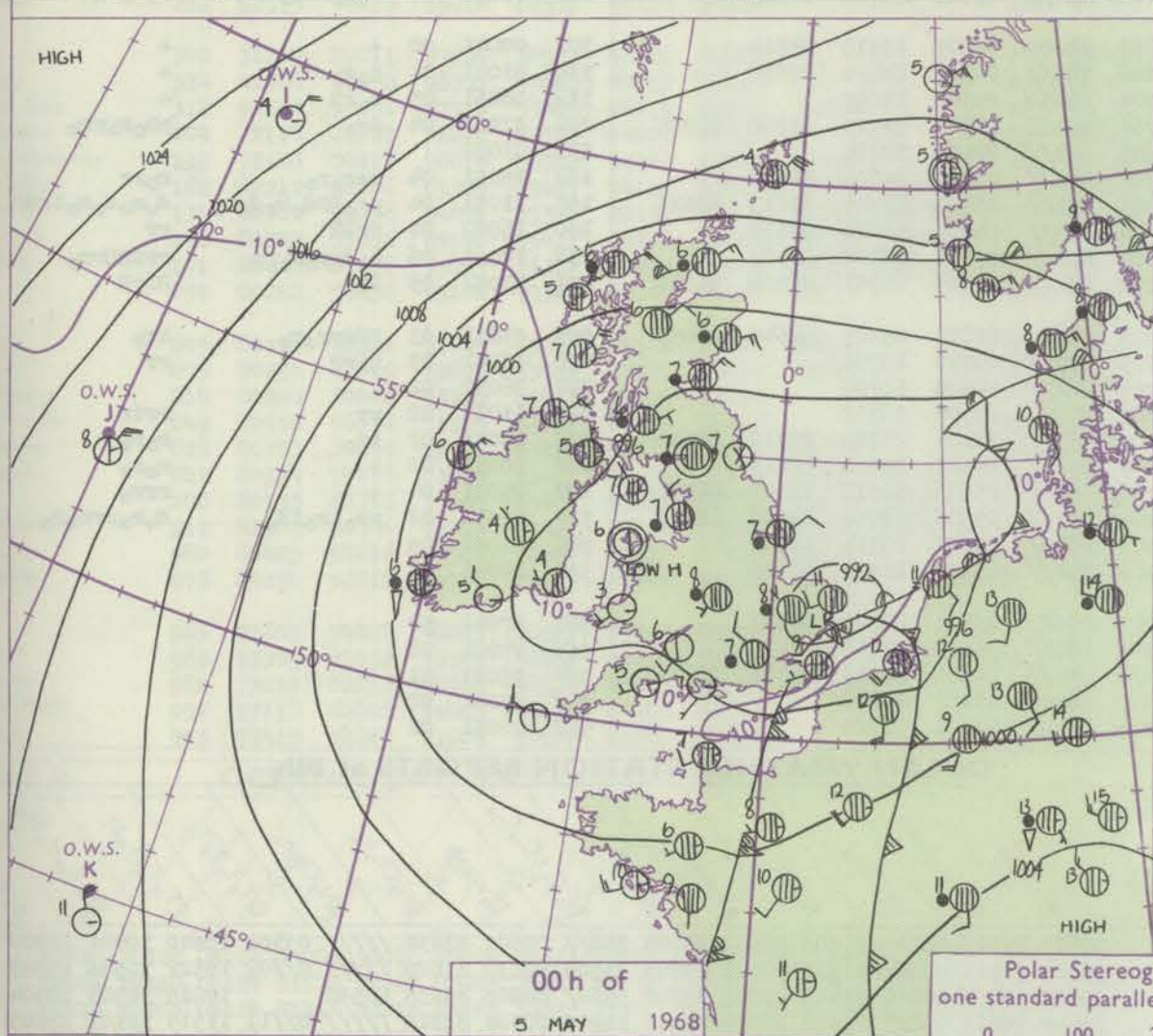
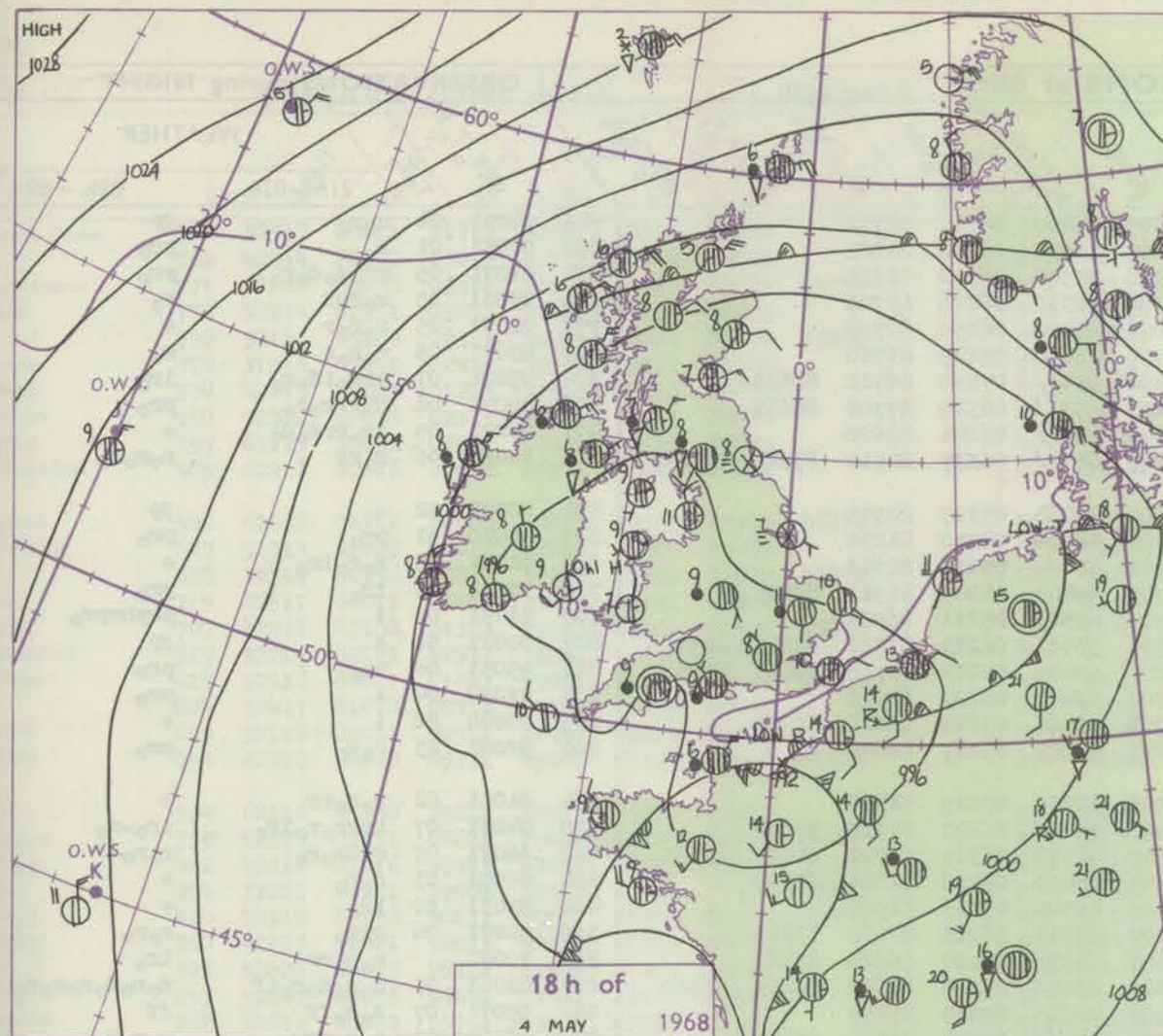
Obscured

Weather

Thunderstorm

Wind speed (knots)

Calm
1-2
3-7
8-12
13-17
Additional over add
48-52



Polar Stereographic projection
one standard parallel at 60°N. Scale: 1:5m

0 100 200 300 400

GENERAL SYNOPTIC DEVELOPMENT

Issued at midday Sunday 5 May 1968

The depression over Biscay yesterday morning has moved to the North Sea and is expected to continue to Norway, but a cyclonic thundery complex will persist over

the British Isles with gales on the northwestern flank.

ANNUAL REPORT

CON-ON

6
8
9
11
13
15
17
18
20

H.M.S.O. Press, Met.O. Bracknell

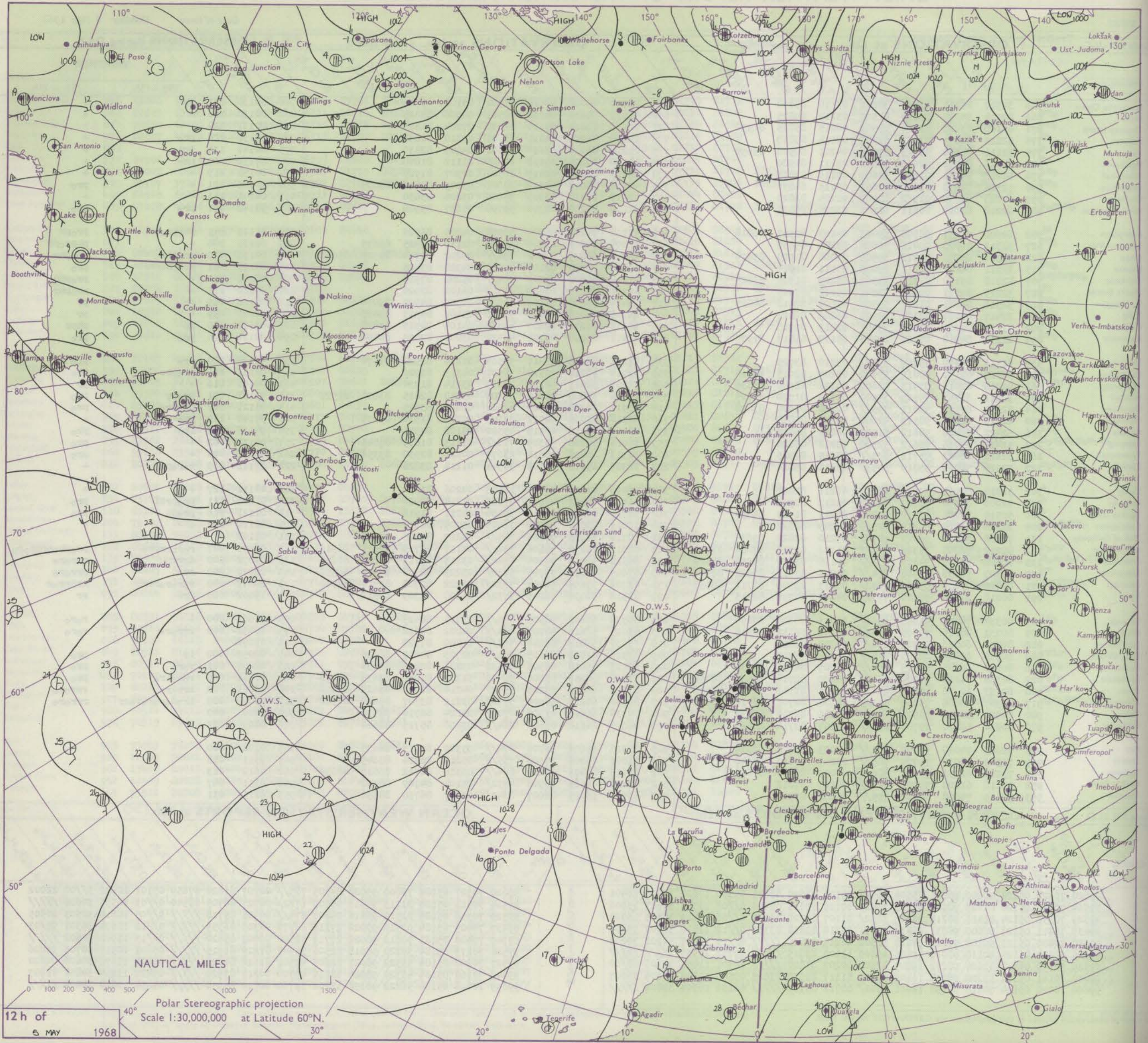
DAILY WEATHER REPORT OF THE BRITISH METEOROLOGICAL OFFICE

No. 38832

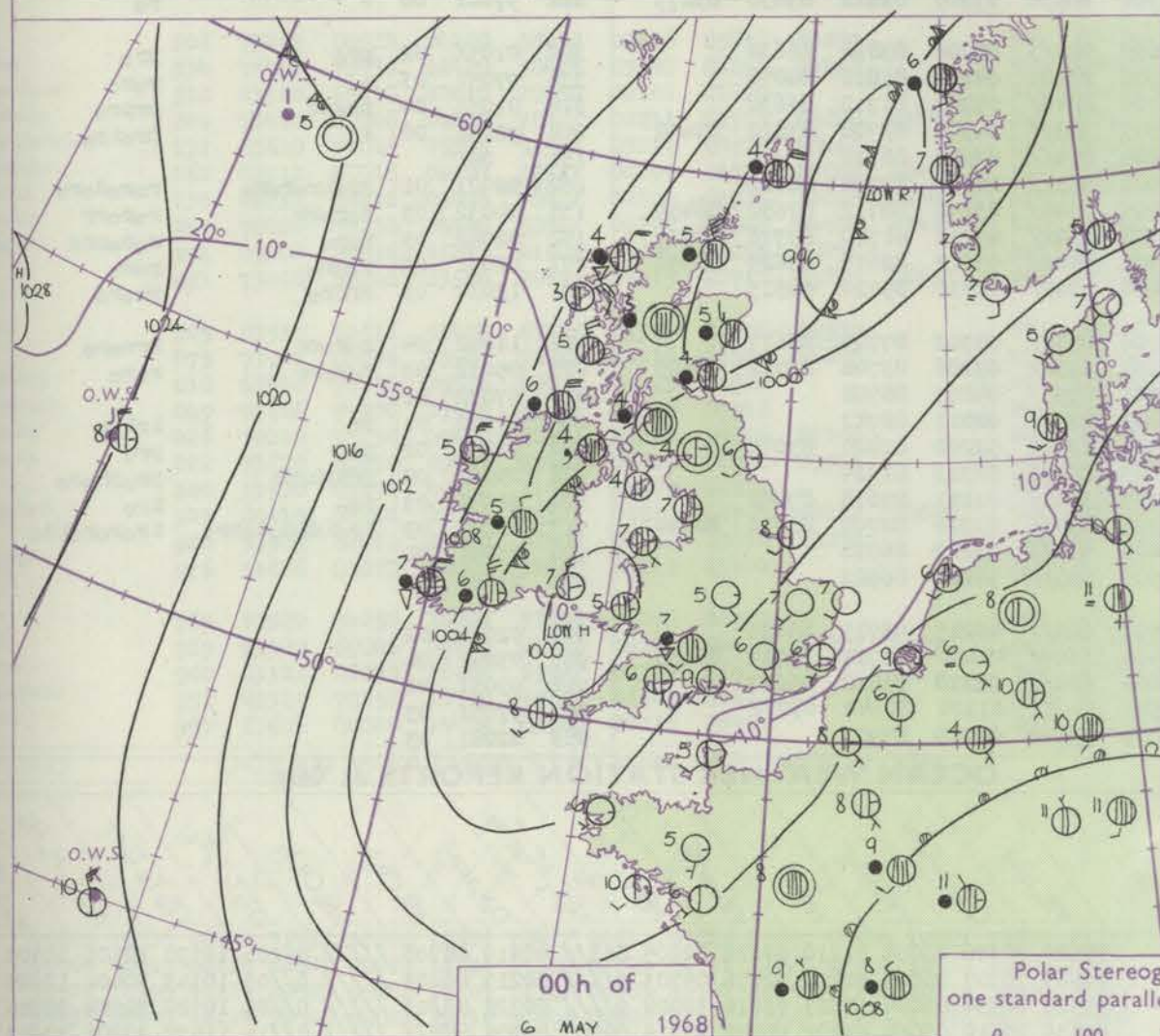
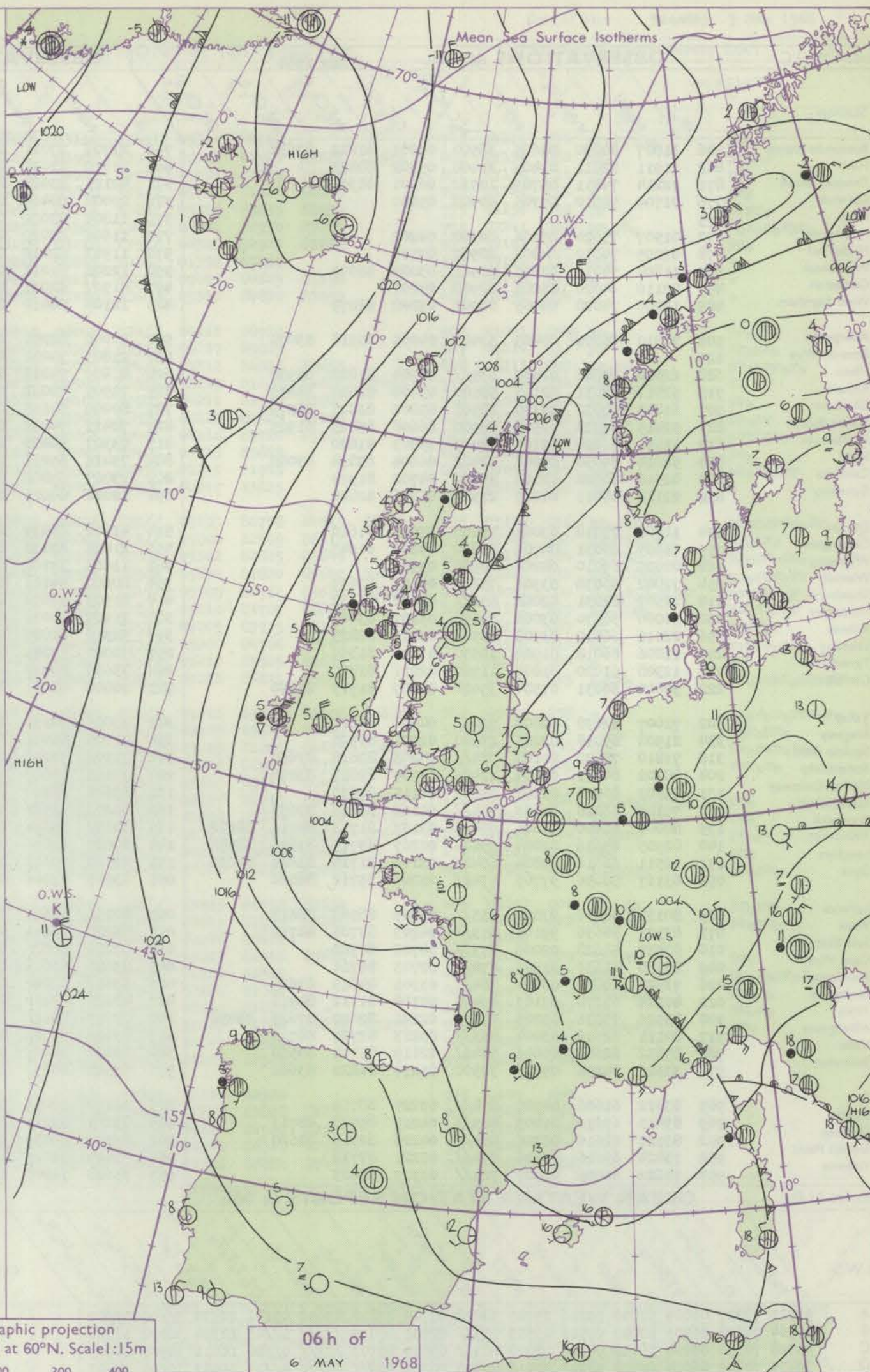
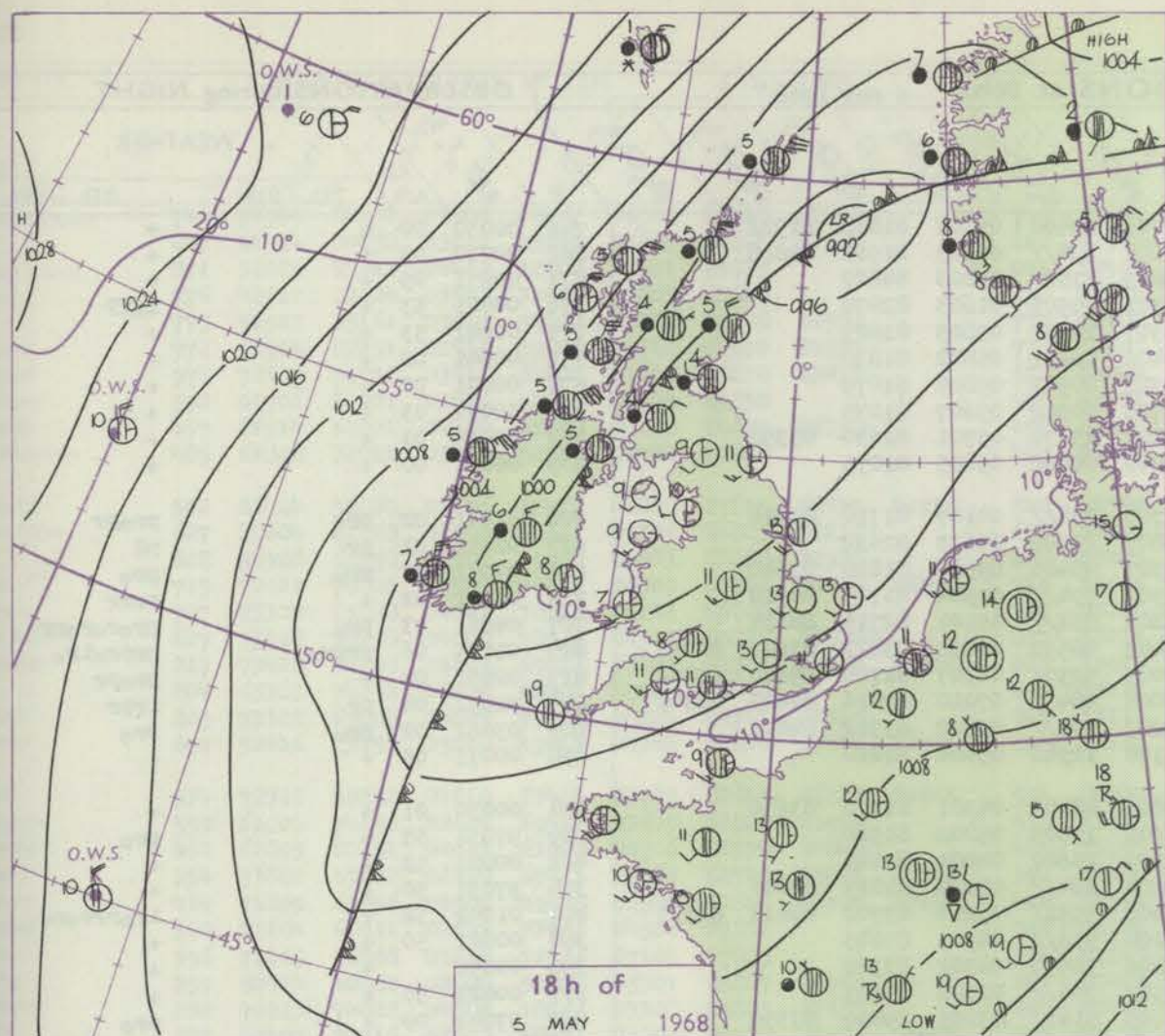
Date of Issue Monday 6 May 1960

Code FM II.C		OBSERVATIONS at 12h. 5 May 1968										OBSERVATIONS at 18h. 5 May 1968										OBSERVATIONS during DAY					
Station	ill	Nddff	VVwwwW	PPPTT	N _h Ch _h C _h	T _d T _d app	8N _s Ch _s h _s	8N _s Ch _s h _s	8N _s Ch _s h _s	ill	Nddff	VVwwwW	PPPTT	N _h Ch _h C _h	T _d T _d app	8N _s Ch _s h _s	8N _s Ch _s h _s	8N _s Ch _s h _s	ill	RRTT	T _d T _d app	SS	WEATHER				
																							09h.—15h.	15h.—21h.			
Boscombe Down	746	32317	85011	01712	32601	03110	83830			746	22217	85020	03510	29501	03108	81922			746	00130	131	JP		+			
Hurn	862	42014	84020	03013	41500	03212	84825			862	61911	84031	04211	52501	04306	85825			862	00130	116	+		+			
Thorney Island	871	62120	83038	03911	59501	06215	85825	81930		871	22116	83011	05110	12531	07204	81825			871	00131	124	+		+			
Gatwick	776	52214	82251	03011	52601	05114	85833			776	22214	83018	04811	11601	03310	81835			776	97131	128	pro		+			
Kew	775	32111	85160	02313	39501	04211	82920	83650		775	22214	85010	03614	22601	04209	82830			775	00141	134	JP		+			
Heathrow	772	31916	82251	02013	39501	03111	81920			772	12116	83021	03512	11600	01112	81840			772	97151	129	pro		+			
Mildenhall	578	42213	80021	01213	32604	03115	83835			578	22213	80011	02413	19501	02307	81925			578	00151	119	+		+			
Wattisham	590	52316	80038	02111	42601	03115	84830			590	42114	80018	03312	22601	03209	82840	83075		590	97141	121	+		pro			
Gorleston	497	62123	62032	01912	62500	01224	86820			497	32112	64011	03313	35605	03204	83630			497	00141	111	+		+			
West Raynham	485	62210	82016	00811	61501	03221	86825			485	52114	80258	02310	59500	05207	85920			485	93141	091	pro		pro			
Aberporth	502	62608	74251	98508	69403	04103	82915	86818		502	51912	74251	99307	59500	04205	85920			502	01111	078	phrpropr		proPR			
Ross-on-Wye	627	52313	81020	00012	52600	03208	85830			627	72005	70808	01910	695/3	02110	82925	86635		627	01131	108	+		phrpropr			
Filton	628	32314	82250	00812	39500	06000	81920	83824		628	72207	69809	02408	794//	05202	81714	83925	85650	628	04131	079	protrlr		proPhr			
Rhoose	715	22511	84011	01111	29400	05111	81915			715	42410	82258	02109	49500	04304	83925			715	03121	081	prophrphs		pro			
Chivenor	707	42310	83150	01313	49503	05209	81920	83823		707	71910	80808	02007	794//	05208	87915			707	08141	052	+		proPHR			
Mount Batten	827	32217	82021	02311	33541	05212	83925			827	42216	78271	02609	49552	06102	82920			827	95111	121	+		prophr			
St. Mawgan	817	52516	86021	01811	59400	03106	82918	84825		817	72414	66808	01909	59553	04502	84922	83070		817	02121	085	ph		pr			
Scilly	804	32417	81020	02312	22502	06209	82823			804	62710	74018	02009	59402	05400	85917	85075		804	92121	099	+		pr			
Culdrose	809	32114	82011	02511	29401	03213	81915			809	62113	81278	02607	494/3	04104	84915	83820		809	01121	110	JP		phpr			
Guernsey	894	22216	84018	05111	29403	05112	81818	81925		894	61911	84258	05709	48532	03001	82825	84656		894	92121	096	pro		pro			
Elmdon	534	62116	75158	99212	695//	03210	83925			534	52115	80158	01411	39553	01214	82922	83070		534	97130	120	pro		pro			
Cardington	559	52515	66151	00812	59400	03107	82915	84820		559	32710	78018	02512	39501	04313	82920			559	02151	116	prophr		pro			
Wittering	462	42210	82016	99913	43600	04210	81930	83835		462	22109	82011	02111	29663	03214	81930			462	00141	116	+		JP			
Watnall	354	32211	66251	99509	39500	05110	81920	83825		354	62608	69808	01210	59403	03318	82815	83035	82925	354	93141	091	propr		pro			
Shawbury	414	72317	85158	98611	795//	02208	81920	83828		414	41910	82258	00509	49503	03205	83925			414	91121	107	phopro		pro			
Finningley	360	42219	82021	98513	42600	05215	84035			360	42310	82038	00712	33603	07216	81930	83075		360	97141	129	pro		+			
Kilnsea	396	52422	66026	98612	51500	06220	85825			396	42421	66018	00313	43500	05108	84920			396	97131	103	iro		pro			
Leeming	257	52417	85036	96612	52500	03216	85828			257	72014	74808	99309	726//	03113	81835	87845		257	97121	062	+		pro			
Tynemouth	262	62612	66022	95711	635//	03215	86925			262	32313	66020	98811	23670	00221	82930	83358		262	97131	078	+		pro			
Carlisle	222	52515	74018	95810	5253/	05214	85824			222	32309	69018	98509	38541	01214	83828			222	97111	069	roropro		+			
Valley	302	32210	80011	97609	28530	06211	82822			302	12016	82010	98709	11503	04206	81820			302	00111	127	+		+			
Ringway	334	42008	60258	98307	49403	04213	82915			334	31913	68159	00111	39503	01214	82920			334	01121	111	proprtl		pro			
Squires Gate	318	52510	75251	97510	59400	06211	81915	84650		318	32710	80038	99510	39400	04211	81918			318	01121	116	proPR		pro			
Ronaldsway	204	22114	85018	96210	22500	04209	82822			204	12011	83011	98309	18403	05209	81817			204	00110	102	+		+			
Mull of Galloway	131	72108	74012	96010	58502	07210	82820	85635		131	72710	74818	98606	785//	04217	83828	85635		131	01102							
Eskdalemuir	162	82212	62306	95306	894//	04116	82710	87820	81918	162	62011	74258	98606	634//	04117	82713	84821	81919	162	06091	007						

CHART OF WEATHER IN PART OF NORTHERN HEMISPHERE



CHARTS OF WEATHER IN WESTERN EUROPE



Polar Stereographic projection
one standard parallel at 60°N. Scale: 15m

0 100 200 300 400

GENERAL SYNOPTIC DEVELOPMENT

Issued at midday Monday 6

May 1968

The depression which moved north-northeast into the North Sea is continuing its movement but is turning more northward of the west coast of Norway. The strong northeast to north flow on its western flank now established over most of Scotland

is gradually spreading across Ireland and is expected to continue its eastward movement.

ABOUT

CONTINUED

100

H.M.S.O. Press, Met.O. Brocknell

DAILY WEATHER REPORT OF THE BRITISH METEOROLOGICAL OFFICE

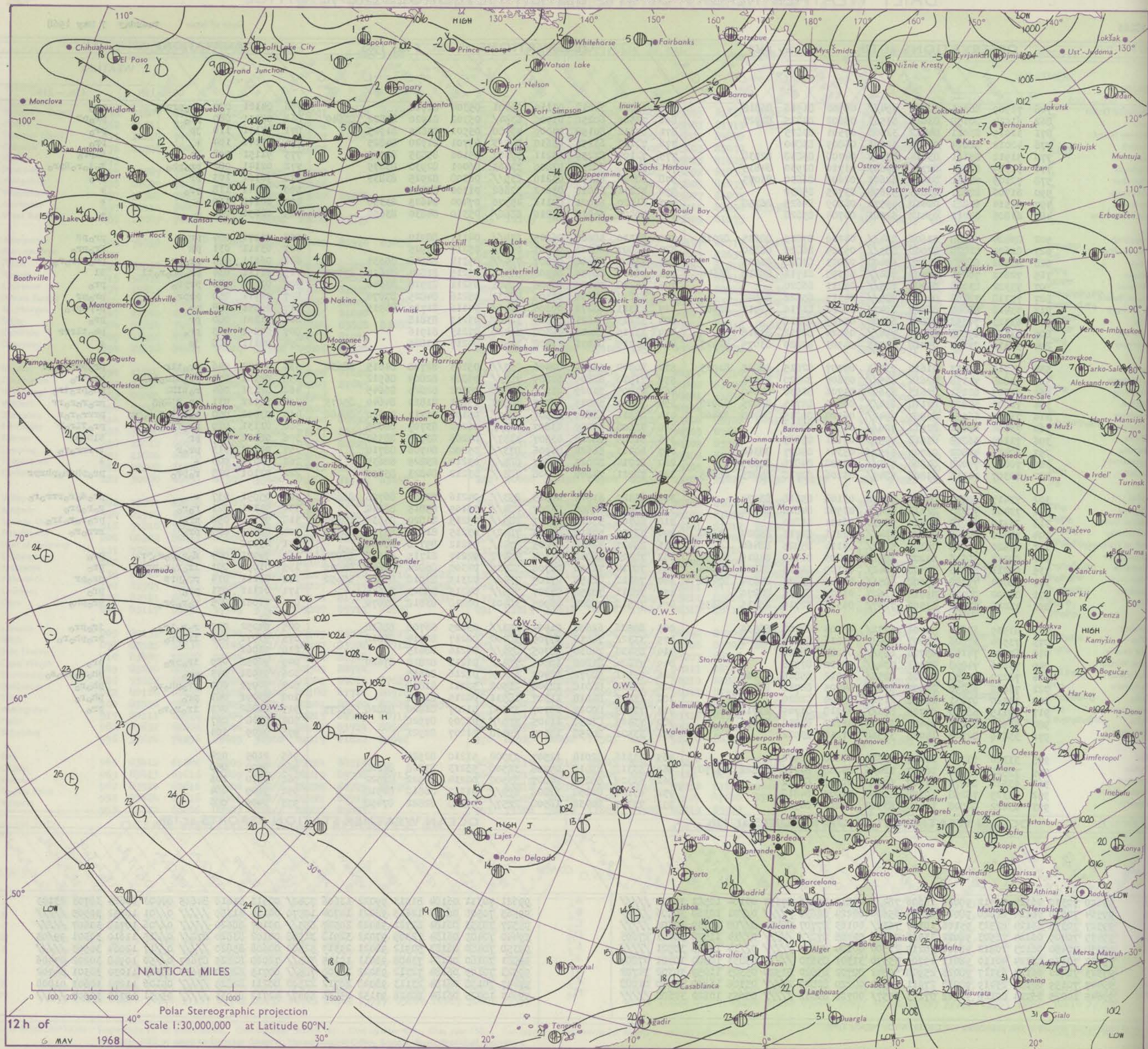
No. 38883

Date of Issue Tuesday 7 May 1968

Code FM II.C		OBSERVATIONS at 12h.										6 May 1968		OBSERVATIONS at 18h.										6 May 1968		OBSERVATIONS during DAY					
Station	ill	Nddff	VVwwWW	PPPTT	N _{CH} C _M C _H	T _d app	8N ₅ Ch ₅	8N ₅ Ch ₅	8N ₅ Ch ₅	8N ₅ Ch ₅	ill	Nddff	VVwwWW	PPPTT	N _{CH} C _M C _H	T _d app	8N ₅ Ch ₅	8N ₅ Ch ₅	8N ₅ Ch ₅	8N ₅ Ch ₅	ill	RRT x E	SSS	WEATHER							
																								09h.—15h.	15h.—21h.						
Boscombe Down	746	72909	00251	02809	794//	06500	81916	86018			746	23014	74010	03110	29401	05304	81918				746	04121	070	pr _o prph _o		pr _o					
Hurn	862	61914	30153	03012	53563	05602	84325	82927			862	72509	60250	03909	6354/	05302	81920	83822	86640		862	02131	060	pr _o		pr _o pr					
Thorney Island	871	32019	03011	04412	32500	07501	83025				871	62412	80158	04009	49580	05501	83825	81925		871	97131	110	jp		pr _o						
Gatwick	776	42012	02024	03513	32601	04803	83040				776	72112	63251	03610	595/3	05701	81920	84825		776	91141	104	+		pr _o						
Kew	775	51912	05161	03014	59600	04700	85830	82938			775	72107	82259	03211	59602	05106	85835	82935		775	91151	098	jp		tlpr _o						
Heathrow	772	51914	02251	02713	59603	01710	82930	84835			772	52303	80259	02809	39663	06001	82930	83075		772	02141	082	pr _o ph _o		to _{lo} ro _o pr _o						
Mildenhall	578	72105	74031	03413	62601	02605	86030	83075			578	60000	66158	03210	635//	06300	82925	83835		578	92161	103	pr		pr _o						
Wattisham	590	61706	02021	03813	52608	03705	85830				590	42211	82018	03012	32662	01301	83835			590	97141	118	pr _o		+						
Gorleston	497	61514	62021	04410	45570	00009	84625	86358			497	61720	62021	04111	45570	07400	84625	83358		497	00110	115	+		+						
West Raynham	485	61806	82011	03412	52501	04704	85028				485	70505	66012	03210	6060/	05310	84830	83650		485	00151	094	+		+						
Aberporth	502	83424	50808	03606	834//	04209	87815	88635	82915		502	83330	58808	06005	834//	04111	88910			502	01071	004	pr _o		pr _o pr						
Ross-on-Wye	627	02604	01028	02008	885//	05309	86025	88630			627	62807	66026	03307	695//	05217	85925			627	03111	031	pr		pr _o pr _o						
Filton	628	52308	65250	02309	59400	06003	83818	82925			628	73407	66808	03807	794//	05312	86918	85635		628	06111	043	pr _o pr		pr _o pr _o ro						
Rhoose	715	72612	70806	02509	784//	06303	81712	85818	86640		715	73016	80039	04508	85836	03215	81824	84635	87075	715	91111	034	pr _o ph _o ro _o tl		tl						
Chivenor	707	75322	03020	04009	785//	05211	86820				707	63218	74020	06408	59503	04211	83920	83640		707	01091	026	prpr _o		pr _o						
Mount Batten	827	73310	74258	04009	785//	04317	85822	84640			827	73217	80038	07309	48531	03216	84825	87070		827	01111	050	prpr _o		pr _o pr						
St. Mawgan	817	73410	66808	06207	6947/	05222	81710	83912	86462		817	73513	66278	09206	6946/	04116	81710	85915		817	02091	038	pr		prphpr _o						
Silly	804	63323	74258	08608	62400	05229	86818				804	33223	81021	11409	32400	03213	83818			804	01101	080	pr		pr _o						
Culdrose	809	73322	69808	06007	794//	05224	82712	83918			809	33119	72018	09308	39430	01213	81916			809	02092	043	pr _o		ph _o tlrrr						
Guernsey	894	52416	83151	05010	49533	04303	82820	83075	82925		894	33219	04031	07008	32500	04217	83825			894	00111	108	jp		+						
Elmdon	534	72715	59252	01610	73463	04707	82615	86825	81925		534	80000	56639	02406	853//	05103	82708	84615	88630	534	07132	046	pr _o tlr		pr _o prrrro _o dr						
Cardington	559	61800	74158	02614	695//	03609	82820	83925			559	71910	68809	02809	793//	05804	82809	86912		559	02141	070	pr _o tlro _o tlr		pr _o iro						
Wittering	462	61805	82251	02613	63600	04706	81930	84840			462	71905	74029	03507	68502	05102	82825	85645		462	02131	064	ro _o tlrr		ph _o pr _o iro						
Watnall	354	71802	59802	02110	694/3	06503	82715	85825	82920		354	70304	56019	02907	48503	05201	81820	84640	85075	354	12122	031	pr _o tlrrs		pr _o ro _o rorr						
Shawbury	414	71205	66956	02907	4942/	06500	81815	84920	87460		414	83511	48619	03507	5047/	05109	81712	85620	88460	414	03091	000	ro _o ro _o to _{lo} ro _o pr		prrrro _o ror						
Finningley	360	72104	69031	02512	726//	04504	87836				360	73608	59259	03807	723//	06210	83707	86825		360	01131	029	pr _o tlro		pr _o tlro _o r						
Kilnsea	396	71109	66808	03610	725//	07101	87825				396	81805	66219	03507	3351/	04205	83925	88360		396	06112	067	pr		tlrrpr						
Leeming	257	80414	40802	02909	5257/	05301	85827	88360			257	80413	56628	04906	873//	05208	84706	88710		257	04102	013	pr _o r		r-rrro _o ro						
Tynemouth	262	70213	74028	04506	785//	03308	84825	87635			262	80214	82022	06207	885//	03210	83825	88635		262	00071	000	+		+						
Carlisle	222	80307	74216	03808	6847/	03206	82718	85823	86645		222	70211	74808	06008	785//	03212	84823	85650		222	02101	015	ropr _o		pr _o phph _o phrpr						
Valley	302	73417	80028	04108	58432	03103	85818	83075			302	83429	61618	06505	853//	04216	82707	86708	88625	302	05091	037	+		pr _o do _o rorrrro _o ro						
Ringway	334	73402	70036	02410	584/6	03502	84818	84268			334	83410	40806	03207	884//	05105	85815	88640		334	94111	021	ro _o ro		ro _o ropr _o						
Squires Gate	318	23310	65013	02410	28530	06101	81820				318	80708	57618	04407	885//	05215	81820	84635	88650	318	97121	050	pr _o		pr _o ro _o ro _o ir _o						
Ronaldsway	204	73410	89806	04107	784//	02211	81713	85820	87640		204	73520	59618	06305	7842/	03215	81711	83715	86635	204	02081	009	pr _o		rrro _o ro						
Mull of Galloway	131	83620	74818	05305	5352/	03214	85925	88460			131	83427	74818	07205	5741/	03212	85710	88460		131	03072										
Eskdalemuir	162	80312	58616	04207	5841/	04205	81713	84819	88459		162	70506	66018	07304	48472	02217	81715	83638	86070	162	94071	004	do _o ro _o ro _o rrro		pr _o						
Prestwick	135	80211	80216	05406	7842/	02109	81715	83826	86645		135	70714	72256	06708	58535	02305	85824	83640	85075	135	01091	001	ir _o ro _o ropr _o		pr _o						
Abbotsinch	140	70000	75258	05608	5851/	02209	83825	84634	87462		140	70112	82158	07109	734//	02313	81918	83825	85650	140	01111	014	pr _o prs		pr _o pr						
Leuchars	171	80000	89036	03810	41627	03205	84835	88270			171	70211	70258	07207	785//	04215	85823	86645		171	01111	031	pr _o		pr _o						
Dyce	091	73016	62808	03506	7847/	04315	82710	85815	86635		091	73518	70808	06905	38401	02218	83818	87070		091	01081	005	ro _o ropr _o		pr _o ph _o						
Lerwick	005	83539	62616	96404	6732/	03303	86708	88530			005	83526	62606	01404	853//	03225	86708	88630		005	94052	002	ro _o ro _o ir _o		ir _o pr _o						
Wick	075	73524	69806	03907	784//	03216	85815	86625			075	33322	74018	07705	38400	00217	81714	83818		075	93071	022	ir _o pr _o		pr _o ph _o ro						
Sule Skerry	010	63630	74153	05706	695//	04223	86920				010	83430	74038	08705	854//	04216	88615			010	91061										
Cape Wrath	049	73626	74808	07403	734//	02220	87918				049	73624	81808	10003	784//	01212	82818	87620		049	92052	029	ir _o pr _o		pr _o						
Stornoway	026	70220	75250	09406	5253/	04212	85826	83360			026	63511	50272	12402	624//	01216	86815			026	93081	045	pr _o		ph _o ropr _o so						
Benbecula	022	73626	80258	09807	5946/	04205	82712	85916			022	23620	86018	12006	28500	52211	81826			022	94071	089	pr _o ph _o ro		ph _o ro						
Tiree	100	33520	87031	09108	21502	53209	82820				100	13623	84018	11307	18531	00215	81820			100	93091	082	pr _o		ph _o ro						
Aldergrove	917	80115	66216	07705	883//	02218	81709	83712	88640		917	73519	80022	09707	32508	51207	81820	83828	87275	917	01082	022	ir _o ro _o ro		pr _o						
Malin	980	53525	82018	09607	32402	01212	83818	83070			980	73425	82258	11405	795//	02209	87920			980	9508	067									
Belmullet	976	33626	82028	14008	33560	01212	83922				976	33521	90258	15107	29560	01207	82921			976	0209	104									

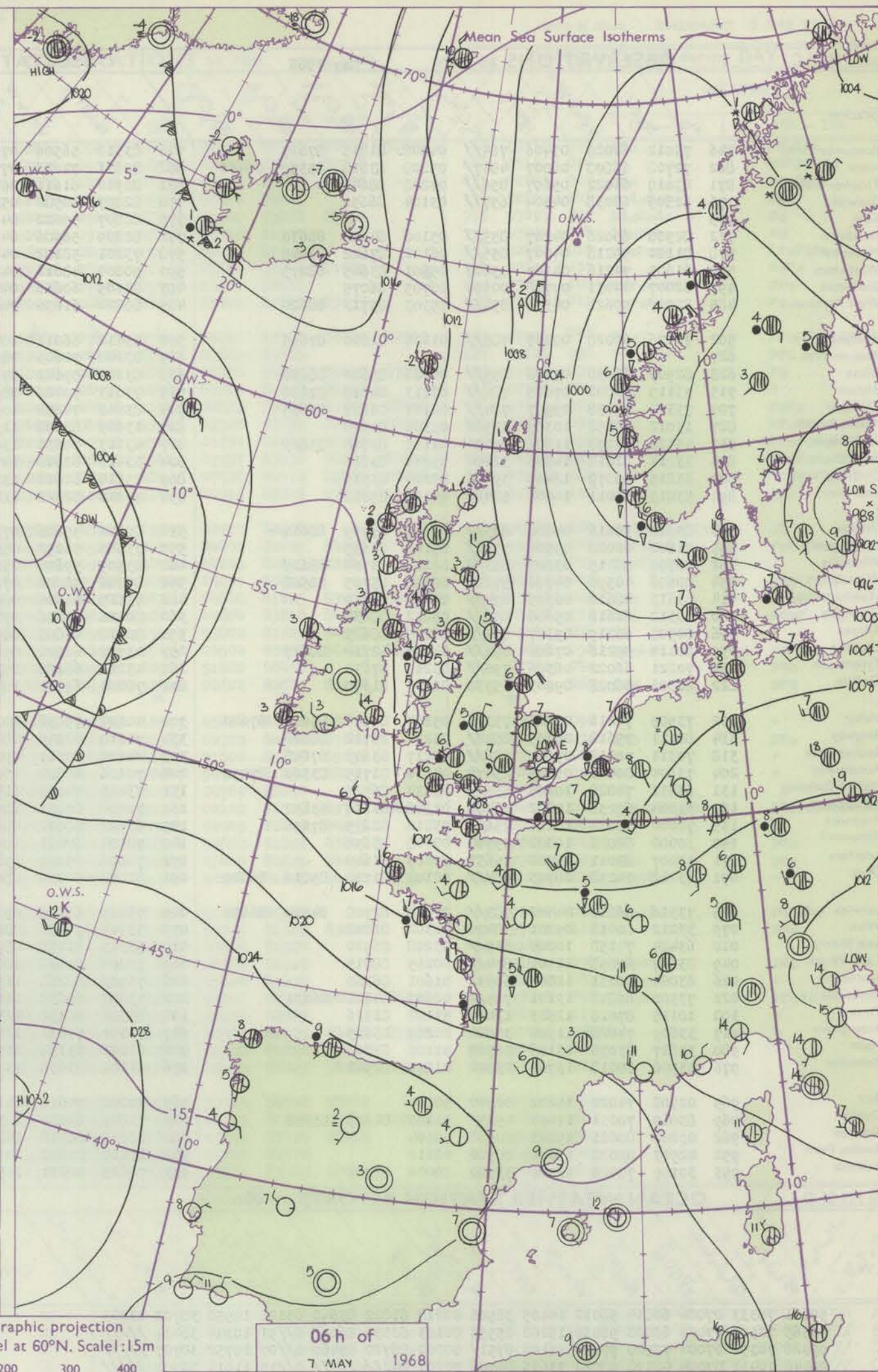
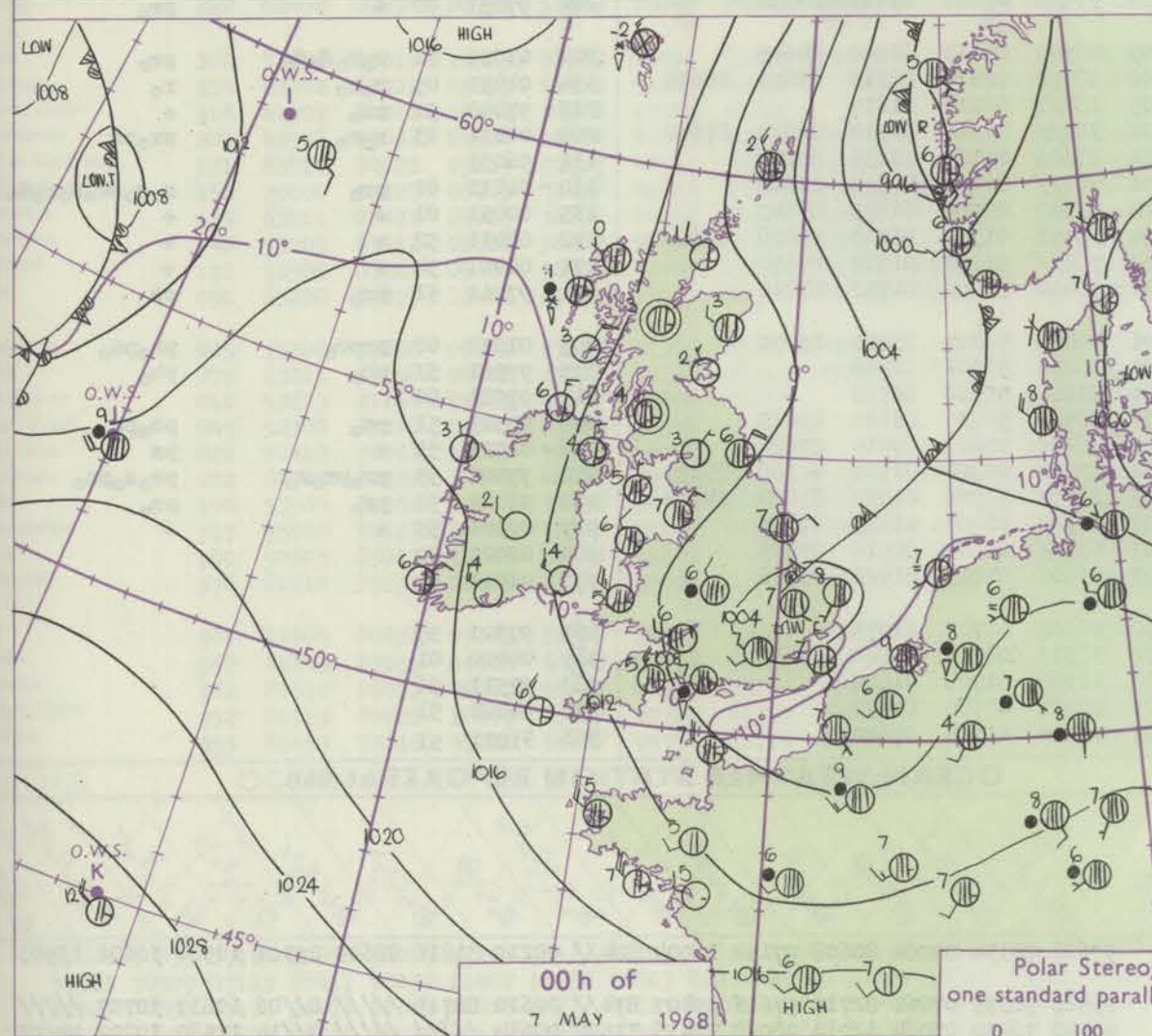
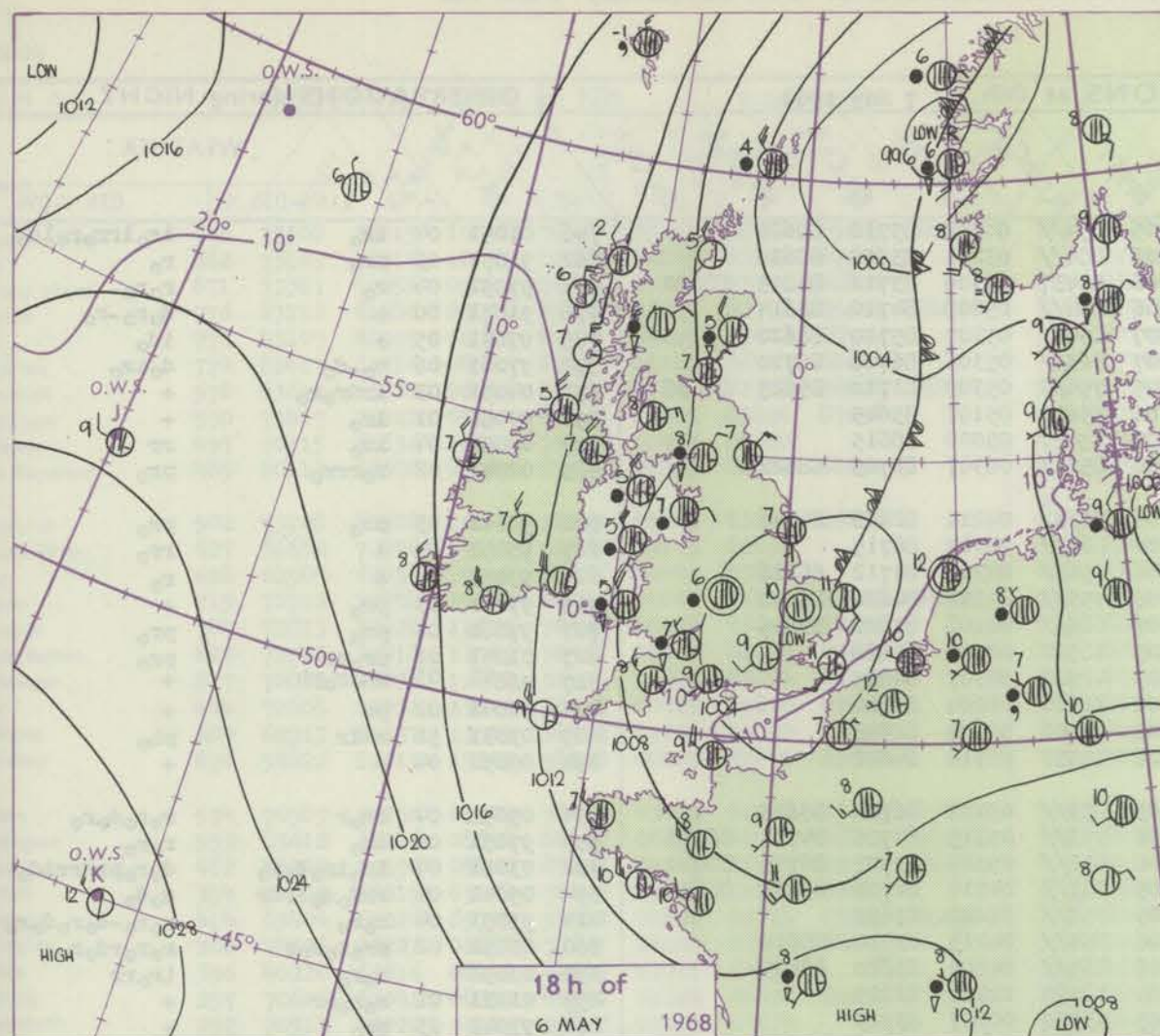
Code FM 21.D		OCEAN WEATHER STATION REPORTS at 12h.															OCEAN WEATHER STATION REPORTS at 18h.															
O.W.S.	99	L _a L _a L _a	Q _c L _o L _o L _o L _o	YYGG _{iw}	Nddiff	VVwwwVW	PPPTT	N _h L _h C _M C _H	D _s sapp	8N _s Ch _s h _s	8N _s Ch _s h _s	OT _s T _s T _d T _d	IT _w T _w T _w T _w	3P _w P _w H _w H _w	d _w d _w P _w H _w H _w	O.W.S.	99	L _a L _a L _a	Q _c L _o L _o L _o L _o	YYGG _{iw}	Nddiff	VVwwwVW	PPPTT	N _h L _h C _M C _H	D _s sapp	8N _s Ch _s h _s	8N _s Ch _s h _s	OT _s T _s T _d T _d	IT _w T _w T _w T _w	3P _w P _w H _w H _w	d _w d _w P _w H _w H _w	
A	99620	70330	06124	71412	98026	16606	784//	00819	85816	87657	00104	10521	30602	////			A	99521	70331	06184	81013	99022	13606	7042/	00613	81818	84625	00003	10624	30703	23103	
B	99564	70510	06124	62820	98021	11404	65600	00224	86631	////	0//01	10360	30506	////			B	99565	70508	06184	12615	98021	14704	10970	00114	81359	////	0//01	10352	30505	////	
C	99527	70355	06124	82523	95106	18307	7632/	00103	87707	88460	0//08	10739	30506	////			C	99527	70353	06184	82721	98022	20507	855//	00107	88620	////	0//06	10738	30607	////	
D	99439	70409	06124	72503	98022	33016	00906	00208	872//	////	0//14	11578	30201	27603			D	99440	70409	06184	72305	97022	32913	31508	00102	83820	872//	0//15	11610	30301	99/03	
E	99350	70480	06123	20812	98020	30219	21500	00104	82320	////	0//14	11936	30501	////			E	99350	70480	06183	50912	98021	29319	52500	00608	85820	////	0//17	12064	30503	////	
I	99582	70159	06124	40110	98011	19705	35570	31301	83630	////	05853	10900	30401	07804			I	99581	70160	06184	73408	98031	19105	785//	72000	82825	87657	0//50	10948	30202	07406	
J	99523	70200	06124	63117	98028	25908	59542	00702	83820	81920	05303	11059	30302	34702			J	99523	70199	06184	72712	98022	23809	785//	00715	82820	87630	05303	11030	30301	34702	
K	99447	70159	06124	25419	98038	27911	22500	00220	82820	////	05308	11240	30640	01003			K	99447	70158	06184	23113	98023	29712	22500	00211	82825	////	05106	11272	30603	01008	
M	99645	10025	05124	80126	98022	07203	6557/	00708	86632	////	05653	10620	30508	////			M	99643	10025	06184	80426	97152	05803	6967/	42712	86935	////	05951	10763	30507	////	

All times of observation printed in this publication are GREENWICH MEAN TIME.



CHARTS OF WEATHER IN WESTERN EUROPE

Cloud Amount (oktas)
 0 or less
 1
 2
 3
 4
 5
 6
 7 or more
 8 obscured
 Weather
 Wind
 Wind speed (knots)
 Calm
 1-2
 3-7
 8-12
 13-17
 18-24
 25-32
 33-40
 41-48
 49-52
 Additional
 other add



Polar Stereographic projection
 one standard parallel at 60°N. Scale: 1:5m
 0 100 200 300 400

GENERAL SYNOPTIC DEVELOPMENT

Issued at midday Tuesday 7 May 1968

The main depression has remained very slow-moving between Shetlands and western Norway, with the cold northerly airstream affecting Scotland and Northern Ireland while west of England and Wales remained in the trough to the south of the main

centre. This trough has now begun to swing east as the next system moves in from the Atlantic towards southwest England.

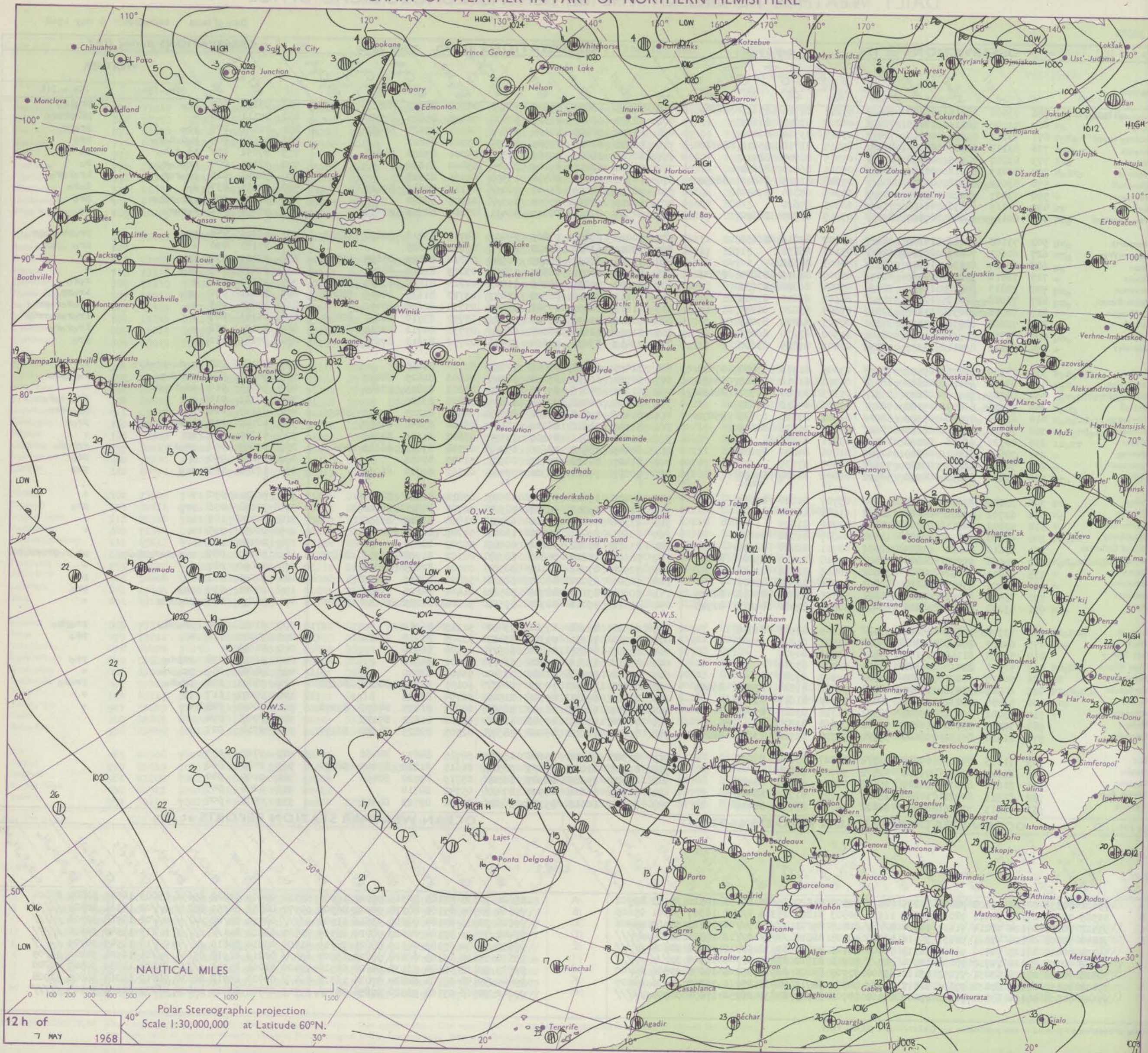
DAILY WEATHER REPORT OF THE BRITISH METEOROLOGICAL OFFICE

No. 30884

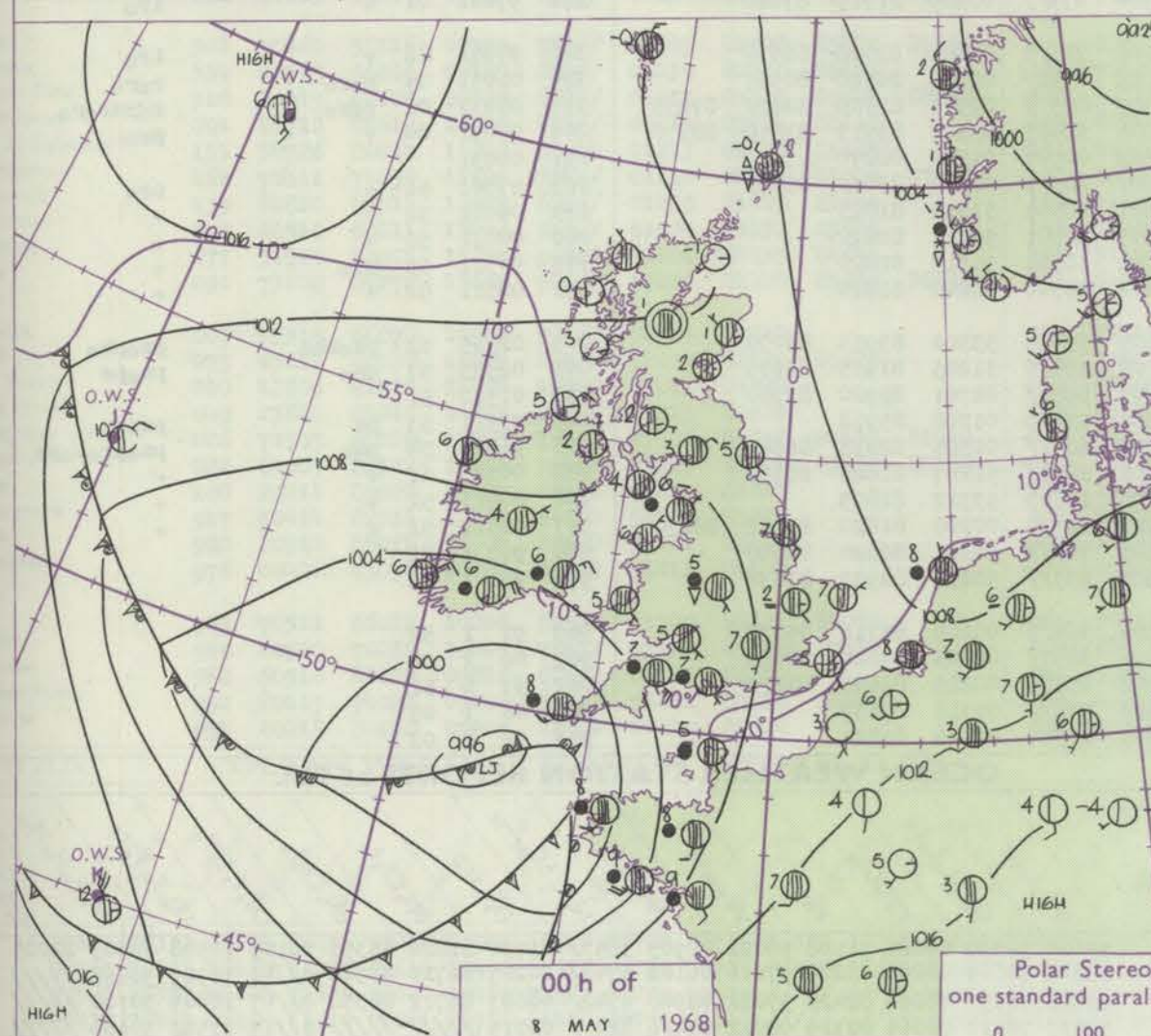
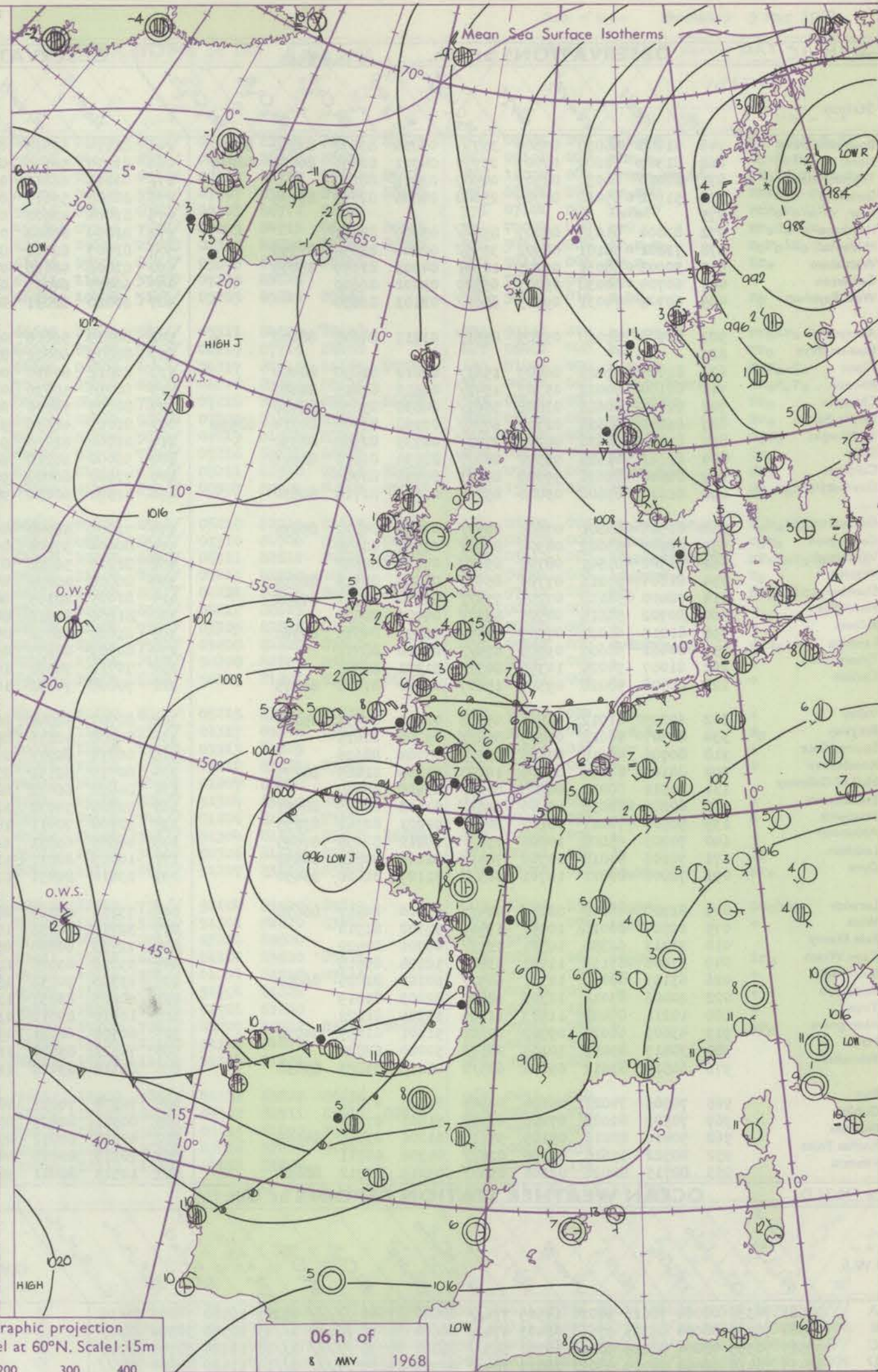
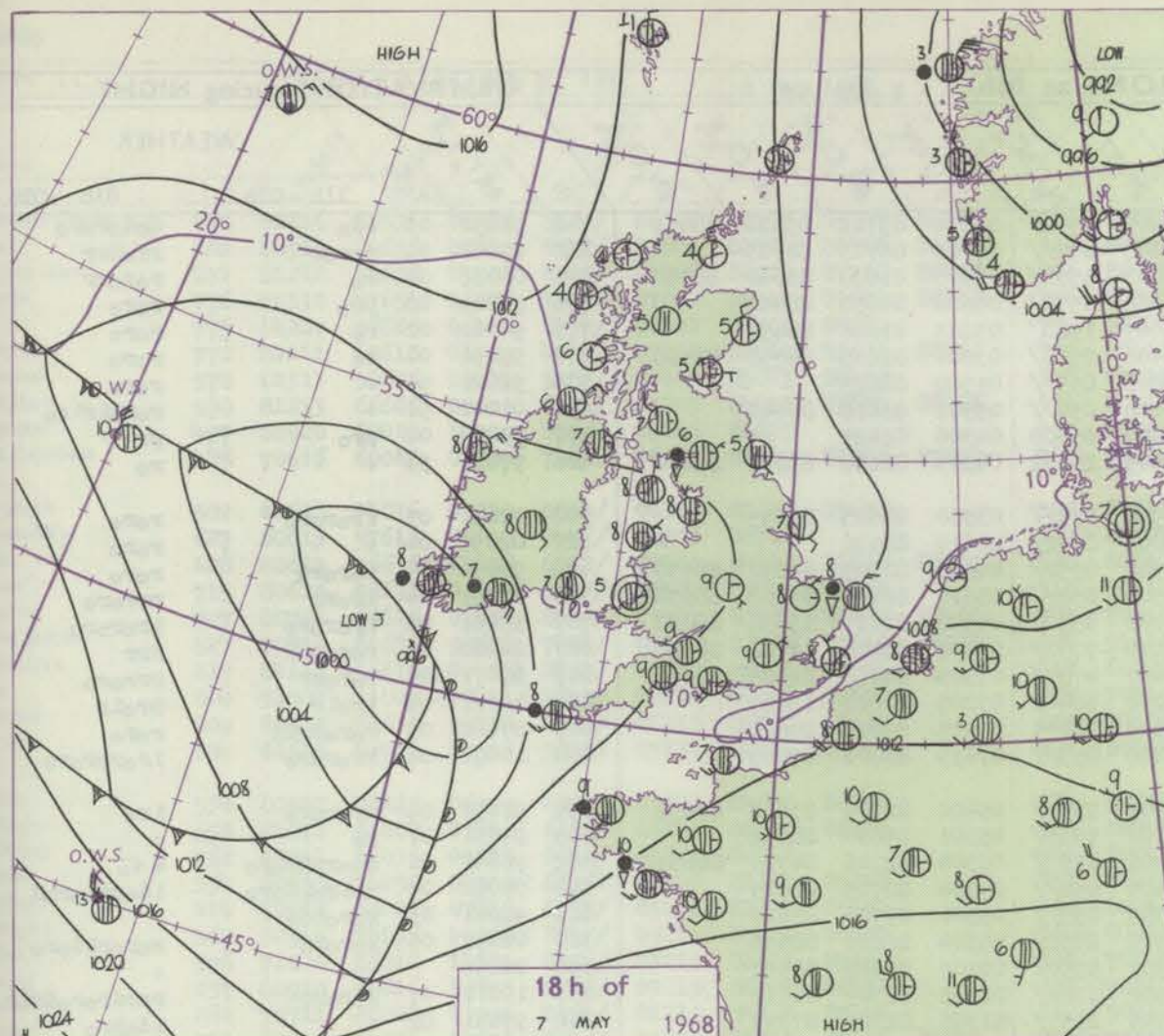
Date of Issue Wednesday 8 May 1968

Code FM II.C	OBSERVATIONS at 12h. 7 May 1968										OBSERVATIONS at 18h. 7 May 1968										OBSERVATIONS during DAY				
Station	iii	Nddff	VVwww	PPPTT	N _h Ch _h C _h	T _d app	8N _s Ch _s h _s	8N _s Ch _s h _s	8N _s Ch _s h _s	iii	Nddff	VVwww	PPPTT	N _h Ch _h C _h	T _d app	8N _s Ch _s h _s	8N _s Ch _s h _s	8N _s Ch _s h _s	iii	RRT X E	SSS	WEATHER			
																						09h.—15h.	15h.—21h.		
Boscombe Down	746	73508	53015	10008	784//	05211	82710	85625	86645	746	72204	48808	09606	784/8	05807	82710	84818	86645	746	93111	007	pro	proaro		
Hurn	862	73109	58016	10009	784//	04209	83818	87630		862	72303	60028	09309	58500	06005	85820	87268		862	05111	010	+	PHRprpro		
Thorney Island	871	73311	59056	09409	724//	05213	83716	86820		871	83202	58808	10108	885//	06101	85827	88650		871	02101	007	pro	propr		
Gatwick	776	83112	61586	08107	854//	05215	82712	85614	88620	776	42703	62016	09509	40500	05204	84821			776	92101	009	rododaro	pro		
Kew	775	83107	40505	08008	873//	05215	86708	88712		775	60105	58025	09109	685//	05001	83820	84650		775	97091	002	idododo	ro		
Heathrow	772	83013	61216	08307	854//	05215	86710	88630		772	40406	62016	09109	28632	05000	81830			772	97091	004	irororo	ro		
Mildenhall	578	83612	66302	06709	884//	05208	82713	86818	88650	578	10707	66018	08908	15500	04105	81625			578	92091	015	prororo	irororo		
Wattisham	590	73407	74022	05911	785//	05205	85820	87650		590	70110	74026	08907	784//	05110	82816	87625		590	93111	037	do	doro		
Gorleston	497	70115	64536	06608	755//	06303	87620			497	80215	62808	07808	855//	02208	88620			497	03092	000	rrroropr	pro		
West Raynham	485	80114	66608	07007	853//	05315	86709	88620		485	60308	80016	08807	48431	03205	82818	83635		485	92071	012	rororo	ro		
Aberporth	502	73103	80028	10208	784/2	05807	83316	86635		502	70000	69802	07805	7941/	04715	83710	86820	82915	502	02091	042	pro	prophoropr		
Ross-on-Wye	627	60602	70026	09510	626//	03103	86030			627	73402	63028	08108	685/1	05603	84825			627	97121	030	+	pro		
Filton	628	62904	62036	10010	685//	04003	85020			628	72706	62038	08409	68506	04810	84822	85630	87275	628	97111	031	pro	ro		
Rhoose	715	72912	75250	10209	6843/	05000	81815	83825	85635	715	82910	83031	08507	18407	03813	81818	88272		715	97100	047	pro	+		
Chivenor	707	72813	74028	11609	785//	05004	86020	87635		707	82607	80031	08408	1152/	02823	81820	83464	88466	707	97111	020	+	ro		
Mount Batten	827	72903	69018	12009	785//	04102	82822	87635		827	82111	80022	08608	15627	03723	81635	84465	88275	827	93111	030	pro	irorr		
St. Mawgan	817	72811	83031	12808	32506	01803	83824	86275		817	81611	82602	07708	2562/	03734	82630	88460		817	01092	058	+	irorororr		
Silly	804	72608	82031	13210	38502	00715	81820	87075		804	81916	59636	05008	6542/	07757	83710	86621	88460	804	04111	067	+	irorororrRR		
Culdrose	809	62712	81031	13509	38602	01500	83030	86070		809	81910	62616	08208	884//	07736	84712	83815	88626	809	03101	082	+	irororo		
Guernsey	894	52822	83011	13309	58530	00203	82825	83640		894	72413	83031	11608	31436	00716	83818	87275		894	97101	112	+	iro		
Elmdon	534	70509	59256	09507	784//	03005	81713	83818	87634	534	31405	59038	08009	12571	02710	81828			534	94101	020	rodo-proaro	pr		
Cardington	559	83612	64216	08608	884//	04218	81710	85815	88620	559	60904	66258	09208	38503	04802	82825	84070		559	94091	002	rororo	roropro		
Wittering	462	80205	59596	08807	853//	05313	83709	87711	88630	462	41204	74016	09108	48500	04203	82825	83640		462	96091	010	idairodr	+		
Watnall	354	70305	66015	09108	784//	03006	84818	87635		354	41603	58018	07908	40501	04806	83825			354	97111	010	+	pro-roro		
Shawbury	414	63404	69026	09309	58502	02802	83825	83635	85072	414	81406	59808	08108	885//	04800	81825	87630	88656	414	03101	026	pro	proprrr		
Finningley	360	70206	82026	08810	786//	04102	86833	84645		360	51507	74018	08209	58600	05804	83840	84650		360	02101	017	pro	proar		
Kilnsea	396	40320	66016	08408	42500	03211	84825			396	41008	66011	09107	15578	03802	81625	84365		396	01080	076	rr	+		
Leeming	257	70606	61041	08809	42602	01806	84830	85075		257	80405	58608	08606	854//	03504	83612	86623	88640	257	03092	058	prair	rrroro		
Tynemouth	262	70512	82022	09505	756//	02400	87635			262	81407	74028	09705	8092/	51400	88458			262	97061	040	+	ps		
Carlisle	222	62402	80253	08708	58402	02802	84826	84064	85075	222	60607	74800	08306	32442	02602	80820	86064		222	17101	065	prg	prg		
Valley	302	33109	82018	10309	38530	03707	81820	83650		302	80406	85021	07708	18577	03814	81820	88270		302	00091	090	+	+		
Ringway	334	62702	62022	09009	626/2	51503	85830			334	72805	59808	08107	785//	02703	84821	87640		334	97101	036	pro	pro		
Squires Gate	318	42907	80011	09109	28508	03706	81825			318	73306	70021	08008	6853/	01808	81825	85656		318	00100	109	+	+		
Ronaldsway	204	42908	89038	09408	18602	00807	81830	84072		204	83606	89031	07708	18607	54709	81830	88275		204	00091	095	+	+		
Mull of Galloway	131	83610	80022	09809	225/7	00711	82820	88275		131	83212	80022	08607	00907	00709	88270			131	00100					
Eskdalemuir	162	70000	59228	08205	784//	01818	83714	85821	86638	162	80307	58808	08803	883//	02102	81708	83710	88635	162	04061	009	rosososphoro	phoroproproso		
Prestwick	135	63011	84032	08807	38602	00806	81832	83640		135	72908	87031	08107	38501	00705	82825	86075		135	00090	087	+	+		
Abbotsinch	140	53207	85012	08808	38602	52710	83035	83075		140	70307	65022	08007	685/1	53802	82825	83840		140	97091	063	+	pro		
Leuchars	171	73505	83262	08606	58501	52705	83822	83656	86075	171	50907	83152	08705	58501	01400	82825	84656		171	97081	039	ps	pro		
Dyce	091	63208	59278	08404	694//	52001	82710	84822	82915	091	53411	75018	08705	59500	52206	81825	84640	81930	091	91071	054	psopho	+		
Lerwick	005	73308	59850	05802	734//	51305	83912	84814		005	73608	80268	07501	73402	51113	86912			005	01041					

CHART OF WEATHER IN PART OF NORTHERN HEMISPHERE



CHARTS OF WEATHER IN WESTERN EUROPE



Polar Stereographic projection
one standard parallel at 60°N. Scale: 1:5m
0 100 200 300 400

GENERAL SYNOPTIC DEVELOPMENT

The complex area of low pressure over Scandinavia has moved northeast as a well defined centre. The deepening depression in the eastern Atlantic has moved quickly southeast towards the Brest peninsular followed by a ridge of high pressure extending south from Iceland. A further wave depression has moved

northeast from Newfoundland. The depression near Brest is expected to transfer steadily southeast across central France and a weak ridge of high pressure will cross western districts preceding a further frontal trough.

Issued at midday Wednesday 8 May 1968

DAILY WEATHER REPORT OF THE BRITISH METEOROLOGICAL OFFICE (contd.)

Code FM II.C		OBSERVATIONS at 00h.										OBSERVATIONS at 06h.										OBSERVATIONS during NIGHT									
		8 May 1968										8 May 1968																			
Station	iii	Nddff	VVwww	PPPTT	N _h L _h C _h M _h	T _d app	8N _s Ch _s h _s	8N _s Ch _s h _s	8N _s Ch _s h _s	iii	Nddff	VVwww	PPPTT	N _h L _h C _h M _h	T _d app	8N _s Ch _s h _s	8N _s Ch _s h _s	8N _s Ch _s h _s	iii	RR _T T _n E	T _g g	WEATHER									
																						21h.—03h.	03h.—09h.								
Boscombe Down	746	81406	50030	07804	35777	03014	83650	84362	88272	746	81114	69515	04405	6542/	05612	83712	85628	88459	746	96031	03	ldo	dodororo								
Hurn	862	81307	62602	07007	25737	04721	82656	86460	88268	862	81010	56636	02907	872//	07715	86703	88705		862	09061	04	roror	rororrr								
Thorney Island	871	82010	65030	08507	00907	03712	88270			871	81114	66616	05207	5552/	06613	81620	85640	88460	871	04061	04	ro	rororr								
Gatwick	776	51902	59010	08705	25608	04306	82635	85275		776	80906	59612	06305	4572/	04603	84650	88460		776	96041	02	pro	ro								
Kew	775									775	81004	48602	06407	1562/	03603	81648	88457		775	94061	02	ro	ro								
Heathrow	772	81804	61036	08207	856//	05709	88631			772	81009	65602	06406	2567/	03606	82635	84358	88466	772	93051	04	ro	ro								
Mildenhall	578	71201	56101	08902	3575/	02400	83650	87358		578	81007	62022	08006	855//	05500	88625			578	92021	51	+	ro								
Wattisham	590	30903	56031	09205	10931	04503	81359	83075		590	81006	48626	08105	854//	05501	86618	88640		590	01041	51	+	rororiroro								
Gorleston	497	60704	62030	09207	65500	05202	86620			497	60915	64031	09407	65500	04306	86625			497	95052	04	pro	pr								
West Raynham	485	60705	74031	09103	656//	02103	86630			485	60010	62031	08505	25632	04303	82630	83360	86070	486	97021	53	+	ro								
Aberporth	502	81306	69030	05205	4561/	03717	84640	88460		502	80615	59616	03905	855//	03500	84625	88635		502	02051	03	irororo	ro								
Ross-on-Wye	627									627	80805	60602	05005	8052/	04610	88520			627	02051	04	+	ro								
Filton	628	81005	59026	06805	1561/	05012	81640	88460		628	80811	62616	04306	8532/	04506	82709	83630	88550	628	93051	04	rororo	ro								
Rhoose	715	81108	80022	05707	1542/	04616	81615	88460		715	80716	50636	02506	853//	05610	86707	87712	88630	715	05051	04	irorr	rororo								
Chivenor	707	81011	80616	03806	5561/	04830	85636	88460		707	80915	74606	00208	5552/	05507	82627	83636	80460	707	92061	05	irororo	irororo								
Mount Batten	827	81216	50636	02307	6732/	07730	83709	84714	88530	827	81211	48636	97608	7732/	08607	83706	86708	88520	827	26062	06	rororr	Rrr								
St. Mawgan	817	81421	56636	00207	2732/	06739	82708	88530		817	81706	61216	96407	4732/	07509	84706	84625	88458	817	10071	06	rororr	rororo								
Silly	804	81513	61616	96508	884//	08734	82816	88626		804	50000	66218	96208	48402	07205	82818	83625		804	02071	04	iror	pror								
Culdrose	809	81518	62636	99608	872//	07746	88705			809	71502	60026	96607	78440	07705	84812	84620		809	07062	05	rororrRR	ro								
Guernsey	894	81610	69606	05808	854//	06736	81713	88630		894	81520	60636	99408	853//	07619	86706	87709		894	10071	06	irororo	irorroro								
Elmdon	534	81505	50801	07605	885//	04709	84022	88635		534	71205	56048	06406	754//	05400	82710	83618	87635	534	91051	04	prororo	iro								
Cardington	559	81302	59602	08306	856//	05708	80638			559	80904	37106	07106	5567/	05501	85630	88462		559	97051	01	ro	+								
Wittering	462	81302	61501	08705	856//	04705	88640			462	81207	56026	07905	853//	05304	82706	84710	88635	462	96041	01	iderrororo	+								
Watnall	354	81804	59216	07706	854//	05806	84714	88633		354	80808	40636	07405	852//	04304	86705	88615		354	05052	05	roiroro	iderrororoi								
Shawbury	414	70000	56118	07205	754//	05710	84711	87622		414	81005	28105	06306	853//	05301	87708	88620		414	92041	01	rororo	+								
Finningley	360	80702	56616	08505	855//	04706	88622			360	81206	61616	08305	6552/	05304	86620	88556		360	08051	05	rororR	rororRoro								
Kilnsea	396	81215	66032	07907	4157/	02503	84025	87360		396	81020	66022	09307	5557/	02207	85625	88360		396	00050		+	+								
Leeming	257	80402	50606	09404	874//	03000	88711			257	80509	48637	09902	6722/	01305	86705	88512		257	10012	01	rororr	rrrrrorodr								
Tynemouth	262	81007	74023	10305	8092/	51201	88450			262	70712	74502	10705	2157/	51308	82825	87359		262	97041	02	+	idopro								
Carlisle	222	80808	58023	09303	15607	01000	81630	88275		222	70805	74022	10304	873//	00309	81715	87640		222	97021	01	+	iro								
Valley	302	60205	81012	06606	45638	02710	84635	85270		302	80707	58042	06006	753/2	04305	83708	86630		302	97051	02	+	iro								
Ringway	334	80507	56618	07405	854//	05306	88615			334	80408	40616	06906	6742/	05302	86710	88557		334	01051	04	ro	ro								
Squires Gate	318	80706	40616	07406	855//	05704	88626			318	80814	60216	07303	853//	02305	82708	84620	87635	318	04031	02	ro	rorroro								
Ronaldsway	204	80102	84032	07204	10927	01806	81465	88275		204	80715	62152	07606	58407	03307	83713	83650	88270	204	97031	00	+	pro								
Mull of Galloway	131	80511	80022	08905	8092/	02400	88460			131	80522	66032	08503	00907	01202	88270			131	00031											
Eskdalemuir	162	80205	62030	10500	3561/	51103	83645	88461		162	70203	74032	11201	605/2	51309	83820	85635		162	97501	51	+	pro								
Prestwick	135	50907	72011	08602	20938	01201	82362	83275		135	30708	70011	10601	10541	51312	81825			135	00001	52	+	+								
Abbotsinch	140	70709	65028	10004	756//	00212	82630	87645		140	40605	65031	11603	38501	50211	81822			140	00011	50	+	+								
Leuchars	171	70106	80018	10702	784//	01206	82819	86650		171	10203	82011	11901	10501	51310	81820			171	97511	55	pro	+								

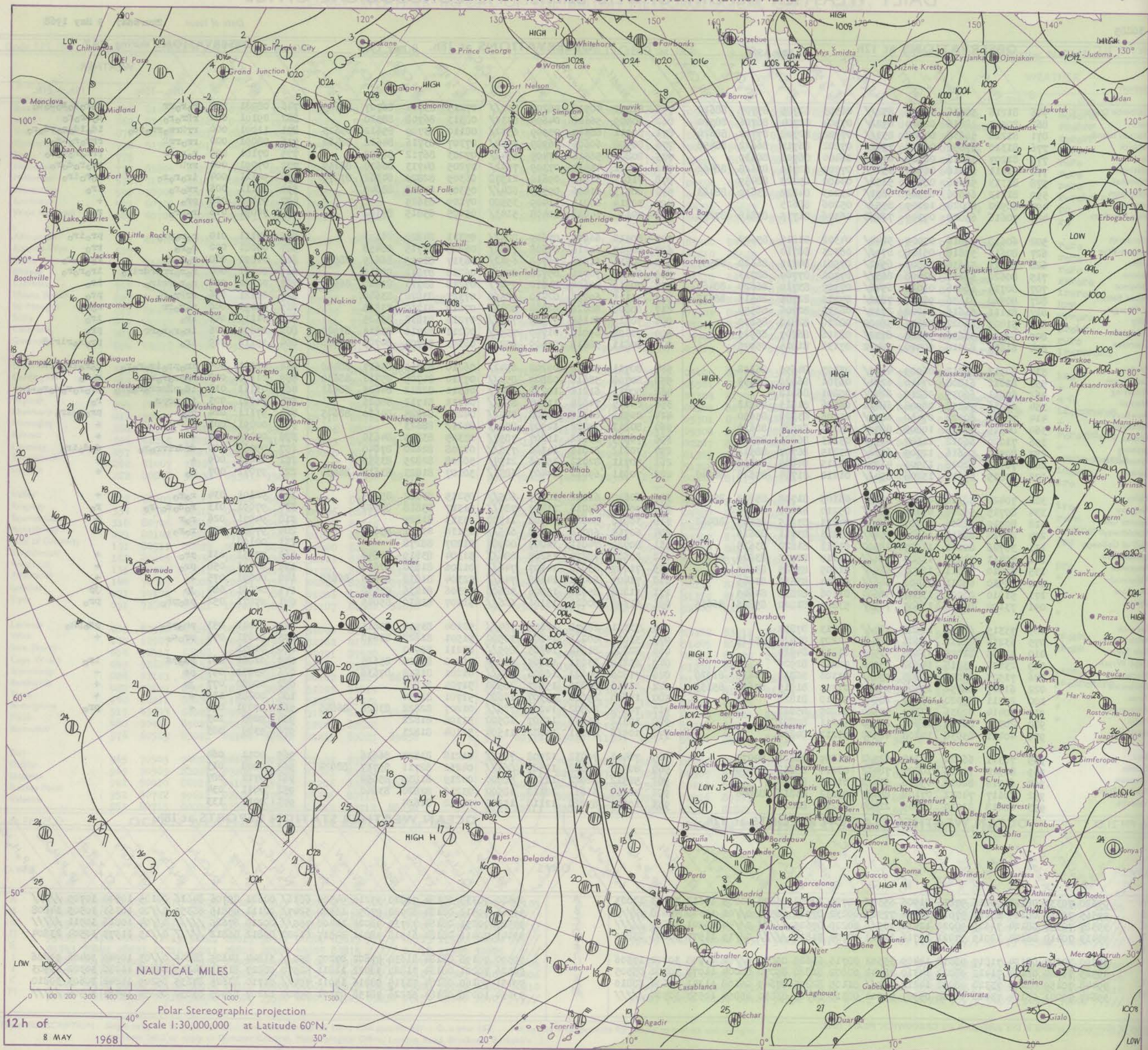
DAILY WEATHER REPORT OF THE BRITISH METEOROLOGICAL OFFICE

No. 38885

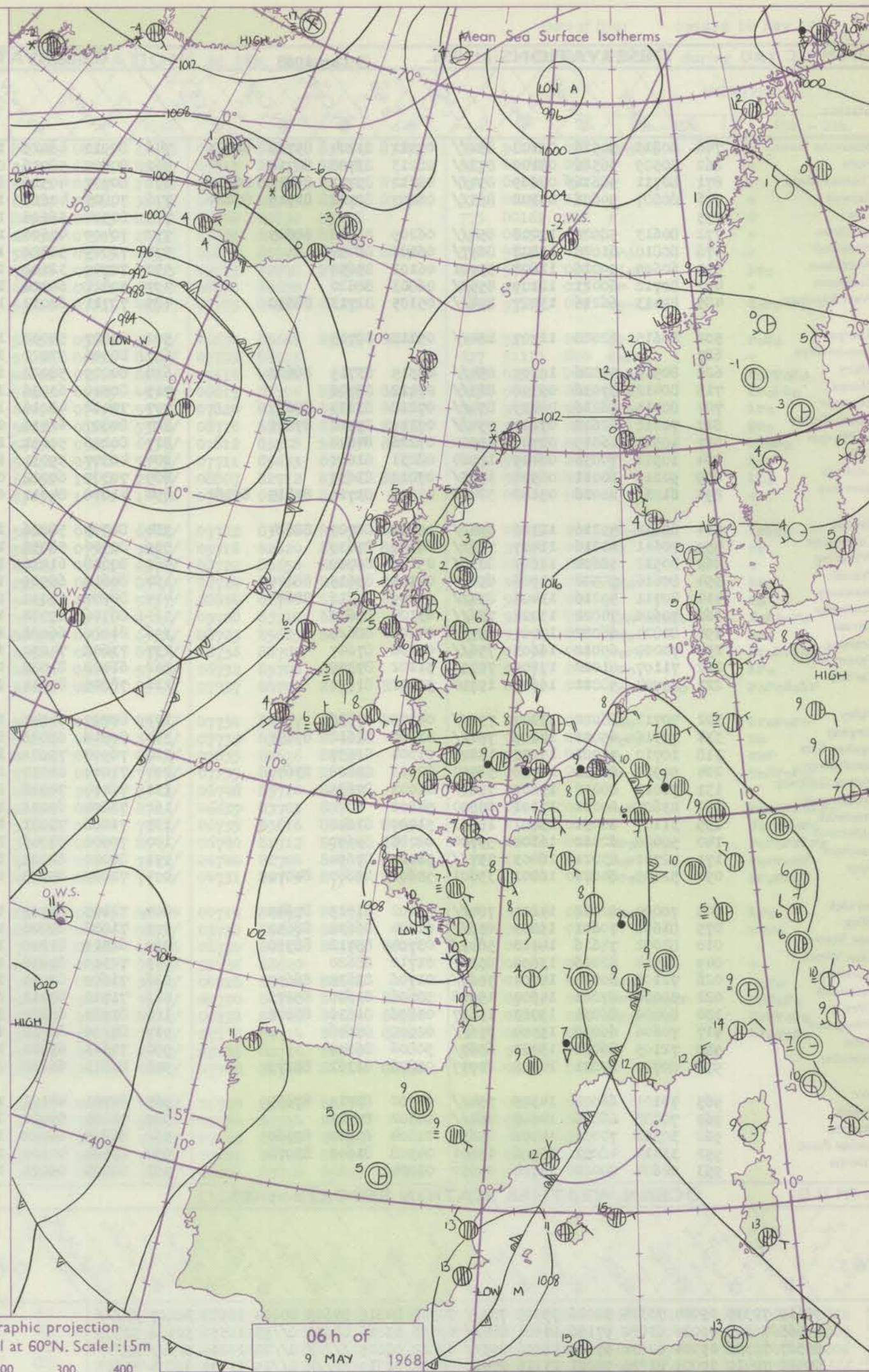
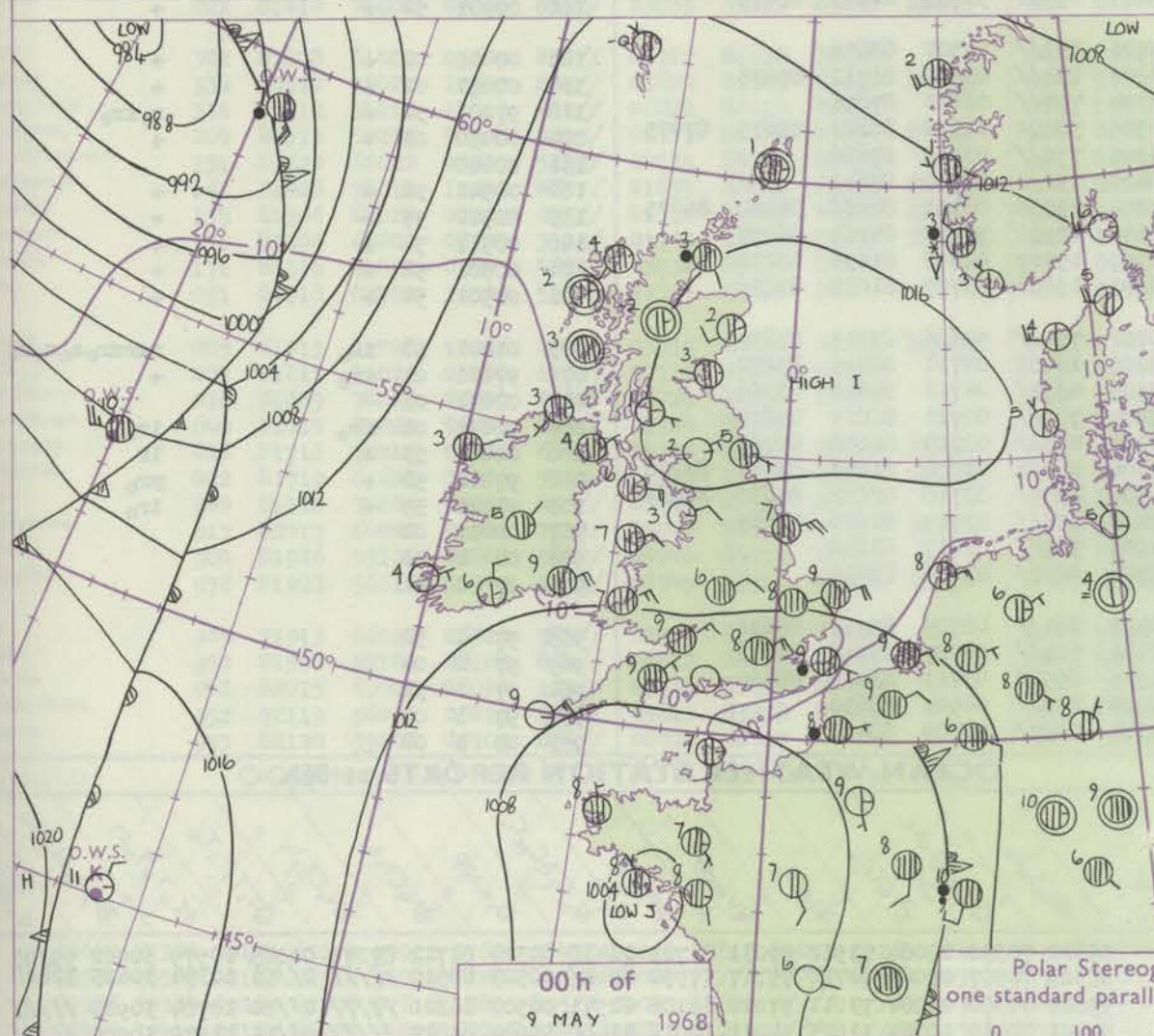
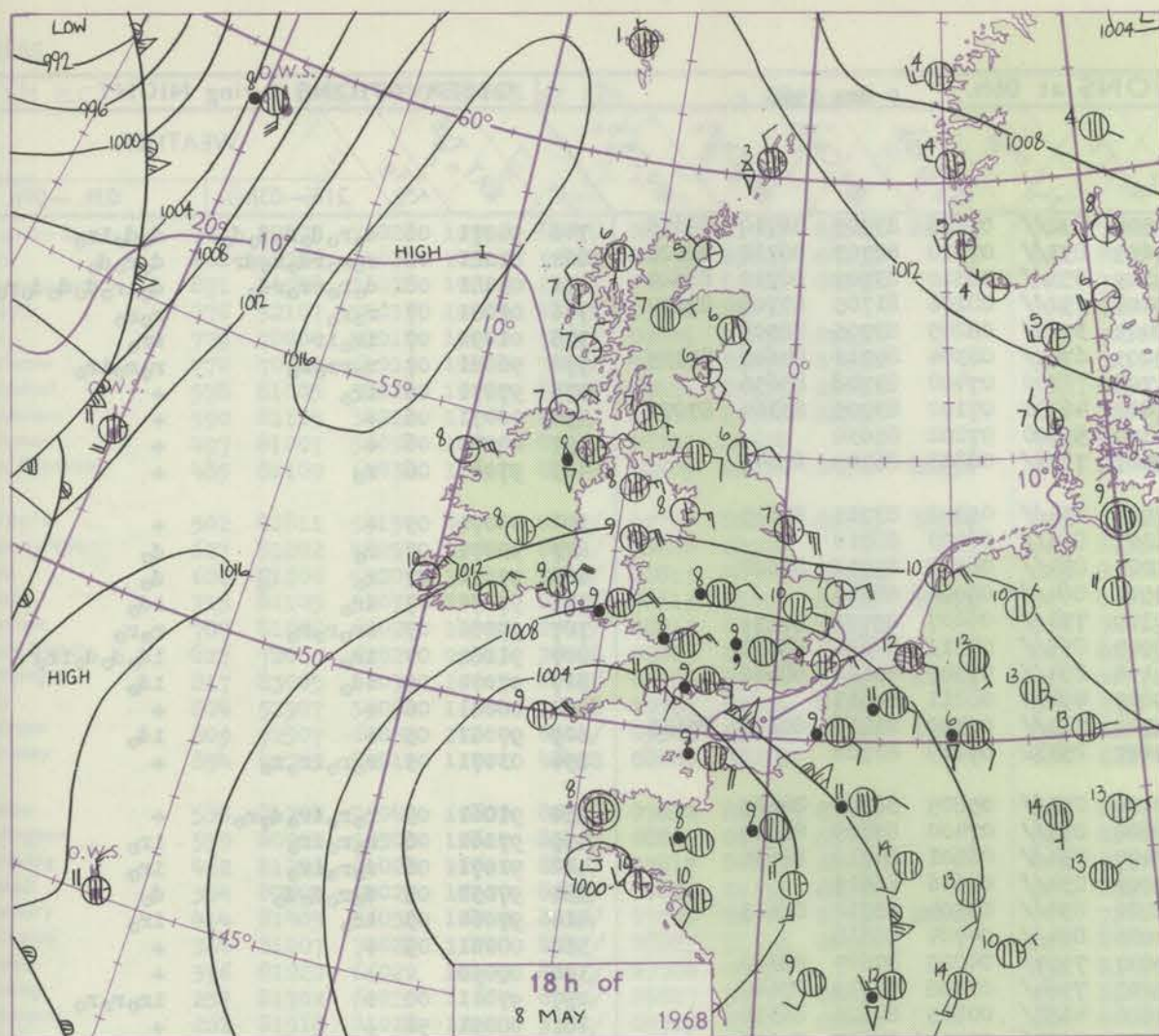
Date of Issue Thursday 9 May 1968

Code FM ILC		OBSERVATIONS at 12h. 8 May 1968								OBSERVATIONS at 18h. 8 May 1968								OBSERVATIONS during DAY					
Station	iii	Nddff	VVwww	PPPTT	N _h Ch _h C _h	T _d app	8N _h Ch _h s _h	8N _h Ch _h s _h	8N _h Ch _h s _h	iii	Nddff	VVwww	PPPTT	N _h Ch _h C _h	T _d app	8N _h Ch _h s _h	8N _h Ch _h s _h	8N _h Ch _h s _h	iii	RRT x E	SSS	WEATHER	
																						09h.—15h.	15h.—21h.
Boscombe Down	746	81216	58636	04007	852//	06303	82705	85707	88612	746	81013	40516	06208	852//	07215	83704	86707	88625	746	08081	000	r _o r _o rr	d _o -r _o r _o
Hurn	862	80913	28636	02009	6722//	07504	82704	86706	88520	862	80909	56606	04609	6732//	08313	86708	88520		862	09101	000	r _o r _o rr	d _o -r _o r _o
Thorney Island	871	81218	58636	04708	853//	07202	82708	87712	88620	871	80911	66625	05909	6532//	08110	83709	85612	85625	871	11091	000	rrrrrrrrrr	id _o id _o r _o rd _o r _o
Gatwick	776	81310	57656	06208	7542//	07202	86714	86622	88458	776	80908	60606	06909	5542//	07307	83716	84622	88460	776	08091	000	rrrrrrrr	rrrrrrrrrr
Kew	775	81207	56616	06309	6732//	06400	86708	88530		775	80306	56516	07409	6742//	07203	86712	88550		775	07101	000	r _o r _o rr	rrrrrrrrrr
Heathrow	772	81111	65616	06109	4542//	07202	82710	83628	88462	772	80612	45585	07309	7542//	07205	84713	86630	88459	772	07091	000	rrrr	rrrrrrrrrr
Mildenhall	578	81313	58606	08411	5152//	04400	85825	88459		578	71013	62016	09610	21573	06305	82820	84362	87270	578	94121	004	rrrrrrrrrr	r _o r _o rr
Wattisham	590	81213	66606	08509	6851//	03203	84822	83630	88463	590	80913	61606	09509	884//	05305	82818	88645		590	92111	005	rrrrrrrr	rrrr
Gorleston	497	80920	60028	10009	855//	05206	88625			497	30719	60011	11409	35500	07109	83625			497	97090	028	rrrr	+
West Raynham	485	70616	69018	09309	724/8	06306	81715	87818	87270	485	70614	66038	10408	5143//	05205	85815	87362		485	92091	016	r _o r _o rr	r _o
Aberporth	502	60610	74016	05009	5844//	04302	81818	85628		502	80518	66608	07609	885//	05311	84820	88623		502	97111	010	r _o r _o rrrr	rrrrrrrrrr
Ross-on-Wye	627	80613	57616	05108	874//	06303	88710			627	80707	60216	07608	7742//	06217	87715	88458		627	06081	000	r _o r _o rr	rrrr
Filton	628	80613	56636	03808	6542//	07501	84710	86620	88557	628	80614	61606	06708	6542//	06317	81715	86625	88535	628	01091	000	r _o r _o rrrr	r _o r _o rrrr
Rhoose	715	80620	58636	02408	863//	07302	87709	88713		715	80619	70026	05708	854//	06226	87612	88615		715	04081	000	r _o r _o rrrrrrrrrr	rrrrrrrrrr
Chivenor	707	80714	66616	01010	6542//	07307	83710	86620	88460	707	70619	80608	04610	754//	07228	83713	83620	86638	707	02101	000	r _o r _o rrrrrr	rrrr
Mount Batten	827	80710	61636	08608	7832//	07310	82706	86615	88535	827	51111	69256	02410	58560	07327	83820	83640		827	06121	026	rrrrrrrrrr	rrrr
St. Mawgan	817	81111	56616	00008	7232//	06215	82706	88556		817	60806	80026	02209	5043//	07219	81710	83815		817	04091	006	r _o r _o rrrr	rrrr
Scilly	804	51003	81022	98811	58400	08210	82818	85630		804	70519	61156	02909	704//	07216	83818	86625		804	01112	041	rrrr	rrrr
Culdrose	809	80703	58636	99208	6732//	08316	86707	88525		809	70308	69018	01709	734//	08211	82710	83815	81920	809	07092	006	rrrrrrrrrrrr	rrrr
Guernsey	894	61615	82016	00510	38432	07132	81815	85075		894	80811	58618	01409	852//	08303	82704	84709	87620	894	15112	019	rrrr	rrrrrrrrrrrr
Elmdon	534	80912	70212	06909	4577//	03303	84650	86358		534	80711	56618	09208	6542//	06210	82713	85617	88460	534	02101	005	rrrrrrrrrrrrrrrr	rrrrrrrrrrrrrrrr
Cardington	559	81012	61808	07410	6251//	06301	86820	88459		559	80708	58618	08809	853//	07310	84709	85712	88630	559	01102	000	r _o r _o rrrrrrrrrr	rrrrrrrrrr
Wittering	462	60911	66035	08210	624//	05801	86818			462	80711	61218	10208	6842//	06311	82812	84625	88462	462	03111	010	id _o rrrrrrrrrrrrrrrr	rr

CHART OF WEATHER IN PART OF NORTHERN HEMISPHERE



CHARTS OF WEATHER IN WESTERN EUROPE



Polar Stereographic projection
one standard parallel at 60°N. Scale: 1:5m

GENERAL SYNOPTIC DEVELOPMENT

The depression off southwest England yesterday has filled and moved slowly south. During the next 24 hours it is expected to transfer to the Mediterranean

as the Atlantic depression moves towards Scotland. Temperatures over the country will recover from the recent low levels as winds become more southerly.

Issued at midday Thursday 9 May 1968

DAILY WEATHER REPORT OF THE BRITISH METEOROLOGICAL OFFICE (contd.)

OBSERVATIONS at 00h. 9 May 1968											OBSERVATIONS at 06h. 9 May 1968											OBSERVATIONS during NIGHT				
Station	iii	Nddff	VVwww	PPPTT	N _h ChC _M H	T _d app	8N ₅ Ch ₅ h ₅	8N ₅ Ch ₅ h ₅	8N ₅ Ch ₅ h ₅	iii	Nddff	VVwww	PPPTT	N _h ChC _M H	T _d app	8N ₅ Ch ₅ h ₅	8N ₅ Ch ₅ h ₅	8N ₅ Ch ₅ h ₅	iii	RR T _n F	T _g T _g	WEATHER				
																						21h.—03h.	03h.—09h.			
Boscombe Down	746	80813	50516	09108	852//	07212	83704	85709	88623	746	80910	48025	10308	852//	07206	83705	86710	88615	746	94071	06	d ₀ r ₀ d ₀ r ₀ d ₀ d ₀	d ₀ d ₀ ir ₀			
Hurn	862	80509	56586	08109	873//	08213	83708	88710	88620	862	80605	58016	09609	853//	07310	82707	86712	88628	862	01081	08	r ₀ r ₀ r ₀ d ₀ r ₀ d ₀ r ₀	d ₀ r ₀ d ₀			
Thorney Island	871	80711	58618	08609	854//	08112	85711	86620	88635	871	80707	40516	10309	853//	08310	83707	86710	88620	871	03081	08	d ₀ r ₀ r ₀ r ₀ r ₀ d ₀	d ₀ ir ₀ d ₀ d ₀ d ₀ r ₀			
Gatwick	776	80307	59606	09308	853//	08207	82703	83715	88624	776	70805	40616	10208	752//	08206	81705	83708	87650	776	01081	07	r ₀ r ₀	r ₀ r ₀			
Kew	775									775	80504	56606	10409	3722/	08205	83705	88508		775	01081	07	ir ₀ ir	ir ₀			
Heathrow	772	80613	58026	10008	854//	06209	83616	88625		772	70409	40606	10209	6747/	08304	85713	84645	85359	772	01091	07	r ₀ r ₀ r ₀ r ₀	r ₀ r ₀ ir ₀			
Mildenhall	578	80310	61026	11803	8097/	06102	88458			578	71009	58022	11708	75300	07400	83708	85656		578	96081	07	ir ₀	+			
Wattisham	590	60609	59016	11608	55701	06101	85650			590	70709	32102	11808	46232	07102	83705	83364	87075	590	00071	06	+	+			
Gorleston	497	80713	60021	12109	855//	06803	88620			497	50821	60022	12309	55600	07202	85630			497	00070	06	+	+			
West Raynham	485	80413	66216	13007	854//	05105	82713	88650		485	70711	62032	12607	753//	06803	86709	87645		485	97061	06	r ₀	+			
Aberporth	502	80615	62028	11707	864//	05113	80715			502	80807	59052	11907	854//	05302	83715	88625		502	00071	05	+	+			
Ross-on-Wye	627									627	80506	57022	11307	064//	06103	88710			627	93071	07	r ₀	d ₀			
Filton	628	80514	59026	10109	854//	07315	83715	88620		628	80209	58022	11007	854//	06302	85712	88620		628	97071	07	r ₀	d ₀			
Rhoose	715	80412	57036	09308	863//	07112	88703			715	80510	63036	10507	864//	06004	88710			715	97071	07	ir ₀	id ₀			
Chivenor	707	80515	66216	09409	854//	07210	83613	88617		707	70412	48016	10309	753//	06207	85708	87635		707	97081	07	ir ₀ r ₀ r ₀	r ₀ r ₀			
Mount Batten	827	70612	62608	07109	754//	07119	85710	87626		827	80807	62516	08909	855//	08313	82620	88635		827	91081	07	ir ₀	id ₀ d ₀ d ₀ ir ₀			
St. Mawgan	817	40512	66015	08708	45500	07226	84628			817	80206	50051	10108	854//	07307	85618	88640		817	97071	05	id ₀	id ₀			
Scilly	804	10514	74036	08409	15500	08231	81620			804	40307	59031	10809	45400	08211	84611			804	00081	06	+	+			
Culdrose	809	50212	64011	06508	3563/	07010	83635			809	70307	60022	09708	704//	07309	81816	84618	87635	809	97082	05	+	id ₀			
Guernsey	894	61211	82016	05108	5243/	07219	83710	83815	85362	894	41008	84011	09107	25332	07219	82708			894	03071	05	r ₀ r ₀ ir ₀ r ₀	+			
Elmdon	534	80612	59216	12306	853//	05807	82709	88624		534	80509	58026	12106	853//	05805	86708	88625		534	91061	05	r ₀ r ₀ ir ₀ d ₀ r ₀	+			
Cardington	559	70611	61216	11407	756//	06107	87635			559	80506	58056	11608	853//	07400	85709	88630		559	97061	06	r ₀ r ₀ ir ₀	ir ₀			
Wittering	462	80512	58606	12607	863//	05105	88709			462	80603	61036	12407	854//	06801	84710	88630		462	92071	06	r ₀ r ₀ ir ₀	ir ₀			
Watnall	354	80616	74506	13906	854//	04105	85615	88626		354	80612	66505	13206	854//	04606	88615			354	97051	05	d ₀ r ₀ d ₀ d ₀	d ₀			
Shawbury	414	80711	59216	13406	854//	03109	83616	88643		414	80707	62032	13006	854//	04504	83712	88615		414	97061	05	ir ₀	ir ₀			
Finningley	360	70610	74022	15006	756//	03104	87630			360	80706	69022	14006	854//	04704	88618			360	00061	05	+	+			
Kilnsea	396	80824	66022	14207	855//	04202	88625			396	81020	66022	14007	7557/	04005	87625	88360		396	00050		+	+			
Leeming	257	70000	69012	16603	756//	01106	87647			257	73602	74032	15203	7564/	01703	83635	87640		257	97011	00	+	ir ₀ r ₀ r ₀			
Tynemouth	262	71107	81022	17205	7095/	51102	87359			262	61408	81022	15806	4157/	00805	84825	86358		262	00051	51	+	+			
Carlisle	222	10704	58011	16602	15700	51001	81650			222	70805	80031	15001	25536	51707	81625	87275		222	00501	52	+	+			
Valley	302	70712	66022	13307	757//	04005	87656			302	80709	61041	12706	857//	04500	88656			302	00041	02	+	+			
Ringway	334	70316	65031	14205	754//	01203	81613	87656		334	80516	65022	13206	854//	03506	81712	87635		334	00051	02	+	+			
Squires Gate	318	10710	75021	15003	15800	01004	81657			318	70908	75021	13704	757//	02603	87656			318	97021	52	+	r ₀ ir ₀			
Ronaldsway	204	50914	80031	14706	58400	02003	83818	83640		204	71014	82031	12706	58532	02712	81822	85635	87075	204	00050	03	+	+			
Mull of Galloway	131	71012	80032	15607	756//	01003	87635			131	71414	74012	13306	756//	01715	87630			131	00040		+	+			
Eskdalemuir	162	03605	80011	17151	00900	54802				162	73604	69031	15400	756/2	52710	87642			162	00541	56	+	+			
Prestwick	135	31107	80031	15401	15631	51400	81640			135	71206	75021	13202	25736	00713	82656	84362	86275	135	00510	55	+	+			
Abbotsinch	140	50000	62012	16104	55700	00204	85650			140	70000	57041	13801	40932	525											

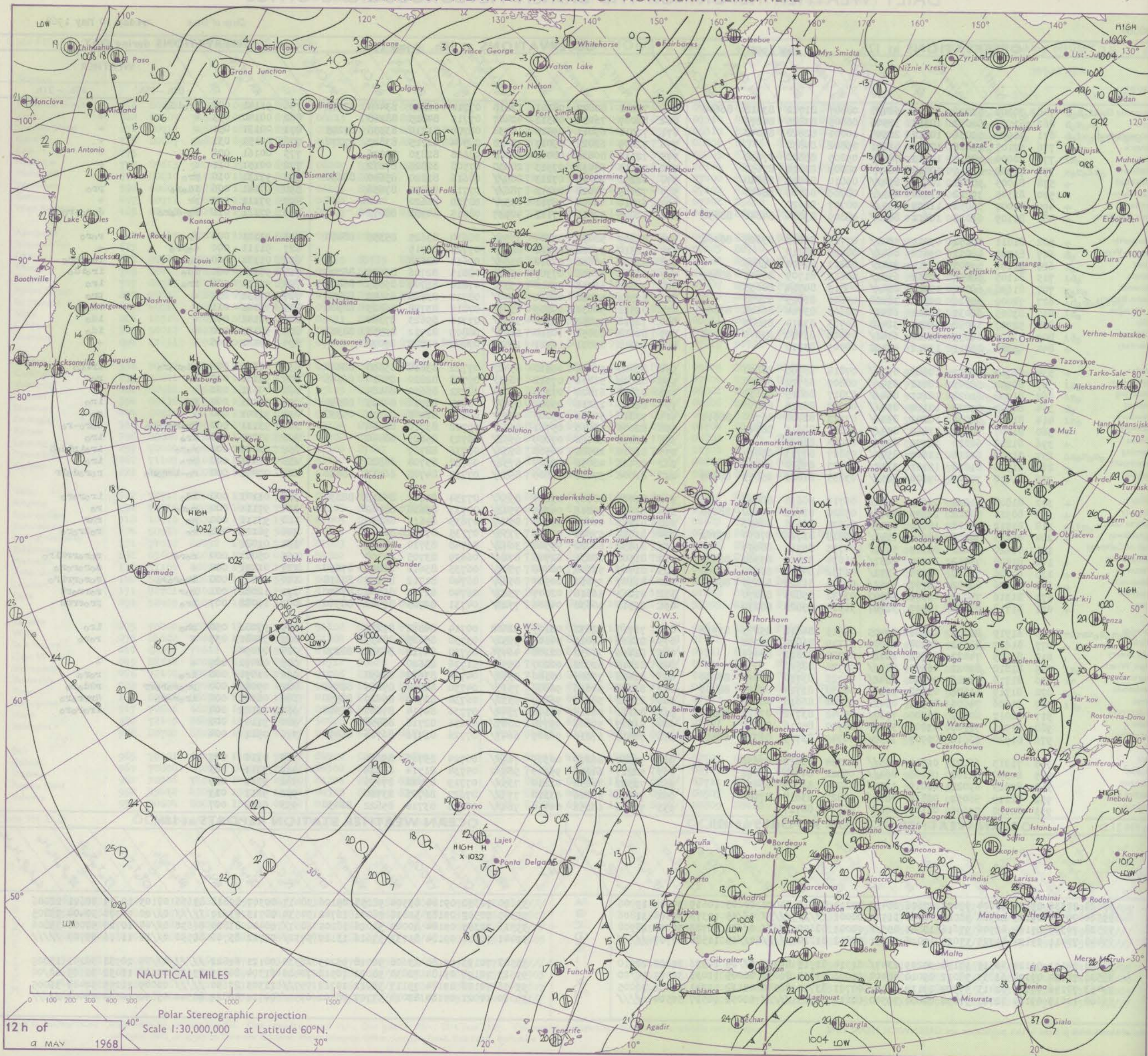
DAILY WEATHER REPORT OF THE BRITISH METEOROLOGICAL OFFICE

No. 38886

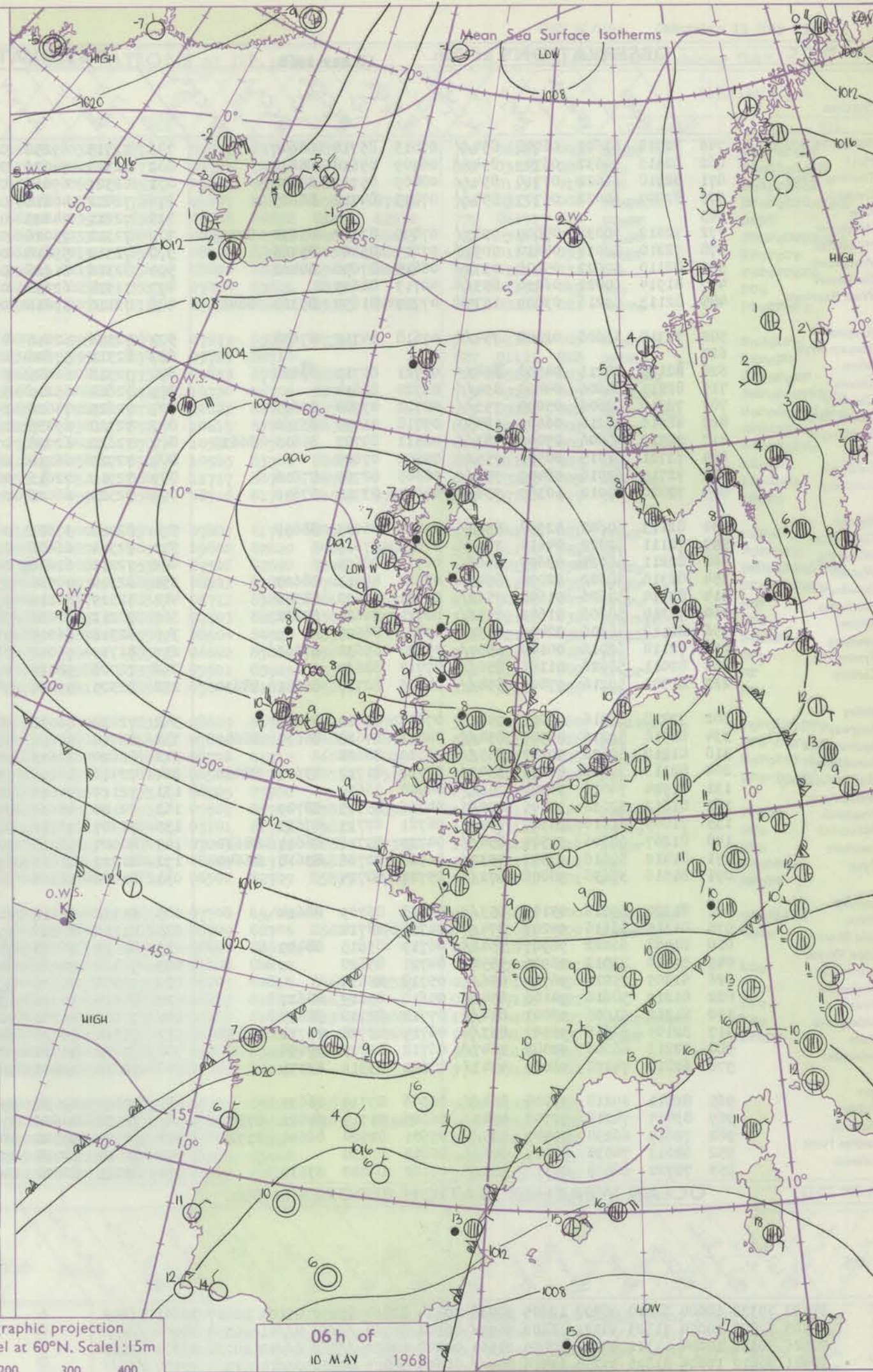
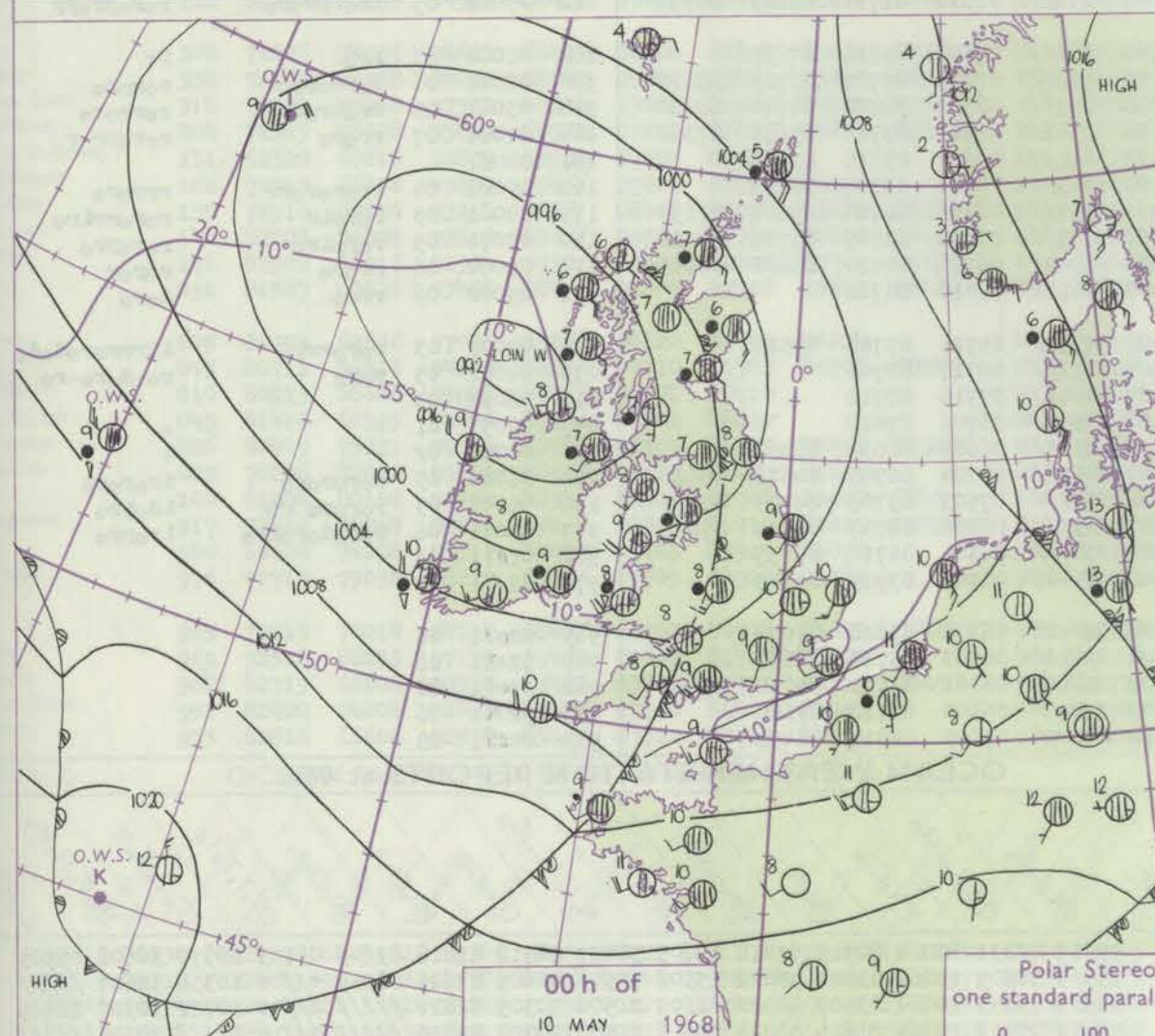
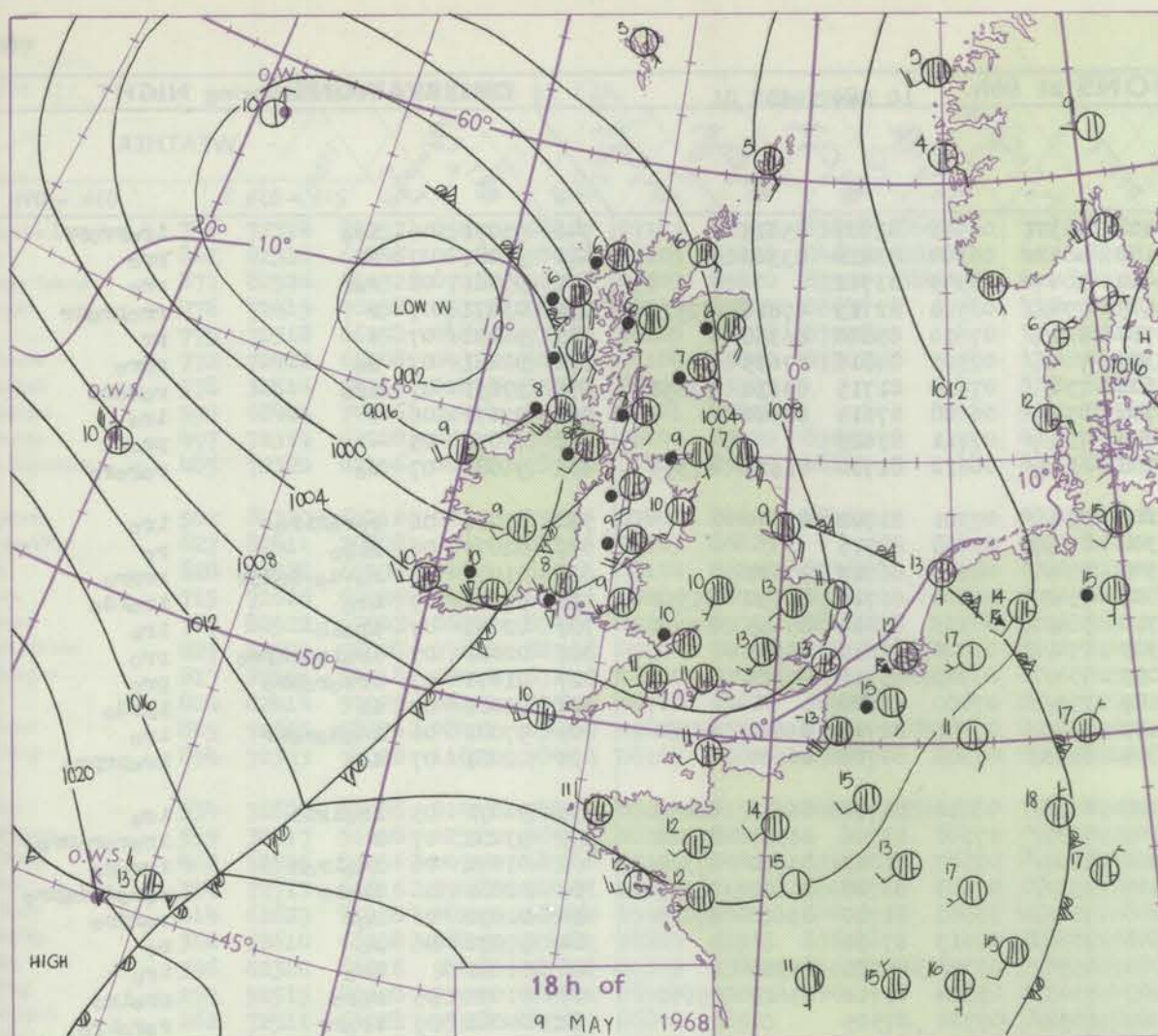
Date of Issue Friday 10 May 1968

Code FM I.L.C.		OBSERVATIONS at 12h. 9 May 1968									OBSERVATIONS at 18h. 9 May 1968									OBSERVATIONS during DAY												
Station	ill	Nddff	VVwwwW	PPPTT	N _h Ch _M CH	T _d app	8N ₅ Ch ₅ s	8N ₅ Ch ₅ s	8N ₅ Ch ₅ s	ill	Nddff	VVwwwW	PPPTT	N _h Ch _M CH	T _d app	8N ₅ Ch ₅ s	8N ₅ Ch ₅ s	8N ₅ Ch ₅ s	ill	Nddff	VVwwwW	PPPTT	N _h Ch _M CH	T _d app	8N ₅ Ch ₅ s	8N ₅ Ch ₅ s	8N ₅ Ch ₅ s	ill	RRT X E	SSS	WEATHER	
																															09h.—15h.	15h.—21h.
Boscombe Down	746	70000	74026	10312	684/8	08807	81712	83818	86640	746	72211	80022	08211	12618	07710	81830	83464	87275	746	91141	008	1roido	+									
Hurn	862	61706	80032	10313	32506	06805	83825	84275		862	82007	76032	08311	42407	07715	84815	88268		862	00140	053	+										
Thorney Island	871	41908	70036	10812	22505	10001	82828	84078		871	72011	69011	09410	16438	08709	81710	83358	87275	871	00131	051	+										
Gatwick	776	52107	70016	10515	41601	09802	84830			776	72209	62022	09011	32478	08504	82715	83822	87272	776	00151	031	+										
Kew	775	70000	78016	10213	785//	09805	83828	87638		775	72110	80022	08013	22606	08608	82830	85076		775	00161	008	+										
Heathrow	772	70902	61016	10412	784//	08803	82818	87650		772	72113	68032	07913	28533	07508	82828	87272		772	00151	011	+										
Mildenhall	578	81005	58022	10611	854//	09010	85615	88640		578	82202	58028	07213	885//	08616	81820	85640	88650	578	97131	010	pro										
Wattisham	590	81105	30212	11110	853//	08706	86706	88640		590	72009	74028	07912	786//	07713	82830	87656		590	97141	006	idaro	pro									
Gorleston	497	81007	56058	11809	855//	08707	88620			497	61714	62022	08711	655//	08720	86620			497	97111	023	pr	+									
West Raynham	485	81109	61032	10611	884//	08809	83814	84640	88656	485	82008	59016	07111	40937	08715	84362	88272		485	97121	011	ro-daro	doro-ro									
Aberporth	502	81811	59152	09011	5841/	07717	81818	85625	88462	502	82217	58052	05209	3557/	06630	83625	85359	88460	502	91111	000	jp	ro-ro									
Ross-on-Wye	627	81202	48052	09610	864//	08820	88710			627	82310	57028	06211	864//	07723	88715			627	91111	000	doPro	+									
Filton	628	81106	59205	10211	854//	08813	86712	88625		628	82408	40622	07610	855//	09614	88628			628	01131	000	do	rororo									
Rhoose	715	81105	50055	10110	6531/	08613	81709	86613	88459	715	82610	56206	07309	45307	08815	82706	83635	88270	715	97111	000	ido	irido									
Chivenor	707	81608	66022	10512	854//	08813	84714	88635		707	72411	66016	07410	55372	07820	81709	85633	86460	707	97131	006	iro	iro									
Mount Batten	827	72009	62026	09913	38408	09606	81815	87278		827	82509	58028	08810	5542/	08710	83710	83640	88458	827	97131	027	+	pro									
St. Mawgan	817	83005	66035	10611	6849/	08608	83714	86628	88362	817	82511	58032	09209	6537/	07812	83708	86625	88360	817	91121	011	+	idaro									
Scilly	804	52907	59052	11414	32408	10703	83814	85280		804	72516	59052	09710	5553/	07711	85623	87360		804	97141	042	+	ido									
Culdrose	809	72507	62035	11010	6341/	09503	81710	83640	87462	809	82612	62052	10110	2147/	08807	82712	83356	88368	809	97121	020	+	ido									
Guernsey	894	41705	82011	11212	48432	08009	83818			894	62210	83031	10711	18536	07802	81820	86070		894	00121	106	+	+									
Elmdon	534	81704	57042	10609	853//	07814	86708	88620		534	82007	56046	06410	6542/	07722	83618	85650	88460	534	01111	000	idoro	iriro									
Cardington	559	80904	58505	10611	854//	08809	86712	88630		559	82005	58216	07312	7051/	09718	82820	85630	86645	559	97131	000	do	ro									
Wittering	462	81206	61022	10611	884//	07817	86815	88630		462	81906	61022	07211	6571/	08722	86650	88464		462	00121	000	+	+									
Watnall	354	80907	57025	10110	854//	07822	86618	88630		354	82207	23216	05909	854//	08724	82710	84625	88640	354	93101	000	iro	iro									
Shawbury	414	81405	56056	10209	853//	07723	82708	86710	88615	414	71810	50212	05009	5537/	08834	82708	83615	85358	414	91101	000	+	ro									
Finningley	360	81007	70022	11210	854//	08821	86616	88640		360	82006	48016	05711	854//	09728	83710	88640		360	93111	000	irorodaro	doro-ro									
Kilnsea	396	81220	66022	11109	855//	07704	88625			396	81418	48026	07009	6552/	08723	85625	88460		396	93091	000	iro	iro									
Leeming	257	81702	62216	11607	854//	05827	86713	88617		257	81610	28586	04508	873//	08736	88707			257	02092	000	ro-ro	iroridair									
Tynemouth	262	81518	81028	12107	3752/	04723	83820	88458		262	81425	48056	05107	5732/	06732	85708	88520		262	91071	000	pro	iro									
Carlisle	222	81410	70602	09608	885//	03835	81823	85633	88645	222	81606	37616	02809	853//	07737	84708	86713	88630	222	02091	000	ro-iraro	rorodair									
Valley	302	81808	61022	09609	854//	06717	86618	88640		302	81925	58605	03209	853//	07734	84707	85615	88630	302	01101	000	ido	irororo									
Ringway	334	80914	58022	10509	854//	05820	81715	83640	88656	334	81612	50216	04509	3541/	07733	83616	88462		334	97111	000	ro-ro	ro									
Squires Gate	318	81512	34216	10010	854//	06822	86618	88657		318	81913	40046	03710	854//	07635	84616	88630		318	93111	000	ro	ror									
Ronaldsway	204	81513	60216	08908	7547/	06719	81710	87630	87362	204	81819	57602	01709	7737/	07735	87707	88460		204	96101	001	ra	rororo									
Mull of Galloway	131	81620	66022	08307	5642/	04735	85715	88459		131	81830	60022	09508	3642/	06748	83710	88459		131	01081	000	ro	rorrorro									
Eskdalemuir	162	81408	74012	10205	4857/	01634	82822	83362	88465	162	81508	28636	02706	872//	06639	83705	88708		162	05061	000	ro-ro	rorrorro									
Prestwick	135	81506	66022	08307	6552/	01732	84628	86640	88460	135	81709	56606	00408	7547/	06735	85616	86625	87656	135	01091	000	+	doro									
Abbotsinch	140	81106	60602	08707	3552/	01735	81620	83635	88658	140	81107	35616	00907	854//	06740	81712	85714	88618	140	04081	000	irororo	rorrorro									
Leuchars	171	81316	74022	09907	58507	03732	85823	88270		171	81213	56616	02607	7522/	06740	82704	86706	87620	171													

CHART OF WEATHER IN PART OF NORTHERN HEMISPHERE



CHARTS OF WEATHER IN WESTERN EUROPE



GENERAL SYNOPSIS DEVELOPMENT

The depression over northwest France filled steadily during the day although a trough of low pressure moved northeast across the Low Countries. The depression to the northwest of the country moved southeast towards southwest Scotland and during the next 24 hours is expected to transfer to the North Sea with a trough

extending northwards. A trough of low pressure associated with this depression moved over Ireland yesterday and over the rest of the country during last night but further troughs will move across southern England during the next 24 hours.

Issued at midday Friday 10

May 1968

COWEN

COWENCOWEN

COWEN

COWEN

DAILY WEATHER REPORT OF THE BRITISH METEOROLOGICAL OFFICE

No. 38887

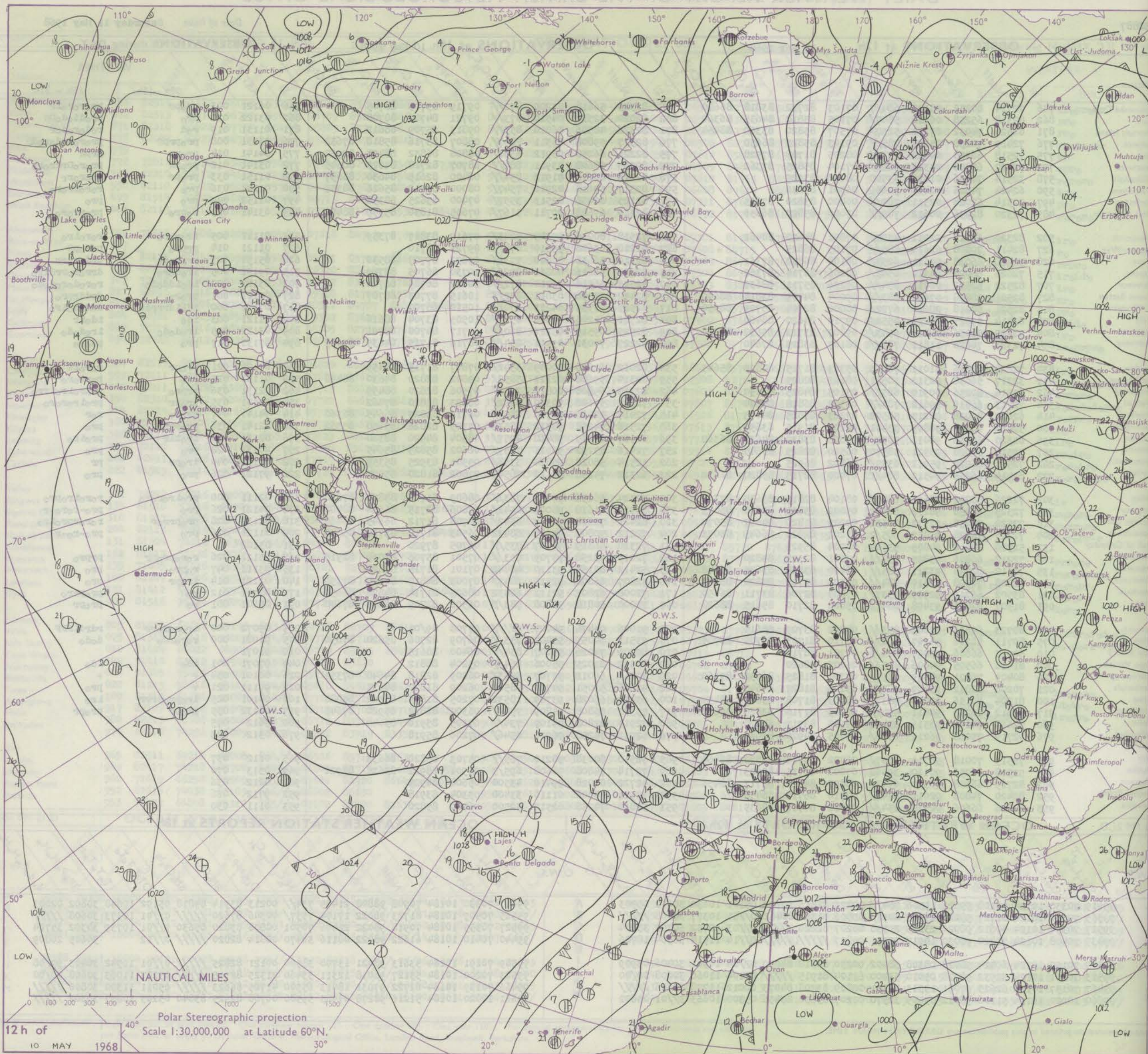
Date of Issue Saturday 11 May 1968

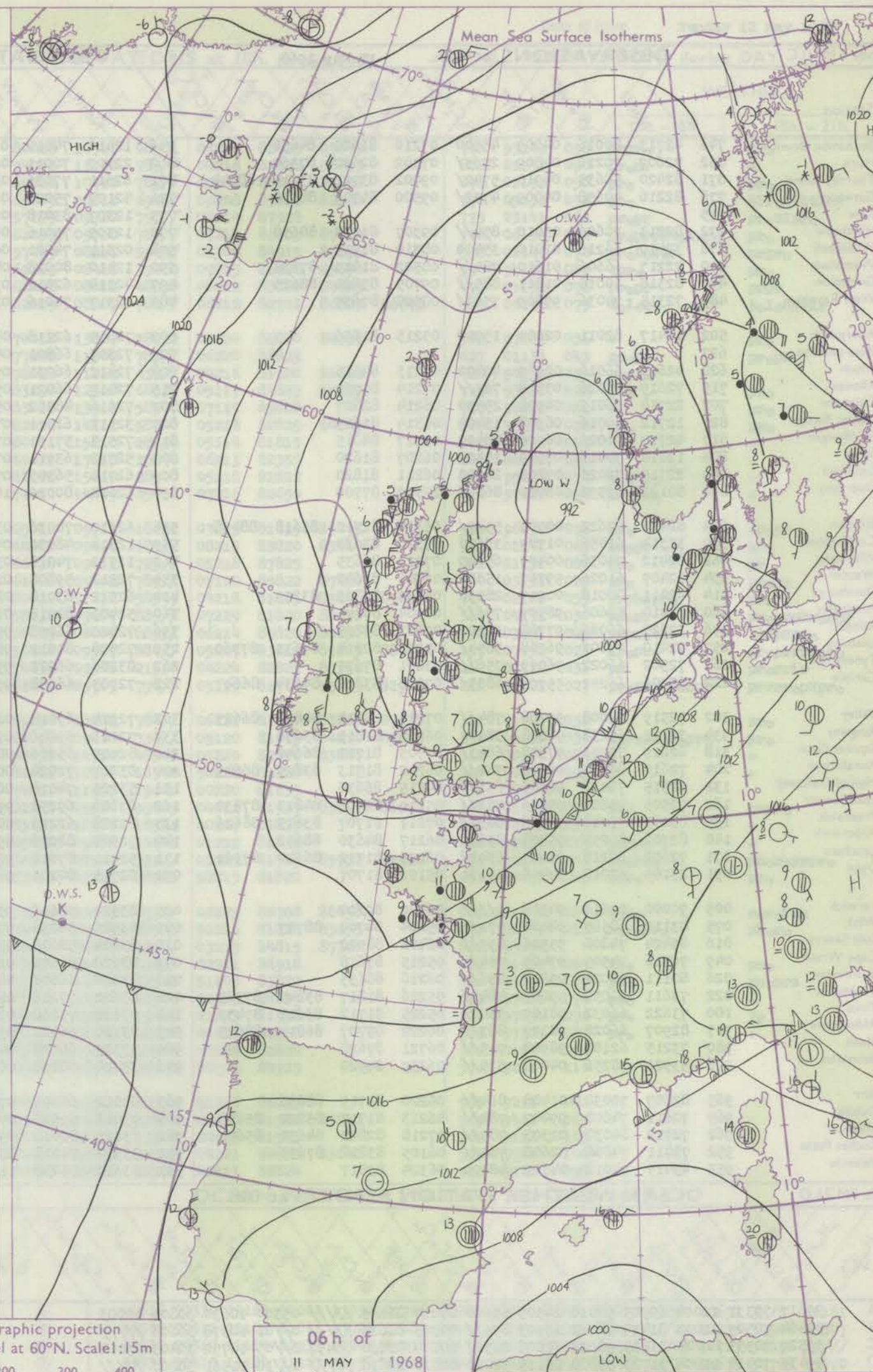
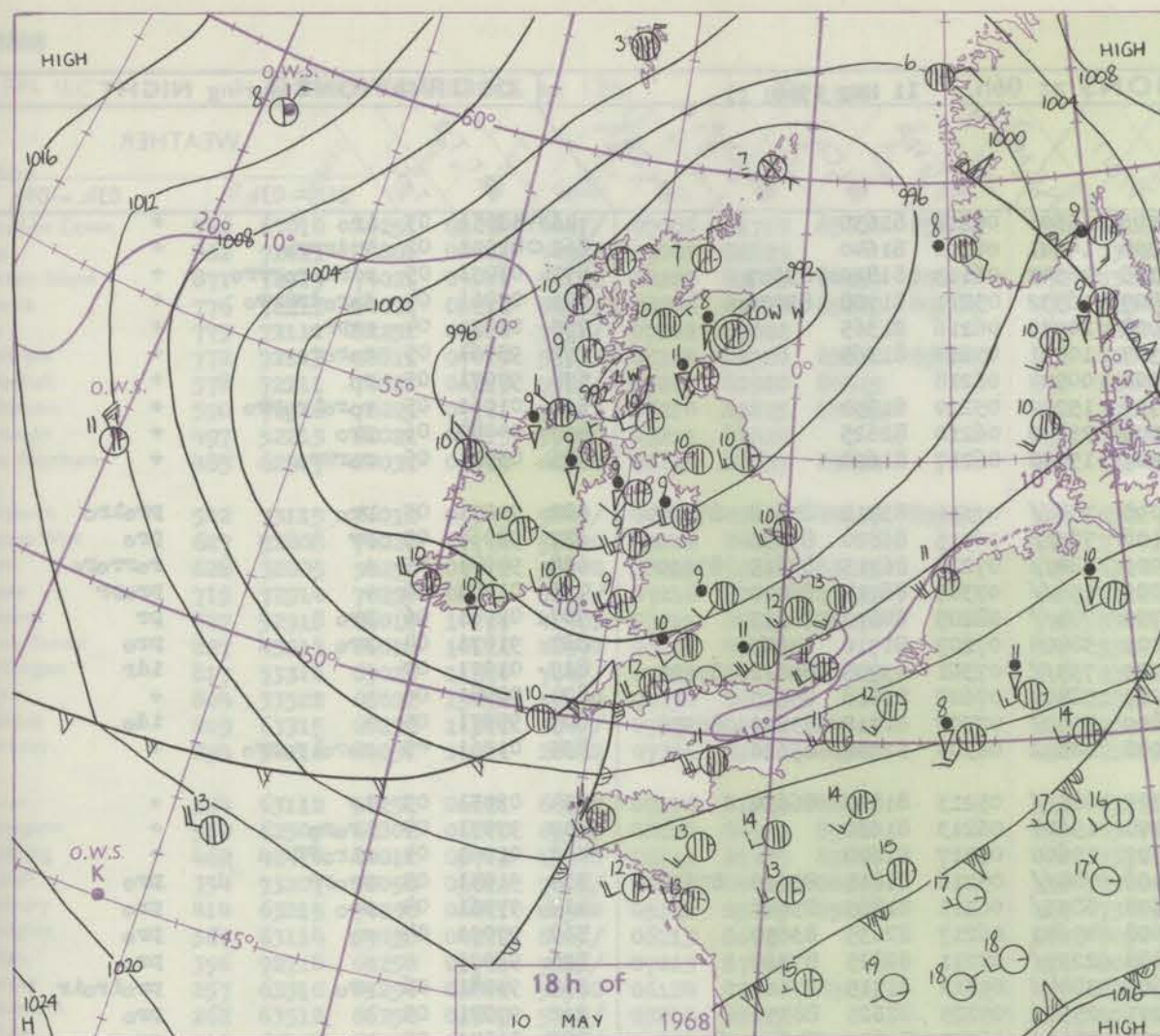
Code FM II.C		OBSERVATIONS at 12h.								10 May 1968		OBSERVATIONS at 18h. 10 May 1968								OBSERVATIONS during DAY				
Station	iii	Nddff	VVwww	PPPTT	N _h L _h C _M H	T _d app	8N ₅ Ch ₅ h ₅	8N ₅ Ch ₅ h ₅	8N ₅ Ch ₅ h ₅	iii	Nddff	VVwww	PPPTT	N _h L _h C _M H	T _d app	8N ₅ Ch ₅ h ₅	8N ₅ Ch ₅ h ₅	8N ₅ Ch ₅ h ₅	iii	RRT x E	SSS	WEATHER		
																						09h.—15h.	15h.—21h.	
Boscombe Down	746	72714	80252	05611	6847/	07103	82712	83818	86640	746	82323	56618	03209	872//	09719	83703	88705		746	06121	003	prapr	prapr	prapr
Hurn	862	82318	65258	06712	5847/	07105	83818	84635	86360	862	82020	32518	04510	873//	09721	84706	88708		862	03122	020	pro	pro	pro
Thorney Island	871	82526	74032	07211	5257/	07307	85820	83360	88464	871	82326	48586	06010	853//	09815	85709	88612		871	01131	019	rod	rod	rod
Gatwick	776	72419	70258	05312	785//	09103	85825	86650		776	82317	59808	05311	7047/	08807	83716	85818	87632	776	05131	008	prapr	prapr	prapr
Kew	775	72518	66258	04612	733//	08205	81708	87928		775	82221	66258	03912	6362/	08808	86832	88458	82932	775	04141	014	prapr	prapr	prapr
Heathrow	772	72422	65808	04313	5255/	07104	85825	87362		772	82223	58608	03911	884//	08707	82718	84825	88645	772	03141	012	prapr	prapr	prapr
Mildenhall	578	32514	74256	01813	33500	08400	83925			578	82213	66218	01912	854//	08400	82615	84630	88657	578	01151	033	prapr	prapr	prapr
Wattisham	590	62424	74016	02414	52601	06501	85830			590	82317	59618	02910	7547/	08000	82712	85616	88359	590	01141	036	pro	pro	pro
Gorleston	497	72314	62028	02511	785//	06400	83820	87625		497	82125	62038	02513	3557/	07400	83625	88358		497	01152	049	pro	pro	pro
West Raynham	485	72320	82256	00612	785//	07000	85820	86650		485	82319	69608	00711	1167/	07605	81830	85359	88461	485	03141	021	prapr	prapr	prapr
Aberporth	502	82320	69212	02211	4557/	07801	84620	88462		502	72518	80016	99509	3243/	07619	83817	87359		502	01111	005	irororo	irororo	irororo
Ross-on-Wye	627	82411	70808	02611	885//	07105	86825			627	82210	63608	99510	874//	09725	88710		627	01121	014	prapr	prapr	prapr	
Filton	628	72428	66038	04611	6253/	08108	86820	87361		628	82110	56638	00810	7732/	09833	87707	88530		628	05131	003	prapr	prapr	prapr
Rhoose	715	72626	60026	04911	6543/	08206	86714	87360		715	82621	56616	00811	872//	10730	86705	83709		715	09131	005	irororo	irororo	irororo
Chivenor	707	82522	62502	06211	854//	09206	85711	88630		707	82515	56516	02210	872//	10622	86705	88708		707	03121	002	ididido	ididido	ididido
Mount Batten	827	82521	58808	07610	883//	09004	84709	83818	88640	827	82432	22598	03811	872//	10615	87703	88707		827	02111	001	prapr	prapr	prapr
St. Mawgan	817	82521	50218	08010	6722/	08000	82704	85709	88550	817	82523	17535	04211	870//	10510	88700		817	07111	000	idididrrdd	idididrrdd	idididrrdd	
Silly	804	82414	57025	08211	4552/	09710	84620	88460		804	82721	61205	05410	852//	10505	83704	88616		804	01121	003	ido	ido	ido
Culdrose	809	72625	58056	08411	6543/	09807	83712	85630	87358	809	82525	09516	05211	860//	11717	84700	88701		809	03122	005	irorodo	irorodo	irorodo
Guernsey	894	72323	74028	11811	784//	08107	83815	87640		894	82227	70031	09911	854//	08716	81715	84635	87645	894	97131	017	pro	pro	pro
Elmdon	534	72620	65806	01011	784/3	05303	81715	84825	85645	534	82012	61618	00009	3542/	07807	81715	88459		534	04121	021	prapr	prapr	prapr
Cardington	559	32317	56058	02313	38531	08103	82825			559	82314	59608	02111	5852/	09802	82820	84630	88458	559	01151	025	pro	pro	pro
Wittering	462	62516	80256	00910	685//	07105	84825	83650		462	82317	69808	00811	2552/	07506	82620	88459		462	02131	036	prapr	prapr	prapr
Watnall	354	72713	66816	99612	704//	06302	86818	85640		354	72514	50608	99309	4852/	08803	82820	87462		354	01141	035	prapr	prapr	prapr
Shawbury	414	62627	83038	00213	58502	07205	85825	84075		414	72417	82016	98710	6853/	06712	83825	86645	86360	414	94141	047	prapr	prapr	prapr
Finningley	350	52610	66258	98809	33401	08205	81915	83650		350	72516	74258	98312	48532	07703	82828	83650	85362	350	02141	036	prapr	prapr	prapr
Kilnsea	396	62320	66016	98011	5857/	07803	83830	84635	86360	396	82517	66259	98410	4957/	08504	84920	88360		396	02131	030	iroror	iroror	iroror
Leeming	257	52515	80028	95911	58540	06500	82825	83645		257	72416	83252	96011	7857/	06602	85825	85645		257	97131	028	pro	pro	pro
Tynemouth	262	72511	66028	95912	6357/	06802	86925			262	52514	58028	95810	3354/	05501	83925	85359		262	01131	040	irapr	irapr	irapr
Carlisle	222	82414	66258	94510	884//	07400	82715	85820	86632	222	62312	74258	94110	28543	07802	81820	05070		222	97121	026	pro	pro	pro
Valley	302	72226	78256	98611	6847/	08104	82815	85635	87350	302	72324	66256	97009	783//	08609	81708	83820	87630	302	02111	000	prapr	prapr	prapr
Ringway	334	72325	66258	98212	58502	05000	83822	83650	86075	334	81912	61618	98009	6542/	07806	82715	86624	88462	334	04121	026	pro	pro	pro
Squires Gate	318	72520	70258	97512	48532	09202	81820	84657	85070	318	82421	72618	96709	6542/	08708	81712	86645	88460	318	02131	020	prapr	prapr	prapr
Ronaldsway	204	72215	75028	95812	685/2	07201	82820	86645	85073	204	72212	70808	95109	68432	06503	81710	83712	85640	204	01121	026	pro	pro	pro
Mull of Galloway	131	52320	80818	94809	53500	07204	85925			131	72310	66819	94407	735//	06705	87920			131	03102				
Eskdalemuir	162	72212	66806	93809	734//	07601	82917	84820		162	72010	78258	93709	793//	07501	85706	83819	82917	162	05111	026	prapr	prapr	prapr
Prestwick	135	72510	82256	93211	785//	08400	83824	83635	86648	135	52412	80158	93110	48442	07101	81715	83822		135	93111	047	prapr	prapr	prapr
Abbotsinch	140	82008	70808	92610	884//	06503	81712	84820	88540	140	72807	66808	92510	6847/	07003	84819	86640	87359	140	03121	014	irapr	irapr	irapr
Leuchars	171	83502	66216	92909	7537/	07803	82706	83711	86650	171	72008	62802	92111	68432	08605	81714	84820	86650	171	02111	012	ro	ro	ro
Dyce	091	81507	62026	93408	884//	05605	82710	85615	88628	091	70000	50818	92808	783//	06502	82709	85815	87640	091	05101	001	ro	ro	ro
Lerwick	005	80723	62636	97005	853//	04822	83709	88614		005	91006	04476	94007	9//	07708	89/01			005	05072	000	irorororr	irorororr	irorororr
Wick	075	80711	56216	94107	862//	07710	81703	86705	88709	075	73511	64055	93407	753//	06709	82706	85620	87650	075	91081	000	prapr	prapr	prapr
Sule Skerry	010	80913	66606	95007	864//	07701	88710			010	80209	74026	95007	854//	06400	88615			010	91071				
Cape Wrath	049	81416	66505	94006	855//	06202	88620			049	80512	81025	95006	864//	05204	88812			049	97071	001	ido	ido	ido
Stornoway	026	80409	75021	94809	6857/	07304	81825	86650	87360	026	70414	66012	95707	5543/	06209	82818	84640	87359	026	00101	034	+	+	+
Benbecula	022	70206	82012	93609	785//	05103	81827	87645		022	43616	59051	94710	48500	06209	81820	84635		022	97111	021	+	+	+
Tiree	100	81204	80156	92709	4837/	08303	81708	83640	88459	100	63412	66028	93709	18532	07205	81825	83362	85080	100	04101	025	irapr	irapr	irapr
Aldergrove	917	52812	80258	94811	594//	08303	81710	83825	85630	917	73307	56808	94809	794//	06302	82812	85920	87645	917	04132	035	prapr	prapr	prapr
Malin	980	62618	74258	93511	33402	09105	83917	84070		980	72913	82808	94109	734//	07105	85916	83640		980	9612	075			
Belmullet	976	72719	75038	96211	6356/	09705	84920	83645		976	62911	78258	96910	6346/	07206	85918			976	0312	083			
Birr	965	72515	70018	98711	6847/	06702	84714	83820	86464	965	72510	80038	98210	785//	05703	85820	86633		965	0112	037			
Dublin	969	52518	66256	97110	39462	07802	81715	83923		969	72714	74808	96608	695/3	05501	85922	83635	83922	969	0313	070			
Shannon	962	82719	66608	00310	6742/	08803	84711	85717	88458	962	42722	80028	99410	43500	05604	84925			962	0212	036			
Roches Point	952	82420																						

Code FM 21.D		OCEAN WEATHER STATION REPORTS at 12h.															OCEAN WEATHER STATION REPORTS at 18h.														
O.W.S.		99L ₃ L ₃ L ₃	QcLoLoLoLo	YYGGIw	Nddff	VVwwVW	PPPTT	N _h C _h C _M C _H	D _s sapp	8N _s C _h s _h	8N _s C _h s _h	OT _s T _s T _d T _d	IT _w T _w T _w T _w	3P _w P _w H _w H _w	d _w d _w P _w H _w H _w	O.W.S.	99L ₃ L ₃ L ₃	QcLoLoLoLo	YYGGIw	Nddff	VVwwVW	PPPTT	N _h C _h C _M C _H	D _s sapp	8N _s C _h s _h	8N _s C _h s _h	OT _s T _s T _d T _d	IT _w T _w T _w T _w	3P _w P _w H _w H _w	d _w d _w P _w H _w H _w	
A	99619	70330	10124	70108	99026	19306	784//	00221	81816	87630	05101	10630	30602	05903		A	99617	70330	10184	70908	98808	21405	734//	00213	83914	84818	05102	10643	30802	02003	
B	99565	70510	10124	81727	93026	15703	8097/	00806	81358	88462	0//51	10377	30608	////		B	99565	70509	10184	81723	98022	17104	7557/	00306	87620	////	0//01	10373	30608	////	
C	99527	70354	10124	40612	98020	23205	21538	00207	82820	////	0//03	10732	30302	33004		C	99527	70355	10184	70918	98022	22406	78501	00808	83820	85630	0//01	10739	30302	35704	
D	99439	70408	10124	71420	98030	10917	22531	00807	////	////	0//14	11514	30504	18706		D	99440	70410	10184	61622	98022	08116	32470	00814	82820	////	0//12	30605	20809		
E																E															
I	99589	70190	10124	60424	98028	08308	38402	00230	83318	84070	0//04	10941	30406	03909		I	99589	70191	10184	33613	98021	13708	38500	00121	82825	////	0//01	10942	30403	99/08	
J	99523	70201	10124	52532	98028	09010	53400	61104	81915	////	05104	11060	30608	00/00		J	99523	70200	10184	53127	98018	12311	33460	21325	82915	////	05107	11063	30608	00/00	
K	99467	70137	10124	62625	97031	19513	46301	00809	83703	84073	00012	11278	30306	////		K	99466	70139	10184	62722	97031	18013	65500	41705	86623	////	05011	11300	30806	////	
M	99660	10020	10124	51106	98012	09405	32570	00207	83830	85456	05300	10663	3//01	25602		M	99661	10020	10184	51216	98278	07905	59500	00708	82925	83840	05203	10657	30302	////	

All times of observation printed in this publication are GREENWICH MEAN TIME.

CHART OF WEATHER IN PART OF NORTHERN HEMISPHERE





GENERAL SYNOPTIC DEVELOPMENT

The depression off the Western Islands is moving east and is expected to be transferred into the North Sea during the night. The small wave south of Ireland is also moving east and will cross southern districts of England.

A north to northwest unstable airstream will become established over all districts of the British Isles.

Issued at midday Saturday 11 May 1968

DAILY WEATHER REPORT OF THE BRITISH METEOROLOGICAL OFFICE (contd.)

Code FM 11.C		OBSERVATIONS at 00h.										11 May 1968										OBSERVATIONS at 06h.										11 May 1968										OBSERVATIONS during NIGHT									
Station		ill	Nddff	VVwwWW	PPPTT	N _h L _h C _M C _H	T _d T _d app	8N ₅ Ch ₅ h ₅	8N ₅ Ch ₅ h ₅	8N ₅ Ch ₅ h ₅	ill	Nddff	VVwwWW	PPPTT	N _h L _h C _M C _H	T _d T _d app	8N ₅ Ch ₅ h ₅	8N ₅ Ch ₅ h ₅	8N ₅ Ch ₅ h ₅	ill	Nddff	VVwwWW	PPPTT	N _h L _h C _M C _H	T _d T _d app	8N ₅ Ch ₅ h ₅	8N ₅ Ch ₅ h ₅	8N ₅ Ch ₅ h ₅	ill	RRT _n T _e	T _g T _g	WEATHER																			
																				21h.—03h.	03h.—09h.																														
Boscombe Down	746	42713	80016	04009	45500	07210	81620	84650			746	12410	74010	06506	15600	05212	81630				746	03051	03	1ro									+																		
Hurn	862	72607	70216	04809	2563/	07302	82640	87360			862	22307	70011	06808	14641	06210	81640				862	032051	02	DRdrro								+																			
Thorney Island	871	82420	58635	04910	5742/	09002	83711	83716	88544		871	62611	77036	07308	48542	06113	81820	83657			871	03071	05	rdrdrro							+																				
Gatwick	776	82210	40658	04009	4732/	09500	84709	88550			776	42107	75026	06407	16332	05211	81708	83070			776	05061	04	dorodrro							+																				
Kew	775										775	12307	83018	06008	10939	06216	81365				775	01071	04	prpro							+																				
Heathrow	772	82213	70606	03010	854//	09307	81715	88650			772	12309	75016	05907	10931	05212	81365				772	93061	05	rodrro							+																				
Mildenhall	578	32410	66216	01010	35400	08310	81715				578	02311	74021	04008	00900	06218					578	97071	05	ro							+																				
Wattisham	590	72217	66606	01610	784//	08502	81815	87638			590	12410	80028	04707	15700	05220	81650				590	01061	05	rodrropro							+																				
Gorleston	497	82318	60818	01811	885//	09705	85820	88625			497	42314	62012	03509	25540	06210	82625				497	04080	06	pro							+																				
West Raynham	485	72315	74036	99809	756//	08500	87635				485	12317	74016	02907	15530	06217	81620				485	03061	05	rodrro							+																				
Aberporth	502	12417	82011	02007	15700	05215	81656				502	72815	62218	04008	754//	07316	83712	85618	87640			502	91071	05	pro						proiro																				
Ross-on-Wye	627										627	72307	66801	04108	785//	06315	86820	87630				627	92061	03	pr						pro																				
Filton	628	42617	66016	02909	42400	07213	84815				628	72412	66031	05009	784//	07218	86713	84815	87620			628	94081	05	+						rodrro																				
Rhoose	715	72619	65026	03508	763//	07214	87709				715	72417	66021	05009	754//	07307	86714	86640				715	01071	06	+						propr																				
Chivenor	707	22718	66015	04908	25530	06214	82627				707	72516	48252	05709	784//	08205	84812	86623				707	02081	06	pro						pr																				
Mount Batten	827	12712	69016	06308	15400	06314	81615				827	32512	61011	07009	38400	07203	81710	83640				827	91071	04	pro						pro																				
St. Mawgan	817	42717	74026	06908	48400	05217	84815				817	72515	57151	07009	753//	07301	83706	85612	87625			817	01071	07	+						ldr																				
Scilly	804	12818	74016	07509	15500	06207	81620				804	52722	63011	07209	58400	07602	81818	85625				804	00081	06	+						+																				
Culdrose	809	22715	72025	07208	28500	06211	81820				809	62716	56505	07809	3543/	07302	81710	83620	86358			809	95071	05	+						ido																				
Guernsey	894	82122	03596	08010	860//	10709	87700				894	62612	80022	10008	68332	06309	82706	85620				894	01061	05	rodrropro						+																				
Elmdon	534	82413	62622	00708	5542/	05310	82710	85618	88458		534	62212	70036	03307	685//	05213	81820	86630				534	02051	03	1r						+																				
Cardington	559	32314	61056	01709	35600	07318	83630				559	12314	48050	04108	15600	06213	81630				559	97071	04	1roro							+																				
Wittering	462	62412	74036	00409	65600	07210	86635				462	12512	74028	03307	15600	05217	81640				462	01061	04	1ropr							+																				
Watnall	354	12409	61026	99707	15600	06306	81640				354	72512	59808	02406	784//	05216	81815	85620	87640			354	91051	03	propr						pro																				
Shawbury	414	42411	80018	00207	28530	05109	82825	83359			414	62512	83018	02608	6853/	06315	81825	85640				414	97061	04	pro						pro																				
Finningley	360	72410	58606	98509	756//	06304	87645				360	52409	82016	01008	45642	06217	82635	83650				360	97071	04	ro						pro																				
Kilnsea	396	32520	66026	97708	31500	07602	83825				396	72420	66258	99808	2257/	07211	82825	87360				396	92071		+						pro																				
Leeming	257	72410	74302	96208	5854/	05203	82824	84635	87360		257	72508	80012	98609	3844/	05312	81715	87460				257	94081	06	pro						proldr																				
Tynemouth	262	72502	66022	96009	756//	03201	87630				262	83206	66022	99207	2557/	05225	82625	88359				262	97071	05	+						pro																				
Carlisle	222	62406	66252	95708	6853/	07208	83826	84634	86647		222	72903	66258	99107	5857/	06322	82820	84645	85656			222	01071	05	pro						pro																				
Valley	302	72519	69808	99208	784//	07214	84814	84818	86625		302	72914	69018	02808	783//	07222	81707	84815	86628			302	01081	07	pro						+																				
Ringway	334	32111	65258	98808	38400	06208	81815	83630			334	72111	59606	01107	754//	06214	86610	84618	87630			334	04061	06	propr						rodr																				
Squires Gate	318	62619	70256	97308	6843/	07305	81712	86640			318	82915	65606	00408	884//	07319	85719	86640				318	91081	07	1ropro						iro																				
Ronaldsway	204	72610	80808	96908	784//	06212	81713	83825	86645		204	83017	72028	00808	884//	06322	82712	85816	88650			204	94071	06	pro						pro																				
Mull of Galloway	131	62515	74038	96806	656//	04215	86630				131	53225	74018	00607	53500	06219	85925				131	97061																													
Eskdalemuir	162	72505	74800	95606	783//	05110	82709	84813	87630		162	83108	69258	99306	883//	05323	83708	83818	86628			162	96051	04	pro						pro																				
Prestwick	135	83005	75218	95208	883//	07211	81707	83615	86626		135	83208	62216	00007	7857/	07223	81820	84630	87650			135	92071	05	prodrro						iropro																				
Abbotsinch	140	82706	80258	95408	856//	06217	84630	88642			140	72904	82026	99707	6853/	06326	81820	85650				140	03051	03	prodr						iro																				
Leuchars	171	72602	68218	94407	6543/	06209	81712	86640	87362		171	52911	87012	97807	45432	04216	81618	84650				171	96061	03	roro						ro																				
Dyce	091	23109	62010	94406	16331	05106	81707				091	82915	80201	96206	854//	04208	86712	88616				091	95051	03	+						doiror																				
Lerwick	005	90000	09616	94306	9////	06400	89700				005	83524	59616	93705	852//	05606	87703	88615				005	07042	04	1rdrrodrro						ldorldrro																				
Wick	075	83112	40585	94406	872//	05204	84704	88707			075	83525	58636	97105	872//	04326	81704	85707	88712			075	03052	05	dododoro						1rodrro																				
Sule Skerry	010	83424	74308	95506	895//	06400	88920				010	83624	58626	99105	873//	05219	88708				010	03042	03																												
Cape Wrath	049	70516	74505	97405	754//	05215	87618				049	83628	81605	01205	874//	03238	88712				049	01031	03	ld						ldiro																					
Stornoway	026	80111	66022	99807	856//	06218	88635				026	83620	66808	04205	884//	03224	83711	88630				026	93041	04	pr						pro																				
Benbecula	022	73611	58253	99807	4843/	05226	81817	83645	87363		022	83622	70216	04906	854//	04229	83711	84715	88630			022	03041	03	prodrro						1rprpro																				
Tiree	100	73622	66032	98107	3547/	05225	81712	83617	87459		100	73622	75808	03707	704//	04330	81712	83818	87650			100	94051	04	+						propr																				
Aldergrove	917	82907	66028	98207	883//	06222	85707	86815	88625		917	73114	66022	03307	754//	05232	81710	84616	87656			917	91071	05	pro						pro																				
Malin	980	73215	62108	98908	755//	06721	87628				980																																								

RATES of SUBSCRIPTION : Single copy 6d. or post free 8d. One calendar month 15/- ; One quarter 40/- ; One year 150/-. For special arrangements for supply to schools and colleges, see Form 2452 or apply to Director General, Meteorological Office, London Road, Bracknell, Berkshire

H.M.S.O. Press, Met.O., Bracknell

DAILY WEATHER REPORT OF THE BRITISH METEOROLOGICAL OFFICE

No. 38888

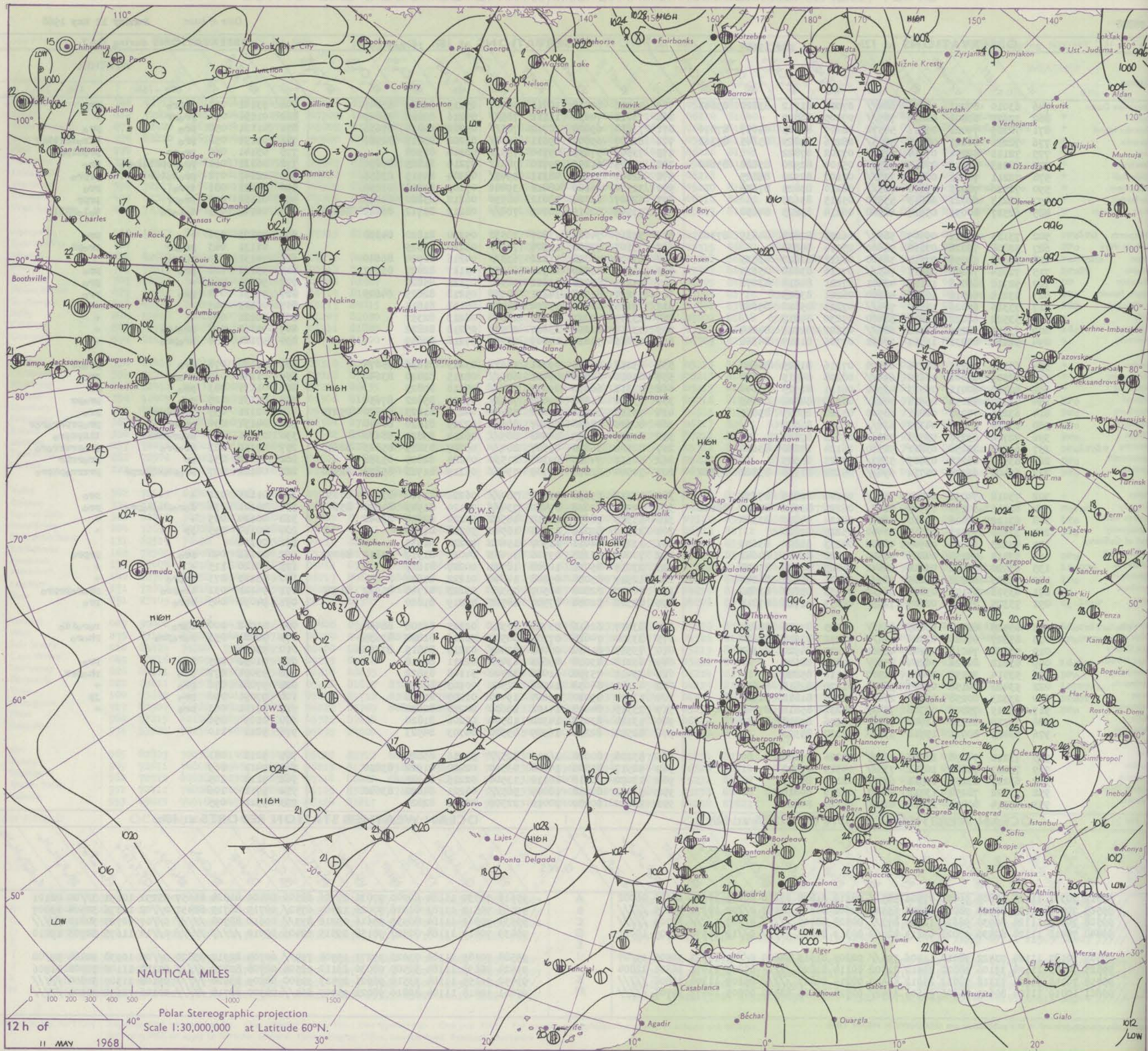
Date of Issue Sunday 12 May 1968

Code FM II.C		OBSERVATIONS at 12h. 11 May 1968									OBSERVATIONS at 18h. 11 May 1968									OBSERVATIONS during DAY				
Station	iii	Nddff	VVwww	PPPTT	N _{CH} C _M CH	T _d T _d app	8N _S Ch _S h _S	8N _S Ch _S h _S	8N _S Ch _S h _S	iii	Nddff	VVwww	PPPTT	N _{CH} C _M CH	T _d T _d app	8N _S Ch _S h _S	8N _S Ch _S h _S	8N _S Ch _S h _S	iii	RRTT	T _d T _d app	SSS	WEATHER	
																							09h.—15h.	15h.—21h.
Boscombe Down	746	63010	80251	08011	684//	07006	81712	83820	85645	746	43216	80018	10711	48501	05215	82825	83645		746	93141	058	prpro	pro	
Hurn	862	72611	80801	08213	785//	07005	86822			862	73011	74038	11112	785//	04216	82828	86645		862	01151	090	prpro	+	
Thorney Island	871	72319	74021	09011	58572	08207	83825	84657	87070	871	73214	69028	10712	785//	05312	84825	87656		871	01131	050	pro	pro	
Gatwick	776	72211	80021	08212	5853/	08206	83823	85645	87362	776	62307	65809	09611	6944/	09208	85815	82920		776	05131	052	pro	tlrotlrlt	
Kew	775	72111	82251	07414	725//	07202	87822			775	73502	57259	09710	795//	08214	87928			775	03141	066	prpro	protlpro	
Heathrow	772	72213	58811	07013	5353/	05104	82920	83828	85640	772	72805	61259	09710	785//	07214	81825	87650		772	06131	062	prproprtolaro	pro	
Mildenhall	578	72211	74021	06213	735//	07107	82920	86825		578	62607	57259	08311	5943/	08304	84915	83656		578	02141	072	prtoler	prpro	
Wattisham	590	72316	78021	07111	785//	06210	83825	87635		590	32510	66169	08411	39400	07105	81918	83650		590	94131	081	tpre	pro	
Gorleston	497	52213	62021	06613	55500	05215	85625			497	62407	62028	08012	48530	06212	83820	84625		497	01152	072	prpro	prpr	
West Raynham	485	62517	80031	05513	68500	06214	83825	84650		485	73508	62019	08009	784//	08212	82712	86823	86645	485	06141	075	tolaro	tolohrtlr	
Aberporth	502	73115	66012	09709	5847/	06223	82818	84635	87360	502	53217	74018	13807	28532	05220	81820	84358		502	97101	036	+	pro	
Ross-on-Wye	627	52808	70028	07112	58600	05214	84830			627	73103	77808	11509	785//	06220	86825			627	01131	043	prpro	prpro	
Filton	628	32605	58256	07711	38500	08211	82820	83635		628	63108	78028	11212	635//	04216	81920	86640		628	94131	039	ropro		
Rhoose	715	72914	70258	08411	785//	07216	83820	85635		715	73112	83258	12510	6853/	05117	82827	85657		715	93131	022	pro	pro	
Chivenor	707	52918	66018	10111	42401	07221	84814	83072		707	53215	83018	13911	58500	07115	85820			707	92121	061	+	pro	
Mount Batten	827	43214	66018	10111	48500	06221	83825			827	53214	82028	14111	58500	05218	82825	84645		827	97131	078	pro	pro	
St. Mawgan	817	73316	69026	11510	784//	07223	85812	85628		817	23115	80011	15210	28430	05114	81815			817	00111	047	+	+	
Silly	804	53522	66022	13212	58400	07230	84815			804	23319	69021	17110	20840	06213	82357			804	00121	099	+	+	
Culdrose	809	63315	68256	11311	684//	07222	82711	84814		809	23018	82016	15610	28500	05218	82822			809	95110	074	praire	+	
Guernsey	894	52216	80031	11711	28432	07306	81817	84362		894	23015	74010	14609	25732	07216	82650			894	97121	058	prpro	+	
Elmdon	534	63112	58251	06111	68500	07216	81825	86640		534	63218	65018	09711	18631	03213	81835	85075		534	96130	078	pro	prpro	
Cardington	559	62509	62801	06610	694//	08208	84915	83640		559	63010	64018	09411	685//	08215	82820	83640		559	01141	067	prpro	pro	
Wittering	462	42410	80011	05713	43500	06111	81925	83640		462	73311	66038	09011	725//	05218	87825			462	01131	083	pro	pr	
Watnall	354	73207	58058	05611	785//	06116	84822	86645		354	73202	61808	09608	785//	07120	85822	87650		354	03131	025	pro	prpro	
Shawbury	414	63215	74258	06811	68500	05120	85825	85645		414	73115	80032	11010	58545	04218	81825	83830	85075	414	02121	055	prphapro	pro	
Finningley	360	63114	59038	04312	626//	06213	86830			360	80504	58638	09607	885//	07229	81820	88640		360	04131	030	prpro	prproprpro	
Kilnsea	396	72718	63258	03711	725//	07215	87825			396	80119	66029	08008	885//	06214	85820	88630		396	03131	045	prprotlr	tlrprpro	
Leeming	257	63310	83256	03811	58530	06124	82828	83650		257	82102	56818	09507	884//	05227	83815	85823	88645	257	07152	023	irapro	prprorrro	
Tynemouth	262	63512	66258	03609	5357/	03223	85925			262	50111	74028	09308	21530	04224	82825	85358		262	01112	031	pr	prrrrr	
Carlisle	222	63408	66278	04712	694//	05122	81918	83822	85640	222	70000	62818	09709	794//	05119	81716	85825	82920	222	08122	027	prrophphprpr	prrrroprpro	
Valley	302	73018	74032	08411	784//	06224	82816	87630		302	73313	69258	13208	784//	06221	81710	83818	87630	302	01121	032	+	pro	
Ringway	334	82715	60276	05709	884//	06221	82712	85820	88640	334	72715	63018	09410	734//	05120	81915	84820	85645	334	94121	036	dorophorapro	pro	
Squires Gate	318	63112	75016	05611	4855/	08124	84820	83360		318	53319	78031	10310	48502	05220	82820	83640		318	00120	085	+	+	
Ronaldsday	204	33218	75021	07011	22440	05229	82818			204	23322	82011	12108	18540	50222	81820			204	00110	095	jp	+	
Mull of Galloway	131	43223	74021	06909	48500	04233	82820	83635		131	13230	74011	11907	15600	00220	81635			131	00110				
Eskdalemuir	162	53415	74258	04809	58540	01228	83825	84642		162	70000	82258	09506	39403	04012	81917	83819	86072	162	01111	048	pro	prpro	
Prestwick	135	63020	82028	05411	38542	06225	82828	85075		135	23019	85021	10608	18541	00227	81827			135	00120	115	+	+	
Abbotsinch	140	72805	68808	05609	785//	06231	85826	86640		140	12917	85018	09808	14640	01222	81832			140	03121	073	prpro	+	
Leuchars	171	63518	87156	03810	686/2	04233	85830	83650		171	70107	82808	08507	733//	03223	81709	85932	81920	171	96121	031	irapro	phoroprpro	
Dyce	091	73325	75258	02607	7243/	04233	81710	87815		091	23316	82018	07507	28500	50219	81820			091	94091	045	rpro	pro	
Lerwick	005	83526	62616	98205	853//	04225	87708	88615		005	83417	62616	03703	6732/	02225	86708	88458		005	01052	000	roo	roaldo	
Wick	075	83327	66026	03706	854//	02231	83618	88630		075	33320	74018	07705	38500	51216	81820	83635		075	92081	053	rooPre	phoro	
Sule Skerry	010	53524	74018	05106	43561	02227	84920	85360		010	73513	81032	08005	4246/	03219	84815	87360		010	93070				
Cape Wrath	049	83612	82026	06704	855//	02225	88620			049	63210	83018	09603	634//	02211	86918			049	91051	025	iro	pro	
Stornoway	026	53514	70158	08608	52500	51116	85824			026	33411	75158	11006	32500	51108	83822			026	95091	079	pho	phoprs	
Benbecula	022	53421	80158	09807	58400	01120	82818	84632		022	42911	86038	12106	42500	00103	84827			022	97081	076	pro	+	
Tiree	100	23323	80258	09709	23400	02228	81818	81920		100	13313	89010	12607	19400	01207	81918			100	97091	096	pro	jp	
Aldergrove	917	73519	75808	09308	784//	04231	85814	87640		917	23315	84018	14108	28600	00217	82830			917	97101	083	pro	+	
Malin	980	73523	82218	11008	784//	01126	82818	87640		980	13114	83018	14308	18500	00206	81820			980	0109	056			
Belmullet	976	53419	80031	15711	535//	02122	85923			976	42514	82258	16909	43500	04703	84923			976	9211	110			
Birr	965	73212	74278	13508	725//	03226	87820			965	53208	80028	16910	525//	51216	85820			965	9211	081			
Dublin	969	73217	74808	10311	735//	04327	87922			969	42917	85808	14608	43500	02220	81922	83830		969	9411	069			
Shannon	962	63217	83258	14511	685//	02119	84825			962	13020	80018	18110	13500	02215	81925			962	9112	105			
Roches Point	952	53422	78258	13711	584/1	03219	84818			952	53422	80258	18009	585//	04221	84820	83640		952	9711	106			
Valentia	953	43314	80018	16810	42500	02120	84822			953	23212	80030	20010	22500	02111	82824			953	9511	095			

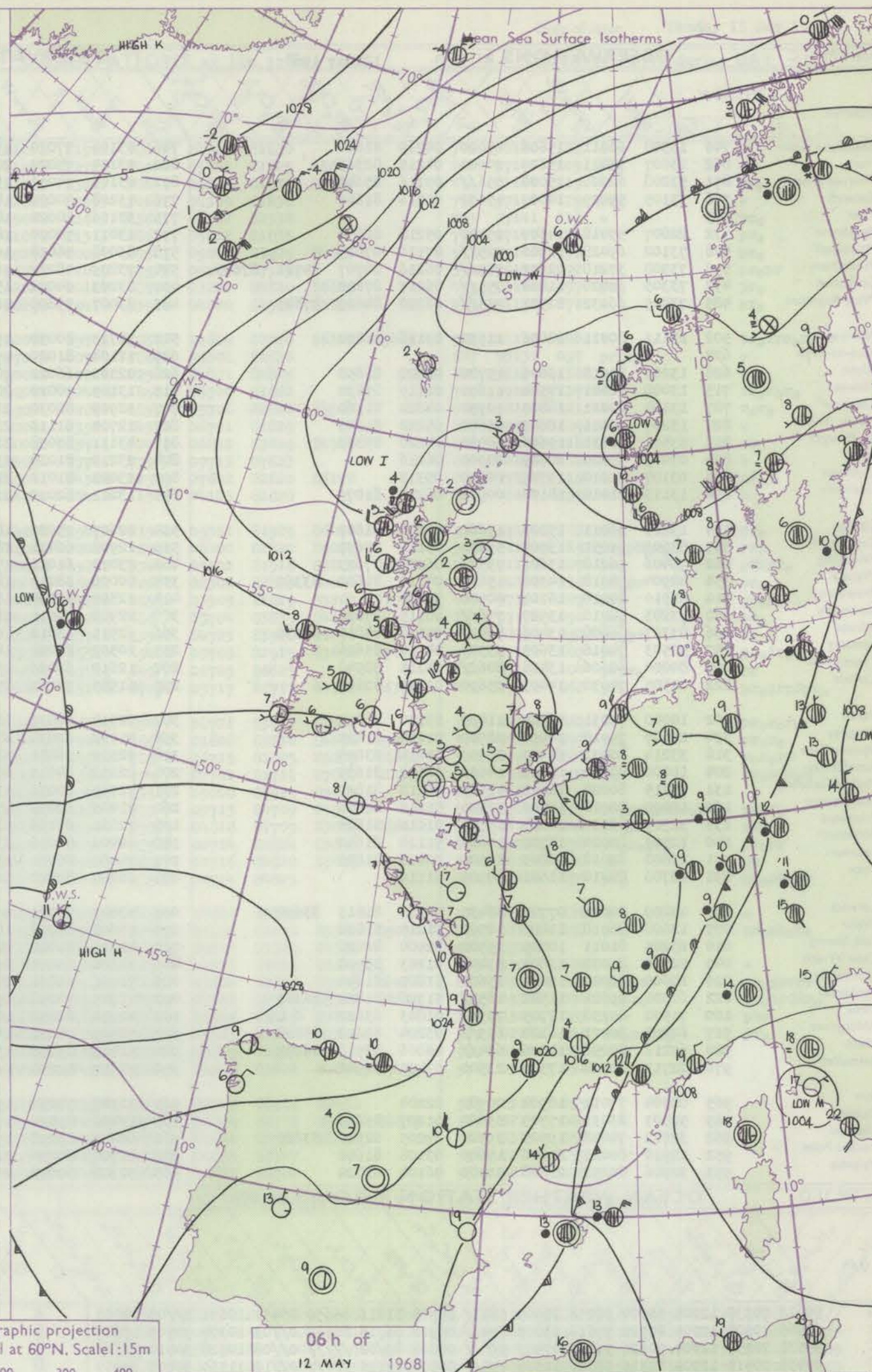
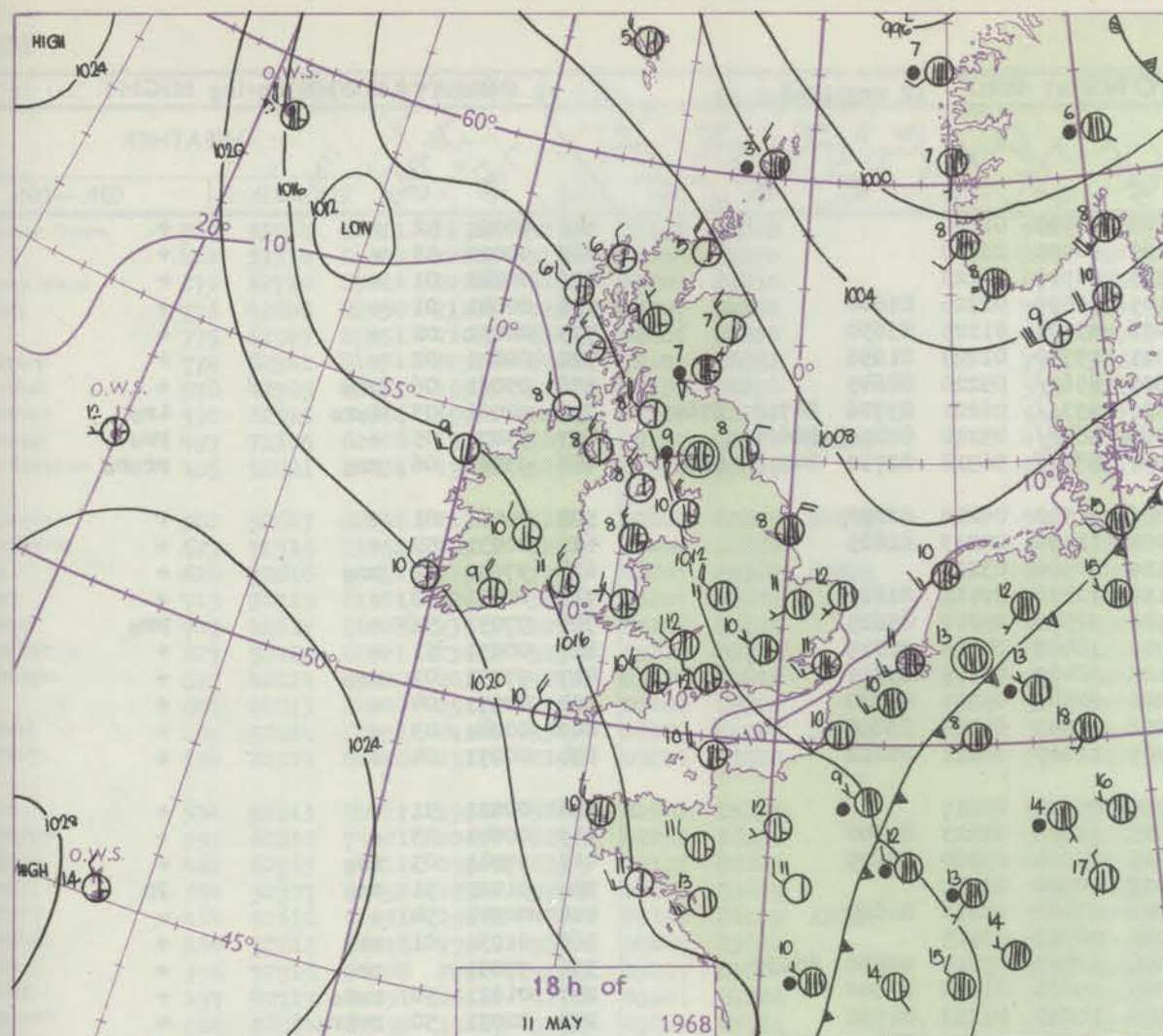
Code FM 21.D		OCEAN WEATHER STATION REPORTS at 12h.																		OCEAN WEATHER STATION REPORTS at 18h.															
O.W.S.		99L _a L _a L _a	QcLoLoLoLo	YYGGlw	Nddff	VVwwVV	PPPTT	N _h C _h C _M C _H	D _s vapp	BN _c Ch _s _s	BN _s Ch _s _s	OT _s T _d T _d	IT _w T _w T _w T _t	3P _w P _w H _w H _w	d _w d _w P _w H _w H _w		O.W.S.	99L _a L _a L _a	QcLoLoLoLo	YYGGlw	Nddff	VVwwVV	PPPTT	N _h C _h C _M C _H	D _s vapp	BN _c Ch _s _s	BN _s Ch _s _s	OT _s T _d T _d	IT _w T _w T _w T _t	3P _w P _w H _w H _w	d _w d _w P _w H _w H _w				
A		99619	70331	11124	50805	99021	27506	585//	00310	81828	85650	00151	10605	30600	06002		A	99618	70330	11184	60000	97031	27706	68500	00400	81824	86657	05251	10691	3//00	06101				
B		99565	70509	11123	80918	98012	15004	6552/	00602	86625	88457	0//02	10372	30605	////		B	99565	70512	11183	81016	97026	12404	6742/	00713	86715	88457	0//02	10376	30504	13807				
C		99528	70359	11124	80935	96626	12707	873//	00522	88708	/////	0//07	1/////	30709	////		C	99531	70362	11184	80933	95616	09216	873//	00610	88708	/////	0//07	10727	30810	////				
D		99440	70410	11124	62536	97028	05213	42460	00319	84815	/////	0//10	11578	30709	19011		D	99439	70410	11184	72527	98158	09515	62406	00010	/////	/////	0//10	11675	30708	19010				
E																	E																		
I		99589	70187	11124	73522	98018	11406	794//	00205	81915	84820	0//01	10923	30505	99/07		I	99588	70187	11184	73022	97272	15904	794//	00704	82912	83820	0//02	10933	30404	99/08				
J		99525	70201	11124	33106	98020	24410	22502	00114	82820	/////	05005	11076	30301	32804		J	99524	70199	11184	32505	98030	23112	22504	00708	82830	/////	05104	11140	30000	01906				
K		99458	70149	11124	53318	98032	25912	58500	00214	84823	/////	05109	11304	30806	////		K	99452	70155	11184	33510	98021	27413	32500	00209	83820	/////	05108	11307	30804	////				
M		99661	10019	11124	80623	96606	96606	6742/	00724	86815	88540	00005	10677	30706	////		M	99661	10018	11184	80816	96022	95907	864//	00500	88718	/////	00106	10692	30504	////				

All times of observation printed in this publication are GREENWICH MEAN TIME.

CHART OF WEATHER IN PART OF NORTHERN HEMISPHERE



CHARTS OF WEATHER IN WESTERN EUROPE



GENERAL SYNOPTIC DEVELOPMENT

The complex depression near southwest Norway yesterday has filled and the main centre is now off Trondheim. Polar lows are moving slowly southsoutheast between west Scotland and O.W.S. 'I'. An unstable airstream has affected all areas over

the past 24 hours giving heavy showers in many areas. Over the next 24 hours stabilization should reduce shower activity in most parts of England and Wales and temperatures should be higher than yesterday's.

Issued at midday Sunday 12 May 1968

DAILY WEATHER REPORT OF THE BRITISH METEOROLOGICAL OFFICE (contd.)

Code FM II.C		OBSERVATIONS at 00h. 12 May 1968										OBSERVATIONS at 06h. 12 May 1968										OBSERVATIONS during NIGHT					
Station	iii	Nddff	VVwww	PPPTT	N _h ChC _h CH	T _d T _d app	8N _s Ch _s h _s	8N _s Ch _s h _s	8N _s Ch _s h _s	iii	Nddff	VVwww	PPPTT	N _h ChC _h CH	T _d T _d app	8N _s Ch _s h _s	8N _s Ch _s h _s	8N _s Ch _s h _s	iii	RRR _T T _n E	T _g T _g	WEATHER					
																						21h.—03h.	03h.—09h.				
Boscombe Down	746	13303	66011	15606	15600	04219	81640			746	03106	77020	19803	00900	01220				746	00021	52	+	+				
Hurn	862	23007	75011	15607	20940	04215	82363			862	03104	75020	20105	00900	03219				862	00011	53	+	+				
Thorney Island	871	53203	62023	15008	556//	05116	85640			871	03103	74011	19505	00900	01223				871	00041	01	+	+				
Gatwick	776	33105	59029	14007	15632	05215	81645			776	13208	70020	18105	15600	02226	81640			776	00041	01	+	+				
Kew	775									775	33106	80020	18406	35701	01225	83650			775	00051	02	+	+				
Heathrow	772	22807	59018	14307	25700	05213	82656			772	13011	70020	18505	15700	01223	81656			772	00041	02	+	+				
Mildenhall	578	73102	69023	12903	725//	07116	87825			578	83003	56018	16607	856//	05220	88645			578	95061	06	pro	+				
Wattisham	590	73303	37213	12607	753//	06216	84707	84711	87645	590	73209	48212	16507	753//	06221	83706	84710	87645	590	92061	03	doro	iro				
Gorleston	497	73305	50023	11808	755//	06217	87620			497	83203	64022	15008	884//	05213	84815	88625		497	93071	05	+	pro				
West Raynham	485	73405	65032	12507	755//	06220	84629	87645		485	83007	59808	16007	884//	06213	82712	84818	88640	485	93061	06	pro	prore				
Aberporth	502	13111	80011	18006	11530	03116	81820			502	22713	80030	19806	21540	04212	82820			502	00061	01	+	+				
Ross-on-Wye	627									627	12104	81020	19304	11500	02213	81825			627	00031	52	+	+				
Filton	628	13205	30018	16606	15700	02222	81650			628	02303	66020	20105	00900	03217				628	97040	52	pro	+				
Rhoose	715	13008	82021	17504	11600	02119	81830			715	13105	70020	20104	12500	02111	81820			715	00011	52	+	+				
Chivenor	707	13104	80021	18805	10930	04220	81360			707	32909	80030	21108	32500	05212	83825			707	97051	52	+	pro				
Mount Batten	827	13207	69011	18607	15600	05220	81645			827	12704	61110	21705	18400	04315	81815			827	00031	51	+	+				
St. Mawgan	817	53506	73031	19606	50930	04220	85362			817	43111	83038	22107	48400	03315	83815			817	97051	02	pro	+				
Scilly	804	03413	79020	20809	00900	06216				804	23210	81020	23208	22500	05211	82820			804	00071	04	+	+				
Culdrose	809	03107	81010	19707	00900	05313				809	33003	81010	22206	32500	04214	83820			809	00041	03	+	+				
Guernsey	894	13113	81010	18108	00902	06215	81075			894	13211	82010	21707	11400	04221	81812			894	00071	04	+	+				
Elmdon	534	13213	56011	15205	15600	01220	81640			534	02607	75020	18704	00900	00217				534	00021	51	+	+				
Cardington	559	53009	59051	13907	55600	05119	85631			559	12908	66011	18205	15600	02223	81640			559	00041	03	+	+				
Wittering	462	73406	56218	13607	755//	06218	87629			462	23010	61011	17205	25500	03220	82625			462	97041	03	iro	+				
Watnall	354	42904	58018	14306	15632	04118	81640	83360		354	00000	58011	18003	00900	02220				354	91021	51	pro	jp				
Shawbury	414	02910	80018	16104	00900	50217				414	12507	82030	18803	18500	01212	81825			414	00501	54	+	+				
Finningley	360	73203	58015	13907	756//	05115	87630			360	02908	44011	16505	00900	03215				360	01031	01	pro	+				
Kilnsea	396	83307	66803	13406	884//	05113	84310	88630		396	62911	63012	16006	68500	05215	82820	86630		396	97051		pro	+				
Leeming	257	52503	74018	13605	55500	04114	85626			257	10502	89021	16005	15600	01213	81640			257	01021	50	pro	+				
Tynemouth	262	80000	58606	13406	8062/	03215	88540			262	12510	66026	15504	10940	01213	81358			262	02031	50	rriro	+				
Carlisle	222	22505	74038	14403	25600	01114	82647			222	61505	74151	15504	685//	01303	81820	86650		222	93011	51	+	propr				
Valley	302	10000	74031	16905	11400	03110	81815			302	62714	82031	18207	58430	04308	85814	83363		302	00041	53	+	+				
Ringway	334	22509	75018	14905	28500	01118	81825			334	21908	62030	17603	28500	01212	81820			334	97021	01	+	pro				
Squires Gate	318	33214	80031	14907	31500	01214	83825			318	72519	56871	16607	794//	04106	85915	86640		318	96051	03	+	prophpr				
Ronaldsway	204	10000	84010	15803	14600	00112	81630			204	22512	84011	15907	20440	04101	81813			204	00021	53	+	+				
Mull of Galloway	131	13215	30020	16005	11500	00218	81820			131	72715	80031	13505	785//	04720	81820	87635		131	00031			+				
Eskdalemuir	162	10000	80018	14002	11500	51213	81820			162	71405	69851	15501	784//	51304	81712	83818	85656	162	97511	54	+	pro				
Prestwick	135	32909	83030	14004	15540	01111	81625			135	72611	85158	13506	68332	04500	81709	83714	85828	135	01021	51	+	iropro				
Abbotsinch	140	12509	82020	13702	14600	51114	81640			140	62406	80016	13305	684//	03502	82603	84820		140	94011	52	+	pro				
Leuchars	171	12803	82013	12803	18500	50213	81825			171	70000	80021	13002	755//	00102	81620	87650		171	97001	54	jp	ro				
Dyce	091	02706	84010	11601	00900	51116				091	12407	89020	12503	15630	52203	81640			091	97521	57	+	pro				
Lerwick	005	43209	82026	07702	48430	52218	81815	83630		005	33003	82021	09403	38400	51208	81815	83630		005	00011	00	+	+				
Wick	075	12608	85013	11000	12500	51210	81822			075	10000	89028	10902	15600	01801	81640			075	91511	53	pro	+				
Sule Skerry	010	23205	81011	10705	25500	02400	82620																				

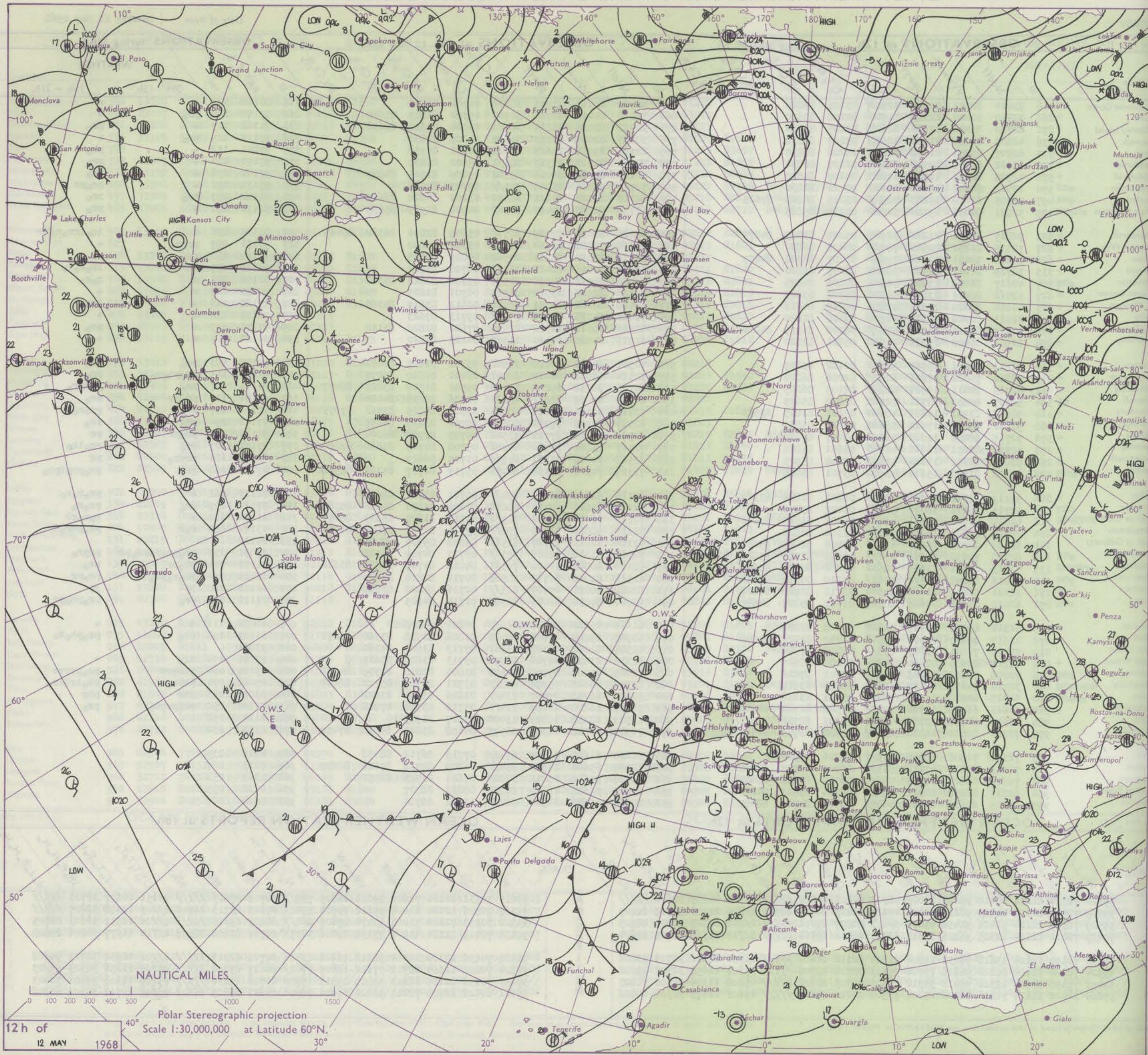
DAILY WEATHER REPORT OF THE BRITISH METEOROLOGICAL OFFICE

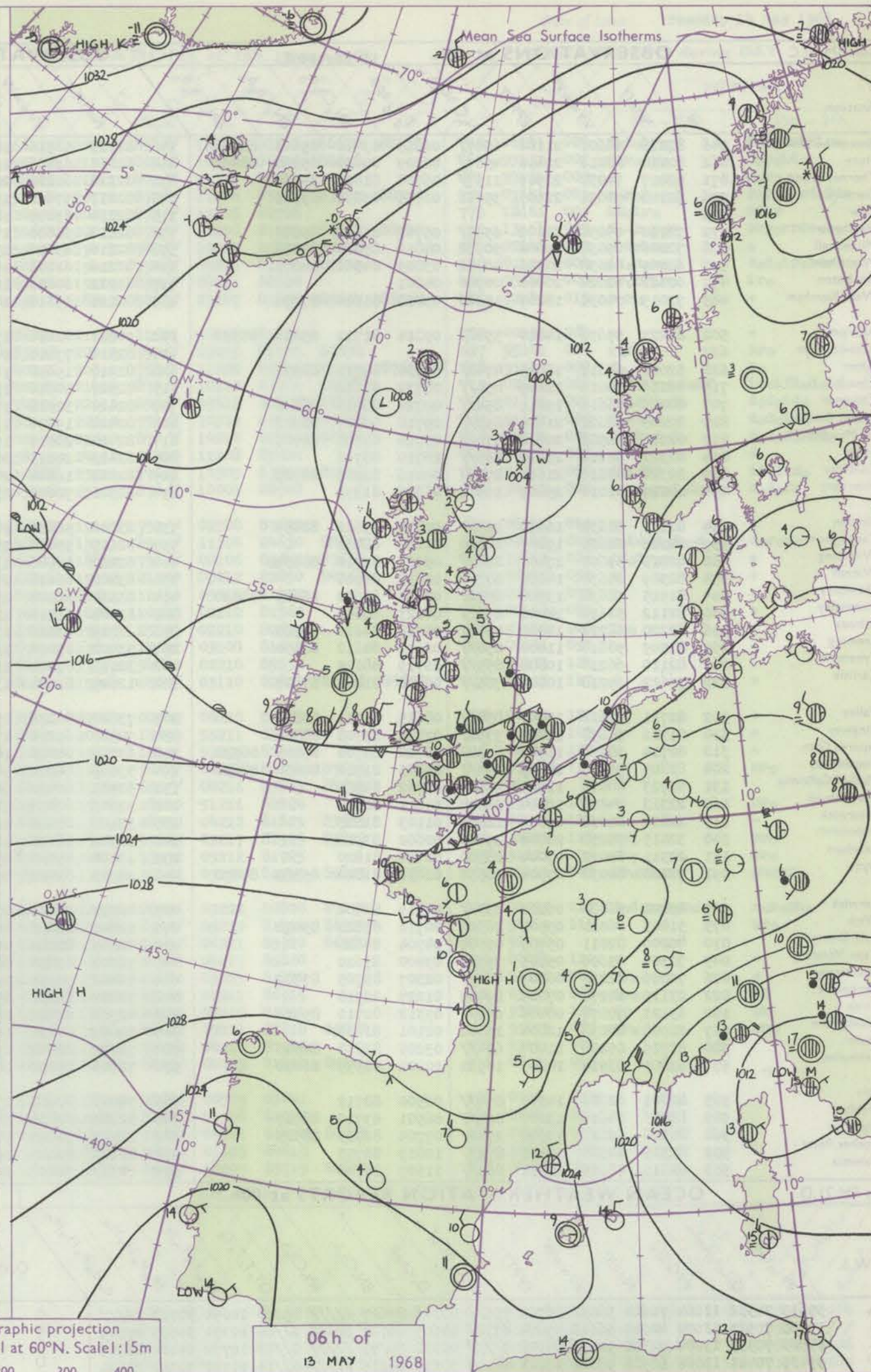
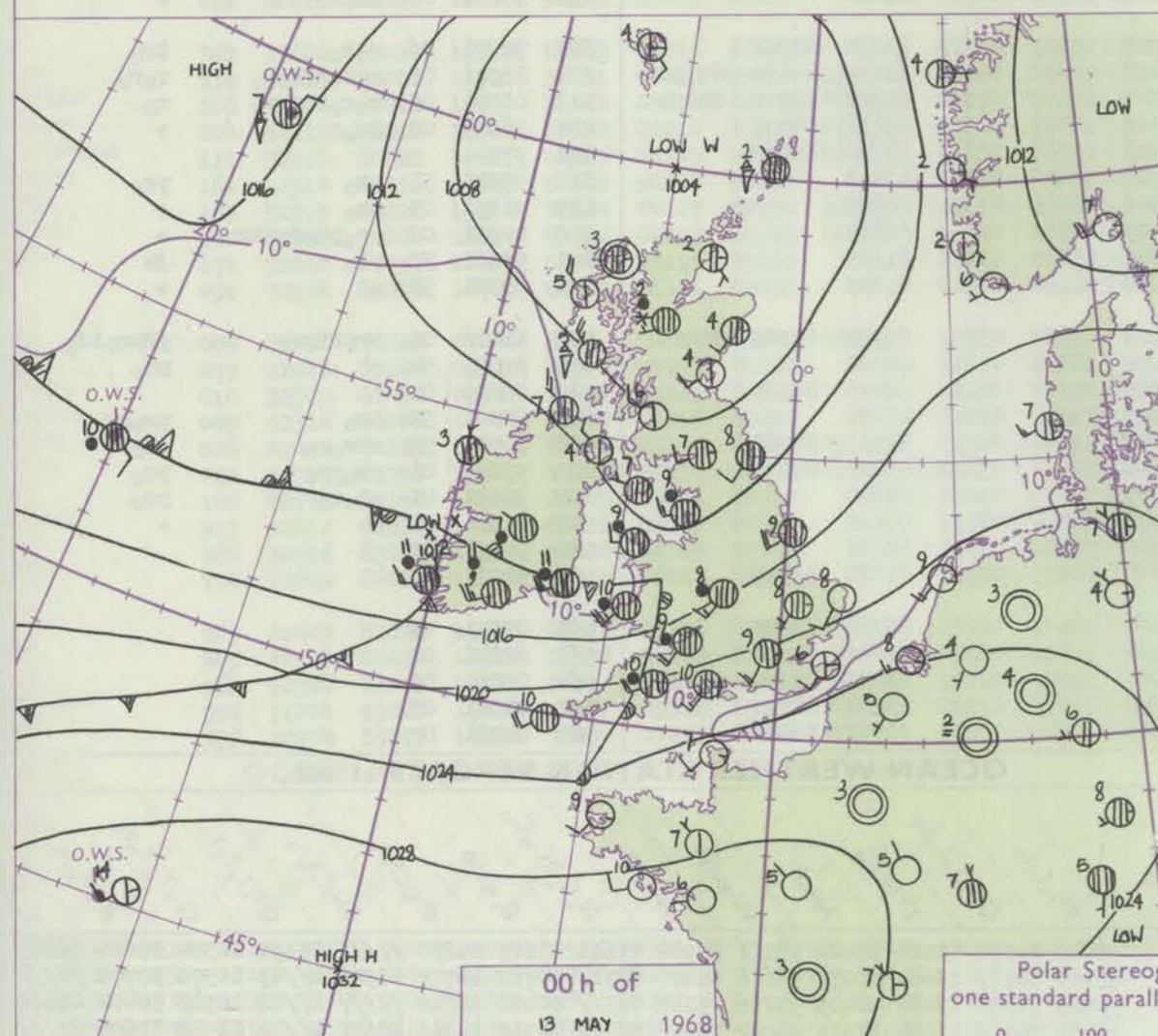
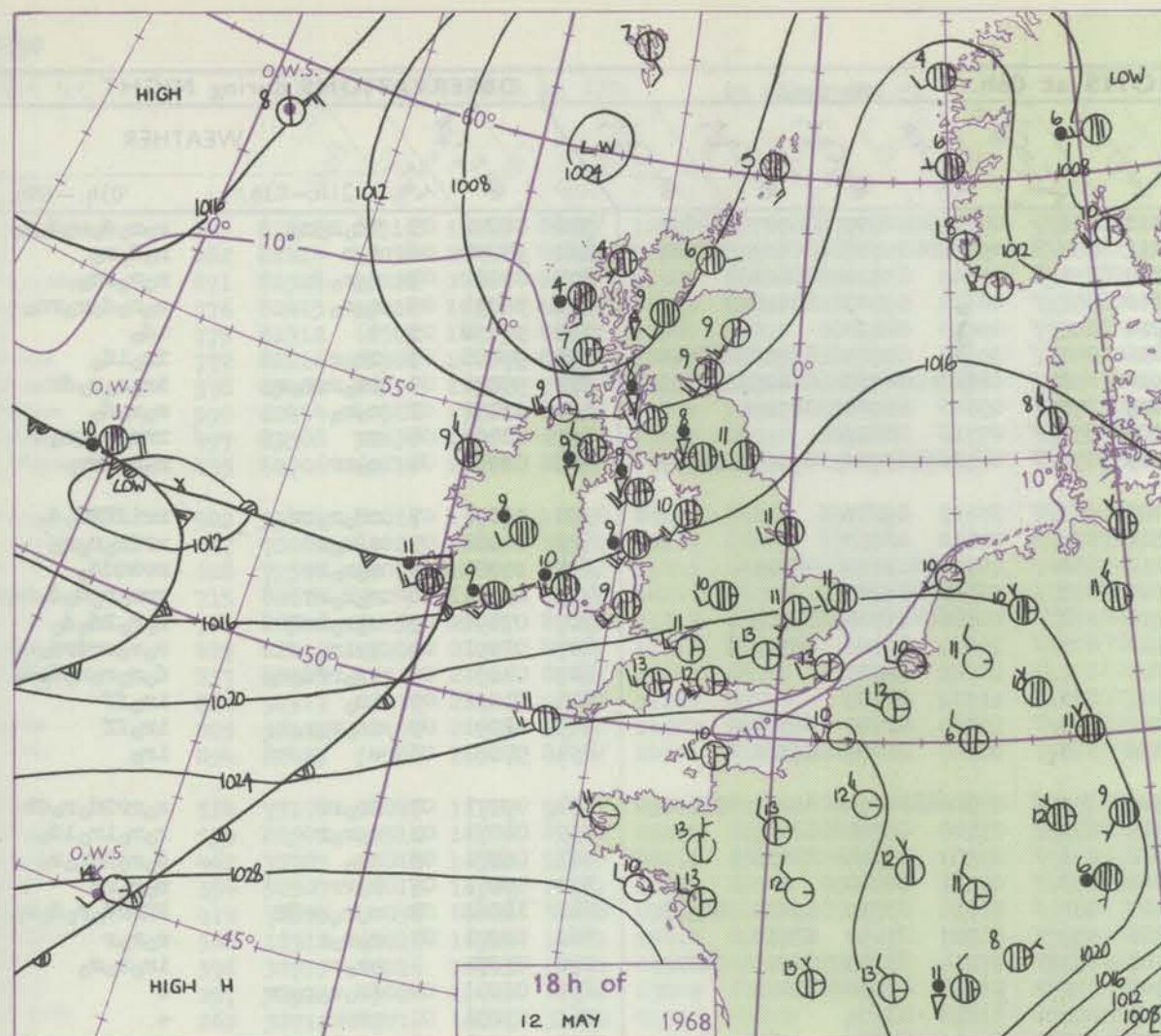
No. 30089

Date of Issue Monday 13 May 1968

Code FM II.C		OBSERVATIONS at 12h. 12 May 1968										OBSERVATIONS at 18h. 12 May 1968										OBSERVATIONS during DAY											
Station	iii	Nddff	VVwww	PPPTT	N _h Ch _h C _h	T _d app	8N ₅ Ch ₅ s	8N ₅ Ch ₅ s	8N ₅ Ch ₅ s	iii	Nddff	VVwww	PPPTT	N _h Ch _h C _h	T _d app	8N ₅ Ch ₅ s	8N ₅ Ch ₅ s	8N ₅ Ch ₅ s	iii	Nddff	VVwww	PPPTT	N _h Ch _h C _h	T _d app	8N ₅ Ch ₅ s	8N ₅ Ch ₅ s	8N ₅ Ch ₅ s	iii	RRT	T	E	WEATHER	
																																09h.—15h.	15h.—21h.
Boscombe Down	746	53014	02021	21911	52500	03106	05828			746	12909	02011	21912	10600	04702	81830			746	00140	128	+										+	
Hurn	862	33310	00020	22313	31500	02208	03820			862	32414	01018	22712	34500	05500	81825	83640		862	97140	109	pr										+	
Thorney Island	871	62710	03021	22112	62600	03105	06030			871	32518	03018	23211	30640	06004	81830	83656		871	91141	119	+										pr	
Gatwick	776	42808	02030	21211	42600	03207	04032			776	32415	02018	22213	34601	04305	81830			776	97151	129	pr										+	
Kew	775	62907	05031	21012	626//	02206	06830			775	22711	05018	21613	23601	02002	82938			775	97141	112	+										pr	
Heathrow	772	62512	01031	20912	64600	02107	06032			772	32612	01018	21313	20631	05002	81835			772	97141	124	+										pr	
Mildenhall	570	42705	02031	19513	42600	04109	04830			570	52107	02051	20011	29501	05000	81925	04075		570	97141	096	+										pr	
Wattisham	590	22913	02016	19911	21600	00211	02030			590	72709	05818	21009	735//	05303	87925			590	95131	092	+										pr	
Gorleston	497	73305	62018	19210	785//	03219	04320	87625		497	62312	62028	20111	60500	03202	84820	86625		497	01122	057	pr										pr	
West Raynham	485	52021	00036	19110	52500	02210	05025			485	62109	02058	19410	53502	04000	81925	83835		485	91131	071	+										pr	
Aberporth	502	52617	02031	21210	31505	05204	03825	04075		502	72221	02032	19709	3057//	05609	82820	86360	85465	502	01121	098	+											ir
Ross-on-Wye	627	72515	01251	20512	786//	04400	06030			627	22412	77028	20710	10642	05302	81830			627	97131	097	pr	pr									+	
Filton	628	72616	74151	21712	795//	06207	03922	84825		628	32716	00018	22211	22542	04001	82825			628	91130	132	pr										+	
Rhoose	715	32719	01011	22411	38500	06207	03820			715	12616	00011	22410	18501	06706	81822			715	97111	137	+										ir	
Chivenor	707	42617	06028	23512	42501	07206	04825			707	62416	09031	22811	2053//	05706	82822	85362		707	92141	121	+										ro	
Mount Batten	827	52412	06021	23612	52501	05206	05025			827	32320	02011	23910	24530	06701	81825			827	00130	129	+										+	
St. Mawgan	817	42014	05020	24311	42401	05110	04018			817	52418	00022	23711	32479	06812	83819	84365		817	97121	118	+										ir	
Scilly	804	22813	02020	25112	21500	07106	02820			804	72416	74031	23711	755//	09713	07623			804	00131	112	+										+	
Culdrose	809	52614	02031	24310	534//	06208	01915	84820		809	42315	00011	24310	22539	07602	82820	83172		809	97101	119	+										pr	
Guernsey	894	22914	04020	25311	21500	05011	02820			894	12513	04020	26410	11500	04103	81820			894	00111	139	+										+	
Elmdon	534	52013	00011	19511	52600	02102	05035			534	72511	64252	19410	33542	05301	81925	86072		534	97140	103	pr										pr	
Cardington	559	62010	74021	20611	625//	02206	06030			559	52514	66018	20412	20541	06400	82820	85075		559	01141	115	pr	pr	pr								pr	
Wittering	462	62713	74011	19511	625//	02105	06025			462	62313	00258	19212	33402	05502	81918	83025	86075	462	01141	107	pr										pr	
Watnall	354	52707	00251	18711	52500	03000	05025			354	62614	00028	18012	22631	02506	82835	94080		354	94141	110	pr	pr									pr	
Shawbury	414	52618	03251	19611	48540	03103	01825	83830		414	72417	00151	18811	20552	03505	81825	83362	87075	414	97131	107	pr										pr	
Finningley	360	52012	66018	17912	58600	04000	03030			360	62407	74258	17212	606//	05704	83835	84657		360	97141	090	pr										pr	
Kilnsea	396	72715	66008	17910	725//	03207	07320			396	62511	66258	17711	33542	04703	83920	86070		396	92131	092	pr	pr									pr	
Leeming	257	42717	02251	16511	42500	03601	04026			257	72417	03001	15510	49402	05708	82915	83650	87070	257	97121	107	pr										pr	
Tynemouth	262	52014	61258	15609	535//	03004	05925			262	62508	74021	13011	645//	01705	86625			262	93121	104	pr	pr									pr	
Carlisle	222	42420	01028	15610	48500	03501	03825			222	72315	74808	13108	6471	05717	82717	84121	86359	222	07112	068	pr										pr	
Valley	302	52119	02012	18911	18532	06001	01820	83360		302	82126	62608	16009	054//	00721	83712	88645		302	02111	062	+										pr	
Ringway	334	52715	66018	18411	58600	01002	05030			334	72317	75808	17411	50632	01608	83030	84656	05562	334	97121	099	pr										pr	
Squires Gate	318	42618	02018	17811	40401	06002	01818	83822		318	72219	75036	15910	705/2	03715	81825	85635	06650	318	01131	080	+										ro	
Ronaldsway	204	22216	06031	16911	28540	03302	02022			204	72218	58808	13509	794//	07721	81711	87822	81918	204	03121	080	ro	r									pr	
Mull of Galloway	131	62120	00022	15810	635//	04400	02025	85630		131	72114	74818	13707	5352//	05008	85925	87460																

CHART OF WEATHER IN PART OF NORTHERN HEMISPHERE





Polar Stereographic projection
one standard parallel at 60°N. Scale: 1:5m

0 100 200 300 400

GENERAL SYNOPSIS DEVELOPMENT

A complex depression still persists near northern Britain though the main centre is now east of Scotland and a smaller centre northwest of Scotland is filling. A continuous slow eastward movement of the complex is expected. Further south over the British Isles a wave which formed yesterday on the warm front west of Ireland moved across from southern Ireland to central England and is now moving away east-

wards over the North Sea. The cold front is expected to move slowly south over the southern Counties for a time but will later move gradually northwards again as a depression in mid-Atlantic moves slowly east. To the south of this front a warm southwesterly airstream exists on the northwestern flank of an anticyclonic belt from the Azores to southern Europe which is however moving very slowly southeast.

Issued at midday

Monday 13

May 1968

DAILY WEATHER REPORT OF THE BRITISH METEOROLOGICAL OFFICE (contd.)

Code FM 11.C		OBSERVATIONS at 00h. 13 May 1968										OBSERVATIONS at 06h. 13 May 1968										OBSERVATIONS during NIGHT									
Station	iii	Nddff	VVwww	PPPTT	N _h Ch _M Ch	T _d app	8N _s Ch _s h _s	8N _s Ch _s h _s	8N _s Ch _s h _s	iii	Nddff	VVwww	PPPTT	N _h Ch _M Ch	T _d app	8N _s Ch _s h _s	8N _s Ch _s h _s	8N _s Ch _s h _s	iii	RR T _n E	T _g T _g	WEATHER									
																						21h.—03h.	03h.—09h.								
Boscombe Down	746	82218	66601	21108	6547/	06815	83710	85618	88459	746	82319	58516	18010	852//	09609	82705	86707	88625	746	01071	05	ir _o r _o r _o	r _o r _o r _o r _o r _o								
Hurn	862	82114	80211	22410	4567/	06709	84630	85360	88462	862	82217	63606	19211	853//	09711	85708	86615	88620	862	95091	06	r _o r	r _o r _o r _o								
Thorney Island	871	52417	74031	22909	1157/	06708	81825	84360		871	82322	62216	20310	854//	09609	83710	88618		871	01081	07	r _o r _o	r _o r _o r _o								
Gatwick	776	62103	70031	22307	35752	06705	83656	83365		776	82217	57616	19310	853//	08612	87708	88618		776	96071	05	r _o r _o	r _o r _o r _o r _o r _o								
Kew	775									775	82214	63205	18310	855//	09610	88620			775	97091	05	+	id _o								
Heathrow	772	72114	75038	21109	6565/	05707	81645	86656		772	82118	58606	17810	853//	09610	83709	86710	88640	772	97081	07	ir _o r	ir _o id _o								
Mildenhall	578	72006	69031	19008	50952	04310	85450	87075		578	82216	63616	15110	8537/	08612	84708	85625	88458	578	95071	05	ir _o r _o r _o r _o	ir _o r _o r _o r _o dr								
Wattisham	590	62009	62038	20206	40952	03809	84362	84072		590	82216	61216	16809	873//	07508	85708	88710		590	01051	03	r _o r _o	ir _o r _o dr								
Gorleston	497	02012	62028	20008	00900	04801				497	81922	60616	16209	855//	07718	88620			497	02062	04	rr	rr _o r _o r _o r _o								
West Raynham	485	72015	74031	18207	15606	03810	81640	87272		485	82121	59616	14009	851//	08506	83702	87703	88618	485	08061	04	r _o rr	r _o r _o r _o r _o								
Aberporth	502	82223	59536	14810	5542/	09314	81712	85618	88556	502	90211	02456	15407	9////	07325	89/01			502	15071	07	rr _o r _o r _o rr	rr _o rr _o r _o dr _o								
Ross-on-Wye	627									627	82316	77216	14311	874//	10610	88713			627	04081	07	r _o r _o r	rr _o rr _o r _o r _o								
Filton	628	82020	63511	18809	4742/	07730	84715	88532		628	82217	19656	16210	854//	10507	86710	88615		628	10081	07	r _o r _o r _o rr	rr _o rr _o dr _o								
Rhoose	715	82219	60616	18209	854//	08732	88518			715	82527	50616	15611	872//	10510	88705			715	05081	08	r _o r _o r _o rr	rr _o rr _o r _o dr _o id _o								
Chivenor	707	82225	55616	19211	854//	09724	86715	88630		707	82424	32516	17511	872//	10506	87704	88706		707	07091	09	r _o r _o r _o rrR	r _o r _o r _o dr _o dr _o								
Mount Batten	827	82225	55621	21410	853//	09718	83707	88612		827	82428	19596	19310	873//	10607	87706	88710		827	03091	09	ir _o rr	r _o r _o rr _o dr _o dr _o								
St. Mawgan	817	82318	55636	20810	872//	09718	83705	88706		817	82424	28516	19210	871//	10501	88702			817	04091	09	ir _o rr _o dr _o r _o	dr _o r _o r _o r _o dr _o dr _o								
Scilly	804	82322	55216	21610	863//	10710	88706			804	82423	24216	20311	872//	11302	88703			804	01091	09	ir _o	ir _o rr								
Culdrose	809	82320	40616	21610	873//	09816	88707	88709		809	82522	16606	20210	870//	10504	83700	88704		809	02091	09	ir _o r _o r _o r _o	ir _o rr								
Guernsey	894	12217	81010	25809	10942	05006	81359			894	82321	70606	23809	1637/	08607	81707	87361		894	97081	06	+	ir _o								
Elmdon	534	82115	50632	16308	5552/	05830	85622	88459		534	83203	56636	14507	852//	07306	84704	85707	88620	534	09071	07	ir _o rr	r _o rr _o rr _o r _o dr								
Cardington	559	82112	62601	19009	80920	07815	80461			559	82117	59616	15511	853//	09808	86708	88617		559	01071	03	r _o r _o r	r _o r _o ir _o id _o								
Wittering	462	82013	59601	17407	854//	05721	82710	886390		462	82217	56586	13810	853//	09502	86708	88620		462	06071	05	ir _o	dr _o r _o rr _o r _o r _o								
Watnall	354	82309	66638	14807	873//	06830	88706			354	83002	66616	14008	873//	07221	88708			354	09071	07	r _o rr	r _o r _o rr								
Shawbury	414	81915	50638	13308	6552/	07745	83620	86623	88530	414	83510	66586	15107	4547/	06218	83715	83630	86360	414	18061	07	r _o r _o r _o rrRR	RR _o rr _o dr _o dr _o r _o								
Finningley	360	82112	53616	14008	856//	06823	88648			360	83004	61216	13708	5577/	06327	85650	88460		360	02071	07	r _o r _o r	r _o r _o r								
Kilnsea	396	82320	66218	14609	4557/	05718	84620	86360		396	82715	63616	13109	6537/	07214	83708	86620	88360	396	03071	07	pr _o r	ir _o r _o r _o r _o								
Leeming	257	82509	58616	11808	854//	06622	84618	88650		257	53002	89016	12906	15632	03318	81630	84072		257	02051	04	ir _o r _o r _o r _o rr	+								
Tynemouth	262	82110	66218	10808	855//	06719	88625			262	32713	81021	11905	00908	01212	83275			262	03051	01	prpr _o	+								
Carlisle	222	72612	69218	10807	785//	05608	81822	87647		222	12609	82021	13405	11541	02116	81820			222	97031	00	pr _o r _o	+								
Valley	302	82711	66616	12909	854//	08615	81711	88630		302																					

DAILY WEATHER REPORT OF THE BRITISH METEOROLOGICAL OFFICE

No. 38890

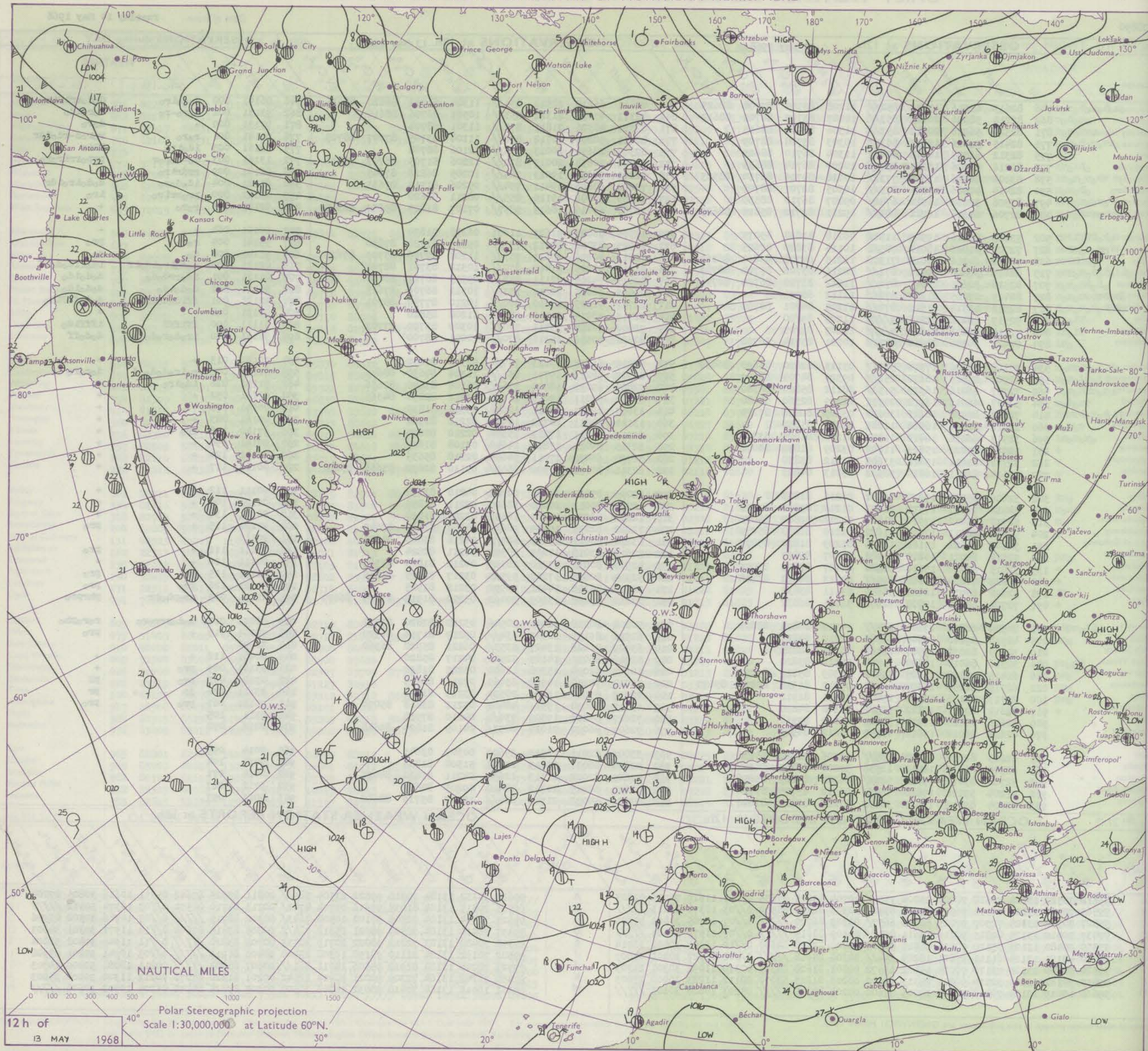
Date of Issue Tuesday 14 May 1968

OBSERVATIONS at 12h. 13 May 1968										OBSERVATIONS at 18h. 13 May 1968										OBSERVATIONS during DAY					
Station	iii	Nddff	VVwww	PPPTT	N _h Ch _h C _h H	T _d T _d app	8N _s Ch _s h _s	8N _s Ch _s h _s	8N _s Ch _s h _s	iii	Nddff	VVwww	PPPTT	N _h Ch _h C _h H	T _d T _d app	8N _s Ch _s h _s	8N _s Ch _s h _s	8N _s Ch _s h _s	iii	RR T x E	SSS	WEATHER			
																						09h.-15h.	15h.-21h.		
Boscombe Down	746	82613	62516	19213	852//	11208	83705	87708	88625	746	82511	66215	20512	854//	11304	81712	86620	88635	746	06141	000	dododro	dododro		
Hurn	862	82214	58036	20412	853//	10207	83707	86709	88612	862	82311	45056	21312	853//	10501	86706	88610		862	93131	002	doro-ro	dorodo		
Thorney Island	871	82524	56026	20612	853//	11306	86708	88615		871	82520	48506	21811	872//	11301	88704			871	97131	000	+	doro		
Gatwick	776	82415	59026	19312	863//	10303	83708	88709		776	82411	50206	20712	872//	11104	83705	87707	88709	776	01141	001	ro-ro	rorod-rdodr		
Kew	775	82312	66505	18215	854//	11304	86710	88625		775	82309	28656	20013	873//	12106	88708			775	12161	003	idodro	RRir		
Heathrow	772	82216	61506	18214	854//	10207	86714	88635		772	82408	30658	20013	872//	12206	81705	86707	88710	772	13161	003	do-ro-ro	PRPORRRoro		
Mildenhall	578	83404	40596	17310	7732//	10218	84706	86710	88525	578	72201	59036	19013	785//	10205	86822	87645		578	02141	009	rrdrro	+		
Wattisham	590	82414	40586	17211	873//	10305	82707	88709		590	72208	60606	19411	754//	09206	81710	87633		590	01121	004	idodro	dododro		
Gorleston	497	83308	32638	16910	6742//	09207	86710	88530		497	80905	60606	19110	855//	08211	88620			497	05122	000	pro-rro	iro		
West Raynham	485	82706	61616	16711	884//	09211	82712	85815	88625	485	72707	69016	18613	5857//	07107	81825	85657	86362	485	92141	015	ro-ro	+		
Aberporth	502	53401	80016	19509	11506	06218	81828	85075		502	12906	86021	21609	11601	06208	81830			502	00101	064	+	+		
Ross-on-Wye	627	72002	81026	18012	785/1	10114	83820	87625		627	72505	83028	20012	755//	09215	81720	87630		627	95141	004	ro-ro	pro		
Filton	628	72516	64016	18613	7137//	11215	84708	85810	86360	628	72513	40206	20811	753//	11208	82706	85709	87625	628	91141	008	do	ro		
Rhoose	715	82614	30206	19411	871//	10216	85702	87704	88709	715	82713	40205	21410	870//	10312	83701	88702		715	02111	000	dododro	idodro		
Chivenor	707	82516	32635	20011	870//	11212	83700	86704	88706	707	82815	74206	22111	853//	09313	86707	88618		707	01121	001	idodro	dododo		
Mount Batten	827	82419	19205	21211	870//	11112	88701			827	72609	66025	22612	753//	10312	86709	87625		827	91121	002	dododo	dododo		
St. Mawgan	817	82518	17514	21511	870//	11205	84701	88702		817	82712	02505	23610	870//	10210	87700	88701		817	92121	001	ffidododo	dodoffido		
Scilly	804	92519	08476	22211	9////	11205	89/00			804	52713	58014	24111	58500	11208	85820			804	00131	018	+	+		
Culdrose	809	92115	02456	21611	9////	11207	89/00			809	72408	10485	23311	770//	10309	83700	87703		809	91111	000	fffff	ffffido		
Guernsey	894	82423	50586	24910	872//	10101	83704	86708		894	82422	03506	25310	870//	10001	88700			894	96111	000	iredorododof	dodoff		
Elmdon	534	73108	58046	17712	5851/	05113	82820	84650	86460	534	73012	61012	19113	757//	02308	87650			534	00141	013	+	+		
Cardington	559	82902	23515	18110	852//	09320	84704	88609		559	82307	48216	19711	856//	11304	84630	88645		559	02141	002	roiredodo-d	dororo		
Wittering	462	72707	66016	16913	5153/	08112	85820	86360		462	72805	69022	18813	756//	06106	83640	87656		462	91151	026	idodro	+		
Watnall	354	52507	66016	16912	20931	02209	82360	85080		354	53210	62011	19012	21740	03212	82850	84365		354	00141	052	+	+		
Shawbury	414	72805	80036	18111	38638	03209	82830	87270		414	13613	89011	20311	12640	05315	81830			414	00141	073	+	+		
Finningley	360	12912	61016	16514	11601	04210	81830			360	13111	74011	18712	10940	02212	81362			360	00161	083	+	+		
Kilnsea	396	32913	66016	16413	11571	01211	81825	83360		396	22919	63011	17013	25500	02210	82625			396	97140	108	iro	+		
Leeming	257	52912	89022	15813	11602	03209	81832	84072		257	32715	89011	17812	14642	03108	81640			257	00141	090	+	+		
Tynemouth	262	32716	81011	15011	31600	01212	83830			262	52720	66021	17011	54600	02210	85635			262	00131	124	+	+		
Carlisle	222	52614	82011	16010	585/2	03213	84825			222	62311	80151	17909	6863/	03110	82830	83638	85650	222	00111	117	+	+		
Valley	302	32606	85011	19010	11532	04216	81825			302	12005	85031	21009	00902	04210	81075			302	00111	112	+	+		
Ringway	334	52813	70021	17711	31631	01210	83830	83362		334	12710	80011	20010	18640	55211	81835			334	00121	108	+	+		
Squires Gate	318	52911	85012	17910	21584	03214	82822	84075		318	12810	83031	19810	18501	03207	81828			318	00111	134	+	+		
Ronaldsway	204	52412	86011	17511	11632	01210	81830	85075		204	72212	82031	19109	786//	04208	82830	87645		204	97121	115	+	pro		
Mull of Galloway	131	52108	80022	17111	12506	05209	81820	85075		131	63210	80012	19609	685//	04216	83825	84635		131	00110					
Eskdalemuir	162	52514	82011	14810	51502	50207	85827			162	22617	83018	17209	28500	51211	82824			162	97111	111	+	pro		
Prestwick	135	52515	82022	15110	38504	04107	82820	83075		135	42915	80031	17210	28530	04212	81825	83365		135	00111	120	+	+		
Abbotsinch	140	62422	70808	14810	695//	04213	84922	83828		140	52914	80808	17207	59563	03217	82925	85832		140	92121	115	pro	pro		
Leuchars	171	52618	87031	12411	58640	03111	83835			171	32720	85258	14411	29572	03212	81925			171	91121	126	pro	pro		
Dyce	091	72704	64031	10709	62602	51111	86832			091	73212	75258	13507	39462	05220	81915	83825	86070	091	02111	043	prophapr	phrpro		
Lerwick	005	80520	66818	07804	884//	04317	86812	88625		005	70208	80018	12406	28546	03222	82820	87272		005	02071	017	dodoprro	rorapho		
Wick	075	42918	89148	09609	48500	02210	84822			075	62916	89151	12907	634//	05219	81714	86920		075	92101	119	+	pro		
Sule Skerry	010	32909	82030	09907	22502	05213	82825			010	63409	81028	13407	5353/	06221	85920	86360		010	92090					
Cape Wrath	049	52316	86018	10707	51500	04212	85820			049	52716	86031	14107	52500	04217	85820			049	00081	112	+	+		
Stornoway	026	62410	70808	11307	524/2	05309	85819	85072		026	10607	82028	15308	12600	03225	81830			026	93101	089	pro	+		
Benbecula	022	62719	81258	12309	49462	05210	81918	83820	85070	022	73014	74258	14908	63463	07211	86915			022	03101	063	pro	pr		
Tiree	100	22717	81158	13909	29400	03211	81912			100	22717	87010	16909	28532	03215	81821			100	93111	126	jp	pr		
Aldergrove	917	52612	82011	17111	585/2	03308	84820			917	63012	80038	19511	48402	03211	83818	85070		917	95121	067	pro	pro		
Malin	980	32616	83028	16210	33400	06110	83918			980	72617	85808	19309	734/2	04210	87918			980	9311	105				
Belmullet	976	42613	86012	19011	43530	05212	84923			976	72609	86022	21010	6853/	04109	81824	85648		976	0012	090				
Birr	965	62603	82022	19610	685//	01306	82822	85636		965	33009	82011	20913	35600	00309	83641			965	0014	095				
Dublin	969	62508	86032	18611	11538	50208	81825	84360		969	22808	88031	20113	11602	51308	81833			969	0014	104				
Shannon	962	52704	83012	19612	585//	06208	84827	83656		962	42809	82022	21313	12634	04211	81830	84075		962	0014	071				
Roches Point	952	71204	59206	19810	762//	09312	83705	87710		952	40000	80015	21312	48410	09205	84819			952	9712	027				
Valentia	953	32704	85012	19513	38400	07213	82819	83640		953	82106	74032	21712	864//	10207	85719	88640		953	0013	057				

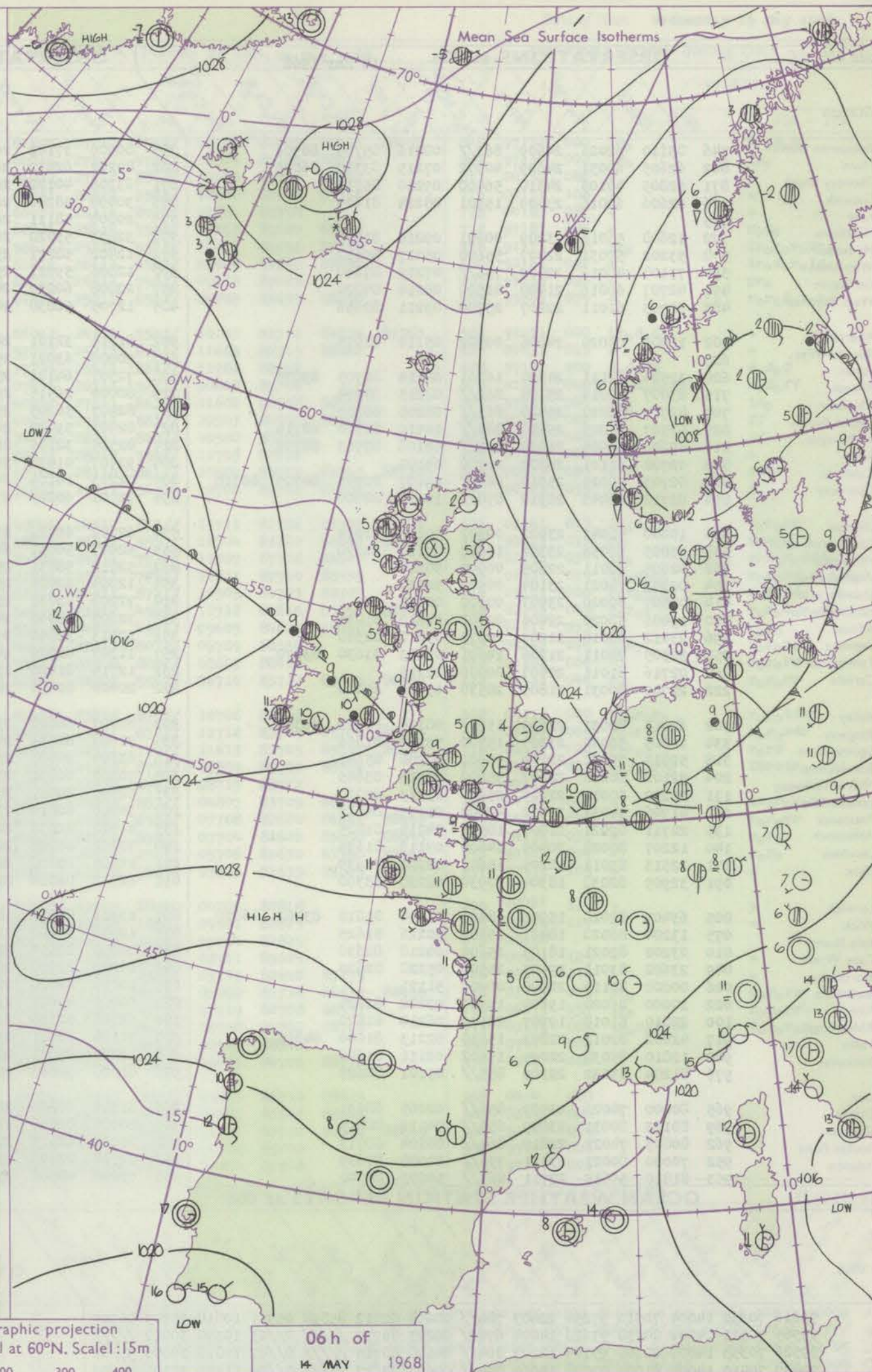
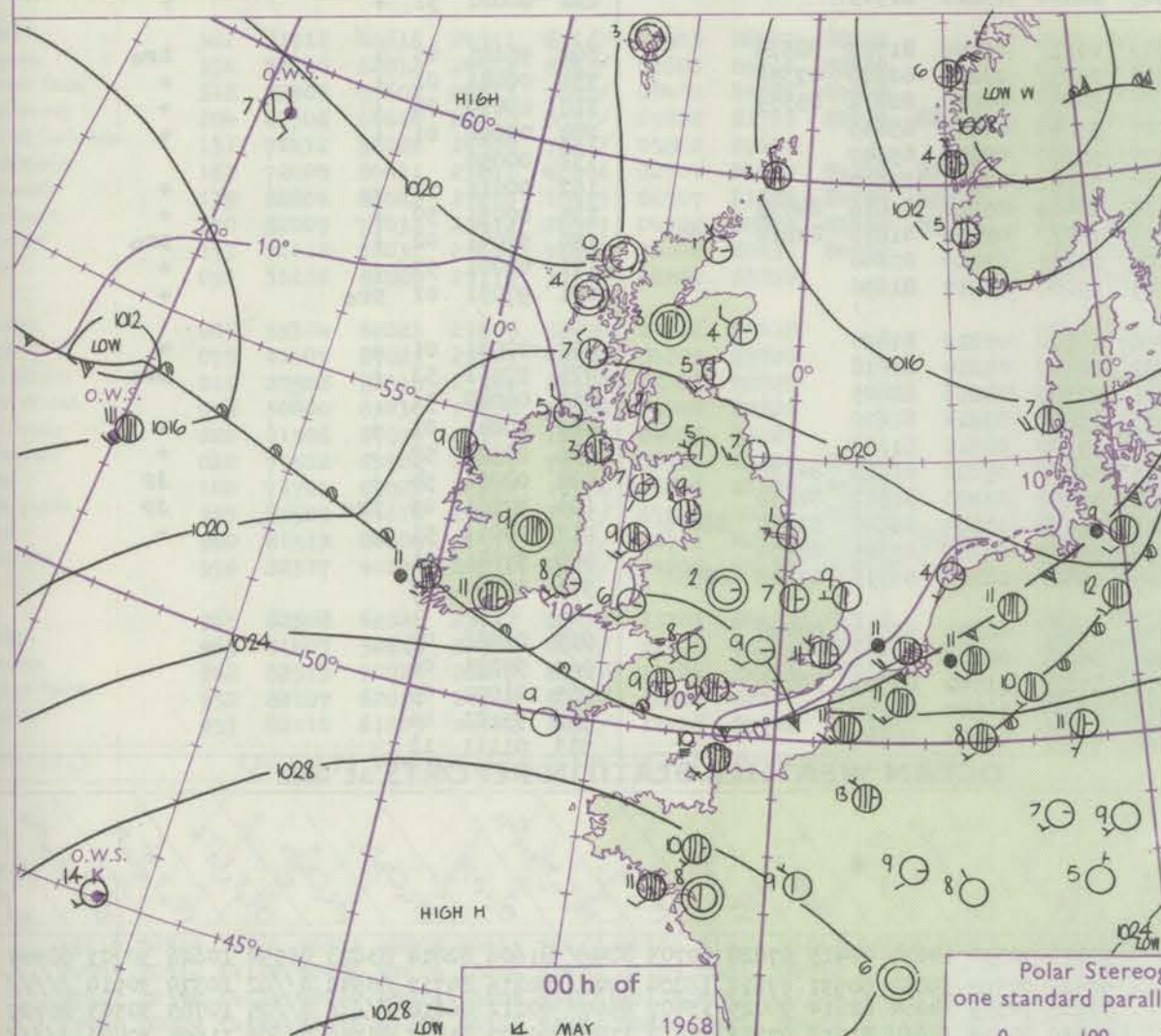
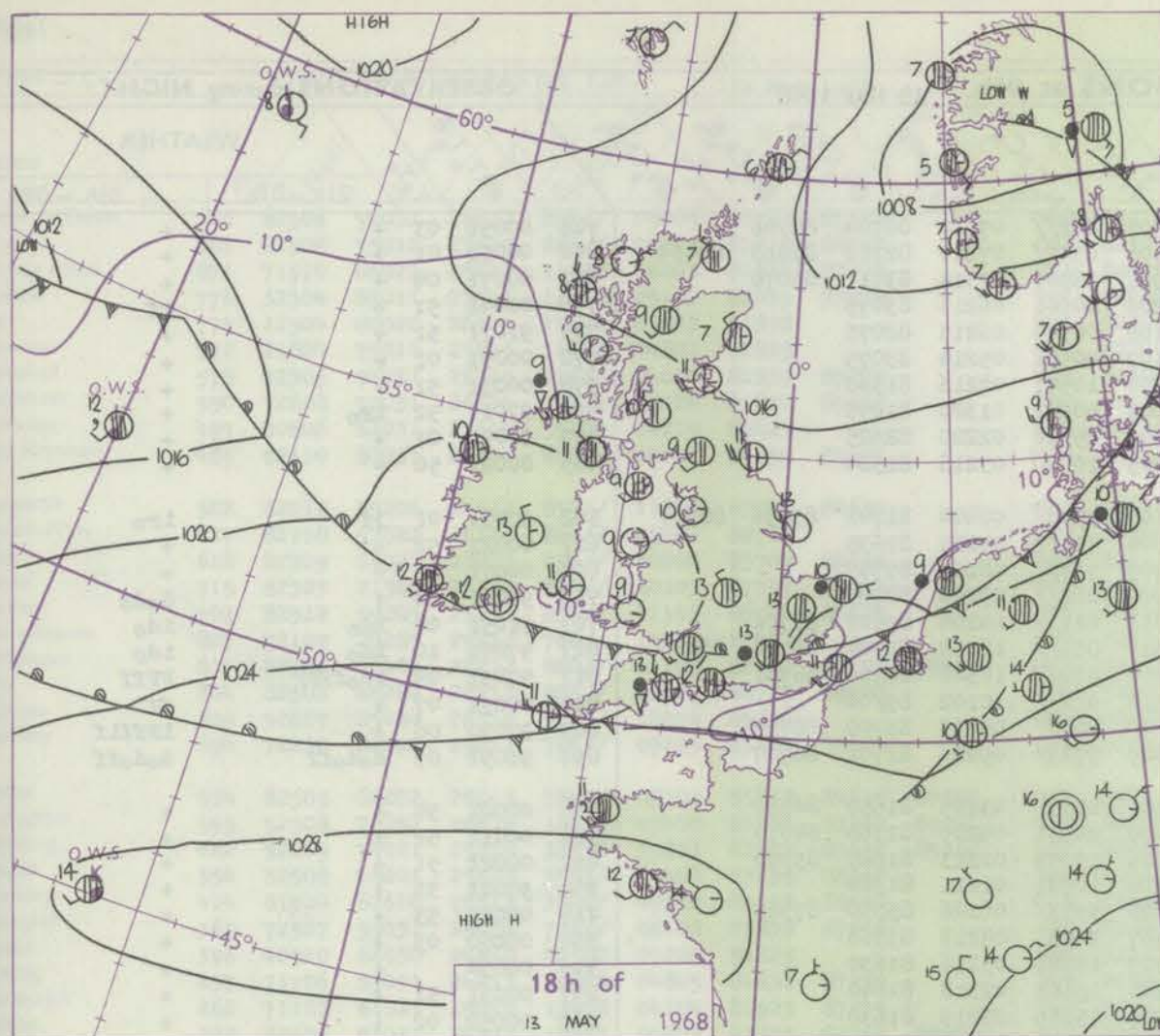
OCEAN WEATHER STATION REPORTS at 12h.															OCEAN WEATHER STATION REPORTS at 18h.																			
Code FM 21.D																																		
O.W.S.	99L ₃ L ₃ L ₃			QcLoLoLoLo			YYGGiw	Nddff	VVwwwV			PPPTT	N _h ChChCh			DsVapp	8N ₃ Ch ₃ h ₃			8N ₃ Ch ₃ h ₃			OTsTsTd			ITwTwTwT			3PwPwHwHw			dwdwPwHwHw		
	99L ₃ L ₃ L ₃	QcLoLoLoLo	YYGGiw	Nddff	VVwwwV	PPPTT	N _h ChChCh	DsVapp	8N ₃ Ch ₃ h ₃	8N ₃ Ch ₃ h ₃	OTsTsTd	ITwTwTwT	3PwPwHwHw	dwdwPwHwHw																				
A	99618	70329	13124	70618	98022	25004	755//	00704	83525	87635	05251	11619	30705	02803	A	99617	70332	13184	70318	99022	23504	785//	00811	83825	87642	05351	10616	30805	07004					
B	99565	70507	13124	80934	96616	07204	6742/	00306	86710	88550	0//03	10374	30311	////	B	99565	70515	13184	81035	97616	09704	4742/	00213	84710	88550	0//03	10374	30912	////					
C	99527	70352	13124	72309	97015	10308	6657/	00303	86720	////	0//07	10785	30402	99//06	C	99527	70354	13184	72505	97102	10508	7643/	00302	88715	////	0//07	10786	30502	03906					
D	99439	70410	13124	82315	98215	15611	854//	00109	88615	////	0//09	11579	30604	////	D	99437	70410	13184	72504	98021	15312	704//	00805	83815	87640	0//10	11572	30301	30603					
E	99350	70480	13123	53110	98021	21817	58500	00000	82320	34640	0//10	11904	30401	35014	E	99350	70480	13183	72812	98022	20719	32533	00709	83820	////	0//11	11949	30402	32004					
I	99590	70191	13124	61111	97801	18207	694//	00306	85918	////	0//02	10927	30201	03009	I	99589	70192	13184	21110	98158	19308	23400	00400	81915	////	0//03	10941	30201	03906					
J	99524	70200	13124	72110	97034	15412	15572	00801	31620	84365	00310	11092	30301	24703	J	99525	70200	13184	81912	95506	14711	861//	00607	88703	////	00211	18088	30000	24703					
K	99450	70162	13124	32210	98011	29313	15502	00003	81623	83070	00112	11283	30000	29003	K	99450	70162	13184	72309	98021	26914	12542	00201	81820	87070	00212	11300	30000	29003					
M	99660	10019	13124	70418	98028	14205	75600	00204	87635	////	05203	10638	30605	////	M	99661	10018	13184	70418	98032	14806	78500	00304	83825	84840	05204	10702	30604	////					

All times of observation printed in this publication are GREENWICH MEAN TIME.

CHART OF WEATHER IN PART OF NORTHERN HEMISPHERE



CHARTS OF WEATHER IN WESTERN EUROPE



GENERAL SYNOPTIC DEVELOPMENT

The high pressure to the south and southwest of the British Isles persists with the main centre transferring northeast into central France. The low off northeast Scotland moved northeast into southern Norway but the circulation round it continues to affect Scotland for much of yesterday. The cold front moved slowly south over

southern England with minor waves moving east along it and finally became slow moving in the English Channel. It is now returning northeast as a warm front and during the next 24 hours will cross Northern Ireland, Wales and most of England with a warmer southwesterly flow becoming established behind it.

Issued at midday

Tuesday 14

May 1968

DAILY WEATHER REPORT OF THE BRITISH METEOROLOGICAL OFFICE (contd.)

Code FM I.L.C		OBSERVATIONS at 00h.										OBSERVATIONS at 06h.										OBSERVATIONS during NIGHT									
		14 May 1968										14 May 1968																			
Station	iii	Nddff	VVwww	PPPTT	N _h Ch _h C _h	T _d T _d app	8N _s Ch _s h _s	8N _s Ch _s h _s	8N _s Ch _s h _s	iii	Nddff	VVwww	PPPTT	N _h Ch _h C _h	T _d T _d app	8N _s Ch _s h _s	8N _s Ch _s h _s	8N _s Ch _s h _s	iii	RRRT _n E	T _g T _g	WEATHER									
																						21h.—03h.	03h.—09h.								
Boscombe Down	746	03110	62026	24609	862//	08216	85705	88706		746	80000	37102	26807	862//	07210	86704	88706		746	00051	03	+		+							
Hurn	862	62605	60031	24609	40972	07215	83360	86075		862	80202	62032	26508	6542/	07210	82712	85618	88464		862	00051	01	+		+						
Thorney Island	871	52305	40105	24310	56400	09210	85712			871	63206	40102	26907	36401	07314	83711	85070		871	00071	04	+		+							
Gatwick	776	22606	62016	23409	15501	08214	81625			776	30000	58280	26206	00901	06216	83075			776	00041	51	+		1f							
Kew	775									775	20000	58111	26108	00904	06215	82075			775	91071	51	+		+							
Heathrow	772	12608	55016	23209	00901	09216	81075			772	32803	59020	26107	00901	05214	83075			772	00051	01	+		+							
Mildenhall	578	53202	59031	22407	55600	05217	85632			578	12402	58021	25304	10941	02216	81360			578	00031	51	+		+							
Wattisham	590	73108	48016	22509	756//	07219	87640			590	12806	59021	25905	00901	01320	81075			590	97011	52	1ro		+							
Gorleston	497	42707	60016	21409	41500	09214	84820			497	22803	60030	24606	25570	02220	82625			497	00042	01	+		+							
West Raynham	485	22905	61011	22207	25700	03211	82656			485	12705	56030	24905	10930	03218	81360			485	00021	50	+		+							
Aberporth	502	11909	83020	24006	00902	05110	81075			502	81814	32101	24109	3507/	08400	81701	83656	88360		502	97051	01	1f		1ro						
Ross-on-Wye	627									627	70000	63021	25804	756/1	04205	87635			627	00021	52	+		+							
Filton	628	32504	19111	24308	16201	08114	81705	83075		628	72507	64101	25909	763//	08109	87707			628	00071	03	+		+							
Rhoose	715	83007	58014	25108	862//	08215	88704			715	80000	26515	25909	862//	09206	88703			715	91081	08	+		dodo							
Chivenor	707	82707	56022	25410	863//	08208	88709			707	82407	56205	25811	861//	10104	85702	88706		707	91091	08	1do		1do							
Mount Batten	827	82707	59025	25510	864//	10110	88714			827	82406	59022	26610	852//	10209	82704	86706	88610		827	97091	10	1do		1do						
St. Mawgan	817	82605	14504	26009	861//	09106	87703	88706		817	82505	32105	26710	860//	10306	86700	88701		817	97091	09	1doffff		FFFF							
Silly	804	02708	61101	26309	00900	09104				804	92407	01474	26510	9/////	10102	89/00			804	00091	07	+		ff							
Culdrose	809	82703	53025	25910	862//	09107	82705	84705	88710	809	82203	14104	26410	860//	09203	83700	88705		809	97090	08	+		1fffff							
Guernsey	894	82712	02445	26910	870//	10103	88700			894	72903	60285	27909	7713/	09208	82702	86707		894	96091	09	dodoff		dodoff							
Elmdon	534	10000	56041	23902	00902	50116	81075			534	62102	65021	25506	1575/	03209	81650	86360		534	00001	54	+		+							
Cardington	559	13005	56056	23306	15600	03119	81630			559	52407	50051	26005	20931	04209	82360	84070		559	00011	52	+		+							
Wittering	462	02605	62011	22805	00900	50215				462	52810	58031	25206	15652	02213	81640	85360		462	00021	51	+		+							
Watnall	354	02903	74021	23104	00900	52211				354	12304	62020	25304	10931	01211	81360			354	97021	53	+		+							
Shawbury	414	02507	80020	23903	00900	02213				414	72206	83031	25008	5573/	06106	85650	87362		414	00021	53	+		+							
Finningley	360	13006	58020	22406	00901	01212	81075			360	32603	48040	24507	30931	04213	83366			360	00050	03	+		+							
Kilnsea	396	23012	66010	21207	20970	05212	82360			396	12913	32040	24307	15601	05216	81630			396	00050		+		+							
Leeming	257	32505	74011	21706	14601	03113	81630	83070		257	11302	82020	24206	15601	02318	81640			257	00031	51	+		+							
Tynemouth	262	02716	81011	20507	00900	02215				262	12714	81020	23405	15600	03219	81630			262	00050	02	+		+							
Carlisle	222	22705	80031	21805	28530	03220	81820			222	20000	80030	24305	18401	03216	81715			222	00021	51	+		+							
Valley	302	62014	80031	22609	1573/	08104	81650	86360		302	81807	66602	23909	1622/	09209	81703	88526		302	91081	05	+		1ro							
Ringway	334	11805	50040	23305	15700	53212	81656			334	71603	62031	24806	2555/	03209	82620	87358		334	00041	01	+		+							
Squires Gate	318	52813	75031	22209	55601	07208	85646			318	63604	70021	23907	3843/	06210	82812	85359		318	00070	04	+		+							
Ronaldsway	204	32102	80010	22607	35600	05216	83645			204	70202	86031	23707	55642	04209	85645			204	00040	01	+		+							
Mull of Galloway	131	23210	80011	22705	25600	03213	82630			131	52505	80031	24207	55600	05208	85640			131	00050		+		+							
Eskdalemuir	162	41906	74031	21702	42400	01115	84817			162	30000	80010	23704	38501	02216	822															

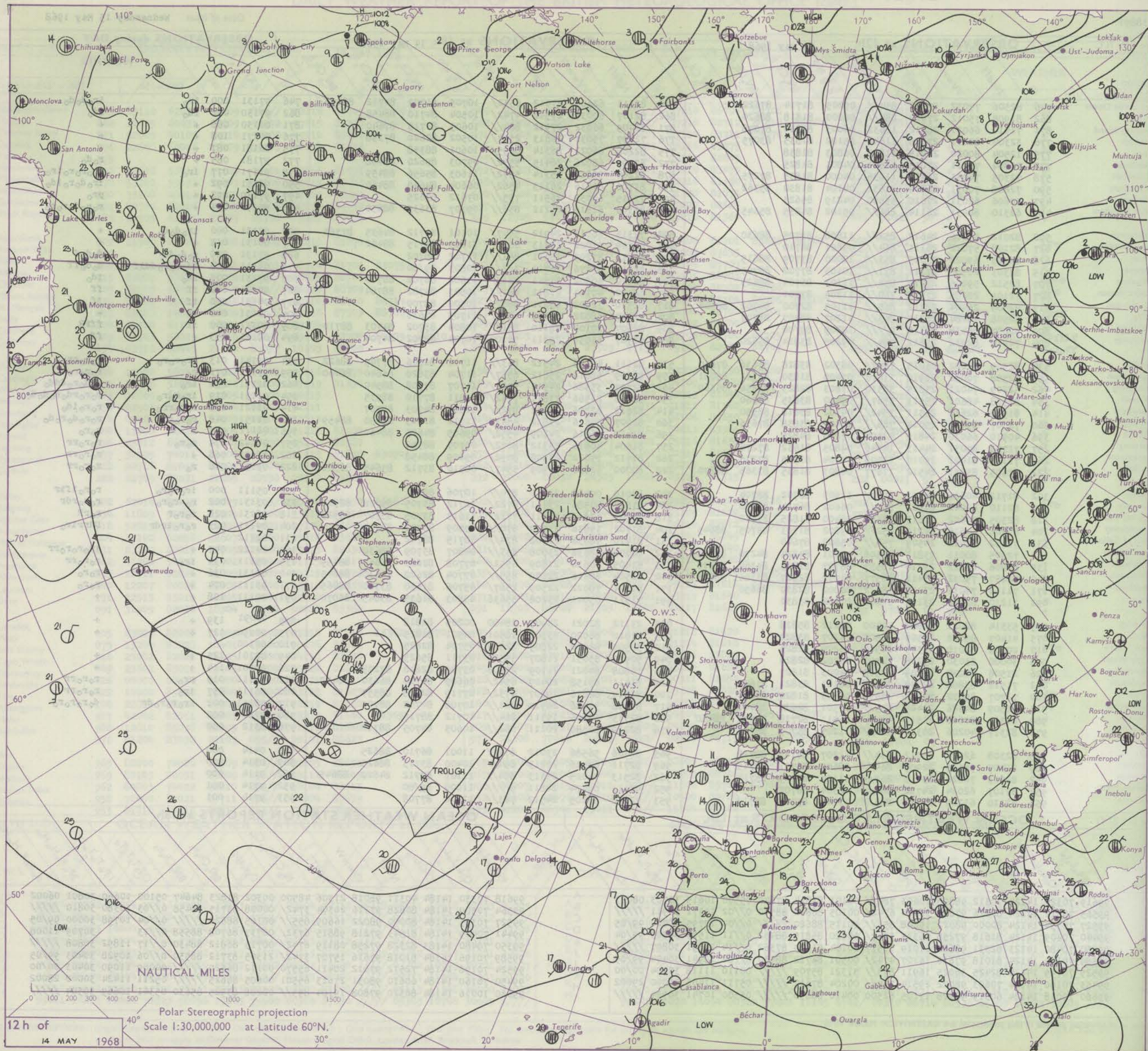
DAILY WEATHER REPORT OF THE BRITISH METEOROLOGICAL OFFICE

No. 38891

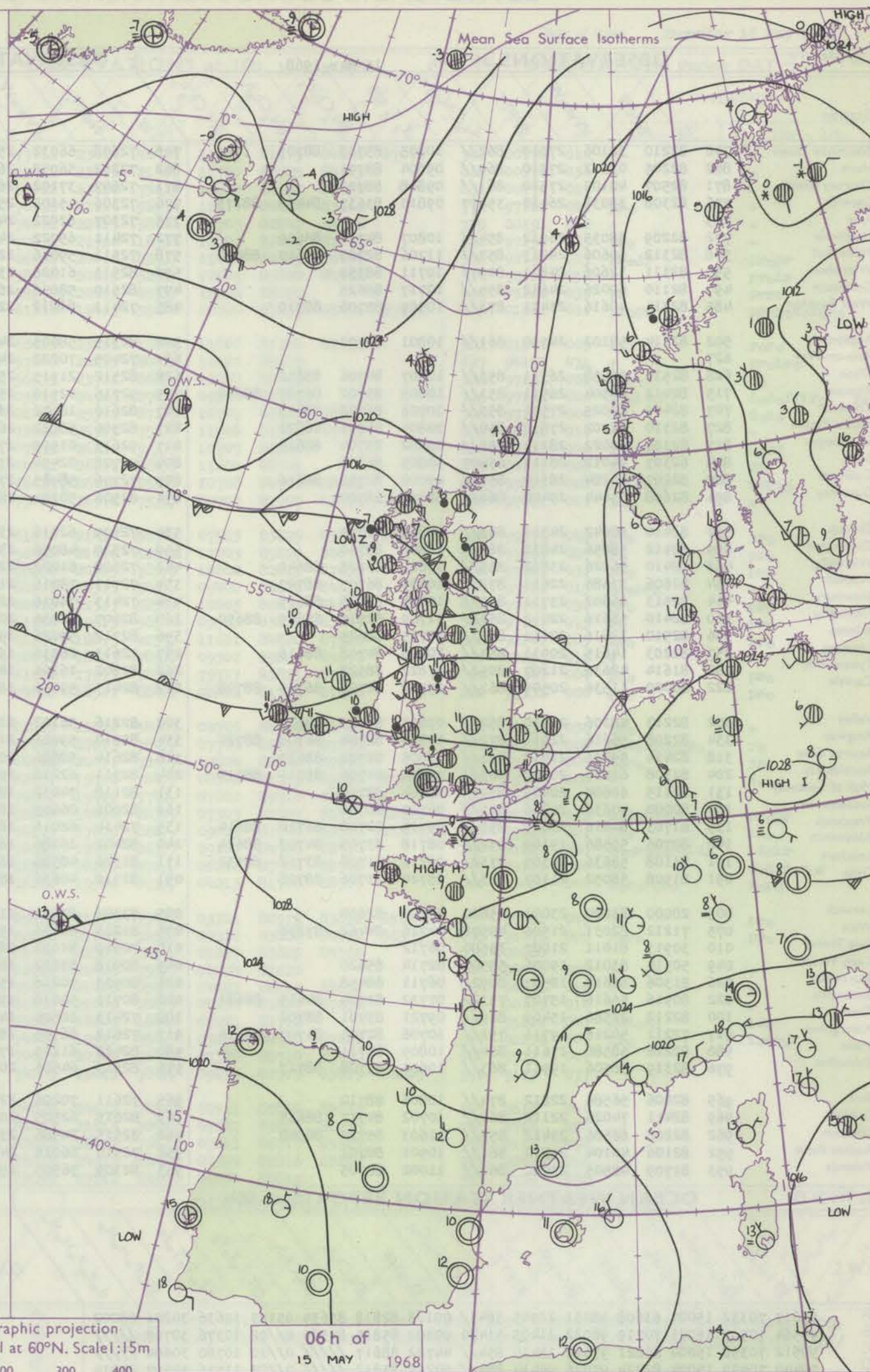
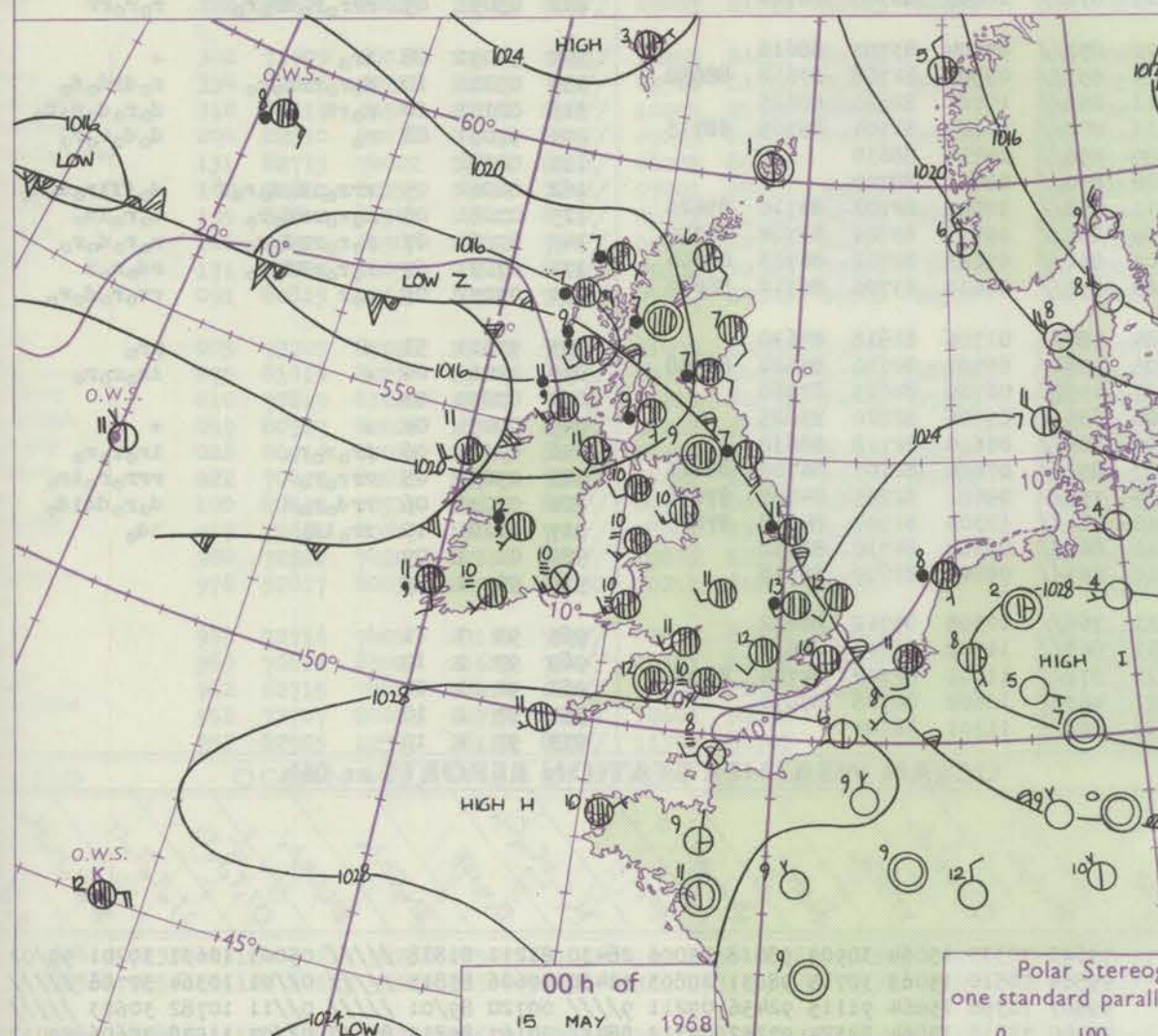
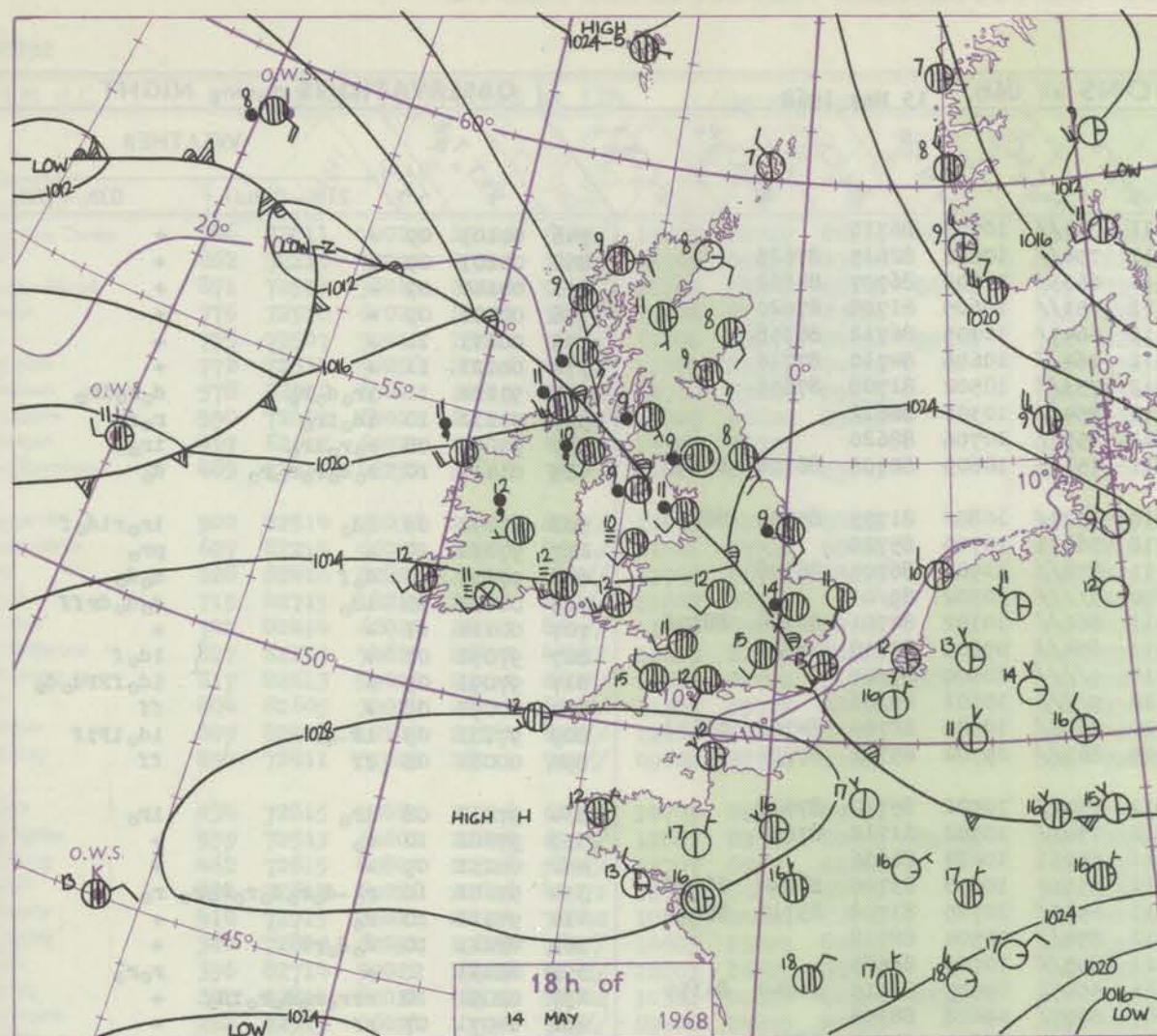
Date of Issue Wednesday 15 May 1968

Code FM II.C		OBSERVATIONS at 12h. 14 May 1968										OBSERVATIONS at 18h. 14 May 1968										OBSERVATIONS during DAY				
Station	iii	Nddff	VVwww	PPPTT	N _h Ch _h Ch _h	T _d app	8N _s Ch _s h _s	8N _s Ch _s h _s	8N _s Ch _s h _s	iii	Nddff	VVwww	PPPTT	N _h Ch _h Ch _h	T _d app	8N _s Ch _s h _s	8N _s Ch _s h _s	8N _s Ch _s h _s	iii	RRT x F	SSS	WEATHER				
																						09h.—15h.	15h.—21h.			
Boscombe Down	746	82506	77032	27512	854//	09005	81714	87622		746	82311	62605	27012	6532/	10705	81707	84712	88458	746	97131	000	1r _o	1r _o d _o d _o			
Hurn	862	81908	75012	27912	884//	08000	81818	88620		862	82107	60035	27512	4742/	10504	84710	88458		862	97130	002	1d _o	1d _o			
Thorney Island	871	71910	66021	28212	11632	06003	81830	87078		871	82409	66032	27912	884//	10605	81715	87640		871	00130	086	+	+			
Gatwick	776	32304	80011	27316	11642	05102	81835	83075		776	72207	75031	26813	2557/	10502	82620	87358		776	00171	108	+	+			
Kew	775	12504	80020	26915	11601	06803	81838			775	82208	66021	26314	8095/	10601	88358			775	00181	087	+	+			
Heathrow	772	21804	75011	27015	11501	04801	81825			772	82209	68026	26415	5552/	09703	85620	88458		772	97181	085	+	r _o d _o			
Mildenhall	578	72305	74031	26415	11636	04000	81835	87275		578	82204	58616	25314	5572/	11603	85656	88459		578	91171	077	1r _o	1r _o r _o r _o 1r _o			
Wattisham	590	72608	70031	26814	11631	04104	81830	85362		590	81706	61216	26113	4562/	06604	84640	88460		590	92161	092	+	1r _o d _o r _o 1d _o			
Gorleston	497	50606	62031	27610	55500	04219	85625			497	71915	60032	26511	755//	07612	87625			497	97130	093	+	pr _o			
West Raynham	485	62310	80031	26114	686//	05102	84835	85645		485	82306	61616	25212	856//	09707	83635	88650		485	95151	074	+	r _o r _o d _o r _o r _o			
Aberporth	502	82012	59206	24612	852//	11808	83705	88630		502	72315	66012	24912	5547/	10101	81712	84635	87363	502	92131	000	1r _o d _o d _o	+			
Ross-on-Wye	627	82108	57022	26111	864//	09801	88710			627	82109	57022	25213	6641/	11603	86715	88462		627	00131	013	+	+			
Filton	628	82309	69022	27013	853//	10000	83709	88615		628	82611	37205	26411	861//	11702	88702			628	97131	000	d _o d _o dd	d _o d _o f			
Rhoose	715	82303	21585	27111	871//	10103	87702	88705		715	92614	07476	26711	9//	10803	89/00			715	01111	000	1d _o d _o r _o ddif	d _o d _o ff			
Chivenor	707	82512	59205	27212	852//	11103	86704	88625		707	82410	40502	27511	861//	11602	86702	88704		707	97131	000	1d _o	1d _o			
Mount Batten	827	72109	20285	27912	760//	11205	87701			827	82410	40104	27811	861//	10503	84702	88704		827	00121	002	ff	ff			
St. Mawgan	817	82509	26404	28212	860//	11105	82700	84702	88708	817	82510	32102	28211	860//	10500	88700			817	00131	000	1f	1f			
Scilly	804	82508	48284	28211	863//	11207	88707	88707		804	72407	58022	28012	754//	11703	87616			804	00131	002	ff	+			
Culdrose	809	92607	05434	28310	9//	10209	89/00			809	82507	10104	28110	861//	10804	83702	84703	88710	809	00111	000	ff	ffff			
Guernsey	894	72210	82032	29611	784//	09205	83814	85620		894	52907	56051	29311	56100	10704	82702	84704		894	00121	053	+	ff			
Elmdon	534	82509	62202	26013	7847/	08302	83818	84636	87650	534	82111	40046	24512	853//	11711	81706	87709	88622	534	03141	013	1r _o r _o r _o	r _o r _o rr			
Cardington	559	52508	70052	26916	11676	07400	81830	83362	85081	559	82309	58616	25812	6557/	11704	83620	86640	88460	559	93171	071	r _o	r _o r _o r _o			
Wittering	462	52209	74021	25815	38530	07803	82825	83656	85360	462	82107	35586	24911	7732/	11707	87708	88540		462	01151	034	1r _o	rrd _o r _o ddd _o			
Watnall	354	82508	48601	25513	3567/	09400	83635	88360		354	82306	21586	23811	7742/	11811	87710	88535		354	01131	019	1r _o r _o r _o	r _o r _o rd _o r _o d _o d _o			
Shawbury	414	81910	62616	25511	3542/	09702	83618	88550		414	82612	62206	24312	872//	11505	84703	88707		414	01121	000	r _o r _o rr _o	r _o r _o 1d _o			
Finningley	360	72507	59031	25014	786//	06400	83838	87656		360	82007	50616	23812	4547/	11712	81615	83650	88459	360	02151	048	r _o r _o r	r _o r _o d _o r _o d _o			
Kilnsea	396	40910	66030	24810	42500	07208	84825			396	81412	56616	24609	4552/	09605	84625	88460		396	02111	073	+	r _o r _o			
Leeming	257	71706	89031	24413	14646	04805	81632	87278		257	81604	40616	23312	8072/	09709	88550			257	04142	074	r _o r _o	r _o r _o rr			
Tynemouth	262	71110	81021	25010	13508	04104	81925	87275		262	81412	74022	23908	8092/	05609	88458			262	01102	066	+	r _o r _o rr			
Carlisle	222	82605	83031	24512	11677	04803	81835	83365	88270	222	80000	62636	22909	5547/	06710	83712	85645	86360	222	03131	046	r _o	r _o r _o rr			
Valley	302	81712	40616	24311	871//	11503	86702	88704		302	82010	00466	23010	870//	10706	88701			302	05111	000	1r _o r _o r _o	r _o r _o 1fir			
Ringway	334	82110	62012	24912	854//	06602	86714	88650		334	81810	40586	23411	6722/	11712	83705	85708	88525	334	03131	002	r _o -r _o r _o	r _o r _o rd _o r			
Squires Gate	318	82305	70602	24613	7853/	08400	81825	87640		318	82209	32616	22511	7722/	11613	83705	85707	88525	318	06131	028	r _o r _o r	r _o r _o r			
Ronaldsway	204	81306	64616	24210	852//	09802	81703	83705	88645	204	81702	19636	21909	870//	09809	85701	88704		204	07111	003	r _o r _o 1rdr	DRrrir _o			
Mull of Galloway	131	71412	80022	24509	756//	05802	87640			131	81410	48636	21608	874//	08715	88712			131	02112		+	1r _o r _o r _o rr			
Eskdalemuir	162	72005	80011	23811	42506	02701	84824	84270	87073	162	80000	48636	23008	853//	04807	83709	88630		162	04122	047	+	r _o r _o rr			
Prest																										

CHART OF WEATHER IN PART OF NORTHERN HEMISPHERE



CHARTS OF WEATHER IN WESTERN EUROPE



Polar Stereographic projection
one standard parallel at 60°N. Scale: 1:5m
0 100 200 300 400

GENERAL SYNOPTIC DEVELOPMENT

A ridge of high pressure over eastern areas of the British Isles moved over the North Sea yesterday as a trough of low pressure moved into western areas from the Atlantic. By evening, this trough had crossed most of England except the east and was also affecting southwest Scotland. An anticyclone was situated over North Biscay throughout yesterday but during today is expected to move southeast

over France. Troughs of low pressure will affect most areas of the country during the next 24 hours although they will be weak in southern England. Later today a ridge of high pressure to the north of Scotland will move slowly south as a small depression moves over the North Sea from east Scotland.

Issued at midday Wednesday 15 May 1968

DAILY WEATHER REPORT OF THE BRITISH METEOROLOGICAL OFFICE (contd.)

Code FM I.L.C.		OBSERVATIONS at 00h. 15 May 1968										OBSERVATIONS at 06h. 15 May 1968										OBSERVATIONS during NIGHT					
Station	iii	Nddff	VVwwW	PPPTT	N _h Ch _h Ch _h	T _d T _d T _d	8N _s Ch _s Ch _s	8N _s Ch _s Ch _s	8N _s Ch _s Ch _s	iii	Nddff	VVwwW	PPPTT	N _h Ch _h Ch _h	T _d T _d T _d	8N _s Ch _s Ch _s	8N _s Ch _s Ch _s	8N _s Ch _s Ch _s	iii	RRT _n T _n E	T _g T _g	WEATHER					
																						21h.—03h.		03h.—09h.			
Boscombe Down	746	82210	32106	27010	862//	10805	85703	88705		746	72608	66032	25611	754//	10703	86710				746	00101	09	+		+		
Hurn	862	82205	03612	27210	860//	09804	88701			862	72202	56052	26211	754//	10602	82615	87625			862	00101	09	+		+		
Thorney Island	871	82507	40102	27510	861//	09808	88702			871	72607	37102	26311	6633//	11702	86707	84362			871	00140	09	+		+		
Gatwick	776	82308	38032	26410	35677	09810	83637	84459	88275	776	72306	45102	25211	753//	10605	81708	87620			776	00101	09	+		+		
Kew	775									775	72307	62022	24513	6645//	10705	86712	86358			775	00111	11	+		+		
Heathrow	772	82209	58035	26012	854//	10807	84711	88650		772	72411	65022	24812	764//	10606	84710	87716			772	00121	11	+		+		
Mildenhall	578	82312	50606	24013	853//	11706	82709	84617	88640	578	72511	59016	22812	753//	10502	81708	87656			578	97121	11	1r _o d _o r _o		d _o r _o ir _o		
Wattisham	590	82311	32606	24811	8097//	10711	88359			590	82513	61026	23411	854//	10301	88612			590	91111	10	1d _o ir _o		r _o r _o			
Gorleston	497	82110	60026	24612	855//	10717	88625			497	82510	58056	26412	855//	10706	88620			497	93091	08	r _o r _o ir _o		ir _o			
West Raynham	485	82314	40616	23411	873//	10509	85706	88710		485	72411	58016	22011	753//	10605	82706	86708	87640		485	01111	10	r _o d _o r _o r _o r _o		d _o		
Aberporth	502	82314	58102	24910	861//	10801	88702			502	82315	58605	24010	3527//	10802	81705	85359	88462		502	93091	09	1d _o		1r _o rid _o f		
Ross-on-Wye	627									627	72405	70022	24012	56571	10705	85720			627	97111	10	+		pr _o			
Filton	628	82510	56035	26311	853//	10807	84706	88612		628	82512	21515	25311	872//	11504	86705	88708			628	97111	10	d _o f		d _o d _o		
Rhoose	715	82412	56504	26511	851//	10805	83702	86707	88614	715	92715	02516	25710	9//	10302	89/01			715	01101	10	1d _o		d _o d _o drff			
Chivenor	707	82409	62025	27511	853//	10703	86708	88619		707	82610	16102	26711	860//	10302	84701	86704	88708		707	00111	11	+		+		
Mount Batten	827	82310	32102	27810	850//	10804	87701	88623		827	82506	58022	26711	854//	09603	82710	88620			827	97091	07	+		1d _o f		
St. Mawgan	817	82106	50022	28211	852//	09802	83704	88615		817	92613	01515	27410	9//	10400	89/00			817	97091	09	+		1d _o ffFd _o d _o			
Scilly	804	62307	74012	28111	65400	10805	86616			804	92708	02454	27510	9//	10601	89/00			804	00091	08	+		ff			
Culdrose	809	82207	50284	28310	851//	09000	82702	88616		809	72706	09405	27410	750//	10500	82700	84708	87612		809	97101	09	1F-ff		1d _o 1F1f		
Guernsey	894	82608	03444	29408	860//	08803	88700			894	82506	50104	28209	861//	09702	85702	87704			894	00081	08	ff		ff		
Elmdon	534	82410	50042	24311	863//	10804	88709			534	72509	62016	23411	754//	10502	85712	87622			534	97110	08	1r _o		1r _o		
Cardington	559	82412	58056	24812	864//	11808	88710			559	72510	48056	23712	754//	10502	81712	87640			559	97101	10	r _o		+		
Wittering	462	82410	56026	23812	855//	10605	83628	88640		462	72608	61022	22411	65731	10604	86656			462	00111	09	+		+			
Watnall	354	82606	37586	22611	872//	10809	86705	88707		354	72711	78016	21711	55332	10603	83706	84640	86070		354	97101	10	r _o -d _o r _o d _o r _o r _o r _o		r _o		
Shawbury	414	82513	66602	23711	853//	10604	85708	88615		414	72413	74016	22911	6533//	10705	83708	85710	85625		414	97111	10	r _o		+		
Finningley	360	82410	58616	22012	854//	11709	82616	85625	88650	360	82607	62036	20912	854//	10504	88618			360	02111	10	d _o d _o rR		+			
Kilnsea	396	82510	32616	22111	855//	11715	88625			396	82712	59026	19711	855//	10706	88625			396	02111	+			r _o r _o			
Leeming	257	82203	14615	20911	853//	10615	84708	88616		257	72613	66036	19312	55472	09605	81615	84640	86359		257	02091	10	rrr _o r _o d _o r _o 1d _o		+		
Tynemouth	262	81614	48636	21207	8052//	07822	88522			262	81802	16106	18509	8097//	09608	88358			262	04071	07	rr		+			
Carlisle	222	80000	11536	20509	861//	09712	82702	86703	88708	222	82413	59216	18411	872//	10607	83705	88710			222	03091	07	rrr _o r _o dr _o r _o		r _o r _o rr		
Valley	302	82213	48106	22810	852//	09803	83703	88630		302	82216	56102	21510	852//	09704	83703	88616			302	94091	08	1r _o		+		
Ringway	334	82208	56616	22911	872//	10803	82704	86708	88714	334	82010	59026	21711	853//	09502	81708	87618	88650		334	05101	10	d _o r _o rrr _o r _o		r _o drd _o d _o		
Squires Gate	318	82414	59216	21710	851//	10805	82702	88633		318	82614	58586	20411	855//	10704	82620	88625			318	02101	10	r _o rR		d _o r _o d _o r _o d _o		
Ronaldsway	204	82308	62026	20910	863//	09804	81706	85711	88714	204	82311	62216	19611	872//	10605	81704	85705	88715		204	97091	08	r _o		d _o d _o r _o r _o		
Mull of Galloway	131	82115	60604	20409	874//	07804	88710			131	82118	74032	18409	856//	09711	88630			131	00082				+			
Eskdalemuir	162	80000	40636	20806	873//	06715	88706			162	82006	06605	18108	870//	08709	88700			162	04062	05	rrr _o 1d _o d _o r _o f		d _o ffir _o d _o d _o			
Prestwick	135	81703	64616	18609	853//	09715	82708	86710	88614	135	72414	62016	16811	752//	10605	82703	83710	85620		135	03081	08	r _o r _o rrr _o r _o		d _o r _o 1d _o		
Abbotsinch	140	80706	59586	19109	852//	08718	83705	84707	88614	140	82402	16286	16409	850//	09711	83701	83704	86707		140	07081	07	r _o r _o rrr _o r _o		r _o r _o d _o r _o		
Leuchars	171	81108	58636	20307	3732//	06716	81708	83712	88532	171	81306	48586	16307	861//	07615	82702	86703	88704		171	07071	07	r _o r _o rRd _o r _o		rd _o r _o R		
Dyce	091	81508	58052	21107	863//	05720	83706	88708		091	81110	40636	18506	853//	05610	83706	86712	88620		091	07052	05	r _o r		rrr _o r _o d _o r _o		
Lerwick	005	20000	83020	23001	25600	51702	82630			005	73302	83021	21604	784//	01706	81818	87630			005	97011	51	+		pr _o		
Wick	075	71212	82031	21506	40978	04716	84462	87270		075	81213	62616	19206	7542//	05707	82710	86620	88458		075	02062	04	+		1r _o r _o r _o		
Sule Skerry	010	30913	81011	21007	35500	06712				010	70919	81032	18707	4557//	06710	84625	87360			010	000						

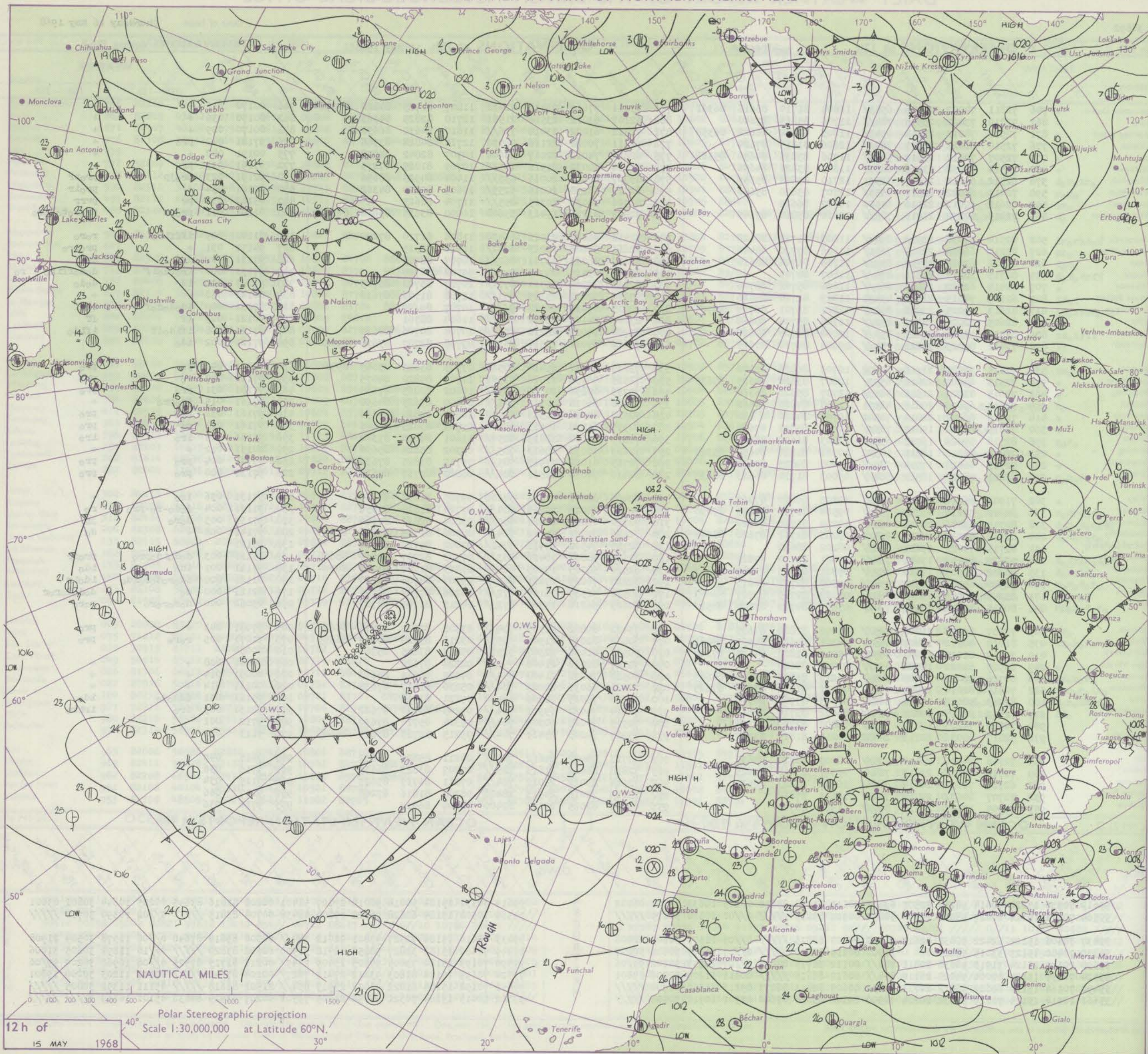
DAILY WEATHER REPORT OF THE BRITISH METEOROLOGICAL OFFICE

No. 38892

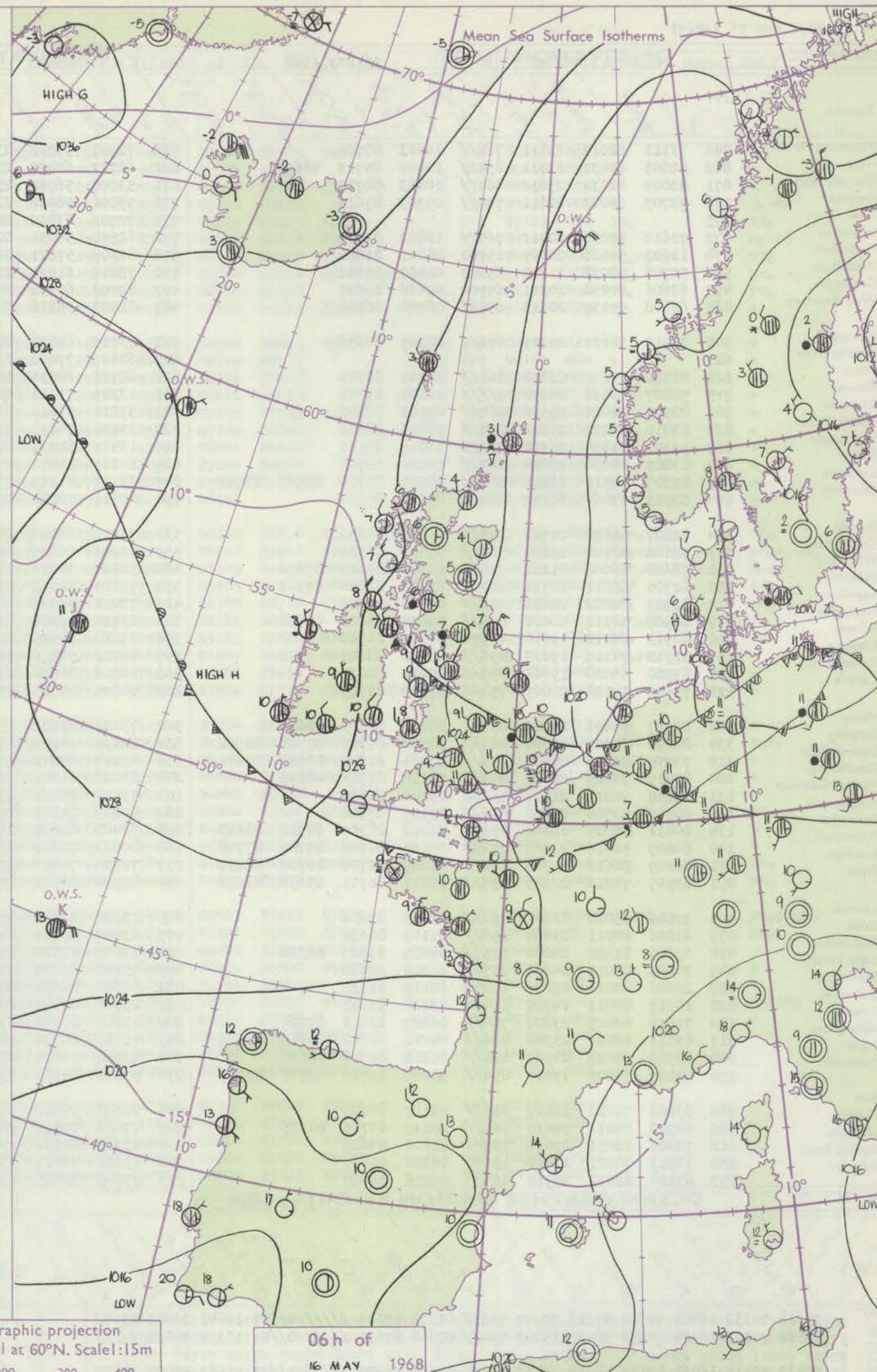
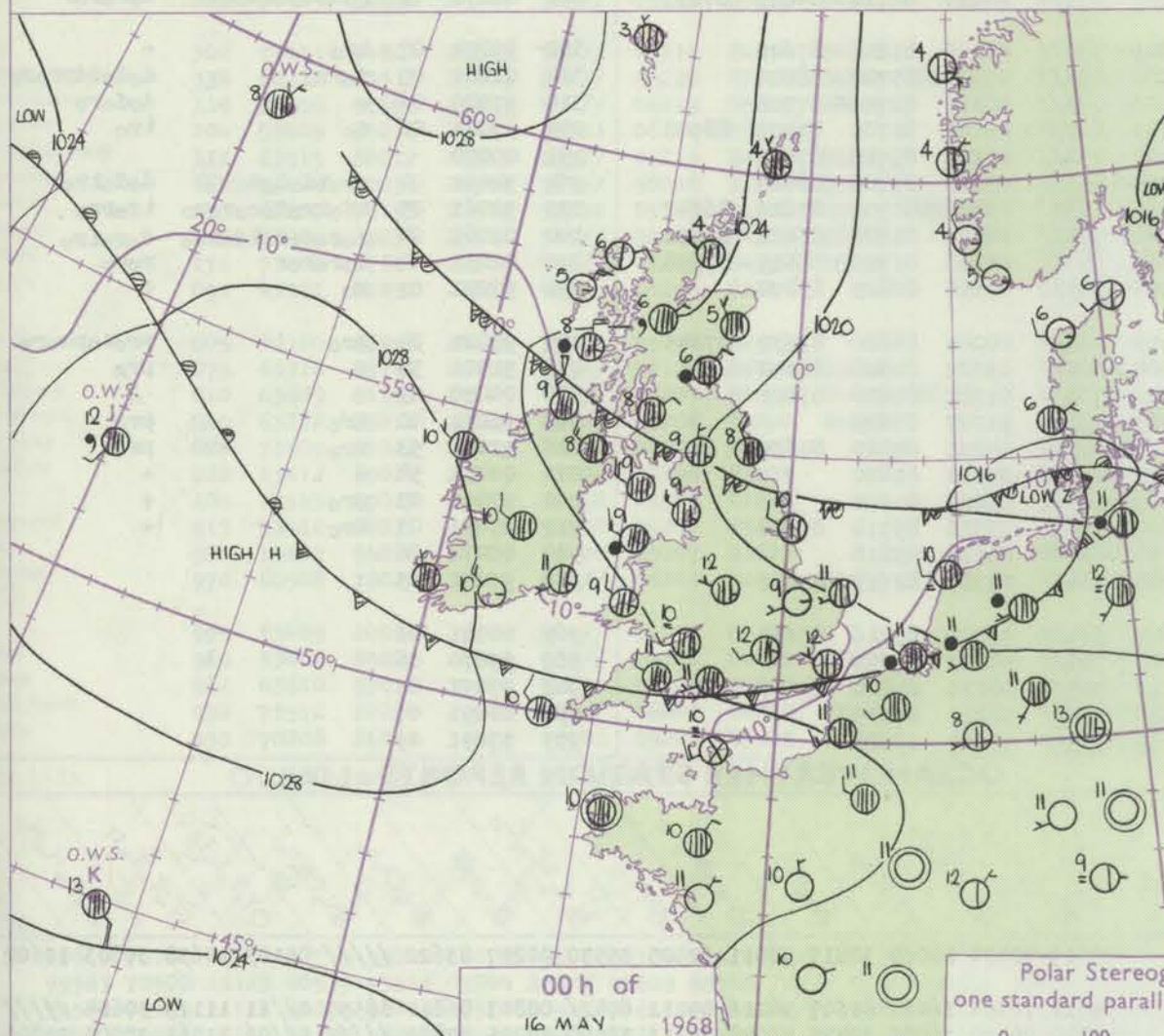
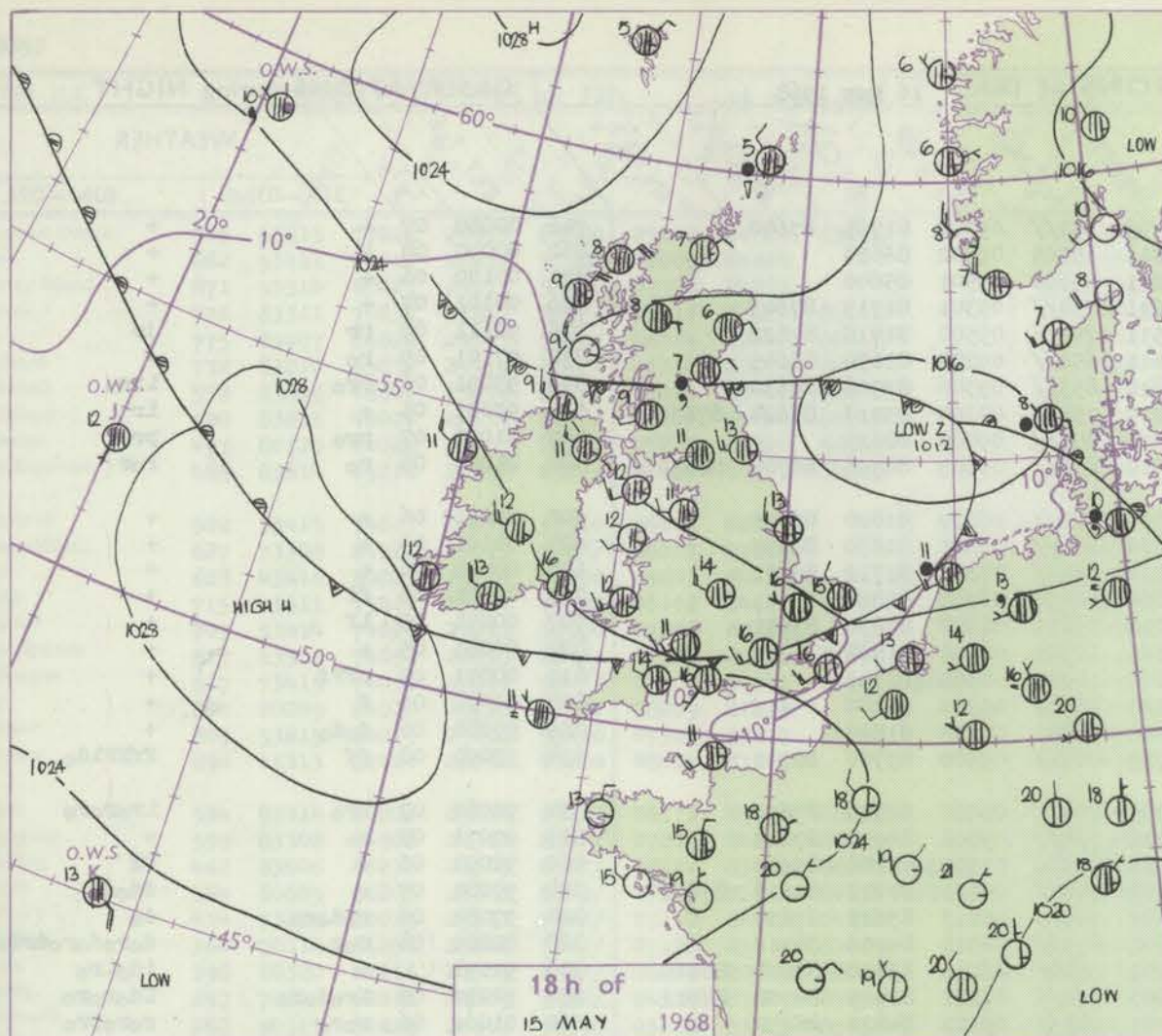
Date of Issue Thursday 16 May 1968

Code FM I.I.C.		OBSERVATIONS at 12h. 15 May 1968										OBSERVATIONS at 18h. 15 May 1968										OBSERVATIONS during DAY				
Station	iii	Nddff	VVwww	PPPTT	N _h Ch _h CH	T _d app	8N _s Ch _s h _s	8N _s Ch _s h _s	8N _s Ch _s h _s	iii	Nddff	VVwww	PPPTT	N _h Ch _h CH	T _d app	8N _s Ch _s h _s	8N _s Ch _s h _s	8N _s Ch _s h _s	iii	RRT	T _e	SSS	WEATHER			
																							09h.—15h.	15h.—21h.		
Boscombe Down	746	72811	74022	25116	6543/	11804	81710	86616	86361	746	73211	77012	23414	42432	11807	81715	84820	87072	746	00170	016	+	+			
Hurn	862	72210	73022	25515	784//	11706	85815	87640		862	62107	63012	23516	21581	12710	82825	84363		862	00170	036	+	+			
Thorney Island	871	72513	78012	25514	6543/	11805	84618	86628	86358	871	72512	61022	23414	756//	11810	84630	86650		871	00170	029	+	+			
Gatwick	776	72510	61022	24317	784//	12606	81815	87624		776	62411	70028	22116	58538	12714	84824	83366		776	97181	042	pro	+			
Kew	775	72507	70012	23917	5864/	11706	83835	84650	85362	775	62811	74012	22017	38606	10707	82842	84078		775	00191	042	+	+			
Heathrow	772	72514	70258	23916	6853/	11805	83821	84656		772	72614	70032	21916	18536	10709	81825	87275		772	97191	033	pro	+			
Mildenhall	578	62512	69012	21617	32571	12710	83828	85359		578	83007	66028	20016	835//	11400	84925	88656		578	92191	023	proJP	propr			
Wattisham	590	72413	64022	22517	6553/	12707	83620	85640		590	82815	58258	20015	5253/	10609	85820	84362		590	92181	054	+	proir			
Gorleston	497	62612	60012	22116	65500	10707	86625			497	83508	58038	20315	855//	11704	88625			497	05162	031	pr	prrr			
West Raynham	485	72415	62252	21015	785//	12810	85820	87645		485	72809	61218	19413	55608	10000	83635	85656	87275	485	01181	011	propr	prorotoloro			
Aberporth	502	82514	74036	23913	854//	11803	81712	88628		502	72516	66016	23012	16438	11806	81710	87270		502	01141	005	iffir	ro			
Ross-on-Wye	627	82214	66022	22915	7651/	11606	87720	88462		627	82611	57608	22213	8042/	11400	88515			627	94171	031	+	proiro			
Filton	628	82416	62026	24712	852//	11705	86704	88610		628	82613	56035	23711	862//	10707	88705			628	97131	001	doro	do			
Rhoose	715	82715	18215	24911	870//	11807	88701			715	82714	03515	24709	870//	09502	88700			715	97131	000	irldoff	dodoffiro ro			
Chivenor	707	82414	62022	26013	861//	11806	85702	88706		707	82815	28205	25311	871//	10707	85702	88705		707	97141	000	if	dodo			
Mount Batten	827	62109	74015	26412	45432	11803	82710	84620		827	73010	72022	25313	753//	11708	81706	87618		827	00141	010	+	+			
St. Mawgan	817	82613	59025	27212	860//	11801	81701	86703	88705	817	92813	07435	26210	9//	10707	89/00			817	97131	000	ldododof	iff			
Scilly	804	82605	32024	28212	852//	11305	85704	88614		804	83007	24102	26911	860//	11604	88701			804	00121	009	ff	ff			
Culdrose	809	82408	12105	27312	852//	12000	84704	88620		809	82708	64025	26212	853//	10708	84706	88620		809	97121	008	ifldoff	ifldo			
Guernsey	894	72411	81025	28211	754//	09608	84710	87615		894	72612	75022	26511	753//	09708	82707	83615	87620	894	97121	002	ldo	+			
Elmdon	534	72815	70022	21716	62502	10709	86826	85072		534	73017	61032	21414	5856/	07503	83825	83645	85360	534	97171	042	pro	pro			
Cardington	559	72513	64602	22816	6553/	12807	83620	84625	85635	559	72515	56058	21016	52502	12703	85820	84075		559	97191	047	ro	pro			
Wittering	462	72615	82802	21516	5857/	12707	85820	86360		462	72713	60258	20315	785//	10802	82825	87635		462	97181	031	pro	pro			
Watnall	354	72614	69026	20616	42571	11707	84820	84462		354	53006	66018	20313	545//	09400	83625	84650		354	97161	015	iropro	+			
Shawbury	414	72715	86022	22014	78542	10705	84820	87625		414	52512	80018	21513	58502	10803	82820	84635		414	97161	032	pro	pro			
Finningley	360	72819	62022	19815	785//	10605	83825	87650		360	52917	61256	19613	58500	09703	83825	83645		360	97161	013	ro	pro			
Kilnsea	396	82714	59022	19913	6552/	12803	86620	88460		396	73215	61016	18813	4257/	11601	84820	87360		396	92141	005	iro	iro			
Leeming	257	72814	82012	18715	58542	10301	81820	84650	85363	257	72613	78032	18613	785//	09302	85826	85650		257	00151	012	+	+			
Tynemouth	262	72515	66028	17714	785//	09400	84825	87635		262	72715	61022	17913	785//	79717	83825	87630		262	97141	004	pro	pro			
Carlisle	222	82611	78025	18512	884//	09003	81712	86623	88635	222	82410	74038	18511	884//	08802	81717	87630		222	97131	000	pro	pro			
Valley	302	71909	66016	22311	6557/	10203	86620	87365		302	52409	82012	21512	58601	09705	81830	84645		302	97131	036	iro	+			
Ringway	334	82815	59216	21213	754//	09504	81710	86615	87650	334	72714	65028	20613	784//	07704	81815	87656		334	91131	004	dodo-ro-pro	ro			
Squires Gate	318	82714	65586	20911	854//	10204	81710	88620		318	72710	68028	20011	785//	09804	82820	87640		318	97131	005	doro	JP			
Ronaldsway	204	82510	82036	20012	854//	09203	82711	87620	88645	204	72616	82031	19712	784//	08502	81715	83830	87645	204	97141	008	+	do			
Mull of Galloway	131	82715	74022	19611	856//	08202	88630			131	82715	74502	19411	5742/	07602	85710	88460		131	95121						
Eskdalemuir	162	72617	82255	17611	724//	07001	83710	87821		162	82610	58808	18410	883//	07303	82707	85819	88638	162	95111	003	dodldopro	propr			
Prestwick	135	82612	59505	17610	852//	09301	81705	83709	86613	135	82510	58205	17409	860//	09803	81701	83702	86704	135	97111	001	ldo	ldo			
Abbotsinch	140	72420	65506	16911	754//	09500	82711	866																		

CHART OF WEATHER IN PART OF NORTHERN HEMISPHERE



CHARTS OF WEATHER IN WESTERN EUROPE



GENERAL SYNOPTIC DEVELOPMENT

A depression situated yesterday over Scotland moved slowly eastwards during the day and is now over southern Denmark and expected to continue moving east. A trough of low pressure which extended westwards from this low has swung south and east around the centre and now extends across northern England. This is expected to weaken and clear the southeast of England later today, followed by a cooler,

unstable northerly airstream over most of the British Isles. An anticyclone over northern France yesterday has since transferred its main centre to the southwest of Ireland and is expected to remain almost stationary but with a ridge extension developing across northern France.

Issued at midday Thursday 16 May 1968

DAILY WEATHER REPORT OF THE BRITISH METEOROLOGICAL OFFICE (contd.)

Code FM II.C		OBSERVATIONS at 00h. 16 May 1968										OBSERVATIONS at 06h. 16 May 1968										OBSERVATIONS during NIGHT											
Station	iii	Nddff	VVwww	PPPTT	N _h Ch _h Ch _h	T _d T _d	8N _s Ch _s h _s	8N _s Ch _s h _s	8N _s Ch _s h _s	iii	Nddff	VVwww	PPPTT	N _h Ch _h Ch _h	T _d T _d	8N _s Ch _s h _s	8N _s Ch _s h _s	8N _s Ch _s h _s	iii	Nddff	VVwww	PPPTT	N _h Ch _h Ch _h	T _d T _d	8N _s Ch _s h _s	8N _s Ch _s h _s	8N _s Ch _s h _s	iii	RRT _n E	T _g T _g	WEATHER		
																															21h.—03h.	03h.—09h.	
Boscombe Down	746	73111	62012	23511	762//	10603	87705			746	72907	59022	23709	752//	09302	81705	87640		746	00080	07	+							+			+	
Hurn	862	82603	65032	23711	854//	10400	85713	88620		862	62707	68032	23811	65500	09302	86620			862	00090	08	+							+			+	
Thorney Island	871	82809	62032	23612	864//	10803	88712			871	53008	56051	23211	55600	09501	85640			871	00100	06	+							+			+	
Gatwick	776	72703	65022	22611	754//	09303	87613			776	73006	58032	22211	754//	09301	81713	87643		776	00101	07	+							+			+	
Kew	775									775	72706	63032	22511	754//	09500	81718	87622		775	92111	07	pr							jp			jp	
Heathrow	772	72612	57036	22412	764//	10802	87710			772	62508	58031	22411	656//	09203	81630	86645		772	97101	09	ro							+			+	
Mildenhall	578	12603	59028	20809	15700	08801	81650			578	82909	57621	20810	853//	09306	83708	88630		578	93091	06	pro							irto			irto	
Wattisham	590	52708	58036	21210	55600	08400	85642			590	72810	61021	21010	754//	08304	83713	85624	87650	590	93081	05	+							ir			ir	
Gorleston	497	62606	60038	20311	65500	09400	86625			497	82708	60052	20310	855//	09400	88625			497	01092	07	pro							pro			pro	
West Raynham	485	62608	59039	20310	657//	08000	86650			485	82709	59216	20010	853//	09303	84706	86708	88620	485	01081	06	ro							ro			ro	
Aberporth	502	73012	74021	24209	656/1	08107	86636			502	73215	69022	25708	785//	05209	81820	87635		502	00071	06	+							+			+	
Ross-on-Wye	627									627	62807	77022	23710	686//	06308	81830	86635		627	00101	09	+							+			+	
Filton	628	82512	19105	23810	862//	10301	88703			628	62703	62032	24110	654//	07305	81712	86622		628	00091	06	+							+			+	
Rhoose	715	92807	06436	24110	9////	10604	89/00			715	13307	75024	24808	10501	06307	81820			715	00071	05	ff							+			+	
Chivenor	707	82903	32024	25510	861//	09103	88702			707	33210	59011	25709	35601	08302	81630	83650		707	00071	05	1f							+			+	
Mount Batten	827	83010	58022	25211	854//	10603	88614			827	23406	74011	25509	12301	08306	81708			827	00081	05	+							+			+	
St. Mawgan	817	93309	01434	26310	9////	10001	89/00			817	13411	82024	26809	10941	08304	81359			817	00071	07	ffff							+			+	
Scilly	804	83209	48284	27010	862//	10102	88705			804	10109	81011	27409	00901	09304	81080			804	00090	06	f							+			+	
Culdrose	809	83309	02515	26210	860//	10500	83700	84701	88710	809	33103	81015	26408	11541	07303	81820			809	97080	06	dodo							+			+	
Guernsey	894	82913	03464	26010	860//	09805	87700			894	83110	12285	25709	860//	09500	83700	88701		894	97091	08	ff							ffff	ffido			ffffido
Elmdon	534	72807	65028	21712	756//	08301	87636			534	73212	64212	22809	754//	06308	82710	87650		534	92081	07	iro							iro			irororo	
Cardington	559	52608	48108	21810	564//	09603	85711			559	72906	66036	22110	754//	09308	84717	87625		559	97071	03	ro							+			+	
Wittering	462	72608	56048	21211	755//	10101	84625	87650		462	52916	74016	21709	55300	07307	81708	85645		462	92091	06	+							pr			pr	
Watnall	354	62705	66011	20711	2573/	07803	82650	84361		354	73210	62032	21909	754//	06211	81712	84618	87630	354	97081	07	+							ddodo			ddodo	
Shawbury	414	82909	80022	22111	856//	09104	88642			414	73011	78036	24008	755//	05213	83625	87630		414	97081	06	rodo	ro					do			do		
Finningley	360	82908	58212	20011	855//	09602	84621	88650		360	83412	19586	21608	873//	08318	84706	88712		360	02081	08	ror						do	rodo	rodo	rodo	rodo	
Kilnsea	396	42912	66012	19110	40970	09602	84360			396	83618	58025	20109	6542/	08210	83710	86620	88460	396	92071		+							idairo			idairo	
Leeming	257	82910	74216	19010	856//	08801	88647			257	80113	56615	22507	862//	07221	82705	84708	88712	257	92071	07	irodo	ro					idairo			idairo		
Tynemouth	262	83520	66028	19608	855//	07212	88625			262	80216	74026	23007	885//	05222	84820	88630		262	01061	06	ro	ro					ro	ro	ro	ro		
Carlisle	222	73605	59028	20009	754//	07310	87615			222	80405	74585	23607	854//	06220	82712	84624																

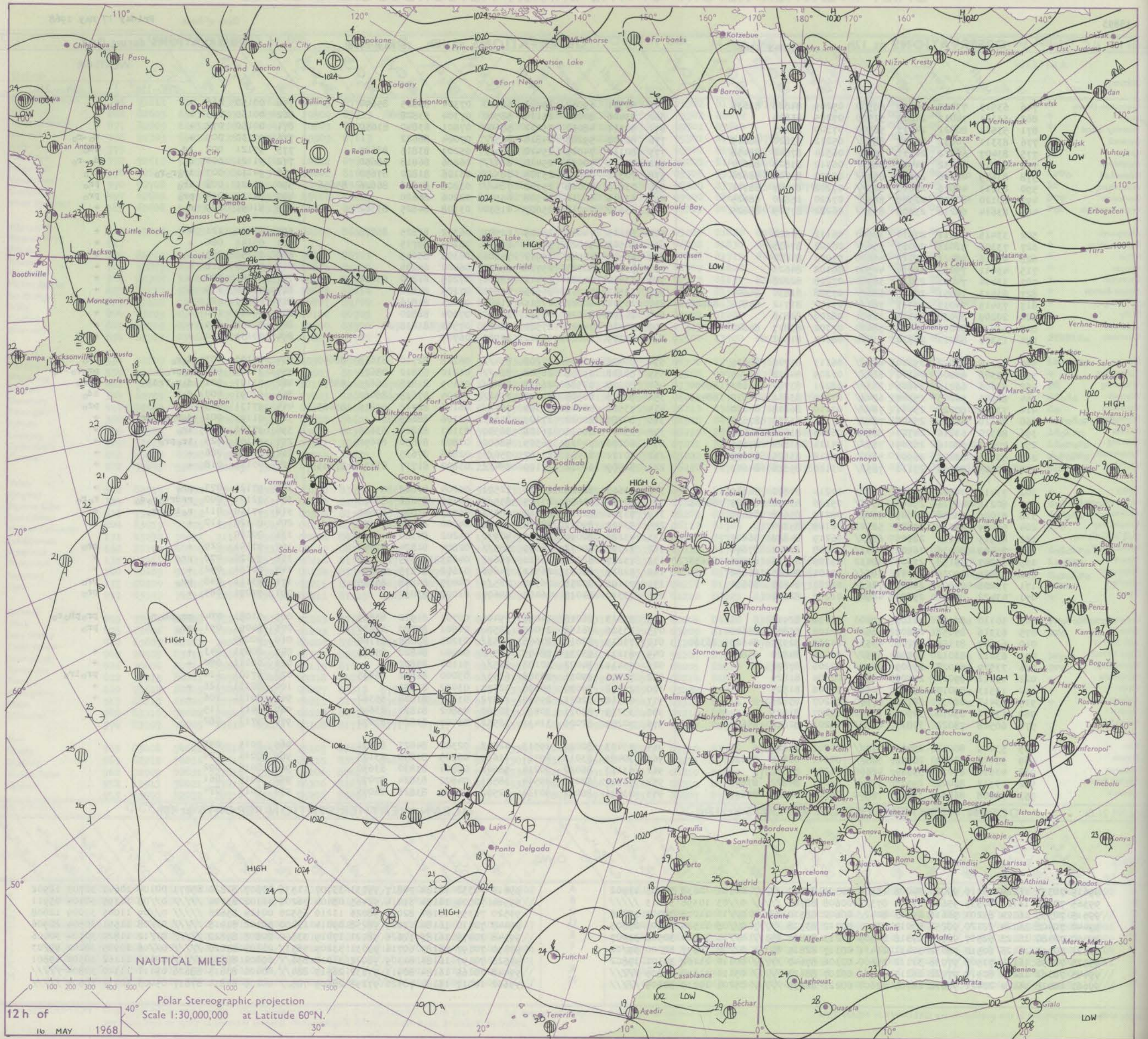
DAILY WEATHER REPORT OF THE BRITISH METEOROLOGICAL OFFICE

No. 38893

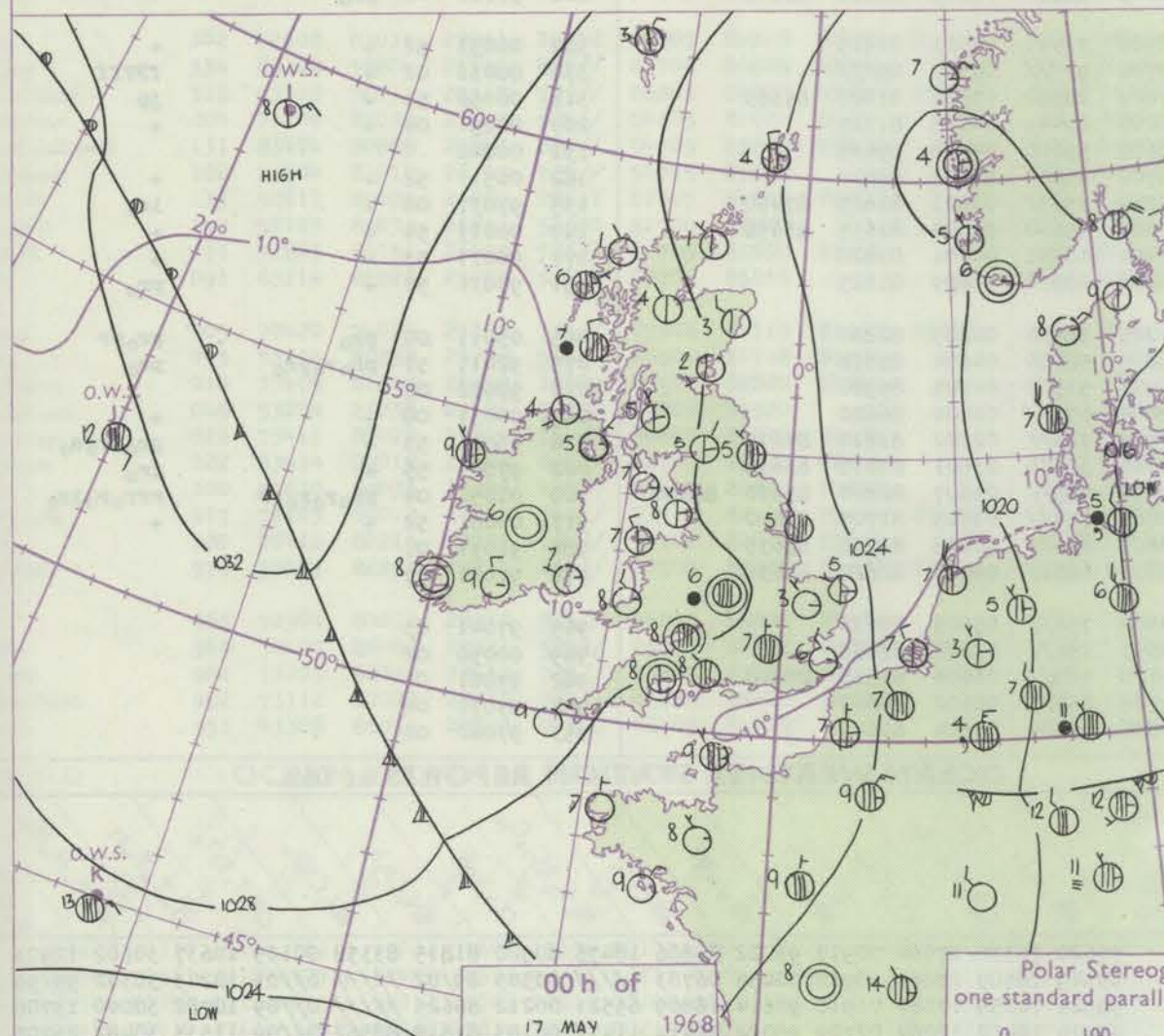
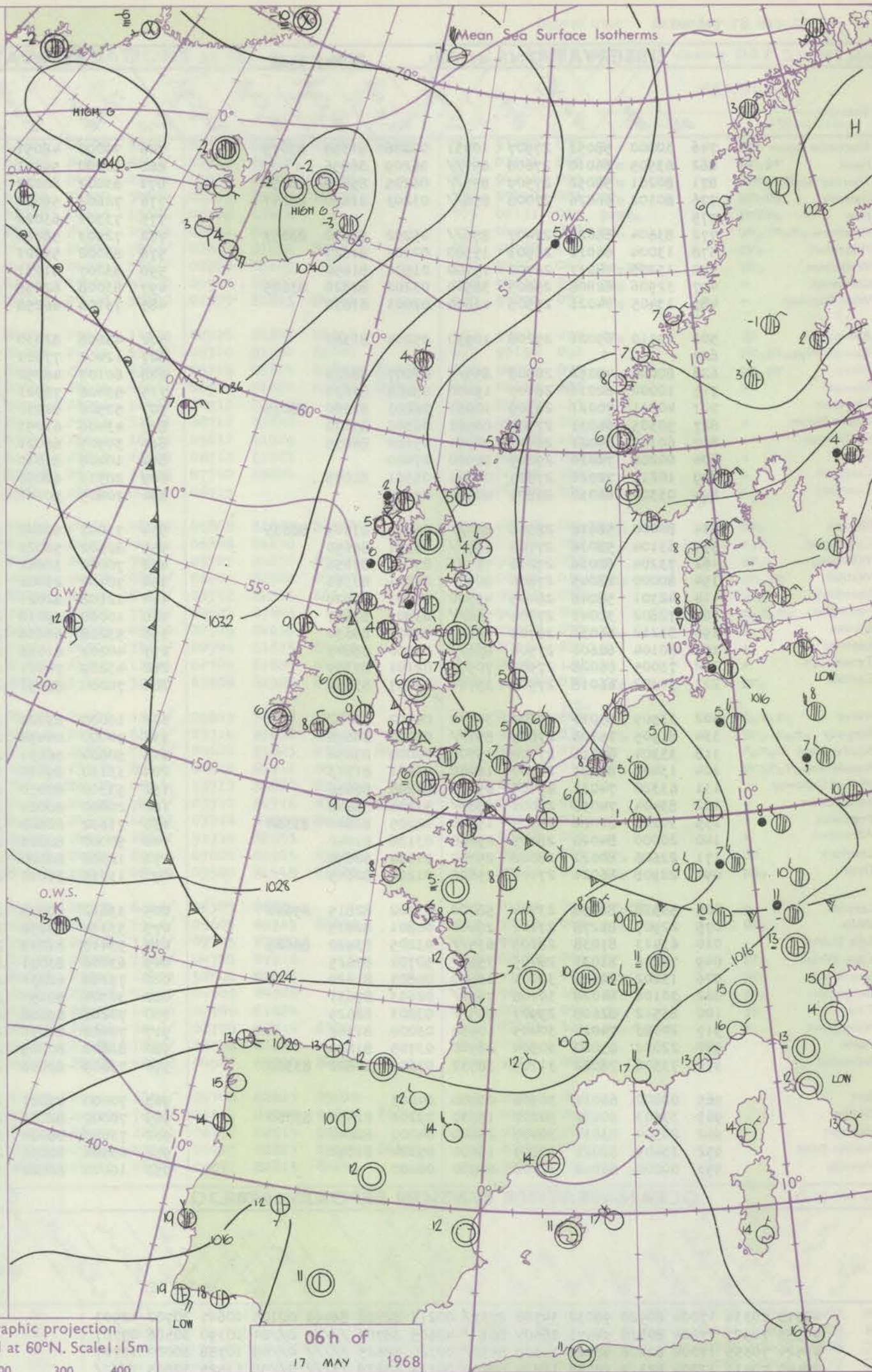
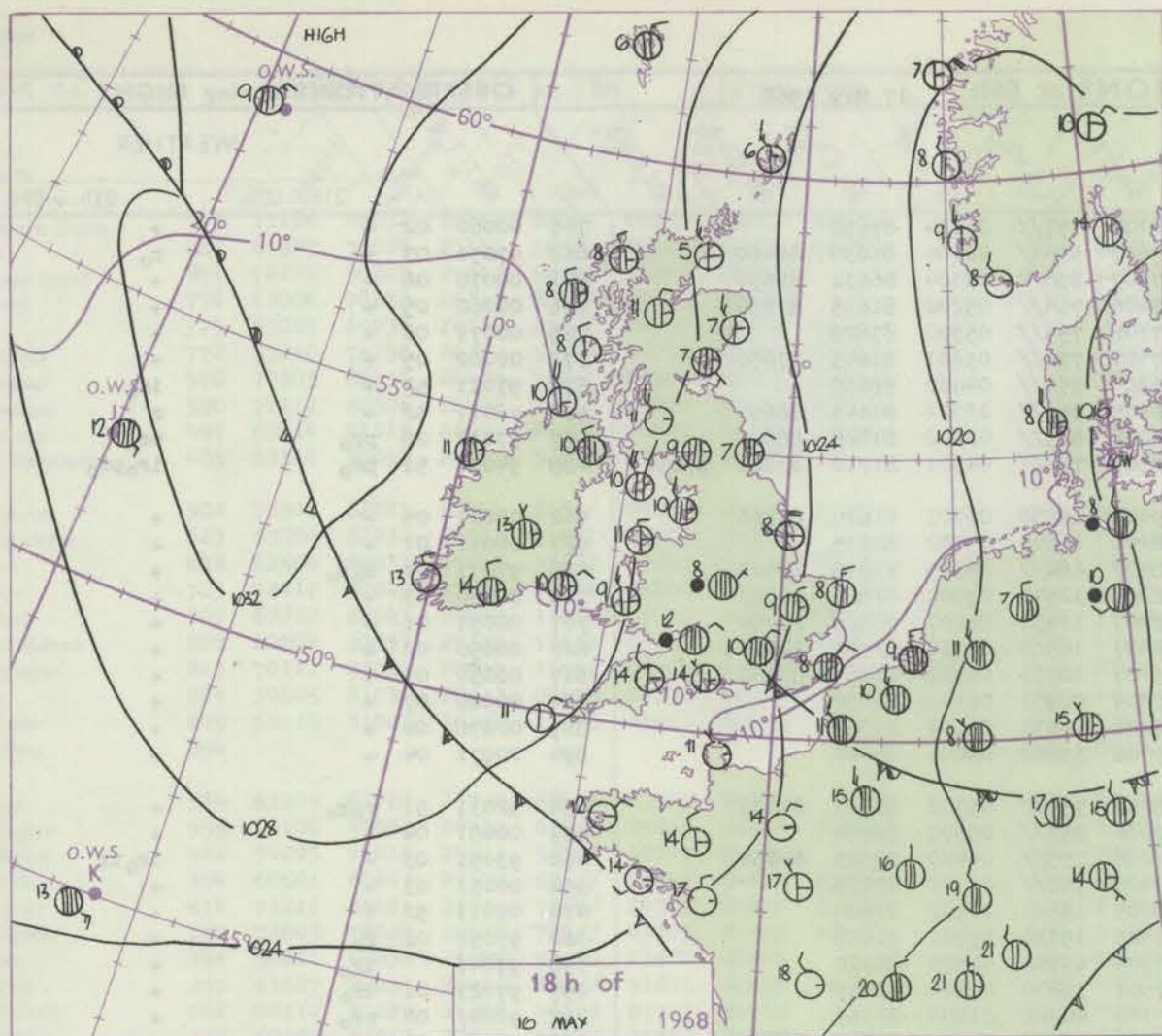
Date of Issue Friday 17 May 1968

Code FM II.C		OBSERVATIONS at 12h. 16 May 1968										OBSERVATIONS at 18h. 16 May 1968										OBSERVATIONS during DAY					
Station	ill	Nddff	VVwww	PPPTT	N _h Ch _h C _h	T _d app	8N _s Ch _s h _s	8N _s Ch _s h _s	8N _s Ch _s h _s	ill	Nddff	VVwww	PPPTT	N _h Ch _h C _h	T _d app	8N _s Ch _s h _s	8N _s Ch _s h _s	8N _s Ch _s h _s	ill	RRT	T _x E	SSS	WEATHER				
																							09h.—15h.	15h.—21h.			
Boscombe Down	746	63513	77022	24813	68500	05209	84828	83635		746	60511	69032	25412	68500	07304	83825	85640		746	00150	066	+	+				
Hurn	862	53111	74012	24615	51500	07205	85825			862	53406	80021	25114	58500	07304	83828			862	00160	093	+	+				
Thorney Island	871	53514	80021	24613	58500	07309	84825			871	53511	48052	25012	58600	07801	83840	83650		871	00150	072	+	+				
Gatwick	776	83311	70032	23812	885//	05212	83820	88645		776	80103	59205	24810	855//	07004	88622			776	97130	005	+	d _o -r _o				
Kew	775	83407	66022	24311	7562//	06314	87642	88458		775	80110	74025	25410	884//	05207	83815	88625		775	97121	002	1d _o	1d _o				
Heathrow	772	83210	65032	24411	884//	06312	83818	88627		772	80111	70035	25410	884//	06206	86818	88650		772	91121	000	d _o	d _o -r _o				
Mildenhall	578	83609	48606	23610	853//	08220	83706	88620		578	70311	74016	25709	785//	03106	81820	87650		578	94111	003	1r _o r _o r _o	1r _o				
Wattisham	590	83211	48026	22610	863//	07208	84707	88712		590	73613	80018	25708	784//	03208	81816	86626	85656	590	91121	008	1r _o	pr _o				
Gorleston	497	80120	60028	22309	885//	07220	85820	88625		497	63615	60012	24508	65500	02206	86620			497	94112	014	pr _o	pr _o				
West Raynham	485	83614	69216	23808	853//	06222	87709	88625		485	63612	74016	25607	41530	03108	84825	83362		485	91091	029	r _o	+				
Aberporth	502	33415	74011	27610	38500	06112	82822			502	53415	74011	28109	12502	06302	81825	85075		502	00111	121	+	+				
Ross-on-Wye	627	73308	81021	25013	756//	06102	87635			627	80506	57021	26111	864//	08109	88715			627	00141	064	+	+				
Filton	628	43416	80021	25114	45600	05003	84630			628	60510	58041	25912	55601	08306	85645			628	00150	085	+	+				
Rhoose	715	43611	75011	25614	44500	06102	84626			715	63608	80021	25714	656//	06400	86635			715	00150	118	+	+				
Chivenor	707	33414	74021	27213	38500	07208	82828			707	33412	74021	27412	18601	07205	81830	83078		707	00141	122	+	+				
Mount Batten	827	63513	74051	26713	686//	07308	81830	86640		827	33512	74031	26513	25601	07105	82640			827	00150	119	+	+				
St. Mawgan	817	73415	74031	27911	784//	07107	81712	84814	86620	817	23514	80011	27811	11401	07001	81816			817	00131	121	+	+				
Scilly	804	20209	81020	29113	11401	08209	81818			804	20208	81020	28911	22500	07004	82820			804	00140	140	+	+				
Culdrose	809	53615	80011	27412	58400	07302	83817	84620		809	30216	74021	27511	28405	07500	81818			809	00130	129	+	+				
Guernsey	894	13313	82021	26712	11400	08104	81813			894	03209	80020	25911	00900	06705				894	00131	120	+	+				
Elmdon	534	83314	60022	25210	854//	06111	85710	88635		534	80406	56605	27208	854//	06208	82710	83618	88640	534	97101	003	d _o r _o	1r _o				
Cardington	559	83308	64806	24310	884//	07209	84818	88625		559	80208	59258	26508	884//	06210	83812	88620		559	91111	002	r _o pr _o	pr _o r _o -d _o				
Wittering	462	83606	66216	24609	853//	08221	83707	86613	88630	462	80208	62586	26508	884//	05109	81818	86625	88640	462	01101	001	d _o r _o rr1R	d _o r _o				
Watnall	354	80605	56205	25308	6842//	07219	83812	84630	88459	354	80605	60505	27208	7552//	05205	87625	88460		354	92091	000	d _o d	1d _o				
Shawbury	414	73215	80025	25711	784//	07110	86818	84630		414	73516	40048	27309	784//	06106	82712	83815	85625	414	97131	015	pr _o	pr _o				
Finningley	360	70110	66256	25608	784//	07121	83818	87635		360	80209	80022	27109	856//	02106	88645			360	01101	001	d _o r _o pr _o pr	+				
Kilnsea	396	80320	61216	24707	885//	06223	83820	88630		396	33620	66011	26108	38500	03103	82820	83630		396	97100	058	1r _o	+				
Leeming	257	70210	62016	26009	785//	04114	83822	87656		257	40206	74018	26509	48600	01802	81830	84650		257	91101	025	1r _o pr _o	+				
Tynemouth	262	50117	81028	26907	58500	03218	83825	85635		262	70112	81031	27107	756//	02803	87635			262	00081	066	+	+				
Carlisle	222	70505	82036	27111	785//	03110	85826	84643		222	72509	66022	27109	784//	03802	81717	83630	87645	222	00111	018	+	+				
Valley	302	73411	74802	27810	784//	07214	84810	86820		302	33612	82028	28911	12501	05004	81822			302	97121	073	pr _o	+				
Ringway	334	80211	40516	25809	854//	05220	83714	84625	88635	334	80110	50605	27109	855//	04306	85622	88650		334	02101	000	rrdrd _o r _o d _o	r _o r _o				
Squires Gate	318	81006	58606	26009	854//	08219	85618	88635		318	73311	62018	27310	785//	06003	81820	87645		318	97110	011	r _o 1r _o pr _o	+				
Ronaldsway	204	53409	86016	27411	58501	06118	85820			204	53419	89031	28210	18532	04000	81825	84075		204	00120	110	+	+				
Mull of Galloway	131	63515	80012	28611	685//	06219	84820	86640		131	43225	80030	28909	40970	04202	84360			131	00110							
Eskdalemuir	162	73408	80036	26908	785//	05028	83822	87640		162	72707	80012	26609	785//	02804	81824	87645		162	97101	029	+	pr _o				
Prestwick	135	62807	75158	27609	58432	05105	81616	83825	85656	135	13217	82021	26811	18642	04603	81835			135	97120	078	pr _o	+				
Abbotsinch	140	72809	89036	27311	785//	02101	84825	86638		140	32815	86021	26511	34600	01602	81835	83650		140	00131	092	+	+				
Leuchars	171	73208	87801	26209	786//	02203	84830	86650		17																	

CHART OF WEATHER IN PART OF NORTHERN HEMISPHERE



CHARTS OF WEATHER IN WESTERN EUROPE



GENERAL SYNOPTIC DEVELOPMENT

A trough of low pressure from Finland to south Denmark to East Anglia and North Wales moved steadily eastwards but did not clear southern England until midnight. With high pressure persisting to the west of the British Isles a cold unstable northerly airstream affected all areas north of the trough, giving wintry

showers in northern districts. Little change is expected in the general pressure distribution but showers are expected to be confined to northern and eastern areas of the British Isles.

Issued at midday Friday 17

May 1968

DAILY WEATHER REPORT OF THE BRITISH METEOROLOGICAL OFFICE (contd.)

Code FM 11.C		OBSERVATIONS at 00h. 17 May 1968										OBSERVATIONS at 06h. 17 May 1968										OBSERVATIONS during NIGHT				
Station	ill	Nddff	VVwww	PPPTT	N _h L _h C _h M _h	T _d T _d app	8N _s Ch _s h _s	8N _s Ch _s h _s	8N _s Ch _s h _s	ill	Nddff	VVwww	PPPTT	N _h L _h C _h M _h	T _d T _d app	8N _s Ch _s h _s	8N _s Ch _s h _s	8N _s Ch _s h _s	ill	RRT _n T _n E	T _g T _g	WEATHER				
																						21h.—03h.	03h.—09h.			
Boscombe Down	746	30000	58051	27907	10931	05206	81359	83075		746	70000	48051	28107	757//	06204	87650			746	00060	02	+		+		
Hurn	862	63505	66010	27608	657//	06209	86656			862	80000	59021	27607	5562//	06400	85630	88460		862	97051	03	+		r _o		
Thorney Island	871	80201	58052	27509	855//	06205	85626	88650		871	83002	80022	27907	856//	05304	86632	88650		871	00070	06	+		+		
Gatwick	776	80102	66026	27008	856//	03203	81630	88647		776	72602	59022	27406	756//	05202	81635	87650		776	00060	05	+		+		
Kew	775									775	73301	63022	27308	755//	05500	87628			775	00071	06	+		+		
Heathrow	772	83604	65026	27407	856//	05202	82630	88657		772	72903	58022	27307	756//	05801	81645	87650		772	00060	05	+		+		
Mildenhall	578	13004	66011	26903	15500	02102	81627			578	83002	59021	26805	856//	04400	88630			578	97021	52	+		ir _o		
Wattisham	590	13205	78011	26702	15700	01501	81650			590	83207	61031	26505	856//	03001	83645	88650		590	92011	52	+		r		
Gorleston	497	32906	62808	25805	38500	03202	82820	83625		497	83008	62258	26006	885//	02202	84820	88625		497	97032	00	pr _o		pr _o		
West Raynham	485	13405	74021	26505	11600	02001	81830			485	73106	66258	26505	784//	04301	81710	83820	87650	485	94031	51	pr _o		ir _o pr _o		
Aberporth	502	13510	69021	29208	10930	05204	81360			502	43608	82030	29008	15530	04703	81620	84366		502	00061	05	+		+		
Ross-on-Wye	627									627	12402	77021	28206	15601	05302	81635			627	00051	01	+		+		
Filton	628	80000	48052	28308	855//	07207	88622			628	60103	48052	28507	684//	06305	81818	86623		628	97071	04	d _o d _o		+		
Rhoose	715	10000	62011	28407	15600	05208	81630			715	53606	75021	28207	12541	03000	81825	85070		715	00050	03	+		+		
Chivenor	707	40111	70021	28309	10931	06203	81360	84075		707	53506	82031	28807	11531	04101	81825	83360		707	00051	01	+		+		
Mount Batten	827	50305	66031	27709	00901	06302	85070			827	43406	61051	28307	16302	05302	81707	84070		827	00050	02	+		+		
St. Mawgan	817	60307	66021	28907	00901	05102	86075			817	30505	66021	29207	10931	06302	81365	83080		817	00051	03	+		+		
Silly	804	00208	74010	29209	00900	07400				804	10408	81010	28809	00901	06601	81080			804	00080	07	+		+		
Culdrose	809	10213	72021	27805	00901	05301	81075			809	20313	62050	28208	10931	06107	81362			809	00070	04	+		+		
Guernsey	894	03304	66010	26809	00900	07400				894	70805	50101	27708	65602	08006	86640			894	00071	04	+		+		
Elmdon	534	80000	56616	28306	854//	04003	87619	88635		534	73003	50046	28206	754//	05502	84715	87625		534	92031	51	r _o r _o		+		
Cardington	559	63104	58016	27706	657//	06301	86650			559	82902	56022	27606	857//	05500	88650			559	00051	04	+		+		
Wittering	462	73204	62016	27206	757//	03001	87656			462	70000	32042	27206	755//	04400	82625	87656		462	93051	03	+		ir _o ir		
Watnall	354	80000	28045	27806	8097//	04001	88361			354	70402	29042	27405	756//	03301	87635			354	00051	03	+		+		
Shawbury	414	42301	58048	28405	45500	04003	84620			414	12808	82021	28105	18541	04502	81820			414	00011	52	+		+		
Finningley	360	72802	32041	27305	758//	03801	87657			360	10000	59016	27306	15630	03701	81638			360	97051	02	r _o		+		
Kilnsea	396	83212	66031	26705	856//	03001	88630			396	53208	66016	26705	49502	04500	84920			396	97041		ir _o		+		
Leeming	257	80104	62601	27506	856//	03000	88647			257	40203	61016	27503	35830	01500	83657			257	97021	01	ir _o		+		
Tynemouth	262	73005	66028	27905	7097//	02101	87359			262	43209	74021	27705	40940	01400	84359			262	92041	02	pr _o		+		
Carlisle	222	30302	66018	27905	35701	04107	83656			222	70000	83031	28305	6853//	02202	81825	86645		222	97031	00	pr _o		+		
Valley	302	33509	83011	29207	30930	04702	83362			302	10000	83020	28906	11441	04601	81815			302	00051	52	+		+		
Ringway	334	81905	15106	27805	857//	05000	88650			334	90000	04434	27704	9//	04500	89//			334	00031	02	+		ffff		
Squires Gate	318	33304	65011	27308	35700	06000	83656			318	50804	56031	27607	28550	05501	81820	83363		318	00050	51	+		jp		
Ronaldsway	204	13409	86021	28707	16440	03601	81713			204	33110	89010	28006	25441	04605	81715			204	00051	04	+		+		
Mull of Galloway	131	63320	74032	29405	656//	03206	86630			131	53310	80030	28606	55600	04708	85635			131	00040						
Eskdalemuir	162	83404	74038	29001	856//	51106	88646			162	20000	80021	28702	25600	51501	82640			162	00511	52	+		+		
Prestwick	135	30206	80020	28305	15630	02105	81640	83360		135	71602	82602	28104	3557//	03803	81625	87460		135	97031	00	+		ir _o		
Abbotsinch	140	20000	84020	28405	25600	03106	81640			140	50000	82021	28304	45640	03602	81635	83656		140	00011	54	+		+		
Leuchars	171	22606	80021	28002	25700	01104	82650			171	12706	82020	27404	18531	00701	81820			171	00011	53	+		+		
Dyce	091	22908	86021	27103	25600	01204	82645			091	13015	86010	26204	18530	01809	81825			091	97011	51	+		pr _o		
Lerwick	005	53310	80258	23704	58400	03702	82815	85640		005																

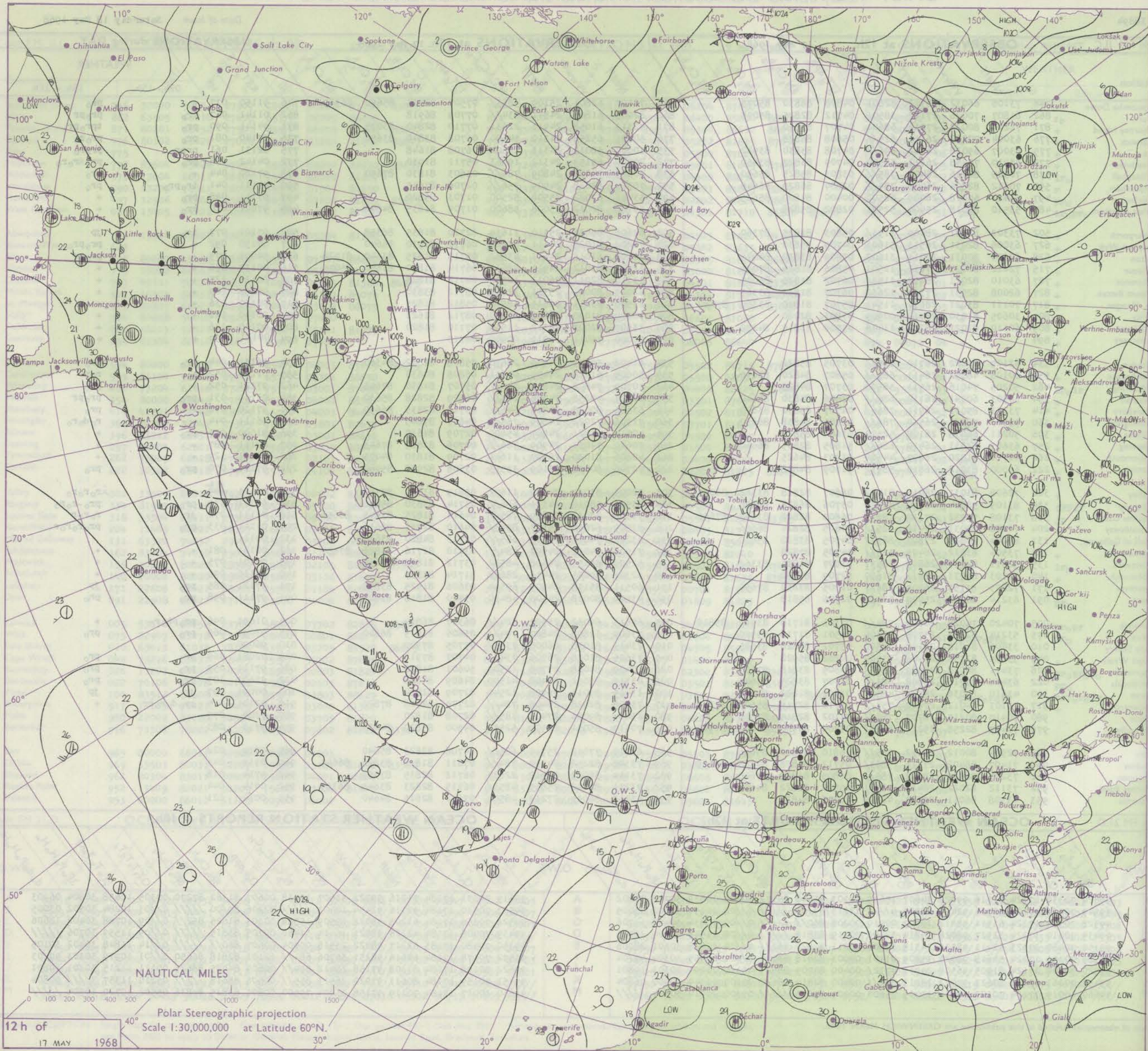
DAILY WEATHER REPORT OF THE BRITISH METEOROLOGICAL OFFICE

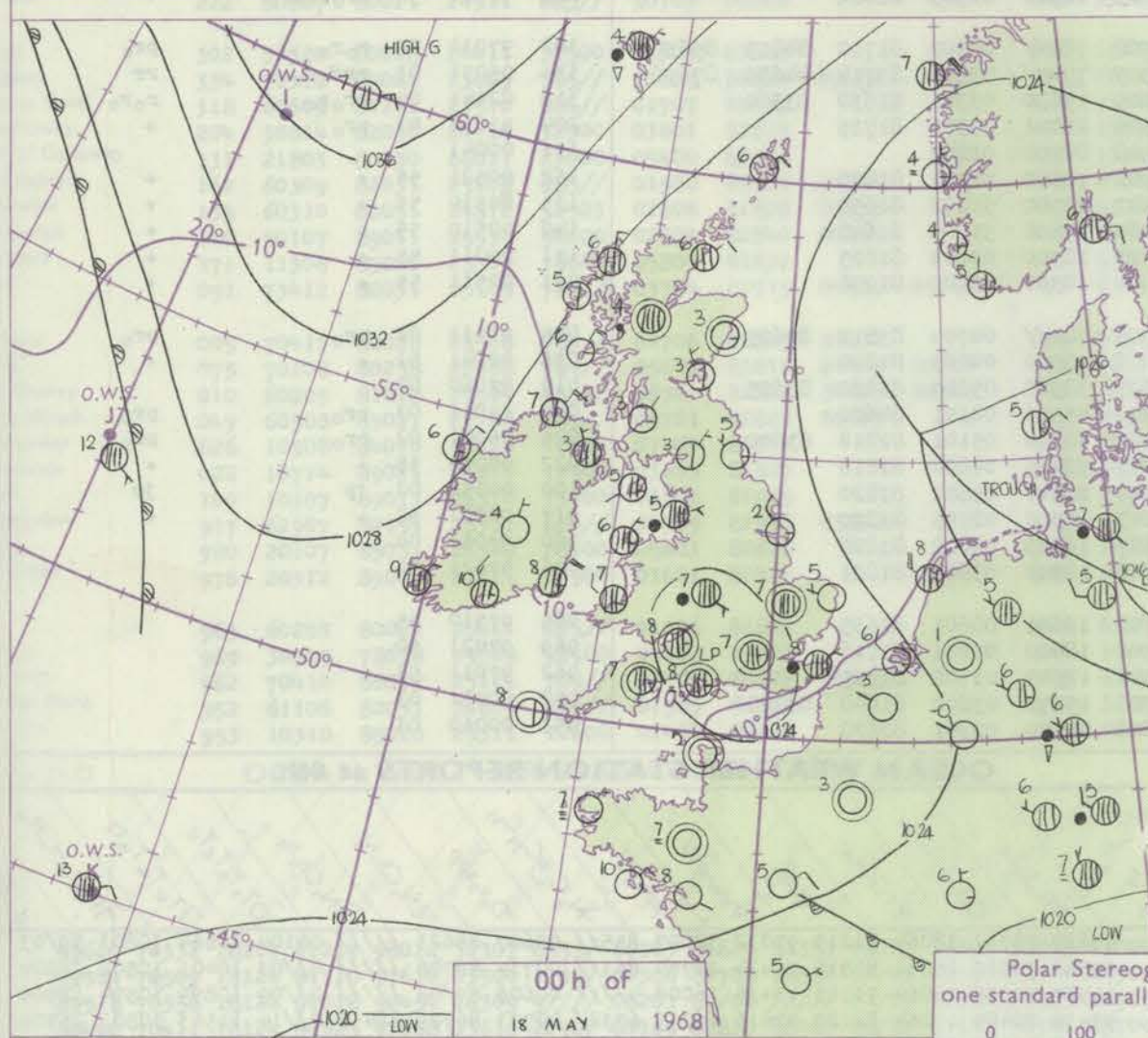
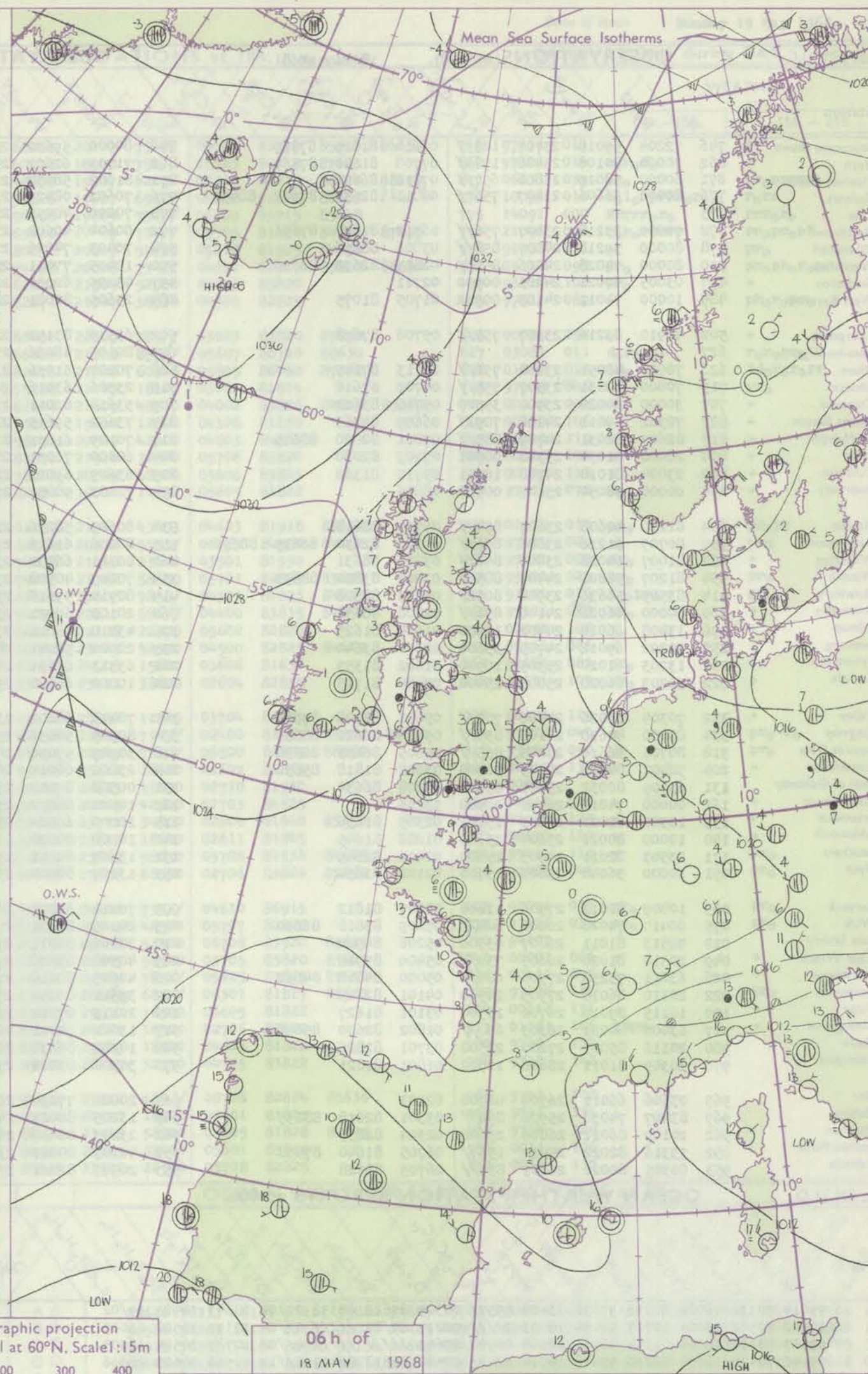
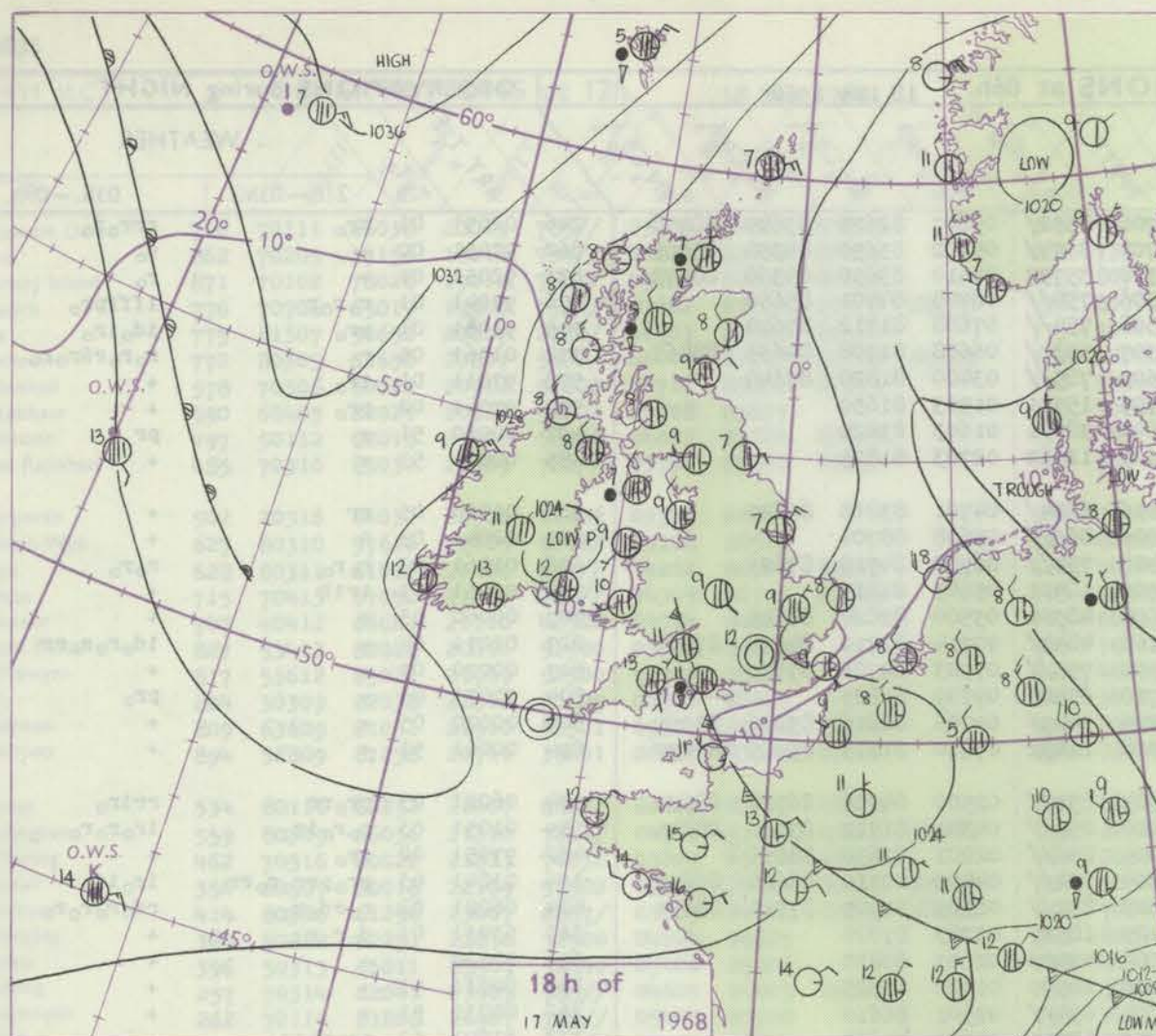
No. 38894

Date of Issue Saturday 18 May 1968

OBSERVATIONS at 12h. 17 May 1968										OBSERVATIONS at 18h. 17 May 1968										OBSERVATIONS during DAY					
Station	ill	Nddff	VVwww	PPPTT	N _h Ch _h CH	T _d app	8N _s Ch _s h _s	8N _s Ch _s h _s	8N _s Ch _s h _s	ill	Nddff	VVwww	PPPTT	N _h Ch _h CH	T _d app	8N _s Ch _s h _s	8N _s Ch _s h _s	8N _s Ch _s h _s	ill	RRT T _E	SSS	WEATHER			
																						09h.—15h.	15h.—21h.		
Boscombe Down	746	73106	66032	26712	62601	04808	86830	85075		746	70107	62801	25109	5853//	07507	82825	85650	86359	746	91150	077	+	pr _o		
Hurn	862	61807	70026	27112	38501	04712	82825	85075		862	82008	61808	24811	834//	07709	86918			862	01141	067	pr _o	pr _o pr		
Thorney Island	871	72214	80022	27212	68601	04707	85830			871	42313	61058	24911	22631	07710	82840	83075		871	94141	090	pr _o	tpr _o pr		
Gatwick	776	63004	70252	26111	625//	05608	86828			776	50403	65258	24310	54600	06708	83840	83656		776	97140	081	pr _o	pr _o ro		
Kew	775	63007	69038	26112	696//	04708	83830	83932		775	10000	58018	24313	15600	06708	81648			775	02131	061	prpr _o	prpr _o		
Heathrow	772	53210	75258	26112	58500	04709	83827	83650		772	20000	65158	24312	19663	05711	81930			772	04142	068	pr _o	pr _o ro _o		
Mildenhall	578	70305	80036	26409	785//	03803	85825	85650		578	70305	74022	24809	786//	03603	81830	87650		578	97120	044	+	pr _o		
Wattisham	590	70112	82806	26408	785//	02804	86825	86645		590	70307	82028	24909	756//	02706	87645			590	97111	041	ir _o pr _o	pr _o		
Gorleston	497	63414	64018	26009	68500	00400	84820	85625		497	53411	62022	25508	52500	01703	85820			497	97111	098	pr _o	+		
West Raynham	485	53510	80018	25909	52501	02802	85828			485	50106	82012	25008	58600	01709	81835	84640		485	97091	070	pr _o	+		
Aberporth	502	73302	82021	28409	1153/	05803	81825	87360		502	62606	89036	25310	11639	02720	81835	86358		502	97101	079	ir _o	jp		
Ross-on-Wye	627	63006	82031	26513	51601	04709	85830			627	71202	81028	24111	636/1	06710	81930	86640		627	97150	092	+	pr _o pr _o		
Filton	628	62604	80031	27013	31602	03809	83830	84075		628	72105	61018	24611	43562	05715	81825	83640	81928	628	94091	075	+	pr _o pr		
Rhoose	715	72412	80021	27611	12501	05806	81825	87075		715	62814	83012	24911	48631	06714	81830	83650	85075	715	00130	106	+	+		
Chivenor	707	63010	82021	28412	11532	06702	81825	86075		707	33110	82011	26011	12532	04712	81828			707	00130	125	+	+		
Mount Batten	827	62008	82031	27314	12632	06707	81832	83365		827	42009	80021	25311	32631	08712	83830			827	00150	109	+	+		
St. Mawgan	817	70111	83021	28611	11541	05707	81820	83360	87080	817	23508	83011	26611	18531	05812	81825			817	00130	136	+	+		
Scilly	804	30605	81030	28912	00905	07803	82080			804	10000	81030	26812	15500	08712	81623			804	00140	142	+	+		
Culdrose	809	60110	81021	28212	11446	05500	81815	84272		809	33507	82021	26312	11539	07710	81820			809	00140	146	+	+		
Guernsey	894									894	00000	75011	26011	00900	06713				894	00121	039	+	+		
Elmdon	534	63109	61022	26710	685//	03705	85822			534	61402	59251	24509	28670	05808	81832	84360		534	96131	044	pr _o	pr _o		
Cardington	559	60106	48052	26411	685//	05807	84820	83630		559	50605	61216	24409	44631	06808	84630			559	01131	052	+	ro _r		
Wittering	462	50205	74016	26511	58500	03707	84825			462	70709	74802	24809	746//	05707	84830	87645		462	97121	052	+	pr _o		
Watnall	354	60503	60041	26110	686//	02806	84830	85640		354	60607	40258	24708	685//	06809	82828	85630		354	01111	031	pr _o	pr _o pr		
Shawbury	414	73211	85021	26911	7866//	04707	85830	83650		414	63605	80028	24810	646//	03712	82835	86650		414	97130	072	+	pr _o		
Finningley	360	73603	78021	26510	786//	03705	84838	86650		360	71306	72022	24809	756//	04607	87645			360	96111	044	+	ro _o ro		
Kilnsea	396	50211	66038	26108	52500	03604	85825			396	40314	66021	24907	45600	02709	84630			396	91090	077	pr _o	+		
Leeming	257	63607	82031	26410	686//	51805	82835	86640		257	70610	74031	24909	786//	00706	81835	87645		257	00111	087	+	+		
Tynemouth	262	40114	81020	26807	44500	01703	84625			262	40806	81020	25507	11641	02709	81830	84075		262	00081	129	+	+		
Carlisle	222	60000	83012	26810	5853/	51709	84828			222	72706	80038	25109	39513	03608	82922	85460		222	97111	070	pr _o	pr _o		
Valley	302	72608	83031	28011	21432	06807	82818	83362	85075	302	72003	83031	24909	1167/	05819	81830	87362		302	03121	109	+	ro _o ro _o		
Ringway	334	83109	58804	26510	885//	03706	86828	88656		334	63506	58018	24311	686//	03714	83830	85656		334	91111	039	pr _o	pr _o -ro _o		
Squires Gate	318	73108	70032	27110	785//	06803	82822	83640	87656	318	73308	80032	24809	785//	04614	81825	83645	86656	318	01111	072	jp	ro _o ro		
Ronaldsray	204	71106	89031	27410	6853/	04605	82824	86656		204	83509	62638	25307	854//	04610	81711	88616		204	01111	033	pr _o	pr _o ro _o ro		
Mull of Galloway	131	83404	80808	27807	885//	04705	83820	85630		131	63212	74016	26107	685//	03713	84820	83630		131	00111					
Eskdalemuir	162	73504	83012	26409	725//	54705	87828			162	71906	74012	24507	784//	03710	81716	83826	87650	162	00101	081	+	+		
Prestwick	135	52611	89036	26809	28631	03607	81835	83362		135	52509	86151	24608	48532	03712	81822	84656		135	00101	075	+	+		
Abbotsinch	140	52103	89031	26611	51600	52709	85840			140	32702	89021	24411	28602	51714	82835			140	00110	093	+	+		
Leuchars	171	72803	83151	26009	786//	01705	83830	87650		171	60511	85158	24509	69544	03606	81925	83835		171	97121	08				

CHART OF WEATHER IN PART OF NORTHERN HEMISPHERE





Polar Stereographic projection
one standard parallel at 60°N. Scale: 1:5m
0 100 200 300 400

GENERAL SYNOPTIC DEVELOPMENT

An anticyclone has persisted over Iceland with a ridge extending southward to the west of Ireland and a cool northerly flow over the British Isles. A shallow low formed over Northern Ireland and moved southeast to merge with another shallow depression which formed over the Midlands, and gave outbursts of thundery rain.

It is expected that this low will move away southeast into the Continent during the next 24 hours, and the cool unstable northerly flow over northern districts will spread southward over southern areas of the British Isles.

Issued at midday Saturday 18

May 1968

DAILY WEATHER REPORT OF THE BRITISH METEOROLOGICAL OFFICE (contd.)

OBSERVATIONS at 00h. 18 May 1968										OBSERVATIONS at 06h. 18 May 1968										OBSERVATIONS during NIGHT				
Station	ill	Nddrf	VVwww	PPPTT	NC _h LC _h H	T _d app	8N _s Ch _s h _s	8N _s Ch _s h _s	8N _s Ch _s h _s	ill	Nddrf	VVwww	PPPTT	NC _h LC _h H	T _d app	8N _s Ch _s h _s	8N _s Ch _s h _s	8N _s Ch _s h _s	ill	RR _n T _n E	T _g T _g	WEATHER		
																						21h.—03h.	03h.—09h.	
Boscombe Down	746	72204	59018	23707	1253/	06610	81825	87359		746	80000	59632	21206	4552/	05607	82620	83640	86458	746	02051	01	pr _o	rrr _o r _o	
Hurn	862	70000	40108	23408	1563/	07703	81640	87360		862	71703	62602	20707	3577/	05712	83650	84358	85362	862	97051	00	+	r _o	
Thorney Island	871	60000	58019	23808	657/	07312	86656			871	81002	58052	21308	35737	07610	83650	84360	88272	871	92051	01	+	r _o	
Gatwick	776	80000	56606	23407	7562/	06011	82630	87647	80459	776	70602	08426	21506	750/	06708	84701	85650		776	97041	01	r _o r _o r	iff _o pr _o	
Kew	775									775	70000	40052	21508	754/	07608	81712	87620		775	93061	01	pr _o	id _o ir _o	
Heathrow	772	70000	35218	23407	756/	06712	81630	87656		772	80604	40602	21307	5532/	06608	81708	84635	88465	772	01061	05	r _o	r _o r _o rr _o r _o	
Mildenhall	578	80000	59218	24007	858/	03806	88656			578	70403	74026	22505	785/	03400	81820	87640		578	97031	01	ir _o	+	
Wattisham	590	80000	74028	24006	856/	02809	82630	88650		590	10405	77011	22505	15701	01503	81650			590	97041	02	pr _o	+	
Gorleston	497	03005	60021	24205	00900	02711				497	43205	62030	22804	38501	01603	83820			497	00020	51	+	pr	
West Raynham	485	10000	74011	24105	00902	01705	81075			485	23605	80021	22605	12530	02703	81825			485	00021	53	+	+	
Aberporth	502	72910	83216	23307	755/	05708	87628			502	63515	83152	22406	6844/	04701	83818	86630		502	01060	05	rr	+	
Ross-on-Wye	627									627	80105	48026	21006	862/	05608	88704			627	02041	03	R	+	
Filton	623	70000	48051	23208	756/	06713	87645			623	70207	61036	21407	754/	06500	84710	87625		623	01061	02	r _o r _o	r _o r _o	
Rhoose	715	70000	30031	23507	754/	04709	87618			715	23306	63016	20907	18401	05603	81815			715	02051	01	irir	+	
Chivenor	707	30000	80020	23907	35500	05710	83622			707	53610	82011	21308	48501	05500	82820	84645		707	00060	03	+	+	
Mount Batten	827	70302	69011	24108	7093/	06609	87363			827	73602	59615	21108	4843/	07714	81710	84828	87359	827	01071	04	+	id _o r _o r _o rr	
St. Mawgan	817	82605	82031	24709	885/	07811	82820	88645		817	70109	61031	22408	753/	07503	84706	87639		817	00070	07	+	+	
Silly	804	20000	81030	25308	00901	07709	82080			804	60000	76031	22710	65500	09709	86625			804	97071	03	+	pr _o	
Culdrose	809	23004	81010	24708	10931	05710	81360			809	63607	69021	22209	3449/	09706	82816	83626	85360	809	00070	05	+	+	
Guernsey	894	00000	58050	25107	00900	06806				894	72403	50051	22508	11432	07610	81815	85359	87070	894	00061	51	+	+	
Elmdon	534	81206	40608	23607	854/	05707	88618			534	80609	58216	22903	853/	02500	84706	86710	88620	534	06031	03	pr _o rr	rrir _o	
Cardington	559	80705	61216	23806	856/	05806	82630	86635	88650	559	80606	61616	22406	854/	04301	81712	85620	88645	559	01051	03	r _o r _o ir _o	ir _o r _o r _o	
Wittering	462	81007	64028	23806	846/	03310	88631			462	80311	66032	23005	856/	02201	82630	88650		462	97051	02	ir _o	+	
Watnall	354	81207	58808	24404	885/	03802	83820	88633		354	70607	40508	23304	754/	04400	82710	86620	87635	354	03041	03	pr _o pr _o r _o rr	ir _o id _o	
Shawbury	414	83509	56636	23906	8052/	05303	88528			414	80710	57616	23603	852/	02109	81705	87710	88615	414	06021	02	r _o rd _o r _o	rd _o r _o r _o r _o	
Finningley	360	80000	66026	24106	856/	02808	88638			360	20105	69021	23405	18531	03703	81820			360	93031	01	d _o r _o r _o	+	
Kilnsea	396	13408	66010	24402	15500	01604	81625			396	43210	66011	23004	42500	02603	84820			396	00020		+	+	
Leeming	257	30202	69012	24705	35600	02804	83640			257	20000	58041	24205	28500	01400	81825			257	00011	51	+	+	
Tynemouth	262	13203	61020	25305	10940	01602	81359			262	63313	61031	24804	654/	02501	86610			262	00031	53	+	+	
Carlisle	222	20203	66028	25003	25400	02400	81715			222	10000	66020	25403	18501	00303	81822			222	93001	52	pr _o phpr _o	+	
Valley	302	70304	69026	24606	753/	05601	83708	87616		302	70413	66802	23706	784/	04500	81710	84815	85630	302	97031	00	r _o r _o	pr _o	
Ringway	334	30000	40638	24106	855/	05704	86620	88630		334	80309	58036	23305	7547/	03506	83714	84635	87656	334	05031	03	rrd _o d _o	rr	
Squires Gate	318	80706	56616	24205	855/	05605	86623	88630		318	30907	57016	24205	15630	03306	81630	83360		318	02041	04	rr _o r _o	r _o r _o	
Ronaldsway	204	52402	82016	24305	58400	03608	81818	85656		204	23602	66018	24505	28401	03306	81715			204	91031	01	pr _o	+	
Mull of Galloway	131	63409	80032	25606	656/	04208	86630			131	00508	80010	25806	00900	02207				131	00041				
Eskdalemuir	162	00000	74011	26451	00900	53205				162	10000	80010	25902	18500	51301	81820			162	00521	55	+	+	
Prestwick	135	10302	82021	25003	15701	02305	81656			135	10000	66020	25202	15700	50202	81650			135	00510	55	+	+	
Abbotsinch	140	10000	80021	25604	15600	01206	81645			140	10000	80020	26000	15600	51205	81640			140	00510	55	+	+	
Leuchars	171	23503	82011	24903	25600	02400	82645			171	13607	80011	25503	18500	02103	81825	</							

DAILY WEATHER REPORT OF THE BRITISH METEOROLOGICAL OFFICE

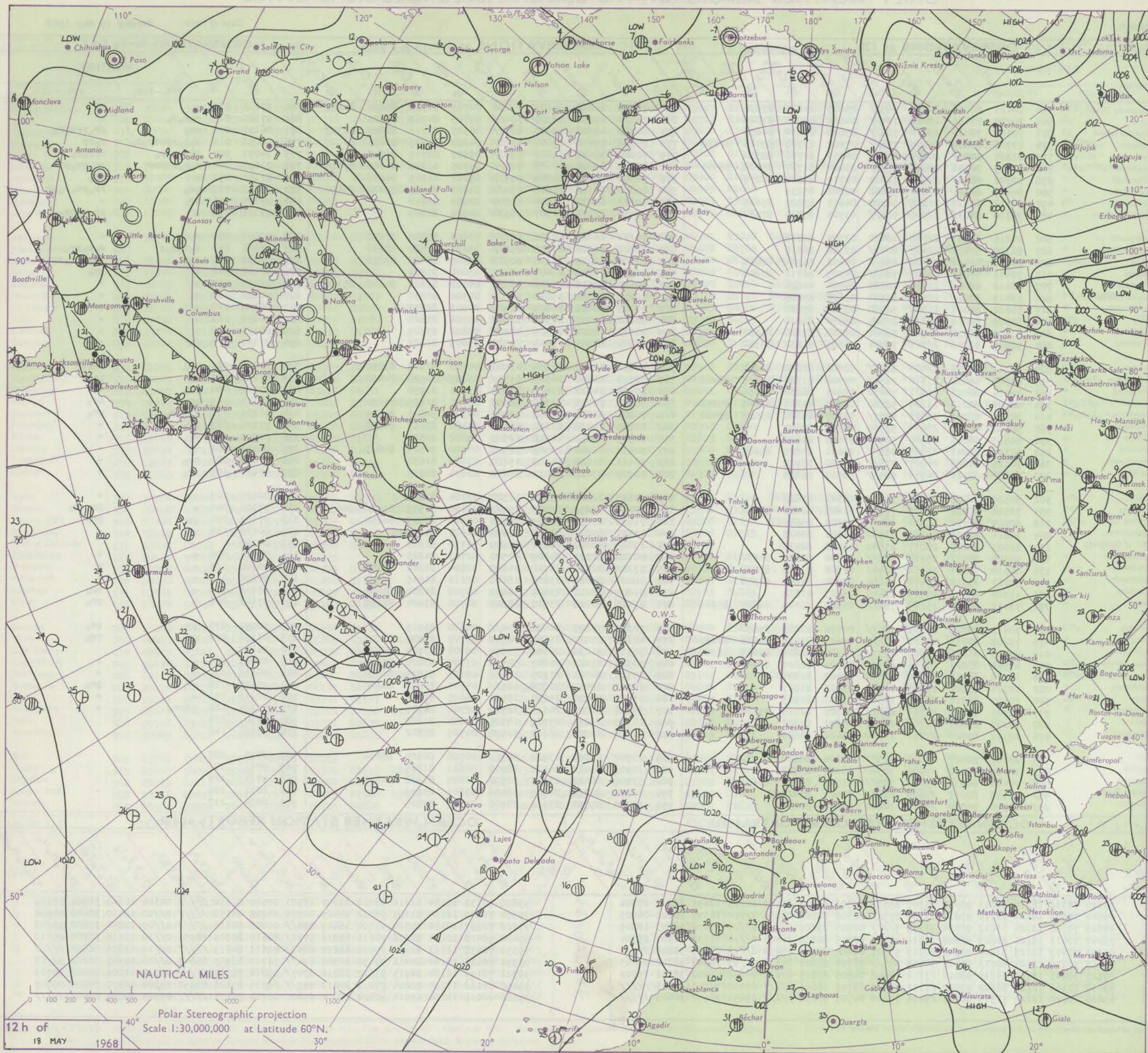
No. 38895

Date of Issue Sunday 19 May 1968

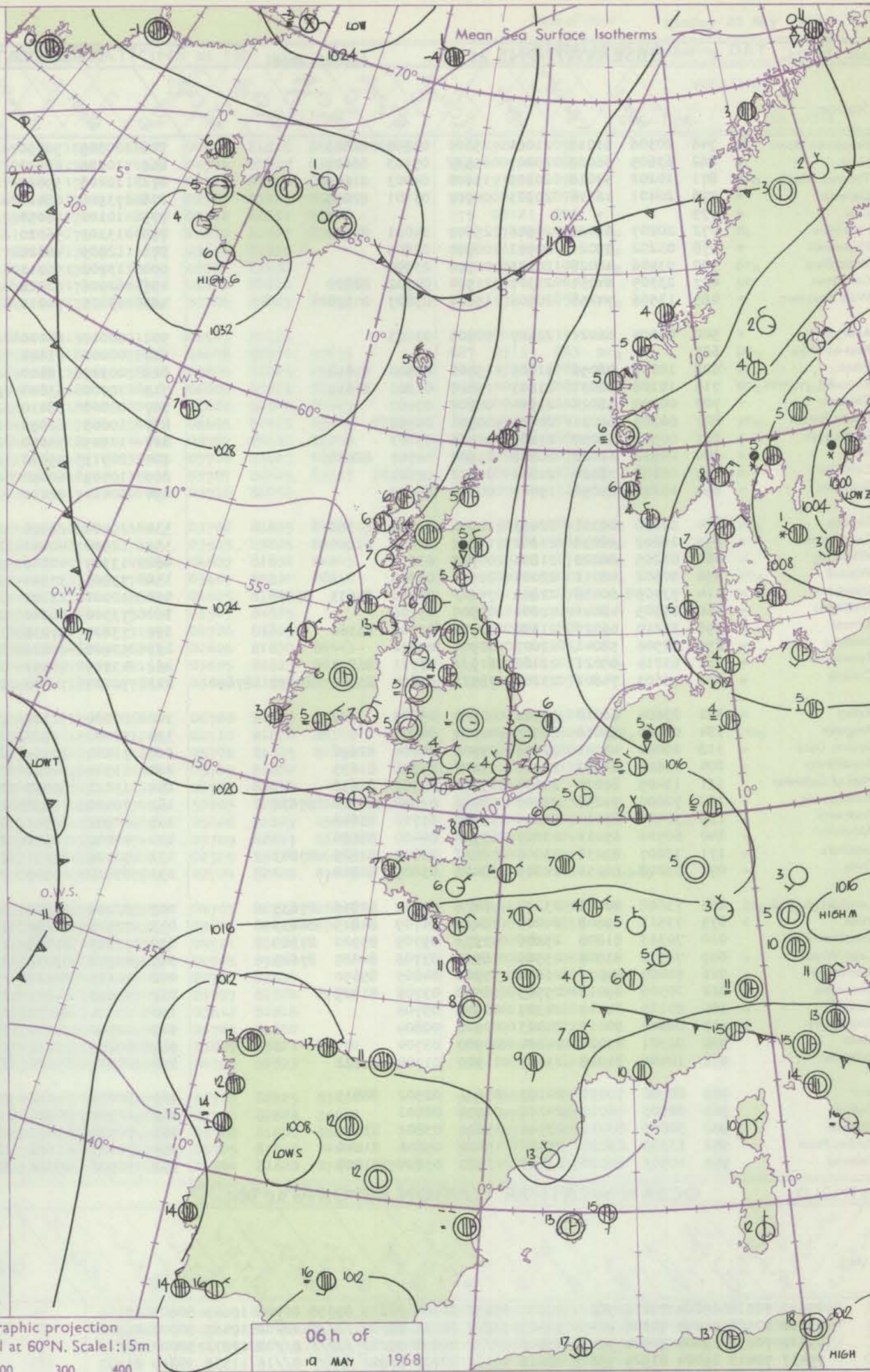
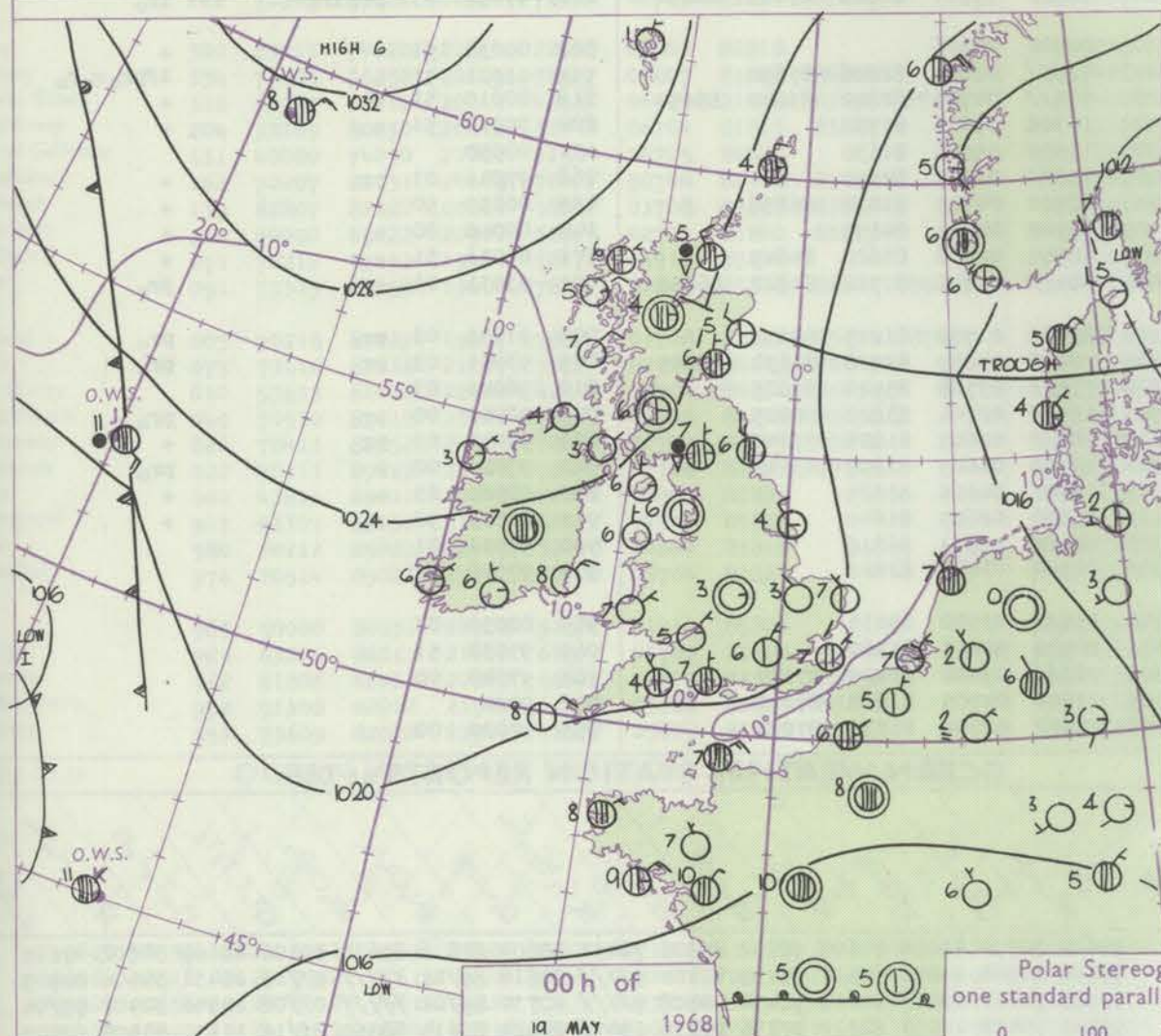
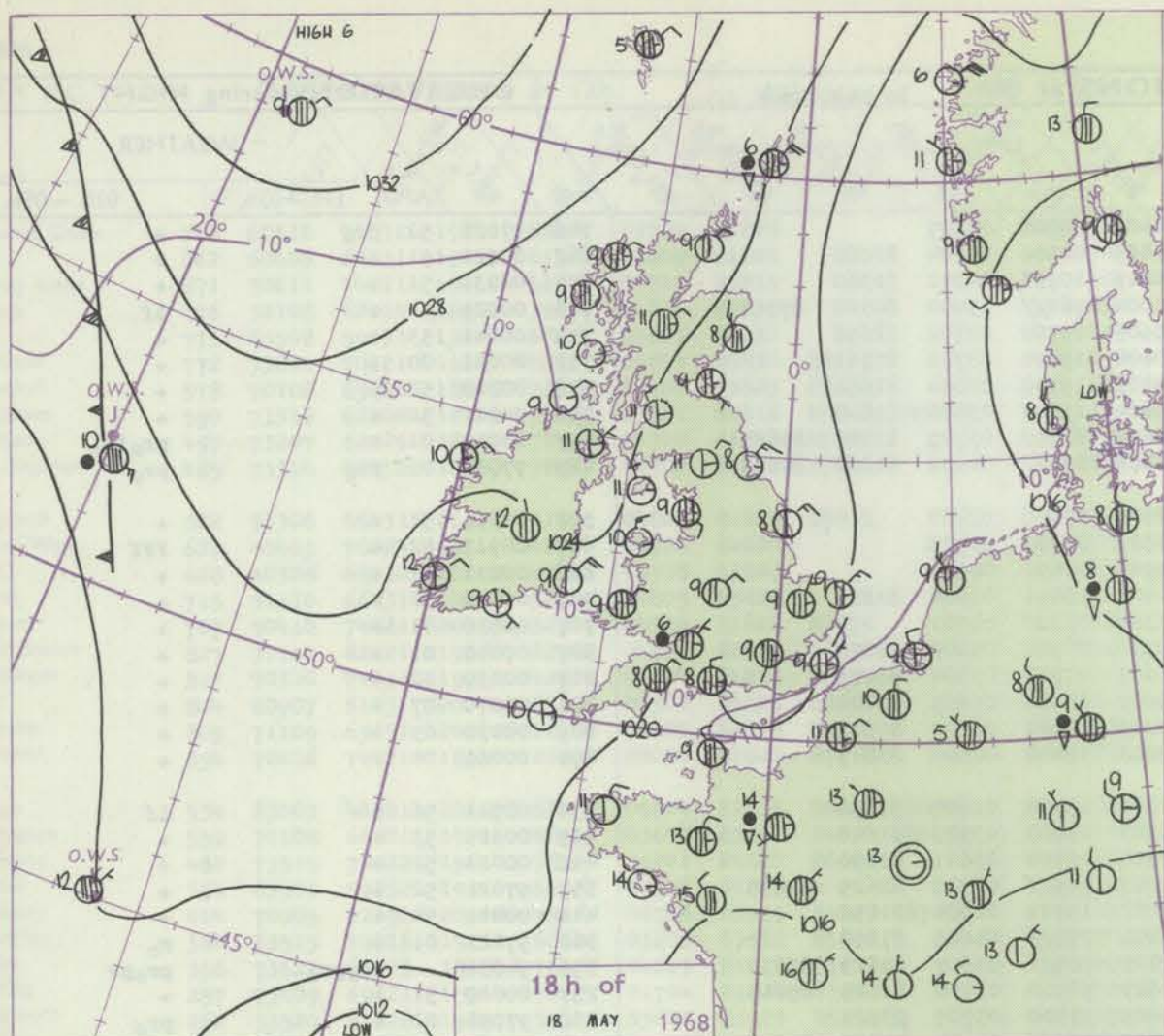
OBSERVATIONS at 12h.											OBSERVATIONS at 18h.											OBSERVATIONS during DAY											
18 May 1968											18 May 1968																						
Station	iii	Nddff	VVwww	PPPTT	N _h Ch _h Ch _h	T _d app	8N _s Ch _s h _s	8N _s Ch _s h _s	8N _s Ch _s h _s	iii	Nddff	VVwww	PPPTT	N _h Ch _h Ch _h	T _d app	8N _s Ch _s h _s	8N _s Ch _s h _s	8N _s Ch _s h _s	iii	RR T x F	SSS	WEATHER											
																						09h.—15h.	15h.—21h.										
Boscombe Down	746	70111	66036	20009	785//	05603	84825	87630		746	70209	66012	20107	75432	04705	81710	85630	86650	746	97111	017	+	pr										
Hurn	862	70205	77156	18011	734//	04821	83918	87825		862	73610	60032	18908	754//	05703	84712	87625		862	97121	014	+	pr										
Thorney Island	871	70102	78026	19412	786//	05838	84830	84656		871	80713	48808	19907	6247/	06307	81712	86820	88359	871	06131	039	pr	pr										
Gatwick	776	70706	65019	19909	753//	07602	83708	85713	87638	776	80704	59616	19607	6552/	04802	81625	86633	88452	776	10091	010	pr	pr										
Kew	775	81307	50656	20807	2732/	06303	82708	88510		775	70000	50056	19809	784//	06607	83715	85648		775	14091	000	pr	pr										
Heathrow	772	80305	32656	20807	5532/	06004	81707	85618	88535	772	72002	65026	20109	785//	05705	81820	84640	87656	772	21091	000	pr	pr										
Mildenhall	578	70306	80022	20911	52602	02710	85830	84075		578	70306	80022	20911	52602	02710	85830	84075		578	91131	071	+	pr										
Wattisham	590	60407	82021	20810	52602	00808	85835			590	70606	74158	20608	734//	04601	81917	85820	86650	590	03111	095	pr	pr										
Gorleston	497	50112	62018	21808	58500	04603	83820	85625		497	50313	62022	21509	52500	03803	85820			497	93110	106	pr	pr										
West Raynham	485	70310	83031	21309	786//	03704	85830	87650		485	30411	82271	21307	38530	04500	82825			485	97111	089	+	pr										
Aberporth	502	20316	64031	22708	22400	03304	82818			502	70111	66031	22309	785//	03603	83820	87650		502	00091	090	+	pr										
Ross-on-Wye	627	80310	57616	22405	8042/	03108	88510			627	82702	66026	21208	855//	05607	86720	88630		627	03081	011	pr	pr										
Filton	628	80311	61012	21406	854//	04202	86711	88618		628	70106	61615	21106	60918	05805	86460	87272		628	01081	012	pr	pr										
Rhoose	715	70413	57052	21407	784//	04305	86712	87645		715	10513	75258	21407	18400	03000	81814			715	97100	046	+	pr										
Chivenor	707	40412	66021	21110	42500	04704	84826			707	60513	62011	21609	48530	04002	83826	84640	85360	707	00110	094	+	pr										
Mount Batten	827	53413	82026	20411	51500	03602	85825			827	10211	61051	19610	12600	04306	81830			827	00130	106	+	pr										
St. Mawgan	817	53612	85021	21909	52500	03702	85820			817	40215	58051	20809	42400	04803	84817			817	00110	119	+	pr										
Scilly	804	30309	82038	22811	22509	06500	82820			804	30211	81011	21510	32500	05706	83820			804	00120	102	+	pr										
Culdrose	809	63609	81031	21510	58501	05301	83820	83630		809	40316	78021	20309	48500	05806	83825			809	00120	118	+	pr										
Guernsey	894	52809	81258	20711	38431	06807	83812	83362		894	13207	82011	19011	11532	05605	81822			894	97121	078	pr	pr										
Elmdon	534	80111	62252	22407	885//	02603	83820	88650		534	40611	61251	21309	43401	04603	81918	83650		534	01111	019	pr	pr										
Cardington	559	80309	66036	21310	7251/	04706	81720	87825	88462	559	60710	62802	20510	5951/	06603	84920	84462		559	97111	009	pr	pr										
Wittering	462	70516	80022	21811	74632	03807	86830	83656		462	20416	74018	21410	23600	03501	81930			462	97121	080	pr	pr										
Watnall	354	60507	80018	22109	58502	03808	84825	83645	85072	354	50506	74018	21708	58500	05701	82825	83650		354	95121	029	pr	pr										
Shawbury	414	80306	61256	23407	6857/	03707	84822	85635	88460	414	70809	62808	22608	7858/	04301	84823	84635		414	91101	010	pr	pr										
Finningley	360	50612	62251	22810	52500	04704	85827			360	60810	74038	22210	686//	04400	83835	84650		360	97121	036	pr	pr										
Kilnsea	396	50313	66011	25509	52540	07400	85820			396	20515	66021	22208	22500	05602	82820			396	00090	108	+	pr										
Leeming	257	70314	62041	23909	785//	04601	84825	85645		257	50411	62042	23409	58500	04500	82825	84645		257	00111	066	+	pr										
Tynemouth	262	70115	81808	24907	735//	05400	87920			262	10113	81028	24008	15600	03606	81630			262	97081	081	pr	pr										
Carlisle	222	60807	82021	24511	685//	50707	86828			222	30309	83018	23411	38600	02604	82835			222	97131	109	pr	pr										
Valley	302	30520	80028	24411	32500	02301	83828			302	13615	82010	23810	11500	03704	81825			302	00121	129	+	pr										
Ringway	334	70310	59022	23009	785//	51805	82824	87650		334	70211	62258	22409	794//	02400	81915	83820	86650	334	97121	040	+	pr										
Squires Gate	318	60609	81151	23510	684//	01707	85819			318	71008	65251	22909	785//	06500	82825	86650		318	97121	090	pr	pr										
Ronaldsway	204	30814	82030	24710	32500	03801	83828			204	13410	89021	23311	18600	01607	81835			204	00110	136	+	pr										
Mull of Galloway	131	21803	80030	26011	23600	05400	82930			131	13015	80020	24611	13600	02710	81930			131	00110		+	pr										
Eskdalemuir	162	60309	82031	25208	685//	01500	83823	84634		162	40106	82031	24009	42500	52703	84825			162	00111	096	+	pr										
Prestwick	135	60310	80031	24912	52503	02806	81828	85835		135	33108	82011	23711	34600	02604	81840	83650		135	00120	123	+	pr										
Abbotsinch	140	50107	89011	25510	54600	02804	82840	84650		140	10000	80021	23613	18600	02611	81845			140	00130	110	+	pr										
Leuchars	171	11308	85020	25309	18640	05803	81832			171	51007	78011	23609	58630	05708	81830	84645		171	97111	119	+	pr										
Dyce	091	73412	80031	25109	784//	03704	81715	84825	85640	091	63415	80018	23608	68500	02706	83824	85650		091	97101	046	+	pr										
Lerwick	005	70417	80028	25508	784//	04706	82815	87630		005	70321	74808	24406	734//	04610	86915			005	92091	037	pr	pr										
Wick	075	70208	80258	26408	784//	05603	83818	84635	86650	075	40112	83011	25109	48500	05707	82820			075	01101	034	pr	pr										
Sule Skerry	010	60205	81018	27509	4853/	06701	82820	84625	86360	010	50313	81038	26408	53500	06708	83920	85625		010	94101		+	pr										
Cape Wrath	049	60508	83021	27708	685//	05701	82820	86625		049	50510	83012	26807	58500	03705	83820	83625		049	00081	066	+	pr										
Stornoway	026	10508	84010	28310	12600	07400	81830			026	70310	84021	27309	785//	05605	81825	87650		026	00111	096	+	pr										
Benbecula	022	10714	89021	26910	12500	03603	81827			022	60712	88031	26609	685//	05301	81827	86640		022	97120	116	+	pr										
Tiree	100	10107	89011	26310	13500	03501	81925			100	13512	89020	25610	18500	06605	81822			100	00111	131	+	pr										
Aldergrove	917	62907	80151	25311	624//	04505	82816	85822		917	30706	80028	24611	38500	02706	82822			917	01121	106	pr	pr										
Malin	980	20107	85031	26309	28500	05601	82822			980	10309	85030	25709	18500	04604	81822			980	9710	134	+	pr										
Belmullet	976	20312	89020	27211	24500	03601	82823			976	30312	85020	26210	32530	04705	83822			976	9712	142	+	pr										
Birr	965	60203	80021	25411	625//	01606	86820			965	63502	80022	23912	685//	00706	82824	85636		965	9713	102	+	pr										
Dublin	969	30709	78018	25009	32500	04101	83822			969	10903	85020	24510	18500	02601	81825			969	9711	131	+	pr										
Shannon	962	70410	86032	25111	785//	01709	85823	83635		962	53406	86022	23913	58500	02605	81828	84645		962	9714	129	+	pr										
Roches Point	952	61106	82031	24609	615//	01503	86822			952	31106	80021	24309	38400	03601	83819			952	0011	106	+	pr										
Valentia	953	10310	85020	25311	12600	01400	81830			953	20310	85030	23312	22500	03708	82825			953	0014	137	+	pr										
Code FM 21.D																							OCEAN WEATHER STATION REPORTS at 18h.										
O.W.S.	99	LaLaLa	QcLoLoLoLo	YYGGiw	Nddff	VVwww	PPPTT	N _h Ch _h Ch _h	D _s sapp	8N _s Ch _s h _s	8N _s																						

All times of observation printed in this publication are GREENWICH MEAN TIME.

CHART OF WEATHER IN PART OF NORTHERN HEMISPHERE



CHARTS OF WEATHER IN WESTERN EUROPE



Polar Stereographic projection
one standard parallel at 60°N. Scale: 1:5m
0 100 200 300 400

GENERAL SYNOPTIC DEVELOPMENT

The anticyclone near Iceland is slow-moving and is declining, while the depression over western Russia is deepening and moving westwards into the Baltic. This pattern is expected to maintain the cool unstable northerly

over the British Isles, and minor troughs are likely to move southwards down the North Sea.

Issued at midday Sunday 19

May 1968

DAILY WEATHER REPORT OF THE BRITISH METEOROLOGICAL OFFICE (contd.)

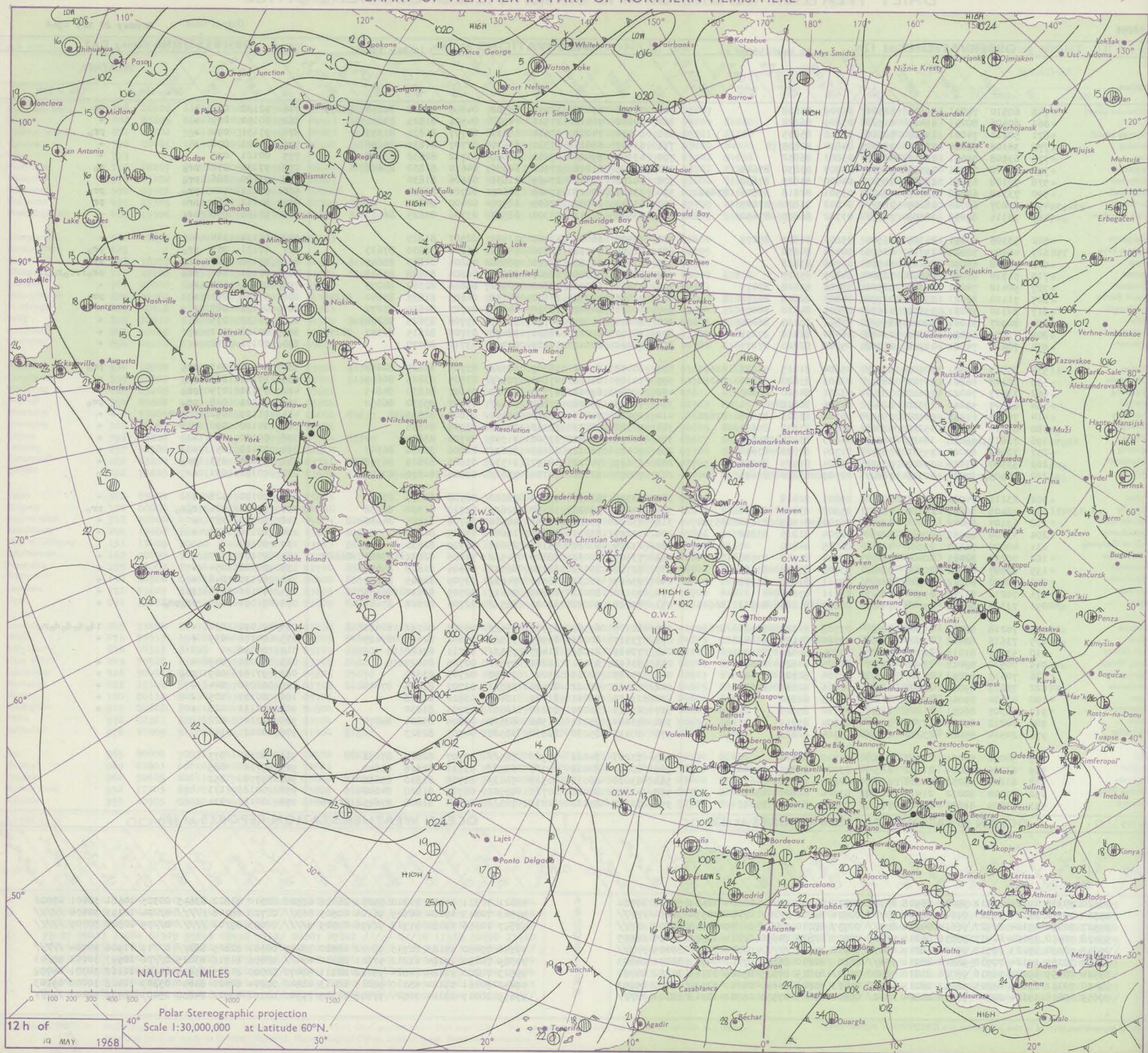
Code FM 11.C		OBSERVATIONS at 00h.										OBSERVATIONS at 06h.										OBSERVATIONS during NIGHT									
		19 May 1968										19 May 1968																			
Station	iii	Nddff	VVwww	PPPTT	N _h Ch _h C _h H	T _d app	8N _s Ch _s h _s	8N _s Ch _s h _s	8N _s Ch _s h _s	iii	Nddff	VVwww	PPPTT	N _h Ch _h C _h H	T _d app	8N _s Ch _s h _s	8N _s Ch _s h _s	8N _s Ch _s h _s	iii	RRT _n E	T _g T _g	WEATHER									
																						21h.—03h.	03h.—09h.								
Boscombe Down	746	20306	61018	21004	25600	03302	82645			746	00305	50050	20404	00900	03807				746	97021	52	pr _o	+								
Hurn	862	63605	66022	20207	655//	05103	86627			862	10206	60031	20405	00901	04204	81080			862	00021	51	+	+								
Thorney Island	871	10202	59018	20305	15600	04003	81640			871	10206	59020	20205	10931	04301	81360			871	00031	51	+	+								
Gatwick	776	20401	18116	20303	00902	03101	82075			776	73506	08411	20004	760//	03400	84700	87701		776	00021	52	+	1f								
Kew	775									775	10102	48051	20506	15700	03702	81656			775	00041	53	+	+								
Heathrow	772	20207	61028	20506	25600	04001	82640			772	13303	56020	20404	15400	03701	81711			772	00031	00	+	+								
Mildenhall	578	03202	59021	20903	00900	02805				578	12805	48020	19703	15700	02604	81656			578	00010	52	+	+								
Wattisham	590	03406	48028	20803	00900	03000				590	13108	56011	19604	15600	03605	81640			590	00011	52	+	+								
Gorleston	497	23305	64031	21307	21500	04702	82820			497	62906	62028	18606	68500	03709	83820	85625		497	03032	01	+	pr _o ir _o								
West Raynham	485	13506	74258	20505	15600	03807	81630			485	63109	74011	18805	685//	04608	81820	84635		485	97041	01	pr _o	pr _o								
Aberporth	502	00804	66021	22607	00900	03103				502	00000	64020	22105	00900	02400				502	00031	51	+	+								
Ross-on-Wye	627									627	00000	01444	21301	00900	01705				627	00511	52	+	FFf								
Filton	628	10207	48056	21605	15700	04500	81650			628	00307	28100	20904	00900	04504				628	00031	51	+	+								
Rhoose	715	10108	62031	21803	15600	01801	81635			715	10000	63020	21504	18441	03000	81818			715	00020	52	+	+								
Chivenor	707	00000	58021	21904	00900	03400				707	00000	58010	21305	00900	04301				707	00030	01	+	+								
Mount Batten	827	00309	66021	20707	00900	04802				827	10605	62050	19706	00901	04000	81075			827	00040	01	+	+								
St. Mawgan	817	00512	61050	21605	00900	03803				817	10505	58050	20605	00901	03504	81075			817	00030	02	+	+								
Scilly	804	20612	61020	20808	21500	94707	82820			804	20713	59020	19609	28500	05605	81820			804	00070	07	+	+								
Culdrose	809	00608	78020	21004	00900	02301				809	10705	60050	20205	11401	03300	81818			809	00030	03	+	+								
Guernsey	894	00210	63050	19407	00900	05000				894	30412	82031	18808	38402	04500	83817			894	00061	04	+	+								
Elmdon	534	10000	20101	22403	10930	03500	81362			534	10000	28104	21701	15700	01605	81656			534	00511	56	+	1f								
Cardington	559	10202	58038	21802	15600	02002	81640			559	12904	40101	21003	15600	03703	81640			559	00501	53	+	+								
Wittering	462	03205	66020	21804	00900	03601				462	13307	40040	20604	15700	03611	81650			462	00021	52	+	+								
Watnall	354	00602	48011	22004	00900	03806				354	73303	37041	21003	755//	02703	82625	87635		354	97021	52	+	+								
Shawbury	414	73405	60038	22805	756//	04000	84633	86656		414	10000	23101	22002	15701	02604	81650			414	00011	54	+	+								
Finningley	360	03305	48041	22004	00900	03706				360	73306	56041	20406	757//	04605	87650			360	97021	01	+	r _o								
Kilnsea	396	33210	66021	21304	30970	03709	83360			396	73214	57038	19005	785//	03607	84825	87630		396	94031		ir _o pr _o	pr _o pr								
Leeming	257	02506	58041	22003	00900	02812				257	53408	80011	20607	58500	03706	81825	85640		257	00020	51	+	+								
Tynemouth	262	63214	61021	22406	615//	03711	86825			262	43215	66251	20805	33540	03705	83920			262	97051	02	+	pr _o								
Carlisle	222	73603	74801	23207	785//	03604	83823	85637	87650	222	70000	74028	21807	785//	05704	81825	83645	86650	222	97051	03	pr _o ir _o	ir _o								
Valley	302	03604	66010	23506	00900	05603				302	00000	32101	22105	00900	04606				302	00030	51	+	+								
Ringway	334	00000	58016	22605	00900	04806				334	70000	19804	21403	785//	02804	82826	87650		334	01021	51	+	1fpr _o r _o r _o								
Squires Gate	318	20000	40041	22606	25700	04804	82656			318	71004	20101	21004	785//	04707	82820	83640	86650	318	00010	51	+	+								
Ronaldsway	204	13606	82020	22906	15600	03806	81635			204	13304	84020	21307	16300	05606	81708			204	00030	51	+	+								
Mull of Galloway	131	13409	80020	24007	15600	03703	81630			131	13412	80030	22007	15600	05606	81630			131	00050			+								
Eskdalemuir	162	70000	74258	23505	784//	03708	84818	87632		162	70000	78038	22005	756//	02605	87640			162	97041	03	pr _o	+								
Prestwick	135	30000	87030	22206	35600	03710	83648			135	60902	82011	21606	68500	04703	81828	86650		135	00030	50	+	+								
Abbotsinch	140	60506	65031	23207	657//	04400	86650			140	40000	70011	21905	45700	04805	84650			140	00040	00	+	+								
Leuchars	171	73607	83038	23006	785//	03805	82825	87643		171	52906	87031	21205	58500	02706	81820	84645		171	00031	51	+	+								
Dyce	091	33208	80251	22605	38400	03809	82818			091	63412	65808	20405	684//	03611	81712	84822	86650	091	93031	01	pr _o	pr _o								
Lerwick	005	73608	80018	23204	784//	03710	82815	87635		005	80116	80028	20804	884//	01708	81815	88635		005	91031	03	pr _o	pr _o								
Wick	075	73513	69808	24005	784//	04709	84815	86635		075	73515	80258	21805	784//	04																

DAILY WEATHER REPORT OF THE BRITISH METEOROLOGICAL OFFICE

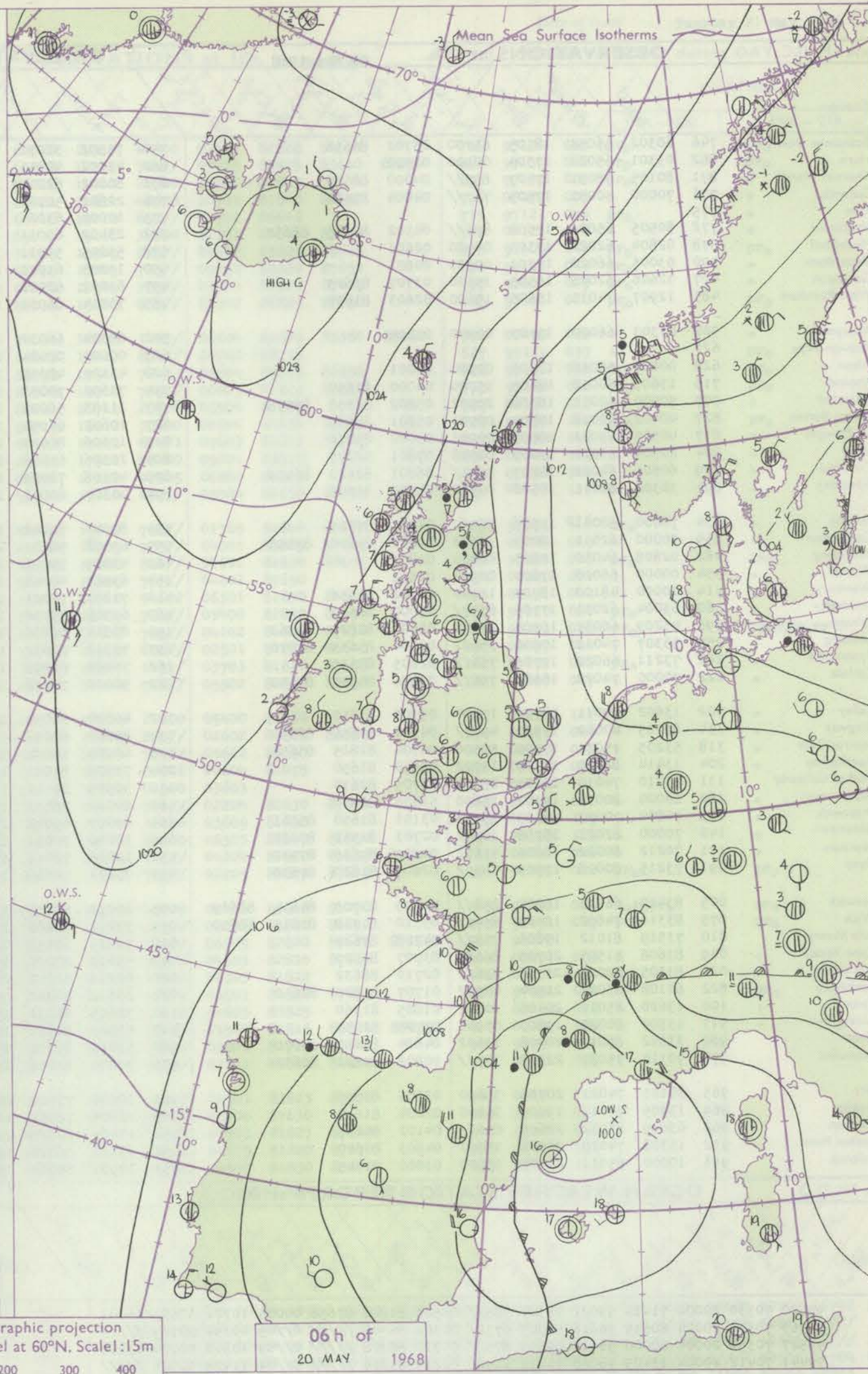
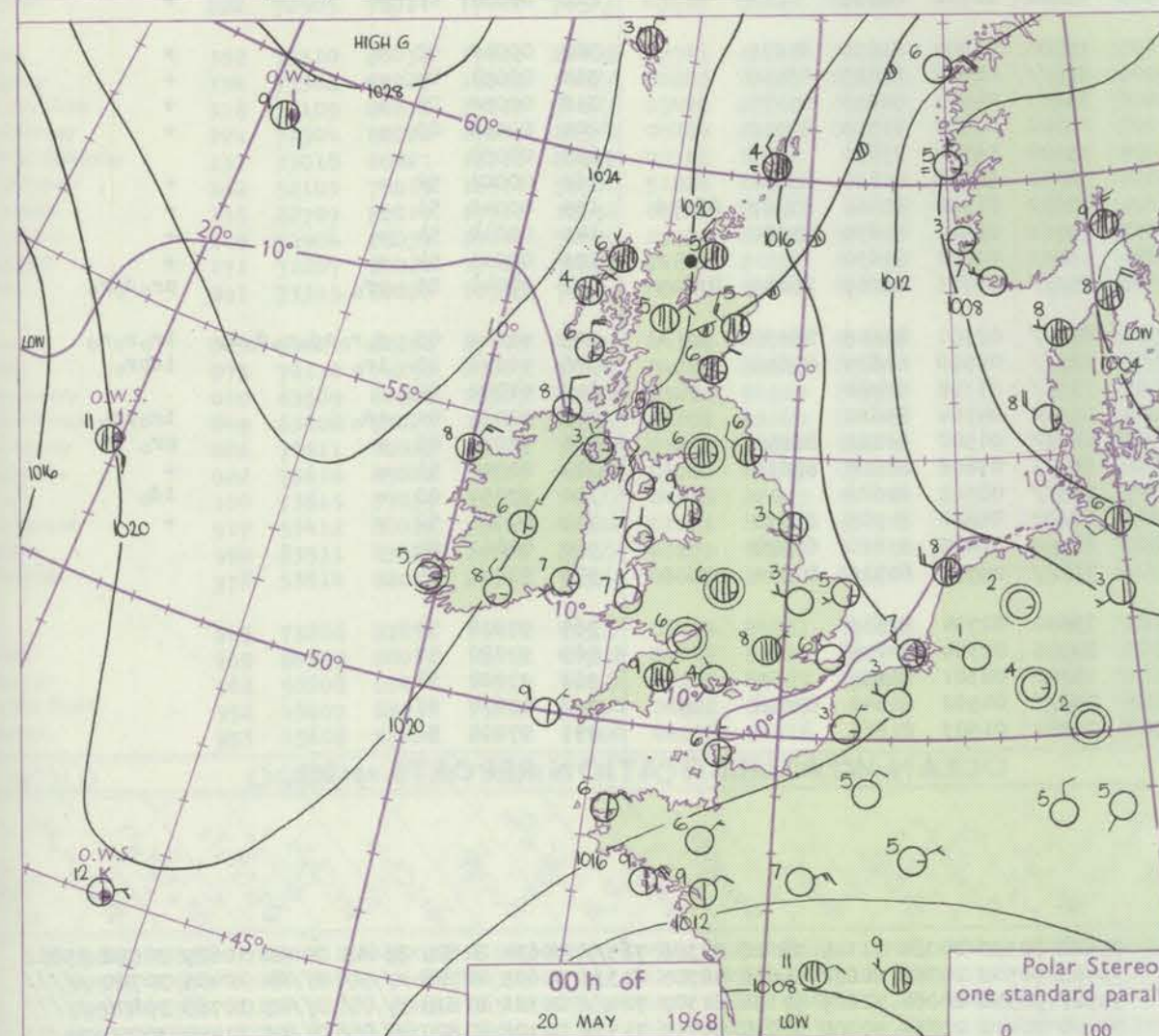
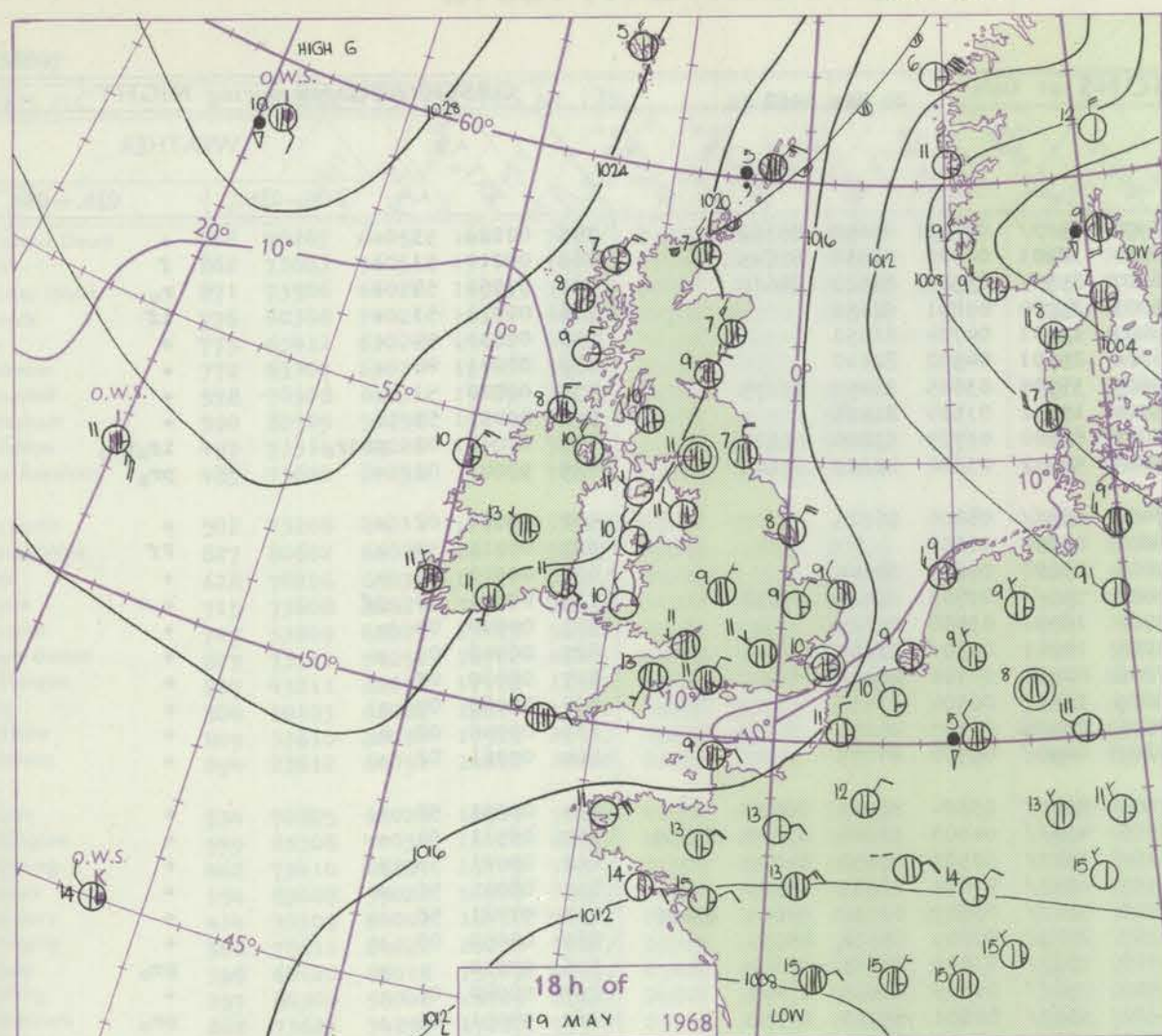
No. 38896

Date of Issue Monday 20 May 1968

OBSERVATIONS at 12h. 19 May 1968										OBSERVATIONS at 18h. 19 May 1968										OBSERVATIONS during DAY									
Code FM 11.C										Code FM 11.C										Code FM 11.C									
Station	iii	Nddff	VVwwwW	PPPTT	N _h Ch _h CH	T _d app	8N _s Ch _s h _s	8N _s Ch _s h _s	8N _s Ch _s h _s	iii	Nddff	VVwwwW	PPPTT	N _h Ch _h CH	T _d app	8N _s Ch _s h _s	8N _s Ch _s h _s	8N _s Ch _s h _s	iii	RR	T _e	SS	WEATHER						
																							09h.—15h.	15h.—21h.					
Boscombe Down	746	60510	74031	19811	68501	01709	85828			746	70106	69038	17910	68502	04806	81828	86650	86075	746	92130	092	+		pr					
Hurn	862	60406	80031	19413	615//	03609	85828			862	70212	70012	17511	745//	04506	81825	83630		862	00140	089	+		+					
Thorney Island	871	50211	74011	19412	52600	04710	85835			871	50410	74018	17511	18631	04707	81835	83359		871	97131	094	+		pr _o					
Gatwick	776	30108	62014	18911	38600	04804	82835			776	63407	68011	17311	68630	02707	81835	85656		776	00121	078	+		+					
Kew	775	63508	59031	19311	686//	03803	86832			775	43504	59021	17211	48600	03712	82832	83648		775	00121	075	+		+					
Heathrow	772	73610	70021	19311	786//	03803	83830	85645		772	63205	61016	17511	68630	04610	81832	83656		772	97131	072	pr _o		r _o					
Mildenhall	578	70108	69801	18809	785//	04400	83825	87650		578	30208	78018	17409	11630	03606	81830			578	91120	086	pr _o		+					
Wattisham	590	73318	62808	18709	784//	03501	82818	85826	87632	590	33612	80018	17409	38600	02704	82830			590	97111	104	pr _o		pr _o					
Gorleston	497	73207	62026	18209	785//	04702	83820	87625		497	63310	64032	17609	68500	02400	84820			497	94111	069	pr		pr					
West Raynham	485	73314	82038	18509	785//	03702	86820	87650		485	63510	82012	17308	685//	03706	83825	86650		485	97101	058	pr _o		+					
Aberporth	502	53306	66031	21309	11501	05803	81825	85075		502	13408	66021	19510	11501	02507	81825			502	00111	144	+		+					
Ross-on-Wye	627	40403	70024	19711	42600	04714	84830			627	72705	77258	18110	786//	06608	82830	87635		627	97131	063	pr _o		pr _o					
Filton	628	40308	68030	20212	44501	03708	83828			628	63105	69038	18211	58530	05806	81825	85645		628	97130	087	pr _o		pr _o					
Rhoose	715	51310	66031	20610	52500	04805	85825			715	80204	58808	18807	885//	06806	83828	85638		715	02131	087	pr _o		pr _o rrr _o r _o jf					
Chivenor	707	50410	74021	20313	32501	05706	83828	83075		707	43411	66011	18812	20932	05606	82360	84075		707	00141	142	+		+					
Mount Batten	827	71110	82021	19312	22508	04803	82825	86272		827	72306	64252	17810	54638	06605	81835	85640	87275	827	97130	093	+		pr _o					
St. Mawgan	817	70310	74031	19912	42602	02804	84830	86075		817	70111	64022	18710	44608	05707	84630	87270		817	00130	087	+		+					
Scilly	804	80907	61031	20012	855//	07502	85625	88630		804	80608	61022	18710	35507	07708	83625	88270		804	00130	075	+		+					
Culdrose	809	71109	69051	20011	21408	06400	82818	87275		809	70702	80022	18910	38478	03707	82815	83357	86275	809	00120	111	+		+					
Guernsey	894	70416	74021	18910	21508	05000	82820	87275		894	60412	82012	17109	00902	03710	86070			894	00111	112	+		+					
Elmdon	534	83003	40801	20607	834//	05604	81915	85628	88640	534	60103	61252	18309	685//	03706	83825	84650		534	92111	043	pr _o		pr _o					
Cardington	559	70108	66801	19711	6853//	03603	83820	84830	86358	559	70105	66038	17810	785//	03505	83825	86645		559	97121	063	pr _o		+					
Wittering	462	73515	74022	19610	785//	03201	84820	86640		462	40509	69018	17710	48600	04607	81830	84645		462	97121	079	pr _o		+					
Watnall	354	63509	59252	19310	625//	04706	86828			354	70505	59808	17809	786//	03607	85830	86650		354	00111	028	pr _o		pr _o					
Shawbury	414	70905	62258	20508	795//	06706	83925	83835	87656	414	20211	74011	18411	28600	04605	81835			414	01131	092	pr _o pr		+					
Finningley	360	63515	74016	19212	68600	03606	83830	85650		360	50308	78021	18111	58600	03505	84835			360	00120	090	+		+					
Kilnsea	396	73622	66028	18409	785//	04603	83825	85630		396	40118	66011	17508	31570	04706	83825			396	00100	084	+		+					
Leeming	257	73409	69021	19510	785//	01704	82828	87640		257	70411	78012	18209	6863//	02606	81830	86643		257	00110	051	+		+					
Tynemouth	262	53520	81028	19807	3357//	03604	83925	85358		262	63619	74022	18707	2153//	03605	82825	86358		262	97081	053	pr _o		+					
Carlisle	222	70505	85022	20310	786//	02709	83830	87645		222	70000	82012	18711	786//	03606	81830	87642		222	00121	031	+		+					
Valley	302	23211	74020	21411	22400	05803	82818			302	33308	82030	19610	38602	06708	81835	83650		302	00130	128	+		+					
Ringway	334	72405	56258	20109	785//	05807	83820	86640		334	63011	58028	18110	1263//	02710	81830	86358		334	97111	026	r _o r _o		pr _o					
Squires Gate	318	63107	68012	20211	4853//	06704	81825	83656	85362	318	43211	75031	18511	48500	05708	81825	84656		318	00120	087	+		+					
Ronaldsway	204	33109	80030	20412	32440	06704	81815	83822		204	13207	83011	18911	18641	05709	81830			204	00130	123	+		+					
Mull of Galloway	131	40000	74030	21011	41500	06705	84820			131	23215	80020	19311	25600	04709	82630			131	00140									
Esksdalemuir	162	70207	82031	20408	784//	50704	81718	87638		162	73505	82032	18809	745//	52605	82822	83634	86640	162	00101	037	+		+					
Prestwick	135	62807	82022	20210	5863//	03708	83830	83650		135	72708	75022	18710	68542	05606	81829	85647		135	00110	054	+		+					
Abbotsinch	140	70000	89022	20511	586/5	02711	81840	83275		140	73607																		



CHARTS OF WEATHER IN WESTERN EUROPE



GENERAL SYNOPTIC DEVELOPMENT

The anticyclone has remained slow-moving near Iceland whilst a depression has moved slowly west across the Baltic thus maintaining the very cool northerly airstream across the British Isles. A frontal depression has deepened slowly over Spain and is expected to move northeast towards Switzerland. Frontal

troughs are moving east and north across the Atlantic and a depression is expected to form and move east-southeast to the vicinity of O.W.S. 'K' by 0600 hours tomorrow.

Issued at midday Monday 20

May 1968

DAILY WEATHER REPORT OF THE BRITISH METEOROLOGICAL OFFICE (contd.)

OBSERVATIONS at 00h. 20 May 1968										OBSERVATIONS at 06h. 20 May 1968										OBSERVATIONS during NIGHT					
Station	iii	Nddff	VVwww	PPPTT	N _h C _L h _M C _H	T _d T _{app}	8N _s Ch _s h _s	8N _s Ch _s h _s	8N _s Ch _s h _s	iii	Nddff	VVwww	PPPTT	N _h C _L h _M C _H	T _d T _{app}	8N _s Ch _s h _s	8N _s Ch _s h _s	8N _s Ch _s h _s	iii	RRT _n T _n E	T _g T _g	WEATHER			
																						21h.—03h.	03h.—09h.		
Boscombe Down	746	60302	56051	18105	65700	03702	86656			746	73502	32051	16904	5573/	02400	85650	86362		746	00020	53	+		+	
Hurn	862	03301	65021	17304	00900	02000				862	43202	40051	16304	38601	02400	81830	83645		862	00010	53	+		f	
Thorney Island	871	80105	58051	17407	857//	04000	88650			871	80102	62212	16507	855//	05500	84620	88630		871	97051	50	+		r _o	
Gatwick	776	70000	50051	17505	757//	04004	87656			776	22801	50104	16003	25700	03801	82650		776	00011	53	+		1f		
Kew	775									775	10000	63021	16407	15701	04704	81650		775	00031	54	+		+		
Heathrow	772	80505	65021	17608	856//	04302	86635	88657		772	23402	60011	16306	25601	04502	82640		772	00041	00	+		+		
Mildenhall	578	02804	62020	17303	00900	02601				578	53205	59031	15605	35705	03605	83650	83275		578	00020	51	+		+	
Wattisham	590	03005	66020	17301	00900	00801				590	13208	61021	15704	15742	03504	81656		590	00011	53	+		+		
Gorleston	497	32606	62028	16505	35500	03707	83625			497	63007	62026	15005	68500	03707	83820	86625		497	02042	02	prir _o		1r _o pr _o	
West Raynham	485	12907	74011	16605	15600	02603	81630			485	73014	66031	15005	58532	03610	82820	85645		485	97041	01	+		pr _o	
Aberporth	502	03303	66020	19107	00900	03204				502	63304	66031	17408	685//	06606	86825		502	00061	02	+		+		
Ross-on-Wye	627									627	00000	02424	16801	00900	01608			627	00011	52	+		Ff		
Filton	628	00000	58018	18106	00900	04001				628	43102	48050	17006	45600	04603	84645		628	00020	53	+		+		
Rhoose	715	13605	60018	18405	15700	04000	81650			715	73602	70051	17005	755//	03705	81625	87650		715	00031	50	1f		+	
Chivenor	707	50000	62011	18306	20932	05802	82358	85075		707	11103	56021	17704	18531	03500	81825		707	00040	00	+		+		
Mount Batten	827	40402	62018	17807	00901	05801	84070			827	10602	61051	17006	10941	04501	81360		827	00040	01	+		+		
St. Mawgan	817	40505	69021	18607	00901	03000	84070			817	10306	80020	17806	00908	04501	81272		817	00030	00	+		+		
Scilly	804	20304	61021	19009	00908	07801	82275			804	20306	63010	18209	15601	06504	81630		804	00080	07	+		+		
Culdrose	809	60605	64022	18807	2551/	06801	82620	86459		809	40108	78022	17606	00908	04707	84270		809	00040	00	+		+		
Guernsey	894	30306	80011	17506	00902	04605	83075			894	40307	60031	16207	00902	06500	84075		894	00061	02	+		+		
Elmdon	534	70000	50041	17906	755//	04501	87625			534	80000	56042	17006	854//	03604	82715	88635		534	00051	50	+		+	
Cardington	559	30000	62011	18003	15630	02801	81640	83359		559	63302	56101	16605	4563/	04803	82640	83650	85359	559	00511	54	+		+	
Wittering	462	02808	64010	17803	00900	02801				462	43209	59011	16204	15772	02505	81650	84070		462	00021	53	+		+	
Watnall	354	00000	66028	17804	00900	02502				354	63503	40041	16505	2563/	03604	82635	86359		354	00031	51	+		+	
Shawbury	414	10000	48100	18703	15700	02702	81656			414	71203	78021	17205	786//	03507	81832	84645	87656	414	97021	52	+		+	
Finningley	360	63004	62031	17705	6577/	03000	86650			360	63308	59032	16307	25732	02605	82656	85070		360	00050	03	+		+	
Kilnsea	396	43209	66031	16903	21570	02603	82825	84360		396	83314	63032	15205	7557/	03606	85625	88360		396	97030		+		pr _o	
Leeming	257	53307	74012	17806	35602	02804	83635	84070		257	73312	82031	16506	756//	01605	81635	87645		257	00040	02	+		+	
Tynemouth	262	73211	66022	17706	756//	02605	87635			262	73420	66808	16606	5357/	02601	85925	87358		262	97051	05	+		pr _o	
Carlisle	222	70000	74022	18506	756//	03606	84630	87650		222	50000	70012	17904	45641	02702	84635		222	00031	02	+		+		
Valley	302	13602	80011	18707	15700	05703	81650			302	40000	80030	17605	15706	03604	81650	84275		302	00040	52	+		+	
Ringway	334	80705	40042	17907	4577/	04502	84656	88360		334	80000	60032	16906	855//	02604	86625	88650		334	00051	04	+		+	
Squires Gate	318	53205	75031	17509	58500	06704	81825	85656		318	60904	58042	16806	35601	04603	82635	85075		318	00050	04	+		+	
Ronaldsway	204	13414	82010	17707	15702	05810	81650			204	73505	84021	17207	18402	04502	81713	87072		204	00060	03	+		+	
Mull of Galloway	131	23210	74010	18307	25600	05705	82630			131	30505	80011	17907	35600	05704	83630		131	00050		+				
Eskdalemuir	162	20000	80011	19301	25600	51605	82642			162	60000	78031	17804	38542	50705	81820	83070		162	00001	52	+		+	
Prestwick	135	70802	70022	18405	15738	03101	81650	85363		135	60000	65042	17804	40972	01702	82366	83467	86078	135	00040	51	+		+	
Abbotsinch	140	70000	82022	18706	10932	01703	81362	87080		140	30000	70011	18203	15701	02502	81650	83080		140	00010	54	+		+	
Leuchars	171	70212	80022	18006	45632	01801	84636	87070		171	12406	72011	17204	15602	01801	81630		171	00011	54	+		+		
Dyce	091	73215	80028	17505	785//	02605	81820	87630		091	73214	70588	16505	753//	03103	82709	86630	87645	091	97041	03	pr _o		pr _o d _o r _o	
Lerwick	005	83410	66516	16204	852//	04709	83705	84614	88619	005	80213	80025	15505	8											

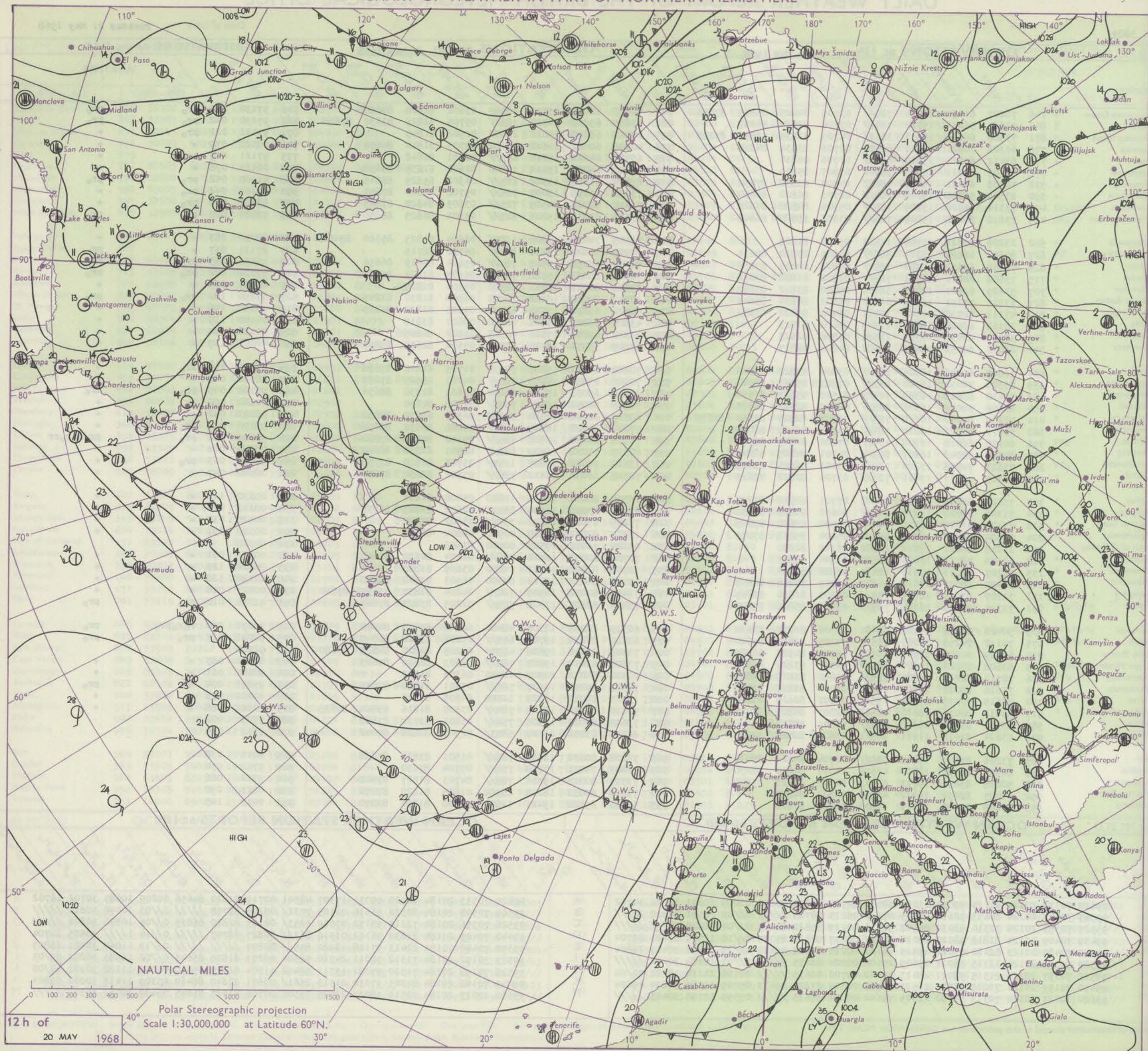
DAILY WEATHER REPORT OF THE BRITISH METEOROLOGICAL OFFICE

No. 38897

Date of Issue Tuesday 21 May 1968

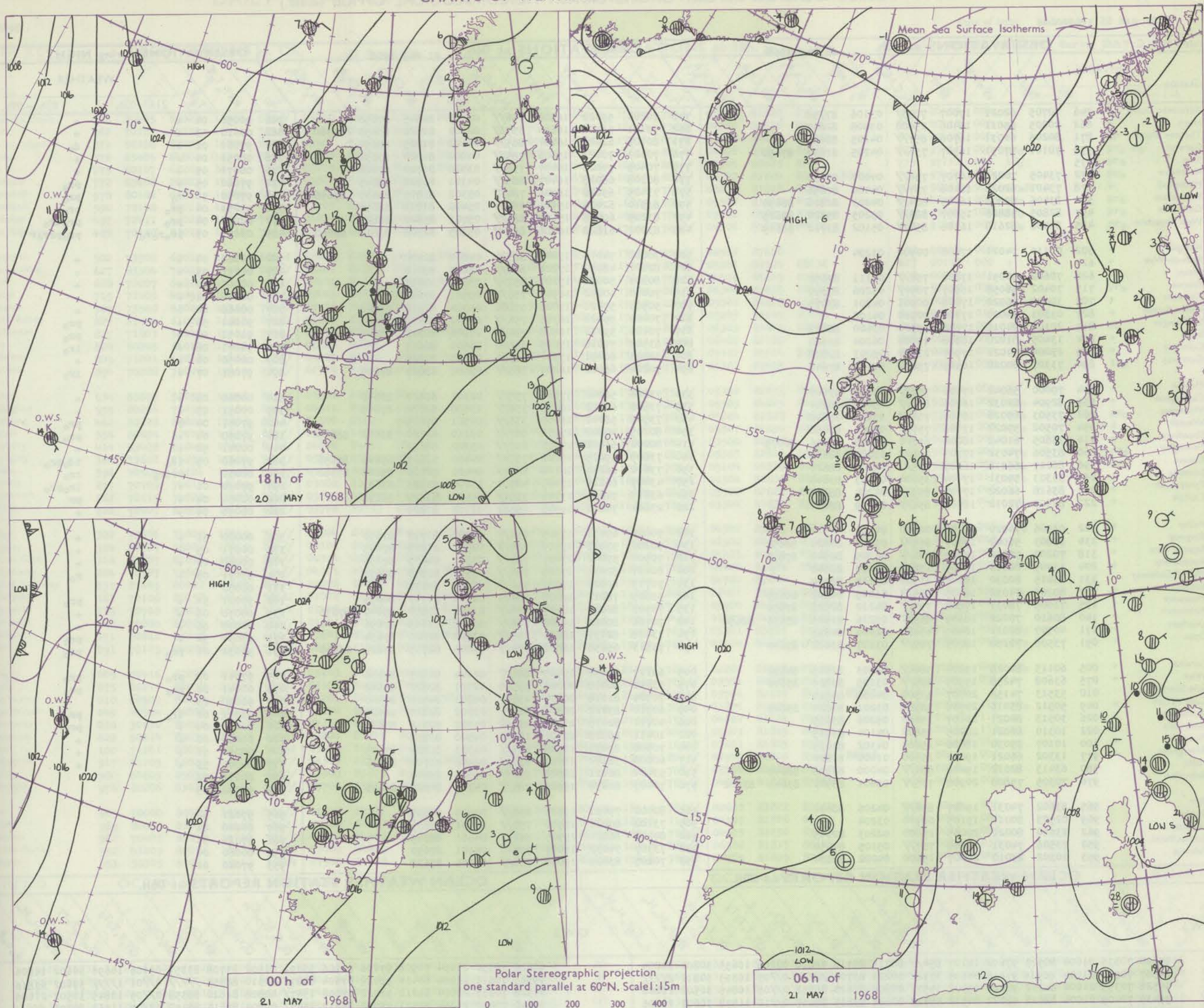
OBSERVATIONS at 12h. 20 May 1968										OBSERVATIONS at 18h. 20 May 1968										OBSERVATIONS during DAY					
Code FM 11.C										Code FM 11.C										Code FM 11.C					
Station	iii	Nddff	VVwww	PPPTT	N _h Ch _M Ch	T _d T _d app	8N _S Ch _S h _S	8N _S Ch _S h _S	8N _S Ch _S h _S	iii	Nddff	VVwww	PPPTT	N _h Ch _M Ch	T _d T _d app	8N _S Ch _S h _S	8N _S Ch _S h _S	8N _S Ch _S h _S	iii	RRT	T _E	SSS	WEATHER		
																							09h.—15h.	15h.—21h.	
Boscombe Down	746	70207	61052	16211	785//	03705	84825	85645	87656	746	40308	62018	15311	48500	03602	82828	84650	87650	746	97130	032	pr	pr		
Hurn	862	73603	56051	15712	785//	03708	83820	86657		862	73605	65808	14712	785//	05705	82825	83630		862	97130	042	pr	pr		
Thorney Island	871	73506	66026	15911	3863/	04705	81835	83656	87358	871	20211	66018	15011	28600	02502	81845			871	97131	021	pr	+		
Gatwick	776	60308	70021	15311	68600	02706	83834	84645		776	40306	60021	14611	48600	02703	81840	84650		776	00121	079	+	+		
Kew	775	63412	63021	15611	686//	01706	86830			775	60309	64018	15010	656//	02701	86648			775	97121	049	pr	+		
Heathrow	772	63307	63011	15511	58602	03807	85835			772	30210	65011	15111	38600	02602	81835	83650		772	00121	078	+	+		
Mildenhall	578	70308	64031	15709	786//	04500	83830	87650		578	83608	74808	15509	885//	04302	85825	88645		578	91100	042	pr	pr		
Wattisham	590	83509	58258	15209	885//	02703	86820	88650		590	73206	61258	15007	785//	05702	85820	87650		590	97101	042	pr	+		
Gorleston	497	73314	62028	15109	785//	05304	84820	87625		497	73410	62028	14509	785//	03603	84820	87625		497	93101	009	pr	+		
West Raynham	485	73610	80258	15008	785//	03802	85820	86645		485	83611	82038	15208	885//	03302	86825	88650		485	93101	020	pr	pr		
Aberporth	502	23208	80011	17709	11532	05002	81825			502	73305	74031	16808	1157//	06604	81825	85360	85462	502	00090	083	+	+		
Ross-on-Wye	627	80602	66024	16311	886//	04805	83830	88635		627	80905	60028	15411	864//	04702	88715			627	97131	037	+	pr		
Filton	628	70206	66031	16311	785//	04804	82825	87656		628	70407	66158	15511	784//	05604	85819	86656		628	97131	053	pr	pr		
Rhoose	715	73608	82021	16711	785//	01802	81820	87656		715	72608	80028	15710	785//	06605	81822	87650		715	97120	022	pr	pr		
Chivenor	707	53209	62021	17413	58500	05400	83822	83650		707	23111	80021	16711	28500	05504	81825			707	00131	113	+	+		
Mount Batten	827	73311	74251	16712	6863/	03602	82830	85645		827	33311	80018	16012	38600	06500	81830	83645		827	97150	101	pr	pr		
St. Mawgan	817	43211	82030	17712	12532	05400	81820	83365		817	60111	69031	17211	624/1	07603	82812	84815		817	00130	146	+	+		
Silly	804	10103	66020	18614	11500	08400	81823			804	43607	66011	17911	48400	09601	83818			804	00140	119	+	+		
Culdrose	809	33610	80030	17513	21531	05806	82825			809	53310	69051	17312	42505	06802	84825			809	00130	144	+	+		
Guernsey	894	23612	60051	16612	21402	04801	82817			894	63209	75031	16110	6573/	05504	82650	85657		894	00120	117	+	+		
Elmdon	534	70805	60026	16509	785//	03804	83822	87640		534	70408	61022	15809	786//	01705	81840	87656		534	97101	013	ir	+		
Cardington	559	83308	70032	16110	885//	03707	85825	88640		559	70106	65052	15909	785//	04001	85825	87635		559	00110	019	+	+		
Wittering	462	73410	66801	16309	785//	02500	85825	87650		462	80211	69038	15808	886//	04601	82830	88656		462	97101	005	pr	ir		
Watnall	354	83608	59022	16308	885//	02802	82825	88650		354	70404	56042	16309	757//	04202	87650			354	00100	000	+	+		
Shawbury	414	70109	60042	16710	785//	05803	82825	83830	86657	414	60109	62041	16510	54602	06301	81830	84650		414	00121	042	+	+		
Finningley	360	73611	64021	16210	786//	03705	83830	86656		360	70211	80028	16209	786//	03400	82830	87650		360	97110	030	pr	pr		
Kilnsea	396	60120	66018	15509	4157/	07400	84825	86360		396	70118	66258	15808	785//	04102	84820	87630		396	93101	038	pr	pr		
Leeming	257	80309	58042	16809	885//	04001	84825	88640		257	60309	74012	16709	686//	02501	81830	86640		257	00090	014	+	+		
Tynemouth	262	73623	74258	17207	735//	03103	82925	87635		262	73616	74022	16807	1257/	03703	81820	87358		262	97081	003	pr	+		
Carlisle	222	72505	78011	17411	785//	03704	82828	87633		222	72708	66032	16412	786//	05502	82830	87650		222	00140	047	+	+		
Valley	302	73310	80032	17611	22408	07701	82818	87275		302	13309	80011	17410	11600	05400	81830			302	00130	117	+	+		
Ringway	334	73308	62022	16810	746//	00603	83635	87650		334	83109	63022	16309	885//	02602	83825	86635		334	00111	024	+	+		
Squires Gate	318	73109	81032	17110	746//	03400	83630	87645		318	73209	65022	16810	757//	05602	87650			318	00120	033	+	+		
Ronaldsway	204	71304	82022	17609	685/2	05204	85828	87075		204	13311	82011	16810	00901	04604	81075			204	00120	097	+	+		
Mull of Galloway	131	33018	80021	18110	22502	03102	82820			131	03224	74010	17509	00900	03603				131	00120					
Eskdalemuir	162	52103	78011	16611	58500	51804	85825			162	70706	80032	16410	786//	02204	82830	87640		162	00121	081	+	+		
Prestwick	135	22707	82011	17311	18631	02802	81830			135	12706	82020	16111	14600	03609	81640			135	00120	129	+	+		
Abbotsinch	140	52904	88031	17012	54600	03705	82838	84645		140	62108	84031	15713	64600	06503	81840	86650		140	00150	128	+	+		
Leuchars	171	71207	83021	16709	786//	04803	81830	87645		171	71208	82032	16909	786//	04204	81830	83635	87640	171	00111	046	+	+		
Dyce	091	73315	80028	16508	785//	03400	85822	87640		091	73414	80808	17308	785//	02205	83823	87645		091	91091	012	pr	pr		
Lerwick	005	50420	82258	17108	48401	0430																			

CHART OF WEATHER IN PART OF NORTHERN HEMISPHERE



ion
ools
0
oud
ount
as
0
or
less
2
3
4
5
6
7 or
more
8
asured
HER
weather
1
2
3
4
5
6
7
8
9
10
11
12
13
14
15
16
17
18
19
20
21
22
23
24
25
26
27
28
29
30
31
32
33
34
35
36
37
38
39
40
41
42
43
44
45
46
47
48
49
50
51
52
53
54
55
56
57
58
59
60
61
62
63
64
65
66
67
68
69
70
71
72
73
74
75
76
77
78
79
80
81
82
83
84
85
86
87
88
89
90
91
92
93
94
95
96
97
98
99
100
101
102
103
104
105
106
107
108
109
110
111
112
113
114
115
116
117
118
119
120
121
122
123
124
125
126
127
128
129
130
131
132
133
134
135
136
137
138
139
140
141
142
143
144
145
146
147
148
149
150
151
152
153
154
155
156
157
158
159
160
161
162
163
164
165
166
167
168
169
170
171
172
173
174
175
176
177
178
179
180
181
182
183
184
185
186
187
188
189
190
191
192
193
194
195
196
197
198
199
200
201
202
203
204
205
206
207
208
209
210
211
212
213
214
215
216
217
218
219
220
221
222
223
224
225
226
227
228
229
230
231
232
233
234
235
236
237
238
239
240
241
242
243
244
245
246
247
248
249
250
251
252
253
254
255
256
257
258
259
260
261
262
263
264
265
266
267
268
269
270
271
272
273
274
275
276
277
278
279
280
281
282
283
284
285
286
287
288
289
290
291
292
293
294
295
296
297
298
299
300
301
302
303
304
305
306
307
308
309
310
311
312
313
314
315
316
317
318
319
320
321
322
323
324
325
326
327
328
329
330
331
332
333
334
335
336
337
338
339
340
341
342
343
344
345
346
347
348
349
350
351
352
353
354
355
356
357
358
359
360
361
362
363
364
365
366
367
368
369
370
371
372
373
374
375
376
377
378
379
380
381
382
383
384
385
386
387
388
389
390
391
392
393
394
395
396
397
398
399
400
401
402
403
404
405
406
407
408
409
410
411
412
413
414
415
416
417
418
419
420
421
422
423
424
425
426
427
428
429
430
431
432
433
434
435
436
437
438
439
440
441
442
443
444
445
446
447
448
449
450
451
452
453
454
455
456
457
458
459
460
461
462
463
464
465
466
467
468
469
470
471
472
473
474
475
476
477
478
479
480
481
482
483
484
485
486
487
488
489
490
491
492
493
494
495
496
497
498
499
500
501
502
503
504
505
506
507
508
509
510
511
512
513
514
515
516
517
518
519
520
521
522
523
524
525
526
527
528
529
530
531
532
533
534
535
536
537
538
539
540
541
542
543
544
545
546
547
548
549
550
551
552
553
554
555
556
557
558
559
560
561
562
563
564
565
566
567
568
569
570
571
572
573
574
575
576
577
578
579
580
581
582
583
584
585
586
587
588
589
590
591
592
593
594
595
596
597
598
599
600
601
602
603
604
605
606
607
608
609
610
611
612
613
614
615
616
617
618
619
620
621
622
623
624
625
626
627
628
629
630
631
632
633
634
635
636
637
638
639
640
641
642
643
644
645
646
647
648
649
650
651
652
653
654
655
656
657
658
659
660
661
662
663
664
665
666
667
668
669
670
671
672
673
674
675
676
677
678
679
680
681
682
683
684
685
686
687
688
689
690
691
692
693
694
695
696
697
698
699
700
701
702
703
704
705
706
707
708
709
710
711
712
713
714
715
716
717
718
719
720
721
722
723
724
725
726
727
728
729
730
731
732
733
734
735
736
737
738
739
740
741
742
743
744
745
746
747
748
749
750
751
752
753
754
755
756
757
758
759
760
761
762
763
764
765
766
767
768
769
770
771
772
773
774
775
776
777
778
779
780
781
782
783
784
785
786
787
788
789
790
791
792
793
794
795
796
797
798
799
800
801
802
803
804
805
806
807
808
809
810
811
812
813
814
815
816
817
818
819
820
821
822
823
824
825
826
827
828
829
830
831
832
833
834
835
836
837
838
839
840
841
842
843
844
845
846
847
848
849
850
851
852
853
854
855
856
857
858
859
860
861
862
863
864
865
866
867
868
869
870
871
872
873
874
875
876
877
878
879
880
881
882
883
884
885
886
887
888
889
890
891
892
893
894
895
896
897
898
899
900
901
902
903
904
905
906
907
908
909
910
911
912
913
914
915
916
917
918
919
920
921
922
923
924
925
926
927
928
929
930
931
932
933
934
935
936
937
938
939
940
941
942
943
944
945
946
947
948
949
950
951
952
953
954
955
956
957
958
959
960
961
962
963
964
965
966
967
968
969
970
971
972
973
974
975
976
977
978
979
980
981
982
983
984
985
986
987
988
989
990
991
992
993
994
995
996
997
998
999
1000

CHARTS OF WEATHER IN WESTERN EUROPE



GENERAL SYNOPTIC DEVELOPMENT

The depression which deepened a little over Spain has now moved into the Gulf of Genoa. Over the Atlantic depressions and fronts are moving only slowly east. The anticyclone with double centres to the north and south

of Iceland is slow-moving and will maintain the cold northeasterly flow over the British Isles with showers in the north and east.

Issued at midday Tuesday 21 May 1968

DAILY WEATHER REPORT OF THE BRITISH METEOROLOGICAL OFFICE (contd.)

Code FM II.C		OBSERVATIONS at 00h. 21 May 1968										OBSERVATIONS at 06h. 21 May 1968										OBSERVATIONS during NIGHT				
Station	iii	Nddff	VVwww	PPPTT	N _h Ch _h Ch _h	T _d T _d app	8N _s Ch _s h _s	8N _s Ch _s h _s	8N _s Ch _s h _s	iii	Nddff	VVwww	PPPTT	N _h Ch _h Ch _h	T _d T _d app	8N _s Ch _s h _s	8N _s Ch _s h _s	8N _s Ch _s h _s	iii	RRT _n T _n E	T _g T _g	WEATHER				
																						21h.—03h.	03h.—09h.			
Boscombe Down	746	70705	62021	17007	7093/	03106	87358			746	70204	59022	16806	756//	04500	84645	87656		746	00050	04	+		+		
Hurn	862	20205	65011	16406	25600	03008	82643			862	73101	56101	16604	3553/	02302	81620	83650	85360	862	00010	53	+		+		
Thorney Island	871	80206	61031	16706	857//	04105	88656			871	80106	62022	16407	885//	04102	81825	88650		871	97061	02	+		do		
Gatwick	776	70101	57051	16507	756//	04205	81637	87650		776	70303	70022	15906	785//	04000	81820	83632		776	00051	04	+		+		
Kew	775									775	70405	74022	16407	755//	03500	81720	87628		775	00071	05	+		+		
Heathrow	772	73405	70021	16707	756//	04007	87630			772	80308	68028	16407	885//	04301	81822	88645		772	97060	05	+		pro		
Mildenhall	578	73401	62028	16406	757//	04400	87656			578	73405	69028	16206	784//	05302	81815	84635	87656	578	97050	50	ro		pro		
Wattisham	590	83406	69808	16005	884//	04203	82816	88650		590	83510	62028	15705	884//	05400	81816	88656		590	93051	04	pro		pro		
Gorleston	497	82805	58808	15607	885//	05205	85820	88625		497	83205	60028	15607	885//	05703	85820	88625		497	02052	04	pro		pro		
West Raynham	485	83406	62618	16106	854//	05102	83712	88619		485	83002	61628	16206	885//	05305	82708	83818	88650	485	03051	03	pro	ro	ro	pro	
Aberporth	502	00110	74021	17608	00900	01204				502	30000	74010	17408	38530	04802	82820		502	00060	04	+			+		
Ross-on-Wye	627									627	82601	48052	17206	864//	05605	88710		627	00051	05	+			+		
Filton	628	70602	50051	17208	758//	04111	87657			628	80303	50052	17207	857//	05301	88656		628	00061	02	+			+		
Rhoose	715	70402	56058	16907	7097/	05206	87359			715	70000	40052	16907	757//	05501	87650		715	00040	01	+			+		
Chivenor	707	30000	66020	17006	00901	04801	83075			707	50903	59021	17006	55500	05304	81628	85640		707	00060	00	+		+		
Mount Batten	827	03303	74020	17306	00900	04106				827	70000	59021	16306	756//	05501	82635	87650		827	91041	50	+		pro		
St. Mawgan	817	20106	74011	17806	25500	03400	82622			817	70104	59031	16808	784//	07501	81815	87645		817	91051	02	+		pro		
Scilly	804	13405	81020	18808	15500	06204	81620			804	63503	74016	17609	65500	06502	86625		804	91071	06	+			ir		
Culdrose	809	23004	74021	17907	21400	05003	82818			809	33505	60051	17307	38534	02501	81825		809	00050	00	+			+		
Guernsey	894	73307	80022	16909	756//	07301	87640			894	70204	66022	16209	785//	07602	83820	87656		894	97081	07	+			ir	
Elmdon	534	70000	56042	17406	756//	03007	87640			534	73606	56042	17306	755//	02301	81620	86640		534	00060	03	+			+	
Cardington	559	82904	62032	16706	856//	05002	88641			559	73508	66022	16606	756//	03400	82630	87645		559	00051	03	+			+	
Wittering	462	73503	69026	16706	756//	03201	87640			462	73508	58042	16406	756//	04501	87635		462	97051	04	+			pro		
Watnall	354	70502	59022	17506	757//	02204	87650			354	80105	40802	17106	885//	03310	82820	83630	88645	354	97050	04	+			pro	
Shawbury	414	73605	61042	18006	657/2	04208	86656	86075		414	80000	56042	17905	857//	05302	88656		414	00041	50	+			+		
Finningley	360	83506	74032	17307	856//	03004	88638			360	73609	59015	17106	755//	04400	81625	85645	86656	360	97060	05	id			id	
Kilnsea	396	80217	66216	16607	855//	05205	88620			396	73610	66216	16106	5857/	05400	82820	85625	87360	396	02051		rrir			ir	
Leeming	257	33303	59031	17704	35600	02303	83640			257	43407	66216	17405	48501	03000	81825	83635		257	97030	01	+			ir	
Tynemouth	262	83618	66022	17707	855//	04204	88625			262	63615	74258	17706	3357/	04400	83925	86358		262	01051	04	+			pr	
Carlisle	222	80505	72012	18507	856//	03209	88634			222	23604	74011	19005	18502	03103	81820		222	00050	04	+				+	
Valley	302	03506	74020	18106	00900	04102				302	70000	69031	17905	754//	04500	81710	87650		302	00020	51	+			+	
Ringway	334	80803	56042	17607	855//	03206	84624	88650		334	70206	57022	17507	785//	02500	81825	87645		334	00071	05	+			+	
Squires Gate	318	70202	70032	17308	756//	06305	82640	87650		318	70904	57042	17407	756//	05301	84635	87656		318	00060	06	+			+	
Ronaldsway	204	13409	80010	17407	15600	04400	81640			204	80401	82031	17108	884//	06501	81818	88657		204	97071	03	+			ro	
Mull of Galloway	131	23415	80030	19007	23500	05115	82920			131	70715	80021	17907	756//	03706	85630		131	00050							
Eskdalemuir	162	80206	74032	18705	885//	01005	84822	88635		162	53605	78012	19005	28402	01303	81710	84075		162	97021	51	+			pro	
Prestwick	135	71005	78031	17808	755//	04210	82628	87650		135	70903	82022	18407	786//	03101	81830	85640	87656	135	00070	06	+			+	
Abbotsinch	140	80610	70022	18609	855//	03216	81625	85636	88650	140	70706	80022	19108	756//	03302	83645	87656		140	00070	06	+			+	
Leuchars	171	40307	82011	18405	45600	02004	84645			171	73608	82031	18606	785//	02302	82820	87634		171	97031	52	+			pro	
Dyce	091	73508	70258	18705	785//	03207	83822	87640		091	73513	65258	18506	784//	04201	82715	84820	86640	091	91031						

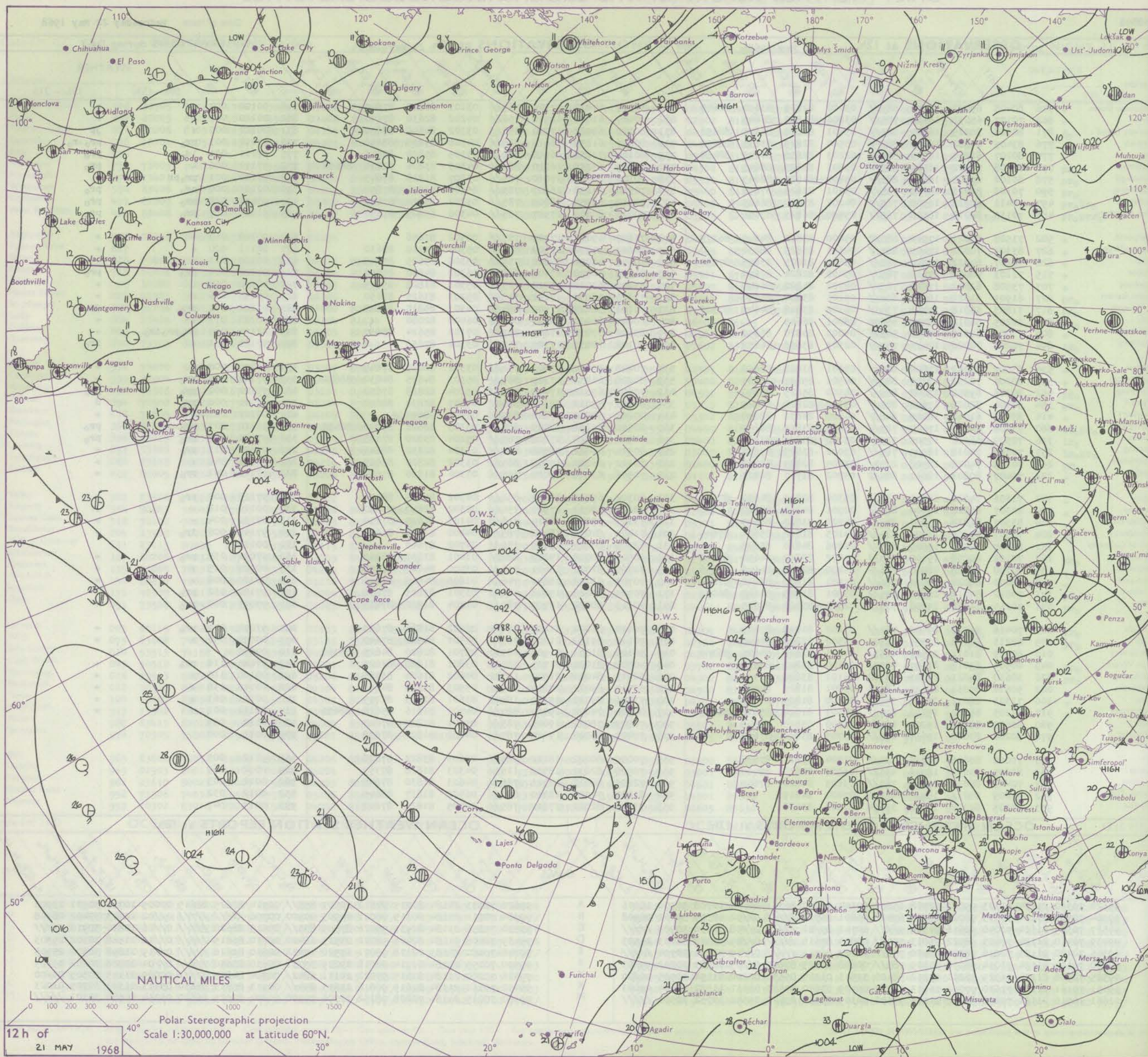
DAILY WEATHER REPORT OF THE BRITISH METEOROLOGICAL OFFICE

No. 38898

Date of Issue Wednesday 22 May 1968

OBSERVATIONS at 12h. 21 May 1968										OBSERVATIONS at 18h. 21 May 1968										OBSERVATIONS during DAY									
Code FM II.C																										WEATHER			
Station		ill	Nddff	VVwwWW	PPPTT	N _h Ch _h Ch _h	T _d app	8N _h Ch _h h _s	8N _h Ch _h h _s	8N _h Ch _h h _s	ill	Nddff	VVwwWW	PPPTT	N _h Ch _h Ch _h	T _d app	8N _h Ch _h h _s	8N _h Ch _h h _s	8N _h Ch _h h _s	ill	RRT X E	SSS	09h.—15h.		15h.—21h.				
Boscombe Down		746	80405	69022	16909	885//	03000	82825	83630	88645	746	70306	64012	17309	785//	03103	81820	87645	746	00100	004	+		+					
Hurn		862	70107	65032	16410	785//	03806	84820	86645		862	70407	61012	16910	756//	04202	82630	87640	862	00110	007	+		+					
Thorney Island		871	80108	80025	16809	885//	03501	82828	86645	88656	871	80107	69022	17010	856//	03302	84640	88650	871	00111	000	+		jp					
Gatwick		776	83405	64802	16209	885//	03500	82825	83635	88650	776	80206	61258	16610	886//	04306	83835	88650	776	97111	003	pr _o		pr _o -r _o					
Kew		775	80107	62205	16909	5862//	02203	82836	84645	88458	775	80105	72258	16910	885//	03305	85828	88643	775	97111	001	1d _o		pr _o					
Heathrow		772	83408	70022	16509	885//	03801	83825	88645		772	83609	65258	16710	885//	04303	83824	83830	772	97111	000	+		pr _o					
Mildenhall		578	80102	69808	16609	885//	05400	84825	88645		578	70106	80028	17010	785//	03207	81828	87645	578	96110	001	pr _o pr		+					
Wattisham		590	70108	80018	16209	785//	03701	82825	87650		590	70506	74258	16807	785//	05306	83822	87650	590	02101	000	pr _o		pr _o					
Gorleston		497	70411	62028	16508	785//	04202	85820	86625		497	70312	62258	16809	785//	03202	85820	87625	497	93091	028	pr _o		pr _o					
West Raynham		485	70110	82018	16510	785//	05500	86825	87656		485	70410	80808	17507	785//	04306	85825	87650	485	91101	007	pr _o		pr _o					
Aberporth		502	73508	69021	17910	685/2	05000	83822	84645	86075	502	73607	69012	17709	757//	06502	87656		502	00110	069	+		+					
Ross-on-Wye		627	83304	70022	17409	885//	04601	83825	88630		627	80602	57022	17309	855//	05301	83720	88630	627	00111	000	+		+					
Filton		628	70207	64022	17210	785//	03601	81825	83635	87650	628	70608	48052	17610	755//	05306	85625	87645	628	00110	011	+		+					
Rhoose		715	71103	40052	17510	785//	05400	82824	87650		715	81002	50058	17409	886//	06302	84830	88656	715	97110	000	pr _o		pr _o					
Chivenor		707	73508	62022	17511	785//	08701	84822	86640		707	53406	62012	17212	12531	05301	81828	85075	707	00140	056	+		+					
Mount Batten		827	61909	61028	16912	686//	05101	83830	85650		827	73106	58052	17211	755//	05203	83625	87650	827	00130	016	+		+					
St. Mawgan		817	71803	56018	17411	7343//	06102	83818	84645	87360	817	80106	58028	17909	884//	06303	85815	88645	817	91111	001	pr _o		jp					
Scilly		804	60205	66012	18112	65600	08001	86645			804	20407	66020	18111	00901	06400	82080		804	00130	077	+		+					
Culdrose		809	71001	62018	17411	5851//	05003	83820	85650		809	83602	37058	17609	855//	07102	85624	88630	809	02111	007	ph _o pr _o ir _o		+					
Guernsey		894	70208	70026	17411	757//	02303	83656	86658		894	70108	70031	17309	757//	03301	87656		894	97121	051	+		ir _o					
Elmdon		534	83607	58052	17808	885//	03001	83828	88650		534	70403	57042	17609	756//	03302	82635	87645	534	00090	000	+		+					
Cardington		559	80206	70252	17109	885//	04501	85825	88635		559	80206	66032	17309	885//	05303	84825	84630	559	97101	000	pr _o		+					
Wittering		462	80208	69802	17208	885//	04500	85825	88650		462	70608	69018	17409	785//	05204	82828	87650	462	97101	000	pr _o		pr _o					
Watnall		354	80404	62028	17608	885//	03102	82820	88645		354	80603	59012	18108	886//	05307	82830	88640	354	97101	000	pr _o		d					
Shawbury		414	83408	61042	18209	846//	04400	84630	88650		414	80205	58042	17810	857//	03500	88650		414	00111	001	+		+					
Finningley		360	73608	74258	17610	785//	05001	83825	86650		360	80506	69258	18009	885//	05303	82828	85640	360	91110	001	pr _o		pr _o					
Kilnsea		396	70509	66026	17509	5257//	05106	85825	87360		396	70512	66028	17808	785//	05104	83820	87625	396	97081	050	pr _o		pr _o					
Leeming		257	70109	74018	18109	785//	03002	83825	87635		257	80311	64022	18508	886//	01304	82830	88645	257	97100	011	pr _o		+					
Tynemouth		262	70115	74028	18908	2257//	03205	82825	87358		262	80112	66022	19007	885//	03302	82820	88625	262	00081	046	+		+					
Carlisle		222	70407	80808	18611	684/2	03702	81717	84825		222	70506	83028	19010	786//	03304	81830	87640	222	97110	041	pr _o		+					
Valley		302	73306	74022	18710	784//	05304	82815	84630	87650	302	80302	69028	18411	856//	04302	85635	88650	302	97110	000	pr _o		+					
Ringway		334	80307	65022	18009	886//	00301	84830	88640		334	70611	58032	17910	756//	02302	82640	87650	334	00110	018	+		+					
Squires Gate		318	83307	81012	17910	885//	04701	83823	88645		318	73307	57042	18010	756//	04103	84635	87650	318	00130	004	+		+					
Ronaldsway		204	70507	75606	18508	784//	04105	81818	85624	87640	204	71402	84036	18410	785//	04400	81824	86650	204	97110	006	ir _o		+					
Mull of Galloway		131	81405	80022	19609	885//	02206	84820	85635		131	72705	80022	19409	756//	04702	87640		131	00110									
Eskdalemuir		162	70106	80258																									

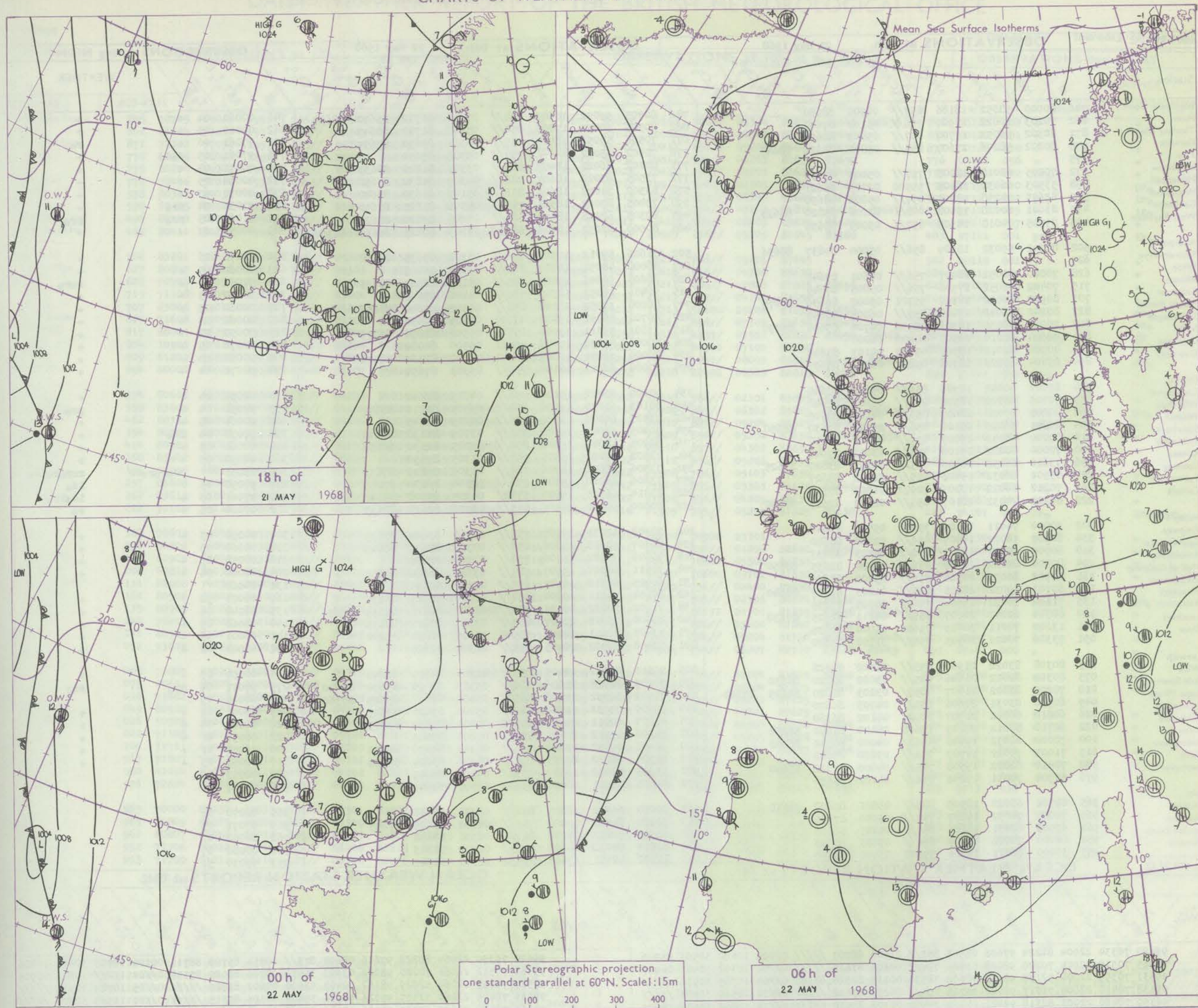
CHART OF WEATHER IN PART OF NORTHERN HEMISPHERE



12 h of
21 MAY 1968

Polar Stereographic projection
Scale 1:30,000,000 at Latitude 60°N.

CHARTS OF WEATHER IN WESTERN EUROPE



GENERAL SYNOPSIS DEVELOPMENT

The centre of the anticyclone which was southeast of Iceland yesterday has now transferred east into Norway but a ridge still extends southward over the British Isles into the Bay of Biscay and western France. Minor troughs over the North

Sea continue to affect eastern coastal districts of England but the frontal systems to the west of the British Isles are making only very slow eastward progress. Little change is expected in the next 24 hours.

Issued at midday Wednesday 22 May 1968

CONV RS
TA NE

CONV TA	°C	°F
40	104	219
39	102	216
38	100	212
37	98	208
36	96	205
35	94	201
34	92	198
33	90	194
32	88	190
31	86	187
30	84	183
29	82	180
28	80	176
27	78	173
26	76	169
25	74	165
24	72	161
23	70	157
22	68	153
21	66	150
20	64	146
19	62	143
18	60	139
17	58	135
16	56	132
15	54	128
14	52	125
13	50	121
12	48	117
11	46	113
10	44	110
9	42	106
8	40	102
7	38	98
6	36	94
5	34	90
4	32	86
3	30	82
2	28	78
1	26	74
0	24	70
-1	22	66
-2	20	62
-3	18	58
-4	16	54
-5	14	50
-6	12	46
-7	10	42
-8	8	38
-9	6	34
-10	4	30
-11	2	26
-12	0	22
-13	-2	18
-14	-4	14
-15	-6	10
-16	-8	6
-17	-10	2
-18	-12	-2
-19	-14	-6
-20	-16	-10
-21	-18	-14
-22	-20	-18
-23	-22	-22
-24	-24	-26
-25	-26	-30
-26	-28	-34
-27	-30	-38
-28	-32	-42
-29	-34	-46

H.M.S.O. Press, Met.O., Bracknell

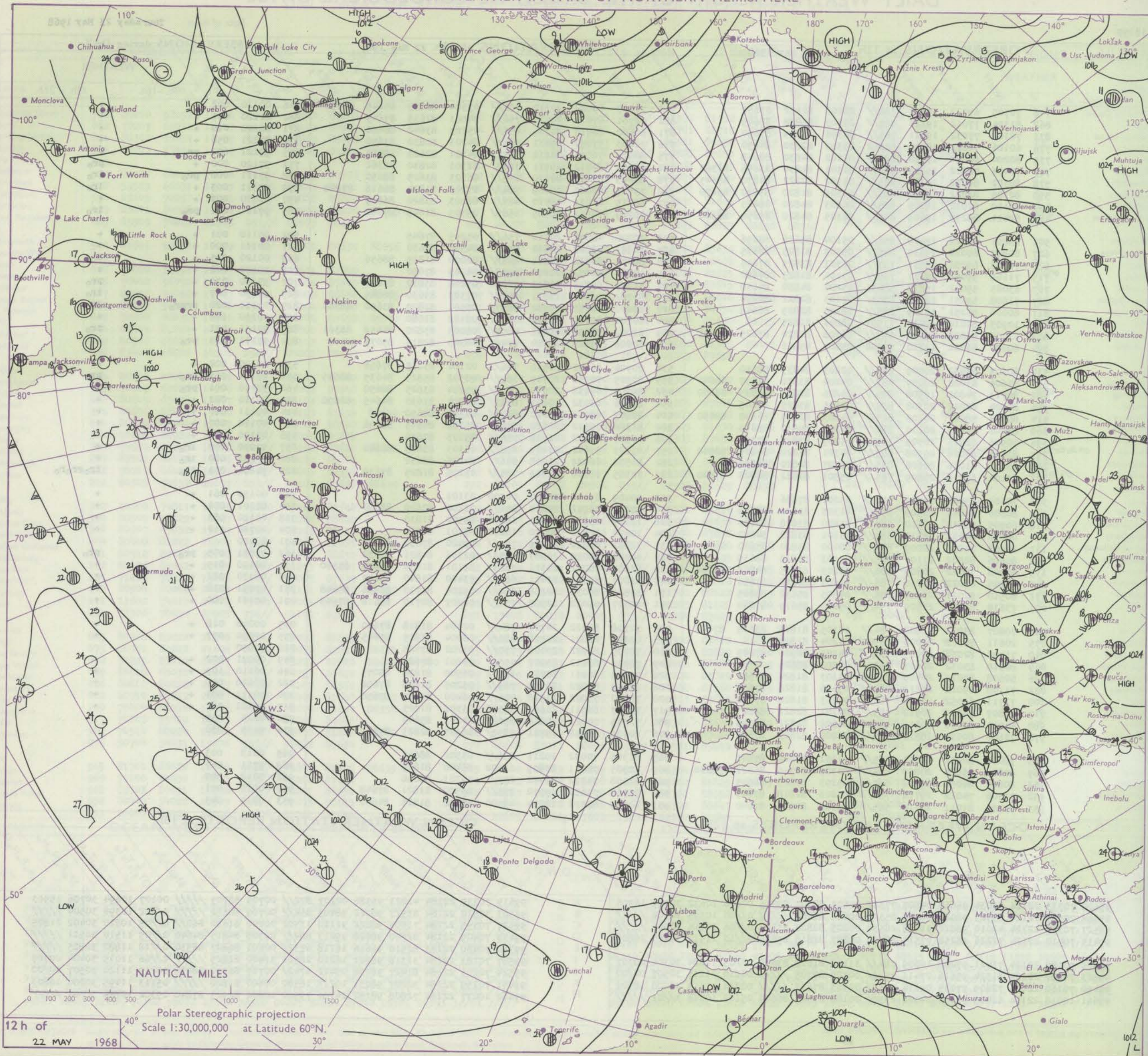
DAILY WEATHER REPORT OF THE BRITISH METEOROLOGICAL OFFICE

No. 38899

Date of Issue Thursday 23 May 1968

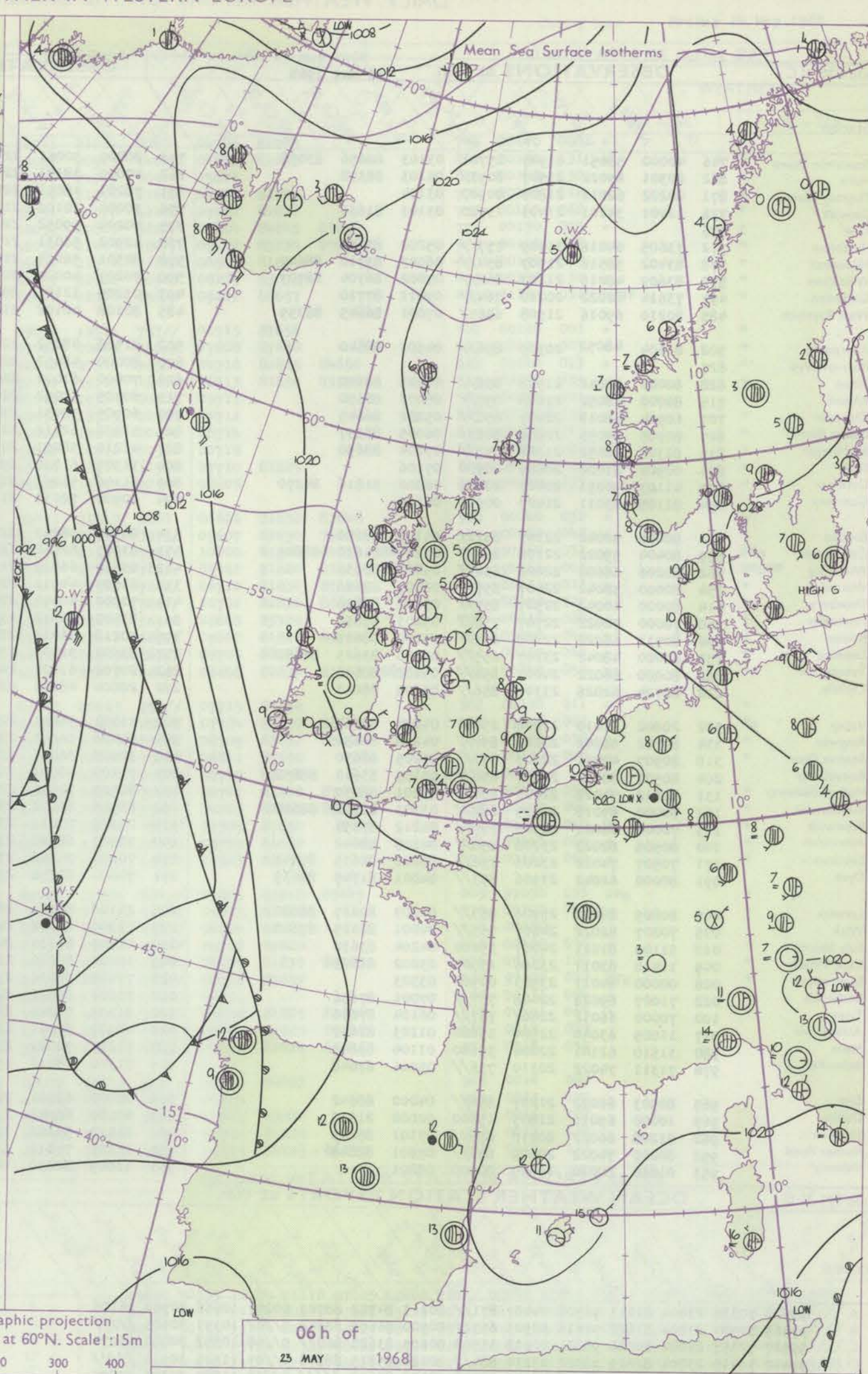
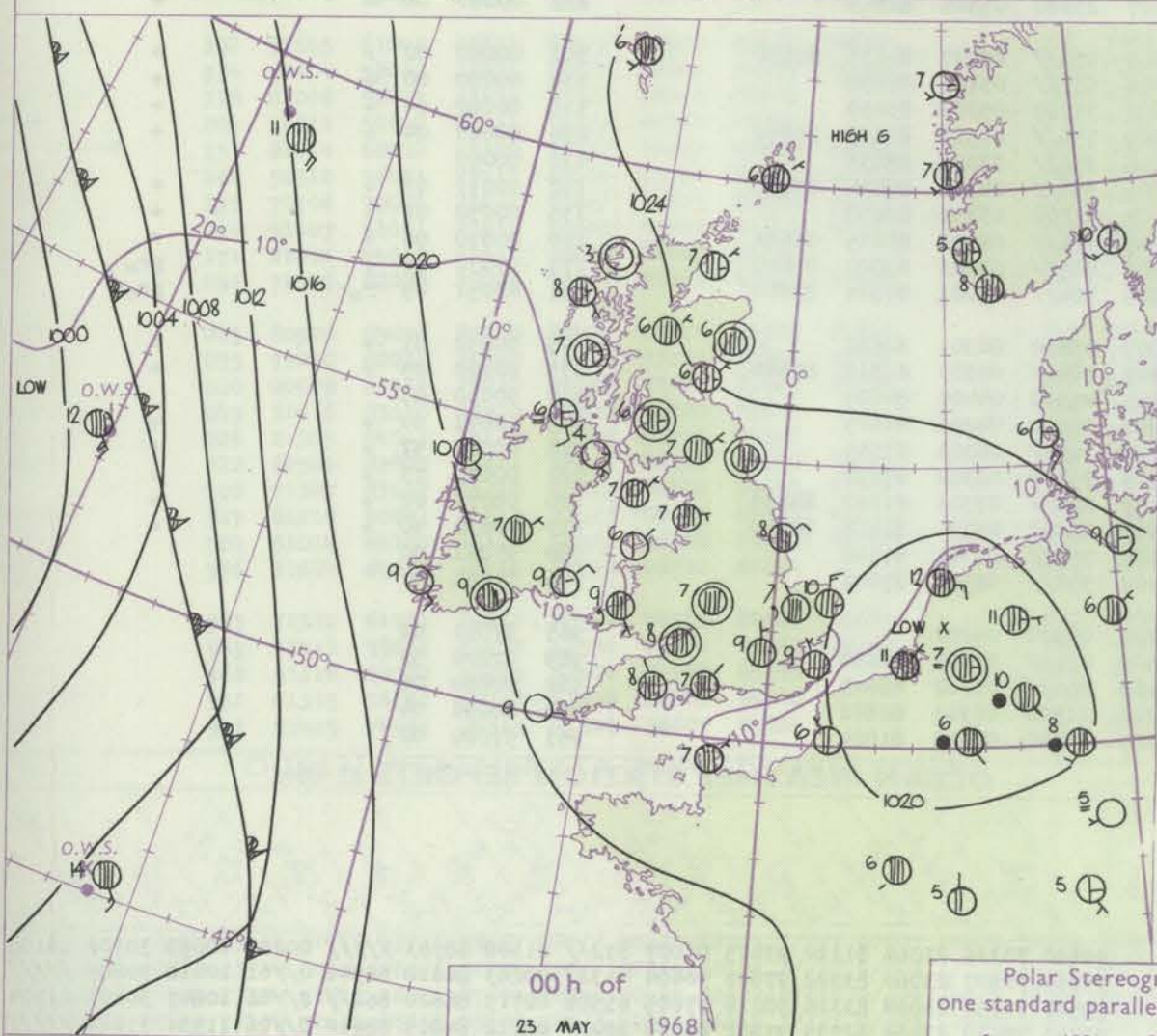
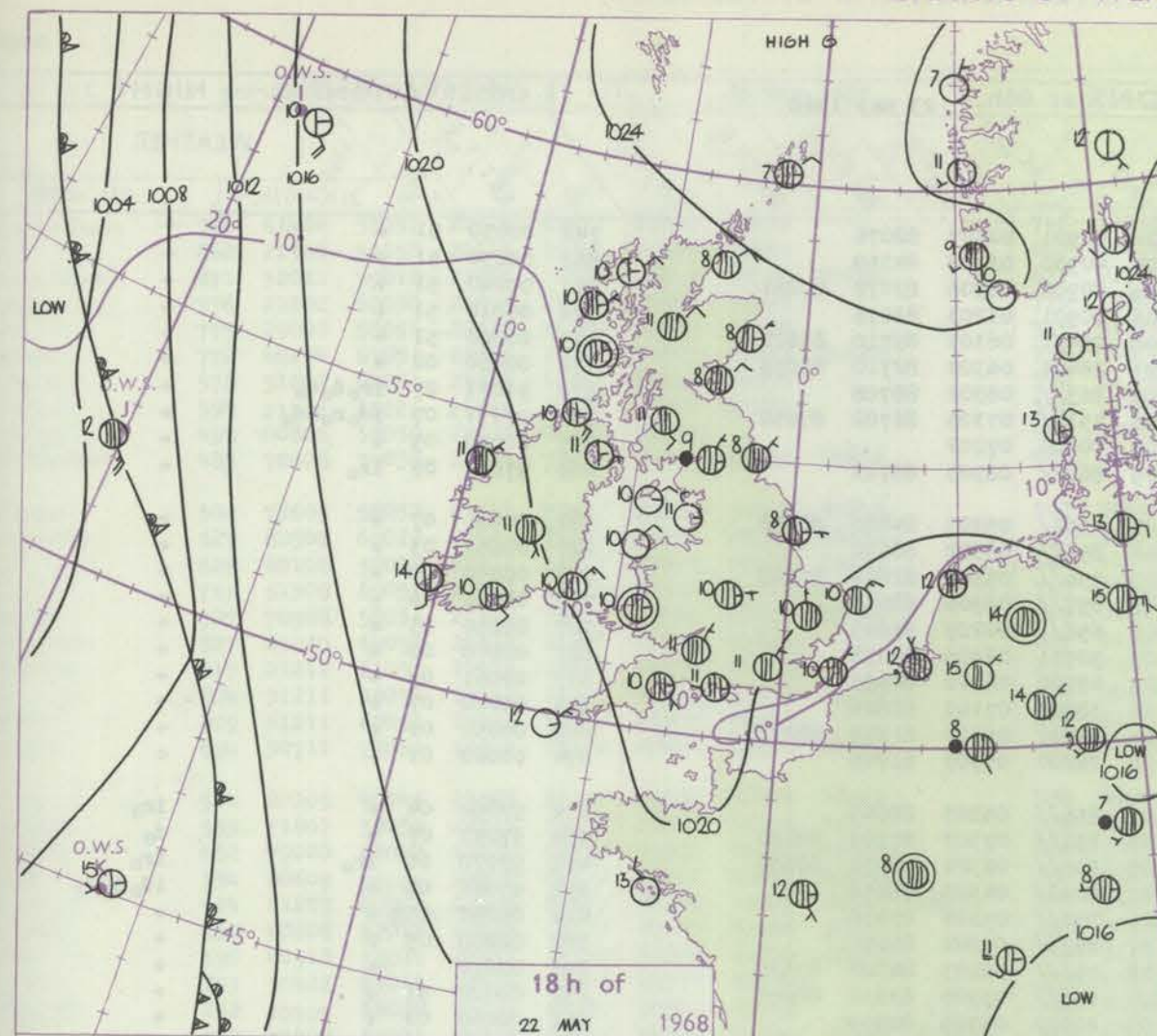
Code FM I.I.C.		OBSERVATIONS at 12h. 22 May 1968										OBSERVATIONS at 18h. 22 May 1968										OBSERVATIONS during DAY												
Station	ill	Nddff	VVwww	PPPTT	N _h L _h C _M H	T _d T _d app	8N _s Ch _s h _s	8N _s Ch _s h _s	8N _s Ch _s h _s	ill	Nddff	VVwww	PPPTT	N _h L _h C _M H	T _d T _d app	8N _s Ch _s h _s	8N _s Ch _s h _s	8N _s Ch _s h _s	ill	Nddff	VVwww	PPPTT	N _h L _h C _M H	T _d T _d app	8N _s Ch _s h _s	8N _s Ch _s h _s	8N _s Ch _s h _s	RRT	T	E	WEATHER			
																															09h.—15h.	15h.—21h.		
Boscombe Down	746	70705	69022	19511	786//	01203	82832	87657		746	71007	69022	20310	786//	03304	82835	85645	86656	746	00120	002	+												
Hurn	862	81304	77012	19111	885//	03303	85828	88645		862	72701	67012	20011	756//	04303	82635	87645		862	00120	001	+												
Thorney Island	871	72102	77032	19511	785//	04306	83825	87650		871	60602	66012	20211	656//	05203	83640	86656		871	00120	010	+												
Gatwick	776	60106	70021	18910	58602	03303	82830	84650		776	70203	57052	19811	786//	04203	81830	87650		776	00121	056	+												
Kew	775	80204	64022	19410	886//	02102	84830	88648		775	80000	70028	20212	2551/	04201	82620	88465		775	97121	002	pr _o												
Heathrow	772	70406	72022	19311	6863/	02301	84830	83656	86362	772	60304	64012	19911	3863/	02301	82830	86362		772	97120	000	+												
Mildenhall	578	80302	80032	19311	885//	04302	82822	84830	88645	578	83605	61218	20510	855//	06103	83625	88650		578	97111	002	pr _o												
Wattisham	590	80105	82022	19310	885//	03305	81820	85630	88650	590	73507	62012	20209	784//	07203	81814	86616	87640	590	97111	003	+												
Gorleston	497	80110	62032	18509	885//	06803	84820	88625		497	60215	62012	18410	685//	08203	83820	86625		497	00110	007	+												
West Raynham	485	80411	80258	19609	6857/	06305	84820	85650	88360	485	70209	74012	20509	1567/	05305	81645	87360		485	97111	001	pr _o												
Aberporth	502	83201	58022	19409	856//	05104	85638	88656		502	70000	48052	20210	756//	05205	87645		502	00110	001	+													
Ross-on-Wye	627	80803	60022	19610	885//	05303	81825	88635		627	80903	63022	20610	856//	04306	88630		627	00111	000	+													
Filton	628	70703	69036	20011	785//	02303	83825	87645		628	80304	64022	20211	885//	02000	81825	88656		628	00120	005	+												
Rhoose	715	71108	59052	19211	785//	03104	81825	87650		715	70000	62052	20211	757//	04103	87650		715	00120	002	+													
Chivenor	707	63005	59012	19212	58631	05204	84830	84650		707	51507	59012	19713	58600	05206	83830	83650		707	97150	030	+												
Mount Batten	827	71608	59051	18712	6853/	07103	82822	86656		827	81102	56042	19611	856//	07303	83630	88645		827	97130	007	+												
St. Mawgan	817	80000	56251	19309	885//	08205	82825	88645		817	80000	48058	19810	4857/	07501	82820	83650	88360	817	01111	020	prpr _o												
Scilly	804	10903	81010	19414	11501	08206	81825			804	10704	81020	19612	00901	07102	81080		804	00150	142	+													
Culdrose	809	61202	56808	19210	685//	06308	81820	83625	86635	809	81002	58258	19511	4857/	08003	83820	84459	88361	809	97131	051	+												
Guernsey	894	60000	66022	19310	68400	05207	85816			894	50606	75028	20210	22402	06303	82815	85075		894	97111	013	pr _o												
Elmdon	534	80603	62032	20009	886//	02203	84835	88650		534	70904	56042	20510	786//	02101	83835	87656		534	00100	002	+												
Cardington	559	83605	61028	20009	885//	04204	83820	84630	88640	559	80505	70258	20709	885//	06302	85825	84635	88645	559	97111	001	pr _o												
Wittering	462	80713	74802	19908	885//	04206	82825	83635	88650	462	80709	69038	20810	885//	05204	83825	88650		462	97110	001	pr _o												
Watnall	354	80504	62022	20308	885//	03105	83825	88645		354	80606	66032	20809	856//	05204	81630	84645	88650	354	00110	001	+												
Shawbury	414	80506	58042	20209	885//	04103	82825	84640	88650	414	80805	57042	20610	857//	04302	88650		414	00111	000	+													
Finningley	360	83402	74022	20210	886//	02203	84830	88650		360	81306	70022	21310	856//	05206	84645	88656		360	00110	000	+												
Kilnsea	396	70906	66016	20509	3253/	05207	83825	87360		396	70907	66022	21508	756//	05103	87630		396	00100	041	+													
Leeming	257	83605	62026	20308	885//	04301	82820	84625	88640	257	83303	59042	21409	855//	05303	83625	88640		257	97090	000	ir _o												
Tynemouth	262	83615	61026	20608	885//	06207	82820	88630		262	80506	66022	21808	856//	04205	88630		262	97081	000	ir _o													
Carlisle	222	70104	69216	20809	785//	05501	82822	84628	87640	222	70305	67616	21909	785//	05205	81825	87630		222	94101	001	ir _o												
Valley	302	70609	59042	19711	757//	03204	87656			302	00409	69021	20210	00900	03101			302	00130	061	+													
Ringway	334	80806	56042	20309	856//	01303	83630	88650		334	80902	56042	20610	856//	01202	82640	88650		334	00101	001	+												
Squires Gate	318	60905	68012	20310	685//	03400	83828	84650		318	13309	65011	20411	18600	05500	81830		318	00120	083	+													
Ronaldsway	204																																	

CHART OF WEATHER IN PART OF NORTHERN HEMISPHERE



CHARTS OF WEATHER IN WESTERN EUROPE

Station
 symbols
 Cloud
 amount
 (oktas)
 0
 1 or
 less
 2
 3
 4
 5
 6
 7 or
 more
 8
 Obscured
 Weather
 Wind
 speed
 (knots)
 0
 1-2
 3-7
 8-12
 13-17
 Additional
 for
 add
 18-52



GENERAL SYNOPTIC DEVELOPMENT

The anticyclone which was centred over the Norwegian Sea yesterday morning has moved southeast into the Baltic, but a ridge of high pressure has been maintained across Scotland with weak low pressure over the Low Countries. The frontal systems to the west of the British Isles have continued to make only slow eastward

progress. Little general change in the situation is expected during the next 24 hours with the fronts in the Atlantic continuing to edge eastwards into southern Ireland and Biscay and a southeasterly gradient being maintained over the British Isles.

Issued at midday Thursday 23

May 1968

DAILY WEATHER REPORT OF THE BRITISH METEOROLOGICAL OFFICE (contd.)

Code FM II.C		OBSERVATIONS at 00h. 23 May 1968										OBSERVATIONS at 06h. 23 May 1968										OBSERVATIONS during NIGHT									
Station	iii	Nddff	VVwww	PPPTT	N _h Ch _h Ch _h	T _d app	8N _h Ch _h h _s	8N _h Ch _h h _s	8N _h Ch _h h _s	iii	Nddff	VVwww	PPPTT	N _h Ch _h Ch _h	T _d app	8N _h Ch _h h _s	8N _h Ch _h h _s	8N _h Ch _h h _s	iii	RRRT _n T _n E	T _g T _g	WEATHER									
																						21h.—03h.	03h.—09h.								
Boscombe Down	746	40000	58051	21907	25701	03103	82656	83078		746	20000	50051	22504	00901	02307	82076			746	00030	51	+	+								
Hurn	862	80301	65022	21507	8093/	04103	88358			862	40000	38101	22104	40930	03208	84358			862	00030	51	+	+								
Thorney Island	871	00202	62011	21806	00900	03104				871	70201	48051	22005	00906	03306	83078	87281		871	00040	51	+	+								
Gatwick	776	12401	34101	21403	15700	03103	81650			776	30000	30100	21703	00901	03203	83075			776	00010	51	+	+								
Kew	775									775	70201	59052	22008	764//	06303	85710	86620		775	00060	51	+	+								
Heathrow	772	73605	64018	21409	757//	05202	87650			772	42902	56031	21707	26401	06302	82710	83075		772	00060	02	+	+								
Mildenhall	578	83402	58516	21507	854//	06003	83710	88649		578	80301	56025	21409	863//	08302	88708			578	91071	07	1r _o d _o d _o	+								
Wattisham	590	83609	48216	21207	862//	07002	86704	88707		590	70207	40025	21308	751//	07305	86702	87650		590	97071	07	1d _o r _o 1d _o	+								
Gorleston	497	73614	62022	20210	764//	09011	87710			497	03205	12101	20209	00900	07202				497	00070	05	+	+								
West Raynham	485	80210	69016	21508	6567//	07001	86645	88359		485	80108	40102	21409	862//	08303	88703			485	97071	07	1r _o	+								
Aberporth	502	81604	48052	20909	856//	04501	88640			502	81508	48052	21408	4562//	05303	84640	88458		502	00080	07	+	+								
Ross-on-Wye	627									627	80000	48052	22206	856//	06302	88630			627	00051	03	+	+								
Filton	628	80000	32042	21908	856//	05103	88640			628	70000	61022	22007	756//	05304	81630	87640		628	00050	00	+	+								
Rhoose	715	80000	58052	21608	857//	05003	88650			715	80705	50052	22008	857//	06306	88650			715	00070	06	+	+								
Chivenor	707	60904	56018	21407	656//	05202	86645			707	60905	58031	21806	656//	04207	86645			707	00050	03	+	+								
Mount Batten	827	80905	59056	20908	8087//	06005	88357			827	51002	62012	21007	50931	06305	85358			827	00070	06	+	+								
St. Mawgan	817	81306	40052	21108	857//	07004	88650			817	41210	58051	20707	45700	06302	84656			817	00061	05	+	+								
Silly	804	00902	81020	20609	00900	07106				804	31307	61020	19810	38500	07101	82820			804	00070	07	+	+								
Culdrose	809	41103	40051	20407	28408	06000	81816	84270		809	81106	56051	21705	11437	05304	81815	88272		809	00050	01	+	+								
Guernsey	894	01105	63011	21407	00900	06103				894	10906	72030	21308	16200	07303	81705			894	00060	01	+	+								
Elmdon	534	80000	50042	22307	857//	05103	88650			534	80303	58042	22607	856//	05303	88645			534	97060	04	+	1r _o								
Cardington	559	80404	59022	22108	856//	07104	84630	88645		559	83507	62502	22008	853//	07302	87709	88630		559	97071	07	+	d _o								
Wittering	462	80206	66602	22008	856//	05000	88636			462	83610	66026	21908	856//	06301	86630	88656		462	97070	06	1r _o	1r _o								
Watnall	354	80000	58042	22407	857//	06002	88656			354	83607	44512	22907	8092//	04303	88458			354	97061	05	+	1d _o d _o d _o								
Shawbury	414	80000	40042	22507	857//	05106	88650			414	70902	40042	22806	757//	05304	87650			414	00051	05	+	+								
Finningley	360	70000	72022	22707	758//	05003	87656			360	83503	66022	23107	857//	05302	88650			360	00060	05	+	+								
Kilnsea	396	80512	66022	22808	855//	05102	88625			396	70218	66012	22408	753//	08103	84708	87630		396	00070		+	+								
Leeming	257	60000	48042	23207	655//	05206	83625	86650		257	83502	32101	23804	856//	03305	83630	88645		257	00020	51	+	+								
Tynemouth	262	80000	66022	24007	856//	05112	88630			262	20702	61021	24607	20970	05305	82359			262	00060	01	+	+								
Carlisle	222	80704	62026	23307	856//	05205	88643			222	20804	48041	23507	25600	05305	82645			222	00060	06	+	+								
Valley	302	20802	61010	21606	25600	04004	82645			302	71002	58041	22007	756//	05307	81635	86650		302	00060	00	+	+								
Ringway	334	80702	56042	22608	857//	04208	88650			334	60406	56041	23006	657//	03103	86650			334	00050	00	+	+								
Squires Gate	318	80907	40041	22107	857//	05205	88650			318	30908	56041	22607	35700	05306	83650			318	00060	04	+	+								
Ronaldsway	204	80507	80031	21607	856//	05103	83640	88650		204	71107	40042	21909	756//	07305	81630	87650		204	00060	04	+	+								
Mull of Galloway	131	80612	74022	22408	856//	05201	88630			131	80715	74032	22708	856//	03205	88635			131	00060		+	+								
Eskdalemuir	162	80000	69018	24205	884//	03303	81712	88630		162	83503	66012	23805	856//	02301	85634	88650		162	00031	03	+	+								
Prestwick	135	70000	66021	22906	757//	04212	87656			135	20908	70011	23007	25700	03303	82650			135	00050	02	+	+								
Abbotsinch	140	80505	62022	23208	856//	04208	88642			140	70807	68022	23507	786//	05203	81835	86656		140	00070	06	+	+								
Leuchars	171	70507	74022	23206	756//	05206	82635	87643		171	70000	74252	23503	785//	03303	83820	87640		171	97030	51	+	pr _o								
Dyce	091	80000	62042	23906	853//	04001	81709	88635		091	70000	62258	23905	784//	05001	84814	87640		091	02051	03	r _o r	pr _o								
Lerwick	005	80805	86022	25906	855//	01003	82625	88630		005	21106	82011	26207	25600	02301	82630			005	00050	01	+	+								
Wick	075	70807	82022	24607	755//	04001	82625	87640		075	71306	80022	24607	784//</																	


DAILY WEATHER REPORT OF THE BRITISH METEOROLOGICAL OFFICE

No. 38900

Date of Issue Friday 24 May 1968

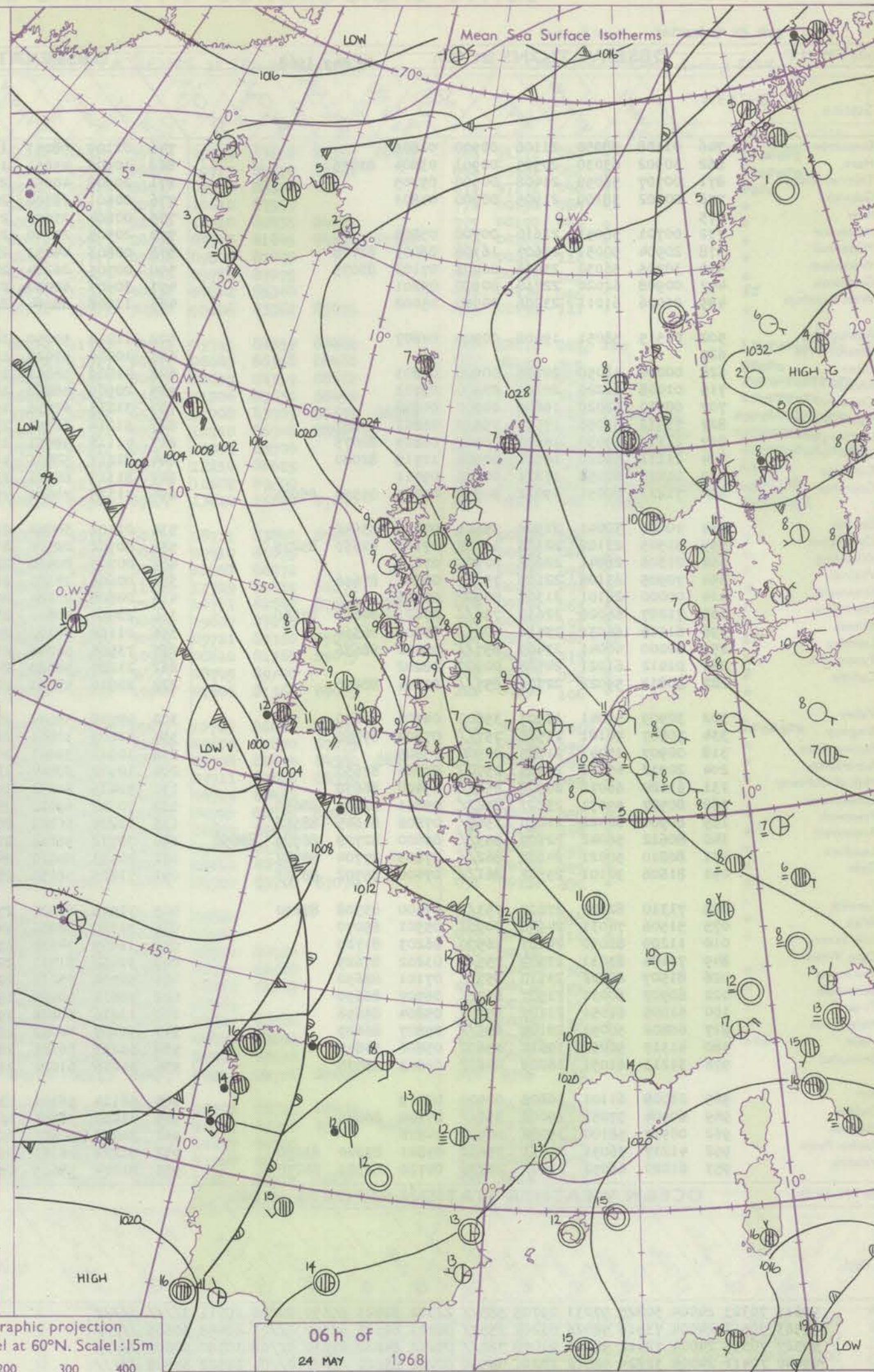
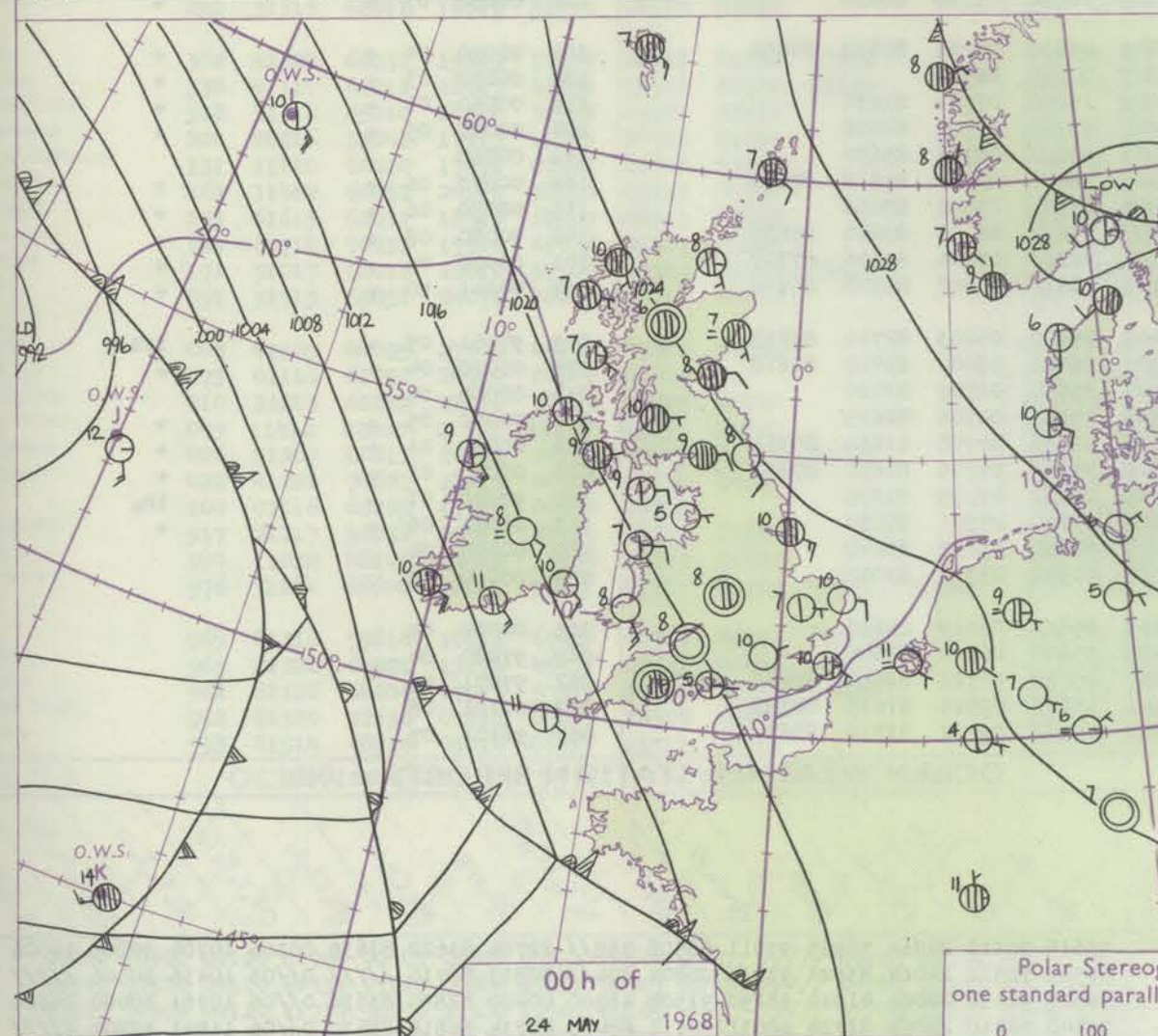
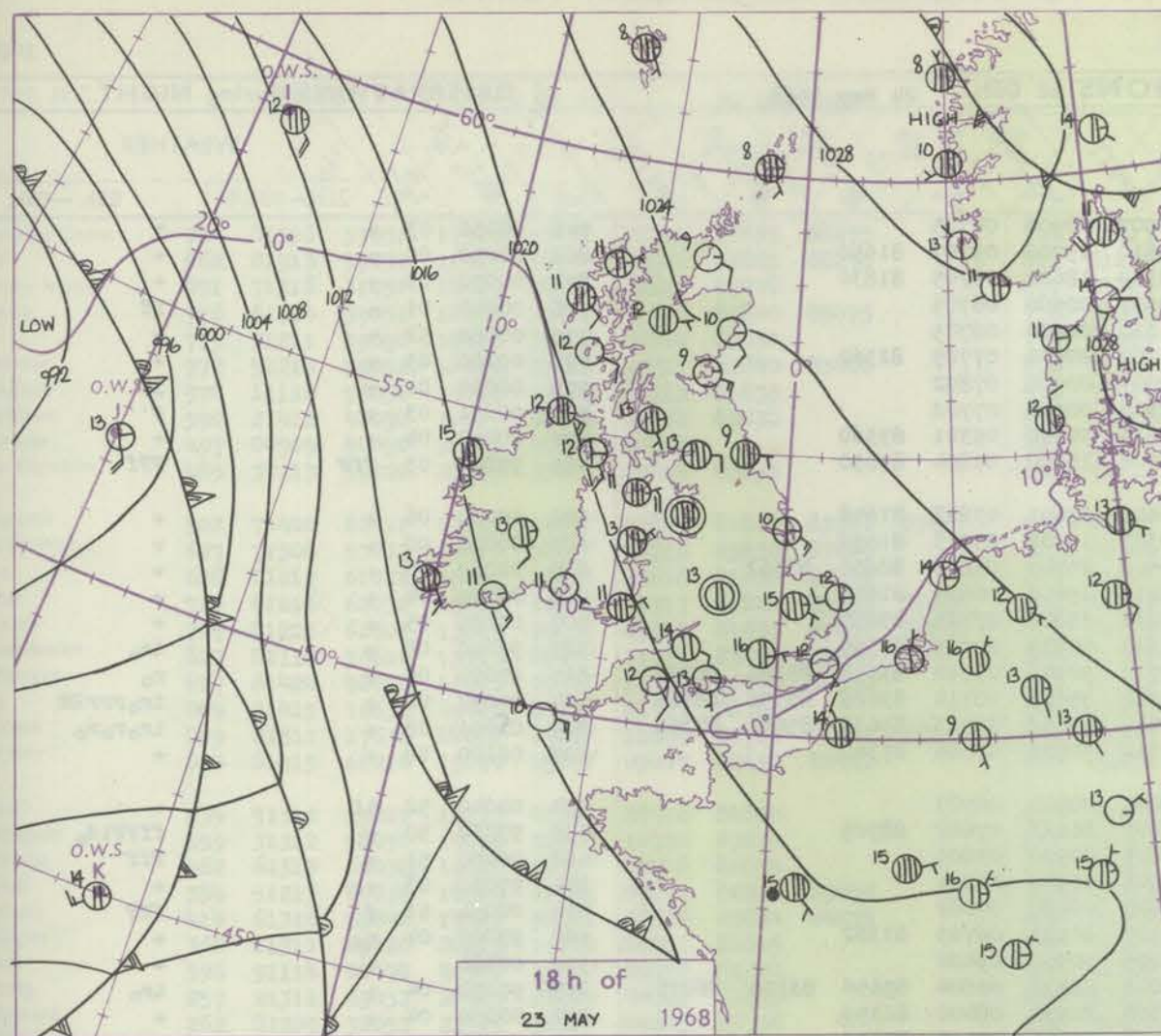
Code FM 11.C		OBSERVATIONS at 12h.										23 May 1968										OBSERVATIONS at 18h. 23 May 1968										OBSERVATIONS during DAY				
Station		ill	Nddff	VVwww	PPPTT	N _h LhC _M CH	T _d app	8N _s Ch _s h _s	8N _s Ch _s h _s	8N _s Ch _s h _s	ill	Nddff	VVwww	PPPTT	N _h LhC _M CH	T _d app	8N _s Ch _s h _s	8N _s Ch _s h _s	8N _s Ch _s h _s	ill	Nddff	VVwww	PPPTT	N _h LhC _M CH	T _d app	8N _s Ch _s h _s	8N _s Ch _s h _s	8N _s Ch _s h _s	ill	RRT x E	SSS	WEATHER				
																																09h.—15h.	15h.—21h.			
Boscombe Down		746	61404	59051	22014	626//	04802	86832			746	11506	62011	21014	00901	04706	81075				746	00140	080	+							+					
Hurn		862	21908	59050	22214	11601	06400	81830			862	11707	75020	20913	14600	04806	81635				862	00150	131	+							+					
Thorney Island		871	52011	59012	22812	12602	06003	81830	85080		871	01307	67011	21713	00900	05603				871	00140	130	+							+						
Gatwick		776	21202	62030	21815	21500	05804	82828			776	11606	66021	21314	11601	03701	81845				776	00170	110	+						+						
Kew		775	20000	56051	22115	21500	06803	82820			775	41307	58051	20916	42600	07702	84832				775	00160	062	+						+						
Heathrow		772	40204	61051	22015	11601	05601	81835	84080		772	50807	58051	20816	586//	07604	84845	83656			772	00170	075	+						+						
Mildenhall		578	51601	62031	21816	52600	09603	85830			578	71106	58052	21415	786//	09102	83830	87656			578	00190	038	+						+						
Wattisham		590	21306	61021	21915	22500	08000	82822			590	11408	66011	21714	11600	06500	81830				590	00170	075	+						+						
Gorleston		497	00806	58050	22013	00900	09215				497	32609	60051	22112	00901	08209	83075				497	00130	134	+						+						
West Raynham		485	70608	74032	21515	785//	10101	85825	85656		485	80909	61018	22013	858//	09202	88657				485	01161	031	prpr						+						
Aberporth		502	73605	58052	21611	785//	06803	82825	87646		502	70504	59052	19911	757//	06715	87656				502	00120	003	+						+						
Ross-on-Wye		627	80508	60022	22610	855//	06400	86720	88530		627	70705	57022	20613	756//	07608	87630				627	00130	007	+						+						
Filton		628	60108	58052	22212	685//	07803	85825	83635		628	41108	62011	20314	48500	04710	81825	84656			628	00140	013	+						+						
Rhoose		715	51308	60051	21713	58500	08702	83828			715	30708	57051	19713	18630	06713	81830	83359			715	00140	035	+						+						
Chivenor		707	70908	58031	21313	786//	05706	82830	87645		707	01412	66011	19314	00900	05711				707	00170	101	+						+							
Mount Batten		827	21010	64051	20613	22500	05707	82827			827	01112	69050	18713	00900	07712				827	00140	136	+						+							
St. Mawgan		817	21212	61051	20513	28600	02804	81830			817	01414	62020	18612	00900	06714				817	00130	111	+						+							
Scilly		804	31211	59050	19612	11401	09706	81818	83075		804	00914	59020	16910	00900	10718				804	00130	132	+						+							
Culdrose		809	61211	60051	20513	625//	06802	86825			809	11112	60051	18911	11500	07710	81825				809	00130	115	+						+						
Guernsey		894	30711	75031	21313	38500	08601	81820	83640		894	00812	66020	19313	00900	08608				894	00140	133	+						+							
Elmdon		534	80205	40046	23308	853//	05000	82708	88645		534	40000	59011	21513	38631	06606	81832	83648			534	00140	032	+						+						
Cardington		559	71801	58055	22713	754//	08001	85718	87620		559	62602	59051	21315	3573/	09607	83650	85360			559	00160	048	+						+						
Wittering		462	70000	62022	22214	785//	09801	85820	86657		462	70506	58252	21513	795//	10000	81920	84830	86645		462	97160	031	+						pro						
Watnall		354	80609	60025	22612	855//	08802	86625	88650		354	72805	28802	21612	785//	09501	81820	83625	87650		354	94161	003	+						propr						
Shawbury		414	81207	60042	23609	885//	06301	81825	84640	88650	414	71902	56042	21512	786//	06710	81830	87650		414	00131	013	+						+							
Finningley		360	60608	62012	22814	685//	07607	83826	85656		360	80909	58021	21614	886//	10702	82830	88656		360	00170	027	+						+							
Kilnsea		396	40513	58011	22911	16450	09802	81710	83360		396	31216	59021	22610	36500	08603	83720			396	00110	080	+						+							
Leeming		257	30412	69011	23614	38601	05707	82830			257	60110	37041	22412	685//	09802	81828	85650		257	00140	049	+						+							
Tynemouth		262	20707	66020	25011	20940	07500	82358			262	80905	48051	23909	863//	08705	88706			262	00110	062	+						+							
Carlisle		222	71408	59031	24413	786//	04303	81835	84656	87657	222	60912	61012	22213	4863/	06606	82830	83650	86359		222	00140	059	+						+						
Valley		302	82605	61042	22613	885//	06400	83823	88657		302	70607	61042	20413	757//	07715	87650			302	00130	011	+						+							
Ringway		334	70404	58022	23211	756//	02802	82635	87656		334	80000	25216	21810	856//	07704	82630	88645		334	97120	002	+						ro							
Squires Gate		318	81008	58041	23211	857//	06400	86650			318	80000	34042	21211	856//	06709	82632	88650		318	00120	038	+						+							
Ronaldsway		204	70811	50042	22911	757//	07103	87656			204	70806	59041	21211	757//	06811	87650			204	00130	048	+						+							
Mull of Galloway		131	81414	60022	23309	885//	06400	83820	85630		131	81212	60022	21710	00907	06717	88270			131	00110															
Eskdalemuir		162	51510	56051	23712	58600	01502	83834	84650		162	71109	69032	22413	785//	04707	81828	87646		162	00130	054	+						+							
Prestwick		135	71106	70021	23012	786//	03603	82835	87650		135	71505	58052	21513	756//	04709	82645	87650		135	00140	044	+						+							
Abbotsinch		140	51407	61031	23912	58600	01001	83840	83650		140	70611	58042	22512	757//	04705	87650			140	00140	040	+						+							
Leuchars		171	21011	74018	24610	28630	04001	81830			171	11013	68011	23909	15730	05705	81650			171	00110	065	+						+							
Dyce		091	72007	82028	25009	785//	01103	83825	87645		091	11410	70051	24210	15700	01803	81650			091	00111	062	+						+							
Lerwick		005	80906	89028	27408	884//	05203	83818	88640		005	71406	82022	27008	784//	05803	83818	87645		005	97090	031	pro						+							
Wick		075	71210	82022	25309	785//	03201	81820	87640		075	11112	70021	24709	18500	05805	81820			075	00100	040	+						+							
Sule Skerry		010	00009	81031	25010	35530	07202	83625	85360		010	21209	81010	24110	25500	06704	82625			010	00110															
Cape Wrath		049	31416	83030	23910	35500	06400	83620			049	71410	83021	23108	755//	05702	87620			049	00100	096	+						+							
Stornoway		026	21505	84011	24112	18530	05801	81827			026	50607	84031	22811	18630	06707	81830	85365		026	00130	121	+						+							
Benbecula		022	82506	82802	23311	886//	06102	83830	88650		022	71210	81038	22111	758//	06706	87657			022	97120	022	pro						+							
Tiree		100	71307	83032	23111	6577/	06400	86650	87359		100	01009	68051	21612	00900	06711				100	00131	054	+						+							
Aldergrove		917	81210	50041	21612	885//	06705	83825	88645		917	31409	56041	20812	38500	06606	81825	83650		917	00141	065	+						+							
Malin		980	51014	66102	21110	584//	06708	82818	85640		980	71115	61052	20112	785//	06607	81820	87640		980	0013	025														
Belmullet		976	31614	64051	18414	38500	06710	82824			976	61616	69011	16315	5853/	07712	81824	85646		976	0015	050														
Birr		965	71311	61051	20312	785//	04505	86822	85632		965	51512	66022	18513	585//	02606	84823			965	0014	08														

All times of observation printed in this publication are GREENWICH MEAN TIME.



CHARTS OF WEATHER IN WESTERN EUROPE

- ation
bols
- UD
Cloud
(amount
oktas)
- 0
1
2
3
4
5
6
7 or more
8
Obscured
- THER
Syn/Weather
- and
izzle
- and snow
- shower
- and snow
power
- shower
- shower
- nderstorm
- IND
Wind
speed
(knots)
- Calm
- 1-2
- 3-7
- 8-12
- 13-17
- For additional
halves add
5 knots
- 48-52



Polar Stereographic projection
one standard parallel at 60°N. Scale: 1:5m

0 100 200 300 400

GENERAL SYNOPTIC DEVELOPMENT

The anticyclone over Scandinavia has remained slow moving with a ridge extending southwest to central Europe and another ridge to Ireland. The sharp frontal trough in the eastern Atlantic has moved slowly east towards the British Isles and

is expected to move across southwest England by 0600 hours tomorrow. Freshening southeast winds preceding outbreaks of rain will spread slowly northeast across England and Wales during the next 24 hours.

Issued at midday Friday 24

May 1968

DAILY WEATHER REPORT OF THE BRITISH METEOROLOGICAL OFFICE (contd.)

Code FM I.L.C.		OBSERVATIONS at 00h.										OBSERVATIONS at 06h.										OBSERVATIONS during NIGHT									
		24 May 1968										24 May 1968																			
Station		iii	Nddff	VVwww	PPPTT	N _h Ch _M Ch _H	T _d app	8N ₅ Ch ₅ h ₅	8N ₅ Ch ₅ h ₅	8N ₅ Ch ₅ h ₅	iii	Nddff	VVwww	PPPTT	N _h Ch _M Ch _H	T _d app	8N ₅ Ch ₅ h ₅	8N ₅ Ch ₅ h ₅	8N ₅ Ch ₅ h ₅	iii	RRT _n E	T _g T _g	WEATHER								
																								21h.—03h.	03h.—09h.						
Boscombe Down	746	01108	58050	21106	00900	02806					746	01109	58051	19907	00900	04705					746	00050	03	+	+						
Hurn	862	30902	63030	20505	00901	03804	83075				862	10906	45051	18810	15700	09707	81650				862	00050	00	+	+						
Thorney Island	871	00707	56050	21408	00900	05705					871	20908	40050	20309	18601	08705	81830				871	00070	03	+	+						
Gatwick	776	00802	38100	21905	00900	04801					776	00501	28104	20907	00900	06705					776	00040	01	+	1f						
Kew	775										775	00804	23050	21010	00900	08705					775	00060	52	+	+						
Heathrow	772	00701	56051	21610	00900	05801					772	20505	23110	21009	20930	07705	82362				772	00080	03	+	+						
Mildenhall	578	20904	50051	22607	16308	06003	81708				578	00803	44051	22007	00900	07802					578	00050	01	+	Jf						
Wattisham	590	30905	56030	23008	00901	07103	83075				590	00705	26284	22308	00900	07702					590	00051	03	+	f						
Gorleston	497	00908	62020	22710	00900	09201					497	30907	60020	21511	30930	09301	83360				497	00090	04	+	+						
West Raynham	485	01006	61011	23206	00900	05002					485	11008	28284	22308	15700	07804	81650				485	97041	03	fff	FFF						
Aberporth	502	01515	58051	19008	00900	04807					502	11212	59050	16609	15601	03808	81648				502	00080	06	+	+						
Ross-on-Wye	627										627	10000	57020	19307	15700	05713	81650				627	00040	00	+	+						
Filton	628	00000	48050	20708	00900	04803					628	41009	56051	19508	25740	03803	82650	83362			628	00060	00	+	+						
Rhoose	715	01008	61020	20109	00900	05703					715	20909	58050	18210	15602	06605	81645				715	00070	04	+	+						
Chivenor	707	00910	62020	18809	00900	04808					707	31213	62030	15911	35802	07715	83657				707	00080	05	+	+						
Mount Batten	827	71012	59051	17510	758//	06811	87657				827	61214	61052	15312	50939	09709	85359				827	97090	08	+	ir _o						
St. Mawgan	817	21115	59050	16610	00901	06813	82075				817	71118	58051	13711	50972	09710	83358	85364	86075		817	97090	08	+	r _o						
Scilly	804	21111	59020	14711	00901	11718	82080				804	81217	58601	11012	3557//	10714	83625	85358	88465		804	07092	08	+	ir _o rrrrRR						
Culdrose	809	01410	60050	17211	00900	09711					809	81317	60051	13912	5565//	08713	83630	85640	87359		809	05091	08	+	ir _o r _o r _o						
Guernsey	894	71212	60051	19012	50932	07805	85358	86075			894	71315	70021	17312	70932	07608	87360				894	00100	08	+	+						
Elmdon	534	40000	30041	21308	35601	07806	83640				534	01102	30044	21007	00900	06707					534	00040	52	1f	+						
Cardington	559	51505	23102	22108	15708	07103	81650	85275			559	80702	02504	21907	862//	07602	88705				559	97030	50	+	ffffid _o						
Wittering	462	01306	28041	22208	00900	07003					462	00703	01460	22205	00900	05801					462	00050	51	+	Pff						
Watnall	354	70905	23108	22109	757//	08801	87656				354	00606	17101	21906	00900	06604					354	97051	03	+	+						
Shawbury	414	00000	28101	21306	00900	05806					414	00808	21284	20607	00900	07602					414	00051	51	f	fff						
Finningley	360	71207	66026	22610	756//	07001	84632	87650			360	20000	56041	22107	10931	06703	81362				360	97060	04	r _o	+						
Kilnsea	396	61116	66031	23710	6097//	09103	86360				396	01108	48101	23109	00900	09400					396	00080		+	+						
Leeming	257	80000	40041	23409	857//	05102	88656				257	73505	56046	23008	55732	06804	85650	83359	86075		257	97070	04	+	ir _o						
Tynemouth	262	01412	61021	24708	00900	08202					262	21207	58020	24308	20930	08400	82359				262	00080	04	+	+						
Carlisle	222	80812	59022	22709	857//	07801	88650				222	20810	48051	22108	28600	05706	81830				222	00080	07	+	+						
Valley	302	30909	59041	19907	35600	04705	83630				302	40706	59041	17809	45600	05711	81630	84650			302	00070	04	+	+						
Ringway	334	70807	40101	21508	757//	07804	87650				334	01009	30041	20809	00900	08502					334	00070	03	+	+						
Squires Gate	318	00907	15041	21005	00900	05805					318	10911	32041	20009	15600	07704	81630				318	00050	01	+	+						
Ronaldsway	204	20912	65011	20309	25700	07706	82650				204	10912	20040	18910	15700	06707	81656				204	00080	05	+	+						
Mull of Galloway	131	61120	66012	20908	656//	05400	86630				131	51415	60031	19209	556//	08707	85630				131	00060		+	+						
Eskdalemuir	162	80507	59051	23707	856//	05801	82635	88650			162	70307	69012	23307	784//	03802	81818	87642			162	00070	06	+	+						
Prestwick	135	80904	62022	21010	1565//	07806	81645	88358			135	31209	60021	20309	25701	05603	82656				135	00070	06	+	+						
Abbotsinch	140	80612	56042	22709	853//	06000	82708	86709	88650		140	70712	56042	21909	756//	06102	836407														

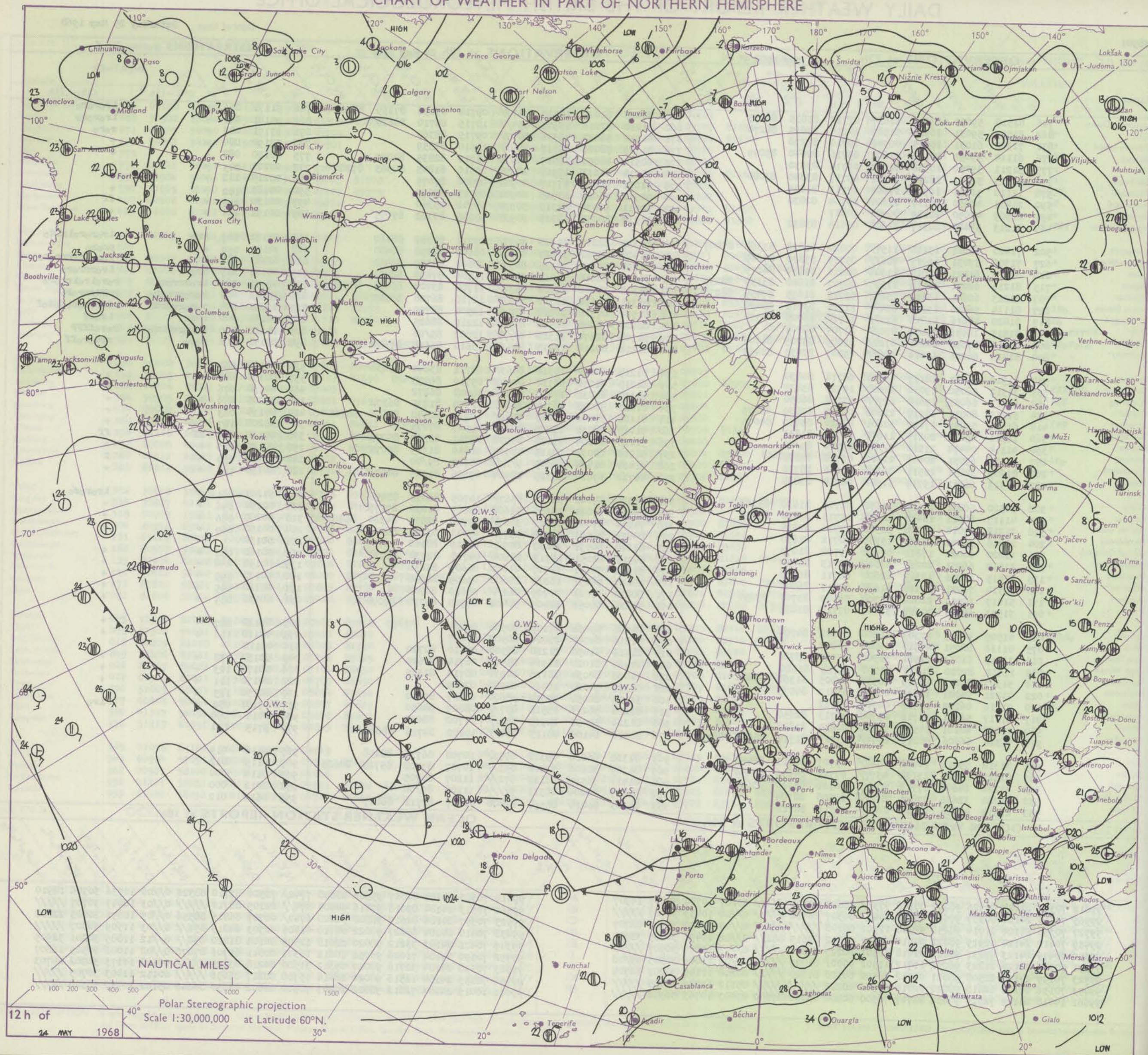
DAILY WEATHER REPORT OF THE BRITISH METEOROLOGICAL OFFICE

No. 38901

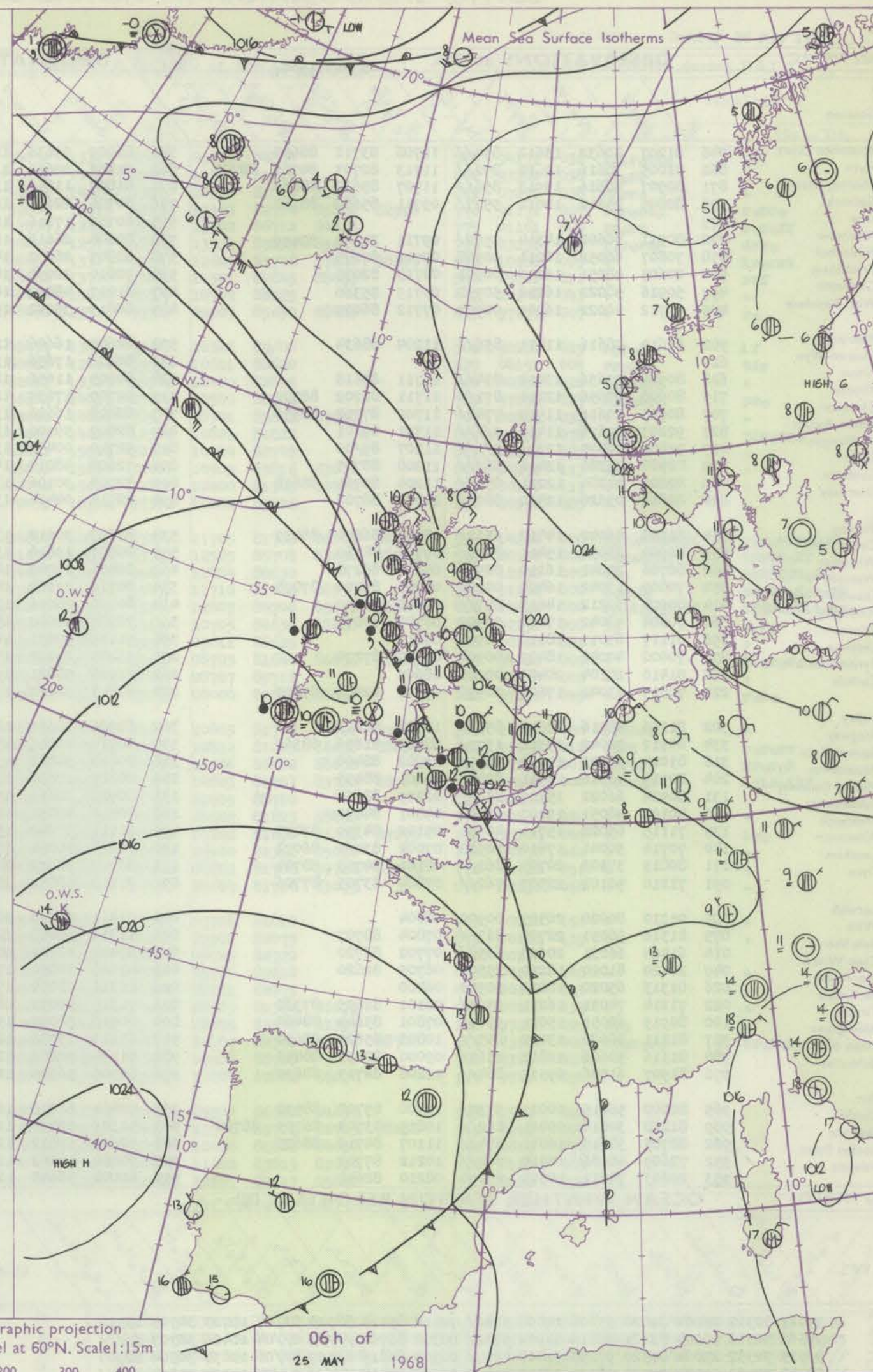
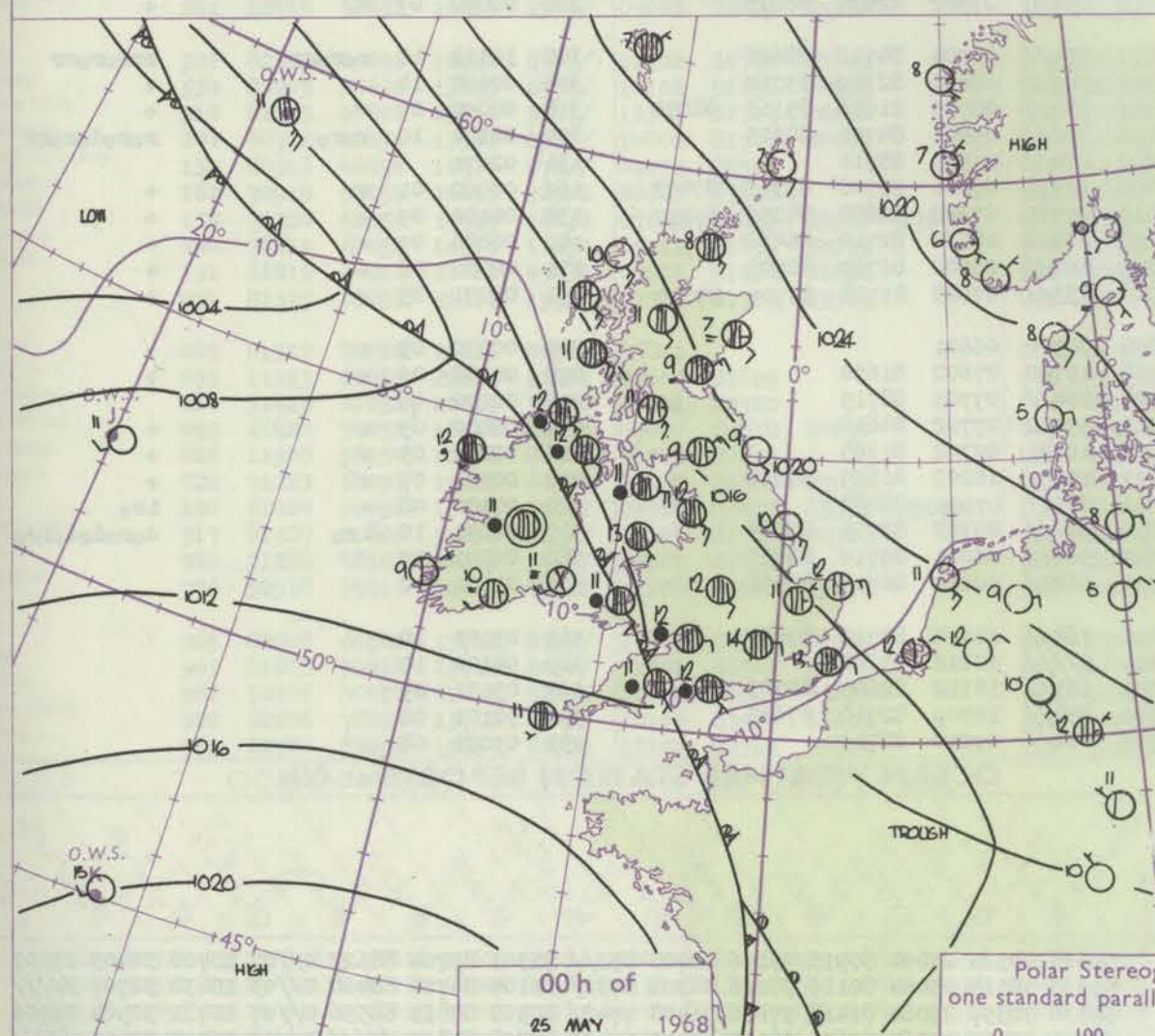
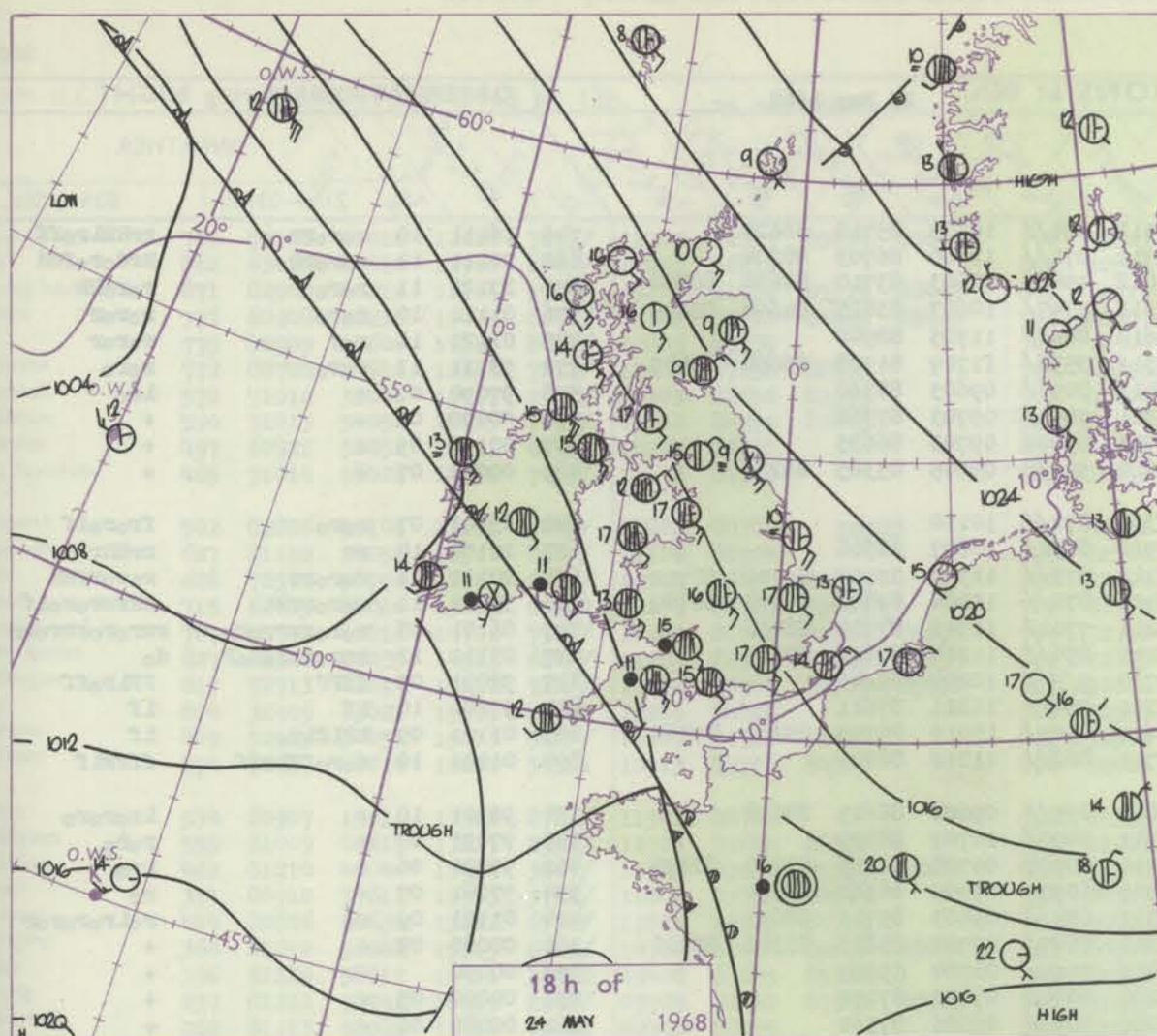
Date of Issue Saturday 25 May 1968

Code FM II.C	OBSERVATIONS at 12h. 24 May 1968										OBSERVATIONS at 18h. 24 May 1968										OBSERVATIONS during DAY				
Station	ill	Nddff	VVwwW	PPPTT	N _h Ch _h Ch _h	T _d app	8N _s Ch _s h _s	8N _s Ch _s h _s	8N _s Ch _s h _s	ill	Nddff	VVwwW	PPPTT	N _h Ch _h Ch _h	T _d app	8N _s Ch _s h _s	8N _s Ch _s h _s	8N _s Ch _s h _s	ill	RRT	T _d E	SSs	WEATHER		
																							09h.—15h.	15h.—21h.	
Boscombe Down	746	81518	59051	17316	11637	07710	81835	88275		746	81413	61022	14715	3577/	09714	83656	87359	88464	746	91171	056	+		irororo	
Hurn	862	81513	59031	16917	31507	10714	83825	88270		862	81210	57216	13915	854//	10715	84710	88620		862	95181	051	+		irororo	
Thorney Island	871	71318	61051	18415	00906	09810	87278			871	81012	59022	15316	8097/	09715	88360			871	97171	048	+		ro	
Gatwick	776	61114	59051	18118	21602	09716	82840	85075		776	71109	58022	15517	7093/	10610	87359			776	00190	084	+		+	
Kew	775	31211	59050	18518	31600	09714	83830			775	60910	48051	15917	22634	11710	82835	84070		775	00190	084	+		+	
Heathrow	772	51213	59051	18219	31601	09717	83840	83080		772	71214	61012	15917	28658	09510	81845	84363	87280	772	00200	075	+		+	
Mildenhall	578	11110	56051	19719	11600	07713	81835			578	71011	58051	17717	00902	09806	87075			578	00210	112	+		+	
Wattisham	590	21411	48050	20117	21600	09714	82830			590	70912	56021	17915	00901	09713	87075			590	00181	102	+		+	
Gorleston	497	00909	40050	20113	00900	10817				497	50711	56034	19313	50930	09702	85360			497	00130	096	+		ff	
West Raynham	485	31213	59020	20317	31600	09614	83832			485	71212	50031	18315	30932	10606	83362	87075		485	00191	111	+		+	
Aberporth	502	71420	62011	13116	1157/	07820	81828	83364	87467	502	81317	62212	11713	8097/	09711	84359	88462		502	92171	044	iro		irororoirido	
Ross-on-Wye	627	71308	57031	16017	786//	09719	85830	87645		627	81408	63022	13917	8097/	08609	86358	88460		627	94190	059	+		pro	
Filton	628	61217	61021	16017	11606	08616	81830	86275		628	81208	60612	14115	8097/	00609	84359	88462		628	02181	058	+		ro-ro-ro-ro-ro	
Rhoose	715	81216	62031	15016	11537	09717	81820	83359	88275	715	81109	56616	13413	7562/	11506	87630	88459		715	04161	019	iro		irororo	
Chivenor	707	81223	62601	13815	25677	09712	81635	87459	88270	707	81315	37606	12312	6532/	11708	83709	86635	88559	707	07172	029	irororo		ro-ro-ro-ro-ro	
Mount Batten	827	81114	56616	13313	854//	11714	83615	88650		827	81311	14656	11312	6732/	12710	86708	88515		827	19142	002	ro-ro-ro-ro-ro		rrrrrrro	
St. Mawgan	817	81420	48616	11811	6732/	11710	86706	88550		817	81512	07516	10912	870//	12504	88700			817	10121	004	ro-ro-ro-ro-ro		ddrrrrroddof	
Silly	804	81415	16636	09411	870//	11707	88701			804	82408	48286	10512	855//	12210	88625			804	08131	000	RRRR		iroff	
Culdrose	809	81311	17636	12211	6722/	11809	83703	86706	88556	809	91905	02474	11312	9////	12602	89/00			809	21122	000	ro-ro-ro-ro-ro		ro-ro-ro-ro-ro	
Guernsey	894	81415	66216	15014	2567/	09807	82630	88462		894	81212	60216	12913	854//	13610	86618	87640		894	07151	001	ro-ro		rrro-ro-ro	
Elmdon	534	51312	59021	18117	41601	08718	84830			534	71213	60022	15316	6863/	08711	83840	85656		534	00180	064	+		+	
Cardington	559	31312	58050	19018	32600	10720	83835			559	61213	61051	16716	00902	09710	86075			559	00190	088	+		+	
Wittering	462	61313	66034	19618	627//	07718	86850			462	61314	61031	17416	00906	06608	86272			462	00190	076	+		+	
Watnall	354	51213	80031	18919	21602	09817	82830	85075		354	61011	58042	16217	11608	11709	81835	86272		354	00200	076	+		+	
Shawbury	414	61316	59041	17417	52601	08820	85830	84075		414	81106	57042	14817	7562/	10711	82640	87656	88462	414	00190	063	+		+	
Finningley	360	11311	69020	20219	11600	09716	81835			360	71016	58031	17716	00902	09607	87075			360	00200	107	+		+	
Kilnsea	396	91114	04474	21510	9////	09710	89/00			396	51120	24104	19110	30971	09711	83360	85075		396	00110	081	ff		ff	
Leeming	257	21311	69031	20417	21500	06718	82825			257	51210	62031	18115	10934	08610	81365	85075		257	00190	119	+		+	
Tynemouth	262	81209	32051	22511	863//	09606	88706			262	91414	01474	20809	9////	08705	89/00			262	00111	034	+		F	
Carlisle	222	31313	66011	19717	31500	06714	83828			222	40712	59010	17315	10944	07606	81365	84075		222	00190	106	+		+	
Valley	302	51320	66031	15119	11632	08716	81630	83362		302	81310	59042	13117	6567/	10709	86632	88458		302	91201	061	+		irororo	
Ringway	334	41117	60011	18417	48630	15715	82830	83656		334	70917	57021	15517	11608	09609	81830	87275		334	00190	096	+		+	
Squires Gate	318	31318	65010	17718	32500	07720	83828			318	71214	57042	15117	3867/	09708	82834	84360	86462	318	00200	086	+		+	
Ronaldsway	204	20916	33041	17113	15701	10712	81650			204	80811	59041	14012	3577/	09711	83650	88359		204	00150	069	+		+	
Mull of Galloway	131	11220	60020	17811	00902	07708	81075			131	81220	60031	14613	8092/	06716	88462			131	00130				+	
Eskdalemuir	162	31412	66051	20215	38600	03713	83830			162	40915	62051	17913	21604	04708	82830	83072		162	00160	088	+		+	
Prestwick	135	61615	62031	18317	62600	06711	86838			135	51312	70051	15717	21661	06609	82838			135	00190	108	+		+	
Abbotsinch	140	60714	70031	19316	616//	05817	86840			140	10617	58051	16815	18600	09609	81840			140	00170	095	+		+	
Leuchars	171	51017	62011	22812	55300	09709	83707	83650		171	80814	37021													

CHART OF WEATHER IN PART OF NORTHERN HEMISPHERE



CHARTS OF WEATHER IN WESTERN EUROPE



GENERAL SYNOPTIC DEVELOPMENT

Pressure remains high over Scandinavia and low over the western Atlantic. A well-marked frontal trough which reached southwest Ireland about midday yesterday has made slow progress northeastwards but is now almost stationary over northern Ireland and moving only very slowly east over southern England. Another frontal

system in mid-Atlantic is moving quickly northeast at present and will approach southwestern districts of Britain tomorrow, but this also is likely to become slow moving later, while the high pressure area to northeast of the British Isles persists.

Issued at midday Saturday 25

May 1968

DAILY WEATHER REPORT OF THE BRITISH METEOROLOGICAL OFFICE (contd.)

Code FM II.C		OBSERVATIONS at 00h.										OBSERVATIONS at 06h.										OBSERVATIONS during NIGHT											
		25 May 1968										25 May 1968																					
Station		iii	Nddff	VVwww	PPPTT	N _h L _h C _h M _h	T _d T _d app	8N _s Ch _s h _s	8N _s Ch _s h _s	8N _s Ch _s h _s		iii	Nddff	VVwww	PPPTT	N _h L _h C _h M _h	T _d T _d app	8N _s Ch _s h _s	8N _s Ch _s h _s	8N _s Ch _s h _s		iii	ARRT _n n _n	T _g T _g	WEATHER								
																									21h.—03h.	03h.—09h.							
Boscombe Down	746	81207	40632	13612	854//	11708	83712	88650				746	81009	09636	12311	854//	10503	85710	88620				746	16111	10	rororr	rrrrrroff						
Hurn	862	81005	30616	12012	872//	11713	82703	84706	88707			862	81403	20616	11712	872//	12400	86703	88704				862	20111	11	rororr	rrrdorofdd						
Thorney Island	871	80907	40616	13913	856//	11707	85630	88639				871	81007	11656	11812	4542/	12603	83710	84630	88540				871	27122	11	roro	roroRR					
Gatwick	776	80805	25612	14012	5577/	09711	85650	88360				776	80706	22616	12311	5547/	10607	83615	84650	88459				776	01111	10	roro	roroR					
Kew	775											775	80706	17216	12613	8062/	11705	88540							775	01121	11	ror	roroR				
Heathrow	772	80911	40602	14314	4572/	09711	84650	88459				772	80608	26616	12512	3532/	11709	81708	83650	88459				772	93121	11	roro	roro					
Mildenhall	578	70807	40052	16211	00908	07711	87275					578	80807	26052	14411	8097/	09605	88360							578	97090	07	+	+				
Wattisham	590	20605	48051	16210	00901	08715	82075					590	70810	32051	14311	7095/	09705	87362							590	00090	08	+	+				
Gorleston	497	50916	58022	16212	50930	09715	85360					497	61017	48032	14711	65600	09703	86635							497	00100	09	+	+				
West Raynham	485	60712	40022	16909	00902	07712	86075					485	80813	35042	15210	30937	09605	83365	88270						485	00091	07	+	+				
Aberporth	502	81610	48616	11411	856//	11204	88634					502	82605	16606	12311	872//	10110	88703						502	03101	07	roro	froroff					
Ross-on-Wye	627											627	80806	17636	11911	8032/	10607	88506						627	22102	10	rr	rrRRR					
Filton	628	80908	23636	13012	854//	11711	88618					628	80905	11656	12111	873//	11302	82707	85709	88712				628	20111	11	rororr	rororrRR					
Rhoose	715	80908	20656	12111	871//	11711	86702	88707				715	82709	17634	12111	870//	11204	88701	85702	88707				715	35101	11	rororrRR	RRrrrrrodf					
Chivenor	707	80905	50616	11912	7742/	11701	87712	88558				707	82808	16606	13211	7702/	11312	87701	88458						707	06101	03	rororrRRro	rrrroRRrrro				
Mount Batten	827	92203	01616	11411	9//	11301	89/01					827	82807	59106	13211	854//	11214	82613	88635						827	05111	11	rrrrroddoF	do				
St. Mawgan	817	92606	00475	12311	9//	11207	89/00					817	92710	00456	13710	9//	10209	89/00						817	92091	09	ffff	fffrff					
Scilly	804	82506	24286	12411	862//	11208	88705					804	72608	48014	14311	754//	11211	87611						804	97101	10	if	if					
Culdrose	809	82602	22284	12211	850//	11204	84701	88618				809	72708	30106	13610	6523/	10010	84703	85622	87360				809	01101	09	ifffiro	if					
Guernsey	894	82612	03626	12512	860//	12806	88700					894	82714	04426	13711	860//	11212	88700						894	01101	10	dorofflrff	fffflff					
Elmdon	534	81108	56042	14312	6562/	08807	86640	88457				534	80807	30612	13810	855//	09602	86625	88638						534	96101	10	+	+				
Cardington	559	80907	28052	15411	8097/	09712	88360					559	80507	19616	13911	8097/	10702	88459						559	97091	07	+	+					
Wittering	462	80706	20041	16210	00907	08810	88270					462	80406	19042	14710	40977	09708	81365	84467	88270				462	97090	06	+	+					
Watnall	354	70309	17042	16409	00906	08805	85270	87075				354	80711	23102	14909	60977	09705	86362	88270						354	97081	07	+	+				
Shawbury	414	80908	32212	14613	857//	09603	88650					414	80909	28616	13511	854//	09603	85715	88635						414	01101	09	ro	rolrororor				
Finningley	360	70804	48042	17010	00902	08707	87075					360	70907	40042	15610	5577/	09705	85650	83362	87465				360	00080	07	+	+					
Kilnsea	396	01117	63011	18110	00900	09612						396	51115	57031	16410	35570	08704	83625						396	00090	+	+	+					
Leeming	257	70000	40042	18409	00908	07000	87270					257	73205	29102	17208	00906	07803	87272						257	00060	05	+	+					
Tynemouth	262	01410	20104	20409	00900	08602						262	71006	58021	19209	7093/	08606	87360						262	00080	06	+	+					
Carlisle	222	70815	23042	17609	20976	07804	82362	87273				222	60813	58012	17210	25678	07302	82635	86273						222	00080	07	+	+				
Valley	302	81106	48216	12613	855//	10804	88626					302	80906	20636	12311	854//	11304	84712	88628						302	14112	11	rororr					

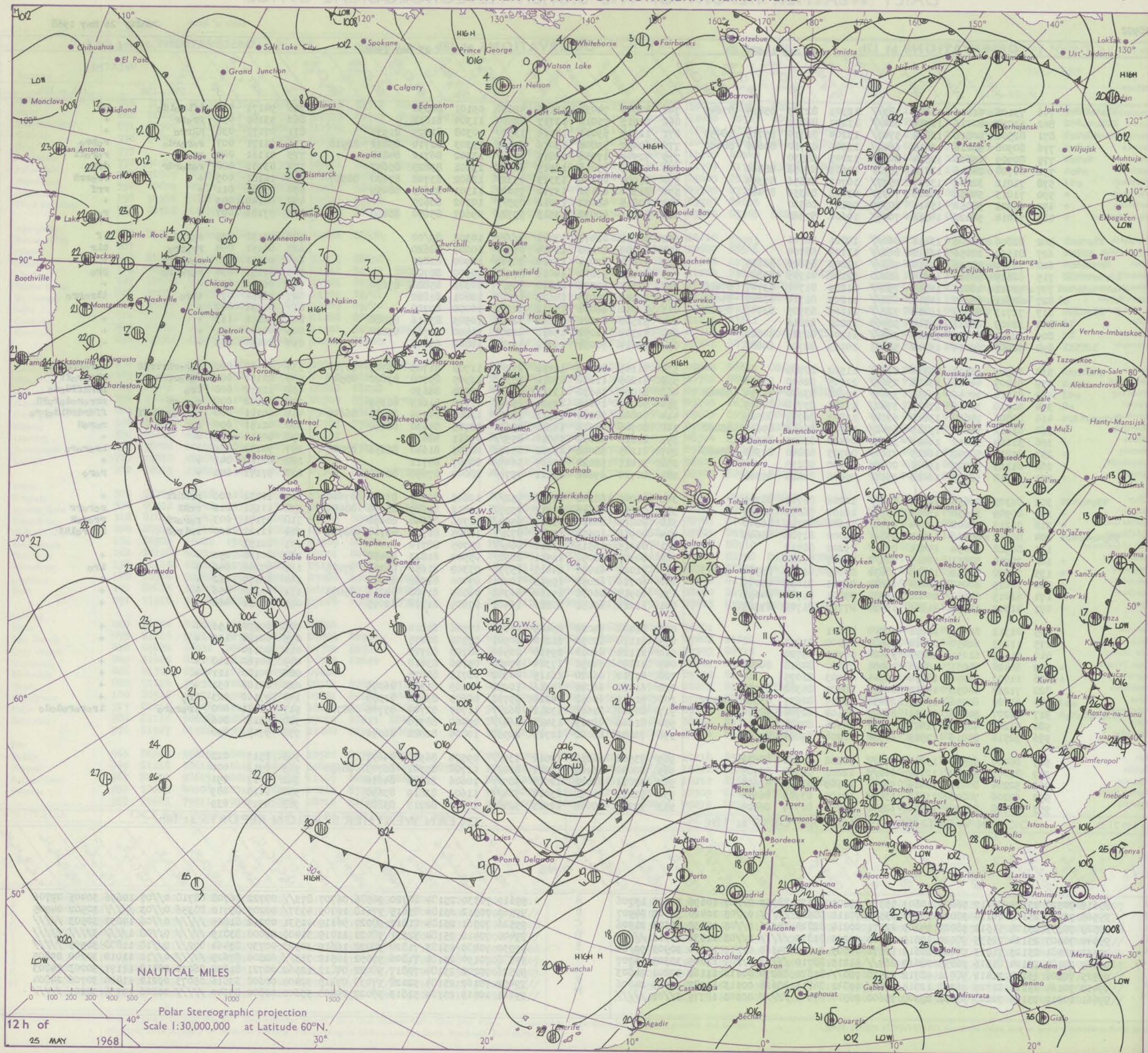
DAILY WEATHER REPORT OF THE BRITISH METEOROLOGICAL OFFICE

No. 38902

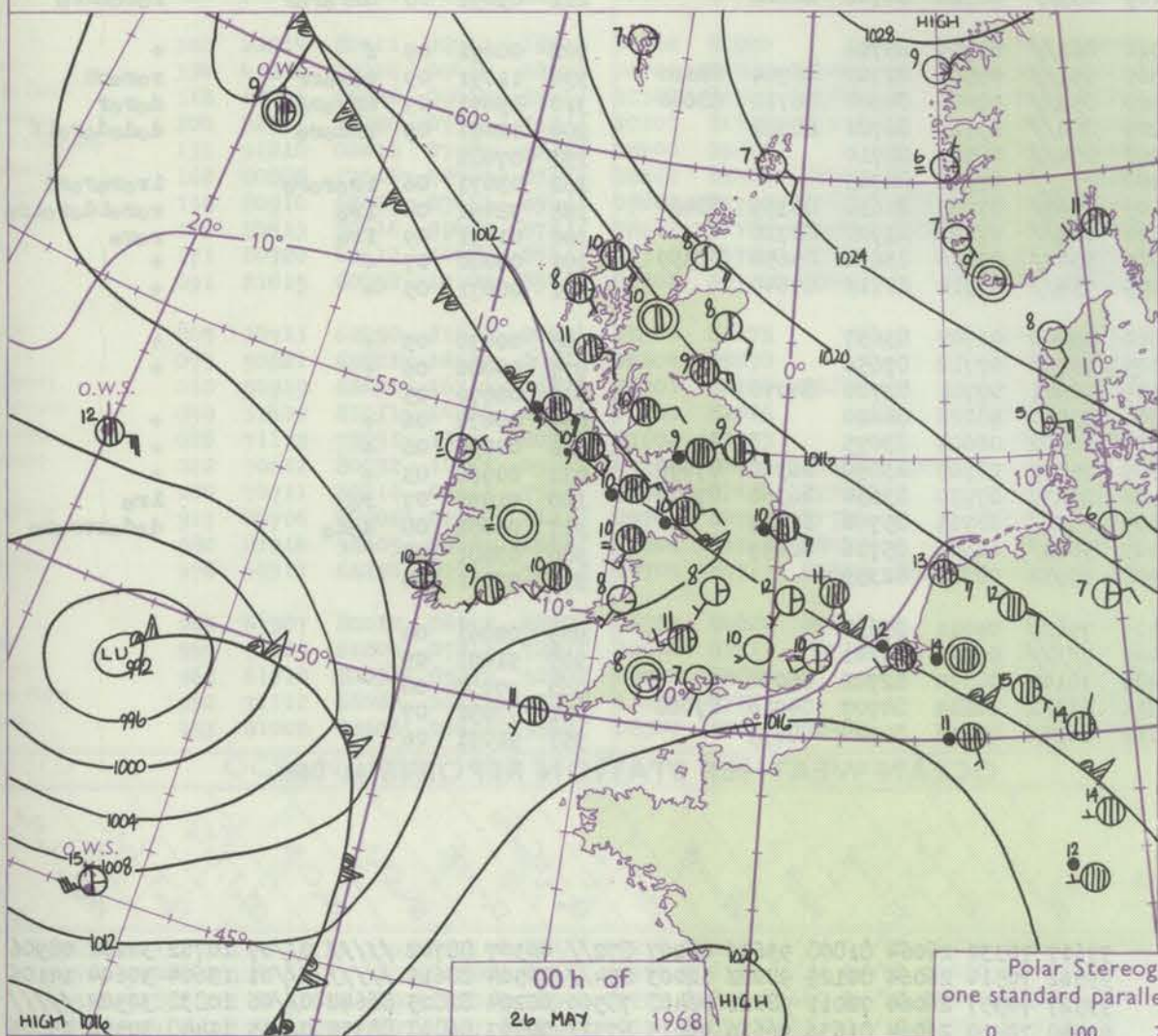
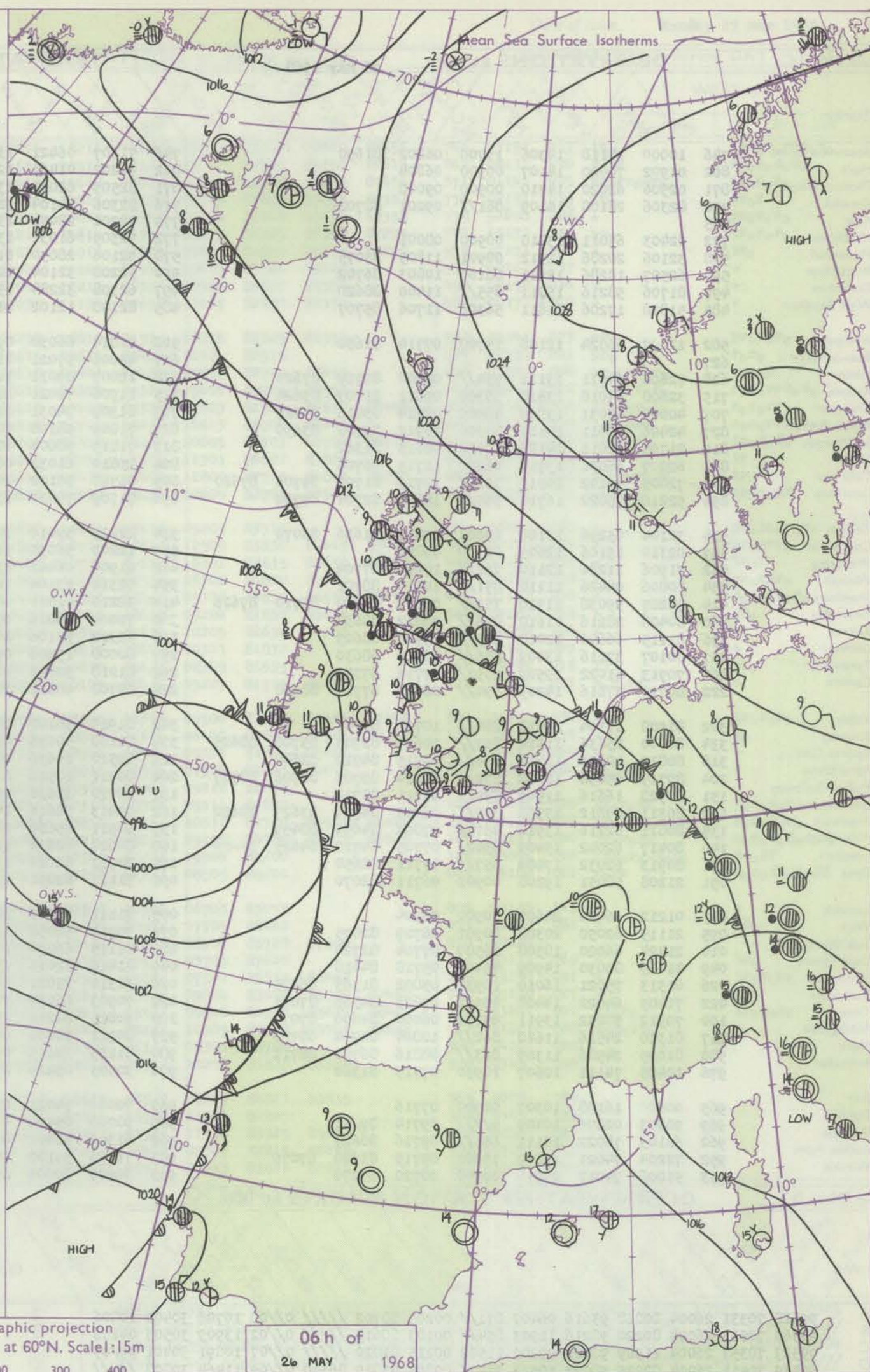
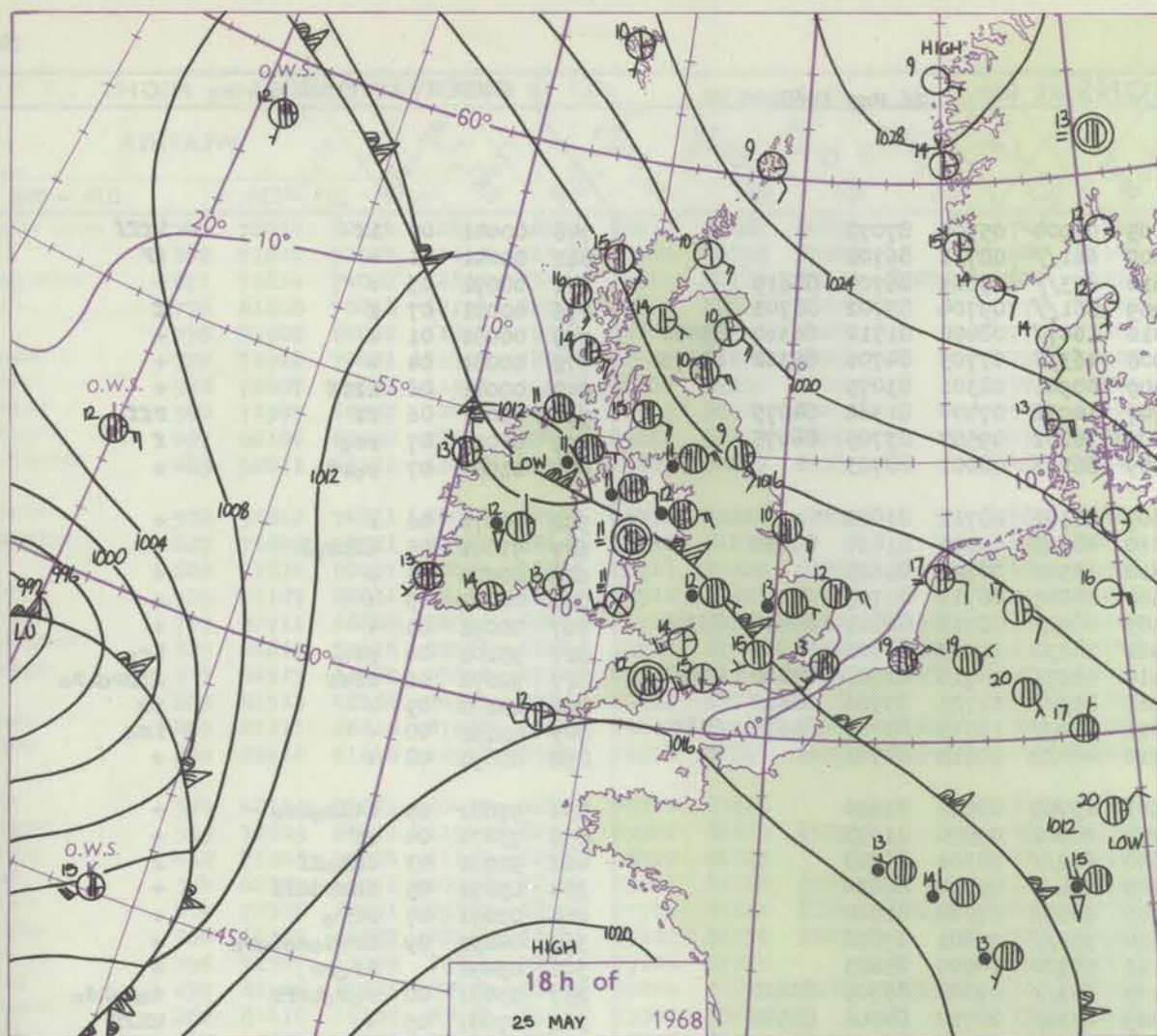
Date of Issue Sunday 26 May 1968

Code FM II.C	OBSERVATIONS at 12h. 25 May 1968										OBSERVATIONS at 18h. 25 May 1968										OBSERVATIONS during DAY					
Station	ill	Nddff	VVwwW	PPPTT	N _h Ch _h Ch _h	T _d app	8N _s Ch _s h _s	8N _s Ch _s h _s	8N _s Ch _s h _s	ill	Nddff	VVwwW	PPPTT	N _h Ch _h Ch _h	T _d app	8N _s Ch _s h _s	8N _s Ch _s h _s	8N _s Ch _s h _s	ill	RRT x E	SSS	WEATHER				
																						09h.—15h.	15h.—21h.			
Boscombe Down	746	73106	61016	12614	783//	12303	82709	85814	87645	746	42809	74031	13115	42600	09101	84830				746	94171	036	ifiroldo	pr		
Hurn	862	63010	80016	12916	684//	11207	86819			862	22513	75018	13715	22400	11304	81818				862	93181	058	propr	+		
Thorney Island	871	82502	40216	12814	5747/	13204	81710	85715	88459	871	12519	69011	14114	13500	10308	81825	81930				871	07171	038	RRrrro	+	
Gatwick	776	80908	33216	12415	6642/	13301	85710	84656	88460	776	62407	59806	13016	63432	13303	82714	85822	82918				776	91171	007	rorordo	ropro
Kew	775	80909	15606	12314	8062/	12803	88530			775	72504	17056	12815	724//	13302	86712	84818				775	01161	004	rroro	rooff	
Heathrow	772	80708	24616	12314	7572/	12603	87656	88460		772	62406	35016	12515	685//	13501	83825	85657				772	03151	008	rorardr	drro	
Mildenhall	578	71012	32046	13717	2577/	10703	82656	87359		578	81004	28636	13313	7532/	12602	83708	87620	88557				578	10181	005	+	irorrr
Wattisham	590	71013	50052	14215	7097/	09802	84359	87465		590	81310	26636	13712	7562/	11301	87645	88459				590	05161	011	+	rrf	
Gorleston	497	60922	58052	15411	60970	09207	86360			497	80815	48052	15012	855//	10702	88625				497	00140	043	+	+		
West Raynham	485	71014	58022	14316	7097/	10602	87360			485	80811	48032	13513	5572/	09607	85650	88460				485	97171	007	+	ro	
Aberporth	502	82806	11106	13111	860//	10801	88701			502	92611	02471	13411	9////	10302	89/00				502	92131	029	rorof	if		
Ross-on-Wye	627	81102	24056	12512	862//	11104	88704			627	82505	60028	12414	855//	10601	88620				627	04151	004	rropro	tlr		
Filton	628	72511	58056	12714	783//	12203	85808	86635		628	82514	62011	13314	28542	10400	82825				628	00151	020	rorofro	+		
Rhoose	715	62615	58016	13214	68200	12104	81705	83807		715	82713	56802	14011	872//	10500	88704				715	97151	034	rorairo	pro		
Chivenor	707	72711	48016	14713	750//	11209	81701	83707	87628	707	72710	62022	14812	705//	10301	85822	87630				707	00161	032	+	+	
Mount Batten	827	62311	66035	14513	684//	11209	81712	83820	84635	827	22409	74019	14613	12502	10801	81822				827	96151	078	tlro	tlropro		
St. Mawgan	817	72713	61014	15212	722//	11106	83705	83709	85818	817	32612	66011	15512	32201	10000	82705				817	00131	062	+	+		
Scilly	804	32409	63021	15515	38400	12205	82816			804	52508	63021	15812	32402	10503	83816	83080				804	00151	113	+	+	
Culdrose	809	52513	60051	15213	588//	11207	82706	84820		809	52509	62052	15612	42201	10400	81705	83820				809	00140	111	+	+	
Guernsey	894	52617	60014	16212	58301	10213	82706	84808		894	52614	70031	16912	57302	10802	85706				894	00150	085	+	+		
Elmdon	534	80907	15616	13312	872//	11502	88705			534	81105	24616	12412	872//	11705	81705	86707	88710				534	14132	000	rororrrrrrr	rororrrrrrr
Cardington	559	81009	40616	13215	2567/	12705	82640	88358		559	81205	11636	13012	6532/	12505	85708	83620	88540				559	20151	000	rororrrrr	RRrrrrrrrr
Wittering	462	81210	40046	13916	3567/	12604	83630	85359	88462	462	81008	14636	13113	856//	12804	88630				462	12172	000	iro	rrrrrrrrrr		
Watnall	354	80910	37616	13913	3742/	11605	83710	88545		354	80709	19616	12911	1547/	11710	81615	88359				354	11142	000	rororr	rrrororrrrr	
Shawbury	414	80806	14636	13212	6732/	11803	86707	88515		414	70802	28286	12512	7536/	12807	84706	85625	86645				414	14121	000	rrRdorodDff	ffdrdrdidopro
Finningley	360	81012	56042	15115	6542/	10704	82618	85650	88462	360	80706	48616	14312	4567/	10705	84630	88460				360	02151	000	ro	roror	
Kilnsea	396	51124	58012	16411	35570	09400	83625	85360		396	81014	48032	14810	855//	09611	88625				396	00110	029	+	+		
Leeming	257	81211	58042	16215	2167/	09705	82840	87362	88460	257	81205	58042	15712	6567/	08703	81640	86656	88462				257	94152	009	+	irororo
Tynemouth	262	81113	58022	19011	00907	07400	88275			262	71411	58022	17809	5647/	08707	85712				262	00110	041	+	+		
Carlisle	222	60714	58032	16016	2555/	09606	82625	85362		222	80714	59602	15611	7577/	08000	87650	88460				222	97171	045	+	roro	
Valley	302	82303	09656	12912	870//	12202	86701	88709		302	70000	58106	12711	752//	10803	81703	83710	87640				302	10131	000	rrrrrrff	+
Ringway	334	80909	30636	13813	6577/	10102	86656	88459		334	80613	40616	12312	7557/	10812	81625	86656	88459				334	11151	012	rrrr	rororr
Squires Gate	318	81215	28602	13814	6547/	12301	82714	86640		318	80813	26616	13112	6562/	11706	86640	88458				318	07171	003	rororr	rrrorR	
Ronaldsway	204	80712	40636	13511	853//	10802	81706	88645		204	80912	10656	12711	872//	10805	81703	83710	88714				204	12121	000	rrirorR	irirorRf
Mull of Galloway	131	80918	48054	14411	874//	09202	88712			131	80915	16516	13811	864//	09705	88710				131	02132					
Eskdalemuir	162	70914	58051	16815	725/2	06607	87828			162	80509	58052	16511	2852/	05502	81823	88458				162	00160	050	+	+	
Prestwick	135	71220	62052	14519	18632	07609	81835	83360	87075	135	71014	61056	14015	15738	07302	81650	86362	87275				135	97200	046	+	iro
Abbotsinch	140	70619	60052	16216	11632	09711																				

CHART OF WEATHER IN PART OF NORTHERN HEMISPHERE



CHARTS OF WEATHER IN WESTERN EUROPE



Polar Stereographic projection
one standard parallel at 60°N. Scale: 15m
0 100 200 300 400

GENERAL SYNOPTIC DEVELOPMENT

Issued at midday Sunday 26 May 1968

Pressure remains high to the northeast of the British Isles. A broad trough moved very slowly northeast across Wales, Northern Ireland and much of England and it will continue its slow progress into Scotland as a deepening depression

moves into the southwest of the British Isles with further rain spreading across Wales and southern England ahead of it.

DAILY WEATHER REPORT OF THE BRITISH METEOROLOGICAL OFFICE (contd.)

Code FM II.C		OBSERVATIONS at 00h. 26 May 1968										OBSERVATIONS at 06h. 26 May 1968										OBSERVATIONS during NIGHT				
Station	ill	Nddff	VVwwwW	PPPTT	N _h Ch _M CH	T _d app	8N _s Ch _s h _s	8N _s Ch _s h _s	8N _s Ch _s h _s	ill	Nddff	VVwwwW	PPPTT	N _h Ch _M CH	T _d app	8N _s Ch _s h _s	8N _s Ch _s h _s	8N _s Ch _s h _s	ill	RRT _n T _n E	T _g T _g	WEATHER				
																						21h.—03h.	03h.—09h.			
Boscombe Down	746	10000	14113	14306	15700	06302	81650			746	71607	06421	13105	00904	05706	87078			746	00041	00	1f		1fff		
Hurn	862	01902	70020	14107	00900	06304				862	60202	01461	12509	661//	08711	86702			862	00041	01	+		1f		
Thorney Island	871	02506	62020	14710	00900	09000				871	82505	62021	13610	853//	09803	86707	88615		871	00091	03	+		+		
Gatwick	776	82306	28103	14109	861//	09201	88702			776	82306	24104	12909	861//	09704	83702	88703		776	00081	07	f		f		
Kew	775									775	72202	28051	13010	1647//	08400	81712	86360	85462	775	00081	01	+		+		
Heathrow	772	02403	65011	13410	00900	08001				772	72305	61031	13008	46333	07703	84706	85362	87275	772	00081	04	+		+		
Mildenhall	578	32106	20286	12312	00901	11805	83075			578	32106	28050	11909	00901	08301	83075			578	00081	06	1fff		+		
Wattisham	590	62507	10286	12911	66100	10803	86702			590	52203	32104	12707	10532	07400	81362	84075		590	00071	06	ff		Rff		
Gorleston	497	81706	58216	15011	855//	11400	88620			497	62303	32284	13109	36202	09507	83705	86075		497	01092	07	rro		f		
West Raynham	485	51808	17206	11811	56300	11706	85707			485	82103	12102	11509	862//	08001	88703			485	01031	07	rordo		+		
Aberporth	502	12007	66024	12108	15700	07714	81650			502	21814	66030	09609	13501	08712	81820			502	00071	06	+		+		
Ross-on-Wye	627									627	42006	57021	11010	48500	09705	81820	84630		627	91091	05	tlprol		+		
Filton	628	72603	64011	13111	754//	08708	82710	87620		628	12007	69011	11610	15501	08709	81625			628	00080	05	+		+		
Rhoose	715	32603	64018	13510	35300	09811	81707	83624		715	11906	70021	11310	13241	08711	81705			715	00081	05	+		+		
Chivenor	707	40000	62031	13809	48400	08714	83816	84625		707	61309	74031	11409	4843/	08713	82815	83630	85359	707	00091	04	+		+		
Mount Batten	827	42406	62011	14111	45300	10712	83706	83650		827	71309	56108	10911	38233	11713	81703	84362		827	95101	06	pro		iro		
St. Mawgan	817	21705	62011	14108	10932	08815	81362			817	71813	58804	10410	4227/	10716	82703	83820	87460	817	92071	06	1fff		ffprodro		
Silly	804	62007	66031	13711	66200	11719	86704			804	81810	61032	08511	853//	11725	83706	88620		804	03102	09	+		rr		
Culdrose	809	72005	50102	14510	751//	10715	81702	84704	87620	809	81706	56102	10811	852//	10714	83705	84635	88650	809	92091	08	+		iro		
Guernsey	894	52210	75022	16710	560//	10809	82701	84704		894	71709	70032	13210	46032	10713	84701			894	00091	08	+		+		
Elmdon	534	32104	65296	12108	15603	07803	81636	83070		534	22209	59016	10909	15742	08802	81650			534	97081	05	ltlrodro		+		
Cardington	559	02310	19106	12609	00900	09802				559	12209	56050	12209	00901	09500	81075			559	93071	04	ff		+		
Wittering	462	71906	11236	12110	762//	10605	87704			462	61906	06462	11608	662//	08301	86703			462	92031	03	dodoff		f		
Watnall	354	80806	04426	11110	871//	10615	88701			354	82310	17104	10509	856//	09702	88630			354	05071	05	RRrrdfff		+		
Shawbury	414	72207	59038	11710	753//	09707	81708	85710	87626	414	32210	81011	10309	28502	07502	81820			414	02091	07	rrro		+		
Finningley	360	80408	28216	11610	856//	09822	88630			360	72004	58016	09710	754//	09601	87616			360	04091	09	Rrrdrorodoro		+		
Kilnsea	396	81115	66606	12010	855//	09719	88625			396	52312	32106	10111	55500	10400	85625			396	03091		irorr		+		
Leeming	257	80107	37616	13409	856//	08819	88630			257	80000	19506	09109	853//	09308	86709	88620		257	03081	08	rorolrrr		dorido		
Tynemouth	262	70913	61022	15509	7097/	07716	87359			262	81018	32616	10409	4732/	08722	84706	88540		262	07081	05	+		RRFF		
Carlisle	222	80710	37616	14209	854//	08714	87714	88630		222	80703	48616	10109	853//	08724	86708	88622		222	05091	08	drroor		rororRro		
Valley	302	81908	17104	11010	860//	10714	88701			302	81915	56102	08810	862//	09709	88704			302	00091	09	f		+		
Ringway	334	80000	25636	11510	852//	10609	82703	85708	88625	334	82108	50636	09809	851//	09501	82702	86704	88620	334	11091	09	rororr		rororr		
Squires Gate	318	80810	40626	11210	854//	09715	84710	88640		318	82510	24636	08510	853//	10606	84708	86712	88640	318	05091	09	Rrroro		doror		
Ronaldsway	204	80715	45656	10810	872//	09714	83703	86706	88707	204	80711	10516	08209	870//	09711	86701	88702		204	12091	09	RRdoro		dododordf		
Mull of Galloway	131	80928	16616	11909	874//	07711	88710			131	80718	32636	09208	874//	08713	88710			131	07082						
Eskdalemuir	162	80311	49612	15308	852//	06813	84704	83627	88650	162	80413	56616	10508	872//	07721	88703			162	03071	06	irororo		irorororr		
Prestwick	135	80811	62216	13910	4572/	07803	84656	88459		135	80911	65606	10109	1567/	07617	81638	86359	88460	135	92091	08	iro		roroldoridro		
Abbotsinch	140	80417	62042	15409	6542/	07705	84712	84625	88460	140	80614	62606	11510	863//	07721	83708	88710		140	01091	09	iro		rore		
Leuchars	171	80913	62032	17409	857//	07711	88650			171	70713	62022	13509	5547/	07816	83612	85650	87359	171	00080	07	+		+		
Dyce	091	21203	59051	19208	00901	06711	82070			091	71111	62051	15509	754//	07714	81715	87640		091	00071	05	+		+		

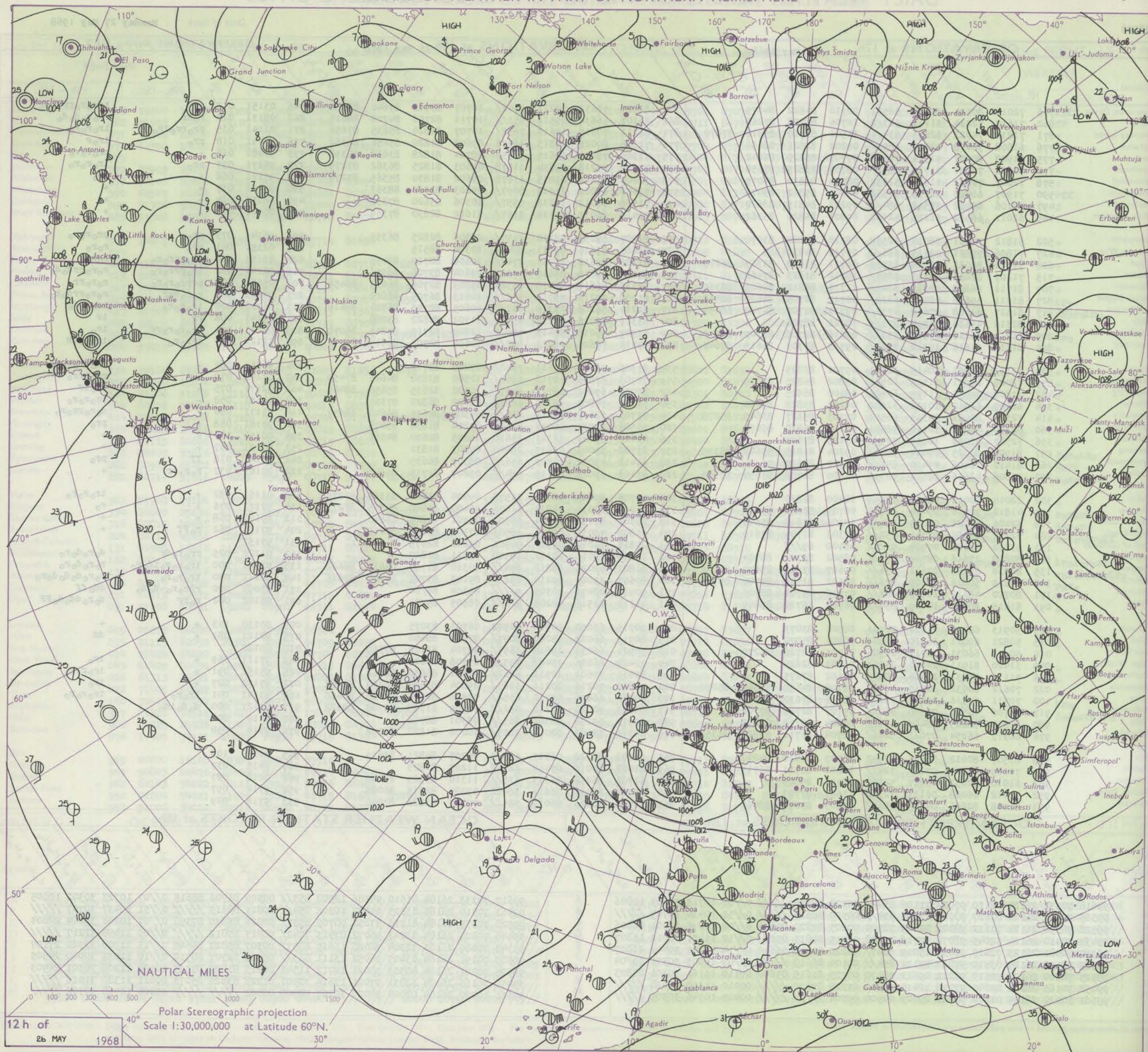
DAILY WEATHER REPORT OF THE BRITISH METEOROLOGICAL OFFICE

No. 38903

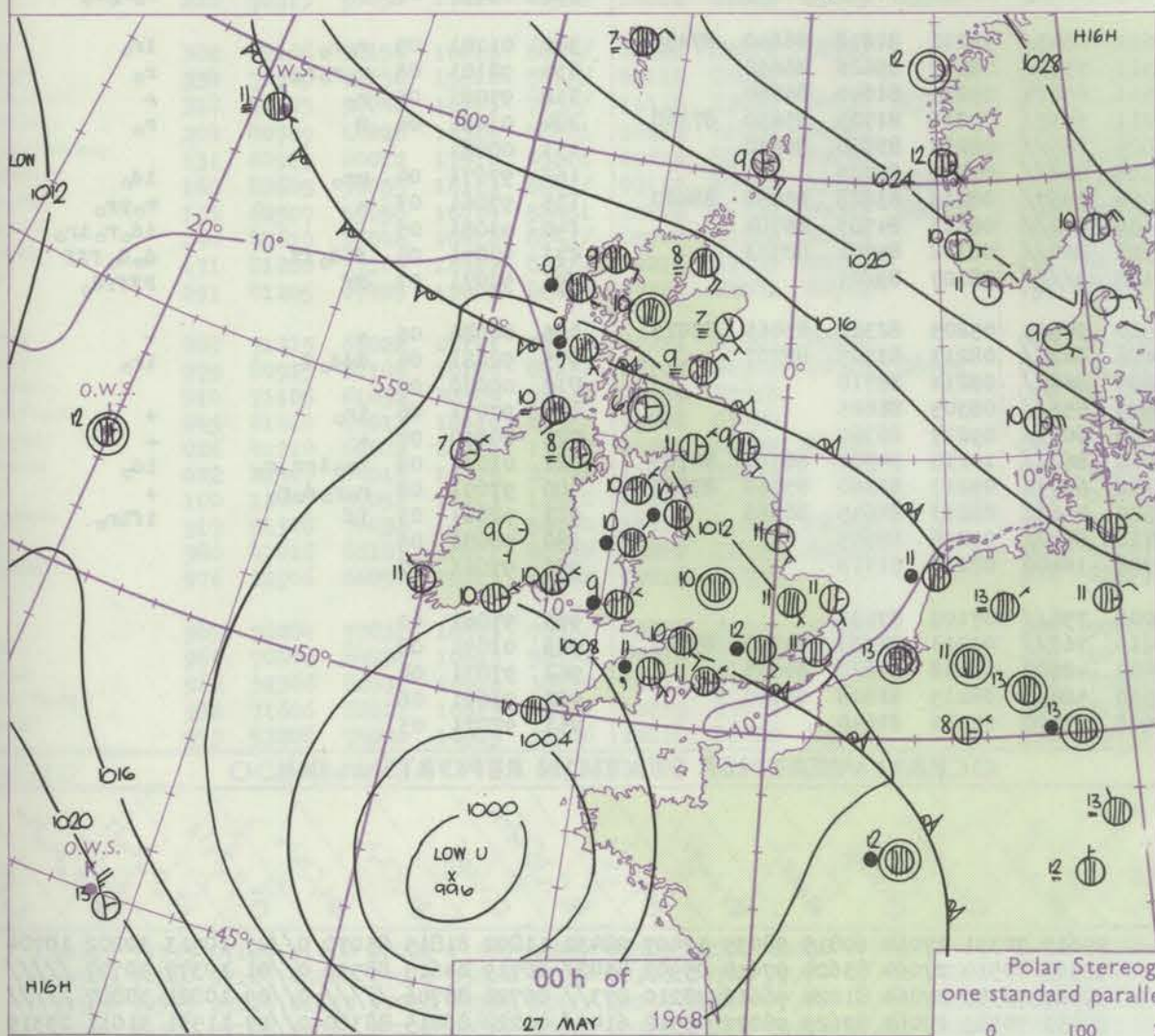
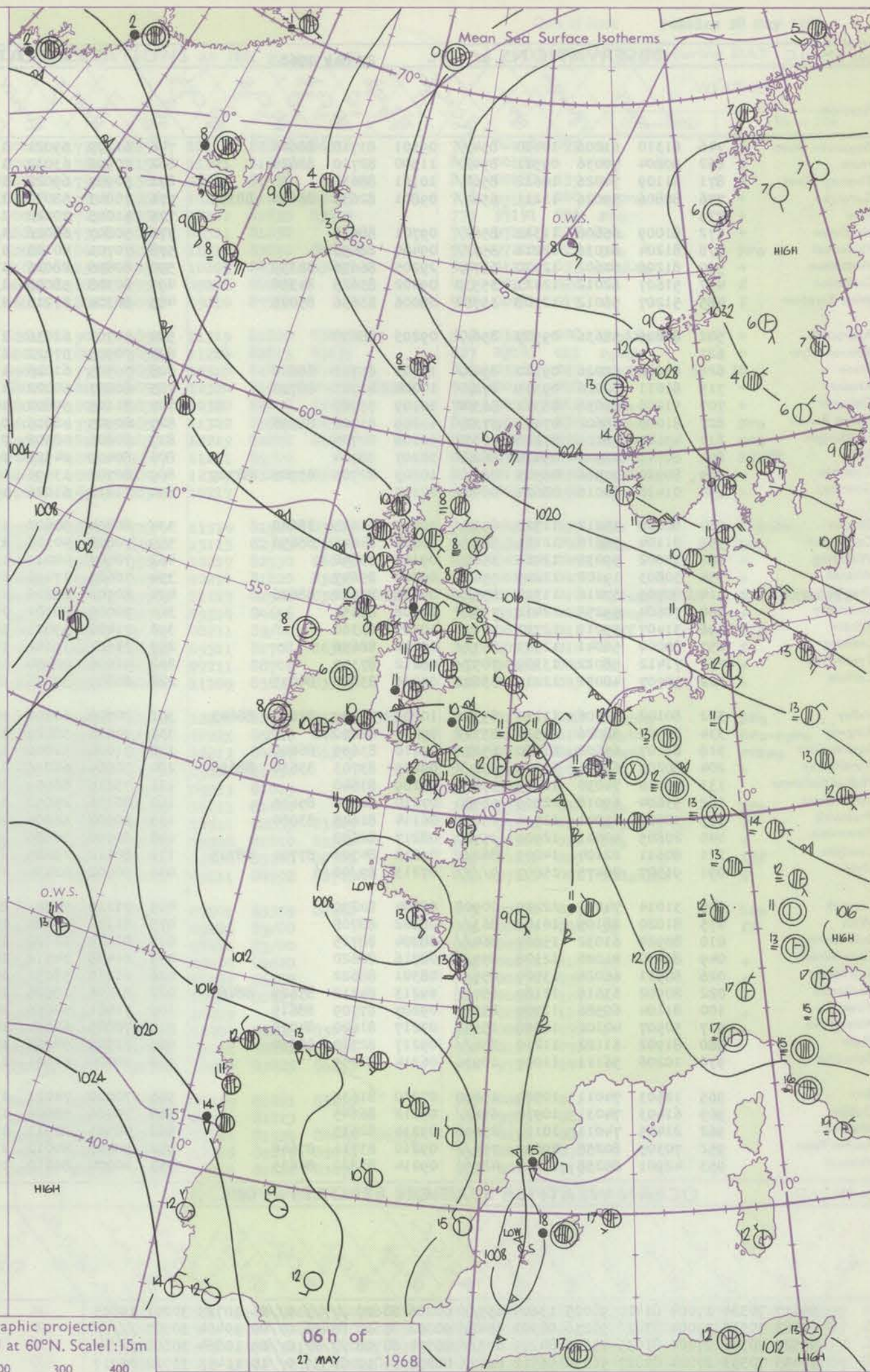
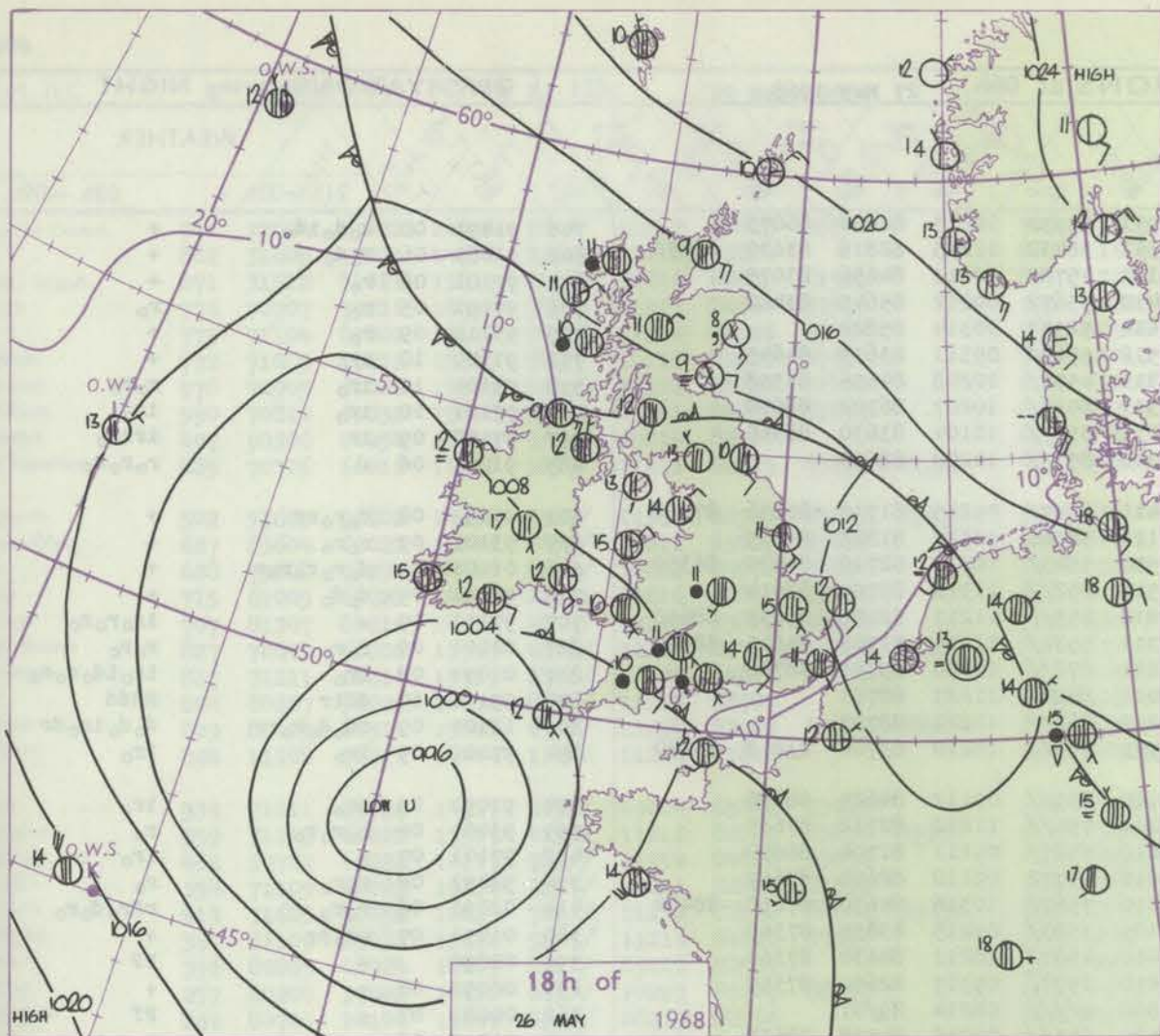
Date of Issue Monday 27 May 1968

Code FM I.I.C.	OBSERVATIONS at 12h. 26 May 1968										OBSERVATIONS at 18h. 26 May 1968										OBSERVATIONS during DAY				
Station	iii	Nddff	VVwwW	PPPTT	N _h L _h C _M CH	T _d app	8N _s Ch _s h _s	8N _s Ch _s h _s	8N _s Ch _s h _s	iii	Nddff	VVwwW	PPPTT	N _h L _h C _M CH	T _d app	8N _s Ch _s h _s	8N _s Ch _s h _s	8N _s Ch _s h _s	iii	RRT+X+E	SSS	WEATHER			
																						09h.—15h.	15h.—21h.		
Boscombe Down	746	72011	80024	10815	58501	08710	84822	84075		746	81509	58632	10211	7542/	10707	83712	87640	88556	746	03151	013	ir _o	irr _o r _o rrd _o d _o		
Hurn	862	71610	72034	11113	563/8	12706	85708	87268		862	81107	56636	09511	853//	10711	82706	84708	88615	862	08131	010	r _o Rr	rr _o r _o d _o d _o		
Thorney Island	871	71814	74022	12813	634/1	11501	82710	85818	87070	871	81211	70618	10612	7852/	10707	81820	85635	87656	871	01141	035	pr _o rr _o ir _o	ir _o r _o r _o		
Gatwick	776	61808	70018	12214	6853/	09802	82821	86650		776	71306	80026	10813	38578	09608	81820	83656	86362	776	92151	018	pr _o	ir _o r		
Kew	775	71908	80032	11914	785//	09707	85825	84642		775	71306	78252	10615	3855/	08704	81828	83650	85358	775	92081	022	+	pr _o r _o r _o		
Heathrow	772	71912	70031	11715	785//	08706	83825	87650		772	71509	75218	10614	11578	09603	81825	86362	87275	772	95171	037	pr _o	ir _o r _o r _o		
Mildenhall	578	72007	74031	11916	51632	08400	85830	84075		578	71405	66022	11015	11678	09602	81830	85365	87270	578	97171	066	+	ir _o		
Wattisham	590	71907	66022	12415	52532	08000	85822	85075		590	81409	69022	11513	8097/	09603	82360	88363		590	00161	037	+	+		
Gorleston	497	82106	60032	12513	884//	09202	84815	88620		497	71508	60012	12212	5557/	10306	85620	87358		497	00150	014	+	+		
West Raynham	485	62011	66012	11215	42532	09803	84820	85362		485	71410	66032	11114	2267/	11602	82830	87359		485	00171	040	+	+		
Aberporth	502	51812	74031	08014	32532	08710	83822	83070		502	81207	59258	08310	2157/	08306	82825	86359		502	96141	073	pr _o	pr _o r _o r _o		
Ross-on-Wye	627	71806	77021	09515	686/2	09710	84830		627	81603	63616	09611	8042/	10304	88515				627	02151	041	pr _o	r _o r _o		
Filton	628	71810	80031	10014	32536	08711	83828	83365	86275	628	81206	62618	09211	2742/	10606	82710	88459		628	03151	044	pr _o rr _o r _o	r _o r _o r		
Rhoose	715	71107	82031	09113	2857/	10712	81823	87462		715	81208	58618	08610	3732/	09604	83706	88556		715	08141	022	ir _o rr _o r _o	r _o r _o rrd _o d _o		
Chivenor	707	81711	66808	08813	6847/	11711	85812	84625	88360	707	81110	66618	07410	6532/	09803	82706	86635	88458	707	05141	008	pr _o rr _o r _o	r _o r _o rr		
Mount Batten	827	81611	59616	08511	6822/	10712	82705	84620	88558	827	81208	59216	05711	852//	10613	86705	88620		827	07121	000	r _o r _o Rrr	r _o r _o rrd _o r _o		
St. Mawgan	817	81517	61608	07610	4732/	09714	81707	84710	88459	817	81214	56206	05310	852//	10605	82703	86704	88616	817	01121	000	ir _o r _o r _o	ir _o d _o d _o		
Scilly	804	81316	48636	04510	873//	10722	88706			804	61306	56016	03712	45502	11301	84622	83080		804	07141	008	rr	ir		
Culdrose	809	81211	66216	07910	7532/	09616	81706	83707	87610	809	61907	56016	05413	42402	12809	82710	84815	85070	809	04131	001	ir _o r _o r _o rr	ir _o		
Guernsey	894	81612	61616	10910	7527/	09713	82703	84615	87640	894	81414	78626	08011	852//	10604	82703	87615		894	12121	001	irr _o r _o	irpr _o 1R		
Elmdon	534	42111	70021	10415	32501	05701	83825			534	81906	56618	10611	7542/	09209	83713			534	96161	083	+	pr _o ir _o r _o r _o		
Cardington	559	72009	66021	11515	62531	09802	86825	85075		559	72703	62808	10713	5861/	12500	83830	84645	87459	559	01171	079	+	pr _o rrr _o		
Wittering	462	71808	74034	11115	62501	08400	86825			462	82006	69602	10714	6467/	10302	82635	85650	88460	462	92171	075	+	ir _o ir		
Watnall	354	62309	66012	10116	32502	09201	83828	85070		354	72314	74802	10115	6253/	08302	86820	87360		354	94181	058	+	pr _o r _o r _o		
Shawbury	414	72308	80031	09315	68502	07703	85827	83645	85078	414	81706	62612	09811	856//	09308	84635	86640	88657	414	01171	080	+	d _o r _o rrr _o r _o		
Finningley	360	62107	66022	10116	58601	09102	85830	85075		360	61506	82031	10016	28632	09204	81830	85075		360	97181	068	+	pr _o		
Kilnsea	396	72707	63022	10815	725//	09105	87825			396	41418	59021	11311	25630	10205	82630	84365		396	00150	104	+	+		
Leeming	257	81906	80025	09414	5847/	09204	81815	85640	88359	257	21708	59041	09617	28600	09303	81832			257	00181	047	+	+		
Tynemouth	262	81410	16106	09410	855//	09302	88620			262	61412	48052	10810	656//	08309	86635			262	97141	018	ff	pr _o		
Carlisle	222	71606	48616	08511	5837/	11500	82708	84650	87359	222	63103	66026	10113	684//	09207	81715	85640		222	02161	037	r _o r _o rr	+		
Valley	302	22014	80011	08713	18542	10400	81820			302	70708	80031	08515	11578	09500	81828	85365	87275	302	01161	082	+	ir _o r _o r _o		
Ringway	334	41812	70016	09414	28502	06701	82820	83075		334	71210	62031	08817	11676	06400	81840	84365	87275	334	97171	076	+	r _o		
Squires Gate	318	62406	65026	09015	5843/	10302	82818	85640		318	70309	62031	08914	58502	09301	81825	85640		318	00151	068	+	+		
Ronaldsway	204	72111	65286	07711	752//	10303	81704	87615		204	41802	75031	09013	18501	07305	81825	84075		204	97131	062	r _o Ff	+		
Mull of Galloway	131	91210	02616	07909	9//	08400	89//			131	21817	74014	09511	00902	09212	82075			131	97131					
Eskdalemuir	162	80808	17616	08709	871//	08502	85702	88704		162															

CHART OF WEATHER IN PART OF NORTHERN HEMISPHERE



CHARTS OF WEATHER IN WESTERN EUROPE



Polar Stereographic projection
one standard parallel at 60°N. Scale: 1:5m

0 100 200 300 400

GENERAL SYNOPTIC DEVELOPMENT

The ridge of high pressure from Norway to Iceland has persisted and the trough which lay across northern England yesterday morning has made only very slow northward progress into Scotland. A small but intense low off southwest England moved slowly east into Biscay but the frontal rain associated with it moved north

across southern districts of the country during the night. This low is expected to continue to move eastwards across France during the next 24 hours and, with high pressure persisting from Norway to Iceland, the British Isles will be left in an area of slack pressure gradients.

Issued at midday Monday 27

May 1968

DAILY WEATHER REPORT OF THE BRITISH METEOROLOGICAL OFFICE (contd.)

Code FM II.C OBSERVATIONS at 00h. 27 May 1968										OBSERVATIONS at 06h. 27 May 1968										OBSERVATIONS during NIGHT						
Station	iii		Nddff	VVwww	PPPTT	N _h Ch _h C _h	T _d T _d app	8N _s Ch _s h _s	8N _s Ch _s h _s	8N _s Ch _s h _s	iii		Nddff	VVwww	PPPTT	N _h Ch _h C _h	T _d T _d app	8N _s Ch _s h _s	8N _s Ch _s h _s	8N _s Ch _s h _s	iii		RR _n T _n E	T _g T _g	WEATHER	
	21h.—03h.	03h.—09h.									21h.—03h.	03h.—09h.														
Boscombe Down	746	81310	61206	10410	854//	09301	83710	88616			746	61209	59021	11911	25732	10213	82650	86075				746	91091	08	d _o d _o 1d _o	+
Hurn	862	80804	70036	09511	854//	11500	82710	88624			862	70902	63032	11311	38432	11215	82818	83630	86070			862	91081	06	d _o d _o	+
Thorney Island	871	81109	74026	10612	856//	10101	88630				871	50907	69022	12111	45702	00211	84656	83075			871	97101	08	r _o	+	
Gatwick	776	80806	59026	11211	6567/	09801	82636	86650	88359		776	70803	58031	12410	55672	09212	85645	83462			776	97091	05	r _o	r _o	
Kew	775										775	51005	70022	12614	52531	10314	85822				775	93111	09	r _o	+	
Heathrow	772	81009	65606	11312	856//	09701	88638				772	50807	68026	12512	5563/	09311	83635	84645			772	91100	10	1r _o	+	
Mildenhall	578	81204	61036	12211	857//	09400	88656				578	70701	40106	13311	4573/	10208	84656	85358			578	93101	10	1r _o	r _o r _o	
Wattisham	590	81206	61602	12710	6577/	09205	86656	88359			590	80806	28026	13311	851//	10207	86702	88650			590	97101	10	1r _o	1r _o	
Gorleston	497	51607	62012	12411	35530	09002	83625	84358			497	80308	58056	13011	3567/	10104	83630	88360			497	97100	09	1r	1r1r _o	
West Raynham	485	51207	56012	12708	35702	08006	83656	85075			485	80304	37216	13710	857//	10208	88650				485	91081	06	+	r _o r _o r _o	
Aberporth	502	80606	58636	09509	856//	09203	88630				502	70701	62036	11411	6547/	09215	81715	86656	87362			502	03091	08	r _o r _o rr	+
Ross-on-Wye	627										627	70905	57022	12111	58541	10312	81825	84635			627	93101	09	r _o r _o	+	
Filton	628	810088	62026	09710	854//	10001	85711	88620			628	70505	61026	11510	5543/	10214	82710	84630	86359			628	01101	09	d _o r _o r _o r _o r	+
Rhoose	715	81011	62026	09311	872//	10004	81703	88706			715	80807	50102	11511	852//	11316	85705	88614			715	91091	09	d _o d _o	+	
Chivenor	707	51206	66036	08311	56300	10109	85707				707	81105	59602	10812	853//	11217	82708	85635	88650			707	97111	09	+	1r _o r _o r _o
Mount Batten	827	81006	48602	07411	3732/	11209	83708	88556			827	80905	48616	09311	5532/	11216	81708	85615	88550			827	02101	09	r _o r _o	r _o r _o
St. Mawgan	817	41107	48101	07210	26332	10108	82707				817	80806	48506	09811	872//	11220	85703	88708			817	01091	08	1r _o	1r _o 1d _o r _o r _o	
Silly	804	80711	48502	05410	862//	10207	88704				804	80409	24526	09011	860//	11223	88701				804	05102	10	dd1r	RRdd	
Culdrose	809	80910	37586	06511	862//	10203	82703	85705	88709		809	80707	13596	09211	862//	11221	88703				809	12101	09	1d _o d _o r _o rr	d _o d _o 1r _o dr	
Guernsey	894	01410	80016	08611	00900	10103					894	71211	61026	09911	781//	10210	83702	83818	86640			894	97101	09	1r _o	1r _o
Elmdon	534	80000	35212	11710	855//	09205	81625	88640			534	80804	50602	13110	855//	09112	84625	88656			534	91091	05	1r _o	1r _o	
Cardington	559	81104	58616	12111	856//	10106	84641	88656			559	70808	40106	13211	754//	11212	82712	87635			559	93101	06	r _o r _o r _o	r _o	
Wittering	462	31002	59036	12011	35600	09103	83640				462	70507	40211	13610	6527/	09111	81704	86650			462	97101	07	+	1r _o	
Watnall	354	50803	19108	12209	55600	09303	85647				354	70607	17106	13610	65772	09110	82650	85657			354	92091	08	r _o r _o	r _o	
Shawbury	414	80705	37216	11310	855//	09105	87624	88636			414	80902	25216	13210	7567/	10316	84630	87650	88462			414	02091	06	r _o r _o	rRr _o d _o r _o
Finningley	360	70604	59258	12411	758//	10208	87657				360	70000	20101	14109	3583/	09215	83657	87360			360	01091	07	pr _o pr	+	
Kilnsea	396	31407	59011	12711	30970	10207	83360				396	71406	59021	14410	4567/	10211	84630	87360			396	00090	07	+	FF	
Leeming	257	80000	56041	12511	857//	09210	88656				257	73504	19102	14610	2577/	09317	82650	87359			257	00091	08	+	+	
Tynemouth	262	71412	58022	13309	7097/	08212	87359				262	91006	00454	15808	9//	08214	89/01				262	00081	07	+	FF	
Carlisle	222	50707	48051	12211	35601	09210	83640	84075			222	80809	32216	14709	853//	09216	84708	88635			222	01091	08	+	r _o r _o r _o	
Valley	302	80102	61606	11110	853//	10205	83709	87618	88643		302	70708	61606	12611	6847/	10212	81818	86640	87459			302	01101	09	r _o r _o	1r _o
Ringway	334	80506	58026	11510	857//	09004	88650				334	70508	58026	13511	7553/	08312	85628	86650			334	92101	08	r _o r _o r _o	r _o	
Squires Gate	318	81107	65602	11510	6567/	09210	83635	86649			318	71004	32046	13511	65671	09215	81640	86650			318	97081	05	r _o	+	
Ronaldsway	204	80203	65621	11210	852//	09209	83703	83630	88656		204	70604	64026	13211	5537/	09218	81709	85650	87360			204	01081	06	R	r _o
Mull of Galloway	131	30710	74030	11409	35600	08109	83640				131	73615	66039	14009	785//	08213	83820	85630			131	00081				
Eskdalemuir	162	53604	69018	12909	58500	07210	82820	85635			162	80106	25052	15708												

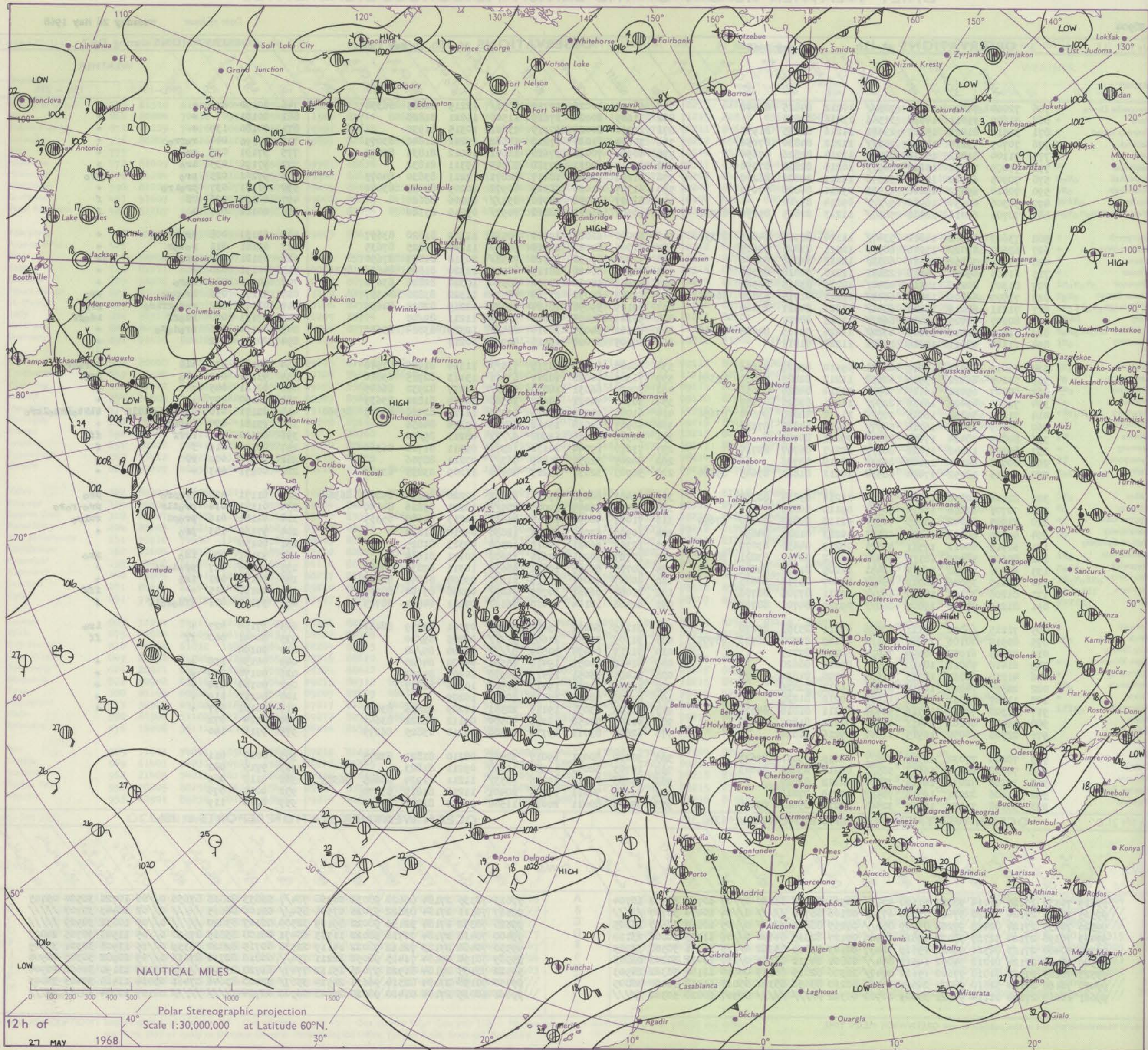
DAILY WEATHER REPORT OF THE BRITISH METEOROLOGICAL OFFICE

No. 38904

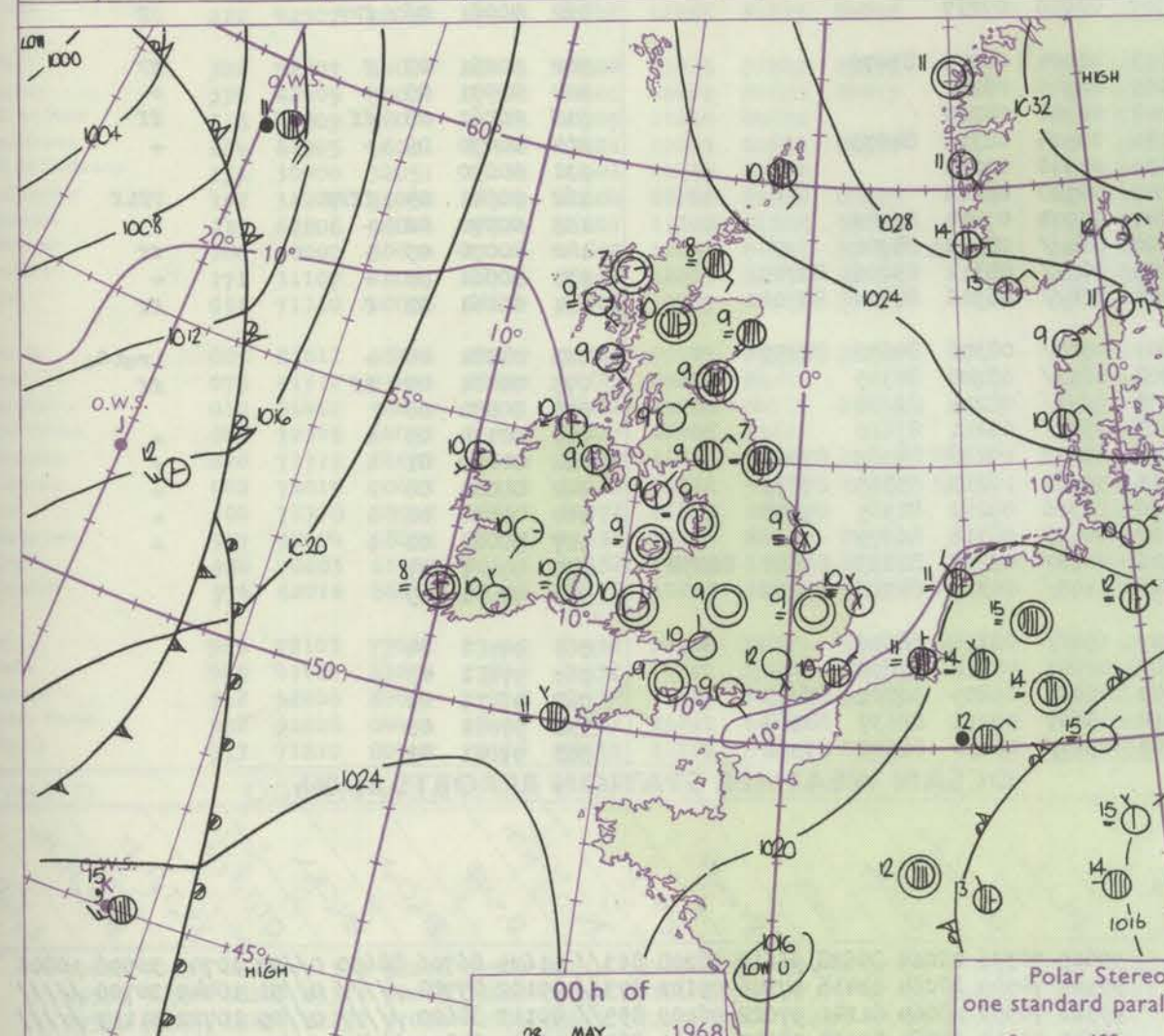
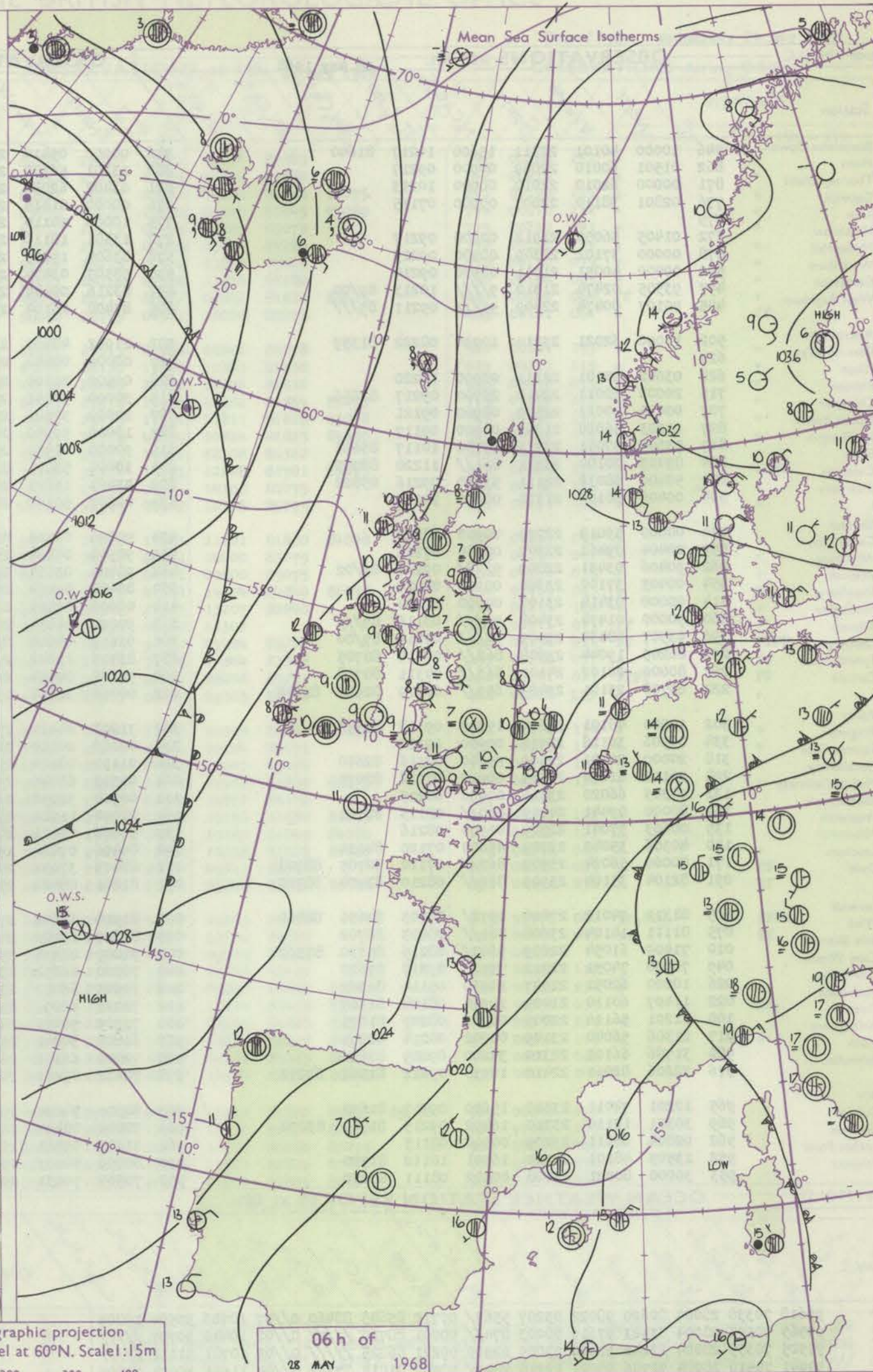
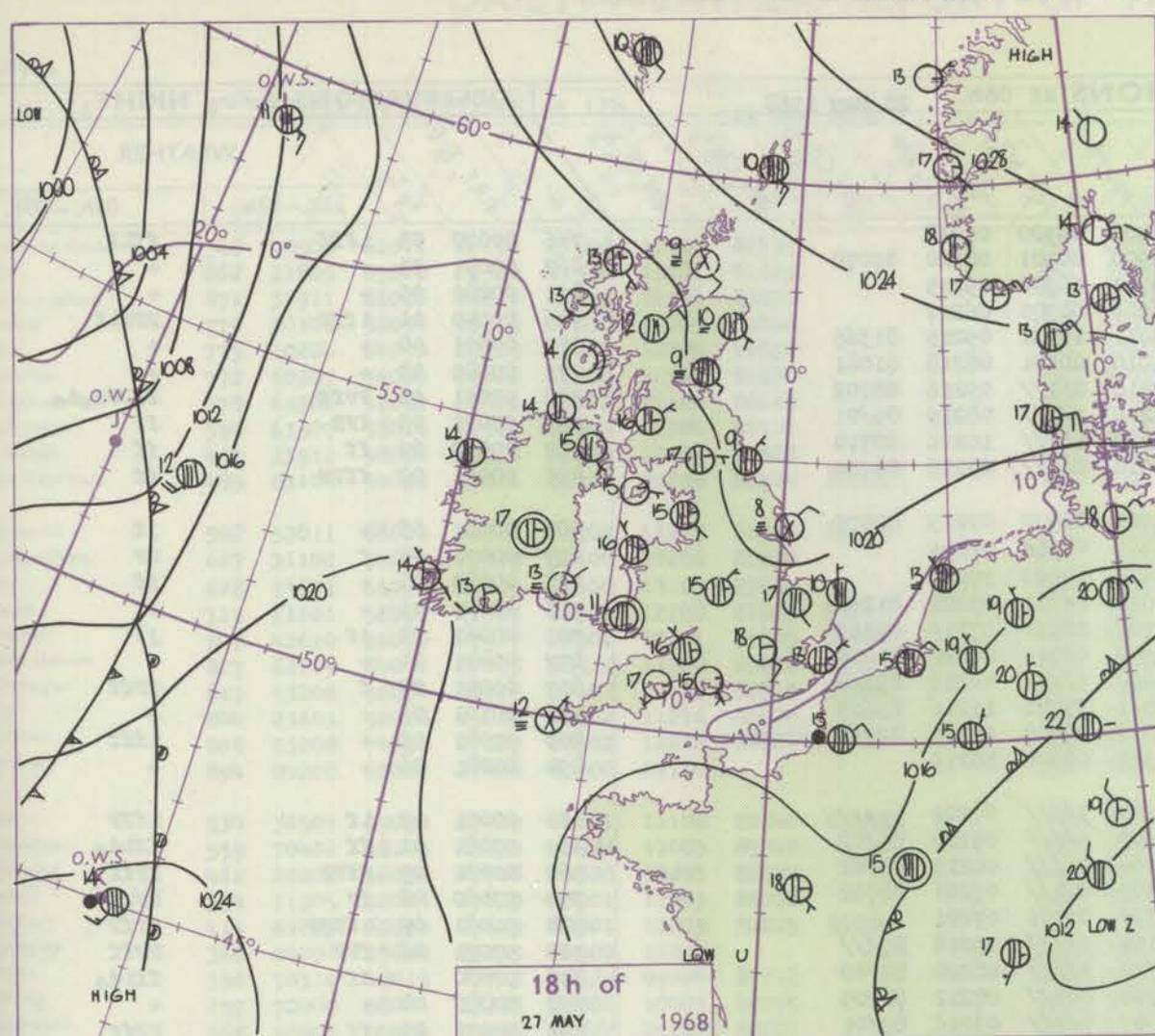
Date of Issue Tuesday 28 May 1968

Code FM II.C	OBSERVATIONS at 12h. 27 May 1968										OBSERVATIONS at 18h. 27 May 1968										OBSERVATIONS during DAY				
Station	iii	Nddff	VVwwwW	PPPTT	N _h Ch _M CH	T _d app	8N ₅ Ch ₅ h ₅	8N ₅ Ch ₅ h ₅	8N ₅ Ch ₅ h ₅	iii	Nddff	VVwwwW	PPPTT	N _h Ch _M CH	T _d app	8N ₅ Ch ₅ h ₅	8N ₅ Ch ₅ h ₅	8N ₅ Ch ₅ h ₅	iii	RR T x E	SSS	WEATHER			
																						09h.—15h.	15h.—21h.		
Boscombe Down	746	72004	74022	14516	785//	10212	84825	86640		746	63103	80022	17715	2856/	12219	82825	86358		746	00190	079	+	+		
Hurn	862	31609	75011	14518	31501	13216	83820			862	11605	80020	17615	11500	11221	81825			862	00181		+	+		
Thorney Island	871	31512	81021	15217	23681	11216	82835	81935		871	11210	80020	17915	13602	10315	81930			871	00180	139	+	+		
Gatwick	776	70707	75216	14716	786//	11212	84830	87656		776	30608	81028	17218	18662	10212	81840	83075		776	97190	044	ropro	+		
Kew	775	71104	81802	15116	785//	11214	82826	87650		775	40906	70018	17618	12601	10212	81835	83075		775	97191	038	pro	+		
Heathrow	772	71009	75212	15117	785//	10215	82828	87650		772	31010	68011	17318	38600	09311	81832			772	97190	035	iro	+		
Mildenhall	578	70905	62022	15917	52578	11111	85822	86270		578	61202	62018	18417	32671	12211	83830	84075		578	97201	025	pro	pro		
Wattisham	590	70810	69032	15616	41532	09211	84824	87075		590	61307	61028	18315	40972	10209	84359	83070		590	01171	037	proiro	+		
Gorleston	497	90306	00454	16010	9/////	09214	89/00			497	83607	48054	18010	855//	09206	88620			497	00130	026	FF	f		
West Raynham	485	70706	66016	16416	5857/	11213	82825	85656	87362	485	70507	66012	18812	7097/	09210	87360			485	00181	017	+	f		
Aberporth	502	73603	56802	14812	5347/	11114	82915	84645	87359	502	60000	62018	19011	48532	11319	81820	83657		502	03131	008	proiro	+		
Ross-on-Wye	627	63604	60022	15016	685//	12211	83825	83635		627	81001	60029	18415	7854/	11224	82825	87635		627	03181	011	roto	+		
Filton	628	73408	73252	14416	6853/	12213	84828	83650		628	72906	69038	17716	7853/	10318	81823	87650		628	03181	029	proPR	jp		
Rhoose	715	61005	65022	14616	22431	11216	82816	83360		715	72502	68022	18115	48571	12320	81825	84656	85360	715	00191	028	+	+		
Chivenor	707	81307	80216	14517	4847/	12219	83815	88360		707	53607	58022	18016	58500	10320	82828	83656		707	94181	002	roto	+		
Mount Batten	827	70809	66806	13715	6843/	12222	81715	83820	86635	827	62203	66038	17714	48530	11322	83828	84359		827	91171	036	iropro	pro		
St. Mawgan	817	71211	62216	13915	6841/	11223	84811	87460		817	60109	59058	18114	58530	12219	82822	84656		817	02171	022	roto	pro		
Scilly	804	80207	56025	14112	863//	11225	88707			804	90107	04475	18612	9/////	11211	89/00			804	97131	000	idoff	idoff		
Culdrose	809	81005	40516	13813	6722/	11224	82703	84705	88548	809	62602	64055	18014	684//	12319	83814	83650		809	01151	036	irododo	+		
Guernsey	894	11108	78011	14014	11402	11224	81812			894	00605	81020	16915	00900	10217				894	00171	102	+	+		
Elmdon	534	71011	65026	14917	68531	09110	85828	83656		534	70205	59159	18315	735//	11314	81920	87640		534	14182	037	tlr	tlroRr		
Cardington	559	71105	66022	15517	42532	11212	82825	83830	85365	559	71305	70028	18217	63471	13113	82915	83820		559	93181	042	pro	pro		
Wittering	462	70707	69022	16117	785//	11214	84828	85656		462	70510	66031	18815	796//	10217	82930	86645		462	00181	045	+	+		
Watnall	354	71109	69022	16116	2257/	11211	82825	87359		354	30708	74011	18617	34500	10214	81820	83635		354	00190	047	+	+		
Shawbury	414	71605	59258	16015	785//	11112	82820	84640	87656	414	61003	74039	19013	59533	11217	82920	83645	85360	414	22171	010	do	tlr		
Finningley	360	71109	69032	16716	5857/	11213	84820	87359		360	40907	69038	19416	45740	09314	84656			360	93181	020	roPro	+		
Kilnsea	396	80809	08424	17609	861//	09213	83701			396	90310	02474	19908	9/////	08211	89/00			396	00110	011	FFff	fff		
Leeming	257	80208	17042	17812	863//	10217	86707	88710		257	73610	17044	20112	16331	09311	81708	86360		257	00130	016	f	f		
Tynemouth	262	80706	24104	19109	863//	08219	88706			262	80205	32052	21409	863//	07211	88706			262	00101	000	FF	+		
Carlisle	222	70813	58052	17414	48538	10212	81823	83645	85360	222	50903	32031	19217	48630	11209	83835	83365		222	00171	043	+	+		
Valley	302	82406	62156	16015	6847/	11216	85814	88360		302	73403	66258	19116	62432	12220	82815	85820	86360	302	01171	028	iropro	pro		
Ringway	334	70705	62256	15616	785//	09112	86825			334	72407	56049	19013	785//	10221	85826	84640		334	01171	014	pro	pro-ro		
Squires Gate	318	71905	50042	16015	785//	11113	83825	84630	87640	318	71007	48048	18815	4563/	12213	84640	85359		318	02161	016	proPR	roiro		
Ronaldsway	204	40709	64028	16315	48501	10213	81825	84657		204	10906	62041	18915	12630	09210	81830			204	97160	103	pro	+		
Mull of Galloway	131	60915	60012	17511	45601	09219	84630	83070		131	12307	66021	19815	12500	09313	81825			131	00150					
Eskdalemuir	162	80605	56055	18112	884//	09112	82711	83821	88640	162	10707	58251	19614	15600	10111	81640			162	97161	038	ido	pro		
Prestwick	135	60507	59058	16714	58431	11209	81710	84645	86078	135	50705	62056	18816	48630	10311	82835	83645		135	95170	027	pro	+		
Abbotsinch	140	80610	35046	18012	854//	09207	85712	88625		140	40807	58051	19816	11631	09308	81840	83362		140	97160	021	iro	+		
Leuchars	171	81206	37104	18510	862//	09211	87703	88706		171	81008	06462	20709	860//	09208	85700	88701		171	00131	015	+	fff		
Dyce	091	81205	07425	19009	860//	09310	84701	88702		091	81106	18104	21410	861//	09211	84702	88703		091	97111	001	ffdodo	f		
Lerwick	005	71215	66022	25111	30936	07211	83363	87270		005	81115	66212	25810	8097/	07001	83359	88462		005	97130	027	+	iro		
Wick	075	80915	40106	20209	861//	08103	82702	86703	88705	075	91309	02454													

CHART OF WEATHER IN PART OF NORTHERN HEMISPHERE



CHARTS OF WEATHER IN WESTERN EUROPE



Polar Stereographic projection
one standard parallel at 60°N. Scale: 1:5m
0 100 200 300 400

GENERAL SYNOPTIC DEVELOPMENT

The deep depression south of Greenland has been slow moving. An anticyclone over Northern Scandinavia and a ridge to the southwest of the British Isles have persisted. A slack area of high pressure has developed over the British Isles whilst a small depression over northwest France has filled. Pressure is expected

to remain high over much of the British Isles. Fronts associated with the Atlantic depression are expected to make slow progress into Ireland and western Scotland during the next 24 hours.

Issued at midday Tuesday 23 May 1968

DAILY WEATHER REPORT OF THE BRITISH METEOROLOGICAL OFFICE (contd.)

Code FM II.C		OBSERVATIONS at 00h.										OBSERVATIONS at 06h.										OBSERVATIONS during NIGHT									
		28 May 1968										28 May 1968																			
Station	iii	Nddff	VVwww	PPPTT	N _h ChC _M H	T _d T _d app	8N _s Ch _s h _s	8N _s Ch _s h _s	8N _s Ch _s h _s	iii	Nddff	VVwww	PPPTT	N _h ChC _M H	T _d T _d app	8N _s Ch _s h _s	8N _s Ch _s h _s	8N _s Ch _s h _s	iii	RRRT _n E	T _g T _g	WEATHER									
																						21h.—03h.	03h.—09h.								
Boscombe Down	746	10000	40101	22311	15600	10217	81640			746	00000	05414	25408	00900	07218				746	00070	03	1fff	fflf								
Hurn	862	01501	60010	22009	00900	09217				862	13201	56100	24909	00901	08220	81070			862	00051	03	+	+								
Thorney Island	871	00000	62010	22010	00900	10213				871	03402	62050	24711	00900	09215				871	00030	05	+	+								
Gatwick	776	02801	38110	22007	00900	07115				776	00000	01414	24906	00900	06217				776	00040	01	1fff	FFflf								
Kew	775									775	10000	20110	25011	10931	09215	81365			775	00071	00	+	+								
Heathrow	772	01405	56050	21912	00900	09217				772	13301	18110	25010	00901	08218	81081			772	00030	03	+	+								
Mildenhall	578	00000	37101	22309	00900	09215				578	83604	19285	25410	861//	09216	88702			578	97091	05	FFff	ff.FFdodo								
Wattisham	590	00000	40051	21911	00900	09210				590	93507	03474	25208	9////	08219	89/01			590	97071	05	FFF	ff								
Gorleston	497	93505	02474	21310	9////	10213	89/00			497	83216	09444	23710	864//	10216	88710			497	00090	07	ff	ff								
West Raynham	485	90107	00474	22409	9////	09211	89///			485	83408	28104	25510	862//	09216	88704			485	00091	09	ffff	ff								
Aberporth	502	10000	62021	23210	10930	08222	81359			502	21902	48400	25709	00902	09219	82075			502	00031	05	+	jf								
Ross-on-Wye	627									627	00000	00444	25809	00900	09225				627	00071	04	f	FF								
Filton	628	03602	50101	22211	00900	10220				628	00502	20100	25411	00900	10222				628	00030	06	+	jf								
Rhoose	715	20000	62011	22410	25700	09217	82656			715	30000	50051	25610	10931	09222	81360			715	00031	05	+	+								
Chivenor	707	00000	40011	22509	00900	09121				707	20000	32101	25707	20931	07219	82360			707	00061	03	jf	jf								
Mount Batten	827	01203	56018	21809	00900	09117				827	10000	59050	24909	00901	09220	81075			827	00071	04	+	+								
St. Mawgan	817	53605	57051	22711	55700	10117	85656			817	90000	01454	25610	9////	10218	89/00			817	00091	07	f	FFff								
Scilly	804	83403	20104	23311	861//	11220	88702			804	30000	56011	26011	35500	11216	83623			804	00101	09	+	+								
Culdrose	809	50406	68038	22111	55500	09216	85822			809	43404	15104	24810	28208	10216	82705	83620		809	97031	05	+	1fff								
Guernsey	894	00406	30100	21710	00900	10219				894	00207	50100	24510	00900	10215				894	00031	06	+	+								
Elmdon	534	00000	59019	22709	00900	08213				534	90000	01454	26207	9////	07222	89///			534	00051	02	1f	1fff								
Cardington	559	00404	09461	22307	00900	07215				559	90504	04434	25909	9////	09220	89/02			559	97061	02	ff	ffldo								
Wittering	462	90406	03431	22809	9////	09214	89/02			462	90404	03454	26008	9////	08219	89/02			462	00031	07	ffff	FFff								
Watnall	354	00403	37100	23308	00900	08214				354	80000	02424	26507	861//	07221	88702			354	97060	06	ff	FFff								
Shawbury	414	00000	03414	23107	00900	07114				414	00000	02424	26307	00900	07221				414	91061	02	1ffff	FFff								
Finningley	360	90000	01474	23408	9////	08116	89///			360	90000	01454	26109	9////	09218	89///			360	97071	06	FFF	FFff								
Kilnsea	396	93507	08434	23009	9////	09214	89/00			396	93612	04504	26003	9////	08220	89/00			396	97030		ff	ffldo								
Leeming	257	80205	19044	23908	862//	07214	88705			257	83505	19042	25708	862//	07212	88705			257	00030	08	+	+								
Tynemouth	262	80000	20102	24107	863//	07311	88708			262	90207	00454	26407	9////	07216	89/01			262	00071	07	ff	FFff								
Carlisle	222	60703	23101	23409	655//	08119	82628	86645		222	00000	32104	25807	00900	07217				222	00061	06	FFF	FF								
Valley	302	10000	48101	22609	15702	09118	81650			302	31203	04424	25508	00901 ²	08217	83075			302	00061	03	f	ff								
Ringway	334	00506	30118	22910	00900	09124				334	00000	20100	26009	00900	08221				334	00071	05	+	+								
Squires Gate	318	20000	20101	22509	25600	08116	82640			318	01107	18104	25408	00900	08218				318	00061	03	ff	ff								
Ronaldsway	204	20102	61040	22509	00902	07116	82075			204	40303	60040	25110	00904	08316	84075			204	00070	05	+	+								
Mull of Galloway	131	03305	66020	23211	00900	08215				131	00910	32050	26110	00900	09223				131	00090											
Eskdalemuir	162	80000	09441	24009	860//	08113	88701			162	00000	11204	26207	00900	06212				162	00041	04	ffff	FFflf								
Prestwick	135	00603	57041	22509	00900	08216				135	50606	05421	24807	00904	07214	85080			135	00070	02	+	f								
Abbotsinch	140	40306	35040	23709	45600	07120	84634</																								

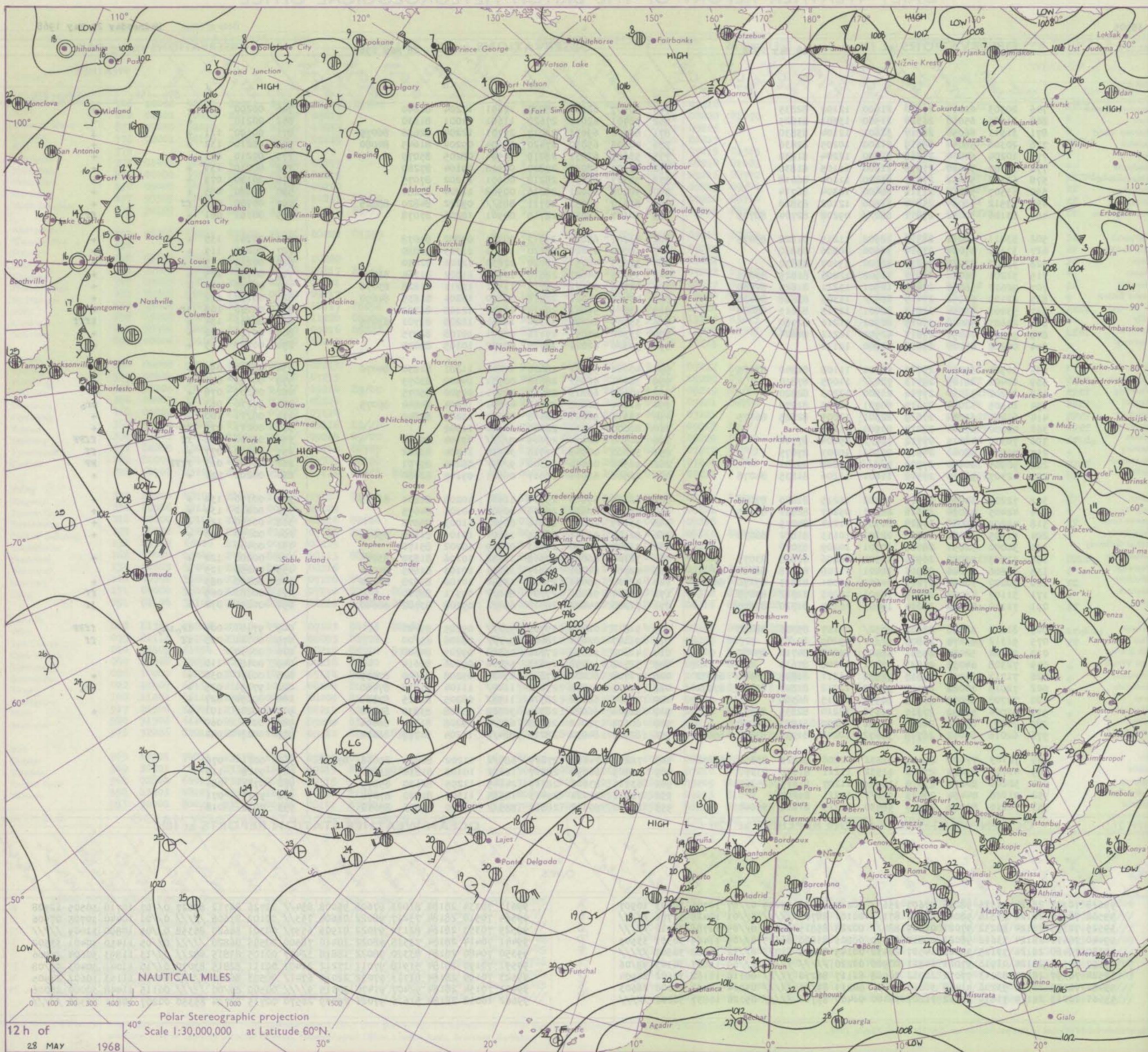
DAILY WEATHER REPORT OF THE BRITISH METEOROLOGICAL OFFICE

No. 38905

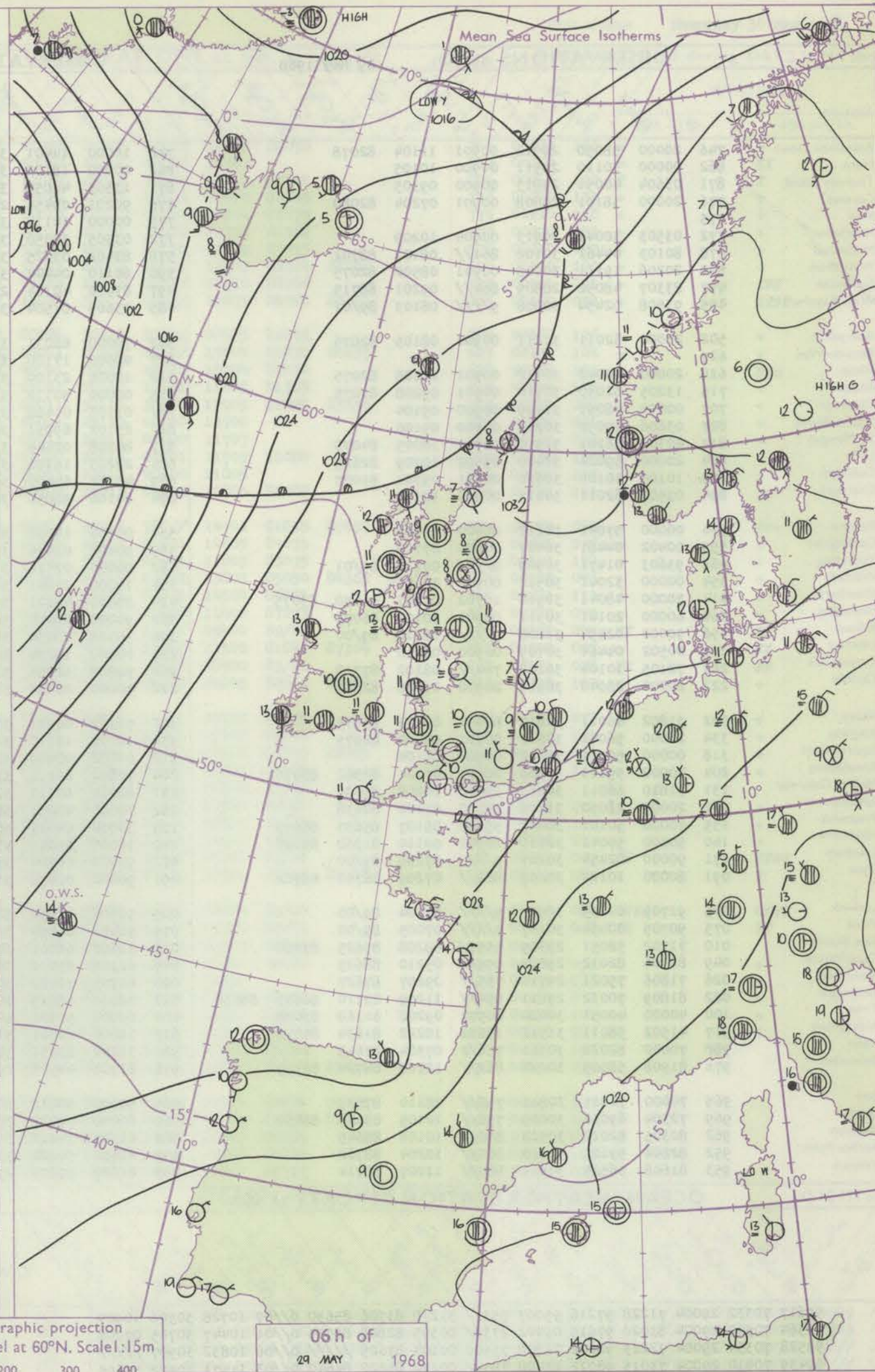
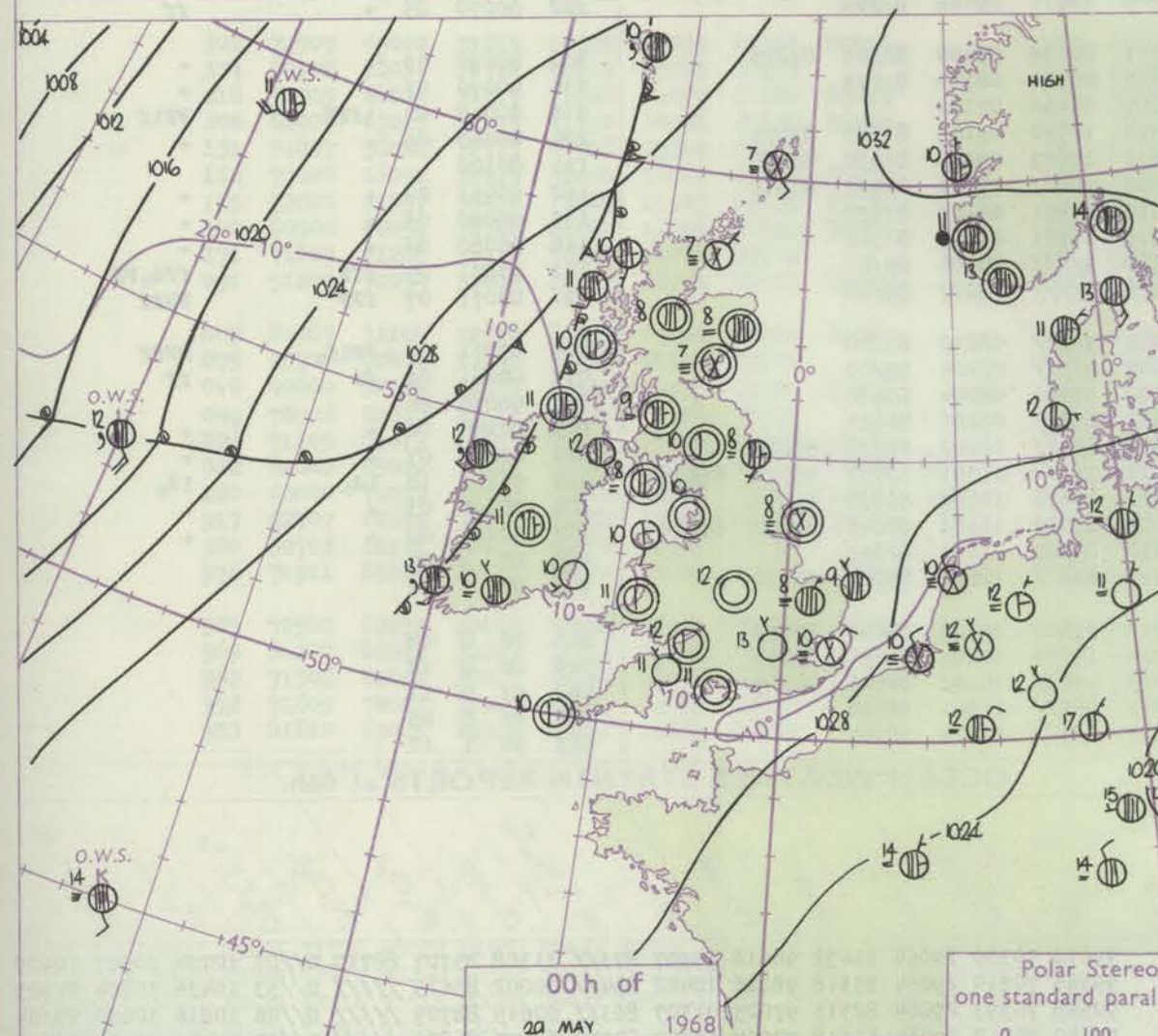
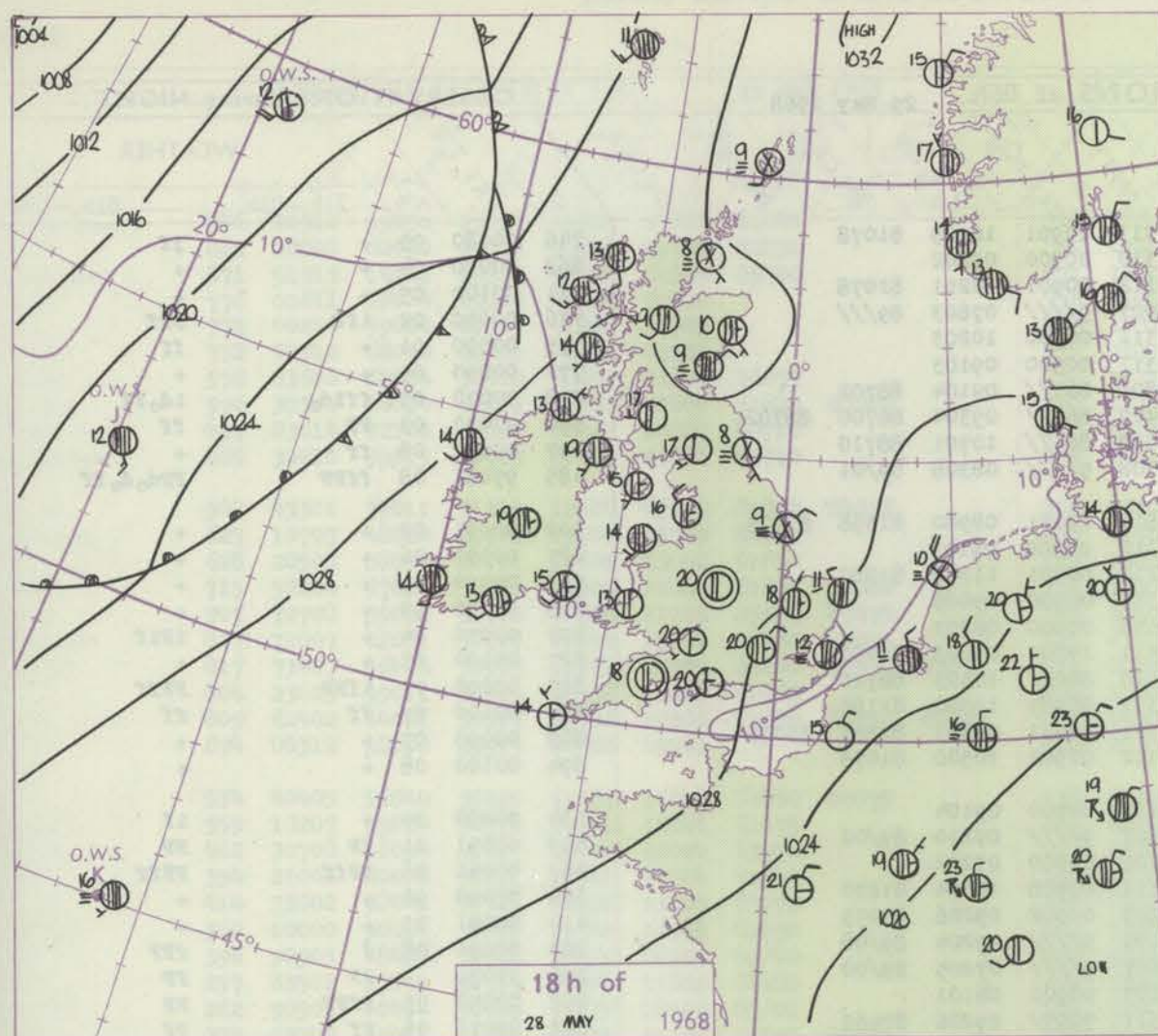
Date of Issue Wednesday 29 May 1968

Code FM 11.C		OBSERVATIONS at 12h. 28 May 1968										OBSERVATIONS at 18h. 28 May 1968										OBSERVATIONS during DAY				
Station		ill	Nddff	VVwwwW	PPPTT	N _h Ch _h C _h H	T _d T _d app	8N _s Ch _s h _s	8N _s Ch _s h _s	8N _s Ch _s h _s	ill	Nddff	VVwwwW	PPPTT	N _h Ch _h C _h H	T _d T _d app	8N _s Ch _s h _s	8N _s Ch _s h _s	8N _s Ch _s h _s	ill	RRT T x F	SSS	WEATHER			
																								09h.—15h.	15h.—21h.	
Boscombe Down		746	20503	62014	27120	21600	12107	82835			746	20507	62021	28020	12601	11204	81840				746	00200	121	+	+	
Hurn		862	11805	65010	26320	11500	13701	81825			862	32401	62011	27620	11601	14001	81830				862	00210		+	+	
Thorney Island		871	31911	66050	26817	32601	12104	83830			871	62102	69031	28017	25701	12204	82656	86075			871	00190	111	+	+	
Gatwick		776	20306	58054	26519	21600	10205	82836			776	40305	65030	27420	14604	09204	81645	84080			776	00210	132	+	+	
Kew		775	10204	64030	27018	11600	12204	81830			775	53607	62031	28019	00904	08205	85079				775	00210	141	+	+	
Heathrow		772	10307	59020	27018	11600	11105	81830			772	70109	68021	27820	00908	09104	87280				772	00210	139	+	+	
Mildenhall		578	63302	56052	27615	65400	11104	86618			578	70307	58051	28218	00901	11202	87075				578	00190	079	+	+	
Wattisham		590	63507	58014	27314	66400	10304	86714			590	70208	63021	28216	00908	11204	87280				590	00180	085	+	+	
Gorleston		497	33512	58054	25814	31500	12102	83820			497	83410	58051	28711	885//	09222	84820	88625			497	00160	068	ff	+	
West Raynham		485	83106	50052	27811	862//	09208	82704	88705		485	70107	58052	28715	00901	10206	87078				485	00161	061	+	ff	
Aberporth		502	53011	66011	28513	12502	11215	81822	85075		502	43201	66021	29613	00901	09002	84078				502	00141	135	+	+	
Ross-on-Wye		627	31102	57024	27519	32600	10206	83830			627	10000	63020	28120	11601	11303	81830				627	00221	119	+	+	
Filton		628	33602	61020	27219	32600	13107	83830			628	32605	48051	28420	22630	12106	82830				628	00210	119	+	+	
Rhoose		715	31201	56050	27917	11502	12208	81825	83075		715	33009	64021	28616	10931	11002	81364	83075			715	00190	125	+	+	
Chivenor		707	42610	56050	27917	12501	13211	81825	84080		707	42708	58021	29715	11531	11211	81828	83078			707	00190	131	+	+	
Mount Batten		827	62109	64051	27415	685//	11309	83828	85635		827	43408	74021	28518	48600	10204	81835	84650			827	00180	112	+	+	
St. Mawgan		817	53208	56054	28215	22401	12113	82815	85080		817	13609	59051	29915	10941	12108	81362				817	00160	108	ff	+	
Silly		804	23603	56020	29015	00902	11216	82080			804	33505	24284	30314	16001	12208	81701	83075			804	00161	134	+	ffff	
Culdrose		809	53208	74051	27617	42502	12212	84824			809	23308	64051	29116	00901	10108	82075				809	00180	122	+	+	
Guernsey		894	00208	60020	27416	00900	12110				894	50306	62021	28715	00902	10105	85075				894	00171	145	+	+	
Elmdon		534	30504	59054	27717	11601	11108	81840	83075		534	40000	59051	28020	11601	11201	81830	84070			534	00200	093	+	+	
Cardington		559	70402	28105	28313	724//	11005	87810			559	30404	62051	28618	00901	14400	83075				559	00191	071	+	+	
Wittering		462	20202	56054	27716	21500	12203	82820			462	50105	66011	28019	00901	09500	85075				462	00201	078	+	+	
Watnall		354	11905	32044	27619	00901	12303	81070			354	61004	50048	28418	41601	14104	84840	86075			354	97210	063	+	pro	
Shawbury		414	61403	62034	27619	22501	12005	82825	86075		414	33511	56041	28618	22601	13207	82840				414	00211	100	+	+	
Finningley		360	00000	37044	28115	00900	11207				360	00000	69011	28220	00900	11302					360	00211	075	ff	+	
Kilnsea		396	70310	48015	27712	764//	09104	87710			396	90508	02474	29109	9////	09104	89/00				396	00130	021	ff	ffff	
Leeming		257	70000	58041	27317	00901	10003	87075			257	30000	40041	27919	30930	11304	83362				257	00210	077	+	ff	
Tynemouth		262	90905	00454	27909	9////	09208	89/01			262	91506	00454	29308	9////	08206	89/01				262	00101	011	ffff	ff	
Carlisle		222	42307	58030	27518	11601	12206	81835	84078		222	22506	62011	28517	00901	09105	82080				222	00200	128	+	+	
Valley		302	72207	64024	28415	12502	11215	81820	87075		302	62205	69031	29714	11601	10208	81830	86075			302	00170	134	+	+	
Ringway		334	42405	59030	27518	22501	09207	82820	84075		334	43209	60021	28219	00901	10104	84075				334	00211	134	+	+	
Squires Gate		318	42809	58040	27815	00905	11214	84075			318	53109	40041	28816	00901	11003	85075				318	00170	129	+	+	
Ronaldsray		204	61905	56041	27716	12501	10113	81822	86075		204	52104	56041	28915	11601	10101	81830	85075			204	00170	136	+	+	
Mull of Galloway		131	30000	32051	28115	00901	10209	83070			131	51805	60030	29413	00909	10202	85170				131	00160				
Eskdalemuir		162	32207	59050	26519	12504	08206	81828	83075		162	32109	66051	27918	12632	10106	81830	83075			162	00200	122	+	+	
Prestwick		135	62806	58044	26916	11401	11208	81818	86080		135	42704	64021	27917	18631	10103	81845	84080			135	00180	123	+		
Abbotsinch		140	70000	30054	27116	11602	11001	81833	83170	86080		140	42407	70021	27819	18542	10106	81828	84080			140	00200	083	+	+
Leuchars		171	31107	48051	26715	16401	12003	81712	83075		171	80611	06461	27709	860//	09311	88700				171	00181	069	+	ff	
Dyce		091	71110	40054	26614	16406	10305	81710	87275		091	71206	14402	28010	651/1	09208	83702	86640			091	00151	072	+	ff	
Lerwick		005	81612	58026	28309	5632/	09107	85706	88458		005	91812	02455	29709	9////	09105	89/01				005	97101	000	ir _o id _o	ffff	
Wick		075	91312	03474	26809	9////	09209	89/01			075	91107	02454	28408	9////	08106	89/00				075	00121	013	ff	ff	
Sule Skerry		010	51402	58054																						

CHART OF WEATHER IN PART OF NORTHERN HEMISPHERE



CHARTS OF WEATHER IN WESTERN EUROPE



Polar Stereographic projection
one standard parallel at 60°N. Scale: 1:5m
0 100 200 300 400

GENERAL SYNOPTIC DEVELOPMENT

The anticyclone over the Baltic persists while the ridge extending southwestwards across the British Isles has intensified a little more. The deep depression near Greenland has continued to move slowly north towards the Denmark Strait and

further disturbances are moving north or northeast on the associated frontal system extending from Iceland to the Azores. Little change is expected in the main features of pressure distribution over Britain in the next 24 hours.

Issued at midday Wednesday 29 May 1968

DAILY WEATHER REPORT OF THE BRITISH METEOROLOGICAL OFFICE (contd.)

Code FM I.L.C.	OBSERVATIONS at 00h. 29 May 1968										OBSERVATIONS at 06h. 29 May 1968										OBSERVATIONS during NIGHT				
	Station	iii	Nddff	VVwww	PPPTT	N _h Ch _h C _h	T _d app	8N _s Ch _s h _s	8N _s Ch _s h _s	8N _s Ch _s h _s	iii	Nddff	VVwww	PPPTT	N _h Ch _h C _h	T _d app	8N _s Ch _s h _s	8N _s Ch _s h _s	8N _s Ch _s h _s	iii	RR	T _g T _e	WEATHER		
																							21h.—03h.	03h.—09h.	
	Boscombe Down	746	20000	58050	29912	00901	11104	82078			746	10000	14401	31011	00901	10205	81078			746	00080	05	+	+	ff
	Hurn	862	00000	30110	29511	00900	10105				862	00000	18100	30310	00900	09202			862	00070	04	+	+	+	+
	Thorney Island	871	03604	40051	29813	00900	09305				871	13505	44050	30112	00901	10201	81078			871	00100	05	+	+	+
	Gatwick	776	20000	38101	29808	00901	07204	82080			776	90201	09454	29907	9////	07803	89///			776	00050	02	1ff	FF	FFf
	Kew	775									775	00000	14114	30311	00900	10203			775	00090	01	+	+	+	ff
	Heathrow	772	03503	30041	29913	00900	10209				772	03305	32050	30311	00900	09103			772	00090	05	+	+	+	+
	Mildenhall	578	80103	04461	30108	861//	08107	88702			578	83402	03425	30809	861//	09104	88702			578	97070	05	ffid _o	1d _o ff	1d _o ff
	Wattisham	590	20206	19111	30108	00901	08500	82075			590	80110	04444	30409	860//	09304	86700	88702		590	97070	03	FF	FF	ff
	Gorleston	497	83307	48052	28809	864//	09201	88715			497	83410	40104	29010	864//	10701	88710			497	00091	08	ff	+	+
	West Raynham	485	93508	02454	30008	9////	08103	89/01			485	93605	01504	30708	9////	08308	89/01			485	97081	08	ffFF	FFd _o d _o ff	FFd _o d _o ff
	Aberporth	502	20000	62011	31211	00901	08105	82075			502	70000	66031	31511	10931	08500	81358	87075		502	00091	02	+	+	+
	Ross-on-Wye	627									627	00000	17100	31310	00900	09103			627	00091	06	+	+	+	+
	Filton	628	20000	40040	30412	00901	11108	82075			628	10000	23100	31212	00901	11108	81080			628	00090	05	+	+	+
	Rhoose	715	13205	62030	30710	00901	09208	81075			715	00000	50110	31311	00900	09605			715	00090	07	+	+	+	+
	Chivenor	707	00000	48051	31209	00900	09104				707	01105	01460	31608	00900	08203			707	00070	04	+	+	1F1f	+
	Mount Batten	827	03606	69050	30213	00900	09106				827	23102	69051	30511	25701	09003	82650			827	00100	07	+	+	+
	St. Mawgan	817	40305	56101	31510	00901	10005	84075			817	80208	02444	31610	860//	10303	88700			817	00090	07	1FFF	FFff	FFff
	Scilly	804	20000	59024	31410	25502	10209	82625			804	20203	16100	31311	00909	11000	81180			804	00100	07	ff	ff	ff
	Culdrose	809	10105	40100	30610	00901	09304	81075			809	40204	64400	30511	20931	09801	82365	83075		809	00090	07	+	+	+
	Guernsey	894	03507	62011	30213	00900	10103				894	10106	58050	30412	00902	10500	81075			894	00100	08	+	+	+
	Elmdon	534	00000	57041	30212	00900	11006				534	00000	14100	31110	00900	09104			534	00080	04	+	+	1f	1f
	Cardington	559	00402	04461	30407	00900	07108				559	90402	01434	31507	9////	07210	89/02			559	00051	01	FF	FF	FF
	Wittering	462	93603	01471	30909	9////	09110	89/01			462	00000	07414	31108	00900	07202			462	00061	06	FFff	FFff	FFff	FFff
	Watnall	354	00000	32041	30512	00900	10103				354	10000	37041	31311	00908	10304	81270			354	97090	06	+	+	+
	Shawbury	414	30000	48041	30910	15702	09107	81650	83075		414	30000	48101	31909	00902	09206	83075			414	00081	03	+	+	+
	Finningley	360	60000	20101	30311	00901	10107	86075			360	90000	00474	31109	9////	09204	89/00			360	00091	08	f	FFF	FFF
	Kilnsea	396	90000	02454	31208	9////	08210	89/00			396	30306	00454	31607	9////	07205	89/00			396	97070		FF	FF	FF
	Leeming	257	00502	04464	30709	00900	08110				257	00000	19284	31107	00900	06101			257	00050	05	ffFF	FF	FF	FF
	Tynemouth	262	72105	10104	30208	764//	08102	87710			262	72808	32054	31511	7097/	09206	87460			262	00071	05	ff	ff	ff
	Carlisle	222	20000	28040	30910	20930	09208	82360			222	40000	20104	31809	30931	08102	83368			222	00070	05	+	+	ff
	Valley	302	31802	66011	30810	00902	09103	83075			302	71302	66021	31311	20938	09400	82365	87275		302	00090	09	+	+	+
	Ringway	334	20000	56041	30612	00901	09210	82075			334	10000	19110	31610	00901	08104	81075			334	00090	07	+	+	+
	Squires Gate	318	00000	50111	30410	00900	09104				318	01002	00444	31207	00900	07102			318	00040	02	1FFF	FF1f	FF1f	FF1f
	Ronaldsway	204	40000	59111	30508	20931	07104	82362	83075		204	70802	65111	31410	10932	09105	81365	87075		204	00060	05	+	+	+
	Mull of Galloway	131	31810	66011	30511	35600	10208	83630			131	81210	60031	31511	15607	09203	81630	88270		131	00100				
	Eskdalemuir	162	20000	28050	31208	25600	07106	82638			162	70000	40051	32008	756//	07203	82635	87642		162	00051	02	+	+	+
	Prestwick	135	70000	50101	30009	55802	08107	85657	86075		135	30000	64011	30510	15831	08101	81657			135	00080	05	+	+	+
	Abbotsinch	140	50000	50041	30111	10941	09110	81362	85080		140	10000	35041	31211	10931	09303	81362			140	00080	04	+	+	+
	Leuchars	171	90000	02454	30207	9////	07208	89/00			171	90000	00504	31108	9////	08106	89/00			171	97071	07	ffF	ffid _o FF	ffid _o FF
	Dyce	091	80000	10102	30208	860//	07209	86701	88702		091	90000	01474	31408	9////	08207	89/00			091	00071	07	FFF	FFff	FFff
</																									

DAILY WEATHER REPORT OF THE BRITISH METEOROLOGICAL OFFICE

No. 38906

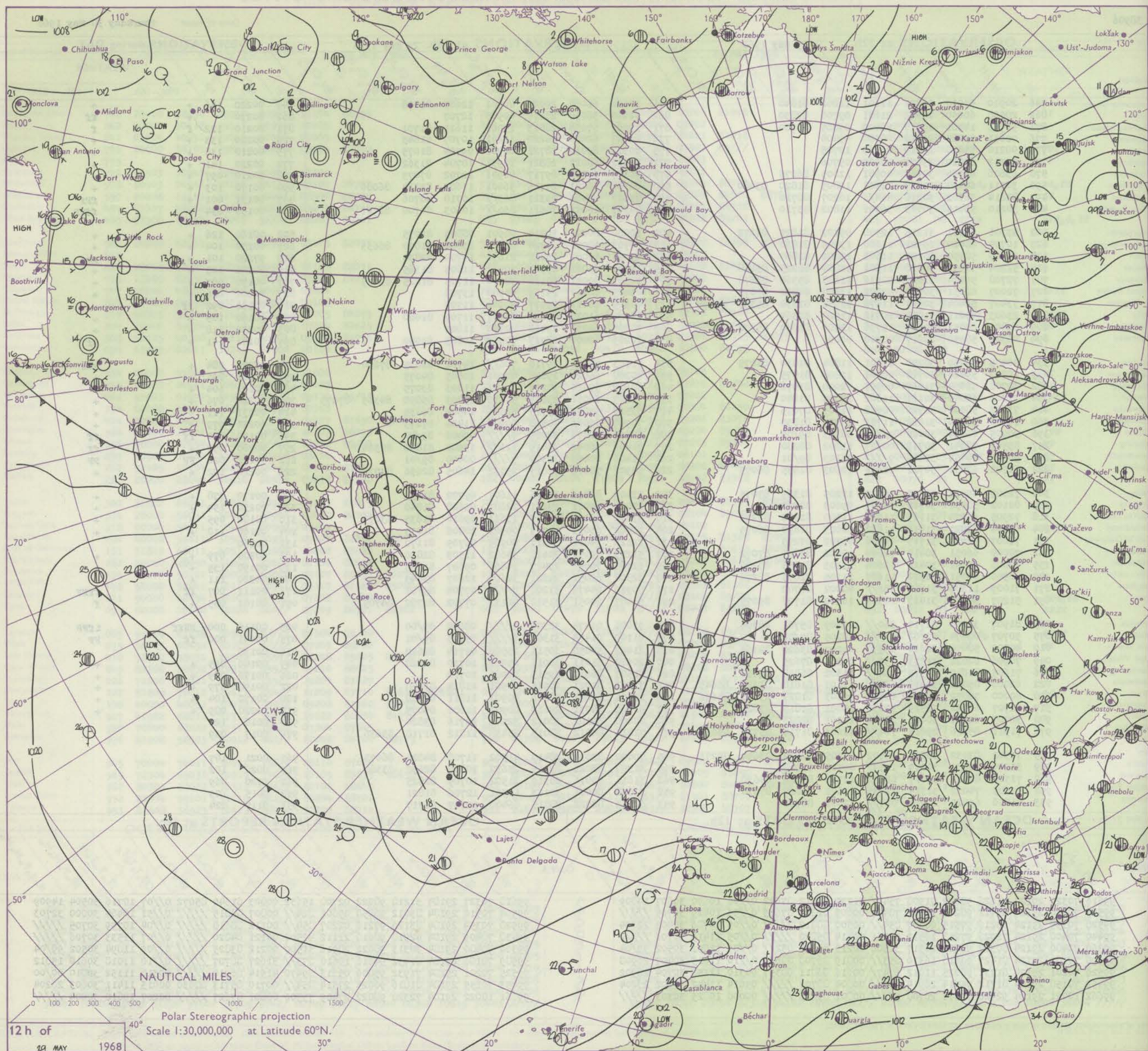
Date of Issue Thursday 30 May 1968

Code FM II.C		OBSERVATIONS at 12h. 29 May 1968								OBSERVATIONS at 18h. 29 May 1968								OBSERVATIONS during DAY					
Station	iii	Nddff	VVwww	PPPTT	N _h L _h C _M H	T _d app	8N _s Ch _s h _s	8N _s Ch _s h _s	8N _s Ch _s h _s	iii	Nddff	VVwww	PPPTT	N _h L _h C _M H	T _d app	8N _s Ch _s h _s	8N _s Ch _s h _s	8N _s Ch _s h _s	iii	RRT x F	SSS	WEATHER	
																						09h.—15h.	15h.—21h.
Boscombe Down	746	20910	59050	29821	11601	11802	81840			746	10606	61050	29020	00901	12603	81078			746	00220	126	+	+
Hurn	862	20508	60050	29322	21601	09706	82830			862	01404	56050	28616	00900	12707				862	00230		+	ff
Thorney Island	871	51913	14401	29317	56000	09805	85700			871	12007	17054	28813	15001	11611	81701			871	00210	122	f	f
Gatwick	776	00611	59024	29319	00900	09400				776	10407	62020	28220	11601	10707	81845			776	00220	133	+	+
Kew	775	00210	59020	29719	00900	10705				775	10311	69010	28721	00901	09704	81075			775	00210	138	+	+
Heathrow	772	00312	68020	29821	00900	09706				772	10312	68010	28821	10931	10704	81362			772	00220	141	+	+
Mildenhall	578	63606	62034	30418	00901	11805	86075			578	70307	59032	29717	00901	12702	87075			578	00210	097	+	+
Wattisham	590	30311	64034	30217	11501	10805	81820	83080		590	60308	56021	29715	36401	11603	83714	86080		590	00170	103	+	+
Gorleston	497	83614	32102	30210	864//	10207	88710			497	83617	08464	29311	863//	10710	88706			497	00131	001	+	fff
West Raynham	485	30210	59015	30713	36401	11802	83710			485	80307	16051	30611	860//	10603	84700	88701		485	00150	034	+	ffff
Aberporth	502	43301	74011	31215	12508	09102	81825	84272		502	10000	80021	30214	00901	08805	81075			502	00160	126	+	+
Ross-on-Wye	627	10707	48020	29921	11600	13709	81830			627	60703	48051	28920	686//	13604	81830	86635		627	00230	104	+	+
Filton	628	20505	58050	30121	11601	13802	81840			628	43003	40041	29021	21631	14704	82830			628	97220	101	+	pro
Rhoose	715	52204	57051	30618	11501	12804	81825	85080		715	12908	65021	29517	10931	11605	81365			715	00200	105	+	+
Chivenor	707	72703	59024	31016	50936	11603	85364	87278		707	32507	80011	30116	38500	11705	81825	83635		707	00190	087	+	+
Mount Batten	827	72007	62051	30117	42602	13604	84830	87075		827	03409	66011	29119	00900	13708				827	00200	086	+	+
St. Mawgan	817	73407	56404	30917	11672	12702	81830	85365	87075	817	00305	66011	29917	00900	11707				817	00180	092	jf	+
Scilly	804	23603	59011	31015	20932	11500	82365			804	10307	61020	29814	00901	11709	81080			804	00160	105	+	+
Culdrose	809	62402	64051	30317	15736	12506	81650	85358	85270	809	00205	64051	29418	00900	11805				809	00200	118	+	+
Guernsey	894	00312	58050	29917	00900	09001				894	10209	42400	28913	00902	10803	81080			894	00181	141	+	jf
Elmdon	534	40405	56040	30220	11601	11804	81830	84075		534	71103	58251	29718	786//	14702	81835	87650		534	97220	084	+	pro
Cardington	559	10207	59024	30718	00901	12806	81075			559	40308	66020	29618	00901	10605	84075			559	00201	096	+	+
Wittering	462	30708	56054	31017	00901	12000	83078			462	30609	59020	30215	00901	11803	83075			462	00191	104	+	+
Watnall	354	21006	60040	30121	11601	12804	81040			354	71109	66051	29819	51732	13803	85850	84365	87075	354	00220	076	+	+
Shawbury	414	73602	58041	30720	00902	11805	87075			414	63510	57041	29919	626/1	14504	86835			414	00231	111	+	+
Finningley	360	10000	50044	31020	11701	13705	81850			360	70907	59041	30518	00908	11400	87273			360	00220	079	+	+
Kilnsea	396	90905	08434	32008	9////	08103	89/00			396	90810	02474	32009	9////	09400	89/00			396	00100	000	ff	ff
Leeming	257	83502	37041	30719	00907	11802	88280			257	71406	56042	30419	1167/	13502	81840	87364		257	00200	057	+	ff
Tynemouth	262	90505	00454	32409	9////	08103	89/01			262	91406	00454	32309	9////	08400	89/01			262	00101	028	FF	FF
Carlisle	222	62702	62031	30721	12631	12603	81835	86075		222	50902	58012	30619	25732	14605	82656	84075		222	00220	102	+	+
Valley	302	72509	69022	31815	10932	12205	81365	87075		302	23402	80011	30416	11601	09702	81835			302	00170	078	+	+
Ringway	334	80102	58031	30720	00907	09603	88275			334	13004	65011	29221	12631	05608	81840			334	00230	134	+	+
Squires Gate	318	72905	64024	31115	11638	11400	81830	87273		318	33206	62011	30117	11631	09610	81835	83075		318	00180	095	+	+
Ronaldsway	204	62004	63021	31415	11632	10003	81830	86075		204	12002	65011	29715	00901	10806	81075			204	00160	118	+	+
Mull of Galloway	131	71807	58022	31715	00908	09302	87275			131	12112	74011	30311	00909	06709	81170			131	00160			
Eskdalemuir	162	70000	66051	30419	52604	10602	85835	87072		162	51205	59051	30118	34602	11503	82836			162	00200	079	+	+
Prestwick	135	72606	61051	30416	12606	11303	81835	87280		135	12706	70051	29417	14601	09607	81635			135	00190	135	+	+
Abbotsinch	140	80906	60051	30320	11607	11705	81835	88280		140	32308	62051	29321	32600	12607	83845			140	00220	111	+	+
Leuchars	171	71009	11285	31710	761//	08002	87702			171	90910	04474	31208	9////	07704	89/01			171	00111	007	ff	ffff
Dyce	091	51207	30054	31413	16301	10000	81708	85075		091	51407	20051	31510	46131	07702	81702	84705		091	00141	085	+	f
Lerwick	005	81907	32104	32710	860//	09209	85701	88704		005	91806	01474	32308	9////	08604	89/00			005	00110	000	FFFF	1FFF
Wick	075	90707	02474	32108	9////	08205	89/01			075	91109	01474	31307	9////	07705	89/01			075	00091	000	ff	FF
Sule Skerry	010	40000	58054	31610	35530	09207	83620	84360		010	21402	58050	30511	25500	09714	82620			010	00130			
Cape Wrath	049	70906	82022	31513	755//	09204	87625			049	20910	81011	30011	25500	10710	82620			049	00140	095	+	+
Stornoway	026	71605	81012	31313	784//	11302	81818	83630		026	01507	86011	29515	00900	10710				026	00170	089	+	+
Benbecula	022	62006	85012	30915	684//	11107	81818	83625	86645	022	32803	81021	28915	00901	11814	83080			022	00190	079	+	+
Tiree	100	60000	70052	30616	685//	09103	81829	83640	85656	100	11301	62021	28816	00901	11811	81080			100	00170	104	+	+
Aldergrove	917	62707	60042	30519	32432	15001	81818	83825		917	41209	74031	29619	00901	11806	84075			917	00220	089	+	+
Malin	980	30703	62101	30413	28508	10101	82823			980	40000	62101	28012	32502	10716	83824			980	0018	120		
Belmullet	976	71911	85016	29615	764//	12601	81714	85718	85630	976	71814	84012	28015	45438	11812	81718	83636		976	0017	039		
Birr	965	71502	83032	30019	48502	08705	82822	83644	85273	965	70000	83031	28419	41502	11708	84824	86073		965	0021	107		
Dublin	969	31207	80031	30219	11532	09703	81828			969	41307	83021	29115	25630	10809	82630	83360		969	0020	102		
Shannon	962	71508	82012	30017	685/2	12706	83820	85630		962	31611	83011	28319	21502	10709	82825			962	9720	069		
Roches Point	952	71605	74022	31315	12431	12602	81817	87070		952	21808	80011	30113	11501	12706	81821			952	0015	109		
Valentia	953	81810	69025	29914	864//	12801	88712			953	61613	82022	28815	66400	12707	86717			953	9117	024		

Code FM 21.D		OCEAN WEATHER STATION REPORTS at 12h.																OCEAN WEATHER STATION REPORTS at 18h.															
O.W.S.		99L _a L _a L _a	Q _c L _o L _o L _o L _o	YGGI _w	Ndfff	VVwwW	PpPTT	N _h L _h C _M C _H	D _s vapp	8N _s Ch _s _s	8N _s Ch _s _h	OT _s T _s T _d T _d	IT _w T _w T _w T _w	3P _w P _w H _w H _w	d _w d _w P _w H _w H _w	O.W.S.		99L _a L _a L _a	Q _c L _o L _o L _o L _o	YGGI _w	Ndfff	VVwwW	PpPTT	N _h L _h C _M C _H	D _s vapp	8N _s Ch _s _s	8N _s Ch _s _h	OT _s T _s T _d T _d	IT _w T _w T _w T _w	3P _w P _w H _w H _w	d _w d _w P _w H _w H _w		
A	99616	70327	29124	71626	98022	01903	754//	31237	02712	07622	0//06	10690	30607	14309			A	99613	70327	29104	51213	98022	02703	15632	00803	01640	05072	0//07	10716	30504	14909		
B	99565	70510	29124	83412	98263	10301	78401	00005	82315	07635	0//53	10429	30705	////			B	99564	70510	29104	83012	98058	09601	824//	00307	88815	////	0//51	10464	30000	32703		
C	99528	70355	29124	83216	97515	00807	854//	00500	83612	////	0//05	10786	30403	22304			C	99528	70354	29104	83126	97216	02207	854//	00112	88618	////	0//04	10799	30705	////		
D	99440	70403	29124	72926	97253	16511	52561	00114	85820	////	0//05	11419	30706	////			D	99430	70409	29104	42918	98018	21112	42500	00121	84820	////	0//07	11533	30706	////		
E	99360	70400	29124	60312	98022	26517	31508	00215	83325	852//	0//09	11892	30502	99/04			E	99360	70430	29104	30313	98022	28916	31500	00212	83825	////	0//09	11894	30502	99/04		
I	99590	70109	29124	81427	96616	16310	853//	00819	86703	88630	0//10	11013	30407	20903			I	99539	70106	29104	81432	94616	10610	873//	31627	88707	////	0//10	11013	30610	15812		
J	99526	70201	29124	81731	96025	11012	6747//	00616	88811	88357	00310	11153	30704	22902			J	99525	70201	29104	71932	95806	05613	69470	41514	86910	////	00310	11152	30810	00/00		
K	99452	70158	29124	81712	94514	28914	863//	00304	88707	////	05014	11442	30602	26204			K	99453	70155	29104	81816	96025	27514	854//	00710	85713	88630	00013	11411	30603	26204		
M	99662	10021	29124	92420	93476	26708	9/////	00301	89/05	////	00008	10825	30303	////			M	99661	10022	29104	72320	98022	27409	75500	00801	87627	////	00207	10810	30404	////		

All times of observation printed in this publication are GREENWICH MEAN TIME.

CHART OF WEATHER IN PART OF NORTHERN HEMISPHERE



CHARTS OF WEATHER IN WESTERN EUROPE

ation
mbols

UD
Cloud
Amount
(oktas)

0
1 or less
2
3
4
5
6
7 or more
8

Obscured

HER

Sifteenth

ne

nd
size

nd snow

hower

nd snow
hower

hower

hower

erstorm

ND

Wind
speed
(knots)

Calm

1-2

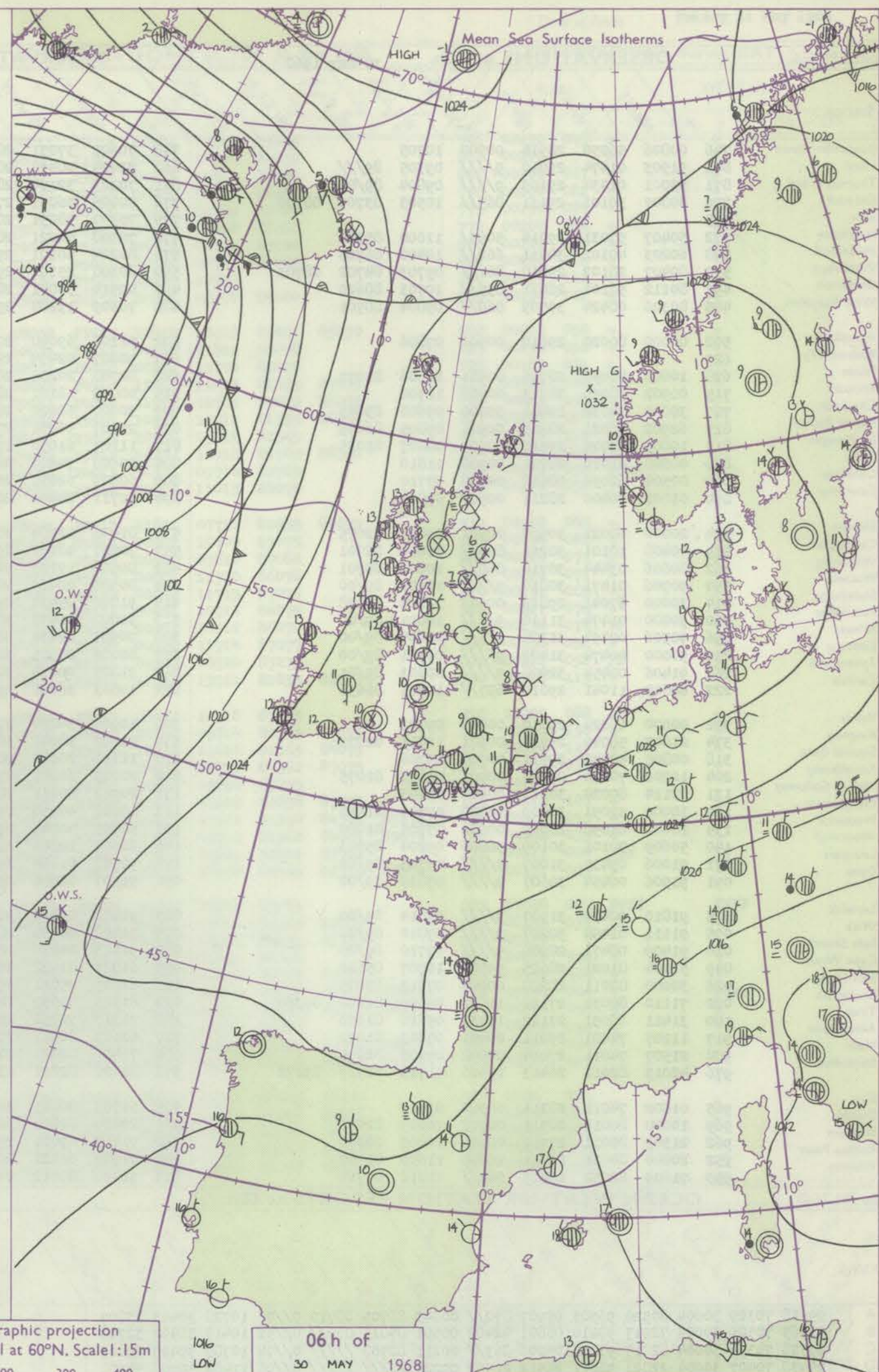
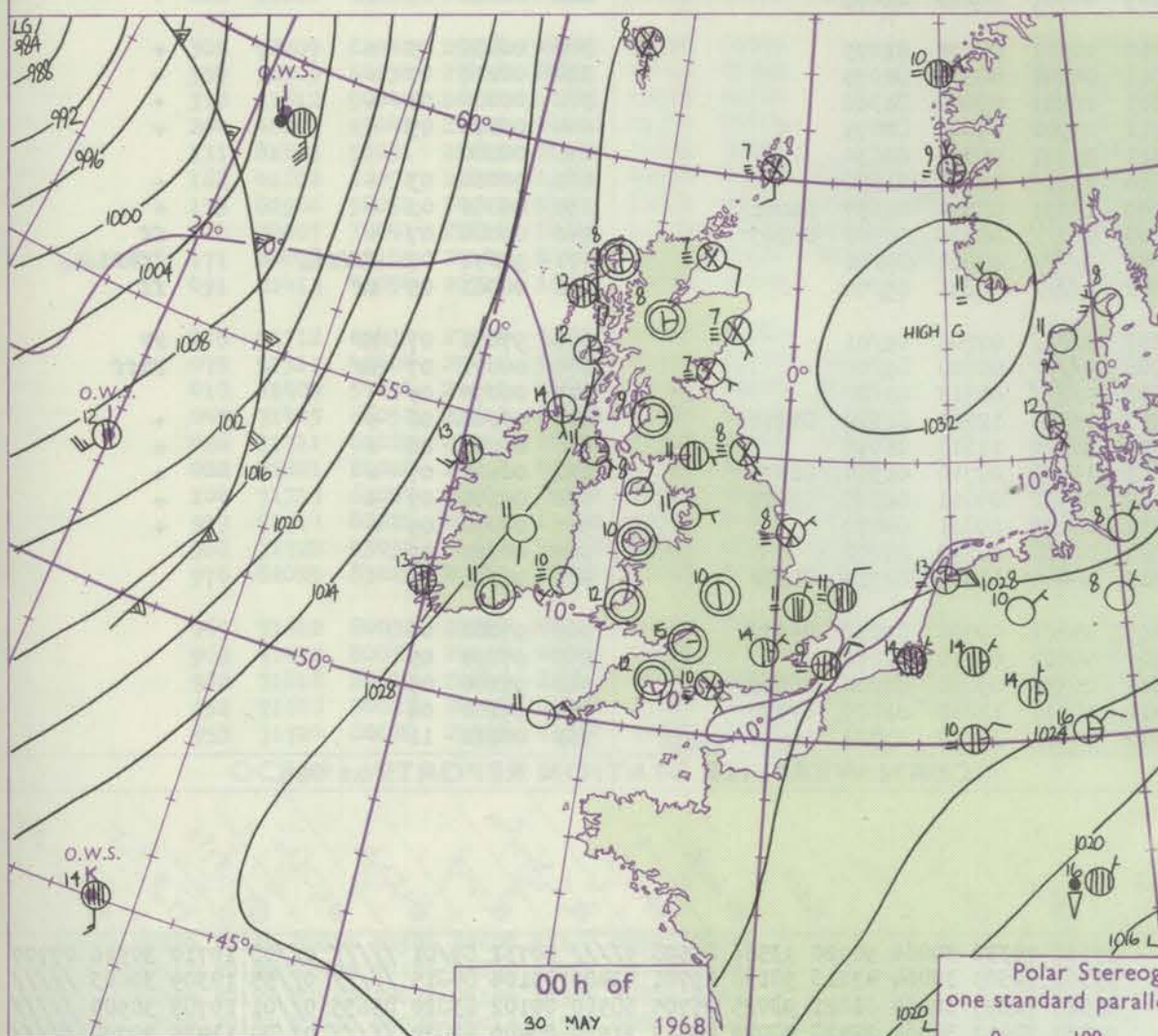
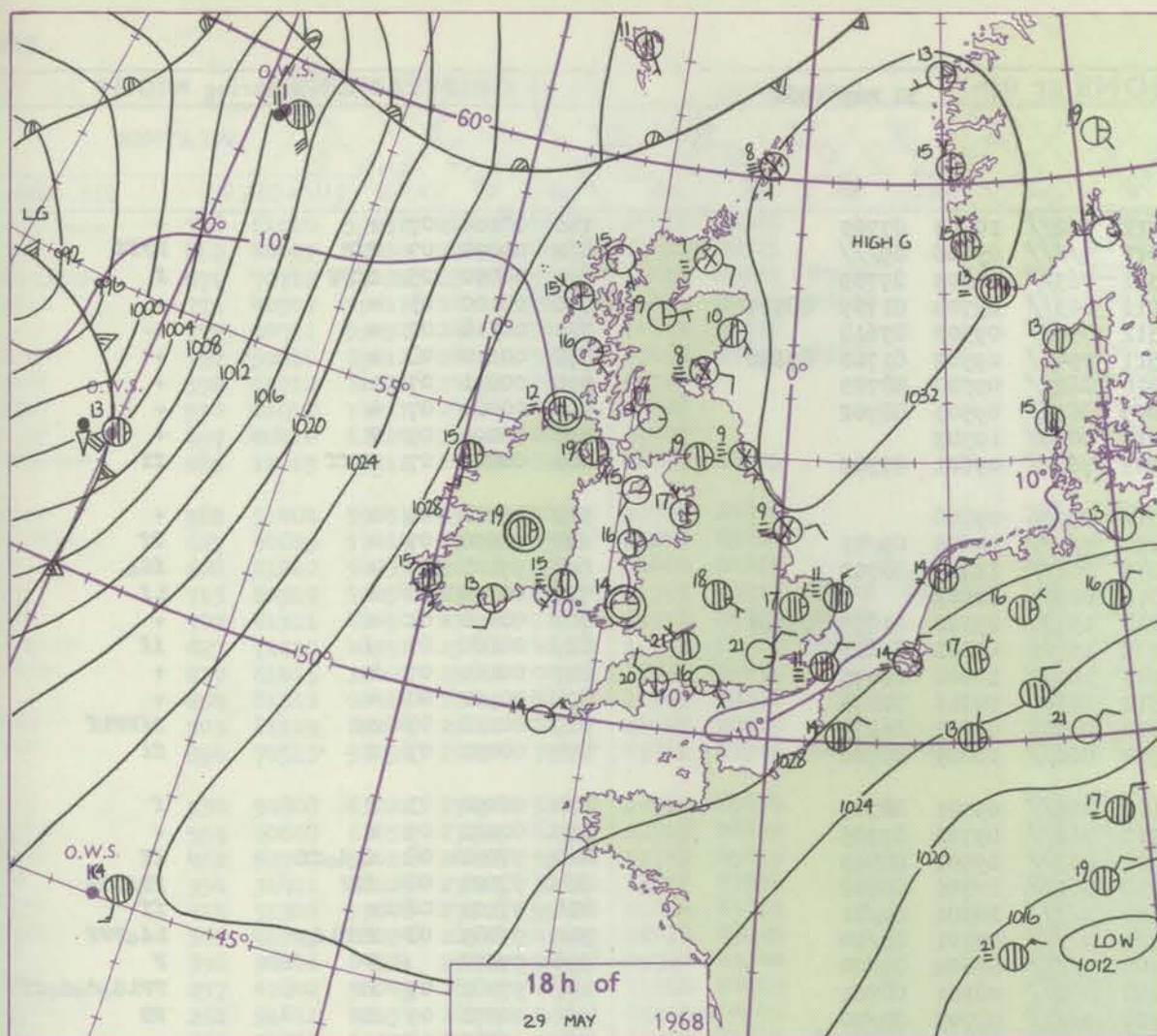
3-7

8-12

13-17

Additional
add

8-52



GENERAL SYNOPTIC DEVELOPMENT

The anticyclone over the northern North Sea and its associated ridge of high pressure over the British Isles persisted throughout yesterday. However troughs of low pressure associated with a deepening Atlantic depression moved north-northeast west of Ireland. The ridge of high pressure is expected to persist for the next

24 hours although an easterly airstream will affect southern England. The Atlantic troughs will make little progress towards the British Isles as the associated low moves to a position between Iceland and Greenland.

Issued at midday Thursday 30

May 1968

No

CON

1

H.M.S.O. Press, Met.O. Bracknell

A

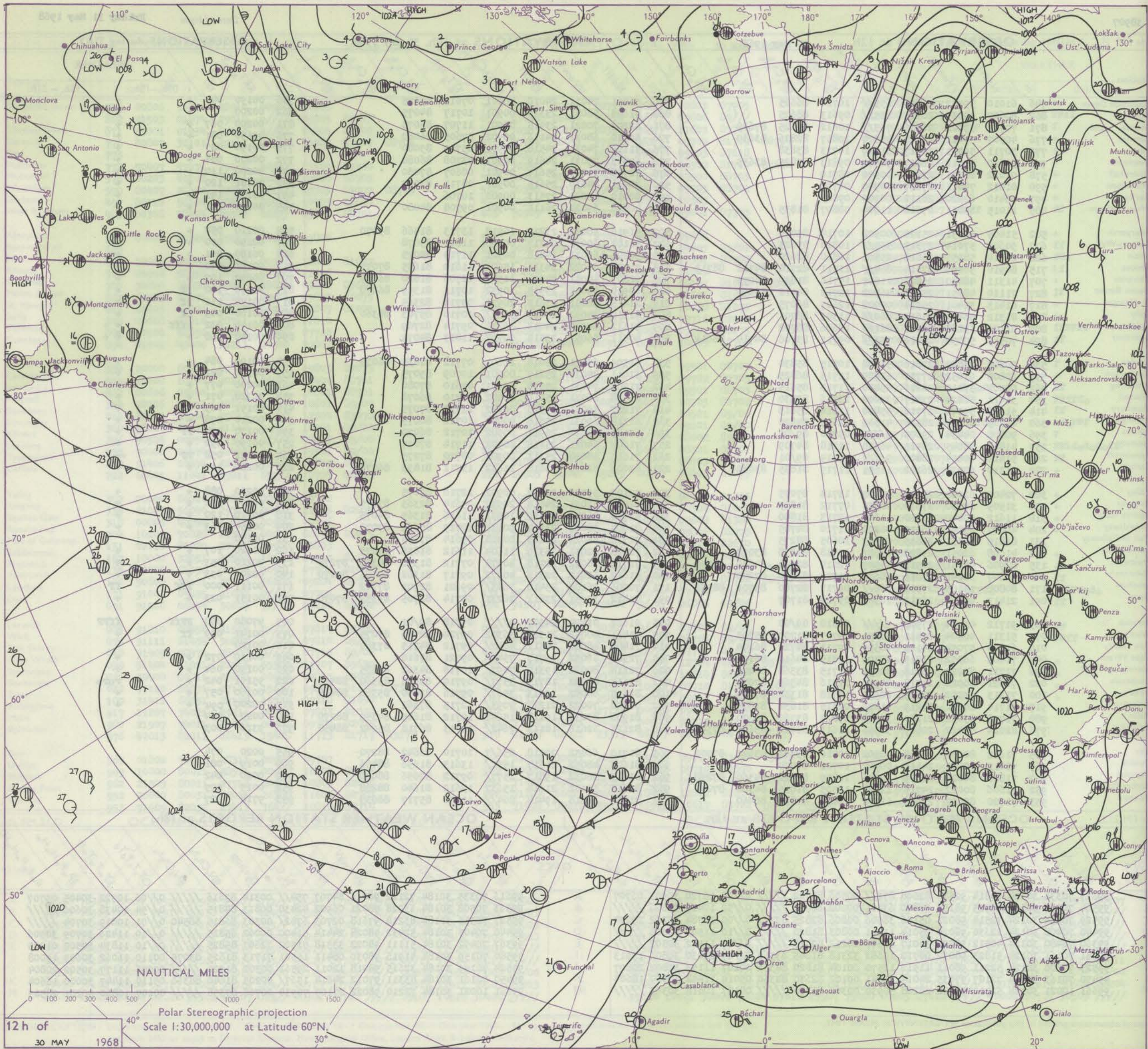
DAILY WEATHER REPORT OF THE BRITISH METEOROLOGICAL OFFICE

No. 38907

Date of Issue Friday 31 May 1968

OBSERVATIONS at 12h. 30 May 1968										OBSERVATIONS at 18h. 30 May 1968										OBSERVATIONS during DAY												
Station	iii	Nddff	VVwww	PPPTT	N _h Ch _h Ch _h	T _d T _d app	8N _s Ch _s h _s	8N _s Ch _s h _s	8N _s Ch _s h _s	iii	Nddff	VVwww	PPPTT	N _h Ch _h Ch _h	T _d T _d app	8N _s Ch _s h _s	8N _s Ch _s h _s	8N _s Ch _s h _s	iii	Nddff	VVwww	PPPTT	N _h Ch _h Ch _h	T _d T _d app	8N _s Ch _s h _s	8N _s Ch _s h _s	8N _s Ch _s h _s	iii	RRT x F	SSS	WEATHER	
																															09h.—15h.	15h.—21h.
Boscombe Down	746	61010	59052	26615	655//	10714	86625			746	51011	74011	24018	00901	07611	85075			746	00190	049	+	+									
Hurn	862	80607	59034	26315	855//	09613	88625			862	41605	58051	23319	00901	10717	84075			862	00200		+	+									
Thorney Island	871	70712	59022	26416	755//	10612	84625	87630		871	62207	70021	23915	00901	11707	86075			871	00200	067	+	+									
Gatwick	776	40507	59011	26117	48500	10817	82826	83630		776	60510	68031	24116	00902	07605	86080			776	00190	081	+	+									
Kew	775	30711	59051	26817	31600	10713	83838			775	51109	74031	24518	00901	05709	85080			775	00190	087	+	+									
Heathrow	772	50610	59012	26817	58500	09813	83825	83635		772	60813	75031	24619	00901	03708	86080			772	00200	084	+	+									
Mildenhall	578	01012	61021	27419	00900	08710				578	70708	70031	25617	00901	08607	87080			578	00200	110	+	+									
Wattisham	590	01012	74011	27617	00900	06706				590	30911	74030	25615	00901	08711	83075			590	00181	120	+	+									
Gorleston	497	00410	62020	28112	00900	09803				497	00410	62020	27513	00900	10706				497	00130	141	+	+									
West Raynham	485	11015	69011	27618	11600	08807	81835			485	40810	69020	26116	00901	09708	84080			485	00190	121	+	+									
Aberporth	502	51404	59051	25120	00902	10714	85075			502	51910	58052	23217	10918	13713	81466	85270		502	00210	050	+	+									
Ross-on-Wye	627	50609	57014	27315	555//	10810	85625			627	51102	60031	24217	00906	11811	85078			627	00190	050	+	+									
Filton	628	21010	58055	26818	25501	10810	82620			628	50605	62031	24018	00901	11714	85075			628	00180	061	+	+									
Rhoose	715	80910	50054	27014	864//	11711	82710	84712	88713	715	71405	60022	24316	15601	11610	81635	87075		715	00180	040	+	+									
Chivenor	707	41311	48050	25420	11601	15716	81830	84075		707	62807	40051	24214	11502	12706	81820	86075		707	00200	107	+	+									
Mount Batten	827	71110	48051	25614	46402	12712	84712	86075		827	60910	59052	23915	10932	10711	81359	86070		827	00170	100	ff	+									
St. Mawgan	817	61413	32401	25514	00902	12607	86075			817	21415	58051	23615	20930	09714	82365			817	00170	110	ff	+									
Scilly	804	81312	08414	25613	860//	11503	88701			804	81310	24052	23612	5623/	10710	85703	88360		804	00160	043	1f	+									
Culdrose	809	81109	13284	26111	861//	10606	88702			809	51112	40054	24013	36331	09714	82709			809	00140	032	1fff	++									
Guernsey	894	70515	50054	26212	753//	09711	83706	84710	86612	894	40511	56051	23514	00902	11813	84075			894	00150	058	+	+									
Elmdon	534	50808	63022	27816	51600	10715	85830			534	61509	65021	25018	11601	07712	81835	86075		534	00190	084	+	+									
Cardington	559	60808	61052	27717	61500	12715	86825			559	51011	74031	25217	00901	10709	85075			559	00190	081	+	+									
Wittering	462	50707	59012	28216	55400	11713	85615			462	71207	74031	25518	00901	07610	87080			462	00200	077	+	+									
Watnall	354	31411	66024	27817	32600	13716	83830			354	61508	66031	25019	00902	11710	86078			354	00220	071	+	+									
Shawbury	414	51306	59044	27716	55400	11814	85615			414	71207	59041	24518	00902	11715	87075			414	00191	065	+	+									
Finningley	360	41209	66024	28518	41500	12617	84825			360	61310	69031	25518	00901	10712	86075			360	00210	078	+	+									
Kilnsea	396	90808	04434	29609	9////	09710	89700			396	61109	59034	26911	00902	10712	86070			396	00130	074	FF	+									
Leeming	257	41808	56045	28515	46300	11718	84709			257	71609	64021	25118	00902	11714	87077			257	00190	052	+	+									
Tynemouth	262	91411	00454	28809	9////	09714	89701			262	71615	58024	25311	00906	08720	87275			262	00111	058	FF	++									
Carlisle	222	31310	62030	26122	11601	11719	81835	83080		222	63003	62011	23618	11632	13711	81833	86075		222	00220	113	+	++									
Valley	302	72407	62041	25718	00902	13714	87075			302	72102	59042	23217	00902	12716	87075			302	00200	088	+	+									
Ringway	334	31509	60030	27418	28501	07712	81825			334	71510	62021	24618	20932	09614	82365	87075		334	00200	130	+	+									
Squires Gate	318	11612	50040	26720	11601	12713	81840			318	51714	56041	23819	10931	11616	81365	84075		318	00210	120	+	+									
Ronaldsway	204	40807	25041	26313	46200	11710	84705			204	71004	58041	23114	50931	10719	85362	87075		204	00150	063	+	+									
Mull of Galloway	131	81815	58031	26615	00907	10605	88275			131	71716	64022	23213	00908	09614	87275			131	00150												

CHART OF WEATHER IN PART OF NORTHERN HEMISPHERE



NAUTICAL MILES

Polar Stereographic projection
Scale 1:30,000,000 at Latitude 60°N.

12 h of
30 MAY 1968

CHARTS OF WEATHER IN WESTERN EUROPE

Station
symbols

CLOUD
Cloud
Amount
(oktas)

0
1 or less
2
3
4
5
6
7 or more
8
Obscured

HER
Weather

Wind
size

Wind snow

Thunder

Wind snow
Thunder

Thunder

Thunder

Thunderstorm

WIND

Wind
speed
(knots)

Calm

1-2

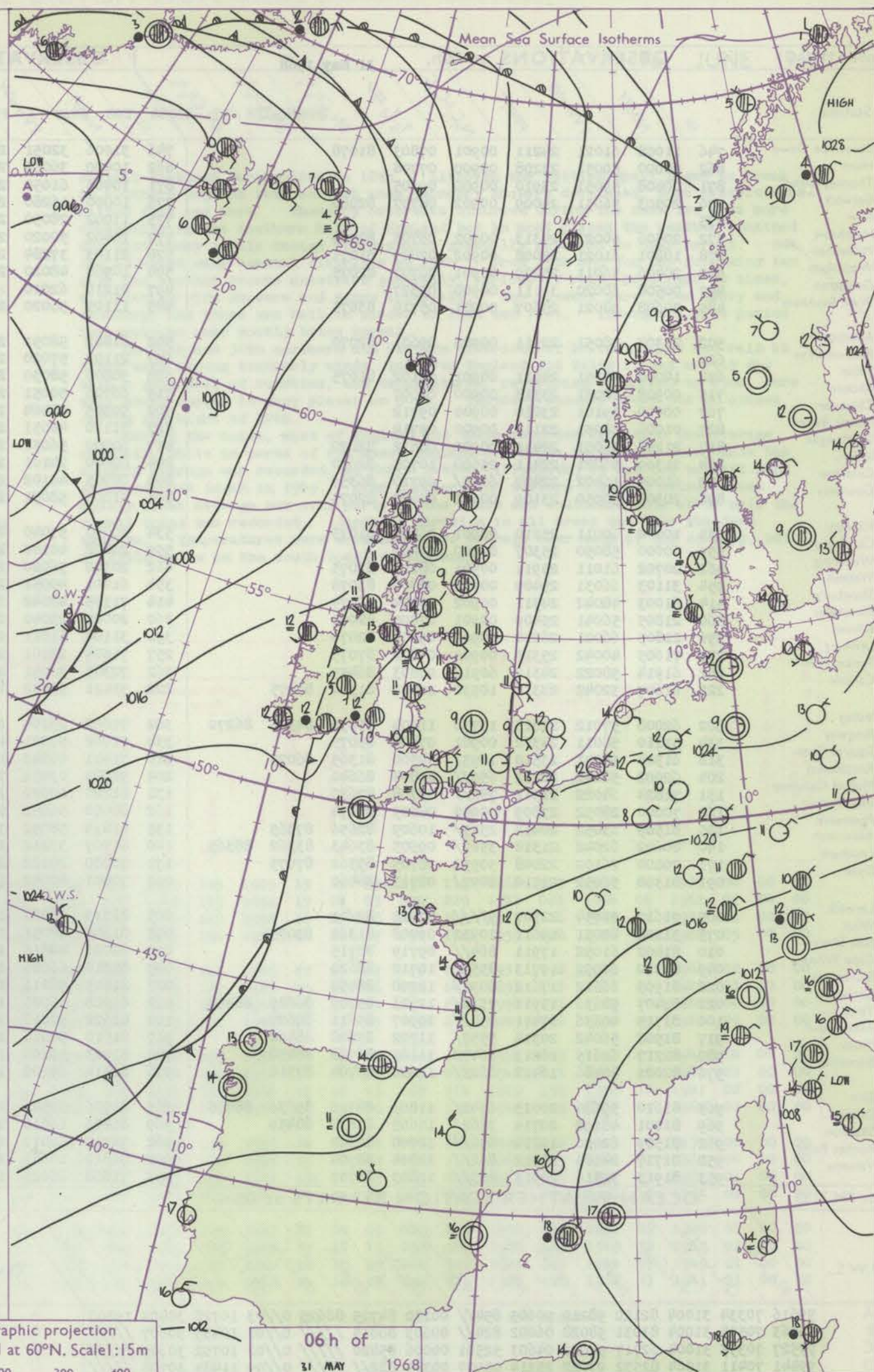
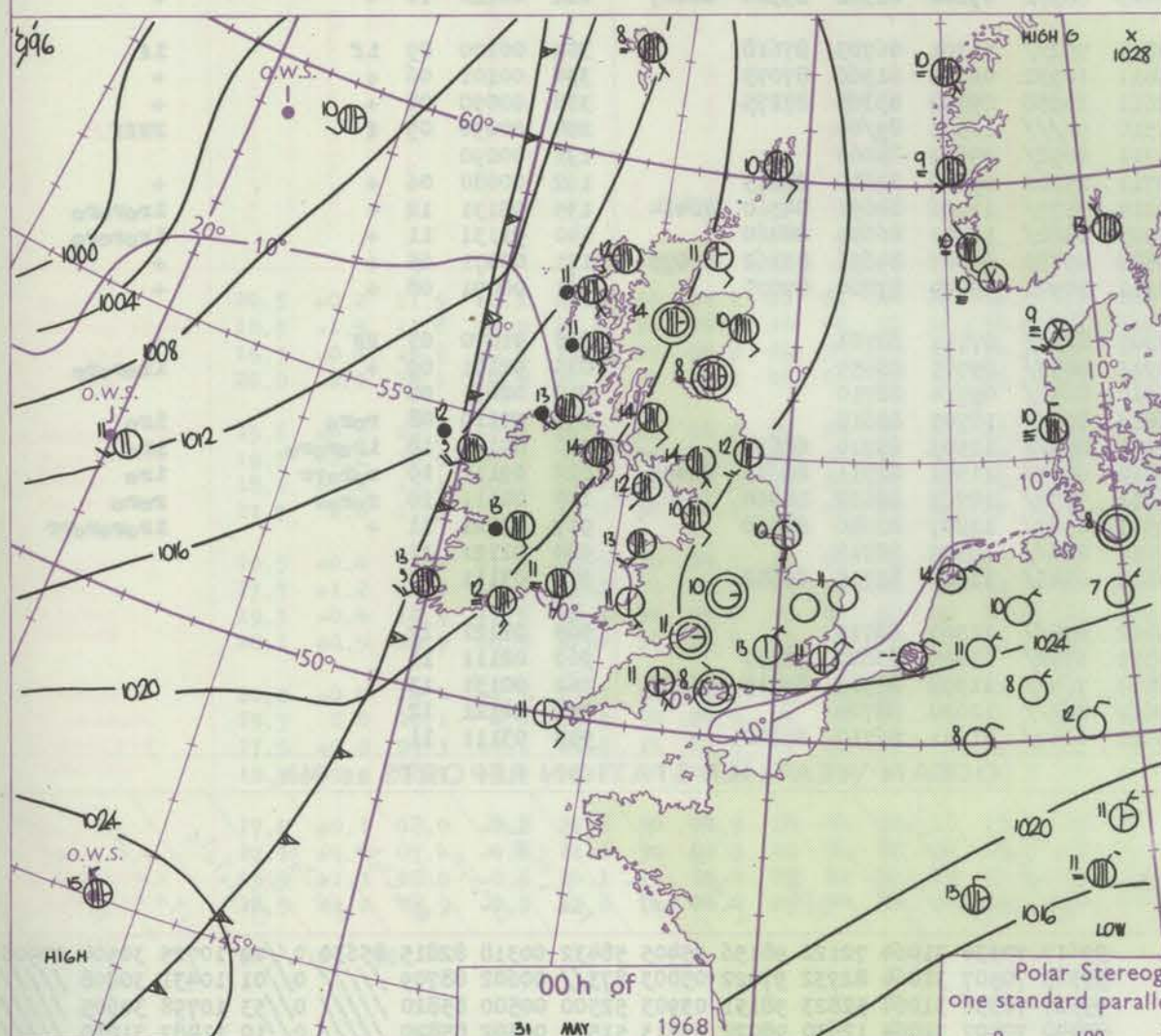
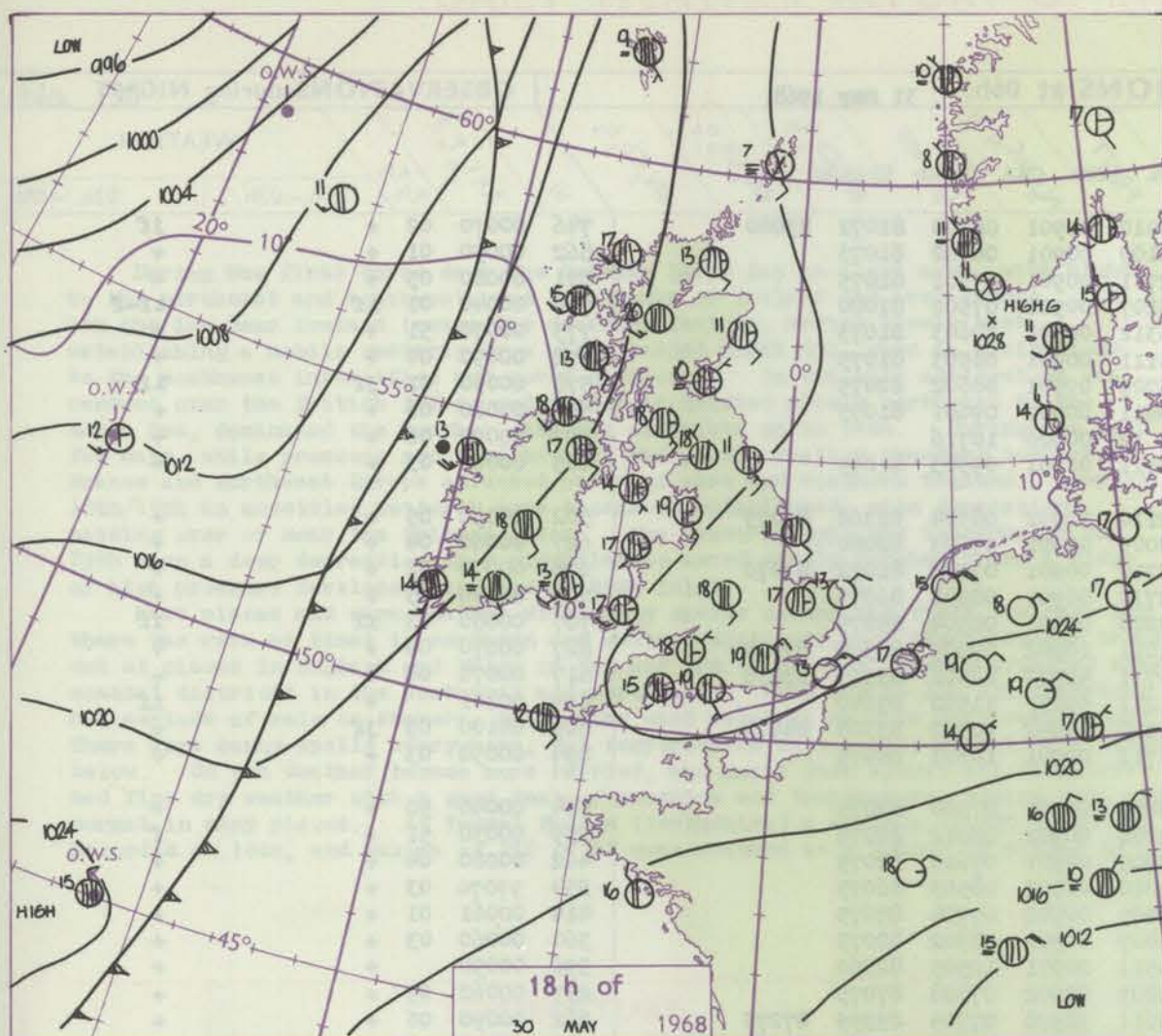
3-7

8-12

13-17

Additional
in add

18-52



GENERAL SYNOPTIC DEVELOPMENT

The Scandinavian anticyclone has declined slightly and the ridge extending across the North Sea has weakened a little as a cold front moves slowly east across the Outer Hebrides and Ireland. The major depression southeast of Greenland remains

slow moving but a new centre is forming in mid Atlantic. The frontal system over western districts of the British Isles is expected to become very slow moving over Scotland and the Irish Sea and will probably weaken gradually in the south.

Issued at midday Friday 31

May 1968

DAILY WEATHER REPORT OF THE BRITISH METEOROLOGICAL OFFICE (contd.)

Code FM II.C		OBSERVATIONS at 00h.										OBSERVATIONS at 06h.										OBSERVATIONS during NIGHT									
		31 May 1968										31 May 1968																			
Station	iii	Nddff	VVwww	PPPTT	N _h Ch _h C _h H	T _d app	8N _s Ch _s h _s	8N _s Ch _s h _s	8N _s Ch _s h _s	iii	Nddff	VVwww	PPPTT	N _h Ch _h C _h H	T _d app	8N _s Ch _s h _s	8N _s Ch _s h _s	8N _s Ch _s h _s	iii	RRT _n T _e	T _g T _g	WEATHER									
																						21h.—03h.	03h.—09h.								
Boscombe Down	746	11008	61021	24211	00901	07803	81078			746	31006	32051	23010	00901	08500	81072	83080		746	00070	02	+		jf							
Hurn	862	00000	50051	23208	00900	07708				862	10000	30050	22109	00901	08702	81075			862	00050	01	+		+							
Thorney Island	871	00408	59051	23910	00900	09605				871	10406	61050	22711	00901	09301	81075			871	00080	05	+		+							
Gatwick	776	20503	56051	24009	00902	08707	82080			776	10000	16280	23207	00901	07502	81080			776	00040	01	1f		1f-f							
Kew	775									775	11002	28050	23312	00901	10603	81075			775	00070	51	+		+							
Heathrow	772	20506	50021	24313	00902	08705	82080			772	10402	50020	23111	00901	08503	81075			772	00090	04	+		+							
Mildenhall	578	10801	61021	25008	00902	07809	81075			578	21103	37284	23709	00901	08602	82075			578	00050	01	jf		1f							
Wattisham	590	20406	56011	25209	00901	06707	82075			590	10908	48010	24011	00902	09601	81075			590	00080	06	+		+							
Gorleston	497	00508	60020	30711	00900	09327				497	01210	62010	27012	00900	10716			497	00090	06	+		+								
West Raynham	485	30608	58021	25607	00901	05710	83075			485	11105	56020	24111	00901	09503	81075			485	00060	03	+		+							
Aberporth	502	21304	58051	22911	00902	09601	82070			502	61812	58051	22110	20932	08504	82368	85075		502	00090	05	+		+							
Ross-on-Wye	627									627	21102	57020	23009	00901	07603	82080			627	00060	04	+		+							
Filton	628	10000	48051	24011	00901	05102	81075			628	30806	58050	22710	00901	07102	81072	83076		628	00070	02	+		+							
Rhoose	715	00908	62021	23313	00900	08607				715	60706	50051	22710	00901	08001	86075			715	00080	05	+		+							
Chivenor	707	00000	19101	23010	00900	09712				707	50905	08464	22208	00901	08504	85075			707	00080	03	ff		ff							
Mount Batten	827	01006	58051	22110	00900	09714				827	71110	48051	21011	10982	09504	81360	87075		827	00070	04	+		+							
St. Mawgan	817	21208	56051	22411	00902	08812	82070			817	60000	56051	21711	40972	08501	83365	83075		817	00070	04	+		+							
Scilly	804	21309	56021	22411	25600	10705	82630			804	60000	24101	21211	5567/	11502	85640			804	00101		+		1f							
Culdrose	809	61005	16402	22409	6093/	09710	86359			809	60905	40102	21310	30942	10502	83368	84070		809	00100	05	jf		+							
Guernsey	894	20303	50050	23109	00902	08602	82075			894	41005	58051	21712	00901	10303	84075			894	00090	03	+		+							
Elmdon	534	10000	60011	25210	00901	06802	81075			534	20000	57040	23809	00901	07500	82075			534	00040	50	+		+							
Cardington	559	00000	58050	25307	00900	07400				559	20802	40100	23208	00901	08812	82075			559	00030	51	+		f							
Wittering	462	20702	61011	25911	00901	08103	82075			462	20302	56020	23809	00901	07616	82075			462	00080	04	+		+							
Watnall	354	31103	66031	25409	00902	08804	83078			354	61001	40051	23810	00902	08503	86075			354	97070	03	+		+							
Shawbury	414	61003	48042	24311	00902	09704	86075			414	71105	48042	23409	00902	07704	87075			414	00061	01	+		+							
Finningley	360	21805	56041	25409	00901	07000	82075			360	20000	23040	24409	00901	08302	82075			360	00060	03	+		+							
Kilnsea	396	21805	66021	26210	00902	09604	82070			396	31104	61011	24511	20971	10505	82360			396	00090		+		+							
Leeming	257	71605	40042	25310	00902	07802	87075			257	71504	23101	23809	00902	07708	87075			257	00060	05	+		+							
Tynemouth	262	61914	58022	24312	6091/	07803	86459			262	72305	32051	23611	30978	07705	83359	87275		262	00090	06	+		+							
Carlisle	222	61607	32042	23314	10932	10701	81364	86075		222	71411	59032	22413	60972	09602	81362	83364	86467	222	00120	10	+		+							
Valley	302	62008	57012	22813	15738	11804	81650	84365	86270	302	71602	28104	22211	752//	11301	86703	87618		302	00100	09	1f		1f							
Ringway	334	51210	58011	24312	00901	07804	85075			334	71002	57021	23411	10931	06704	81366	87075		334	00101	06	+		+							
Squires Gate	318	61308	58041	23510	10931	09500	81365	86075		318	71411	45042	22611	30938	09503	83365	87275		318	00090	07	+		+							
Ronaldsway	204	62002	58042	22212	656//	09804	86640			204	91003	03454	21510	9//	10503	89/00			204	00090	09	f		FFFF							
Mull of Galloway	131	71824	54022	21511	756//	09708	87630			131	81820	60022	20311	8092/	09603	88460			131	00090		+		+							
Eskdalemuir	162	70000	28052	23809	00902	08805	87074			162	80000	56052	22711	25602	09602	82640	88073		162												