

THE DAILY WEATHER REPORT

(INTRODUCTION)



1st January to 31st March, 1966

Stations published in the Daily Weather Report



METEOROLOGICAL OFFICE
Bracknell, Berkshire

A brief history of changes in contents and format between 1st April, 1919, and December, 1949, will be found in the introduction to the British Section for 1st October to 31st December, 1949. On 1st January, 1950, the British and International Sections of the former Report, which had been issued in three sections since 1919, were combined in a single publication, the present Daily Weather Report. At the same time, the third section was published separately with the title of Daily Aerological Record. A number of changes in meteorological codes and specifications were introduced on 1st January, 1955, and incorporated in the Report. Changes in format introduced on 1st July, 1955, provided for the elements of station and ships' observations to be given in the order of the appropriate meteorological code and for some modification of the scales and projections of charts. On 1st January, 1961, the Celsius scale was adopted for reporting surface temperatures.

(i) **Observations.**—Pages 1 and 4 of the Daily Weather Report contain reports for the four main hours of observation from a representative number of stations in Great Britain and Ireland which provide full reports together with a selection of reports from ocean weather stations for the same hours. In addition, Beaufort letters (Table 19), mainly describing precipitation, are given for each of the four six-hourly periods, together with reports of maximum and minimum temperature, sunshine, rainfall and state of ground (Table 13), in respect of the land stations listed. Explanations of the codes and specifications used are given below.

(ii) **Charts.**—Page 2 contains a chart of the weather in a large part of the northern hemisphere for mid-day of the previous day. Incorporated in this chart is a line joining the approximate locations of civil twilight (i.e., Sun 6° below horizon) at 1200 h. G.M.T. for the mid point of the month indicated. Page 3 contains charts of slightly larger scale, for the British Isles and Western Europe, for 1800 h. of the previous day and for 0000 h. and 0600 h. on the day of issue.

(iii) **General Synoptic Development, Forecast and Outlook.**—Below the weather charts on page 3 will be found a statement which describes the main features in the evolution of the synoptic situation over the United Kingdom during the preceding 24 hours together with an indication of the manner in which it is expected to develop during the succeeding 24 hours. On the right of this statement is a forecast of the weather expected during a period of 24 hours from noon on the day of issue, followed by an outlook for a further period, the duration of which is normally 24 hours but may be longer in certain weather situations.

CODE FM IIC—Land Stations						
N dd ff	VV ww W	PPP TT	N _h CL h C _M C _H	T _d T _d a pp	8N _s C h _s h _s	RR T _x T _x E RR T _n T _n E sss T _g T _g
N = Total amount of cloud in eighths (Table 1). dd = Wind direction on scale 01-36 (see also Table 2). ff = Wind speed in knots.	VV = Visibility (Table 3). ww = Present weather (Table 5). W = Past weather (Table 4).	PPP = Last three figures of pressure (reduced to M.S.L.) in millibars and tenths. TT = Temperature in whole degrees Celsius.	N _h = Fraction of celestial dome covered by CL (or C _M if no CL). CL = Form of low cloud (Table 6). h = Height above ground of base of lowest cloud (Table 9). C _M = Form of Medium Cloud (Table 7). C _H = Form of high cloud (Table 8).	T _d T _d = Dew point temperature in whole degrees Celsius. a = Characteristic of barometric tendency (Table 10). pp = Barometric tendency (change of pressure in last three hours in tenths of millibars).	8 = Indicator figure. N _s = Amount in eighths of individual cloud layer or mass (Table 1). C = Type of cloud (Table 11). h _s h _s = Height of base of cloud (Table 12).	RR = Rainfall (Table 18) (Code 3577) (09h-21h). T _x T _x = Maximum temperature in whole degrees Celsius (09h-21h). T _n T _n = Minimum temperature in whole degrees Celsius (21h-09h). T _g T _g = Minimum temperature on grass in whole degrees Celsius. (21h-09h). sss = Duration of sunshine (in hours and tenths). E = State of ground (Table 13) (Code 0900) (09h-21h) (21h-09h).
CODE FM 2IC—Ships						
YQL _a L _a L _a	L _o L _o L _o GG	Followed by first four groups as in FM IIC above.	D _s v _s a pp	O T _s T _s T _d T _d	I d _w d _w P _w H _w	
Y = Day of the week. Q = Octant of the Globe (0 = west, 3 = east). L _a L _a L _a = Latitude in degrees and tenths.	L _o L _o L _o = Longitude in degrees and tenths. GG = Actual time to the nearest whole hour G.M.T.		D _s = Direction of movement of ship (Table 14). v _s = Speed of ship in knots (Table 15). a = Characteristic of barometric tendency (Table 10). pp = Barometric tendency (change of pressure in last three hours in tenths of millibars).	O = Indicator figure. T _s T _s = Difference between air temperature and sea temperature in ½ degrees Celsius. (If the air temperature is less than the sea temperature, 50 is added to the difference.) T _d T _d = Dew point temperature in whole degrees Celsius.	I = Indicator figure. d _w d _w = Direction (in tens of degrees) from which waves come (Table 2). P _w = Period of waves (Table 16). H _w = Mean maximum height of waves (Table 17). When it is possible to make a clear distinction between sea and swell two I d _w d _w P _w H _w groups are reported. The first relates to wind waves, the second to waves of the predominant swell system. In the case of "no sea" with or without swell the first group is reported as 100 / 0.	

0 = None.

1 = 1 eighth of sky covered or less, but not zero.

2 = 2 eighths of sky covered.

3 = 3 eighths of sky covered.

4 = 4 eighths of sky covered.

5 = 5 eighths of sky covered.

6 = 6 eighths of sky covered.

7 = 7 eighths of sky covered or more, but not 8 eighths.

8 = 8 eighths (sky completely covered).

9 = Sky obscured or cloud amount cannot be estimated.

Direction (Compass Points)	Exact equivalent in degrees	Code figures dd	Direction (Compass Points)	Exact equivalent in degrees	Code figures dd
Calm	—	00			
N'E.	11 $\frac{1}{4}$	01	S'W.	191 $\frac{1}{4}$	19
NNE.	22 $\frac{1}{2}$	02	SSW.	202 $\frac{1}{2}$	20
NE'N.	33 $\frac{3}{4}$	03	SW'S.	213 $\frac{3}{4}$	21
NE.	45	05	SW.	225	23
NE'E.	56 $\frac{1}{2}$	06	SW'W.	236 $\frac{1}{2}$	24
ENE.	67 $\frac{1}{2}$	07	WSW.	247 $\frac{1}{2}$	25
E'N.	78 $\frac{3}{4}$	08	W'S.	258 $\frac{3}{4}$	26
E.	90	09	W.	270	27
E'S	101 $\frac{1}{4}$	10	W'N.	281 $\frac{1}{4}$	28
ESE.	112 $\frac{1}{2}$	11	WNW.	292 $\frac{1}{2}$	29
SE'E.	123 $\frac{3}{4}$	12	NW'W.	303 $\frac{3}{4}$	30
SE.	135	14	NW.	315	32
SE'S.	146 $\frac{1}{4}$	15	NW'N.	326 $\frac{1}{4}$	33
SSE.	157 $\frac{1}{2}$	16	NNW.	337 $\frac{1}{2}$	34
S'E.	168 $\frac{3}{4}$	17	N'W.	348 $\frac{3}{4}$	35
S.	180	18	N.	360	36

First Code Figure	0	1	2	Second Code Figure				7	8	9	
				3	4	5	6				
				MILES							
5	$3\frac{1}{8}$	*	*	*	*	*	$3\frac{3}{4}$	†	5		
6	$6\frac{1}{4}$		$7\frac{1}{2}$		$8\frac{3}{4}$		10		$11\frac{1}{2}$		
7	$12\frac{1}{2}$		$13\frac{1}{2}$		15		$16\frac{1}{2}$		$17\frac{1}{2}$		
8	$18\frac{3}{4}$		25		$31\frac{1}{4}$		$37\frac{1}{2}$		$43\frac{3}{4}$	Over $43\frac{3}{4}$	
			YARDS								
$9\frac{1}{2}$	<55	55	220	550	1,100	2,200	$2\frac{1}{2}$	$6\frac{1}{4}$	$12\frac{1}{2}$	31 or over	
					YARDS						
F	<11	11	22	33	44	55	66	77	88	99	

0 = Cloud covering $\frac{1}{2}$ or less of the sky throughout the appropriate period.	3 = Sandstorm, duststorm or blowing snow.
1 = Cloud covering more than $\frac{1}{2}$ of the sky during part of the appropriate period and covering half or less during part of the period.	4 = Fog, ice fog or thick haze.
2 = Cloud covering more than $\frac{1}{2}$ of the sky throughout the appropriate period.	5 = Drizzle.
	6 = Rain.
	7 = Snow, or rain and snow mixed.
	8 = Shower(s).
	9 = Thunderstorm(s) with or without precipitation.

The code for W covers the weather occurring during the last six hours.

Table 5.—Code for Present Weather (ww) (Code 4677)

00-19 No precipitation at the station at the time of observation.	00	Cloud development not observed.	Characteristic change of the state of the sky during the past hour.	30-39 Duststorms, Sandstorms, drifting or blowing snow.	30	Slight or moderate duststorm or sandstorm.	has decreased during preceding hour.	70-79 Solid precipitation not in showers.	70	Intermittent fall of snow flakes.	slight at time of observation.	
	01	Clouds generally dissolving or becoming less developed.			31				71	Continuous fall of snow flakes.		
	02	State of sky on the whole unchanged.			32				72	Intermittent fall of snow flakes.		
	03	Clouds generally forming or developing.			33	Severe duststorm or sandstorm.	no appreciable change during preceding hour.		73	Continuous fall of snow flakes.	moderate at time of observation.	
	04	Visibility reduced by smoke, e.g., veldt or forest fire, industrial smoke or volcanic ashes.			34				74	Intermittent fall of snow flakes.		
	05	Haze			35				75	Continuous fall of snow flakes.		
	06	Widespread dust in suspension in the air, not raised by wind at or near the station at the time of observation			36	Slight or moderate drifting snow.	has decreased during preceding hour.		76	Ice prisms (with or without fog).	heavy at time of observation.	
	07	Dust or sand raised by wind at or near the station at the time of observation, but no well-developed dust whirl(s) or sand whirl(s), and no duststorm or sandstorm seen.			37				77	Snow grains (with or without fog).		
	08	Well developed dust whirl(s) or sand whirl(s) seen at or near the station within the last hour, but no duststorm or sandstorm.			38				78	Isolated starlike snow crystals (with or without fog).		
	09	Duststorm or sandstorm within sight of the station or at the station during the last hour.			39	Heavy blowing snow.	has increased during preceding hour.		79	Ice pellets type (a).		
	10	Mist.			40	Fog or ice fog at a distance at the time of observation, but not at the station during the last hour, the fog or ice fog extending to a level above that of the observer.	generally low.	80-90 Showery precipitation	80	Rain shower(s), slight.	thunderstorm during the preceding hour, but not at time of observation.	
	11	Shallow fog or ice fog, in patches.			41				81	Rain shower(s), moderate or heavy.		
	12	Shallow fog or ice fog, more or less continuous.			42				82	Rain shower(s), violent.		
	13	Lightning visible, no thunder heard.			43	Fog or ice fog, sky not discernible.	has become thinner during the preceding hour.		83	Shower(s) of rain and snow, slight.		
	14	Precipitation within sight, not reaching the ground or the surface of the sea.			44	Fog or ice fog, sky not discernible.	no appreciable change during the preceding hour.		84	Shower(s) of rain and snow, moderate or heavy.		
	15	Precipitation within sight, reaching the ground or the surface of the sea but distant (estimated to be more than 5 km.) from the station.			45				85	Snow shower(s), slight.		
	16	Precipitation within sight reaching the ground or the surface of the sea near to but not at the station.			46	Fog or ice fog, sky not discernible.	has begun, or has become thicker during the preceding hour.		86	Snow shower(s), moderate or heavy.		
	17	Thunder heard but no precipitation at time of observation.			47				87	Shower(s), or snow pellets or ice pellets type (b) with or without rain or rain and snow mixed.		
	18	Squalls.			48	Fog, depositing rime, sky discernible.	moderate or heavy.		88	Shower(s) of hail, with or without rain or rain and snow mixed, not associated with thunder.		
19	Funnel cloud(s)†	49	89	Shower(s) of hail, with or without rain or rain and snow mixed, not associated with thunder.								
					90	Shower(s) of hail, with or without rain or rain and snow mixed, not associated with thunder.						
20-29 Precipitation, fog or thunderstorm at station in past hour but not at time of observation.	20	Drizzle (not freezing), or snow grains.	Not falling as shower(s).	50-59 Drizzle at time of observation.	50	Drizzle, not freezing, intermittent.	slight at time of observation.	91-99 Precipitation with current or recent thunderstorm	91	Slight rain at time of observation.	thunderstorm during the preceding hour, but not at time of observation.	
	21	Rain (not freezing).			51	Drizzle, not freezing, continuous.			92	Moderate or heavy rain at time of observation.		
	22	Snow.			52	Drizzle, not freezing, intermittent.			93	Slight snow, rain and snow mixed, or hail at time of observation.		
	23	Rain and snow or ice pellets type (a).			53	Drizzle, not freezing, continuous.			94	Moderate or heavy snow, rain and snow mixed or hail at time of observation.		
	24	Freezing drizzle or freezing rain.			54	Drizzle, not freezing, intermittent.			95	Thunderstorm, slight or moderate, without hail but with rain and/or snow at time of observation.		
	25	Shower(s) of rain.			55	Drizzle, not freezing, continuous.			96	Thunderstorm, slight or moderate, with hail at time of observation.		
	26	Shower(s) of snow, or of rain and snow.			56	Drizzle, freezing, slight.			97	Thunderstorm, heavy, without hail, but with rain and/or snow at time of observation.		
	27	Shower(s) of hail, or of hail and rain.			57	Drizzle, freezing, moderate or heavy (dense).			98	Thunderstorm combined with duststorm or sandstorm at time of observation.		
	28	Fog or ice fog.			58	Drizzle and rain, slight.			99	Thunderstorm, heavy, with hail at time of observation.		
	29	Thunderstorm (with or without precipitation).			59	Drizzle and rain, moderate or heavy.						
30-39 Duststorms, Sandstorms, drifting or blowing snow.	40	Fog or ice fog at a distance at the time of observation, but not at the station during the last hour, the fog or ice fog extending to a level above that of the observer.	Not falling as shower(s).	60-69 Rain at time of observation.	60	Rain, not freezing, intermittent.	slight at time of observation.	The expression "at the station" refers to a land station or a ship. † Tornado cloud or water spout. * Ice pellets type (a)—Frozen raindrops or largely melted and re-frozen snowflakes. type (b)—Pellets of snow encased in a thin layer of ice.				
	41	Fog or ice fog in patches.			61	Rain, not freezing, continuous.						
	42	Fog or ice fog, sky discernible.			62	Rain, not freezing, intermittent.						
	43	Fog or ice fog, sky not discernible.			63	Rain, not freezing, continuous.						
	44	Fog or ice fog, sky not discernible.			64	Rain, not freezing, intermittent.						
	45	Fog or ice fog, sky not discernible.			65	Rain, not freezing, continuous.						
	46	Fog or ice fog, sky not discernible.			66	Rain, freezing, slight.						
	47	Fog or ice fog, sky not discernible.			67	Rain, freezing, moderate or heavy.						
	48	Fog, depositing rime, sky discernible.			68	Rain or drizzle, and snow, slight.						
	49	Fog, depositing rime, sky not discernible.			69	Rain or drizzle and snow, moderate or heavy.						

Table 6.—Code for form of Low Cloud (CL) (Code 0513)

- 0 = No stratocumulus, stratus, cumulus or cumulonimbus.
- 1 = Ragged cumulus other than of bad weather, or cumulus with little vertical extent and seemingly flattened, or both.
- 2 = Cumulus of moderate or strong vertical extent, generally with protuberances in the form of domes or towers, either accompanied or not by other cumulus or by stratocumulus: all having their bases at the same level.
- 3 = Cumulonimbus, the summits of which, at least partially, lack sharp outlines, but are neither clearly fibrous (cirriform) nor in the form of an anvil: cumulus, stratocumulus or stratus may also be present.
- 4 = Stratocumulus formed by the spreading out of cumulus: cumulus may also be present.
- 5 = Stratocumulus not resulting from the spreading out of cumulus.
- 6 = Stratus in a more or less continuous sheet or layer, or in ragged shreds, or both, but no stratus fractus of bad weather.
- 7 = Stratus fractus of bad weather or cumulus fractus of bad weather (pannus), or both; usually below altostratus or nimbostratus. By "bad weather" is meant the conditions which generally exist before, during or after precipitation.
- 8 = Cumulus and stratocumulus, other than those formed from the spreading out of cumulus: the base of cumulus is at a different level from that of stratocumulus.
- 9 = Cumulonimbus, the upper part of which is clearly fibrous (cirriform), often in the form of an anvil: either accompanied or not by cumulus, stratocumulus, stratus or pannus.
- / = Stratocumulus, stratus, cumulus and cumulonimbus are invisible owing to darkness, fog, blowing dust or sand, or other similar phenomena.

Table 7.—Code for form of Medium Cloud (CM) (Code 0515)

- 0 = No altostratus, altostratus or nimbostratus.
- 1 = Altostratus, the greater part of which is semi-transparent: through this part the sun or moon may be weakly visible as through ground glass.
- 2 = Altostratus, the greater part of which is sufficiently dense to hide the sun (or moon), or nimbostratus.
- 3 = Altostratus, the greater part of which is semi-transparent, and no part of which is crenelated or in cumuliform tufts: the various elements of the cloud change only slowly and are all at a single level.
- 4 = Patches (often in the form of almonds or fishes) of altostratus, the greater part of which is semi-transparent: the clouds are at one or more levels and the elements are continually changing in appearance.
- 5 = Semi-transparent altostratus in bands or altostratus in one more or less continuous layer progressively invading the sky: these altostratus clouds generally are growing denser as a whole. The layer may be opaque or may consist of two or more sheets.
- 6 = Altostratus resulting from the spreading out of cumulus.
- 7 = Any one of the following cases:—
(a) Altostratus in two or more layers, usually opaque in places and not progressively invading the sky.
(b) Opaque layer of altostratus not progressively invading the sky.
(c) Altostratus together with altostratus or nimbostratus or both.
- 8 = Altostratus with sprouts in the form of small towers or battlements, or altostratus having the appearance of cumuliform tufts.
- 9 = Altostratus, generally at several levels, in a chaotic sky: dense cirrus is usually also present.
- / = Altostratus, altostratus and nimbostratus are invisible owing to darkness, fog, blowing dust or sand, or other similar phenomena, or more often because of the presence of a continuous layer of lower clouds.

Code 8.—Code for form of High Cloud (CH) (Code 0509)

- 0 = No cirrus, cirrocumulus or cirrostratus.
- 1 = Cirrus in the form of filaments, strands or hooks, not progressively invading the sky (often called "mares' tails").
- 2 = Dense cirrus, in patches or entangled sheaves, which usually do not increase and sometimes seem to be the remains of the upper part of a cumulonimbus: or cirrus with sproutings in the form of towers or battlements, or having the appearance of cumuliform tufts.
- 3 = Dense cirrus, often in the form of an anvil: either the remains of the upper parts of a cumulonimbus or parts of distant cumulonimbus, the cumuliform portions of which cannot be seen.
- 4 = Cirrus in the form of hooks or of filaments, or both, progressively invading the sky: they generally become denser as a whole.
- 5 = Cirrus, often in bands converging towards one point or two points of the horizon, and cirrostratus, or cirrostratus alone: in either case, they are progressively invading the sky, and generally growing denser as a whole: the continuous veil extends more than 45 degrees above the horizon, without the sky being totally covered.
- 6 = Cirrus, often in bands converging towards one point or two points of the horizon, and cirrostratus, or cirrostratus alone: in either case, they are progressively invading the sky, and generally growing denser as a whole: the continuous veil extends more than 45 degrees above the horizon, without the sky being totally covered.
- 7 = Veil of cirrostratus completely covering the celestial dome.
- 8 = Cirrostratus not progressively invading the sky and not completely covering the celestial dome.
- 9 = Cirrocumulus alone or cirrocumulus accompanied by cirrus or cirrostratus, or both, but cirrocumulus is the predominant cirriform cloud.
- / = Cirrus, cirrocumulus and cirrostratus are invisible owing to darkness, fog, blowing dust or sand, or other similar phenomena, or more often because of the presence of a continuous layer of lower clouds.

Table 9.—Code for Cloud Height (h) (Code 1600)

Code figure	Height of base of cloud	
	metres	feet
0	0-50	0-150
1	50-100	150-300
2	100-200	300-600
3	200-300	600-1,000
4	300-600	1,000-2,000
5	600-1,000	2,000-3,000
6	1,000-1,500	3,000-5,000
7	1,500-2,000	5,000-6,500
8	2,000-2,500	6,500-8,000
9	Above 2,500	Above 8,000

Height of base of cloud not known or base of clouds at a level lower and tops at a level higher than that of the station.

- Note 1.—If there is no cloud at all code figure 9 is reported.
- Note 2.—If there is fog, and the sky is discernible through the fog, the cloud form, height and amount are reported as if no fog were present. If the sky is not discernible through the fog the height of the base of the cloud is reckoned as 0.
- Note 3.—Height above ground of the base of cloud. If there is cloud of Form CL reported, h refers to this cloud. If, however, there is no cloud of Form CL and there is cloud of Form CM h refers to this cloud.

Table 10.—Code for Characteristic of Barometric Tendency (a) (Code 0200)	Table 11.—Code for Type of Cloud (C) (Code 0500)	Table 12.—Code for Height of Cloud (h ₁ h ₂) (Code 1577)
0 = Increasing, then decreasing; atmospheric pressure the same as or higher than 3 hrs. ago. 1 = Increasing, then steady; or increasing, then increasing more slowly. 2 = Increasing (steadily or unsteadily). 3 = Decreasing or steady, then increasing; or increasing, then increasing more rapidly. 4 = Steady, atmospheric pressure the same as 3 hrs. ago. 5 = Decreasing, then increasing; atmospheric pressure the same as or lower than 3 hrs. ago. 6 = Decreasing, then steady; or decreasing, then decreasing more slowly. 7 = Decreasing (steadily or unsteadily). 8 = Steady or increasing, then decreasing; or decreasing, then decreasing more rapidly.	0 = Cirrus (Ci). 1 = Cirrocumulus (Cc). 2 = Cirrostratus (Cs). 3 = Altcumulus (Ac). 4 = Altostratus (As). 5 = Nimbostratus (Ns). 6 = Stratocumulus (Sc). 7 = Stratus (St). 8 = Cumulus (Cu). 9 = Cumulonimbus (Cb). / = Cloud not visible owing to darkness, fog, duststorm, sandstorm or other analogous phenomena.	Code figures 01–50 = cloud height in 100s of feet. Code figures 56–80, subtract 50 for cloud height in 1,000s of feet. CODE FIGURES 81–89 81 = 35,000 feet 82 = 40,000 " 83 = 45,000 " 84 = 50,000 " 85 = 55,000 " 86 = 60,000 " 87 = 65,000 " 88 = 70,000 " 89 = above 70,000 feet CODE FIGURES 90–99* 90 = less than 150 feet 91 = 150–300 " 92 = 300–600 " 93 = 600–1,000 " 94 = 1,000–2,000 " 95 = 2,000–3,000 " 96 = 3,000–5,000 " 97 = 5,000–6,500 " 98 = 6,500–8,000 " 99 = 8,000 feet or higher or no low clouds. * Only used when cloud height cannot be determined with greater accuracy.

Table 14.—Code for Direction in which Ship has moved (D _s) (Code 0700)	Table 15.—Code for Speed of Ship (v _s) (Code 4451)	Table 16.—Code for Period of Waves (P _w) (Code 3155)	Table 17.—Code for Mean Maximum Height of Waves (H _w) (Code 1555)
0 = Stationary. 1 = North-east. 2 = East. 3 = South-east. 4 = South. 5 = South-west. 6 = West. 7 = North-west. 8 = North. 9 = No definite direction or unknown.	kt. 0 = 0 1 = 1–3 2 = 4–6 3 = 7–9 4 = 10–12 5 = 13–15 6 = 16–18 7 = 19–21 8 = 22–24 9 = >24	sec. 2 = 5 or less 3 = 6 or 7 4 = 8 or 9 5 = 10 or 11 6 = 12 or 13 7 = 14 or 15 8 = 16 or 17 9 = 18 or 19 0 = 20 or 21 1 = >21 / = Calm or period not determined.	m. ft. 0 = <½ <1 1 = ½ 1½ 2 = 1 3 3 = 1½ 5 4 = 2 6½ 5 = 2½ 8 6 = 3 9½ 7 = 3½ 11 8 = 4 13 9 = 4½ 14 / = Height not determined. 50 added to d _w d _w m. ft. 0 = 5 16 1 = 5½ 17½ 2 = 6 19 3 = 6½ 21 4 = 7 22½ 5 = 7½ 24 6 = 8 25½ 7 = 8½ 27 8 = 9 29 9 = 9½ 30½ Notes:— (i) The range of heights covered by a number is half a metre, e.g., number 3 applies to waves whose heights are between 1½ m. and 1¾ m. (4 ft. and 5½ ft.). (ii) Waves whose heights are greater than 9½ m. (31 ft.) are reported by coding H _w as 9 and adding after the code group the word WAVE and the actual height in metres or feet; e.g., Wave 40. (This additional information is not given in the Daily Weather Report due to shortage of space.) (iii) If a wave height comes exactly midway between the heights corresponding to two code figures, the lower code figure is reported.

Table 18.—Code for Amount of Precipitation (RR) (Code 3577)	Table 19.—Explanation of Beaufort Letters (pages 1 and 4)
mm. 01–55 Amount to the nearest whole millimetre. 56 60 57–90 Add 10 mm. for each unit above 56 e.g., 73 = 230 mm. 91 0.1 92 0.2 93 0.3 94 0.4 95 0.5 96 0.6 97 Trace 98 >400 99 Measurement impossible or inaccurate.	d = drizzle. f = fog, visibility 220 yards. or more but less than 1,100 yards. F = thick fog, visibility less than 220 yards. h = hail. ks = storm of drifting snow. Intensity is shown by capital letters ("heavy" or "thick") or suffix "o" ("slight"). Continuous precipitation is shown by repeating the letter and intermittent precipitation by the prefix "i". The prefix "j" indicates weather near but not at the station. l = lightning. p = shower(s). r = rain. s = snow. rs = rain and snow. t = thunder.

5. EXPLANATION OF CHARTS

BAROMETER. Isobars are drawn for intervals of four millibars.

WIND. Arrows fly with wind. A full length feather represents 10 Kt. and a short feather 5 Kt. A solid pennant represents 50 Kt. Calm is indicated by circle outside weather symbol.

TEMPERATURE is given in degrees C., and is shown on the charts by means of figures alongside the Station circle.

CLOUD SYMBOLS

○ Clear sky. ⊙ Sky ⅓ covered. ⊖ Sky ⅔ covered. ⊕ Sky ¾ covered. ⊗ Sky ⅝ covered.
 ⊗ Sky ⅔ covered. ⊗ Sky ¾ covered. ⊗ Sky ⅝ covered. ⊗ Sky ¾ covered. ⊗ Sky obscured.

WEATHER SYMBOLS

● Rain. ☉ Drizzle. ✕ Snow. ✕ Rain and snow. △ Hail.
 ∇ Shower. ⚡ Thunderstorm. ≡ Fog. = Mist.

ALTITUDES OF STATIONS:—The altitudes, in feet, of British and Irish stations are given below. These refer in each case to the datum level of the ground beneath or nearly beneath the thermometer screen. Where the official name of the station differs, this is given in brackets.

Kew	18	Filton (Bristol/Filton)	192	Carlisle	86	Sule Skerry	43
Heathrow (London/Heathrow Airport)	82	Aberporth	376	Watnall	385	Lerwick	269
Gatwick (London/Gatwick Airport)	196	Rhoose (Glamorgan/Rhoose Airport)	220	Kilnsea	29	Stornoway	10
Thorney Island	10	Mount Batten (Plymouth/Mount Batten)	87	Finningley	34	Benbecula	22
Hurn (Bournemouth/Hurn Airport)	36	Chivenor	20	Leeming	105	Tiree	32
Guernsey (Guernsey Airport)	340	St. Mawgan	337	Tynemouth	95	Aldergrove (Belfast/Aldergrove Airport)	217
Wattisham	292	Culdrose	268	Eskdalemuir	785	Malin Head	83
Gorleston	5	Scilly (St. Mary's, Scilly)	158	Mull of Galloway	257	Belmullet	29
Mildenhall	15	Elmdon (Birmingham Airport)	319	Prestwick (Prestwick Airport)	33	Birr	231
Cardington	93	Shawbury	235	Renfrew (Renfrew Airport)	29	Dublin	222
West Raynham	250	Ringway (Manchester Airport)	251	Leuchars	35	Shannon	15
Wittering	216	Squiresgate (Blackpool Airport)	36	Dyce (Aberdeen/Dyce)	193	Roches Point	131
Boscombe Down	414	Valley	26	Wick	119	Valentia	29
Ross-on-Wye	223	Ronaldsway (Isle of Man/Ronaldsway Airport)	58	Cape Wrath	346		

DAILY WEATHER REPORT OF THE BRITISH METEOROLOGICAL OFFICE

No. 122

MONTHLY SUMMARY

For FEBRUARY 1966

CLOUDY AND WET WITH VERY COLD AND VERY MILD SPELLS

From 1st to 6th pressure was high to the southeast of the British Isles and low to the south of Iceland with a series of troughs and ridges crossing all districts of the country from the southwest. On 7th cold north to northeast winds spread into Scotland from the north and during the next few days these cold winds extended further southwards to affect all parts of the British Isles by 11th. Pressure remained high to the northeast of the country and there were easterly winds in most places until 18th when mild southerly winds spread slowly northwards to affect all parts of the British Isles by 20th. These southerly winds continued on 21st but from 21st to 25th a very disturbed southwesterly type of weather prevailed with a series of vigorous troughs and weak ridges moving rapidly across most districts from the Atlantic.

For the first week of the month it was mild or very mild in all parts of the country with a succession of troughs moving northeast over all districts bringing cloud and rain on the southerly winds. Rain became heavy overnight on 4th in parts of Scotland and northern England and in forty eight hours from 3rd to 5th Eskdalemuir, for example, recorded more than two inches of rain. After a series of mild, wet days it became showery generally on 6th, with long sunny periods in western parts of the country.

Colder weather spread into the extreme north of Scotland on 7th when snow and sleet extended to eastern Scotland and widespread rain affected England and Wales and Northern Ireland. After a day with thundery showers in eastern England came a sharp change to cold weather in northern and eastern England. At West Raynham in Norfolk after a maximum temperature of 11°C on 8th temperatures failed to rise above freezing point on 9th, and over eastern England, the midlands and counties to the north, light sleet or snow was widespread.

By 11th cold weather had reached all parts of the country except the extreme southwest of England and it became progressively colder during the days following. It was generally overcast on 12th and 13th with rain, sleet or snow in southern, eastern and northern parts of the country. Parts of northern England and Scotland were

sunny on 14th and temperatures dropped sharply at night, particularly in Scotland where phenomenal night minima of -20°C (-4°F) were reported from Crathie (near Balmoral) on 14th/15th and again on 15th/16th. By 15th it had become a little less cold in southern England but it was wet in most southern and western counties of England and sleet or snow affected English counties further north and in Northern Ireland.

It was mainly dry on 16th and 17th but by the evening of 17th rain was moving across western counties and this extended to all parts of England, Wales and Northern Ireland on 18th. As a southerly airstream replaced the cold easterly winds, temperatures became very much higher over Wales and most of England on 19th and this milder weather extended to much of Scotland by 20th. After a generally showery day with bright intervals on 21st, more frequent showers or longer periods of rain affected all parts of the country on 22nd.

It was brighter in central and southeast England on the following day but most places had frequent showers. Dull rainy weather followed on 24th with thunderstorms in places during the afternoon and widespread and prolonged periods of rain persisted throughout 25th. It continued to be mild or very mild in all parts of the country. Some improvement followed on 26th when sunny intervals between thundery showers occurred over most of the country, and it became sunnier on 27th in England and Wales.

The month finished with a mainly dry day, cloudy in a few places but generally rather sunny, and mild everywhere.

So far as maximum temperatures were concerned, excepting for southwest England, the general level was somewhat above the seasonal average for the first seven or eight days, cold during most of the next ten days and mild for the last week or so. Sunshine totals were generally very low. Places as far separated as Scotland, southeast England and Northern Ireland had less than half the February average sunshine. Rainfall followed the temperature pattern to some extent and the cold period in the middle of the month was mainly dry. For the early and late periods however, rainfall was heavy and many places had more than twice the average fall. Watnall and Finningley both reported highest February totals on record.

PLACE	TEMPERATURE										SUNSHINE										RAINFALL										Days with thunder	Days with snow or sleet	Days with fog (Vis. < 220 yards at 09 h.)
	Mean maximum °C	Difference from average	Mean minimum °C	Difference from average	Highest maximum °C	Date	Lowest minimum °C	Date	No. of days with grass minimum below 0° C.	No. of air frosts	Days of no sunshine	Maximum duration Hrs.	Date	Total for month Hrs.	% of average	Highest and lowest totals on record for month				Days of no rainfall (0.1 mm. or less) Maximum fall in 24 hrs. (Beginning 09 h.) mm.	Date	Total for month mm.	% of average	Highest and lowest totals on record for month									
																First year of record	Highest Hrs.	Year	Lowest Hrs.					Year	First year of record	Highest mm.	Year	Lowest mm.	Year				
Kew	09.3	+2.4	05.5	+3.3	13.6	08	00.3	14	05	00	12	06.4	27	030	047	1880	106	1949	019	1947	11	15	09	069	177	1866	127	1951	02	(a)	00	02	00
Thorney Island	09.0	+1.4	05.2	+3.5	12.1	27	-02.0	14	03	01	13	07.3	27	033*	040	1958	103	1962	058	1965	09	15	09	103	198	1941	147	1951	01	1959	01	02	00
Gorleston	07.5	+1.1	03.5	+1.5	13.4	05	-00.3	15	04	02	11	08.8	27	045	072	1908	125	1949	018	1947	12	14	08	058	142	1915	089	1950	04	1959	02	03	00
Cardington	08.6	+1.8	04.0	+3.9	14.0	01	-03.4	18	06	04	12	07.9	27	039	055	1954	086	1957	028	1965	11	10	19	063*	185	1953	062	1957	02	1959	02	06	00
Boscombe Down	08.5	+1.8	04.4	+3.3	12.4	05	-00.7	14	06	02	11	07.0	27	034	046	1933	115	1949	021	1940	06	21	09	130	250	1931	143	1951	02	1932	00	02	01
Ross-on-Wye	08.3	+1.2	04.8	+3.0	13.0	(a)	-00.6	14	04	01	12	04.5	(b)	036	050	1915	119	1934	018	1940	10	15	18	106	208	1859	170	1923	03	1891	00	03	01
Rhoose	08.2	+1.3	04.7	+2.7	12.1	26	-00.4	14	04	01	15	08.1	27	039*	052	1955	093	1956	042	1965	10	14	09	088	145	1955	088	1957	02	1965	00	01	00
Mountbatten	09.7	+1.1	06.5	+3.0	12.2	20	-00.7	13	02	01	15	06.6	27	041	051	1921	136	1934	020	1947	05	23	18	160	202	1949	176	1950	02	1965	00	00	00
Elmdon	07.7	+1.4	03.6	+2.9	13.2	05	-02.1	18	09	08	11	08.3	23	041	063	1928	109	1949	012	1940	09	19	18	100	208	1933	120	1950	02	1959	01	07	00
Valley	08.4	+1.0	04.7	+1.7	12.0	01	-01.4	14	02	03	06	07.2	(c)	058	073	1913	132	1963	036	1918	10	24	18	109	189	1946	132	1958	10	1965	00	03	00
Ringway	07.9	+1.4	03.7	+2.7	14.3	05	-01.6	15	08	08	11	04.5	06	044	080	1946	098	1949	034	1965	12	25	07	100	162	1929	121	1946	03	1932	00	06	00
Watnall	07.3	+1.2	02.9	+2.0	13.0	05	-02.9	18	13	11	11	07.7	23	039	063	1948	096	1949	025	1965	09	24	07	133*	261	1946	126	1950	05	1959	02	09	00
Finningley	07.9	+1.5	03.0	+2.1	14.3	05	-03.2	15	11	07	09	07.6	28	049	077	1958	075	1962	035	1965	09	23	07	095*	244	1958	084	1958	02	1959	01	08	00
Tynemouth	06.2	-0.2	03.0	+0.6	13.5	05	-05.0	18	12	06	12	06.8	28	040	061	1937	108	1943	029	1954	08	17	07	094	224	1864	155	1941	01	1891	00	09	00
Eskdalemuir	04.2	+0.5	00.1	+0.9	09.5	28	-08.0	15	17	14	15	05.9	14	018*	028	1910	106	1932	023	1918	07	38	04	201	172	1910	237	1915	05	1932	00	17	00
Renfrew	06.1	-0.3	01.8	+0.6	12.1	25	-04.1	14	13	12	13	05.6	14	028	047	1921	087	1946	015	1959	12	19	04	105	130	1921	154	1945	.8	1932	00	10	00
Leuchars	05.4	+1.1	00.7	-0.3	11.7	28	-10.3	15	16	12	09	06.3	06	037	044	1922	120	(a)	033	1923	04	15	20	102	238	1922	105	1941	02	1932	00	12	00
Dyce	05.1	-0.6	-00.5	-0.5	11.5	06	-13.6	15	19	14	10	06.4	17	038*	047	1925	119	1950	038	1947	07	17	20	087	145	1946	097	1958	07	1959	00	12	02
Stornoway	06.2	-0.4	02.2	0.0	10.4	28	-06.4	15	14	06	09	08.3	17	070	113	1881	096	1955	022	1943	14	10	20	068	100	1943	147	1943	10	1963	00	03	00
Aldergrove	06.9	+0.1	03.1	+1.6	12.0	25	-30.4	14	10	04	12	04.2	25	031*	048	1927	094	1957	033	1940	06	19	22	121*	198	1927	105	1932	03	1932	00	10	00
(a) 05, 20											(a) 1944, 1960 (b) 02, 27 (c) 02, 23	*New Lowest Record				(a) 1895, 1959				*New Highest Record													

Corrections to Monthly Summary No. 121 January 1966

WATNALL:- total rainfall 053

VALLEY:- total sunshine 058, total rainfall 52, days of no rainfall 18

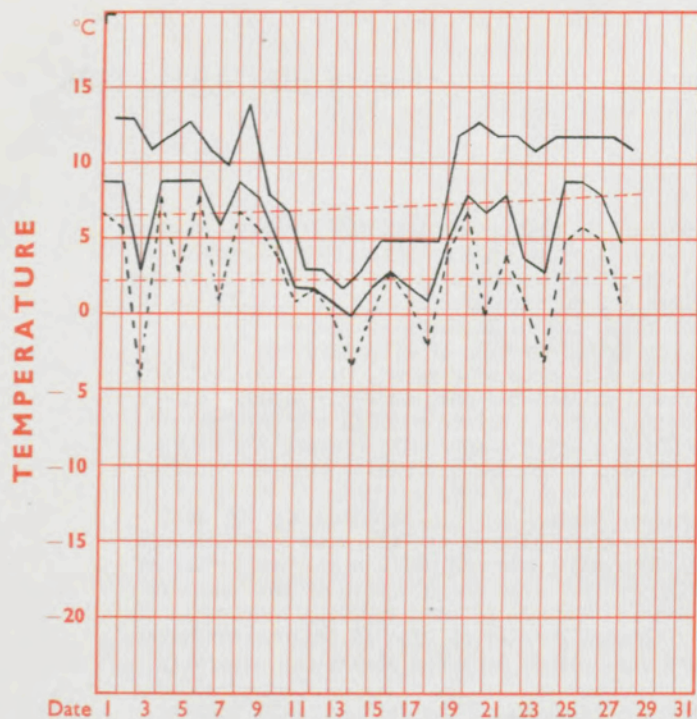
ESKDALEMUIR:- Days of snow 15

PLYMOUTH:- Days of snow 05

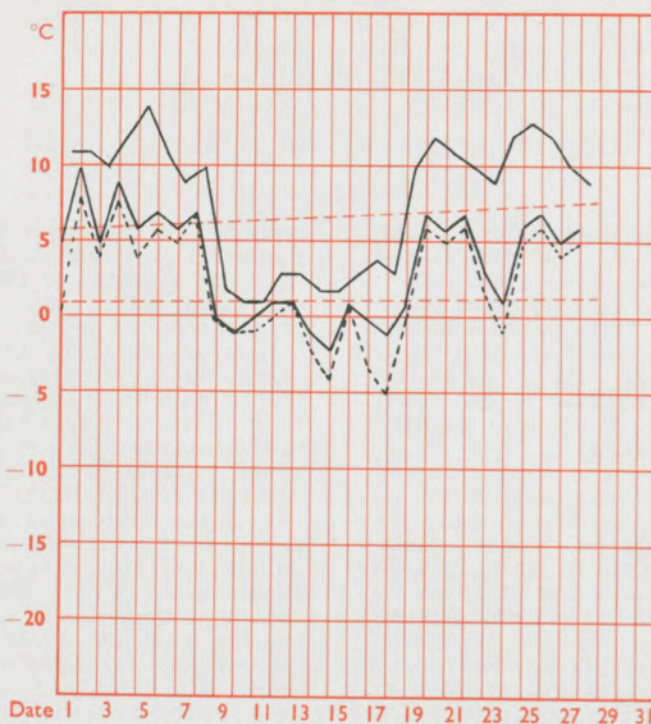
Corrections to Monthly Summary No. 120 December 1965

ROSS-ON-WYE:- total rainfall 095

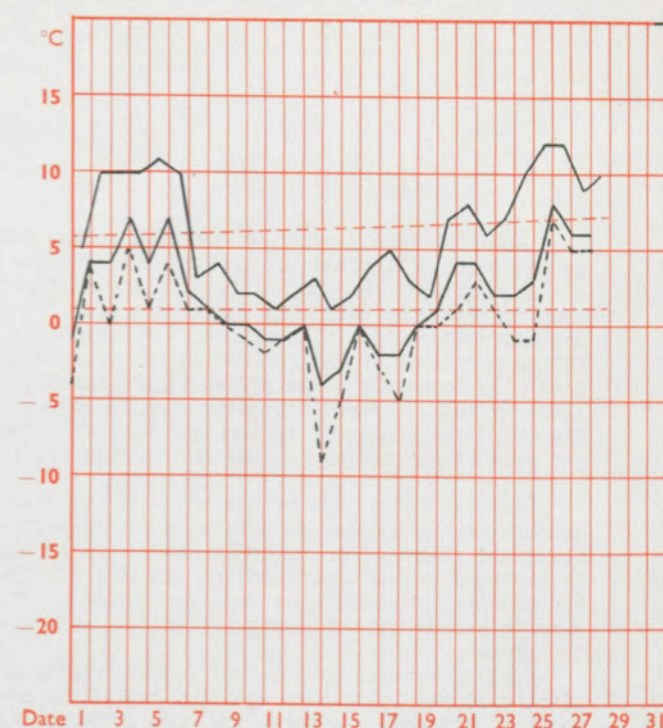
LONDON (Kew)



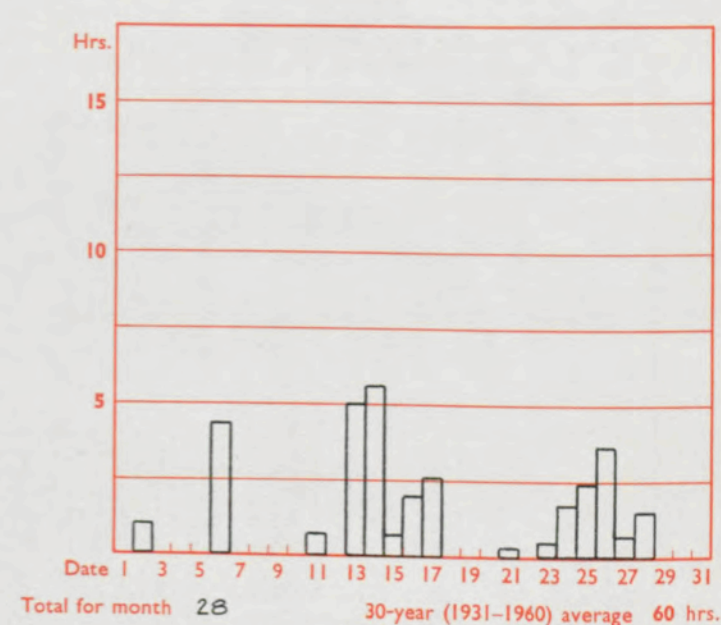
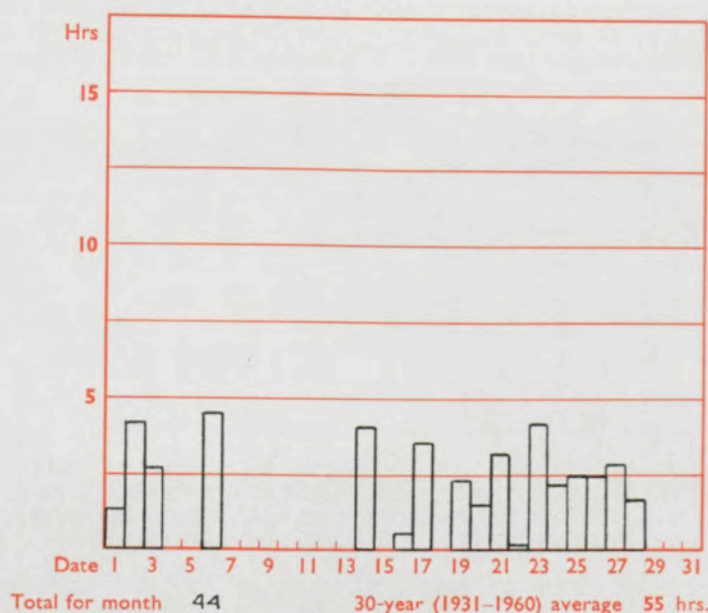
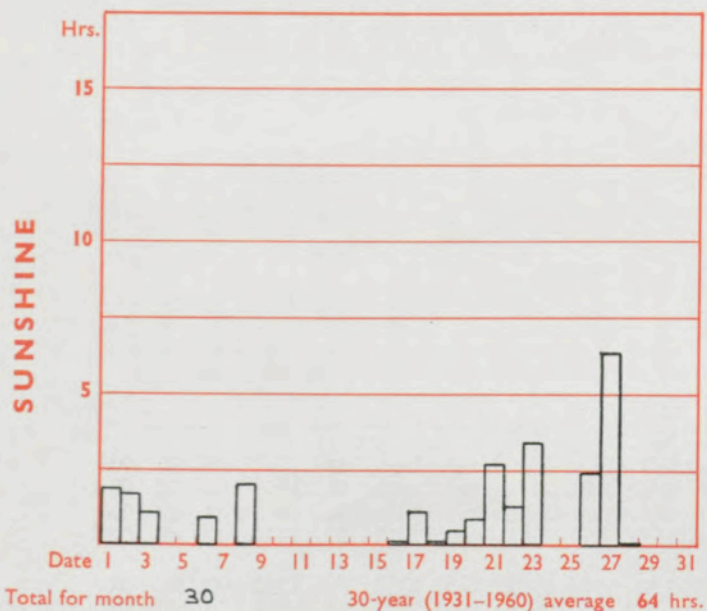
MANCHESTER (Airport)



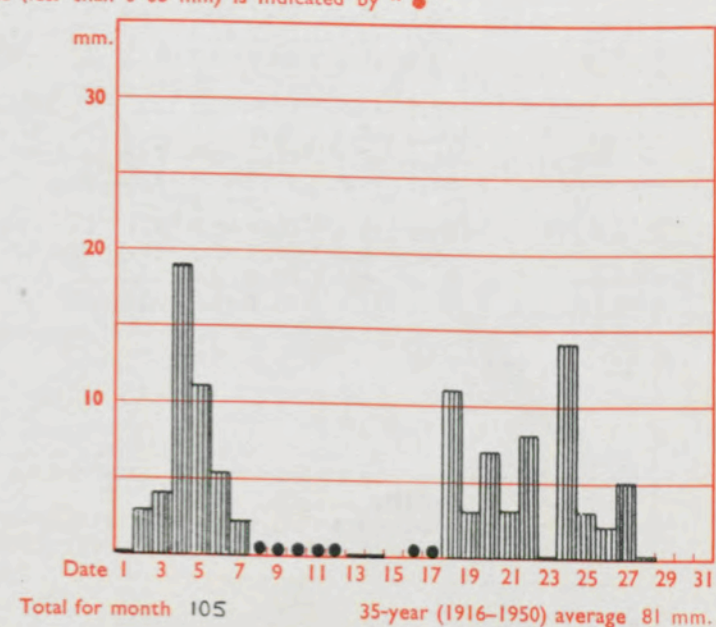
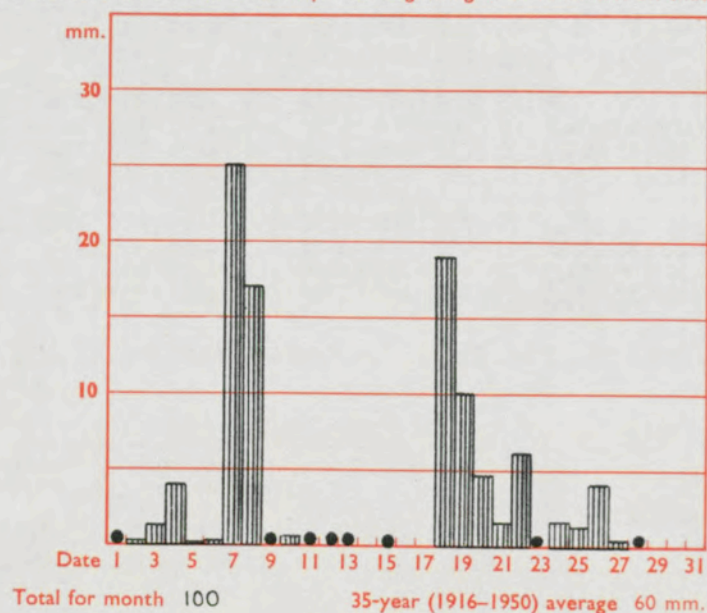
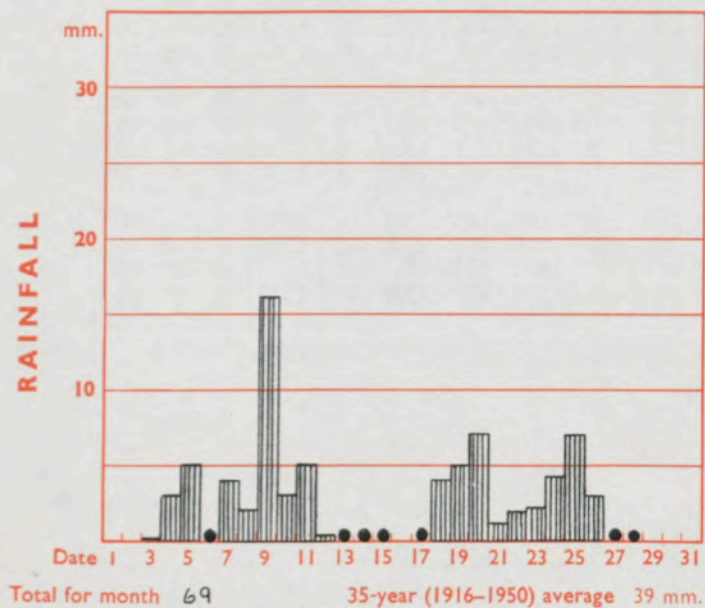
GLASGOW (Renfrew)



Maximum temperatures read at 21 h. G.M.T. daily, and minimum temperatures, read at 09 h. G.M.T. daily, are shown in full lines. Grass minimum temperatures, read at 09 h. G.M.T. daily, are shown by a pecked line. Pecked lines in red show normal values. (1931-1960)



The rainfall entry made for each day represents the total fall for the 24-hour period beginning at 09 h. G.M.T. on that day. Trace (less than 0.05 mm) is indicated by "•"



RATES OF SUBSCRIPTION: Single copy 3d. or post free 5d.; one year 5/-

Apply to Director-General, Meteorological Office, London Road, Bracknell, Berkshire.

H.M.S.O. Press, Bracknell, Berks.

DAILY WEATHER REPORT OF THE BRITISH METEOROLOGICAL OFFICE

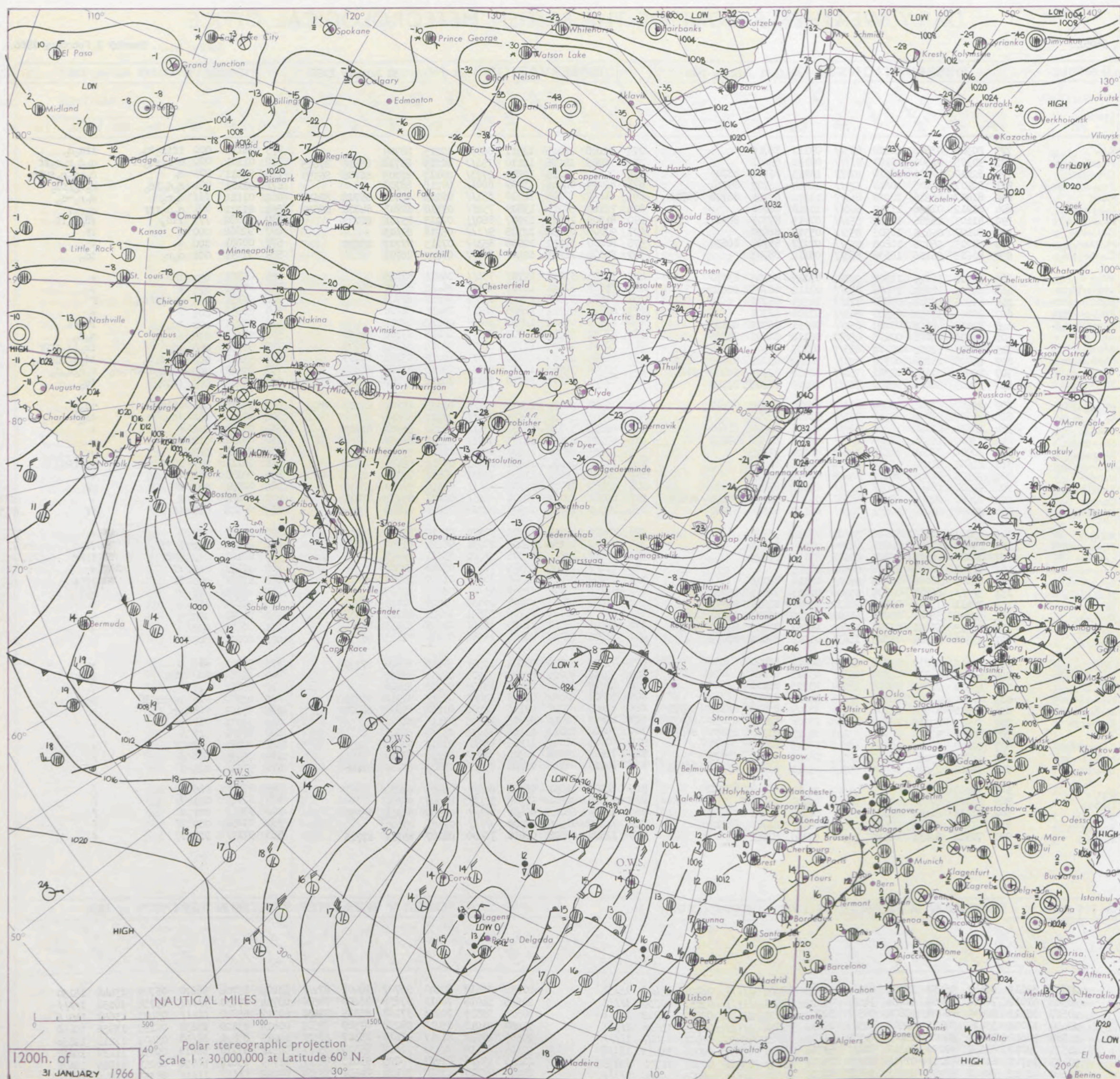
No. 38057

Date of Issue Tuesday 1 February 1966

Code FM 11.C		OBSERVATIONS at 12h. 31 January 1966										OBSERVATIONS at 18h. 31 January 1966										OBSERVATIONS during DAY				
STATION	ILL	Nddff	VVwww	PPPTT	N _h L _h C _M H	T _d T _d app	8N _s Ch _s h _s	8N _s Ch _s h _s	8N _s Ch _s h _s	ILL	Nddff	VVwww	PPPTT	N _h L _h C _M H	T _d T _d app	8N _s Ch _s h _s	8N _s Ch _s h _s	8N _s Ch _s h _s	ILL	ARRT x E	SSS	WEATHER				
																						09h.—15h.	15h.—21h.			
Kew	775	80302	03606	10410	87311	09117	88706			775	82106	28025	12511	86311	10215	88709			775	94111	000	ffir _o id _o	ffd _o d _o			
Heathrow	772	90305	02506	10109	91111	09120	89101			772	72005	16286	12110	75411	10219	83710	85616	87625	772	01101	000	d _o r _o -d _o ff	d _o d _o r _o r _o ff			
Gatwick	776	82210	10510	10510	87211	10213	86705	88709		776	72105	35215	12509	86723	09113	82705	86708	86359	776	92111	001	d _o	d _o -d _o r _o ffif			
Thorney Island	871	82107	56206	10610	87311	10120	86707	88710		871	82003	04446	13009	86011	09216	88700			871	91101	001	d _o d _o ir _o	r _o r _o ffd _o			
Hurn	862	81807	26216	10210	86211	10224	82705	86708	88710	862	81402	17106	12210	85111	09213	82702	86708	88610	862	01111	111	d _o r _o	d _o r _o -d _o			
Guernsey	894	81912	01516	11310	86011	10218	88700			894	72312	58216	13809	75211	09316	82703	84704	86620	894	01111	001	d _o d _o ff	d _o r _o f			
Wattisham	590	81603	26286	10407	85211	07215	87703	88610		590	81305	19505	12907	86011	07218	83701	88702		590	97082	111	ffd _o	ffd _o d _o ff			
Gorleston	197	80107	05426	10505	85511	05318	88620			197	90000	05454	12705	91111	05218	89103			197	92062	000	f	ff			
Mildenhall	578	80203	56026	10808	85311	07217	85708	88630		578	80000	37052	12908	85311	07213	87707	88630		578	00081	000	+	+			
Cardington	559	80605	56106	10108	86311	08112	88707			559	81304	11205	12407	86211	07222	88703			559	91091	001	d _o r _o	id _o			
West Raynham	485	30702	56016	11108	26301	07115	82706	83070		485	72103	37021	12707	75611	06211	87645			485	00101	032	fff	+			
Wittering	462	81105	48032	10808	85211	07112	86705	88612		462	71502	20042	12807	75311	06112	86707	86610		462	00091	011	+	+			
Boscombe Down	746	81806	28506	09810	87111	10219	88702			746	31802	37105	12109	25301	09212	81708			746	97111	000	d _o d _o ffid _o f	F			
Ross-on-Wye	627	80702	57022	09808	86311	07108	88708			627	80000	24052	11808	86311	08211	8870										

All times of observation printed in this publication are GREENWICH MEAN TIME.

CHART OF WEATHER IN PART OF NORTHERN HEMISPHERE



Explan
of syn

CLO

Symbol



1

 Sky

WEA

10

10

•

dr

•

 Rein

 Rain

31

✓

▽

100

90

50

5

For each

5 knots



CHARTS OF WEATHER IN WESTERN EUROPE

ation
mbols

UD
Cloud
Amount
(oktas)

0
1 or less

2
3
4
5
6
7 or more

8
obscured

0
1 or less

2
3
4
5
6
7 or more

8
obscured

0
1 or less

2
3
4
5
6
7 or more

8
obscured

0
1 or less

2
3
4
5
6
7 or more

8
obscured

0
1 or less

2
3
4
5
6
7 or more

8
obscured

0
1 or less

2
3
4
5
6
7 or more

8
obscured

0
1 or less

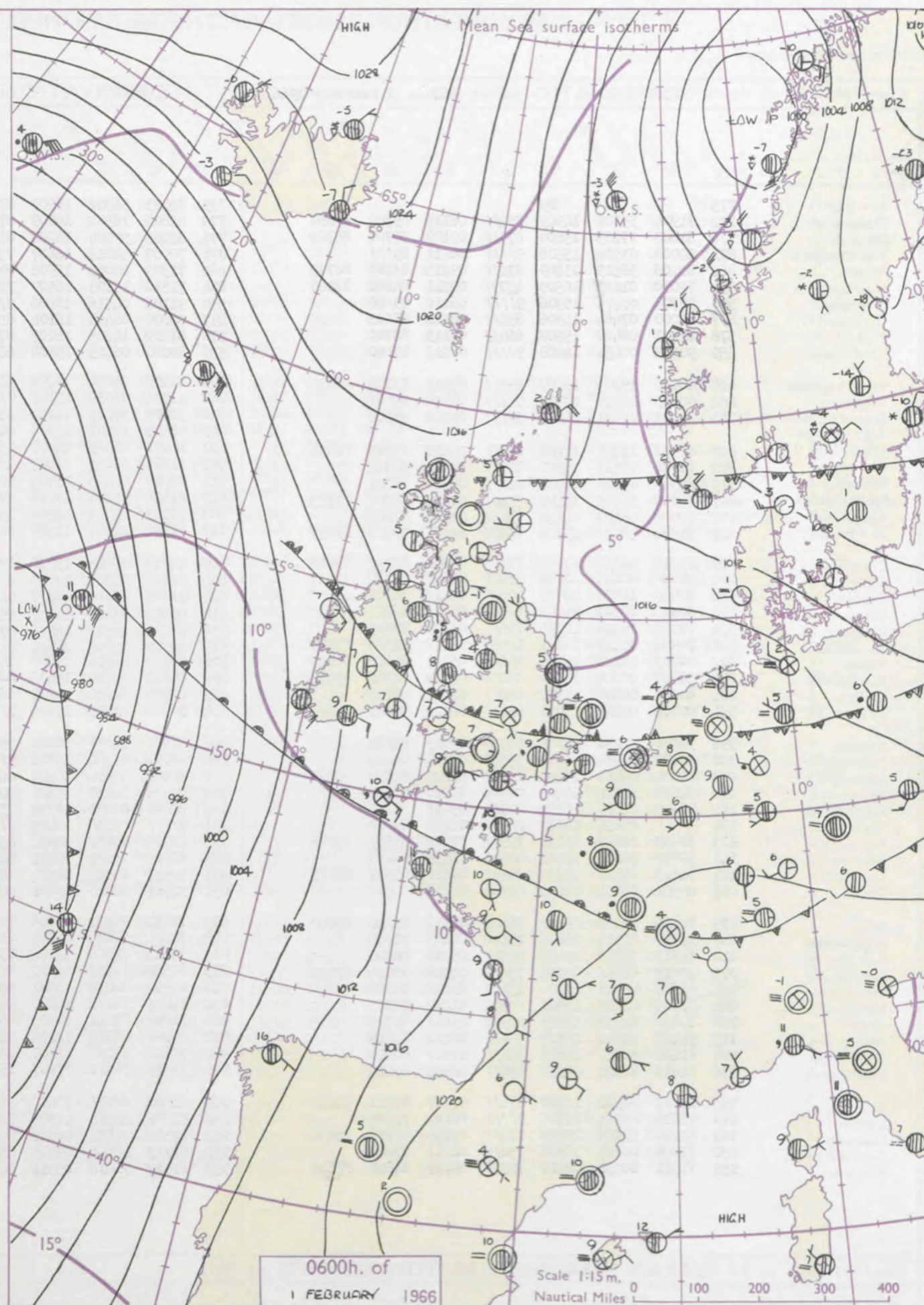
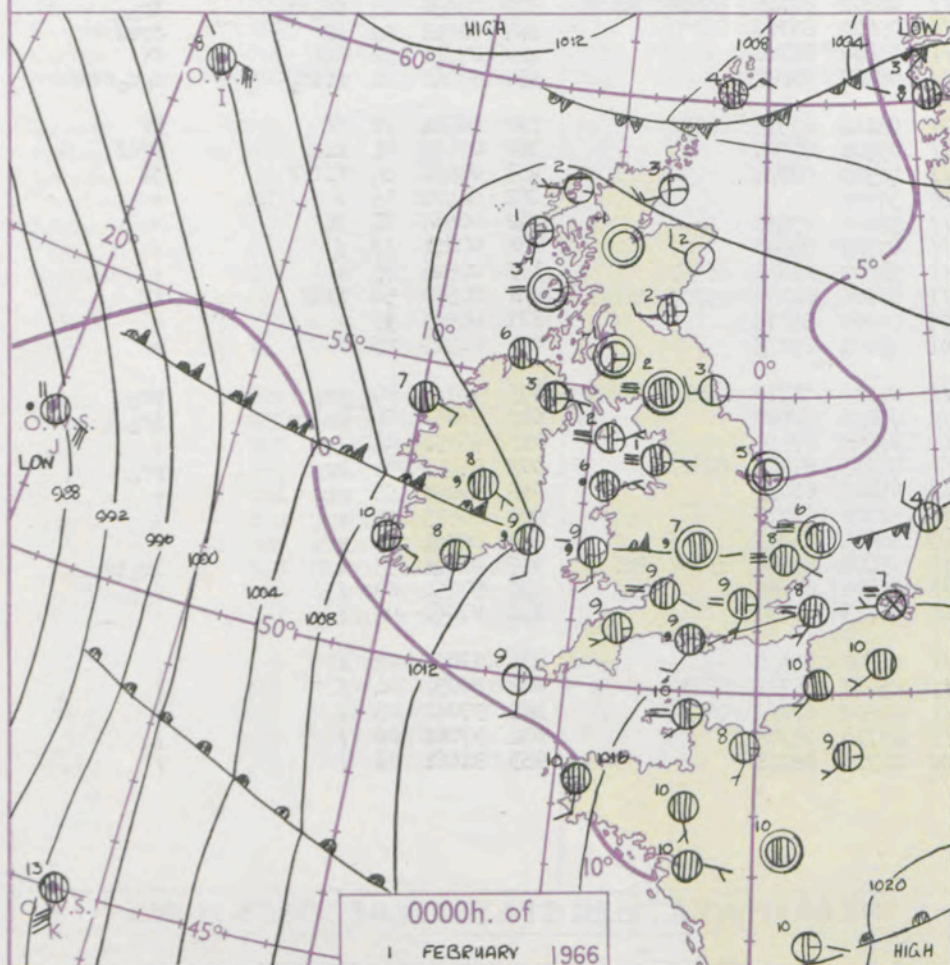
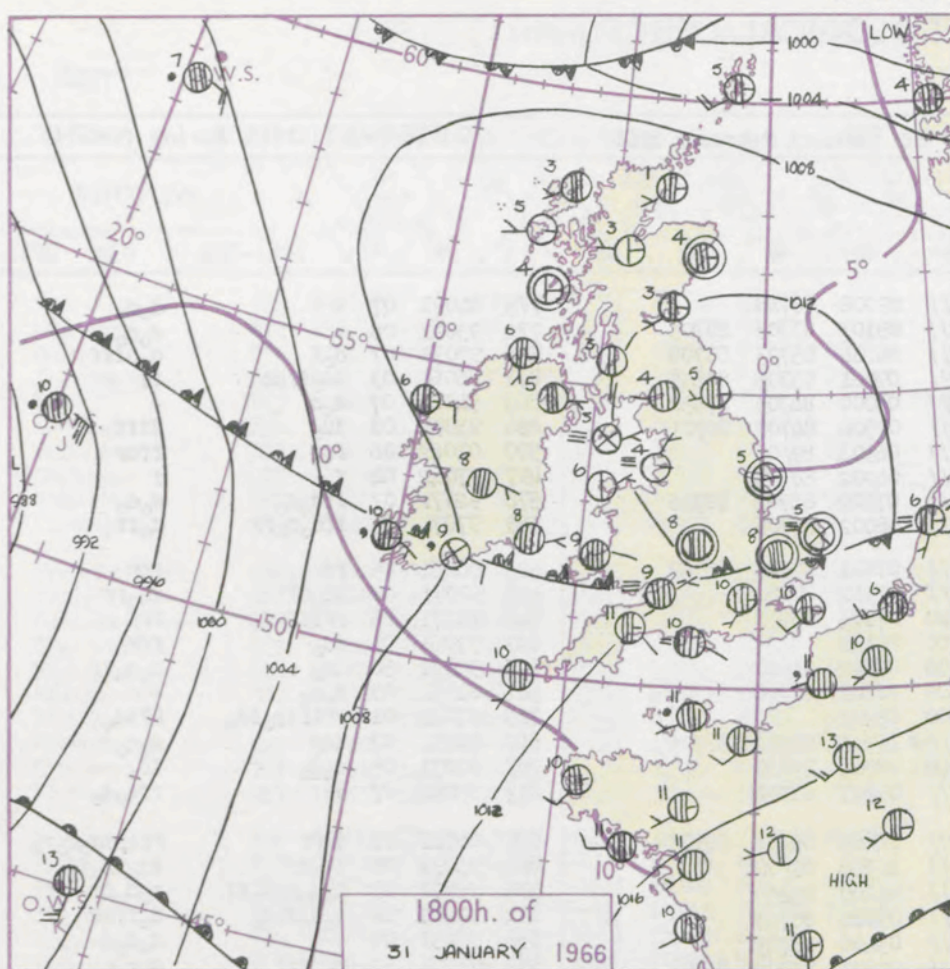
2
3
4
5
6
7 or more

8
obscured

0
1 or less

2
3
4
5
6
7 or more

8
obscured



GENERAL SYNOPTIC DEVELOPMENT

Pressure continues to be low to west of Britain with a complex area of deep depressions remaining in mid-Atlantic. A shallow ridge which developed over England yesterday has intensified slowly, while another ridge extending southeastwards from the Greenland anticyclone has penetrated as far as the north of Scotland. A broad southsoutheasterly flow has thus developed over western districts of the British Isles, and this flow will extend slowly east as the ridge of high pressure recedes towards the Continent.

Issued at midday

Tuesday 1

February 1966

FORECAST for Great Britain and Northern Ireland until noon tomorrow

Central and eastern England and eastern Scotland will be mainly dry, but with some persistent fog patches, especially in the north. Cloudy weather with some rain or drizzle affecting southwest England and Wales will spread north to Northern Ireland and western Scotland. It will be very mild in these areas. North Scotland will be rather cold with scattered snow showers.

OUTLOOK for following 24 hours. Mostly mild with rain at times but probably dry in the extreme east with near normal temperatures.

DAILY WEATHER REPORT OF THE BRITISH METEOROLOGICAL OFFICE (contd.)

Code FM I.I.C. OBSERVATIONS at 00h. 1 February 1966										OBSERVATIONS at 06h. 1 February 1966										OBSERVATIONS during NIGHT				CONV TA °C			
Station	iii	Nddff	VVwwW	PPPTT	N _h Ch _h C _h H	T _d T _d app	8N _s Ch _s h _s	8N _s Ch _s h _s	8N _s Ch _s h _s	iii	Nddff	VVwwW	PPPTT	N _h Ch _h C _h H	T _d T _d app	8N _s Ch _s h _s	8N _s Ch _s h _s	8N _s Ch _s h _s	iii	RRT _n T _n E	T _g T _g	WEATHER					
																						21h.—03h.	03h.—09h.				
Kew	775			09						775	82003	56502	16209	874/1	09208	88718				775	91091	07	+	d _o d _o	40		
Heathrow	772	71904	35102	14909	752/1	08115	83704	87650		772	81802	18502	16009	872/1	09103	83703	88705				772	93091	08	+	d _o d _o	39	
Gatwick	776	81803	17285	15109	870/1	09109	87701	88702		776	82206	59204	16508	862/1	08204	85703	88708				776	93071	07	d _o f	d _o d _o diff	38	
Thorney Island	871	90000	03504	15508	91/1/1	08211	891/1/1			871	70000	58015	16407	752/1	07001	83705	87635				871	96061	03	id _o ffdd	ff	37	
Hurn	862	82208	56515	15209	872/1	09215	83703	88705		862	71302	60035	15908	752/1	08000	84703	87650				862	94081	07	d _o d	+	36	
Guernsey	894	72010	81022	16509	4577/1	08211	84650	87463		894	71510	15105	16509	760/1	09504	84700	86701				894	93091	08	id _o	ffff	35	
Wattisham	590	90703	02475	15306	91/1/1	06212	89100			590	91106	04516	16406	91/1/1	06303	89100				590	01062	06	ff	ffdr	34		
Gorleston	497	80000	07464	15506	855/1	06214	88625			497	80000	04444	16104	855/1	04202	88625				497	97042	04	f	f	33		
Mildenhall	578	81201	08422	15208	860/1	07113	88701			578	81202	14205	16107	871/1	07202	85702	88706				578	92071	07	ffd _o d _o	d _o d _o	32	
Cardington	559	90505	02454	14808	91/1/1	08213	89100			559	80000	06425	15608	863/1	08002	88706				559	97071	07	ffd _o d _o FF	d _o ff	31		
West Raynham	485	80000	19102	15707	853/1	07215	85708	88630		485	81109	04424	16206	851/1	06201	87702	88640				485	00061	05	ff	fff	30	
Wittering	462	90505	02472	15507	91/1/1	07315	89101			462	91204	01455	15707	91/1/1	07202	89100				462	97071	06	id _o FF	id _o FF	29		
Boscombe Down	746	91705	02431	14609	91/1/1	09108	89100			746	31907	59405	16107	35600	07104	83630				746	91071	05	FFffid _o d _o	FFF	28		
Ross-on-Wye										627	01902	17101	14308	00900	08102					627	97061	01	id _o	fff	27		
Filton	628	81502	12104	14209	851/1	09210	83702	88634		628	10000	08465	15307	15500	07102	81620				628	92051	50	id _o	d _o d _o if	26		
Aberporth	502	81708	24515	12909	871/1	08211	88702			502	11508	66035	13607	16300	06601	81708				502	01061	03	d _o d _o	+	25		
Rhoose	715	81305	03425	14008	860/1	08212	88701			715	00000	02426	15005	00900	05501					715	97041	01	FFffir _o id _o	FFid _o	24		
Mountbatten	827	70000	56105	14409	752/1	09212	85705	87635		827	81411	32205	13910	871/1	10711	86702	88706				827	92091	07	id _o	d _o d _o	23	
Chivenor	707	72005	66202	14410	755/1	08216	87628			707	31005	80011	14508	35600	08704	83630				707	91071	05	d _o d _o	id _o	22		
St. Mawgan	817	61808	58035	13809	65400	09211	82712	86637		817	81712	14284	13509	860/1	09507	88701				817	95082	07	+	ffd _o d _o	21		
Culdrose	809	72010	62032	13709	751/1	09209	83702	87610		809	81610	05444	13310	860/1	10809	85701	88705				809	01082	08	1FFF	FFffid _o r _o r _o	20	
Scilly	804	21808	61031	13309	25400	09107	81710			804	91513	02505	12010	91/1/1	10708	89100				804	95092	08	id _o ff	id _o ir _o ff	19		
Elmdon	534	80000	11502	14507	870/1	06212	88701			534	91605	05476	15207	91/1/1	07400	89100				534	95071	07	d _o d _o r _o d _o ff	r _o d _o ff	18		
Shawbury	414	80000	10502	14107	863/1	07110	88707			414	80000	03465	14407	862/1	07804	88703				414	97061	06	d _o d _o ffid _o	d _o ffff	17		
Ringway	334	70903	18041	14405	756/1	03108	87632			334	80000	28512	14706	873/1	05400	88709				334	97051	00	+	d _o d _o	16		
Squires Gate	318	70906	08414	14101	10932	01212	81362	87075		318	81009	14106	14104	861/1	04803	82702	88704				318	97511	52	FFffif	d _o r _o f	15	
Valley	302	80707	28601	13706	854/1	05211	85617	88628		302	81610	48216	13808	853/1	08802	82706	88617	88637				302	01051	03	ir _o id _o	ir _o	14
Ronaldsway	204	50707	28404	14002	16001	02109	81700	85075		204	80611	28581	13805	863/1	05802	83706	88709				204	01011	52	if	drdd	13	
Carlisle	222	80000	06462	15502	862/1	02212	88703			222	60000	58284	15951	663/1	51400	86708				222	00511	52	fff	ff	12		
Watnall	354	80000	04444	14906	854/1	06112	88619			354	90000	01455	15806	91/1/1	06305	89101				354	97041	02	ffid _o	d _o d _o fff	11		
Kilnsea	396	30000	32050	15005	30970	05213	83360			396	80000	46031	16205	3557/1	05102	83625	88360				396	00031	11	ff	FF	10	
Finningley	360	50000	04464	14605	55600	04108	85645			360	90000	03434	15803	91/1/1	03501	89100				360	00031	01	ffFF	FFff	9		
Leeming	257	10000	05464	15251	15700	51209	81650			257	60000	23104	16200	662/1	50302	86704				257	00531	54	Fffff	ff	8		
Tynemouth	262	22608	58021	14403	00908	01210	82275			262	02906	32040	15801	00900	51102					262	00501	53	+	+	7		
Eskdalemuir	162	00000	02444	16154	00900	55211				162	70000	80034	16754	756/1	55003	87638				162	00563	57	if	+	6		
Mull of Galloway	131	91/1/1	F5454	14702	91/1/1	02209	89100			131	91/1/1	F9434	14403	91/1/1	02703	89100				131	00021	11	/	/	5		
Prestwick	135	30000	66040	13																							

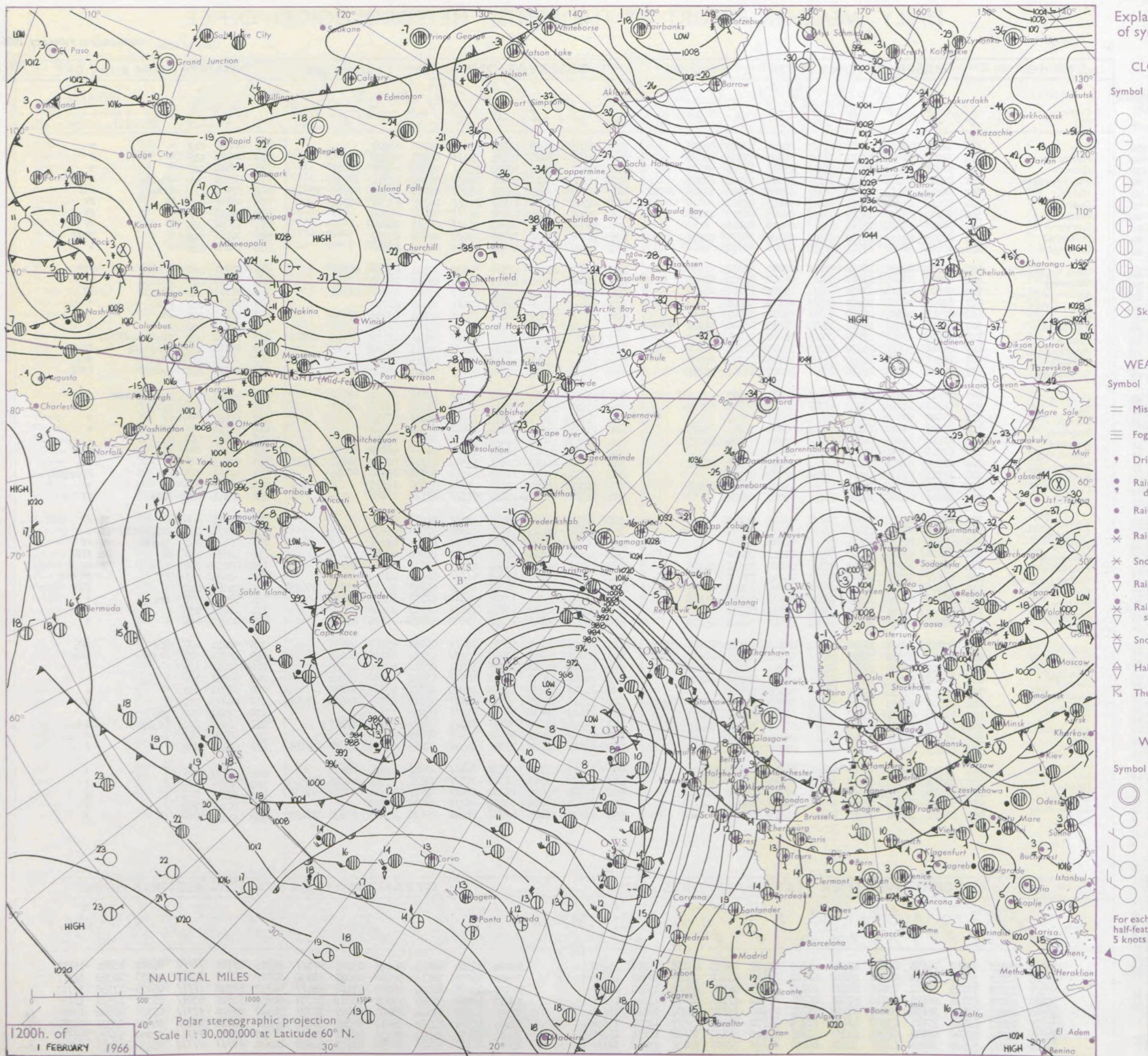
DAILY WEATHER REPORT OF THE BRITISH METEOROLOGICAL OFFICE

No. 38058

Date of Issue Wednesday 2 February 1966

Code FM 11.C		OBSERVATIONS at 12h. 1 February 1966										OBSERVATIONS at 18h. 1 February 1966										OBSERVATIONS during DAY				
Station	iii	Nddff	VVwwwW	PPPTT	N _h Ch _s Ch _s Ch _s	T _d app	8N _s Ch _s h _s	8N _s Ch _s h _s	8N _s Ch _s h _s	iii	Nddff	VVwwwW	PPPTT	N _h Ch _s Ch _s Ch _s	T _d app	8N _s Ch _s h _s	8N _s Ch _s h _s	8N _s Ch _s h _s	iii	RRT	T x E	SSS	WEATHER			
																							09h.—15h.	15h.—21h.		
Kew	775	42307	66015	18312	11535	08206	81825	83359		775	81305	59020	16511	85511	08707	88622				775	00131	019	+		+	
Heathrow	772	72106	61035	18111	11451	09007	81818	87358		772	81406	58022	16411	85511	09605	88622				772	00121	016	+		+	
Gatwick	776	72005	58054	18611	75311	09009	83708	87628		776	71507	57102	16810	75311	09605	85708	87622			776	00111	006	+		+	
Thorney Island	871	81301	48104	18410	86111	09004	86702	88703		871	71005	48106	16609	75411	09704	82712	87630			871	97101	001	ir _o ld _o		+	
Hurn	862	81506	25214	17509	86111	09102	83702	86703	88708	862	81313	30105	14809	85211	09710	84703	87705	88612		862	97101	///	if _o d _o r _o		fif	
Guernsey	894	81416	01464	16909	86011	09603	88700			894	81222	22284	13410	86011	10715	83701	88702			894	00101	000	FF		FF	
Wattisham	590	72207	08425	18109	75111	09005	86702	87630		590	91206	F4474	17408	91111	08603	89700			590	00112	///	FF		FF		
Gorleston	497	90000	F2474	18405	91111	05210	89703			497	91603	02454	18005	91111	04103	89703			497	97062	000	f		ff		
Mildenhall	578	82101	40052	17710	85411	09006	86615	88625		578	71206	11112	16708	09002	08708	87070			578	00121	006	+		FFff		
Cardington	559	62206	58054	17711	56430	09006	85712			559	71707	58021	16610	75511	09503	87626			559	00141	019	+		+		
West Raynham	485	91705	01435	18008	91111	08002	89700			485	51209	07424	17307	30932	07704	83360	85072			485	97091	000	FFd _o ff		ffF	
Wittering	462	81907	19285	17709	85111	09002	86702	88625		462	71506	20101	16607	65612	07505	86630			462	97121	019	FFid _o		+		
Boscombe Down	746	81507	40514	17809	85111	09005	87702	88620		746	81311	23105	15309	86111	09710	85702	88704			746	91101	000	FFd _o d _o		if	
Ross-on-Wye	627	82002	24054	16609	86311	09103	88708			627	81505	57026	13611	87411	09710	88710			627	97111	000	Fir _o		+		
Filton	628	81311	20505	16710	85311	09001	82707	88630		628	71210	58035	14010	75311	09611	83708	87640			628	97111	000	id _o		+	
Aberporth	502	61516	69011	13410	35672	08805	83640	84359	85070	502	81417	62035	10210	86411	09609	88712			502	97111	006	d		+		
Rhoose	715	81210	22504	15909	86011	09000	84701	88702		715	71212	50102	12709	65171	09514	82702	83706	87362		715	97101	000	id _o d _o d _o d _o ff		f	
Mountbatten	827	81516	20585	14610	87111	10703	82702	85705	88710	827	81116	19406	11009	86111	09615	88702			827	92111	000	d _o d _o d _o r _o		fd _o		
Chivenor	707	71211	66025	14912	75331	10703	85709	87620		707	81220	61022	11011	86311	09615	88708			707	97141	017	id _o		id _o		
St. Mawgan	817	81316	40515	13410	87011	10000	82701	88702		817	91222	01475	10109	91111	09507	89700			817	95111	000	d _o d _o ff		ffFF		
Culdrose	809	91611	02436	13311	91111	11801	89700			809	71316	40104	10211	76011	10711	86701	87702			809	95112	000	r _o r _o ifir _o if		ff	
Scilly	804	71713	32216	12012	65331	12400	84706	85625		804	81418	56284	97211	26311	11723	82706	88460			804	93121	000	r _o r _o ff		ff	
Elmdon	534	31806	60014	17211	32402	08007	83815			534	71508	58041	14810	75511	08711	87622			534	97121	021	ff		+		
Shawbury	414	51607	58204	16010	11401	07801	81812	85075		414	71411	28042	13510	76411	08711	87710			414	97111	011	f id _o		+		
Ringway	334	81810	20045	16709	86211	07010	85704	88705		334	71413	30045	14010	75511	05614	87624			334	97111	017	id _o		+		
Squires Gate	318	81610	13284	15908	86211	08206	88703			318	81312	24041	12809	85511	08716	82622	88630			318	00101	008	ff		+	
Valley	302	61512	80022	14710	65512	07000	83625	85656		302	61310	66015	10611	65500	09716	82620	84625	86640		302	97121	007	+		id _o	
Ronaldsway	204	10911	09426	15008	16000	07007	81701			204	81113	30604	11308	85511	07711	83620	88645			204	97081	012	ffF		ffir _o ld _o	
Carlisle	222	81007	59032	16705	85611	03107	86730	88640		222	71008	48042	14504	00902	03608	87073			222	00071	000	+		+		
Watnall	354	81801	06424	17009	86211	09005	88704			354	71407	06464	15608	75511	07506	87624			354	00111	005	FFff		ff		
Kilnsea	396	91606	F4454	18005	91111	05212	89700			396	91710	F1474	16605	91111	05707	89700			396	97061	///	FF		FF		
Finningley	360	90000	02434	17406	91111	06006	89702			360	51206	02464	15707	00902	07508	85075			360	00091	000	FFffFFff		+		
Leeming	257	90000	F9475	17402	91111	02002	89711			257	90000	F6474	13505	91111	05509	89711			257	97051	000	id _o FF		FF		
Tynemouth	262	82106	04444	17602	80921	01211	88460			262	81710	04444	15605	8561												

CHART OF WEATHER IN PART OF NORTHERN HEMISPHERE



CHARTS OF WEATHER IN WESTERN EUROPE

ation
mbols

UD
Cloud
Amount
(oktas)

0
1 or less
2
3
4
5
6
7 or more
8

Obscured

W
THER
Weather

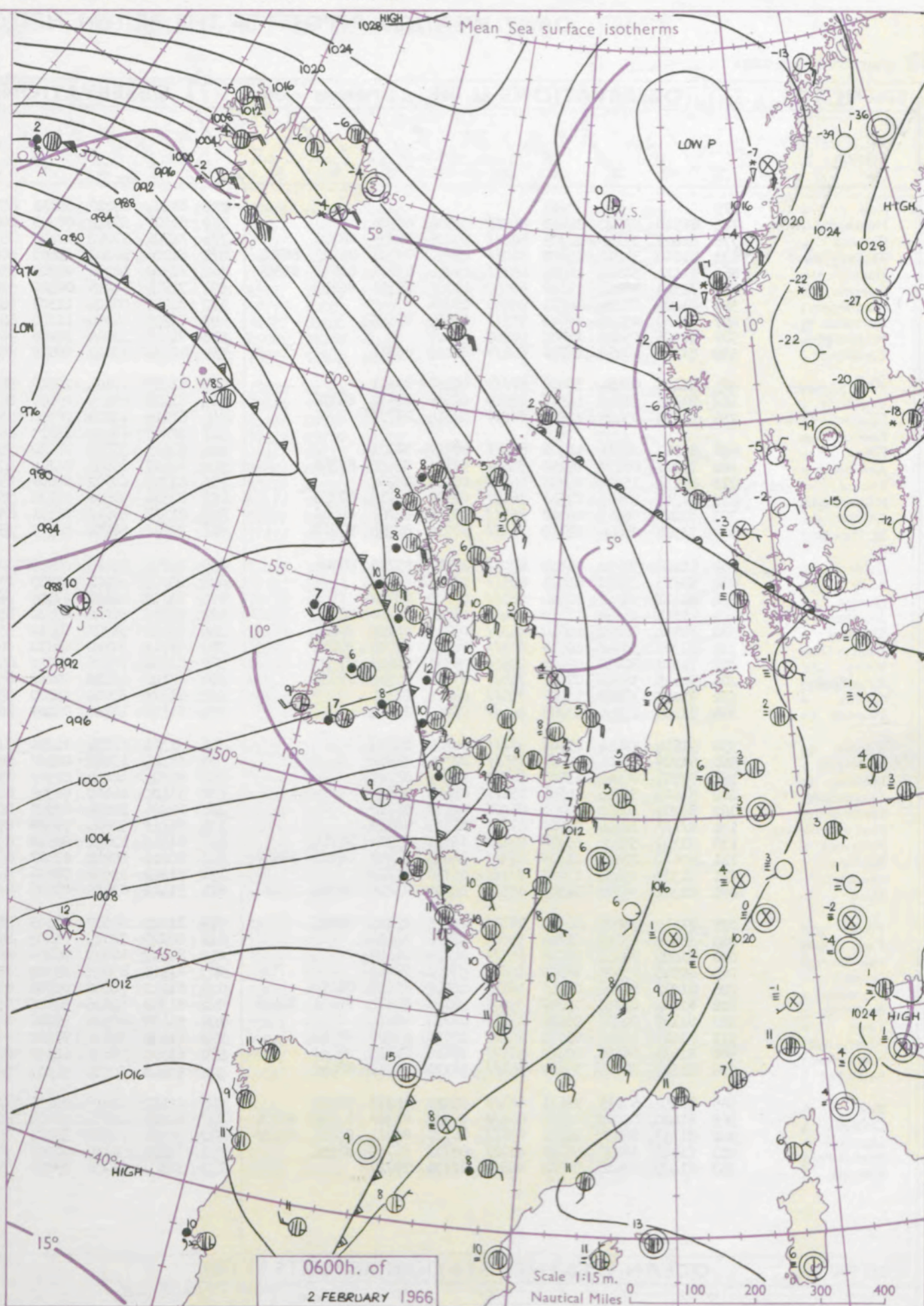
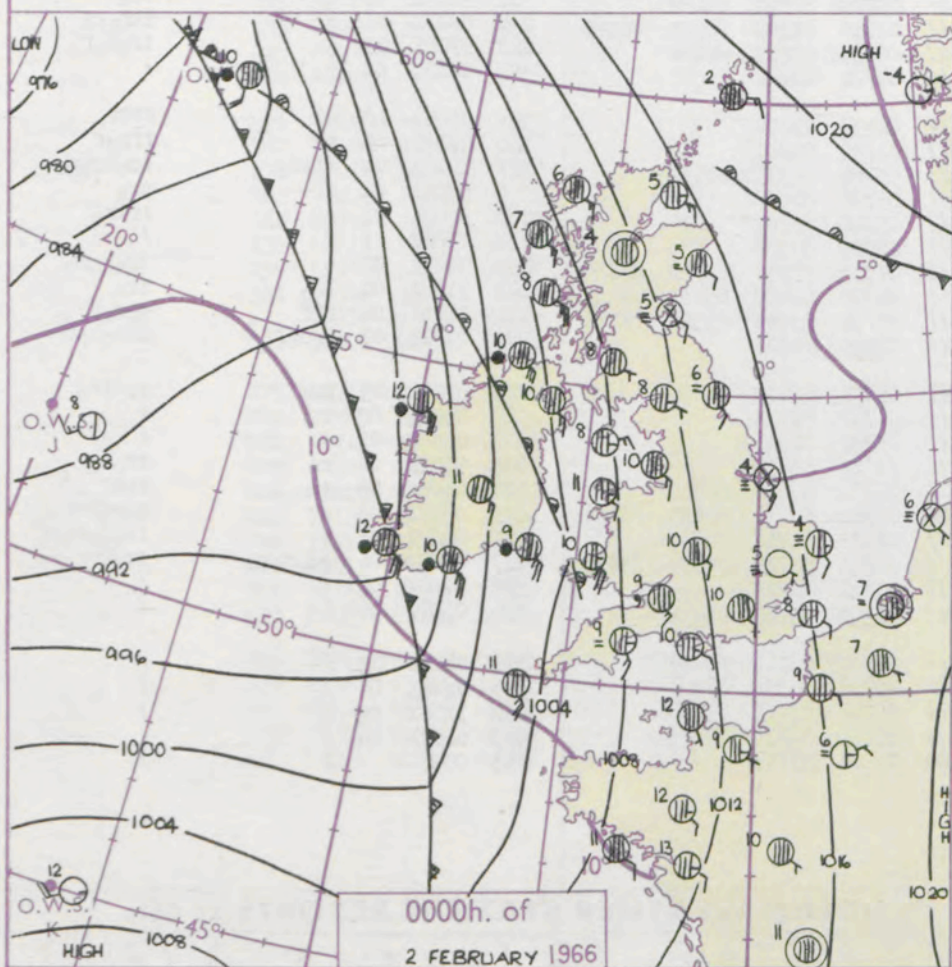
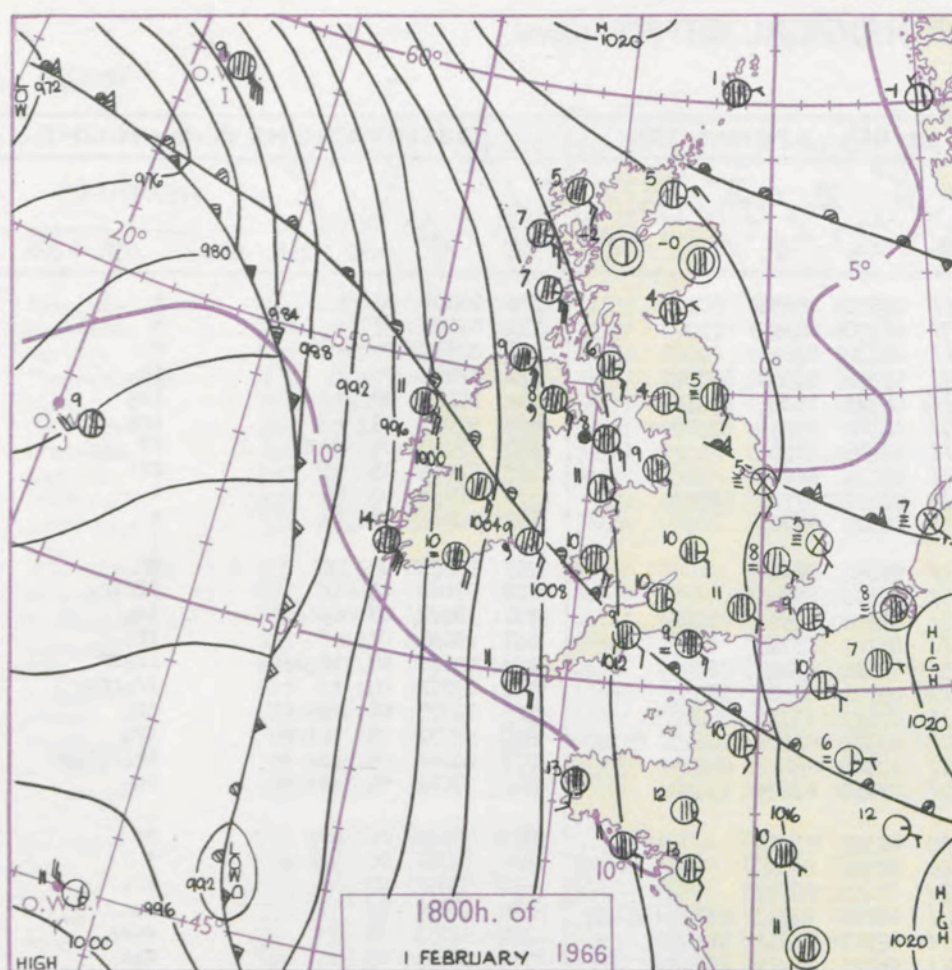
zle
and
hizzle

and snow
W
shower
and snow
shower
W shower
shower
nderstorm

IND
Wind
speed
(knots)

Calm
1-2
3-7
8-12
13-17

additional
er add



GENERAL SYNOPTIC DEVELOPMENT

The deep complex low over mid-Atlantic has persisted with little movement, and a cold front trough has moved east into Ireland and southwest England. Pressure falls ahead of this trough have strengthened the southeasterly flow over the British Isles. The broad ridge from central Europe to Finland remains stationary, and pressure continues to rise over Scandinavia. During the next 24 hours, the cold front will move east across all districts of the British Isles, followed by some ridge development, but a further frontal trough will move east into Ireland by morning.

Issued at midday Wednesday 2

February 1966

FORECAST for Great Britain and Northern Ireland until noon tomorrow

North and east Scotland, northeast and east England will have rain at first, otherwise weather will be generally dry with sunny periods by day and clear periods tonight. Patches of fog are expected tonight over England and east Wales. Southwest England will probably have further rain tomorrow. It will be cooler than yesterday, but still rather mild generally.

OUTLOOK for following 24 hours.

Continuing cloudy and mild in the west and north with rain or drizzle at times, but dry with sunny intervals in the south and east, with near normal temperatures.

DAILY WEATHER REPORT OF THE BRITISH METEOROLOGICAL OFFICE (contd.)

Code FM II.C OBSERVATIONS at 00h. 2 February 1966										OBSERVATIONS at 06h. 2 February 1966										OBSERVATIONS during NIGHT										CONV TA °C
Station	iii	Nddff	VVwww	PPPTT	N _h Ch _s Ch _s	T _d T _d app	8N _s Ch _s h _s	8N _s Ch _s h _s	8N _s Ch _s h _s	iii	Nddff	VVwww	PPPTT	N _h Ch _s Ch _s	T _d T _d app	8N _s Ch _s h _s	8N _s Ch _s h _s	8N _s Ch _s h _s	iii	RRT _n T _n E	T _g T _g	WEATHER								
																						21h.—03h.	03h.—09h.							
Kew	775			10						775	81204	64022	09110	85711	08631	88656			775	00091	06	+		+	40					
Heathrow	772	81510	57022	14610	86311	09804	88708			772	81208	56012	08909	80971	08728	88359			772	00091	07	+		+	39					
Gatwick	776	81409	35102	14709	86211	09706	84703	88706		776	71306	57052	09109	75711	08732	87656			776	00081	06	+		+	38					
Thorney Island	871	81010	32102	13909	86011	09710	83701	85702	88704	871	81006	56102	09408	80971	07506	86359	88362		871	97081	06	+		ir _o	37					
Hurn	862	71111	50014	11810	45371	09716	83707	84635	85359	862	81308	68032	08209	85611	08711	85635	88656		862	91111	08	+		ir _o	36					
Guernsey	894	71319	58051	09710	60952	09720	86360	86075		894	71814	74216	08510	55572	08500	85624	87360		894	97081	08	+		ir _o	35					
Wattisham	590	01209	01424	16505	00900	05706				590	81315	06424	11307	86011	07528	88701			590	97042	04	FFff		ff	34					
Gorleston	497	71609	03424	16804	75511	04809	87625			497	81219	44054	12105	85511	05724	88620			497	97032	03	FFf		ff	33					
Mildenhall	578	01205	05464	15705	00900	05607				578	81413	23104	10108	86111	07632	87702	88703		578	00051	02	ff		+	32					
Cardington	559	81406	40052	14709	86411	08805	88711			559	81411	37102	08809	86211	08629	88705			559	00081	06	+		+	31					
West Raynham	485	91409	01454	16006	91111	06607	89101			485	81313	12104	10607	86011	07631	88701			485	97051	05	FFF		ff	30					
Wittering	462	81408	28042	14907	25507	07608	82620	88272		462	81415	09424	09607	86011	07826	88701			462	97061	05	+		fffir _o	29					
Boscombe Down	746	81315	05425	12809	86011	09614	88701			746	81411	40104	08508	25571	07616	82620	88464		746	91071	07	d _o d _o ff		ir _o	28					
Ross-on-Wye										627	82007	60022	05810	86411	08722	88715			627	01091	07	+		ir	27					
Filton	628	81217	28512	11309	86211	09717	88703			628	81615	56025	06810	35531	08614	83625	88359		628	02091	08	id _o d _o d _o		ir _o rr	26					
Aberporth	502	71327	66032	05210	35631	08741	83635	87360		502	81417	63602	01310	47321	09721	84708	88535		502	03071	05	+		ir _o rrr _o	25					
Rhoose	715	81114	15204	09808	86111	08827	88702			715	81310	60602	06008	85411	07513	83715	88622		715	97071	06	d _o d _o ff		ir _o	24					
Mountbatten	827	71317	48605	07511	36471	09520	83710	87359		827	82516	58606	05610	55371	09301	82708	84615	88360	827	93071	05	ffir _o		ir _o	23					
Chivenor	707	81228	56025	06210	85311	09734	84707	88640		707	81515	48612	04811	85411	10506	85614	88619		707	01071	05	id _o		ir _o r _o r _o pr	22					
St. Mawgan	817	71328	28606	05110	76211	10715	82705	87710		817	72617	58216	06509	25421	07230	82615	87458		817	93071	04	ffr _o r _o		ir _o	21					
Culdrose	809	81216	50022	06310	87211	10719	85703	88706		809	12714	82018	06908	10930	06325	81359			809	97071	06	pr _o		+	20					
Scilly	804	81625	59028	03211	85511	09614	88628			804	22621	66011	05809	25500	07246	82625			804	91081	06	prir _o		+	19					
Elmdon	534	81411	50042	12910	86311	07809	88707			534	81612	45042	07109	86311	07622	88707			534	97091	07	+		ir _o	18					
Shawbury	414	81511	48042	11410	86411	08814	85710	88712		414	81512	56042	05510	85411	08820	83711	86714	88617	414	97091	09	+		r _o	17					
Ringway	334	81514	58022	12010	85311	07712	84709	88628		334	81612	58022	06510	85411	07517	85711	88645		334	97101	08	+		r _o r _o	16					
Squires Gate	318	81317	30042	10610	85311	08712	82708	88614		318	81321	57212	04810	86311	08721	82709	88712		318	94091	09	+		r _o r	15					
Valley	302	71211	80032	07011	25551	09731	82620	87359		302	81624	70606	00512	65521	09729	86622	88459		302	95071	06	+		ir _o	14					
Ronaldsway	204	70615	36046	07908	75211	07622	85705	87625		204	81126	45216	00808	85311	07830	81708	86637	88656	204	02071	06	+		ir _o r _o r _o	13					
Carlisle	222	71007	37042	12208	75611	06814	87643			222	81318	58042	05310	35621	06836	83645	88460		222	97041	03	+		ir _o r _o r _o	12					
Watnall	354	81408	23044	13709	86411	08809	88711			354	81508	14102	08007	86111	07724	88702			354	00071	07	+		+	11					
Kilnsea	396	91614	F2454	15704	91111	04709	89100			396	91322	F1454	10204	91111	04738	89100			396	97031	11	FF		FFff	10					
Finningley	360	81209	19104	14407	85511	07706	88622			360	81414	13102	08507	86011	06730	88701			360	97061	05	f		ffr _o f	9					
Leeming	257	81807	06444	13907	86011	07807	88701			257	81814	40045	07907	85411	05728	84711	88618		257	92051	04	ffid _o		id _o ir _o r _o r _o	8					
Tynemouth	262	81609	32104	14506	85611	05606	88630			262	81420	16102	09305	85611	05726	88630			262	97051	04	ff		pr _o	7					
Eskdalemuir	162	80201	14052	13203	86411	02707	88710			162	81206	16054	05507	86311	05740	88707			162	92031	01	+		ffir _o	6					
Mull of Galloway	131	81111	32044	07607	87411	07723	88710			131	81111	32602	99408	87311	08729	88706			131	01061	11	/		/	5					
Prestwick	135	81107	58022	09508	87411	05711	83712	88714		135	81513	62022	02510	85411	07733	81705	83622	88656	135	01071	06	+		ir _o r _o r _o	4					
Renfrew	141	80612	22205	111																										

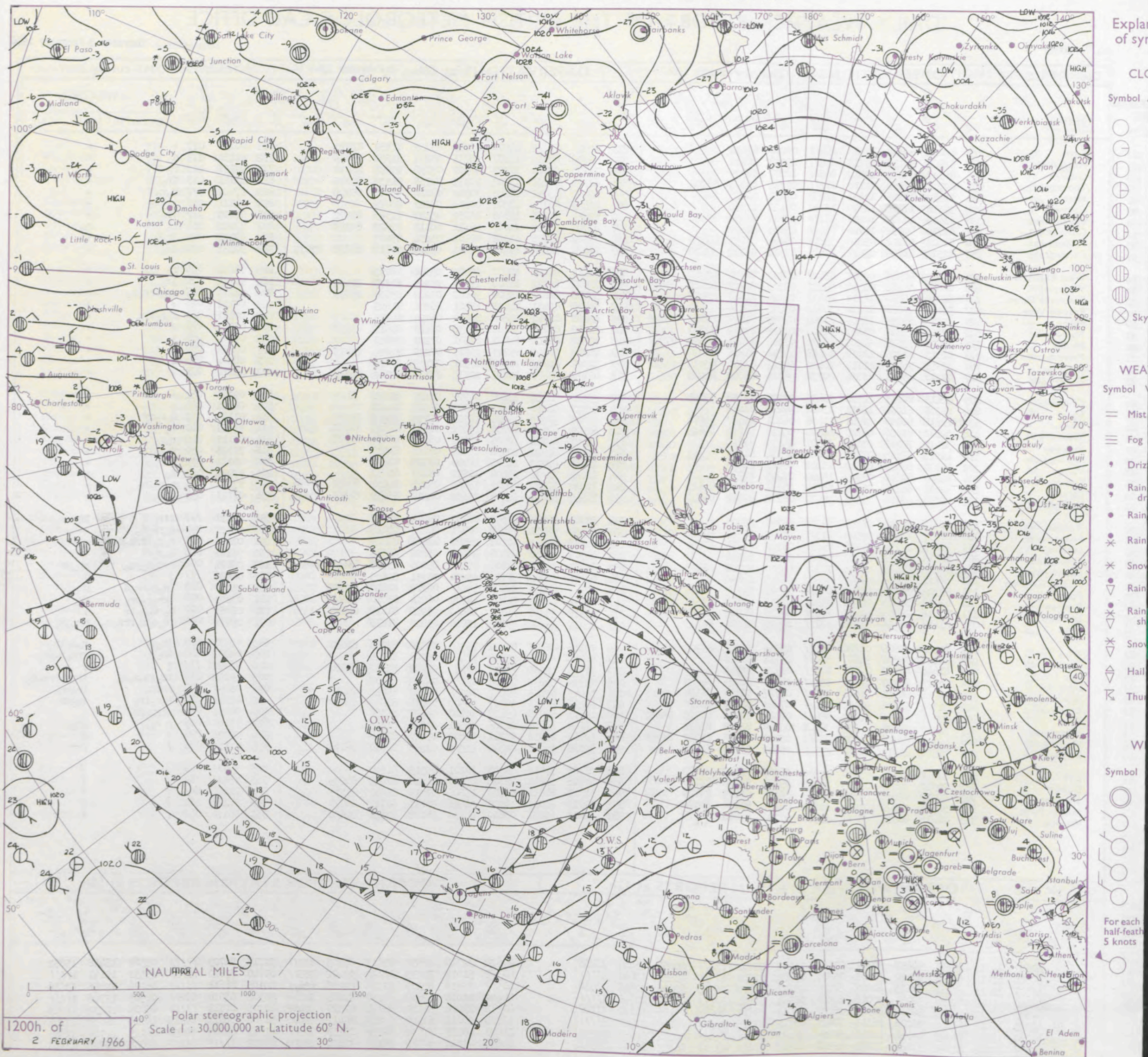
DAILY WEATHER REPORT OF THE BRITISH METEOROLOGICAL OFFICE

No. 38059

Date of Issue Thursday 3 February 1966

Code FM II.C		OBSERVATIONS at 12h. 2 February 1966										OBSERVATIONS at 18h. 2 February 1966										OBSERVATIONS during DAY			
Station	iii	Nddff	VVwwwW	PPPTT	N _h Ch _h C _h H	T _d T _d app	8N _s Ch _s h _s	8N _s Ch _s h _s	8N _s Ch _s h _s	iii	Nddff	VVwwwW	PPPTT	N _h Ch _h C _h H	T _d T _d app	8N _s Ch _s h _s	8N _s Ch _s h _s	8N _s Ch _s h _s	iii	RRT x E	SSS	WEATHER			
																						09h.—15h.	15h.—21h.		
Kew	775	82212	62032	10713	85411	09210	88618			775	72603	66022	14809	10932	05233	81359	87070		775	00131	017	+	+		
Heathrow	772	82208	58032	10311	85411	09208	88612			772	52406	62015	14607	15731	05232	81656	85075		772	91131	015	d _o	+		
Gatwick	776	82107	59052	10812	86311	10207	88709			776	72503	62026	14906	00902	03136	83075	86078		776	97121	010	r _o	+		
Thorney Island	871	82707	56602	11110	87211	09314	85705	88708		871	62701	48051	15808	10932	07228	81359	85075		871	91121	019	ir _o	+		
Hurn	862	22810	81016	11811	11432	06230	81815			862	62404	35051	15409	30942	07224	83365	85075		862	97121	///	r _o r _o	+		
Guernsey	894	22514	74011	14310	15732	07121	81650			894	22613	66011	17409	00902	08229	82075			894	00111	046	+	+		
Wattisham	590	81605	40024	10208	35771	07704	83650	88460		590	62811	66016	13308	10932	05333	81365	86072		590	97112	///	ir _o	+		
Gorleston	497	81710	40052	10706	85511	05609	88620			497	82905	30056	12009	25571	08319	82625	88358		497	93092	000	r _o	r _o		
Mildenhall	578	81608	56212	09410	35871	08001	83657	87359		578	72507	62036	13408	00902	05134	87075			578	97121	005	ir _o	+		
Cardington	559	82514	61606	09412	85411	09310	86712	88620		559	72409	61046	13408	55404	05228	81715	85625	87075		559	97131	024	ir _o	+	
West Raynham	485	81612	40216	09308	65821	08802	86657	88464		485	62607	59016	12907	00902	05334	86075			485	91111	004	r _o	+		
Wittering	462	82007	35214	09310	55321	09305	82707	84612	88459	462	72203	62022	13206	15601	05229	81630	87075		462	91121	022	ir _o	+		
Boscombe Down	746	32914	74016	11510	18432	06226	81818	83072		746	52606	61011	15508	35602	05229	83630	85075		746	01111	037	ir _o irrr _o r _o	+		
Ross-on-Wye	627	52408	77026	10610	34602	05232	83630			627	32406	63021	14008	18501	06226	81825			627	00111	045	+	+		
Filton	628	72413	66036	11509	61402	07325	81818	86825	86075	628	42608	62012	14808	00902	06224	84075			628	00111	032	r _o r _o ir _o	+		
Aberporth	502	32321	74021	09110	38500	06319	81825	82640		502	32010	69011	13108	14438	07220	81615			502	00101	071	+	+		
Rhoose	715	72308	75036	11209	58472	07124	81815	85622	87070	715	12612	62011	14607	12501	07220	81820			715	00101	055	+	+		
Mountbatten	827	62311	64026	12310	12408	08222	81816	86270		827	42008	56041	15709	15501	07219	81625	83075		827	00111	059	+	+		
Chivenor	707	32113	74036	11711	16401	08222	81712	83075		707	32307	60021	15108	00901	07219	83075			707	00121	063	+	+		
St. Mawgan	817	42310	66031	12310	20932	08225	82364	84075		817	42104	62050	15209	20932	07112	82362	83075		817	00111	071	+	+		
Culdrose	809	42415	80011	12510	26435	07224	82710	83359		809	52210	56051	15608	00902	08219	85070			809	00121	059	+	+		
Scilly	804	22316	64030	13111	15602	09229	81630			804	12211	60010	15510	00902	08215	81080			804	00121	064	+	+		
Elmdon	534	62912	60026	09311	11538	04221	81820	85075		534	61806	56012	13308	18506	05223	81825	86075		534	01111	037	r _o r _o rr	+		
Shawbury	414	52511	80036	09310	48501	05238	81820	84625		414	62509	69021	12908	15602	04325	81645	86075		414	97121	042	r _o	+		
Ringway	334	32412	70026	08410	38501	04230	82820			334	52207	62021	12006	25702	03324	82650	84075		334	92111	042	r _o r _o	+		
Squires Gate	318	12312	65016	07609	18402	06134	81818			318	12416	62020	10906	15600	05225	81635			318	96101	059	r _o R	+		
Valley	302	11920	66026	07309	15400	08222	81612			302	12113	62020	11608	10940	07225	81632			302	00121	072	+	+		
Ronaldsway	204	12220	81016	05709	15400	07245	81714			204	12214	72021	09608	15602	06227	81637			204	97091	068	r _o	+		
Carlisle	222	52417	66216	05809	58500	05331	81820	84623		222	72210	62022	08908	75611	05225	84632	86650	87656		222	93101	036	r _o r _o ir _o	+	
Watnall	354	52713	48216	08510	28472	08212	81710	84070		354	72515	56032	12108	35632	04219	83635	84365	86075		354	01111	038	r _o r _o	+	
Kilnsea	396	81815	08604	08405	86311	05705	88708			396	52305	58016	11307	00902	05224	85070			396	94091	///	ffr _o	ir _o		
Finningley	360	81707	15216	08009	87311	09202	86707	88710		360	42310	58011	11809	00901	04223	84075			360	94121	029	r _o rr _o r _o	+		
Leeming	257	71813	17214	06508	75211	07502	84704	87640		257	22508	82011	10308	28500	04321	81825			257	01111	041	r _o r _o ffrd _o r _o	+		
Tynemouth	262	82016	19618	05607	80621	07511	88540			262	42303	48046	08908	45600	05222	84635			262	96101	026	r _o			

CHART OF WEATHER IN PART OF NORTHERN HEMISPHERE



CHARTS OF WEATHER IN WESTERN EUROPE

ation
mbols

UD
Cloud
Amount
(oktas)

0
1 or less
2
3
4
5
6
7 or more
8

obscured

ATHER
Weather

le
and
hizzle

and snow

shower
and snow
ower

w shower

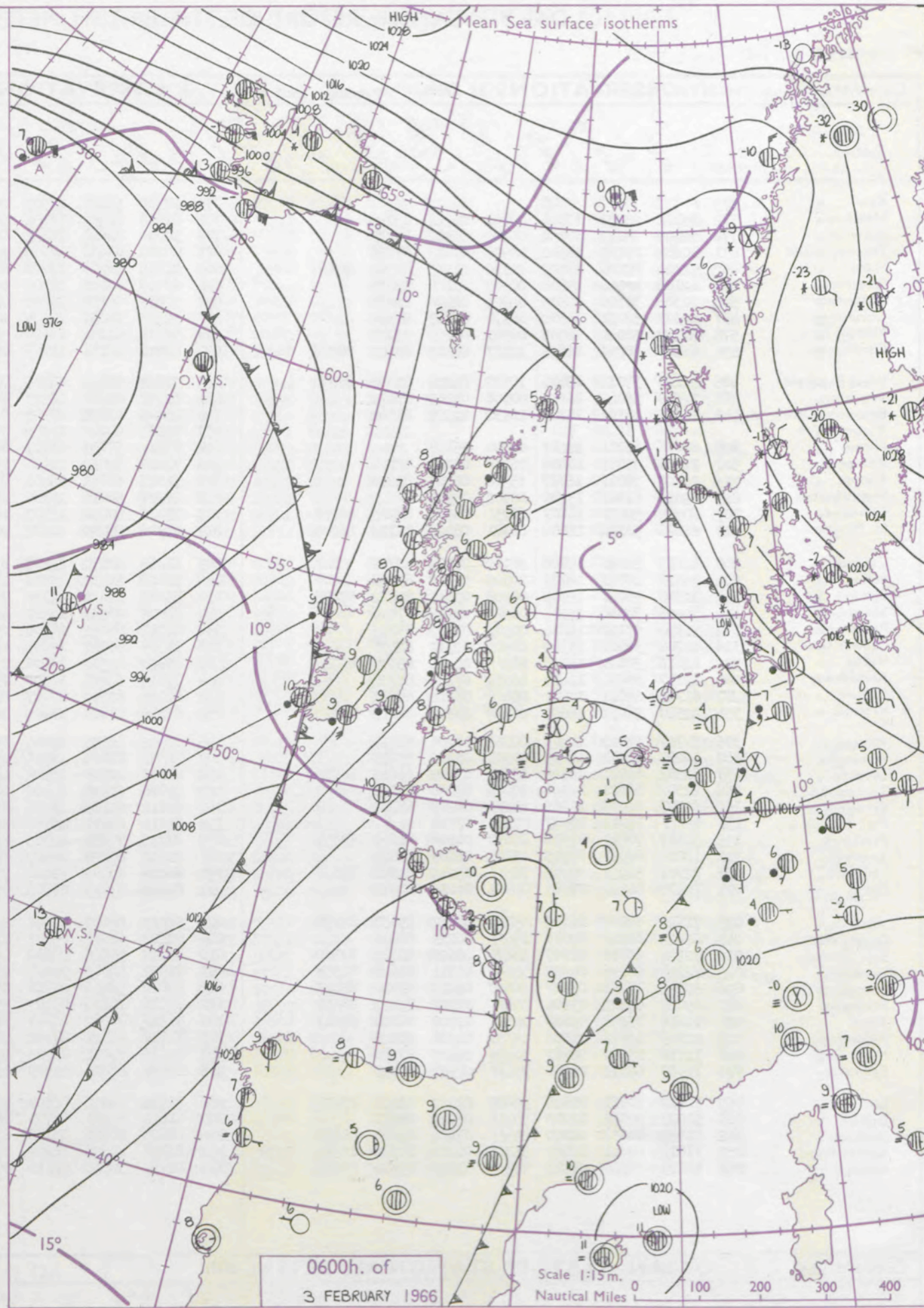
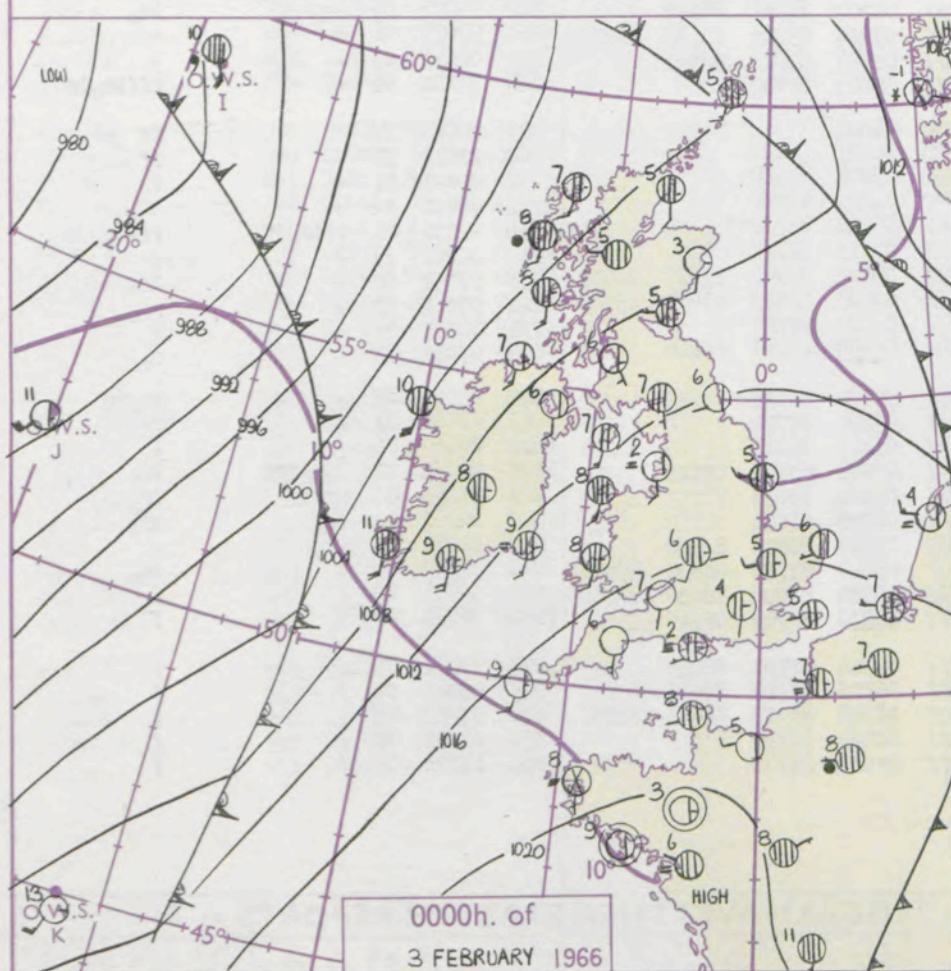
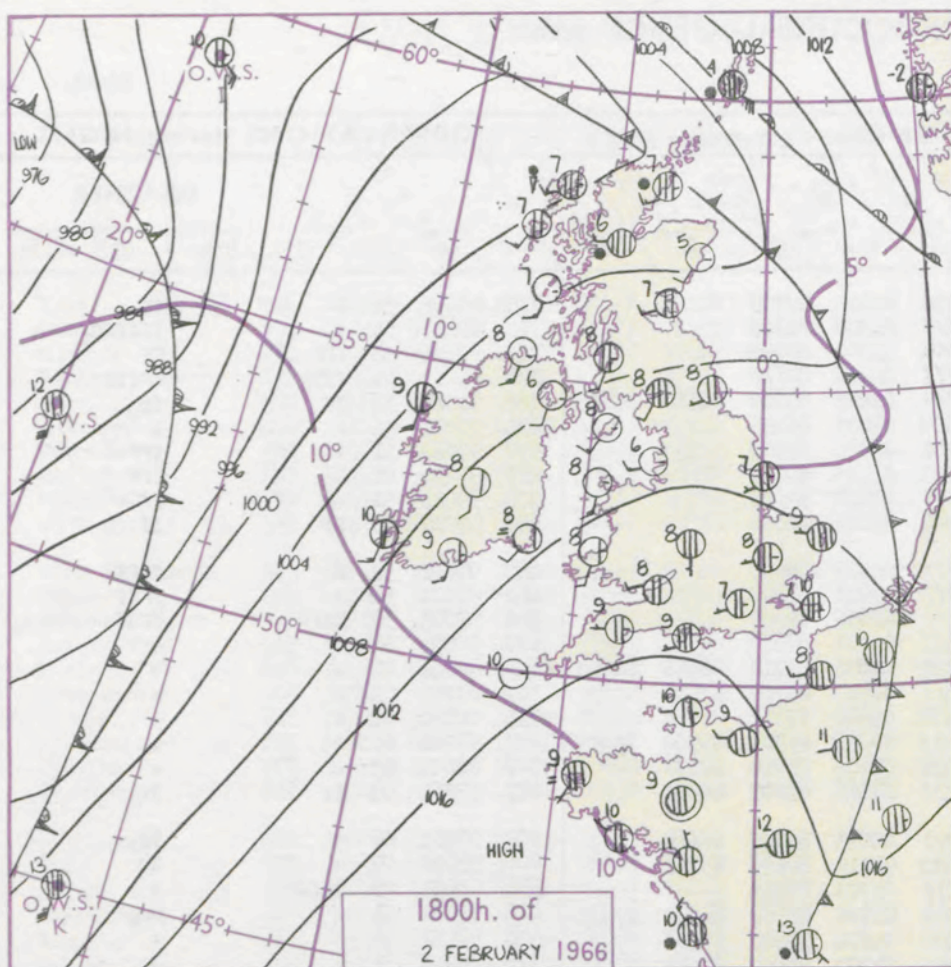
shower

nderstorm

ND
Wind
speed
(knots)

Calm
1-2
3-7
8-12
13-17

additional
er add



GENERAL SYNOPTIC DEVELOPMENT

A deep low centre persists over the Atlantic and a mild south to southwest airstream covers the British Isles. The cold front which was over England and Scotland yesterday cleared the east coast during the afternoon and the Shetlands during the night. An occluded front is now over Ireland and is expected to move eastwards to clear most of the United Kingdom by tomorrow morning.

Issued at midday Thursday 3

February 1966

FORECAST for Great Britain and Northern Ireland until noon tomorrow

Eastern districts of England and Scotland will be dry at first with some sunshine but the cloudy rainy weather now affecting the west will spread east to all areas during the day. Drier brighter weather will affect the west later today and the east tomorrow. It will continue mild.

OUTLOOK for following 24 hours. Continuing mild. Rather cloudy with showers or longer periods of rain in many districts especially in the west.

DAILY WEATHER REPORT OF THE BRITISH METEOROLOGICAL OFFICE (contd.)

Code FM 11.C		OBSERVATIONS at 00h. 3 February 1966										OBSERVATIONS at 06h. 3 February 1966										OBSERVATIONS during NIGHT					CONV TA °C
Station	iii	Nddff	VVwwwW	PPPTT	N _h Ch _h C _h H	T _d T _d app	8N _s Ch _s h _s	8N _s Ch _s h _s	8N _s Ch _s h _s	iii	Nddff	VVwwwW	PPPTT	N _h Ch _h C _h H	T _d T _d app	8N _s Ch _s h _s	8N _s Ch _s h _s	8N _s Ch _s h _s	iii	RRT _n T _n E	T _g T _g	WEATHER					
																						21h.—03h.	03h.—09h.				
Kew	775			05						775	22305	58121	17503	20930	02400	82359				775	00031	54	+	ff		40	
Heathrow	772	52101	23031	17304	00901	04122	85075			772	62506	01464	17801	66211	01500	86705				772	97011	51	+	ffffFd _o		39	
Gatwick	776	22202	24111	18102	00902	02212	82073			776	30000	01424	18551	00901	52500	83072				776	97521	54	fff	FF		38	
Thorney Island	871	70601	F9461	18502	00906	02212	87275			871	90000	03434	18705	91111	05000	89111				871	91011	52	ffff	FFfff		37	
Hurn	862	52304	09464	18102	26130	01213	82702	84364		862	81705	58216	17708	85311	07803	83708	86610	88615		862	91011	52	f	ir _o		36	
Guernsey	894	42108	40100	19408	00902	08108	84075			894	62110	62021	19208	00908	07601	86275				894	00071	04	+	+		35	
Wattisham	590	22308	37101	16503	00902	02210	82072			590	22107	06410	17202	00901	02004	82075				590	97012	51	+	fff		34	
Gorleston	497	42307	58051	14806	40970	04207	84358			497	22403	58051	16604	00901	02105	82075				497	97032	02	+	fff		33	
Mildenhall	578	52508	58022	16005	00902	04109	85075			578	92305	01454	16603	91111	03204	89101				578	97011	51	+	ff		32	
Cardington	559	82309	58051	16605	30937	04311	83365	88278		559	62210	48104	16703	00901	03604	86080				559	00011	53	ff	ff		31	
West Raynham	485	52409	37031	15704	10932	04210	81360	85075		485	92309	03472	16303	91111	03202	89100				485	97021	52	+	ffff		30	
Wittering	462	72509	58042	16204	00908	03213	87272			462	82107	09461	16503	86011	03501	88700				462	97011	52	+	FFff		29	
Boscombe Down	746	21805	35101	18103	10932	02307	81362			746	92005	01471	17905	91111	05804	89100				746	97011	50	ffff	FFif		28	
Ross-on-Wye										627	72103	60022	15506	76411	06400	87710				627	00051	50	+	+		27	
Filton	628	02006	66011	17207	00900	05109				628	81809	59031	17007	65471	07802	83710	86656	88462		628	00041	01	+	+		26	
Aberporth	502	71910	59031	14408	76211	08304	87704			502	71810	59012	12908	75311	07810	82707	87620		502	00071	05	+	+		25		
Rhoose	715	12105	70011	16807	15500	06209	81620			715	71105	60031	16206	75471	05604	87614				715	00051	02	+	+		24	
Mountbatten	827	02014	61011	17209	00900	09305				827	61917	58011	16109	26232	08808	82705	83364	85275		827	97081	03	+	+		23	
Chivenor	707	60905	59031	16807	66231	06306	82705	86708		707	71006	69022	15707	16432	06708	81710	87070		707	00061	03	+	+		22		
St. Mawgan	817	61810	50104	16608	66101	08004	82702	86703		817	61916	56022	14809	26331	07614	82709	86362		817	97061	05	if	ir _o		21		
Culdrose	809	42013	56051	16808	26102	08004	82702			809	61814	40052	15309	65311	08813	84706	86616		809	97091	08	+	ir _o		20		
Scilly	804	32015	66011	16109	00905	09400	83280			804	52020	69031	13810	25532	08719	82625	83360		804	95091	07	+	ir		19		
Elmdon	534	72210	58041	15906	00908	03311	82272	87078		534	72107	32034	15706	75611	05703	87644				534	00051	03	ffff	+		18	
Shawbury	414	72006	74022	15205	00908	03110	87278			414	71608	69252	14507	58308	06708	81708	84643	87275		414	97041	51	+	pr _o		17	
Ringway	334	31810	59011	14806	00901	03212	83075			334	41711	60021	14506	25630	04604	82640	83360		334	00051	04	+	+		16		
Squires Gate	318	21708	38101	13302	00902	02211	82070			318	71509	50041	13005	65512	04703	83622	85641		318	00021	51	+	+		15		
Valley	302	82016	58021	13108	86211	08205	85705	88710		302	81820	48502	12608	85211	08702	84705	88617		302	97071	06	+	id _o		14		
Ronaldsway	204	42117	56031	11407	46202	07104	84704			204	71915	58021	10908	75211	07804	83704	86710	87635		204	97071	04	+	+		13	
Carlisle	222	61703	66011	12007	65611	03112	86645			222	82106	62012	12207	85411	05607	83713	88643		222	00051	03	+	+		12		
Watnall	354	42510	56011	15605	00908	03311	84075			354	82306	03424	15105	86011	05602	88700				354	92031	52	+	Fffir _o ir		11	
Kilnsea	396	52717	58022	14205	00902	03206	85070			396	02305	48021	15004	00900	04400				396	00041	11	+	FF			10	
Finningley	360	52209	40041	14605	00901	02210	85075			360	01503	07461	14701	00900	01601				360	00011	51	+	ff			9	
Leeming	257	62307	69011	13306	15601	03109	81635	86075		257	21505	40021	13504	18531	03801	81820				257	00021	51	+	f		8	
Tynemouth	262	2																									

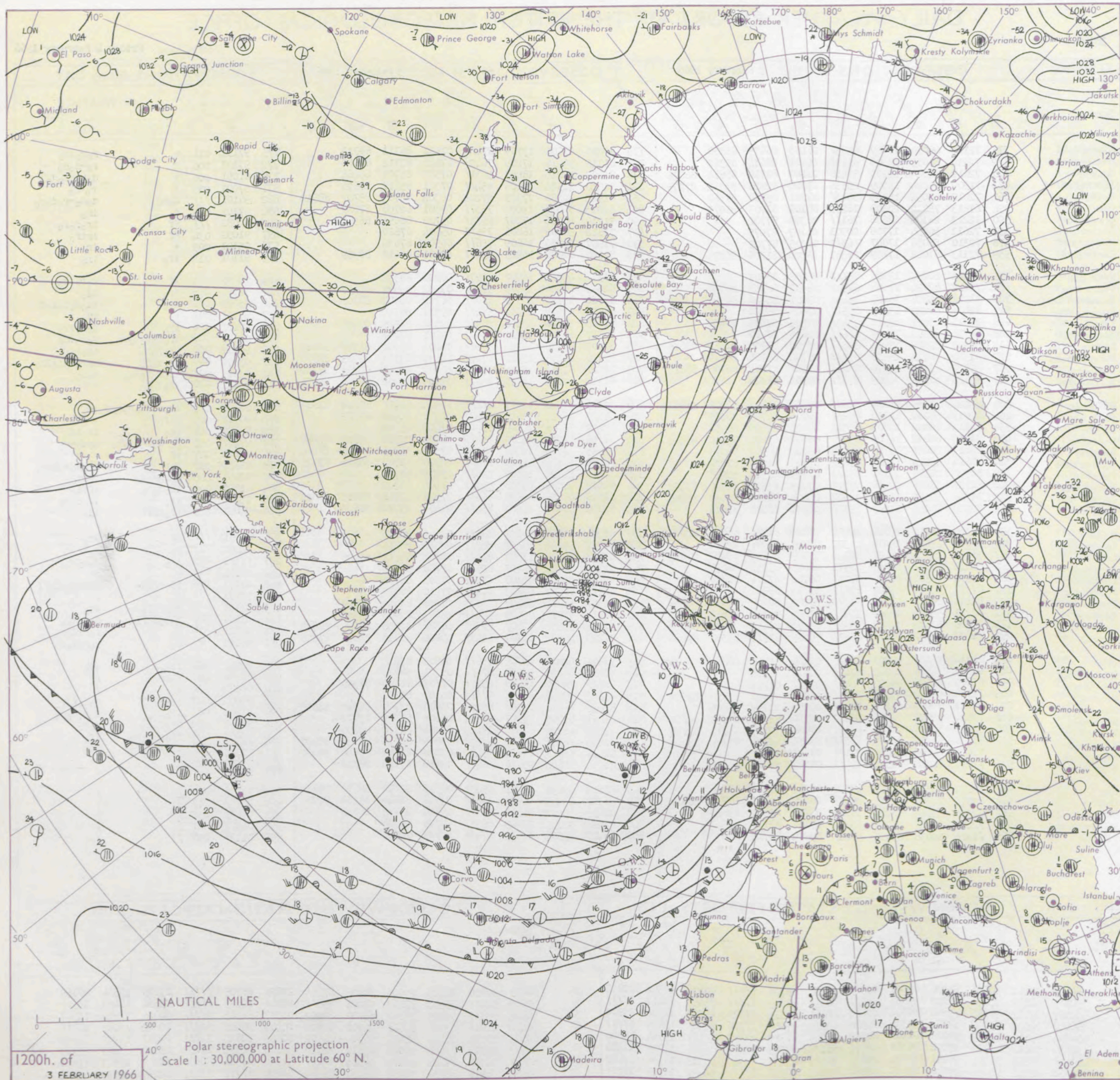
DAILY WEATHER REPORT OF THE BRITISH METEOROLOGICAL OFFICE

No. 38060

Date of Issue Friday 4 February 1966

Code FM 11.C		OBSERVATIONS at 12h. 3 February 1966										OBSERVATIONS at 18h. 3 February 1966										OBSERVATIONS during DAY											
Station	iii	Nddff	VVwwwW	PPPTT	N _h L _h C _M C _H	T _d T _d app	8N _s Ch _s h _s	8N _s Ch _s h _s	8N _s Ch _s h _s	iii	Nddff	VVwwwW	PPPTT	N _h L _h C _M C _H	T _d T _d app	8N _s Ch _s h _s	8N _s Ch _s h _s	8N _s Ch _s h _s	iii	Nddff	VVwwwW	PPPTT	N _h L _h C _M C _H	T _d T _d app	8N _s Ch _s h _s	8N _s Ch _s h _s	8N _s Ch _s h _s	iii	RRT x E	SSS	WEATHER		
																															09h.—15h.	15h.—21h.	
Kew	775	72112	66024	18609	65631	06103	86635	85360		775	82010	66606	17709	87411	07500	86711	88713		775	97111	011	+										r _o r _o i _o	
Heathrow	772	72210	68015	18309	65431	06201	86614	85360		772	81912	50216	17209	76421	07400	87712	88460		772	97101	006	+											r _o -d _o d _o
Gatwick	776	72112	62024	19109	55436	06202	81710	85614	86075	776	82009	57016	18408	56311	07500	85708	88464		776	01091	006	+											d _o r _o dd _o d _o
Thorney Island	871	71909	69024	19209	25536	07000	82620	83362	87275	871	82010	48506	18608	85411	07301	85617	88624		871	97091	010	+											r _o -d _o
Hurn	862	72012	63032	18409	56431	07201	85710	87360		862	81913	30586	17709	67221	08302	84705	85707	88512	862	94101	///		d _o r _o										d _o d _o -r _o # _o r _o
Guernsey	894	61813	75012	20109	16232	08101	81705	86075		894	82013	70032	19009	75311	07301	82706	87620		894	97101	016	+											r _o
Wattisham	590	72213	28104	18606	76111	06308	87702			590	71910	48216	17207	65731	05702	86656	86362		590	92082	///	Ff											r _o r _o r _o
Gorleston	497	72611	56054	17708	09091	05107	87075			497	71812	56606	16806	75511	05604	87620			497	91092	034	Ff											r _o r _o
Mildenhall	578	72310	56054	17807	76312	06005	87709			578	71907	58016	16609	75611	06501	87634			578	95101	009	+											r _o
Cardington	559	72113	61022	17509	21381	06000	81706	86075		559	82114	61606	16209	65471	07501	86618	88359		559	91101	014	r _o											r _o
West Raynham	485	82313	20284	17506	86111	05003	88701			485	81912	40612	16207	80971	06500	88360			485	91081	001	if											r _o r _o i _o
Wittering	462	72112	62024	17008	66331	06003	86707	86070		462	82013	66026	15409	55521	07502	85624	88458		462	91101	005	r _o											r _o
Boscombe Down	746	71912	62034	18208	46432	07801	84710	86360		746	82014	19516	16908	87011	08702	86701	88702		746	95091	001	r _o											r _o
Ross-on-Wye	627	82108	66022	15309	85511	07805	88620			627	81908	57525	14210	86411	09308	88715			627	97111	001	+											r _o
Filton	628	81911	63021	16610	35421	08501	83615	88459		628	81813	56516	15210	85311	09500	86709	88618		628	92101	000	r _o											r _o
Aberporth	502	81718	40586	11709	86411	08610	88710			502	71917	62206	11410	77311	09701	87707			502	01101	000	r _o											r _o
Rhoose	715	81608	58616	15608	85311	08707	81708	87612	88625	715	81805	70216	14709	85211	08204	82704	84708	88615	715	93101	000	r _o											r _o
Mountbatten	827	81920	58212	16010	85311	09704	85706	88615		827	82016	40206	15510	87011	10303	83701	86703	88710	827	01112	000	r _o											r _o
Chivenor	707	81818	48516	15110	85211	09705	81704	86708	88615	707	71812	61205	14511	77211	10204	82704	83708	87710	707	92111	001	r _o											r _o
St. Mawgan	817	82020	40516	14909	87211	09301	88705			817	81912	61035	14310	85211	09303	81704	85706	88615	817	93111	000	r _o											r _o
Culdrose	809	82124	12586	15009	85211	09500	83703	86705	88608	809	82113	23506	14710	85111	10304	84701	85704	88615	809	02101	000	r _o											r _o
Scilly	804	82019	56216	14310	85211	10205	84705	88615		804	61917	56026	13610	45531	10802	84622	85362		804	01111	000	r _o											r _o
Elmdon	534	72013	60022	15809	65545	05803	81625	86657		534	82112	56046	14109	86311	07400	88707			534	97101	001	r _o											r _o
Shawbury	414	81810	66032	14009	55521	06807	83625	85640	87462	414	71605	61216	12809	75311	08205	82708	84710	87618	414	97101	001	r _o											r _o
Ringway	334	61813	50041	13709	20932	03807	82360	86075		334	72013	58016	12409	65411	07303	84710	86624	87462	334	01101	027	r _o											r _o
Squires Gate	318	71614	45042	12409	15632	07705	81640	87070		318	71809	24606	11209	75411	08310	81717	86623	87635	318	01101	017	r _o											r _o
Valley	302	81728	28586	10108	85211	08819	86704	88618		302	81919	05426	10509	86011	09209	88701			302	02091	000	d _o r _o d _o d _o											r _o

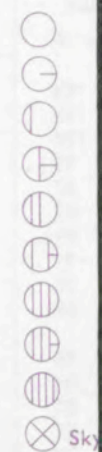
CHART OF WEATHER IN PART OF NORTHERN HEMISPHERE



Explor
of sym


CLO

Symbol



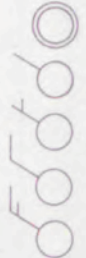
WEA

Symbol



W

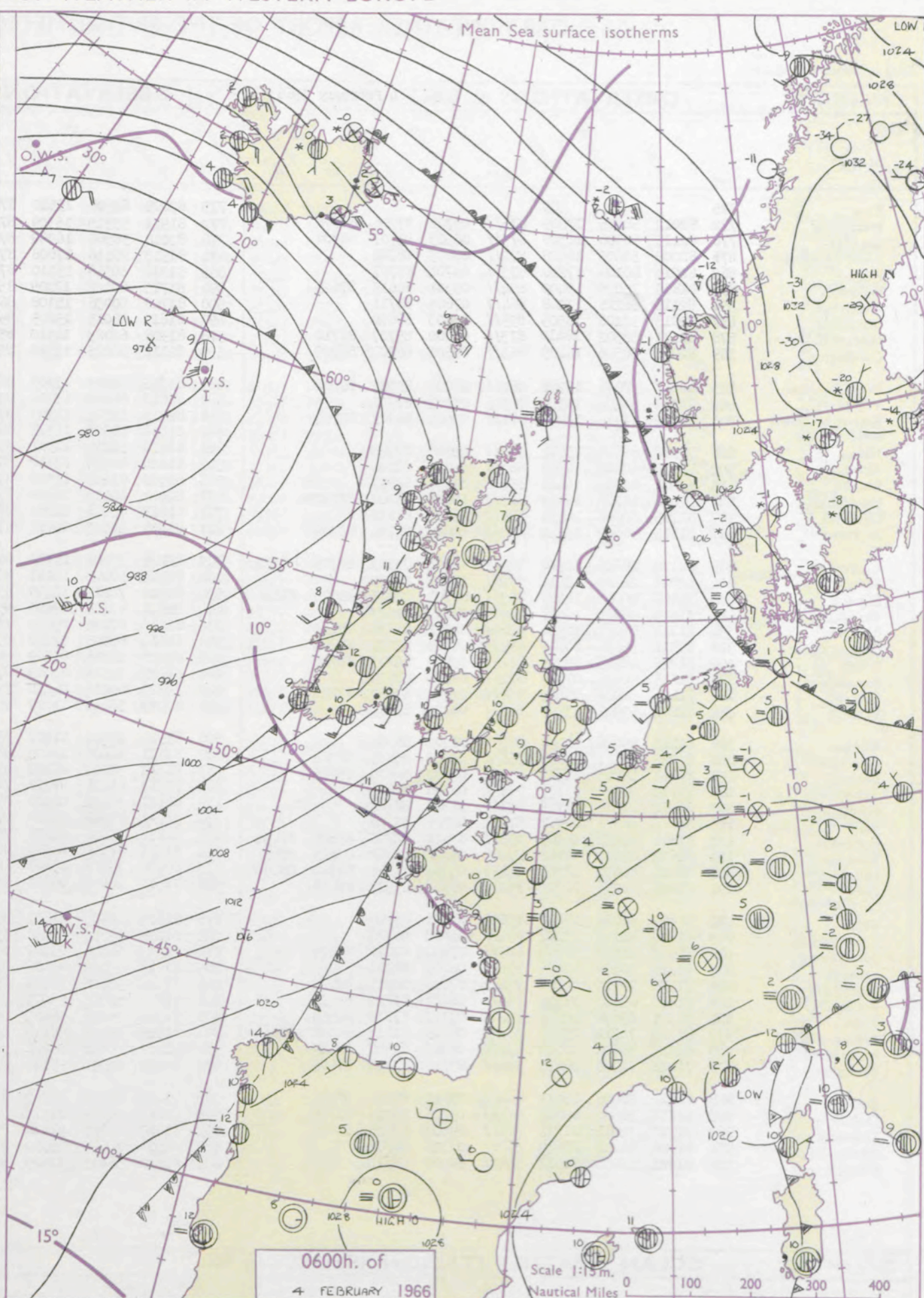
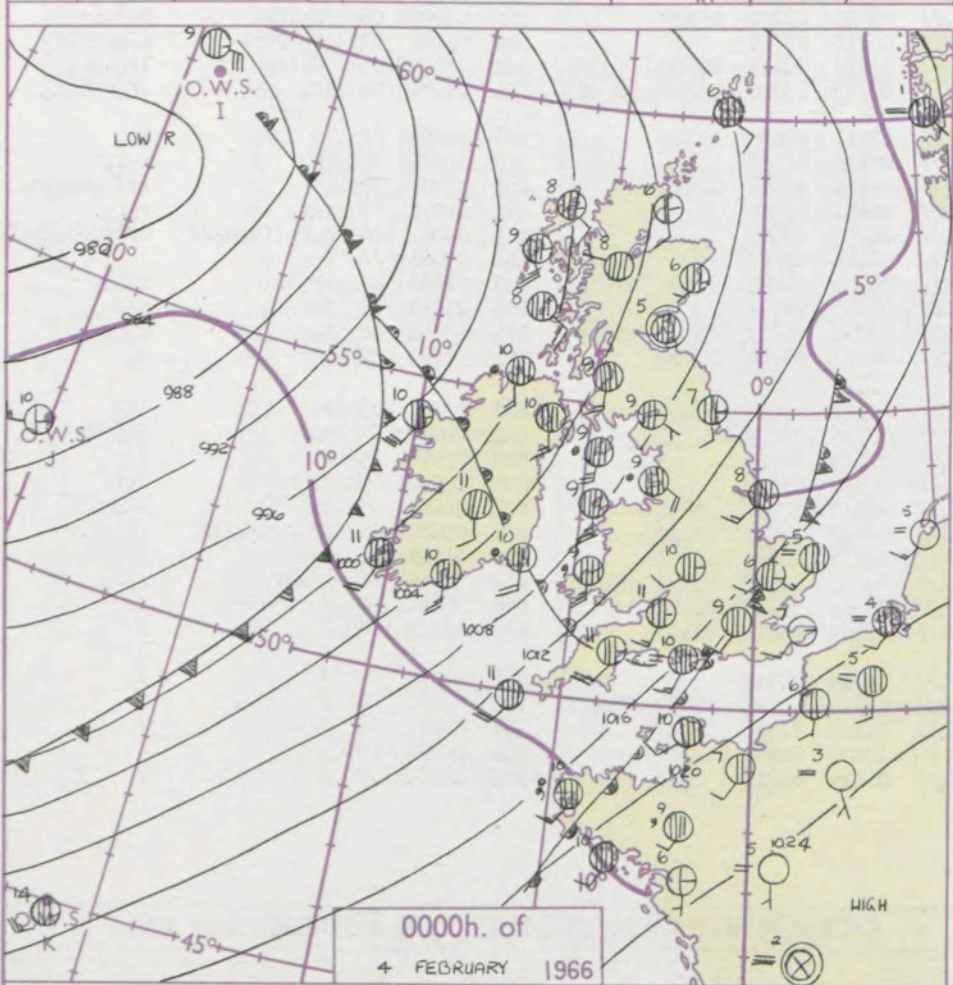
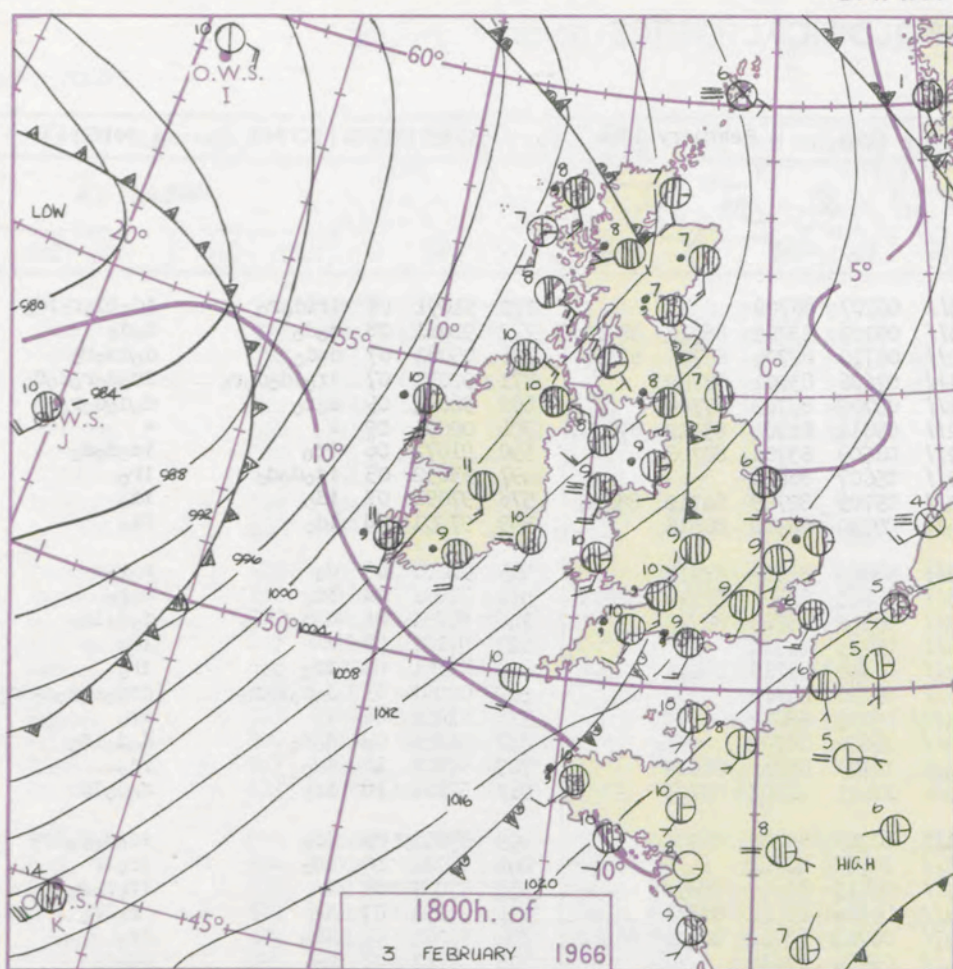
Symbol



For each
half-feet
5 knots

CHARTS OF WEATHER IN WESTERN EUROPE

nation
 mbols
 DUD
 Cloud
 Amount
 (oktas)
 0
 1 or less
 2
 3
 4
 5
 6
 7 or more
 8
 obscured
 THER
 Weather
 zle
 and
 fizzle
 and snow
 W
 shower
 and snow
 shower
 w shower
 shower
 understorm
 IND
 Wind
 speed
 (knots)
 Calm
 1-2
 3-7
 8-12
 13-17
 additional
 er add



GENERAL SYNOPTIC DEVELOPMENT

The deepening low near the Azores is turning northnortheast and will become the main Atlantic vortex within the next 24 hours. The occluded front still affecting some eastern districts of the British Isles will move away east during the day, but the cold front over Ireland and extreme western Scotland will make only slow eastward progress before returning from the south as a warm front.

Issued at midday Friday 4

February 1966

FORECAST for Great Britain and Northern Ireland until noon tomorrow

Northern Ireland will have some sunshine and be mostly dry. It will be dull in most other places. Scotland and Wales will have a good deal of rain, heavy at times and rain will also affect most parts of England for a time. Southeast England, however, will probably escape with only some drizzle or light rain. Continuing generally mild.

OUTLOOK for following 24 hours.
Mainly cloudy with rain at times. Continuing mild.

DAILY WEATHER REPORT OF THE BRITISH METEOROLOGICAL OFFICE (contd.)

Code FM II.C		OBSERVATIONS at 00h. 4 February 1966									OBSERVATIONS at 06h. 4 February 1966									OBSERVATIONS during NIGHT					CONV TA °C
Station	iii	Nddff	VVwww	PPPTT	N _h Ch _h C _h H	T _d T _d app	8N _s Ch _s h _s	8N _s Ch _s h _s	8N _s Ch _s h _s	iii	Nddff	VVwww	PPPTT	N _h Ch _h C _h H	T _d T _d app	8N _s Ch _s h _s	8N _s Ch _s h _s	8N _s Ch _s h _s	iii	RR _T T _n E	T _g T _g	WEATHER			
																						21h.—03h.	03h.—09h.		
Kew	775			09						775	82009	62506	15510	87311	09707	88709				775	91091	08	iridoro	idoidoro	40
Heathrow	772	82012	58205	17209	87311	09702	87706	88708		772	81911	59515	15309	87311	09709	83709	86710	88712	772	91081	08	dodo	dodo	39	
Gatwick	776	82113	50506	18309	87311	08503	83707	88708		776	82010	58505	16309	87211	08710	82704	86705	88707	776	95081	07	dodo	doddoro	38	
Thorney Island	871	82009	58605	18408	87211	07803	88705			871	81913	28516	17008	87111	07606	83701	88703		871	92071	07	iridodoro	irorodododo	37	
Hurn	862	82013	40106	17210	87311	09704	88707			862	81916	60516	15110	87211	09709	83703	88704		862	96091	09	doro	dododoro	36	
Guernsey	894	81815	75026	19409	85411	09301	84615	87625		894	81715	80022	17109	85211	09811	82704	85712	87625	894	00091	09	+	+	35	
Wattisham	590	82116	56216	17208	86411	07605	88711			590	81708	50036	15108	86211	08709	83704	88706		590	91072	06	iro	idododo	34	
Gorleston	497	82013	58106	16505	85511	05603	88620			497	81612	56015	15805	85511	05607	88620			497	93052	05	idododo	iro	33	
Mildenhall	578	82111	58502	16410	87311	08400	85707	88710		578	81908	62025	14510	85311	09709	82709	84712	88624	578	97091	07	ido	ido	32	
Cardington	559	82010	56506	16409	86311	09501	86707	88709		559	82114	58025	13910	85411	09710	84710	88618		559	97091	08	ido	ido	31	
West Raynham	485	82117	37036	15708	86211	08604	85704	88706		485	81915	48605	13909	86311	08809	85707	88711		485	91071	06	do	roro	30	
Wittering	462	72113	62202	15309	76311	08703	87706			462	82013	66602	13210	85311	09813	82708	85710	88618	462	91091	08	ido	roro	29	
Boscombe Down	746	82012	17514	17009	87111	09000	86702	88704		746	82015	32515	14709	87211	09812	85703	88705		746	01091	08	dodofido	dodoido	28	
Ross-on-Wye										627	81808	60022	11311	86411	09715	88710			627	97101	08	+	ido	27	
Filton	628	71917	62016	15011	75411	09806	87619			628	81810	58216	12311	85411	09718	86710	88619		628	01101	09	iro	iro	26	
Aberporth	502	81723	40502	10809	86211	09807	88704			502	81820	40516	07110	86211	09826	88704			502	02091	09	dodoro	drdoro	25	
Rhoose	715	81407	82032	14410	85411	09806	88617			715	81909	81602	11510	85411	09719	86614	88619		715	91091	08	+	iro	24	
Mountbatten	827	82018	40205	15410	86311	10805	84708	88710		827	82021	40515	12910	87211	10612	88704			827	96091	09	dodo	dodoir	23	
Chivenor	707	81715	80205	14211	85411	09807	88615			707	81819	69025	11311	85411	10713	85712	88617		707	97101	10	ido	ido	22	
St. Mawgan	817	81816	56022	13911	86211	09607	83705	88708		817	81918	48505	10911	87211	10821	82703	88705		817	92101	10	iro	dodoir	21	
Culdrose	809	82120	28105	14710	86211	10704	83703	85706	88710	809	82125	28205	11710	86111	10719	85702	88705		809	97092	09	ido	idododoir	20	
Scilly	804	82021	24205	13411	87211	11709	88705			804	82023	58025	10111	86211	10717	88703			804	05112	10	ido	iror	19	
Elmdon	534	72109	60042	14210	75311	08701	82708	84624	87656	534	81910	70212	11410	85411	08713	86612	88650		534	97091	08	+	irororo	18	
Shawbury	414	71805	66032	12609	75511	08802	87623			414	81810	60216	09610	85411	09716	85710	88618		414	97091	07	+	ro	17	
Ringway	334	81711	65021	12510	45621	07801	84630	88462		334	81816	60026	09010	75471	08717	83712	86620	88460	334	94091	08	iro	iro	16	
Squires Gate	318	81511	56606	10209	85511	08809	83622	88649		318	81614	60026	07010	85411	09720	88619			318	01081	07	ro	rdoro	15	
Valley	302	81726	48215	08709	86211	09823	84703	88706		302	81828	28506	05509	86011	09721	83701	88702		302	03091	08	idoro	roroido	14	
Ronaldsway	204	81825	50616	07709	87211	08715	88703			204	81921	16516	04009	87011	08818	88701			204	02081	07	idorrro	dodofir	13	
Carlisle	222	71406	62016	09409	75611	07804	83630	87650		222	71805	66016	06210	75411	07717	84618	86625		222	01071	04	idoro	irororo	12	
Watnall	354	82204	59025	13509	86311	08803	88707			354	82009	56616	11009	85311	08713	83706	83710	88622	354	01081	05	iro	irorrdodo	11	
Kilnsea	396	82115	59026	14108	80951	07202	88360			396	81910	48022	11807	35571	07711	83625	88360		396	96051	11	+	iro	10	
Finningley	360	82012	58011	13209	35631	08001	83635	88364		360	81611	56606	10409	85711	08716	88650			360	92081	06	ro	roro	9	
Leeming	257	82111	58045	11311	85511	07000	84620	88645		257	81412	37212	08109	85411	08522	85616	88621		257	95081	07	+	iririddoro	8	
Tynemouth	262	71712	48031	11107	75611	06310	87635			262	71813	61026	07207	70971	06721	87358			262	02071	05	roro	rdoro	7	
Eskdalemuir	162	81912	28516	08707	87111	07807	88702			162	82121	32516	04608	87011	08722	88701			162	09062	06	doroffdodorr	drdrddododifdd	6	
Mull of Galloway	131	81111	48106	04807	87311	07729	88706			131	91111	F9545	01608	91111	08718	89111			131	95061	11	/	/	5	
Prestwick	135	81814	74022	05109	85311	07821	82707	83615	87634	135	81812	70026	02109	75211	08509	83705	85706	87611	135	01081	07	irorir	irorir	4	
Renfrew	141	81612	69012	06109	85411	08814	81712	83615	88656	141	81711	58026	02510	86411	08615	88711			141	03071	05	irororo	dodo	3	
Leuchars	171	80000	56026	07505	15471	04004	81618	83360	88464	171	80000	78026	03207	65421	07723	84613	85640	88460	171	93041	02	roro	dodoro	2	
Dyce	091	72006	50016	07206	75311	05701	83707	87618		091	81713	50052	04107	86211	06721	85704	88706		091	97051	02	+			

DAILY WEATHER REPORT OF THE BRITISH METEOROLOGICAL OFFICE

No. 38061

Date of Issue **Saturday 5 February 1966**

STATION

Code FM 11.C

OBSERVATIONS at 12h. 4 February 1966

OBSERVATIONS at 18h. 4 February 1966

OBSERVATIONS during DAY

STATION

Code FM 21.C

OCEAN WEATHER STATION REPORTS at 12h.

OCEAN WEATHER STATION REPORTS at 18h.

STATION

Code FM 11.C

OBSERVATIONS at 12h. 4 February 1966

OBSERVATIONS at 18h. 4 February 1966

OBSERVATIONS during DAY

STATION

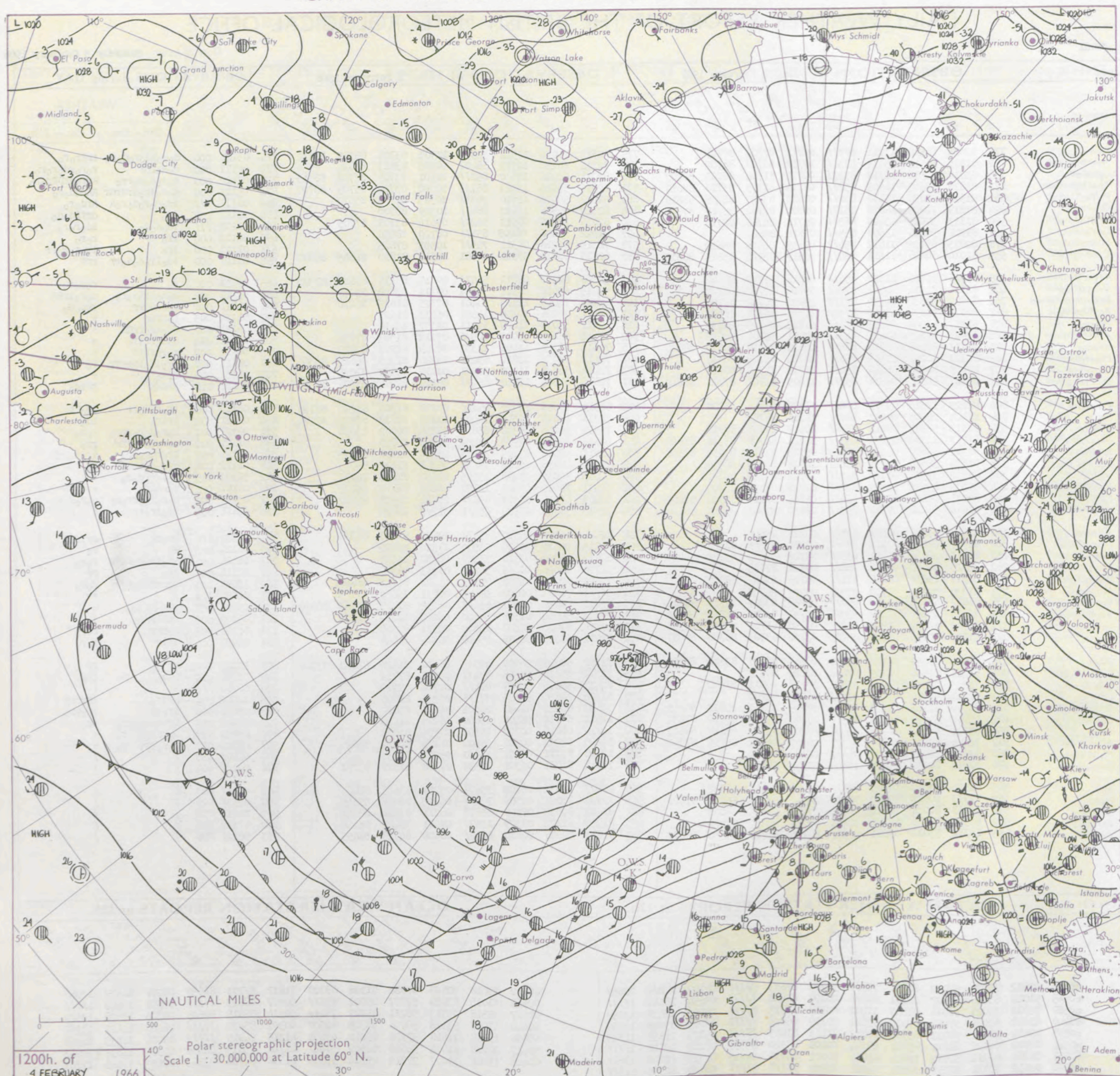
Code FM 21.C

OCEAN WEATHER STATION REPORTS at 12h.

OCEAN WEATHER STATION REPORTS at 18h.

All times of observation printed in this publication are GREENWICH MEAN TIME.

CHART OF WEATHER IN PART OF NORTHERN HEMISPHERE



Expl
of sy


CLO

Symbol

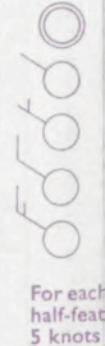


WEA

Symbol



Symbol



For each
half-feet
5 knots

CHARTS OF WEATHER IN WESTERN EUROPE

ation
mbols

LOUD
Cloud
Amount
(oktas)

0
1 or less
2
3
4
5
6
7 or more
8

Obscured

ATHER
Weather

izzle

h and
izzle

h and snow

W

h shower

h and snow
hower

W shower

l shower

nderstorm

IND

Wind
speed
(knots)

Calm

1-2

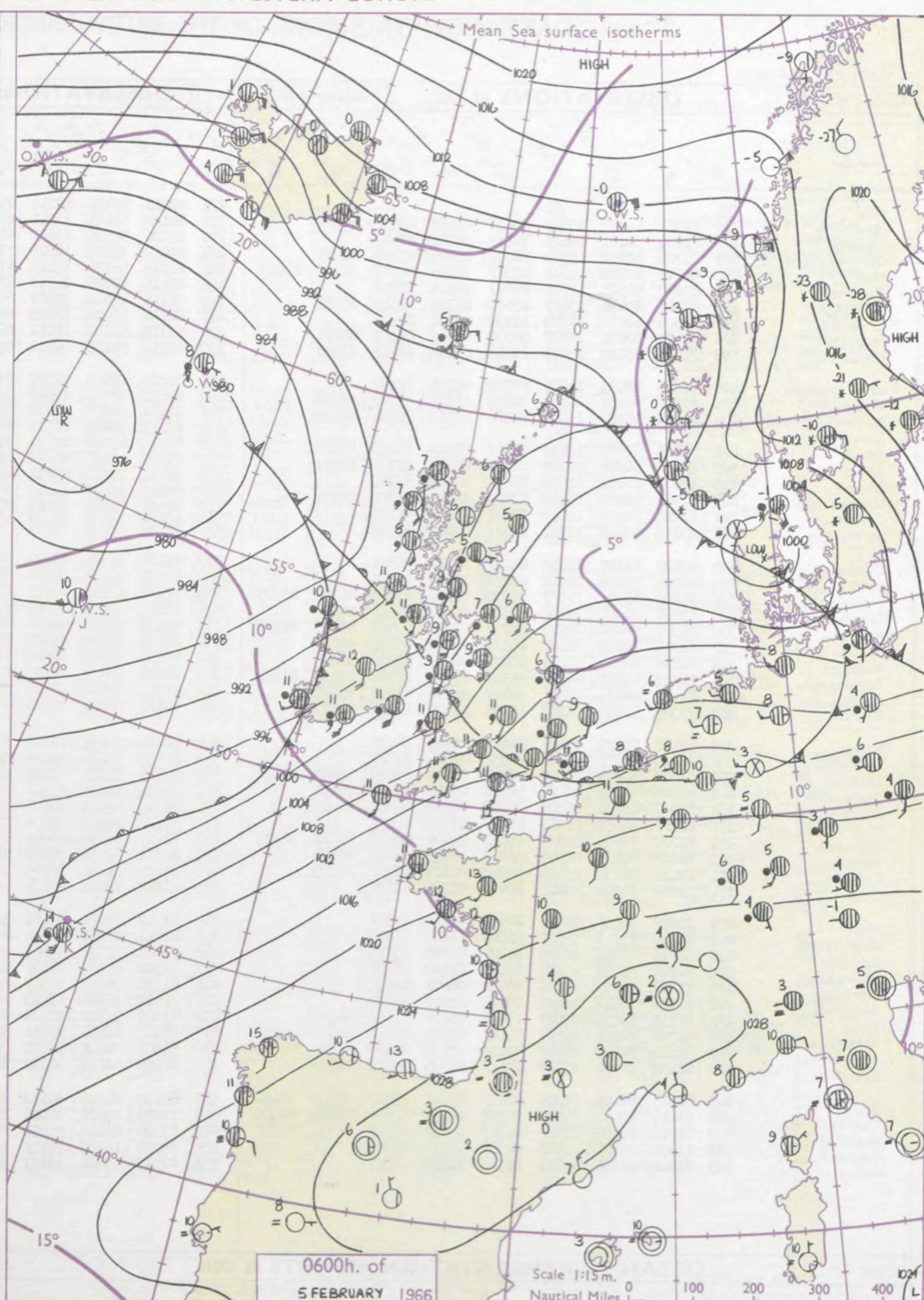
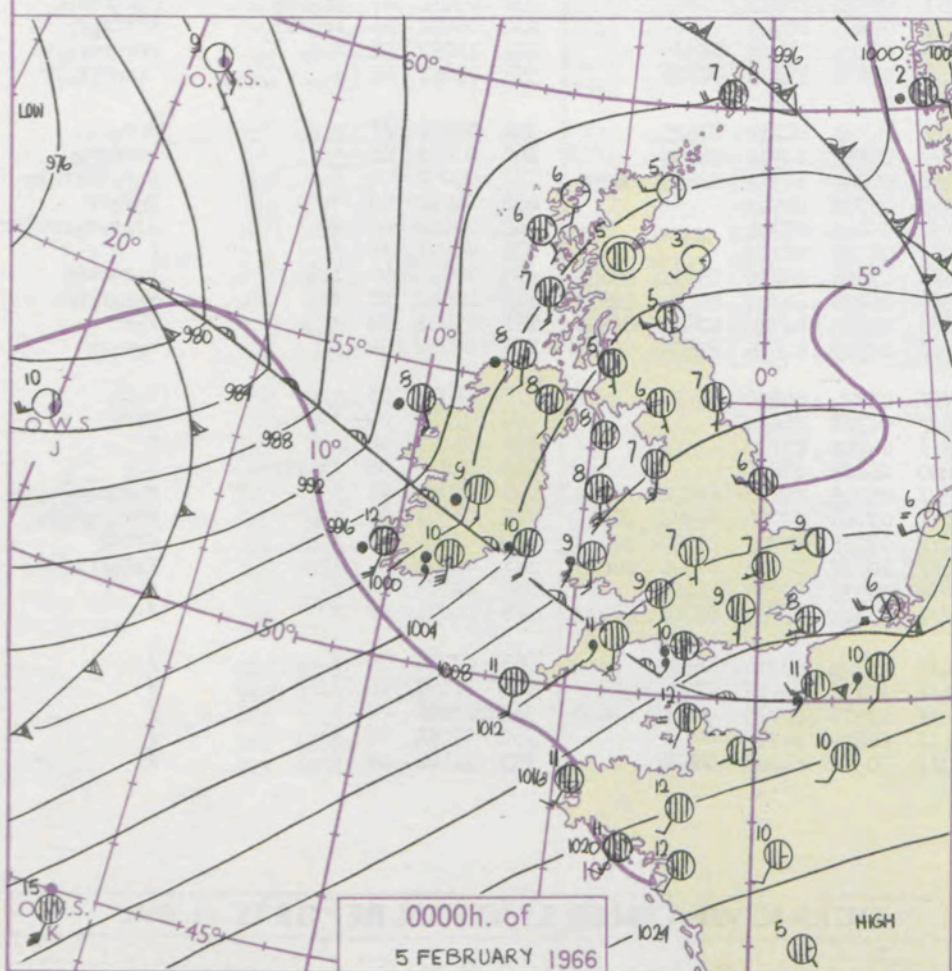
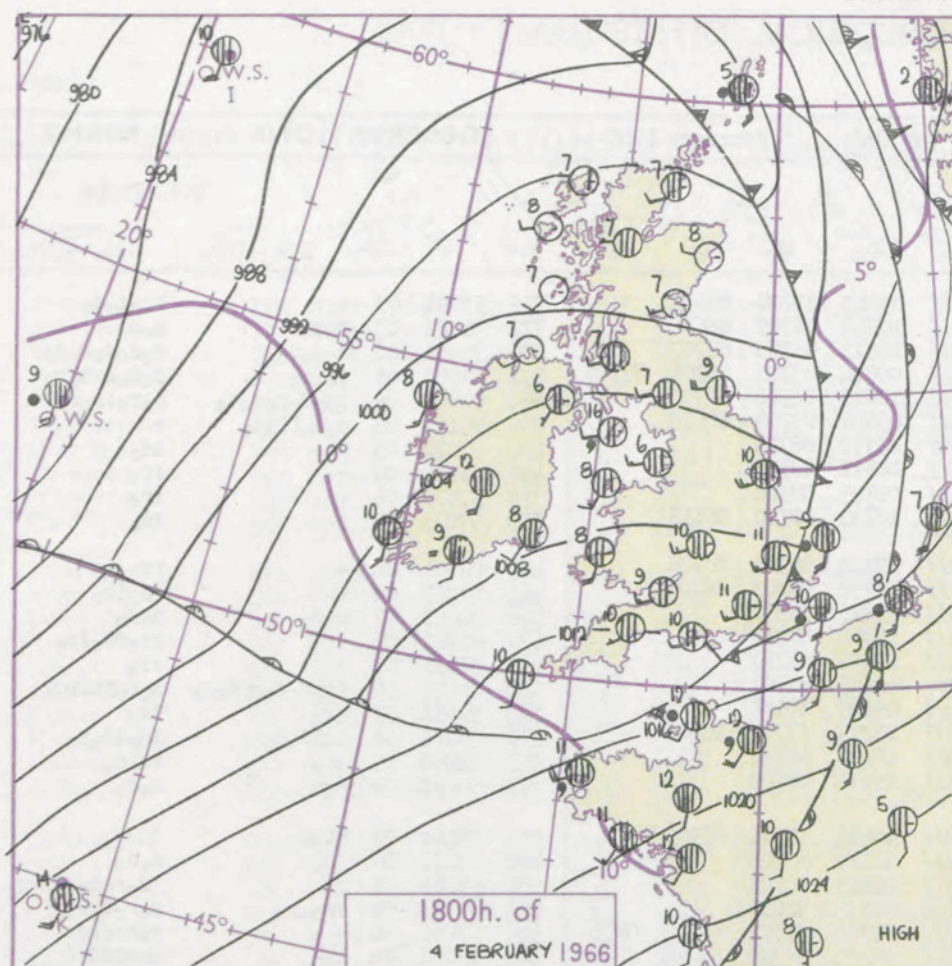
3-7

8-12

13-17

additional
her add

48-52



GENERAL SYNOPTIC DEVELOPMENT

A deep depression has persisted to the west of the British Isles. The wave depression that was centred near the Azores yesterday has moved quickly northeast to become absorbed in the main circulation, bringing the associated frontal system over the British Isles. The depression will move slow northeast, and the fronts will clear Britain by this evening, but a further wave on the cold front will approach southwest England by early morning.

Issued at midday Saturday 5

February 1966

FORECAST for Great Britain and Northern Ireland until noon tomorrow

Most of Britain will be dull and wet at first but clearer, drier weather over Northern Ireland, west Scotland and west Wales will spread quickly east to all parts by this evening. Further rain will reach southwest England by dawn and spread to Wales, southern Scotland and the rest of England later. It will continue mild.

OUTLOOK

for following 24 hours.
Changeable, but temperatures remaining above normal.

DAILY WEATHER REPORT OF THE BRITISH METEOROLOGICAL OFFICE (contd.)

Code FM II.C		OBSERVATIONS at 00h. 5 February 1966								OBSERVATIONS at 06h. 5 February 1966								OBSERVATIONS during NIGHT					CONVECTION TALL °C	
Station	iii	Nddff	VVwww	PPPTT	N _h L _h C _M CH	T _d app	8N _s Ch _s h _s	8N _s Ch _s h _s	8N _s Ch _s h _s	iii	Nddff	VVwww	PPPTT	N _h L _h C _M CH	T _d app	8N _s Ch _s h _s	8N _s Ch _s h _s	8N _s Ch _s h _s	iii	RRT _n T _n E	T _g T _g	WEATHER		
																						21h.—03h.		03h.—09h.
Kew	775			09						775	82216	80026	12212	85311	09813	83708	88615		775	97091	03	+	ir _o d _o d _o	40
Heathrow	772	72007	62032	13809	35831	08109	83657	86360		772	82120	68015	12011	85311	10812	82709	88614		772	91081	05	d _o d _o	d _o d _o	39
Gatwick	776	71904	50101	14609	75811	08111	87657			776	82220	50516	13210	87211	10813	86705	88707		776	95081	06	r _o d _o d _o	d _o d _o d _o r _o d _o	38
Thorney Island	871	82305	50102	15209	86211	09205	83704	88705		871	82012	23585	14509	77121	09804	83701	85704	87706	871	01081	08	id _o d _o	d _o d _o d _o d _o r _o	37
Hurn	862	82009	43582	14610	85311	10006	84707	86710	88625	862	82115	56216	13111	87211	10813	84704	88705		862	01101	09	id _o d _o r _o d _o d _o	d _o r _o ir _o d _o	36
Guernsey	894	82220	50505	17910	86011	10104	88701			894	82016	80025	16710	85311	09606	85709	88615		894	93101	09	d _o d _o ff id _o	+	35
Wattisham	590	62410	69016	13407	15602	05118	81640	86075		590	82115	48022	12307	86211	06712	88705			590	97072	05	+	id _o	34
Gorleston	497	42506	62016	11809	40930	06224	84358			497	82115	58052	11409	85511	08811	88625			497	91072	06	+	ir _o	33
Mildenhall	578	82407	59031	12607	50937	06015	85365	88270		578	82112	66602	10011	86311	09725	88708			578	97071	04	+	ir _o	32
Cardington	559	72310	59022	13007	60958	06010	86362	87270		559	82216	58205	09812	85411	10723	86710	88615		559	97071	05	+	id _o	31
West Raynham	485	72314	62031	11906	00908	05115	87270			485	82020	28622	09509	87211	09722	86703	88705		485	02061	04	+	rr _o	30
Wittering	462	72310	66031	12407	30938	05114	83360	87270		462	82018	64215	08510	87211	10736	85703	88705		462	97061	04	+	id _o ir _o	29
Boscombe Down	746	82111	48102	13809	85311	08003	82708	88619		746	82121	56035	11710	87311	09815	88706			746	92081	07	d _o d _o	d _o d _o	28
Ross-on-Wye										627	82221	70026	07511	86411	10722	88710			627	01081	05	+	ir _o dd _o ir _o	27
Filton	628	81708	63032	12809	85511	07400	85625	88640		628	82014	63016	09511	87411	11819	88710			628	91081	07	+	ir _o	26
Aberporth	502	81716	56506	09509	86211	08707	85705	88715		502	81824	40536	04011	87211	10625	88704			502	04072	06	ir _o d _o d _o d _o d _o r _o	d _o r _o DRdrd	25
Rhoose	715	82007	62212	12509	86411	07806	88710			715	82114	70022	09111	85411	09720	88612			715	97081	07	ir _o	ir _o	24
Mountbatten	827	82314	20516	13610	87011	10002	82701	88702		827	82225	29205	11210	87111	10719	83702	88704		827	96091	08	ir _o d _o d _o	id _o id _o r _o	23
Chivenor	707	82220	59202	12210	87411	09710	88712			707	81920	69505	09112	87411	10621	88712			707	91091	09	id _o	id _o	22
St. Mawgan	817	82110	32516	12711	87111	11802	88708			817	81925	32515	09911	87111	11614	88702			817	92091	09	d _o d _o	d _o d _o	21
Culdrose	809	82120	11105	13210	86011	10000	88701			809	82328	15505	10911	86011	10614	85701	88705		809	97101	09	Fr id _o	id _o	20
Scilly	804	82020	58025	11711	86211	11812	88705			804	82127	48025	09011	86211	11719	88705			804	92111	10	id _o	d _o d _o	19
Elmdon	534	71806	65031	11907	35736	04107	83650	85360	86275	534	82116	65512	07711	87311	09727	88708			534	91061	05	+	d _o r _o d _o d _o d _o d _o	18
Shawbury	414	81910	74031	10408	75721	06301	87656	88460		414	81712	32646	04911	85411	10839	88618			414	04071	04	rr _o	d _o r _o rr	17
Ringway	334	81907	58031	09607	35737	05003	83656	83359	88275	334	81818	59212	04110	87311	08736	81706	83708	88710	334	03061	04	+	r _o rrd _o d _o	16
Squires Gate	318	81913	60031	08307	85511	06000	85624	88640		318	81619	45636	01409	85411	09743	82710	85615	88626	318	11052	04	r _o	r _o rrd _o rr	15
Valley	302	81818	66216	07808	75721	08809	87650	88459		302	81933	48616	00809	86211	09723	88703			302	04071	07	ir _o id _o	r _o r _o rrd _o rr	14
Ronaldsway	204	81912	62031	06308	45321	07608	81706	84635	88462	204	82030	40636	98409	87211	09645	88703			204	06071	03	ir _o rr	ir _o rrr _o r _o	13
Carlisle	222	81603	66031	07206	25607	04108	81635	88273		222	81515	32636	00607	37321	06749	83708	88526		222	16052	01	d _o r _o	rrr _o rrr _o r _o	12
Watnall	354	72309	40032	11207	45631	05108	84635	86075		354	82115	56216	06509	87211	09631	85705	88706		354	01061	04	+	ir _o r _o r _o rr	11
Kilnsea	396	82712	59022	09706	00907	05219	88270			396	82014	59636	07306	85411	06729	84710	88625		396	05062	11	r _o r _o	rrr _o r _o	10
Finningley	360	72313	58031	09607	70931	05106	87360			360	81513	56636	05808	87311	08731	83706	88709		360	03071	05	+	rrr _o r _o	9
Leeming	257	71810	82031	07807	25738	04010	82650	83365	86275	257	81715	56612	02907	65421	06840	84711	86623	88459	257	05062	04	+	r _o r _o rrr _o r _o	8
Tynemouth	262	71906	61031	07207	20978	05121	82360	87275		262	81914	58616	03306	80921	06732	88540								

DAILY WEATHER REPORT OF THE BRITISH METEOROLOGICAL OFFICE

No. 38062

Date of Issue Sunday 6 February 1966

VISION
BLE
°F

104
102
100
99
97
95
93
91
90
88

86
84
82
81
79
77
75
73
72
70

68
66
64
63
61
59
57
55
54
52

50
48
46
45
43
41
39
37
36
34

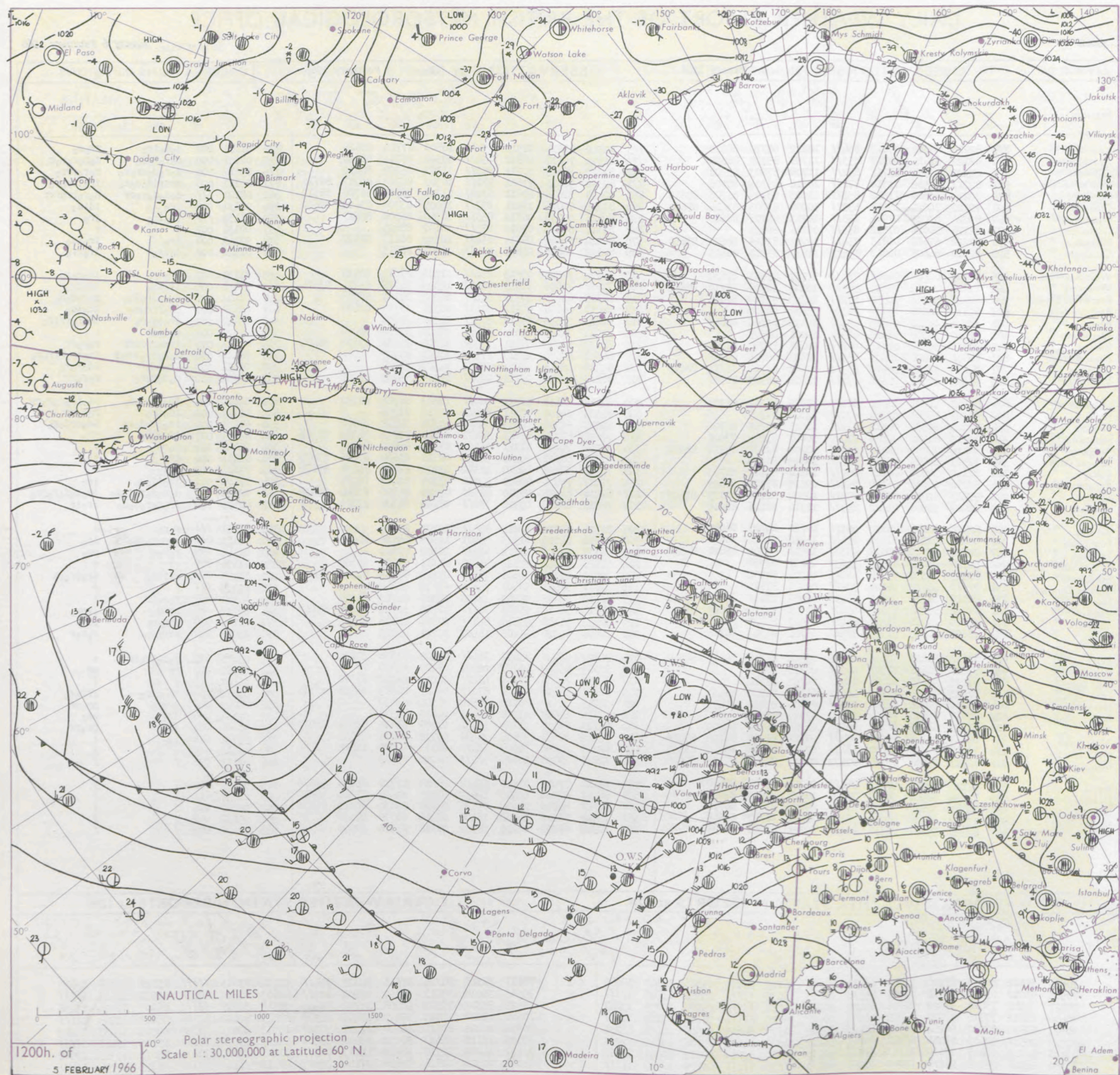
32
30
28
27
25
23
21
19
18
16

14
12
10
9
7
5
3
1
0
2

4
6
8
9
11
13
15
17
18
20

OBSERVATIONS at 12h. 5 February 1966										OBSERVATIONS at 18h. 5 February 1966										OBSERVATIONS during DAY					
Code FM II.C																								WEATHER	
Station		ill	Nddff	VVwwWW	PPPTT	N _h LhC _M CH	T _d app	8N _s Ch _s h _s	8N _s Ch _s h _s	8N _s Ch _s h _s	ill	Nddff	VVwwWW	PPPTT	N _h LhC _M CH	T _d app	8N _s Ch _s h _s	8N _s Ch _s h _s	8N _s Ch _s h _s	ill	RRT T x E	SSS	09h.—15h. 15h.—21h.		
Kew		775	82223	66506	09813	854//	10812	84710	88615		775	82319	61616	08913	854//	10500	87714	88625		775	01131	000	dodoiro	rrro	
Heathrow		772	82122	61615	09912	853//	11709	85709	88620		772	82322	70616	08812	854//	10502	86714	88620		772	02131	000	roRodo	doroRor	
Gatwick		776	82220	35536	11711	872//	11708	87703	88708		776	82322	56615	10211	853//	11302	85708	88612		776	05112	000	doroRodo	roRor	
Thorney Island		871	82217	37582	12310	872//	10614	86704	88706		871	82322	56616	11611	872//	10303	84703	85707	88710	871	03111	000	dridido	iroir	
Hurn		862	82220	50586	11312	853//	11003	83706	86708	88615	862	82219	32636	10811	6722//	11301	82705	86706	88512	862	08121	///	dodoRodr	doroRrdr	
Guernsey		894	72120	74022	16011	5527//	10000	81703	83614	85630	894	82224	70026	15111	853//	10005	83706	85620	87630	894	92131	000	iro	idido	
Wattisham		590	82224	63035	07912	853//	10713	86708	88620		590	82225	59036	06812	853//	10500	86708	88617		590	91132	///	idoiro	iro	
Gorleston		497	82124	58026	07012	855//	09716	88625		87650	497	82127	60022	05012	855//	10102	88625			497	00131	002	+	+	
Mildenhall		578	72222	67602	06813	754//	10711	83615	86625	87650	578	82324	66026	05514	854//	10502	86617	88627		578	97141	000	iro	iroido	
Cardington		559	82122	61605	06613	854//	11815	85710	88615		559	82322	66606	05813	854//	11301	88615			559	01141	000	doro	iroRro	
West Raynham		485	72125	62806	04612	784//	11729	85815	87630		485	82224	74218	03913	854//	11306	87614	88625		485	91131	007	pro	iroRoro	
Wittering		462	82122	714206	05513	853//	10609	82708	85710	88625	462	72417	74016	04413	754//	11303	82710	85714	87625	462	97141	000	iroido	idoiro	
Boscombe Down		746	82226	58516	10012	872//	11702	83703	88706		746	82325	61615	09711	873//	10202	87707	88713		746	01121	000	dodoiroido	roRodo	
Ross-on-Wye		627	82115	21636	05112	8032//	12610	88508			627	82410	66606	05912	6741//	10316	86710	88460		627	09131	000	iroRrro	iroido	
Filton		628	82025	66216	07613	853//	10610	82708	88612		628	82413	58636	07612	873//	11308	88708			628	06142	000	iroido	idoRrro	
Aberporth		502	82030	32596	03212	872//	11001	88705			502	72224	74036	05510	754//	08222	83710	87650		502	01121	000	dodo	+	
Rhoose		715	82214	50586	08111	862//	10608	85705	88708		715	82623	56635	07811	754//	10305	86616	87630	88459	715	07121	000	irrrro	roRor	
Mountbatten		827	82331	40206	10511	862//	10801	86705	88710		827	82324	40606	10310	873//	10204	88706			827	06111	000	doroiroido	idoiroRrro	
Chivenor		707	82240	58516	08013	853//	12803	81709	87711	88616	707	82428	48615	08611	873//	11209	88708			707	02131	000	iroido	idoRoro	
St. Mawgan		817	82128	40515	09112	872//	11704	86703	88706		817	82218	50636	09711	872//	11309	85703	88706		817	04132	000	dodoRoro	roRor	
Culdrose		809	82233	11606	10011	861//	11703	86701	88703		809	82318	21636	10311	860//	10203	86701	88702		809	06112	000	idoiro	idoiroRoro	
Scilly		804	82227	48505	09112	872//	12000	88705			804	82319	21606	10311	872//	11212	88705			804	06122	000	idoiro	roRor	
Elmdon		534	82221	40586	04112	872//	10615	83705	88706		534	82515	61596	04613	854//	10309	82710	88614		534	01131	000	idoiro	idoRoro	
Shawbury		414	72323	82022	02814	754//	10001	83715	87620		414	72421	80026	03211	16472	08320	81712	84358	86364	414	97141	007	idoRoro	iro	
Ringway		334	82116	70605	01413	853//	10608	82708	85712	88620	334	72315	70026	02111	55521	07217	85620	86459		334	91141	000	doro	+	
Squires Gate		318	72327	68016	99411	7633//	10003	87709			318	72528	60022	00208	35632	08316	81640	83656	87075	318	92111	000	rrro	+	
Valley		302	82128	32026	02210	860//	10110	83701	88703		302	72223	58025	02210	45302	09222	82707	84628	87070	302	97101	003	doro	+	
Ronaldsway		204	82224	40216	97210	852//	09315	87704	88625		204	72417	75026	99609	22508	07220	82820	86275		204	97101	001	iroido	iro	
Carlisle		222	72427	62016	95811	753//	10504	82707	84715	87625	222	62416	64256	98310	68511	07316	81820	83625	85635	222	02122	000	doroRoro	idoRoroPro	
Watnall		354	82221	28506	02212	853//	11714	86706	88618		354	72619	48216	03312	752//	09215	85705	87620		354	02131	000	iroRoro	iroir	
Kilnsea		396	62324	66016	01712	5637//	10720	84708	86360		396	82524	61032	00211	855//	10703	88620			396	97131	///	roRoro	+	
Finningley		360	82121	44506	01412	854//	11716	86710	88640		360	52518	64015	01313	35401	10305	83618	84070		360	91141	002	roRodo	ido	
Leeming		257	82322	32612	98612	6532//	10610	83706	85620	88550	257	72721	62806	98811	725//	08319	87820			257	01142	005	roRor	pro	
Tynemouth		262	52320	61026	96413	30939	09727	83358			262	52620	61022	97111	35570	07311	83625	85360		262	01131	009	rr	+	
Eskdalemuir		162	82113	10636	95408	87011	08504	88701			162	72113	61806	96808	783//	07114	82708	84710	85816	162	11092	000	rrrro	iroProPR	
Mull of Galloway		131	71111	66022	96209	774//	09228	87710			131	31111	80011	97607	35600	07214	83640			131	51091	///	/	/	
Prestwick		135	82316	66216	93411	7527//	09306	81705	83707	87622	135	32420	75016	95409	38400	05313	81710	83628		135	06121	001	roRor	+	
Renfrew		141	82312	59216	93010	6547//	09501	82710	83618	85640	141	72310	56216	95108	784//	06216	82712	84818	85640	141	08112	000	rrrr	irpro	
Leuchars		171	80000	22216	91407	854//	06627	86710	88625		171	62514	70816	93408	684//	07320	84818	85625							

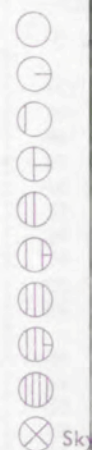
CHART OF WEATHER IN PART OF NORTHERN HEMISPHERE



Expla
of sy


CLO

Symbol

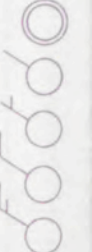


WEA

Symbol



Symbol



For each
half-feet
5 knots

CHARTS OF WEATHER IN WESTERN EUROPE

ation
mbols

DUD
Cloud
Amount
(oktas)

0
1 or less
2
3
4
5
6
7 or more
8
obscured

W
Weather

zle
and
fizzle

and snow

W
shower

and snow
lower

W
shower

shower

understorm

IND

Wind
speed
(knots)

Calm

1-2

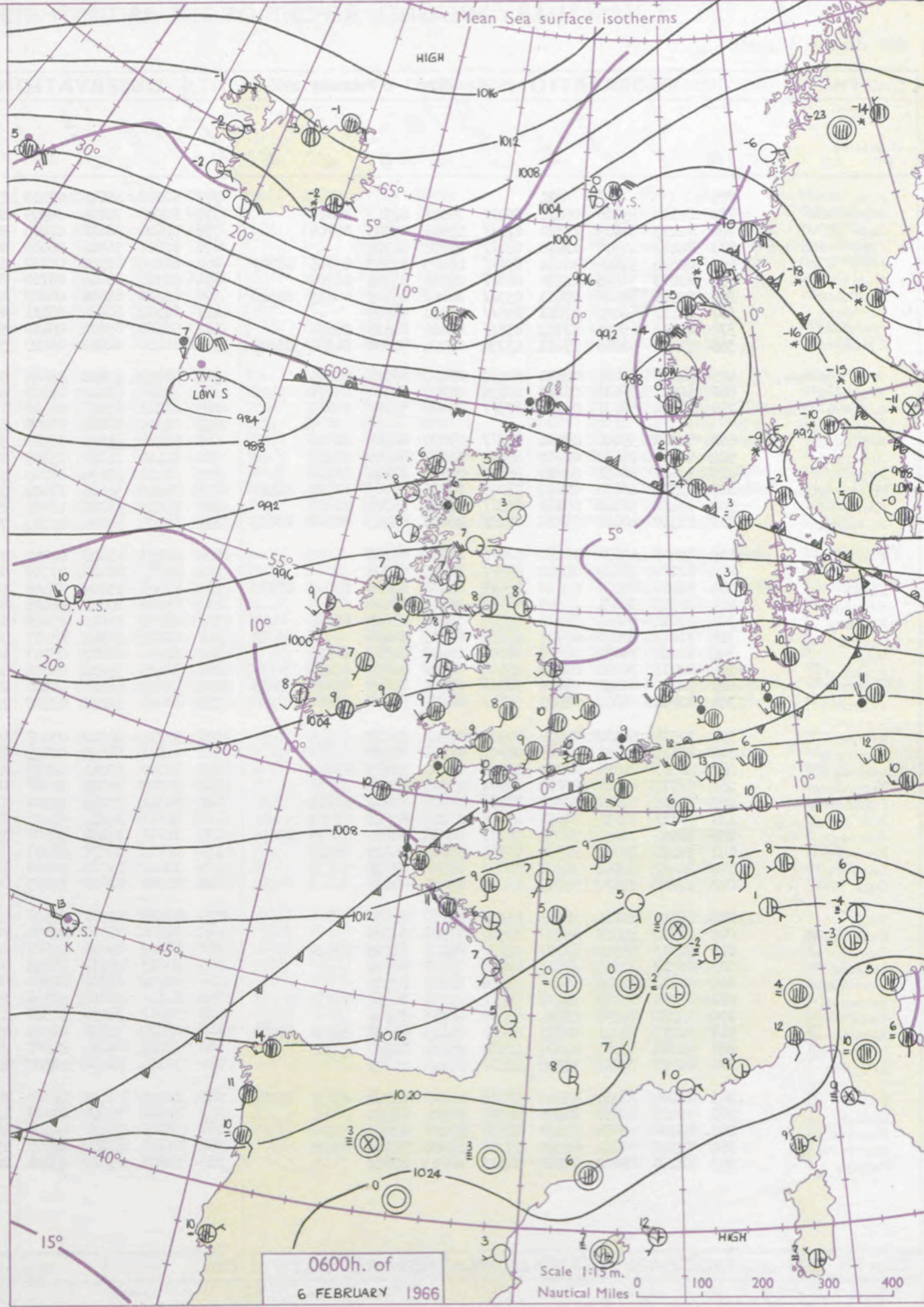
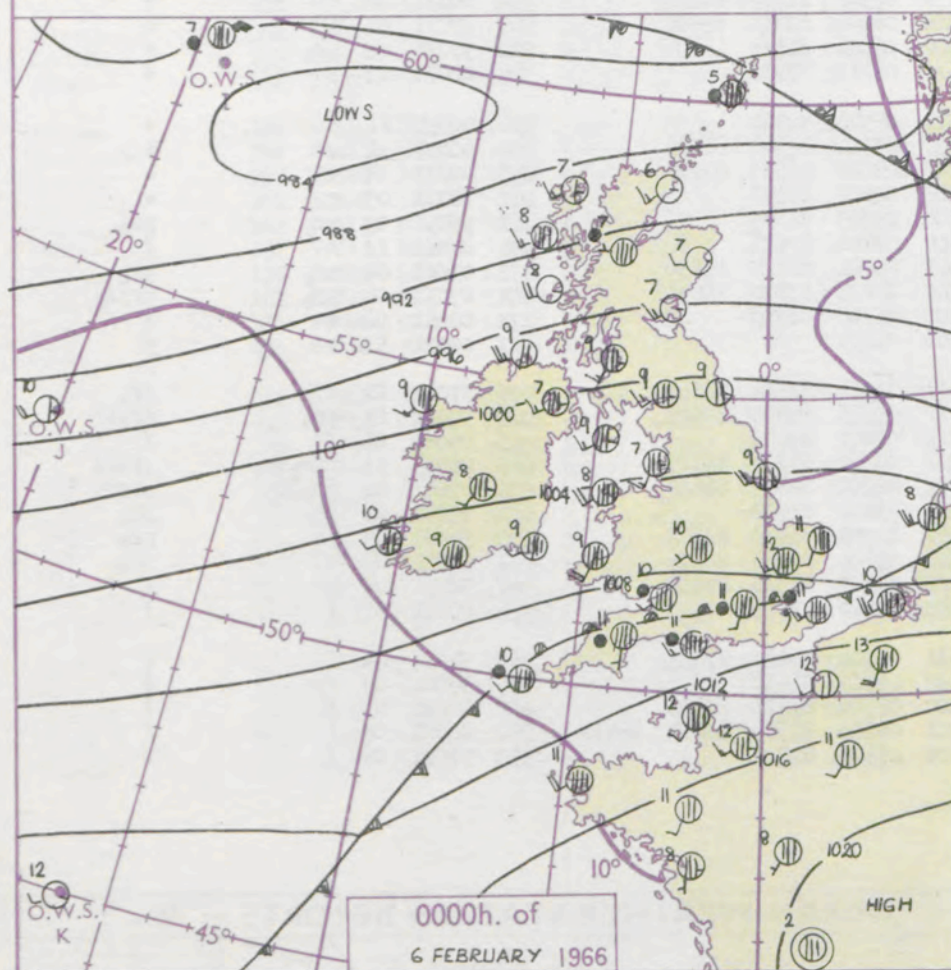
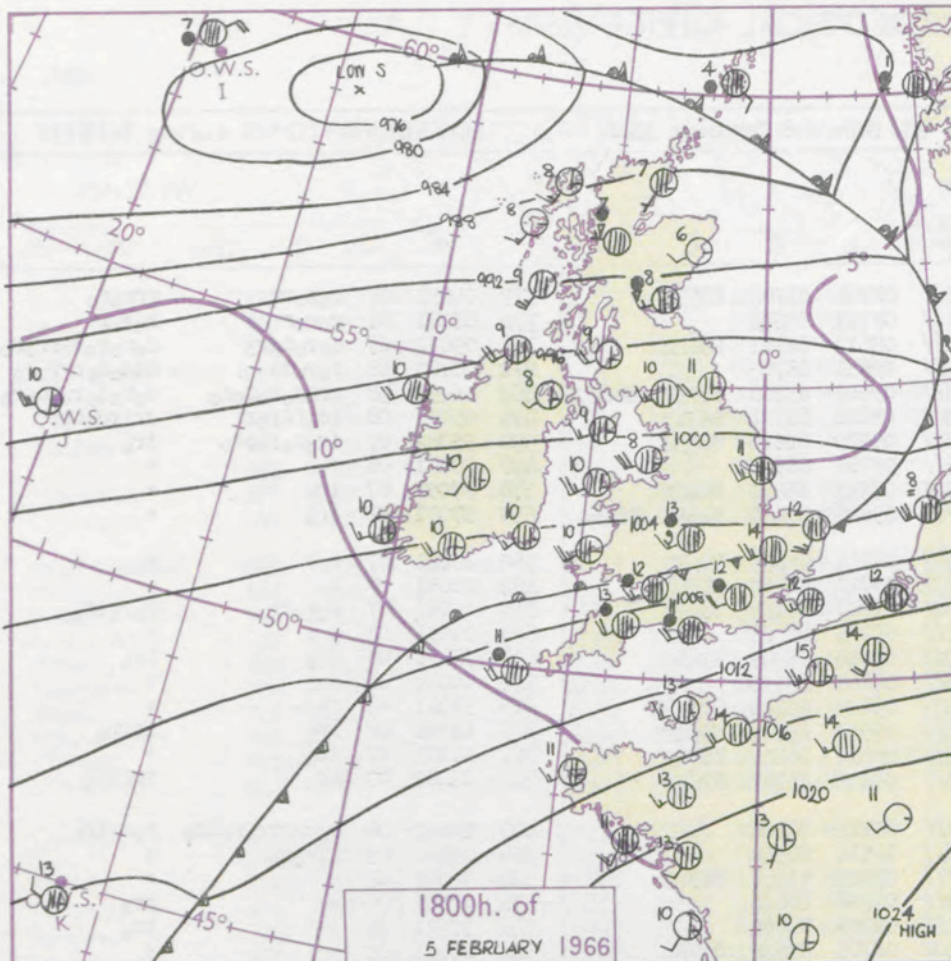
3-7

8-12

13-17

additional
er add

48-52



GENERAL SYNOPTIC DEVELOPMENT

Issued at midday Sunday 6

February 1966

FORECAST for Great Britain and Northern Ireland until noon tomorrow

The depression to the west of Scotland is now filling and lower pressure is transferring to southern Sweden and the Baltic. The cold front over central districts of England and Wales yesterday has moved slowly southeast and will continue to move slowly away into the Continent to be followed by a weak ridge over England and Wales. The trough over Orkney will move slowly south across Scotland and into Northern Ireland by midday tomorrow.

With rain over southeast England soon dying out, all districts except north Scotland will be mainly dry and mild with clear periods, but there will be a few showers on western coastal areas. Cold weather preceded by rain turning to sleet or snow over Orkney, will spread to most of Scotland and into Northern Ireland by midday.

OUTLOOK for following 24 hours.

Colder weather with sleet or snow at times, spreading gradually south, but probably remaining mild in southern England and south Wales with rain on Monday night.

DAILY WEATHER REPORT OF THE BRITISH METEOROLOGICAL OFFICE (contd.)

OBSERVATIONS at 00h. 6 February 1966										OBSERVATIONS at 06h. 6 February 1966										OBSERVATIONS during NIGHT					CONVE TAI °C t
Station	iii	Nddff	VVwwWW	PPPTT	N _h L _h C _M H	T _d T _d app	8N _s Ch _s h _s	8N _s Ch _s h _s	8N _s Ch _s h _s	iii	Nddff	VVwwWW	PPPTT	N _h L _h C _M H	T _d T _d app	8N _s Ch _s h _s	8N _s Ch _s h _s	8N _s Ch _s h _s	iii	RRT _n E	T _g T _g	WEATHER			
																						21h.—03h.	03h.—09h.		
Kew	775			11						775	82006	66616	07210	1732/	08708	81707	88550			775	04091	08	r _o r _o rr	rrr _o r _o	40
Heathrow	772	82112	65616	09211	854//	10001	87713	88617		772	82006	70216	06909	856//	08711	88610				772	03081	08	r _o r _o r	r _o r _o r	39
Gatwick	776	82213	50615	10310	872//	10804	85705	88708		776	82604	58616	07808	854//	08611	82711	88624			776	09072	07	d _o r _o d _o r _o	d _o r _o d _o r _o rr _o r _o	38
Thorney Island	871	82213	40596	11010	862//	09808	88704			871	82401	56516	08009	862//	09611	88703				871	08082	08	r _o r _o odd	ddd _o d _o rrr _o r _o	37
Hurn	862	82314	57656	10411	872//	10303	83703	85705	88709	862	82205	62506	08010	853//	09507	83708	86710	88620		862	06091	08	rrRd _o r _o d _o r _o	d _o r _o d _o r _o id _o r _o	36
Guernsey	894	82019	30505	12710	860//	09716	85701	88702		894	81915	66026	08710	853//	08824	81708	86713			894	05092	08	ld _o ff _o rr	drird _o frf	35
Wattisham	590	82216	60606	07811	853//	10801	83709	86615	88620	590	82310	61608	06209	255//	09709	88625				590	95082	07	ir _o d _o r _o pro	ir _o	34
Gorleston	497	82112	62022	07011	855//	09210	88625			497	82312	62032	05411	855//	09710	88625				497	00101	08	+	+	33
Mildenhall	578	82313	69026	07212	855//	09004	84625	88656		578	82308	69022	05410	5572/	08712	85650	88462			578	97091	07	ir _o	+	32
Cardington	559	72417	61016	07411	45732	09004	84650	84358	85075	559	82410	62022	06009	3577/	09609	83650	84358	88460		559	97091	07	ir _o	+	31
West Raynham	485	62416	74016	05910	30932	09400	83359	86075		485	82413	69022	04609	50927	07714	85463	88275			485	00081	07	+	+	30
Wittering	462	52411	80016	06410	20932	08104	82360	85072		462	72210	69012	05109	4573/	07711	84650	87360			462	00081	07	+	+	29
Boscombe Down	746	82312	56636	09710	873//	09400	85707	88713		746	82011	69616	07308	6562/	07717	86635	88459			746	05081	07	r _o r _o rr	r _o r _o ir _o	28
Ross-on-Wye										627	82305	66022	05209	855//	07705	88625				627	00091	07	+	+	27
Filton	628	82309	59606	08810	853//	09000	86709	88627		628	82408	61016	06509	5632/	08614	85709	88460			628	91091	08	ir _o	ir _o	26
Aberporth	502	82118	74032	06709	45607	08800	84640	88275		502	82216	74022	05109	874//	08607	88710				502	00081	06	+	+	25
Rhoose	715	82611	56036	08609	4642/	09803	83710	88460		715	72711	50032	07009	5647/	09605	85710	87365			715	97081	07	r _o r _o	+	24
Mountbatten	827	82511	40636	09610	7722/	10806	83703	87705	88547	827	82202	56606	07409	851//	09513	85702	88621			827	11091	08	rrR	rrir _o	23
Chivenor	707	82412	58206	09110	855//	10805	86709	88613		707	82412	58022	07009	854//	09608	86610	88614			707	91081	07	ld _o	+	22
St. Mawgan	817	82310	48616	09810	6722/	10000	83703	86708	88523	817	72006	58026	07109	753//	09808	84707	87632			817	02082	07	rr	irf ir _o	21
Culdrose	809	82408	11636	10610	860//	10000	88701			809	82408	21026	07909	860//	09712	88700				809	10092	08	r _o r _o rrr _o r _o ir _o	r _o r _o ir _o	20
Scilly	804	82209	48616	10310	873//	10605	88706			804	82311	68026	07710	862//	10614	88704				804	03092	09	rrr _o r _o	+	19
Elmdon	534	82207	60036	06810	25617	06104	82630	83460	88270	534	82008	65022	05408	1577/	07609	81650	88362			534	00081	05	+	+	18
Shawbury	414	82313	80032	05509	855//	06104	88626			414	82308	80022	04409	855//	07706	88625				414	97081	06	+	pr _o	17
Ringway	334	72014	66031	05208	55508	06108	85625	86275		334	62008	70016	03808	657//	06708	86650				334	97071	06	+	ir _o	16
Squires Gate	318	72014	56042	03707	65612	07213	86630			318	62414	58042	03007	38502	06705	82822	84072			318	00061	05	+	+	15
Valley	302	82220	70032	04608	20977	08108	81363	88270		302	51910	62012	03707	16138	07507	81702	84270			302	00071	06	+	+	14
Ronaldsway	204	82216	70012	02309	15608	06108	81630	87275		204	52413	75012	01708	48408	06604	82813	83630			204	00071	04	+	+	13
Carlisle	222	72416	62038	01609	785//	06213	81825	83629	85635	222	22413	66011	00408	28500	06808	81825				222	97071	05	pr _o	+	12
Watnall	354	82611	66032	05509	5561/	06104	85630	88460		354	72410	62032	03708	756//	06710	87635				354	00071	05	+	+	11
Kilnsea	396	72518	66032	04109	00909	07212	87175			396	52312	66012	03207	40971	06500	84360				396	00050	//	+	+	10
Finningley	360	82112	62021	04409	00907	06110	88270			360	82311	66032	02809	70937	06714	87360	88268			360	00074	04	+	+	9
Leeming	257	52513	74028	02009	15501	05109	81625	85075		257	72510	80021	00908	15718	05808	81650	87275			257	00071	04	+	+	8
Tynemouth	262	52712	61022	00209	00908	05202	85275			262	32712	74021	99508	00908	04602	83275				262	00071	03	+	+	7
Eskdalemuir	162	72115	66258	00706	783//	06216	83707	86815		162	52312	69018	99906	52200	05703	84705				162	93051	03	pr _o	pr _o	6
Mull of Galloway	131	81111	74022	00407	45607	07212	84630	88275		131	31111	74011	00107	35500	07704	83625				131	00061	//	/	/	5
Prestwick	135	72115	74031	98409	785//	06214	81820	83630	87656	135	32217	74258	98607	38501	05001	81820	83650			135	01061	04	pr _o	pr _o	4
Renfrew	141	72018	74808	97508	785//	06109	84822	87645		141	62113	74258	98007	68500	06004	83820	85631			141	03072	04	pr _o	prpr _o	3
Leuchars	171	12417	62028	95307	15600	05112	81635			171	12423	80021	95007	18500	05708	81820				171	00061	04	+	+	2
Dyce	091	12709	82020	93307	15500	02006	81625			091	02508	82020	93403	00900	01400					091	00021	51	+	+	1
Wick	075	12313	82011	90606	15700	04109	81650			075	62413	82251	90605	685//	03303	81822	86640			075	97041	01	+	pr _o	0
Cape Wrath	049	32327	82808	88207	39500	07208	83920			049	72324	83028	89507	785//	05219	84820	87625			049	93062	05	pr _o	pr _o ir	-1
Sule Skerry	010	32313	66020	89707	38400	06205	81815	83620		010	52609	82018	90607	555//	06207	85620				010	08062	05	/	/	-2
Lerwick	005	80310	32616	87205	870//	05207	88700			005	80623	56687	90501	872//	01320	85703	88705			005	08505	51	r _o r _o ir _o	rrpr _o	-3
Stornoway	026	32213	80158	89707	33500	06107	83920			026	72111	82038	91506	685/2	04208	82822	86640			026	02062	04	pr _o pr	prpr _o	-4
Benbecula	022	62216	69258	90608	694//	06214	81918	86630		022	12314	74018	92108	19400	05211	81918				022	93071	03	pr _o	pr _o	-5
Tiree	100	12318	74258	93608	13400	06213	81916			100	32217	74158	94808	19460	06208	81918	83362			100	96071	04	pr	pr _o	-6
Aldergrove	917	72213	74031	00207	45408	05213	81711	84640	85270	917	42209	74031	00006	45400	05604	82710	84625			917	92051	03	+	ir _o	-7
Malin Head	980	42324	82011	97109	48500	05213	82820	84635		980	72117	82038	97407	785//	05302	86820	87635			980	92071	05	/	/	-8
Belmullet	976	62117	74031	99009	625//	07110	86821			976	32116	78031	98909	33500	07500	83923				976	00081	07	/	/	-9
Birr	965	72108	74032	03408	564/2	06609	84717	85630	87072	965	72006	74022	02507	785//	06704	83820	87636			965	97051	01	/	/	-10
Dublin	969	72417	82032	02308	00906	06205	87270			969	22310	80011	02307	15602	05502	81630				969	97061	05	/	/	-1

RATES of SUBSCRIPTION: Single copy 6d. or post free 8d. One calendar month 15/-; one quarter 40/-; one year 150/- to Director-General, Meteorological Office, London Road, Bracknell, Berkshire.

For special arrangements for supply to schools and colleges, see Form 2452 or apply

H.M.S.O. Press, M.O. Bracknell

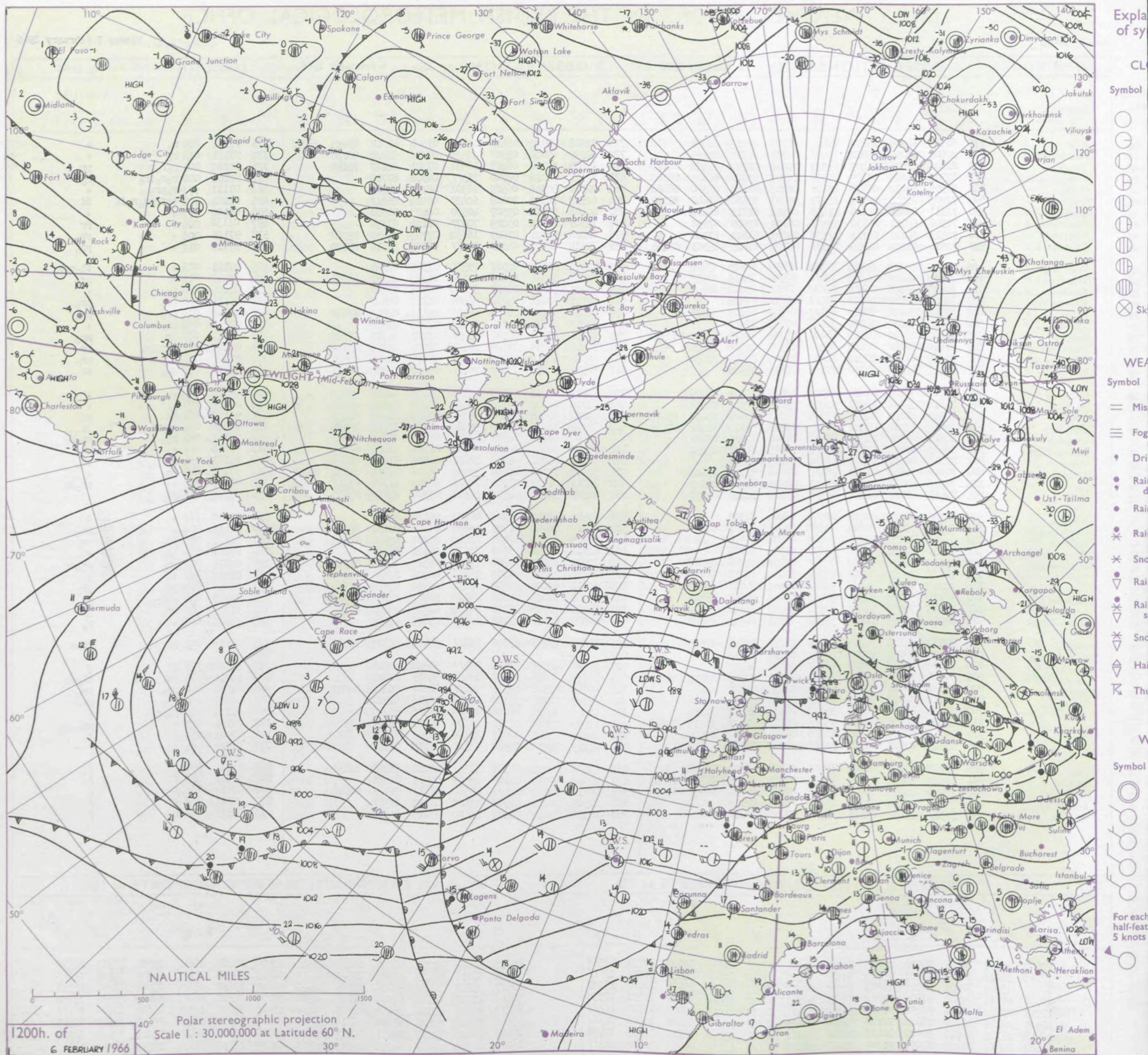
DAILY WEATHER REPORT OF THE BRITISH METEOROLOGICAL OFFICE

No. 38063

Date of Issue Monday 7 February 1966

Code FM II.C		OBSERVATIONS at 12h. 6 February 1966										OBSERVATIONS at 18h. 6 February 1966										OBSERVATIONS during DAY			
Station	iii	Nddff	VVwww	PPPTT	N _h LhC _M CH	T _d app	8N _s Ch _s h _s	8N _s Ch _s h _s	8N _s Ch _s h _s	iii	Nddff	VVwww	PPPTT	N _h LhC _M CH	T _d app	8N _s Ch _s h _s	8N _s Ch _s h _s	8N _s Ch _s h _s	iii	RRT X E	SSS	WEATHER			
																						09h.—15h.	15h.—21h.		
Kew	775	82308	64036	05811	7242/	08707	87815	88459		775	72208	58022	05410	12434	07304	81815	83359	86070	775	97111	009	r _o		+	
Heathrow	772	82609	65036	05810	6242/	08707	86714	88465		772	62209	62026	05308	22532	07206	82820	86070		772	97111	015	r _o		+	
Gatwick	776	82406	62216	06409	16377	09608	81707	86462	88275	776	52308	56106	06208	48531	07304	81820	84640		776	93102	001	r _o r _o r		pr _o	
Thorney Island	871	82703	56605	07109	7537/	08705	83708	86625	88360	871	72513	59026	06909	7631/	08306	87706		871	92101	000	r _o r _o ir _o		r _o		
Hurn	862	82305	50032	06510	6567/	08805	86645	85360	88464	862	22310	50048	06509	28301	08309	81708		862	01111	///	r _o pr _o		+		
Guernsey	894	72905	75016	08109	65672	08803	83630	85640	85359	894	62515	74026	10009	62430	08214	86812		894	07101	001	irfrtd _o r _o IR		if		
Wattisham	590	72311	69026	04409	11438	07812	81815	86275		590	42408	63011	03507	40930	06103	84360		590	00102	///	+		+		
Gorleston	497	72508	62012	04110	3557/	08709	83620	87358		497	72309	60012	03209	7097/	08104	87358		497	01132	004	+		rr		
Mildenhall	578	72513	69022	04311	11536	08805	81822	87280		578	62208	56021	03609	18632	07305	81830	85360		578	97121	006	+		pr _o	
Cardington	559	82514	63032	04710	1157/	08705	81825	85363	88468	559	72614	62802	04209	724/1	07308	84816	87820		559	97111	012	+		pr _o	
West Raynham	485	72413	69012	03710	38502	08807	81820	83650	87075	485	72411	58952	02908	7951/	07305	87924		485	02111	005	+		tl _o r _o R		
Wittering	462	72512	69022	04310	784/1	07705	85818	87635		462	62507	66251	03508	6951/	06305	83922	84650		462	97111	013	+		pr _o	
Boscombe Down	746	82407	69602	06409	5567/	07806	85640	88459		746	42707	56016	06308	35602	06308	83630		746	01101	010	ir _o		+		
Ross-on-Wye	627	72306	66602	04410	5851/	08810	83825			627	42308	70028	04708	44500	05312	84625		627	92111	018	pr _o		pr _o		
Filton	628	82308	59026	05710	8531/	08808	84708	88630		628	42412	61258	06008	48500	07311	82822	83640		628	91111	008	pr _o		pr _o	
Aberporth	502	42215	74012	04309	39463	07707	83915			502	52313	69018	04308	42463	07305	84818		502	97101	022	pr _o		+		
Rhoose	715	72507	63026	06309	6847/	08703	82815	85630	87359	715	72611	58028	06108	6843/	07207	81818	86625		715	97111	027	ir _o		pr _o	
Mountbatten	827	82510	56216	06810	8521/	09705	82704	88618		827	72512	62038	07309	694/3	08309	81915	85818		827	01111	030	r _o r _o pr _o		pr	
Chivenor	707	72518	61802	06512	784/1	10604	82815	87630		707	52518	62018	06709	59401	08306	81912	83620		707	97121	021	pr _o		pr _o	
St. Mawgan	817	72515	44036	07310	7211/	09303	85702			817	72517	56812	07609	7811/	08309	83702	84815	87650	817	95111	021	ir _o		pr	
Culdrose	809	82512	58106	07610	8601/	10603	83701	88706		809	62415	56258	08309	42370	09206	82709	83812		809	03112	036	+		pr _o	
Scilly	804	52614	59031	08211	22406	09005	82816	84273		804	52718	66021	08509	58400	07208	82816	85625		804	00111	050	+		+	
Elmdon	534	72313	59022	04209	38538	06604	82825	83635	85275	534	62610	50048	03808	6351/	05208	81920	86635		534	93111	019	pr		pr _o	
Shawbury	414	72416	69258	03410	58432	08807	81714	84818	87075	414	72509	74038	03708	39462	05212	81915	85073		414	02111	031	pr _o pr		jp	
Ringway	334	52512	62021	02810	58531	04706	82825	85650		334	62507	60018	02309	3253/	05305	83825	85360		334	92111	045	pr _o		pr _o pr	
Squires Gate	318	32413	57041	02108	35201	08805	81704	83630		318	72515	58041	01807	78532	07206	81825	87635		318	97091	041	+		pr _o	
Valley	302	22313	62011	03509	16332	08703	81707			302	62413	66251	02808	58402	06304	83818	84640		302	92101	034	+		pr _o	
Ronaldsway	204	72416	70038	01309	754/1	07806	82712	87616		204	52412	75012	01008	39402	06206	81714	84070	81918	204	97101	023	pr _o		+	
Carlisle	222	72316	66031	00209	684/2	06606	83218	86627		222	72313	61802	00108	7831/	06302	81709	83715	87640	222	01101	033	+		pr _o pr	
Watnall	354	72513	58022	02910	48538	06805	84820	83078		354	52507	58018	02708	58500	06308	82820	84635		354	97111	036	pr _o		+	
Kilnsea	396	52610	66022	02709	40971	08400	84360			396	62518	63012	01307	00902	06101	86070		396	00110	///	+		+		
Finningley	360	72507	59032	02711	42532	05803	84825	87070		360	72510	48048	01809	25602	05500	82630	86070		360	91111	002	+		pr _o	
Leeming	257	72610	74252	01109	72502	06801	87825			257	62706	66258	00407	48542	05301	82820	84075		257	92111	036	pr _o		pr _o	
Tynemouth	262	62710	61021	00810	6161/	05308	86830			262	62712	61028	99808	6097/	06601	86358		262	97101	034	pr _o		+		
Eskdalemuir	162	72312	80032	98907	7231/	05706	85708	87817		162	72305	32818	99206	7931/	05303	84706	87914		162	03071	000	pr _o		pr _o pr	
Mull of Galloway	131	6111/	74031	00309	25601	07202	82630	86075		131	7111/	74022	00307	7561/	06206	87630		131	00071	///	+		/		
Prestwick	135	62215	62031	98308	684/1	06806	82817	85630		135	62311	62808	98608	694/1	06310	82718	84822	85635	135	01091	042	pr _o		pr _o	
Renfrew	141	52116	58038	97909	58440	07701	82812	85820		141	62409	58													

CHART OF WEATHER IN PART OF NORTHERN HEMISPHERE



CHARTS OF WEATHER IN WESTERN EUROPE

ation
mbols

UD
Cloud
Amount
(oktas)

0
1 or less
2
3
4
5
6
7 or more
8

y obscured

ATHER
Weather

zle

h and
rizzle

h and snow

w
shower

h and snow
shower

w shower

shower

nderstorm

IND

Wind
speed
(knots)

Calm

1-2

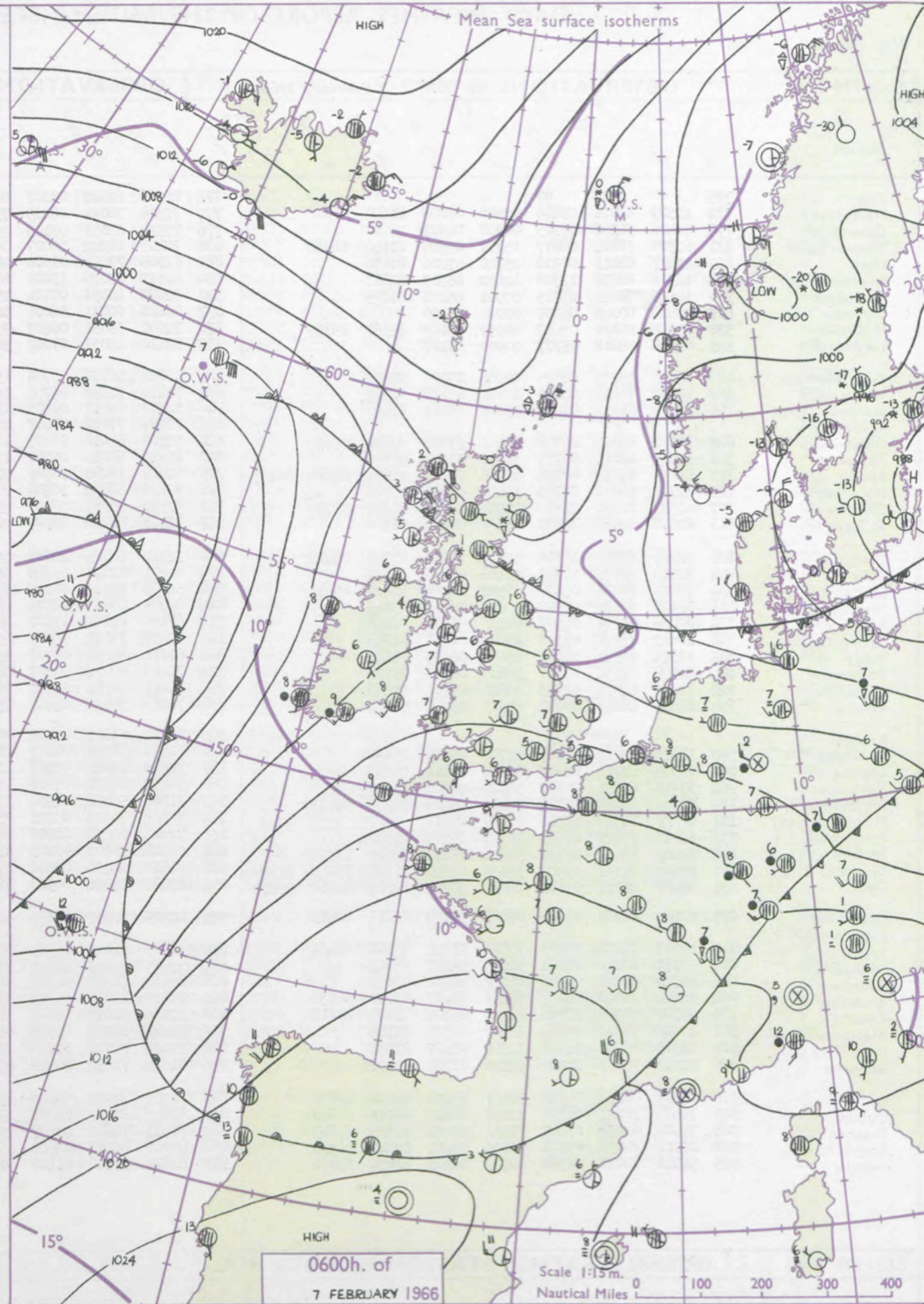
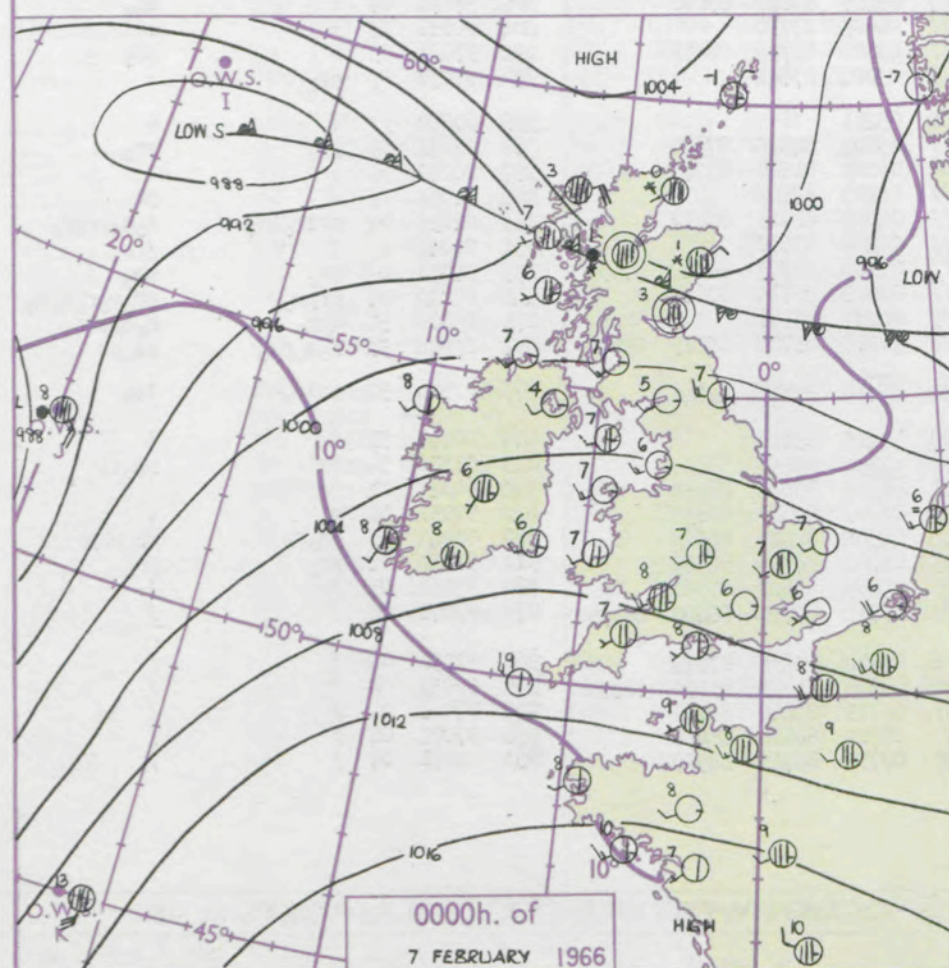
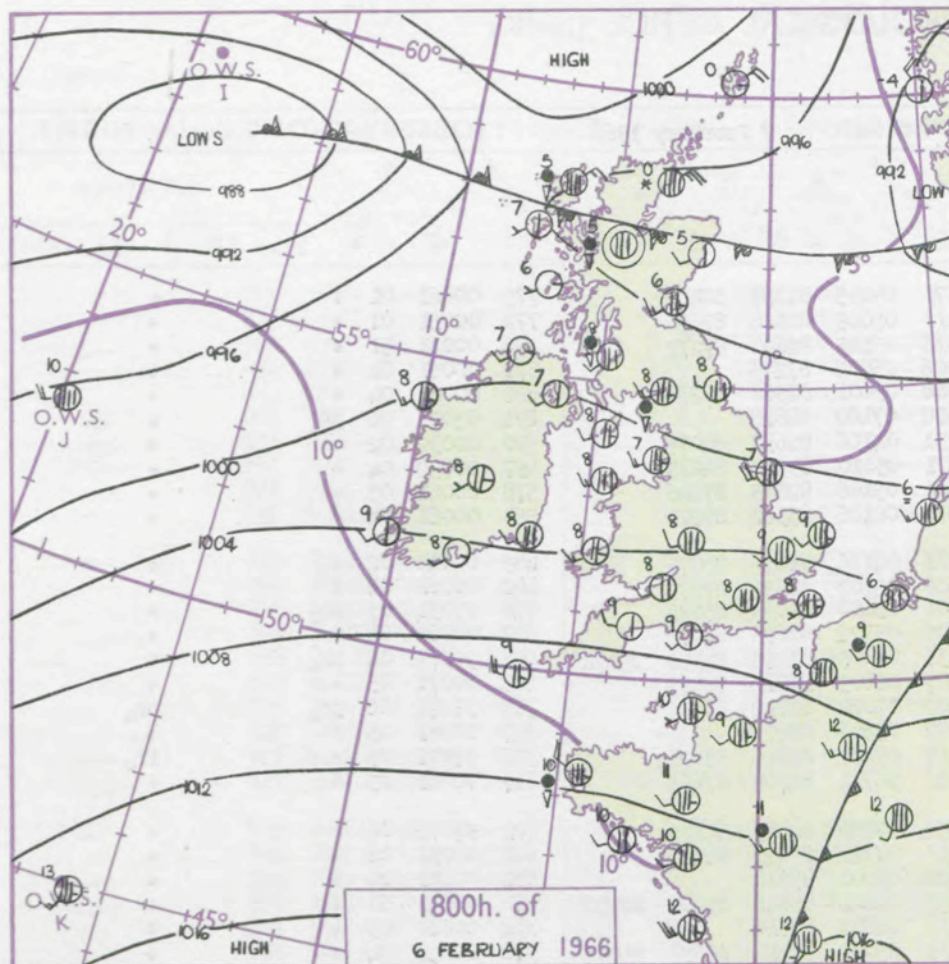
3-7

8-12

13-17

additional
her add

48-52



GENERAL SYNOPTIC DEVELOPMENT

Issued at midday Monday 7

February 1966

FORECAST for Great Britain and Northern Ireland until noon tomorrow

The cold front with waves, which lay over the Channel yesterday morning, has moved away across France and Germany. The occluded front has moved slowly south from the Orkneys to southern Scotland but it is not expected to make further southward progress. A deep depression has been moving northeastwards across the Atlantic towards the British Isles and the associated occluded front will cross Ireland, Wales and most of England during the next 24 hours.

Snow showers and thunderstorms continuing in Orkney, Shetland and Caithness. Snow and sleet, over northeast England and Scotland, moving slowly north. Parts of England will start sunny but rain will spread northeast across Wales, Ireland and England today, reaching southern Scotland early tomorrow. It will become brighter in the southwest. Mild in south, cold in extreme north.

OUTLOOK for following 24 hours. Mild with rain at times in the south. Cold with sleet or snow in the north.

DAILY WEATHER REPORT OF THE BRITISH METEOROLOGICAL OFFICE (contd.)

Code FM II.C		OBSERVATIONS at 00h. 7 February 1966										OBSERVATIONS at 06h. 7 February 1966										OBSERVATIONS during NIGHT					CONVECTIVE TAB °C to °F
Station	iii	Nddff	VVwww	PPPTT	N _h Ch _h C _h	T _d T _d app	8N _s Ch _s h _s	8N _s Ch _s h _s	8N _s Ch _s h _s	iii	Nddff	VVwww	PPPTT	N _h Ch _h C _h	T _d T _d app	8N _s Ch _s h _s	8N _s Ch _s h _s	8N _s Ch _s h _s	iii	RRR	T _g T _g	WEATHER					
																						21h.—03h.	03h.—09h.				
Kew	775			07						775	82206	62022	08207	80971	05205	81359	88461		775	00061	01	+	+	40			
Heathrow	772	12509	62021	07406	15600	05208	81640			772	72308	70021	08605	75411	05005	82614	87650		772	00051	01	+	+	39			
Gatwick	776	02406	58108	07905	00900	04207				776	72510	65031	09106	25636	05105	82614	87272		776	00031	51	+	+	38			
Thorney Island	871	62307	56101	08807	15731	07306	81650	84360		871	72407	64022	10007	00906	05005	82614	87275		871	00061	04	+	+	37			
Hurn	862	22407	60011	08908	25700	07206	82656			862	62305	70011	09606	20948	05001	82368	86270		862	00061	04	+	+	36			
Guernsey	894	42518	80038	11708	42432	06209	84811			894	42512	82028	13009	42400	07400	84815			894	05071	02	PR	+	35			
Wattisham	590	12511	58021	05705	00901	05108	81075			590	52409	40031	07104	25731	04106	82650	84075		590	00032	06	+	+	34			
Gorleston	497	02610	60026	04507	00900	06309				497	42608	60031	06006	30971	05210	83360	84075		497	00052	04	+	+	33			
Mildenhall	578	62512	59038	05207	20932	05107	82360	85075		578	72609	59031	06507	75611	05106	82635	87646		578	00061	03	+	+	32			
Cardington	559	02516	58018	05707	00900	06107				559	82410	48031	07007	50977	06106	85362	88270		559	00061	04	+	+	31			
West Raynham	485	72513	59039	04305	00906	05006	87272			485	32612	56031	05705	15701	04106	81650	83075		485	00041	02	+	+	30			
Wittering	462	22512	74011	05106	10941	05109	81360			462	72408	74031	06706	15606	05107	81635	87275		462	00061	04	+	+	29			
Boscombe Down	746	72408	61251	08206	75600	05207	87640			746	52407	66011	09505	15608	05000	81635	85275		746	97051	03	PR	+	28			
Ross-on-Wye										627	72307	77022	07407	25506	05702	82625	87075		627	00061	04	+	+	27			
Filton	628	72414	61028	07808	78411	07308	82818	87625		628	52309	61028	08807	12431	06001	81815	83360	85074	628	92071	04	PR	+	26			
Aberporth	502	42413	66011	06707	36330	07210	83706			502	82412	66011	06907	12407	06805	81815	88275		502	00071	05	+	+	25			
Rhoose	715	62615	63018	08108	68211	07110	82704	84812	86635	715	62715	58038	08707	28402	07000	82812	86075		715	91071	06	PR	+	24			
Mountbatten	827	32712	64038	09709	32400	07211	83815			827	82408	66022	10208	00907	07807	88275			827	00081	05	+	+	23			
Chivenor	707	62517	80031	08808	48530	07209	83640	83640		707	82312	66032	09108	25407	07807	82618	88272		707	97071	05	+	IR	22			
St. Mawgan	817	62616	62038	10209	66311	08215	86708			817	71908	66032	09907	26311	06711	82708	87465		817	00061	05	+	+	21			
Culdrose	809	52715	68038	10508	52300	07214	83709	84812		809	52212	64021	10608	20932	07808	82365	84072		809	97072	06	+	+	20			
Scilly	804	22815	83031	11709	21400	08217	82812			804	82011	82021	09709	35511	09722	83624	88462		804	00091	08	+	+	19			
Elmdon	534	52408	60038	05607	55500	04208	82620	85634		534	52309	65011	06807	55400	05001	85618			534	00061	04	+	+	18			
Shawbury	414	32411	74011	05307	35601	06208	83645			414	82205	66022	06305	55657	04801	85642	85360	88270	414	00041	50	+	+	17			
Ringway	334	82406	61038	04207	85511	05210	87620			334	82106	62022	05107	85411	04802	88616			334	00061	05	+	+	16			
Squires Gate	318	12613	75028	03306	15600	06211	81645			318	72512	75021	04806	65411	05702	82712	86620	85075	318	00051	04	+	+	15			
Valley	302	12514	82021	04007	15600	06203	81640			302	82311	74031	05307	35607	06107	83640	88070		302	97071	07	+	ID	14			
Ronaldsway	204	52508	84031	03407	56400	06310	85714			204	72416	80032	03807	76411	06603	87710			204	00061	03	+	+	13			
Carlisle	222	12309	62018	02505	10940	05214	81359			222	72413	58251	03506	78411	05001	81716	88638		222	97051	03	+	PR	12			
Watnall	354	62609	48048	05007	65511	05314	86624			354	72605	59021	05806	75611	05002	87641			354	97051	03	PR	+	11			
Kilnsea										396	02710	63021	04206	00900	05211				396	00050	11	+	+	10			
Finningley	360	12410	59011	03607	15700	05210	81650			360	72507	58258	04807	78511	05105	81825	87650		360	97071	05	PR	+	9			
Leeming	257	22909	82018	02107	15641	04211	81640			257	72309	74021	03207	15608	03205	81640	87275		257	00051	51	+	+	8			
Tynemouth	262	32716	66021	00907	30940	05209	83359			262	72812	66031	02406	75511	05205	87625			262	91051	03	+	PR	7			
Eskdalemuir	162	71601	23258	01404	78211	04210	84703	86818		162	71606	56256	02404	72411	04002	84713	86817		162	01031	02	PRIRID	+	6			
Mull of Galloway	131	01111	74010	02706	00900	05210				131	71111	74022	03506	75611	06400	87630			131	00061	11	+	+	5			
Prestwick	135	12316	75028	00007	19540	05207	81920			135	72307	62038	01806	78311	05104	84709	86812	87635	135	91051	03	PR	+	4			
Renfrew	141	52409	74258	99707	58500	05208	83820	83630		141	80514	59608	02203	85411	02215	83714	87622		141	05022	01	PRPR	PROROROR	3			
Leuchars	171	60000	74031	99303	35431	02326	81618	83640	86359	171	80613	21736	03601	87111	00217	88702			171	05006	51	PR	PR	2			
Dyce	091	80408	40717	01401	85311	50229	82707	84710	88618	091	83005	28858	04900	88311	50218	83708	85815	88622	091	02516	51	PR	PR	1			
Wick	075	82402	62707	02450	85411	50220	85710	88615		075	40409	80017	05450	48500	53214	82820	84640		075	02516	52	SSIS	IS	0			
Cape Wrath										010	30309	81020	06503	32500	52216	83820			010	00023	51	1	1	-1			
Sule Skerry	005	30111	82010	02251	32400	54219	83815			005	70220	48879	05353	79411	54218	86912			005	01536	54	+	PHOTL	-2			
Lerwick	026	80720	66208	00803	85611	01231	88630			026	80922	61238	04102	55521	51218	85626	88458		026	94012	01			-3			
Stornoway	022	62506	74028	98007	68511	05213	83820	84630		022	70620	80031	00303	78411	02209	82819	87635		022	97031	51	+	+	-4			
Benbecula	100	52307	80258	99006	49460	05309	81710	83918		100	52605	80018	00005	58400	04302	82818	84628		100	03041	50	PRPR	PRPRPR	-5			
Tiree	917	12208	74028	03004	16400	04309	81715			917	71905	66028	03304	66271	04400	86705	86365		917	91031	01	PR	PR	-6			
Aldergrove	980	12313	82018	01007	12500	05207	81820			980	72008	82031	01106	12531	05803	81820	87360		980	97051	03	1	1	-7			
Malin Head	976	22212	78031	02208	22500	07208	82822			976	81812	74038	00108	65531	07716	82720	86640	88359	976	97071	06	1	1	-8			
Belmullet																								-9			
Birr	965	71905	74031	05906	78511	05214	86820	87631		965	71406	70021	04006	35606	05712	83636	87275		965	97051	02	1	1	-10			
Dublin	969	72409	78021	04706	16406	05211	81715	87270		969	82408	80032	04006	15537	04808	81625	83360	88270	969	97051	04	1	1	-11			
Shannon	962	71906	82038	05607	78511	05009	82825	87640		962	81511	74606	03007	25611	06719	82640	88462		962	97061	04	1	1	-12			
Roches Point	952	62311	74038	07608	25606	06211	82640	86270		952	81916	66606	04609	45571	08722	84625	88458		952	97071	04	1	1	-13			
Valentia	953	51908	80031	06508	12502	06104	81820	85070		953	81812	59636	01408	67421	07730	86715	88550		953	02071	04	1	1	-14			
																								-15			
																								-16			
																								-17			

RATES of SUBSCRIPTION: Single copy 6d. or post free 8d. One calendar month 15/-; one quarter 40/-; one year 150/-. For special arrangements for supply to schools and colleges, see Form 2452 or apply to Director-General, Meteorological Office, London Road, Bracknell, Berkshire.

H.M.S.O. Press, M.O. Bracknell

DAILY WEATHER REPORT OF THE BRITISH METEOROLOGICAL OFFICE

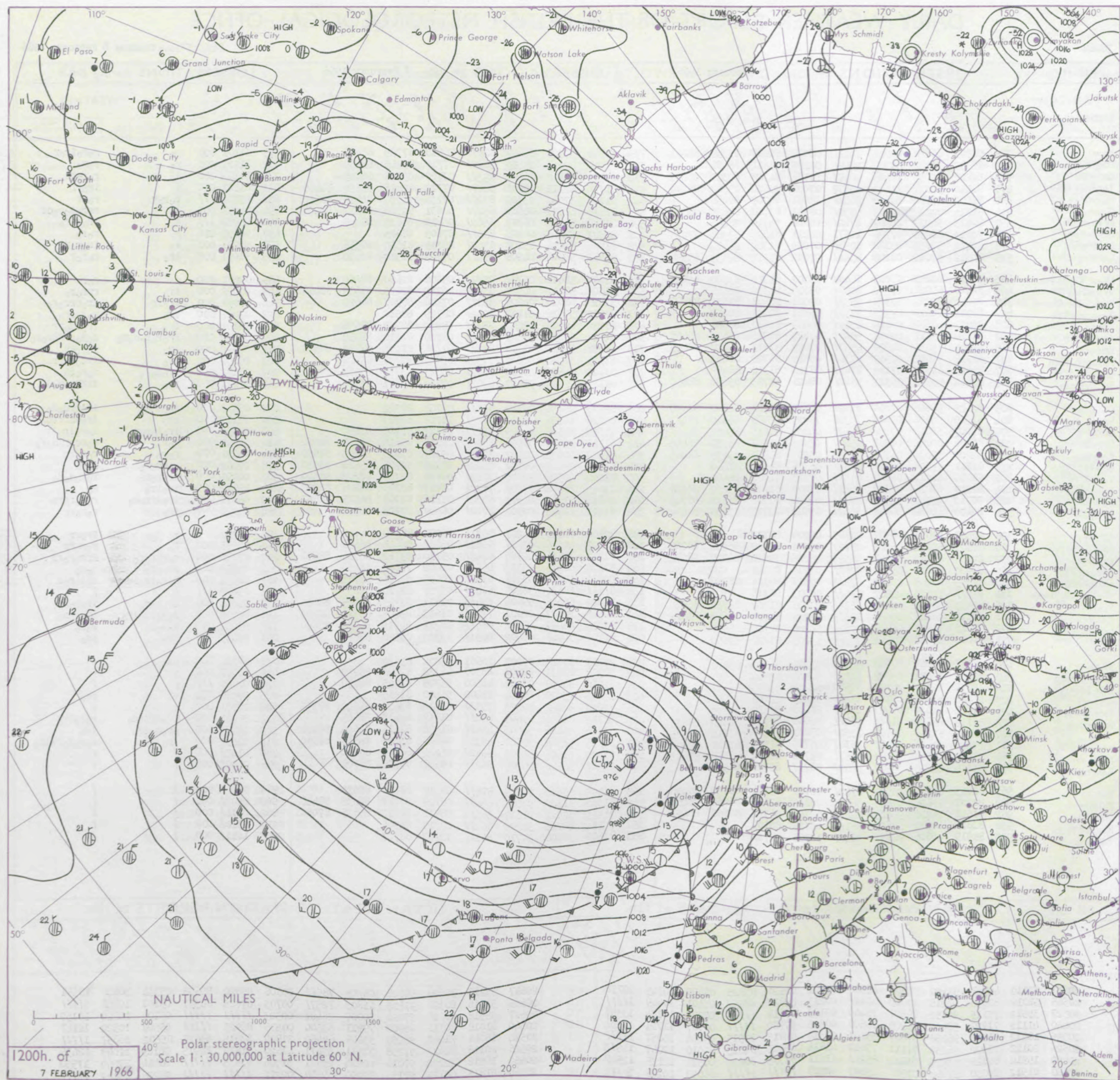
No. 38064

Date of Issue Tuesday 8 February 1966

VISION
LE
° F

104	Kew	775	82309	66022	09609	1147/	06002	81818	83359	88461	775	81809	66026	05609	8097/	06818	87359	88462		775	01101	000	r ₀	r ₀ r ₀ r ₀ r ₀
102	Heathrow	772	82309	70022	09709	1542/	06105	81614	88464		772	81811	62216	05309	5642/	07719	85715	88459		772	01101	000	r ₀	r ₀ r ₀ r ₀ r ₀
100	Gatwick	776	82207	62032	10409	4637/	07104	84709	83362	88466	776	81908	58212	06508	8531/	07720	85708	88615		776	01102	000	+	r ₀ r ₀ r ₀ r ₀
99	Thorney Island	871	82410	64031	11009	25577	07001	82620	85362	88272	871	81714	62212	05808	5847/	07723	82818	84656	88460	871	01101	000	+	r ₀ r ₀ r ₀ r ₀
97	Hurn	862	82209	58602	10610	5632/	08001	84709	88458		862	81713	57026	03709	8521/	07736	82705	86616	88650	862	05102	///	r ₀ r ₀ r ₀	r ₀ r ₀ r ₀ r ₀
95	Guernsey	894	81814	70022	11909	6532/	08811	83708	84625	86640	894	81818	60636	04609	6527/	08631	82705	86612	88458	894	04092	001	+	r ₀ r ₀ r ₀ r ₀ r ₀
93	Wattisham	590	82413	56022	08907	4742/	06208	84710	88465		590	81808	56606	06507	6562/	05610	86630	88458		590	95082	///	+	r ₀ r ₀ r ₀ r ₀
91	Gorleston	497	72613	60031	07709	12571	06211	81825	83360	87075	497	82307	58606	06408	8551/	07603	88625			497	96092	016	+	r ₀ r ₀
90	Mildenhall	578	82410	57052	08108	8097/	06006	81362	88464		578	81504	58616	05408	1562/	06715	81640	88556		578	93091	000	+	r ₀ r ₀ r ₀ r ₀
88	Cardington	559	82512	57042	08209	4542/	07002	81715	84635	88458	559	81810	58606	04508	8541/	07721	81710	88630		559	91091	000	r ₀	r ₀ r ₀ r ₀ r ₀
86	West Raynham	485	72411	61031	07807	16478	06107	81712	83360	85464	485	82007	58616	05707	2577/	05606	82650	88460		485	03081	000	+	r ₀ r ₀ r ₀ r ₀
84	Wittering	462	82410	69022	07908	8097/	05004	86362	88465		462	81508	58632	04507	7552/	06719	82625	87635	88460	462	02091	000	r ₀	r ₀ r ₀ r ₀ r ₀
82	Boscombe Down	746	82212	62032	10309	5537/	07002	82708	85630	88460	746	81816	61026	04208	8531/	07726	86708	88620		746	06091	000	r ₀ r ₀ r ₀	r ₀ r ₀ r ₀ r ₀
81	Ross-on-Wye	627	82111	60216	07208	1752/	06811	81720	88458		627	81910	57616	01109	8042/	08729	88510			627	03091	000	r ₀	r ₀ r ₀ r ₀ r ₀
79	Filton	628	82011	66602	08609	1562/	06807	81635	88459		628	81612	40506	02009	8531/	08632	86709	88656		628	04101	000	r ₀	r ₀ r ₀ r ₀ r ₀
77	Aberporth	502	81710	59612	04808	5542/	07820	81715	85630	88459	502	81716	59636	07809	2742/	08726	82710	88550		502	09092	000	r ₀ r ₀ r ₀ r ₀ r ₀	r ₀ r ₀ r ₀ r ₀ r ₀
75	Rhoose	715	81805	75036	08208	4547/	07809	81615	84630	88459	715	81508	56616	01708	8521/	07726	81705	87716	88635	715	07092	000	r ₀	r ₀ r ₀ r ₀ r ₀
73	Mountbatten	827	81918	59602	07910	6732/	09819	86709	88462		827	81923	32586	00609	7732/	09733	87708	88520		827	06102	000	r ₀	r ₀ r ₀ r ₀ r ₀
72	Chivenor	707	81817	69026	07110	1747/	08726	81710	88459		707	81823	59656	00210	6542/	08629	83710	85615	88535	707	03121	000	r ₀ r ₀ r ₀	r ₀ r ₀ r ₀ r ₀
70	St. Mawgan	817	81814	59602	06310	5522/	08826	82703	85656	88460	817	81717	28636	98609	8701/	09735	83701	88703		817	07111	000	r ₀	r ₀ r ₀ r ₀ r ₀
68	Culdrose	809	82119	58606	07810	7532/	09720	85708	84618	88458	809	82023	26636	98810	8611/	09744	88702			809	05112	000	r ₀	r ₀ r ₀ r ₀ r ₀
66	Scilly	804	81919	56606	05510	7532/	10727	83709	86620	88460	804	82216	16536	97311	8721/	11718	88703			804	06112	000	r ₀	r ₀ r ₀ r ₀ r ₀
64	Elmdon	534	82007	58041	07808	5847/	04801	81815	85625	88462	534	81609	58606	02608	8521/	06727	81705	88650		534	02092	000	r ₀ r ₀ r ₀ r ₀	r ₀ r ₀ r ₀ r ₀
63	Shawbury	414	81806	80022	06508	2567/	05805	81630	85359	88464	414	81510	56586	00508	8541/	06831	85615	86621	88630	414	02091	000	r ₀ r	r ₀ r ₀ r ₀ r ₀
61	Ringway	334	82208	58036	06108	5852/	05005	81820	85635	88465	334	81408	40632	01407	3542/	05727	81618	83625	88550	334	06091	000	r ₀ r ₀	r ₀ r ₀ r ₀ r ₀
59	Squires Gate	318	82111	59026	04707	2857/	06805	81820	88460		318	81214	26636	00107	5532/	06825	82706	85620	88530	318	07082	000	r ₀ r ₀ r ₀	r ₀ r ₀ r ₀ r ₀
57	Valley	302	81916	61212	04408	4637/	07713	84706	88462		302	81622	40516	97008	7622/	08736	83705	87707	88540	302	04091	000	r ₀ r ₀ r ₀	r ₀ r ₀ r ₀ r ₀
55	Ronaldsway	204	82110	67026	03308	3521/	07809	81705	83637	88468	204	81025	31656	97807	7722/	06727	83703	86706	88530	204	15082	000	id ₀ r ₀	r ₀ r ₀ r ₀ r ₀
54	Carlisle	222	80713	56628	05105	8731/	03108	81708	85711	88715	222	80816	61616	02303	6532/	01716	82708	86625	88557	222	04071	000	r ₀ r ₀ r ₀ r ₀	r ₀ r ₀ r ₀ r ₀
52	Watnall	354	82408	48022	06608	5542/	05000	83713	83635	88454	354	81411	14636	02906	7722/	06820	87705	88556		354	05092	000	r ₀	r ₀ r ₀ r ₀ r ₀
50	Kilnsea	396	82808	59031	06507	00909	06209	88170			396	82108	61606	04207	8097/	06708	88360			396	02092		+	r ₀ r ₀ r ₀ r ₀
48	Finningley	360	82107	48042	06308	25727	05005	82650	86462	88269	360	81407	40616	03807	6562/	06809	86618	88458		360	05091	000	r ₀	r ₀ r ₀ r ₀ r ₀
46	Leeming	257	82606	69032	04709	55547	05006	82620	84635	88272	257	81310	48636	02706	6742/	05710	83712	86714	88530	257	07092	000	r ₀ r ₀ r ₀ r ₀	r ₀ r ₀ r ₀ r ₀ r ₀
45	Tynemouth	262	80920	48618	05103	8062/	03216	88540			262	81128	66616	05103	4552/	02602	74620	88450		262	03052	000	r ₀ r ₀ r ₀	r ₀ r ₀ r ₀ r ₀
43	Eskdalemuir	162	80305	48708	05801	8721/	00111	86704	88710		162	80611	48776	03301	8731/	05015	84706	88711		162	02031	0		

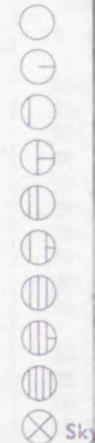
CHART OF WEATHER IN PART OF NORTHERN HEMISPHERE



Expla
of sym


CLO

Symbol




WEA

Symbol



Symbol



For each
half-feet
5 knots

CHARTS OF WEATHER IN WESTERN EUROPE

ation
mbols

LOUD
Cloud
Amount
(oktas)

0
1 or less
2
3
4
5
6
7 or more
8

Obscured

ATHER
Weather

zle

and
fizzle

and snow

W

shower

and snow
lower

W shower

shower

nderstorm

IND

Wind
speed
(knots)

Calm

1-2

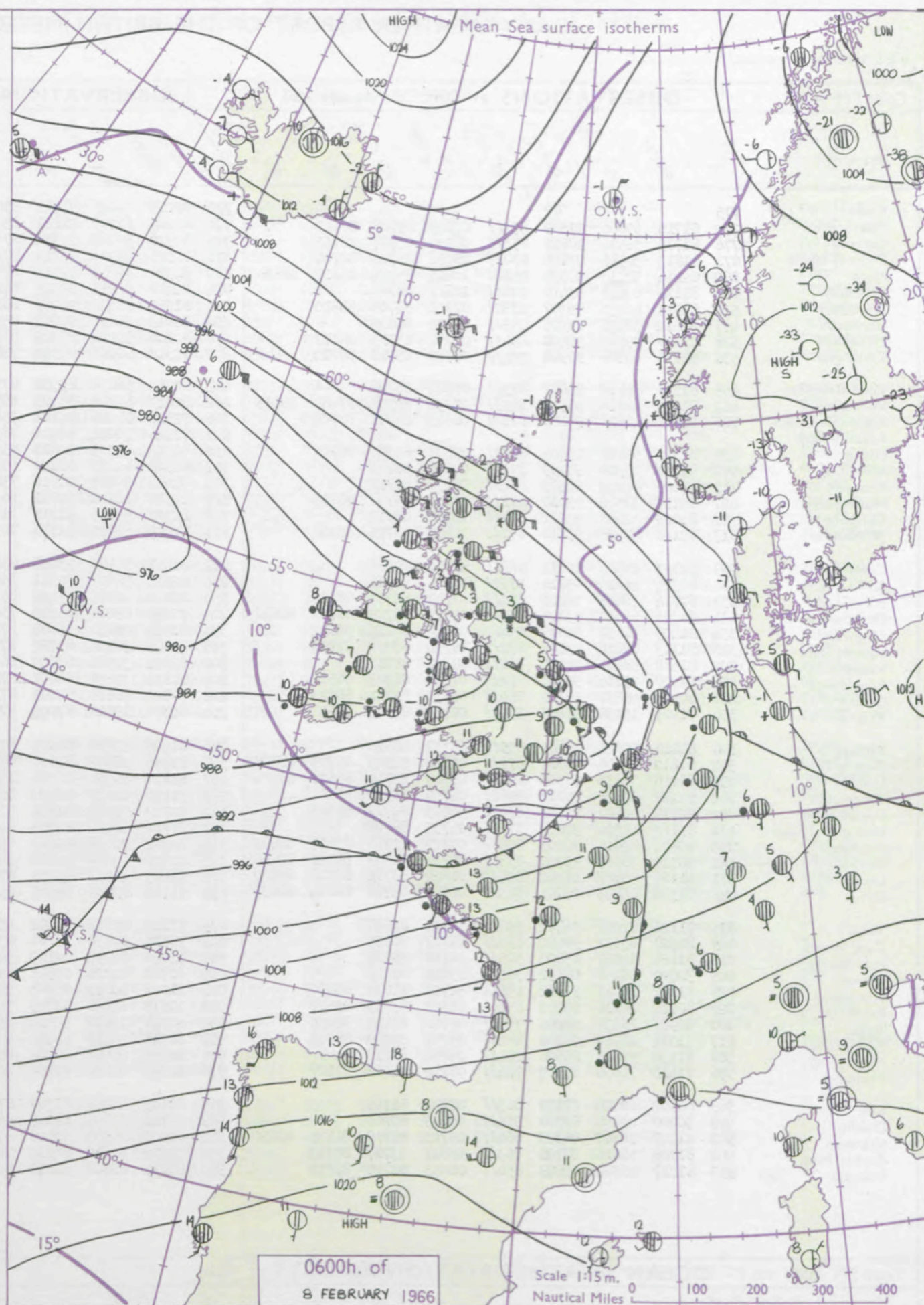
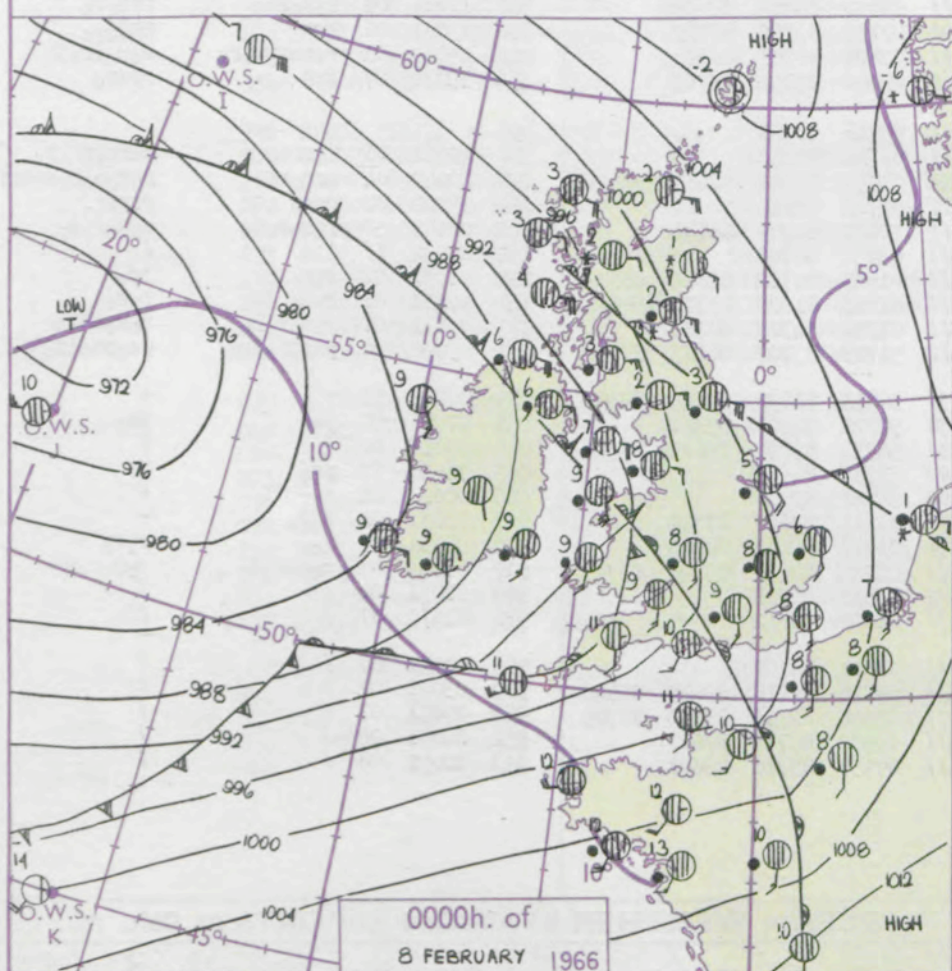
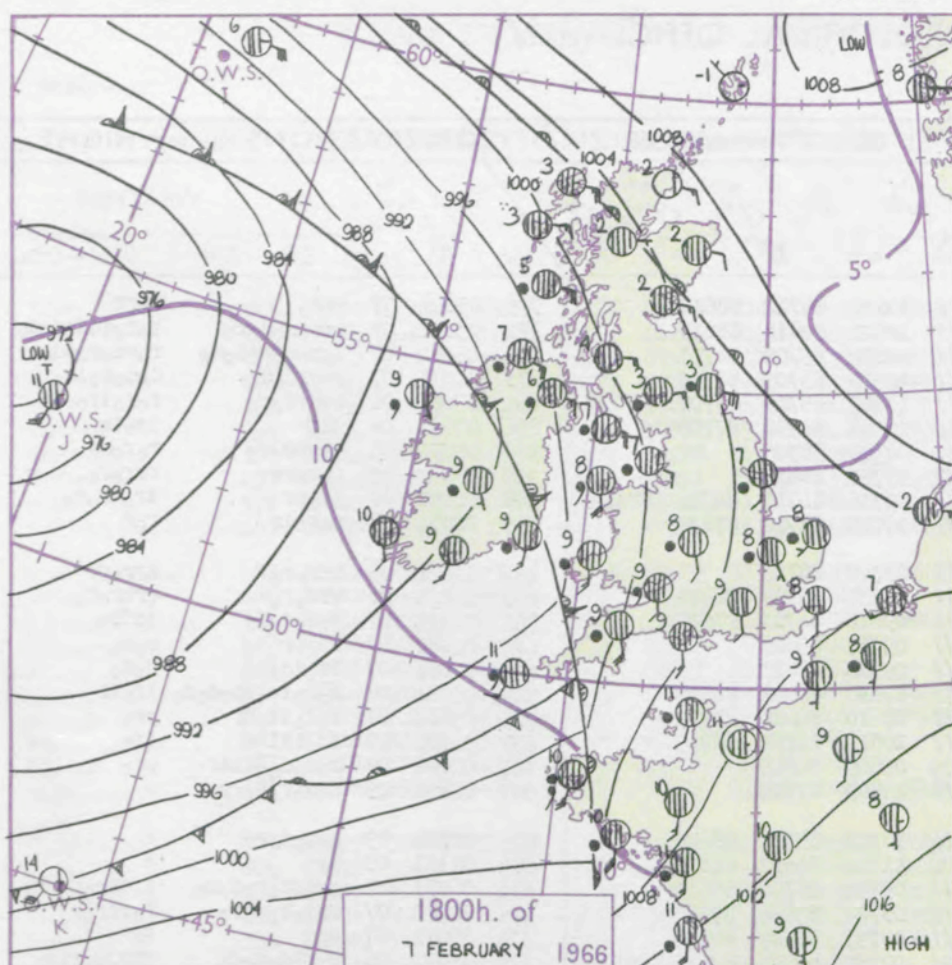
3-7

8-12

13-17

additional
er add

48-52



GENERAL SYNOPTIC DEVELOPMENT

A deep depression off west Ireland will drift slowly northwards and continue to fill slowly, but an associated trough extending eastwards across England and Wales is intensifying. During the next 24 hours a further eastward transfer of low pressure towards the Low Countries is expected but the main low is likely to remain slow moving to the west of the British Isles.

Issued at midday Tuesday 8

February 1966

FORECAST for Great Britain and Northern Ireland until noon tomorrow

Over Scotland it will continue rather cold with rain or sleet at times and snow on high ground. Northern Ireland and northern England will be cloudy with rain, heavy at times, turning to sleet in places tomorrow. England, except the north, will be mostly mild and cloudy with showers or longer periods of rain.

OUTLOOK for following 24 hours. Cold in the north, with snow showers in eastern districts. The colder weather extending southwards to most parts, preceded by some rain or sleet.

DAILY WEATHER REPORT OF THE BRITISH METEOROLOGICAL OFFICE (contd.)

Code FM I.I.C		OBSERVATIONS at 00h. 8 February 1966										OBSERVATIONS at 06h. 8 February 1966										OBSERVATIONS during NIGHT				CONV TA °C	
Station	iii	Nddff	VVwww	PPPTT	N _h L _h C _M H	T _d T _d app	8N _s Ch _s h _s	8N _s Ch _s h _s	8N _s Ch _s h _s	iii	Nddff	VVwww	PPPTT	N _h L _h C _M H	T _d T _d app	8N _s Ch _s h _s	8N _s Ch _s h _s	8N _s Ch _s h _s	iii	RRT _n E	T _g T _g	WEATHER					
																						21h.—03h.	03h.—09h.				
Kew	775			09						775	82115	74026	91411	85411	10628	84712	88617		775	03091	07	rrrr		r _o rr		40	
Heathrow	772	81716	59606	97309	87311	07749	85708	88711		772	82215	61206	91211	85411	10622	82614	88618		772	03081	07	rrrr	r _o r _o d _o r _o	r _o rr	r _o rr	39	
Gatwick	776	81715	58516	98808	87311	08750	85707	88711		776	82318	58206	92711	87311	10624	85709	88711		776	05082	07	rrrr	r _o r _o d _o r _o d _o d _o	r _o r _o d _o r _o d _o	r _o r _o d _o r _o d _o	38	
Thorney Island	871	81813	32516	97608	87011	08854	86701	88704		871	82316	48206	93911	87211	10510	85705	88709		871	04071	07	rrrr	r _o r _o d _o d _o	d _o r _o d _o r _o d _o	d _o r _o d _o r _o d _o	37	
Hurn	862	82214	58216	96310	85211	10641	85704	86612	88635	862	82316	40606	92911	87311	10608	85706	88708		862	05081	08	rrrr	r _o r _o d _o r _o	r _o r _o d _o r _o	r _o r _o d _o r _o	36	
Guernsey	894	82116	03516	99410	87011	10617	88700			894	82425	56216	97311	86211	10511	84704	87706		894	01091	08	dd	r _o ir	r _o ir	r _o ir	35	
Wattisham	590	81811	40636	99307	87321	07746	84706	88510		590	81912	28536	90208	86211	10874	88703			590	05072	06	rrrr	r _o r _o d _o r _o	r _o r _o d _o	r _o r _o d _o	34	
Gorleston	497	81612	58636	01306	85511	05736	88625			497	82013	56616	90807	85511	07752	88620			497	08052	05	r _o r _o rr	r _o r _o rr	r _o r _o rr	r _o r _o rr	34	
Mildenhall	578	81608	59606	98408	85411	07741	83713	88617		578	82108	59216	89709	85411	09736	84710	88619		578	04081	06	rrrr	r _o r _o rr	r _o r _o rr	r _o r _o rr	32	
Cardington	559	81714	62586	96308	86411	07750	85710	88714		559	72318	62216	88911	75411	10729	81712	87630		559	02082	07	r _o r _o dr	r _o r	r _o r	r _o r	31	
West Raynham	485	81518	56616	98807	87311	07743	88706			485	82015	56636	89508	87211	07740	88703			485	14071	05	rrrr	r _o r _o rr	r _o r _o rr	r _o r _o rr	30	
Wittering	462	81513	48616	96908	85211	07738	82705	87707	88615	462	82012	62216	88409	85311	08737	84707	88615		462	09071	07	rrrr	r _o r _o rr	r _o r _o rr	r _o r _o rr	29	
Boscombe Down	746	81815	40516	96108	87111	08643	86702	88704		746	72317	66015	92111	75411	09612	84712	87636		746	01071	07	r _o r _o d _o d _o	id _o r _o	id _o r _o	id _o r _o	28	
Ross-on-Wye										627	72314	70026	88111	78511	09617	85825			627	02081	07	rrrr	r _o r _o	r _o r _o	r _o r _o	27	
Filton	628	81913	59216	94409	86311	09633	85706	88708		628	82315	59025	90811	85511	09510	88623			628	02081	07	rrrr	r _o r _o	r _o r _o	r _o r _o	26	
Aberporth	502	81917	23506	90709	87111	09629	88702			502	82326	62605	86410	65571	07616	86621	88459		502	02081	08	r _o r _o ir _o id _o d _o d _o	ir _o ir	ir _o ir	ir _o ir	25	
Rhoose	715	82206	66016	94509	86411	09734	88711			715	72524	62016	91510	75411	09610	84618	87629		715	03082	07	r _o r _o ir _o rr	pr _o	pr _o	pr _o	24	
Mountbatten	827	82117	37506	95010	87111	10716	85702	88705		827	82520	40106	92711	86311	10811	84709	88715		827	94101	09	id _o ir _o	ir _o	ir _o	ir _o	23	
Chivenor	707	82018	62606	93911	87411	10718	88712			707	42327	59016	91211	41400	09609	84815			707	02091	09	r _o r _o d _o d _o id _o r	pr _o	pr _o	pr _o	22	
St. Mawgan	817	82112	37636	93810	87111	10822	82701	88704		817	72425	58026	91811	76311	10809	87709			817	02101	09	d _o d _o r _o r _o rr	+	+	+	21	
Culdrose	809	92323	02516	95011	91111	11722	89100			809	82421	56105	93011	85211	10712	85705	88620		809	02101	09	d _o d _o d _o r _o	+	+	+	20	
Scilly	804	82324	24216	93711	87211	11736	88705			804	62323	56022	92311	45502	11714	84622	84075		804	01101	09	ir	+	+	+	19	
Elmdon	534	81714	58615	94408	87311	07747	83707	88708		534	82112	60215	87410	85311	09730	86708	88612		534	06071	07	rrrr	r _o r _o d _o r _o d _o r _o	irRRrrr _o r _o pr _o	irRRrrr _o r _o pr _o	18	
Shawbury	414	81708	66616	93108	85311	07738	85709	86712	88618	414	72215	69216	86210	75411	09728	83618	87647		414	10082	07	rrrr	r _o r _o d _o r _o	r _o r _o pr _o r	r _o r _o pr _o r	17	
Ringway	334	81409	56636	94009	85411	06740	83715	88622		334	81605	35656	85809	87311	08737	86707	88710		334	19071	07	RR	RR	RR	RR	16	
Squires Gate	318	81113	27616	93108	87211	08734	83704	88706		318	80809	36636	85707	47321	07730	82707	83715	88531		318	19072	06	r _o rrr _o r _o d _o	rrRRid _o r _o r _o	rrRRid _o r _o r _o	rrRRid _o r _o r _o	15
Valley	302	81518	58626	90109	86411	08740	88710			302	82022	32586	83609	86211	09734	85705	88708		302	17081	08	r _o r _o r	RRd _o r _o	RRd _o r _o	RRd _o r _o	14	
Ronaldsway	204	81220	25616	90507	67221	07735	86703	88514		204	81112	35636	84007	27221	07731	82705	88512		204	15061	06	RRr	RRd _o r _o	RRd _o r _o	RRd _o r _o	13	
Carlisle	222	80917	48637	97102	85411	01733	84711	88623		222	80820	56616	90203	87311	02628	86707	88708		222	05012	01	rrrrrrrrr _o r _o	r _o r _o ir _o ir	r _o r _o ir _o ir	r _o r _o ir _o ir	12	
Watnall	354	81207	19636	95807	57221	07734	85705	88516		354	82308	19616	87009	87111	09740	85702	88704		354	19072	07	rrr	rrr _o	rrr _o	rrr _o	11	
Kilnsea	396	81420	59636	98605	85511	05737	88620			396	81428	57656	88605	87211	05746	88705			396								10
Finningley	360	81412	29656	96807	87211	07737	82703	85705	88708	360	81206	28656	87607	87211	07742	88703			360	19062	06	RRrrr _o r _o	RRrrr _o r _o	RRrrr _o r _o	RRrrr _o r _o	9	
Leeming	257	81210	56636	96305	65421	05840	83710	86621	88526	257	81110	59596	88306	75321	05737	85709	87617	88521		257	12042	04	rrrr	r _o r _o d _o r _o drRRr	r _o r _o d _o r _o drRRr	r _o r _o d _o r _o drRRr	8
Tynemouth	262	81229	61636	00103	80621	02730	88530			262	81140	61687	92403	80621	02742	88530			262	15022	02	rrrr	rrrr	rrrr	rrrr	7	
Eskdalemuir	162	80719	40687	98401	47421	50625	84712	88515		162	80722	56687	91201	87311	50632	84709	88714		162	02005	50	r _o s _o s _o s _o	s _o s _o r _o s _o	s _o s _o r _o s _o	s _o s _o r _o s _o	6	
Mull of Galloway	131	81111	48616	92004	87311	04735	88706			131	81111	60026	86003	87311	03732	88708			131	04032	11	/	/	/	/	5	
Prestwick	135	80824	62616	94603	85411	01729	81710	85625	88637	135	80724	70026	89503	85411	01623	81712	83616	86619		135	01031	02	r _o r _o	ir _o	ir _o	ir _o	4
Renfrew	141	80520	56687	97202	85311	01731	81709	83711	87618	141	80621	62687	92003	85311	01723	81709	85712	88624		141	92011	01	r _o s _o	r _o s _o	r _o s _o	r _o s _o	3
Leuchars	171	81125	58687	01202	85411	01822	83711	86716	88620	171	81029	56687	95702	87311	01726	84709	88713		171	05011	01	r _o s _o r _o s _o	r _o s _o RRrr	r _o s _o RRrr	r _o s _o RRrr	2	
Dyce	091	81314	45858	03701	88311	00717	83708	86814	88635	091	81122	22708	99401	85311	51718	83707	86615	88620		091	03006	00	ps _o ph _o pr _o	ps _o ph _o is _o	ps _o ph _o is _o	ps _o ph _o is _o	1
Wick	075	71124	82022	04402	75611	56716	87630			075	71125	80022	01102	45631	56715	81630	84645	86360		075	00026	51	+	+	+	+	0
Cape Wrath	049	80928	83031	99502	85511	51717	88625			049	70936	82038	95701	43538	52722	81920	83360		049	97006	50	ps _o	ps _o	ps _o	ps _o	-1	
Sule Skerry	010	51124	84031	05403	52511	54711	85825			010	71030	84032	02103	58531	54714	83820	85625	87360		010	00020	00	/	/	/	/	-2
Lerwick	005	30000	80268	0																							

RATES of SUBSCRIPTION: Single copy 6d. or post free 8d. One calendar month 15/-; one quarter 40/-; one year 150/- to Director-General, Meteorological Office, London Road, Bracknell, Berkshire.

For special arrangements for supply to schools and colleges, see Form 2452 or apply

H.M.S.O. Press, M.O. Bracknell

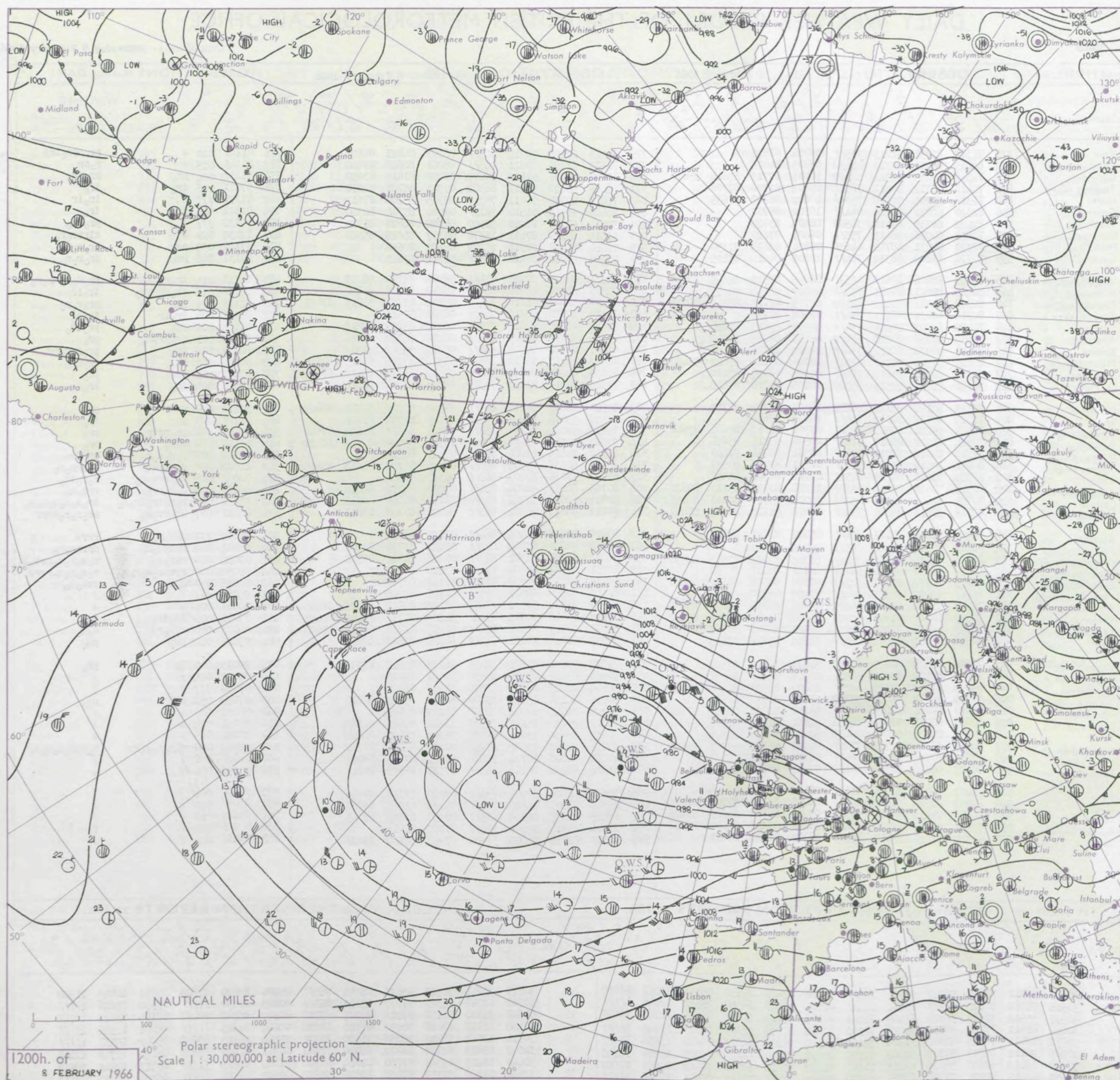
DAILY WEATHER REPORT OF THE BRITISH METEOROLOGICAL OFFICE

No. 38065

Date of Issue Wednesday 9 February 1966

Code FM I.L.C.		OBSERVATIONS at 12h. 8 February 1966										OBSERVATIONS at 18h. 8 February 1966										OBSERVATIONS during DAY				
Station	iii	Nddff	VVwwwW	PPPTT	N _h Ch _h C _h H	T _d T _d app	8N _s Ch _s h _s	8N _s Ch _s h _s	8N _s Ch _s h _s	iii	Nddff	VVwwwW	PPPTT	N _h Ch _h C _h H	T _d T _d app	8N _s Ch _s h _s	8N _s Ch _s h _s	8N _s Ch _s h _s	iii	RRRT _h FE	SSS	WEATHER				
																						09h.—15h.	15h.—21h.			
Kew	775	72318	72031	91013	72511	09704	87822			775	72213	69258	90212	74511	08303	84823	84628		775	01141	020	+	pr _o pr _o ir _R			
Heathrow	772	62419	65011	90713	41432	09803	84818			772	72412	66256	89811	74511	08001	82620	87640		772	01141	025	+	r _o pr			
Gatwick	776	72318	57255	92311	52402	10705	82712	85814	85070	776	72320	61011	91410	38400	09400	81812	83650		776	91132	004	pr _o	pr _o pr			
Thorney Island	871	72414	58212	93311	76311	09803	82706	87708		871	72416	58022	92511	66302	09503	86707	84070		871	97111	000	ir _o	ir _o			
Hurn	862	72316	57036	92612	75311	10802	86707	87635		862	72416	59036	92011	75311	09305	85708	87612		862	91121	000	ir _o	ir _o ir			
Guernsey	894	82320	62032	96810	86111	10502	88702			894	82426	66216	96510	36271	09204	83704	84360		894	92111	000	ir _o	ir _o			
Wattisham	590	32222	66035	89112	38500	08805	83825			590	52415	60258	88210	59500	08308	84820	81920		590	97132	000	+	pr _o ir _o			
Gorleston	497	72418	60036	88413	75511	08601	87620			497	72514	60219	87411	15570	09307	81625	85360		497	12132	029	+	tlrrr _o r _o			
Mildenhall	578	72320	67031	88713	64631	08804	85635	87359		578	72414	61018	87911	25702	08102	82650			578	97131	035	pr _o	pr _o r _o r _o			
Cardington	559	72320	61808	88312	78411	10805	84812	85825		559	72416	59028	88611	75511	09212	87625			559	92131	045	pr _o	pr _o r _o r _o			
West Raynham	485	72323	58606	87611	48571	08805	83820	84645	87359	485	72615	59259	87210	73411	08306	81710	86925		485	04111	011	ir _o rr _o tlrr _o	pr _o d _o r _o -r _o r _o			
Wittering	462	82415	59621	87211	85411	09807	84710	88625		462	72513	66218	87710	68471	08210	83817	85630		462	03121	016	ir _o rr _o rr _o	ir _o ir			
Boscombe Down	746	62323	62016	91412	48402	08705	81713	83818	86075	746	72318	59802	91010	78411	09102	83711	84817	87623		746	01121	019	pr _o	pr _o r _o r _o		
Ross-on-Wye	627	82314	66026	88111	87411	08400	88715			627	72410	70606	88510	70421	08306	87515			627	03121	000	ir _o ir	ir _o ir			
Filton	628	72422	62028	90211	75411	09503	85615	87620		628	72418	40808	90010	72311	09303	85709	87818		628	01121	004	pr _o	pr _o id _o			
Aberporth	502	72424	62256	87610	62412	08213	86815	84070		502	82322	59038	88609	85411	08311	86710	88656		502	01111	001	ir _o pr _o pr _o	pr _o			
Rhoose	715	72521	58038	90811	75411	10802	83615	87657		715	82622	24608	90509	86211	09303	86703	88705		715	02121	006	pr _o	pr _o r _o r _o rr			
Mountbatten	827	82424	50212	92711	68311	10000	82706	85620	88460	827	72523	48218	93710	78311	09316	83706	83815	87625		827	02111	001	pr _o	ir _o rr _o		
Chivenor	707	72324	59038	91612	78411	09205	86710	87630		707	72625	62258	91909	78431	09312	84710	85818	86635		707	93121	003	pr _o	pr _o		
St. Mawgan	817	72320	58031	92511	75300	10105	84708	87615		817	72523	56026	93810	75311	08324	83706	87614		817	97121	004	ir _o	ir _o			
Culdrose	809	72519	50102	93111	56232	10203	83705	84710		809	82520	48052	94310	85311	09220	82708	84710	88620		809	97111	000	+	pr _o		
Scilly	804	72322	48032	92912	75411	10002	87614			804	72522	57036	95410	75311	09229	82709	87625		804	91121	003	+	ir _o			
Elmdon	534	72524	59258	87009	78411	07702	82812	85620	87640	534	72410	50042	88810	75411	07221	83617	83625	87640		534	91111	009	pr _o pr _o ir	pr _o		
Shawbury	414	72618	69218	86010	78471	08500	85815	85630		414	72613	62018	87410	68511	08209	85820	85635	86459		414	02111	000	r _o r _o	pr _o		
Ringway	334	72210	60016	85010	75411	08501	84714	87640		334	80510	21615	87604	86411	03323	88712			334	15102	000	r _o r _o d _o r _o	RRrr _o r			
Squires Gate	318	80911	30516	84306	73721	06701	83708	88520		318	80922	50636	87502	85311	02225	83708	84618	88624		318	14072	000	dr _o rr _o	RRrrr _o r _o		
Valley	302	82322	59616	84509	67321	08212	86708	88520		302	83207	57036	87807	86211	06323	88704			302	92091	005	id _o rrr _o r _o	r _o r _o id _o			
Ronaldsway	204	80517	59636	84606	85311	05208	82706	85710	88620	204	80723	64616	88604	85411	03230	84712	88618		204	06071	000	d _o d _o rr _o	rrr _o r _o			
Carlisle	222	80721	66606	89203	85311	00005	83709	86620	88635	222	80814	62686	92701	85311	51223	84708	86712	88640		222	91031	000	r _o r _o ir _o ir _o s _o	ir _o s _o r _o s _o r _o s _o		
Watnall	354	82718	59616	85809	75421	07807	82710	86625	88459	354	80112	48618	88504	85311	04222	83708	88613		354	06111	007	ir _o rr _o pr _o	pr _o r _o r _o RRrr			
Kilnsea	396	82620	58616	85107	85411	05605	84710	88625		396	80928	48636	86904	86411	03021	88710			396	10092	000	rrr _o r _o	rrrrs			
Finningley	360	82805	37616	85410	85511	08805	88620			360	80114	50636	88804	87211	03225	85704	88706		360	05101	002	DRrr _o d _o	drrrr _o r _o			
Leeming	257	80710	69615	87604	75421	01305	83712	87625	88530	257	80210	17697	91301	87311	00226	84706	88710		257	09056	000	rrr _o r _o	r _o s _o r _o s _o rrs _o s _o			
Tynemouth	262	81030	48697	91202	67421	02101	86710	88530		262	80931	48687	93502	87411	00218	88710			262	09032	000	rrs _o rr _o s _o r _o s _o	r _o s _o r _o s _o rrs _o			
Eskdalemuir	162	80715	20717	91301	85311	00309	84708	84712	88620	162	80712	48717	94150	87311	51320	88709			162	02016	000	s _o s _o	sss _o s _o			
Mull of Galloway	13																									

CHART OF WEATHER IN PART OF NORTHERN HEMISPHERE



Expla
of sy

CL

Symbol

WEA

Symbol

== Mis

Fog

9 Drī

Rai

- Rai

Rai

* Snc

 Rai

✱ Rain

2

✓

$$\frac{1}{2} \leq \frac{1}{2}$$

10

100

5

FOO

○

half-feat

1

15

10

10

CHARTS OF WEATHER IN WESTERN EUROPE

ation
mbols

LOUD
Cloud
Amount
(oktas)

0
1 or less
2
3
4
5
6
7 or more
8
y obscured

ATHER
Weather

zle

n and
rizzle

n and snow

w

n shower

n and snow
hower

w shower

l shower

nderstorm

IND

Wind
speed
(knots)

Calm

1-2

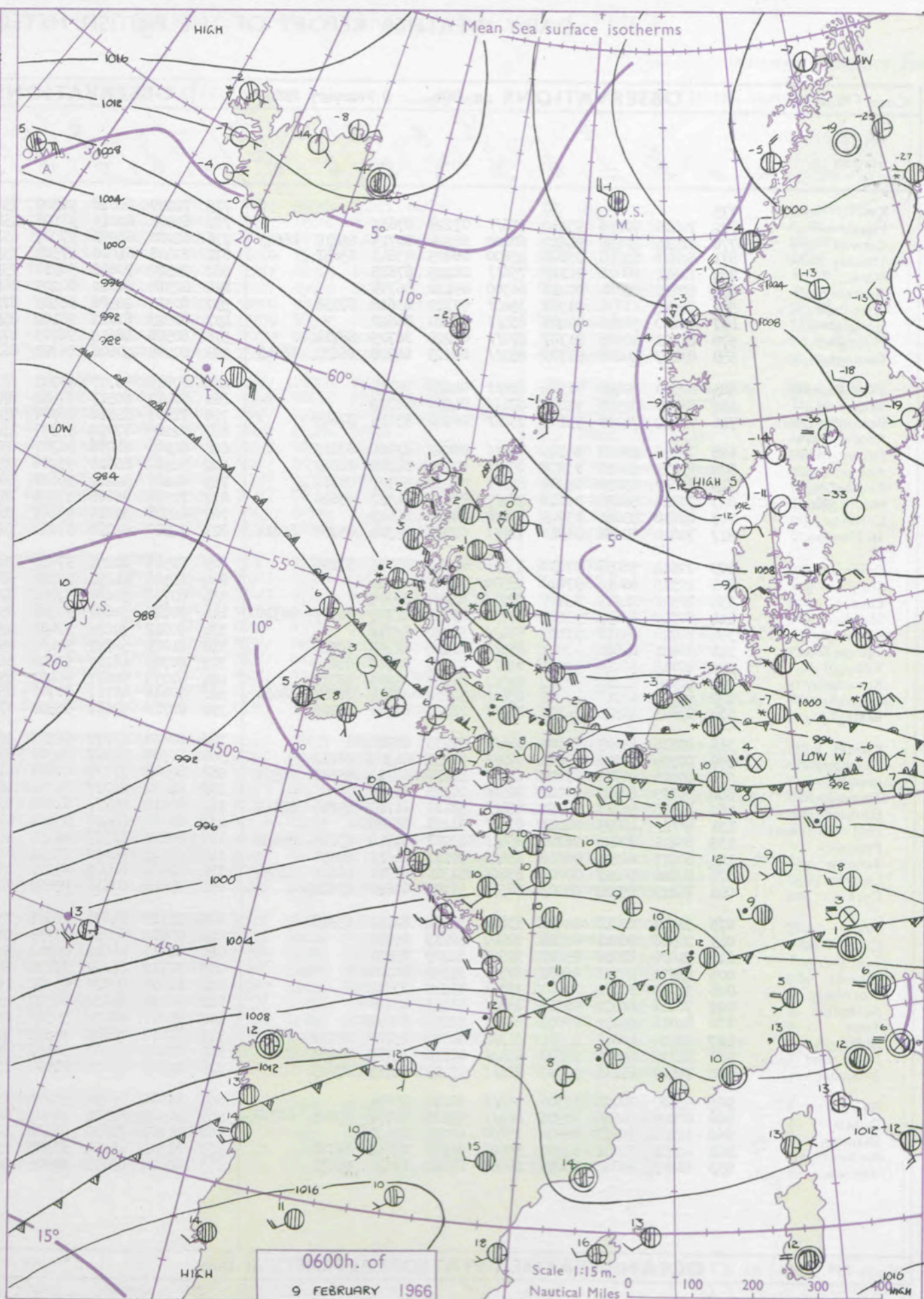
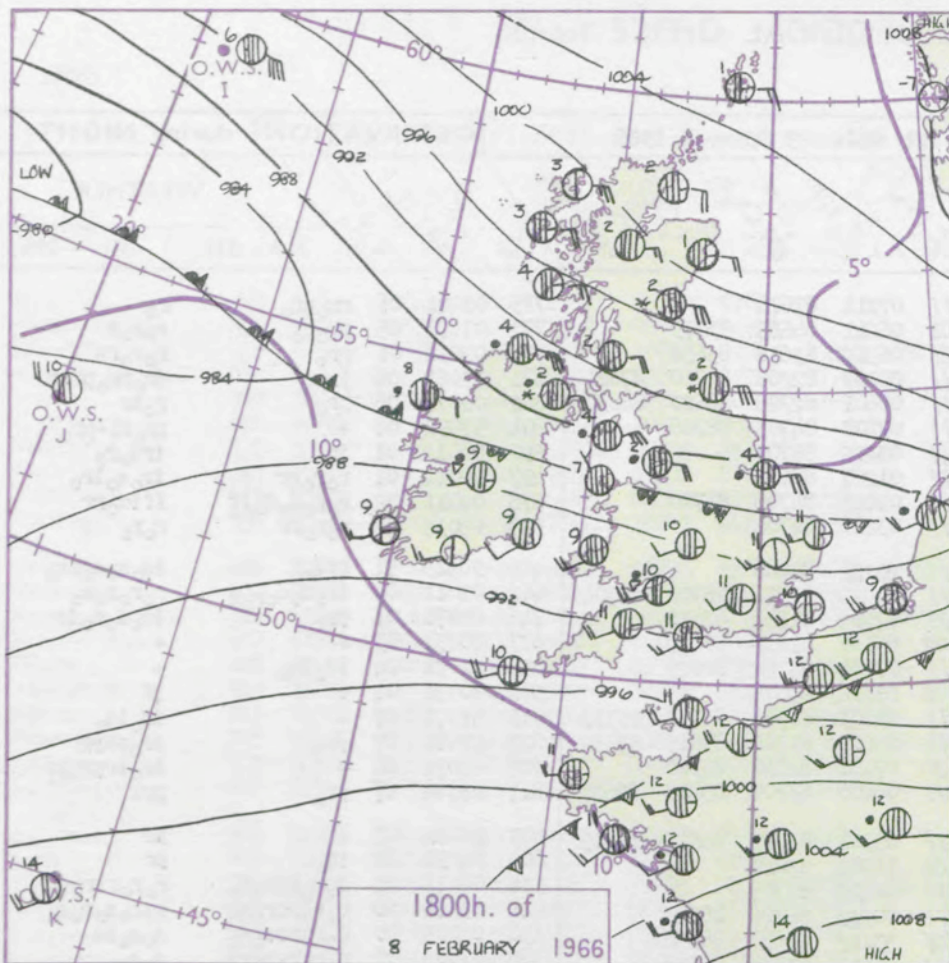
3-7

8-12

13-17

additional
her add

48-52



GENERAL SYNOPTIC DEVELOPMENT

Issued at midday Wednesday 9 February 1966

February 1966

FORECAST for Great Britain and Northern Ireland until noon tomorrow

A large complex depression has remained almost stationary to the west of Ireland, it is expected to fill slowly over the next 24 hours and drift slowly eastwards. A small depression which developed over the British Isles yesterday has moved quickly eastwards into the Low Countries. A frontal trough over Ireland and central southern England will move slowly north-eastwards during the next 24 hours.

Northern Ireland, North Wales, southern Scotland and England, except the south and southwest, will be cold with sleet or snow at first, milder weather with rain at times will spread from the south later. Southern England will be mild with outbreaks of heavy rain today and sunny intervals tomorrow. It will be cold with snow showers in north Scotland.

OUTLOOK for following 24 hours. Cold with snow at times in the north. Mild with rain at times in the south.

DAILY WEATHER REPORT OF THE BRITISH METEOROLOGICAL OFFICE (contd.)

Code FM II.C		OBSERVATIONS at 00h. 9 February 1966										OBSERVATIONS at 06h. 9 February 1966										OBSERVATIONS during NIGHT					CONV TA °C
Station	III	Nddff	VVwww	PPPTT	N _h L _h C _M H	T _d T _d app	8N _s Ch _s h _s	8N _s Ch _s h _s	8N _s Ch _s h _s	III	Nddff	VVwww	PPPTT	N _h L _h C _M H	T _d T _d app	8N _s Ch _s h _s	8N _s Ch _s h _s	8N _s Ch _s h _s	III	RRT _n T _n E	T _g T _g	WEATHER					
																						21h.—03h.	03h.—09h.				
Kew	775			10						775	72209	66028	96309	754/1	07214	87614				775	01081	06	rr _o pr _o	r _o	40		
Heathrow	772	72416	70218	93110	756/1	07229	87632			772	62507	62016	96108	45401	06211	84615	83079			772	01071	05	pr _o r _o	r _o r _o R	39		
Gatwick	776	62514	70258	94610	68400	08229	82715	85818	86645	776	62210	68031	97207	6543/	06312	83618	85656			776	05052	01	pr _o	r _o r _o R	38		
Thorney Island	871	52413	62016	95809	55600	08225	83643	83657		871	72408	61016	97509	753/1	08007	82708	83710	87621		871	02081	06	ir _o	ir _o pr _o prrr	37		
Hurn	862	72511	68036	96110	756/1	08225	87635			862	72310	70608	96910	753/1	08801	82708	86620	86650		862	02071	06	rr _o	r _o R	36		
Guernsey	894	62418	62021	00210	66300	09120	86708			894	82316	60022	00209	862/1	09400	84703	88706			894	97091	08	+	ir _o tl=pr _o	35		
Wattisham	590	72612	61036	91309	3543/	07319	83618	87358		590	80310	28586	96403	872/1	03222	88703				590	02012	01	ir _o	ir _o r _o	34		
Gorleston	497	80210	58216	90405	855/1	05220	88620			497	80620	60022	96102	855/1	01227	88620				497	02012	01	rr _o rr _o	ir _o s _o ir _o	33		
Mildenhall	578	83009	40506	91707	872/1	06228	86705	88714		578	80508	48615	96703	872/1	02225	84705	88710			578	02011	02	rr _o r _o d _o d _o if	ir _o ir _o rr	32		
Cardington	559	83107	48606	91709	853/1	08223	84708	86635	88645	559	80208	40606	96703	862/1	03218	88704				559	05032	04	rr _o rr _o	r _o r _o	31		
West Raynham	485	80309	09446	91304	860/1	04220	88701			485	80816	56707	97101	863/1	50221	88708				485	94515	51	ff _o	is _o s _o s _o ss _o	30		
Wittering	462	83510	37586	92804	871/1	04230	88702			462	80410	40517	97501	870/1	01222	83701	86702	88704		462	02011	00	ir _o d _o d _o rr _o R	r _o r _o r _o s _o	29		
Boscombe Down	746	72412	74038	95109	754/1	06220	83615	87645		746	71907	59518	96907	754/1	07206	81710	87618			746	03071	05	pr _o	id _o d _o d _o ir	28		
Ross-on-Wye																										27	
Filton	628	72416	59208	94309	753/1	08220	83708	87615		628	81903	61036	96307	853/1	07104	85708	88625			628	91071	04	id _o ir _o	+	26		
Aberporth	502	82419	59038	93208	853/1	07225	84708	88647		502	31912	66011	95206	00902	05206	83075				502	00051	02	+	ir	25		
Rhoose	715	82617	63036	95009	863/1	08222	84707	88711		715	82607	32212	96608	860/1	08003	84701	85708	88712		715	95071	07	+	ir _o id _o	24		
Mountbatten	827	72516	56058	96610	784/1	09213	84817	85640		827	72514	56808	97009	783/1	09400	81706	83815	87650		827	07081	07	pr _o	pr _o pr _o pr	23		
Chivenor	707	42618	59011	95709	45400	08216	84619			707	42508	59016	96607	26130	07201	82710	84360			707	06071	04	+	ir _o ir _o pr _o pr	22		
St. Mawgan	817	72420	50256	96910	722/1	09311	83705	85707	85814	817	72310	62258	97209	783/1	08400	83707	85815	86621		817	05082	07	pr _o	pr _o	21		
Culdrose	809	72614	58058	97410	752/1	09116	84705	87625		809	72515	60258	97610	782/1	09301	83703	84815	86619		809	10082	07	+	pr	20		
Scilly	804	22515	66016	97610	25500	09209	82623			804	62318	81251	97510	68400	10704	85812				804	94091	08	ir _o	pr	19		
Elmdon	534	80308	24615	93103	872/1	01230	88705			534	80706	58686	97002	872/1	01211	88705				534	05011	00	d _o r _o ir _o r _o	r _o r _o r _o sr _o s _o	18		
Shawbury	414	80910	56632	93204	872/1	03231	81705	86707	88710	414	80810	56687	97301	853/1	00213	86708	88620			414	05011	00	r _o r _o rr _o rr _o RRS	rr _o r _o s _o r _o s _o	17		
Ringway	334	80718	65716	93202	874/1	52230	88718			334	80817	70222	97401	4562/	53113	84630	88556			334	02005	00	r _o r _o rr _o rr _o s _o	s _o s _o ss	16		
Squires Gate	318	80821	62686	93601	853/1	01224	81709	88626		318	81019	56717	97401	853/1	50216	83708	88618			318	01006	00	r _o r _o r _o s _o rr _o s _o	s _o s _o	15		
Valley	302	80715	56216	92504	853/1	03117	85707	88613		302	80710	48212	94904	863/1	03208	88707				302	01031	03	r _o d _o d _o d _o	ir _o	14		
Ronaldsway	204	80929	64686	93702	873/1	01220	85709	88712		204	81033	60687	96402	853/1	01110	84707	86710	88615		204	03011	00	r _o r _o r _o s _o r _o s _o	rr _o rr _o s _o r _o s _o	13		
Carlisle	222	80815	48717	97701	854/1	52224	85714	86717	88650	222	80814	48717	00700	854/1	52213	83714	85716	88643		222	92505	51	r _o s _o r _o s _o s _o s _o	s _o s _o	12		
Watnall	354	80605	48505	94301	872/1	01230	82703	88705		354	80712																

DAILY WEATHER REPORT OF THE BRITISH METEOROLOGICAL OFFICE

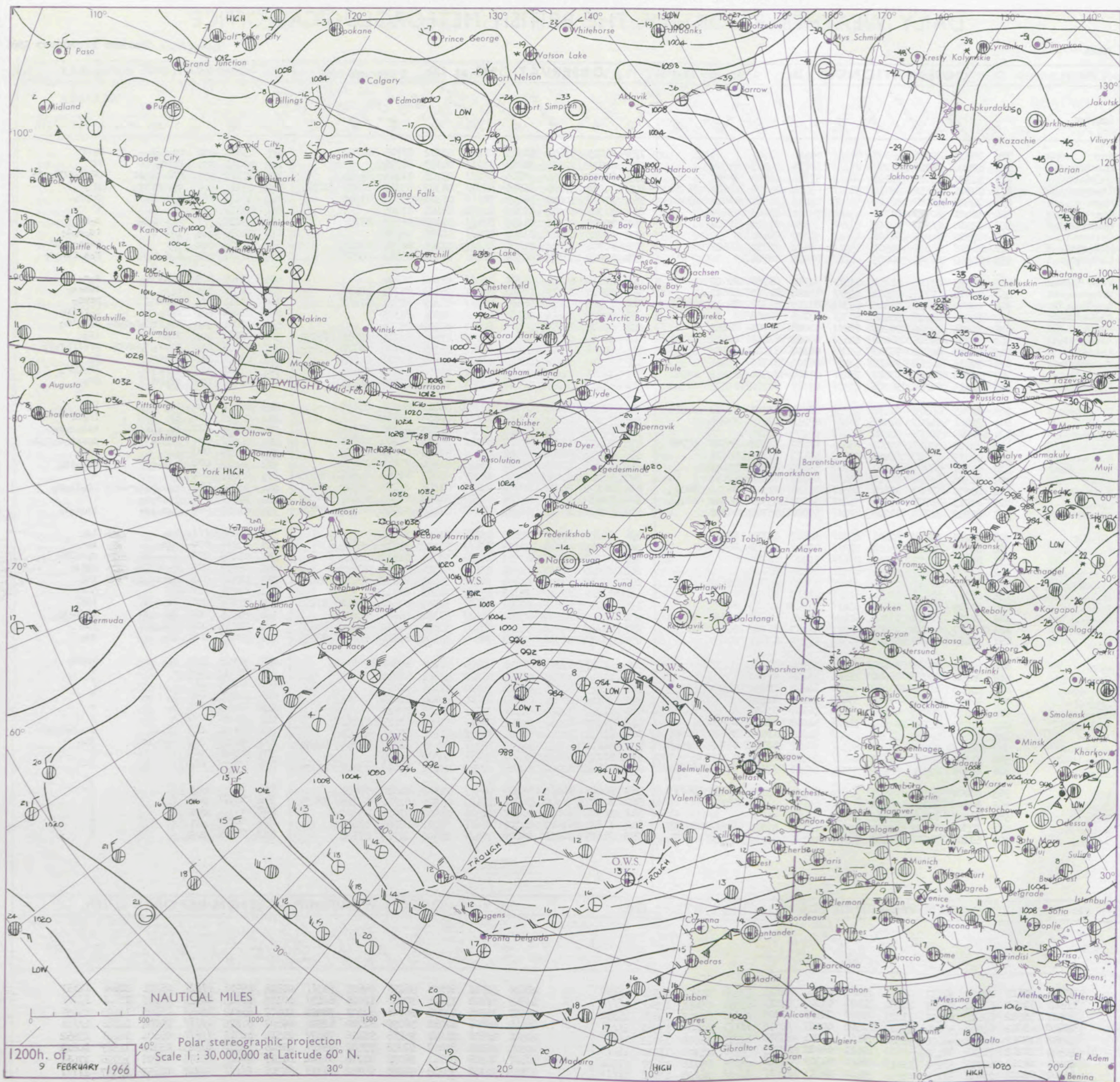
No. 38066

Date of Issue Thursday 10 February 1966

VISION
LE
°F

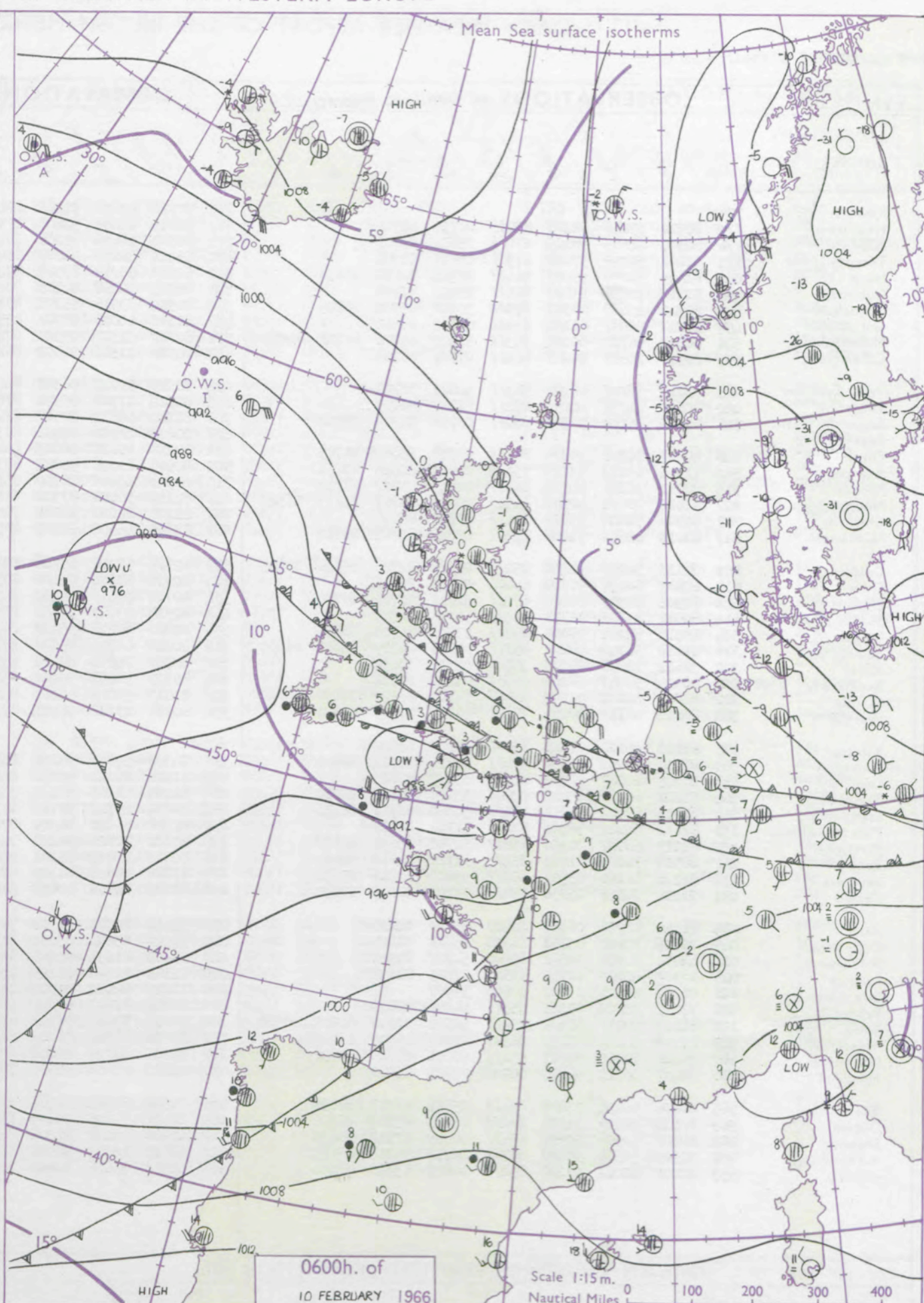
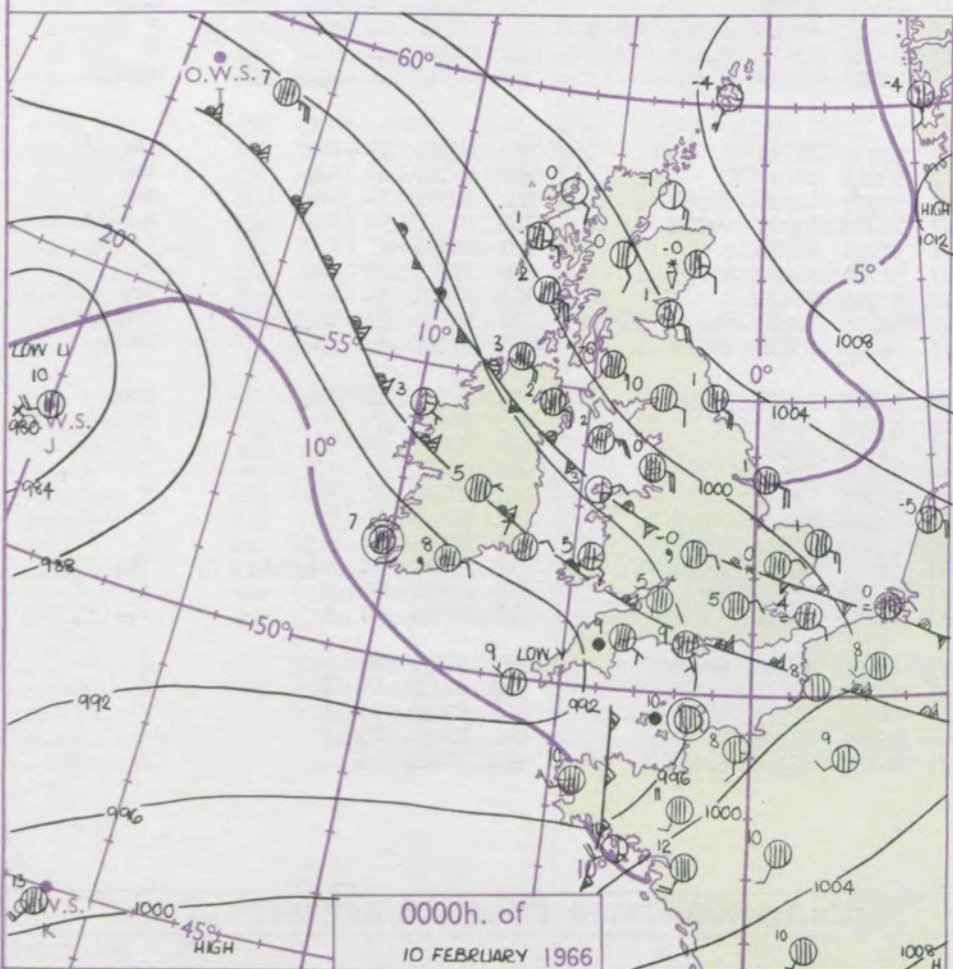
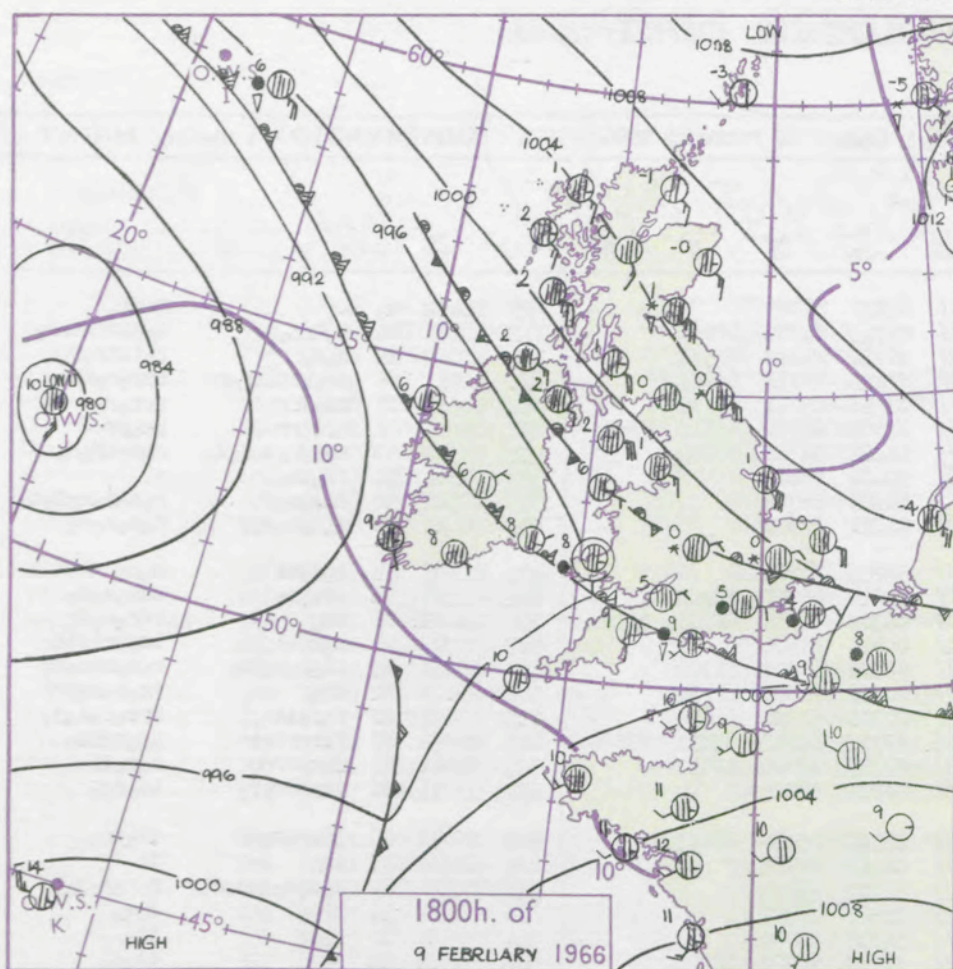
104	Kew	775	80703	32026	99307	863/1	05118	88708			775	81015	33606	98905	872/1	03302	87705	88710		775	05081	000	rd ₀ d ₀ R	r ₀ ir
102	Heathrow	772	80606	36026	99207	872/1	05216	83705	88708		772	80912	22636	98805	872/1	04303	88705		772	03081	000	Rrrd ₀	rr	
100	Gatwick	776	72701	75022	99109	785/1	07216	82820	87640		776	80911	32256	98006	852/1	05205	81704	88614		776	11102	002	rRr ₀ pr ₀ pr	prRr ₀ pr ₀ pr ₀ -d ₀
99	Thorney Island	871	72701	40256	99110	583/1	09210	81708	85640	87350	871	72510	37028	98609	6237/	08302	83709	86818	87360	871	05111	005	r ₀ r ₀ pr ₀ pr ₀	pr ₀
97	Hurn	862	72408	61258	98511	58432	09106	82710	83818	85360	862	72407	50808	98409	785/1	08308	83820	87640		862	03111	///	r ₀ pr ₀ pr	prpr ₀
95	Guernsey	894	52421	60018	01711	45242	09008	81703	83630		894	22316	60052	01309	16332	08105	81706		894	00111	013	+	+	
93	Wattisham	590	80510	48517	00301	872/1	00216	87704	88706		590	80610	30717	01200	872/1	51203	86703	88706		590	02016	///	r ₀ s ₀ d ₀ d ₀	s ₀ s ₀
91	Gorleston	497	80819	62027	01401	855/1	51220	88620			497	81019	62027	01800	855/1	51202	88620		497	93016	000	is ₀	is ₀ s ₀ s ₀	
90	Mildenhall	578	90808	64026	00501	854/1	00112	86710	88620		578	80708	40717	01400	853/1	51205	86708	88613		578	01026	000	+	is ₀ s ₀ s ₀ ss
88	Cardington	559	80609	40506	00003	862/1	02215	88704			559	80809	28687	00301	862/1	01304	85703	88706		559	02031	000	d ₀ d ₀ r ₀ s ₀	r ₀ s ₀ r ₀ s ₀ d ₀ s ₀
86	West Raynham	485	80913	48717	01250	853/1	51111	86706	88620		485	81014	62708	01751	863/1	52204	88709		485	92505	000	s ₀ s ₀ ps ₀	s ₀ s ₀	
84	Wittering	462	80810	59715	01001	853/1	50114	87707	88613		462	80811	17712	01550	872/1	50303	86703	88705		462	01016	000	s ₀ s ₀	ss ₀ s ₀
82	Boscombe Down	746	80000	61628	98509	853/1	07206	82708	86615	88630	746	72105	58038	98608	753/1	07209	81708	87624		746	11111	005	ir ₀ pr ₀	prpr ₀
81	Ross-on-Wye	627	80806	24616	98404	8032/	03106	88506			627	80608	24606	98503	8022/	02206	88505		627	01041	000	r ₀ r ₀	r ₀ r ₀ ir ₀	
79	Filton	628	80405	17516	98207	882/1	07008	86705	88645		628	80605	19025	97905	863/1	05304	88708		628	05081	000	ir ₀ ir ₀ r ₀ r ₀ d ₀ d ₀	d ₀ d ₀ id ₀	
77	Aberporth	502	71106	69606	96008	6843/	07001	81815	86645	87359	502	70000	66602	95708	752/1	07203	81705	86712	87650	502	05091	001	ir ₀ R	ir ₀
75	Rhoose	715	81503	60258	98109	850/1	08107	81701	84712	88625	715	80908	22608	97705	852/1	05304	82705	86710	88625	715	07091	000	ir ₀ r ₀ r ₀ irpr ₀	pr ₀ ir ₀ r ₀ r ₀
73	Mountbatten	827	72418	56262	98410	5343/	08104	81710	85915	87360	827	72318	56038	98010	784/1	09103	82710	84815		827	03111	010	pr ₀ pr	r ₀
72	Chivenor	707	72906	66258	97609	784/1	07104	82710	86815	87640	707	72108	62602	97509	754/1	08302	83710	87625		707	07111	012	rpr ₀	ir ₀ r ₀ r ₀
70	St. Mawgan	817	72413	61258	98209	4237/	07207	82706	83815	87360	817	62413	58258	97510	62301	08400	83708	84815		817	03111	009	pr ₀ pr	pr ₀
68	Culdrose	809	72725	60808	98411	6933/	08205	82708	83818	81912	809	72314	40028	98010	523/2	09801	84706	83818		809	02111	016	ir ₀	ir ₀
66	Scilly	804	72421	61028	98511	784/1	09212	82812	87625		804	72112	58031	97610	754/1	09804	87612		804	02122	020	pr	ir ₀ ir	
64	Elmdon	534	80909	50217	99702	062/1	01005	88705			534	80807	28712	99900	872/1	51303	83704	88706		534	02026	000	ir ₀ s ₀ s ₀	ss ₀ s ₀ r ₀ s ₀
63	Shawbury	414	81112	56047	99001	062/1	00207	01705	06707	80712	414	81007	11715	99900	872/1	50105	86704	88708		414	04027	000	id ₀ s ₀	s ₀ s ₀ r ₀ s ₀ r ₀ s ₀
61	Ringway	334	81015	63222	00201	884/1	53113	81816	88620		334	81013	56022	00201	855/1	53102	86620	88635		334	97025	000	s ₀ s ₀	s ₀ s ₀
59	Squires Gate	318	81121	58707	99401	853/1	50105	82709	88625		318	81017	40047	00101	854/1	51304	83713	88630		318	94022	000	s ₀ s ₀ s	s ₀ s ₀ is ₀
57	Valley	302	71106	58032	96708	45432	07107	84614	87075		302	71007	59022	96806	6537/	05202	81708	84616	86625	302	00091	024	+	+
55	Ronaldsway	204	80930	57687	98602	853/1	01108	81709	86712	88625	204	80929	56217	98802	854/1	01307	81710	86713	88625	204	92031	000	r ₀ s ₀ r ₀ s ₀ -s ₀ r ₀	ir ₀ ir ₀ s ₀
54	Carlisle	222	81013	59707	03001	5542/	52108	83715	84650	88458	222	81012	59037	03000	6557/	51103	83625	85647	88360	222	91011	000	is ₀ s ₀ s ₀	+
52	Watnall	354	80912	32717	01200	872/1	50007	85704	88708		354	80912	19717	01451	872/1	51400	83705	86706	88708	354	01007	000	s ₀ s ₀ is ₀	is ₀ s ₀ s ₀
50	Kilnsea	396	81227	63777	02401	855/1	52107	84710	88620		396	81230	63027	02501	855/1	51205	88625		396	01035	///	is ₀	is ₀	
48	Finningley	360	80909	32717	02600	873/1	51212	85708	88712		360	80914	58027	02700	854/1	51202	85714	88622		360	92015	000	s ₀ s ₀	s ₀
46	Leeming	257	81206	23707	03400	874/1	52210	88710			257	81208	48707	03550	854/1	52305	86712	88640		257	01009	000	s ₀ s ₀ is ₀	s ₀ s ₀ is ₀
45	Tynemouth	262	81029	16717	04550	873/1	50209	88708			262	81226	58707	04800	5352/	51306	85920	88525		262	06017	000	r ₀ s ₀ s ₀ s ₀	ss ₀ is ₀
43	Eskdalemuir	162	81014	19717	03751	6732/	53209	86708	88528		162	71107	82227	03551	784/1	55101	83712	83818	86645	162	08517	001	ss ₀ ss ₀ s ₀	is ₀
41	Mull of Galloway	131	81111	58687	00001	873/1	01213	88708			131	81111	60687	99801	874/1	01202	88710		131	02021	///	/	/	
39	Prestwick	135	61015	62017	01801	654/1	52108	82712	86635		135	71020	66022	01601	5547/	52303	83618	85640	87460	135	97023	001	is ₀ s ₀ s	is ₀
37	Renfrew	141	70719	56677	03																			

CHART OF WEATHER IN PART OF NORTHERN HEMISPHERE



CHARTS OF WEATHER IN WESTERN EUROPE

nation
 mbols
 DUD
 Cloud
 Amount
 (oktas)
 0
 1 or less
 2
 3
 4
 5
 6
 7 or more
 8
 obscured
 THER
 Weather
 zle
 and
 rizzle
 and snow
 W
 shower
 and snow
 shower
 shower
 shower
 understorm
 IND
 Wind
 speed
 (knots)
 Calm
 1-2
 3-7
 8-12
 13-17
 additional
 er add
 48-52



GENERAL SYNOPTIC DEVELOPMENT

A large complex depression persists over central Atlantic with small disturbances moving northeast towards the British Isles. Frontal troughs are almost stationary across southern districts of England and are not expected to move much during the next 24 hours.

Issued at midday Thursday 10

February 1966

FORECAST for Great Britain and Northern Ireland until noon tomorrow

Most of Scotland will be bright with scattered snow showers in the east but over southern Scotland, most of England and Wales except the south and Northern Ireland it will be cloudy with snow at times. Over southern England it will be dull with periods of rain which may turn to sleet or snow in places later in the southeast.

OUTLOOK for following 24 hours.

Cold with snow at times in the north, milder with rain at times in the south.

DAILY WEATHER REPORT OF THE BRITISH METEOROLOGICAL OFFICE (contd.)

OBSERVATIONS at 00h. 10 February 1966										OBSERVATIONS at 06h. 10 February 1966										OBSERVATIONS during NIGHT									
Station	iii	Nddff	VVwwWW	PPPTT	N _h L _h C _M H	T _d T _d app	8N _s Ch _s h _s	8N _s Ch _s h _s	8N _s Ch _s h _s	iii	Nddff	VVwwWW	PPPTT	N _h L _h C _M H	T _d T _d app	8N _s Ch _s h _s	8N _s Ch _s h _s	8N _s Ch _s h _s	iii	RRT _n T _n E	T _g T _g	WEATHER		CONVE TAR °C to					
																							21h.—03h.	03h.—09h.					
Kew	775			05						775	80710	23656	92305	87211	04727	88703				775	11052	04	R	rrRR	40				
Heathrow	772	80710	29216	98205	87211	04710	88704			772	80815	21636	92605	87111	05723	84702	88705			772	12042	04	d ₀ RRr ₀ r ₀	d ₀ d ₀ ffRrrr ₀	39				
Gatwick	776	80807	14605	98405	87011	05811	88701			776	80807	28636	92206	17121	06730	81712	88538			776	11052	05	d ₀ r ₀ ff	r ₀ r ₀ RRr ₀ r ₀	38				
Thorney Island	871	81801	56028	97208	87311	08818	88706			871	83102	56632	91607	85411	07623	86711	88619			871	10071	06	pr ₀ ir ₁ Rir ₀ rr	rrr ₀ r ₀ RR	37				
Hurn	862	81605	58038	95909	88411	08724	82818	88630		862	82107	66218	89509	85411	08728	85711	88615			862	12081	07	pr ₀ RRr	rrr ₀ r ₀	36				
Guernsey	894	81618	30636	95809	86111	09842	87701			894	72525	70258	92309	78211	07508	82704	85812	87630		894	05081	07	ir ₁ RRr	pr ₀ pr	35				
Wattisham	590	80911	23687	00300	87011	05808	85701	88703		590	80914	33515	95101	87111	01722	84702	88704			590	01502	50	s ₀ s ₀ r ₀ s ₀ d ₀ d ₀	d ₀ d ₀ ir ₀ r ₀ s ₀	34				
Gorleston	497	81017	60027	01101	85511	00603	88620			497	81118	60027	97101	85511	050624	88620				497	91502	51	is ₀ ss ₀	+	33				
Mildenhall	578	80808	56717	00200	85311	51809	84706	86708	88619	578	80810	32517	95501	87211	00725	88705				578	02501	50	ss ₀ s ₀	r ₀ s ₀ d ₀ r ₀ d ₀ d ₀	32				
Cardington	559	80910	28687	99201	86211	01701	88703			559	80910	11586	94002	86111	02721	88702				559	04011	00	d ₀ s ₀ r ₀ r ₀ s ₀ R	d ₀ d ₀ r ₀ r ₀	31				
West Raynham	485	81013	56707	00951	86311	52807	88707			485	80919	59227	96351	86211	52725	88705				485	02516	52	s ₀ s ₀ -s	s ₀ s ₀	30				
Wittering	462	80810	14737	00651	87211	51710	88703			462	80712	17717	95950	87011	51619	86701	88702			462	03517	51	ss ₀ s ₀	ss ₀ s ₀ d ₀	29				
Boscombe Down	746	82109	56108	96308	86211	08718	84704	88710		746	81114	58632	90507	67221	06725	82704	86708	88520		746	11061	05	ir ₀	rrr ₀ r ₀ ir	28				
Ross-on-Wye										627	80610	24636	91601	80321	00715	88506				627	09002	00	r ₀ r ₀ ir	ir ₀ rrisid ₀	27				
Filton	628	80207	16216	95905	86111	05818	83702	88705		628	80210	19636	90803	86211	03722	84703	88705			628	08031	03	id ₀ r ₀ r ₀ ir ₀	r ₀ r ₀ rrd ₀ r ₀	26				
Aberporth	502	71311	69212	93205	75411	04818	82618	87650		502	80906	62636	90003	87311	02508	86709	88714			502	09022	02	ir ₀	ir ₀ r ₀ r ₀ RR	25				
Rhoose	715	80711	38106	95604	86311	04819	85707	88712		715	80519	62606	90202	85311	02721	84706	88636			715	07021	02	r ₀ r ₀ ir	rrr ₀ r ₀ d ₀ d ₀	24				
Mountbatten	827	81612	40636	92909	45321	09738	81707	84613	88529	827	82122	56608	87308	85411	07723	82713	85618	88634		827	08072	07	irRRir ₀	prrrid ₀	23				
Chivenor	707	80906	58606	93808	85611	07726	88614			707	81108	82026	88009	78511	07719	82820	87633			707	06061	05	r ₀ r ₀ rr	r ₀ r ₀ ir	22				
St. Mawgan	817	81010	48656	91408	85311	07745	84708	88614		817	81802	48506	86507	87211	07722	88704				817	05071	06	ir ₀ RRr ₀ r ₀	id ₀ ir ₀	21				
Culdrose	809	82115	56216	91410	85211	09748	82705	86710	88625	809	82722	58216	86708	88311	08526	85706	86615			809	07072	06	ir ₀ r ₀ r ₀ rr	ir ₀ pr ₀	20				
Scilly	804	62809	81036	90709	65400	08538	86619			804	82930	58626	90108	87311	08227	88706				804	10082	07	ir	ir	19				
Elmdon	534	80908	22567	98950	87211	52712	82704	88705		534	80709	58615	94100	86211	51723	88704				534	02516	51	r ₀ s ₀ s ₀ s ₀ d ₀ d ₀	r ₀ r ₀ s ₀ s ₀	18				
Shawbury	414	80911	23707	98750	87311	51709	88708			414	80914	23717	94550	87311	52618	88707				414	04517	51	s ₀ s ₀	s ₀ s ₀	17				
Ringway	334	80918	58222	99100	85311	53715	84708	88624		334	80820	60022	95100	86411	54716	88710				334	97511	50	r ₀ s ₀	is ₀	16				
Squires Gate	318	81018	58042	98800	85311	50815	82709	86612	88650	318	80918	60702	95600	87311	51713	82708	88710			318	97501	50	+	is ₀ s ₀	15				
Valley	302	30612	78031	95203	35700	01715	83650			302	80717	74031	92102	85511	50610	88628				302	97011	01	+	is ₀	14				
Ronaldsway	204	80924	50047	98202	86411	01807	88714			204	80929	58042	95202	85411	00611	82710	86714	88632		204	00011	01	+	+	13				
Carlisle	222	81008	62022	01900	85511	54708	82622	84630	88640	222	81013	59022	99200	85411	53714	83618	84623	88630		222	00503	51	+	+	12				
Watnall	354	81012	28717	00251	77221	51711	87705	88516		354	80816	23717	96451	87311	51617	84706	88707			354	02517	51	s ₀ s ₀	s ₀ s ₀ ss	11				
Kilnsea	366	81120	66022	01801	85511	51609	88620			366	80708	57047	98250	86411	52715	88710				366	97505	51	is ₀	is ₀	10				
Finningley	360	80910	59032	01700	85411	52810	86712	88620		257	81108	66022	99251	85411	53613	88616				257	97519	51	is ₀	is ₀	9				
Leeming	257	81205	62027	02450	85411	53807	88619			262	81224	61268	01101	33521	50709	83920	88540			262	92507	51	ps ₀	ps ₀	8				
Tynemouth	262	81222	66268	03401	53521	53710	85920	88540		162	80814	59717	99751	87311	54713	83709	88713			162	92527	52	is ₀	s ₀ s ₀ is ₀	7				
Eskdalemuir	162	80913	67222	02651	87411	54609	86711	88714		131	81111	66022	96301	87411	51716	88710				131	00001	11	/	/	6				
Mull of Galloway	131	81111	60022	98702	87411	51704	88710			135	80812	70021	98100	75571	51710	86622	87656			135	97513	53	is ₀	+	5				
Prestwick	135	81013	66027	00350	85611	52708	83630	88650		141	80712	70022	99301	85511	53715	88627				141	97001	51	+	is ₀	4				
Renfrew	141	80510	74027	01801	85411	51712	84616	88627		171	81024	48858	01300	68471	51608	82710	84818	85630		171	01517	51	ps ₀ ph ₀ ps	ps ₀ ph ₀ ps	3				
Leuchars	171	61120	66268	03501	68411	53810	82818	85630		091	81512	65858	03851	88411	54708	83818	88634			091	92526	53	ps ₀	psps ₀	2				
Dyce	091	71210	70858	05750	78411	57707	84817	87630																	1				
Wick	075	21314	82028	06351	22400	56709	82815			075	71211	80021	04300	78411	56708	82818	87620			075	97515	53	ps ₀	ps ₀	0				
Cape Wrath	049	10916	82020	03751	11500	55711	81825			049	20912	83020	03051	22500	53704	82825				049	00533	54	+	+	-1				
Sule Skerry	010	41414	82028	06601	49500	54707	84920			010	51409	81031	05001	59511	51703	85920				010	00005	52	/	/	-2				
Lerwick	005	12107	80020	08154	15600	57705	81635			005	22105	82020	06155	15630	59707	81630				005	00589	61	+	+	-3				
Stornoway	026	01212	80021	03300	00900	55807				026	11019	82020	01700	11500	53707	81825				026	00513	53	+	+	-4				
Benbecula	022	71011	82022	01301	75511	54806	87629			022	40905	82012	99951	25630	54705	82630	83362			022	00533	59	+	+	-5				
Tiree	100	81123	80017	00302	65421	52502	81618	86624	88550	100	51015	83012	98701	48530	53806	81822	83630			100	00001	52	+	+	-6				
Aldergrove	917	81110	56237	98002	86311	01707	85708	88710		917	80912	58502	96102	86311	50606	82708	88710			917	97011	01	id ₀ r ₀ s ₀	id ₀	-7				
Malin Head	980	81220	80022	97603	85411	50701	85715	88650		980	81212	80022	96403	85411	51702	84715	88650			980	00021	01	/	/	-8				
Belmullet	976	31407	69011	94003	00902	02705	83070			976	41110	69030	92904	36412	03603	83718	84072			976	97021								

RATES of SUBSCRIPTION: Single copy 6d. or post free 8d. One calendar month 15/-; one quarter 40/-; one year 150/-. For special arrangements for supply to schools and colleges, see Form 2452 or apply to Director-General, Meteorological Office, London Road, Bracknell, Berkshire.

H.M.S.O. Press, M.O. Bracknell

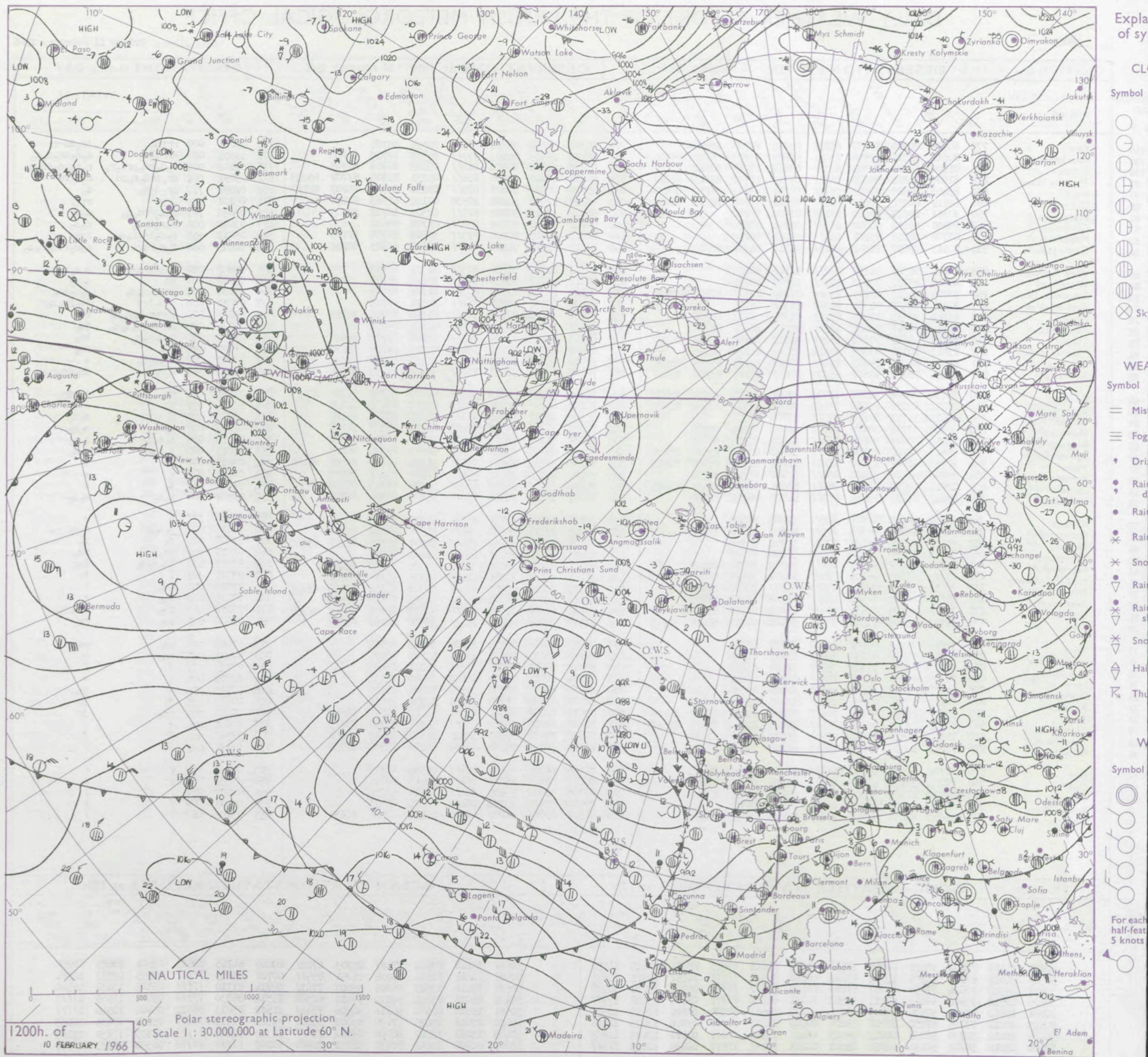
DAILY WEATHER REPORT OF THE BRITISH METEOROLOGICAL OFFICE

No. 38067

Date of Issue Friday 11 February 1966

OBSERVATIONS at 12h. 10 February 1966										OBSERVATIONS at 18h. 10 February 1966										OBSERVATIONS during DAY					
Code FM II.C		OBSERVATIONS at 12h. 10 February 1966										OBSERVATIONS at 18h. 10 February 1966										OBSERVATIONS during DAY			
Station		III	Nddff	VVwwW	PPPTT	N _h Ch _h C _h H	T _d T _d app	8N _s Ch _s h _s	8N _s Ch _s h _s	8N _s Ch _s h _s	III	Nddff	VVwwW	PPPTT	N _h Ch _h C _h H	T _d T _d app	8N _s Ch _s h _s	8N _s Ch _s h _s	8N _s Ch _s h _s	III	RRT T x E	SSS	WEATHER		
																								09h.—15h.	15h.—21h.
104	Kew	775	80709	20216	89407	85311	06714	87708	88620		775	80309	28516	90504	87311	02326	88708				775	03071	000	rrir _o	ir _o dd-r
102	Heathrow	772	80611	21216	89806	85211	05609	82703	86705	88620	772	80214	45516	90203	87211	02323	86705	88706			772	02071	000	Rrrrd _o	d _o d _o dr _o d _o
100	Gatwick	776	81906	57806	89309	82311	08810	87708	88818		776	83408	22048	89906	86211	05323	86704	88705			776	02102	002	r _o d _o pr _o pr _o d _o r _o	r _o rd _o d _o fr _o r _o
99	Thorney Island	871	81806	58806	86008	88311	07717	86707	83815	88620	871	83207	40628	90806	85211	05231	81704	87707	88625		871	03091	001	pr _o pr _o d _o r _o dd	r _o r _o ir
97	Hurn	862	83405	40518	87408	67221	08511	85705	86710	88520	862	83309	40508	91803	87211	03231	83705	85707	88710		862	01091	111	pr _o d _o	d _o
95	Guernsey	894	62519	60258	92409	68311	08311	83708	84812	86620	894	42710	72018	92108	10938	07102	81365	84270			894	05101	039	pr _o pr	pr _o i
93	Wattisham	590	80811	19637	92402	87111	02809	88702			590	80414	20516	90702	87111	01302	86702	88703			590	05032	111	r _o s _o rrd _o	d _o d _o
91	Gorleston	497	80920	56616	94002	85511	01708	88620			497	80721	58687	92102	85511	02708	88620			497	03022	000	r _o r _o r _o s _o	r _o s _o	
90	Mildenhall	578	80708	28216	93101	86411	01707	88712			578	80410	56685	92400	87311	50306	86706	88709			578	05017	000	r _o r _o id _o r _o s _o	r _o ss
88	Cardington	559	80513	23697	91501	86111	01812	84702	88704		559	80312	23687	92200	86211	00318	86703	88704			559	08025	000	r _o r _o r _o rs _o	r _o r _o r _o rs _o r _o s _o
86	West Raynham	485	80714	24717	94250	87211	51806	88703			485	80517	40717	91350	87211	51302	86703			485	04007	000	r _o s _o s _o s _o s	s _o s _o r _o s _o	
84	Wittering	462	80516	10737	93750	87111	51805	88702			462	80311	13717	93950	87111	50210	88702			462	07007	000	ss	s _o s _o	
82	Boscombe Down	746	70705	66212	87909	75211	07709	84703	87708	87620	746	80111	32506	92302	87211	01226	88703			746	95091	001	irir _o d _o	d _o d _o id _o	
81	Ross-on-Wye	627	80405	48517	91301	86311	51308	88706			627	80203	48057	94000	86211	50321	88705			627	02011	000	d _o d _o irs	id _o pr _o s _o	
79	Filton	628	83514	20535	90102	87211	01303	86703	88706		628	80206	40026	93701	87311	01324	85706	88712			628	01031	000	idddr _o r _o d _o	id _o
77	Aberporth	502	80512	58716	91801	65521	00314	86620	88556		502	80608	56057	93501	85511	51314	88622			502	02021	000	rrr _o sr _o s _o s _o	is _o	
75	Rhoose	715	80518	45615	90602	86211	02312	82703	86708	88710	715	80515	57216	93601	85311	50122	81708	88620			715	92031	000	d _o d _o r _o r _o	ir _o
73	Mountbatten	827	73013	74026	89808	28472	05222	81818	86359		827	63407	56212	91907	58430	04216	81818	85630			827	91091	024	id _o	ir _o
72	Chivenor	707	80408	61606	89707	85411	05217	83710	85625	88645	707	81210	40026	92704	85311	03220	85709	88628			707	93081	000	ir _o d _o	+
70	St. Mawgan	817	73214	78026	90807	65308	06117	82707	83708	85618	817	70205	50216	92207	75211	05313	81705	84625	87640		817	01081	005	r _o r _o	ir _o id _o r _o r _o
68	Culdrose	809	53114	80258	91008	48342	07006	82707	84812	85073	809	82706	58218	91308	88311	07203	82709	83815	85625		809	01101	014	pr _o	id _o ir _o
66	Scilly	804	52712	82016	92210	38402	08206	81814	83622	85075	804	73107	81028	92709	78411	07210	81814	87622			804	95112	037	pr	+
64	Elmdon	534	80612	36717	92550	87311	52708	88706			534	80410	45717	94151	87311	51315	85707	88709			534	02007	000	s _o s _o ss	s _o s _o
63	Shawbury	414	80710	17717	94150	87211	51001	85704	88706		414	80705	37717	95550	87211	52316	84705	88708			414	02007	000	s _o s _o	s _o s _o
61	Ringway	334	80714	30682	94800	85411	54400	83715	88645		334	80617	56222	95000	85411	54310	86712	88650			334	01015	000	s _o s _o d _o	s _o s _o
59	Squires Gate	318	80816	65227	95400	85411	51000	83615	83625	88640	318	80815	60022	95900	85611	52210	83630	88645			318	97011	000	s _o is _o	s _o s _o
57	Valley	302	70723	61027	93102	15471	51108	81710	85459	87465	302	80720	32042	94602	75471	51314	81710	87650	88460		302	00031	000	+	+
55	Ronaldsway	204	80926	65012	9																				

CHART OF WEATHER IN PART OF NORTHERN HEMISPHERE



CHARTS OF WEATHER IN WESTERN EUROPE

ation
mbols

LOUD
Cloud
Amount
(oktas)

0
or less

2

3

4

5

6

7 or more

8

Obscured

ATHER

Weather

izzle

and
rizzle

h and snow

W

h shower

h and snow
h shower

W shower

h shower

h shower

nderstorm

IND

Wind
speed
(knots)

Calm

1-2

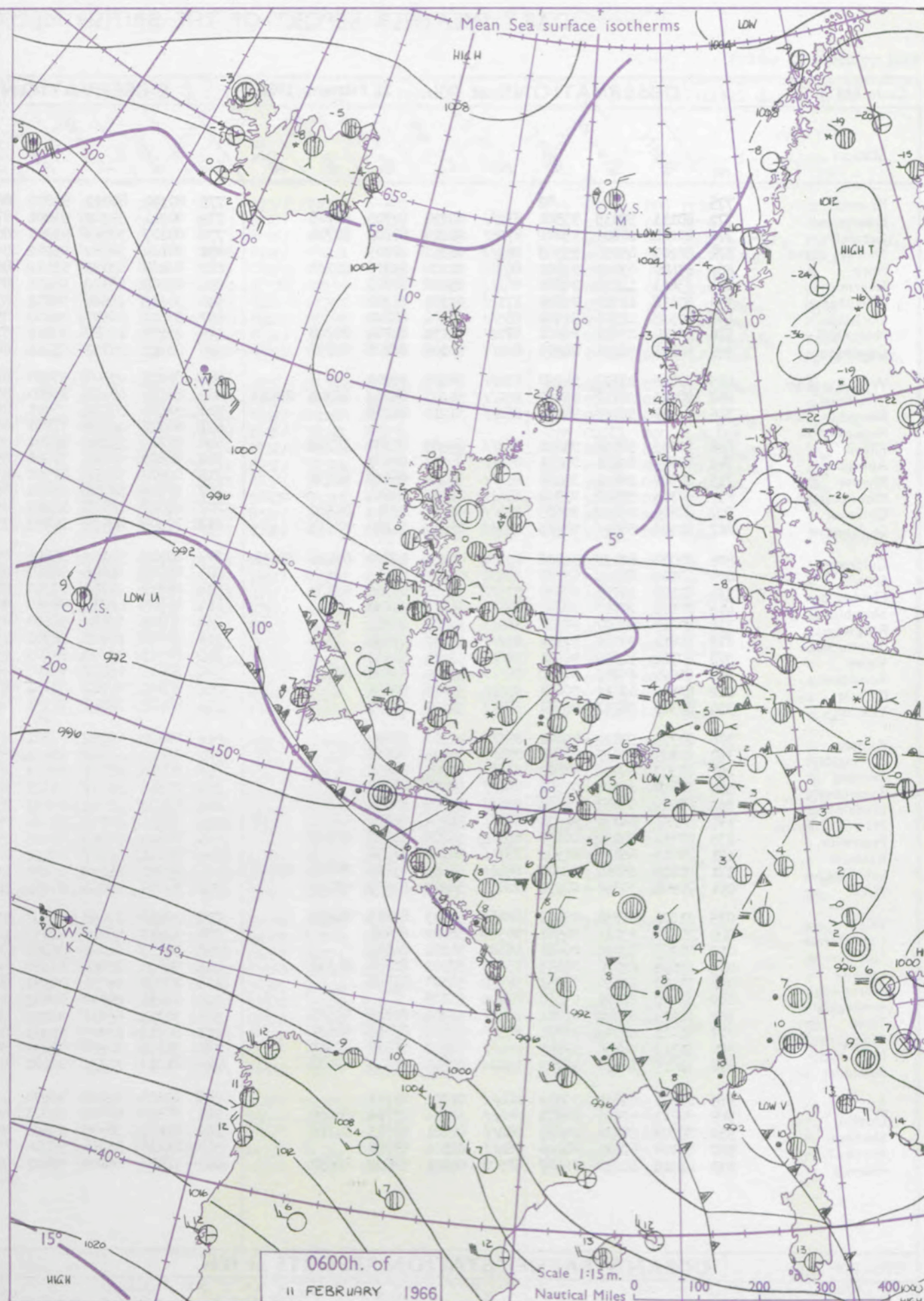
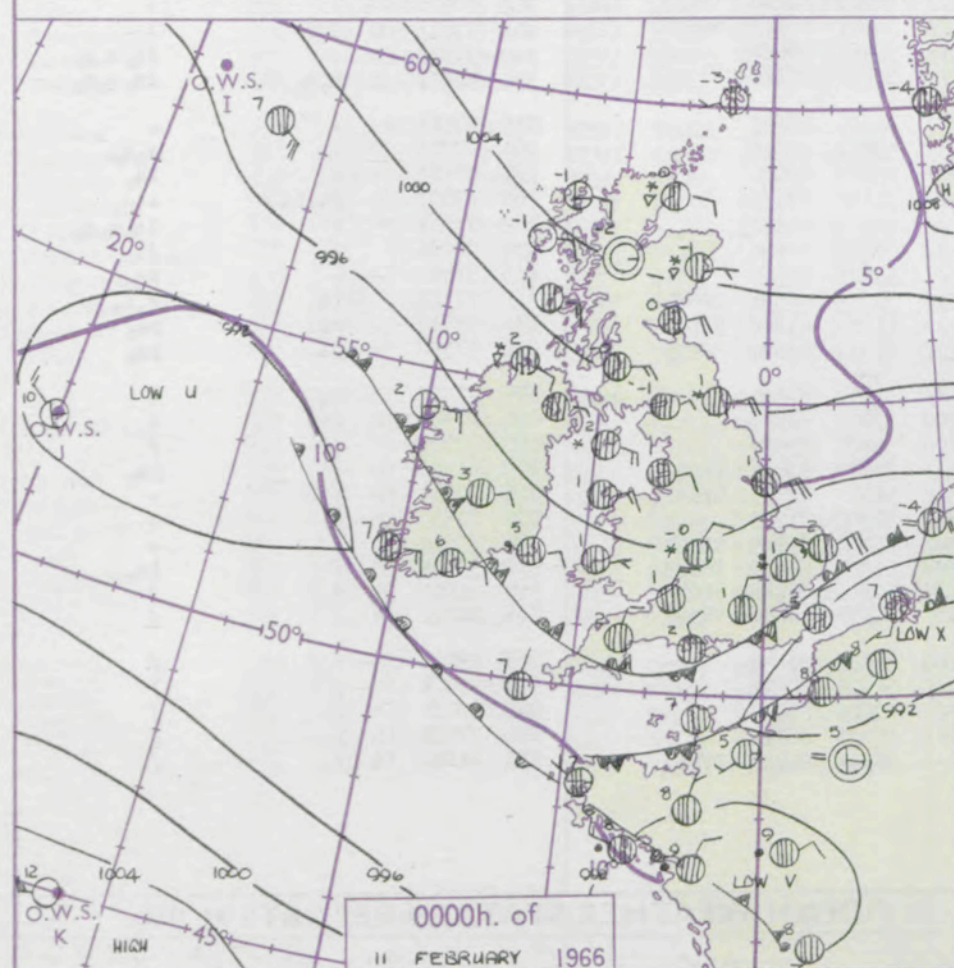
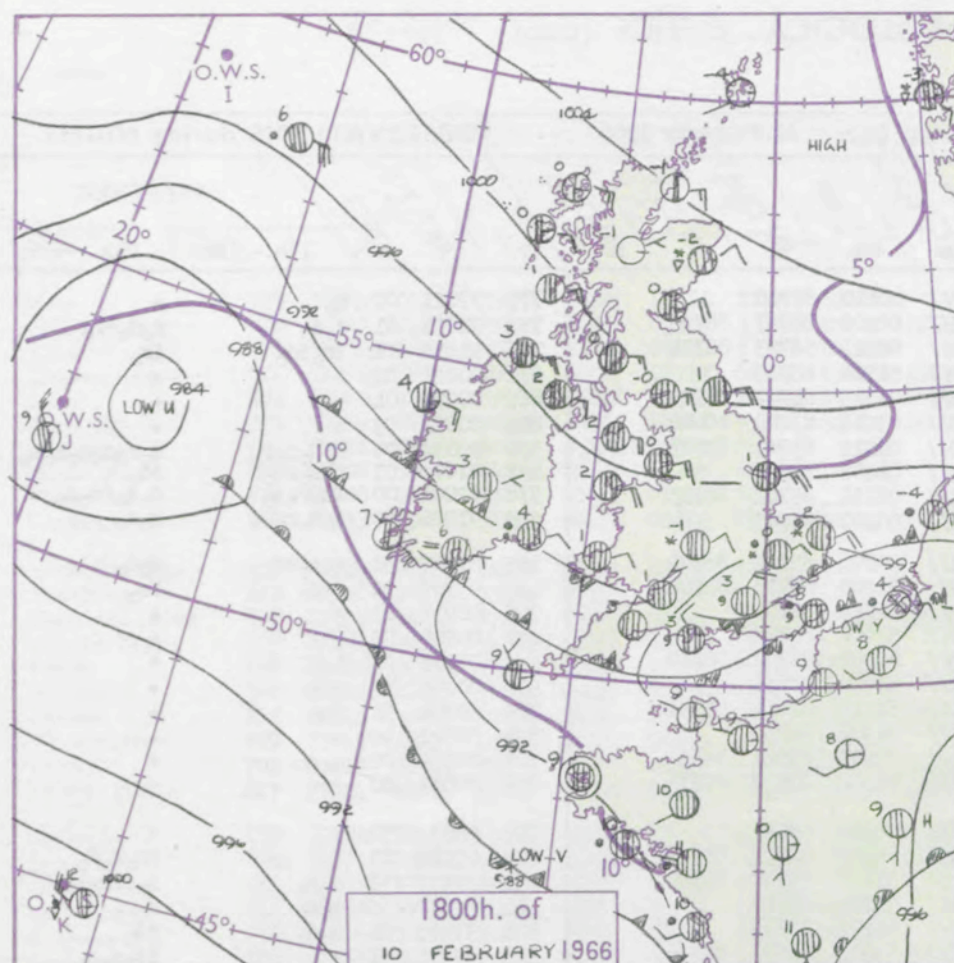
3-7

8-12

13-17

additional
her add

48-52



GENERAL SYNOPSIS DEVELOPMENT

Issued at midday Friday 11

February 1966

FORECAST for Great Britain and Northern Ireland until noon tomorrow

A small depression moved east along the south coast of England during yesterday afternoon. The associated complex frontal trough moved gradually southwards after the depression had passed, and by this morning had cleared the whole country except for Lands End and the Scilly Isles. A cold east to northeast airstream now covers all other parts of the British Isles, and is expected to persist.

It will be cold and mostly cloudy in all parts of the British Isles. Scattered snow showers are likely in most central and eastern districts, but these will be generally very light. However, some moderate falls may accumulate over the Pennines and Grampians. Western Scotland, northwest England and Northern Ireland will have some sunny intervals this afternoon and tomorrow.

OUTLOOK for following 24 hours. Little change is expected.

DAILY WEATHER REPORT OF THE BRITISH METEOROLOGICAL OFFICE (contd.)

Code FM II.C		OBSERVATIONS at 00h. 11 February 1966										OBSERVATIONS at 06h. 11 February 1966										OBSERVATIONS during NIGHT					CONV TA °C
Station	iii	Nddff	VVwww	PPPTT	N _h Ch _s Ch _s	T _d T _d app	8N _s Ch _s h _s	8N _s Ch _s h _s	8N _s Ch _s h _s	iii	Nddff	VVwww	PPPTT	N _h Ch _s Ch _s	T _d T _d app	8N _s Ch _s h _s	8N _s Ch _s h _s	8N _s Ch _s h _s	iii	RR	T _n T _n E	T _g T _g	WEATHER				
																							21h.—03h.	03h.—09h.			
Kew	775			02						775	80310	40022	94802	86311	00110	88708				775	97021	01	r _o	+		40	
Heathrow	772	80111	57035	93301	87211	00210	82705	88706		772	80211	59202	95001	87311	00209	84707	88709			772	91011	01	d _o d _o	d _o d _o -T _o		39	
Gatwick	776	80208	20606	93002	87211	01215	87703	88704		776	80207	30215	95001	86211	01314	86703	88704			776	91012	01	ir _o ld _o	ir _o		38	
Thorney Island	871	80107	48056	93303	86211	01312	88705			871	80104	58052	95202	86211	01314	86705			871	00021	02	+	+		37		
Hurn	862	83109	63025	93402	86311	01208	83706	88708		862	80107	63022	95402	86311	01315	84707	88709			862	00011	01	+	+		36	
Guernsey	894	83611	66038	92906	86311	05206	88709			894	83409	66022	95404	85311	03212	83709	88614			894	00041	03	+	+		35	
Wattisham	590	80116	17515	92601	87111	01309	88702			590	80115	20586	94701	87011	01210	83701	88704			590	92002	00	d _o d _o d _o r _o	d _o r _o d _o d _o r _o s _o		34	
Gorleston	497	80523	48507	92702	85511	01204	88620			497	80320	56507	94102	85511	01208	88620			497	01012	01	r _o s _o ld _o	ld _o		33		
Mildenhall	578	80210	23687	93601	87211	00103	84704	88708		578	80107	19687	95601	87111	00211	85702	88703			578	02006	00	is _o r _o s _o	d _o s _o fd _o d _o		32	
Cardington	559	80313	56106	94201	86211	00108	86705	88707		559	80311	32717	95801	86211	00107	88703			559	91001	00	s _o r _o r _o	s _o s _o		31		
West Raynham	485	80416	23737	94250	87211	50206	88704			485	80413	23507	95800	87111	50106	85702	88704			485	01507	51	s _o s _o sd _o	d _o d _o		30	
Wittering	462	80213	28717	95050	85111	51203	85702	86703	88613	462	80209	40222	96600	86211	51208	84703	88706			462	03507	51	s _o s _o	is _o		29	
Boscombe Down	746	80209	56025	94201	86211	51212	88705			746	80108	50052	95801	86211	51211	88705			746	00011	01	+	+		28		
Ross-on-Wye										627	80304	48052	97101	86311	51207	88708			627	00001	00	+	+		27		
Filton	628	80213	58055	94901	86311	00203	83707	88710		628	80210	58052	96701	86311	00207	86707	88710			628	00001	00	+	+		26	
Aberporth	502	80803	62031	95801	85611	52211	88637			502	80808	66022	97201	85611	52209	88633			502	00001	52	+	+		25		
Rhoose	715	80509	56027	95901	85411	51212	88612	88630		715	80509	58052	97501	85411	51210	81614	88630			715	97001	51	is _o	+		24	
Mountbatten	827	80306	59022	93904	85611	02215	88634			827	80106	58022	95804	85611	01208	88634			827	00021	02	+	+		23		
Chivenor	707	80806	48022	95203	85411	01217	83712	88620		707	80608	48022	96902	85411	00207	83617	88633			707	00021	02	+	+		22	
St. Mawgan	817	80304	58022	94205	85311	04212	84708	88615		817	70506	48022	96003	35608	01308	83630	87275			817	00011	00	+	+		21	
Culdrose	809	80000	62022	94006	88311	05211	82709	83816	88630	809	80202	50102	95804	85611	03209	88610			809	00032	50	+	+		20		
Scilly	804	60102	81022	95007	65400	07213	86615			804	80000	50606	96107	85411	06205	84712	88622			804	01072	05	+	ir _o r _o r _o		19	
Elmdon	534	80309	40717	95950	87311	51308	83706	88707		534	80310	24712	97351	87311	51108	86707	88709			534	02517	51	s _o s _o	s _o ss _o s _o		18	
Shawbury	414	80107	20717	97151	85511	52106	88620			414	80608	62777	98450	85411	53204	88616			414	92517	52	s _o s _o	s _o s _o		17		
Ringway	334	80615	59027	97300	86411	55107	88714			334	80709	62022	98500	85611	56207	88645			334	97505	51	s _o s _o	ps _o		16		
Squires Gate	318	80811	70022	97801	85711	54110	88650			318	70710	75022	98700	75611	53203	81640	87656			318	97505	51	+	is _o s _o s _o		15	
Valley	302	80714	32022	96501	85611	51204	88635			302	80713	32022	97602	85611	51205	88640			302	00000	00	+	+		14		
Ronaldsway	204	81022	66702	97902	85511	52105	83620	88629		204	80915	66027	99102	85411	52305	83617	88626			204	97011	00	is _o	+		13	
Carlisle	222	80610	62012	00651	85611	55209	88634			222	80707	62712	01751	85611	55107	88630			222	97513	52	+	is _o s _o s _o		12		
Watnall	354	80309	58717	96951	87311	51307	88707			354	80406	62017	97951	86411	52108	88712			354	94517	51	s _o s _o	is _o s _o s _o		11		
Kilnsea	396	80725	59022	95901	85511	51202	88620			396	80822	66022	97501	85511	51206	88625			396	00513	11	+	+		10		
Finningley	360	80109	59027	97801	85411	52205	88617			360	83610	62027	98901	85411	52207	88616			360	97006	50	+	s _o s _o		9		
Leeming	257	80507	66032	98800	85611	53203	88631			257	80410	66027	99951	85611	53307	88631			257	97517	51	+	is _o		8		
Tynemouth	262	80820	66708	00501	86411	50400	88718			262	80818	66027	01001	85511	51102	88625			262	97007	51	ps _o is _o	+		7		
Eskdalemuir	162	80504	66037	01653	85511	57208	88628			162	80603	58702	02153	85611	56204	88632			162	97537	55	+	is _o s _o s _o		6		
Mull of Galloway	131	81111	66022	97801	87411	51204	88716			131	81111	66022	00100	86511	00208	88720			131	00001	11	1	1		5		
Prestwick	135	80914	71022	00150	85511	55208	84628	88648		135	70610	74012	01251	75611	53205	87646			135	97513	53	+	ps _o		4		
Renfrew	141	70613	66012	01500	75711	56206	87650			141	80411	62717	02451	85611	54306	82630	88650			141	97513	52	is _o	s _o s _o		3	
Leuchars	171	80818	66268	02200	88411	55205	83818	88624	88640	171	80615	64268	02600	88411	53302	83818	88627			171	91516	52	ps _o	ps _o		2	
Dyce	091	70904	30858	04251	72411	54203	83815	87818		091	80809	59858	04651	88511	57203	83820	88625			091	97536	54	ps _o	ps _o		1	
Wick	075	61008	66858	05450	68411	53803	85815	84635		075	70810	74028	05600	75611	57802	87630			075	97515	53	ps _o	+		0		
Cape Wrath	019	30912	83011	04551	39500	54202	83920			019	10912	83010	04952	11500	57702	81825			019	00533	54	+	+		-1		
Sule Skerry	010	40905	82030	06601	45600	54204	84630			010	50905	82022	06601	55600	55701	85630			010	00005	53	1	1		-2		
Lerwick	005	42605	82020	06453	15630	57502	81630	81359		005	50000	80268	06352	58411	54602	83818	84650			005	91559	60	+	ps _o		-3	
Stornoway	026	31110	82030	05051	38500	54303	81825			026	70909	82031	05350	78511	51303	82828	87630			026	00513	54	+	+		-4	
Benbecula	022	00910	82021	03051	00900	55105				022	10911	83020	03852	15500	57308	81625			022	00533	58	+	+		-5		
Tiree	100	60916	82032	01901	68511	56306	82825	85650		100	70713	81031	02500	78511	55302	82824	87643			100	00513	54	+	+		-6	
Aldergrove	917	81011	62042	98701	85411	52305	86615	88630		917	80912	62702	99401	85511	51303	86622	88633			917	97501	50	+	is _o		-7	
Malin Head	980	81312	74858	99002	88411	52108	85818	88640		980	81020	80707	99902	86111	52305	86718	88640			980	91015	00	1	1		-8	
Belmullet	976	31015	66031	95702	15602	00303	81645	83070		976	81016	74031	96202	65731	50301	86656	88360			976	00021	01	1	1		-9	
Birr	965	80607	62022	95803	86411	01004	88719			965	10603	62011	96600	15600	51203	81630			965	97001	53	1	1		-10		
Dublin	969	80711	62105	96603	86411	51106	83718	88628		969	80910	66022	97803	86411	50206	88718			969								

Code FM 21.C		OCEAN WEATHER STATION REPORTS at 00h.												OCEAN WEATHER STATION REPORTS at 06h.											
O.W.S.	YQL _a L _a L _a	L _o L _o L _o GG	Nddff	VVwwWW	PPPTT	N _h Ch _s Ch _s	D _s V _s app	8N _s Ch _s h _s	8N _s Ch _s h _s	OT _s T _s T _s T _s	Id _w d _w P _w H _w	Id _w d _w P _w H _w	O.W.S.	YQL _a L _a L _a	L _o L _o L _o GG	Nddff	VVwwWW	PPPTT	N _h Ch _s Ch _s	D _s V _s app	8N _s Ch _s h _s	8N _s Ch _s h _s	OT _s T _s T _s T _s	Id _w d _w P _w H _w	Id _w d _w P _w H _w
A	60618	33500	80426	97687	98503	67421	00822	86710	88520	05603	10446	10858	A	60618	33706	80625	97617	96105	87411	00717	88710	11111	05304	10646	10859
B	60565	51000	82023	97737	02451	87411	00615	87815	11111	05853	12234	10954	B	60565	51006	82119	97707	97651	85511	00729	88625	11111	05955	12135	11111
C	60527	35500	83434	97802	99306	88411	00225	86812	11111	05304	18540	11111	C	60527	35506	33330	98028	02106	11440	00308	81818	11111	05301	13339	11111
D	60440	41000	23524	97258	14810	22500	13214	82820	11111	05703	13547	11111	D	60440	41006	63518	98021	15909	65500	00603	86620	11111	05900	13547	11111
I	60582	16300	81223	97022	99207	85411	73211	84710	88630	05501	11245	11111	I	60586	17706	71224	97016	00107	75411	73204	81712	87635	05501	11245	11111
J	60525	20200	33017	98018	90110	35500	61220	83620	11111	05106	13134	11111	J	60526	20106	63014	98252	91009	58440	00400	81815	85620	05307	13032	11111
K	60449	16200	02625	98018	05112	00900	61109	11111	11111	05209	12646	17861	K	60449	16406	72736	98808	04111	73311	61005	82809	85912	05309	12768	17863
M	63660	02000	33618	97278	06650	39400	00101	11111	11111	06354	13634	11111	M	63659	01906	60117	97878	06800	69400	00400	11111	11111	06256	10123	11111

H.M.S.O. Press, M.O., Bracknell

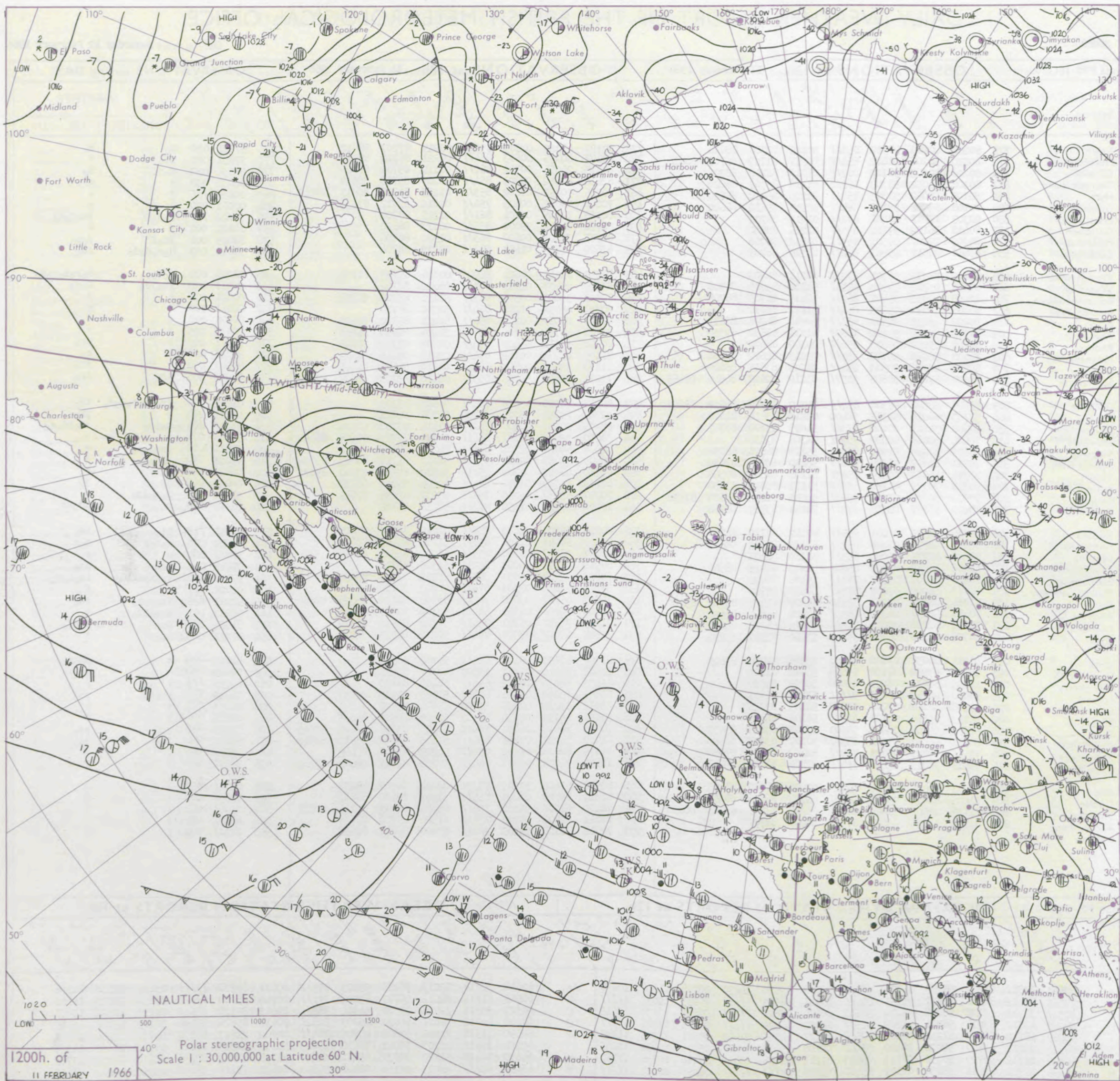
DAILY WEATHER REPORT OF THE BRITISH METEOROLOGICAL OFFICE

No. 38068

Date of Issue Saturday 12 February 1966

Code FM 11.C		OBSERVATIONS at 12h. 11 February 1966										OBSERVATIONS at 18h. 11 February 1966										OBSERVATIONS during DAY				
Station	III	Nddff	VVwwwW	PPPTT	N _h Ch _h C _h H	T _d T _d app	8N _s Ch _s h _s	8N _s Ch _s h _s	8N _s Ch _s h _s	III	Nddff	VVwwwW	PPPTT	N _h Ch _h C _h H	T _d T _d app	8N _s Ch _s h _s	8N _s Ch _s h _s	8N _s Ch _s h _s	III	RRT x T x E	SSS	WEATHER				
																						09h.—15h.	15h.—21h.			
Kew	775	80208	40502	98302	85311	50215	87708	88618		775	80107	48025	00803	85311	50219	87707	88612		775	97031	000	do	do			
Heathrow	772	80110	50206	98402	85311	00217	81707	86708	88610	772	80107	40035	00603	85411	00221	86710	88612		772	97031	000	1do	+			
Gatwick	776	80208	30202	98102	86311	01217	84704	88706		776	80105	24055	00302	86211	01119	85704	88706		776	97031	000	do _d	do			
Thorney Island	871	80306	56052	98303	86211	01118	85709	88620		871	83610	48052	00303	85411	01209	85710	88618		871	00031	000	+	+			
Hurn	862	80105	50052	98803	85411	01220	85710	88620		862	80206	50052	00602	85311	01213	81708	86611	88625	862	00031	111	+	+			
Guernsey	894	80108	64022	99105	88411	02216	85812	88620		894	70000	60012	00805	75411	02215	82712	87635		894	00061	000	+	+			
Wattisham	590	80309	17287	97401	87111	01212	88702		590	80209	17505	00201	86111	01319	88702				590	97022	111	do _d off	id _o do _d o			
Gorleston	497	80418	56102	97402	85511	01216	88620		497	80720	56102	99002	85511	00213	88620				497	00021	000	+	+			
Mildenhall	578	80205	19207	98501	86311	01212	88706		578	80205	37102	00602	86311	01320	88706				578	91025	000	id _o f	do _d o			
Cardington	559	83610	24517	99501	86211	01220	88703		559	83609	16505	01101	86211	01219	88704				559	97011	000	do _s do _d o _d o	1do			
West Raynham	485	80109	28515	98701	87211	00214	88703		485	80510	29015	00601	86211	00316	85705	88708			485	91015	000	do _d o	do _r o _s o _r o _s o			
Wittering	462	83508	23702	99900	86211	51218	83705	88708		462	83607	25507	01601	87111	00220	88702			462	92017	000	is _o id _o	do _d o			
Boscombe Down	746	80208	40052	99401	86211	50217	86705	88708		746	80207	35052	00901	86311	51111	83708	88713		746	00021	000	+	+			
Ross-on-Wye	627	80302	48052	99601	86411	51112	88710		627	80703	48052	01201	86411	52210	88710				627	00011	000	+	+			
Filton	628	80207	48052	99501	85311	50214	84708	88615		628	80507	28052	01201	85411	50211	85710	88625		628	00021	000	+	+			
Aberporth	502	71308	58052	99502	15671	51211	81630	87359		502	81309	48052	00402	85611	51209	86640	88656		502	00031	005	+	+			
Rhoose	715	80708	45052	00002	85411	00109	88620		715	80808	50212	01402	85411	00308	87712	88625			715	97021	000	+	ir _o			
Mountbatten	827	81108	56052	98704	85511	02213	82622	88640		827	81109	40212	00104	85411	02214	86615	88625		827	97051	000	+	ro			
Chivenor	707	80000	48022	99503	85411	01209	83615	88645		707	81110	32042	00603	65711	01210	86650	88465		707	97041	000	+	ir _o			
St. Mawgan	817	81507	57022	98605	55571	03210	82622	84640	88465	817	71211	32602	99505	65371	04110	83708	35620	87362	817	02051	000	ir _o	ir _o			
Culdrose	809	80906	56586	98306	85411	04210	85712	86620	88640	809	80907	40106	99506	72221	06309	85705			809	01072	000	ir _o do _r o _d o _d o	ir _o			
Scilly	804	52703	66016	98311	58400	08212	83814	84628		804	42707	79018	99009	38402	07307	82814			804	01111	024	+	pro			
Elmdon	534	80308	34227	00000	87311	51099	85707	88711		534	80405	20202	01900	86211	51214	82703	88704		534	01017	000	so _i so	id _o so _d o _s o			
Shawbury	414	70404	48047	00900	75711	51308	87650		414	80000	32042	02101	85411	51210	83715	85618	88650		414	97016	000	so	+			
Ringway	334	80609	57028	01001	85511	55112	86626	88650		334	80608	50042	02501	85511	54213	88625			334	97011	000	ps _o so _s so	+			
Squires Gate	318	70711	65227	01301	75611	53110	83635	87650		318	70909	50042	02400	75411	51212	81713	86625	85656	318	97021	000	so _s so _s o	+			
Valley	302	70714	56042	00503	15631	51108	81645	87360		302	60710	48042	01700	25732	52310	82650	83360	85072	302	00033	000	+	+			
Ronaldsway	204	80918	70152	01302	88511	51111	86825	87638		204	81119	64152	01602	85511	52204	85822	88637		204	00021	000	jp	jp			
Carlisle	222	70812	66707	03901	55531	54210	82625	85638	87358	222	70707	59037	04250	75611	53207	82630	87645		222	97013	026	so _s so _i so	+			
Watnall	354	80202	56777	00550	87311	52111	83707	88710		354	80402	17777	01250	87211	50216	88704			354	01006	000	s	id _o ss			
Kilnsea	396	80816	58505	00001	85511	00212	84710	88620		396	80816	59505	01402	85411	00210	84710	88620		396	91031	111	1do	1do			
Finningley	360	83608	22777	01400	85411	51216	87714	88618		360	83607	56047	02501	85311	51210	83709	88615		360	92015	000	so _s so _s	so _s			
Leeming	257	80408	40777	02000	85511	51210	88625		257	80407	37207	03200	85511	51212	84625	88650			257	97017	000	s	s			
Tynemouth	282	80816	66268	03400	25521	51212	82625	88540		282	80918	61028	04001	86411	52306	88716	</									

CHART OF WEATHER IN PART OF NORTHERN HEMISPHERE



Expla
of sy

CLO

Symbol

WEA

Symbol

== Mis

☰ Fog

9 Dri:

- Rain

- Rain

Rain

* Sng

 Rain

 Rai

✶

V

V
H

10

700

5

FO

○

half-feat

CHARTS OF WEATHER IN WESTERN EUROPE

ation
mbols

LOUD
Cloud
Amount
(oktas)

0
1 or less
2
3
4
5
6
7 or more
8

y obscured

ATHER
Weather

izzle

h and
rizzle

h and snow

h shower

h and snow
shower

w shower

shower

nderstorm

IND

Wind
speed
(knots)

Calm

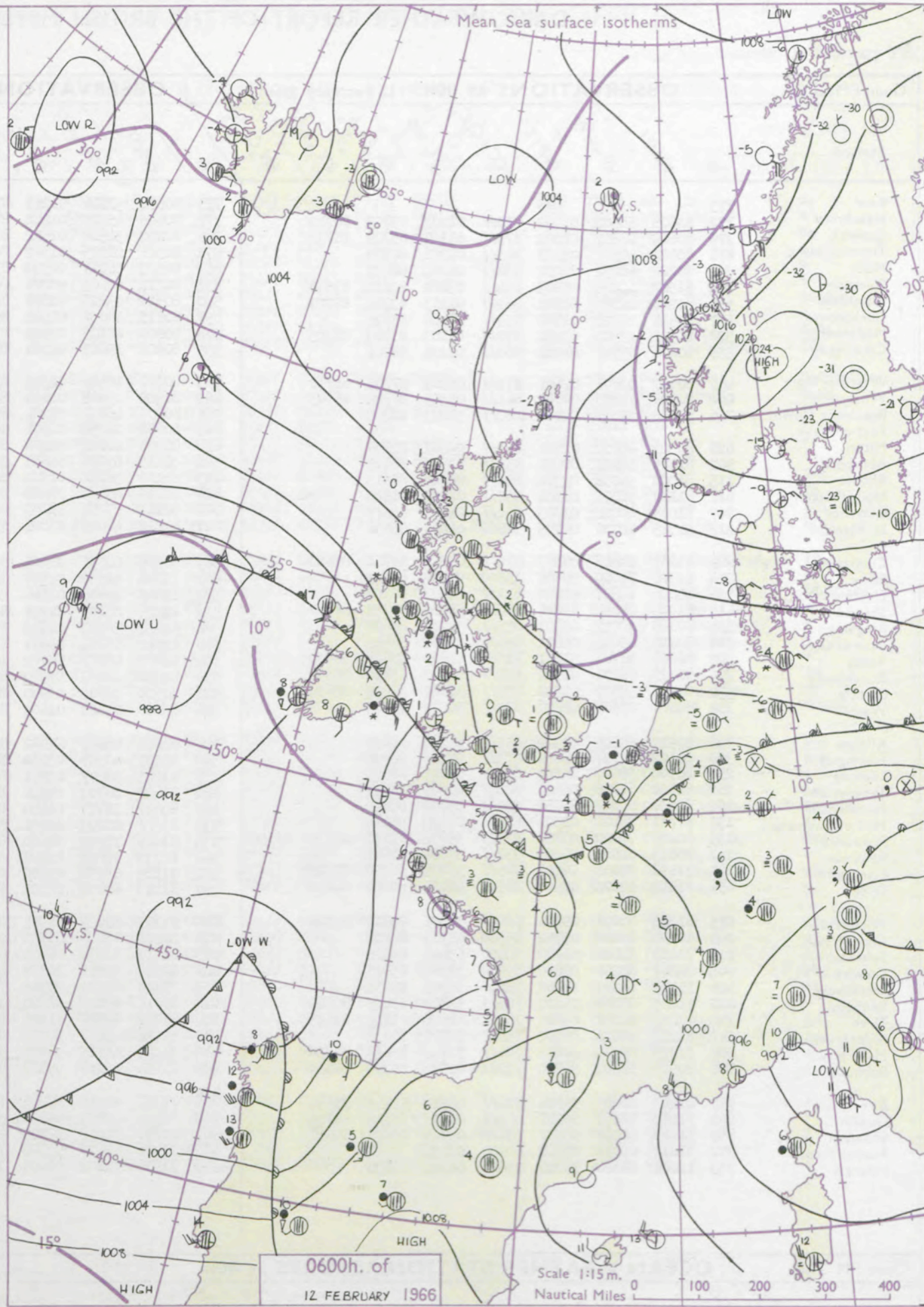
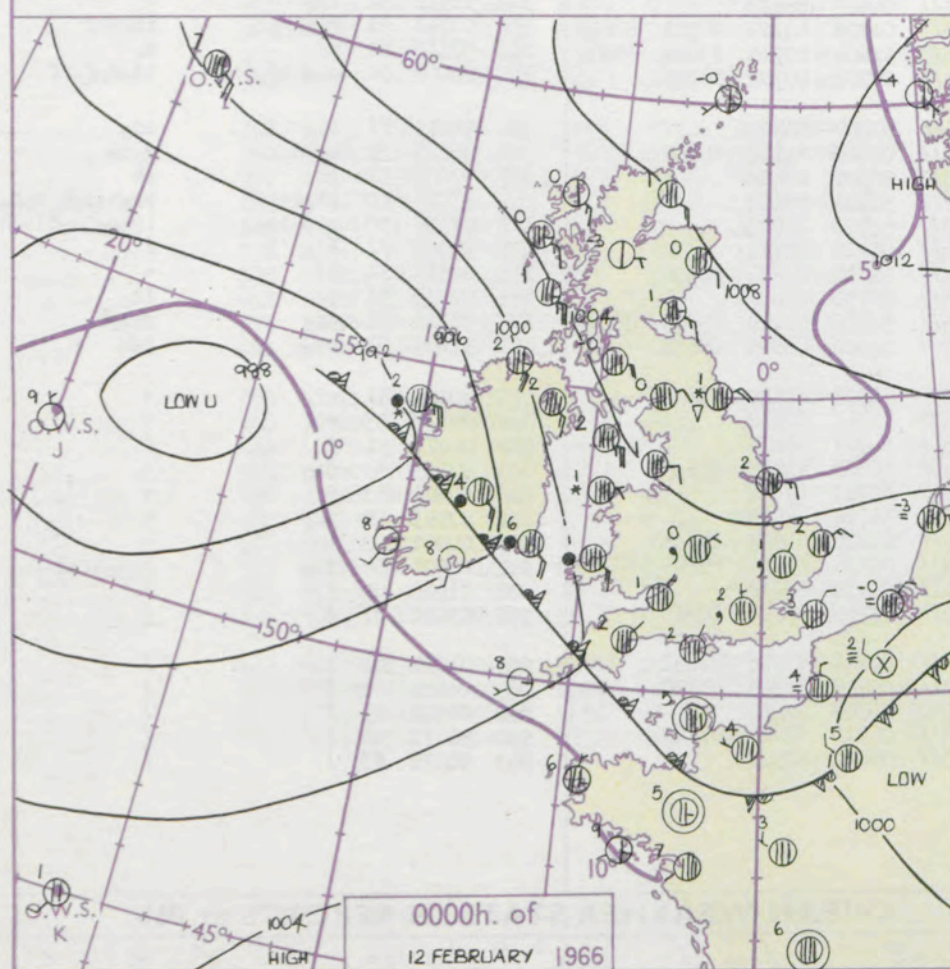
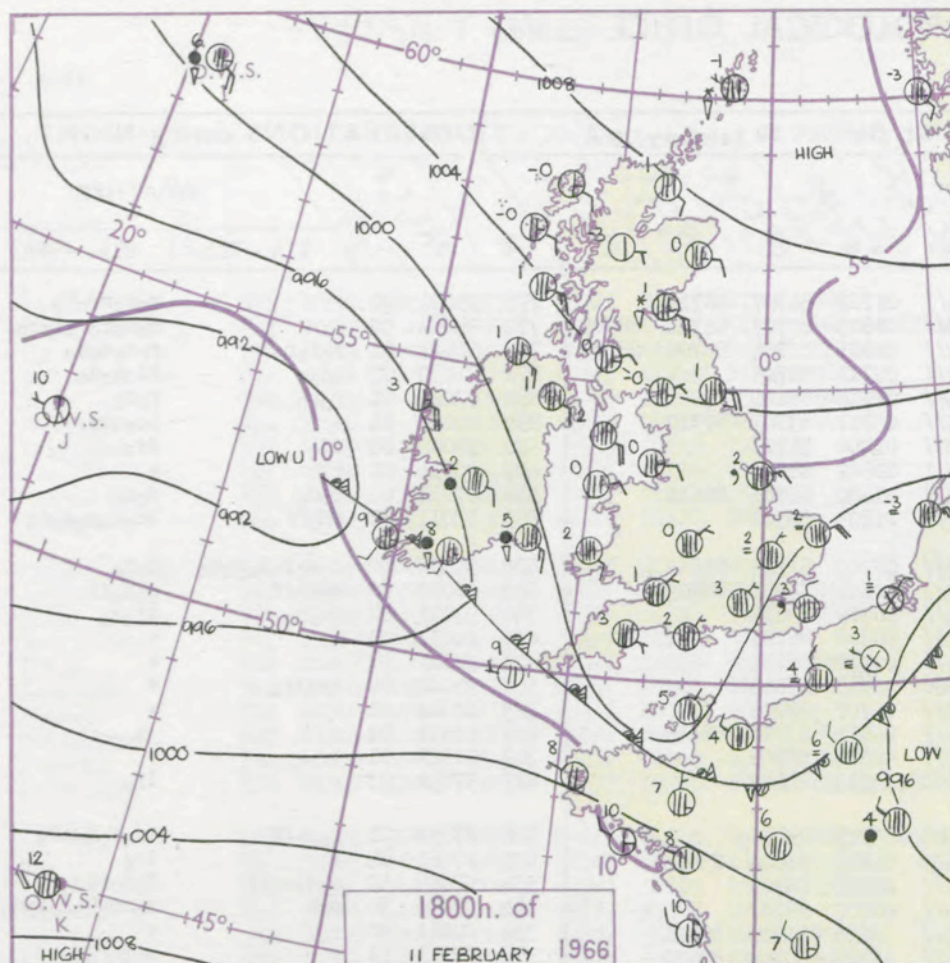
1-2

3-7

8-12

13-17

additional
her add



GENERAL SYNOPTIC DEVELOPMENT

Issued at midday Saturday 12

February 1966

FORECAST for Great Britain and Northern Ireland until noon tomorrow

A depression to the west of Ireland was drifting southwestwards but a deepening low near Cape Finisterre was moving quickly eastwards towards France. The easterly airstream over most parts of Britain is expected to be maintained as an anticyclone over Scandinavia intensifies slowly during the next 24 hours.

The cold weather will continue in all districts of the British Isles. It will be generally cloudy with snow showers in the north, especially in eastern districts, but there may be a few bright intervals over west Scotland. In the south it will remain generally dull with occasional rain or sleet, and some snow on high ground.

OUTLOOK

for following 24 hours.

Continuing cold with sleet or snow at times, chiefly in eastern districts.

DAILY WEATHER REPORT OF THE BRITISH METEOROLOGICAL OFFICE (contd.)

OBSERVATIONS at 00h. 12 February 1966										OBSERVATIONS at 06h. 12 February 1966										OBSERVATIONS during NIGHT									
Station	iii	Nddff	VVwww	PPPTT	N _h Ch _s Ch _s Ch _s	T _d T _d app	8N _s Ch _s h _s	8N _s Ch _s h _s	8N _s Ch _s h _s	iii	Nddff	VVwww	PPPTT	N _h Ch _s Ch _s Ch _s	T _d T _d app	8N _s Ch _s h _s	8N _s Ch _s h _s	8N _s Ch _s h _s	iii	RR _T T _n E	TgTg	WEATHER		CONVE TAB °C to					
																						21h.—03h.	03h.—09h.						
Kew	775			03						775	80604	57616	01203	87311	01702	86707	88710		775	95021	02	+	r _o r _o r _o r _o r _o	40					
Heathrow	772	83605	50502	01502	87311	01203	83709	88712		772	80605	45515	01202	87311	01803	82707	86708	88709		772	94021	02	d _o	d _o d _o r _o r _o d _o r _o	39				
Gatwick	776	80602	28605	01902	87311	01109	85709	88712		776	80000	34506	01502	87211	01801	82704	85705	88708		776	91021	01	r _o r _o r _o	r _o d _o d _o d _o	38				
Thorney Island	871	80000	40502	02303	86311	01206	88708			871	80301	28515	01302	86211	02711	88705				871	91022	02	id _o	id _o d _o d _o	37				
Hurn	862	80202	60032	02002	85411	01204	88612			862	80305	56016	00502	85411	01712	88614				862	97011	01	r _o r _o	r _o r _o	36				
Guernsey	894	81507	60052	01805	85411	03104	82614	87616		894	81312	60205	99206	86311	05717	83707	87710			894	01051	04	+	id _o ir _o ir _o	35				
Wattisham	590	80207	28505	01701	86211	01103	83704	88707		590	80310	23025	01601	86311	01400	88706				590	97002	00	id _o	id _o	34				
Gorleston	497	80516	60022	01502	85511	00208	88625			497	80615	58052	01502	85511	00802	88625				497	00011	01	+	+	33				
Mildenhall	578	80302	13515	02001	87211	01103	83703	88705		578	80000	28105	02001	85311	01400	86706	88611			578	97011	01	d _o d _o	d _o d _o	32				
Cardington	559	80404	05505	02101	86011	01205	88701			559	80606	19685	01701	86111	01803	88702				559	93011	01	id _o ff	id _o d _o s _o d _o d _o	31				
West Raynham	485	80509	23607	02601	87211	00107	87705	88710		485	80000	16516	02301	85311	00702	85709	88614			485	92005	00	r _o s _o r _o r _o s _o r _o r _o	d _o d _o	30				
Wittering	462	80506	11285	02801	86111	01305	86702	88703		462	80305	15102	02601	86211	00601	82705	88709			462	97007	00	d _o d _o ff	d _o d _o ff	29				
Boscombe Down	746	80706	37052	02201	86311	51203	88709			746	80806	40057	01201	85411	50709	88618				746	97011	00	ir _o s _o	ir _o s _o	28				
Ross-on-Wye										627	80602	24052	00801	86311	00808	88708				627	00011	00	+	+	27				
Filton	628	80305	40052	02701	85411	00207	88618			628	80905	40052	01201	86411	00712	88711				628	00011	01	+	+	26				
Aberporth	502	81415	56607	00201	85511	51802	88625			502	31415	59026	98001	35600	51713	83645				502	97001	00	is _o ir _o	+	25				
Rhoose	715	81008	36052	02302	85411	00101	88615			715	81110	36052	01302	86311	02707	88706				715	00011	01	+	+	24				
Mountbatten	827	81110	56052	00904	85511	02302	88620			827	81010	40052	98405	85411	04614	83711	88616			827	00031	02	+	+	23				
Chivenor	707	81009	40056	01003	85611	01000	88617			707	80911	37052	99103	86311	02714	88709				707	00021	01	+	+	22				
St. Mawgan	817	51315	48036	00105	55600	04400	85634			817	41212	48026	97805	45600	04713	84640				817	97041	03	+	ir _o	21				
Culdrose	809	81607	40616	00107	87211	04101	84704	88612		809	50805	64036	97905	55700	05719	85650				809	07032	01	r _o r _o r _o ir	id _o r _o r _o pr _o	20				
Scilly	804	12306	74020	99808	15500	07102	81623			804	31606	81030	96507	38400	06720	81818	83625			804	97061	04	+	ir _o	19				
Elmdon	534	80404	16507	02800	87111	51303	88702			534	81005	10504	02100	86111	00703	88702				534	97006	50	d _o s _o ddff	d _o d _o ffd _o	18				
Shawbury	414	81005	28042	03101	85311	51204	87709	88630		414	81205	28207	01701	86311	00607	88707				414	97006	50	s _o h	s _o hd _o d _o r _o s _o h _o	17				
Ringway	334	80805	40042	03401	85511	52206	88628			334	81012	58022	02102	85311	52606	85709	88626			334	00011	50	+	+	16				
Squires Gate	318	80910	45042	02801	85611	51202	88635			318	81112	50702	01601	85411	51705	86712	88630			318	97511	51	+	s _o s _o r _o s _o	15				
Valley	302	80606	48701	01701	85511	51601	83625	88640		302	81007	48047	98702	85511	00615	88623				302	91511	52	is _o	+	14				
Ronaldsway	204	81023	60031	01902	88511	51802	83820	88630		204	81030	40687	99902	85311	01709	84709	86711	88619		204	02011	51	r _o s _o r _o s _o	rsrsrr	13				
Carlisle	222	80711	58227	05000	85511	53101	83625	88630		222	80910	48702	03900	85411	51604	82715	85625	88640		222	97513	51	s _o	s _o	12				
Watnall	354	80406	07507	03100	87211	50204	88703			354	80808	07445	02400	87111	00702	86702	88705			354	93006	50	shshidoff	id _o d _o d _o ff	11				
Kilnsea	396	80915	63025	03302	85511	50204	88620			396	80912	66022	02902	85511	50400	88620				396	91011	11	id _o	id _o	10				
Finningley	360	80407	28777	03601	87311	00205	88709			360	80000	40507	03001	87311	00602	84707	88712			360	96005	50	s _o hd _o d	d _o d _o	9				
Leeming	257	80906	58027	04301	85511	52205	88629			257	81005	58207	03701	85511	52501	88628				257	97007	51	sh	sh	8				
Tynemouth	262	80820	61858	05501	80621	01209	88535			262	81020	66707	04502	85511	51706	88620				262	95016	00	ps _o is _o	ps _o h _o s _o h _o s _o h _o	7				
Eskdalemuir	162	80607	62227	05752	85511	55002	88622			162	80602	58777	04452	85511	54703	88622				162	97537	53	s _o s _o is _o	is _o s _o h _o s _o h _o is _o h _o	6				
Mull of Galloway	131	81111	74022	02301	87411	01100	88710			131	81111	66022	99701	87411	01716	88714				131	92001	11	/	/	5				
Prestwick	135	80919	70022	03750	85511	55704	81625	88636	88650	135	81016	74022	01600	85611	52810	83634	88650			135	00513	51	+	+	4				
Renfrew	141	70813	62041	05400	75711	55802	87656			141	80718	74022	03301	85611	55710	88637				141	97513	51	+	is _o	3				
Leuchars	171	71016	80018	06301	78511	53203	82820	87643		171	81219	61278	05400	88411	51706	82710	85819	88632		171	91515	51	ps _o	ps _o ph _o	2				
Dyce	091	81012	62022	07500	88511	54101	82828	88632		091	81113	62028	07001	88511	54604	83825	88634			091	97005	51	ps _o	ps _o	1				
Wick	075	61314	80038	09001	68411	54301	82818	84625		075	81317	80022	07901	88511	54708	81820	88635			075	00005	51	+	+	0				
Cape Wrath	049	10904	83010	07752	15500	55703	81625			049	20902	83020	05751	25600	52717	82630				049	00533	55	+	+	-1				
Sule Skerry	010	31409	82010	09702	35500	53400	83625			010	61413	82031	08602	65511	54707	86625				010	00013	51	/	/	-2				
Lerwick	005	32207	80268	09850	39400	54304	83915			005	42107	82011	10152	48400	56001	81815	84630			005	97549	59	ps _o	+	-3				
Stornoway	026	21213	82021	07100	25600	55703	82635			026	71116	84021	05301	75611	53711	87640				026	00501	53	+	+	-4				
Benbecula	022	71013	80268	05200	78511	57803	83825	86640		022	80916	83022	02800	85511	54714	88629				022	97503	52	ps _o	+	-5				
Tiree	100	71023	84032	03801	78511	54806	81825	87633		100	81024	84032	01101	85511	53712	84623	88633			100	00003	52	+	+	-6				
Aldergrove	917	81213	60022	00902	85611	52809	88635			917	81216	48687	98201	87311	01706	83706	86709	88710		917	02001	50	is _o	r _o s _o ir _o d _o r _o	-7				
Malin Head	980	71223	80012	00402	78411	51712	83818	87650		980	81223	48717	97101	86411	01715	88710				980	01015	00	/	/	-8				
Belmullet	976	80925	56697	92302	87311	01831	86706	88709		976	81818	66217	89007	86411	04500	86714	88719			976	03021	01	/	/	-9				
Birr	965	81413	61605	95604	87411	03710	85713	88630		965	71307	66216	93806	76411	05711	85716	87632			9									

H.M.S.O. Press, M.O. Bracknell

DAILY WEATHER REPORT OF THE BRITISH METEOROLOGICAL OFFICE

No. 38069

Date of Issue Sunday 13 February 1966

VERSION
BLE
° F

104
102
100
99
97
95
93
91
90
88

86
84
82
81
79
77
75
73
72
70

68
66
64
63
61
59
57
55
54
52

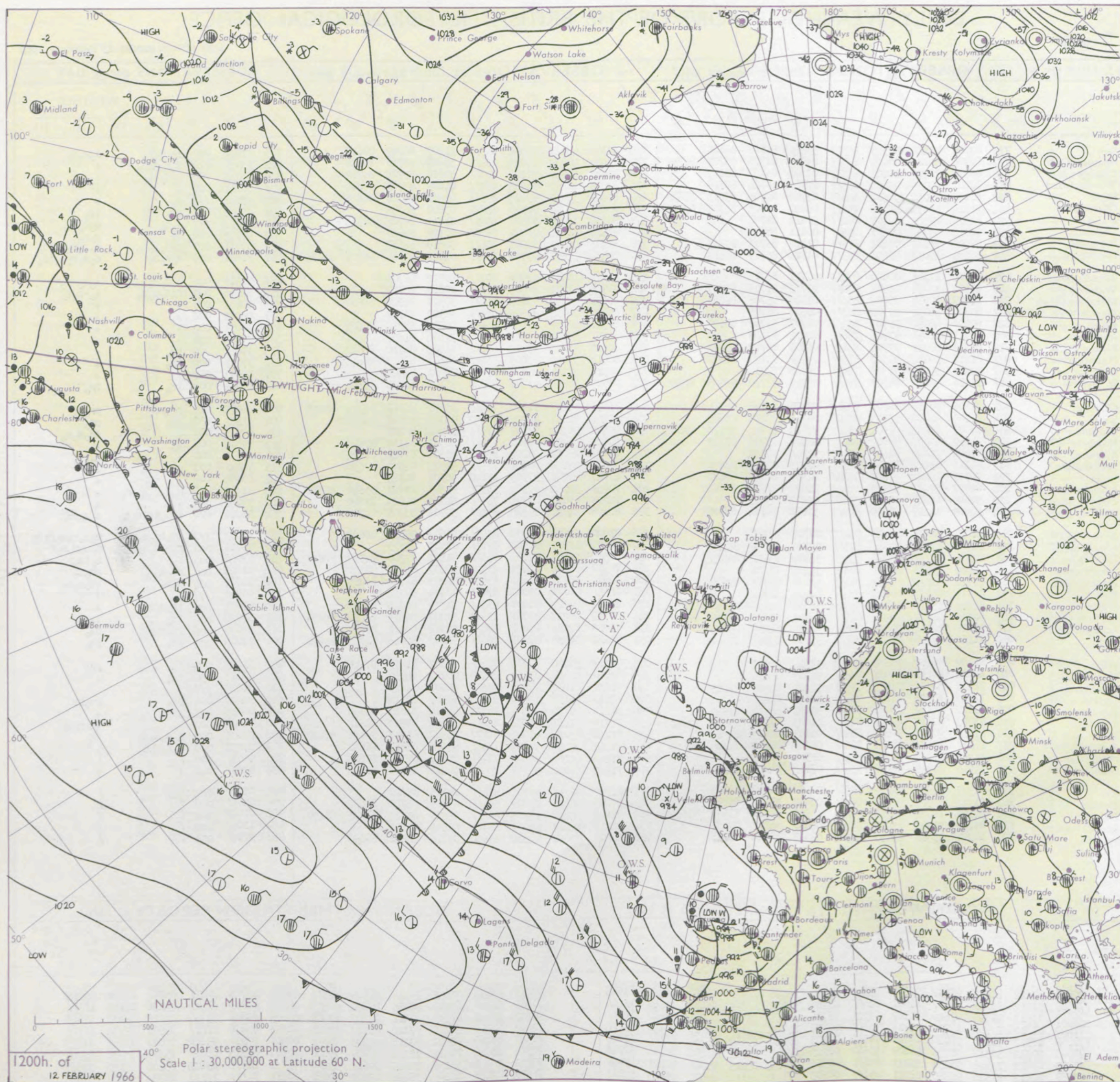
50
48
46
45
43
41
39
37
36
34

32
30
28
27
25
23
21
19
18
16

14
12
10
9
7
5
3
1
0
2

OBSERVATIONS at 12h. 12 February 1966										OBSERVATIONS at 18h. 12 February 1966										OBSERVATIONS during DAY				
Station	ill	Nddff	VVwwwW	PPPTT	N _h L _h C _M H	T _d T _d app	8N _s Ch _s h _s	8N _s Ch _s h _s	8N _s Ch _s h _s	ill	Nddff	VVwwwW	PPPTT	N _h L _h C _M H	T _d T _d app	8N _s Ch _s h _s	8N _s Ch _s h _s	8N _s Ch _s h _s	ill	RRT	T _s	SSS	WEATHER	
																							09h.—15h.	15h.—21h.
Kew	775	80706	48216	99903	853/1	50809	86708	88613		775	80309	48022	97002	853/1	51607	86609	88616		775	93031	000	ir _o d _o r _o		d _o r _o d _o
Heathrow	772	80708	32206	00002	873/1	01810	81706	85707	88710	772	80409	40032	96802	854/1	51608	85710	88618		772	93031	000	d _o r _o d _o d _o		+
Gatwick	776	80705	36206	00003	853/1	01708	85707	88617		776	80208	44052	97202	863/1	50610	83708	88710		776	97031	000	d _o d _o -d _o		+
Thorney Island	871	80707	48055	99404	853/1	02709	86708	88618		871	80505	28052	96503	853/1	01609	83709	88614		871	00041	000	+		+
Hurn	862	80607	35052	98604	853/1	02710	82708	85615	88630	862	80609	35055	95604	853/1	01509	86708	88615		862	97041	///	d _o		+
Guernsey	894	71114	66016	96106	752/1	05820	83705	84707	87612	894	70614	66036	92506	65671	03608	86635		894	97071	001	ir _o		ir _o	
Wattisham	590	80310	19505	00101	862/1	05812	88704			590	80308	32025	97500	852/1	51612	86705	88615		590	97012	///	d _o d _o		d _o d _o id _o
Gorleston	497	80714	56052	00501	855/1	00811	88620			497	80518	58056	98001	855/1	00708	88620			497	97021	000	rr		r _o r _o
Mildenhall	578	80605	23685	00401	872/1	01810	86703	88705		578	80405	32027	97901	854/1	50610	88612			578	97011	000	d _o d _o s _o s _o		r _o s _o d _o d _o id _o
Cardington	559	80509	48037	99902	853/1	01813	85707	88615		559	80410	32687	97701	852/1	01809	83704	86707	88616	559	91021	000	d _o r _o s _o		d _o s _o r _o s _o id _o
West Raynham	485	80608	12705	00900	872/1	00711	88703			485	80411	16777	98000	872/1	50712	88703			485	02016	000	d _o d _o r _o s _o s _o s _o		s _o s _o -d _o
Wittering	462	80502	23775	00901	872/1	00715	87705	88707		462	80508	17237	98601	871/1	00508	88702			462	92016	000	ff _o d _o s _o		s _o -r _o s _o
Boscombe Down	746	81009	40057	99802	853/1	01806	85708	88620		746	80509	28052	97002	853/1	50507	84708	88620		746	00031	000	+		+
Ross-on-Wye	627	80804	48052	99702	863/1	00804	88706			627	80408	24052	97702	864/1	51302	88710			627	00031	000	+		+
Filton	628	80606	48052	99703	854/1	01707	83710	88620		628	80308	40052	97503	854/1	00502	85712	88625		628	00031	000	+		+
Aberporth	502	71211	66051	97205	756/1	00801	87640			502	21107	59051	96801	15602	51304	81640			502	00061	038	+		+
Rhoose	715	80913	50212	99703	854/1	01606	85712	88620		715	80615	34052	97202	854/1	01505	86710	88620		715	97031	000	ir _o		+
Mountbatten	827	81116	56052	95507	855/1	05719	85620	88650		827	80814	33055	93605	854/1	04501	86715	88645		827	97071	000	id _o		+
Chivenor	707	71111	57052	97305	764/1	02808	87711			707	50710	48051	95704	55600	02301	85640			707	00071	016	+		+
St. Mawgan	817	71116	58216	94307	754/1	05719	83710	85625	87635	817	40913	48056	03505	26330	03105	82708	83360		817	95071	008	ir _o		ir _o
Culdrose	809	71109	78258	94707	733/1	07715	81706	86911		809	71015	64808	92906	734/1	05501	85915	84818	85620	809	06092	019	pr _o pr		pr _o
Scilly	804	61209	81036	93909	68400	06711	85818	83625		804	61207	82258	92207	48402	05305	83816	84075		804	91101	038	ir _o		pr _o
Elmdon	534	80908	34045	01501	852/1	51810	85705	84710	88618	534	80506	36502	98801	872/1	50608	88705			534	97015	000	+		id _o d _o d _o
Shawbury	414	80110	40047	00602	863/1	00806	83706	86709		414	80608	35042	99501	754/1	50302	84710	87615		414	97025	000	s _o		+
Ringway	334	81008	56042	01402	864/1	53805	88712			334	80507	23047	00102	854/1	53501	83714	88624		334	97031	000	+		s _o id _o
Squires Gate	318	81115	45607	01203	855/1	00803	84622	88630		318	70809	40046	00201	755/1	51302	82620	87630		318	97041	002	r _o		+
Valley	302	70907	59042	98207	7552/	01802	81625	87648		302	40817	59041	97903	45600	50306	84643			302	00080	006	+		+
Ronaldsway	204	81027	57217	99903	854/1	01001	82710	87614		204	70926	59042	99503	5853/	51303	83820	83640	86358	204	91031	000	r _o s _o r _o s _o -r _o		+
Carlisle	222	50909	40047	03701	55600	52802	85645			222	70713	48047	02701	755/1	51302	84620	87640		222	97021	000	+		s _o
Watnall	354	80809	14227	01300	872/1	51808	86704	88706		354	80608	14207	99500	872/1	50505	83705	88708		354	91016	000	d _o d _o is _o s _o s _o		s _o s _o id _o
Kilnsea	396	81015	58687	02001	864/1	00707	88710			396	81020	57617	99902	854/1	50605	86710	88620		396	01032	///	id _o ir _o s _o r _o r _o		r _o r _o r _o s _o r _o s _o
Finningley	360	80505	18687	02201	873/1	00706	85708	88715		360	80305	12517	00501	872/1	01503	88703			360	01011	000	r _o s _o d _o s _o d _o d _o		d _o s _o d _o d _o f
Leeming	257	80904	56777	03201	854/1	52802	83712	88625		257	80506	56207	01801	853/1	51502	82706	84710	88625	257	97026	000	s _o		+
Tynemouth	262	81020	48778	04601	8062/	51400	88530			262	80919	58278	03402	2352/	50400	82925	88540		262	01025	000	ph _o s _o		ph _o s _o
Eskdalemuir	162	81012	58777	04250	884/1	5																		

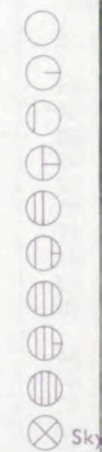
CHART OF WEATHER IN PART OF NORTHERN HEMISPHERE



Expl
of sym


CLO

Symbol

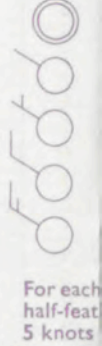


WEA

Symbol



Symbol



For each
half-feet
5 knots

CHARTS OF WEATHER IN WESTERN EUROPE

ation
nbols

UD
Cloud
Amount
(oktas)

0
1 or less
2
3
4
5
6
7 or more
8
obscured

ATHER
Weather

zle
and
rizzle

and snow

W

shower

and snow
power

W shower

shower

nderstorm

IND

Wind
speed
(knots)

Calm

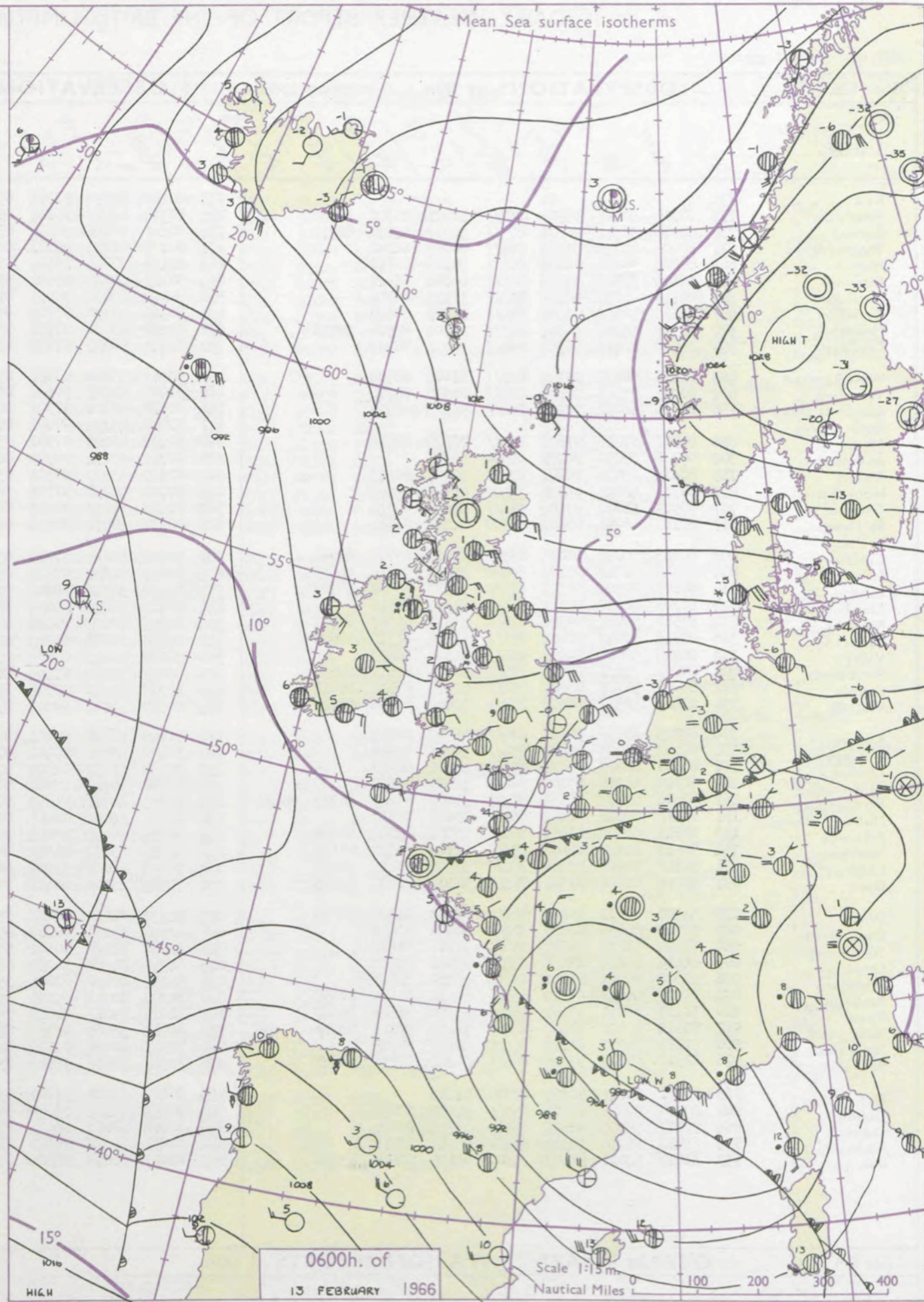
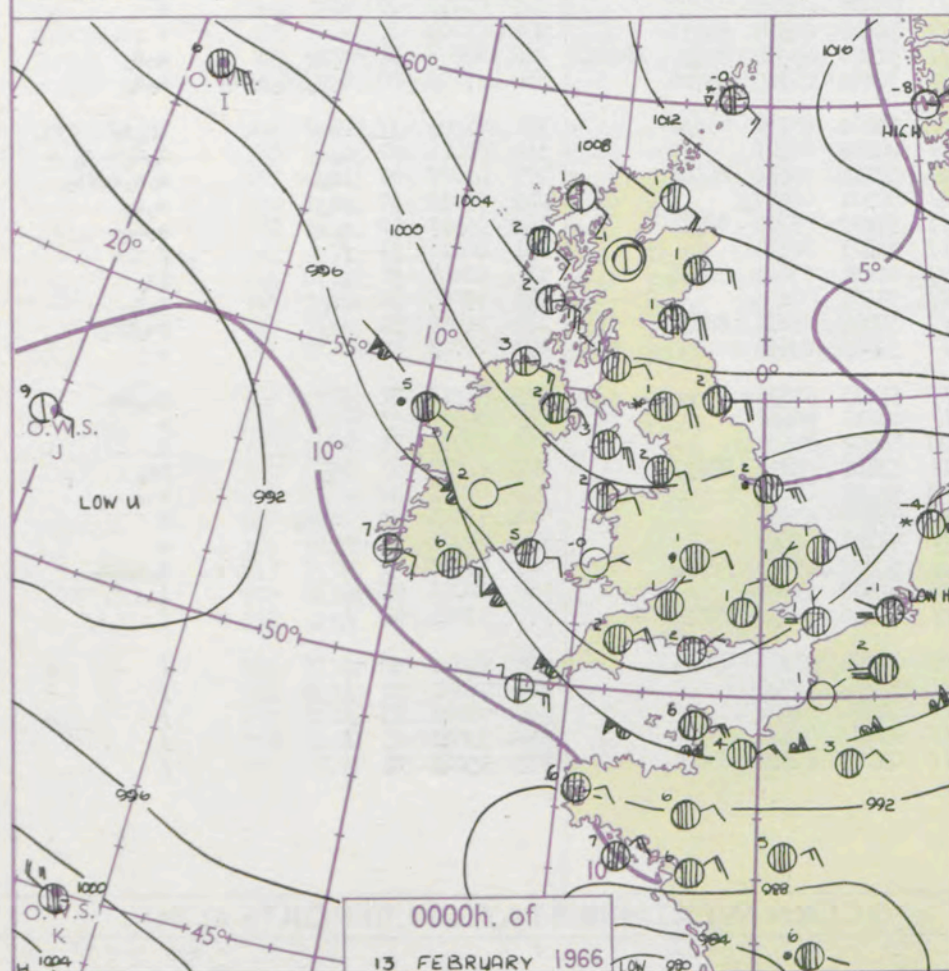
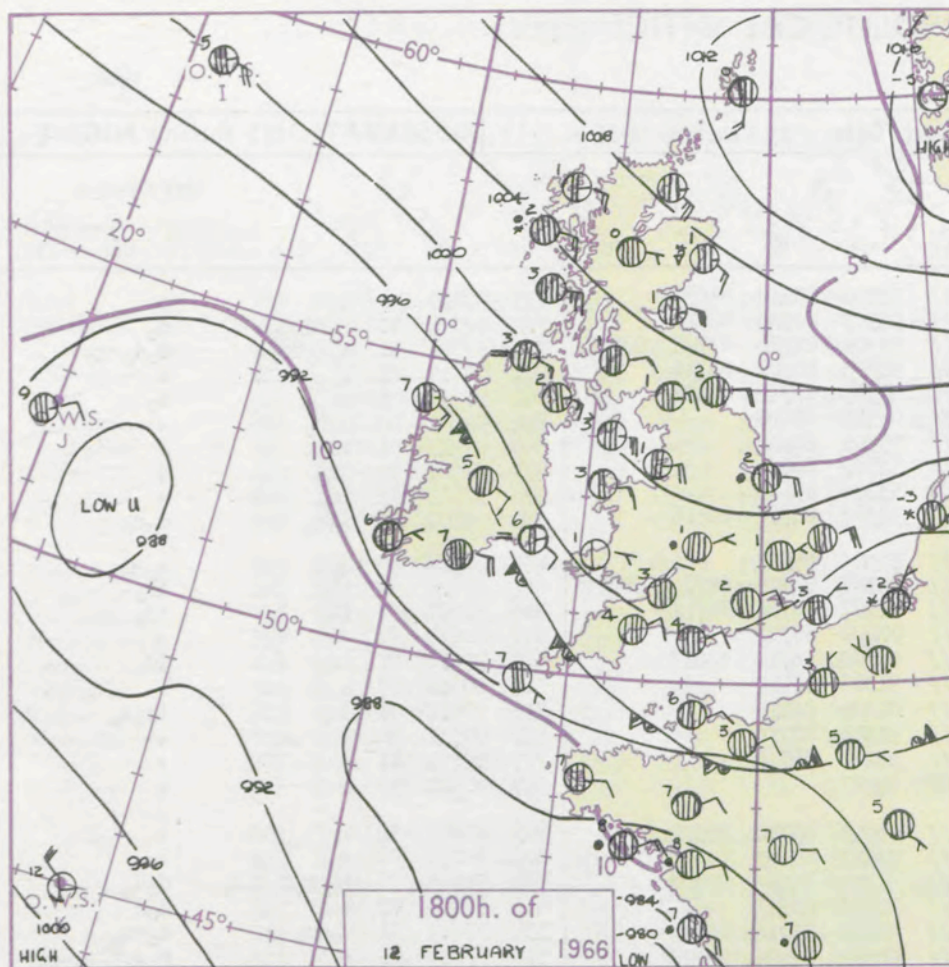
1-2

3-7

8-12

13-17

additional
er add



GENERAL SYNOPTIC DEVELOPMENT

Issued at midday Sunday 13

February 1966

FORECAST for Great Britain and Northern Ireland until noon tomorrow

The depression west of Ireland has filled slowly during the past 24 hours without much movement. The small low which deepened substantially while moving east just north of Spain has progressed into Southern France and is now filling slowly. The high over Scandinavia has continued to build slowly, and there has been a gradual rise of pressure in the ridge extending southwards over Britain. Little change is expected over the British Isles during the next 24 hours, but another trough will move eastwards across Biscay into France.

It will continue mostly cloudy and cold with night frost. There will be sleet or snow at times especially in eastern districts, with moderate snowfall in east and southeast Scotland and northeast England, and perhaps later in parts of east and southeast England. Some sunny intervals are expected, chiefly in the west.

OUTLOOK for following 24 hours. Little change is expected.

DAILY WEATHER REPORT OF THE BRITISH METEOROLOGICAL OFFICE (contd.)

Code FM II.C										OBSERVATIONS at 00h. 13 February 1966										OBSERVATIONS at 06h. 13 February 1966										OBSERVATIONS during NIGHT										CONV TA °C
Station	iii	Nddff	VVwww	PPPTT	N _h Ch _h C _h	T _d app	8N _s Ch _s h _s	8N _s Ch _s h _s	8N _s Ch _s h _s	iii	Nddff	VVwww	PPPTT	N _h Ch _h C _h	T _d app	8N _s Ch _s h _s	8N _s Ch _s h _s	8N _s Ch _s h _s	iii	RR	T _g T _g	WEATHER																		
																						21h.—03h.	03h.—09h.																	
Kew	775			01						775	80213	64022	97101	854//	53309	85614	88625		775	97011	00	d _o	+	40																
Heathrow	772	80109	50216	96501	863//	50301	83706	88708		772	80314	62015	96601	864//	52307	82710	88713		772	97001	00	r _o -d _o d _o	+	39																
Gatwick	776	80000	38512	96801	873//	50302	82709	88710		776	80211	46215	96501	872//	51309	81704	87705	88707	776	97001	50	d _o d _o dd _o	d _o d _o -r _o	38																
Thorney Island	871	80405	48052	96902	864//	00008	88710			871	80107	61022	96701	863//	51303	84708	88711		871	00011	01	+	+	37																
Hurn	862	80506	58032	96602	864//	50110	88710			862	80113	59015	96602	853//	50305	82709	88615		862	97011	01	+	+	36																
Guernsey	894	80612	62586	93805	855//	03102	86621			894	80111	62026	96104	855//	01216	88628		894	91031	03	d _o r _o	+	35																	
Wattisham	590	80110	40055	96200	863//	51503	88706			590	80114	63032	96451	854//	53305	88614		590	97513	51	id _o	+	34																	
Gorleston	497	80615	58056	96401	855//	51709	88620			497	80525	58052	95701	855//	51502	88620		497	91001	50	ir _o	+	33																	
Mildenhall	578	80305	58202	96801	863//	50502	82708	88710		578	30208	63021	97650	35500	53306	83625		578	97513	52	id _o	+	32																	
Cardington	559	80510	48517	96901	863//	50601	88707			559	80411	58035	97800	854//	52308	84710	88616		559	91001	00	d _o d _o	d _o d _o	31																
West Raynham	485	80511	58037	97100	863//	51604	88708			485	80612	56717	97651	854//	52303	88617		485	92516	52	s _o	s _o s _o	30																	
Wittering	462	80209	23507	97601	872//	00500	88704			462	80410	61025	98601	853//	51307	84706	86712	88622	462	97006	50	id _o	is _o	29																
Boscombe Down	746	80506	56052	97201	864//	51105	88710			746	80310	48502	97301	863//	51207	85706	88711		746	97501	50	id _o	id _o	28																
Ross-on-Wye										627	80507	48052	97802	864//	00400	88710			627	00011	01	+	+	27																
Filton	628	80307	57055	97801	854//	00305	88616			628	80208	48025	97901	854//	00102	84710	88617		628	97011	01	id _o	id _o	26																
Aberporth	502	00706	59050	98250	00900	53209				502	80712	69051	98901	864//	51306	88710			502	00511	57	+	+	25																
Rhoose	715	80610	63022	98301	854//	50207	88615			715	80609	63027	98501	854//	00305	88614			715	97011	01	id _o	ir _o s _o	24																
Mountbatten	827	30712	48051	95303	35500	01106	83620			827	70000	48051	97501	764//	51318	87714			827	00511	55	+	+	23																
Chivenor	707	70909	58052	97402	754//	51212	87614			707	80508	58052	98203	864//	50208	88715			707	00021	01	+	+	22																
St. Mawgan	817	10910	48051	95602	15600	01211	81634			817	00507	50051	97951	00900	52213				817	00511	53	+	+	21																
Culdrose	809	80815	60028	95805	863//	04220	83706	88714		809	80203	58032	97403	854//	02213	85710	88622		809	00011	52	+	+	20																
Scilly	804	50915	61012	95107	58400	05215	82815	84623		804	80811	61032	97505	855//	04213	88623			804	00051	04	+	+	19																
Elmdon	534	80609	62502	98501	873//	51303	86707	88709		534	80410	56516	98801	872//	50204	85705	88707		534	91005	00	id _o r _o r _o d _o d _o	d _o d _o	18																
Shawbury	414	80708	48042	99101	854//	51301	88616			414	80305	56042	99602	854//	50306	88613			414	97015	00	+	d _o d	17																
Ringway	334	80518	58027	99302	873//	53701	81707	88711		334	80615	70202	99502	864//	51102	83710	88712		334	97011	01	d _o -s _o	d _o -s _o	16																
Squires Gate	318	80712	57042	00402	854//	51204	81712	88620		318	80710	60682	00702	853//	50204	82709	88618		318	97011	01	+	r _o s _o r _o s _o -s _o	15																
Valley	302	60812	58041	99802	656//	51108	86632			302	70608	58042	00402	755//	00400	87629			302	00010	00	+	+	14																
Ronaldsway	204	80823	72031	00603	884//	50304	83817	88635		204	80821	72012	01103	884//	50400	81816	88635		204	00021	01	+	+	13																
Carlisle	222	80609	56777	03601	854//	51205	85710	88618		222	80708	40717	03701	853//	51400	83708	85710	88620	222	92005	51	s _o s _o	s _o s _o	12																
Watnall	354	80406	58517	98500	873//	50803	86706	88711		354	80510	58107	99200	872//	50203	86705	88708		354	97006	00	s _o s _o id _o d _o d _o	s _o s _o	11																
Kilnsea	396	80825	63636	98602	874//	01702	88715			396	80828	66687	99101	854//	52002	83710	88630		396	01501	//	rr	ir _o s _o	10																
Finningley	360	80207	58025	99601	854//	50706	88616			360	80406	48685	00401	873//	00206	88707			360	91011	50	d _o	d _o																	

DAILY WEATHER REPORT OF THE BRITISH METEOROLOGICAL OFFICE

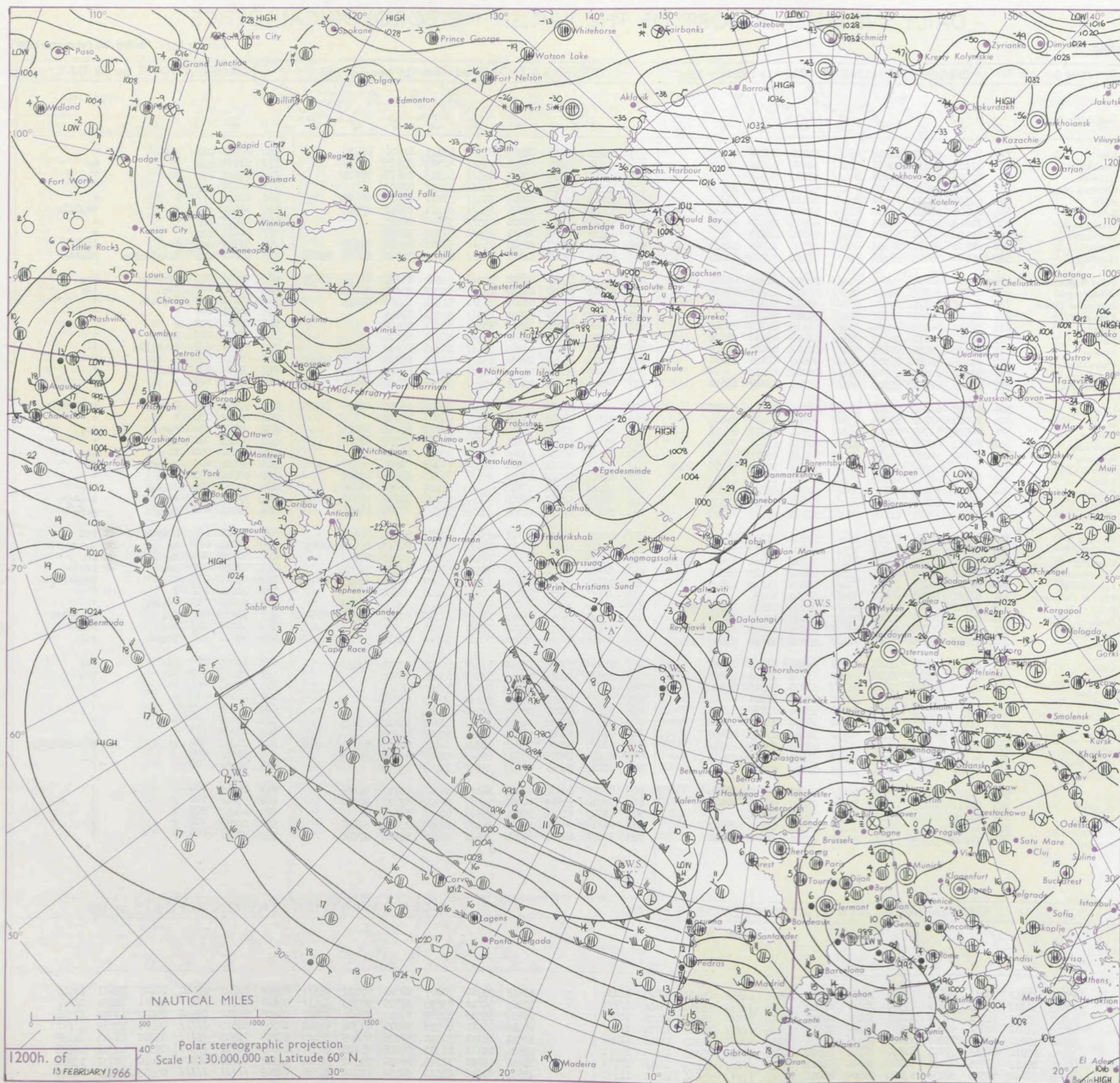
No. 38040

Date of Issue Monday 14 February 1966

RSION
BLE
°F

Code FM II.C		OBSERVATIONS at 12h. 13 February 1966										OBSERVATIONS at 18h. 13 February 1966										OBSERVATIONS during DAY				
Station		iii	Nddff	VVwwW	PPPTT	N _h L _h C _M C _H	T _d T _d app	8N _s Ch _s h _s	8N _s Ch _s h _s	8N _s Ch _s h _s	iii	Nddff	VVwwW	PPPTT	N _h L _h C _M C _H	T _d T _d app	8N _s Ch _s h _s	8N _s Ch _s h _s	8N _s Ch _s h _s	iii	RRT T _e	SSS	WEATHER			
																								09h.—15h.	15h.—21h.	
Kew	775	80207	58227	99102	854//	54106	85616	88625			775	80212	64022	00901	885//	53315	82820	88630		775	97021	000	s ₀ s ₀	+		
Heathrow	772	80107	62012	99301	854//	52008	82618	88628			772	80211	61027	00601	855//	52313	83620	88635		772	97021	000	s ₀	s ₀		
Gatwick	776	80307	58772	99100	854//	53110	88613				776	80207	61057	00501	855//	54315	85620	88624		776	97021	000	s ₀	+		
Thorney Island	871	80206	58022	99901	854//	52215	82710	88620			871	80203	59052	01102	856//	52217	88630			871	00021	000	+	+		
Hurn	862	80308	58052	99602	854//	52212	84614	88625			862	80000	56052	01201	854//	52217	83615	88620		862	00021	///	+	+		
Guernsey	894	83606	58052	99003	854//	01004	84614	88630			894	80308	50052	99604	854//	01211	83614	87620		894	97041	000	+	id ₀ d ₀ d ₀		
Wattisham	590	70113	66012	98501	755//	52005	85620	87630			590	83513	64022	99100	855//	51208	88627			590	00013	///	+	+		
Gorleston	497	80422	58052	98301	855//	53212	88620				497	80120	58052	98401	855//	51310	88620			497	00011	000	+	+		
Mildenhall	578	80208	59777	99201	854//	52206	84715	88625			578	70108	69777	00500	754//	51212	84618	87635		578	97011	000	is ₀	is ₀		
Cardington	559	80108	59707	99801	854//	51110	82714	88625			559	80209	62018	01101	844//	52212	81710	84625	88645		559	97021	000	d ₀ s ₀ is ₀ ph ₀	ph ₀ ps ₀	
West Raynham	485	80213	56718	99050	853//	52004	82707	85710	88625		485	70217	61268	00100	783//	52210	81709	84815	86630		485	01016	002	ps ₀ s ₀ s ₀	ps ₀	
Wittering	462	80210	62777	00401	853//	51107	83707	88625			462	80212	74207	01750	854//	52209	86615	88640		462	97015	000	is ₀	is ₀		
Boscombe Down	746	80410	58772	00400	853//	52212	84708	88616			746	80410	56037	01401	853//	51314	84707	88615		746	97011	000	is ₀ s ₀ s ₀	+		
Ross-on-Wye	627	80508	57022	00601	864//	51110	88710				627	80607	63022	02201	855//	54320	88625			627	00021	000	+	+		
Filton	628	80512	66025	00402	854//	51110	83714	88625			628	80609	69022	01802	855//	53317	88625			628	00021	000	+	+		
Aberporth	502	80910	62012	00402	855//	51206	83620	88628			502	80910	58058	01602	855//	52215	88625			502	97031	000	pr ₀	+		
Rhoose	715	80810	61031	00802	854//	00211	83618	88625			715	80810	62502	02102	854//	50316	85619	88625		715	97021	000	ir ₀ s ₀ id ₀	id ₀		
Mountbatten	827	81006	56052	99303	884//	00005	81815	88630			827	80811	48052	99602	854//	51207	85715	83625	88640		827	00041	000	+	+	
Chivenor	707	80910	60205	99703	854//	00002	88617				707	80909	66022	01302	855//	52212	85622	88635		707	97031	000	id ₀	+		
St. Mawgan	817	80909	62051	99503	884//	50107	81818	88630			817	80908	50052	99801	855//	00309	85625	88635		817	00031	000	+	+		
Culdrose	809	61008	62052	99204	58430	01106	81815	84620			809	80907	60052	99005	6532/	03301	85709	86620	88458		809	97051	009	+	id ₀ d ₀ d ₀ ir ₀	
Scilly	804	81010	59022	98604	855//	03203	83623	88645			804	81114	58022	97706	855//	04503	88623			804	00061	000	+	+		
Elmdon	534	80508	57795	01201	853//	53111	83708	88612			534	80508	40047	02200	884//	53311	83815	88625		534	97015	000	r ₀ -s ₀	is ₀		
Shawbury	414	80811	69027	01802	884//	52107	84817	88645			414	80611	59042	02801	855//	52311	85625	88645		414	97025	000	s ₀	+		
Ringway	334	80710	58027	02002	854//	53111	82715	88626			334	60509	56036	03000	654//	55207	86615			334	97031	000	is ₀	is ₀		
Squires Gate	318	70813	58237	02402	754//	50108	81712	84615	87630		318	70813	60151	03401	785//	51209	82820	86632		318	97031	003	s ₀ s ₀ r ₀ s ₀	jp		
Valley	302	70818	61012	01503	755//	01202	82620	87640			302	80814	57042	02702	855//	00313	83625	88640		302	00040	008	+	+		
Ronaldsway	204	70923	64802	02603	784//	00107	85816	86635			204	80921	80018	03503	885//	52310	85822	88628		204	97031	002	pr ₀ s ₀	pr ₀		
Carlisle	222	70714	62027	05001	754//	51207	81712	87635			222	70709	58718	06100	784//	51208	82714	83818	87635		222	97023	010	is ₀	ps ₀ s ₀ s ₀	
Watnall	354	80710	57777	01500	853//	51109	83706	88615			354	80408	56777	02650	853//	53309	86708	88640		354	97015	000	s ₀ s ₀	s ₀ s ₀		
Kilnsea	396	80825	63037	01301	854//	52108	83710	88620			396	80426	61038	01701	854//	52306	84710	88620		396	97021	///	pr ₀ ps ₀	ps ₀		
Finningley	360	80506	59237	02101	854//	52104	82713	88623			360	80111	58858	03100	884//	52208	84818	86630	88650		360	91011	000	s ₀	so ₀ ps ₀	
</																										

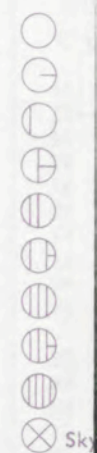
CHART OF WEATHER IN PART OF NORTHERN HEMISPHERE



Explains
of sym


CLO

Symbol




WEA

Symbol



W

Symbol



For each
half-feet
5 knots

CHARTS OF WEATHER IN WESTERN EUROPE

ation
mbols

UD
Cloud
Amount
(oktas)

0
1 or less
2
3
4
5
6
7 or more
8
obscured

THER
Weather

izzle
and
rizzle

and snow

W

shower

and snow

shower

shower

shower

understorm

IND

Wind
speed
(knots)

Calm

1-2

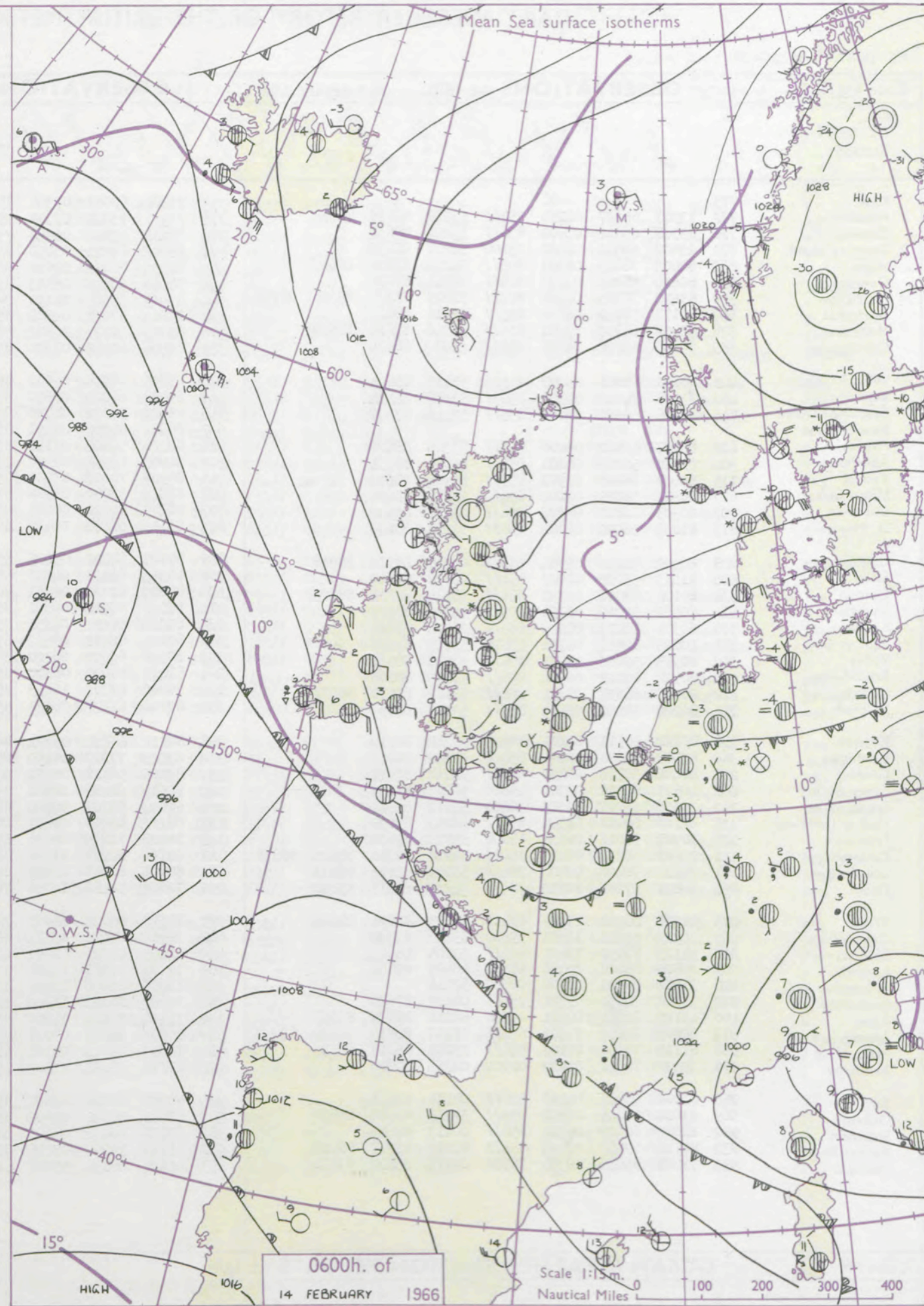
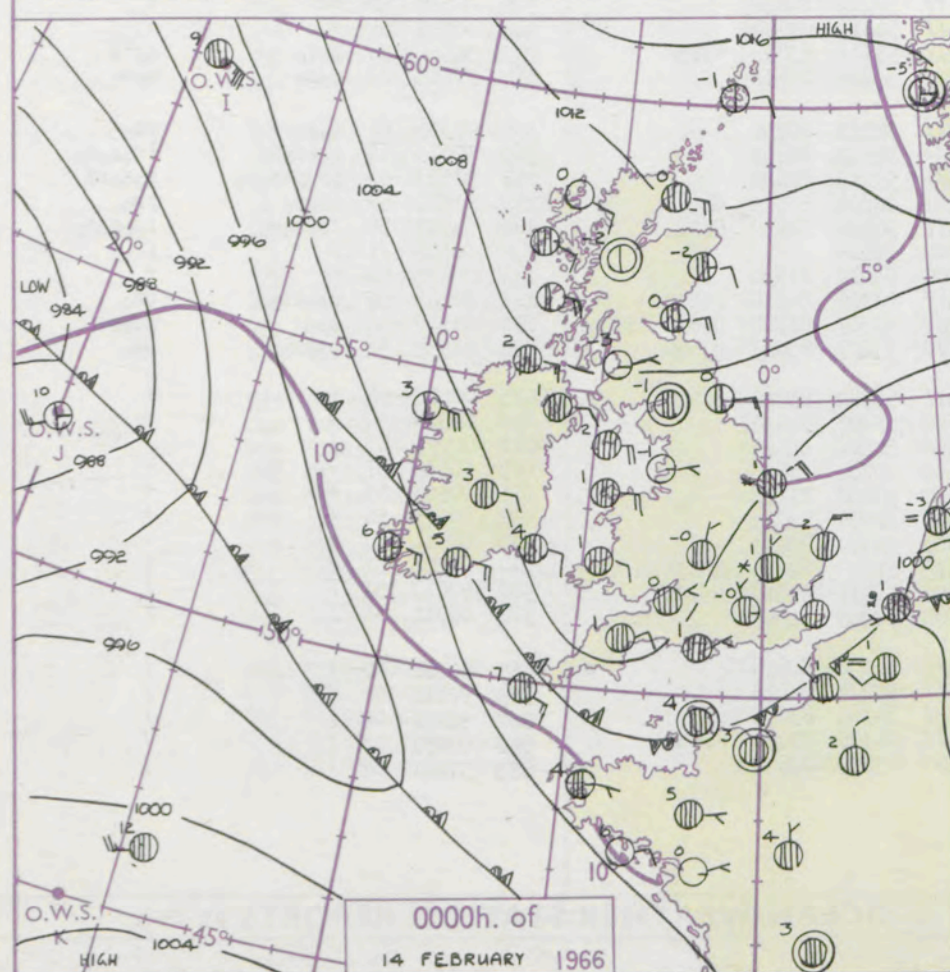
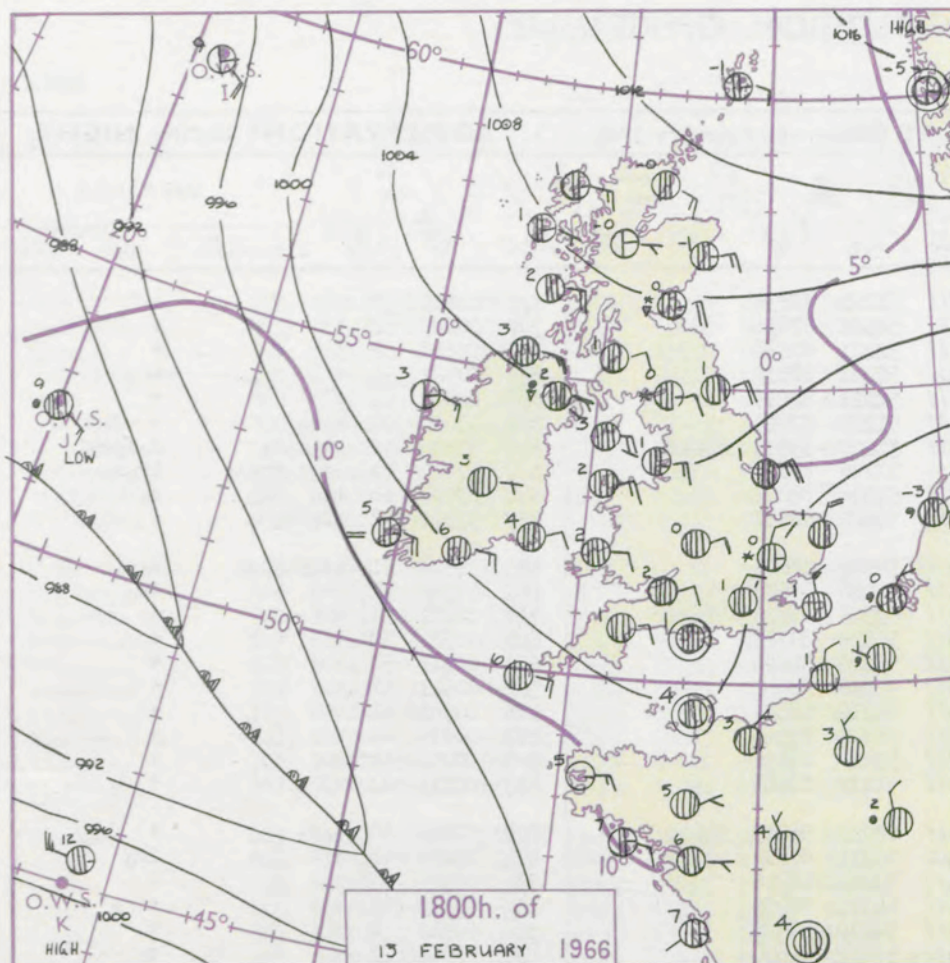
3-7

8-12

13-17

additional

er add



GENERAL SYNOPTIC DEVELOPMENT

Issued at midday Monday 14

February 1966

FORECAST for Great Britain and Northern Ireland until noon tomorrow

Pressure remains high over Scandinavia and low over the Atlantic. The main Atlantic low is moving slowly eastsoutheast and will absorb a secondary moving northeast from the Azores area. The resulting complex is expected to move eastsoutheast towards the Bay of Biscay while the ridge over Britain moves eastwards.

Southwest England will be cloudy with rain at times and with temperatures near normal, but elsewhere it will be cold with snow in places. Most of the snow will be light and intermittent although some moderate falls may occur in northeast England. South Wales and central southern England however, may get more continuous snow tomorrow giving moderate accumulations.

OUTLOOK for following 24 hours.

Much of the country will be cold with snow at times but the extreme southwest will have some rain with near normal temperatures.

DAILY WEATHER REPORT OF THE BRITISH METEOROLOGICAL OFFICE (contd.)

Code FM II.C		OBSERVATIONS at 00h. 14 February 1966										OBSERVATIONS at 06h. 14 February 1966										OBSERVATIONS during NIGHT					CONVECTION T _{air} °C
Station	iii	Nddff	VVwwwW	PPPTT	N _h Ch _h Ch _h	T _d T _d app	8N _s Ch _s h _s	8N _s Ch _s h _s	8N _s Ch _s h _s	iii	Nddff	VVwwwW	PPPTT	N _h Ch _h Ch _h	T _d T _d app	8N _s Ch _s h _s	8N _s Ch _s h _s	8N _s Ch _s h _s	iii	RRT _n T _n E	T _g T _g	WEATHER					
																						21h.—03h.	03h.—09h.				
Kew	775			01						775	73506	69022	07301	75611	53225	87636			775	00003	53	+		+	40		
Heathrow	772	73307	66037	04150	75411	53218	82618	86635		772	73307	75022	07300	75611	52325	87631			772	00501	52	+		+	39		
Gatwick	776	83306	65012	03700	85611	53220	88632			776	83205	65022	06950	75611	52221	87636			776	00501	52	+		+	38		
Thorney Island	871	23602	66012	04400	25600	52218	82630			871	83202	64021	08050	85611	52221	88630			871	00521	56	+		+	37		
Hurn	862	80405	76012	04201	85511	54214	83624	88629		862	80305	80022	07600	85511	52221	88629			862	00001	51	+		+	36		
Guernsey	894	80610	56025	03203	85411	00221	87615			894	80000	60022	06503	85511	51219	87625			894	97031	02	d ₀ d ₀		+	35		
Wattisham	590	83410	37565	02950	87211	51223	81704	85706	88712	590	83409	56025	06150	85311	51220	83708	88618		590	91515	52	id ₀ d ₀ d ₀		d ₀ d ₀ s ₀	34		
Gorleston	497	80117	58052	01602	85511	51216	88620			497	83614	62027	04602	85511	51218	88620			497	97011	01	ir ₀ s ₀ ir ₀ s ₀		ir ₀ s ₀	33		
Mildenhall	578	83607	66702	03201	85511	51216	83620	88628		578	83305	58777	06600	85511	51218	88628			578	97001	51	is ₀		s ₀	32		
Cardington	559	83608	62028	04100	85611	53217	88634			559	83606	62022	07300	85611	52222	88637			559	97511	51	ps ₀ is ₀		+	31		
West Raynham	485	80210	61268	03000	85511	53215	88620			485	83606	61718	06000	85511	52216	88626			485	91506	51	ps ₀ ph ₀ ps ₀		s ₀ s ₀	30		
Wittering	462	83508	74022	04950	85611	53218	88634			462	83408	66022	07650	85611	53216	88635			462	97515	51	+		is ₀	29		
Boscombe Down	746	80206	56022	04800	85511	53218	88627			746	83505	56012	08450	85511	53321	82625	88636		746	00511	51	+		+	28		
Ross-on-Wye										627	80901	66022	08051	85511	55320	88625			627	00511	52	+		+	27		
Filton	628	80407	63022	05200	85511	53316	88626			628	80306	59022	08150	85511	53214	88629			628	00511	51	+		+	26		
Aberporth	502	81010	59052	04801	85611	54215	88631			502	80909	59052	07500	85611	55216	88631			502	00511	51	+		+	25		
Rhoose	715	80808	70025	04901	85511	51214	88623			715	80509	70022	07900	85511	54216	88624			715	00501	51	+		+	24		
Mountbatten	827	80911	56052	03202	85611	51218	88638			827	81012	58052	05902	85611	51217	88643			827	00011	01	+		+	23		
Chivenor	707	80909	62022	04302	85611	52216	88632			707	80909	62022	07001	85711	53218	88656			707	00011	01	+		+	22		
St. Mawgan	817	81013	56052	03102	85611	51220	88630			817	81115	62052	05502	85611	51212	88644			817	00011	01	+		+	21		
Culdrose	809	80909	58026	02704	85411	03322	82716	88618		809	80909	64022	05005	85411	02213	86615	88645		809	97041	00	d ₀ r ₀		+	20		
Scilly	804	81213	59022	01507	85411	04217	88617			804	61313	64031	04307	65400	04211	86616			804	97060	04	+		ir ₀	19		
Elmdon	534	80106	58021	05550	85411	54214	82711	88623		534	80203	62022	08351	86411	53217	88710			534	00525	55	+		+	18		
Shawbury	414	80502	59042	06351	85511	54215	88629			414	80505	58042	08551	85611	54214	88639			414	00515	53	+		+	17		
Ringway	334	80306	59027	06500	85511	56214	88624			334	80306	66022	08551	85511	56210	88626			334	00513	52	+		+	16		
Squires Gate	318	10805	62011	06751	15600	53215	81640			318	60604	62011	08952	65611	54212	86638			318	97543	57	+		s ₀	15		
Valley	302	80915	59042	06401	85611	53215	88644			302	80908	66032	08900	85611	53215	88640			302	00510	52	+		+	14		
Ronaldsway	204	80918	80021	06902	85611	53215	88646			204	81015	80022	08602	85611	54312	88640			204	00013	51	+		+	13		
Carlisle	222	60000	66037	08651	65611	53212	84630	84637		222	70000	62707	10453	75511	55112	83625	87632		222	94555	56	s ₀ s ₀		s ₀ -s	12		
Watnall	354	80206	62027	05551	85611	53114	88635			354	80202	61777	08251	85611	53219	88631			354	97515	52	s ₀ s ₀		s ₀ s ₀	11		
Kilnsea	396	80422	66718	04101	86411	53212	88710			396	80214	66027	06701	86411	52213	88710			396	97505	11	s ₀ s ₀		ps ₀	10		
Finningley	360	83609	70708	05800	85611	53212	88633			360	83509	77227	08150	85611	54212	88635			360	97513	52	is ₀ s ₀ s ₀		is ₀ s ₀ s ₀	9		
Leeming	257	80406	58778	06850	85611	54210	88637			257	83205	56718	08851	85511	53213	88620			257	01527	52	ps ₀ ps ₀ s ₀		s ₀			

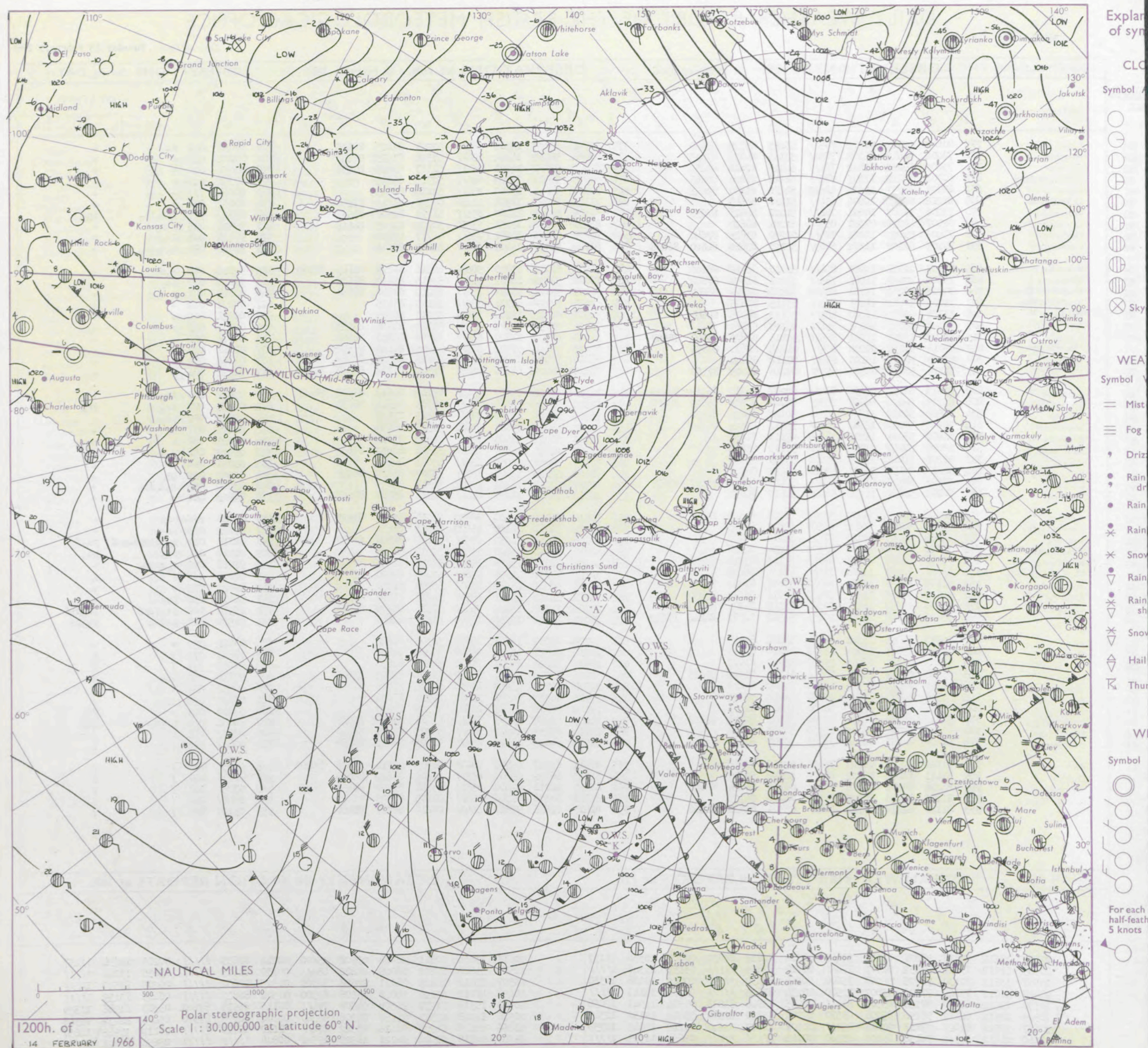
DAILY WEATHER REPORT OF THE BRITISH METEOROLOGICAL OFFICE

No. 38071

Date of Issue Tuesday 15 February 1966

Code FM II.C		OBSERVATIONS at 12h. 14 February 1966										OBSERVATIONS at 18h. 14 February 1966										OBSERVATIONS during DAY				
Station	iii	Nddff	VVwww	PPPTT	N _h Ch _M CH	T _d app	8N _s Ch _s H _s	8N _s Ch _s H _s	8N _s Ch _s H _s	iii	Nddff	VVwww	PPPTT	N _h Ch _M CH	T _d app	8N _s Ch _s H _s	8N _s Ch _s H _s	8N _s Ch _s H _s	iii	RRT x E	SSS	WEATHER				
																						09h.—15h.	15h.—21h.			
Kew	775	80104	62022	11202	885/1	53215	85825	88610		775	80701	62028	11302	885/1	52221	82825	88635		775	97031	000	ps ₀	+			
Heathrow	772	70202	61012	11102	785/1	53113	84822	87635		772	80000	58032	11202	856/1	53324	83635	88615		772	00021	000	+	+			
Gatwick	776	73602	59012	11102	784/1	52115	82816	87610		776	80401	50032	11201	855/1	51317	83625	88630		776	00031	000	+	+			
Thorney Island	871	60701	62022	11303	685/1	51211	81820	86645		871	60000	59011	13903	656/1	52315	86645		871	00051	021	+	+				
Hurn	862	40901	70031	11203	48620	54214	81830	83645		862	70905	56041	13003	756/1	52214	87645		862	00041	///	///	+				
Guernsey	894	61214	66022	10604	656/1	51016	86640			894	71314	60051	11704	11138	00209	81815	87270		894	00061	014	+	+			
Wattisham	590	73208	57207	10601	784/1	51221	82813	87630		590	83505	58027	11400	855/1	51219	82620	88635		590	97022	///	s ₀ s ₀ id ₀	1s ₀			
Gorleston	497	82907	48237	09301	855/1	51222	88620			497	83201	56051	13201	3557/	50221	83625	88358		497	95021	005	r ₀ s ₀	+			
Mildenhall	578	73405	59222	11001	785/1	52220	83825	87610		578	70000	62028	11401	756/1	51217	87638		578	97021	001	1s ₀ ps ₀	+				
Cardington	559	70105	62227	11302	6843/	53120	83816	84820	86635	559	80000	56038	11401	856/1	52317	88634		559	97021	000	s ₀ s ₀ ps ₀	+				
West Raynham	485	83605	22717	10851	854/1	52220	85710	88620		485	73504	62017	13700	5853/	52216	82825	85645	87360	485	92016	002	s ₀ s ₀	+			
Wittering	462	73606	70027	11501	785/1	53221	81820	87610		462	70000	59032	11401	745/1	53215	82620	86635		462	97015	009	1s ₀	+			
Boscombe Down	746	70907	69031	11701	68102	55216	81712	86610		746	70908	59012	13101	756/1	53212	82630	87610		746	00021	007	+	+			
Ross-on-Wye	627	71003	57022	11201	785/1	53115	85825			627	81003	57022	12701	855/1	54112	88625		627	00021	002	+	+				
Filton	628	81108	66032	11202	885/1	55113	84825	88610		628	80906	60022	12702	856/1	53211	88645		628	00021	002	+	+				
Aberporth	502	71208	66032	10401	756/1	56313	87630			502	71311	61051	09502	4573/	53803	84650	87359		502	00031	015	+	+			
Rhoose	715	81208	65012	11201	3857/	55315	81825	83610	88358	715	81010	63032	11802	856/1	52308	88630	88610		715	00021	000	+	+			
Mountbatten	827	81014	59052	09204	855/1	01014	81620	88656		827	81413	56052	09706	855/1	02305	84620	88650		827	00061	000	+	+			
Chivenor	707	60909	71012	10103	656/1	52212	86645			707	81214	58031	10004	65577	00205	86625	87360	88275	707	00061	034	+	+			
St. Mawgan	817	71117	58052	08104	6553/	02116	86625	87360		817	81418	56022	08206	4547/	02305	81718	84635	85359	817	00071	004	+	+			
Culdrose	809	81613	62052	08406	854/1	03217	85712	86614	88635	809	81416	59056	08107	7542/	03102	84617	87630	88459	809	97070	000	ir ₀	+			
Scilly	804	81719	58026	06907	5532/	03210	82706	85620	88460	804	81520	56026	05808	854/1	06303	86614	88630		804	01081	000	ir ₀	ir ₀			
Elmdon	534	70505	50852	11800	785/1	54117	85825	87650		534	71203	40022	13900	755/1	52313	87623		534	97025	000	ps ₀	+				
Shawbury	414	70906	59042	11601	785/1	55111	85825	86610		414	61403	50042	13401	65600	54313	86630		414	00025	007	+	+				
Ringway	334	31402	58021	11502	31600	57111	83830			334	71203	40041	13901	755/1	56313	87626		334	00021	011	+	+				
Squires Gate	318	10806	57047	11704	11400	55112	81815			318	71009	24041	13150	756/1	53308	82630	87635		318	00043	014	+	+			
Valley	302	21208	61041	11203	25601	55109	82610			302	60807	58041	11050	656/1	53701	86645		302	00041	060	+	+				
Ronaldsway	204	51013	80152	11202	58500	53112	84823			204	71020	64028	11902	785/1	53103	85827	86610		204	97031	032	ph ₀	+			
Carlisle	222	60606	58717	13300	684/1	52117	82712	83817	85635	222	20707	62027	11852	15601	54313	81635		222	97023	055	s ₀ s ₀ 1s ₀	+				
Watnall	354	50102	58037	11201	58600	54115	85835			354	80000	28042	11450	856/1	52315	83630	88613		354	00025	000	+	+			
Kilnsea	396	50106	66018	11202	5857/	51221	84820	85360		396	50510	66018	13400	58500	51214	83820	85625		396	97021	///	ps ₀	+			
Finningley	360	63507	66038	11801	62500	53319	86825			360	10302	56041	11450	15600	52215	81635		360	97023	035	ps ₀	+				
Leeming	257	83405	09867	12150	874/1	51219	88712			257	60104	32264	11451	685/1	53215	81820	86630		257	01017	016	s ₀ s ₀ ssps ₀ psf	ps ₀ f			
Tynemouth	262	50816	66028	12301	43670	53211	84930			262	30810	66028	11700	33500	52217	83925		262	01017	034	ps ₀	ps ₀				
Eskdalemuir	162	51004	62267	13351	49443	54215	83914	83624		162	10303	78011	15456	15601	58211	81635		162	91016	059	s ₀ s ₀ ps ₀	+				
Mull of																										

CHART OF WEATHER IN PART OF NORTHERN HEMISPHERE



Explan
of syn

CLC

Symbol A

O

☒ Sky

10

WEA

Symbol V

== Mist

Fog

9 Drizz

9 Rain dr

- Rain

☔ Rain

* Snow

▽ Rain

✱	Rain
▽	sh

✱ Snow

 Hail

Ⓚ Thursday

W

Symbol



6

5

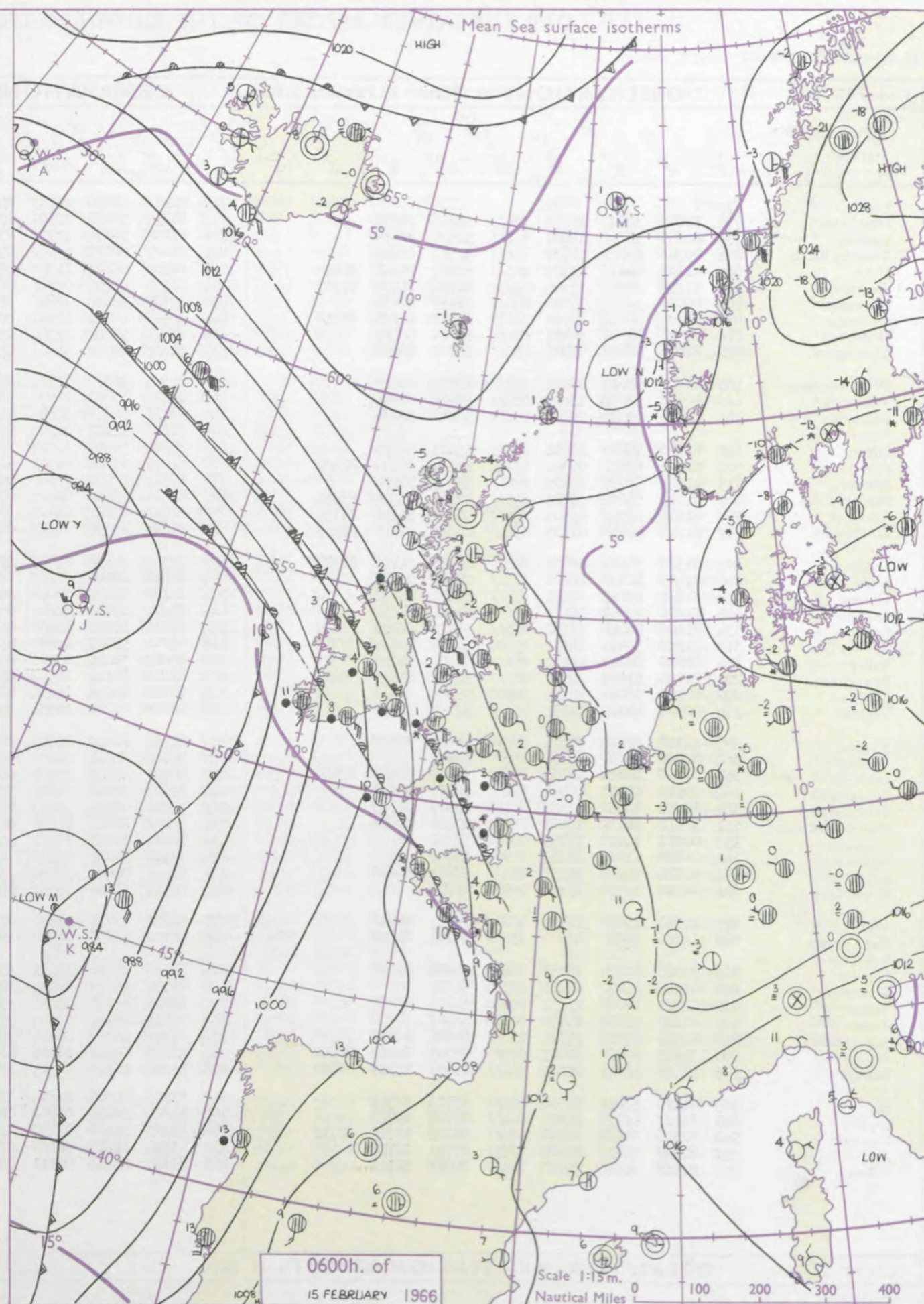
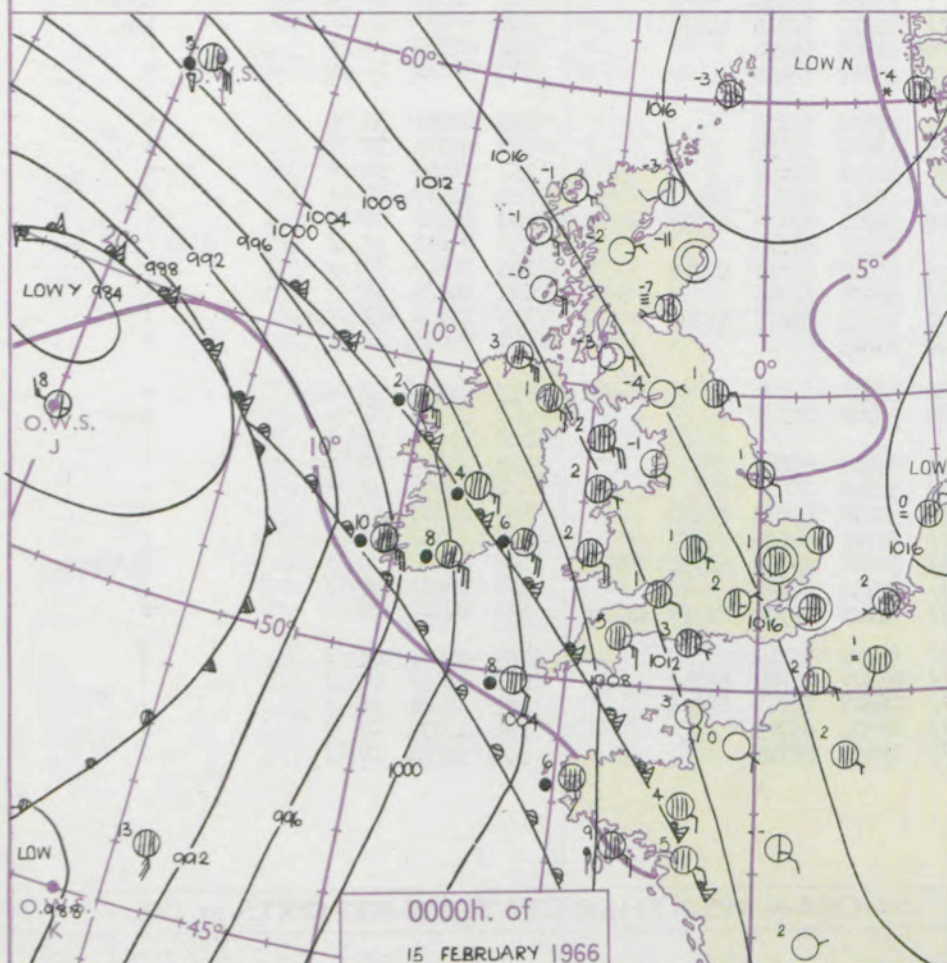
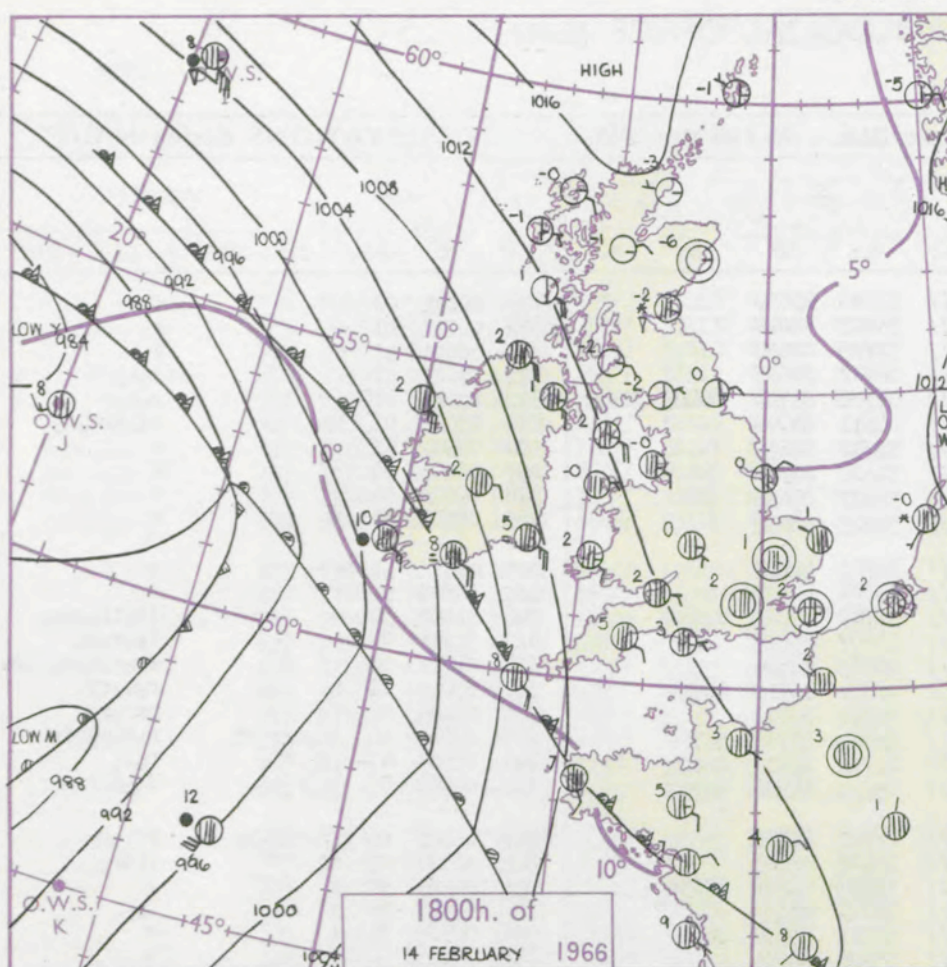
For each

5 knots



CHARTS OF WEATHER IN WESTERN EUROPE

ation
mbols
UD
Cloud
Amount
(oktas)
0
1 or less
2
3
4
5
6
7 or more
8
Obscured
THER
Weather
le
and
hizzle
and snow
shower
and snow
ower
y shower
shower
derstorm
ND
Wind
speed
(knots)
Calm
1-2
3-7
8-12
13-17
Additional
er add



GENERAL SYNOPTIC DEVELOPMENT

Issued at midday Tuesday 15

February 1966

FORECAST for Great Britain and Northern Ireland until noon tomorrow

The weak ridge of high pressure extending south over the British Isles yesterday has moved very slowly east. A marked trough has developed southwards from the low complex over the eastern Atlantic and the centre which formed in the trough is now moving east towards the Bay of Biscay. The troughs of low pressure that have moved northeastwards into southwestern districts of the British Isles are expected to become slow moving over Northern Ireland but will continue east across much of southern England.

Rainy weather with near normal temperatures affecting southwest England and much of Wales will move northeast over Northern Ireland, the rest of Wales and southern England and the Midlands, preceded by a period of snow. Snow will later extend into southwest Scotland, northern England and east Anglia which with the rest of Scotland will continue cold.

OUTLOOK for following 24 hours. Snow extending slowly north in Scotland but turning to rain over northern England which will become less cold, otherwise little change.

DAILY WEATHER REPORT OF THE BRITISH METEOROLOGICAL OFFICE (contd.)

Code FM II.C		OBSERVATIONS at 00h. 15 February 1966										OBSERVATIONS at 06h. 15 February 1966										OBSERVATIONS during NIGHT					
Station	iii	Nddff	VVwwwW	PPPTT	N _h L _h C _M C _H	T _d T _d app	8N _s Ch _s h _s	8N _s Ch _s h _s	8N _s Ch _s h _s	iii	Nddff	VVwwwW	PPPTT	N _h L _h C _M C _H	T _d T _d app	8N _s Ch _s h _s	8N _s Ch _s h _s	8N _s Ch _s h _s	iii	RRRT _n E	T _g T _g	WEATHER					
																						21h.—03h.	03h.—09h.				
Kew	775			02						775	81108	62052	13703	85611	53706	88630			775	00021	00	+	+				
Heathrow	772	70806	32042	15202	75611	54102	87631			772	81012	58022	13702	85511	53807	88628			772	00011	01	+	+				
Gatwick	776	80805	56052	15101	85611	52100	88635			776	81006	56052	13701	85611	51705	88630			776	00001	51	+	+				
Thorney Island	871	80703	66022	14702	85611	51503	88636			871	81209	61022	13103	85511	00707	88625			871	97021	01	+	r ₀ s ₀				
Hurn	362	81107	59032	13203	85511	52802	86624	88650		862	81109	56602	11303	85311	01706	83709	86614	88619	862	02031	02	+	r ₀ r ₀ r				
Guernsey	894	71215	60052	11904	45631	00604	84630	87362		894	81220	40636	09005	86311	04611	88706			894	03032	02	ide	id ₀ rrd ₀ r ₀				
Wattisham	590	80000	58022	16350	85611	51207	88636			590	80707	56022	15800	85611	52708	88635			590	00502	52	+	+				
Gorleston	497	82702	56052	16201	35571	53216	83625	88358		497	80605	60021	15801	80971	52100	88360			497	00501	51	+	+				
Mildenhall	578	80000	56022	16401	85611	52210	88632			578	81004	59022	15500	85611	54607	88636			578	00003	51	+	+				
Cardington	559	81006	56052	15500	85611	51001	88630			559	81009	48052	14601	85611	51705	88634			559	00501	51	+	+				
West Raynham	485	80000	48022	16351	85511	52110	88629			485	80605	56022	15751	85611	54706	88633			485	00516	53	+	+				
Wittering	462	80903	59022	15600	85611	53004	88634			462	81008	56022	14800	85611	54707	88630			462	00505	51	+	+				
Boscombe Down	746	80912	59022	14301	85611	53002	88636			746	81113	56052	12301	85511	52707	85622	88656		746	92001	50	+	is ₀ ir ₀ s ₀ s ₀				
Ross-on-Wye										627	81007	57022	11301	85511	53607	88625			627	92011	00	+	is ₀ r ₀ s ₀				
Filton	628	81108	58022	13501	85611	53801	88630			628	80912	58502	11201	85511	00613	88620			628	01011	00	+	id ₀ r ₀ r ₀ s ₀ r ₀ s ₀				
Aberporth	502	81321	62031	09302	65771	52602	86650	88460		502	81218	55586	06501	66421	00819	86715	88527		502	03012	01	r ₀	r ₀ s ₀ rr				
Rhoose	715	81214	58052	12202	85611	51803	88634			715	80914	23682	09900	86111	00710	88702		715	05005	00	+	rs ₀ r ₀ r ₀					
Mountbatten	827	81219	56602	09505	85511	01805	85625	88650		827	81116	23586	06605	87211	05612	83704	88706		827	05042	04	ir ₀ r ₀ r ₀ r ₀ rr	r ₀ r ₀ Rdrdr				
Chivenor	707	81118	62022	09905	85511	01806	81626	88656		707	81015	62616	06804	85411	02714	86615	88622		707	02031	02	ir ₀	r ₀ r ₀				
St. Mawgan	817	81223	48616	07505	67421	04606	86710	88514		817	81223	32586	04606	87211	05605	84704	88705		817	02051	04	ir ₀ r ₀ r ₀ r ₀	id ₀ d ₀ r ₀ d ₀ r ₀				
Culdrose	809	81318	50636	08006	86311	06803	84706	88708		809	81315	28636	04807	86111	07712	88702			809	09062	05	ir ₀ r ₀ r ₀ r ₀ rr	rrr ₀ r ₀ r ₀				
Scilly	804	81420	56636	04508	87311	08710	88707			804	81613	48606	02410	87211	10506	88703			804	11082	07	rr	rrir ₀				
Elmdon	534	81206	65022	14301	85511	54802	88621			534	81109	60022	13600	88511	52610	84828	88632		534	00505	51	+	+				
Shawbury	414	81209	48042	14101	85611	54801	88631			414	81208	37042	12301	85611	53609	88633			414	97005	50	+	s ₀				
Ringway	334	81006	40041	15150	85511	56206	88622			334	81112	56042	13400	85611	56712	85630	88650		334	00523	54	+	+				
Squires Gate	318	21210	30041	14051	25600	52103	82630			318	81014	58041	12850	85611	53608	88635			318	00533	54	+	+				
Valley	302	81005	58042	11102	85611	51400	88630			302	80603	58042	09002	85611	51609	88630			302	97011	00	+	r ₀ r ₀ s				
Ronaldsway	204	81025	57042	12302	88511	52103	85823	88631		204	81032	56222	10702	85411	52810	82715	88621		204	97010	50	+	is ₀				
Carlisle	222	00707	56040	16254	00900	56103				222	80707	40041	15452	00907	54705	88270			222	00553	56	+	+				
Watnall	354	80904	48042	15351	85611	52103	88635			354	81010	62022	14351	85611	53707	88635			354	00515	52	+	+				
Kilnsea	396	51210	66022	16501	55500	53211	85625			396	81412	66022	15701	85511	52708	88625			396	00001	11	+	+				
Finningley	360	00000	28040	15852	00900	53104				360	80905	62041	15352	85611	53606	88635			360	00533	56	+	+				
Leeming	257	80000	28044	16355	85611	56005	86637	88650		257	60000	40042	15553	65700	54608	86650			257	00566	58	f	+				
Tynemouth	262	80910	66028	16401	85611	54206	88630			262	81907	61268	15901	33521	53809	83925	88535		262	91517	51	+	ps ₀				
Eskdalemuir	162	80000	48051	17557	86111	59307	88702			162	50000	56051	16457	00905	58706	82272	84075		162	00586	60	+	+				
Mull of Galloway	131	71111	66031	13101	75611	00400	87630			131	81111	60022	11301	86411	01711	88710			131	00011	11	1	1				
Prestwick	135	00911	74020	14753	00500	56304				135	70911	70021	13452	10936	54603	81360	87078		135	00543	57	+	+				
Renfrew	141	00708	23040	16353	00900	55207				141	70510	37041	15153	76311	54608	87706			141	00535	55	+	+				
Leuchars	171	62604	06428	16557	65411	57204	86614			171	52506	08488	16059	35501	60603	83625	83080		171	91607	59	fps ₀	f				
Dyce	091	00000	56050	17061	00900	63203				091	00302	60020	16261	00900	63805				091	00649	68	+	+				
Wick	075	42610	83030	15753	45600	56603	84640			075	02607	83011	15554	00900	57400				075	00565	58	+	+				
Cape Wrath	049	11802	86020	16000	15600	56701	81630			049	21804	86038	14600	29500	52706	82920			049	97523	56	+	ps ₀				
Sule Skerry										010									010	01006	57	1	1				
Lerwick	005	73305	80031	14353	75811	55204	87657			005	53306	80028	13701	55611	52301	85645			005	97556	62	ps ₀	+				
Stornoway	026	01106	84020	17151	00900	54204				026	00000	84020	15555	00900	57810				026	00563	63	+	+				
Benbecula	022	01011	85020	15251	00900	54105				022	61006	83030	13951	35606	55710	83635	85270		022	00533	57	+	+				
Tiree	100	01120	89010	14650	00900	54207				100	71022	84021	12600	75511	55709	82621	87637		100	00511	54	+	+				
Aldergrove	917	81216	59022	11301	85611	00400	88630			917	81115	40717	09601	85311	50809	83708	86710	88615	917	02506	50	+	r ₀ s ₀ s ₀ s ₀				
Malin Head	980	71123	80038	10403	78511	53703	82820	87640		980	81028	58637	08302	86411	50712	88710			980	95011	00	1	1				
Belmullet	976	81126	56617	01102	86411	01720	85715	88720		976	81226	66216	98303	87311	01610	82708	86717	88635	976	07021	01	1	1				
Birr	965	81116	58616	04204	87411	03714	88712			965	81216	61606	01604	87411	03509	88710			965	02031	01	1	1				
Dublin	969	81217	62027	08903	86411	00704	88716			969	81224	58616	06902	86311	01607	84708	88710		969	05011	01	1	1				
Shannon	962	81328	56616	00108	87411	06713	83710	88715		962	81223	59616	98107	87411	06609	82710	88714		962	02051	04	1	1				
Roches Point	952	81227	24636	00908	87211	07713	88705			952	81224	32616	98608	87211	08504	88705			952	15072	07	1	1				
Valentia	953	81326	48656	94910	86411	08715	88711			953	81713	48616	94811	86411	10301	88711			953	33091	08	1	1				

Code FM 21.C		OCEAN WEATHER STATION REPORTS at 00h.												OCEAN WEATHER STATION REPORTS at 06h.											
O.W.S.	YQL _a L _a L _a	L _o L _o L _o GG	NdDff	VVwwW	PPPTT	N _h ChC _M Ch	D _s sapp	8N _s Ch _s h _s	8N _s Ch _s h _s	OT _s T _s T _s d _d	Id _w d _w P _w H _w	Id _w d _w P _w H _w	O.W.S.	YQL _a L _a L _a	L _o L _o L _o GG	NdDff	VVwwW	PPPTT	N _h ChC _M Ch	D _s sapp	8N _s Ch _s h _s	8N _s Ch _s h _s	OT _s T _s T _s d _d	Id _w d _w P _w H _w	Id _w d _w P _w H _w
A	30618	33700	71211	98251	09307	785//	00111	82820	86635	00206	11221	11156	A	30618	33206	01211	97010	11007	00900	22107	////	////	00205	11222	11156
B	30565	51000	80515	97852	99002	825//	00354	88820	////	05300	10522	1////	B	30565	51006	80926	97618	86003	874//	00771	88710	////	05201	10834	1////
C	30527	35500	23624	98030	03507	00905	00007	820//	////	05104	13636	1////	C	30527	35506	83312	97021	01708	3147/	00815	83818	83262	00005	12335	149/6
D	30440	41000	32918	98021	15909	31500	00803	83830	////	06303	13046	1////	D	30440	41006	82324	97618	07411	874//	00753	88815	////	05908	12847	1////
I	30590	19400	71032	97808	07505	784//	21304	83818	87640	05803	11047	11559	I	30590	19206	80940	97028	06006	856//	00710	88640	////	05700	10949	16553
J	30526	19900	32716	98258	86008	39500	61314	82920	////	05504	12632	12345	J	30524	20106	12224	98030	85609	12500	51204	81820	////	05304	12235	1////
K	30463	14100	81727	96036	91613	754//	52716	87612	////	00212	11846	12657	K	30460	14506	81430	96032	84513	854//	51741	88616	////	00112	11422	11846
M	33661	01800	70710	98030	17701	755//	00400	////	////	06055	10723	1////	M	33660	02006	50612	98158	17701	59500	00400	////	////	06254	10623	1////

H.M.S.O. Press, M.O. Bracknell

DAILY WEATHER REPORT OF THE BRITISH METEOROLOGICAL OFFICE

No. 36072

Date of Issue Wednesday 16 February 1966

VERSION
BLE
0 °F

104
102
100
99
97
95
93
91
90
88

86
84
82
81
79
77
75
73
72
70

68
66
64
63
61
59
57
55
54
52

50
48
46
45
43
41
39
37
36
34

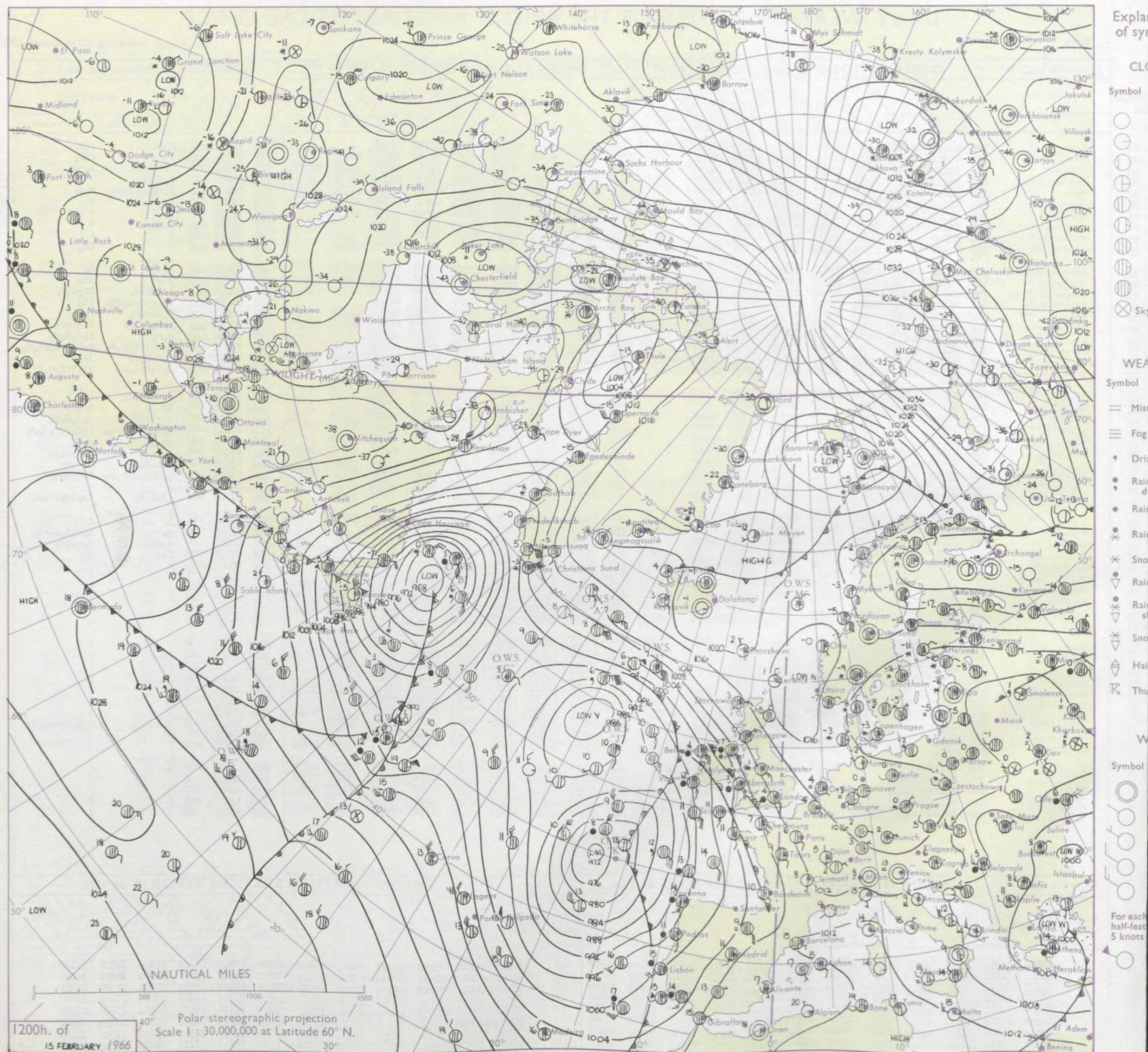
32
30
28
27
25
23
21
19
18
16

14
12
10
9
7
5
3
1
0
2

4
6
8
9
11
13
15
17
18
20

Code FM II.C		OBSERVATIONS at 12h. 15 February 1966										OBSERVATIONS at 18h. 15 February 1966										OBSERVATIONS during DAY				
Station		iii	Nddff	VVwwW	PPPTT	NChChCh	TdT app	8NChh	8NChh	8NChh	iii	Nddff	VVwwW	PPPTT	NChChCh	TdT app	8NChh	8NChh	8NChh	iii	RRT x E	SSS	WEATHER			
																							09h.—15h.	15h.—21h.		
Kew	775	81409	58216	12304	58511	52710	83820	85650	88461		775	81012	59026	09804	80921	51707	88458			775	97051	000	r0r0	r0r0		
Heathrow	772	81312	57612	12504	85511	50807	82620	88626			772	81013	56606	09603	85411	50709	84616	88628		772	97041	000	r0r0	r0r0		
Gatwick	776	81212	56602	12403	75521	00707	87620	88459			776	80810	58056	09403	55527	01611	85628	87459	88270	776	97041	000	r0r0d0r0	r0r0d0		
Thorney Island	871	81212	58217	11205	85311	03711	84707	88625			871	80811	50056	08405	85411	03610	84712	88630		871	96051	000	r0r0ir0	+		
Hurn	862	81011	21516	09804	87211	04707	86704	88707			862	80809	20515	07205	87311	04707	86706	88710		862	01061	///	r0d0r0dd0d0	d0d0		
Guernsey	894	81515	28106	07706	86011	05706	83701	87702			894	81215	56052	04107	65371	07611	82706	86630		894	91081	000	ld0	+		
Wattisham	590	81309	56212	14202	85511	00712	82620	88630			590	81210	48026	11702	85411	51607	85618	88630		590	97032	///	ir0	+		
Gorleston	497	81120	62022	15403	55671	50706	85630	88358			497	81418	58056	12804	85511	50706	88620			497	97051	000	ir0	+		
Mildenhall	578	70908	62012	14103	75611	51808	87640				578	81006	56022	11603	85611	51607	88630			578	00041	000	+	+		
Cardington	559	71110	59032	13004	68412	50809	81712	86635			559	81212	58606	10302	85611	51609	82635	88640		559	97041	000	+	ir0		
West Raynham	485	80910	62012	15001	75671	52802	83630	87635	88362		485	80912	32055	12201	85311	01706	82707	88630		485	97025	000	d0	d0		
Wittering	462	81211	59022	14002	25637	53707	82630	83365	88270		462	81110	37045	11402	85411	00506	81710	83625	88615	462	97035	000	ld0	ld0		
Boscombe Down	746	81219	32507	10403	67221	02710	86704	88512			746	81112	34025	08103	85311	01708	83706	86710	88616	746	92031	000	ir0s0ld0	ld0d0d0		
Ross-on-Wye	627	80803	24617	10201	80321	01705	88506				627	80905	24506	08002	86211	02609	88705			627	01021	000	ir0s0r0r0ld0	ld0		
Filton	628	81014	28617	09703	87311	02706	84707	88710			628	80908	40056	07604	85311	02607	85707	88616		628	01041	000	r0s0r0r0	r0r0		
Aberporth	502	81322	59637	05303	35771	02400	83650	88460			502	81518	59602	03304	65471	02702	81715	86650	88460	502	05042	000	rrr0r0ir0	ir0r0r0		
Rhoose	715	81014	30617	08902	86211	02703	85704	88708			715	80915	20106	07004	86211	03607	88703			715	03041	000	r0r0	r0r0d0d0		
Mountbatten	827	81114	27516	05707	85211	07706	84704	88615			827	81015	20516	03407	87111	07501	83702	88705		827	05091	000	d0d0ir0rr0r0	r0ld0f0ldrd0d0		
Chivenor	707	80917	69606	06307	87311	05703	84707	86709	88712		707	81118	48026	03907	86211	05707	85704	88709		707	95071	000	r0r0d0r0	ir0		
St. Mawgan	817	81122	48516	04108	85211	08703	83703	85708	88618		817	81123	08505	01808	87011	08707	83700	88701		817	02091	000	d0r0rrd0d0	ld0ifd0d0ff		
Culdrose	809	81612	17606	04410	86011	10502	88701				809	81016	19102	02409	86011	09605	86701	88703		809	02112	000	r0r0rrr0r0	ir0		
Scilly	804	81713	59206	02711	86411	11201	88712				804	61115	48016	99610	55530	10712	85620			804	01111	000	ir0	ir0ir		
Elmdon	534	81109	24712	12302	87311	51706	83706	88708			534	80907	36517	10101	85311	00607	81708	88612		534	01025	000	s0s0r0s0	s0s0d0d0		
Shawbury	414	81213	17717	11400	67321	51807	86707	88550			414	81211	15587	09501	87211	00604	83705	88707		414	02015	000	s0s0r0s0r0s0	r0s0d0r0d0r0		
Ringway	334	81114	35712	12901	25521	51803	82620	88556			334	81015	30772	10102	85411	53607	85714	88624		334	97021	000	s0s0	s0		
Squires Gate	318	81121	26702	11901	25621	52805	82645	88458			318	81117	28047	09601	55521	51606	81625	85645	88459	318	97021	000	s0s0	s0s0r0s0		
Valley	302	80610	18587	07603	85411	03809	83710	88625			302	80606	20616	05604	85411	04504	85710	88620		302	09051	000	r0s0d0r0	rrd0r0		
Ronaldsway	204	81033	22687	09901	77321	00801	87707	88540			204	80931	31587	07802	77321	01605	82708	87710	88540	204	03031	000	s0s0r0s0r0s0	rsr0s0d0r0		
Carlisle	222	61213	58042	14802	18572	54602	81825	83360	85363		222	71013	59022	12201	55631	52608	81635	85650	86360	222	00033	014	+	+		
Watnall	354	81011	40717	13501	55511	53806	85620	88459			354	80911	40507	10801	85311	00607	86708	88630		354	97025	000	is0s0s0	is0ld0ir0s0		
Kilnsea	396	81416	66022	15502	85511	53805	88625				396	81220	66216	12702	85411	01710	84710	88625		396	91031	///	+	r0r0		
Finningley	360	80808	61022	14601	85611	53703	88630				360	80808	58707	12101	85611	51608	88630			360	97021	000	s0	s0s0r0s0r0		
Leeming	257	81507	59042	15101	85511	52804	81625	88635			257	81206	58047	13001	85611	51605	88635			257	92016	000	s0s0	s0s0is0		
Tynemouth	262	71712	48268	15900	73511	51500	87925				262	81415	61268	13702	85511	51609	88625			262	01036	009	ps0	ps0		
Eskdalemuir	162	70708	48052	15252	35752	55502	836																			

CHART OF WEATHER IN PART OF NORTHERN HEMISPHERE



CHARTS OF WEATHER IN WESTERN EUROPE

ation
mbols

LOUD
Cloud
Amount
(oktas)

0
1 or less

2
3
4
5
6
7 or more

8
obscured

0
1 or less

2
3
4
5
6
7 or more

8
obscured

0
1 or less

2
3
4
5
6
7 or more

8
obscured

0
1 or less

2
3
4
5
6
7 or more

8
obscured

0
1 or less

2
3
4
5
6
7 or more

8
obscured

0
1 or less

2
3
4
5
6
7 or more

8
obscured

0
1 or less

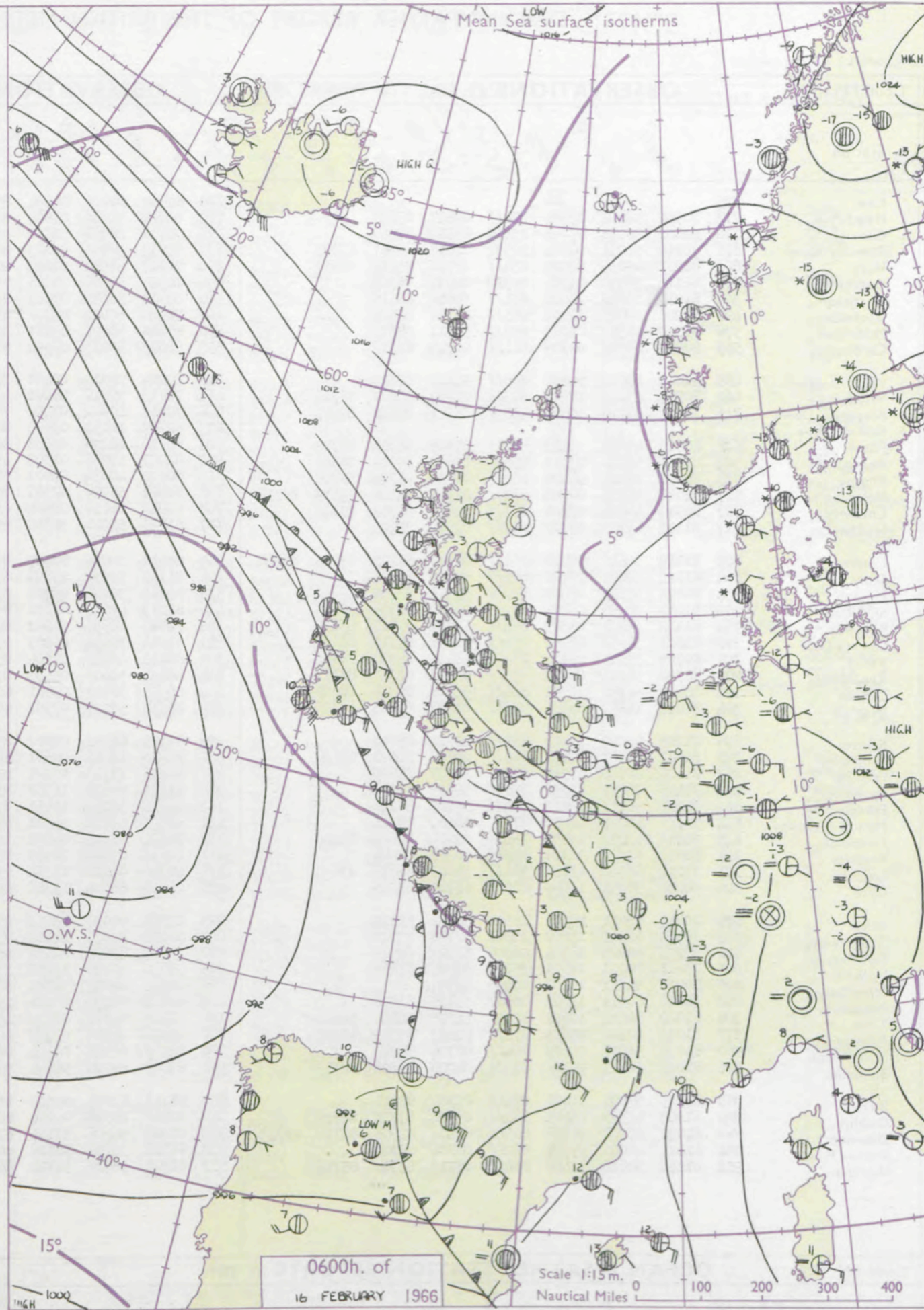
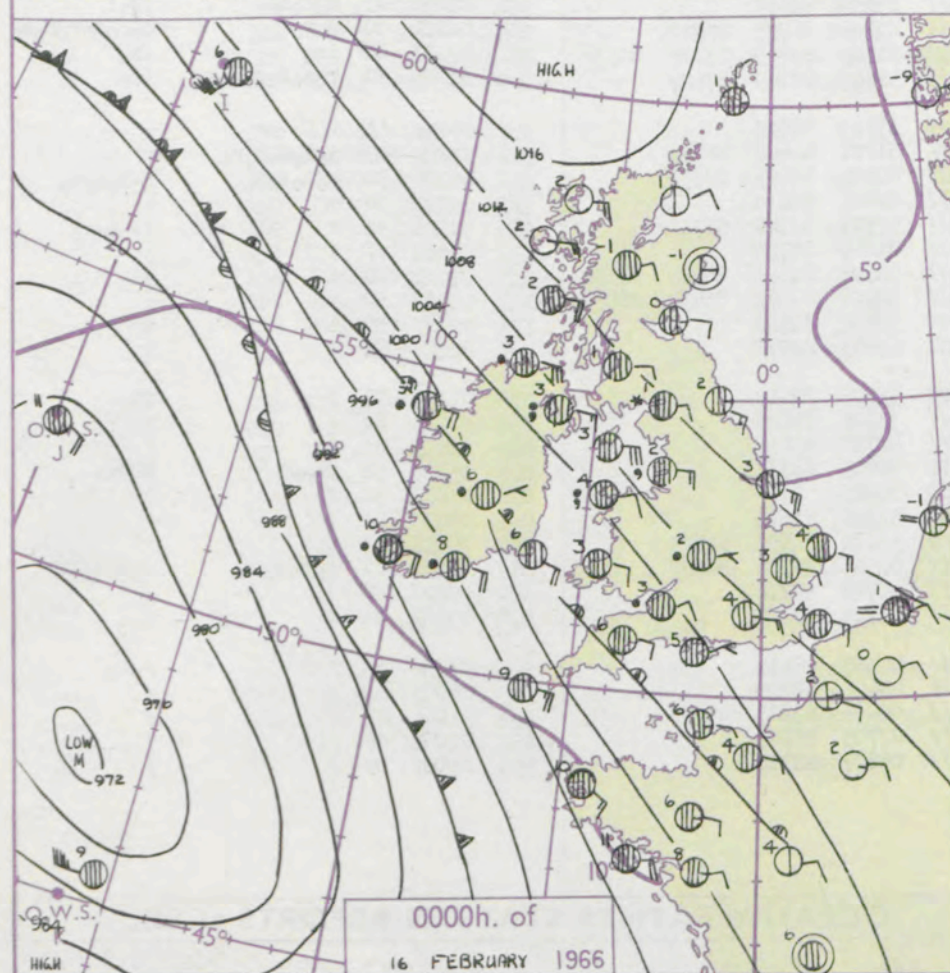
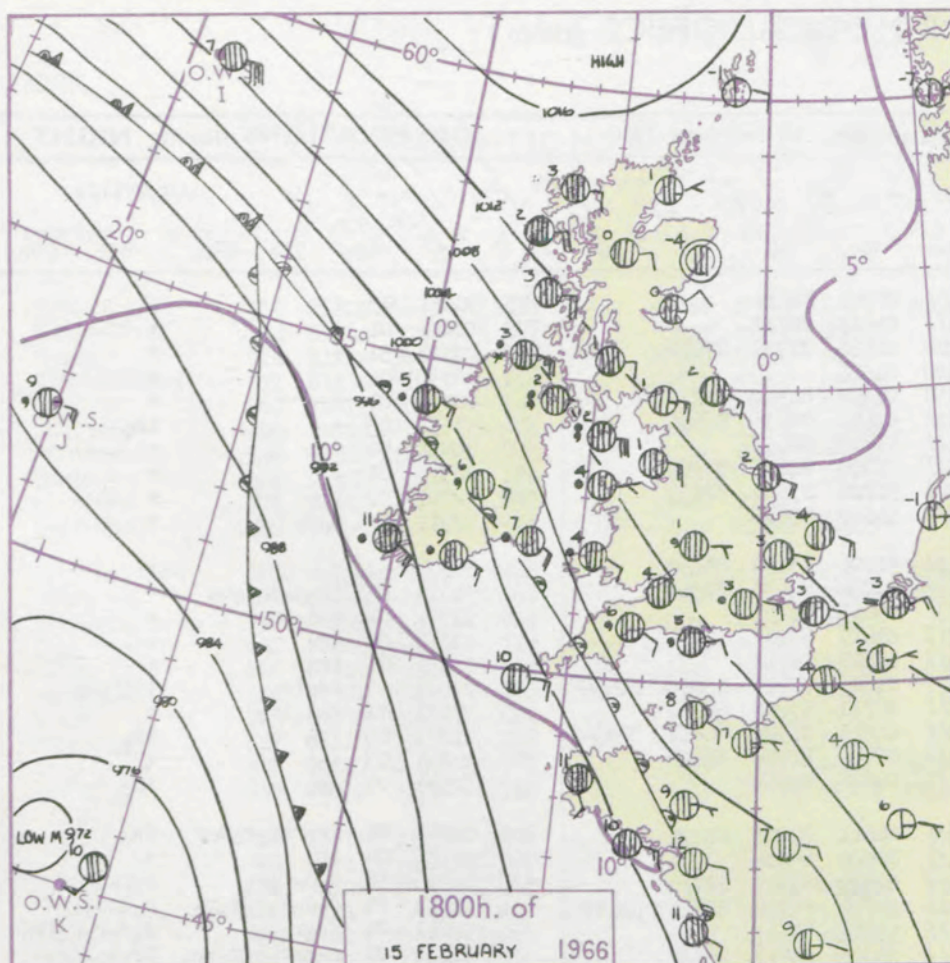
2
3
4
5
6
7 or more

8
obscured

0
1 or less

2
3
4
5
6
7 or more

8
obscured



GENERAL SYNOPTIC DEVELOPMENT

Issued at midday Wednesday 16 February 1966

February 1966

FORECAST for Great Britain and Northern Ireland until noon tomorrow

The shallow low which was centred between Scotland and Norway yesterday morning has filled, and the British Isles remains in a southeast airstream. The low complex that lay west and southwest of the country has filled steadily, and its associated fronts, which penetrated southwest England, have become almost stationary and rather diffuse. No great change is expected in the next 24 hours.

Most of Scotland will have broken cloud and isolated snow showers, but the extreme south of Scotland and northern England will be cloudy with occasional snow. Northern Ireland, Wales and southwest England will have rain or sleet at times. The Midlands and southeast England will be mainly dry but rather cloudy. It will be cold in most places.

OUTLOOK for following 24 hours.
Little general change.

DAILY WEATHER REPORT OF THE BRITISH METEOROLOGICAL OFFICE (contd.)

Code FM II.C		OBSERVATIONS at 00h. 16 February 1966										OBSERVATIONS at 06h. 16 February 1966										OBSERVATIONS during NIGHT				CONV TA °C
Station	iii	Nddff	VVwwwW	PPPTT	N _h L _h C _M H	T _d T _d app	8N _s Ch _s h _s	8N _s Ch _s h _s	8N _s Ch _s h _s	iii	Nddff	VVwwwW	PPPTT	N _h L _h C _M H	T _d T _d app	8N _s Ch _s h _s	8N _s Ch _s h _s	8N _s Ch _s h _s	iii	RRRT _n E	T _g T _g	WEATHER				
																						21h.—03h.	03h.—09h.			
Kew	775				04					775	80819	61022	04604	854//	00717	88615				775	00031	03	+	+	40	
Heathrow	772	70915	56012	07504	756//	00617	87632			772	80715	50032	04604	864//	01615	88712				772	00031	01	+	+	39	
Gatwick	776	20806	56051	07703	25800	01612	82657			776	70713	28051	04102	26308	01620	82709	87270		776	00021	51	+	+	+	38	
Thorney Island	871	70710	55051	06004	50932	02818	85361	87075		871	00710	48051	03103	00900	01515				871	00031	00	+	+	+	37	
Hurn	862	80607	60035	04605	854//	03714	85614	88630		862	70607	62021	01603	40938	01709	84362	86275		862	00031	01	+	+	+	36	
Guernsey	894	61116	56052	01906	60972	01613	86362			894	70914	58051	98605	7563/	02614	81635	86656		894	97051	03	+	ir ₀	+	35	
Wattisham	590	81010	35052	10002	854//	50610	88618			590	80710	56032	07201	858//	51710	88657		590	00012	50	+	+	+	+	34	
Gorleston	497	81220	58025	11604	855//	01716	88620			497	70923	60012	08702	4557/	51708	84625	87360		497	00010	01	+	+	+	33	
Mildenhall	578	81010	56212	09703	855//	50711	88625			578	80810	58022	07402	3567/	51708	83638	88359		578	97011	50	ir ₀	+	+	32	
Cardington	559	80810	48505	08703	864//	02710	88712			559	80813	58015	06302	855//	51607	88626		559	97011	00	do ₀ r ₀		+	+	31	
West Raynham	485	81012	48012	10701	855//	51608	88629			485	60914	59012	08400	3567/	51706	83630	86459		485	00005	51	+	+	+	30	
Wittering	462	80909	23225	10202	873//	01707	83707	88714		462	70813	59012	08001	4567/	51708	84630	87360		462	91015	00	id ₀ s ₀ s ₀ d ₀ d ₀	+	+	29	
Boscombe Down	746	71017	48215	05803	4563/	01711	84630	87362		746	70916	40052	03202	7093/	50615	87359		746	97021	01	do ₀ d ₀ ir ₀	+	+	+	28	
Ross-on-Wye										627	80709	24052	03603	863//	01615	88708		627	01011	01	ir	+	+	+	27	
Filton	628	80610	48606	06103	873//	01809	86708	88712		628	80710	48026	03503	864//	02607	88712		628	93031	01	ir ₀	+	+	+	26	
Aberporth	502	81010	59036	03303	854//	02803	85712	88656		502	81007	59026	01303	4547/	01805	82710	83656	88459	502	93031		id ₀ ir ₀	ir ₀ r ₀ r ₀	+	25	
Rhoose	715	80820	28215	05102	862//	02810	86705	88708		715	80822	40052	02603	863//	01711	83708	88712		715	97021	02	do ₀ d ₀ ir ₀	+	+	24	
Mountbatten	827	81018	56025	00708	5537/	06718	81706	85613	88358	827	80923	56026	98707	853//	04511	81708	86617	88650	827	91051	05	ir ₀	ir ₀	+	23	
Chivenor	707	80910	48022	02706	873//	04810	85707	88710		707	60912	56012	99604	654//	02720	82710	86620		707	00041	03	+	+	+	22	
St. Mawgan	817	81118	48105	99707	862//	07610	88705			817	81023	59026	96706	858//	04615	88657		817	92051	05	ir ₀		ir ₀	+	21	
Culdrose	809	81019	32616	99908	861//	08716	81702	83705	88710	809	80919	30026	97507	853//	06611	82706	88608		809	04062	06	ir ₀ rrr ₀ r ₀ d ₀ r	ir ₀	+	20	
Scilly	804	81123	32026	97409	862//	09710	88705			804	81119	59022	95709	853//	08605	88609		804	95081	08	ir	+	+	+	19	
Elmdon	534	80806	30615	08602	872//	51711	88705			534	80812	32046	06201	863//	51609	83709	88712		534	96015	50	do ₀ d ₀ r ₀ r ₀	r ₀ r ₀ d ₀ d ₀	+	18	
Shawbury	414	81211	30586	08201	872//	00609	86705	88708		414	81013	40216	06201	853//	50606	85708	86710	88615	414	01011	01	do ₀ d ₀ d ₀ r ₀ d ₀ r ₀	do ₀ r ₀ d ₀ r ₀	+	17	
Ringway	334	81112	58027	09302	854//	53706	86712	88635		334	81010	60686	06802	856//	53811	88647		334	97011	01	id ₀ r ₀ r ₀		do ₀ r ₀ r ₀ s ₀ is ₀	+	16	
Squires Gate	318	81017	30507	08602	854//	01708	86713	88620		318	81014	30686	06801	854//	00704	85717	88630		318	94011	00	r ₀ s ₀ r ₀ s ₀ d ₀ -r ₀	ir ₀ s ₀ r ₀ s ₀	+	15	
Valley	302	80709	32586	04704	854//	03606	84710	88622		302	80812	48216	02604	855//	03607	88625		302	02031	03	do ₀ r ₀ ir ₀		ir ₀	+	14	
Ronaldsway	204	80932	56215	07303	874//	01607	83710	88713		204	80932	50615	05403	873//	01606	86708	88712		204	02021	00	do ₀ r ₀	do ₀ r ₀ d ₀ r ₀ r ₀ s ₀	+	13	
Carlisle	222	80812	56702	11701	854//	52806	85716	88625		222	80814	56707	09801	6532/	51709	82709	83718	86637	222	97003	00	is ₀	is ₀	+	12	
Watnall	354	80811	14687	09801	872//	01607	85703	88704		354	80918	58027	07901	853//	51803	83709	88627		354	91005	50	r ₀ s ₀ r ₀ s ₀ s ₀ s ₀	is ₀	+		

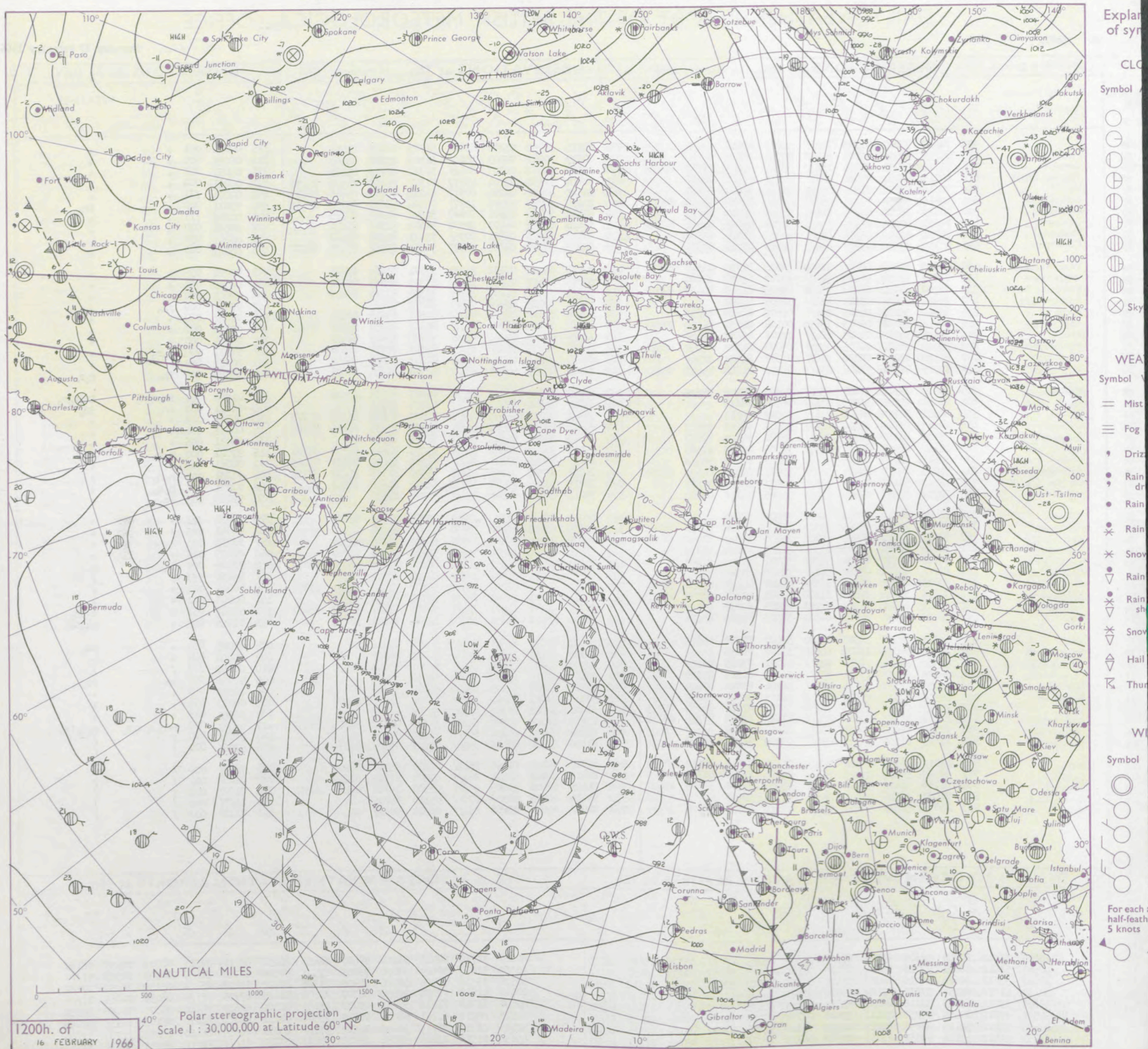
DAILY WEATHER REPORT OF THE BRITISH METEOROLOGICAL OFFICE

No. 38073

Date of Issue Thursday 17 February 1966

Code FM II.C		OBSERVATIONS at 12h. 16 February 1966										OBSERVATIONS at 18h. 16 February 1966										OBSERVATIONS during DAY				
Station	iii	Nddff	VVwwwW	PPPTT	N _h Ch _M Ch _H	T _d T _d app	8N _s Ch _s h _s	8N _s Ch _s h _s	8N _s Ch _s h _s	iii	Nddff	VVwwwW	PPPTT	N _h Ch _M Ch _H	T _d T _d app	8N _s Ch _s h _s	8N _s Ch _s h _s	8N _s Ch _s h _s	iii	RR	T × E	SSS	WEATHER			
																							09h.—15h.	15h.—21h.		
Kew	775	70917	57022	03905	724/1	51605	87818			775	80713	50052	03103	6542/	51305	86618	88458		775	00051	001	+		+		
Heathrow	772	80719	56022	01304	854/1	50706	88619			772	80617	50042	02903	5542/	51303	85618	88460		772	00051	000	+		+		
Gatwick	776	71718	56052	03105	15432	50705	81618	83363	85075	776	80512	38052	02003	6642/	50302	86716	88462		776	00051	007	+		+		
Thorney Island	871	80715	48051	01305	80971	02711	83362	88467		871	80714	50052	01104	15837	01307	81657	84360	88270	871	00061	000	+		+		
Hurn	862	70612	50052	01206	25771	01605	82650	84360		862	80513	40052	00204	60977	50201	84362	85465	88275	862	00071	111	+		+		
Guernsey	894	80816	56052	07406	25777	03806	82650	85462	88275	894	80614	32056	07306	15771	04204	81650	85360	88462	894	97071	000	+		ir ₀		
Wattisham	590	70813	56022	06303	51531	51610	85822	87075		590	80411	56022	01901	70957	52502	87362	88275		590	00032	111	+		+		
Gorleston	497	70824	60032	07502	35576	51708	83625	84360	87275	497	50624	62012	06403	20978	51604	82360	85275		497	00030	030	+		+		
Mildenhall	578	70711	62022	06504	4843/	52806	83818	87360		578	70511	61022	05501	7095/	53201	82358	87360		578	00041	030	+		+		
Cardington	559	80715	58022	05903	854/1	51707	83715	88650		559	80713	57052	04801	50977	51501	83358	85465	88270	559	00041	000	+		+		
West Raynham	485	70820	66012	07402	11532	53706	81825	84360	87075	485	70618	62022	06701	30931	53701	83362	87075		485	00021	035	+		+		
Wittering	462	70817	61022	07602	5153/	53607	85820	87360		462	60715	62012	06501	30932	53302	83360	85072		462	00035	021	+		+		
Boscombe Down	746	70720	40052	02403	25471	00805	81710	84459	87077	746	80820	37052	01803	1617/	51302	81710	88642		746	00041	000	+		+		
Ross-on-Wye	627	80812	57028	03903	855/1	51806	88620			627	80612	57022	03702	855/1	51302	88620		627	97031	000	ps ₀			+		
Filton	628	80719	56022	02903	854/1	01806	84618	88635		628	80518	32052	02203	854/1	00501	85615	88650		628	00041	000	+		+		
Aberporth	502	70814	48056	02003	15638	00104	81630	85362	87270	502	81010	40052	01802	1577/	51303	81650	85359	88465	502	00051	002	+		+		
Rhoose	715	70824	50052	02803	2647/	01101	82712	87360		715	70619	40052	02003	1542/	50304	81619	87459		715	00041	000	+		+		
Mountbatten	827	80924	28212	08005	5532/	03000	81709	85650	88460	827	80916	30052	09806	854/1	02311	84710	88650		827	91071	000	ro ₀ ro ₀		+		
Chivenor	707	80810	48032	00306	2567/	01308	82640	88365		707	80915	40022	00204	6567/	01303	86635	88459		707	00061	000	+		+		
St. Mawgan	817	81017	48606	07206	854/1	03502	81712	85630	88650	817	80912	48056	09845	853/1	02306	81708	88625		817	91061	000	ir ₀		ro ₀ ro ₀		
Culdrose	809	80920	19616	07807	853/1	06001	85706	88625		809	80920	13606	09806	853/1	05307	85709	88620		809	01082	000	ir ₀ ro ₀ ro ₀		ir ₀ ro ₀ ro ₀		
Scilly	804	81121	48026	06508	854/1	06202	88611			804	81020	24606	07007	872/1	07210	88705		804	01091	000	ir ₀			ir ₀		
Elmdon	534	80914	60022	06501	854/1	52502	88613			534	70611	57032	05201	25438	52503	82617	83364	87275	534	00025	000	+		+		
Shawbury	414	80913	61022	06402	854/1	51801	86618	88635		414	80914	48042	05501	6567/	53500	83635	86656	88360	414	00031	000	+		+		
Ringway	334	71117	60027	06802	755/1	55804	83620	87657		334	70815	59022	06302	758/1	57302	87657		334	00031	006	+			+		
Squires Gate	318	71119	60027	07003	5557/	51704	85622	87363		318	70919	50042	06202	2567/	53203	82645	84358	86360	318	97041	000	ro ₀ so		+		
Valley	302	80612	59042	03706	6567/	01109	86645	88459		302	80717	58042	03303	2577/	51304	82650	86359	88465	302	00061	002	+		+		
Ronaldsway	204	71035	62017	05903	5843/	50003	82816	84622	87360	204	70933	63012	05303	4547/	51302	81716	83630	87359	204	91031	000	ro ₀ ro ₀		+		
Carlisle	222	71017	58017	09703	3557/	52803	83620	87362		222	70713	59022	09701	35772	54304	83656	86359		222	97031	000	ro ₀ so		+		
Watnall	354	70822	59027	07402	4143/	53808	84818	86360		354	70813	61022	06500	756/1	53301	87635		354	97035	003	1s ₀			+		
Kilnsea	396	71016	66012	09602	725/1	53400	87825			396	60918	66022	08302	25651	52301	82630	85360		396	00030	111	+		+		
Finningley	360	80811	71032	09203	5853/	52804	83825	83645	88362	360	50606	66022	08400	50930	53500	85358		360	00041	005	+			+		
Leeming	257	71110	74027	10003	2257/	52703	82825	83360	87362	257	70908	77022	09601	11531	52304	81825	87360		257	97035	003	so ₀ so		+		
Tynemouth	262	61114	81022	1101																						

CHART OF WEATHER IN PART OF NORTHERN HEMISPHERE



CHARTS OF WEATHER IN WESTERN EUROPE

ation
hols

UD
Cloud
Amount
(oktas)

0
1 or less
2
3
4
5
6
7 or more
8

Obscured

ATHER
Weather

le

and
hizzle

and snow

shower

and snow
ower

y shower

shower

derstorm

ND

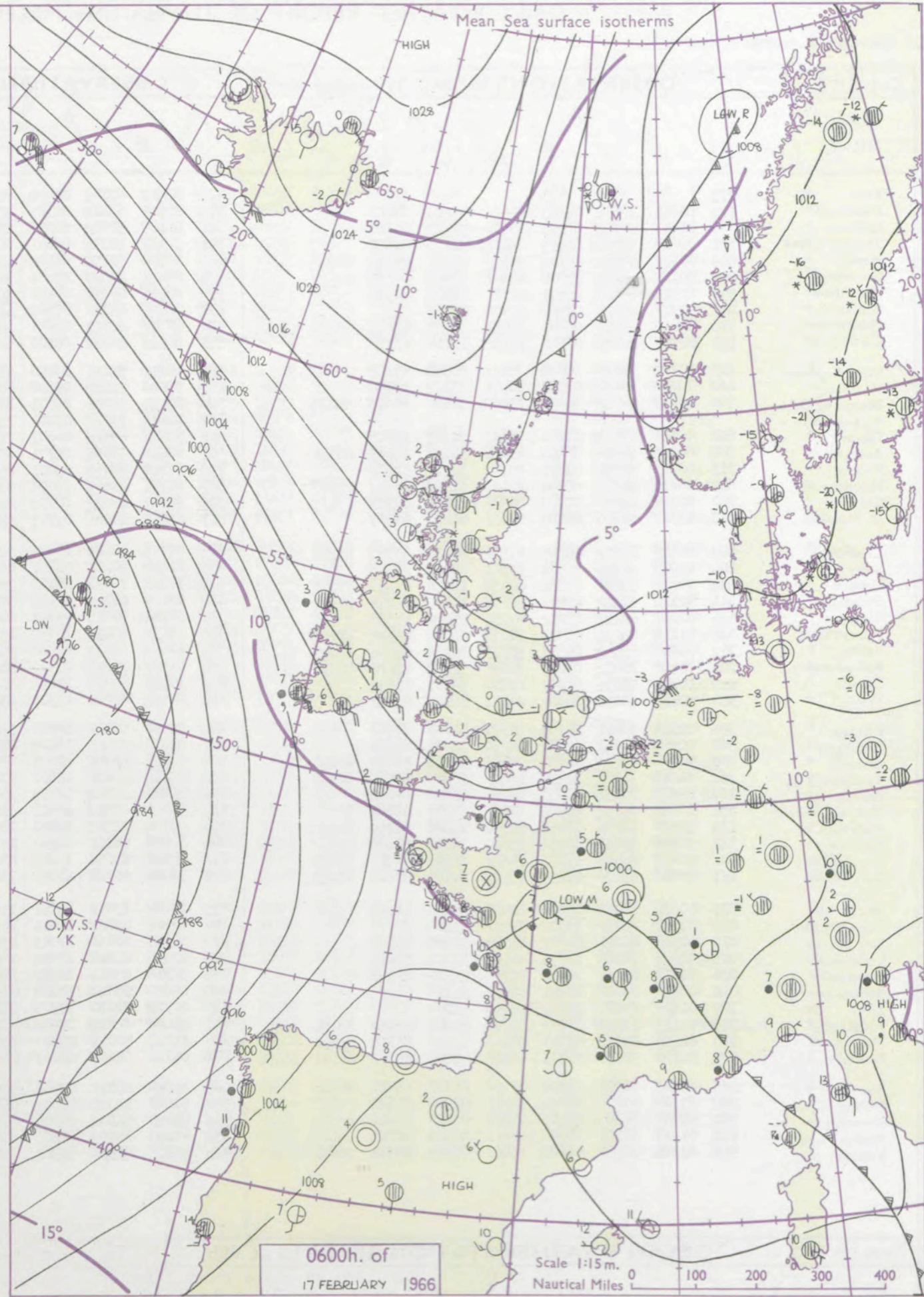
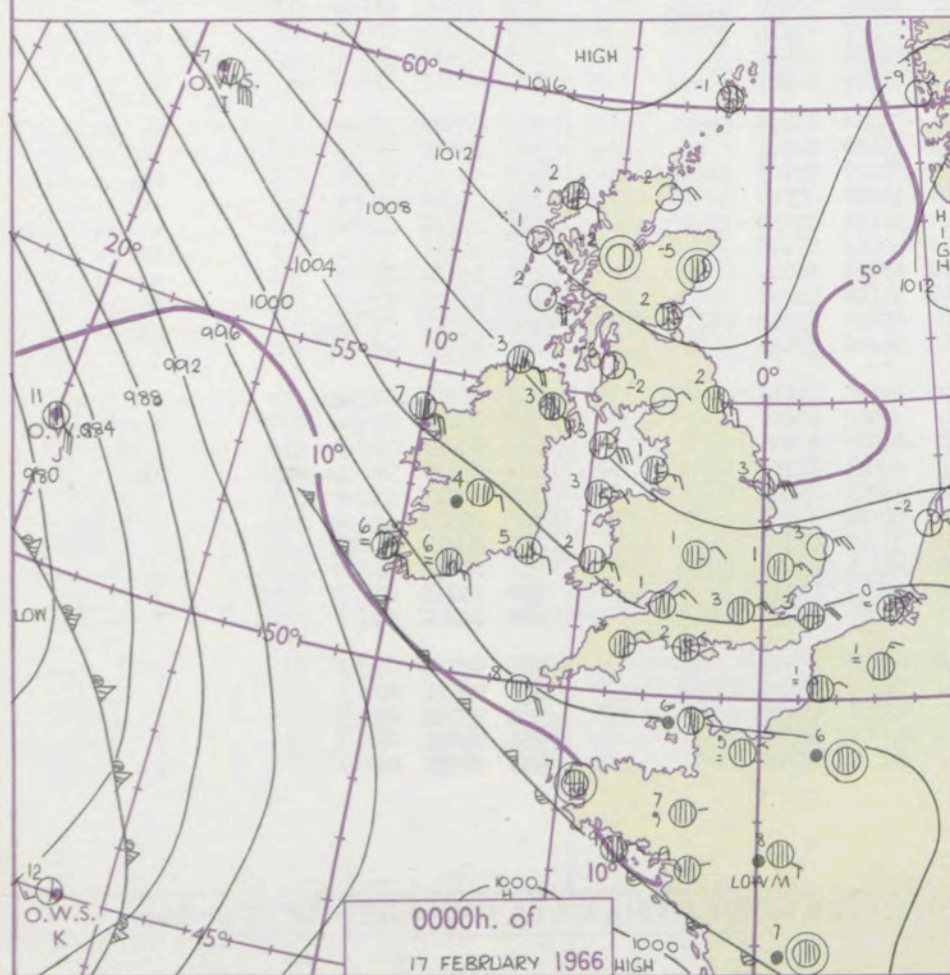
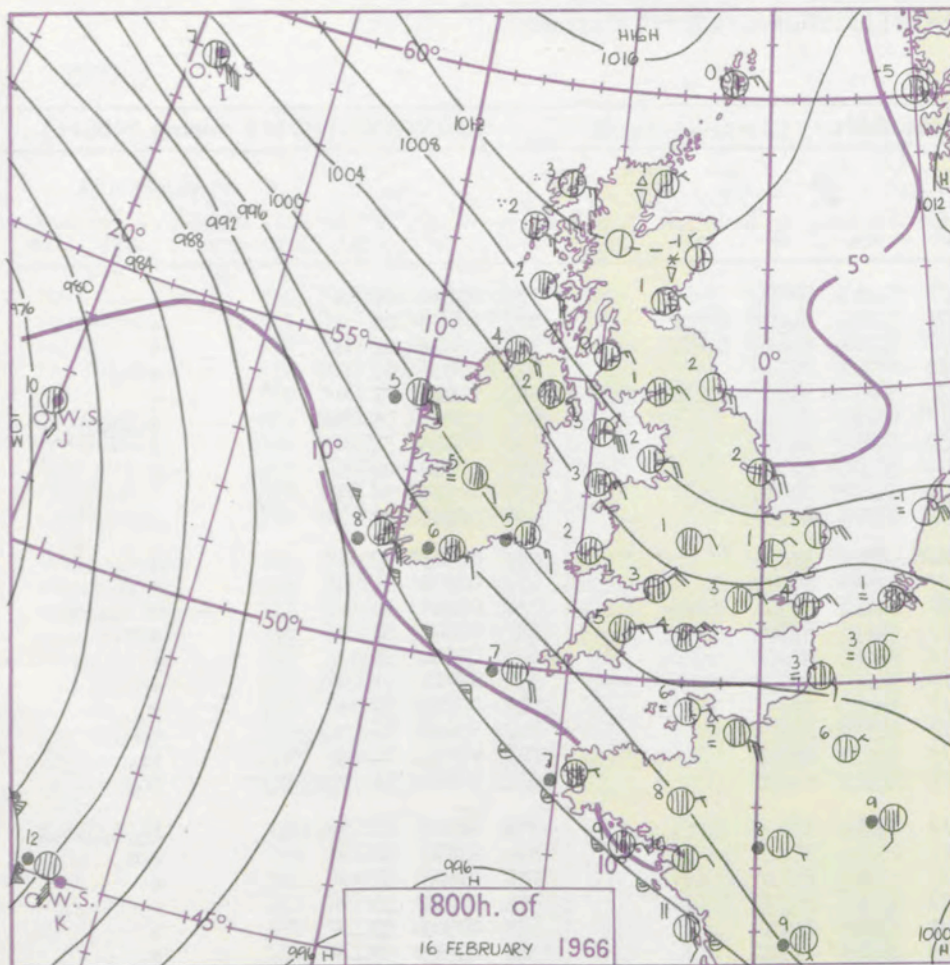
Wind
speed
(knots)

Calm

1-2
3-7
8-12
13-17

Additional
or add

48-52



GENERAL SYNOPTIC DEVELOPMENT

Issued at midday Thursday 17

February 1966

FORECAST for Great Britain and Northern Ireland until noon tomorrow

The large low complex persists to the west of the British Isles. The diffuse fronts that lay over Wales and southwest England have receded and weakened further. A ridge of high pressure which extends southeastwards from Iceland across the British Isles will be maintained.

There will be snow showers in eastern districts north of the Wash, otherwise the weather will be generally dry. Most areas will have some sunshine, especially western Scotland and north-west England. Southern England, however, will be mostly cloudy today. Moderate frost will be widespread tonight except near the east and south coasts. It will be cold almost everywhere.

OUTLOOK for following 24 hours. Little change.

DAILY WEATHER REPORT OF THE BRITISH METEOROLOGICAL OFFICE (contd.)

OBSERVATIONS at 00h. 17 February 1966										OBSERVATIONS at 06h. 17 February 1966										OBSERVATIONS during NIGHT					CONV TA °C
Station	iii	Nddff	VVwwwW	PPPTT	N _h L _h C _M H	T _d T _d app	8N _s Ch _s h _s	8N _s Ch _s h _s	8N _s Ch _s h _s	iii	Nddff	VVwwwW	PPPTT	N _h L _h C _M H	T _d T _d app	8N _s Ch _s h _s	8N _s Ch _s h _s	8N _s Ch _s h _s	iii	RRT _n T _n E	T _g T _g	WEATHER			
																						21h.—03h.	03h.—09h.		
Kew	775			03						775	80514	62022	06402	85511	54215	88624				775	00021	01	+	+	40
Heathrow	772	80614	57032	04503	85511	51312	88621			772	80516	65012	06102	45571	53212	84622	88359			772	00011	01	+	+	39
Gatwick	776	80513	50052	03003	85411	50103	88618			776	80415	50052	01902	85411	51211	84614	88657			776	00011	01	+	+	38
Thorney Island	871	80609	58052	02603	85411	01104	88617			871	50509	58052	04803	50930	00214	85362			871	00021	00	+	+	37	
Hurn	862	70507	48052	02302	70971	01209	85360	86463		862	80408	50052	04702	55431	50212	83617	84630 88360			862	00021	01	+	+	36
Guernsey	894	80713	40056	99906	86411	05217	88710			894	80813	40606	02206	86411	05210	87710			894	01051	05	ir _o	ir _o ro _o	35	
Wattisham	590	80514	66022	05801	80971	55006	88358			590	20413	66031	07551	20930	54212	82359			590	00513	51	+	+	34	
Gorleston	497	00727	64011	07103	00900	53206				497	40425	62030	07502	45500	50204	84620			497	00010	00	+	+	33	
Mildenhall	578	60613	66012	06801	20931	55309	82360	86075		578	20507	66021	08651	25700	55315	82656			578	00513	56	+	+	32	
Cardington	559	70512	64022	06501	70931	53116	87359			559	60512	66022	08100	60931	53315	86358			559	00001	51	+	+	31	
West Raynham	485	70613	74032	07901	75811	53307	87657			485	30611	74031	09050	35500	54309	83626			485	00513	53	+	+	30	
Wittering	462	70613	66011	07901	70971	53307	87358			462	70609	74022	09100	70931	53309	87359			462	00005	51	+	+	29	
Boscombe Down	746	40719	40051	03401	15402	51206	81618	84070		746	80614	59031	05701	45571	54211	84620	88362		746	00011	50	+	+	28	
Ross-on-Wye										627	70612	70022	07201	75511	54210	87625			627	00001	50	+	+	27	
Filton	628	80515	57052	04601	85411	51107	88618			628	70613	63012	06601	75711	53212	87656			628	00011	51	+	+	26	
Aberporth	502	80914	58056	03402	45631	53207	84647	88359		502	80811	58051	05701	85711	55209	88656			502	97011	51	ir _o	+	25	
Rhoose	715	80722	60051	03901	85711	51110	88650			715	80718	70032	05901	85711	52211	88650			715	00011	50	+	+	24	
Mountbatten	827	80812	40212	00904	85411	01317	83617	88650		827	80711	48606	03003	85411	01312	88615			827	93021	02	ro _o	ro _o	23	
Chivenor	707	80910	48022	02803	80931	51214	88360			707	80907	48022	04703	85511	52210	88621			707	97021	02	+	+	22	
St. Mawgan	817	81017	40606	00503	85611	01212	88637			817	81018	40606	02703	85611	01313	88640			817	97031	02	ro _o ro _o ir _o	ir _o	21	
Culdrose	809	80919	40506	00205	87311	04214	83707	88708		809	80715	48205	02605	87211	04212	83705	88712		809	97042	03	ir _o id _o	id _o d _o ro _o d _o d _o	20	
Scilly	804	81018	24216	99208	86211	08211	88705			804	81118	24102	01507	86211	06205	88705			804	93071	06	+	d _o d _o	19	
Elmdon	534	70812	65022	07201	40938	55310	84360	87270		534	70709	70022	08700	75411	52310	81710	87650		534	00505	51	+	+	18	
Shawbury	414	70912	62022	07801	40938	53309	84359	87272		414	80810	66022	09401	50937	54311	85359	88270		414	00011	50	+	+	17	
Ringway	334	80917	62022	07902	80931	56210	88360			334	60714	70022	09301	00901	57206	86070			334	00503	53	+	+	16	
Squires Gate	318	71114	65022	08301	30932	52209	83359	87072		318	10912	80011	10000	15700	54206	81656			318	00503	52	+	+	15	
Valley	302	70812	61042	05803	55771	54218	85656	87460		302	80822	61042	07702	55871	52106	85657	88460		302	00021	01	+	+	14	
Ronaldsway	204	70928	70012	07803	35571	52210	83628	86358		204	41030	70012	09502	25530	52207	82625	83358		204	00021	00	+	+	13	
Carlisle	222	10709	58031	11052	15600	55107	81630			222	10607	62011	12651	15600	54208	81630			222	00533	54	+	+	12	
Watnall	354	30813	66011	08500	20931	52311	82360			354	80712	66021	09700	85511	53307	88627			354	00515	51	+	+	11	
Kilnsea	396	20924	66011	09103	20970	52003	82360			396	80818	66021	10003	55571	52105	85625	88360		396	00500	11	+	+	10	
Finningley	360	20604	66011	09500	20930	52304	82359			360	80408	74021	10801	85611	53308	88631			360	00001	51	+	+	9	
Leeming	257	70204	66031	10951	78511	53303	81820	87640		257	80405	69268	11801	85511	53209	83625	88640		257	97525	55	+	ps _o	8	
Tynemouth	262	81015	74022	11602	45621	53306	83630	88458		262	10712	74021	12602	13400	53210	81916			262	00025	51	+	+	7	
Eskdalemuir	162	80603	80031	12053	85511	55003	88624			162	20401	74011	13755	25600	57111	82630			162	00576	61	+	+	6	
Mull of Galloway	131	81111	74022	08502	87411	51207	88716			131	31111	66012	10801	35500	52213	83625			131	00011	11	1	1	5	
Prestwick	135	21009	70031	10553	10931	55206	81362			135	10708	75011	11950	15600	53207	81640			135	00553	59	+	+	4	
Renfrew	141	30408	40040	11651	35600	54306	83630			141	10509	66011	13500	15700	51216	81650			141	97523	53	+	s _o	3	
Leuchars	171	70612	64018	12102	78411	51205	84815	87625		171	80310	61858	13601	88411	51106	81710	86818 88630		171	01517	53	ph _o	ps _o	2	
Dyce	091	70000	62038	13655	75511	56109	81628	87613		091	73406	66028	14751	75611	54208	87646			091	92556	59	ps	+	1	
Wick	075	10620	80018	15002	12400	54210	81818			075	13606	83011	16251	15600	52105	81630			075	96513	55	ph _o	+	0	
Cape Wrath	049	70918	83032	13502	75511	51202	87620			049	70916	83022	16002	75511	53208	87625			049	00013	01	+	+	-1	
Sule Skerry	010	40913	82011	16303	45500	54209	84625			010	20809	82010	17503	25670	54203	82630			010	00020	00	1	1	-2	
Lerwick	005	43406	74268	15751	48400	52203	82815			005	13615	82018	15850	18400	51601	81815			005	02538	56	ps _o ph _o	ps _o	-3	
Stornoway	026	71010	84031	14702	75711	52210	87656			026	50916	83011	16302	55600	54209	85645			026	00013	53	+	+	-4	
Benbecula	022	00912	89020	12501	00900	55213				022	00810	87020	14200	00900	54210				022	00503	54	+	+	-5	
Tiree	100	01019	88021	10902	00900	53105				100	40913	88030	12703	45500	55309	84627			100	00010	53	+	+	-6	
Aldergrove	917	81114	62022	07803	55771	53212	85650	88458		917	51009	62012	09802	35730	52211	83656	84360		917	00011	51	+	+	-7	
Malin Head	980	81120	69026	07703	86411	52210	85718	88630		980	11122	80011	09603	15600	52210	81635			980	97031	01	1	1	-8	
Belmullet	976	81120	59616	02703	66421	01205	84715	88630 88458		976	81114	64606	04203	86411	00209	86717	88645		976	02021	02	1	1	-9	
Birr	965	80911	58606	03404	87411	01109	85711	88645		965	31015	66031	05304	35600	01210	83642			965	97031	00	1	1	-10	
Dublin	969	81308	62106	04804	85511	01208	88622			969	81017	74026	07003	85611	51308	86635	88656		969	97021	02	1	1	-11	
Shannon	962	81020	56106	01405	85511	02210	88621			962	81025	56102	02704	85511	02104	85625	88640		962	95041	04	1	1	-12	
Roches Point	952	81117	48106	00906	86411	04208	88712			952	81020	48102	01806	86411	04302	88713			952	91051	05	1	1	-13	
Valentia	953	81124	66036	97607	86411	05210	85718	88640		953	81123	59586	98507	86411	05201	88716			953	91071	06	1	1	-14	
																								-15	

RATES of SUBSCRIPTION: Single copy 6d. or post free 8d. One calendar month 15/-; one quarter 40/-; one year 150/- to Director-General, Meteorological Office, London Road, Bracknell, Berkshire.

For special arrangements for supply to schools and colleges, see Form 2452 or apply

H.M.S.O. Press, M.O. Bracknell

DAILY WEATHER REPORT OF THE BRITISH METEOROLOGICAL OFFICE

No. 38074

Date of Issue Friday 18 February 1966

VERSION
BLE
°F

104
102
100
99
97
95
93
91
90
88

86
84
82
81
79
77
75
73
72
70

68
66
64
63
61
59
57
55
54
52

50
48
46
45
43
41
39
37
36
34

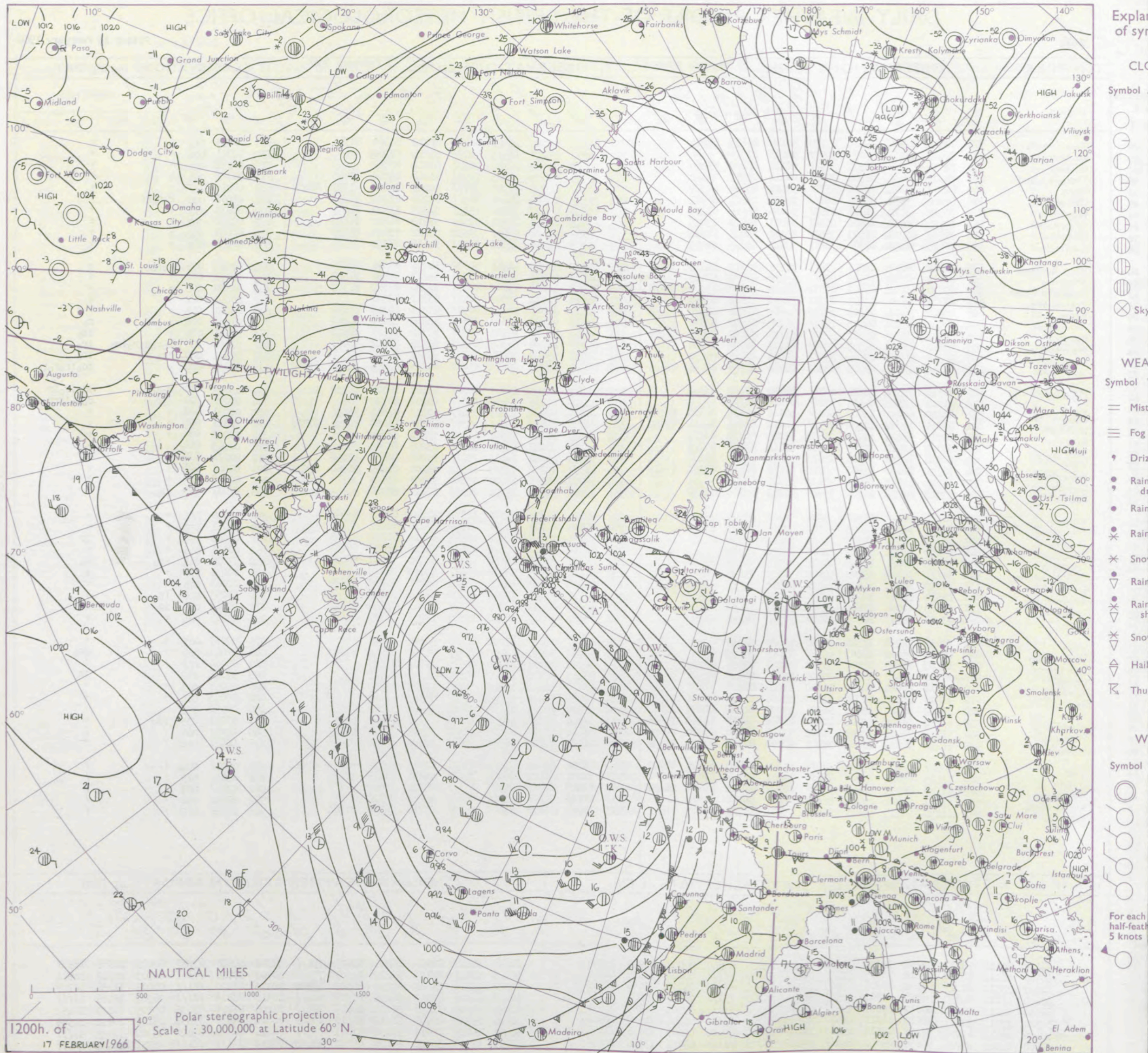
32
30
28
27
25
23
21
19
18
16

14
12
10
9
7
5
3
1
0
2

4
6
8
9
11
13
15
17
18
20

Code FM II.C		OBSERVATIONS at 12h. 17 February 1966										OBSERVATIONS at 18h. 17 February 1966										OBSERVATIONS during DAY				
Station		ill	Nddff	VVwwW	PPPTT	N _h Ch _s M _h	T _d app	8N _s Ch _s h _s	8N _s Ch _s h _s	8N _s Ch _s h _s	ill	Nddff	VVwwW	PPPTT	N _h Ch _s M _h	T _d app	8N _s Ch _s h _s	8N _s Ch _s h _s	8N _s Ch _s h _s	ill	RRT x F	SSS	WEATHER			
																								09h.—15h.	15h.—21h.	
Kew	775	70513	59022	09903	65708	54115	86656	87275			775	80611	59022	12403	80971	57212	84360	88364		775	00053	011	+		+	
Heathrow	772	70617	60012	10003	70971	54215	87358				772	70613	59022	12503	70971	55214	87360			772	00041	006	+		+	
Gatwick	776	70515	61012	09303	38571	52118	82822	87360			776	70512	59032	12102	70971	53214	87359			776	00051	024	+		+	
Thorney Island	871	70508	58052	08504	35831	01114	83657	86362			871	70709	58052	11503	70971	51214	85360	87463		871	00061	006	+		+	
Hurn	862	80607	56052	08704	55771	50218	85650	88359			862	80607	50052	10904	25771	00215	82650	85359	88462	862	00051	///	+		+	
Guernsey	894	80910	15636	06906	86271	05220	83704	87707			894	81113	17056	09406	86271	05220	82704	87707		894	01061	000	r ₀ r ₀ rr		+	
Wattisham	590	70512	69021	11201	15537	54216	81625	87359			590	60410	66022	14000	15537	53325	81620	86364		590	00033	///	+		+	
Gorleston	497	50420	62011	11802	25541	51221	82620	83075			497	60514	62032	13201	68500	52213	84820	86625		497	00030	047	+		+	
Mildenhall	578	70509	69021	11503	35537	53112	83625	87362			578	70605	62021	14501	35532	54222	83625	86359		578	00031	032	+		+	
Cardington	559	70613	66032	11302	38551	53214	81825	86359			559	70609	61012	13501	70971	52116	87359			559	00031	001	+		+	
West Raynham	485	70515	69231	12301	75471	51216	83712	84622	87635		485	60707	69012	14451	50932	54216	85366	83070		485	97023	025	r ₀ s ₀		+	
Wittering	462	80713	80022	12502	84571	53218	83820	88625			462	60607	66022	14900	35737	53217	83650	86360		462	00021	000	+		+	
Boscombe Down	746	60716	59012	09702	40971	54219	81360	83362	86075		746	70813	40052	11602	70971	54210	82359	87362		746	00031	005	+		+	
Ross-on-Wye	627	80711	77022	10503	11571	54115	81825	88358			627	80808	63022	12502	80971	53317	88358			627	00041	002	+		+	
Filton	628	40515	74011	09603	15730	52013	81656	84360			628	80514	62021	12003	80971	53213	84359	88460		628	00041	011	+		+	
Aberporth	502	70812	82012	08603	15771	55212	81656	87360			502	81010	68792	10003	35871	54209	83657	88459		502	91041	000	+		r ₀	
Rhoose	715	70922	75022	09102	58571	51116	81820	85656	87359		715	80816	58772	10903	85671	50312	85635	88650		715	97031	000	+		is ₀	
Mountbatten	827	80817	40216	06303	85371	02113	85708	88630			827	81017	29056	08305	85371	03115	85707	88625		827	01051	000	r ₀ r ₀ d ₀ r ₀ ir ₀		ir ₀	
Chivenor	707	80915	66027	07904	85571	52011	81625	88650			707	81012	59026	09604	85771	52310	88650			707	97041	000	ir ₀		ir ₀	
St. Mawgan	817	81016	48056	05903	85371	02218	85708	86615	88625		817	81221	19202	06505	85171	04506	83702	84703	88610	817	91051	000	+		id ₀ ir ₀ r ₀ r ₀	
Culdrose	809	80918	12516	05305	86171	05212	83702	88703			809	81117	12505	06707	86271	07307	86705	88707		809	03082	000	d ₀ d ₀		id ₀ ir ₀ ir	
Scilly	804	81215	12515	04108	87271	08214	88703				804	81218	12516	03809	87271	09101	88703			804	07092	000	d ₀ d ₀		d ₀ d ₀ irrr	
Elmdon	534	80810	64032	11402	68437	54111	81816	86620	88359		534	80910	60022	13701	85471	53213	86617	88656		534	00021	002	+		+	
Shawbury	414	80915	70032	12202	78537	54212	81822	86626	87650		414	71006	61042	13401	45571	53310	81628	84645	87362	414	00021	000	+		+	
Ringway	334	50916	59022	12304	21632	59214	82830	83070			334	50912	60012	13902	40931	57211	84359			334	00043	036	+		+	
Squires Gate	318	61020	63011	12703	11532	52114	81820	85072			318	11110	45041	13700	10930	53206	81362			318	00043	044	+		+	
Valley	302	60812	74012	09805	15672	51209	81635	85362			302	70808	66022	10603	75671	50206	82635	87656		302	00071	030	+		+	
Ronaldsway	204	70931	81031	11803	62572	51111	86827	85362	87072		204	61032	75022	12303	18532	53204	81825	85360	85072	204	00041	005	+		+	
Carlisle	222	30711	59041	15003	28532	53210	81822				222	10905	59011	15600	15600	52308	81635			222	00043	094	+		+	
Watnall	354	80513	66702	12701	85571	52213	85620	88630			354	70911	58037	14301	70957	53111	87360			354	97031	006	is ₀		+	
Kilnsea	396	50912	66012	13302	35501	54212	83625	85070			396	40804	66012	15302	11571	51216	81820	83360		396	00030	///	+		+	
Finningley	360	70709	74012	13603	21502	53114	82825	87075			360	40802	62011	15201	00902	52215	84072			360	00041	059	+		+	
Leeming	257	10810	82038	14403	12501	53212	81825				257	40905	74151	15502	48501	52212	81820	84645		257	00045	067	+		jp	
Tynemouth	262	20912	81021	14804	21600	53210	82840				262	60814	81021	15704	45637	51308	81635	86358		262	00041	046	+		+	
Eskdalemuir	162	70703	69017	15600	78571	53311	81820	87650			162	40501	83011	16452	48400	54308	81819									

CHART OF WEATHER IN PART OF NORTHERN HEMISPHERE



CHARTS OF WEATHER IN WESTERN EUROPE

ation
mbols

UD
Cloud
Amount
(oktas)

0
1 or less

2

3

4

5

6

7 or more

8

obscured

ATHER

Weather

zle

and
izzle

and snow

shower

and snow
ower

w shower

shower

nderstorm

ND

Wind
speed
(knots)

Calm

1-2

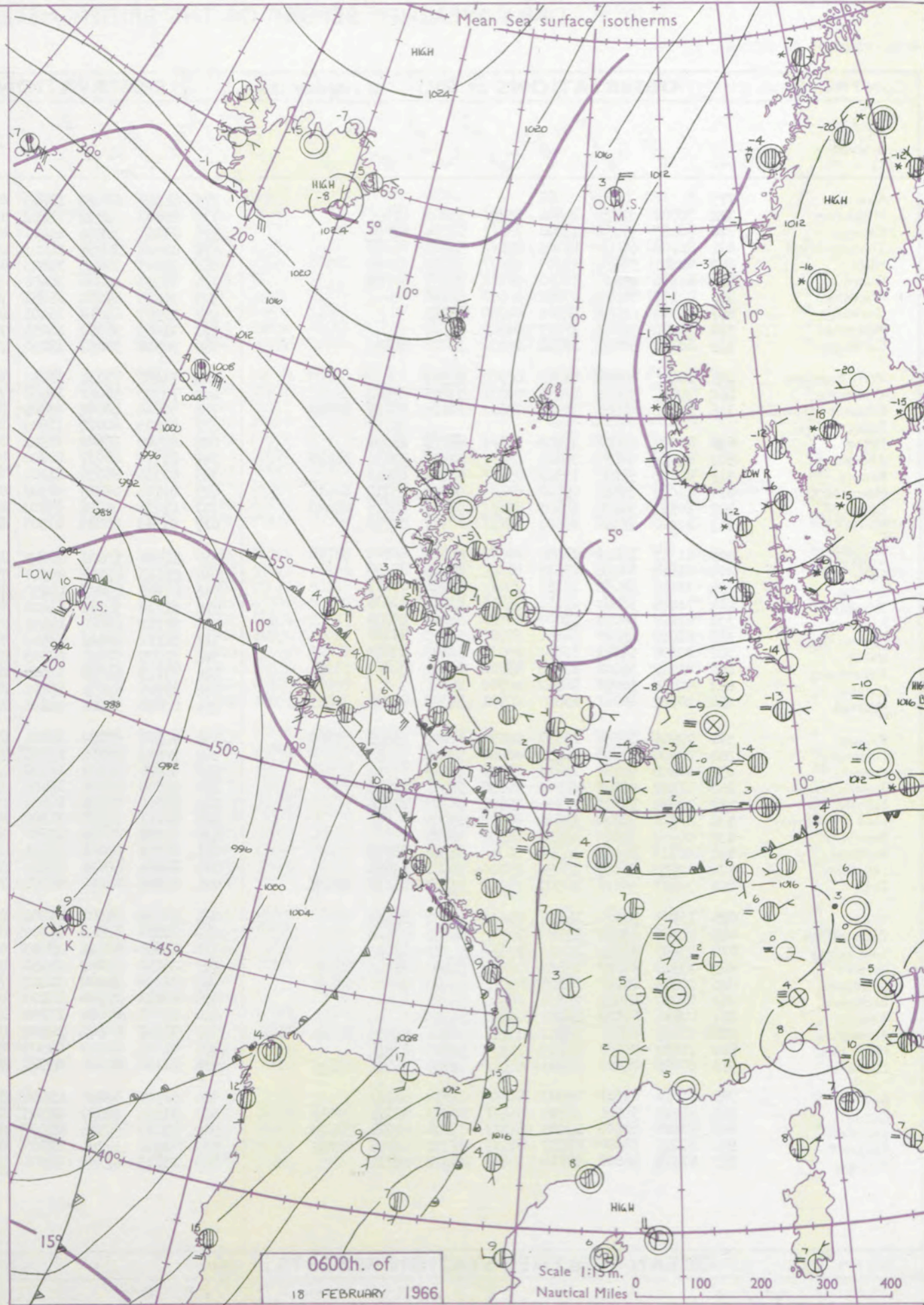
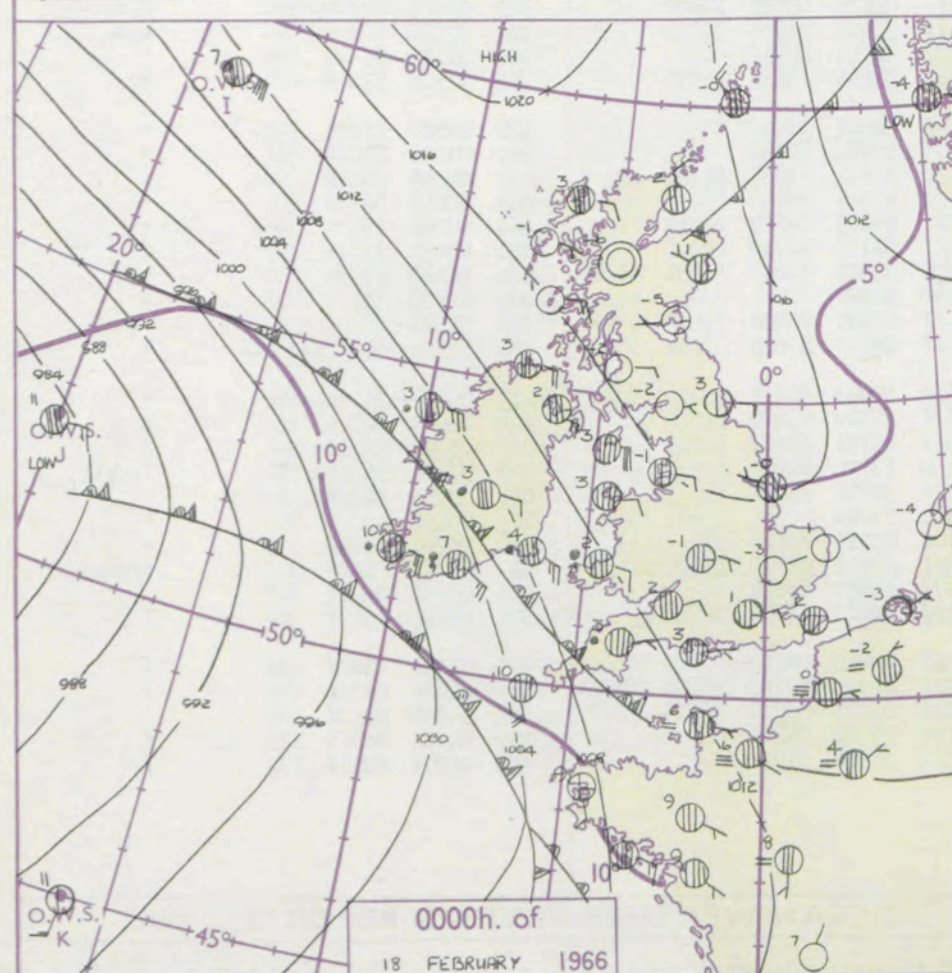
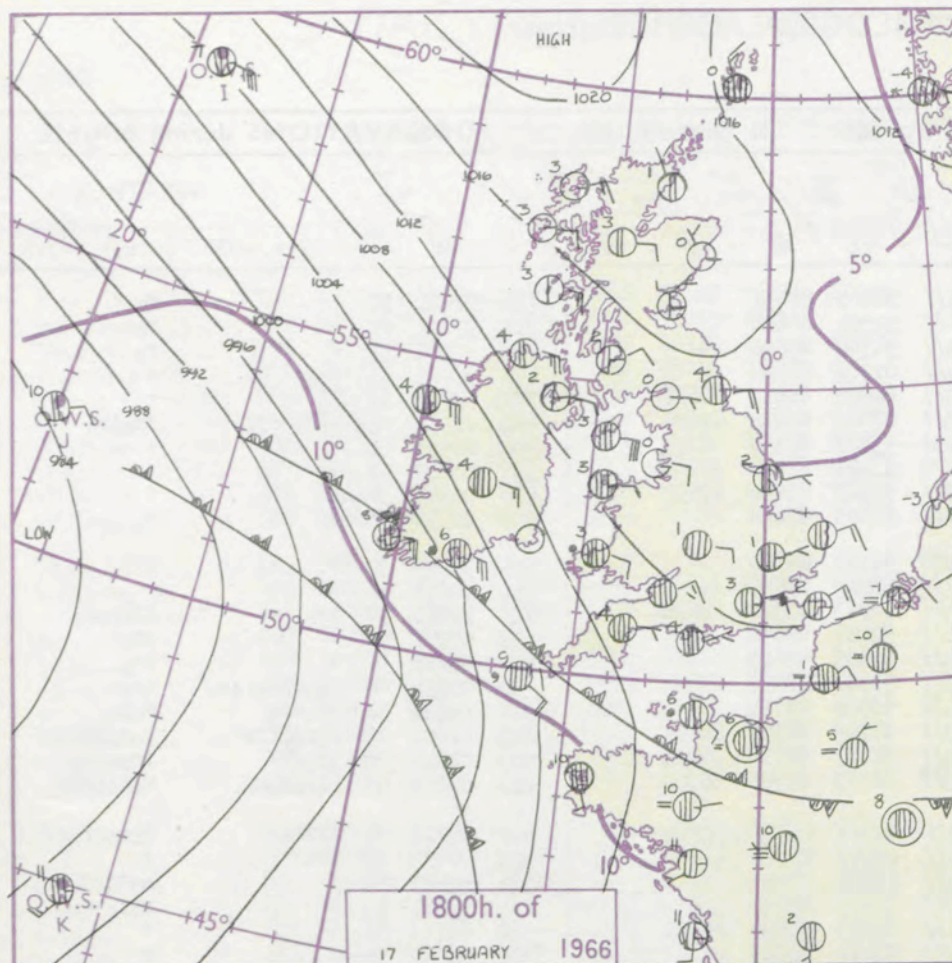
3-7

8-12

13-17

additional
er add

48-52



GENERAL SYNOPTIC DEVELOPMENT

Issued at midday Friday 18

February 1966

FORECAST for Great Britain and Northern Ireland until noon tomorrow

The shallow low over northeast France at midday moved away east and filled and a strong ridge of high pressure has built northeastwards across Europe from the anticyclone over Algeria. A series of troughs from the low centre in the Atlantic are moving into Ireland and southwest England and each successive trough will probably penetrate a little further northeast.

Northern Ireland, southwest Scotland, Wales and England except the east, will be cloudy with rain at times, amounts being small in the east. Eastern England and Scotland except the southwest will be bright at first, and although rain or snow will spread slowly from the southwest, northeast Scotland will remain dry. It will be mild in southwest England, rather cold or cold elsewhere.

OUTLOOK for following 24 hours.

Becoming milder with rain at times over England and Wales, continuing cold with some snow over Scotland.

DAILY WEATHER REPORT OF THE BRITISH METEOROLOGICAL OFFICE (contd.)

Code FM II.C		OBSERVATIONS at 00h.										OBSERVATIONS at 06h.										OBSERVATIONS during NIGHT									
Station		iii	Nddff	VVwww	PPPTT	N _h L _h C _M C _H	T _d T _d app	8N _s Ch _s h _s	8N _s Ch _s h _s	8N _s Ch _s h _s	iii	Nddff	VVwww	PPPTT	N _h L _h C _M C _H	T _d T _d app	8N _s Ch _s h _s	8N _s Ch _s h _s	8N _s Ch _s h _s	iii	RRT _n E	T _g T _g	WEATHER								
																								21h.—03h.	03h.—09h.						
Kew	775				01						775	81008	62022	14703	85611	52505	88631				775	97011	52	+		r ₀					
Heathrow	772	70708	57022	14801	75711	53208	87656				772	80807	62032	14602	85611	52501	88638				772	97011	00	+		r ₀					
Gatwick	776	70603	57052	14300	75711	52204	87656				776	80806	58212	14401	85511	51500	88625				776	97001	51	+		r ₀					
Thorney Island	871	80708	66022	14103	85611	51207	88648				871	80704	56056	14003	85411	01304	88618				871	97021	01	ir ₀		+					
Hurn	862	80807	58212	13303	55671	50212	85631	88360			862	80907	56052	12303	85411	02608	86613	88625			862	97021	01	r ₀		+					
Guernsey	894	81210	15636	11406	86111	05209	88702				894	81213	20206	10408	85211	07002	86704	87650			894	01051	04	d ₀ r ₀ rrj _f		id ₀ ir ₀					
Wattisham	590	00407	66021	15552	00900	54208					590	70605	69031	15851	70931	53502	87358				590	00533	56	+		+					
Gorleston	497	00510	62011	14901	00900	52203					497	20907	64010	16401	20970	53101	82358				497	00000	51	+		+					
Mildenhall	578	00502	56021	16053	00900	55307					578	71003	56051	16051	75711	53503	85650	87657			578	00543	58	+		+					
Cardington	559	60706	58051	15552	60931	53005	86360				559	70908	58052	15250	75611	52503	87648				559	00531	58	+		+					
West Raynham	485	00805	62021	16353	00900	55308					485	51006	71031	16353	50930	54702	85360				485	97553	50	+		+					
Wittering	462	30807	59031	16451	00901	53207	83072				462	70905	58021	15951	75711	53603	87656				462	00523	56	+		+					
Boscombe Down	746	81012	50602	13901	85611	52110	86636	88650			746	81014	40602	13301	85411	51803	83712	88616			746	92001	50	ir ₀		ir ₀ r ₀ r ₀					
Ross-on-Wye											627	81103	60022	12801	85611	52707	88630				627	97001	00	+		pr ₀					
Filton	628	80709	62022	13802	85611	02207	88632				628	80908	58602	12901	85411	51505	88613				628	01011	50	+		ir ₀					
Aberporth	502	81012	66687	10602	85611	52303	83630	88640			502	81320	66027	08102	85811	51608	88657				502	95021	00	ir ₀ r ₀ s ₀ r ₀ s ₀		ir ₀					
Rhoose	715	80913	58217	12702	85411	00307	88619				715	80916	56056	11202	86411	00809	88712				715	01011	50	ir ₀ -r ₀		r ₀ r ₀					
Mountbatten	827	81016	32616	09606	85411	06104	85710	88615			827	81116	26215	08307	85311	07705	86706	88636			827	11052	05	r ₀ r ₀ drdr		r ₀ d ₀ lRdrdr					
Chivenor	707	80911	56636	10503	85411	01003	84615	88649			707	81216	40026	09203	85411	01707	87710	88614			707	01031	02	ir ₀ rr		ir ₀ r ₀ r ₀					
St. Mawgan	817	81220	28516	07607	87211	06207	88705				817	81319	28605	07308	87311	08503	85706	88709			817	02041	04	r ₀ r ₀ d ₀ d ₀		d ₀ d ₀ lrid					
Culdrose	809	81315	12616	07408	86011	08001	86701	88702			809	81508	37606	06909	86311	09504	84706	88708			809	06072	04	irir ₀		r ₀ r ₀ ir ₀ rr					
Scilly	804	81619	61026	05310	87311	10205	88709				804	81813	81022	05310	85511	09400	88628				804	06092	09	rrir		+					
Elmdon	534	71005	58031	15351	75811	53204	87657				534	81106	65022	15050	85511	53504	88625				534	97523	55	+		s ₀ id ₀ s ₀					
Shawbury	414	71406	58041	15150	75811	53206	87656				414	81210	36682	14400	85611	53505	88630				414	97515	52	+		r ₀ s ₀ -r ₀					
Ringway	334	61107	59031	15000	60931	56103	86359				334	81211	65022	14401	85611	56803	88630	88656			334	00513	55	+		+					
Squires Gate	318	61010	45040	14651	65700	53203	86656				318	81111	40042	13500	85611	52711	88643				318	00533	55	+		+					
Valley	302	80808	59041	11803	85611	52103	88645				302	80909	58617	09703	85511	02614	86623	88630			302	02021	02	r ₀ s ₀		r ₀ s ₀ r ₀ r ₀					
Ronaldsway	204	81128	59041	13603	45571	52304	84629	88358			204	81129	62022	11902	85611	52614	83630	88646			204	97011	00	+		s ₀ s ₀					
Carlisle	222	00806	58021	16552	00900	54106					222	80905	62031	15651	85611	54711	88645				222	00533	55	+		+					
Watnall	354	20702	48041	15953	00901	54305	82075				354	80000	58221	15851	85611	52502	83635	88656			354	97533	57	+		s ₀					
Kilnsea	396	72906	66031	15850	55571	52202	85625	87360			396	82407	66022	16201	85511	52806	88625				396	00520	11	+		+					
Finningley	360	00000	23040	16252	00900	53204					360	70803	20101	15752	75811	52704	87656				360	00523	55	+		+					
Leeming	257	00000	59100	16653	00900	53306					257	80000	40021	16152	15531	53604</															

DAILY WEATHER REPORT OF THE BRITISH METEOROLOGICAL OFFICE

No. 38075

Date of Issue Saturday 19 February 1966

VISION
LE
°F

104
102
100
99
97
95
93
91
90
88

86
84
82
81
79
77
75
73
72
70

68
66
64
63
61
59
57
55
54
52

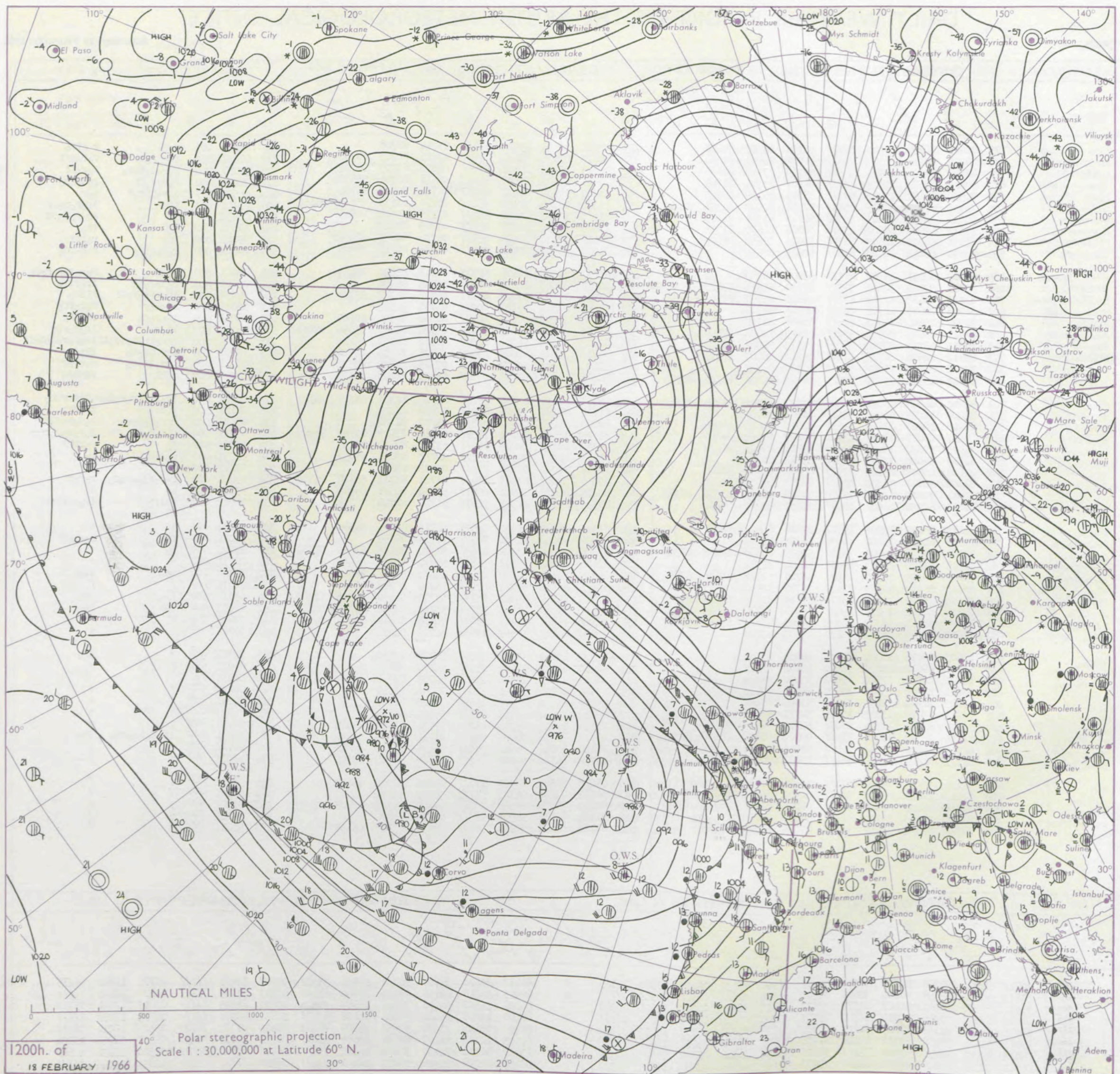
50
48
46
45
43
41
39
37
36
34

32
30
28
27
25
23
21
19
18
16

14
12
10
9
7
5
3
1
0
2

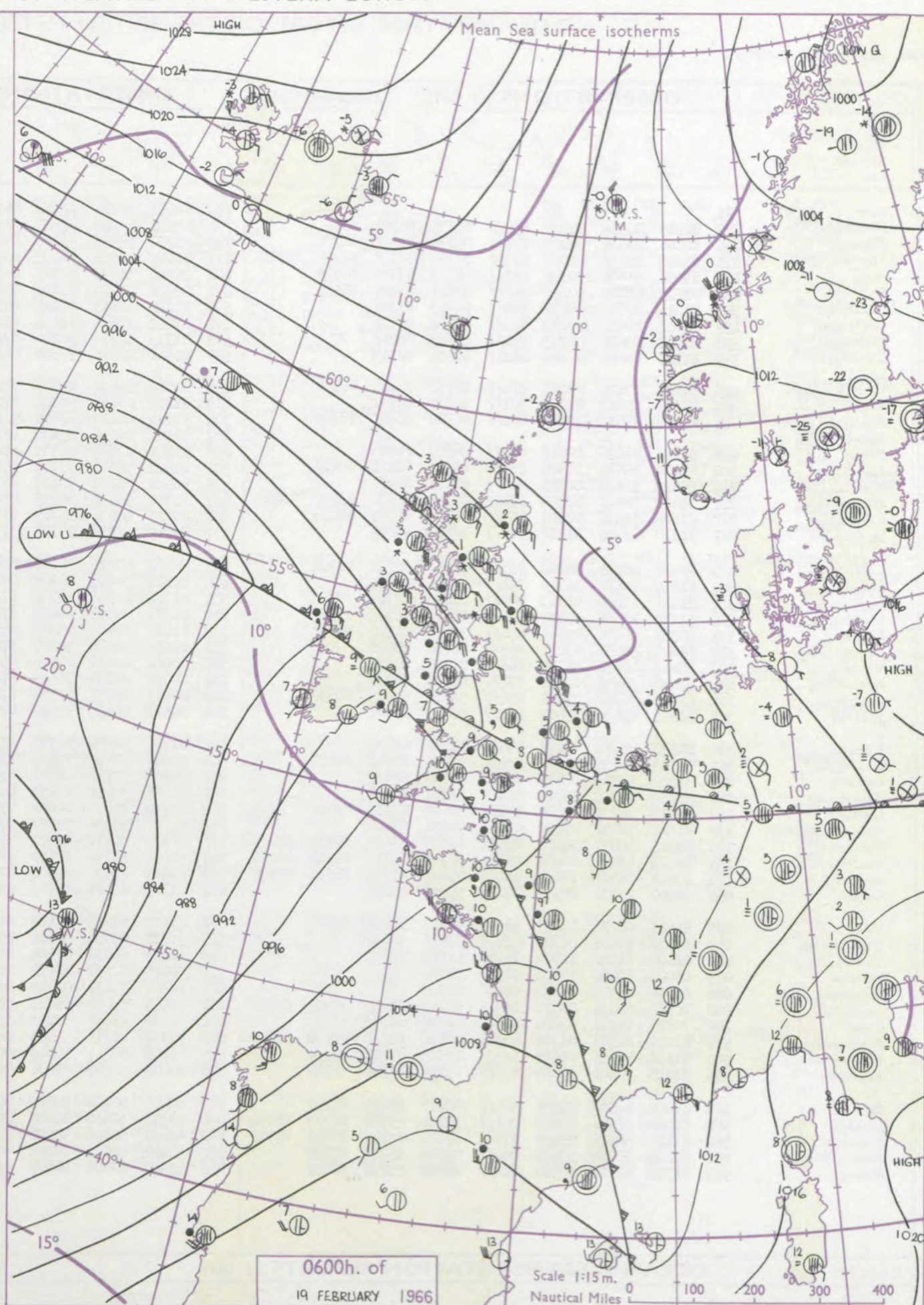
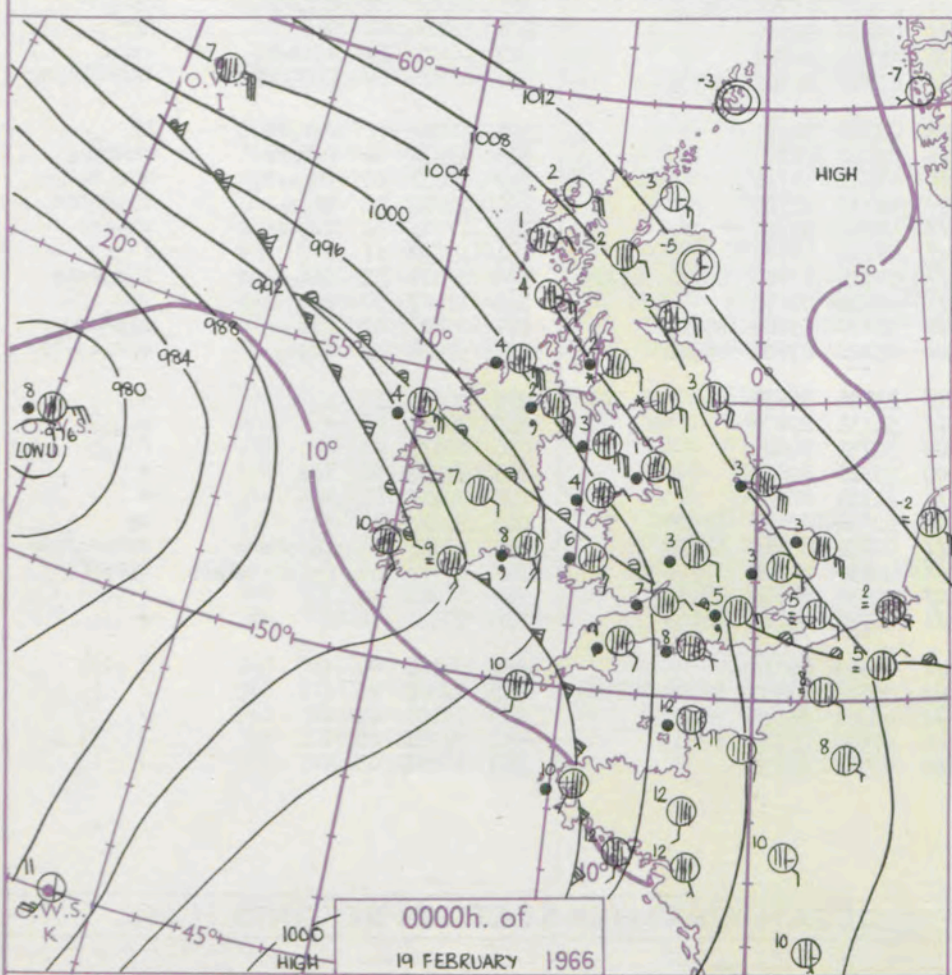
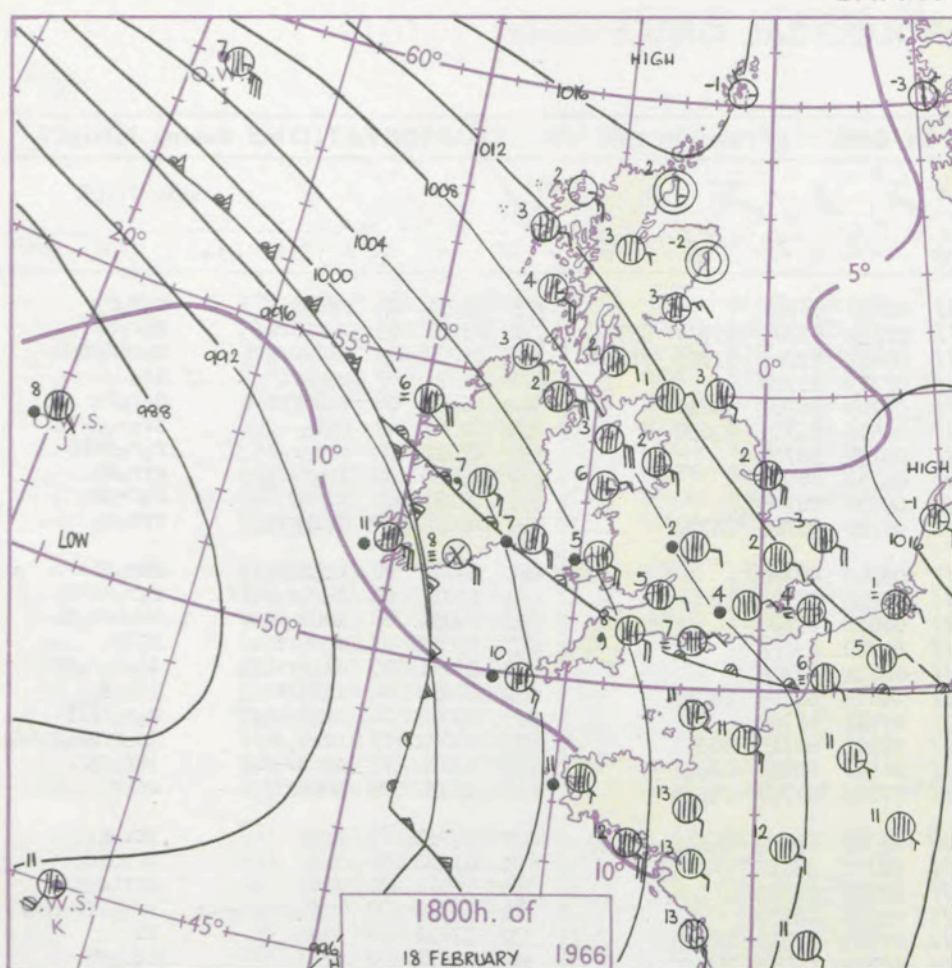
Code FM II.C		OBSERVATIONS at 12h. 18 February 1966									OBSERVATIONS at 18h. 18 February 1966									OBSERVATIONS during DAY						
Station	iii	Nddff	VVwwW	PPPTT	N _h L _h C _M H	T _d T _d app	8N _s Ch _s h _s	8N _s Ch _s h _s	8N _s Ch _s h _s	iii	Nddff	VVwwW	PPPTT	N _h L _h C _M H	T _d T _d app	8N _s Ch _s h _s	8N _s Ch _s h _s	8N _s Ch _s h _s	iii	RR	T × E	SSS	WEATHER			
																							09h.—15h.	15h.—21h.		
Kew	775	80909	28056	13305	80971	51705	86358	88460		775	80912	12636	09805	87311	03714	88708			775	01051	001	roRo		r rirRo		
Heathrow	772	81009	35216	13604	25671	00707	82630	88460		772	80812	09636	09604	87211	03715	84703	88706			772	01051	000	roRoRo		roRoRff	
Gatwick	776	81007	34056	13505	85411	02705	87710	88630		776	80909	08615	09504	87211	04613	81703	88704			776	92051	000	roRodoRo		roRoff	
Thorney Island	871	80812	07682	12605	86211	04707	83704	88706		871	80914	15107	08007	85211	06618	86704	88620			871	92071	000	roRoSoRff		roSoirRo	
Hurn	862	80910	07446	10705	87111	05716	86702	88705		862	80809	12102	06607	86111	06714	82702	88704			862	94071	000	doRoffroR		doR	
Guernsey	894	71315	66606	08809	25671	07711	82640	84358	87460	894	81314	66616	04710	85621	08716	82630	85645	88458		894	03111	001	iro		iroRoRoRr	
Wattisham	590	61216	48042	14903	60971	52713	81360	86365		590	81113	13616	12202	85311	01715	85708	88615			590	01032	000	+		iroRoRoRr	
Gorleston	497	71113	62022	15903	45671	52806	84630	87358		497	81118	30056	13803	85511	01709	88620			497	97031	002	+			irRo	
Mildenhall	578	81011	64022	14603	35771	53815	83656	88460		578	81010	40216	12002	65671	01714	86635	88457			578	95041	000	irRo		roRrr	
Cardington	559	81210	48052	14003	85711	50611	88656			559	81010	56506	10603	85411	02616	84715	88625			559	02041	000	roRoRirRo		roRord	
West Raynham	485	81013	62032	15501	80971	53806	88362			485	81013	30057	12901	65771	51713	86650	88459			485	97021	000	roSo		roSoRoSoRoRo	
Wittering	462	80911	59022	14801	55771	53710	85650	88462		462	80910	35047	11002	80971	50715	88458			462	02021	000	roRoRoRo		irRrsrs		
Boscombe Down	746	81013	09612	12203	87211	02808	85703	88706		746	81013	14286	07705	87211	04714	86703	88707			746	02051	000	irRrrroRoff		ffirRo	
Ross-on-Wye	627	80703	24616	11702	80321	01708	88506			627	80608	08616	07103	80221	03723	88504			627	06041	000	idoRoR			roRoRro	
Filton	628	80909	26616	11403	87411	02811	88710			628	80908	13216	07105	86211	04616	86704	88707			628	06051	000	irRoRoRo		rrrRoRo	
Aberporth	502	71419	62016	07505	25771	03803	82656	87460		502	81318	48616	03005	55621	03724	81630	85656	88461		502	03062	003	irRoR		irRoRoRor	
Rhoose	715	80814	15216	09902	86111	02713	84702	88704		715	80815	07446	06204	86011	04717	88701			715	04041	000	roRoRrrirRoIdoR		ifirRoRodoRoff		
Mountbatten	827	81112	24596	06709	67221	09712	86705	88520		827	81114	37615	02809	67221	08716	86705	88520			827	15102	000	Rrdrddo		irRdr	
Chivenor	707	80915	24506	07807	87211	05703	88705			707	80907	29636	03608	67321	07715	86708	88515			707	06081	000	roRoRirRo		roRoRr	
St. Mawgan	817	81214	19516	05909	87011	08805	83700	86702	88703	817	81315	44636	01809	67221	08713	86703	88515			817	12102	000	ddDR		idRRdd	
Culdrose	809	81510	24626	06010	66121	10707	84702	85705	88540	809	81508	14616	02010	85111	10714	82702	86707	88620		809	06102	000	irRoRrrrrroRodoR		irrrrrirRo	
Scilly	804	81408	16284	04010	86111	10809	88702			804	81514	24606	09210	86211	10720	88703			804	08112	000	ifirRo			irirRo	
Elmdon	534	81208	56627	13601	45521	52613	84625	88556		534	80908	15636	10002	87311	01717	88706			534	05022	000	rrrrroRodoRo			roRodoRoRr	
Shawbury	414	81207	40607	13001	45571	52609	84625	88360		414	81005	17596	09101	77321	01718	83707	87709	88520		414	04011	000	roRodoRo			doRodoRoRrr
Ringway	334	81013	59022	13102	75571	55714	87623	88459		334	71019	50045	09602	75511	53721	85620	87656			334	02031	000	do			roRrrR
Squires Gate	318	81107	56047	12602	80971	53711	88359			318	81017	24047	08902	35721	52717	83650	88459			318	92031	000	roSoSo			ro
Valley	302	80508	40606	09205	75571	05504	87620	88460		302	70710	58026	05106	75511	05723	87625			302	07072	000	roRoRir			rr	
Ronaldsway	204	81028	56687	11302	85411	00703	85618	88640		204	80929	32047	07503	85411	51721	81713	85618	88640		204	93031	000	roSoRoSoRoRo			roRoR
Carlisle	222	71011	70022	14604	25571	54709	81625	83358	87360	222	80812	62037	11901	80971	53714	86358	88462			222	97041	001	so			+
Watnall	354	81010	62022	14601	80971	52057	85359	88460		354	80915	28607	11301	25671	51714	82640	88364			354	01012	000	shirRo			irRoRoRr
Kilnsea	396	81412	66022	15902	45571	52806	84625	88360		396	81420	66022	13502	55571	52713	85625	88360			396	00030	000	+			+
Finningley	360	71109	66017	15101	70931	52808	87365			360	80708	62022	12501	80971	52715	88359			360	92021	000	so				hoRoRo
Leeming	257	70000	56047	15501	35771	52805	83656	84362	87365	257	81406	56042	13201	45671	51710	82635	83650	88360		257	97025	000	so			+
Tynemouth	262	71605	61022	16303	70971	51604	87358			262	81412	61022	13903	35521	51711	83625	88458			262	00031	000	+			+
Eskdalemuir	162	70607	82222	15200	78511	53708	81820	84638	87656	162	80808	56057	12800	85411	54811	82712	88628			162	97016	000	iso			iso
Mull of Galloway	131	81111	66022	11303	87411	53706	88712			131	81111	66022	09302	87411	51712	88710			131	92031	000	/				/
Prestwick	135	71118	74022	12803	15671	54710	81640	83362	87364	135	80910	56047	09902	45771	53720	84650	86358	87362		135	97031	000	iso			iso
Renfrew	141	80614	40042	14202	45421	52808	81712	84650	88460	141	80614	18047	11703	25771	51713	82656	86359	88362		141	97033	000	ish			iso
Leuchars	171	70408	62022	15102	35632	53709	83635	85362	86075	171	70817	70022	13103	78471	51814	82818	85630	86650		171	00046	000	+			+
Dyce	091	83302	50042	16202	85611	53301	88640			091	20000	45041	15352	18531	54702	81820			091	00045	012	+				+
Wick	075	13605	89011	16404	18501	54002	81820			075	30000	89011	15002	35600	52705	83630			075	97063	060	+				pro

CHART OF WEATHER IN PART OF NORTHERN HEMISPHERE



CHARTS OF WEATHER IN WESTERN EUROPE

nation
 mbols
 DUD
 Cloud
 Amount
 (oktas)
 0
 1 or less
 2
 3
 4
 5
 6
 7 or more
 8
 obscured
 THER
 Weather
 zle
 and
 rizzle
 and snow
 w
 n shower
 n and snow
 shower
 w shower
 shower
 nderstorm
 IND
 Wind
 speed
 (knots)
 Calm
 1-2
 3-7
 8-12
 13-17
 additional
 er add



GENERAL SYNOPTIC DEVELOPMENT

Issued at midday Saturday 19 February 1966

February 1966

FORECAST for Great Britain and Northern Ireland until noon tomorrow

The ridge from east Greenland to northwest Germany weakened steadily over the North Sea and Germany as troughs of low pressure associated with the deep low complex over the Atlantic moved slowly northeast bringing milder air to southern districts of the British Isles. A frontal trough, now from northwest Ireland to southeast England will continue to progress slowly north reaching northern Scotland by morning. A deep low centre southwest of Ireland is expected to move northeast towards Ireland and its associated fronts will be carried forward into southern districts of Ireland and England by morning.

Rain over Northern Ireland and the northern half of England and Wales will give way slowly to dry mild weather spreading from the south. Most of Scotland will be cold with snow or rain but drier milder weather will reach the south later. Further rain will spread to southern districts of England and Wales tonight and tomorrow.

OUTLOOK for following 24 hours.

Mild with rain at times in most districts, but rather cold in northern Scotland at first with some snow.

DAILY WEATHER REPORT OF THE BRITISH METEOROLOGICAL OFFICE (contd.)

Code FM I.L.C.		OBSERVATIONS at 00h. 19 February 1966										OBSERVATIONS at 06h. 19 February 1966										OBSERVATIONS during NIGHT										CONVE TAB °C to
Station		iii	Nddff	VVwww	PPPTT	N _h Ch _h C _h H	T _d T _d app	8N _s Ch _s h _s	8N _s Ch _s h _s	8N _s Ch _s h _s	iii	Nddff	VVwww	PPPTT	N _h Ch _h C _h H	T _d T _d app	8N _s Ch _s h _s	8N _s Ch _s h _s	8N _s Ch _s h _s	iii	RRRT _n E	T _g T _g	WEATHER		°C to							

DAILY WEATHER REPORT OF THE BRITISH METEOROLOGICAL OFFICE

No. 38076

Date of Issue Sunday 20 February 1966

VISION
LE
°F

104
102
100
99
97
95
93
91
90
88

86
84
82
81
79
77
75
73
72
70

68
66
64
63
61
59
57
55
54
52

50
48
46
45
43
41
39
37
36
34

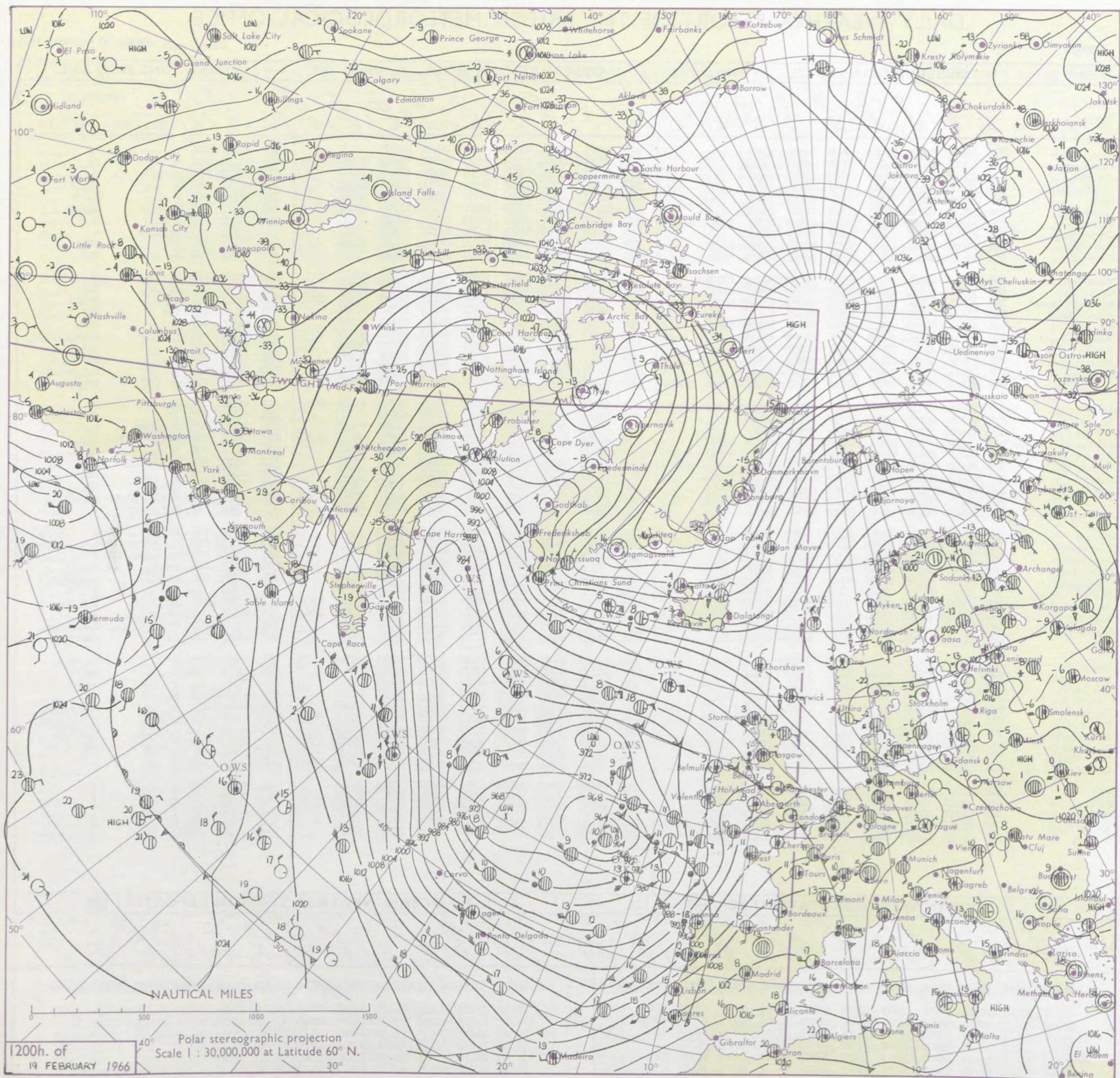
32
30
28
27
25
23
21
19
18
16

14
12
10
9
7
5
3
1
0
2

4
6
8
9
11
13
15
17
18
20

Code FM I.I.C.		OBSERVATIONS at 12h. 19 February 1966									OBSERVATIONS at 18h. 19 February 1966									OBSERVATIONS during DAY				
Station	iii	Nddff	VVwwW	PPPTT	N _h L _h C _M H	T _d T _d app	8N _s Ch _s h _s	8N _s Ch _s h _s	8N _s Ch _s h _s	iii	Nddff	VVwwW	PPPTT	N _h L _h C _M H	T _d T _d app	8N _s Ch _s h _s	8N _s Ch _s h _s	8N _s Ch _s h _s	iii	RRT x E	SSS	WEATHER		
																						09h.—15h.	15h.—21h.	
Kew	775	42513	82025	97812	42530	06304	84825			775	81908	74031	97510	80921	06400	88459			775	97121	004	d _o	r _o	
Heathrow	772	32415	80016	97412	32530	07203	83822			772	81910	70031	97209	15577	06502	81625	83463	88270	772	91131	035	r _o	r _o	
Gatwick	776	22417	80016	98312	22402	08201	82818			776	81804	75032	98108	00907	07706	88270			776	96122	038	d _o rr _o	r _o	
Thorney Island	871	52408	66036	99211	52531	08113	85820			871	81506	62021	97508	80971	07811	82360	88462		871	02121	045	+	ir _o rr	
Hurn	862	52213	80036	98411	58500	08111	84820			862	81611	58602	96010	80971	07717	83359	88461		862	04121	///	+	r _o rrr	
Guernsey	894	31915	80036	00411	00904	08102	83075			894	81720	62636	95409	45471	07626	81710	83640	88458	894	04112	041	+	r _o r _o rr	
Wattisham	590	81810	23284	96109	86211	09718	85703	87705	88707	590	81911	63036	97209	00907	05302	88275			590	97122	///	ffir _o	+	
Gorleston	497	81715	08466	97106	85511	06719	88620			497	21905	56051	96609	15570	06304	81625			497	94122	023	fr _o r _o dd	+	
Mildenhall	578	82007	48216	96411	36438	09607	83712	86270		578	71805	62031	96609	50976	06502	85460	87270		578	97121	030	ir _o	ir _o	
Cardington	559	72314	62016	96111	78511	09501	86820	87630		559	82012	62031	96109	80971	05803	88460			559	93121	030	d _o	r _o r	
West Raynham	485	81912	20286	96308	86111	08610	87702	88708		485	61910	66036	96405	15605	05202	81630	86072		485	93111	022	r _o -d _o r _o	+	
Wittering	462	72216	61604	95409	75211	09608	82703	87706	87640	462	72010	74036	95609	30916	05500	83465	87268		462	97111	029	fid _o ir _o	ir _o	
Boscombe Down	746	62315	80036	98011	68411	06213	81818	85822		746	81711	69021	96308	11571	06713	81820	83360	88465	746	02121	040	ir _o	ir _o rr	
Ross-on-Wye	627	72110	63026	95809	72511	07203	87825			627	81805	66021	93909	17511	06709	81720	88460		627	02121	026	r _o f	ir	
Filton	628	52319	69036	96911	58500	07107	84825	83635		628	81513	66021	94709	80971	07712	84359	88462		628	01121	037	ir	r _o r _o	
Aberporth	502	51915	82036	94209	52400	06502	85815			502	81315	64612	91008	37471	05718	83712	88459		502	03112	024	r _o r _o r _o r	ir _o r _o r _o rd _o r _o	
Rhoose	715	12108	81011	97410	12541	07607	81825			715	81609	66601	94108	85511	07821	87620	88645		715	97111	038	+	r _o r _o ir _o	
Mountbatten	827	32114	66036	97112	22402	08802	82815			827	81518	40636	91709	85411	07730	87710	88625		827	07122	031	ir _o	rrr _o r _o	
Chivenor	707	32016	80016	96413	22502	07802	82820			707	81317	70616	91509	75421	07730	87615	88540		707	01131	044	+	r _o r _o rrd _o d _o	
St. Mawgan	817	71812	81036	96010	32416	05803	83818	83468	88275	817	81725	59616	89008	85311	08734	86709	88625		817	08112	030	+	RRrr _o r _o	
Culdrose	809	72014	74031	96610	51556	07802	85820	83358	87270	809	81829	60026	89209	66221	08633	84703	83625	88459	809	05112	031	ir _o	rr	
Scilly	804	81715	64031	94710	80921	08713	88458			804	81841	48216	86510	85511	09627	88623			804	04112	020	ir	RDD	
Elmdon	534	22609	50215	95508	10942	06303	81360			534	82014	56041	94609	15621	05604	81630	88458		534	03111	029	d _o d _o frrr	r _o r _o	
Shawbury	414	52210	48215	95106	15228	05002	81703	85270		414	81602	62031	93708	14677	04706	81630	84463	88270	414	03111	032	ffd _o d _o d _o -dr _o rr _o	d _o r _o	
Ringway	334	82015	20635	94705	67221	04503	83704	85707	88530	334	61705	58036	93208	14521	03605	81624	86462		334	04101	023	rrid _o	r _o r _o	
Squires Gate	318	81510	08636	93404	85111	04711	82702	86704	88615	318	61805	30106	92304	45572	03604	82625	83645		318	04091	021	d _o r _o Dr _o rr _o	r _o	
Valley	302	61817	59016	93009	45202	08000	83705	85070		302	71509	69021	91807	22308	07806	81706	87268		302	04101	036	rr	ir _o	
Ronaldsway	204	80211	36636	92505	87211	05710	86705	88712		204	71911	61036	91007	36216	06605	83704	87270		204	09081	005	RRr _o r _o	ir _o	
Carlisle	222	80913	58237	94702	85411	01727	86712	88620		222	80000	09467	92802	85311	02502	84708	86711	88616	222	03035	000	s _o s _o r _o s _o r _o s _o	r _o r _o fd _o	
Watnall	354	92615	04636	95605	91111	05301	89101			354	81905	28046	95007	28407	05704	82815	88278		354	03091	019	r _o r _o ffrrr	+	
Kilnsea	396	81814	32616	94804	87311	04724	88708			396	22312	57016	94406	20970	05105	82360			396	04082	///	RRr _o r _o	+	
Finningley	360	92202	01616	94704	91111	04621	89101			360	41803	39046	94507	40930	05501	84359			360	03091	027	d _o d _o FFrrr	+	
Leeming	257	83305	05517	94501	87311	01732	88706			257	31707	37046	93206	35501	03305	83620			257	03075	003	pr _o s _o d _o d _o rrff	ff	
Tynemouth	262	81130	32617	97303	80521	02726	88520			262	82302	10046	94103	85511	02304	88620			262	06041	000	rsr _o r _o	r _o r _o ff	
Eskdalemuir	162	80712	40227	95300	85411	51735	85712	88620		162	80000	62227	92701	87411	51602	88710			162	03017	000	ssks _o s _o s _o	s _o s _o id _o r _o	
Mull of Galloway	131	81111	60636	93003	87411	03720	88710			131	81111	60022	90603	87311	53715	88708			131	04041	///	/	/	
Prestwick	135	80811	70237	93202	85311	50628	82707	83612	86617	135	80503	50217	91201	65371	01606	82709	83712	85616	135	050265				

CHART OF WEATHER IN PART OF NORTHERN HEMISPHERE



Expla
of sym


CLO

Symbol




WEA

Symbol



W

Symbol



For each
half-feet
5 knots

CHARTS OF WEATHER IN WESTERN EUROPE

ation
mbols

UD
Cloud
Amount
(oktas)

0

1 or less

2

3

4

5

6

7 or more

8

obscured

W.S.

Weather

zle

and
izzle

and snow

shower

and snow
ower

w shower

shower

nderstorm

ND

Wind
speed
(knots)

Calm

1-2

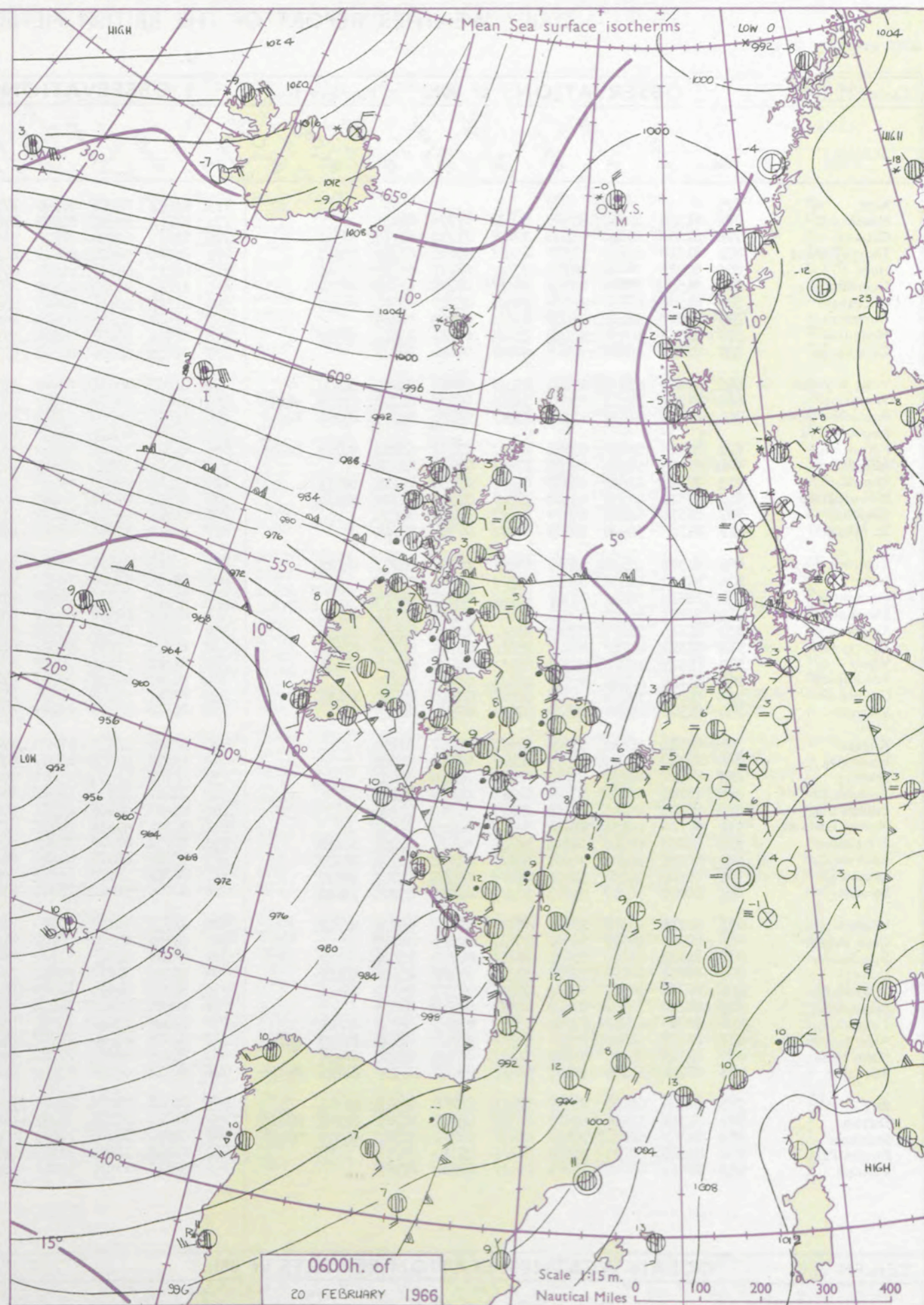
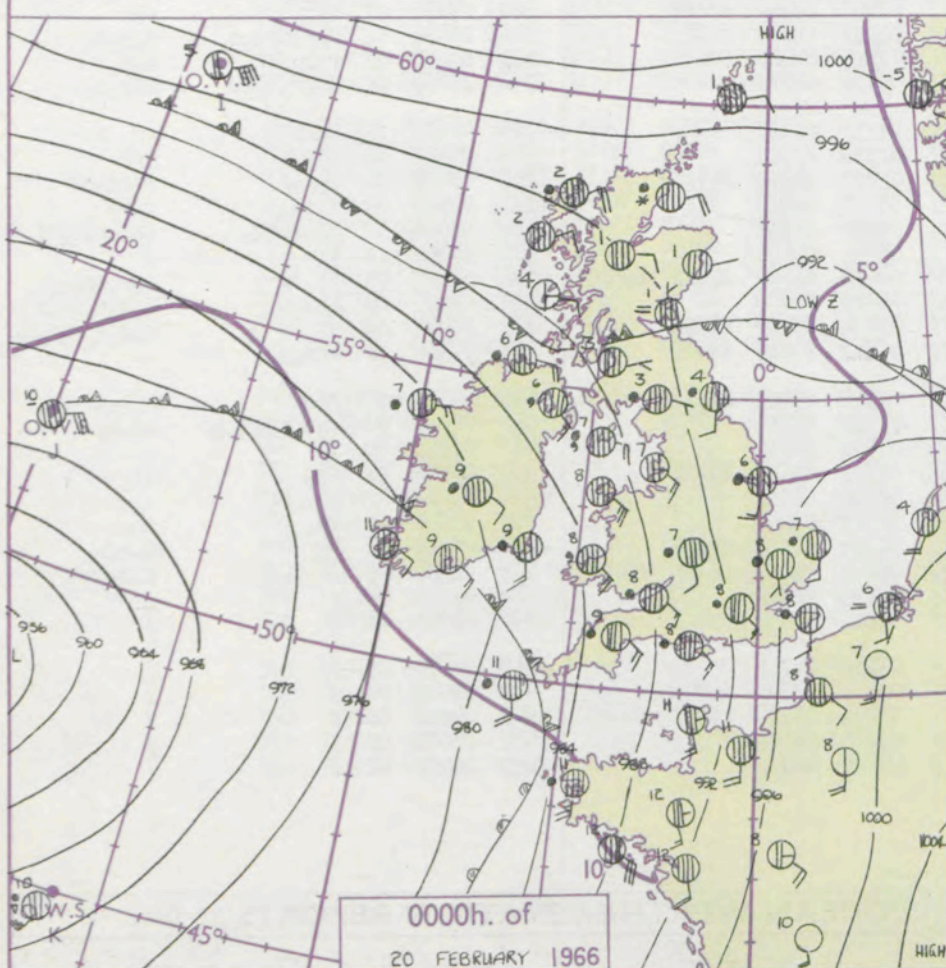
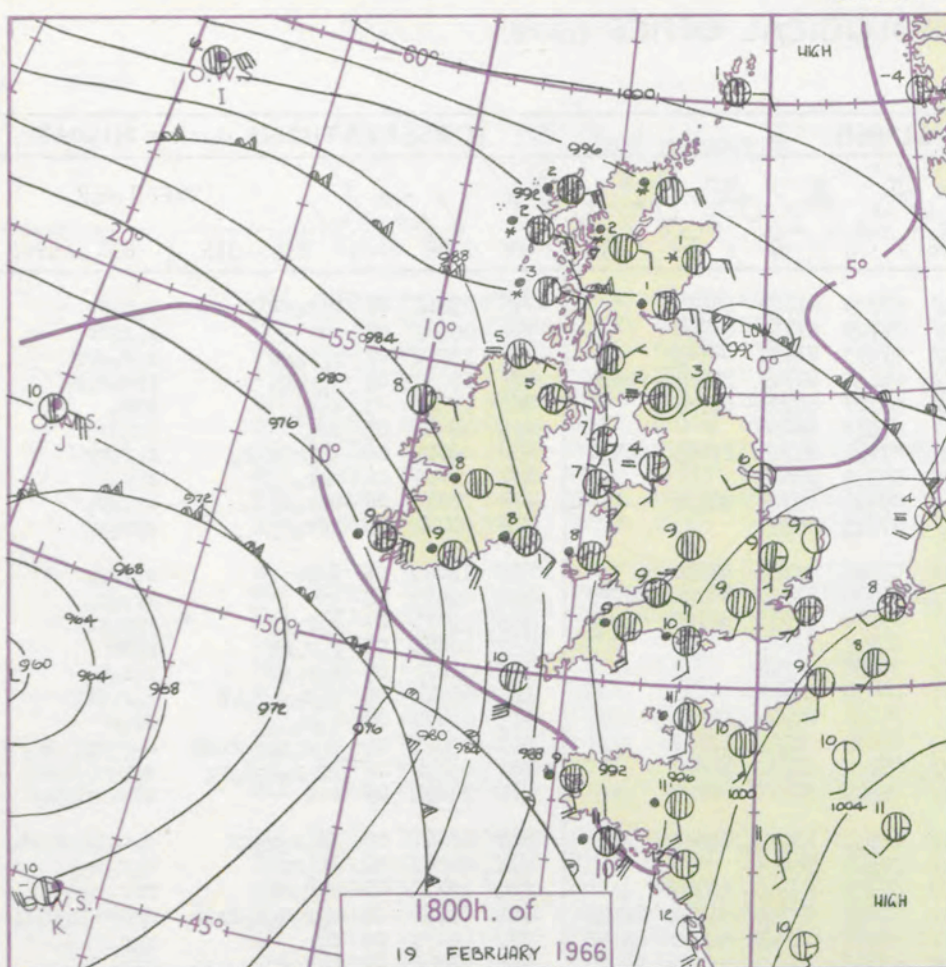
3-7

8-12

13-17

additional
er add

48-52



GENERAL SYNOPTIC DEVELOPMENT

Issued at midday Sunday 20

February 1966

FORECAST for Great Britain and Northern Ireland until noon tomorrow

A deep depression to southwest of Ireland has made little progress. Associated troughs are moving northwards over the British Isles. Pressure remains high over the Greenland area.

All districts of the British Isles will be cloudy with periods of rain, but brighter weather will spread from the southwest to most areas except the north of Scotland. Rather frequent thundery showers will develop behind the rain belt especially in the west. It will be mild over most districts, but temperatures will be near normal over northern Scotland.

OUTLOOK for following 24 hours. Generally mild over all districts with showers or periods of more continuous rain.

DAILY WEATHER REPORT OF THE BRITISH METEOROLOGICAL OFFICE (contd.)

Code FM II.C OBSERVATIONS at 00h. 20 February 1966										OBSERVATIONS at 06h. 20 February 1966										OBSERVATIONS during NIGHT					CONV TA °C t
Station	iii	Nddff	VVwww	PPPTT	NChChCh	Td app	8NChCh	8NChCh	8NChCh	iii	Nddff	VVwww	PPPTT	NChChCh	Td app	8NChCh	8NChCh	8NChCh	iii	RRT	TgTg	WEATHER			
																						21h.—03h.	03h.—09h.		
Kew	775			09						775	81612	74616	87209	17321	07729	81709	88535		775	05081	07	r _o r _o rrir	r _o r _o r	40	
Heathrow	772	81514	62636	93508	80621	07726	88535			772	81614	63636	86809	17421	07729	81712	88540		772	06082	07	rr	r _o r _o rr	39	
Gatwick	776	81508	60616	95008	17421	07732	81710	88547		776	81612	62636	88008	35621	07833	83630	88545		776	13072	07	r _o r _o rr	r _o r _o rrR	38	
Thorney Island	871	81513	62612	93108	85411	08829	85619	88643		871	81615	58616	86609	85311	08626	81709	84619	88634	871	11082	07	rrr _o r _o	rrr _o r _o RR	37	
Hurn	862	81313	58636	90708	37421	08737	83710	88545		862	81313	60636	84209	47321	08727	84709	88359		862	13081	07	rrr _o	rrr _o	36	
Guernsey	894	81522	74216	89309	85411	08735	81712	88650		894	81617	80022	84109	85711	07615	88656			894	01081	07	ir _o	ir _o	35	
Wattisham	590	81508	58636	95607	35521	06713	83620	88530		590	81317	56616	89007	75221	07730	85705	87615	88528	590	06072	06	ir _o rrr _o r _o	r _o r _o rr	34	
Gorleston	497	81810	58616	96407	85511	05809	88620			497	81517	56616	90605	85511	05730	88620			497	04052	04	r _o r _o	rrr _o r _o	33	
Mildenhall	578	81607	56636	95408	35421	07711	83612	88532		578	81512	56636	88508	27321	07730	82709	88556		578	10072	06	rrr _o r _o	rrr _o r _o	32	
Cardington	559	81710	58616	92908	80721	07824	88550			559	81614	58616	86308	80721	07729	88550			559	09081	06	rrr _o r _o	rrr _o r _o	31	
West Raynham	485	81613	37636	95106	85311	06812	85709	88628		485	81520	48636	88907	57221	07728	85704	88550		485	16062	05	r _o rr	rrr _o r _o	30	
Wittering	462	81612	37632	93207	77221	06722	82703	87706	88535	462	81515	26616	86407	87211	07730	83703	86706	88709	462	09072	06	rr	rrr _o r _o	29	
Boscombe Down	746	81618	61612	91208	85311	07734	83706	87710	88622	746	81416	58636	85008	85311	07730	82706	86709	88627	746	12071	07	r _o r _o rr	r _o r _o rr	28	
Ross-on-Wye										627	81508	60606	81609	87411	08727	88710			627	10081	07	r _o r _o rr	rrir	27	
Filton	628	81516	58616	89108	85311	07832	83708	86714	88625	628	81311	57606	82509	86411	06733	88710			628	01071	07	r _o r _o rr	rrr _o r _o	26	
Aberporth	502	81415	58506	85308	87411	07822	88710			502	81412	58615	78509	87311	08727	88708			502	06072	06	r _o r _o d _o r _o rr	r _o r _o ir _o	25	
Rhoose	715	81413	65616	88607	85411	07736	86710	88613		715	81514	70026	82209	85411	07726	85714	88620		715	01071	07	r _o r _o	ir _o d	24	
Mountbatten	827	81519	40636	85310	27321	09736	82708	88524		827	81615	40616	80210	85411	09619	84715	88629		827	05082	08	d _o r _o d _o r _o rrir	d _o r _o d _o ir _o	23	
Chivenor	707	81318	64616	85909	85511	08732	88626			707	81211	62506	79110	85411	09732	85712	88620		707	03091	08	ir _o r _o r _o d _o r _o	d _o r _o d _o d _o pr _o	22	
St. Mawgan	817	81723	32596	83009	87211	09734	88705			817	81618	32636	78010	87211	09621	84705	86707		817	11092	09	rrR	drdrrrr _o r _o	21	
Culdrose	809	81921	28616	83210	85211	10732	84703	88616		809	81816	23636	78110	85211	10721	83704	88615		809	05082	08	ir _o r _o r _o rr	d _o d _o ir _o rrpr _o	20	
Scilly	804	81722	48636	81211	87311	11734	88707			804	81918	66216	76710	85411	09520	88619			804	03102	04	ir _o rr	r _o r _o ir _o	19	
Elmdon	534	81712	58632	91007	85411	06825	88615			534	81612	57636	84008	87211	07733	85705	88709		534	12072	06	r _o r _o rr	rrr _o r _o	18	
Shawbury	414	81807	66586	89408	85411	07721	83711	88615		414	81512	62586	81908	85311	07837	83706	86712	88615	414	02071	04	d _o r _o d _o r _o drdr	drdrd _o r _o d _o r _o	17	
Ringway	334	81613	59612	89608	85511	05725	86622	88656		334	81414	70616	83008	85411	06732	82713	84616	88650	334	06071	06	rr	r _o r _o	16	
Squires Gate	318	71314	42216	88107	75611	06729	82635	87619		318	81315	57636	81507	67421	07736	82710	85715	88533	318	07061	05	d _o r _o r	rrr _o	15	
Valley	302	81525	66216	85708	85411	07626	83714	88623		302	81312	58636	78409	85411	08741	83712	88618		302	07072	07	r _o r _o	rr	14	
Ronaldsway	204	81116	60586	86507	86411	06727	88715			204	81123	40636	79707	87211	06837	85703	88705		204	10062	02	r _o r _o drd _o d _o	d _o d _o RR	13	
Carlisle	222	81005	32605	91003	55621	02715	85630	88459		222	80811	32606	84704	85411	03725	84713	88630		222	02012	01	r _o r _o	r _o r _o	12	
Watnall	354	81507	48636	91307	87411	06718	88713			354	81510	56636	85107	87311	07732	88707			354	16062	06	ir _o r _o r _o rr	rrr _o r _o	11	
Kilnsea	396	81914	48616	93606	87411	05607	88710			396	81720	48636	87405	87411	05731	88710			396	09032	11	r _o r _o	rr	10	
Finningley	360	81510	58616	92307	85611	06618	88641			360	81215	40656	85807	87311	07736	88706			360	08052	04	r _o r _o r	rrR	9	
Leeming	257	80000	09611	91603	85611	03710	88631			257	81608	11634	85506	87211	05727	84703	88707		257	07025	51	r _o r _o ff	frrr _o rr	8	
Tynemouth	262	81808	16604	93304	85511	03808	88625			262	81412	48106	87405	85511	05733	88620			262	02022	00	ffir _o	r _o r _o	7	
Eskdalemuir	162	83603	05445	91101	87011	01712	88700			162	80507	06466	85201	87011	01730	88701			162	95007	50	id _o ifir _o	d _o d _o r _o r _o ff	6	
Mull of Galloway	131	91111	F9454	87604	91111	04715	89100			131	91111	F9636	80405	91111	05731	891									

DAILY WEATHER REPORT OF THE BRITISH METEOROLOGICAL OFFICE

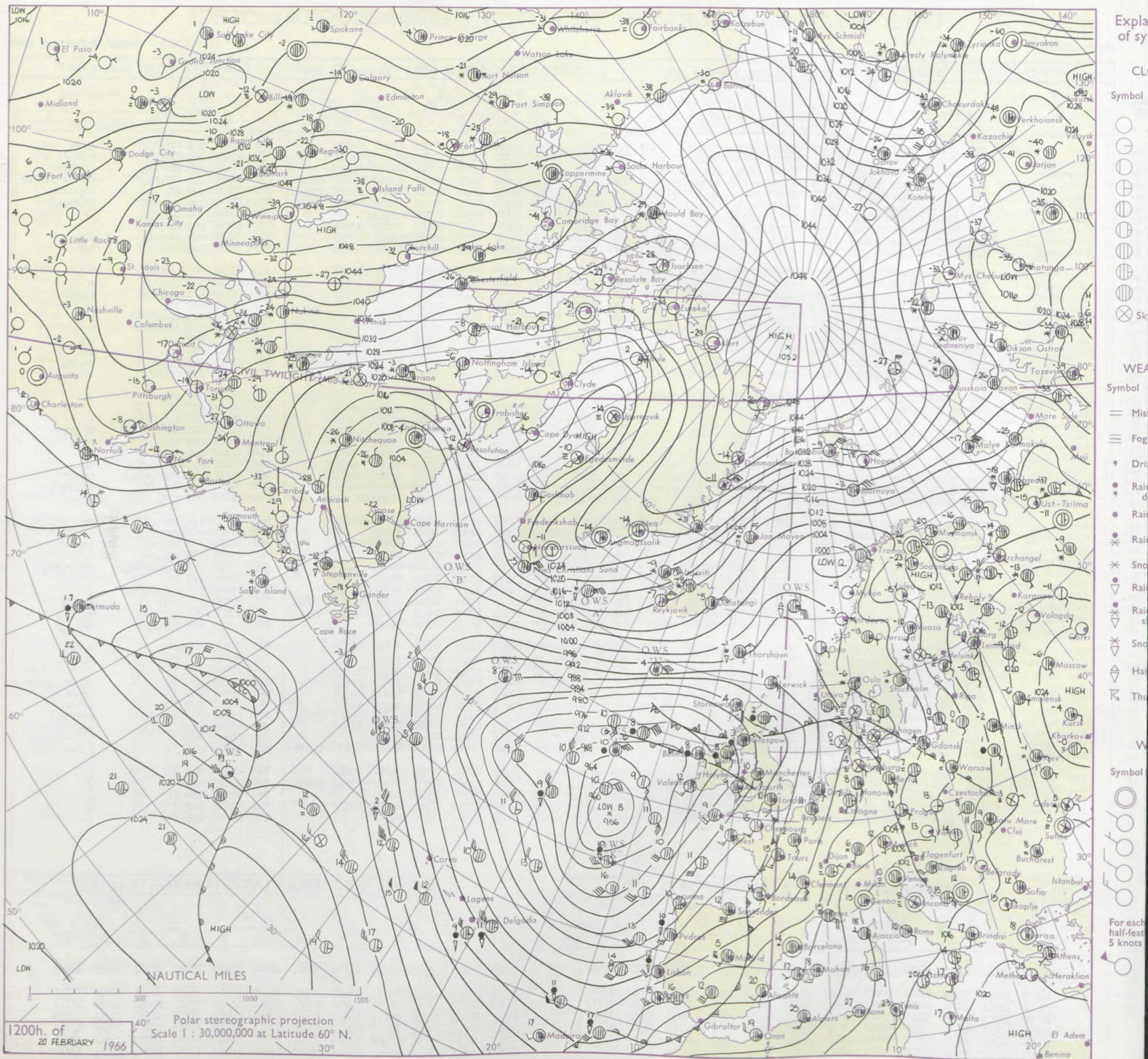
No. 38077

Date of Issue Monday 21 February 1966

VISION
LE
°F

104	Kew	775	81715	64216	84810	85411	08610	87710	88630		775	71611	64032	82811	16576	07811	81720	85270		775	05130	008	rrr _o r	r _o RR
102	Heathrow	772	81814	66216	84410	87311	08711	83708	88710		772	71608	62022	82610	10932	07613	81362	87070		772	05131	007	rr _o r _o R	r _o Rr _o r _o
100	Gatwick	776	81815	62216	85409	36471	08611	83714	84358	88460	776	71606	59032	83510	45778	08711	84650	87275		776	07122	015	Rrrrr _o r _o	r _o rprRR
99	Thorney Island	871	71610	59026	85209	35778	08603	83650	86359	87270	871	81807	58622	82809	55571	08617	82620	85650	88358	871	07111	014	rrr _o r _o	r _o rTlrrRRrrr
97	Hurn	862	61816	65016	83411	11532	09500	81820	83362	85070	862	81709	46622	81209	65421	08618	83615	86625	88550	862	09132	///	ir _o	ir _o Ririr _o
95	Guernsey	894	11618	80026	83911	00902	09101	81075			894	81912	62636	81708	55471	07608	82712	85635	88362	894	05112	010	+	pr _o r _o r _o ir
93	Wattisham	590	81614	56636	86208	87311	07611	87706	88710		590	71508	59026	84408	00908	07708	87275			590	02102	///	rrr _o r _o	ir _o
91	Gorleston	497	71719	56216	86706	55571	06717	85620	87360		497	71810	58036	85108	25571	07604	82625	87360		497	01082	000	irr _o r _o	+
90	Mildenhall	578	81712	61616	86009	77321	08610	84707	86711	88540	578	41507	58016	84310	11532	08606	81820	83072		578	02121	007	rrr _o r _o	ir _o
88	Cardington	559	81814	61216	83510	47321	09813	82708	83715	88540	559	61709	59025	82310	10971	07710	81358	86075		559	93122	012	rrd _o	r _o R
86	West Raynham	485	81820	58616	85608	85311	08618	86706	88615		485	41611	58016	84309	10932	07806	81360	84070		485	03102	006	rrr _o r _o	+
84	Wittering	462	81713	61636	82909	67221	08819	86705	88556		462	51610	61036	82109	15631	07709	81640	85075		462	02111	009	r _o r _o rr	+
82	Boscombe Down	746	81917	80212	83810	85411	09301	86712	88620		746	81509	66601	81709	25571	07713	82620	88459		746	09122	011	r _o r _o rr	r _o r _o RR
81	Ross-on-Wye	627	71907	63026	80511	62501	09601	86825			627	71806	77021	79510	11521	05608	81825	87460		627	96131	032	ir _o	+
79	Filton	628	71915	64016	81611	72411	09500	82712	87815		628	71708	66028	79910	11571	07712	81825	83360	87466	628	01131	014	r _o r _o d _o d _o	pr _o
77	Aberporth	502	71718	66256	78209	62471	08308	86815	86362		502	21711	74028	77608	12463	06102	81918			502	02111	033	ir _o pr _o pr	+
75	Rhoose	715	71706	81036	81511	78511	08302	86820	84630		715	71710	75808	80409	48571	07707	83822	87360		715	97121	007	pr _o	pr _o
73	Mountbatten	827	21817	59016	80512	22302	09004	81708			827	81612	58022	78610	68421	08715	83815	85630	88460	827	97121	026	+	pr _o
72	Chivenor	707	41818	80258	79612	29403	09002	81818	81920		707	71613	83028	79209	59431	04502	82915	84625	87462	707	01131	046	prpr _o	pr _o ir _o
70	St. Mawgan	817	61818	80258	78710	19533	07103	81925	83362	85070	817	71513	66028	77309	38462	07605	82818	84360	87070	817	01111	035	pr _o pr	+
68	Culdrose	809	72017	60038	78710	73321	07205	82709	85815	81914	809	51710	60018	77109	21451	08609	82814	83360	85070	809	02112	032	pr _o pr	+
66	Scilly	804	61919	66016	77809	68400	07101	83812	84623		804	51814	61031	75710	58400	08716	81812	85625		804	91121	055	ir _o	+
64	Elmdon	534	81815	65016	81410	87311	08709	85709	88712		534	61709	65036	80209	48502	06606	81825	84650		534	01121	030	r _o r _o rrd _o r _o	+
63	Shawbury	414	81713	66586	79910	85411	08608	85712	88615		414	61811	74038	79009	18402	06803	81818	86070		414	01121	011	d _o r _o id _o ir _o	pr _o prpr
61	Ringway	334	81615	58212	79410	87311	07713	88709			334	31809	58251	79209	28502	07104	81825	83075		334	96121	015	ir _o	pr _o
59	Squires Gate	318	81614	56216	78109	85311	09609	85708	88625		318	61511	26048	77509	58441	07302	83815	83624		318	91121	021	r _o pr _o	+
57	Valley	302	71825	59626	76509	58371	09500	81706	83650	86362	302	51723	80158	76808	29432	06304	81915	84072		302	02101	018	r _o dr _o r _o r _o	pr _o
55	Ronaldsway	204	81420	40586	76008	77221	07611	83705	87709	88550	204	71718	66256	76207	78411	06305	81712	86635		204	03091	013	r _o RRd _o r _o d _o r _o	pr _o pr
54	Carlisle	222	81415	59606	78708	65471	06732	81710	83628	85640	222	71505	59806	78009	68431	06308	81715	86630		222	01101	006	r _o r _o ir _o	ir _o irpr _o
52	Watnall	354	81811	58216	81609	67321	08817	86708	88518		354	32111	58031	80809	10934	06506	81360	83075		354	01111	007	r _o r _o	+
50	Kilnsea	396	81816	48636	83205	86411	05714	88710			396	51816	48106	81406	25508	06605	82620	85270		396	03082	///	rr	rr
48	Finningley	360	81516	56616	82309	85311	08715	85708	88615		360	11509	50026	80708	00901	07705	81075			360	01111	017	r _o r _o r	+
46	Leeming	257	81710	37616	81008	87211	07717	83704	88705		257	62205	59256	79709	68400	06301	81818	86630		257	01102	002	rrr _o r _o	pr _o
45	Tynemouth	262	81619	32616	81705	80621	05731	88540			262	82007	24046	79708	85511	07502	88620			262	03091	000	r _o r _o id _o	+
43	Eskdalemuir	162	80503	59634	79503	87311	02625	86708	88712		162	81905	48606	77505	87211	04206	88703			162	12056	000	r _o r _o rrrrfd _o r _o	RRR _o r _o pr _o
41	Mull of Galloway	131	91111	F7454	74006	91111	06735	89100			131	81111	74026	74507	85411	07205	88610			131	10082	///	/	/
39	Prestwick	135	80917	60606	76505	65421	04738	81710	84624	86650	135	71711	62026	74208	75331	07503	81708	87615		135	02091	000	r _o r _o ir _o id _o	+
37	Renfrew	141	80417	32636	78503	85211	02735	85705	87709	88615	141	70402	08466	75105	75211	04506	83705	85712	87624	14				

CHART OF WEATHER IN PART OF NORTHERN HEMISPHERE



CHARTS OF WEATHER IN WESTERN EUROPE

ation
mbols

DUD
Cloud
Amount
(oktas)

0
1 or less
2
3
4
5
6
7 or more
8
obscured

ATHER
Weather

izzle
and
rizzle

h and snow

w

h shower

h and snow

h shower

w shower

shower

nderstorm

IND

Wind

speed

(knots)

Calm

1-2

3-7

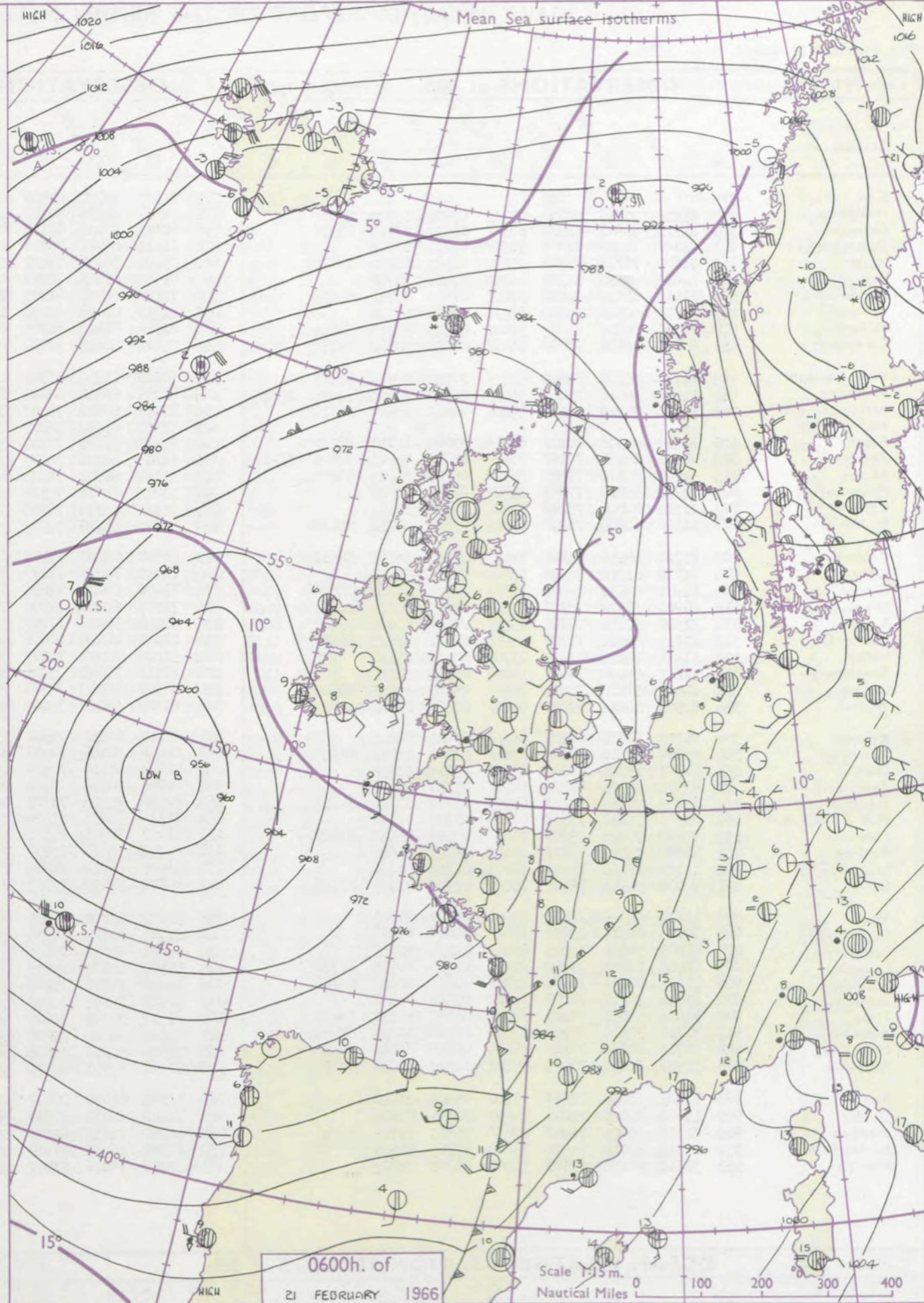
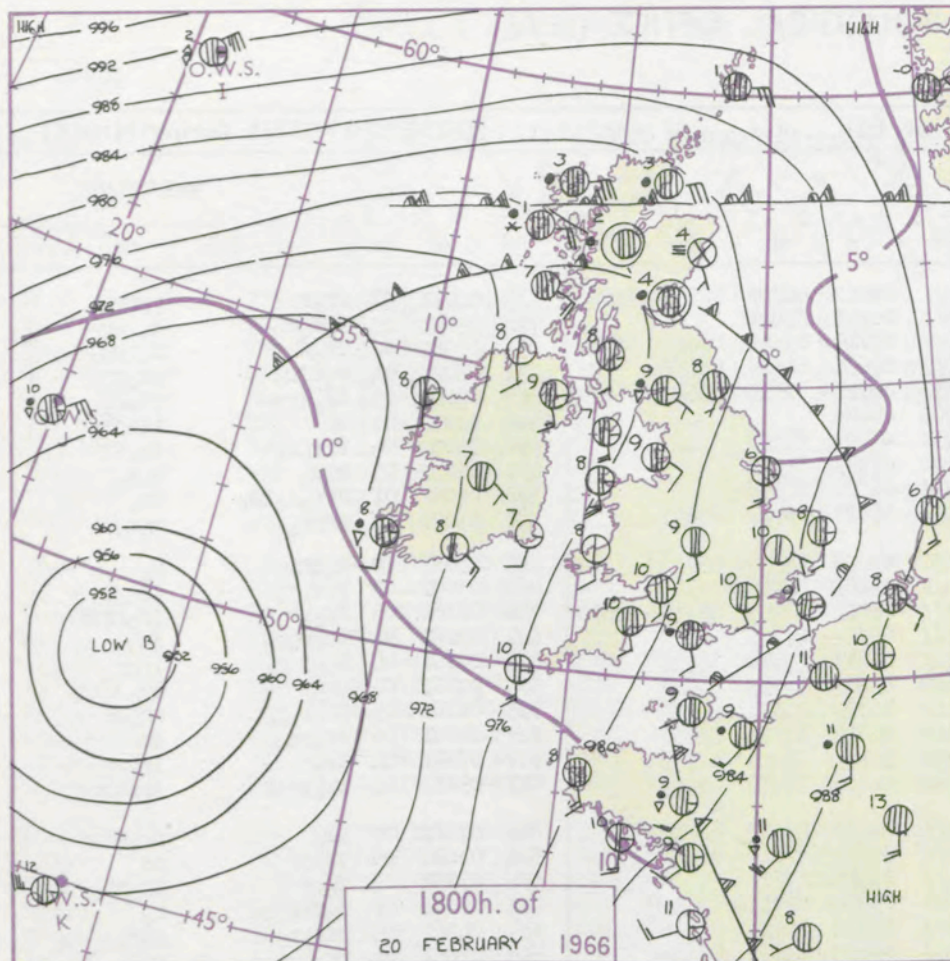
8-12

13-17

additional

er add

48-52



GENERAL SYNOPTIC DEVELOPMENT

Issued at midday Monday 21

February 1966

FORECAST for Great Britain and Northern Ireland until noon tomorrow

The deep depression to the southwest of Ireland has moved only very slowly east. It is expected to turn to the northeast and be centred over northwest Ireland tonight, filling slowly. Minor troughs will move north over the British Isles.

There will be showers, but also bright spells in most parts of the British Isles. Some of the showers will be rather heavy, and there may be scattered thunderstorms. In southeast England and east Anglia, however, it will be mostly cloudy for a time, with outbreaks of thundery rain. It will be mild almost everywhere.

OUTLOOK for following 24 hours. Continuing mild and changeable. Showers or longer periods of rain with bright spells in most districts.

DAILY WEATHER REPORT OF THE BRITISH METEOROLOGICAL OFFICE (contd.)

Code FM 11.C OBSERVATIONS at 00h. 21 February 1966										OBSERVATIONS at 06h. 21 February 1966										OBSERVATIONS during NIGHT					CONVECTIVE TAE °C to
Station	iii	Nddff	VVwwwW	PPPTT	N _h Ch _s Ch _s	T _d T _d app	8N _s Ch _s h _s	8N _s Ch _s h _s	8N _s Ch _s h _s	iii	Nddff	VVwwwW	PPPTT	N _h Ch _s Ch _s	T _d T _d app	8N _s Ch _s h _s	8N _s Ch _s h _s	8N _s Ch _s h _s	iii	RRRT _n T _n E	T _g T _g	WEATHER			
																						21h.—03h.	03h.—09h.		
Kew	775			09						775	71607	80601	80508	47571	05612	84720	86358	87460	775	02071	50	rr _o r		r _o rr _o	40
Heathrow	772	81910	70216	80709	47321	07502	82709	88535		772	71507	80636	80207	75611	06711	87631			772	95051	03	r _o r _o r		r _o r _o r	39
Gatwick	776	81913	56608	81908	87311	08502	87708	88710		776	81612	50636	81108	85411	07710	83711	84618	88630	776	05062	06	rr _o d		r _o rpr _o	38
Thorney Island	871	72107	74219	82307	71511	07311	87823			871	81513	66211	79908	85511	07615	84626	88638		871	03071	04	r _o r _o r		ir _o rr	37
Hurn	862	71609	70016	80708	25672	07303	82630	85070		862	81809	70258	78407	59473	06711	82915	85623	85070	862	07061	05	ir _o ir _o r		prpr _o	36
Guernsey	894	41618	81026	81507	46300	07400	83708			894	01515	81029	78008	00900	07606				894	92071	05	+		tl-pr _o	35
Wattisham	590	81613	61636	81608	37421	07816	83711	88535		590	71509	66036	81905	70931	05102	87358			590	03052	04	rrr _o r _o		ir _o	34
Gorleston	497	81512	58616	83206	85511	06618	88620			497	11611	62036	82105	15500	05303	81625			497	02052	03	r _o r _o		r _o r _o	33
Mildenhall	578	81711	66616	82009	37421	07715	83715	88556		578	61505	61036	81706	60971	05500	86358			578	01061	01	irr _o r _o id _o		ir _o	32
Cardington	559	81811	32636	79709	35471	08618	82710	88358		559	81710	48606	80107	85411	06603	86711	88630		559	03052	00	Rrrr _o		r _o r _o	31
West Raynham	485	81714	59616	81409	45621	07720	84635	88459		485	41709	61036	81705	25632	05206	82630	83072		485	03041	50	r _o rrr _o		r _o	30
Wittering	462	81311	26612	79408	85111	08720	85702	87705	88624	462	81709	59026	80205	86411	05601	88713			462	03051	02	rrr _o r _o		irr _o r _o	29
Boscombe Down	746	51910	74212	81107	25601	06306	82640	84074		746	81416	66622	79007	85311	06712	83707	86713	88630	746	07061	05	ir _o rr		ir _o rrir	28
Ross-on-Wye										627	71505	63252	76807	75511	06712	87625			627	07061	04	prirpr _o		ir	27
Filton	628	81610	61216	80108	85411	07002	82710	88630		628	81110	59622	77707	37421	06612	83710	88528		628	07061	04	ir _o r _o r _o		irrr	26
Aberporth	502	71513	66251	77207	78411	06002	83818	84626	87650	502	51313	66018	74407	58400	05617	82815	84643		502	92061	04	pr _o		pr _o	25
Rhoose	715	31209	82218	79307	38500	06707	81820	83632		715	41307	66252	76206	42200	06717	81704	84816		715	06061	05	pr _o r _o r _o		pr _o pr	24
Mountbatten	827	21712	59018	77808	25500	07704	82620			827	31717	62018	74108	34400	06721	81715	83630		827	04061	06	pr _o pr		pr	23
Chivenor	707	11212	80016	78008	15500	06804	81620			707	21313	82018	74806	28500	04512	81820			707	97061	04	ir _o		ir _o pr _o	22
St. Mawgan	817	61616	62808	76208	62311	07808	83708	85817		817	31615	66258	72907	39300	06612	81708	82923		817	09062	05	pr _o prir		irprpr	21
Culdrose	809	81720	56258	75909	88411	08712	82812	88616		809	61708	66028	72608	68411	06616	81818	85625		809	07062	05	pr _o		pr _o pr	20
Scilly	804	61717	61216	74508	65500	07715	86623			804	71715	74808	71209	73411	09713	82918	85623		804	03072	06	irirpr		pr	19
Elmdon	534	81907	58632	79807	85311	06505	86708	88626		534	71608	65026	78606	75411	05508	87617			534	07051	02	r _o rr		ir _o pr _o	18
Shawbury	414	81708	59622	78707	65521	07703	86620	88530		414	71207	61026	77506	76411	05708	87713			414	06061	03	r _o rrrr		r _o	17
Ringway	334	81506	58601	78708	25521	06001	82624	88460		334	61508	58026	77707	65511	05602	86620			334	04061	05	rrr _o r _o		rrr _o	16
Squires Gate	318	81512	40041	77707	15611	06002	81645	88460		318	81311	24216	76606	85511	06705	83624	88646		318	01051	04	r _o		r _o r	15
Valley	302	11514	74011	77107	15700	06006	81650			302	51206	74031	74807	55500	05713	82625	84632		302	92061	05	+		ir _o pr _o	14
Ronaldsway	204	11611	66028	76606	16400	05202	81713			204	61211	75028	75206	38402	05804	81713	85070		204	93051	02	pr _o		pr _o	13
Carlisle	222	80902	58018	78606	85511	05105	84625	88635		222	81307	48042	77506	85611	05605	88635			222	00051	03	+		+	12
Watnall	354	82507	48636	79807	80621	07813	88540			354	81702	58016	79205	85511	05602	88620			354	07051	51	ir _o r _o r _o rr		r _o r _o ir _o	11
Kilnsea	396	81715	58636	80607	85511	07711	88620			396	22110	66216	79506	25500	06210	82620			396	03042	11	rrr _o r _o		r _o r _o	10
Finningley	360	82002	50616	80307	37421	07804	83712	8885																	

DAILY WEATHER REPORT OF THE BRITISH METEOROLOGICAL OFFICE

No. 38078

Date of Issue Tuesday 22 February 1966

VISION
BLE
°F

104
102
100
99
97
95
93
91
90
88

86
84
82
81
79
77
75
73
72
70

68
66
64
63
61
59
57
55
54
52

50
48
46
45
43
41
39
37
36
34

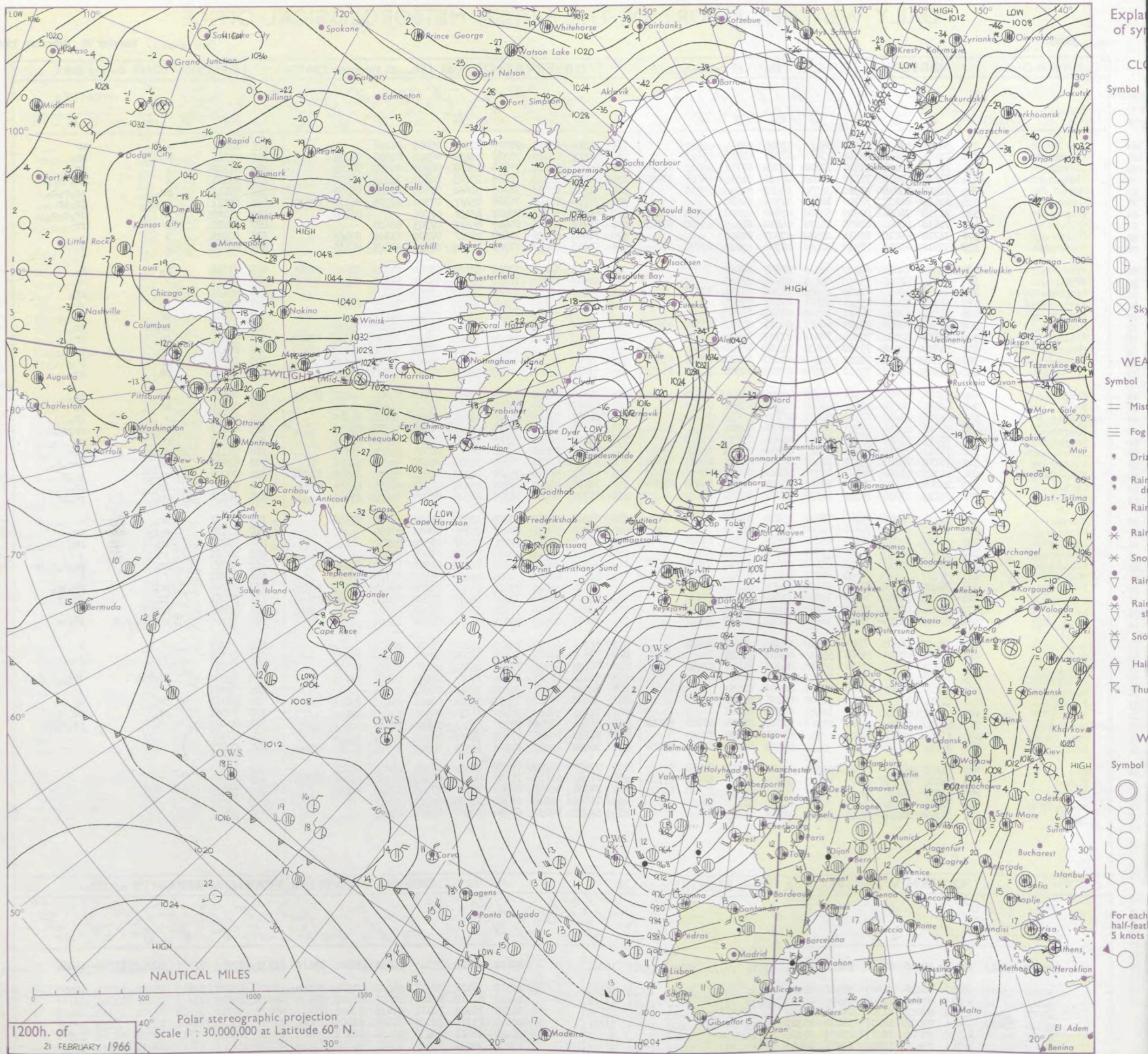
32
30
28
27
25
23
21
19
18
16

14
12
10
9
7
5
3
1
0
2

4
6
8
9
11
13
15
17
18
20

Code FM II.C		OBSERVATIONS at 12h. 21 February 1966										OBSERVATIONS at 18h. 21 February 1966										OBSERVATIONS during DAY			
Station	iii	Nddff	VVwww	PPPTT	N _h Ch _h C _h H	T _d app	8N _s Ch _s h _s	8N _s Ch _s h _s	8N _s Ch _s h _s	iii	Nddff	VVwww	PPPTT	N _h Ch _h C _h H	T _d app	8N _s Ch _s h _s	8N _s Ch _s h _s	8N _s Ch _s h _s	iii	RRT	T _s F	WEATHER			
																						09h.—15h.	15h.—21h.		
Kew	775	81611	83036	79311	88411	07605	83814	88617		775	31812	66011	78809	11542	06205	81820			775	92121	+		pr		
Heathrow	772	71615	75256	79310	73411	07703	81918	87623		772	61713	66012	78209	12431	06302	81816	85075		772	97111	pr _o		pr _o		
Gatwick	776	71712	82028	79810	72402	07705	83714	86823	87070	776	62007	80012	79208	15601	06203	81630	86075		776	97112	+		pr _o		
Thorney Island	871	71612	67032	79310	29448	07000	81815	86268	81920	871	41612	72038	78608	13403	06304	81918	83070		871	92101	+		pr _o r _o ir		
Hurn	862	51516	70018	77310	38532	08502	81820	83656		862	51311	62038	76708	34662	07503	83630	84359		862	02111	pr _o		pr _o r _o r _o		
Guernsey	894	21619	80158	77010	18543	07301	81820			894	71720	74608	76309	75411	07302	82715	86618	87630	894	02111	pr _o pr _o		pr _o ir		
Wattisham	590	71710	74036	80909	58308	07608	81809	85635	86275	590	61610	56216	79907	45431	07306		85359		590	01102	+		ir _o r _o r _o		
Gorleston	497	71610	60026	82205	15578	04810	81625	83360	87275	497	81912	58636	80407	85511	07303	88620			497	02082	+		rr		
Mildenhall	578	31710	69016	80811	22532	07807	82820			578	71608	63021	79610	28511	07302	81825	87465		578	00121	+		+		
Cardington	559	51910	62016	78912	32402	08708	83818	83075		559	51610	62012	77909	12532	07303	81825	84360		559	00122	+		+		
West Raynham	485	71615	74032	80809	71511	07607	87822			485	71513	56602	79708	35421	07500	81713	83645	87463	485	91111	r _o		r _o		
Wittering	462	71710	66026	79210	62411	07606	86815			462	61508	59012	78108	28531	06302	81825	84360	85072	462	00111	+		+		
Boscombe Down	746	41618	80016	77610	21402	08708	81714	83073		746	11611	74018	77408	18502	06304	81820			746	96121	pr _o		pr _o		
Ross-on-Wye	627	51707	70026	75211	52501	07811	85825			627	61805	77028	75109	58502	06204	81825	85630		627	95121	pr		+		
Filton	628	41515	69026	76811	32530	08602	83825			628	21408	56048	75809	12502	07303	81820			628	01111	pr		pr _o		
Aberporth	502	71510	74808	73309	68471	06611	81715	83818	86465	502	61511	74256	72709	69463	06306	81918	83070		502	02101	pr _o ir		pr _o		
Rhoose	715	71414	62251	75509	78511	07709	84822	86630		715	61413	70028	75008	48542	07603	81820	83630	85070	715	93111	pr _o		pr _o		
Mountbatten	827	31817	62018	73510	33531	08704	83920			827	71614	61801	72409	73411	08707	82716	86920	87650	827	04111	pr _o		pr _o pr _o		
Chivenor	707	61520	80258	73212	59463	07610	81712	83818	81920	707	71214	69808	72910	58501	07602	82820	85640	87075	707	02131	pr		pr _o		
St. Mawgan	817	51815	62018	71610	59300	08505	82708	84815	81915	817	71620	58808	70309	79311	08608	81707	83912	86815	817	08112	pr		pr		
Culdrose	809	52016	66012	71211	58335	09606	81708	84820		809	71818	60258	69909	79311	08710	84709	86916	85625	809	04122	pr		pr _o		
Scilly	804	61815	74038	70310	68400	08801	83818	85625		804	81917	66258	68609	85411	09603	88618			804	02112	pr		pr		
Elmdon	534	61716	65018	77310	52402	06707	85817	84070		534	61607	57048	76309	59401	06303	84815	82915		534	91111	+		pr _o		
Shawbury	414	71608	69026	76508	78412	06806	82712	85817	86640	414	61606	69258	75908	63461	06308	81912	83635		414	03111	ir _o pr _o		pr _o pr _o pr		
Ringway	334	71613	61212	76709	78511	04606	85820	85650		334	71309	60148	75509	68501	06102	82820	86636		334	01111	rr		pr		
Squires Gate	318	71513	48216	76008	78411	07706	82712	84818	86656	318	71411	34616	74708	75511	08501	82620	87620		318	01111	r _o ir _o		r _o r		
Valley	302	71615	74028	73711	78413	08709	81818	83625	87645	302	51410	66016	72907	55532	07500	82620	85630		302	02111	pr _o		ir _o r _o		
Ronaldsway	204	81315	58616	74707	65371	06802	82707	86650	88458	204	70911	58616	73407	75311	06802	82708	85625	87650	204	03091	r _o r _o r		ir _o r		
Carlisle	222	71208	66152	77308	58471	05805	81715	84635	86360	222	70707	48042	77205	15632	03303	81635	84358	87070	222	91091	jp		pr _o		
Watnall	354	61813	58036	78310	68512	07707	82825	84630		354	51705	28258	74408	44501	06100	82820	83640		354	96121	pr _o		pr _o pr		
Kilnsea	396	71614	58026	79705	75511	05810	87625			396	61414	61032	78805	45571	05400	84625	86360		396	01061	ir _o		+		
Finningley	360	21513	58016	78810	21400	07711	82815			360	71208	58031	77809	75711	07602	87650			360	92121	r _o r _o		pr _o		
Leeming	257	81607	37214	78607	85311	06605	86706	88625		257	81306	48041	77009	85611	07502	88630			257	97102	ir _o		pr _o		
Tynemouth	262	71407	48055	79606	75611	04702	87635			262	41615	58021	78106	30948	05605	83358			262	00071	+		+		
Eskdalemuir	162	70000	74018	77305	69412	04803	82710	85818	82918	162	70000	58058	76803	78411	02002	82710	86635		162	02075	pr _o		pr _o r _o r _o pr		
Mull of Galloway	131	81111	74035	74605	86411	05706	88710			131	81111	60602	74006	86411	05400	88710			131	97061	/		/		
Prestwick	135	71404	60042	75507	78471	05802	81715	85818	87628	135	81110	56048	75006	68471	05101	83818	84622	85635	135	01102	pr _o		pr _o ir _o		
Renfrew	141	70608	16042	76107	75631	05803	82630	87650		141	70408	09466	75906	65571	05104	83625	86640	87459	141	91081	ir _o		ir _o if		
Leuchars	171	80000	09466	77005	86011	055																			

CHART OF WEATHER IN PART OF NORTHERN HEMISPHERE



CHARTS OF WEATHER IN WESTERN EUROPE

ation
mbols

UD
Cloud
Amount
(oktas)

0
1 or less
2
3
4
5
6
7 or more
8

obsured

ATHER
Weather

zle
and
fizzle

and snow
w
shower
and snow
ower

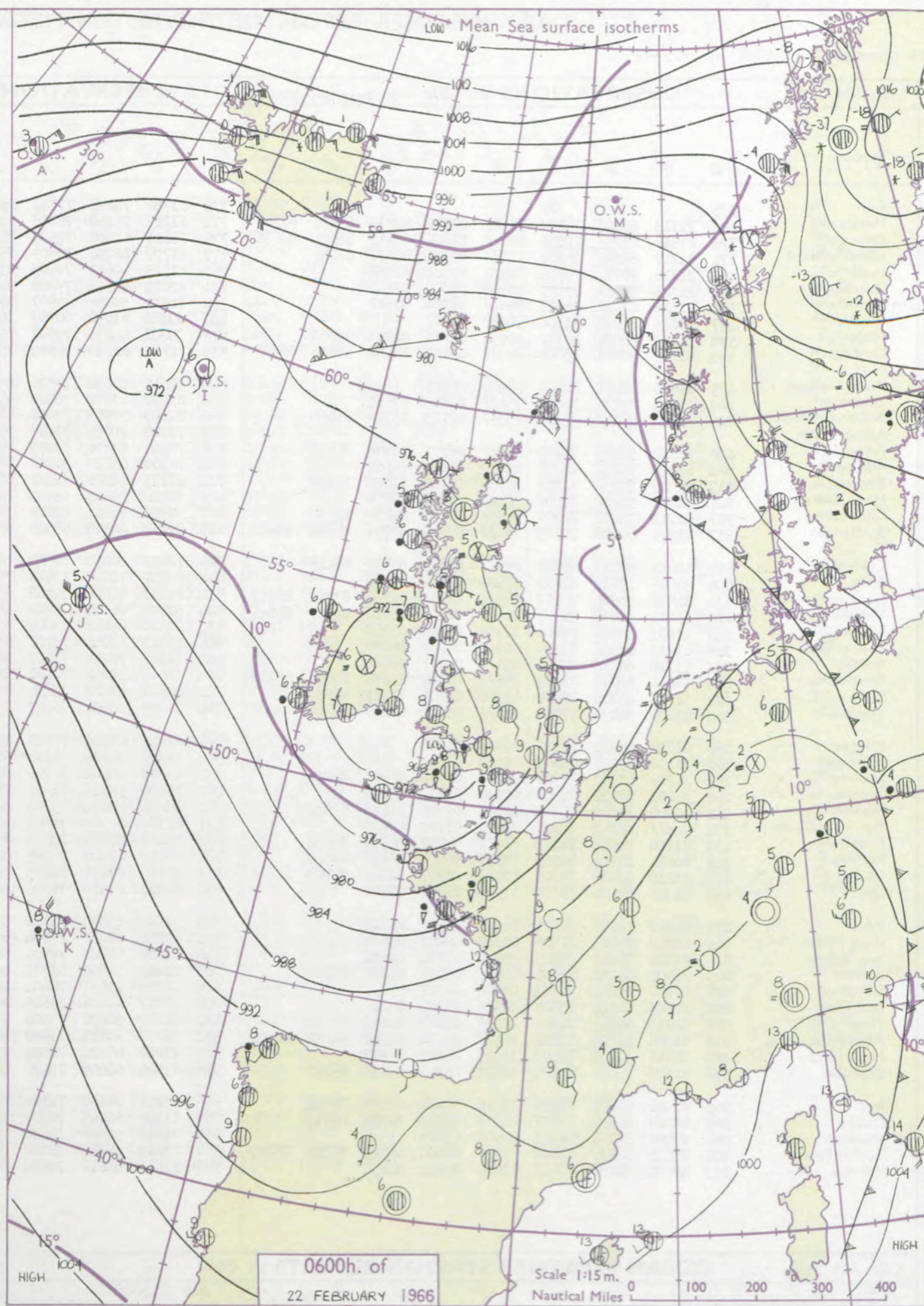
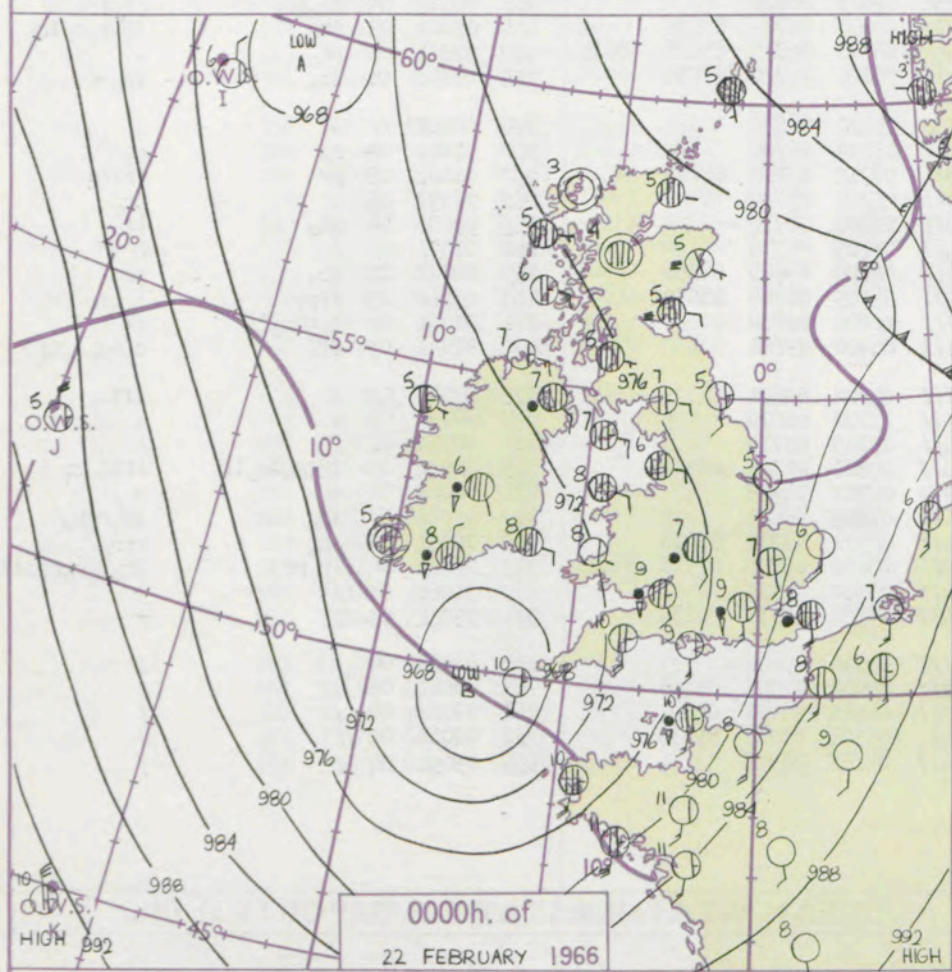
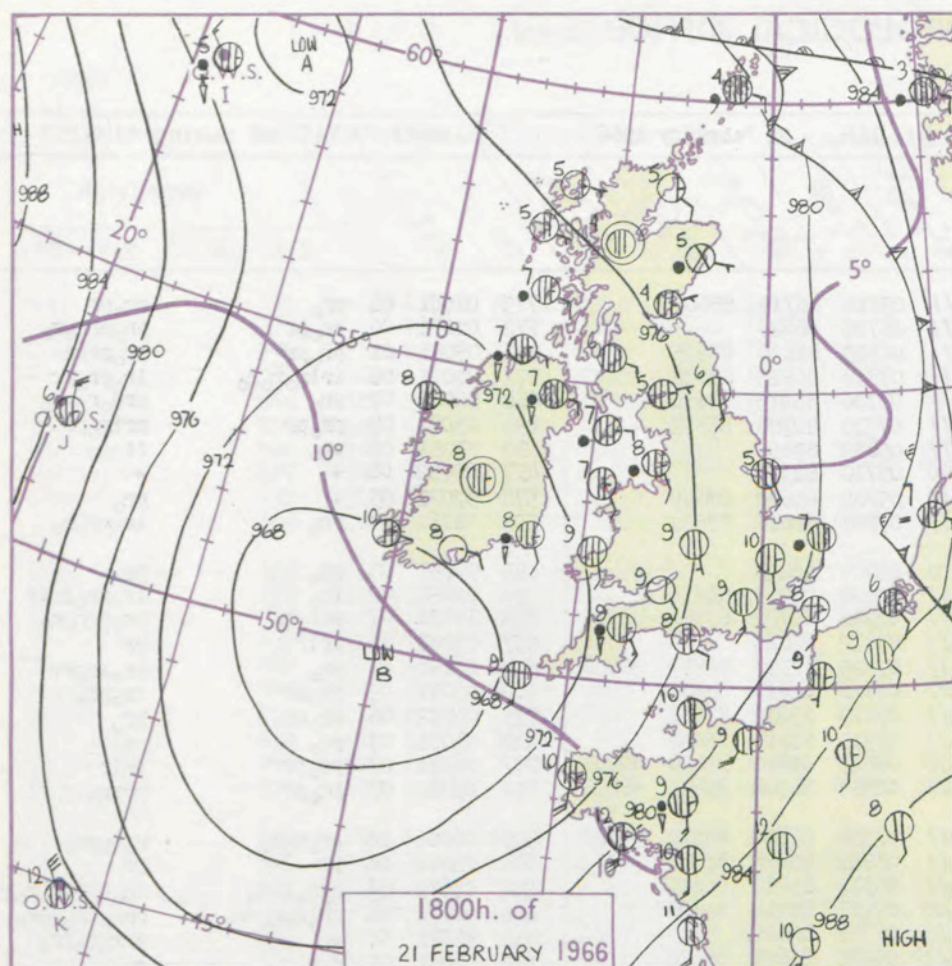
w shower
shower
nderstorm

IND
Wind
speed
(knots)

Calm
1-2
3-7
8-12
13-17

additional
er add

48-52



GENERAL SYNOPTIC DEVELOPMENT

Issued at midday Tuesday 22 February 1966

February 1966

FORECAST for Great Britain and Northern Ireland until noon tomorrow

The intense low off southwest Ireland at midday yesterday has moved northeast into southwest England and is beginning to fill. This low will continue in a northnortheasterly direction and continue to fill reaching a position near Shetland by 0600 tomorrow. The low which developed near Ocean Weather Ship "I" yesterday is expected to move southwest and be absorbed by a deepening depression now moving northeast off Newfoundland. A ridge of high pressure will develop over England and Wales.

Most of Britain will be cloudy with rain at times, but showery weather with sunny periods by day and long clear periods at night will extend from the south to all parts by midday tomorrow. It will be rather cold in Scotland at first with fog in many eastern coastal areas, but temperatures will become normal or above everywhere.

OUTLOOK for the following 24 hours.

Mainly fair at first with scattered showers, rain spreading quickly northeast overnight. Temperatures remaining near normal.

DAILY WEATHER REPORT OF THE BRITISH METEOROLOGICAL OFFICE (contd.)

Code FM II.C		OBSERVATIONS at 00h. 22 February 1966										OBSERVATIONS at 06h. 22 February 1966										OBSERVATIONS during NIGHT					CONV TA °C
Station	iii	Nddff	VVwwwW	PPPTT	N _h Ch _h C _h H	T _d T _d app	8N _s Ch _s h _s	8N _s Ch _s h _s	8N _s Ch _s h _s	iii	Nddff	VVwwwW	PPPTT	N _h Ch _h C _h H	T _d T _d app	8N _s Ch _s h _s	8N _s Ch _s h _s	8N _s Ch _s h _s	iii	RRT _n T _n E	T _g T _g	WEATHER					
																						21h.—03h.	03h.—09h.				
Kew	775			09						775	81716	74028	77110	85411	05714	86719	88640		775	01081	04	pr		pr	pr	40	
Heathrow	772	71713	66808	78809	78411	07802	82813	83816	87645	772	61718	75258	76709	62511	06716	86828		772	02071	06	pr	pr	pr	pr	pr	39	
Gatwick	776	81816	65258	79808	85411	07801	84812	86621	88632	776	71821	62808	77909	78511	06613	81820	87625	776	03081	01	pr	pr	pr	pr	pr	38	
Thorney Island	871	71718	66216	78908	75511	07701	86628	87648		871	81720	66256	76509	85511	07818	86625	88638	871	02071	06	ir	ir	ir	ir	ir	37	
Hurn	862	21716	70018	76809	20931	07301	82360			862	81719	60811	72909	83411	07730	85915	87624	862	06081	07	pr	pr	pr	pr	pr	37	
Guernsey	894	21725	74018	77009	28500	07000	81820			894	82025	62258	75909	88311	07310	82708	86822	894	03081	07	pr	pr	pr	pr	pr	35	
Wattisham	590	71815	62031	81007	75411	06202	87618			590	71612	59038	79907	75711	05802	87650		590	97051	05	pr					34	
Gorleston	497	01815	62026	81306	00900	06207				497	11284	61030	80007	10970	05710	81358		497	00052	04	+					33	
Mildenhall	578	51612	64031	80107	20931	05000	82363	85080		578	71514	64031	79508	75511	05704	84620	87649	578	97071	03	+					32	
Cardington	559	81713	62801	78608	88311	07102	81708	85816	88628	559	71713	62218	76909	75411	07707	85616	87632	559	01062	00	pr					31	
West Raynham	485	01615	58026	80405	00900	04000				485	51615	66038	79506	55600	05705	85645		485	97051	03	pr					30	
Wittering	462	71613	58031	78607	75411	05805	87617			462	81410	61602	76908	85311	07608	82707	88616	462	02051	02	ir					29	
Boscombe Down	746	81818	66218	77108	85311	07703	85709	88656		746	81523	58802	73908	88311	07722	84706	87816	746	10071	07	pr	pr	pr	pr	pr	28	
Ross-on-Wye										627	71209	70026	71909	55513	07812	85625		627	03081	05	pr	ir				27	
Filton	628	71510	56808	75109	72311	08707	83706	87814		628	71416	62808	72209	78411	07725	82710	84815	628	03082	07	pr					26	
Aberporth	502	21312	74258	71608	22500	07805	82820			502	81308	66038	70208	88511	07610	82820	88635	502	05071	05	pr	pr				25	
Rhoose	715	51312	70258	74208	38532	08704	81820	83638		715	81111	62808	71207	88411	07823	85817	87630	715	03072	06	pr	pr				24	
Mountbatten	827	31818	58258	72209	38400	08801	81818			827	62522	58808	68509	68411	08515	84818	86635	827	04091	07	pr					23	
Chivenor	707	61212	74808	72409	68511	08703	82820	84650		707	50906	74258	69209	38571	08617	81820	83650	707	04071	07	pr	pr				22	
St. Mawgan	817	71520	62808	70109	78411	08804	83711	85818	87640	817	82713	48818	69908	88311	08318	84708	86813	817	08072	07	pr	pr				21	
Culdrose	809	81617	58808	69509	85311	09809	85706	88618		809	72827	50258	70509	78311	08330	82708	84818	809	06081	06	pr	pr				20	
Scilly	804	31815	59018	67610	35400	08711	83615			804	72927	74028	73409	78411	08252	85818	83623	804	02082	06	pr					19	
Elmdon	534	81510	58601	76607	85311	06804	82708	83710	88612	534	81410	64206	74408	85411	06713	85710	88612	534	01071	05	pr	pr				18	
Shawbury	414	71409	74801	75307	78411	06709	83816	84627	86641	414	51303	66018	73408	58400	07711	81714	84640	414	01071	04	pr	pr				17	
Ringway	334	11413	59021	76008	15700	03000	81650			334	61510	63016	73609	65511	06709	86620		334	96071	06	+					16	
Squires Gate	318	61212	45046	75206	00902	05400	86070			318	81311	58046	73107	85511	07710	82620	88638	318	01051	04	pr					15	
Valley	302	61110	66016	72708	65611	06807	86645			302	31606	78218	71407	38532	07603	81820		302	02071	05	pr	pr				14	
Ronaldsway	204	71216	62016	73607	55618	06802	82635	85657	86270	204	81012	57612	72107	85211	06806	88705	88625	204	02061	03	pr	pr				13	
Carlisle	222	51210	48018	76807	55400	05701	81717	84635		222	80810	48022	75606	85411	04709	82715	85625	222	97041	03	pr					12	
Watnall	354	61609	58031	77906	65711	05802	86656			354	71609	59036	76207	75411	06806	85710	87635	354	01052	01	pr					11	
Kilnsea	396	01810	58011	79305	00900	05206				396	41715	63020	77705	45500	05610	84625		396	00041	11	+					10	
Finningley	360	01406	37108	78105	00900	04803				360	61309	50106	76506	66311	06709	86706		360	97041	02	pr					9	
Leeming	257	71709	48108	77507	75311	06003	84708	86625		257	81507	28602	75706	86311	06712	85706	88708	257	01062	05	pr					8	
Tynemouth	262	31609	58021	78605	00908	05807	83275			262	71408	58021	78205	75611	05707	87630		262	97051	04	+					7	
Eskdalemuir	162	40000	62018	76705	48400	04702	81818	84638		162	80401	40051	75703	86411	02708	88712		162	92025	51	pr					6	
Mull of Galloway	131	21111	66012	71406	25600	06703	82630			131	81111	60022	72505	87411	05705	88710		131	01051	11	+					5	
Prestwick	135	81106	50036	71905	85411	04000	84714	88656		135	81107	56808	73505	85611	04609	83640											

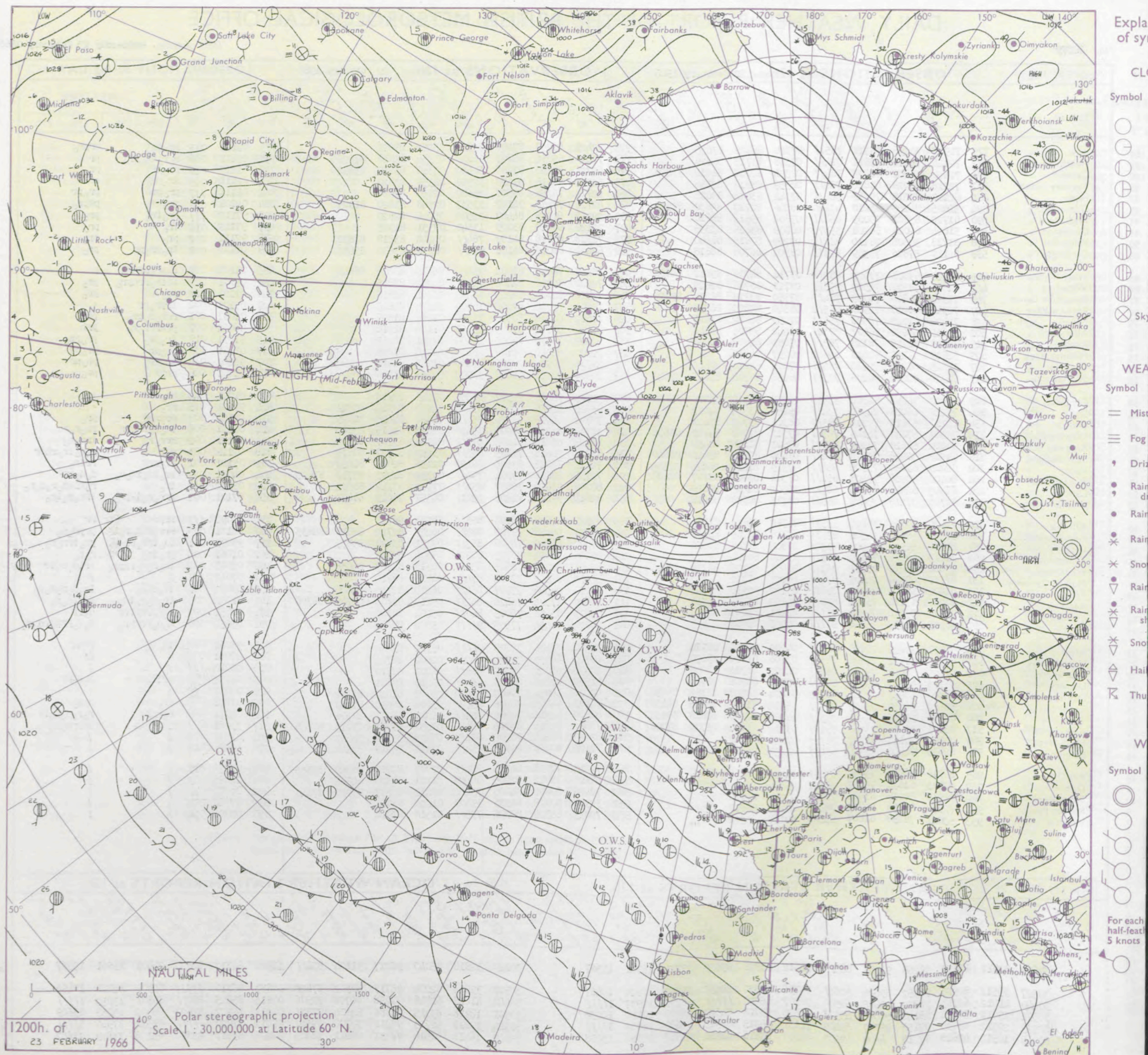
DAILY WEATHER REPORT OF THE BRITISH METEOROLOGICAL OFFICE

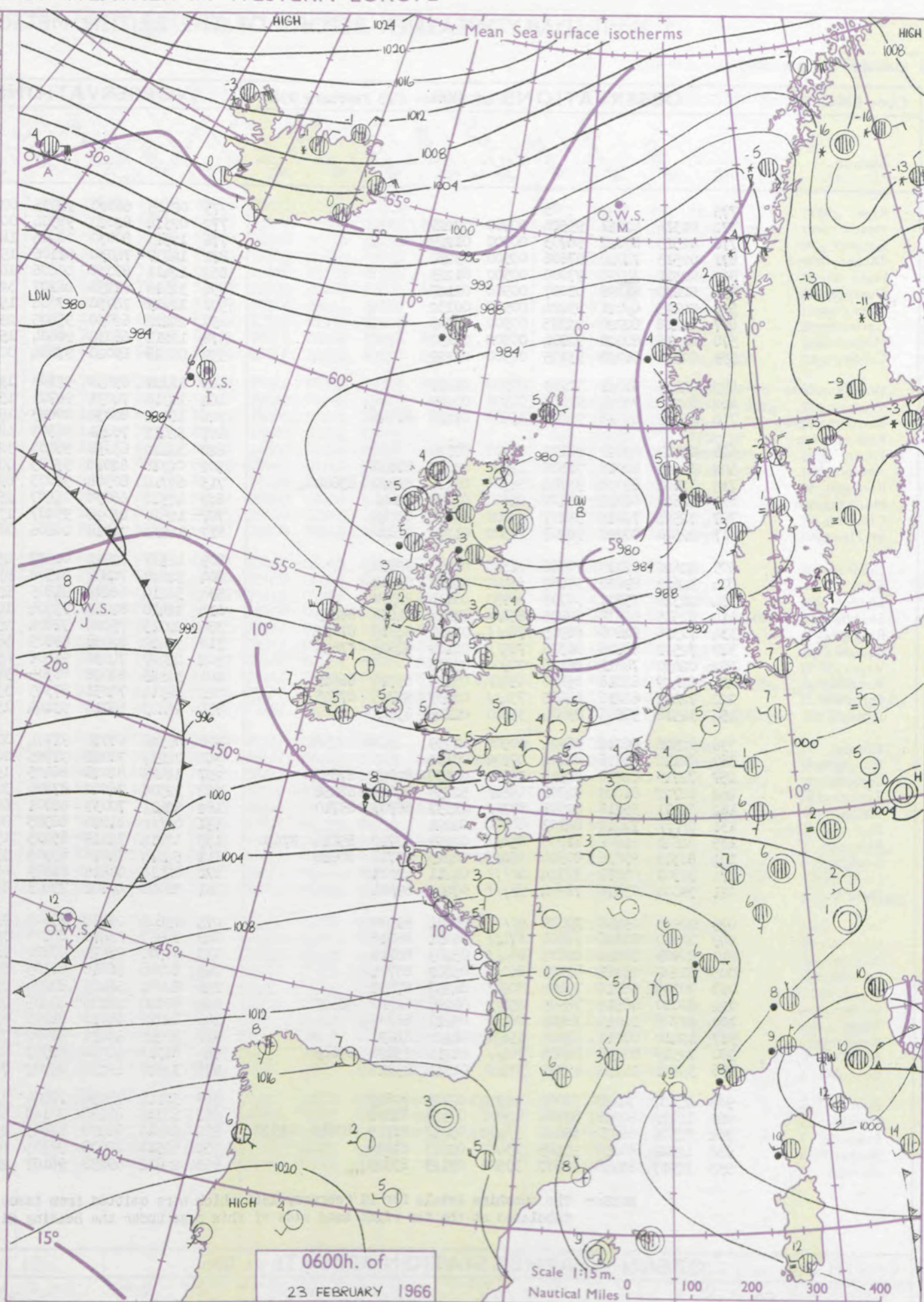
No. 38079

Date of Issue Wednesday 23 February 1966

Code FM II.C		OBSERVATIONS at 12h. 22 February 1966										OBSERVATIONS at 18h. 22 February 1966										OBSERVATIONS during DAY				
Station	iii	Nddff	VVwww	PPPTT	N _h LCh _M CH	T _d app	8N _s Ch _s h _s	8N _s Ch _s h _s	8N _s Ch _s h _s	iii	Nddff	VVwww	PPPTT	N _h LCh _M CH	T _d app	8N _s Ch _s h _s	8N _s Ch _s h _s	8N _s Ch _s h _s	iii	RRT T x	SSS	WEATHER				
																						09h.—15h.	15h.—21h.			
Kew	775	71917	70258	78511	78511	07320	86822	87635		775	72421	82258	87208	72511	03252	87822			775	02121	013	pr.pr	pr.pr			
Heathrow	772	72124	75218	77611	72411	07318	83715	86824		772	72519	65032	86807	71400	03354	82818	87825		772	02111	009	r.r.r-r.r.pr	pr			
Gatwick	776	72124	56808	80409	78411	08324	82710	86814	87638	776	62726	82258	87908	64400	05350	83819	85634		776	01112	018	pr.pr	pr			
Thorney Island	871	72216	64028	80810	78411	08339	85818	83656		871	32913	66018	89508	32530	04355	83820			871	02111	025	ir.pr	+			
Hurn	862	62220	75018	79711	58431	07341	83818	83625		862	22713	76258	89607	25600	02255	82630			862	01111	///	pr.pr	pr.pr			
Guernsey	894	52425	74258	85210	43440	08246	81710	84630	82925	894	42721	78168	94107	33533	02248	83820	81925		894	04101	029	pr	pr.pr			
Wattisham	590	81720	63608	79009	85411	07604	85613	88620		590	22217	69018	84407	22500	05244	82820			590	97112	///	pr.ir	pr			
Gorleston	497	51824	62026	80208	35572	06809	83625	83358		497	22120	60018	83009	13540	07331	81925			497	97112	016	ir	pr			
Mildenhall	578	81718	59808	78110	88411	07709	87815	88640		578	72318	80028	84109	78411	04248	83818	87630		578	92111	002	pr	pr			
Cardington	559	82119	57816	75309	82311	08502	86708	88818		559	62422	66012	84108	65611	04351	83630	85650		559	02112	008	ir.pr.pr	pr			
West Raynham	485	81724	59808	77609	88311	07716	84709	85812	88628	485	72327	74018	81908	75411	06335	85616	86640		485	01101	002	r.pr.pr-r.r	R			
Wittering	462	81818	58608	74509	85311	07711	86706	88625		462	72620	82036	82408	72411	04252	87815			462	05101	000	ir.ir.r.r.pr	pr			
Boscombe Down	746	72323	74806	78209	78411	07350	83710	86816	86625	746	12718	82028	89205	18400	02261	81815			746	01101	016	pr	pr			
Ross-on-Wye	627	72311	60216	74910	68512	08340	82820	86630		627	12614	77028	87005	18500	51274	81825			627	02101	004	ir.pr	+			
Filton	628	72424	61028	76808	75411	07259	86612	87625		628	12412	66018	88506	11500	01264	81825			628	01091	001	r.r.r.r.pr	pr			
Aberporth	502	82619	56638	76007	37321	06242	83706	88540		502	22620	80016	87005	29463	01142	81918			502	06091	007	pr.r.r.r.r	prh			
Rhoose	715	72720	66256	78108	78311	07259	84707	86630		715	42820	75278	89305	48400	02261	84815			715	91091	019	ir.pr	pr.ph			
Mountbatten	827	52619	59158	81410	42430	06257	84818			827	22822	66018	92107	28400	02246	81818			827	01101	038	pr.pr	pr.pr			
Chivenor	707	72625	66028	79710	78411	07265	84810	87640		707	22718	80278	90805	29400	01245	81910			707	96101	018	ir.pr	ph.pr			
St. Mawgan	817	72720	62258	82208	78311	06258	82708	85815	87640	817	32928	80158	92607	39500	50245	83920			817	01091	026	pr.pr	pr			
Culdrose	809	72820	74258	82808	53353	06259	81708	83918	85820	809	52725	78028	93307	53461	01248	83918			809	01091	044	pr	+			
Scilly	804	73028	66028	84909	73411	05261	83914	84623		804	63028	66258	93908	63400	04243	83914	83621		804	97101	025	pr	+			
Elmdon	534	72110	57615	72810	78311	08301	85707	87622		534	72722	61028	83706	75411	01266	84618	86625		534	03101	003	r.r.d.pr	pr			
Shawbury	414	72507	57048	74109	78311	07312	82708	84812	85650	414	32718	83218	83905	35430	00273	81618	83645		414	02111	006	ir.pr.pr	pr.pr			
Ringway	334	80000	58618	73209	15771	07501	81656	88459		334	82625	65612	81405	87311	02364	83709	88710		334	06101	002	r.r.r.r	ir.pr			
Squires Gate	318	81308	56046	73410	85411	08400	82717	85625	88640	318	82727	56616	79705	85311	03253	82707	88618		318	02121	003	r.r	r.r.r.r.r			
Valley	302	82205	69022	73909	88411	07319	81816	86622	88635	302	72627	74026	83905	68431	02156	82815	86657		302	05101	001	ir.r	r.r.r			
Ronaldsway	204	80000	50606	73408	85211	07311	83705	87707	88625	204	72735	60636	79904	75211	02352	81705	85710	87625	204	04091	002	ir.ir	d.d.r			
Carlisle	222	61003	62016	75519	68511	06502	81825	85640		222	80000	23656	76607	85411	07212	83712	88622		222	05112	002	ir	r.r.d.r			
Watnall	354	81703	37218	73408	85311	08715	86708	88618		354	82614	59618	81406	62411	04357	86815	88460		354	07101	001	ir.r.r	ir.pr			
Kilnsea	396	71620	66036	75606	55571	06718	85625	87360		396	82325	63028	76908	85511	08233	88625			396	04092	///	r.r.pr	r.r			
Finningley	360	81316	58616	74508	87211	07718	82705	88708		360	82419	58256	79108	88411	06245	82712	84818	88635	360	04101	003	r.r.r.r	pr.pr			
Leeming	257	81706	56506	74908	77321	07808	87708	88525		257	80000	48048	76508	88511	07321	83820	88635		257	95092	001	ir.pr	pr.pr			
Tynemouth	262	81413	48608	77105	85511	05400	88620			262	83606	16616	76705	80521	05304	88520			262	01061	004	pr.pr	pr.pr			
Eskdalemuir	162	80000	59636	75605	88311	04501	85706	86712	88624	162	83501															

CHART OF WEATHER IN PART OF NORTHERN HEMISPHERE





OUTLOOK for following 24 hours. Rain or showers in many areas. Temperatures remaining above normal.

DAILY WEATHER REPORT OF THE BRITISH METEOROLOGICAL OFFICE (contd.)

Code FM II.C		OBSERVATIONS at 00h. 23 February 1966										OBSERVATIONS at 06h. 23 February 1966										OBSERVATIONS during NIGHT					CONV TA °C	
Station	iii	Nddff	VVwww	PPPTT	N _h Ch _s Ch _s	T _d app	8N _s Ch _s Ch _s	8N _s Ch _s Ch _s	8N _s Ch _s Ch _s	iii	Nddff	VVwww	PPPTT	N _h Ch _s Ch _s	T _d app	8N _s Ch _s Ch _s	8N _s Ch _s Ch _s	8N _s Ch _s Ch _s	iii	RR	T _n E	T _g T _g	WEATHER		21.2 SSS			
																							21h.—03h.	03h.—09h.				
Kew	775			05						775	02115	66020	98905	00900	01220					775	00041	01	+		+	027	40	
Heathrow	772	02316	82021	95504	00900	00229				772	02314	82020	98904	00900	01219					772	00031	00	+		+	014	39	
Gatwick	776	02513	80021	96703	00900	01229				776	02513	80030	00204	14600	01215	81630				776	00032	50	+		+	020	38	
Thorney Island	871	02513	74020	97606	00900	03230				871	02409	74030	01106	15600	03217	81630				871	00051	03	+		+	029	37	
Hurn	862	02311	74020	97006	00900	01223				862	02411	80030	00606	18500	02220	81825				862	00051	02	+		+	///	36	
Guernsey	894	02620	81028	01007	00900	01127				894	02418	81258	04107	32500	03112	83820				894	01051	02	pr _o		pr _o pr	050	35	
Wattisham	590	02115	69021	93204	00900	00132				590	02219	74030	07004	15600	00221	81640				590	00032	01	+		+	///	34	
Gorleston	497	02218	60020	92305	00900	03249				497	02222	62030	95605	25500	02216	82625				497	00041	03	+		+	009	33	
Mildenhall	578	02216	80028	92704	00900	01130				578	02211	66030	96404	15600	01321	81635				578	07041	01	+		+	042	32	
Cardington	559	02320	66028	93105	00900	01229				559	02318	69020	97004	00900	01321					559	00041	01	+		+	027	31	
West Raynham	485	02421	69021	91203	00900	01232				485	02221	69030	95103	15600	01221	81640				485	00031	01	+		+	030	30	
Wittering	462	02213	74021	91403	00900	00229				462	02316	74031	94703	15600	01324	81640				462	00031	01	+		+	022	29	
Boscombe Down	746	02409	82018	96703	15600	01228	81645			746	02412	80030	00003	15700	01315	81656				746	00031	00	+		+	058	28	
Ross-on-Wye										627	02412	70251	96905	48502	01317	82825				627	02051	02	+		pr _o pr	040	27	
Filton	628	02117	63020	94105	00900	02120				628	02222	63258	98405	32500	03219	83825				628	03032	01	pr _o		pr _o	045	26	
Aberporth	502	02425	80018	91606	12500	03215	81820			502	02318	82018	95505	00900	02218				502	09051	02	pr _o pr		+	021	25		
Rhoose	715	02623	82038	95306	38500	04124	81820	83644		715	02714	60908	99005	69411	05218	82715	86919		715	06042	01	pr _o ph _o pr		pr _o pr _o	033	24		
Mountbatten	827	02620	66030	98107	25600	03219	82640			827	02518	66038	01407	25630	03216	82640				827	07061	03	+		pr _o	034	23	
Chivenor	707	02525	72018	96107	35600	03221	83642			707	02516	82028	99207	13500	03213	81920				707	01041	03	pr _o		ph _o	035	22	
St. Mawgan	817	02520	80028	98207	22500	01222	82820			817	02212	74018	00606	15700	02208	81650				817	05041	02	ph _o		pr _o	016	21	
Culdrose	809	02622	82010	98506	21500	03217	82820			809	02517	82028	01307	43500	04209	83925				809	02041	02	+		ph	031	20	
Scilly	804	02623	69030	99207	33400	04220	83914			804	02624	74808	01508	53400	03208	82914	83818		804	01071	04	pr _o			pr _o	044	19	
Elmdon	534	02316	75031	90705	20930	00118	82360			534	02210	68218	94805	55511	01119	85621				534	07041	01	pr _o		ir _o	033	18	
Shawbury	414	02515	62618	89905	85411	03118	84618	88623		414	02418	82028	93004	18500	01312	81820				414	01041	02	pr _o r _o r _o		r _o pr _o	021	17	
Ringway	334	02316	62806	88305	78411	01121	84815	87622		334	02205	75028	91804	25500	01114	82620				334	07031	02	pr _o		pr _o	032	16	
Squires Gate	318	02522	68806	86305	78511	04119	84825	87640		318	02422	82038	89805	58500	03213	84823				318	06041	02	pr _o		pr _o r _o r	016	15	
Valley	302	02430	74011	88106	00900	03218				302	02427	74030	91106	45500	03212	84627				302	00051	03	+		+	013	14	
Ronaldsway	204	02427	82018	85106	65411	03115	83714	86619		204	02525	82028	88304	38400	02212	82818				204	01041	01	pr _o		pr	010	13	
Carlisle	222	02416	62216	84605	75411	02237	82715	87625		222	02314	74251	87303	35600	01111	83630				222	02022	00	r _o r _o		pr _o	003	12	
Watnall	354	02518	58606	89404	35600	01125	83641			354	02413	66016	93104	15500	02218	81625				354	04031	50	ir _o rr _o r		pr _o	042	11	
Kilnsea	396	02528	66016	86904	00900	01239				396	02520	66020	91704	00900	02233				396	00032	11	+			+	///	10	
Funningley	360	02112	66026	88004	00900	00132				360	02215	70028	91705	00900	01220				360	07041	02	pr _o			pr _o	043	9	
Leeming	257	02719	82018	84505	78511	02138	82825	87657		257	02413	82028	88405	15600	01121	81640				257	01042	01	pr _o			pr _o	010	8
Tynemouth	262	02722	61028	82304	45521	02235	84620	88458		262	02508	74012	87204	30940	50227	83358				262	01031	50	pr _o		+	012	7	
Eskdalemuir	162	02411	35716	82601	87311	01337	86707	88710		162	02411	70037	86001	66311	51115	86709				162	05015	51	id _o ss _o s _o r _o s _o		+	007	6	
Mull of Galloway	131	01111	79012	84103	00900	02221				131	01111	81020	86903	00900	02212				131	03022	11	1			1	///	5	
Prestwick	135	02621	61606	81705	85411	02229	82710	85614	87630	135	02214	74016	85003	15400	01217	81618				135</								

DAILY WEATHER REPORT OF THE BRITISH METEOROLOGICAL OFFICE

No. 38080

Date of Issue Thursday 24 February 1966

VISION
LE
°F

104
102
100
99
97
95
93
91
90
88

86
84
82
81
79
77
75
73
72
70

68
66
64
63
61
59
57
55
54
52

50
46
45
43
41
39
37
36
34

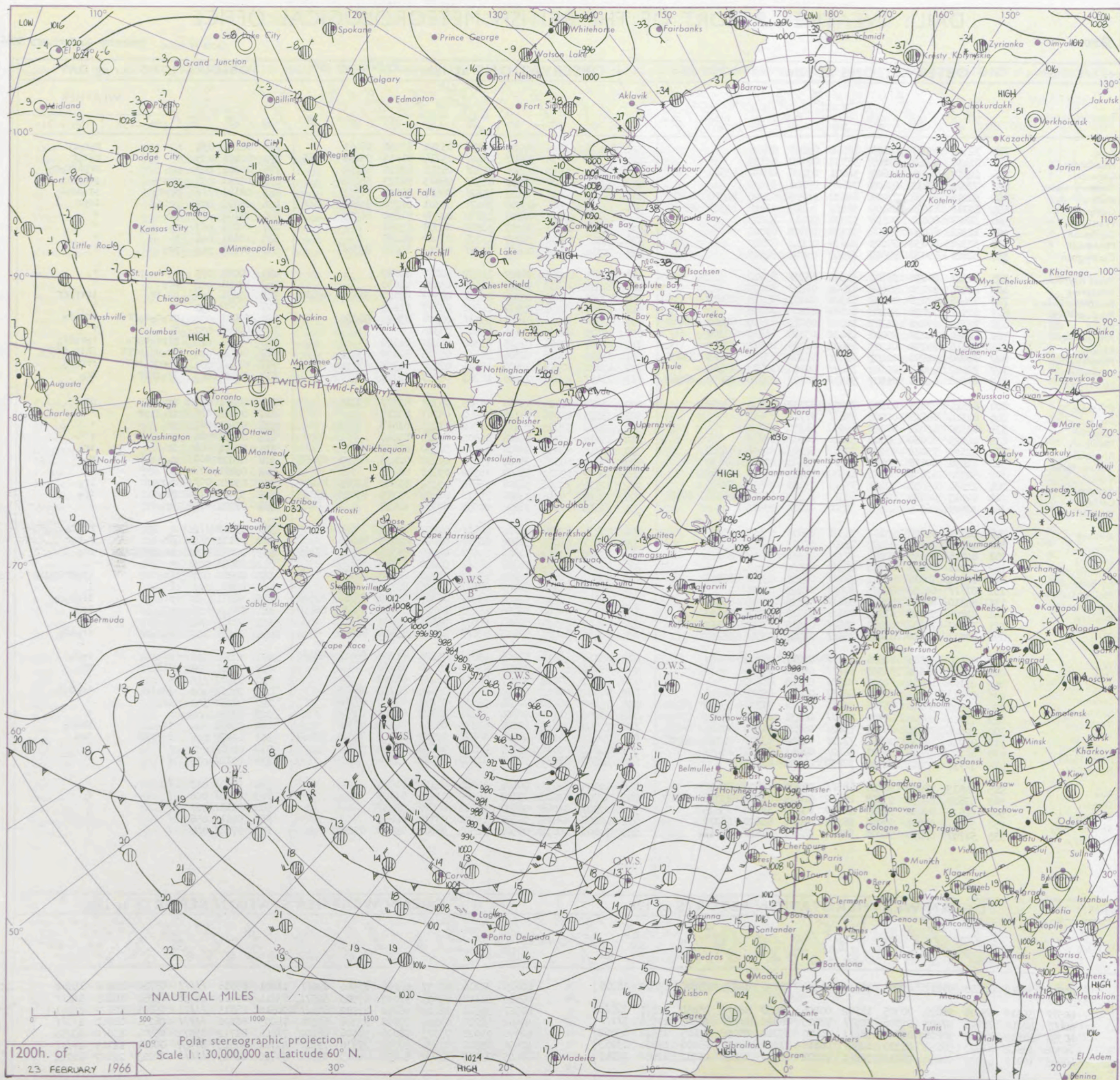
32
30
28
27
25
23
21
19
18
16

14
12
10
9
7
5
3
1
0
2

4
6
8
9
11
13
15
17
18
20

Code FM II.C		OBSERVATIONS at 12h.										OBSERVATIONS at 18h.										OBSERVATIONS during DAY				
Station		iii	Nddff	VVwwW	PPPTT	N _h L _h C _M CH	T _d T _d app	8N _s Ch _s h _s	8N _s Ch _s h _s	8N _s Ch _s h _s	iii	Nddff	VVwwW	PPPTT	N _h L _h C _M CH	T _d T _d app	8N _s Ch _s h _s	8N _s Ch _s h _s	8N _s Ch _s h _s	iii	RRT	T+E	SSS	WEATHER		
																								09h.—15h.	15h.—21h.	
Kew		775	72312	85031	01609	68542	02208	85825			775	82108	61616	02707	80971	05314	82358	88461		775	02111	034	+			r _o r _o rr
Heathrow		772	62416	82031	01609	58532	02110	83825			772	82110	62616	02407	25421	05214	81615	85458	88465	772	02101	035	+			r _o r _o r
Gatwick		776	62317	84031	02609	54601	03108	84830	83640		776	82306	59608	03506	35521	05311	83624	88460		776	05102	049	pr _o			pr _o rr _o r _o
Thorney Island		871	72314	69811	03609	78411	05208	87818			871	82002	61618	02807	85511	06603	82823	88632		871	05101	038	pr _o pr _o			pr _o rr _o r _o
Hurn		862	52213	77258	03009	49532	05205	81920	84640	85075	862	82302	30618	02107	45521	06607	84625	88557		862	08101	///	pr _o pr _o			pr _o r _o r _o r
Guernsey		894	62118	81018	06109	28452	06303	81818	85363	85075	894	72420	70026	03009	78471	08301	81710	85818	87650	894	06092	008	pr _o ir			ir _o pr
Wattisham		590	52422	80031	00508	52500	02114	85825			590	62317	69018	00807	15632	03208	81640	86075		590	97102	///	pr _o			+
Gorleston		497	12322	64030	99008	11570	04109	81820			497	32320	62011	99209	30970	04308	83358			497	00091	067	+			+
Mildenhall		578	32324	80030	99209	22639	02112	82830			578	32313	61011	99907	15701	03310	81650			578	00101	046	+			+
Cardington		559	32426	69030	99009	22542	03001	82825			559	52314	58048	00607	34581	03313	82625	85357		559	97091	052	pr _o			+
West Raynham		485	32327	80030	97608	31502	03307	83822			485	32325	80021	98507	14632	02210	81630			485	00091	075	+			+
Wittering		462	42420	82030	97408	42502	01209	84825			462	22414	74018	99507	14602	03221	81630			462	97091	084	pr _o			+
Boscombe Down		746	72416	82038	02408	51502	04107	85828	86073		746	82002	56638	02506	65321	05303	83707	86615	88460	746	05091	022	pr _o ir			ir _o ir _o rr
Ross-on-Wye		627	62517	77028	99208	42502	03108	84825			627	12307	70021	00907	14501	03319	81625			627	00091	030	+			+
Filton		628	72315	69028	01307	12522	05213	81820	84464	86069	628	62306	58216	01806	35531	05308	83625	86360		628	02081	024	pr _o r _o r _o rr			rr _o r _o r _o
Aberporth		502	42520	74030	99008	18432	03318	81818	83360		502	02315	80020	01106	00900	03313				502	00091	037	+			+
Rhoose		715	72414	70158	01207	49402	06105	84912	87070		715	22707	80218	02405	15301	05107	81706			715	04071	010	pr _o pr _o r _o r _o			r _o r _o r _o pr _o
Mountbatten		827	80000	58898	02407	89311	05203	83708	84915	85820	827	33213	56018	02806	28531	05325	82820	83359		827	04091	000	pr _o ph _o pr _o pr _o			ir _o ir _o dd _o r _o
Chivenor		707	72012	69018	01609	38471	07206	82818	87460		707	43003	80018	02806	48301	05216	81708	83630		707	05091	001	ph _o pr _o rr			rr _o r _o r _o
St. Mawgan		817	81908	62215	01807	58471	06102	82810	85620	88462	817	23407	74018	03205	16203	05227	81704			817	04081	003	ir _o pr _o rr			ir _o
Culdrose		809	82414	69216	01909	75621	07703	87630	88459		809	43510	64018	03107	38505	06329	82707	83815		809	04091	010	ir _o pr _o			pr _o
Scilly		804	82114	66626	00908	85411	07712	88612			804	33113	81018	05108	31400	05247	83815			804	03101	016	ir _o ir _o pr			+
Elmdon		534	62520	65021	98108	68500	51212	85825			534	22412	57028	00106	18502	01320	81825			534	97101	083	pr _o			+
Shawbury		414	42525	82038	96309	32608	00313	83838			414	12618	83020	99206	14602	02125	81640			414	00091	088	+			+
Ringway		334	52425	75018	93209	22532	52103	82825	83360		334	22615	62016	98008	11670	51230	81830			334	97091	041	ir _o			ir _o
Squires Gate		318	72438	60618	90606	78511	03301	81822	87630		318	72621	60636	96806	75511	05238	82625	84640	87656	318	01071	000	r _o r _o rr			r _o r
Valley		302	52330	67031	94308	12570	04111	81820	84362		302	22617	80011	99407	18530	03318	81825			302	00091	073	+			+
Ronaldsway		204	72534	65638	90406	75511	03130	85620	87635		204	72724	72016	96308	15678	03234	81645	83463	86270	204	03081	000	r _o r _o r			ir _o
Carlisle		222	62615	66258	88504	68311	02303	83709	85818	86625	222	72519	59216	93406	75311	05226	81709	83623	87633	222	95061	011	pr _o			ir _o
Watnall		354	32427	66028	95608	32500	02004	83820			354	22615	61011	98606	00902	00329	82075			354	97091	076	pr _o			+
Kilnsea		396	52532	66020	93107	35506	04400	83625	85070		396	82730	63636	95206	86411	04227	88710			396	03092	///	+			rr _o ir _o
Finningley		360	42324	74258	93409	21501	02803	82825	83075		360	72517	61036	96808	68511	01228	82825	86645		360	02101	042	pr _o			r _o r _o r
Leeming		257	82618	56698	90004	57321	03301	85708	88515		257	72815	83018	93806	25571	02228	81625	85359	87465	257	09072	020	pr _o rs _o rr _o r _o			pr _o
Tynemouth		262	82311	58021	88304	85511	01802	88625			262	82715	58022	91806	88511	04230	83820	88625		262	00071	029	+			+
Eskdalemuir		162	72303	70017	87602	78411	00305	83710	86818		162	82403	70616	92204	85411	03224	86710	88630		162	02065	007	is _o			ir _o rr _o id _o r _o
Mull of																										

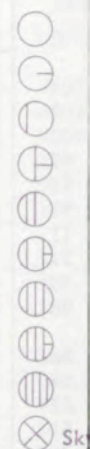
CHART OF WEATHER IN PART OF NORTHERN HEMISPHERE



Expla
of sy


CL

Symbol




WEA

Symbol



W

Symbol



For each
half-foot
5 knots

CHARTS OF WEATHER IN WESTERN EUROPE

ation
mbols

LOUD
Cloud
Amount
(oktas)

0
1 or less
2
3
4
5
6
7 or more
8
obscured

ATHER
Weather

izzle
h and
rizzle

h and snow

w

h shower

h and snow
snow

w shower

l shower

nderstorm

IND

Wind
speed
(knots)

Calm

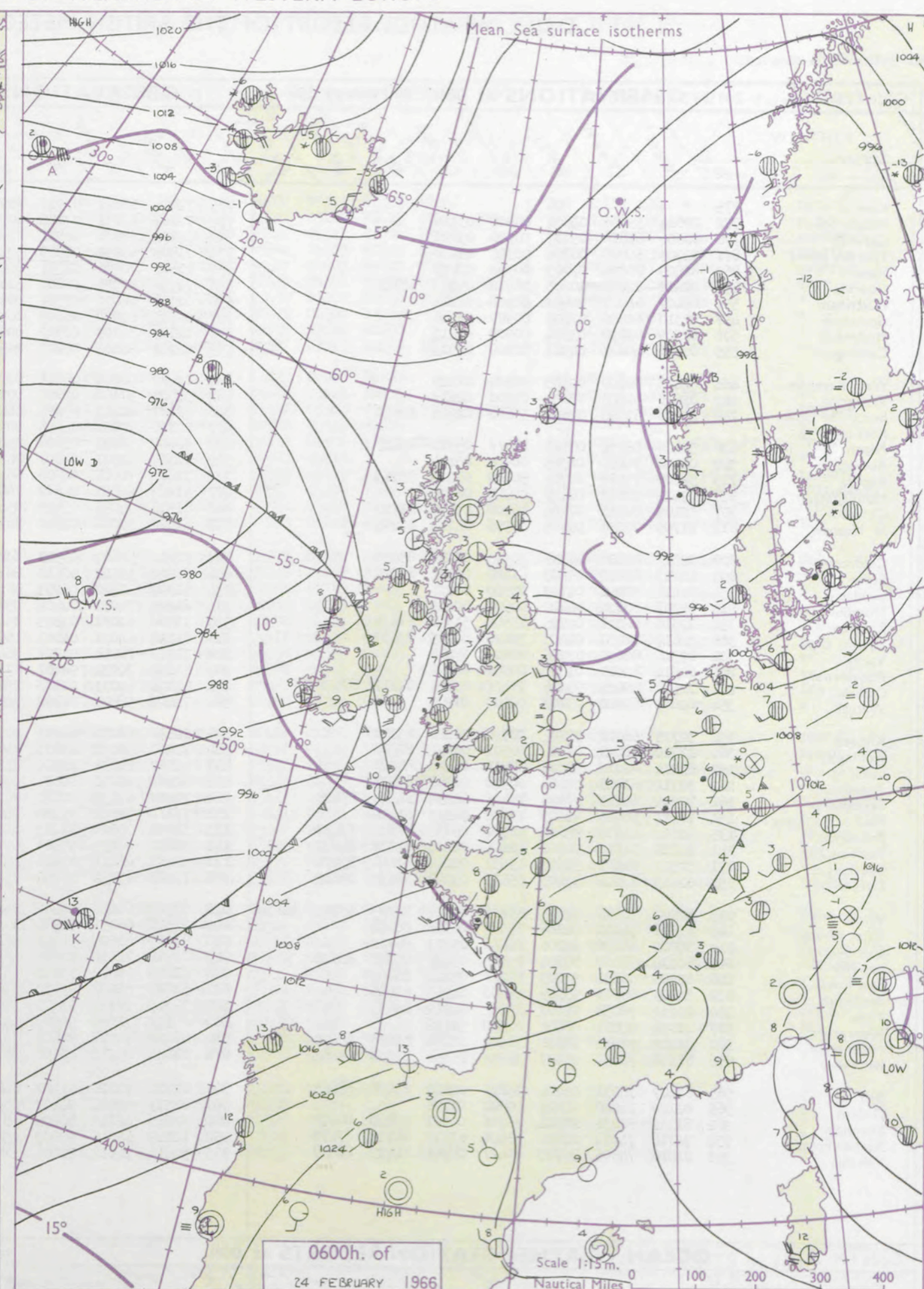
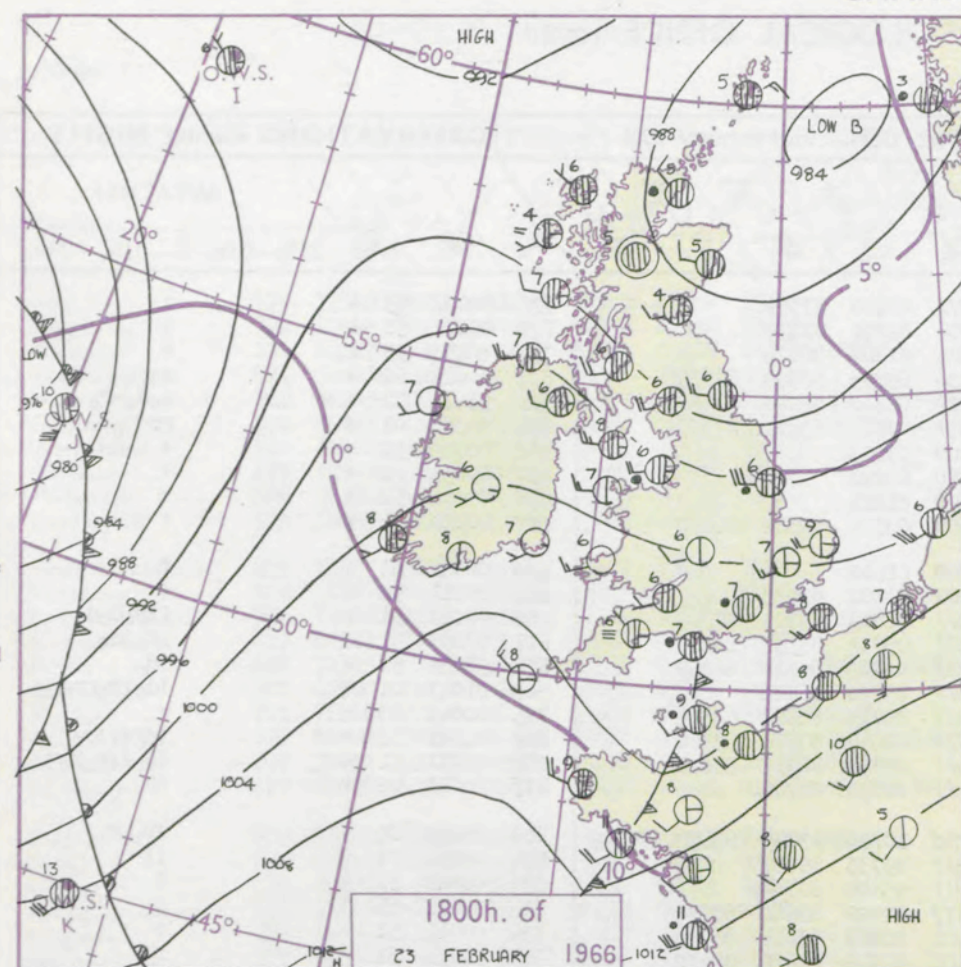
1-2

3-7

8-12

13-17

additional
her add



GENERAL SYNOPTIC DEVELOPMENT

Issued at midday 24 February

February 1966

FORECAST for Great Britain and Northern Ireland until noon tomorrow

A depression between Scotland and Norway has continued to move northeastwards and fill. During the next 24 hours it will move northeast and degenerate into a trough. The large complex depression in the Atlantic has moved a little eastwards whilst waves have developed on the frontal system. One such is crossing into southern and western districts today and a further wave will approach southwest districts tomorrow.

A belt of rain over Northern Ireland, northern England, the Midlands and central southern England will move northeastwards to clear Scotland tonight. A further area of rain will reach southwest districts tomorrow morning and spread quickly northeast. Between the belts of rain it will be mostly dry with clear or sunny periods. Temperatures will be near normal.

OUTLOOK

for following 48 hours.

Changeable with rain or showers but also some sunshine. Near normal temperatures.

DAILY WEATHER REPORT OF THE BRITISH METEOROLOGICAL OFFICE (contd.)

Code FM 11.C										OBSERVATIONS at 00h. 24 February 1966										OBSERVATIONS at 06h. 24 February 1966										OBSERVATIONS during NIGHT					CONVE TAB °C to
Station	iii	Nddff	VVwwwW	PPPTT	N _h Ch _h C _h H	T _d T _d app	8N _s Ch _s h _s	8N _s Ch _s h _s	8N _s Ch _s h _s	iii	Nddff	VVwwwW	PPPTT	N _h Ch _h C _h H	T _d T _d app	8N _s Ch _s h _s	8N _s Ch _s h _s	8N _s Ch _s h _s	iii	RRT _n T _n E	T _g T _g	WEATHER													
																						21h.—03h.	03h.—09h.												
Kew	775				06					775	72004	66021	07903	70971	02400	87359				775	92031	53	+		+	40									
Heathrow	772	02604	59016	04804	00900	03115				772	72007	65031	07802	00906	02701	87270				772	00011	51	+		+	39									
Gatwick	776	02604	61016	05103	00900	03216				776	62104	58031	08901	00906	01104	86074				776	97012	55	r ₀		+	38									
Thorney Island	871	02703	69026	06704	00900	03230				871	71805	69031	08905	50936	05805	85359	86275			871	00021	52	+		+	37									
Hurn	862	02509	70026	07003	00900	02227				862	81408	70031	07307	85411	06710	85710	88650			862	91021	52	+		d ₀ d ₀ -r ₀	36									
Guernsey	894	22610	82018	10605	26432	05243	81711			894	71718	80031	08808	31471	07721	83812	87359			894	04052	01	+		rr	35									
Wattisham	590	02407	64021	04002	00900	02211				590	02208	48020	07301	00900	01113				590	00002	52	+		+	+	34									
Gorleston	497	02310	62020	02206	00900	04218				497	02302	62020	06303	00900	02221				497	00031	02	+		+	+	33									
Mildenhall	578	02309	61020	03504	00900	02215				578	02107	32100	06702	00900	01210				578	00011	52	+		+	+	32									
Cardington	559	02511	40041	04303	00900	02313				559	62211	56041	06603	20956	03304	82362	86270			559	00021	51	+		+	+	31								
West Raynham	485	02415	69020	02503	00900	02115				485	02412	66020	05901	00900	01212				485	00011	51	+			f	30									
Wittering	462	02615	61020	03104	00900	02113				462	32006	37100	05801	00902	01002	83075			462	00011	52	+			+	29									
Boscombe Down	746	12706	61026	07602	15600	02332	81640			746	81711	40281	07003	86211	02810	84704	88707			746	92011	51	+		fido ₀ d ₀ d ₀	28									
Ross-on-Wye										627	82110	70028	04205	80971	03812	83358	88462			627	97031	51	+		pr ₀ id ₀	27									
Filton	628	52408	58031	06505	55411	05322	85615			628	82007	58031	05606	25471	04713	82617	88359			628	97031	51	+		pr ₀	26									
Aberporth	502	02110	74020	04305	00900	03114				502	81619	62501	00207	86311	05730	88706			502	01041	01	+			id ₀ ir ₀ rr ₀ r ₀	25									
Rhoose	715	52509	75018	06705	56400	05223	85713			715	71509	70011	04906	65571	05719	86620	87359			715	00041	03	+		+	+	24								
Mountbatten	827	02411	58010	08107	00900	06226				827	81923	58021	04510	76471	09617	87710	88360			827	04041	52	+		idRrrir ₀	23									
Chivenor	707	12105	80011	07104	16400	03222	81710			707	81518	74031	03809	85411	07732	84713	88616			707	01031	51	+		id ₀ irrr ₀ r ₀	22									
St. Mawgan	817	21709	72031	08105	00905	04223	82275			817	81820	59021	02310	86311	08733	88708			817	04041	02	+			ir	21									
Culdrose	809	32315	82030	08107	30910	07214	83458			809	82122	56601	03510	65321	10729	83709	85620	88457			809	04042	02	+		ir ₀ rr	20								
Scilly	804	42213	66020	07809	41400	06102	84815			804	81920	59621	00610	86311	09733	88707			804	08082	08	+			ir	19									
Elmdon	534	02411	57040	04103	00900	00218				534	81707	11282	05203	86211	03506	88703			534	00011	51	+			f	18									
Shawbury	414	02307	80020	04102	00900	00224				414	81406	74031	02404	25677	02822	82640	88270			414	97011	55	+		r ₀	17									
Ringway	334	12510	62021	02905	15600	51328	81635			334	71908	62031	03503	35401	00603	83618	86075			334	00011	51	+		+	+	16								
Squires Gate	318	32617	70031	01405	35600	04225	83630			318	81514	64031	01203	15607	02813	81630	88272			318	97031	51	+		r ₀	15									
Valley	302	02316	80020	03206	00900	05218				302	71727	74011	98507	36476	06837	83714	85462	87270			302	02051	05	+		ir ₀ r	14								
Ronaldsway	204	02514	82021	01305	00900	02121				204	81620	70031	98407	87311	06724	84707	88712			204	04021	52	+		iridr _R	13									
Carlisle	222	72516	69032	99306	75411	03229	82717	87628		222	61806	69031	00503	15646	00706	81640	86272			222	00031	52	+		+	+	12								
Watnall	354	02405	62020	03103	00900	01225				354	72403	56021	04702	70971	01103	84363	87466			354	00021	51	+		+	+	11								
Kilnsea	396	32725	66016	99705	30930	01220	83360			396	02518	66010	04003	00900	01219				396	97021	11	ir ₀			+	+	10								
Finningley	360	12710	58021	01206	00901	01222	81075			360	71807	58031	03603	75611	01005	87640			360	00021	00	+			+	+	9								
Leeming	257	62814	82012	99306	65511	03228	86627			257	51912	80031	01904	25532	01206	81625	84365			257	00032	01	+		+	+	8								
Tynemouth</																																			

DAILY WEATHER REPORT OF THE BRITISH METEOROLOGICAL OFFICE

No. 38081

Date of Issue Friday 25 February 1966

STATION
LE
°F

104
102
100
99
97
95
93
91
90
88

86
84
82
81
79
77
75
73
72
70

68
66
64
63
61
59
57
55
54
52

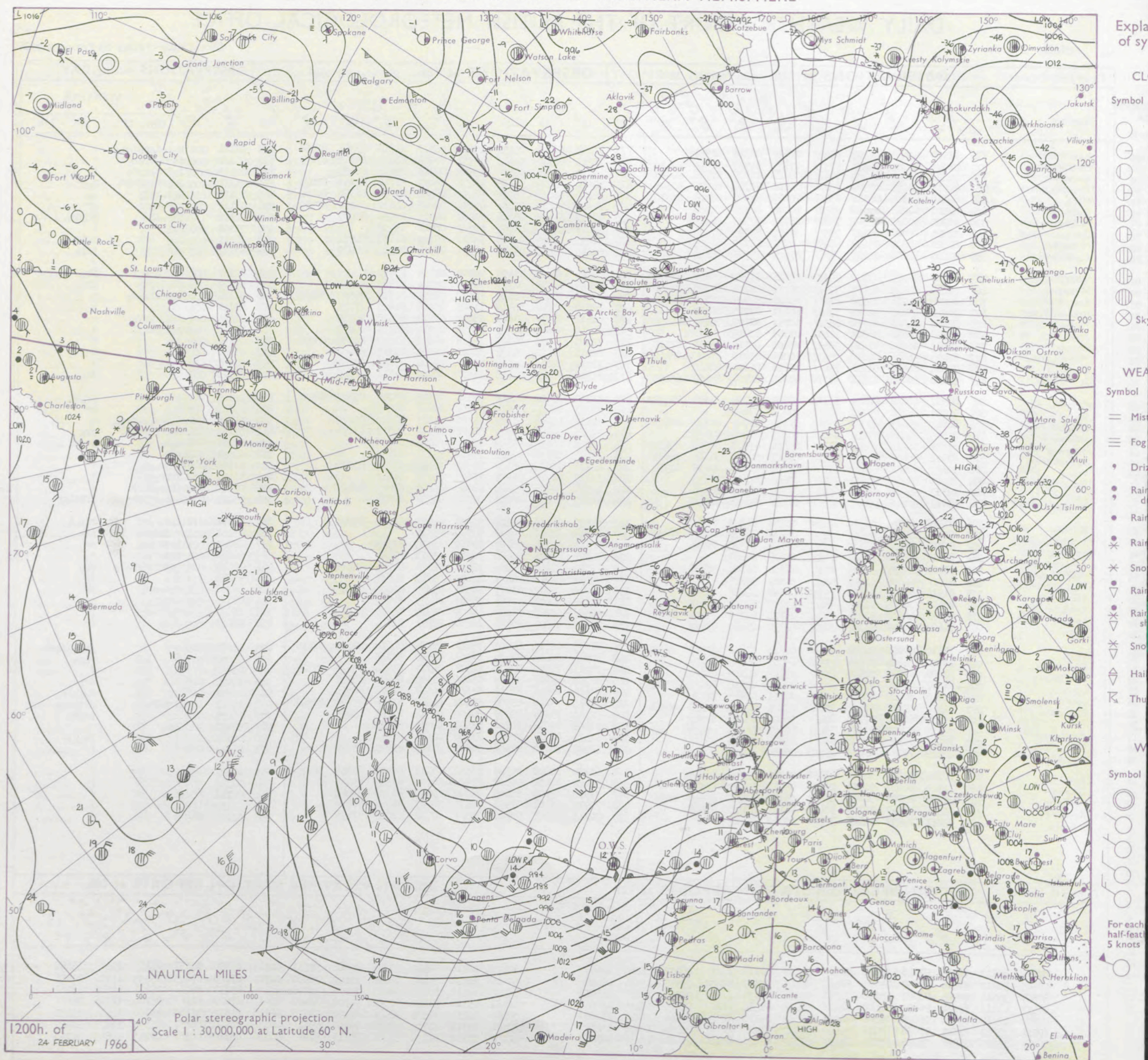
50
48
46
45
43
41
39
37
36
34

32
30
28
27
25
23
21
19
18
16

14
12
10
9
7
5
3
1
0
2

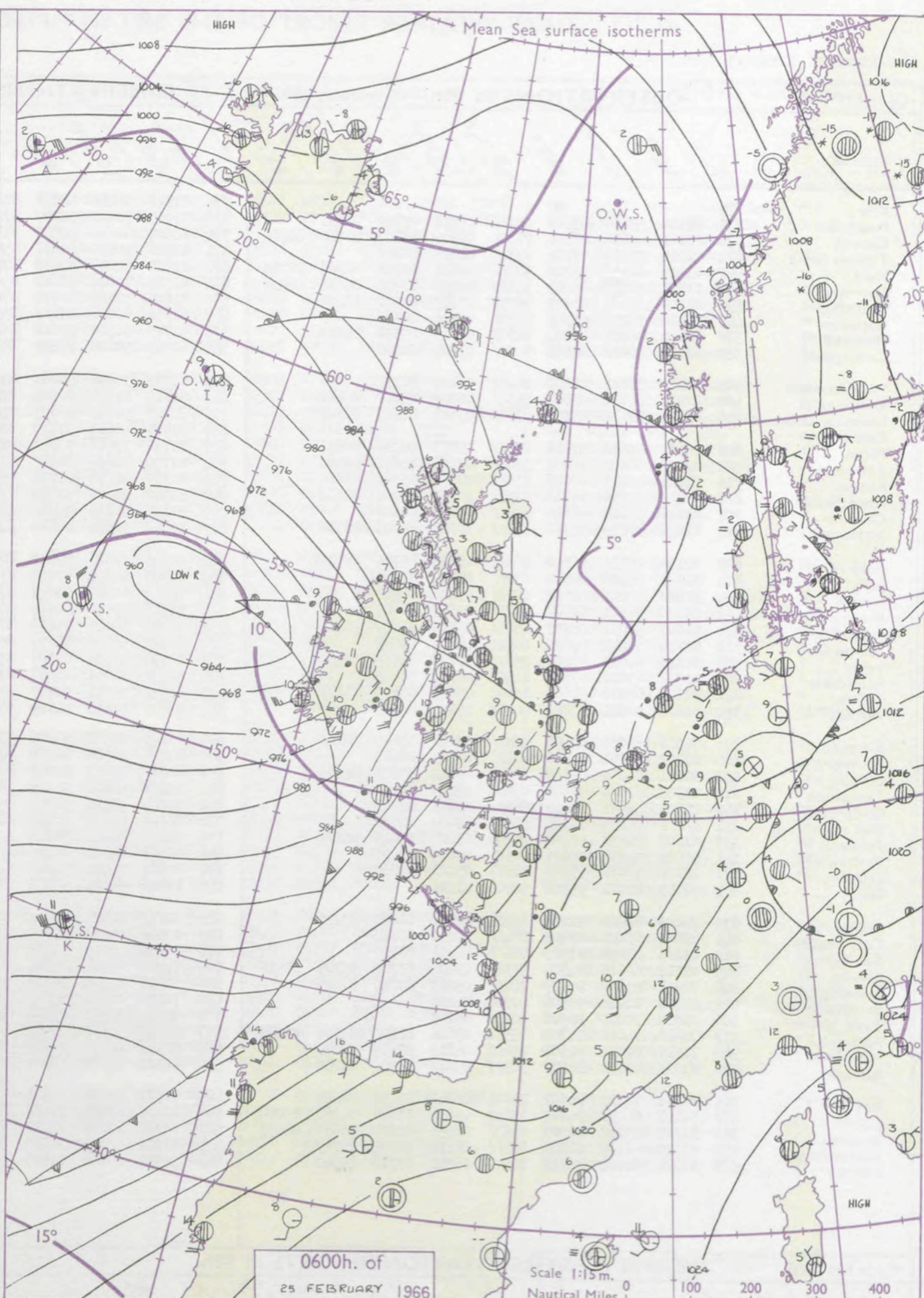
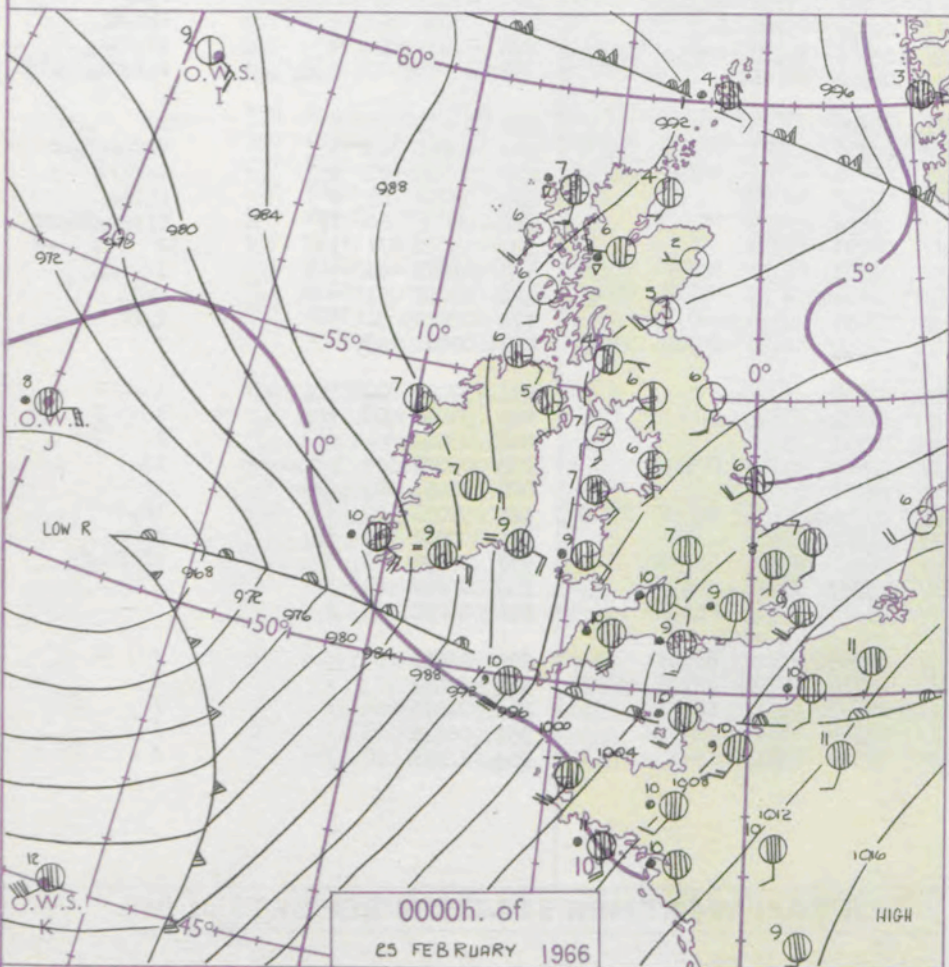
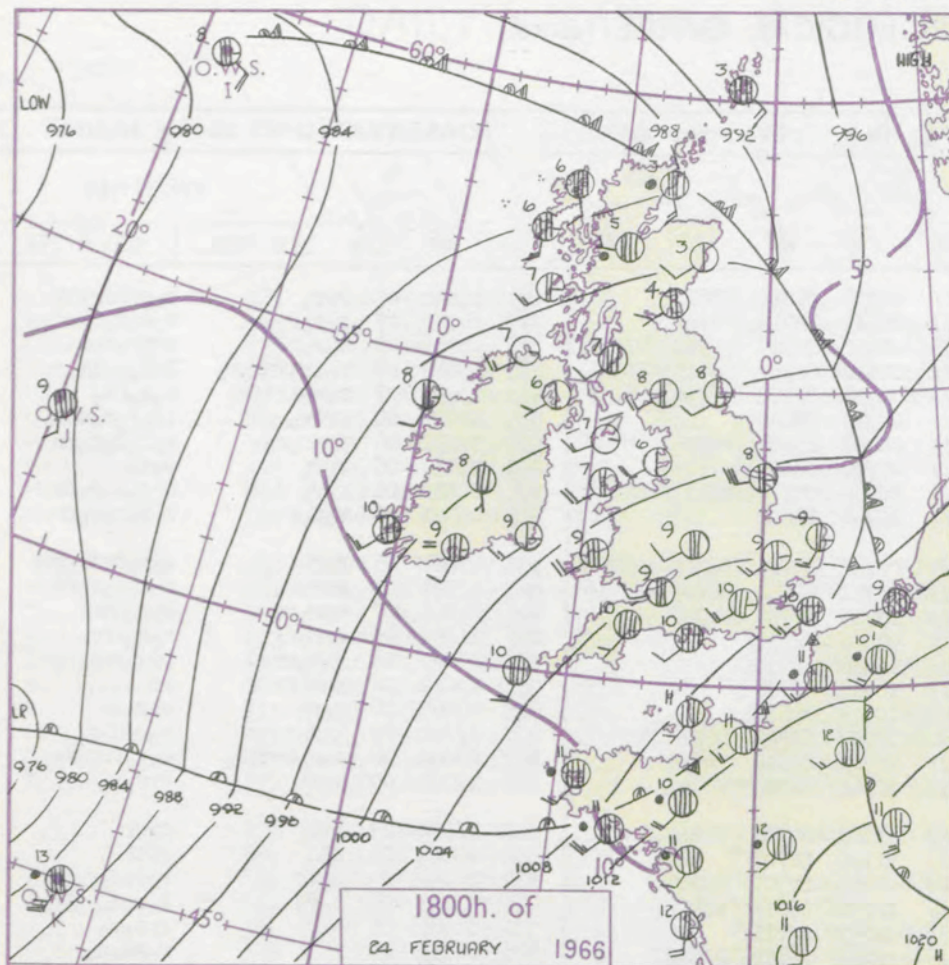
Code FM II.C		OBSERVATIONS at 12h. 24 February 1966										OBSERVATIONS at 18h. 24 February 1966										OBSERVATIONS during DAY				
Station	iii	Nddff	VVwwwW	PPPTT	N _h L _h C _M H	T _d T _d app	8N _s Ch _s h _s	8N _s Ch _s h _s	8N _s Ch _s h _s	iii	Nddff	VVwwwW	PPPTT	N _h L _h C _M H	T _d T _d app	8N _s Ch _s h _s	8N _s Ch _s h _s	8N _s Ch _s h _s	iii	RRT	T _x	SSS	WEATHER			
																							09h.—15h.	15h.—21h.		
Kew	775	81920	59586	04309	6742/	07623	86710	88550		775	72115	56056	05111	16478	08317	81715	83361	87268	775	92121	000	r ₀ r ₀ d ₀ r ₀ d ₀ d ₀	+			
Heathrow	772	81921	56606	04409	4737/	07623	84708	86358	88462	772	72213	62036	04610	15532	07315	81625	85362	87070	772	93121	000	r ₀ -d ₀ Rr ₀ r ₀	+			
Gatwick	776	82020	26635	06009	7722/	08611	81704	87706	88558	776	82112	63026	06010	5542/	09315	85614	88459		776	02112	000	r ₀ d ₀ r ₀ d ₀ r ₀ d ₀	+			
Thorney Island	871	82016	48615	05509	8521/	08618	83704	86706	88620	871	72211	50026	06509	16438	08209	81710	85359	87273	871	01111	000	id ₀ ir ₀ ir ₀ rr ₀ r ₀	r ₀			
Hurn	862	82116	56215	04511	8531/	10613	85706	86708	88615	862	82210	56036	05910	3647/	08308	83710	86358	88462	862	05111	///	d ₀ r ₀ rrr ₀	r ₀			
Guernsey	894	82121	64216	07610	6557/	10004	86625	88460		894	81912	74032	07809	4567/	09603	84630	85360	87462	894	03112	000	rrr ₀ r ₀ r ₀	rr			
Wattisham	590	81720	60021	05307	7632/	06721	87708	88459		590	52413	61256	03409	39402	08316	83918	83075		590	94102	///	r ₀ r ₀ ir ₀	ir ₀ pr ₀			
Gorleston	497	71824	62011	05107	7851/	07821	83825	87635		497	52017	56056	02009	50970	08606	85358			497	91101	000	ir ₀	+			
Mildenhall	578	81521	40602	03408	6747/	06731	86710	88465		578	52213	64026	02509	12472	05309	81818			578	94121	002	ir ₀	irir ₀			
Cardington	559	82016	63616	02209	8531/	07629	85706	88640		559	62414	62029	03109	20931	07324	82360	86075		559	97131	003	r ₀ r ₀ r	tlr ₀			
West Raynham	485	81720	40584	03307	6537/	05724	83707	86640	88360	485	32320	61018	01409	00902	07209	83070			485	02101	004	d ₀ r ₀ d ₀ rrr ₀ r	pr ₀			
Wittering	462	81819	56621	01507	7732/	06732	82706	87708	88556	462	62413	74038	02309	12503	05324	81825	86072		462	93121	018	ir ₀ irpr ₀	pr ₀			
Boscombe Down	746	82218	64216	03410	8521/	09620	84704	86708	88620	746	82115	58032	05509	16477	08313	81716	86362	88268	746	01111	000	d ₀ d ₀ rrr ₀ r ₀	+			
Ross-on-Wye	627	82320	63216	09011	7741/	08611	87715	88460		627	72310	63038	03110	11506	05218	81825	87275		627	01121	014	ir ₀ pr ₀	+			
Filton	628	81916	64026	00911	4532/	10711	81709	84630	88459	628	62311	58018	03809	15608	07212	81630	86270		628	92131	005	id ₀ ir ₀ pr ₀	+			
Aberporth	502	32225	74016	98011	21431	07308	82815			502	62218	64029	00909	13436	07214	81918	86275		502	01111	043	r ₀ r ₀ PHRtl	+			
Rhoose	715	72413	66056	01410	38412	08802	82715	85459	87075	715	72309	70032	04308	15618	07213	81630	84464	87270	715	95121	010	ir ₀	+			
Mountbatten	827	82219	56026	02810	7541/	10008	83710	87620	88460	827	82213	40102	04309	3642/	09001	83710	88460		827	01111	000	ir ₀	r ₀			
Chivenor	707	72324	64016	01712	7541/	09212	86612	86640		707	72212	62012	03510	3577/	07008	83656	87362		707	97131	002	r ₀ r ₀	+			
St. Mawgan	817	52218	58016	02611	47378	09214	82707	83462	85270	817	81812	66032	03610	1147/	08002	81818	88462		817	94121	001	+	ir ₀			
Culdrose	809	82317	40026	02811	5531/	10109	85708	83625	88459	809	82212	19102	04210	5631/	09501	83706	85709	88457	809	02112	000	+	ir ₀ rr			
Scilly	804	72321	48106	03211	7551/	09217	87628			804	81913	40022	03010	8551/	10811	88625			804	03112	005	+	rr			
Elmdon	534	81813	56615	09509	8531/	07729	82707	86709	88620	534	62310	40048	01809	28506	04321	81820	85075		534	94121	029	d ₀ r ₀ r ₀ r ₀ pr ₀	+			
Shawbury	414	72015	74216	97209	18308	08725	81706	87275		414	52513	69158	00609	38462	03319	82818	83072		414	01131	033	d ₀ r ₀ rrpr ₀ pr	pr ₀			
Ringway	334	81816	58215	96907	8531/	05734	83707	86708	88630	334	32412	66038	99509	12532	00224	81825			334	01121	022	d ₀ r ₀	pr ₀ pr			
Squires Gate	318	81722	36616	95007	8531/	06627	82708	86620	88635	318	22422	62036	97906	28500	05322	81820			318	03091	020	r ₀ R	+			
Valley	302	52219	60016	96009	59330	09315	81707	85656	81915	302	42118	75018	98407	28582	06317	81820	83075		302	01101	048	rrir ₀ pr	+			
Ronaldsway	204	72220	80216	93009	7841/	05607	81715	86635		204	12315	80011	96407	15603	05225	81640			204	01101	032	R-rr ₀	+			
Carlisle	222	81713	56616	94106	6552/	04735	86625	88556		222	42316	62036	95808	48500	05226	82823	83625		222	06111	022	ir ₀ r ₀ r ₀ RR	+			
Watnall	354	81713	40216	99007	8531/	06729	85708	88618		354	22515	56019	00808	00901	04322	82075			354	03121	010	d ₀ r ₀ rrprph	tlhtlhr			
Kilnsea	396	81918	63616	00305	6552/	03738	86625	88460		396	52528	66136	98508	39502	04213	83925	85070		396	02101	///	r ₀ r ₀	r ₀ r ₀ l			
Finningley	360	81614	40646	99006	5537/	05736	84709	84640	88460	360	02312	62018	98909	00900	03315				360	03131	024	r ₀ r ₀ d ₀ r ₀	pr ₀			
Leeming	257	81716	17646	96105	8531/	03742	85708	88615		257																

CHART OF WEATHER IN PART OF NORTHERN HEMISPHERE



CHARTS OF WEATHER IN WESTERN EUROPE

nation
 mbols
 DUD
 Cloud
 Amount
 (oktas)
 0
 1 or less
 2
 3
 4
 5
 6
 7 or more
 8
 obscured
 THER
 Weather
 zle
 and
 fizzle
 and snow
 shower
 and snow
 shower
 shower
 understorm
 IND
 Wind
 speed
 (knots)
 Calm
 1-2
 3-7
 8-12
 13-17
 additional
 er add
 48-52



GENERAL SYNOPTIC DEVELOPMENT

The deep depression off southwest Ireland has continued to move quickly northwards and will maintain low pressure to the west of Britain during the next 24 hours. Troughs associated with this depression will move northeastwards across the country in the strong south to southwest airstream.

Issued at midday Friday 25

February 1966

FORECAST for Great Britain and Northern Ireland until noon tomorrow

Cloudy weather with periods of rain in many areas will move away eastwards as brighter, showery weather over southwest districts extends to all parts except perhaps northeast Scotland. Showers will be heavy and thundery at times, especially in the west, though skies will be well broken in eastern districts tonight and tomorrow morning. It will continue mild generally.

OUTLOOK for following 24 hours. Showery with some longer outbreaks of rain but also sunny intervals. Temperatures near normal.

DAILY WEATHER REPORT OF THE BRITISH METEOROLOGICAL OFFICE (contd.)

OBSERVATIONS at 00h. 25 February 1966										OBSERVATIONS at 06h. 25 February 1966										OBSERVATIONS during NIGHT					CONVECTION TABLE °C to °F
Station	iii	Nddff	VVwww	PPPTT	N _h L _h C _M H	T _d T _d app	8N _s Ch _s h _s	8N _s Ch _s h _s	8N _s Ch _s h _s	iii	Nddff	VVwww	PPPTT	N _h L _h C _M H	T _d T _d app	8N _s Ch _s h _s	8N _s Ch _s h _s	8N _s Ch _s h _s	iii	RRRT _n E	T _g T _g	WEATHER			
																						21h.—03h.	03h.—09h.		
Kew	775			09						775	81917	66616	98910	85411	08738	86711	88617		775	04092	05	r _o r _o	r _o rdrdrDR	40	
Heathrow	772	81911	59606	05209	85311	08810	85709	88631		772	81920	70616	98809	87411	08735	82710	88713		772	04091	07	r _o r _o r	r _o r _o d _o r _o r	39	
Gatwick	776	82111	62616	06110	77321	09809	83707	86710	88460	776	82021	60636	00509	77321	08632	82708	84710	87711	776	11082	06	r _o r _o r	r _o r _o d _o r _o	38	
Thorney Island	871	81914	59616	05709	87311	08815	88709			871	81716	50636	99608	55321	08630	82709	85615	88525	871	12072	07	r _o ir _o ir _o r _o	r _o r _o r _o RR	37	
Hurn	862	81916	60636	03709	87211	09821	82705	86707	88710	862	81822	50626	97410	67221	08728	82704	85708	88512	862	13092	07	r _o r _o RRd _o r _o	d _o r _o r _o	36	
Guernsey	894	81826	58636	05209	55421	09720	83710	84618	88548	894	81725	70606	98810	85611	08732	88640			894	10082	08	r _o ir _o	ir _o r _o r _o d _o r _o	35	
Wattisham	590	81909	37101	06107	20937	07005	82360	88275		590	81615	32616	00708	87211	08732	83703	86705	88708	590	02072	06	ir _o r _o r _o	r _o r _o d _o r _o r	34	
Gorleston	497	81810	56051	06307	80971	06216	88358			497	81718	60026	01607	85511	07726	88625			497	02072	06	r _o r _o	r _o r _o	33	
Mildenhall	578	81806	56022	05008	50977	07003	85359	88270		578	81715	56506	99010	85411	08735	82710	85617	88624	578	04081	04	r _o r _o	d _o d _o r _o r _o r	32	
Cardington	559	81907	58022	04409	80971	07704	88460			559	81915	58616	97410	85511	09736	88628			559	04081	05	r _o r _o r	r _o rdr _o r _o r	31	
West Raynham	485	81910	58021	05007	00907	06114	88272			485	81721	37596	99009	87211	08738	83703	86705	88707	485	05062	05	r _o r	r _o r _o drdr _o r _o	30	
Wittering	462	81911	56032	03807	56321	06001	85707	88464		462	81818	61586	96509	87211	08741	82704	86706	88710	462	03061	05	r _o r _o r _o	r _o r _o d _o r _o r	29	
Boscombe Down	746	81814	59612	03709	87211	09818	84703	88707		746	81923	56615	96909	87211	09733	86704	88708		746	11082	07	r _o r _o r	r _o r _o RRr	28	
Ross-on-Wye										627	81818	48616	91710	80421	09735	88510			627	11082	05	r _o r _o r	r _o r _o ir _o	27	
Filton	628	81410	40612	01710	85411	09833	86710	88630		627	81718	37586	93711	87411	10730	88710			628	05082	06	r _o r _o r	r _o r _o d _o r _o	26	
Aberporth	502	81320	66602	96809	35621	07746	83647	88460		502	81730	58636	86110	87311	10642	88706			502	14072	06	r _o r _o r	r	25	
Rhoose	715	81413	45616	00708	85011	08831	85701	88615		715	81719	32636	92710	85411	10733	88615			715	03081	06	r _o r _o	r _o r _o r	24	
Mountbatten	827	81932	32656	98710	57321	10748	85708	88512		827	81940	26616	92010	77321	10737	83706	86710	88514	827	17092	09	RRd _o r _o	r _o r _o d _o r _o	23	
Chivenor	707	81216	58616	98310	85511	09745	88620			707	81835	48616	90311	85411	10742	86614	88638		707	08082	08	r _o r _o ir _o d _o r _o	d _o r _o r _o ir _o r _o	22	
St. Mawgan	817	81826	37636	95310	87211	10763	85703	88706		817	81829	32636	88610	87211	10741	84703	88706		817	10092	09	r _o r _o r	r _o r _o	21	
Culdrose	809	82130	28636	96610	86211	10756	85704	88710		809	82035	10626	89611	86211	11741	84704	88710		809	16092	09	r _o ir	ir _o r	20	
Scilly	804	82028	24506	94010	87211	10752	88703			804	81928	24636	87011	87211	11728	88703			804	14082	08	r	r _o ir	19	
Elmdon	534	81810	60021	02507	80921	05808	88460			534	81816	65615	93709	87311	08743	82707	88709		534	06052	03	r _o r	r _o rdd _o r _o r _o	18	
Shawbury	414	81508	74021	01007	80971	05815	88465			414	81718	69616	90510	65421	08750	86615	88557		414	95061	03	r _o r _o	d _o r _o r _o r _o ir _o	17	
Ringway	334	81809	58031	00707	45671	03816	84630	88465		334	81718	65625	90810	87411	08757	88711			334	01062	05	+	r _o d _o r _o	16	
Squires Gate	318	51714	57041	99606	00901	05804	85075			318	81422	56616	88209	85411	08766	84712	88636		318	02051	03	+	r _o r _o r _o	15	
Valley	302	81413	66021	97807	25671	07726	82635	88460		302	81734	48586	84509	85311	09761	83709	88611		302	07071	06	r _o	r _o r _o	14	
Ronaldsway	204	11717	63010	97507	11500	06510	81820			204	81231	24651	84407	87111	07775	85702	88703		204	07061	01	+	RRd _o d _o	13	
Carlisle	222	41706	62030	98806	15604	03803	81630	84075		222	80912	58601	90707	45521	03765	83620	83635	88459	222	02041	01	+	ir _o r _o r _o	12	
Watnall	354	81808	58021	02807	00907	05104	88275			354	81909	59636	94709	87311	08740	88708			354	04062	03	r _o r _o	r _o r _o d _o r _o r _o r	11	
Kilnsea	396	72318	66031	02606	35511	05218	83625	87460		396	81724	57636	97206	85511	05746	88625			396	03052	//	+	r	10	
Finningley	360	81707	56101	02306	80921	04105	88468			360	81418	48586	94708	87211	08750	83703	86705	86708	360	03051	03	+	r _o r _o d _o r _o r	9	
Leeming	257	52211	74030	00306	18536	03112	81820	84075		257	81516	21635	92607	87211	07859	82703	86704	88705	257	08052	02	+	d _o r _o r	8	
Tynemouth	262	01908	61020	99506	00900	02113				262	81220	61021	96005	80971	05738	88358			262	03052	04	+	r _o r	7	
Eskdalemuir	162	81402	48051	98204	86311	03005	88706			162	80807	56684	90705	85611	02856	88635			162	06035	00	ff	ffr _o s _o ir _o r	6	
Mull of Galloway	131	41111	74031	97106	45600	05606	84630			131	81111	60636	83906	87411	06791	88710			131	04052	//	/	/	5	
Prestwick	135	61107	74031	95504	25606	03804	82645	86275		135	81017	66021	86806	45421	04763	82715	84650	88459	135	01011	01	+	ir _o r _o r _o	4	
Renfrew	141	81909	74038	96005	00907	03005	88270			141	80513	74021	88805	65471	03754	81613	84619	86640	141	06032	51	+	r _o r	3	
Leuchars	171	22217	58050	95805	00901	03121	82070			171	80607	74021	92003	60937	03835	86359	88270		171	03011	51	+	r _o r	2	
Dyce	091	02703	82021	95302	00900	01226				091	61202	66021	93903	15731	02808	81650	83360	85070	091	00001	53	+	+	1	
Wick	075	72006	80016	92204	15638	02218	81630	87270		075	01612	80021	92805	00900	03505				075	97031	02	ir _o	+	0	
Cape Wrath	049	82016	63606	89805	87411	04210	88712			049	12012	83011	89705	15500	51710	81625			049	91041	03	ir _o	+	- 1	
Sule Skerry	010	81405	81636	91905	86411	04214	88710			010	31213	81016	91706	35500	04711	83620			010	03042	04	/	/	- 2	
Lerwick	005	81312	62616	94304	57321	03204	83707	85709	88516	005	81214	69206	93704	85411	04807	83710	88615		005	02031	02	r _o r _o r _o	id _o	- 3	
Stornoway	026	71913	63808	90407	78411	05217	85816	87625		026	31511	80018	88306	25602	05820	82630			026	96051	03	pro	+	- 4	
Benbecula	022	02014	82018	90506	00900	04219				022	71216	80031	85405	45631	04743	81630	84656	87362	022	97051	02	+	ir _o	- 5	
Tiree	100	01812	70021	92506	00900	05109				100	80921	75031	83906	85711	04762	88656			100	02051	02	+	r _o r	- 6	
Aldergrove	917	71610	74011	94705	15538	03616	81625	83360	87275	917	81223	58636	80907	86311	06786	83706	88707		917	07052	03	+	r _o r _o r _o r _o	- 7	
Malin Head	980	71510	82051	92506	25606	04815	82635	87270		980	81134	66626	78907	56421	05787	85716	88459		980	03052	03	/	/	- 8	
Belmullet	976	81213	69032	88007	30977	05842	83360	88268		976	81320	48636	68909	77321	097106	87709	88540		976	06051	05	/</			

Code FM 21.C		OCEAN WEATHER STATION REPORTS at 00h.												OCEAN WEATHER STATION REPORTS at 06h.											
O.W.S.	YQL _a L _a L _a	L _o L _o GG	Nddff	VVwwwW	PPPTT	NChC _M CH	D _s V _s app	8NCh _s h _s	8NCh _s h _s	OTTT _s d _d	Id _w d _w P _w H _w	Id _w d _w P _w H _w	O.W.S.	YQL _a L _a L _a	L _o L _o GG	Nddff	VVwwwW	PPPTT	NChC _M CH	D _s V _s app	8NCh _s h _s	8NCh _s h _s	OTTT _s d _d	Id _w d _w P _w H _w	Id _w d _w P _w H _w
A	60621	32900	50528	96858	97001	59400	00717	85918	////	06052	10568	15664	A	60621	33106	50535	97022	95702	52400	00805	85818	////	05955	10569	15664
B	60565	51000	63412	97851	11700	62500	00508	86820	////	05758	13222	10556	B	60565	51006	83116	97858	09351	82511	00603	88820	////	06055	13023	11111
C	60527	35500	63625	97028	78207	48501	00114	82822	////	00003	10137	18441	C	60527	35506	83634	97028	84706	85511	00232	88620	////	05250	18662	11111
D	60448	42300	73148	98028	98609	72500	00215	87820	////	05404	13146	11111	D	60448	42306	83243	97808	02908	82411	00222	88815	////	05606	18144	11111
I	60591	19200	21514	98018	83509	15678	31305	81640	////	05204	11433	15450	I	60589	18806	31117	98258	79909	38500	00721	81822	////	05204	11133	11858
J	60524	20000	80820	96618	70508	77421	00855	87715	////	05406	10821	12546	J	60525	20006	83330	96616	64008	77321	81507	87708	////	05506	13435	12543
K	60452	15900	82440	96028	85412	88511	50248	85823	88640	00009	17540	11952	K	60450	16106	72440	96258	89611	77411	51217	87810	////	05207	17454	16951
M													M	63625	03506	70826	98022	00802	78500	84210	////	////	05351	10834	11111

RATES of SUBSCRIPTION: Single copy 6d. or post free 8d. One calendar month 15/-; one quarter 40/-; one year 150/-. For special arrangements for supply to schools and colleges, see Form 2452 or apply to Director-General, Meteorological Office, London Road, Bracknell, Berkshire.

H.M.S.O. Press, M.O., Bracknell

DAILY WEATHER REPORT OF THE BRITISH METEOROLOGICAL OFFICE

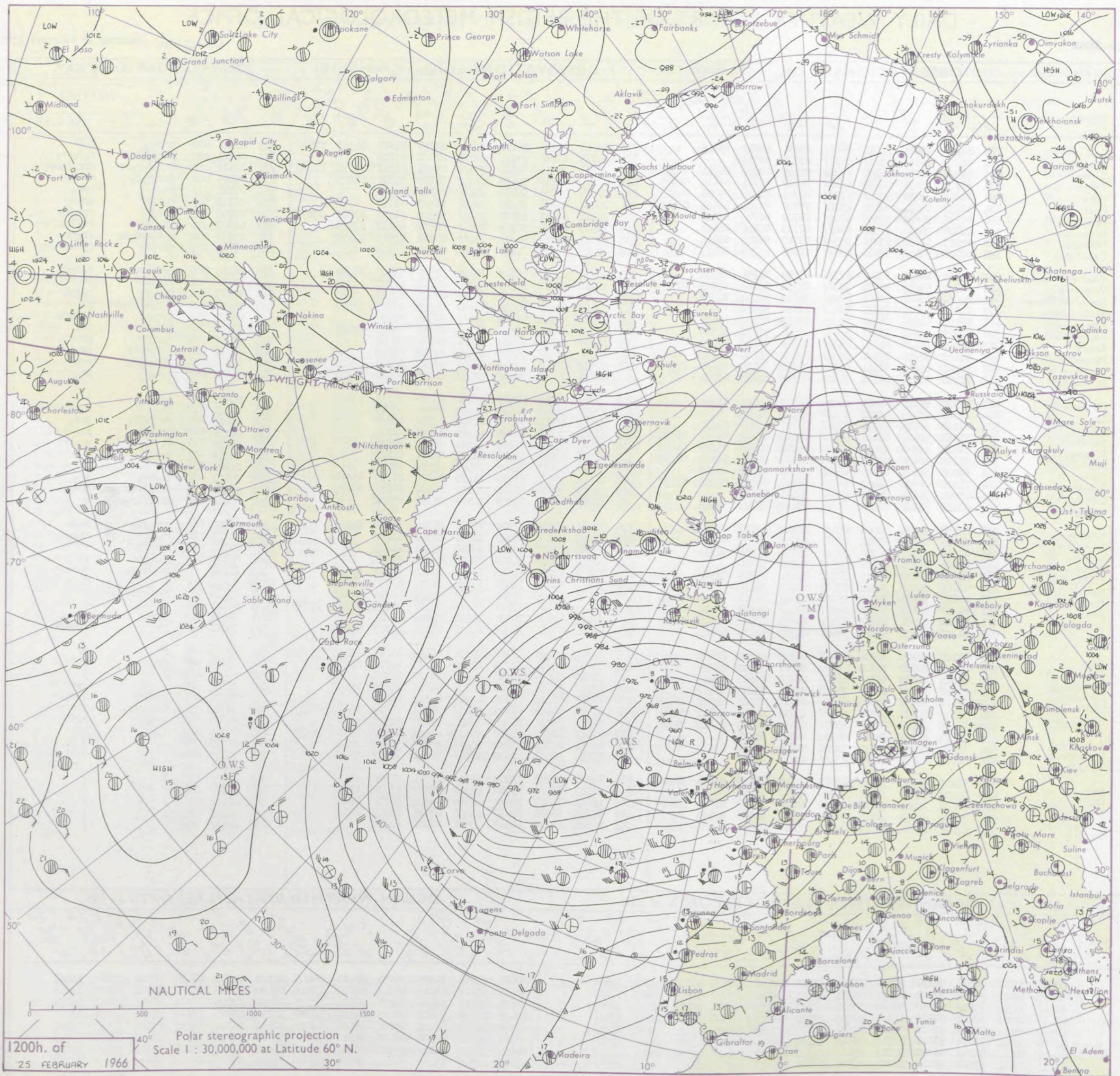
No. 38082

Date of Issue Saturday 26 February 1966

SECTION
LE
°F

104	Kew	775	81922	61616	94011	85411	09730	83710	88615	775	52116	61216	94110	19472	07318	81815	84559	81920	775	06121	000	rrrroRo	roIR
102	Heathrow	772	81925	65616	93710	87411	09727	88714		772	42119	65256	93110	28531	07208	81825			772	06111	000	rrrroRorr	roRoPRo
100	Gatwick	776	81924	56636	96109	67321	09825	82709	86711	776	72313	75256	94809	78471	09306	82711	85816	87630	776	12112	000	RRRroRoRR	rrrroRPRo
99	Thorney Island	871	81720	35636	94809	45421	08727	82711	83618	871	62313	58016	95609	47432	08319	84710	83075		871	09101	000	RRrrrroRo	rrro
97	Hurn	862	81825	57616	92211	67321	09721	82706	85708	862	52216	58031	94710	45431	08225	84610			862	07111	111	rrro	rrro
95	Guernsey	894	81730	60616	94410	45221	09720	81705	84635	894	22318	75036	98310	26400	08327	82710			894	06112	005	roRorIR	prprRo
93	Wattisham	590	81722	56636	95509	67221	09727	86704	88512	590	72118	66216	93010	78311	09305	81708	83812	87650	590	03102	111	rrrroRo	rrrroRo
91	Gorleston	497	81828	56616	97208	85411	07723	86710	88620	497	71919	60216	92109	75411	08609	85710	87620		497	04102	000	rrroRo	rrroRo
90	Mildenhall	578	81917	61636	93711	85311	09729	86709	88614	578	62213	69256	92010	69411	08111	83915	84650		578	03121	000	roRorrrdodo	irorPR
88	Cardington	559	82022	59636	91911	85311	10728	83706	88615	559	32313	58016	92110	39400	08321	81915			559	07121	001	rrrroRo	roRorrrPRo
86	West Raynham	485	81827	48636	93210	67321	09730	86706	88518	485	72216	80216	91208	35671	07309	83640	85358		485	04112	000	roRrrro	roRorRR
84	Wittering	462	81924	69616	90511	77321	09732	83708	87709	462	22115	80016	90509	29500	06217	81920			462	06112	004	rrrroRRR	irorirIR
82	Boscombe Down	746	82031	48616	91909	67221	09723	86704	88515	746	32318	59016	94109	38433	07225	82815			746	06101	001	rrrroRo	roRorl
81	Ross-on-Wye	627	82015	57616	87311	87411	10611	88710		627	32415	70028	80810	13502	05225	81925	83072		627	08121	023	roRoririrPR	PR
79	Filton	628	82125	62636	89311	57321	10613	85708	88525	628	72412	37919	92309	79411	07320	87918			628	09122	012	roRorPR	tlrprRo
77	Aberporth	502	71925	62016	85311	55671	08308	85630	86360	502	71928	66802	87510	78511	06216	83820	87640		502	01121	028	rrroRorIR	PRo
75	Rhoose	715	82214	66616	88910	85411	09809	86617	88630	715	82328	40816	92409	89411	07223	88918			715	02121	034	roRorrr	PR
73	Mountbatten	827	82125	37216	89511	85311	10704	85709	88645	827	42326	56058	93610	28532	07319	81820			827	03111	023	roRorrrRR	PRo
72	Chivenor	707	72322	62216	88611	45471	09302	82710	84635	707	62128	64251	92410	58402	06223	83818	84640	85075	707	03131	038	doRorRoRo	PRo
70	St. Mawgan	817	32222	59016	88811	21422	09309	82815	83459	817	62221	70028	92409	22432	06319	82818	83360		817	93131	032	roRo	PRo
68	Culdrose	809	42320	60056	89211	22430	10307	82815	83359	809	42325	64011	92609	48401	06215	81815	83625		809	91121	033	irRo	+
66	Scilly	804	12323	58026	89112	15400	09222	81619		804	22323	56018	92510	21400	06224	82818			804	97121	050	PRo	+
64	Elmdon	534	81921	60616	87711	87311	09727	85707	88710	534	22217	62026	89710	21500	03220	81820			534	07112	007	rrRRRroRo	lprRo
63	Shawbury	414	81816	58626	86111	57321	10513	83708	85712	414	22322	74026	88309	11502	04218	81825			414	02131	029	irRoRRo	PRo
61	Ringway	334	81818	65605	85011	55471	08722	82715	85628	334	52213	65036	87710	41501	03327	84825			334	01131	025	rr	+
59	Squires Gate	318	81722	58636	82911	85411	10615	82718	84630	318	22121	63036	84908	18401	06211	81815			318	02111	033	roRor	+
57	Valley	302	62026	58216	82510	25322	09313	81708	86465	302	71928	61031	84409	75511	07314	87625			302	01101	036	roR	+
55	Ronaldsway	204	71925	60016	79809	16338	08610	81707	86359	204	41933	62251	81209	15432	06210	81713	83070		204	97101	036	IdoIRo	PRo
54	Carlisle	222	81805	56636	82011	85511	09620	88625		222	32223	69036	82709	22432	04308	82818	83272		222	02131	030	roRorrrrrroRo	+
52	Watnall	354	82113	56516	88410	85211	09630	85705	88609	354	12415	48016	89309	14500	05318	81622			354	07112	004	RRrrrroRRR	+
50	Kilnsea	396	82030	58636	89009	85411	08742	83710	88620	396	72014	63016	87908	78511	06314	84820	87625		396	04102	111	rrrroRo	roRo
48	Finningley	360	81718	66216	87911	85311	09730	86707	88615	360	11704	50046	88009	15701	07320	81650			360	02121	010	roRor	roRo
46	Leeming	257	81816	36216	84310	57321	09735	85706	88525	257	12608	71016	86010	18531	03326	81825			257	05122	021	rrrroRo	+
45	Tynemouth	262	81923	48216	85109	85511	08739	88620		262	32312	58026	84709	30930	05318	83358			262	06111	010	roRorrr	rr
43	Eskdalemuir	162	81921	28657	80409	57221	09631	85705	88515	162	72027	67036	81906	78471	05214	85713	87632		162	17091	010	rrRRRroRo	+
41	Mull of Galloway	131	61111	66016	76508	65611	08703	86630		131	71111	66032	77008	75611	06705	87630			131	94092	111	/	/
39	Prestwick	135	81816	57586	77410	75321	09627	81708	84710	135	71821	66026	77309	75511	05400	82625	87650		135	03121	033	roRorrrrrdodo	+
37	Renfrew	141	81515	59616	77710	85311	08642	82707	85615	141	71820	58021	77609	35421	04207	81715	83650	87459	141	08121	024	RRRroRo	+
36	Leuchars	171	81421	44636	80006	87111	06769	83702	86704	171	22016	68026	78508	18431	05312	81815			171	10111	012	rrro	+
34	Dyce	091	81322	18636	82806	77221	05713	87703	88512	091	51811	57056	78207	11431	06301	81818	85075		091	15081	000	rr	rrRRrrr
32	Wick	075	81125	57621	84506	85411	04746	84710	88625	075	71612	66016	75306	35232	06623	81703	83635	87070	075	10072	000	rr	rr
30	Cape Wrath	049	82036	82022	76706	88511	03767	83820	88625	049	60916	80016	73006	6747									

CHART OF WEATHER IN PART OF NORTHERN HEMISPHERE



Expla
of sy

CL

Symbol

0

Sk

1997, 1998, 1999, 2000, 2001, 2002, 2003, 2004, 2005, 2006, 2007, 2008, 2009, 2010, 2011, 2012, 2013, 2014, 2015, 2016, 2017, 2018, 2019, 2020, 2021, 2022, 2023, 2024, 2025, 2026, 2027, 2028, 2029, 2030, 2031, 2032, 2033, 2034, 2035, 2036, 2037, 2038, 2039, 2040, 2041, 2042, 2043, 2044, 2045, 2046, 2047, 2048, 2049, 2050, 2051, 2052, 2053, 2054, 2055, 2056, 2057, 2058, 2059, 2060, 2061, 2062, 2063, 2064, 2065, 2066, 2067, 2068, 2069, 2070, 2071, 2072, 2073, 2074, 2075, 2076, 2077, 2078, 2079, 2080, 2081, 2082, 2083, 2084, 2085, 2086, 2087, 2088, 2089, 2090, 2091, 2092, 2093, 2094, 2095, 2096, 2097, 2098, 2099, 2100, 2101, 2102, 2103, 2104, 2105, 2106, 2107, 2108, 2109, 2110, 2111, 2112, 2113, 2114, 2115, 2116, 2117, 2118, 2119, 2120, 2121, 2122, 2123, 2124, 2125, 2126, 2127, 2128, 2129, 2130, 2131, 2132, 2133, 2134, 2135, 2136, 2137, 2138, 2139, 2140, 2141, 2142, 2143, 2144, 2145, 2146, 2147, 2148, 2149, 2150, 2151, 2152, 2153, 2154, 2155, 2156, 2157, 2158, 2159, 2160, 2161, 2162, 2163, 2164, 2165, 2166, 2167, 2168, 2169, 2170, 2171, 2172, 2173, 2174, 2175, 2176, 2177, 2178, 2179, 2180, 2181, 2182, 2183, 2184, 2185, 2186, 2187, 2188, 2189, 2190, 2191, 2192, 2193, 2194, 2195, 2196, 2197, 2198, 2199, 2200, 2201, 2202, 2203, 2204, 2205, 2206, 2207, 2208, 2209, 2210, 2211, 2212, 2213, 2214, 2215, 2216, 2217, 2218, 2219, 2220, 2221, 2222, 2223, 2224, 2225, 2226, 2227, 2228, 2229, 2230, 2231, 2232, 2233, 2234, 2235, 2236, 2237, 2238, 2239, 2240, 2241, 2242, 2243, 2244, 2245, 2246, 2247, 2248, 2249, 2250, 2251, 2252, 2253, 2254, 2255, 2256, 2257, 2258, 2259, 2260, 2261, 2262, 2263, 2264, 2265, 2266, 2267, 2268, 2269, 2270, 2271, 2272, 2273, 2274, 2275, 2276, 2277, 2278, 2279, 2280, 2281, 2282, 2283, 2284, 2285, 2286, 2287, 2288, 2289, 2290, 2291, 2292, 2293, 2294, 2295, 2296, 2297, 2298, 2299, 2300, 2301, 2302, 2303, 2304, 2305, 2306, 2307, 2308, 2309, 2310, 2311, 2312, 2313, 2314, 2315, 2316, 2317, 2318, 2319, 2320, 2321, 2322, 2323, 2324, 2325, 2326, 2327, 2328, 2329, 2330, 2331, 2332, 2333, 2334, 2335, 2336, 2337, 2338, 2339, 2340, 2341, 2342, 2343, 2344, 2345, 2346, 2347, 2348, 2349, 2350, 2351, 2352, 2353, 2354, 2355, 2356, 2357, 2358, 2359, 2360, 2361, 2362, 2363, 2364, 2365, 2366, 2367, 2368, 2369, 2370, 2371, 2372, 2373, 2374, 2375, 2376, 2377, 2378, 2379, 2380, 2381, 2382, 2383, 2384, 2385, 2386, 2387, 2388, 2389, 2390, 2391, 2392, 2393, 2394, 2395, 2396, 2397, 2398, 2399, 2400, 2401, 2402, 2403, 2404, 2405, 2406, 2407, 2408, 2409, 2410, 2411, 2412, 2413, 2414, 2415, 2416, 2417, 2418, 2419, 2420, 2421, 2422, 2423, 2424, 2425, 2426, 2427, 2428, 2429, 2430, 2431, 2432, 2433, 2434, 2435, 2436, 2437, 2438, 2439, 2440, 2441, 2442, 2443, 2444, 2445, 2446, 2447, 2448, 2449, 2450, 2451, 2452, 2453, 2454, 2455, 2456, 2457, 2458, 2459, 2460, 2461, 2462, 2463, 2464, 2465, 2466, 2467, 2468, 2469, 2470, 2471, 2472, 2473, 2474, 2475, 2476, 2477, 2478, 2479, 2480, 2481, 2482, 2483, 2484, 2485, 2486, 2487, 2488, 2489, 2490, 2491, 2492, 2493, 2494, 2495, 2496, 2497, 2498, 2499, 2500, 2501, 2502, 2503, 2504, 2505, 2506, 2507, 2508, 2509, 2510, 2511, 2512, 2513, 2514, 2515, 2516, 2517, 2518, 2519, 2520, 2521, 2522, 2523, 2524, 2525, 2526, 2527, 2528, 2529, 2530, 2531, 2532, 2533, 2534, 2535, 2536, 2537, 2538, 2539, 2540, 2541, 2542, 2543, 2544, 2545, 2546, 2547, 2548, 2549, 2550, 2551, 2552, 2553, 2554, 2555, 2556, 2557, 2558, 2559, 2560, 2561, 2562, 2563, 2564, 2565, 2566, 2567, 2568, 2569, 2570, 2571, 2572, 2573, 2574, 2575, 2576, 2577, 2578, 2579, 2580, 2581, 2582, 2583, 2584, 2585, 2586, 2587, 2588, 2589, 2590, 2591, 2592, 2593, 2594, 2595, 2596, 2597, 2598, 2599, 2600, 2601, 2602, 2603, 2604, 2605, 2606, 2607, 2608, 2609, 2610, 2611, 2612, 2613, 2614, 2615, 2616, 2617, 2618, 2619, 2620, 2621, 2622, 2623, 2624, 2625, 2626, 2627, 2628, 2629, 2630, 2631, 2632, 2633, 2634, 2635, 2636, 2637, 2638, 2639, 2640, 2641, 2642, 2643, 2644, 2645, 2646, 2647, 2648, 2649, 2650, 2651, 2652, 2653, 2654, 2655, 2656, 2657, 2658, 2659, 2660, 2661, 2662, 2663, 2664, 2665, 2666, 2667, 2668, 2669, 2670, 2671, 2672, 2673, 2674, 2675, 2676, 2677, 2678, 26

NAME _____

Symbol

Mis

For

• D.

●

d

• **Rate**

* Kall

✱ Sno

3

✱
▽

✱ Sn

△ Hai

Th

10

W

5-1-11

10

5

5

○

For each half-feat

3. KTHOL

○

10

10

10

CHARTS OF WEATHER IN WESTERN EUROPE

ation
mbols

LOUD
Cloud
Amount
(oktas)

0
1 or less
2
3
4
5
6
7 or more
8

y obscured

ATHER
Weather

zle

h and
rizzle

h and snow

W

h shower

h and snow
shower

W shower

shower

nderstorm

IND

Wind
speed
(knots)

Calm

1-2

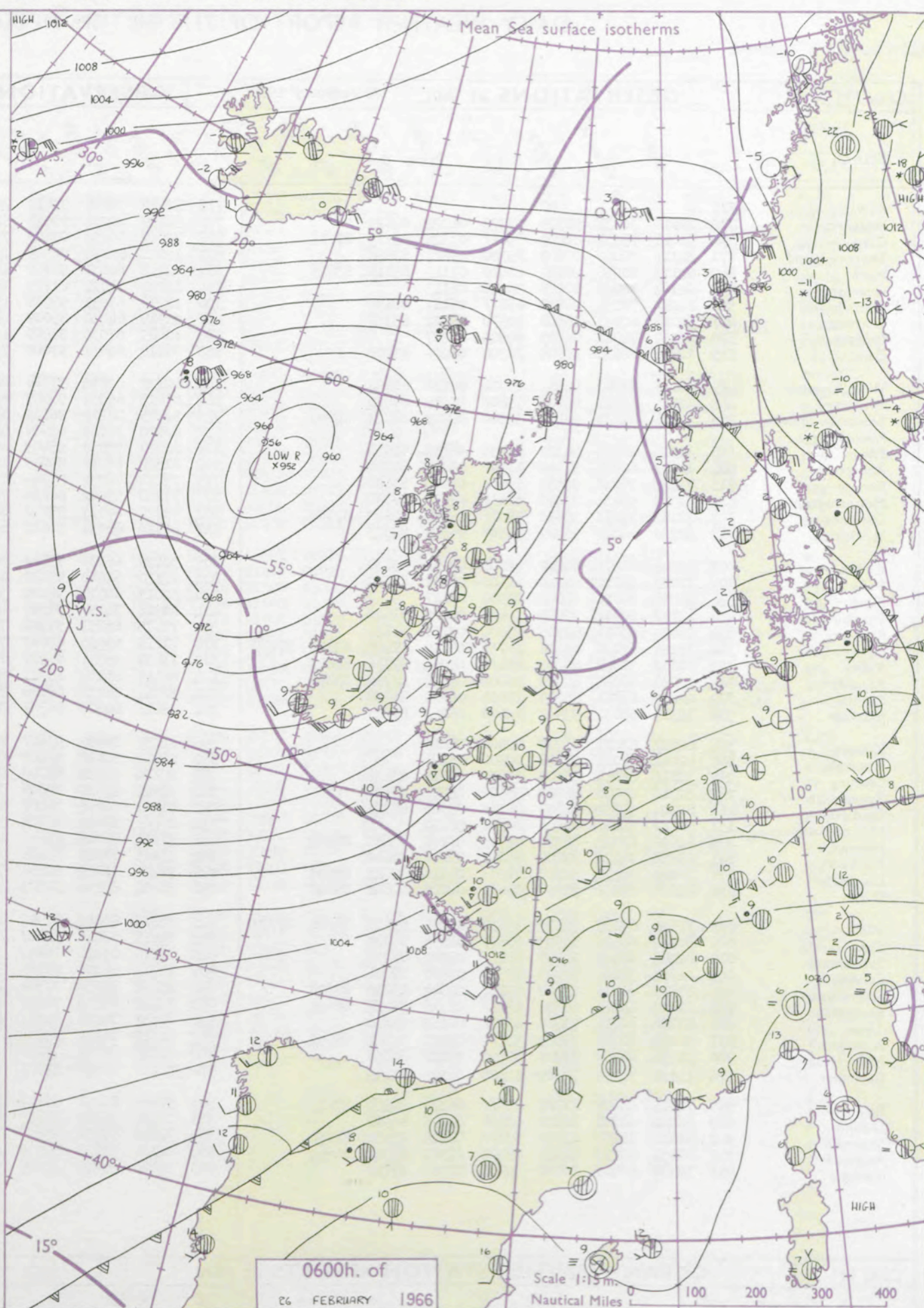
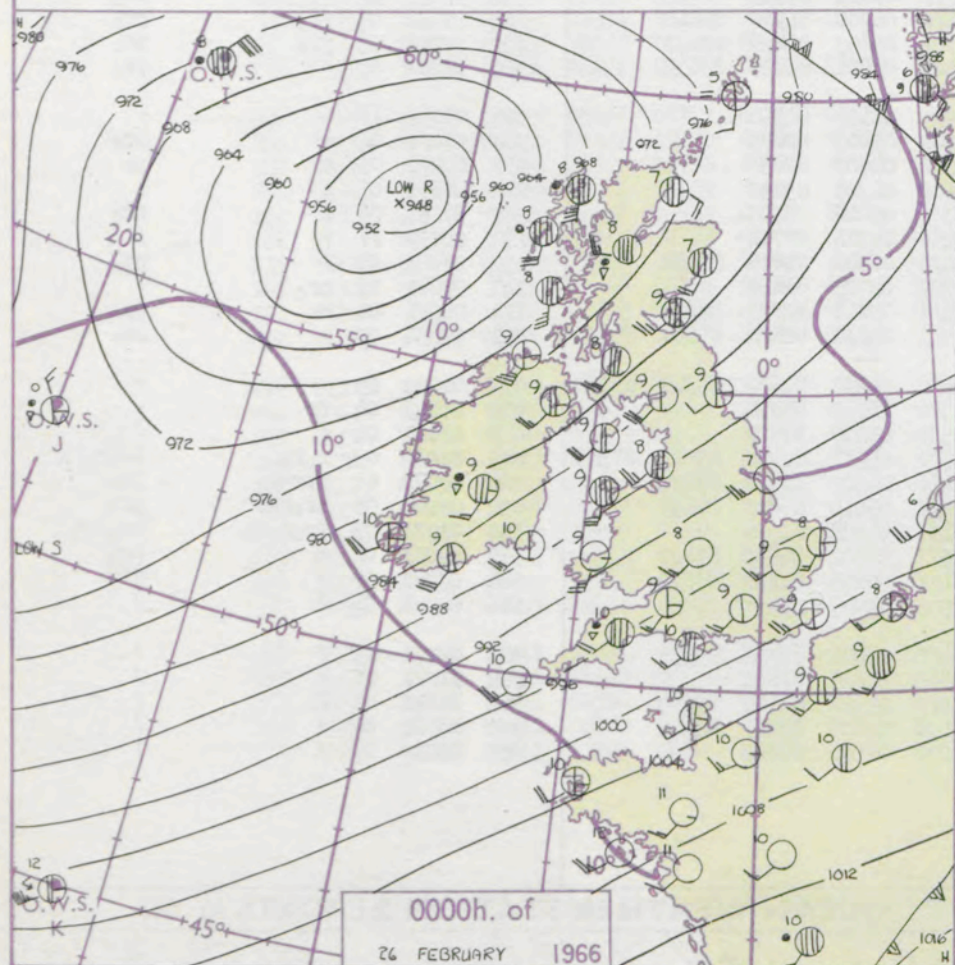
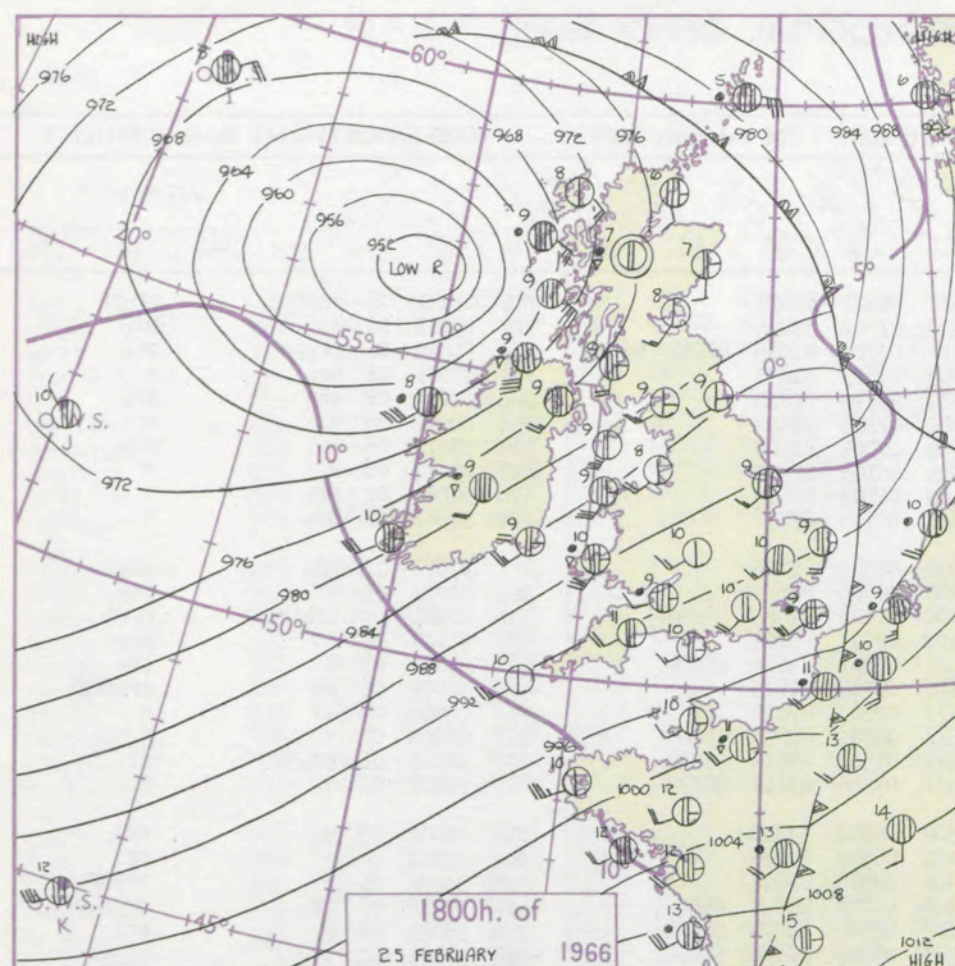
3-7

8-12

13-17

additional
er add

48-52



GENERAL SYNOPTIC DEVELOPMENT

Issued at midday Saturday 26

February 1966

FORECAST for Great Britain and Northern Ireland until noon tomorrow

The southern centre of the low complex that was west of the British Isles yesterday, has degenerated into a trough. The northern centre, having slowed down west of Scotland, is expected to drift slowly towards the Faeroes and fill somewhat in the next 24 hours, while unstable southwesterlies blow across the whole of the country.

It will be generally showery and in some places there are likely to be thunderstorms. Sunny intervals will occur by day, and tonight showers will largely die out in central and eastern districts, with cloud clearances. It will be mild generally, but strong to gale force winds will be slow to moderate.

OUTLOOK for following 24 hours.

Mostly showery with sunny intervals and near normal temperatures.

DAILY WEATHER REPORT OF THE BRITISH METEOROLOGICAL OFFICE (contd.)

Code FM II.C		OBSERVATIONS at 00h.									26 February 1966									OBSERVATIONS at 06h.									26 February 1966									OBSERVATIONS during NIGHT					CONVE TAB °C to
Station	iii	Nddff	VVwwwW	PPPTT	N _h Ch _h Ch _h	T _d T _d app	8N _s Ch _s h _s	8N _s Ch _s h _s	8N _s Ch _s h _s	iii	Nddff	VVwwwW	PPPTT	N _h Ch _h Ch _h	T _d T _d app	8N _s Ch _s h _s	8N _s Ch _s h _s	8N _s Ch _s h _s	iii	RRRT _n E	T _g T _g	WEATHER		21h.—03h.	03h.—09h.																		
Kew	775			09						775	72018	78028	99410	75511	06607	87623				775	01091	06	prpro		propr	40																	
Heathrow	772	22116	70031	98309	25500	06222	82623			772	52119	80251	99010	51500	07702	85825				772	03081	06	pr		pro	39																	
Gatwick	776	72218	75031	00009	75411	07325	83713	87619		776	72019	70258	00609	75411	07701	82615	86621	86629		776	91082	06	propr		pro	38																	
Thorney Island	871	32115	74020	00609	35700	07221	83650			871	12014	62030	00509	15600	07802	81630				871	97081	06	pro		+	37																	
Hurn	862	62113	80258	98910	68400	07112	85819	83645		862	22118	80031	98710	11530	06713	81820				862	91091	08	pro		pro	36																	
Guernsey	894	02121	74028	02009	00900	06113				894	12022	74021	01709	11500	07803	81820				894	00092	06	+		+	35																	
Wattisham	590	62217	59031	96808	65611	06117	86630			590	11916	61031	99508	15600	06105	81640				590	97072	05	+		pro	34																	
Gorleston	497	32018	60031	96508	30970	06222	83358			497	21919	64030	99007	00905	06105	82275				497	00072	06	+		+	33																	
Mildenhall	578	02113	74021	96809	00900	05227				578	12009	61030	98209	15600	06102	81640				578	91081	04	pro		+	32																	
Cardington	559	12317	62038	96609	16300	06226	81708			559	72118	62031	97209	75511	06703	87626				559	97081	05	pro		+	31																	
West Raynham	485	12119	62018	95807	15700	06218	81650			485	42122	62031	97308	00902	06302	84075				485	97071	04	pro		pro	30																	
Wittering	462	12215	62011	94807	15600	05219	81640			462	61815	66031	96007	65600	06000	86630				462	91071	05	+		pro	29																	
Boscombe Down	746	52116	62031	98409	55500	06219	82623	84640		746	52125	48218	98109	55500	06504	82624	85630			746	02081	06	prlido		rrpr	28																	
Ross-on-Wye										627	62116	70022	93509	55502	05711	85625				627	91091	05	+		pro	27																	
Filton	628	31915	62028	96309	25630	06112	82630			628	62220	58038	95409	69411	07807	83817	86920			628	95081	06	+		pro	26																	
Aberporth	502	11925	66018	91209	11500	06209	81824			502	11822	66018	89709	12500	07714	81825				502	06072	05	pr		prpHRpr	25																	
Rhoose	715	72209	70018	96509	75611	08210	87640			715	72214	70031	95909	75511	09803	87624				715	00081	07	+		+	24																	
Mountbatten	827	82327	59031	97010	82611	08009	88830			827	72228	59022	96610	70511	08604	84824	87640			827	00091	07	+		+	23																	
Chivenor	707	72116	74031	95810	75511	06210	82620	87650		707	61920	80018	95010	68511	07504	81820	86633			707	97091	06	pro		pro	22																	
St. Mawgan	817	42220	66021	95609	44500	06309	84823			817	62126	66031	94610	65411	07506	83618	86630			817	97091	08	+		pro	21																	
Culdrose	809	42324	64021	96210	35630	07211	83630			809	32429	66031	95610	31500	06502	83820				809	01082	07	+		pro	20																	
Scilly	804	12127	59020	94410	11500	08001	81820			804	22130	61010	93810	21500	08502	82820				804	92101	08	+		pr	19																	
Elmdon	534	02014	70028	94008	00900	04117				534	32013	68011	94208	35500	05806	83624				534	93072	05	+		propr	18																	
Shawbury	414	12118	80018	92009	15600	04222	81640			414	41918	74258	91409	48500	05708	82820	84645			414	03072	05	pro		proprpr	17																	
Ringway	334	21814	65011	91308	25600	03218	82630			334	71915	66251	91508	78511	04302	83820	86628			334	95071	06	+		pro	16																	
Squires Gate	318	72124	62030	88408	15736	05116	81650	83360	87270	318	71822	65028	88609	78511	05705	82820	87636			318	91071	02	pro		propr	15																	
Valley	302	81832	59021	88009	85411	07214	87716	88627		302	71831	59251	86909	75611	07811	87635				302	92071	07	+		pro	14																	
Ronaldsway	204	42031	62021	84609	26402	07318	82714	83070		204	62041	61038	83309	69411	06709	84918	83640			204	97081	06	pro		pro	13																	
Carlisle	222	22128	62011	85209	15601	04219	81630			222	72016	66038	86909	78511	05603	84820	85637			222	97091	05	pro		pro	12																	
Watnall	354	12315	68031	93907	15600	05223	81630			354	32115	66800	94307	38500	05801	82820	83635			354	91061	03	+		pro	11																	
Kilnsea	396	02327	63011	92307	00900	05219				396	22230	66030	93407	20930	06103	82360				396	00062	11	+		+	10																	
Finningley	360	02014	61021	92508	00900	05221				360	21814	62020	93407	00901	05803	82075				360	97061	04	+		pro	9																	
Leeming	257	31816	66011	88709	35600	04216	83635			257	22124	74030	89009	25600	04002	82635				257	00072	05	+		jp	8																	
Tynemouth	262	32310	66030</																																								

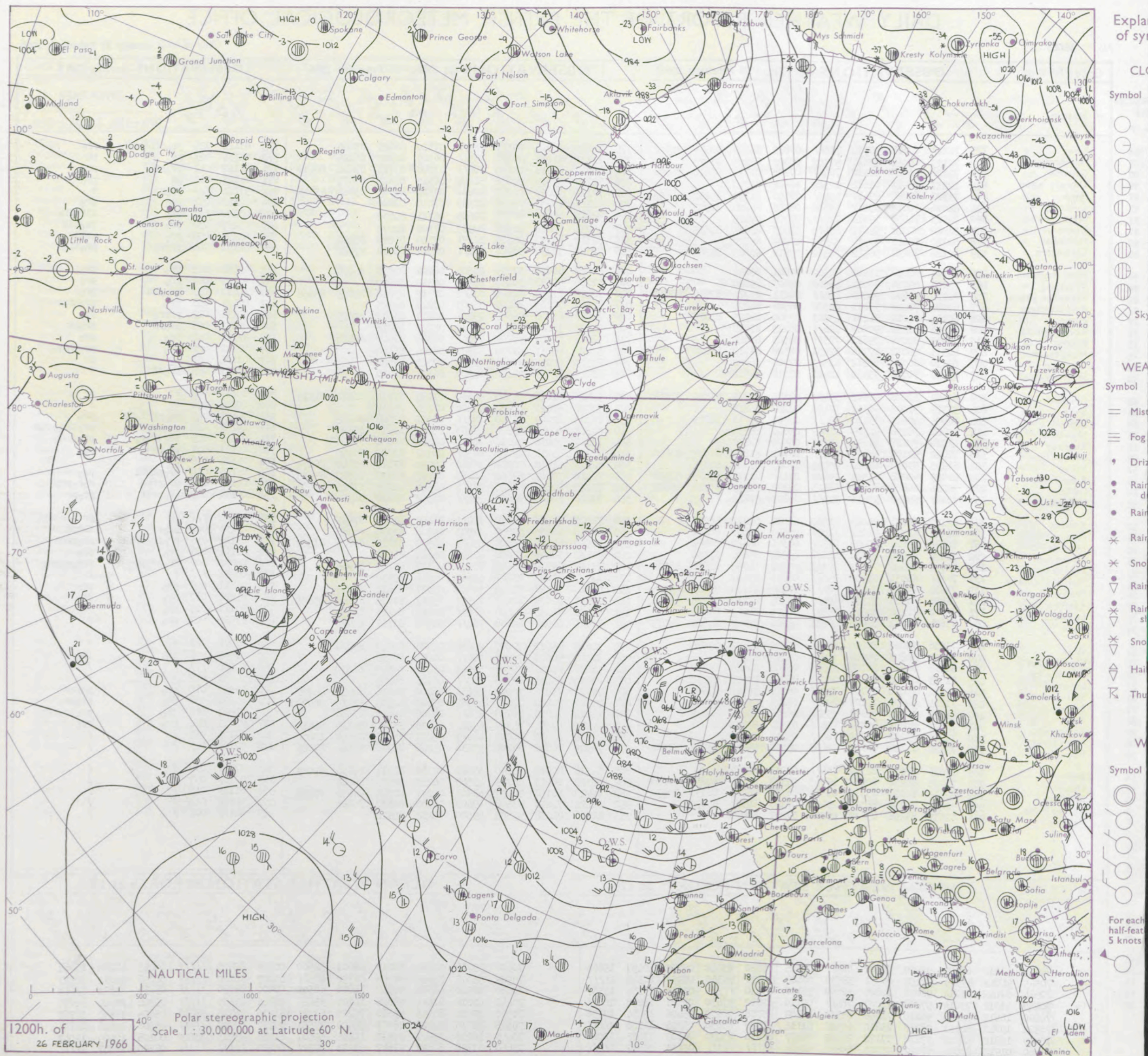
DAILY WEATHER REPORT OF THE BRITISH METEOROLOGICAL OFFICE

No. 38083

Date of Issue Sunday 27 February 1966

Code FM II.C										OBSERVATIONS at 12h. 26 February 1966										OBSERVATIONS at 18h. 26 February 1966										OBSERVATIONS during DAY				
Station		iii	Nddff	VVwww	PPPTT	N _h L _h C _M H	T _d T _d app	8N _s Ch _s h _s	8N _s Ch _s h _s	8N _s Ch _s h _s	iii	Nddff	VVwww	PPPTT	N _h L _h C _M H	T _d T _d app	8N _s Ch _s h _s	8N _s Ch _s h _s	8N _s Ch _s h _s	iii	RRT	T _e	SSS	WEATHER										
																								09h.—15h.	15h.—21h.									
Kew	775	72121	62808	99712	79511	07802	84820	86635	81922		775	72120	66028	00311	78511	07310	86820	85640		775	03121	024	pr	pr	pr	pr								
Heathrow	772	72119	62258	99611	52502	08802	85825	87070		772	72121	64038	00111	79511	06309	84922	85825		772	05131	023	pr	pr	pr	pr									
Gatwick	776	72126	66028	02112	78411	07208	81712	85818	86636		776	72219	64038	02110	88411	07308	83713	87816	88630	776	01122	011	pr	pr	pr	pr								
Thorney Island	871	22117	66011	01611	12502	08804	81823			871	72219	58038	02810	51402	08315	85815	85075		871	01121	040	pr	pr	pr	pr									
Hurn	862	71929	64258	99411	55431	08606	81710	85630	84362		862	72121	60038	01211	68431	07311	81715	83818	85625	862	93121	111	pr	pr	pr	pr								
Guernsey	894	42024	70011	03412	33532	08202	82820	81922		894	42123	70258	05510	22533	07218	82820				894	92122	057	pr	pr	pr	pr								
Wattisham	590	72023	74038	99511	72511	07704	87825			590	42115	58058	99609	21605	06311	82830				590	03122	111	pr	pr	pr	pr								
Gorleston	497	51922	62012	99611	48402	07603	82815	84625		497	22031	60018	98510	00903	07302	82075				497	03132	039	pr	pr	pr	pr								
Mildenhall	578	52120	74011	97912	52500	07805	85822			578	72312	63258	98310	32571	07310	83820	87460			578	03131	059	pr	pr	pr	pr								
Cardington	559	62124	70031	96712	22532	07812	82825	83360		559	72322	56958	98908	79411	06321	83718	87922			559	02131	044	pr	pr	pr	pr								
West Raynham	485	62124	66038	97411	58502	07801	85822			485	42122	80038	97209	28503	06209	81825	84070			485	92121	042	pr	pr	pr	pr								
Wittering	462	72021	69801	96011	58562	07603	85820			462	52120	80258	96410	49563	06310	84920				462	92121	044	pr	pr	pr	pr								
Boscombe Down	746	82130	56801	98209	88411	08811	83712	87816	88630	746	72325	61258	00108	62412	07313	83818	85823	85068		746	10111	023	pr	pr	pr	pr								
Ross-on-Wye	627	62220	70028	93811	62502	06506	86825			627	42318	70258	96409	33503	06223	82925				627	02121	033	pr	pr	pr	pr								
Filton	628	62119	74018	96211	43503	09500	84925	83075		628	72216	66808	98609	79411	06319	83918	85825			628	04131	019	pr	pr	pr	pr								
Aberporth	502	71926	66251	90809	72411	06213	87818			502	62327	74028	93809	52402	06127	85818				502	02111	025	pr	pr	pr	pr								
Rhoose	715	72319	80038	95611	72511	08503	87825			715	72529	62258	98709	79411	08325	82912	85818			715	97121	052	pr	pr	pr	pr								
Mountbatten	827	42331	56018	97711	32431	08308	81712	83820		827	52428	56011	01010	52500	08224	85820				827	01111	021	pr	pr	pr	pr								
Chivenor	707	62130	66038	95412	62511	07306	86822			707	72325	60038	99210	72511	07327	87822				707	01131	053	pr	pr	pr	pr								
St. Mawgan	817	42226	70028	95912	42401	07316	84818			817	62425	72039	00110	62500	06327	86820				817	93121	045	pr	pr	pr	pr								
Culdrose	809	62429	62028	96611	63411	08315	81715	83820	81918	809	52425	61011	00510	53400	07224	82712	84820	81918		809	00110	046	+	+	+	+								
Silly	804	32329	57028	96312	32400	08225	83816			804	52527	57021	00710	52400	07226	85816				804	00121	054	+	+	+	+								
Elmdon	534	82024	40811	93110	89411	06712	83710	88915		534	72324	62029	95410	78511	03321	82826	86632			534	04121	045	pr	pr	pr	pr								
Shawbury	414	52120	78258	92509	42662	05006	84830			414	52321	69259	93808	49463	05224	81915	83825			414	05121	014	pr	pr	pr	pr								
Ringway	334	41924	70218	91109	38543	05505	82820			334	72117	75028	92210	68512	04326	85822	83640			334	03121	025	pr	pr	pr	pr								
Squires Gate	318	72022	59168	88809	78411	06701	81815	83618	87622	318	72430	63038	89608	68561	06227	83820	85640			318	02111	021	pr	pr	pr	pr								
Valley	302	61935	59018	87110	25432	07003	82618	85075		302	62228	61018	90309	38462	06233	81818	83640	86070		302	01101	028	pr	pr	pr	pr								
Ronaldsway	204	42029	60258	84510	19402	07110	81714	83075	81920	204	72119	75809	87508	68413	06132	82816	85822	85635		204	06101	014	pr	pr	pr	pr								
Carlisle	222	72016	66808	87210	63413	04308	81719	83922	85825	222	72120	62806	86808	68412	06314	82818	83625	86638		222	04111	011	pr	pr	pr	pr								
Watnall	354	72217	59818	93611	72511	05803	87825			354	72416	58819	94609	79411	06318	83818	86920			354	04122	042	pr	pr	pr	pr								
Kilnsea	396	62120	66021	94011	42502	06801	84825	86070		396	72426	58258	93210	75411	06400	84610	87625			396	02122	111	pr	pr	pr	pr								
Finningley	360	81923	64038	92911	11671	05806	81830	88464		360	62116	66259	92809	19503	04306	81920	86068			360	03131	041	pr	pr	pr	pr								
Leeming	257	82018	59628	90009	25521	06301	82625	88462		257	52520	62806	88809	49403	04500	81815	83825	81920		257	03112	036	pr	pr	pr	pr								
Tynemouth	262	71922	58028	88810	55671	05804	85630	87358		262	52312	58028	87608	41640	04510	84830				262	01111	026	pr	pr	pr	pr								
Eskdalemuir	162	81931	66806	84907	88311	05502	84708	84818	88630	162	72117	59256	86005	79311	05319	85707	83914			162	06072	000	pr	pr	pr	pr								
Mull of Galloway	131	71111	66031	81508	75611	06215	87630			131	51111	74022	83707	55600	05216	85630				131	00081	111	pr	pr	pr	pr								
Prestwick	135	71915	62258	81609	78411	07400	81715	83822	85635	135	61714	74028	82708	58411	05317	83616	85623			135	96111	026	pr	pr	pr	pr								
Renfrew	141	71813	56808	81309	69412	06304	81710	83920	85656	141	71811	62028	82208	74511	05317	81625	85640	85656		141	01121	037	pr	pr	pr	pr								
Leuchars	171	72020	70258	82611	78531	06400	84820	86635		171	62407	74258	82406	68431	05213	82715	83650			171	93111	025	pr	pr	pr	pr								
Dyce	091	71824	80022	82608	48431	05506	82815	83622	85075	091	71911	62048	82608	78411	04308	81717	85822			091	97091	022	pr	pr	pr	pr								
Wick	075	71516	74021	80108	65512	05208	86623	87070		075	71615	86022	79507	25642	04304	82640	85070			075	00091	029	+	+	+	+								
Cape Wrath	049	71402	80808	76909	75611	05212	87630			049	82304	80618	77906	87411	06204	88718				049	01091	027	pr	pr	pr	pr								
Sule Skerry	010	51513	81011	78108	35546	05208	83625	85270		010	51605	81022	78507	39545																				

CHART OF WEATHER IN PART OF NORTHERN HEMISPHERE



OUTLOOK for following 24 hours. Cloudy weather with rain will spread into southwestern districts late in the day and spread to most areas.

DAILY WEATHER REPORT OF THE BRITISH METEOROLOGICAL OFFICE (contd.)

Code FM II.C										OBSERVATIONS at 00h. 27 February 1966										OBSERVATIONS at 06h. 27 February 1966										OBSERVATIONS during NIGHT					CONVE TA °C
Station	iii	Nddff	VVwww	PPPTT	N _h Ch _s Ch _h	T _d T _d app	8N _s Ch _s h _s	8N _s Ch _s h _s	8N _s Ch _s h _s	iii	Nddff	VVwww	PPPTT	N _h Ch _s Ch _h	T _d T _d app	8N _s Ch _s h _s	8N _s Ch _s h _s	8N _s Ch _s h _s	iii	RRT _n T _n E	T _g T _g	WEATHER													
																						21h.—03h.	03h.—09h.												
Kew	775			09						775	12113	66020	06508	15600	05008	81635			775	00081	05	+		+	40										
Heathrow	772	62213	75031	04409	65511	06220	86621			772	12112	70031	06507	15500	05109	81621			772	97071	04	+		pr _o	39										
Gatwick	776	62218	70038	05309	68411	07214	83816	86625		776	62312	75038	07908	68400	07208	82711	83818	85627	776	97072	06	pr _o		pr _o	38										
Thorney Island	871	12312	74010	06309	15700	06211	81650			871	12307	66030	08409	15600	07210	81630			871	97081	06	+		pr _o	37										
Hurn	862	42211	62038	05709	48500	07214	81820	84630		862	22116	66252	07109	22400	07209	82818			862	01091	07	pr		pr _o	36										
Guernsey	894	32322	70021	09109	32532	08112	83820			894	22116	70028	10808	22500	07106	82820			894	97081	06	pr _o		+	35										
Wattisham	590	02115	64029	02908	00900	05112				590	02117	69020	05606	00900	05213				590	97062	05	pr _o		+	34										
Gorleston	497	02120	64029	01409	00900	07108				497	22114	64030	04907	25500	05217	82625			497	00071	05	+		+	33										
Mildenhall	578	02214	74029	01809	00900	05215				578	02215	66020	04407	00900	05211				578	00071	04	+		+	32										
Cardington	559	02318	66010	02009	00900	06219				559	12218	66030	04707	15600	05211	81640			559	00071	04	+		+	31										
West Raynham	485	12223	74028	00907	15600	05315	81640			485	02117	74020	04006	00900	04213				485	00051	03	+		+	30										
Wittering	462	22213	80018	00707	00902	05220	82070			462	12217	80030	03106	15600	04310	81640			462	97061	04	pr _o		+	29										
Boscombe Down	746	22011	62011	05106	21500	05225	82820			746	72115	66031	07008	75511	06209	87620			746	91061	04	+		pr _o	28										
Ross-on-Wye										627	12317	70021	02808	11500	05105	81825			627	07071	04	IR		pr _o	27										
Filton	628	52115	62258	03108	52500	06219	85825			628	02012	66021	04807	00900	05002				628	93071	03	pr _o		+	26										
Aberporth	502	12225	66018	99407	12400	04223	81818			502	82329	48929	00404	89411	04305	88919			502	07042	02	+		tlRHpr _o	25										
Rhoose	715	12417	75258	03308	11500	08216	81822			715	12318	75030	04708	11400	07105	81818			715	97071	05	pr _o		jp	24										
Mountbatten	827	12520	58018	05409	18500	07223	81825			827	12326	61011	06309	15600	08301	81640			827	91091	06	+		prh	23										
Chivenor	707	62116	78031	03709	65500	08218	86624			707	62116	78031	04709	65500	05000	86628			707	00081	07	+		+	22										
St. Mawgan	817	02315	66011	04709	00900	06219				817	12218	66010	05408	11400	06601	81818			817	92071	05	+		pr _o	21										
Culdrose	809	12322	69021	05309	16400	07218	81710			809	12324	81031	06409	15500	05103	81625			809	97081	07	+		pr	20										
Scilly	804	12423	69130	05210	12400	07221	81816			804	22428	61010	05710	22400	06503	82816			804	00091	07	l		+	19										
Elmdon	534	22212	80018	00408	21600	04228	82830			534	12114	75038	02507	11400	04310	81815			534	97061	05	pr _o		pr _o	18										
Shawbury	414	22320	74038	98408	28500	04222	81820			414	51912	70800	00205	59400	03006	81915	85825		414	04051	03	+		pr _o pr _o pr	17										
Ringway	334	82015	80022	97408	88511	04227	86822	88635		334	21918	80021	99207	25500	01005	82628			334	01051	04	+		r	16										
Squires Gate	318	72222	62021	95507	75711	06221	87656			318	12118	62131	96706	13400	04201	81915			318	00051	05	+		l	15										
Valley	302	32225	66021	96308	34700	06124	83650			302	62230	62251	96308	49402	04609	82917	83625	86070	302	91071	06	+		pr _o	14										
Ronaldsway	204	22228	81018	93108	25600	03119	82633			204	12129	81020	93207	15600	04706	81635			204	00071	05	+		+	13										
Carlisle	222	32122	66028	92608	38400	03130	81715	83635		222	12326	69031	92908	18500	03603	81825			222	97071	04	pr _o		+	12										
Watnall	354	12415	58018	99007	15500	05220	81623			354	62412	58890	01405	63311	04209	84706	86916		354	04042	02	pr		pr _o h _o pr _o phpr	11										
Kilnsea	396	02318	66020	96607	00900	05215				396	22324	66030	99907	00901	04213	82070			396	91052	11	+		pr _o	10										
Finningley	360	02111	69018	97508	00900	05219				360	01816	74020	99607	00900	05105				360	93061	04	pr _o		pr _o pr	9										
Leeming	257	62418	74028	93809	62500	03123	86827			257	12112	74251	96707	12500	03312	81825			257	96062	03	pr _o		pr _o pr											

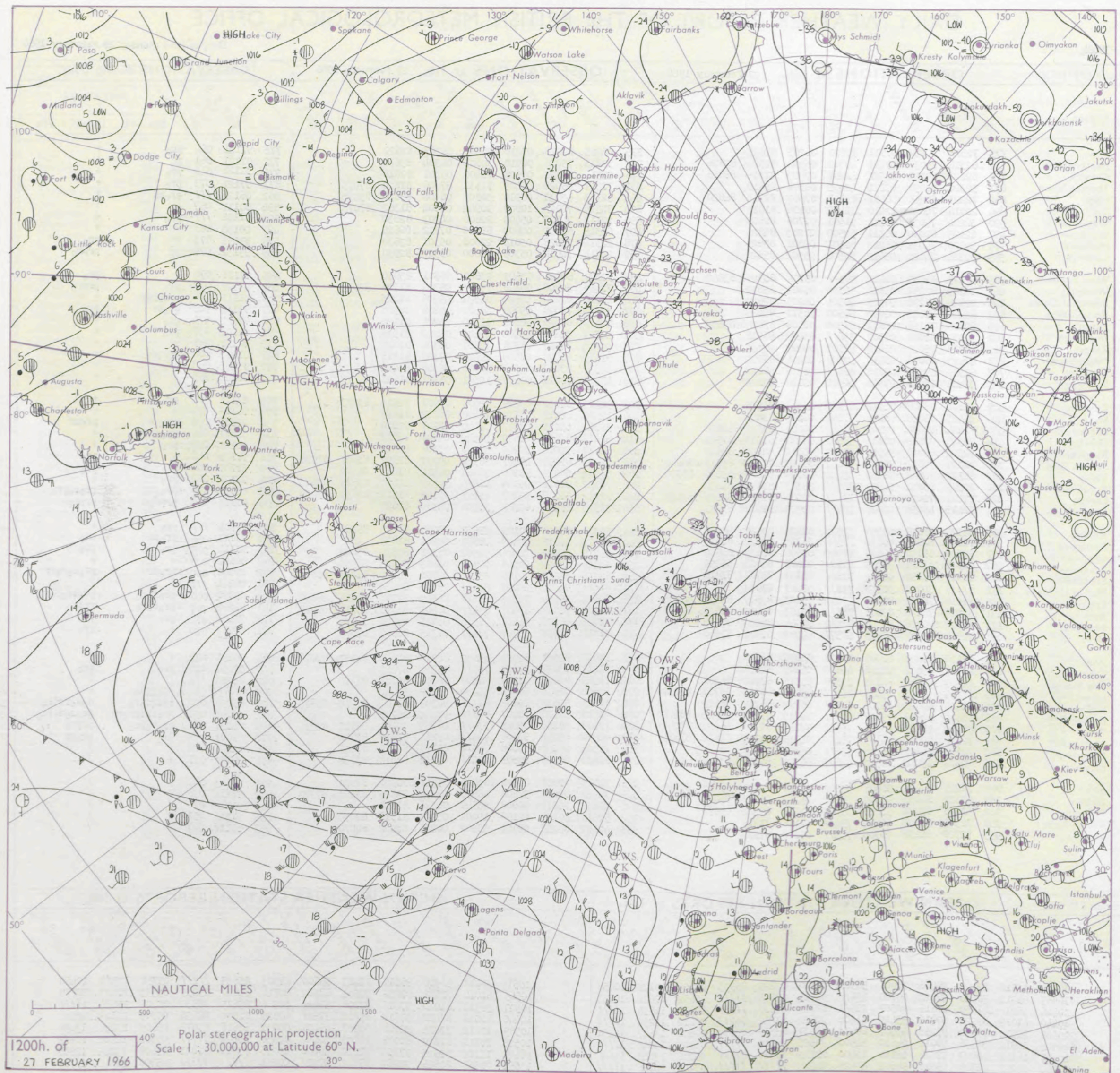
DAILY WEATHER REPORT OF THE BRITISH METEOROLOGICAL OFFICE

No. 38084

Date of Issue Monday 28 February 1966

Code FM II.C		OBSERVATIONS at 12h. 27 February 1966										OBSERVATIONS at 18h. 27 February 1966										OBSERVATIONS during DAY				
STATION	ELEVATION FT	III	Nddff	VVwww	PPPTT	N _h Ch _h C _h	T _d T _d app	8N _s Ch _s h _s	8N _s Ch _s h _s	8N _s Ch _s h _s	III	Nddff	VVwww	PPPTT	N _h Ch _h C _h	T _d T _d app	8N _s Ch _s h _s	8N _s Ch _s h _s	8N _s Ch _s h _s	III	RRT T x E	SSS	WEATHER			
																							09h.—15h.	15h.—21h.		
104 Kew		775	72314	70031	07911	72500	06203	87825			775	22215	69018	07210	24500	04307	82627			775	97121	064	pro	+		
102 Heathrow		772	62318	75038	07511	49502	06202	82920	83826		772	32216	75028	06910	34601	04304	83630			772	01121	061	pr	+		
100 Gatwick		776	62221	65011	08511	62401	07803	81715	85818		776	22314	75028	08508	24400	05301	82618			776	92121	048	pro	+		
99 Thorney Island		871	52320	74258	09711	42402	08104	84818			871	72311	66028	09409	11531	07306	81820	87075		871	97121	073	pro	+		
97 Hurn		862	72223	62258	08511	73403	07000	82915	86820		862	62313	65031	08910	34601	06306	83630	85075		862	06121	111	proPH	+		
95 Guernsey		894	22014	74021	12410	11402	06106	81815			894	72514	70022	10809	10942	06604	81362	87075		894	00111	057	+	+		
93 Wattisham		590	32224	70030	06211	21501	07708	82825			590	22117	74028	05409	22600	04707	82830			590	91122	111	pro	+		
91 Gorleston		497	42125	62030	06311	42500	07203	84825			497	62315	62031	04609	65500	07712	86625			497	00130	088	+	+		
90 Mildenhall		578	52320	74031	05213	52501	05002	85825			578	22312	74028	05010	22600	05301	82830			578	97131	073	+	pro		
88 Cardington		559	52324	74021	05612	52504	05502	85820			559	22314	74018	05309	29600	05307	82930			559	95131	079	jp	prpro		
86 West Raynham		485	62327	74031	04511	68511	05704	84825	83640		485	22322	80801	03509	23600	05501	83930			485	97121	074	+	pro		
84 Wittering		462	52225	82251	03611	52660	05001	85830			462	72418	34808	04108	79311	05309	81708	87915		462	93121	077	pro	prpro		
82 Boscombe Down		746	22415	66278	07909	29501	06205	82920			746	12217	62020	07608	11531	05306	81825			746	01111	070	prophpr	+		
81 Ross-on-Wye		627	62322	77018	04010	69500	04311	85925			627	32414	70028	05009	38502	04208	82825			627	95111	045	propr	pro		
79 Filton		628	62325	74258	05611	68500	04108	83820	85635		628	12419	66020	06208	11500	05204	81825			628	97121	074	pro	+		
77 Aberporth		502	72330	69801	01909	73411	05209	86918			502	22327	74018	03308	13402	05212	81918			502	91101	037	pro	+		
75 Rhoose		715	52419	75021	06410	48501	09002	84825			715	22523	70021	06708	18502	05306	81825			715	00111	081	+	+		
73 Mountbatten		827	22423	66058	08411	12501	06214	81820			827	32619	66028	08609	29403	07306	81918			827	01111	066	phrpro	+		
72 Chivenor		707	62325	69251	07011	62511	06312	86822			707	42317	69031	07509	48500	06308	83824			707	97121	063	pro	+		
70 St. Mawgan		817	32424	75018	07611	32500	05110	83822			817	12417	70021	08609	14501	06311	81620			817	00121	085	+	+		
68 Culdrose		809	62421	68808	08511	62411	08213	86815			809	52715	64022	09209	22406	07207	82815	83273		809	97111	078	pro	+		
66 Scilly		804	32423	66030	08911	32400	06215	83818			804	12521	66010	09610	12400	06209	81816			804	00120	074	+	+		
64 Elmdon		534	72224	45808	02909	79411	06203	83715	86920		534	32311	61251	03507	39540	03207	82920			534	03111	035	propr	propr		
63 Shawbury		414	52325	80028	00811	59402	05202	81915	84825		414	52418	82028	01609	58542	04208	83822			414	01111	046	propr	+		
61 Ringway		334	72321	68028	99910	58502	04112	84825	83640		334	52117	70028	99909	32522	03306	83822			334	94101	028	pro	+		
59 Squires Gate		318	72220	70021	98308	68432	05109	81713	83817	86640	318	72221	62258	98407	38532	05207	81822	83640	87070	318	97101	048	+	pro		
57 Valley		302	62127	74028	98510	38432	07109	81817	83630	85070	302	72224	66028	99908	18462	05314	81818	86070		302	97101	041	+	pro		
55 Ronaldsway		204	72225	80031	94609	78511	05313	81822	86632		204	72327	80018	95409	68518	05208	81820	83625	85640	204	97101	022	pro	+		
54 Carlisle		222	72127	74028	94009	78411	05000	81715	84625	87633	222	72222	62618	93707	45421	05105	81618	84630	87458	222	02091	038	pro	rrropro		
52 Watnall		354	72415	48258	02008	79411	05503	81918	87630		354	22313	66258	02207	25500	04309	82620			354	02111	038	prpro	prpro		
50 Kilnsea		396	52326	66018	00508	22570	04606	82820	85360		396	52320	66021	00109	35570	05400	83625	85360		396	97101	111	pro	+		
48 Finningley		360	72222	62808	00510	79511	04705	84920	84825		360	22111	66018	00409	28600	04202	81830			360	93111	056	propr	pro		
46 Leeming		257	72320	66158	96609	68502	03606	83825	84635		257	52218	69258	97109	54502	03301	83825	83640		257	91111	045	pro	pro		
45 Tynemouth		262	62015	61021	94709	42571	01001	84825																		

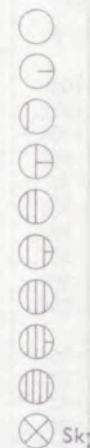
CHART OF WEATHER IN PART OF NORTHERN HEMISPHERE



Expla
of sy


CL

Symbol




WEA

Symbol



Symbol



For each
half-feet
5 knots

CHARTS OF WEATHER IN WESTERN EUROPE

nation
mbols

LOUD
Cloud
Amount
(oktas)

0
1 or less
2
3
4
5
6
7 or more
8
Obscured

ATHER
Weather

zle
and
rizzle

and snow

shower

and snow
ower

w shower

shower

nderstorm

IND

Wind
speed
(knots)

Calm

1-2

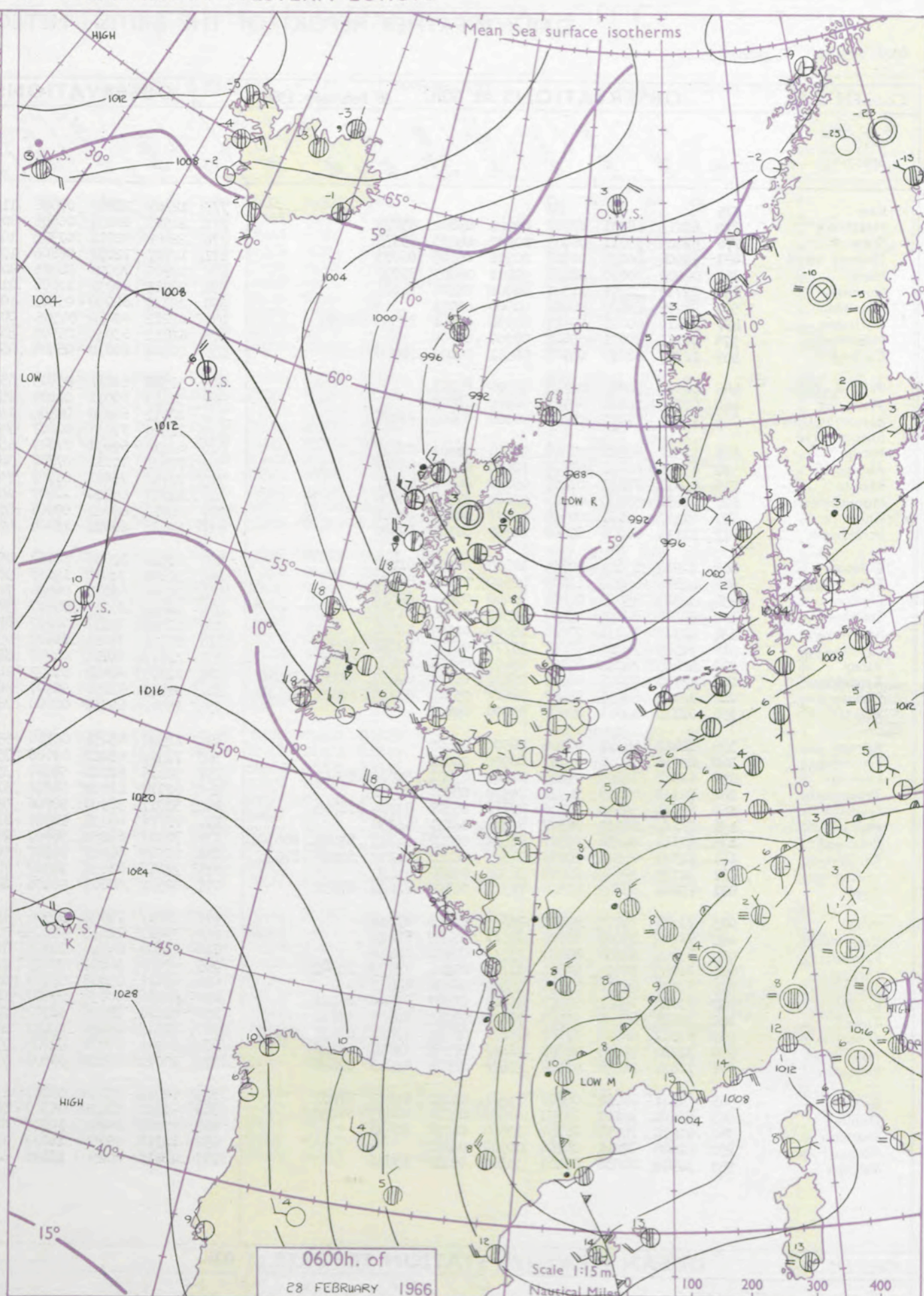
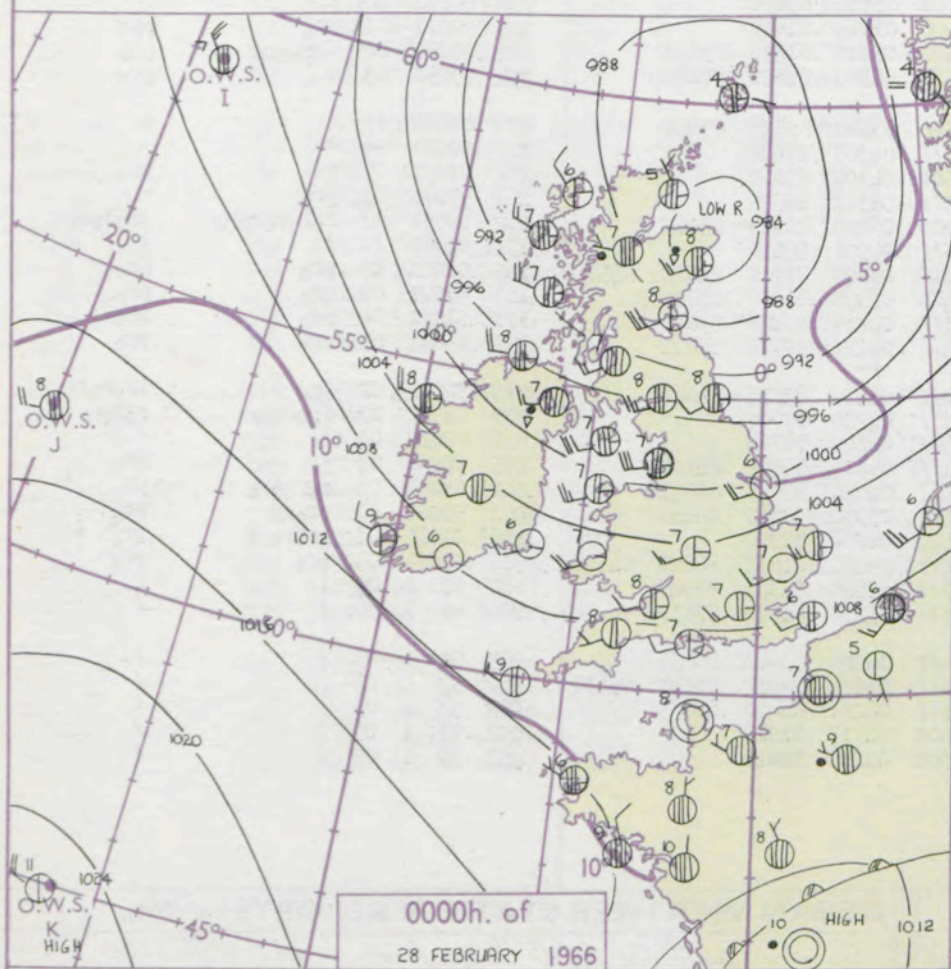
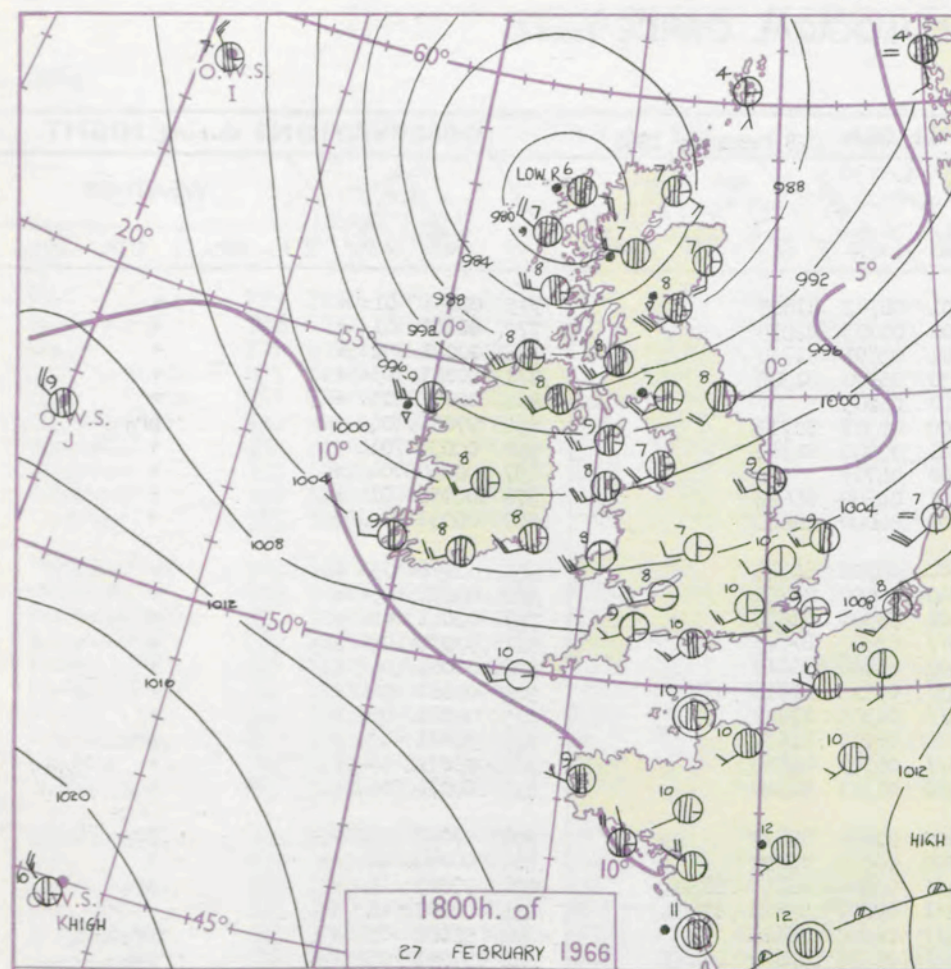
3-7

8-12

13-17

additional
er add

48-52



GENERAL SYNOPTIC DEVELOPMENT

The deep depression off west Scotland has moved eastwards filling steadily, and is now centred off northeast Scotland. The ridge which was over the east Atlantic has moved steadily east with some intensification, while a deep depression over the west Atlantic has moved northeastwards. During the next 24 hours the North Sea low will move away further east, continuing to fill, and the ridge now west of Ireland will move in over the British Isles. It will however weaken as the frontal system of the Atlantic depression moves eastwards towards Ireland.

Issued at midday Monday 28

February 1966

FORECAST for Great Britain and Northern Ireland until noon tomorrow

Scattered showers are expected in many districts today, chiefly in the north, with some sunshine at times. Showers will slowly die out and tonight will be mainly fine. Cloudy, rainy weather will however spread into Northern Ireland, Wales and southwest England tomorrow morning. Temperatures will continue above normal.

OUTLOOK

for following 24 hours.
Rain spreading east over all districts followed by showery weather with some bright intervals. Temperatures above normal.

DAILY WEATHER REPORT OF THE BRITISH METEOROLOGICAL OFFICE (contd.)

Code FM II.C		OBSERVATIONS at 00h. 28 February 1966										OBSERVATIONS at 06h. 28 February 1966										OBSERVATIONS during NIGHT					CONV T °C to
Station	ill	Nddff	VVwww	PPPTT	N _h Ch _s Ch _s	T _d app	8N _s Ch _s h _s	8N _s Ch _s h _s	8N _s Ch _s h _s	ill	Nddff	VVwww	PPPTT	N _h Ch _s Ch _s	T _d app	8N _s Ch _s h _s	8N _s Ch _s h _s	8N _s Ch _s h _s	ill	RRT T _n E	T _g T _g	WEATHER					
																						21h.—03h.	03h.—09h.				
Kew	775			07						775	12209	74020	07006	11501	04702	81825				775	00051	01	+		+	40	
Heathrow	772	52213	68031	07407	00902	05802	85075			772	22510	66031	06805	00902	04703	82075				772	00041	01	+		+	39	
Gatwick	776	52205	59011	08705	00902	04003	85075			776	22106	65011	07903	16401	03301	81710				776	00021	52	+		+	38	
Thorney Island	871	52506	66031	08907	00901	06605	85075			871	12707	72031	08806	10930	05500	81362				871	00061	03	+		+	37	
Hurn	862	22509	70020	08407	00901	06805	82070			862	02609	70020	08906	00900	04205				862	00061	03	+		+	36		
Guernsey	894	42710	80021	11507	00902	06500	84075			894	22915	80030	12008	21400	05307	82717				894	97061	04	+		pro	35	
Wattisham	590	02216	66020	06606	00900	05001				590	22310	64030	05903	10941	03802	81362				590	00032	01	+		+	34	
Gorleston	497	52214	60021	05507	20938	05201	82358	85275		497	02212	62020	04505	00900	04707				497	00050	04	+		+	33		
Mildenhall	578	02211	80021	05607	00900	04000				578	52412	63031	05005	55601	04502	85635				578	00051	01	+		+	32	
Cardington	559	22317	66010	05707	00901	04803	82070			559	42514	66030	05406	45600	04000	84640				559	00051	02	+		+	31	
West Raynham	485	02322	74020	04206	00900	04705				485	52318	62011	03505	55600	04702	85640				485	00051	03	+		+	30	
Wittering	462	02213	74028	04705	00900	04002				462	32413	80011	04206	25740	04400	82650				462	00051	03	+		+	29	
Boscombe Down	746	12510	61010	08205	00901	03805	81075			746	22612	69030	08504	15601	03301	81640				746	00041	02	+		+	28	
Ross-on-Wye										627	72510	77031	06607	75511	03303	87625				627	97071	04	pro		+	27	
Filton	628	52312	62031	07308	55500	06001	85627			628	62418	62031	07807	65400	05304	86619				628	00061	04	+		+	26	
Aberporth	502	12318	80031	05807	10930	05108	81365			502	72623	74011	07707	36431	05213	83716	85365			502	00061	04	+		+	25	
Rhoose	715	62617	70031	07207	65411	06004	86617			715	72718	75021	08307	75511	06309	87627				715	00061	05	+		+	24	
Mountbatten	827	42614	59030	09409	45600	07104	84630			827	12811	66020	10907	15600	06210	81635				827	94071	03	+		pro	23	
Chivenor	707	62215	69031	08508	65511	06205	86622			707	62816	69021	09908	65511	06309	86622				707	00071	05	+		+	22	
St. Mawgan	817	22715	66020	09908	22500	06105	82820			817	42923	66021	11808	42500	05311	84820				817	00071	06	+		+	21	
Culdrose	809	12912	83021	10708	18400	06107	81815			809	23014	82038	12107	25600	05310	82630				809	97071	05	+		pro	20	
Scilly	804	42816	65030	11609	42500	07308	84820			804	32921	74030	14108	38500	06318	83828				804	00080	06	+		+	19	
Elmdon	534	32313	65038	04407	38400	03000	82818			534	72313	65021	04906	78411	03306	82818	86624			534	97061	04	+		pro	18	
Shawbury	414	22516	82021	03407	10942	03004	81360			414	72512	80031	04607	78511	05207	83828	87640			414	00061	04	+		+	17	
Ringway	334	42317	70031	02008	45600	01109	84630			334	82716	75251	02607	85411	04203	88618				334	91061	05	+		prodor	16	
Squires Gate	318	72529	70216	99607	35772	05106	83650	85360		318	62719	70011	01607	65611	06314	82630	86643			318	97061	05	ro		pro	15	
Valley	302	52425	74012	02107	25602	05107	82635	85070		302	32722	74011	04707	35600	05214	83630				302	00071	06	+		+	14	
Ronaldsway	204	72430	70022	98207	25632	05110	82635	83360	86070	204	22723	80028	01607	28400	05215	81818				204	92071	05	pro		pro	13	
Carlisle	222	72326	62258	95408	78411	05312	83713	84625	87630	222	32423	62258	98407	38401	05219	81714	83633			222	01061	04	ropropro		pro	12	
Watnall	354	02715	62011	02606	00900	04802				354	72512	62258	02906	78511	04303	81822	87630			354	97051	03	+		pro	11	
Kilnsea	396	02422	66011	00706	00900	04605				396	72322	66031	00506	55571	03602	85625	87360			396	00051	11	+		+	10	
Finningley	360	02216	64020	01207	00900	04802				360	72514	69021	01608	75511	04305	87625				360	00071	05	+		+	9	
Leeming	257	62518	74808	97408	68500	03801	82825	85645		257	32615	82018	98307	35500	04108	83622				257	97071	05	pro		pro	8	
Tynemouth	262	72311	81028	94908	70971	04801	87358			262	62710	81022	96608	61511	05312	86825				262	97071	05	pro				