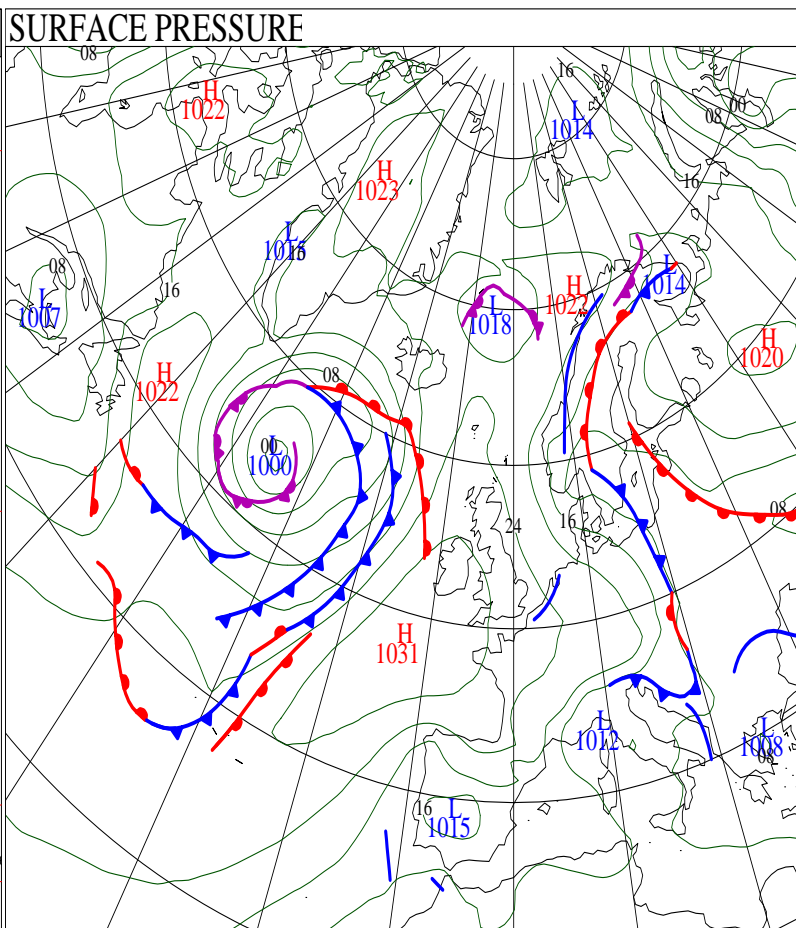
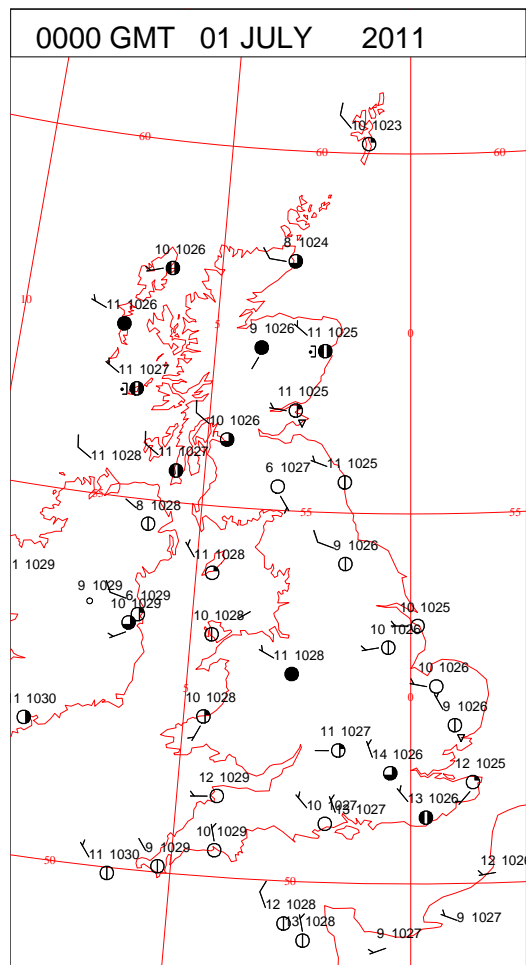
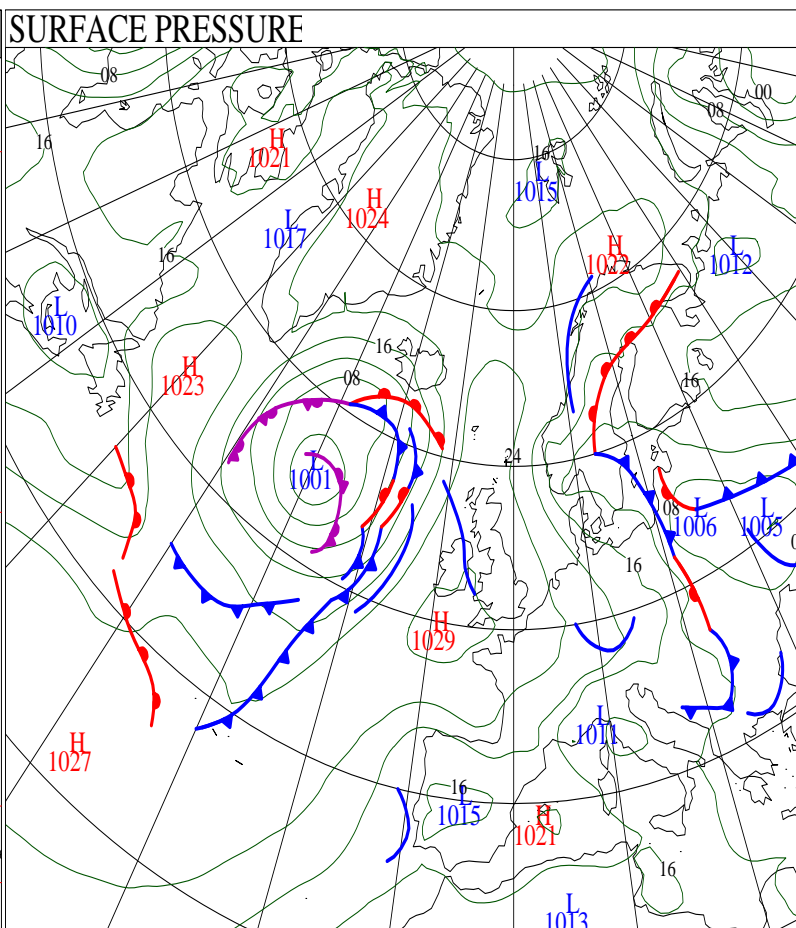
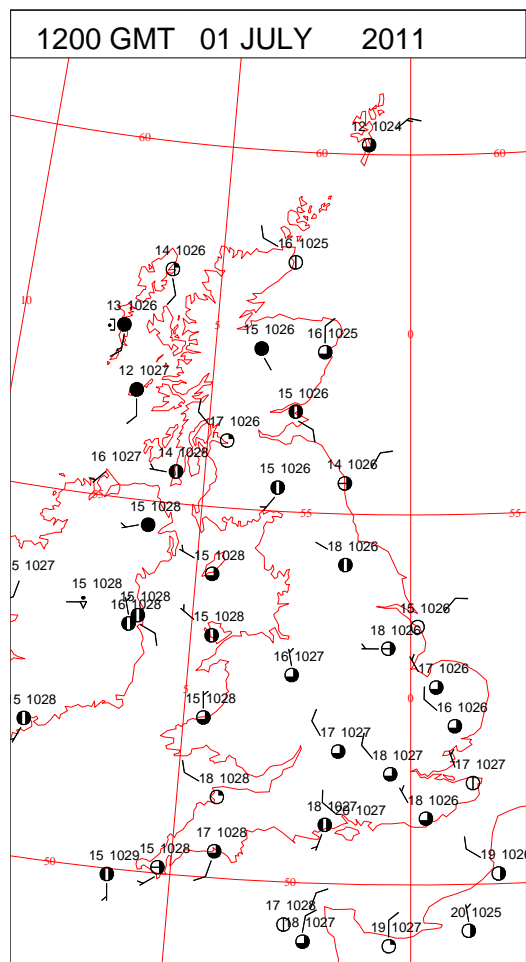


DAILY WEATHER SUMMARY



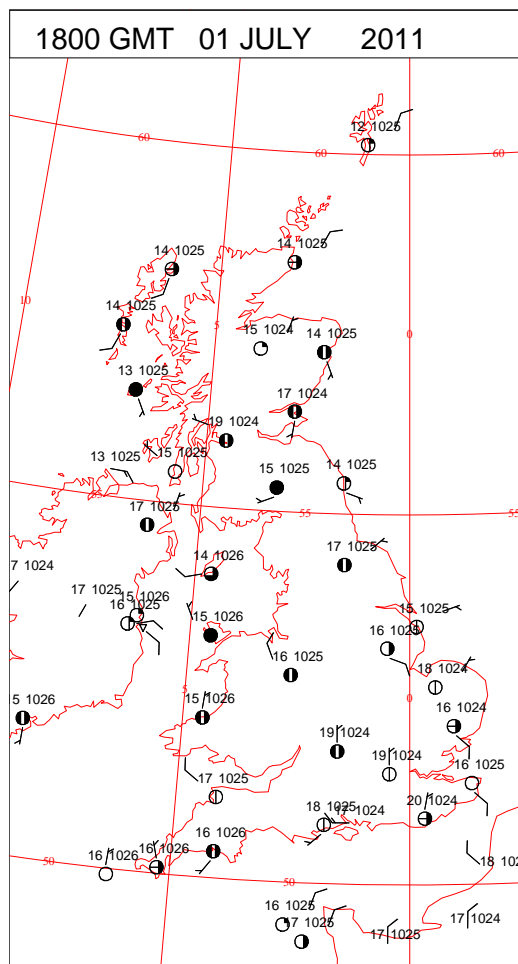
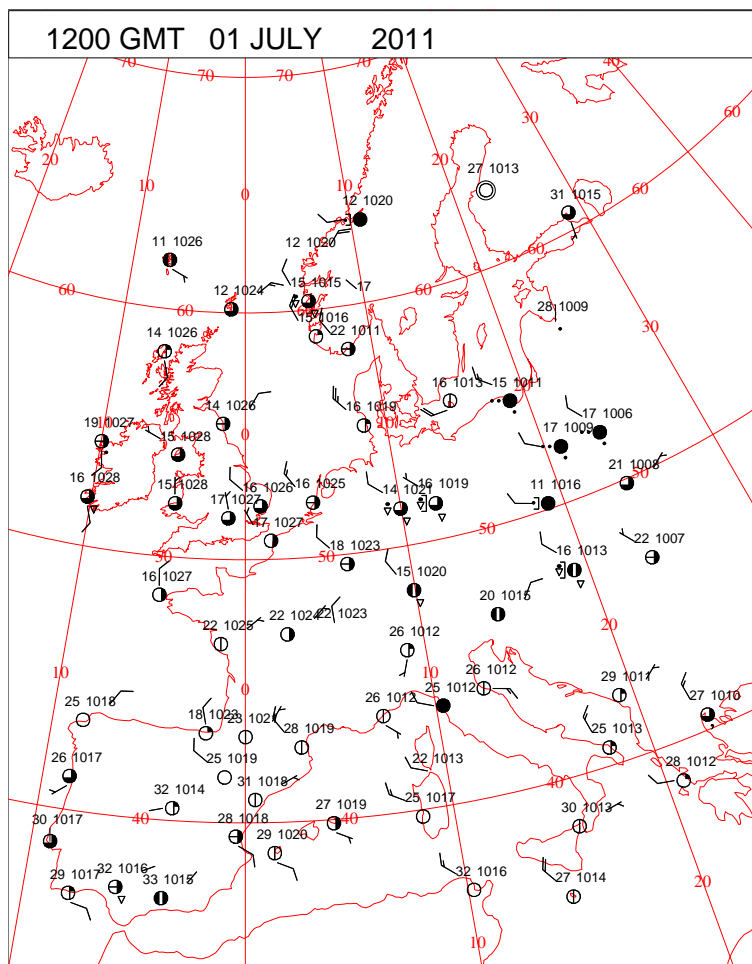
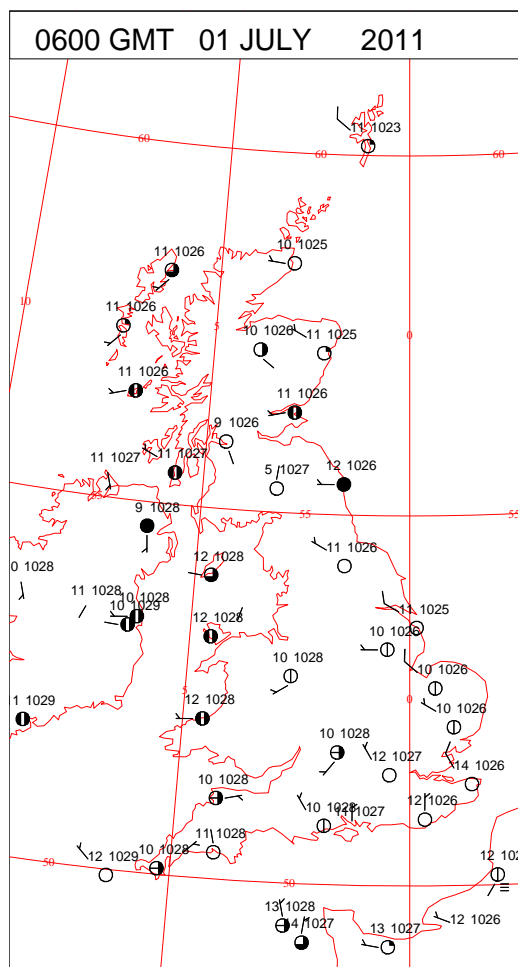
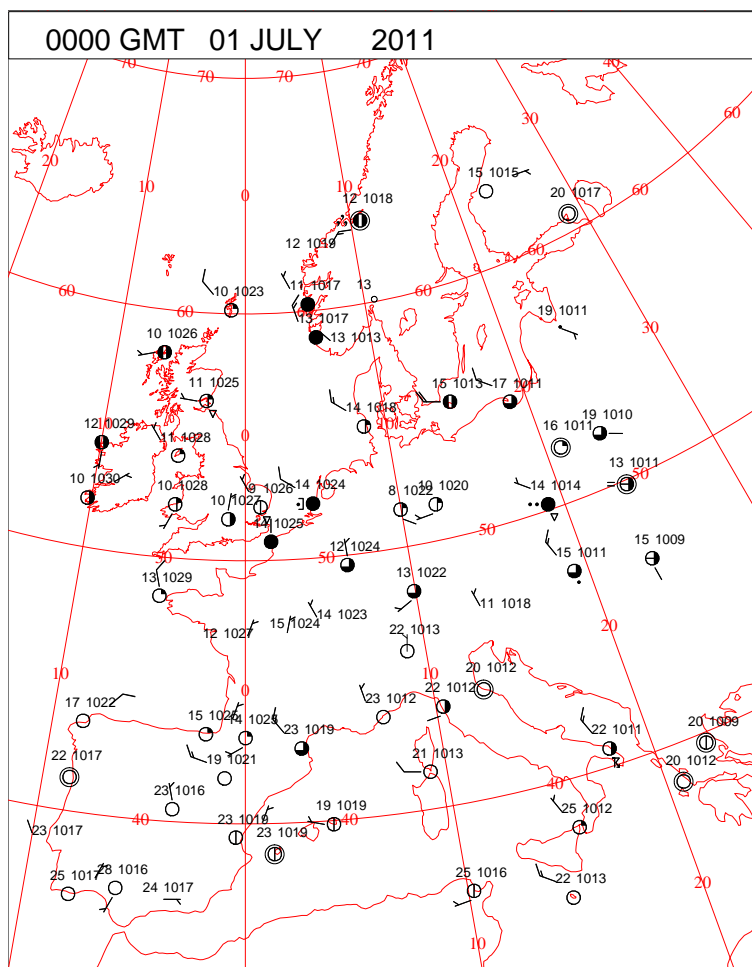
ANALYSIS VALID 0000 UTC FRI 01 JUL 201



ANALYSIS VALID 1200 UTC FRI 01 JUL 201

Friday 1 July 2011

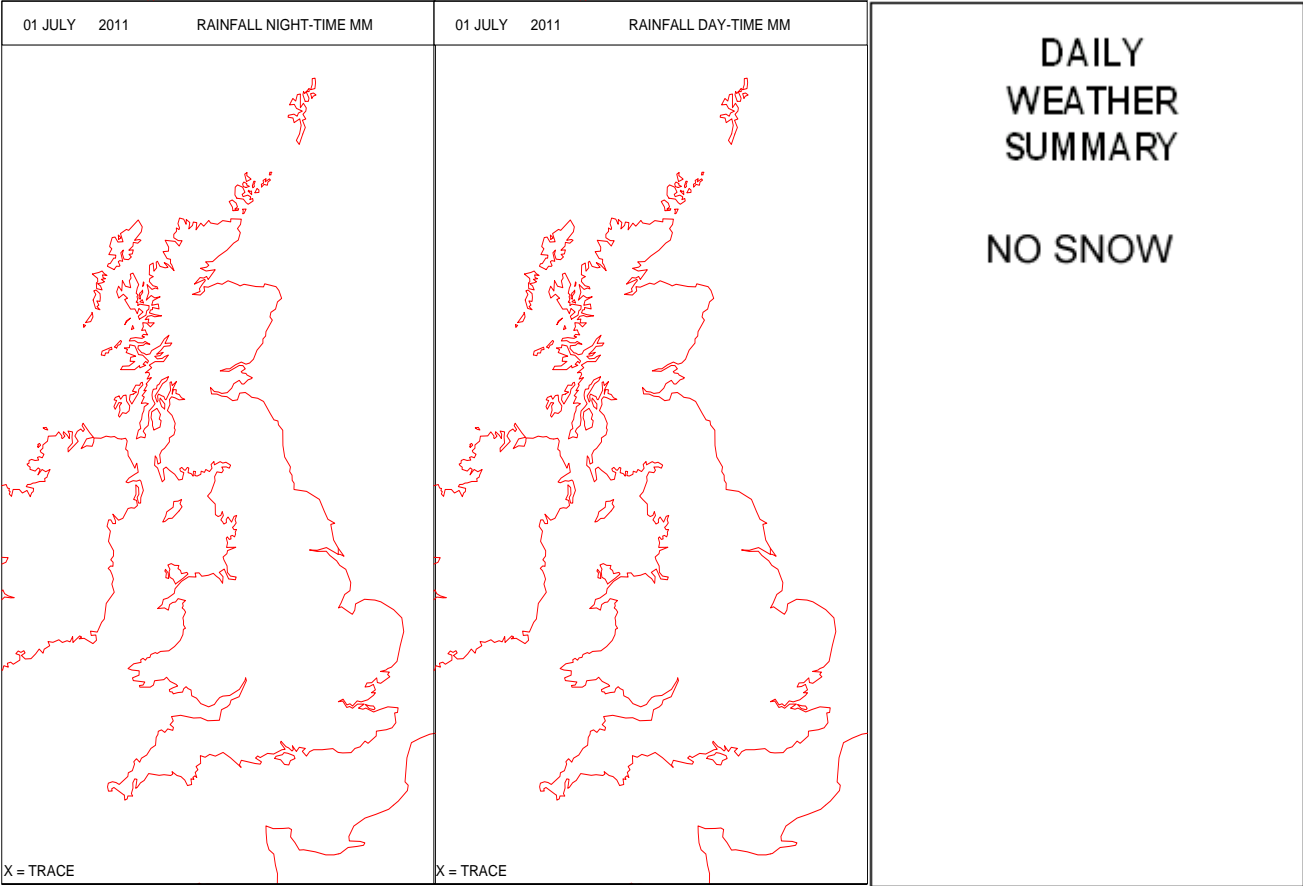
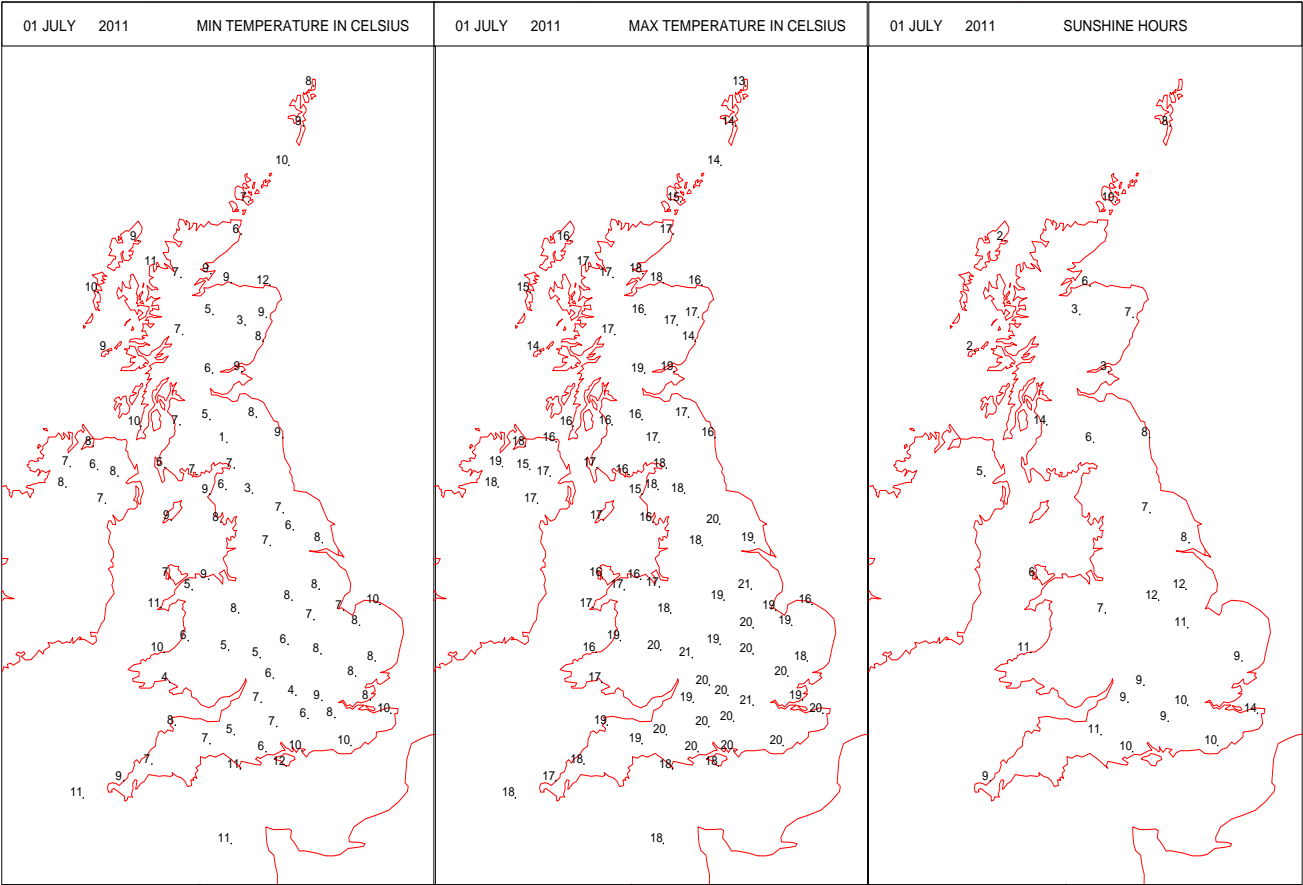
SURFACE REPORTS



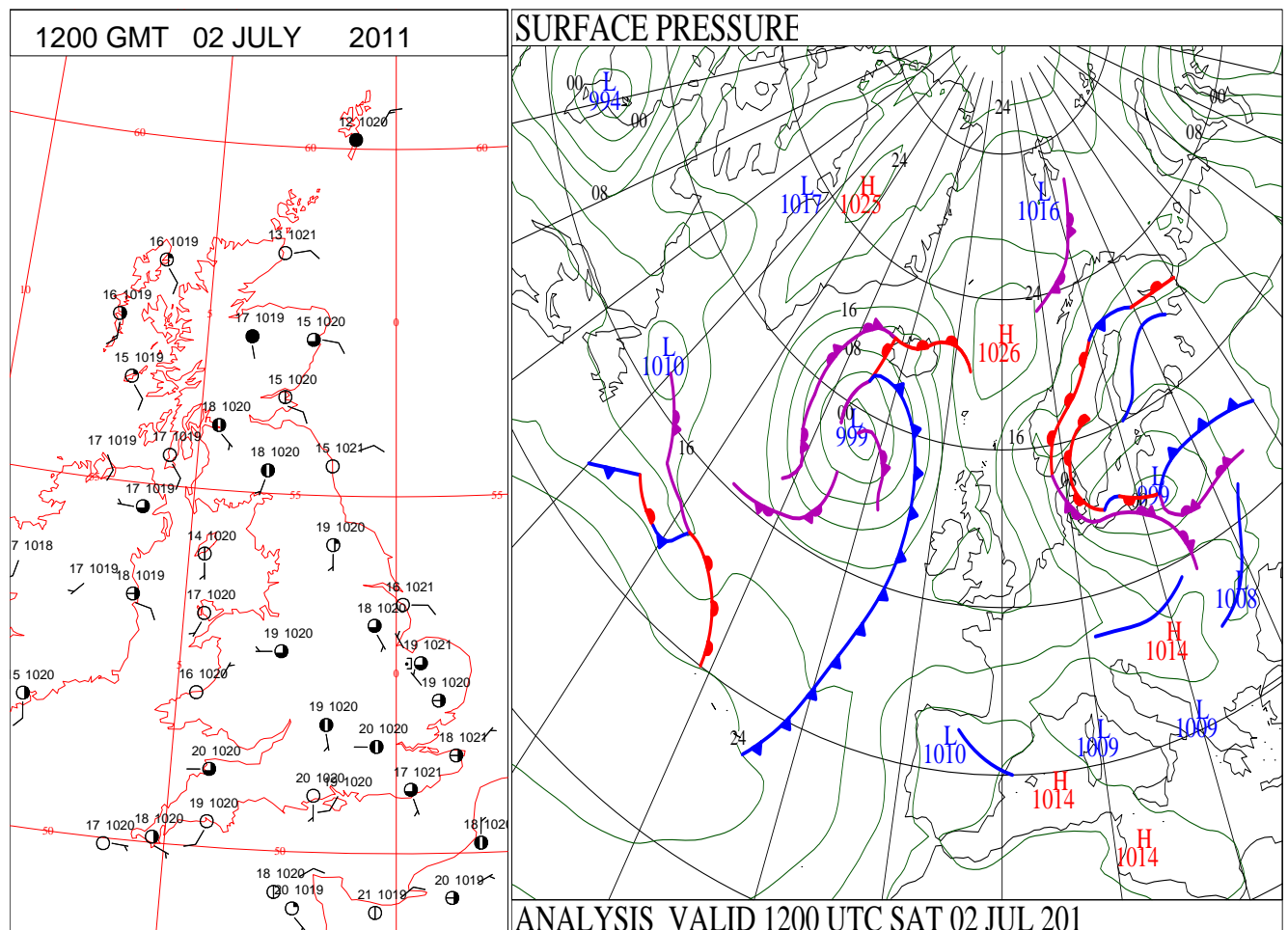
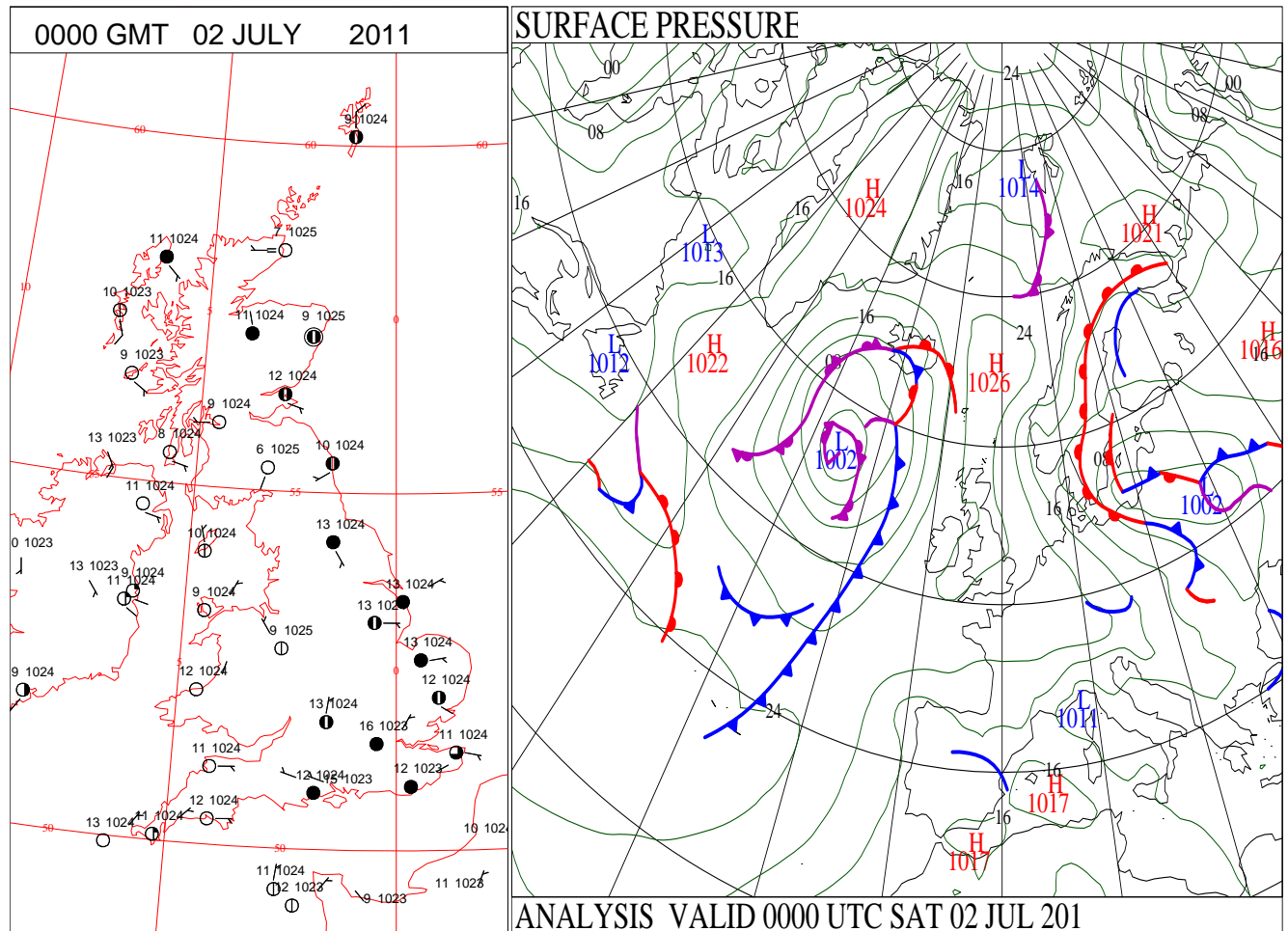
SIGNIFICANT WEATHER

0600 GMT 01 JULY 2011	SIG WEATHER	1200 GMT 01 JULY 2011	SIG WEATHER	<p>Summary of UK Weather for Friday 01 July 2011.</p> <p>A fine and settled day across the vast majority of the country.</p> <p>After another chilly night with temperatures falling well into single figures Celsius across the country, it quickly warmed up in the almost unbroken sunshine across most of England, Wales and Scotland.</p> <p>Cloudier conditions across Northern Ireland soon spread east across other western areas, turning the sunshine rather hazy for a time.</p> <p>Fair weather cloud developed across most other parts of the country, although sunny spells continued through the afternoon, especially around the coasts.</p> <p>There were a very few isolated patches of rain across Northern Ireland, but other than that it remained dry in all places through into the evening.</p> <p>Winds were generally light and from the north-west, although sea breezes developed around some coasts.</p> <p>Temperatures were around average for the time of year, although it felt pleasantly warm in the sunny spells, with the warmest temperatures found across southern parts of England.</p>
1800 GMT 01 JULY 2011	SIG WEATHER	0000 GMT 02 JULY 2011	SIG WEATHER	<p>EXTREMES</p> <p>Highest Maximum: 20.9 Cranwell, Lincolnshire</p> <p>Lowest Maximum: 13.4 Baltasound No 2, Shetland</p> <p>Lowest Minimum: 1.4 Eskdalemuir, Dumfriesshire</p> <p>Lowest Grass Minimum: -1.2 Eskdalemuir, Dumfriesshire</p> <p>Most Rain: Non recorded</p> <p>Most Sun: 14.7 Guernsey Airport, Guernsey</p>

DAILY CLIMATE DATA

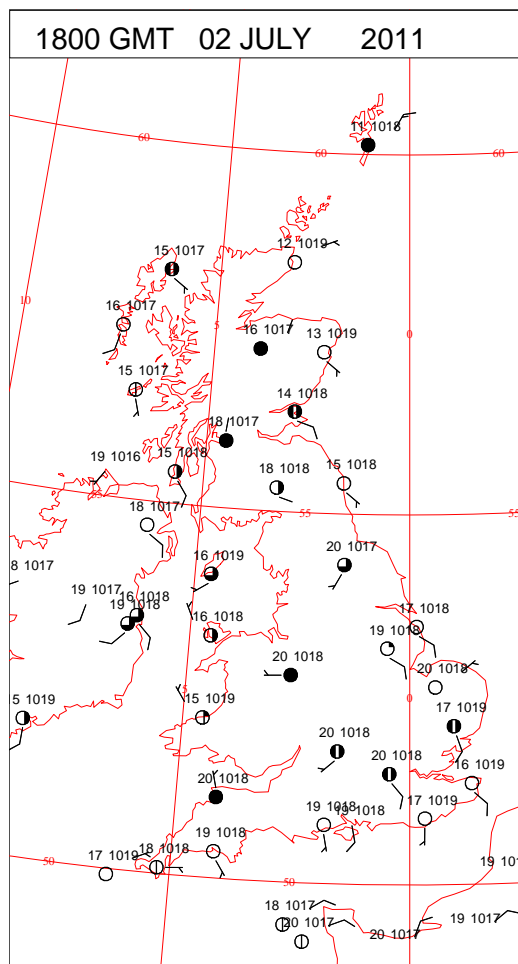
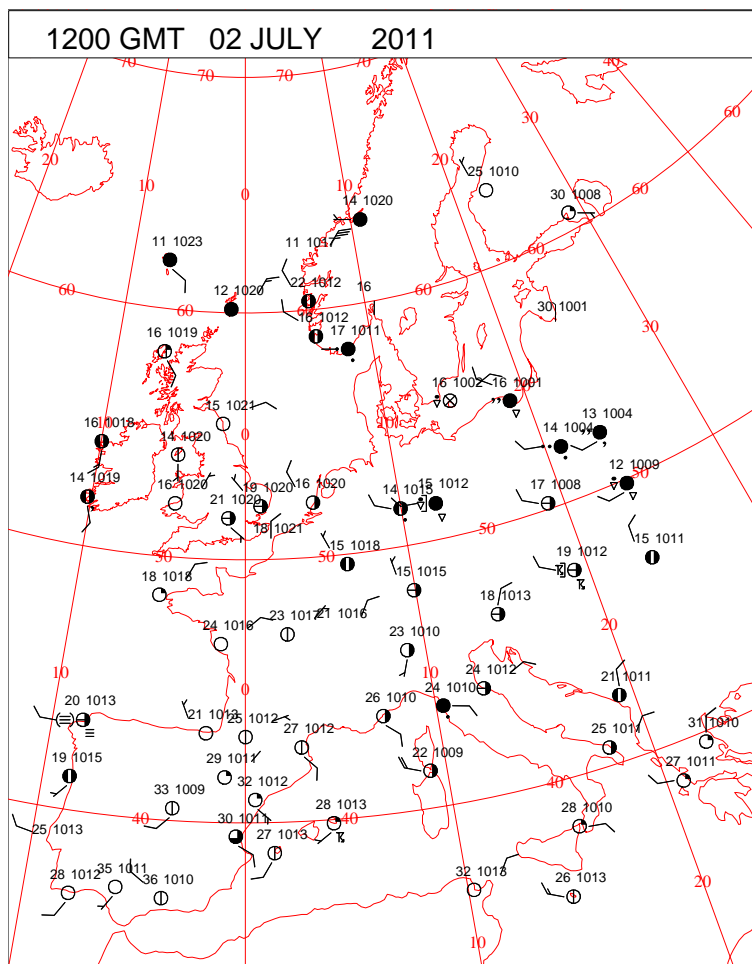
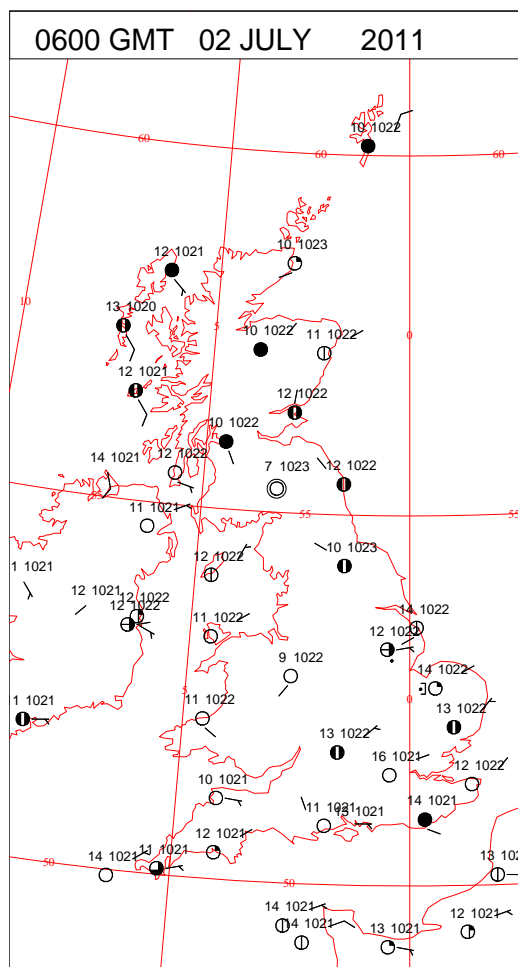
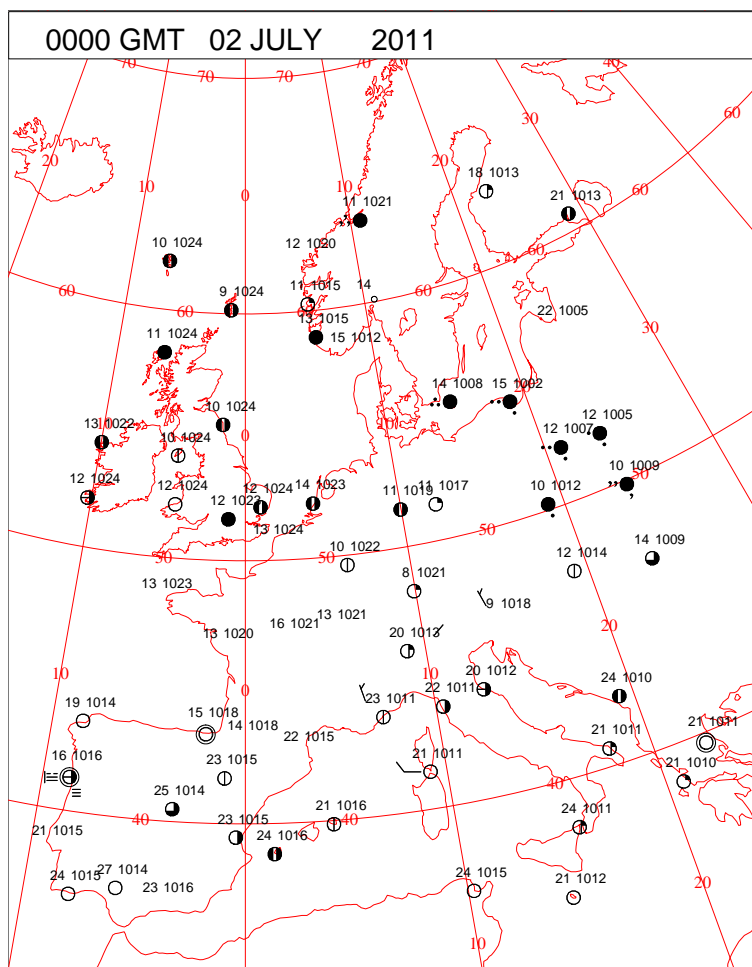


DAILY WEATHER SUMMARY



Saturday 2 July 2011

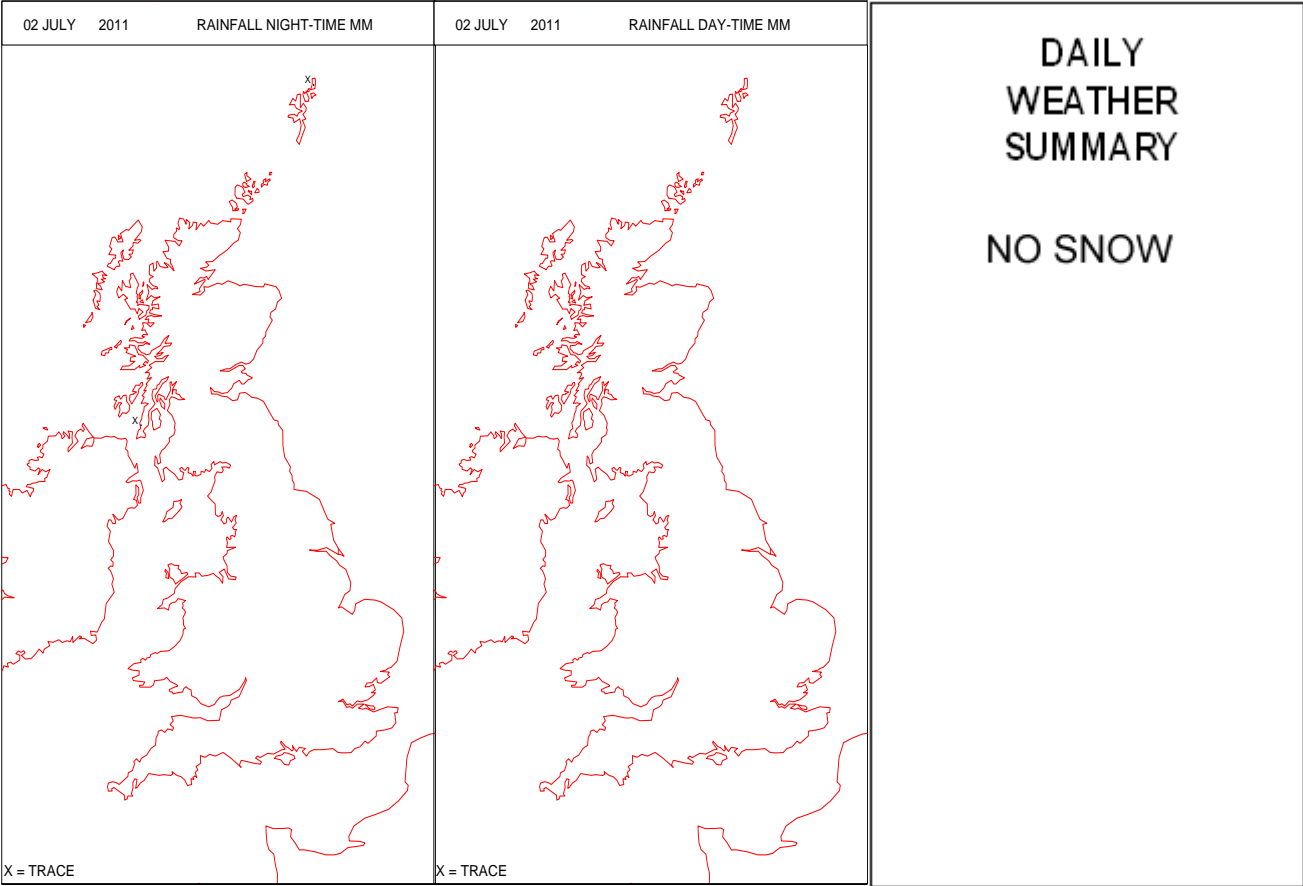
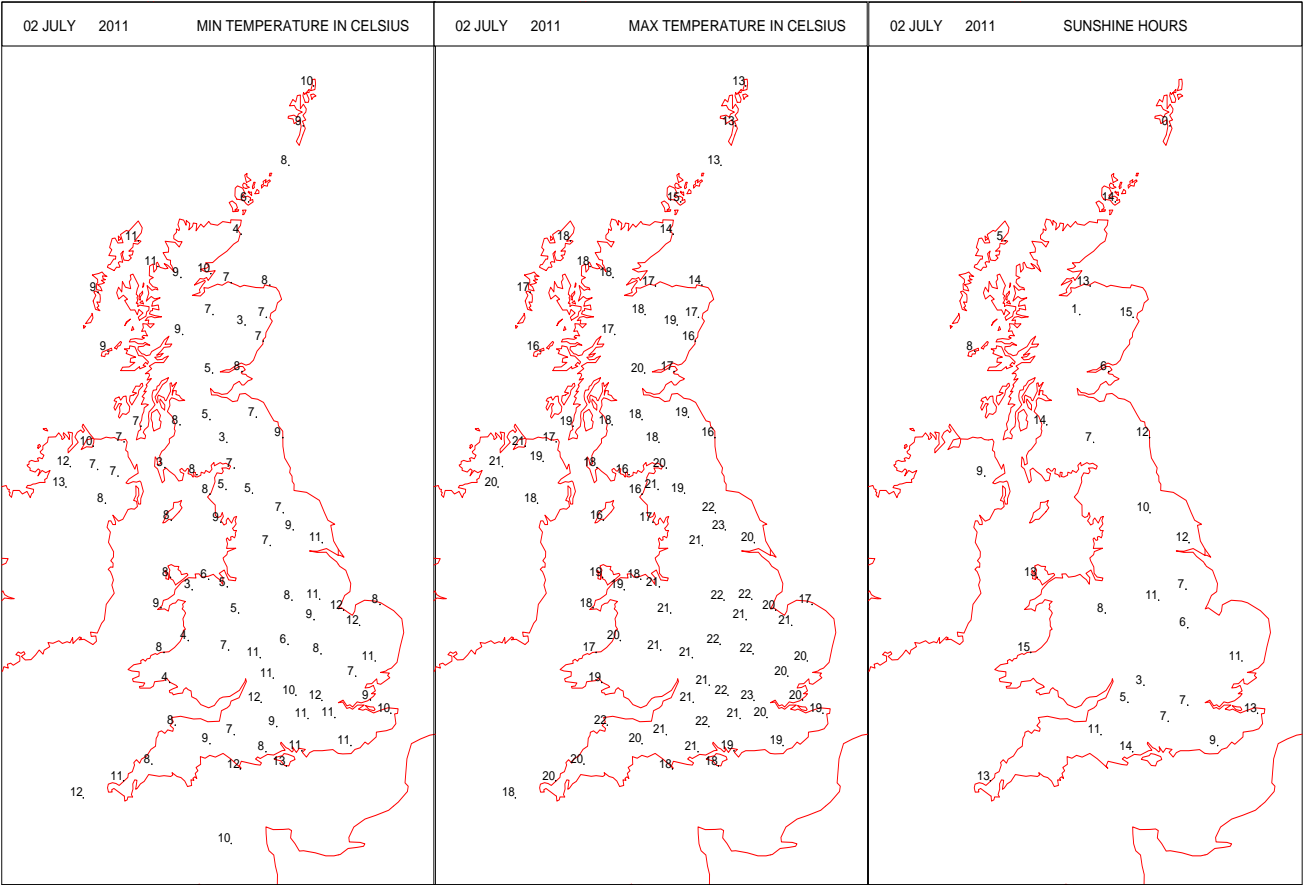
SURFACE REPORTS



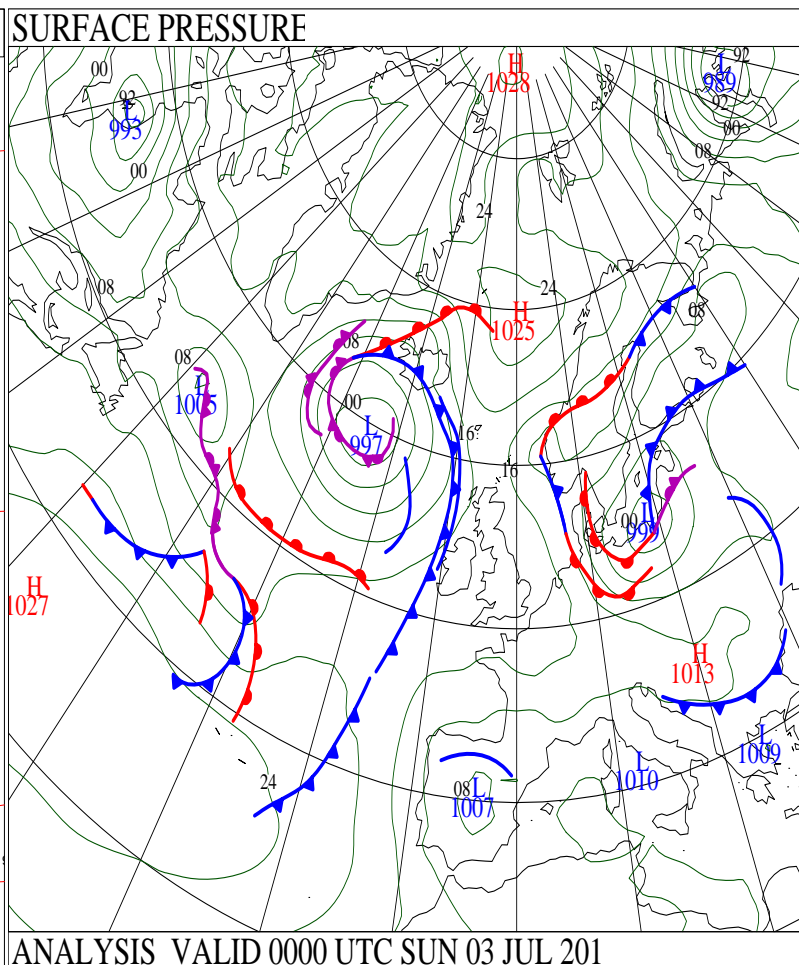
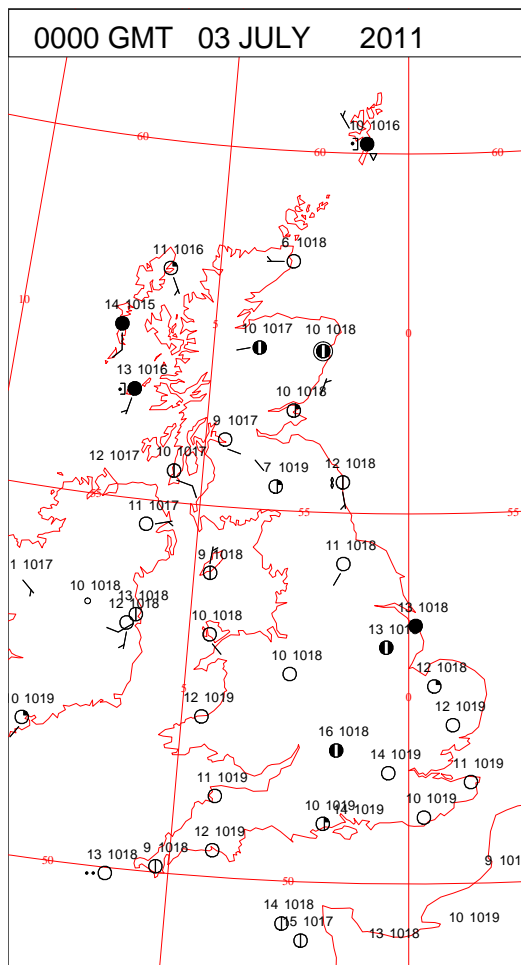
SIGNIFICANT WEATHER

0600 GMT 02 JULY 2011	SIG WEATHER	1200 GMT 02 JULY 2011	SIG WEATHER	<p>Summary of UK Weather for Saturday 02 July 2011. A chilly night again across the country, with temperatures widely down into single figures Celsius.</p> <p>This lead to a bright and sunny start for many parts, with the exception of Northern Scotland, mainly the Highlands, with some cloud here. There was rather more medium to high cloud as well for Northern Ireland, but it was mainly dry here also.</p> <p>During the day, high pressure remained the dominant feature, so most places were dry with some fair-weather cloud developing inland. There was also some in-fill of convective cloud in places, but skies stayed largely clear around coastal areas as sea breezes developed.</p> <p>Elsewhere saw light and variable winds, making for a warm day, with the highest temperatures found across south-eastern parts of England. The north-west of England was also warm due to less cloud there.</p>
1800 GMT 02 JULY 2011	SIG WEATHER	0000 GMT 03 JULY 2011	SIG WEATHER	<p>EXTREMES Highest Maximum: 22.8 Heathrow, Greater London Lowest Maximum: 12.8 Lerwick, Shetland Lowest Minimum: 2.5 Aboyne No 2, Aberdeenshire Lowest Grass Minimum: -0.4 Shawbury, Shropshire Most Rain: 0.2 Baltasound No 2, Shetland 0.2 Machrihanish, Argyll Most Sun: 15.5 Jersey Airport, Jersey</p>

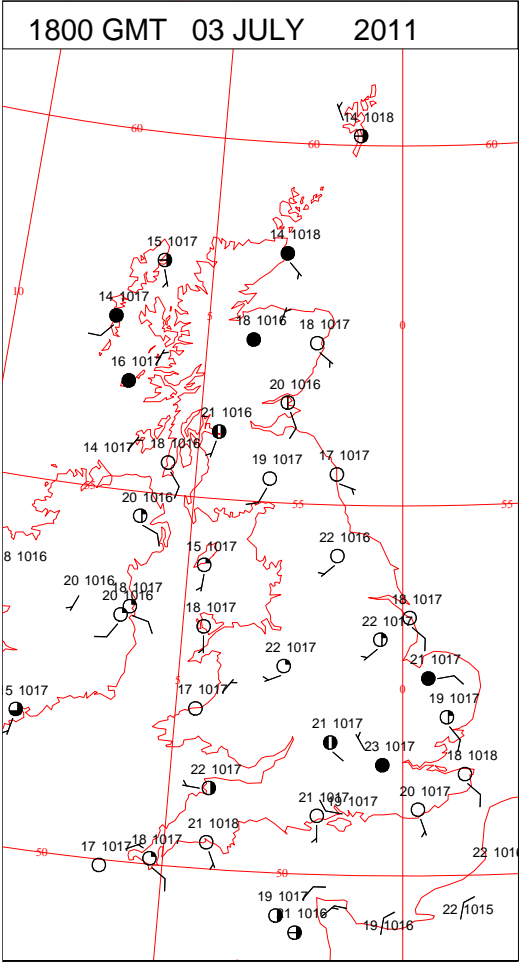
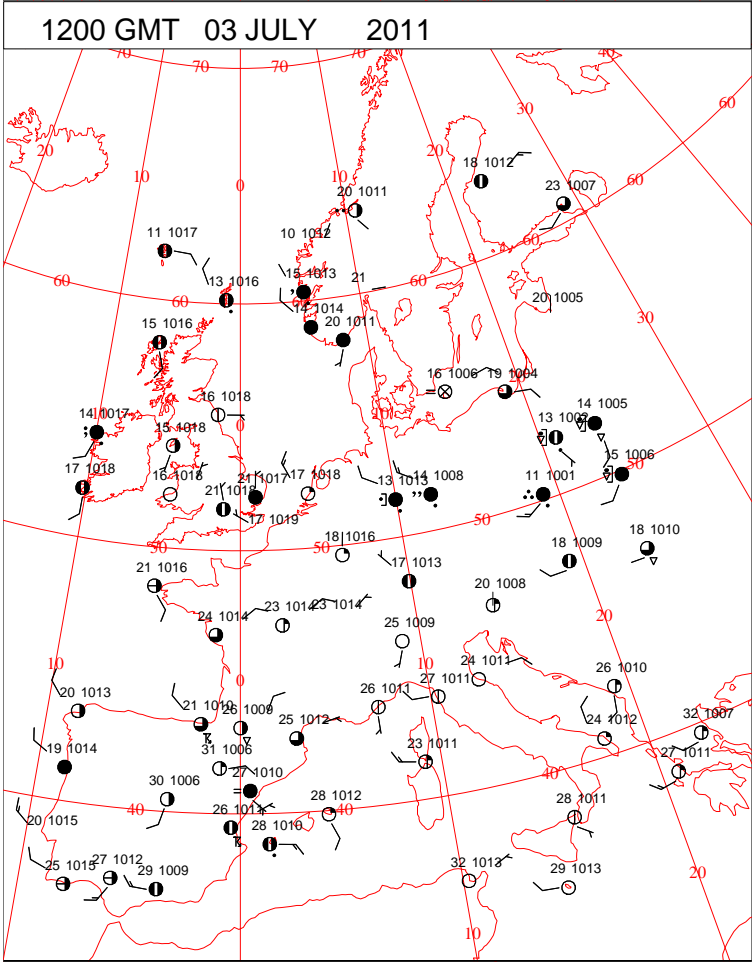
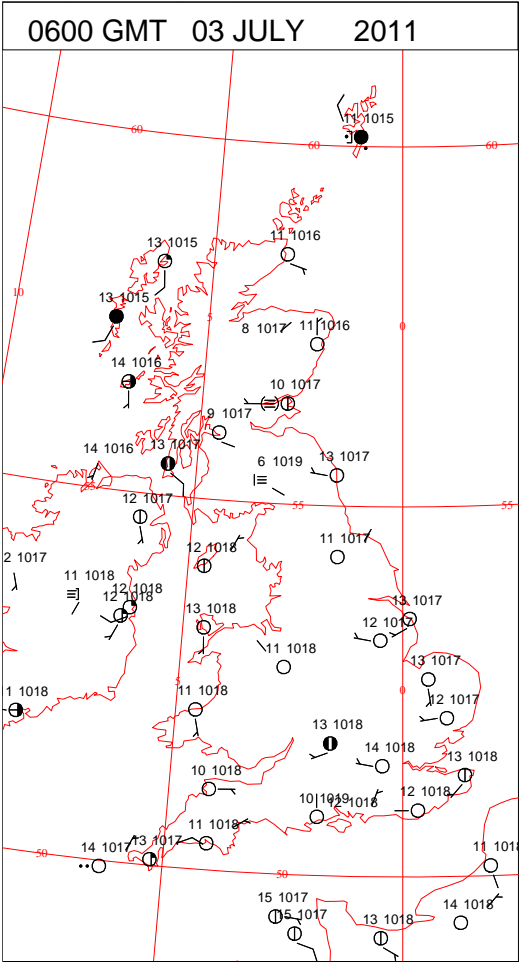
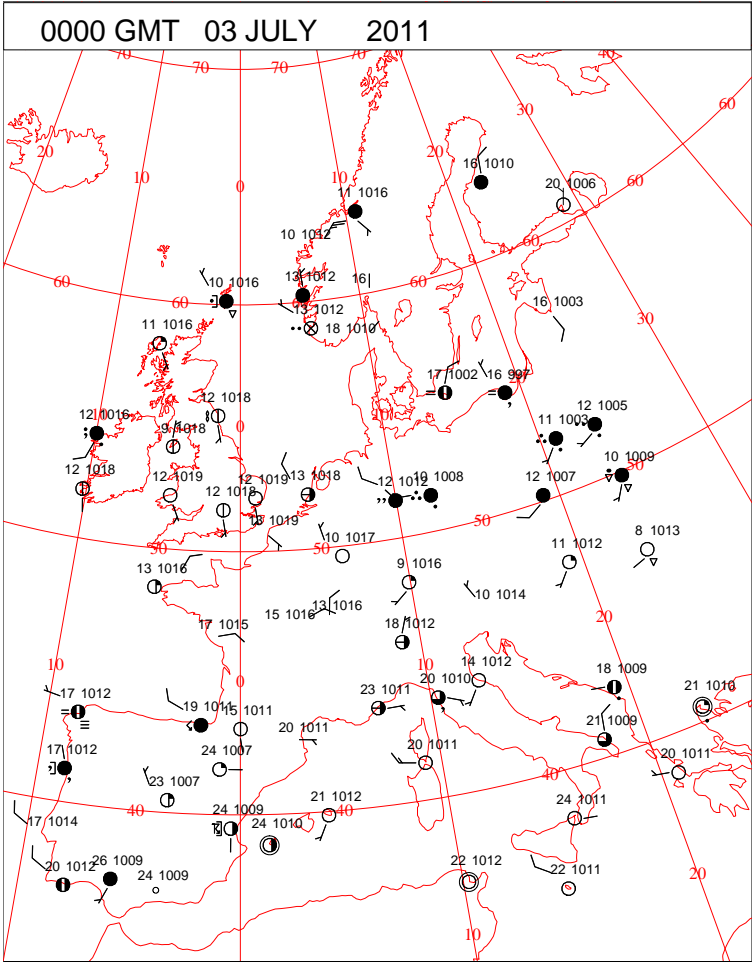
DAILY CLIMATE DATA



DAILY WEATHER SUMMARY



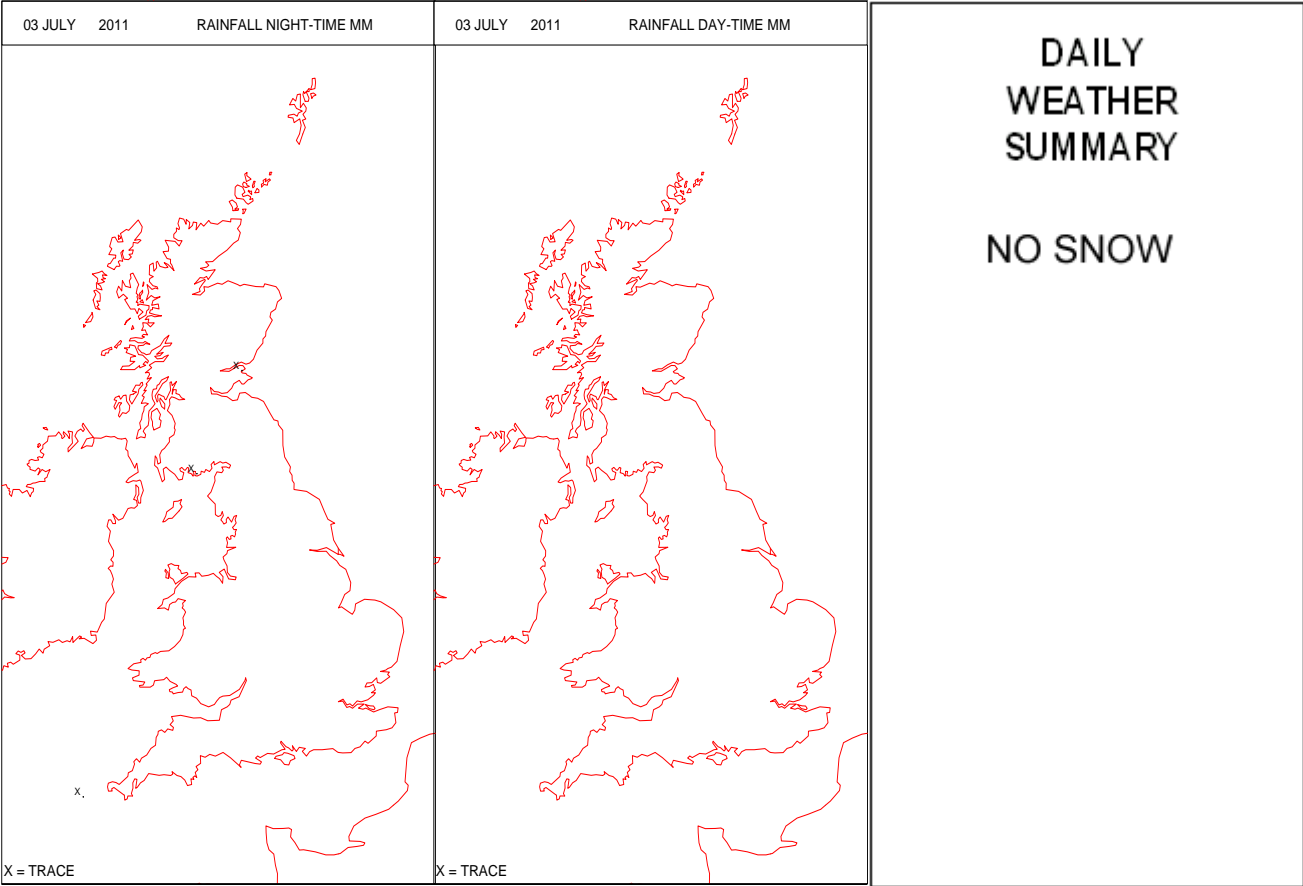
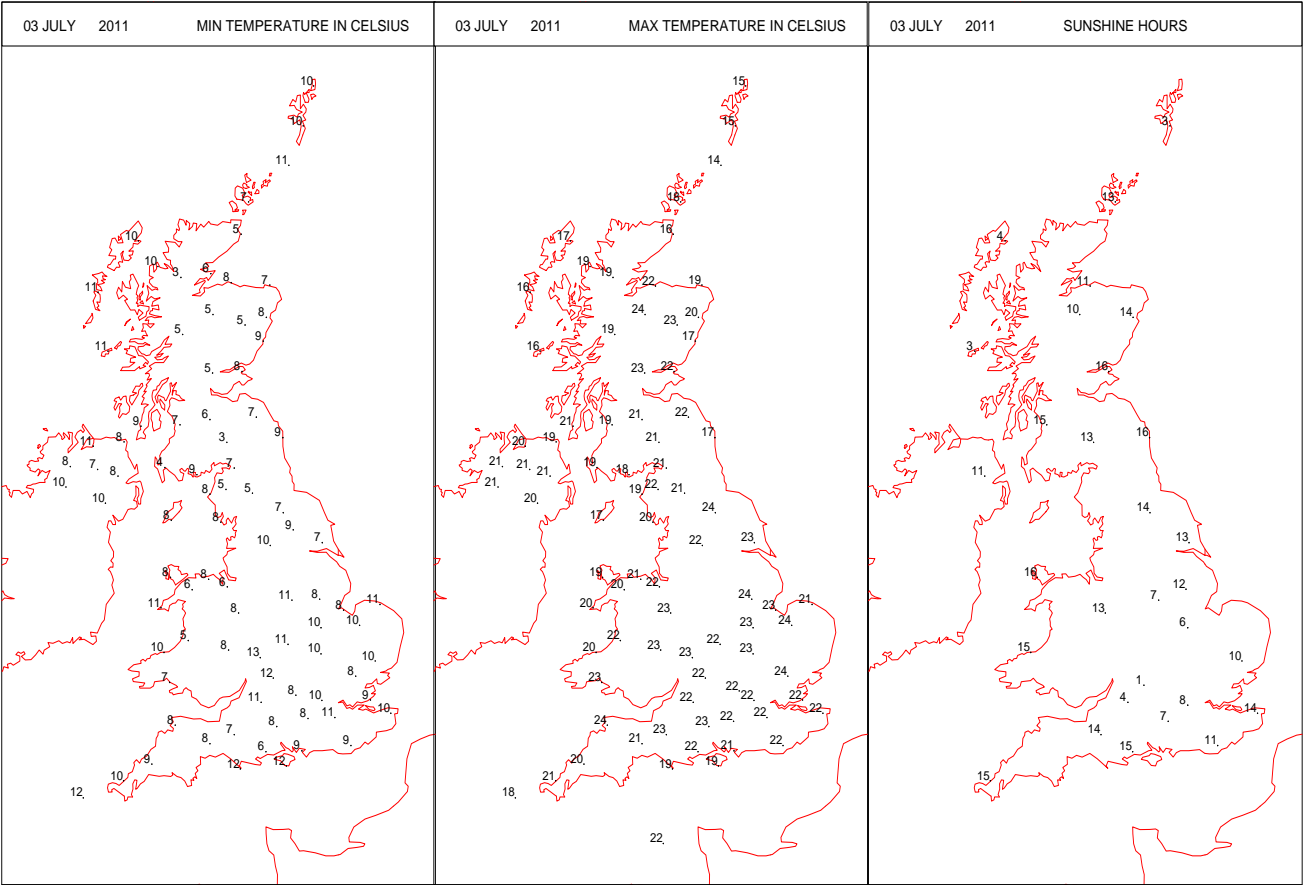
SURFACE REPORTS



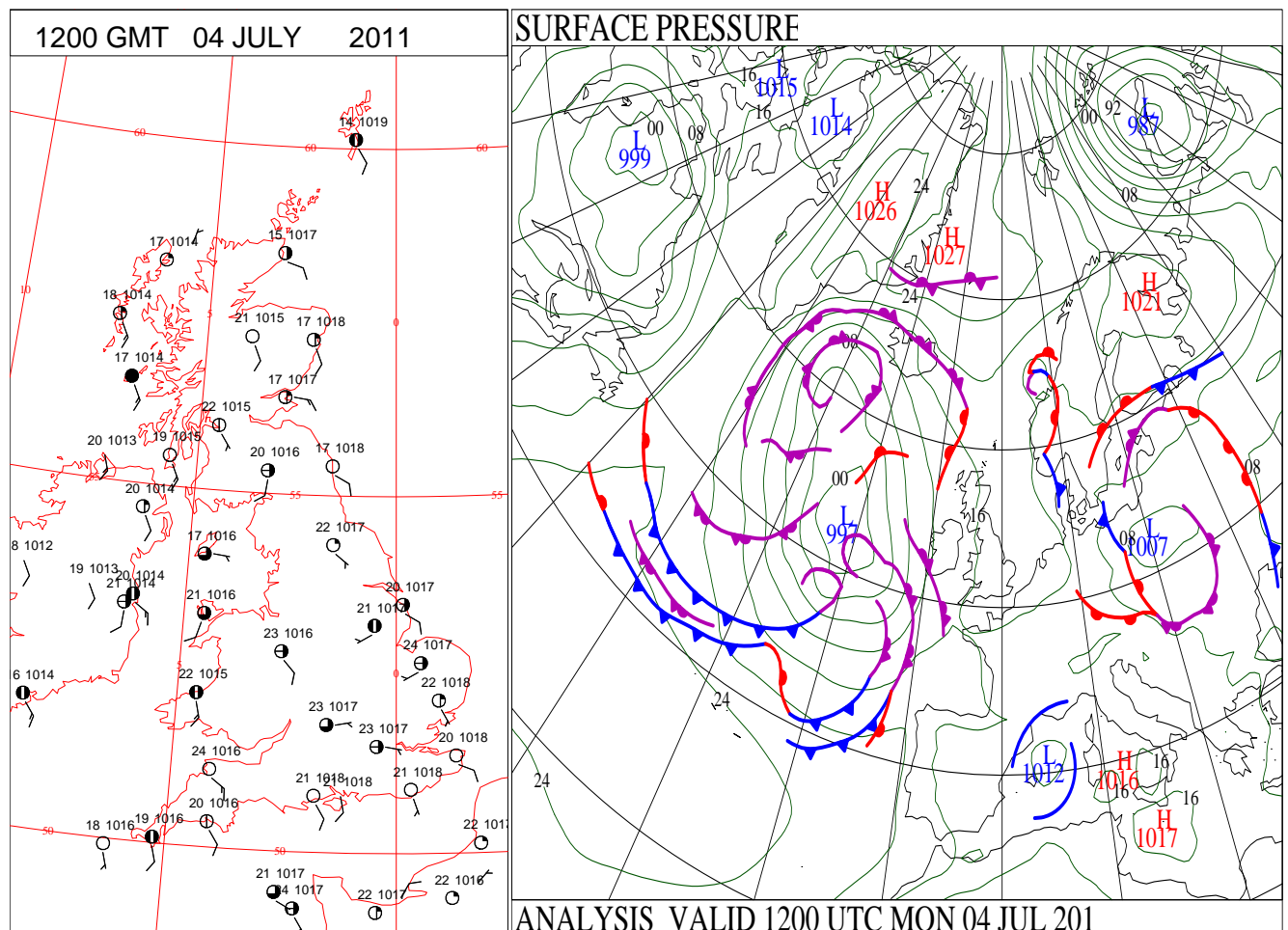
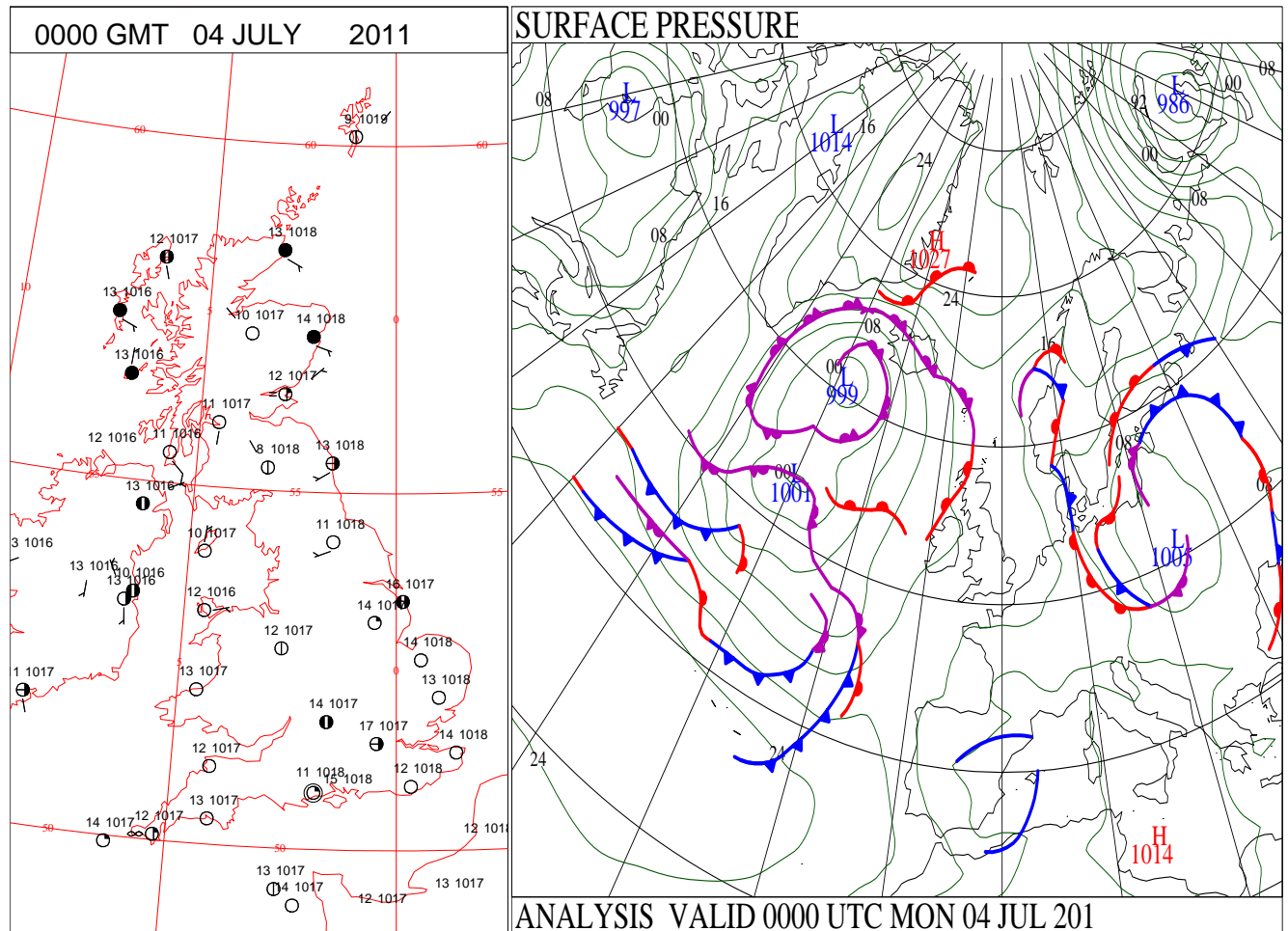
SIGNIFICANT WEATHER

0600 GMT 03 JULY 2011	SIG WEATHER	1200 GMT 03 JULY 2011	SIG WEATHER	<p>Summary of UK Weather for Sunday 03 July 2011.</p> <p>This was another fine, dry and settled day across the vast majority of the U.K., and after a chilly start in places it became warm or very warm.</p> <p>For much of northern England, south-west England and around the coasts, it was a day of almost unbroken sunshine from dawn until dusk.</p> <p>Patchy fair weather cloud developed over inland parts of Scotland and Northern Ireland. After a mainly sunny start over central and southern parts of England, here too cloud amounts increased, limiting the length of any sunny spells through the afternoon.</p> <p>The far north-west of Scotland was rather cloudier, with occasional light showers over the Highlands.</p> <p>Refreshing sea breezes developed around many coasts, keeping them cooler, but still pleasantly warm with the highest temperatures found inland, where it became very warm in places by mid- afternoon.</p>
1800 GMT 03 JULY 2011	SIG WEATHER	0000 GMT 04 JULY 2011	SIG WEATHER	<p>EXTREMES</p> <p>Highest Maximum: 24.4 Leeming, North Yorkshire 24.4 Waddington, Lincolnshire</p> <p>Lowest Maximum: 14.0 Fair Isle, Shetland</p> <p>Lowest Minimum: 3.3 Eskdalemuir, Dumfriesshire 3.3 Loch Glascarnoch, Ross & Cromarty</p> <p>Lowest Grass Minimum: 0.0 Eskdalemuir, Dumfriesshire</p> <p>Most Rain: 0.2 St Marys Airport, Isles Of Scilly 0.2 Leuchars, Fife 0.2 Dundrennan, Kirkcudbrightshire</p> <p>Most Sun: 15.6 Jersey Airport, Jersey</p>

DAILY CLIMATE DATA

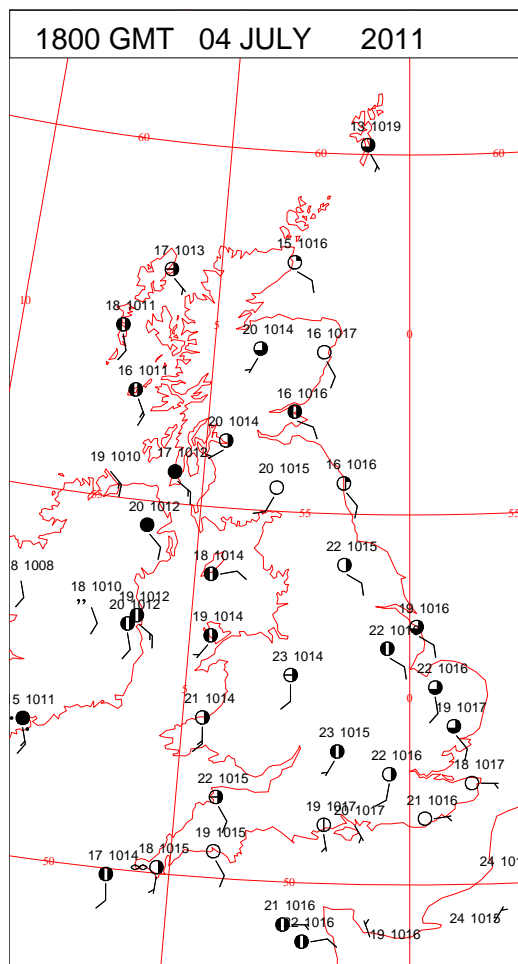
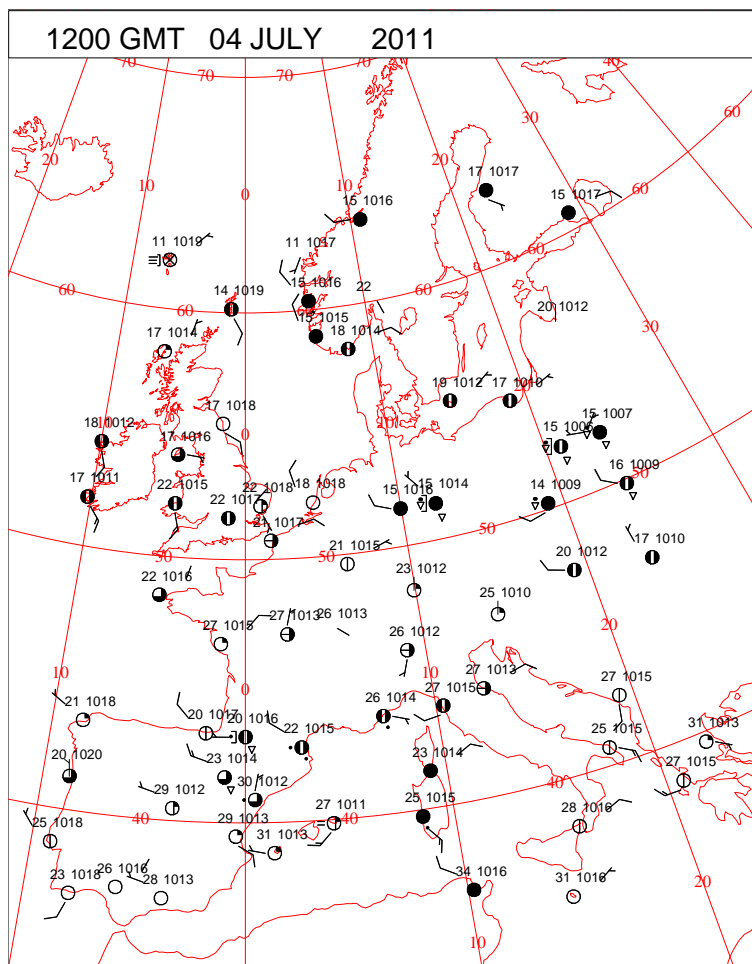
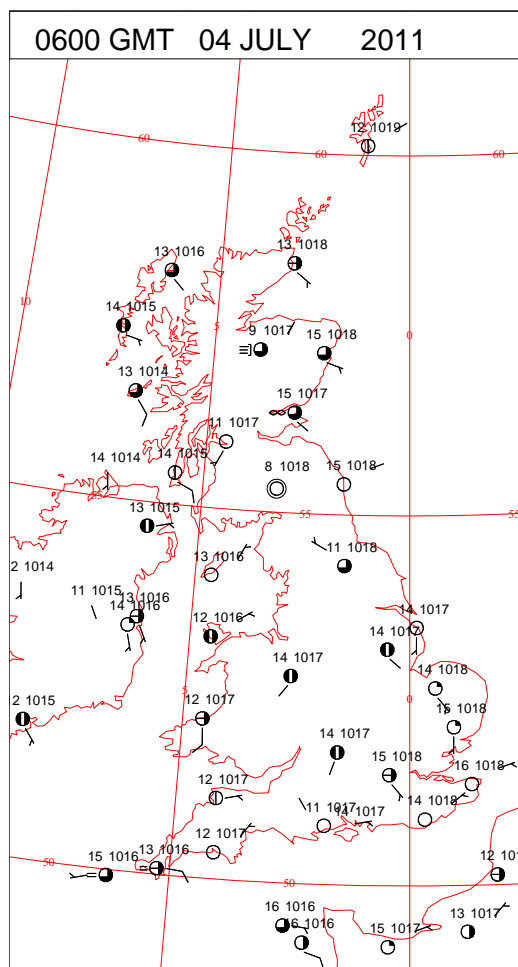
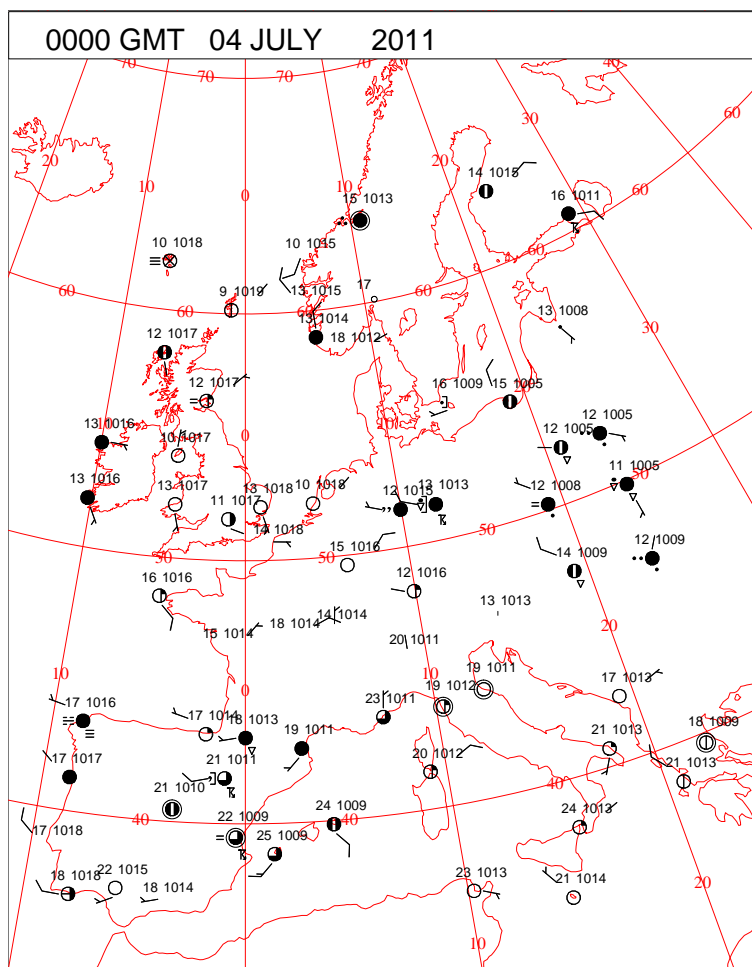


DAILY WEATHER SUMMARY



Monday 4 July 2011

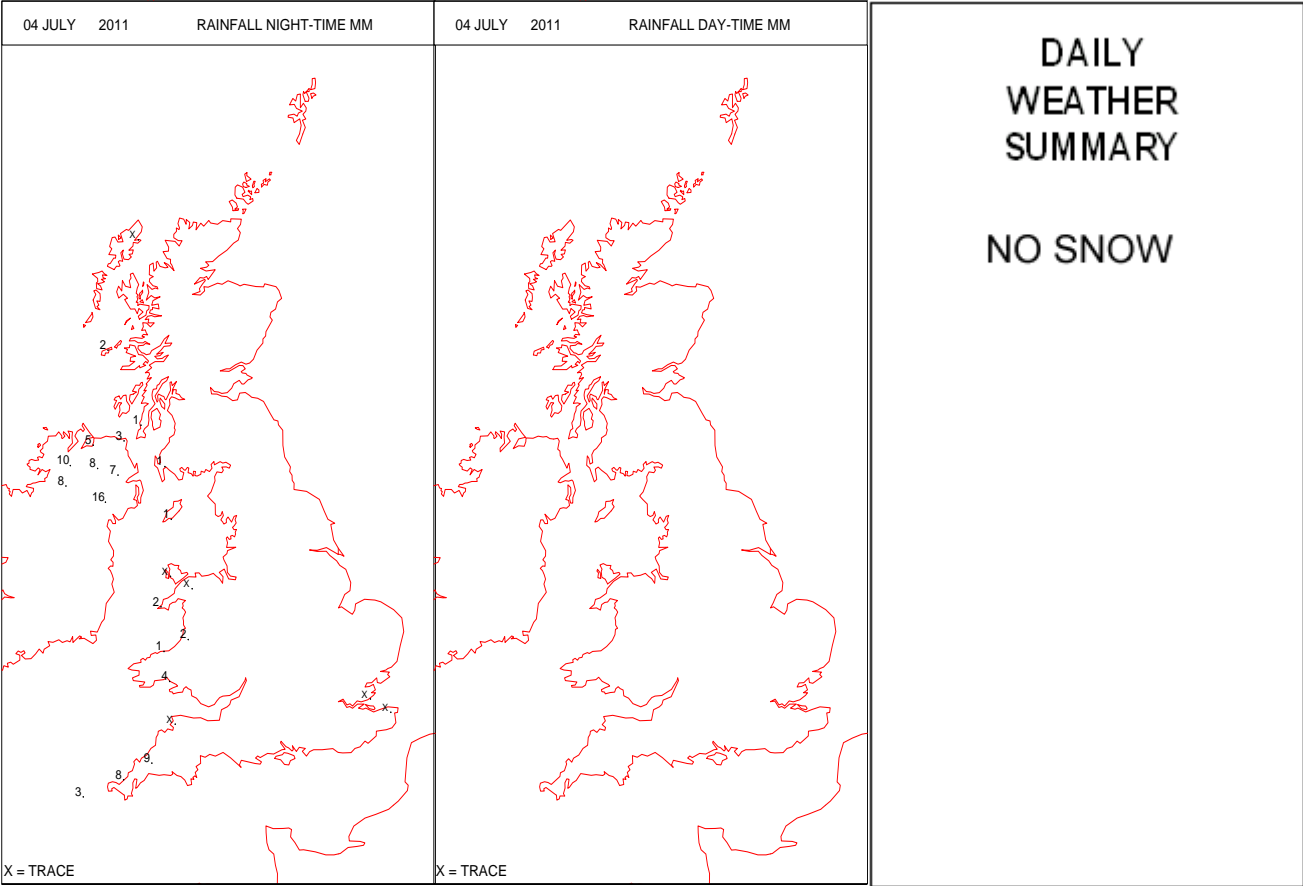
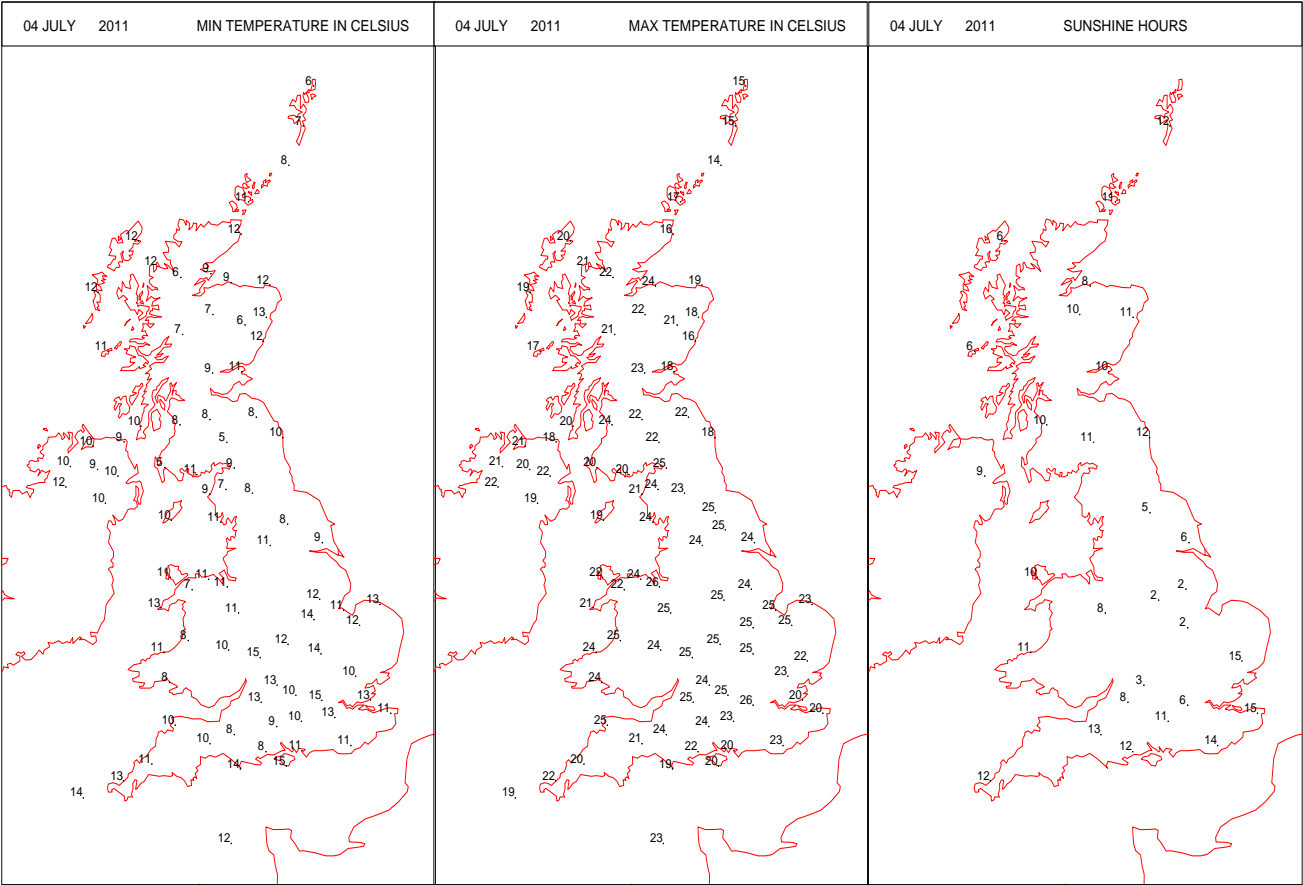
SURFACE REPORTS



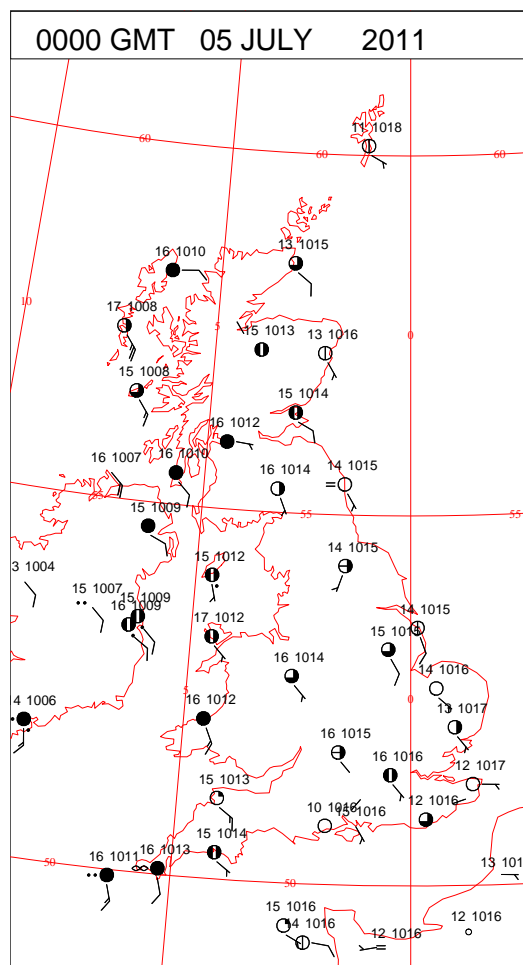
SIGNIFICANT WEATHER

0600 GMT 04 JULY 2011	SIG WEATHER	1200 GMT 04 JULY 2011	SIG WEATHER	<p>Summary of UK Weather for Monday 04 July 2011.</p> <p>After a milder start to the day than of late, much of the country saw a warm, dry and fine day, with sunny spells and light winds almost countrywide.</p> <p>Early cloud over parts of central England was gradually eroded through the morning by the strong July sun. Coastal areas and the south-west of England saw the lengthiest periods of sunshine.</p> <p>As the day progressed, the sun became increasingly hazy in western areas ahead of a weather front, with a south-easterly breeze picking up ahead of this.</p> <p>The evening period remained dry and fine for most, but with increasing cloud in the west, some showery rain approached Northern Ireland towards midnight.</p> <p>Temperatures for most of the U.K. were above average for the time of year, and well above average for parts of Northern Ireland and Scotland, including the Western Isles.</p>
1800 GMT 04 JULY 2011	SIG WEATHER	0000 GMT 05 JULY 2011	SIG WEATHER	<p>EXTREMES</p> <p>Highest Maximum: 25.8 Hawarden Airport, Clwyd</p> <p>Lowest Maximum: 13.9 Fair Isle, Shetland</p> <p>Lowest Minimum: 4.8 Eskdalemuir, Dumfriesshire 4.8 West Freugh, Wigtownshire</p> <p>Lowest Grass Minimum: 1.7 Lerwick, Shetland</p> <p>Most Rain: 16.4 Glenanne No 2, Armagh</p> <p>Most Sun: 14.6 Manston, Kent</p>

DAILY CLIMATE DATA

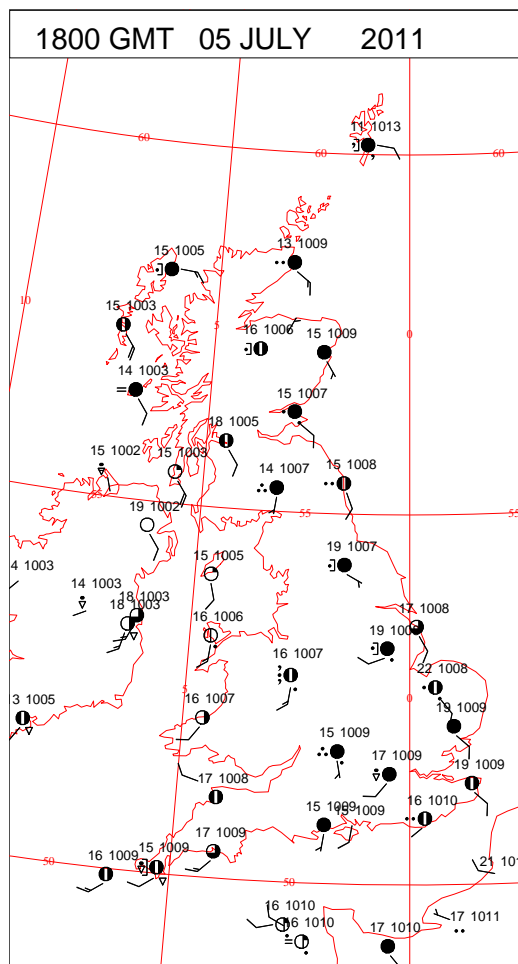
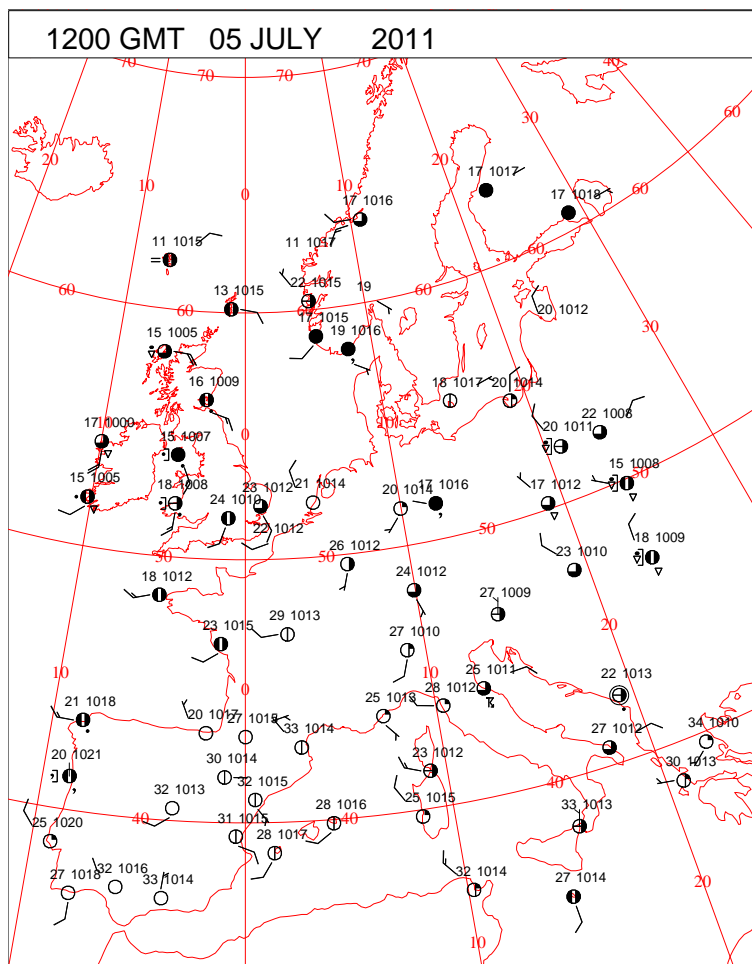
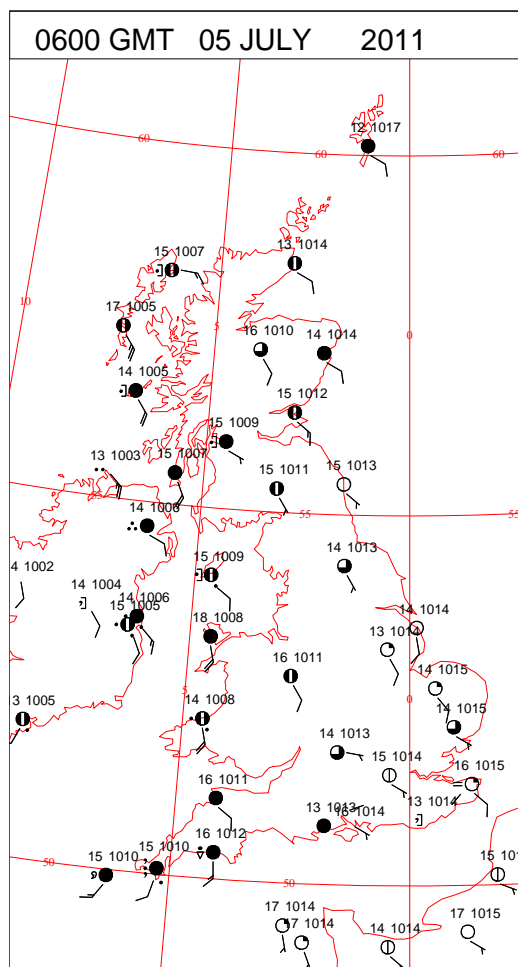
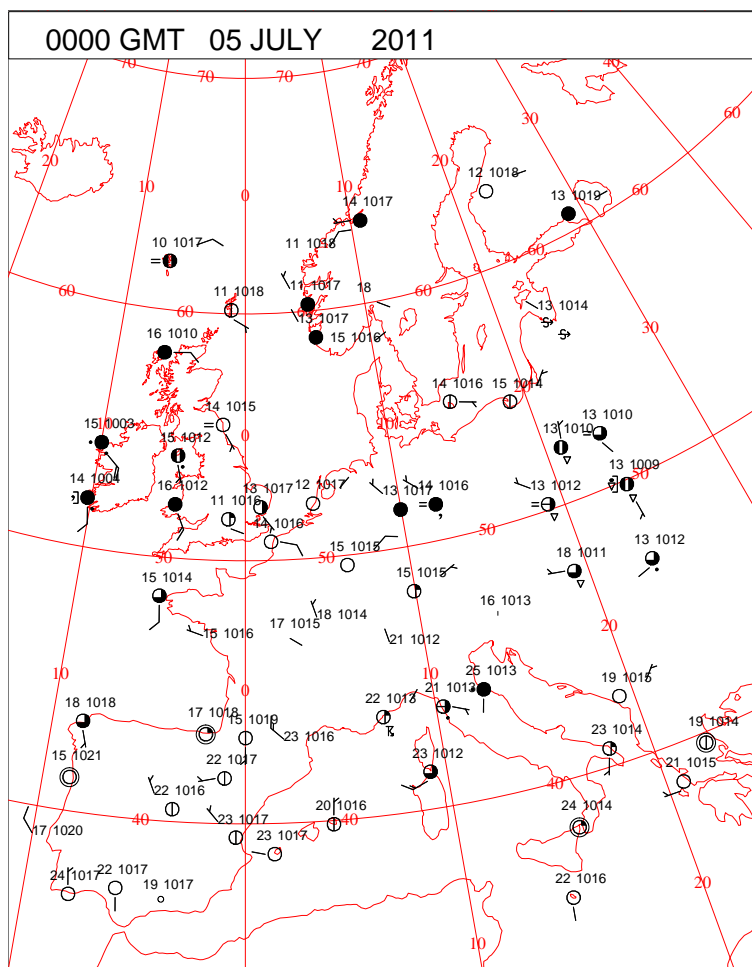


DAILY WEATHER SUMMARY



Tuesday 5 July 2011

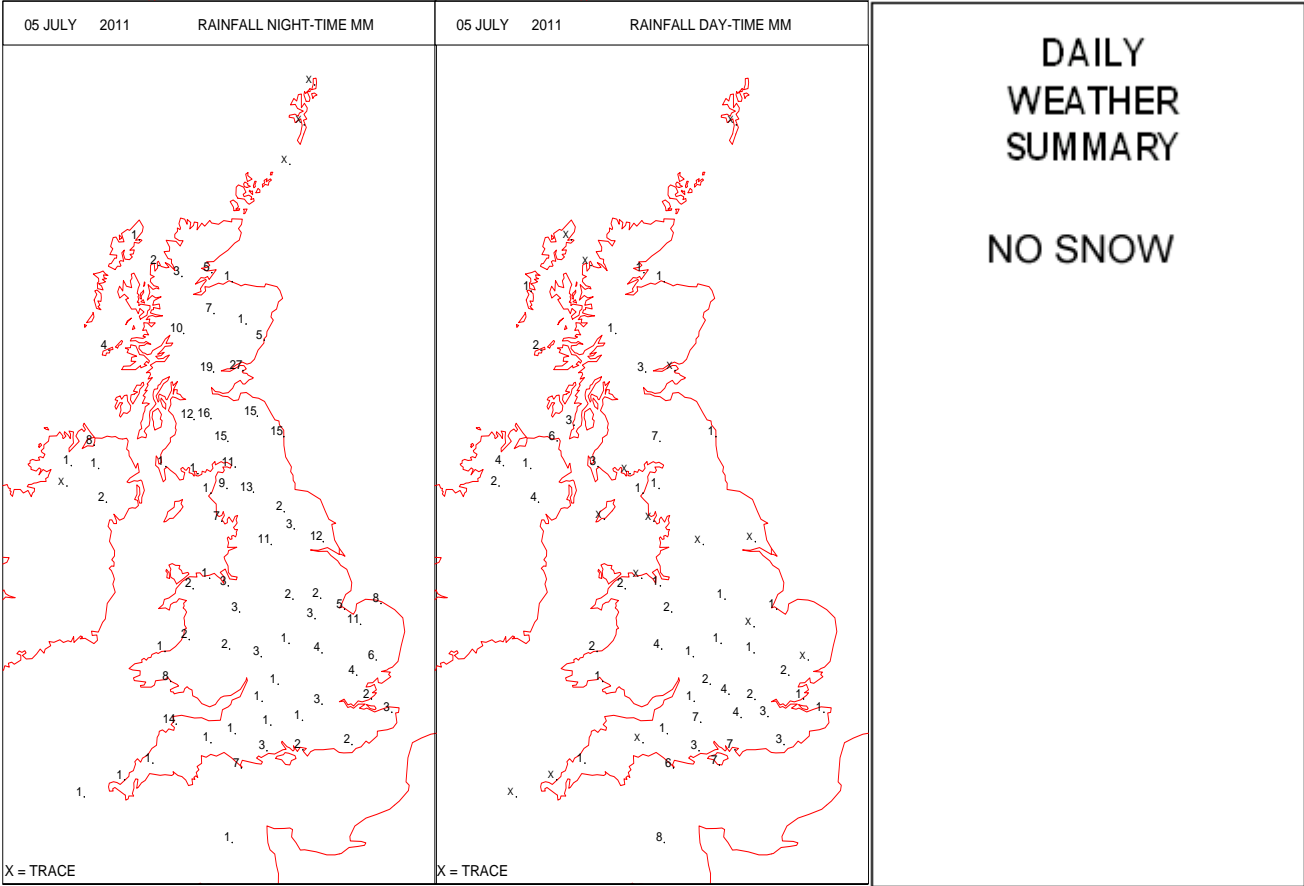
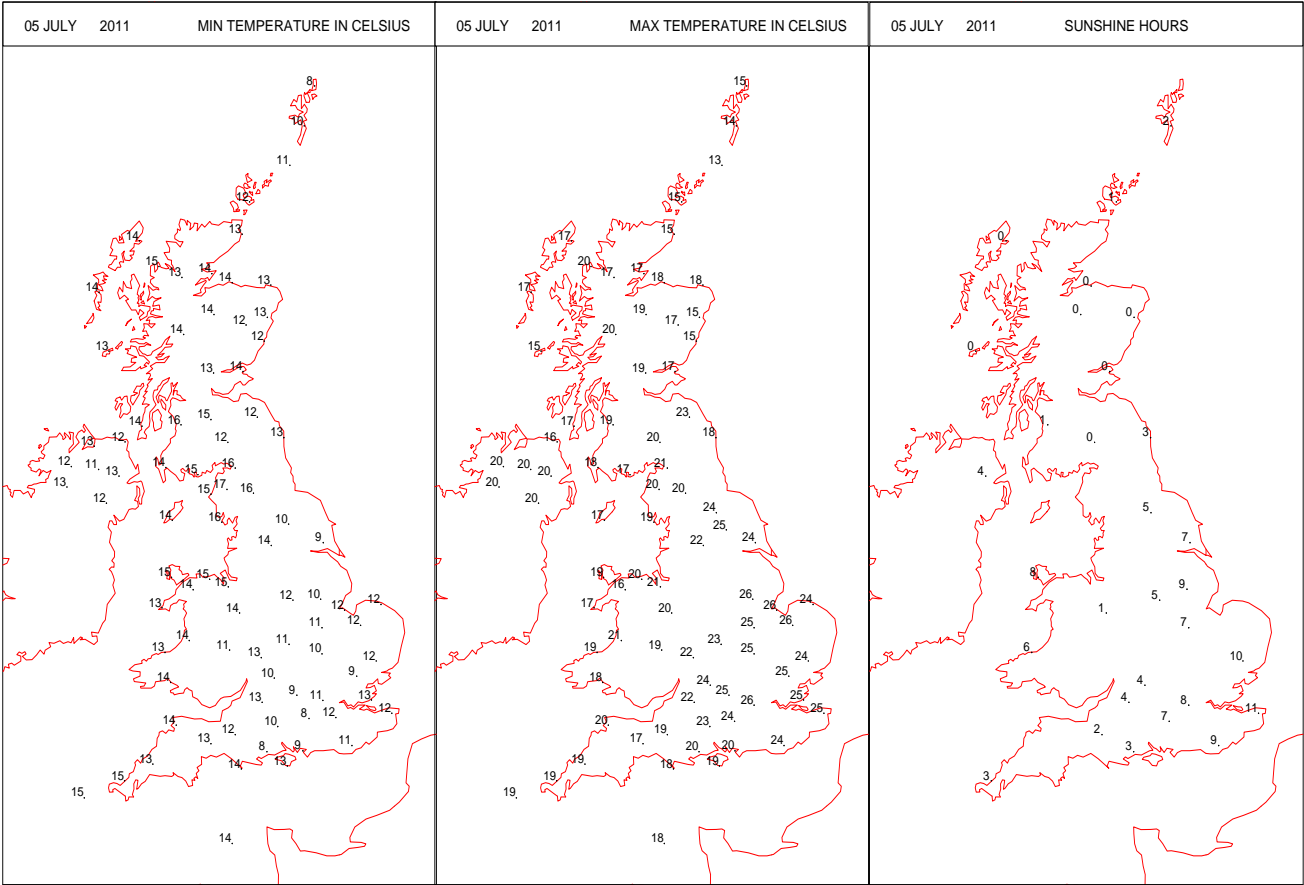
SURFACE REPORTS



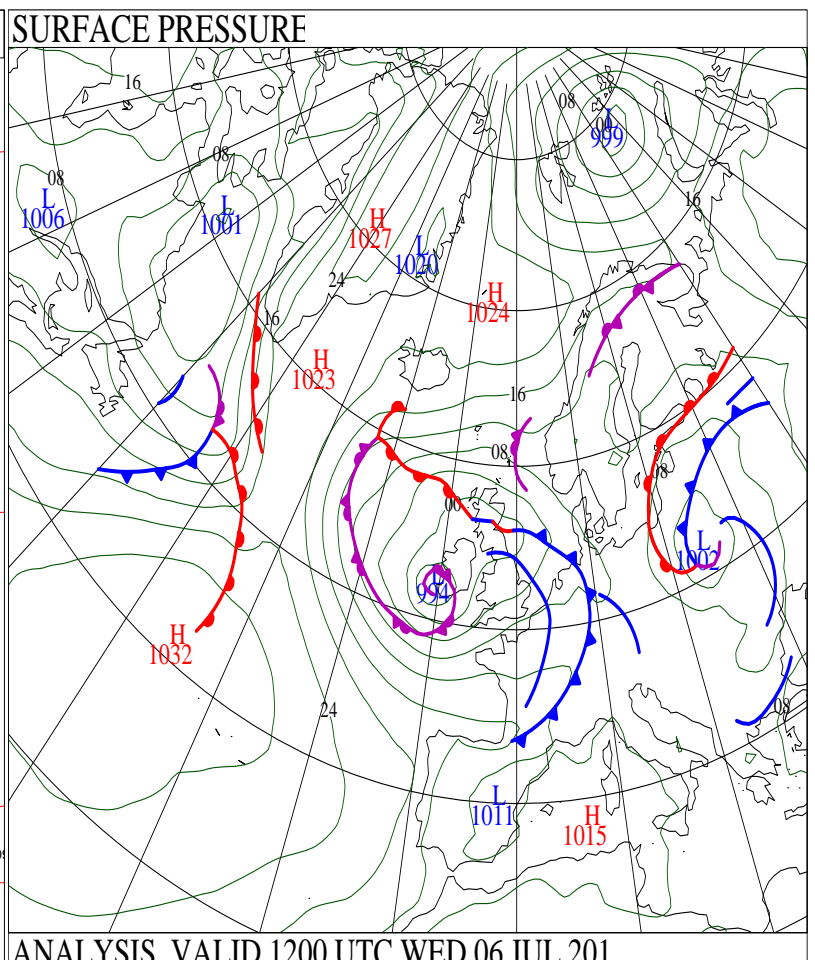
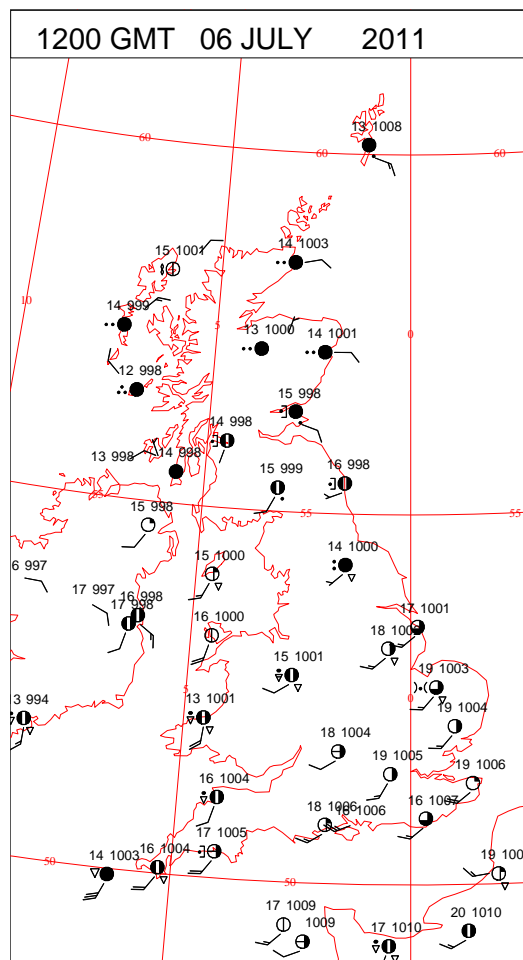
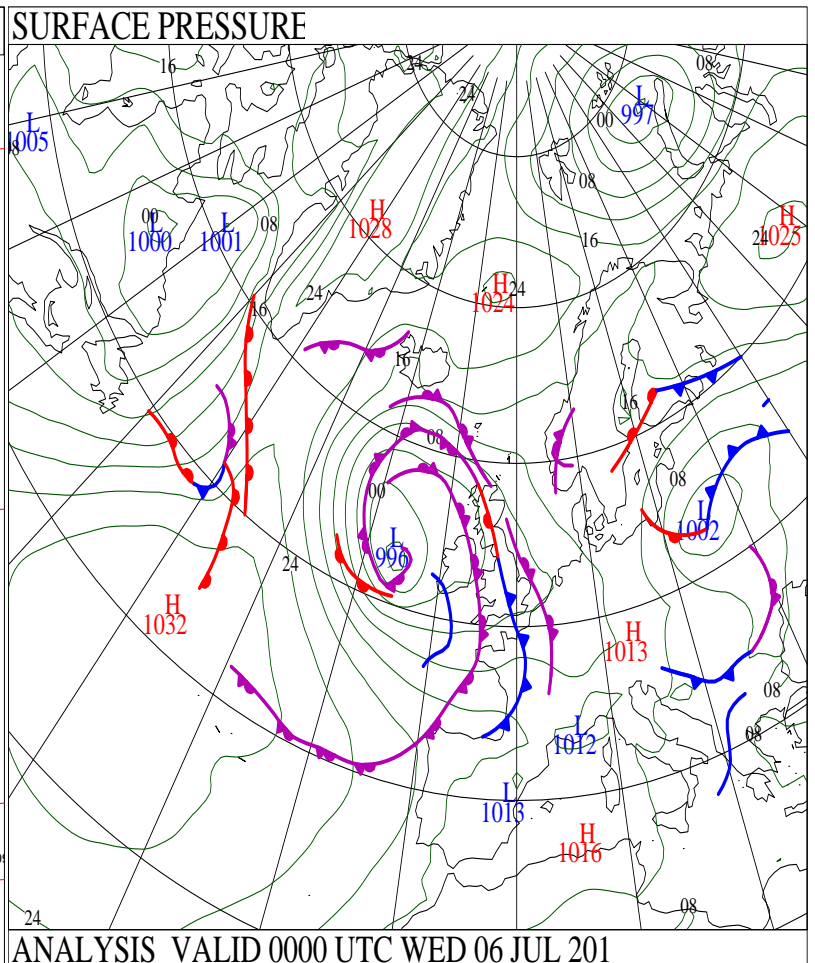
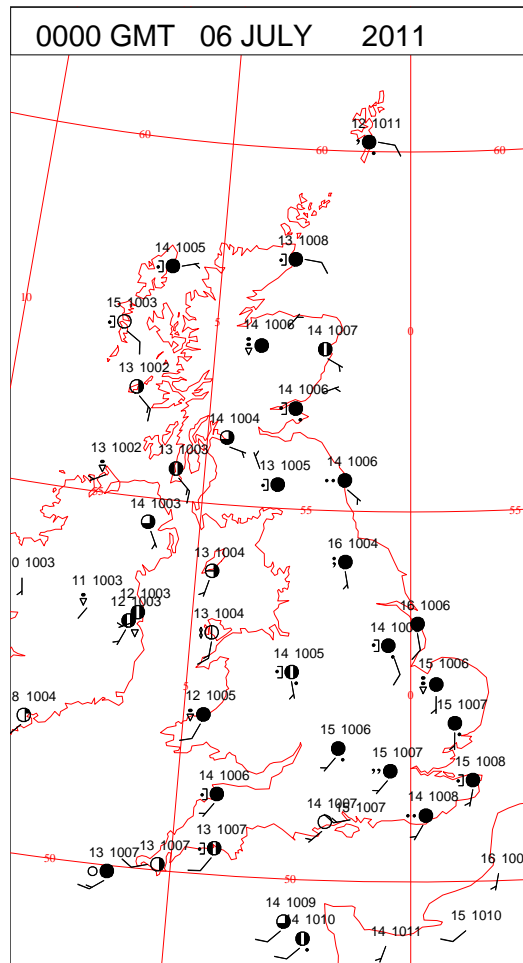
SIGNIFICANT WEATHER

0600 GMT 05 JULY 2011	SIG WEATHER	1200 GMT 05 JULY 2011	SIG WEATHER	<p>Summary of UK Weather for Tuesday 05 July 2011.</p> <p>After the recent spell of fine weather across much of the U.K., there was a gradual transition to cooler and more unsettled conditions.</p> <p>In the west, thickening cloud and an increasing south-easterly breeze heralded the arrival of a band of rain, first over Northern Ireland during the early hours, and later the far western mainland by dawn.</p> <p>To the east, much of the country had another dry night.</p> <p>The band of rain in the west continued to move eastwards during the morning, introducing cooler conditions, but also heavy showers in its wake. In the east, the sunshine gradually turned more hazy into the afternoon, although not before parts of south-eastern England in particular had again become very warm for July.</p> <p>The showers following the main rainband in western parts occasionally turned thundery, although the cloud did break in many parts to give some sunny spells. Late in the afternoon, rain finally reached the east of the country, continuing into the evening along with the showers in the west.</p>
1800 GMT 05 JULY 2011	SIG WEATHER	0000 GMT 06 JULY 2011	SIG WEATHER	<p>EXTREMES</p> <p>Highest Maximum: 25.9 Heathrow, Greater London 25.9 Northolt, Greater London 25.9 Marham, Norfolk</p> <p>Lowest Maximum: 12.7 Fair Isle, Shetland</p> <p>Lowest Minimum: 7.5 Baltasound No 2, Shetland 7.5 Hurn, Dorset</p> <p>Lowest Grass Minimum: 2.6 South Farnborough, Hampshire</p> <p>Most Rain: 27.4 Leuchars, Fife</p> <p>Most Sun: 10.5 Manston, Kent</p>

DAILY CLIMATE DATA

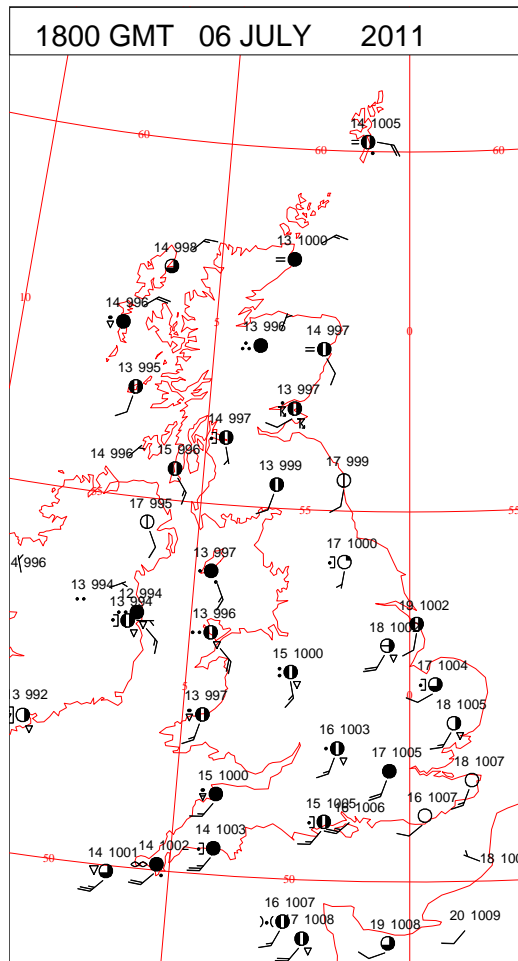
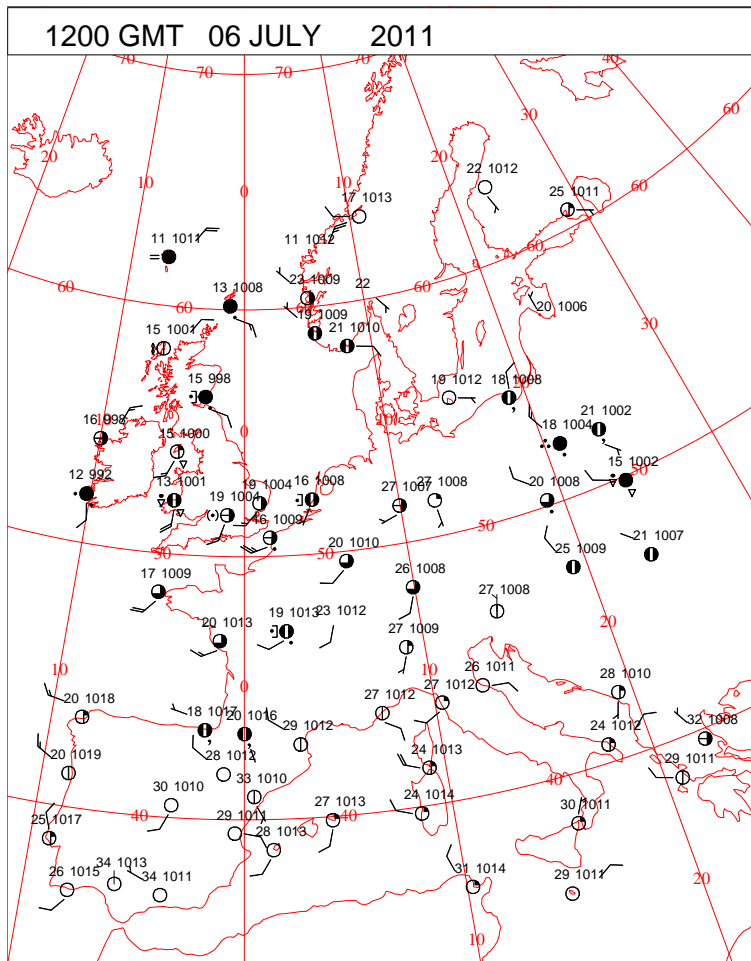
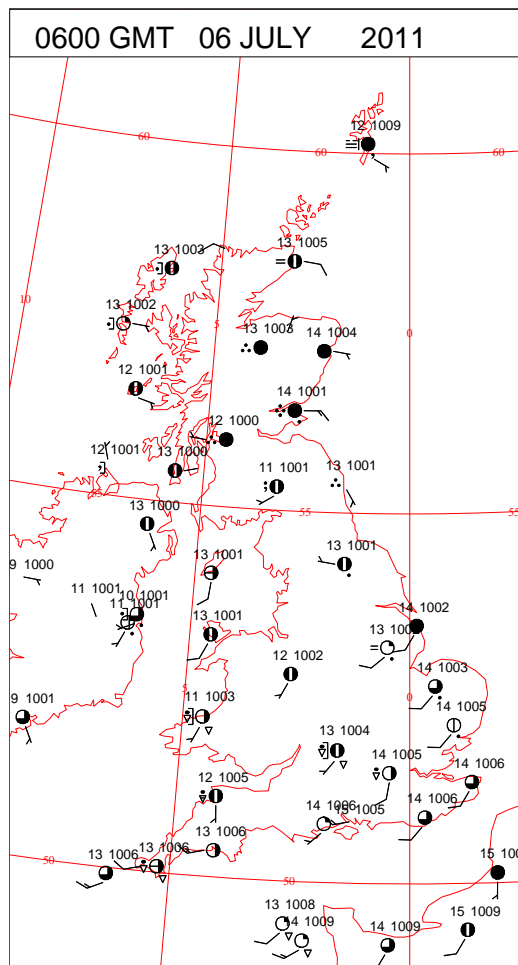
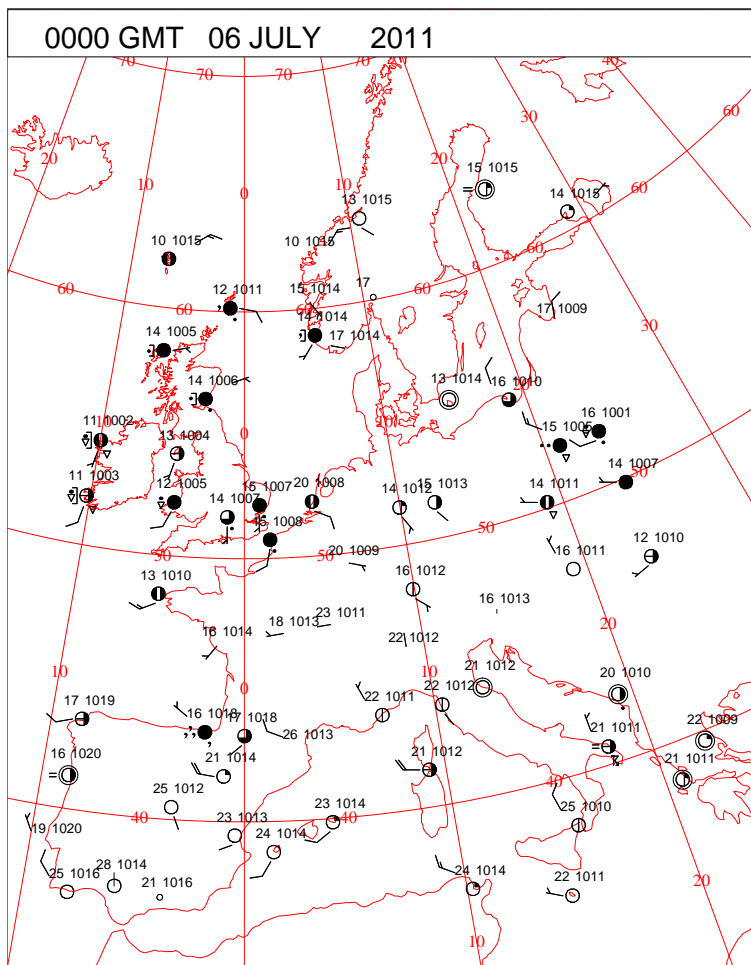


DAILY WEATHER SUMMARY

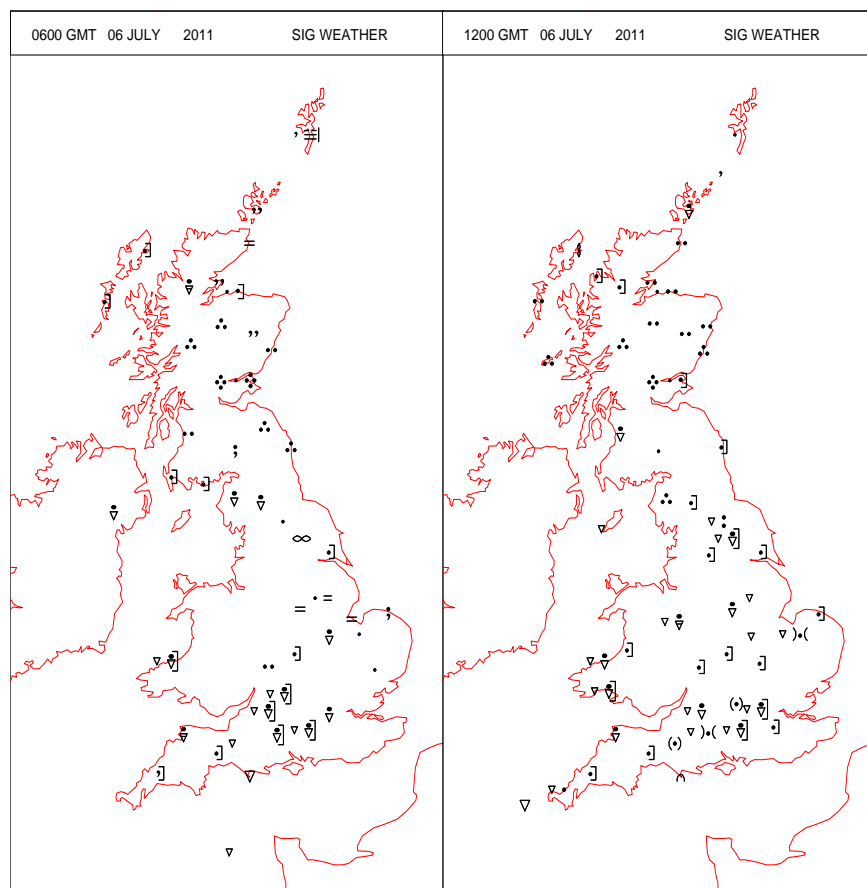


Wednesday 6 July 2011

SURFACE REPORTS



SIGNIFICANT WEATHER



Summary of UK Weather for Wednesday 06 July 2011.

Much of the south of the U.K. saw scattered showers at times through the night, particularly affecting western coastal areas as they blew inland on the brisk wind.

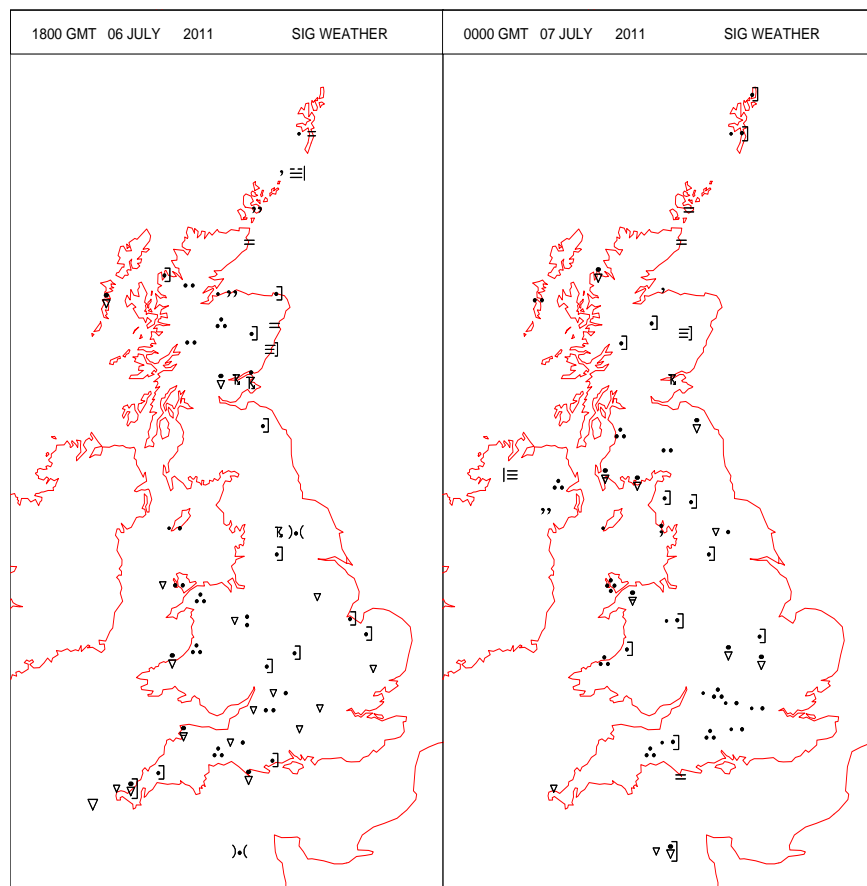
A band of rain cleared eastern England around dawn, however this became slow-moving over parts of central Scotland, giving overcast skies, persistent and occasionally heavy rain here for much of the day.

Showers developed across much of the rest of the country as the sun rose, with some of these soon turning heavy and giving an isolated rumble of thunder.

Showers and sunny intervals then persisted for most, with East Anglia and the south-east of England seeing the driest and sunniest weather, particularly by the afternoon. As the south-east became drier, the south-west saw winds increase ahead of an organised band of showers, giving more generally cloudy and wet conditions for a time here.

Southern Scotland did see some late sunshine as the persistent rain slowly abated, whilst showers continued into the evening further south.

Temperatures were mostly a little below average for mid-summer, with the wind and showers making it feel cooler still.



EXTREMES

Highest Maximum:

21.7 Marham, Norfolk

Lowest Maximum:

13.7 Tulloch Bridge, Inverness-Shire

Lowest Minimum:

9.0 Cardinham Bodmin, Cornwall

Lowest Grass Minimum:

6.8 Prestwick Gannet, Ayrshire
6.8 Rhyl No 2, Clwyd

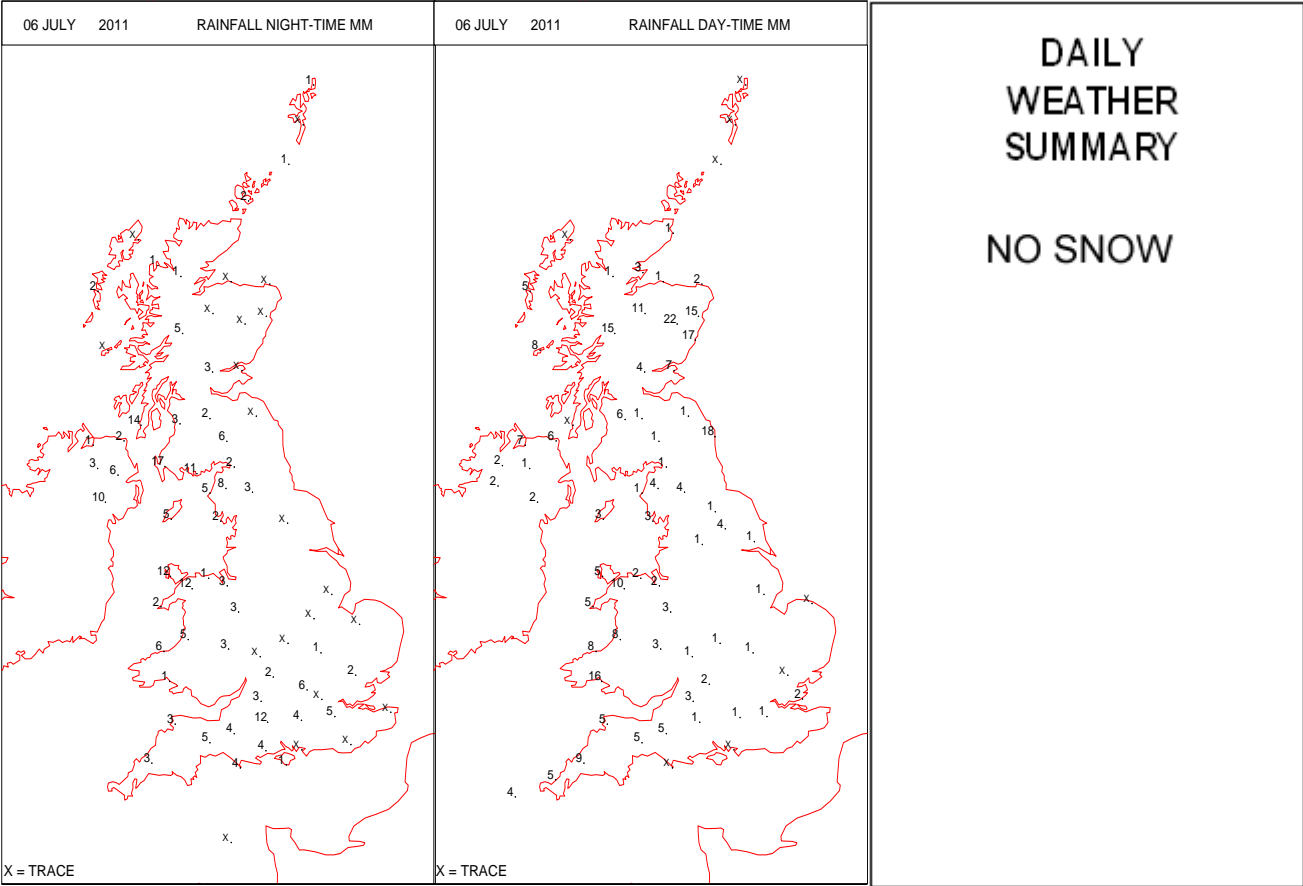
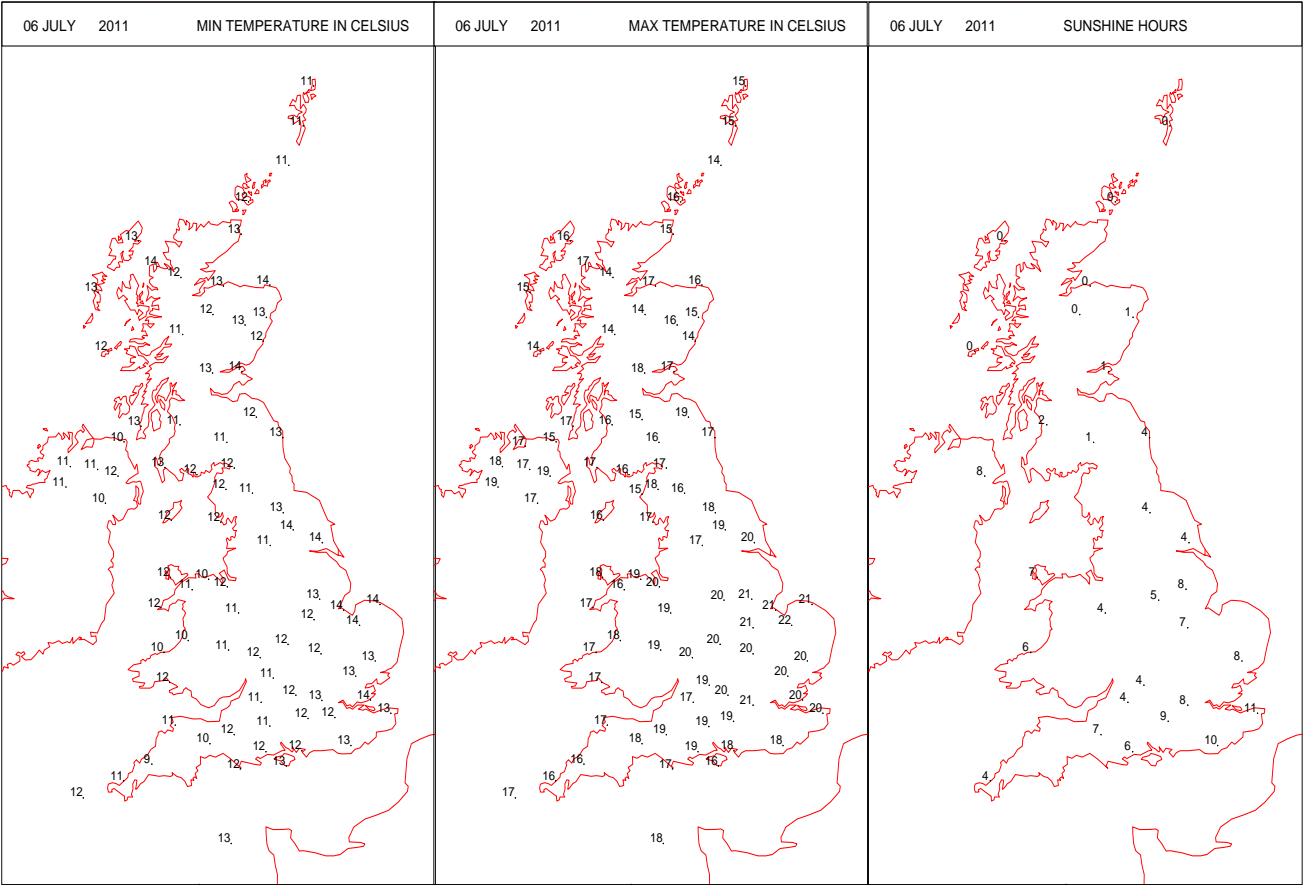
Most Rain:

22.2 Aboyne No 2, Aberdeenshire

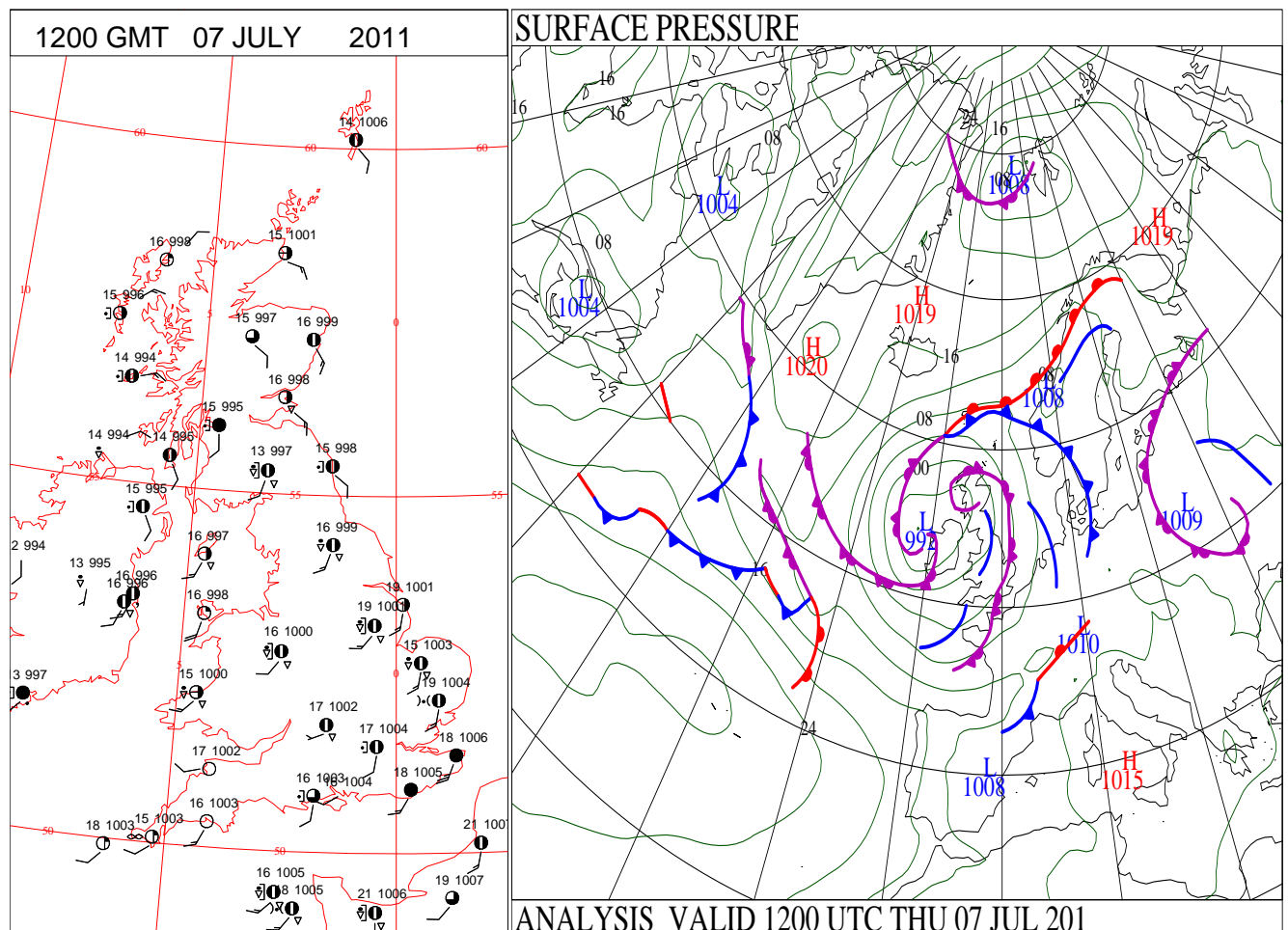
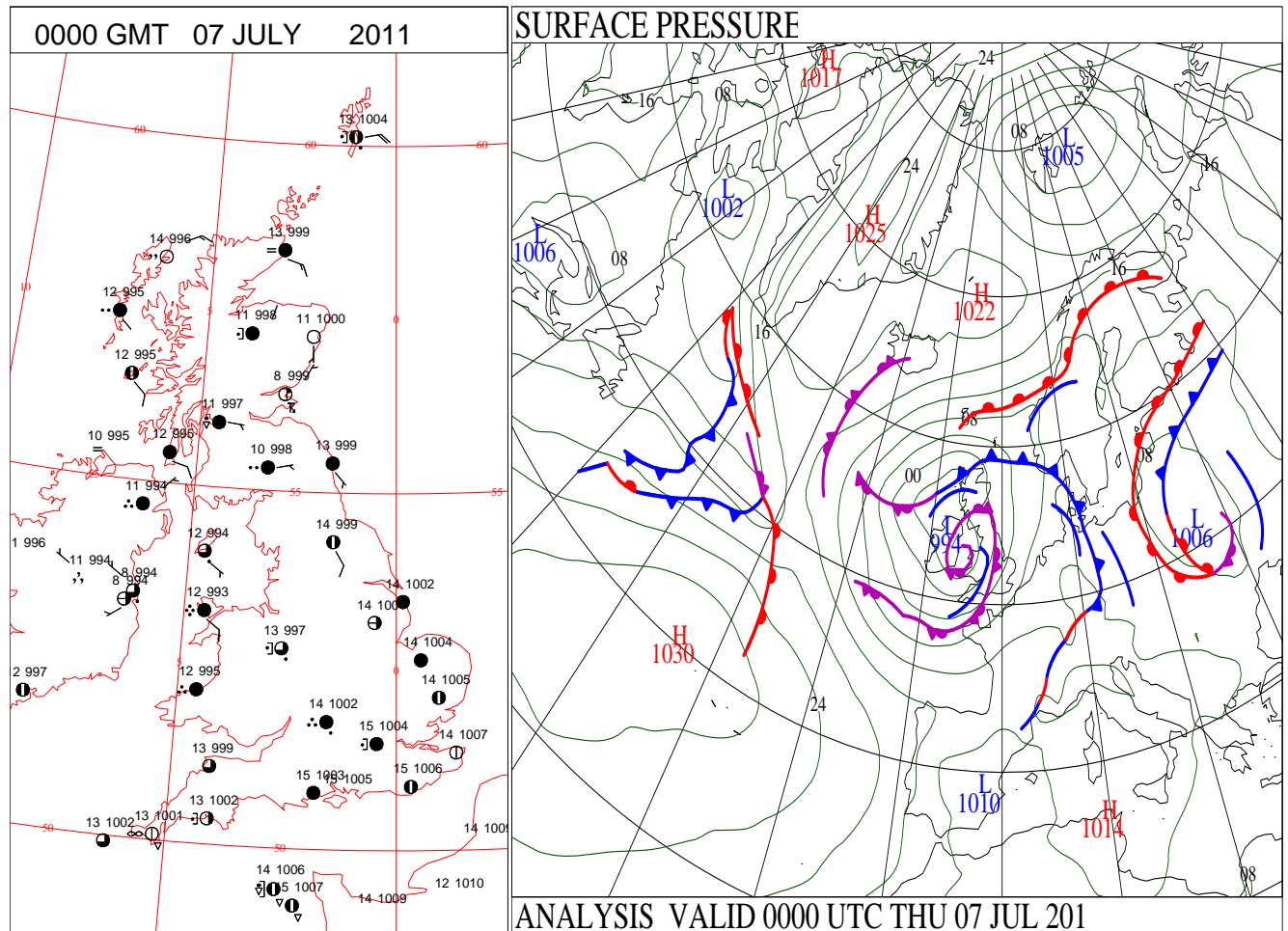
Most Sun:

11.2 Manston, Kent

DAILY CLIMATE DATA

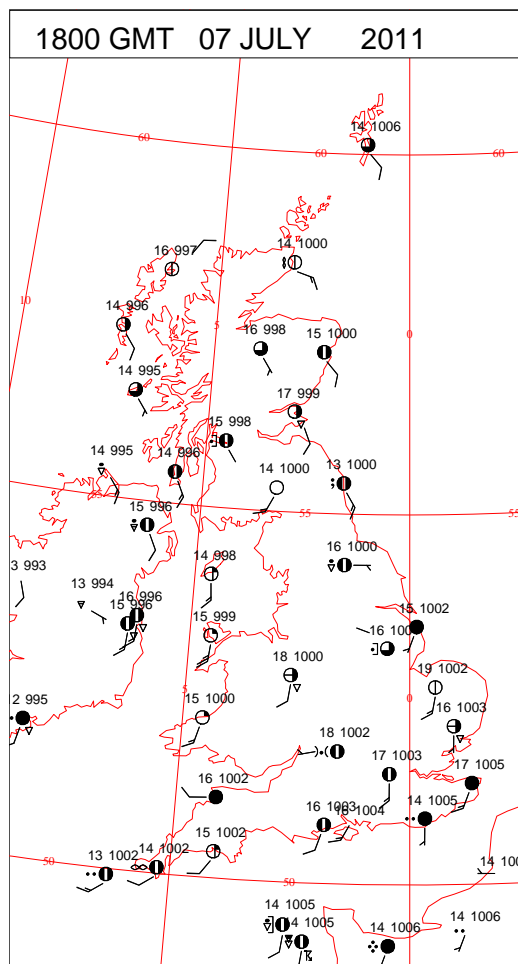
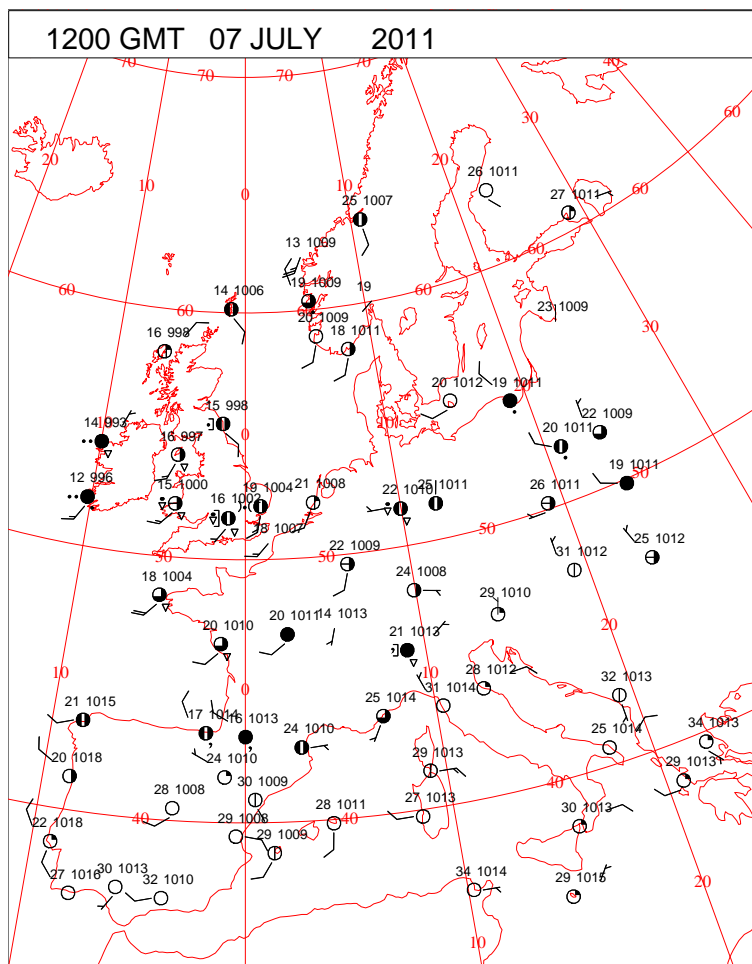
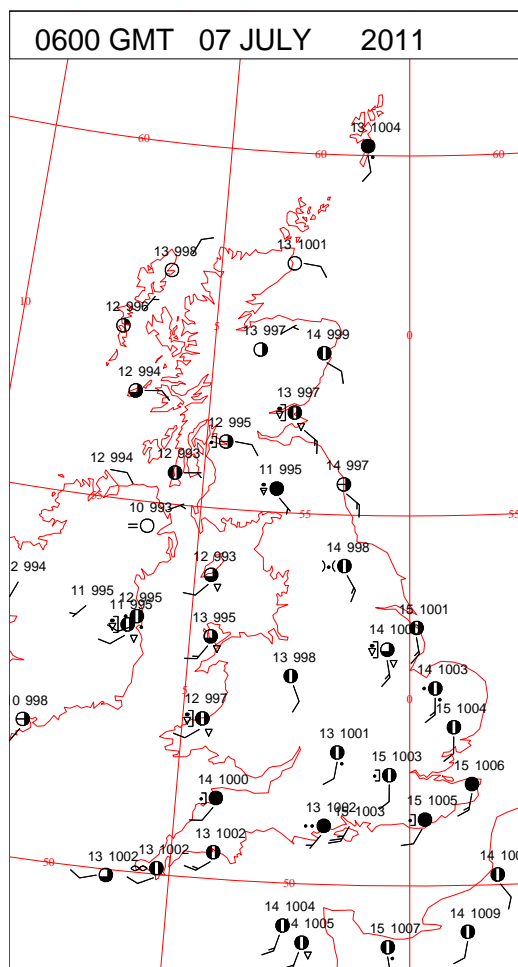
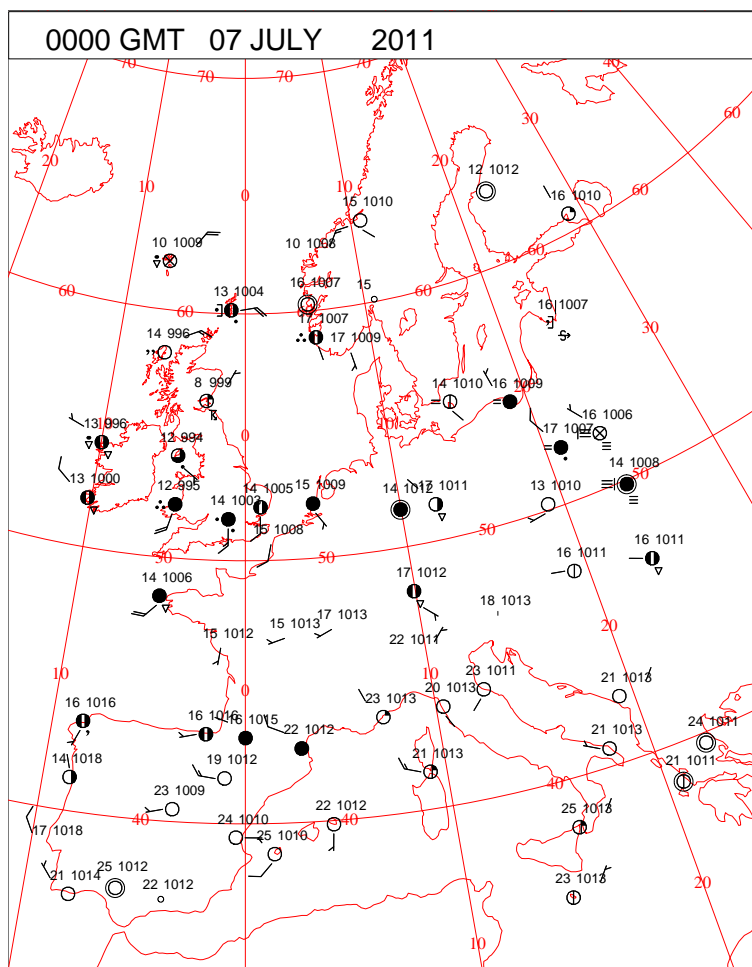


DAILY WEATHER SUMMARY



Thursday 7 July 2011

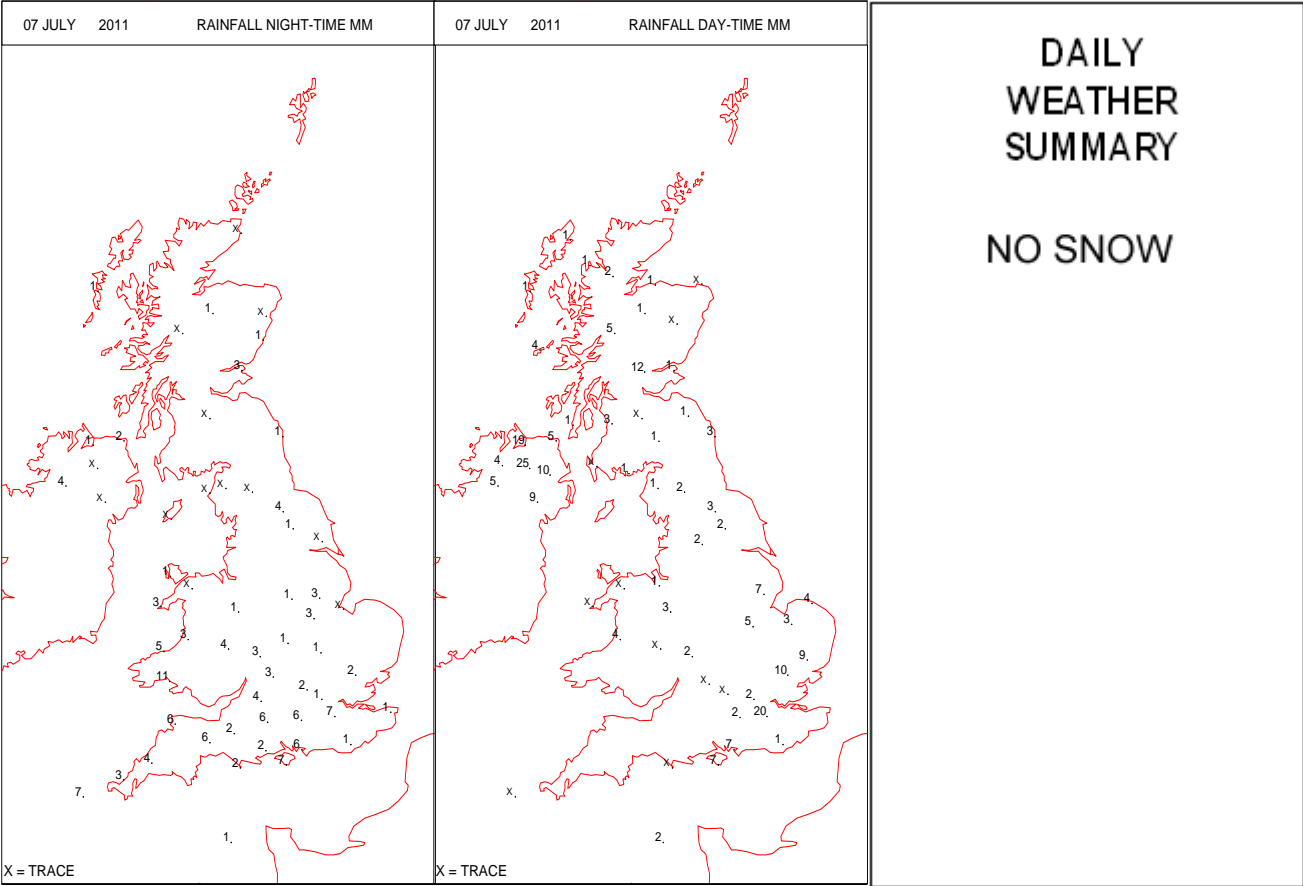
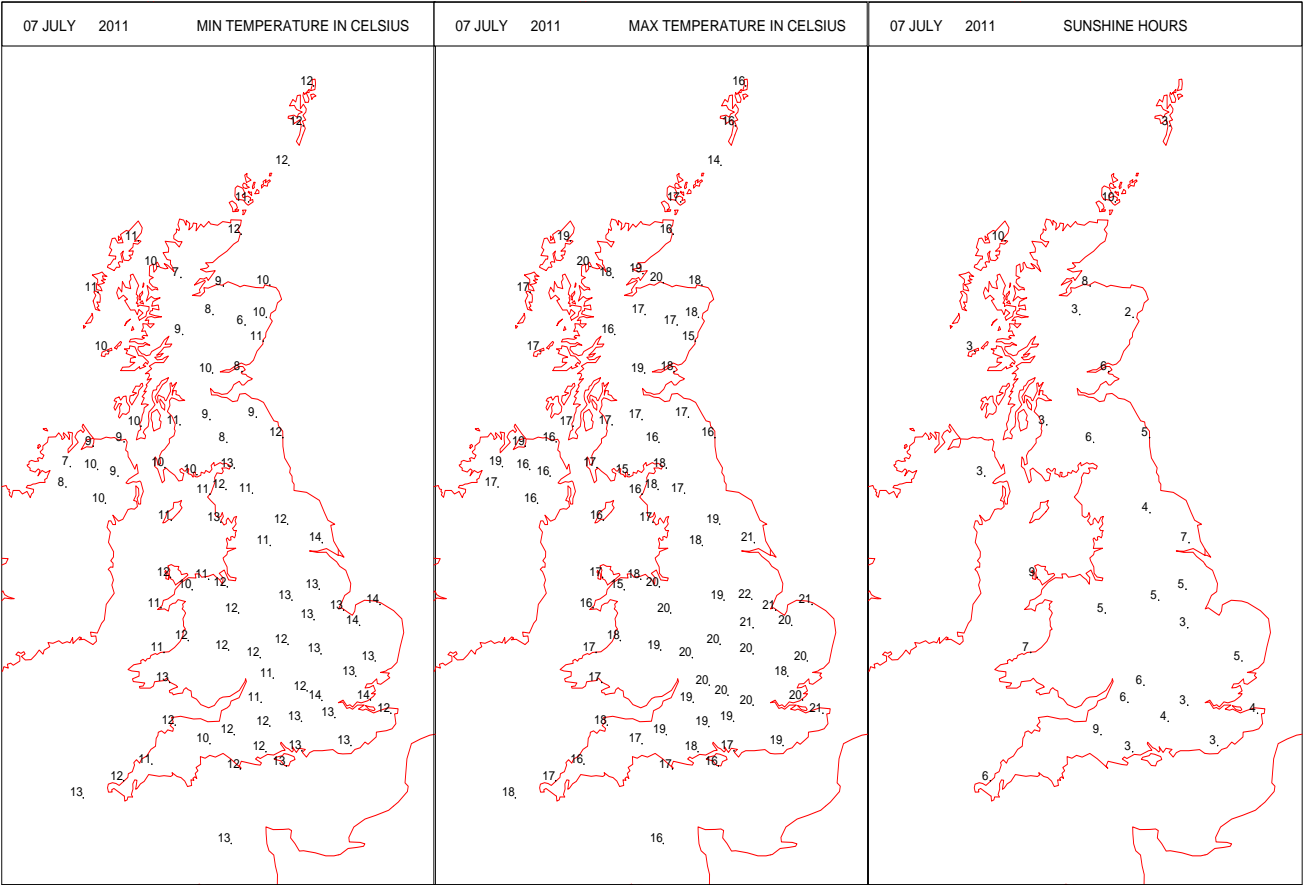
SURFACE REPORTS



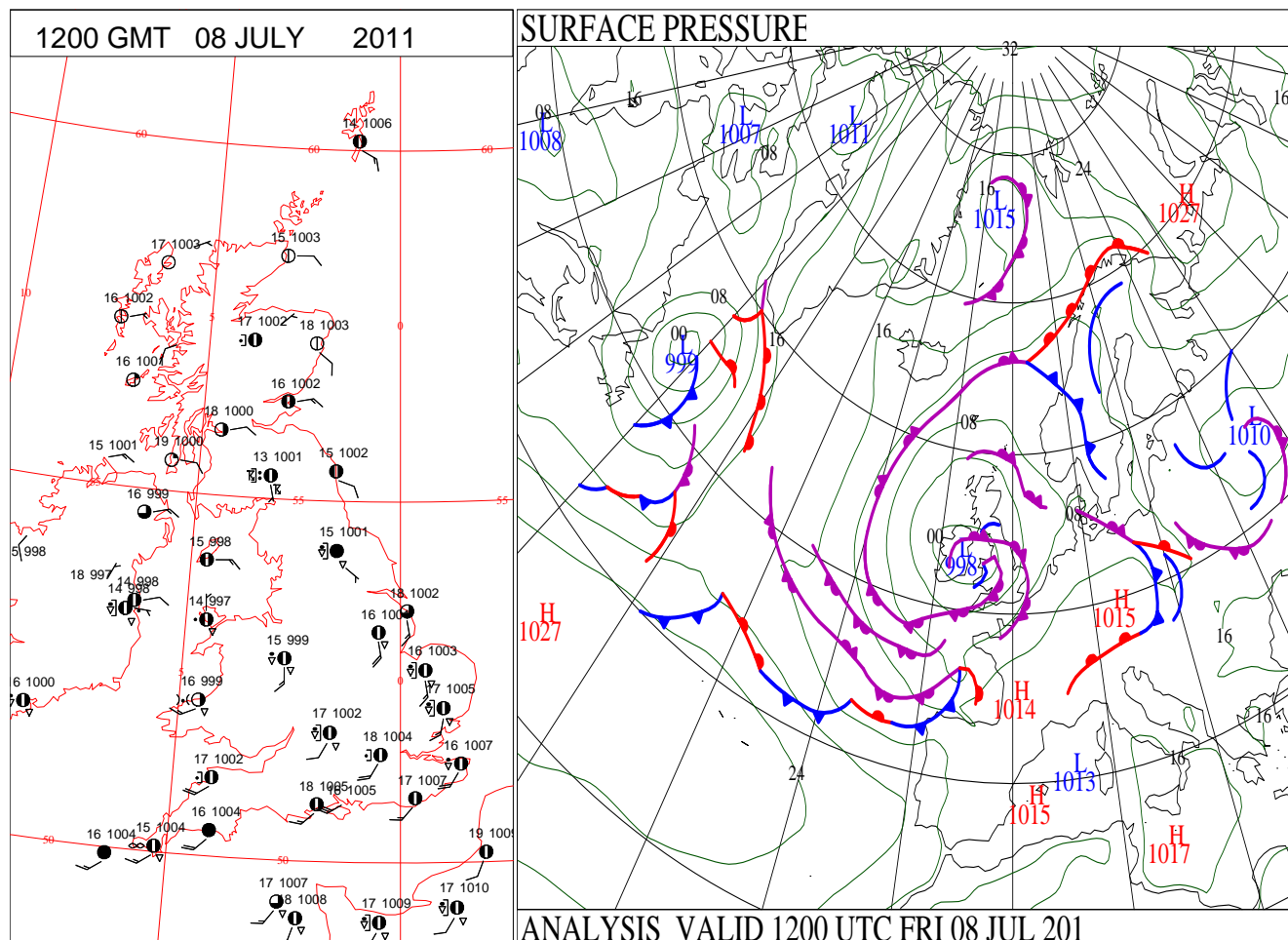
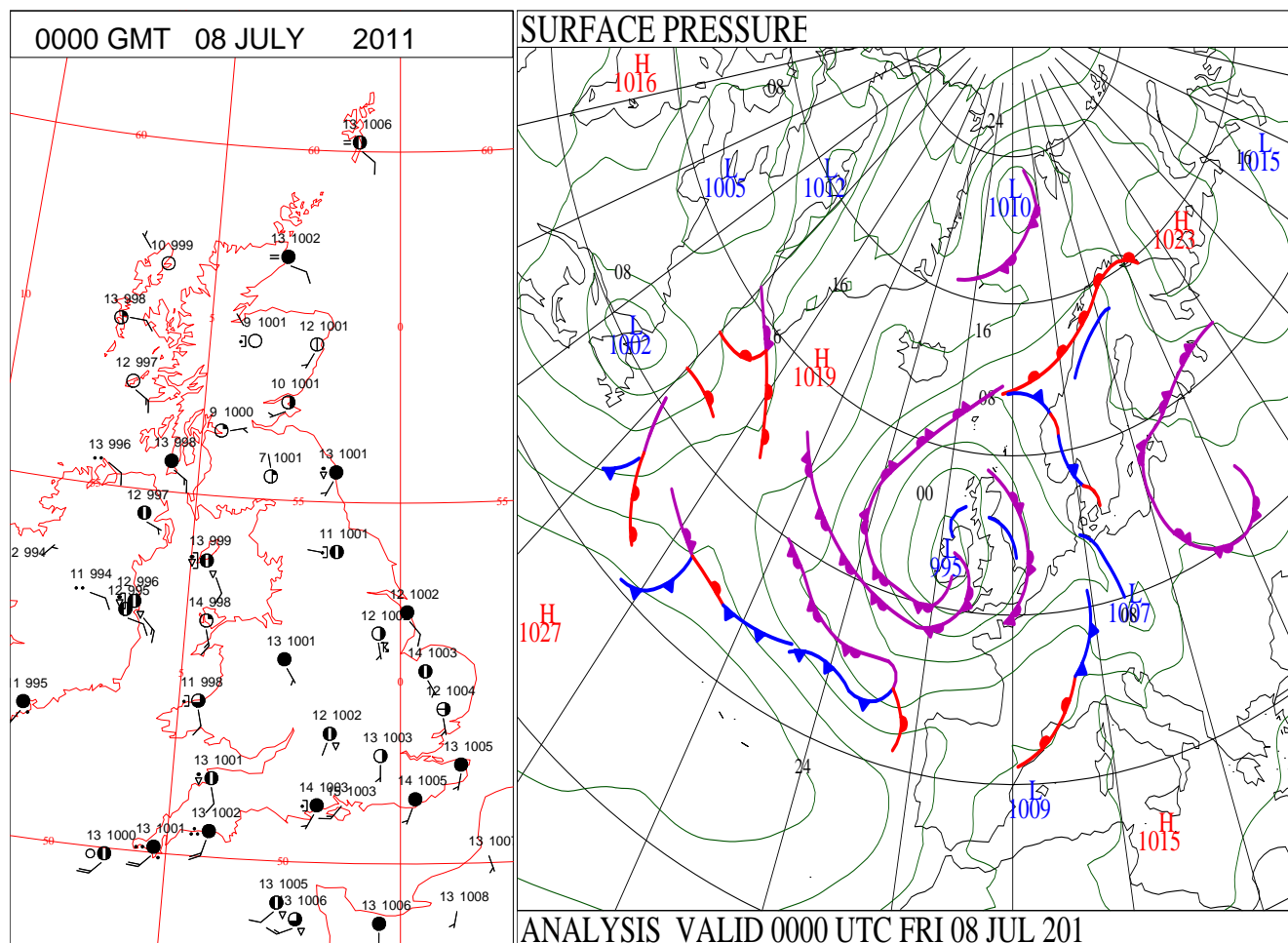
SIGNIFICANT WEATHER

0600 GMT 07 JULY 2011	SIG WEATHER	1200 GMT 07 JULY 2011	SIG WEATHER	<p>Summary of UK Weather for Thursday 07 July 2011.</p> <p>Another rather mild night, with most places remaining in double figures Celsius. However, across northern and particularly north-western parts temperatures were somewhat lower.</p> <p>The day itself saw a continuation of the sunshine and showers theme, although sunshine was at a premium. These showers merged into more persistent bands of rain at times, and were also heavy and thundery in places. This led to some very high rainfall totals being recorded in a short period of time in a wide range of locations.</p> <p>Through the evening many of these showers died away, although they continued across the far east, along with some thunder. Also, a band of more persistent, but once again heavy, rain spread into south-western parts, accompanied by a strong south to south-westerly wind.</p> <p>Temperatures were close to average, if not slightly below in some north-western places, with the highest temperatures found across eastern parts of England.</p>
1800 GMT 07 JULY 2011	SIG WEATHER	0000 GMT 08 JULY 2011	SIG WEATHER	<p>EXTREMES</p> <p>Highest Maximum: 21.7 Cranwell, Lincolnshire</p> <p>Lowest Maximum: 14.4 Fair Isle, Shetland</p> <p>Lowest Minimum: 5.5 Aboyne No 2, Aberdeenshire</p> <p>Lowest Grass Minimum: 2.0 Lossiemouth, Moray</p> <p>Most Rain: 27.0 Kenley Airfield, Greater London</p> <p>Most Sun: 9.7 Stornoway Airport, Western Isles</p>

DAILY CLIMATE DATA

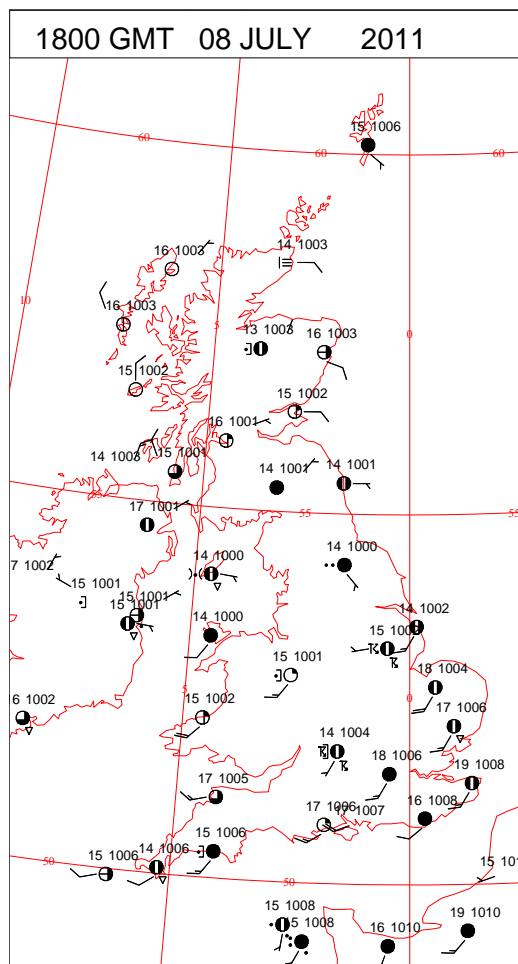
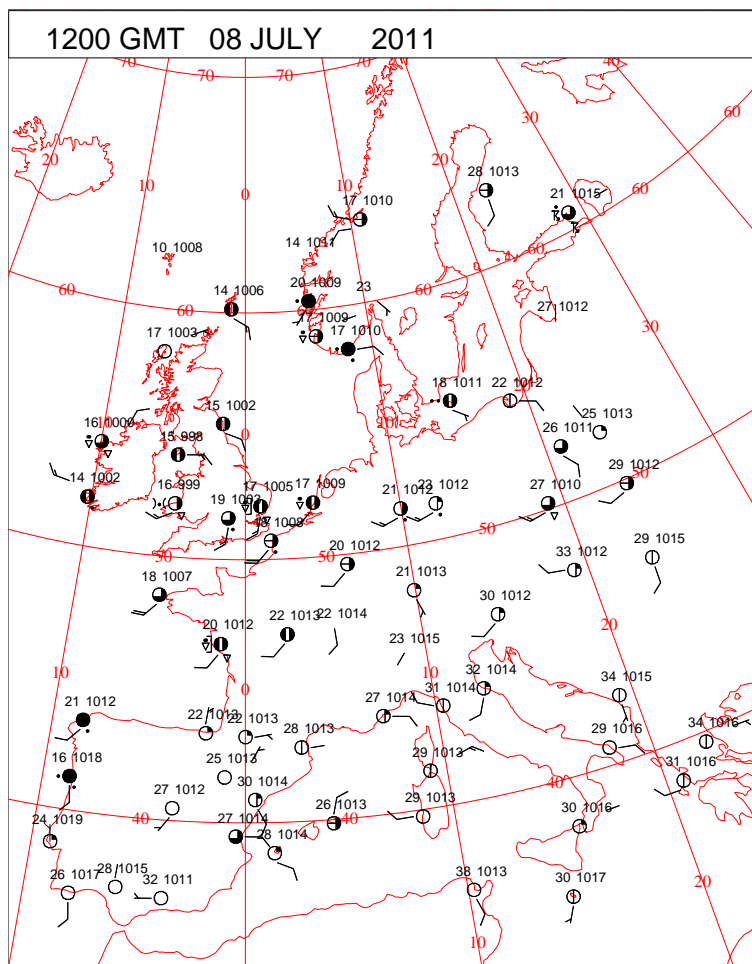
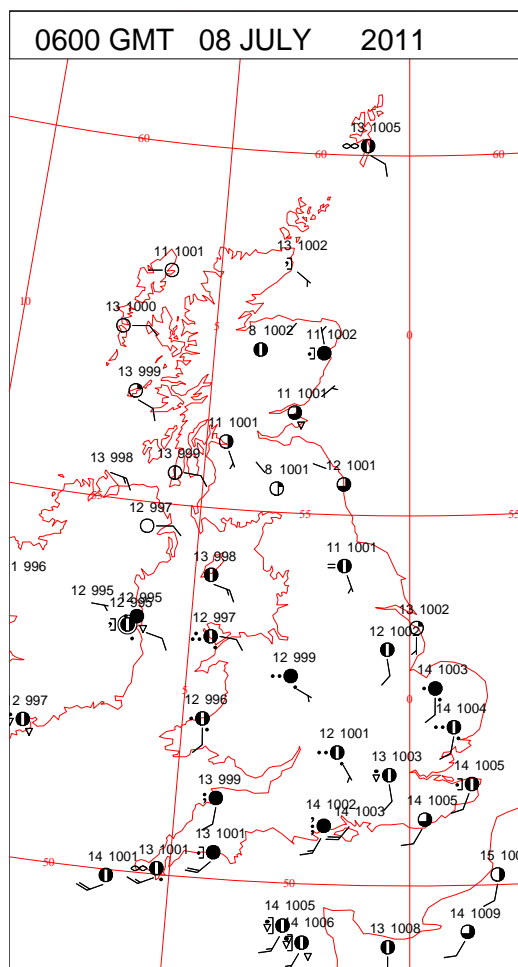
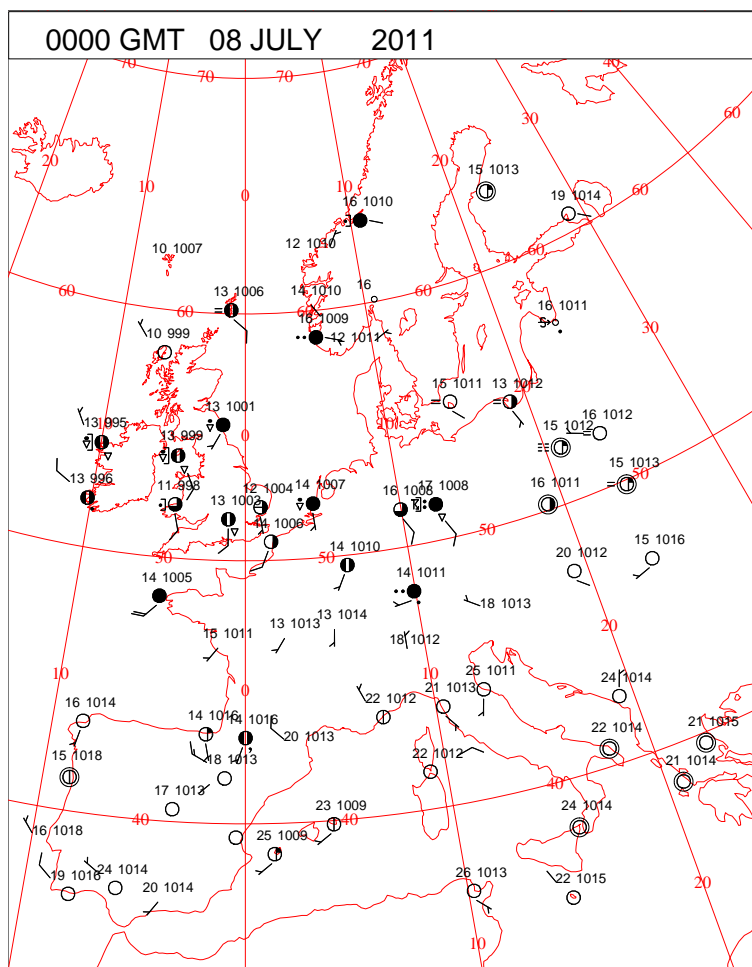


DAILY WEATHER SUMMARY



Friday 8 July 2011

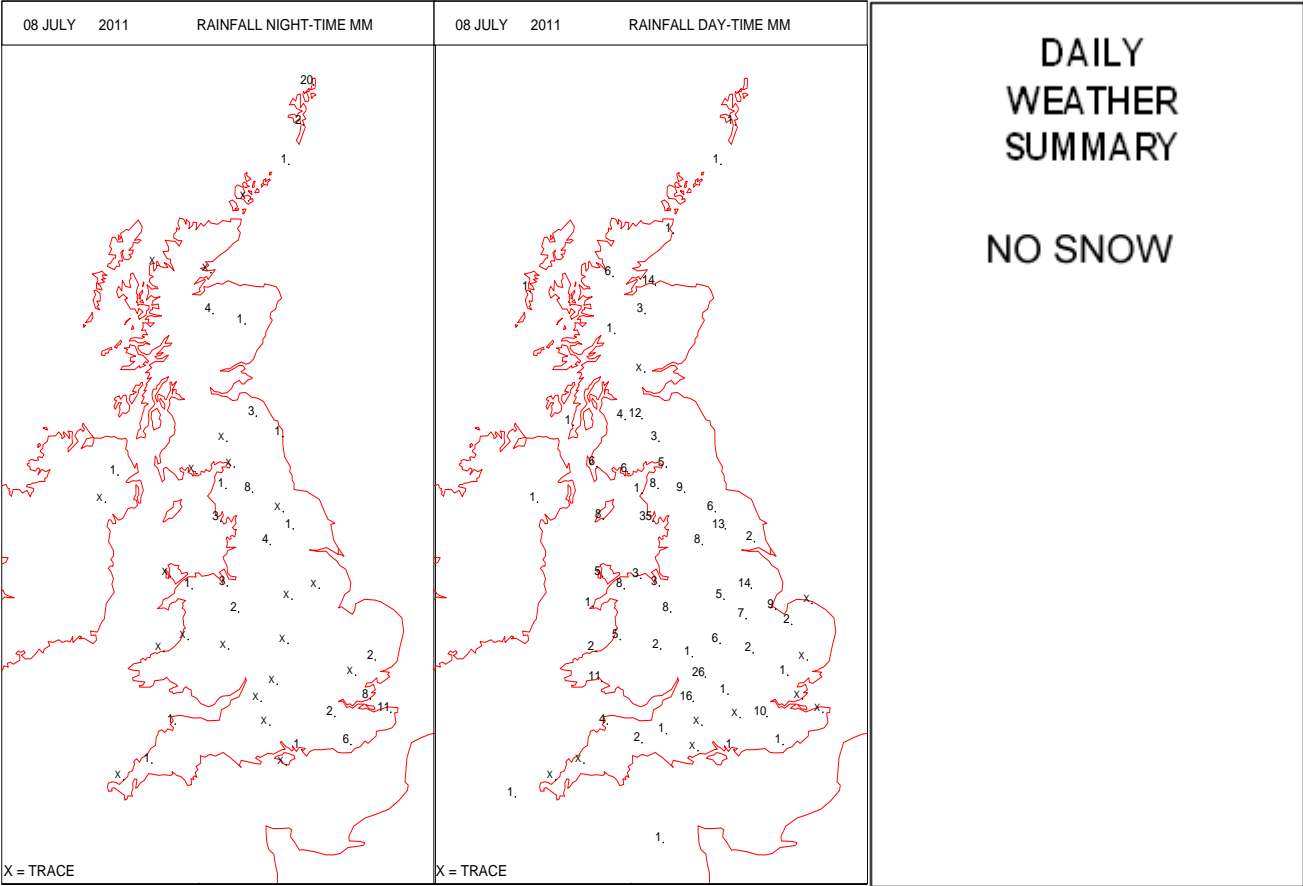
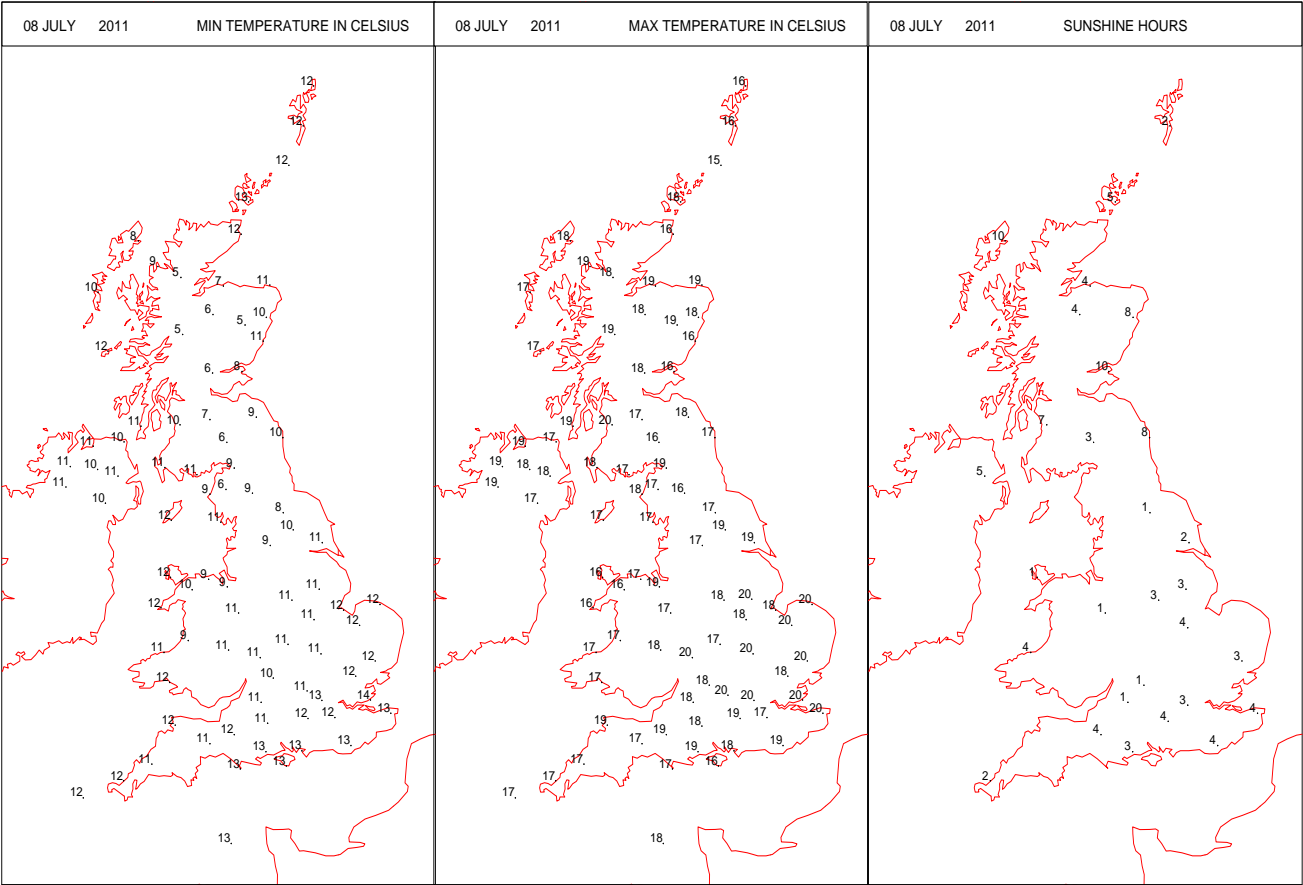
SURFACE REPORTS



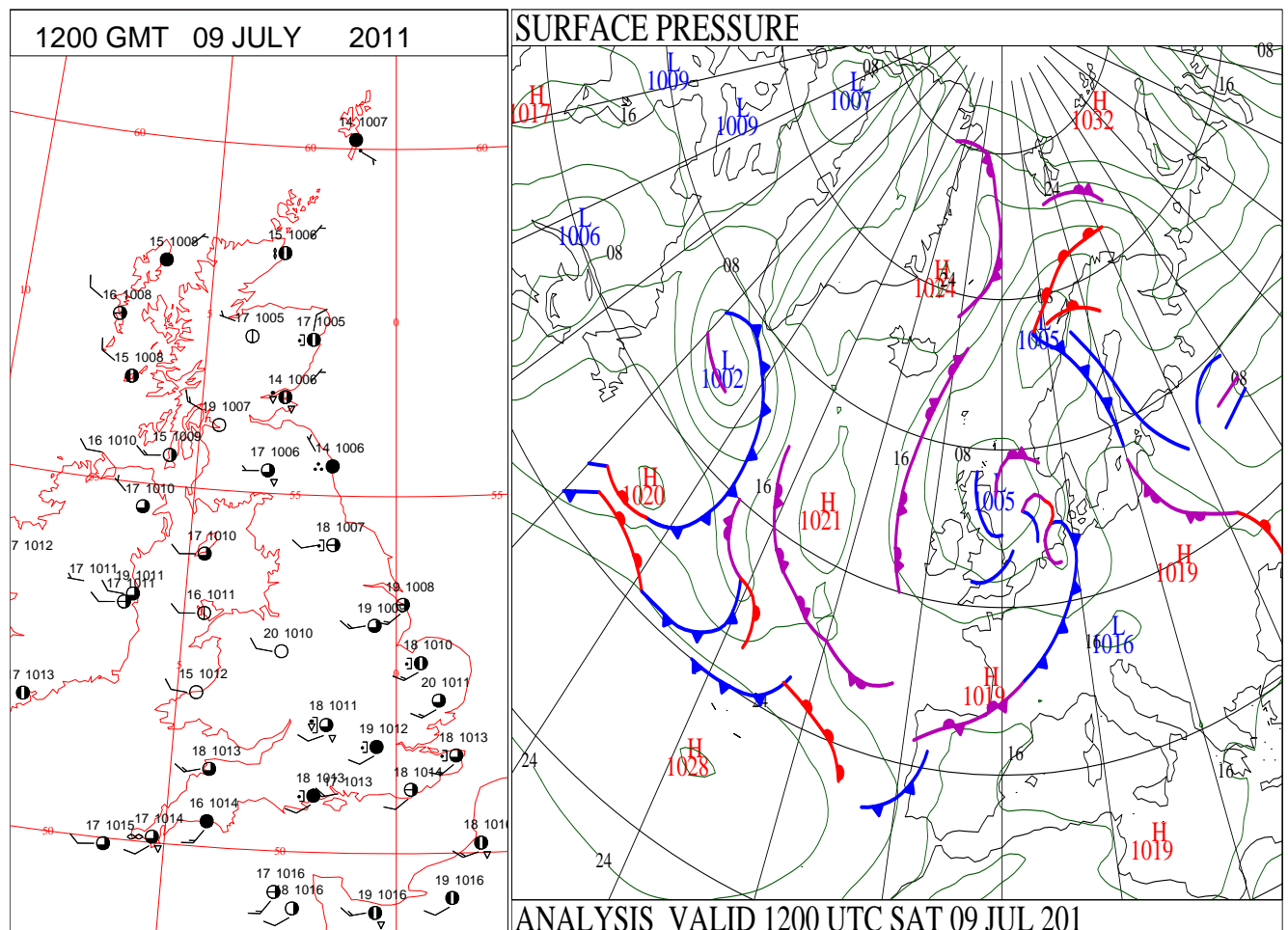
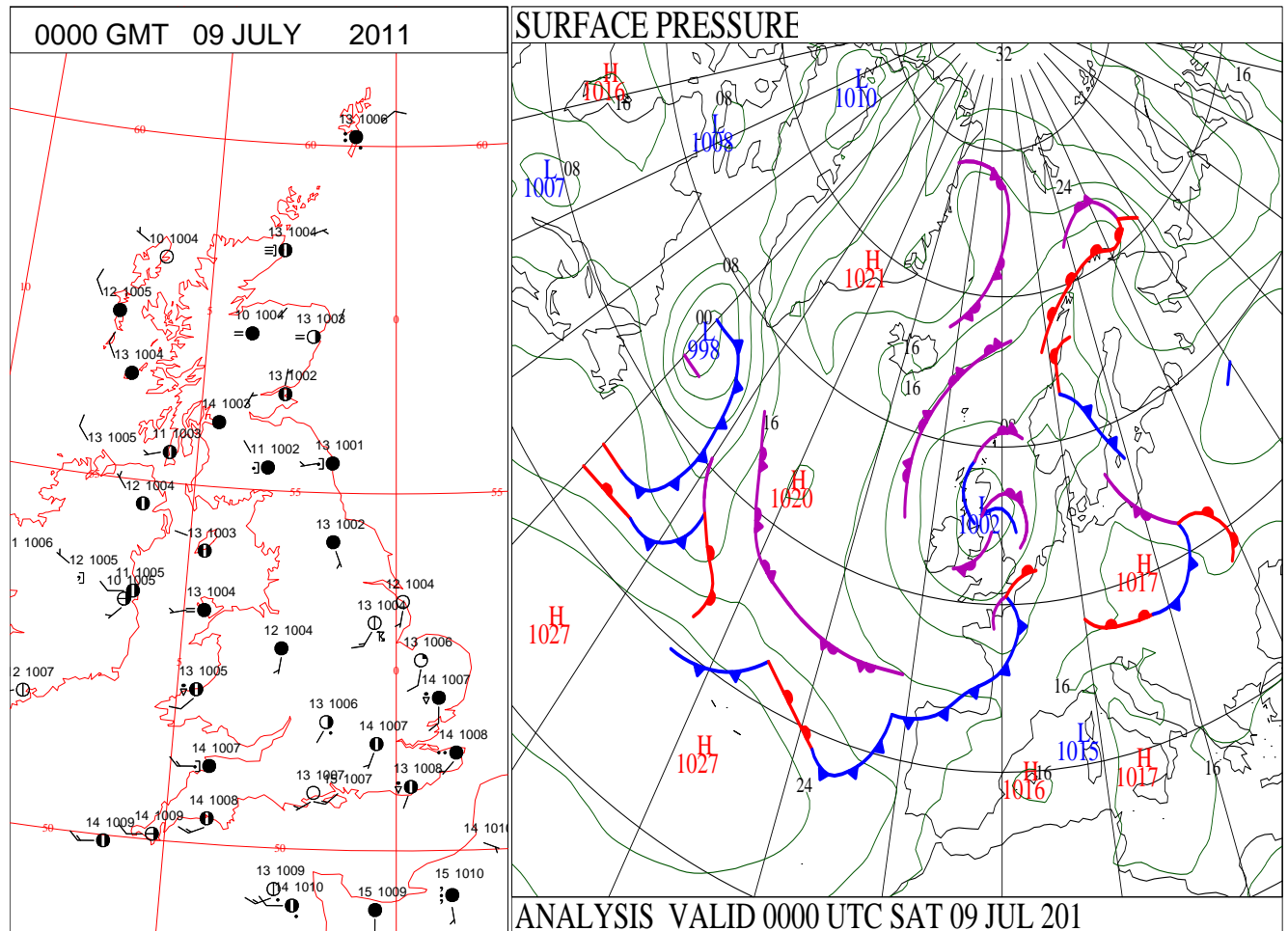
SIGNIFICANT WEATHER

0600 GMT 08 JULY 2011	SIG WEATHER	1200 GMT 08 JULY 2011	SIG WEATHER	<p>Summary of UK Weather for Friday 08 July 2011. With low pressure still dominating the weather across the U.K., the unsettled conditions continued, with plenty of showers in the early hours. A more organised band of showers affected south-western parts, with large hourly rainfall totals.</p> <p>During the morning, this band of showers continued north-eastwards, breaking up but still retaining some intense downpours.</p> <p>There was little change in the afternoon, with scattered heavy showers affecting most parts. The heaviest were across Edinburgh, where local surface water flooding caused significant disruption. Southern parts of the U.K. also saw plenty of rain where showers formed bands; one such band ran from North Devon to the Wash. There was plenty of thunder and lightning associated with the showers.</p> <p>In the evening, showers tended to ease from the south of the country, but remained quite heavy across north-west England and southern Scotland.</p> <p>Also of note were two reports of tornadoes at Bognor Regis and Bolton. They were strong enough to rip off roof tiles and cause damage to fences. It was generally quite windy, especially across the south.</p> <p>Temperatures were close to the seasonal average.</p>
1800 GMT 08 JULY 2011	SIG WEATHER	0000 GMT 09 JULY 2011	SIG WEATHER	<p>EXTREMES Highest Maximum: 20.4 Weybourne, Norfolk Lowest Maximum: 15.2 Fair Isle, Shetland Lowest Minimum: 4.9 Loch Glascarnoch, Ross & Cromarty Lowest Grass Minimum: 1.7 Tulloch Bridge, Inverness-Shire Most Rain: 38.8 Walney Island, Cumbria Most Sun: 10.1 Stornoway Airport, Western Isles</p>

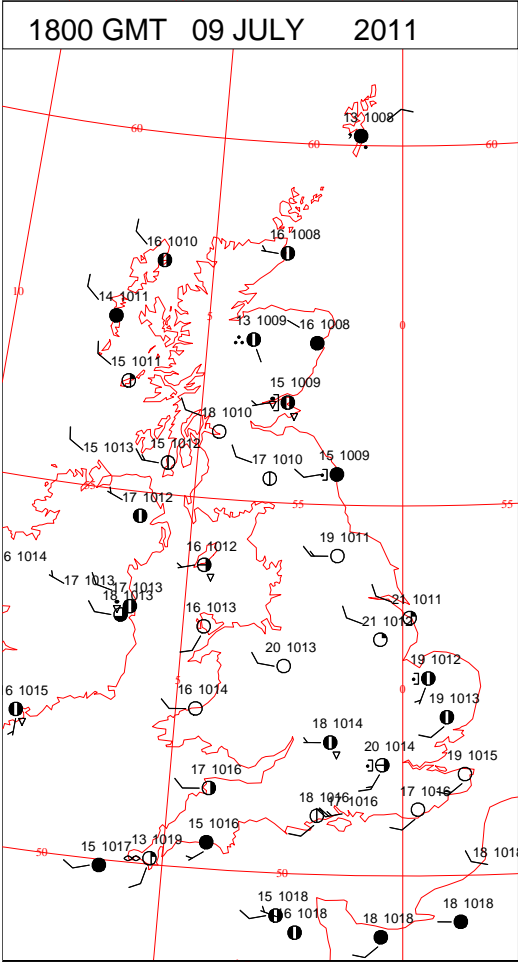
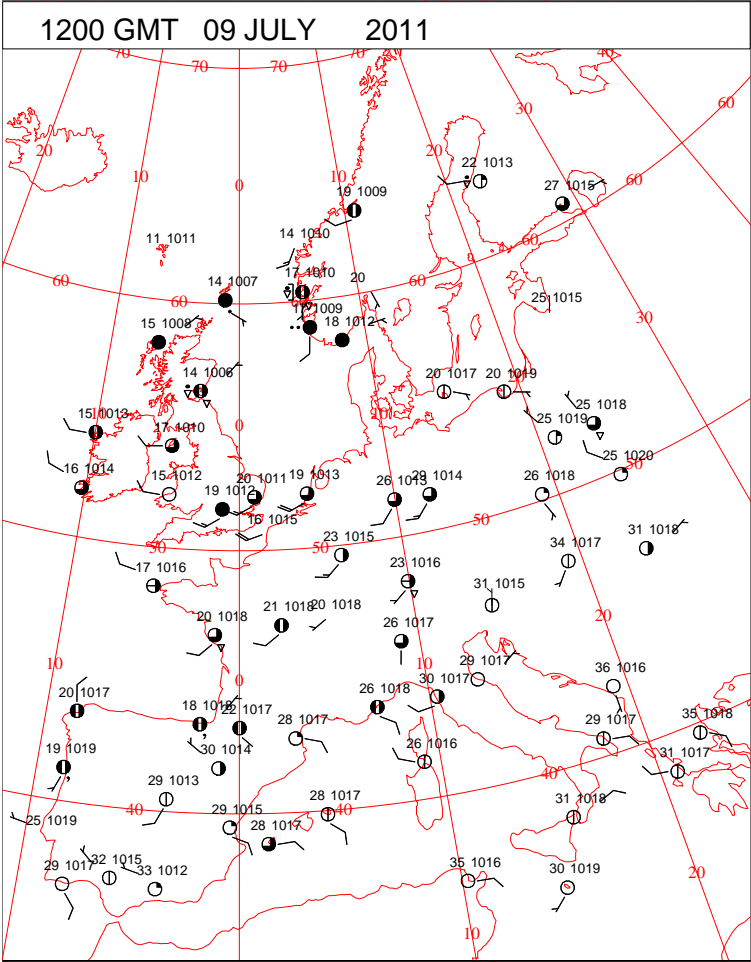
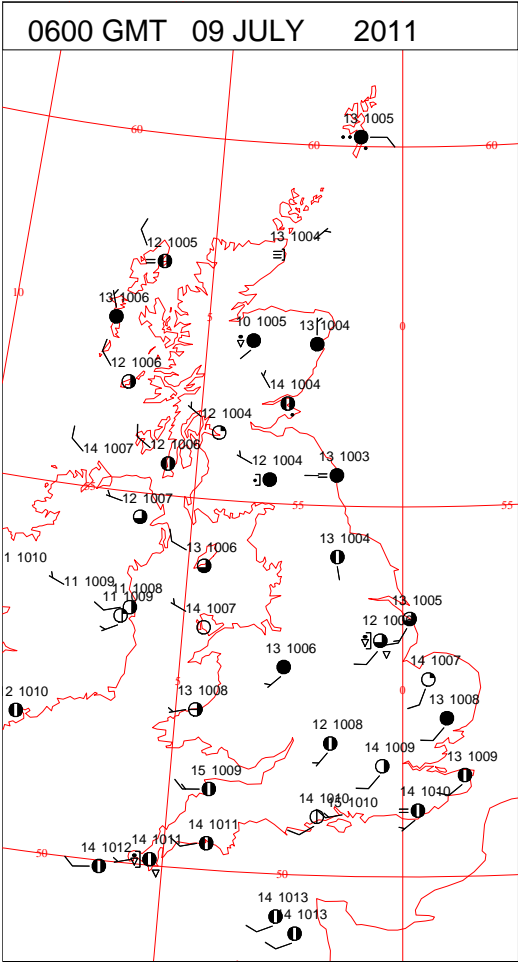
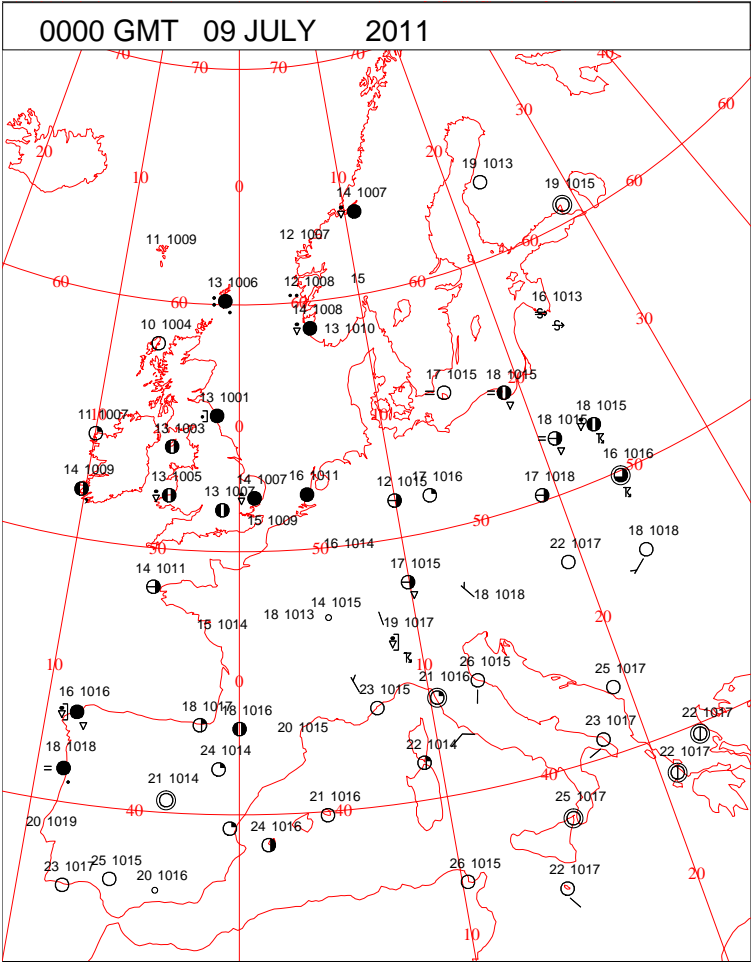
DAILY CLIMATE DATA



DAILY WEATHER SUMMARY



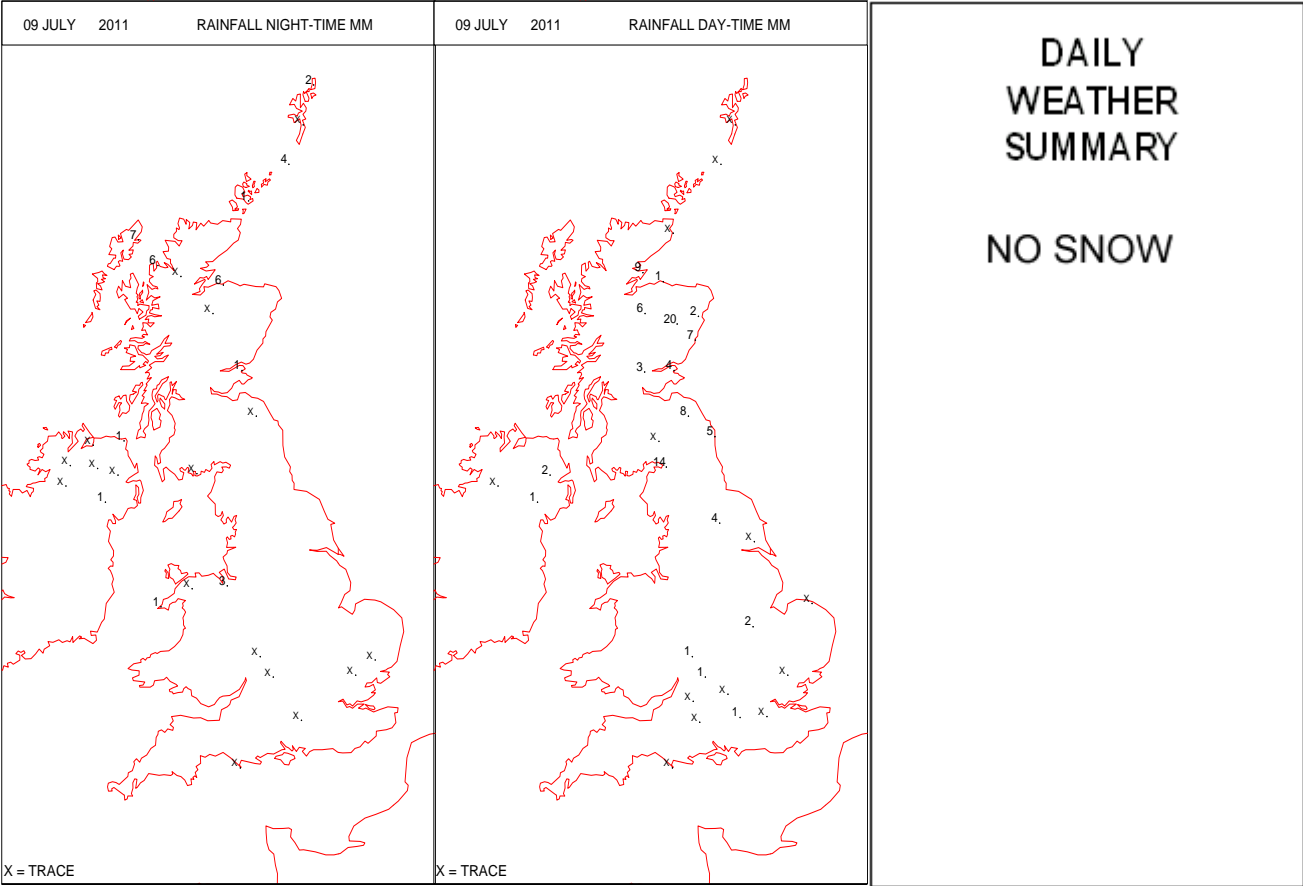
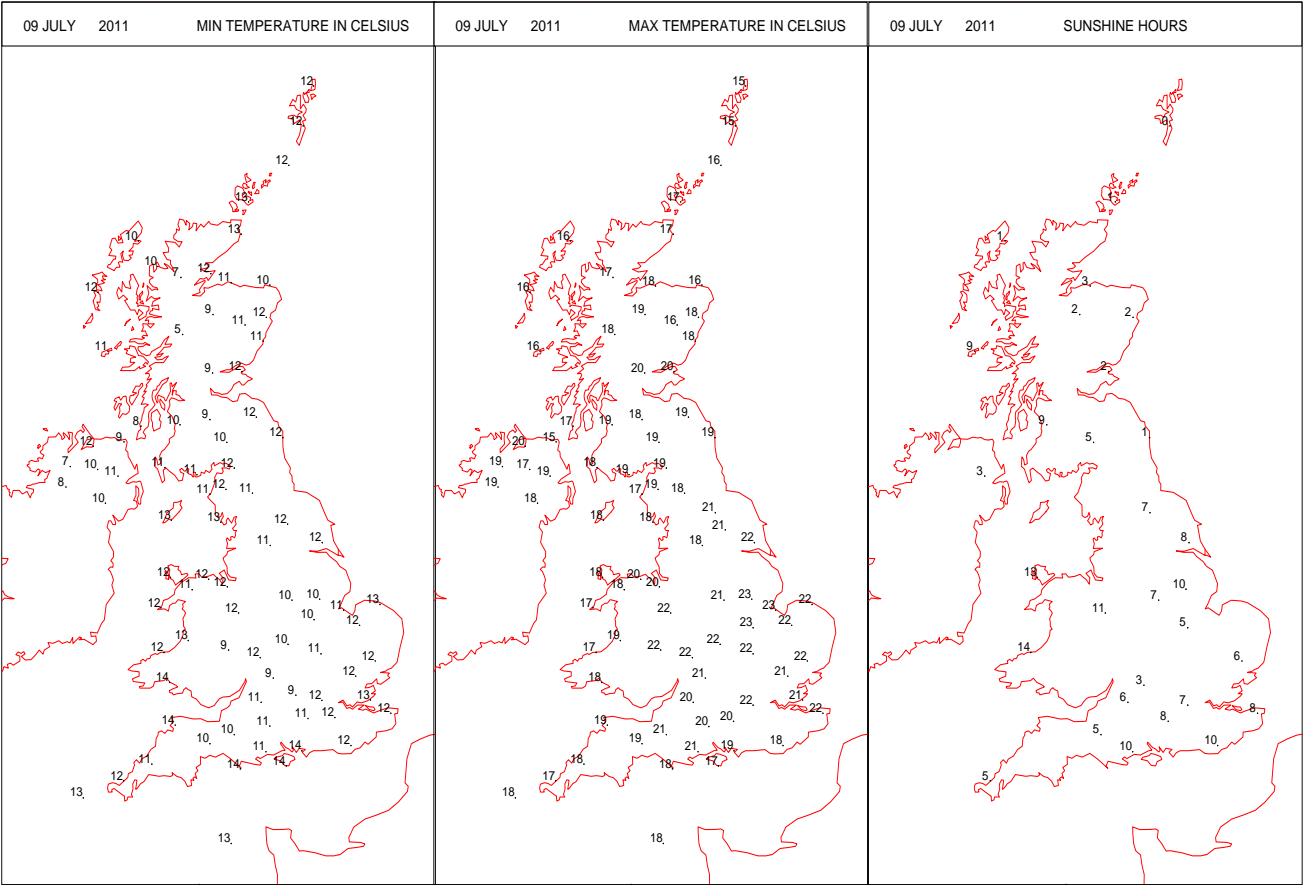
SURFACE REPORTS



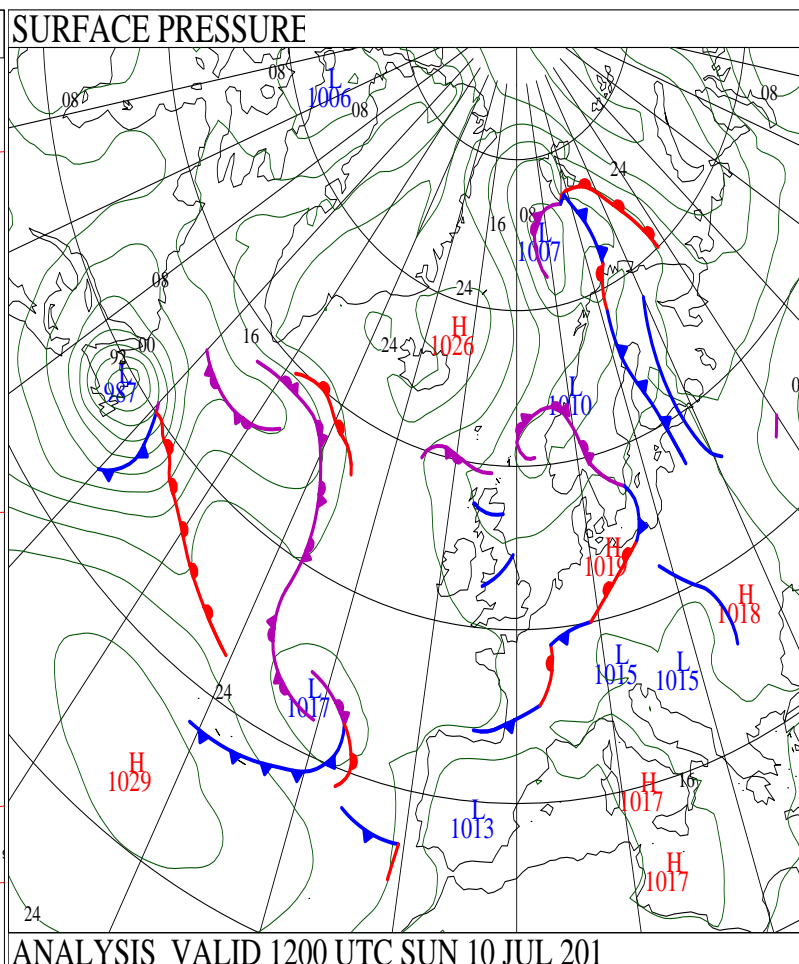
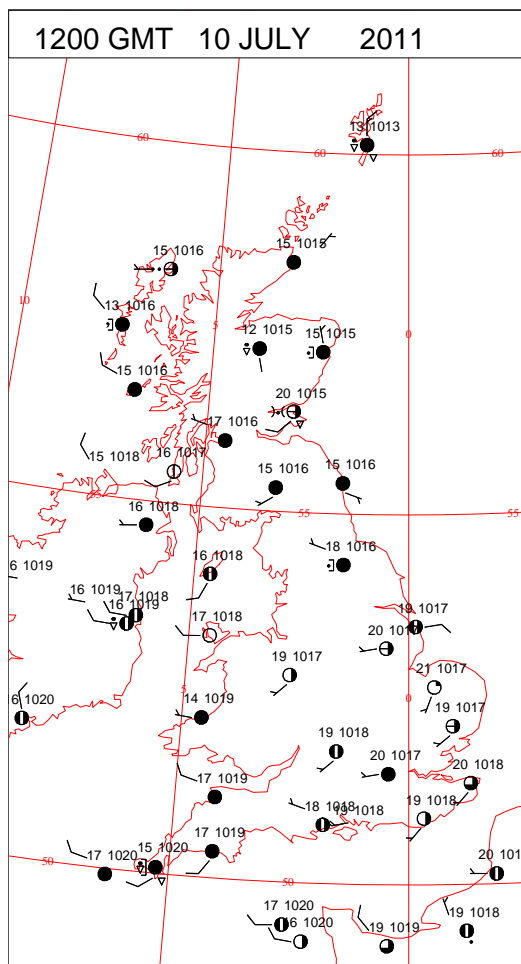
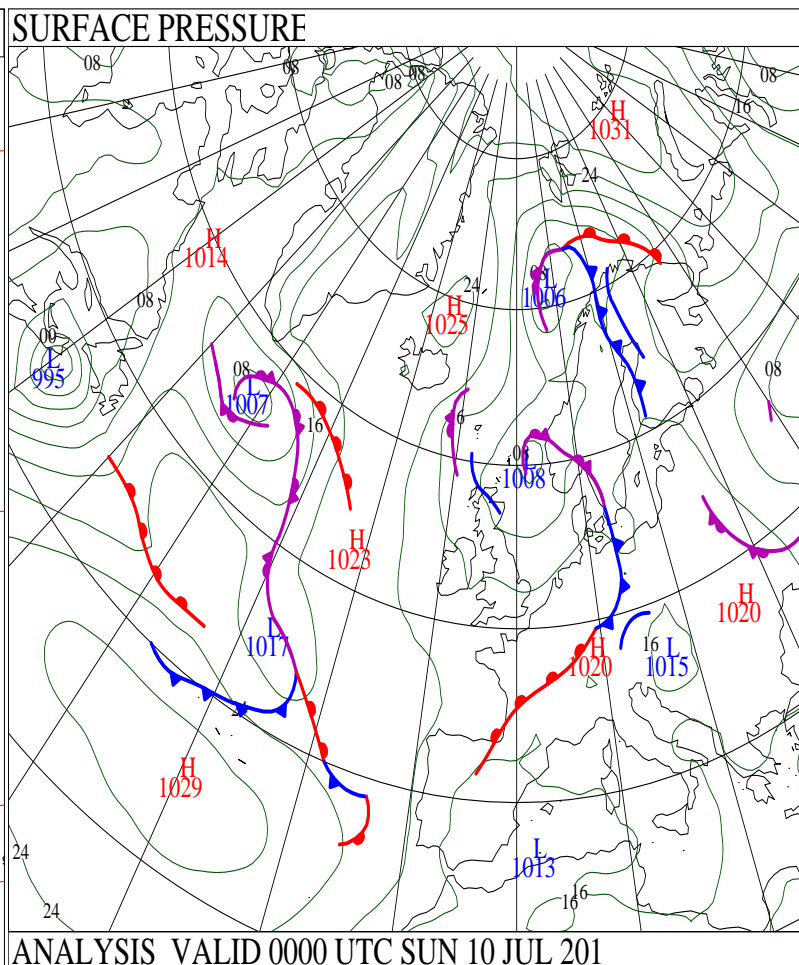
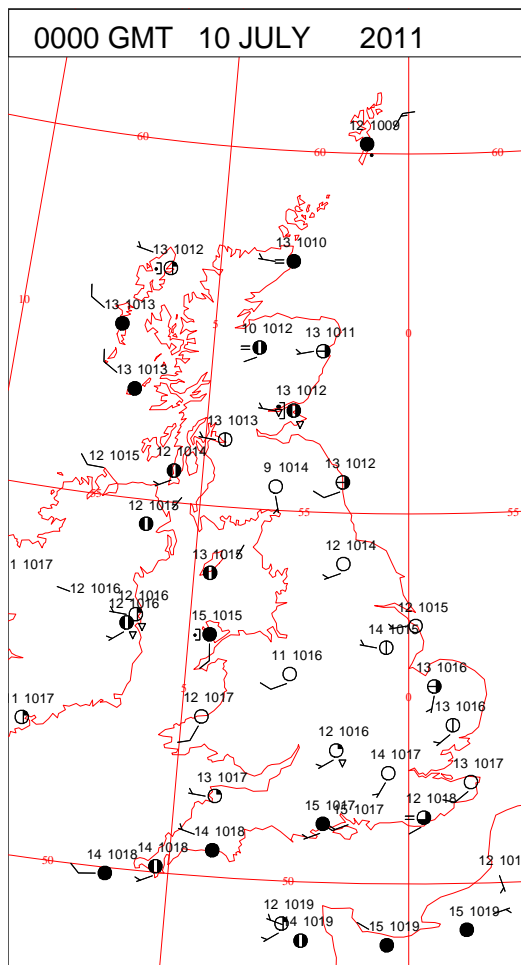
SIGNIFICANT WEATHER

0600 GMT 09 JULY 2011	SIG WEATHER	1200 GMT 09 JULY 2011	SIG WEATHER	<p>Summary of UK Weather for Saturday 09 July 2011. Overnight a number of heavy showers continued until dawn, although they became gradually more isolated towards sunrise. As the day progressed showers once again developed, these heavy and prolonged in places, particularly across northern and eastern Scotland. Towards southern England and Wales the showers were generally well scattered, with a good deal of dry weather. However there were still some heavy showers in places, particularly to the north of London and across northern Norfolk. However, away from the showers there were also some good spells of sunshine, particularly across England, Wales and south-west Scotland. Into the evening many of the showers died away, however across eastern Scotland and north-east England the heavy showers continued, some of which lasted right through until midnight. The highest temperatures were recorded in the Midlands.</p> <p>EXTREMES Highest Maximum: 22.7 Holbeach No 2, Lincolnshire 22.7 Wittering, Cambridgeshire Lowest Maximum: 14.6 Baltasound No 2, Shetland Lowest Minimum: 5.1 Tulloch Bridge, Inverness-Shire Lowest Grass Minimum: 2.3 Machrihanish, Argyll Most Rain: 20.0 Aboyne No 2, Aberdeenshire Most Sun: 13.5 Aberporth, Dyfed</p>
1800 GMT 09 JULY 2011	SIG WEATHER	0000 GMT 10 JULY 2011	SIG WEATHER	

DAILY CLIMATE DATA

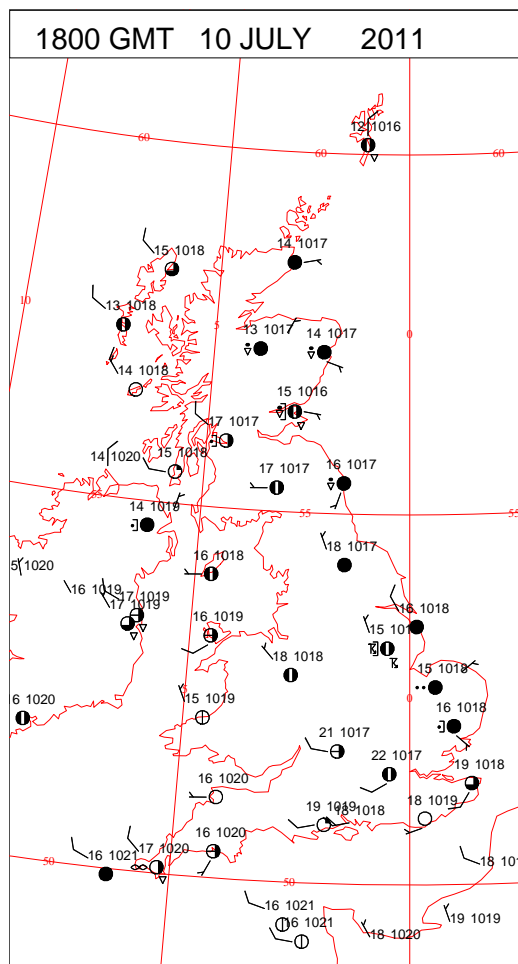
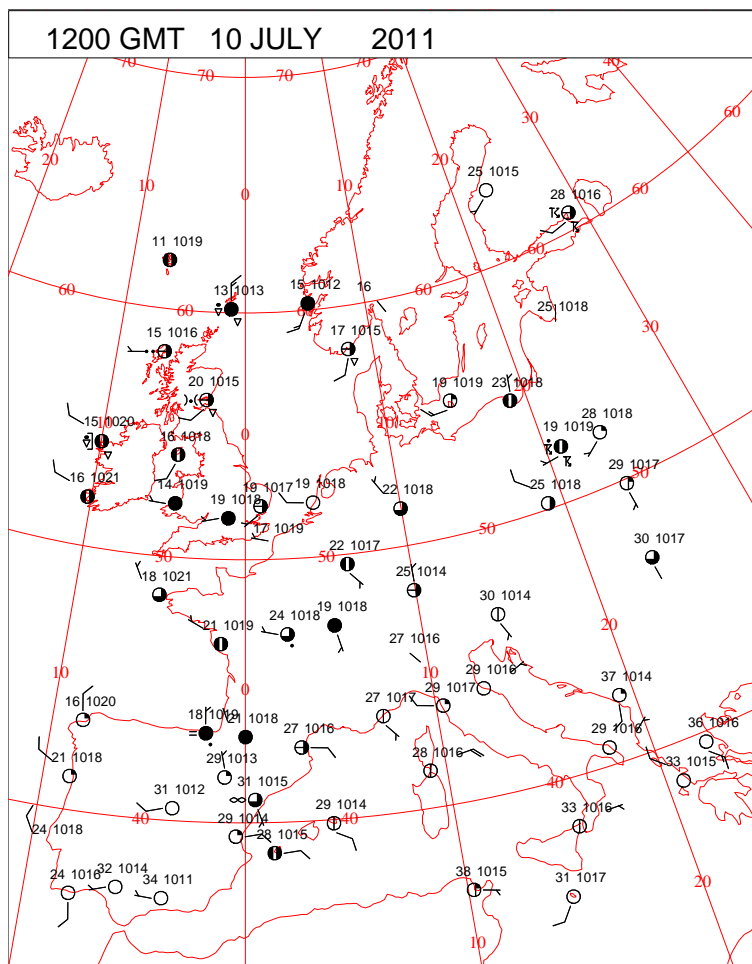
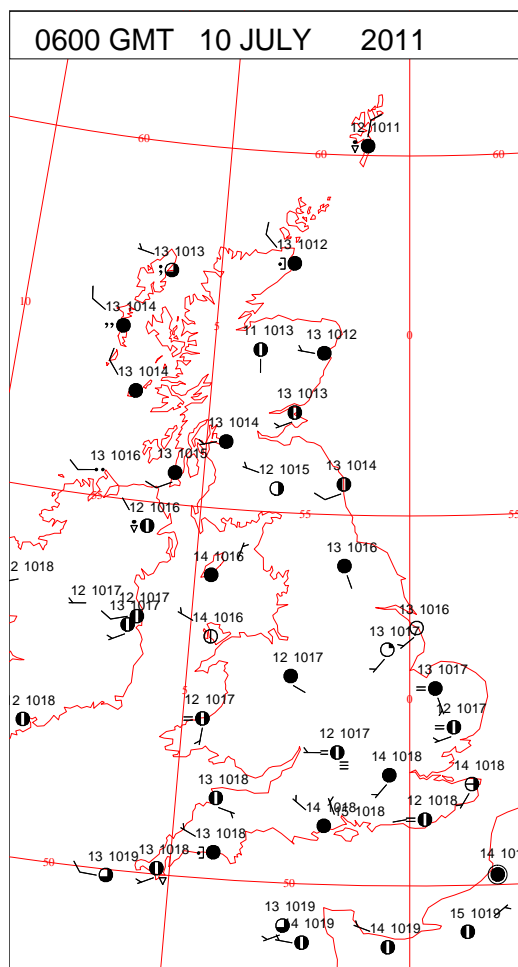
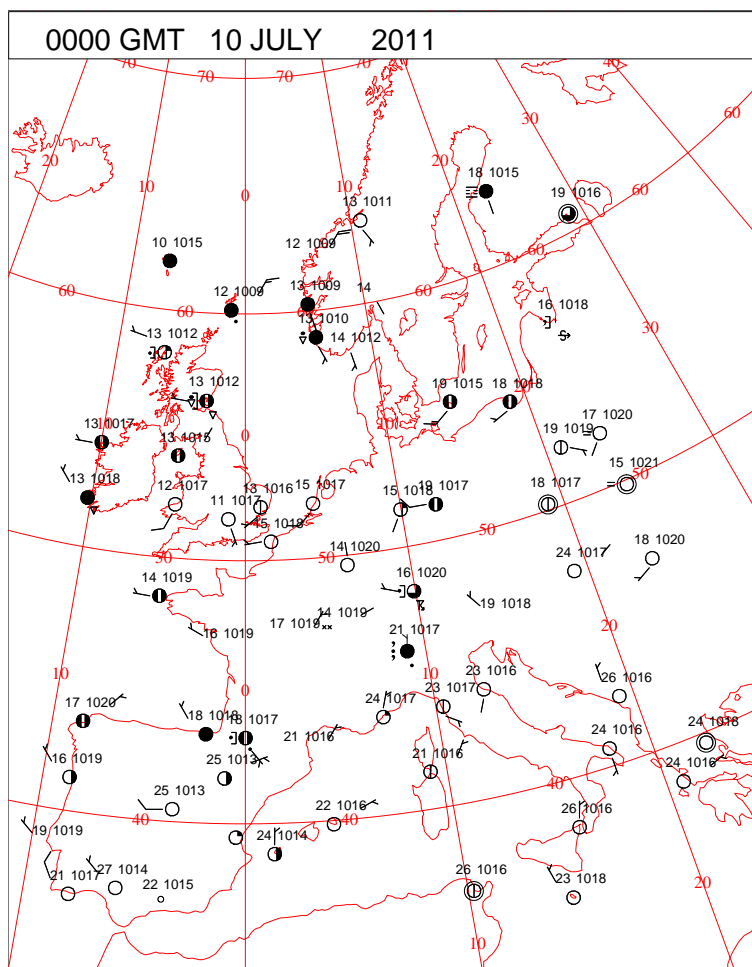


DAILY WEATHER SUMMARY



Sunday 10 July 2011

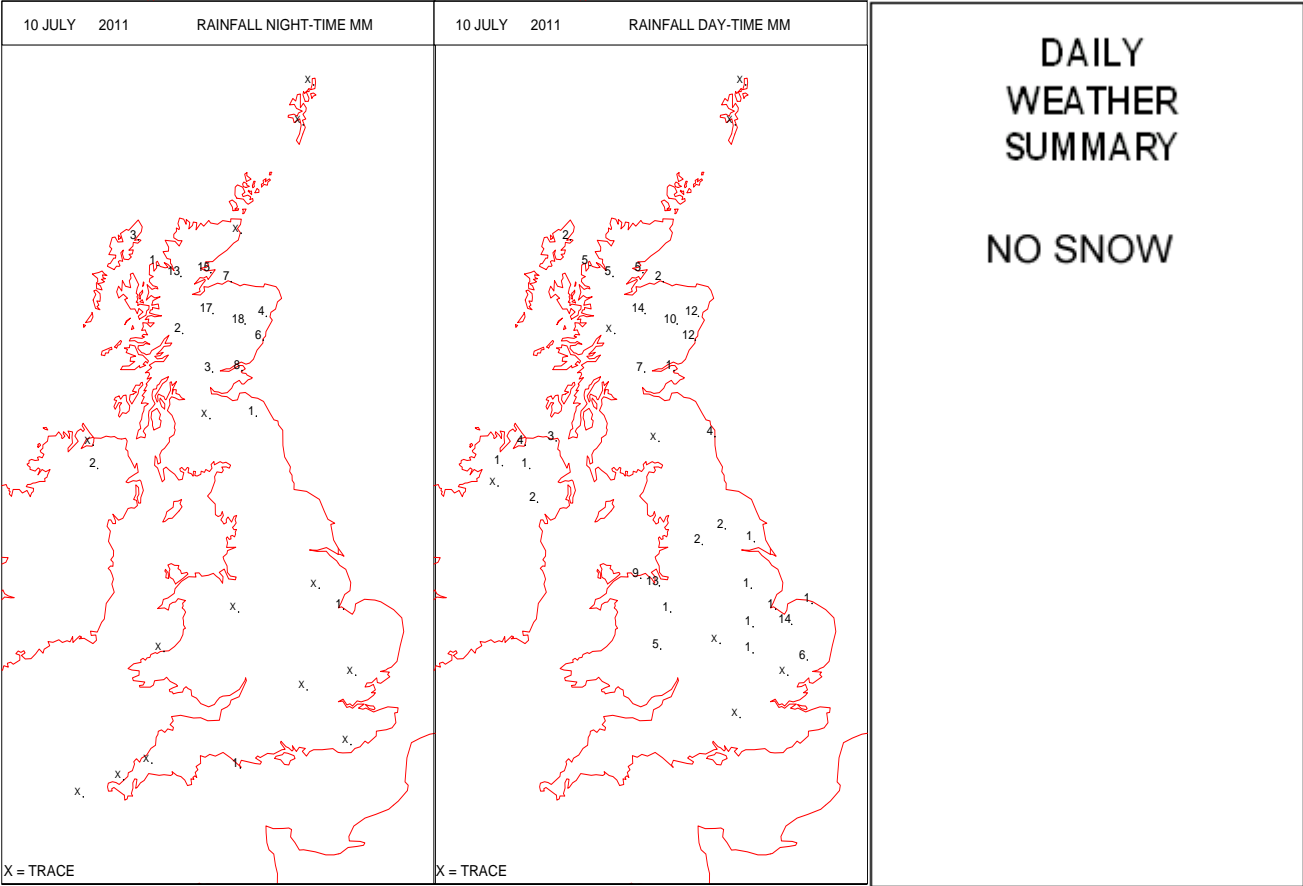
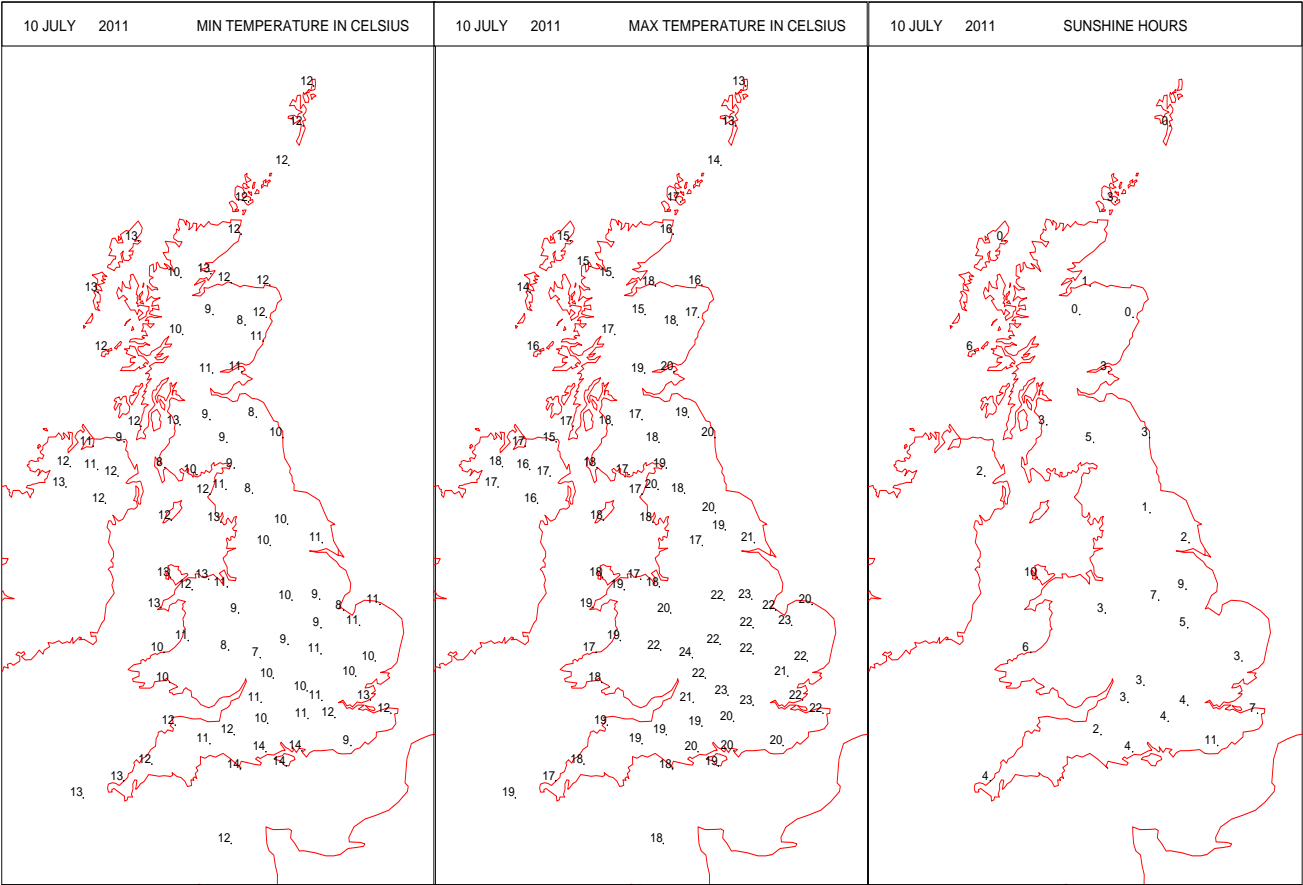
SURFACE REPORTS



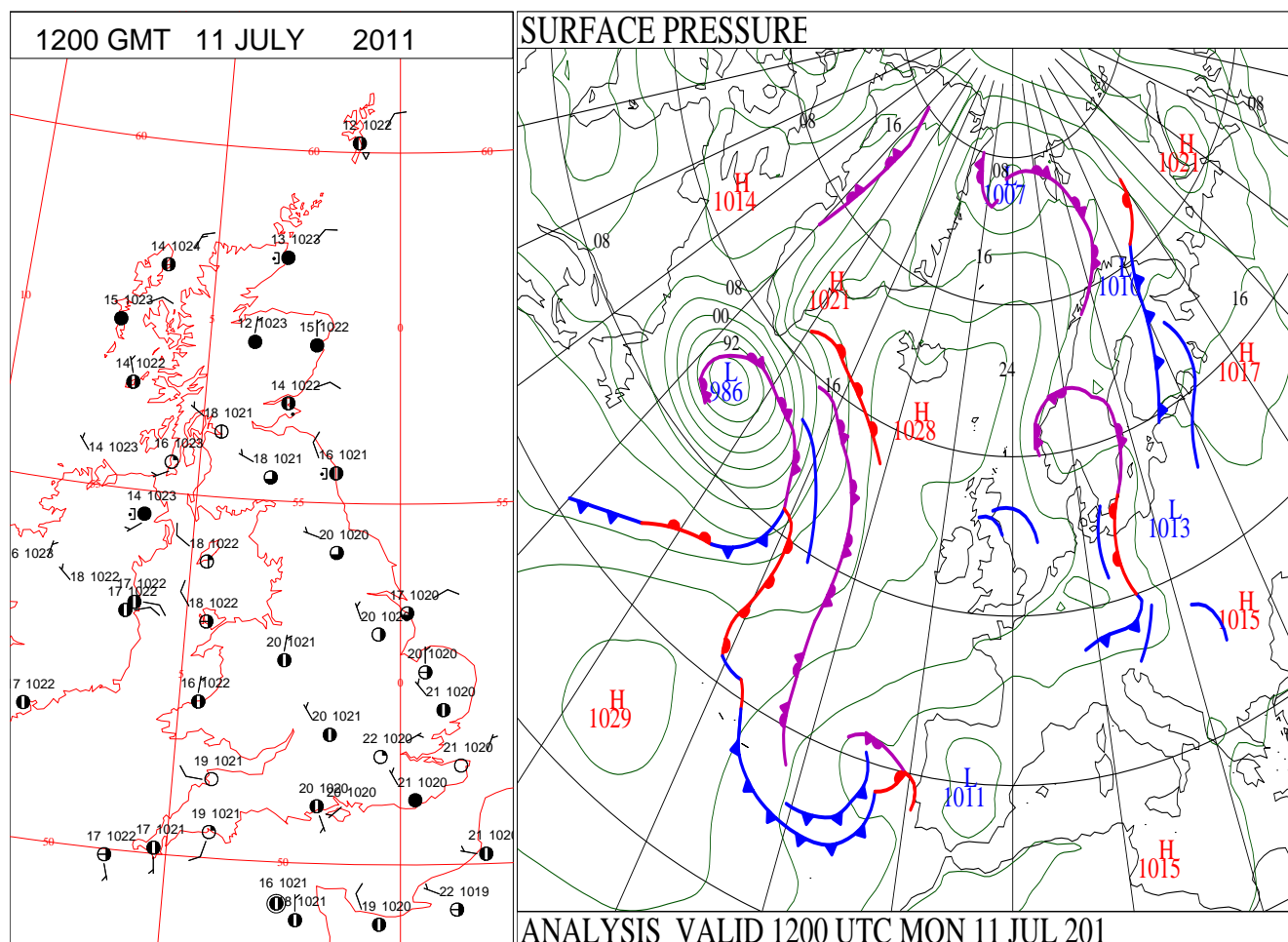
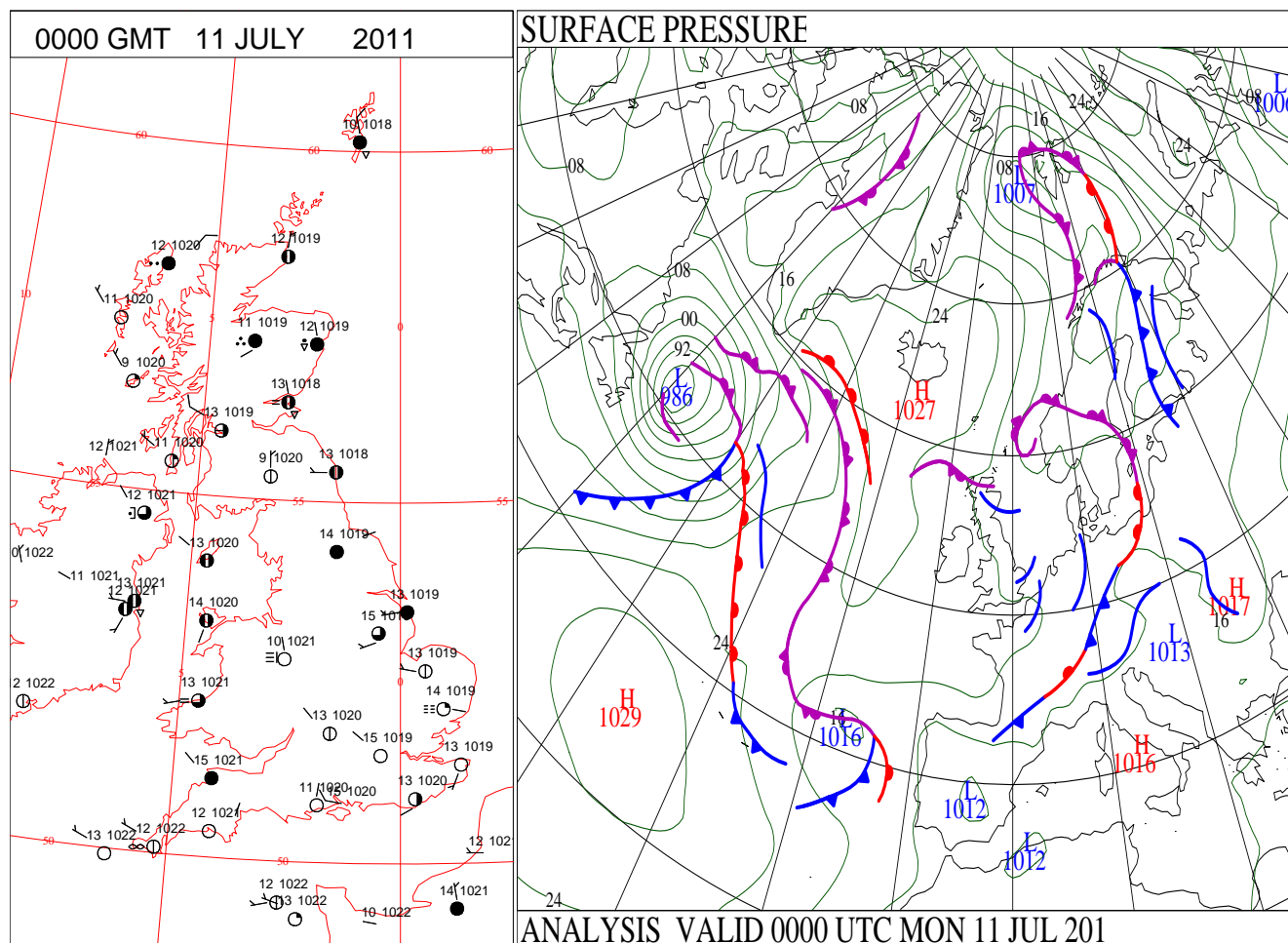
SIGNIFICANT WEATHER

0600 GMT 10 JULY 2011	SIG WEATHER	1200 GMT 10 JULY 2011	SIG WEATHER	<p>Summary of UK Weather for Sunday 10 July 2011.</p> <p>The early hours were relatively dry across much of the U.K., but northern and eastern parts of Scotland hung onto a few showery outbreaks of rain.</p> <p>However, for the rest of the day, sunshine and showers was the theme once again.</p> <p>The showers were mainly confined to western parts of the U.K. at dawn, but these later affected much of the country north of the M4 corridor. The light winds countrywide meant that many of the showers were near-stationary at times, allowing for significant downpours over periods of an hour or so. Worthington, Greater Manchester, saw the heaviest rainfall around midday under a heavy and thundery band of organised showers.</p> <p>The showers eased across most of the country into the evening, however those in the north-east of the country persisted into the night.</p> <p>While most of the country saw near-average temperatures for July, parts of south-east England had temperatures above average.</p>
1800 GMT 10 JULY 2011	SIG WEATHER	0000 GMT 11 JULY 2011	SIG WEATHER	<p>EXTREMES</p> <p>Highest Maximum: 23.5 Pershore, Hereford & Worcester</p> <p>Lowest Maximum: 12.6 Baltasound No 2, Shetland</p> <p>Lowest Minimum: 7.4 Pershore, Hereford & Worcester</p> <p>Lowest Grass Minimum: 2.9 Shawbury, Shropshire</p> <p>Most Rain: 31.0 Aviemore, Inverness-Shire</p> <p>Most Sun: 11.3 Jersey Airport, Jersey</p>

DAILY CLIMATE DATA

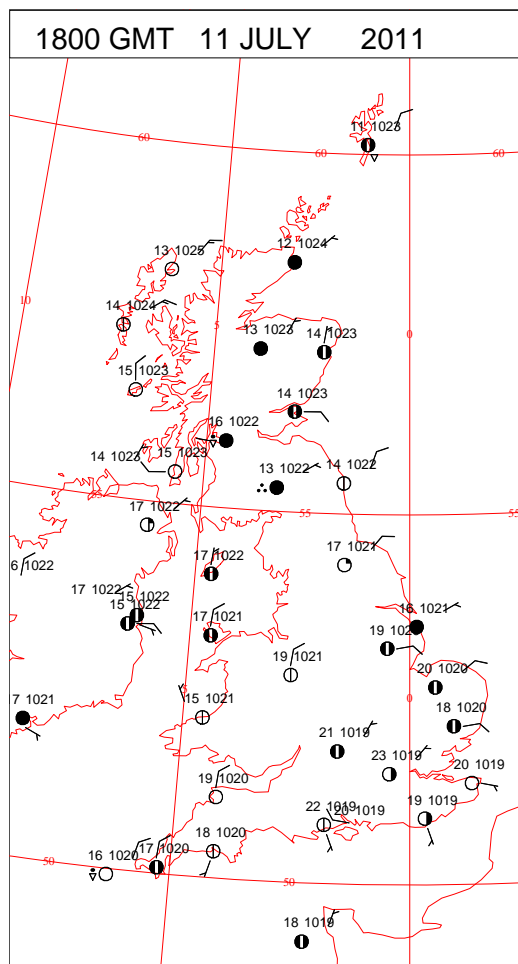
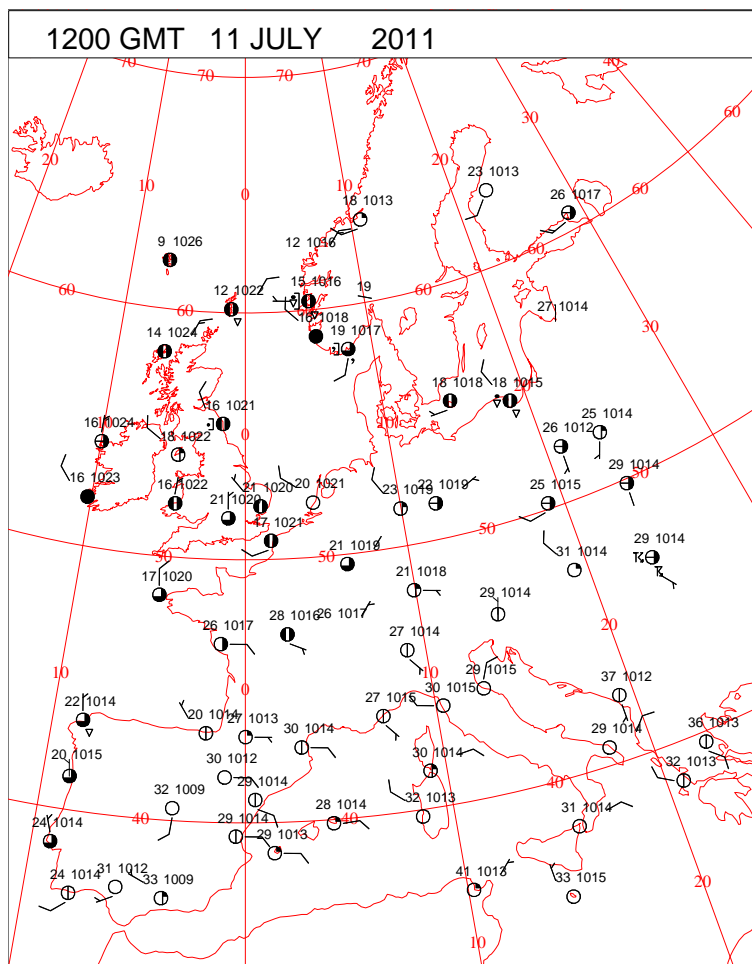
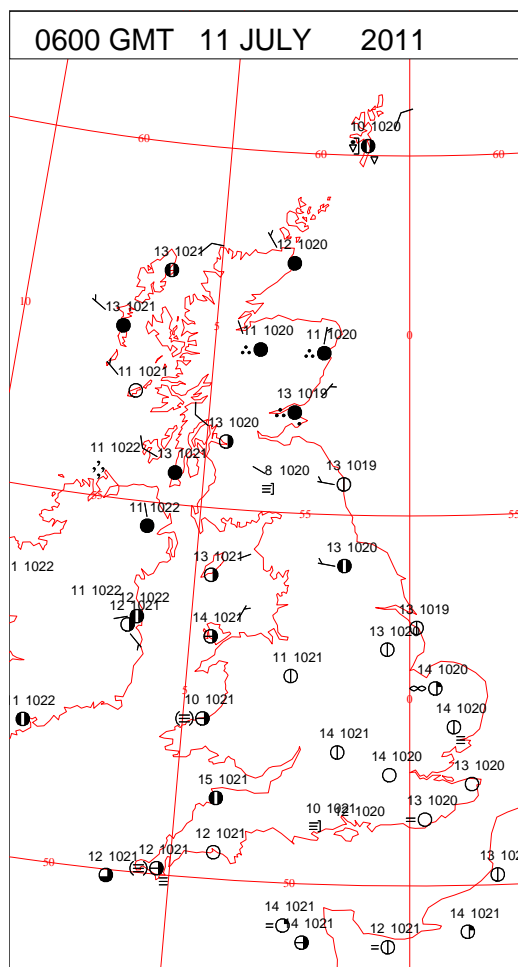
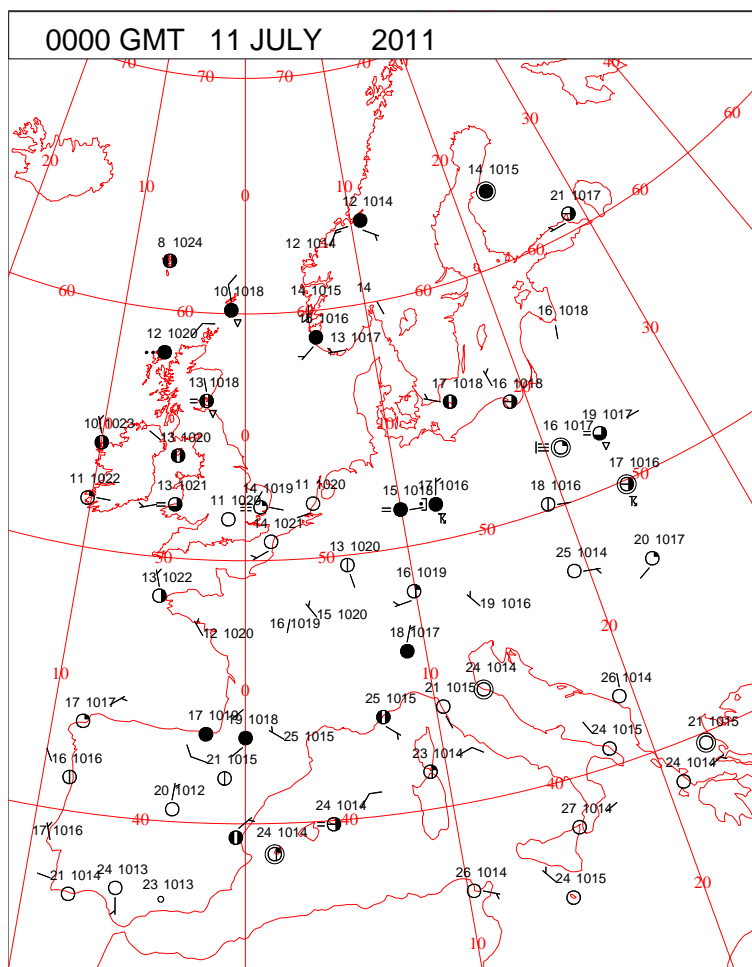


DAILY WEATHER SUMMARY



Monday 11 July 2011

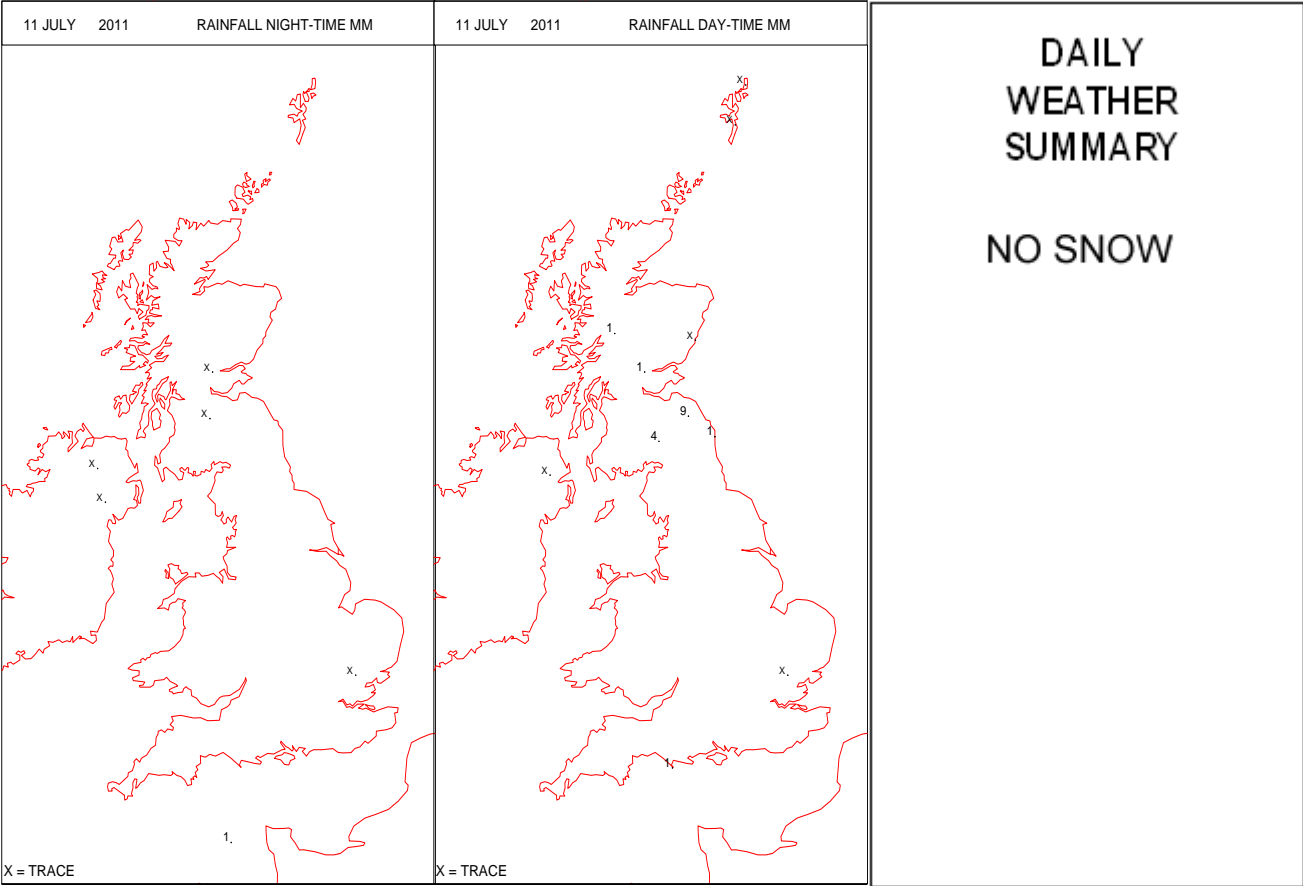
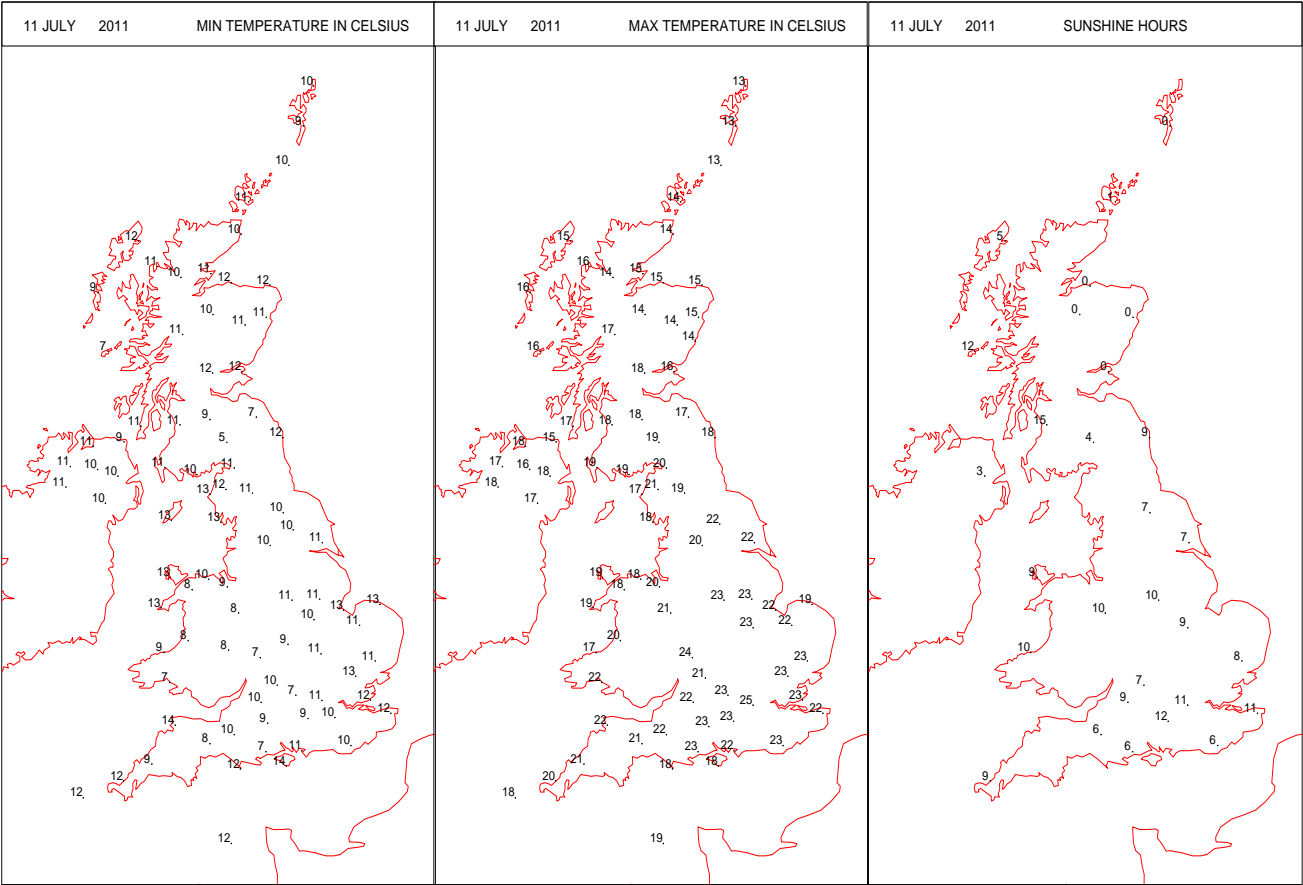
SURFACE REPORTS



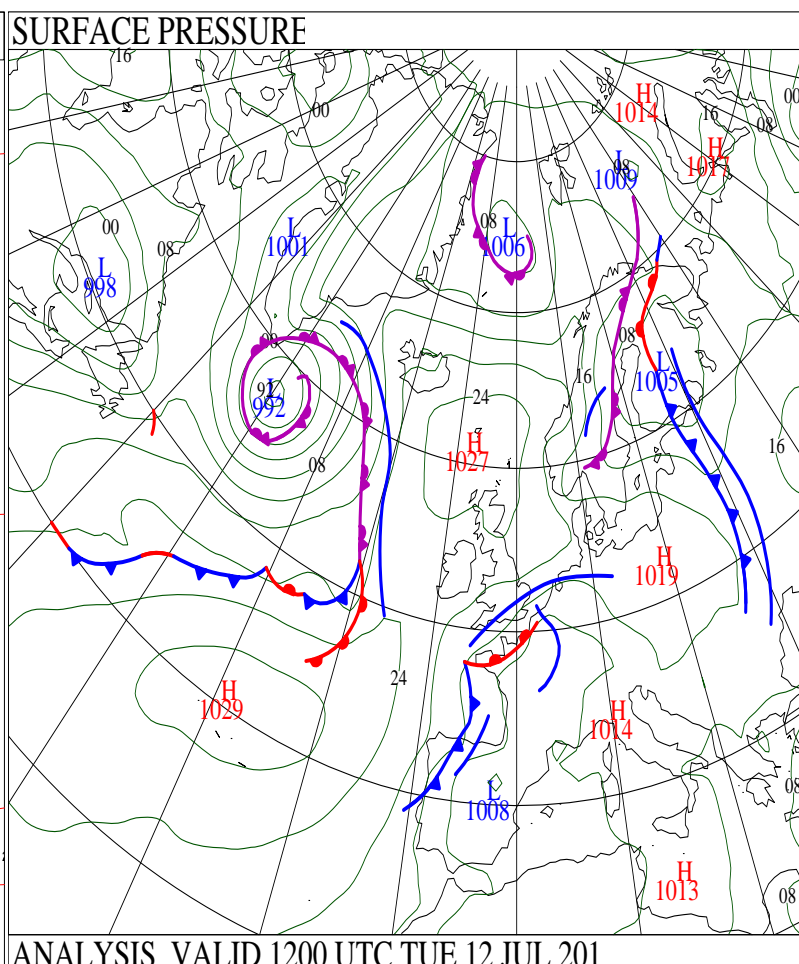
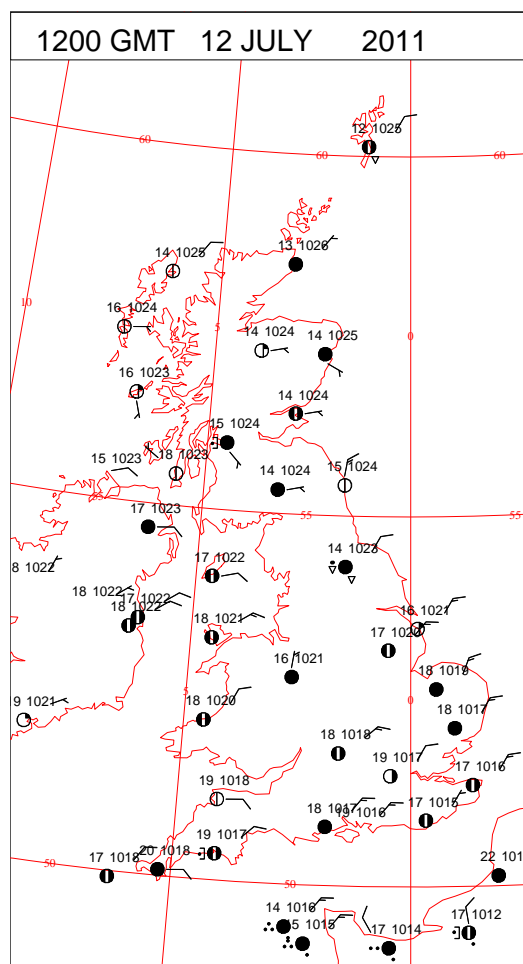
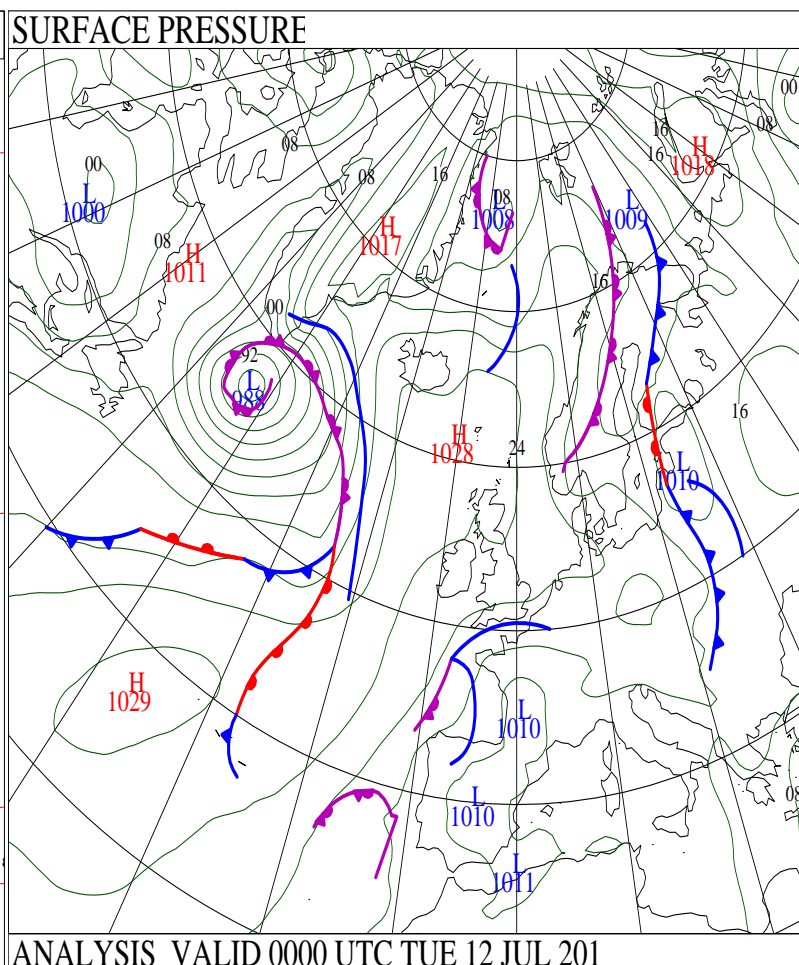
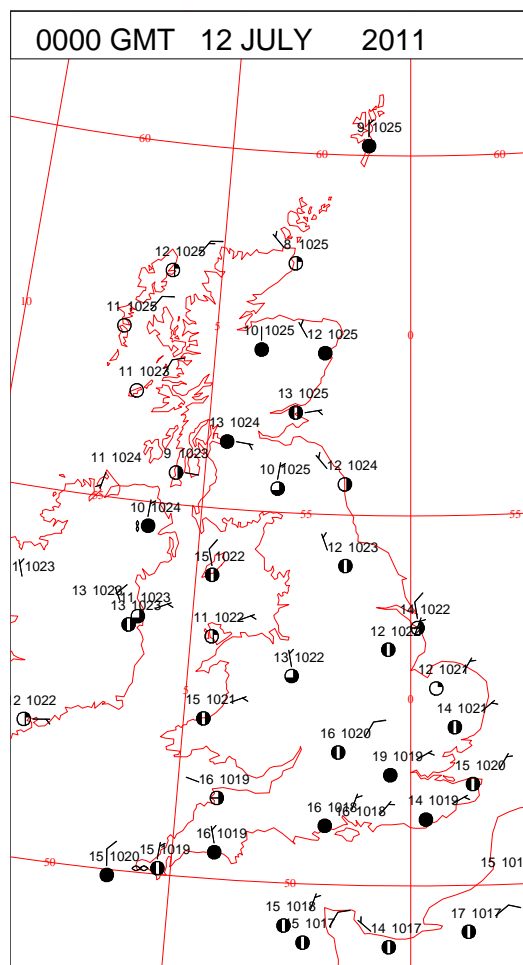
SIGNIFICANT WEATHER

0600 GMT 11 JULY 2011	SIG WEATHER	1200 GMT 11 JULY 2011	SIG WEATHER	<p>Summary of UK Weather for Monday 11 July 2011. Heavy showers drifted south-eastwards during the early hours from parts of central and eastern Scotland, with some turning thundery as they drifted into the North Sea.</p> <p>Elsewhere, early fog patches in some western areas cleared during the morning, to leave a dry and bright day for most, with lengthy spells of warm sunshine.</p> <p>Cloud developed during the afternoon, giving one or two light showers in places, although the main focus of the showers was Scotland and north-eastern England. The heaviest rainfall was across the Borders, aided by the light winds which made the showers slow moving.</p> <p>Most areas became drier during the evening, including much of the cloudier north-eastern parts, where showers largely cleared by midnight.</p> <p>Southern and western parts saw the best of the sunshine, lasting well into the evening.</p> <p>Temperatures were generally near average for the time of year, but south-east England saw temperatures rise a few degrees Celsius above average.</p>
1800 GMT 11 JULY 2011	SIG WEATHER	0000 GMT 12 JULY 2011	SIG WEATHER	<p>EXTREMES Highest Maximum: 24.6 Heathrow, Greater London Lowest Maximum: 12.8 Lerwick, Shetland Lowest Minimum: 4.5 Eskdalemuir, Dumfriesshire Lowest Grass Minimum: 0.6 Tiree, Argyll Most Rain: 8.8 Charterhall, Berwickshire Most Sun: 12.4 Tiree, Argyll</p>

DAILY CLIMATE DATA



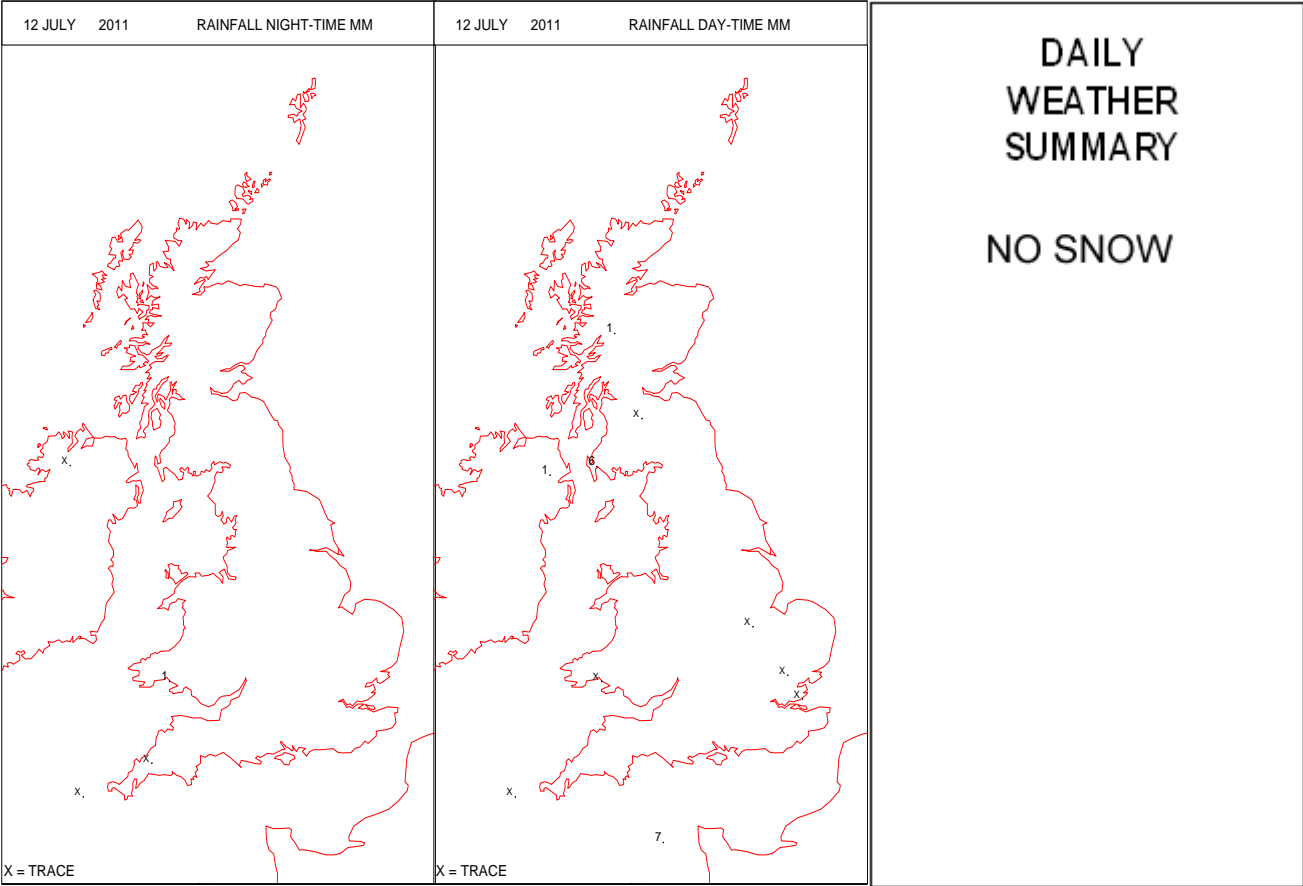
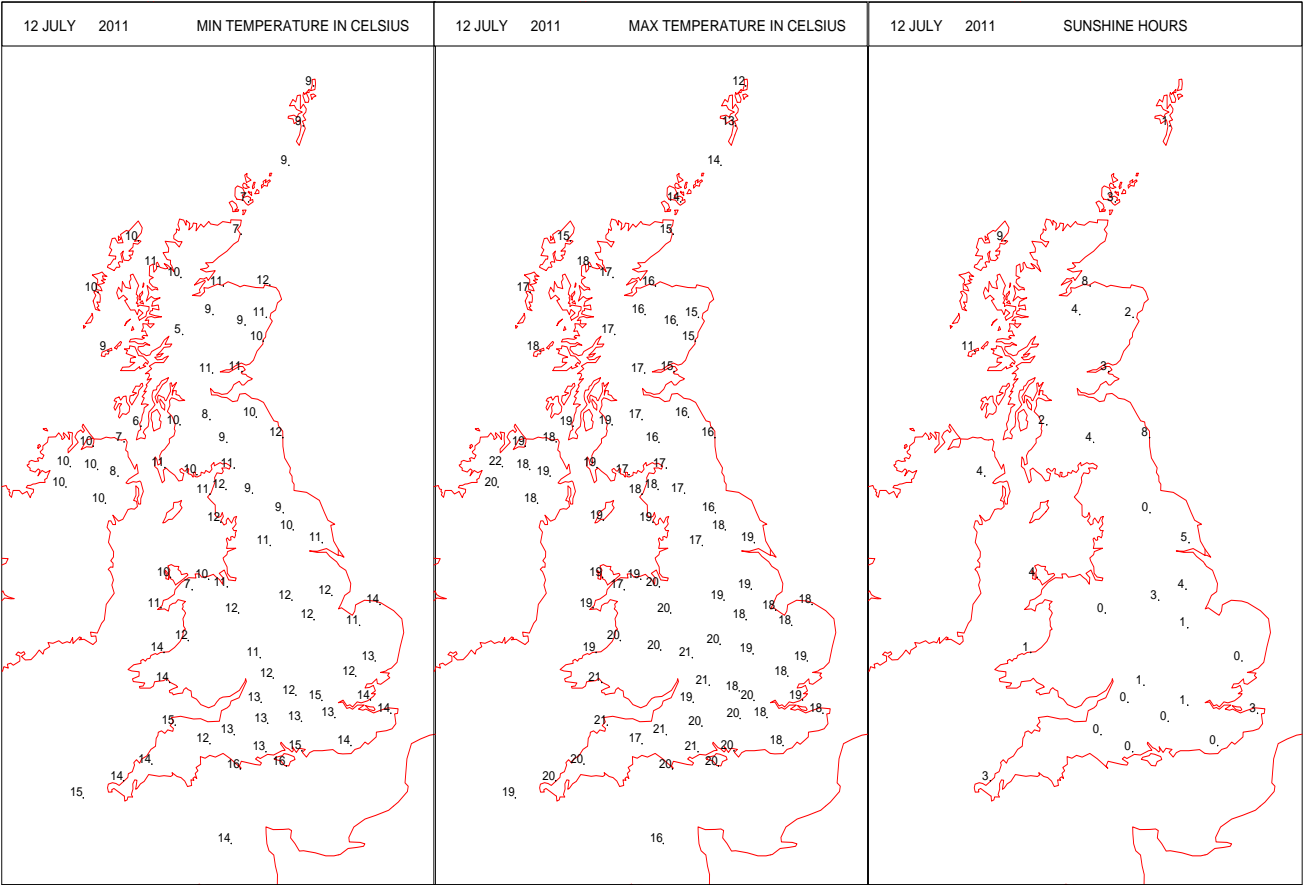
DAILY WEATHER SUMMARY



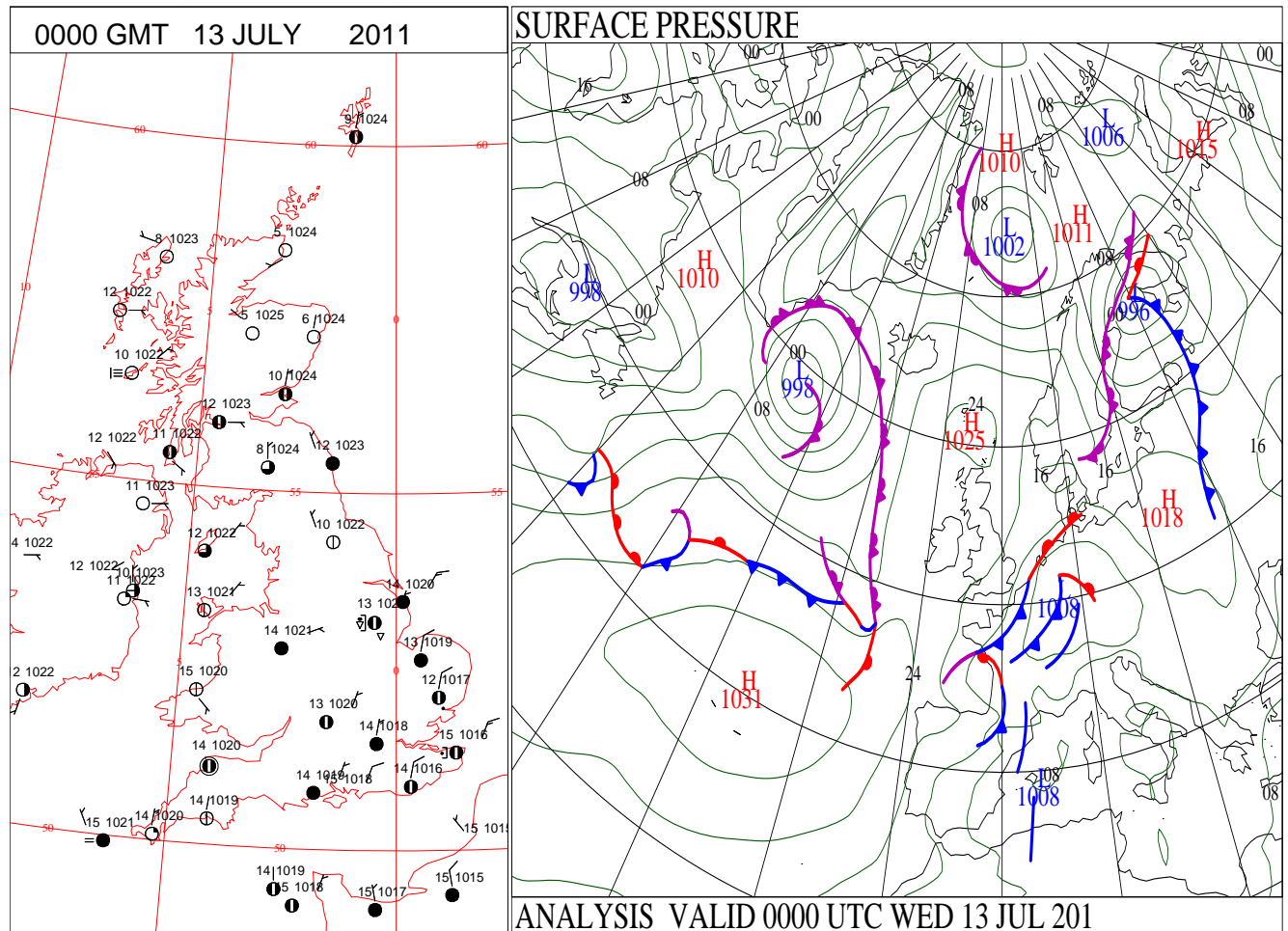
SIGNIFICANT WEATHER

0600 GMT 12 JULY 2011	SIG WEATHER	1200 GMT 12 JULY 2011	SIG WEATHER	<p>Summary of UK Weather for Tuesday 12 July 2011.</p> <p>A few early mist patches across central parts of England cleared soon after dawn, with many places starting dry but rather cloudy.</p> <p>As the morning progressed, the cloud developed some breaks, with some warm sunny spells felt in most places. It was a little cooler in places exposed to the north-easterly breeze, with this carrying one or two light showers in from the North Sea, although rainfall from these was generally slight.</p> <p>Later in the morning, cloud in southern parts of the country began to thicken and lower, with the north-easterly wind Increasing ahead of spells of rain that grazed the south coast. Around lunchtime, cloud developed in parts of south-west Wales, to give thundery downpours, with western Scotland also seeing a scattering of heavy showers.</p> <p>Through the afternoon, whilst many in the north still saw some sunny spells, southern parts saw the sunshine turn increasingly hazy, with the south-east under overcast skies, giving spells of rain.</p> <p>By the evening, the rain eased in the south, with remaining showers soon following suit, leaving most places dry by nightfall.</p>
1800 GMT 12 JULY 2011	SIG WEATHER	0000 GMT 13 JULY 2011	SIG WEATHER	<p>EXTREMES</p> <p>Highest Maximum: 21.5 Castlederg, Tyrone</p> <p>Lowest Maximum: 12.4 Baltasound No 2, Shetland</p> <p>Lowest Minimum: 5.0 Tulloch Bridge, Inverness-Shire</p> <p>Lowest Grass Minimum: 0.7 Wick Airport, Caithness</p> <p>Most Rain: 6.5 Guernsey Airport, Guernsey</p> <p>Most Sun: 11.3 Tiree, Argyll</p>

DAILY CLIMATE DATA

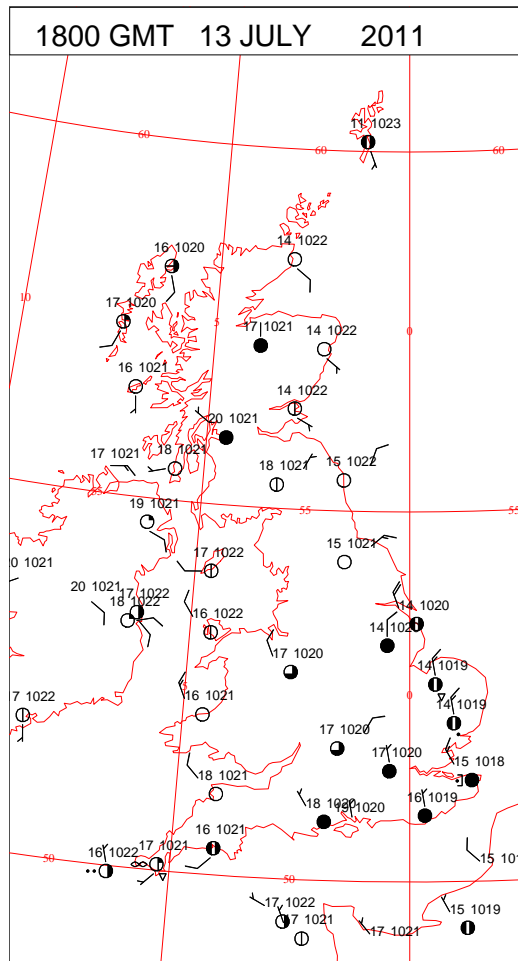
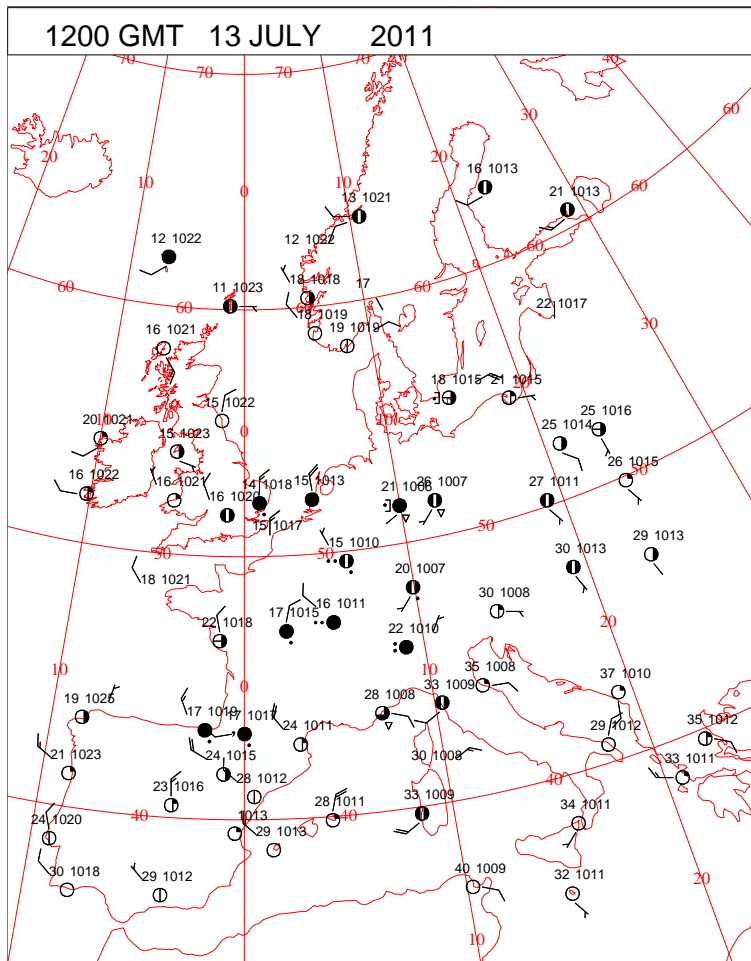
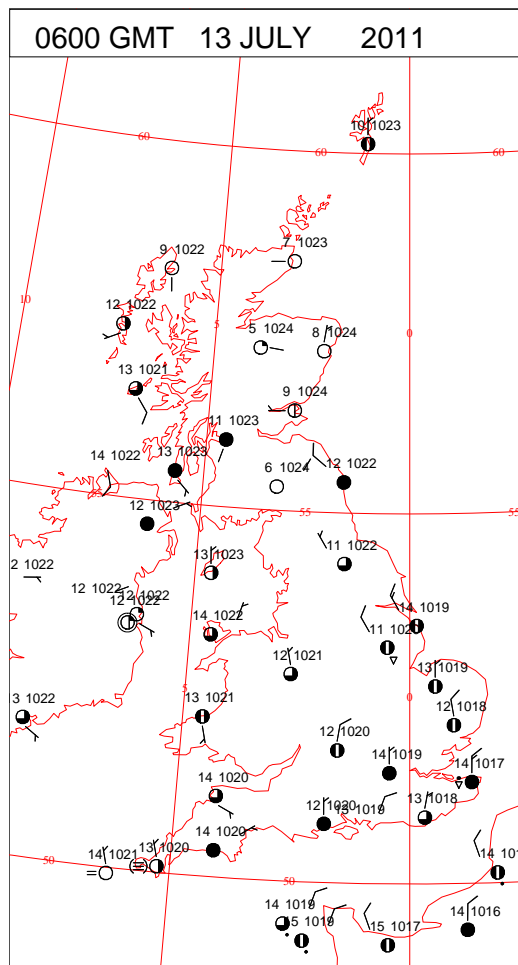
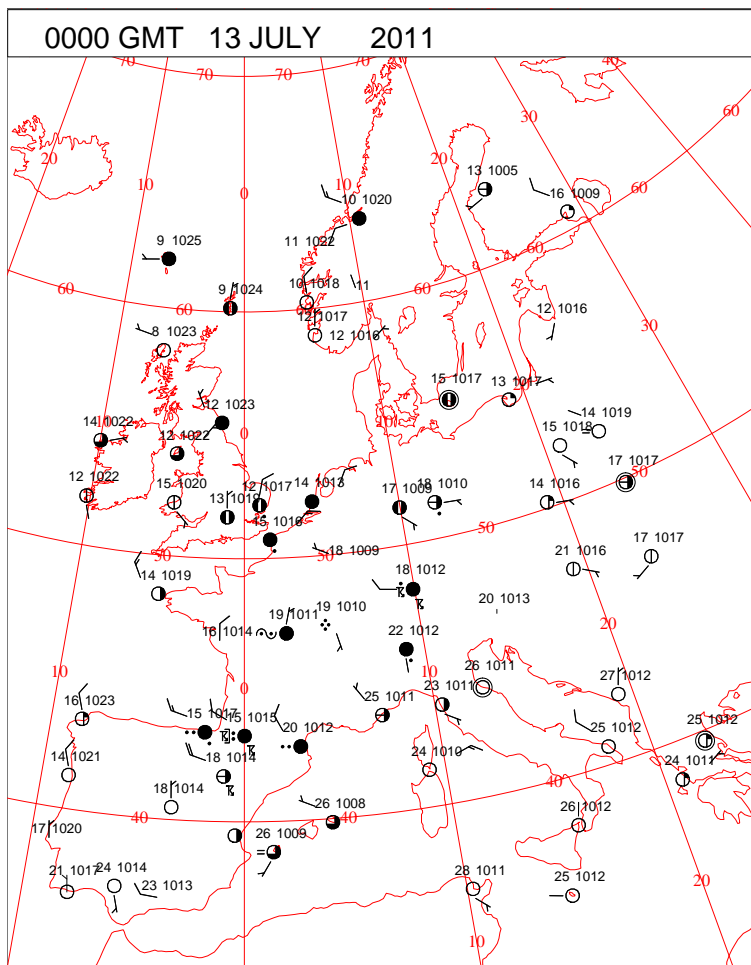


DAILY WEATHER SUMMARY



Wednesday 13 July 2011

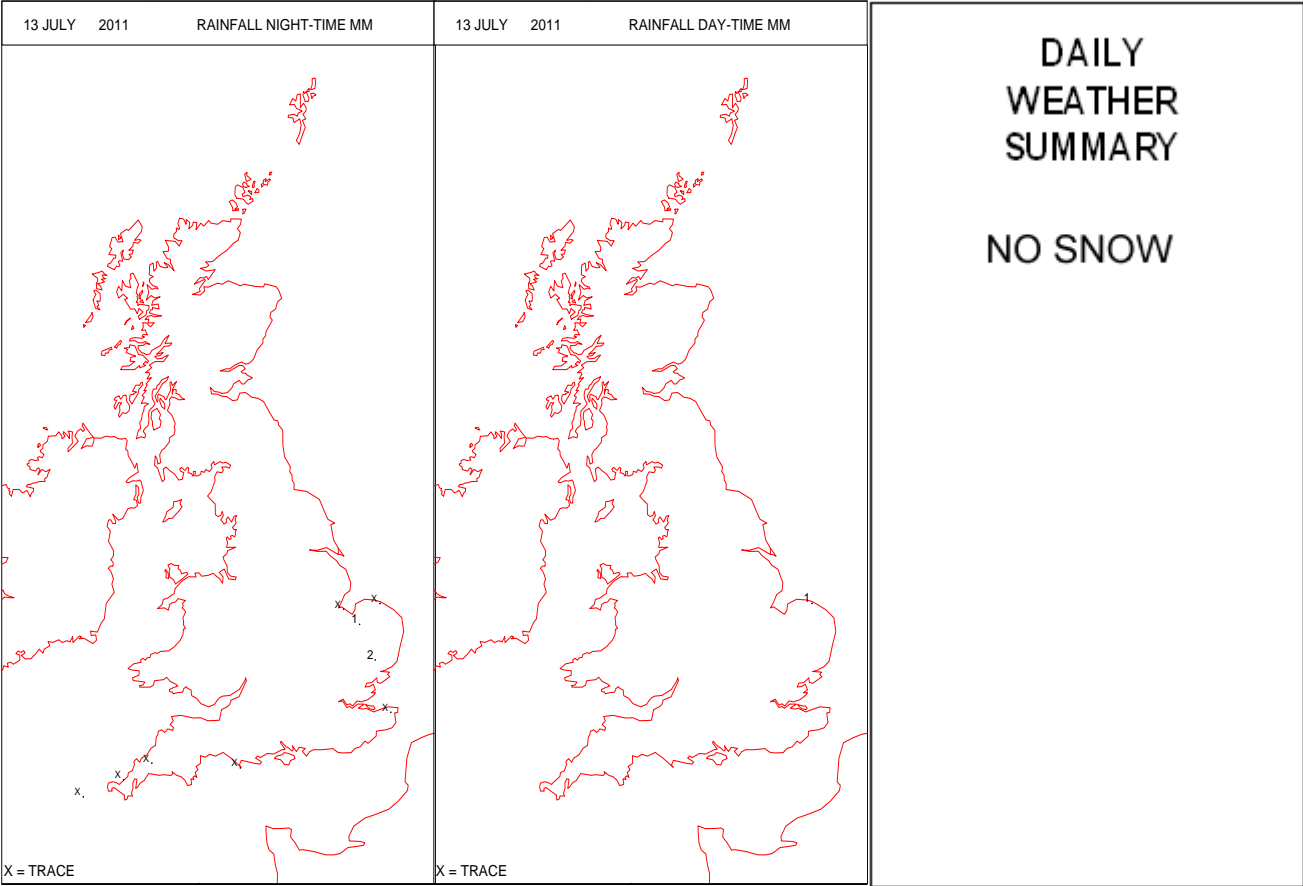
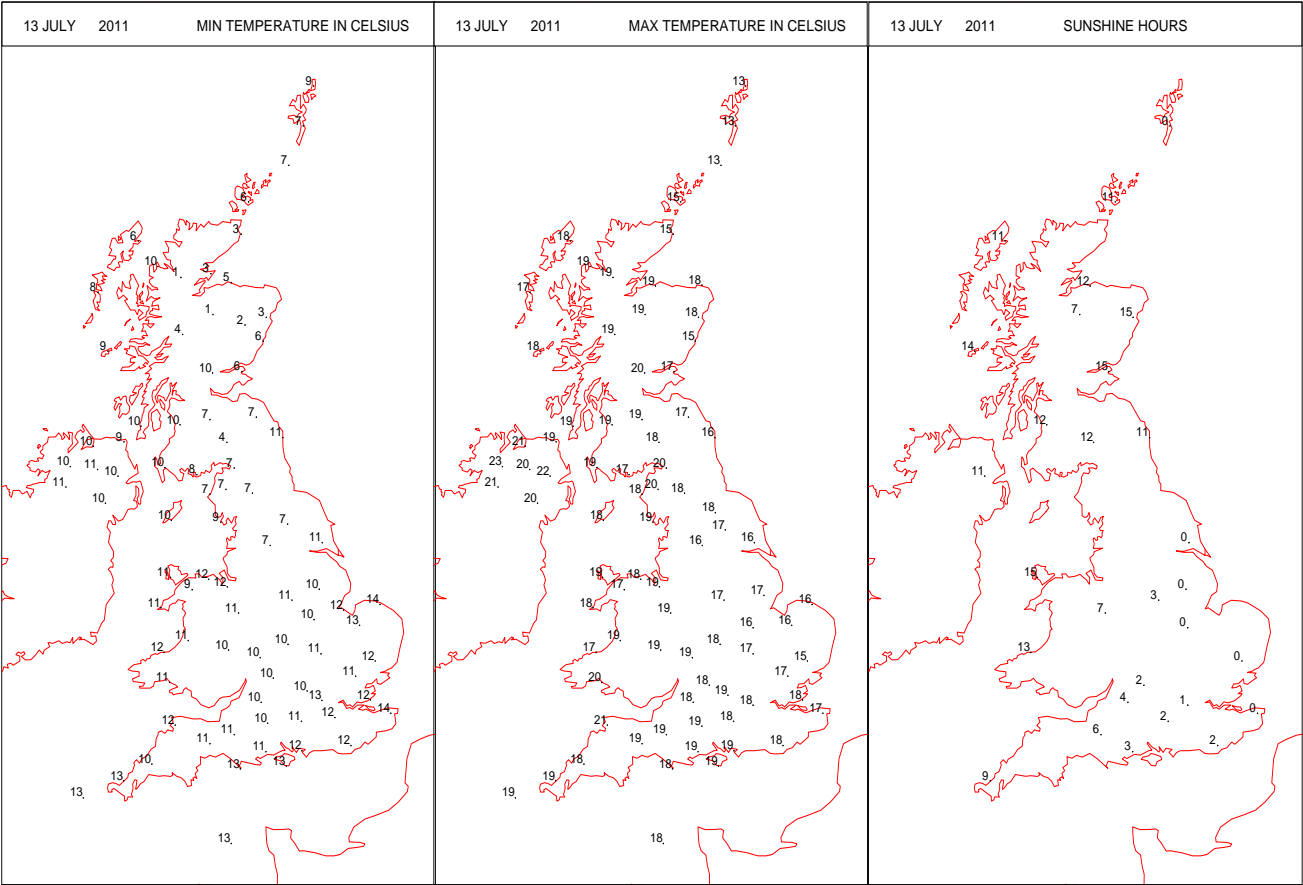
SURFACE REPORTS



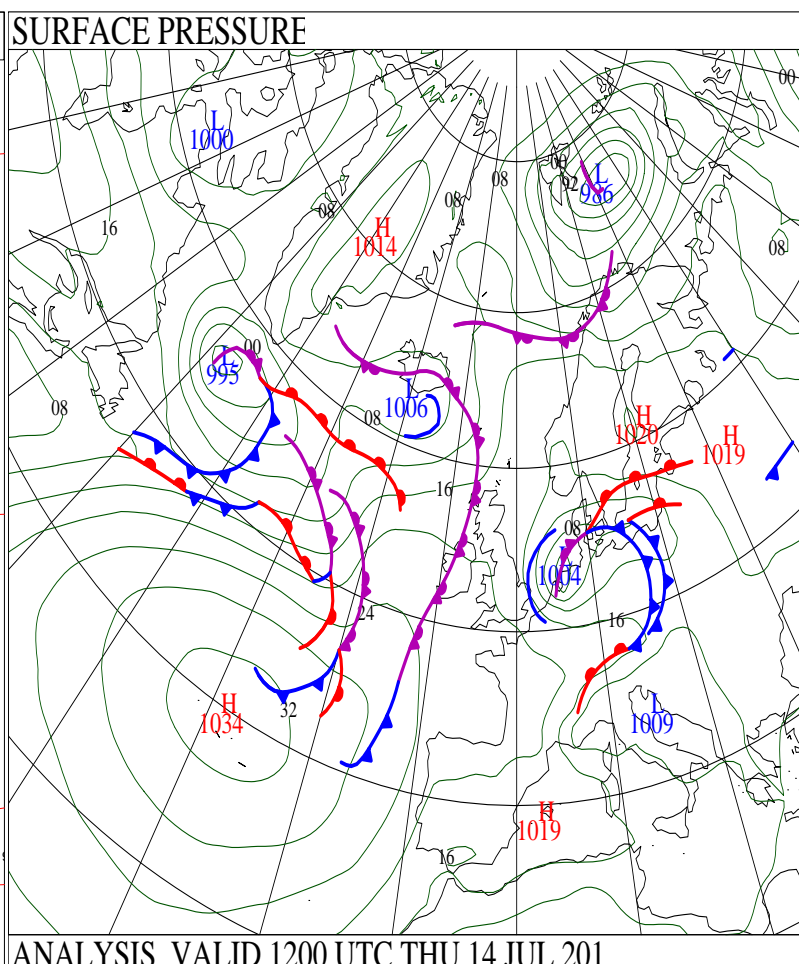
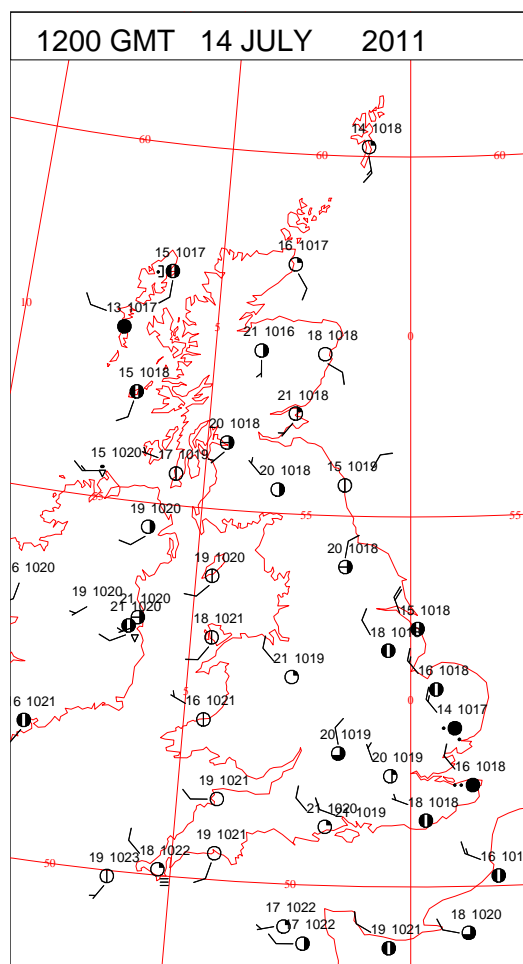
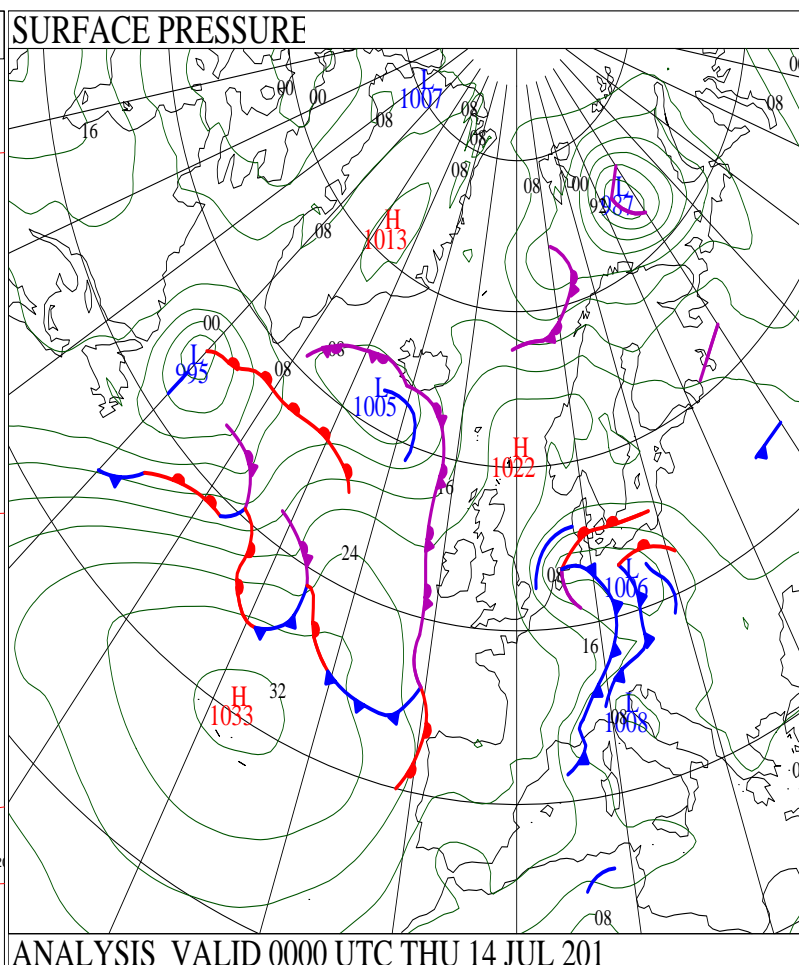
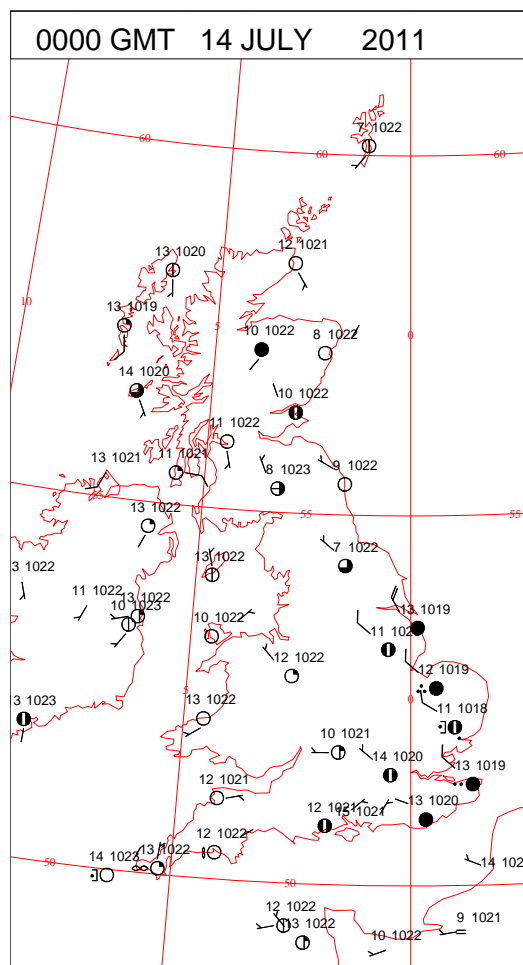
SIGNIFICANT WEATHER

0600 GMT 13 JULY 2011	SIG WEATHER	1200 GMT 13 JULY 2011	SIG WEATHER	<p>Summary of UK Weather for Wednesday 13 July 2011.</p> <p>A dry and cool but mostly sunny start to the day across much of Scotland and Northern Ireland, elsewhere it was rather cloudy with some isolated outbreaks of rain and drizzle, especially towards the south-east of England.</p> <p>Skies slowly began to brighten across Wales and south-western parts of England during the morning, with some good spells of sunshine developing during the afternoon.</p> <p>The longest spells of sunshine were reserved for parts of Scotland and Northern Ireland. Combined with light winds, this made it feel pleasantly warm in places throughout the afternoon.</p> <p>In contrast though, south-eastern parts of England stayed rather cool as the cloudy conditions persisted throughout the afternoon, with further outbreaks of light rain or drizzle in places.</p> <p>Throughout the evening the cloud began to thicken further across south-east England, with a more organised band of rain reaching the east coast towards midnight. Otherwise it remained fine and dry across the rest of the country, with plenty of late evening sunshine, especially towards the west coast.</p>
1800 GMT 13 JULY 2011	SIG WEATHER	0000 GMT 14 JULY 2011	SIG WEATHER	<p>EXTREMES</p> <p>Highest Maximum: 23.3 Castlederg, Tyrone</p> <p>Lowest Maximum: 12.9 Lerwick, Shetland</p> <p>Lowest Minimum: 1.3 Aviemore, Inverness-Shire</p> <p>Lowest Grass Minimum: -1.9 Aboyne No 2, Aberdeenshire</p> <p>Most Rain: 1.6 Wattisham, Suffolk</p> <p>Most Sun: 15.4 Leuchars, Fife</p>

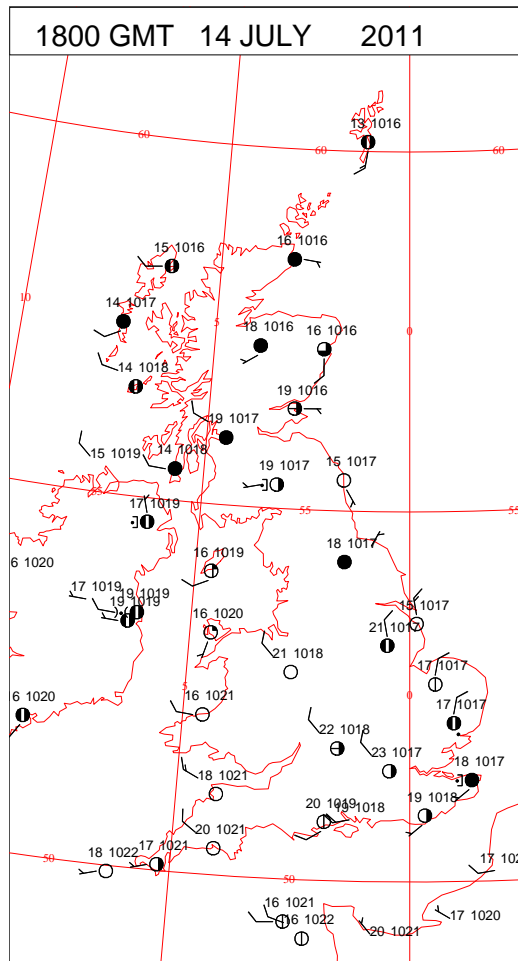
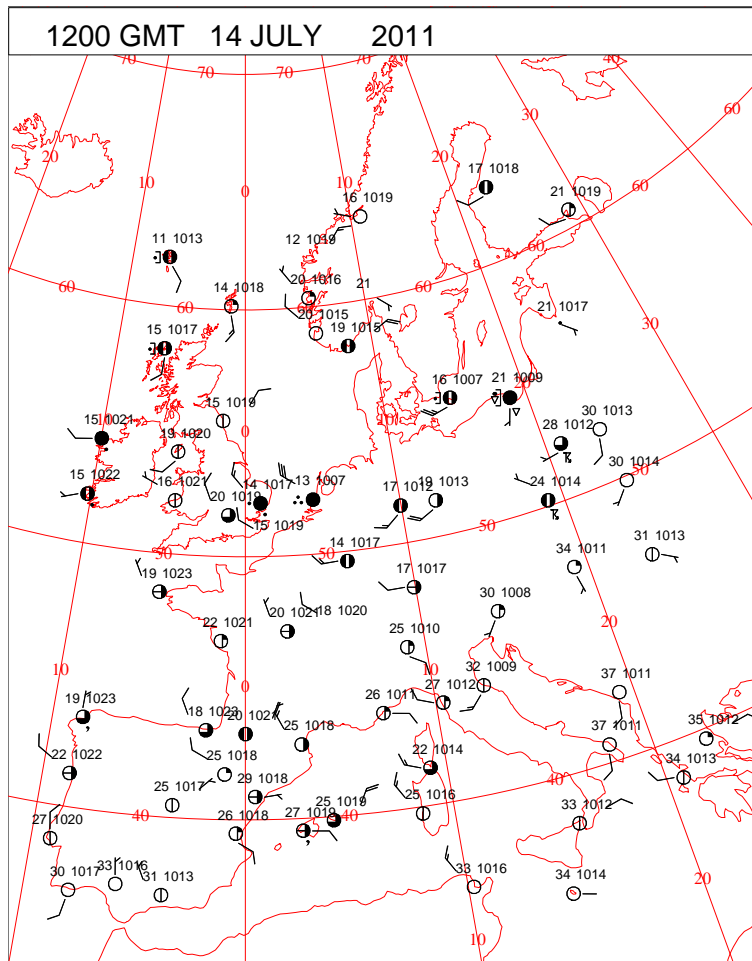
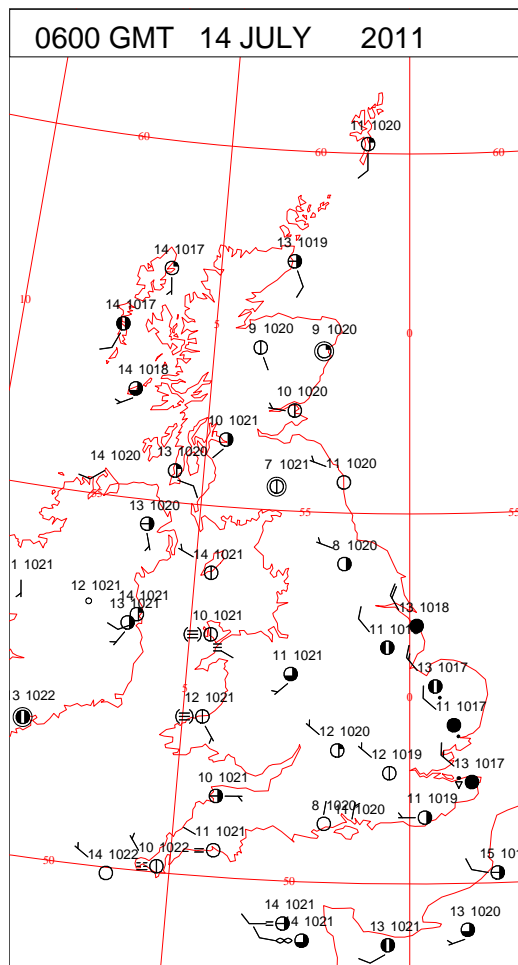
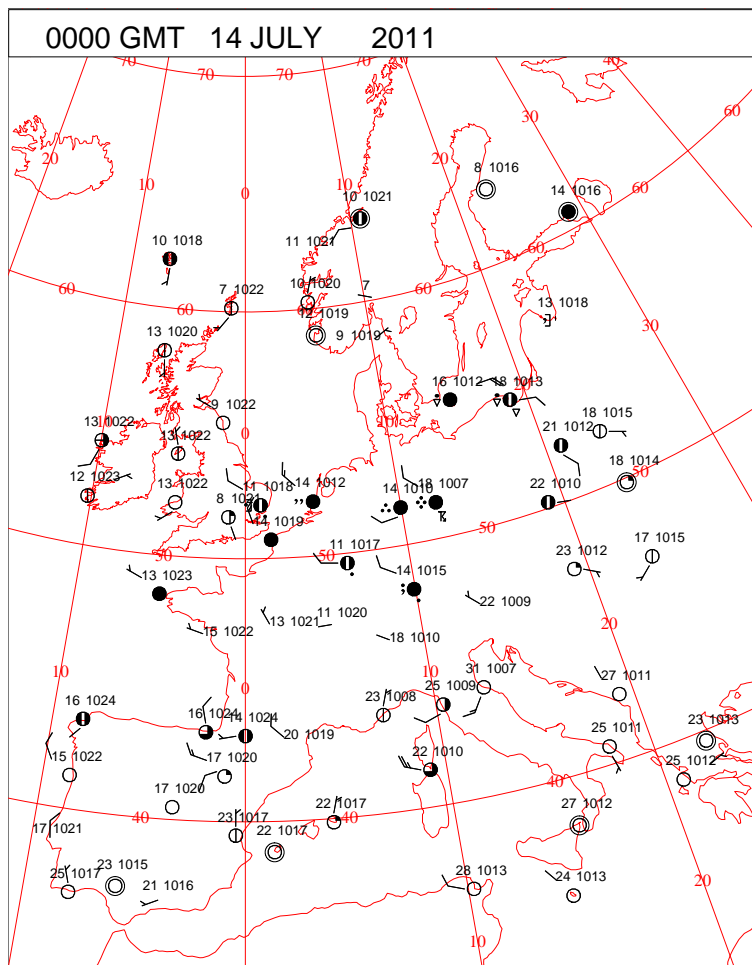
DAILY CLIMATE DATA



DAILY WEATHER SUMMARY



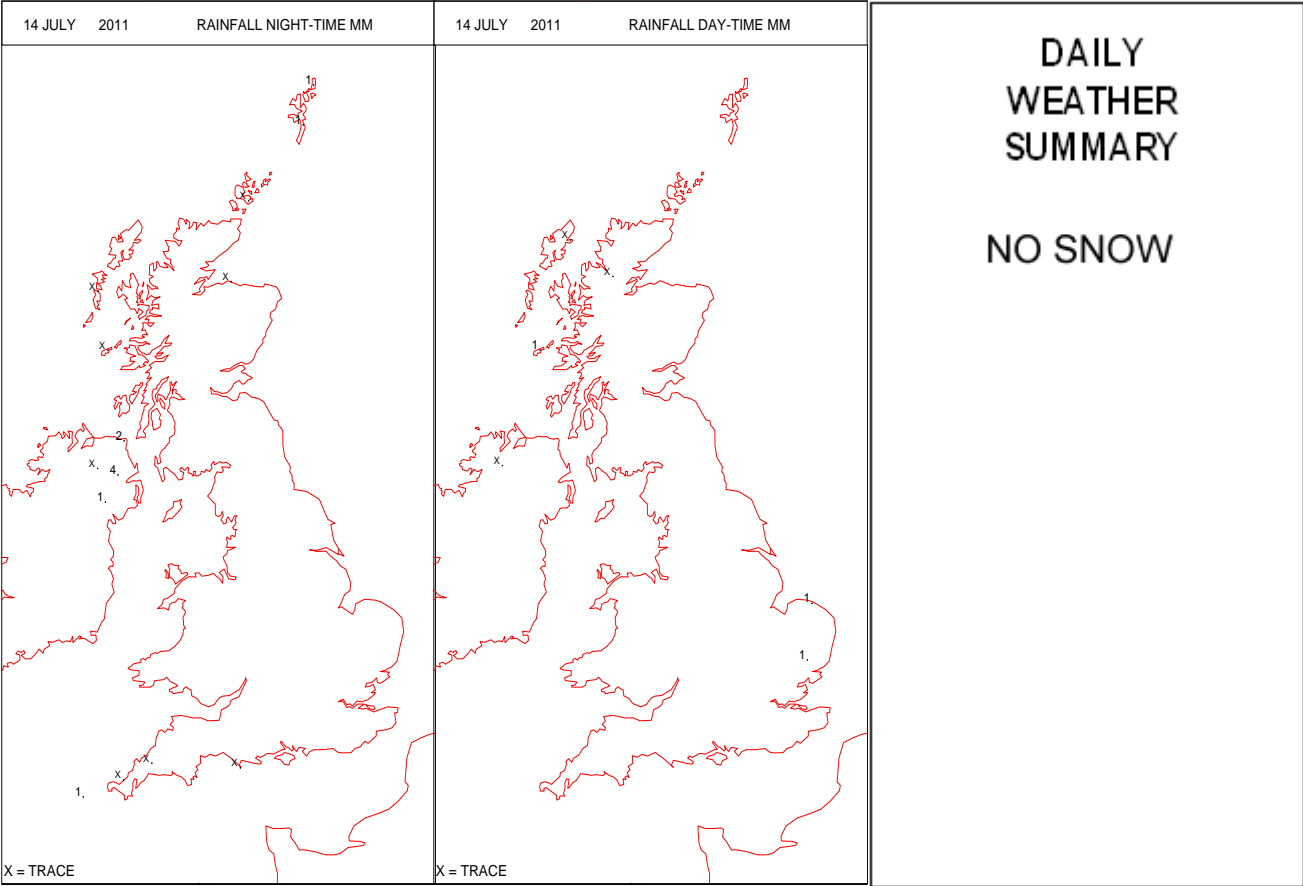
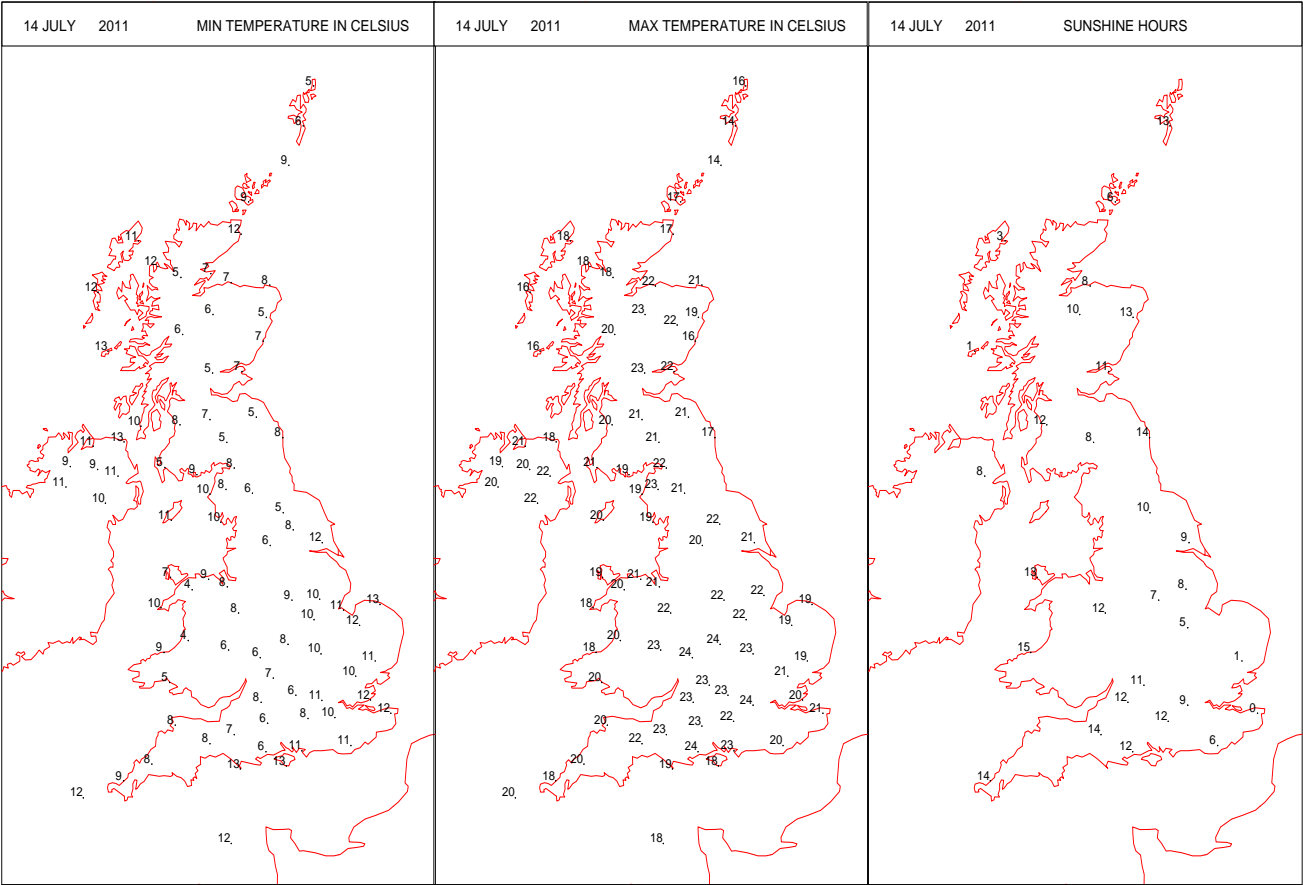
SURFACE REPORTS



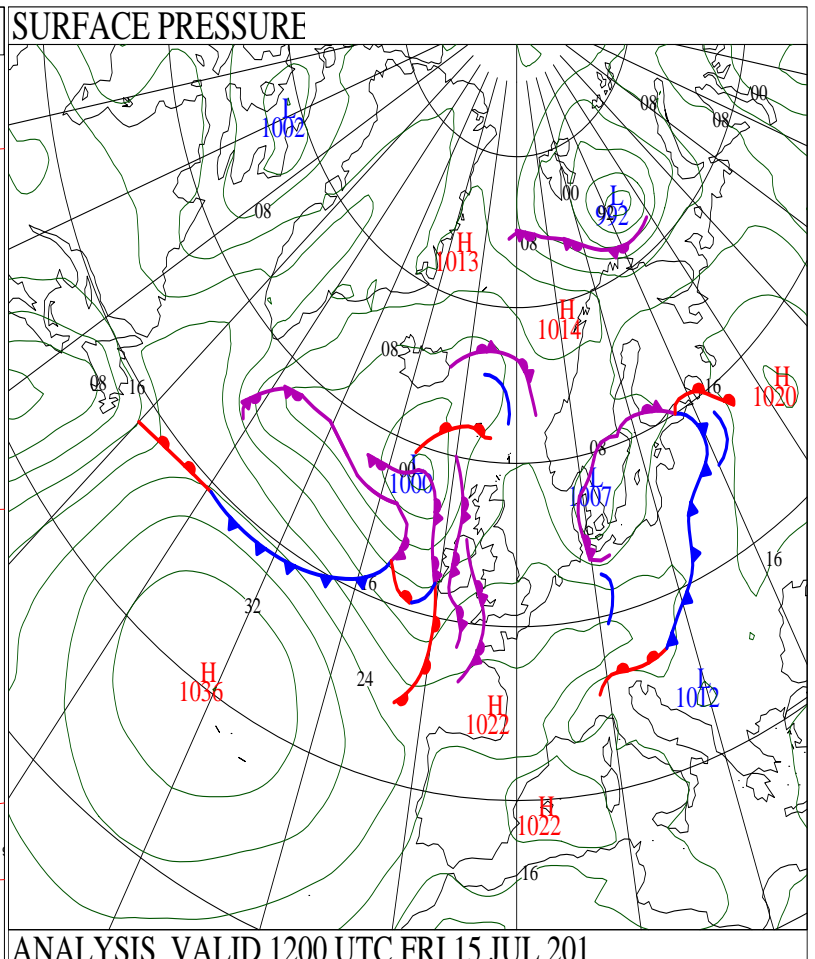
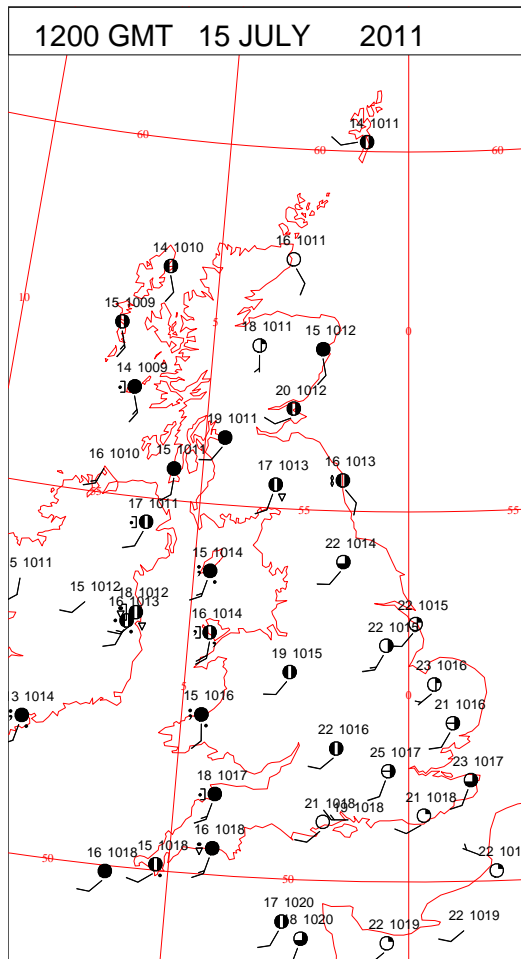
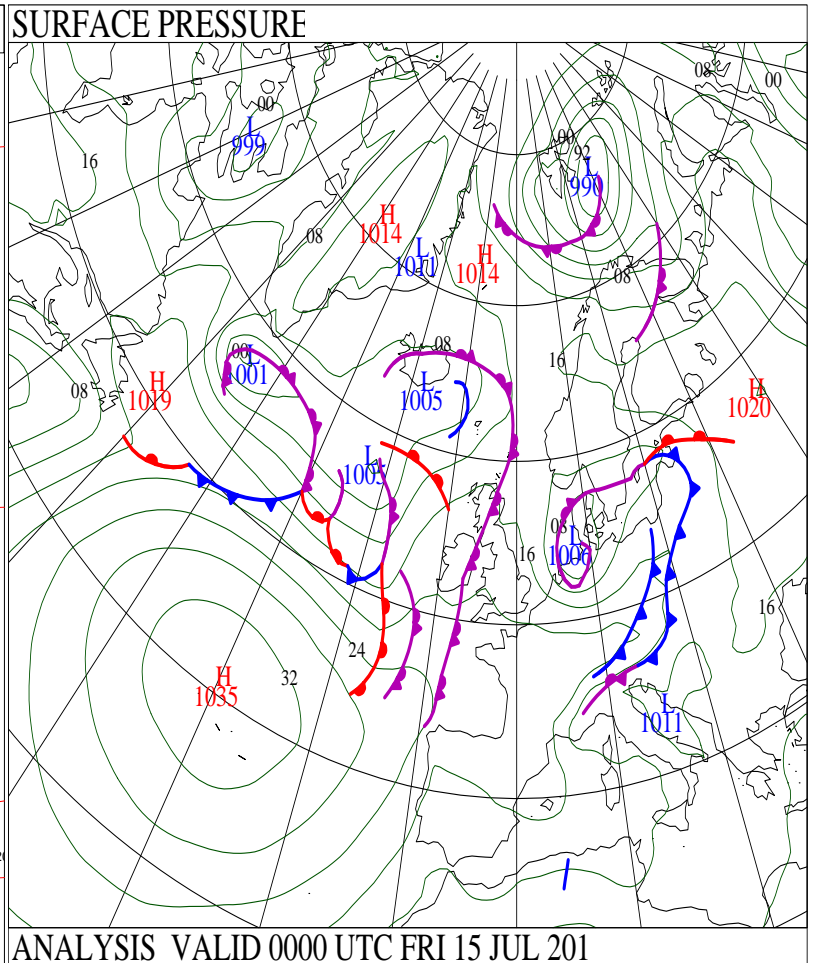
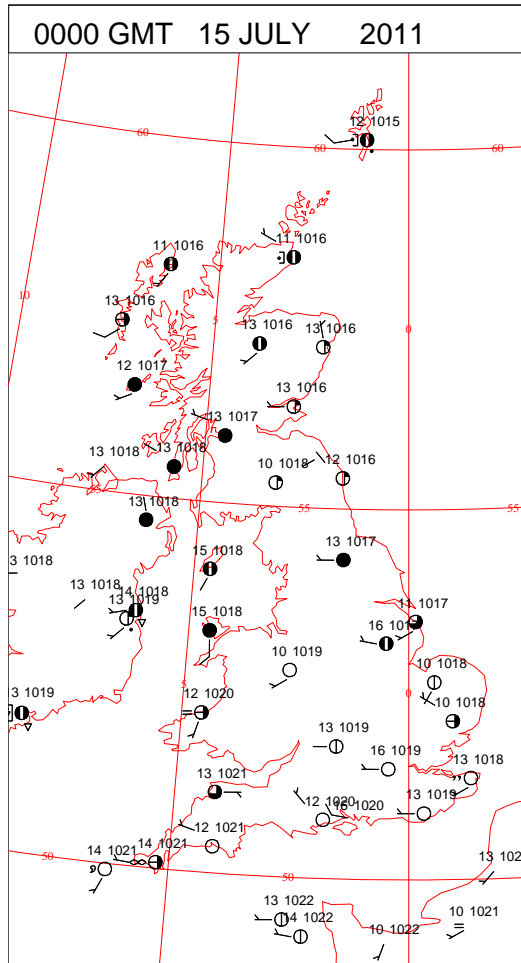
SIGNIFICANT WEATHER

0600 GMT 14 JULY 2011	SIG WEATHER	1200 GMT 14 JULY 2011	SIG WEATHER	<p>Summary of UK Weather for Thursday 14 July 2011.</p> <p>This was a day of contrasts across the U.K., and especially across southern England.</p> <p>East Anglia and the far south-east of England saw cool, windy and at times, damp conditions.</p> <p>Elsewhere across the country, there was a chilly start in places, with an isolated grass frost. It was a generally dry day with plenty of sunshine, especially across England, Wales, southern and eastern Scotland.</p> <p>Some fair weather cloud did develop during the day, however this didn't prevent maximum temperatures achieving slightly above average values, and with light winds, it felt warm too.</p> <p>Northern Ireland and western Scotland started off reasonably bright, however cloud did increase here during the day, associated with a weakening front, with the odd spot of rain in places through the afternoon.</p>
1800 GMT 14 JULY 2011	SIG WEATHER	0000 GMT 15 JULY 2011	SIG WEATHER	<p>EXTREMES</p> <p>Highest Maximum: 24.2 Pershore, Hereford & Worcester</p> <p>Lowest Maximum: 14.3 Fair Isle, Shetland</p> <p>Lowest Minimum: 3.8 Capel Curig No 3, Gwynedd</p> <p>Lowest Grass Minimum: -0.2 Leeming, North Yorkshire</p> <p>Most Rain: 3.8 Aldergrove, Antrim</p> <p>Most Sun: 15.0 Aberporth, Dyfed</p>

DAILY CLIMATE DATA

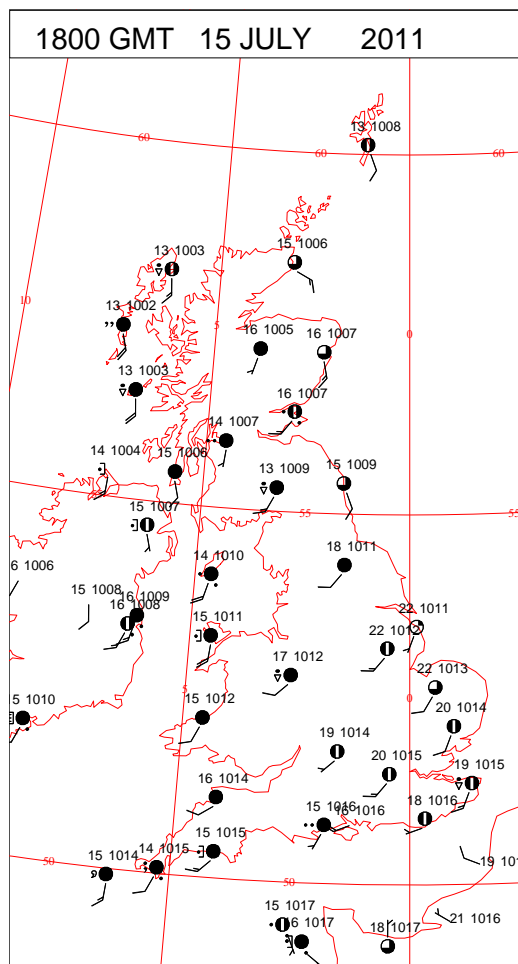
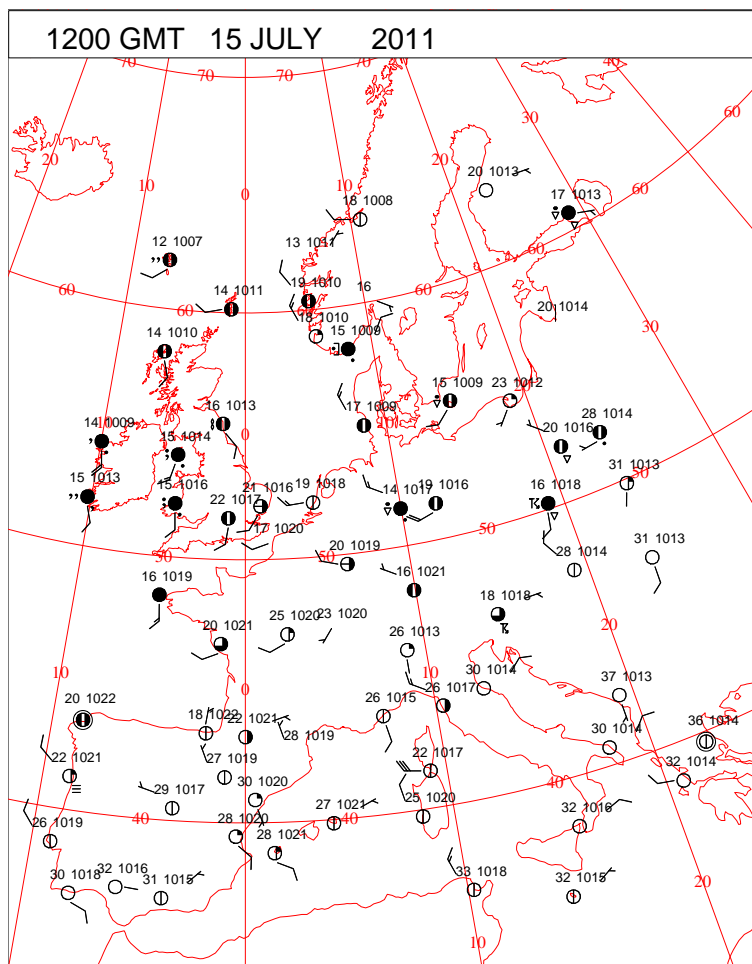
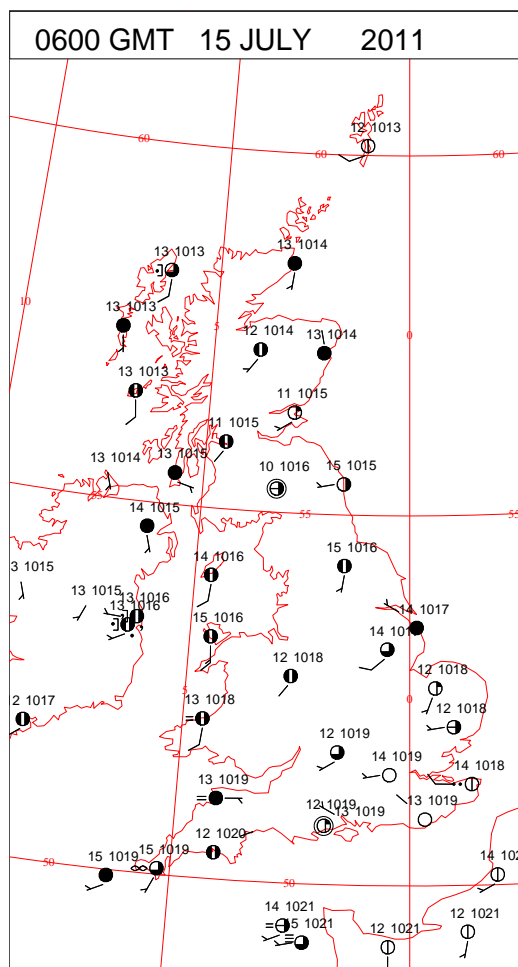
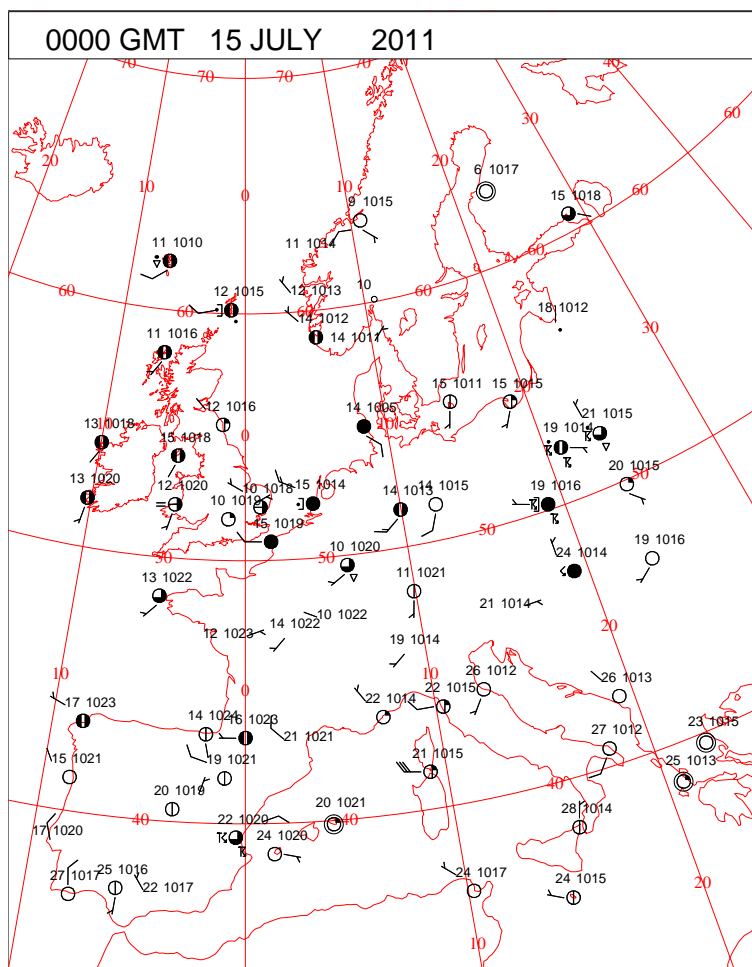


DAILY WEATHER SUMMARY



Friday 15 July 2011

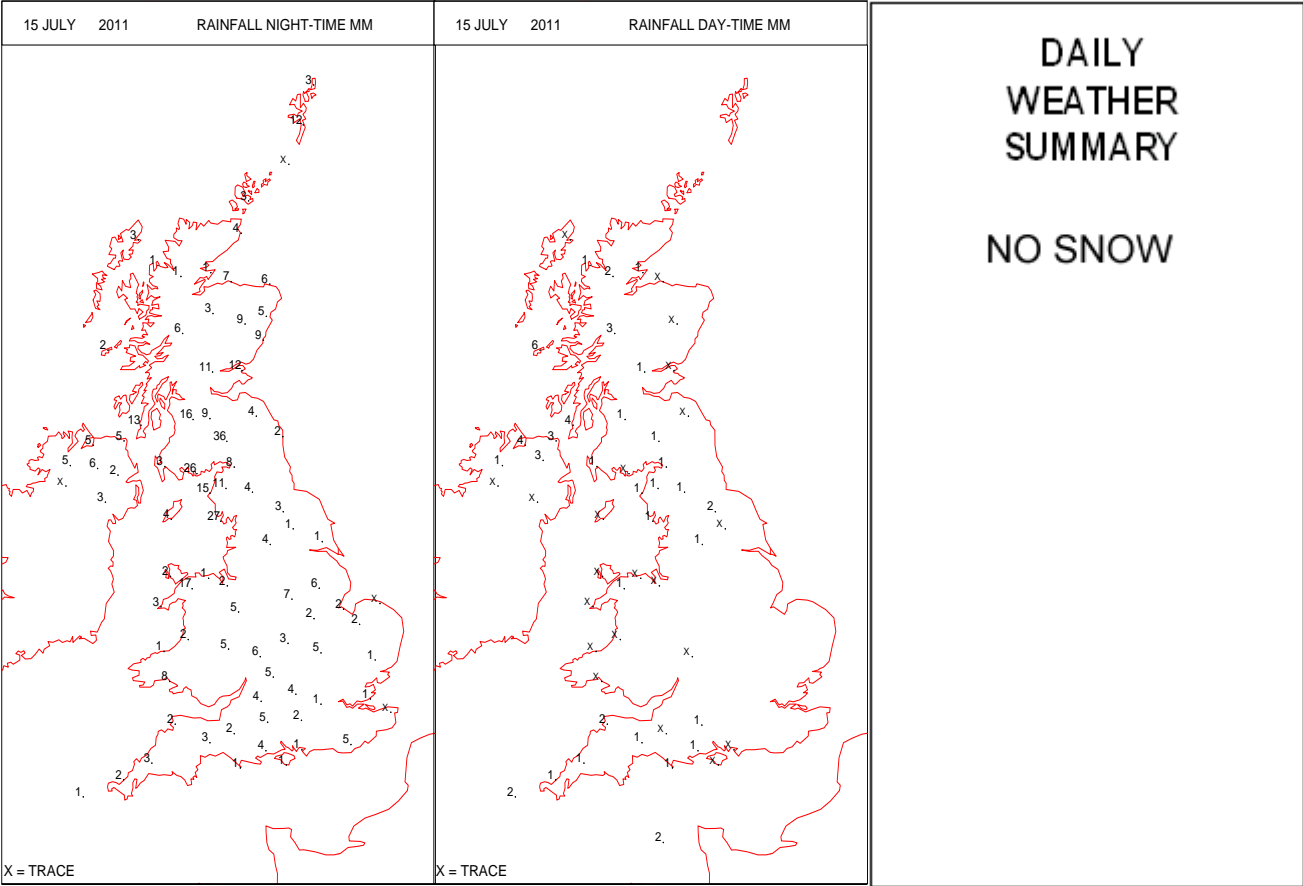
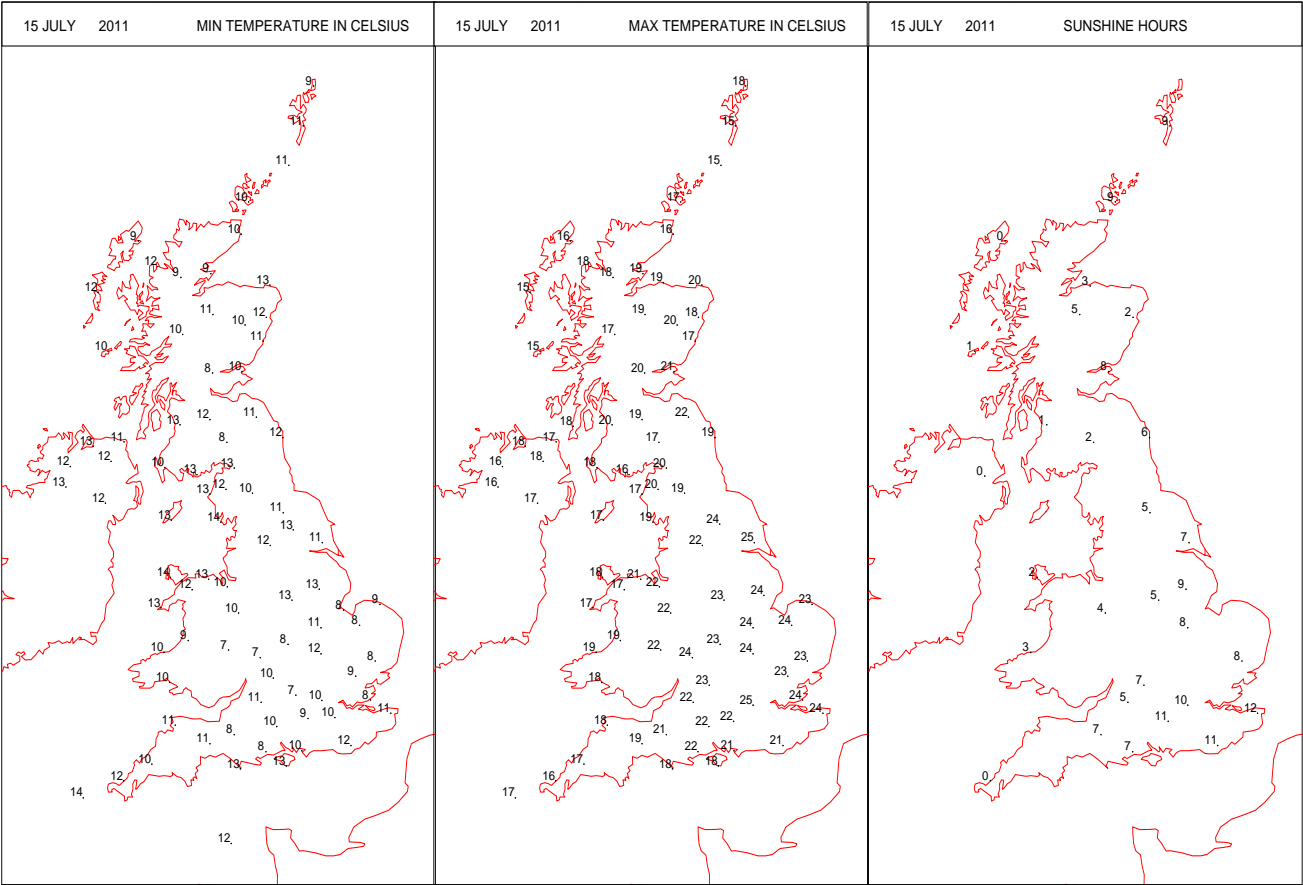
SURFACE REPORTS



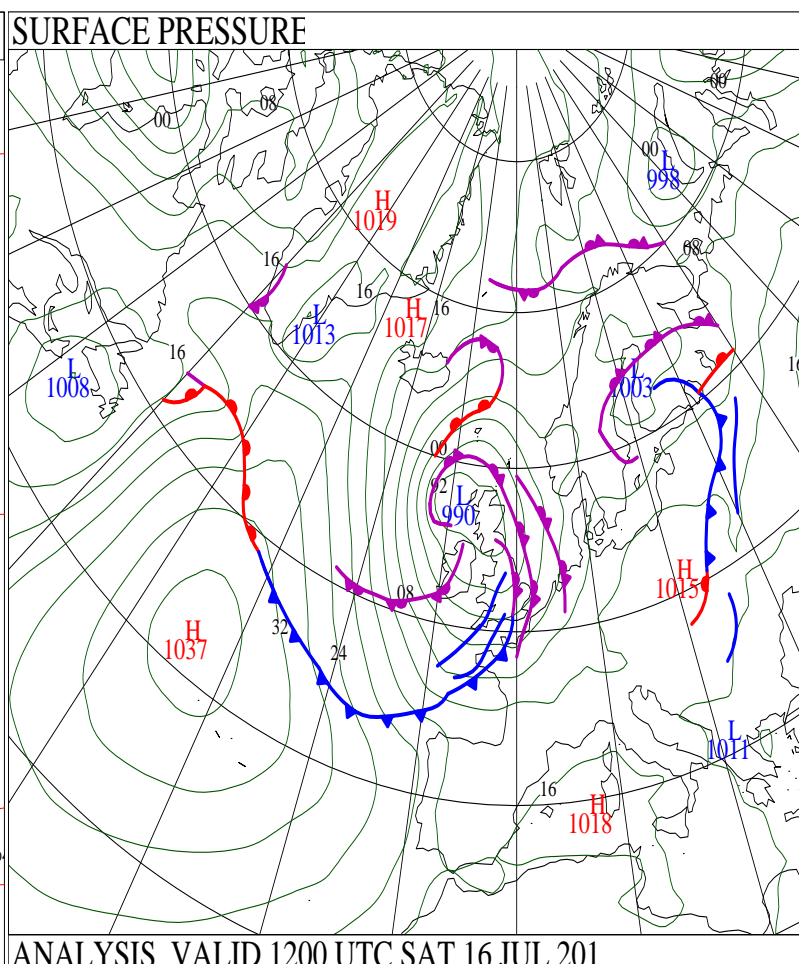
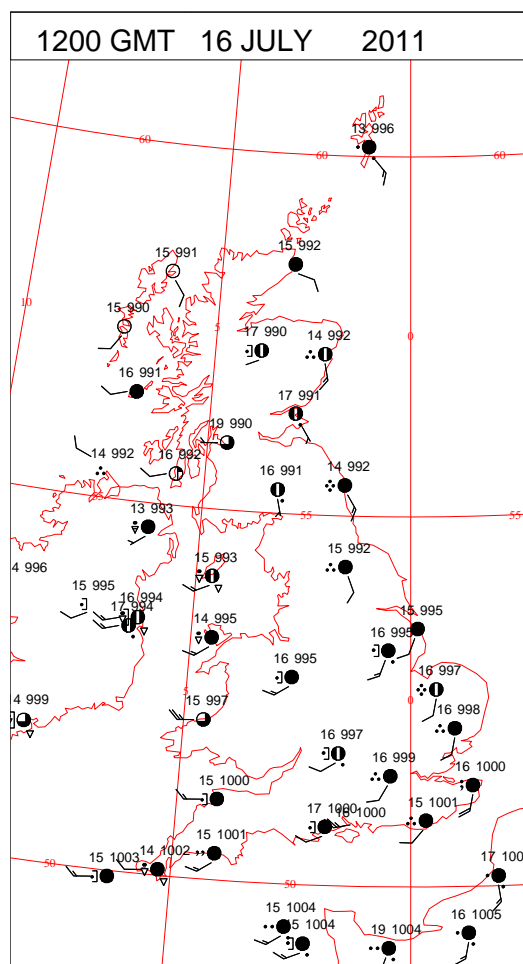
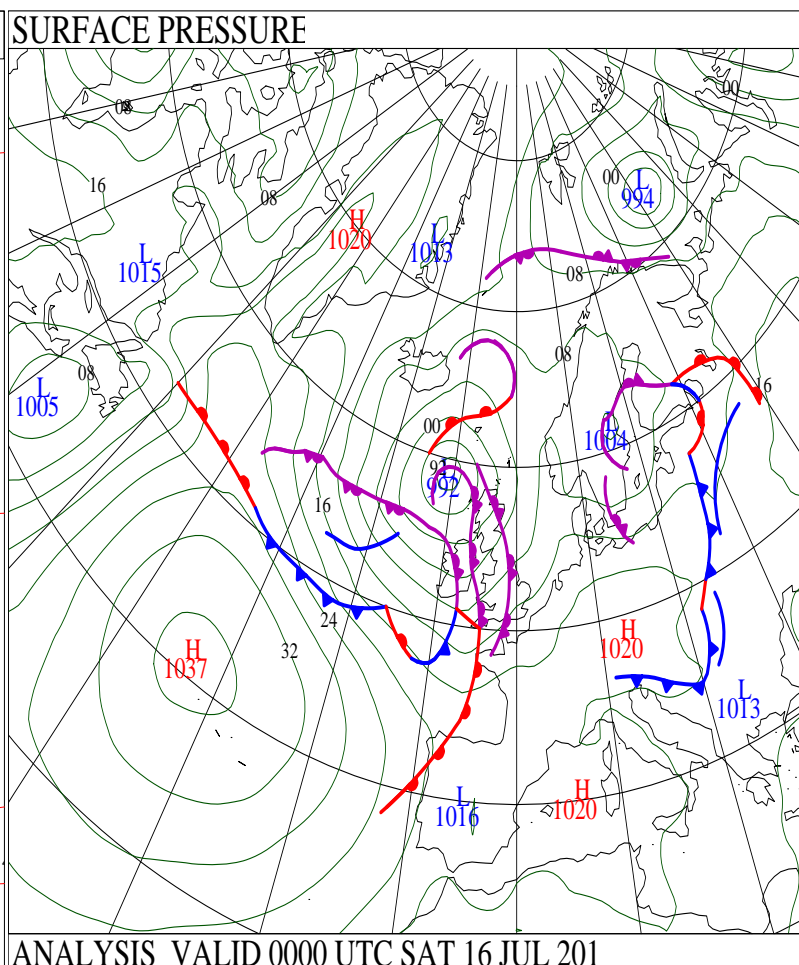
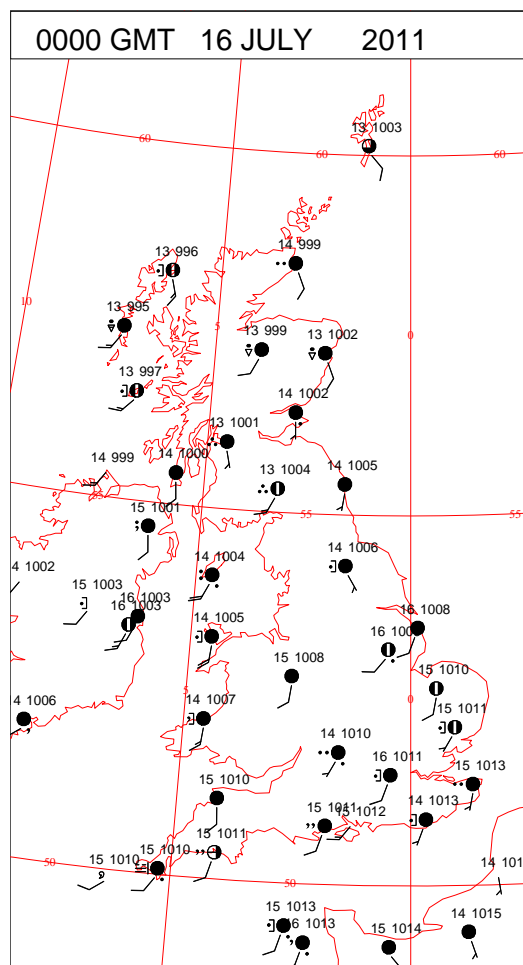
SIGNIFICANT WEATHER

0600 GMT 15 JULY 2011	SIG WEATHER	1200 GMT 15 JULY 2011	SIG WEATHER	<p>Summary of UK Weather for Friday 15 July 2011.</p> <p>Much of the U.K. saw a fine dry start to the day. The exception to this was across Northern Ireland and the far south-west of England, where thicker cloud brought outbreaks of light rain and drizzle.</p> <p>Throughout the day, this cloud and rain spread eastwards to affect all but the far east of England by nightfall. Much of this rain was light in nature, however a few moderate bursts occurred across south-west England, north-west England, northern parts of Northern Ireland and western Scotland.</p> <p>As a result of the extensive cloud cover, many western areas saw a cooler day than the previous day. Conversely, eastern England, with plenty of sunshine and lighter winds, saw much higher temperatures than the previous day.</p> <p>Winds started off light across all parts of the country, but a south to south-westerly breeze developed as the day progressed.</p> <p>Through the evening, low cloud and coastal mist became quite extensive around many western coasts and hills.</p>
1800 GMT 15 JULY 2011	SIG WEATHER	0000 GMT 16 JULY 2011	SIG WEATHER	<p>EXTREMES</p> <p>Highest Maximum: 25.3 Heathrow, Greater London</p> <p>Lowest Maximum: 14.8 Tiree, Argyll</p> <p>Lowest Minimum: 6.5 Shobdon Airfield, Hereford & Worcester</p> <p>Lowest Grass Minimum: 2.9 South Farnborough, Hampshire</p> <p>Most Rain: 37.4 Eskdalemuir, Dumfriesshire</p> <p>Most Sun: 11.9 Manston, Kent</p>

DAILY CLIMATE DATA

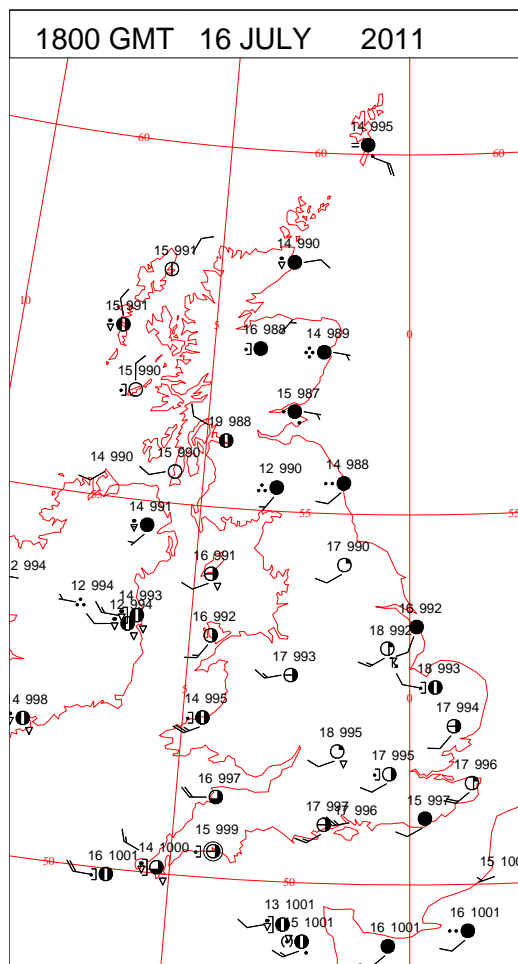
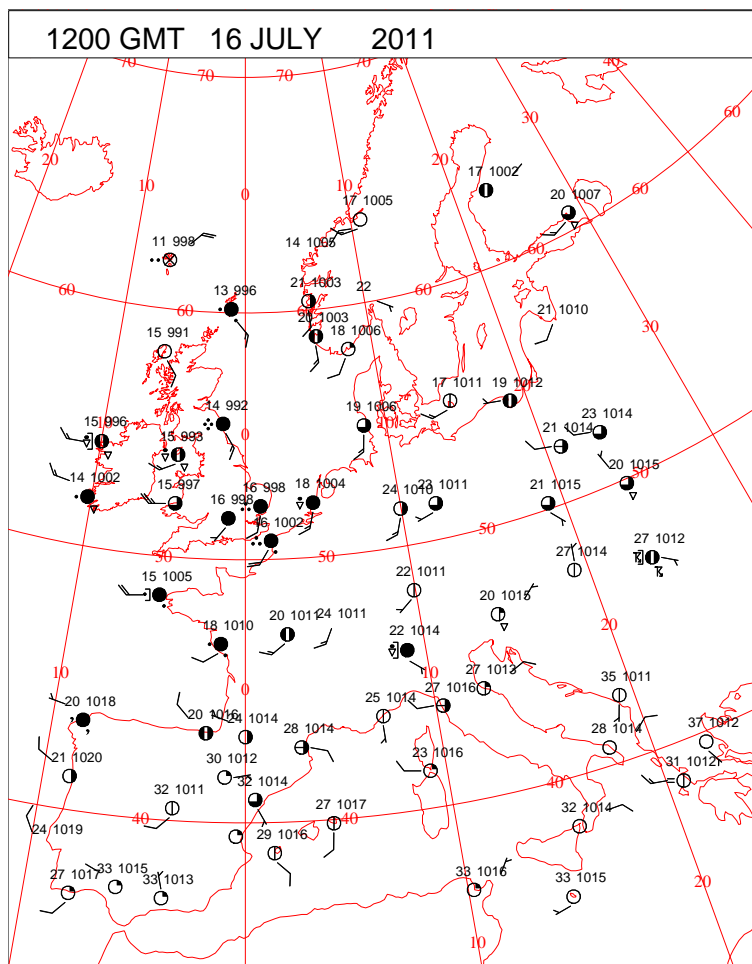
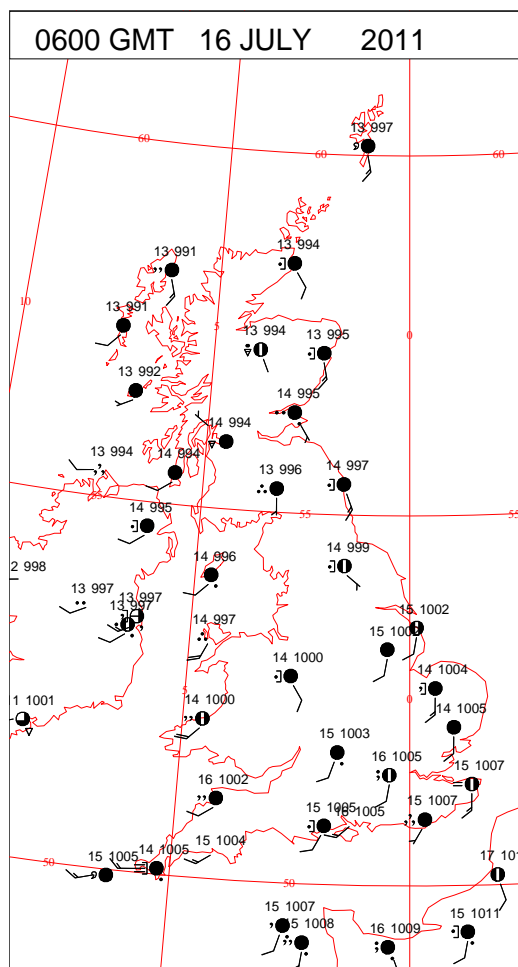
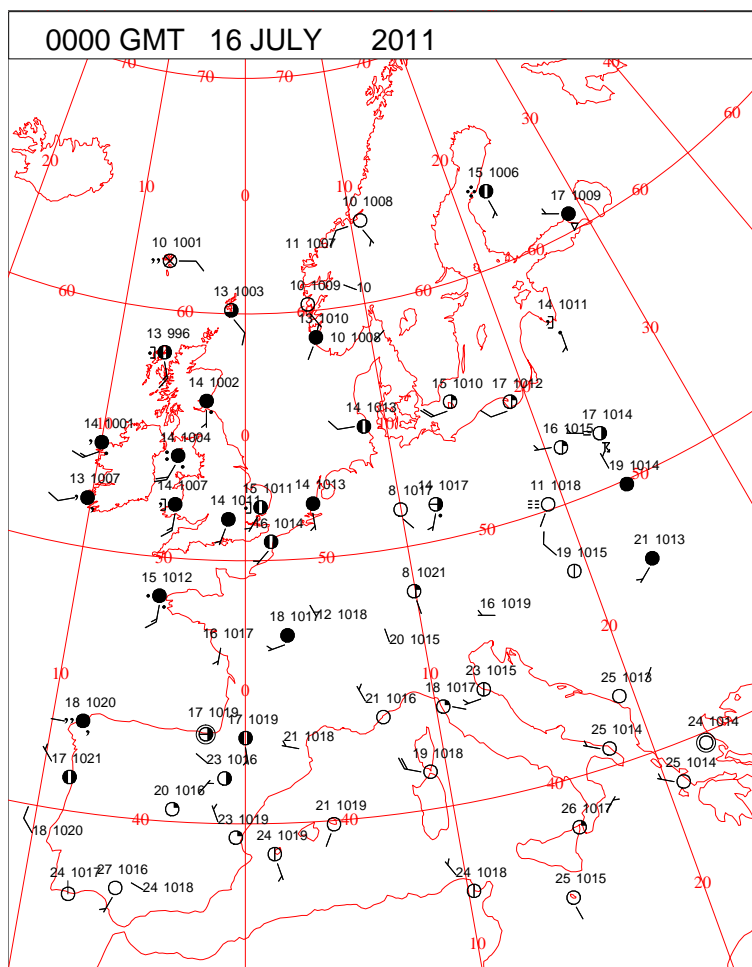


DAILY WEATHER SUMMARY



Saturday 16 July 2011

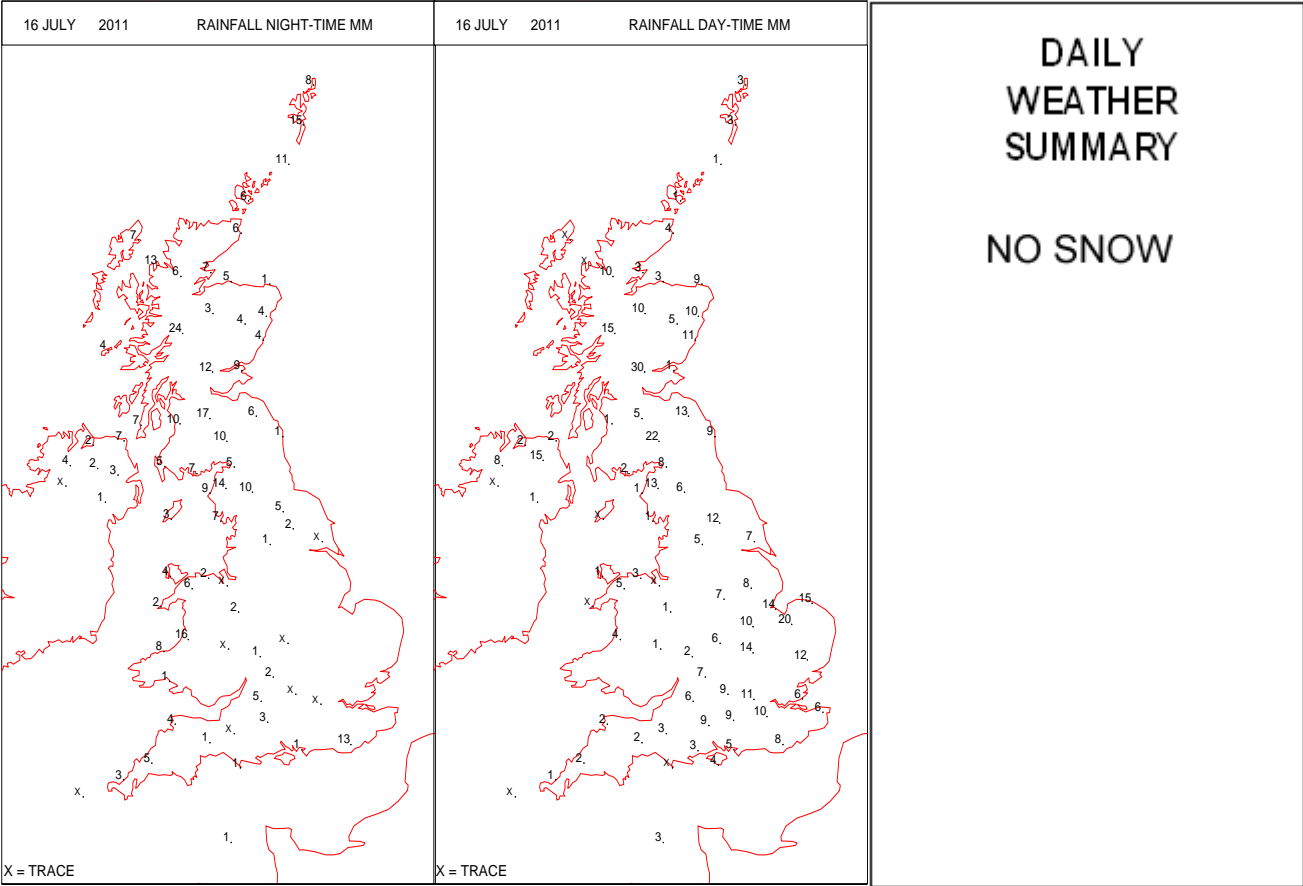
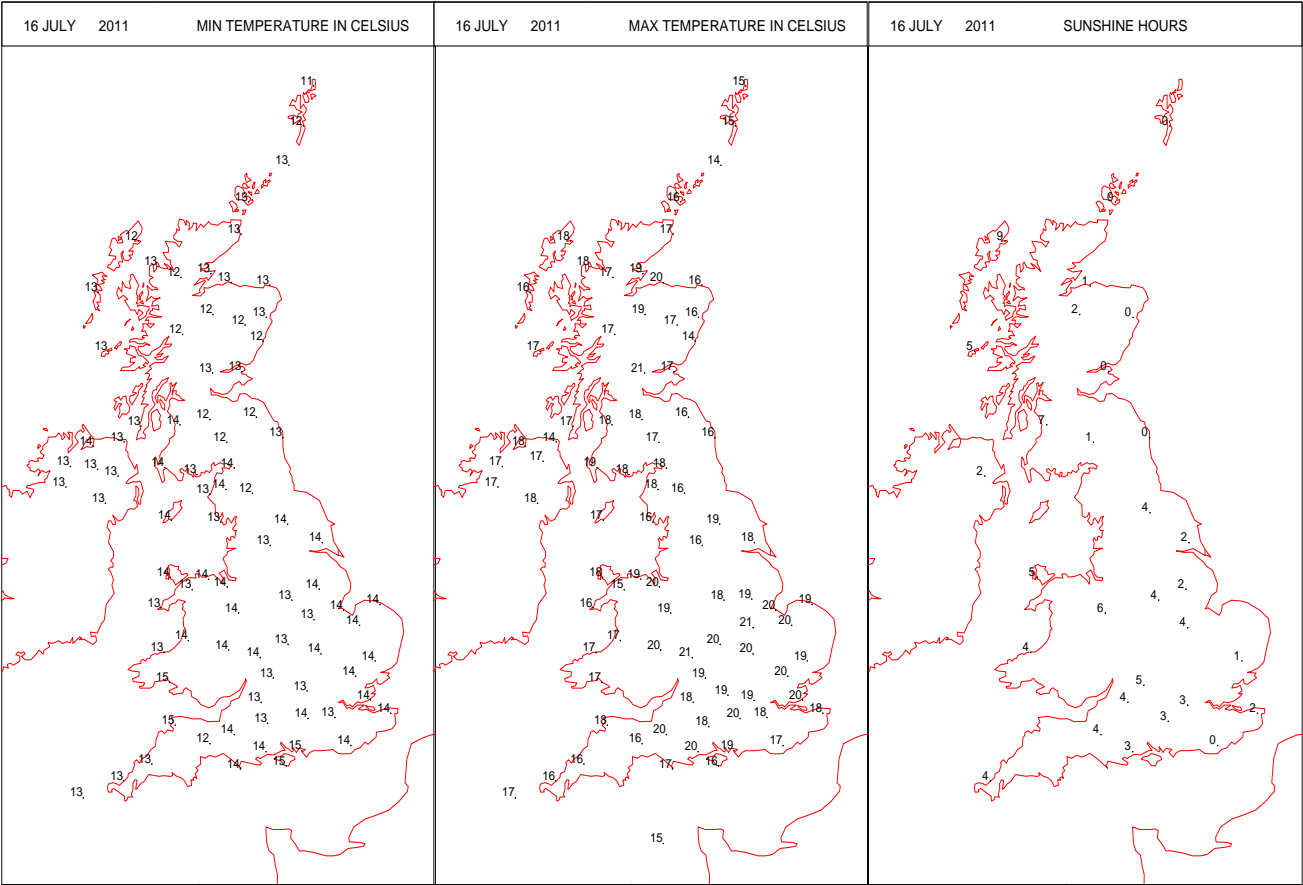
SURFACE REPORTS



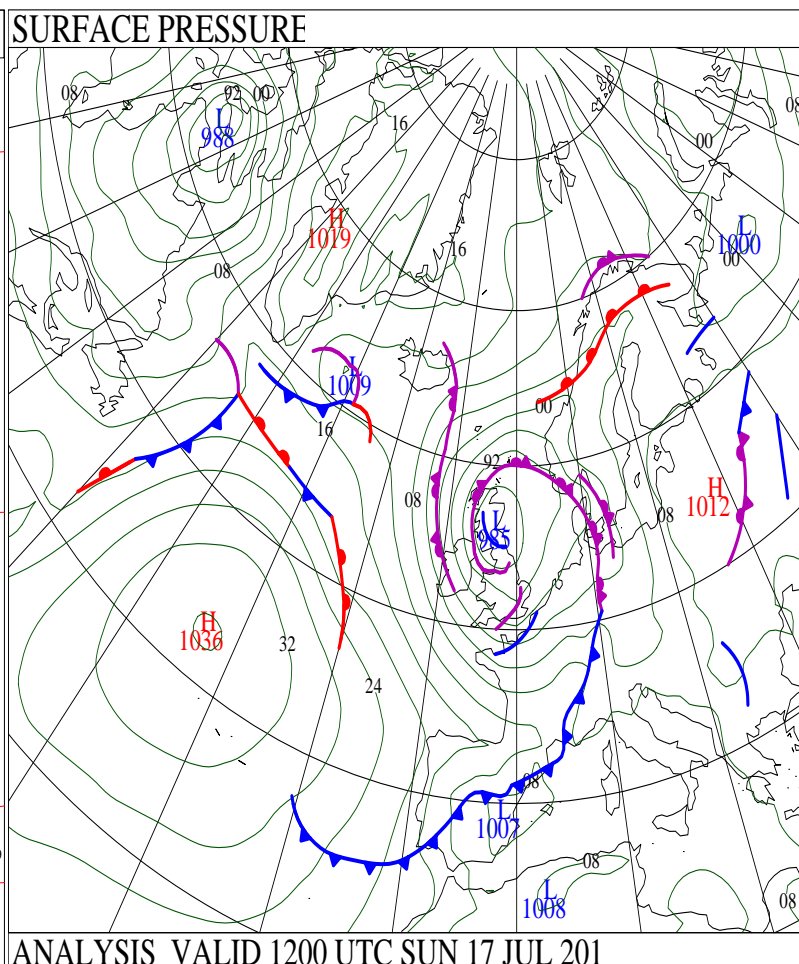
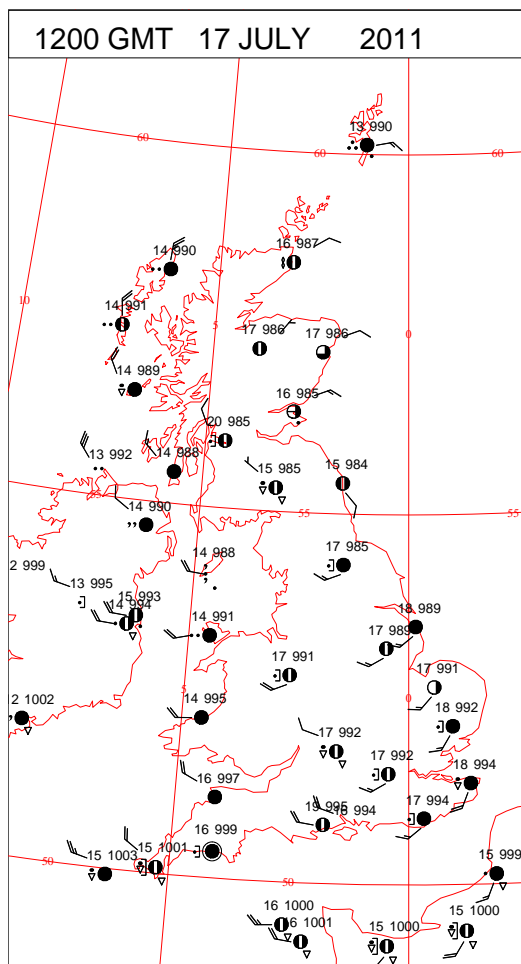
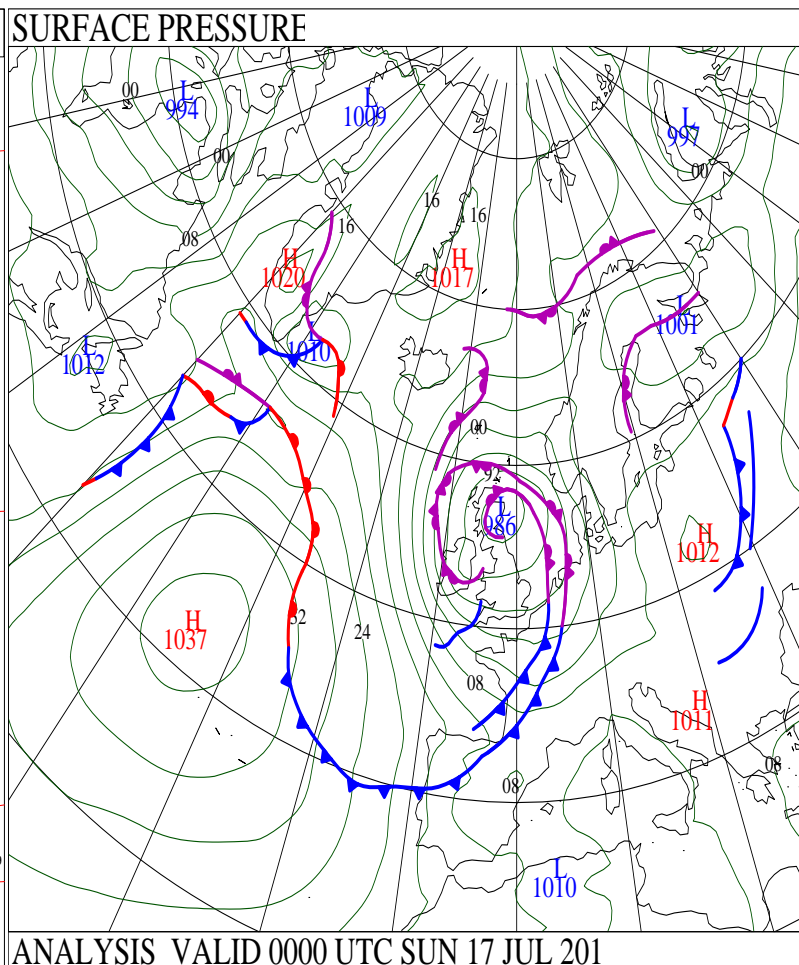
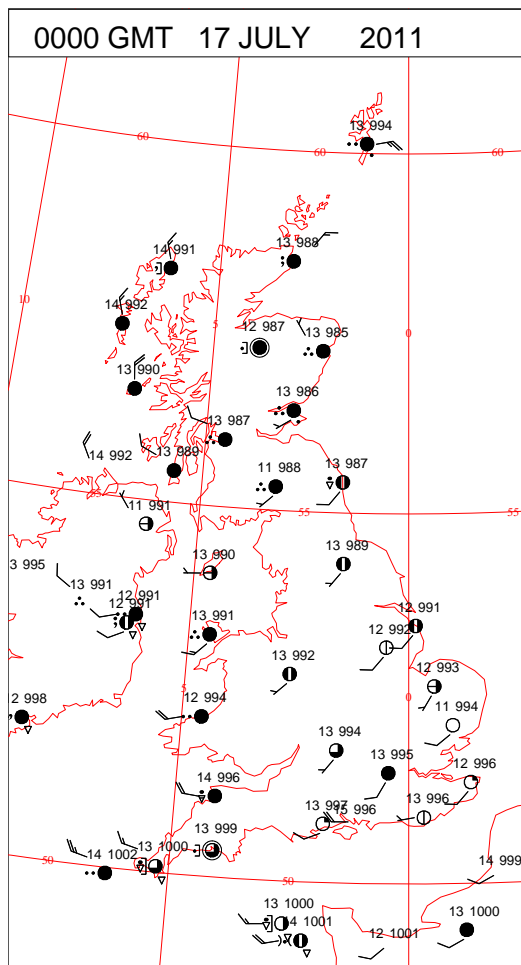
SIGNIFICANT WEATHER

0600 GMT 16 JULY 2011	SIG WEATHER	1200 GMT 16 JULY 2011	SIG WEATHER	<p>Summary of UK Weather for Saturday 16 July 2011.</p> <p>It was a cloudy and wet start to the day for many parts, with a band of rain moving east across the U.K. This rain was heavy at times, particularly in south-east England and also across Scotland, where it became slow moving and thundery, leading to some localised flooding.</p> <p>As this rain cleared east across England and Wales, it was replaced by a mixture of sunshine and scattered showers, which was also the prevailing conditions throughout the day across Northern Ireland. Some of these showers were heavy, but there was still a good deal of dry and sunny weather through the afternoon and evening. This was particularly across the Midlands, where the highest temperatures were recorded.</p> <p>Another feature of the weather was the strong west to north-westerly winds across the bulk of the U.K., although winds were light across eastern Scotland.</p>
1800 GMT 16 JULY 2011	SIG WEATHER	0000 GMT 17 JULY 2011	SIG WEATHER	<p>EXTREMES</p> <p>Highest Maximum: 21.1 Wittering, Cambridgeshire</p> <p>Lowest Maximum: 13.5 Inverbervie No 2, Kincardineshire</p> <p>Lowest Minimum: 10.7 Baltasound No 2, Shetland</p> <p>Lowest Grass Minimum: 9.1 Baltasound No 2, Shetland</p> <p>Most Rain: 42.0 Strathallan Airfield, Perthshire</p> <p>Most Sun: 9.1 Stornoway Airport, Western Isles</p>

DAILY CLIMATE DATA

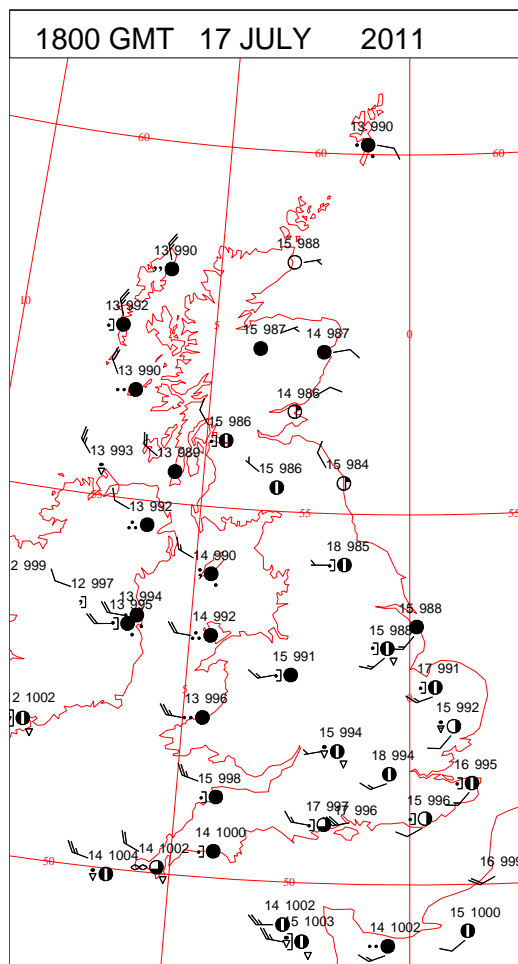
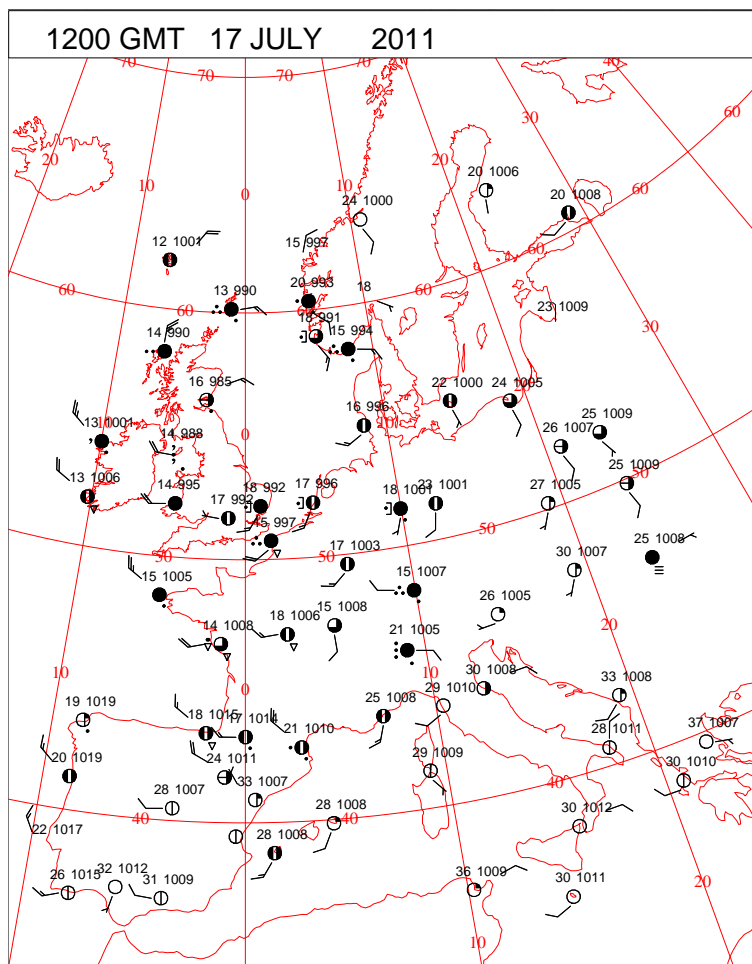
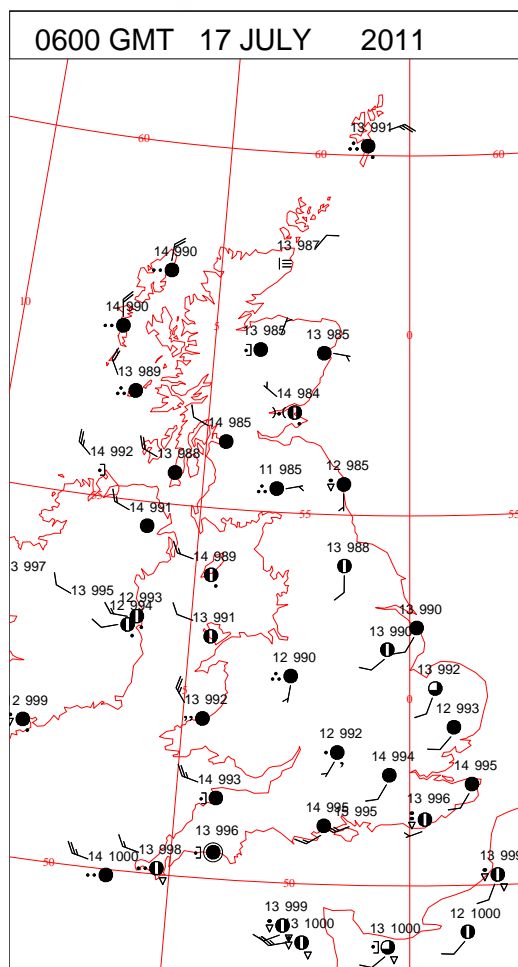
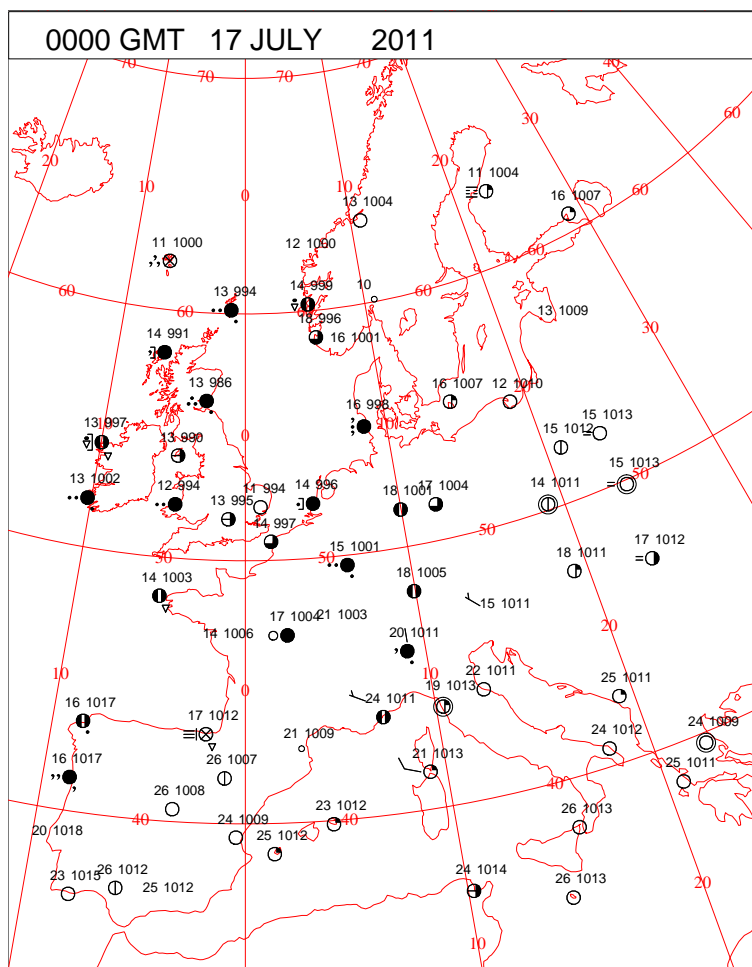


DAILY WEATHER SUMMARY

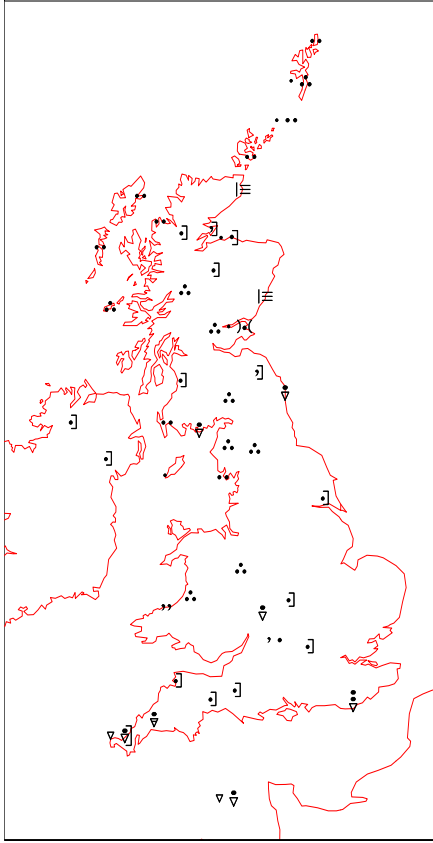
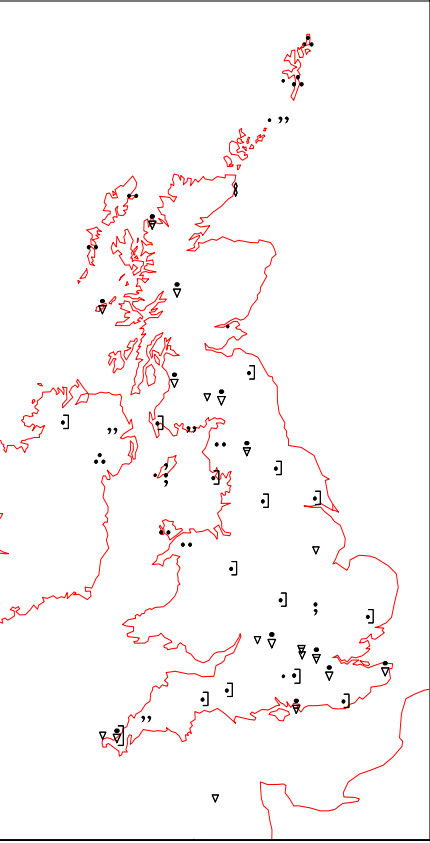
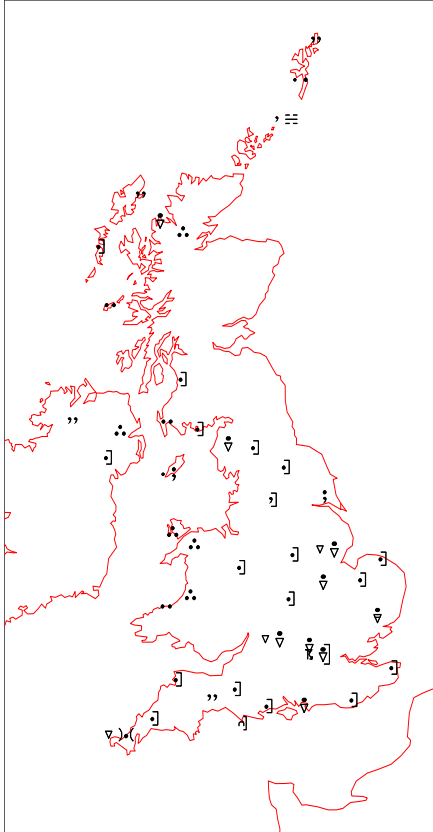
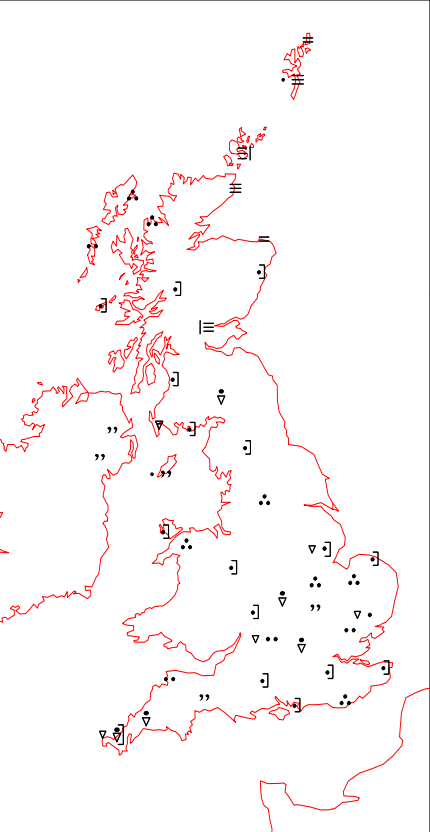


Sunday 17 July 2011

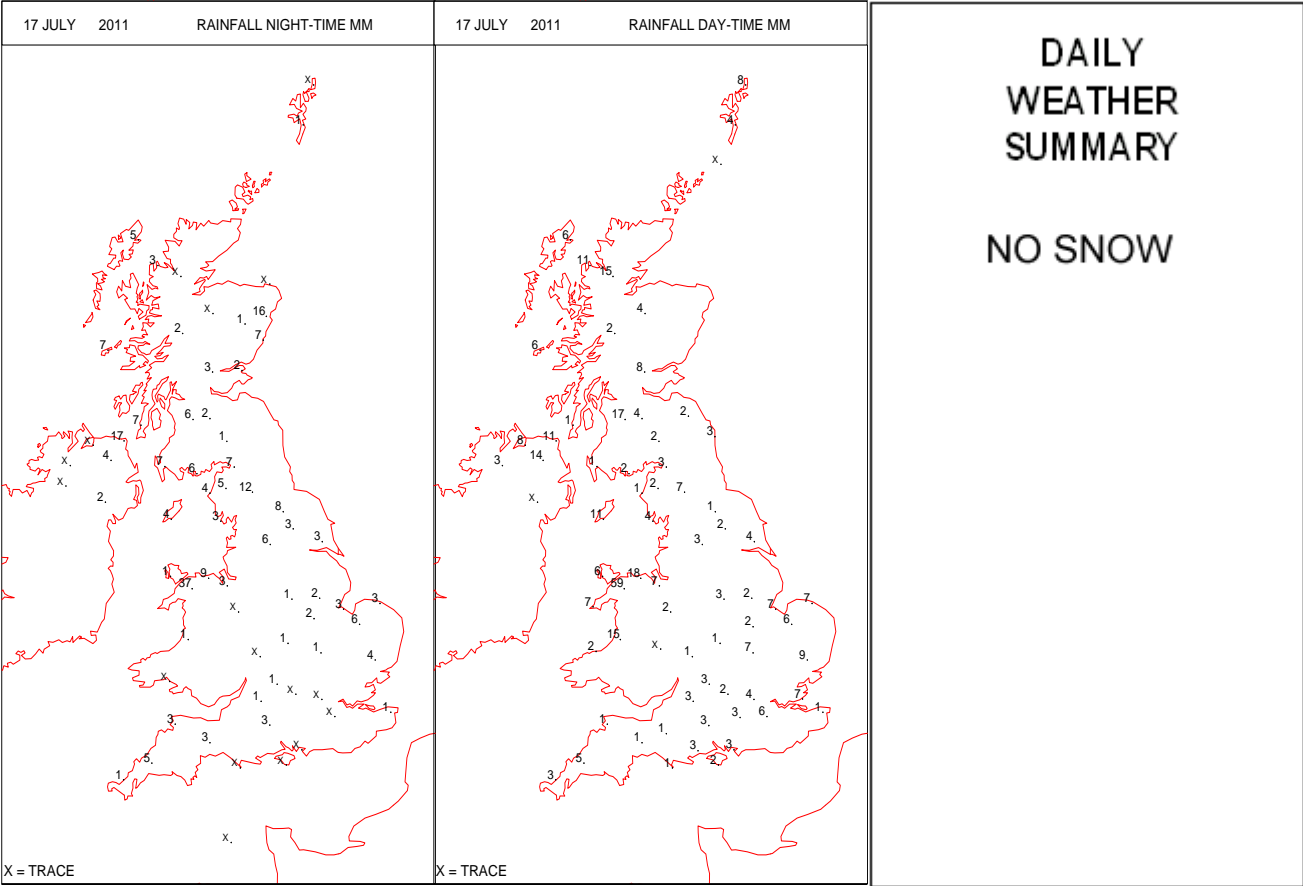
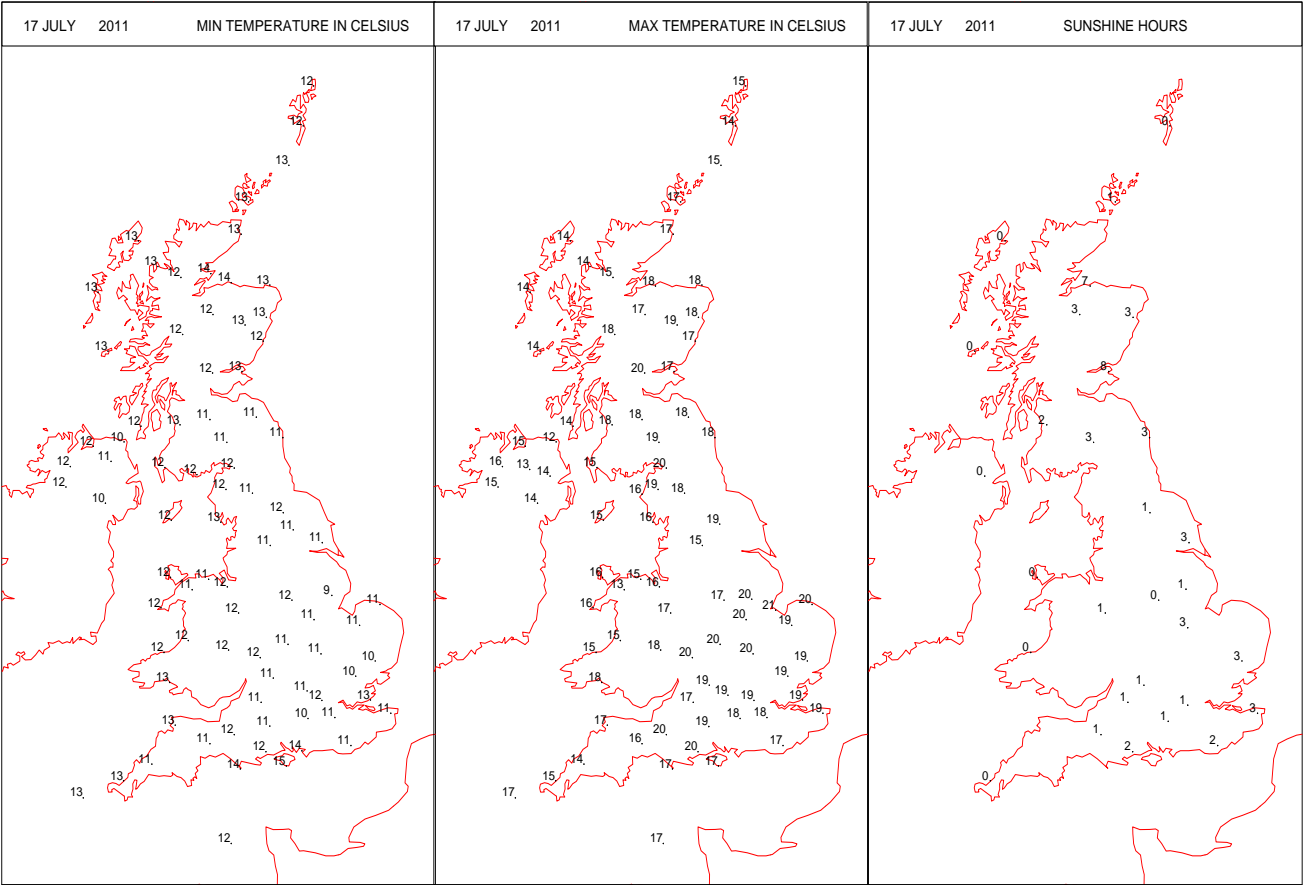
SURFACE REPORTS



SIGNIFICANT WEATHER

0600 GMT 17 JULY 2011	SIG WEATHER	1200 GMT 17 JULY 2011	SIG WEATHER	<p>Summary of UK Weather for Sunday 17 July 2011. It was another cool, wet and rather windy day for much of the U.K. Western Scotland and areas bordering the Irish Sea saw persistent rain for much of the day, with brisk north-westerly winds. The south of the U.K. was also rather windy with brisk westerly winds, which were particularly strong through the Bristol channel. It was also fairly cloudy across these southern areas with showers at times. Some of these were heavy and thundery across south-east England, although they did move through quickly on the breeze. The best of the brighter conditions were across north-eastern parts, but even here there were scattered heavy and thundery showers. With the winds being fairly light here, they were rather slow moving, causing some localised flooding. Temperatures on the whole were fairly similar across the country, with no one area appreciably warmer than any other.</p>
				
1800 GMT 17 JULY 2011	SIG WEATHER	0000 GMT 18 JULY 2011	SIG WEATHER	<p>EXTREMES Highest Maximum: 21.1 Holbeach No 2, Lincolnshire Lowest Maximum: 12.3 Ballypatrick Forest, Antrim Lowest Minimum: 8.9 Coningsby, Lincolnshire Lowest Grass Minimum: 5.5 South Farnborough, Hampshire Most Rain: 96.0 Capel Curig No 3, Gwynedd Most Sun: 8.3 Leuchars, Fife</p>
				

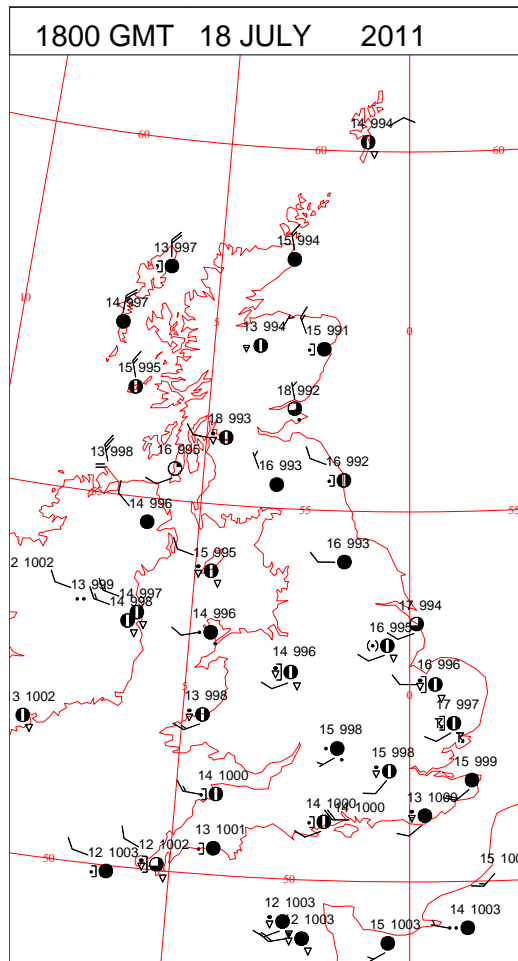
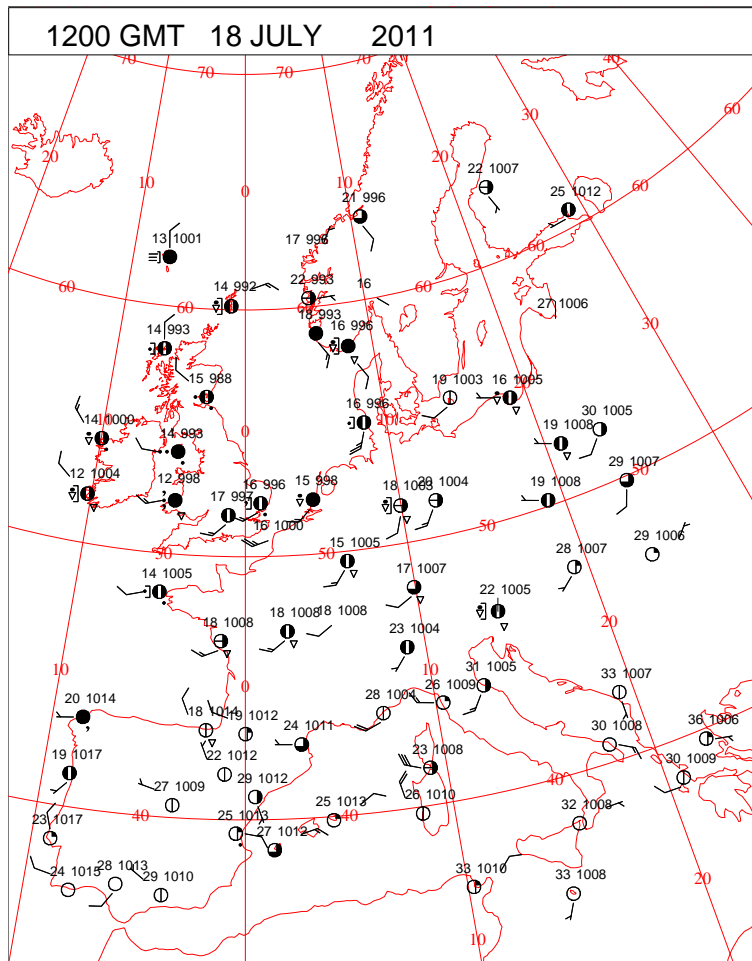
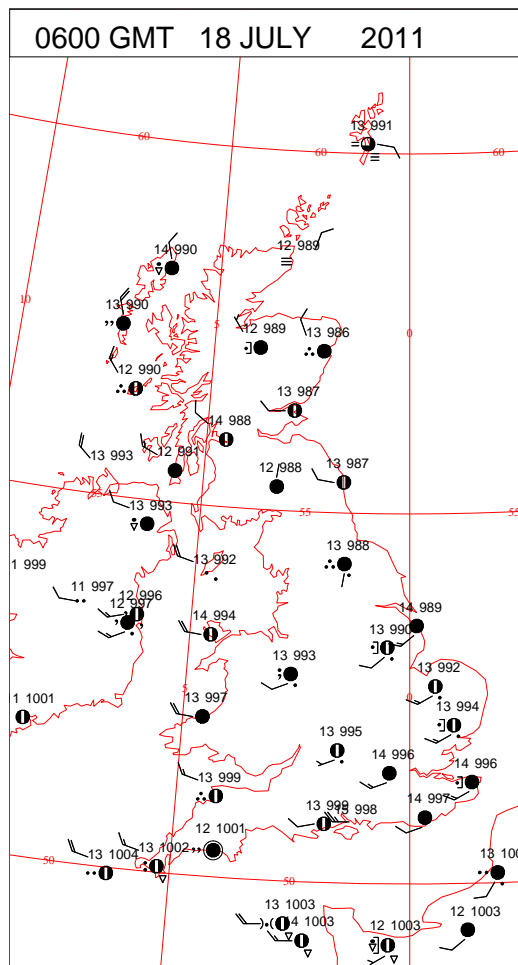
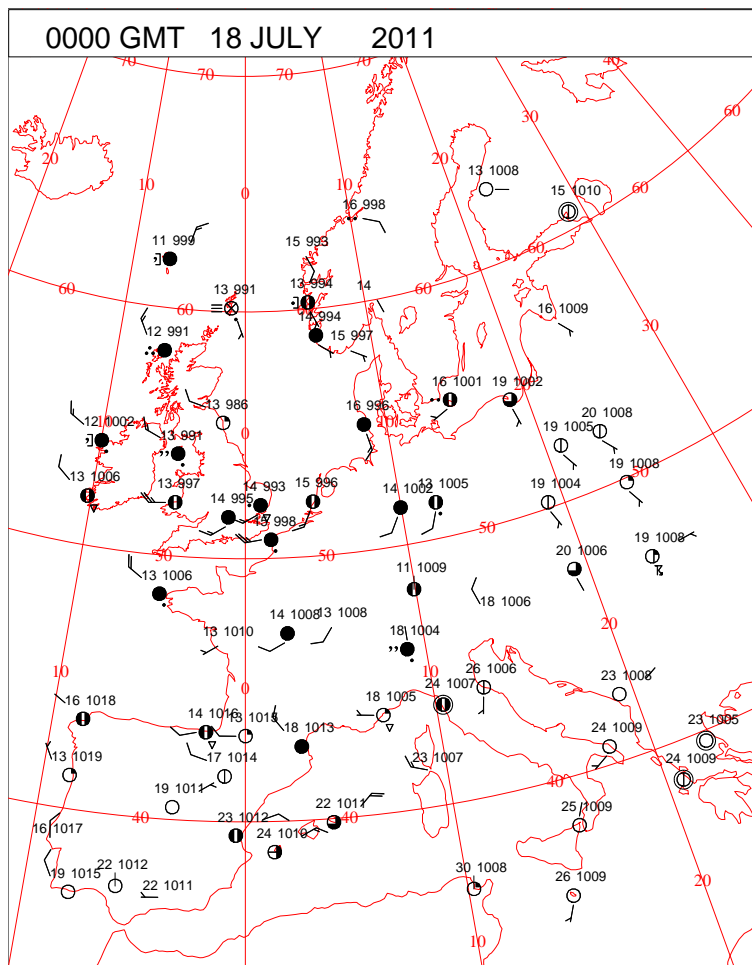
DAILY CLIMATE DATA



Crown Copyright 2011, All Rights Reserved

Monday 18 July 2011

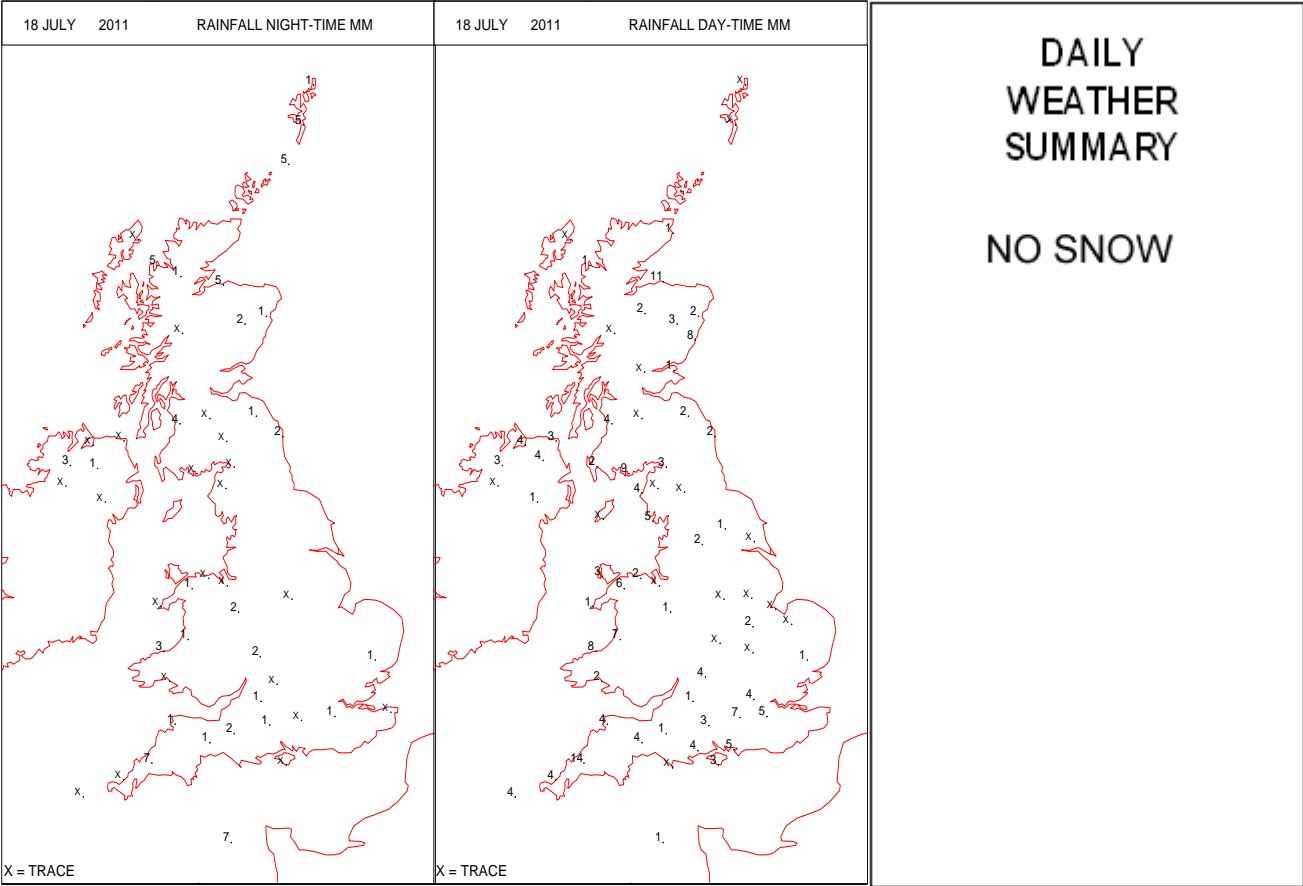
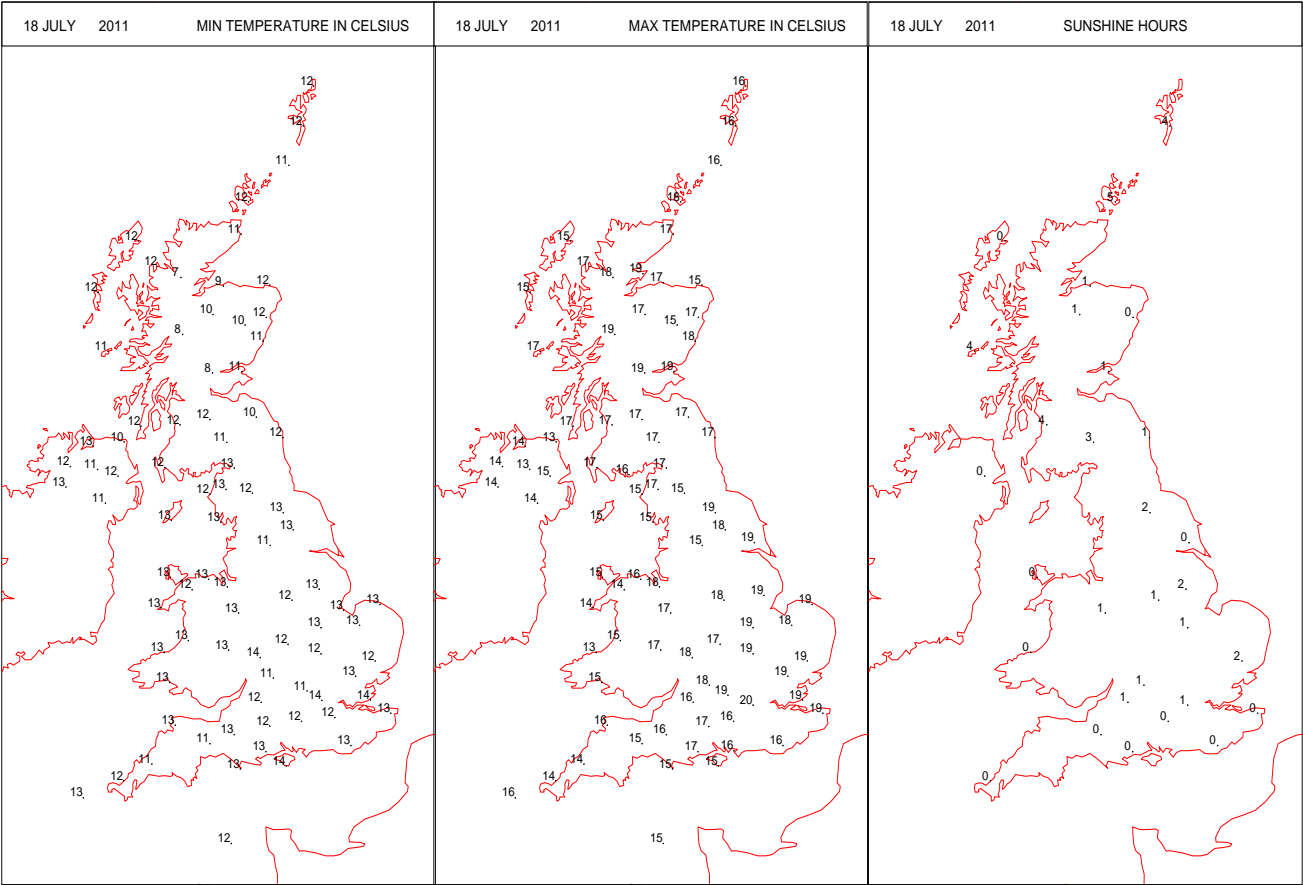
SURFACE REPORTS



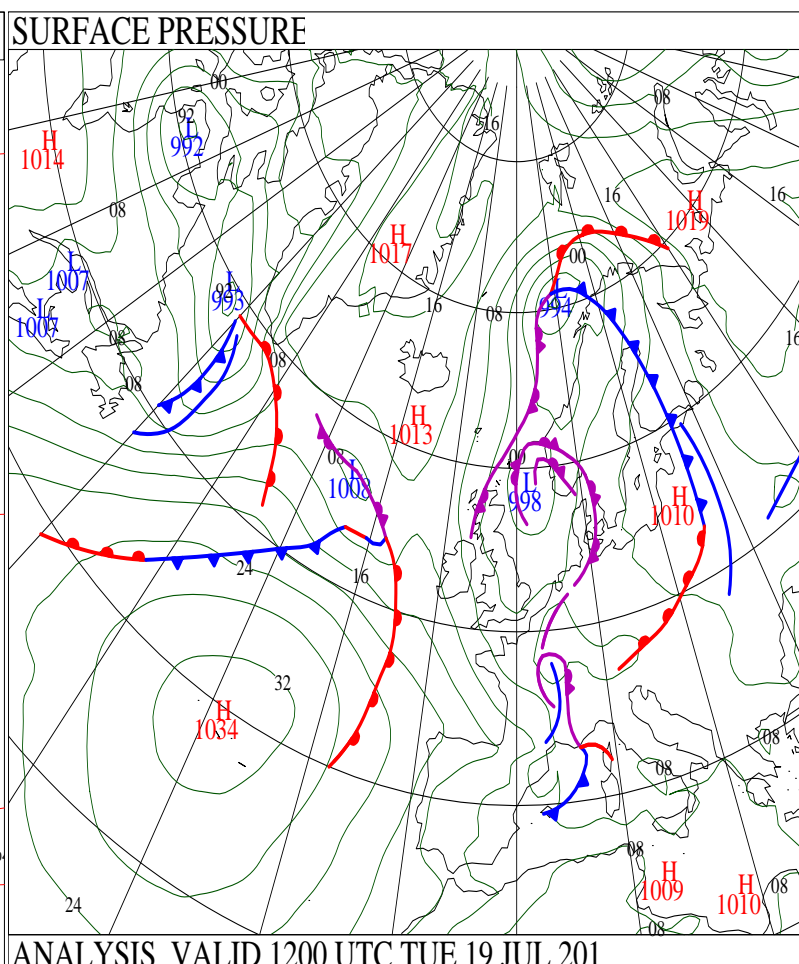
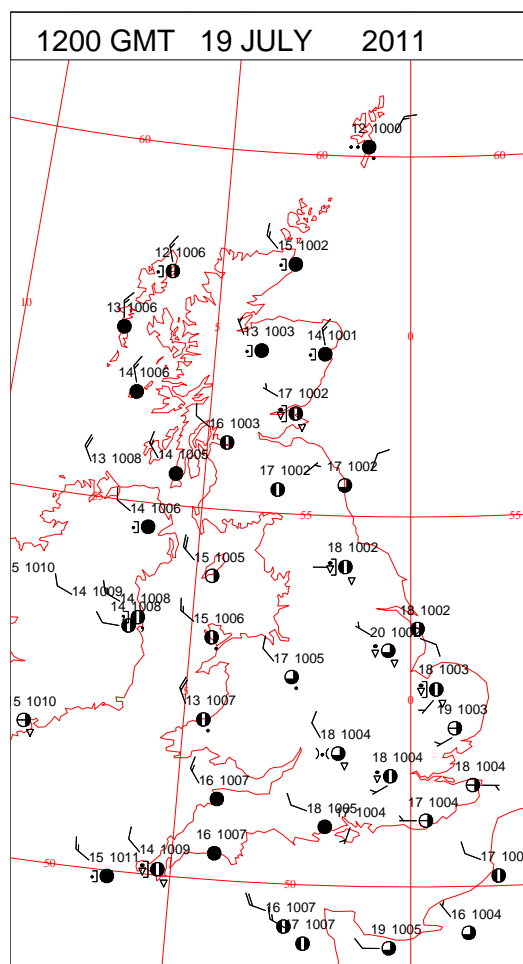
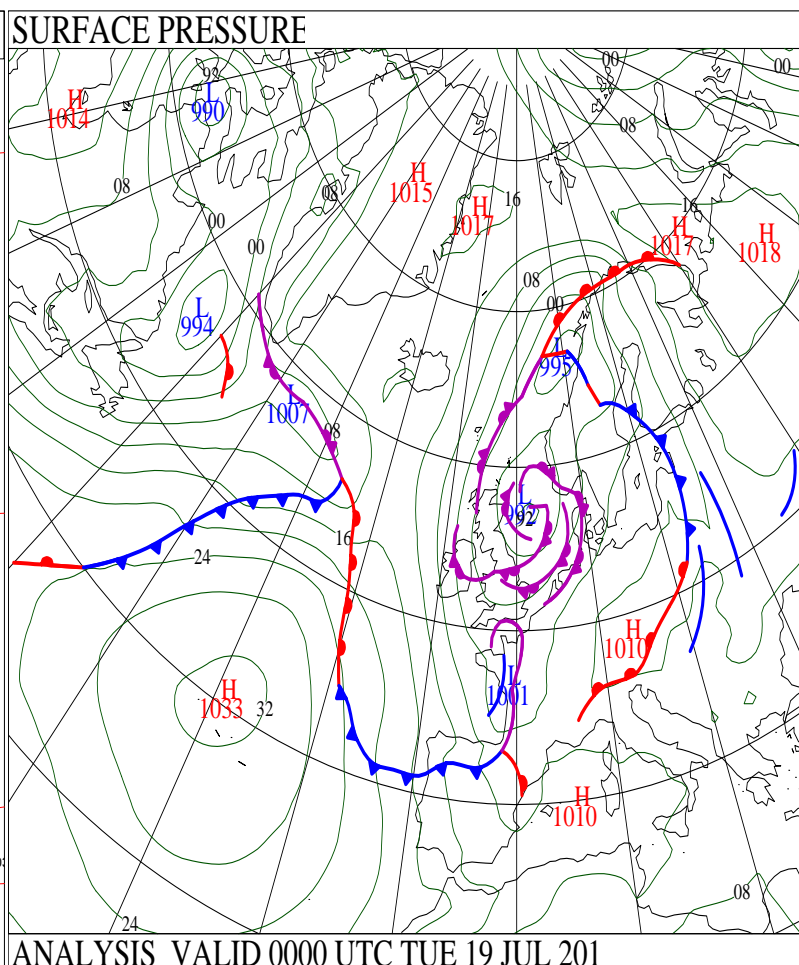
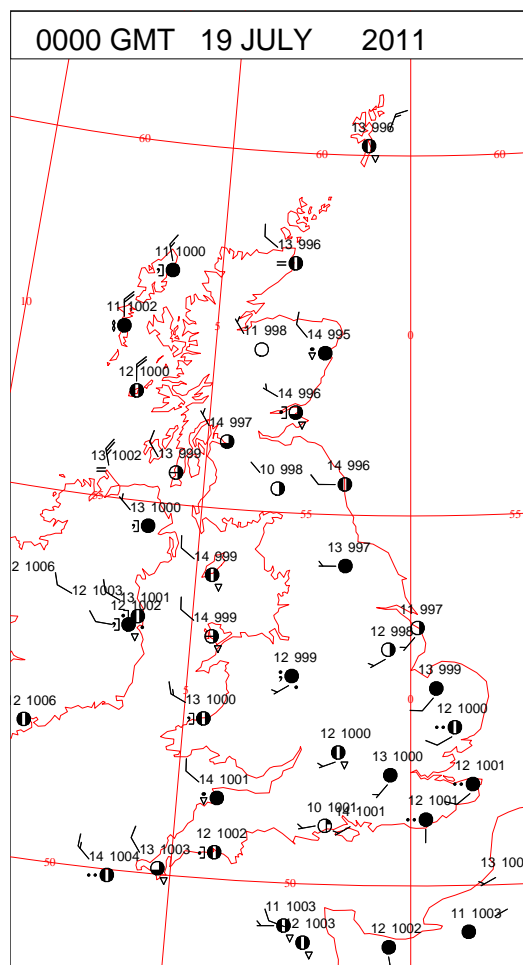
SIGNIFICANT WEATHER

0600 GMT 18 JULY 2011	SIG WEATHER	1200 GMT 18 JULY 2011	SIG WEATHER	<p>Summary of UK Weather for Monday 18 July 2011. Much of the U.K. saw a predominantly cloudy night, with showers or longer spells of rain in many places, notably so across north-west England, and later eastern parts of Scotland. It was also quite breezy, especially around the coast and hills in the south-west.</p> <p>Through the day, many areas saw rain or showers. Some of these showers were heavy across north-east England for a time, and also to the south-west and north of London, where there were isolated thunderstorms as well.</p> <p>During the afternoon, an area of more general rain moved across south-west England.</p> <p>The best of any sunshine was reserved for western Scotland, which recorded some of the highest temperatures, although even here there were a few sharp showers.</p> <p>During the evening it remained cloudy with further outbreaks of rain in places, although these were generally lighter than during the day,</p>
1800 GMT 18 JULY 2011	SIG WEATHER	0000 GMT 19 JULY 2011	SIG WEATHER	<p>EXTREMES Highest Maximum: 19.6 Heathrow, Greater London Lowest Maximum: 12.8 Ballypatrick Forest, Antrim Lowest Minimum: 7.0 Loch Glascarnoch, Ross & Cromarty Lowest Grass Minimum: 4.6 Kinloss, Moray Most Rain: 21.0 Cardinham Bodmin, Cornwall Most Sun: 4.7 Kirkwall, Orkney</p>

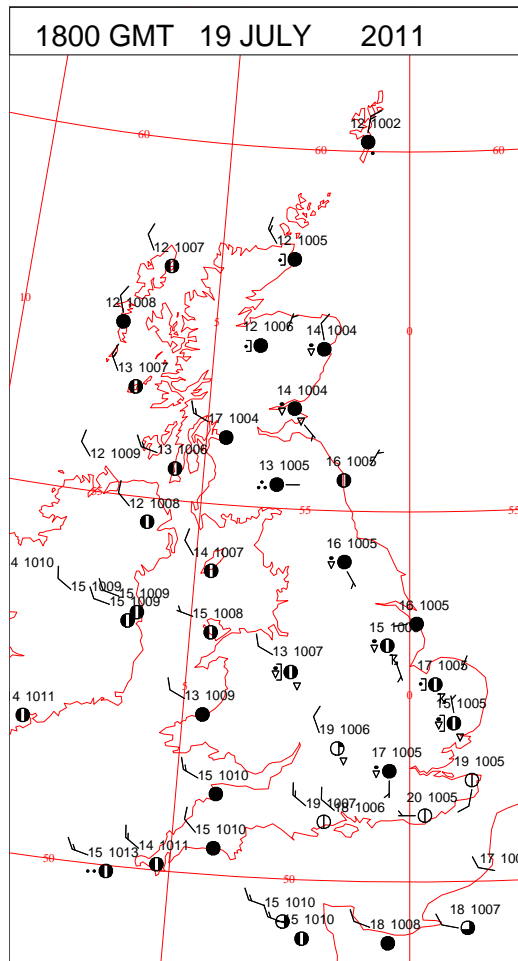
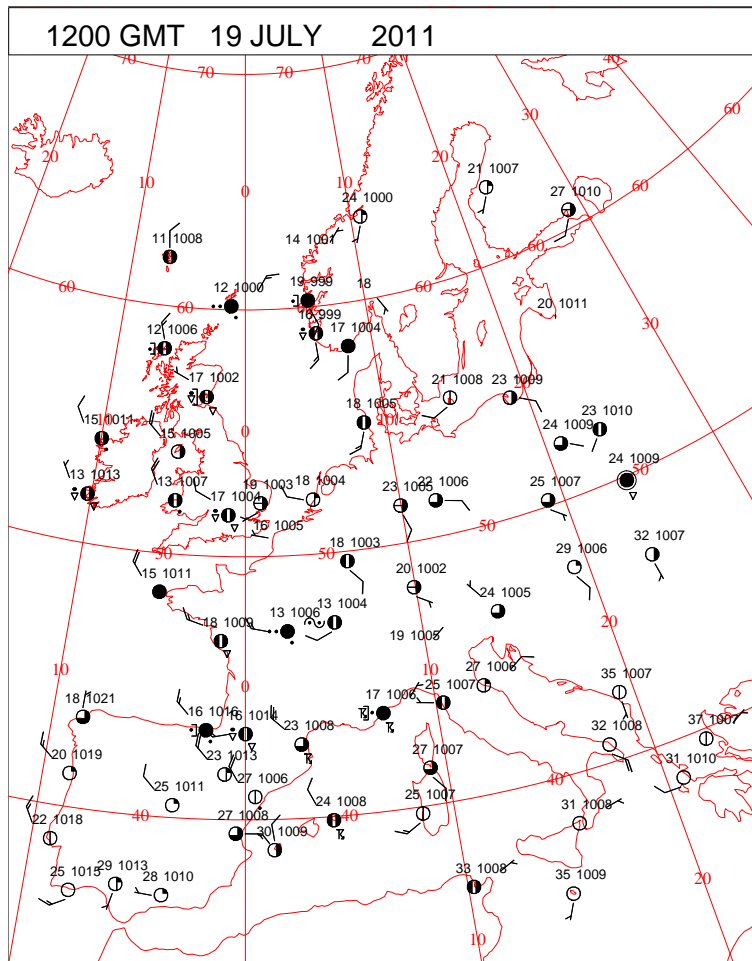
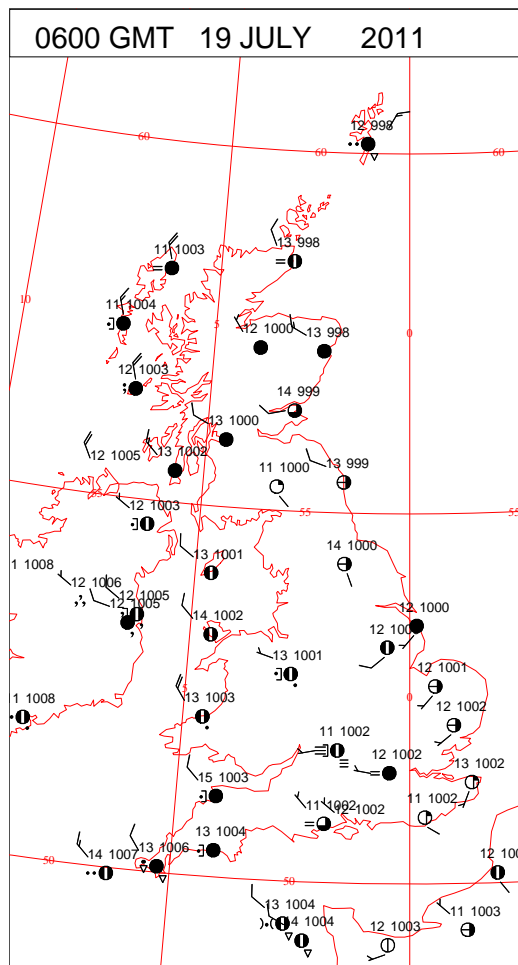
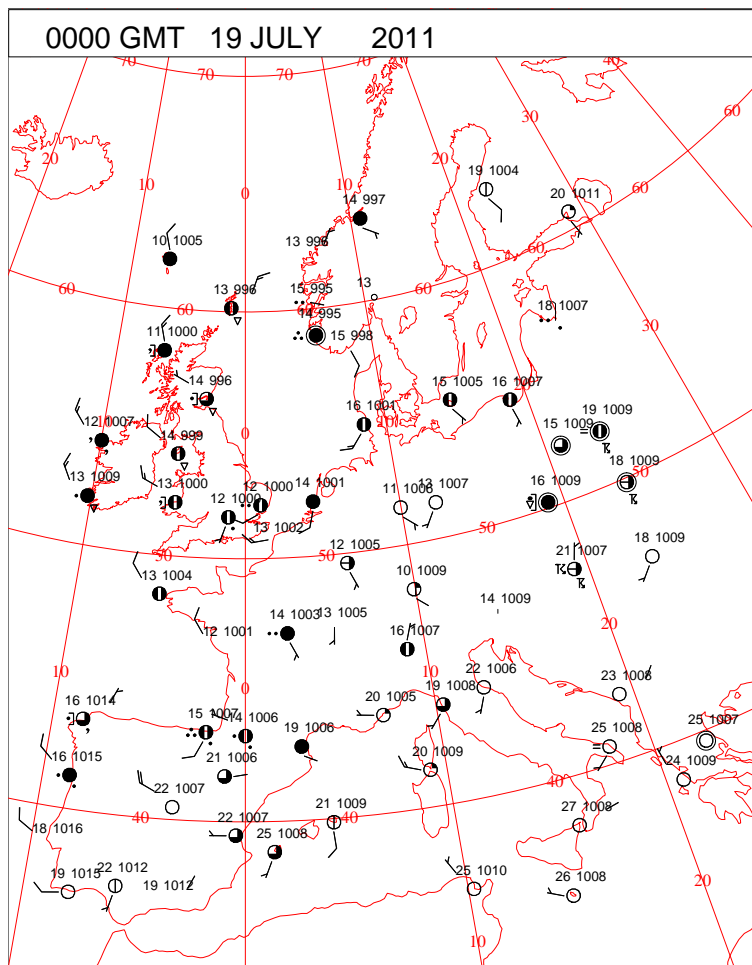
DAILY CLIMATE DATA



DAILY WEATHER SUMMARY



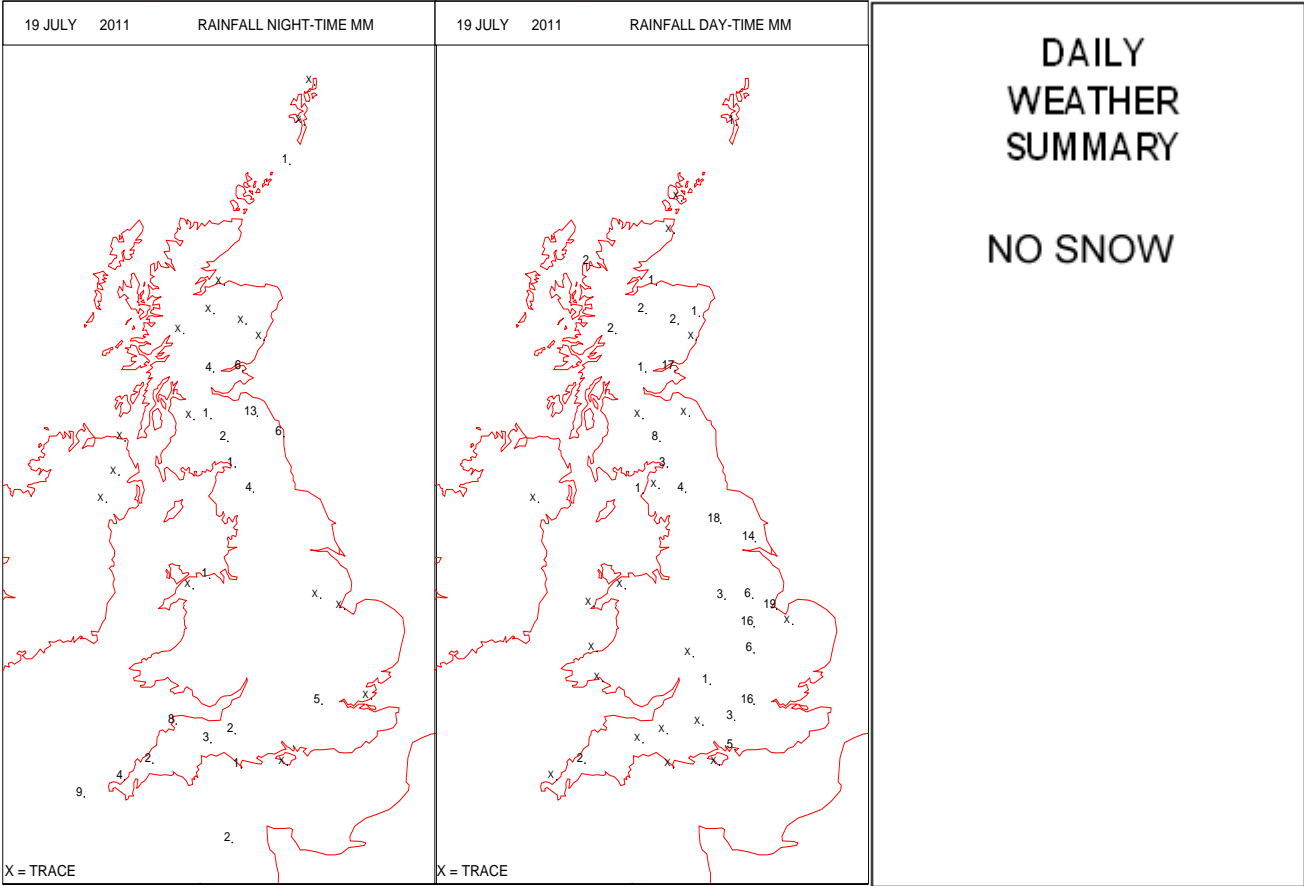
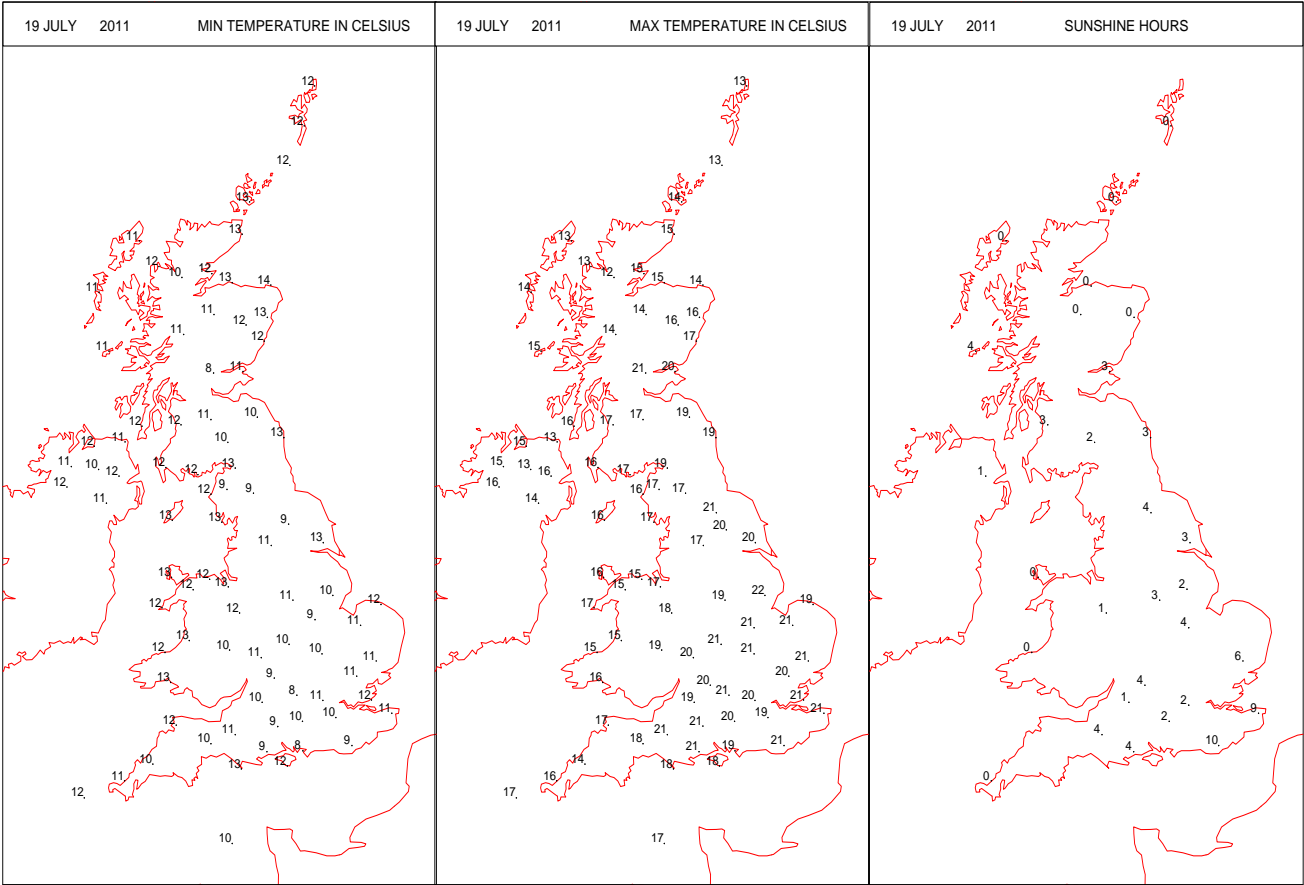
SURFACE REPORTS



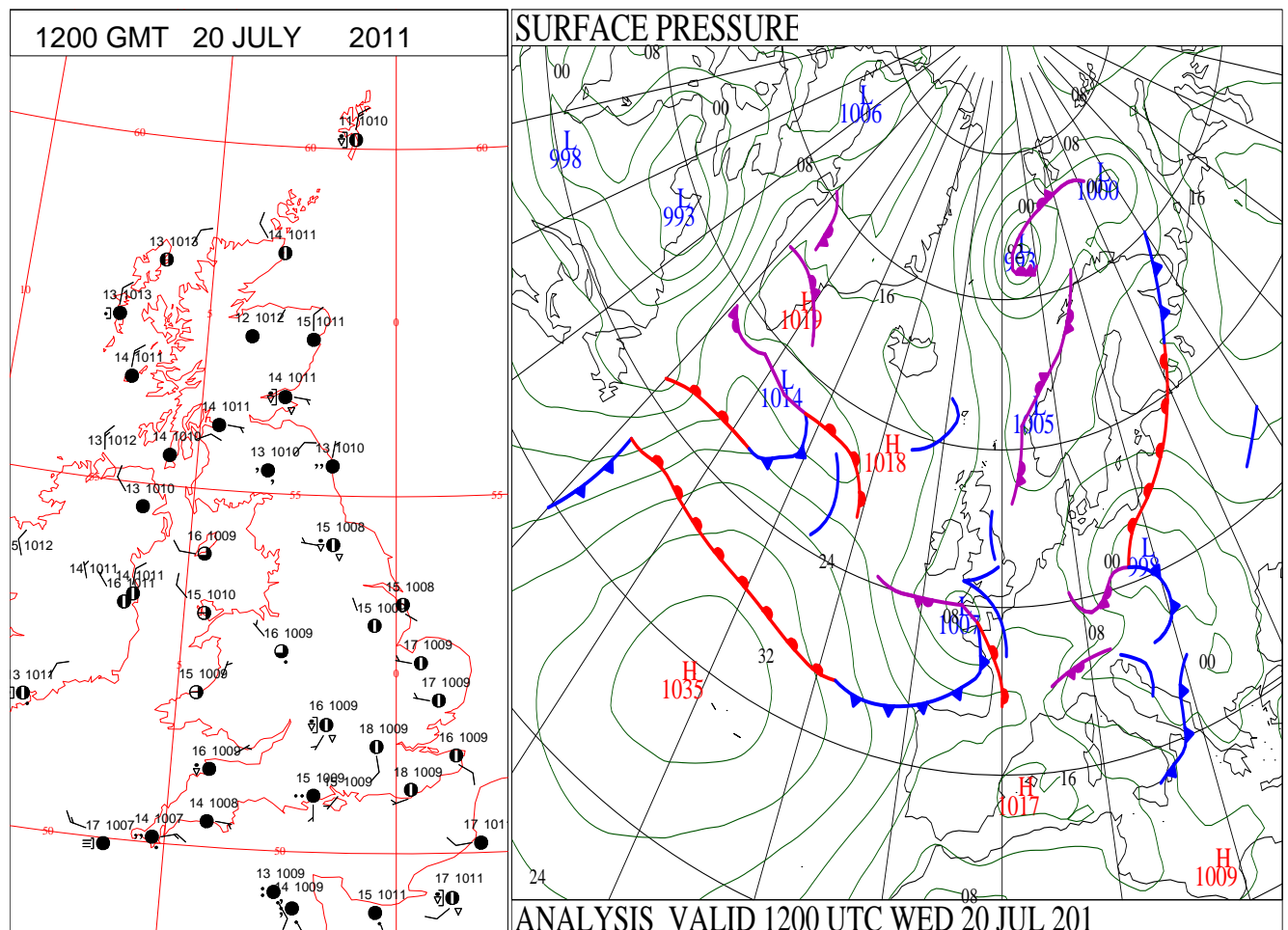
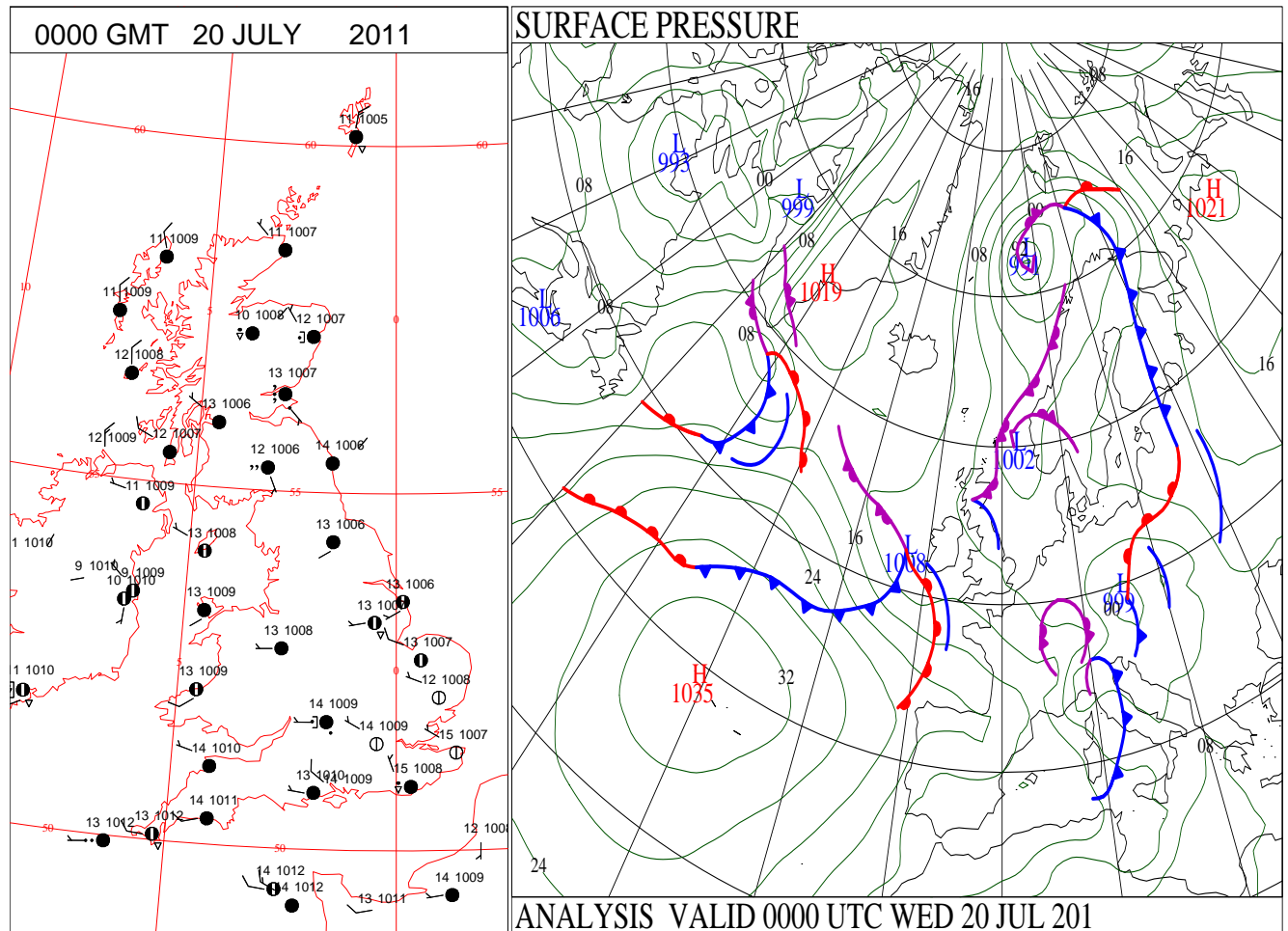
SIGNIFICANT WEATHER

0600 GMT 19 JULY 2011	SIG WEATHER	1200 GMT 19 JULY 2011	SIG WEATHER	<p>Summary of UK Weather for Tuesday 19 July 2011. Many parts of the U.K. remained fairly cloudy overnight, with further outbreaks of showery rain. Some breaks in the cloud developed across parts of southern England, allowing some mist and patchy fog to develop by dawn.</p> <p>Showers broke out fairly readily across the east Midlands and eastern England through the morning, with these soon turning torrential, with thunder locally in the afternoon.</p> <p>During the afternoon, a large area of eastern and northern England, and south-east Scotland saw some heavy, slow-moving thunderstorms where winds were light.</p> <p>Elsewhere, it was a predominantly cloudy and cool day, with just some occasional sunshine, mainly to the lee of high ground in a brisk north-westerly breeze.</p> <p>The heavy showers continued into the evening for parts of Hampshire, Surrey, and many areas of northern England and southern Scotland. Most other places remained dry.</p> <p>Temperatures on the whole were just below average for July, but well below average for parts of Northern Ireland and Scotland. The warmest temperatures were recorded across south-east England, where there were some sunnier periods.</p>
1800 GMT 19 JULY 2011	SIG WEATHER	0000 GMT 20 JULY 2011	SIG WEATHER	<p>EXTREMES Highest Maximum: 21.5 Coningsby, Lincolnshire Lowest Maximum: 11.8 Loch Glascarnoch, Ross & Cromarty Lowest Minimum: 8.2 Benson, Oxfordshire Lowest Grass Minimum: 4.4 South Farnborough, Hampshire Most Rain: 23.4 Leuchars, Fife Most Sun: 9.7 Herstmonceux, East Sussex</p>

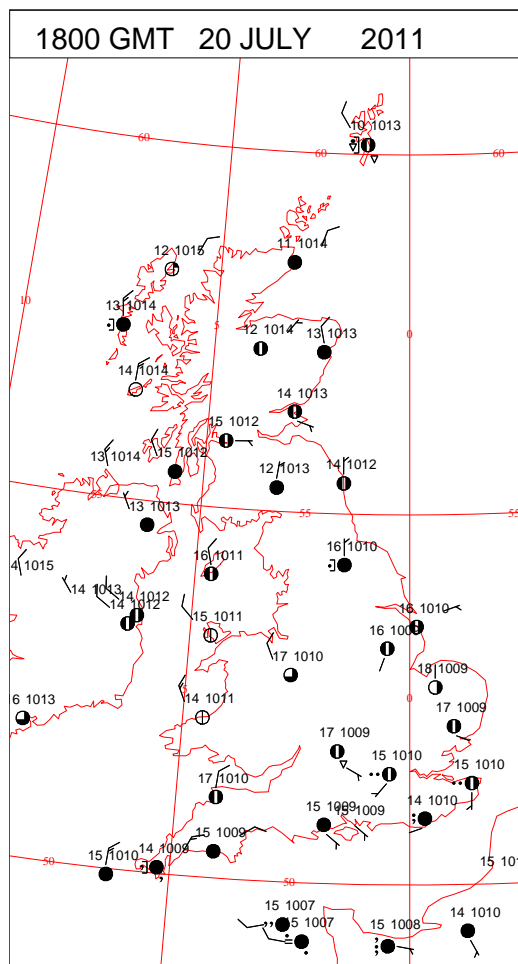
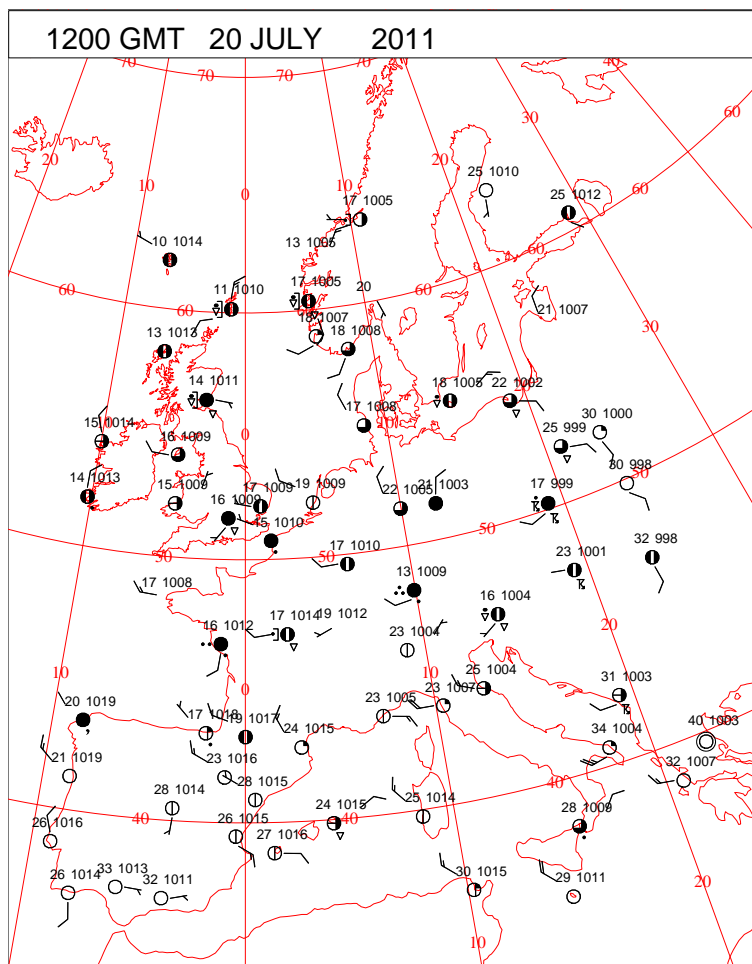
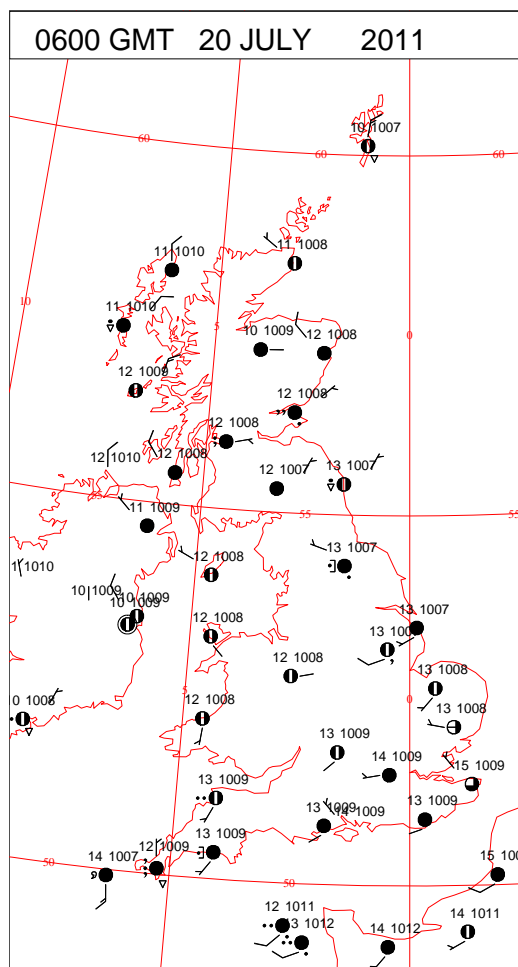
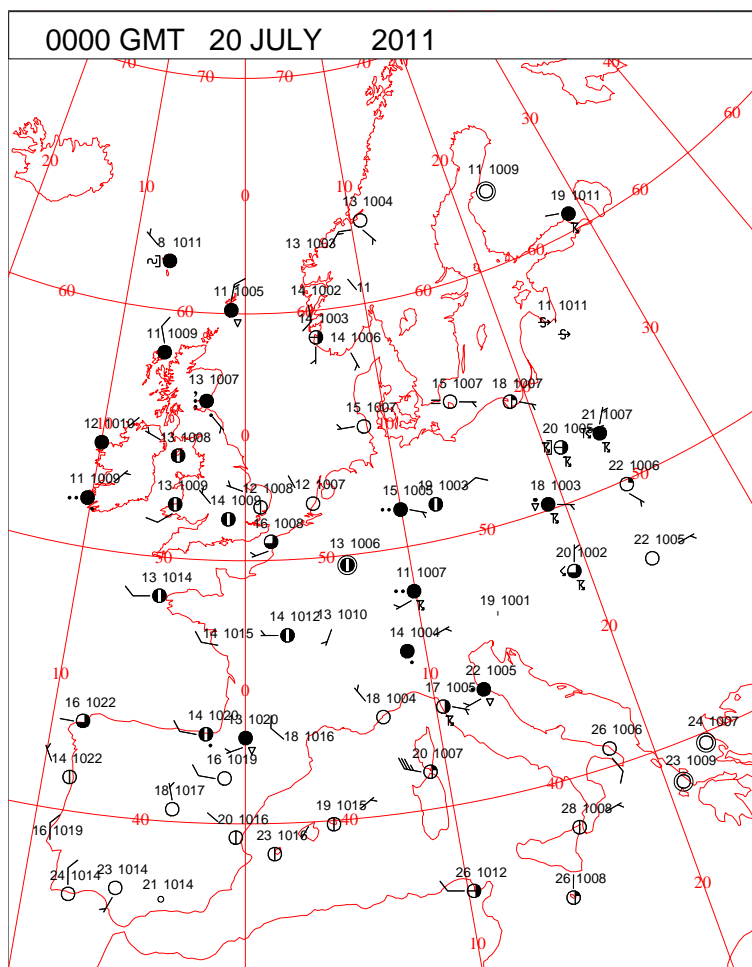
DAILY CLIMATE DATA



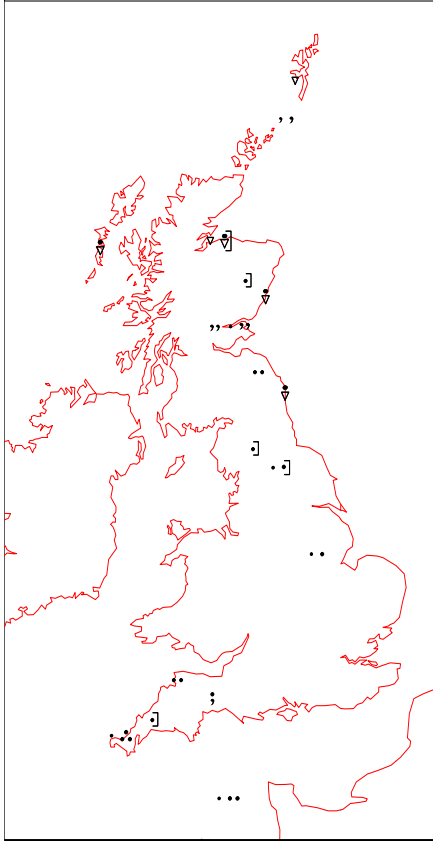
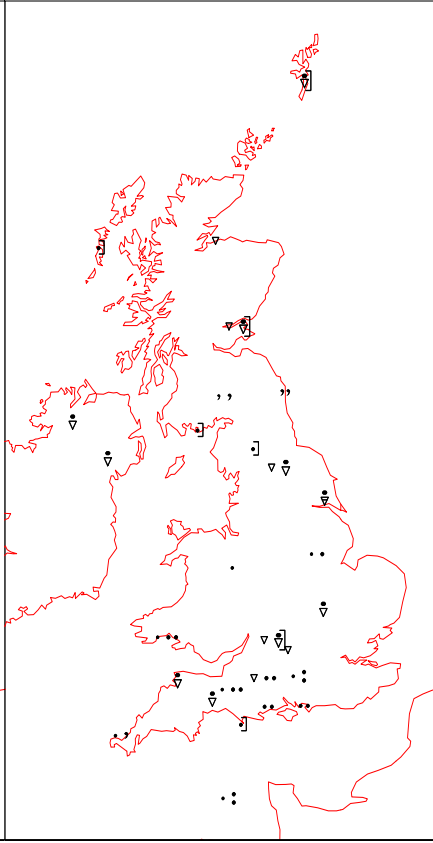
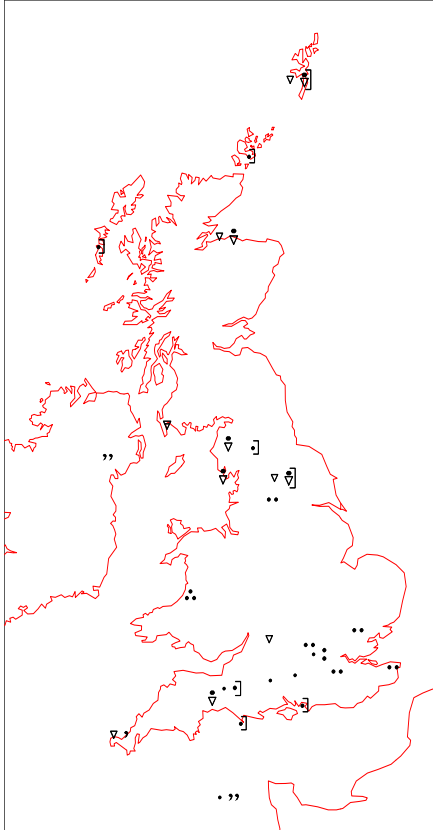
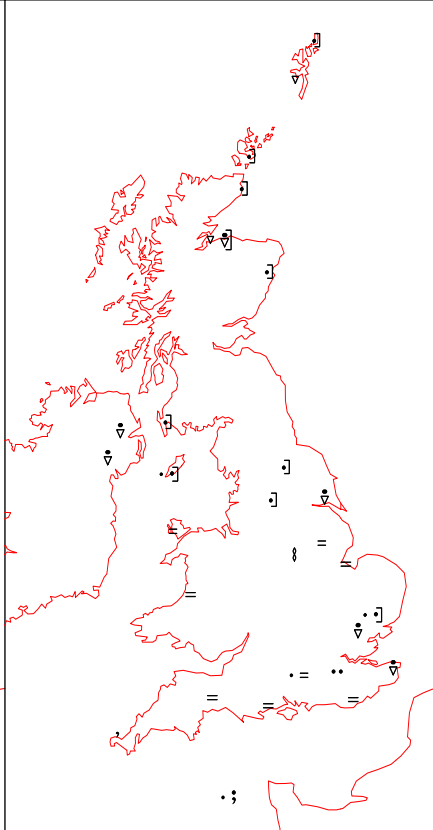
DAILY WEATHER SUMMARY



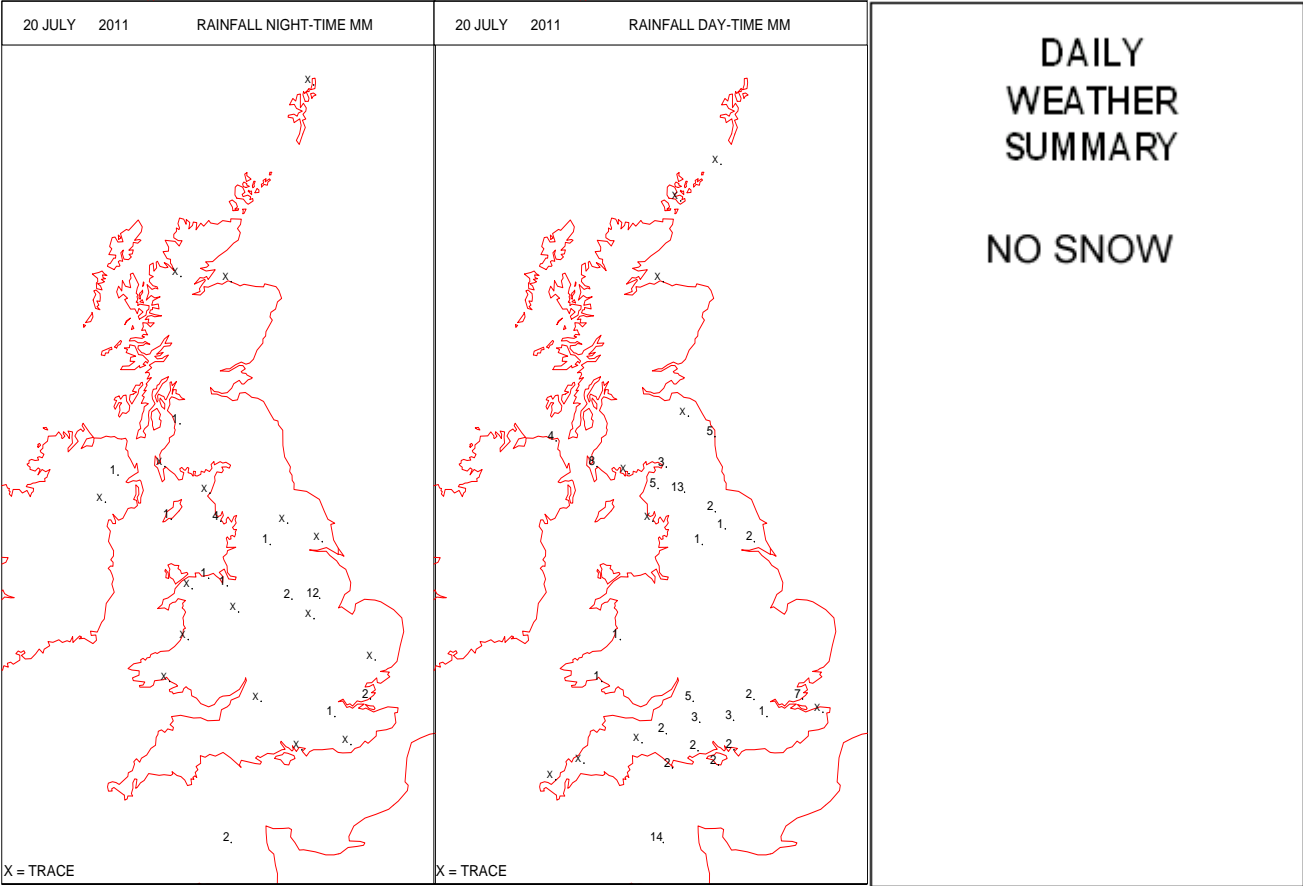
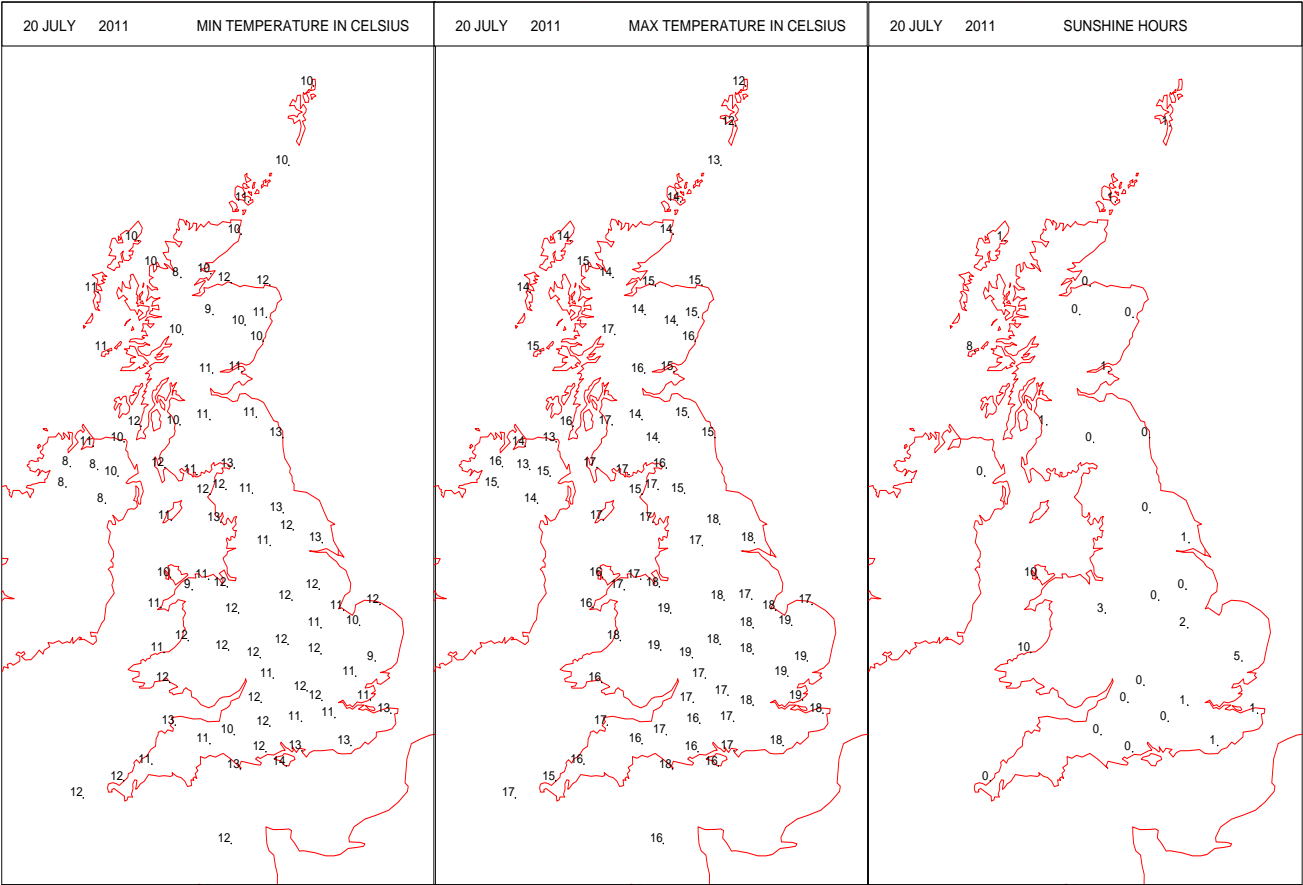
SURFACE REPORTS



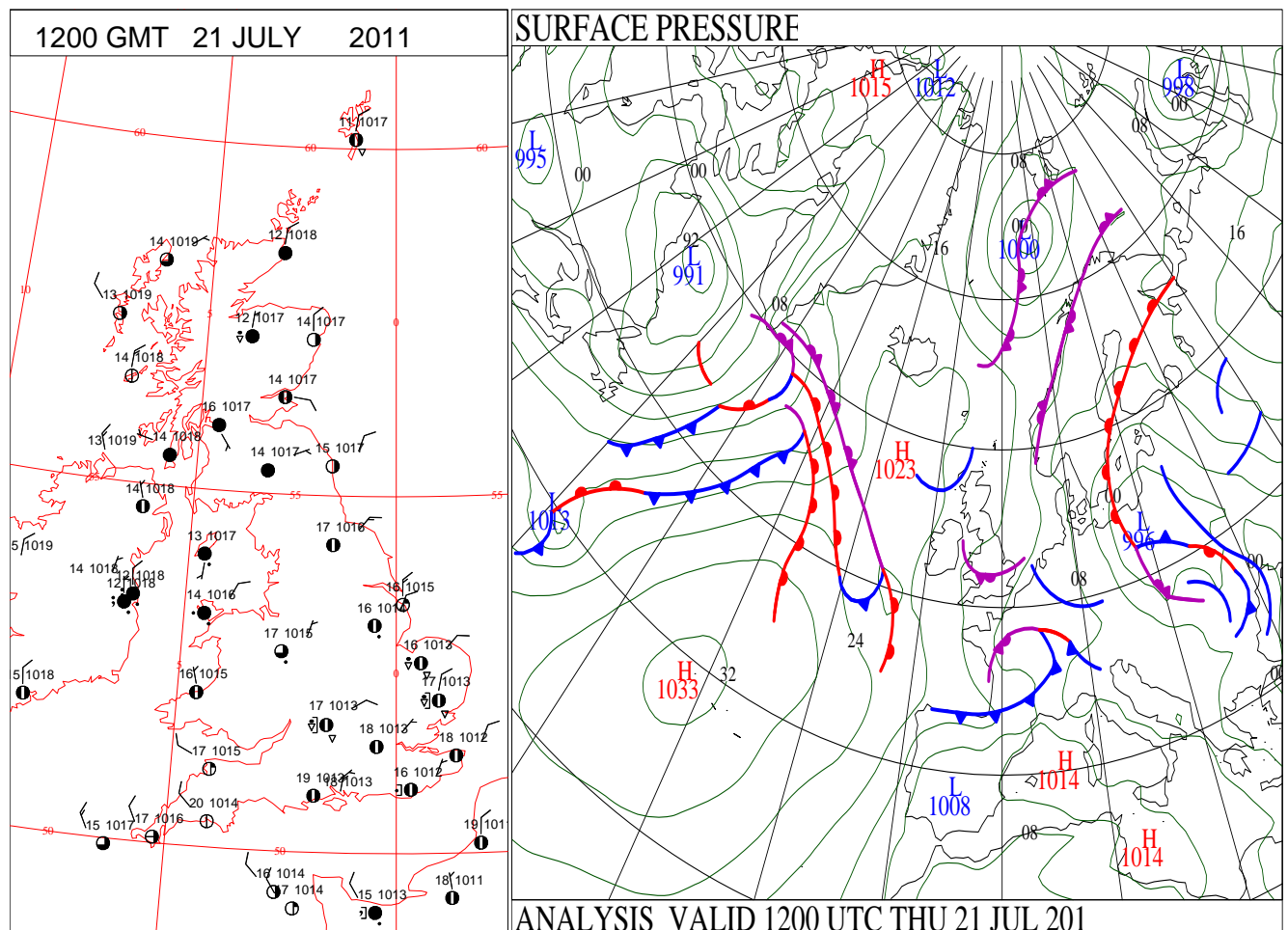
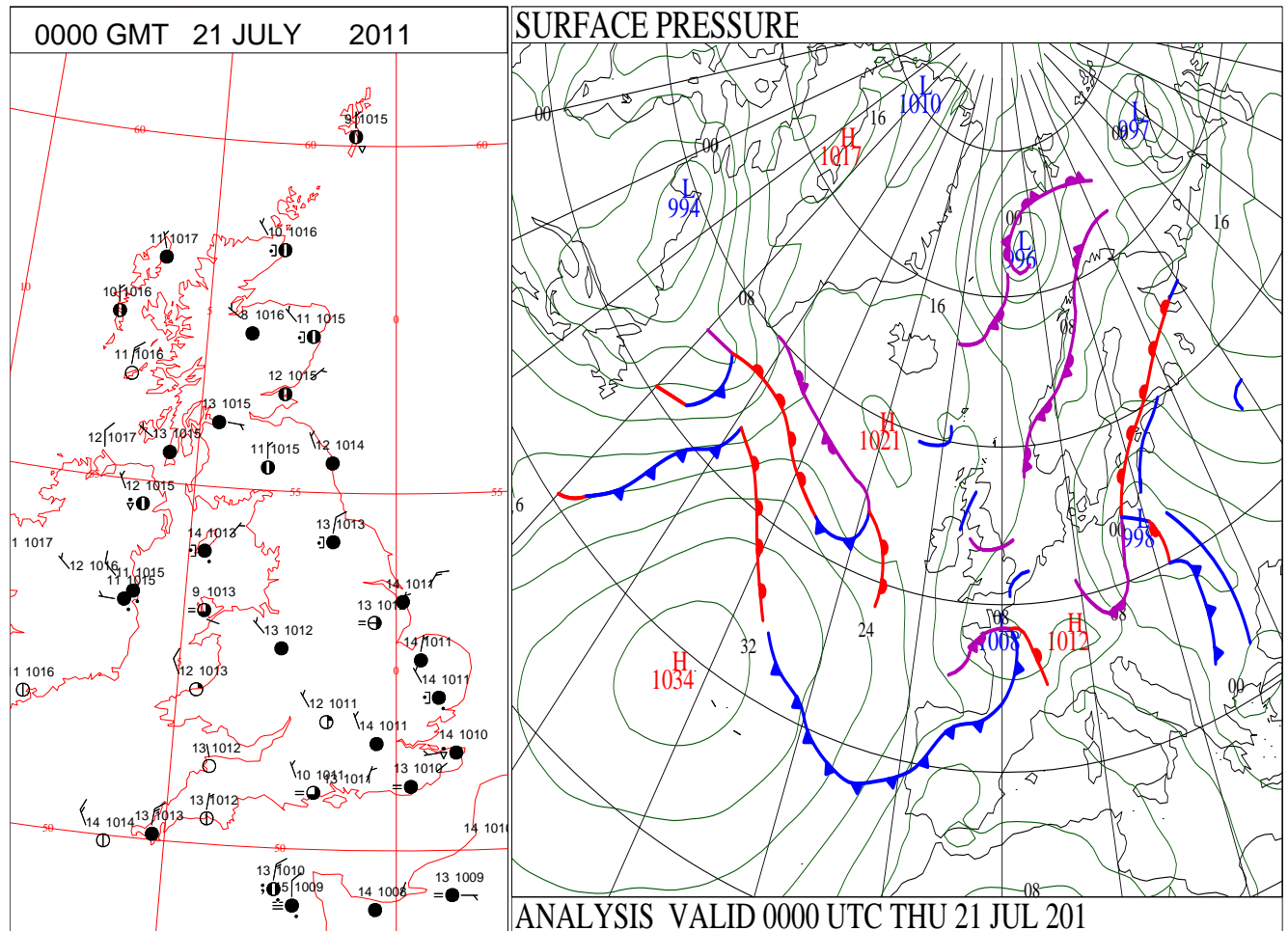
SIGNIFICANT WEATHER

0600 GMT 20 JULY 2011	SIG WEATHER	1200 GMT 20 JULY 2011	SIG WEATHER	<p>Summary of UK Weather for Wednesday 20 July 2011. Most of the U.K. experienced a cloudy night, with persistent rain arriving through southern Ireland and into the south-west mainland by dawn.</p> <p>Also, there were some outbreaks of showery rain over parts of north-east England and southern Scotland.</p> <p>Through the day, the showery rain continued across parts of northern England, with some particularly heavy totals reported in places. Some showers also developed over south Wales and through the Midlands.</p> <p>The rain across south-west England moved east through the day, affecting many southern counties, but the far south-west of England did brighten up towards the evening.</p> <p>Western Scotland, western parts of Northern Ireland, and the area around the Wash saw a generally dry day with some sunshine.</p> <p>Nowhere was particularly warm again, with the maximum temperatures experienced over parts of south-east England.</p>
				
1800 GMT 20 JULY 2011	SIG WEATHER	0000 GMT 21 JULY 2011	SIG WEATHER	<p>EXTREMES Highest Maximum: 19.4 Marham, Norfolk Lowest Maximum: 11.8 Baltasound No 2, Shetland Lowest Minimum: 7.9 Castlederg, Tyrone 7.9 St Angelo, Fermanagh Lowest Grass Minimum: 5.3 St Angelo, Fermanagh Most Rain: 15.6 Guernsey Airport, Guernsey Most Sun: 9.7 Valley, Gwynedd</p>
				

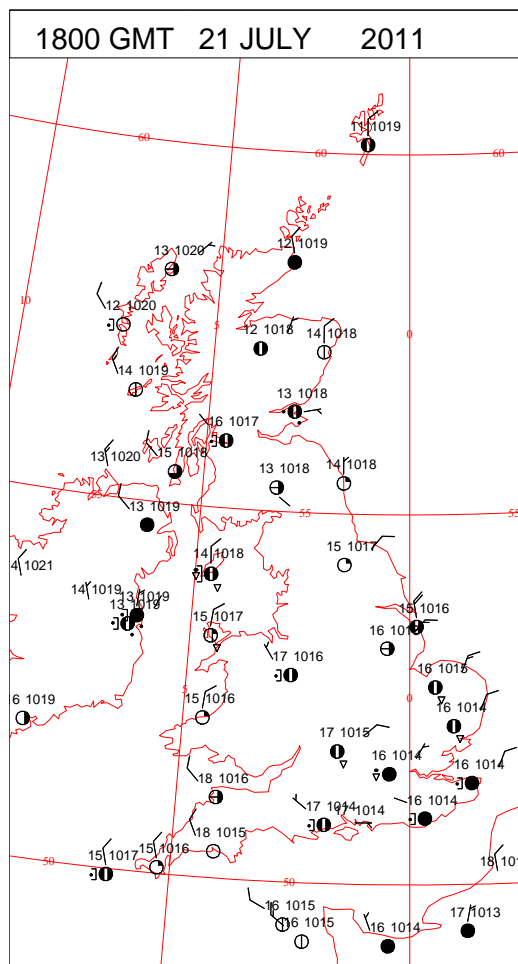
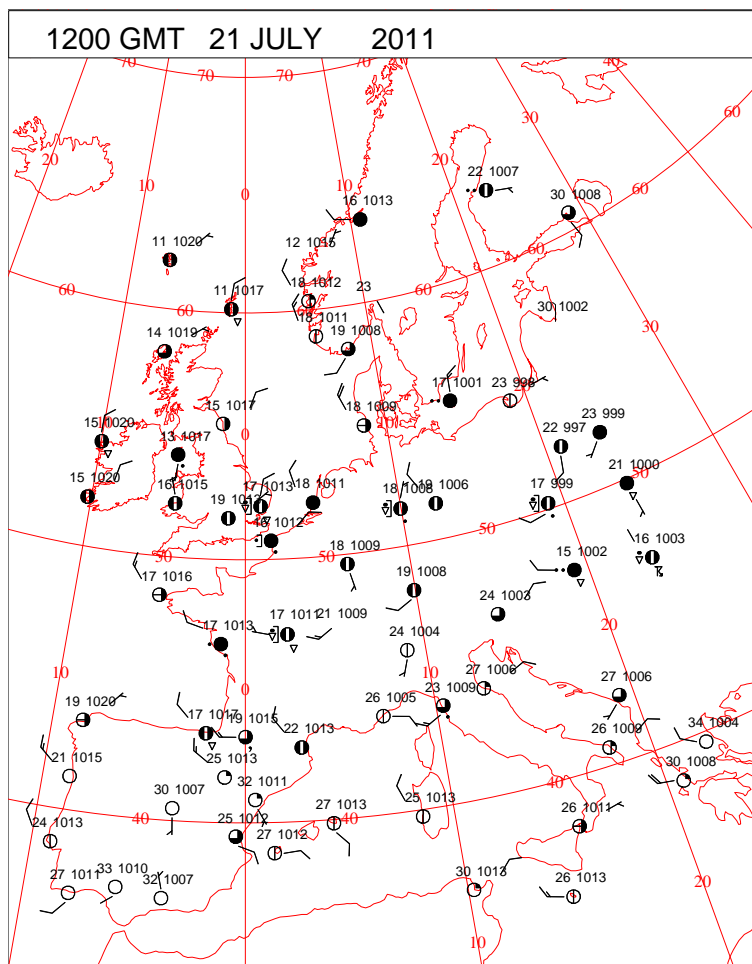
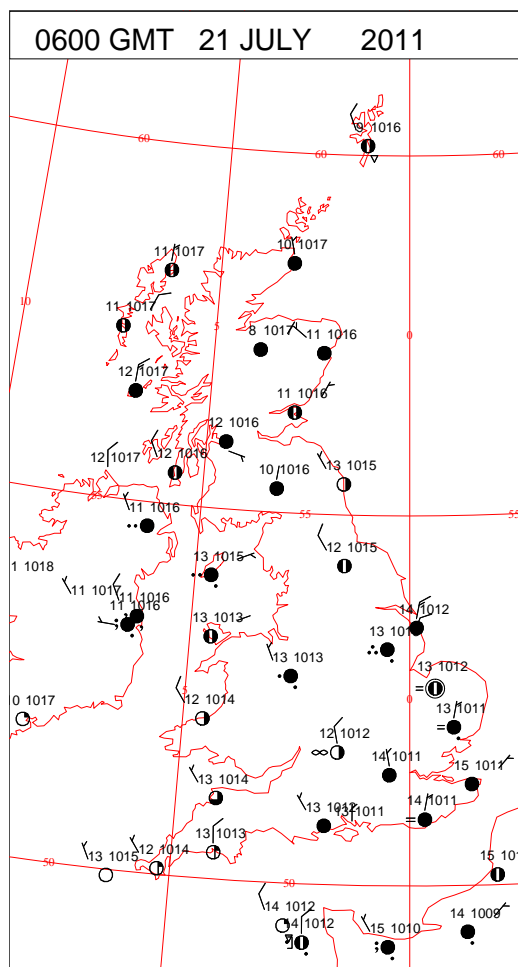
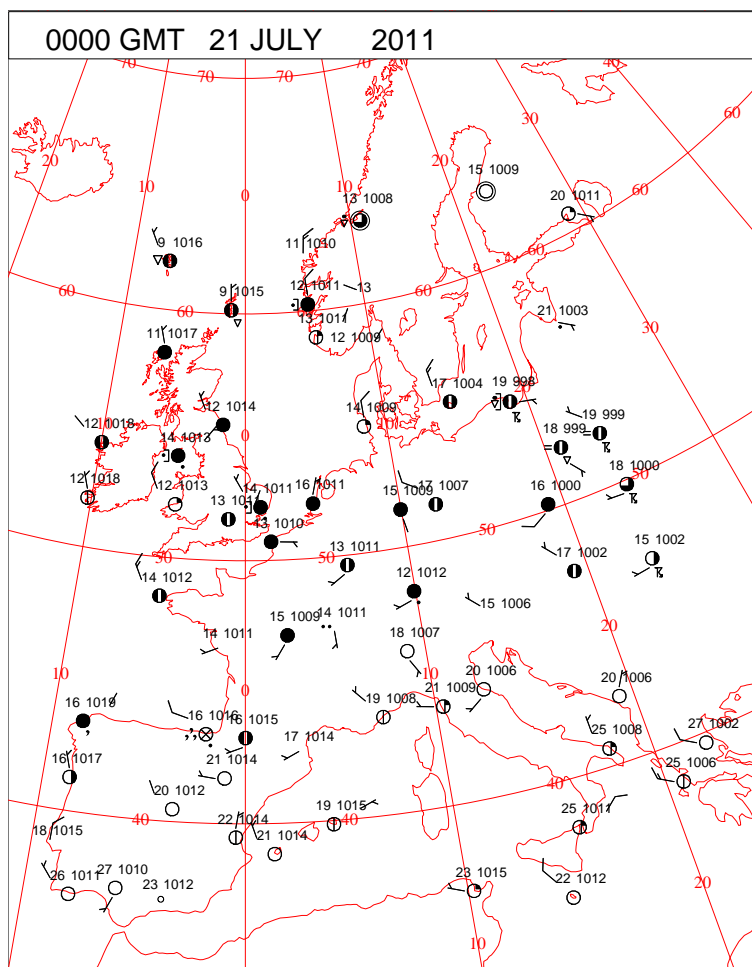
DAILY CLIMATE DATA



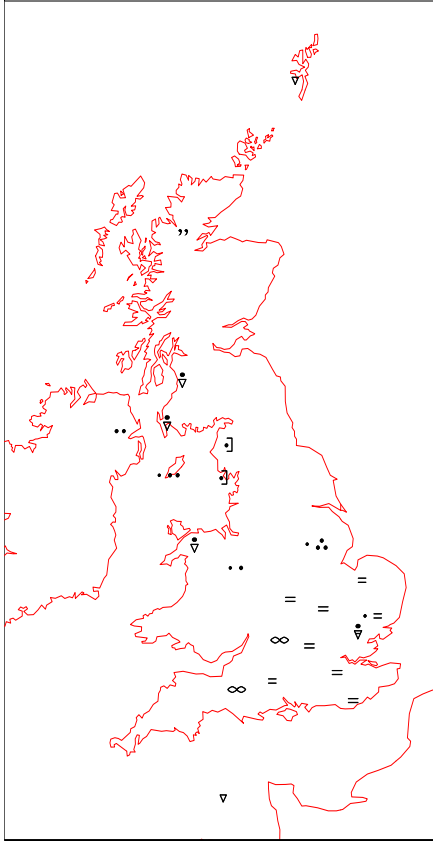
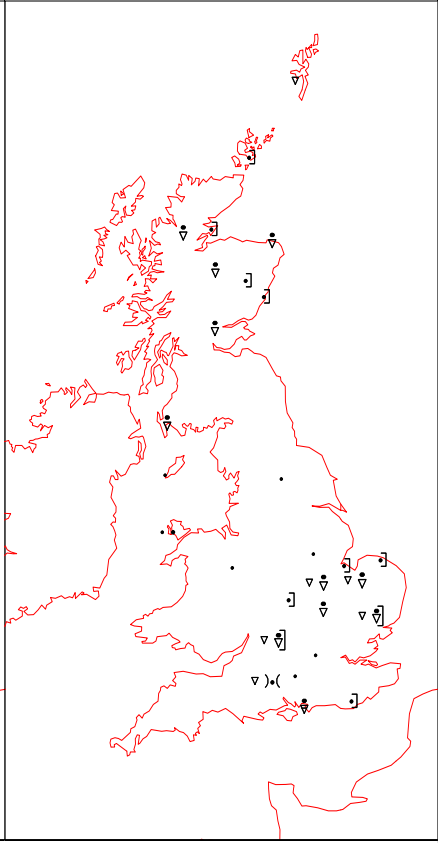
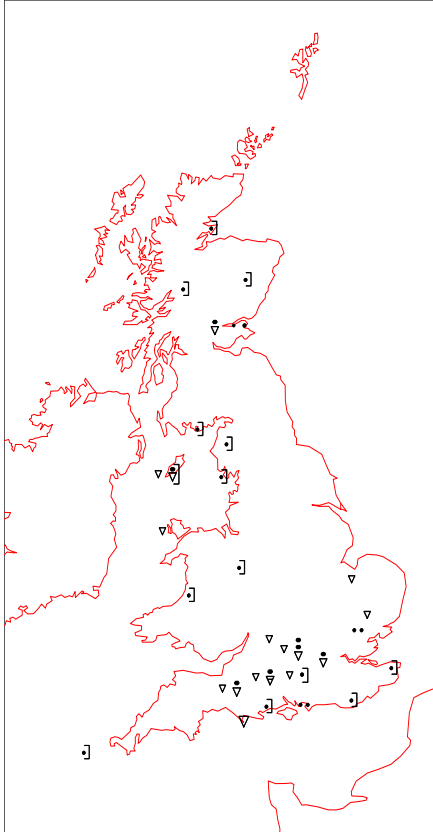
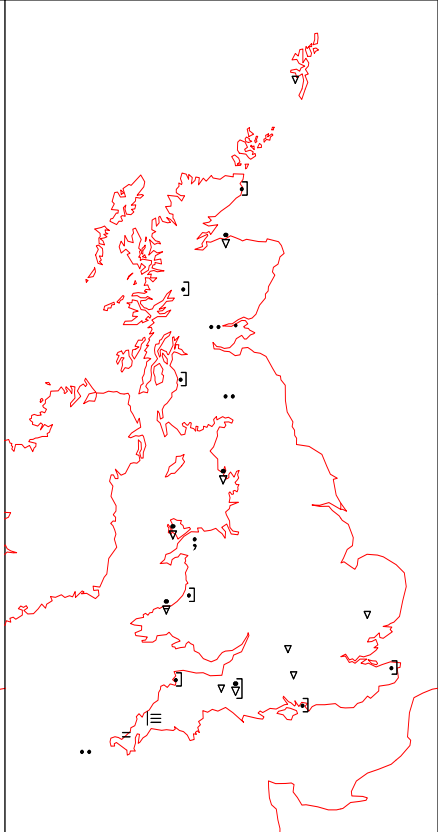
DAILY WEATHER SUMMARY



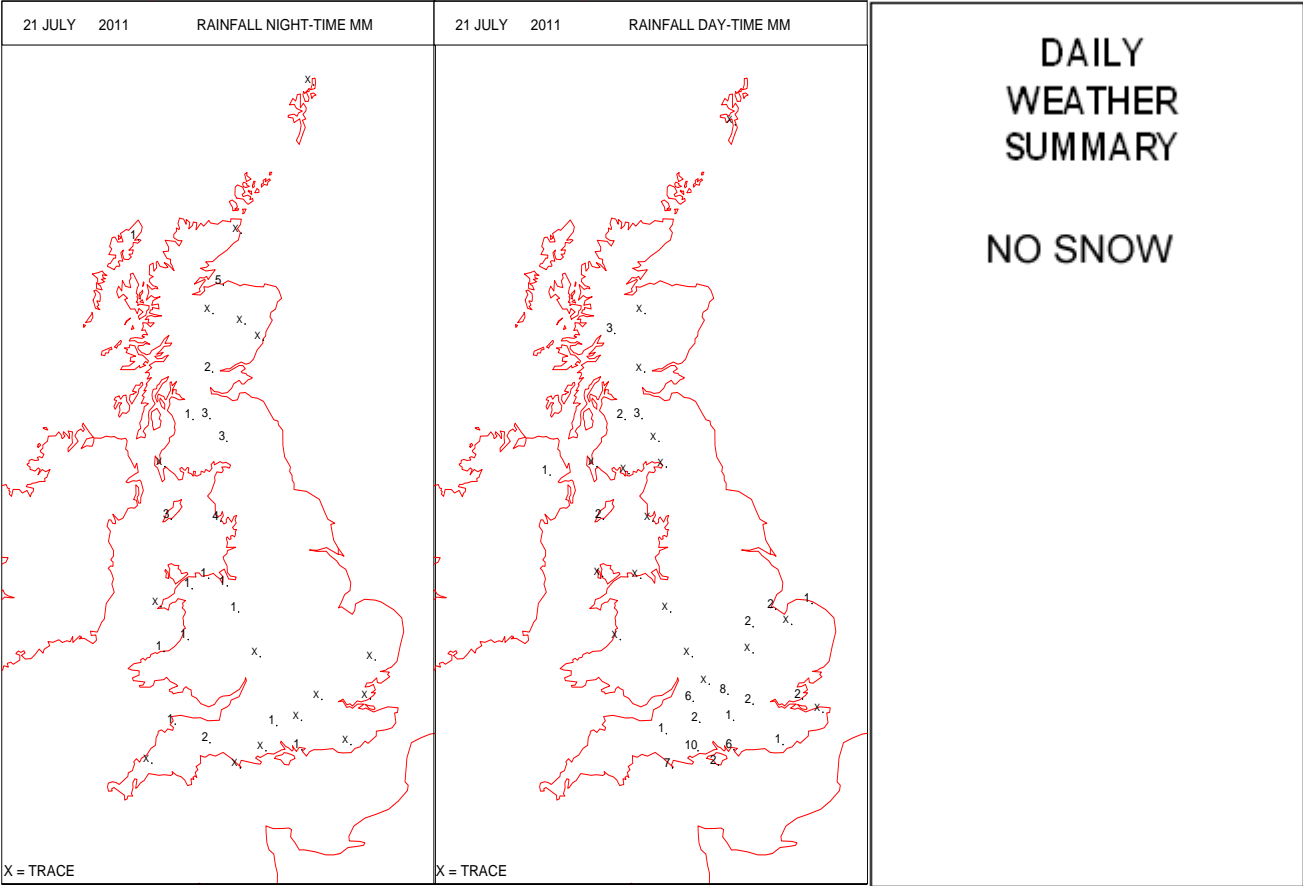
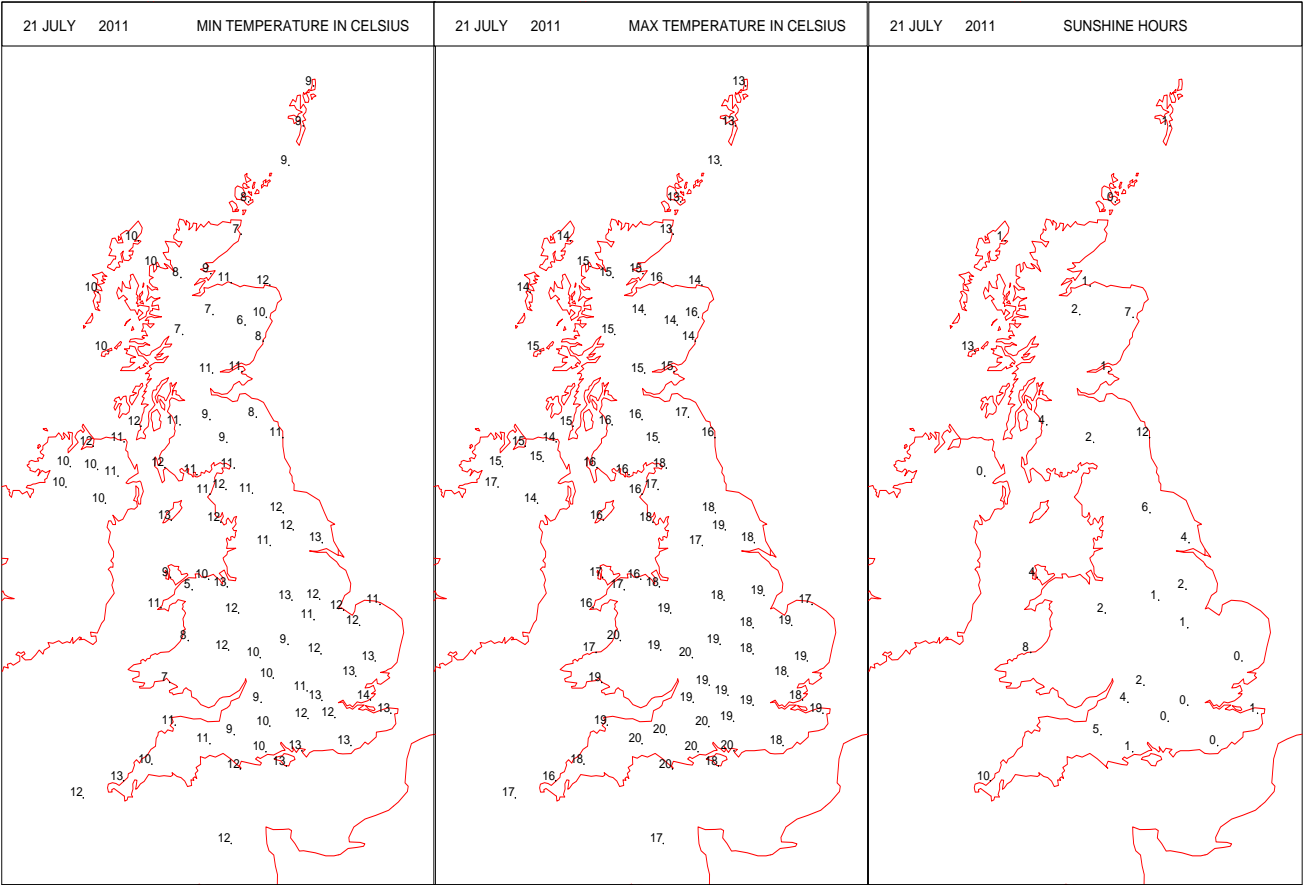
SURFACE REPORTS



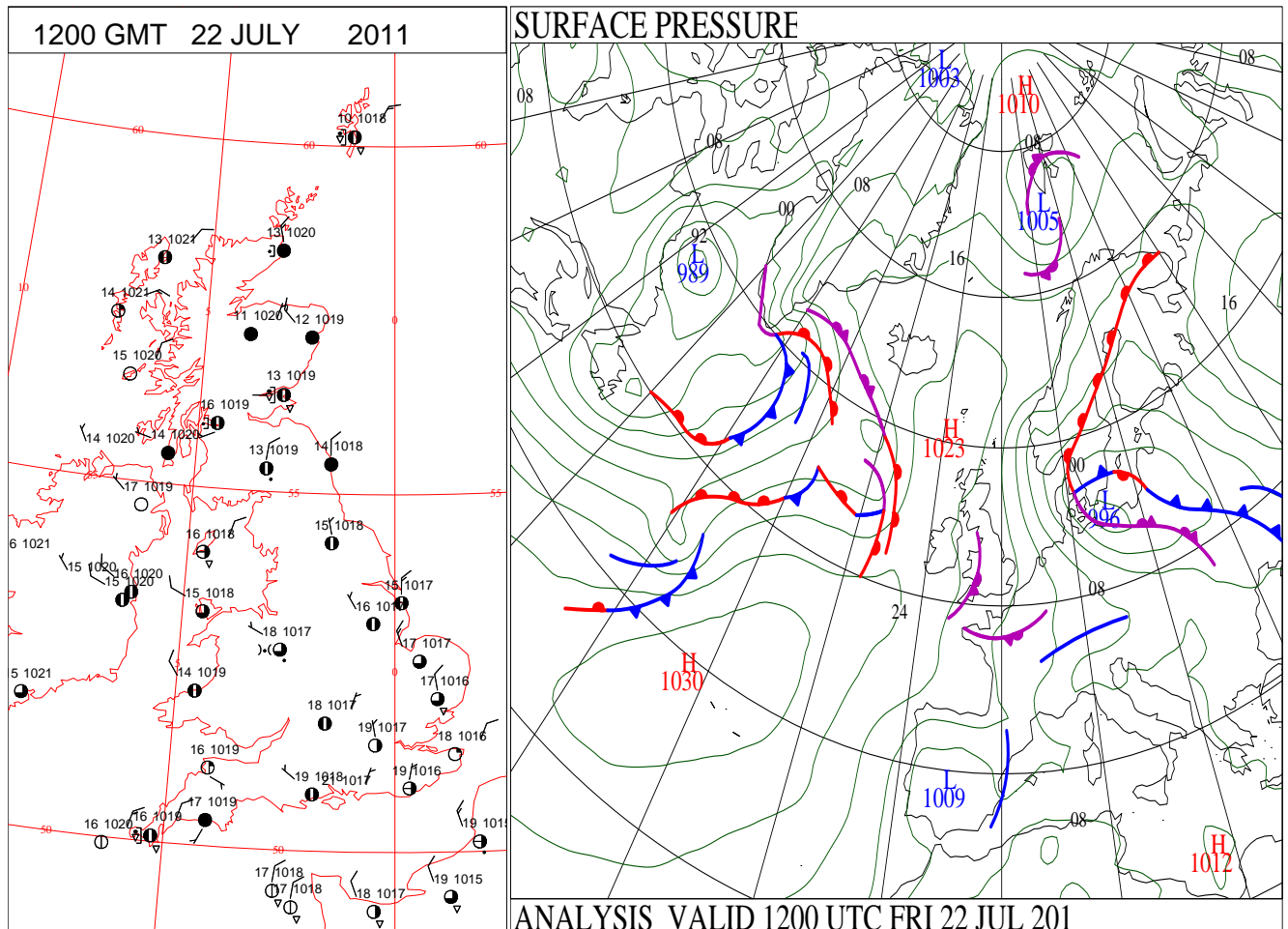
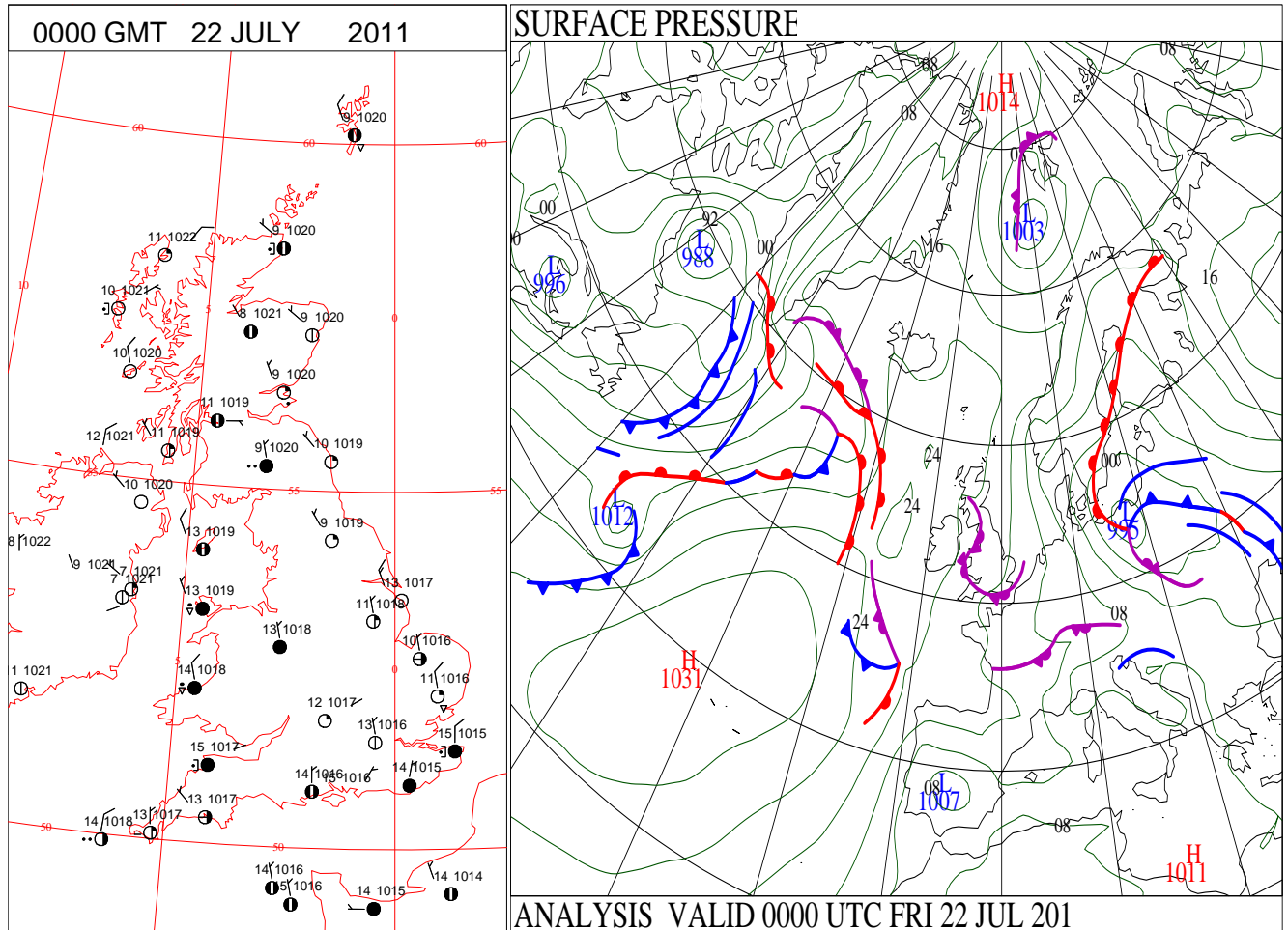
SIGNIFICANT WEATHER

0600 GMT 21 JULY 2011	SIG WEATHER	1200 GMT 21 JULY 2011	SIG WEATHER	<p>Summary of UK Weather for Thursday 21 July 2011.</p> <p>It was a rather cool start to the day, with a touch of grass frost in parts of Scotland.</p> <p>Most places started the day dry, but rather cloudy. There were, however, a few showers, mainly across central and northern England.</p> <p>As the day progressed, the cloud generally broke up giving some sunny spells. The longest of these were across the far south-west of England, as well as north-eastern parts of the U.K. The showers also migrated their way south across the Midlands, Wales and southern parts of East Anglia, turning heavy in places.</p> <p>There were also a scattering of showers that developed across Scotland, and later across north-west England, although these were somewhat lighter than those across southern and central parts.</p> <p>Into the evening, showers remained across western parts of the U.K.</p> <p>Northerly winds were generally light, although it was breezy at times along the east coast.</p> <p>Highest temperatures were found across the south-western parts of the country.</p>
				
1800 GMT 21 JULY 2011	SIG WEATHER	0000 GMT 22 JULY 2011	SIG WEATHER	<p>EXTREMES</p> <p>Highest Maximum: 20.2 Yeovilton, Somerset</p> <p>Lowest Maximum: 12.5 Lerwick, Shetland</p> <p>Lowest Minimum: 5.1 Capel Curig No 3, Gwynedd</p> <p>Lowest Grass Minimum: 1.2 Jersey Airport, Jersey</p> <p>Most Rain: 9.8 Hurn, Dorset</p> <p>Most Sun: 14.4 Guernsey Airport, Guernsey</p>
				

DAILY CLIMATE DATA

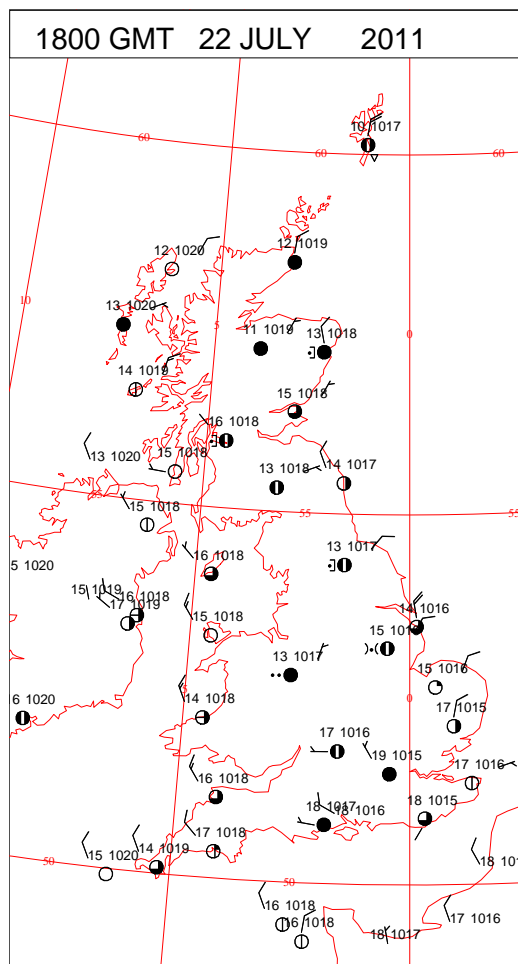
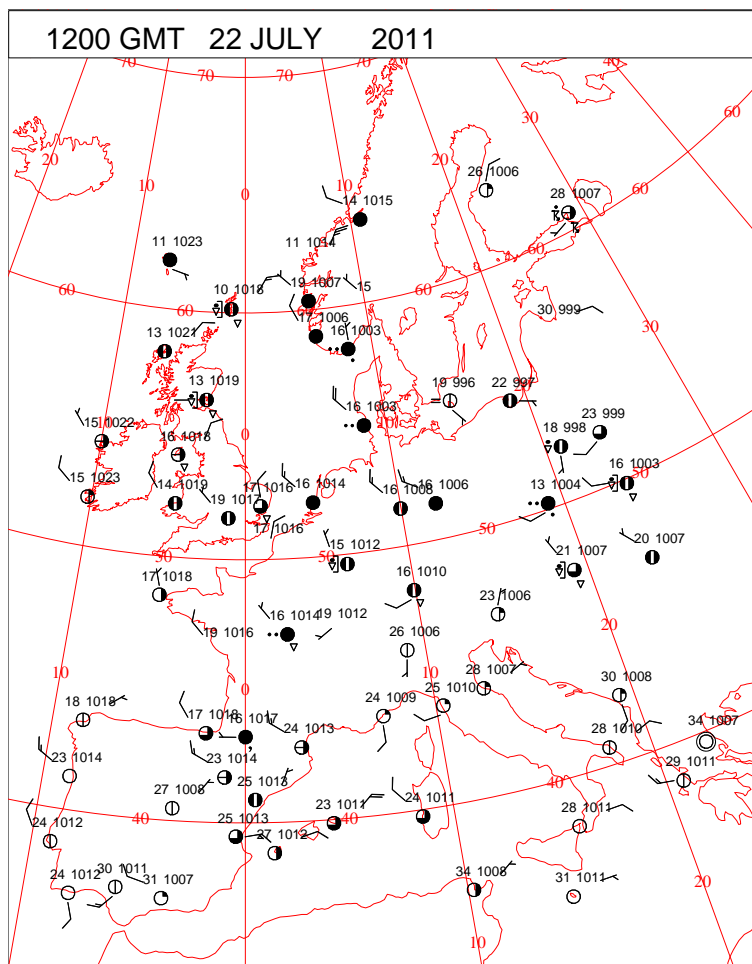
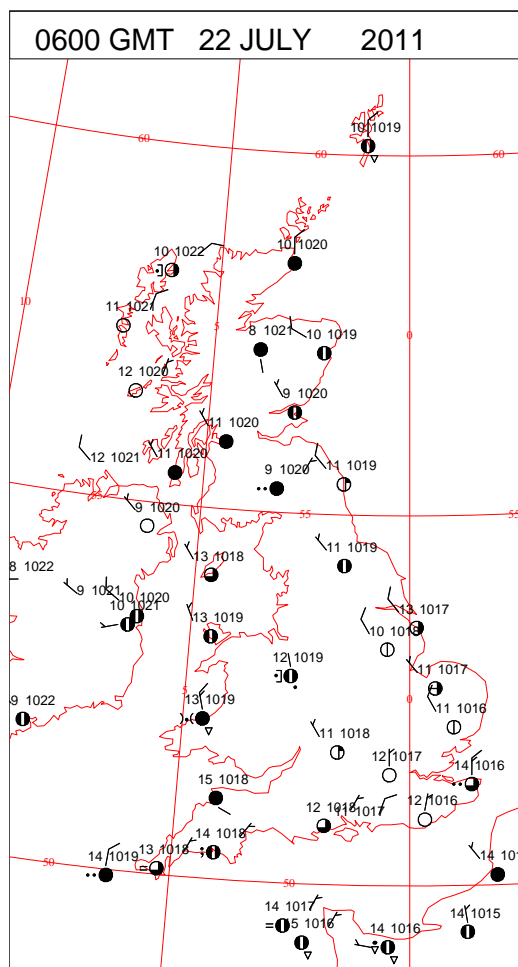
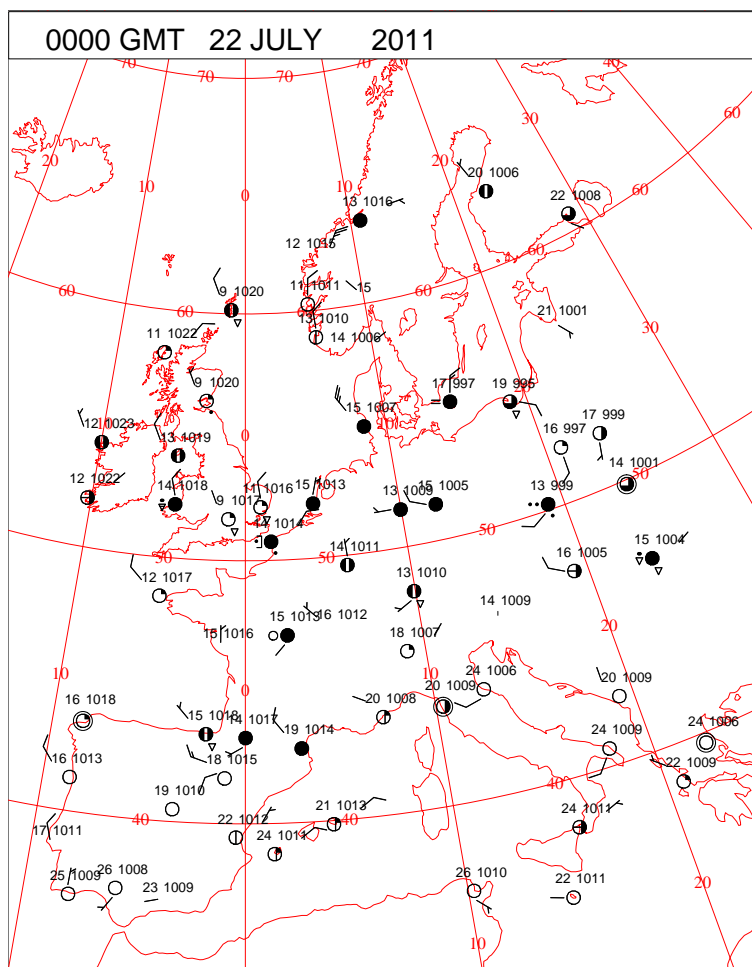


DAILY WEATHER SUMMARY



Friday 22 July 2011

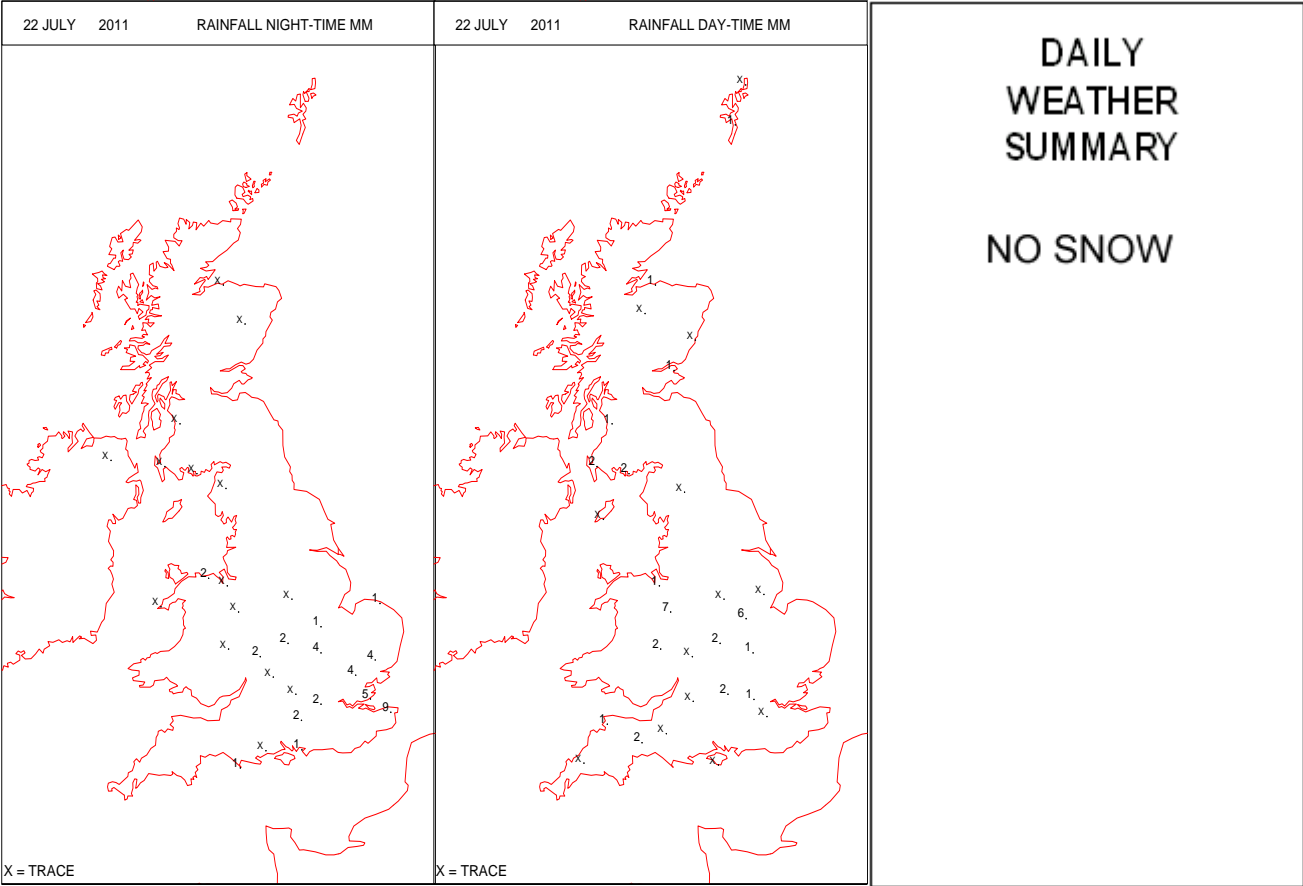
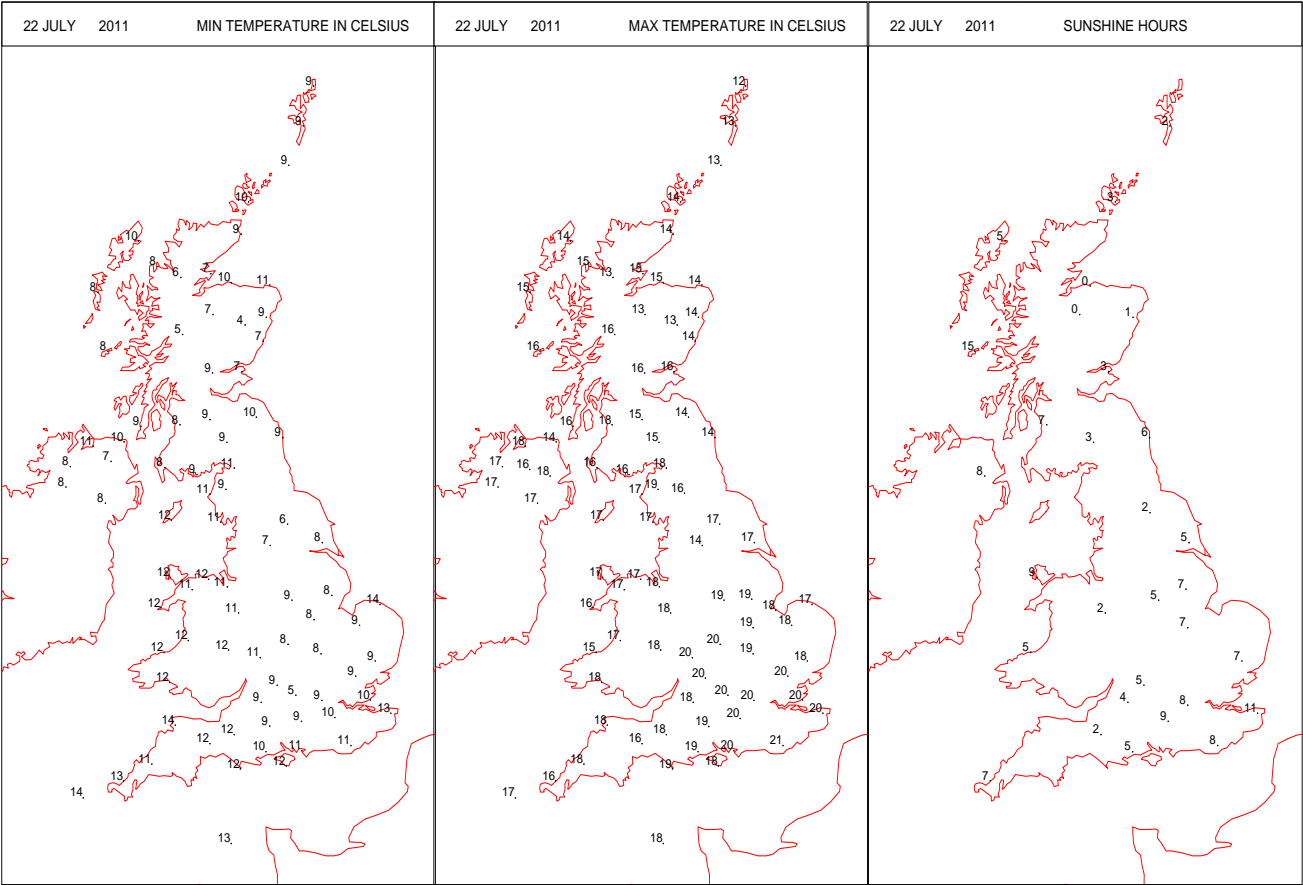
SURFACE REPORTS



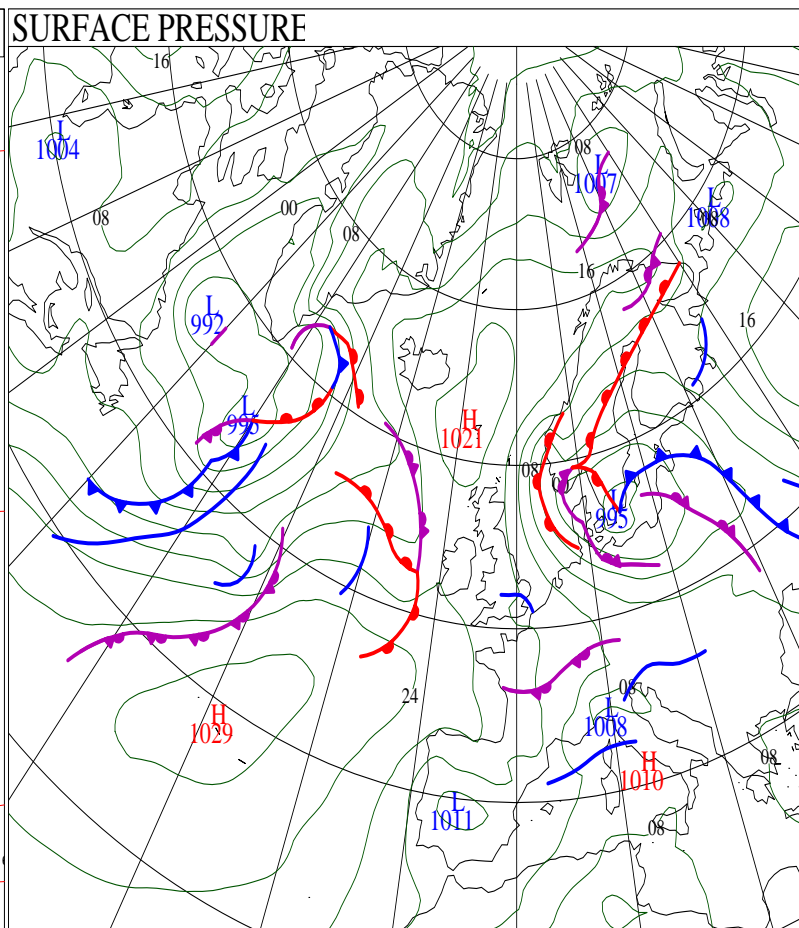
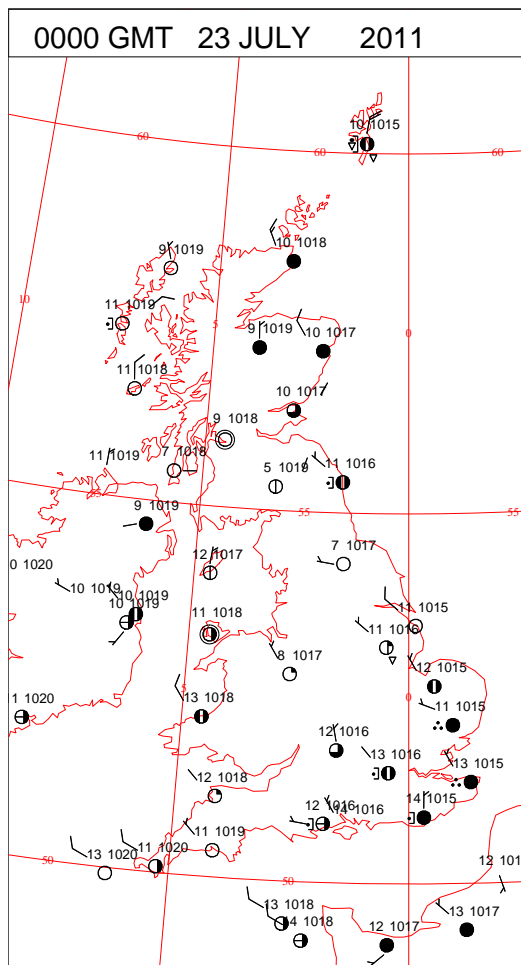
SIGNIFICANT WEATHER

0600 GMT 22 JULY 2011	SIG WEATHER	1200 GMT 22 JULY 2011	SIG WEATHER	<p>Summary of UK Weather for Friday 22 July 2011. Another rather cool start for some parts of the U.K., particularly across northern parts.</p> <p>Eastern areas started dry with some good spells of sunshine, whereas western parts saw showers from dawn, especially over Wales. These showers continued throughout the morning, before slowly migrating eastwards into the Midlands and south central England during the afternoon, growing in intensity as they did so.</p> <p>Away from this main cluster of showers it was a mainly dry day, with good spells of sunshine developing for most, although there were a few generally light showers across some northern parts.</p> <p>The main cluster of showers continued their eastward spread, affecting south-eastern parts of England throughout the evening and night. Elsewhere it was a largely dry evening and night with clear skies developing quite widely.</p> <p>Winds were generally a light northerly across the country.</p> <p>The highest temperatures were recorded across southern and particularly south-eastern England.</p>
1800 GMT 22 JULY 2011	SIG WEATHER	0000 GMT 23 JULY 2011	SIG WEATHER	<p>EXTREMES Highest Maximum: 20.9 Herstmonceux, East Sussex Lowest Maximum: 12.1 Baltasound No 2, Shetland Lowest Minimum: 3.5 Aboyne No 2, Aberdeenshire Lowest Grass Minimum: -0.1 Aboyne No 2, Aberdeenshire Most Rain: 9.2 Manston, Kent Most Sun: 15.3 Tiree, Argyll</p>

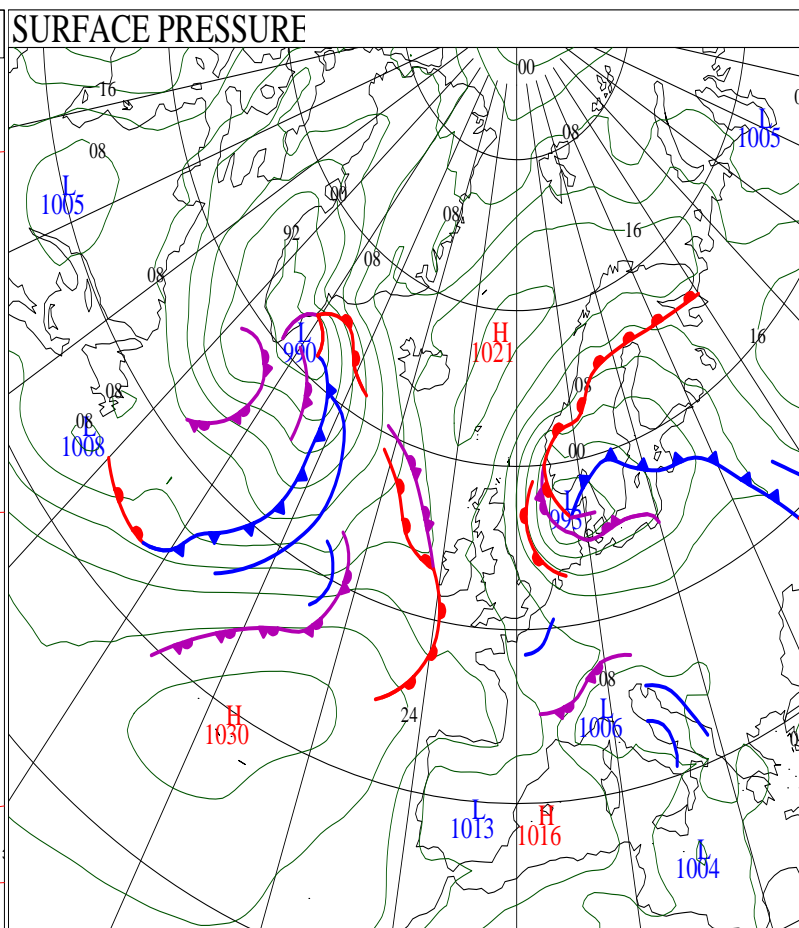
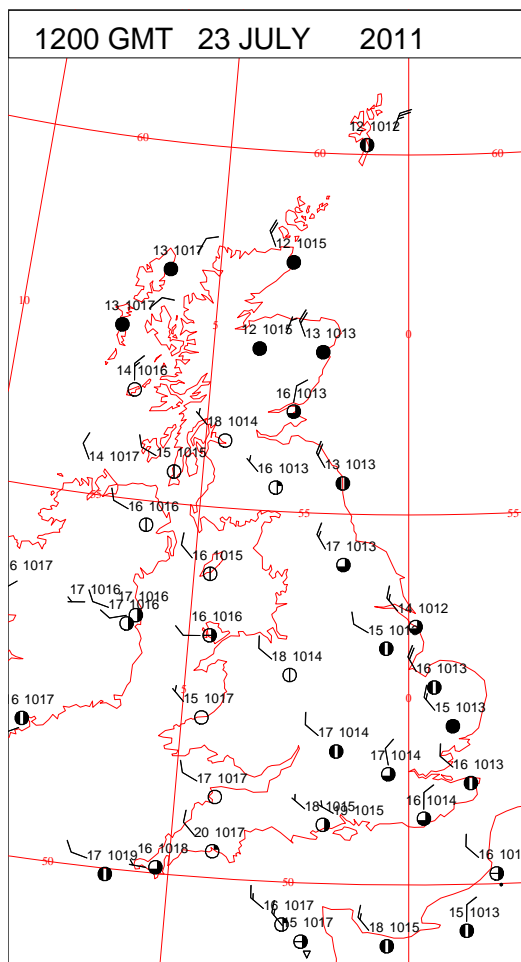
DAILY CLIMATE DATA



DAILY WEATHER SUMMARY



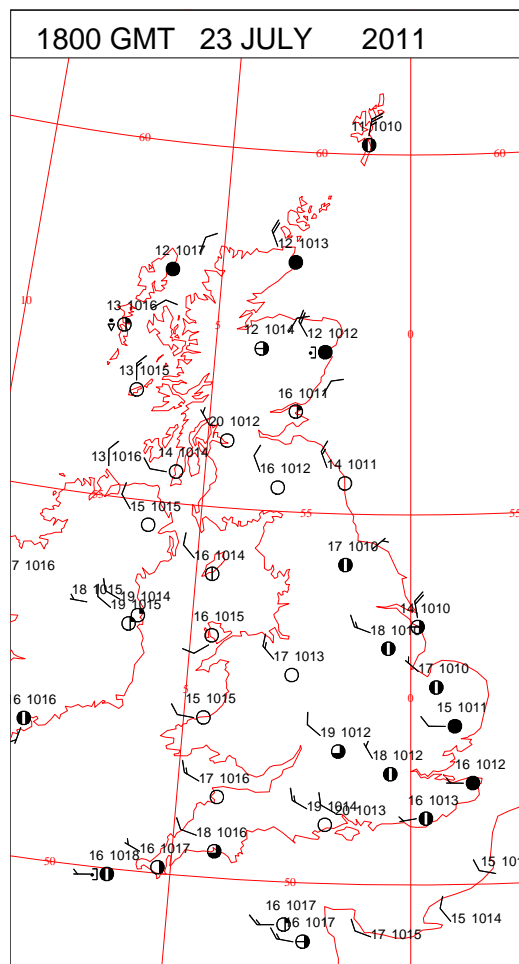
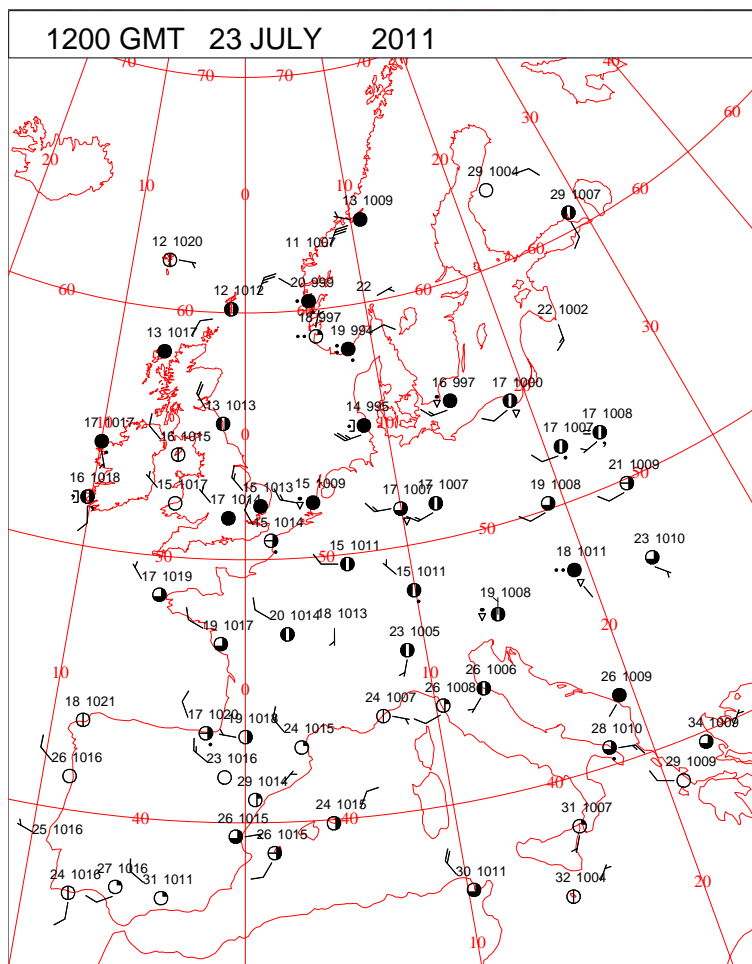
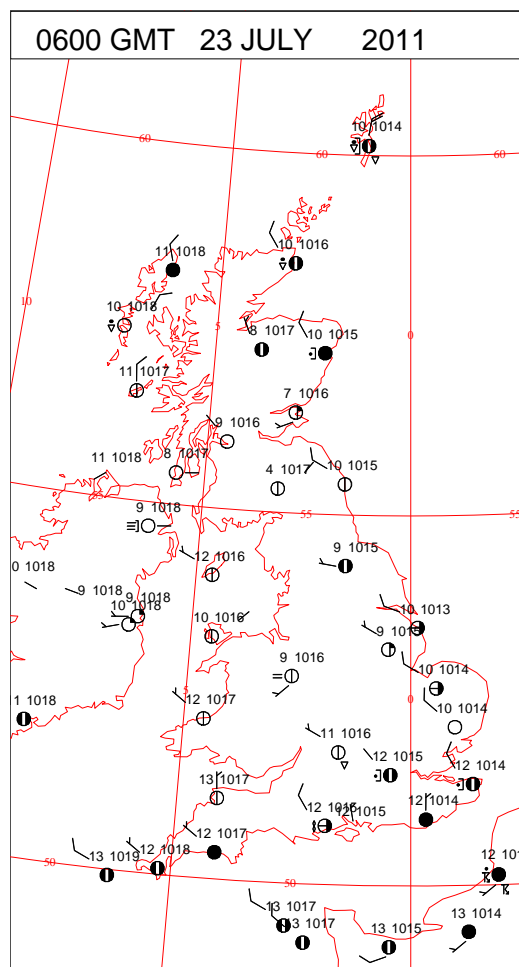
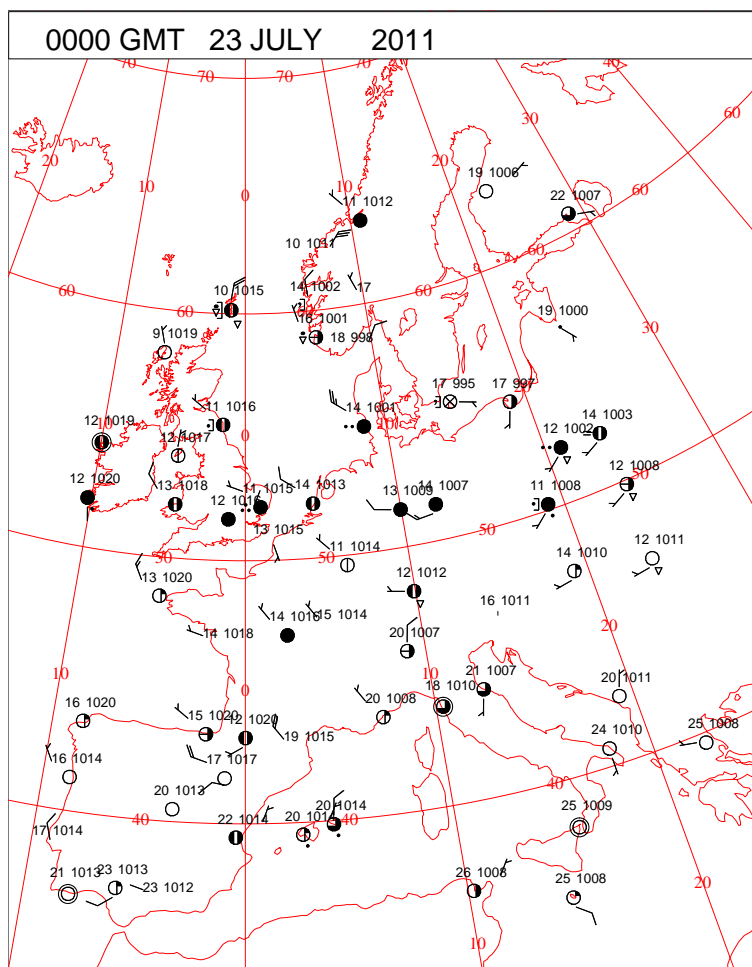
ANALYSIS VALID 0000 UTC SAT 23 JUL 201



ANALYSIS VALID 1200 UTC SAT 23 JUL 201

Saturday 23 July 2011

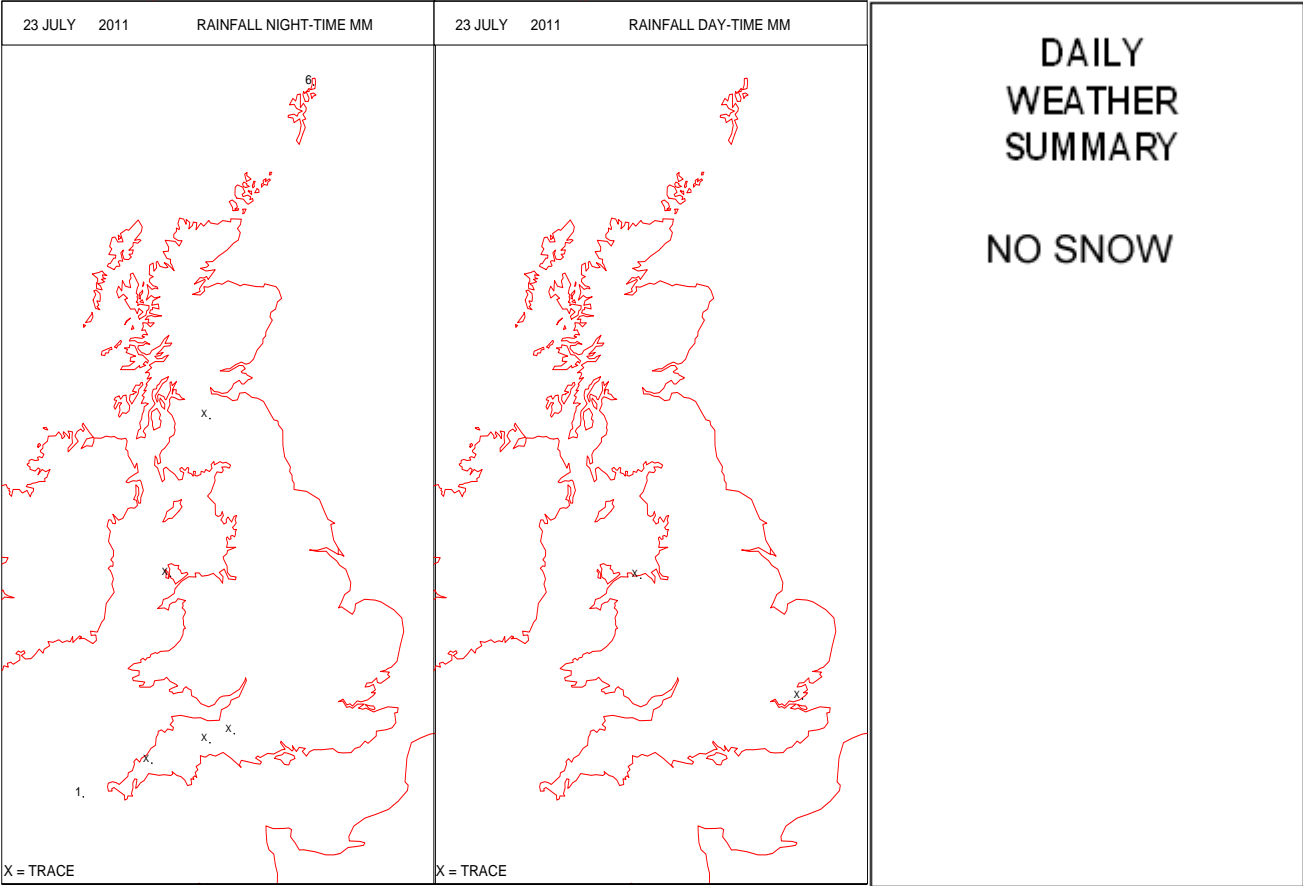
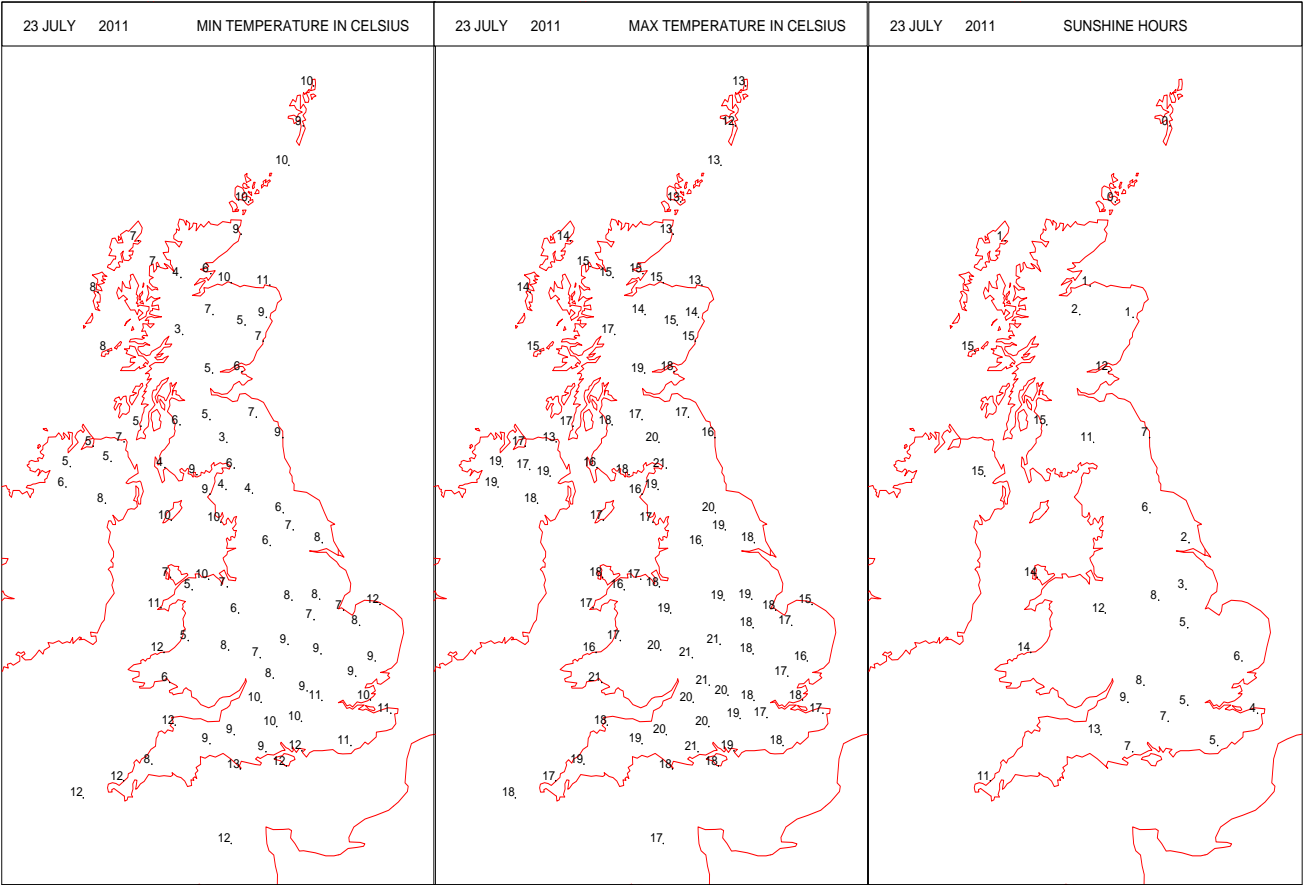
SURFACE REPORTS



SIGNIFICANT WEATHER

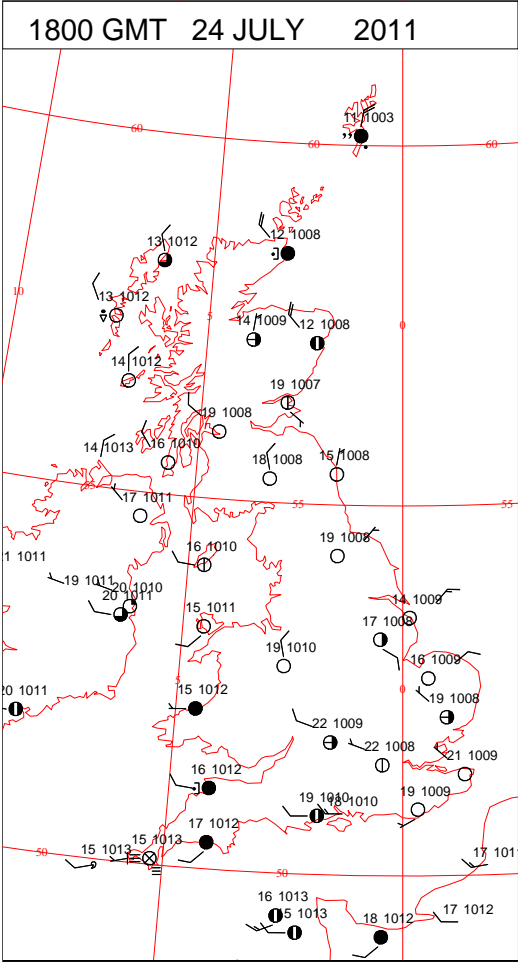
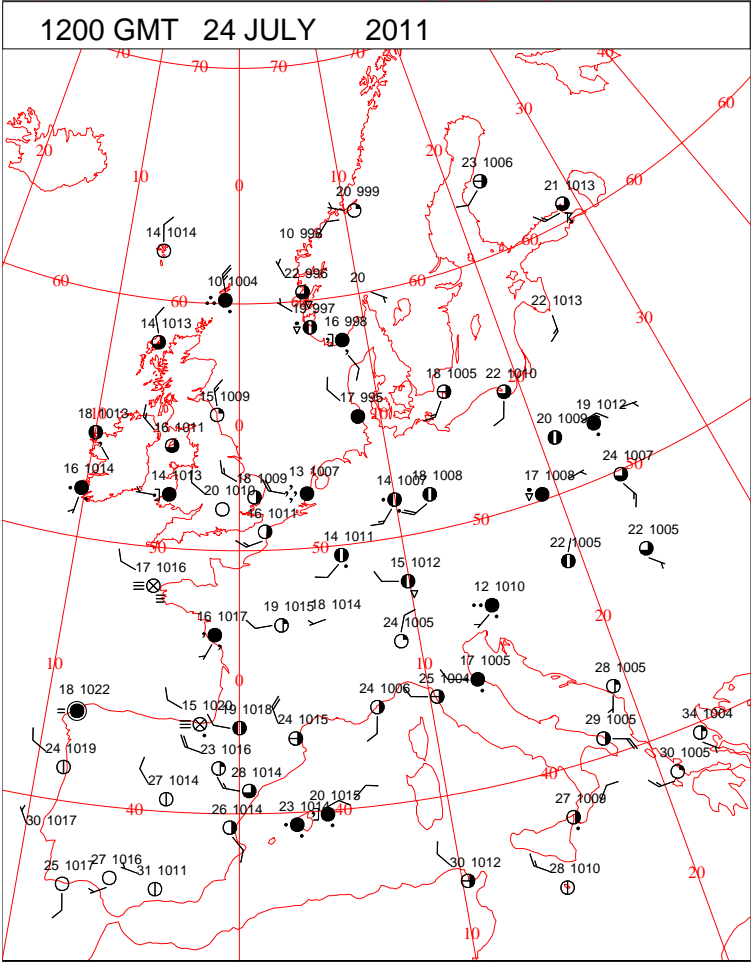
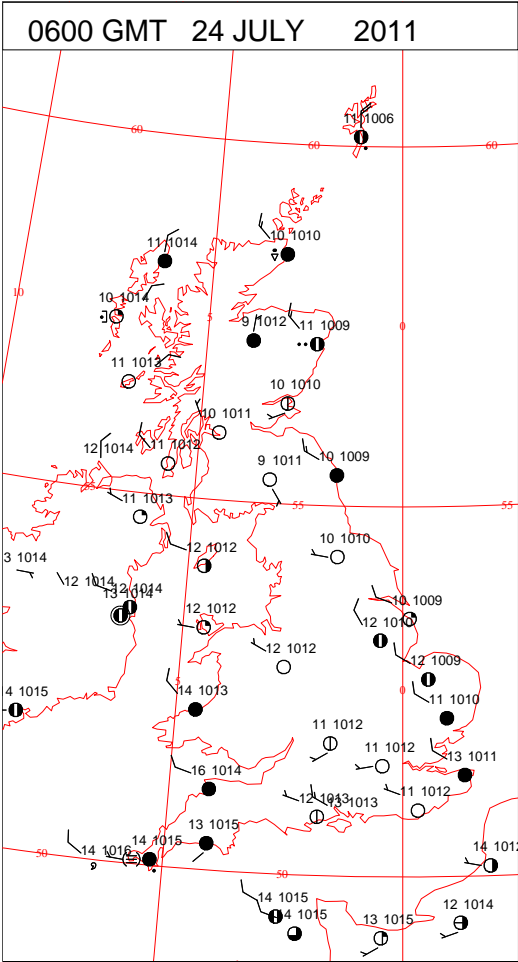
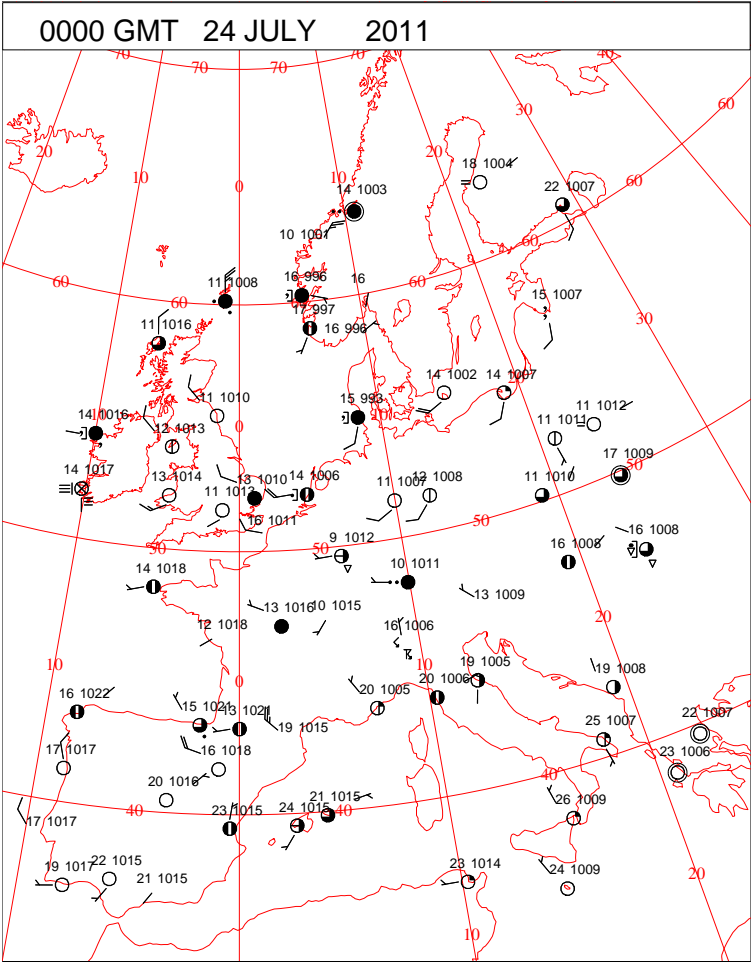
0600 GMT 23 JULY 2011	SIG WEATHER	1200 GMT 23 JULY 2011	SIG WEATHER	<p>Summary of UK Weather for Saturday 23 July 2011. Showers over south-eastern parts of England cleared during the early morning, with nearly all parts of the U.K. then enjoying a dry and sunny day.</p> <p>The only exception was the coastal parts of East Anglia, where there was a little rain later in the day.</p> <p>The rest of England and Wales, and most parts of Northern Ireland, central, southern and western Scotland enjoyed plenty of sunshine. Northern and north-eastern areas of Scotland were rather cloudy at times, together with other eastern parts of England.</p> <p>It was quite windy across north-eastern Scotland and eastern England, especially along the North Sea coast, where it was distinctly cool. Winds were lighter inland.</p> <p>Temperatures were close to, or slightly below average, although it felt pleasant in sheltered areas. Highest values were recorded near south-west Scotland, south Wales and south Devon.</p>
1800 GMT 23 JULY 2011	SIG WEATHER	0000 GMT 24 JULY 2011	SIG WEATHER	<p>EXTREMES Highest Maximum: 21.4 Pershore, Hereford & Worcester Lowest Maximum: 12.4 Lerwick, Shetland Lowest Minimum: 2.5 Eskdalemuir, Dumfriesshire Lowest Grass Minimum: -1.3 Machrihanish, Argyll Most Rain: 5.8 Baltasound No 2, Shetland Most Sun: 15.3 Tiree, Argyll</p>

DAILY CLIMATE DATA



Crown Copyright 2011, All Rights Reserved

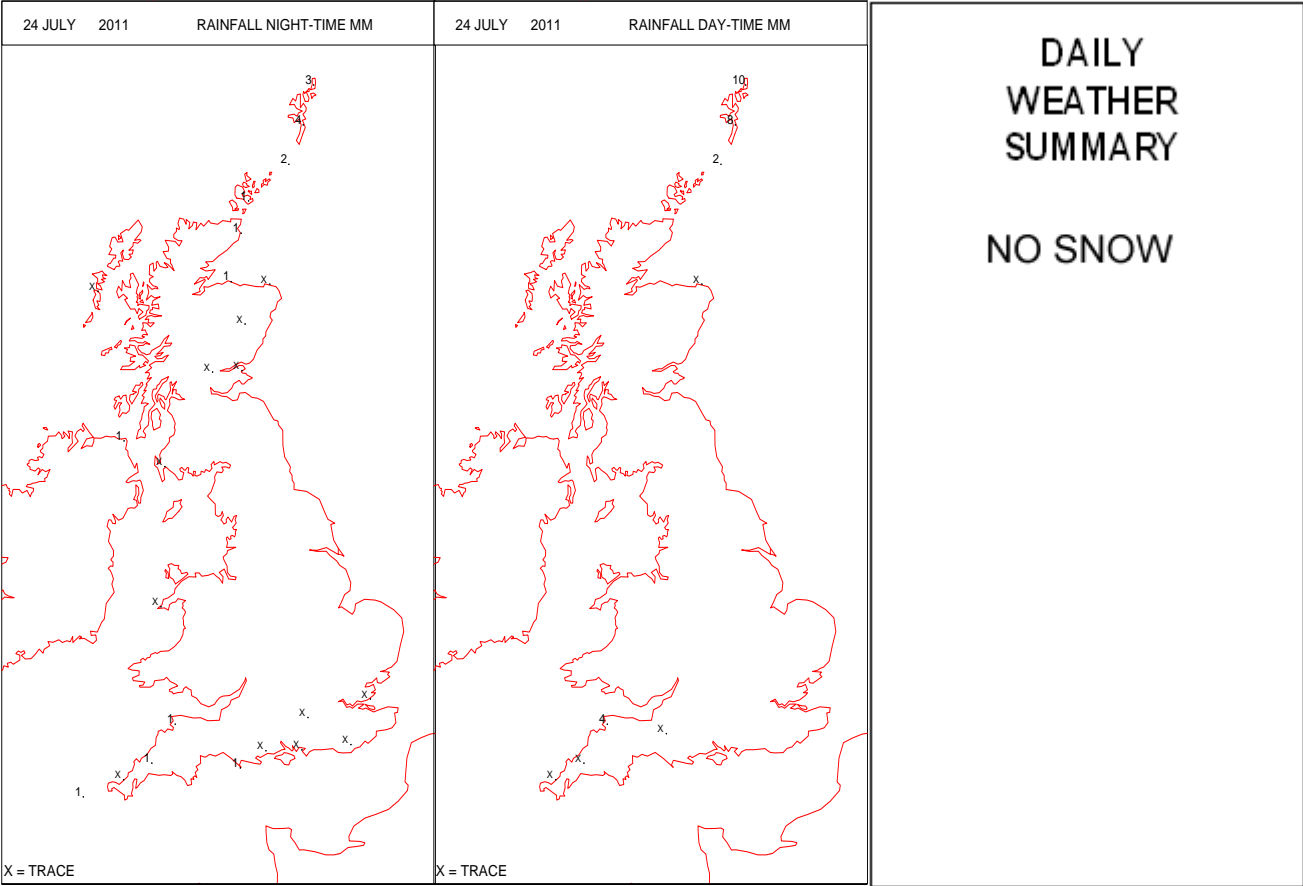
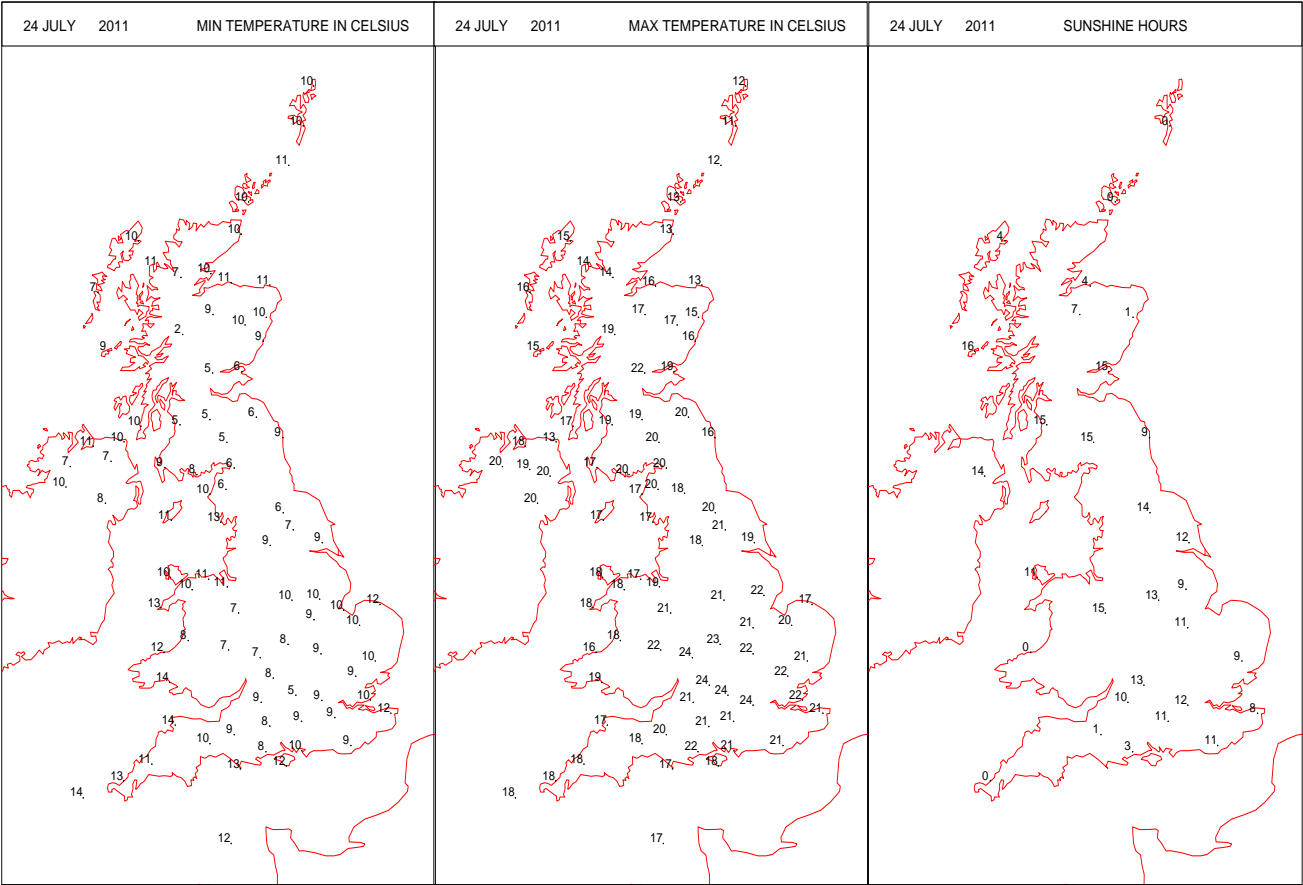
SURFACE REPORTS



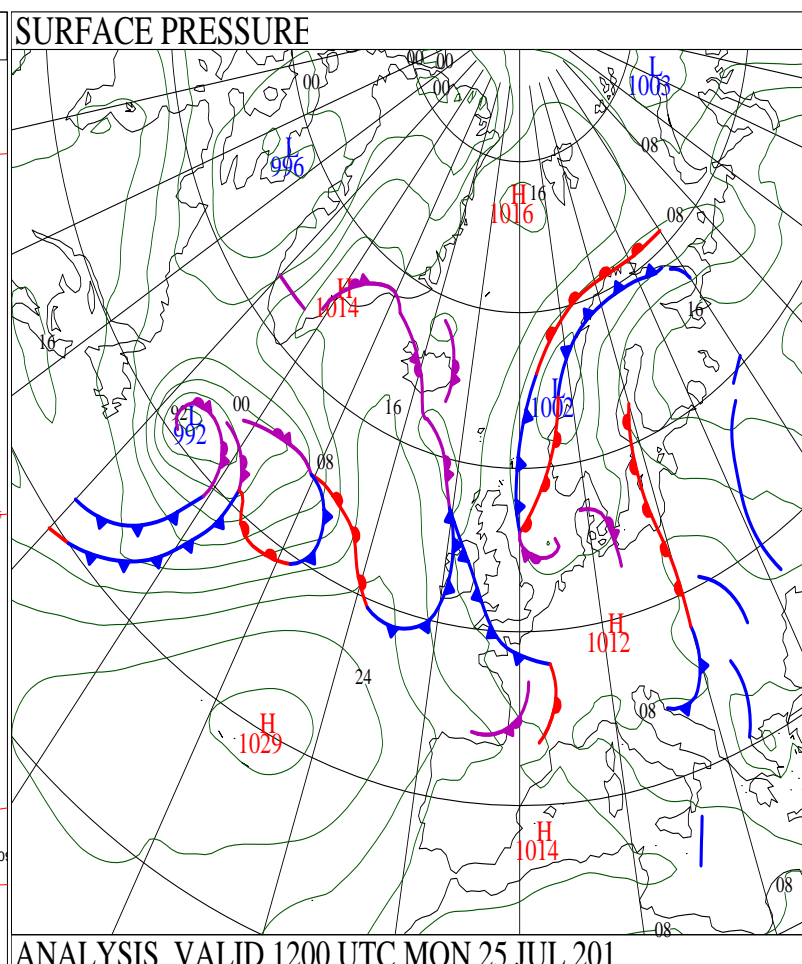
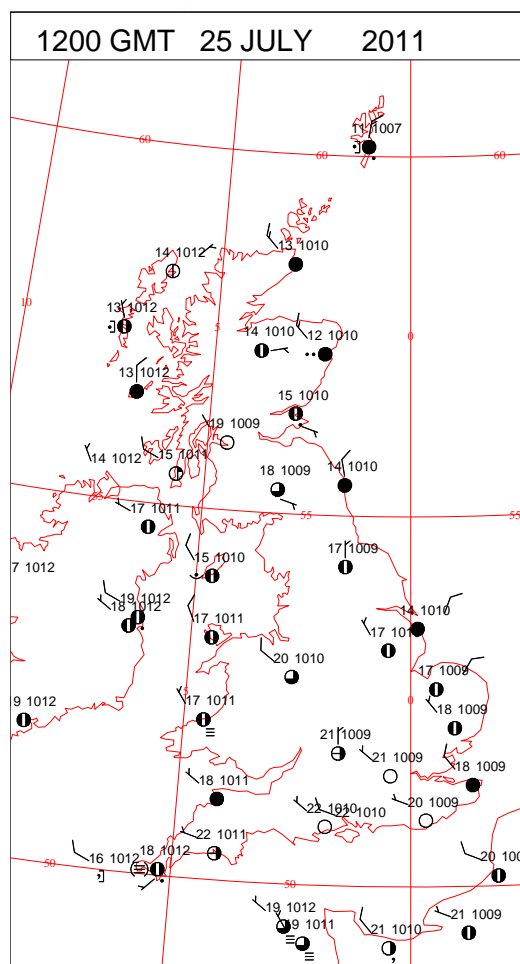
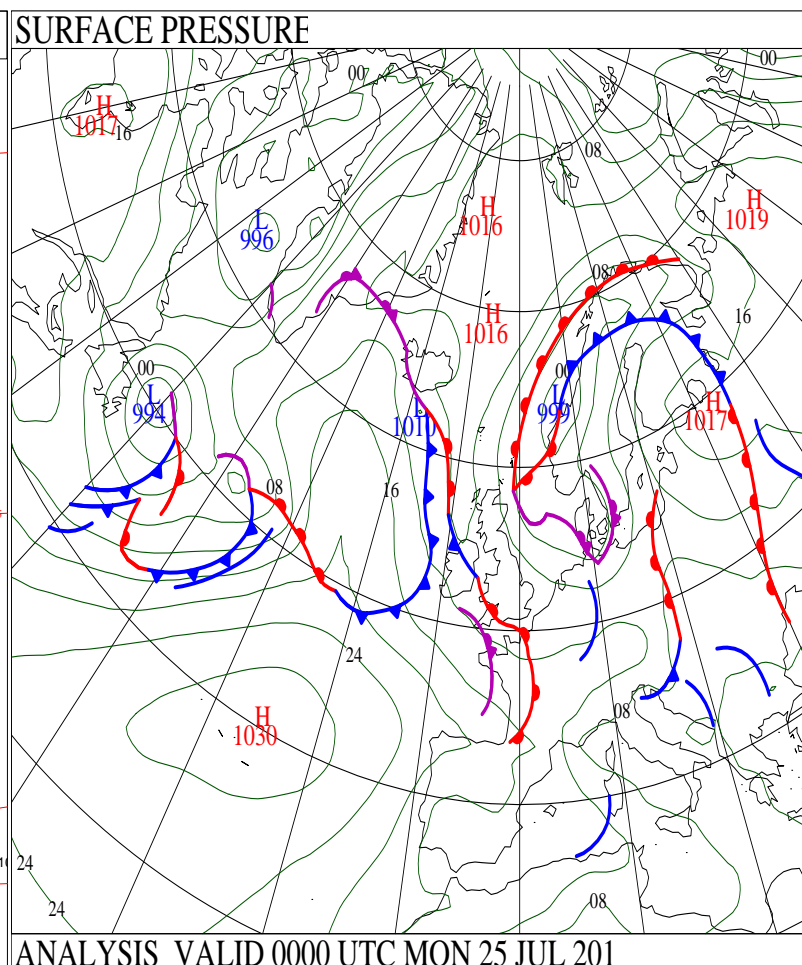
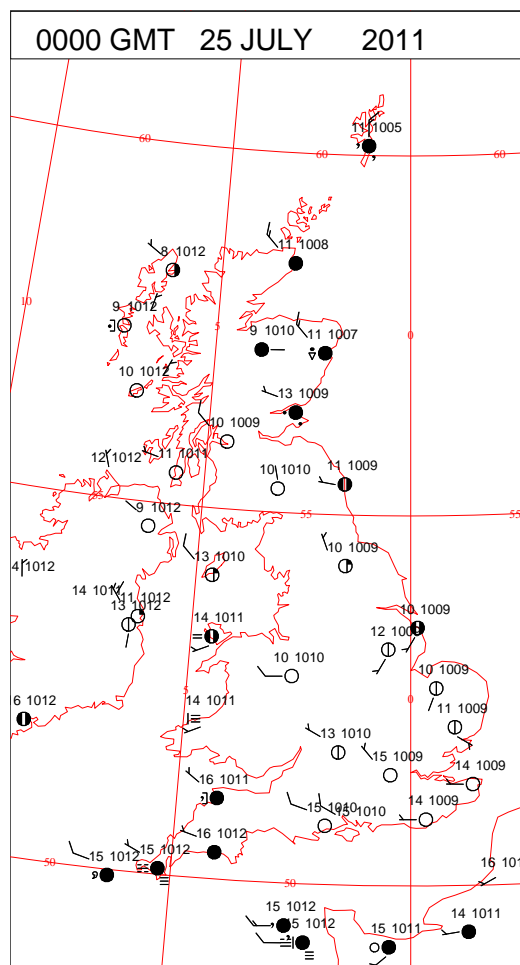
SIGNIFICANT WEATHER

0600 GMT 24 JULY 2011	SIG WEATHER	1200 GMT 24 JULY 2011	SIG WEATHER	<p>Summary of UK Weather for Sunday 24 July 2011. Most places across the U.K. had a bright but chilly start, with parts of Scotland and northern England falling to low single figures Celsius around dawn.</p> <p>However, the south-west of England started the day under rather cloudy skies with mist and fog and some outbreaks of rain or drizzle. During the day, these conditions spread into south Wales and some other southern coastal counties, with further outbreaks of light rain or drizzle developing.</p> <p>Similar conditions also persisted throughout the day along the east coast of the country, but here a fresh breeze also developed at times making it feel cool in places.</p> <p>Elsewhere though fine, dry and sunny conditions dominated throughout the afternoon and into the evening, which helped to make it feel quite warm in parts.</p>
1800 GMT 24 JULY 2011	SIG WEATHER	0000 GMT 25 JULY 2011	SIG WEATHER	<p>EXTREMES Highest Maximum: 24.0 Pershore, Hereford & Worcester Lowest Maximum: 11.0 Lerwick, Shetland Lowest Minimum: 1.8 Tulloch Bridge, Inverness-Shire Lowest Grass Minimum: -1.6 Tulloch Bridge, Inverness-Shire Most Rain: 13.2 Baltasound No 2, Shetland Most Sun: 15.7 Tiree, Argyll</p>

DAILY CLIMATE DATA

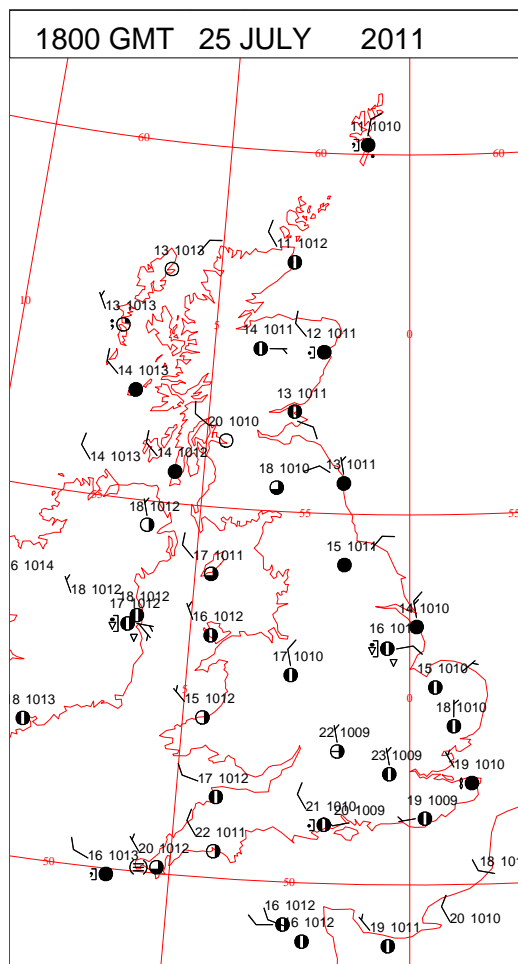
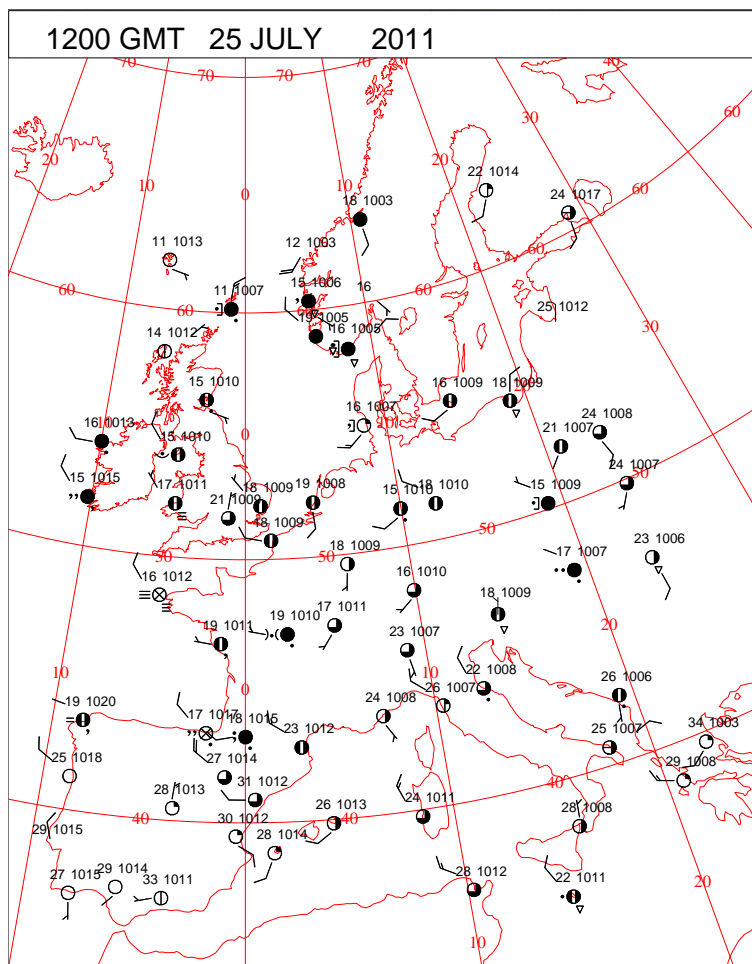
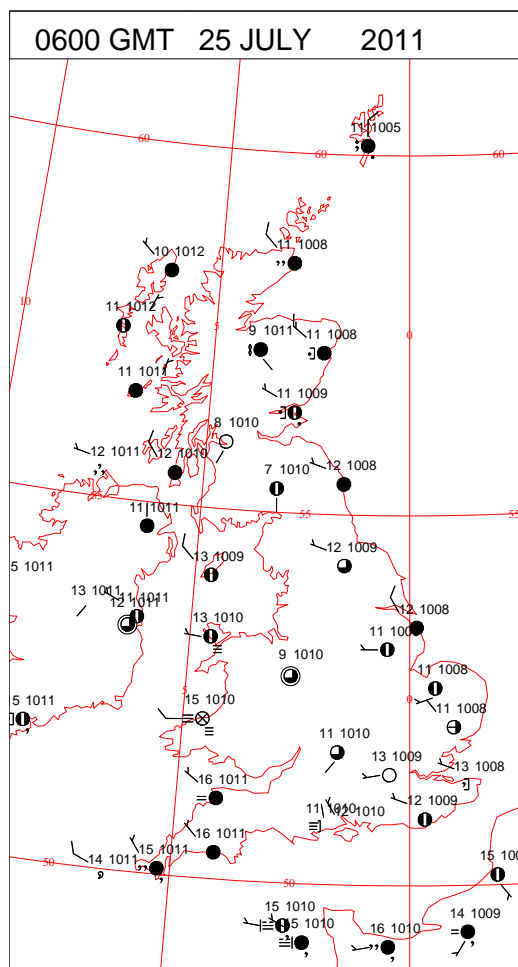
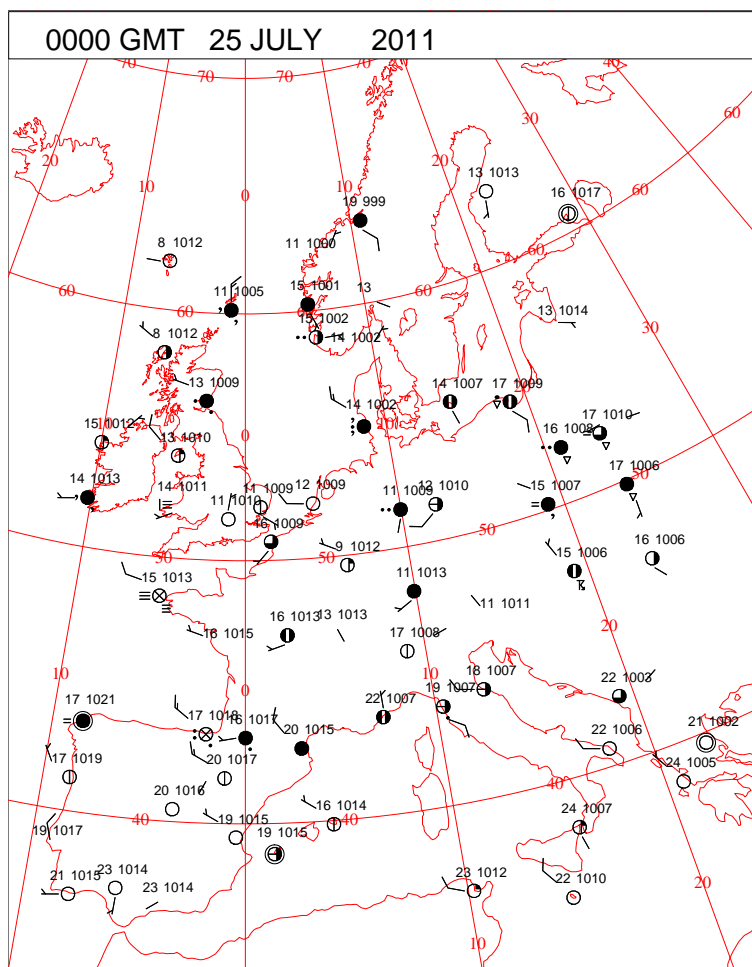


DAILY WEATHER SUMMARY



Monday 25 July 2011

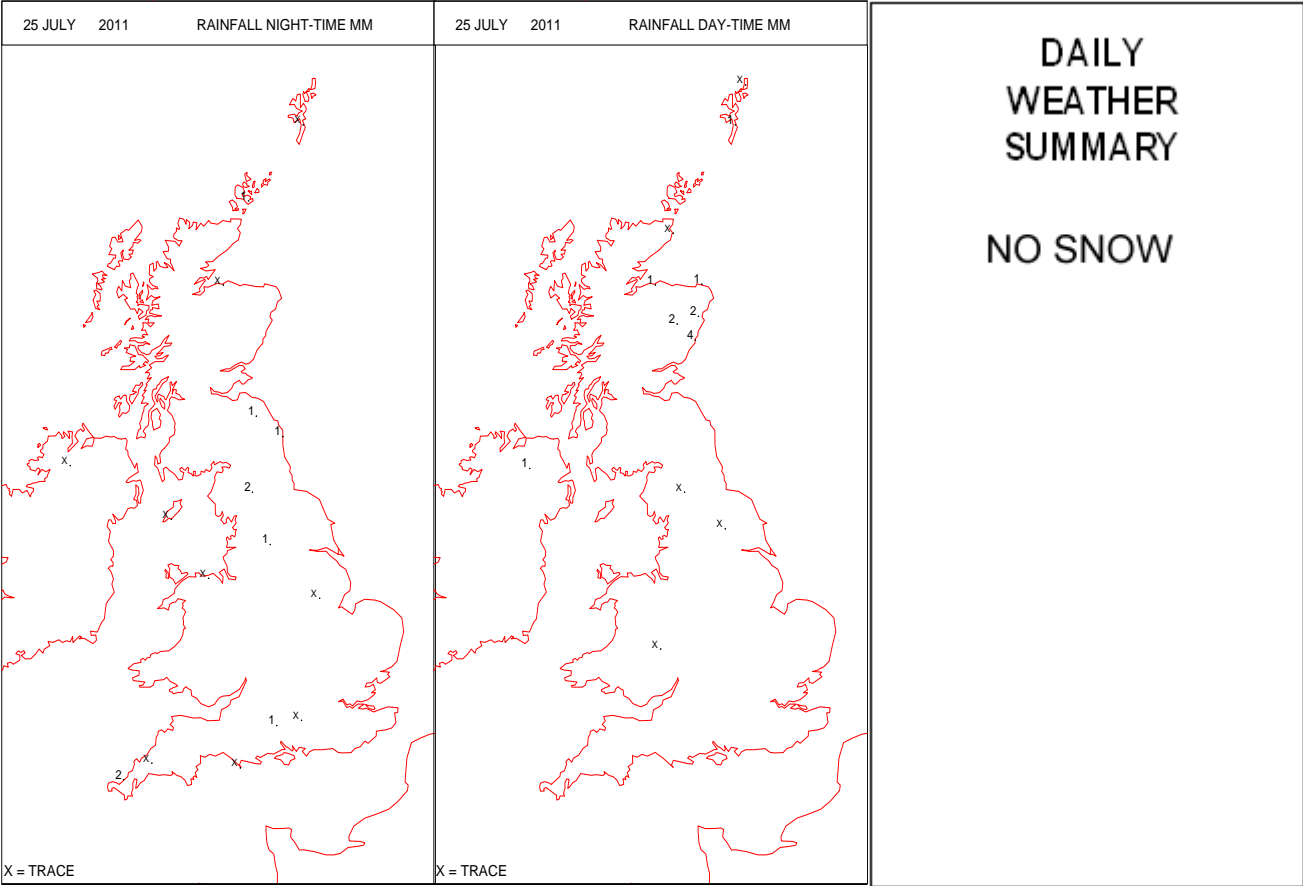
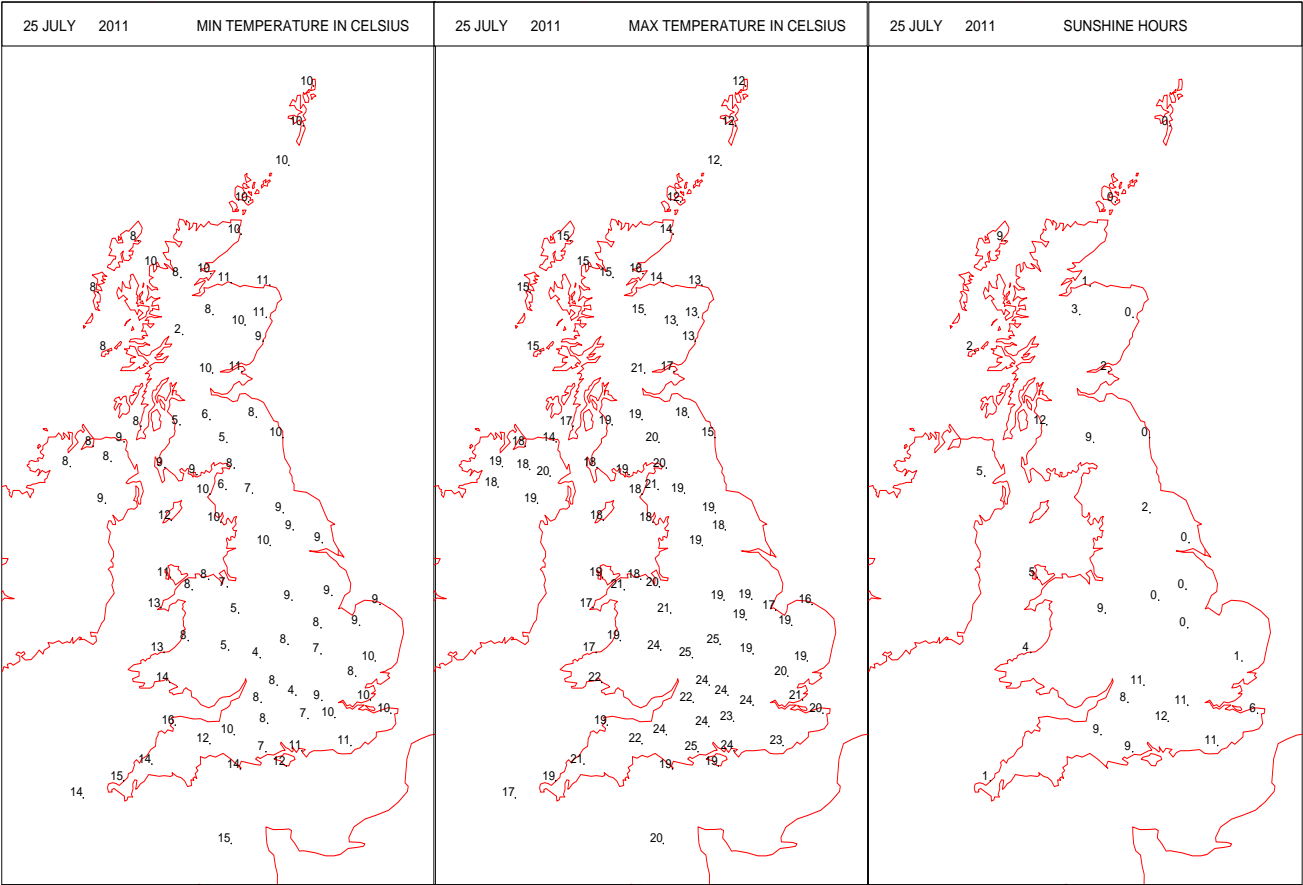
SURFACE REPORTS



SIGNIFICANT WEATHER

0600 GMT 25 JULY 2011	SIG WEATHER	1200 GMT 25 JULY 2011	SIG WEATHER	<p>Summary of UK Weather for Monday 25 July 2011. For many parts of the U.K., this was a mostly dry day with variable amounts of cloud and sunny spells. The cloud was thick enough at times to produce isolated patches of rain, especially across Northern Ireland and more western parts of England and Wales. Even here, though, most places remained dry throughout. Central and some southern parts of England saw the best of the sunny spells, and this allowed it to become quite warm and muggy for a time in many places. Far south-western parts of England, though, remained rather dull with mist and fog affecting the coasts and hills for much of the day. Scotland throughout the day saw an east-west split, with the best of the dry, bright and warmer weather in the west. Eastern parts on the other hand, had a rather cool and cloudy day, as a band of rain affected the area.</p>
1800 GMT 25 JULY 2011	SIG WEATHER	0000 GMT 26 JULY 2011	SIG WEATHER	<p>EXTREMES Highest Maximum: 25.0 Hurn, Dorset Lowest Maximum: 12.1 Fair Isle, Shetland 12.1 Baltasound No 2, Shetland 12.1 Kirkwall, Orkney Lowest Minimum: 1.7 Tulloch Bridge, Inverness-Shire Lowest Grass Minimum: -0.9 Tulloch Bridge, Inverness-Shire Most Rain: 3.6 Inverbervie No 2, Kincardineshire Most Sun: 12.1 Odiham, Hampshire</p>

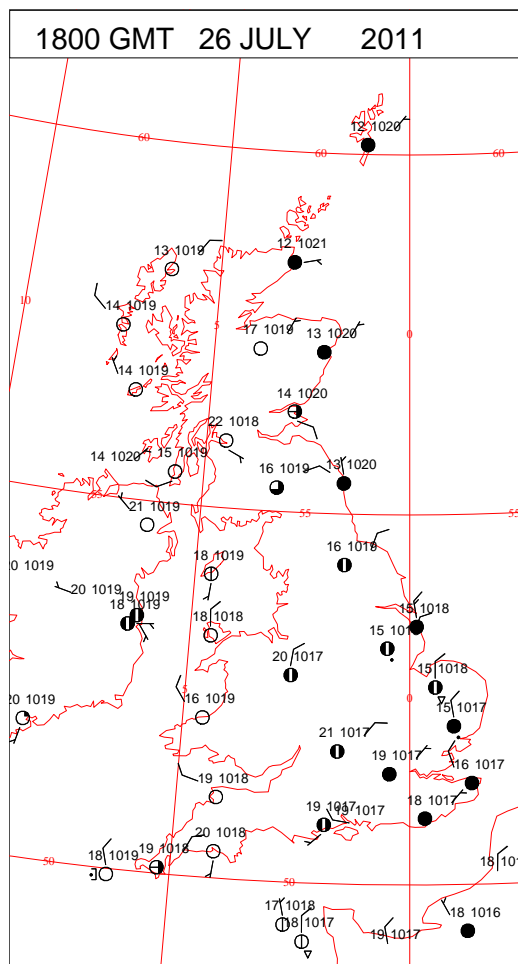
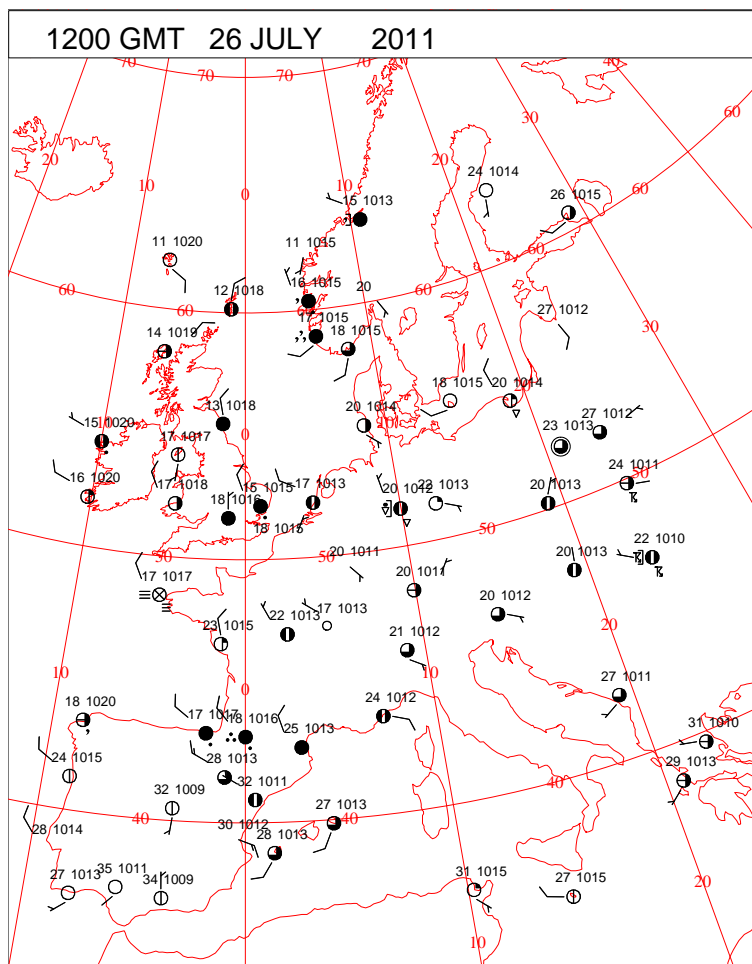
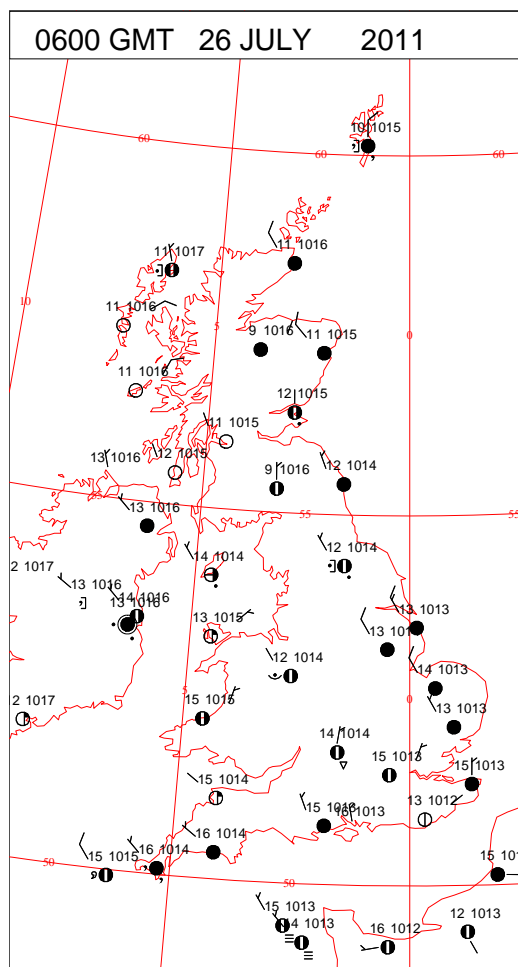
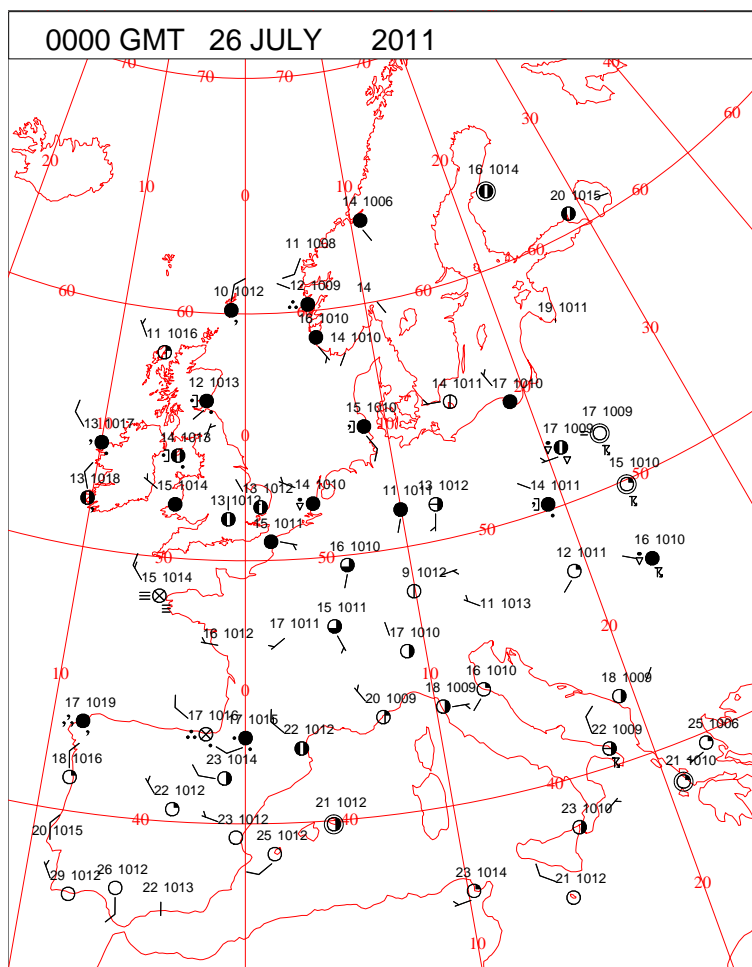
DAILY CLIMATE DATA



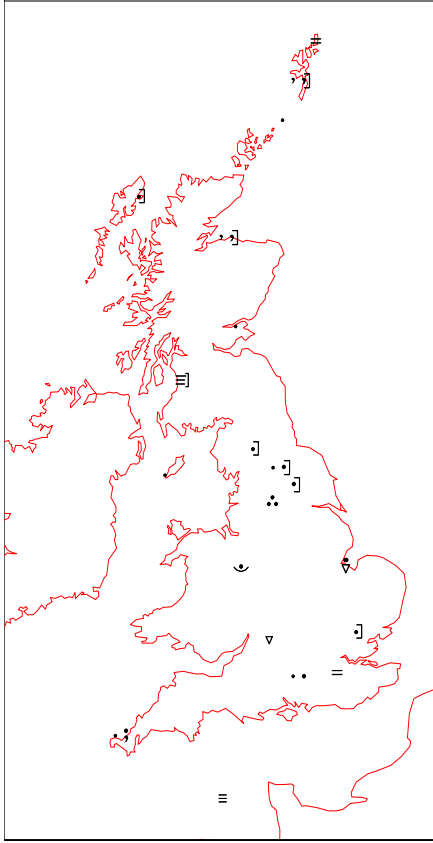
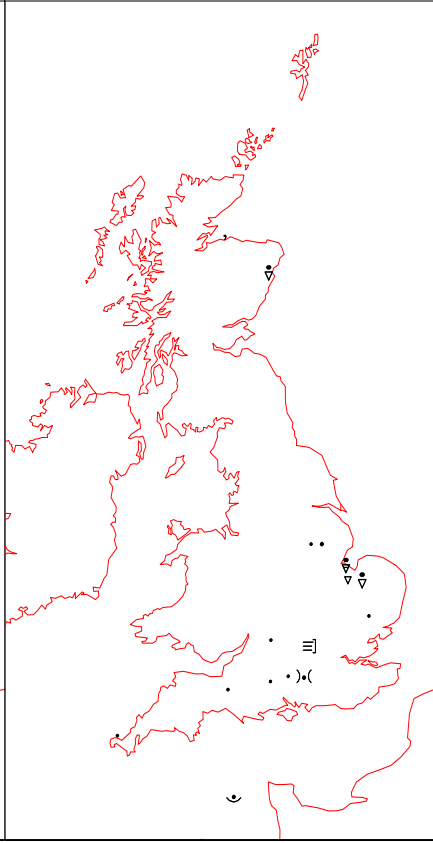
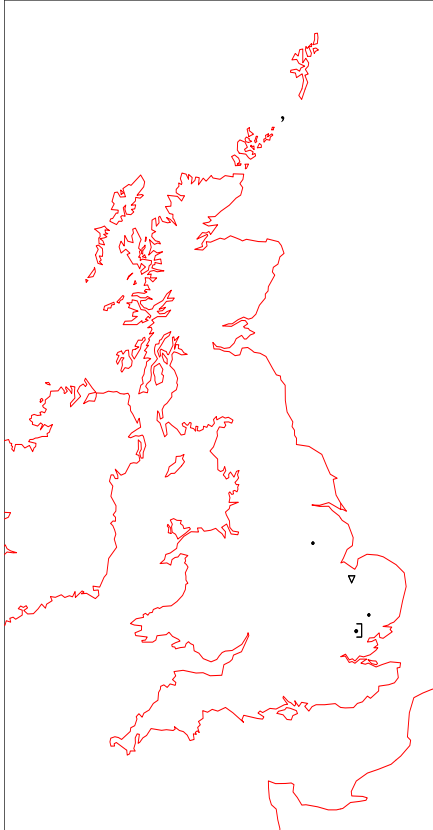
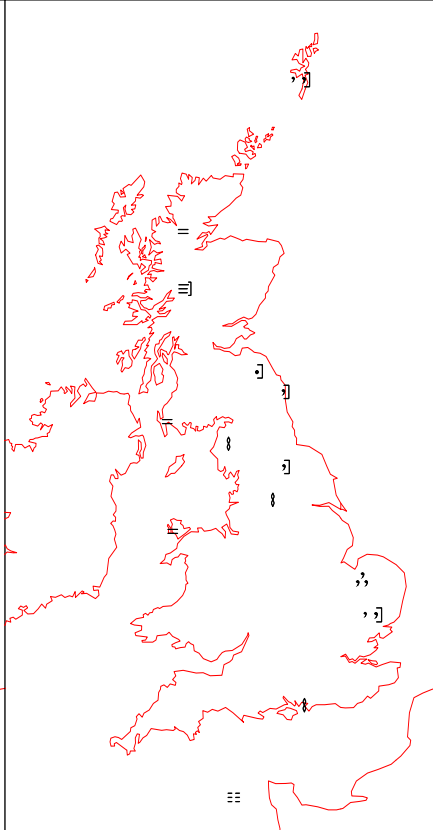
Crown Copyright 2011, All Rights Reserved

Tuesday 26 July 2011

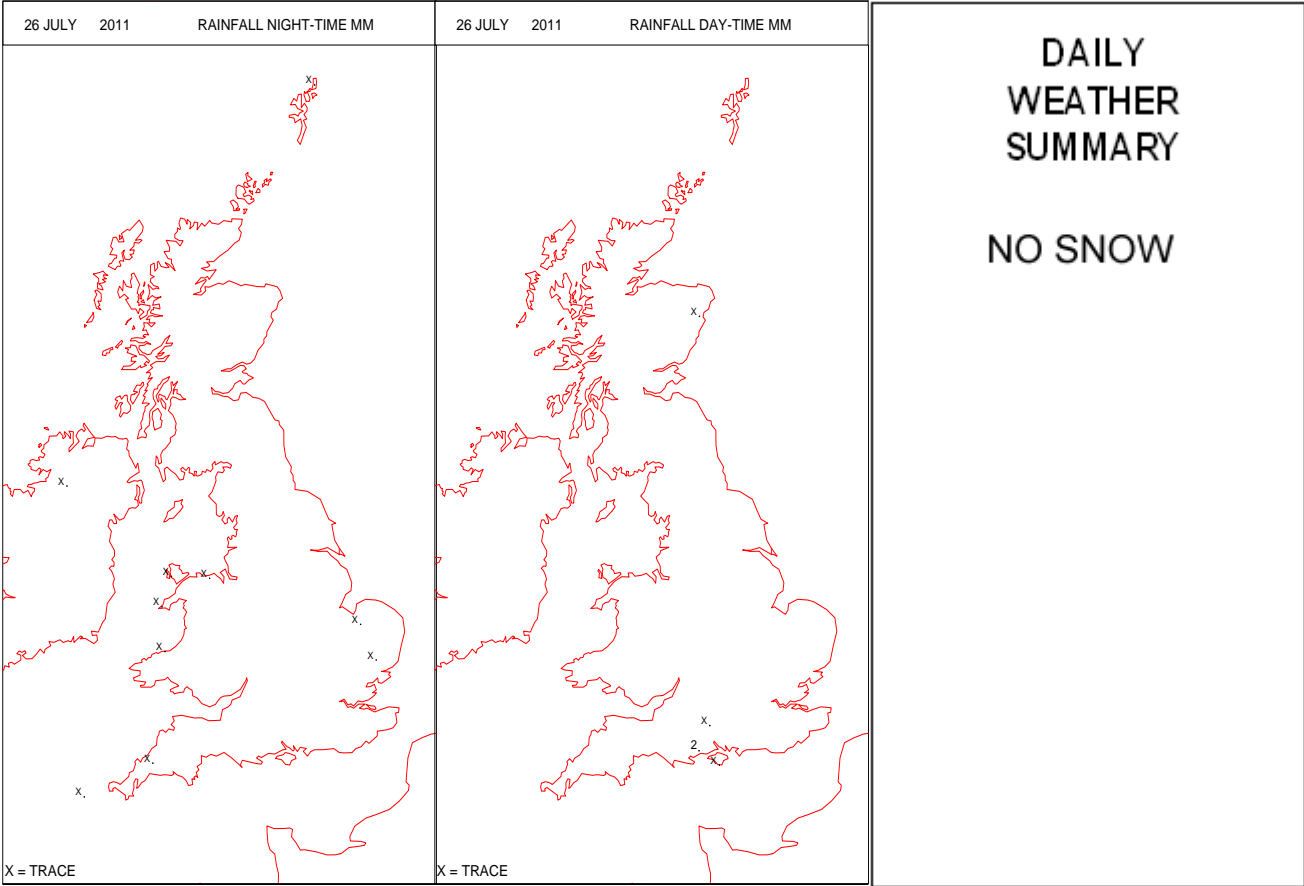
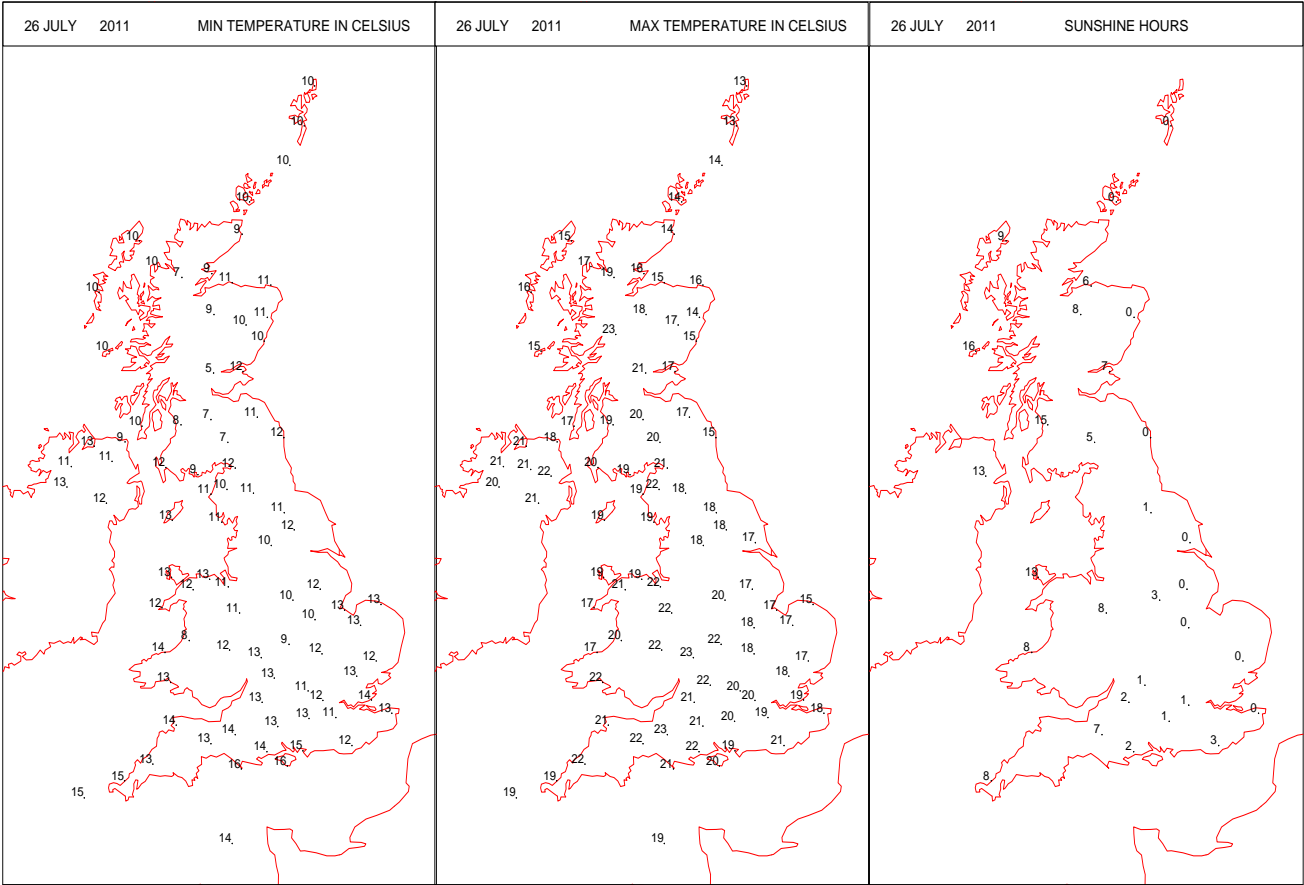
SURFACE REPORTS



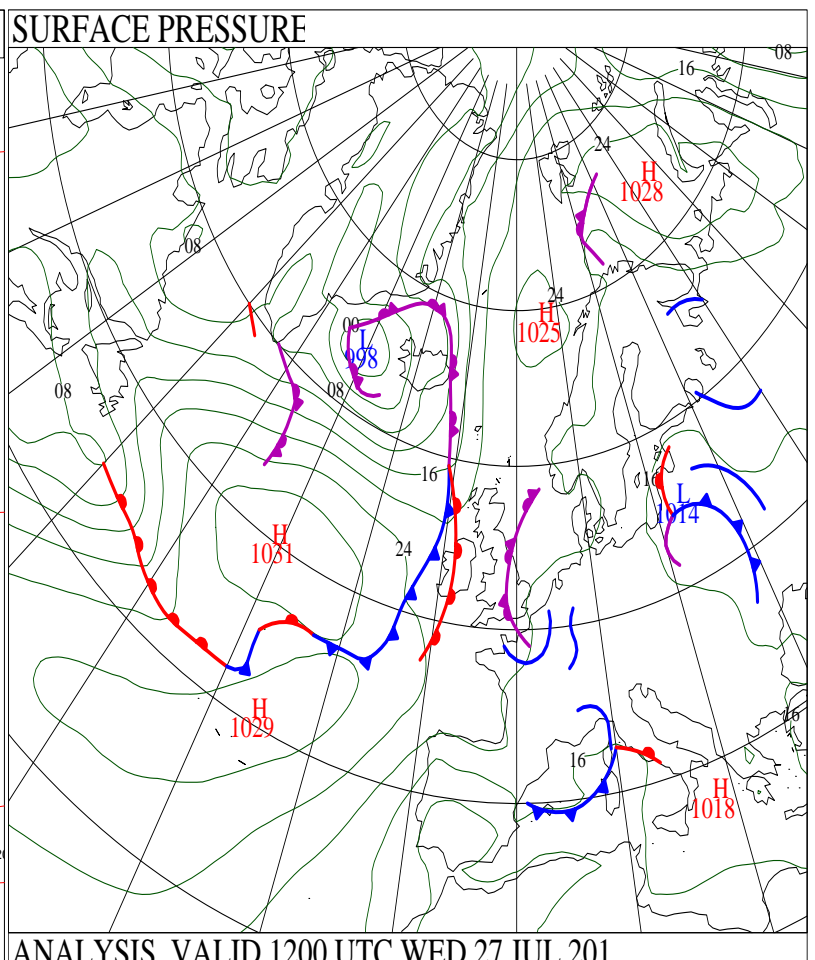
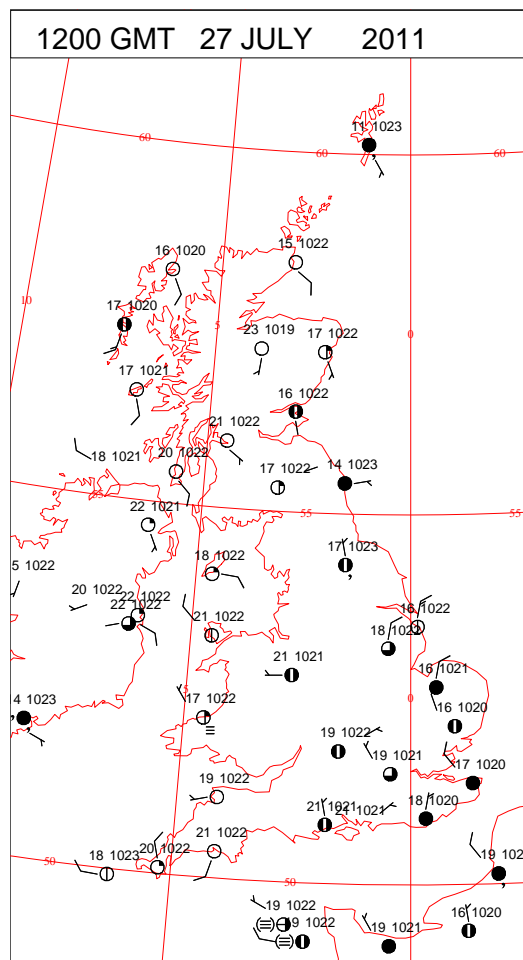
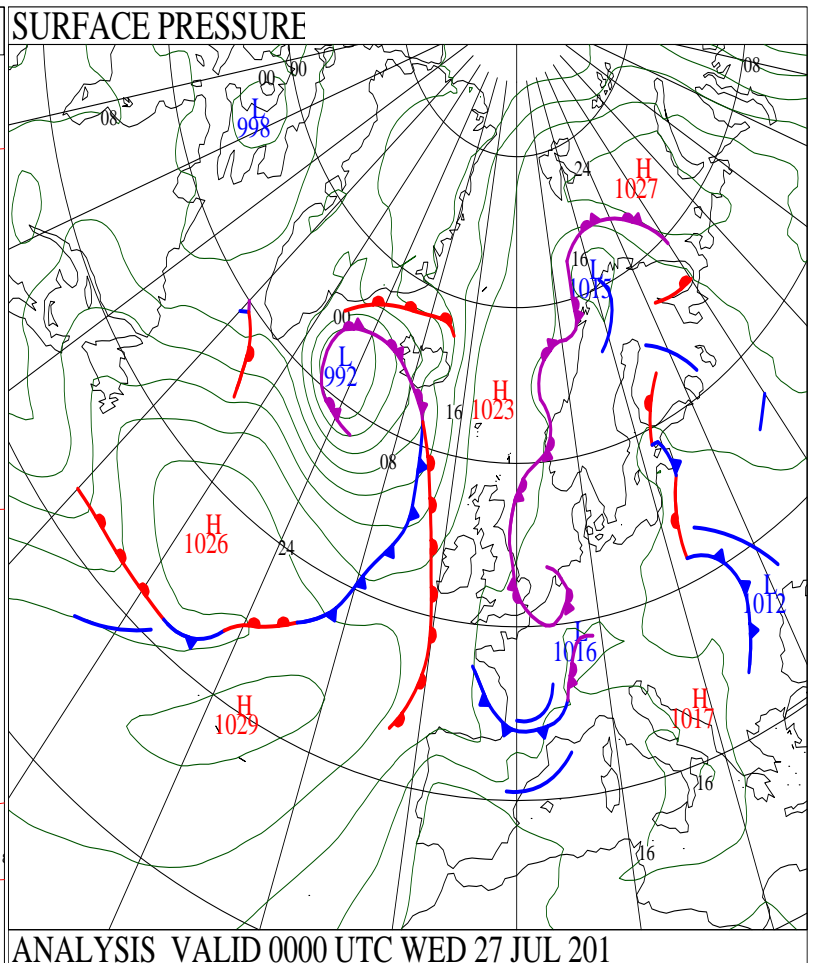
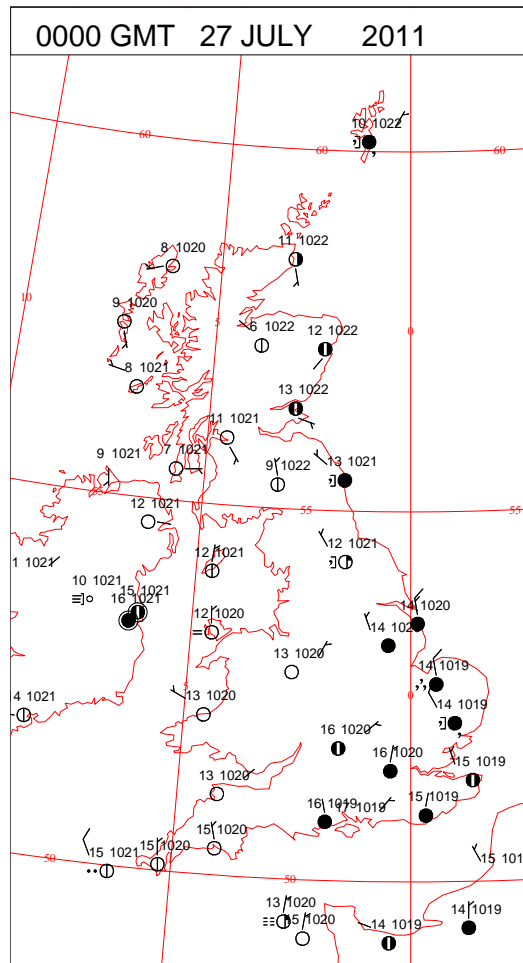
SIGNIFICANT WEATHER

0600 GMT 26 JULY 2011	SIG WEATHER	1200 GMT 26 JULY 2011	SIG WEATHER	<p>Summary of UK Weather for Tuesday 26 July 2011.</p> <p>It was a mostly dry night with a few clear spells, but otherwise rather cloudy.</p> <p>By the morning a lot of cloud remained across the country. There were a few outbreaks of rain though, generally over the south Pennines and Wales. This area of rain ran southwards into central and southern England during the morning, and cleared into the Channel by midday.</p> <p>Elsewhere during the morning, an area of clear skies lay from western Scotland through the Irish Sea, and into eastern parts of Northern Ireland. This fine weather later extended into Wales and south-west England, bringing some sunshine from late morning.</p> <p>Meanwhile it stayed largely cloudy but mainly dry across eastern parts of the mainland, and also western counties of Northern Ireland.</p> <p>Temperatures were generally close to average, but a little above in south-western parts of the country.</p>
				
1800 GMT 26 JULY 2011	SIG WEATHER	0000 GMT 27 JULY 2011	SIG WEATHER	<p>EXTREMES</p> <p>Highest Maximum: 23.2 Yeovilton, Somerset</p> <p>Lowest Maximum: 12.6 Baltasound No 2, Shetland</p> <p>Lowest Minimum: 4.5 Tulloch Bridge, Inverness-Shire</p> <p>Lowest Grass Minimum: 1.1 Tulloch Bridge, Inverness-Shire</p> <p>Most Rain: 1.6 Hurn, Dorset</p> <p>Most Sun: 15.9 Tiree, Argyll</p>
				

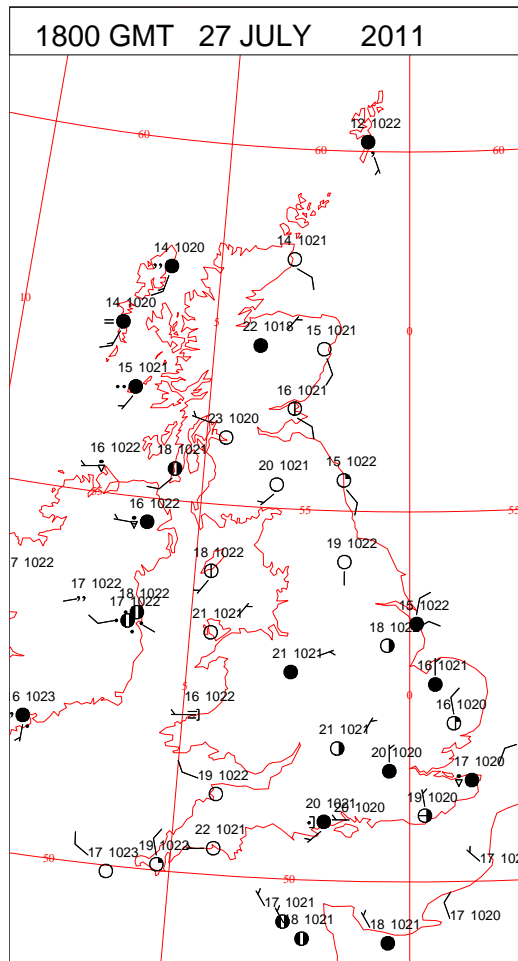
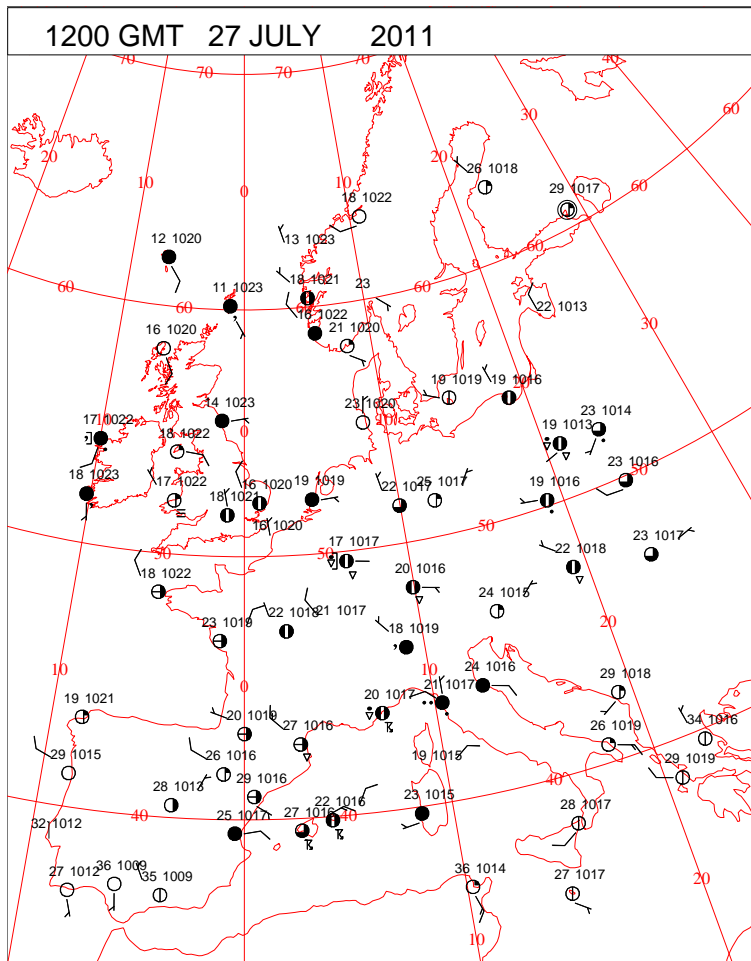
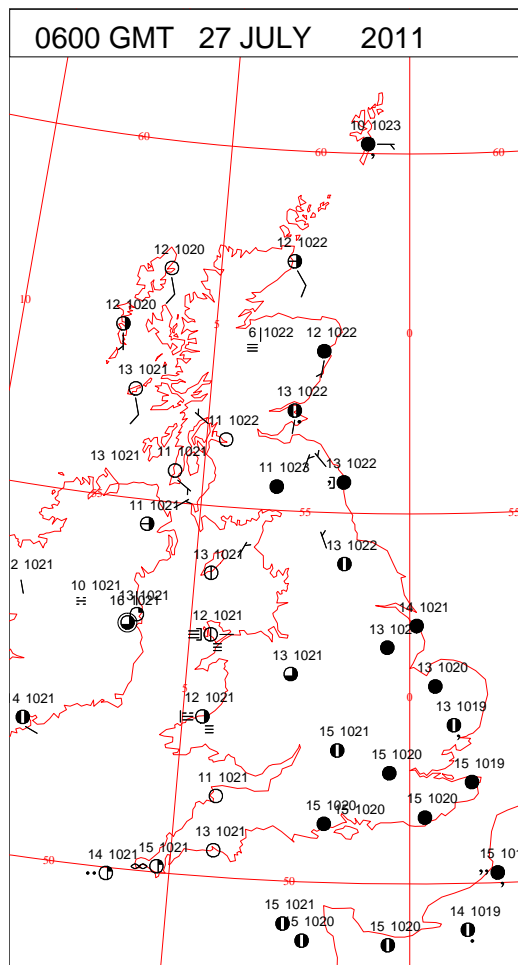
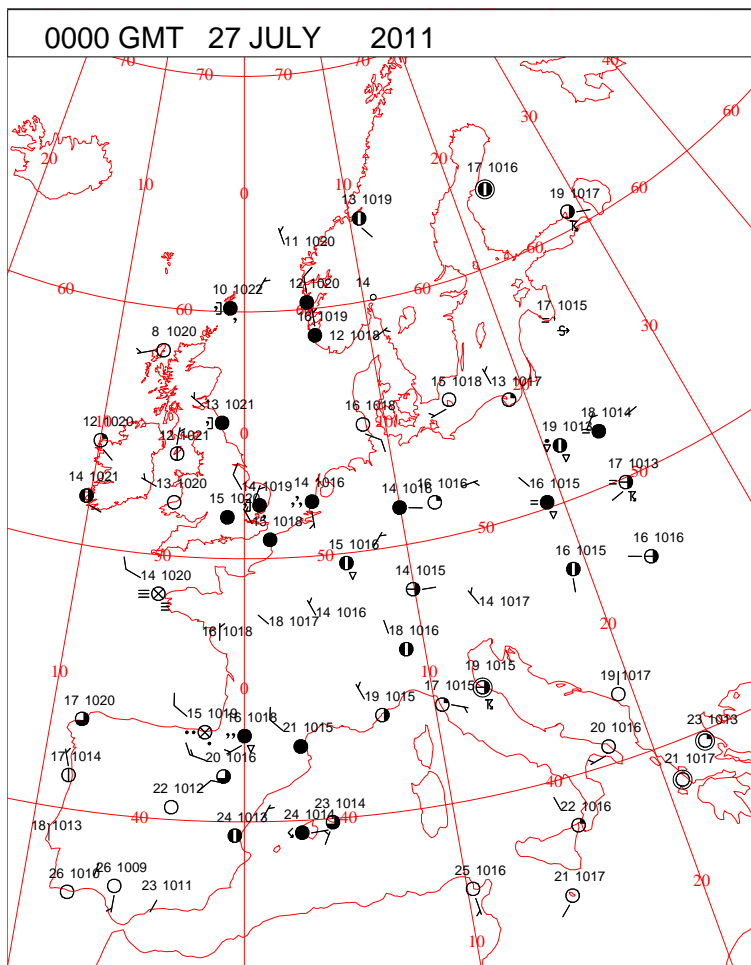
DAILY CLIMATE DATA



DAILY WEATHER SUMMARY



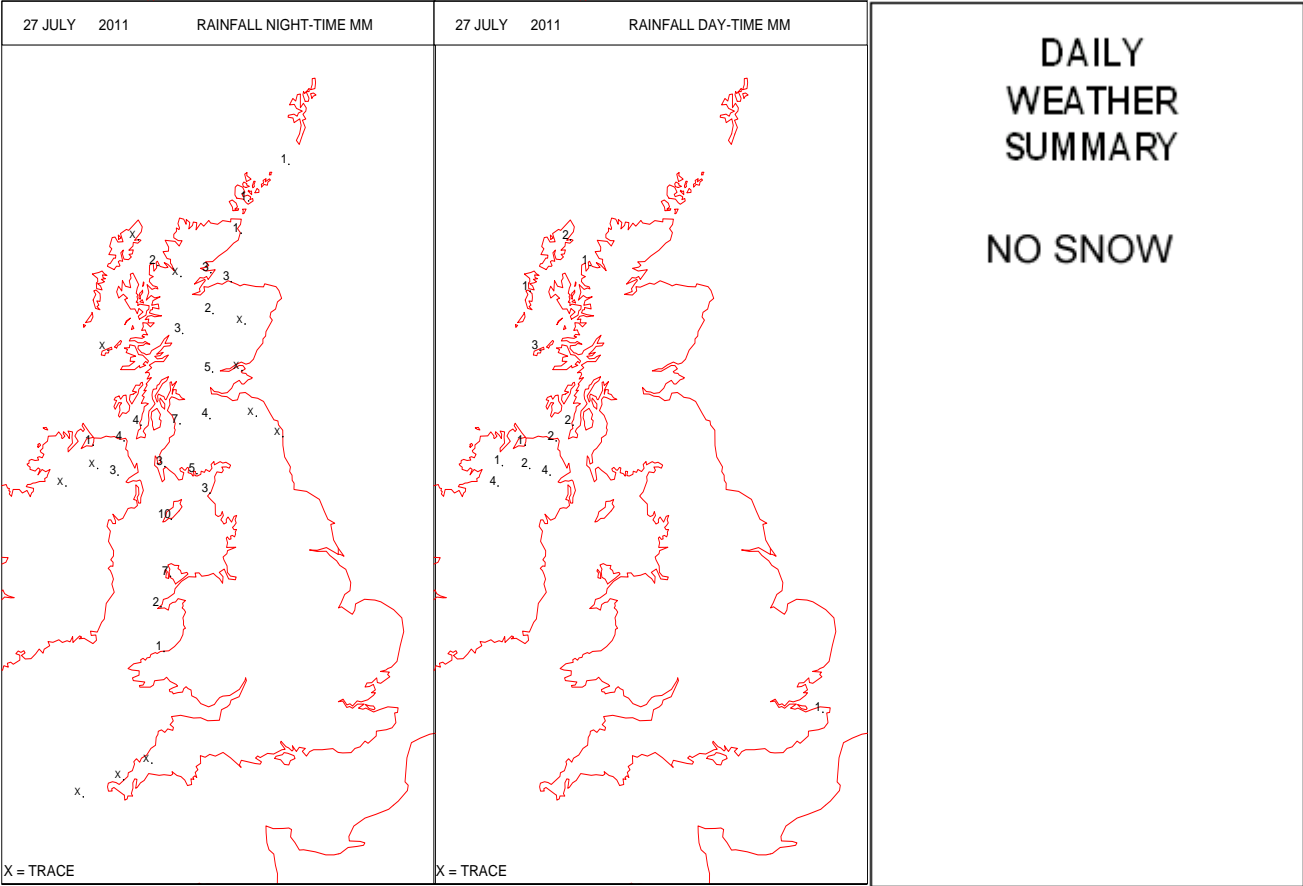
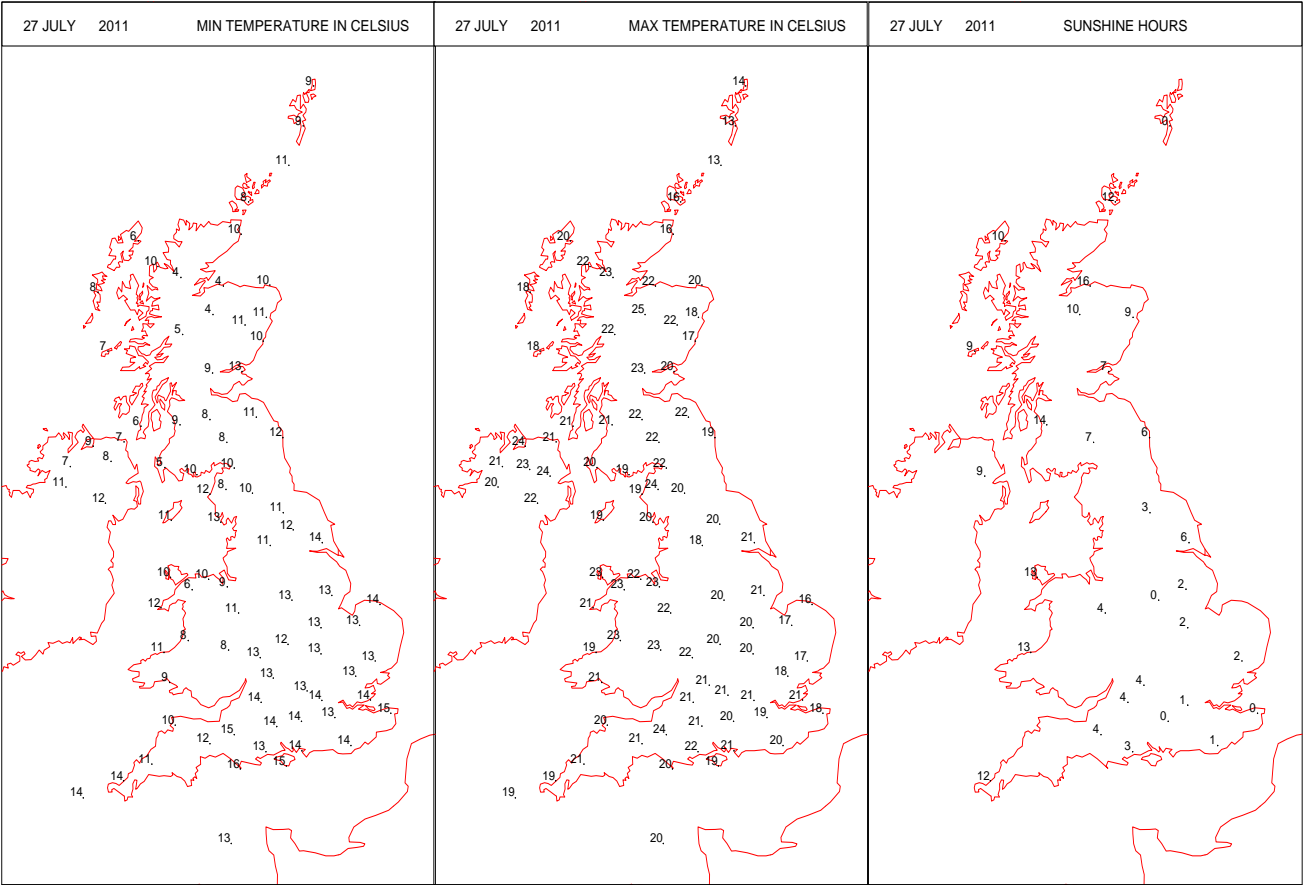
SURFACE REPORTS



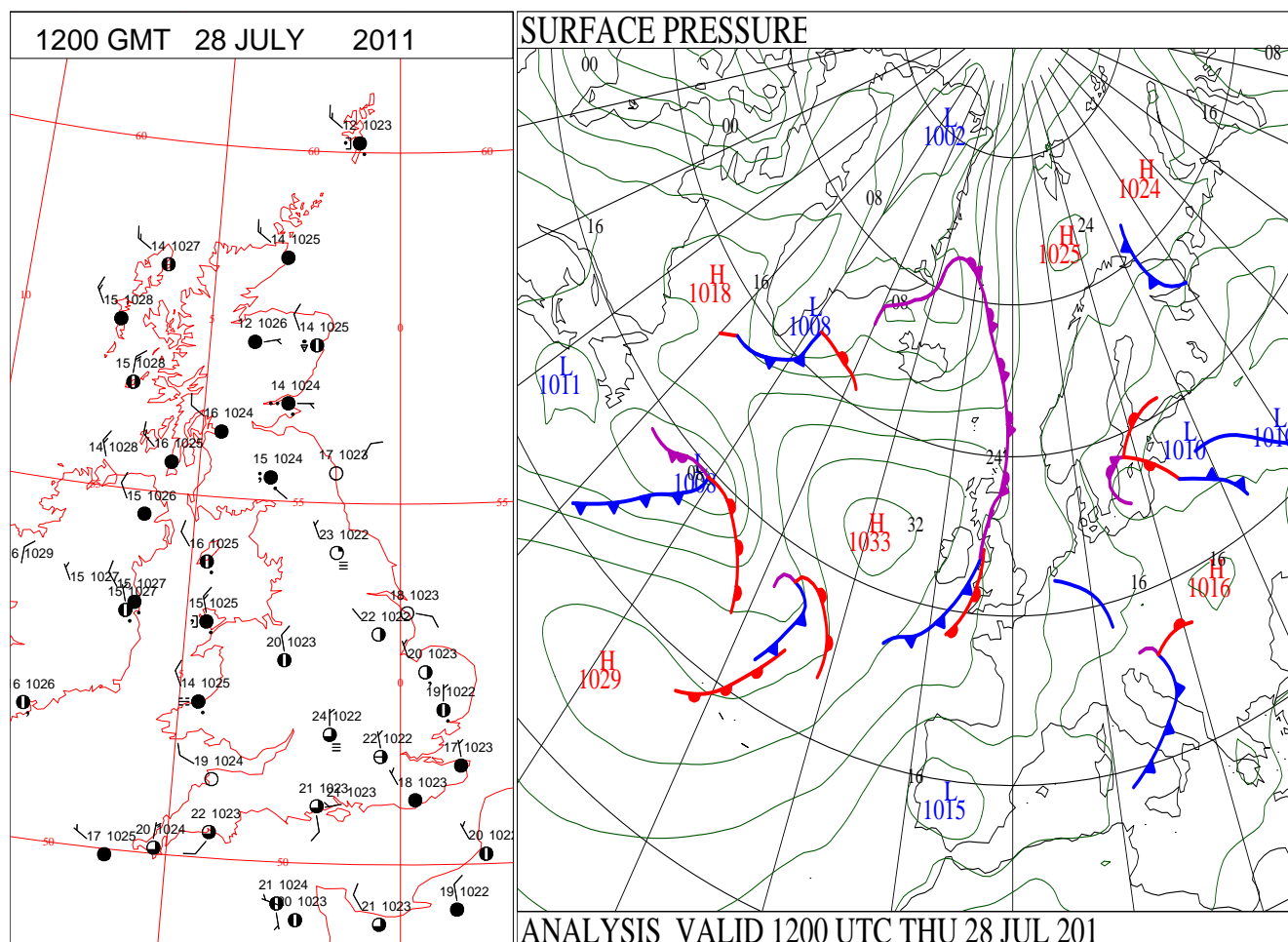
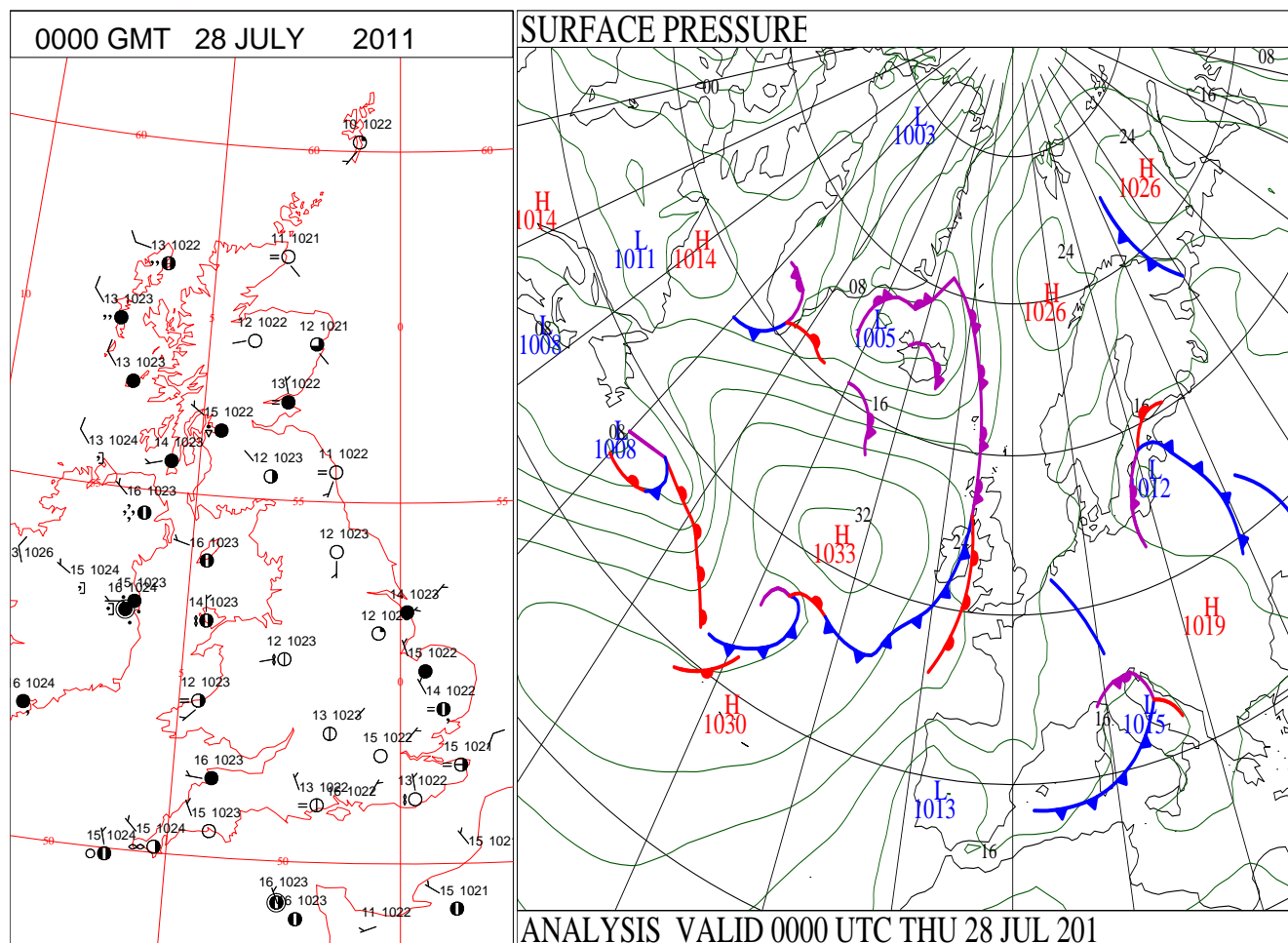
SIGNIFICANT WEATHER

0600 GMT 27 JULY 2011	SIG WEATHER	1200 GMT 27 JULY 2011	SIG WEATHER	<p>Summary of UK Weather for Wednesday 27 July 2011.</p> <p>The weather was rather settled during the early hours, with cloud in the eastern half of the U.K., and clear skies to the west, with light winds everywhere.</p> <p>For most of the day, conditions didn't change a great deal, with just some fair weather cloud developing in the clearer inland areas to the west.</p> <p>However, western coasts, especially around Wales, were largely cloud-free all day.</p> <p>Conditions started to change in the afternoon though, as a thin band of rain made eastward progress over Northern Ireland, bringing some moderate rainfall. This then spread to western Scotland by the end of the afternoon, and by evening, had just reached the far west coast of Wales.</p> <p>However, some of the warmest temperatures occurred across Scotland and Northern Ireland before the rain arrived, and on the whole, temperatures were close to average for the time of year.</p>
1800 GMT 27 JULY 2011	SIG WEATHER	0000 GMT 28 JULY 2011	SIG WEATHER	<p>EXTREMES</p> <p>Highest Maximum: 25.0 Aviemore, Inverness-Shire</p> <p>Lowest Maximum: 12.6 Lerwick, Shetland</p> <p>Lowest Minimum: 3.5 Kinloss, Moray</p> <p>Lowest Grass Minimum: -0.2 Kinloss, Moray</p> <p>Most Rain: 9.6 Ronaldsway, Isle Of Man</p> <p>Most Sun: 15.7 Kinloss, Moray</p>

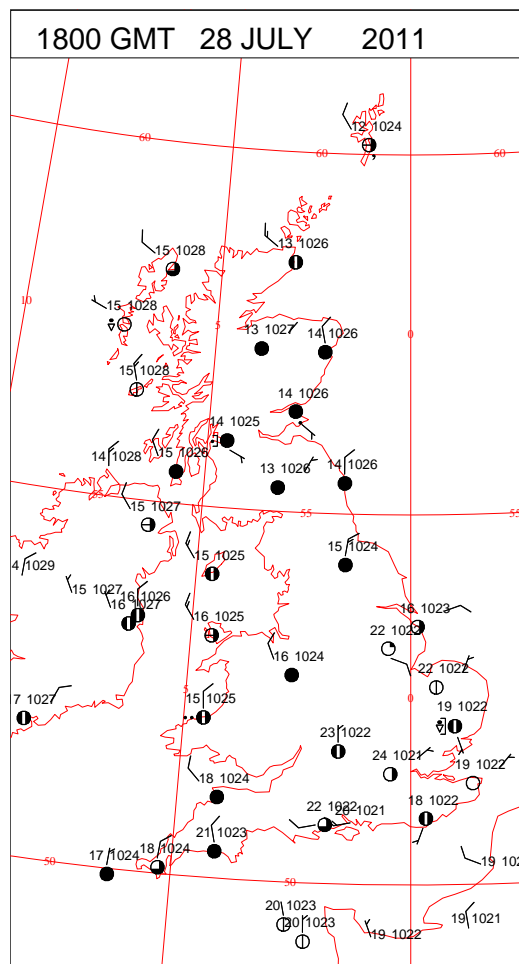
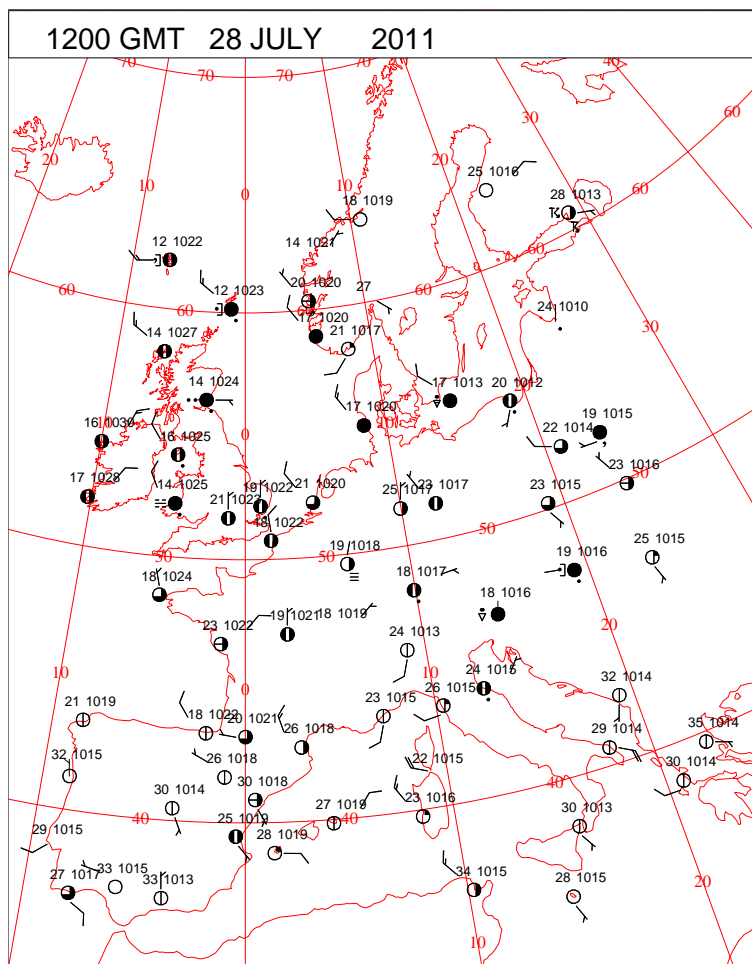
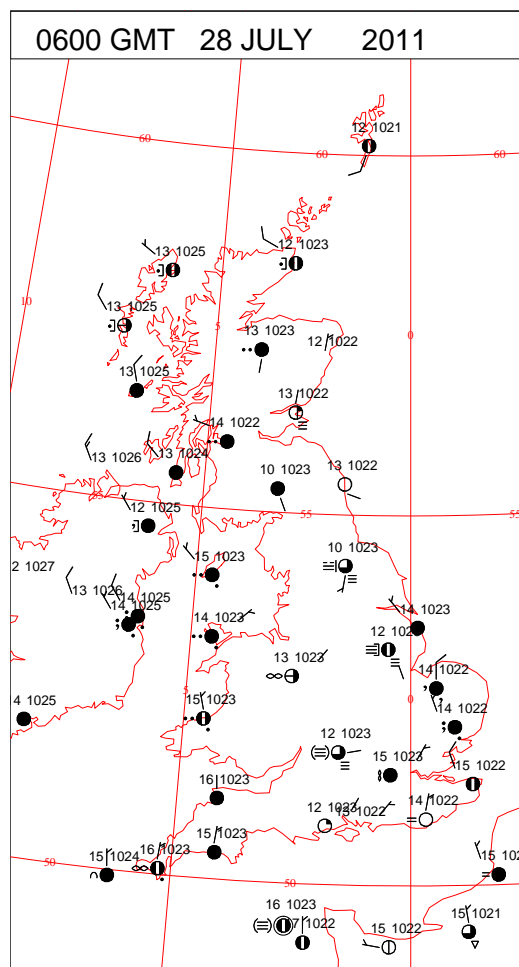
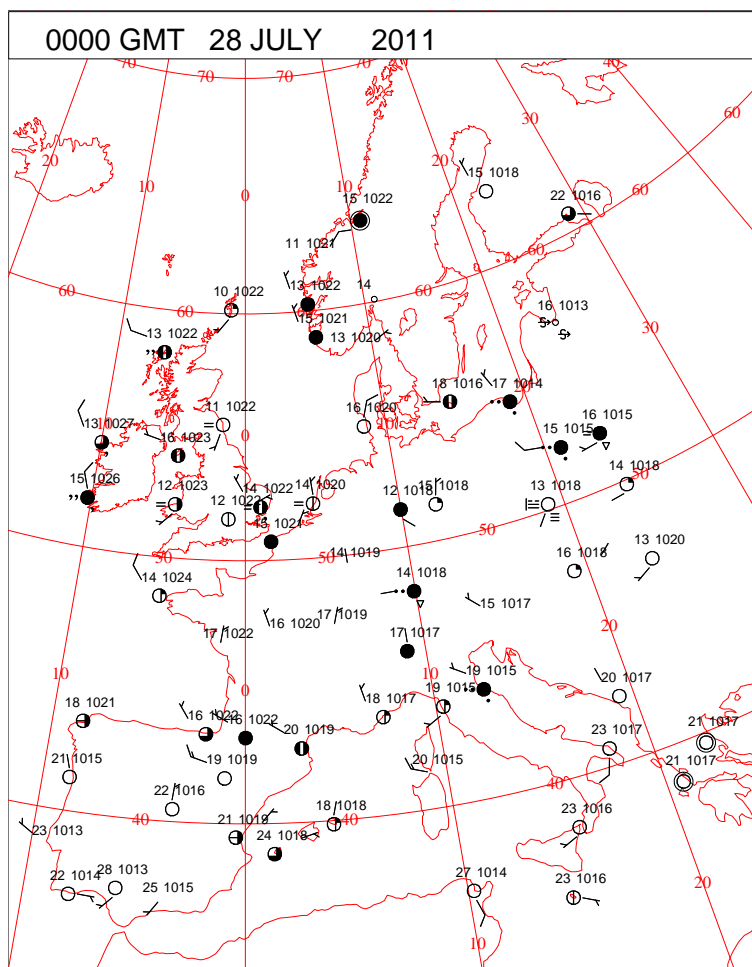
DAILY CLIMATE DATA



DAILY WEATHER SUMMARY



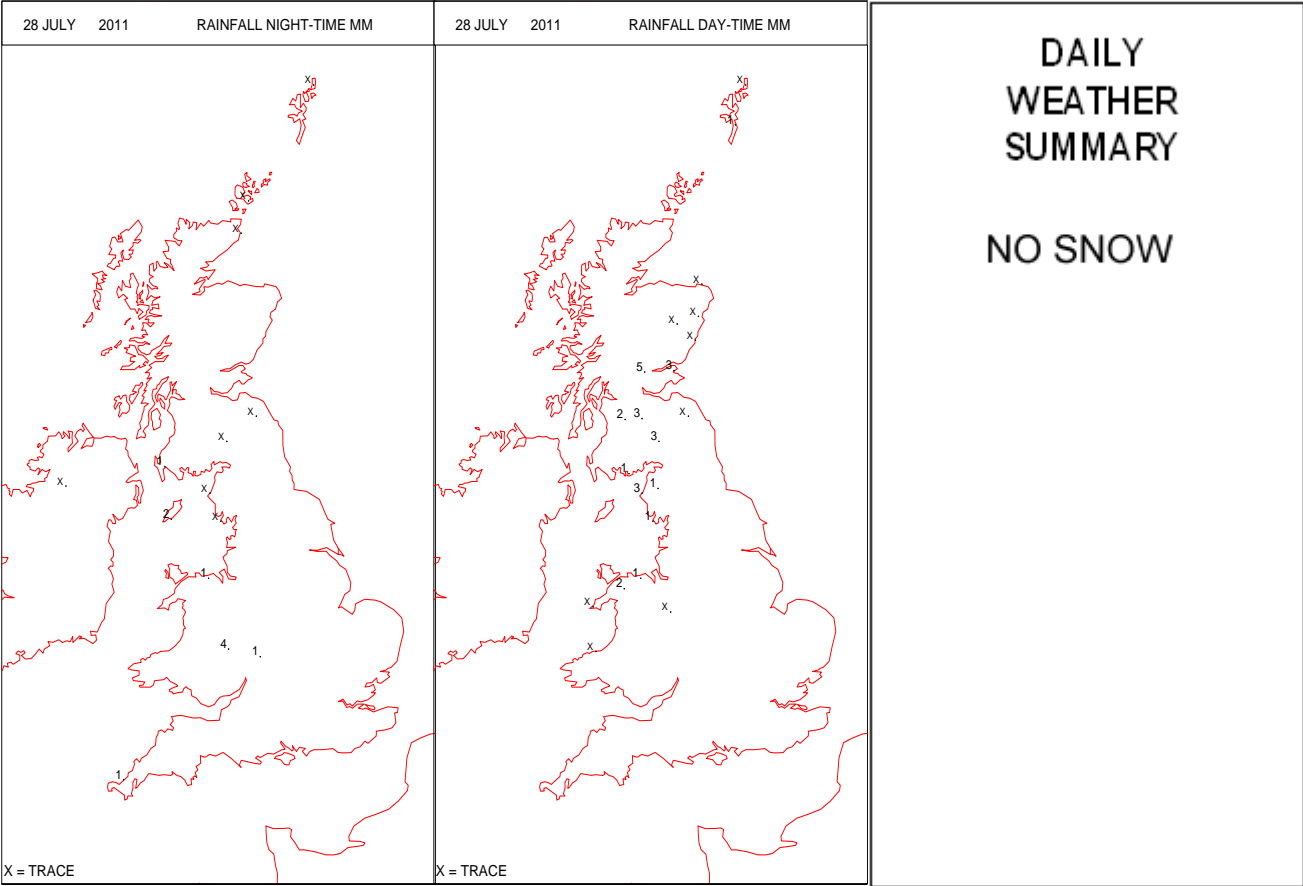
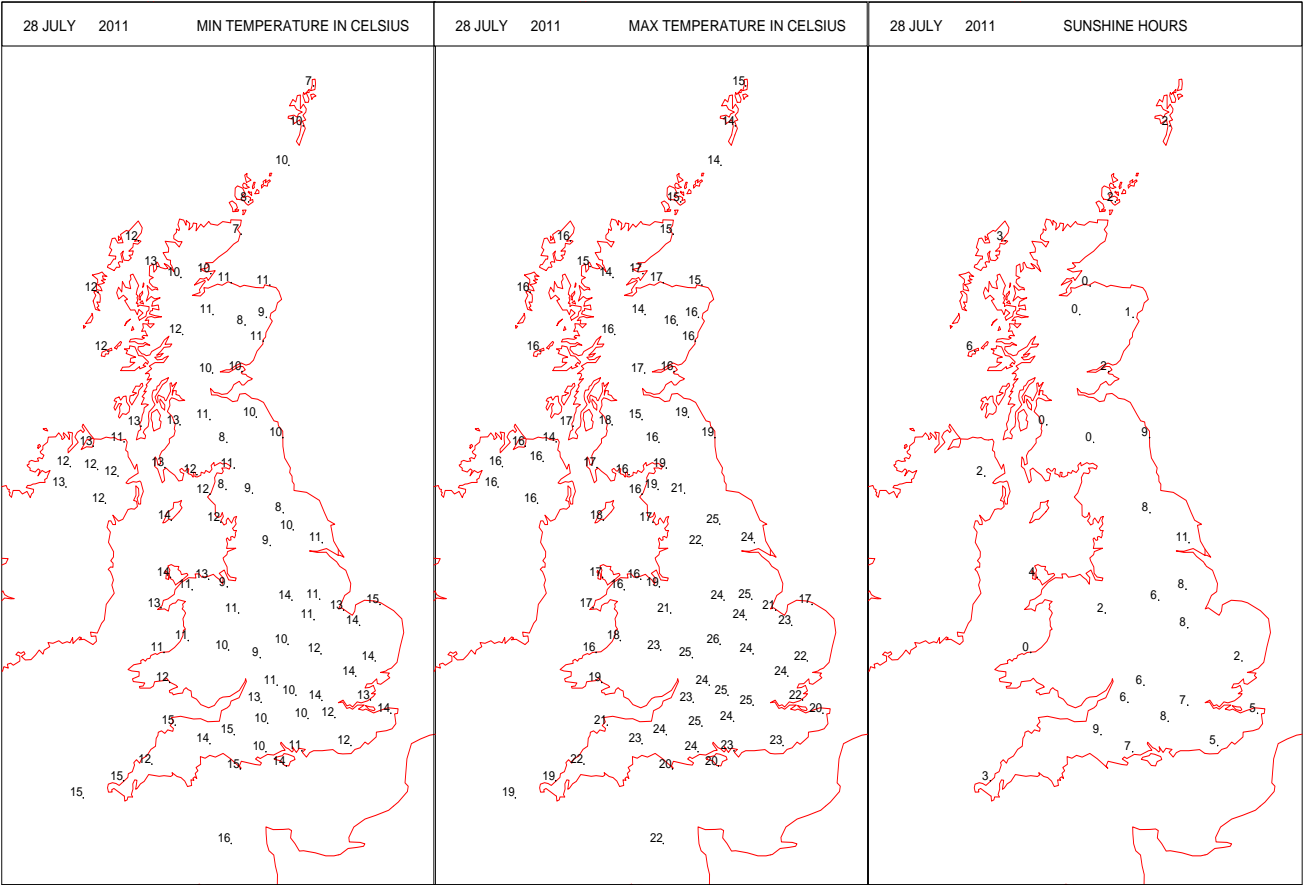
SURFACE REPORTS



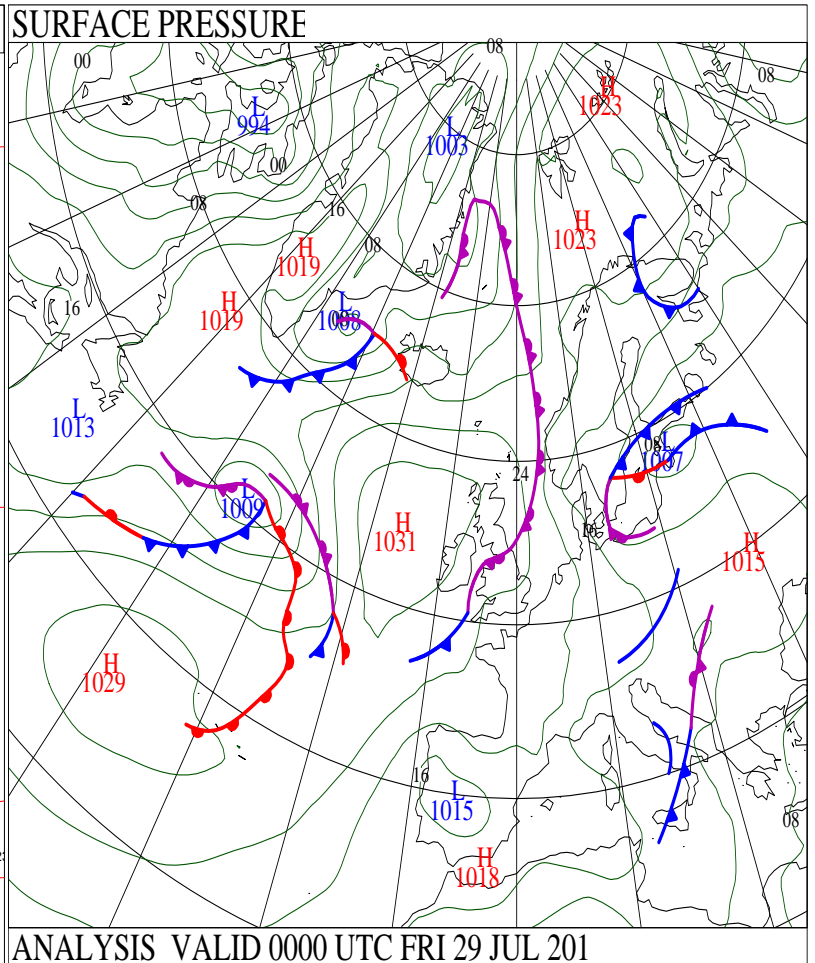
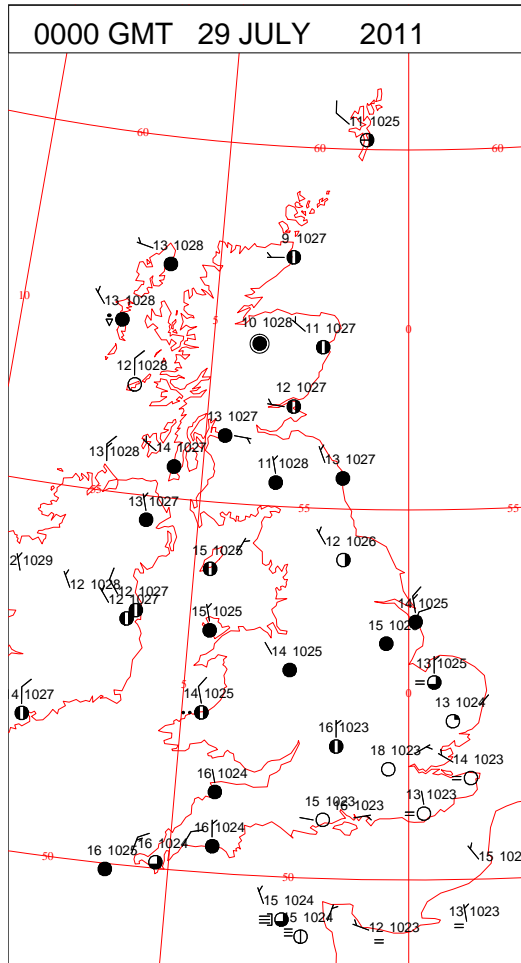
SIGNIFICANT WEATHER

0600 GMT 28 JULY 2011	SIG WEATHER	1200 GMT 28 JULY 2011	SIG WEATHER	<p>Summary of UK Weather for Thursday 28 July 2011.</p> <p>It was a fairly settled night across the U.K., with a weak occluded front moving slowly south-east through Northern Ireland and western Scotland, reaching north-western parts of Wales and west Cumbria by dawn.</p> <p>There were some moderate bursts of rain at times, especially around the Isle of Man, but most of the rain was light in nature.</p> <p>Elsewhere, it remained dry with fog patches forming across eastern parts of England.</p> <p>Through the day, the band of rain weakened further as it moved slowly south and east, reaching southern parts of Wales by the evening.</p> <p>Slightly fresher conditions followed the front, with most places seeing some sunny intervals.</p> <p>Ahead of the front, many areas were dry with a mixture of cloud and sunshine.</p> <p>A few isolated light showers developed across south-eastern parts of England by late afternoon, but it was otherwise dry.</p> <p>Temperatures were above average ahead of the front, especially across parts of south-west England, and also around the Vale of York and into Lincolnshire, but around average elsewhere.</p>
1800 GMT 28 JULY 2011	SIG WEATHER	0000 GMT 29 JULY 2011	SIG WEATHER	<p>EXTREMES</p> <p>Highest Maximum: 25.7 Church Lawford, Warwickshire</p> <p>Lowest Maximum: 13.6 Fair Isle, Shetland</p> <p>Lowest Minimum: 7.2 Wick Airport, Caithness 7.2 Baltasound No 2, Shetland</p> <p>Lowest Grass Minimum: 4.3 Wick Airport, Caithness</p> <p>Most Rain: 5.4 Strathallan Airfield, Perthshire</p> <p>Most Sun: 12.6 Jersey Airport, Jersey</p>

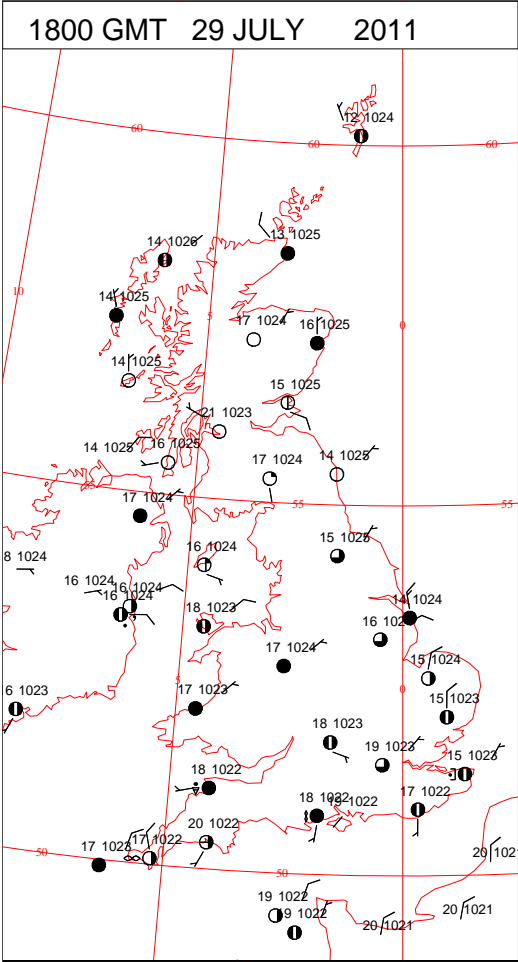
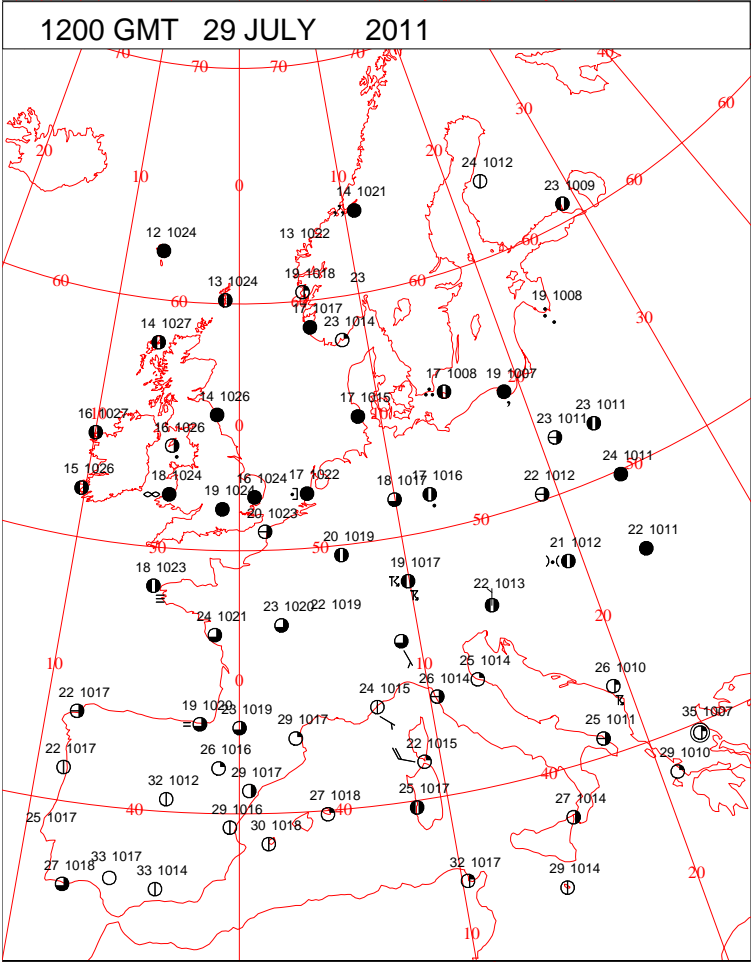
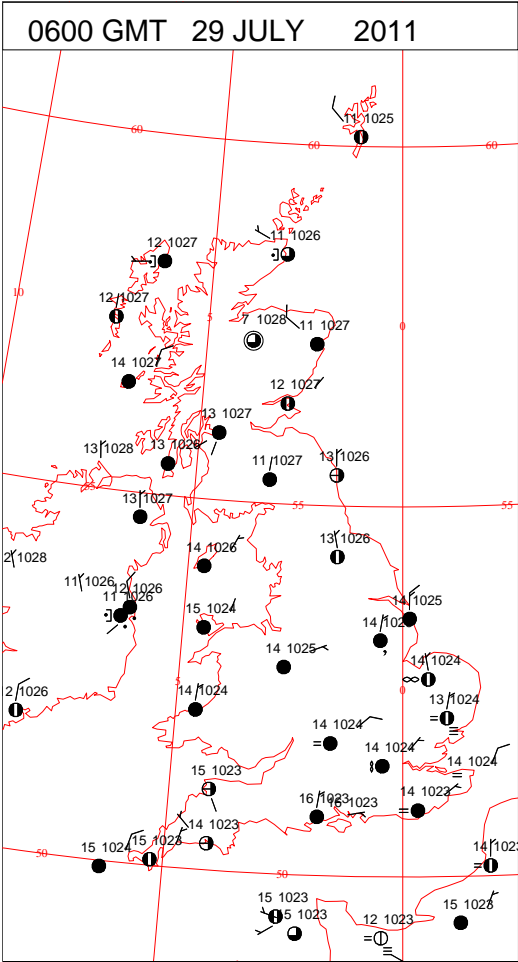
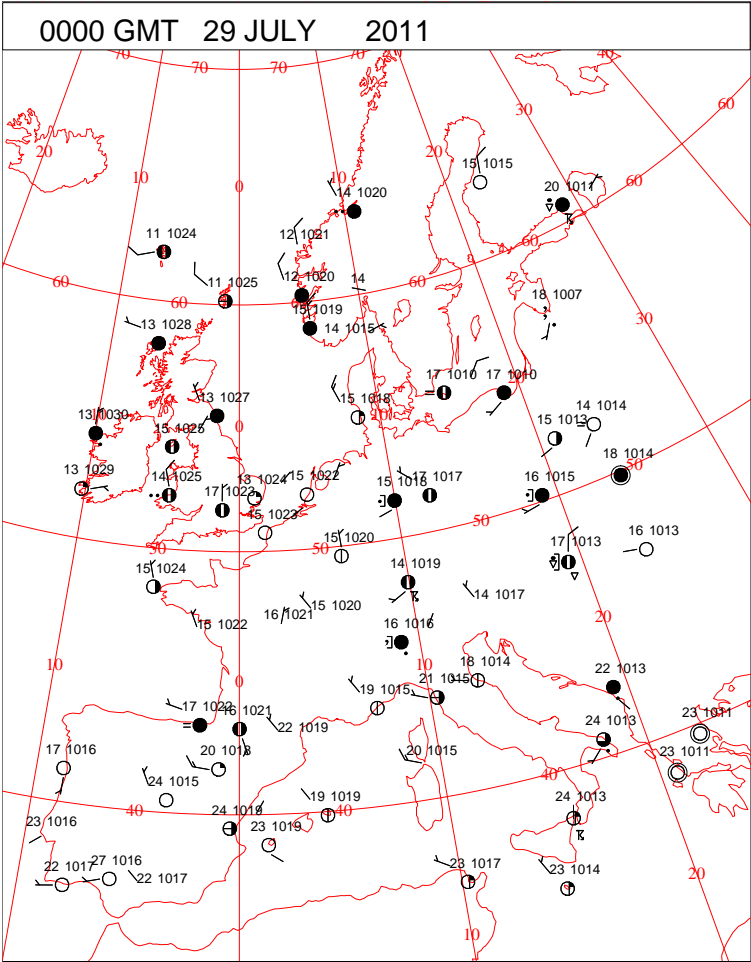
DAILY CLIMATE DATA



DAILY WEATHER SUMMARY



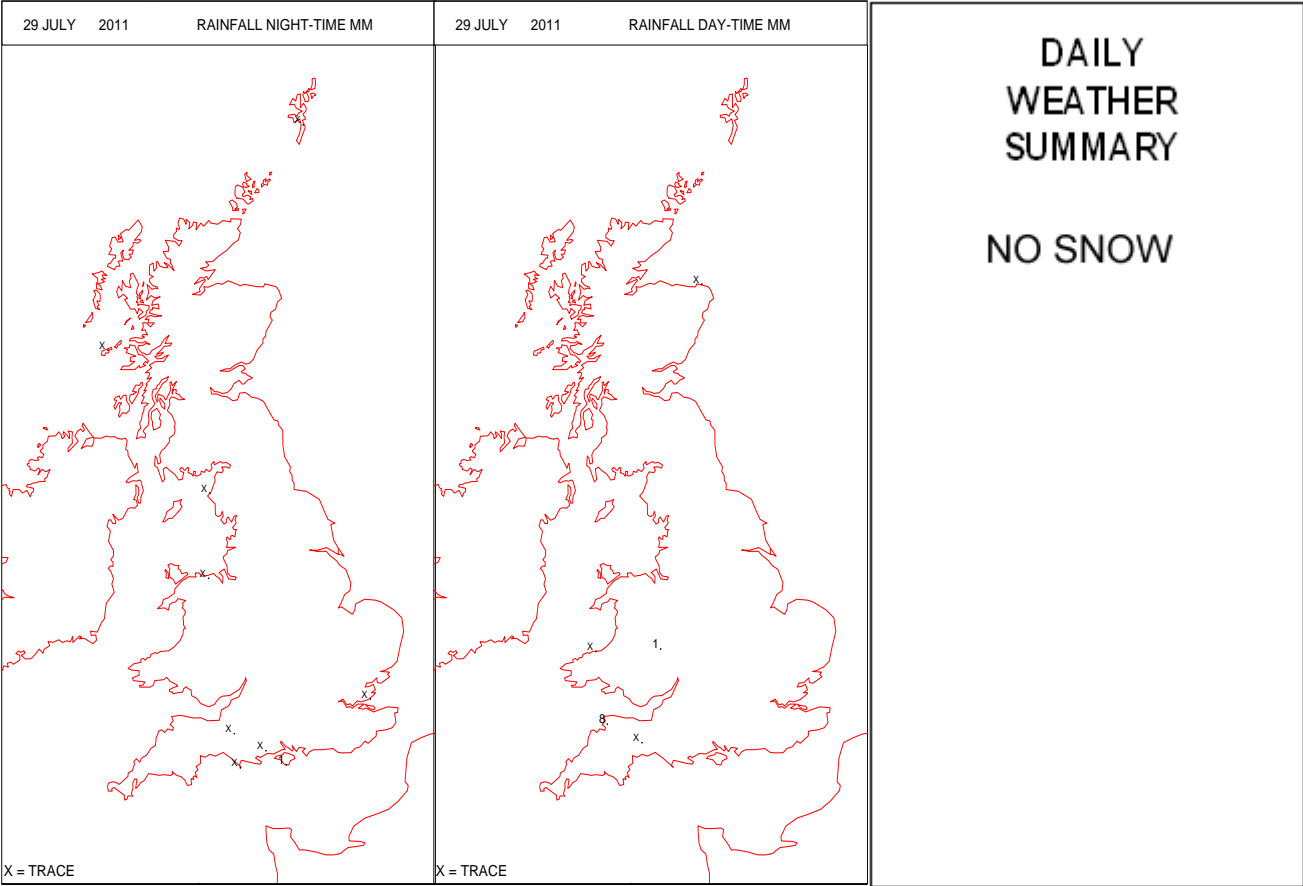
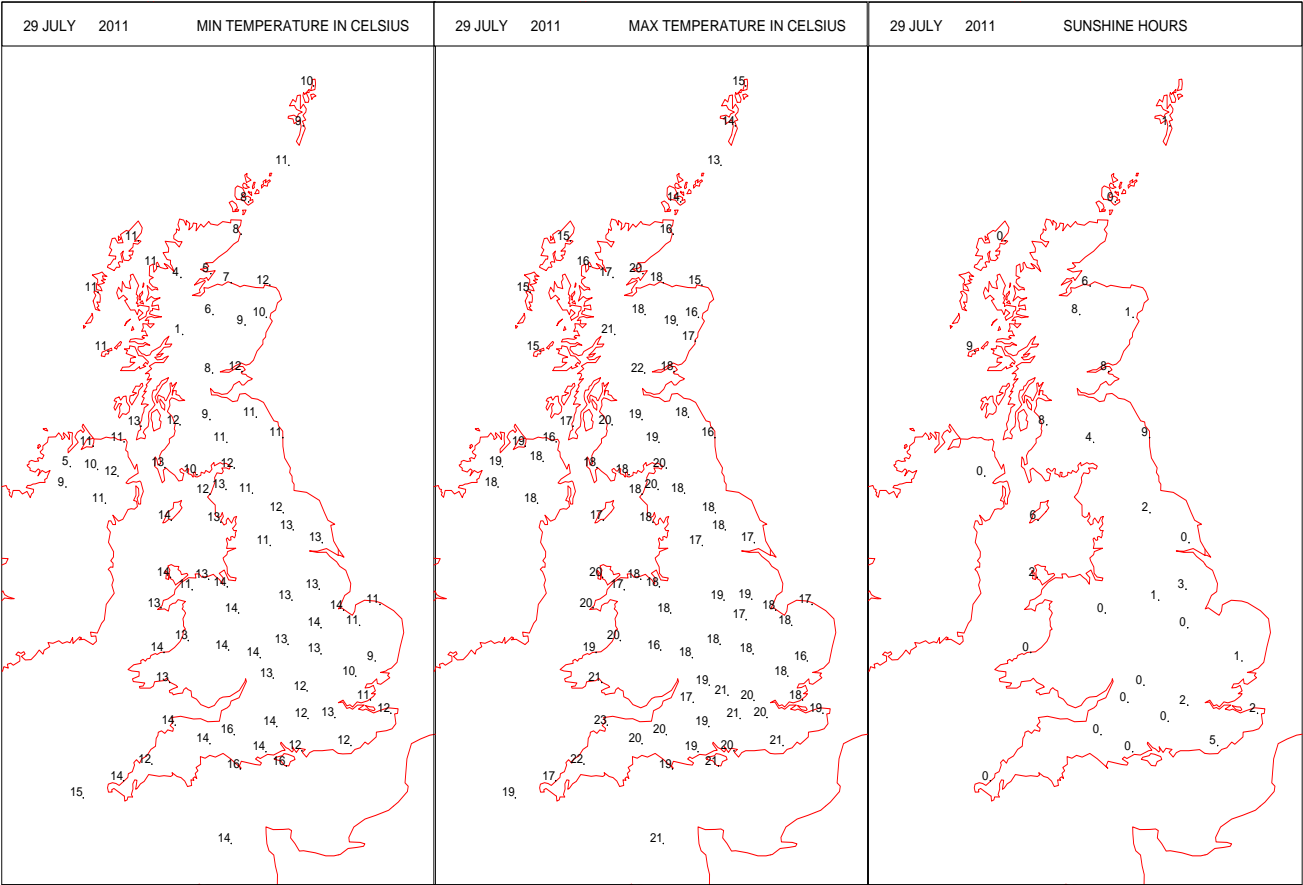
SURFACE REPORTS



SIGNIFICANT WEATHER

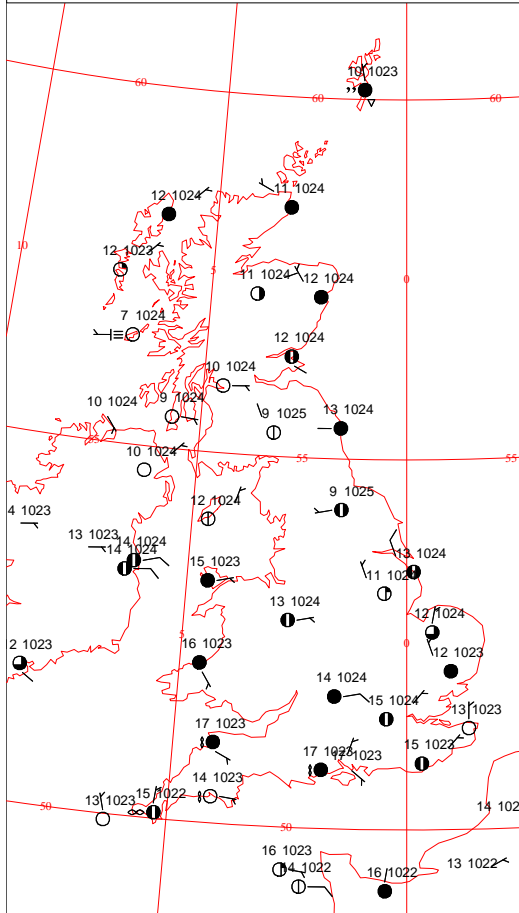
0600 GMT 29 JULY 2011	SIG WEATHER	1200 GMT 29 JULY 2011	SIG WEATHER	<p>Summary of UK Weather for Friday 29 July 2011.</p> <p>After a chilly start in parts of Scotland, and a misty, foggy start in parts of the south-east, it turned out to be another mainly fine day across the U.K., with variable amounts of cloud and sunny spells.</p> <p>The best of the sunshine was across Scotland and northern England.</p> <p>However, an old frontal zone lying across eastern Wales, the west Midlands and into central-southern England gave largely cloudy conditions, with intermittent light rain at times.</p> <p>Some slow-moving heavy showers also broke out across central and north Devon later in the afternoon, turning quite wet around Okehampton and Barnstaple for a time. These showers eased into the evening period, with most places remaining dry with clear spells.</p> <p>Maximum temperatures were generally close to average for the time of year, but in some places below average under persistent cloud, such as parts of north-east and south-east England.</p>
1800 GMT 29 JULY 2011	SIG WEATHER	0000 GMT 30 JULY 2011	SIG WEATHER	<p>EXTREMES</p> <p>Highest Maximum: 22.7 Chivenor, Devon</p> <p>Lowest Maximum: 13.3 Fair Isle, Shetland</p> <p>Lowest Minimum: 0.9 Tulloch Bridge, Inverness-Shire</p> <p>Lowest Grass Minimum: -1.7 Tulloch Bridge, Inverness-Shire</p> <p>Most Rain: 8.4 Chivenor, Devon</p> <p>Most Sun: 11.3 Guernsey Airport, Guernsey</p>

DAILY CLIMATE DATA

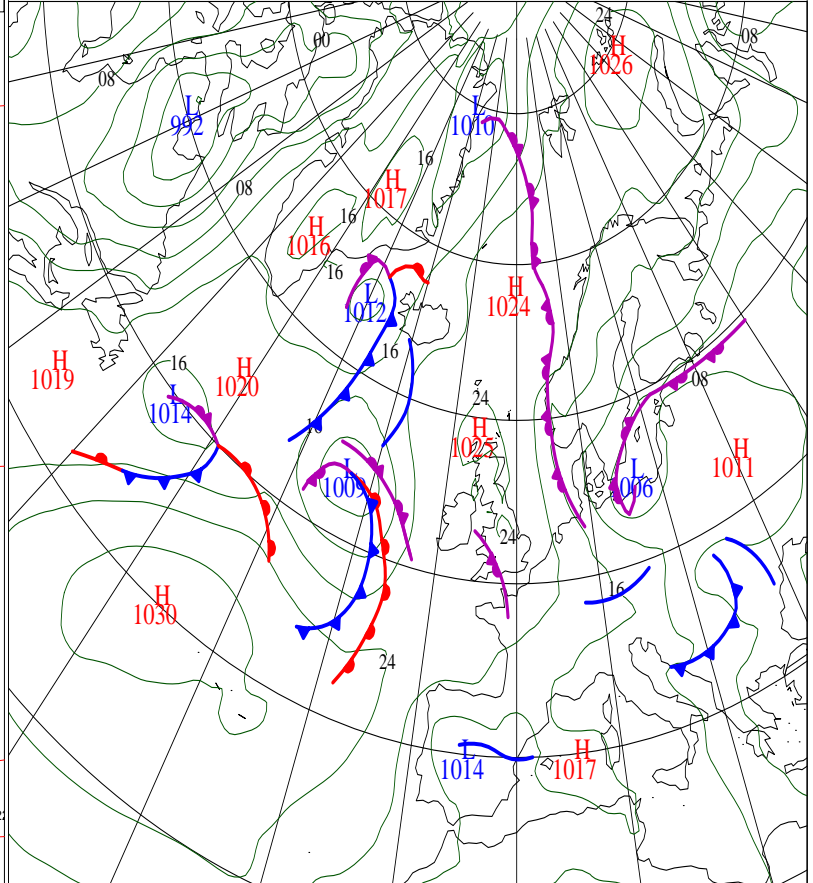


DAILY WEATHER SUMMARY

0000 GMT 30 JULY 2011

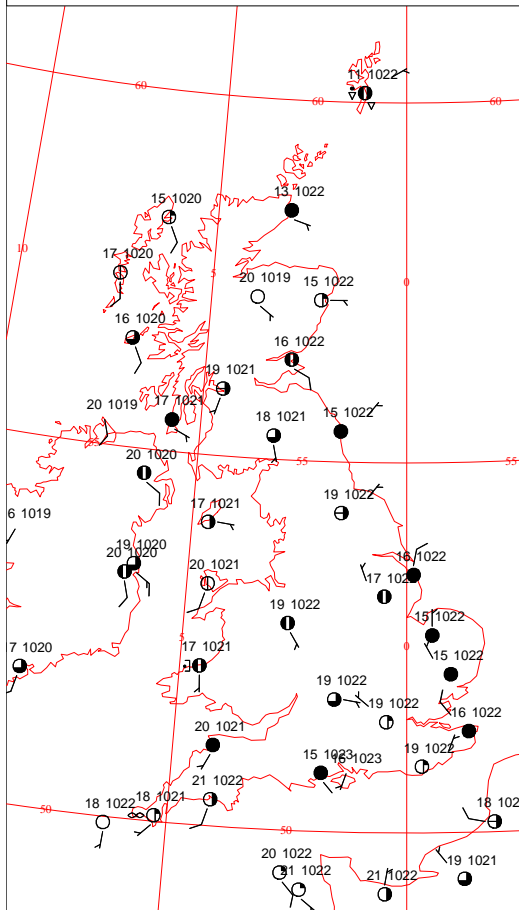


SURFACE PRESSURE

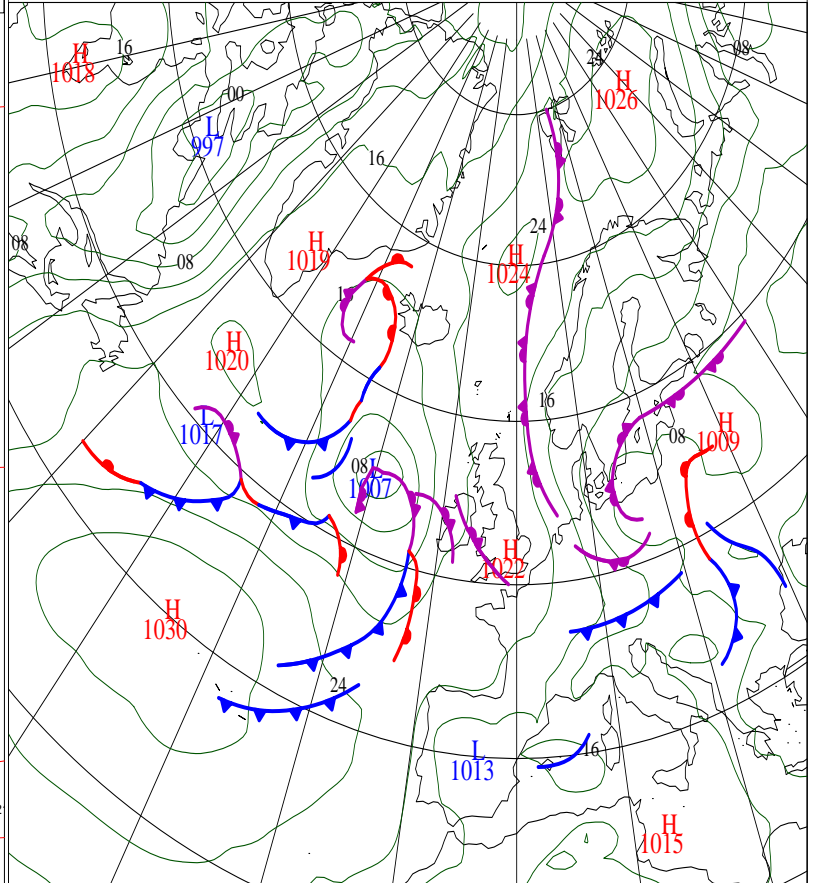


ANALYSIS VALID 0000 UTC SAT 30 JUL 201

1200 GMT 30 JULY 2011

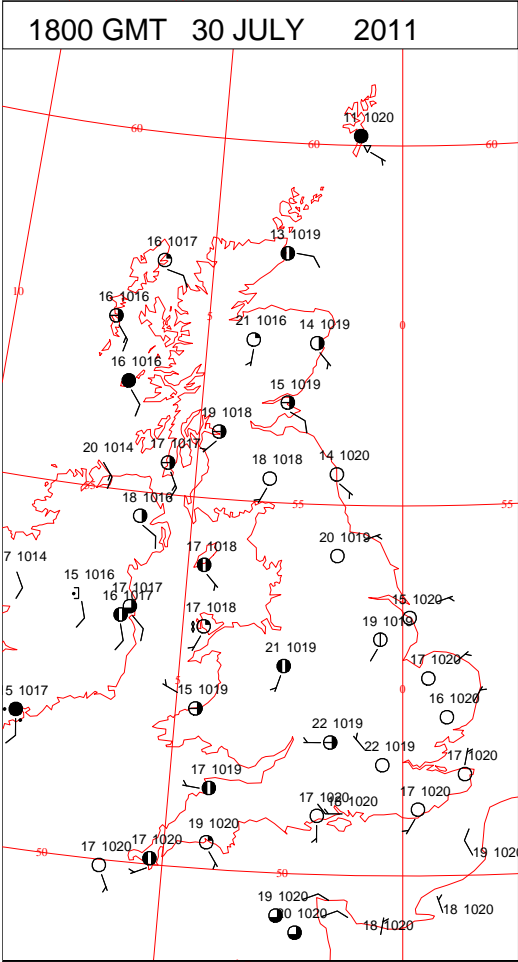
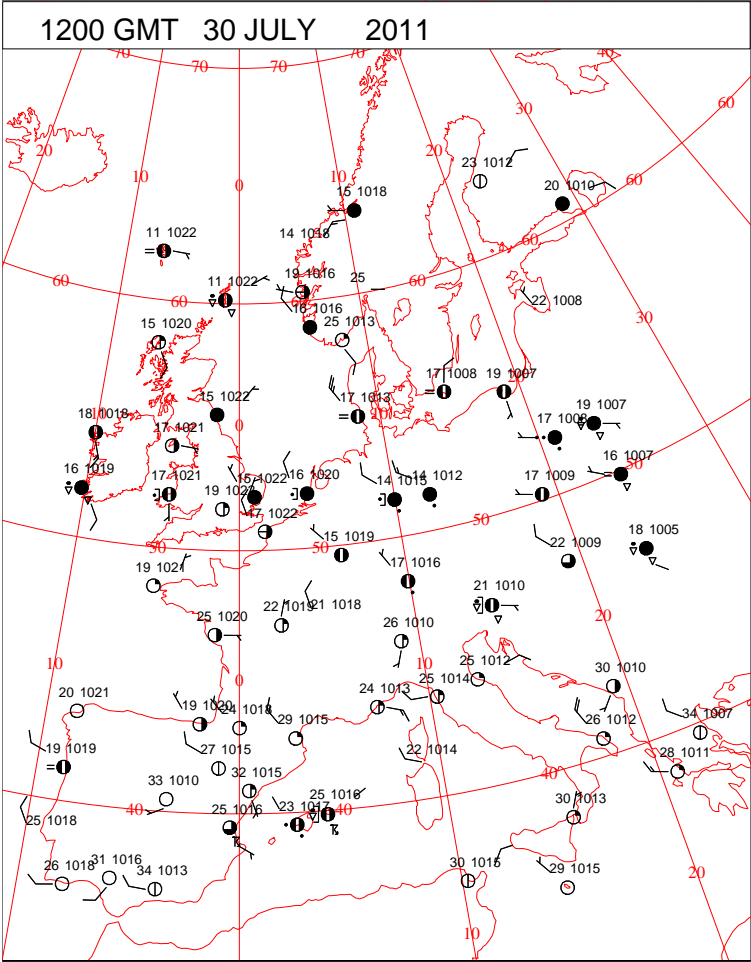
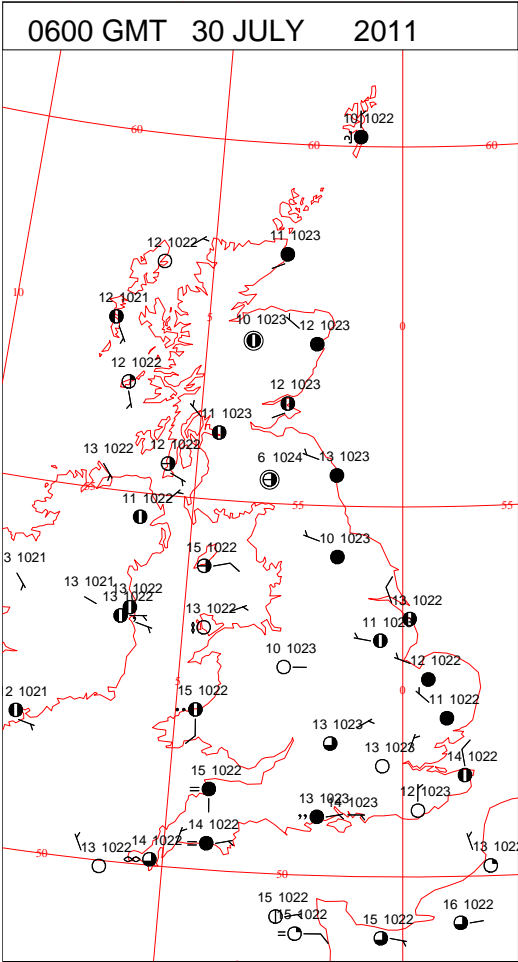
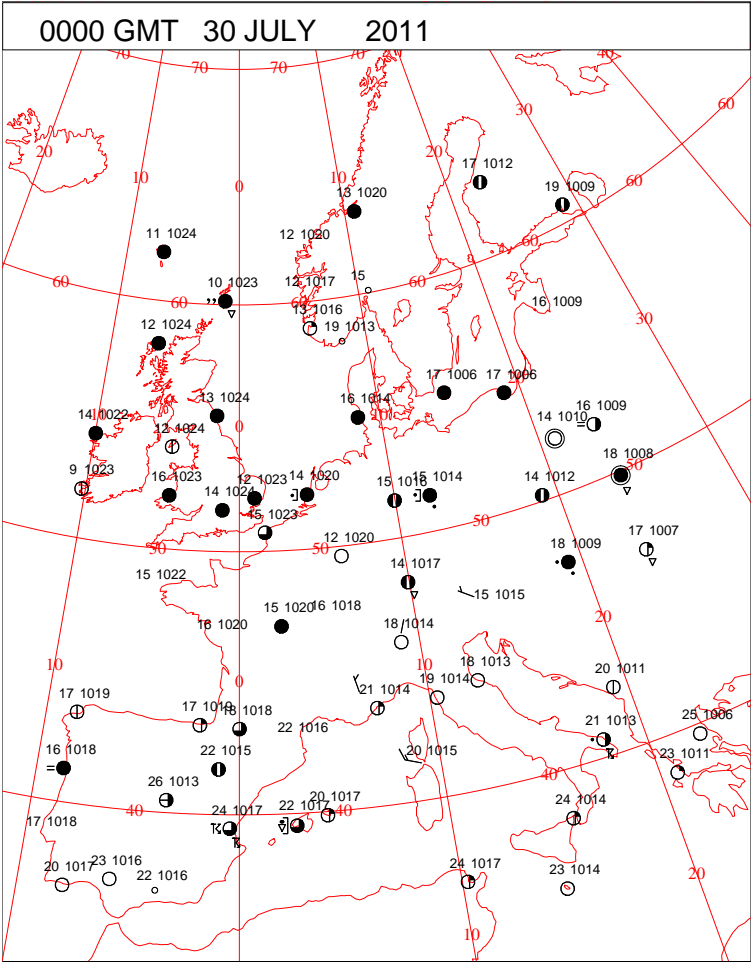


SURFACE PRESSURE



ANALYSIS VALID 1200 UTC SAT 30 JUL 201

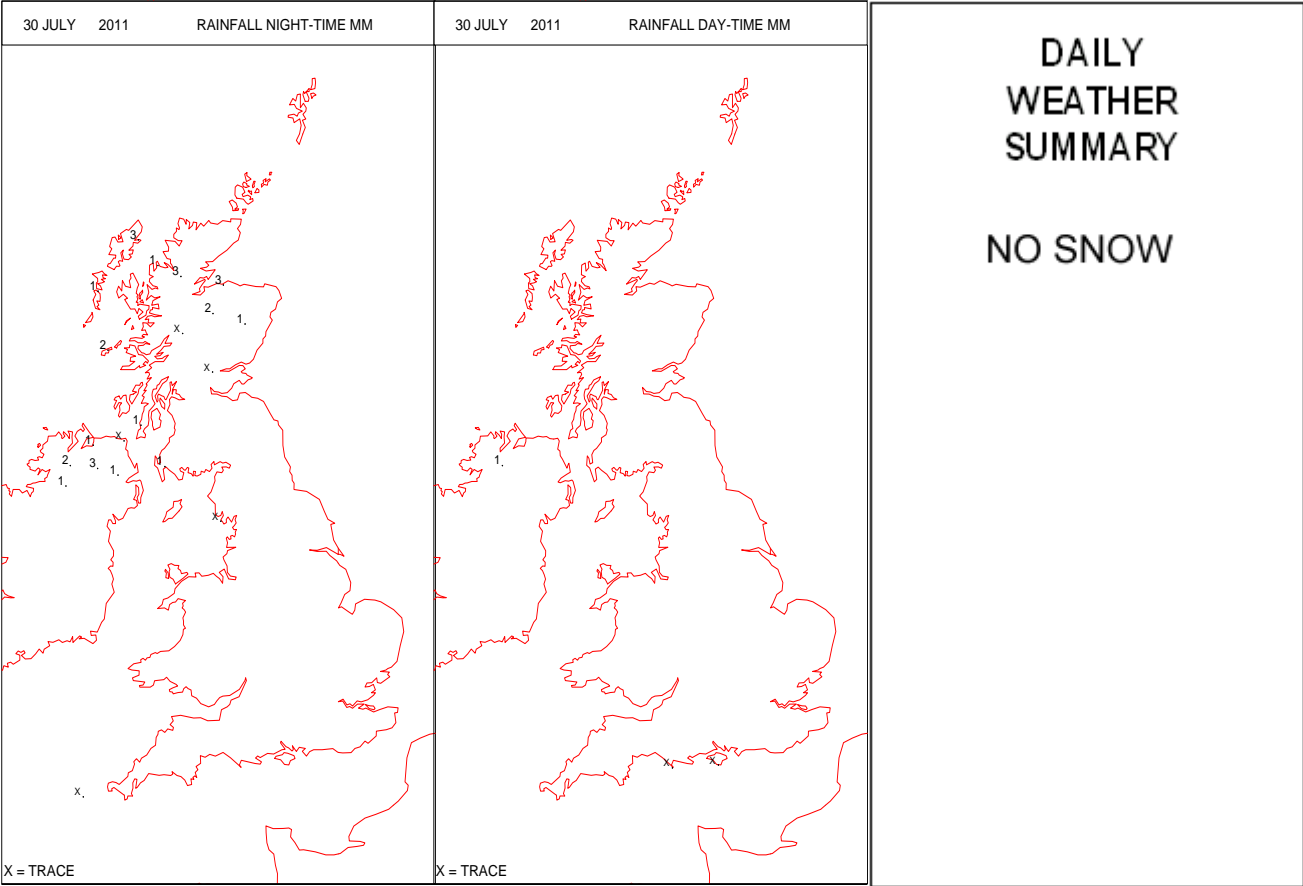
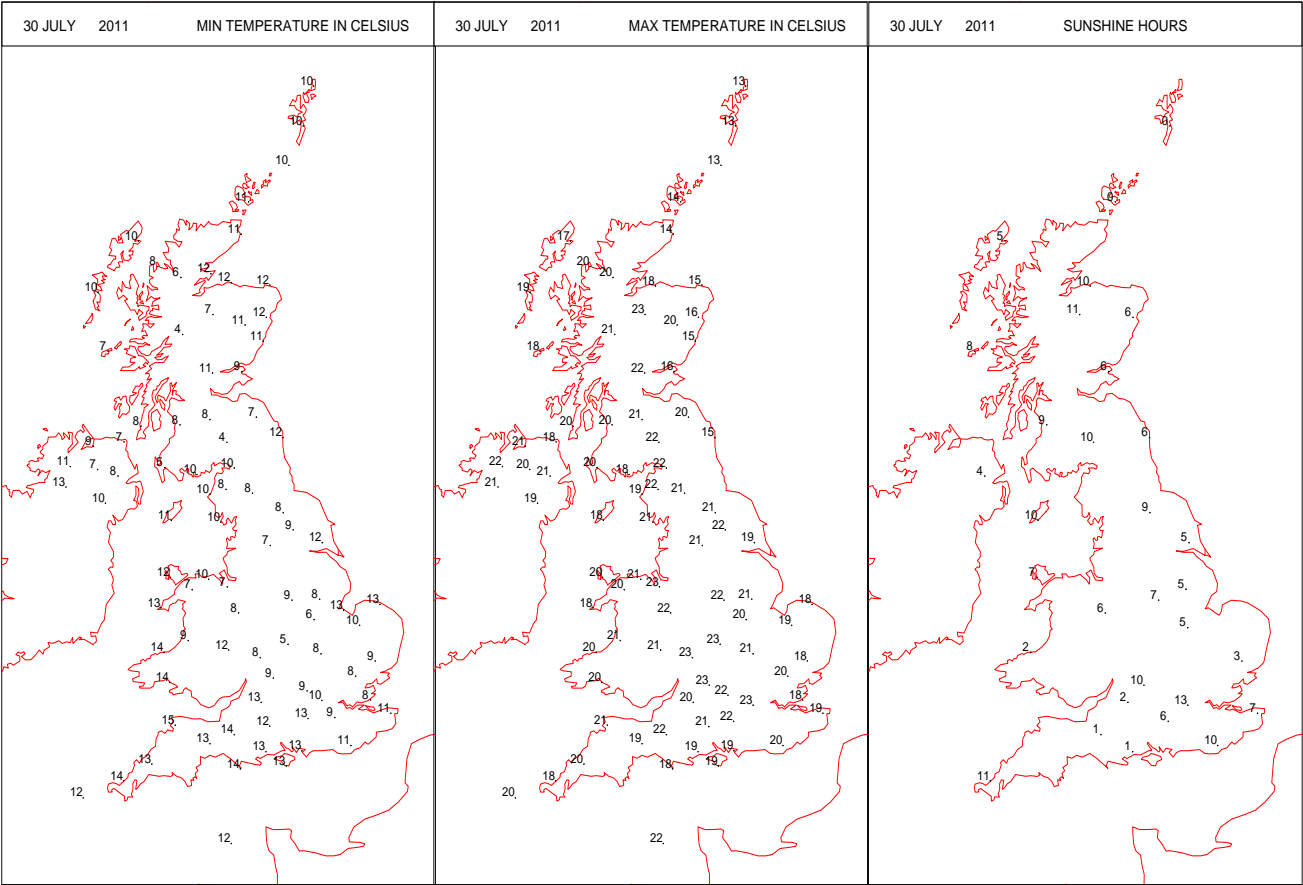
SURFACE REPORTS



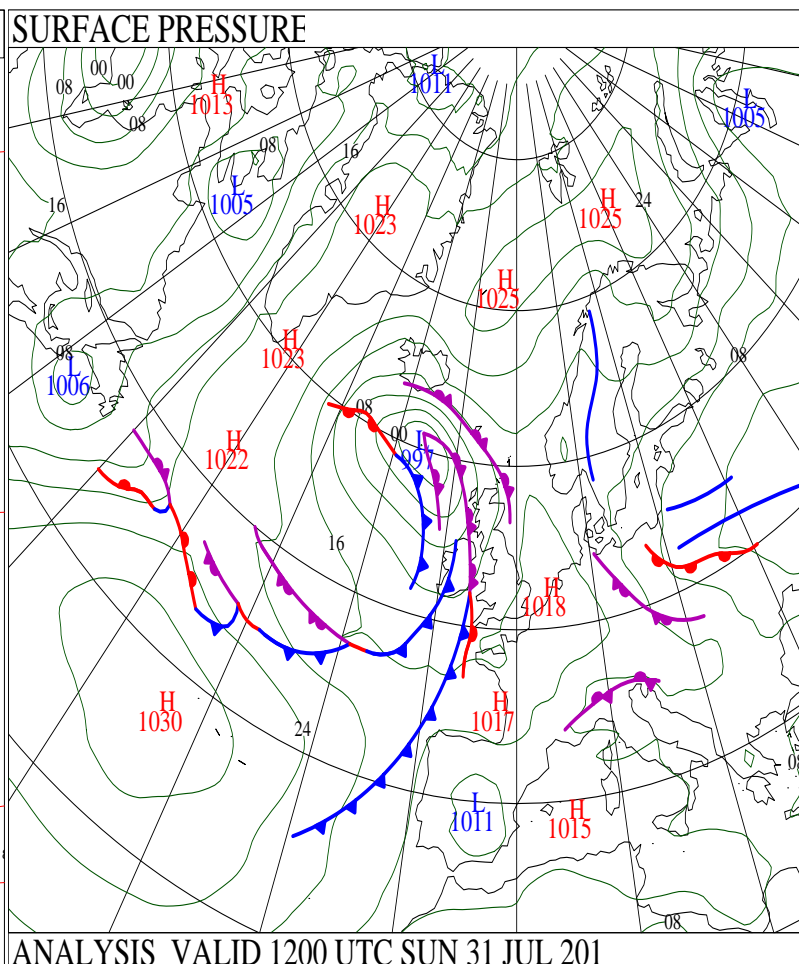
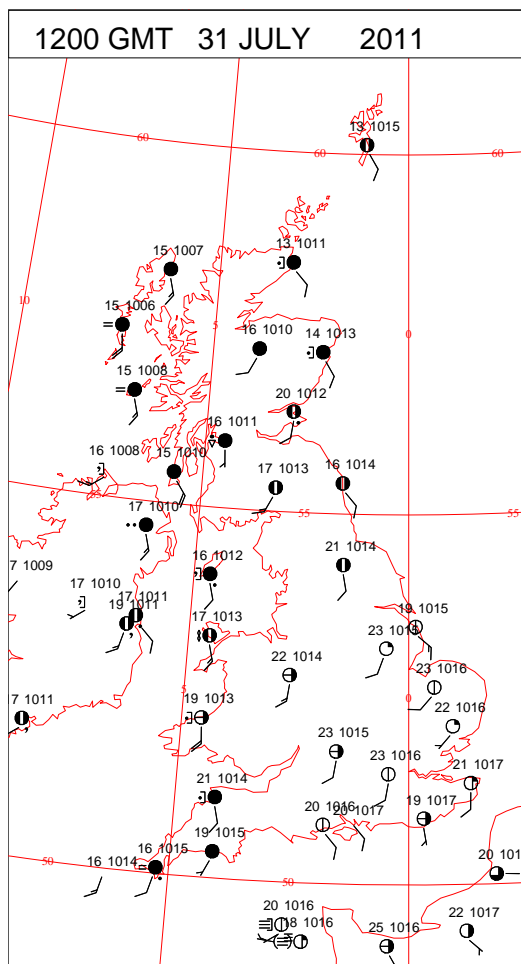
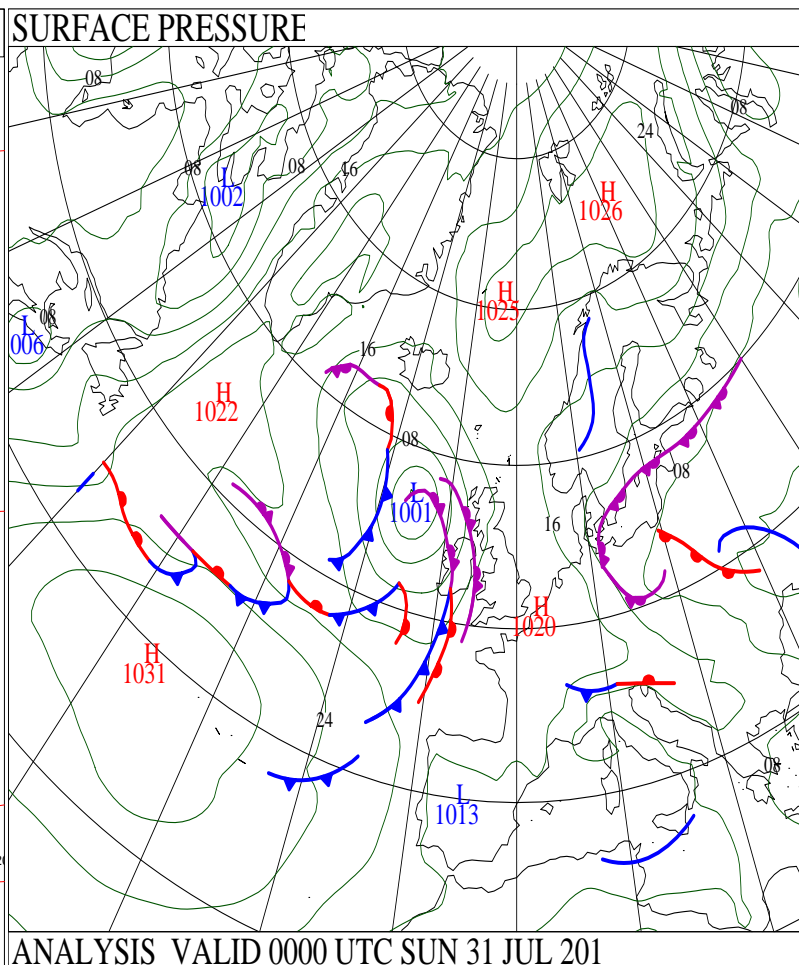
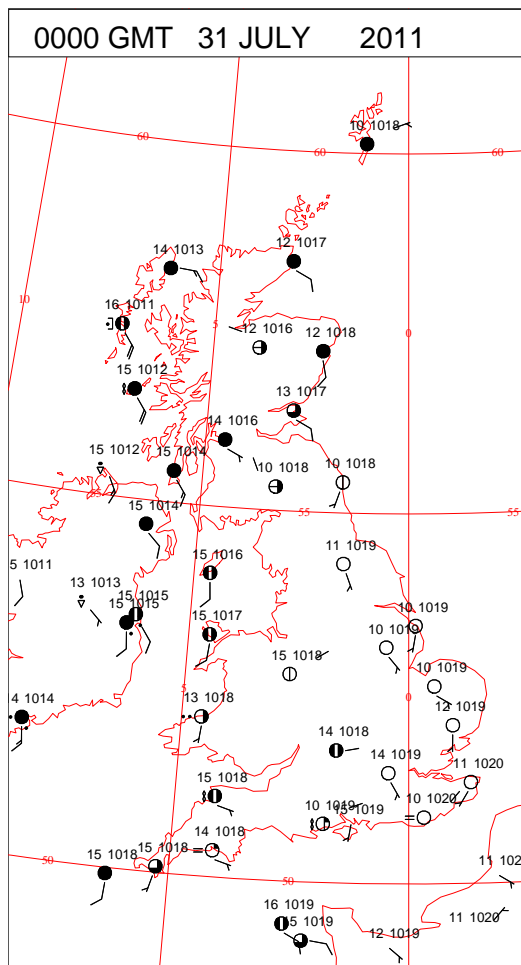
SIGNIFICANT WEATHER

0600 GMT 30 JULY 2011	SIG WEATHER	1200 GMT 30 JULY 2011	SIG WEATHER	<p>Summary of UK Weather for Saturday 30 July 2011. It was another chilly night across Scotland, with temperatures well down into single figures Celsius in the glens. Elsewhere, there was a little bit of mist and fog, particularly in the south-west of England at first.</p> <p>During the day, an old weather front through Wales to southern England brought some light rain initially.</p> <p>This broke up in the afternoon, and most places were dry with variable cloud and some sunny intervals.</p> <p>The odd shower broke out over south-west England and southern Wales, but these were not as heavy as the previous day. Late in the day some patchy rain arrived into the west of Northern Ireland.</p> <p>Daytime temperatures were close to the average.</p>
1800 GMT 30 JULY 2011	SIG WEATHER	0000 GMT 31 JULY 2011	SIG WEATHER	<p>EXTREMES</p> <p>Highest Maximum: 23.1 Church Lawford, Warwickshire 23.1 Aviemore, Inverness-Shire 23.1 Hawarden Airport, Clwyd</p> <p>Lowest Maximum: 12.5 Lerwick, Shetland</p> <p>Lowest Minimum: 3.6 Tulloch Bridge, Inverness-Shire</p> <p>Lowest Grass Minimum: 0.8 Tulloch Bridge, Inverness-Shire</p> <p>Most Rain: 3.2 Stornoway Airport, Western Isles 3.2 Loch Glascarnoch, Ross & Cromarty 3.2 Lough Fea, Londonderry</p> <p>Most Sun: 13.3 Guernsey Airport, Guernsey</p>

DAILY CLIMATE DATA

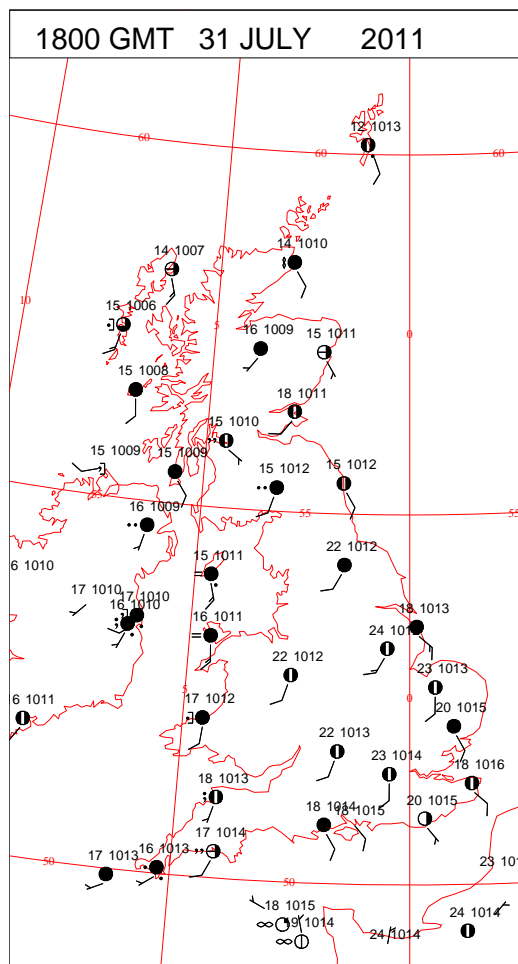
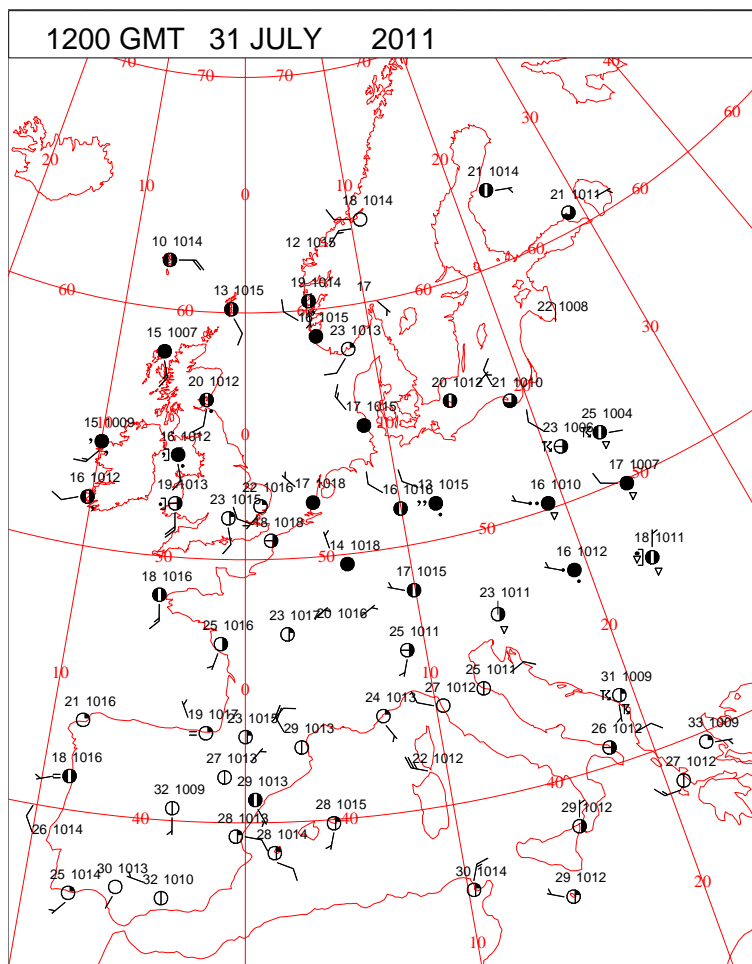
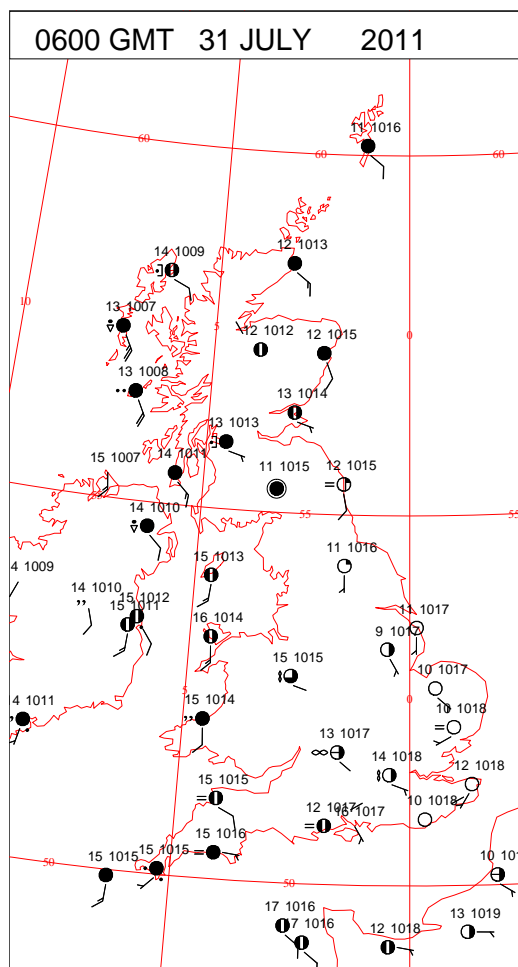
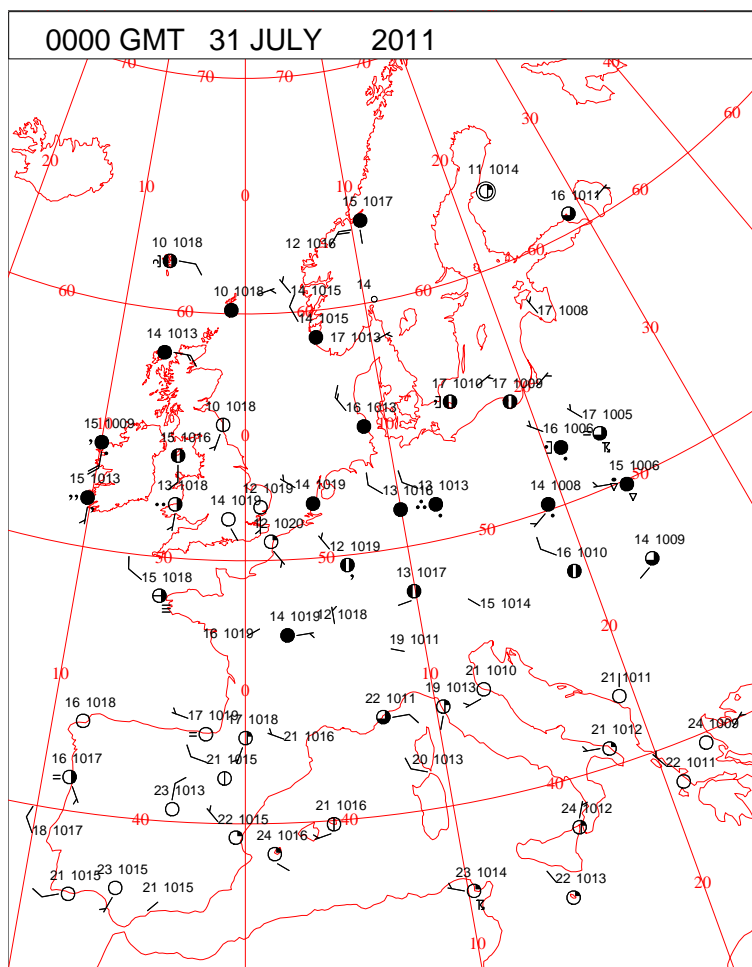


DAILY WEATHER SUMMARY



Sunday 31 July 2011

SURFACE REPORTS



SIGNIFICANT WEATHER

0600 GMT 31 JULY 2011	SIG WEATHER	1200 GMT 31 JULY 2011	SIG WEATHER	<p>Summary of UK Weather for Sunday 31 July 2011.</p> <p>It was a rather warm and cloudy night in the west, with temperatures widely holding up in double figures Celsius. Clearer skies to the east allowed temperatures to fall well into single figures Celsius.</p> <p>After which, a bright, warm and sunny day developed for many across south-east England.</p> <p>Further towards the north and west though, there were increasing amounts of medium-level cloud.</p> <p>It was also mainly cloudy across Cornwall, west Wales, Scotland and Northern Ireland with isolated rain at times from weakening weather fronts pushing in from the west.</p> <p>Winds were light and southerly, making it feel rather humid in some parts.</p> <p>Temperatures were above average in many eastern parts, with nearer to average temperatures in the west.</p>
1800 GMT 31 JULY 2011	SIG WEATHER	0000 GMT 01 AUGUST 2011	SIG WEATHER	<p>EXTREMES</p> <p>Highest Maximum: 25.8 Cranwell, Lincolnshire</p> <p>Lowest Maximum: 13.3 Fair Isle, Shetland</p> <p>Lowest Minimum: 5.9 Leconfield, Humberside</p> <p>Lowest Grass Minimum: 1.6 Marham, Norfolk</p> <p>Most Rain: 8.4 Aldergrove, Antrim</p> <p>Most Sun: 13.1 Jersey Airport, Jersey</p>

DAILY CLIMATE DATA

