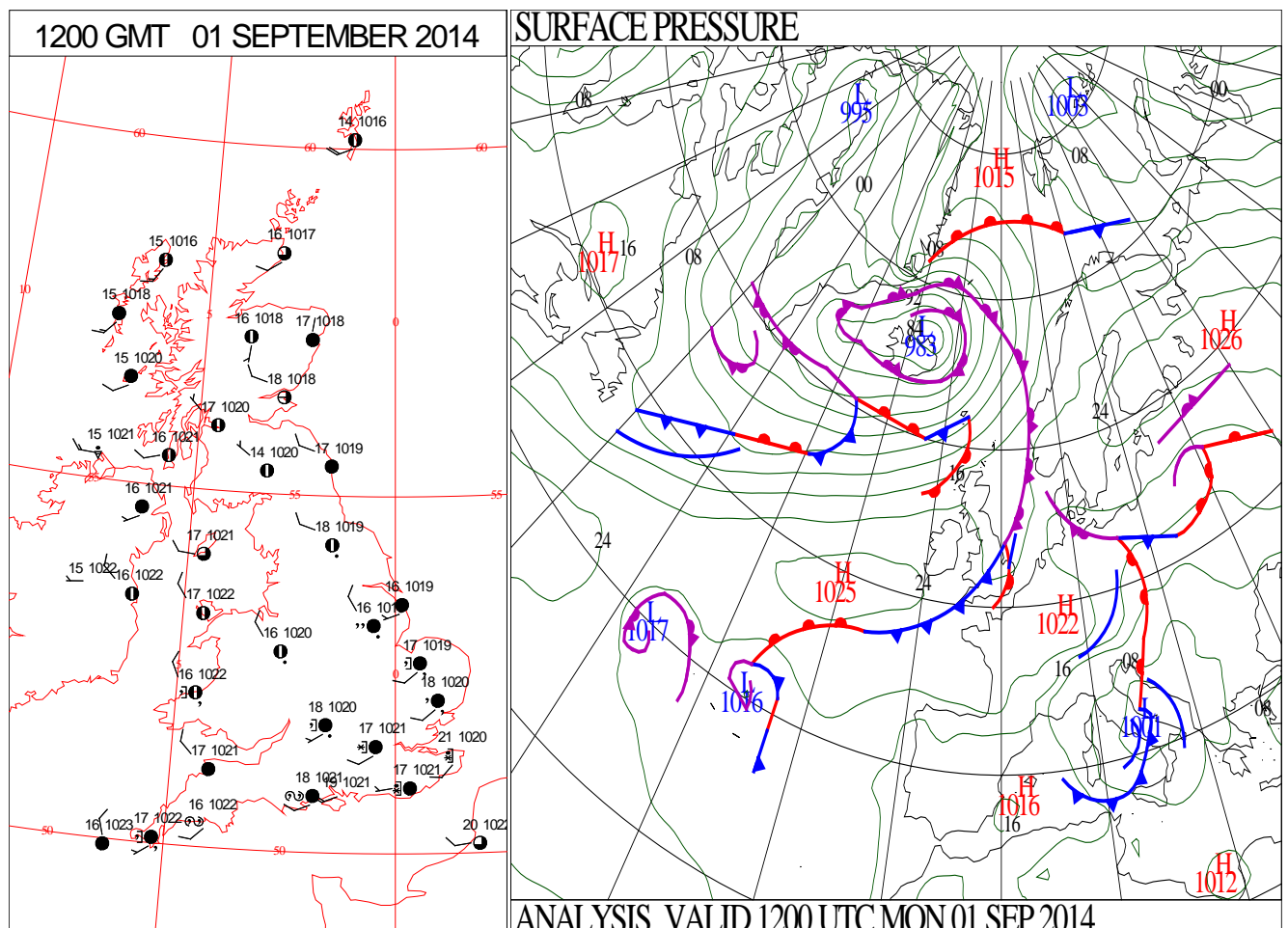
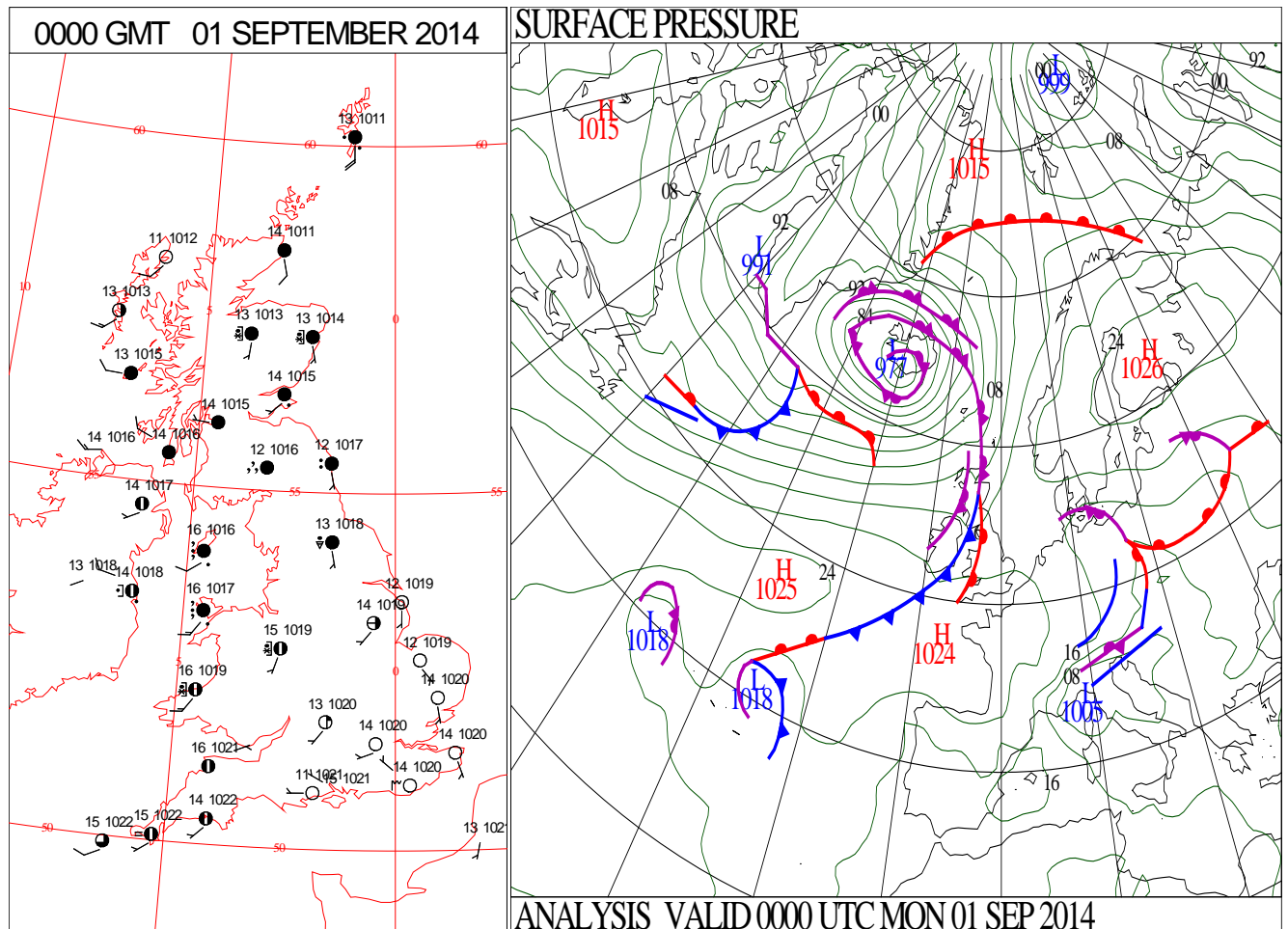
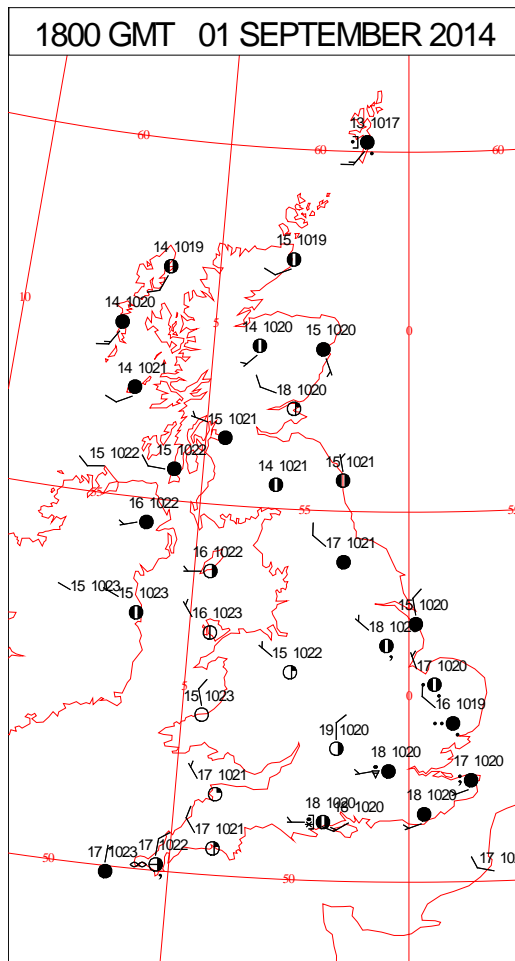
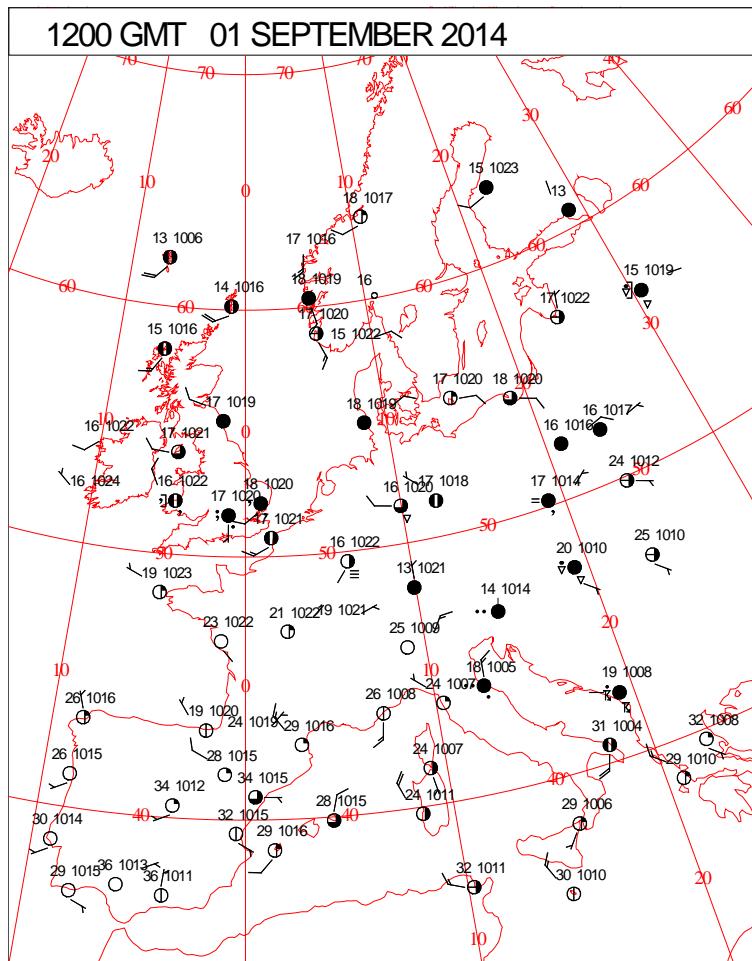
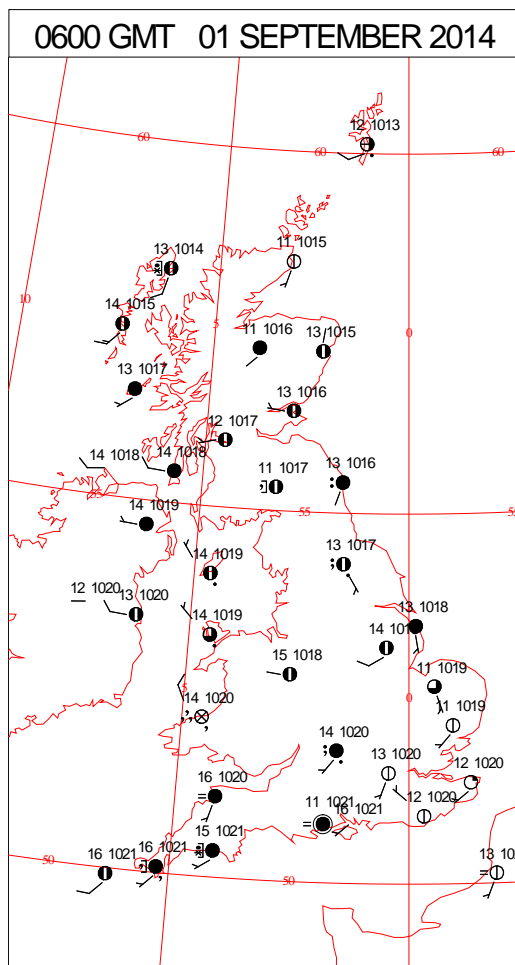
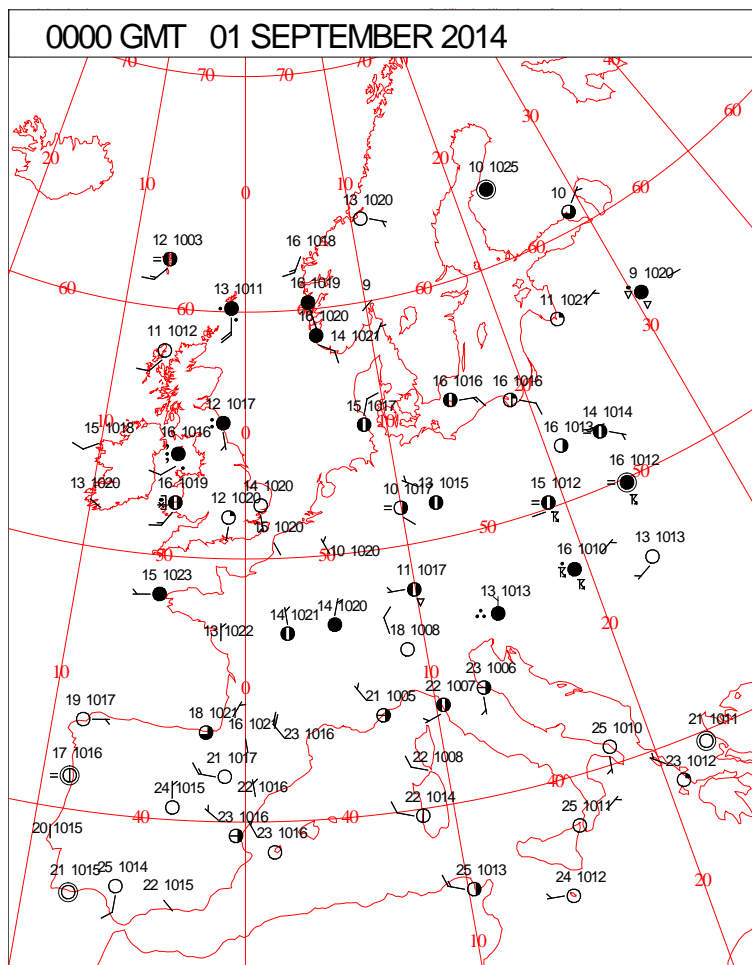


DAILY WEATHER SUMMARY



Monday 1 September 2014

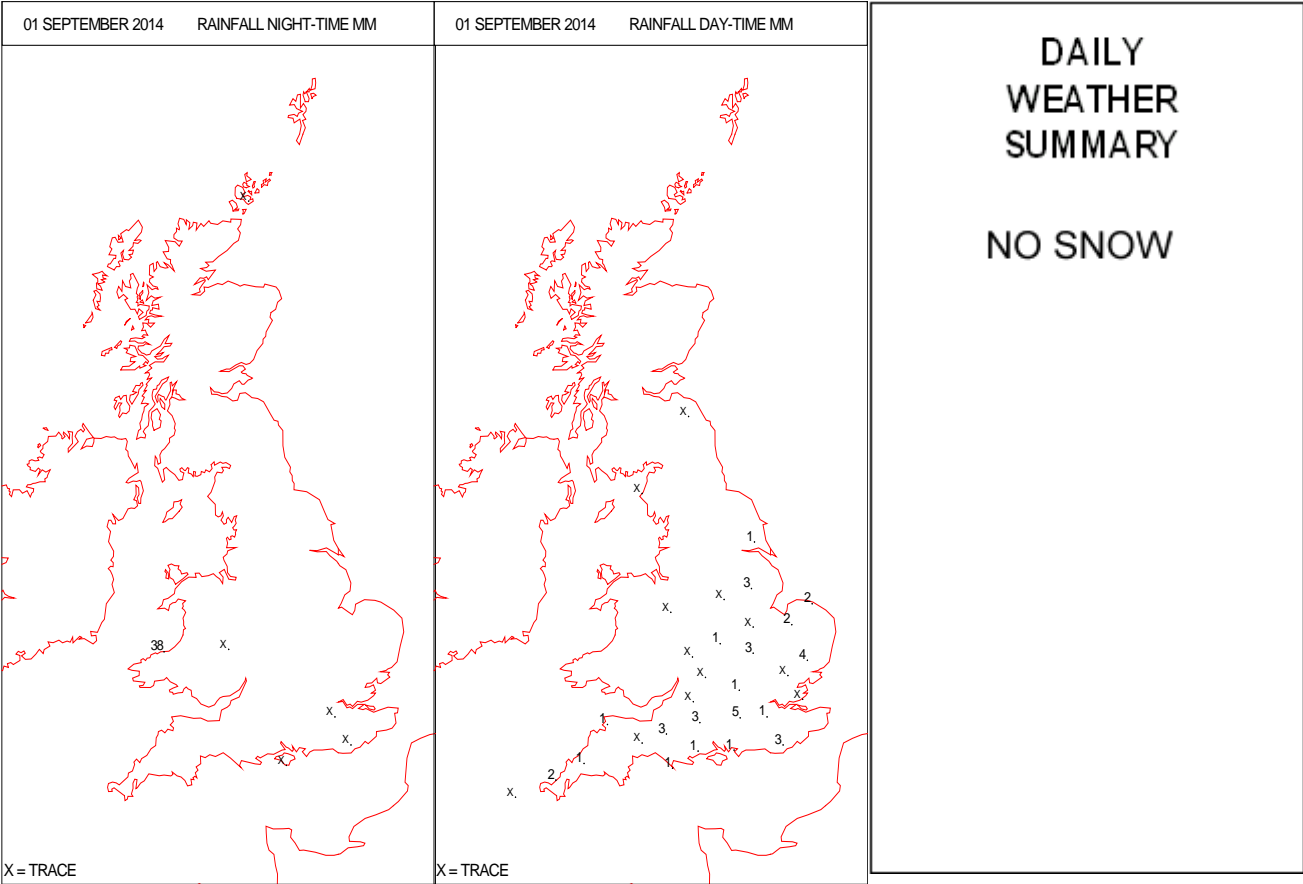
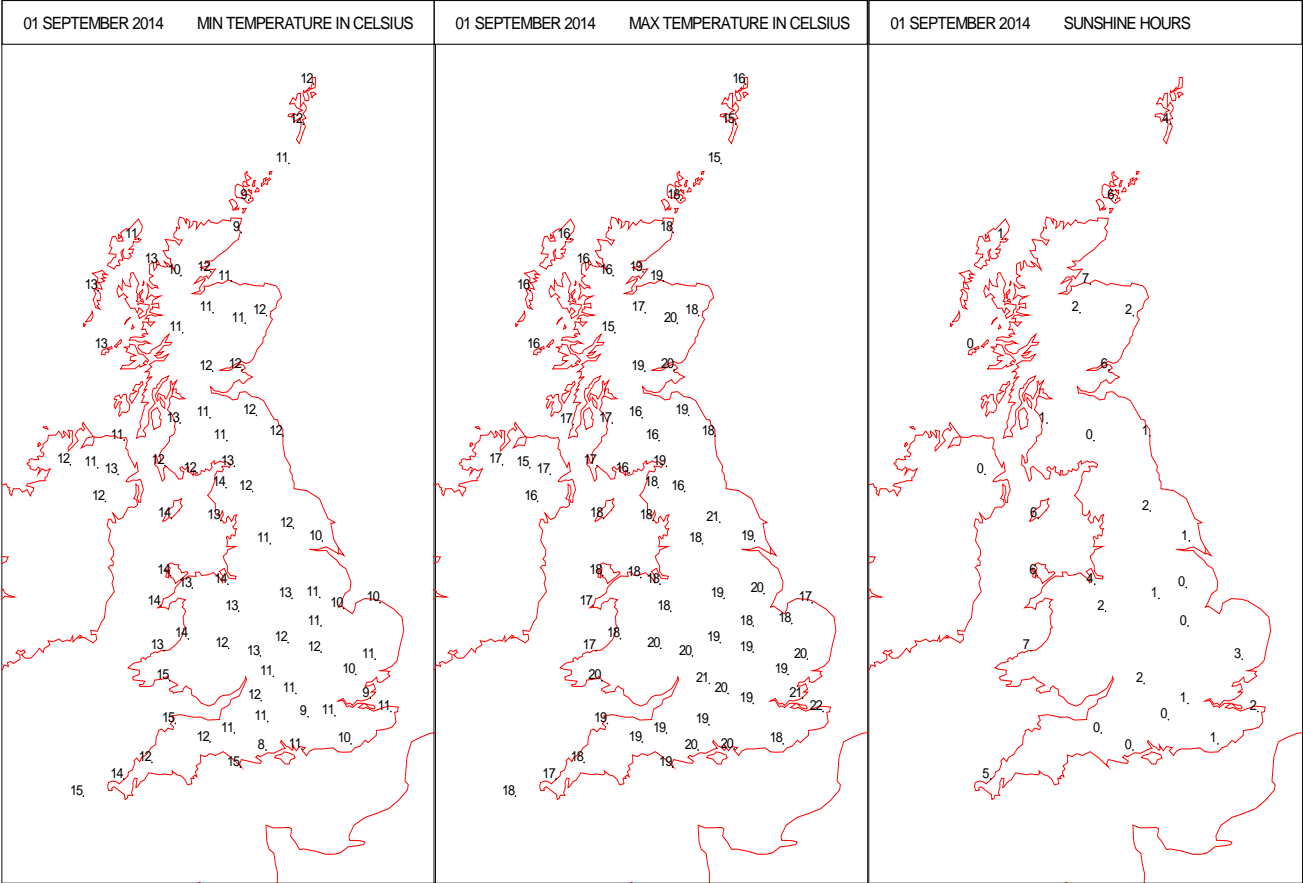
SURFACE REPORTS



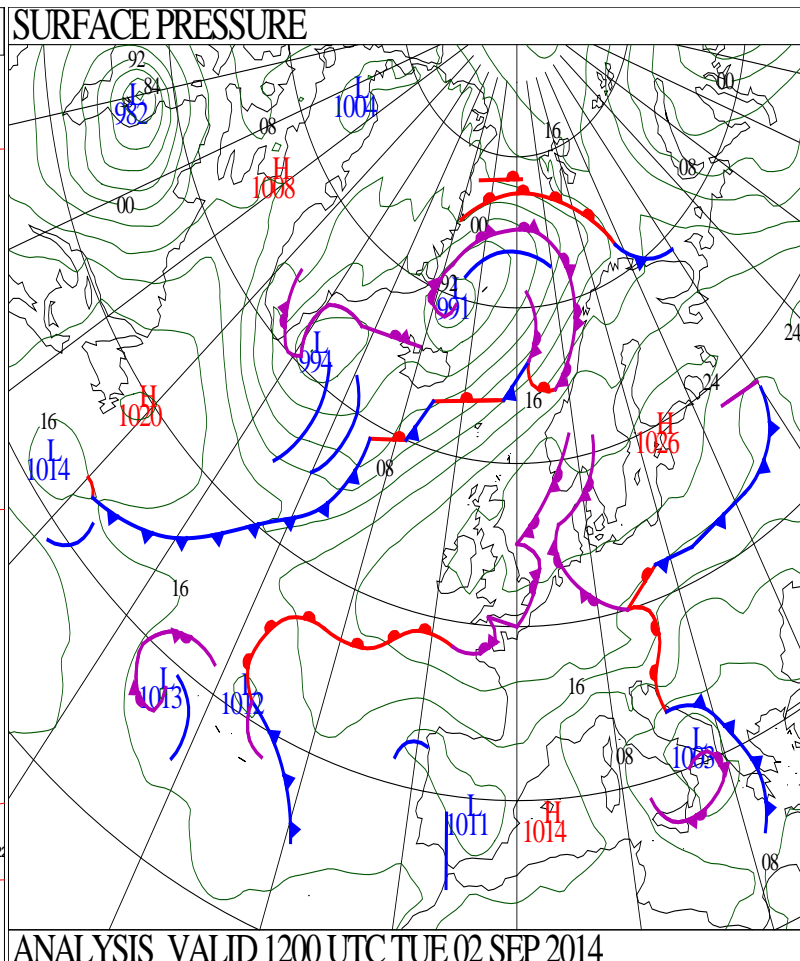
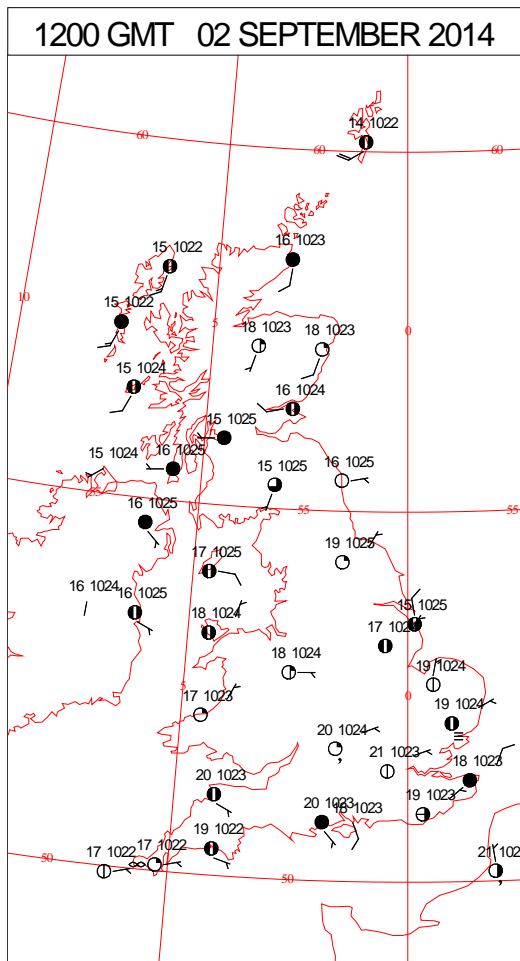
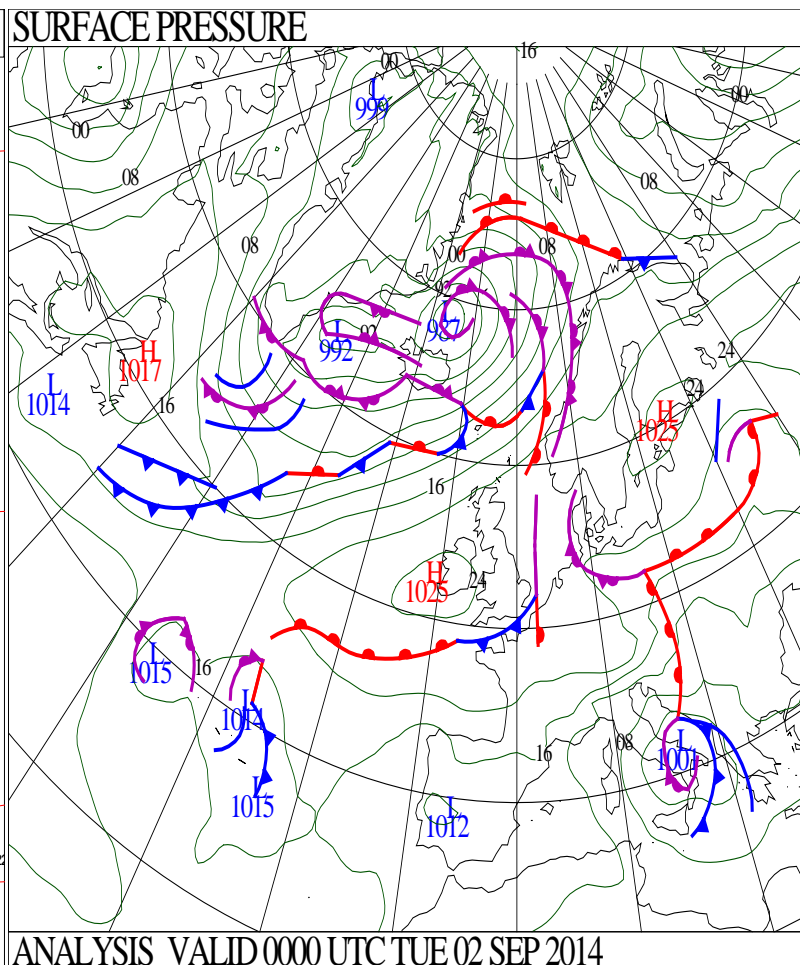
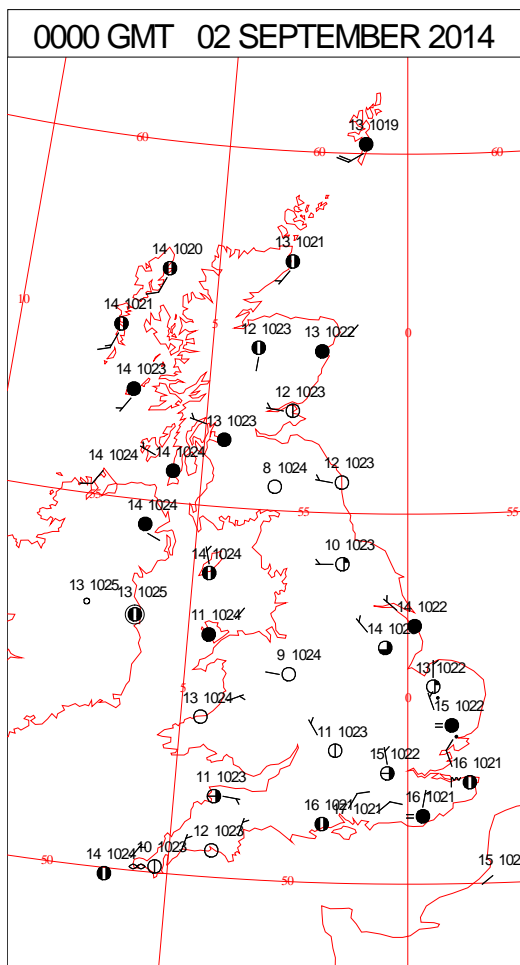
SIGNIFICANT WEATHER

0600 GMT 01 SEPTEMBER 2014	SIG WEATHER	1200 GMT 01 SEPTEMBER 2014	SIG WEATHER	<p>Summary of UK Weather for Monday 01 September 2014.</p> <p>A band of low cloud, hill fog and some patchy light rain and drizzle over northern England and Wales slowly edged its way south-eastwards through the night. Clearer and drier conditions pushed in behind, with south-eastern areas remaining generally fine.</p> <p>Minimum temperatures were around average for the time of year.</p> <p>During the day, the cloud and patchy rain and drizzle continued its progress south-eastwards, soon reaching the far south-east corner of the country during the morning.</p> <p>Meanwhile, drier and brighter weather across north-western areas spread south-eastwards, so for many it was an improving picture through the day, with temperatures above average for the time of year.</p> <p>The far south-east remained cloudy and damp until well into the evening though, with some heavier bursts late in the day.</p>
1800 GMT 01 SEPTEMBER 2014	SIG WEATHER	0000 GMT 02 SEPTEMBER 2014	SIG WEATHER	<p>EXTREMES</p> <p>Highest Maximum: 22.7 Ross-on-Wye, Hereford & Worcester</p> <p>Lowest Maximum: 13.9 Dawyck Botanic Garden, Lanarkshire</p> <p>Lowest Minimum: 6.0 Bure Marshes NNR, Norfolk</p> <p>Lowest Grass Minimum: 1.0 Cambridge Botanic Gardens, 2.0 Cambridgeshire</p> <p>Most Rain: 13.4 Westleton, Norfolk</p> <p>Most Sun: 9.7 Drummond Castle, Perthshire</p>

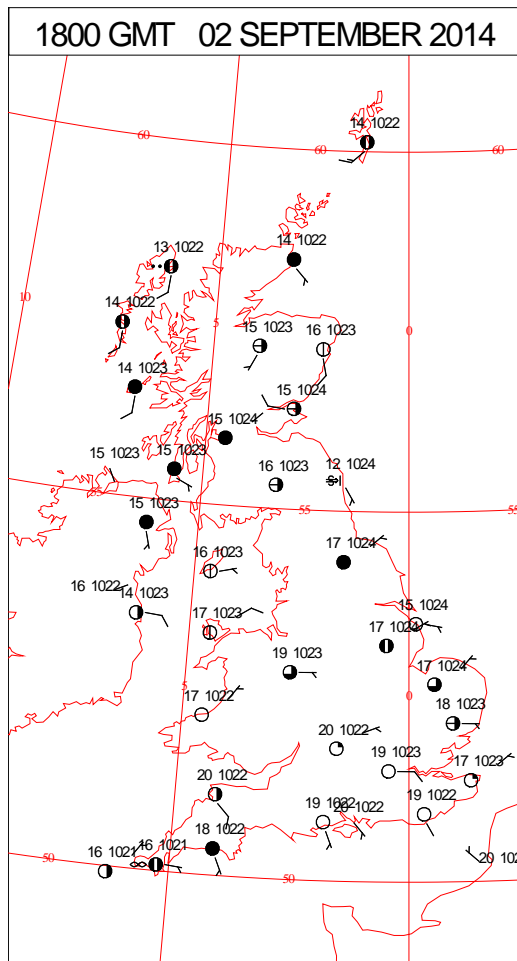
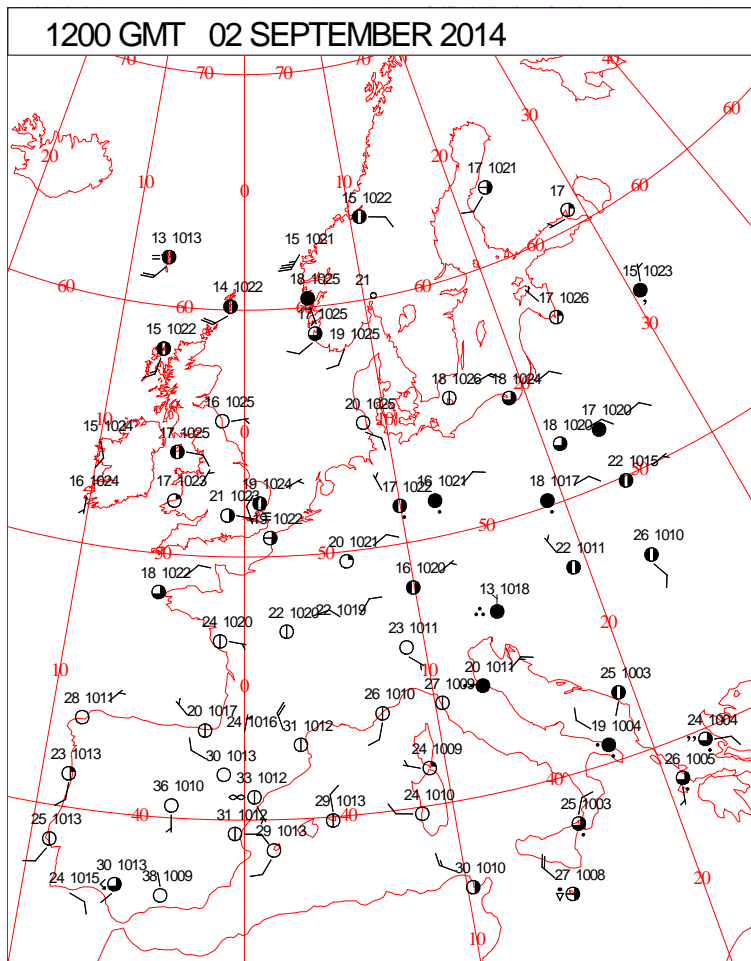
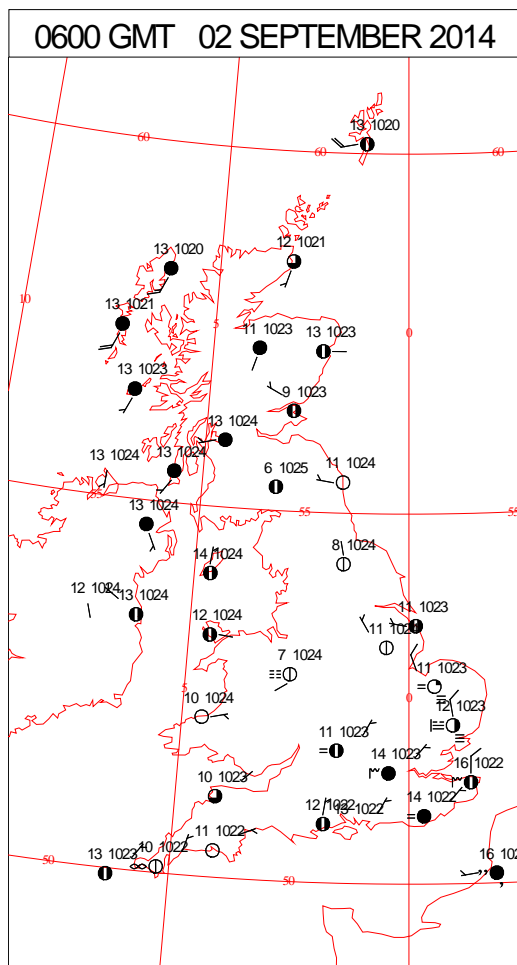
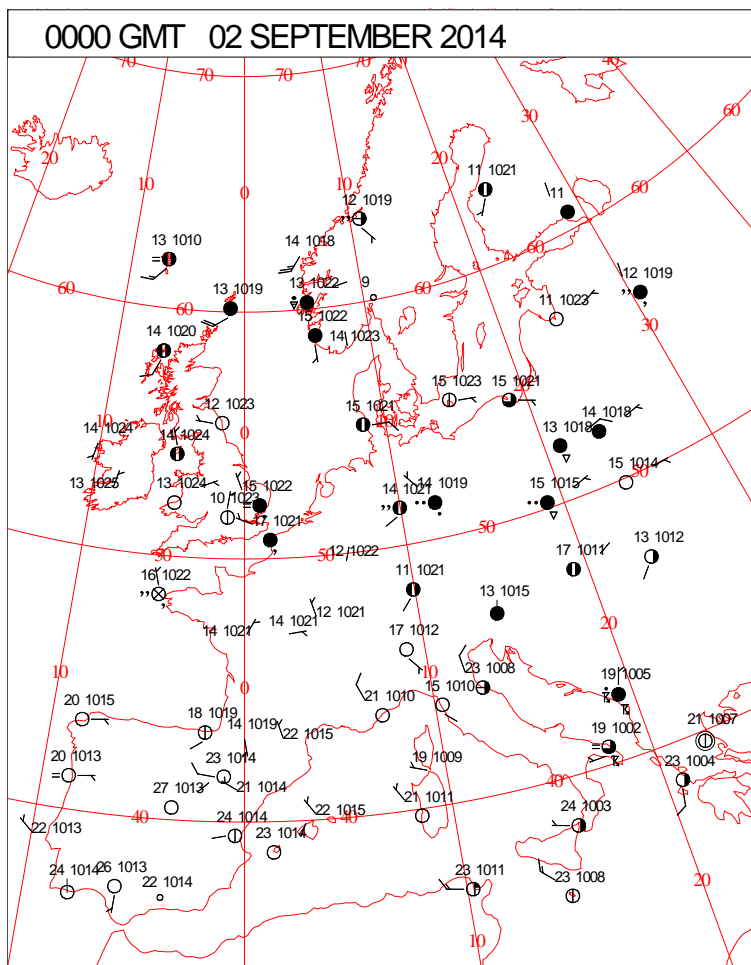
DAILY CLIMATE DATA



DAILY WEATHER SUMMARY



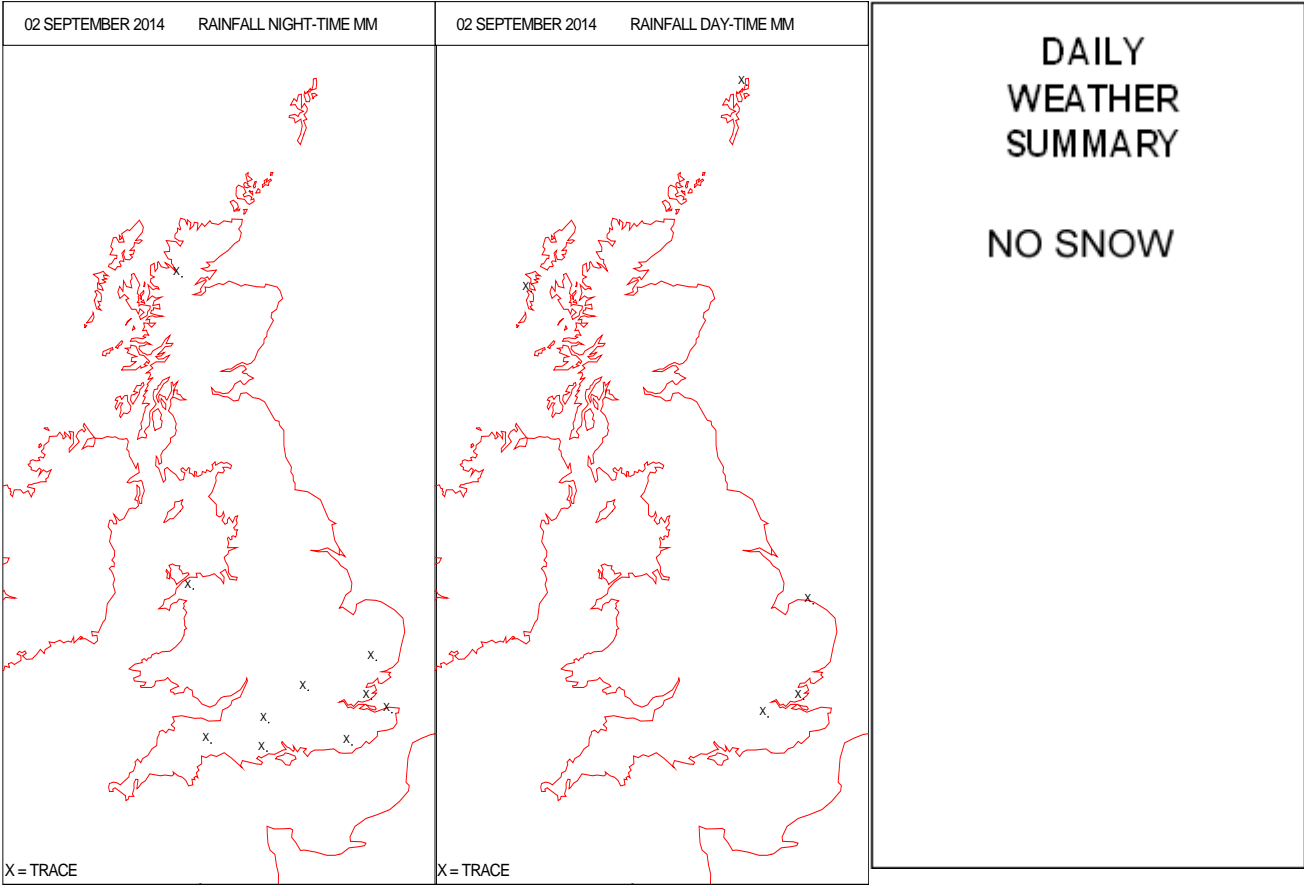
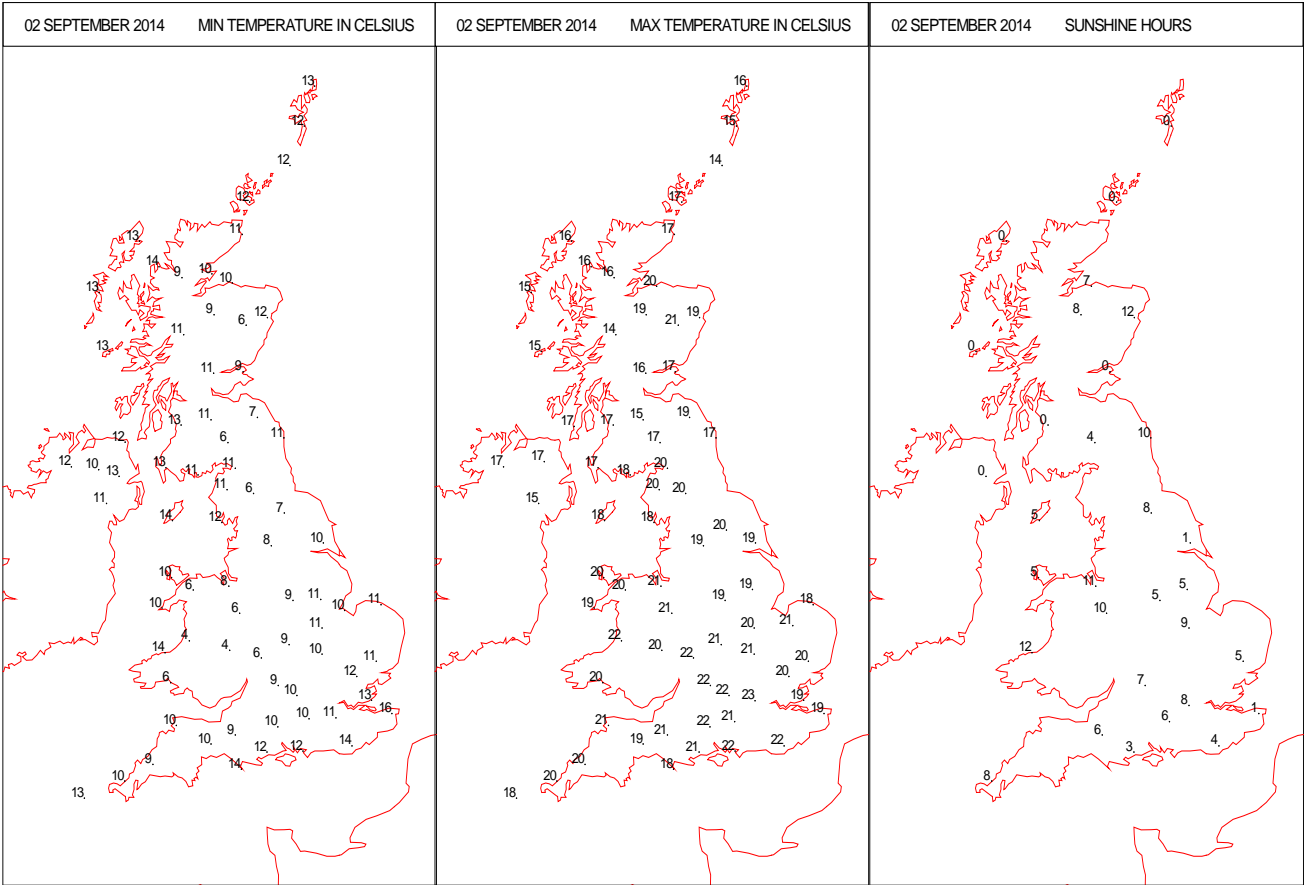
SURFACE REPORTS



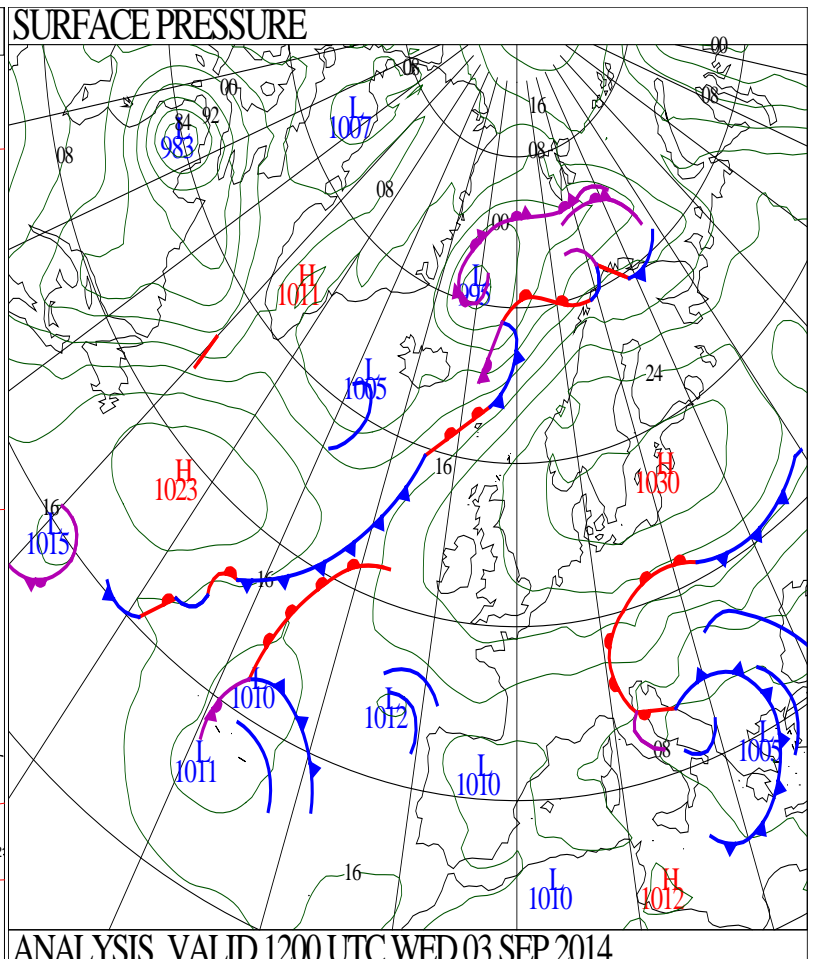
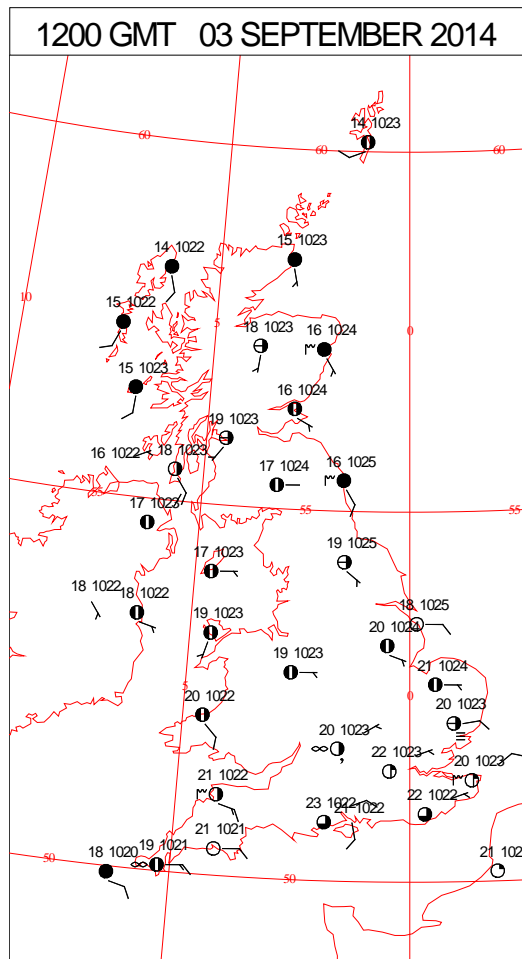
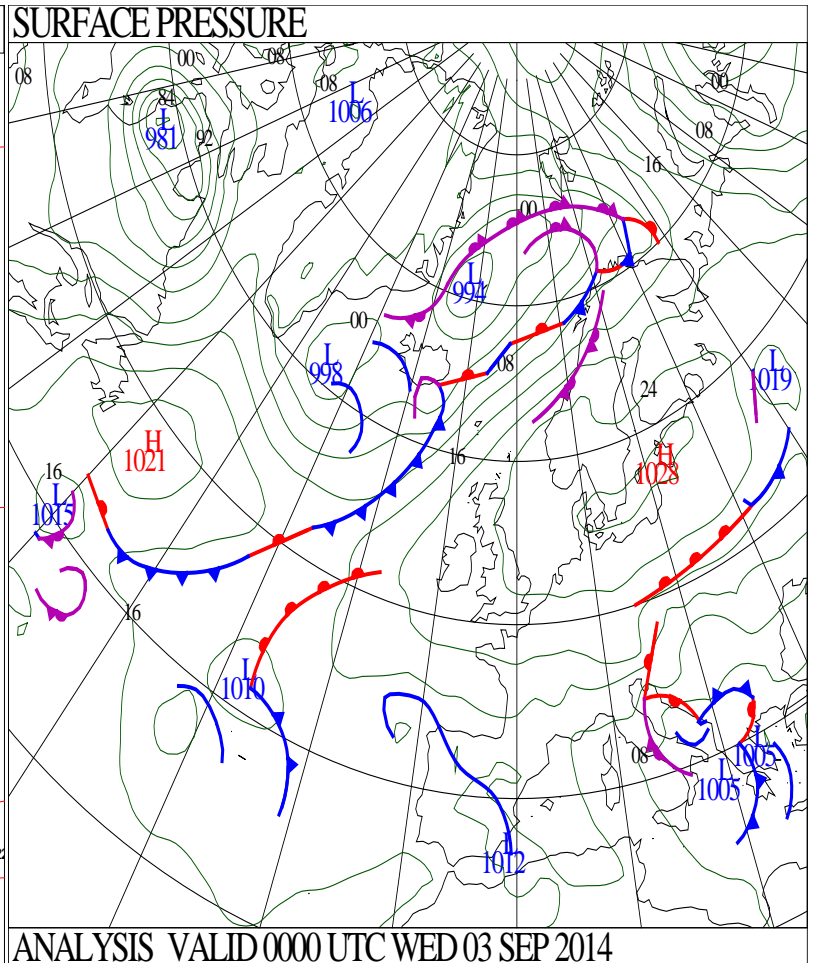
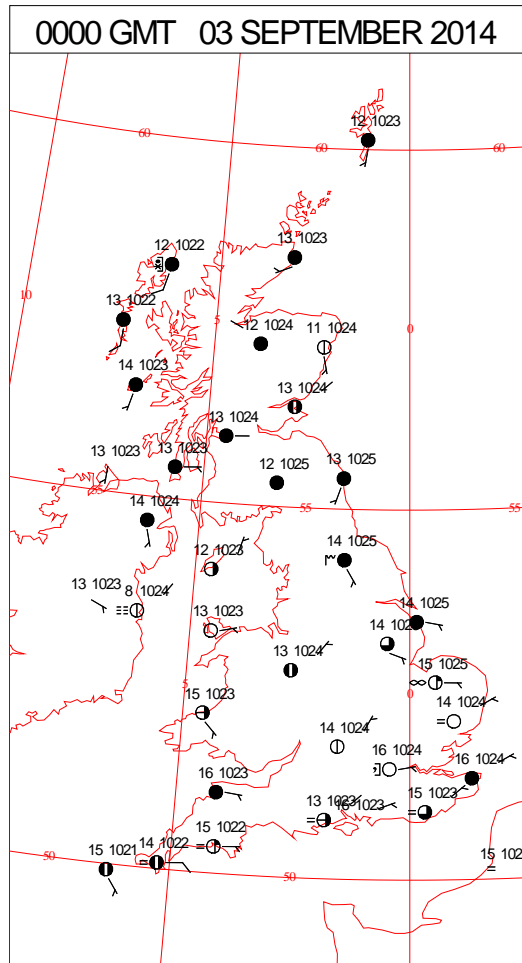
SIGNIFICANT WEATHER

0600 GMT 02 SEPTEMBER 2014	SIG WEATHER	1200 GMT 02 SEPTEMBER 2014	SIG WEATHER	<p>Summary of UK Weather for Tuesday 02 September 2014. Rain in the south-east eased through the early hours, although it remained rather cloudy. It was a dry night across the country, and with light winds some mist and fog patches formed, especially in the south-east. It was a mild night where the cloud persisted, but where skies cleared temperatures fell into single figures Celsius, with the lowest temperature recorded in Wales. Areas of low cloud across some eastern and southern parts of England gradually lifted and broke up through the morning, with isolated drizzly showers around the Dorset area easing. Otherwise, it was a fine day for many parts of the country with sunny spells, these were prolonged across Wales, central and northern England, and also north-eastern Scotland for a time. However, a sheet of cloud persisted throughout the day across Northern Ireland and much of western and southern Scotland.</p>
1800 GMT 02 SEPTEMBER 2014	SIG WEATHER	0000 GMT 03 SEPTEMBER 2014	SIG WEATHER	<p>Temperatures in the sunshine were generally above average for the time of year, with the warmest temperatures recorded in the south-east of England.</p> <p>EXTREMES Highest Maximum: 23.0 Northolt, Greater London Lowest Maximum: 14.0 Harris: Quindish, Western Isles Lowest Minimum: 3.9 Trawsgoed, Dyfed Lowest Grass Minimum: -0.2 Edge, Shropshire Most Rain: 10.2 Boreland, Dumfries-Shire Most Sun: 12.3 Morpeth Cockle Park, Northumberland</p>

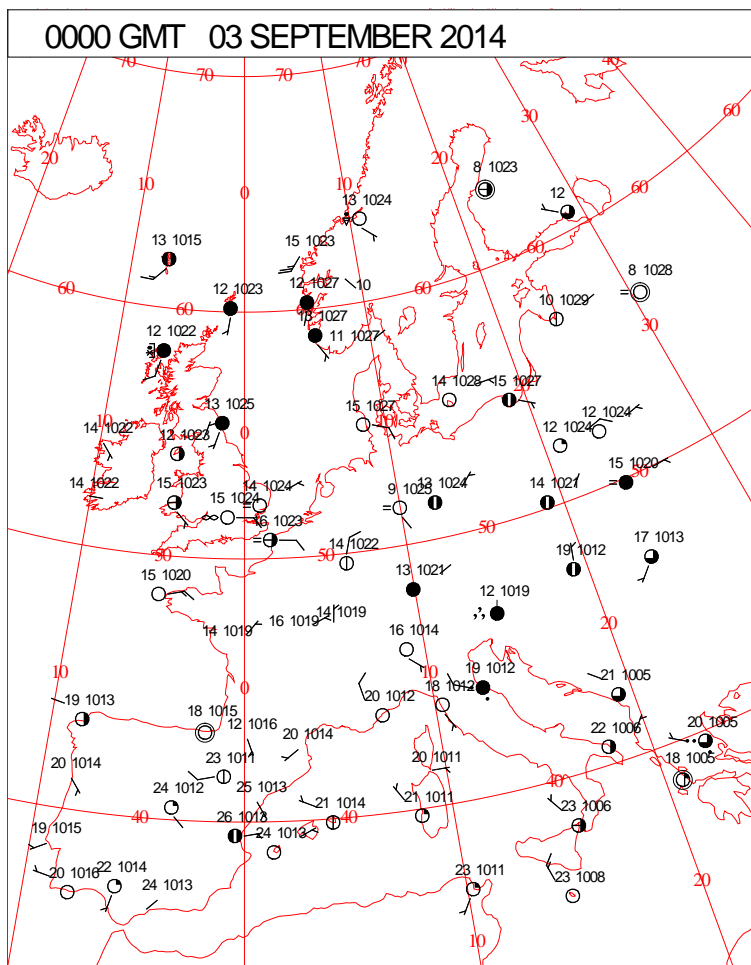
DAILY CLIMATE DATA



DAILY WEATHER SUMMARY



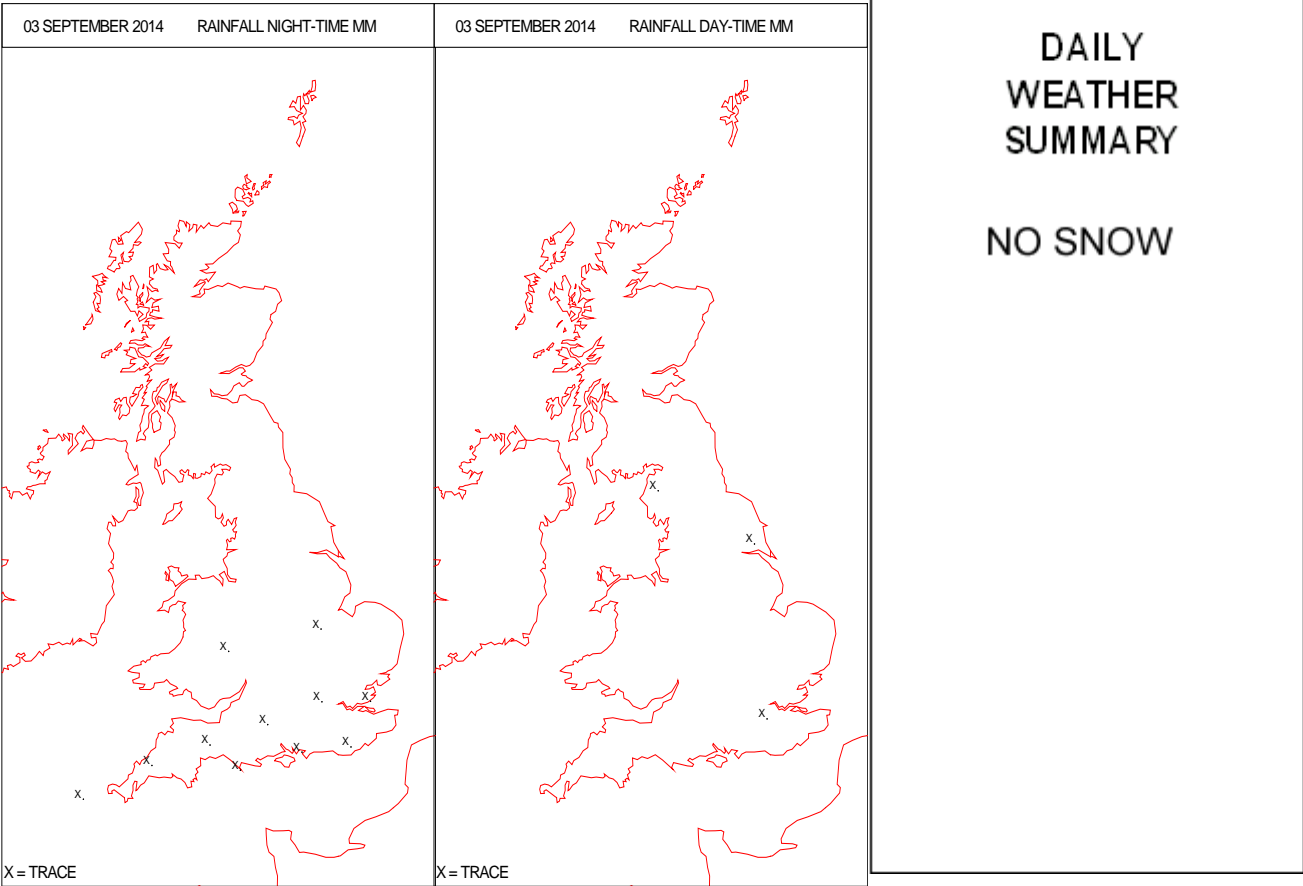
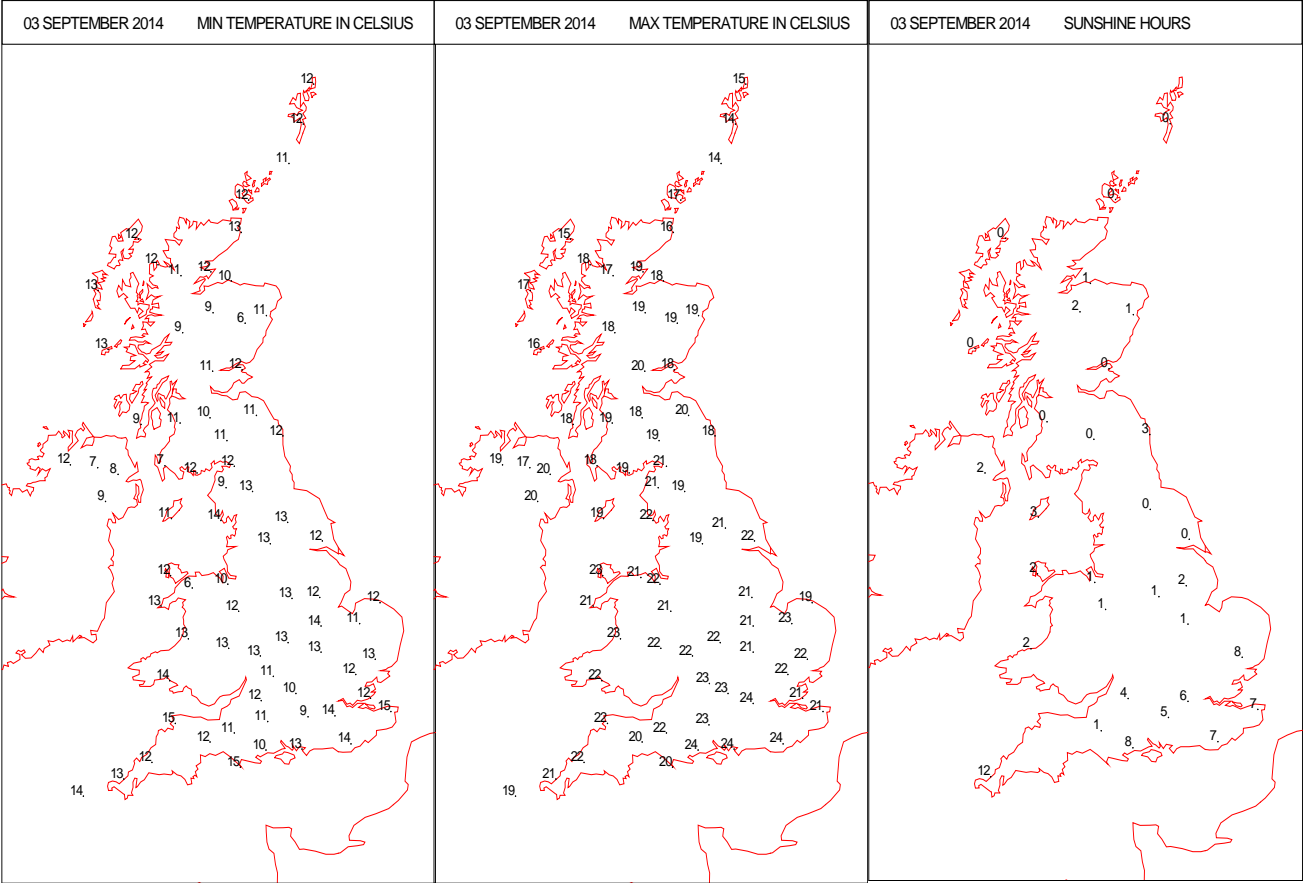
SURFACE REPORTS



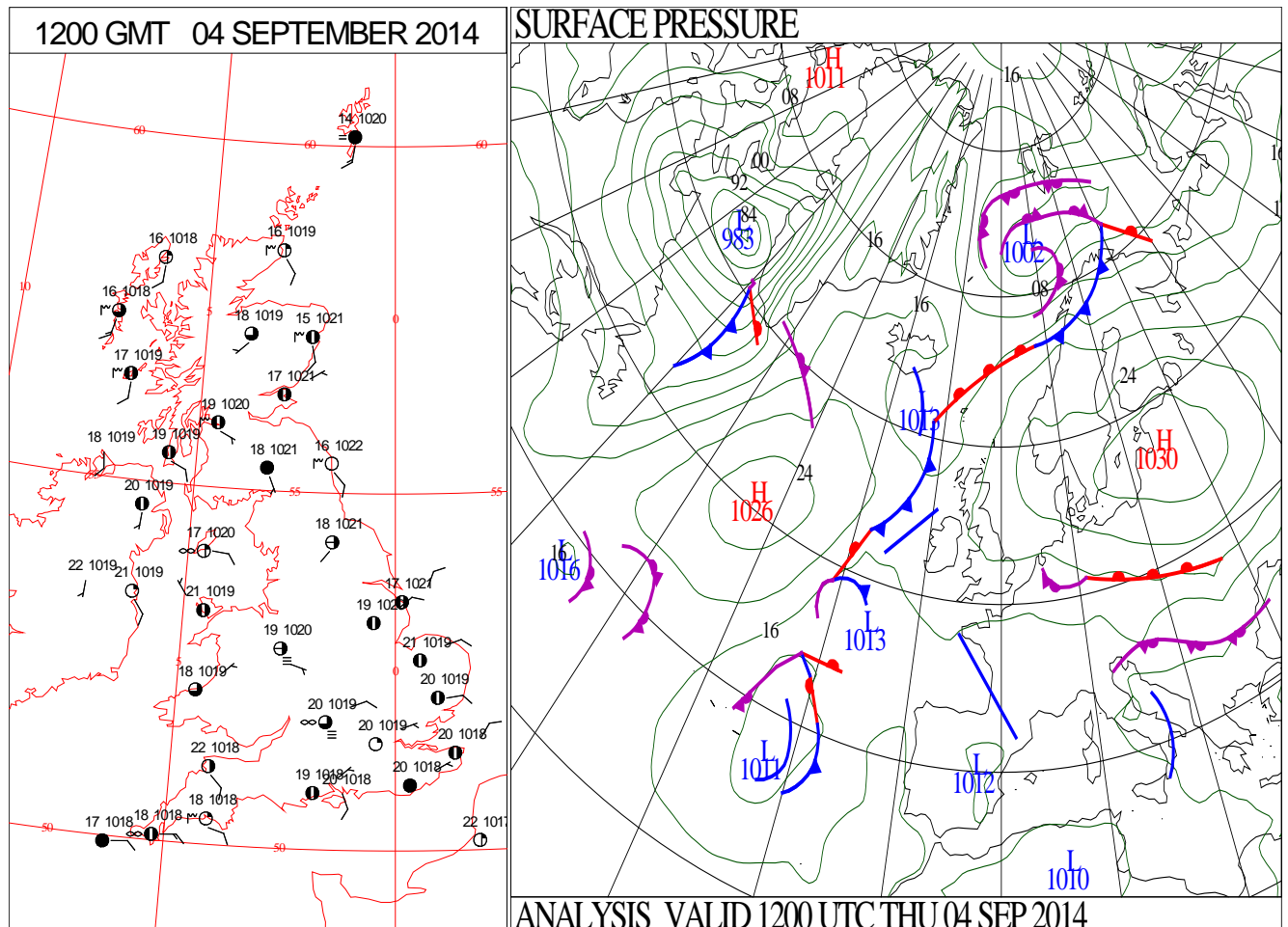
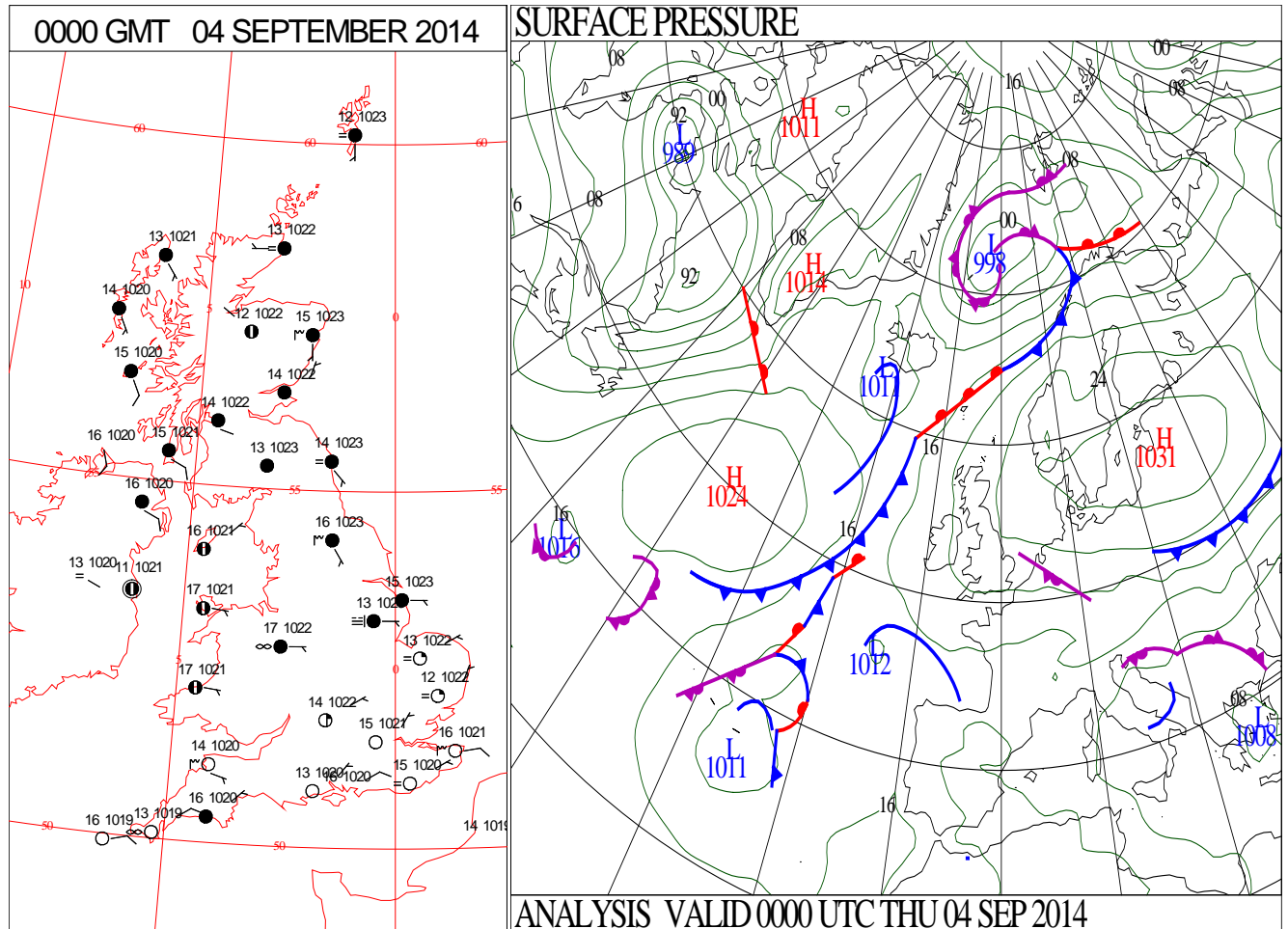
SIGNIFICANT WEATHER

0600 GMT 03 SEPTEMBER 2014	SIG WEATHER	1200 GMT 03 SEPTEMBER 2014	SIG WEATHER	<p>Summary of UK Weather for Wednesday 03 September 2014.</p> <p>It was a dry night across the country. It remained rather cloudy across many central and northern parts of the U.K., although some clear spells did develop. Through the night, mist and fog patches developed quite widely in the east and south-east, with isolated patches elsewhere.</p> <p>It remained largely clear over Northern Ireland, which is where the lowest temperature was overnight, but significantly milder elsewhere under the cloud.</p> <p>The areas of low cloud, mist and fog gradually cleared through the morning to leave a day of variable amounts of cloud across the country, and some bright or sunny spells.</p> <p>However, the cloud lingered in some south-western parts until well into the afternoon, and there was even a few isolated showers.</p> <p>The highest temperatures were found in any prolonged sunny spells, where it felt pleasantly warm.</p>
1800 GMT 03 SEPTEMBER 2014	SIG WEATHER	0000 GMT 04 SEPTEMBER 2014	SIG WEATHER	<p>EXTREMES</p> <p>Highest Maximum: 24.4 Martin Down NNR, Dorset</p> <p>Lowest Maximum: 13.6 Fair Isle, Shetland</p> <p>Lowest Minimum: 2.1 Katesbridge, Co. Down</p> <p>Lowest Grass Minimum: -0.2 Katesbridge, Co. Down</p> <p>Most Rain: 3.6 Oyne, Aberdeenshire</p> <p>Most Sun: 11.5 Camborne, Cornwall</p>

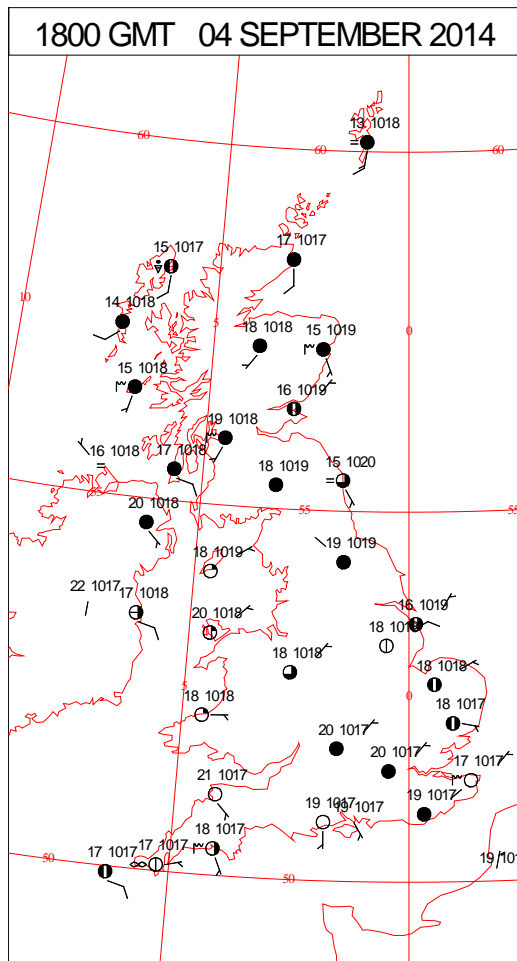
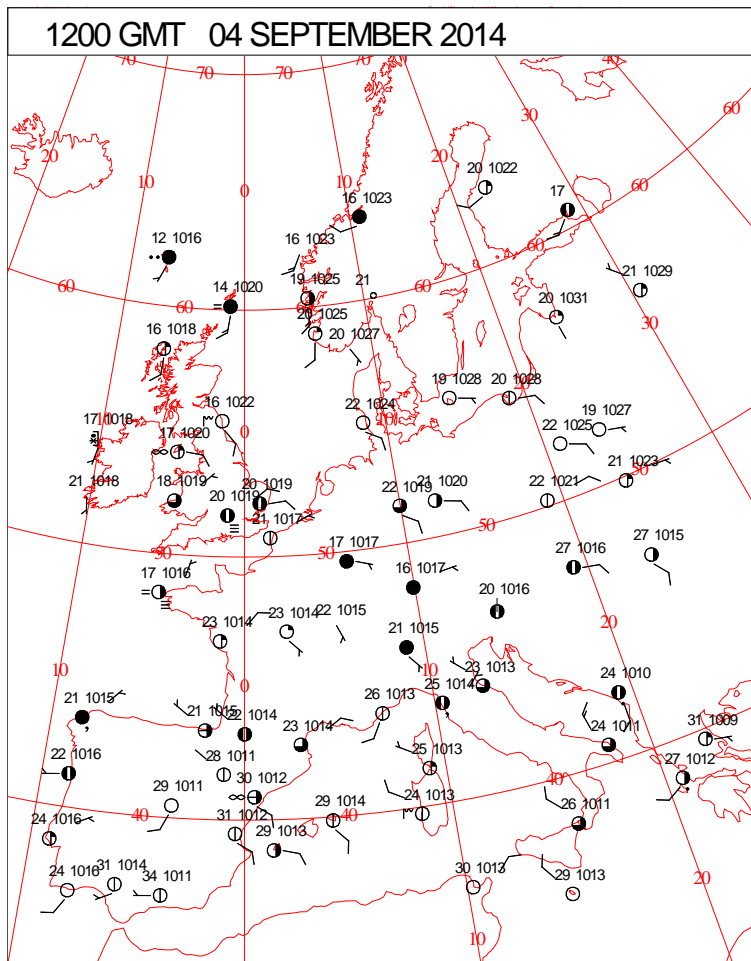
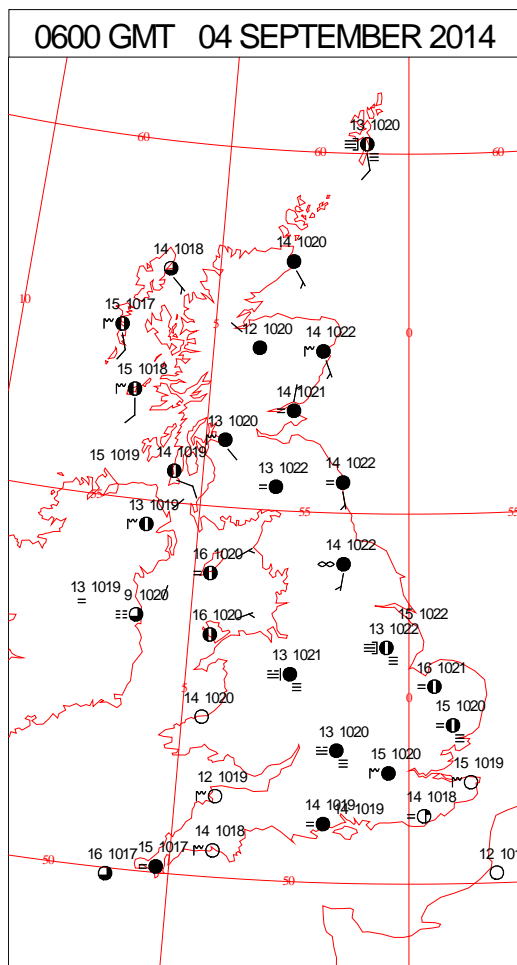
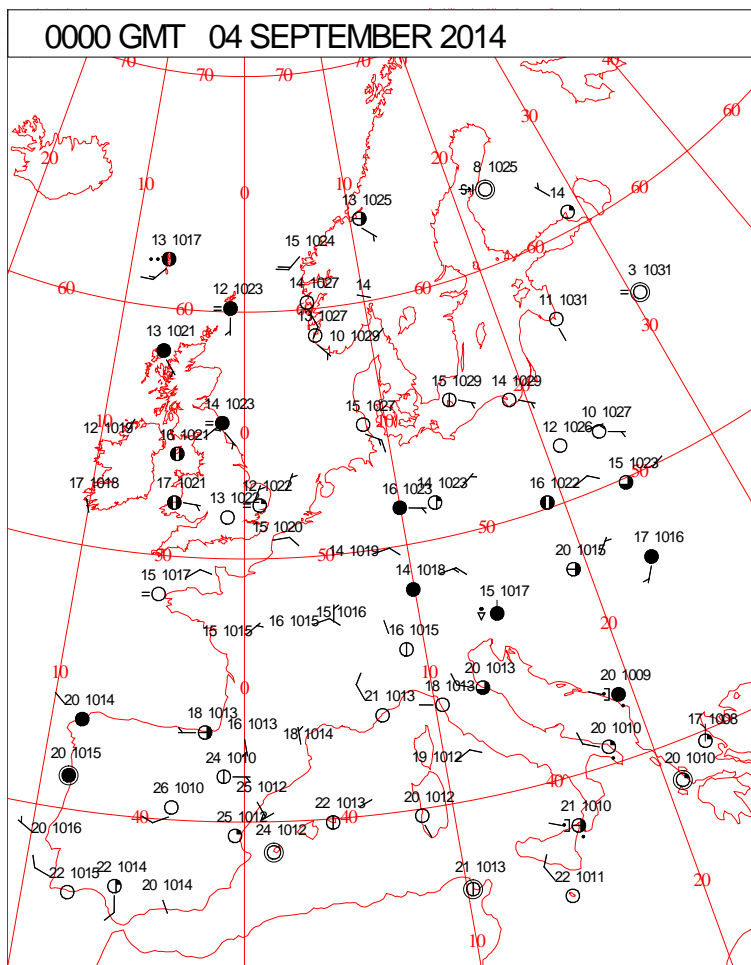
DAILY CLIMATE DATA



DAILY WEATHER SUMMARY



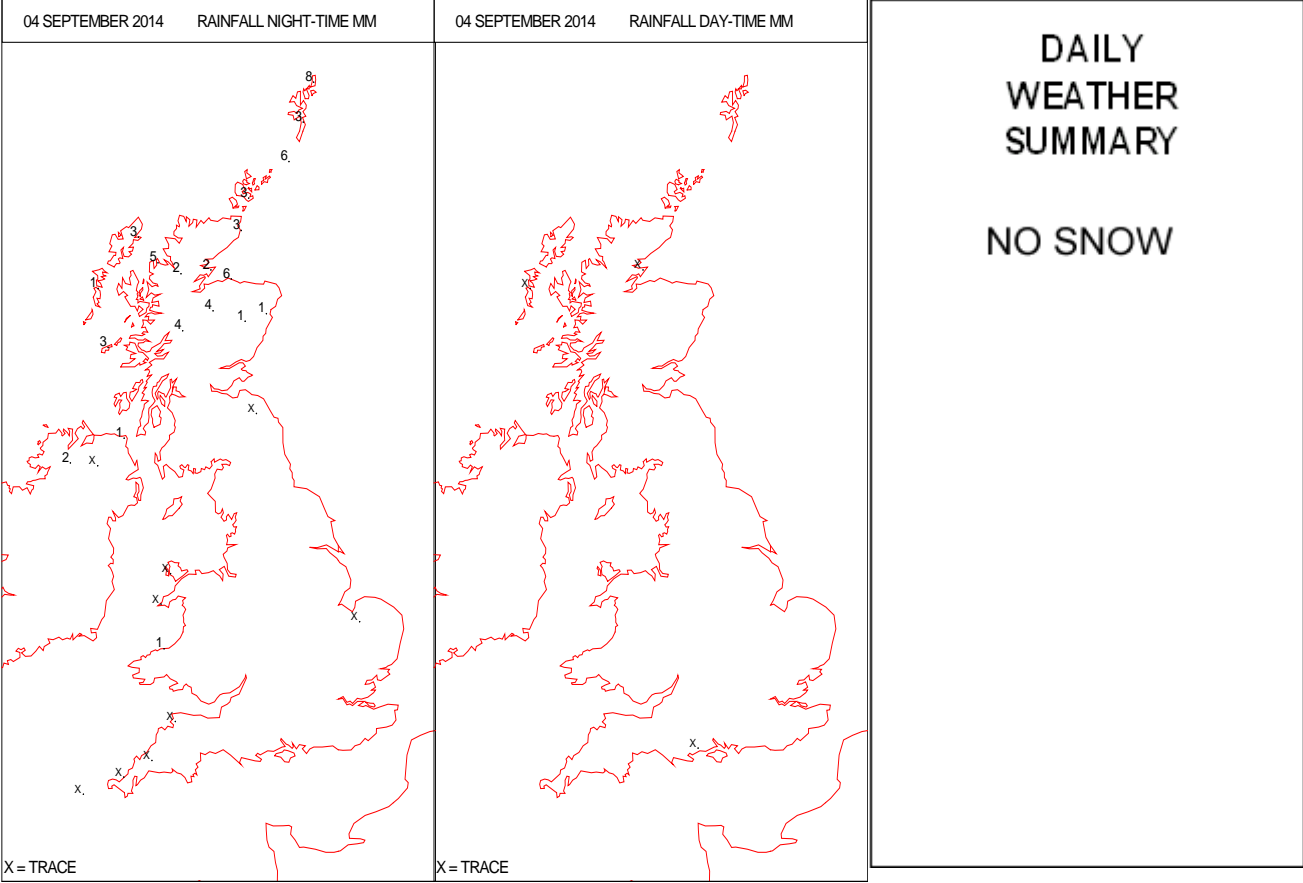
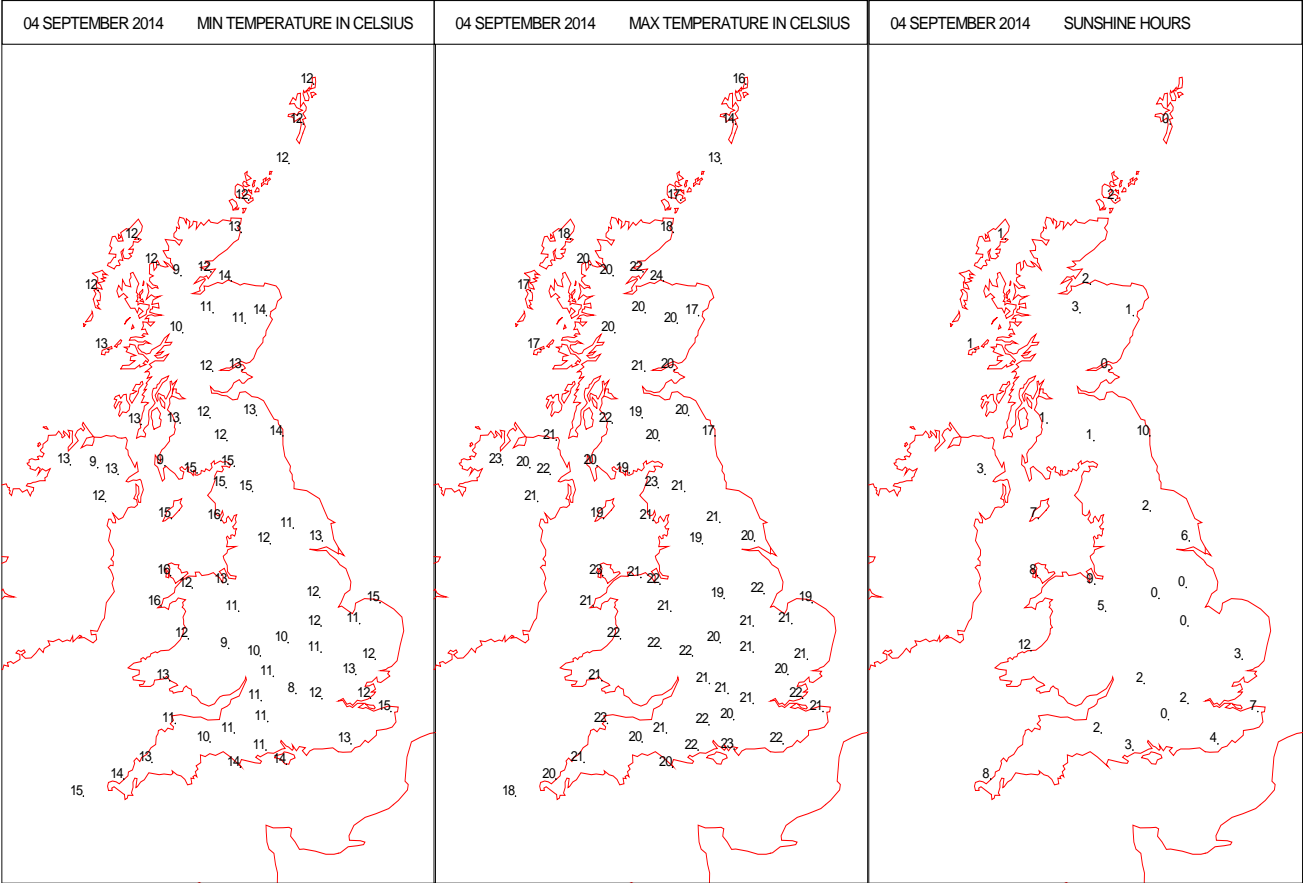
SURFACE REPORTS



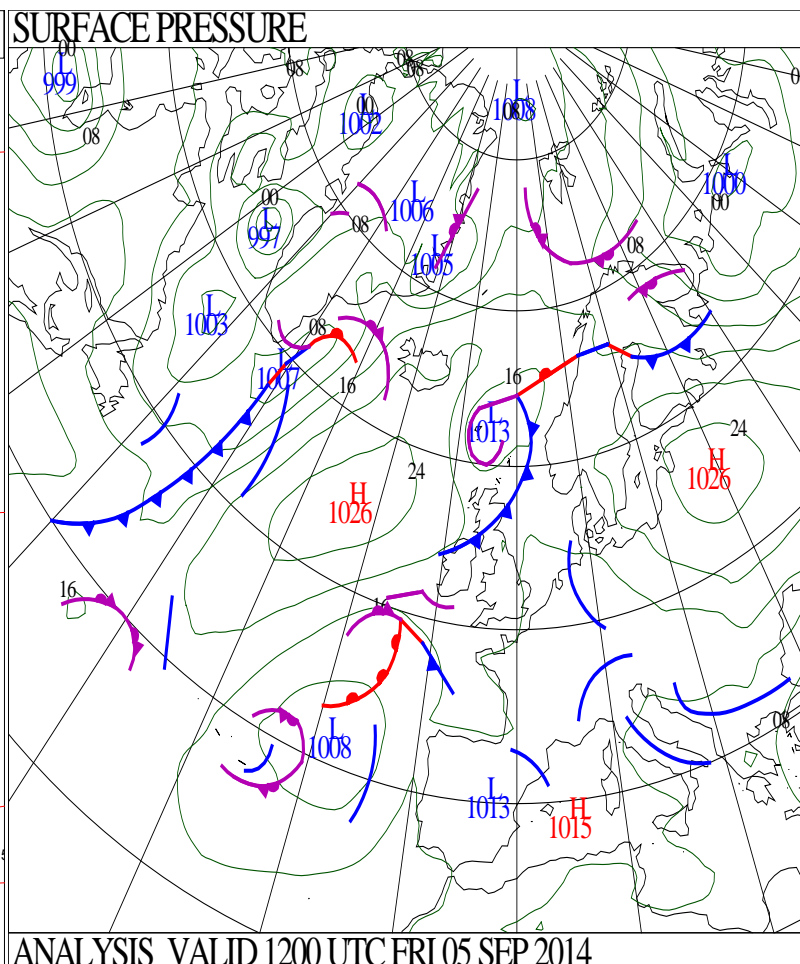
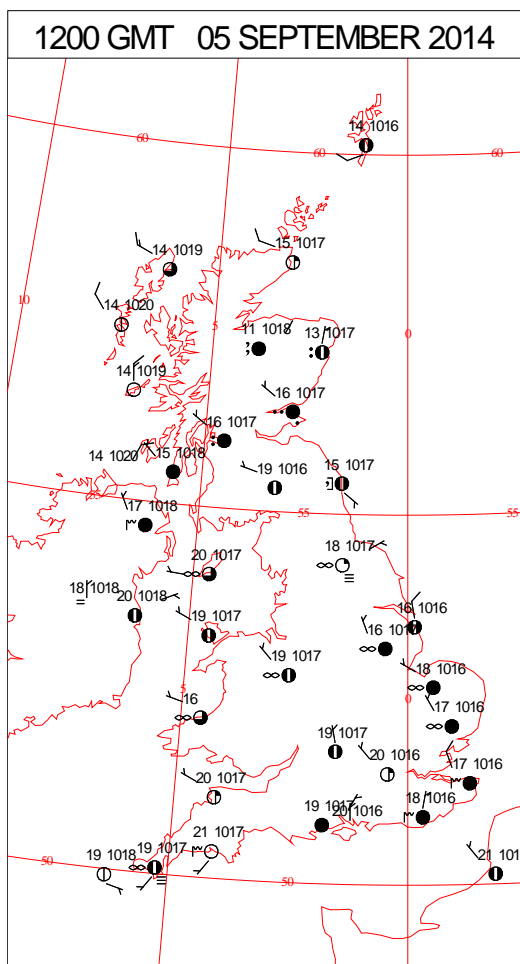
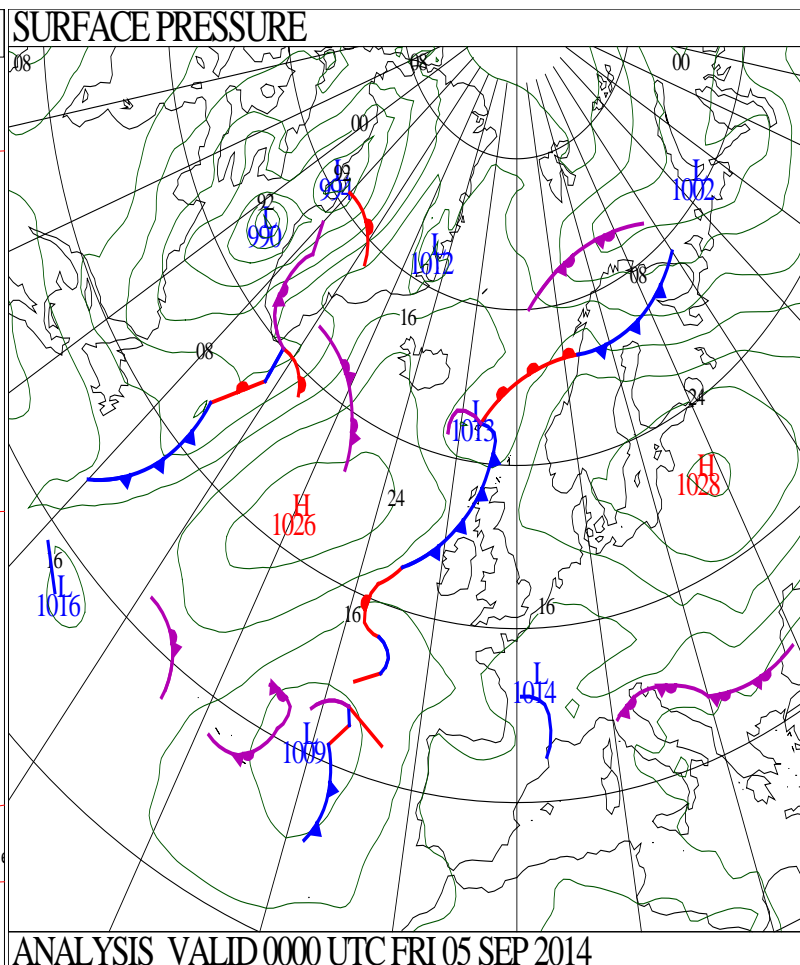
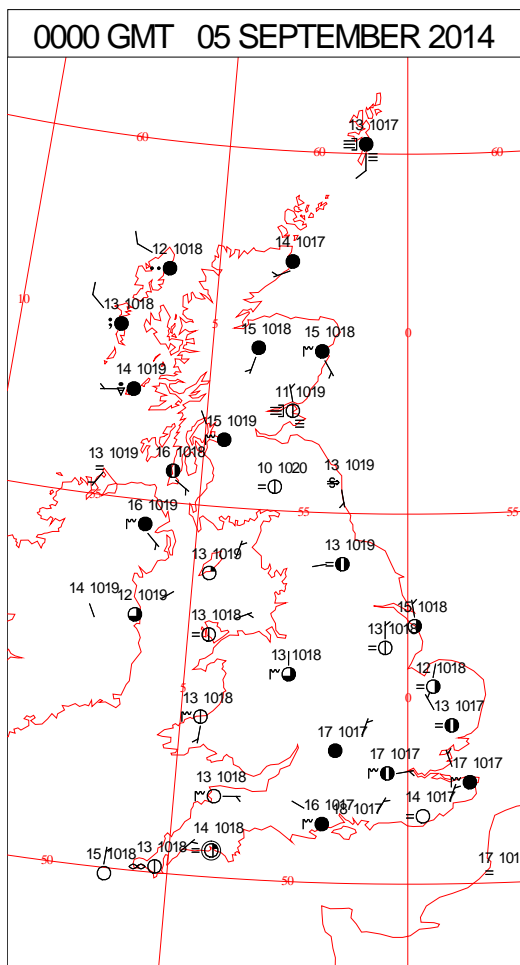
SIGNIFICANT WEATHER

0600 GMT 04 SEPTEMBER 2014 SIG WEATHER	1200 GMT 04 SEPTEMBER 2014 SIG WEATHER	<p>Summary of UK Weather for Thursday 04 September 2014.</p> <p>It was a generally dry night across the U.K., with variable amounts of cloud. The cloud was thick enough in places, mainly central and western areas, to produce some isolated light drizzle. Low cloud also spread into eastern areas from the North Sea through the early hours, reaching as far west as the Welsh Marches.</p> <p>As a result low cloud, patchy mist and fog extended over many central and eastern areas by dawn. Winds remained generally light throughout the night, and the cloud cover maintained generally mild conditions.</p> <p>After a rather murky start, with a mixture of low cloud, mist and fog, and also patchy cloud elsewhere, a gradual improvement developed during the morning.</p> <p>However, a few areas remained hazy into the afternoon, and a band of thicker cloud brought some isolated spots of rain into the far north-west.</p> <p>Otherwise, with brighter spells and a light easterly breeze, temperatures were generally just above average for the time of year.</p>
1800 GMT 04 SEPTEMBER 2014 SIG WEATHER	0000 GMT 05 SEPTEMBER 2014 SIG WEATHER	
		<p>EXTREMES</p> <p>Highest Maximum: 23.7 Whitechurch, Dyfed</p> <p>Lowest Maximum: 13.3 Fair Isle, Shetland</p> <p>Lowest Minimum: 7.4 Katesbridge, Co. Down</p> <p>Lowest Grass Minimum: 1.5 Nettlecombe, Somerset</p> <p>Most Rain: 8.4 Wardend, Moray</p> <p>Most Sun: 11.9 Aberporth, Dyfed</p>

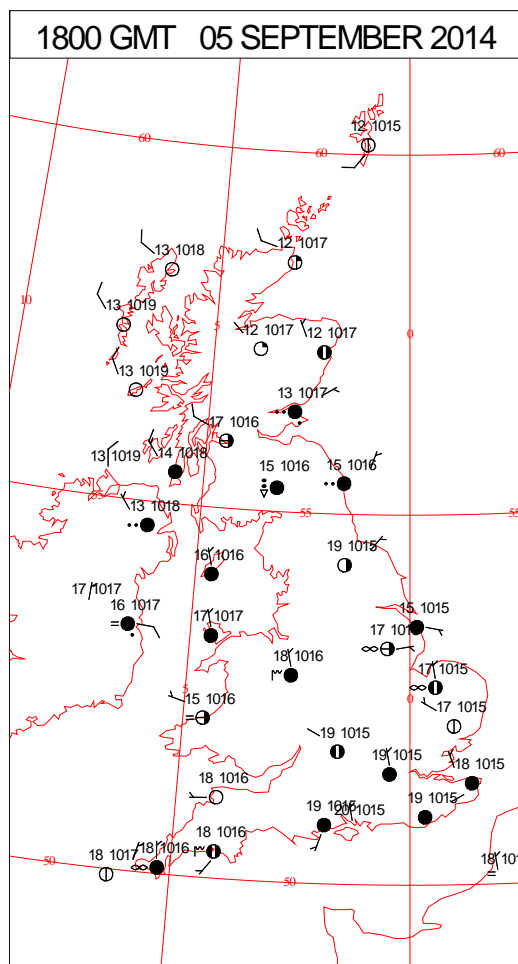
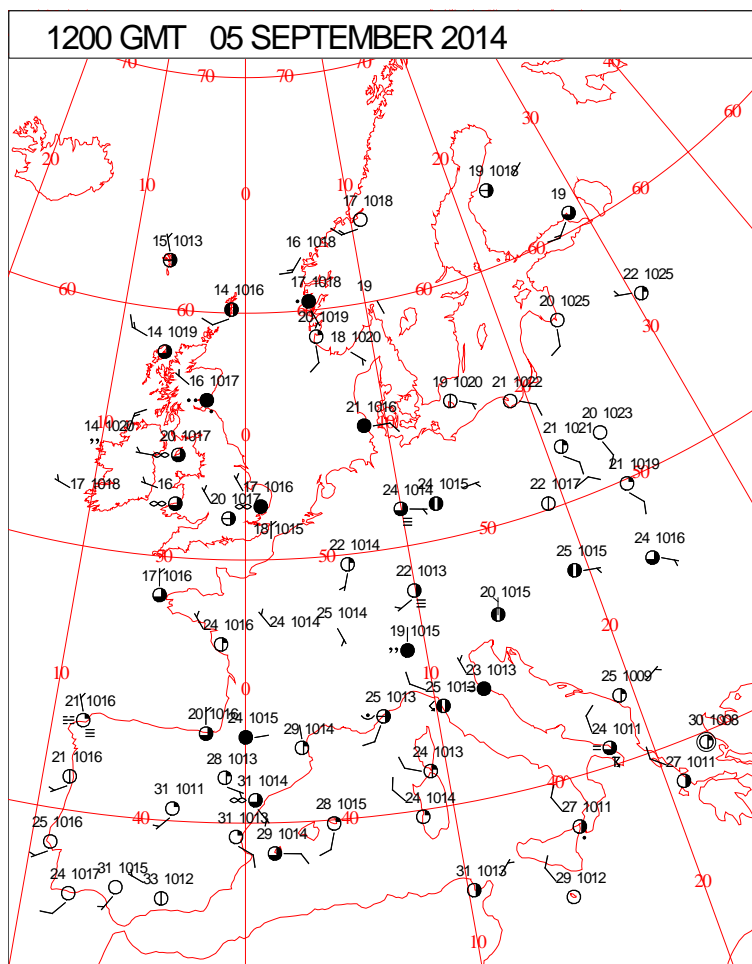
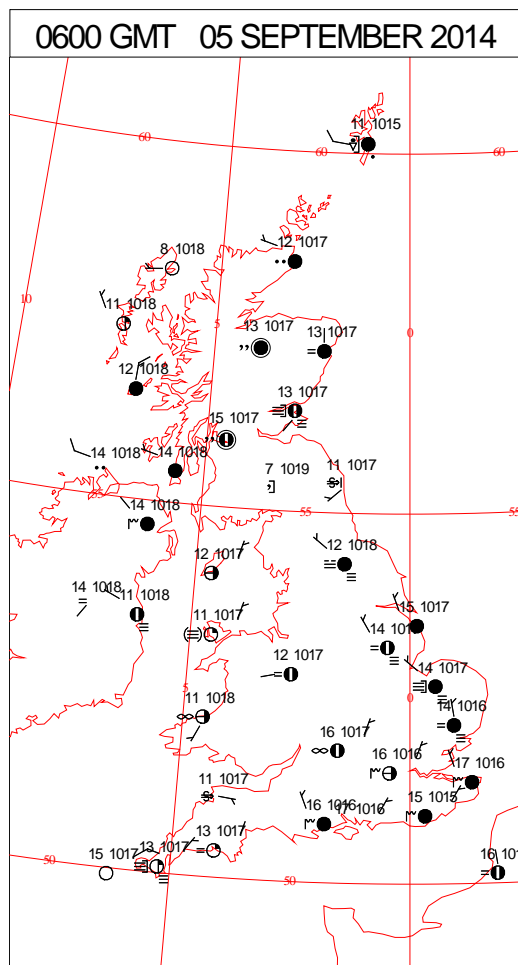
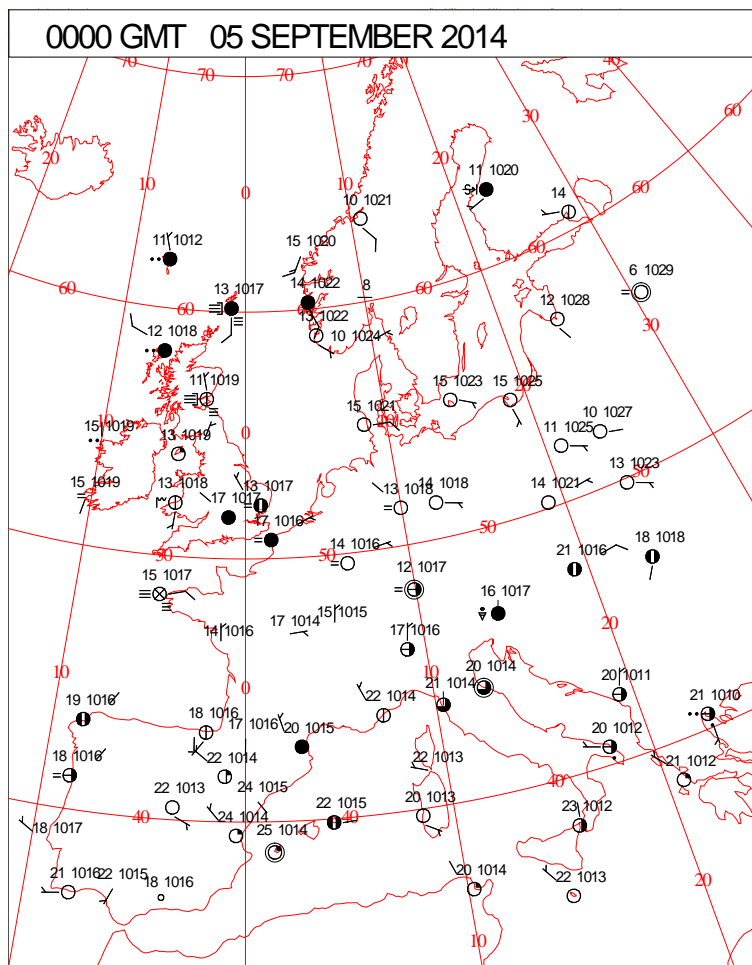
DAILY CLIMATE DATA



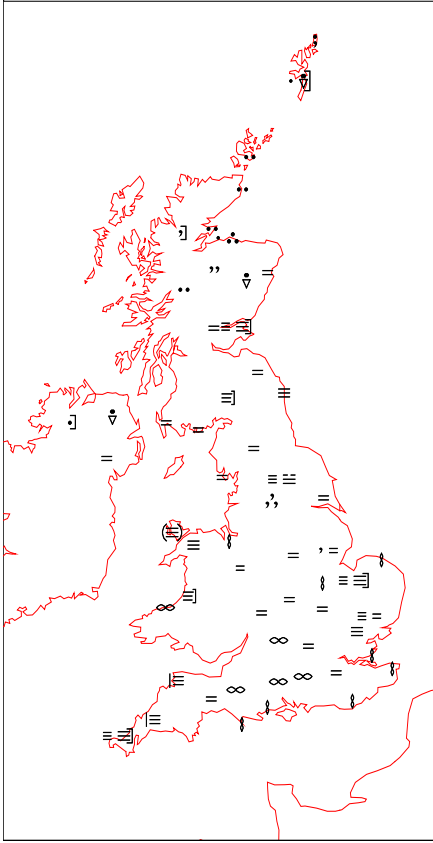
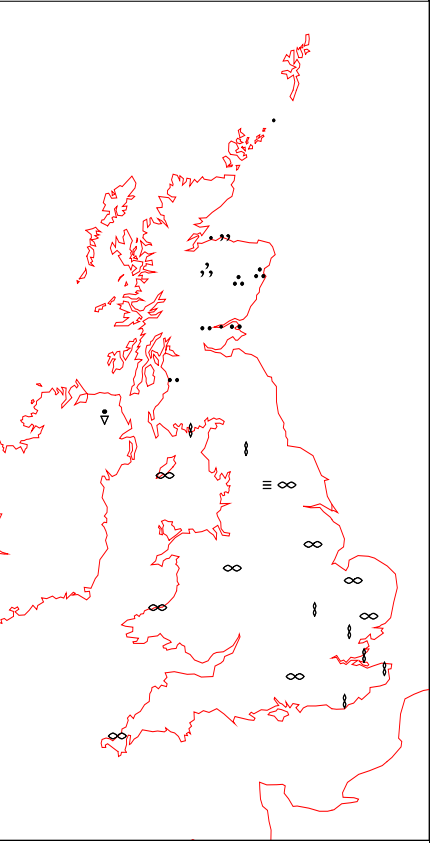
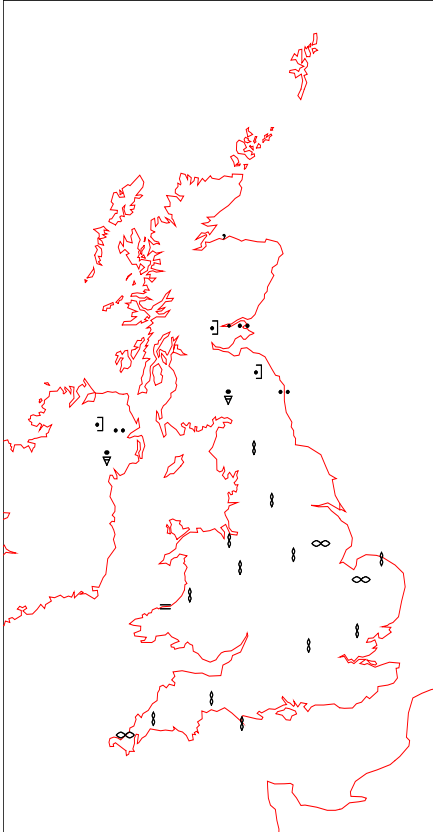
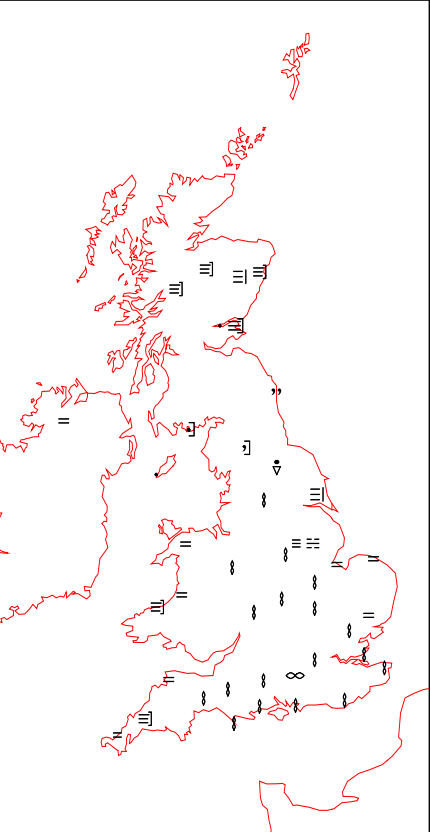
DAILY WEATHER SUMMARY



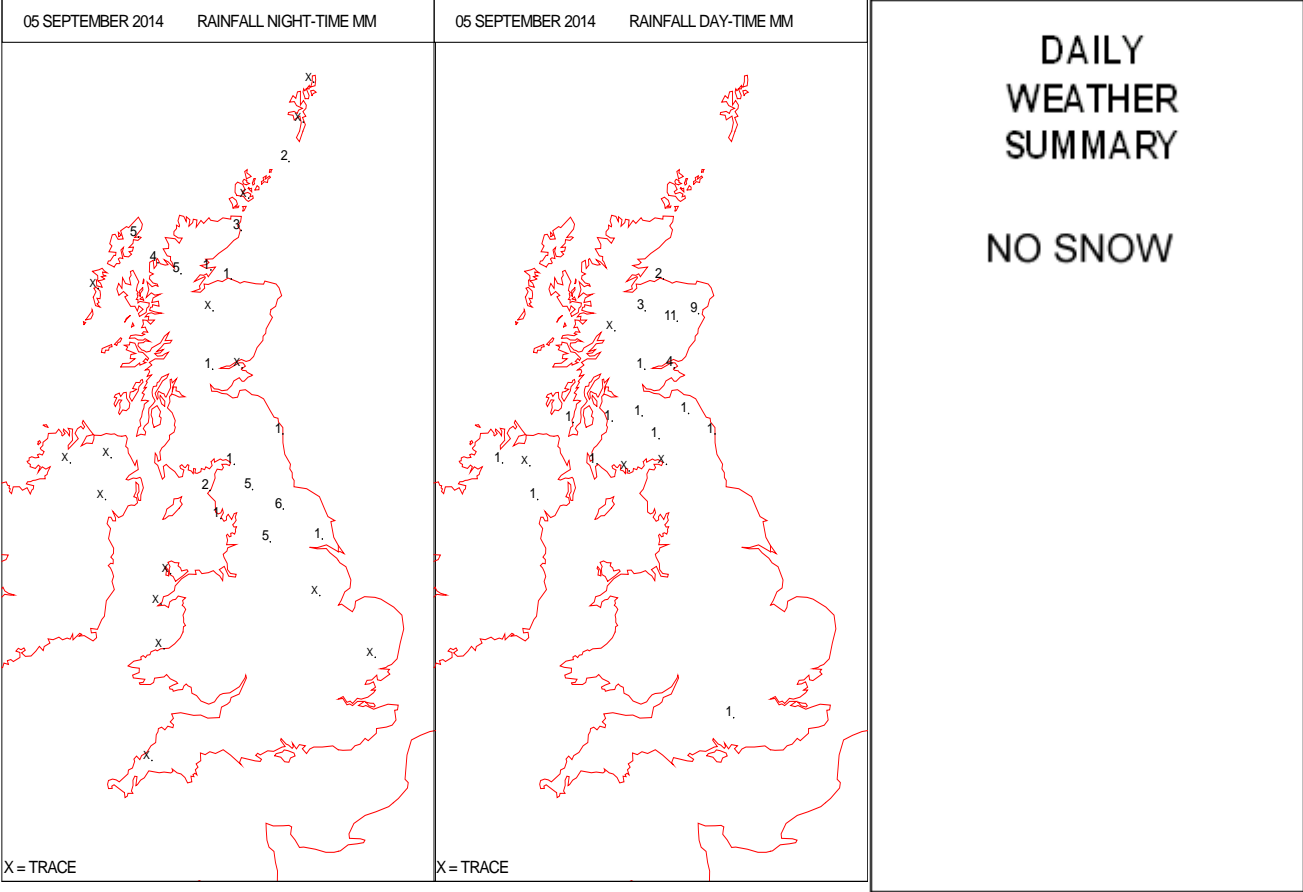
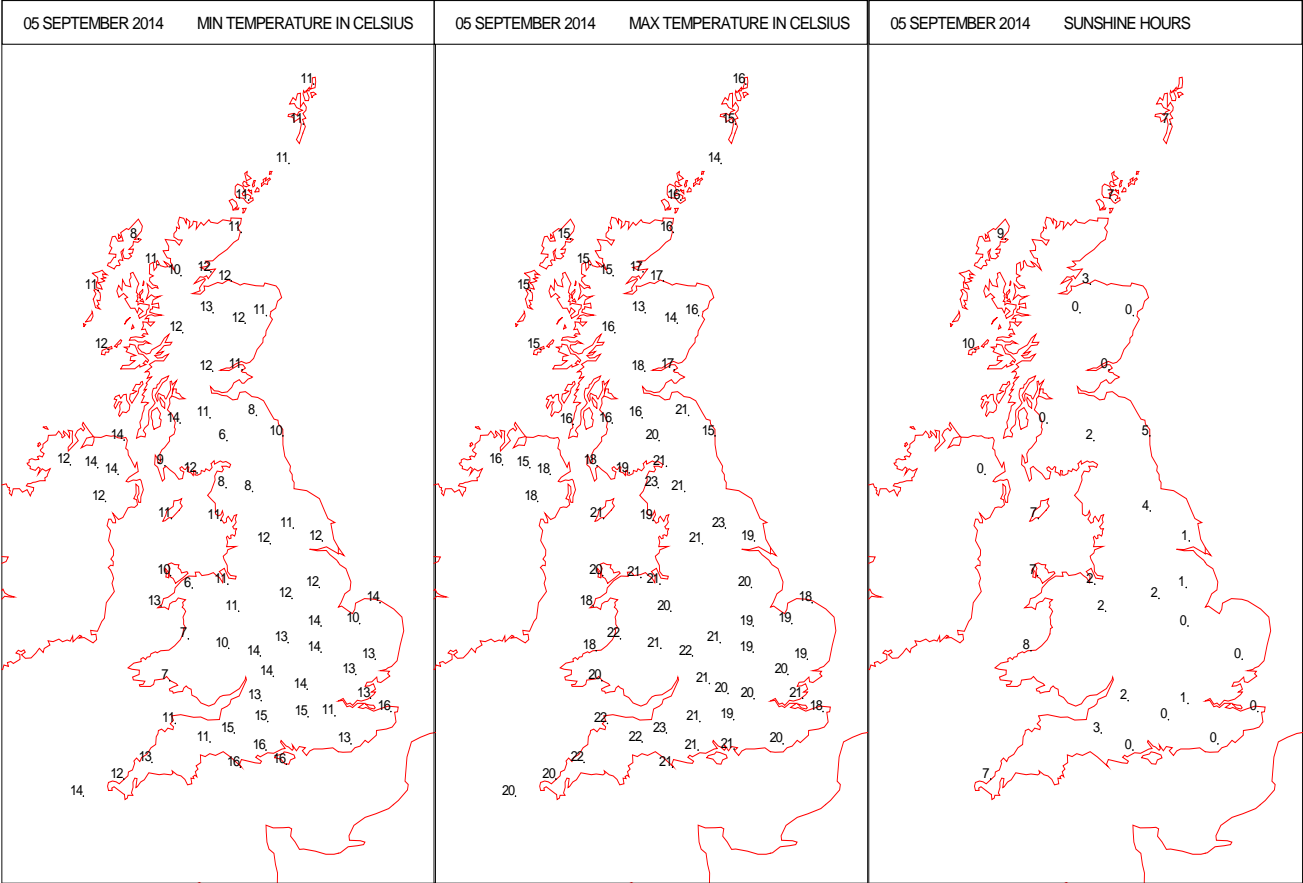
SURFACE REPORTS



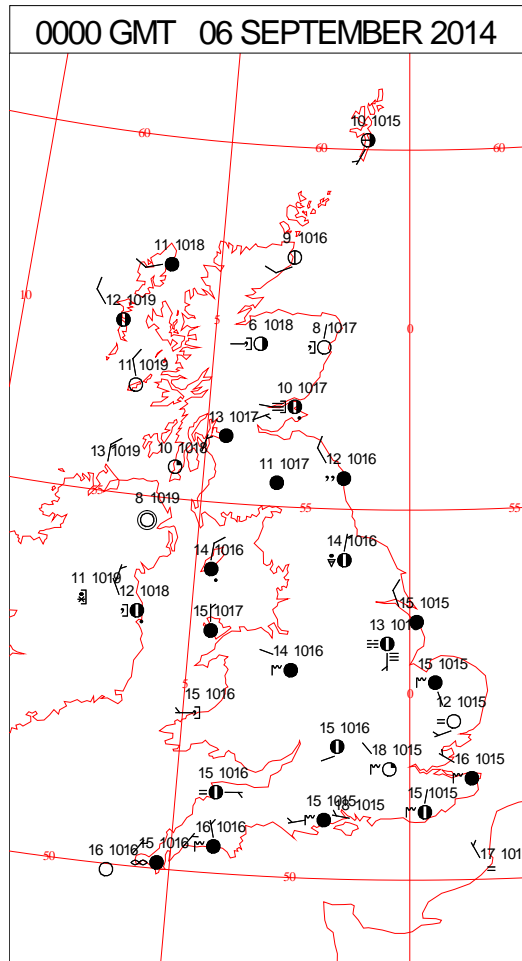
SIGNIFICANT WEATHER

0600 GMT 05 SEPTEMBER 2014	SIG WEATHER	1200 GMT 05 SEPTEMBER 2014	SIG WEATHER	<p>Summary of UK Weather for Friday 05 September 2014. Overnight outbreaks of rain affected many north-western parts of Scotland, and these spread slowly south-eastwards and had reached Northern Ireland and central Scotland by dawn. Elsewhere it was largely dry, and there was a good deal of cloud across many areas. However, there were some cloud breaks, and where they were most prolonged areas of mist, fog and low cloud formed. Towards the end of the night, the mist and fog became quite widespread across eastern parts. Through the day, rain across northern parts continued to slowly drift south and east, and also fragmented to give more sporadic bursts. Brighter and fresher conditions spread in as the rain cleared from the north. Further south, it was a rather cloudy and misty start, and the areas of low cloud, mist and fog patches gradually lifted and cleared in the morning. Despite the rather hazy conditions lingering in the afternoon, many places became quite warm as sunny spells developed. By evening, the rain had reached the far north of England, and had cleared from northern and central parts of Scotland and Northern Ireland.</p>
				
1800 GMT 05 SEPTEMBER 2014	SIG WEATHER	0000 GMT 06 SEPTEMBER 2014	SIG WEATHER	<p>EXTREMES Highest Maximum: 24.5 Westonzoyland, Somerset Lowest Maximum: 13.7 Craibstone, Aberdeenshire Lowest Minimum: 5.0 Douglas, Isle of Man Lowest Grass Minimum: 0.5 Berwick-upon-Tweed, Murton Farm, Berwickshire Most Rain: 20.8 Strathyre S Wks, Perthshire Most Sun: 9.8 Tiree, Argyll</p>
				

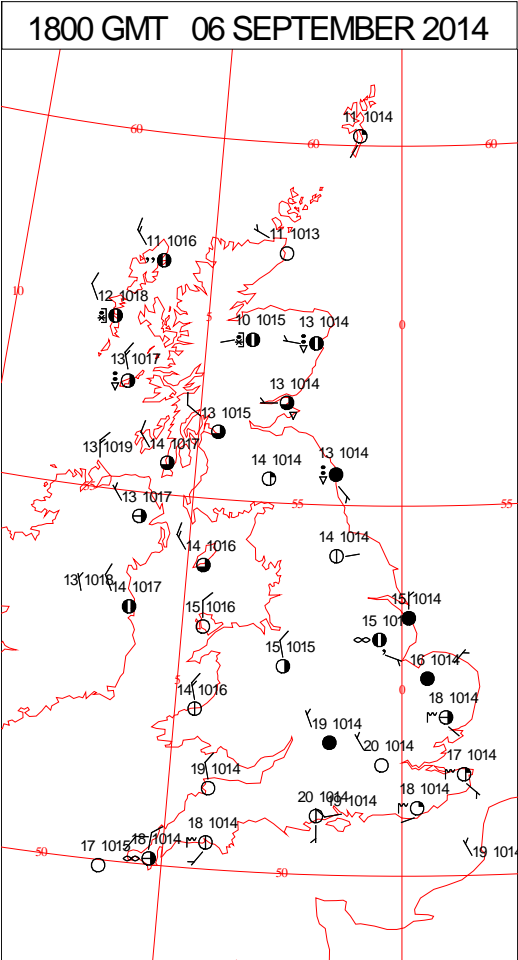
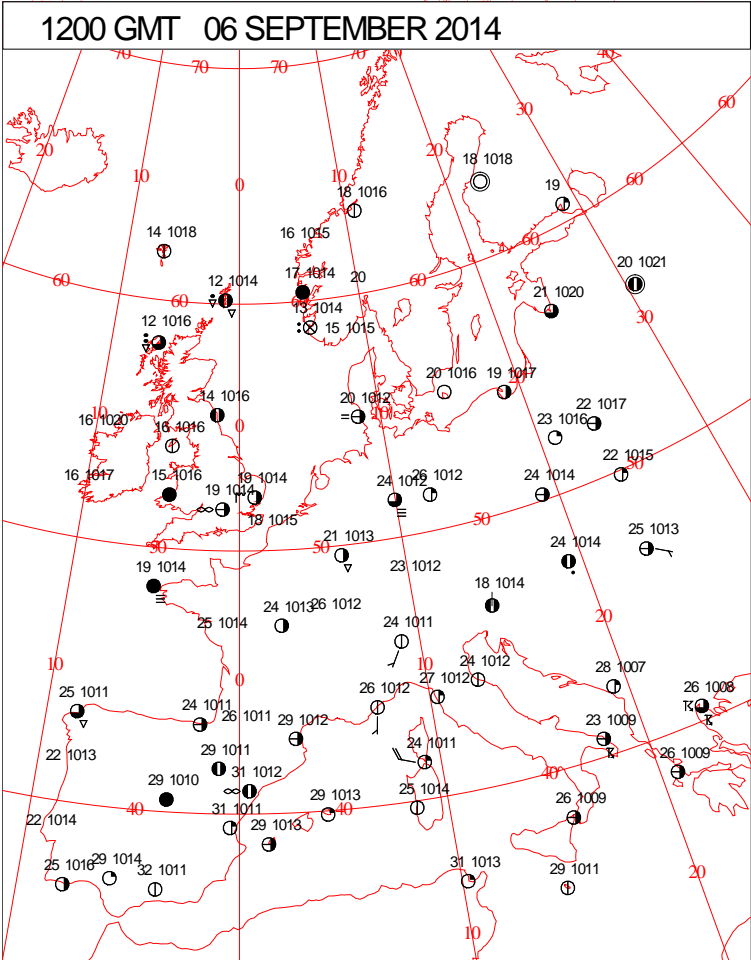
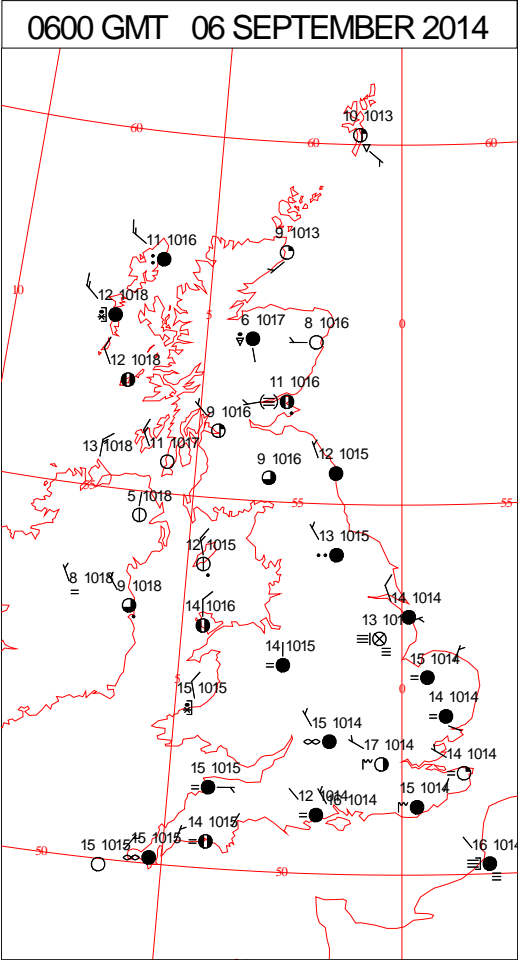
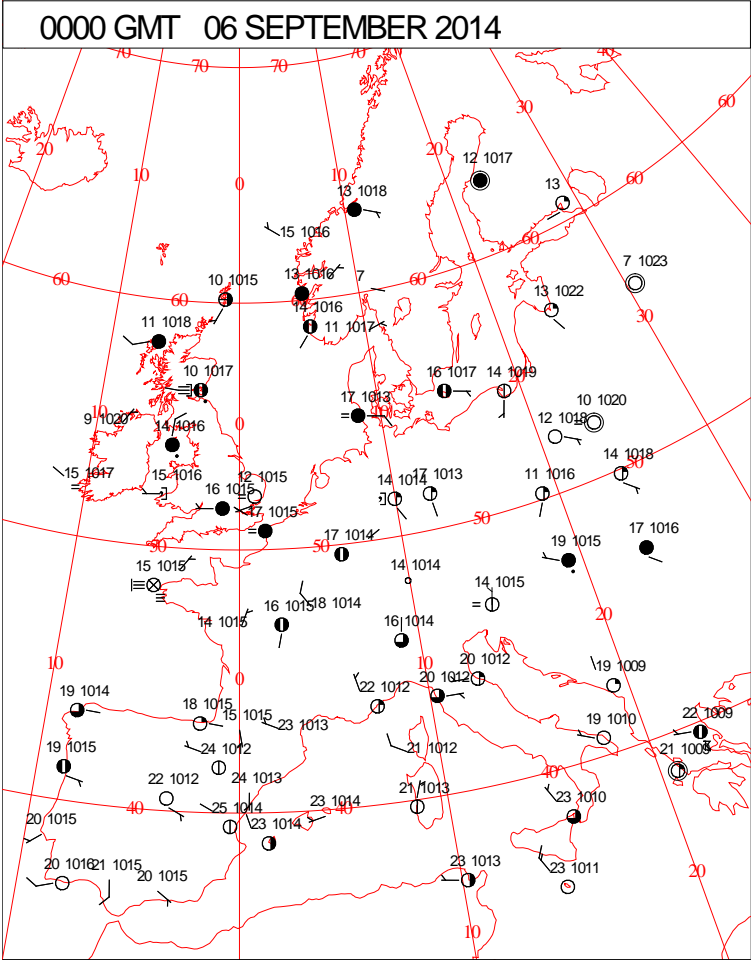
DAILY CLIMATE DATA



DAILY WEATHER SUMMARY



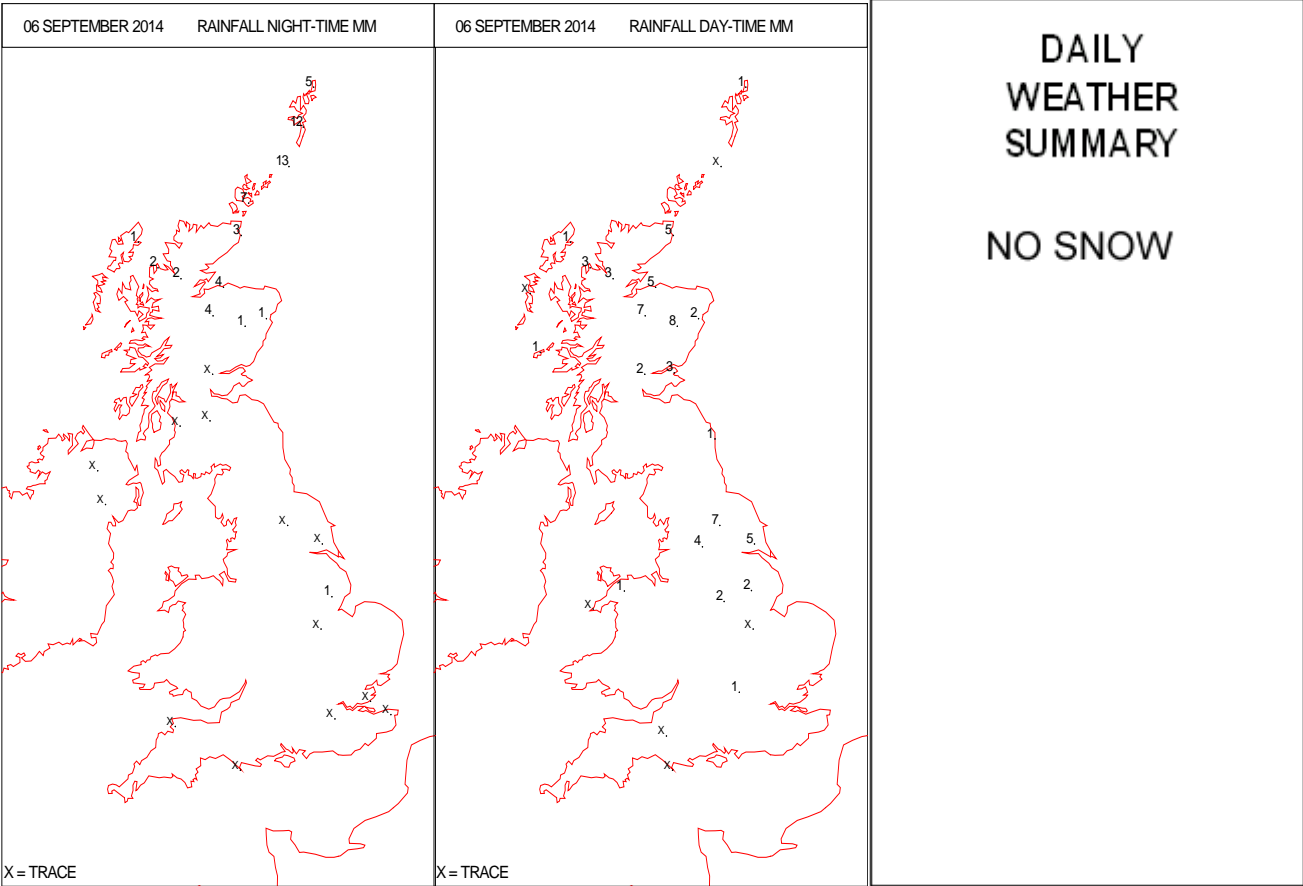
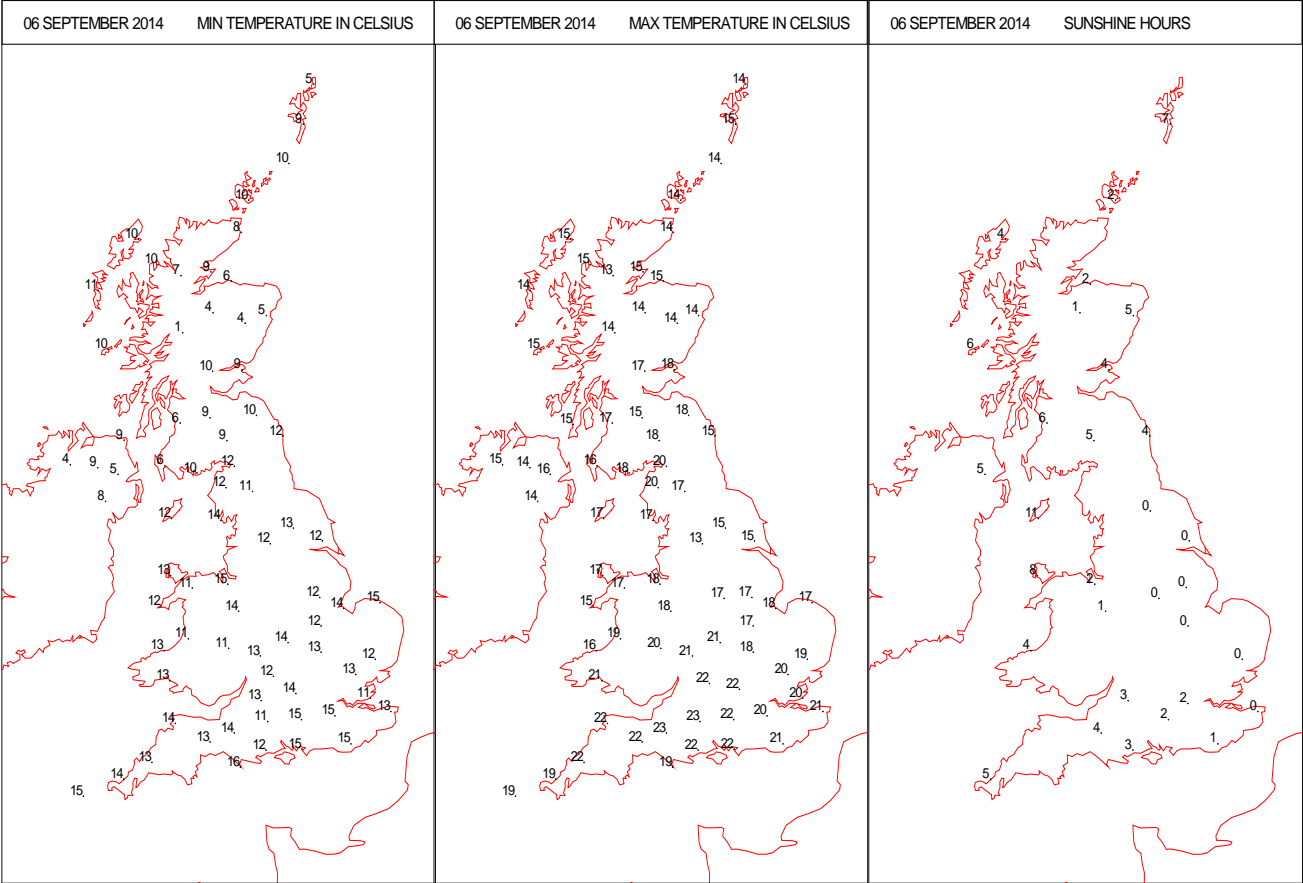
SURFACE REPORTS



SIGNIFICANT WEATHER

0600 GMT 06 SEPTEMBER 2014	SIG WEATHER	1200 GMT 06 SEPTEMBER 2014	SIG WEATHER	<p>Summary of UK Weather for Saturday 06 September 2014. Rain across southern Scotland, southern Northern Ireland and the far north of England continued moving slowly southwards during the early hours. These became restricted to northern England by dawn, but also with one or two heavier bursts.</p> <p>To the south of this, it remained dry and mild, with variable cloud and some clear spells. This led to a mixture of low cloud, mist and patchy fog developing, especially across eastern parts of England.</p> <p>It was a clearer night to the north of the rain band, although there were also isolated showers. This led to a cold start with a touch of grass frost in the glens.</p> <p>After daybreak the rain over northern England continued southwards, breaking up into showers, before becoming increasingly confined to the eastern coastal areas during the afternoon.</p> <p>Scattered showers, occasionally heavy and thundery, also spread into northern and eastern Scotland.</p> <p>Elsewhere, the cloudy skies gradually broke, allowing some sunny spells to develop.</p> <p>Temperatures were around, or just below, average across the northern half of the U.K., but generally above average across the southern half.</p>
1800 GMT 06 SEPTEMBER 2014	SIG WEATHER	0000 GMT 07 SEPTEMBER 2014	SIG WEATHER	<p>EXTREMES Highest Maximum: 23.8 Martin Down NNR, Dorset Lowest Maximum: 12.3 Resallach, Sutherland Lowest Minimum: 2.1 Lough Navar Forest, Fermanagh Lowest Grass Minimum: -3.0 Hillsborough, Co. Down Most Rain: 18.4 Kinbrace Hatchery, Caithness Most Sun: 11.0 Ronaldsway, Isle of Man</p>

DAILY CLIMATE DATA



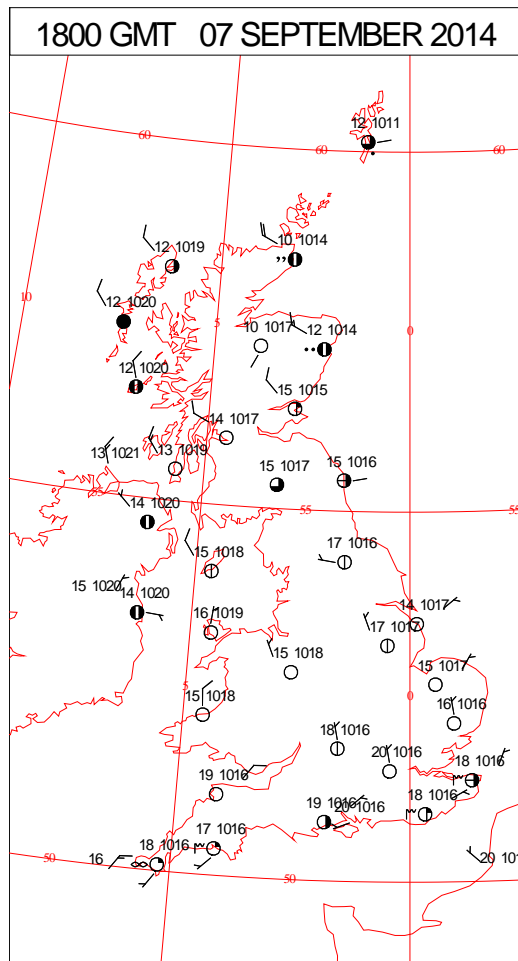
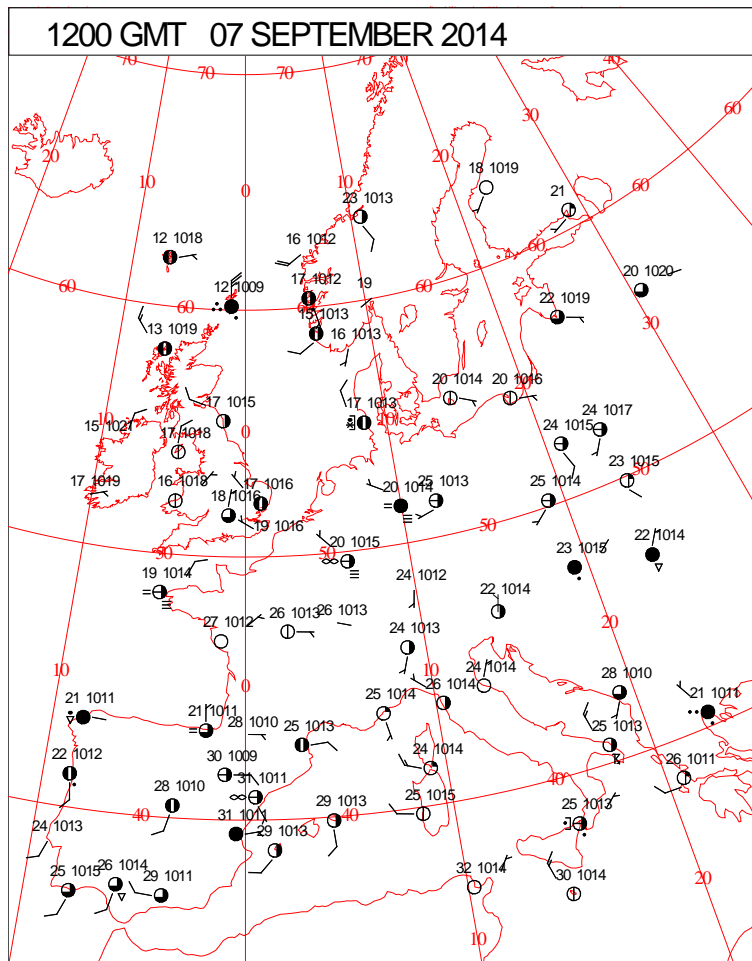
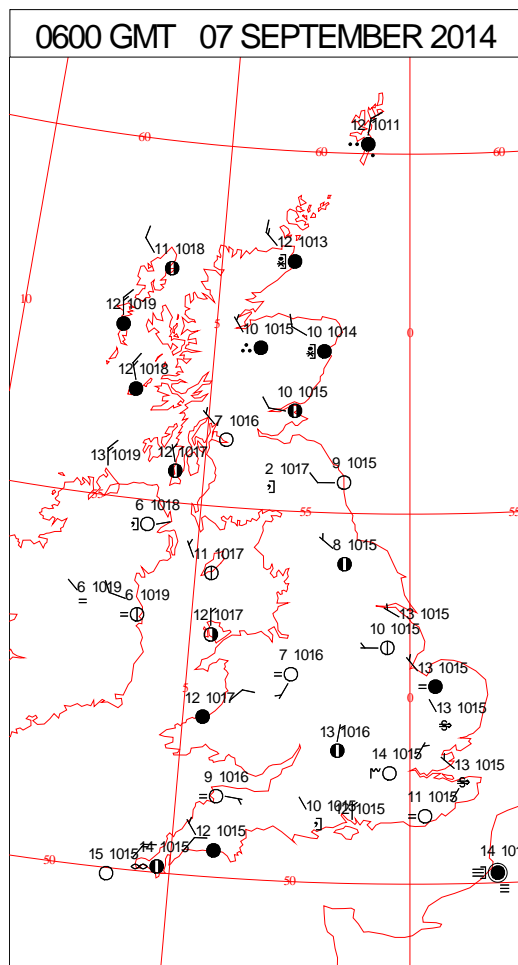
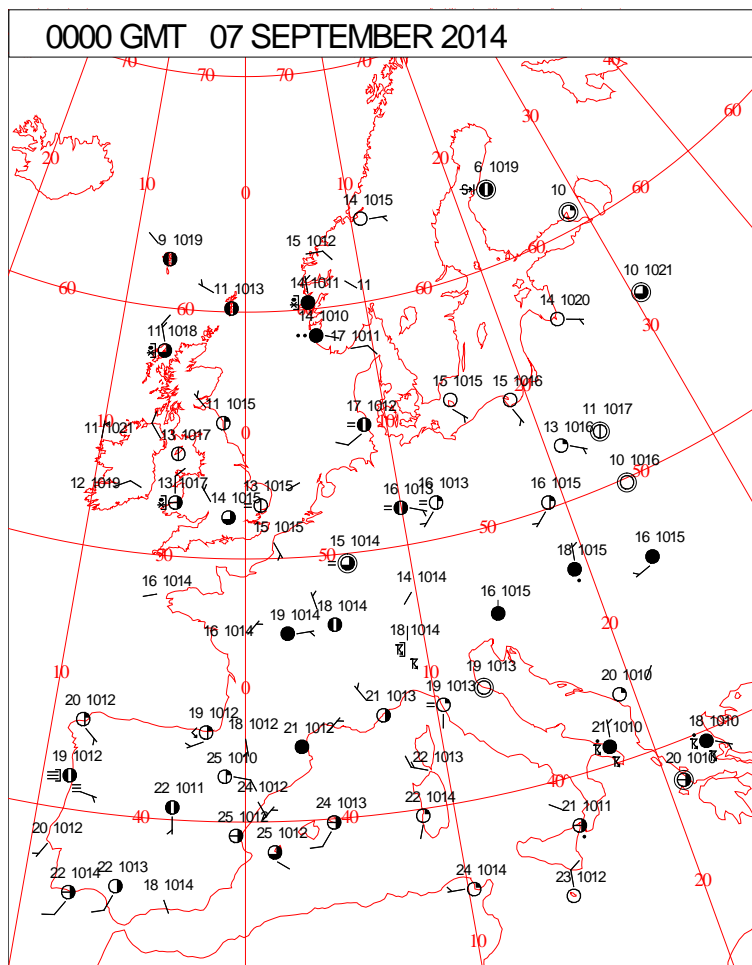
The map displays the following stations (number and code):

- 12 1009 (Ireland)
- 11 1014 (Scotland)
- 13 1019 (Scotland)
- 11 1017 (Scotland)
- 11 1014 (Scotland)
- 16 1016 (Scotland)
- 17 1017 (Scotland)
- 15 1017 (Scotland)
- 17 1015 (Scotland)
- 17 1016 (Scotland)
- 15 1016 (Scotland)
- 18 1016 (Scotland)
- 17 1016 (Scotland)
- 18 1017 (Scotland)
- 19 1016 (Scotland)
- 21 1015 (Scotland)
- 22 1016 (Scotland)
- 17 1019 (England)
- 16 1019 (England)
- 15 1019 (England)
- 16 1018 (England)
- 17 1018 (England)
- 16 1018 (England)
- 20 1016 (England)
- 19 1016 (England)
- 20 1016 (England)
- 19 1018 (England)
- 17 1019 (England)
- 14 1020 (England)
- 15 1018 (England)
- 14 1020 (England)
- 13 1020 (England)

Crown Copyright 2014, All Rights Reserved

Sunday 7 September 2014

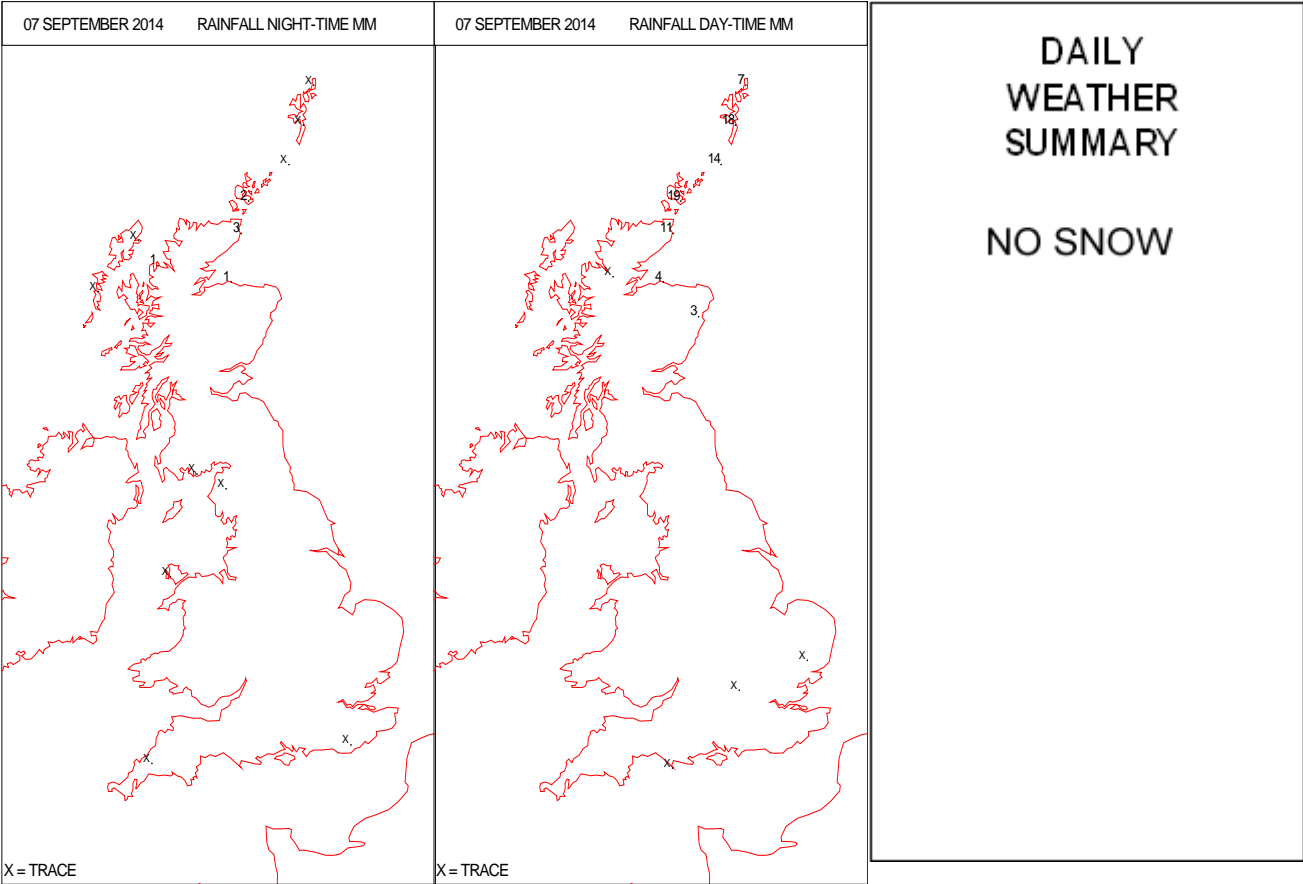
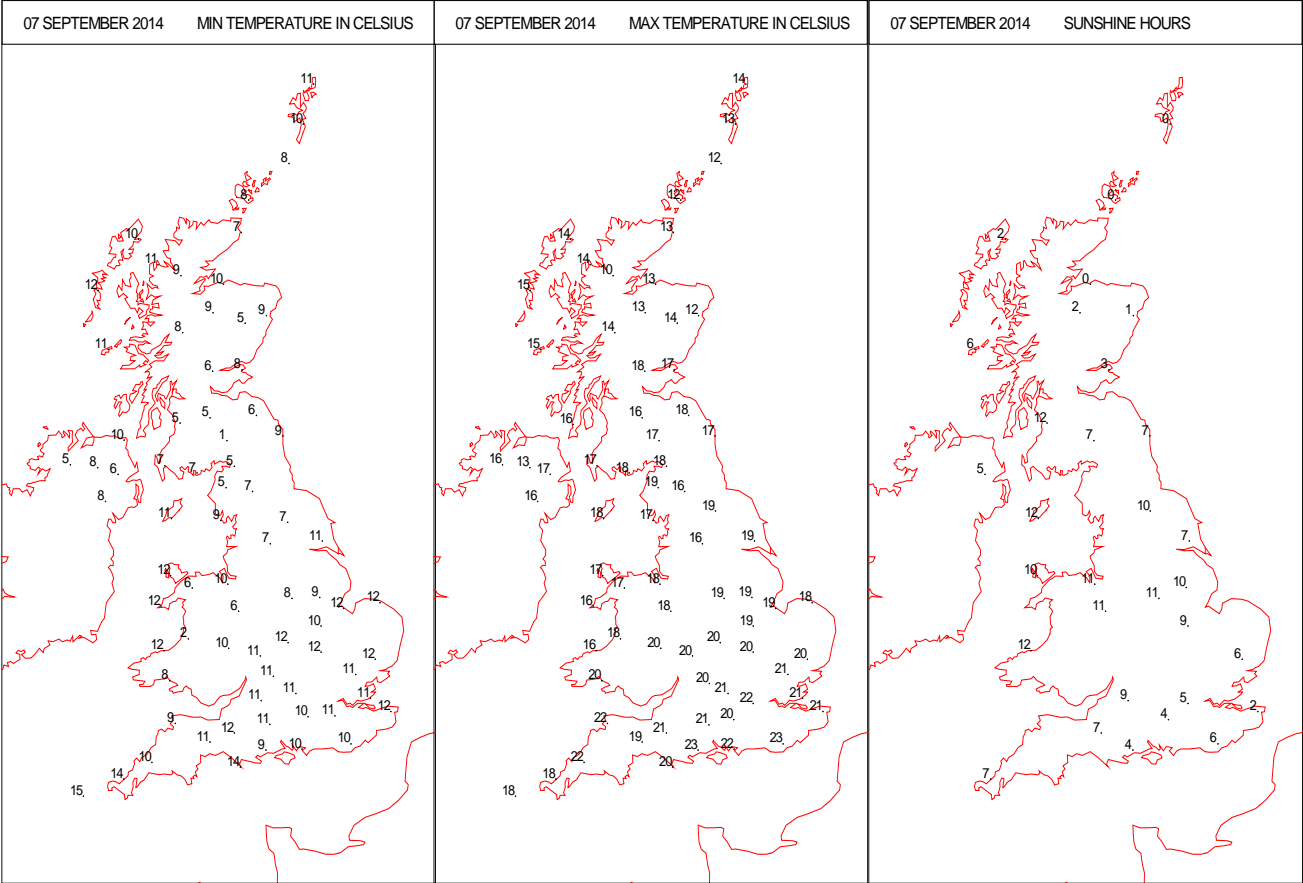
SURFACE REPORTS



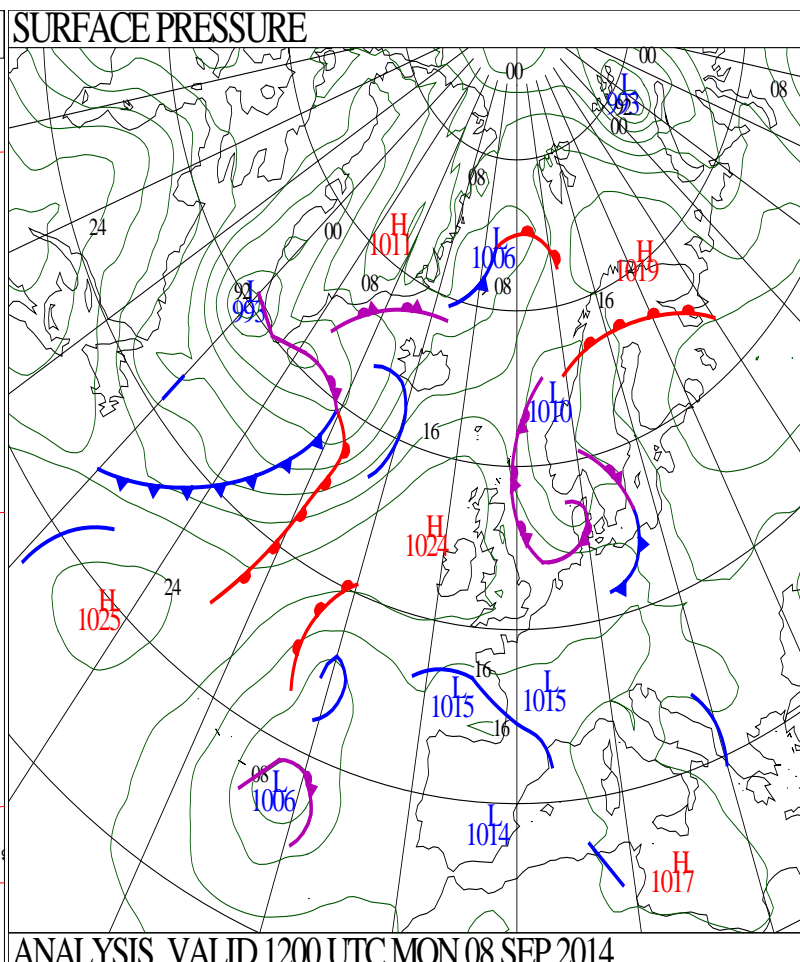
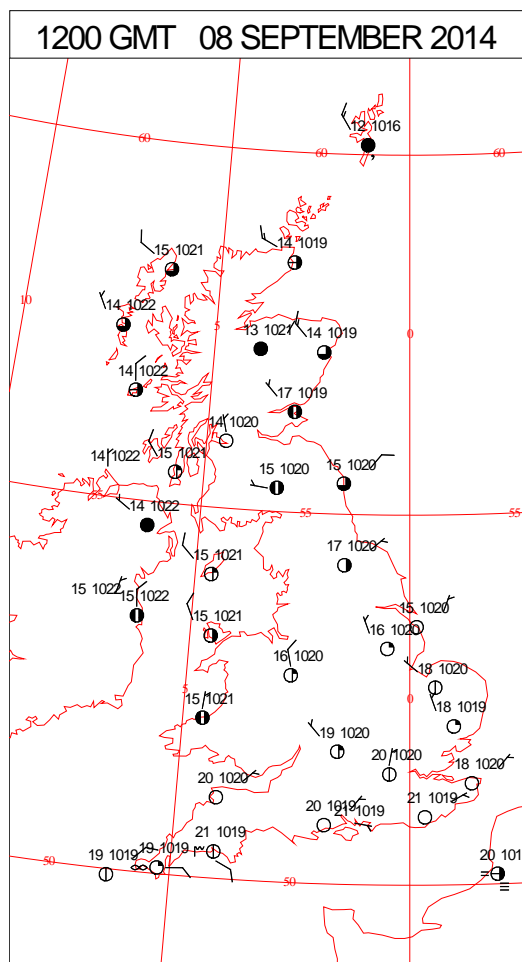
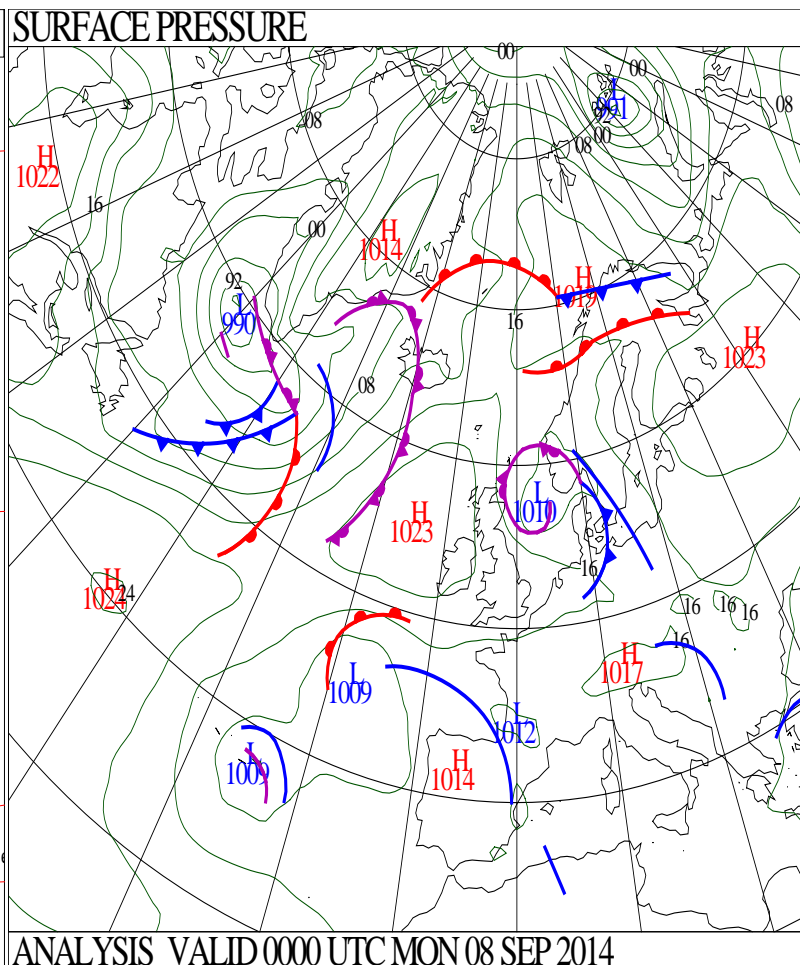
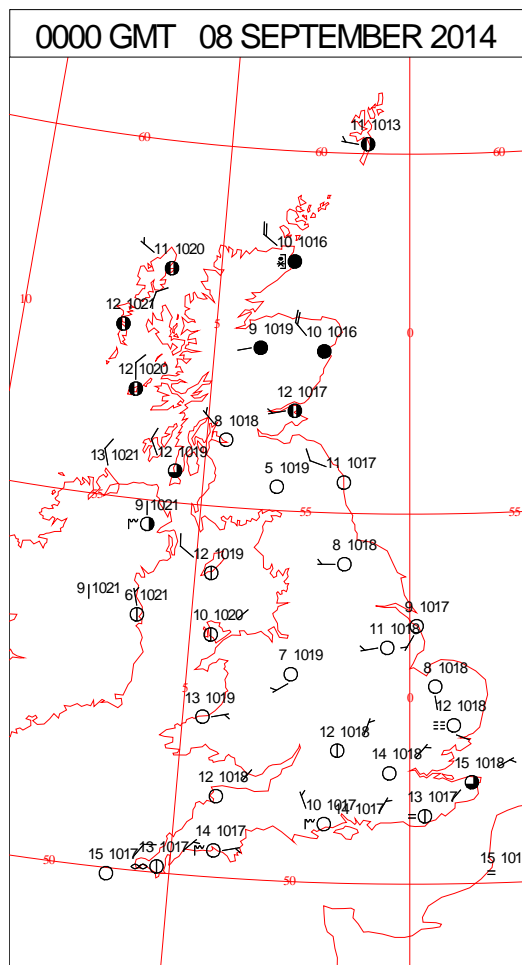
SIGNIFICANT WEATHER

0600 GMT 07 SEPTEMBER 2014	SIG WEATHER	1200 GMT 07 SEPTEMBER 2014	SIG WEATHER	<p>Summary of UK Weather for Sunday 07 September 2014.</p> <p>Whilst outbreaks of rain spread into the far north-east of Scotland, it was a dry and increasingly clear start for most. By dawn, many areas turned misty with isolated fog patches. It was also a cold start, with a localised rural grass frost in some prone spots.</p> <p>After daybreak, the rain continued across north-east Scotland, and was also accompanied by brisk winds. It turned heavy and persistent in places, with some areas seeing over 20mm of rain through the day.</p> <p>For the rest of the country, early mist and fog patches cleared, leaving a mainly dry and bright day, with plenty of sunshine.</p> <p>The exception was across Kent, where isolated showers occurred.</p> <p>These dry conditions then persisted into the overnight period, and with winds remaining light for most it soon turned chilly again.</p> <p>Despite this, during daylight hours, the often prolonged and warm sunshine led to temperatures being generally above average in the south, and around average in the north. However, they were below average in the wind and rain across north-eastern Scotland.</p>
1800 GMT 07 SEPTEMBER 2014	SIG WEATHER	0000 GMT 08 SEPTEMBER 2014	SIG WEATHER	<p>EXTREMES</p> <p>Highest Maximum: 23.6 Solent, Hampshire</p> <p>Lowest Maximum: 11.4 Kinbrace Hatchery, Sutherland</p> <p>Lowest Minimum: 0.6 Swyddffynnon, Dyfed</p> <p>Lowest Grass Minimum: -1.5 Porthmadog, Gwynedd</p> <p>Most Rain: 32.2 Black Law, Banffshire</p> <p>Most Sun: 12.3 Ronaldsway, Isle of Man</p>

DAILY CLIMATE DATA

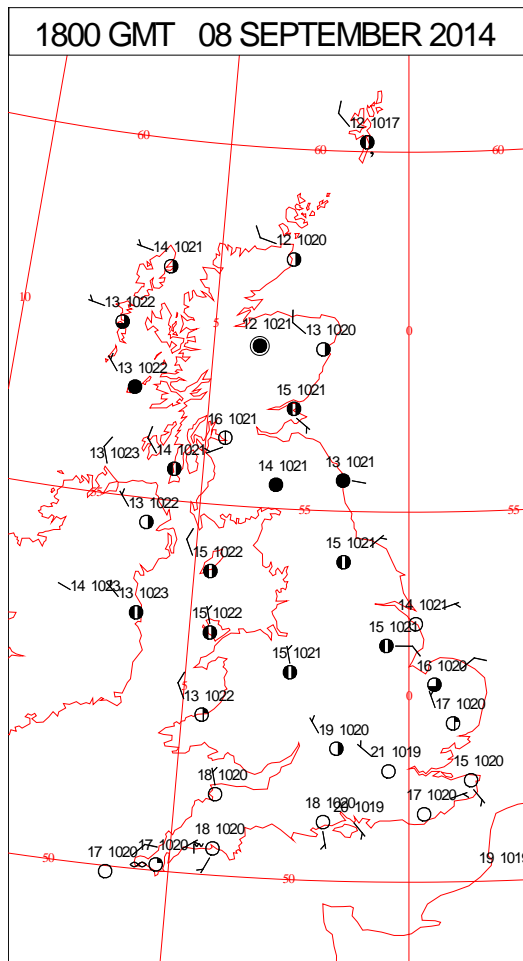
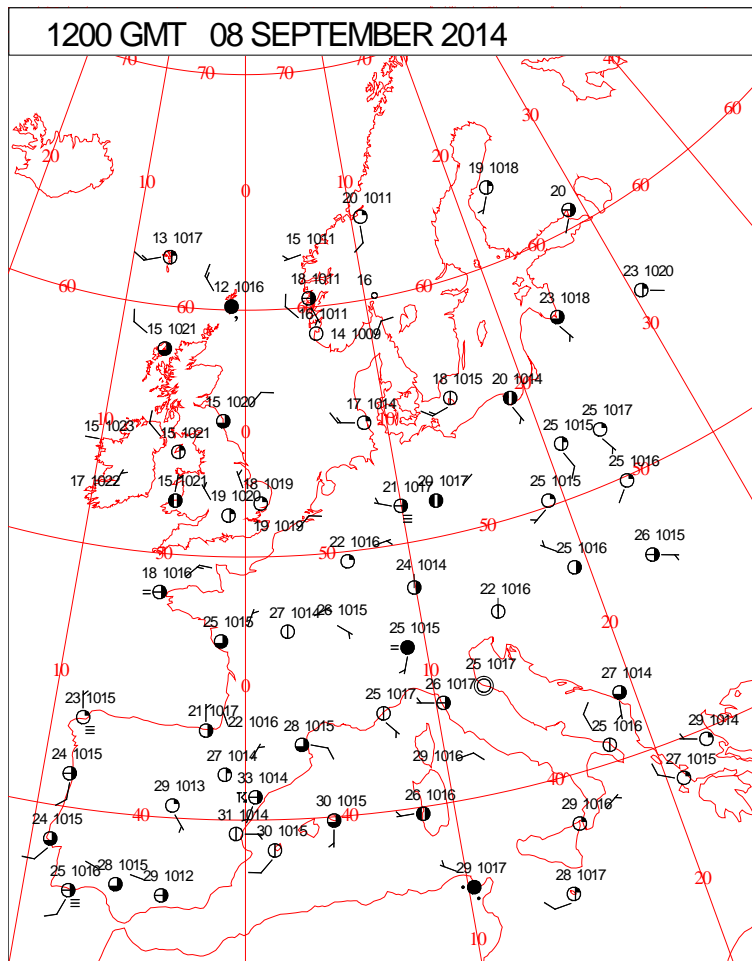
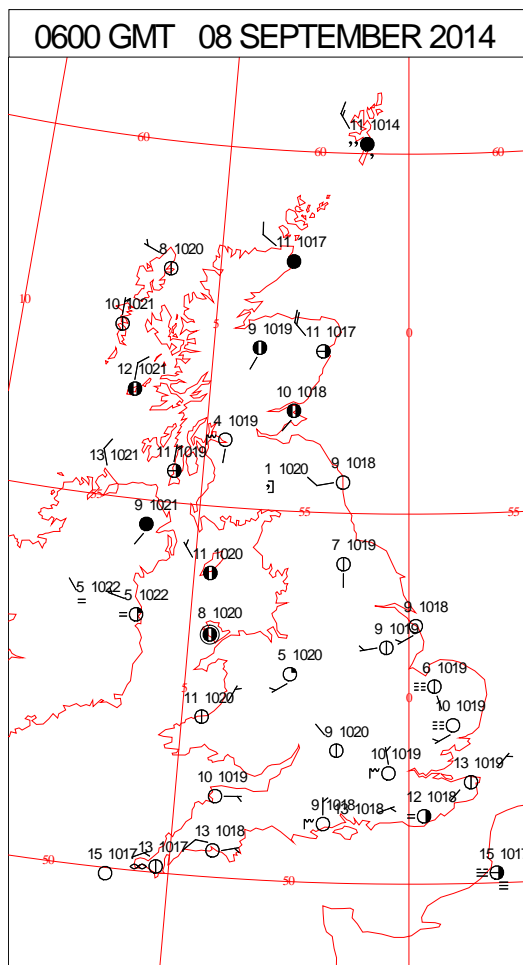
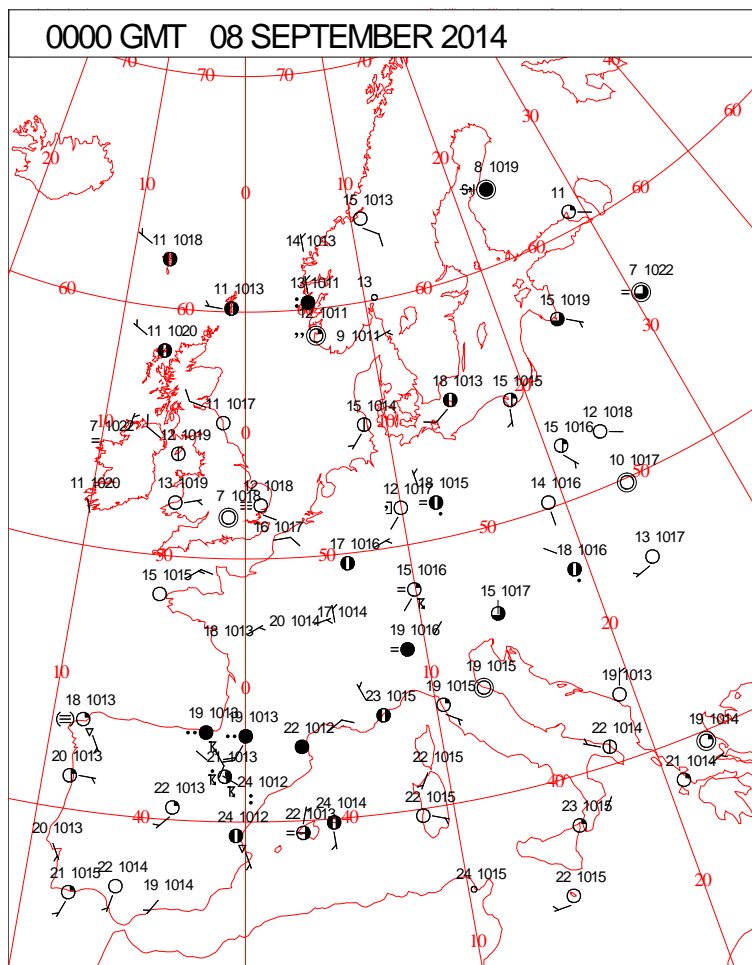


DAILY WEATHER SUMMARY



Monday 8 September 2014

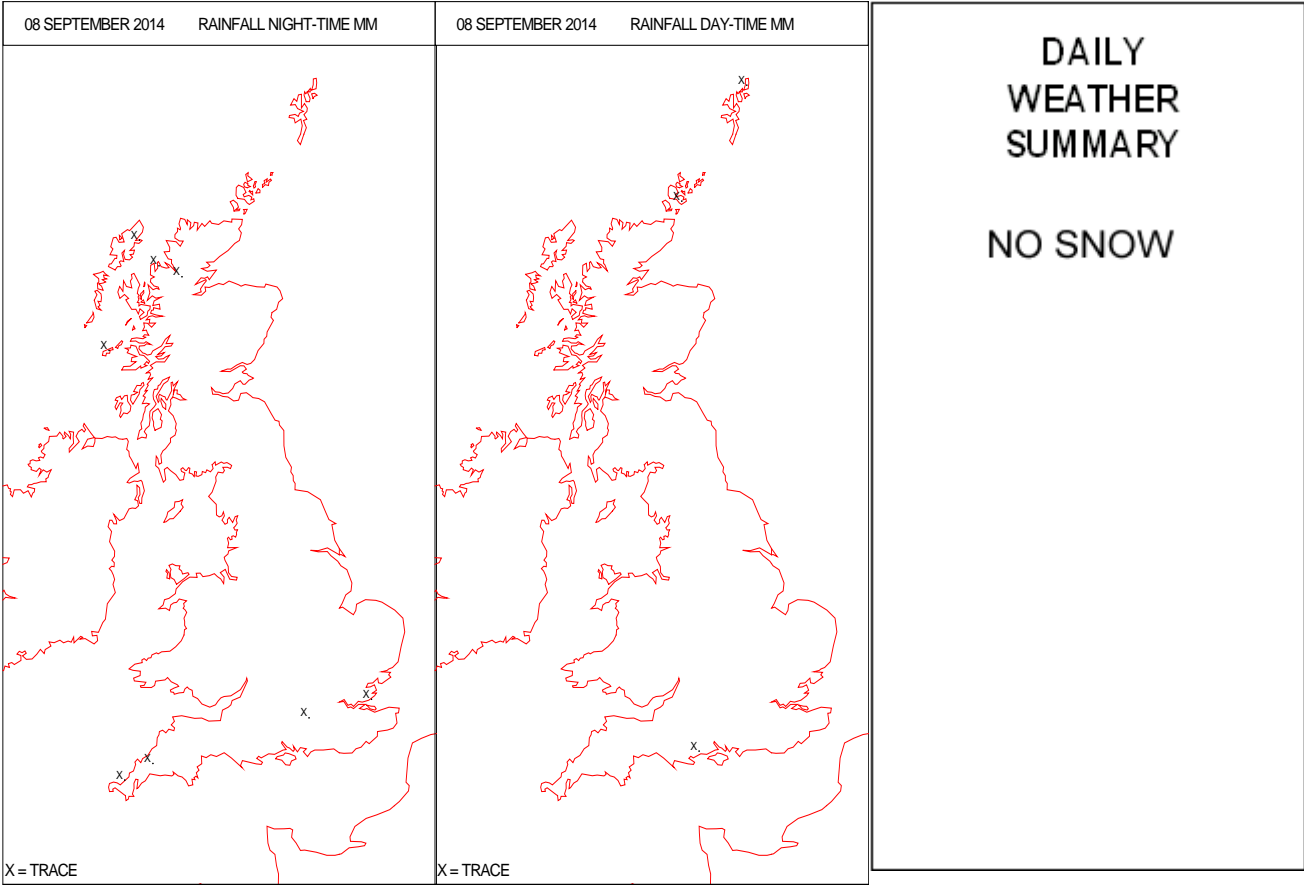
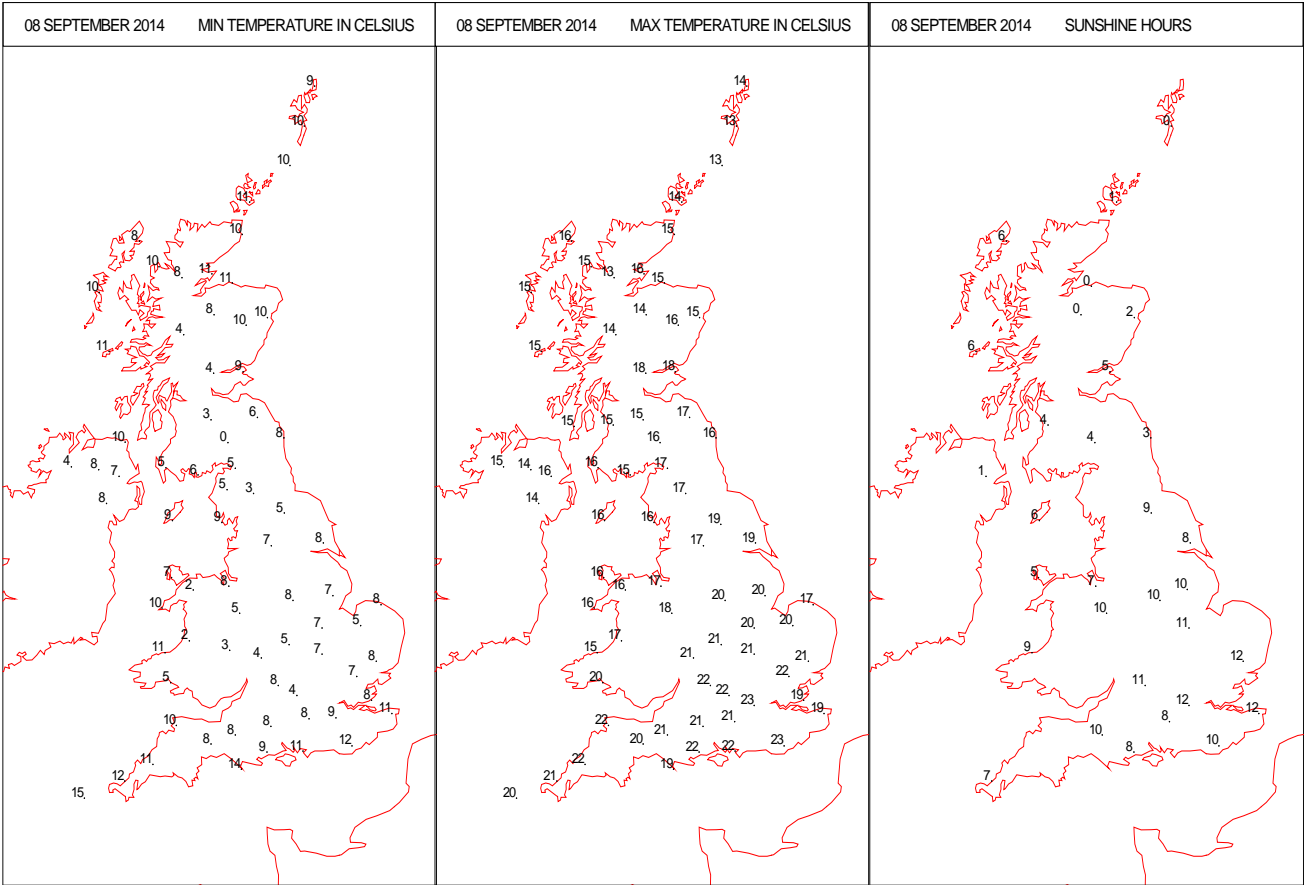
SURFACE REPORTS



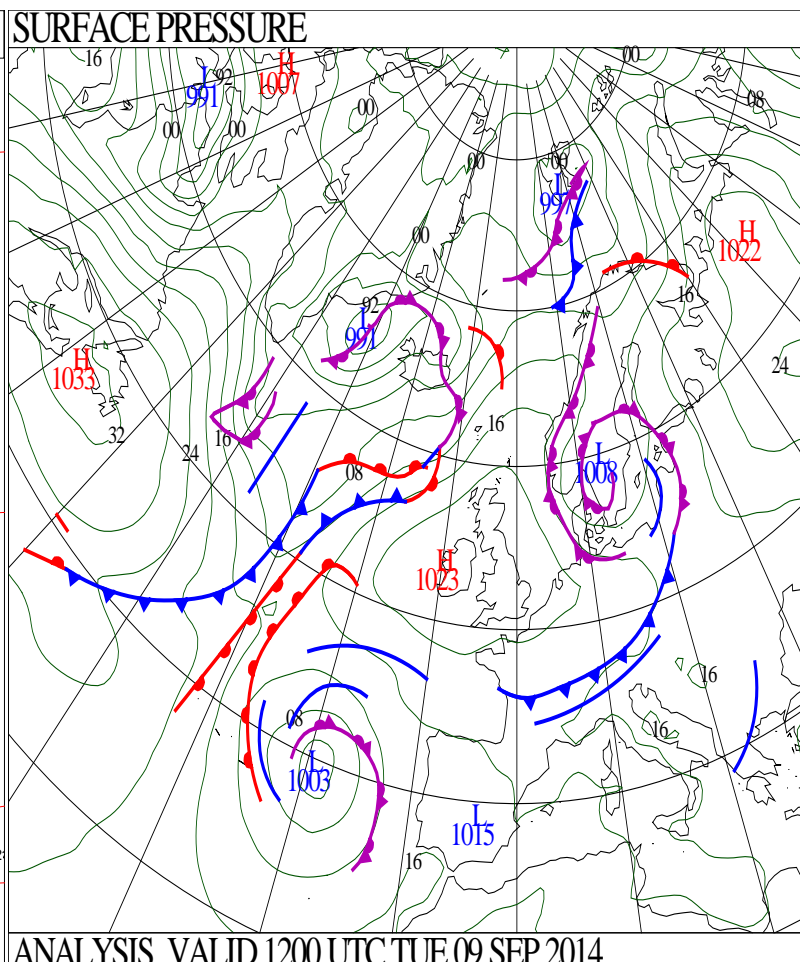
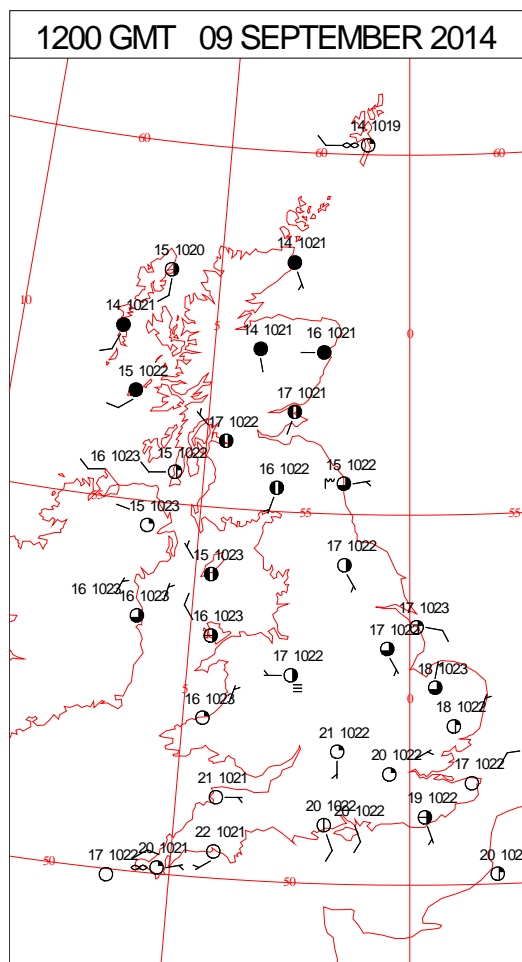
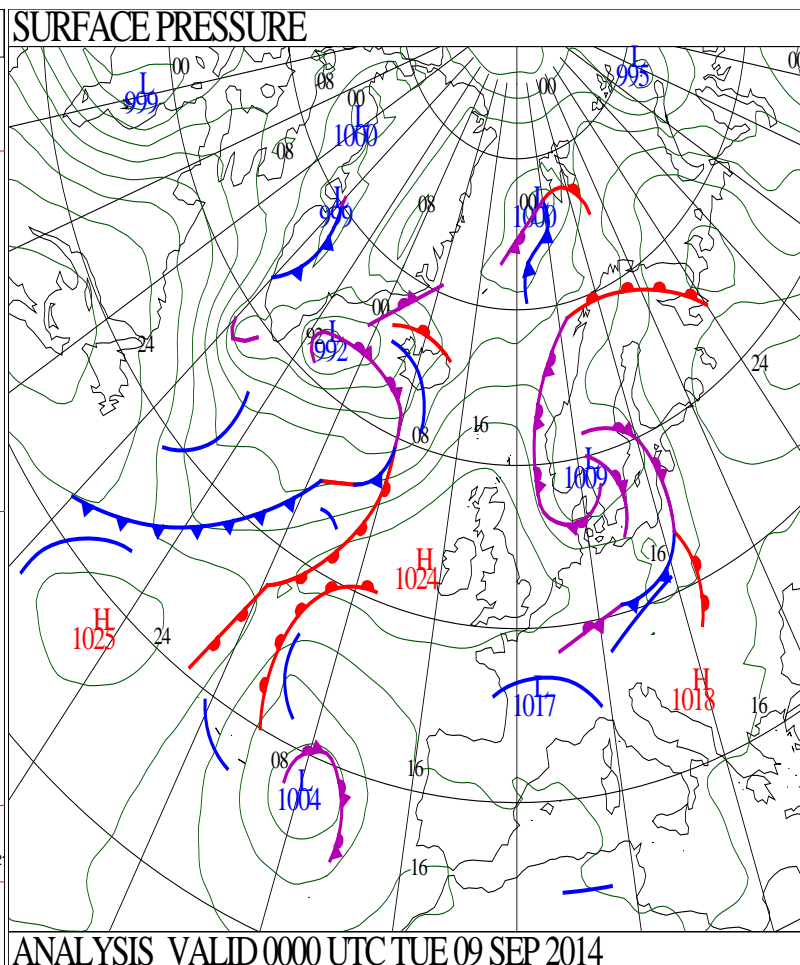
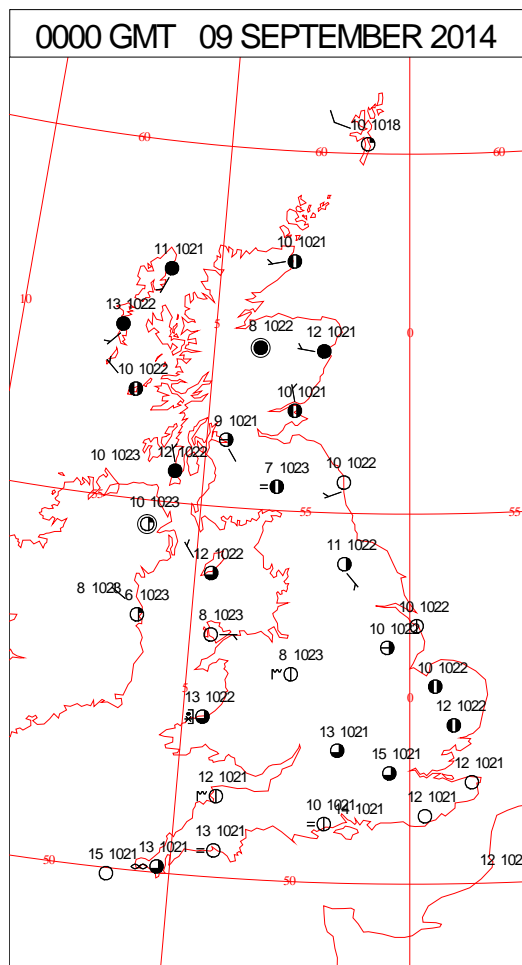
SIGNIFICANT WEATHER

0600 GMT 08 SEPTEMBER 2014	SIG WEATHER	1200 GMT 08 SEPTEMBER 2014	SIG WEATHER	<p>Summary of UK Weather for Monday 08 September 2014. Outbreaks of rain across Scotland faded away to leave much of the U.K. dry through the early hours.</p> <p>North-western parts were occasionally more cloudy, but there were plenty of prolonged clear spells elsewhere. This led to mist and fog developing in places, particularly around dawn, and it was also a cold night with temperatures falling to freezing in a few places.</p> <p>Mist and fog cleared quickly during the morning to leave a dry day for most with prolonged warm sunny spells, especially across the south of England and Wales.</p> <p>However, it turned cloudier across the northern half of the country through the afternoon, which made the sunshine hazy at times. There were isolated light showers across the far north of Scotland.</p> <p>Winds were light, and temperatures were generally above average. The warmest place was the south of England.</p>
1800 GMT 08 SEPTEMBER 2014	SIG WEATHER	0000 GMT 09 SEPTEMBER 2014	SIG WEATHER	
				<p>EXTREMES Highest Maximum: 23.0 Hampton W Wks, Greater London Lowest Maximum: 12.5 Lerwick, Shetland Lowest Minimum: -0.1 Katesbridge, Co. Down Lowest Grass Minimum: -2.5 Barwhillanty House, Kirkcudbrightshire -2.5 Edge, Shropshire Most Rain: 1.0 North Uist: Loch Tormasad, 2.0 Western Isles Most Sun: 12.2 East Malling, Kent</p>

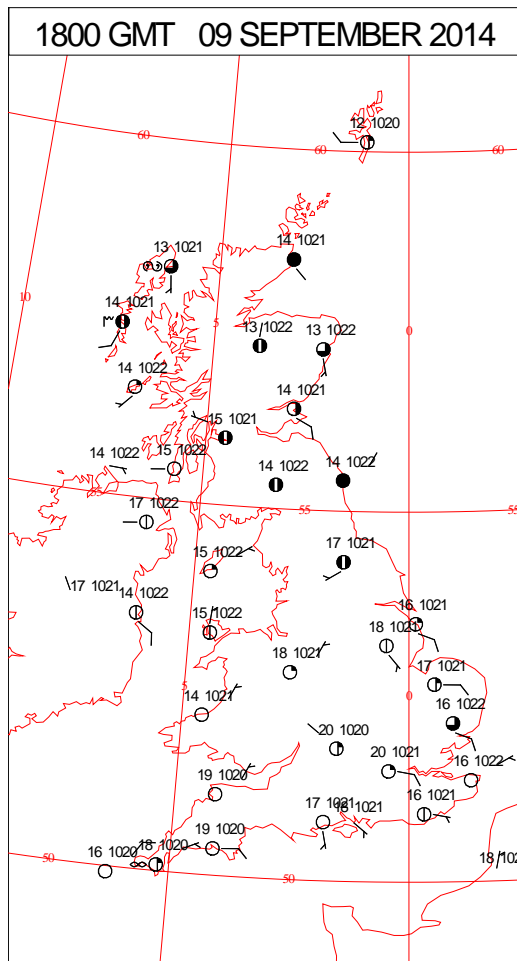
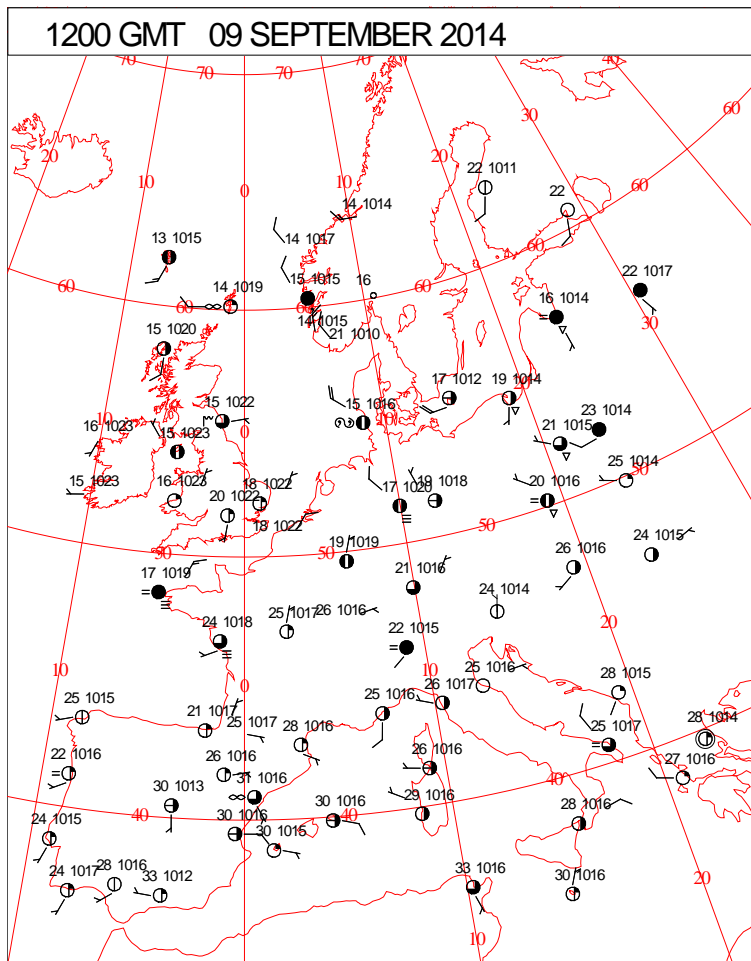
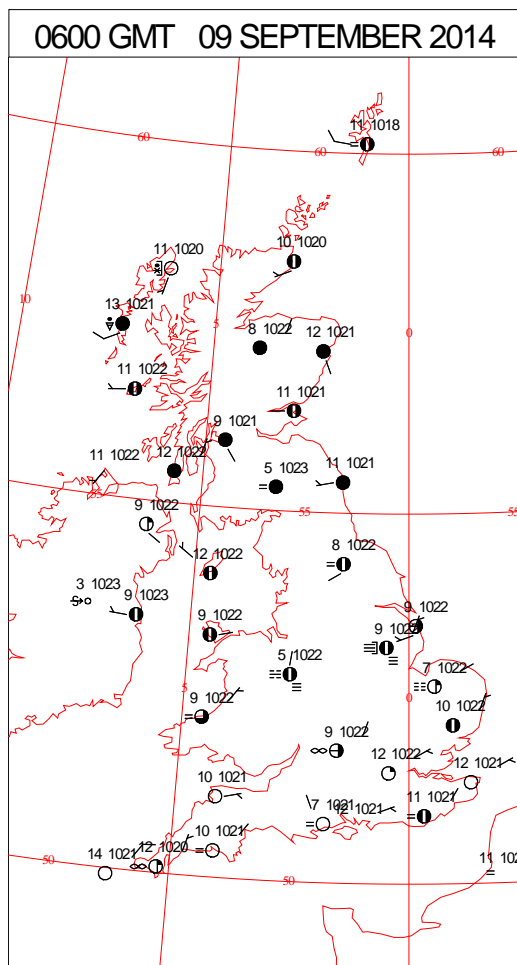
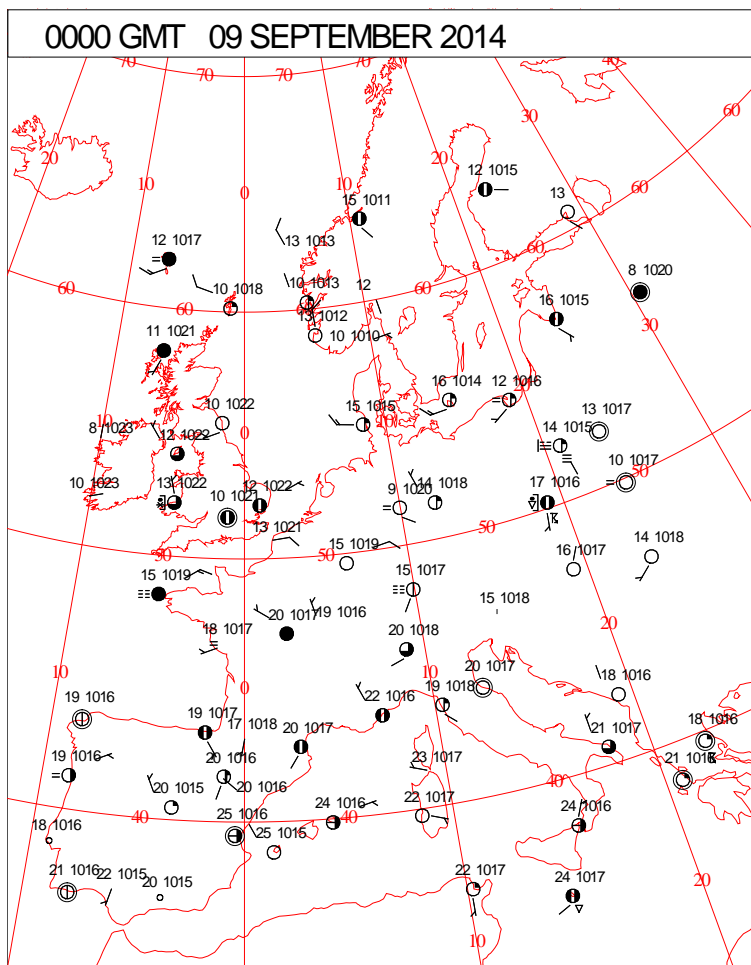
DAILY CLIMATE DATA



DAILY WEATHER SUMMARY



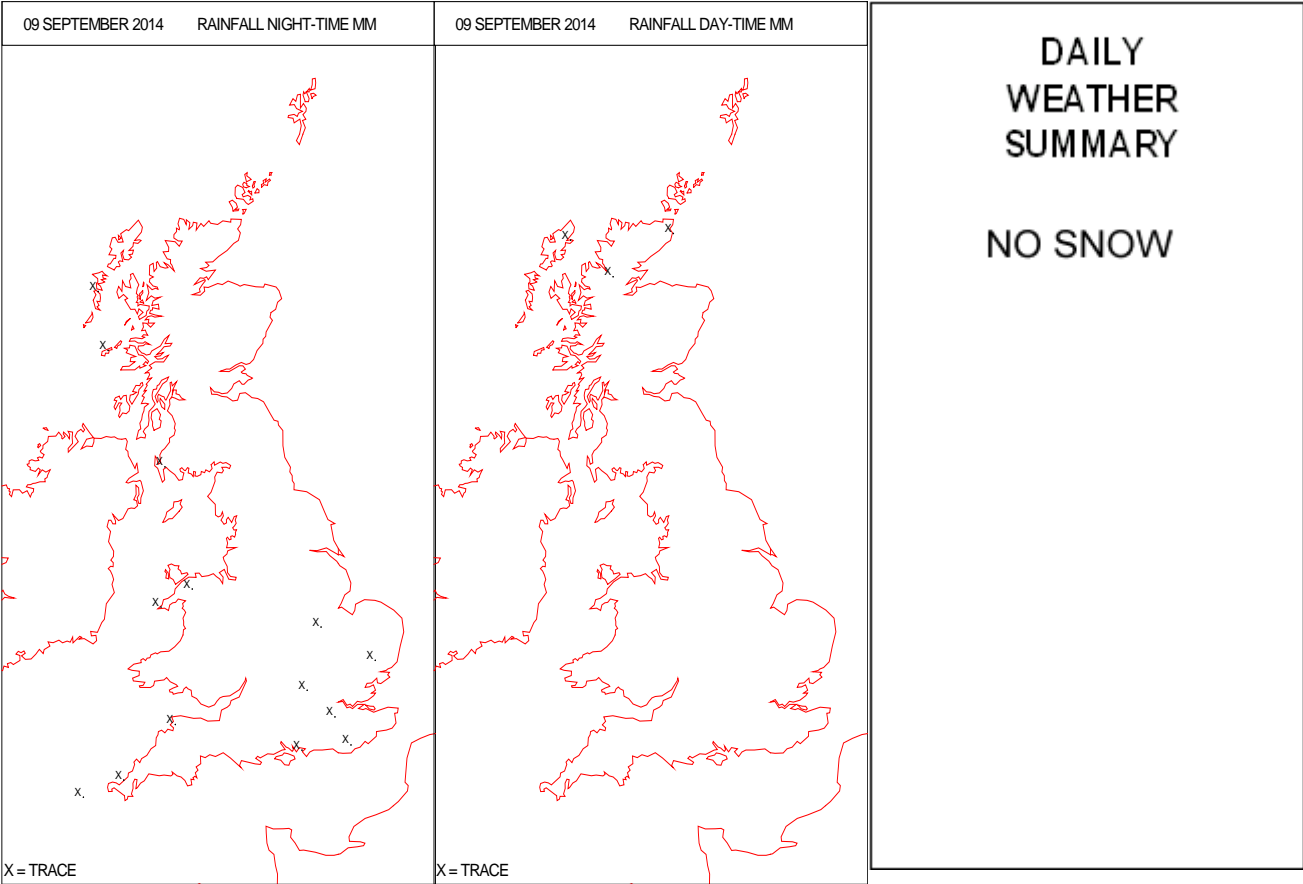
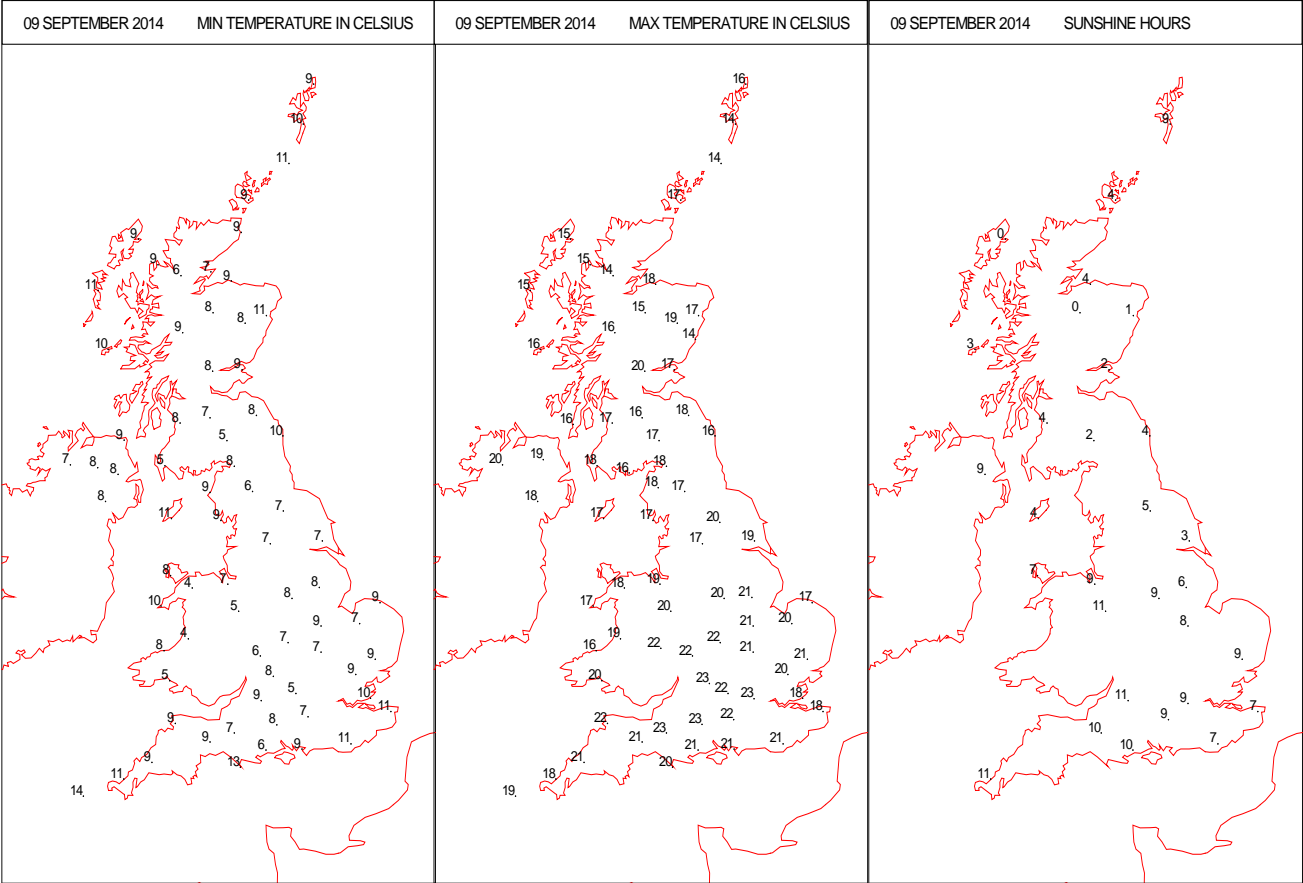
SURFACE REPORTS



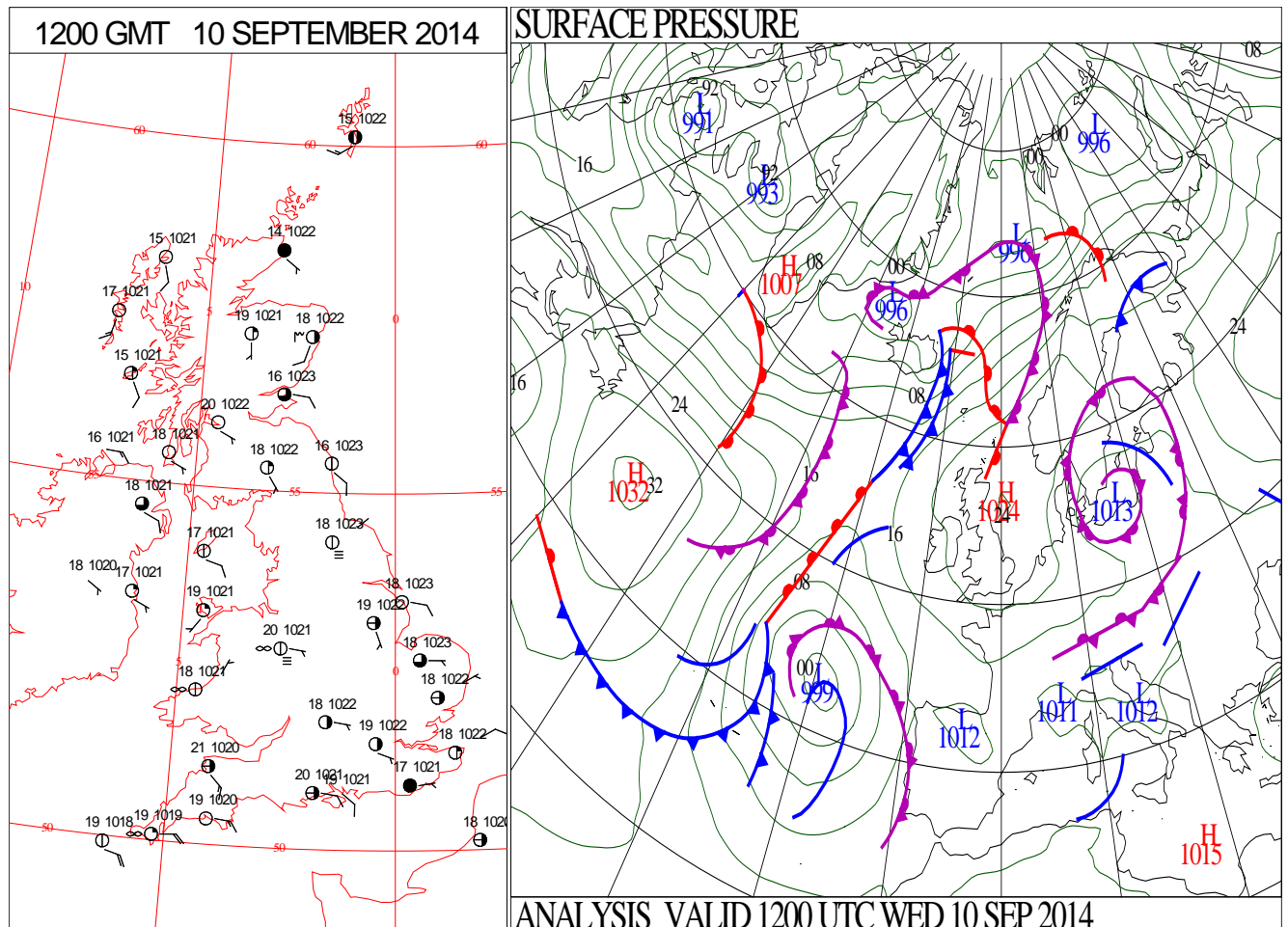
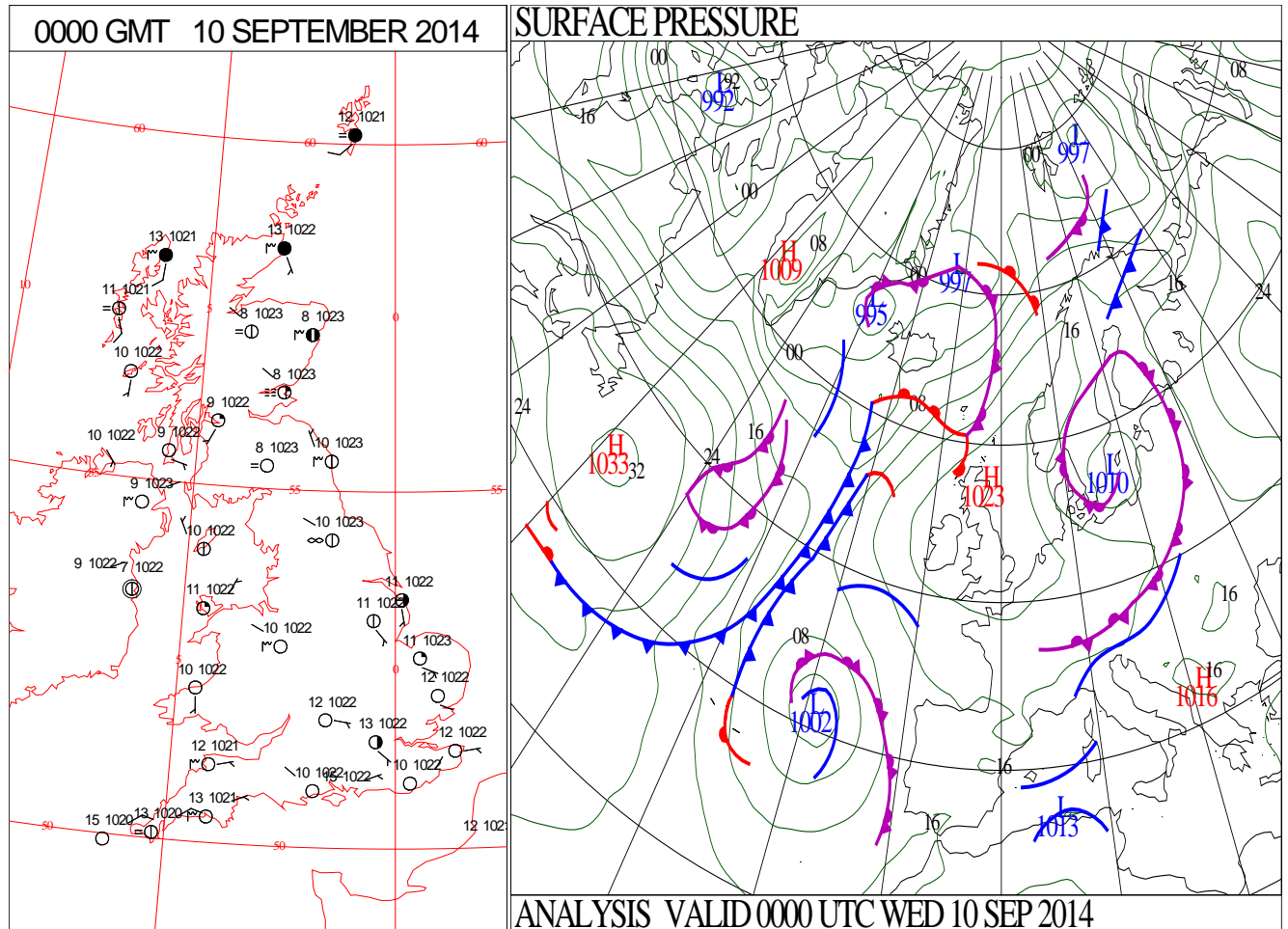
SIGNIFICANT WEATHER

0600 GMT 09 SEPTEMBER 2014	SIG WEATHER	1200 GMT 09 SEPTEMBER 2014	SIG WEATHER	<p>Summary of UK Weather for Tuesday 09 September 2014.</p> <p>It was dry for many through the early hours of the morning, with lengthy clear spells allowing it to turn chilly, and some mist patches developed towards dawn.</p> <p>However, it was more cloudy in the far north-west with some light patchy rain and drizzle at times.</p> <p>The thicker cloud persisted across north-west Scotland, with a few further showery outbreaks through the morning, but it turned largely dry into the afternoon.</p> <p>Elsewhere, it was a dry day with plenty of sunny spells, once any early mist and fog patches cleared.</p> <p>Most places stayed dry in the evening, with plenty of clear spells. The winds remained light, and maximum temperatures were generally above average for the time of year.</p>
1800 GMT 09 SEPTEMBER 2014	SIG WEATHER	0000 GMT 10 SEPTEMBER 2014	SIG WEATHER	<p>EXTREMES</p> <p>Highest Maximum: 23.6 Jersey Airport, Jersey</p> <p>Lowest Maximum: 13.8 Fair Isle, Shetland</p> <p>Lowest Minimum: 2.5 Douglas, Isle of Man</p> <p>Lowest Grass Minimum: -1.5 Bank Newton No2, Lancashire</p> <p>Most Rain: 0.2 Aberdaron, Gwynedd</p> <p>Most Sun: 11.6 Bude, Cornwall</p>

DAILY CLIMATE DATA

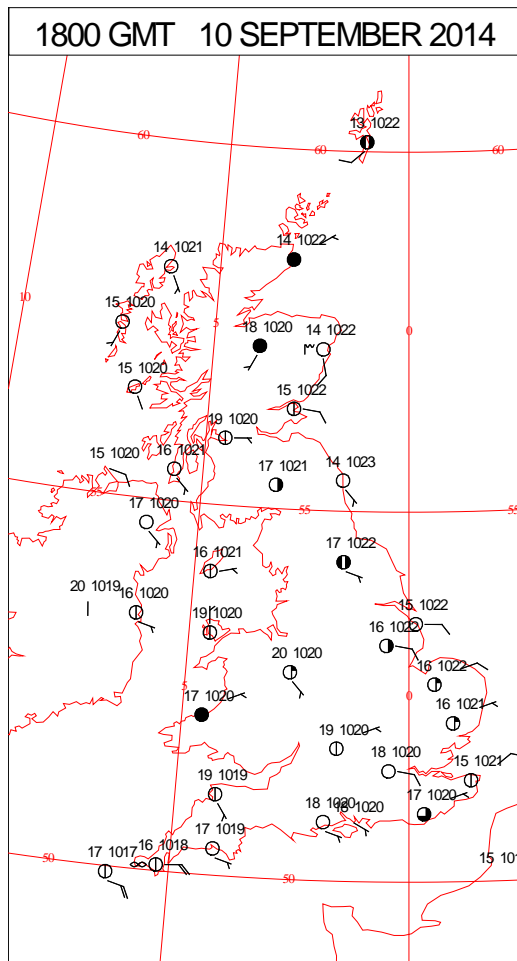
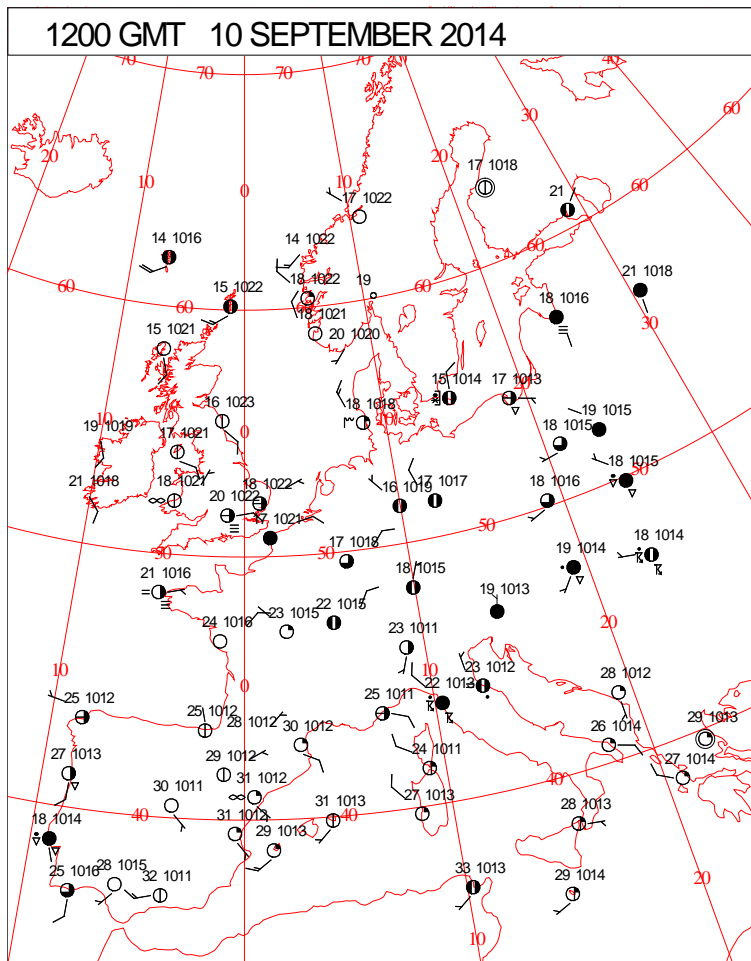
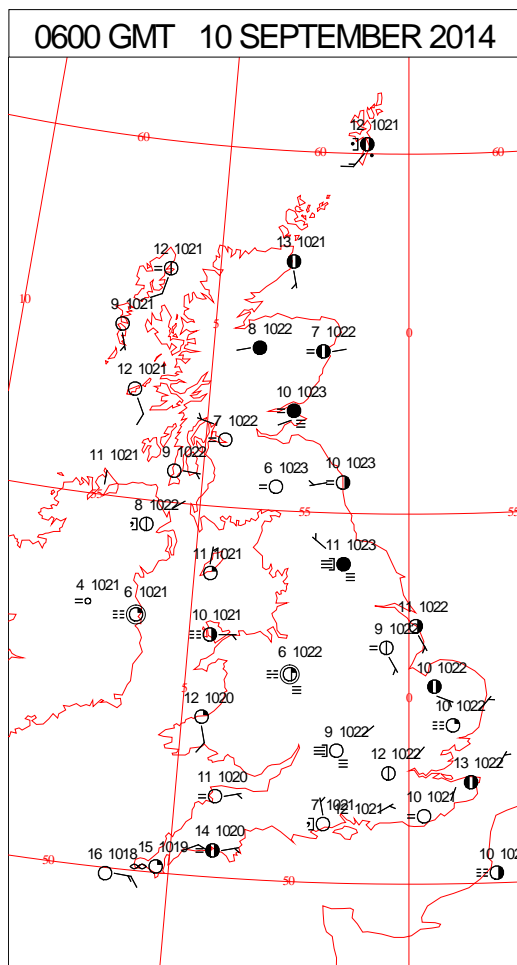
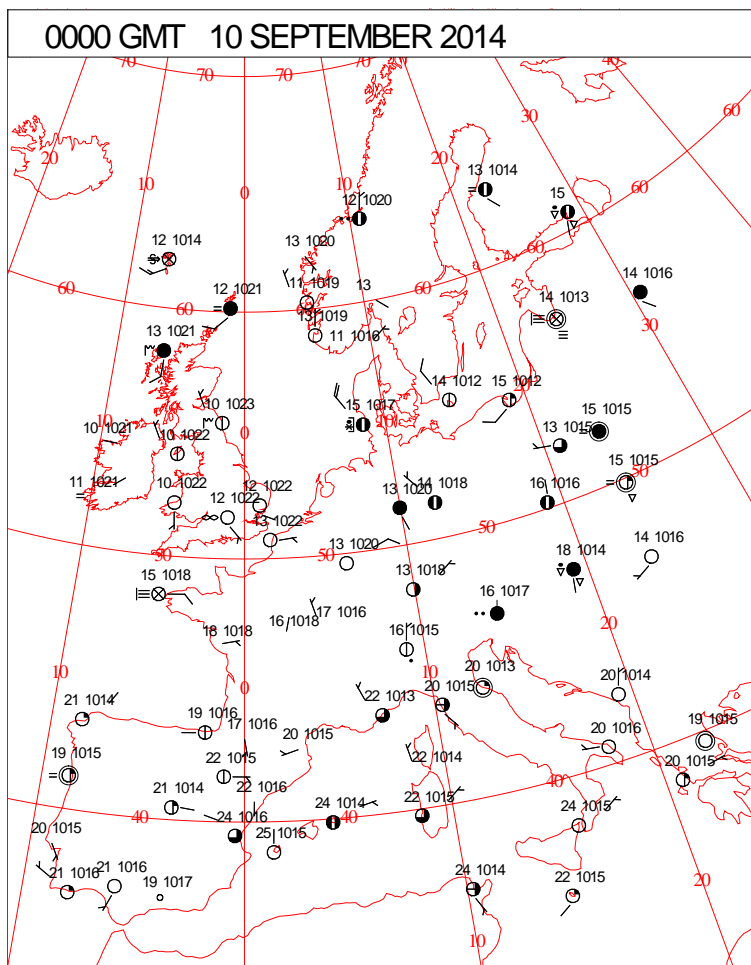


DAILY WEATHER SUMMARY



Wednesday 10 September 2014

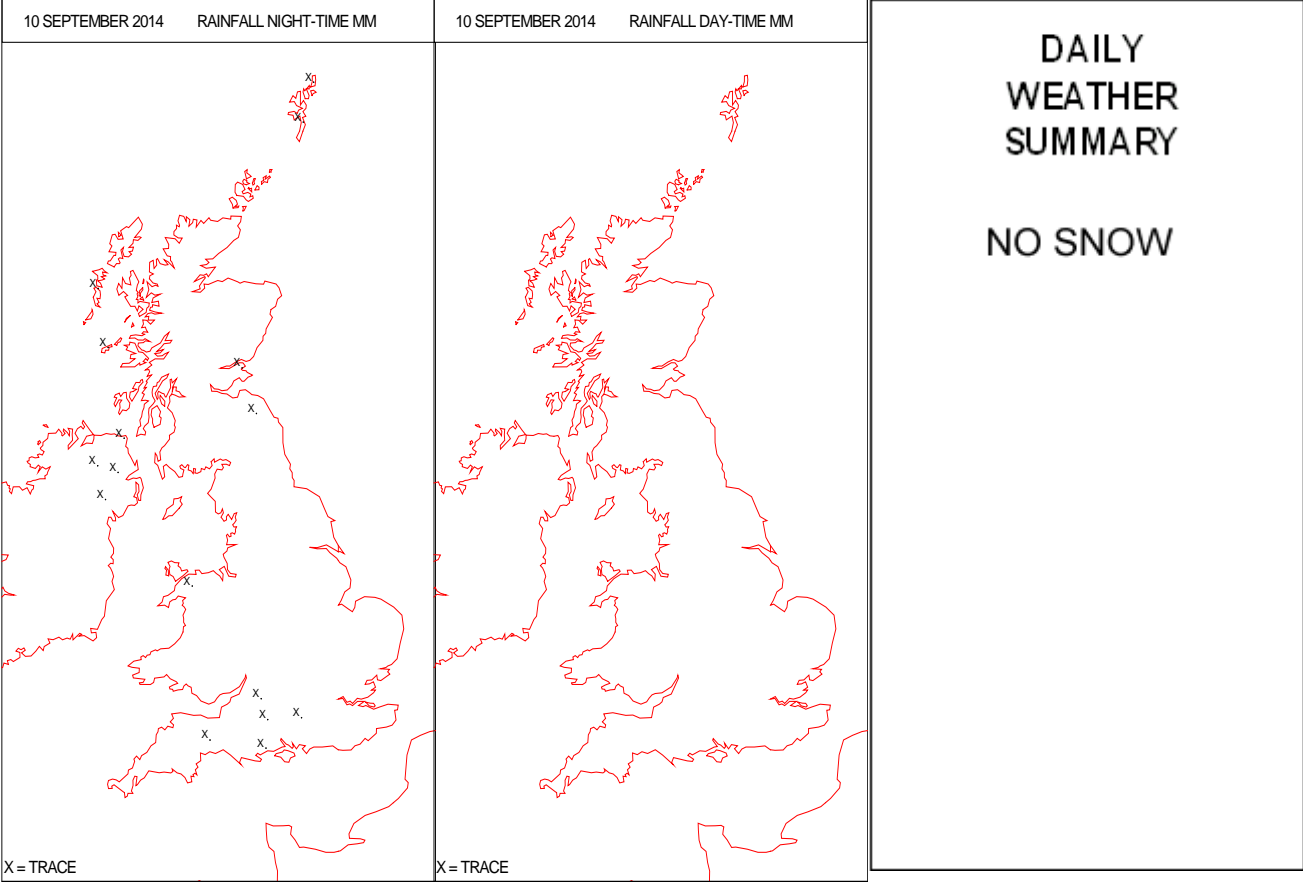
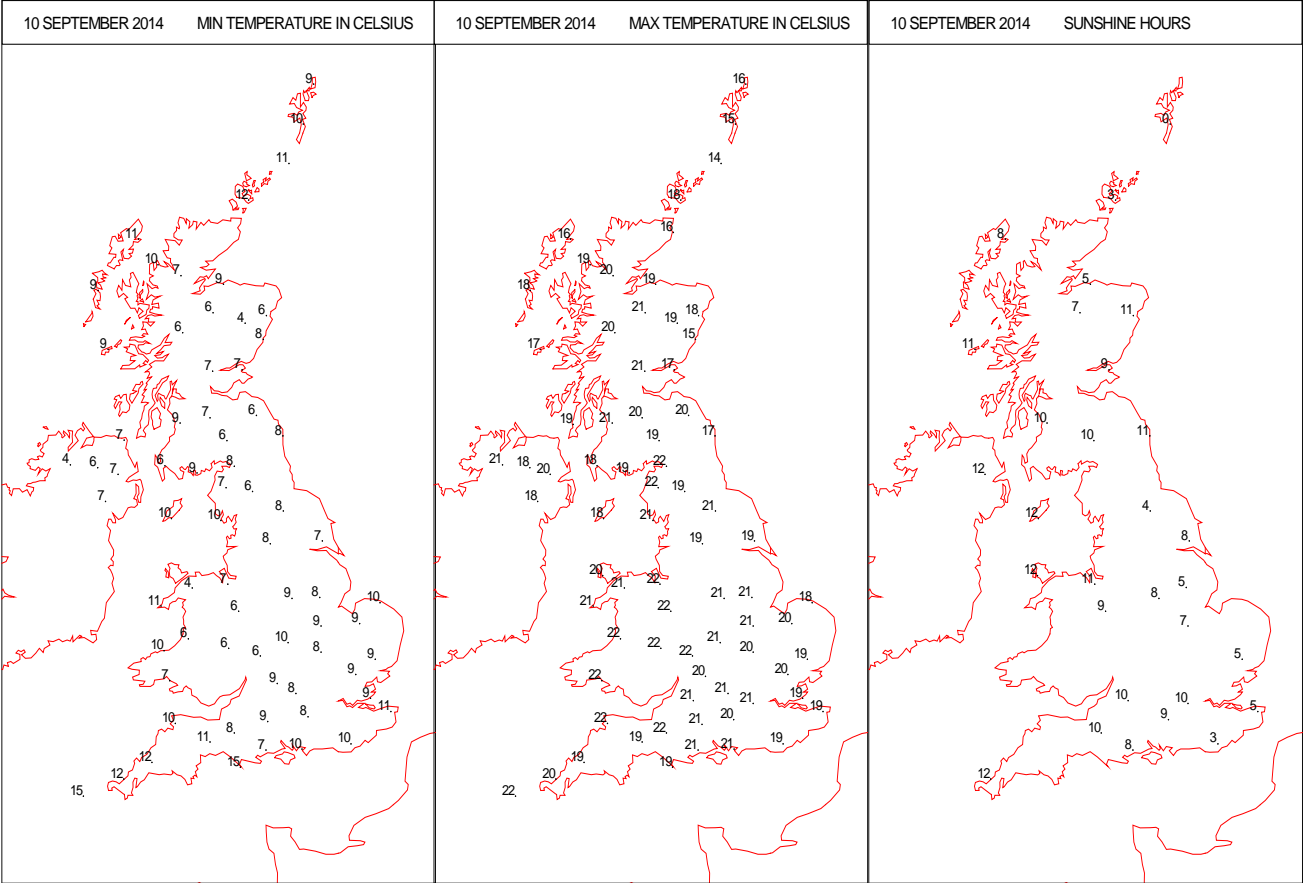
SURFACE REPORTS



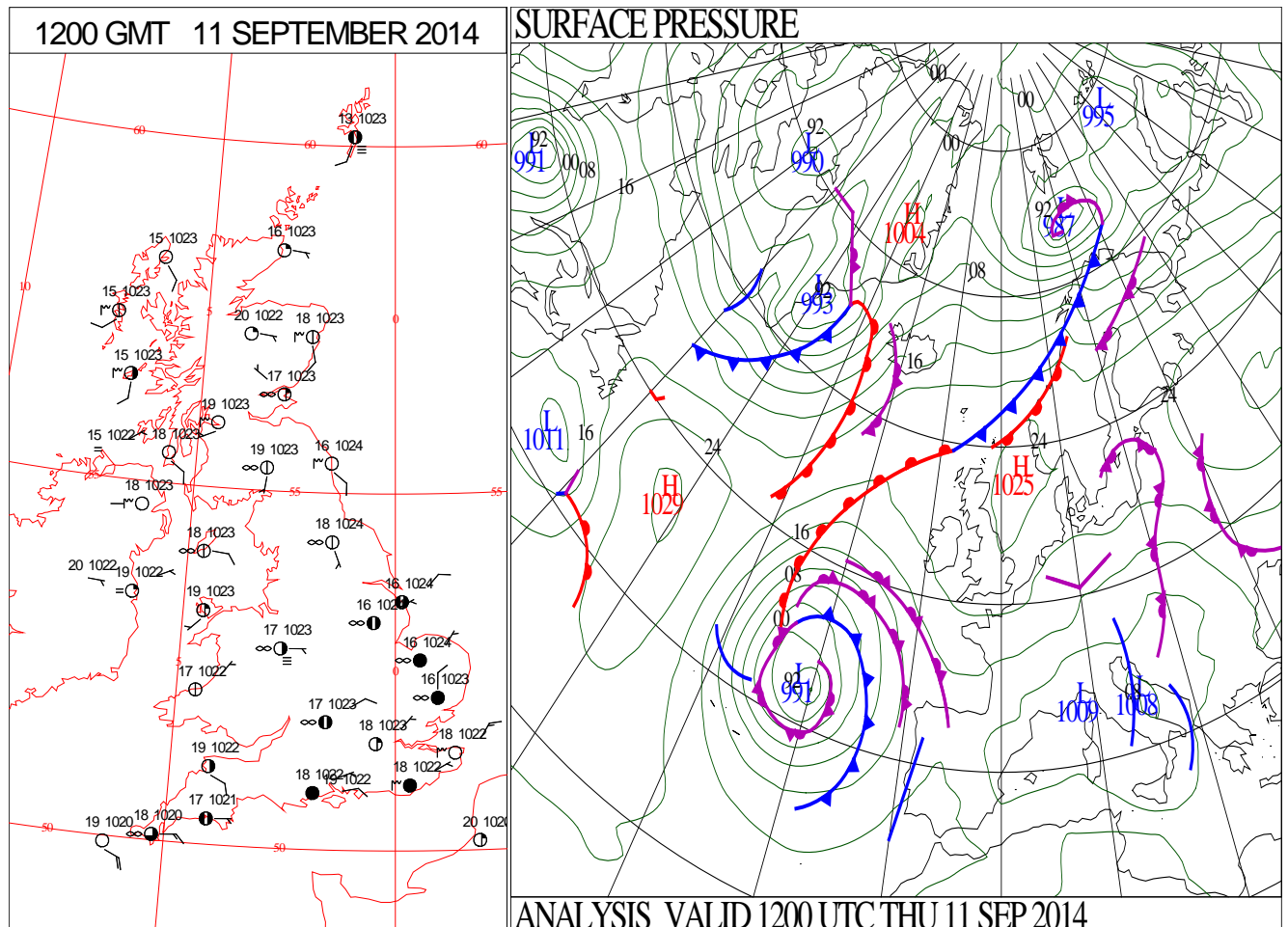
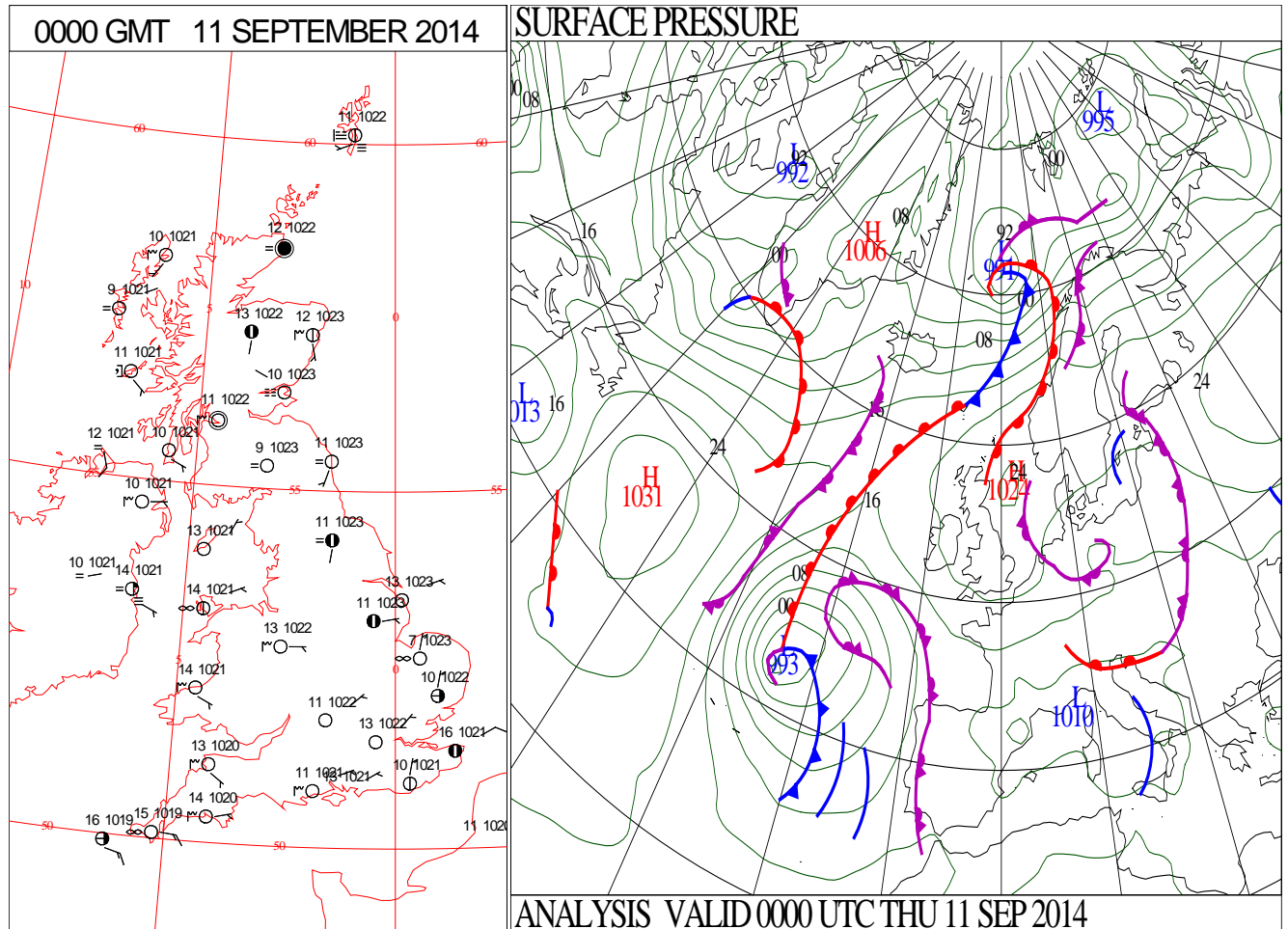
SIGNIFICANT WEATHER

0600 GMT 10 SEPTEMBER 2014	SIG WEATHER	1200 GMT 10 SEPTEMBER 2014	SIG WEATHER	<p>Summary of UK Weather for Wednesday 10 September 2014.</p> <p>It was a dry night with lengthy clear spells for most, which allowed it to turn quite chilly with some mist and fog patches developing.</p> <p>Cloudier skies across the far north-west and south-east meant it was slightly milder there with much less fog.</p> <p>Through the morning the mist and fog patches cleared. Otherwise, for the bulk of the country, it was a dry and fine day, with plenty of warm spells of sunshine, particularly across western and northern areas.</p> <p>It became a little breezy across the far south-west, most noticeably along coastal parts of Cornwall.</p> <p>Into the evening it remained fine with some late sunny spells.</p> <p>Temperatures were warm for the time of year.</p>
1800 GMT 10 SEPTEMBER 2014	SIG WEATHER	0000 GMT 11 SEPTEMBER 2014	SIG WEATHER	
				<p>EXTREMES</p> <p>Highest Maximum: 22.9 Rostherne No2, Greater Manchester</p> <p>Lowest Maximum: 14.3 Fair Isle, Shetland</p> <p>Lowest Minimum: 1.4 Lough Navar Forest, Fermanagh</p> <p>Lowest Grass Minimum: -1.5 Berwick-upon-Tweed, Murton Farm, Berwickshire</p> <p>Most Rain: 2.4 Inches, Inverness-Shire</p> <p>Most Sun: 12.2 Thomastown, Fermanagh</p>

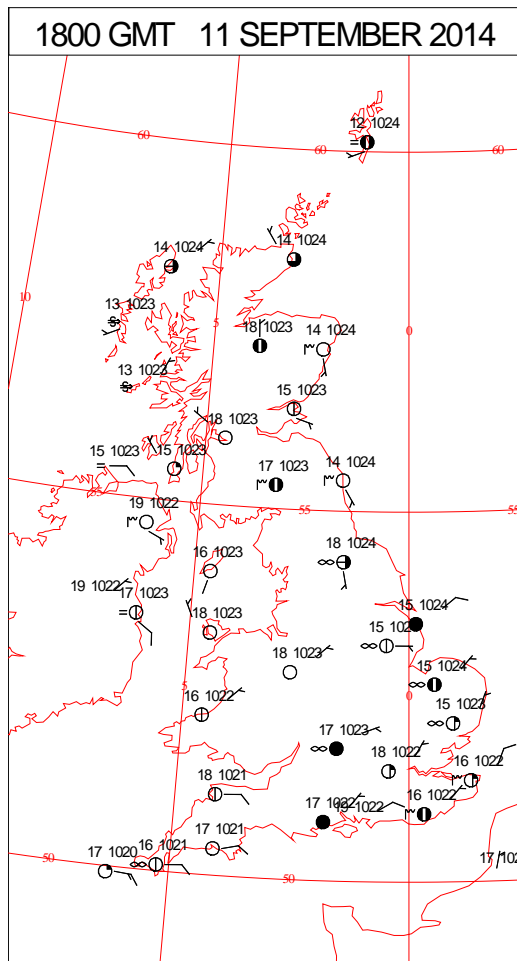
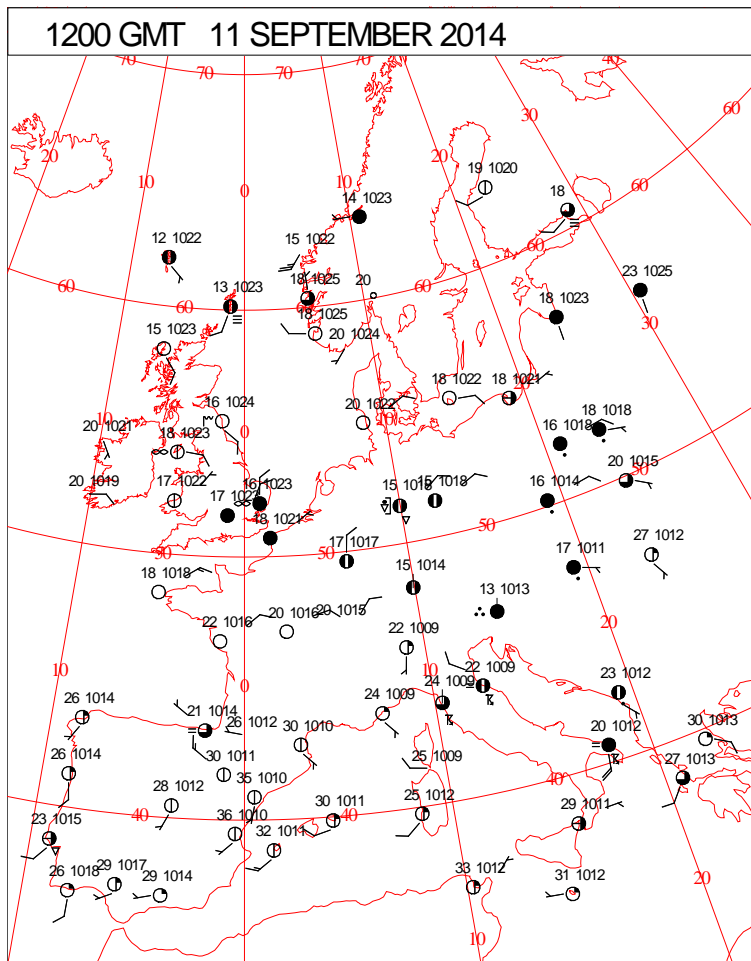
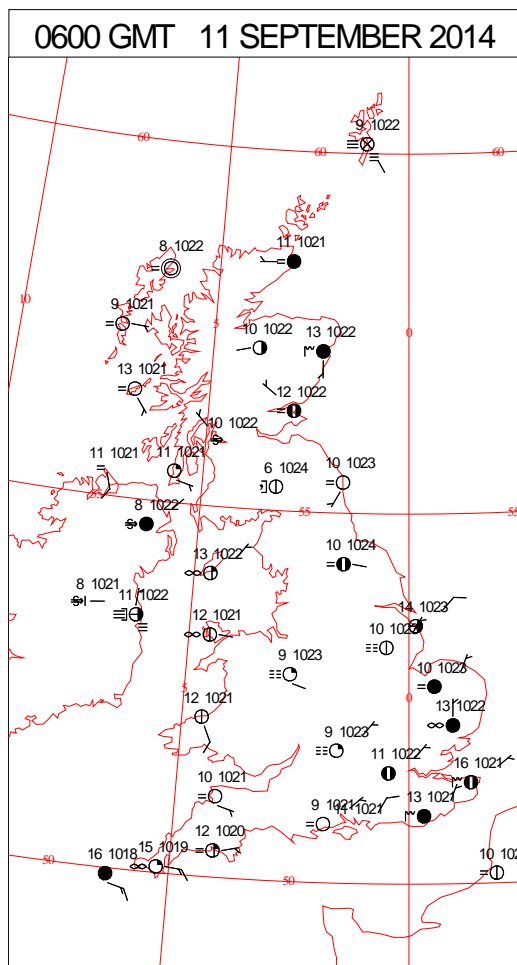
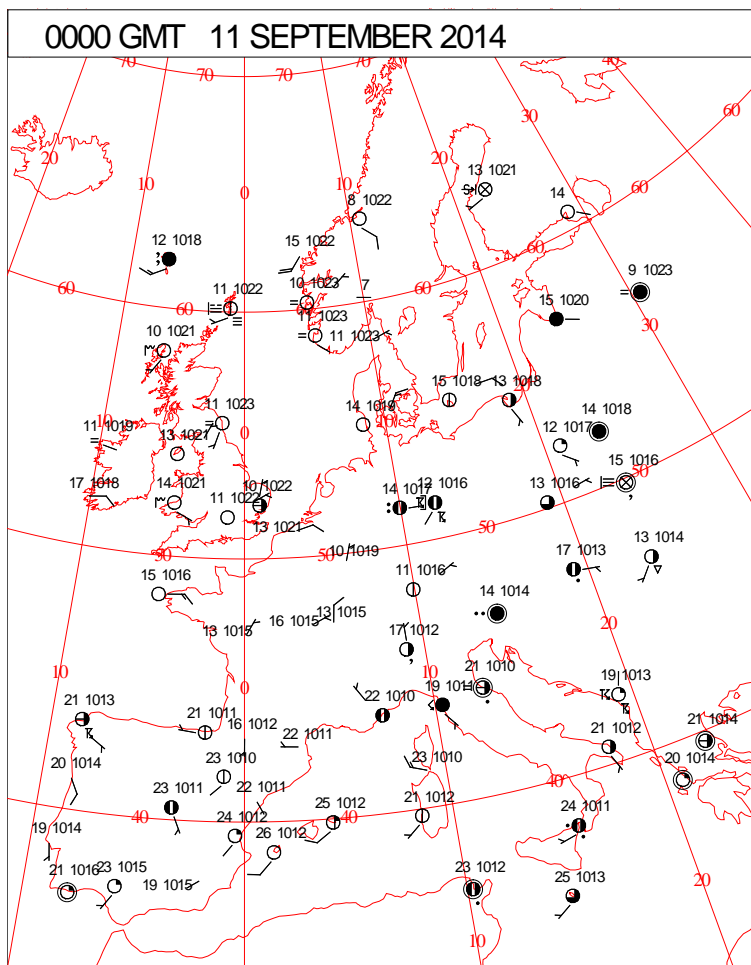
DAILY CLIMATE DATA



DAILY WEATHER SUMMARY



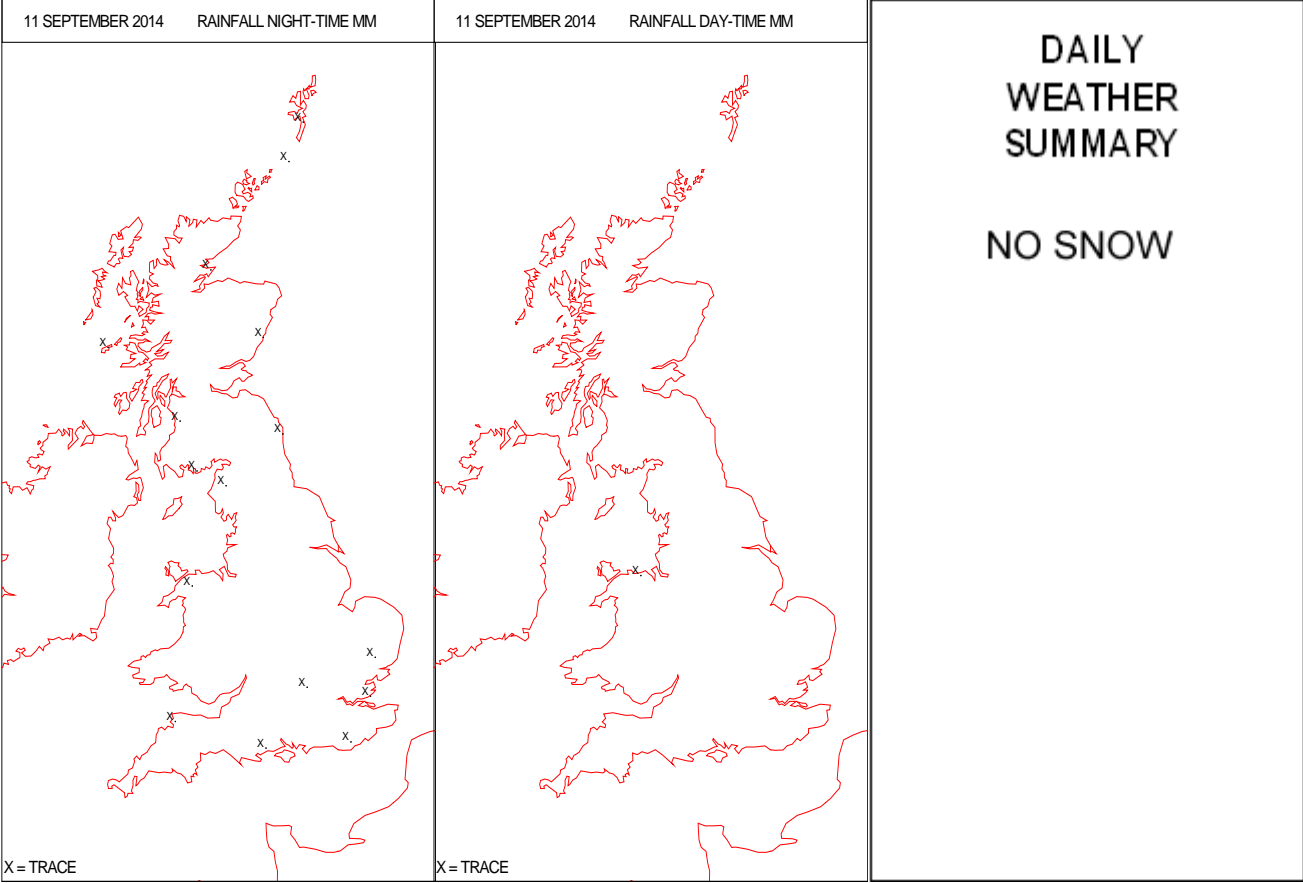
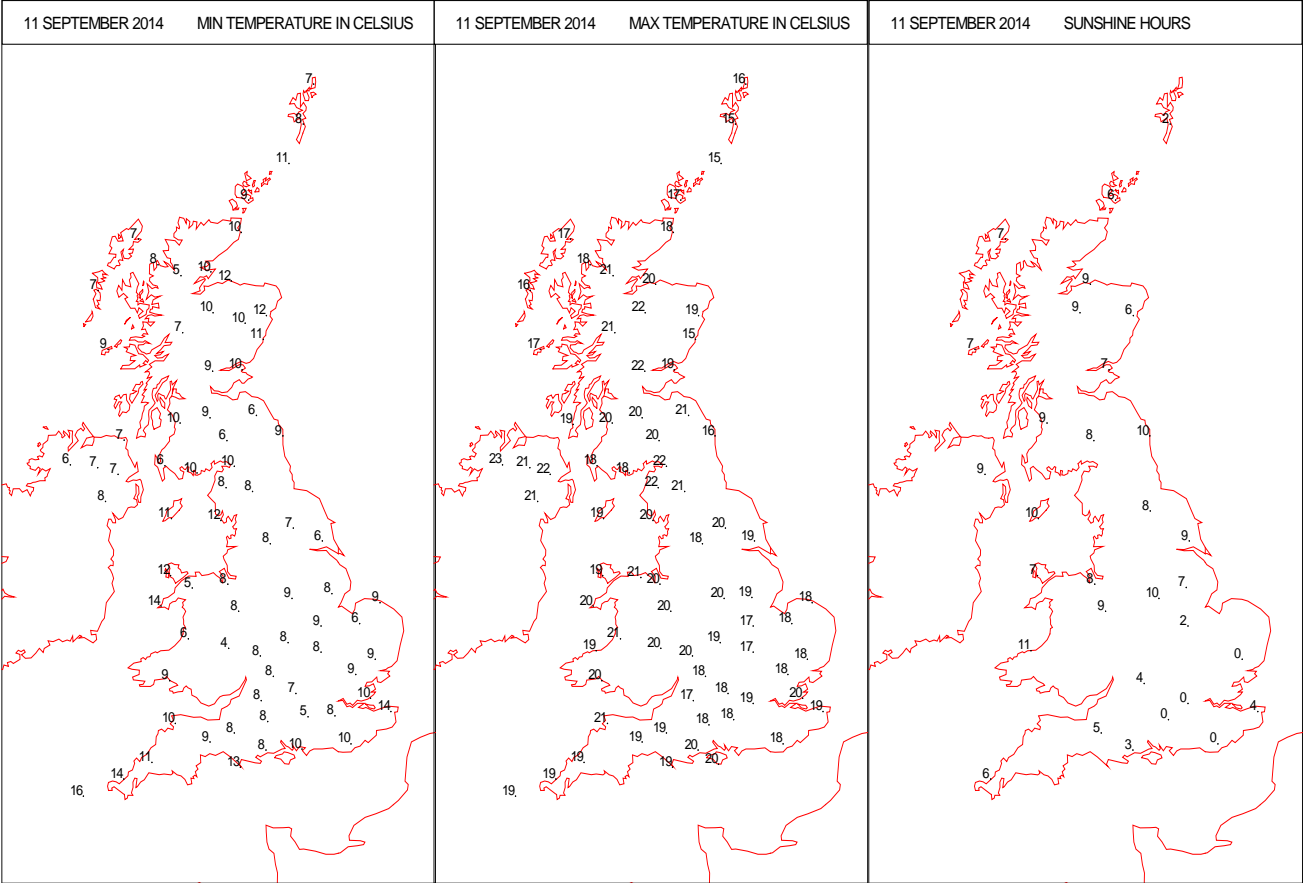
SURFACE REPORTS



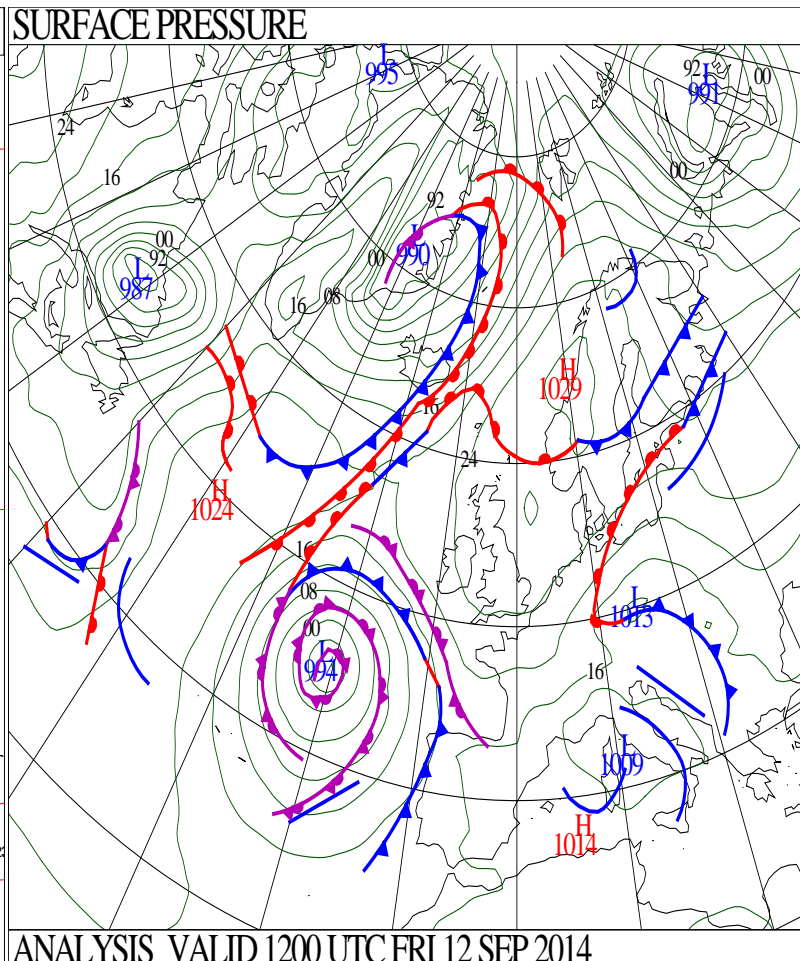
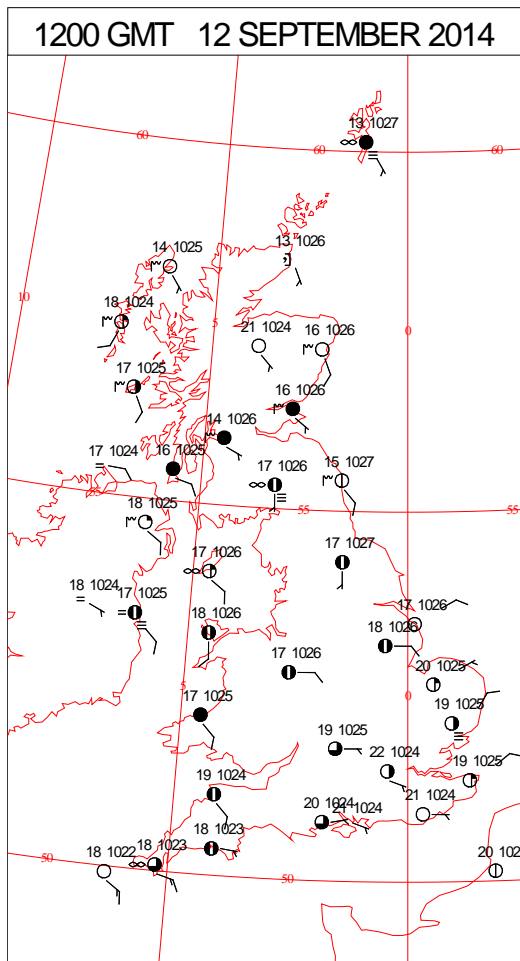
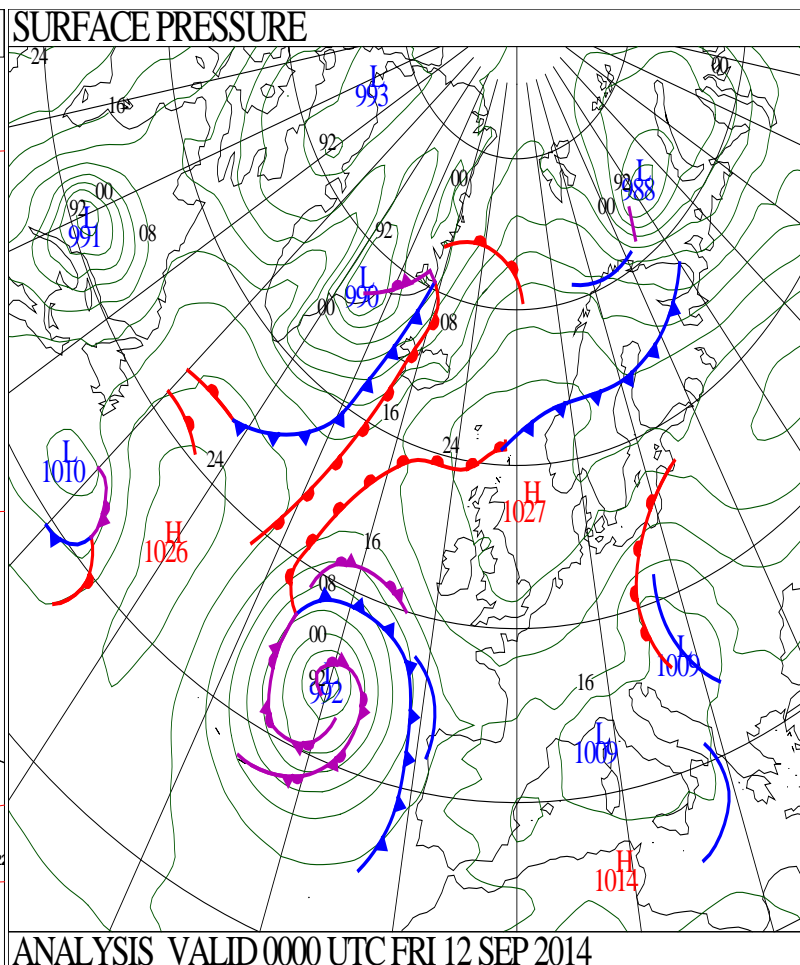
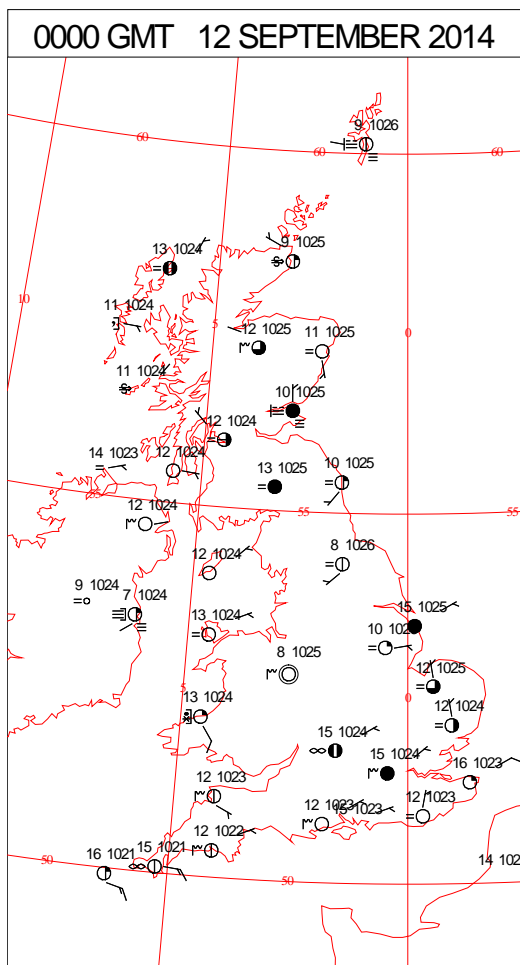
SIGNIFICANT WEATHER

0600 GMT 11 SEPTEMBER 2014	SIG WEATHER	1200 GMT 11 SEPTEMBER 2014	SIG WEATHER	<p>Summary of UK Weather for Thursday 11 September 2014.</p> <p>It was dry overnight with clear spells, especially in the north and west. This allowed it to become quite chilly in places, and patches of mist and fog to form.</p> <p>Later in the night, thicker cloud started to push across south-east England.</p> <p>Any mist and fog patches cleared most parts fairly quickly, but lingered for much of the morning across parts of Scotland and Northern Ireland. Otherwise, there were plenty of sunny spells throughout the day.</p> <p>However, the cloud across south-eastern England slowly drifted westwards across parts of the south-east Midlands, the Westcountry and as far as east Devon by late afternoon.</p> <p>During the evening, the low cloud started to dissipate, and there were clearer spells further north and west.</p> <p>Winds were light throughout the day, and temperatures were still above average for the time of year for the bulk of the U.K.</p>
1800 GMT 11 SEPTEMBER 2014	SIG WEATHER	0000 GMT 12 SEPTEMBER 2014	SIG WEATHER	<p>EXTREMES</p> <p>Highest Maximum: 23.4 Aberfeldy Dull, Perthshire</p> <p>Lowest Maximum: 14.7 Lerwick, Shetland</p> <p>Lowest Minimum: 1.6 Lough Navar Forest, Fermanagh</p> <p>Lowest Grass Minimum: -0.8 Houghton Hall, Norfolk</p> <p>Most Rain: 0.6 Ross Priory, Stirlingshire</p> <p>Most Sun: 11.2 Jersey Airport, Jersey</p>

DAILY CLIMATE DATA

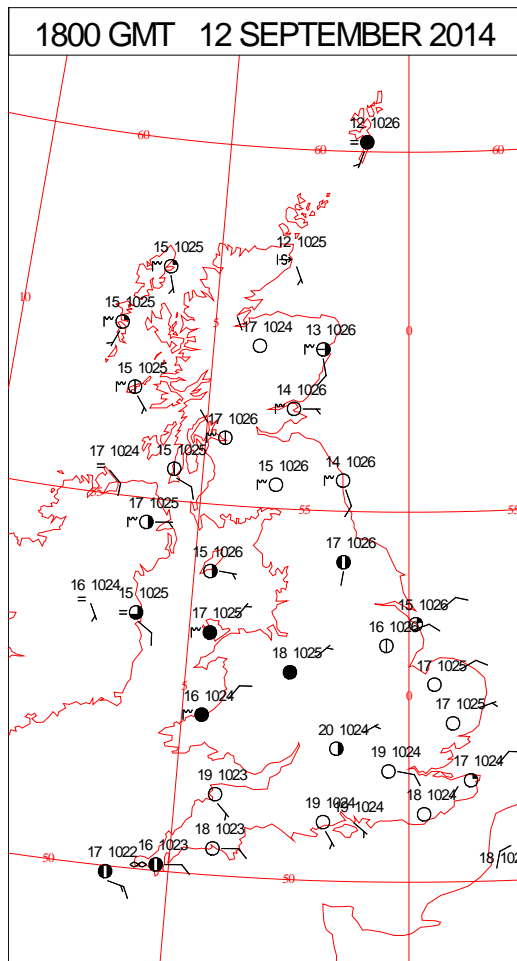
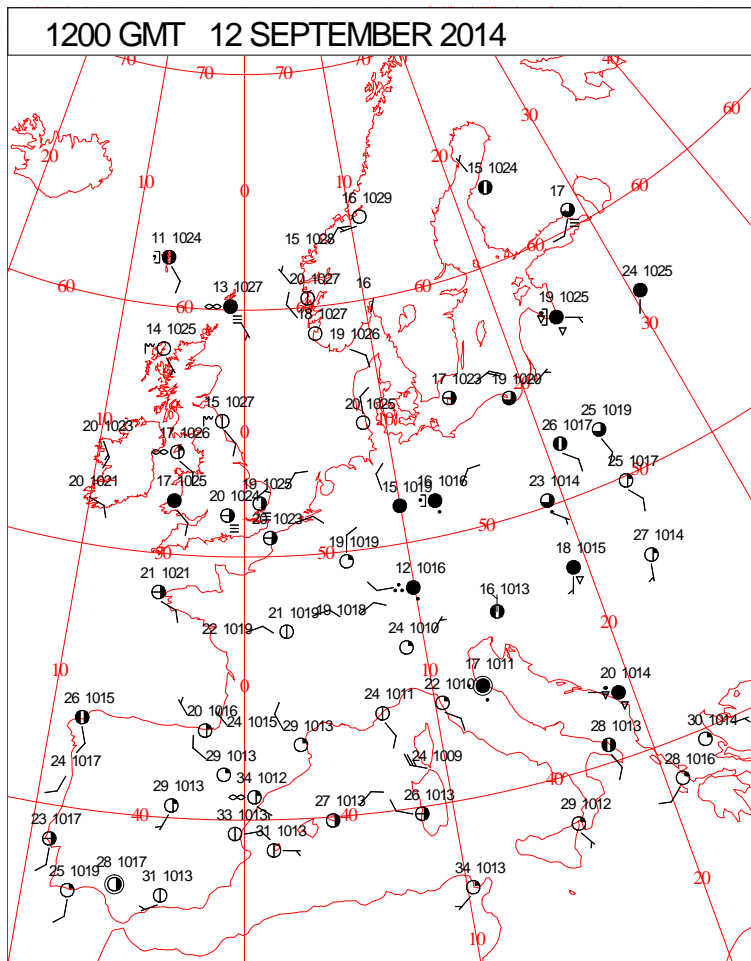
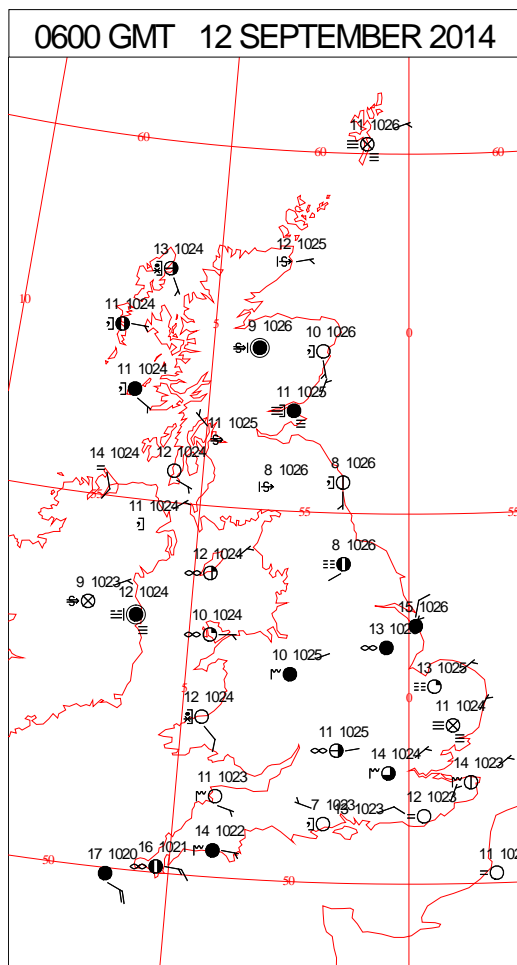
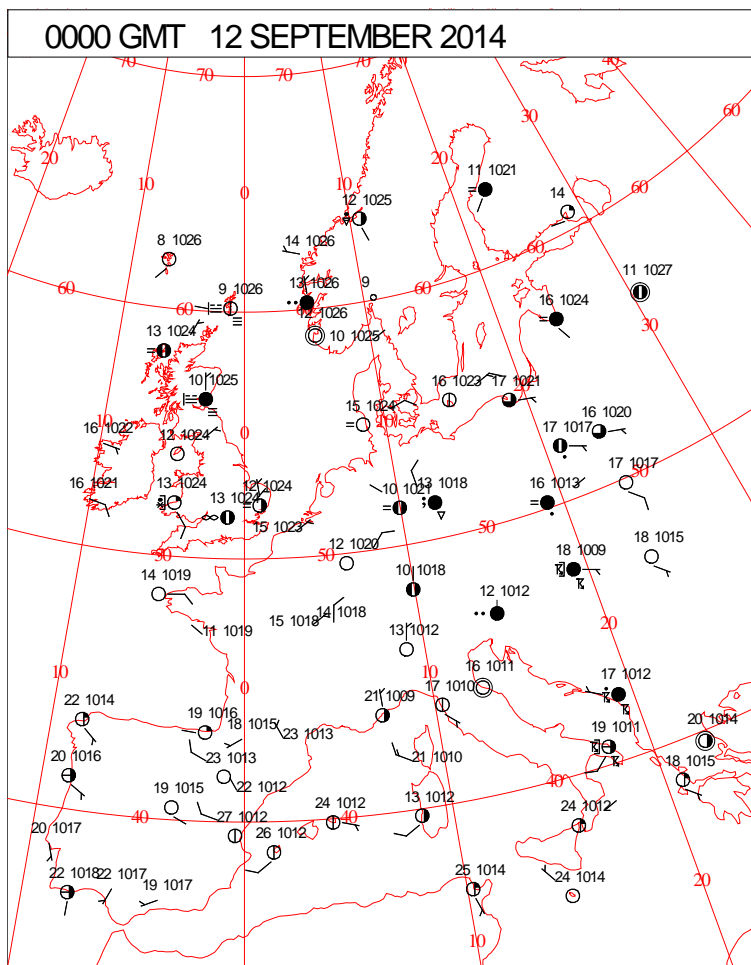


DAILY WEATHER SUMMARY



Friday 12 September 2014

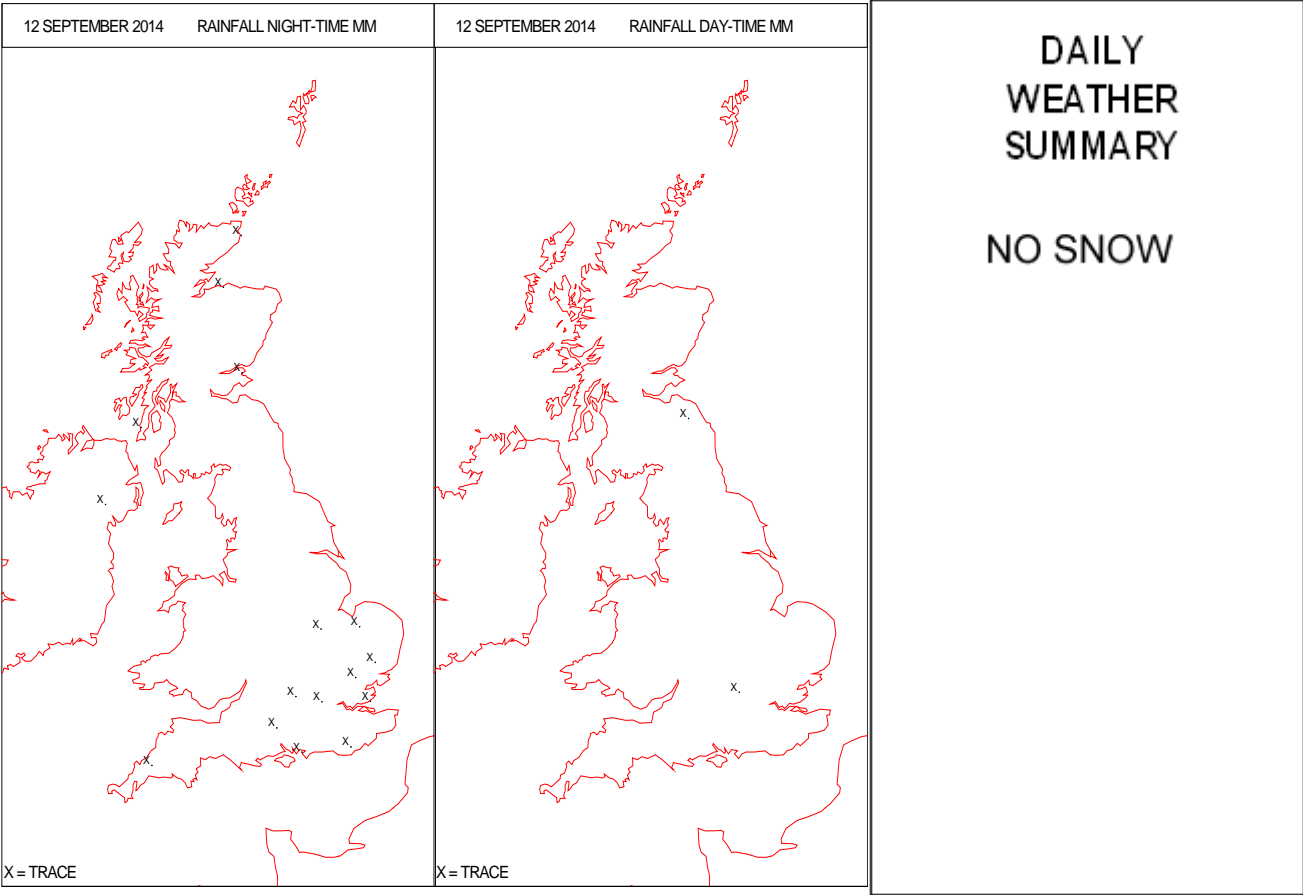
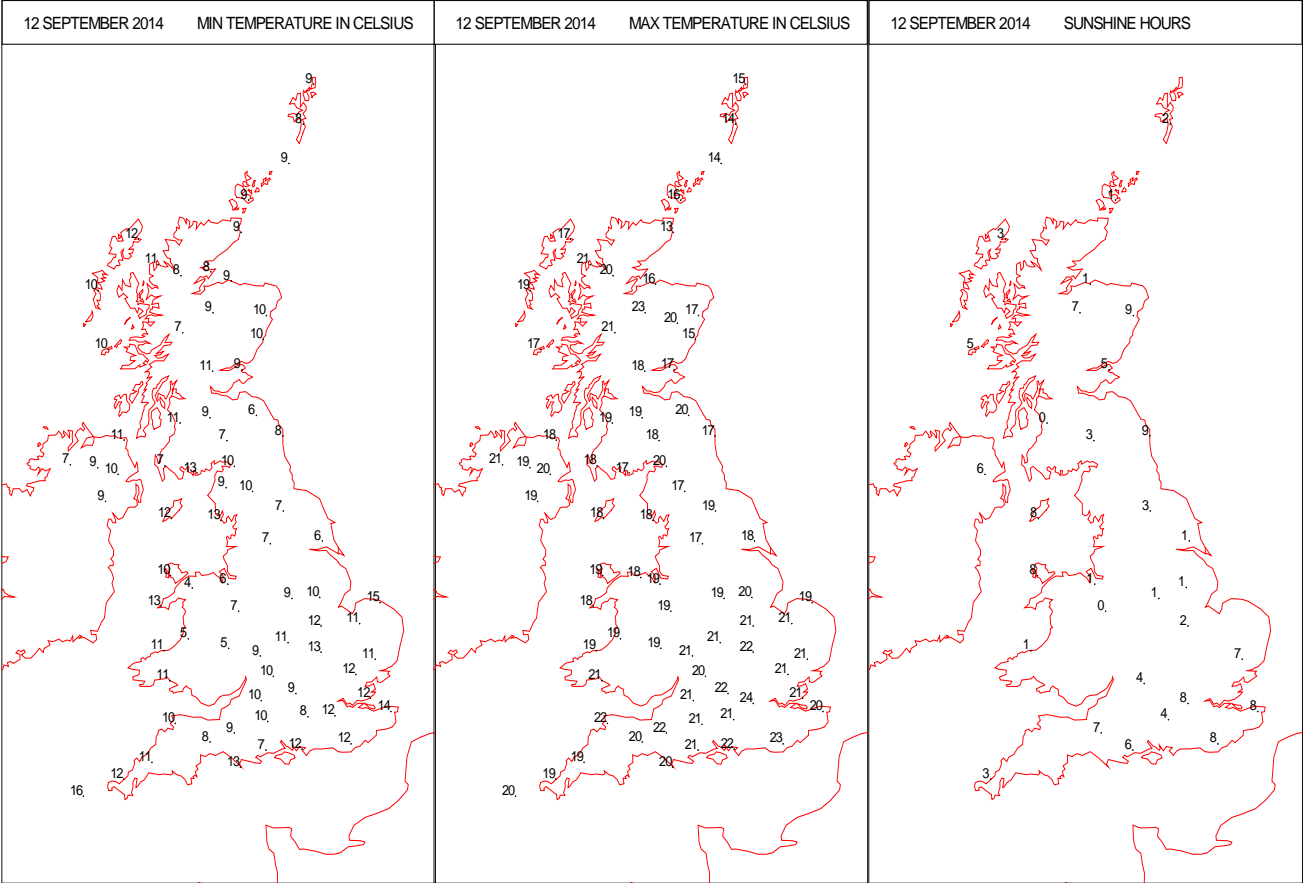
SURFACE REPORTS



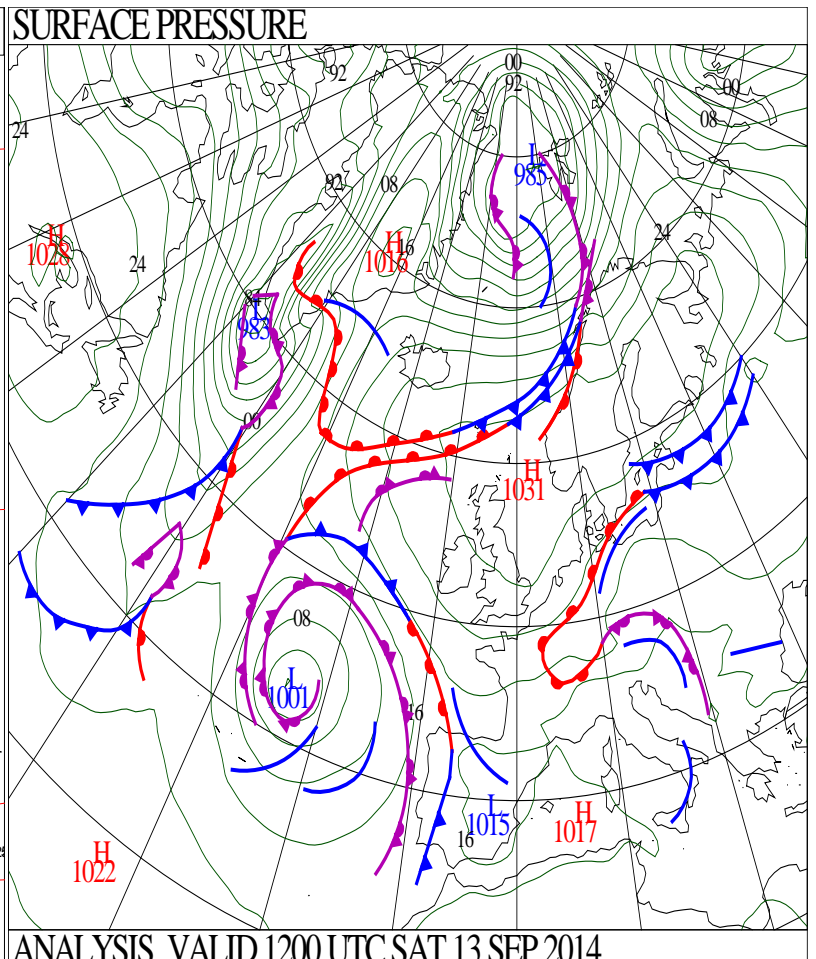
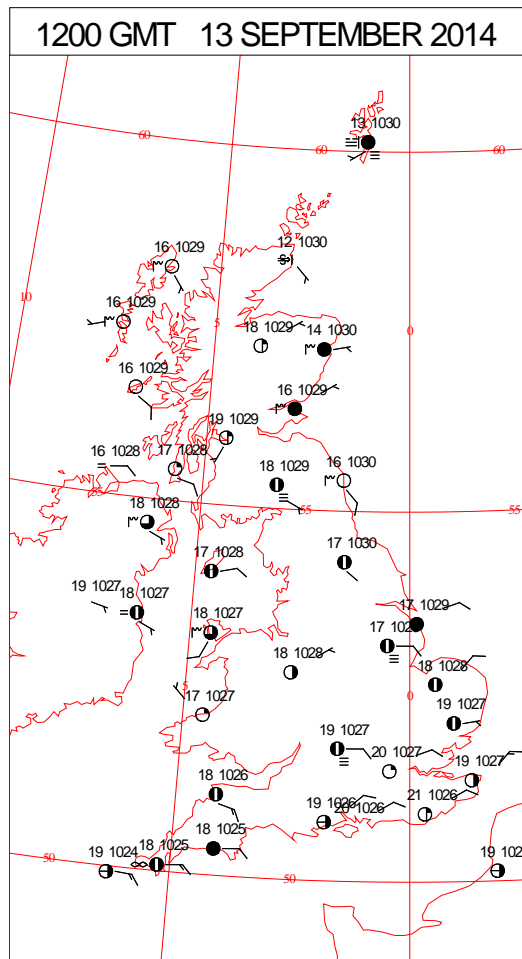
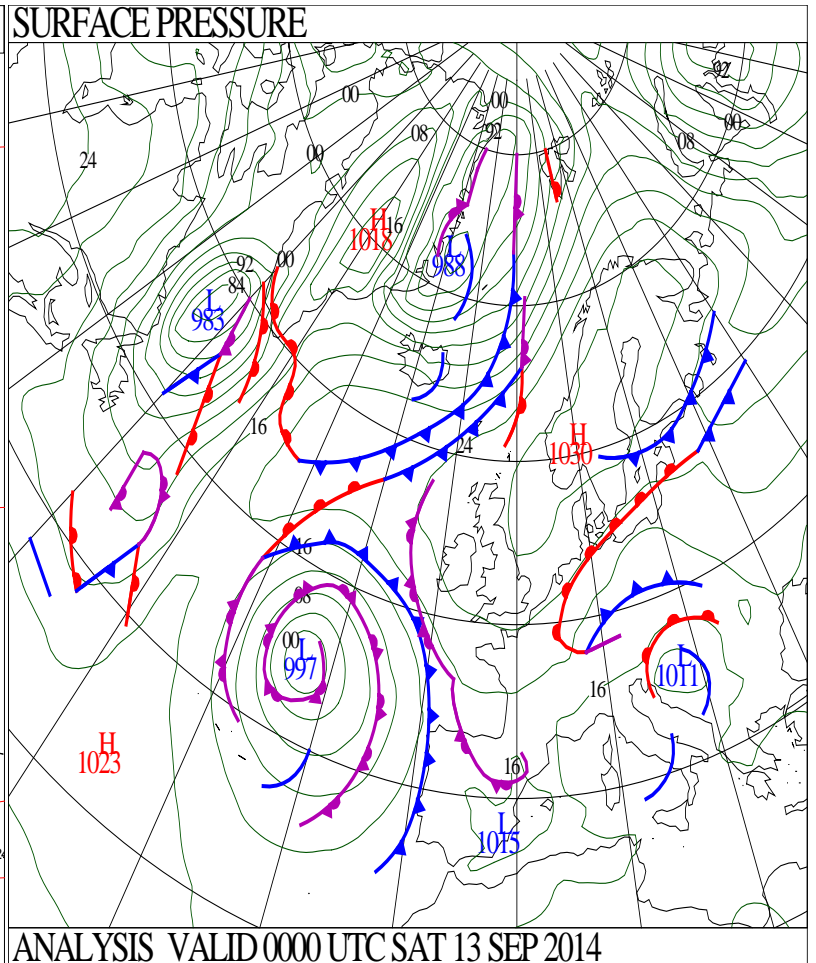
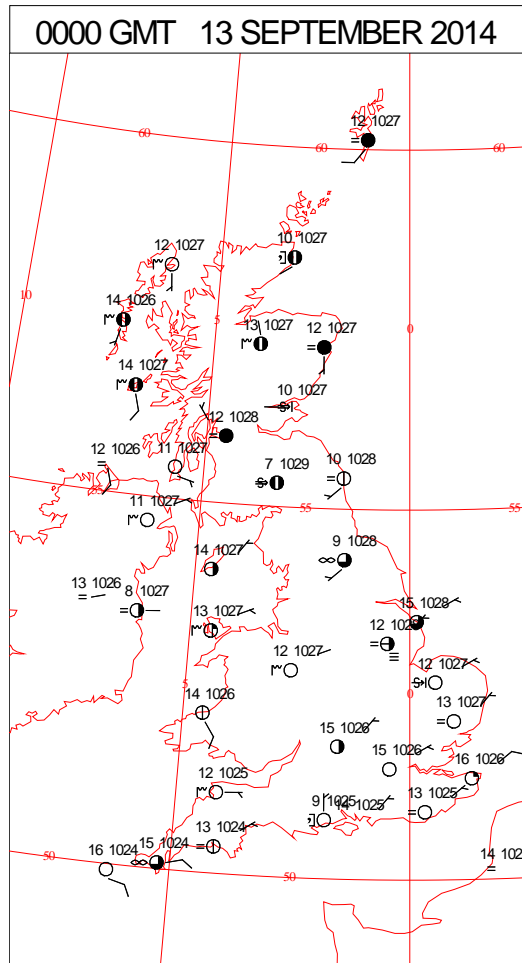
SIGNIFICANT WEATHER

0600 GMT 12 SEPTEMBER 2014	SIG WEATHER	1200 GMT 12 SEPTEMBER 2014	SIG WEATHER	<p>Summary of UK Weather for Friday 12 September 2014. Overnight an area of cloud moved eastwards across the east and south-east of the country, then into parts of the south-west, Midlands and Wales. Where there was less cloud, mist and fog patches formed, especially in Northern Ireland and Scotland, but also parts of East Anglia, where the cloud broke during the night. There were light winds throughout, and chilly under clear skies in the north. During the morning, areas of mist, low cloud and patchy fog gradually lifted and cleared, although it remained rather dull and murky across coastal parts of north-east Scotland through most of the day. Many places had lengthy sunny spells in the afternoon, more especially across parts of Scotland and Northern Ireland. However, north Wales and northern England often had large amounts of cloud. It was a dry day across the country with a light, mainly easterly breeze. It remained dry and fine for most into the evening, with clear spells for many areas into the night. Temperatures were generally above average for the time of year.</p>
1800 GMT 12 SEPTEMBER 2014	SIG WEATHER	0000 GMT 13 SEPTEMBER 2014	SIG WEATHER	<p>EXTREMES Highest Maximum: 23.6 Northolt, Greater London Lowest Maximum: 12.9 Wick Airport, Caithness Lowest Minimum: -1.5 Pollok Country Park, Lanarkshire Lowest Grass Minimum: -1.6 Berwick-upon-Tweed, Murton Farm, Berwickshire Most Rain: 0.2 Andrewsfield, Essex Most Sun: 11.6 Poolewe, Ross-Shire</p>

DAILY CLIMATE DATA

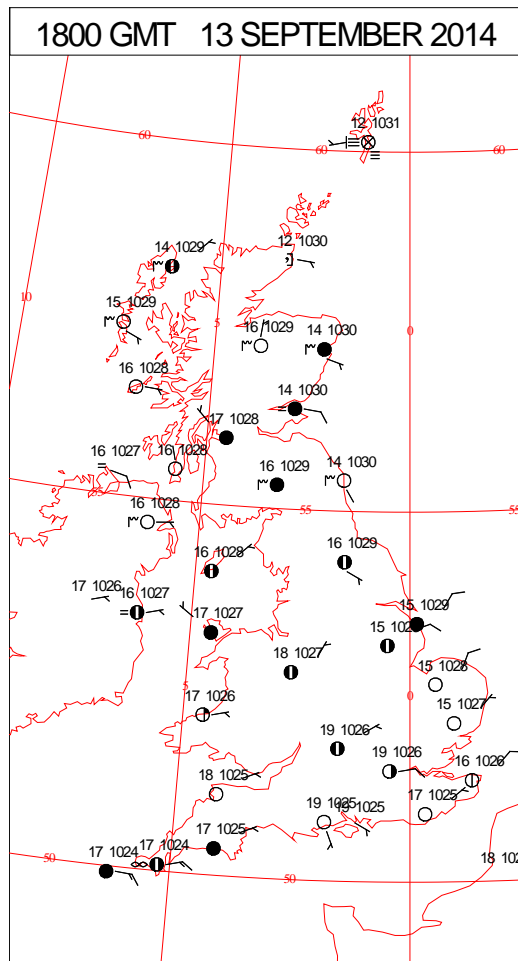
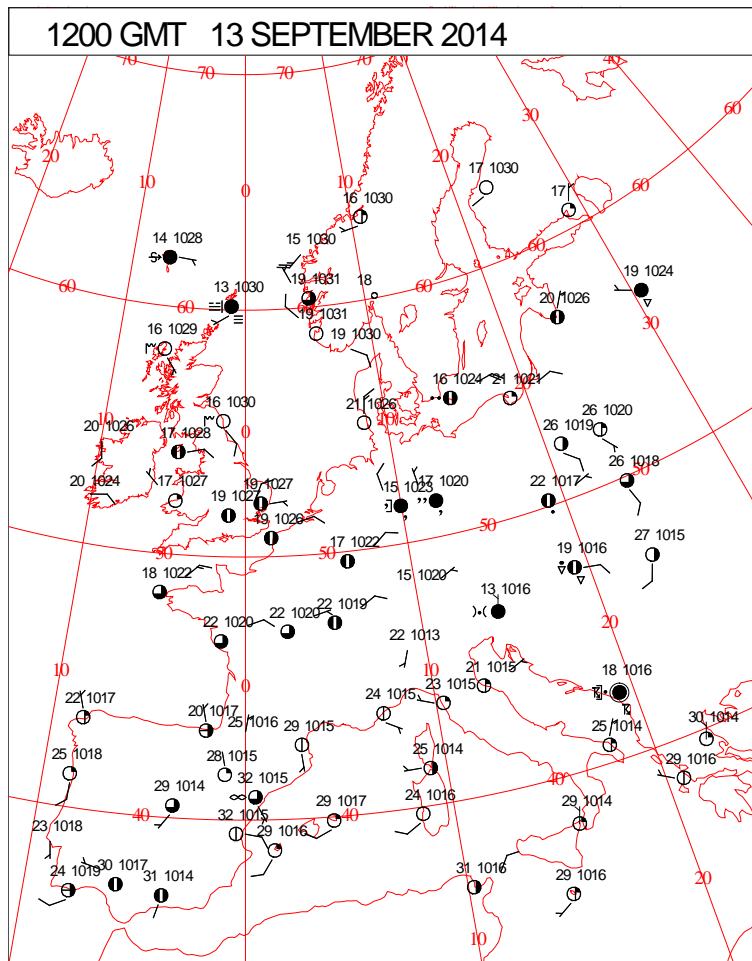
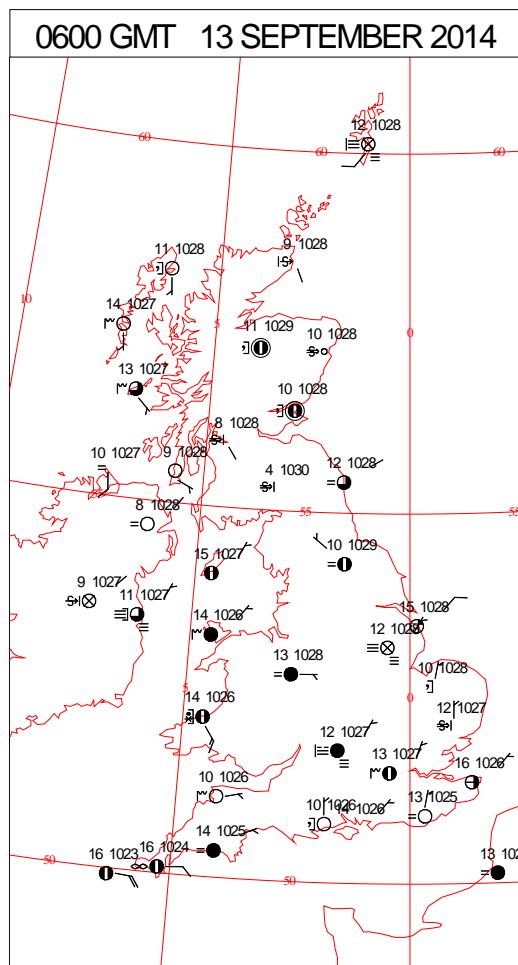
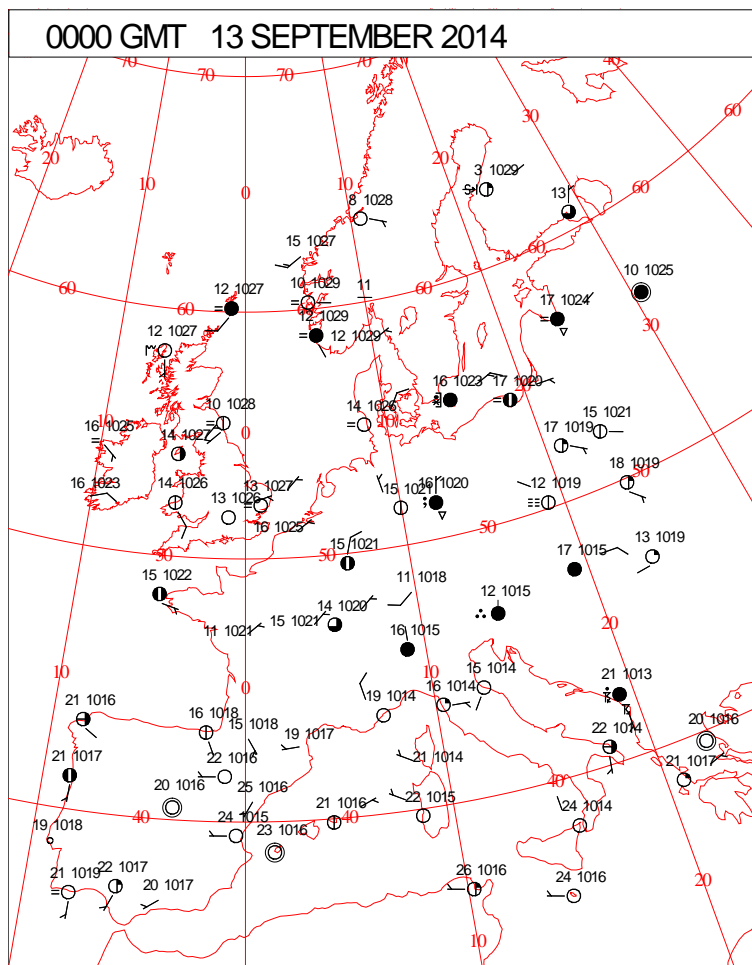


DAILY WEATHER SUMMARY



Saturday 13 September 2014

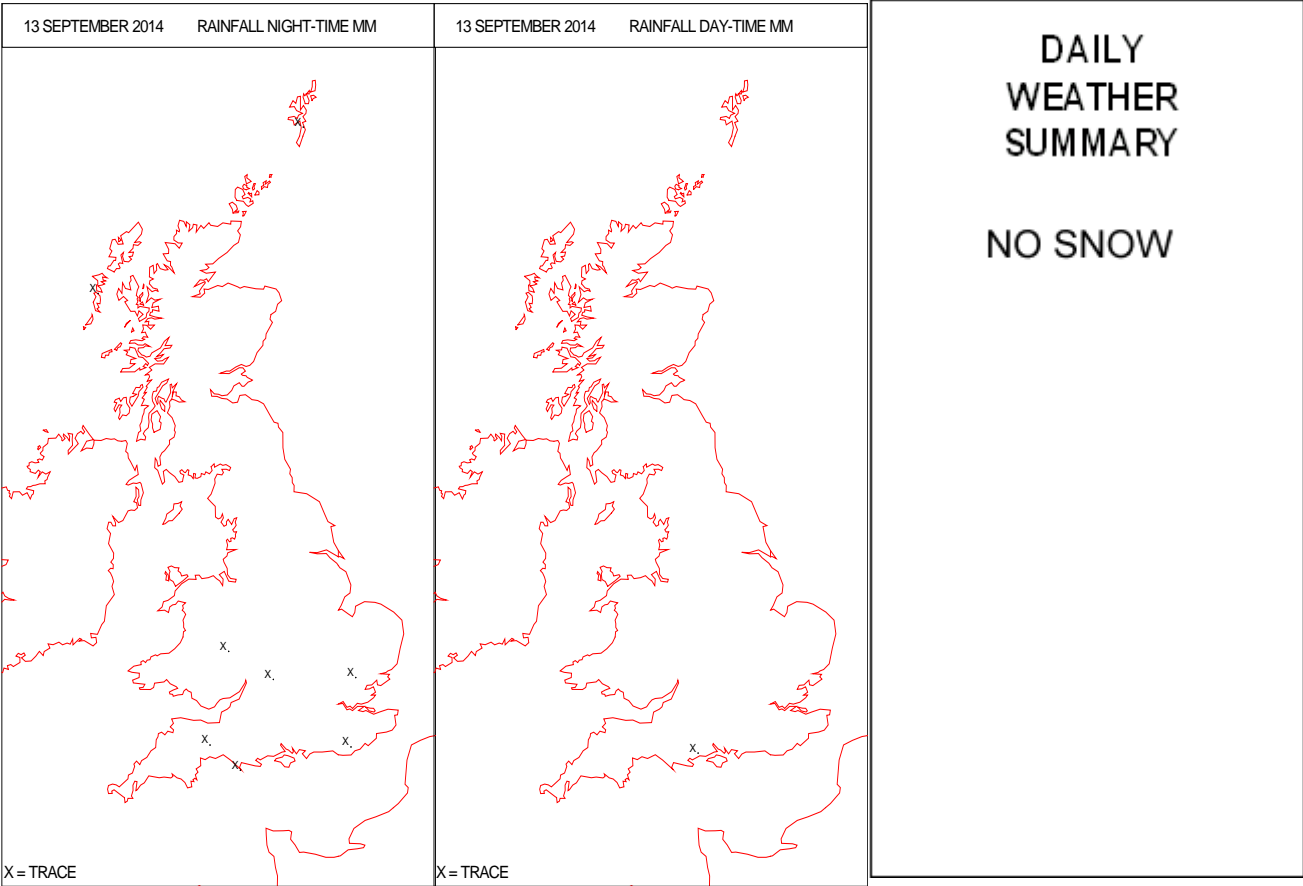
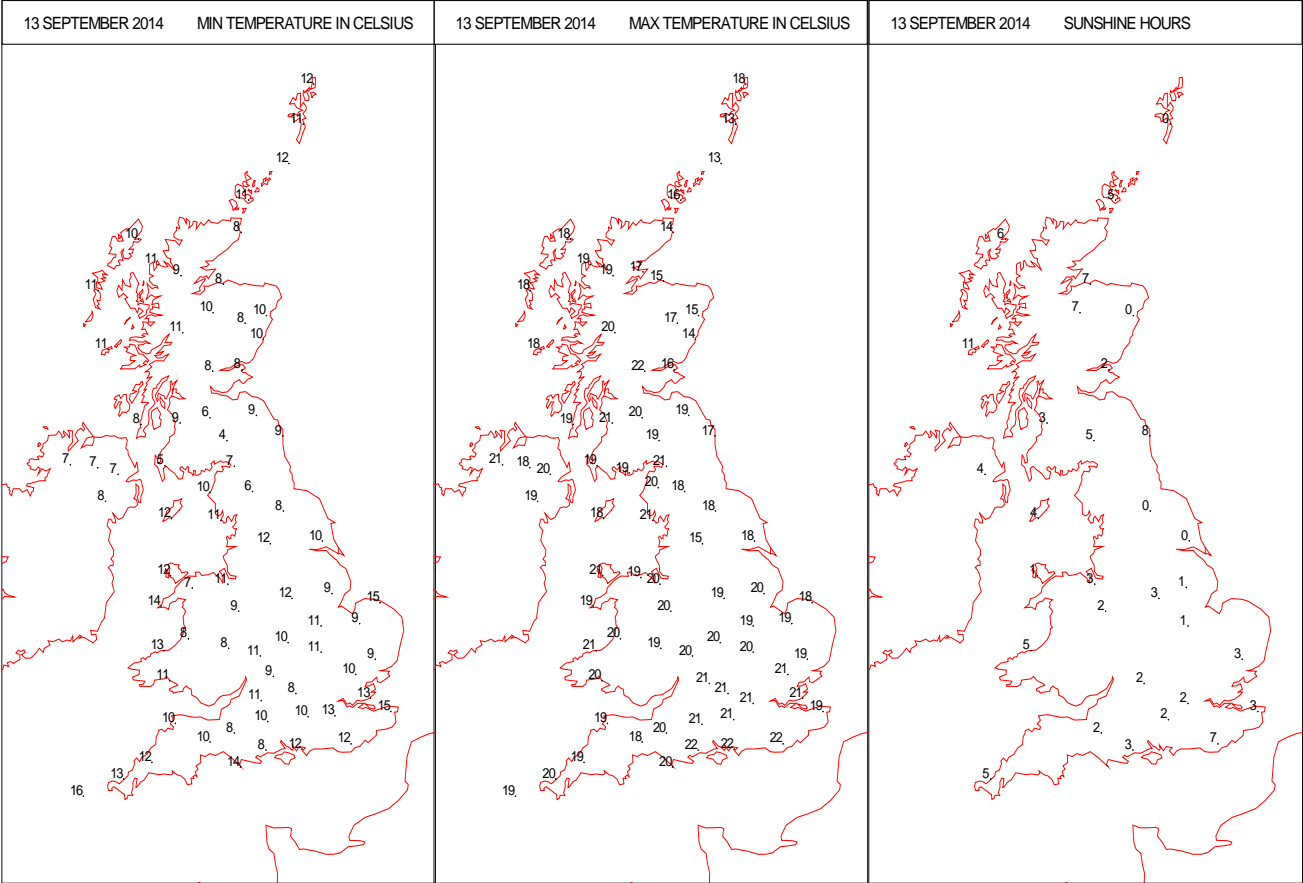
SURFACE REPORTS



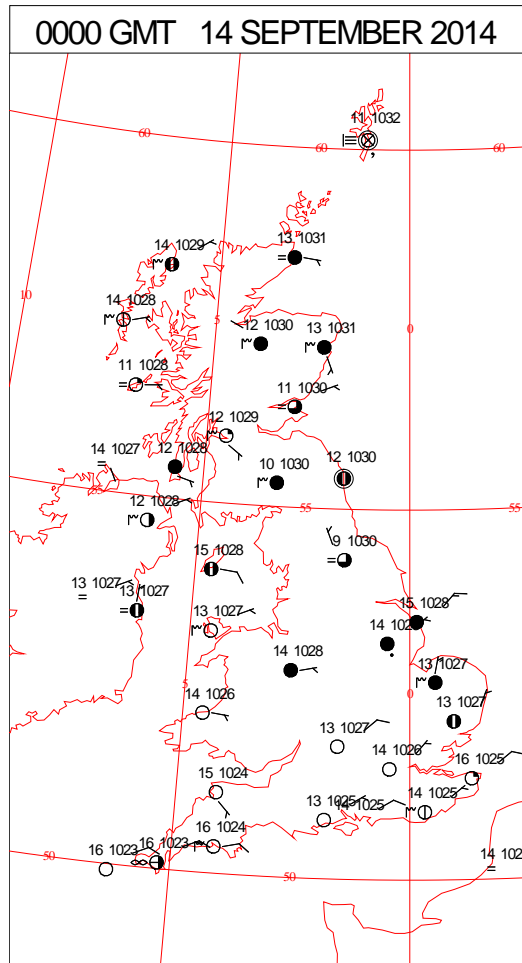
SIGNIFICANT WEATHER

0600 GMT 13 SEPTEMBER 2014	SIG WEATHER	1200 GMT 13 SEPTEMBER 2014	SIG WEATHER	<p>Summary of UK Weather for Saturday 13 September 2014. Overnight there was a mixture of low cloud, mist and fog patches. The low cloud was more extensive across eastern parts, and gradually spread further west during the early hours, giving areas of hill fog. Dense fog continued to affect north-eastern Scotland throughout.</p> <p>Further west, there were more clear spells, which lead to isolated mist and fog patches developing towards the end of the night. It also became quite chilly in these areas.</p> <p>Through the morning the mist and fog patches gradually cleared many areas, although it remained persistent across north-eastern Scottish coastal parts throughout much of the day. The areas of low cloud also broke up, and warm sunny spells developed across many parts of the U.K.</p> <p>It was another dry day with generally light winds.</p> <p>Into the evening, it remained fine and dry for many with some clear spells. However dense fog and low cloud continued to affect coastal areas of north-east Scotland.</p> <p>Daytime temperatures were around or slightly above average for September.</p>
1800 GMT 13 SEPTEMBER 2014	SIG WEATHER	0000 GMT 14 SEPTEMBER 2014	SIG WEATHER	<p>EXTREMES Highest Maximum: 22.5 Betws-y-Coed, Gwynedd Lowest Maximum: 13.0 Fair Isle, Shetland Lowest Minimum: 1.9 Katesbridge, Co.Down Lowest Grass Minimum: 0.4 Berwick-upon-Tweed, Murton Farm, Berwickshire Most Rain: 4.6 Boreland, Dumfriess-Shire Most Sun: 11.2 Tiree, Argyll</p>

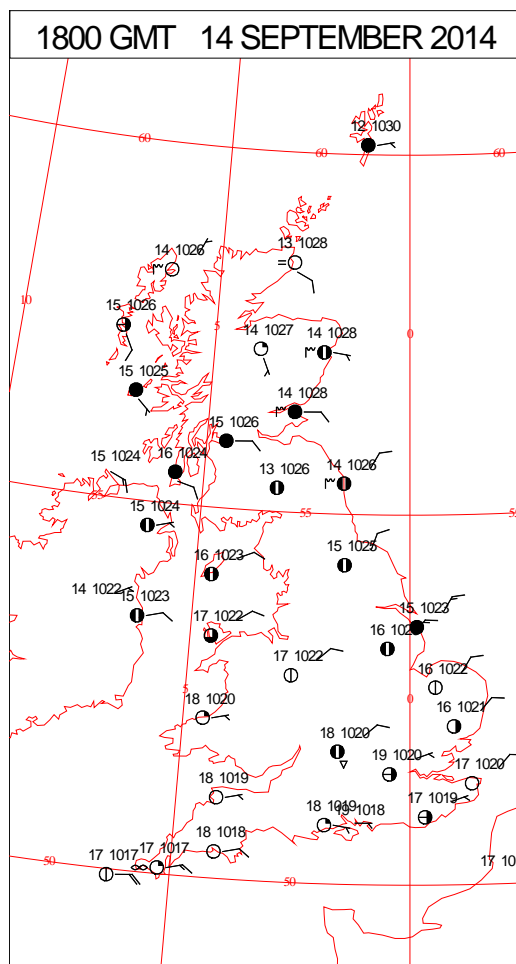
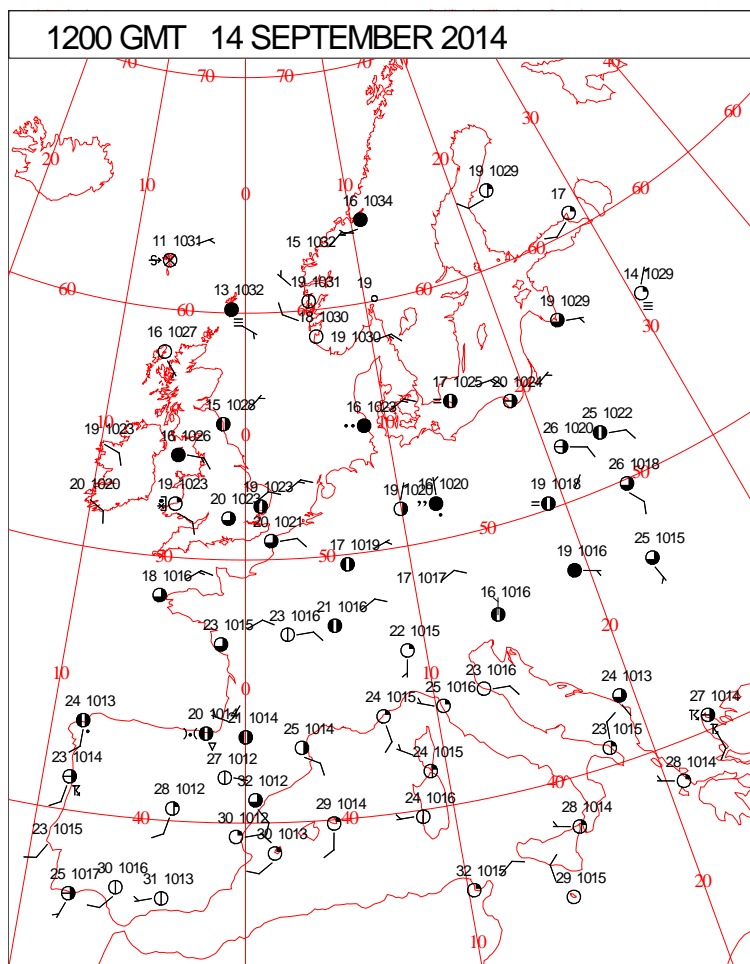
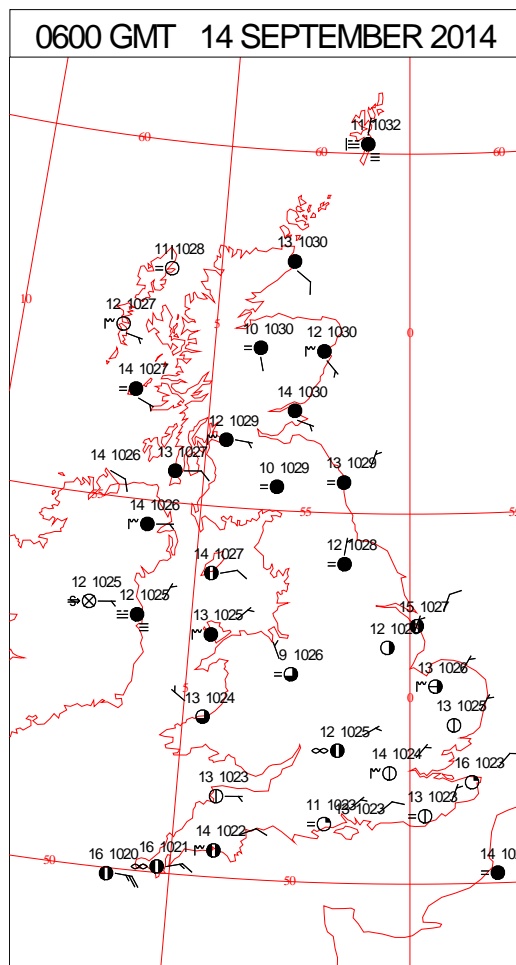
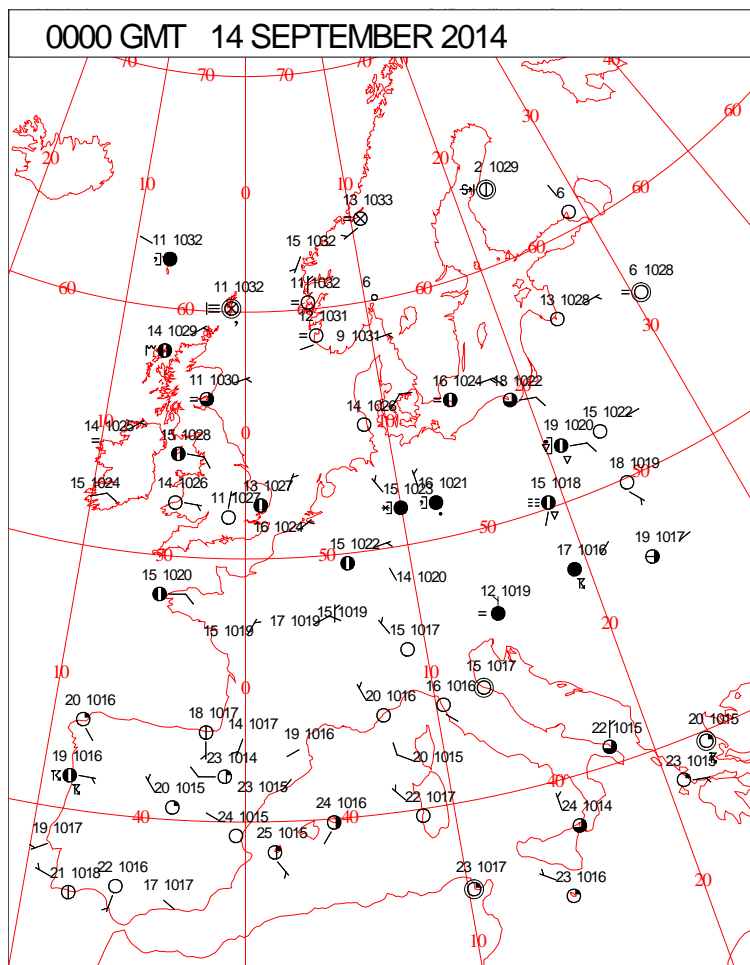
DAILY CLIMATE DATA



DAILY WEATHER SUMMARY



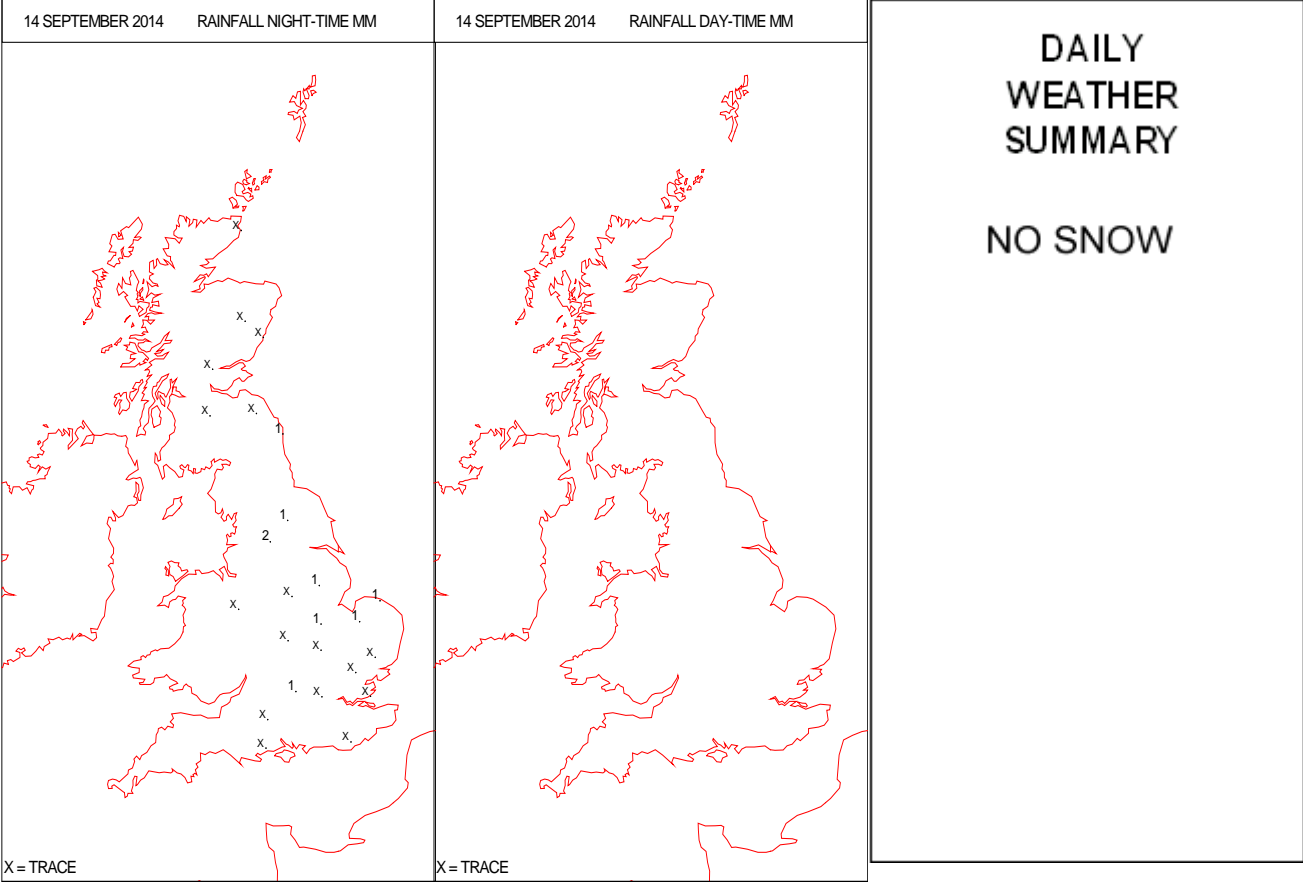
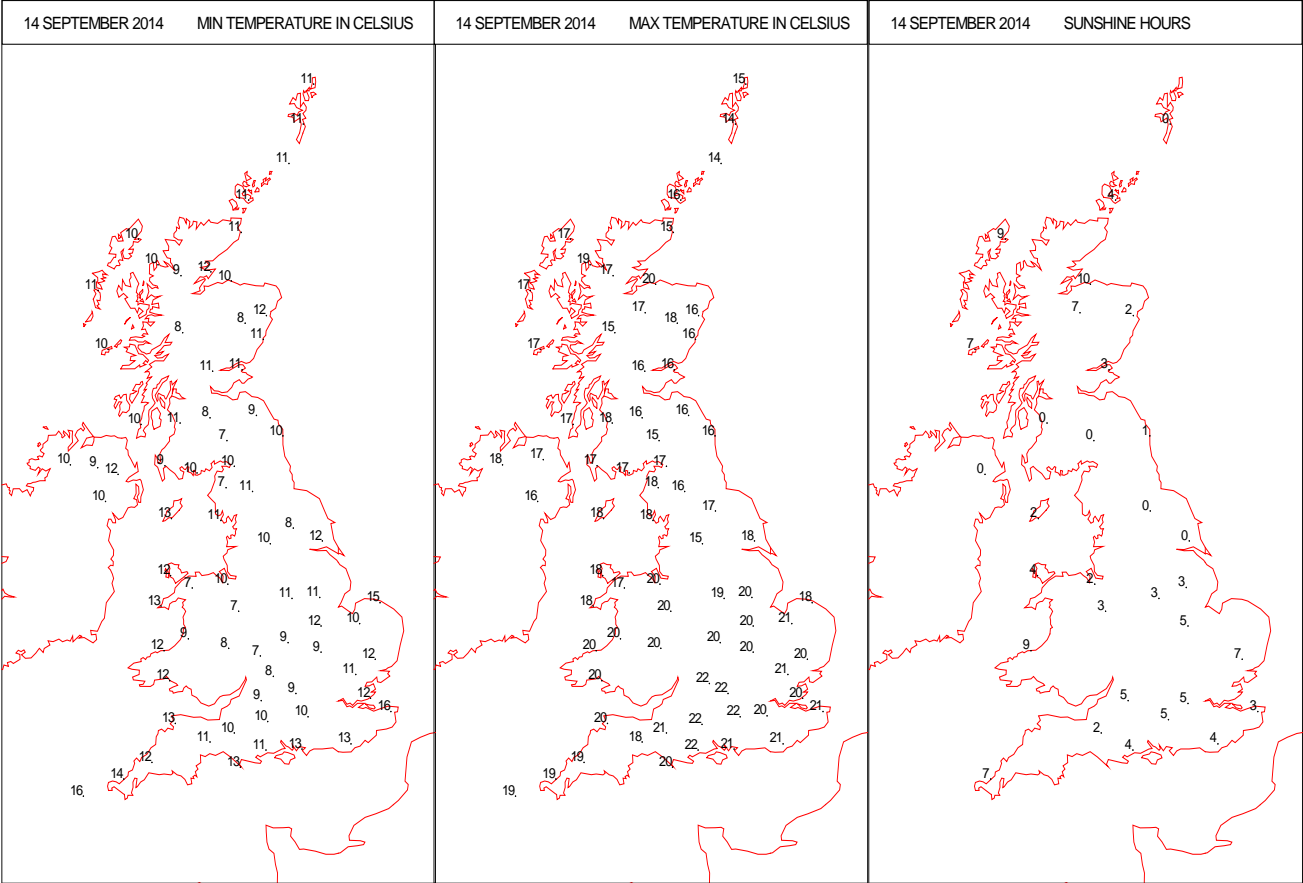
SURFACE REPORTS



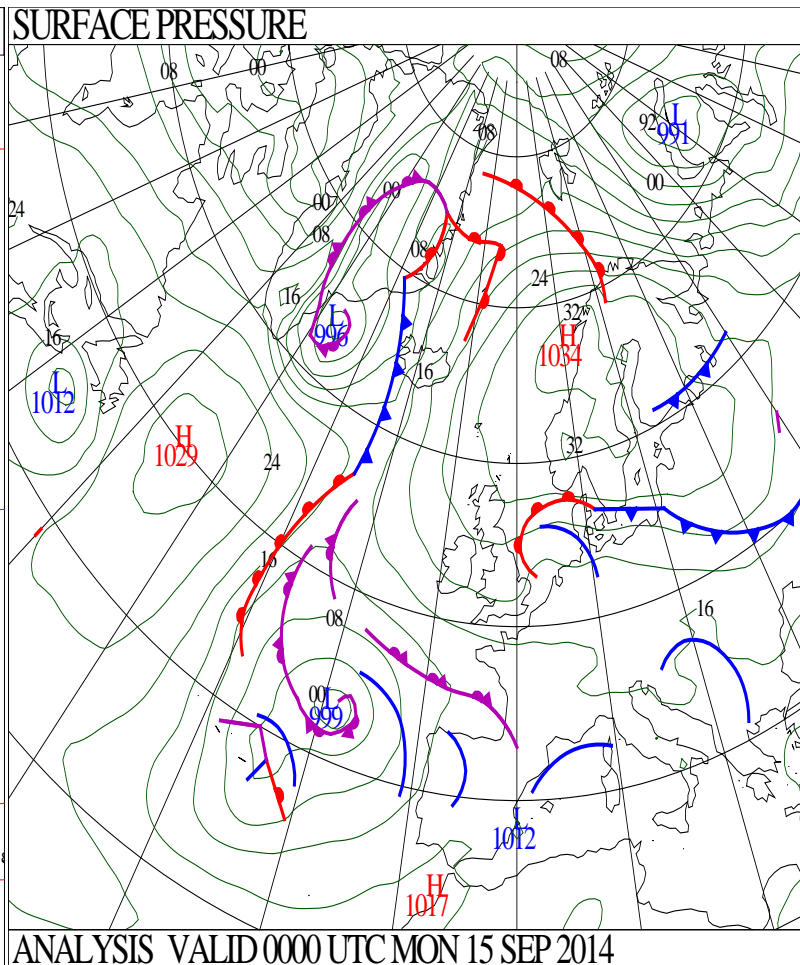
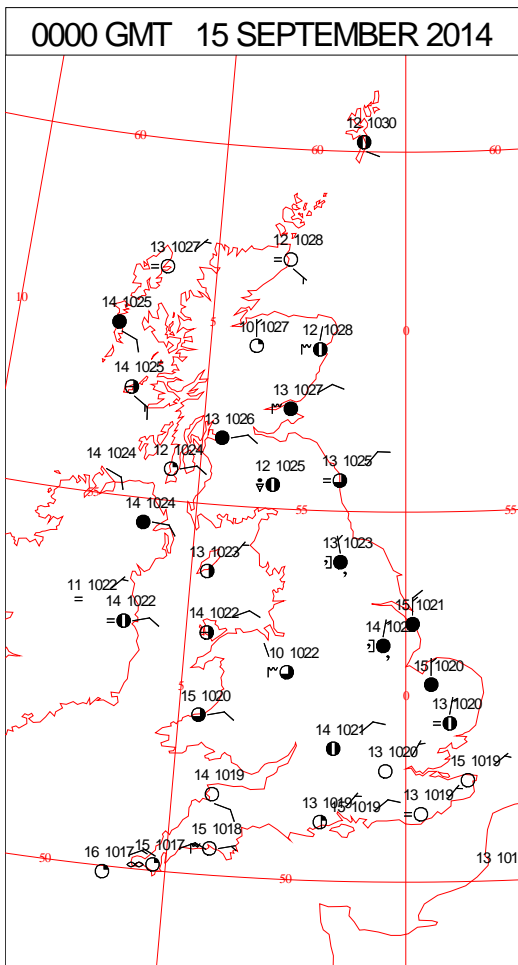
SIGNIFICANT WEATHER

0600 GMT 14 SEPTEMBER 2014	SIG WEATHER	1200 GMT 14 SEPTEMBER 2014	SIG WEATHER	<p>Summary of UK Weather for Sunday 14 September 2014. For many areas it became increasingly cloudy during the early hours, more especially across eastern and central parts. In the west there were more clear spells, which lead to isolated mist and fog patches. It was a dry night for much of the U.K., although isolated drizzle was reported in places where the cloud was thickest and fairly low. Through the morning, the rather cloudy, and in places misty conditions across the country slowly lifted and broke up. This gave largely fine and dry weather for most into the afternoon, with some warm spells of sunshine. Showers developed in south-east England, and gradually moved north-westwards into central parts through the afternoon. These showers were rather isolated and also mostly light. The best of the sunshine was across western, southern and central parts, whereas north-eastern England and also south-east Scotland remained cloudy through much of the day. Daytime temperatures were close to average in the cloudier north-east, but were generally slightly above average in many other areas.</p>
1800 GMT 14 SEPTEMBER 2014	SIG WEATHER	0000 GMT 15 SEPTEMBER 2014	SIG WEATHER	<p>EXTREMES Highest Maximum: 23.2 Cambridge Botanic Gardens, Cambridgeshire Lowest Maximum: 13.8 Lerwick, Shetland Lowest Minimum: 4.5 Bridgefoot, Cumbria Lowest Grass Minimum: 0.0 Berwick-upon-Tweed, Murton Farm, Berwickshire Most Rain: 8.0 Bure Marshes NNR, Norfolk Most Sun: 10.4 Kinloss, Moray</p>

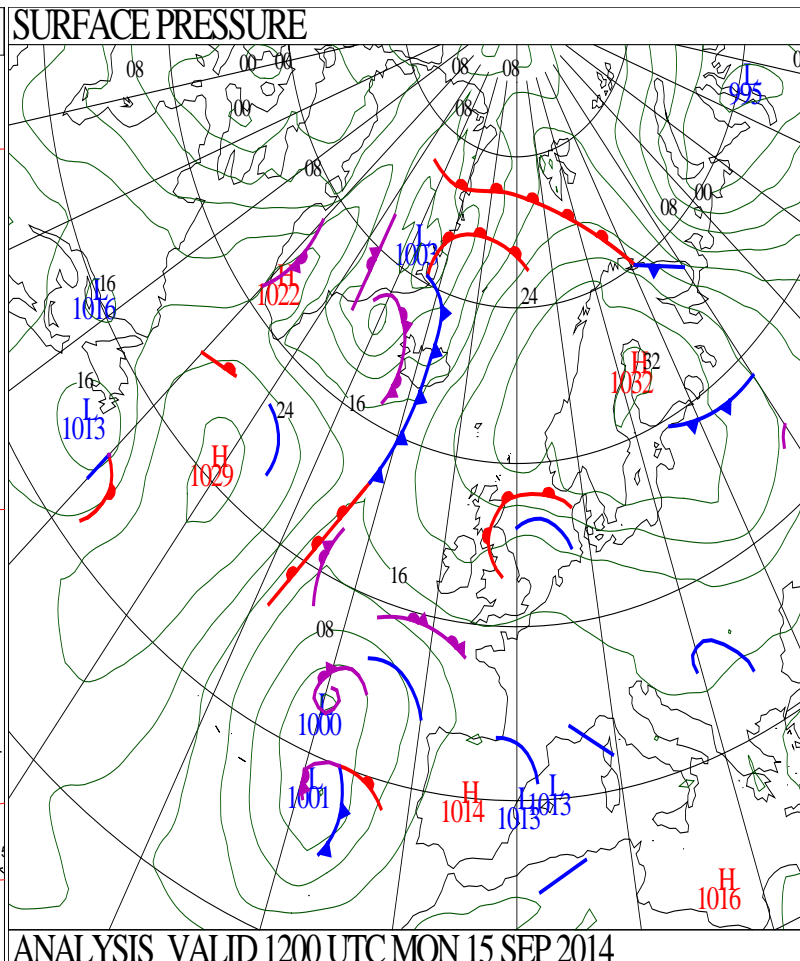
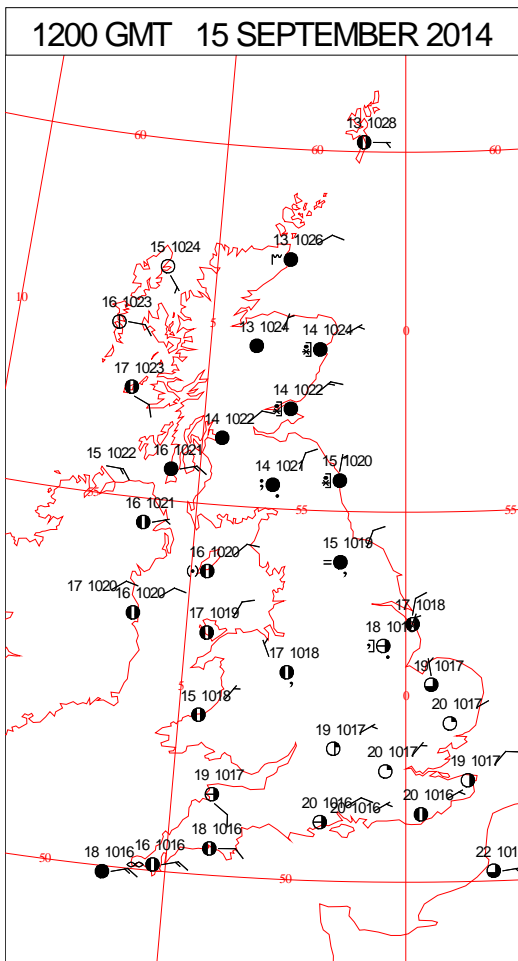
DAILY CLIMATE DATA



DAILY WEATHER SUMMARY

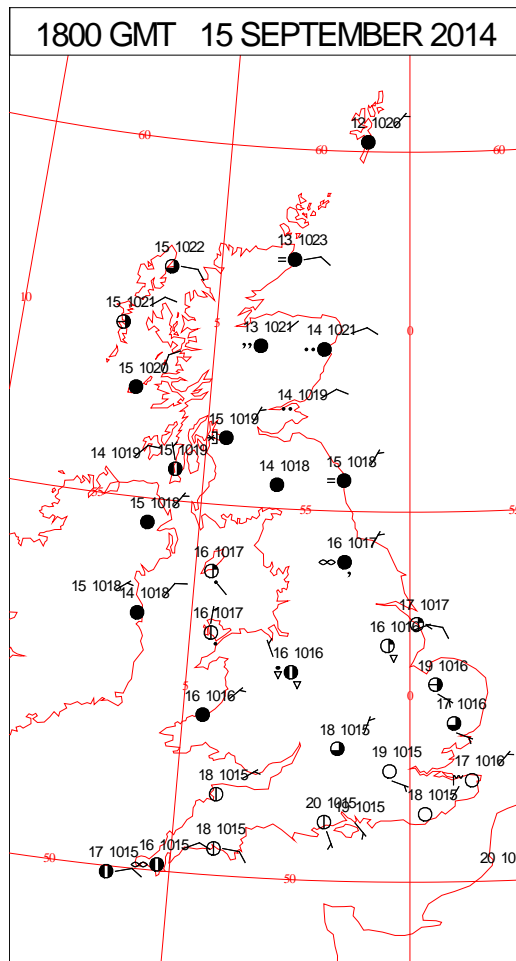
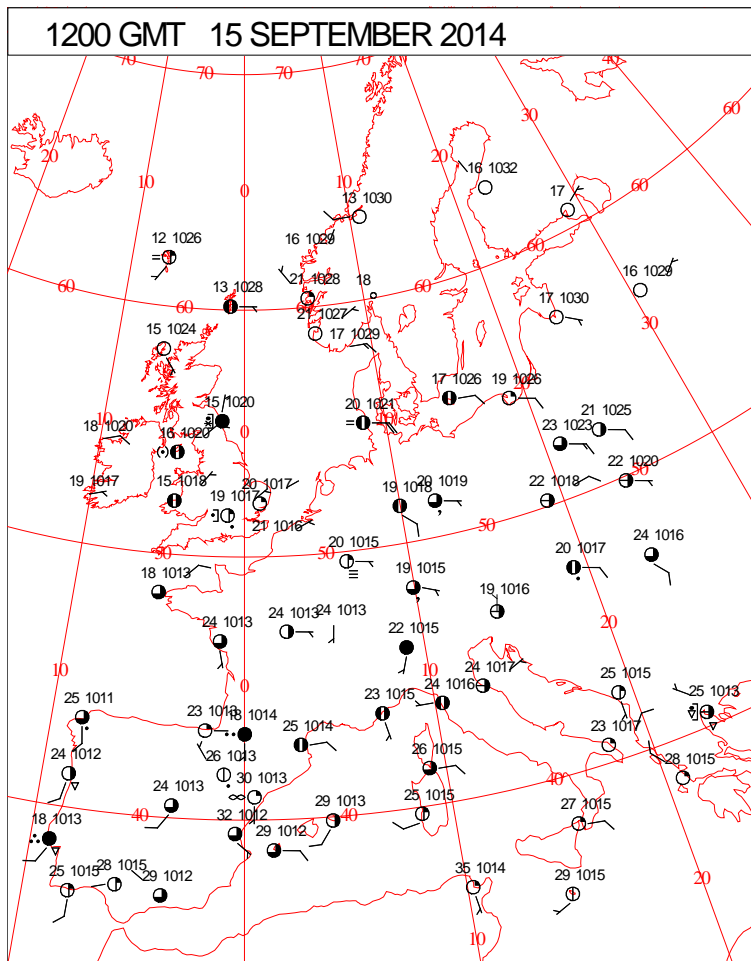
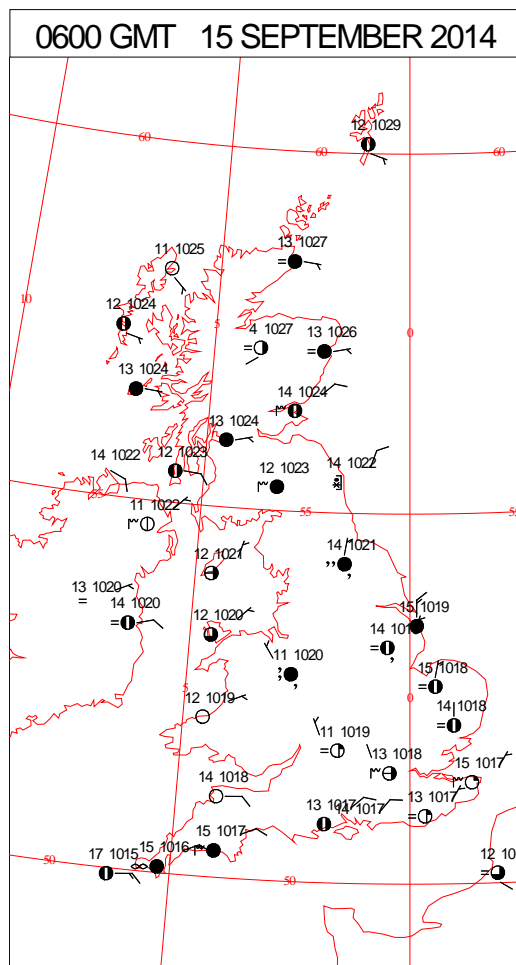
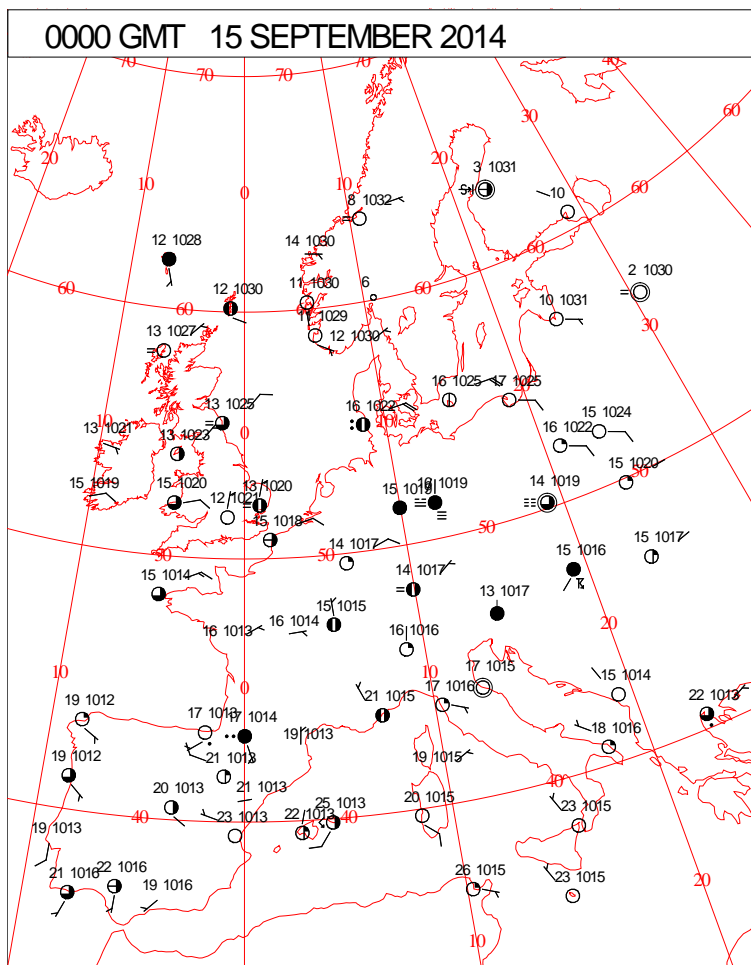


ANALYSIS VALID 0000 UTC MON 15 SEP 2014



ANALYSIS VALID 1200 UTC MON 15 SEP 2014

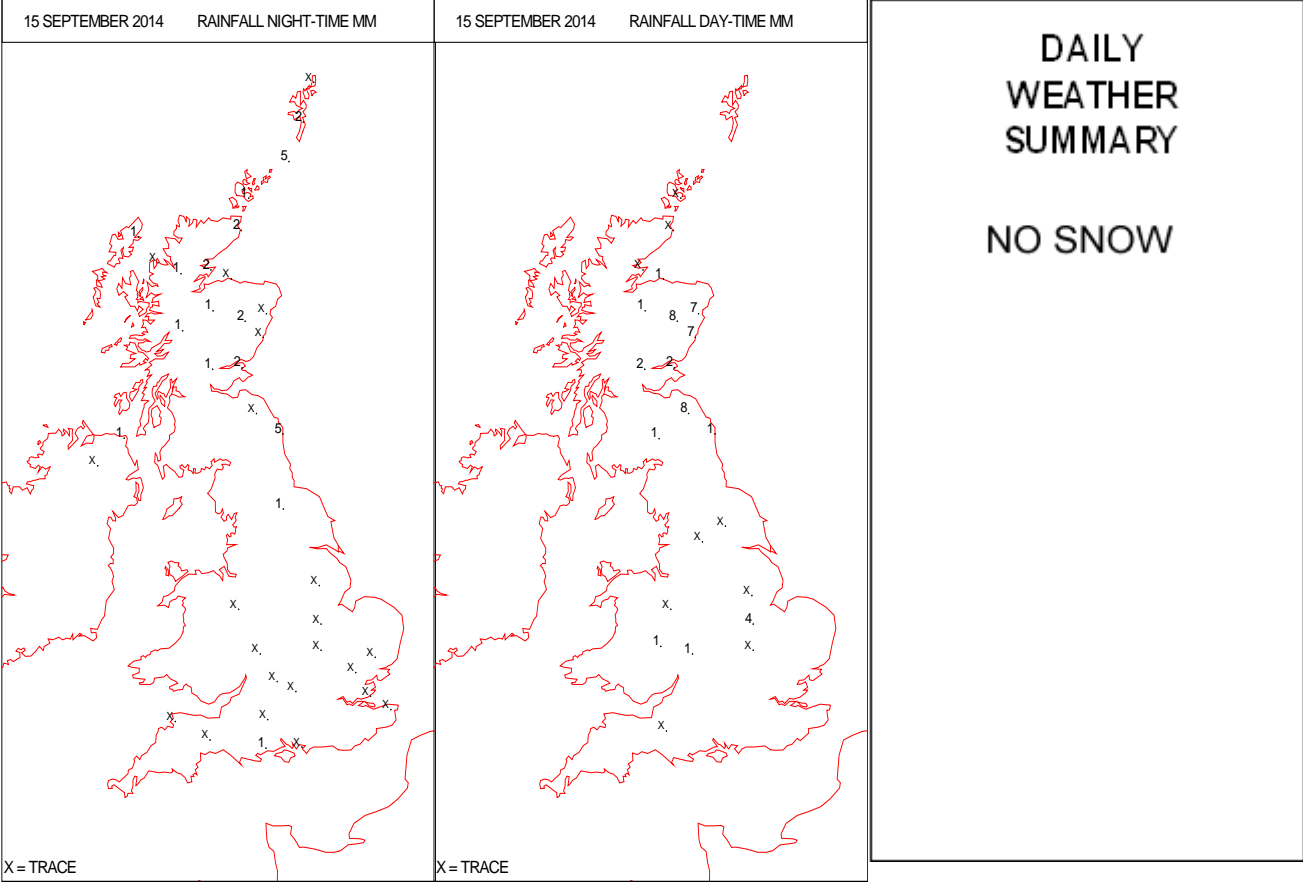
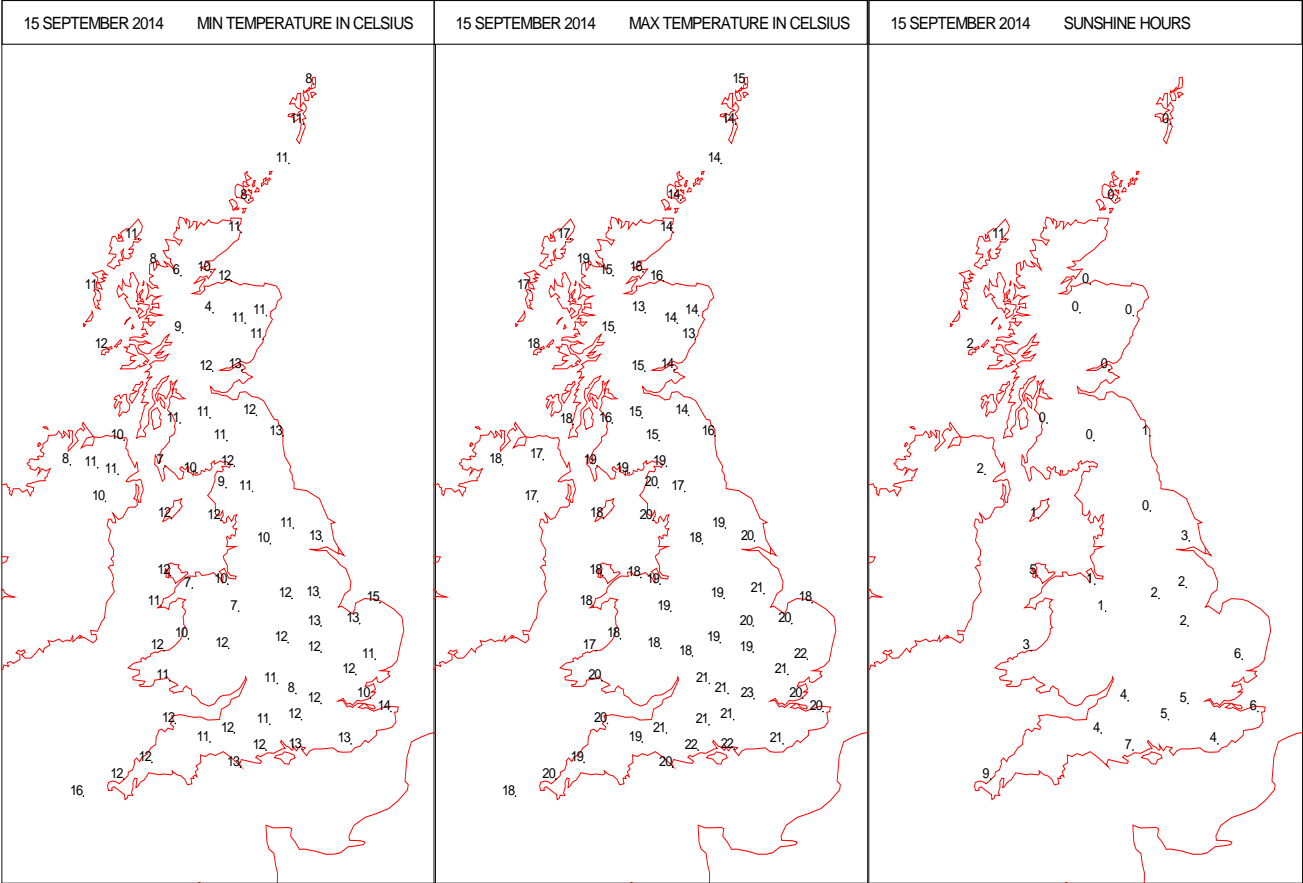
SURFACE REPORTS



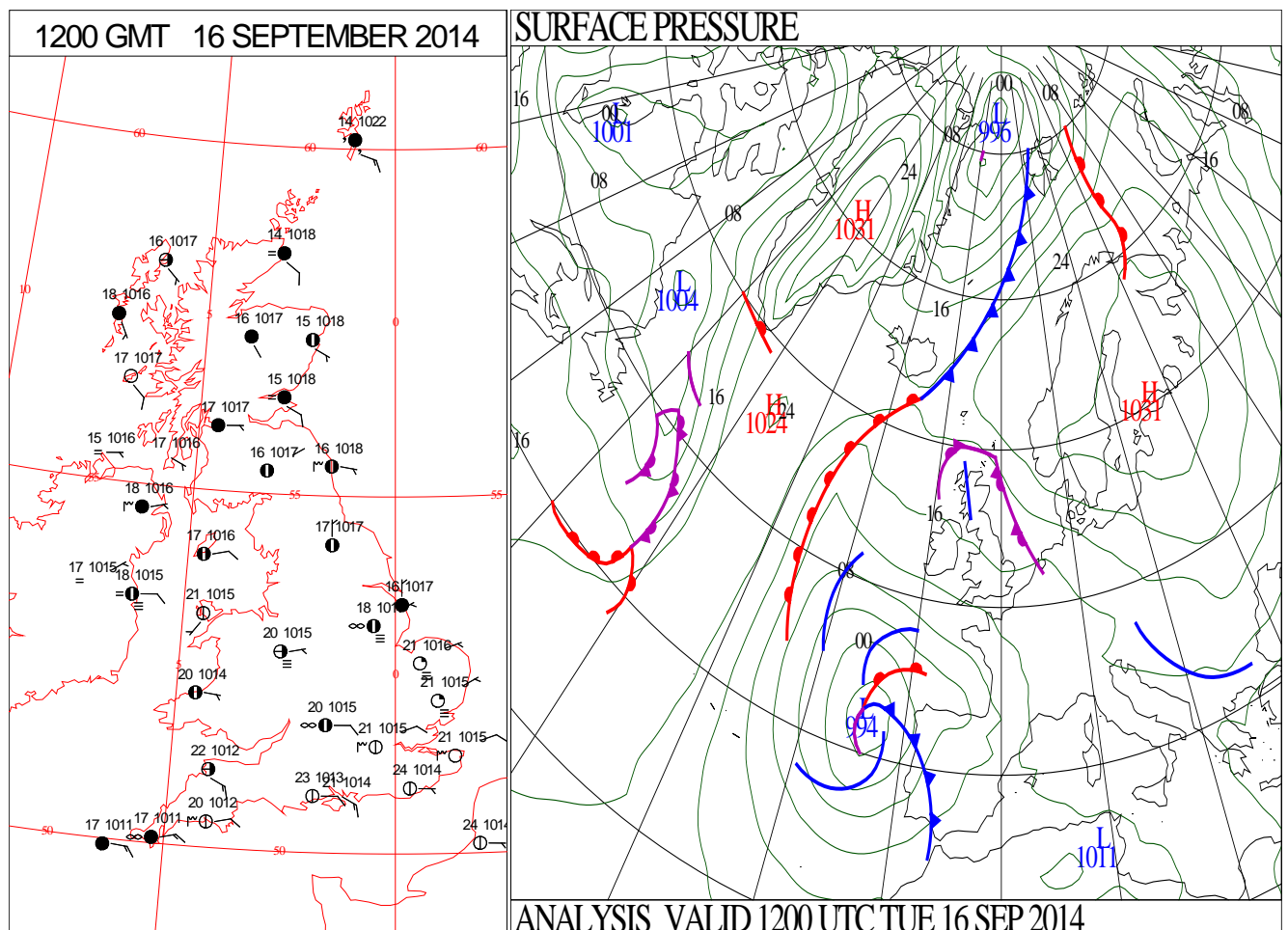
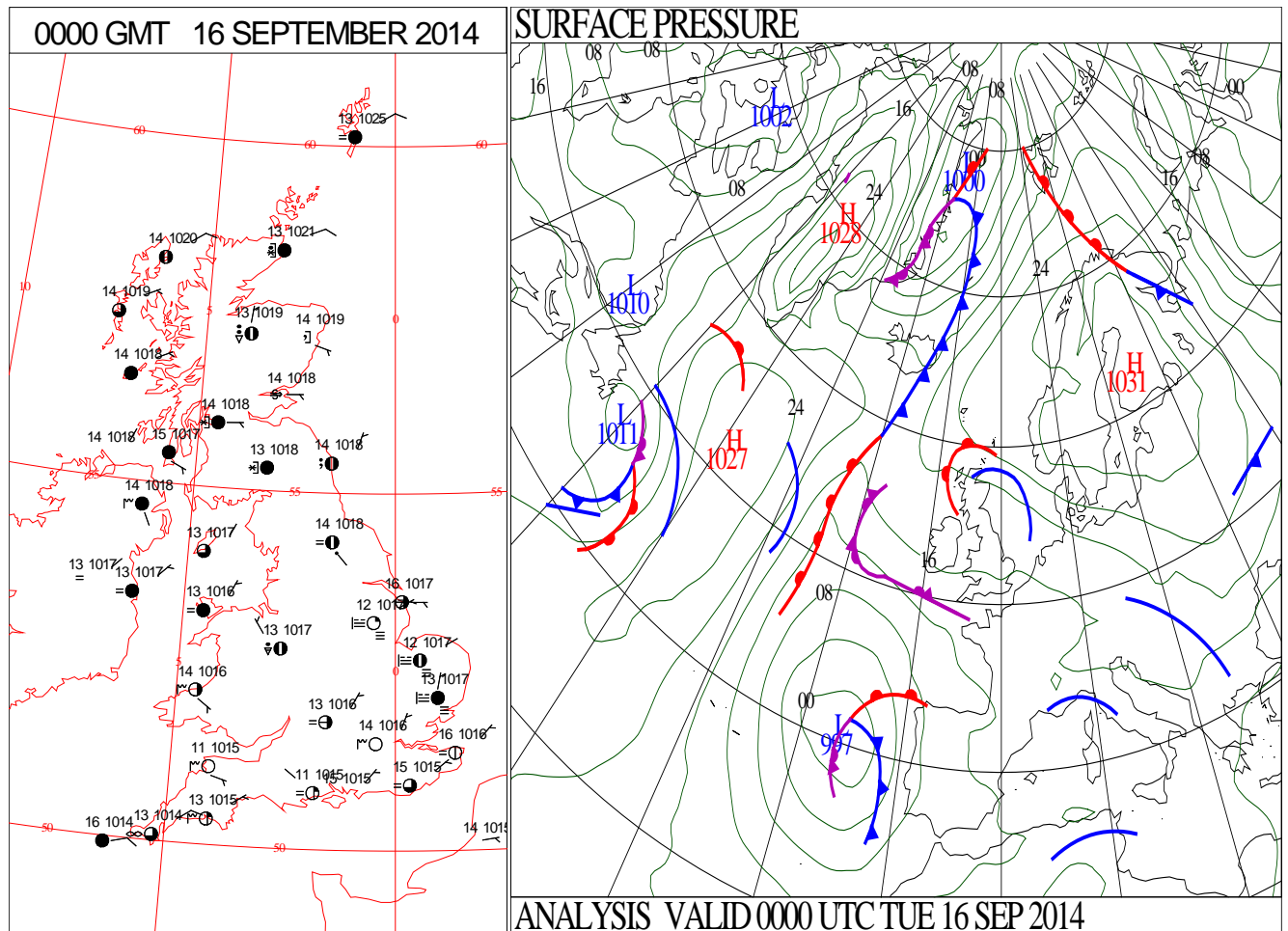
SIGNIFICANT WEATHER

0600 GMT 15 SEPTEMBER 2014	SIG WEATHER	1200 GMT 15 SEPTEMBER 2014	SIG WEATHER	<p>Summary of UK Weather for Monday 15 September 2014.</p> <p>Low cloud and misty conditions spread westwards across eastern and central parts of England and Scotland during the early hours, and also gave patchy hill fog. There was also some rain and drizzle at times, giving quite a damp end to the night for these parts.</p> <p>Elsewhere it was mostly dry with some clear spells, but this allowed mist and fog patches to develop.</p> <p>Cloud and outbreaks of rain across eastern parts of the U.K. slowly became confined to the north-east, where there were isolated heavier bursts throughout the day.</p> <p>There was a gradual improvement elsewhere, with some prolonged sunny spells developing by the afternoon. Most places stayed dry, however, there were some showers in central and northern England, and Wales. These were quite slow moving and heavy at times.</p> <p>It was a warm day, away from the cloudier north-east, with maximum temperatures generally above average. The warmest place was the south-east of England.</p>
1800 GMT 15 SEPTEMBER 2014	SIG WEATHER	0000 GMT 16 SEPTEMBER 2014	SIG WEATHER	
				<p>EXTREMES</p> <p>Highest Maximum: 23.8 Hampton W Wks, Greater London</p> <p>Lowest Maximum: 13.2 Inverbervie No2, Kincardineshire</p> <p>Lowest Minimum: 4.0 Drumnadrochit, Inverness-Shire</p> <p>Lowest Grass Minimum: 1.0 Barwhillanty House, Shropshire</p> <p>Most Rain: 16.0 Lochgilphead, Argyll</p> <p>Most Sun: 10.5 Stornoway Airport, Western Isles</p>

DAILY CLIMATE DATA

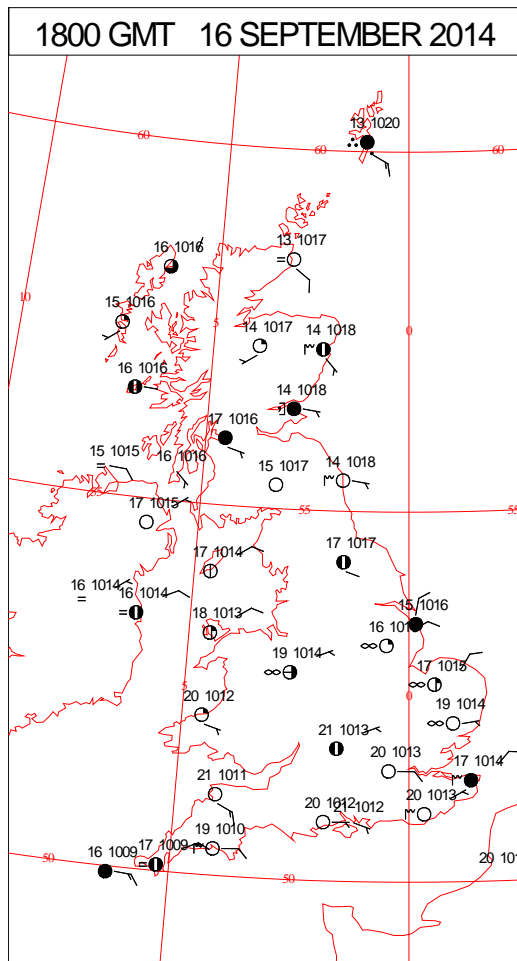
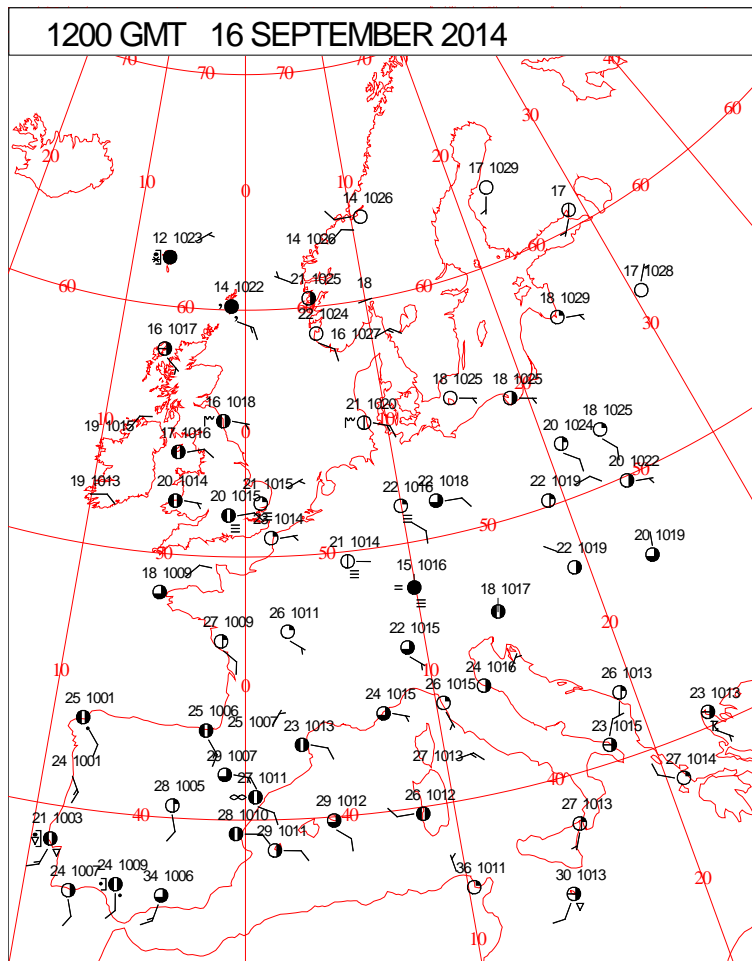
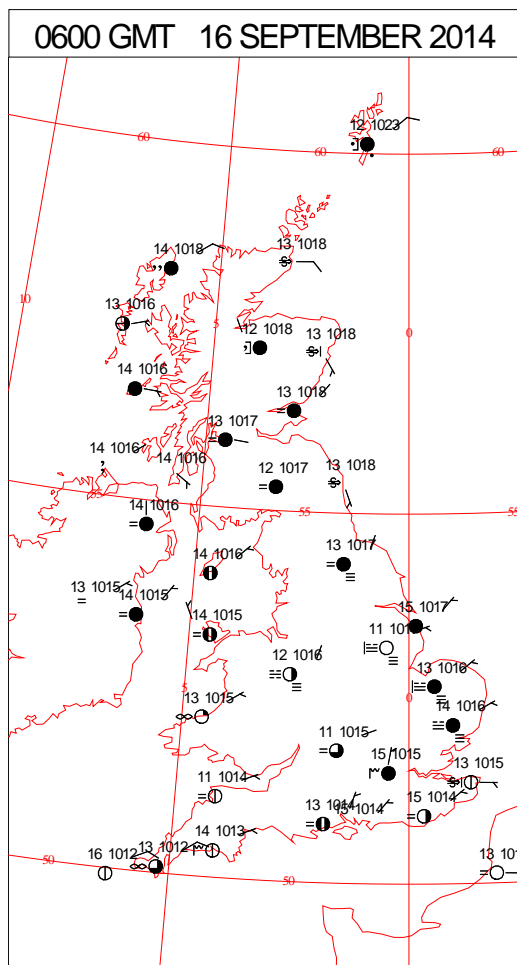
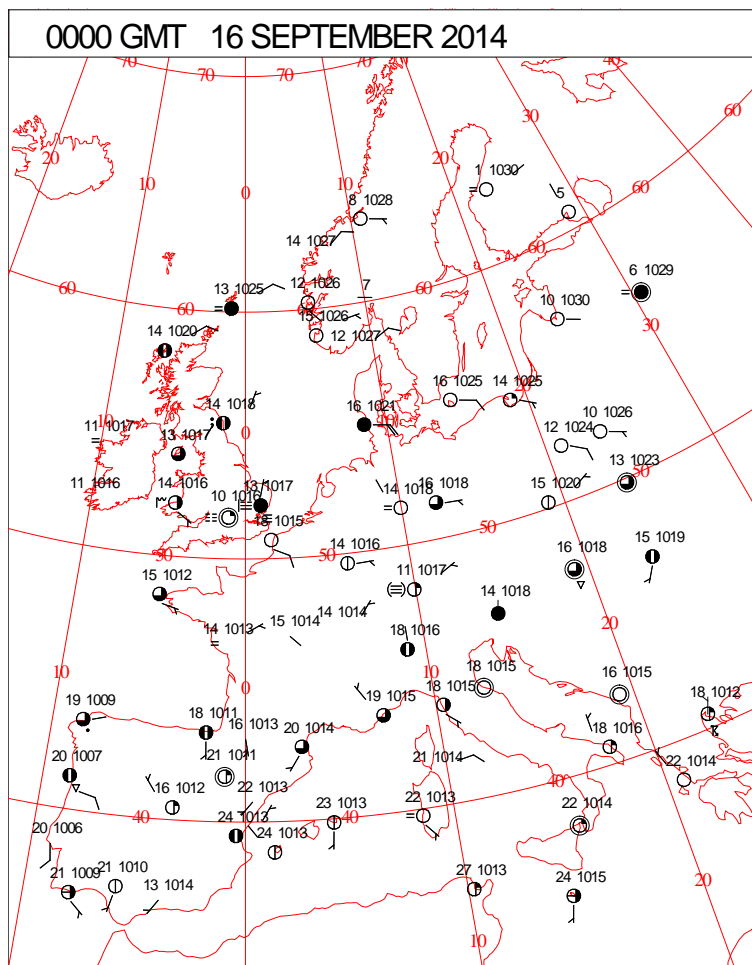


DAILY WEATHER SUMMARY



Tuesday 16 September 2014

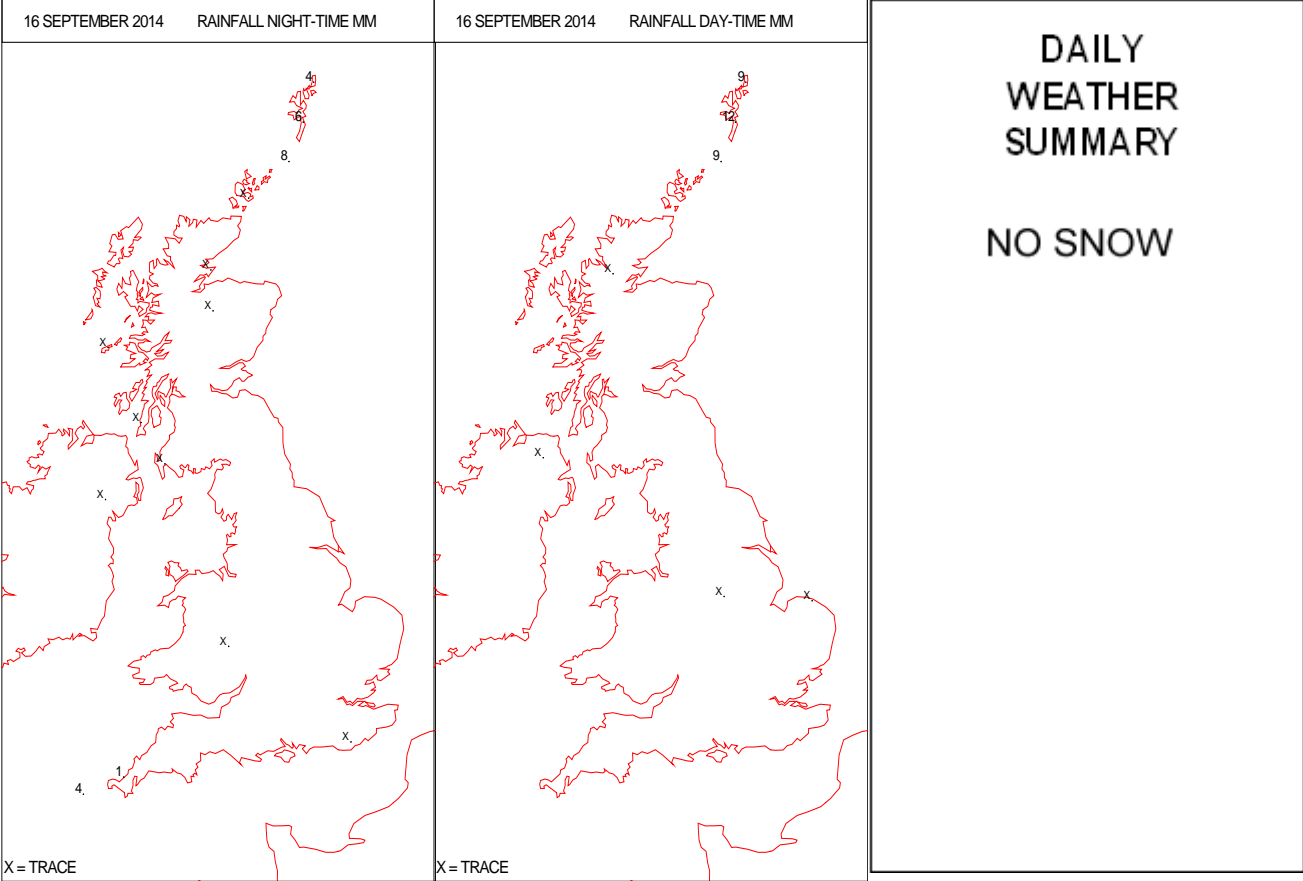
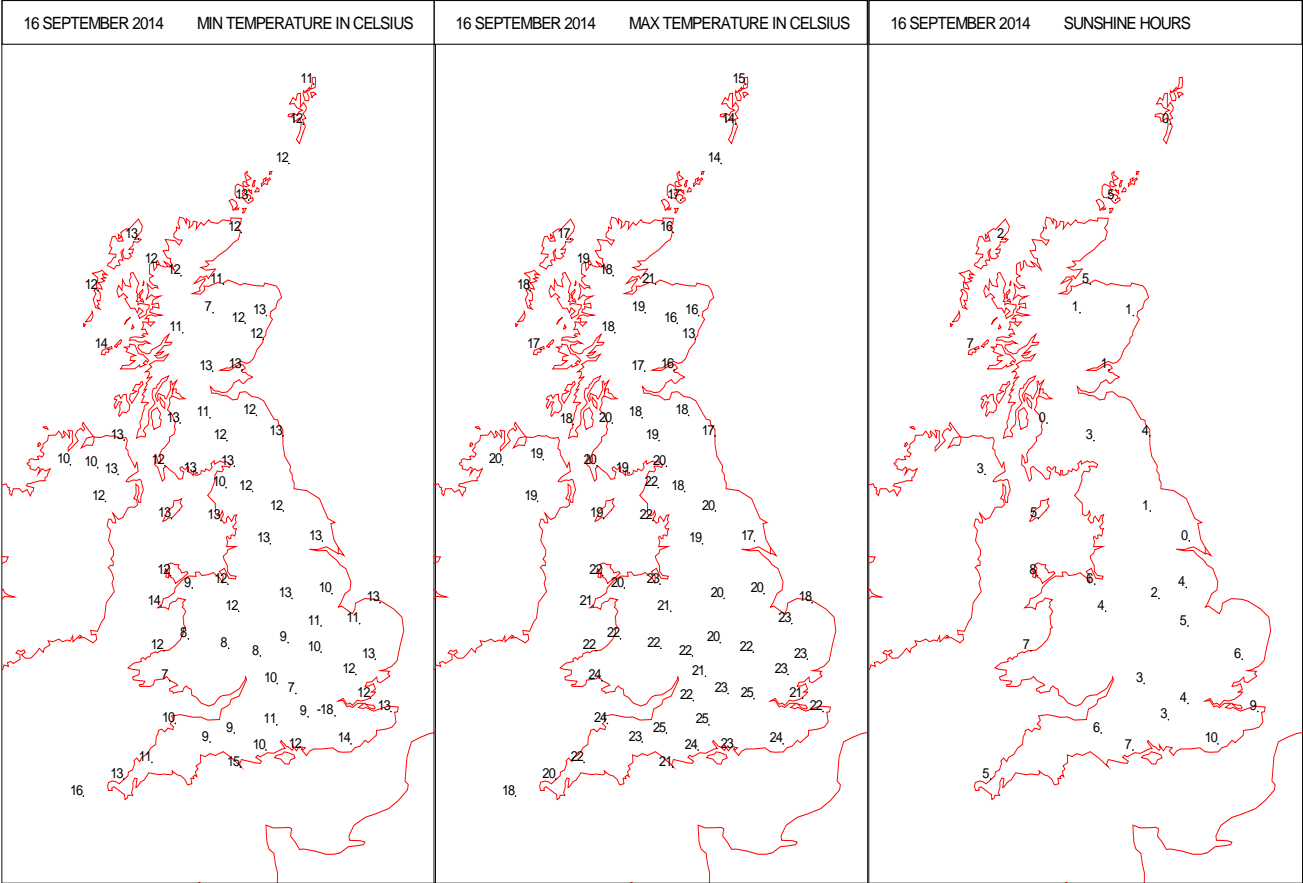
SURFACE REPORTS



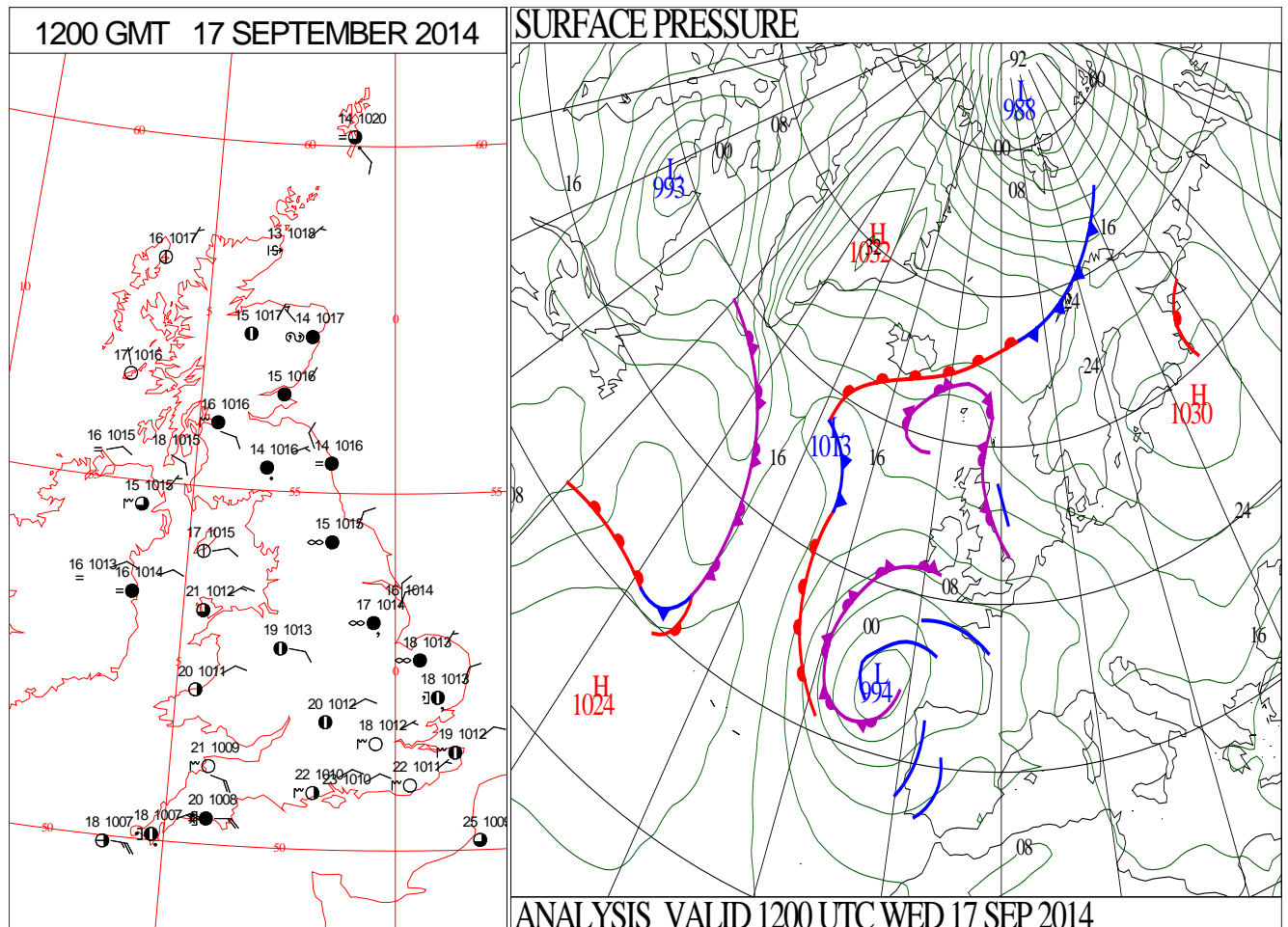
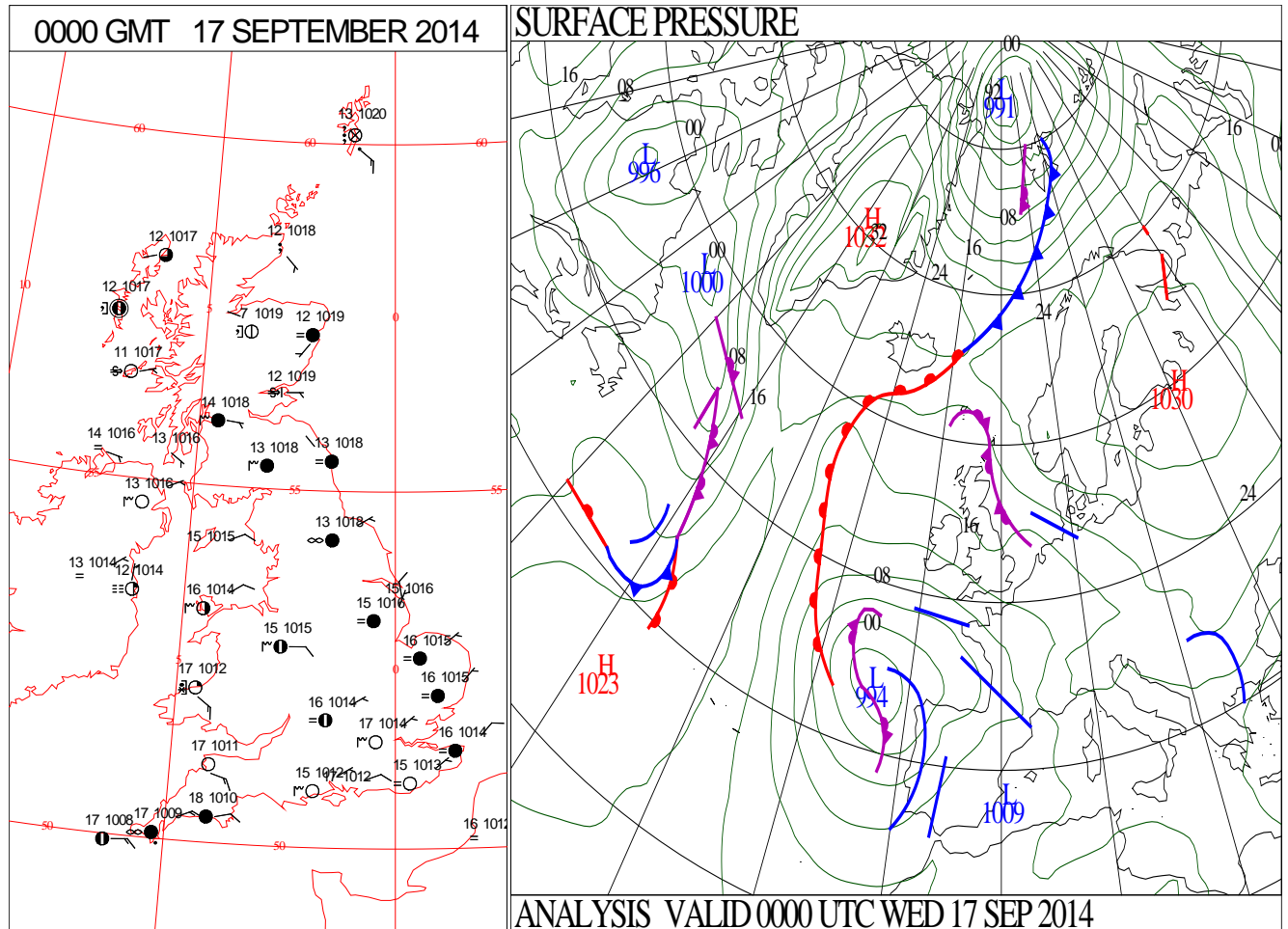
SIGNIFICANT WEATHER

0600 GMT 16 SEPTEMBER 2014	SIG WEATHER	1200 GMT 16 SEPTEMBER 2014	SIG WEATHER	<p>Summary of UK Weather for Tuesday 16 September 2014.</p> <p>It was a dull start to the day across many central and eastern parts, with extensive fog and low cloud; it was brighter in the far west with some good clear spells.</p> <p>The fog and low cloud gradually cleared through the morning, with just a few patches of mist lingering into the afternoon in parts of the north-east.</p> <p>It became fine elsewhere, with most places staying dry, although the odd isolated shower developed in central southern England. These drifted north-westwards, turning thundery during the late afternoon, before moving into Wales and easing in the evening.</p> <p>There were some outbreaks of rain across north-east Scotland, but this became confined to Shetland by the end of the day.</p> <p>It was a warm day in many areas, with maximum temperatures generally above average for the time of year.</p>
1800 GMT 16 SEPTEMBER 2014	SIG WEATHER	0000 GMT 17 SEPTEMBER 2014	SIG WEATHER	<p>EXTREMES</p> <p>Highest Maximum: 25.7 Jersey Airport, Jersey</p> <p>Lowest Maximum: 13.4 Inverbervie No2, Kincardineshire</p> <p>Lowest Minimum: 3.1 Livingston Mill, West Lothian</p> <p>Lowest Grass Minimum: 2.0 Livingston Mill, West Lothian</p> <p>Most Rain: 19.8 Weisdale Mill, Shetland</p> <p>Most Sun: 10.4 Bude, Cornwall 10.4 Hastings, East Sussex</p>

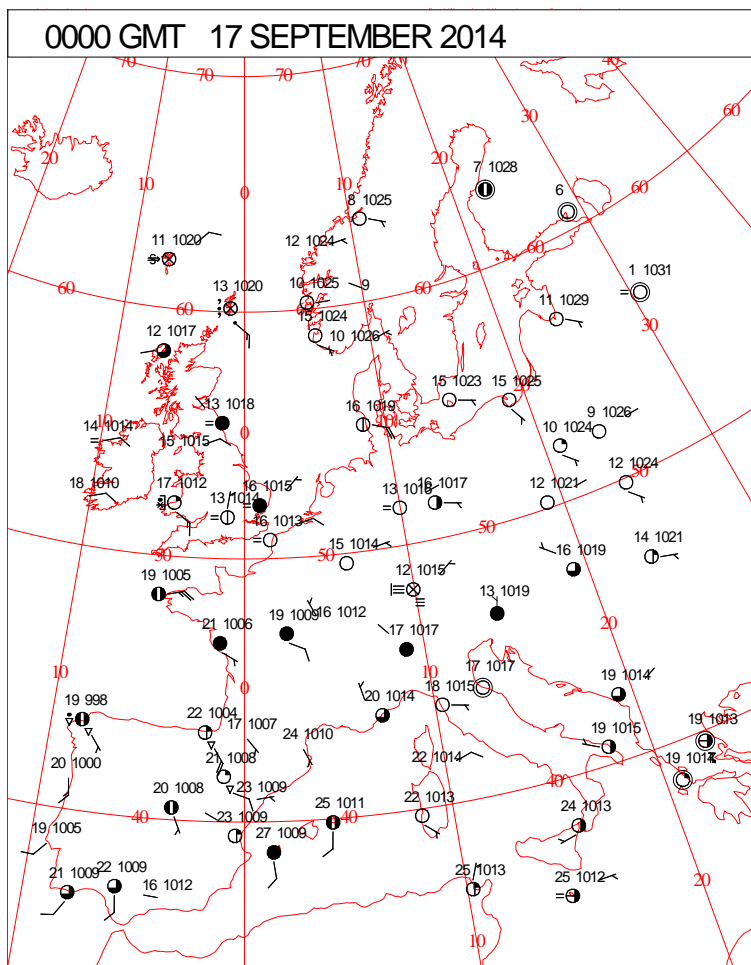
DAILY CLIMATE DATA



DAILY WEATHER SUMMARY



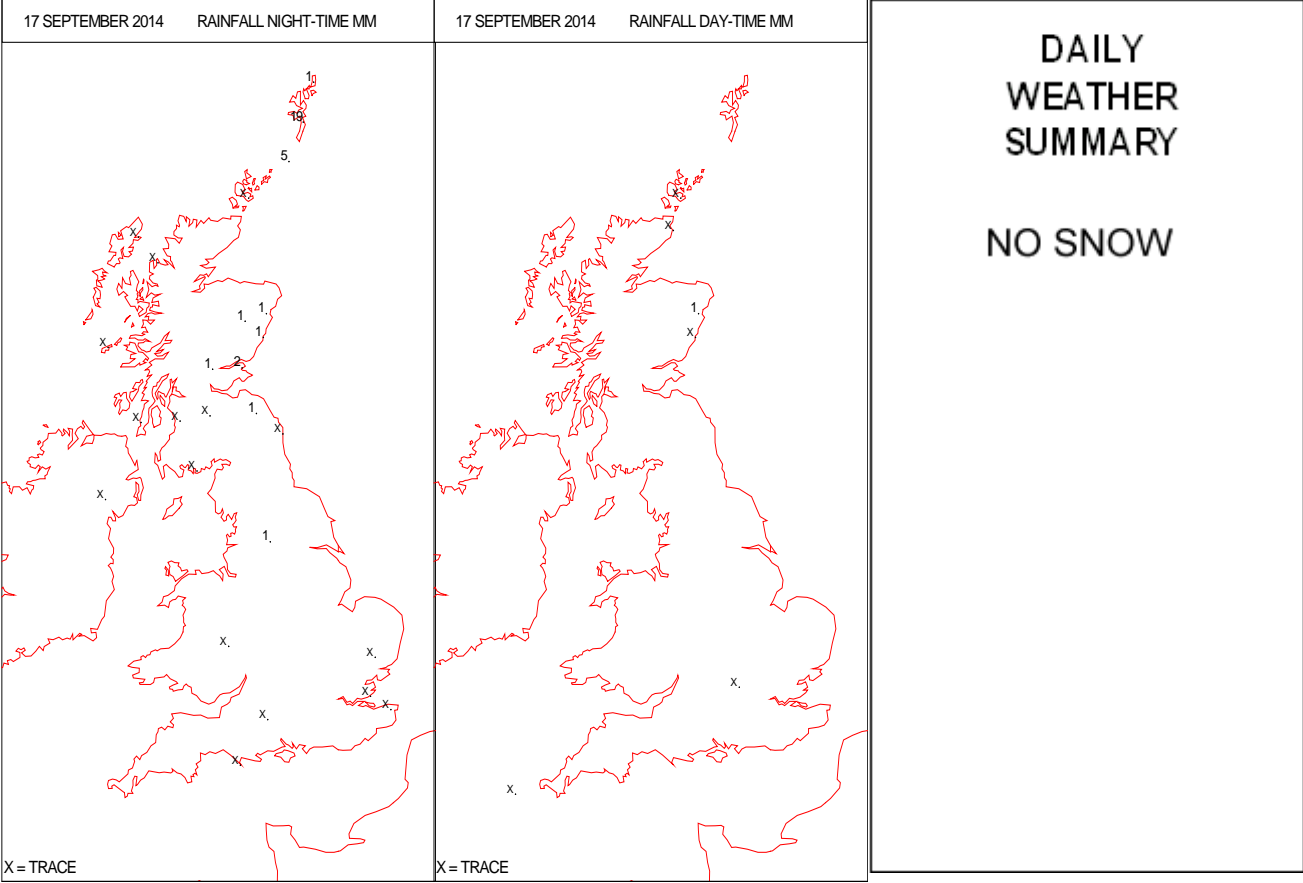
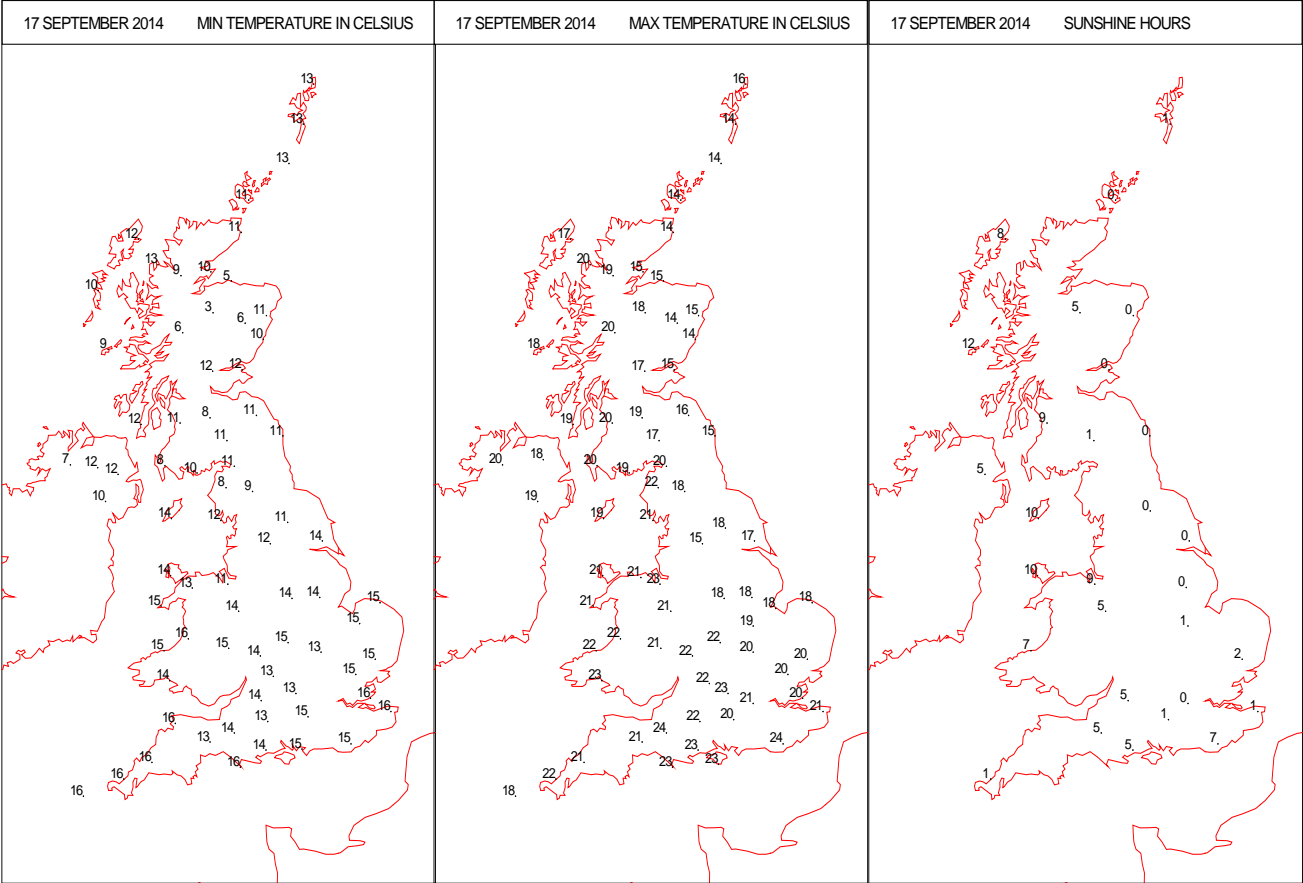
SURFACE REPORTS



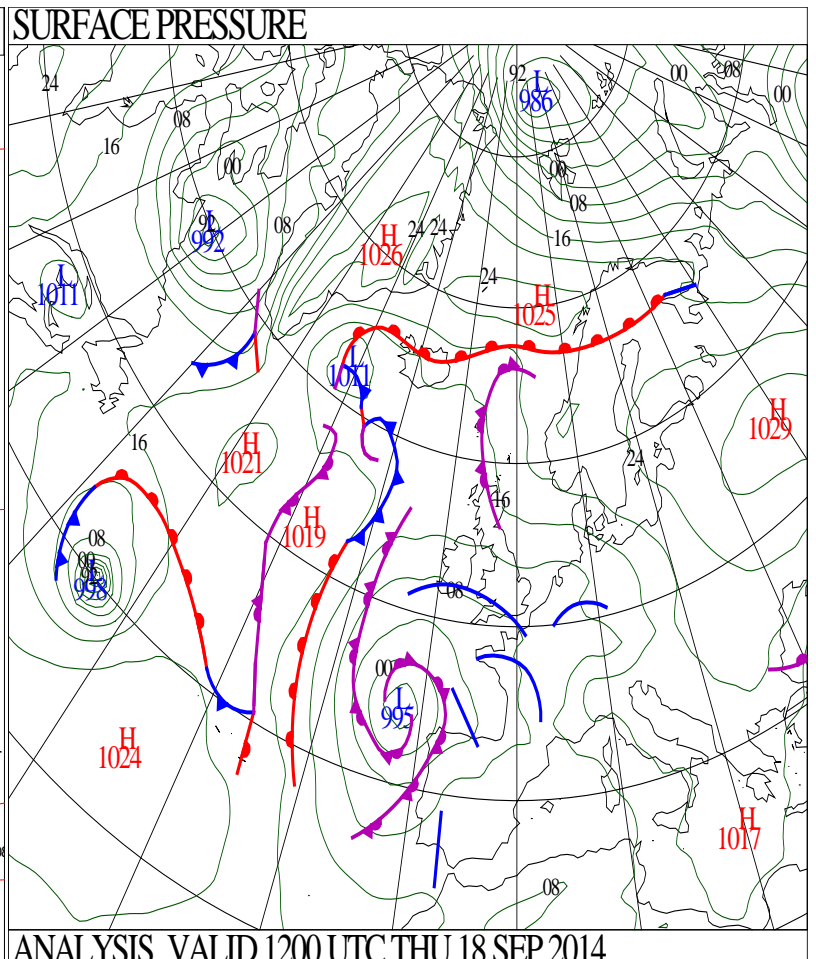
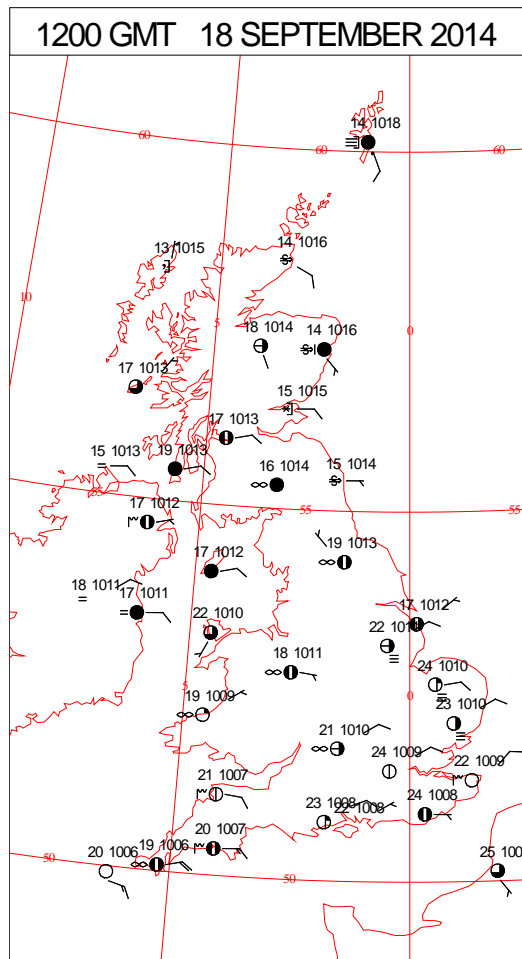
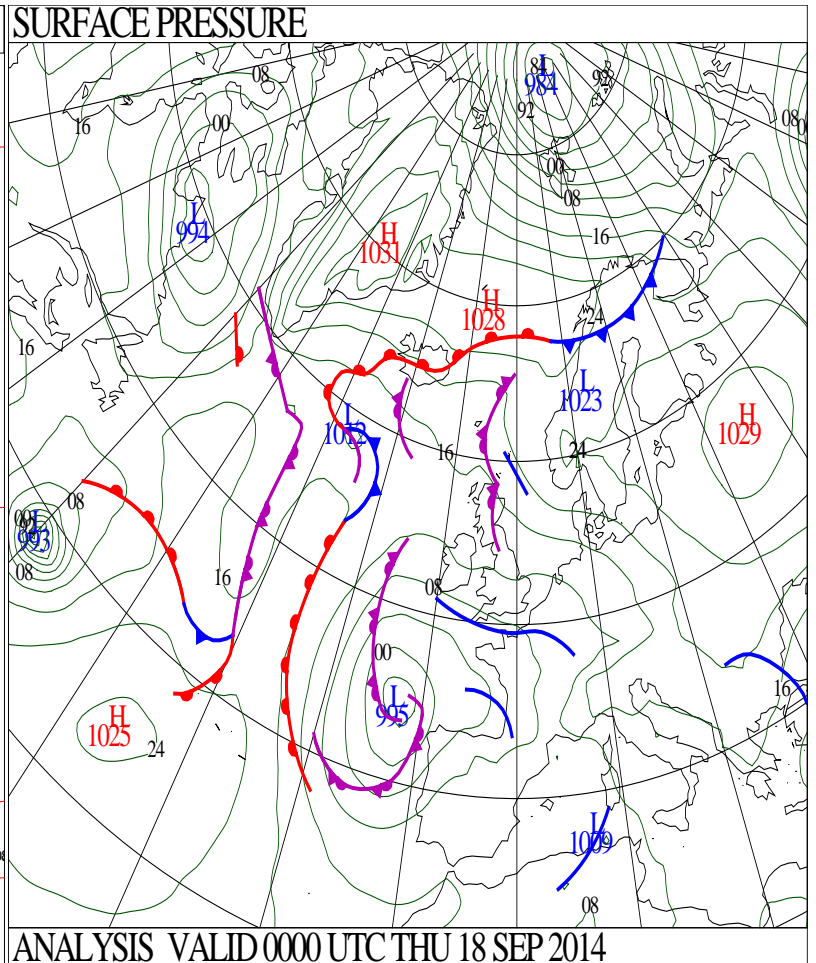
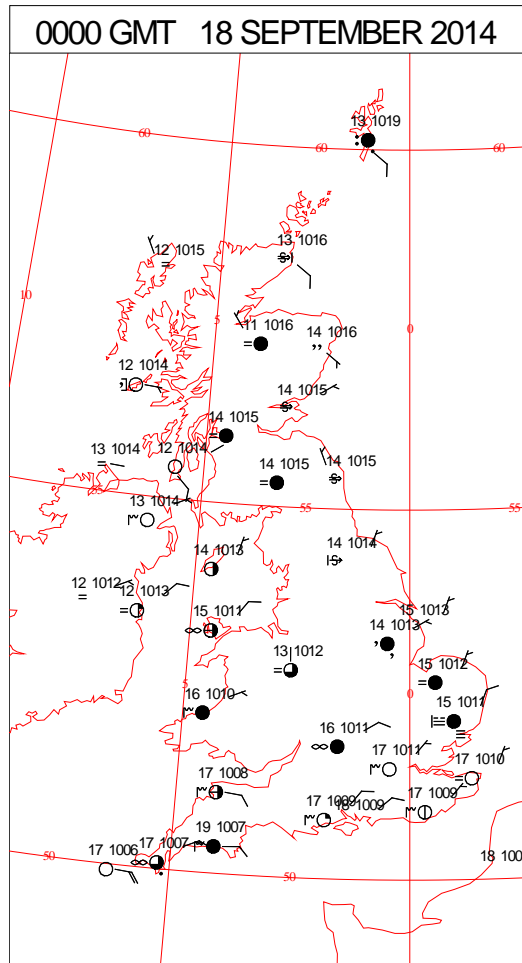
SIGNIFICANT WEATHER

0600 GMT 17 SEPTEMBER 2014	SIG WEATHER	1200 GMT 17 SEPTEMBER 2014	SIG WEATHER	<p>Summary of UK Weather for Wednesday 17 September 2014.</p> <p>It was a dull start to the day with extensive low cloud and mist for many; it was particularly misty in far eastern parts where there was some patchy fog too.</p> <p>Overnight, it generally stayed mild under cloudy skies, but it was quite cool under clear spells in central and western Scotland.</p> <p>The south-west peninsula was breezy at times, and there were some isolated light showers too.</p> <p>Through the day, the mist and low cloud cleared for many western and southern parts of the U.K., with some sunny spells developing. However, the north-east held on to the rather misty conditions throughout. A few showers clipped Aberdeenshire and other parts of north-east Scotland throughout the day, but elsewhere remained dry.</p> <p>It was a warm day for many areas, with maximum temperatures generally above average for the time of year, but it stayed cooler under cloudy skies in north-eastern parts.</p>
1800 GMT 17 SEPTEMBER 2014	SIG WEATHER	0000 GMT 18 SEPTEMBER 2014	SIG WEATHER	<p>EXTREMES</p> <p>Highest Maximum: 24.5 Jersey Airport, Jersey 24.5 Hastings, East Sussex</p> <p>Lowest Maximum: 13.8 Fair Isle, Shetland 13.8 Wick Airport, Caithness</p> <p>Lowest Minimum: 4.1 Cromdale, Inverness-Shire</p> <p>Lowest Grass Minimum: 1.5 Berwick-upon-Tweed, Murton Farm, Berwickshire</p> <p>Most Rain: 19.2 Lerwick, Shetland</p> <p>Most Sun: 11.8 Tiree, Argyll</p>

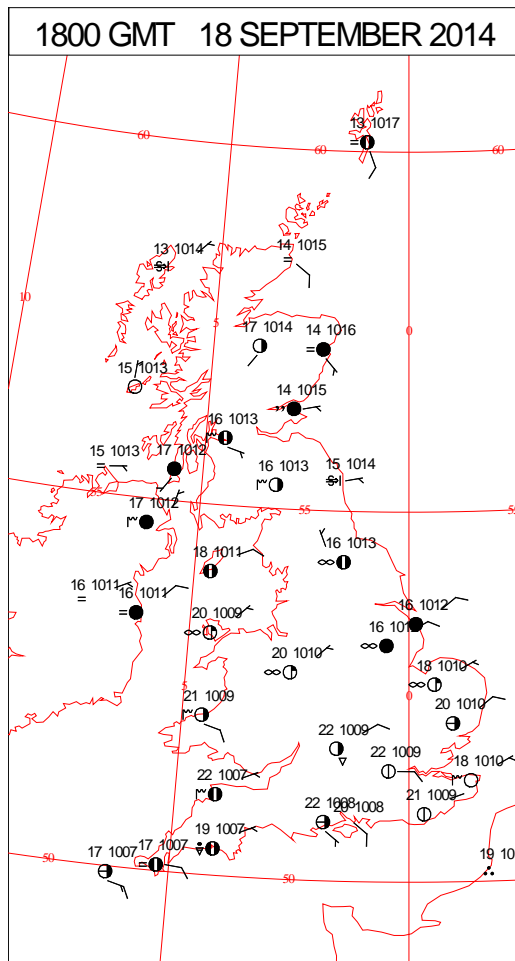
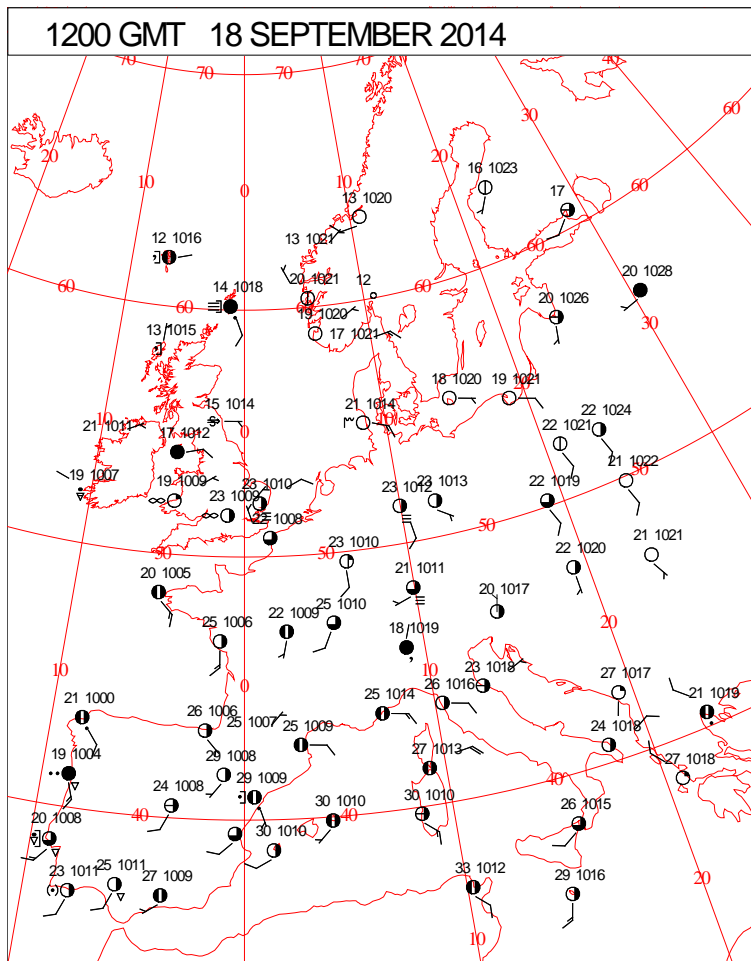
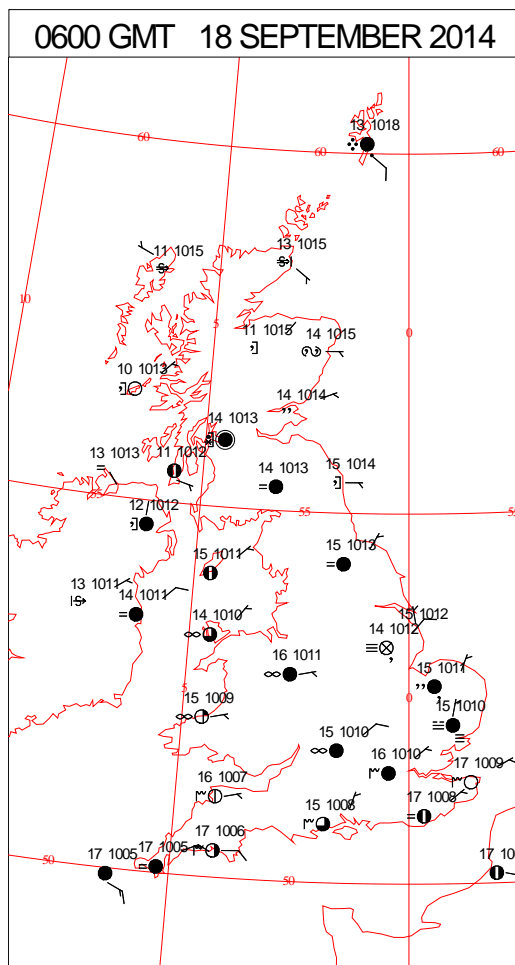
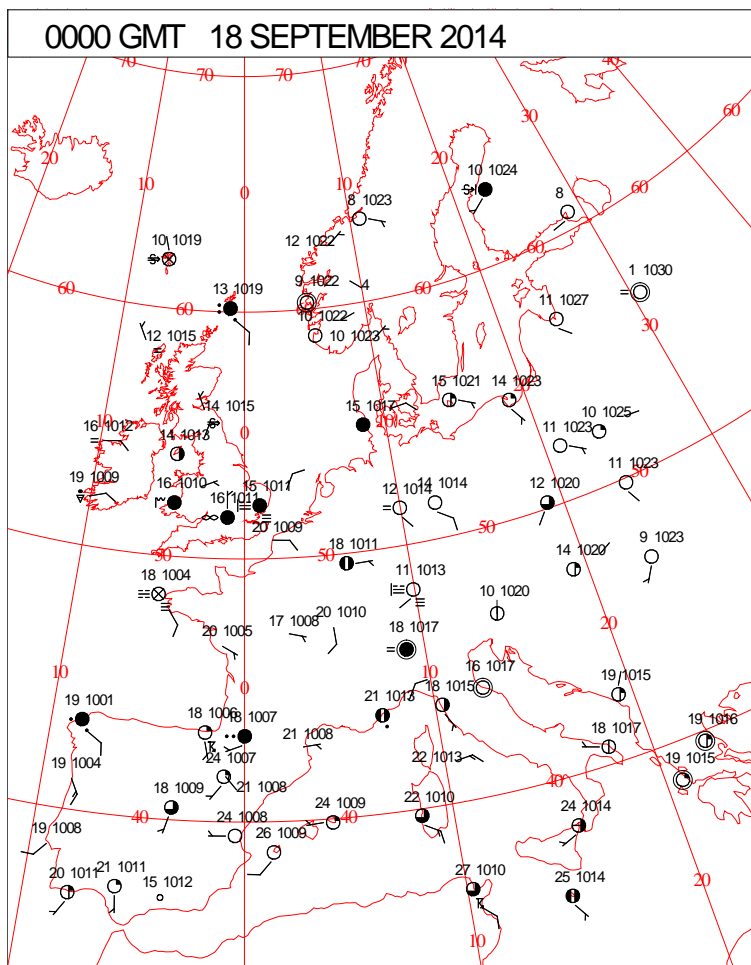
DAILY CLIMATE DATA



DAILY WEATHER SUMMARY



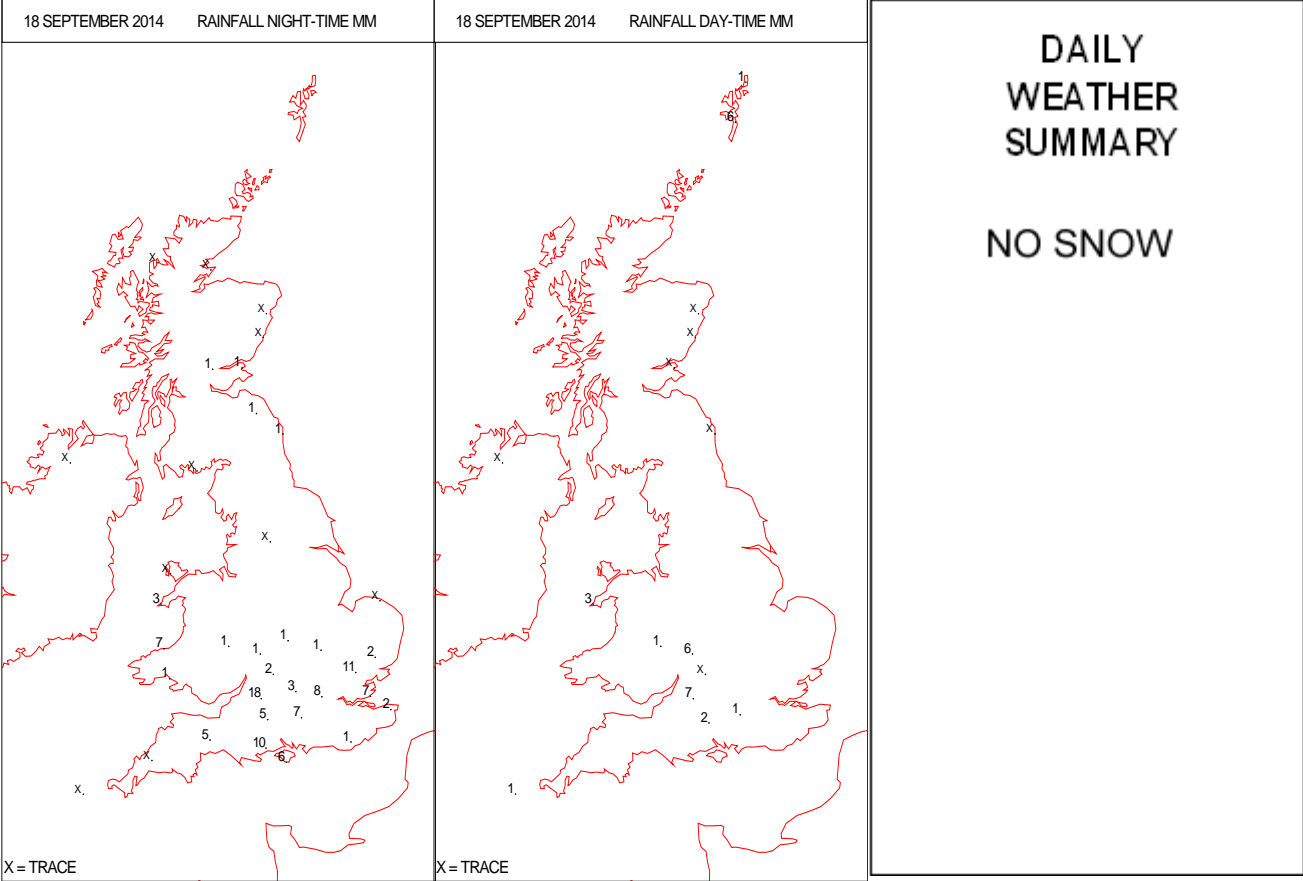
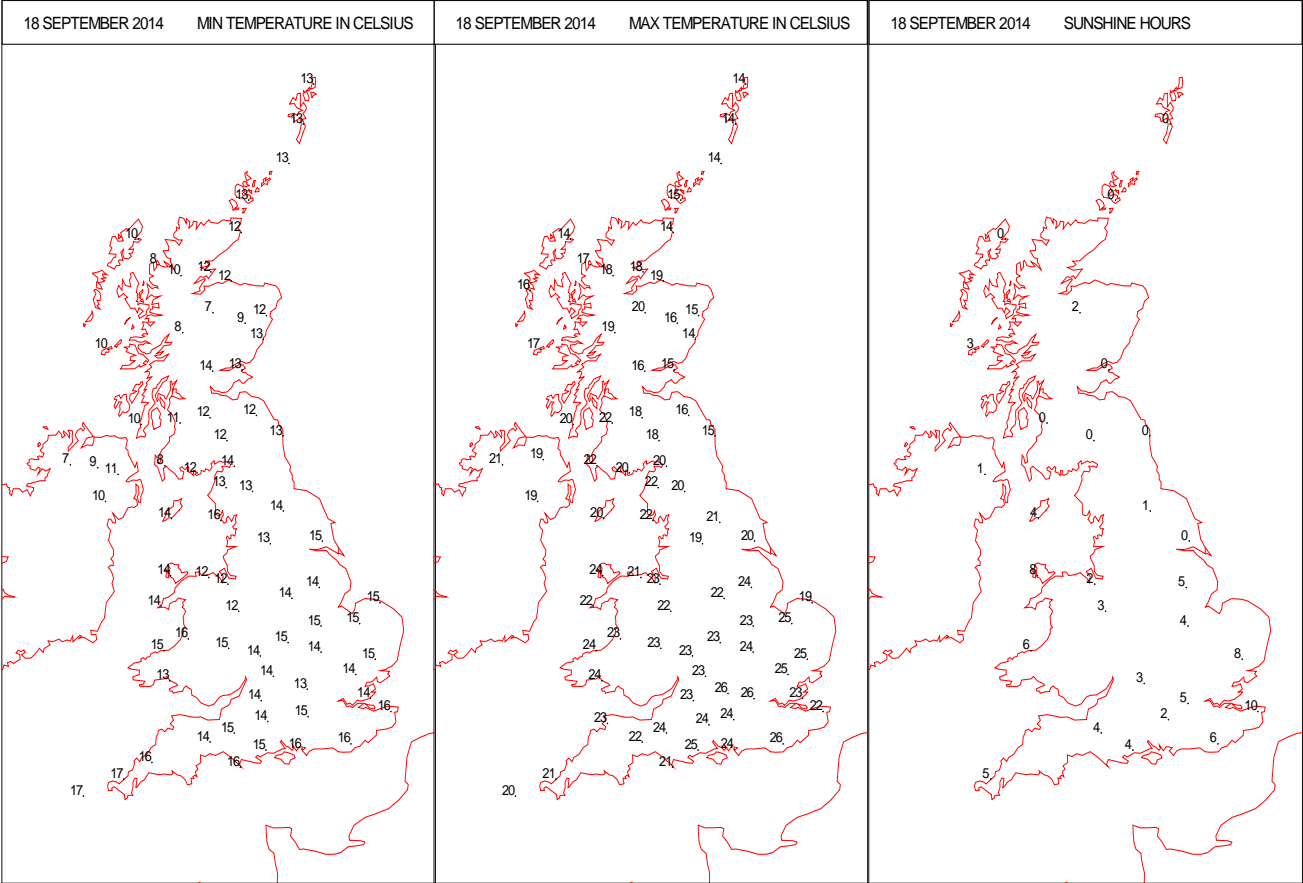
SURFACE REPORTS



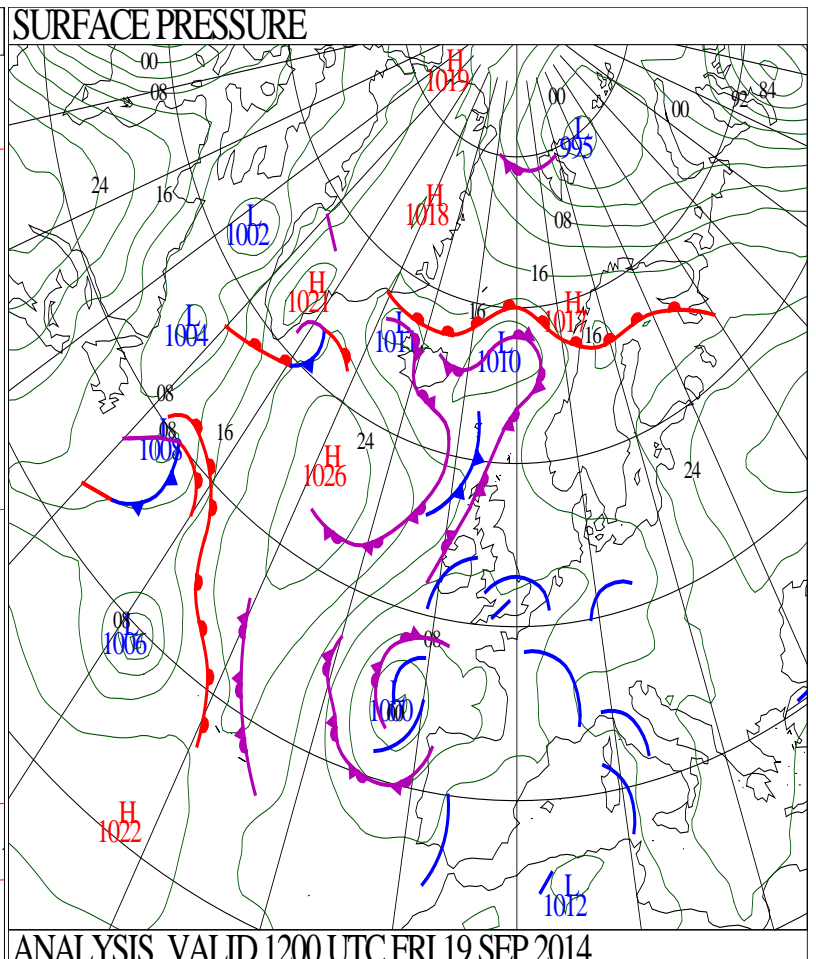
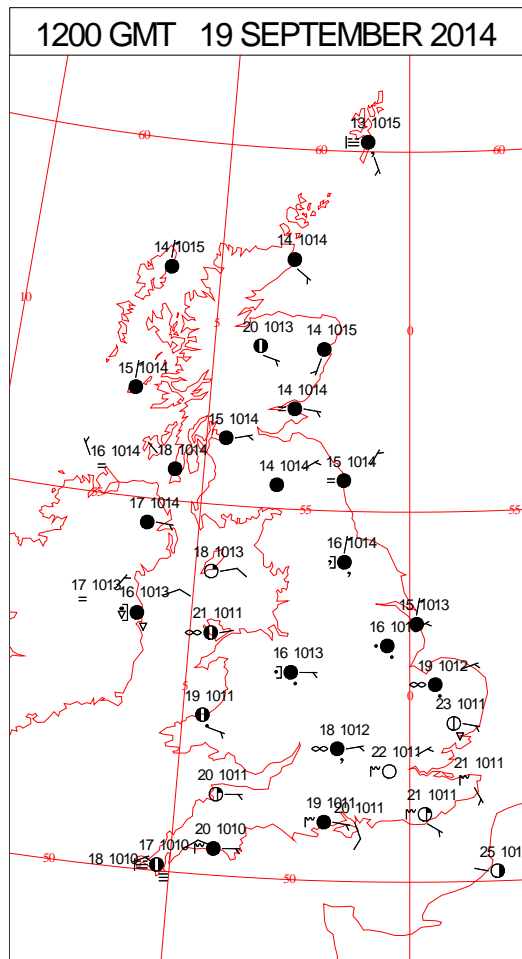
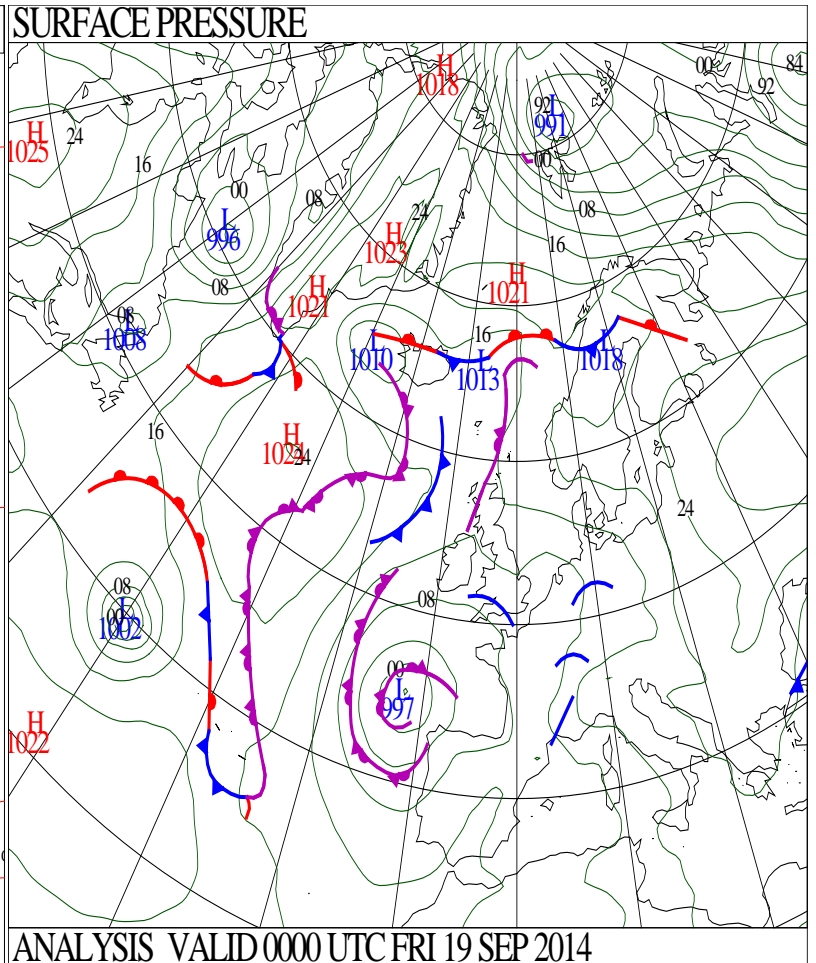
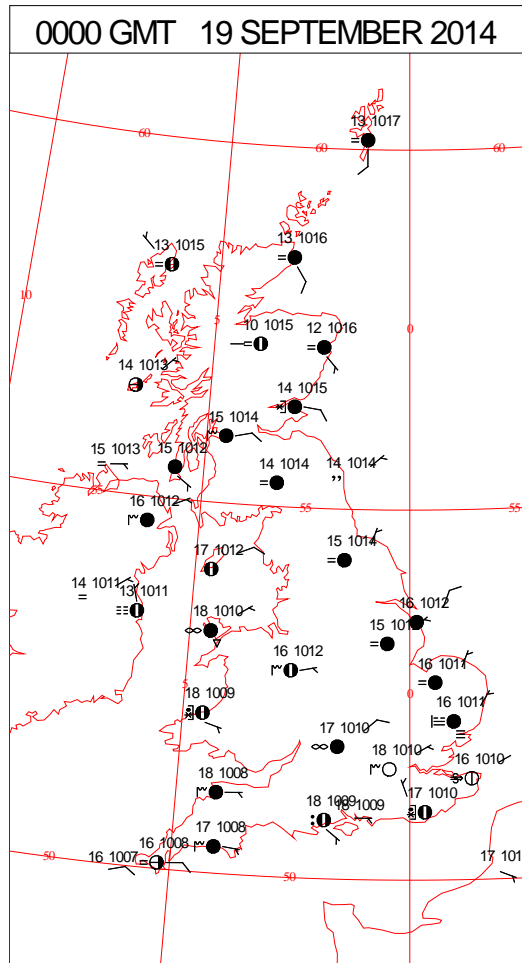
SIGNIFICANT WEATHER

0600 GMT 18 SEPTEMBER 2014	SIG WEATHER	1200 GMT 18 SEPTEMBER 2014	SIG WEATHER	<p>Summary of UK Weather for Thursday 18 September 2014.</p> <p>Low cloud and mist spread westwards from the east coast across most areas through the early hours of the morning. It was particularly misty near the east coast with areas of fog, and although there were clearer conditions in the far west, some patchy fog developed there.</p> <p>It was generally dry, although there were some heavy thundery showers across the Northern Isles and also parts of Devon and Cornwall overnight. It was fairly mild under cloudy skies, though chillier under clear spells over Northern Ireland and western Scotland.</p> <p>Low cloud, mist and fog gradually cleared back to eastern and north-eastern parts through the morning, bringing a little patchy drizzle there.</p> <p>Some decent sunny breaks developed across most other areas, and whilst many places remained dry, further thundery showers quickly spread into south-western parts of England. Thundery showers then developed across some other parts of the south through the course of the day.</p> <p>With the sunny breaks it was the warmest day so far this month.</p> <p>A few showers continued in the south during the evening, these were still occasionally thundery. Further north, misty conditions spread inland once again.</p>
1800 GMT 18 SEPTEMBER 2014	SIG WEATHER	0000 GMT 19 SEPTEMBER 2014	SIG WEATHER	<p>EXTREMES</p> <p>Highest Maximum: 26.5 Treknaw, Cornwall</p> <p>Lowest Maximum: 13.6 Inverbervie No2, Kincardineshire</p> <p>Lowest Minimum: 1.4 Lochgilphead, Argyll</p> <p>Lowest Grass Minimum: 2.4 Katesbridge, Co. Down</p> <p>Most Rain: 47.8 Linkenholt Post Office, Berkshire</p> <p>Most Sun: 9.7 Manston, Kent</p>

DAILY CLIMATE DATA

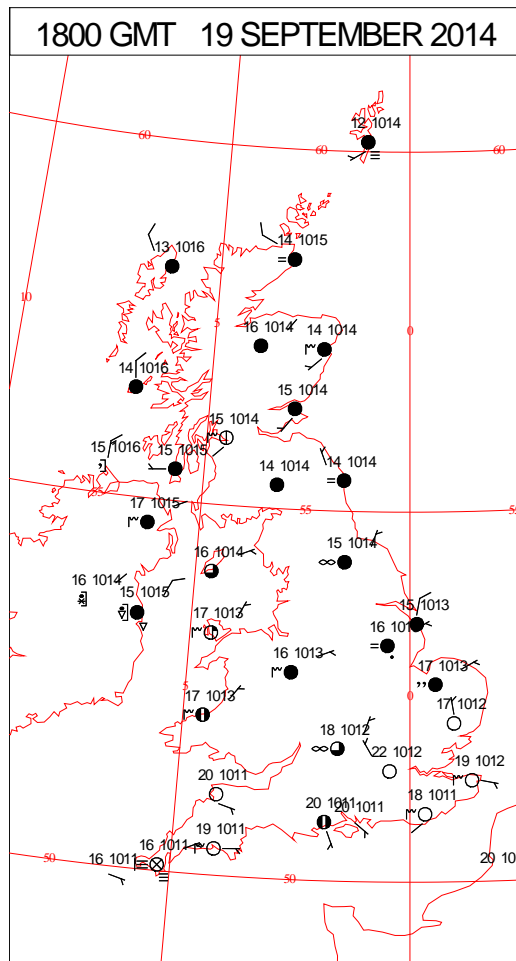
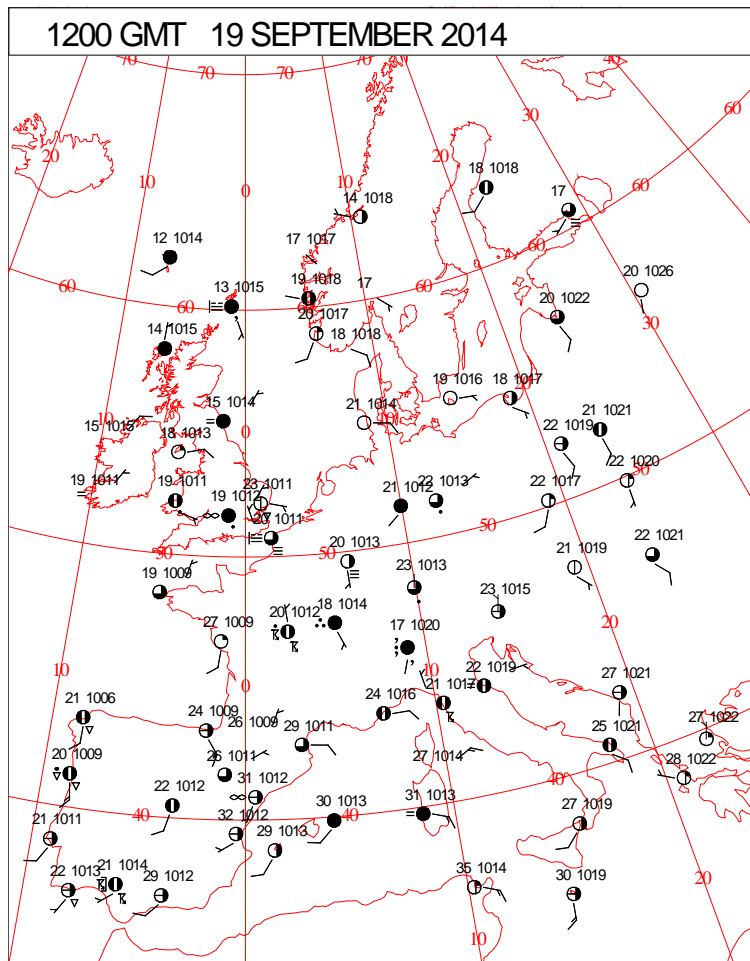
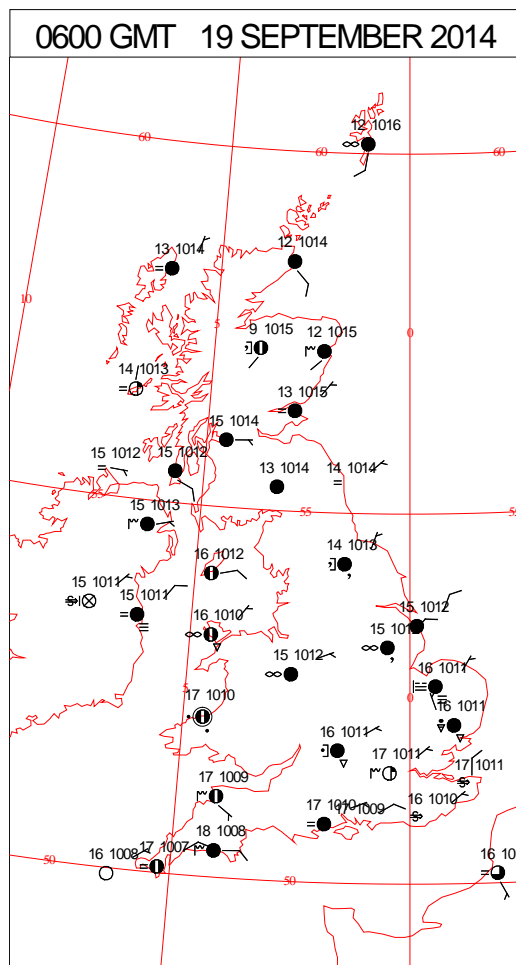
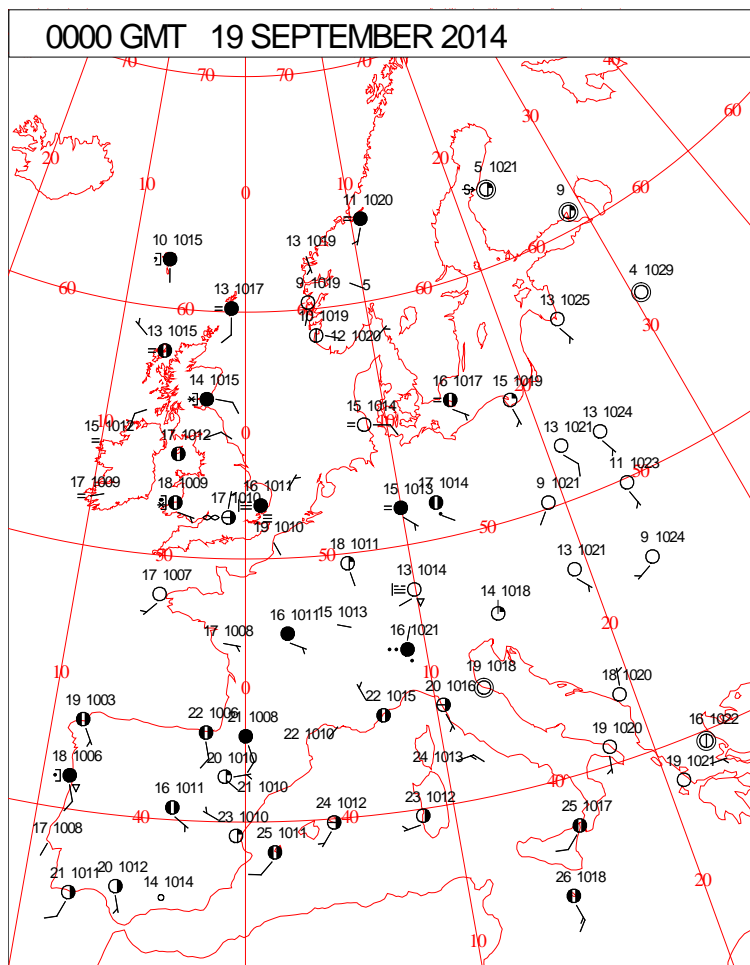


DAILY WEATHER SUMMARY



Friday 19 September 2014

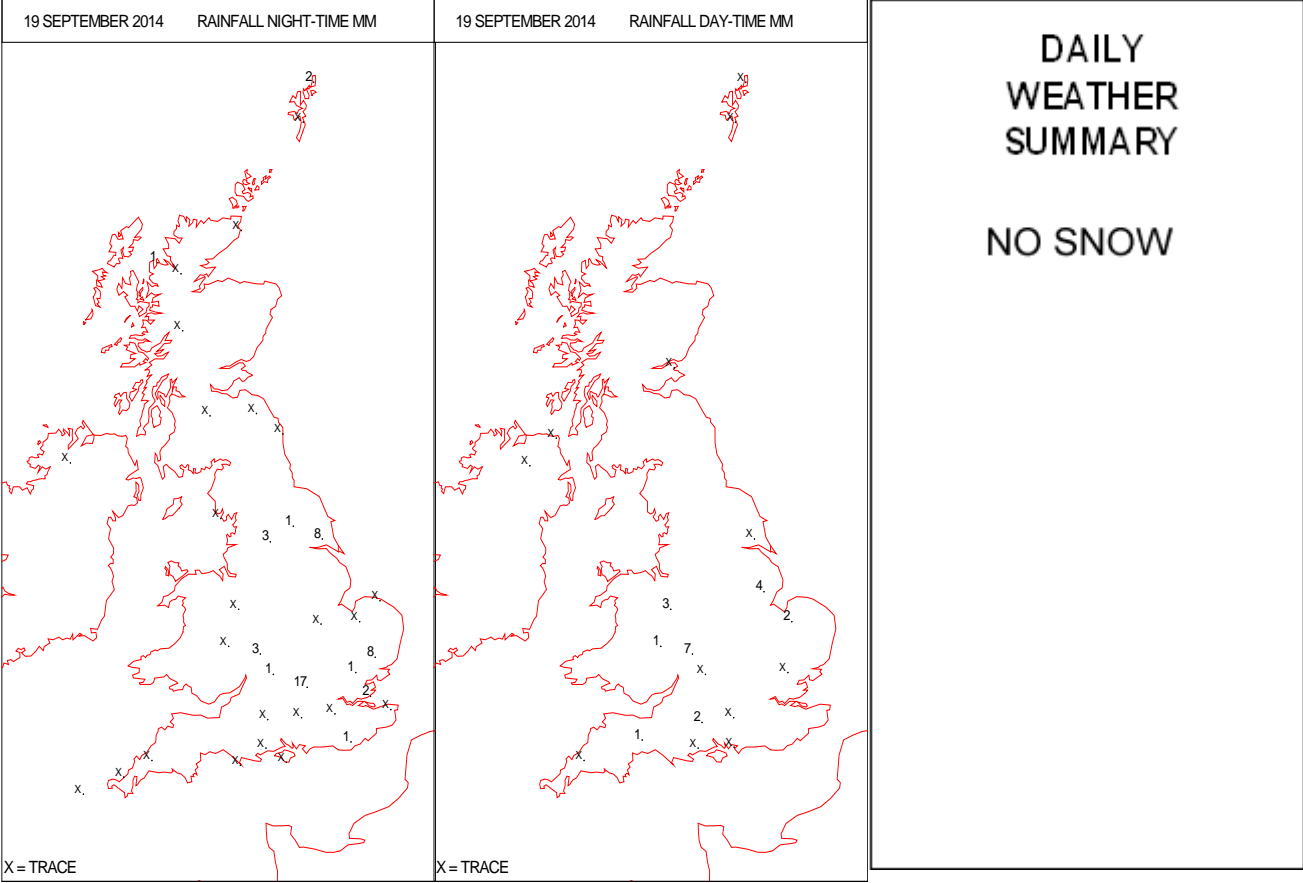
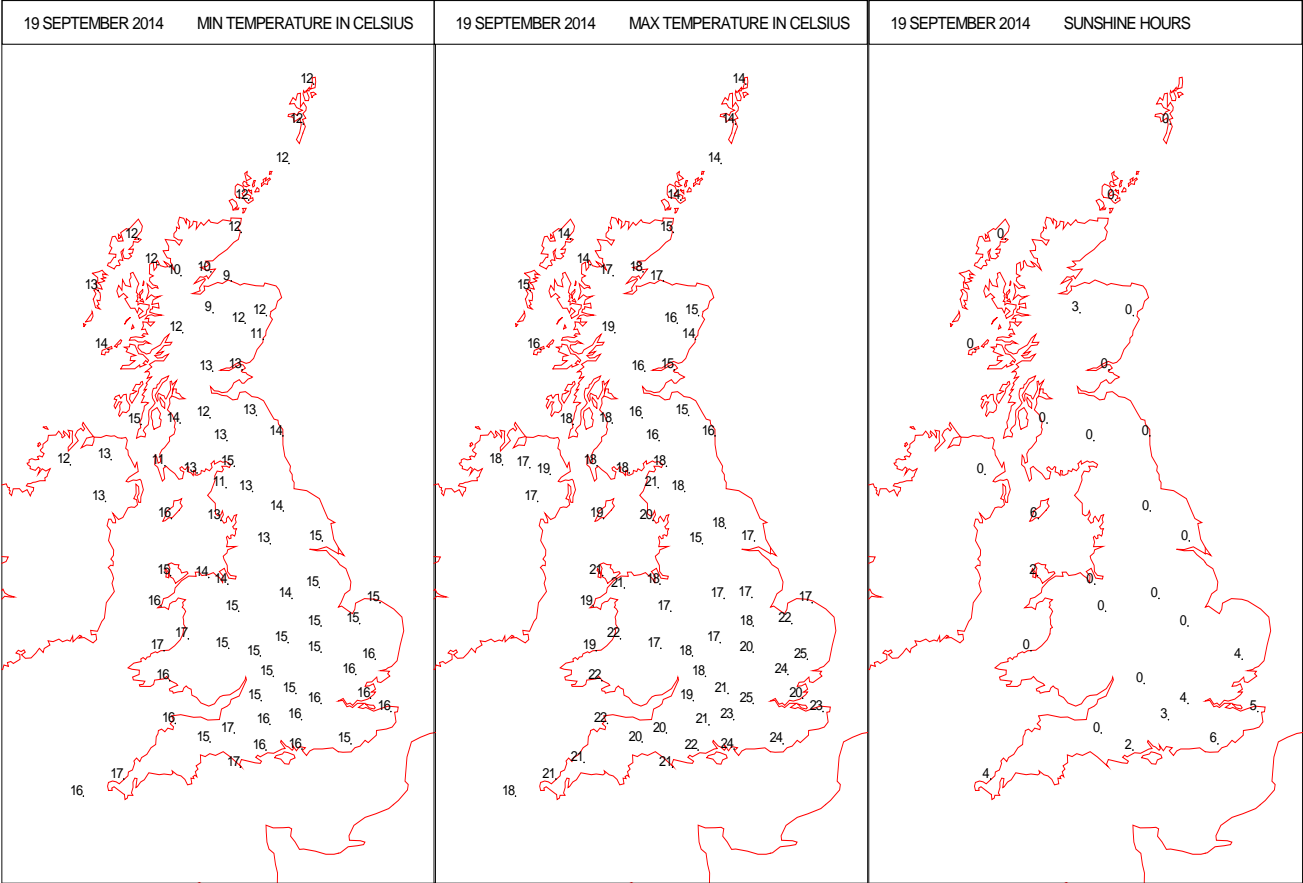
SURFACE REPORTS



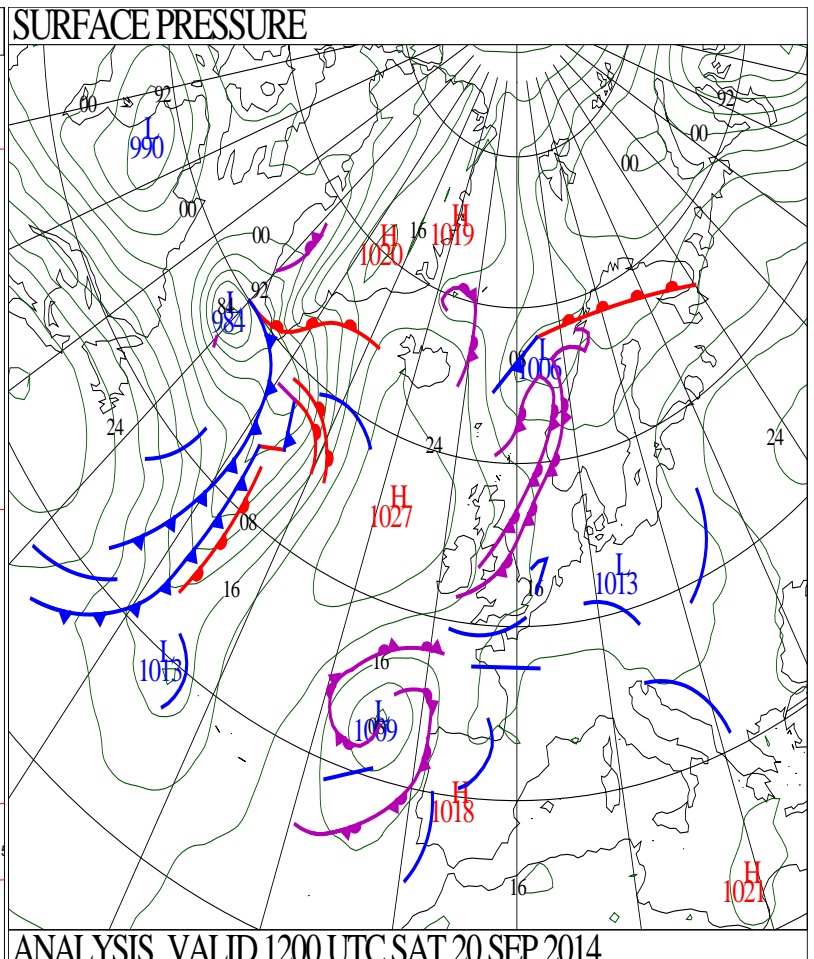
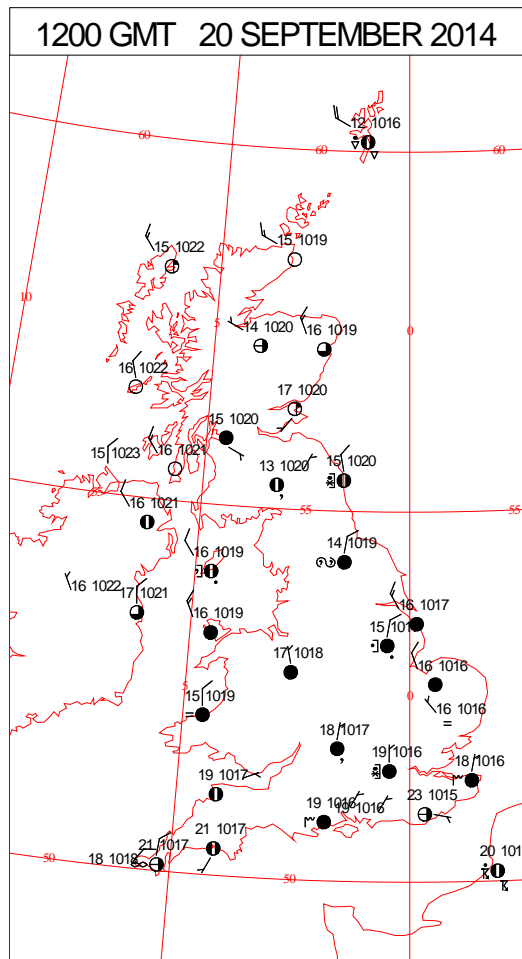
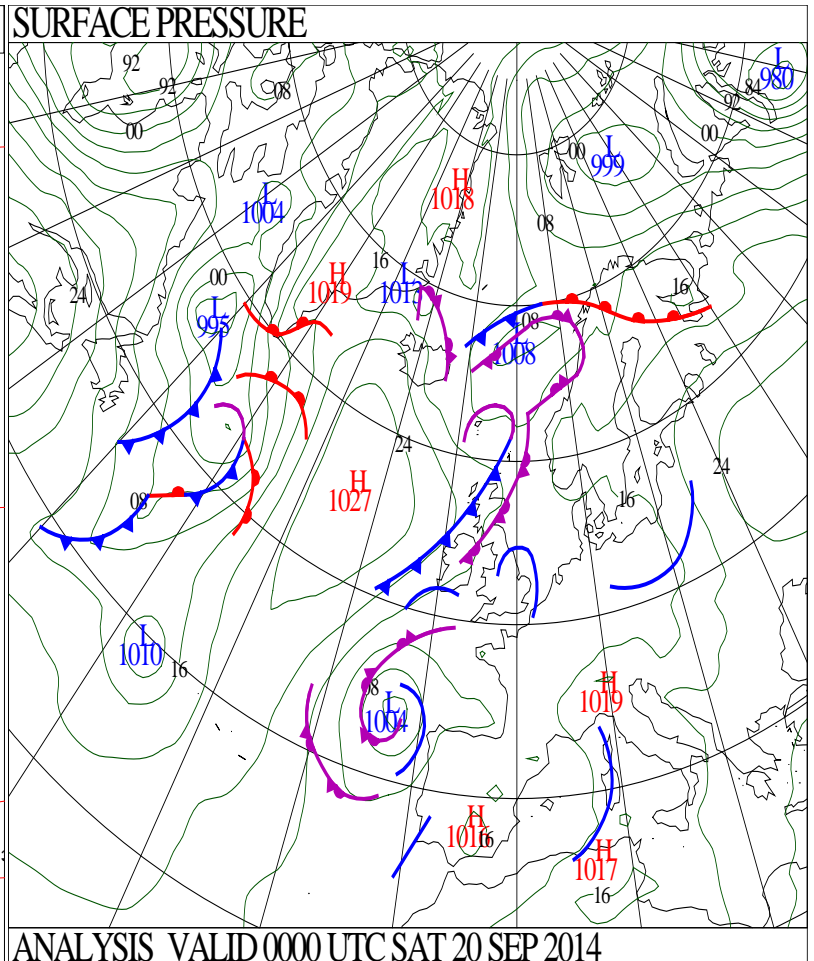
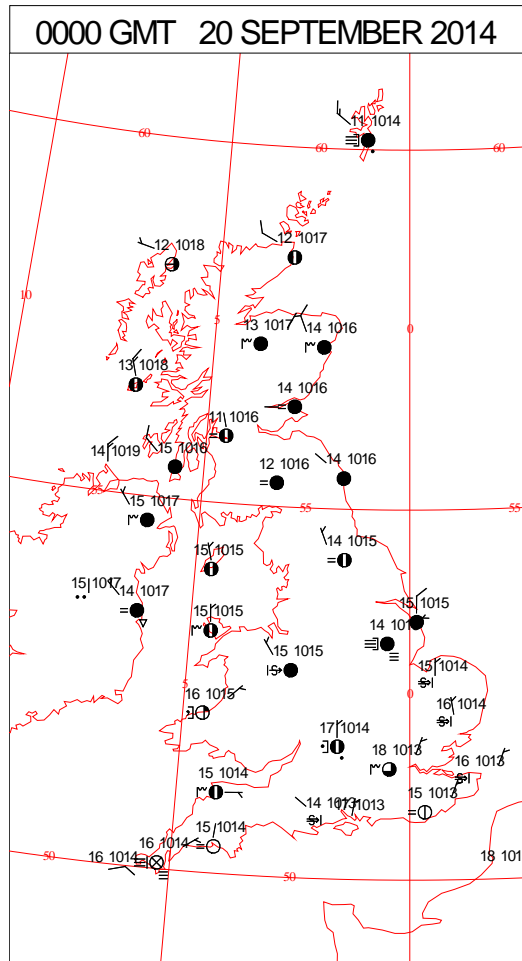
SIGNIFICANT WEATHER

0600 GMT 19 SEPTEMBER 2014	SIG WEATHER	1200 GMT 19 SEPTEMBER 2014	SIG WEATHER	<p>Summary of UK Weather for Friday 19 September 2014.</p> <p>The day started with low cloud and mist for many areas.</p> <p>Whilst most northern and central areas remained dry, organised areas of torrential and thundery downpours spread from the south, with hail.</p> <p>Whilst minimum temperatures were generally around average, it was very mild across the far south.</p> <p>Heavy thundery showers continued across the south during the morning, with isolated torrential downpours across south-western parts. Whilst these eased early in the afternoon, further showers soon developed across eastern England, bringing further torrential and thundery downpours.</p> <p>These heavy showers continued to affect a few places during the evening, reaching southern parts of northern England.</p> <p>For the rest of the U.K., and also those areas which missed the showers, it was a day of variable cloud and brighter spells. The best of any sunshine was across north-eastern Scotland.</p> <p>However a weak front brought more cloud and outbreaks of rain into the far north-west and Orkney during the evening.</p> <p>It was a warm day, especially in the south, with temperatures well above average. However, temperatures were closer to average further north.</p>
1800 GMT 19 SEPTEMBER 2014	SIG WEATHER	0000 GMT 20 SEPTEMBER 2014	SIG WEATHER	<p>EXTREMES</p> <p>Highest Maximum: 25.9 Charlwood, Surrey</p> <p>Lowest Maximum: 13.8 Lerwick, Shetland</p> <p>Lowest Minimum: 3.7 Lochgilphead, Argyll</p> <p>Lowest Grass Minimum: 5.0 Preston Montford, Shawbury</p> <p>Most Rain: 30.8 Cavendish, Suffolk</p> <p>Most Sun: 10.3 East Malling, Kent</p>

DAILY CLIMATE DATA

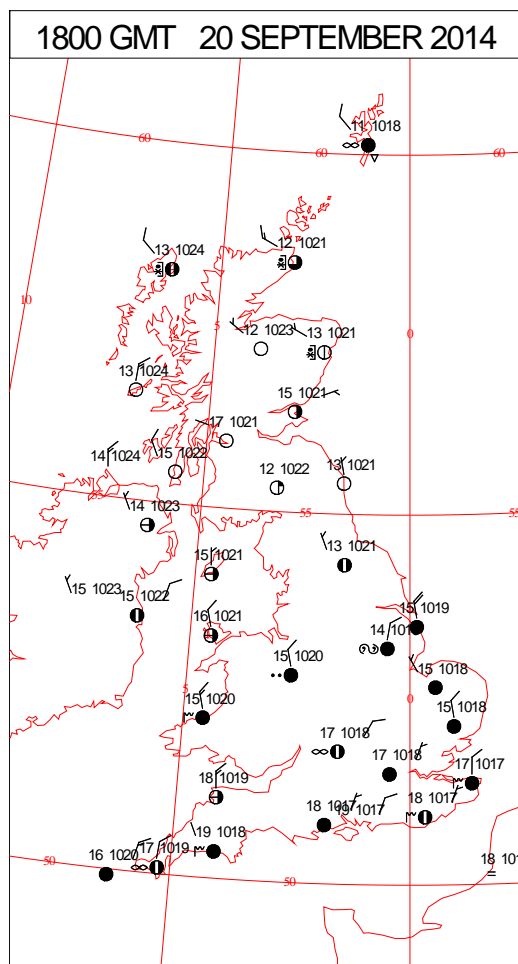
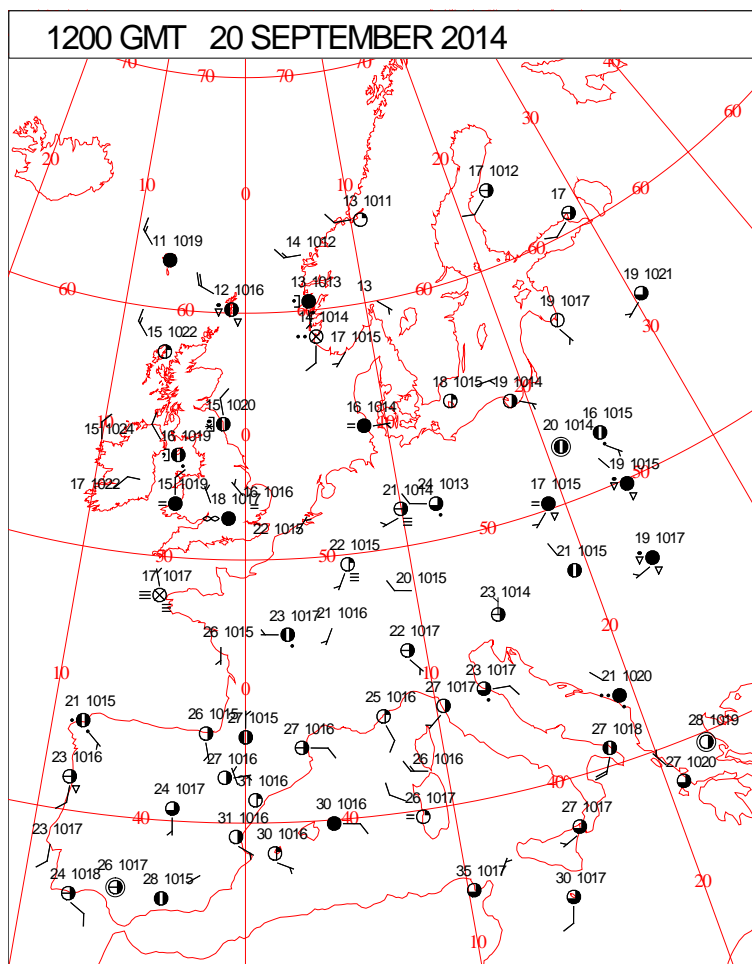
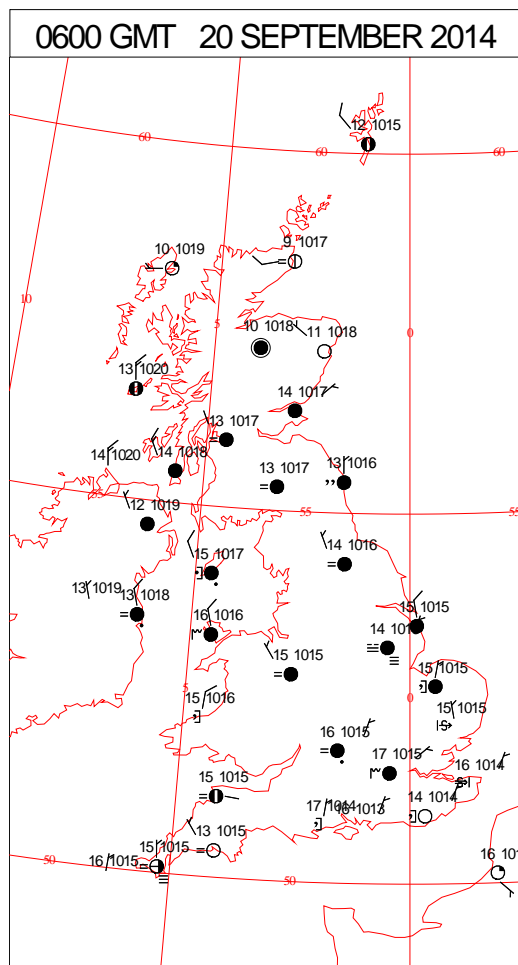
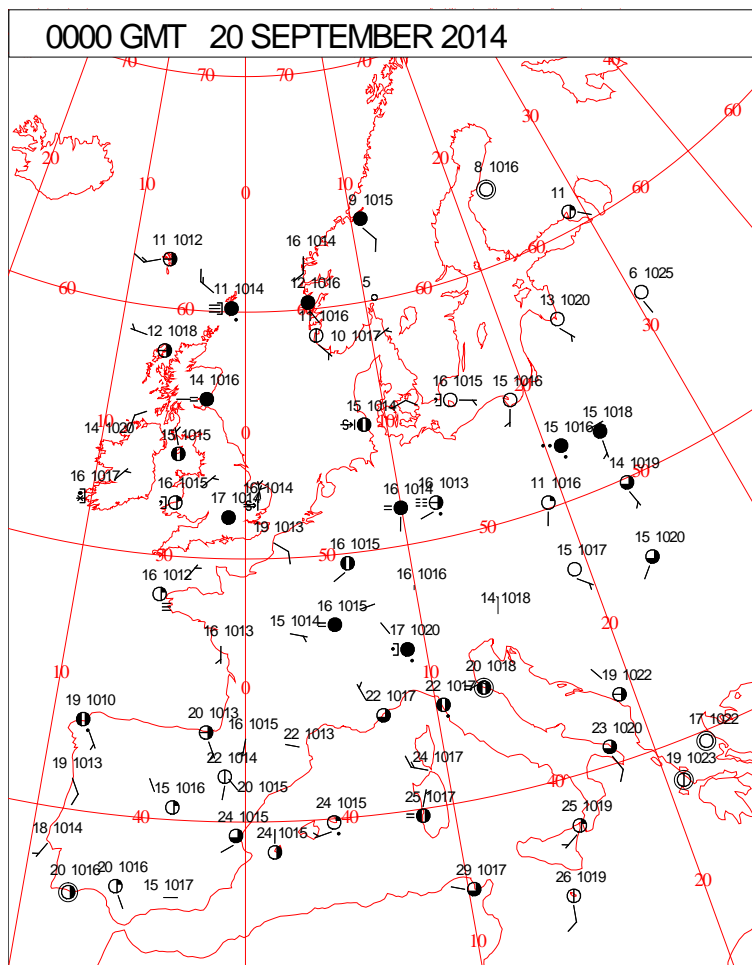


DAILY WEATHER SUMMARY



Saturday 20 September 2014

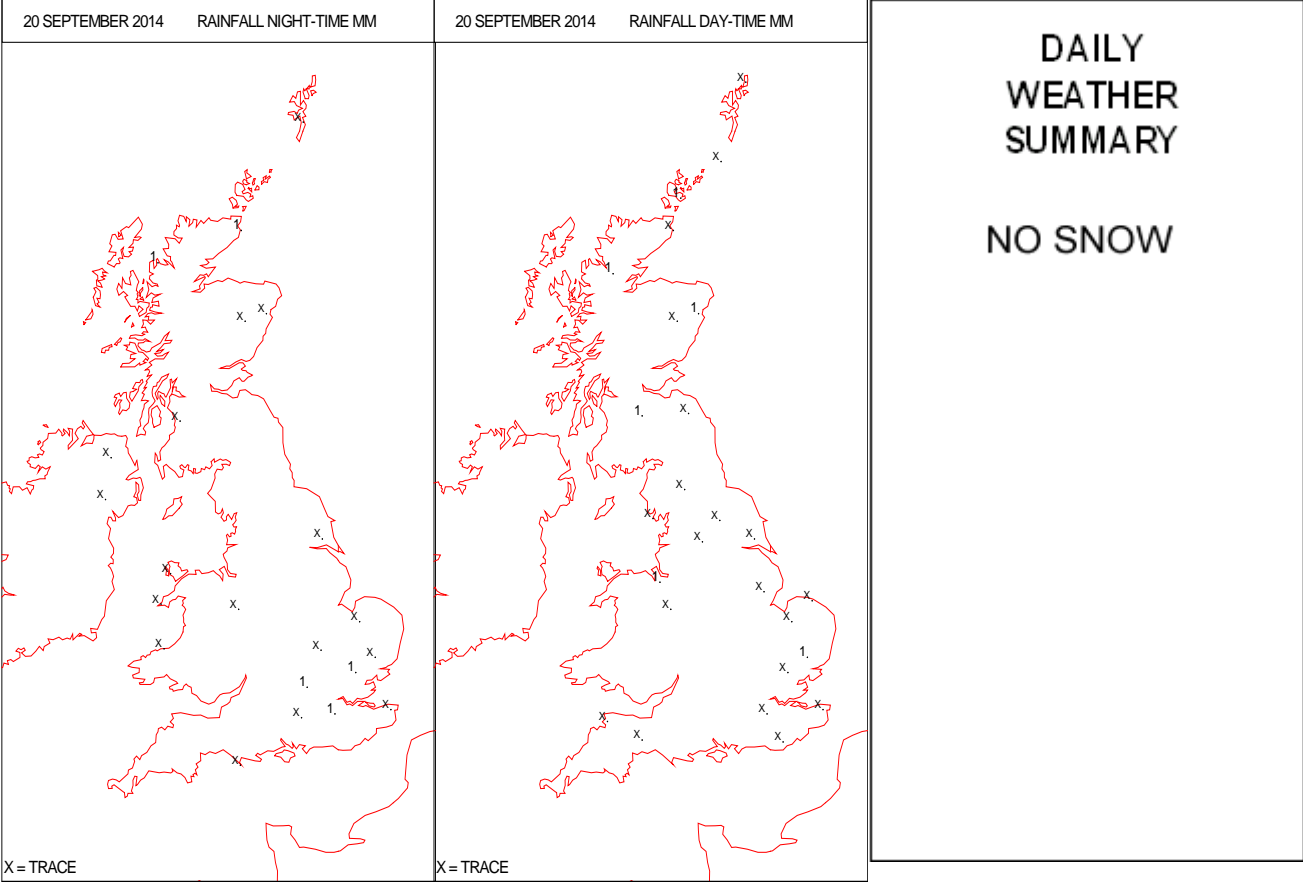
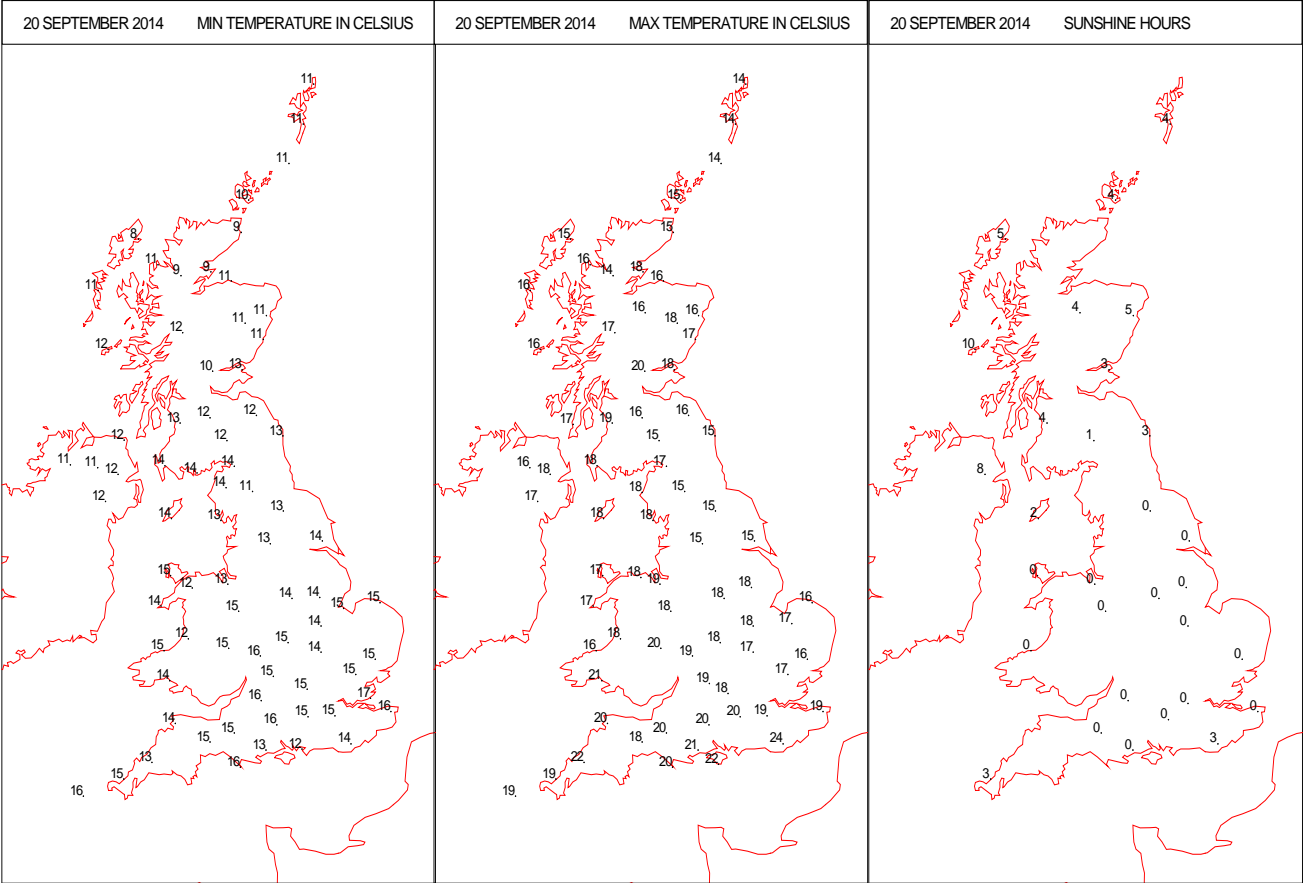
SURFACE REPORTS



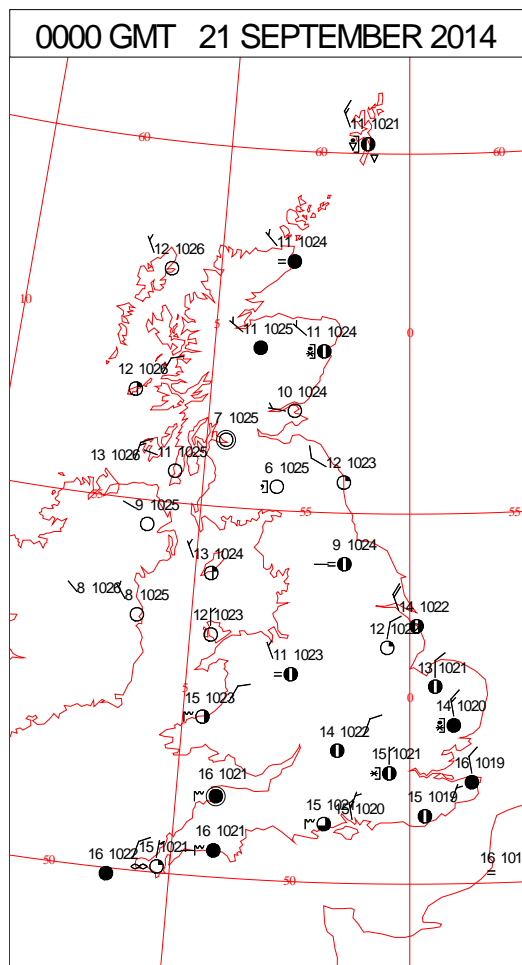
SIGNIFICANT WEATHER

0600 GMT 20 SEPTEMBER 2014	SIG WEATHER	1200 GMT 20 SEPTEMBER 2014	SIG WEATHER	<p>Summary of UK Weather for Saturday 20 September 2014. Once again, many areas turned murky overnight with widespread mist and fog across the south, whilst clearer conditions affected Scotland and Northern Ireland.</p> <p>Shortly before dawn, areas of cloud across central southern England gave some sharp showers. These quickly turned thundery, with some torrential downpours as they spread eastwards.</p> <p>Into the morning, heavy thundery showers continued to affect south-east England, leading to some localised flooding. The thunderstorms slowly edged into the English Channel, and although further showers developed across southern England, and also along the very weak cold front, most were significantly lighter.</p> <p>The clearer conditions in the north continued to edge southwards, with Scotland, Northern Ireland and the very north of England seeing the best of the sunshine.</p> <p>Temperatures were above average in the south and still rather humid, but close to average for the time of year in the clearer north.</p>
1800 GMT 20 SEPTEMBER 2014	SIG WEATHER	0000 GMT 21 SEPTEMBER 2014	SIG WEATHER	<p>EXTREMES Highest Maximum: 23.7 Herstmonceux West End, East Sussex Lowest Maximum: 13.1 Loftus, Cleveland Lowest Minimum: 6.3 Drummond Castle, Perthshire Lowest Grass Minimum: 2.4 Drummond Castle, Perthshire Most Rain: 3.6 Dalmarnock S Wks, Lanarkshire Most Sun: 10.9 Colonsay: Homefield, Argyll</p>

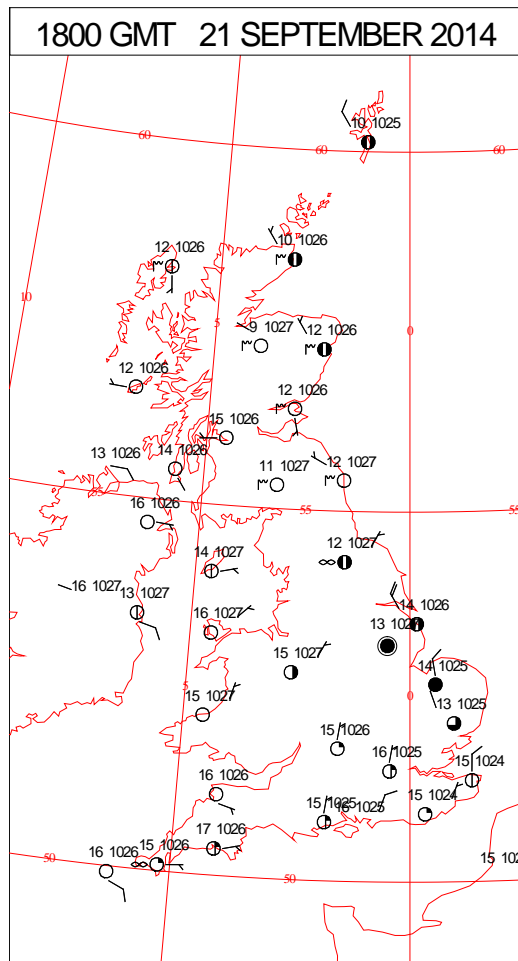
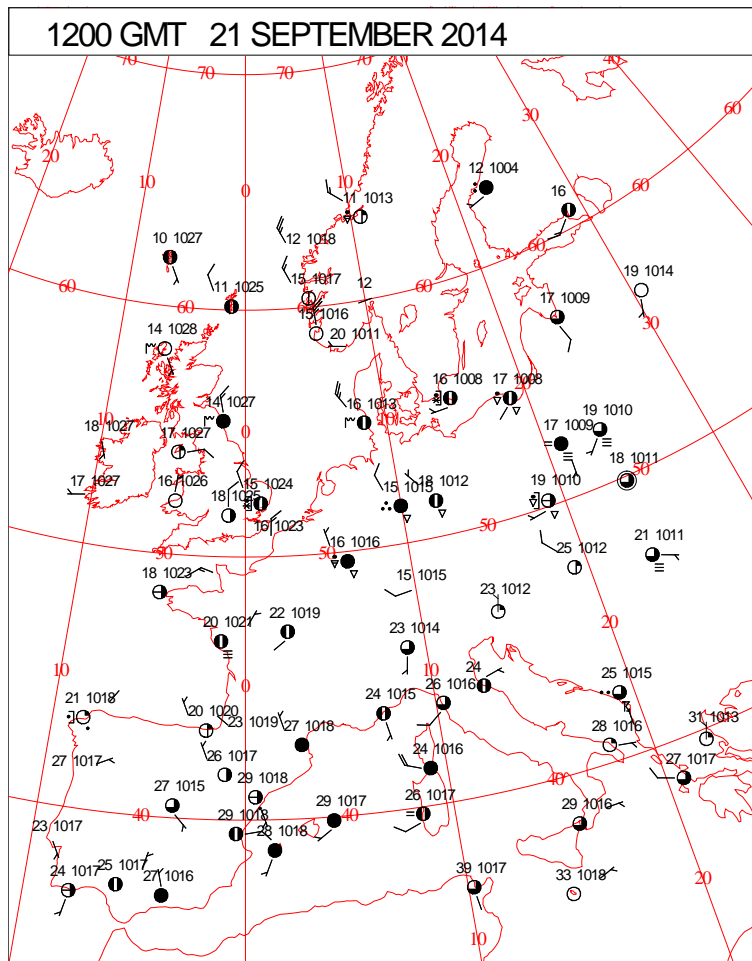
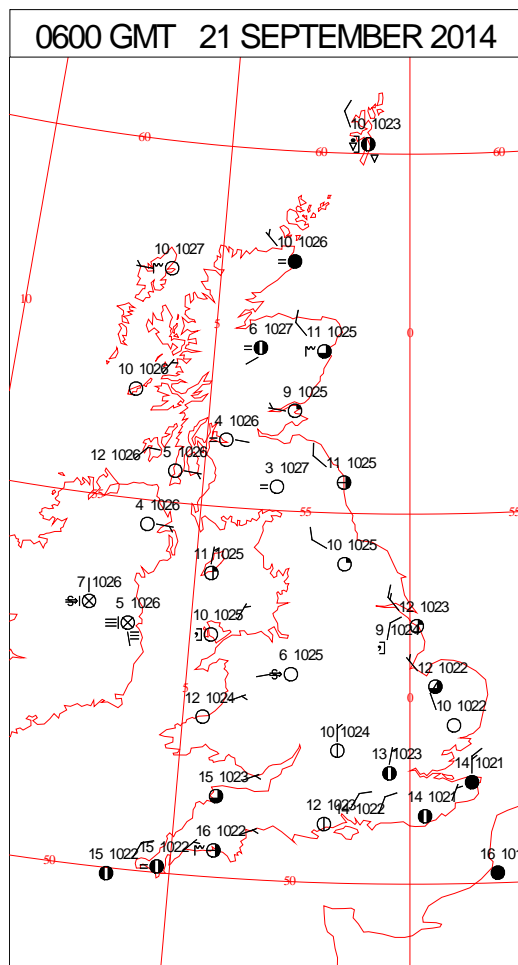
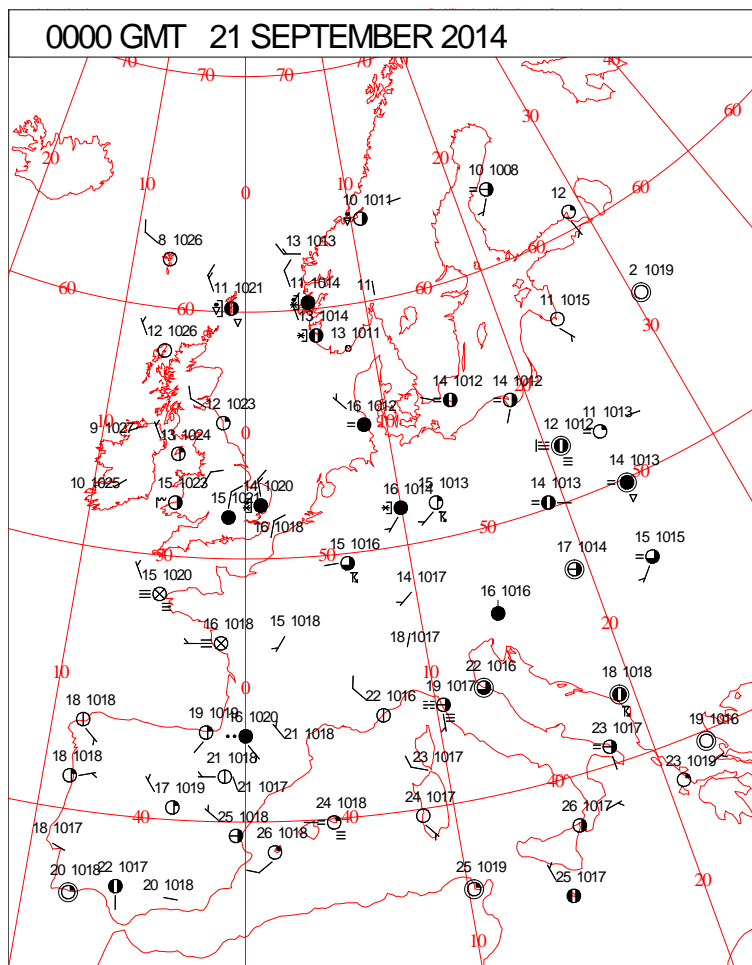
DAILY CLIMATE DATA



DAILY WEATHER SUMMARY



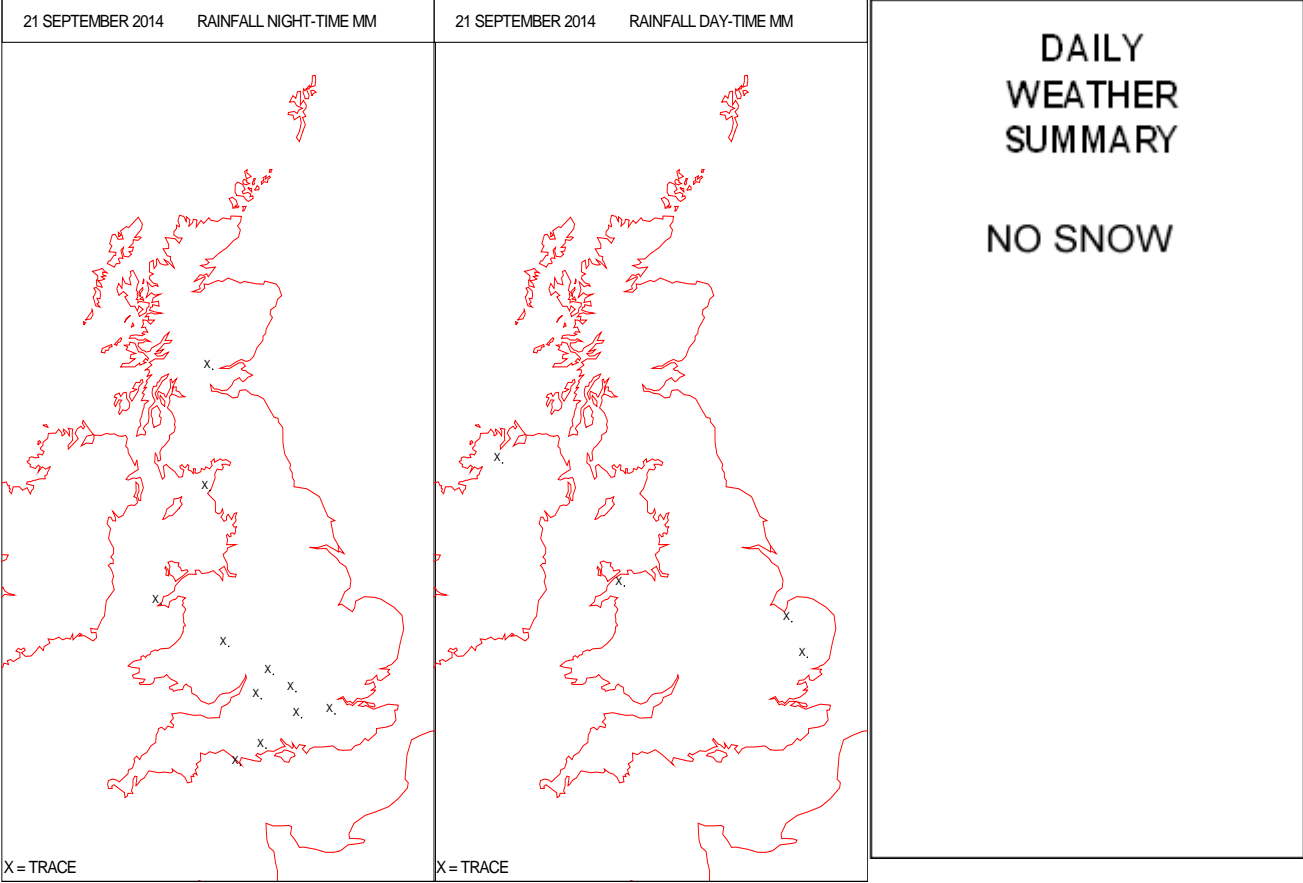
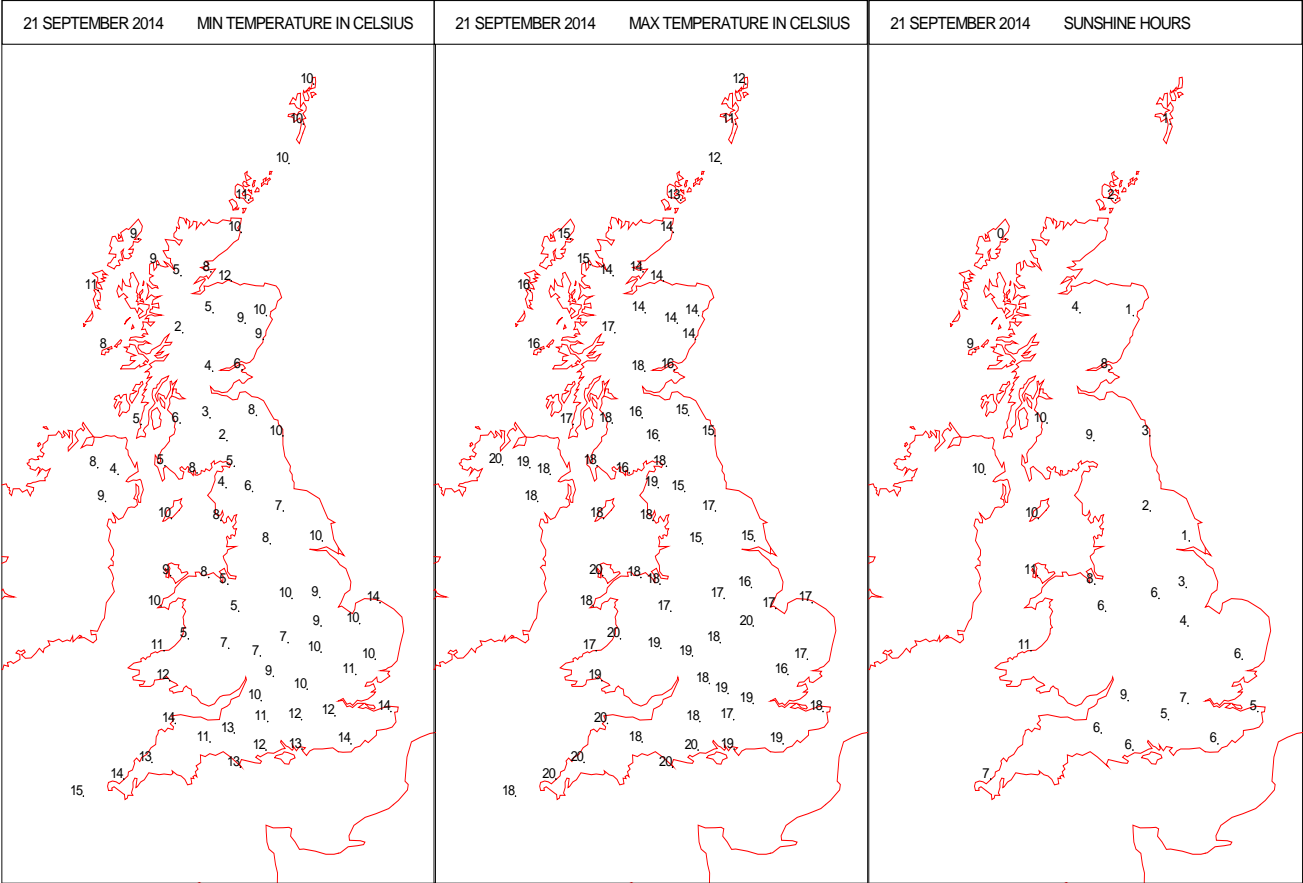
SURFACE REPORTS



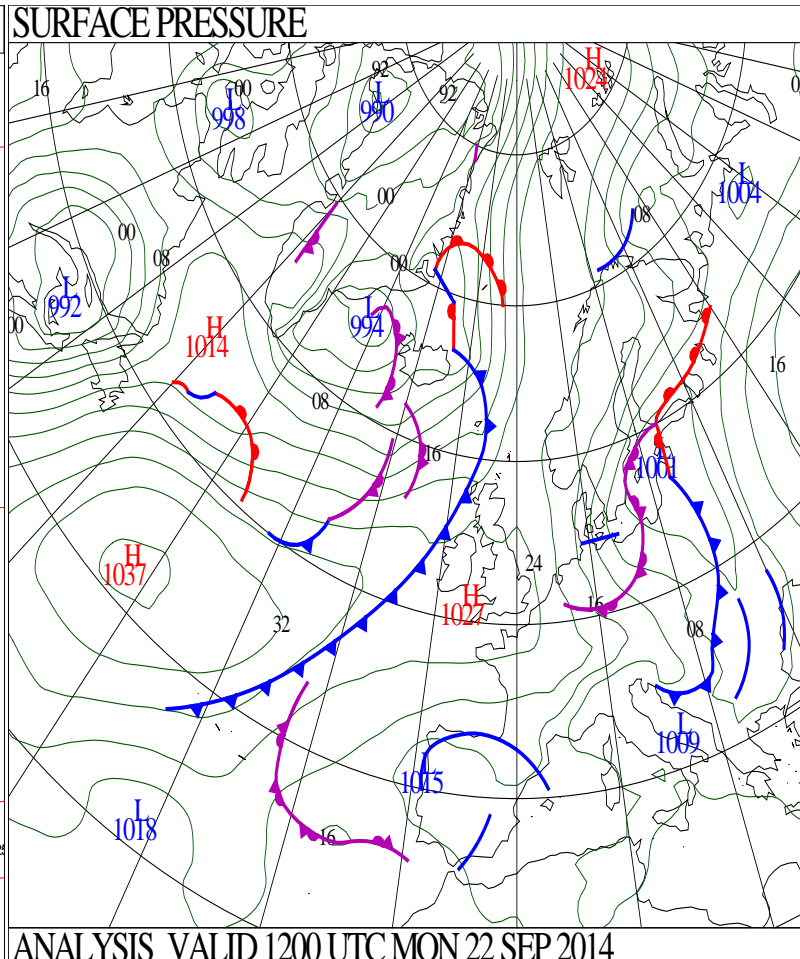
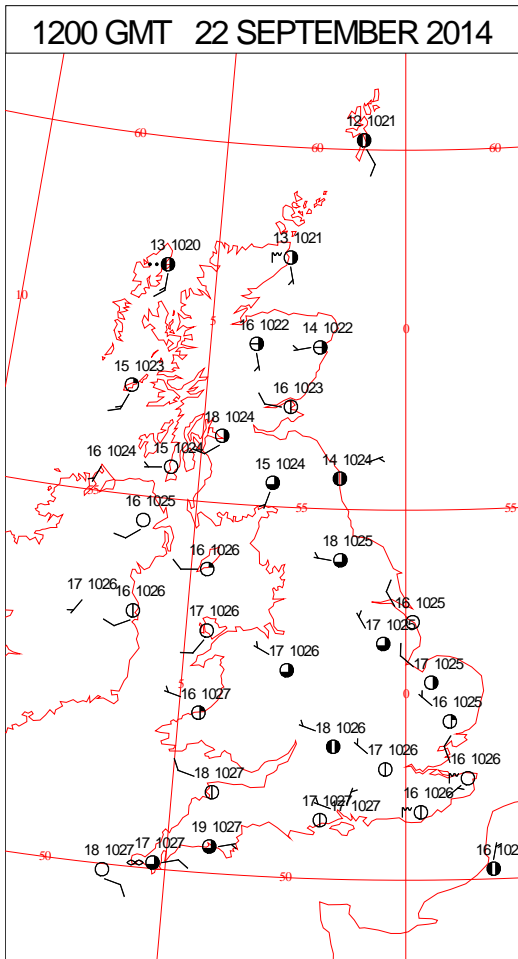
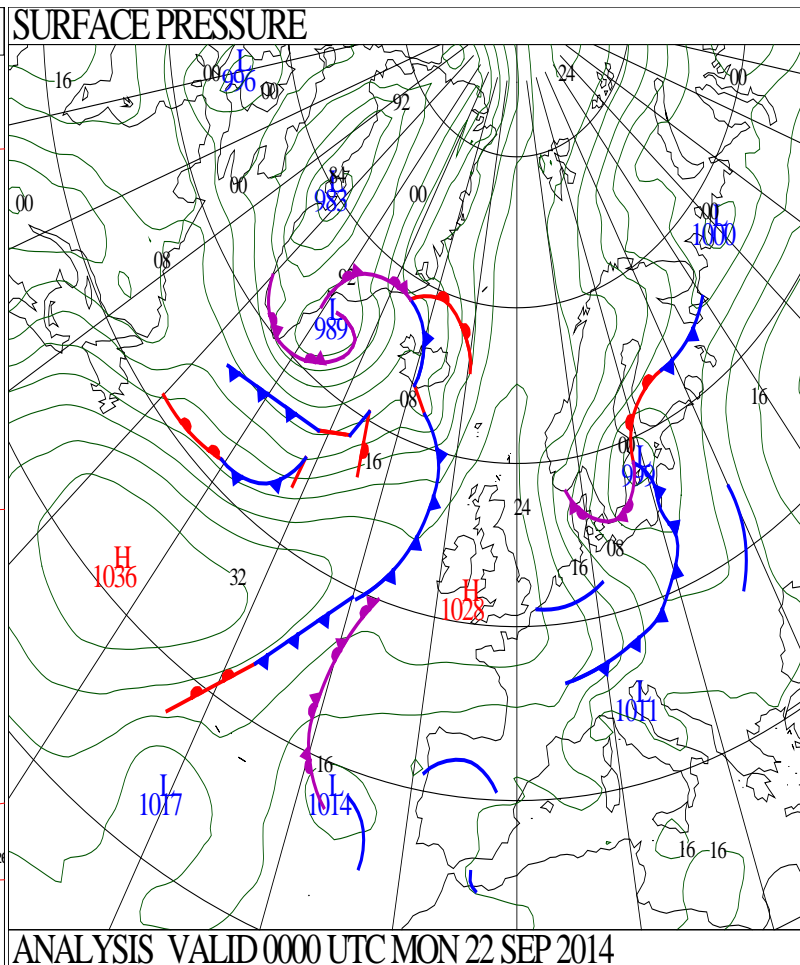
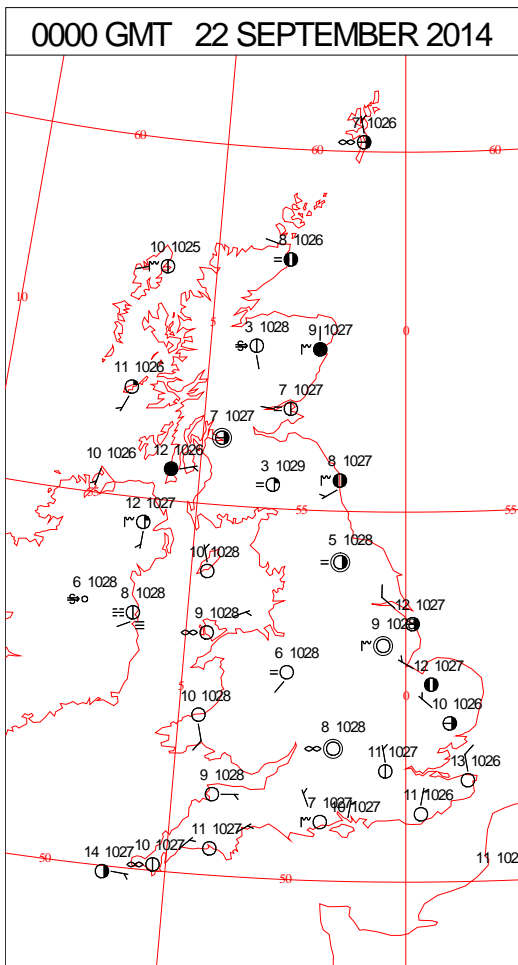
SIGNIFICANT WEATHER

0600 GMT 21 SEPTEMBER 2014	SIG WEATHER	1200 GMT 21 SEPTEMBER 2014	SIG WEATHER	<p>Summary of UK Weather for Sunday 21 September 2014. A cold front moved southwards overnight, bringing clearer, fresher conditions from the north, with low cloud and moisture only lingering in the very far south by dawn. Otherwise, with clear skies and light winds, it turned quite cold in the north.</p> <p>Most places then enjoyed a dry and fine day, with the cloud clearing southern areas by mid-morning.</p> <p>The best of the sunshine was across western parts of the U.K., with cloud slowly filling in from the east. An occasional shower clipped the coasts of Norfolk and Suffolk during the daytime, and it was generally cloudier there.</p> <p>Patchy cloud reached much of Wales and south-west England by early evening, but then quickly started to melt away again, leaving most places with clear skies during the evening and into the night.</p> <p>Winds were light throughout the day.</p> <p>Temperatures were generally close to average, though a little above in the south.</p>
1800 GMT 21 SEPTEMBER 2014	SIG WEATHER	0000 GMT 22 SEPTEMBER 2014	SIG WEATHER	<p>EXTREMES</p> <p>Highest Maximum: 23.0 Treknaw, Cornwall</p> <p>Lowest Maximum: 11.4 Lerwick, Shetland</p> <p>Lowest Minimum: -2.0 Preston Montford, Shropshire</p> <p>Lowest Grass Minimum: -1.9 Tyndrum No3, Argyll</p> <p>Most Rain: 2.4 Boreland, Dumfries-Shire</p> <p>Most Sun: 11.4 Aberporth, Dyfed 11.4 Thomastown, Fermanagh 11.4 Glasgow Bishopton, Renfrewshire</p>

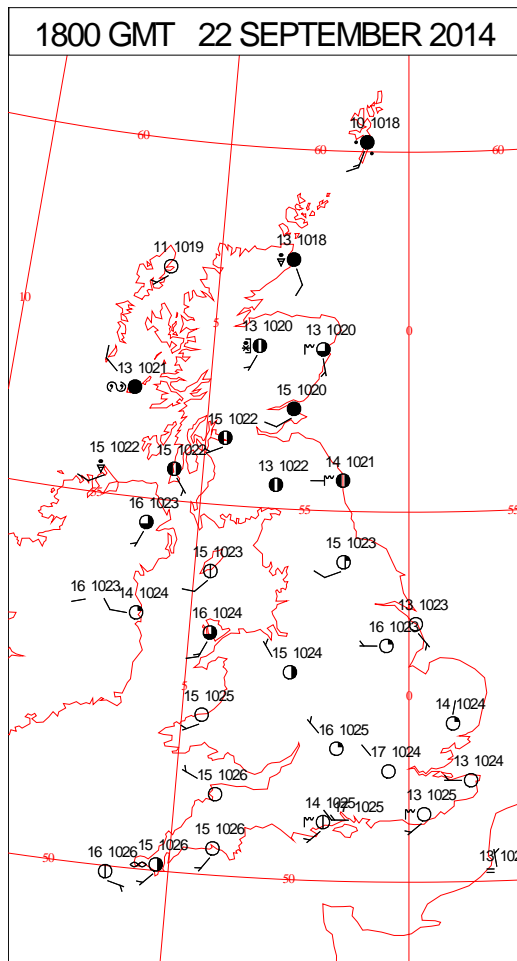
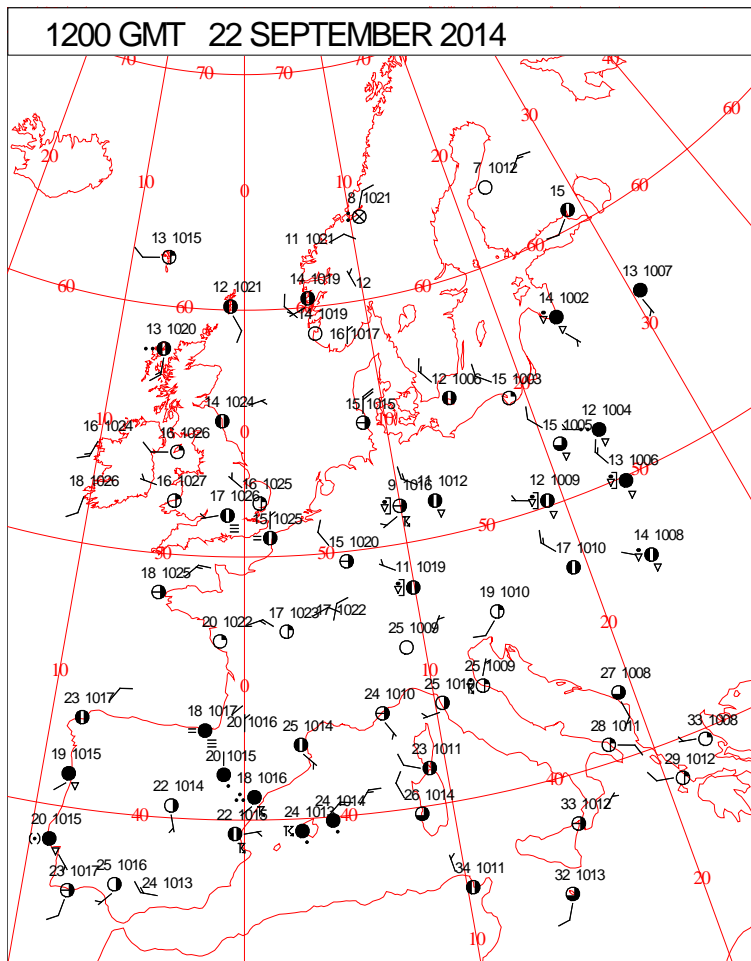
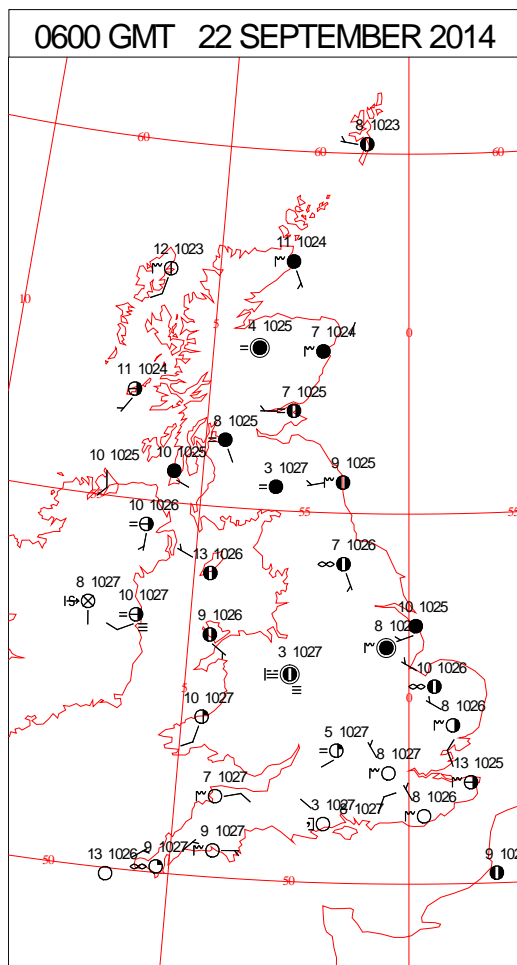
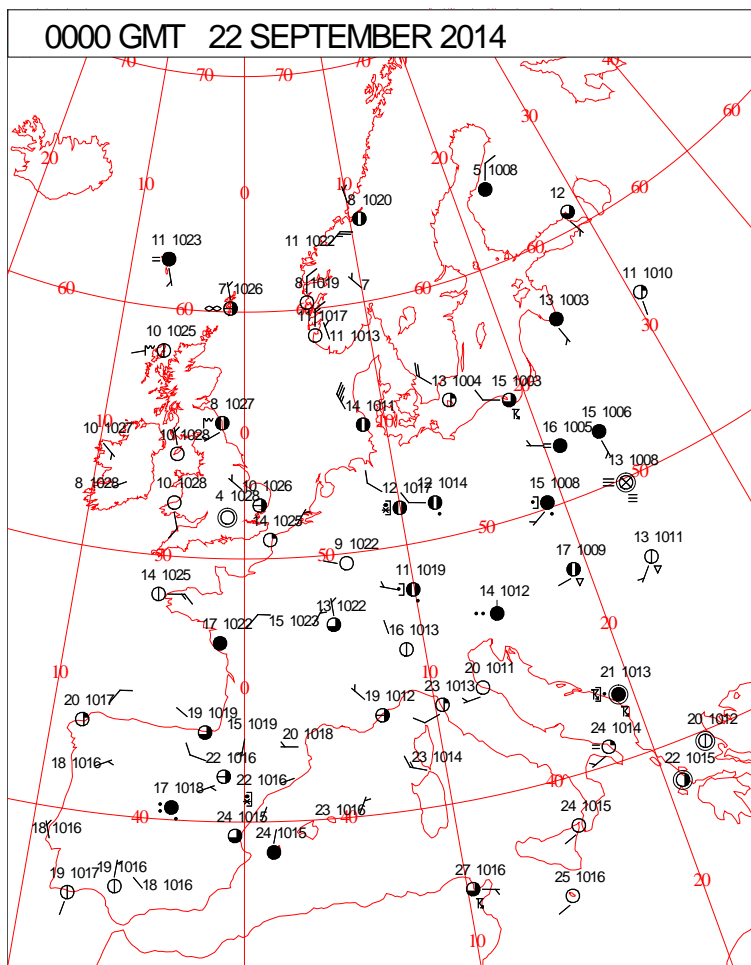
DAILY CLIMATE DATA



DAILY WEATHER SUMMARY



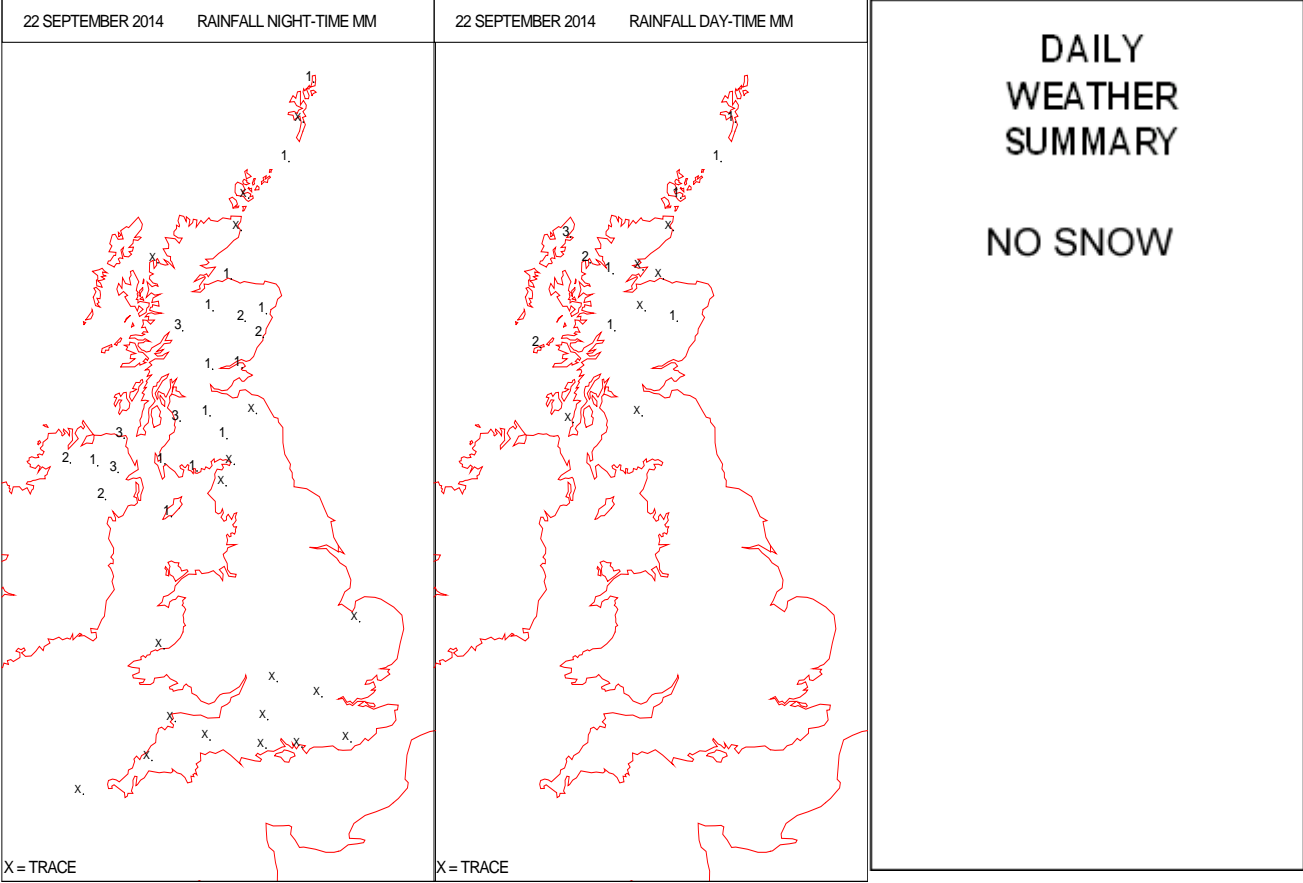
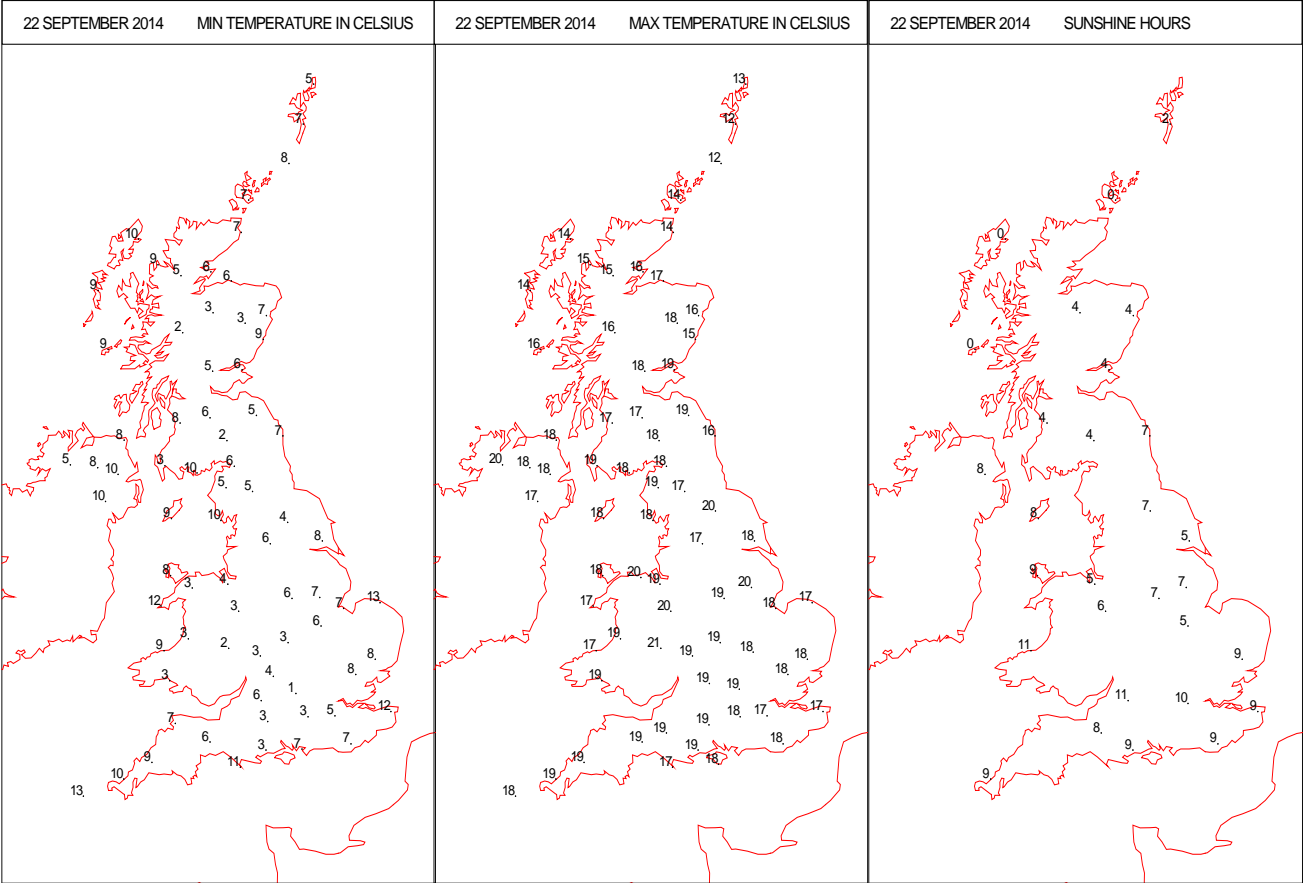
SURFACE REPORTS



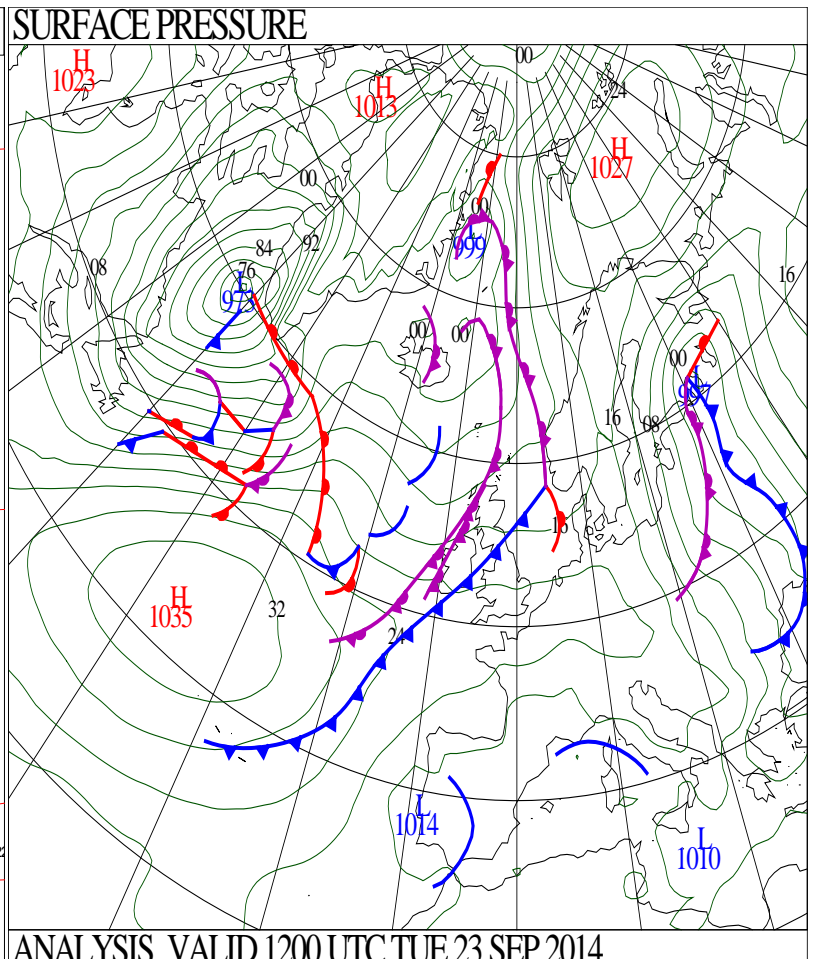
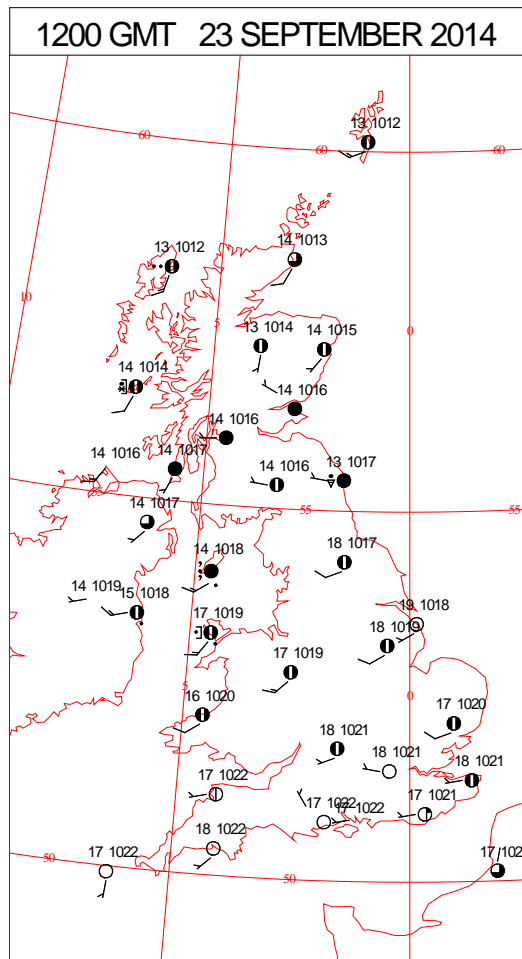
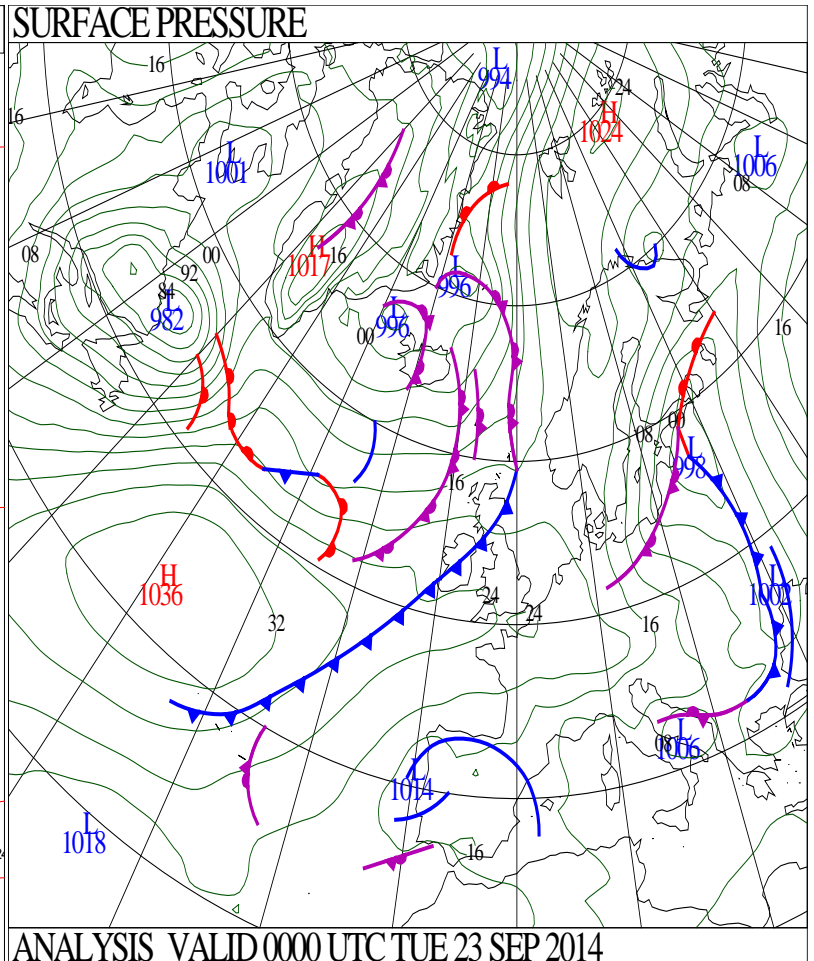
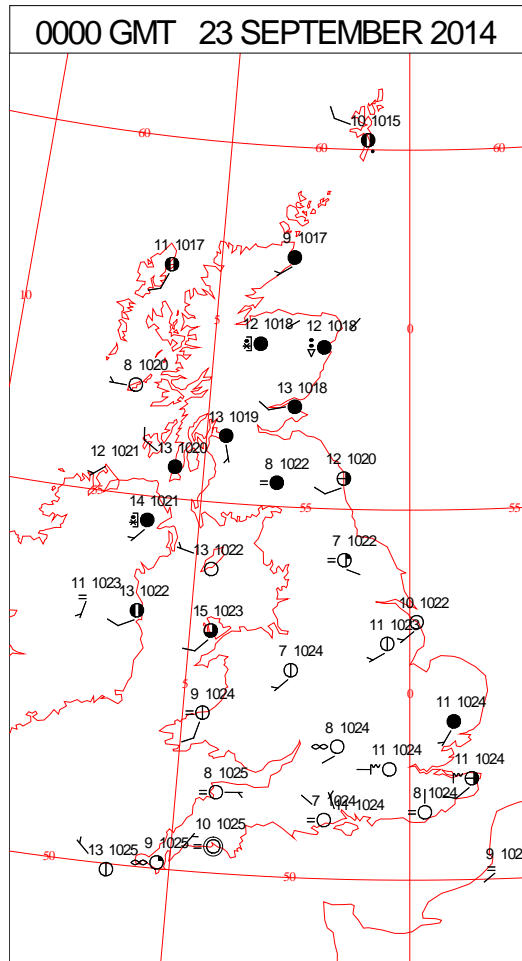
SIGNIFICANT WEATHER

0600 GMT 22 SEPTEMBER 2014	SIG WEATHER	1200 GMT 22 SEPTEMBER 2014	SIG WEATHER	<p>Summary of UK Weather for Monday 22 September 2014.</p> <p>It was a dry night across the bulk of the U.K., with clear spells, which led to it becoming quite chilly, especially in rural locations, where there were reports of localised grass frosts.</p> <p>Isolated mist and fog patches also developed, mainly in rural areas. However, some high level cloud spread across Scotland, Northern Ireland and northern England, and temperatures rose a little in these parts.</p> <p>After a chilly start for many areas, the early mist and fog patches quickly cleared to leave England and Wales with a dry day with plenty of long sunny spells.</p> <p>There was a little more in the way of cloud over the Norfolk coast, but this dissipated through the afternoon.</p> <p>Cloud and light patchy rain steadily edged south-east across north-west Scotland, reaching Northern Ireland and central Scotland during the evening.</p> <p>Winds were generally light, and temperatures were close to or slightly above average.</p>
1800 GMT 22 SEPTEMBER 2014	SIG WEATHER	0000 GMT 23 SEPTEMBER 2014	SIG WEATHER	
				<p>EXTREMES</p> <p>Highest Maximum:</p> <p>21.0 Ross-on-Wye, Hereford & Worcester</p> <p>21.0 Westonzoyland, Somerset</p> <p>Lowest Maximum:</p> <p>12.4 Fair Isle, Shetland</p> <p>12.4 Lerwick, Shetland</p> <p>Lowest Minimum:</p> <p>0.0 Bognor Regis, West Sussex</p> <p>Lowest Grass Minimum:</p> <p>0.8 Shawbury, Shropshire</p> <p>Most Rain:</p> <p>18.6 Hazelwood Cottage, Argyll</p> <p>Most Sun:</p> <p>10.8 Lyneham, Wiltshire</p>

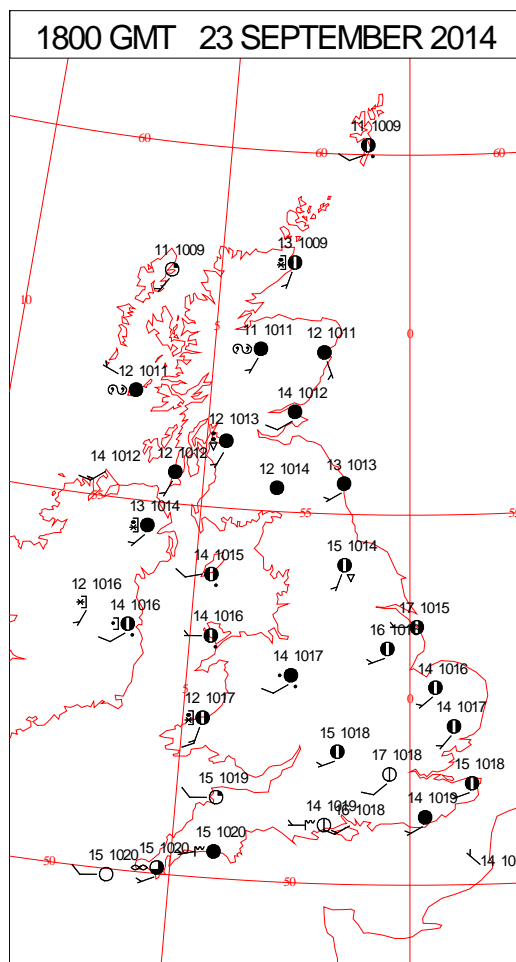
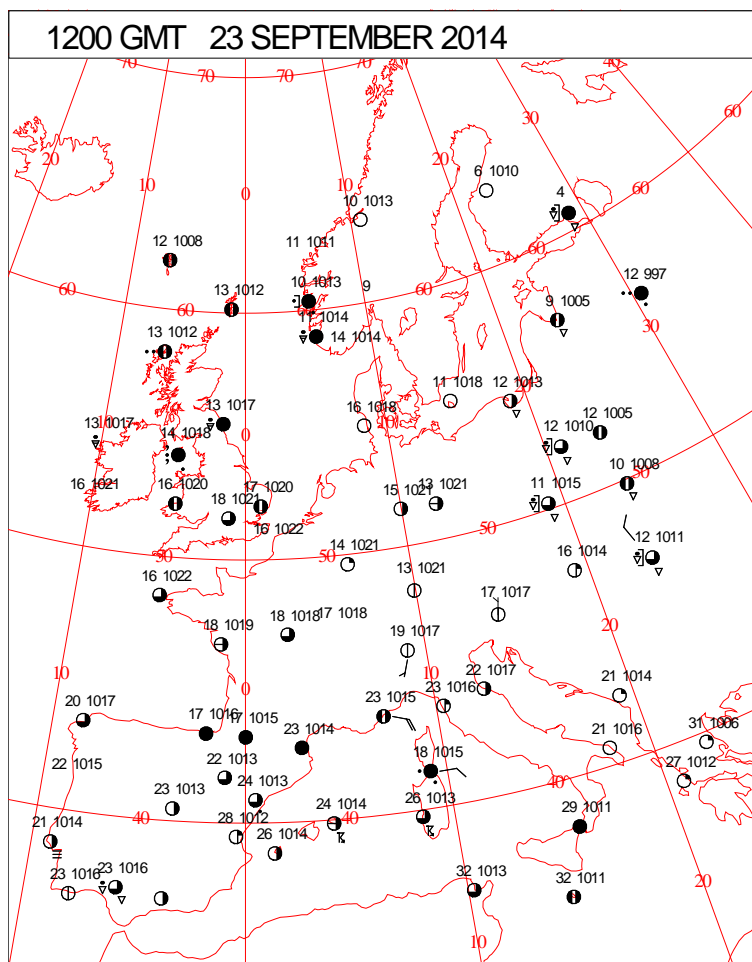
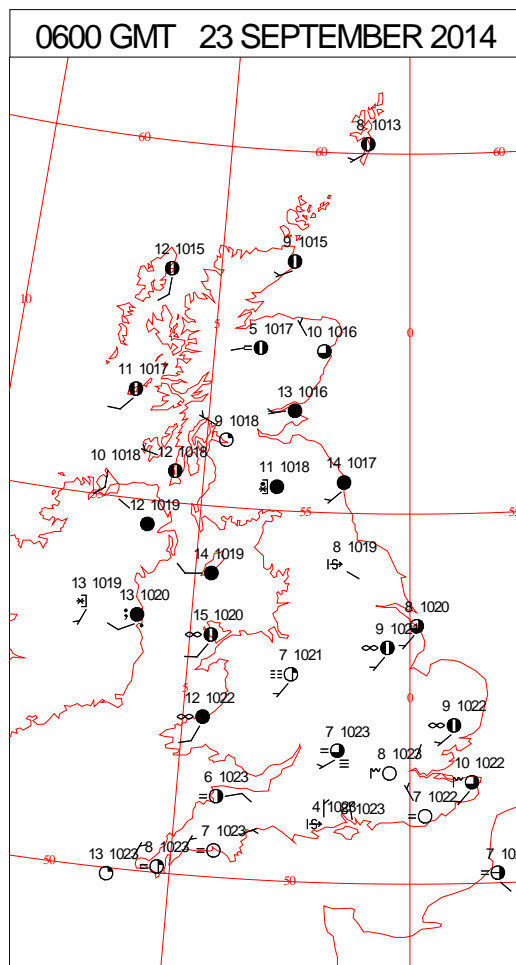
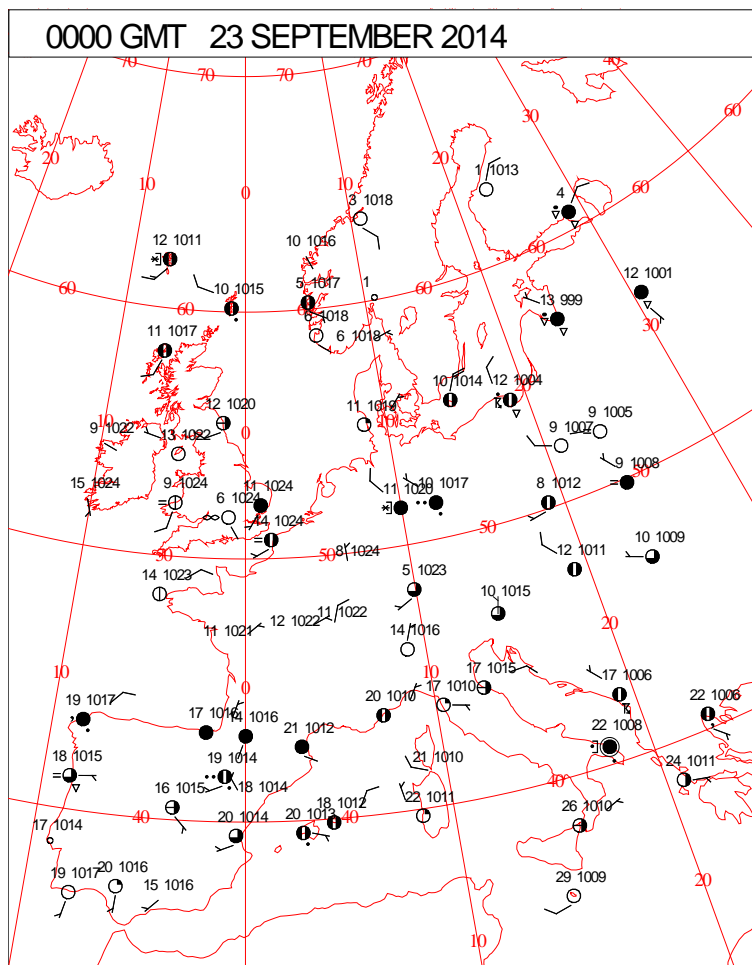
DAILY CLIMATE DATA



DAILY WEATHER SUMMARY



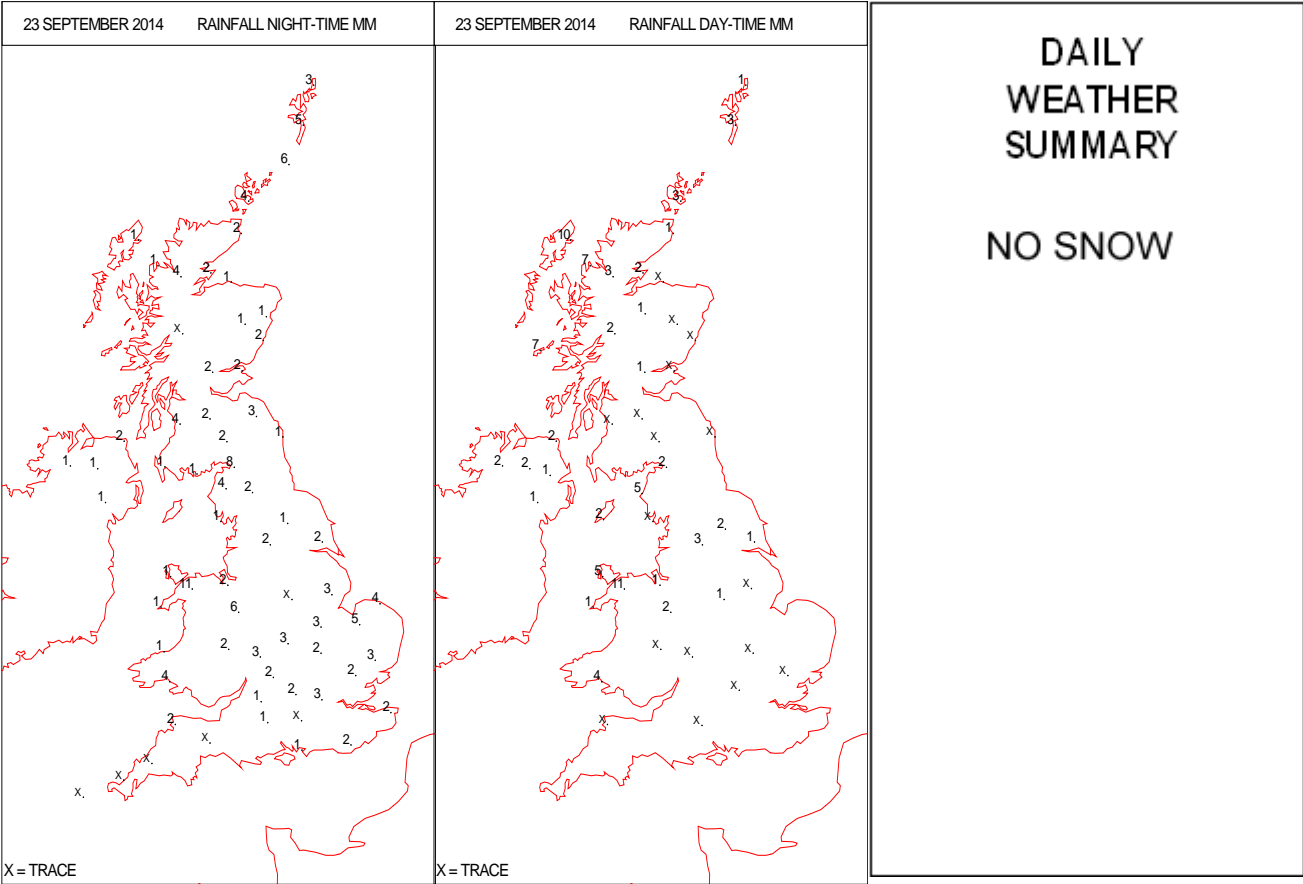
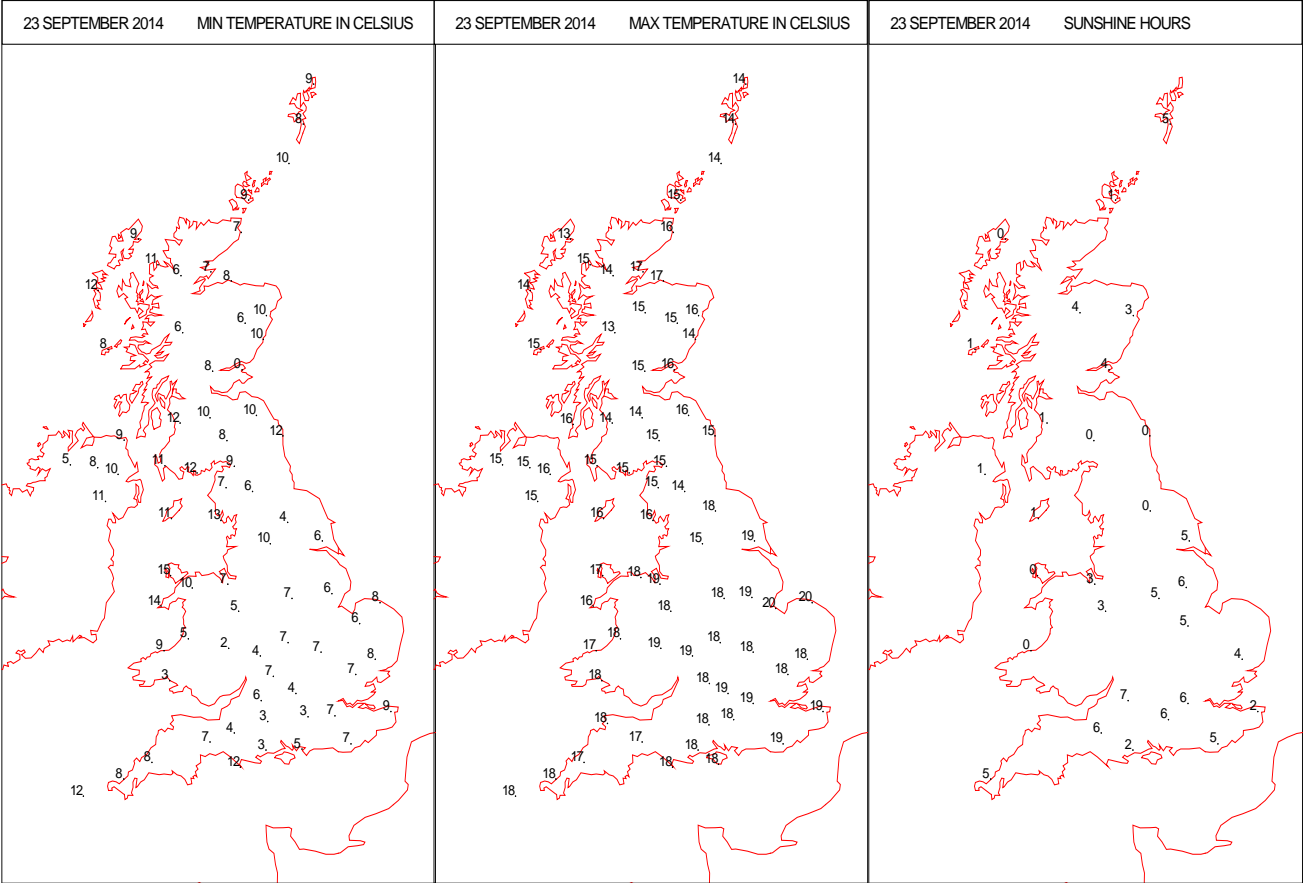
SURFACE REPORTS



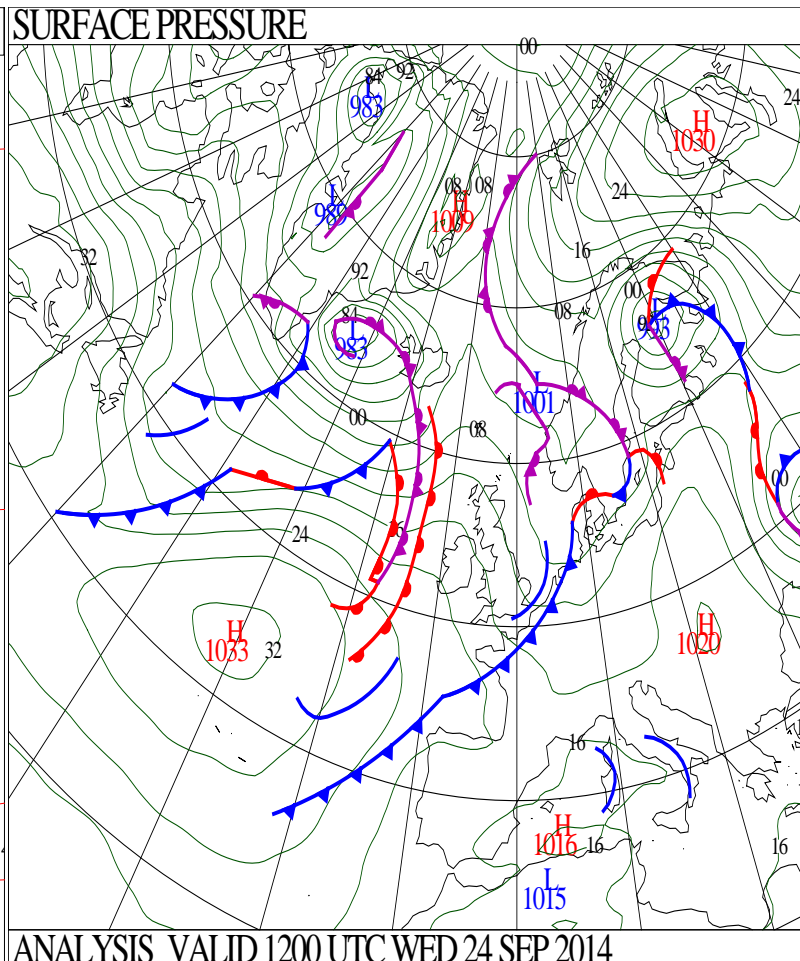
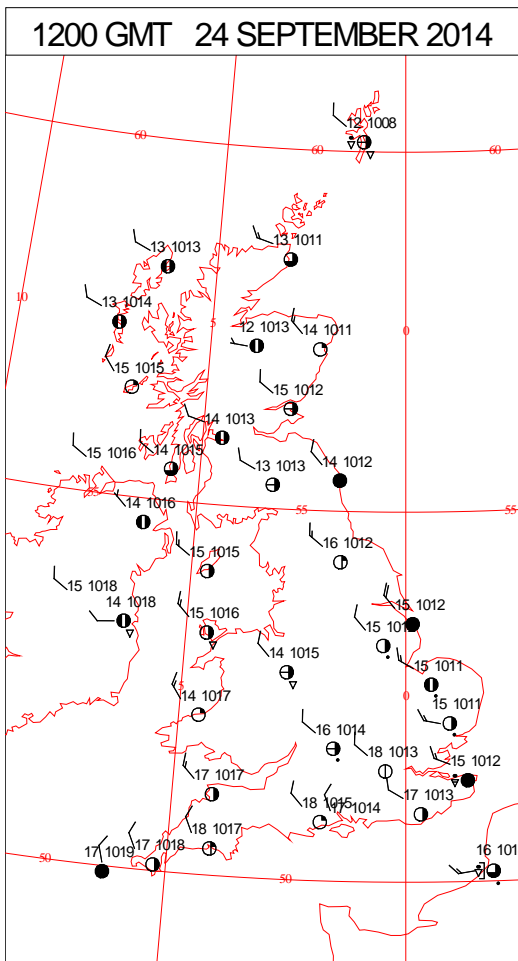
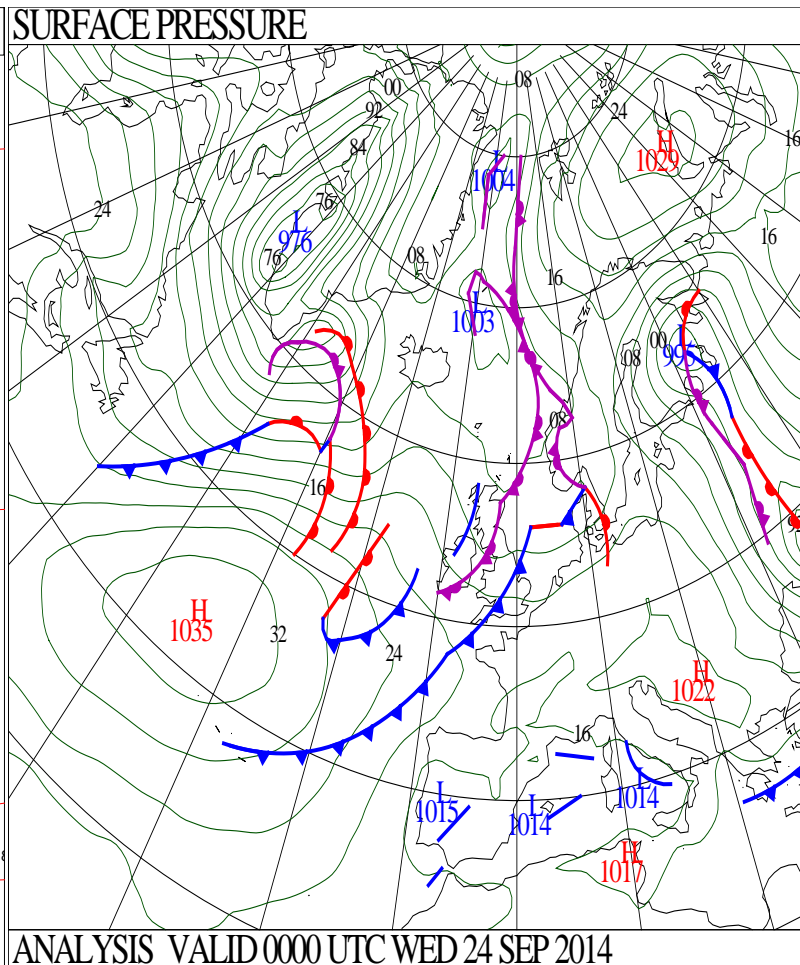
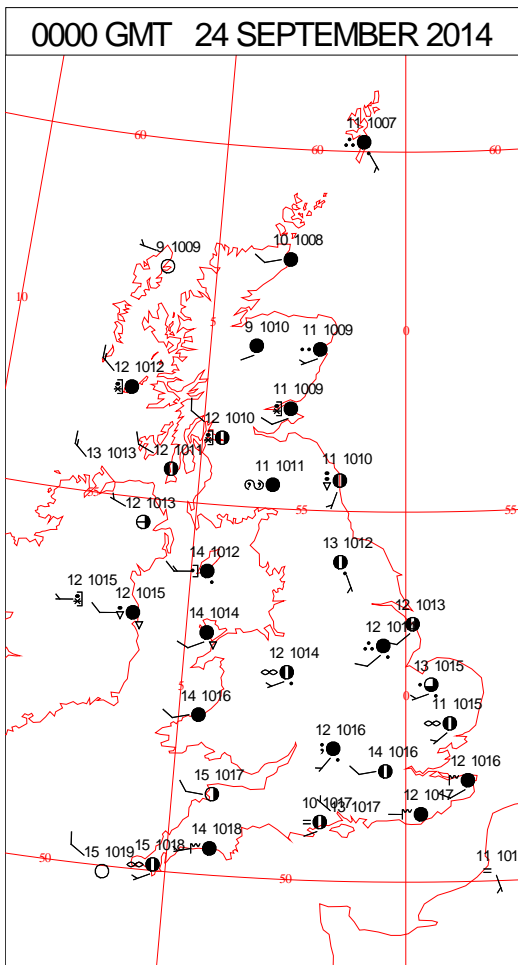
SIGNIFICANT WEATHER

0600 GMT 23 SEPTEMBER 2014	SIG WEATHER	1200 GMT 23 SEPTEMBER 2014	SIG WEATHER	<p>Summary of UK Weather for Tuesday 23 September 2014.</p> <p>A band of cloud and outbreaks of rain across central Scotland and Northern Ireland gradually pushed south-eastwards through the early hours, just reaching the far north of England by dawn.</p> <p>To the south of this it was a dry and chilly night, with some clear periods. Pockets of mist and fog developed in these parts, which became more widespread and locally dense in the south later in the night.</p> <p>Elsewhere, across Scotland and Northern Ireland it was mostly dry, except for the far south, with clear spells and it became quite chilly there.</p> <p>The band of rain over northern England gradually edged south-eastwards through the day, reaching north Wales and northern parts of the Midlands by the evening.</p> <p>A second band of showery rain also spread into the far north-west of the country through the day.</p> <p>Once the overnight fog cleared southern parts of England, it became largely dry and sunny across the south. However, it turned cloudier from the north-west later.</p> <p>Temperatures were generally close to or a little above average for September.</p>
1800 GMT 23 SEPTEMBER 2014	SIG WEATHER	0000 GMT 24 SEPTEMBER 2014	SIG WEATHER	<p>EXTREMES</p> <p>Highest Maximum: 21.0 Westonzoyland, Somerset</p> <p>Lowest Maximum: 13.1 Stornoway Airport, Western Isles</p> <p>Lowest Minimum: 1.8 Upper Lambourn, Berkshire</p> <p>Lowest Grass Minimum: -1.8 Wallingford, Oxfordshire</p> <p>Most Rain: 25.4 Bognor Regis, West Sussex</p> <p>Most Sun: 8.8 Bude, Cornwall</p>

DAILY CLIMATE DATA



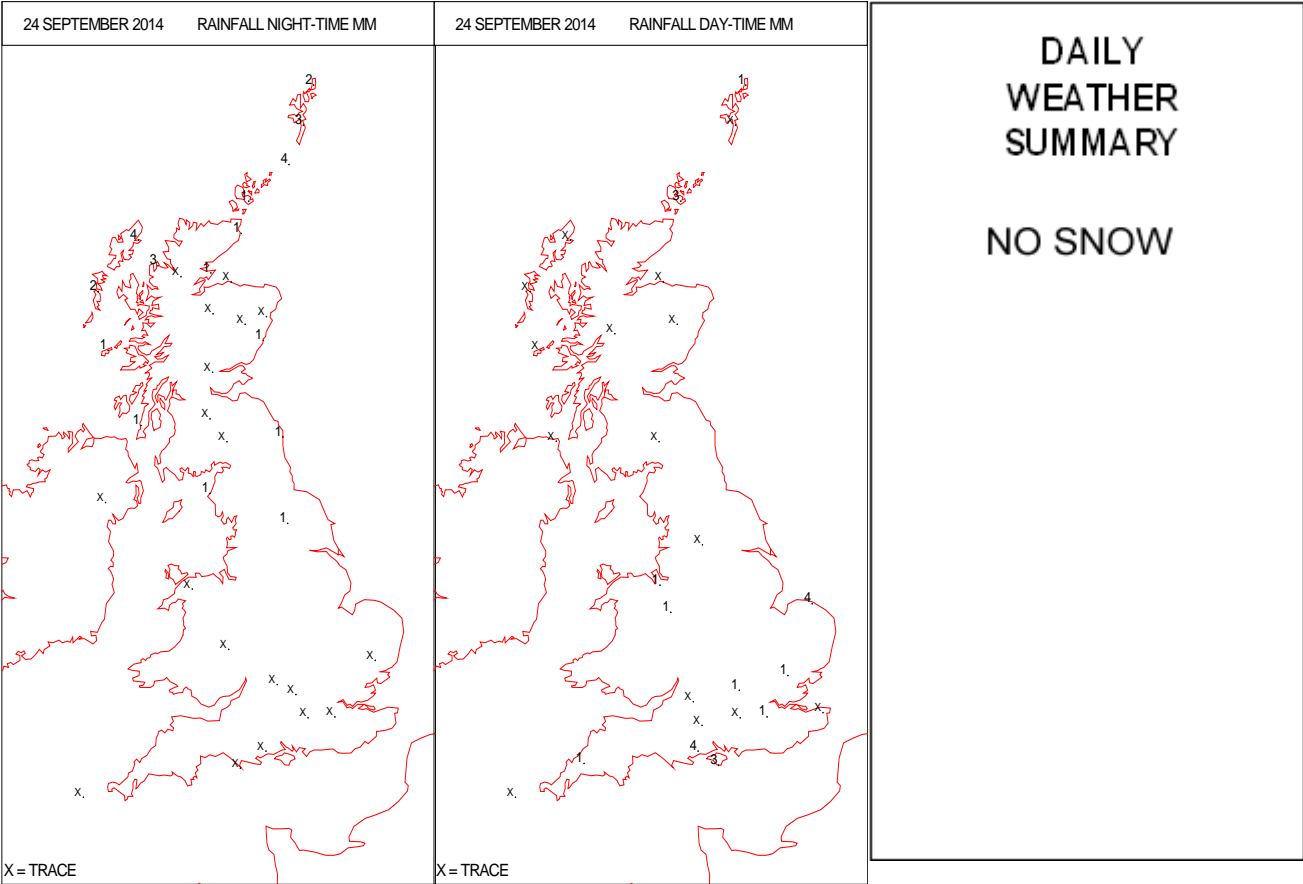
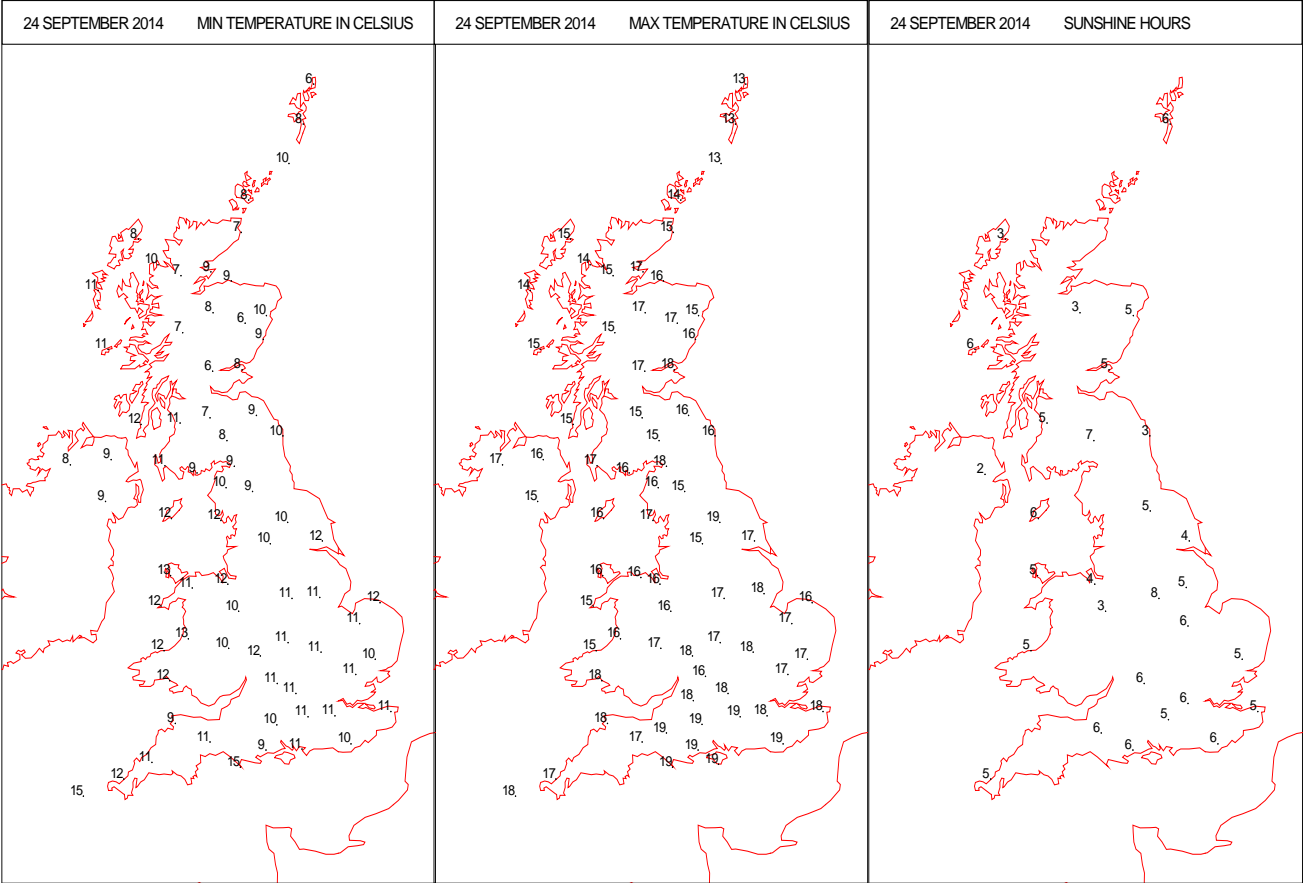
DAILY WEATHER SUMMARY



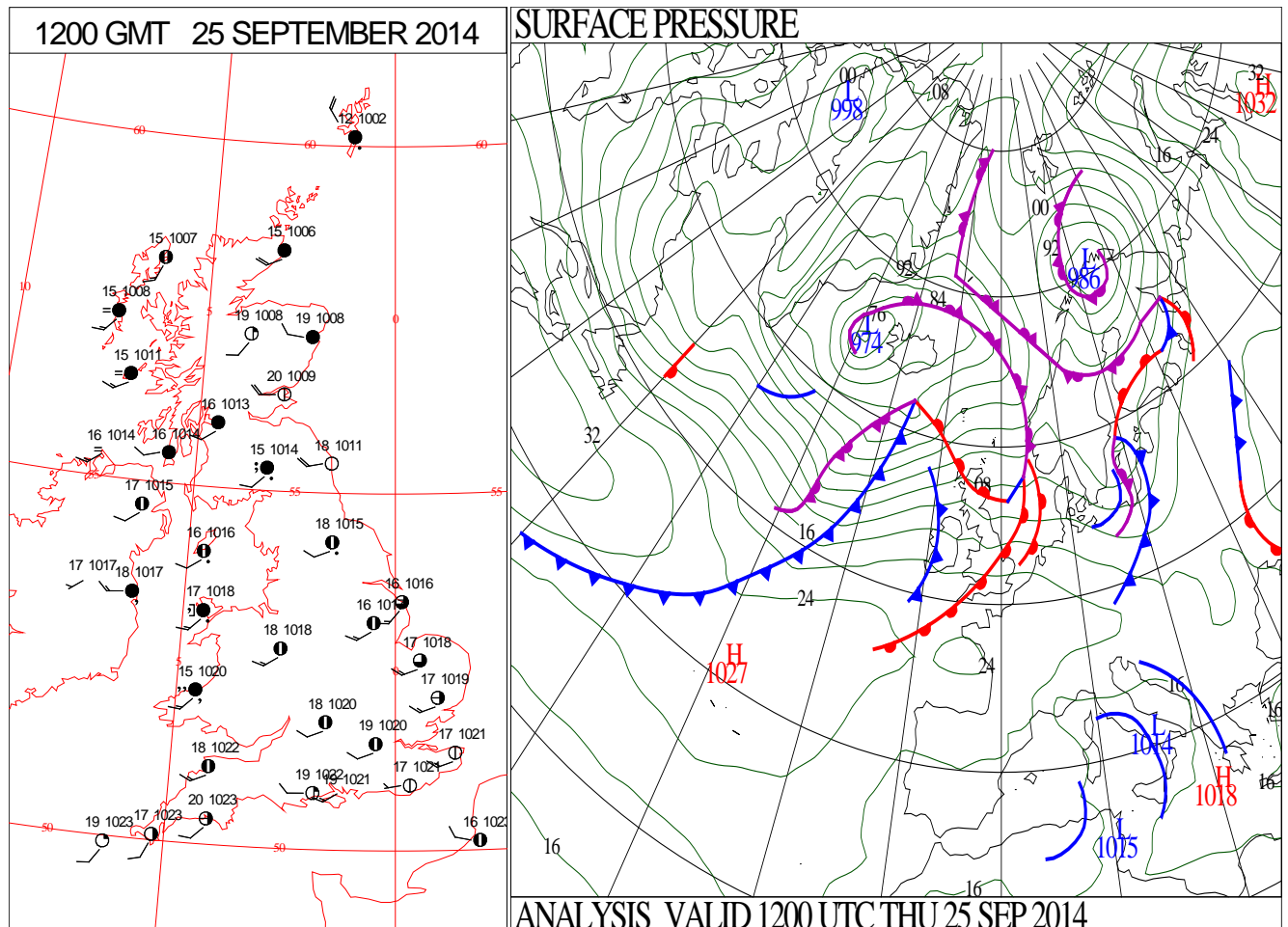
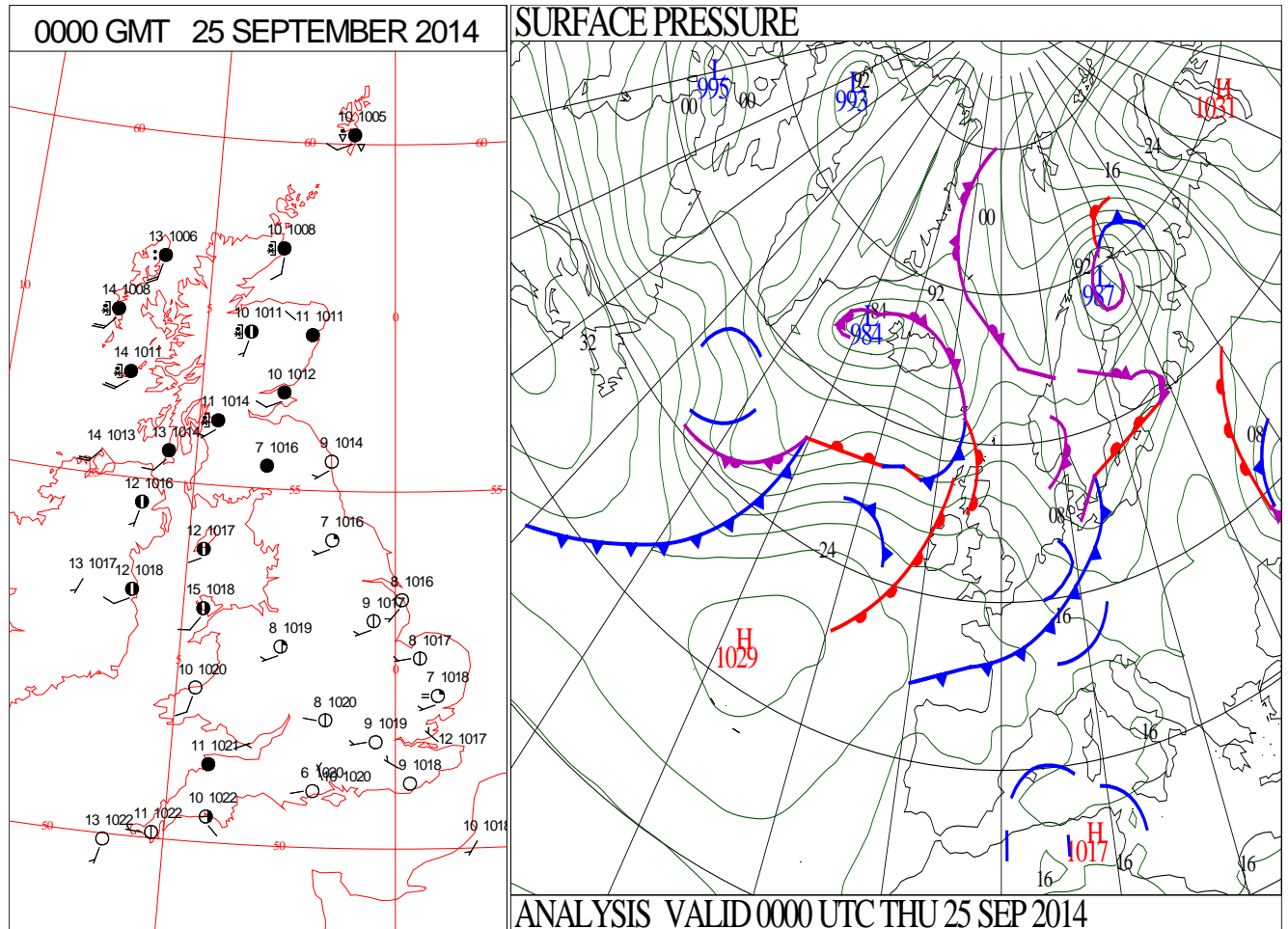
SIGNIFICANT WEATHER

0600 GMT 24 SEPTEMBER 2014	SIG WEATHER	1200 GMT 24 SEPTEMBER 2014	SIG WEATHER	<p>Summary of UK Weather for Wednesday 24 September 2014.</p> <p>Two bands of rain moved erratically south-eastwards across the country during the early hours, giving some heavy bursts in places, especially in some western parts of England and Wales.</p> <p>Much clearer skies followed these rain bands, with most of Scotland and Northern Ireland turning dry by dawn, with just isolated showers.</p> <p>It was a much milder night in the south compared to recently, although it was more chilly in parts of Scotland under the clearing skies.</p> <p>Occasional bursts of rain continued across south-east England and East Anglia during the morning, before generally clearing by around midday. However, some sharp showers developed over parts of Lincolnshire, Norfolk and Suffolk, and these continued into the afternoon.</p> <p>Elsewhere, it became generally fine with plenty of sunny spells. It was rather breezy though, especially towards the north and west.</p> <p>Temperatures were a little above average for the time of year, and it felt pleasantly warm in the sunshine and out of the wind.</p> <p>Through the evening many places stayed fine, especially in the south where lengthy clear spells allowed temperatures to drop.</p> <p>A band of cloud and rain with strengthening winds arrived in the far north-west by late evening.</p>
1800 GMT 24 SEPTEMBER 2014	SIG WEATHER	0000 GMT 25 SEPTEMBER 2014	SIG WEATHER	<p>EXTREMES</p> <p>Highest Maximum: 21.0 Westonzoyland, Somerset</p> <p>Lowest Maximum: 12.7 Fair Isle, Shetland 12.7 Lerwick, Shetland</p> <p>Lowest Minimum: 2.0 Preston Montford, Shropshire</p> <p>Lowest Grass Minimum: -0.7 Preston Montford, Shropshire</p> <p>Most Rain: 10.4 Loch Shiel Polloch, Inverness-Shire</p> <p>Most Sun: 9.4 Guernsey Airport, Guernsey</p>

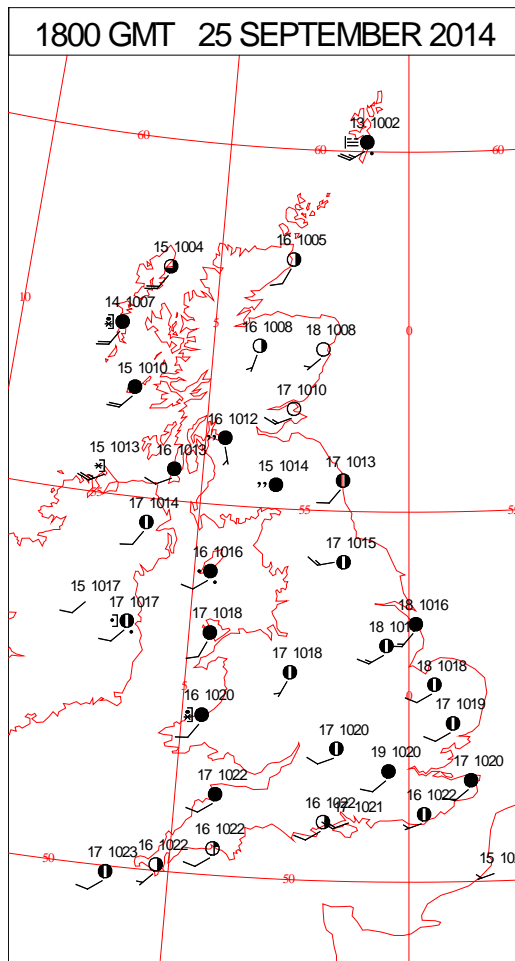
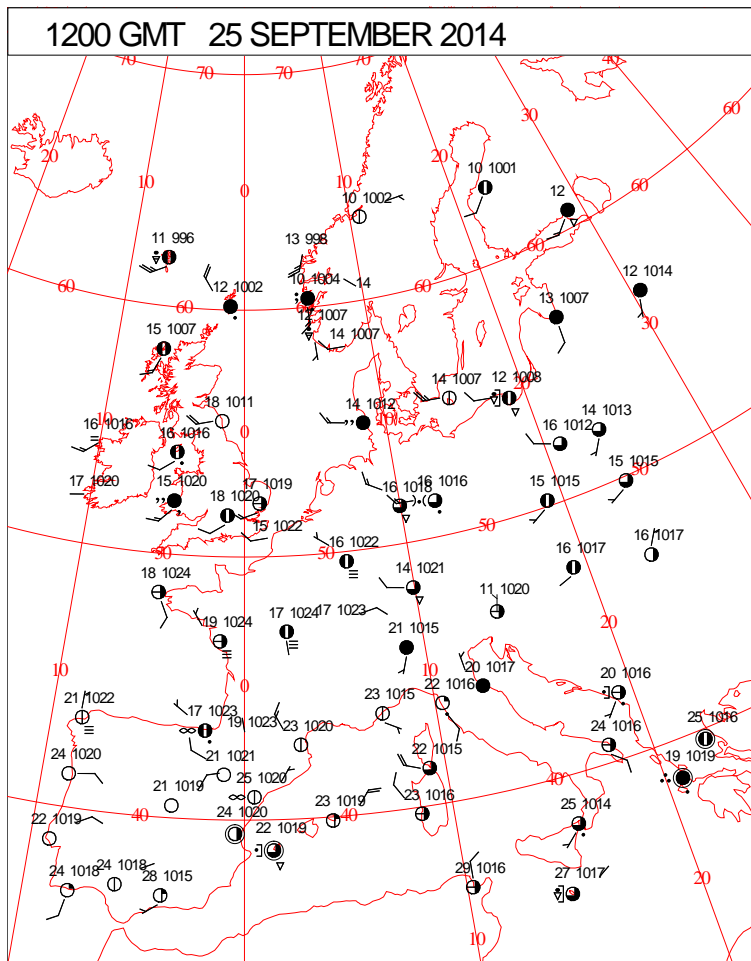
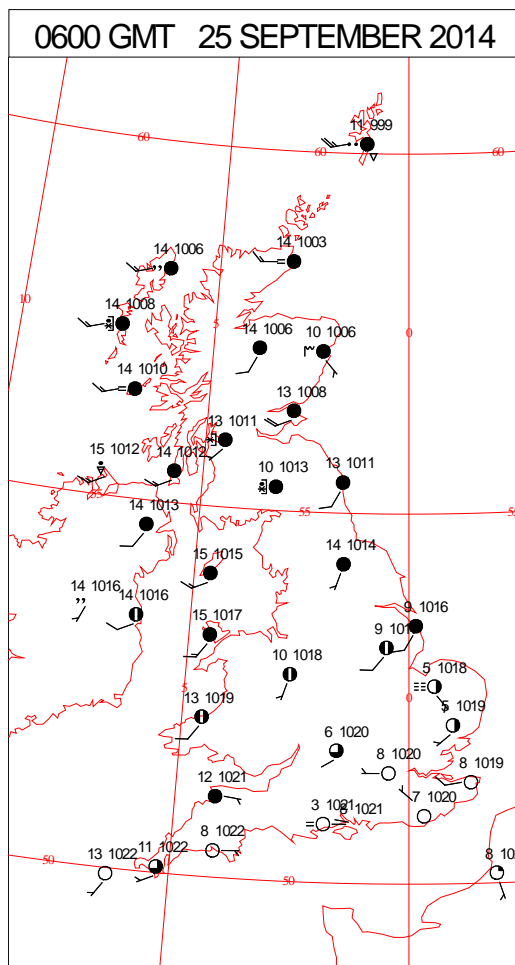
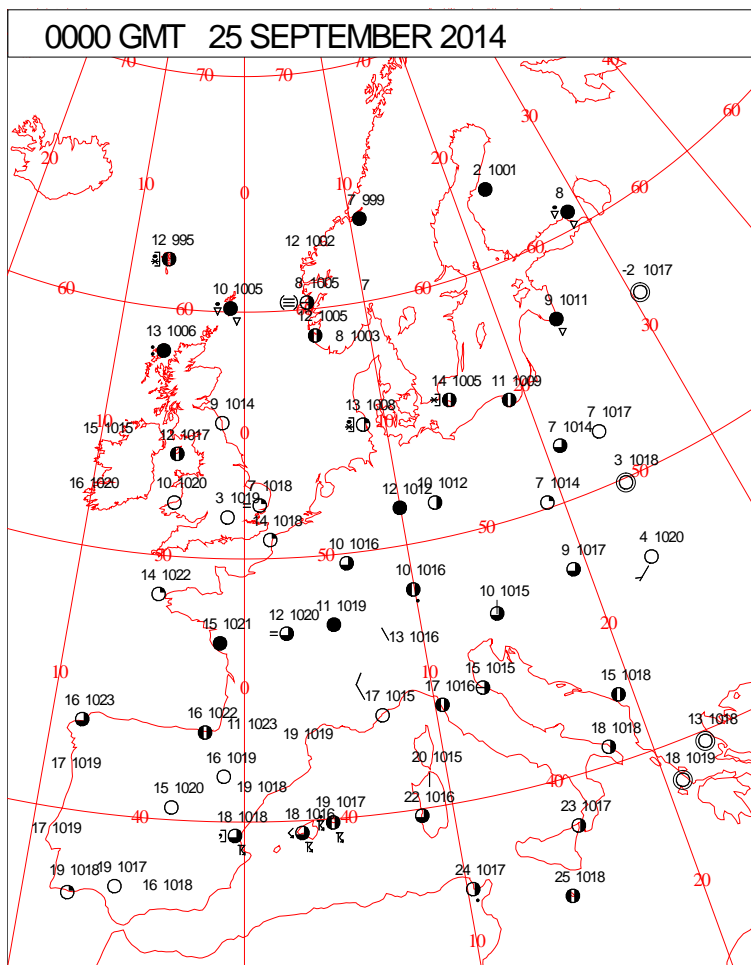
DAILY CLIMATE DATA



DAILY WEATHER SUMMARY



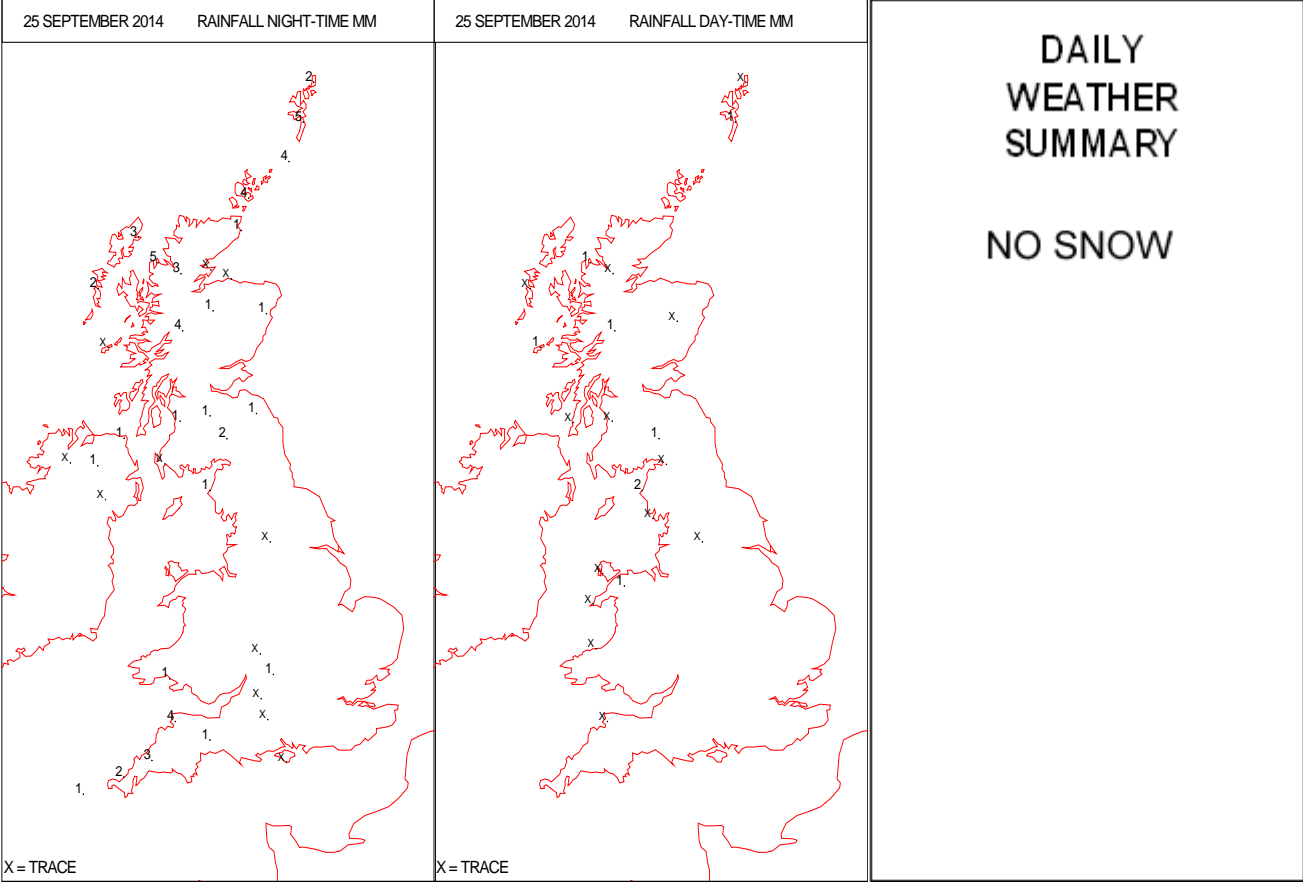
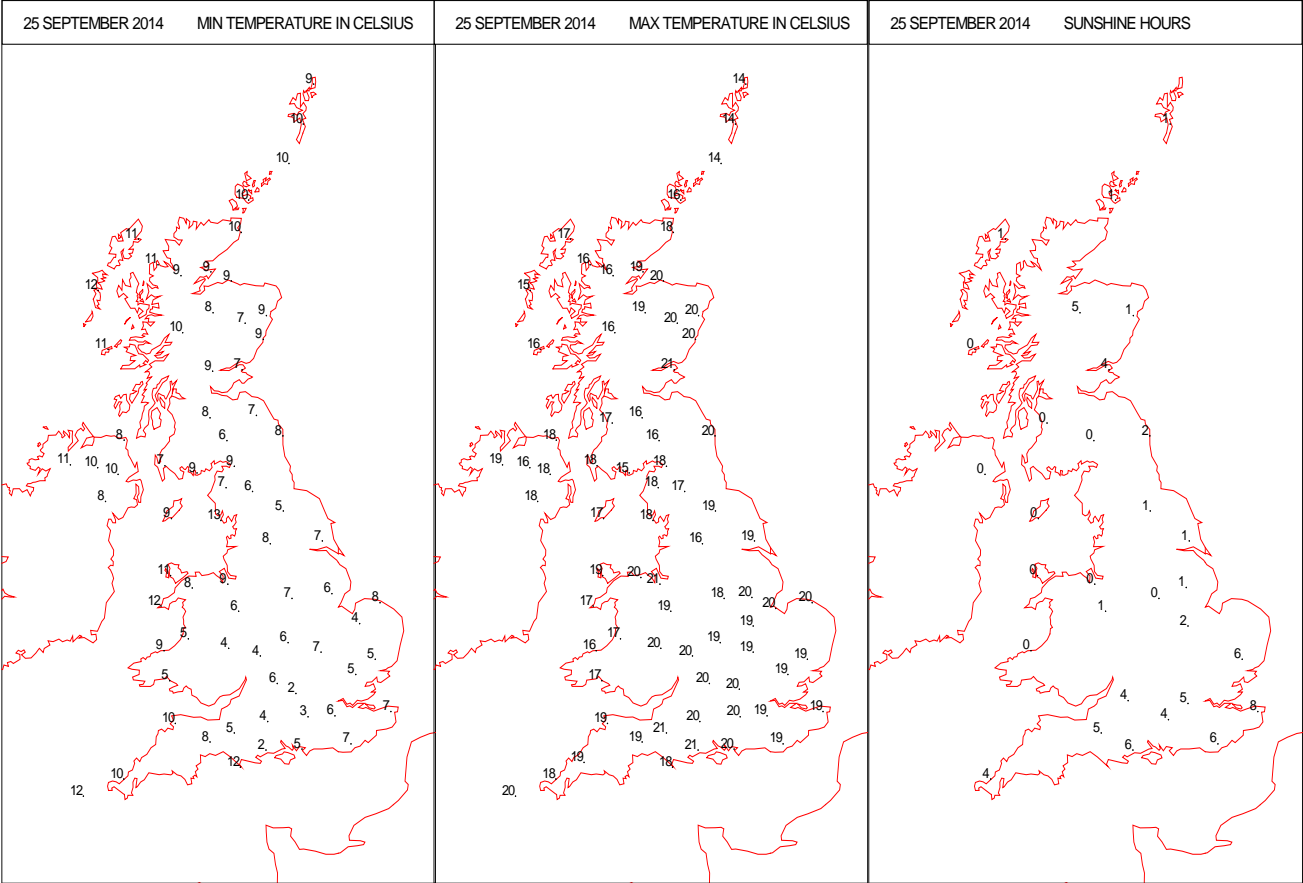
SURFACE REPORTS



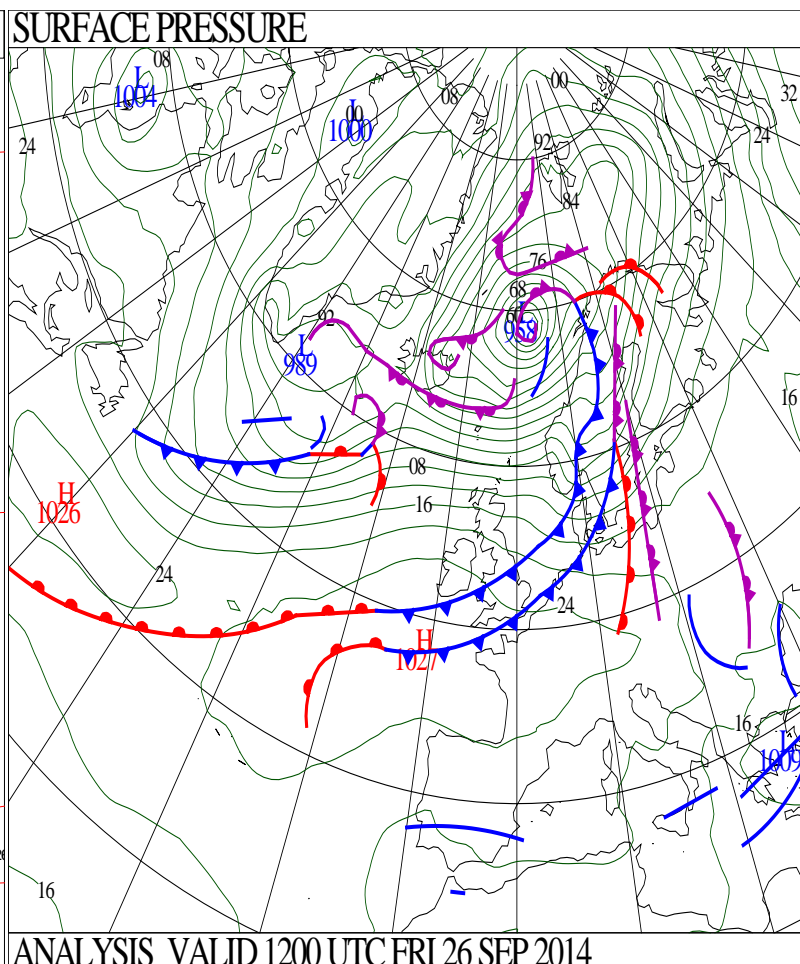
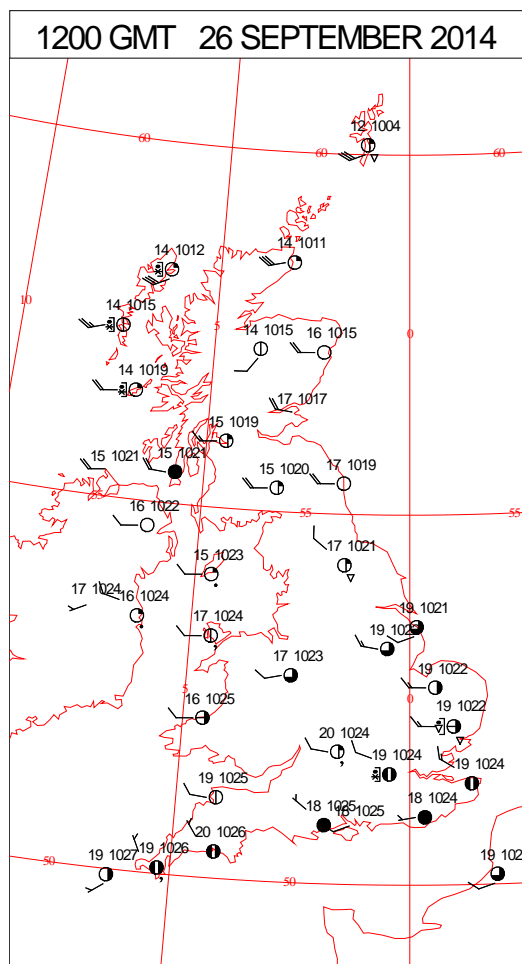
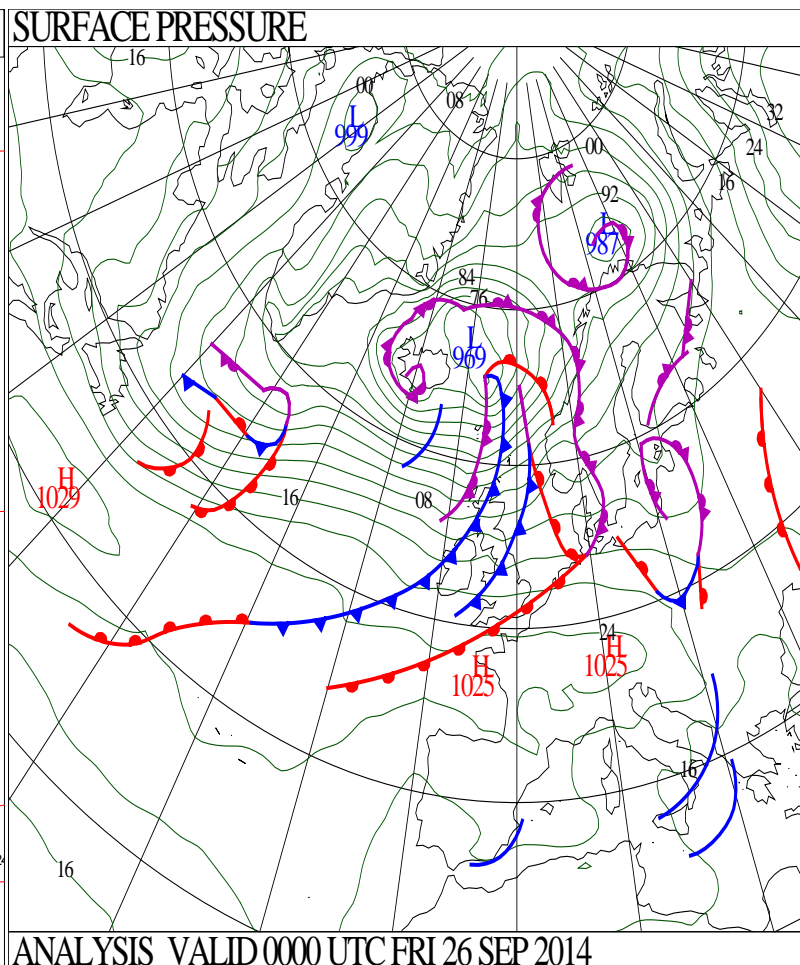
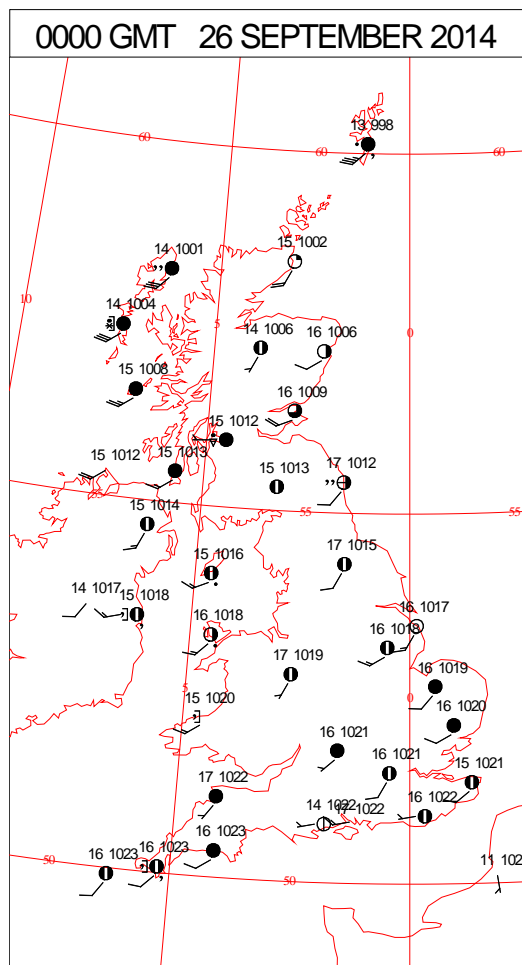
SIGNIFICANT WEATHER

0600 GMT 25 SEPTEMBER 2014	SIG WEATHER	1200 GMT 25 SEPTEMBER 2014	SIG WEATHER	<p>Summary of UK Weather for Thursday 25 September 2014. It was a dry, clear and quite chilly night in central, and especially southern areas, with temperatures dipping into single figures Celsius, even in some major towns and cities. Some prone rural places even dipped quite close to freezing, with a local grass frost.</p> <p>Further north it was much cloudier, and therefore milder, especially in the north-west where low cloud became widespread by the morning, and patchy rain and drizzle became more extensive, especially in western Scotland.</p> <p>Cloud continued to spread southwards throughout the day, with pockets of light rain and drizzle affecting northern and western areas, this mainly over higher ground, with many places remaining dry.</p> <p>The far south and south-east continued to hang on to some sunshine, although thickening cloud eventually arrived through the evening.</p> <p>A further band of more organised and heavier rain reached north-west Scotland and the far west of Northern Ireland by midnight.</p> <p>It was a pleasantly warm day for late September, with maximum temperatures exceeding 20 Celsius in a few places in the south and east.</p>
1800 GMT 25 SEPTEMBER 2014	SIG WEATHER	0000 GMT 26 SEPTEMBER 2014	SIG WEATHER	<p>EXTREMES Highest Maximum: 21.5 Durris, Aberdeenshire Lowest Maximum: 13.8 Fair Isle, Shetland 13.8 Lerwick, Shetland Lowest Minimum: 1.6 Benson, Oxfordshire Lowest Grass Minimum: -2.4 Wallingford, Oxfordshire Most Rain: 22.8 Achnagart, Ross-Shire Most Sun: 11.0 Guernsey Airport, Guernsey</p>

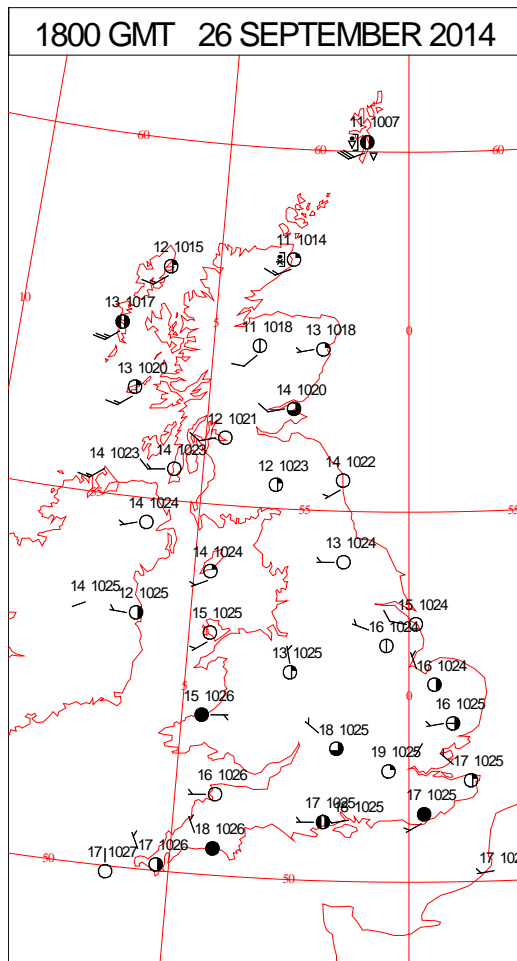
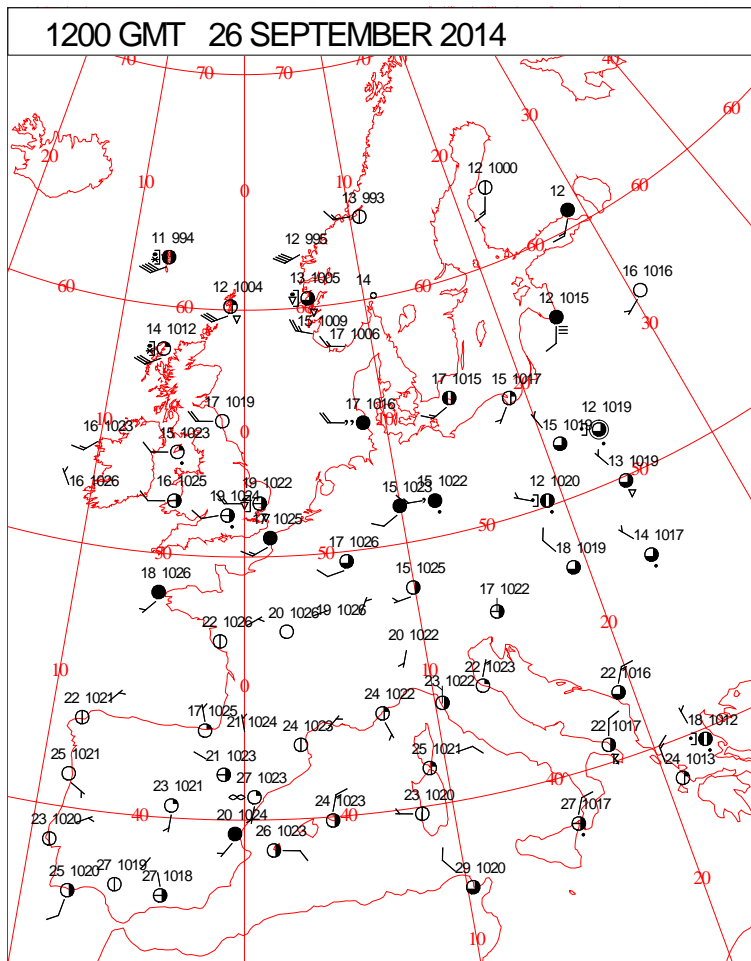
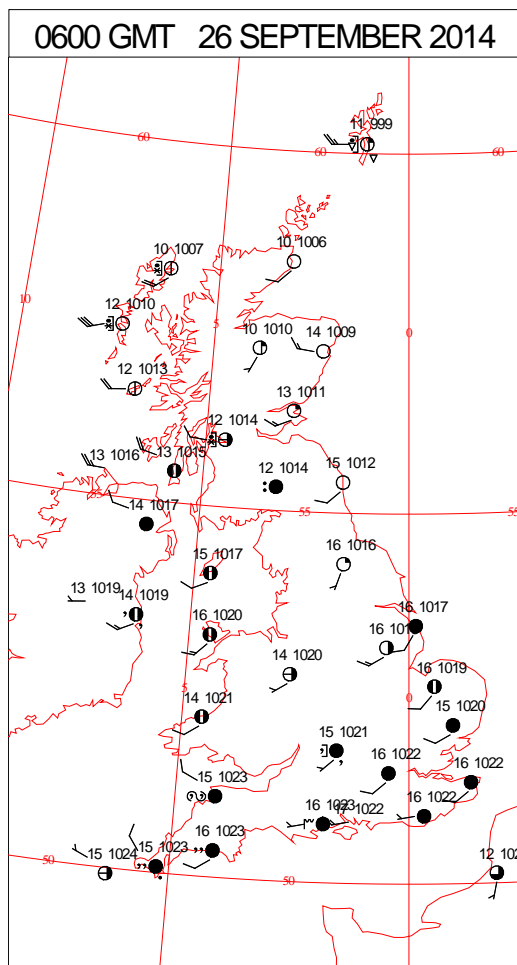
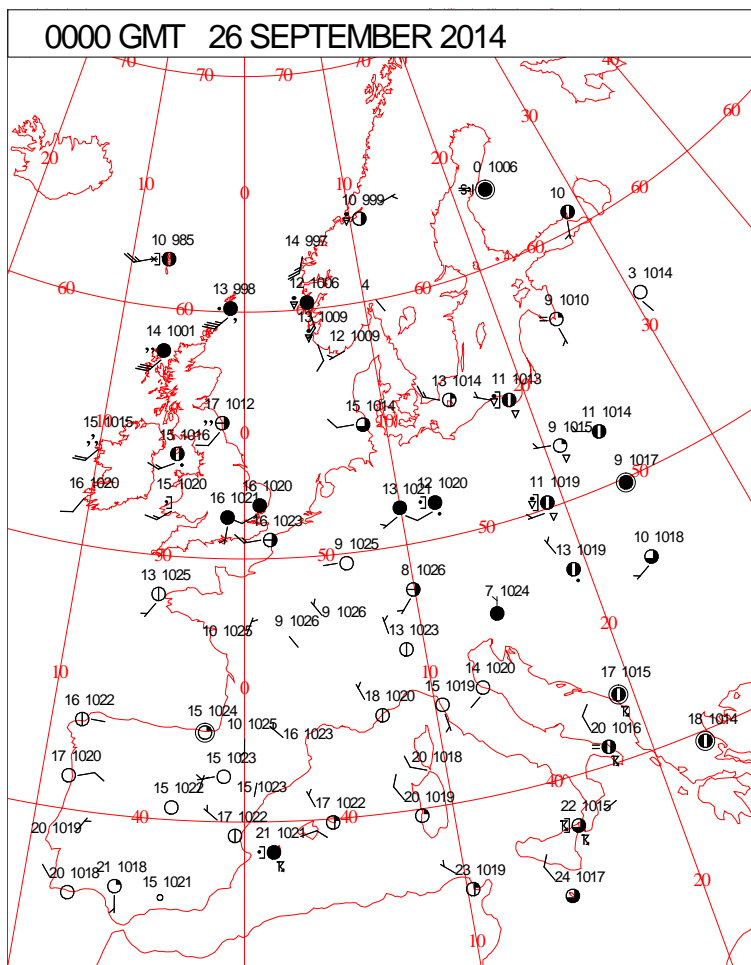
DAILY CLIMATE DATA



DAILY WEATHER SUMMARY



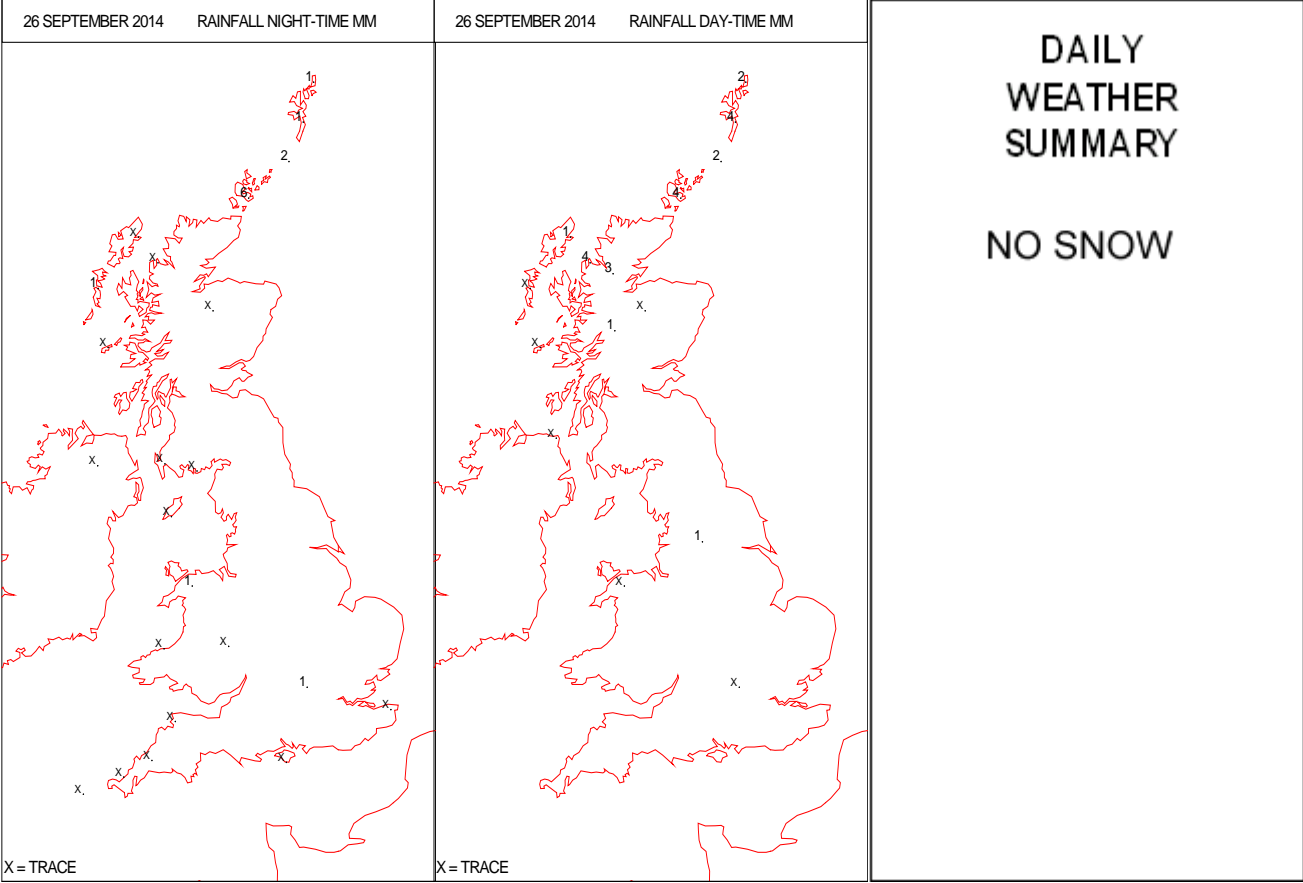
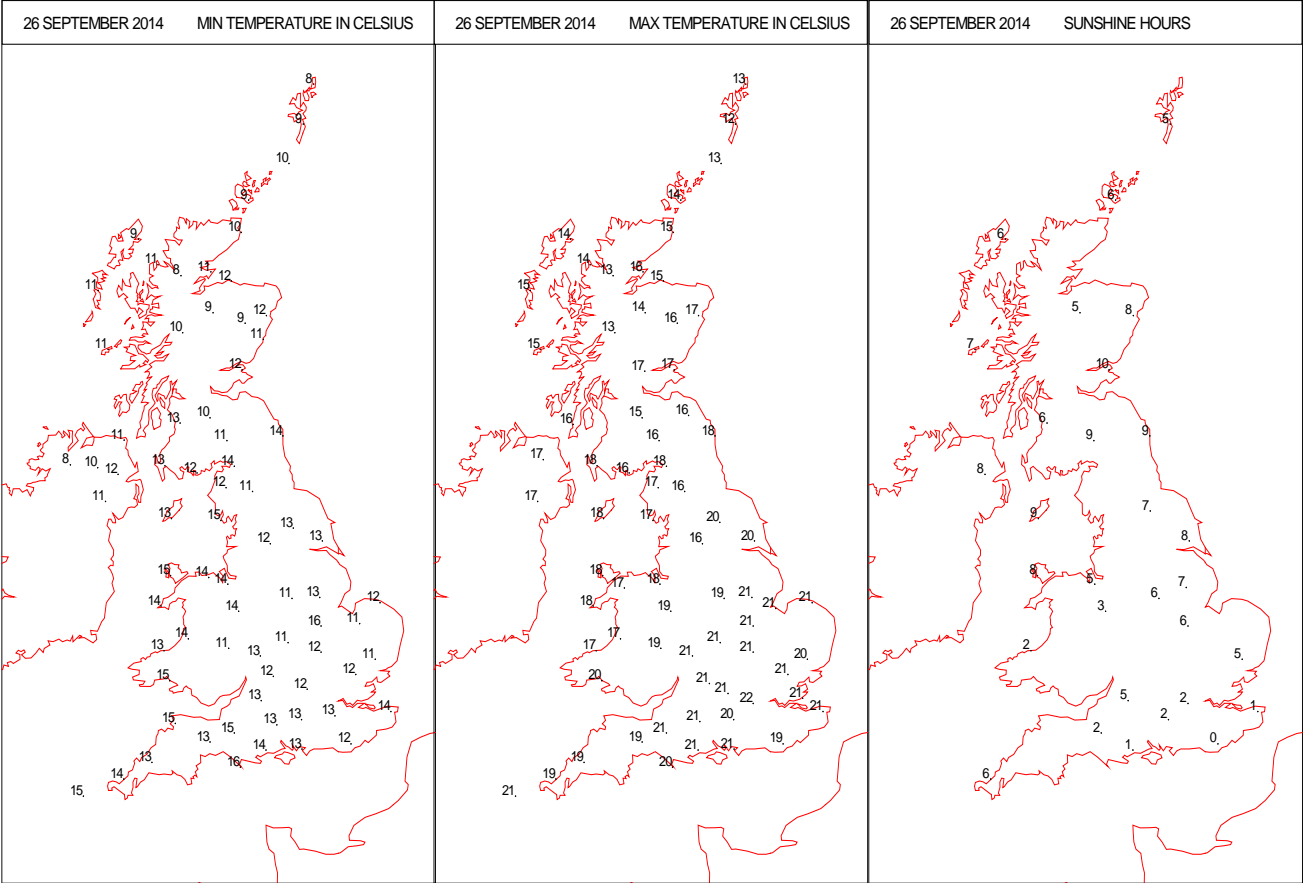
SURFACE REPORTS



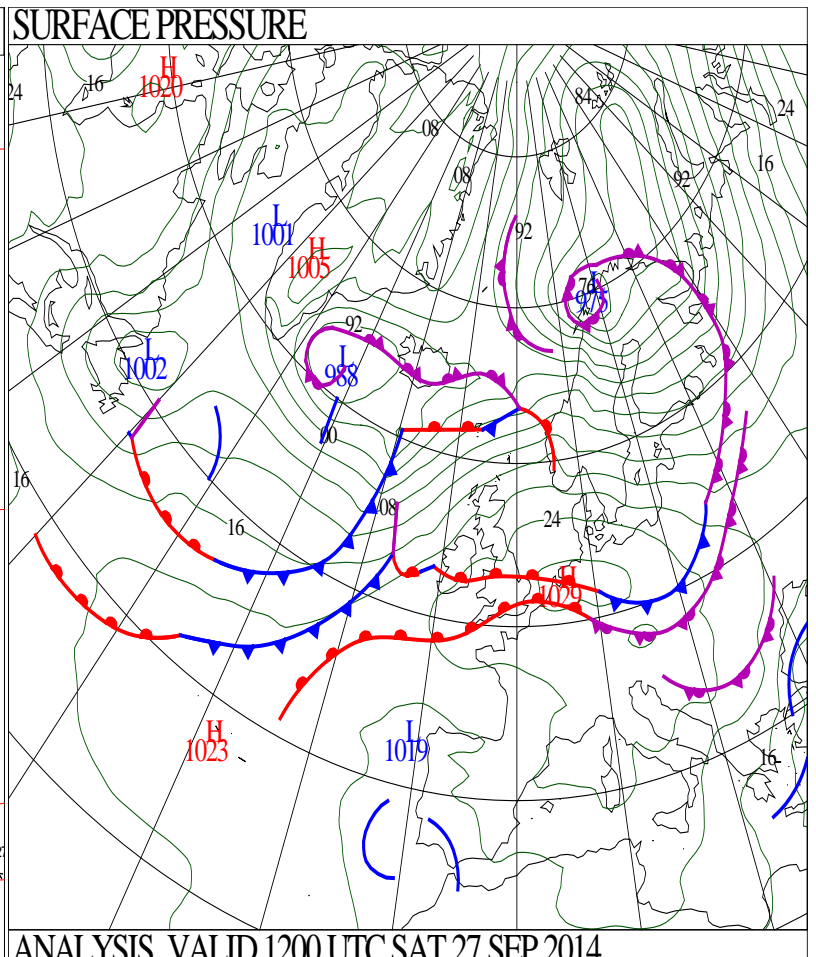
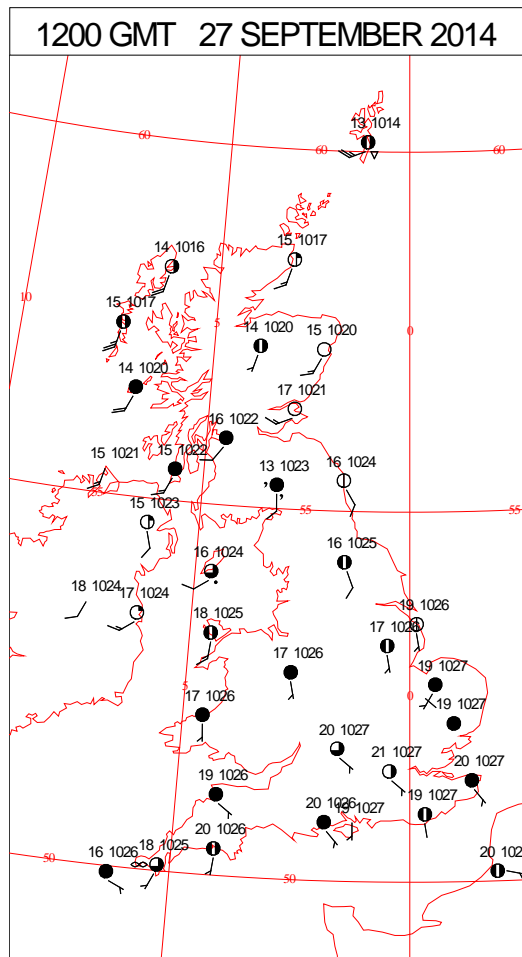
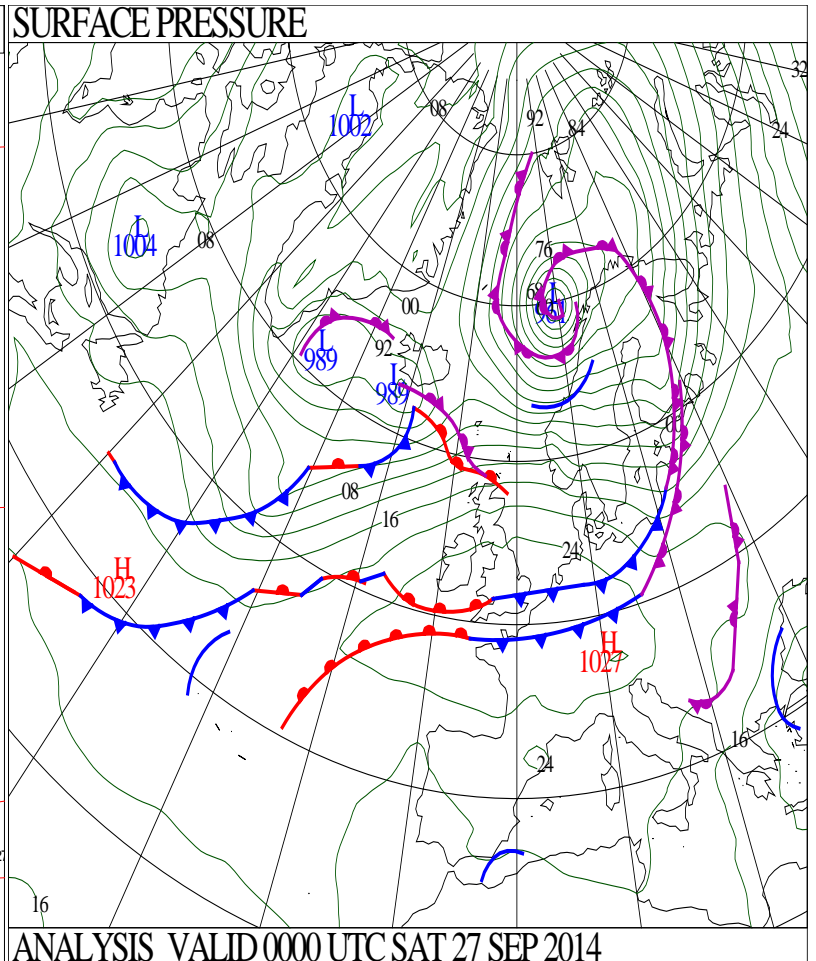
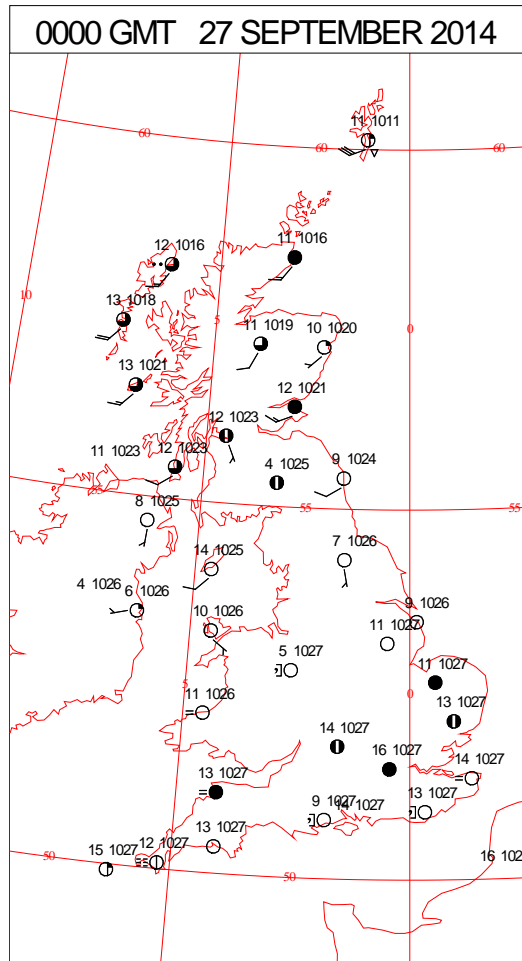
SIGNIFICANT WEATHER

0600 GMT 26 SEPTEMBER 2014	SIG WEATHER	1200 GMT 26 SEPTEMBER 2014	SIG WEATHER	<p>Summary of UK Weather for Friday 26 September 2014.</p> <p>It was generally cloudy overnight with winds increasing across northern areas, in particular Scotland where there were localised gales. A cold front spread south-east across Scotland, reaching northern England by dawn, giving a few hours of rain, although this had weakened markedly by morning.</p> <p>Clearer skies followed southwards, with heavy showers developing across the far north-west of Scotland.</p> <p>Further south the extensive cloud persisted, although a few breaks occurred in the east. It was a much milder night for most.</p> <p>Through the day, two bands of cloud and patchy rain pushed south-eastwards across much of England and Wales. The rain increased on the more northern front, bringing some moderate rain for a time across Northern England.</p> <p>In between the cloud bands, there were some warm sunny spells.</p> <p>North of the fronts, it turned much clearer with some prolonged spells of sunshine, although showers continued to affect western Scotland.</p> <p>Through the afternoon, the frontal rain eased, leaving rather cloudy skies, but with some sunny breaks across southern areas by evening.</p> <p>It was a warm day for many, but it remained windy across Scotland.</p>
1800 GMT 26 SEPTEMBER 2014	SIG WEATHER	0000 GMT 27 SEPTEMBER 2014	SIG WEATHER	<p>EXTREMES</p> <p>Highest Maximum: 22.5 Hartpury College, Gloucestershire 22.5 Westonzoyland, Somerset</p> <p>Lowest Maximum: 12.3 Lerwick, Shetland</p> <p>Lowest Minimum: 4.5 Tregarth, Gwynedd</p> <p>Lowest Grass Minimum: 3.0 Edge, Shropshire 3.0 Lough Navar Forest, Fermanagh</p> <p>Most Rain: 17.0 Boreland, Dumfries-Shire</p> <p>Most Sun: 9.8 Whitby, North Yorkshire</p>

DAILY CLIMATE DATA

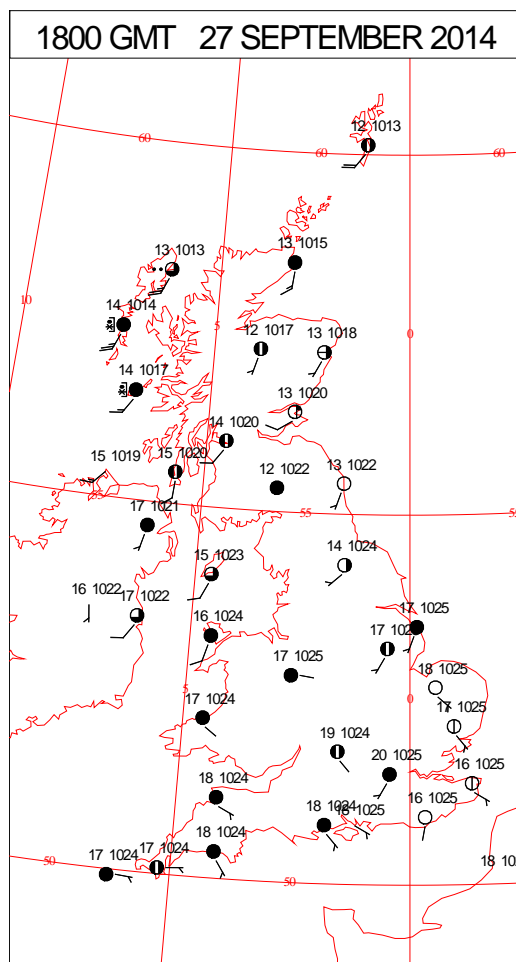
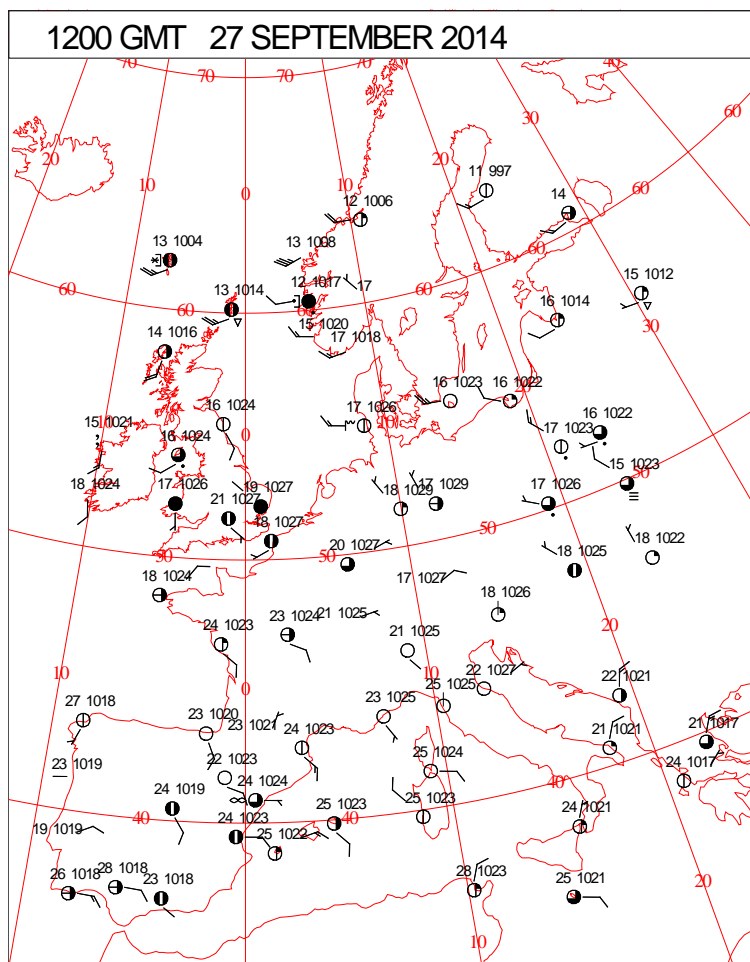
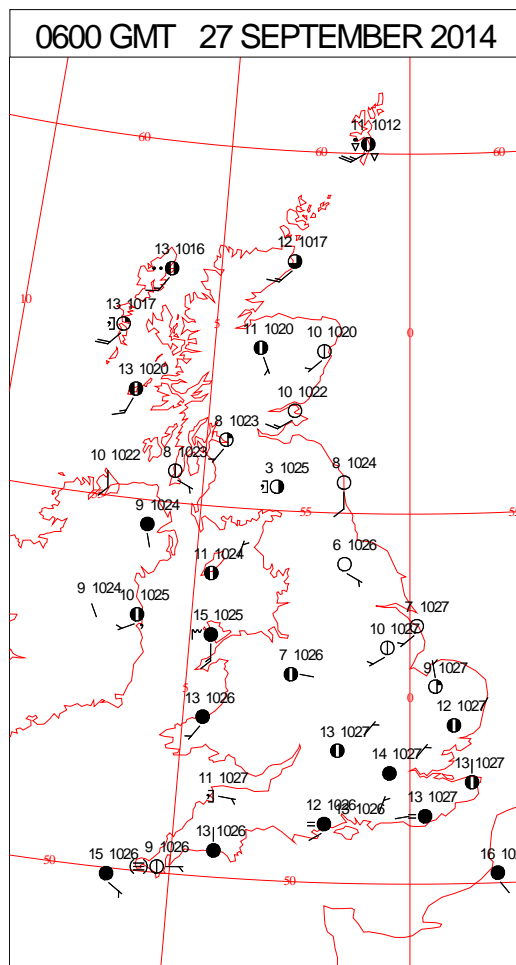
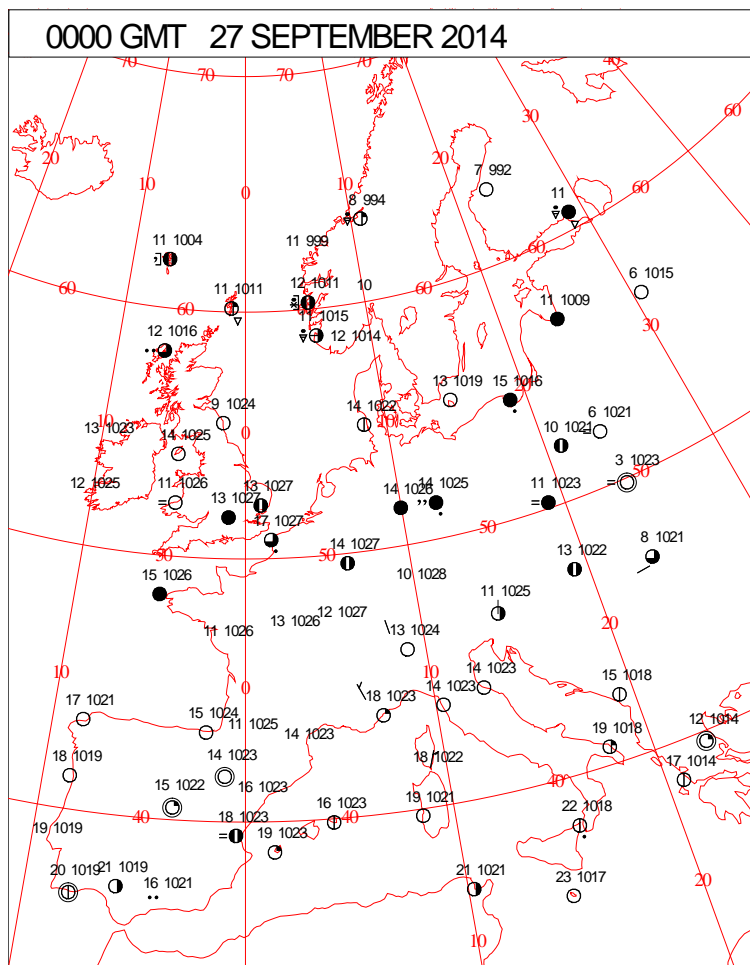


DAILY WEATHER SUMMARY



Saturday 27 September 2014

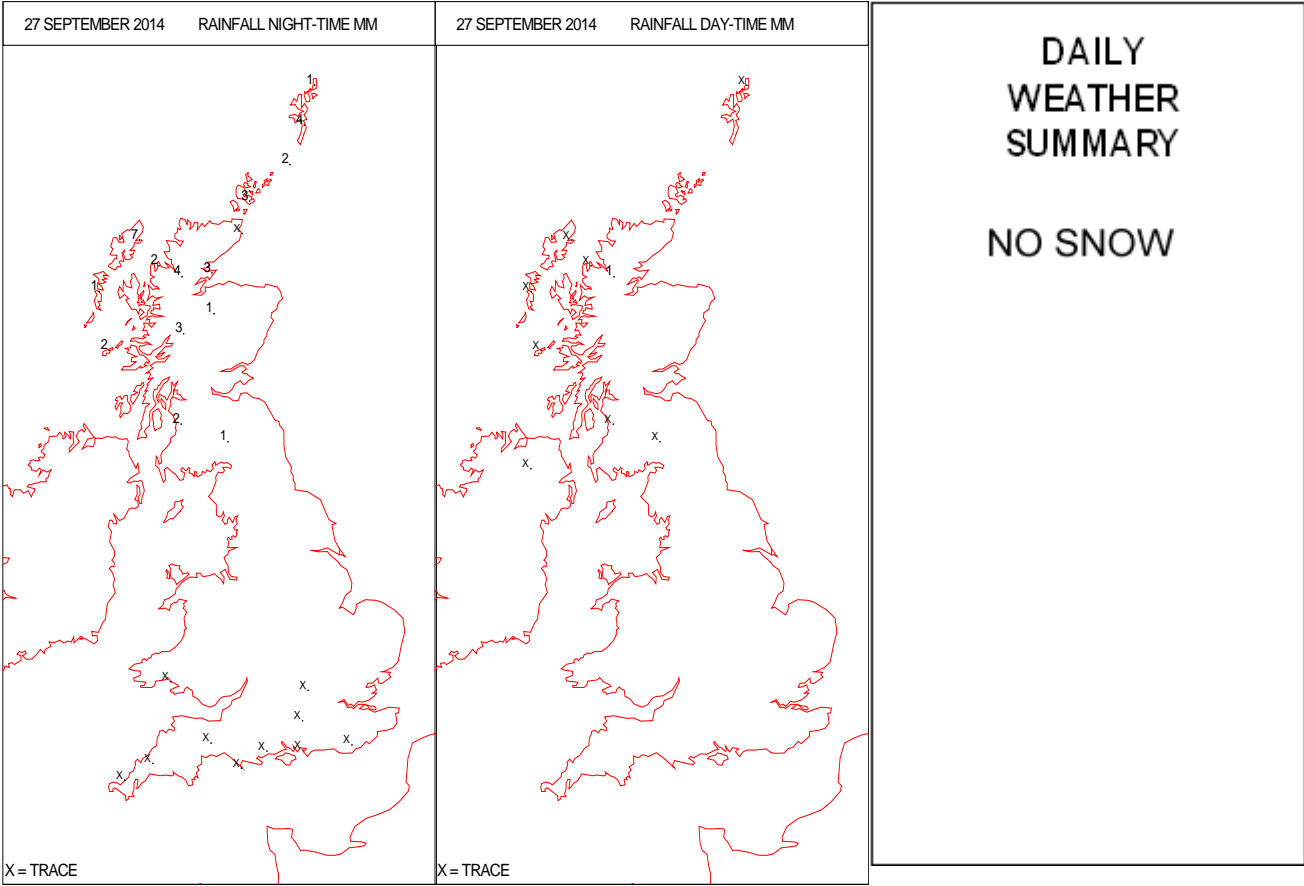
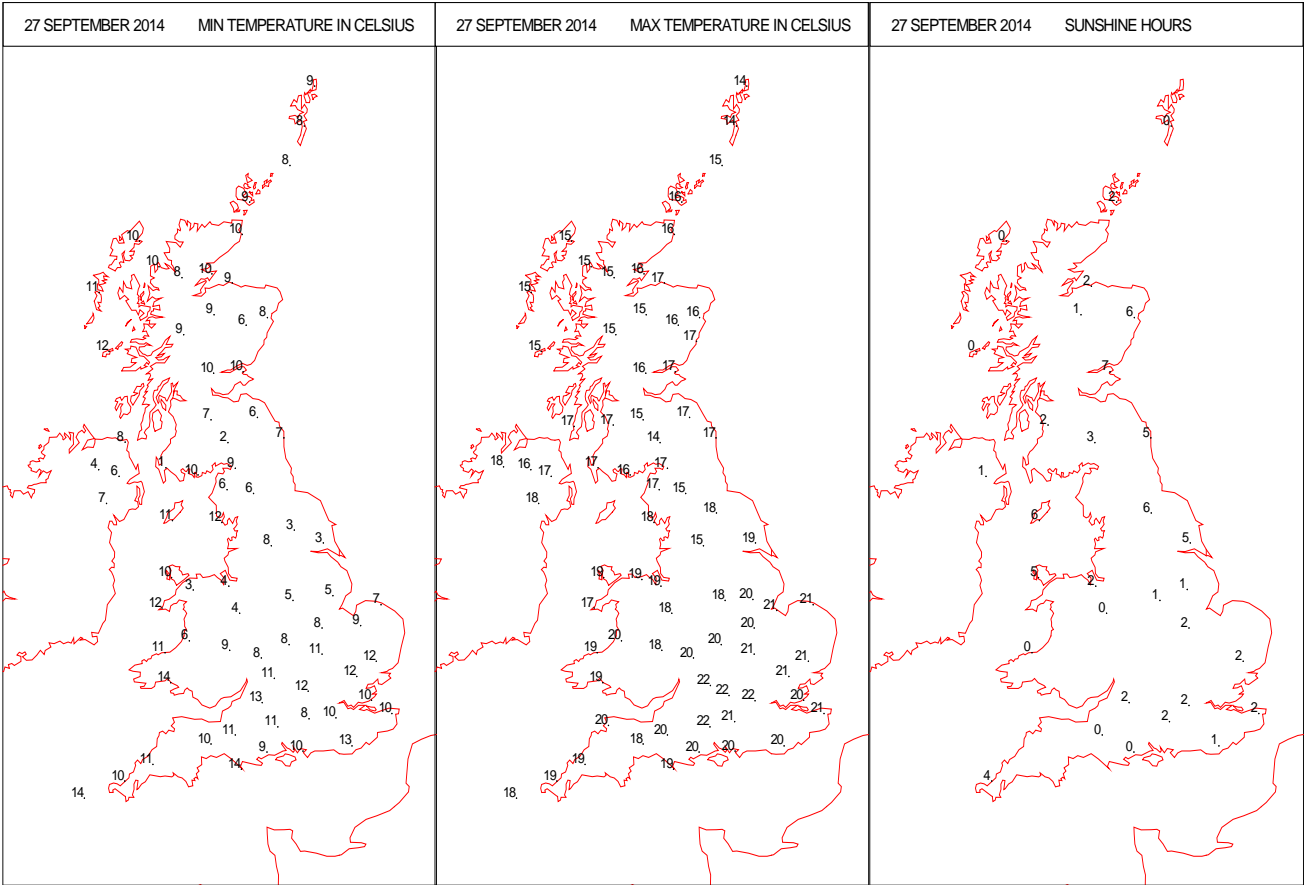
SURFACE REPORTS



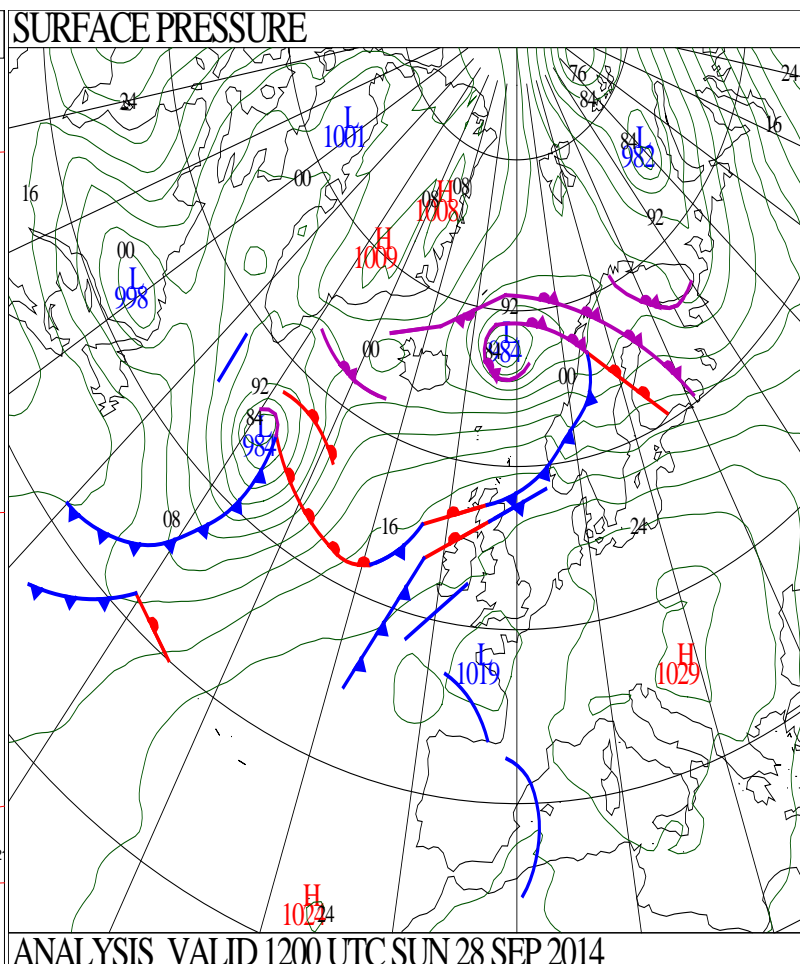
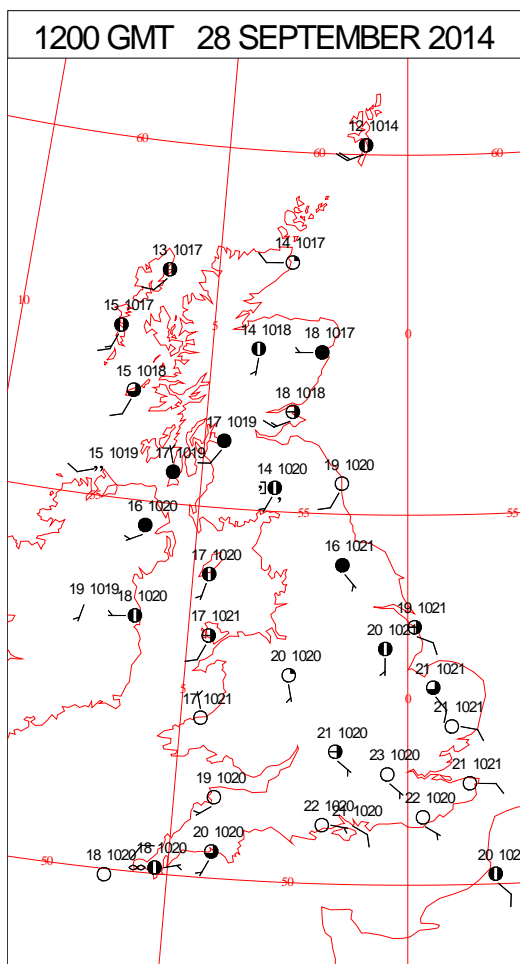
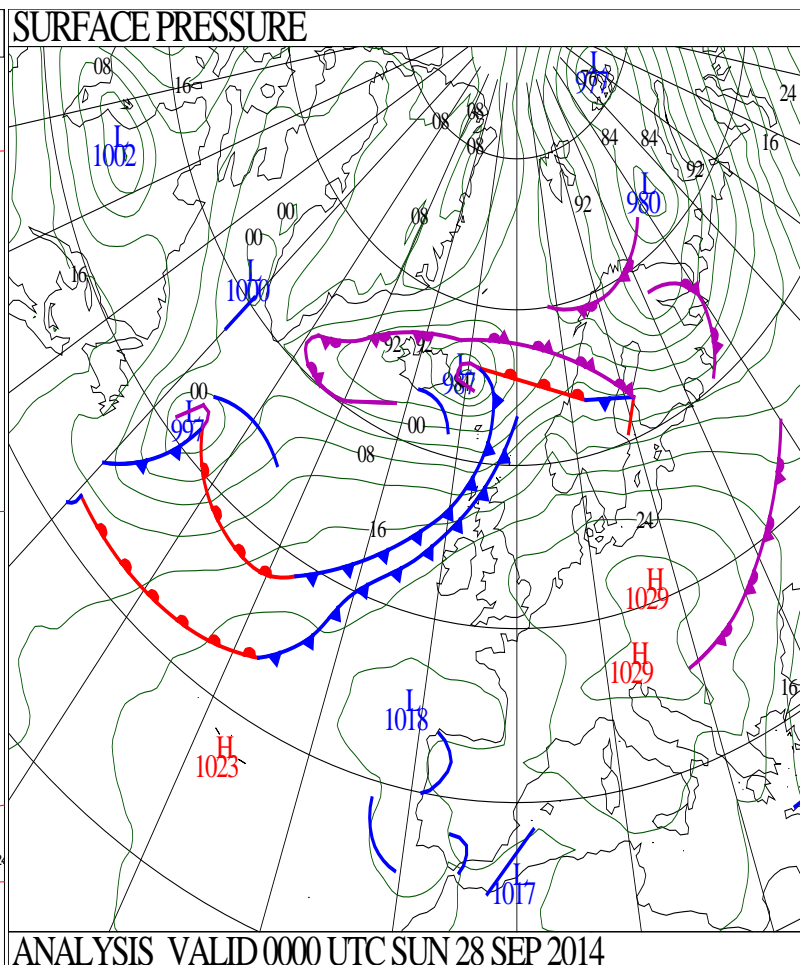
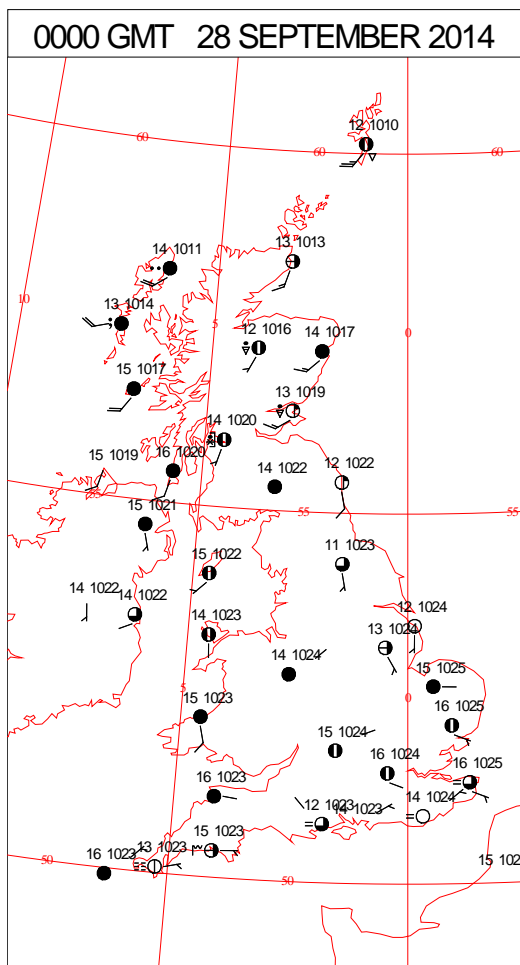
SIGNIFICANT WEATHER

0600 GMT 27 SEPTEMBER 2014	SIG WEATHER	1200 GMT 27 SEPTEMBER 2014	SIG WEATHER	<p>Summary of UK Weather for Saturday 27 September 2014.</p> <p>The majority of the U.K. had a dry night with variable amounts of cloud and some clear spells. However, the cloud was thick enough at times in northern and western areas to produce some patchy light rain and drizzle.</p> <p>Winds remained moderate to fresh in the north, but light in the south. Where the cloud did break some mist and fog patches formed, mainly in southern areas. Temperatures remained mild under the cloud and rain, but in the clear spells they quickly fell, with some areas reaching low single figures Celsius.</p> <p>During the day it was largely cloudy across much of the U.K., with a little light rain at times, mainly across hills in north-west Scotland, and north-west Ireland.</p> <p>The cloud did start to break up across southern and central England in particular during the afternoon, and the sunshine produced temperatures 3 or 4 degrees above average for the time of year.</p>
1800 GMT 27 SEPTEMBER 2014	SIG WEATHER	0000 GMT 28 SEPTEMBER 2014	SIG WEATHER	<p>EXTREMES</p> <p>Highest Maximum: 23.5 Westonzoyland, Somerset</p> <p>Lowest Maximum: 13.5 Lerwick, Shetland</p> <p>Lowest Minimum: 0.0 Katesbridge, Co. Down</p> <p>Lowest Grass Minimum: -2.9 Katesbridge, Co. Down</p> <p>Most Rain: 11.8 Loch of Hundland, Orkney</p> <p>Most Sun: 10.5 Bute: Rothesay No2, Argyll</p>

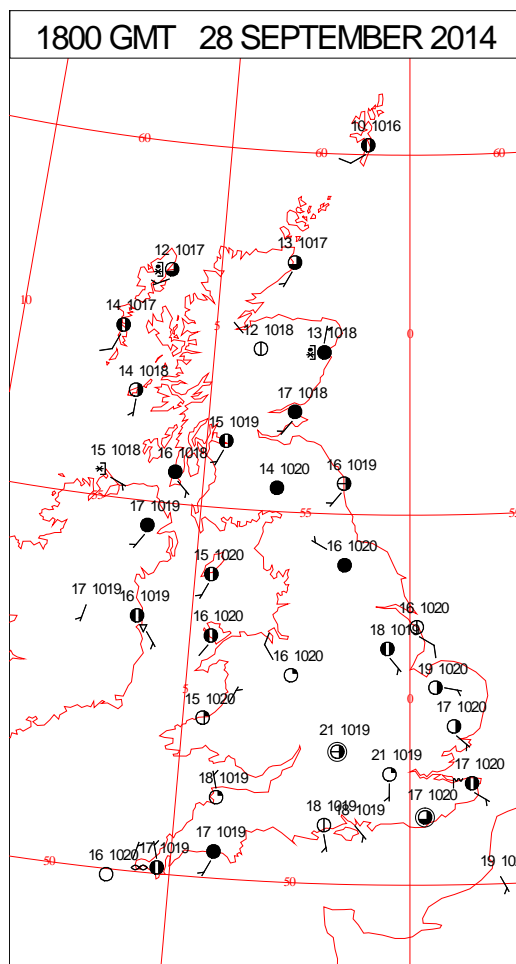
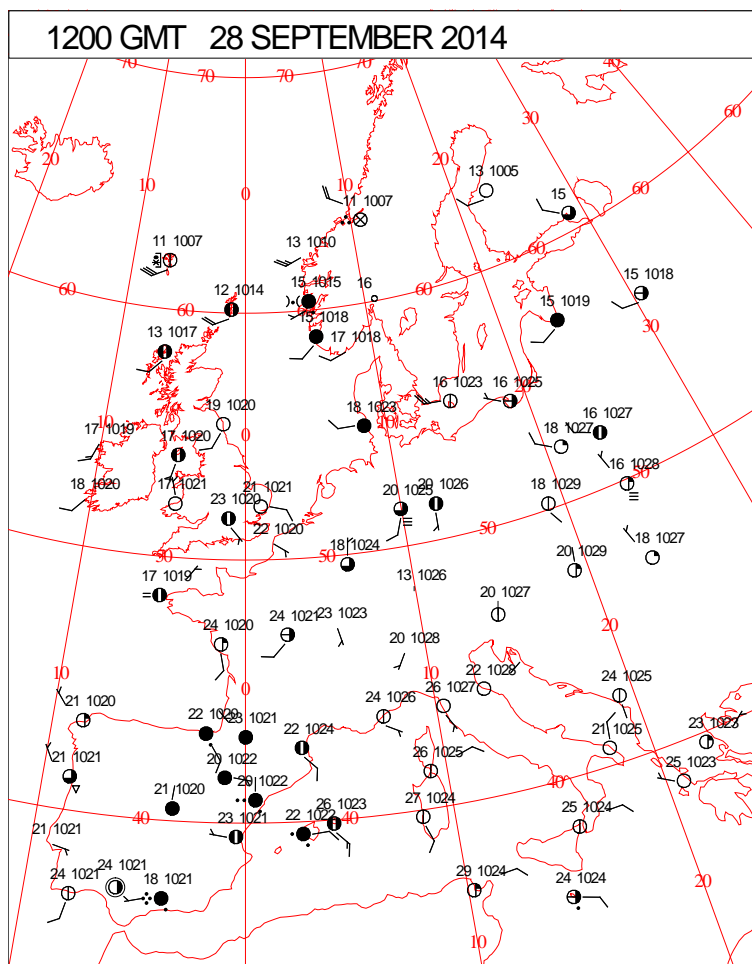
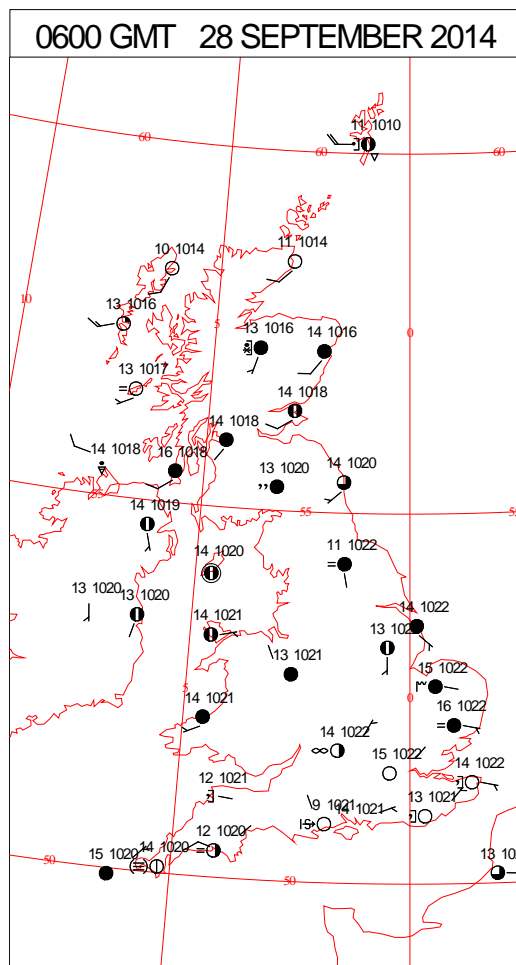
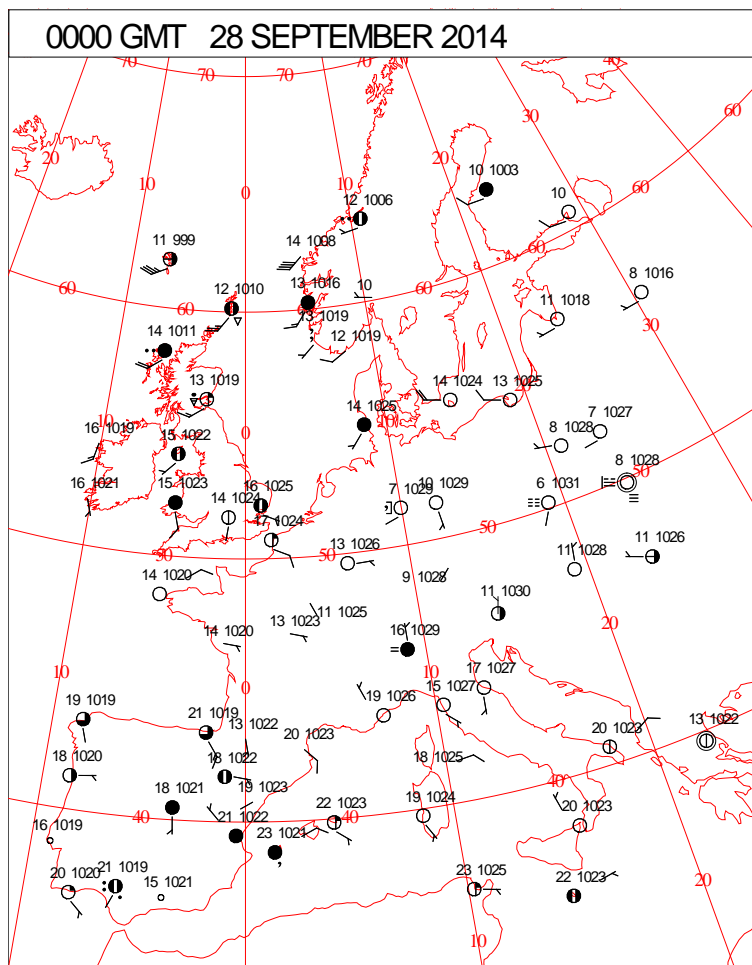
DAILY CLIMATE DATA



DAILY WEATHER SUMMARY



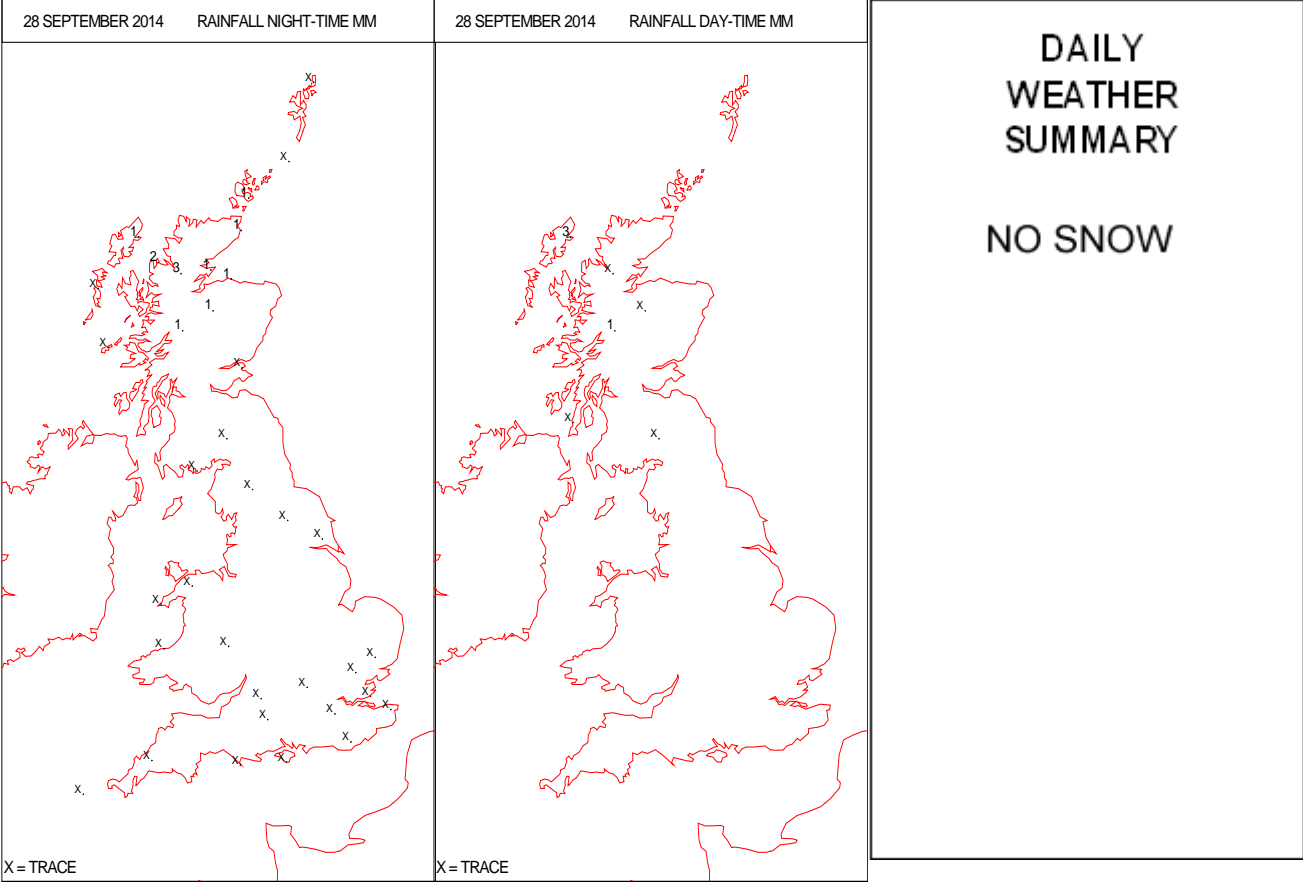
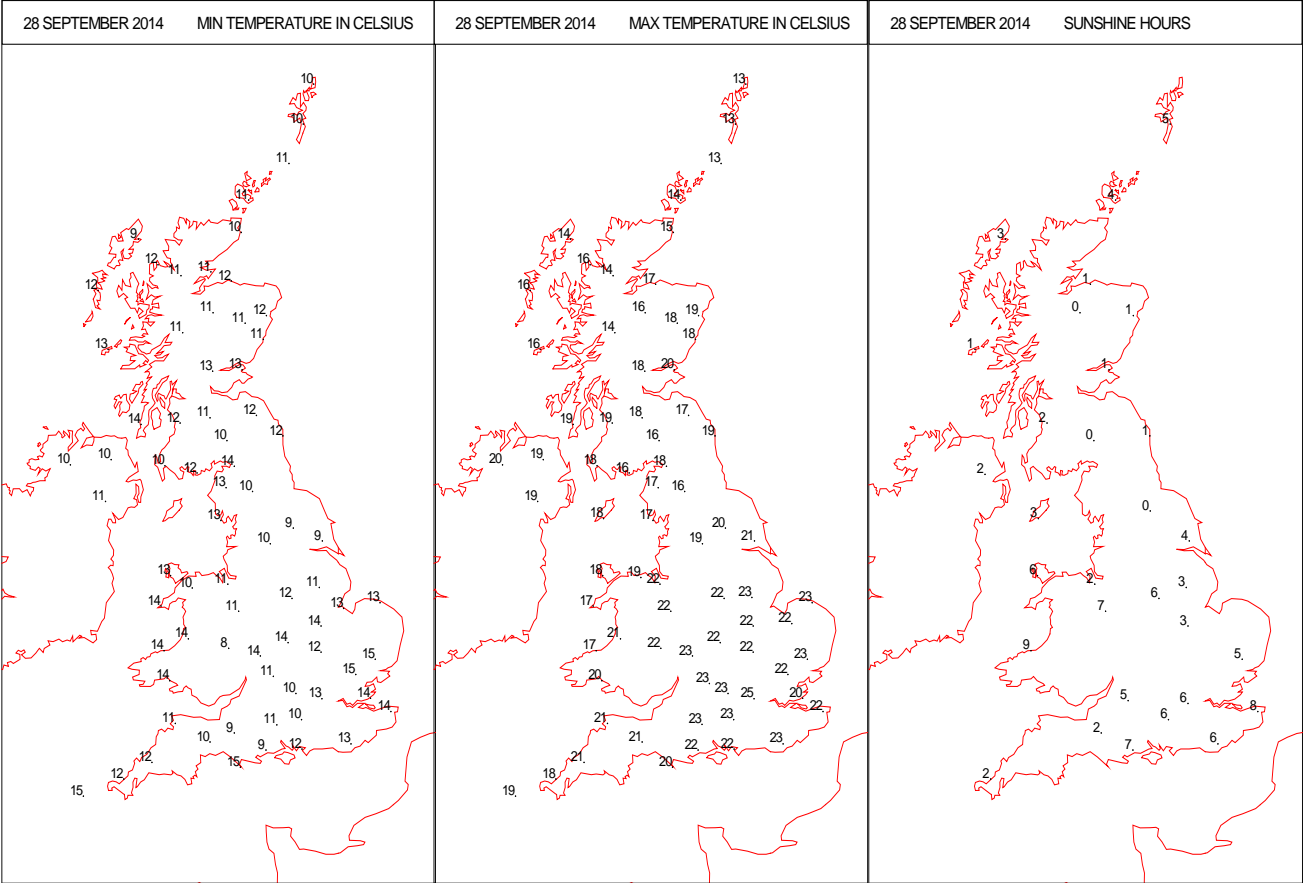
SURFACE REPORTS



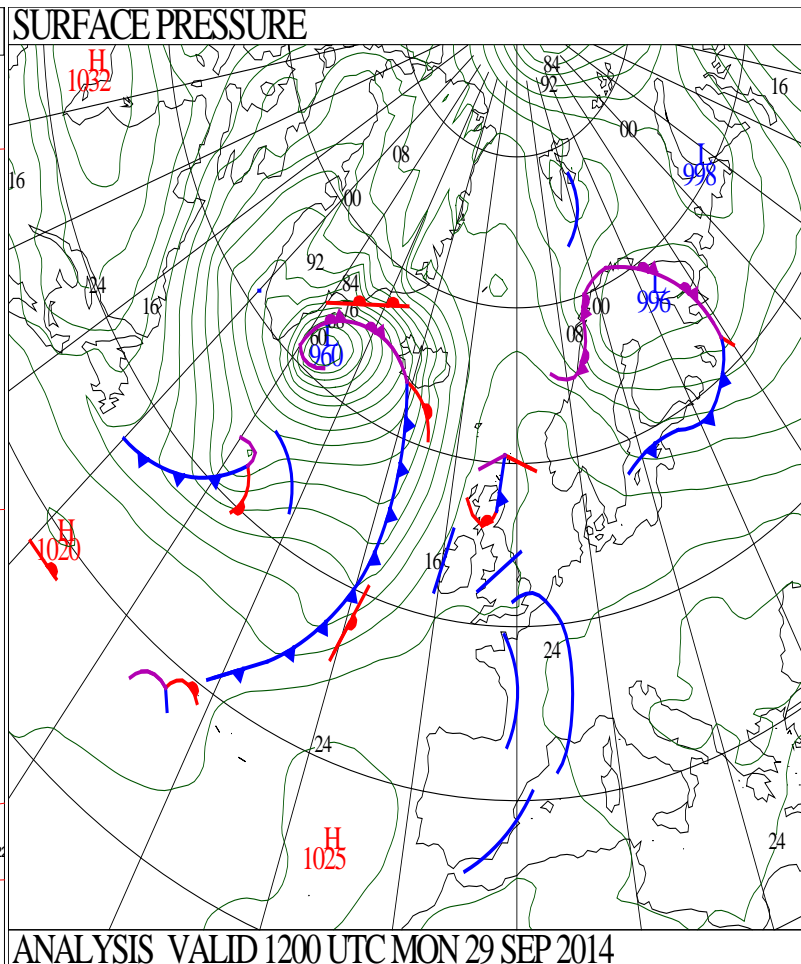
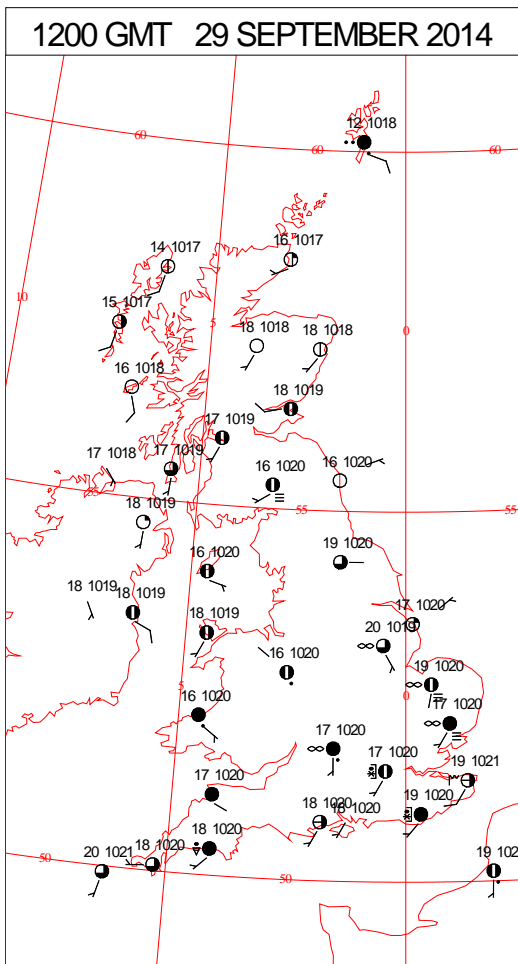
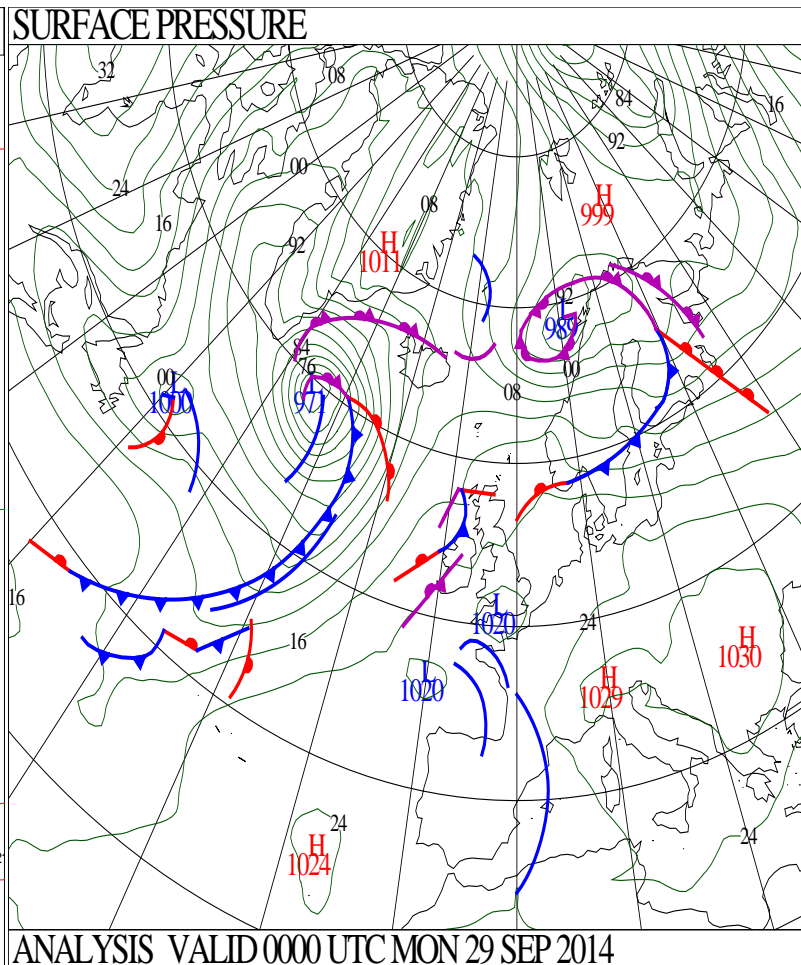
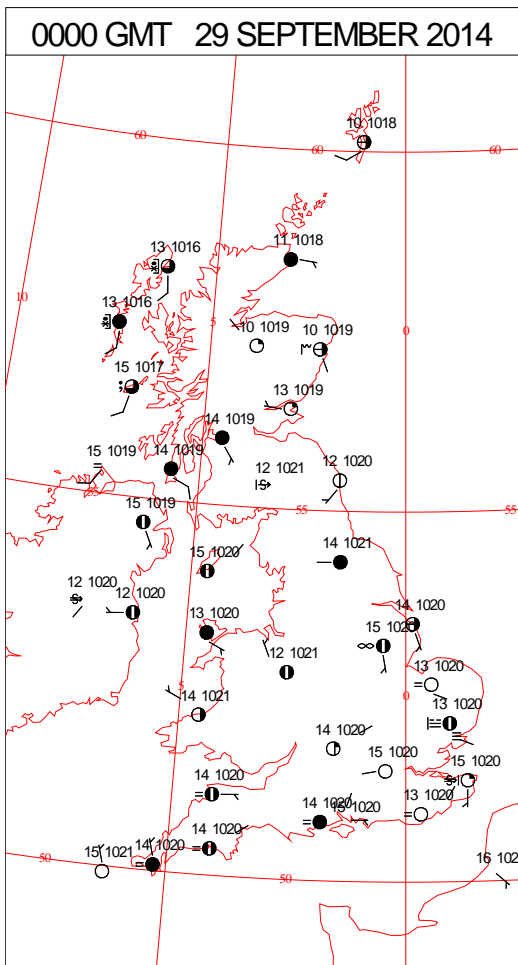
SIGNIFICANT WEATHER

0600 GMT 28 SEPTEMBER 2014	SIG WEATHER	1200 GMT 28 SEPTEMBER 2014	SIG WEATHER	<p>Summary of UK Weather for Sunday 28 September 2014. It was a mainly dry but cloudy night for much of the U.K., although some patchy rain affected northern and western areas at times. The cloud did break in the far south towards dawn, allowing some isolated mist and fog patches to form, which cleared through the morning.</p> <p>Across western and some central parts of Scotland, it remained mostly cloudy during the day, with further outbreaks of mostly light rain.</p> <p>Elsewhere there were some sunny spells, and most places were dry.</p> <p>Winds remained light for most, with a gentle to moderate breeze across Northern Ireland and Scotland.</p> <p>Temperatures were above average for most, and well above average in parts of the south-east.</p>
1800 GMT 28 SEPTEMBER 2014	SIG WEATHER	0000 GMT 29 SEPTEMBER 2014	SIG WEATHER	<p>EXTREMES</p> <p>Highest Maximum: 24.7 Northolt, Greater London 24.7 Kew Gardens, Greater London 24.7 Heathrow, Greater London</p> <p>Lowest Maximum: 12.9 Lerwick, Shetland</p> <p>Lowest Minimum: 5.0 Betws-y-Coed, Gwynedd</p> <p>Lowest Grass Minimum: 1.0 Nettlecombe, Somerset</p> <p>Most Rain: 11.8 Glen Strae, Argyll</p> <p>Most Sun: 10.1 Guernsey Airport, Guernsey</p>

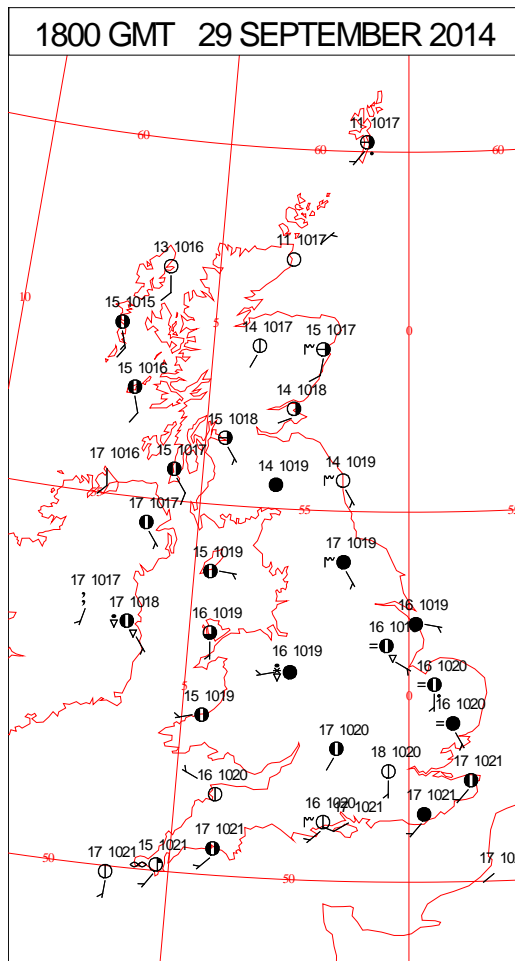
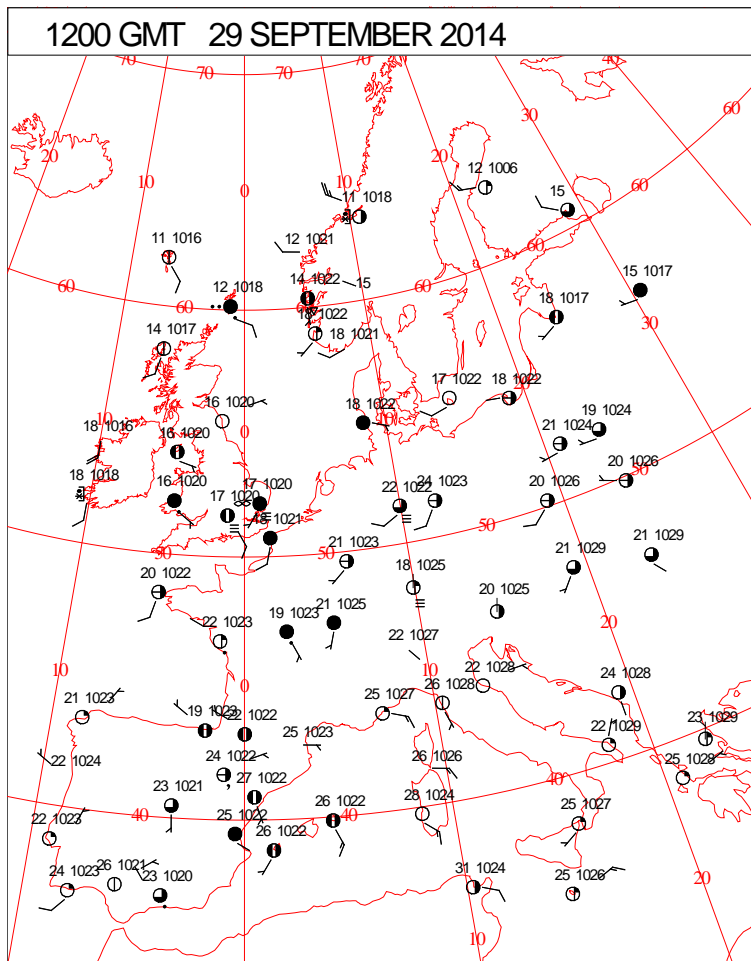
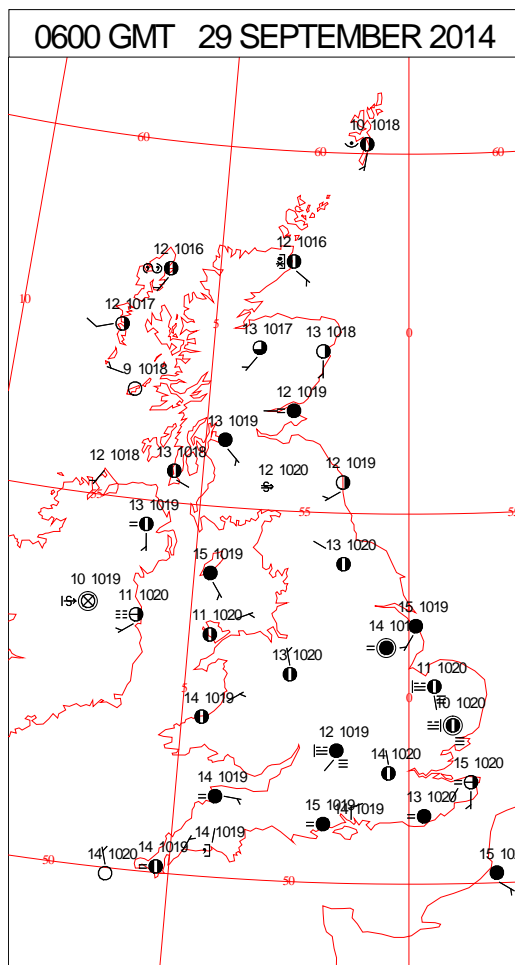
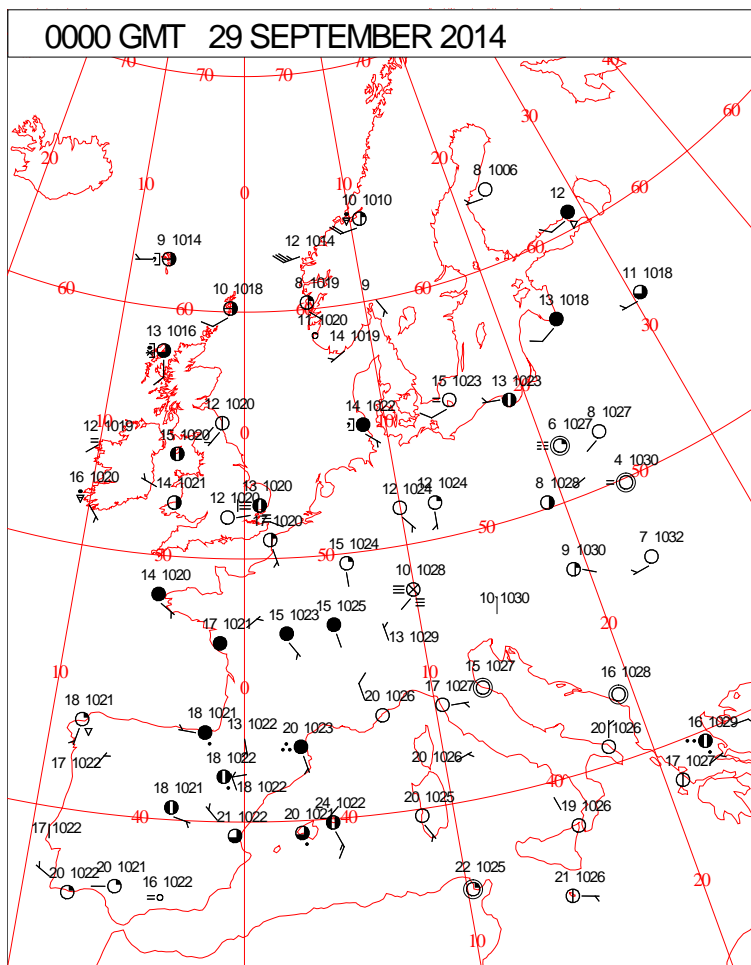
DAILY CLIMATE DATA



DAILY WEATHER SUMMARY



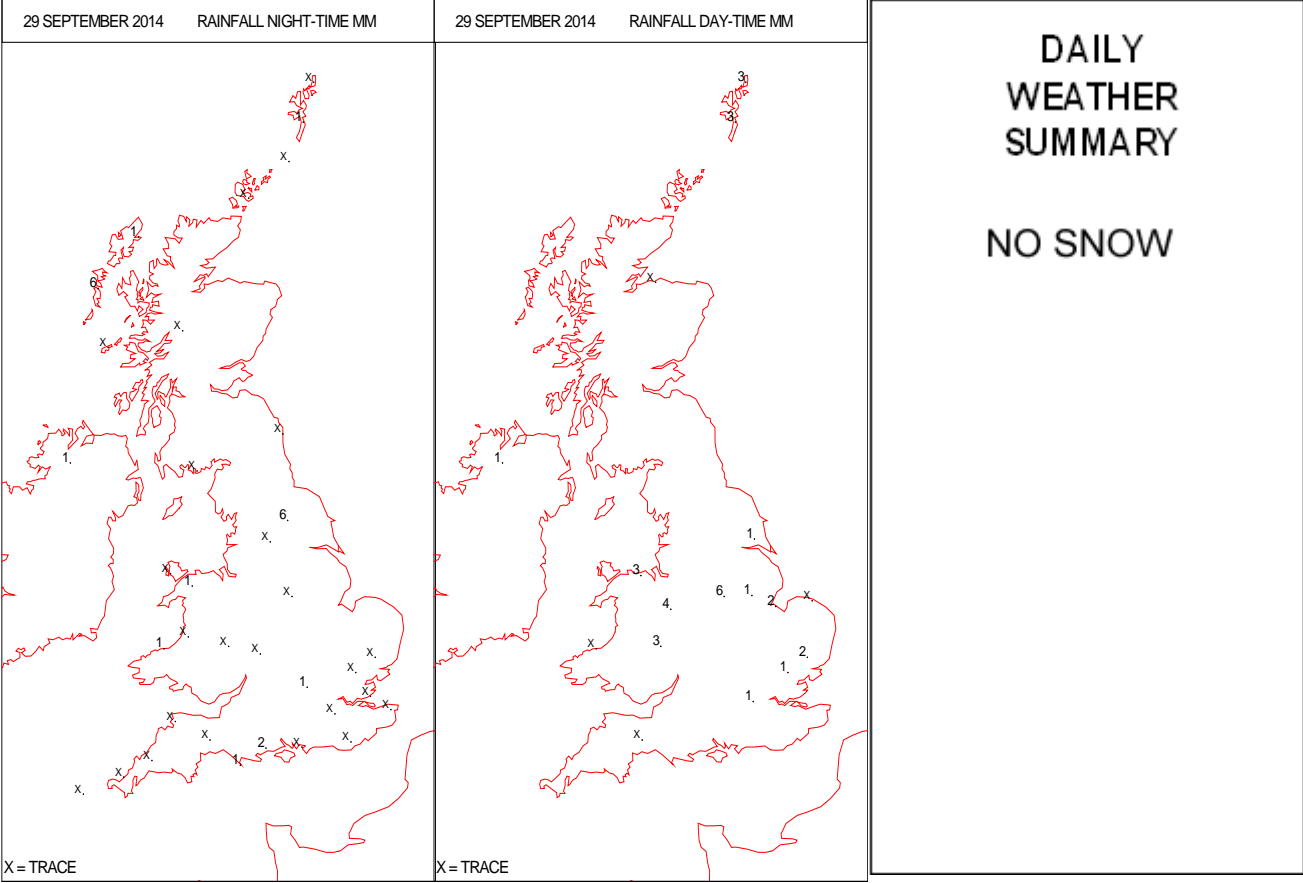
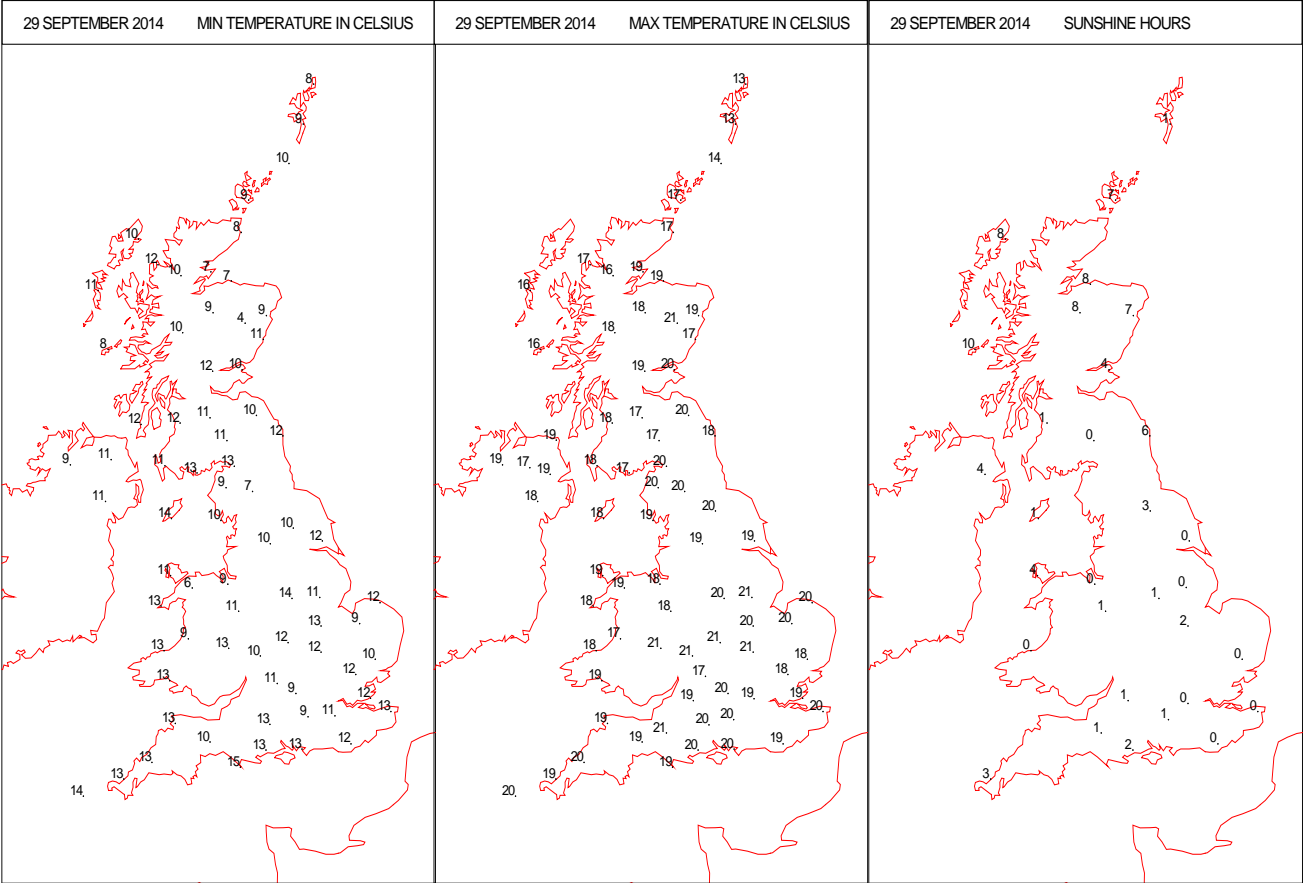
SURFACE REPORTS



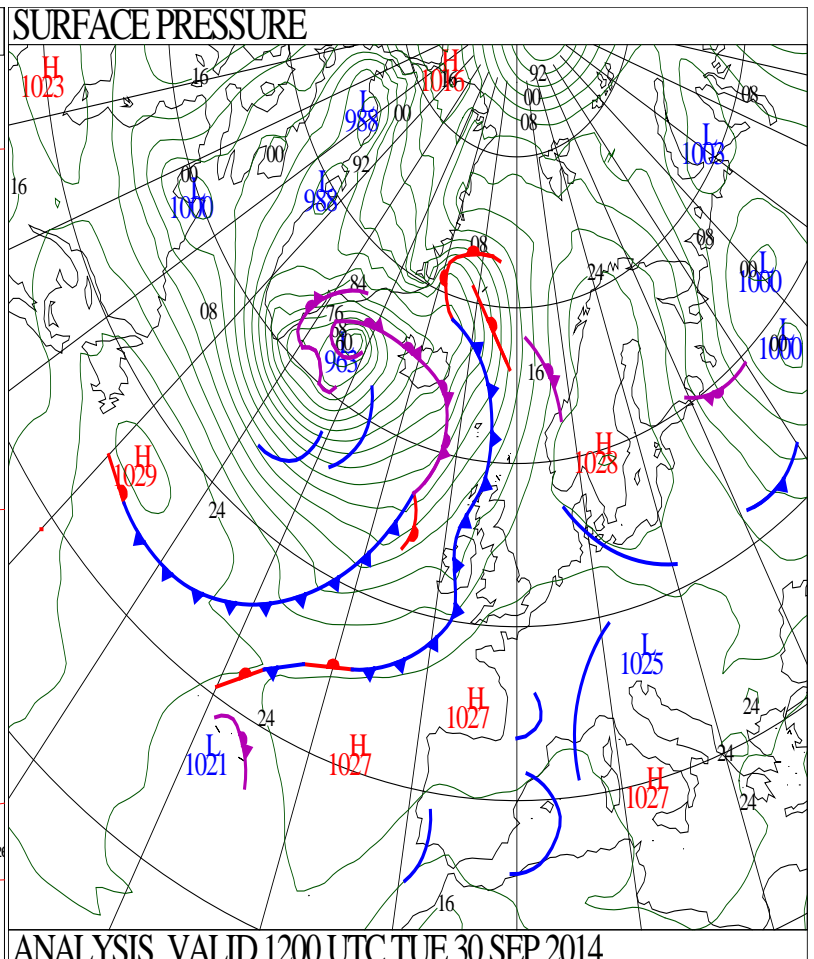
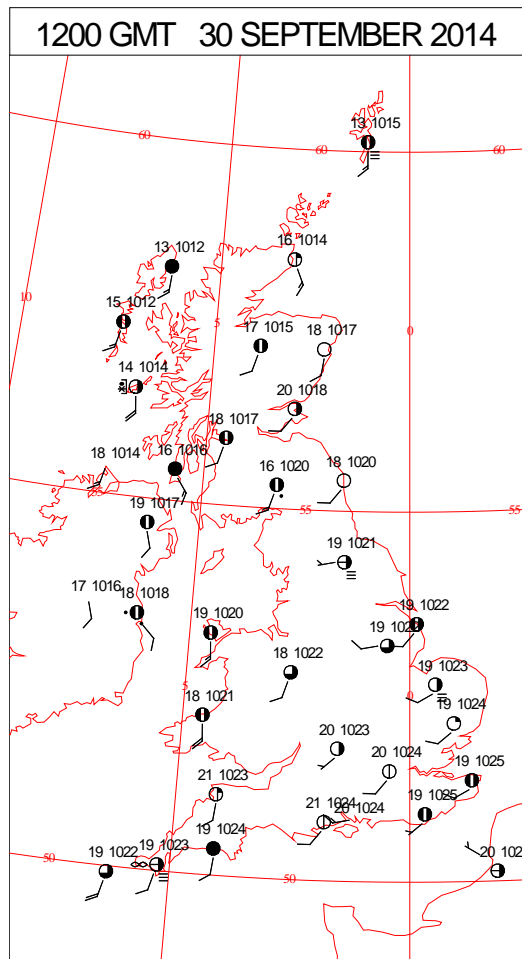
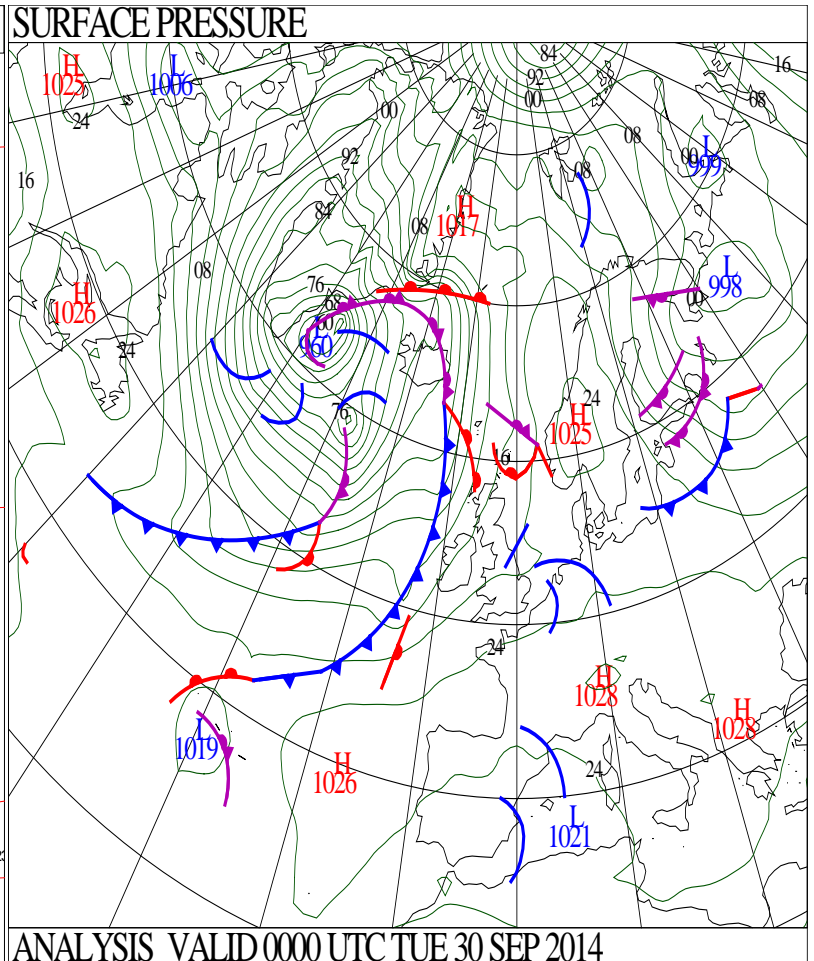
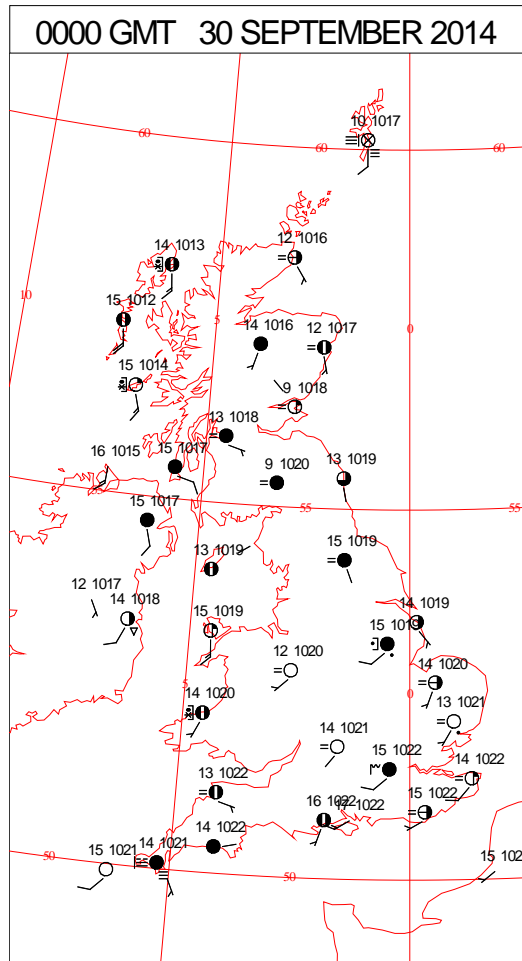
SIGNIFICANT WEATHER

0600 GMT 29 SEPTEMBER 2014	SIG WEATHER	1200 GMT 29 SEPTEMBER 2014	SIG WEATHER	<p>Summary of UK Weather for Monday 29 September 2014.</p> <p>It was largely dry overnight, with variable amounts of cloud. Patchy, light rain across north-west Scotland became a little more persistent, and slightly heavier for a time through the early hours. A few light showery outbreaks affected some southern counties, but these were very isolated.</p> <p>Fog became quite widespread across East Anglia and parts of the south through the early hours, and was quite dense in places. It was a very mild night for most.</p> <p>The fog gradually cleared through the morning.</p> <p>There were further showery outbreaks of rain across southern England and Wales, and these gradually moved north and eastwards through the day. Some of these were heavy and thundery in places, especially across the Midlands during the evening.</p> <p>The best of the dry and bright conditions were across northern and eastern Scotland and north-east England.</p> <p>The showers gradually eased overnight, becoming dry for most by midnight.</p> <p>Daytime temperatures were widely above average for the time of year.</p>
1800 GMT 29 SEPTEMBER 2014	SIG WEATHER	0000 GMT 30 SEPTEMBER 2014	SIG WEATHER	
				<p>EXTREMES</p> <p>Highest Maximum: 21.9 Wyre Forest NNR, Hereford & Worcester</p> <p>Lowest Maximum: 12.6 Lerwick, Shetland</p> <p>Lowest Minimum: 3.7 Aboyne No2, Aberdeenshire</p> <p>Lowest Grass Minimum: 1.2 Aboyne No2, Aberdeenshire</p> <p>Most Rain: 25.2 North Uist: Loch Tormasad, Western Isles</p> <p>Most Sun: 9.7 Tiree, Argyll</p>

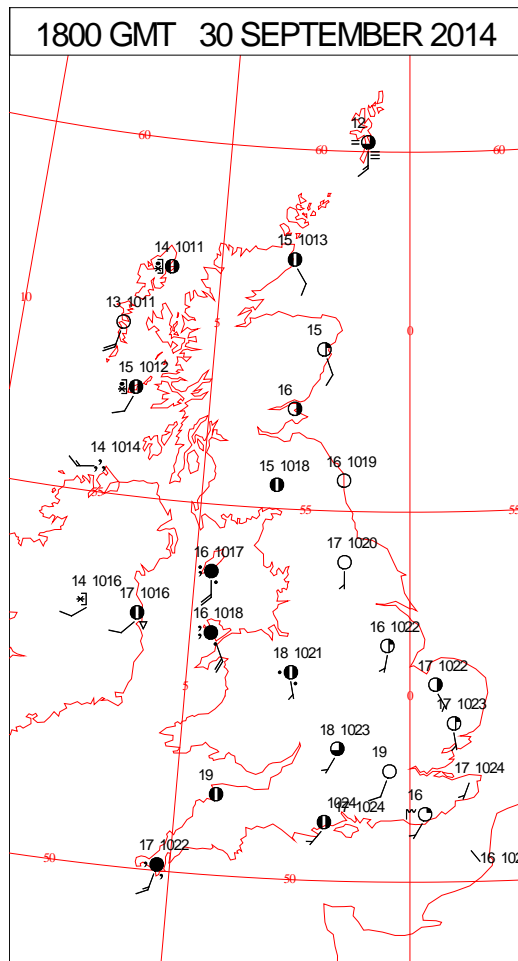
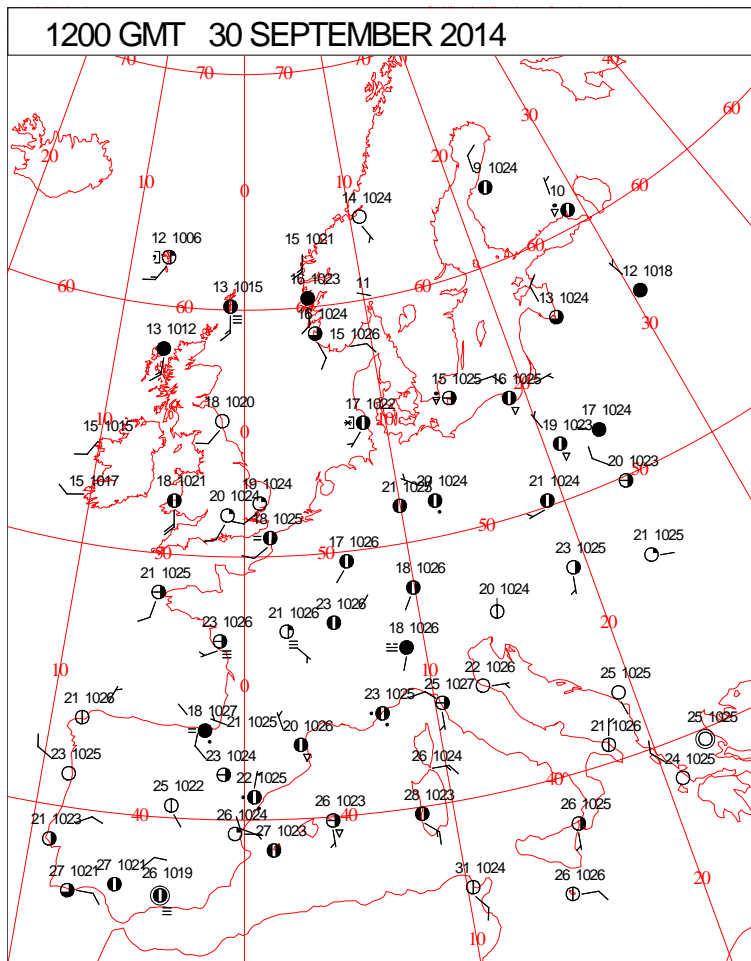
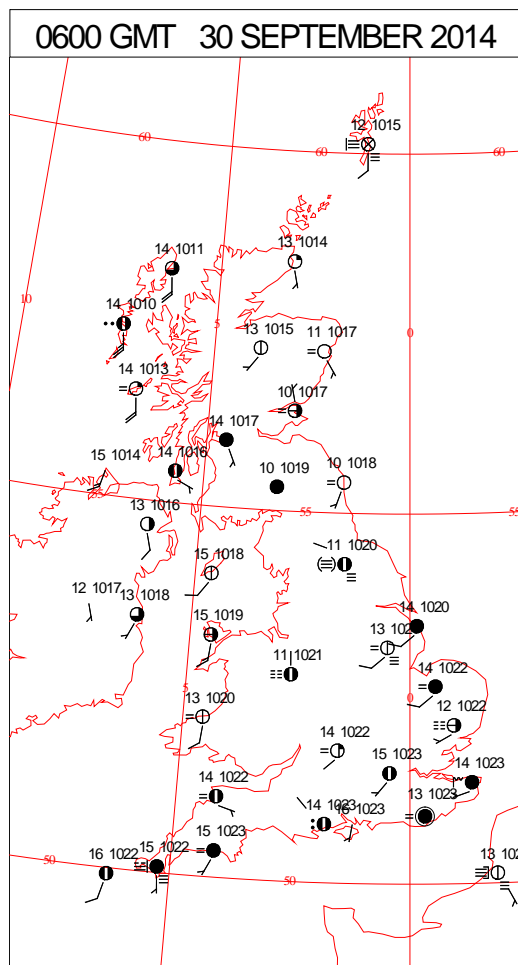
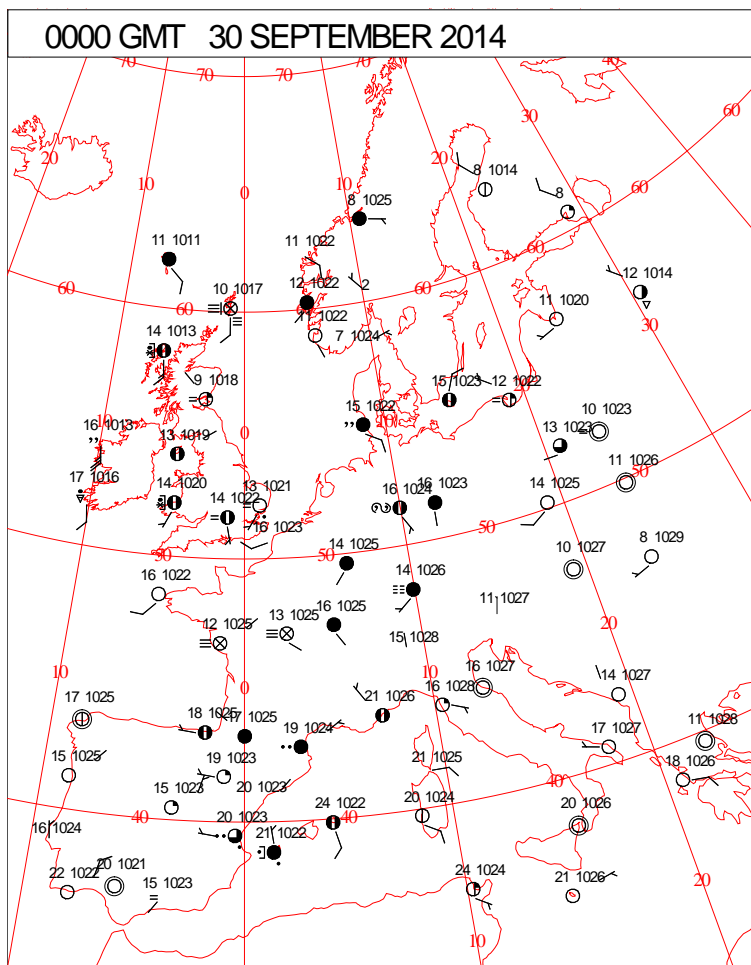
DAILY CLIMATE DATA



DAILY WEATHER SUMMARY



SURFACE REPORTS



SIGNIFICANT WEATHER

0600 GMT 30 SEPTEMBER 2014	SIG WEATHER	1200 GMT 30 SEPTEMBER 2014	SIG WEATHER	<p>Summary of UK Weather for Tuesday 30 September 2014. Heavy showers in north-east England soon eased away after midnight. Meanwhile, a few light showers affected parts of Wales.</p> <p>Otherwise it was mostly dry, and there was a mix of patchy cloud and clear spells. This allowed some mist and fog patches to develop, especially across southern and eastern parts of England.</p> <p>The mist and fog patches gradually dispersed through the morning. Then many central, southern and eastern areas of the U.K. had a dry day, with variable cloud amounts and plenty of sunny spells for many.</p> <p>Through the course of the day a band of cloud and patchy rain pushed slowly eastwards across Northern Ireland and into western parts of Scotland, Wales and England.</p> <p>Throughout the day winds remained light to moderate in central and southern parts, but became increasingly fresh across the north.</p> <p>Temperatures were generally a little above average, and it was another quite warm day for many central, eastern and southern areas.</p>
1800 GMT 30 SEPTEMBER 2014	SIG WEATHER	0000 GMT 01 OCTOBER 2014	SIG WEATHER	<p>EXTREMES Highest Maximum: 22.5 Benson, Oxfordshire Lowest Maximum: 13.1 Lerwick, Shetland Lowest Minimum: 4.5 Altnaharra No2, Sutherland Lowest Grass Minimum: 1.0 Nettlecombe, Somerset Most Rain: 10.0 Cawood, North Yorkshire Most Sun: 9.1 Skegness, Lincolnshire</p>

DAILY CLIMATE DATA

