

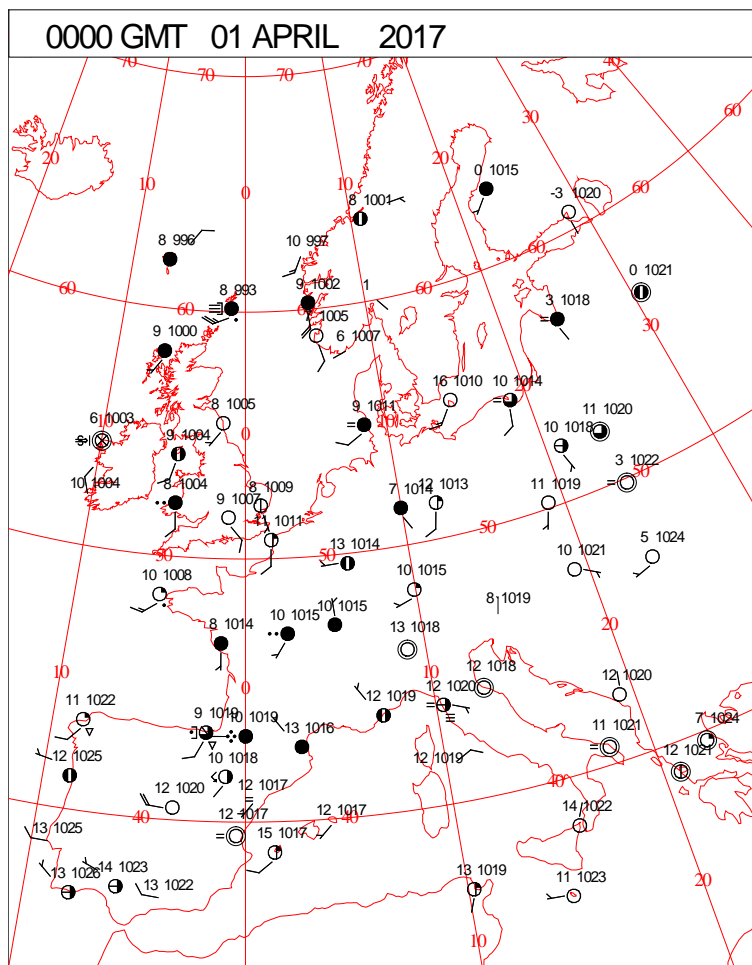
The map displays the following station locations (number and code):

- 9 1003 (Shetland Islands)
- 10 1005 (North West England)
- 12 1004 (North East England)
- 10 1007 (North West England)
- 12 1005 (North East England)
- 11 1005 (North East England)
- 10 1008 (North West England)
- 13 1006 (North East England)
- 11 1007 (North East England)
- 10 1010 (North West England)
- 10 1008 (North West England)
- 10 1007 (North East England)
- 10 1006 (North East England)
- 13 1008 (North West England)
- 12 1008 (North West England)
- 13 1006 (North East England)
- 12 1010 (North West England)
- 11 1010 (North West England)
- 11 1009 (North West England)
- 10 1008 (North East England)
- 10 1010 (North West England)
- 14 1007 (North East England)
- 10 1009 (North East England)
- 13 1009 (North East England)
- 14 1009 (North East England)
- 11 1009 (North East England)
- 16 1009 (North East England)
- 14 1011 (North East England)
- 13 1010 (North East England)
- 12 1010 (North West England)
- 11 1011 (North West England)
- 12 1013 (North West England)
- 14 1010 (North East England)

Crown Copyright 2017, All Rights Reserved

Saturday 1 April 2017

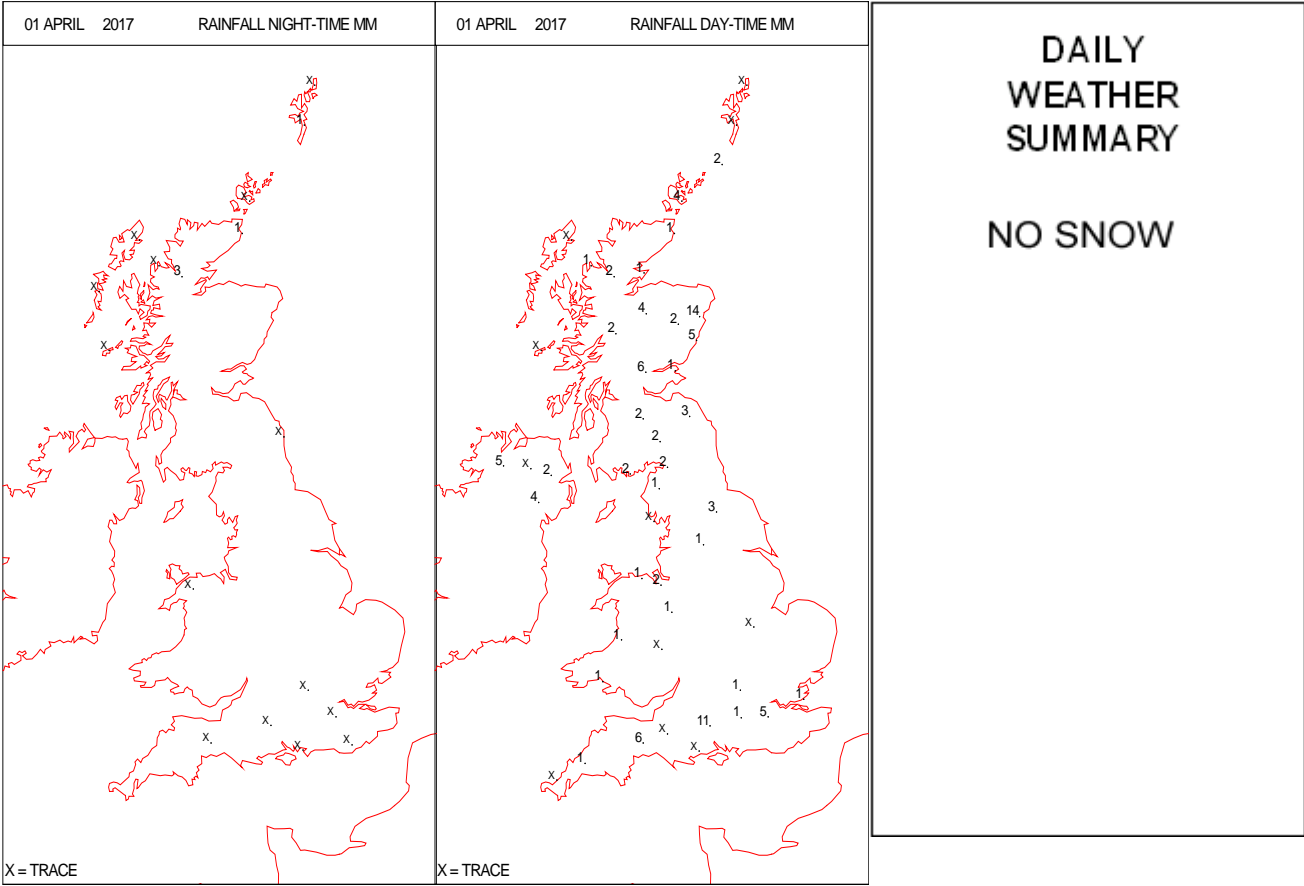
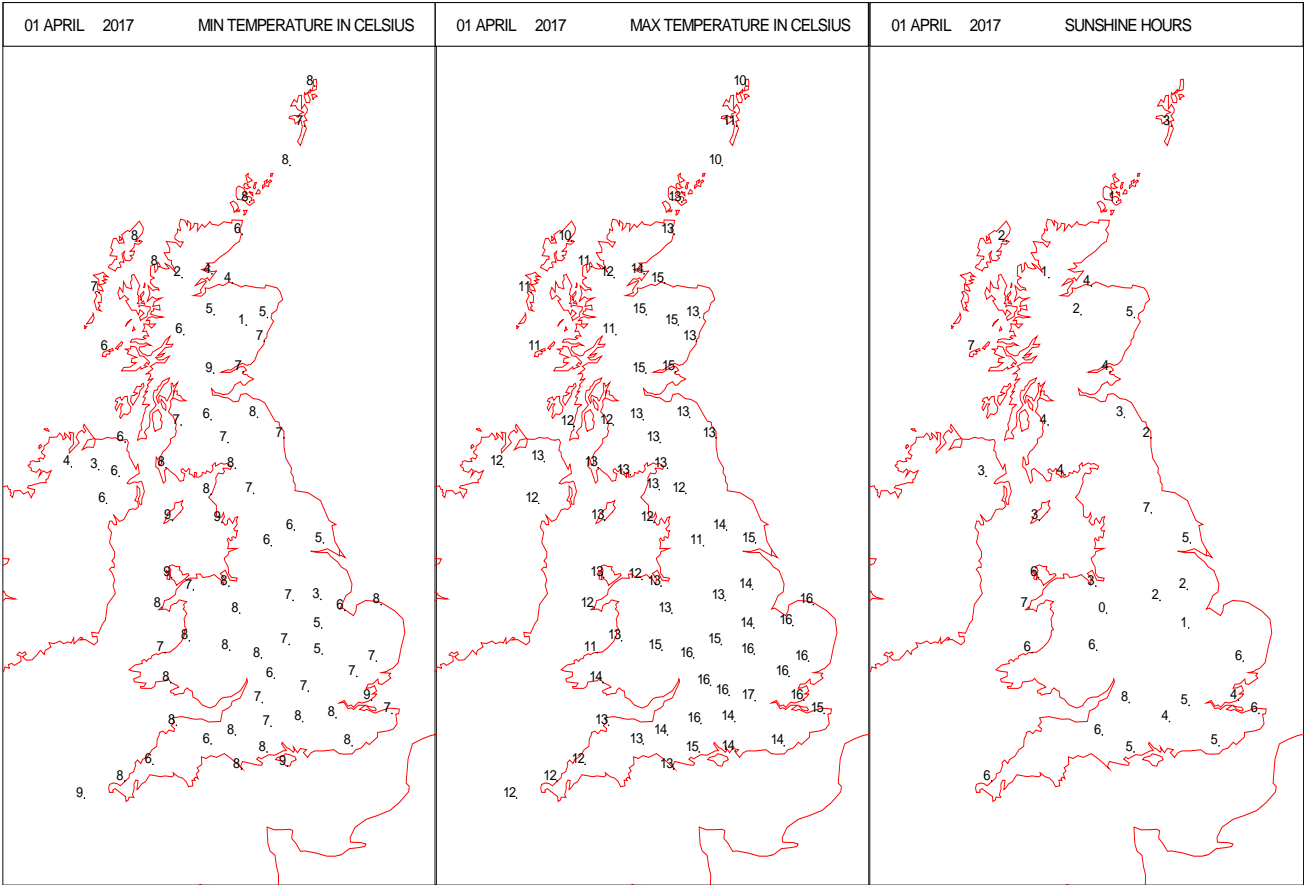
SURFACE REPORTS



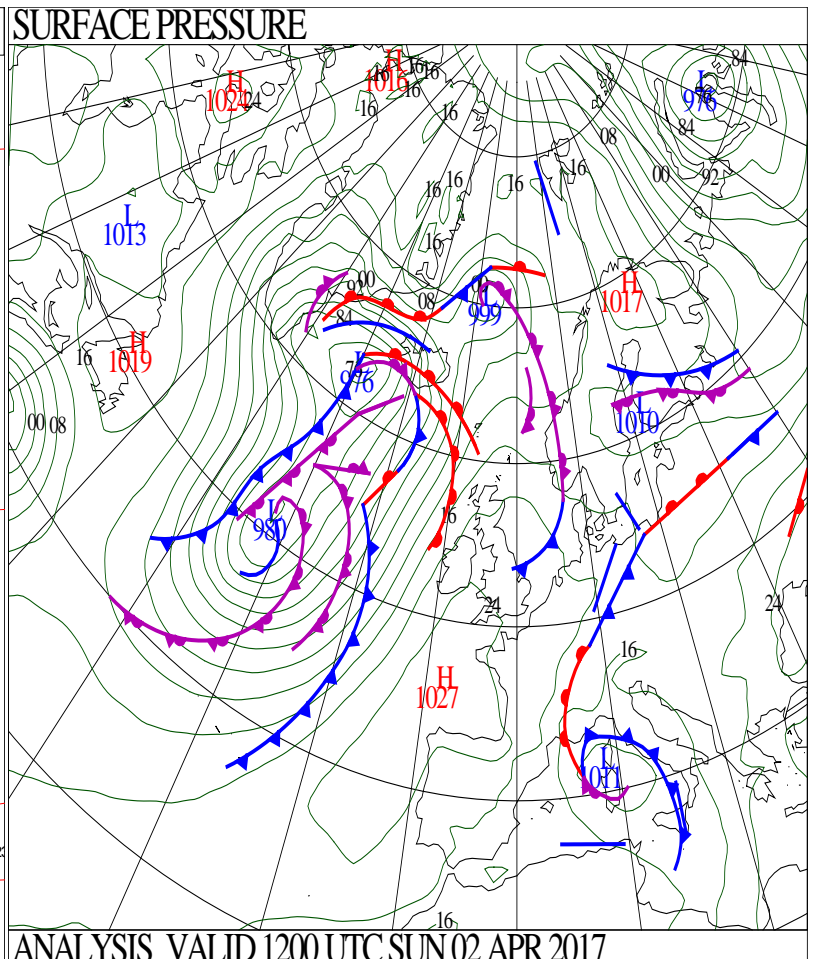
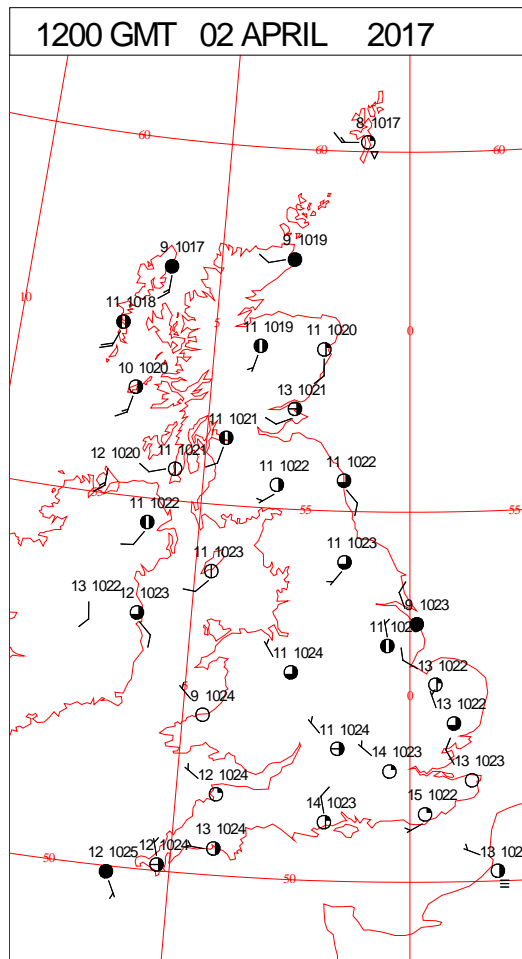
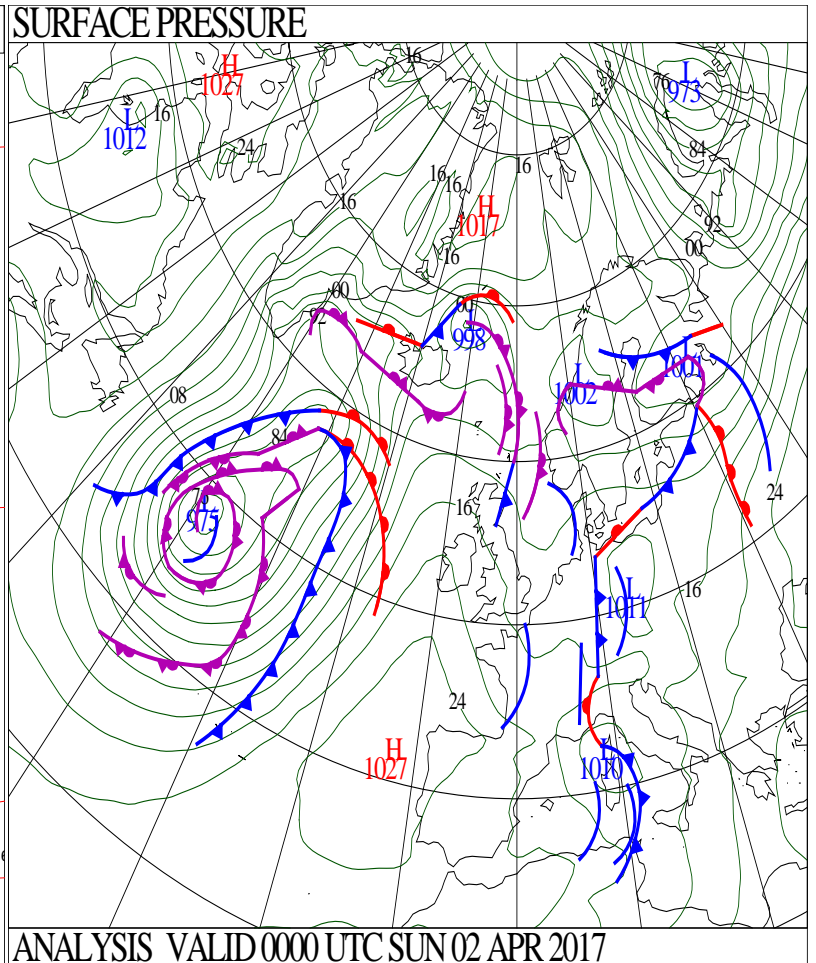
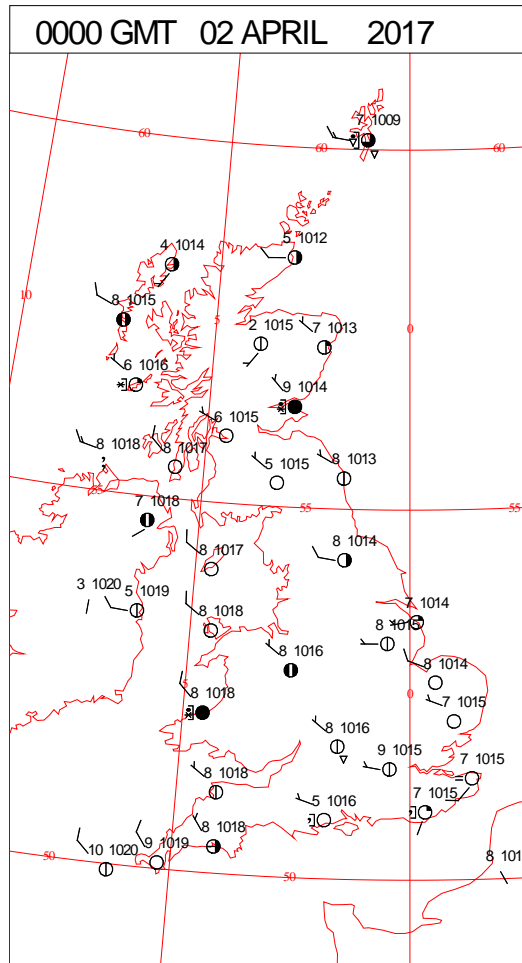
SIGNIFICANT WEATHER

0600 GMT 01 APRIL 2017	SIG WEATHER	1200 GMT 01 APRIL 2017	SIG WEATHER	<p>Summary of UK Weather for Saturday 01 April 2017. Rain affected Wales and the south-west through the early hours, with some heavy outbreaks. There were some showers for Scotland and Northern Ireland, but for many it was a dry and quiet night. Towards dawn the rain reached into the north-west, continuing across Wales, but it became largely dry in the south-west. It was a largely frost free night too. Rain continued to move across Wales and northern England through the morning, with a mostly dry and chilly start elsewhere. The rain started to break up a little through the morning, and sunny spells developed across the country. Towards midday, heavy showers developed for many parts, with thundery outbreaks across northern England and the south-west. Parts of south-east England stayed dry through the day however, with plenty of sunshine.</p>
1800 GMT 01 APRIL 2017	SIG WEATHER	0000 GMT 02 APRIL 2017	SIG WEATHER	<p>EXTREMES Highest Maximum: 19.0 Lacock, Wiltshire Lowest Maximum: 9.5 Castlereagh, Co. Down Lowest Minimum: 0.6 Fyvie Castle, Aberdeenshire Lowest Grass Minimum: -3.3 South Newington, Oxfordshire Most Rain: 20.6 Lockwood Resr, North Yorkshire Most Sun: 10.8 Dunbar, East Lothian</p>

DAILY CLIMATE DATA



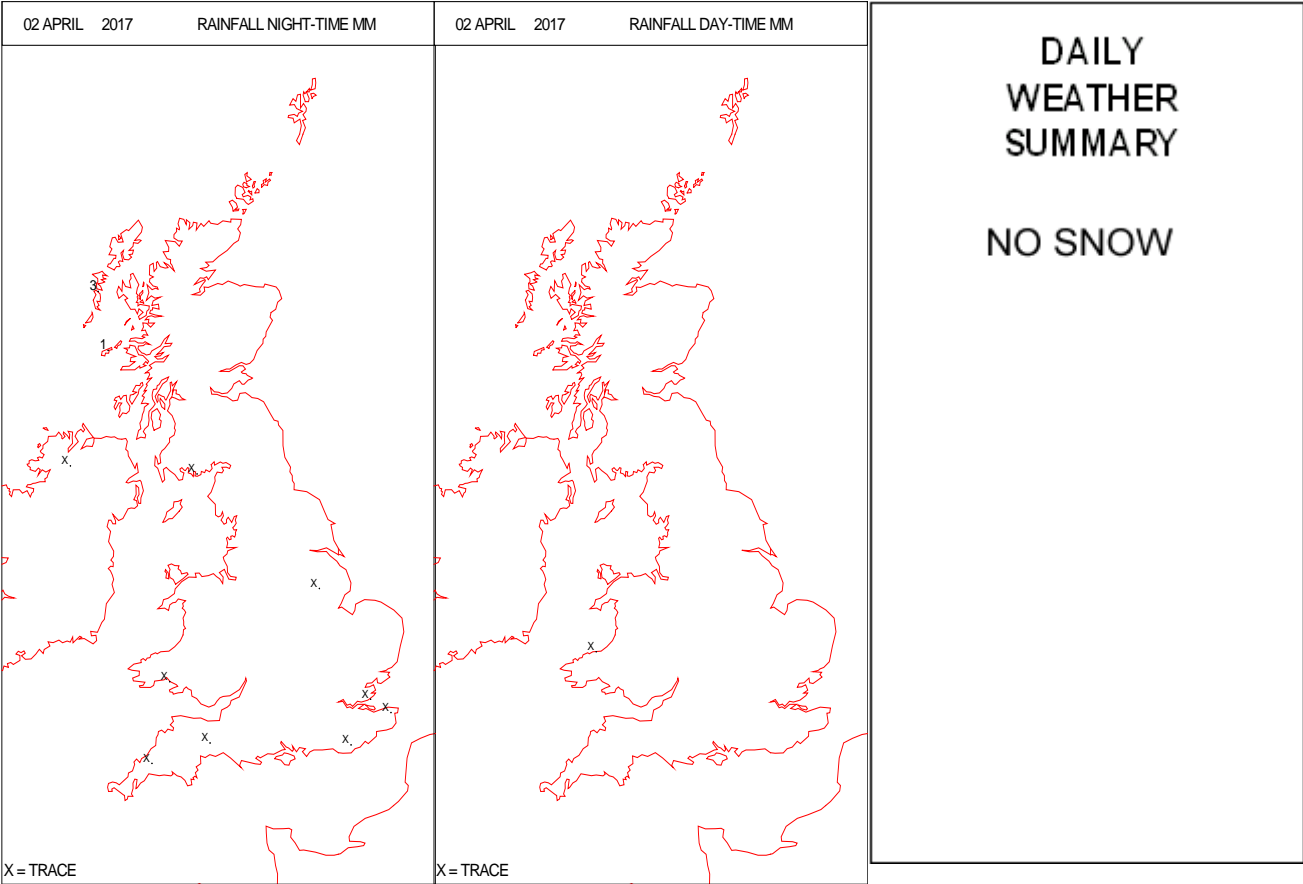
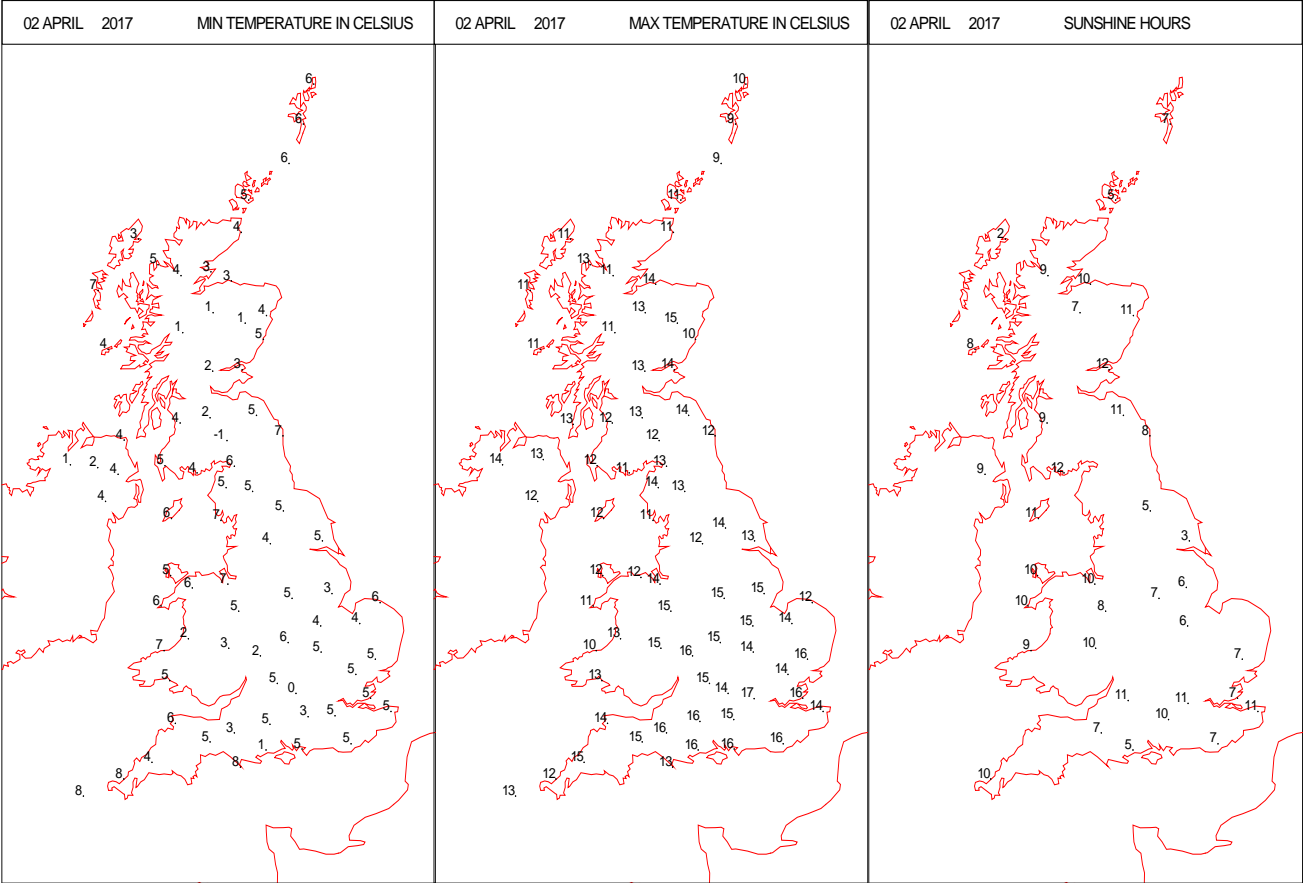
DAILY WEATHER SUMMARY



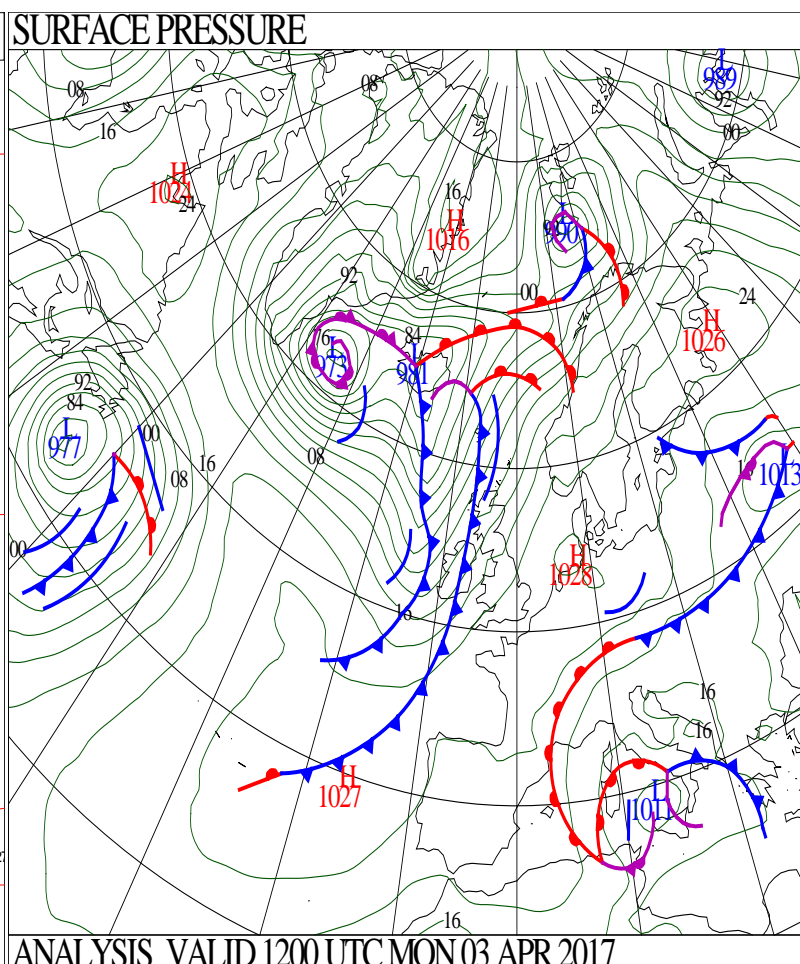
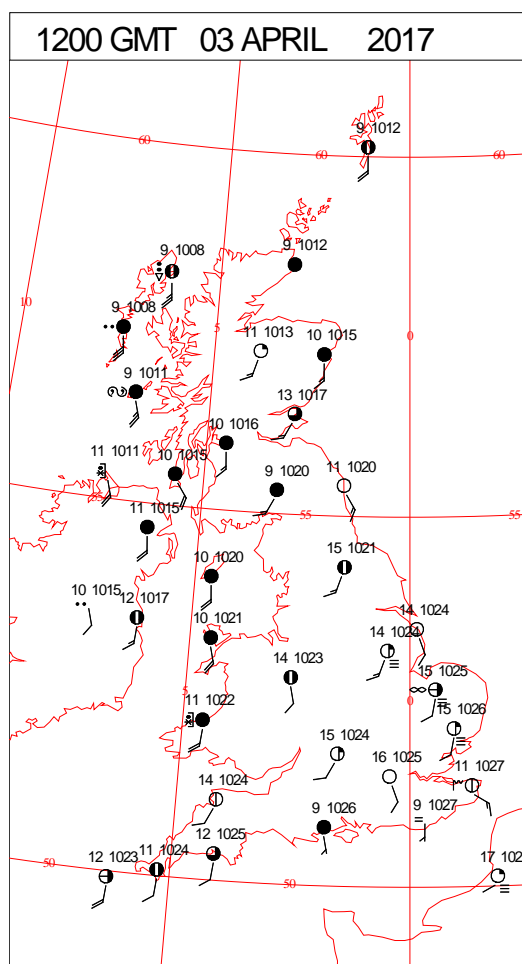
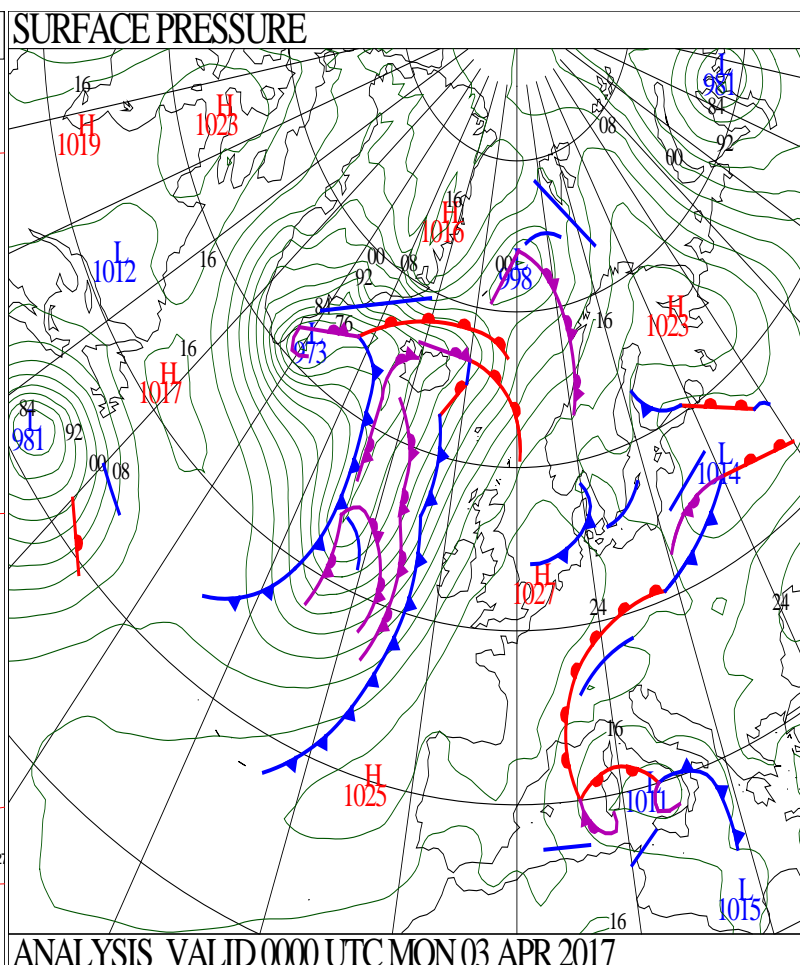
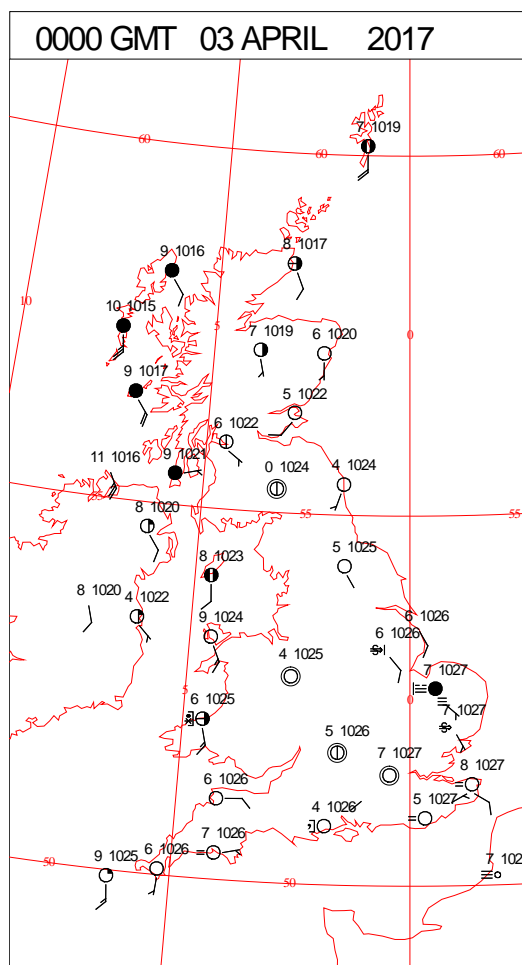
SIGNIFICANT WEATHER

0600 GMT 02 APRIL 2017	SIG WEATHER	1200 GMT 02 APRIL 2017	SIG WEATHER	<p>Summary of UK Weather for Sunday 02 April 2017.</p> <p>Through the early hours there were showers to the south-east and far north-west of Scotland, and a few showers across Wales too.</p> <p>For many it was dry though, and with clear spells and light winds, some patchy fog developed, mainly in the south-east. It was a chilly night for most, with a touch of frost in the north.</p> <p>A weak cold front brought a little showery rain to north-east England through the morning, then cleared south-eastwards by midday.</p> <p>The Northern Isles had a cloudy day, with a little light rain at times.</p> <p>Elsewhere, it was a dry day with plenty of prolonged sunny spells and light winds. As a result, most places saw above average temperatures in the pleasant spring sunshine.</p>
1800 GMT 02 APRIL 2017	SIG WEATHER	0000 GMT 03 APRIL 2017	SIG WEATHER	<p>EXTREMES</p> <p>Highest Maximum: 19.0 Westonzoyland, Somerset</p> <p>Lowest Maximum: 8.8 Fair Isle, Shetland</p> <p>Lowest Minimum: -1.9 Katesbridge, Co. Down</p> <p>Lowest Grass Minimum: -5.3 Katesbridge, Co. Down</p> <p>Most Rain: 6.1 Langholm, Ewesbank, Roxburghshire</p> <p>Most Sun: 12.0 Leuchars, Fife</p>

DAILY CLIMATE DATA

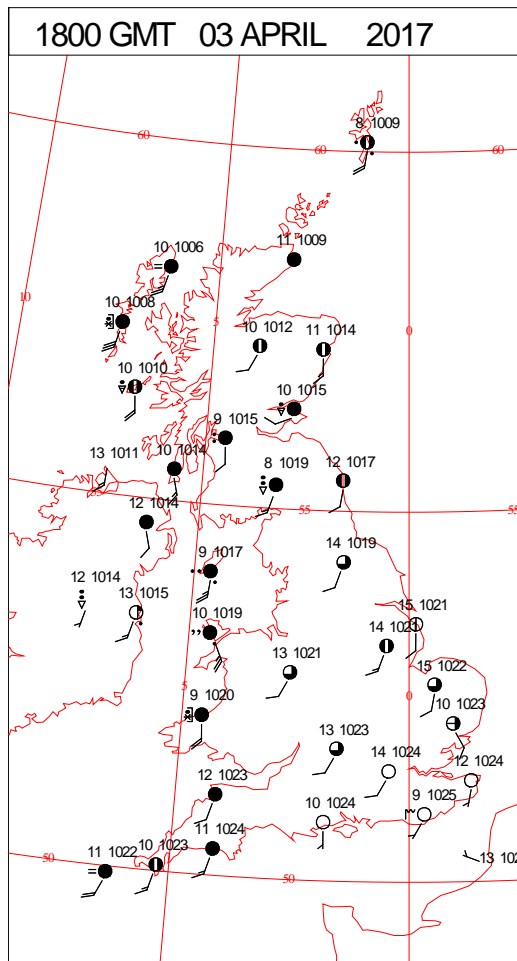
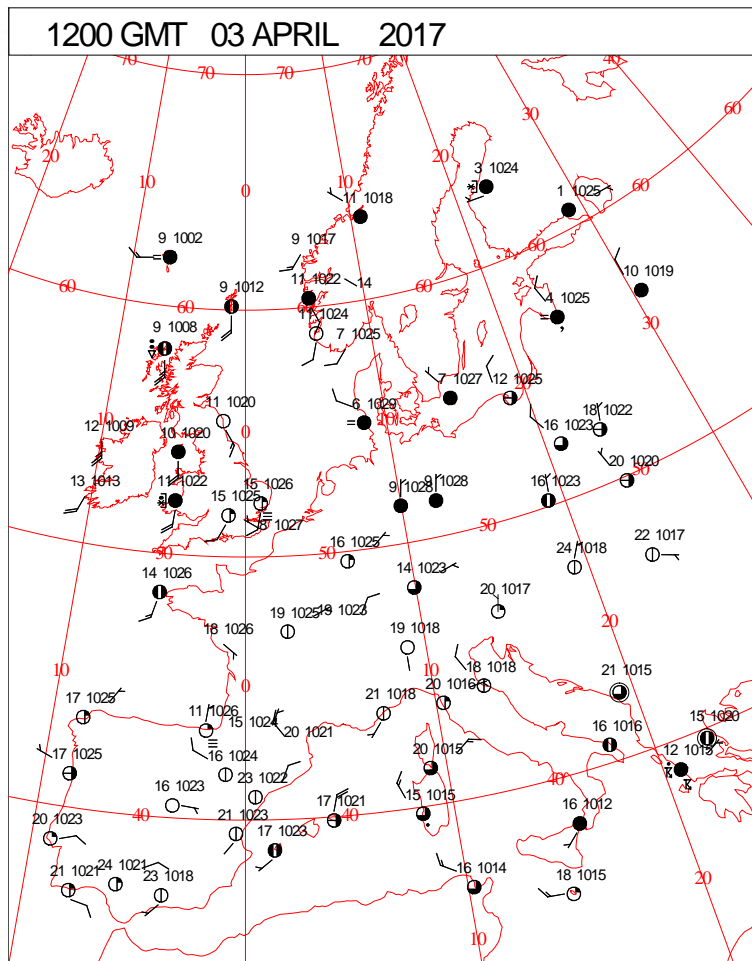
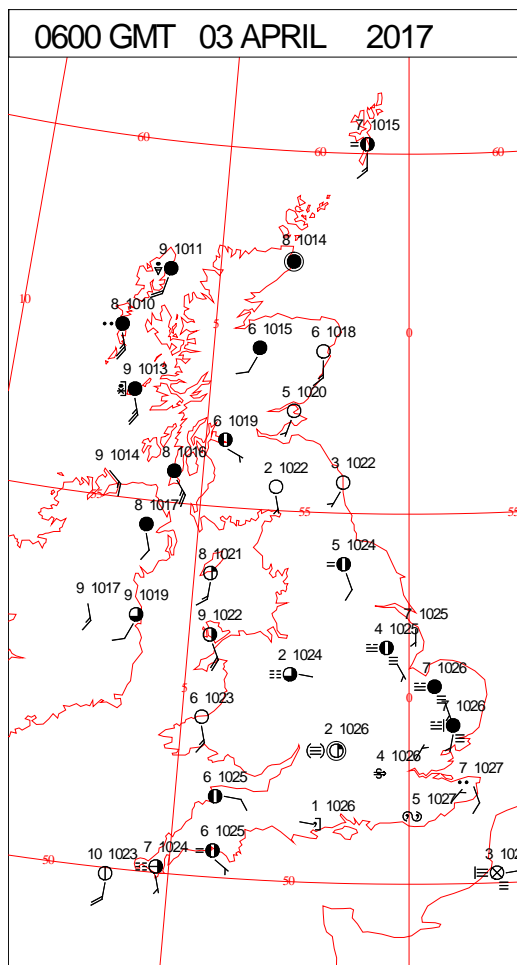
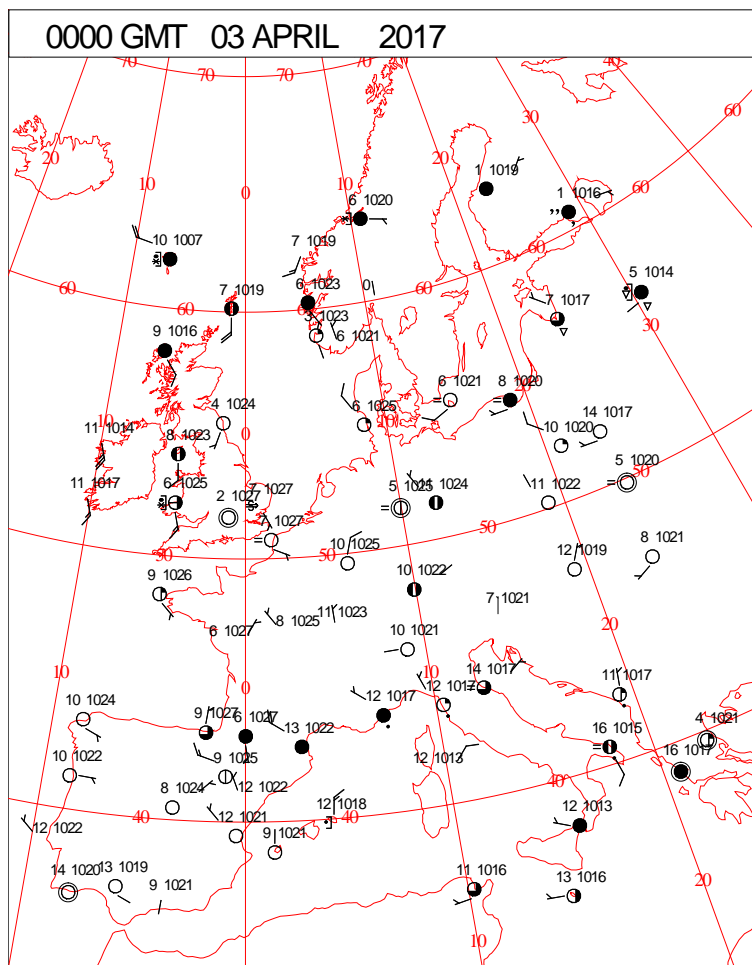


DAILY WEATHER SUMMARY



Monday 3 April 2017

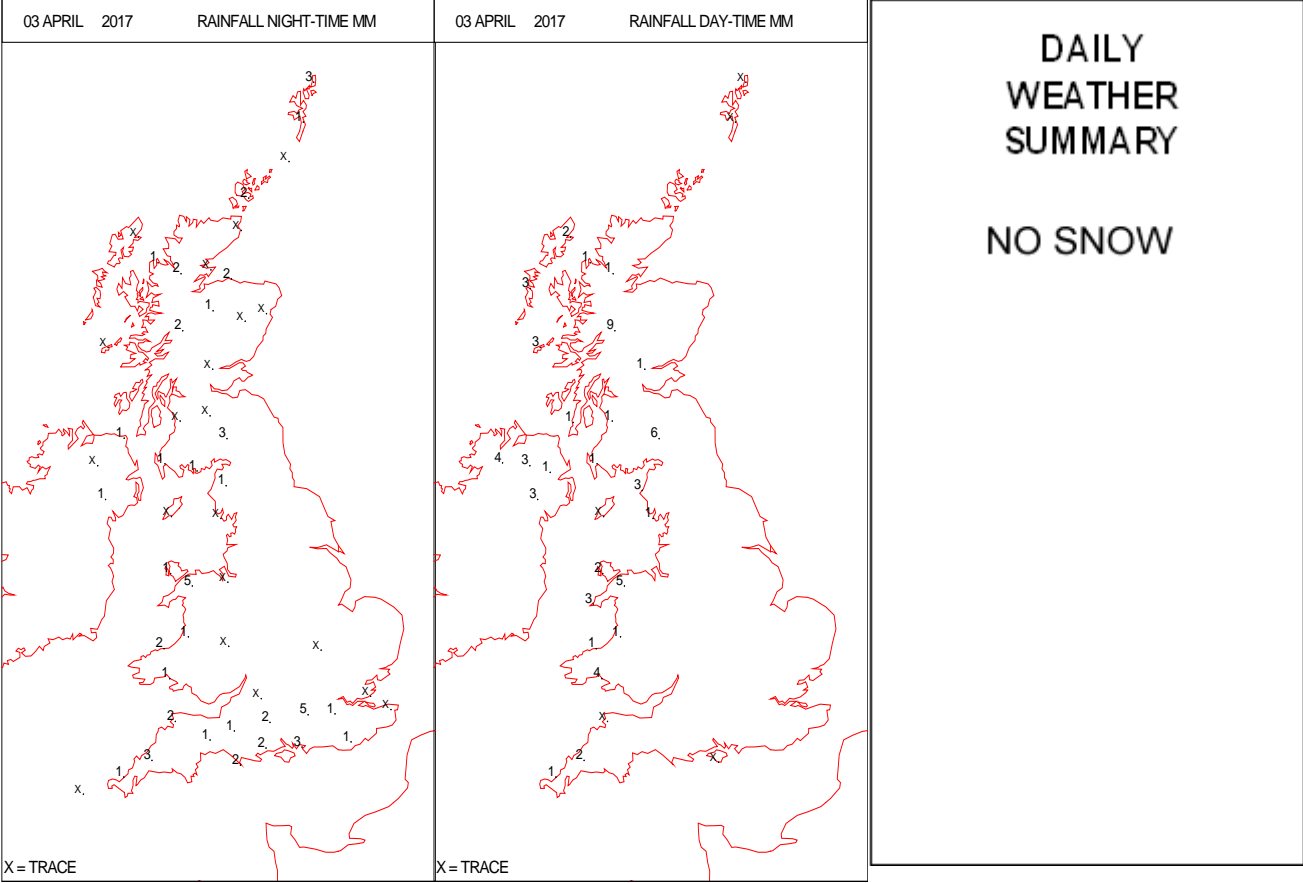
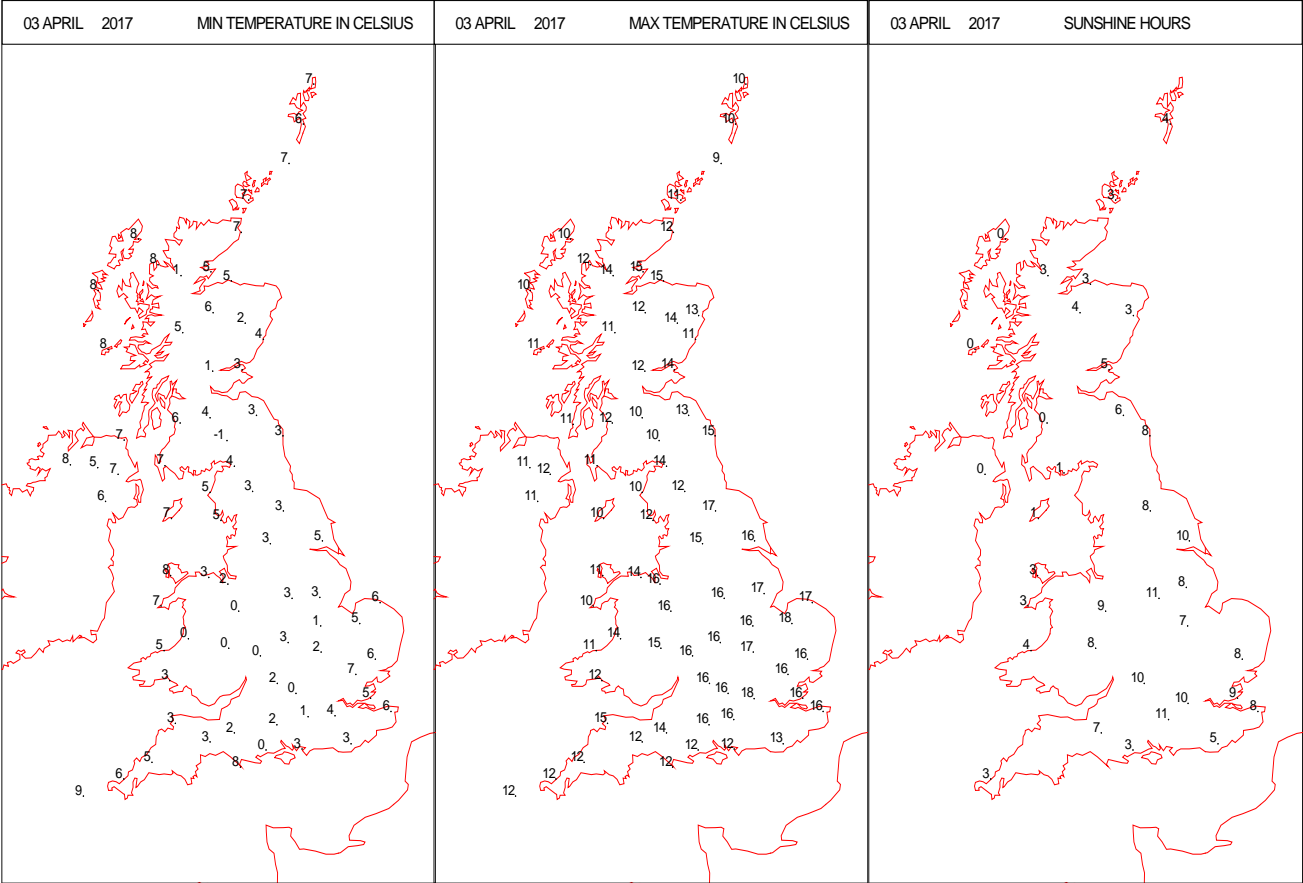
SURFACE REPORTS



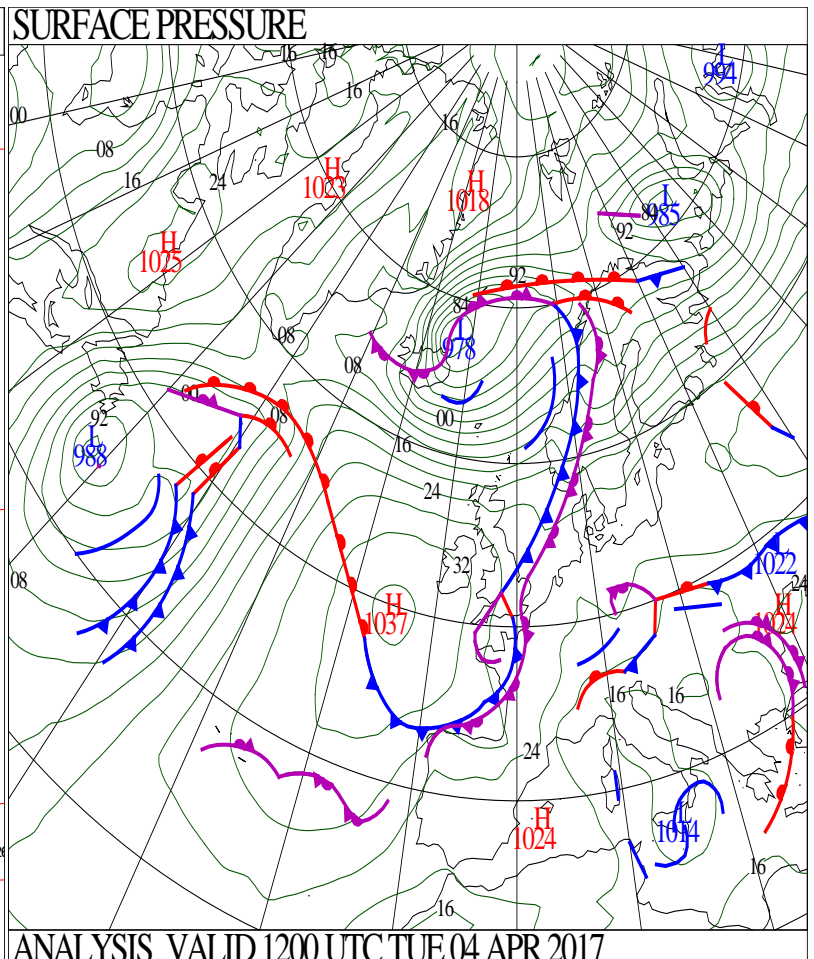
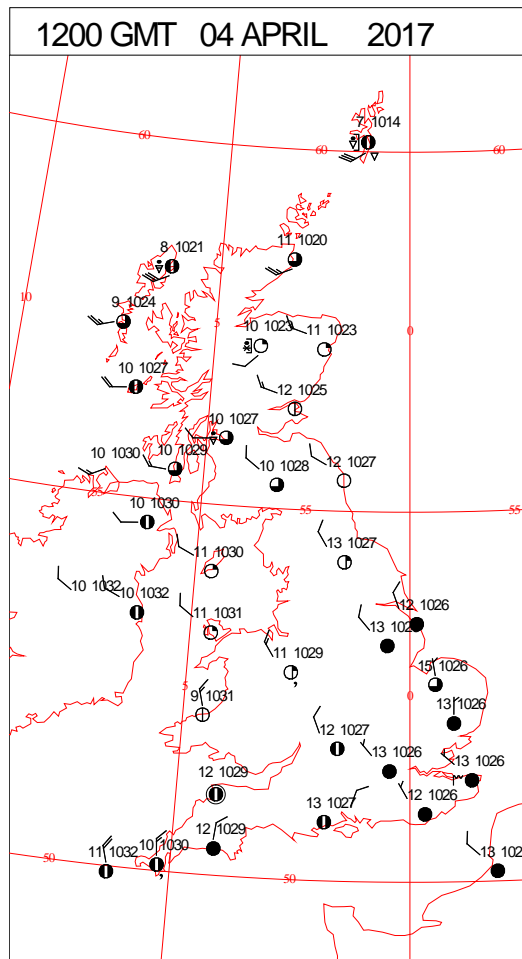
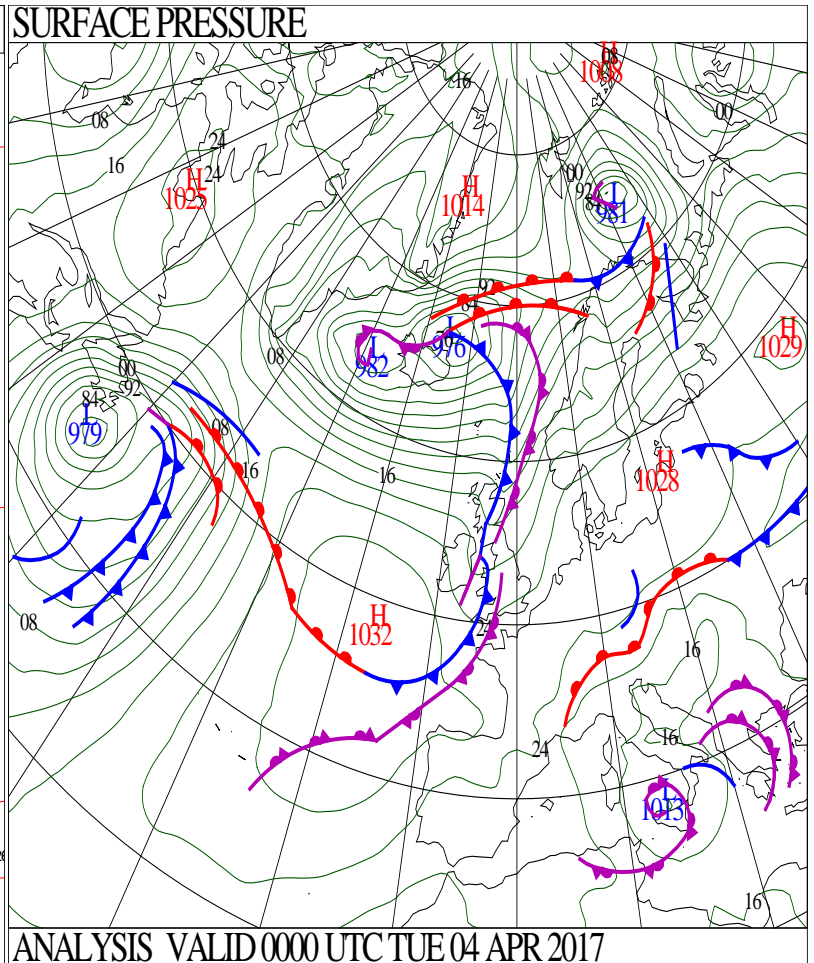
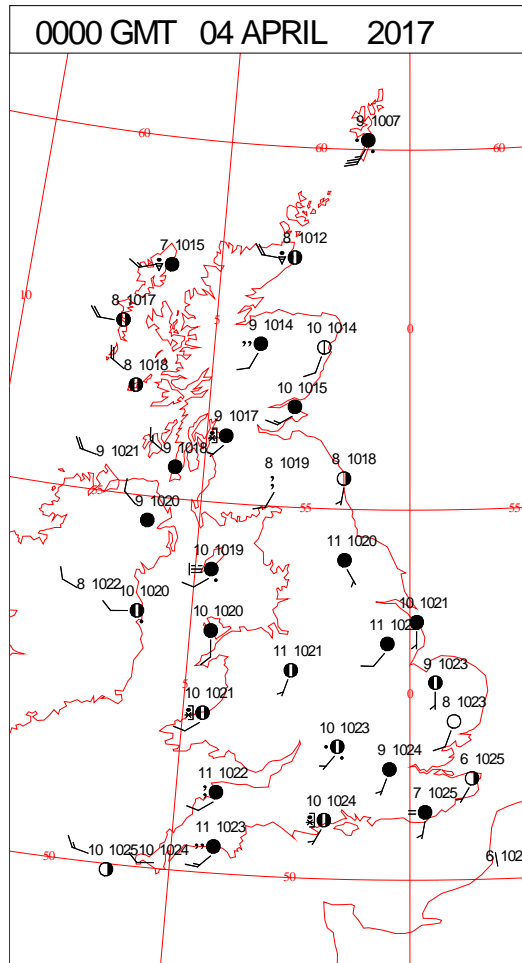
SIGNIFICANT WEATHER

0600 GMT 03 APRIL 2017	SIG WEATHER	1200 GMT 03 APRIL 2017	SIG WEATHER	<p>Summary of UK Weather for Monday 03 April 2017.</p> <p>It was a generally dry night across the U.K., although outbreaks of rain started to push into the far north-west in the early hours.</p> <p>An area of low cloud gradually moved across eastern England, with widespread mist and fog across the east by dawn.</p> <p>It was a chilly night under clear spells, and in light winds.</p> <p>Through the day, the fog lingered across some southern and eastern coasts of England, but elsewhere it was dry and sunny across England, Wales and north-east Scotland.</p> <p>Outbreaks of rain moved across western parts, bringing thicker cloud and strong winds too. This gradually spread in to Wales and north-west England through the evening.</p> <p>It was cool in the west, but in the sunshine further east it was a warm afternoon.</p>
1800 GMT 03 APRIL 2017	SIG WEATHER	0000 GMT 04 APRIL 2017	SIG WEATHER	
				<p>EXTREMES</p> <p>Highest Maximum: 17.9 Cambridge NIAB, Cambridgeshire</p> <p>Lowest Maximum: 8.8 Dundrennan, Kirkcudbrightshire</p> <p>Lowest Minimum: -4.5 Edenbridge, Kent</p> <p>Lowest Grass Minimum: -6.3 South Newington, Oxfordshire</p> <p>Most Rain: 47.4 Alltdearg House, Isle of Skye</p> <p>Most Sun: 11.6 Sheffield, South Yorkshire</p>

DAILY CLIMATE DATA

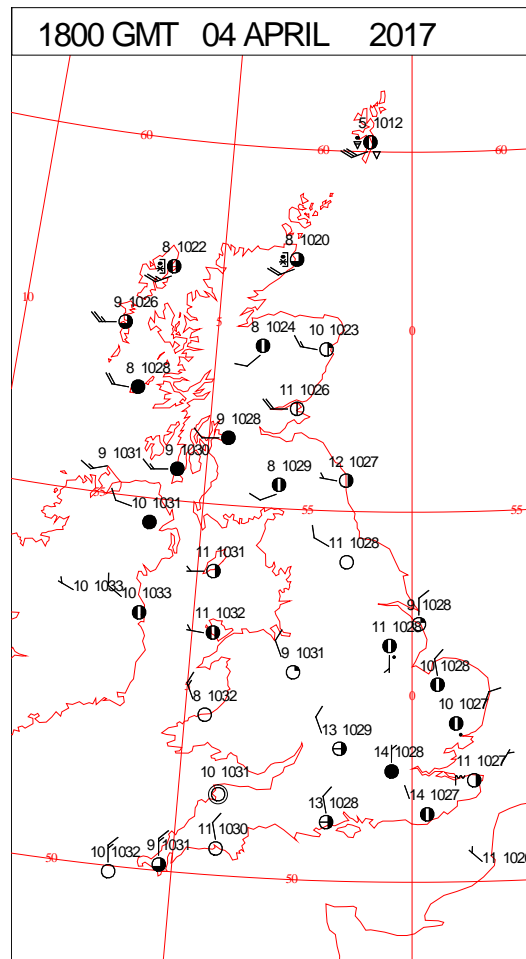
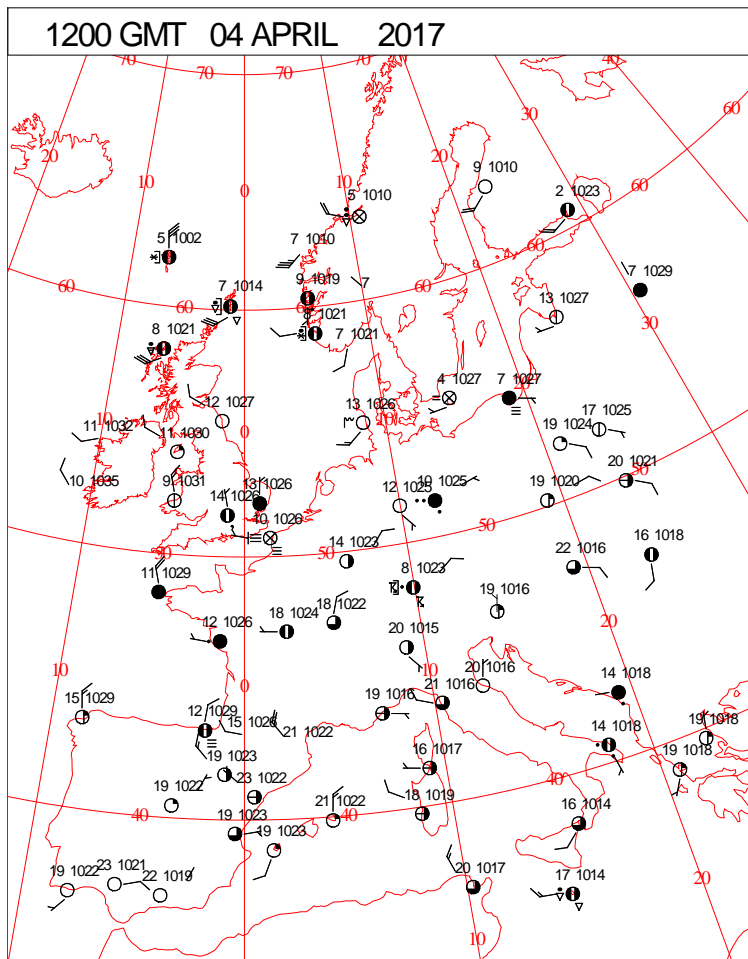
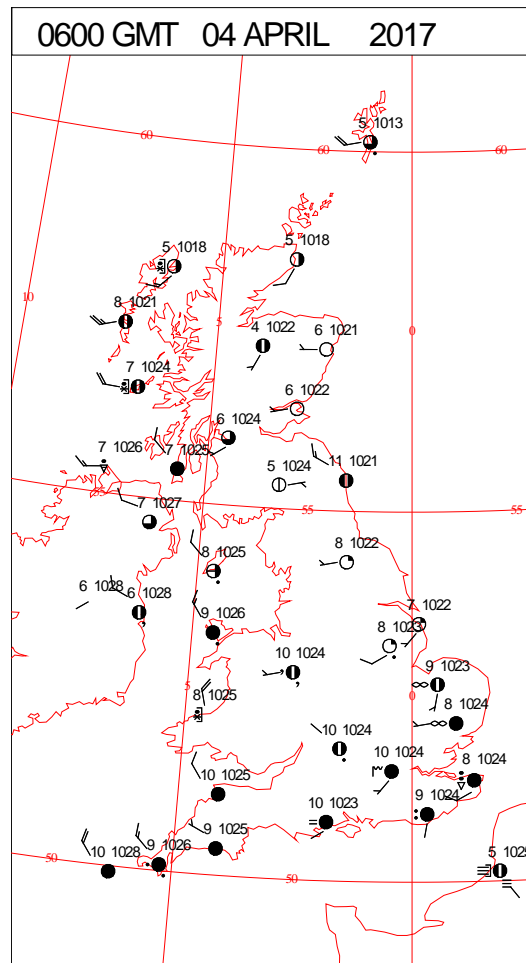
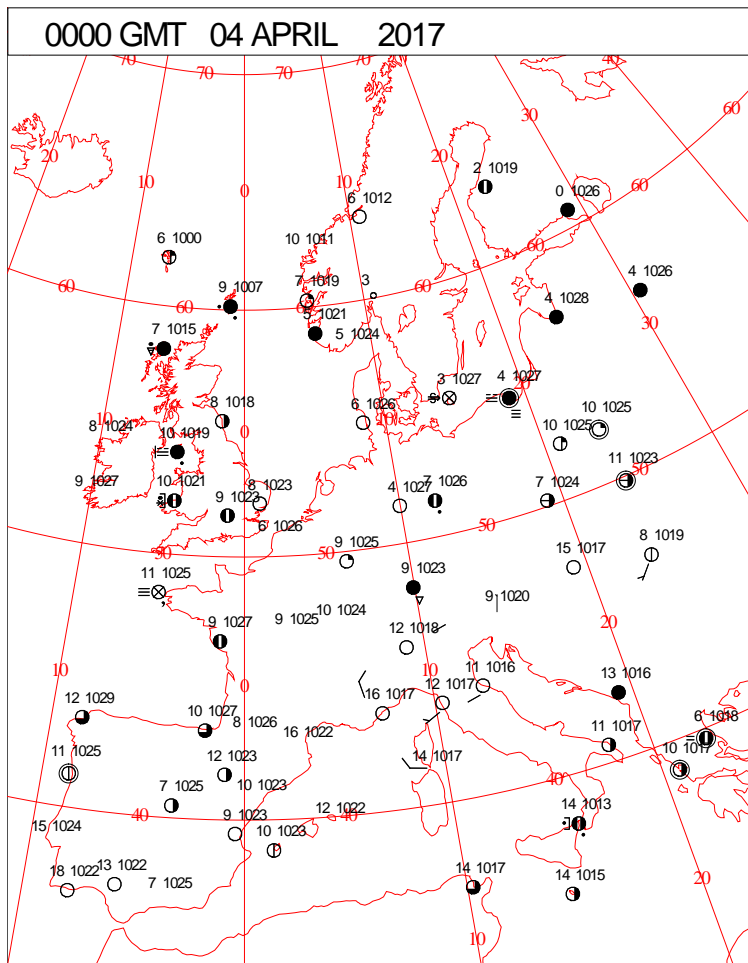


DAILY WEATHER SUMMARY



Tuesday 4 April 2017

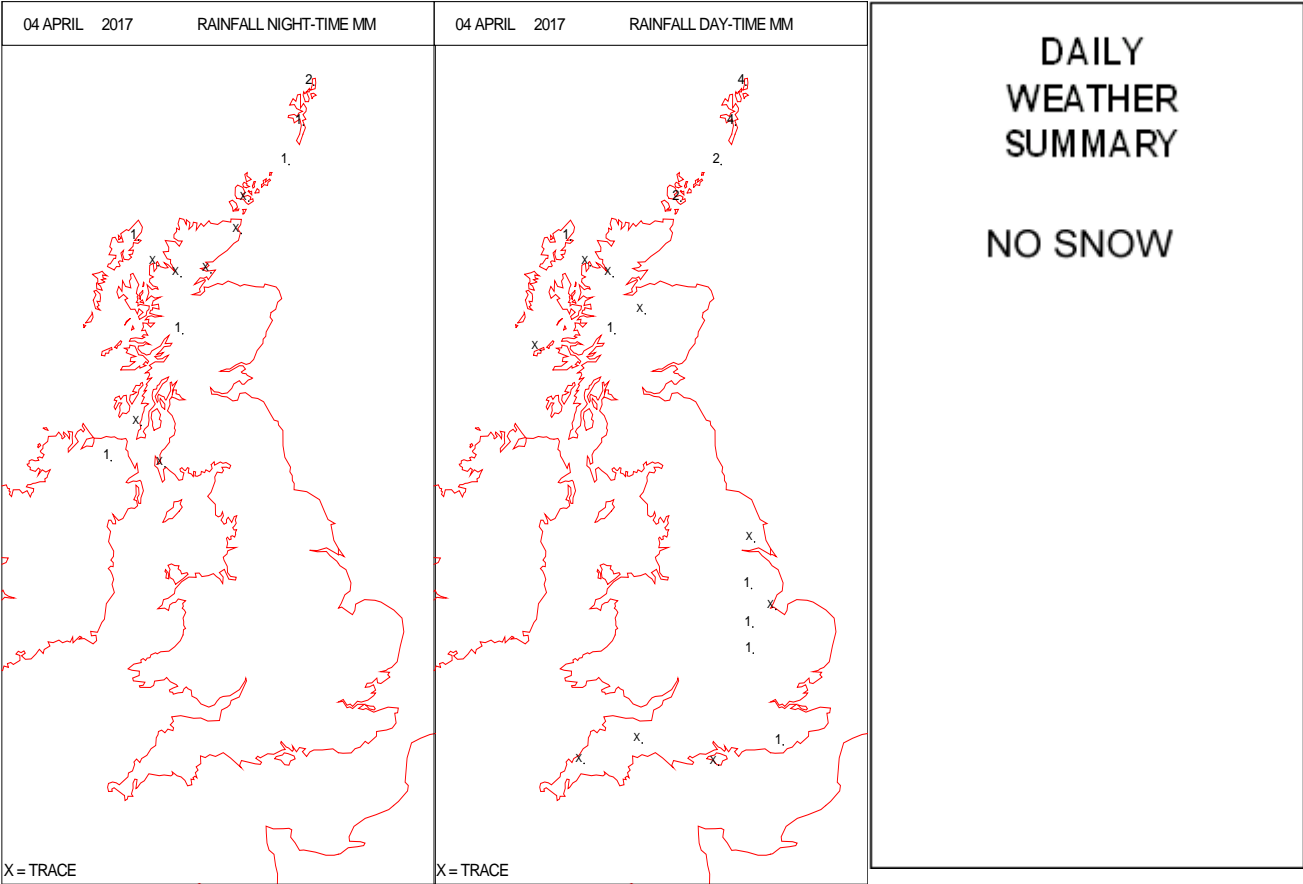
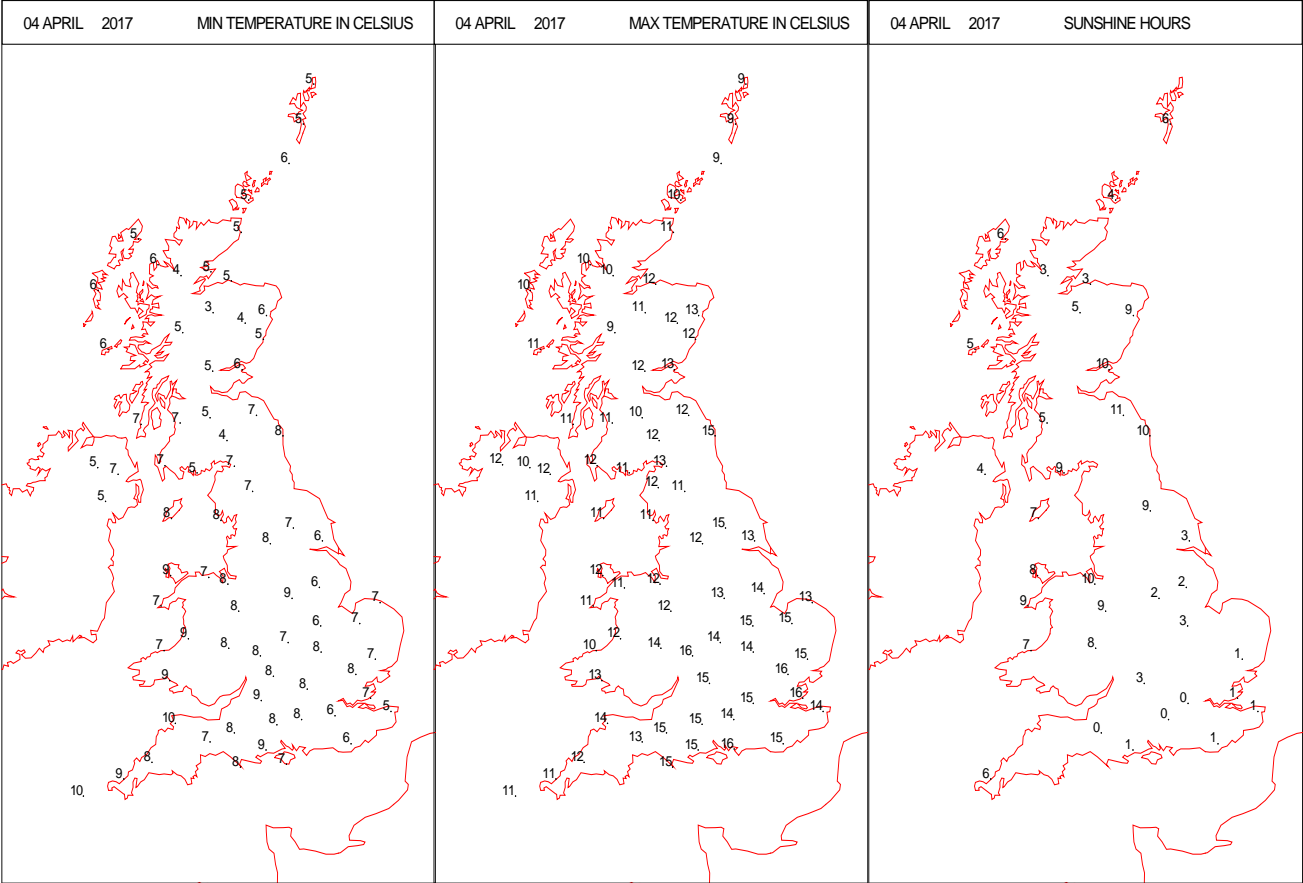
SURFACE REPORTS



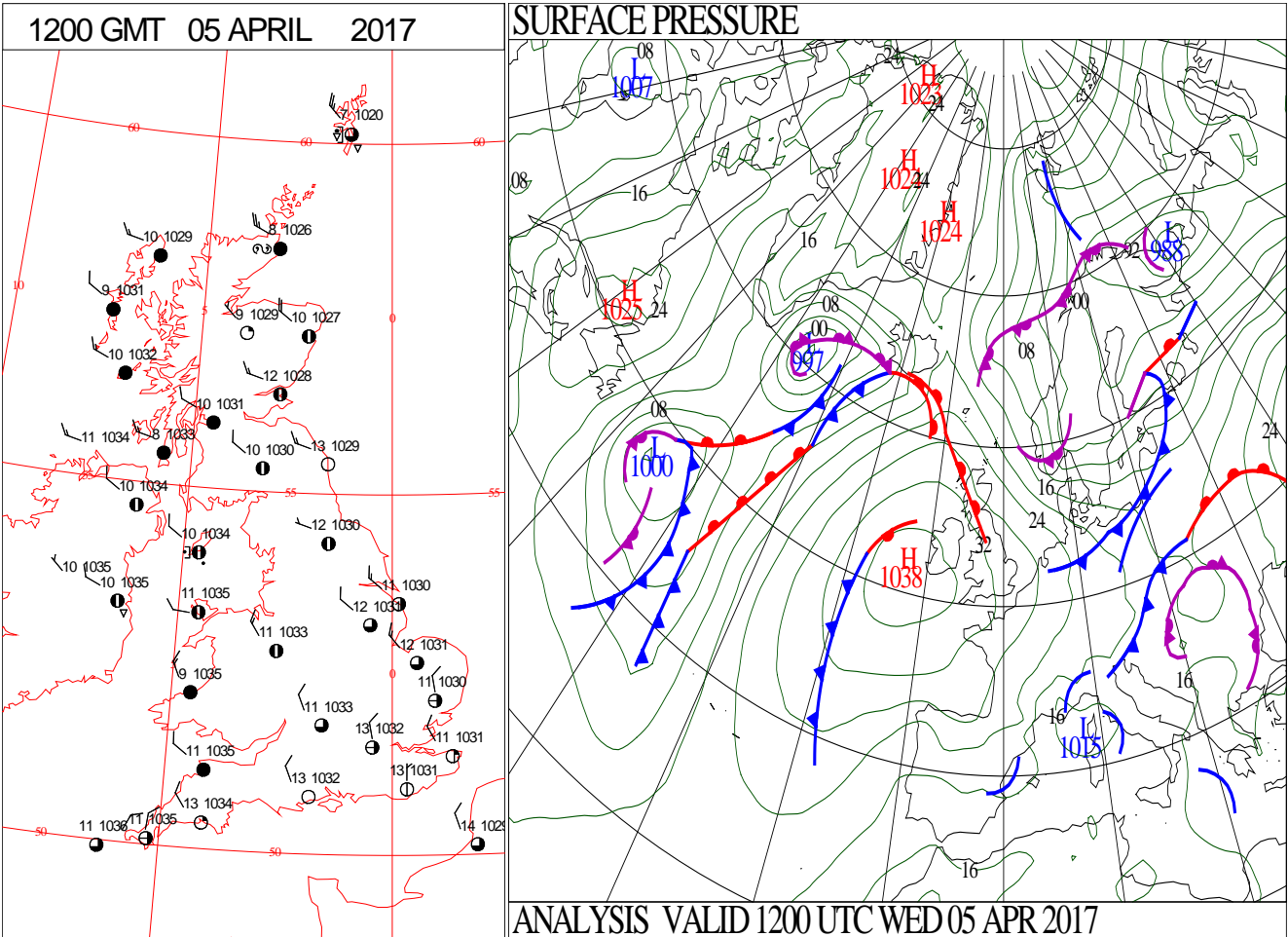
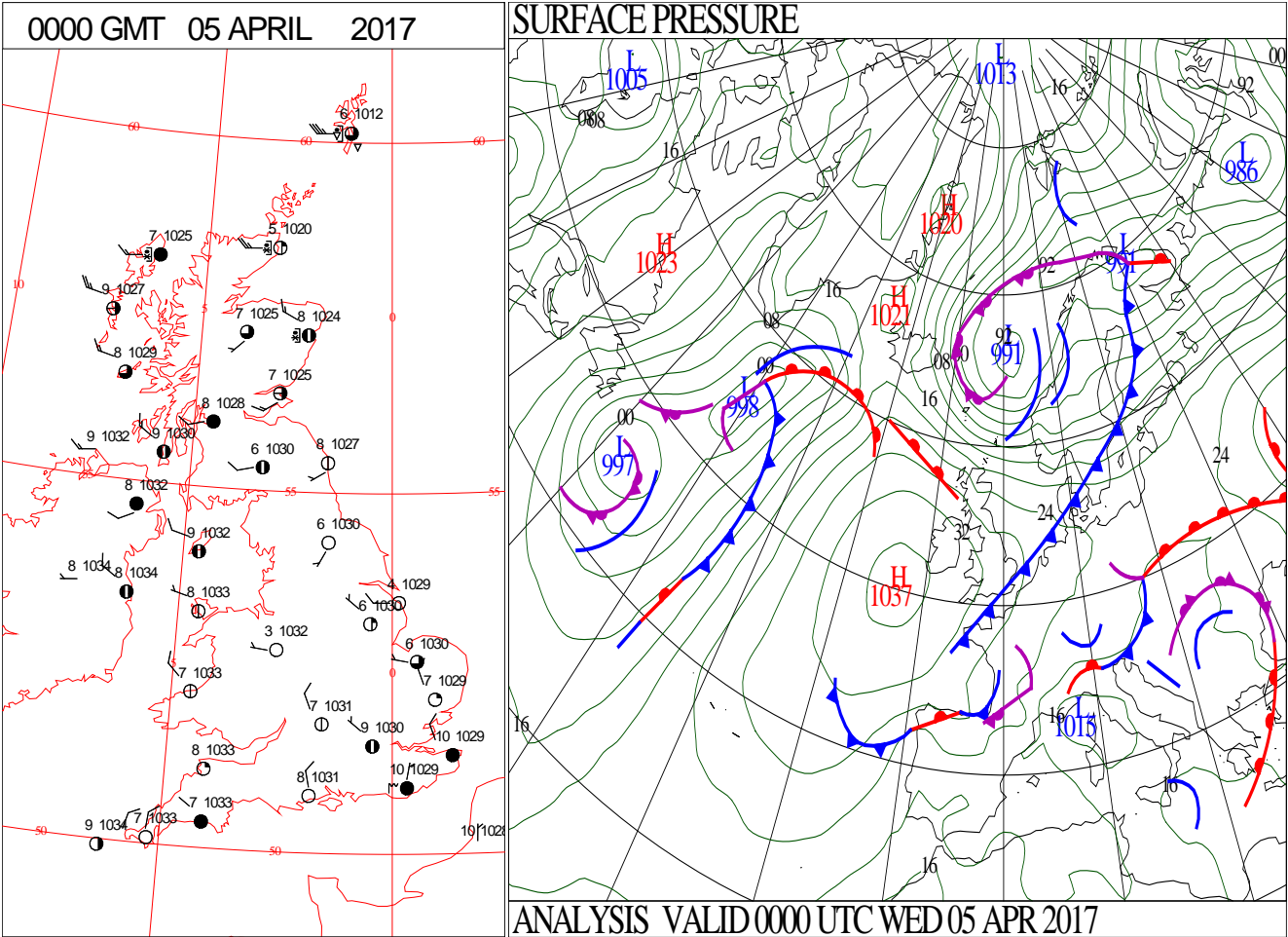
SIGNIFICANT WEATHER

0600 GMT 04 APRIL 2017	SIG WEATHER	1200 GMT 04 APRIL 2017	SIG WEATHER	<p>Summary of UK Weather for Tuesday 04 April 2017.</p> <p>It was a rather cloudy night across the south, with outbreaks of rain moving south-east. Hill fog formed where the cloud thickened, but skies started to clear a little to the north.</p> <p>Outbreaks of drizzly rain continued for some places across northern England, mainly over hills.</p> <p>Across the far north of Scotland, scattered showers filtered in from the west, and winds started to pick up in the early hours.</p> <p>It was a fairly mild night, with temperatures holding above freezing for all.</p> <p>During the day skies brightened up across northern England, Wales, the west Midlands and parts of south-west England, where for some it became mostly sunny by the end of the day.</p> <p>Elsewhere across England, it often stayed cloudy with some outbreaks of light and patchy rain or drizzle, although a few breaks developed occasionally too.</p> <p>Northern parts of Scotland saw a scattering of blustery showers, with some squally winds.</p> <p>On the whole there was a fresher feel than on previous days, especially in the north, although temperatures still managed to reach the high teens Celsius in the south-east.</p>
1800 GMT 04 APRIL 2017	SIG WEATHER	0000 GMT 05 APRIL 2017	SIG WEATHER	<p>EXTREMES</p> <p>Highest Maximum: 17.3 Cavendish, Suffolk</p> <p>Lowest Maximum: 7.9 Cluanie Inn No3, Inverness-Shire</p> <p>Lowest Minimum: 0.0 Mickleham, Surrey</p> <p>Lowest Grass Minimum: -6.0 Kindrogan, Perthshire</p> <p>Most Rain: 7.0 Rhiconich, Sutherland</p> <p>Most Sun: 11.2 Charterhall, Berwickshire</p>

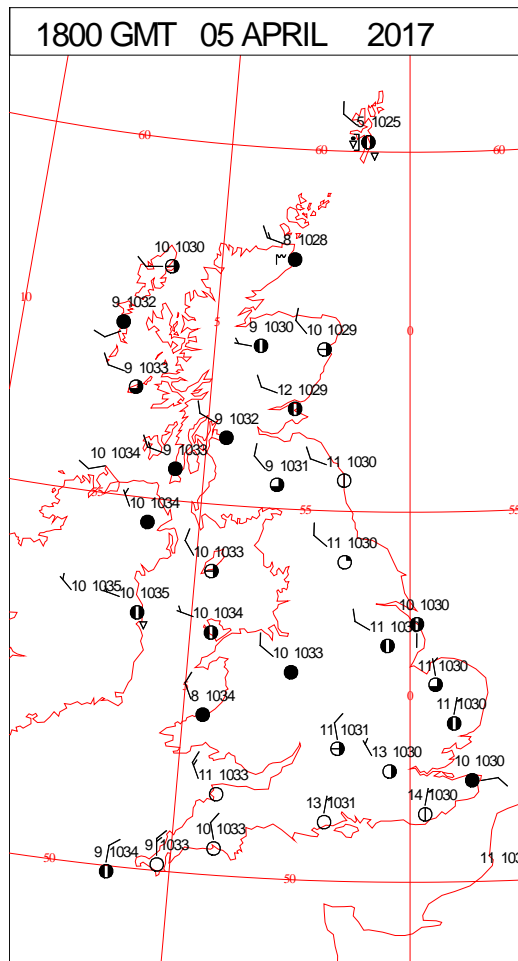
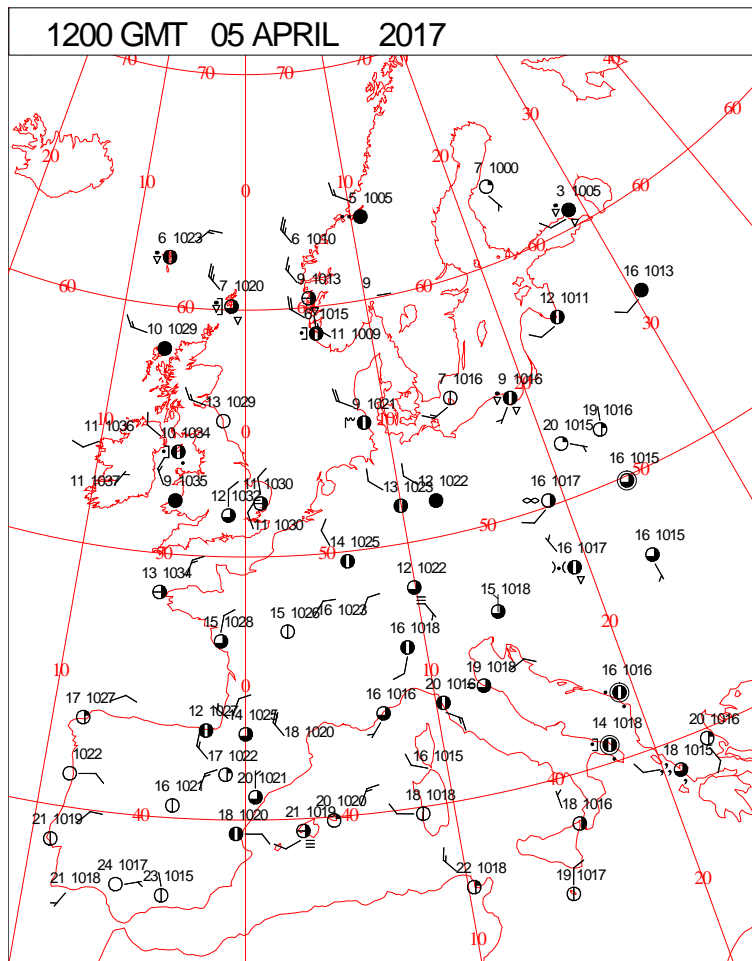
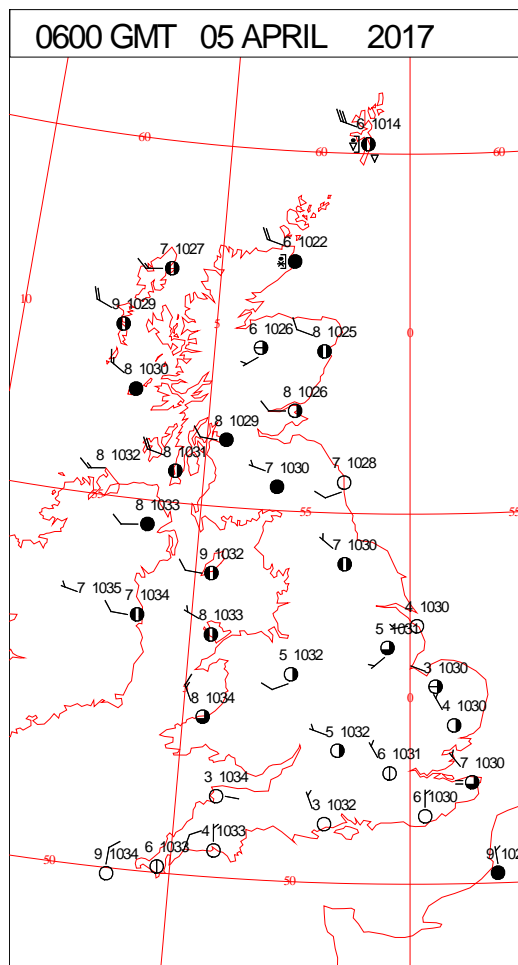
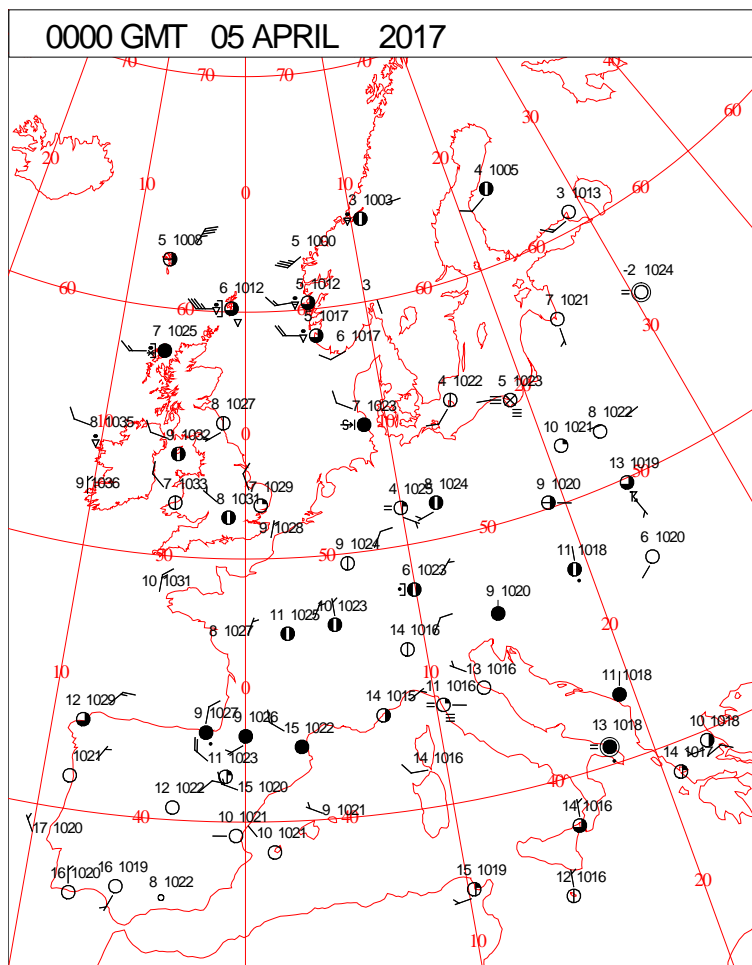
DAILY CLIMATE DATA



DAILY WEATHER SUMMARY



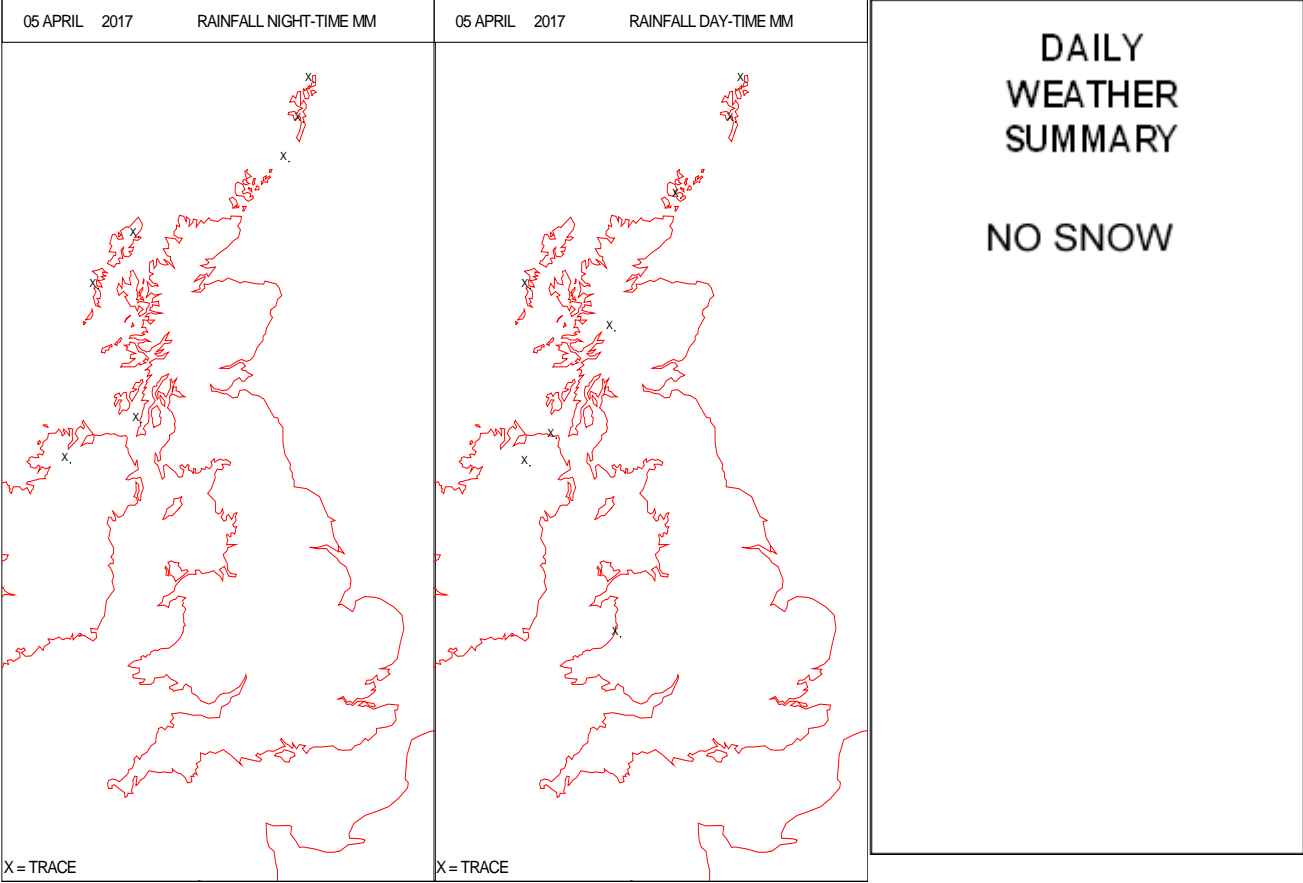
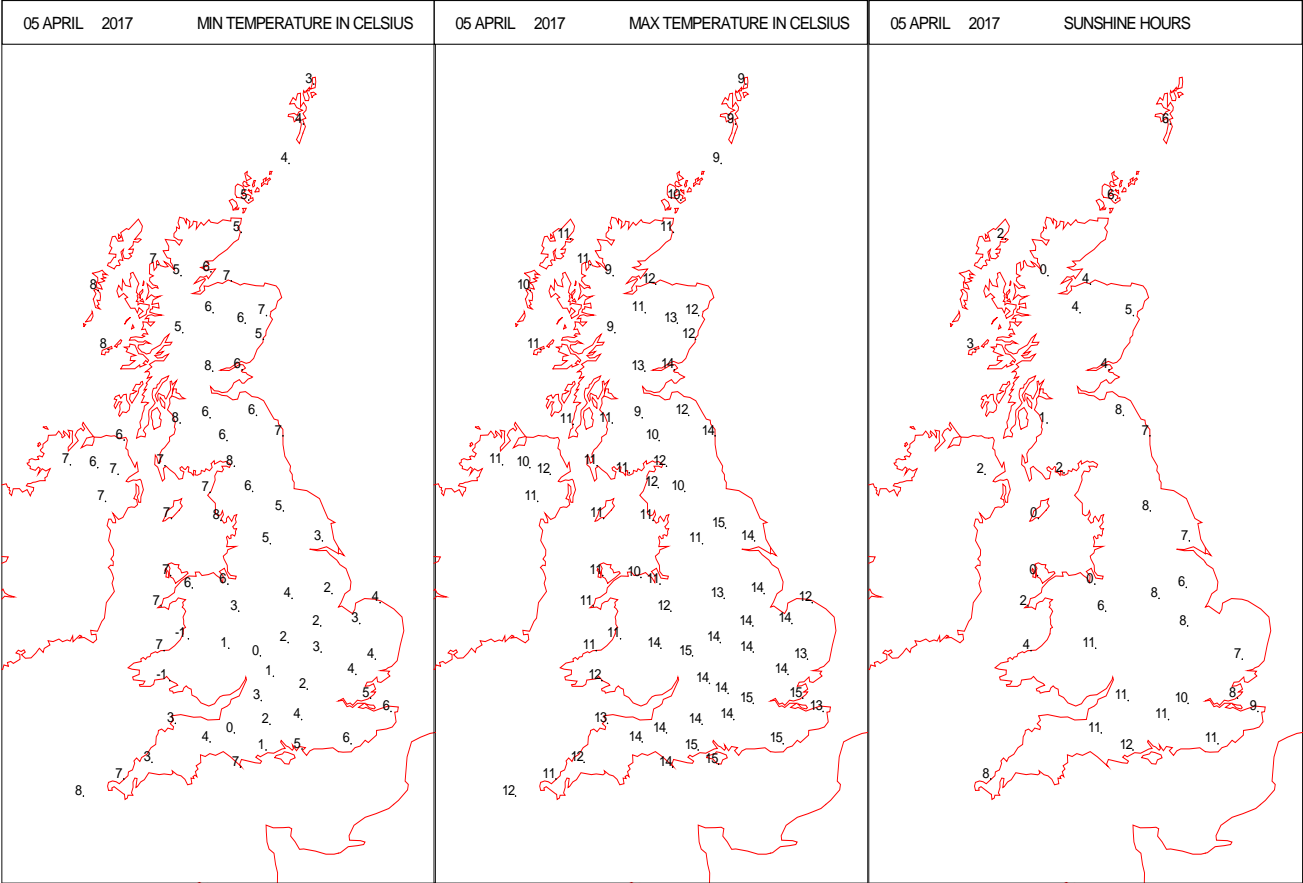
SURFACE REPORTS



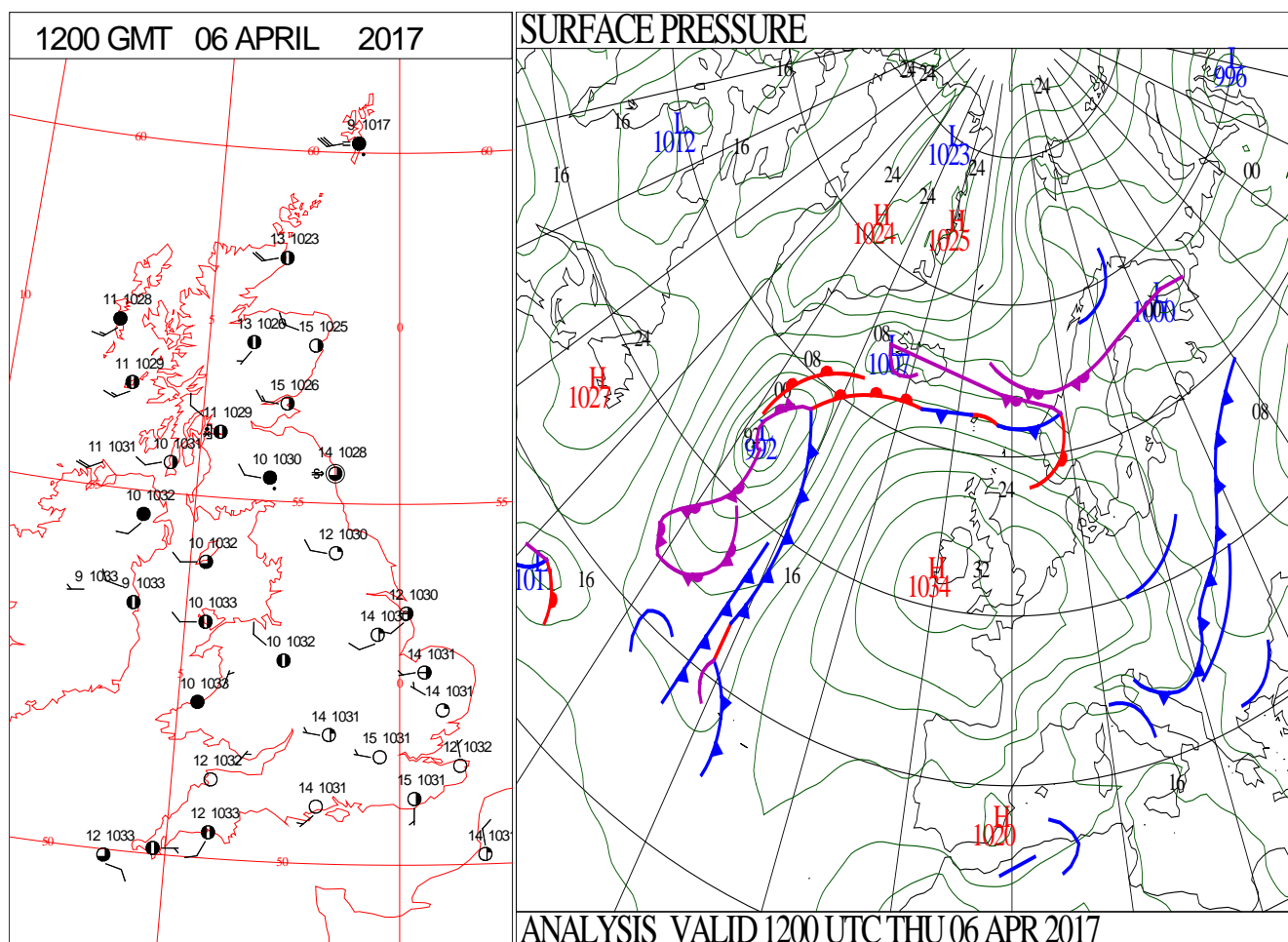
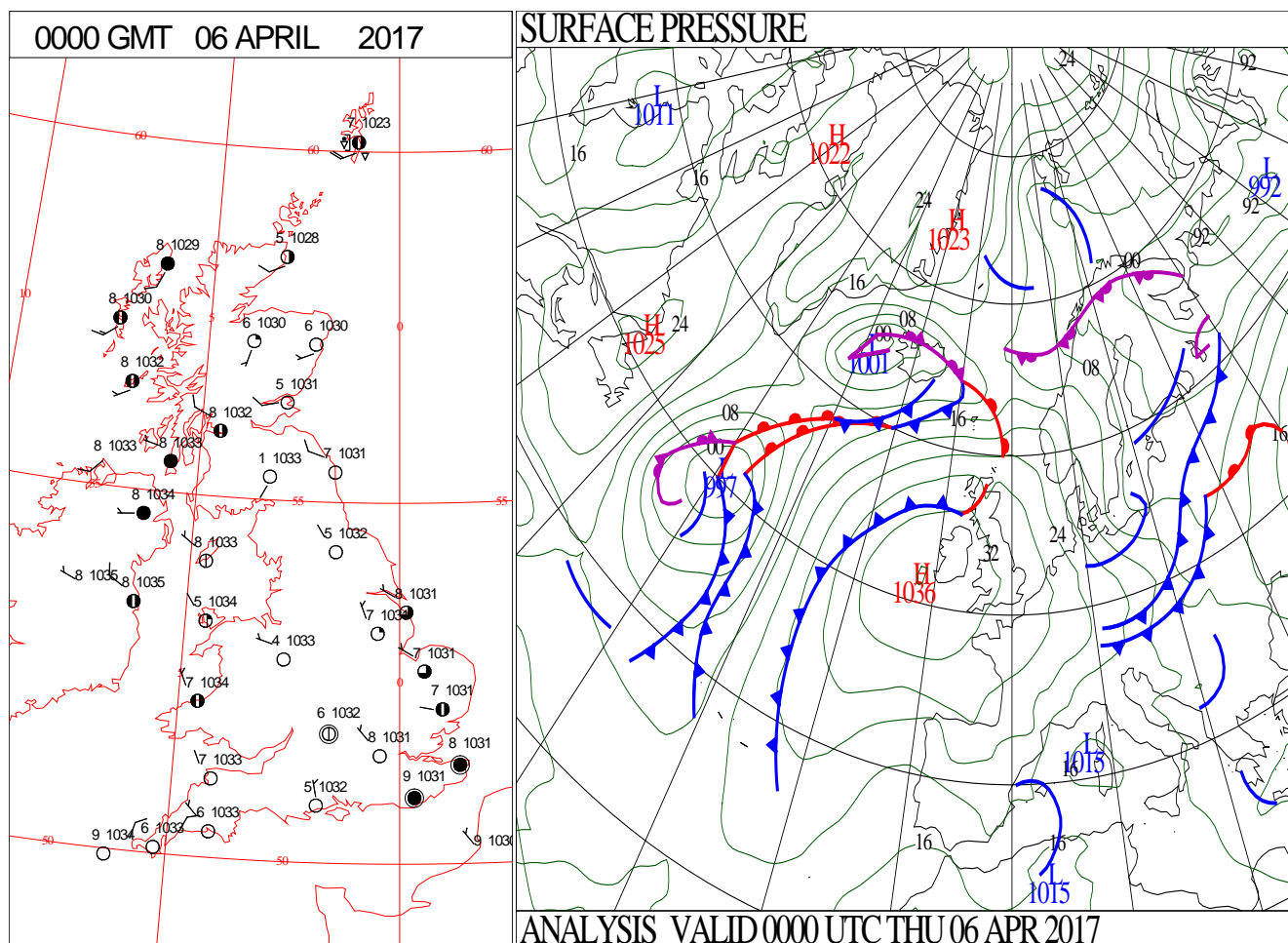
SIGNIFICANT WEATHER

0600 GMT 05 APRIL 2017	SIG WEATHER	1200 GMT 05 APRIL 2017	SIG WEATHER	<p>Summary of UK Weather for Wednesday 05 April 2017.</p> <p>It was a generally dry night across much of the U.K., although scattered showers continued to feed in across northern Scotland, but the winds did slowly ease.</p> <p>There were variable amounts of cloud and some clear spells, but increasing amounts of cloud pushed into north-western parts through the early hours, with some isolated light rain arriving over Northern Ireland by morning.</p> <p>It was a chilly night, especially in any clear spells, with some areas seeing an air frost.</p> <p>Across central and southern England and Wales it was a fine but chilly start to the day, with plenty of sunshine. There were sunny spells to the north-east, but elsewhere the cloud was thicker, with isolated rain for Scotland and Northern Ireland.</p> <p>Cloud developed across The Midlands towards midday, with some wisps of cloud for southern counties.</p> <p>There was plenty of sunshine for much of England and Wales though into the afternoon. It also became largely dry for Scotland and Northern Ireland, with some brightness there too.</p> <p>Temperatures were above average for early April.</p>
1800 GMT 05 APRIL 2017	SIG WEATHER	0000 GMT 06 APRIL 2017	SIG WEATHER	
				<p>EXTREMES</p> <p>Highest Maximum: 17.0 Ammerdown House, Somerset</p> <p>Lowest Maximum: 8.5 Fair Isle, Shetland 8.5 Lerwick, Shetland</p> <p>Lowest Minimum: -1.0 Trawsgoed, Dyfed</p> <p>Lowest Grass Minimum: -5.6 Usk No2, Gwent</p> <p>Most Rain: 4.0 Hunterston No3, Ayrshire</p> <p>Most Sun: 11.8 Preston, Cove House, Dorset 11.8 Hurn, Dorset</p>

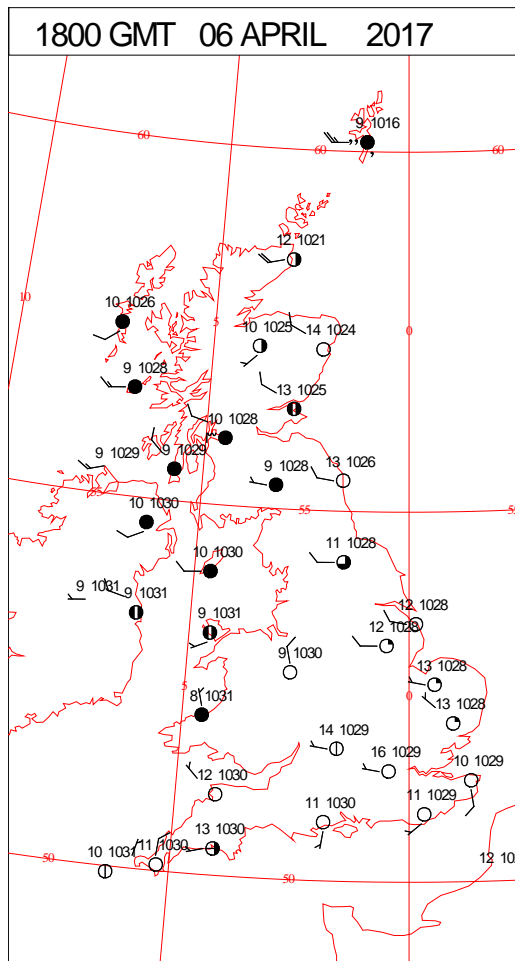
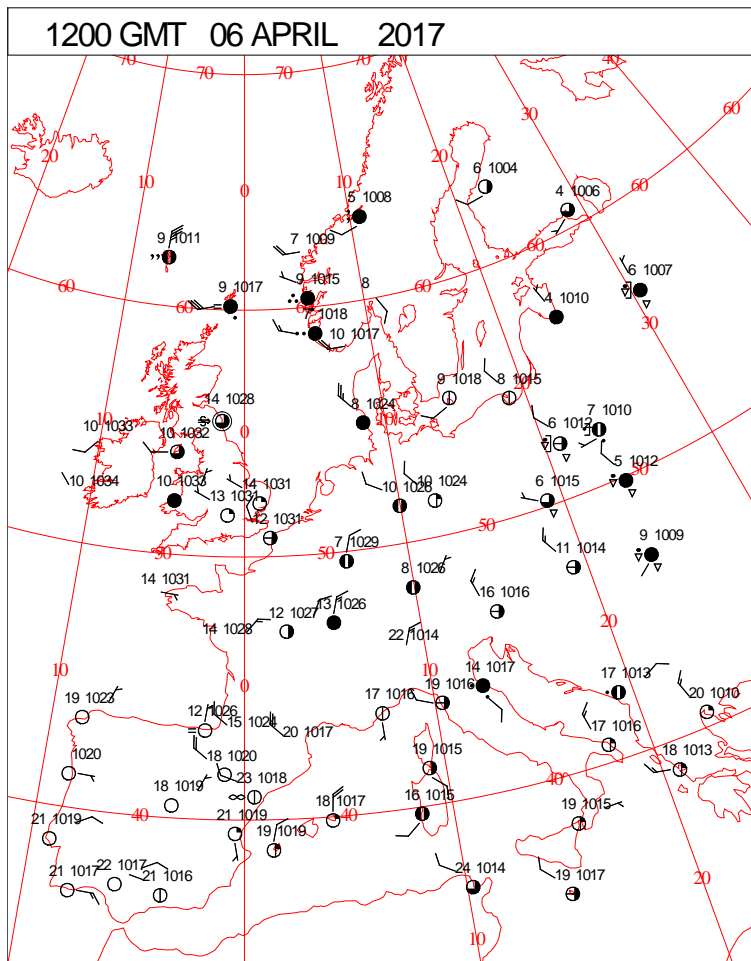
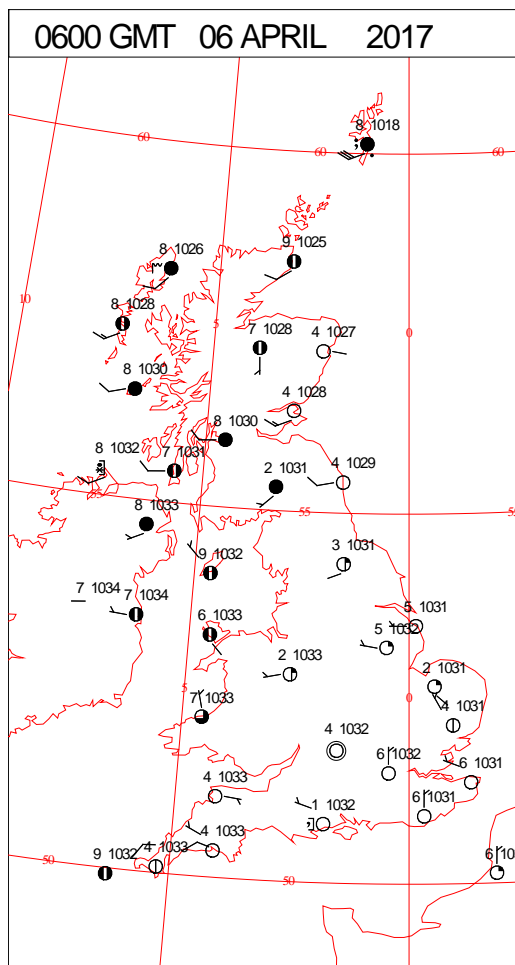
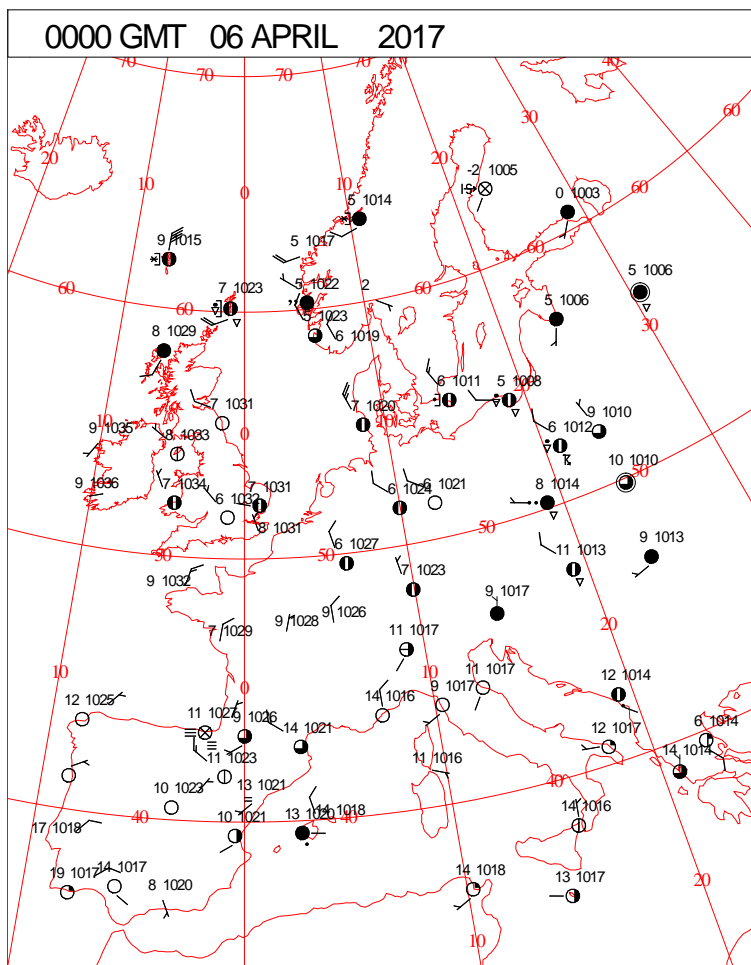
DAILY CLIMATE DATA



DAILY WEATHER SUMMARY



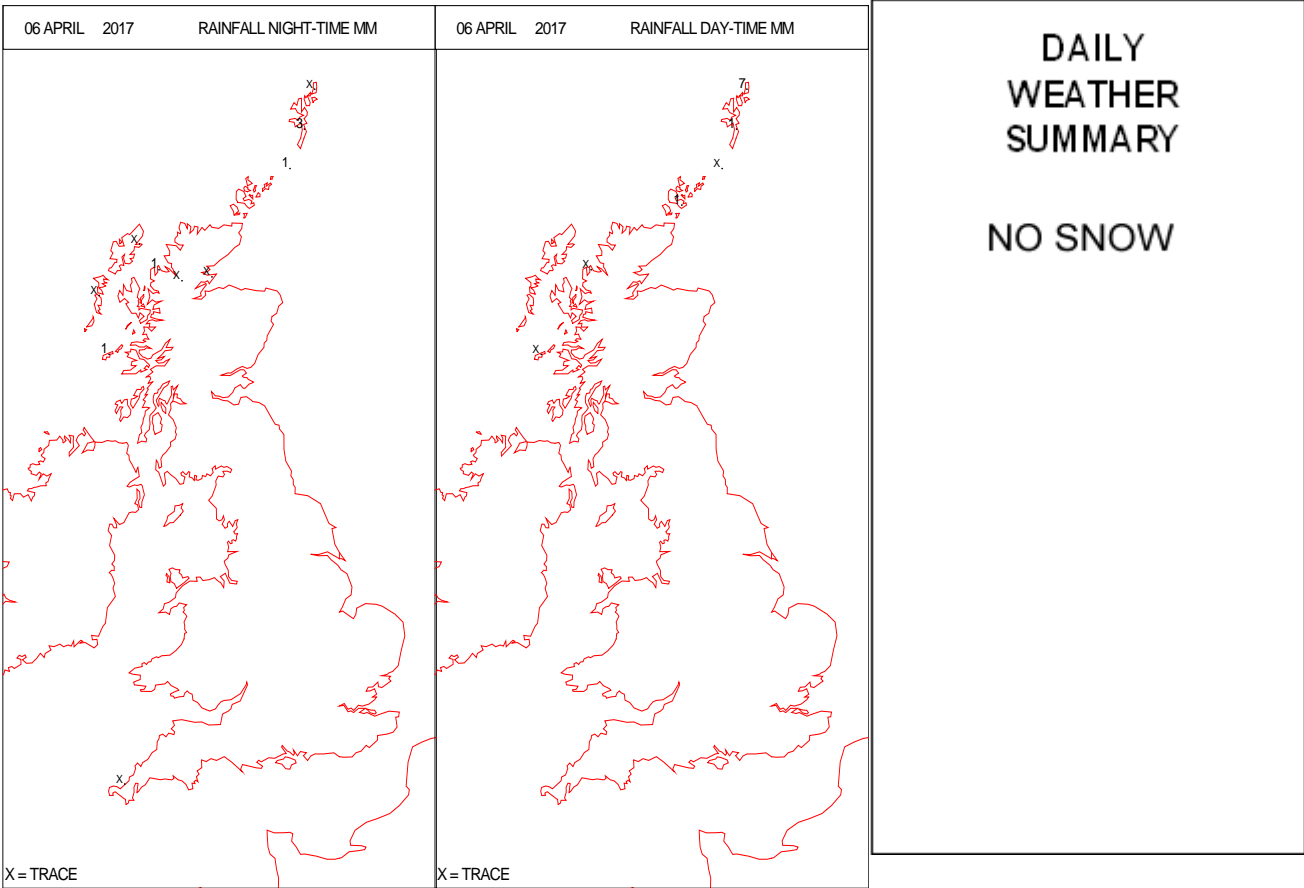
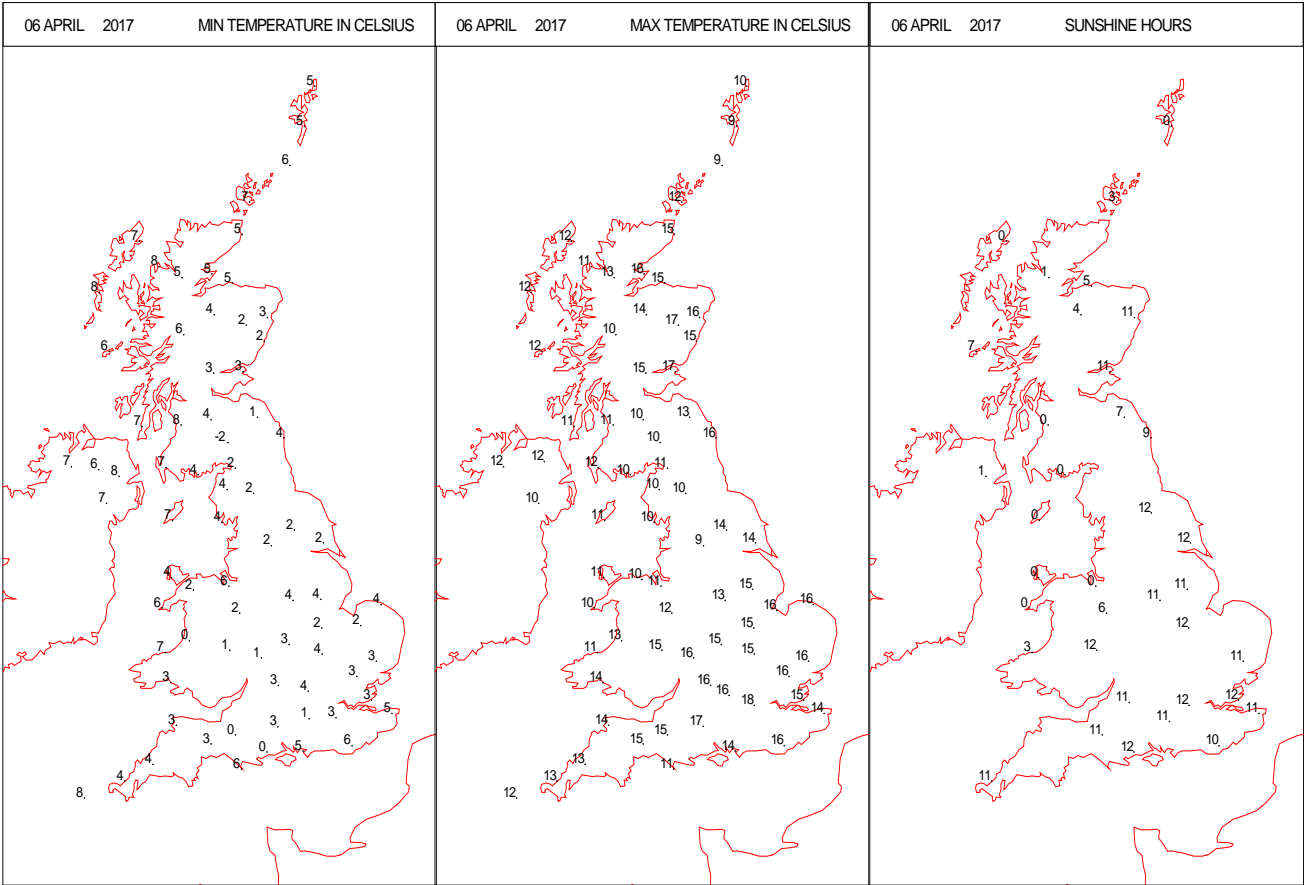
SURFACE REPORTS



SIGNIFICANT WEATHER

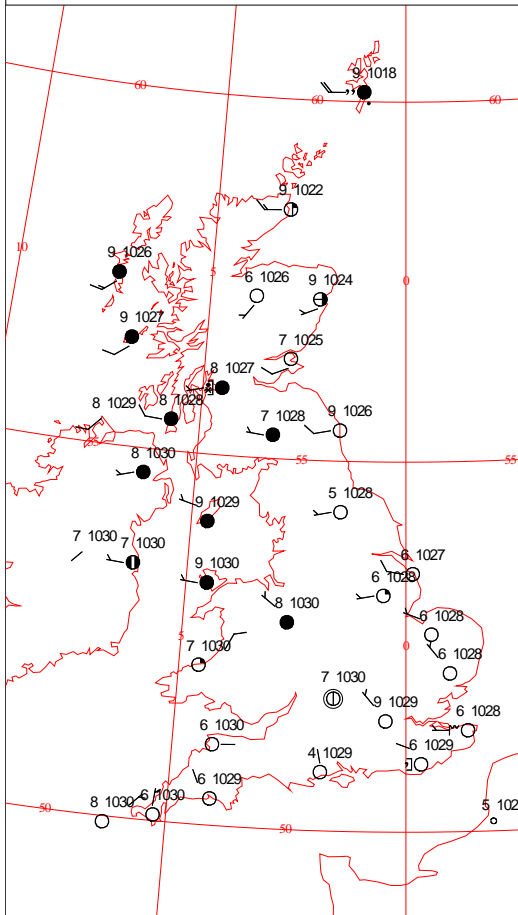
0600 GMT 06 APRIL 2017	SIG WEATHER	1200 GMT 06 APRIL 2017	SIG WEATHER	<p>Summary of UK Weather for Thursday 06 April 2017.</p> <p>It was dry and settled through the early hours, but under clear skies and light winds some patchy frost developed across eastern and southern parts of the country.</p> <p>Elsewhere, it was cloudier and slightly less cold.</p> <p>Through the day there was nearly unbroken sunshine across much of England and Wales, with just a few fair weather clouds developing during the morning, before dispersing again later.</p> <p>Some thicker cloud affected north-western parts though, especially across Northern Ireland and western Scotland and north-west England. There the cloud was thick enough to give some light rain, particularly across the Northern Isles, where there was also extensive low cloud.</p> <p>Winds were strong in the north, but elsewhere they were light and variable, aside from some gentle sea breezes along some southern coasts.</p> <p>On the whole, temperatures were close to average for early April under the cloudier skies, but where the sunshine prevailed it was rather warm.</p>
1800 GMT 06 APRIL 2017	SIG WEATHER	0000 GMT 07 APRIL 2017	SIG WEATHER	<p>EXTREMES</p> <p>Highest Maximum: 18.5 St. James's Park, Greater London</p> <p>Lowest Maximum: 8.2 Blencathra, Cumbria</p> <p>Lowest Minimum: -3.1 Dawyck Botanic Garden, Peeblesshire</p> <p>Lowest Grass Minimum: -8.0 Kindrogan, Perthshire</p> <p>Most Rain: 8.2 Rest and Be Thankful, Argyll</p> <p>Most Sun: 13.0 East Malling, Kent</p>

DAILY CLIMATE DATA

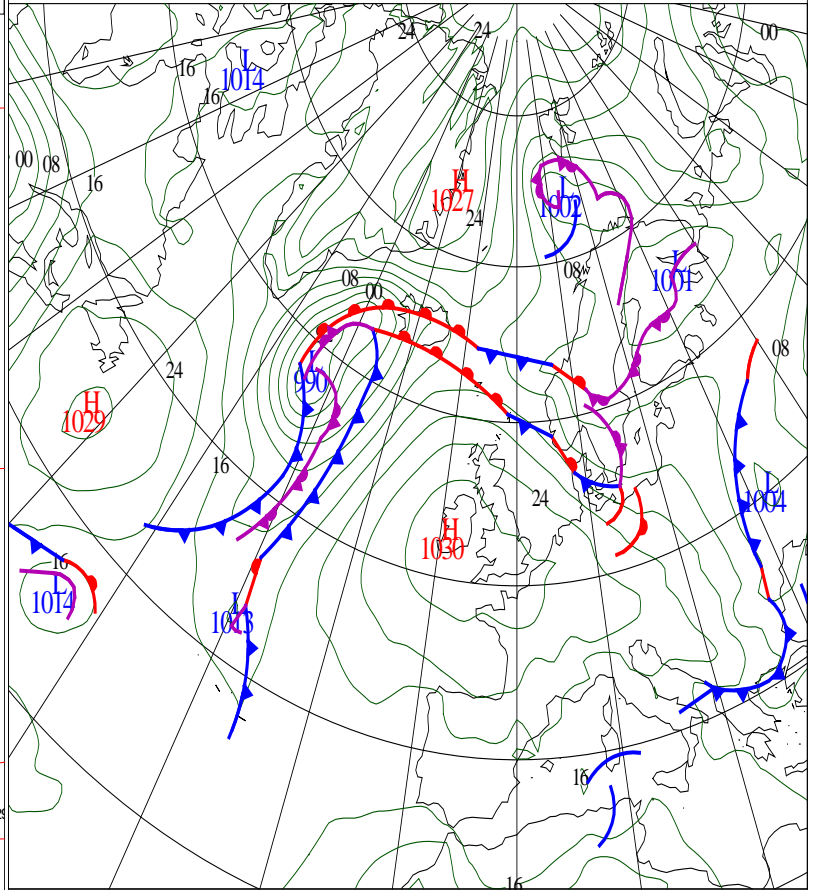


DAILY WEATHER SUMMARY

0000 GMT 07 APRIL 2017

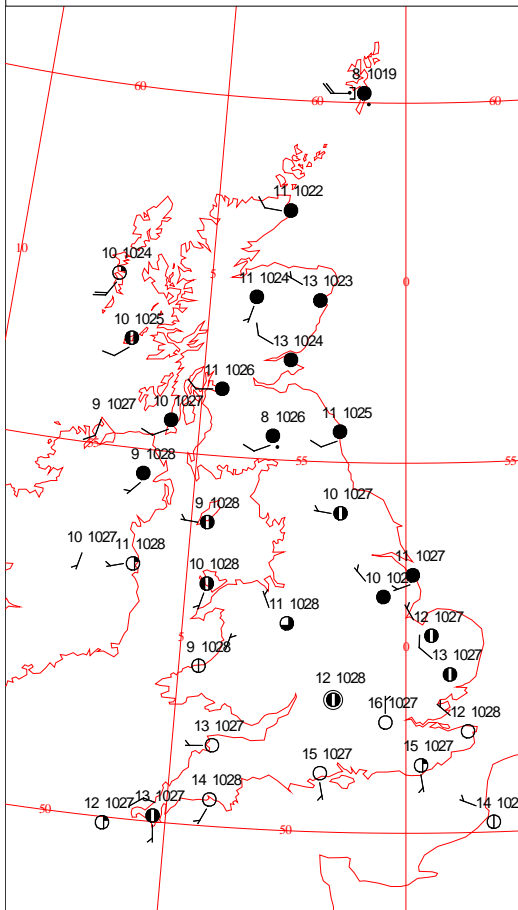


SURFACE PRESSURE

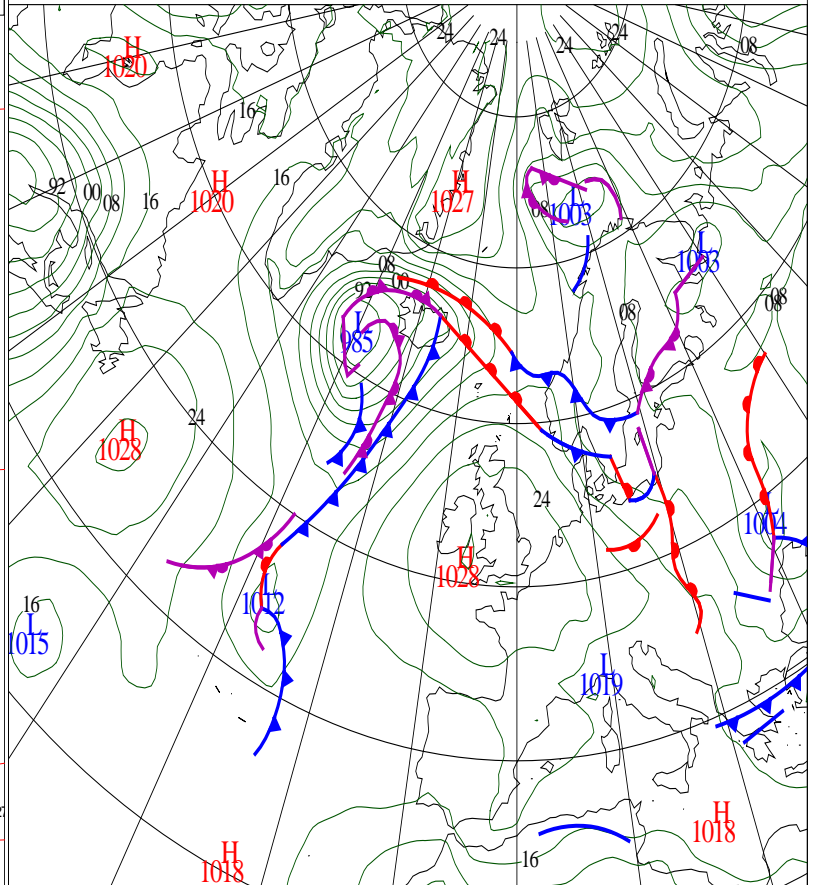


ANALYSIS VALID 0000 UTC FRI 07 APR 2017

1200 GMT 07 APRIL 2017



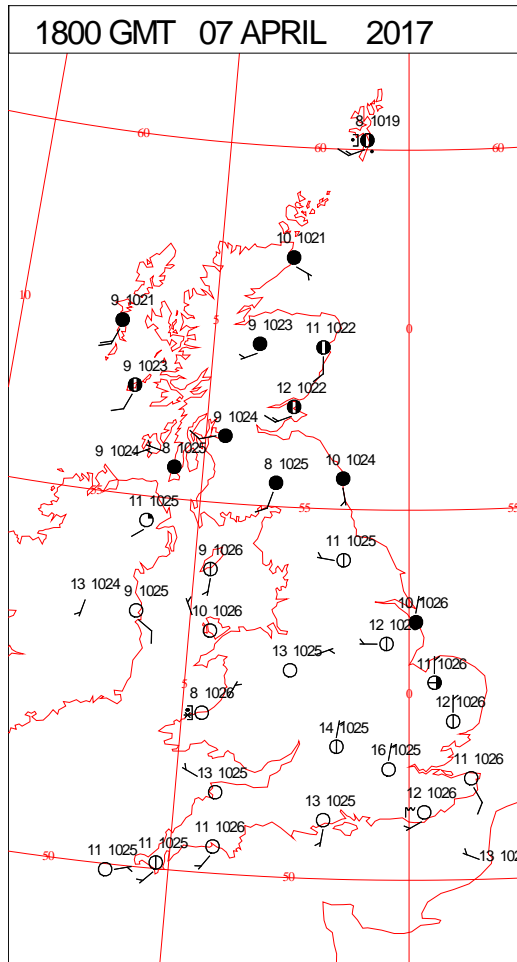
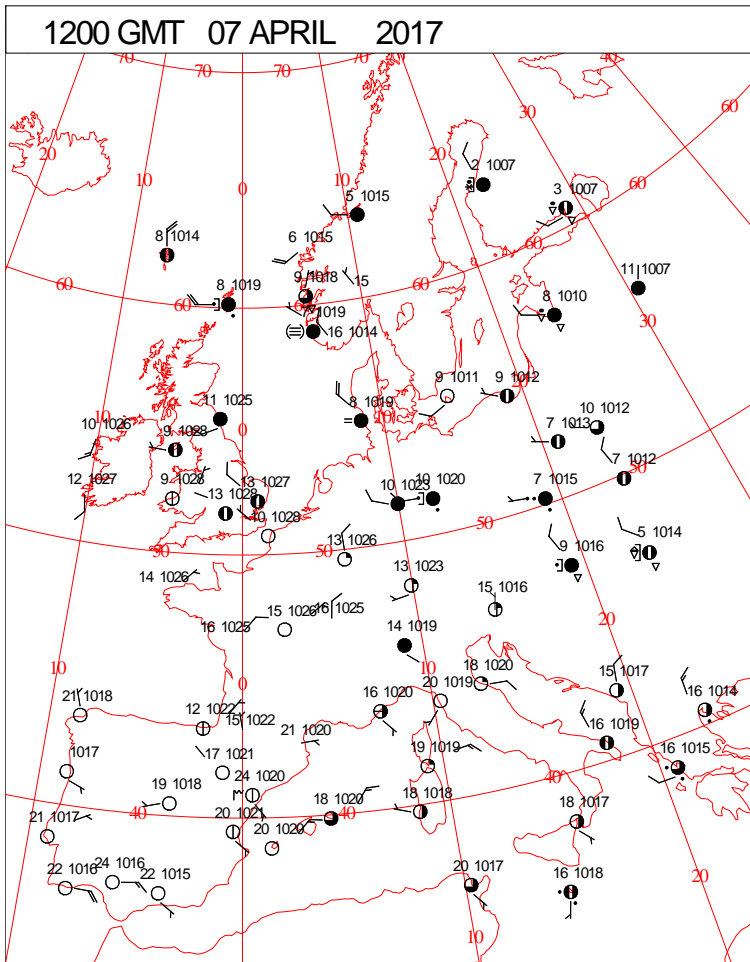
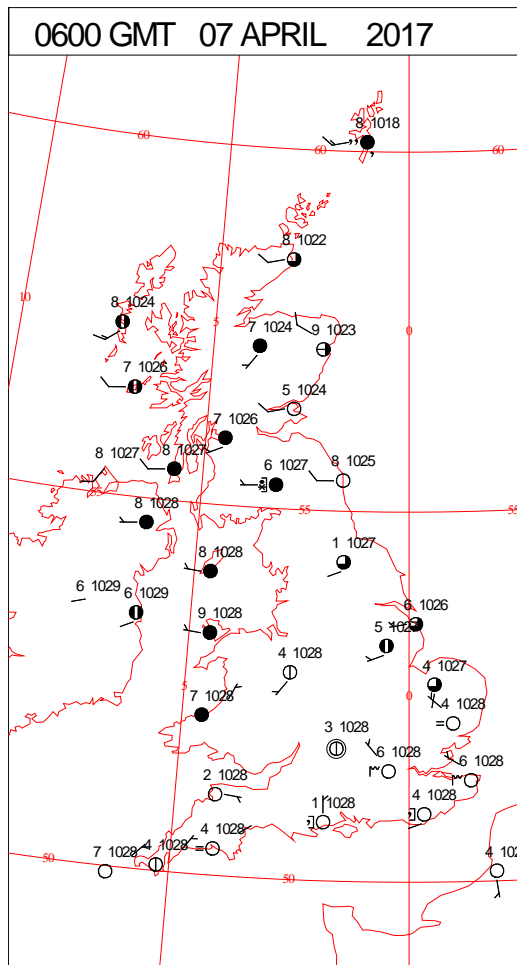
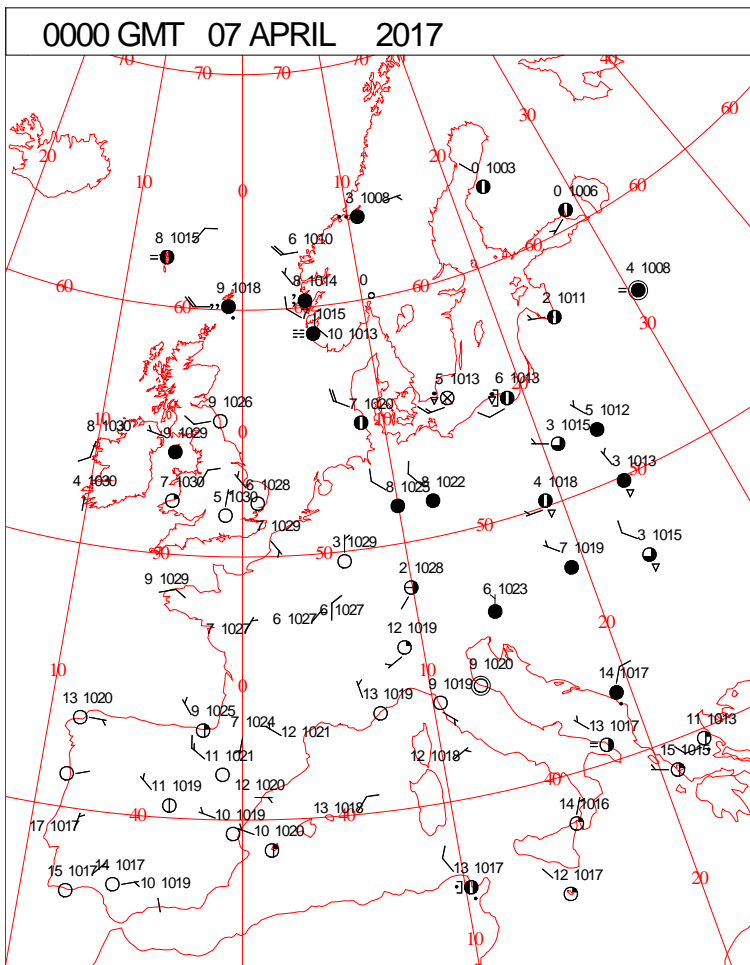
SURFACE PRESSURE



ANALYSIS VALID 1200 UTC FRI 07 APR 2017

Friday 7 April 2017

SURFACE REPORTS

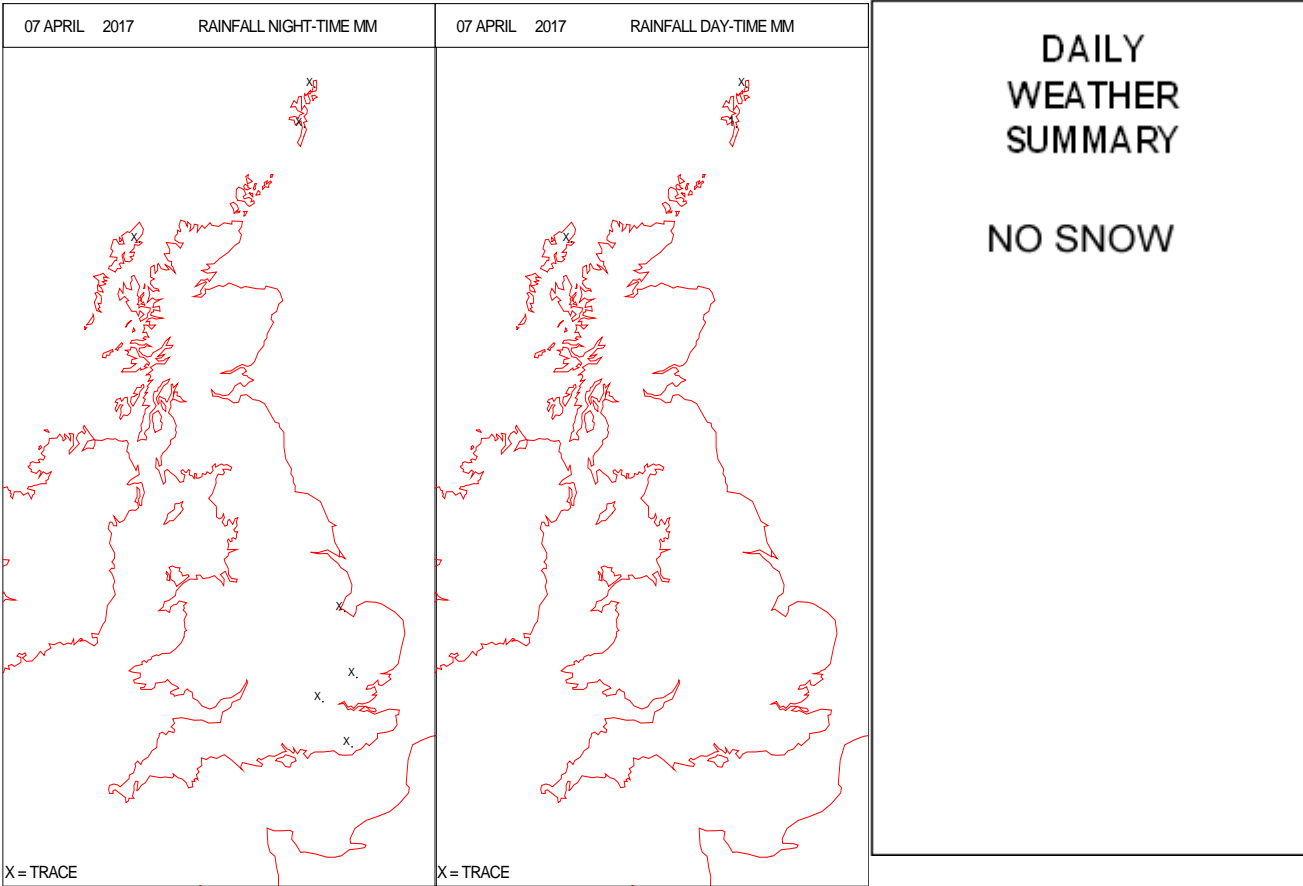
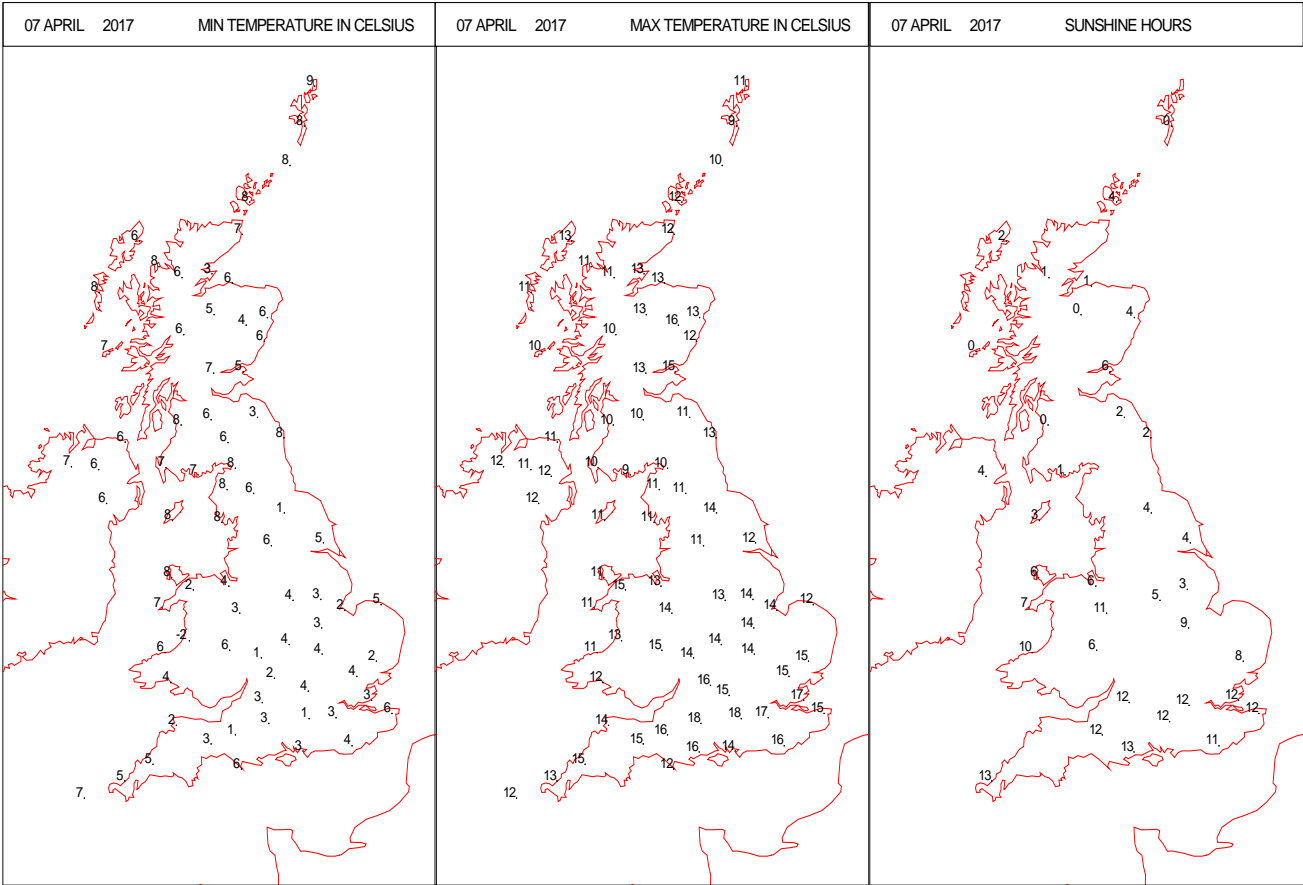


Crown Copyright 2017, All Rights Reserved

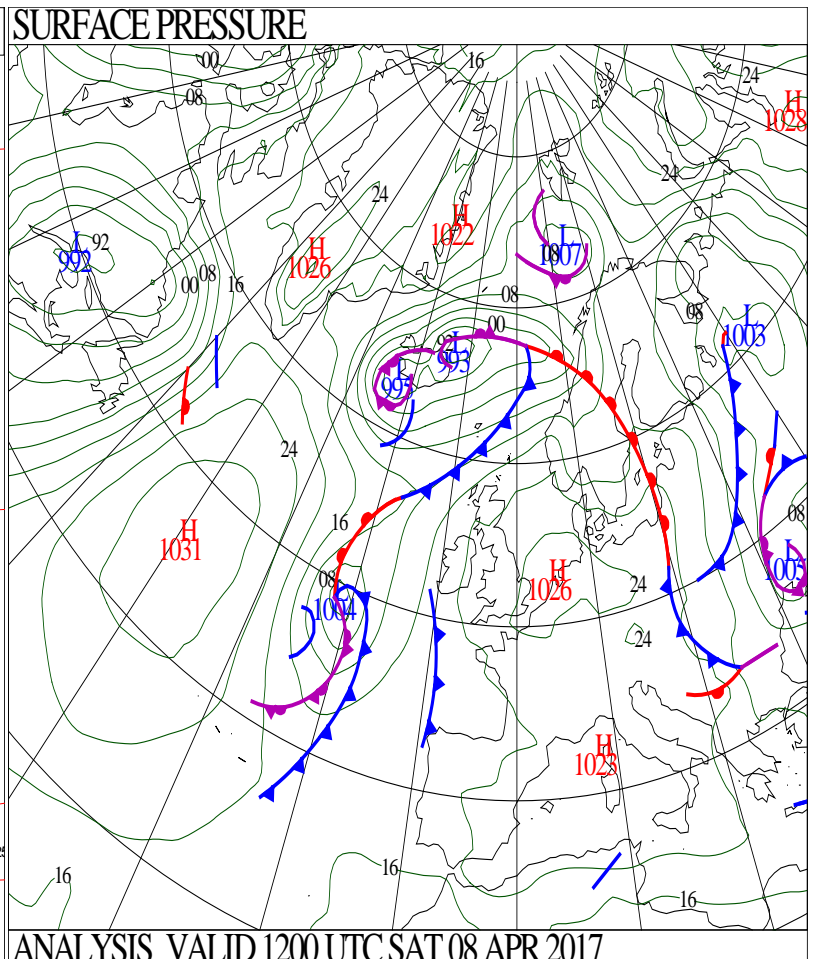
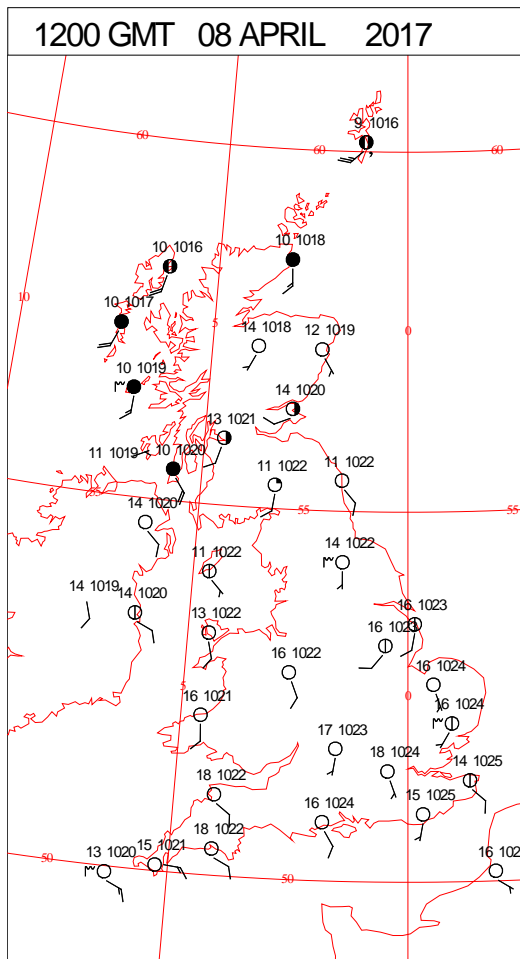
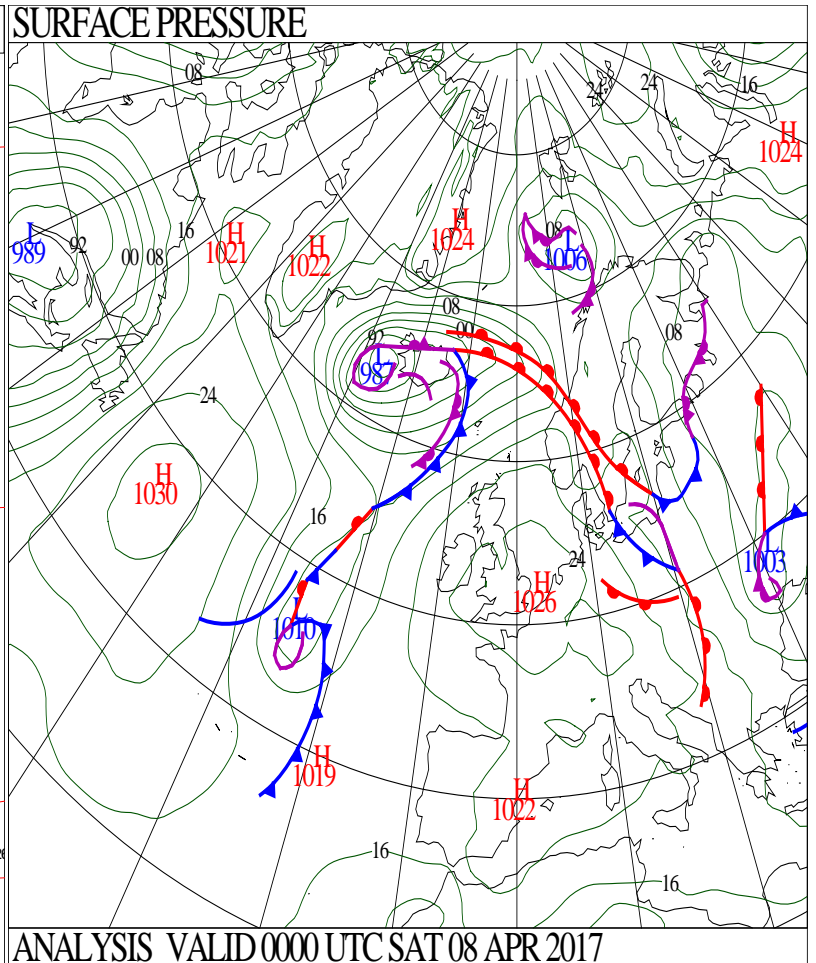
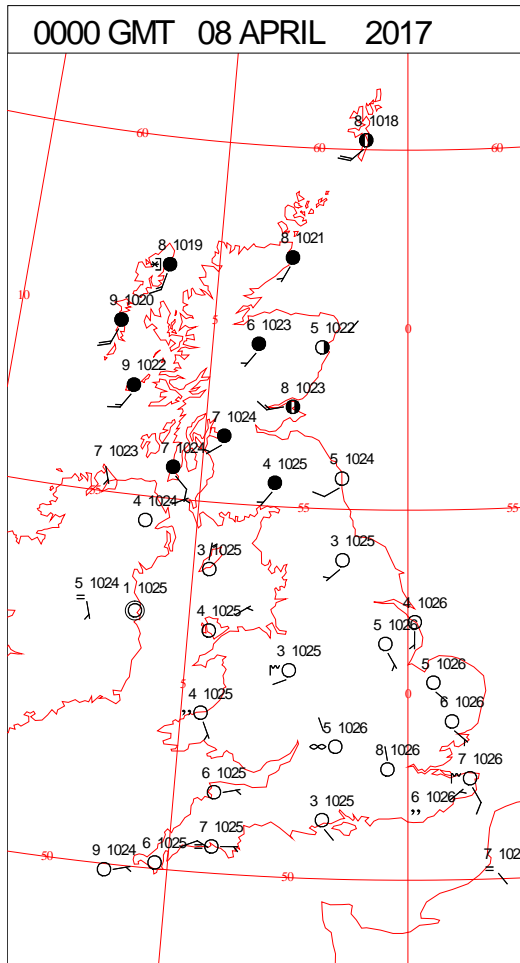
SIGNIFICANT WEATHER

0600 GMT 07 APRIL 2017	SIG WEATHER	1200 GMT 07 APRIL 2017	SIG WEATHER	<p>Summary of UK Weather for Friday 07 April 2017.</p> <p>It was another quiet start across the U.K., with largely clear skies across the bulk of England and Wales, leading to some patches of mist, fog, grass frost and local air frost by dawn.</p> <p>However, there was thicker cloud across north-western parts, and some of the cloud was thick enough in western Scotland to give the odd spot of rain.</p> <p>Most areas had a dry and settled day with light winds. Any mist or fog in the south soon burned away to allow a largely warm and sunny day. Meanwhile, eastern Scotland also had plenty of sunshine.</p> <p>Parts of Wales and the Midlands saw some cloud during the morning, but this cleared to allow a sunny afternoon there too, and it gradually brightened up across Northern Ireland and the north of England as well.</p> <p>Remaining parts of Scotland saw a good deal of cloud, and there was some patchy rain in the far north and north-west, accompanied by more in the way of a breeze.</p> <p>Temperatures were well above average for the time of year in the south.</p>
1800 GMT 07 APRIL 2017	SIG WEATHER	0000 GMT 08 APRIL 2017	SIG WEATHER	<p>EXTREMES</p> <p>Highest Maximum: 18.8 Wisley, Surrey</p> <p>Lowest Maximum: 8.7 Spadeadam No2, Cumbria</p> <p>Lowest Minimum: -1.8 Bala, Gwynedd -1.8 Trawsgoed, Dyfed</p> <p>Lowest Grass Minimum: -6.8 Whitechurch, Dyfed</p> <p>Most Rain: 2.0 Laxdale, Isle of Harris</p> <p>Most Sun: 13.1 East Malling, Kent</p>

DAILY CLIMATE DATA

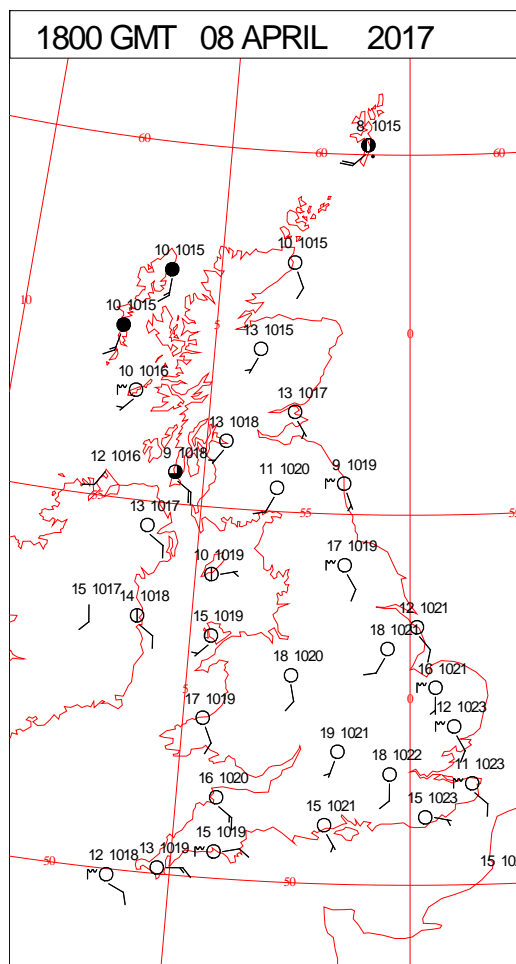
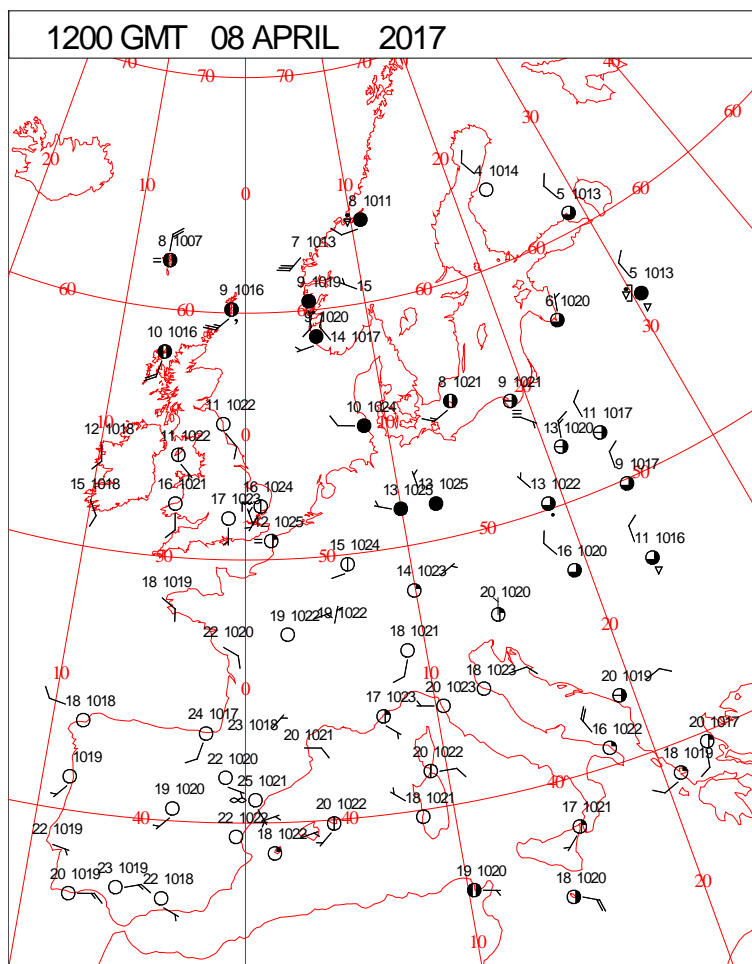
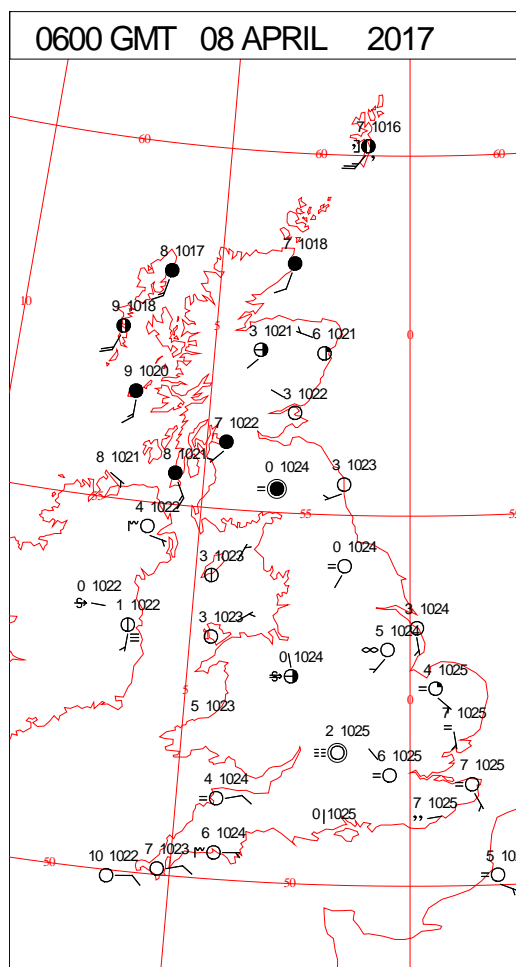
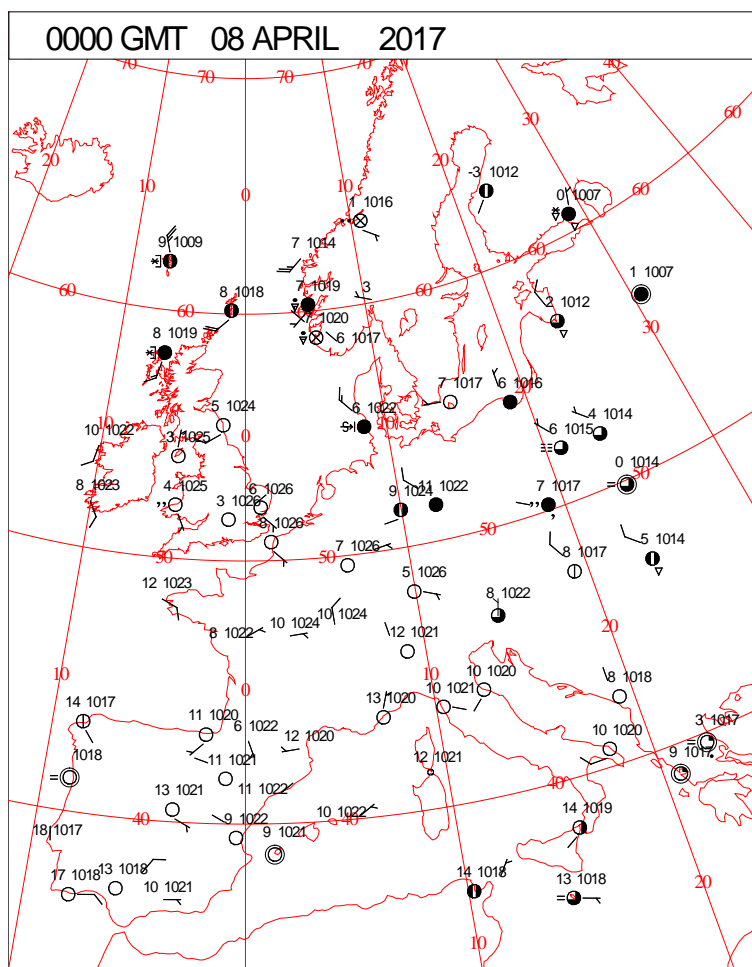


DAILY WEATHER SUMMARY



Saturday 8 April 2017

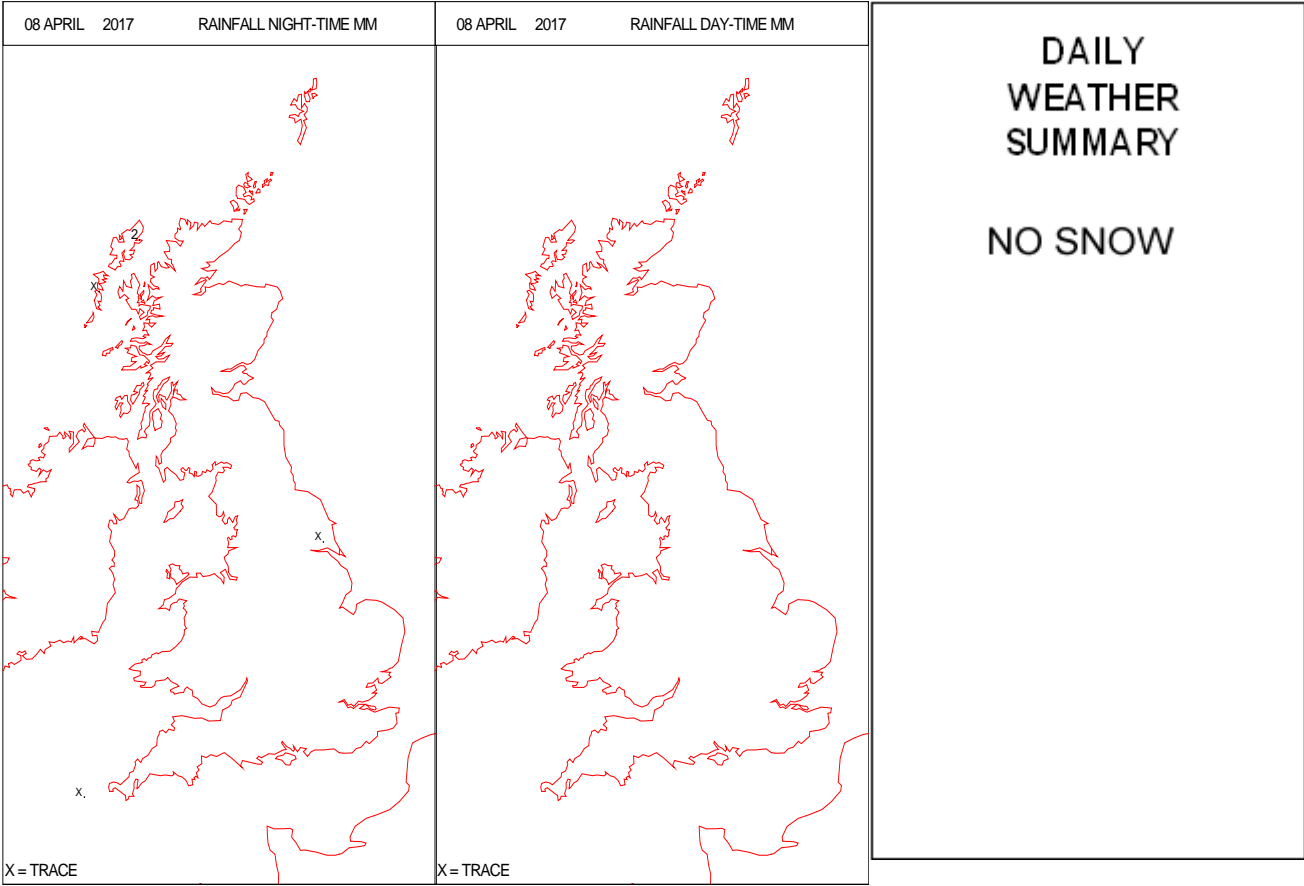
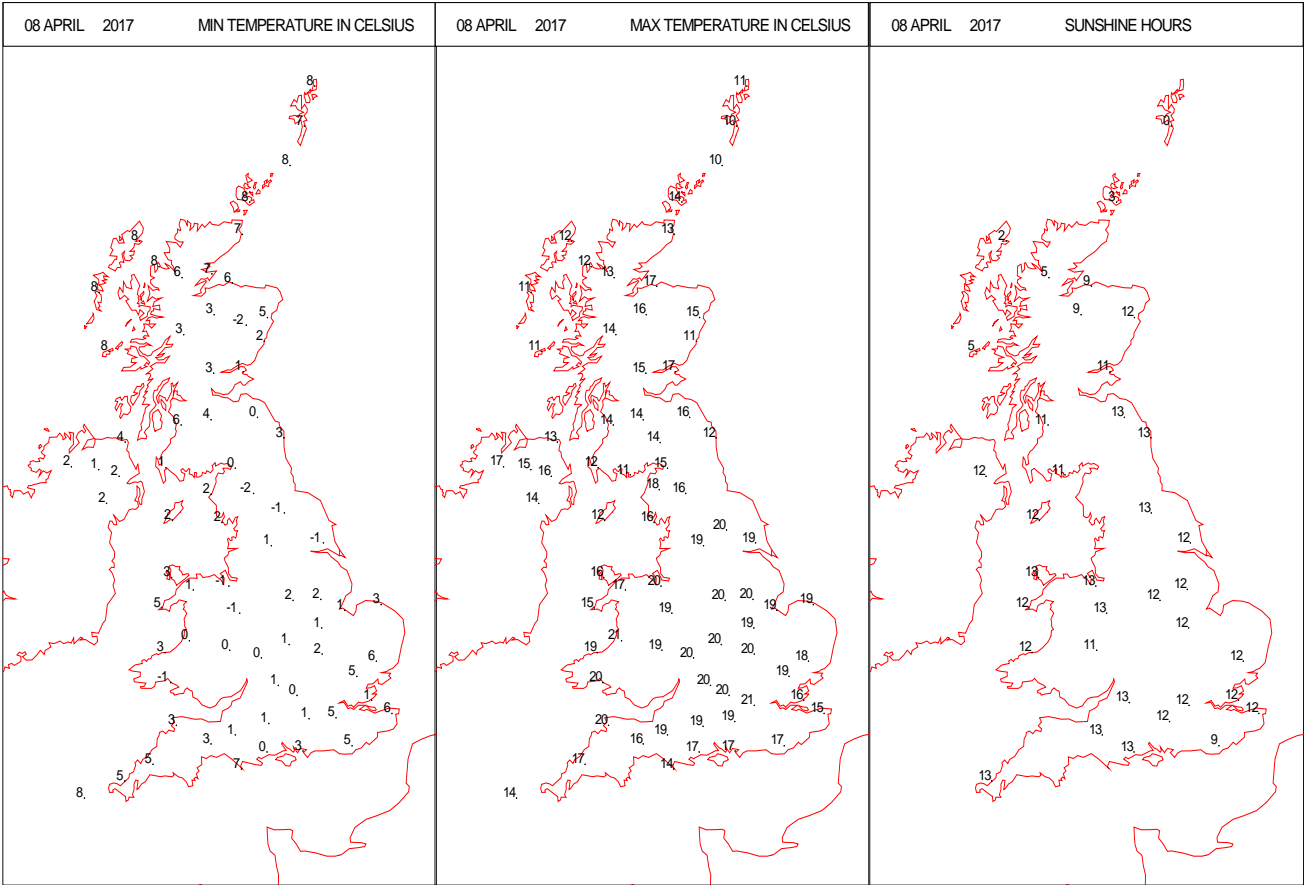
SURFACE REPORTS



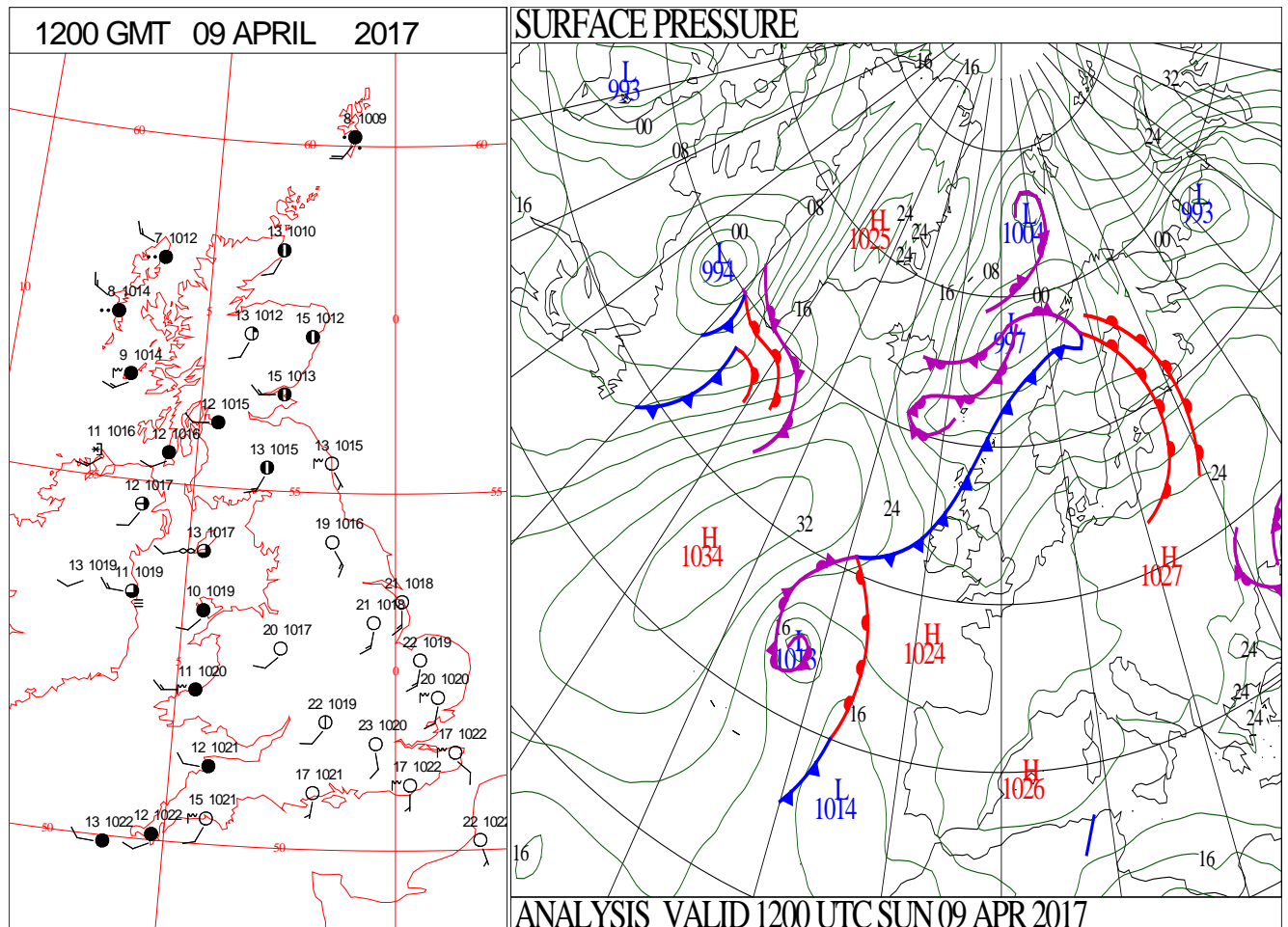
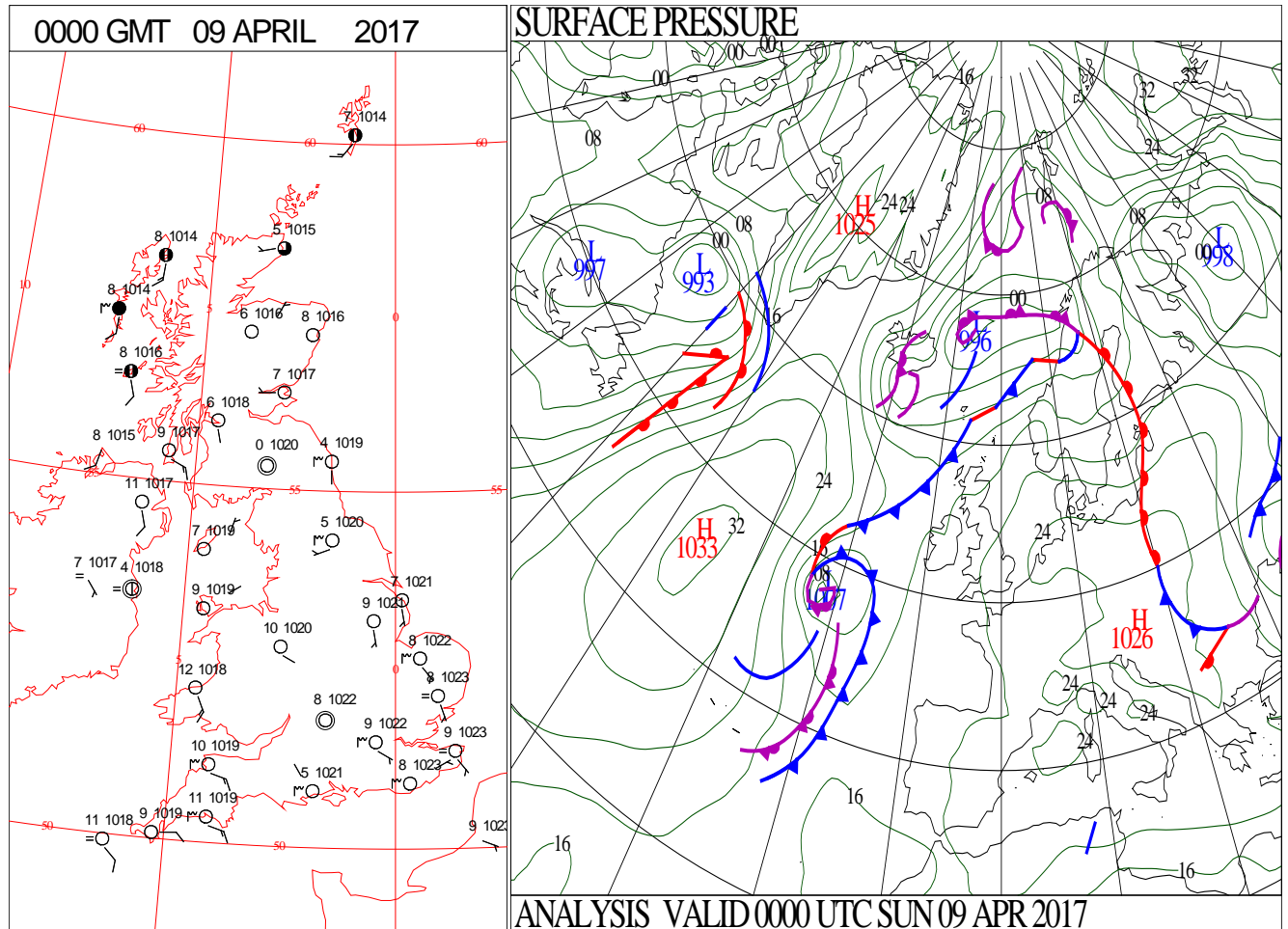
SIGNIFICANT WEATHER

0600 GMT 08 APRIL 2017	SIG WEATHER	1200 GMT 08 APRIL 2017	SIG WEATHER	<p>Summary of UK Weather for Saturday 08 April 2017.</p> <p>Many places saw lengthy clear spells through the early hours of the morning, allowing temperatures to plummet, leading to isolated pockets of grass and air frost in some parts of the U.K.</p> <p>Occasional mist and fog patches formed, mainly confined to south-western parts.</p> <p>However, there was more in the way of cloud in the north, and it was breezy there too, with a little patchy rain and drizzle at times.</p> <p>Any isolated mist and shallow fog patches quickly cleared in the morning.</p> <p>It was then a dry day, with almost unbroken sunshine for most. The winds were light and generally from the south, adding to the warm feel.</p> <p>There were cloudy skies across the Northern and Western Isles, with isolated light rain at times.</p> <p>Temperatures were widely above average for the time of year.</p>
1800 GMT 08 APRIL 2017	SIG WEATHER	0000 GMT 09 APRIL 2017	SIG WEATHER	<p>EXTREMES</p> <p>Highest Maximum: 22.5 Ross-on-Wye, Hereford & Worcester</p> <p>Lowest Maximum: 9.8 Fair Isle, Shetland 9.8 Lerwick, Shetland</p> <p>Lowest Minimum: -3.4 Shap, Cumbria</p> <p>Lowest Grass Minimum: -9.1 Balmoral, Aberdeenshire</p> <p>Most Rain: 4.4 Birkie Hue, Isle of Lewis</p> <p>Most Sun: 12.8 Charterhall, Berwickshire</p>

DAILY CLIMATE DATA

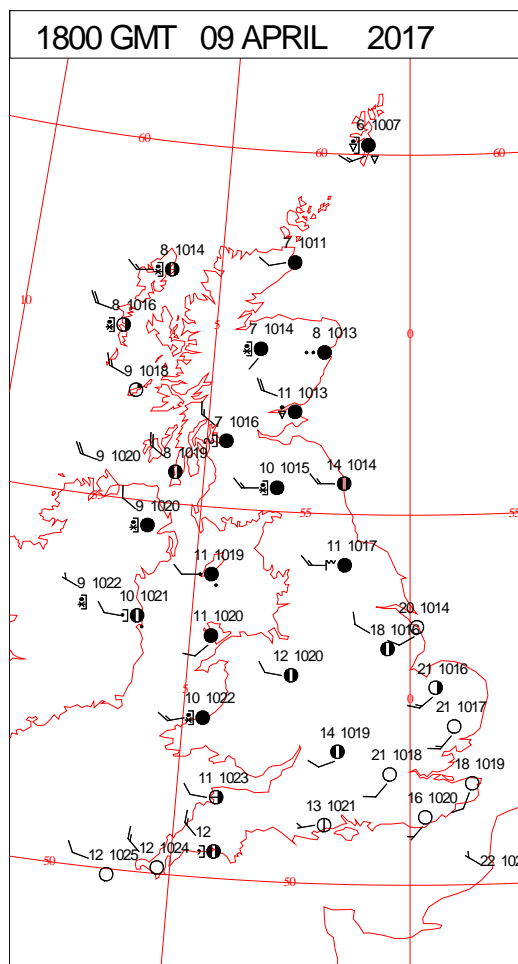
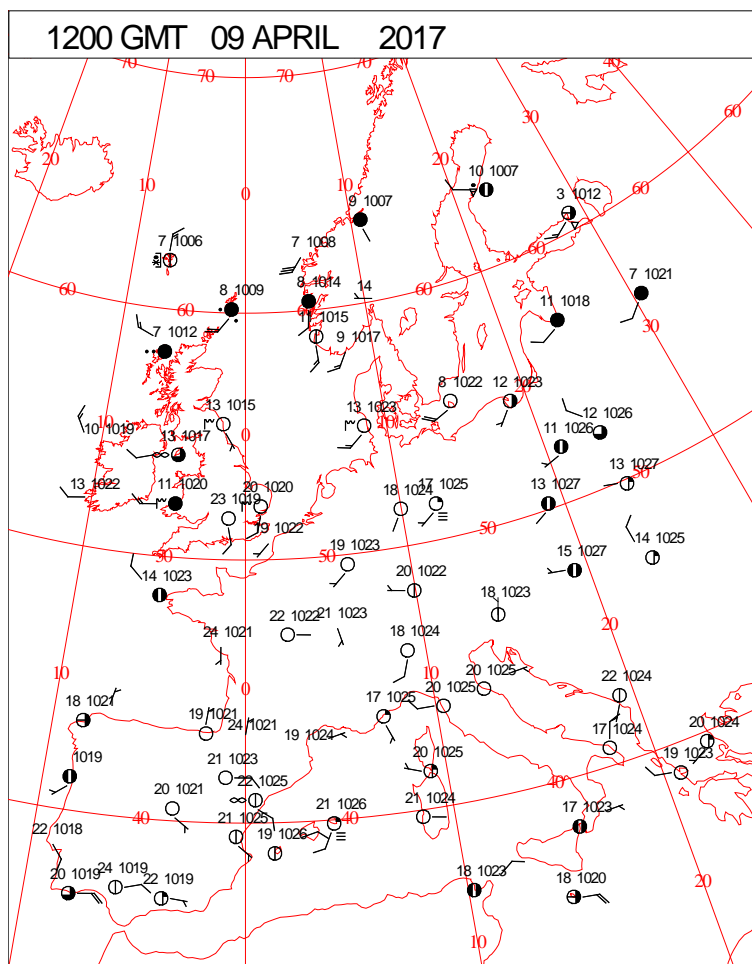
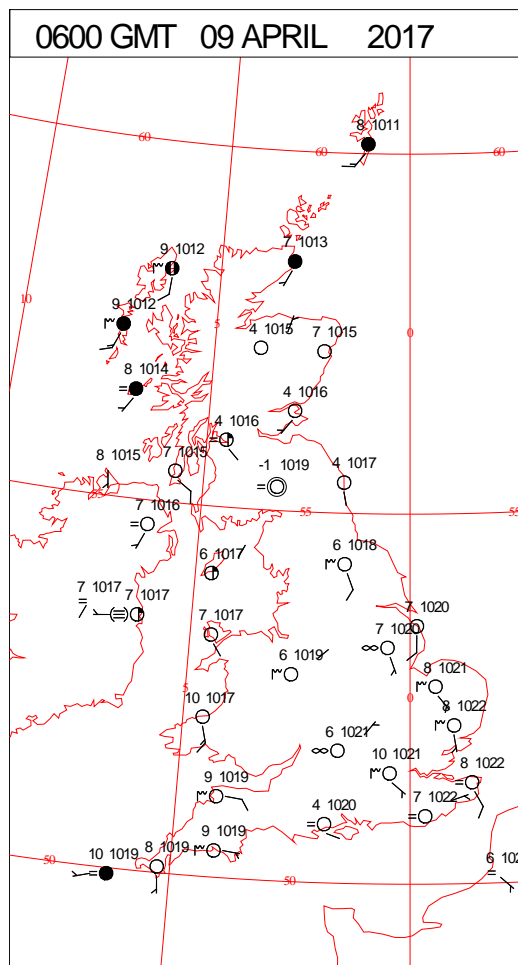
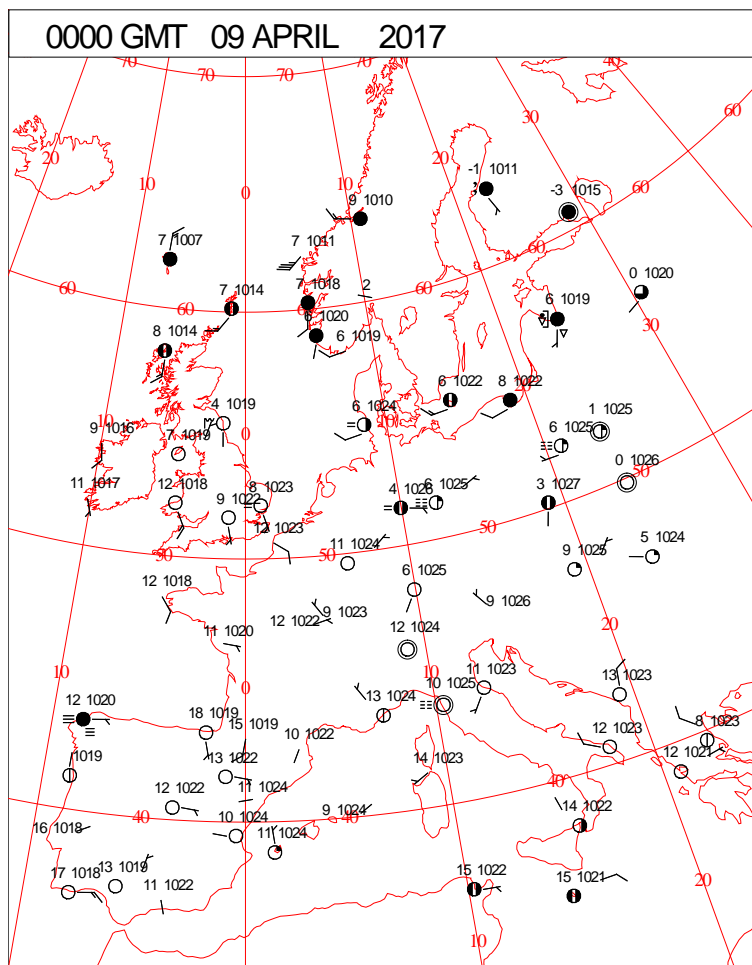


DAILY WEATHER SUMMARY



Sunday 9 April 2017

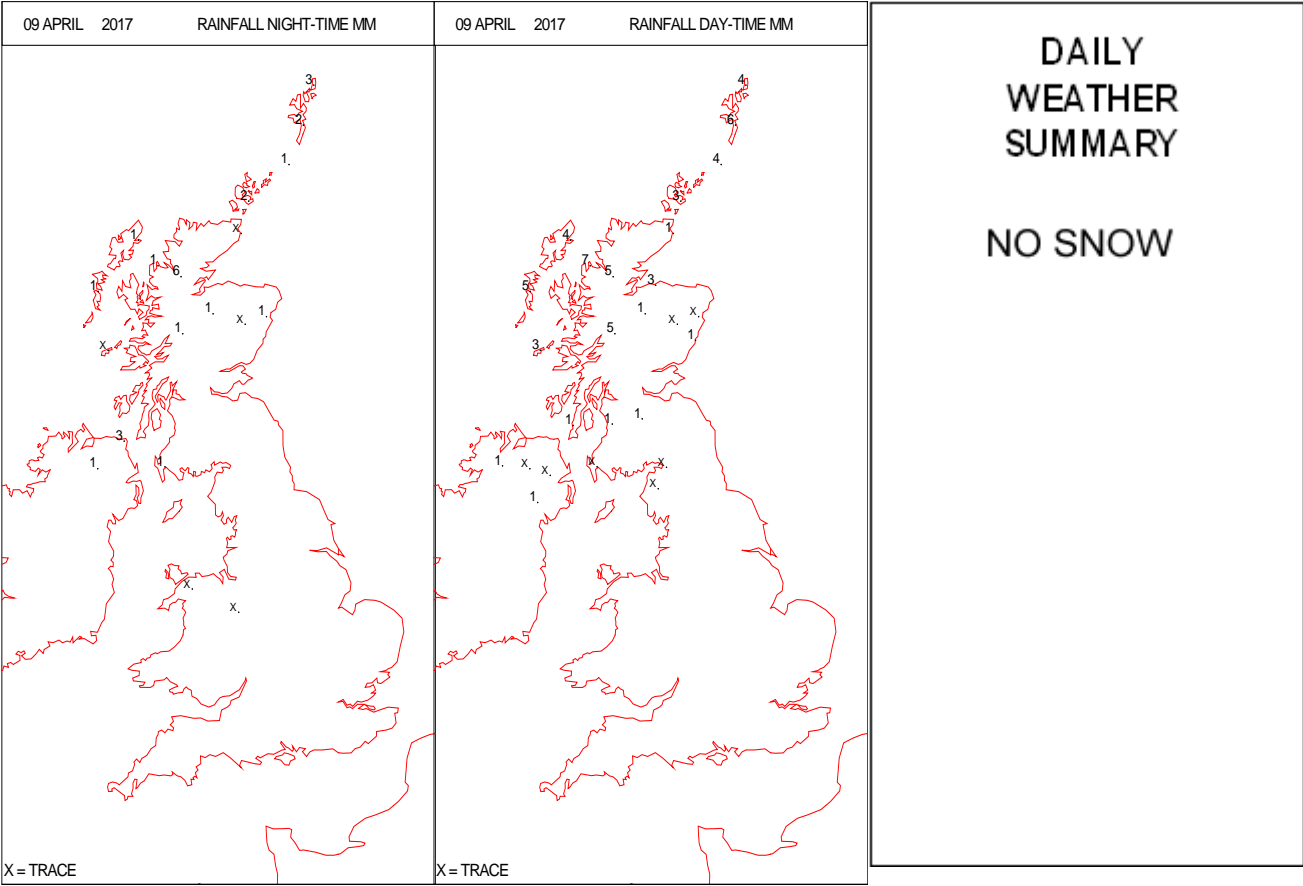
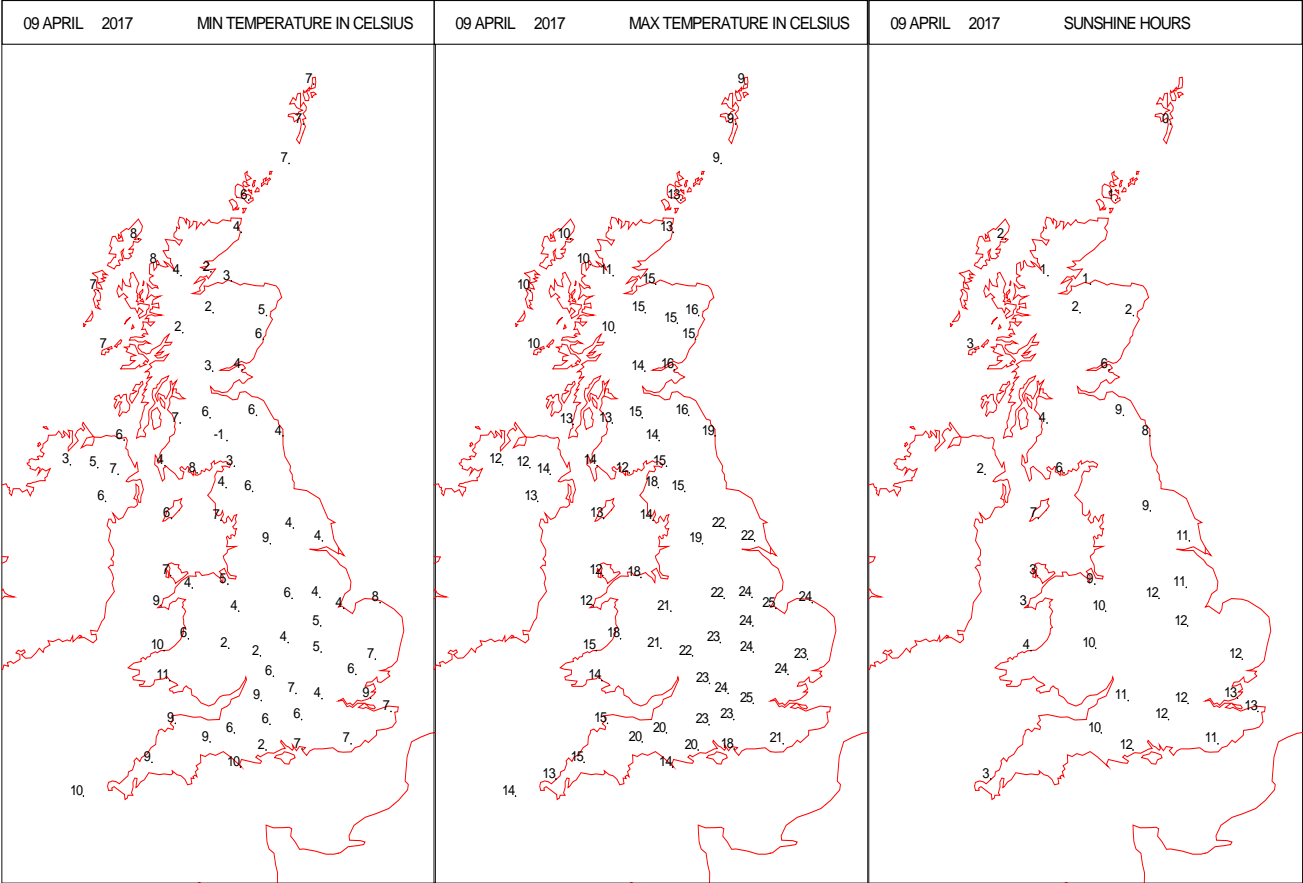
SURFACE REPORTS



SIGNIFICANT WEATHER

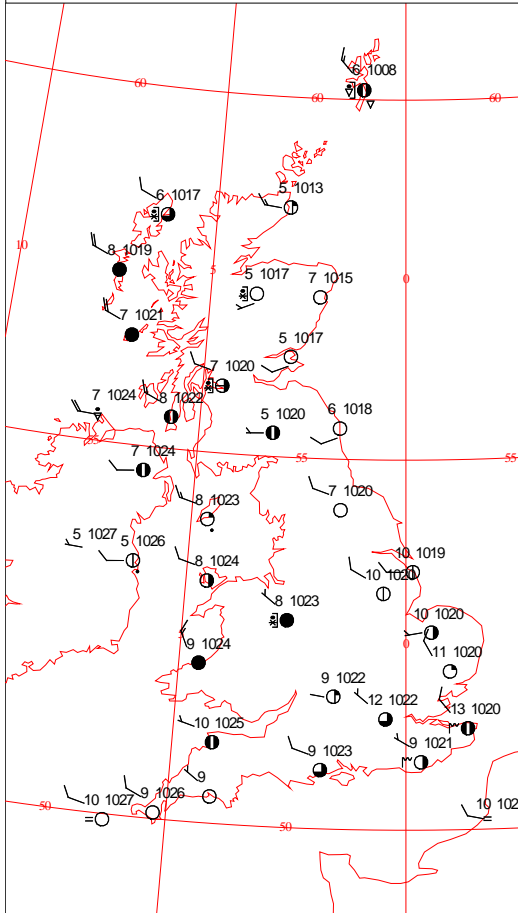
0600 GMT 09 APRIL 2017	SIG WEATHER	1200 GMT 09 APRIL 2017	SIG WEATHER	<p>Summary of UK Weather for Sunday 09 April 2017. Northern Ireland and north-west Scotland turned cloudy through the early hours of the morning, with rain arriving into the far north-west by dawn. Elsewhere, there were lengthy clear spells, allowing temperatures to fall once again. This led to a chilly start to the day for many, and another frosty start for some. Otherwise, some mist and fog patches formed across parts of England and Wales, particularly across eastern counties. It was a fine and dry day with plenty of sunshine for much of the U.K., with any inland mist and fog patches soon clearing. However, Northern Ireland and western Scotland were cloudy throughout the day, with some light and patchy rain at times. Cloud also affected the west coast of Wales and south-west England throughout the day, keeping temperatures down. Elsewhere, it was very warm for the time of year, in the sunshine and light winds, making it the warmest day of the year so far.</p>
1800 GMT 09 APRIL 2017	SIG WEATHER	0000 GMT 10 APRIL 2017	SIG WEATHER	
				<p>EXTREMES Highest Maximum: 25.5 Cambridge NIAB, Cambridgeshire Lowest Maximum: 9.0 Fair Isle, Shetland Lowest Minimum: -1.2 Eskdalemuir, Dumfriesshire Lowest Grass Minimum: -4.5 Balmoral, Aberdeenshire Most Rain: 20.2 Knockanrock, Sutherland Most Sun: 13.2 East Malling, Kent</p>

DAILY CLIMATE DATA

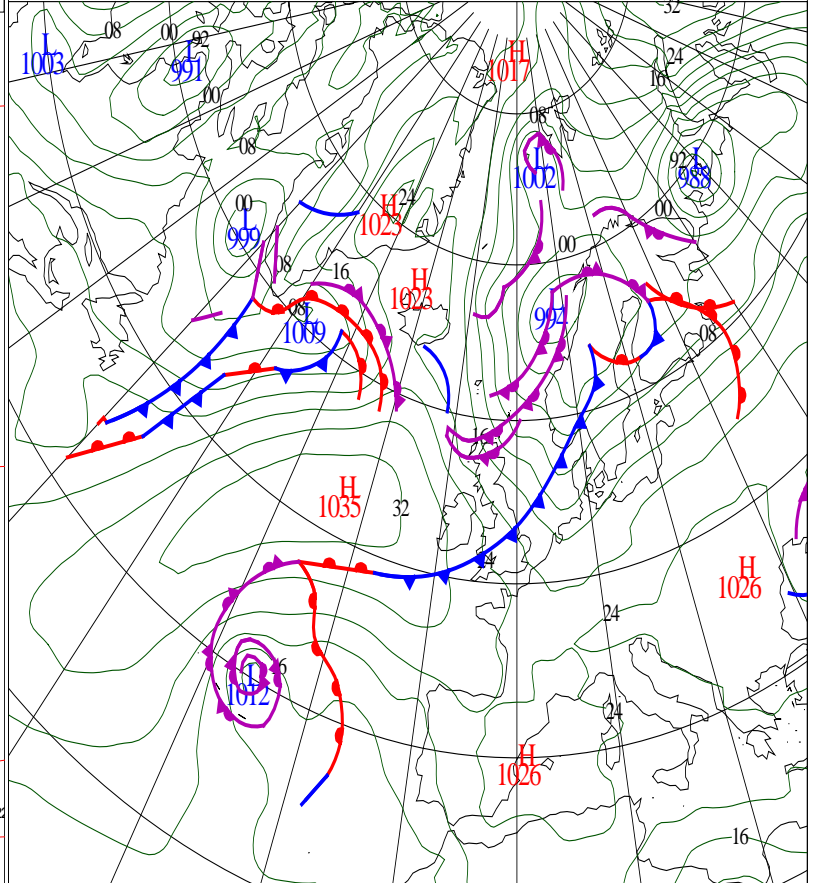


DAILY WEATHER SUMMARY

0000 GMT 10 APRIL 2017

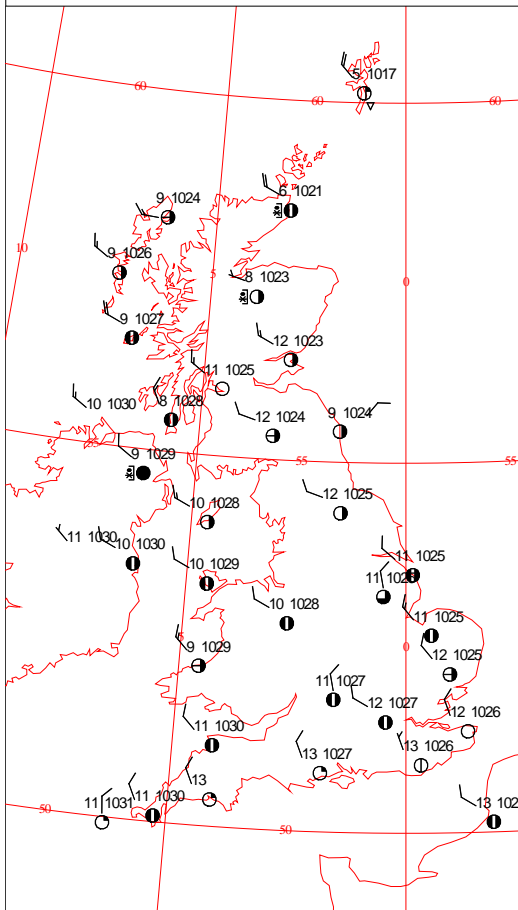


SURFACE PRESSURE

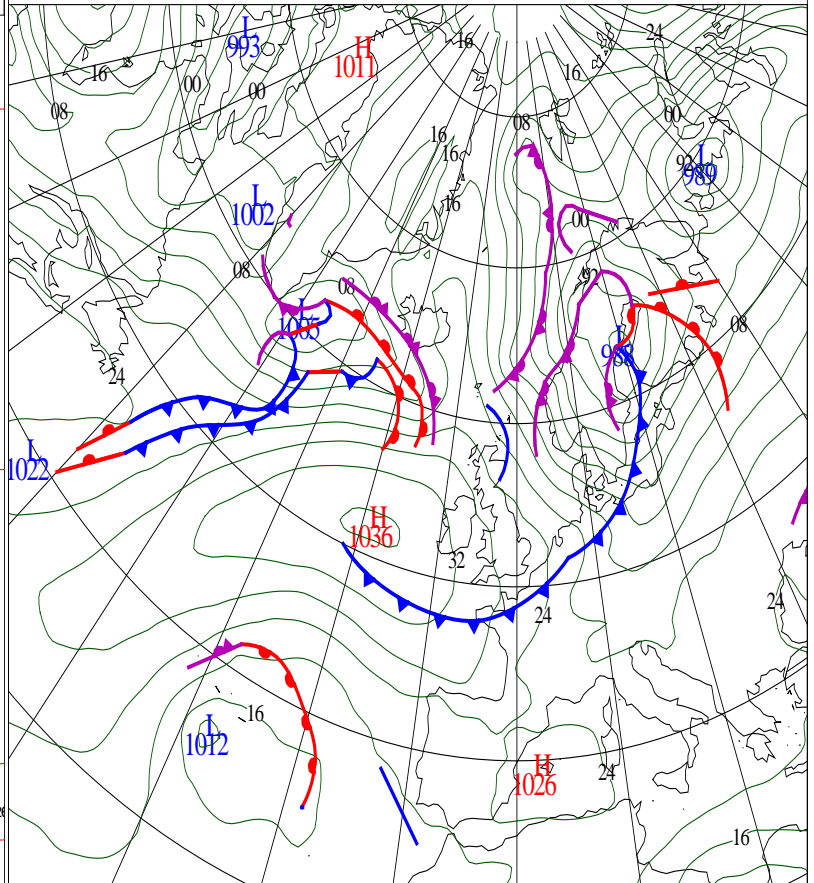


ANALYSIS VALID 0000 UTC MON 10 APR 2017

1200 GMT 10 APRIL 2017



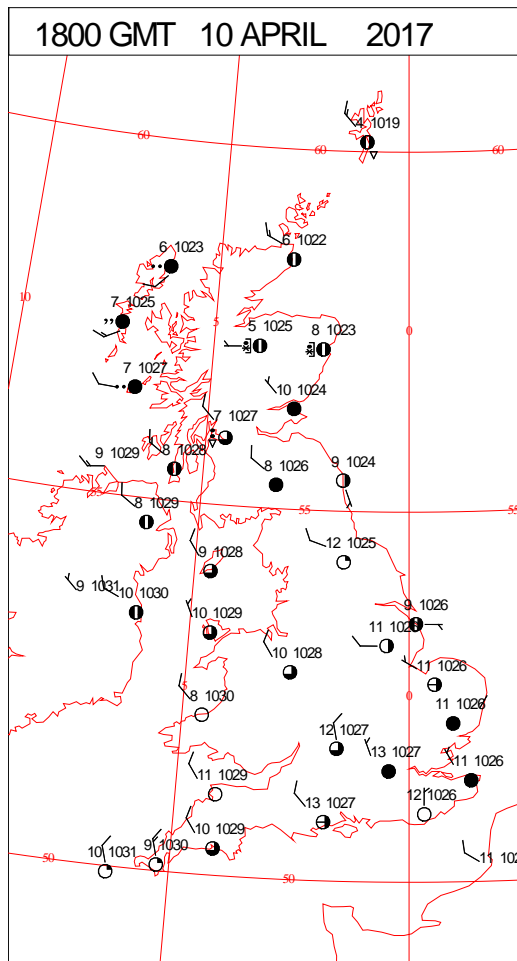
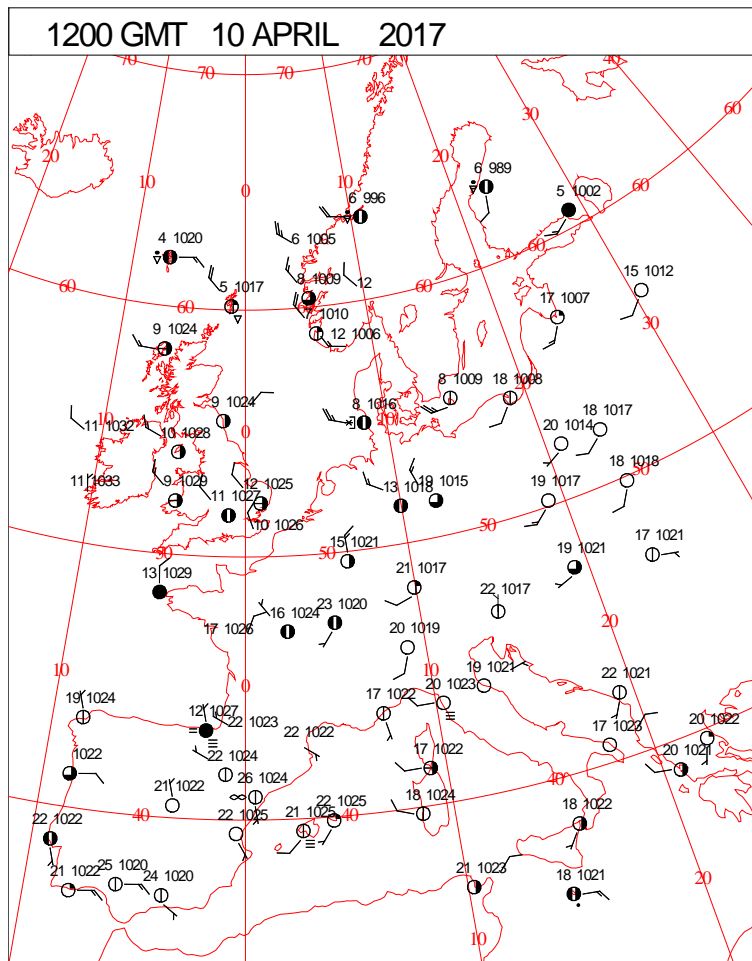
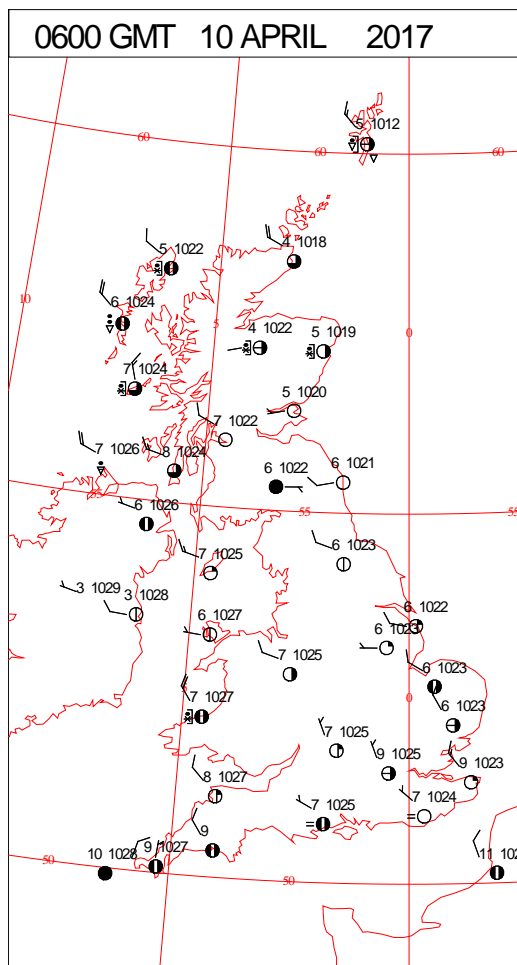
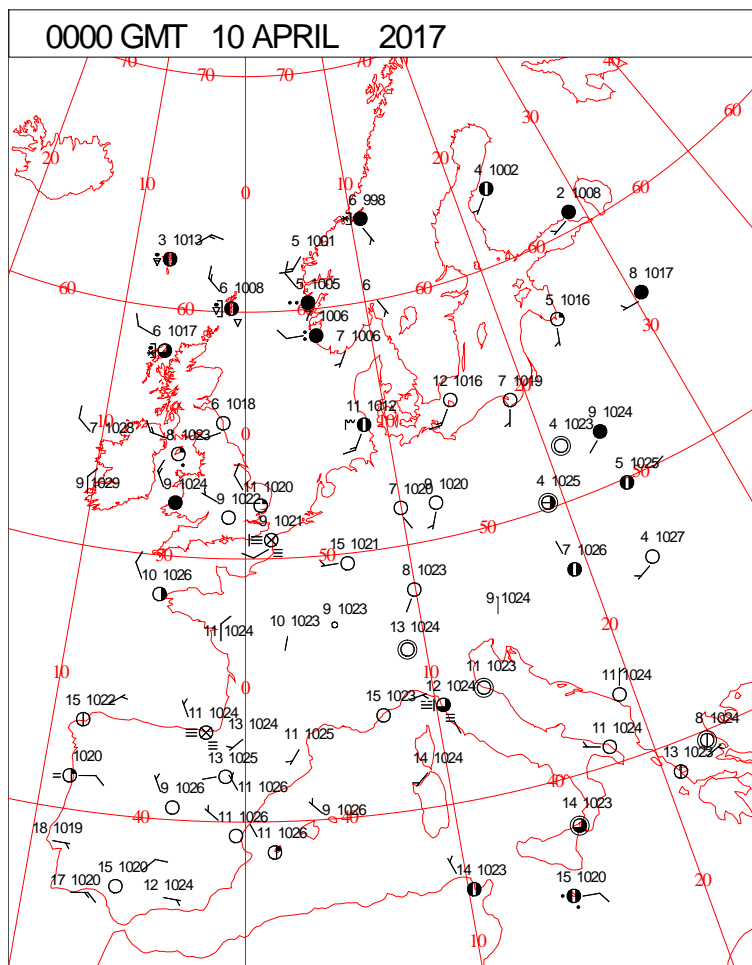
SURFACE PRESSURE



ANALYSIS VALID 1200 UTC MON 10 APR 2017

Monday 10 April 2017

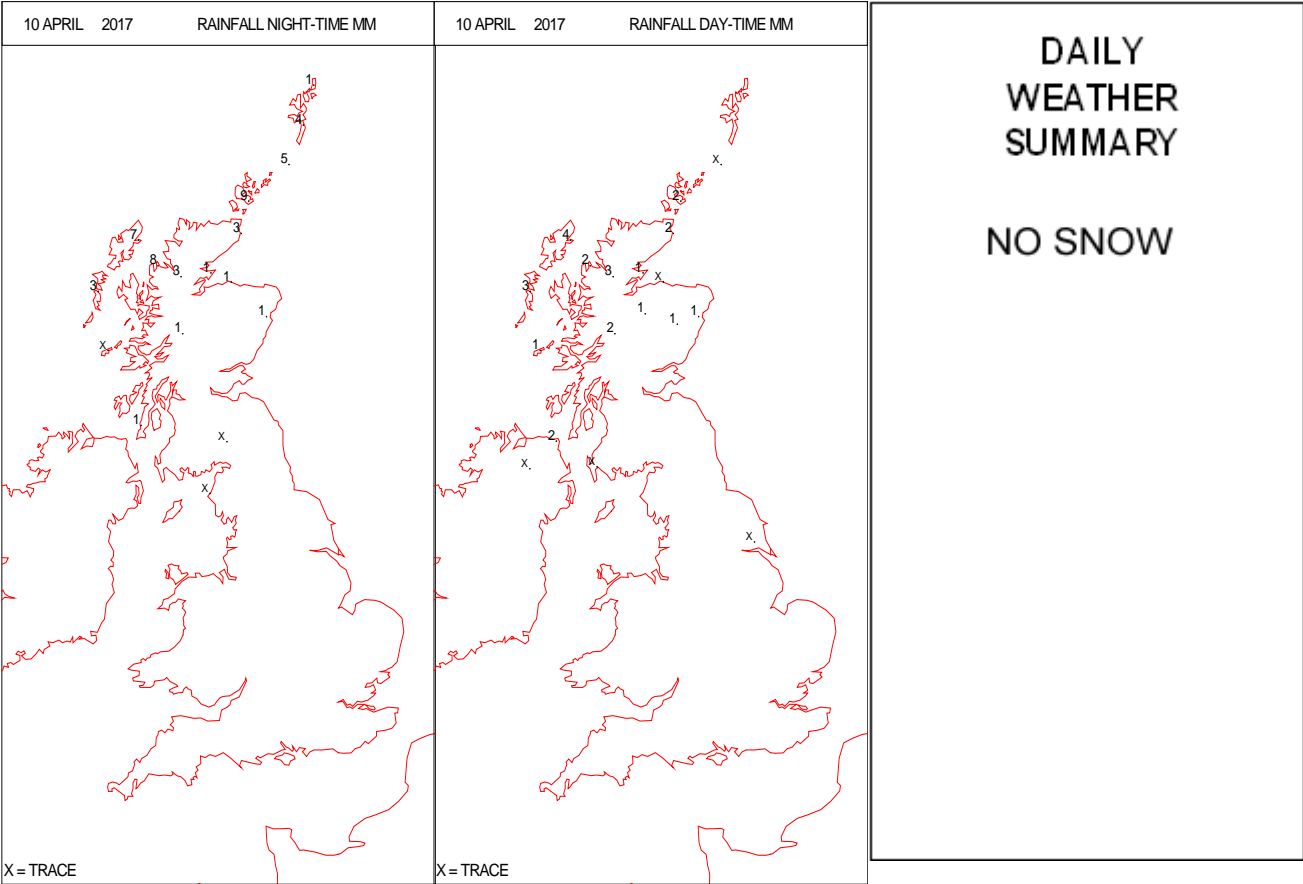
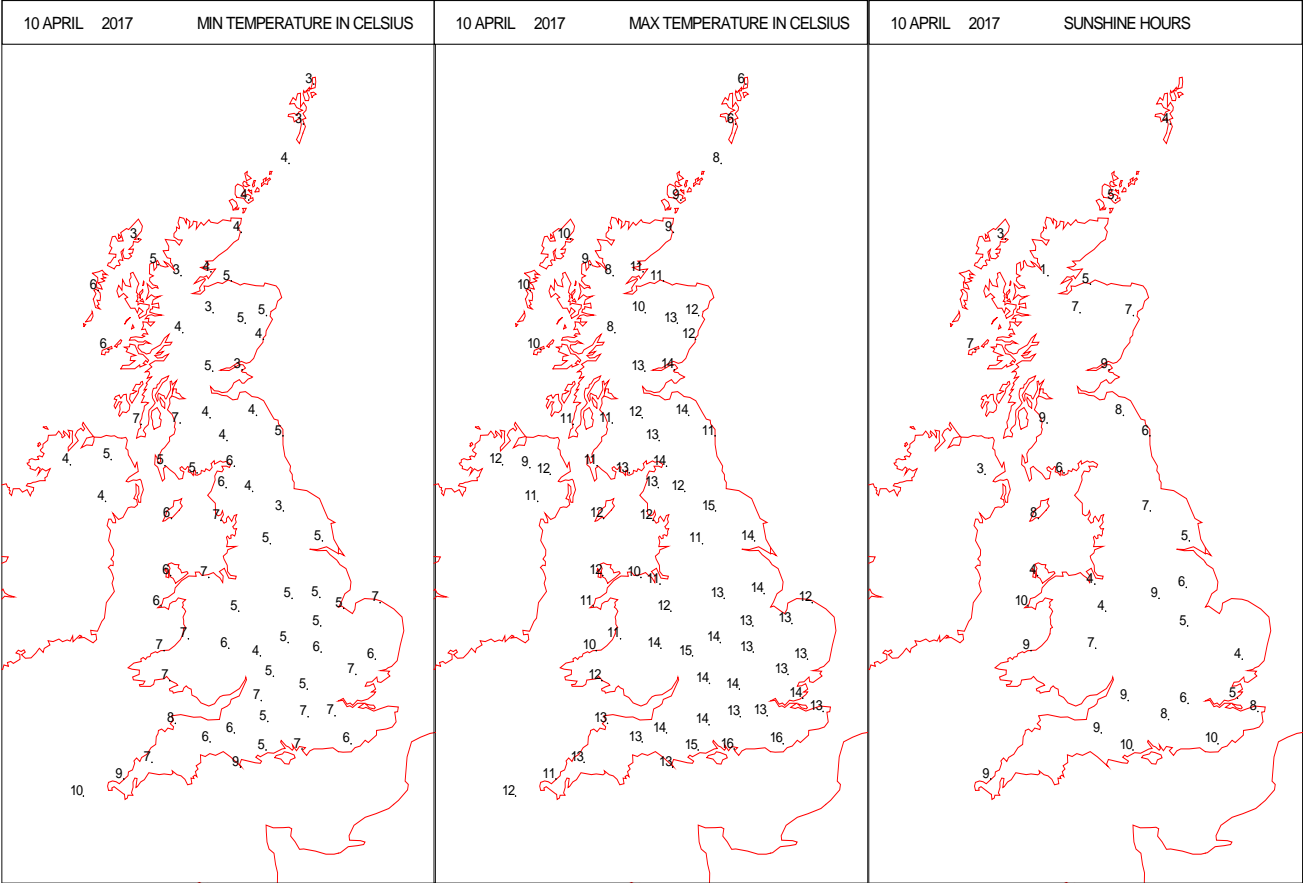
SURFACE REPORTS



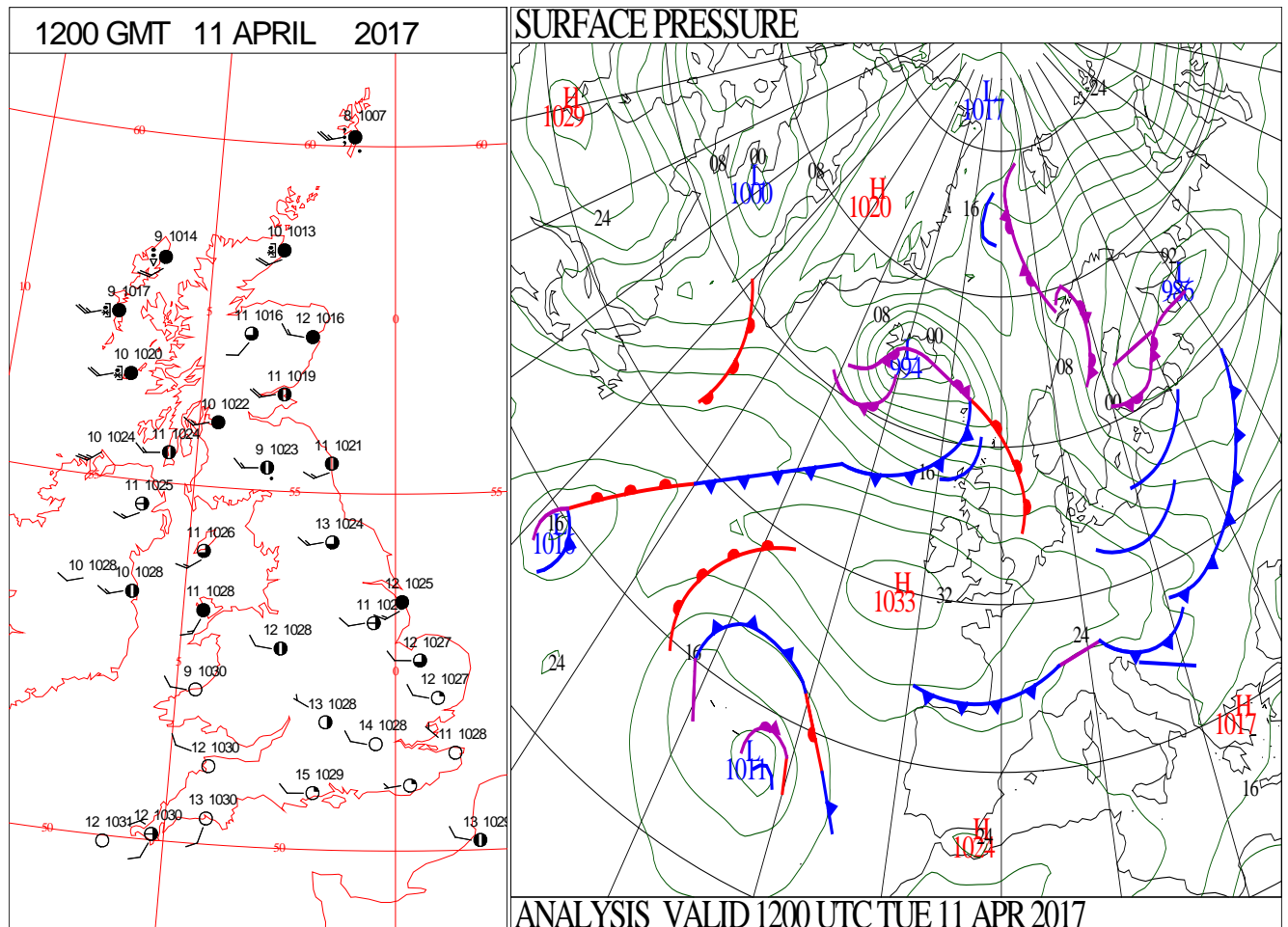
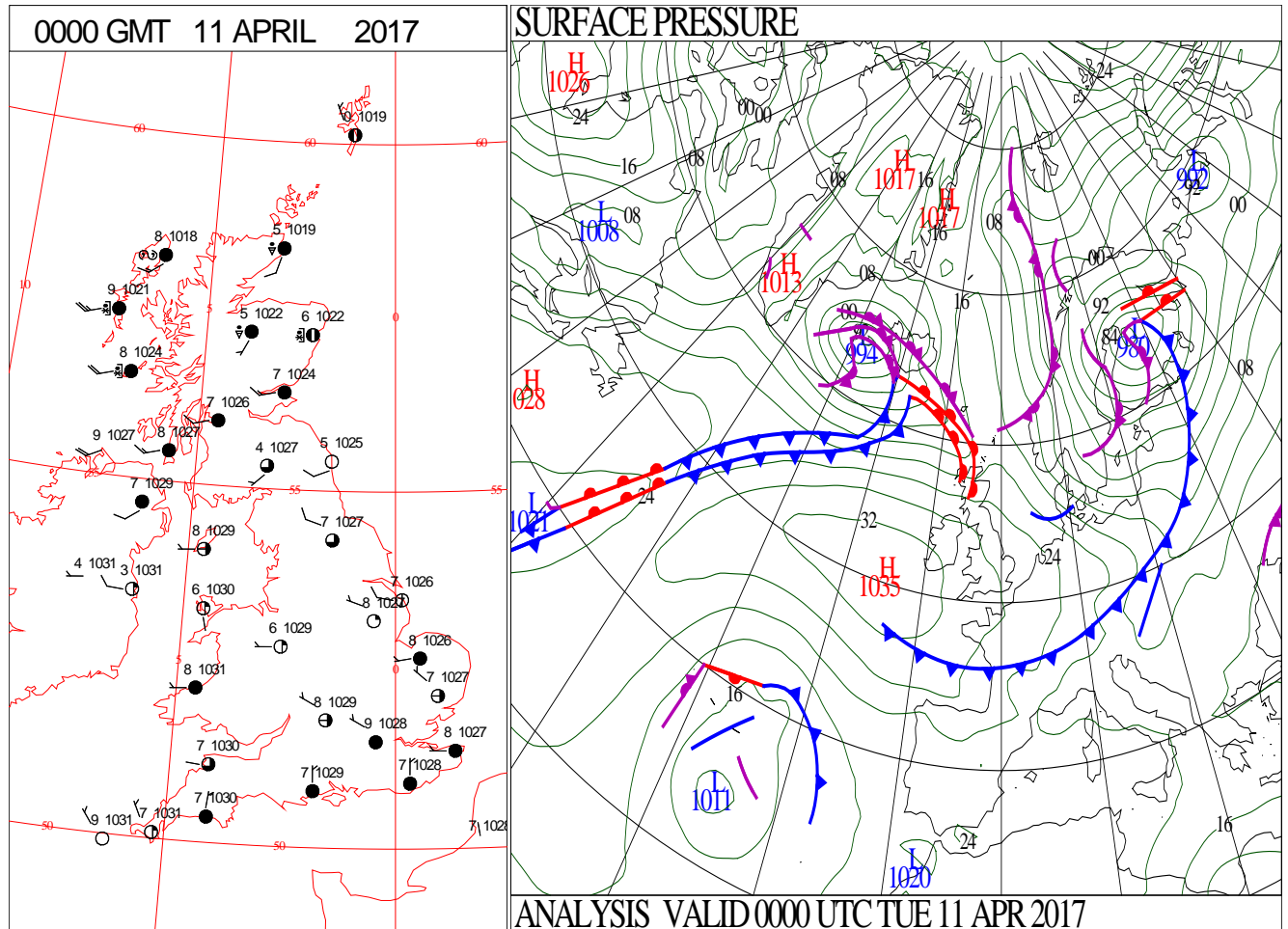
SIGNIFICANT WEATHER

0600 GMT 10 APRIL 2017	SIG WEATHER	1200 GMT 10 APRIL 2017	SIG WEATHER	<p>Summary of UK Weather for Monday 10 April 2017.</p> <p>Overnight was dry for most, with a brisk north-westerly wind. This helped keep temperatures above freezing for many, though a patchy frost formed in a couple of sheltered places in the north.</p> <p>Scattered showers filtered into western Scotland, and later on in the night across Northern Ireland. These were wintry at times over the highest Scottish peaks.</p> <p>Scattered showers continued across Scotland through the rest of the day, with some sunny spells in between. Showers across northern Scotland turned to sleet or snow over the high ground.</p> <p>A few showers also filtered into northern England and across Northern Ireland, but it was a mostly dry day elsewhere, with partly cloudy skies and sunny spells. The best of the sunshine was across the south and south-west.</p> <p>It felt pleasant in the sunshine and out of the north-westerly breeze, particularly in the south, although temperatures for many areas were significantly lower than yesterday.</p>
1800 GMT 10 APRIL 2017	SIG WEATHER	0000 GMT 11 APRIL 2017	SIG WEATHER	
				<p>EXTREMES</p> <p>Highest Maximum: 17.5 Lapford, Devon</p> <p>Lowest Maximum: 5.7 Lerwick, Shetland</p> <p>Lowest Minimum: -1.1 Katesbridge, Co. Down</p> <p>Lowest Grass Minimum: -4.9 Katesbridge, Co. Down</p> <p>Most Rain: 58.8 Achfary, Sutherland</p> <p>Most Sun: 11.7 Preston, Cove House, Dorset</p>

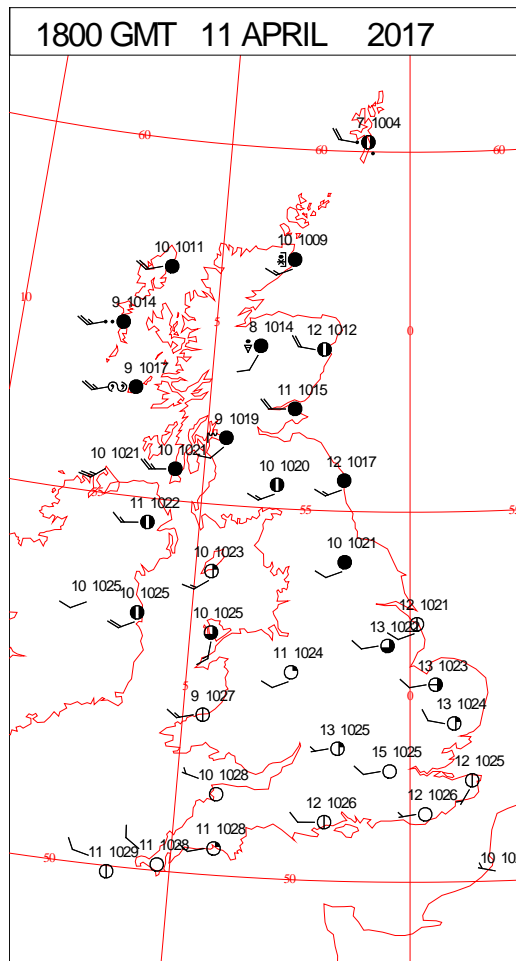
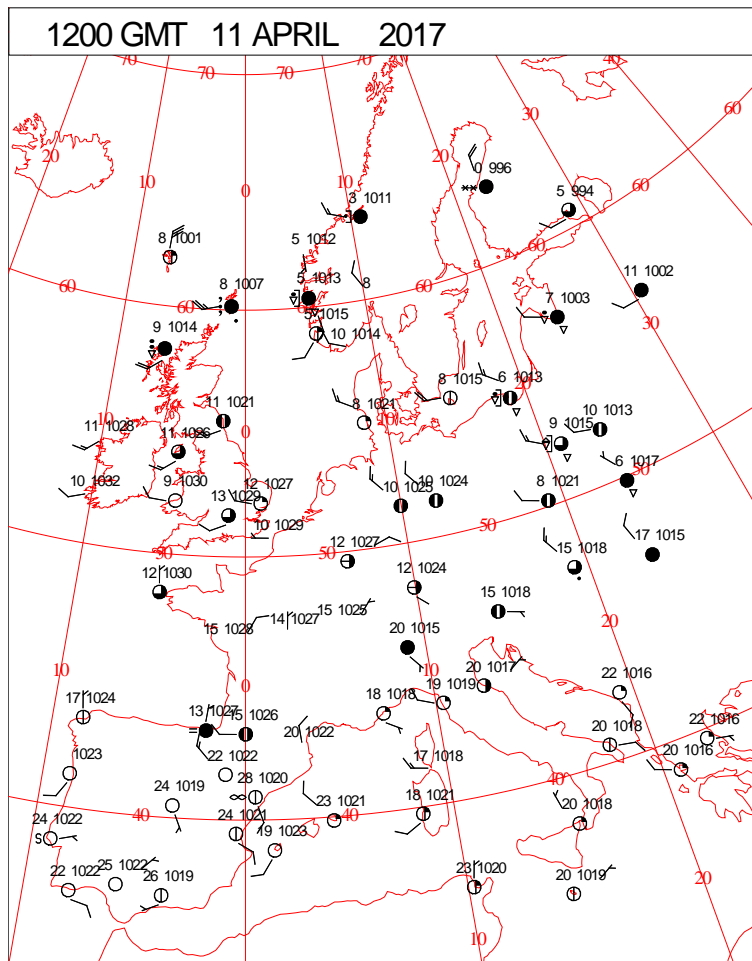
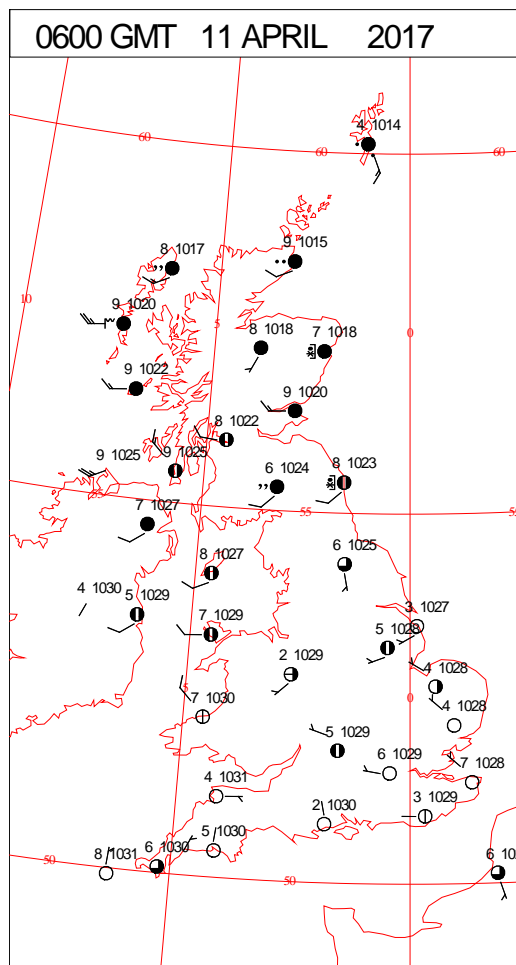
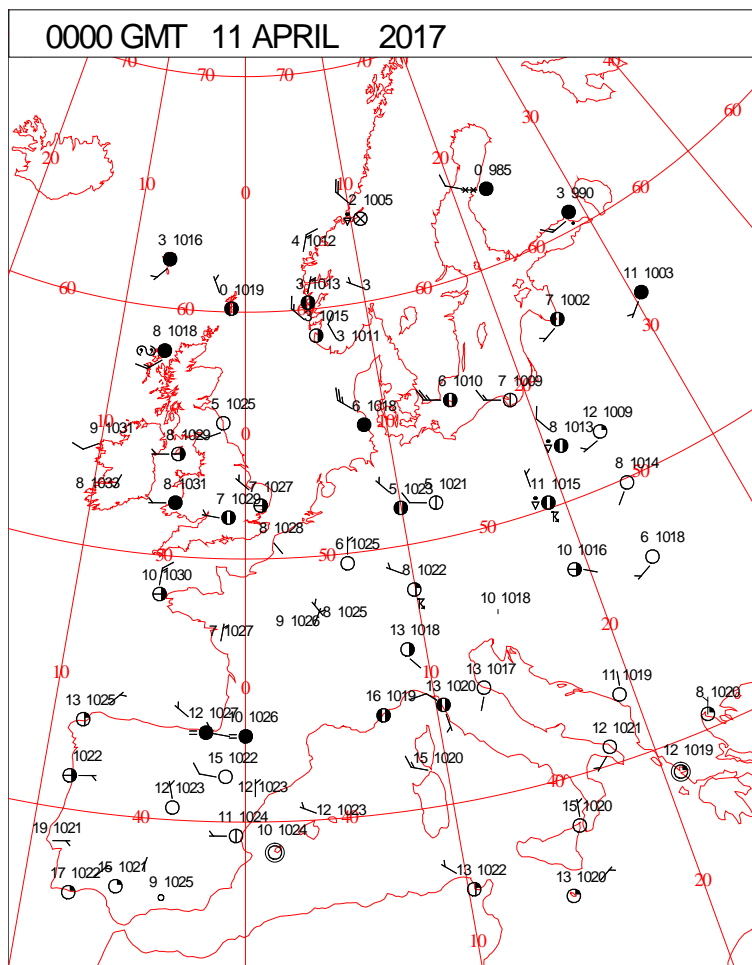
DAILY CLIMATE DATA



DAILY WEATHER SUMMARY



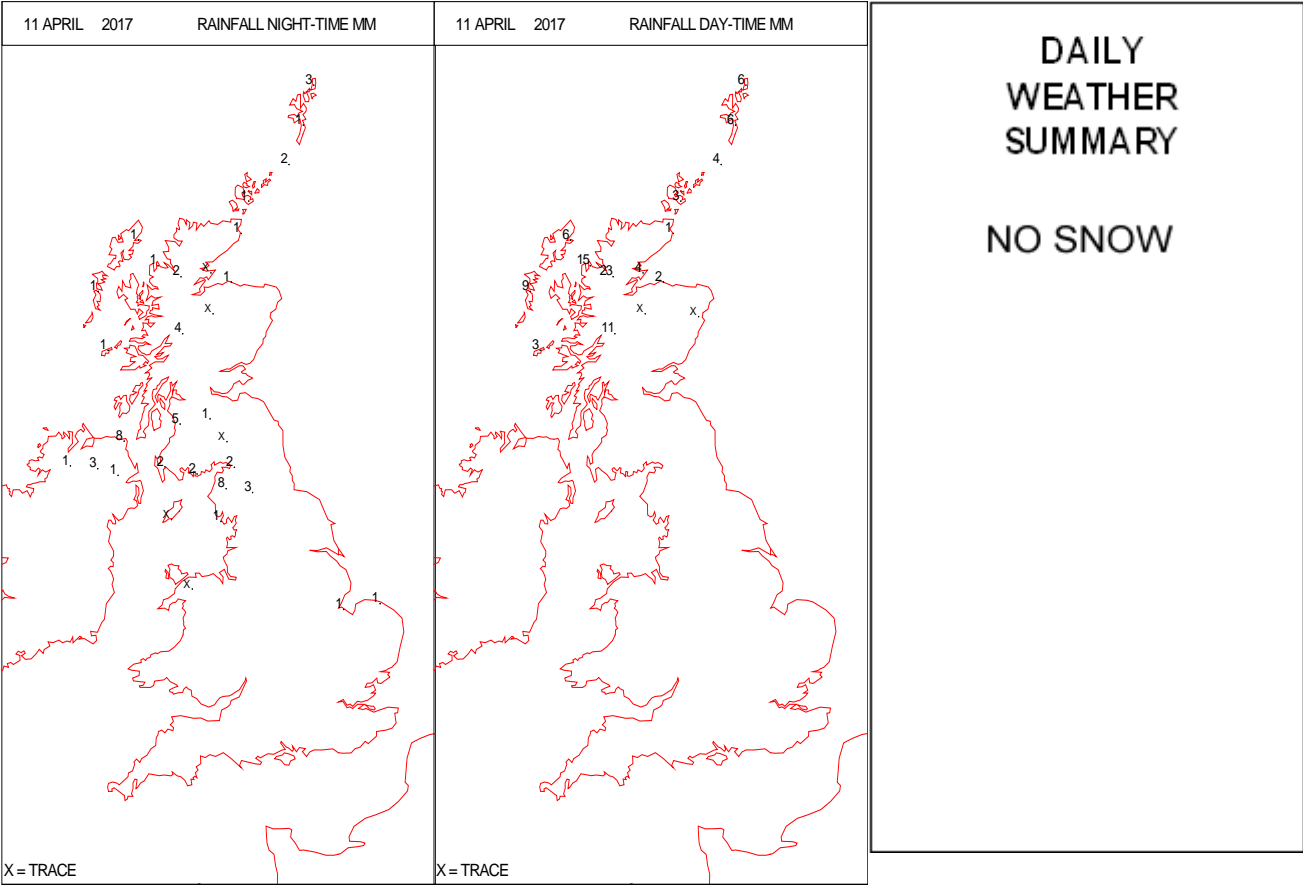
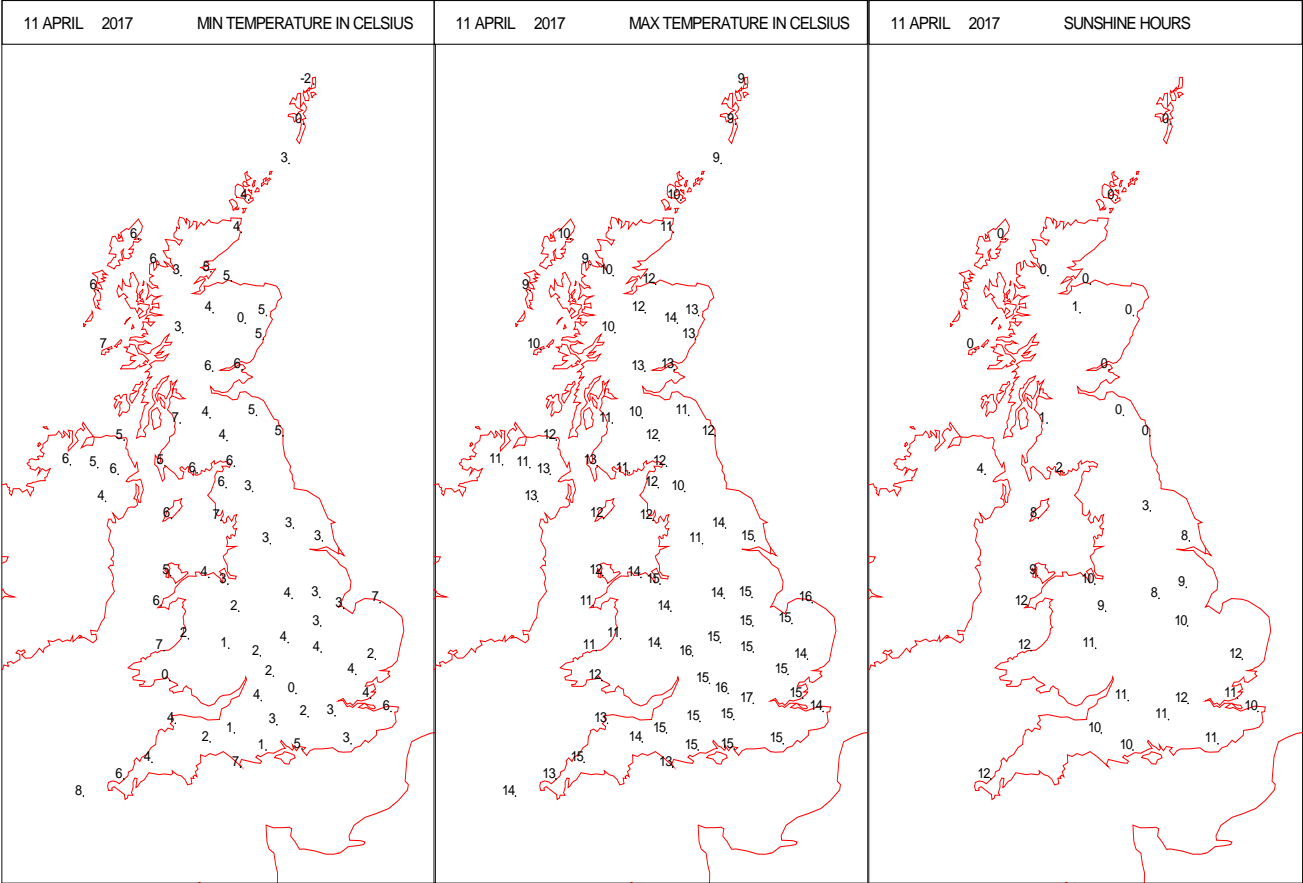
SURFACE REPORTS



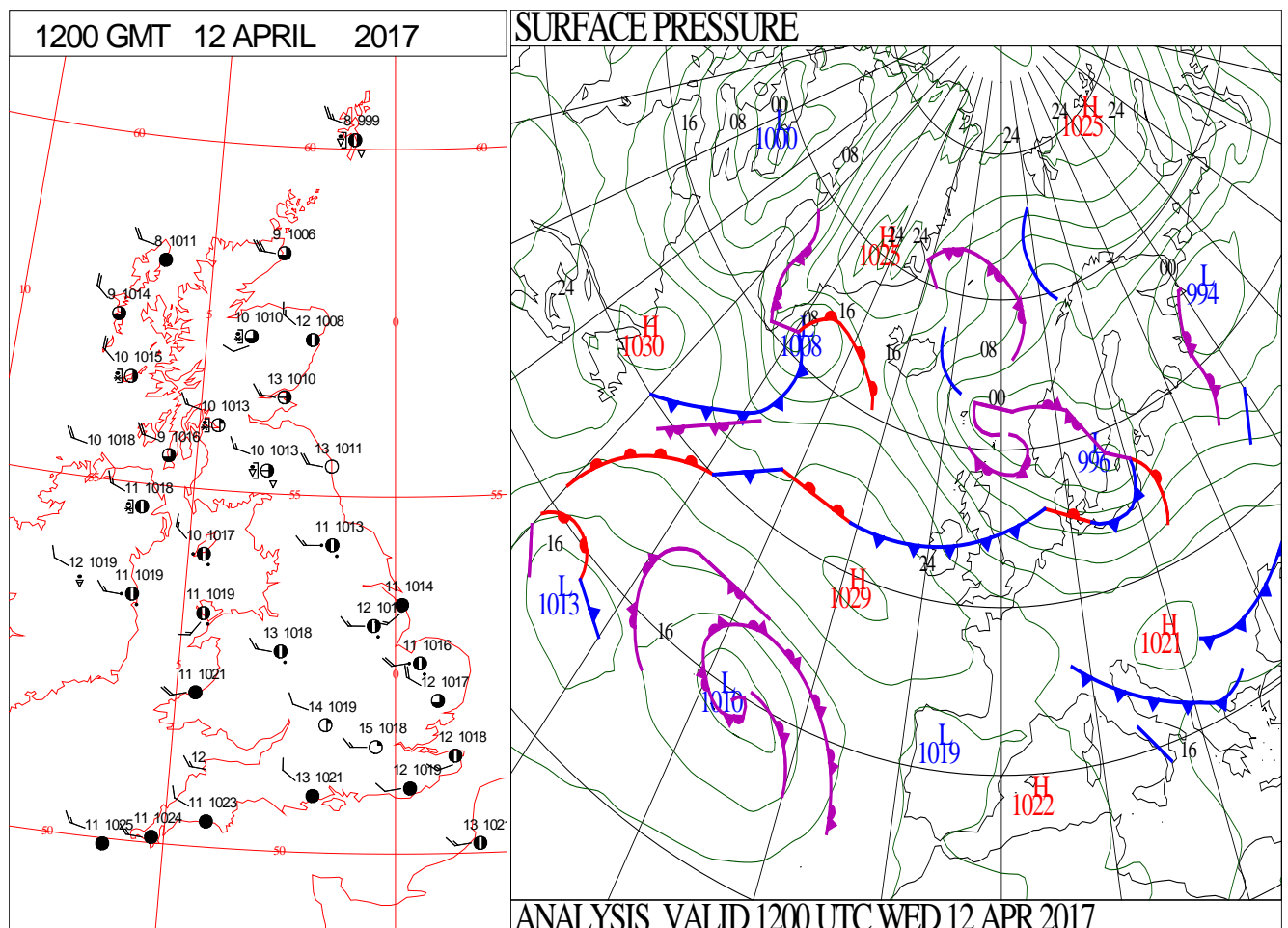
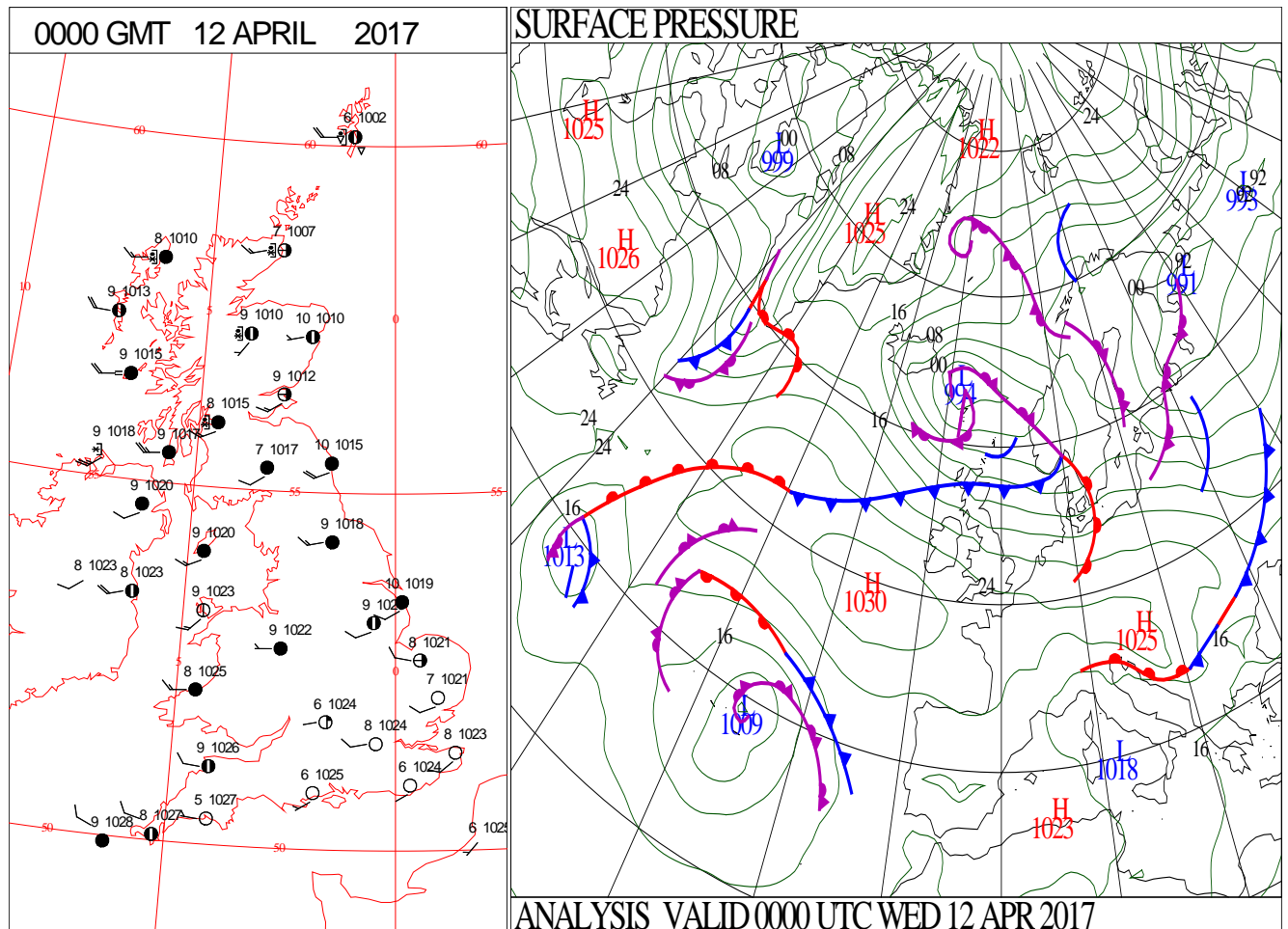
SIGNIFICANT WEATHER

0600 GMT 11 APRIL 2017	SIG WEATHER	1200 GMT 11 APRIL 2017	SIG WEATHER	<p>Summary of UK Weather for Tuesday 11 April 2017.</p> <p>It was generally dry through the early hours across the majority of the U.K., with light winds, variable amounts of cloud, but often lengthy clear spells. This resulted in a fairly chilly night.</p> <p>However, across western Scotland it was cloudy with outbreaks of rain, which turned heavy across western hills. It was also rather windy there too, especially towards exposed coasts.</p> <p>Through the day this rain became heavier and more persistent across the north and west of Scotland. In contrast, eastern Scotland stayed reasonably dry.</p> <p>Cloud steadily increased through the day across northern England and Northern Ireland too, and the wind began to pick up during the day.</p> <p>Across the rest of the country it was fine, with lengthy spells of sunshine.</p> <p>In light winds it felt pleasantly warm across many parts of England and Wales. On the whole temperatures were close to or slightly above average across the country, but where it was cloudier and wetter in the north, it felt cooler.</p>
1800 GMT 11 APRIL 2017	SIG WEATHER	0000 GMT 12 APRIL 2017	SIG WEATHER	<p>EXTREMES</p> <p>Highest Maximum: 16.7 Heathrow, Greater London 16.7 Wisley, Surrey</p> <p>Lowest Maximum: 8.6 Fair Isle, Shetland</p> <p>Lowest Minimum: -1.6 Baltasound No2, Shetland</p> <p>Lowest Grass Minimum: -5.2 Ringmer, Bishops Lane, East Sussex</p> <p>Most Rain: 55.4 Cluanie Inn, Inverness-Shire</p> <p>Most Sun: 12.6 St. Athan, South Glamorgan</p>

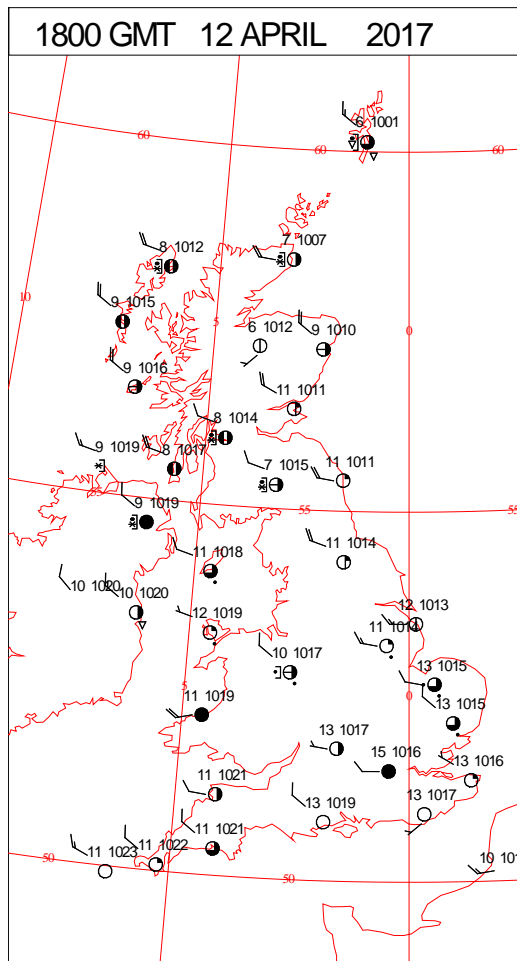
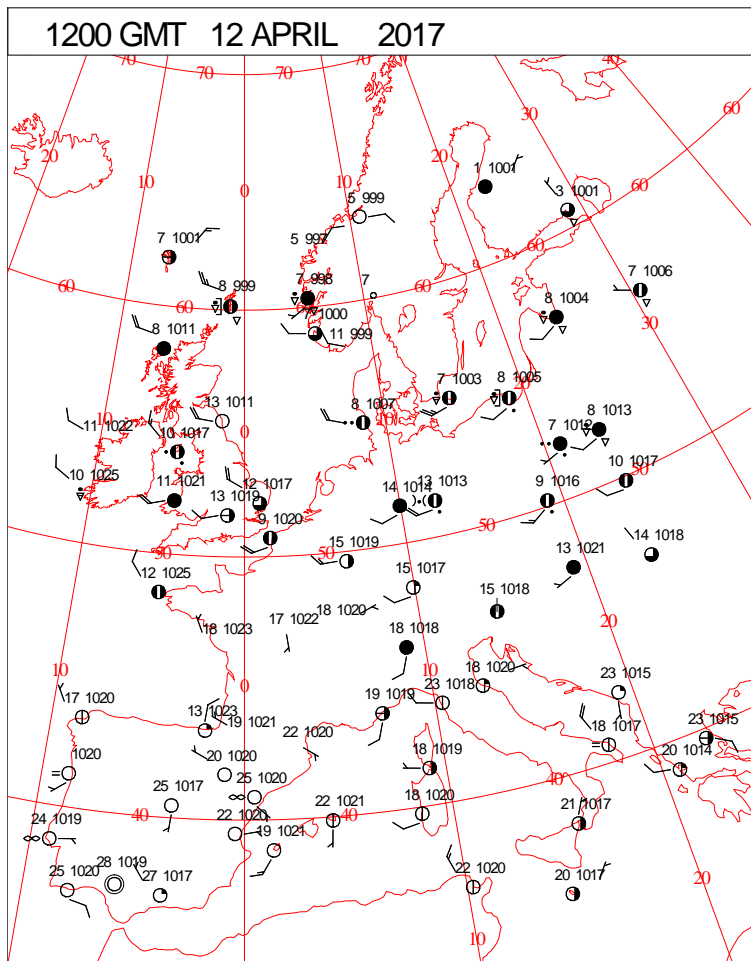
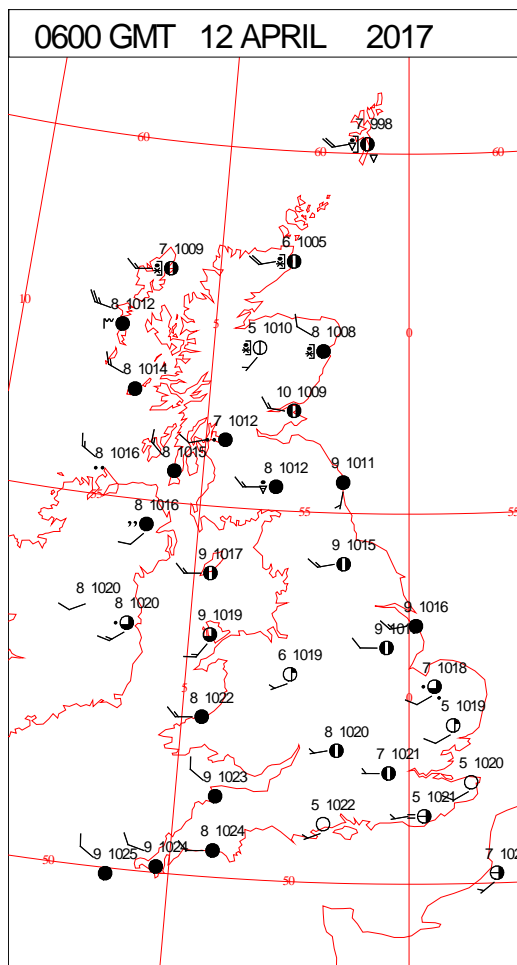
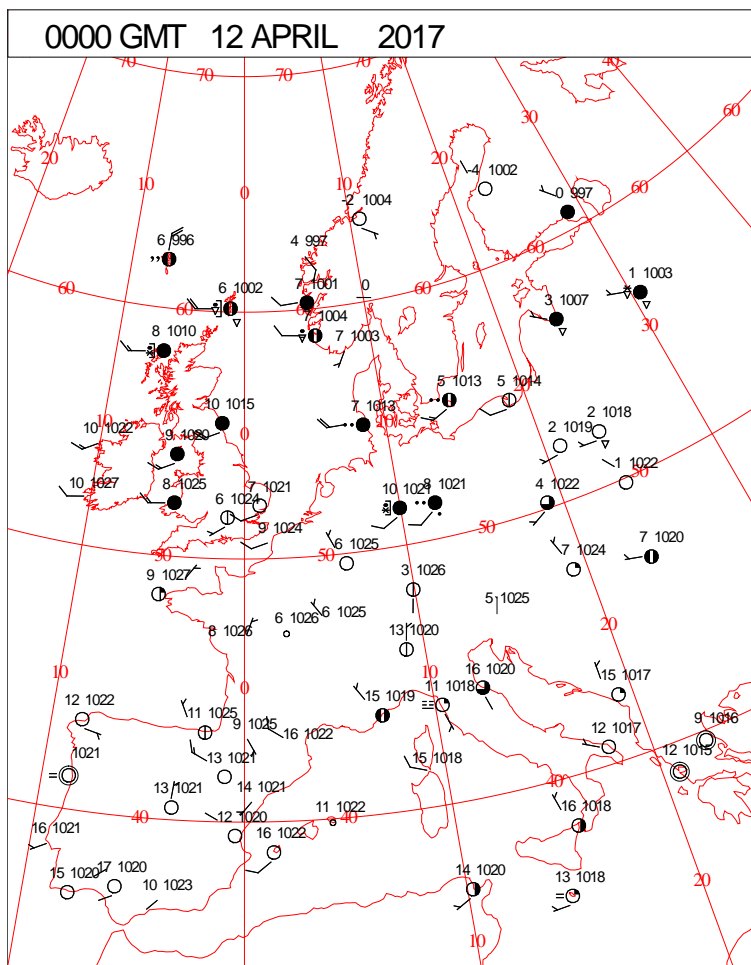
DAILY CLIMATE DATA



DAILY WEATHER SUMMARY



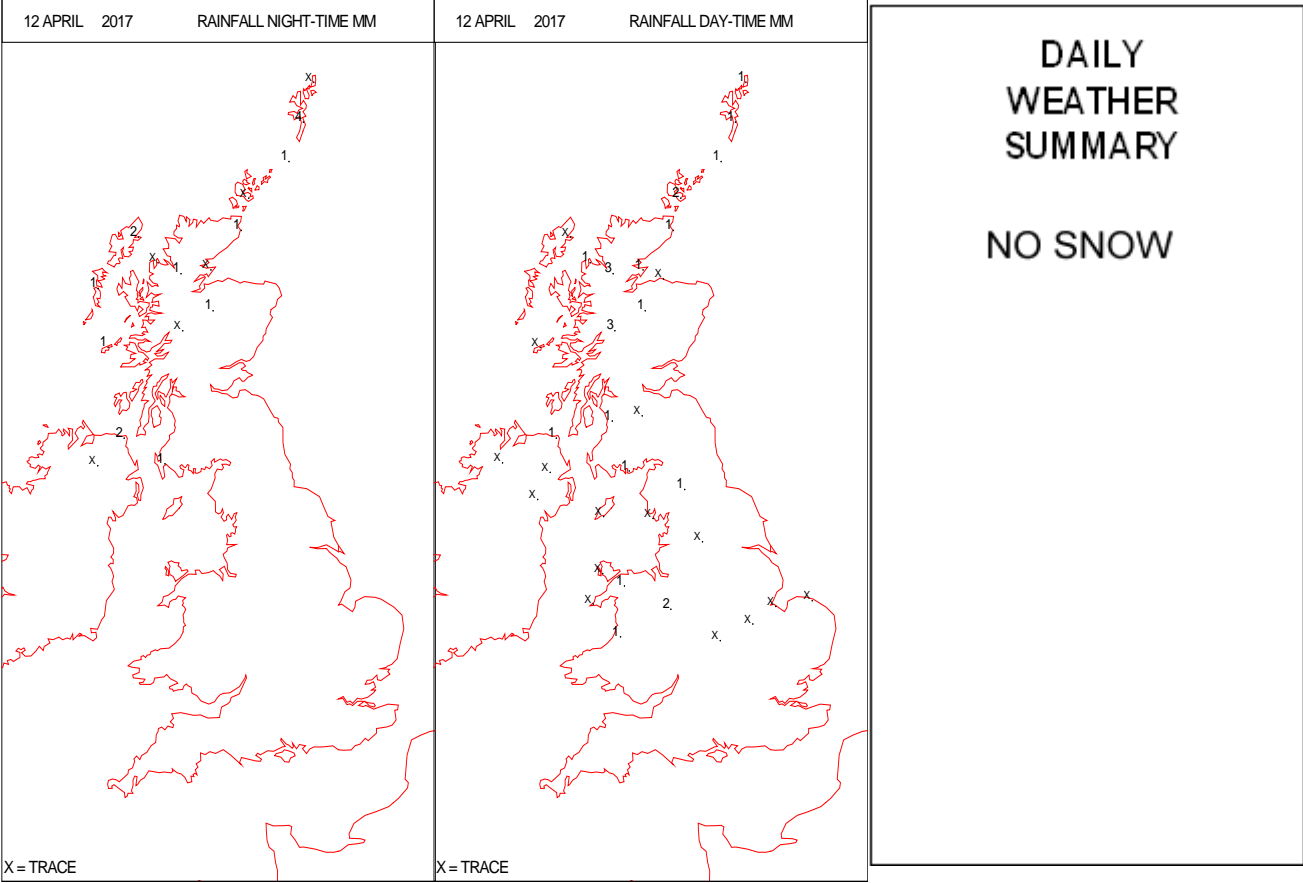
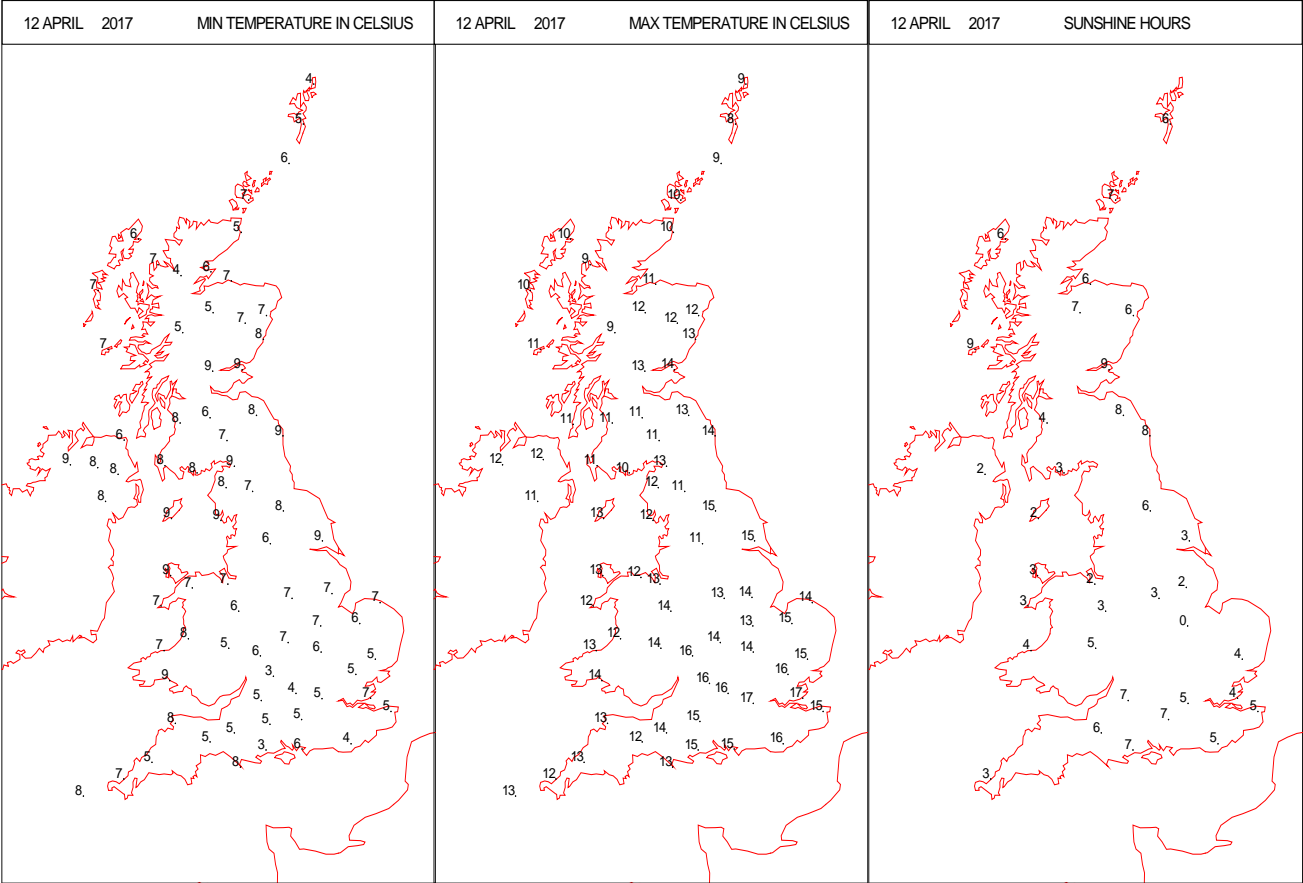
SURFACE REPORTS



SIGNIFICANT WEATHER

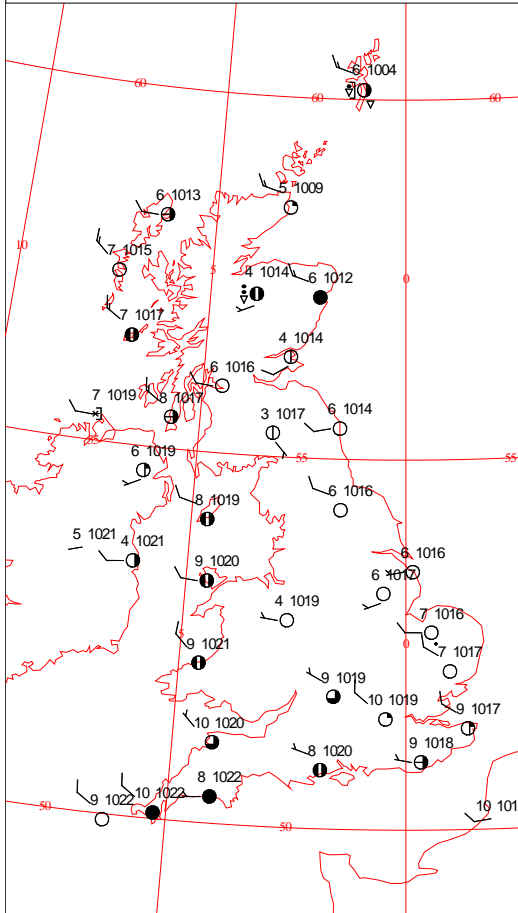
0600 GMT 12 APRIL 2017	SIG WEATHER	1200 GMT 12 APRIL 2017	SIG WEATHER	<p>Summary of UK Weather for Wednesday 12 April 2017.</p> <p>It was dry across most of England and Wales through the early hours, with clear spells allowing it to turn chilly in places.</p> <p>However, rain fell across parts of Scotland before gradually sinking southwards into Northern Ireland, northern England and parts of East Anglia by dawn.</p> <p>Behind this, blustery showers developed across northern Scotland, and it became cooler.</p> <p>Through the morning rain across some central parts was quite heavy and persistent, but as this spread southwards into Wales and the Midlands it weakened significantly, becoming light and intermittent.</p> <p>To the south of this it was another fine day with sunny spells, and it felt quite warm. To the north of this it was cooler, with sunny spells and blustery showers, with some heavy ones in the far north of Scotland.</p> <p>Winds were strong in the north too, with exposed locations seeing gusts of 45 knots.</p> <p>Overall, temperatures were around the average for mid April, although it felt warmer in the sunshine.</p>
1800 GMT 12 APRIL 2017	SIG WEATHER	0000 GMT 13 APRIL 2017	SIG WEATHER	
				<p>EXTREMES</p> <p>Highest Maximum: 17.6 St. James's Park, Greater London</p> <p>Lowest Maximum: 7.2 Cluanie Inn No3, Inverness-Shire</p> <p>Lowest Minimum: 1.5 Nettlecombe, Somerset</p> <p>Lowest Grass Minimum: -6.5 Kindrogan, Perthshire</p> <p>Most Rain: 11.2 Scardroy Lodge No3, Ross-Shire</p> <p>Most Sun: 11.0 Drummond Castle, Perthshire</p>

DAILY CLIMATE DATA

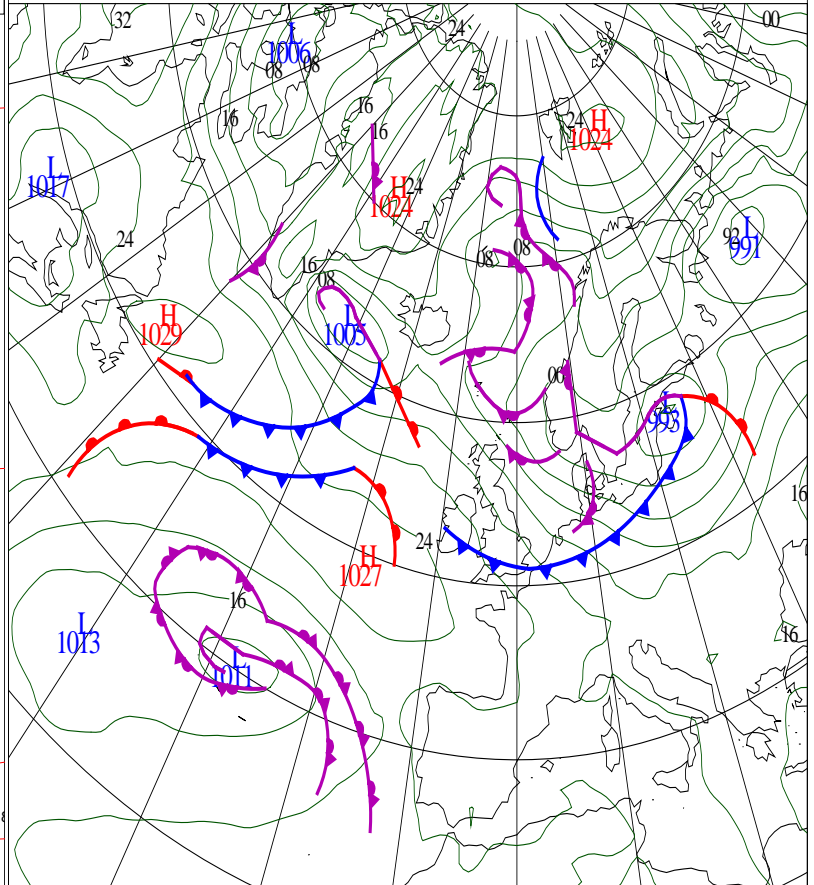


DAILY WEATHER SUMMARY

0000 GMT 13 APRIL 2017

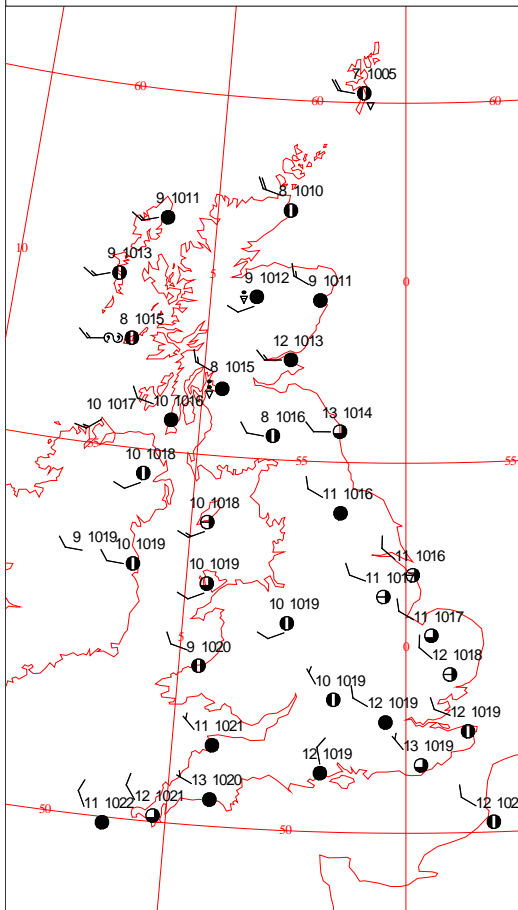


SURFACE PRESSURE

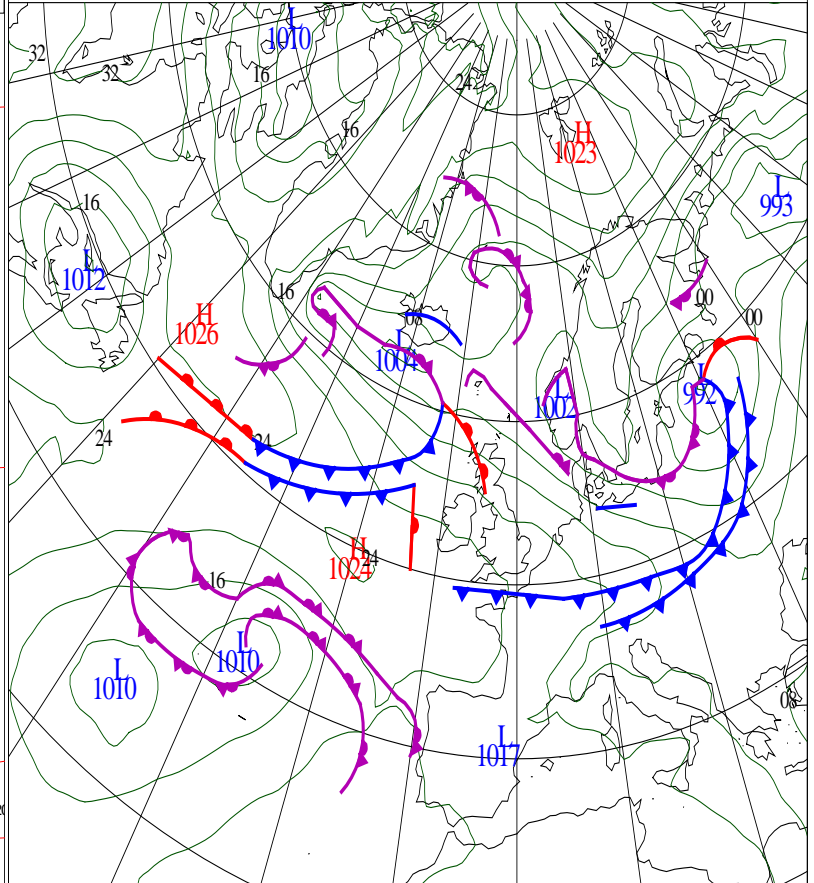


ANALYSIS VALID 0000 UTC THU 13 APR 2017

1200 GMT 13 APRIL 2017

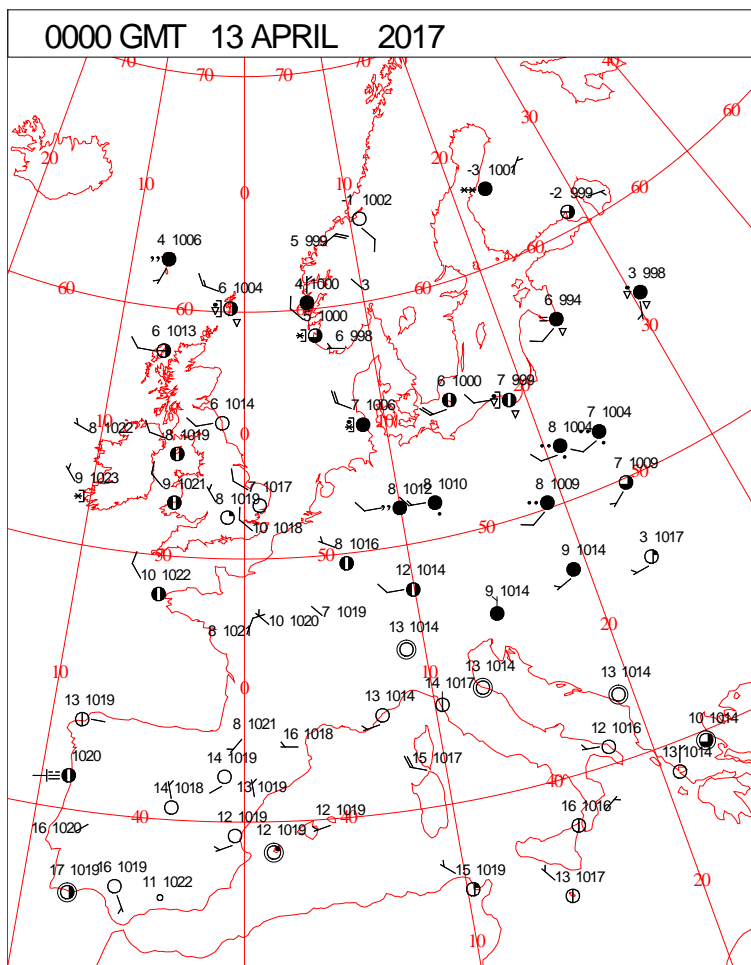


SURFACE PRESSURE



ANALYSIS VALID 1200 UTC THU 13 APR 2017

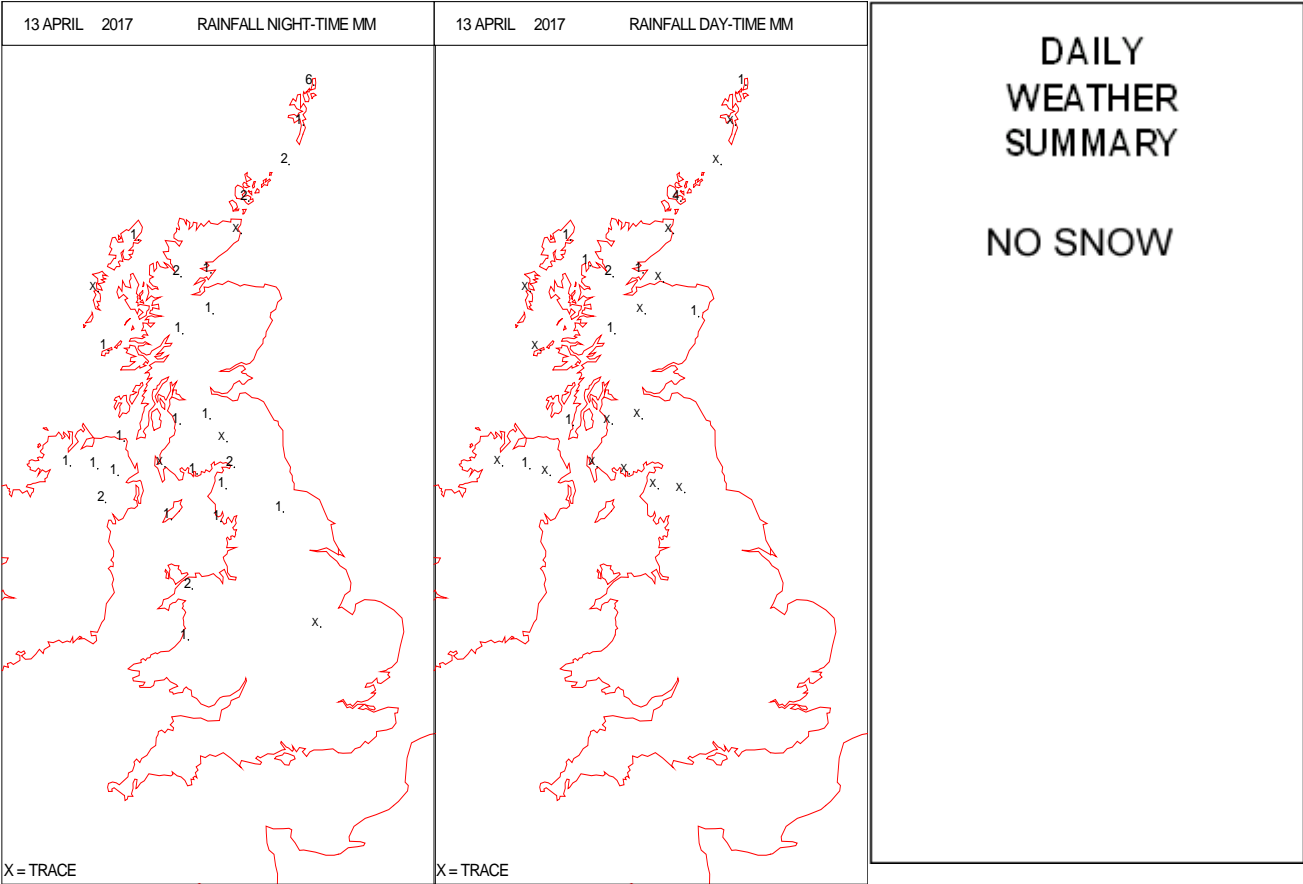
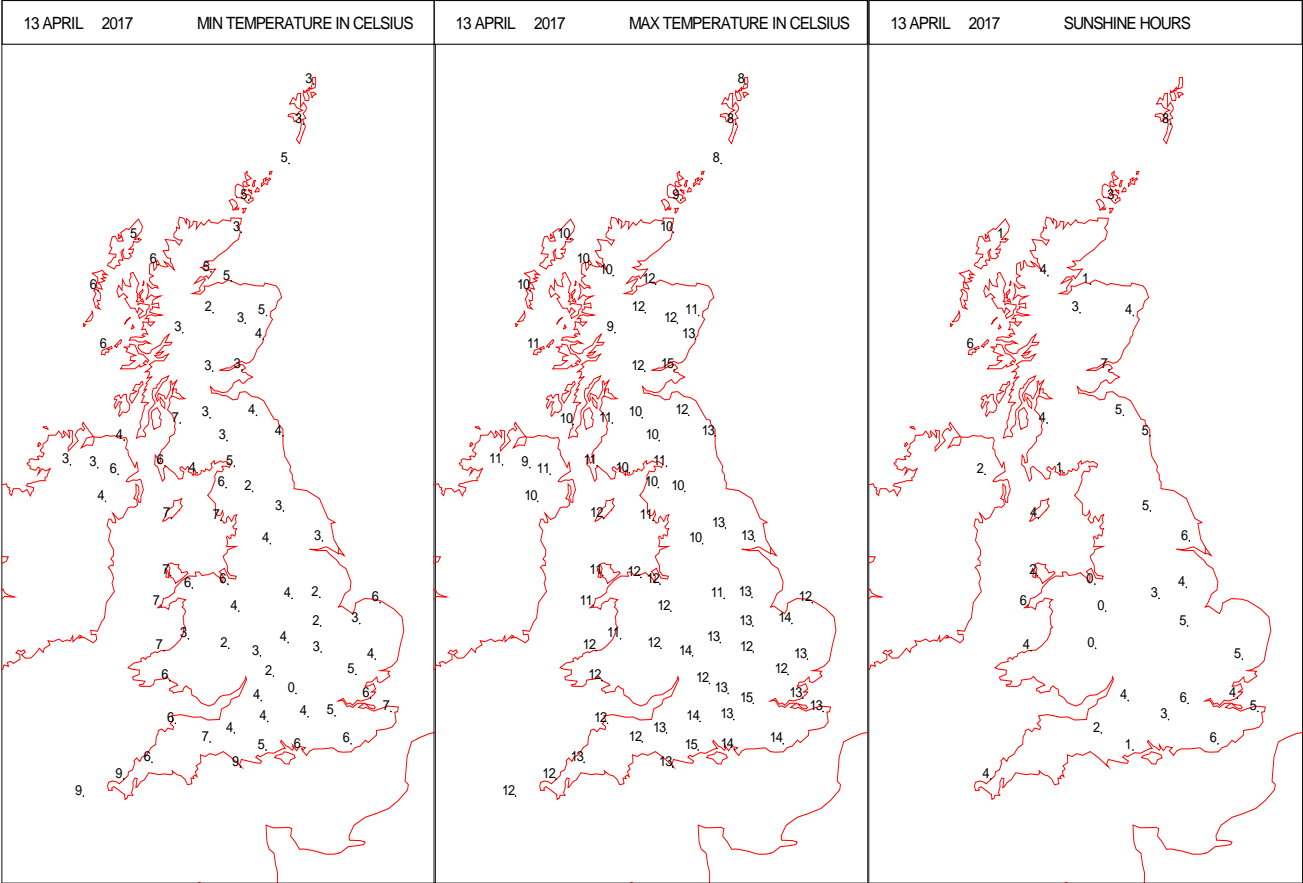
SURFACE REPORTS



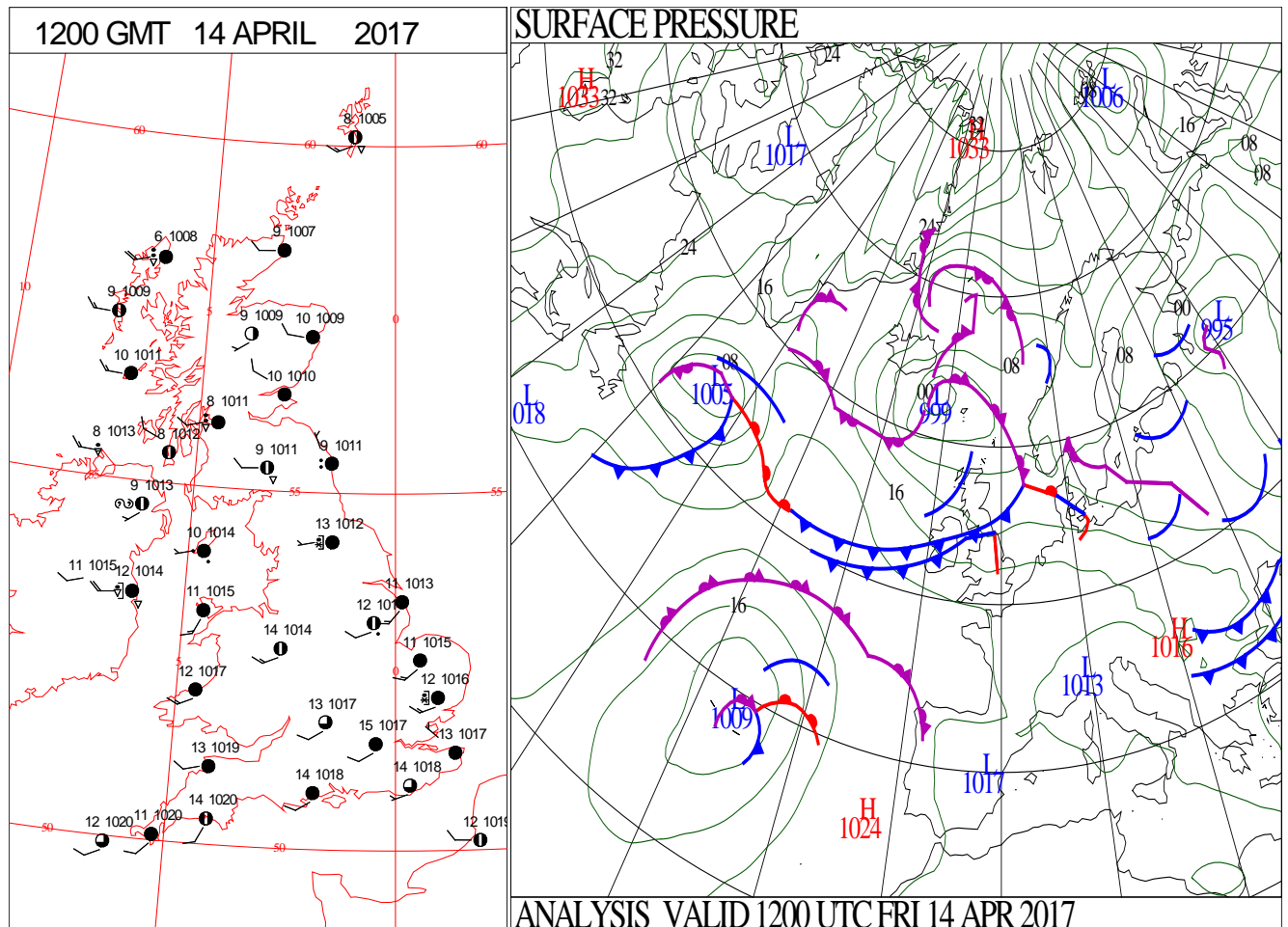
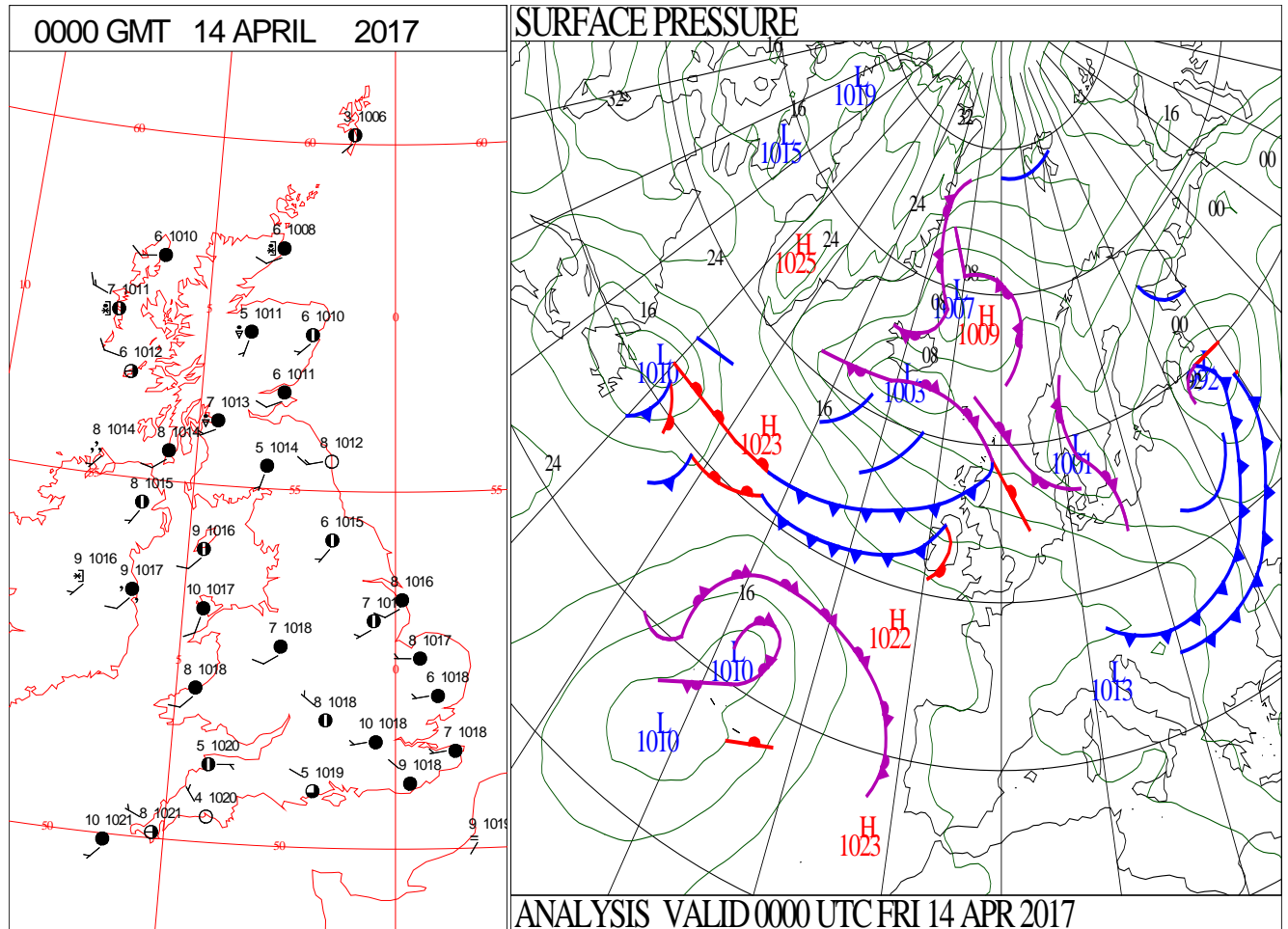
SIGNIFICANT WEATHER

0600 GMT 13 APRIL 2017	SIG WEATHER	1200 GMT 13 APRIL 2017	SIG WEATHER	<p>Summary of UK Weather for Thursday 13 April 2017.</p> <p>It was largely dry through the early hours, with clear skies across some central and eastern parts leading to a touch of frost.</p> <p>In the west cloud gradually thickened during the night, giving a few showery outbreaks of rain in the north-west.</p> <p>Most areas started the day on a bright note, however there was some cloud in the west, with showers towards the north-west.</p> <p>Cloud gradually spread eastwards across the country during the day, and this brought further showers to many parts of Scotland, and some other northern and north-western areas.</p> <p>Temperatures were mostly close to the average, but locally a little below in the north.</p> <p>During the evening it was rather cloudy, with further showery weather in the north and north-west, whilst most southern and eastern areas were dry with some cloud breaks.</p>
1800 GMT 13 APRIL 2017	SIG WEATHER	0000 GMT 14 APRIL 2017	SIG WEATHER	
				<p>EXTREMES</p> <p>Highest Maximum: 16.6 Edenbridge, Kent</p> <p>Lowest Maximum: 7.6 Lerwick, Shetland</p> <p>Lowest Minimum: -0.2 Cirencester, Gloucestershire</p> <p>Lowest Grass Minimum: -4.6 Wallingford, Oxfordshire</p> <p>Most Rain: 10.0 Cluanie Inn No3, Inverness-Shire</p> <p>Most Sun: 10.4 Hastings, East Sussex</p>

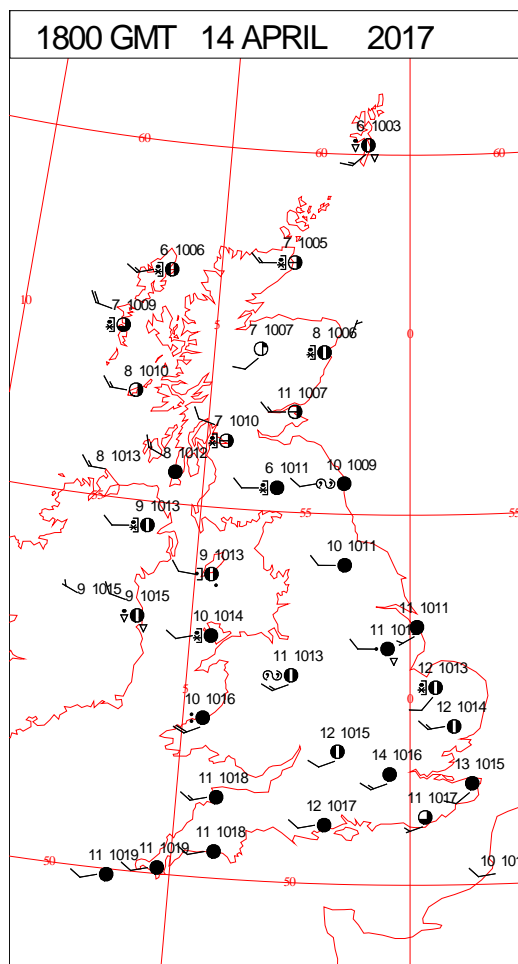
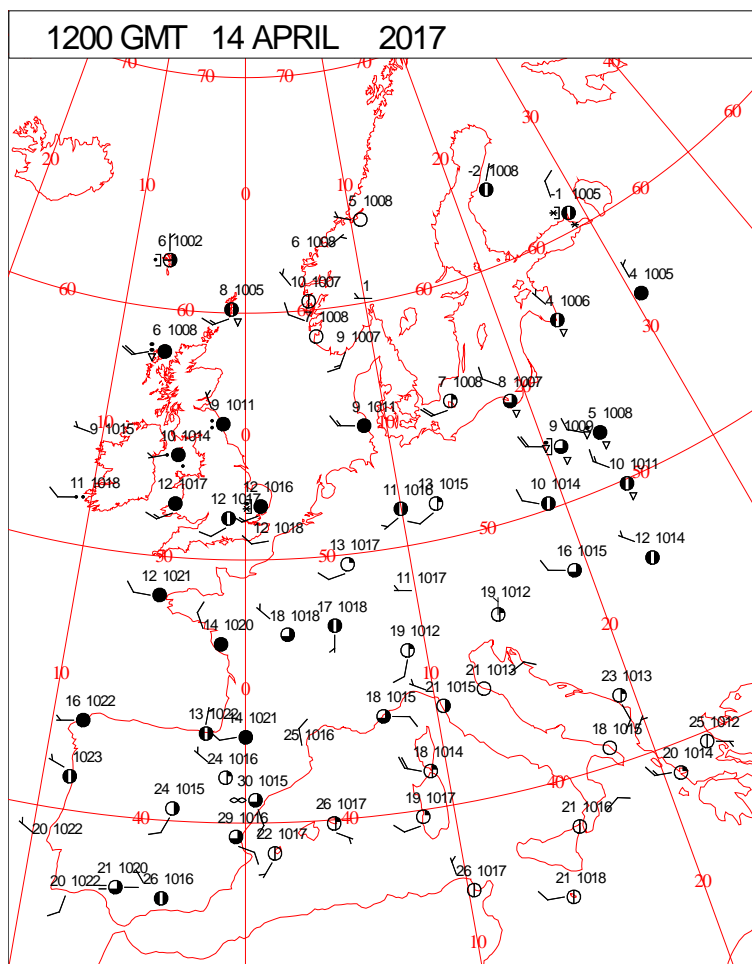
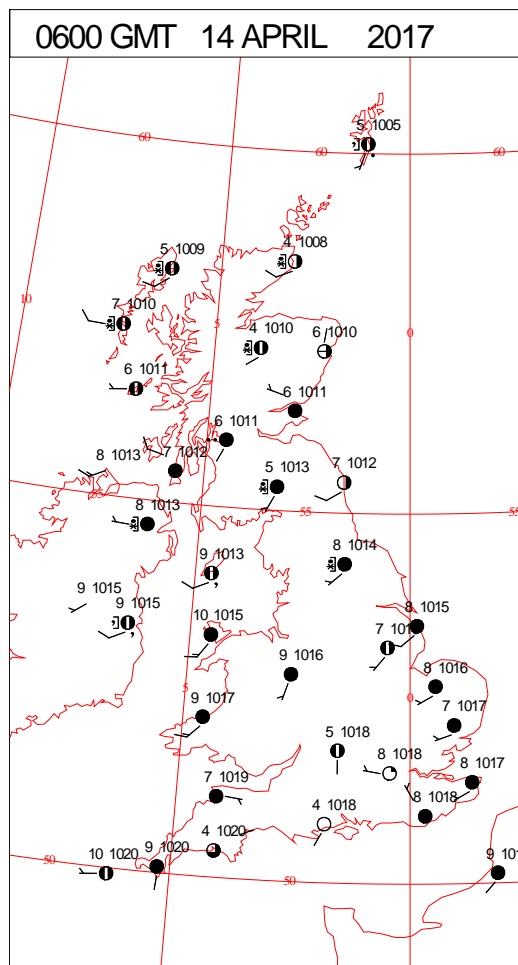
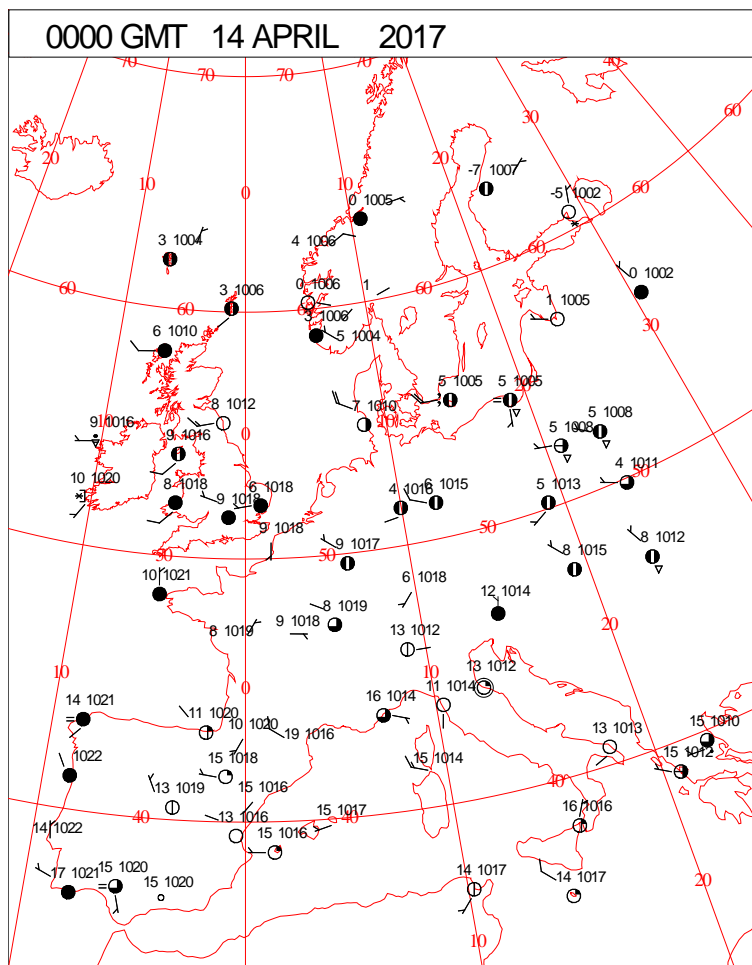
DAILY CLIMATE DATA



DAILY WEATHER SUMMARY



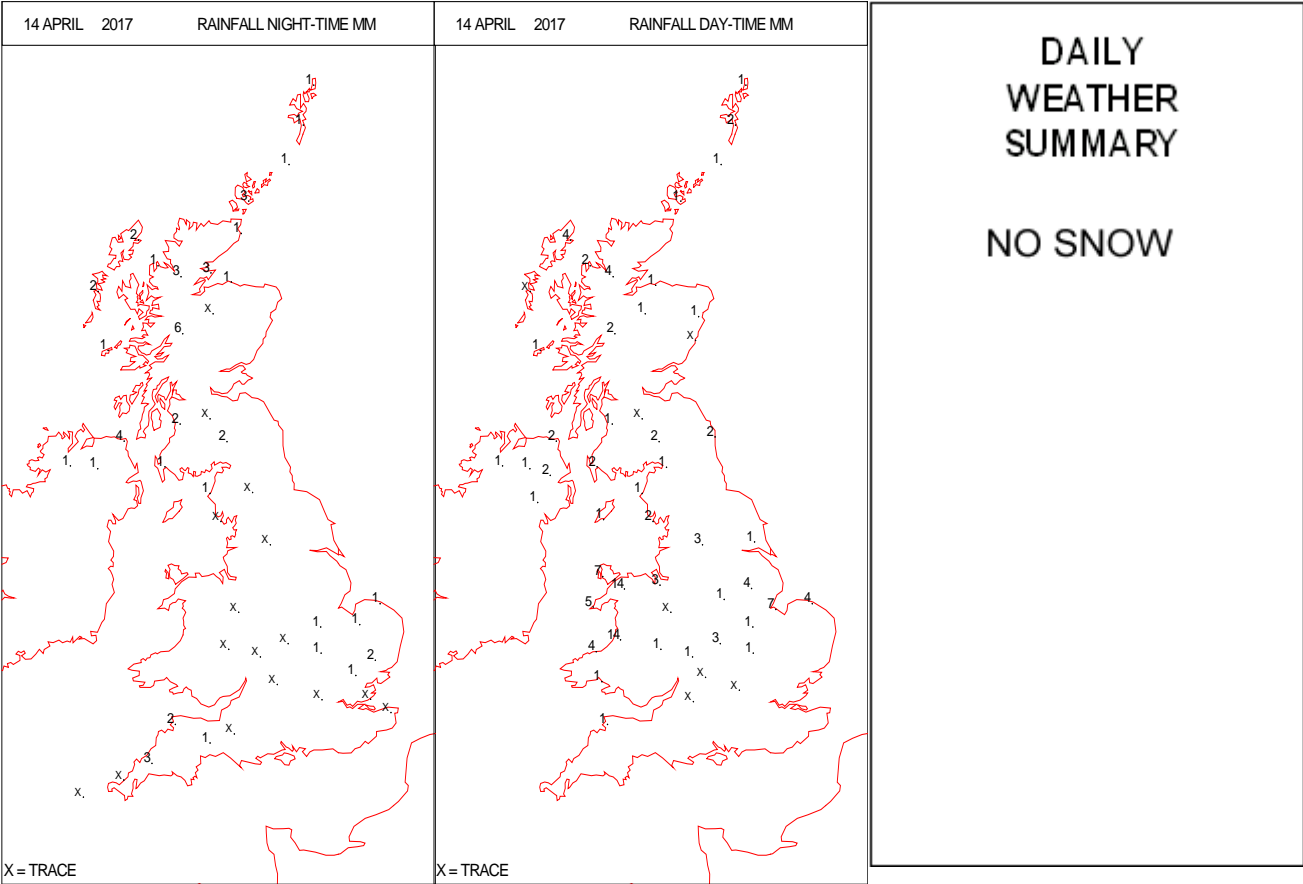
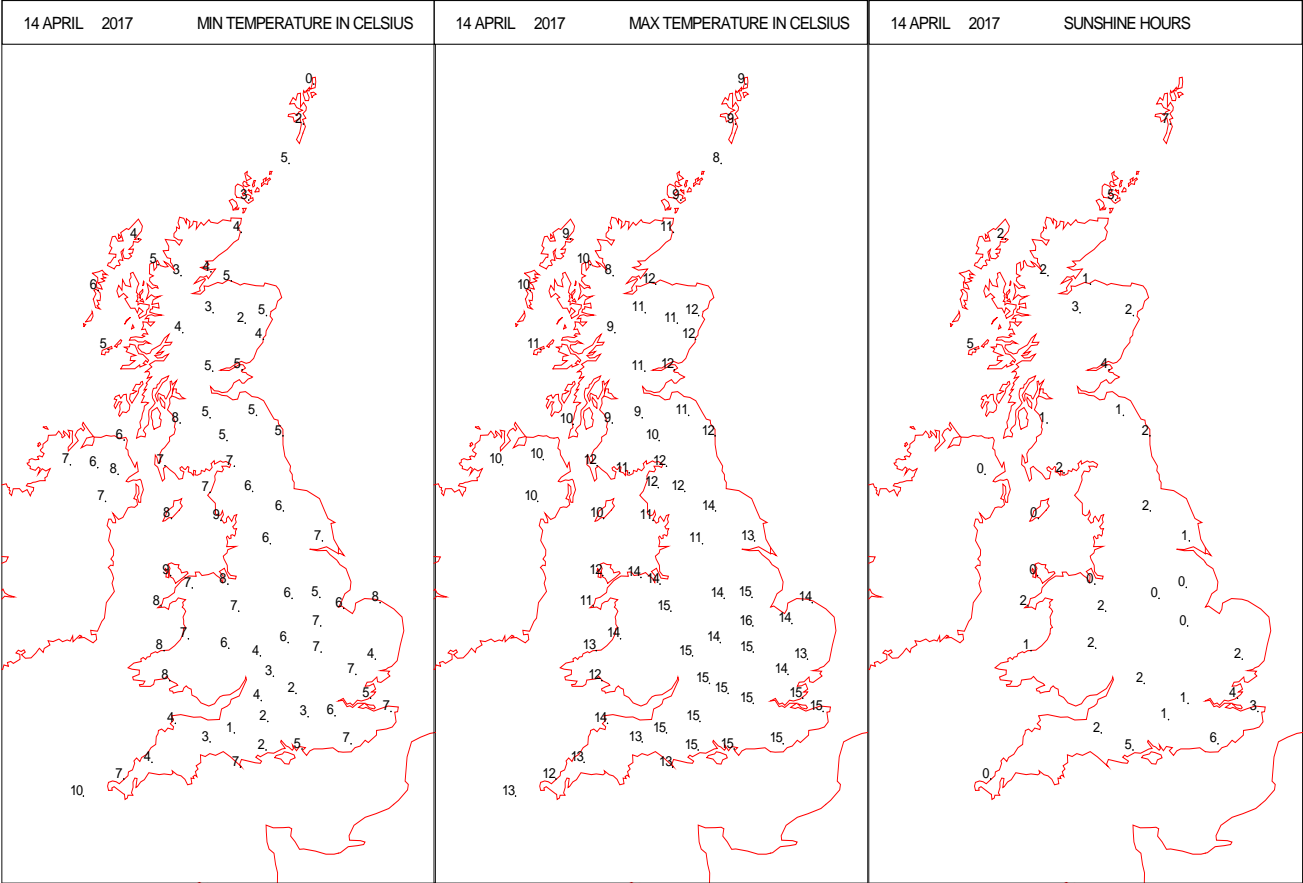
SURFACE REPORTS



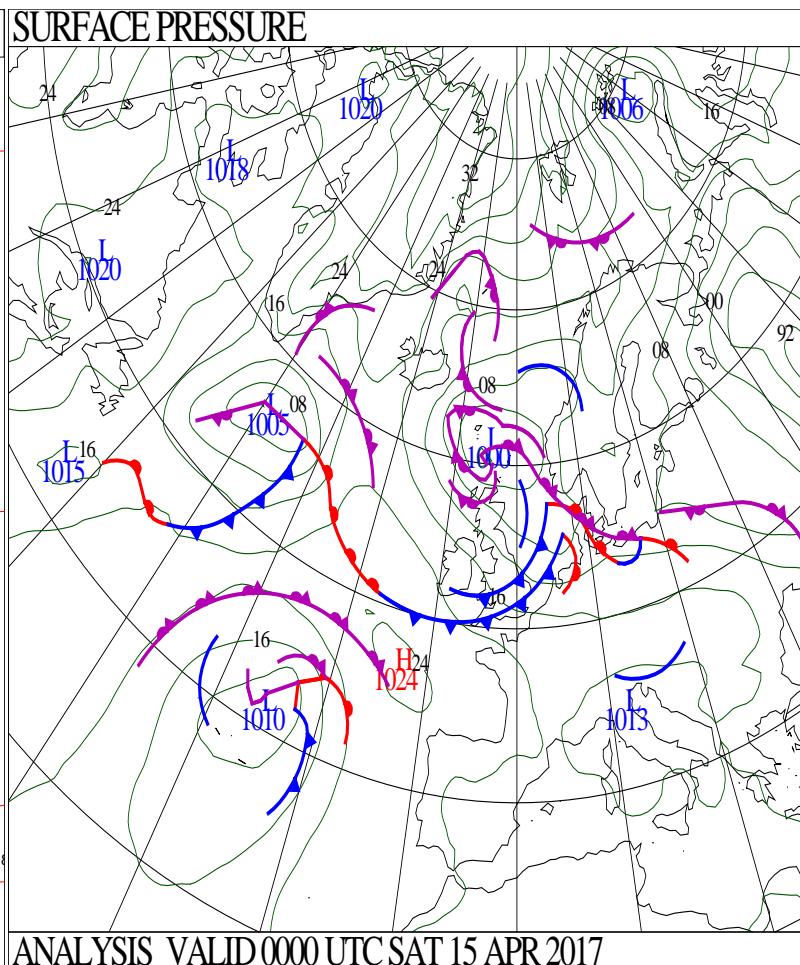
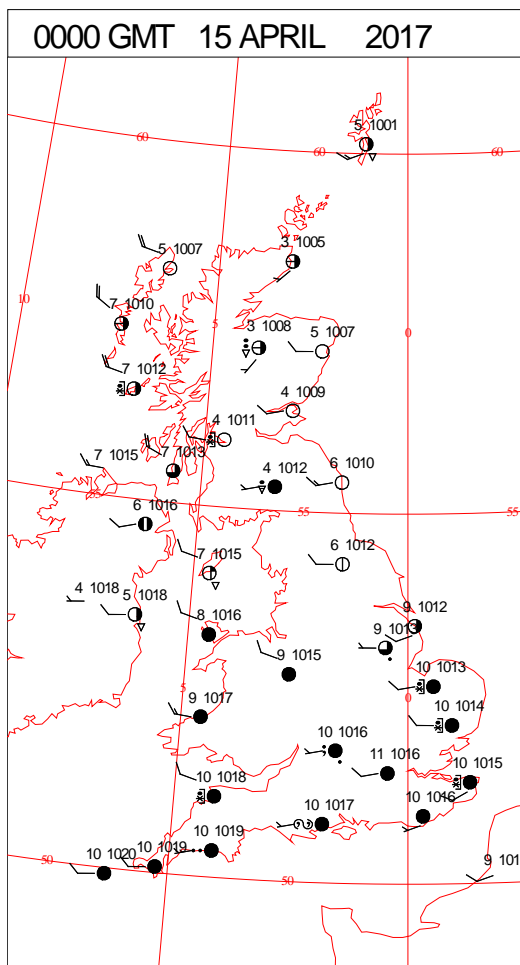
SIGNIFICANT WEATHER

0600 GMT 14 APRIL 2017	SIG WEATHER	1200 GMT 14 APRIL 2017	SIG WEATHER	<p>Summary of UK Weather for Friday 14 April 2017.</p> <p>It was a rather cloudy start to the day towards the north and north-west of the U.K., with some showery rain and a westerly breeze.</p> <p>Elsewhere it was largely dry with clear spells, although it turned chilly towards dawn, with a touch of frost.</p> <p>Through the morning, heavier rain moved into Northern Ireland, with patchy, showery rain across Scotland, northern England and Wales. Bright spells developed for many, with patchy cloud.</p> <p>Through the day the band of heavier rain in the north-west sank south-eastwards into much of England and Wales, giving further heavy bursts. It stayed largely cloudy ahead of the rain, but it became brighter across Northern Ireland, with some sunny spells for Scotland.</p> <p>Showers moved in from the north-west however, and they were wintry over the higher ground in Scotland.</p> <p>It was rather chilly in the north, but further south temperatures were around average for the time of year.</p>
1800 GMT 14 APRIL 2017	SIG WEATHER	0000 GMT 15 APRIL 2017	SIG WEATHER	<p>EXTREMES</p> <p>Highest Maximum: 16.9 Edenbridge, Kent 16.9 Faversham, Kent</p> <p>Lowest Maximum: 7.8 Altnahinch Filters, Co. Antrim</p> <p>Lowest Minimum: -0.3 Baltasound No2, Shetland</p> <p>Lowest Grass Minimum: -6.5 Kindrogan, Perthshire</p> <p>Most Rain: 14.0 Capel Curig No3, Gwynedd</p> <p>Most Sun: 8.1 Shanklin, Isle of Wight</p>

DAILY CLIMATE DATA



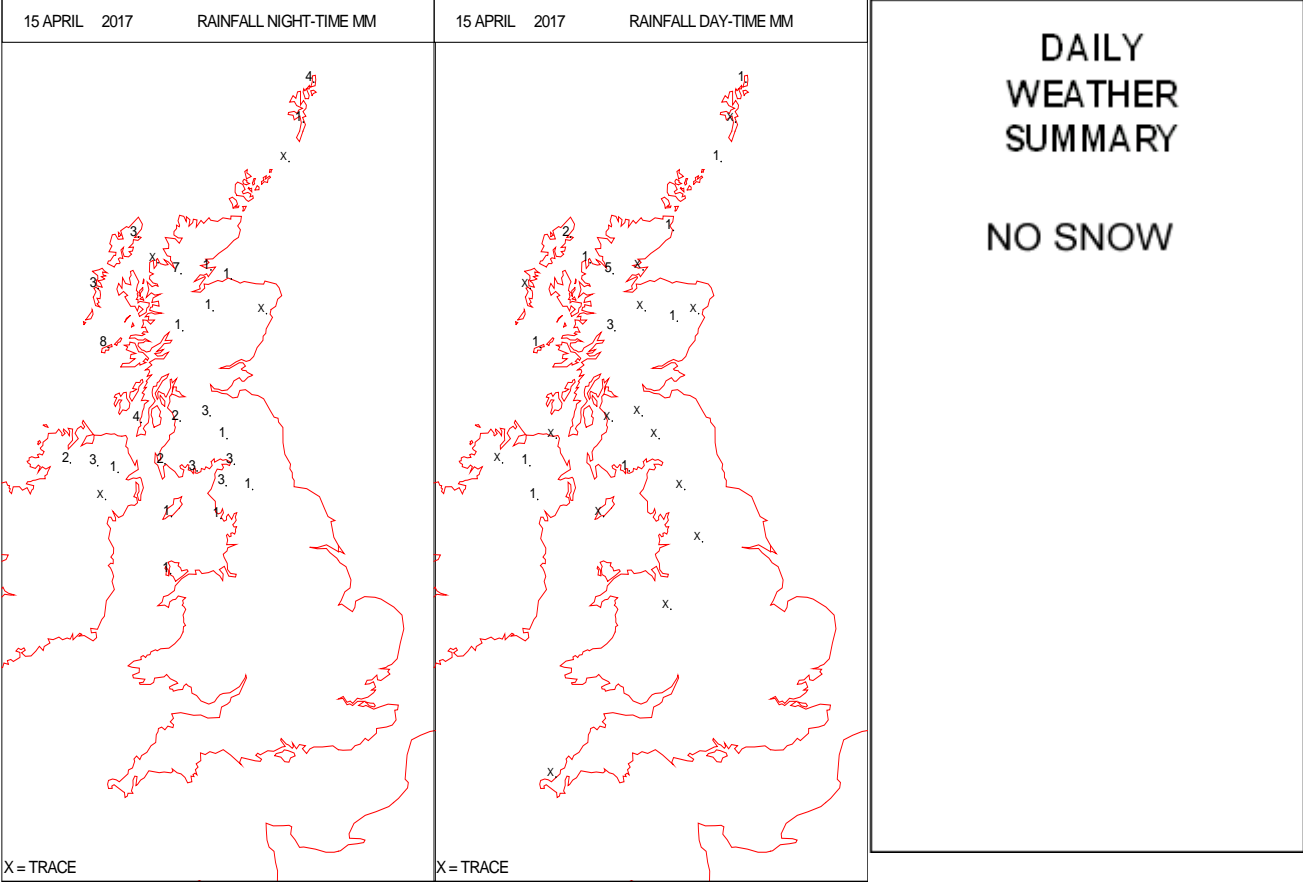
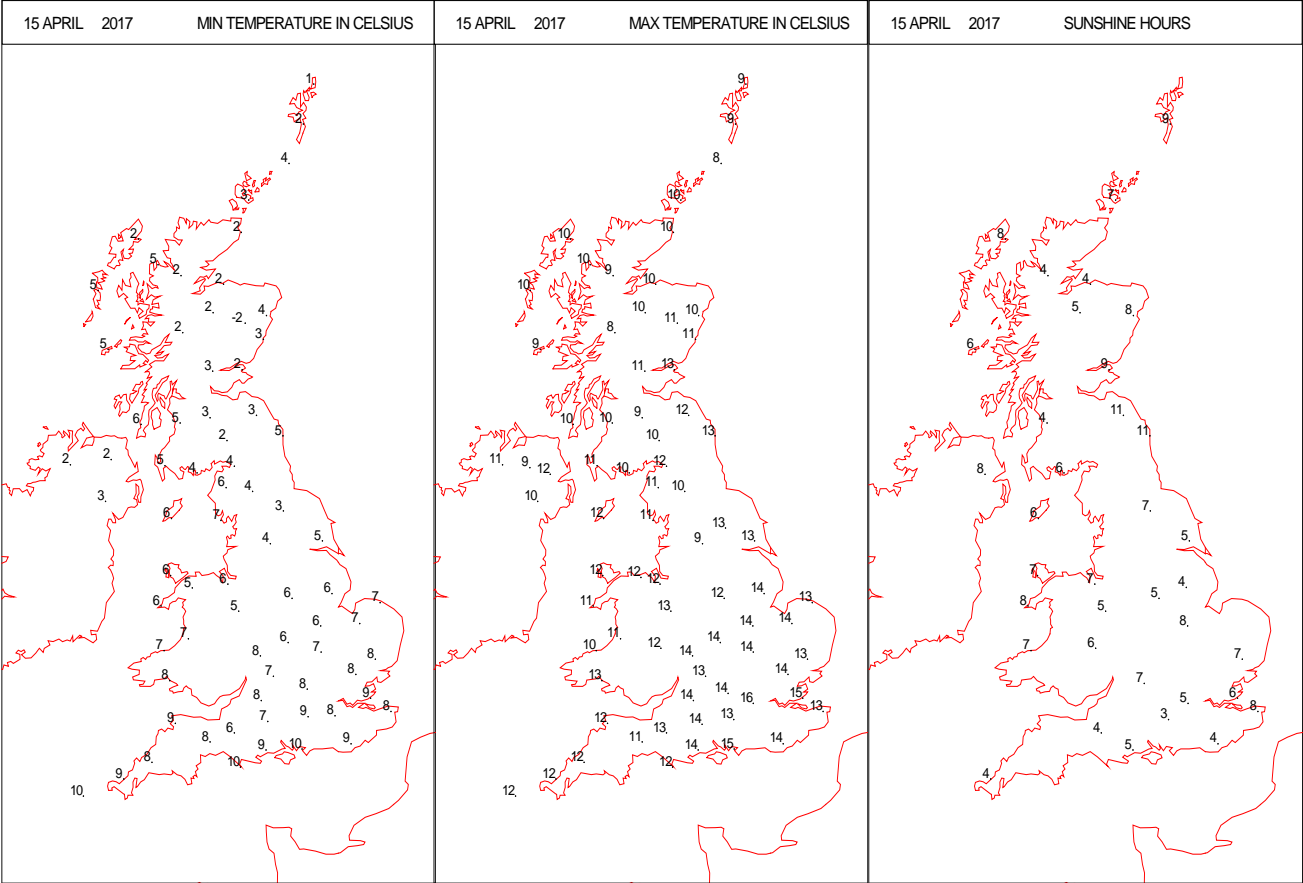
DAILY WEATHER SUMMARY



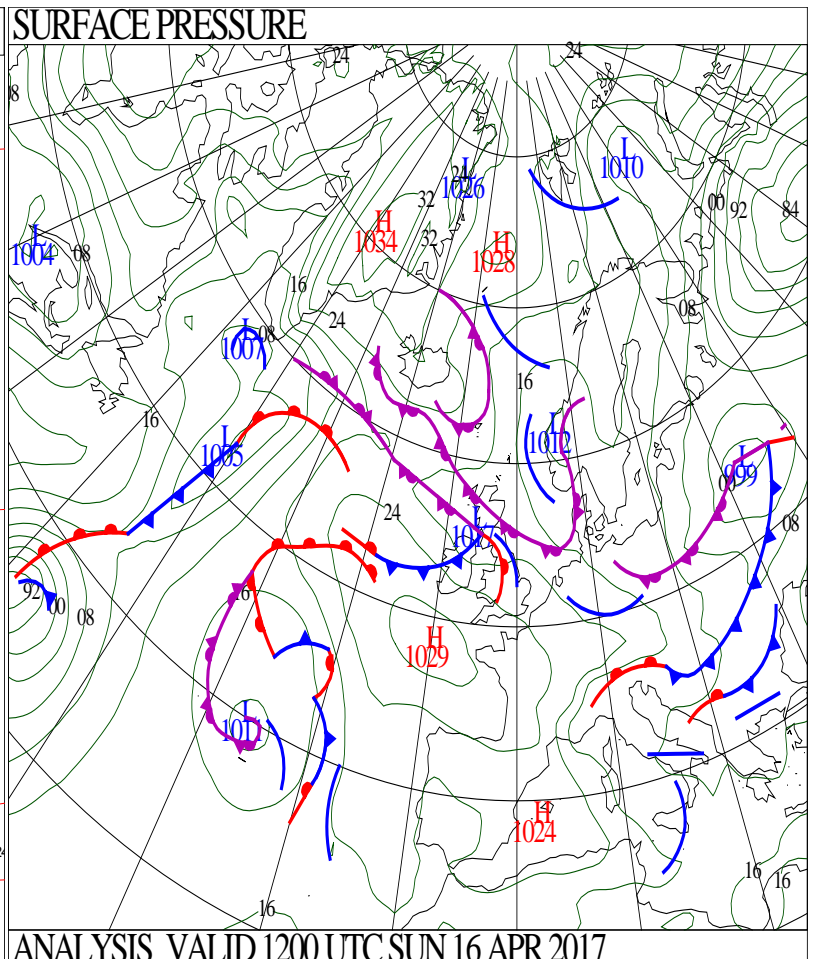
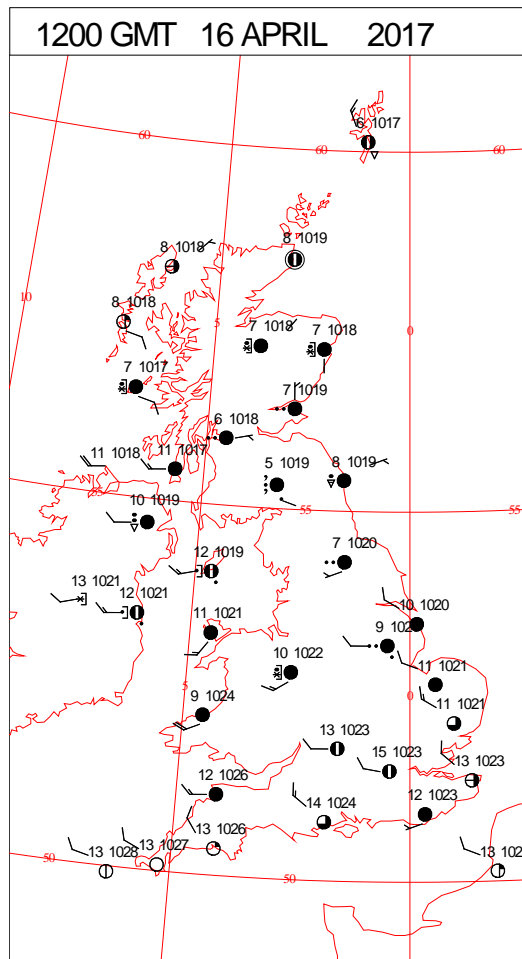
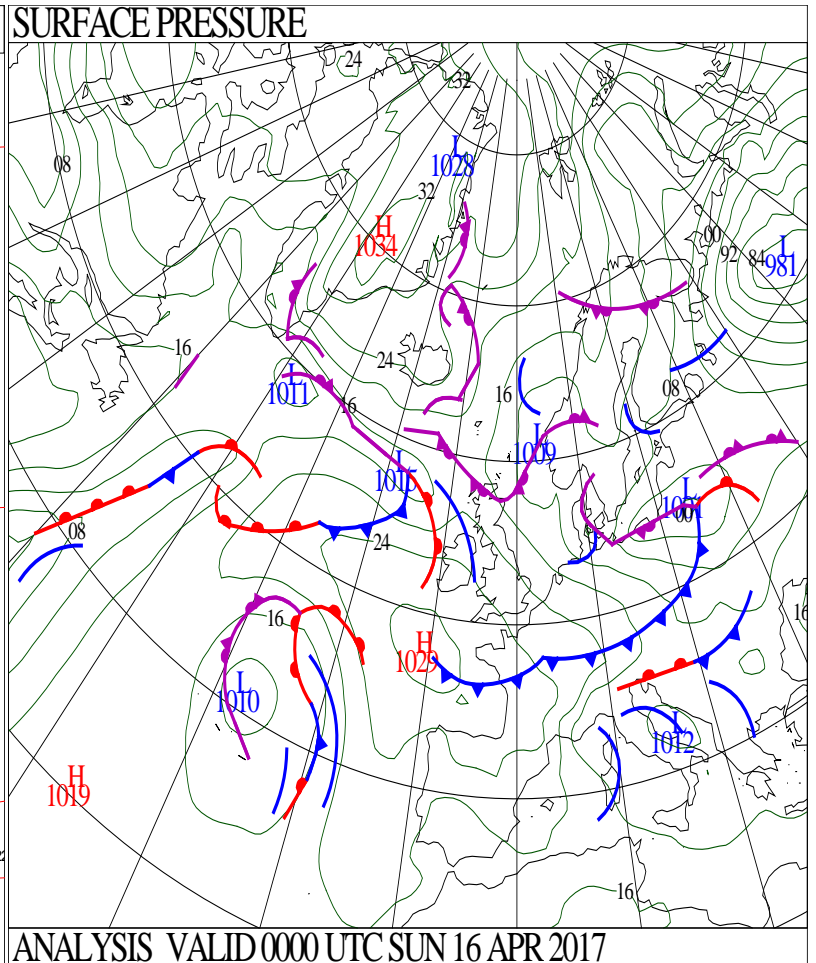
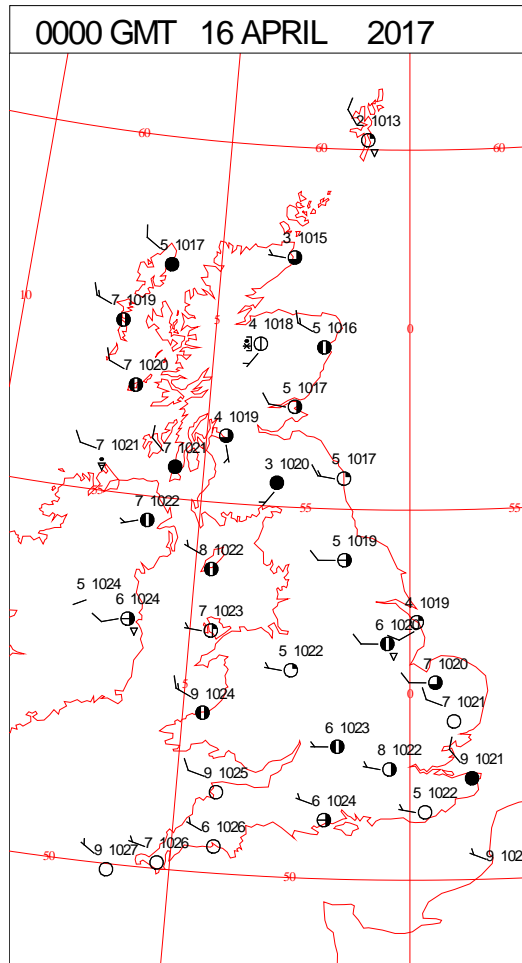
SIGNIFICANT WEATHER

0600 GMT 15 APRIL 2017	SIG WEATHER	1200 GMT 15 APRIL 2017	SIG WEATHER	<p>Summary of UK Weather for Saturday 15 April 2017. A scattering of blustery showers pushed across Scotland through the early hours, turning wintry over the hills. Meanwhile, Northern Ireland saw an occasional shower. Outside of the showers, there were plenty of clear spells. Many parts of England and Wales saw a predominantly dry night, though patchy cloud and rain slowly cleared southern counties. It was a chilly night in the north, with temperatures falling below freezing for some, leading to some patchy ice and frost. Similar weather continued through much of the day. It was mostly dry across the south, with increasing amounts of sunshine through the day, however a few showers drifted into the Midlands. Across the north, it stayed rather breezy with some scattered showers, falling as snow over the tops of the hills across Scotland. Through the evening, showers slowly faded away from the U.K., but thicker cloud and outbreaks of rain moved across western parts of Northern Ireland. Temperatures were generally around average for the time of year, or a little above in parts of the south.</p>
1800 GMT 15 APRIL 2017	SIG WEATHER	0000 GMT 16 APRIL 2017	SIG WEATHER	<p>EXTREMES Highest Maximum: 16.0 Preston Montford, Shropshire Lowest Maximum: 7.9 Resallach, Sutherland 7.9 Tulloch Bridge, Inverness-Shire Lowest Minimum: -2.0 Willington, Derbyshire Lowest Grass Minimum: -6.0 Aboyne No2, Aberdeenshire Most Rain: 20.6 Loch Ailsh, Sutherland Most Sun: 11.6 Mylnefield, Angus</p>

DAILY CLIMATE DATA

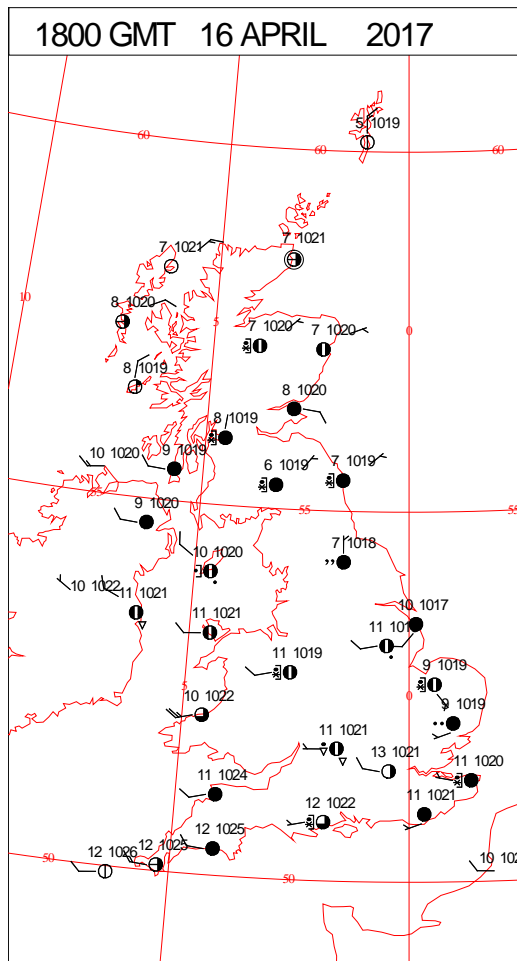
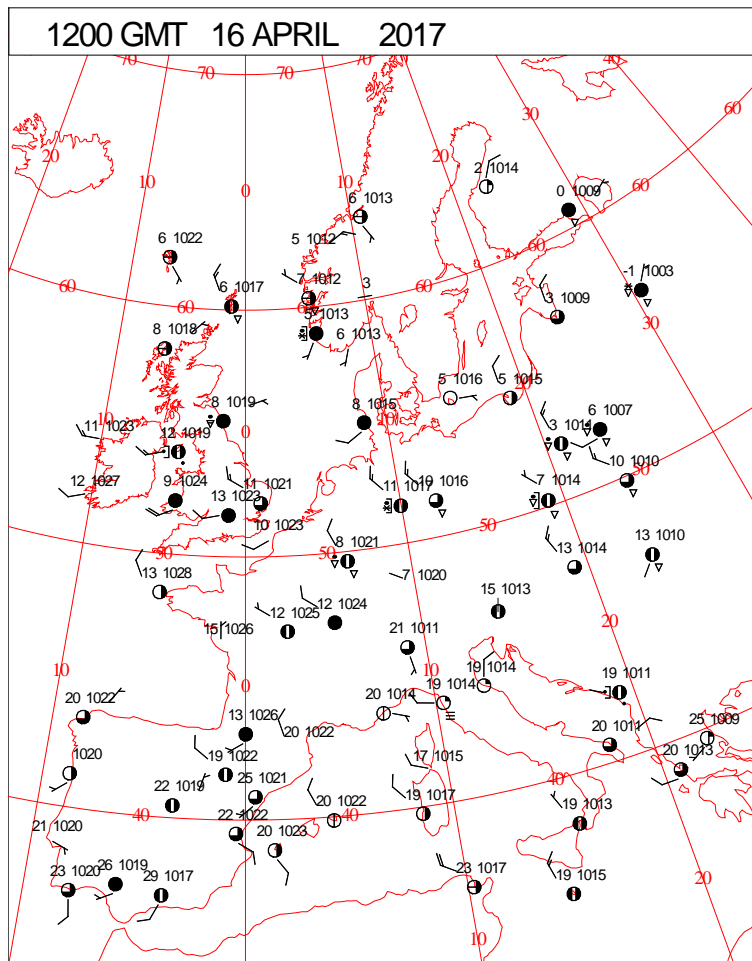
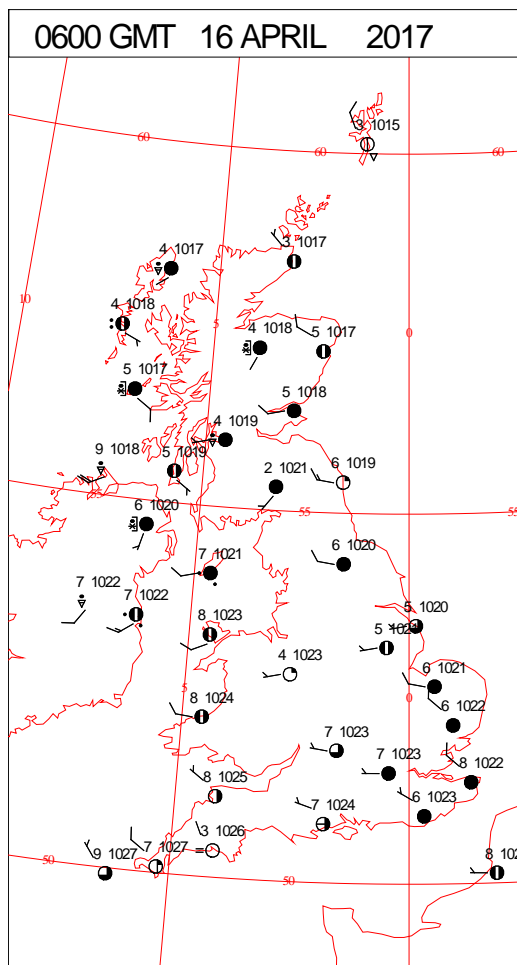
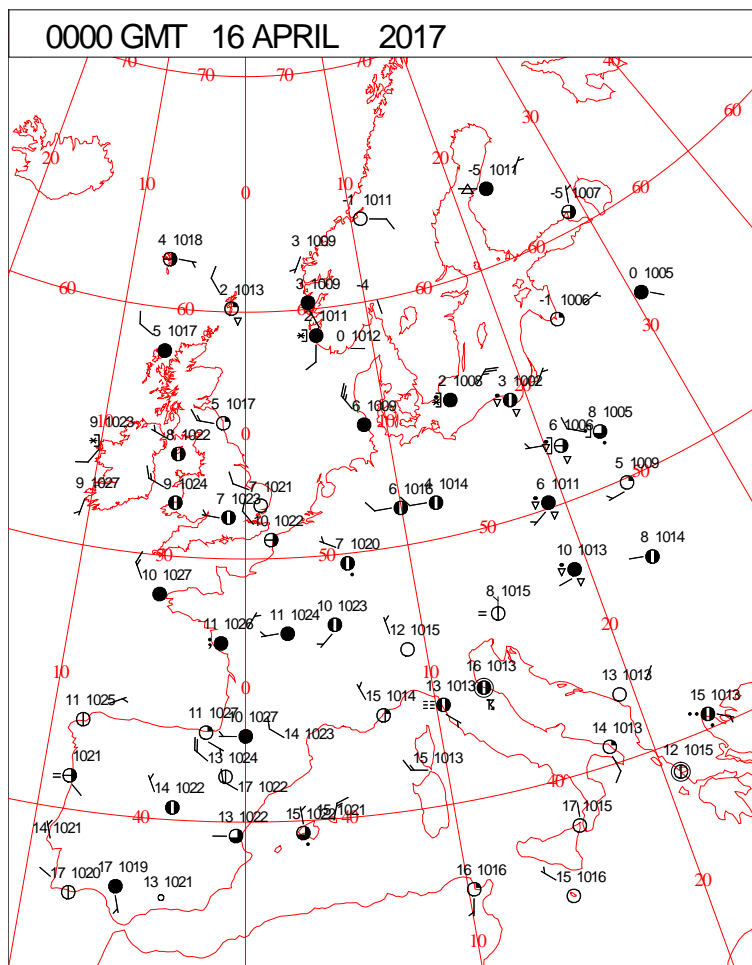


DAILY WEATHER SUMMARY

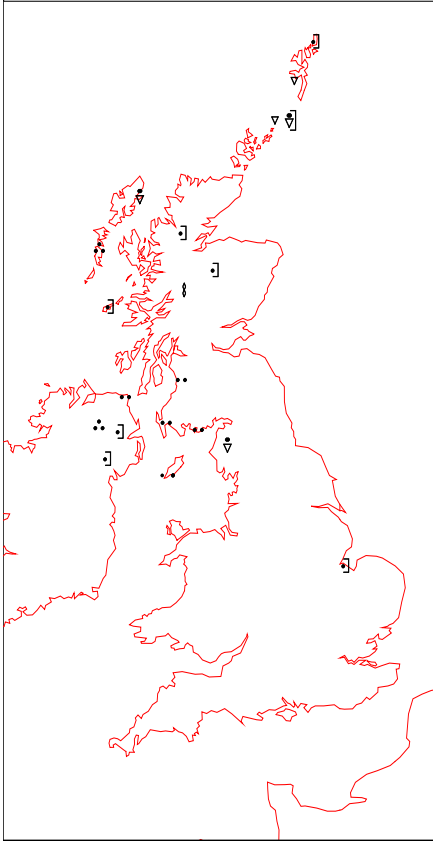
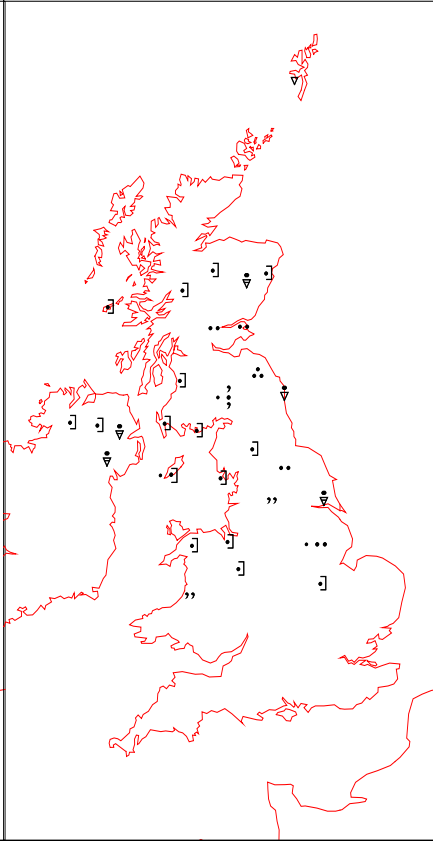
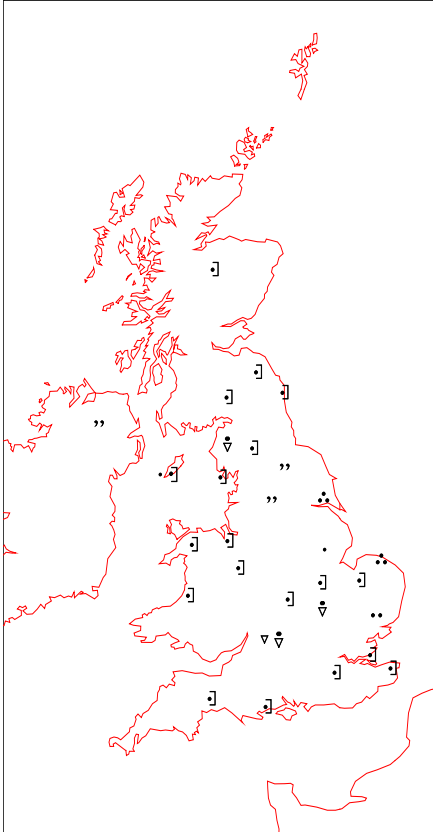
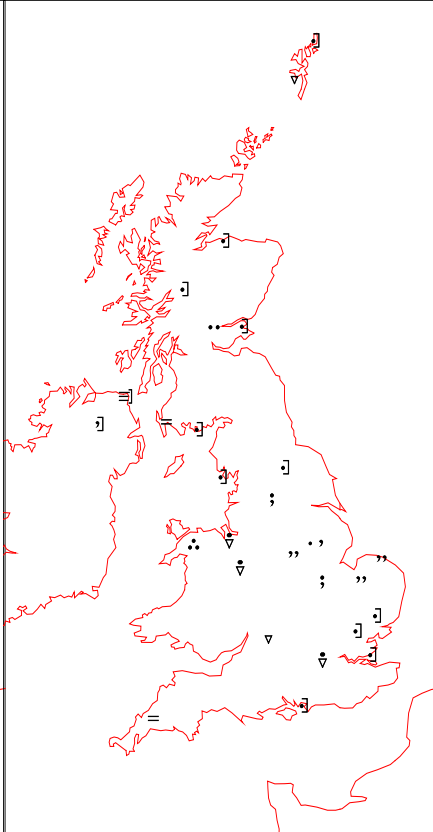


Sunday 16 April 2017

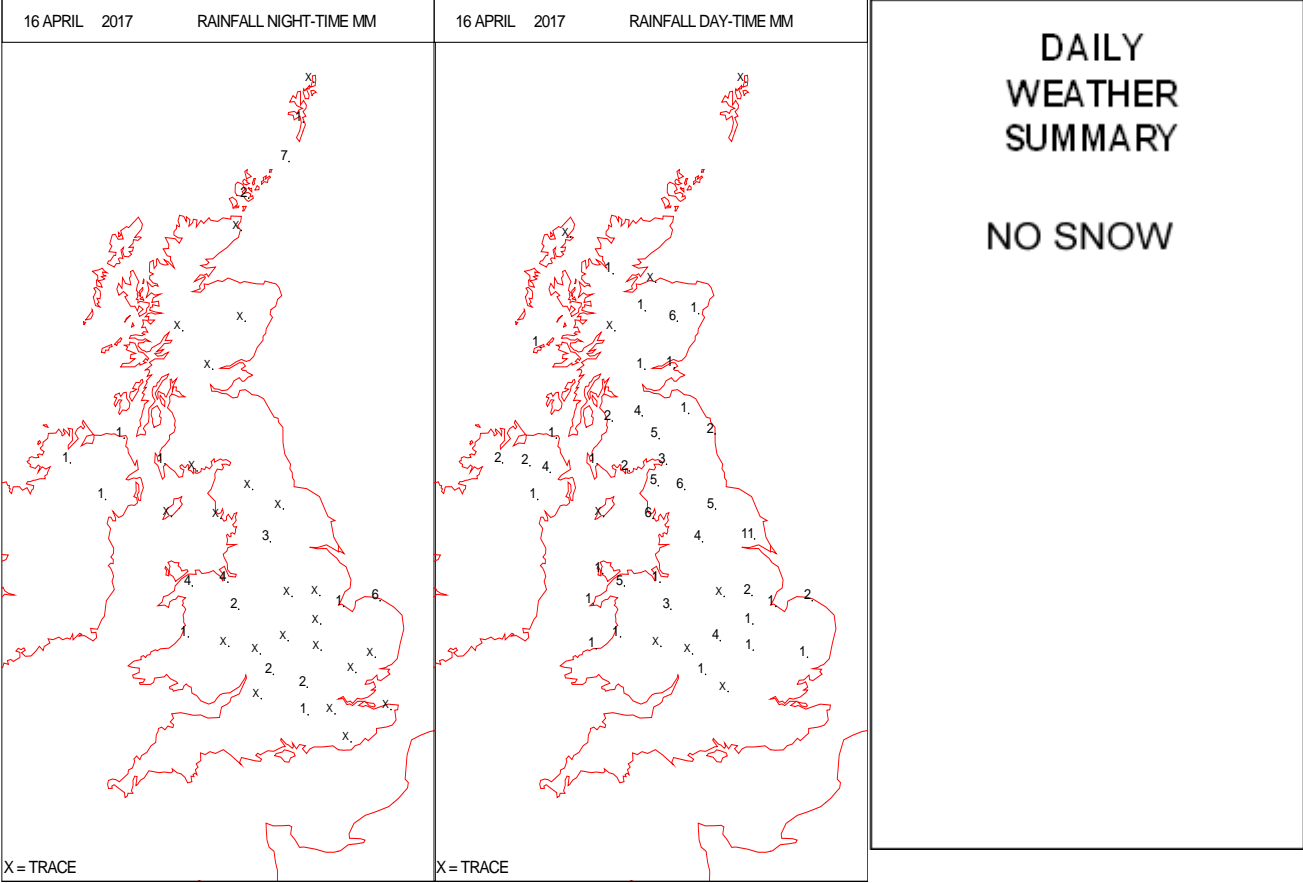
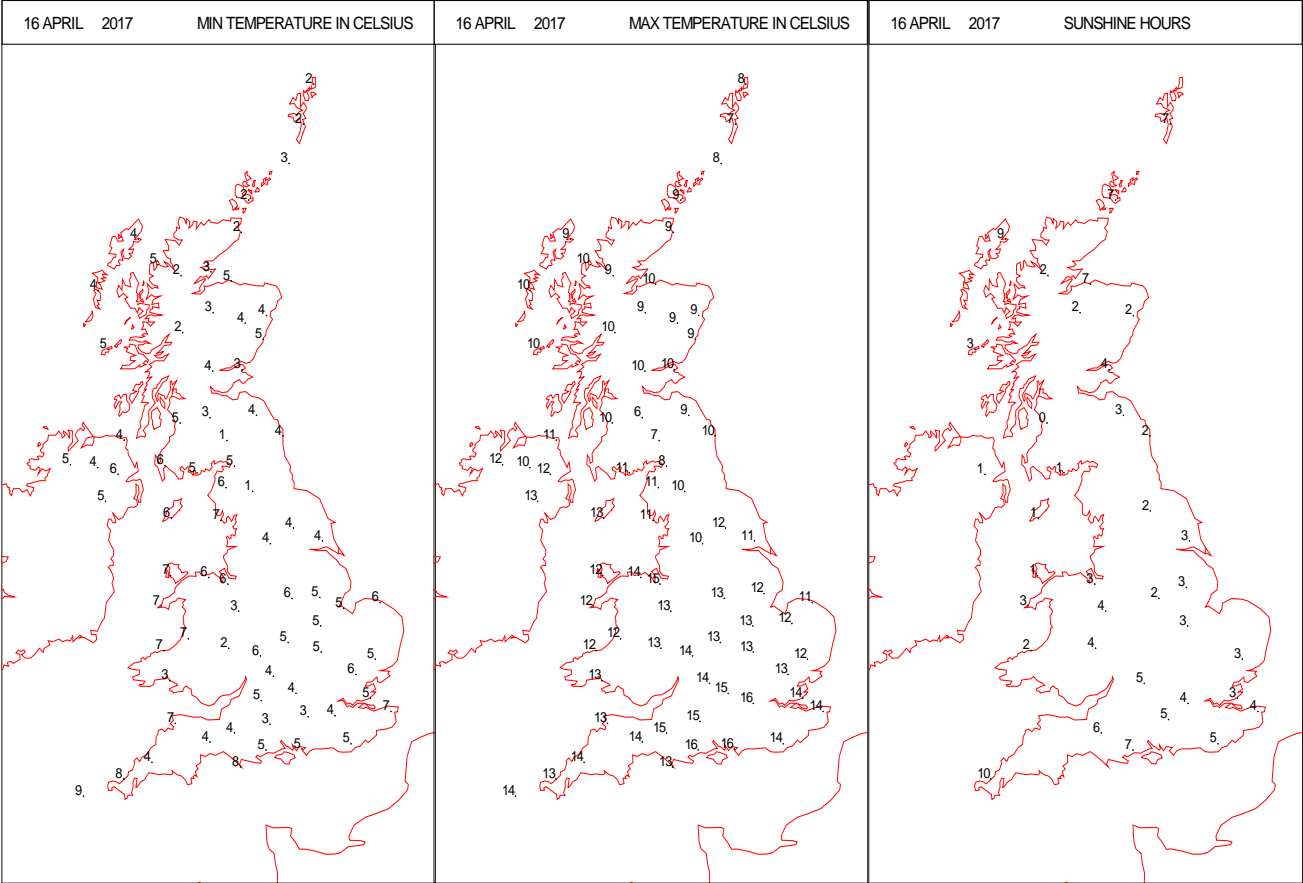
SURFACE REPORTS



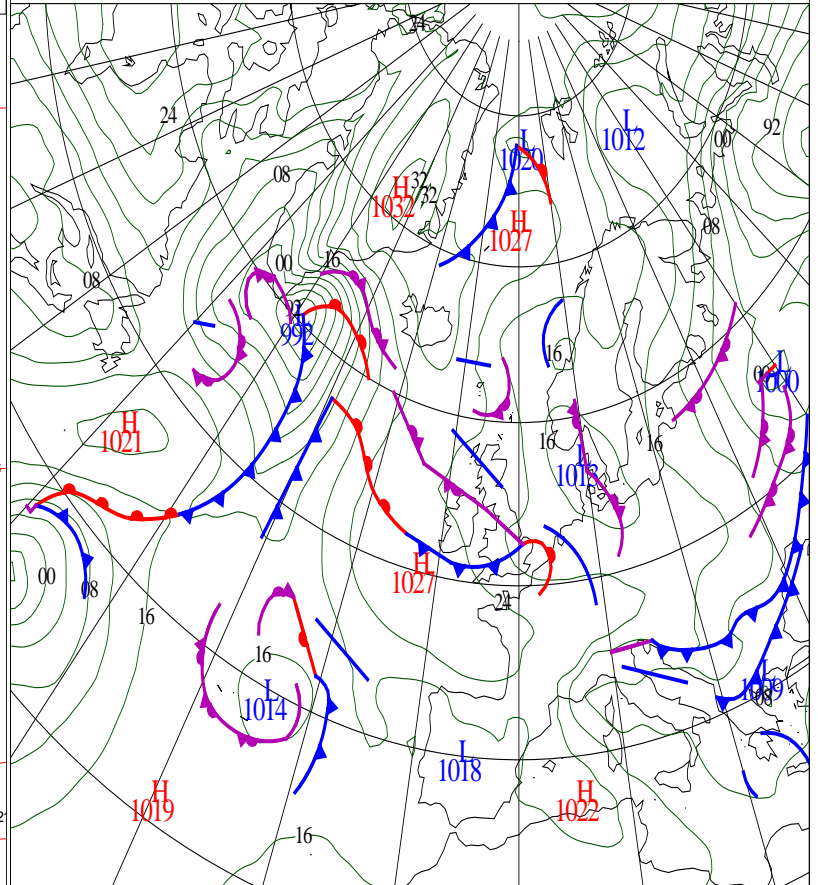
SIGNIFICANT WEATHER

0600 GMT 16 APRIL 2017	SIG WEATHER	1200 GMT 16 APRIL 2017	SIG WEATHER	<p>Summary of UK Weather for Sunday 16 April 2017.</p> <p>Most places were dry overnight with clear spells and a light westerly breeze. However, thicker cloud slowly encroached from the west, bringing outbreaks of rain across Northern Ireland during the early hours, then into western Scotland and north-west England by dawn.</p> <p>It was fairly mild under the cloud, but chilly elsewhere, with a touch of frost in a few places, under the clear skies.</p> <p>Outbreaks of rain continued to move south-eastwards, affecting northern England and the Midlands for much of the day.</p> <p>The south-west stayed generally dry but cloudy, with a few bright and sunny spells at times, especially across west Cornwall.</p> <p>There were some scattered showers across Northern Ireland and Scotland, mixed with sunny intervals. The showers fell as sleet or snow over higher ground in north-east Scotland.</p> <p>Winds were generally light, but it felt chilly in many places, particularly across northern England, under cloudy skies and outbreaks of rain.</p> <p>The highest temperatures were in the sunshine, in the south.</p>
				
1800 GMT 16 APRIL 2017	SIG WEATHER	0000 GMT 17 APRIL 2017	SIG WEATHER	<p>EXTREMES</p> <p>Highest Maximum: 17.8 Lapford, Devon</p> <p>Lowest Maximum: 6.2 Salsburgh, Stirlingshire</p> <p>Lowest Minimum: -1.3 Crombie Country Park, Angus</p> <p>Lowest Grass Minimum: -3.4 Wisley, Surrey</p> <p>Most Rain: 12.4 Blackwood No2, Lanarkshire</p> <p>Most Sun: 12.5 Guernsey Airport, Guernsey</p>
				

DAILY CLIMATE DATA

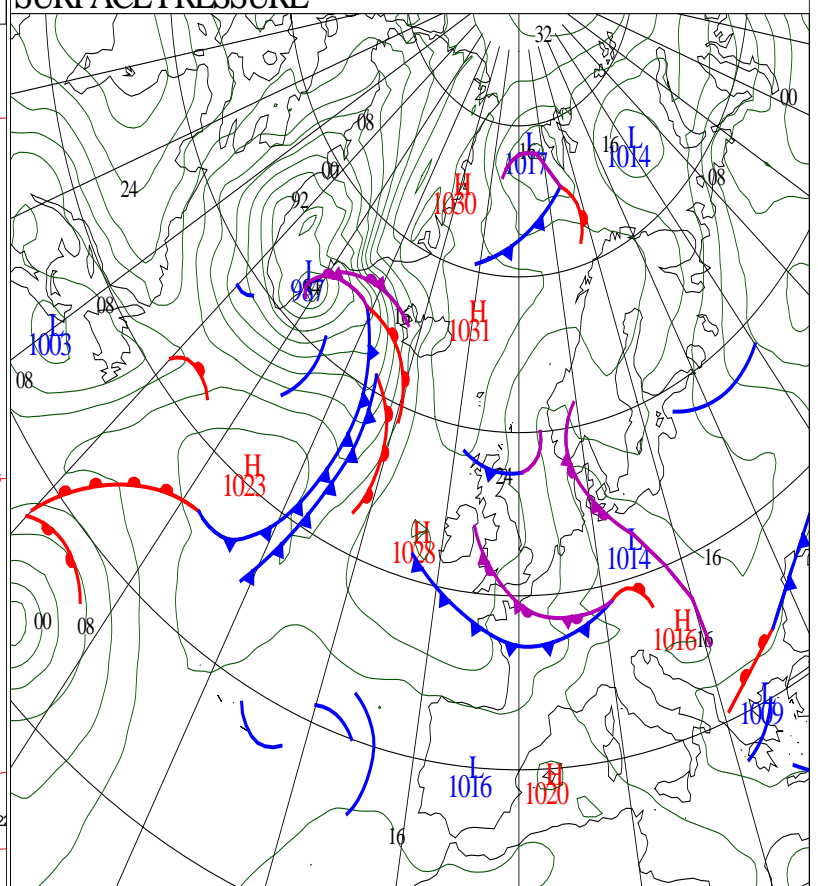


SURFACE PRESSURE



1200 GMT 17 APRIL 2017

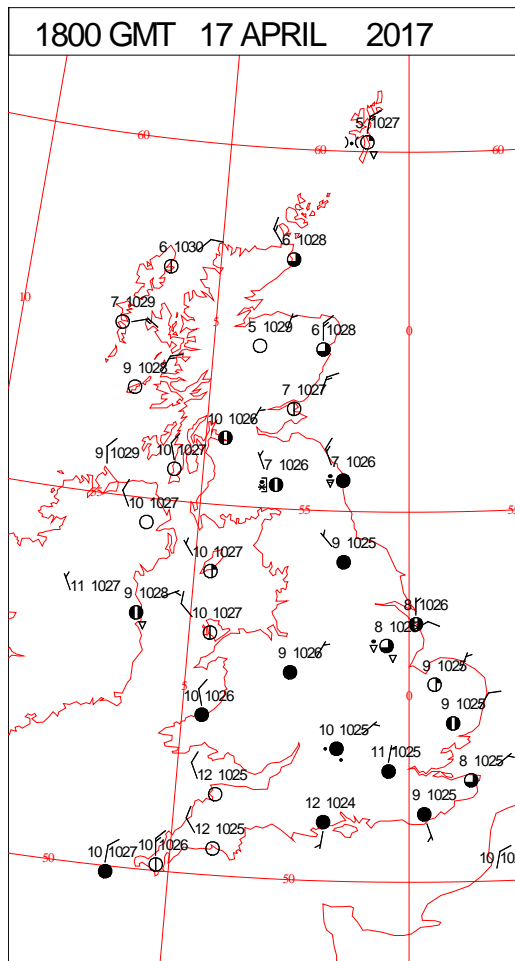
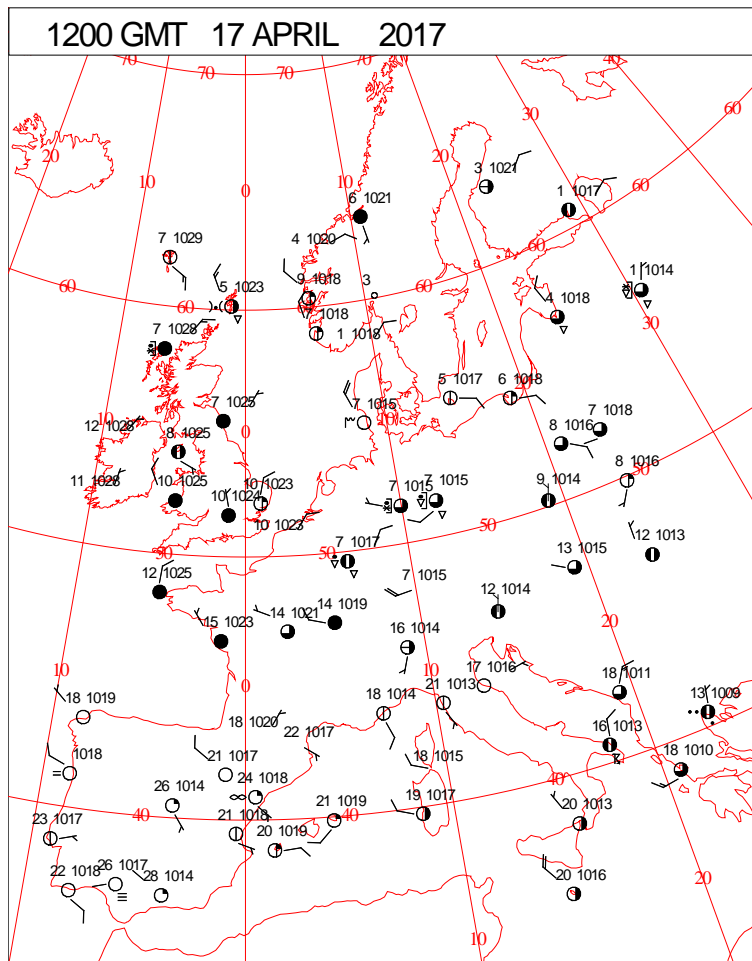
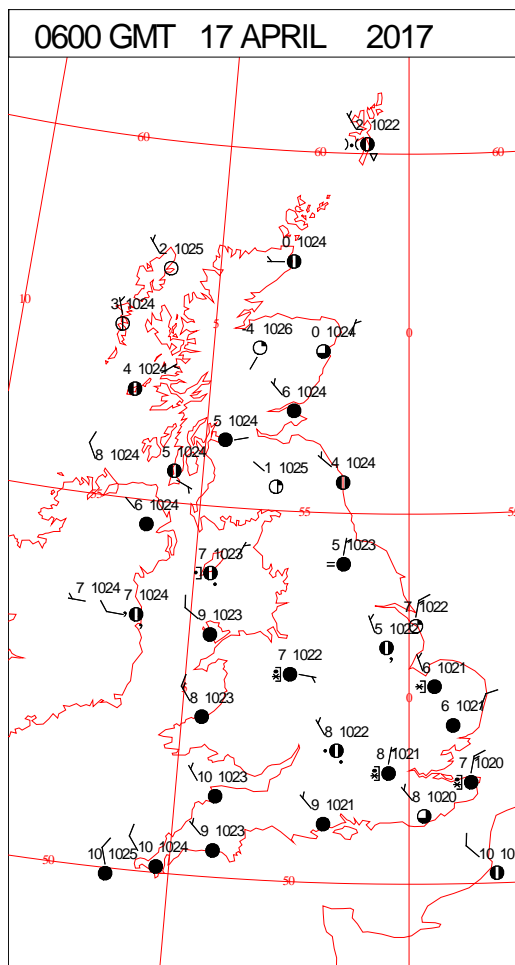
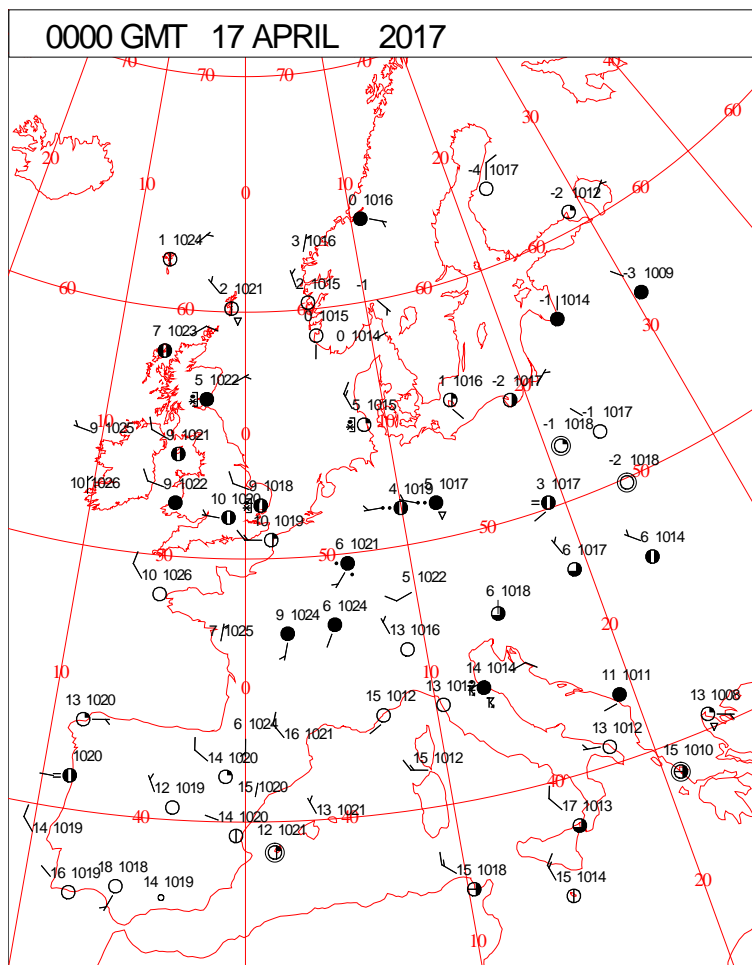
SURFACE PRESSURE



ANALYSIS VALID 1200 UTC MON 17 APR 2017

Monday 17 April 2017

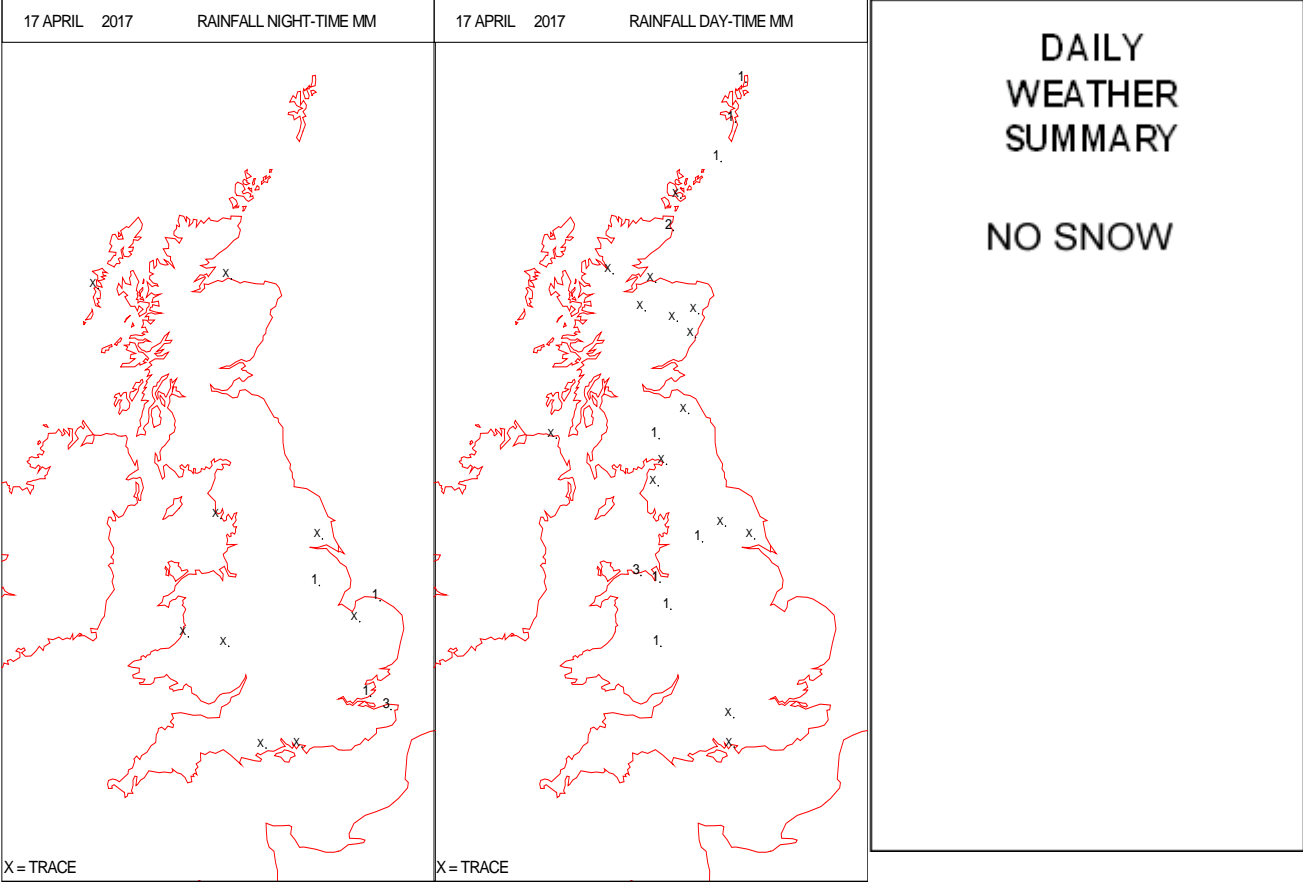
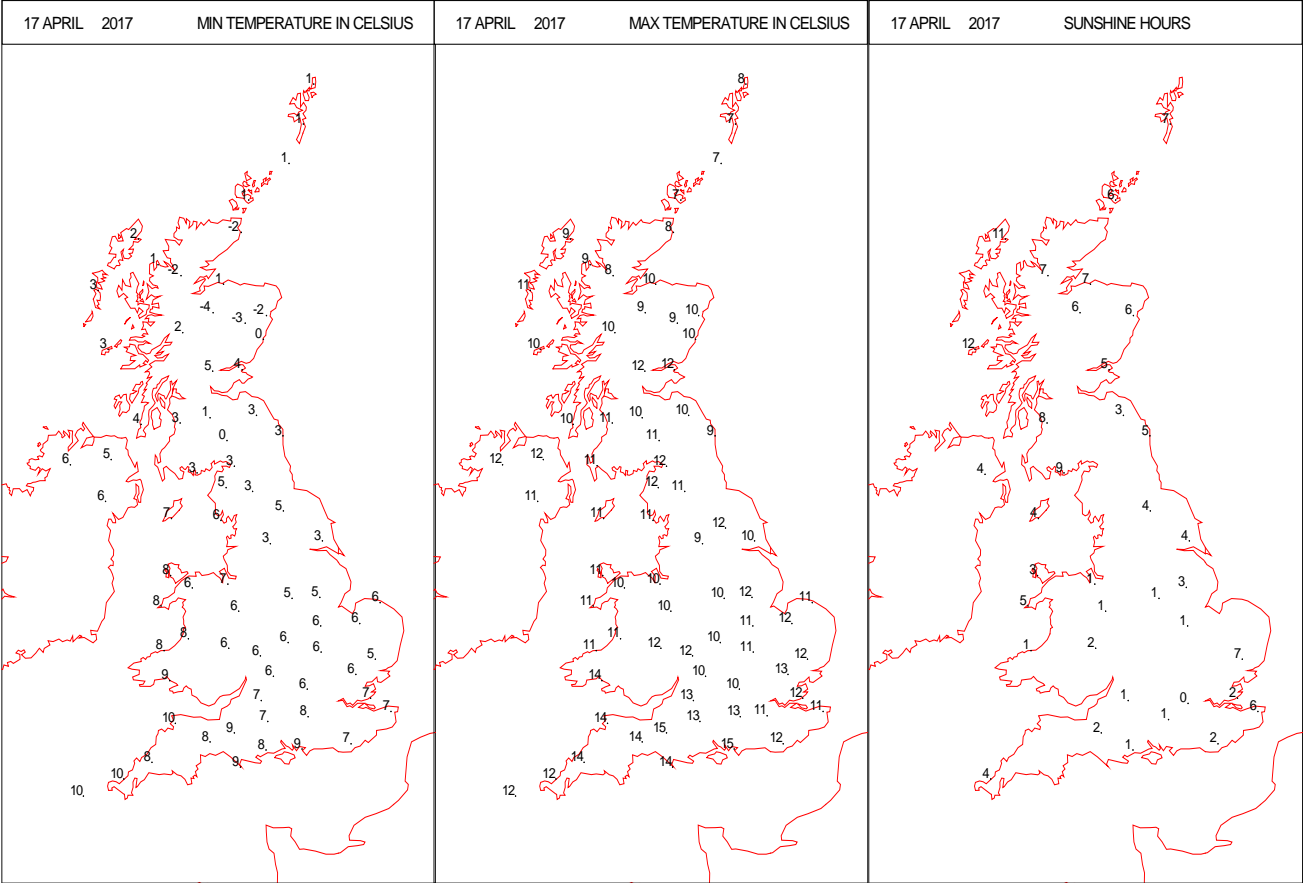
SURFACE REPORTS



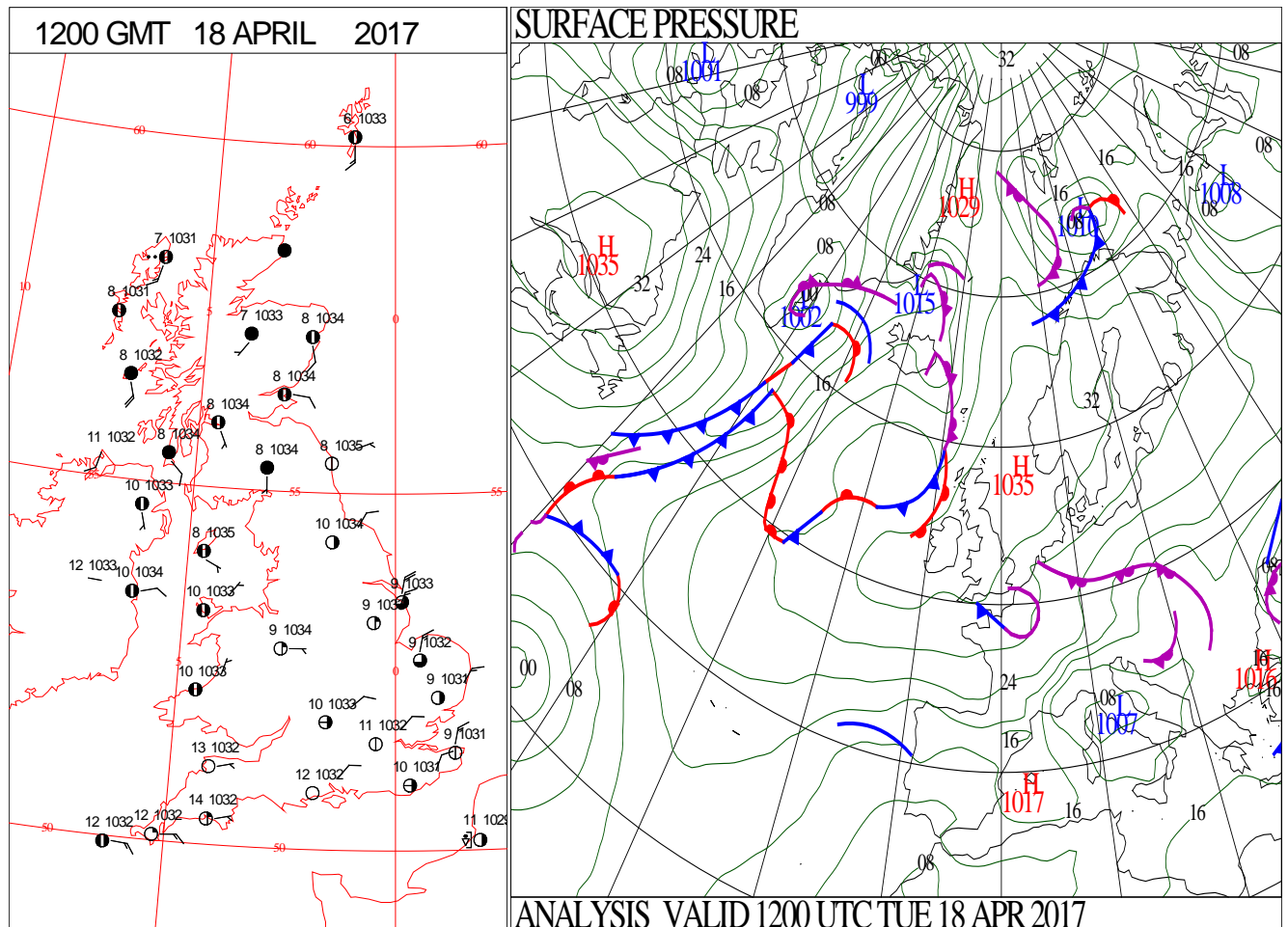
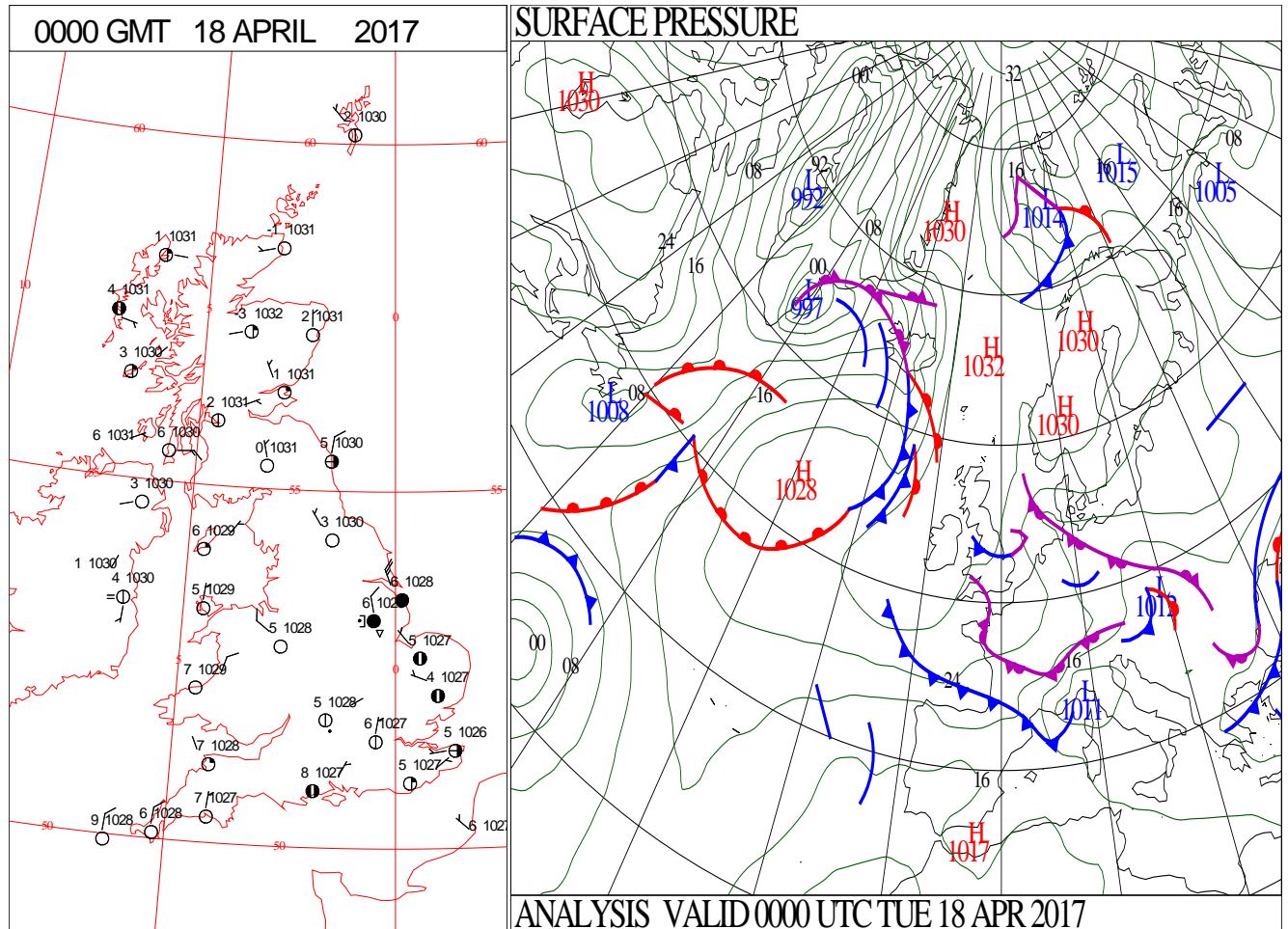
SIGNIFICANT WEATHER

0600 GMT 17 APRIL 2017	SIG WEATHER	1200 GMT 17 APRIL 2017	SIG WEATHER	<p>Summary of UK Weather for Monday 17 April 2017. A weakening band of rain cleared south-east England overnight. It was a dry night in the south-west with clear spells.</p> <p>To the north of the rain there were clear spells and some scattered showers, the showers mainly across Scotland.</p> <p>It was a fairly chilly night for many parts, with the lowest temperatures under clear spells in the north.</p> <p>Through the rest of the day, it was mostly dry across the U.K., with a fair amount of cloud around.</p> <p>However, some sunny spells developed through the day across the south, and it felt quite pleasant in the sunshine. Despite this, a few showers affected east Wales and the Midlands.</p> <p>A band of heavier showers pushed southwards across Scotland and into northern England. Some of these fell as sleet and snow over the highest ground of Scotland.</p>
1800 GMT 17 APRIL 2017	SIG WEATHER	0000 GMT 18 APRIL 2017	SIG WEATHER	
				<p>EXTREMES</p> <p>Highest Maximum: 16.7 Faversham, Kent 16.7 Mickleham, Surrey 16.7 Preston, Cove House, Dorset</p> <p>Lowest Maximum: 6.6 Lerwick, Shetland</p> <p>Lowest Minimum: -4.9 Cromdale, Nairnshire</p> <p>Lowest Grass Minimum: -9.2 Durriss, Aberdeenshire</p> <p>Most Rain: 4.6 Bank Newton No2, Lancashire</p> <p>Most Sun: 12.4 Tiree, Argyll</p>

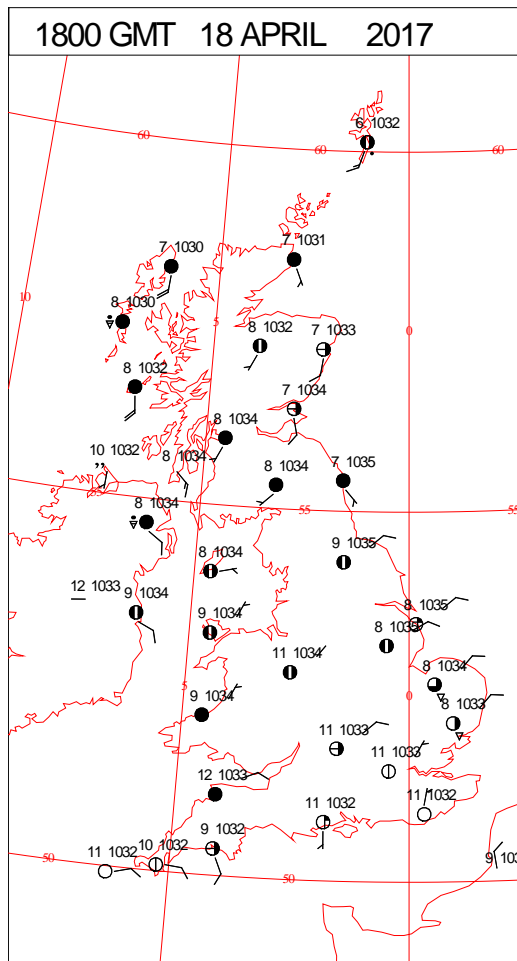
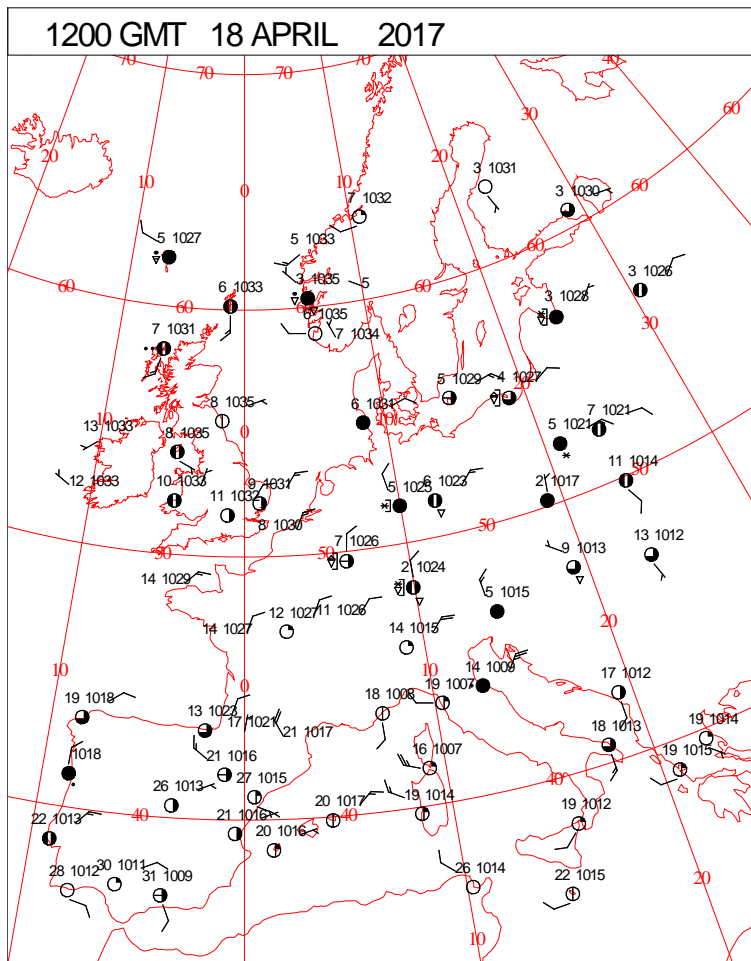
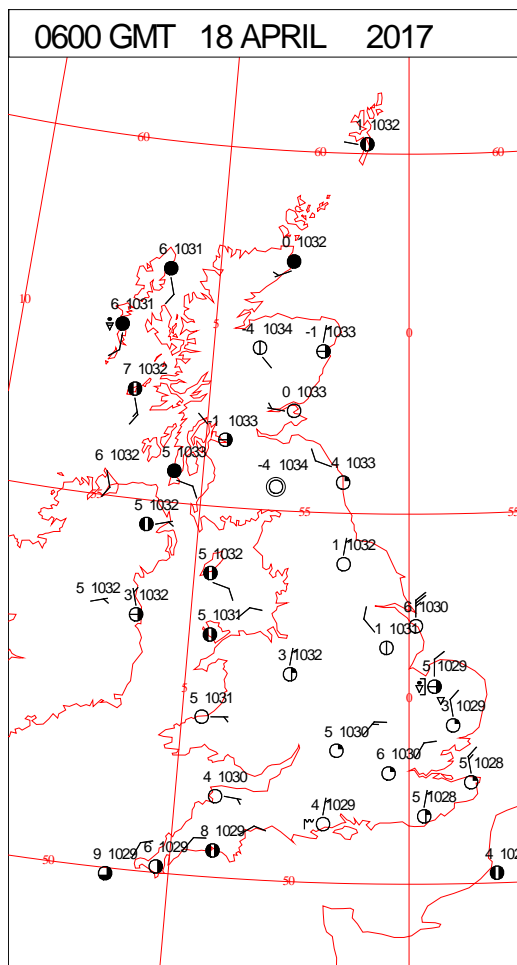
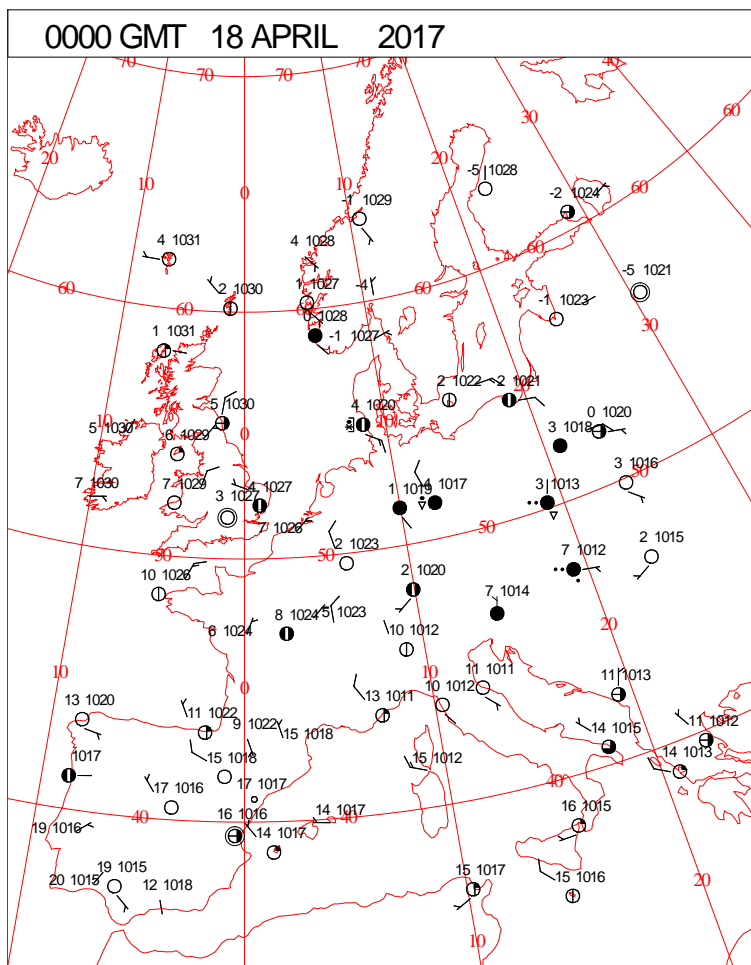
DAILY CLIMATE DATA



DAILY WEATHER SUMMARY



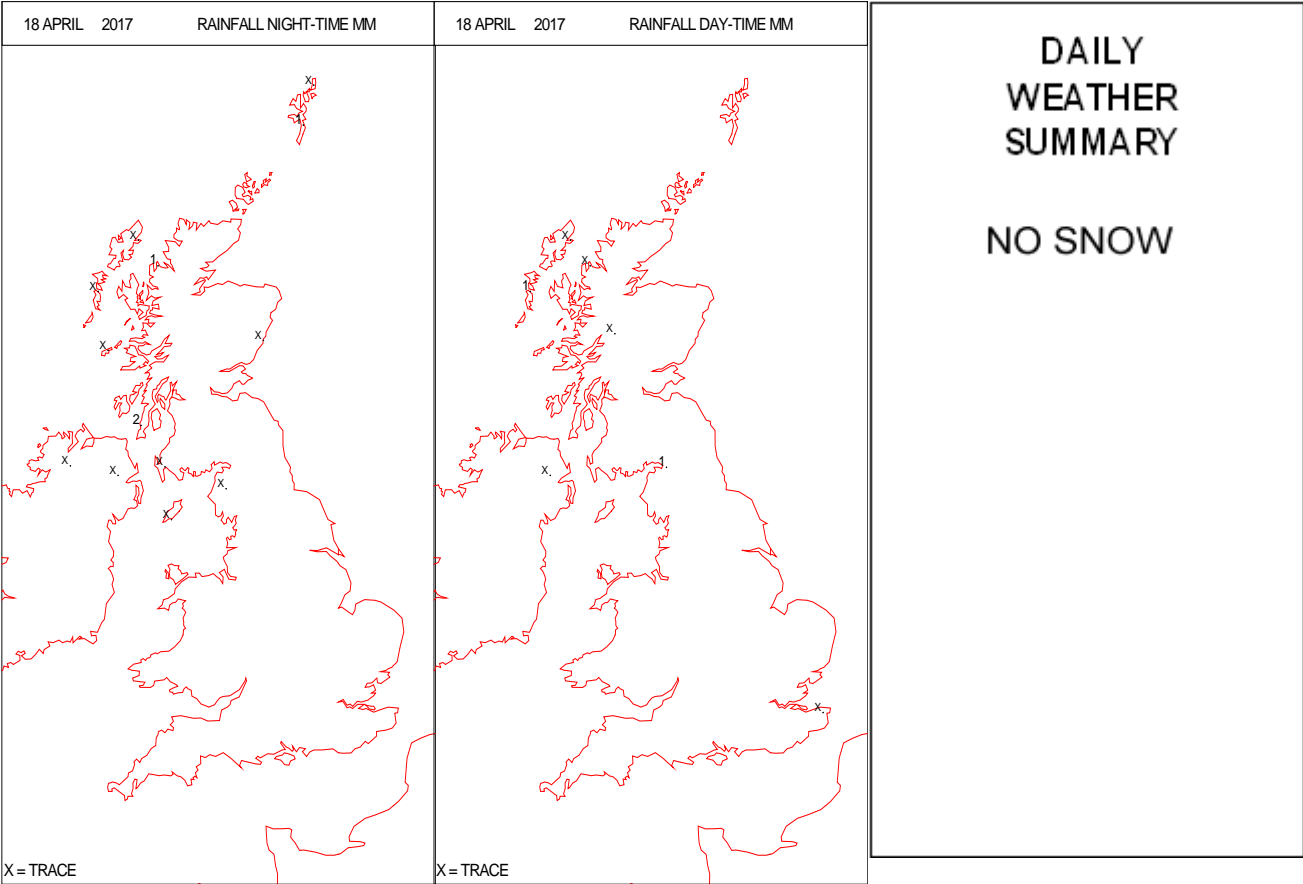
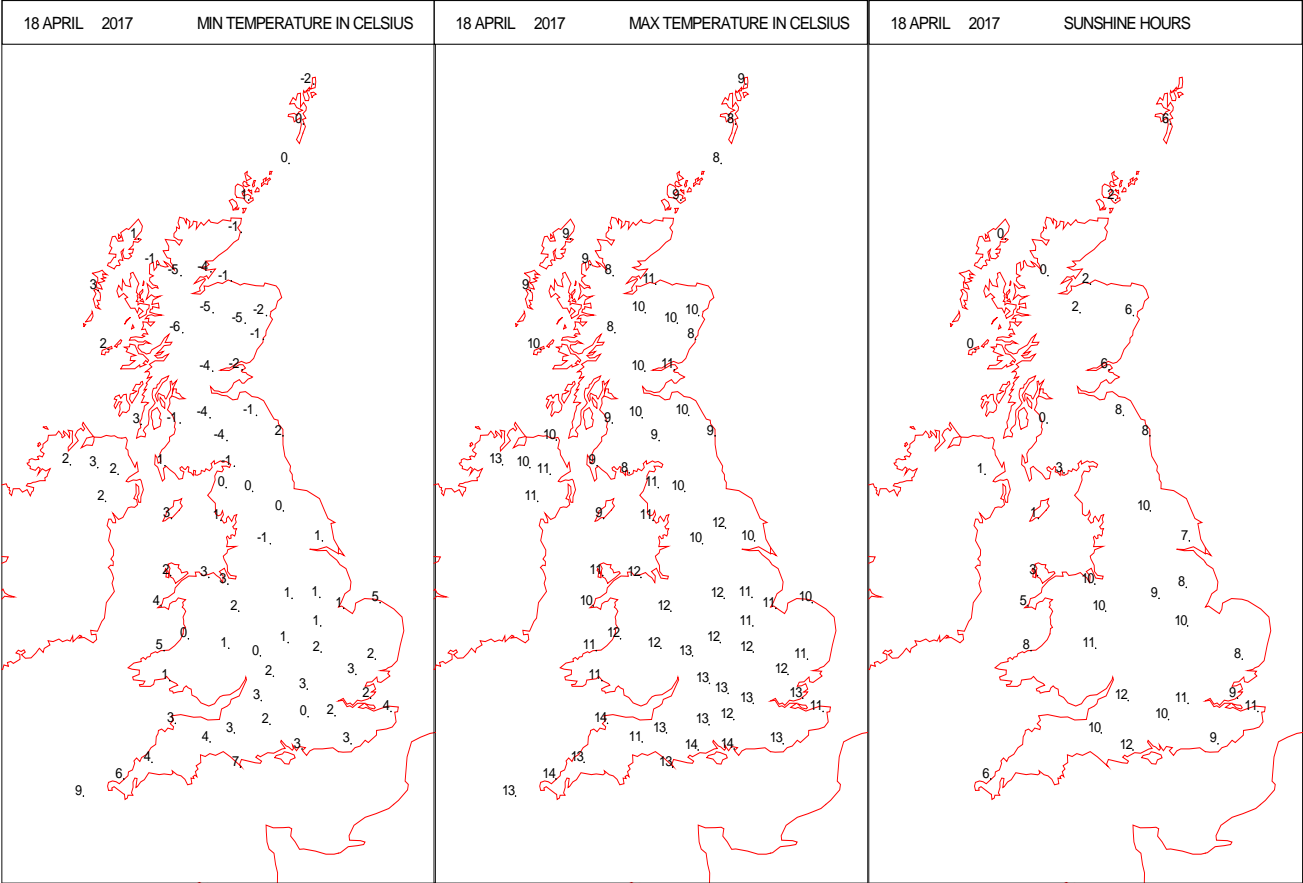
SURFACE REPORTS



SIGNIFICANT WEATHER

0600 GMT 18 APRIL 2017	SIG WEATHER	1200 GMT 18 APRIL 2017	SIG WEATHER	<p>Summary of UK Weather for Tuesday 18 April 2017. Skies were mostly clear overnight for much of the U.K., but a band of cloud and showery outbreaks of rain tracked south overnight, with just a few showers across the far south-east by dawn.</p> <p>Winds were light, and a patchy frost formed where skies cleared, with the coldest temperatures across the Highlands of Scotland.</p> <p>After the cold start, temperatures quickly rose in the strong sunshine, and it remained dry and fairly sunny across much of England and Wales, although the isolated showers affected East Anglia.</p> <p>Across the west and particularly the north, cloud thickened through the day, and this turned the sunshine hazy for some. The cloud was thick enough across the north-west of Scotland to give some light and patchy rain.</p> <p>It felt pleasantly warm in the sunshine, but temperatures were cooler under the thicker cloud across the north-west.</p> <p>There was little change throughout the evening, with largely dry conditions, and the clearest skies across the south, with temperatures in some spots falling quickly after dark.</p>
1800 GMT 18 APRIL 2017	SIG WEATHER	0000 GMT 19 APRIL 2017	SIG WEATHER	<p>EXTREMES Highest Maximum: 15.7 Treknaw, Cornwall Lowest Maximum: 7.9 Dundrennan, Kirkcudbrightshire Lowest Minimum: -6.2 Cromdale, Nairnshire Lowest Grass Minimum: -9.3 Balmoral, Aberdeenshire Most Rain: 8.2 Laxdale, Isle of Harris Most Sun: 12.5 Fontmell Magna, Dorset</p>

DAILY CLIMATE DATA



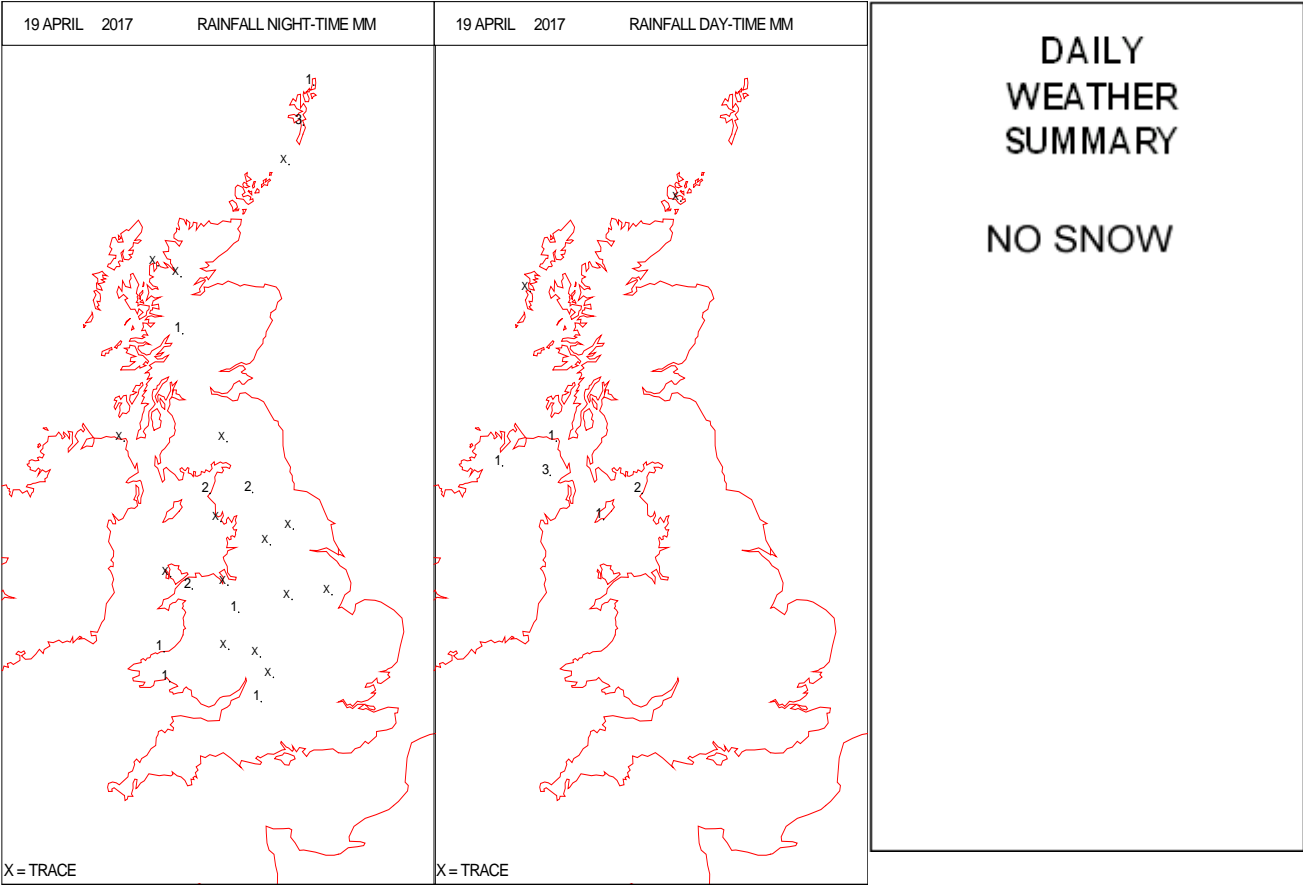
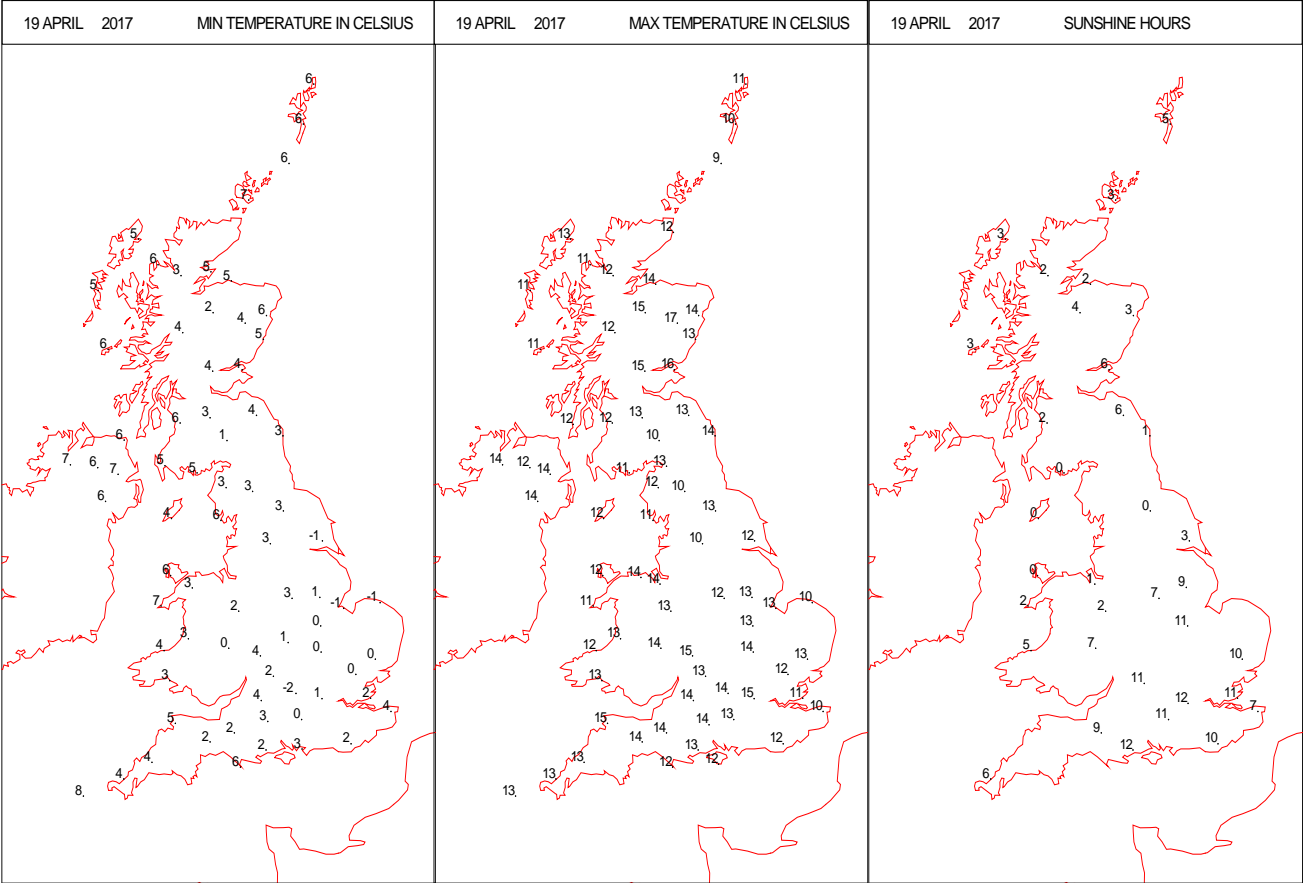
A map of the British Isles (Great Britain and Ireland) with 37 numbered locations marked. Each location is represented by a black dot, a circle with a dot, or a circle with a dot and an arrow. Next to each dot is a code consisting of a number and a four-digit number. Arrows point from the dots to the coastlines. The map includes a red grid with latitude and longitude lines labeled 50, 55, 60, 65, 70, 75, 80, 85, 90, 95, 100, 105, 110, 115, 120, 125, 130, 135, 140, 145, 150, 155, 160, 165, 170, 175, 180, 185, 190, 195, 200, 205, 210, 215, 220, 225, 230, 235, 240, 245, 250, 255, 260, 265, 270, 275, 280, 285, 290, 295, 300, 305, 310, 315, 320, 325, 330, 335, 340, 345, 350, 355, 360, 365, 370, 375, 380, 385, 390, 395, 400, 405, 410, 415, 420, 425, 430, 435, 440, 445, 450, 455, 460, 465, 470, 475, 480, 485, 490, 495, 500, 505, 510, 515, 520, 525, 530, 535, 540, 545, 550, 555, 560, 565, 570, 575, 580, 585, 590, 595, 600, 605, 610, 615, 620, 625, 630, 635, 640, 645, 650, 655, 660, 665, 670, 675, 680, 685, 690, 695, 700, 705, 710, 715, 720, 725, 730, 735, 740, 745, 750, 755, 760, 765, 770, 775, 780, 785, 790, 795, 800, 805, 810, 815, 820, 825, 830, 835, 840, 845, 850, 855, 860, 865, 870, 875, 880, 885, 890, 895, 900, 905, 910, 915, 920, 925, 930, 935, 940, 945, 950, 955, 960, 965, 970, 975, 980, 985, 990, 995, 1000, 1005, 1010, 1015, 1020, 1025, 1030, 1035, 1040, 1045, 1050, 1055, 1060, 1065, 1070, 1075, 1080, 1085, 1090, 1095, 1100, 1105, 1110, 1115, 1120, 1125, 1130, 1135, 1140, 1145, 1150, 1155, 1160, 1165, 1170, 1175, 1180, 1185, 1190, 1195, 1200, 1205, 1210, 1215, 1220, 1225, 1230, 1235, 1240, 1245, 1250, 1255, 1260, 1265, 1270, 1275, 1280, 1285, 1290, 1295, 1300, 1305, 1310, 1315, 1320, 1325, 1330, 1335, 1340, 1345, 1350, 1355, 1360, 1365, 1370, 1375, 1380, 1385, 1390, 1395, 1400, 1405, 1410, 1415, 1420, 1425, 1430, 1435, 1440, 1445, 1450, 1455, 1460, 1465, 1470, 1475, 1480, 1485, 1490, 1495, 1500, 1505, 1510, 1515, 1520, 1525, 1530, 1535, 1540, 1545, 1550, 1555, 1560, 1565, 1570, 1575, 1580, 1585, 1590, 1595, 1600, 1605, 1610, 1615, 1620, 1625, 1630, 1635, 1640, 1645, 1650, 1655, 1660, 1665, 1670, 1675, 1680, 1685, 1690, 1695, 1700, 1705, 1710, 1715, 1720, 1725, 1730, 1735, 1740, 1745, 1750, 1755, 1760, 1765, 1770, 1775, 1780, 1785, 1790, 1795, 1800, 1805, 1810, 1815, 1820, 1825, 1830, 1835, 1840, 1845, 1850, 1855, 1860, 1865, 1870, 1875, 1880, 1885, 1890, 1895, 1900, 1905, 1910, 1915, 1920, 1925, 1930, 1935, 1940, 1945, 1950, 1955, 1960, 1965, 1970, 1975, 1980, 1985, 1990, 1995, 2000, 2005, 2010, 2015, 2020, 2025, 2030, 2035, 2040, 2045, 2050, 2055, 2060, 2065, 2070, 2075, 2080, 2085, 2090, 2095, 2100, 2105, 2110, 2115, 2120, 2125, 2130, 2135, 2140, 2145, 2150, 2155, 2160, 2165, 2170, 2175, 2180, 2185, 2190, 2195, 2200, 2205, 2210, 2215, 2220, 2225, 2230, 2235, 2240, 2245, 2250, 2255, 2260, 2265, 2270, 2275, 2280, 2285, 2290, 2295, 2300, 2305, 2310, 2315, 2320, 2325, 2330, 2335, 2340, 2345, 2350, 2355, 2360, 2365, 2370, 2375, 2380, 2385, 2390, 2395, 2400, 2405, 2410, 2415, 2420, 2425, 2430, 2435, 2440, 2445, 2450, 2455, 2460, 2465, 2470, 2475, 2480, 2485, 2490, 2495, 2500, 2505, 2510, 2515, 2520, 2525, 2530, 2535, 2540, 2545, 2550, 2555, 2560, 2565, 2570, 2575, 2580, 2585, 2590, 2595, 2600, 2605, 2610, 2615, 2620, 2625, 2630, 2635, 2640, 2645, 2650, 2655, 2660, 2665, 2670, 2675, 2680, 2685, 2690, 2695, 2700, 2705, 2710, 2715, 2720, 2725, 2730, 2735, 2740, 2745, 2750, 2755, 2760, 2765, 2770, 2775, 2780, 2785, 2790, 2795, 2800, 2805, 2810, 2815, 2820, 2825, 2830, 2835, 2840, 2845, 2850, 2855, 2860, 2865, 2870, 2875, 2880, 2885, 2890, 2895, 2900, 2905, 2910, 2915, 2920, 2925, 2930, 2935, 2940, 2945, 2950, 2955, 2960, 2965, 2970, 2975, 2980, 2985, 2990, 2995, 3000, 3005, 3010, 3015, 3020, 3025, 3030, 3035, 3040, 3045, 3050, 3055, 3060, 3065, 3070, 3075, 3080, 3085, 3090, 3095, 3100, 3105, 3110, 3115, 3120, 3125, 3130, 3135, 3140, 3145, 3150, 3155, 3160, 3165, 3170, 3175, 3180, 3185, 3190, 3195, 3200, 3205, 3210, 3215, 3220, 3225, 3230, 3235, 3240, 3245, 3250, 3255, 3260, 3265, 3270, 3275, 3280, 3285, 3290, 3295, 3300, 3305, 3310, 3315, 3320, 3325, 3330, 3335, 3340, 3345, 3350, 3355, 3360, 3365, 3370, 3375, 3380, 3385, 3390, 3395, 3400, 3405, 3410, 3415, 3420, 3425, 3430, 3435, 3440, 3445, 3450, 3455, 3460, 3465, 3470, 3475, 3480, 3485, 3490, 3495, 3500, 3505, 3510, 3515, 3520, 3525, 3530, 3535,

Crown Copyright 2017, All Rights Reserved

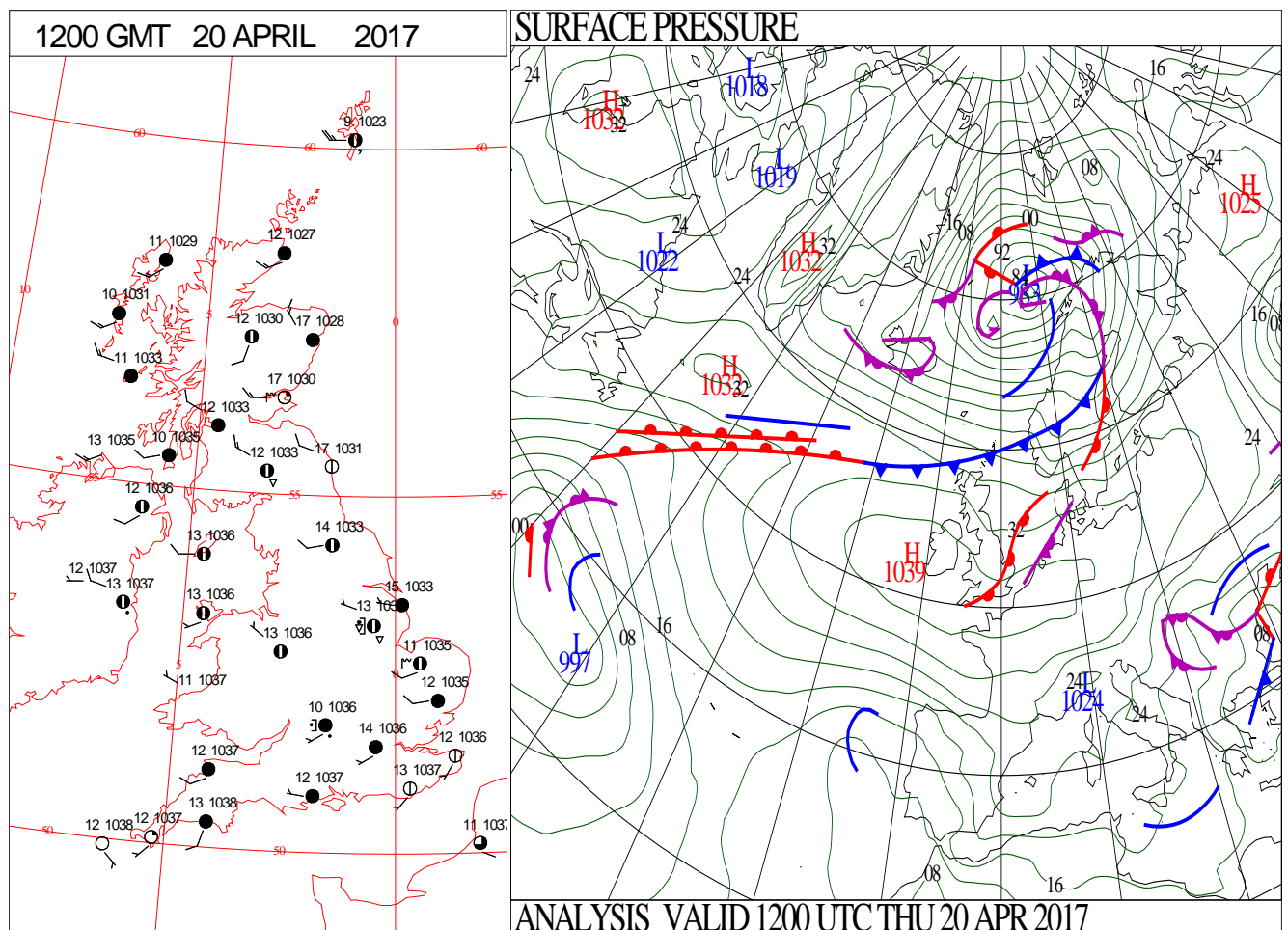
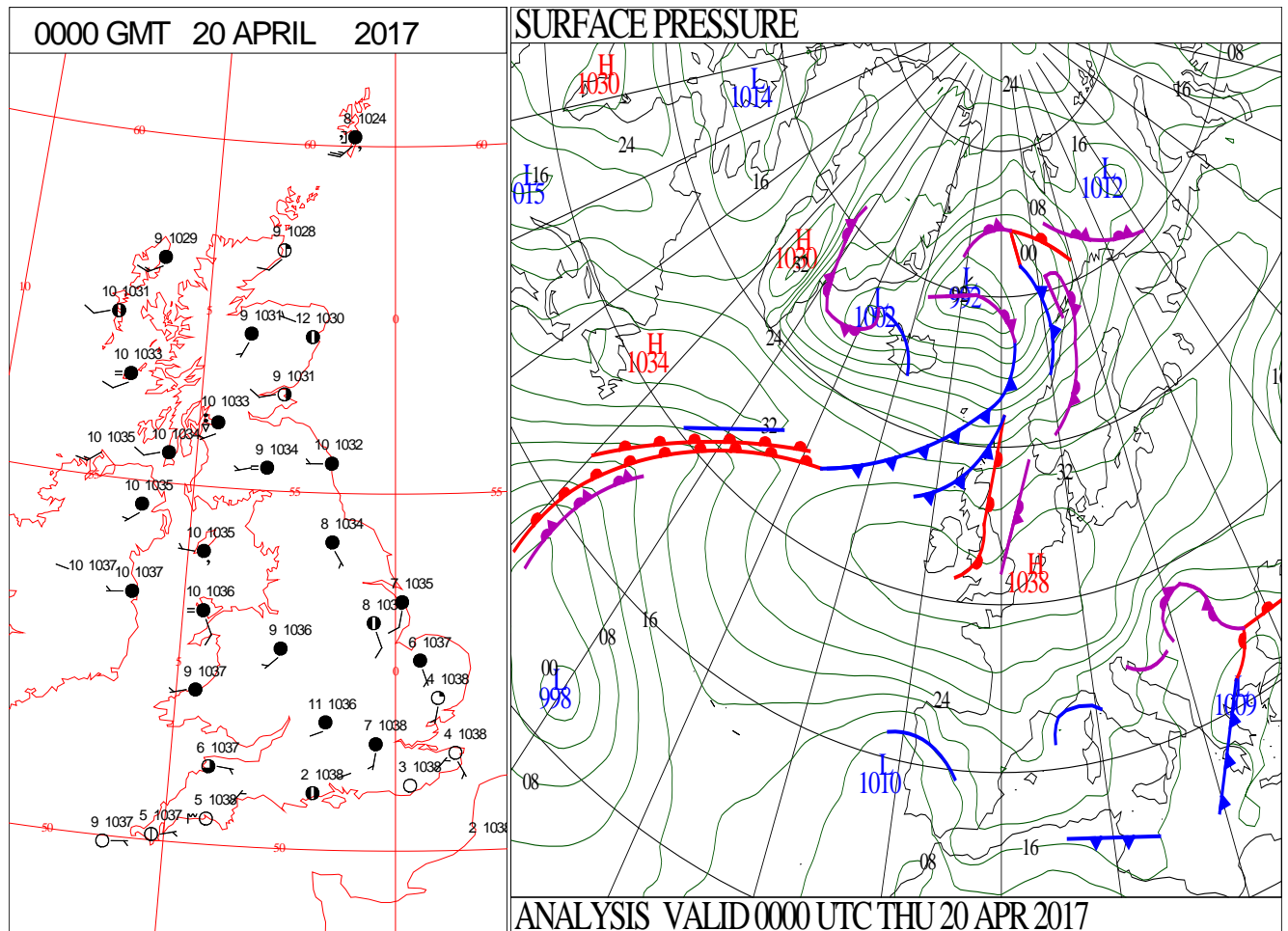
SIGNIFICANT WEATHER

0600 GMT 19 APRIL 2017	SIG WEATHER	1200 GMT 19 APRIL 2017	SIG WEATHER	<p>Summary of UK Weather for Wednesday 19 April 2017.</p> <p>It was mainly dry across the U.K. during the early hours, with just some light rain and drizzle affecting parts of Scotland, northern England and Northern Ireland.</p> <p>Clear skies across East Anglia and south-east England lead to a cold night, with some frost in places. Elsewhere, medium level cloud filtered in, keeping temperatures above freezing.</p> <p>Through the day, Northern Ireland, northern England and much of Scotland saw predominantly cloudy skies, with further outbreaks of light and patchy rain, mostly confined to the Scottish hills.</p> <p>Some sunny spells developed across the northern and eastern side of Scotland though, but the best of the sunshine remained across southern England and south Wales.</p> <p>For most, winds remained light especially in the south, although it was breezier around coasts in the north, and parts of the west.</p> <p>In the strong spring sunshine temperatures were slightly above average across southern parts of England and Wales, and the north-east of Scotland. However, where it remained cloudier temperatures remained closer to average, and it felt rather cool.</p>
1800 GMT 19 APRIL 2017	SIG WEATHER	0000 GMT 20 APRIL 2017	SIG WEATHER	<p>EXTREMES</p> <p>Highest Maximum: 16.6 Aboyne No2, Aberdeenshire 16.6 Preston, Cove House, Dorset</p> <p>Lowest Maximum: 9.3 Fair Isle, Shetland</p> <p>Lowest Minimum: -4.0 Santon Downham, Suffolk</p> <p>Lowest Grass Minimum: -10.2 Santon Downham, Suffolk</p> <p>Most Rain: 5.6 Ashgrove, Ayrshire</p> <p>Most Sun: 13.5 Guernsey Airport, Guernsey</p>

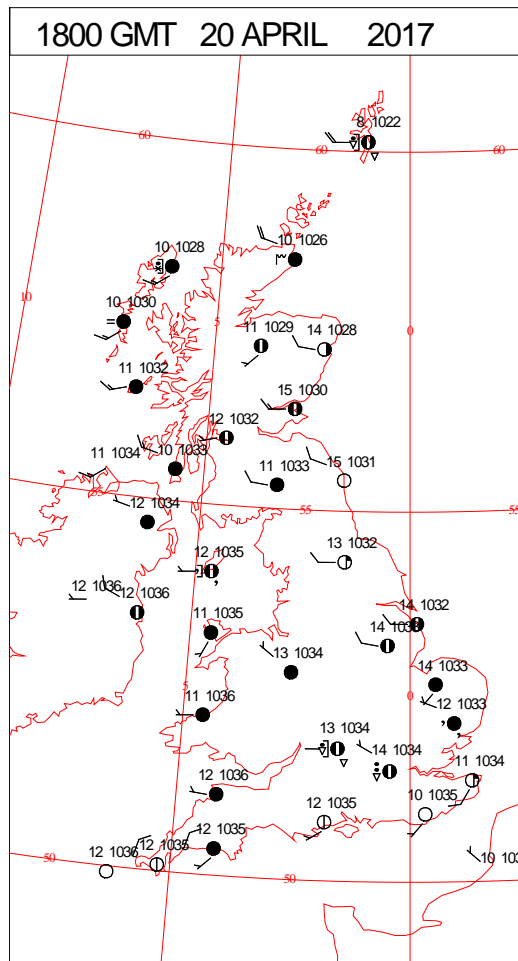
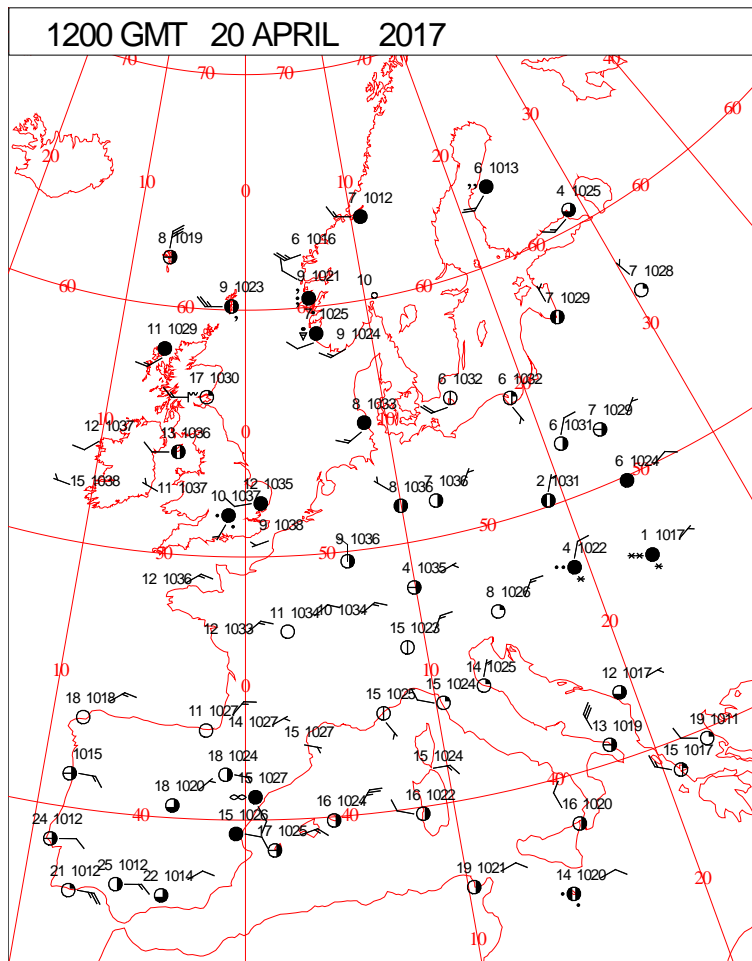
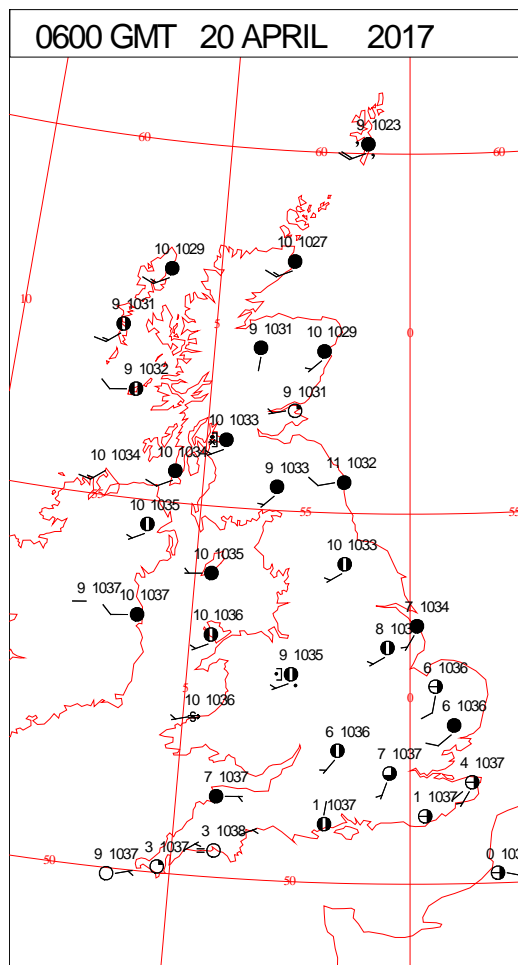
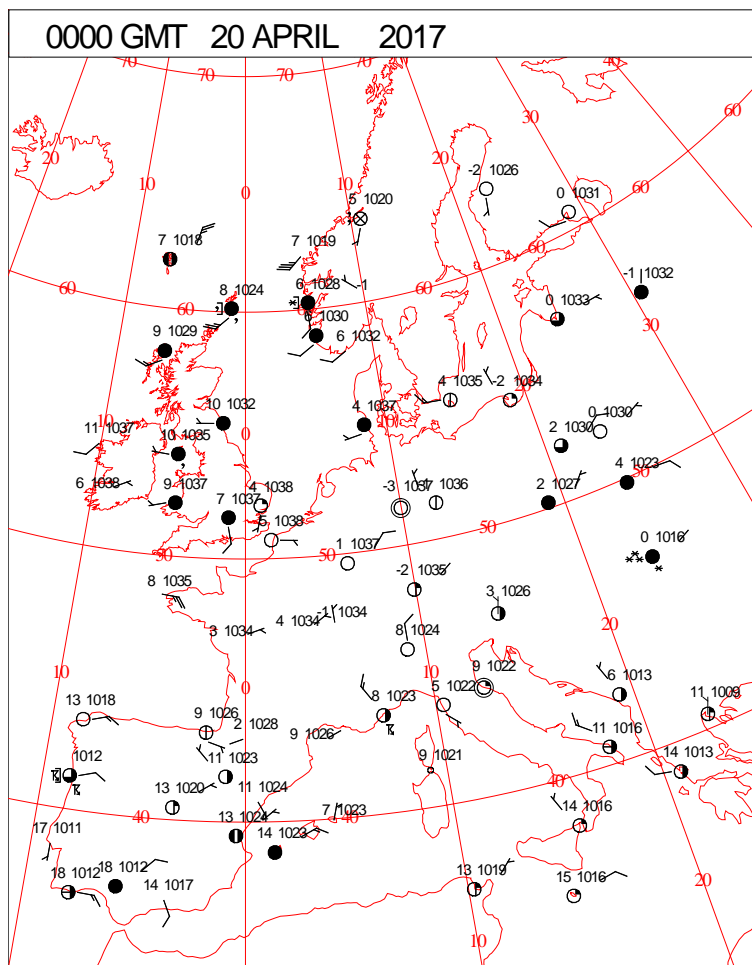
DAILY CLIMATE DATA



DAILY WEATHER SUMMARY



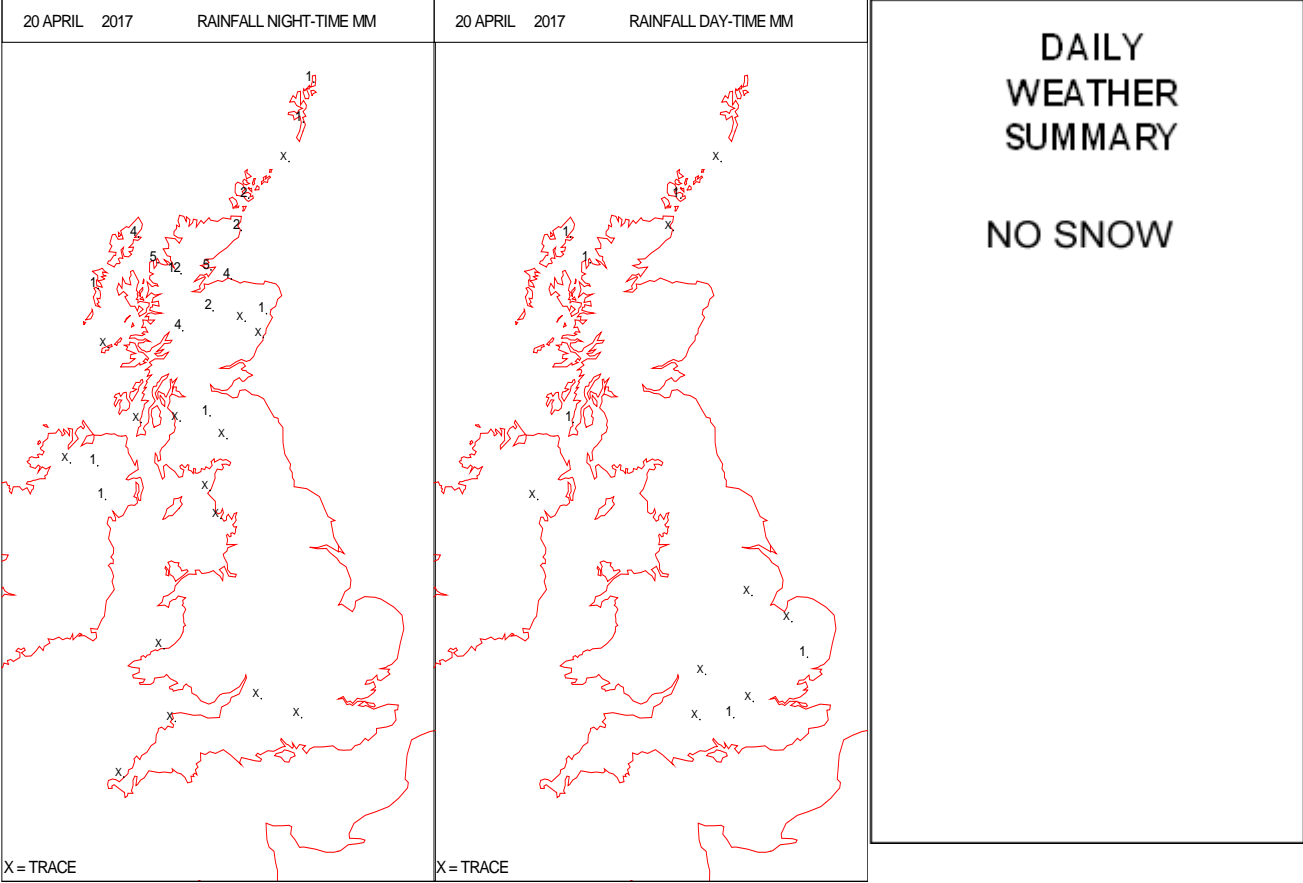
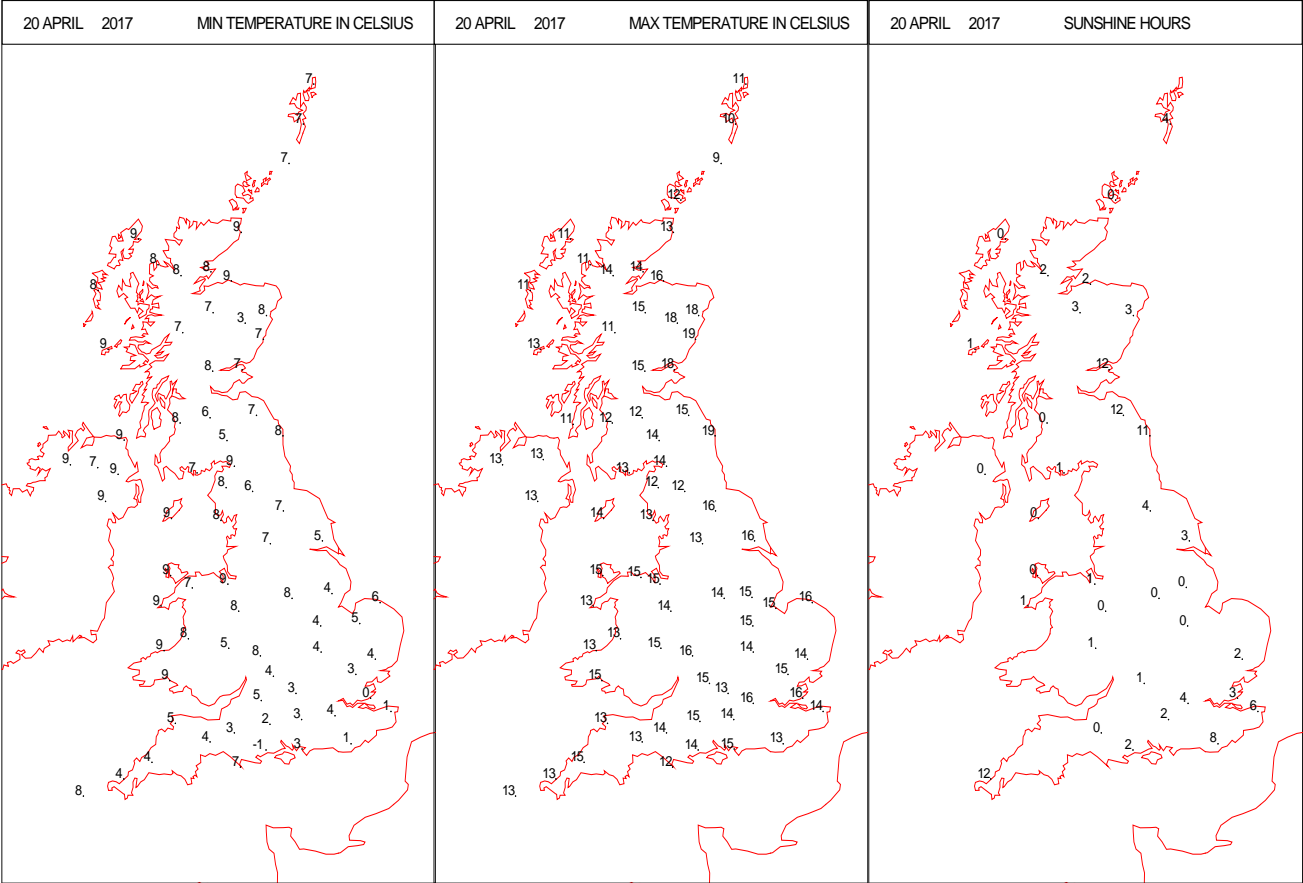
SURFACE REPORTS



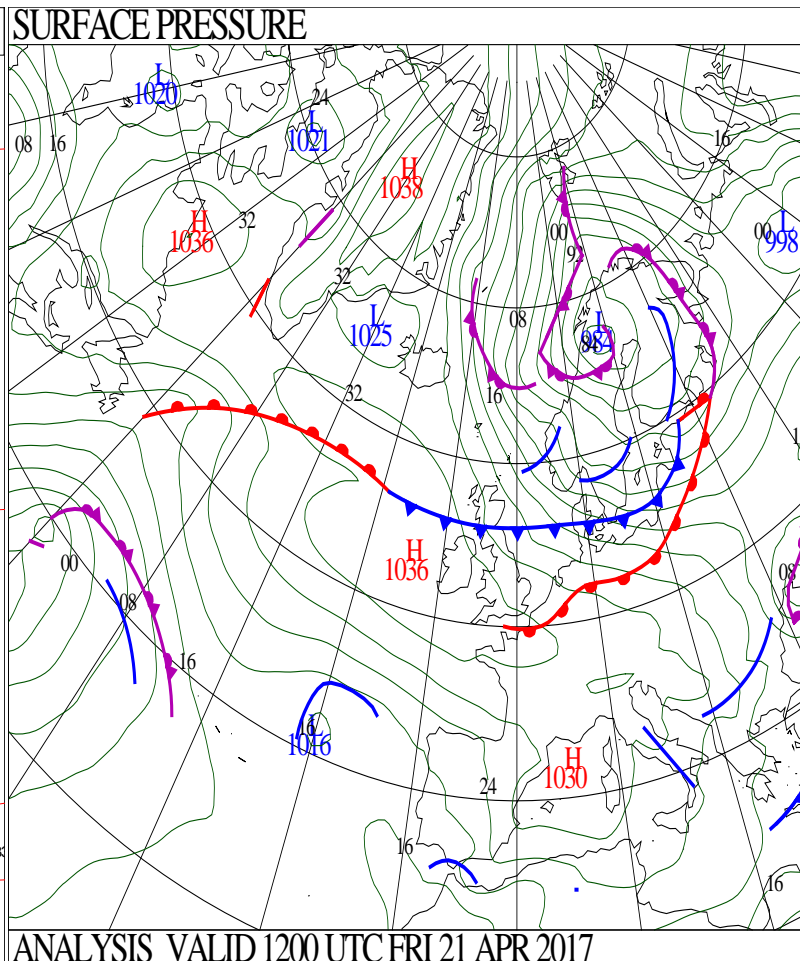
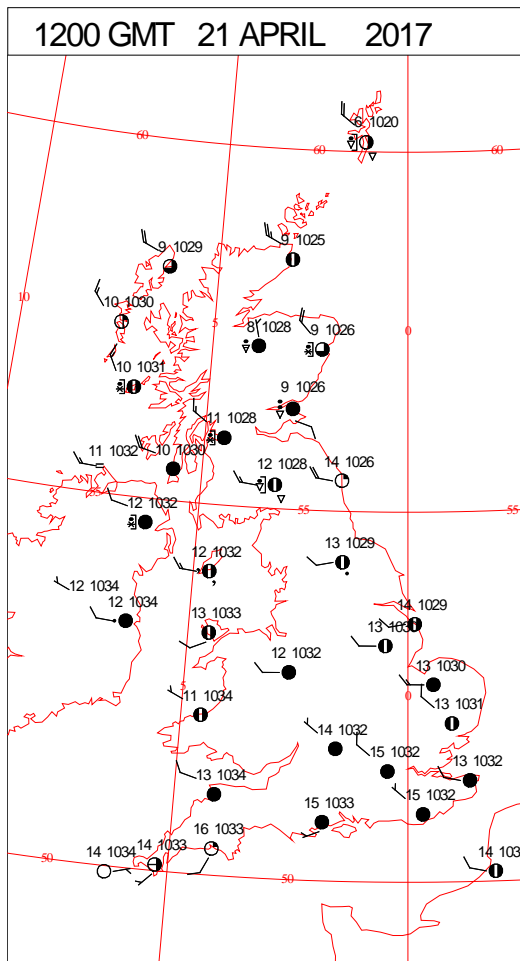
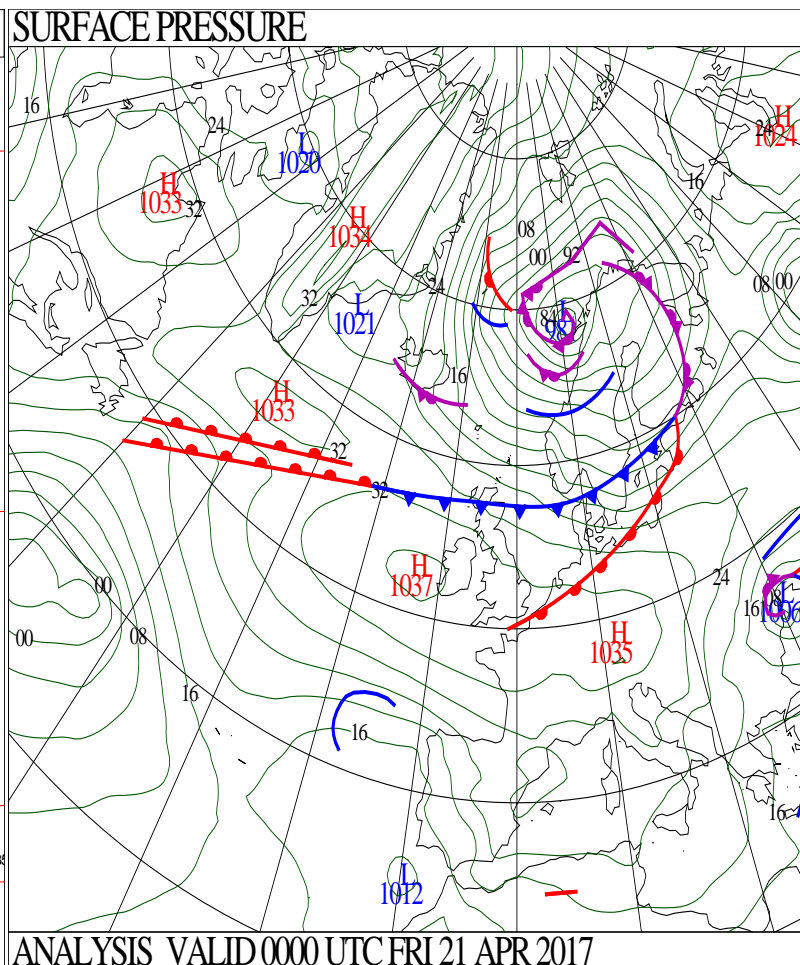
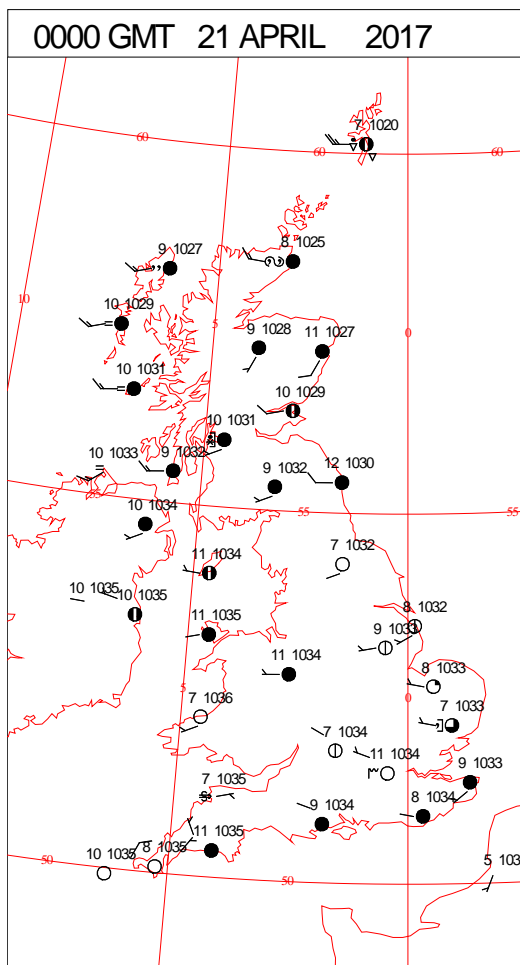
SIGNIFICANT WEATHER

0600 GMT 20 APRIL 2017	SIG WEATHER	1200 GMT 20 APRIL 2017	SIG WEATHER	<p>Summary of UK Weather for Thursday 20 April 2017.</p> <p>It was fairly quiet through the early hours across much of the U.K., with mostly cloudy skies helping to keep temperatures from falling away too quickly. There was some light rain across some central and northern parts, as well as some low cloud, mist and fog.</p> <p>The exception was across the far south-east of England, where skies were clearer, allowing temperatures to dip below freezing in a few spots, leading to some frost.</p> <p>Through the day it remained largely cloudy, with some patchy rain continuing to sink southwards across the Midlands and southern counties of England.</p> <p>Most remained dry though, and there were some spells of sunshine too, the best of which were across north-east Scotland, north-east England, and parts of the south-east of England.</p> <p>Some thicker cloud and patchy rain returned to northern Scotland later, and it was breezy there too.</p> <p>Otherwise, winds were light elsewhere, and in the sunshine temperatures responded to rise above average in places. However, where it was cloudy temperatures remained closer to average, and it felt cold across the far north.</p>
1800 GMT 20 APRIL 2017	SIG WEATHER	0000 GMT 21 APRIL 2017	SIG WEATHER	
				<p>EXTREMES</p> <p>Highest Maximum: 19.0 Durrus, Aberdeenshire</p> <p>Lowest Maximum: 9.3 Fair Isle, Shetland</p> <p>Lowest Minimum: -2.6 Faversham, Kent</p> <p>Lowest Grass Minimum: -7.7 Goudhurst, Kent</p> <p>Most Rain: 29.4 Achfary, Sutherland</p> <p>Most Sun: 12.7 Jersey Airport, Jersey</p>

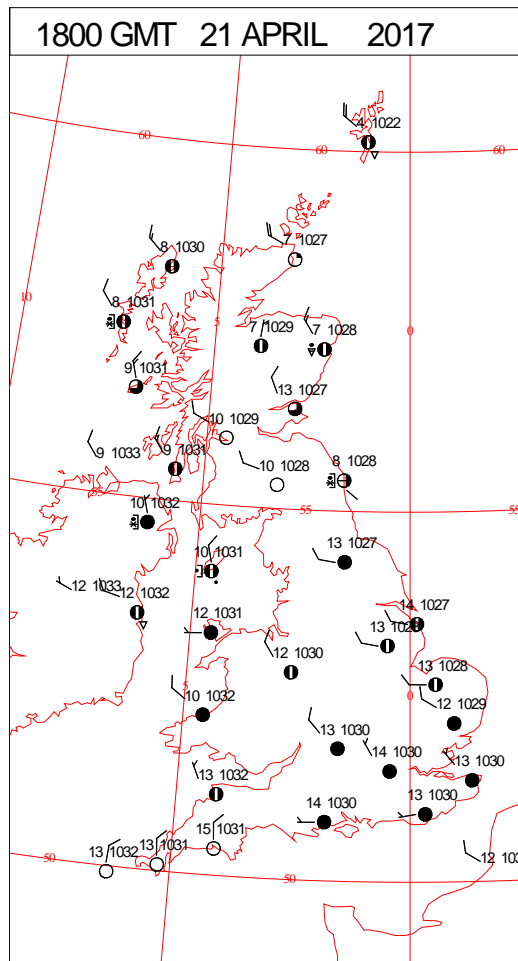
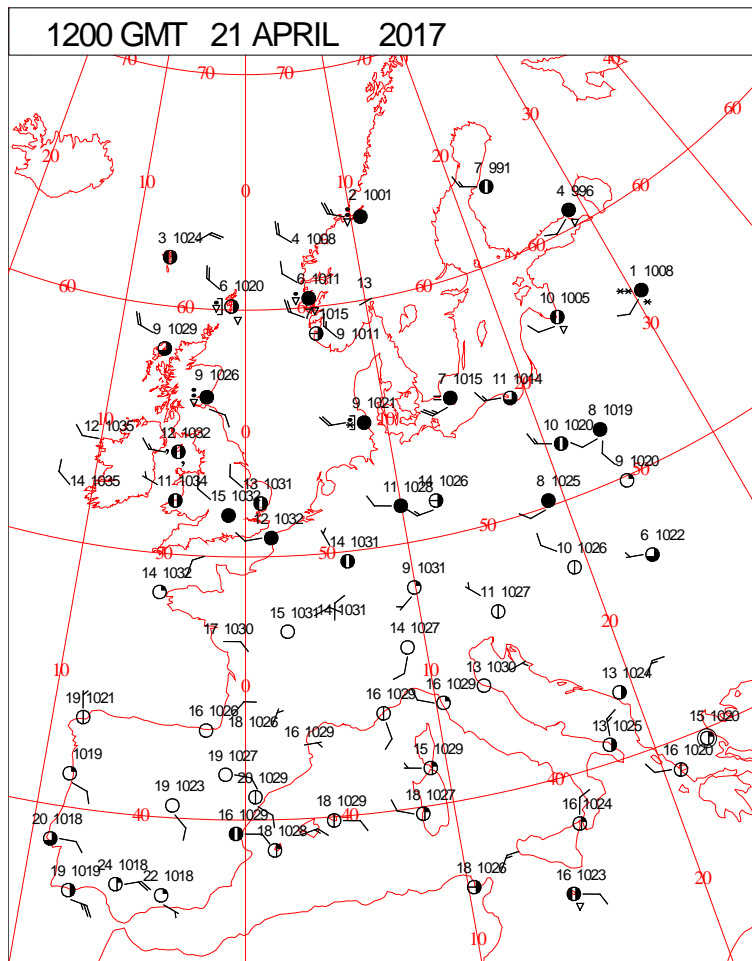
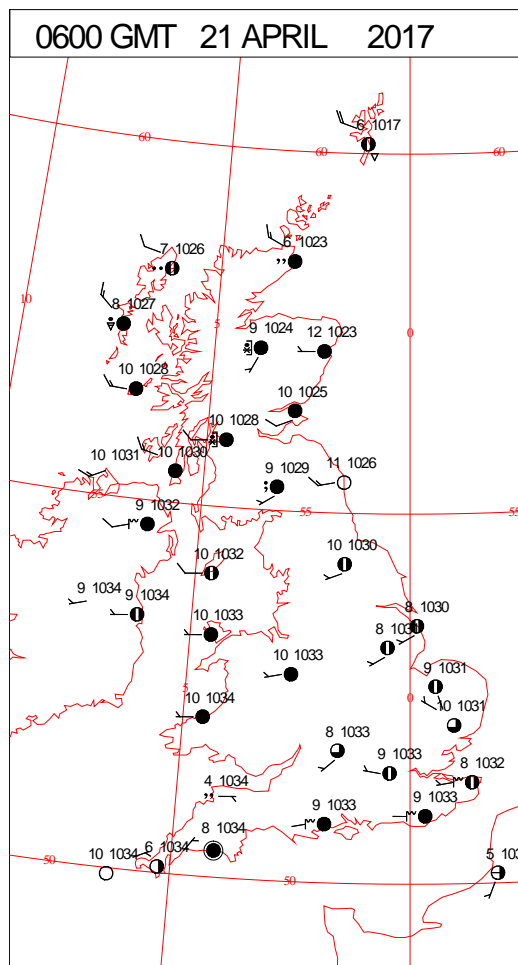
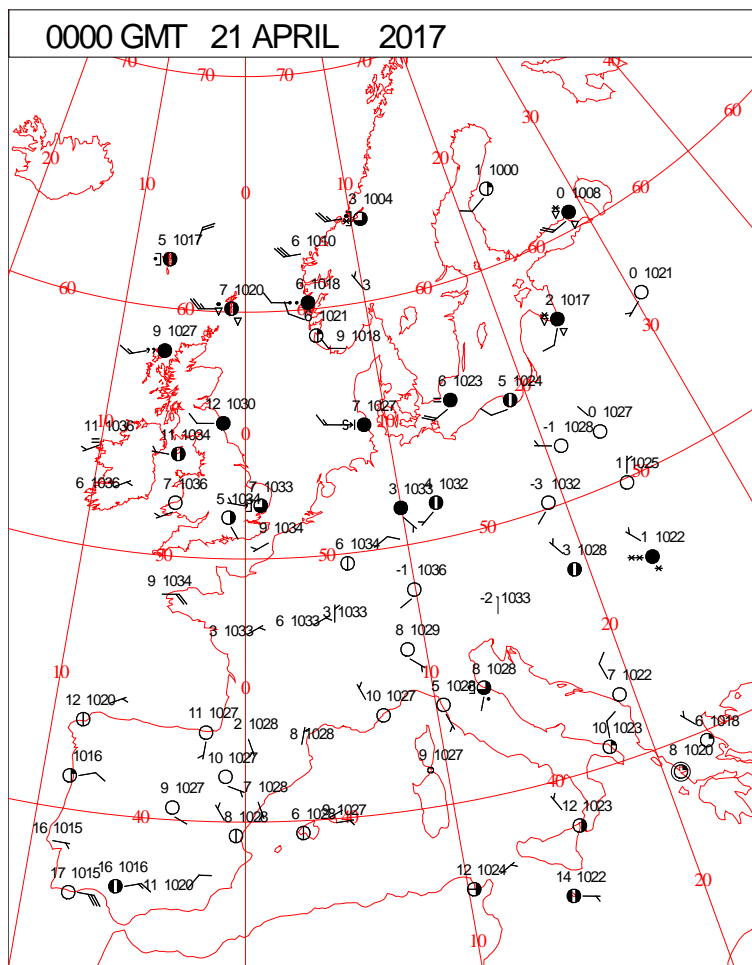
DAILY CLIMATE DATA



DAILY WEATHER SUMMARY



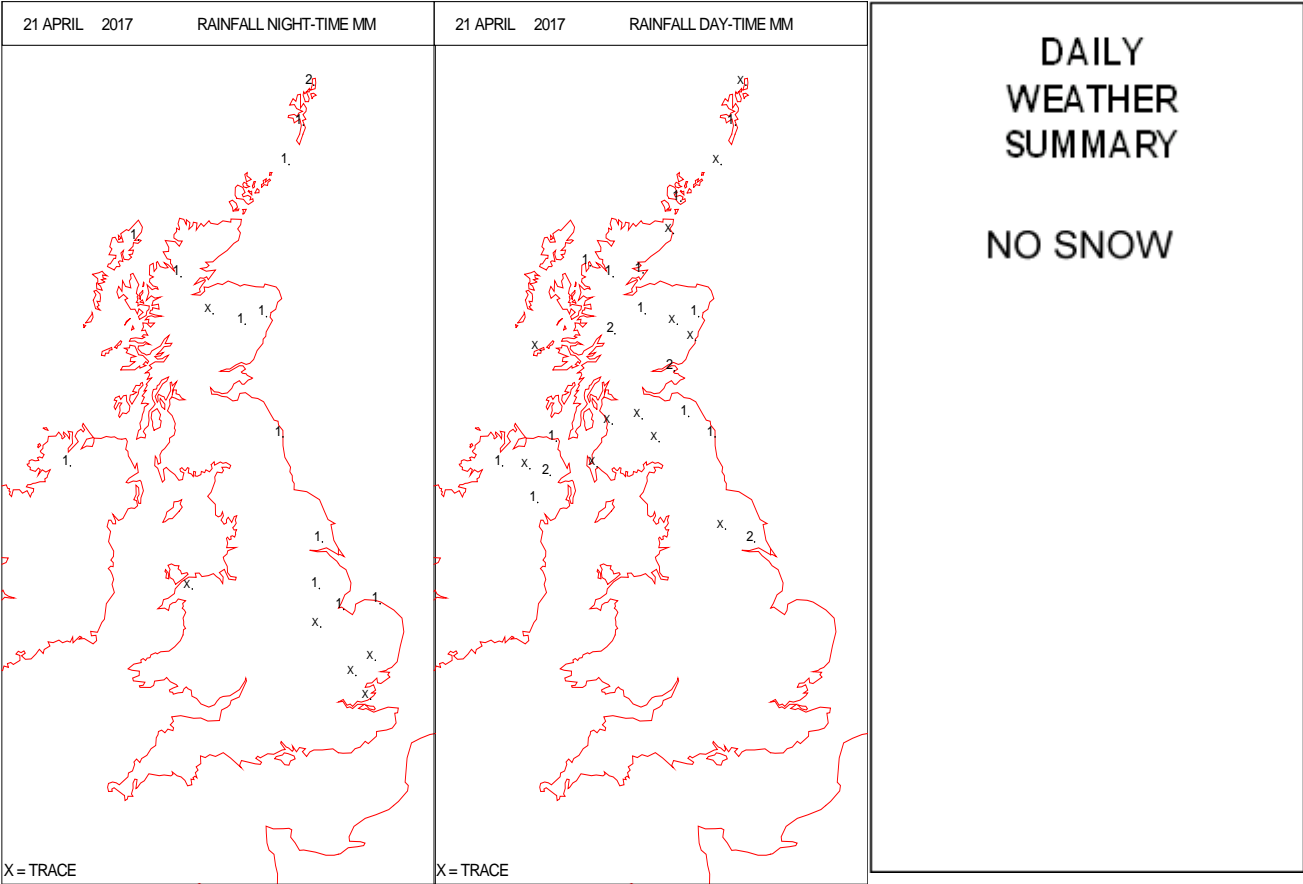
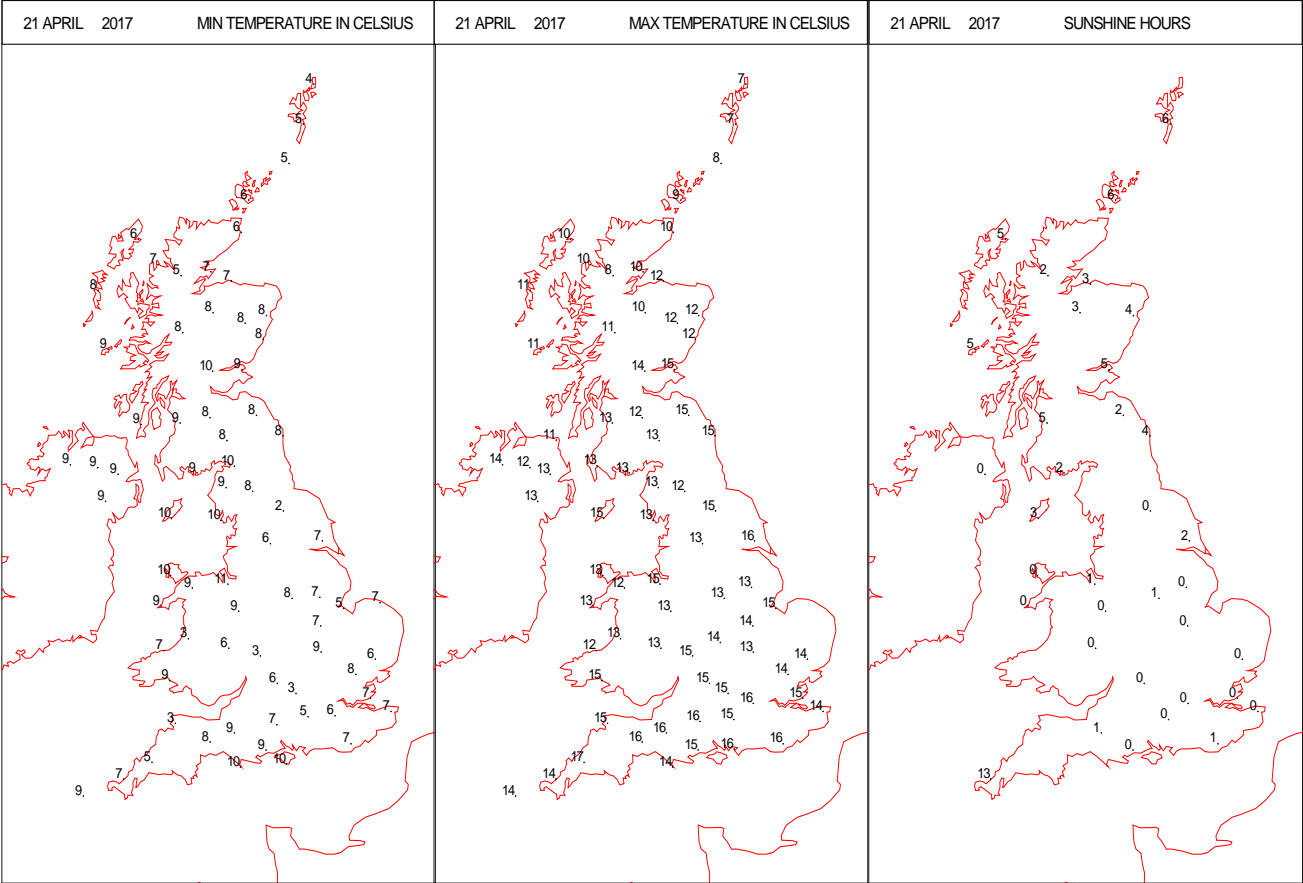
SURFACE REPORTS



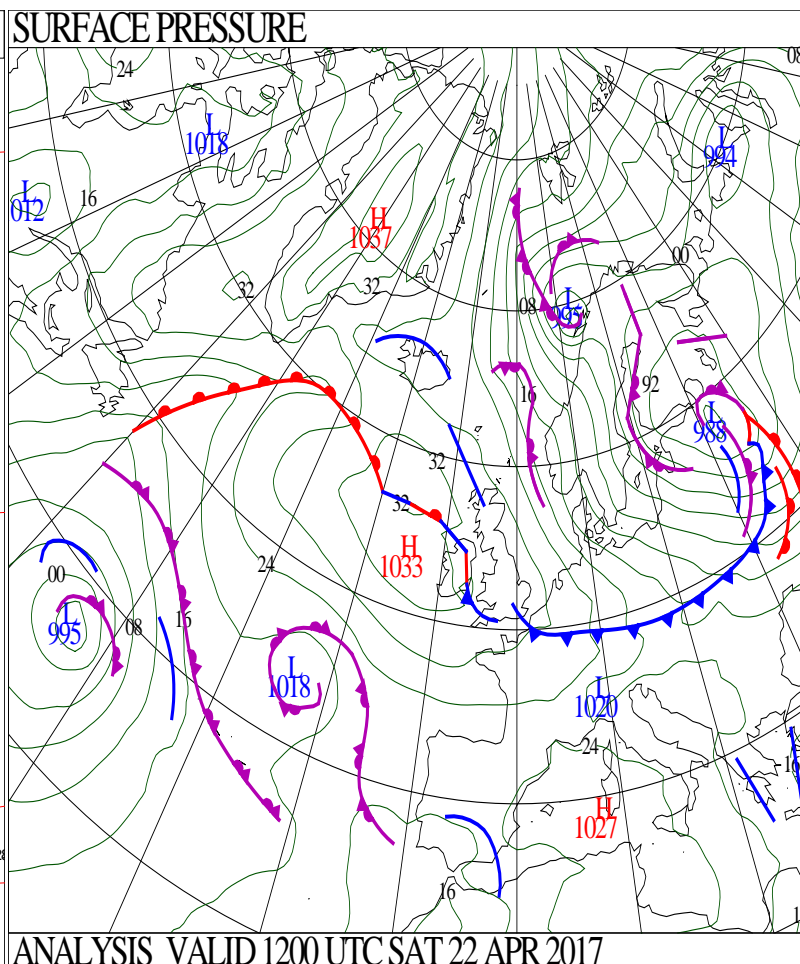
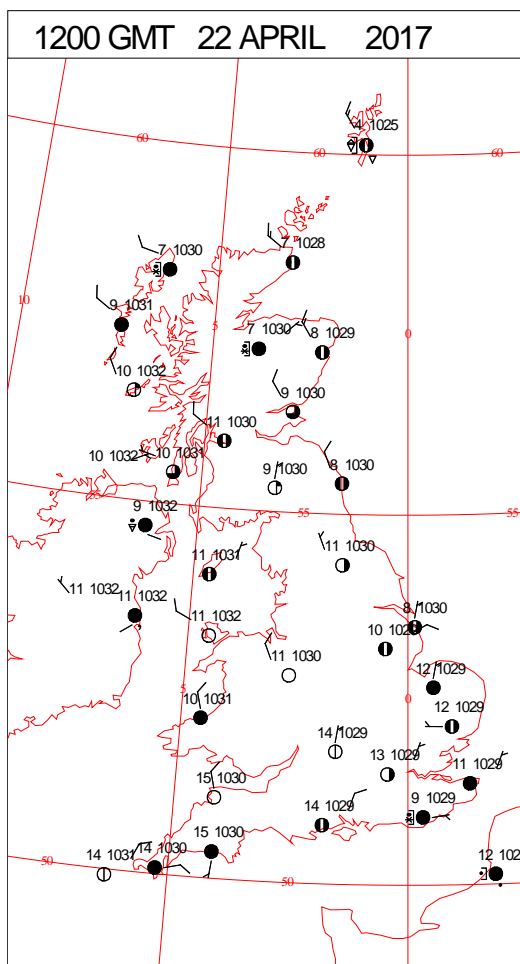
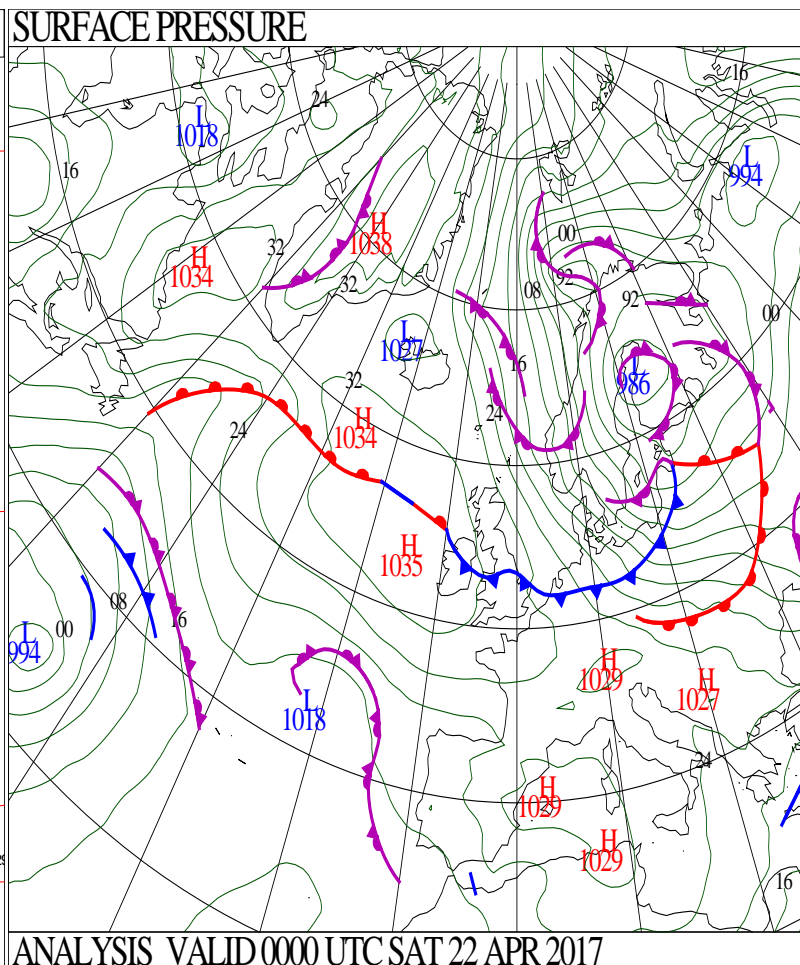
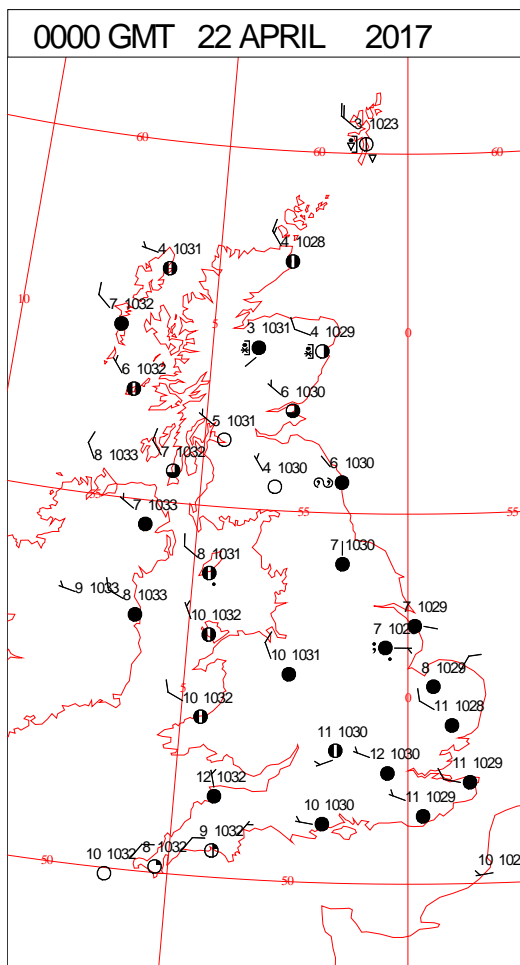
SIGNIFICANT WEATHER

0600 GMT 21 APRIL 2017	SIG WEATHER	1200 GMT 21 APRIL 2017	SIG WEATHER	<p>Summary of UK Weather for Friday 21 April 2017. Much of the U.K. was dry through the early hours, with largely cloudy skies helping to keep temperatures largely above freezing.</p> <p>A few mist and fog patches formed in the south.</p> <p>However, Scotland was cloudier and wetter, with outbreaks of rain steadily pushing southwards.</p> <p>By dawn, across Shetland, it turned clearer and colder, with a scattering of showers.</p> <p>Through the day the rain across Scotland slowly moved southwards. It became patchier and lighter as it did, and for many it was a dry day, but rather cloudy.</p> <p>The brighter, showery weather across Shetland spread across Scotland, bringing a scattering of wintry showers. The best of the brightness was towards Yorkshire, and also south-west England, with some sunny spells.</p> <p>In the north it was a much cooler day than yesterday, especially in the north-east, but overall temperatures were above average. The warmest place was in south-west England.</p>
1800 GMT 21 APRIL 2017	SIG WEATHER	0000 GMT 22 APRIL 2017	SIG WEATHER	<p>EXTREMES Highest Maximum: 18.5 Slapton, Devon Lowest Maximum: 6.9 Baltasound No2, Shetland Lowest Minimum: -1.1 Virginstow, Beasworthy, Devon Lowest Grass Minimum: -3.5 Whitechurch, Dyfed Most Rain: 8.3 Oldtown, Dyfed Most Sun: 13.2 Guernsey Airport, Guernsey</p>

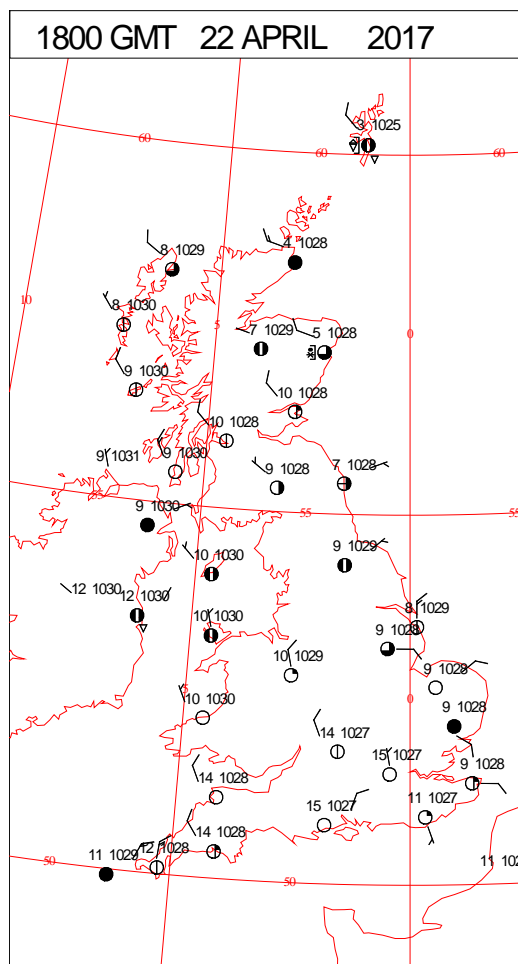
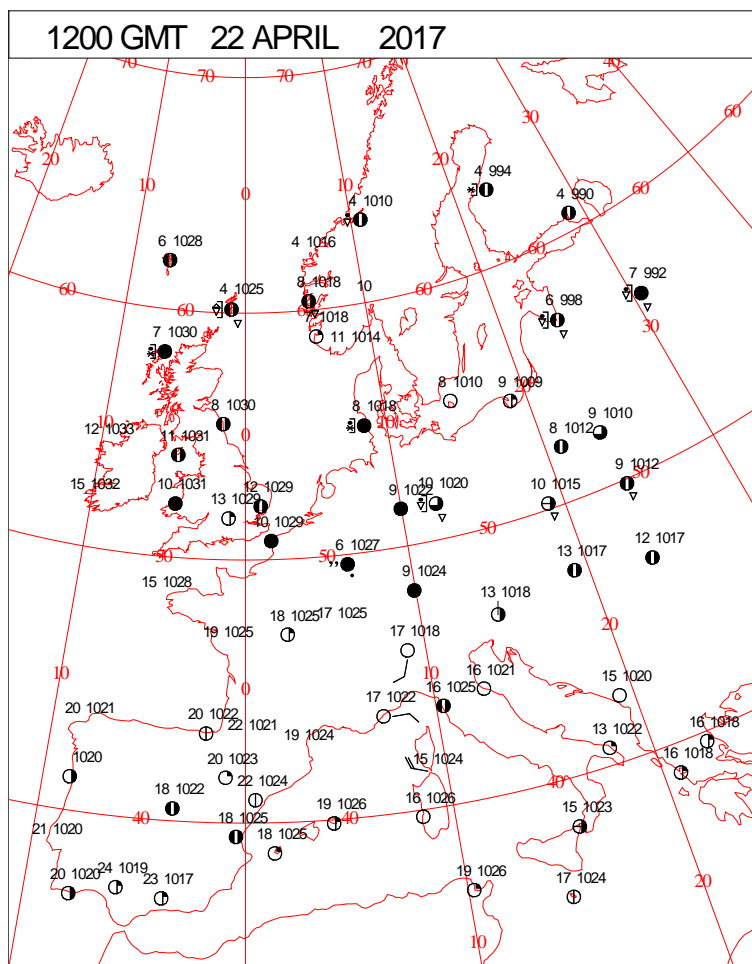
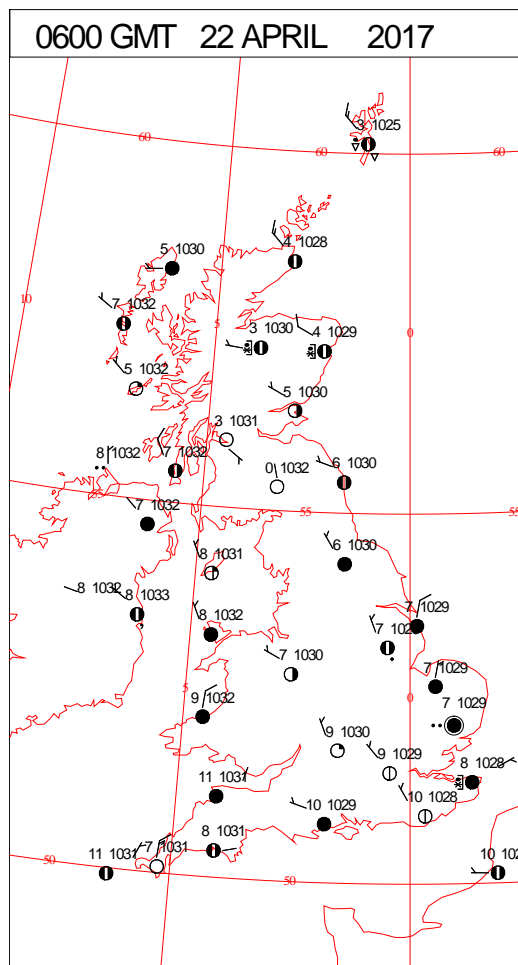
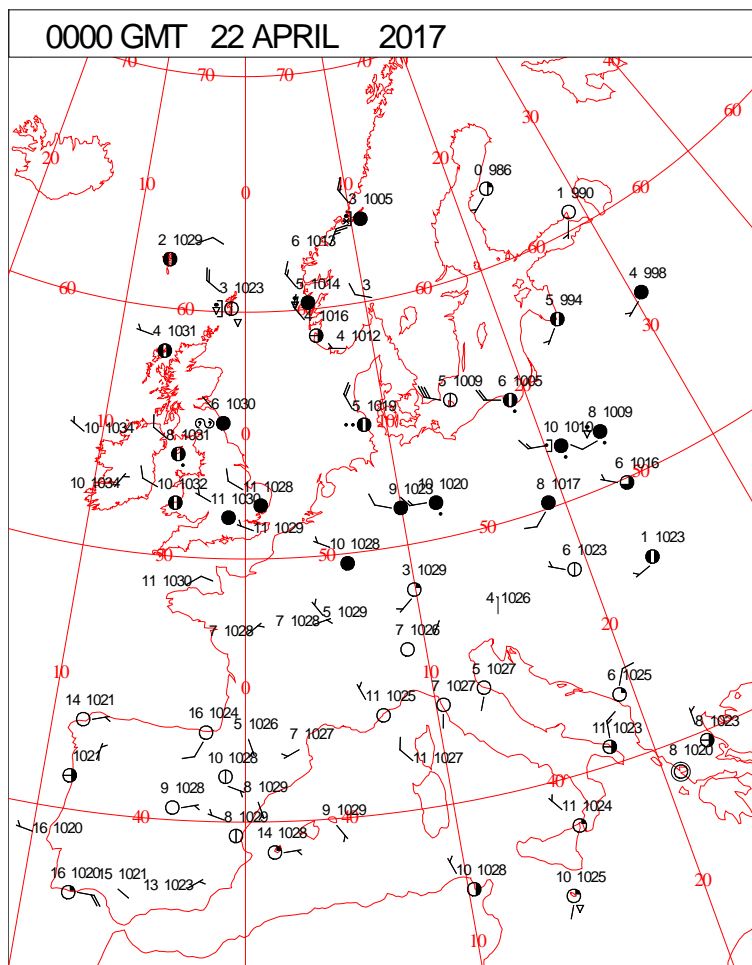
DAILY CLIMATE DATA



DAILY WEATHER SUMMARY



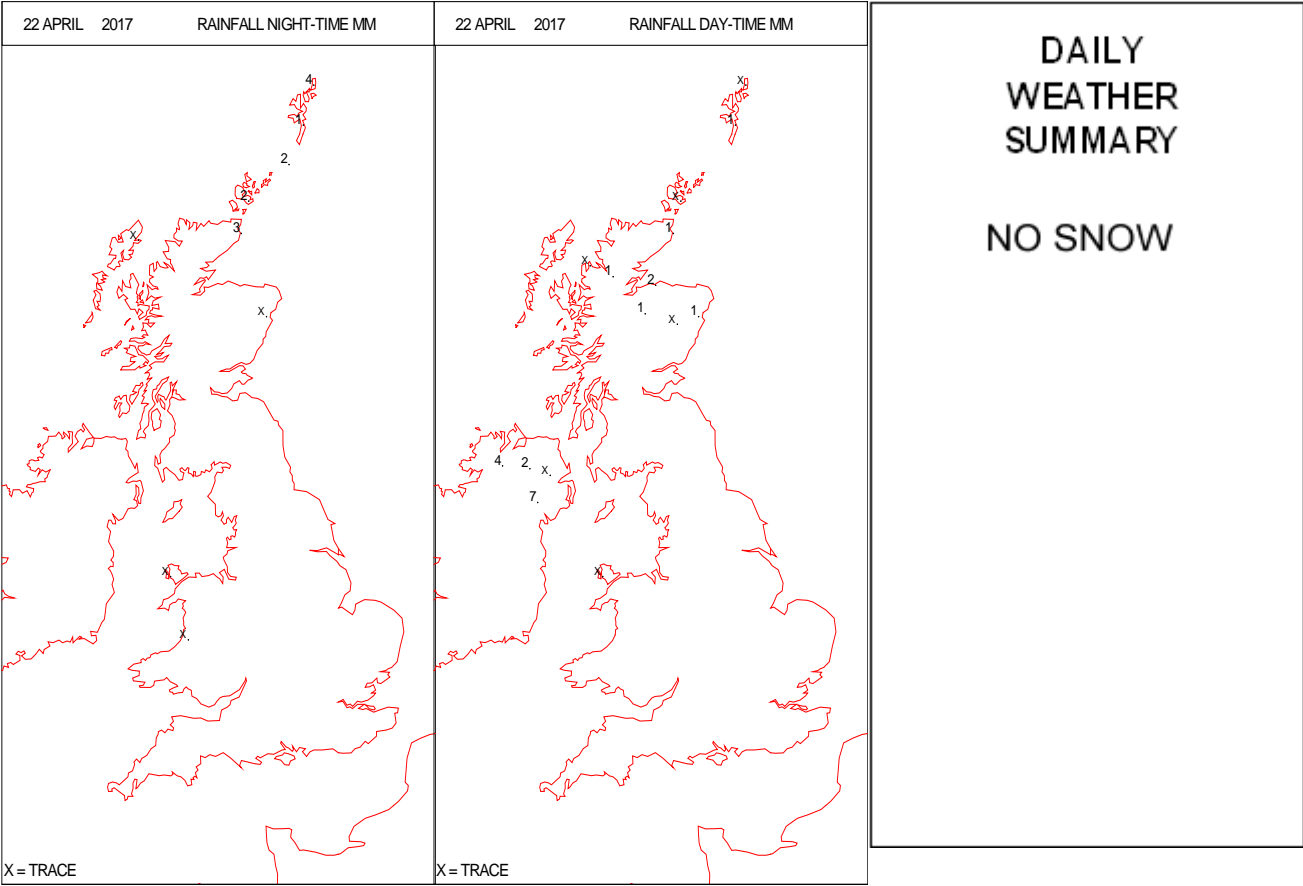
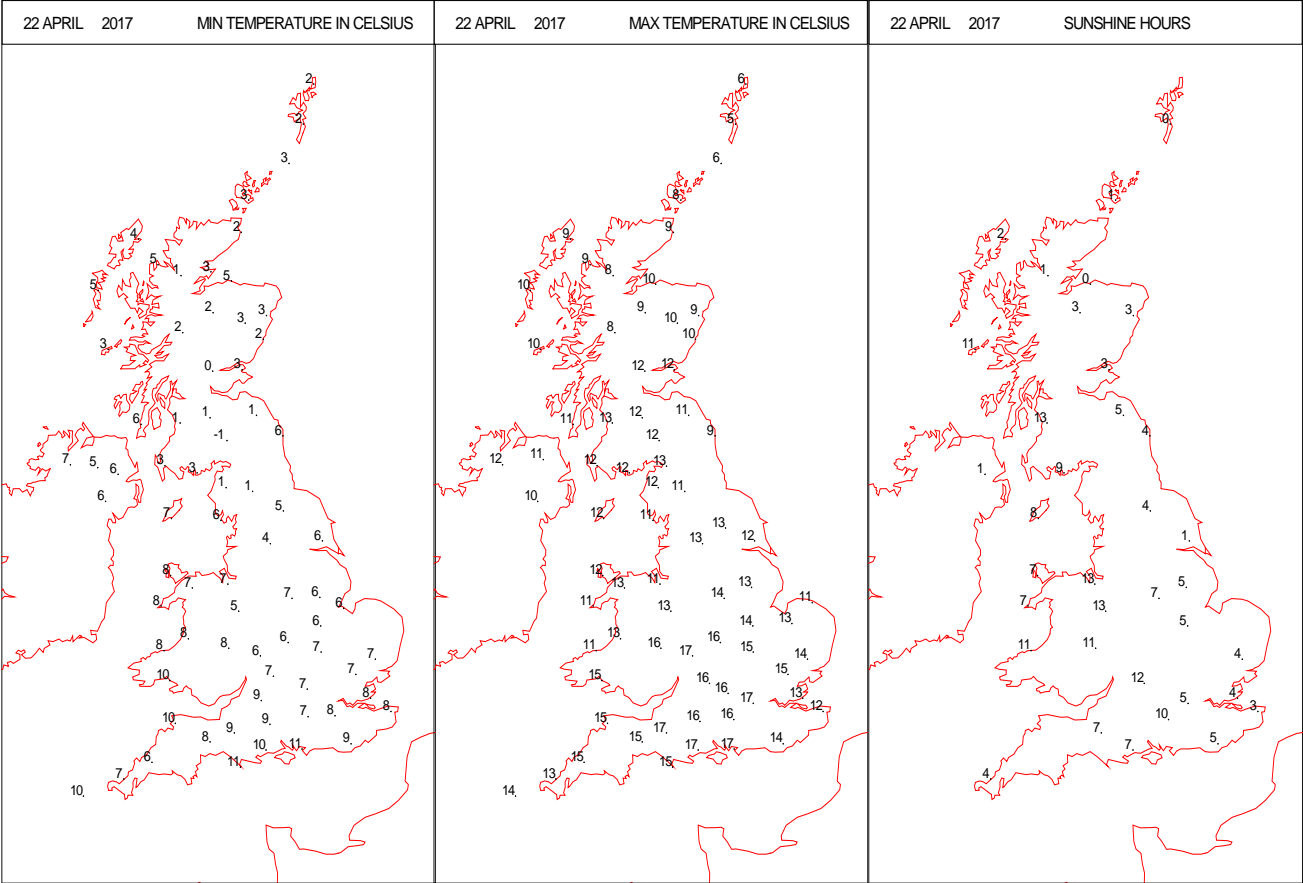
SURFACE REPORTS



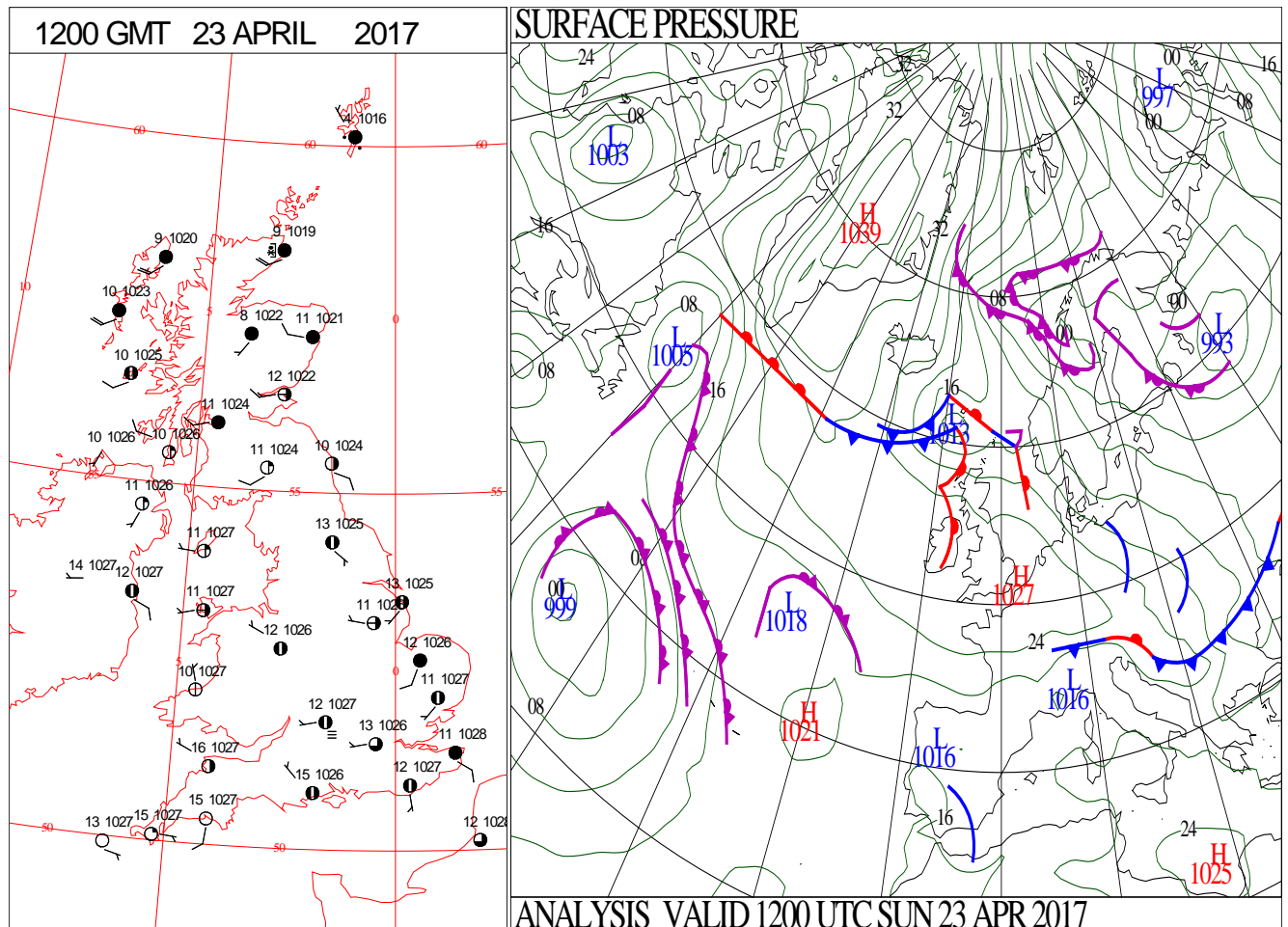
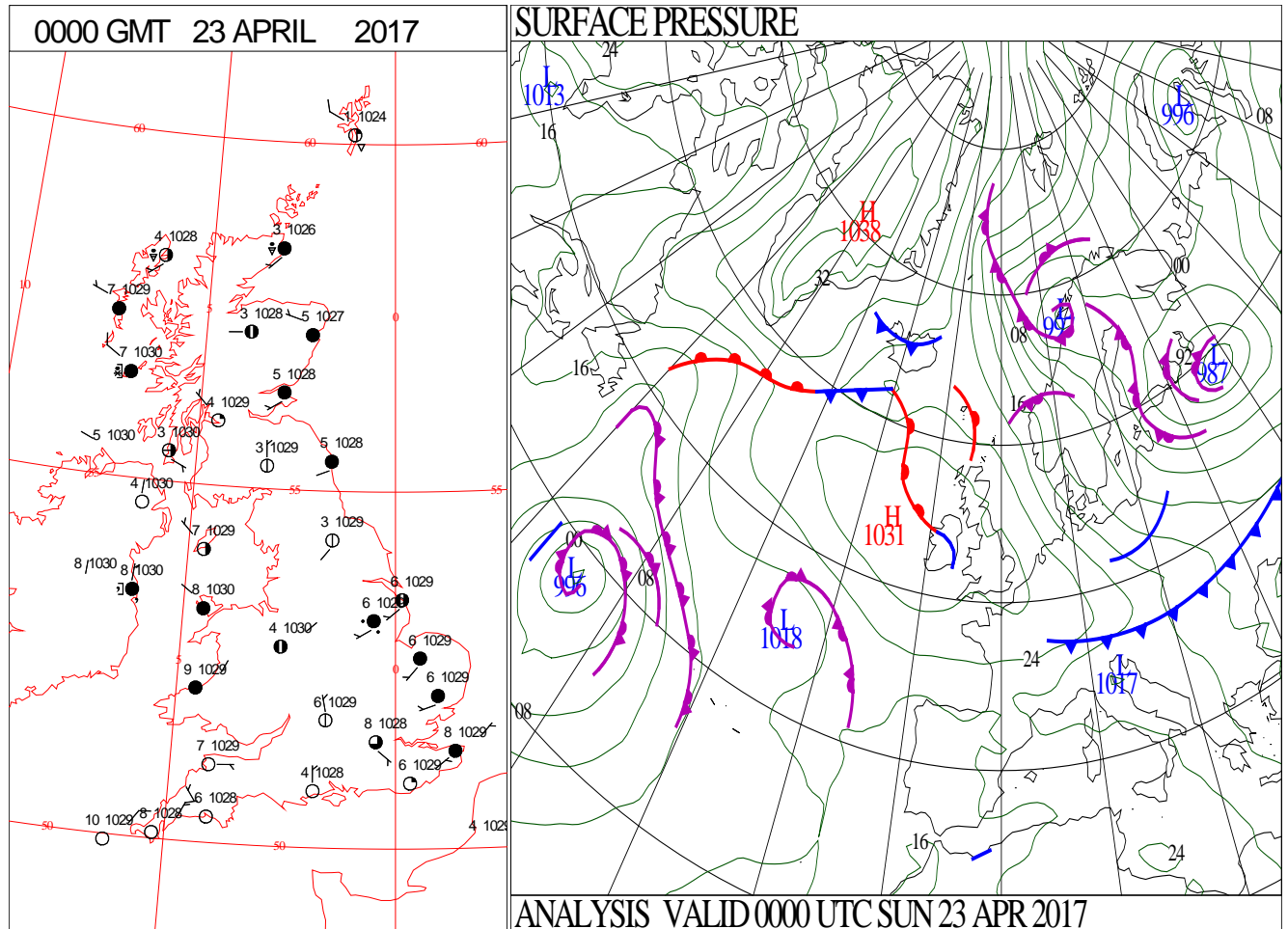
SIGNIFICANT WEATHER

0600 GMT 22 APRIL 2017	SIG WEATHER	1200 GMT 22 APRIL 2017	SIG WEATHER	<p>Summary of UK Weather for Saturday 22 April 2017. Scattered showers continued across northern Scotland during the early hours, still giving hill sleet and snow.</p> <p>Yesterday's weak cold front left an area of cloud across eastern England, with some light rain.</p> <p>Elsewhere it was mostly dry with some clear skies, but on the whole quite cloudy, especially across Northern Ireland and Wales.</p> <p>It was chilly under clearer skies however, with temperatures falling just below freezing in the Lake District.</p> <p>After a chilly start it was a generally dry day across the country, with the rather cloudy conditions improving through the morning. Many places then saw sunny spells developing into the afternoon, these becoming prolonged in the west.</p> <p>It was a rather cloudy day across Northern Ireland though, with a little light rain at times, and only isolated sunny spells. It was also a cloudier day across Scotland, with scattered showers over north-eastern areas, which were wintry over the hills.</p> <p>In the sunshine it was a pleasantly warm feeling day though, especially towards Wales and southern counties.</p>
1800 GMT 22 APRIL 2017	SIG WEATHER	0000 GMT 23 APRIL 2017	SIG WEATHER	<p>EXTREMES Highest Maximum: 18.4 Bournemouth Kings Park, Dorset Lowest Maximum: 5.3 Lerwick, Shetland Lowest Minimum: -2.5 Willington, Derbyshire Lowest Grass Minimum: -8.0 Kindrogan, Perthshire Most Rain: 11.1 North Vaxter, Shetland Most Sun: 13.4 Morecambe, Lancashire</p>

DAILY CLIMATE DATA

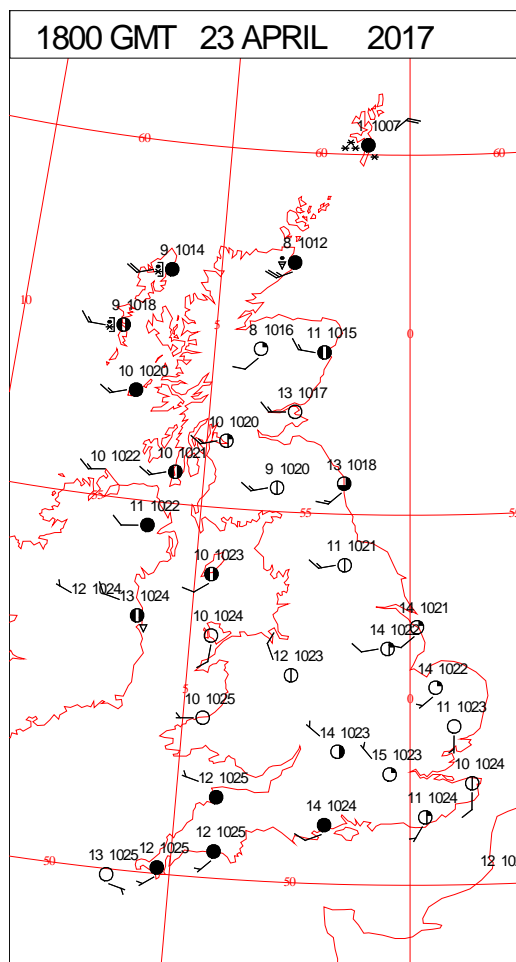
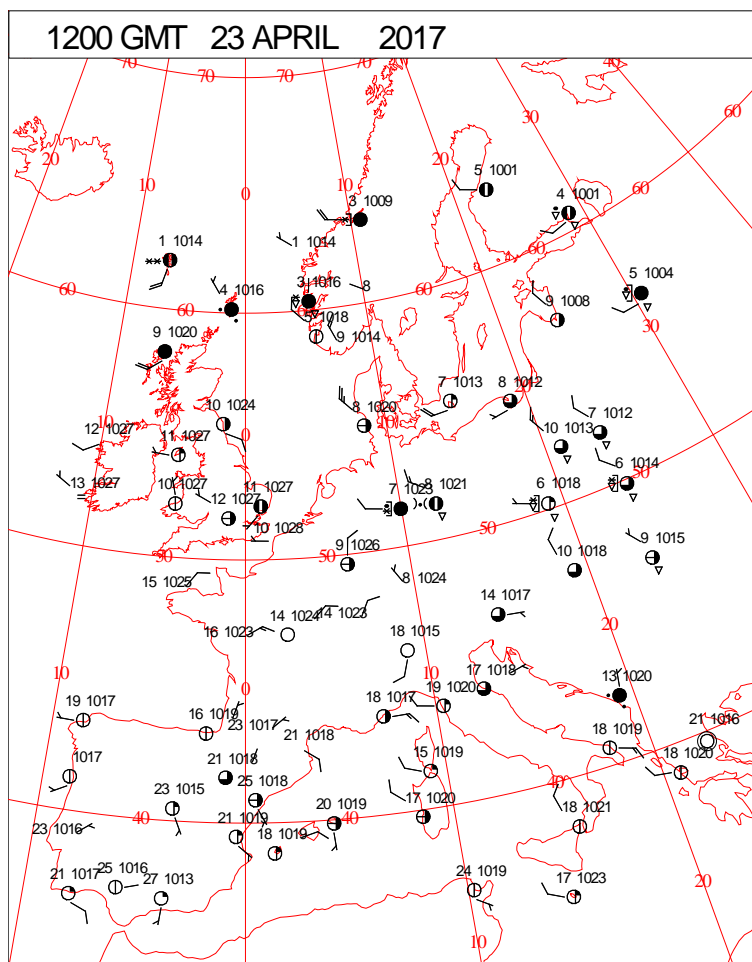
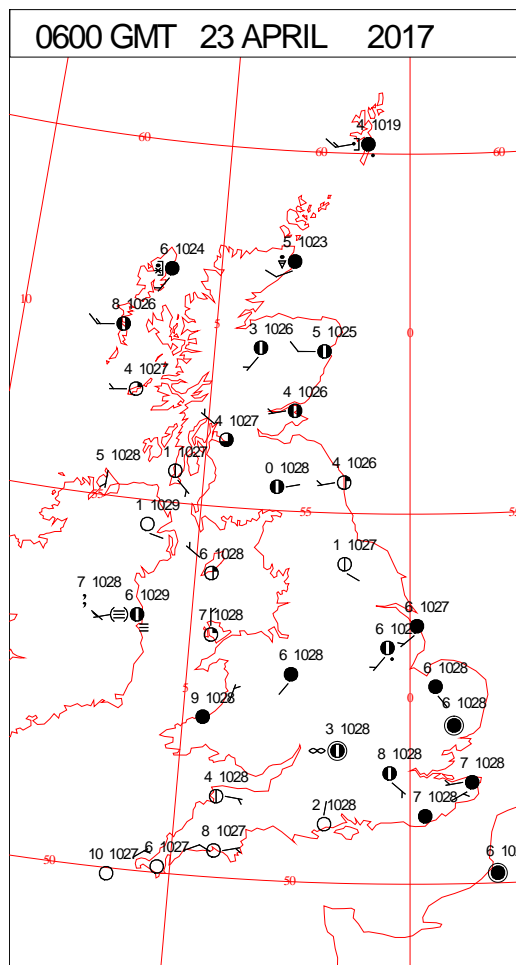
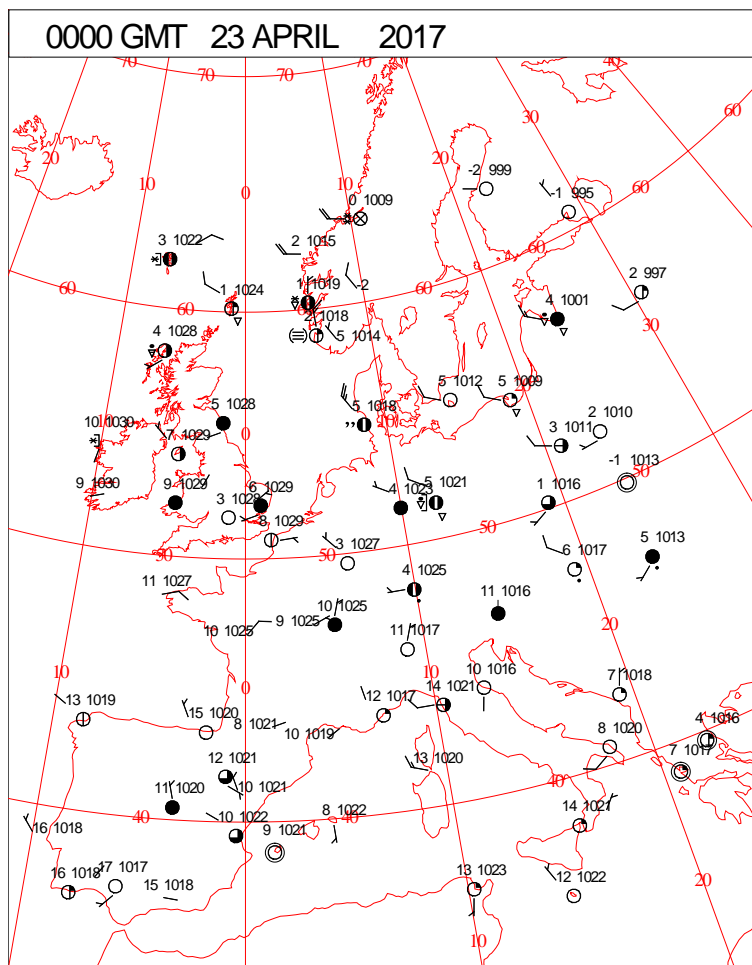


DAILY WEATHER SUMMARY



Sunday 23 April 2017

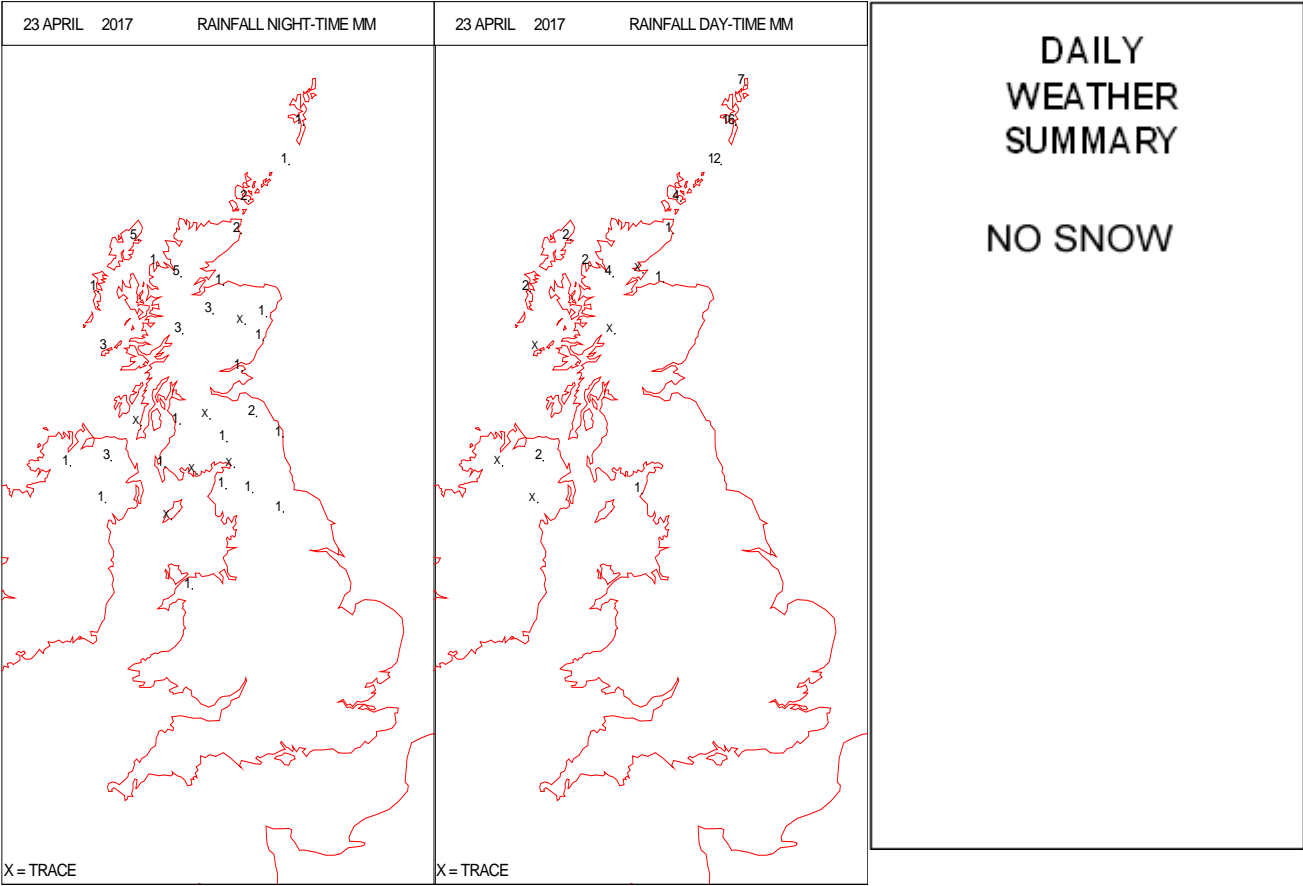
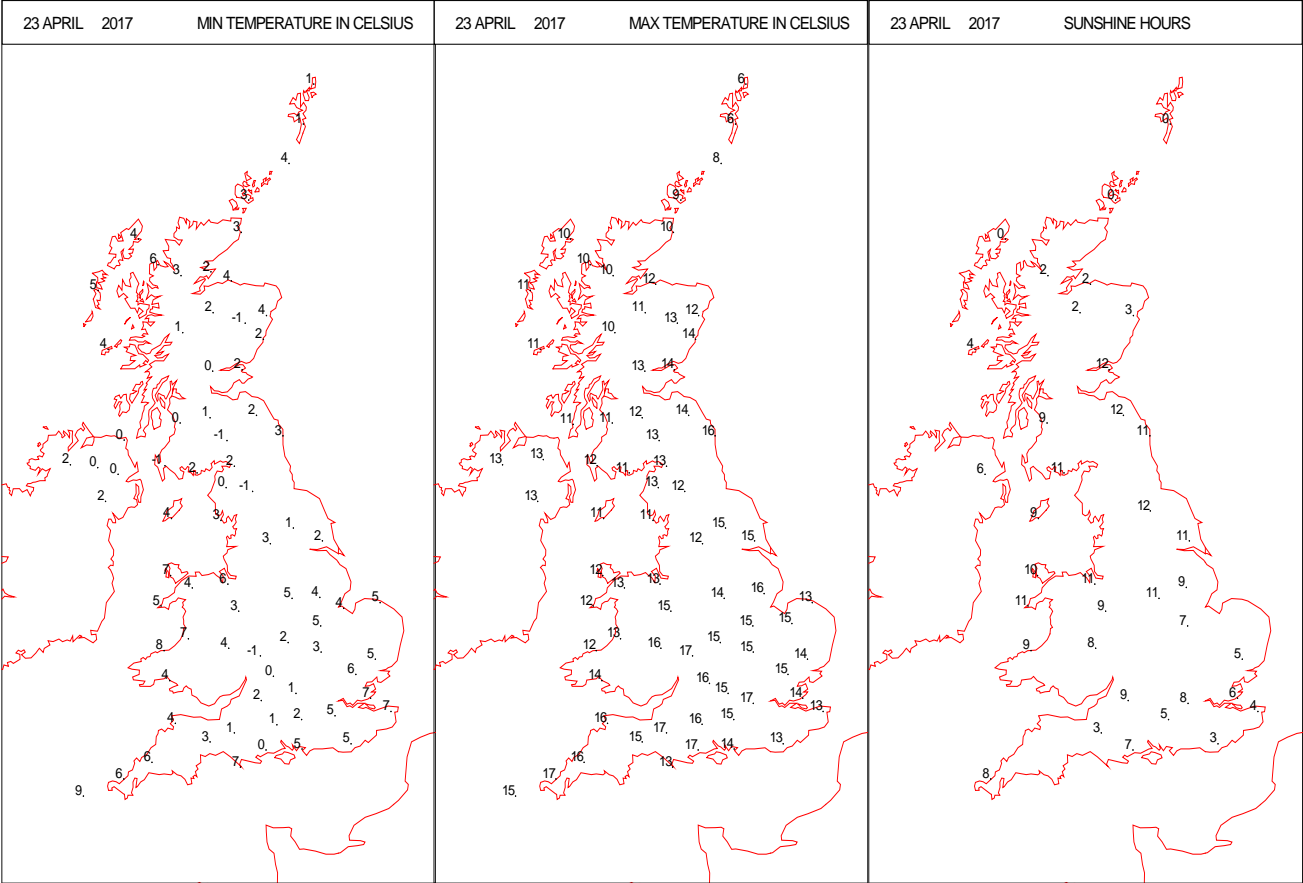
SURFACE REPORTS



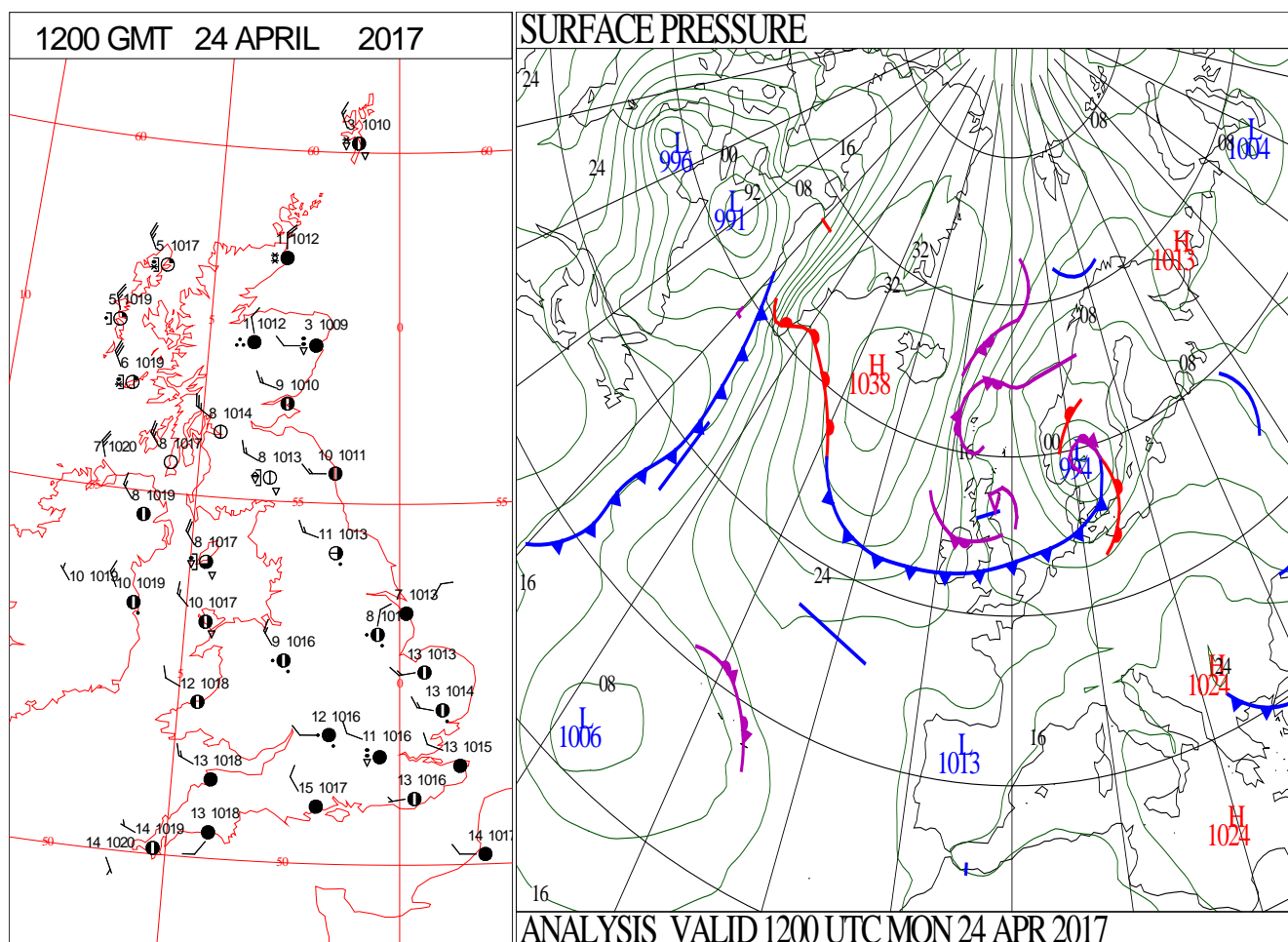
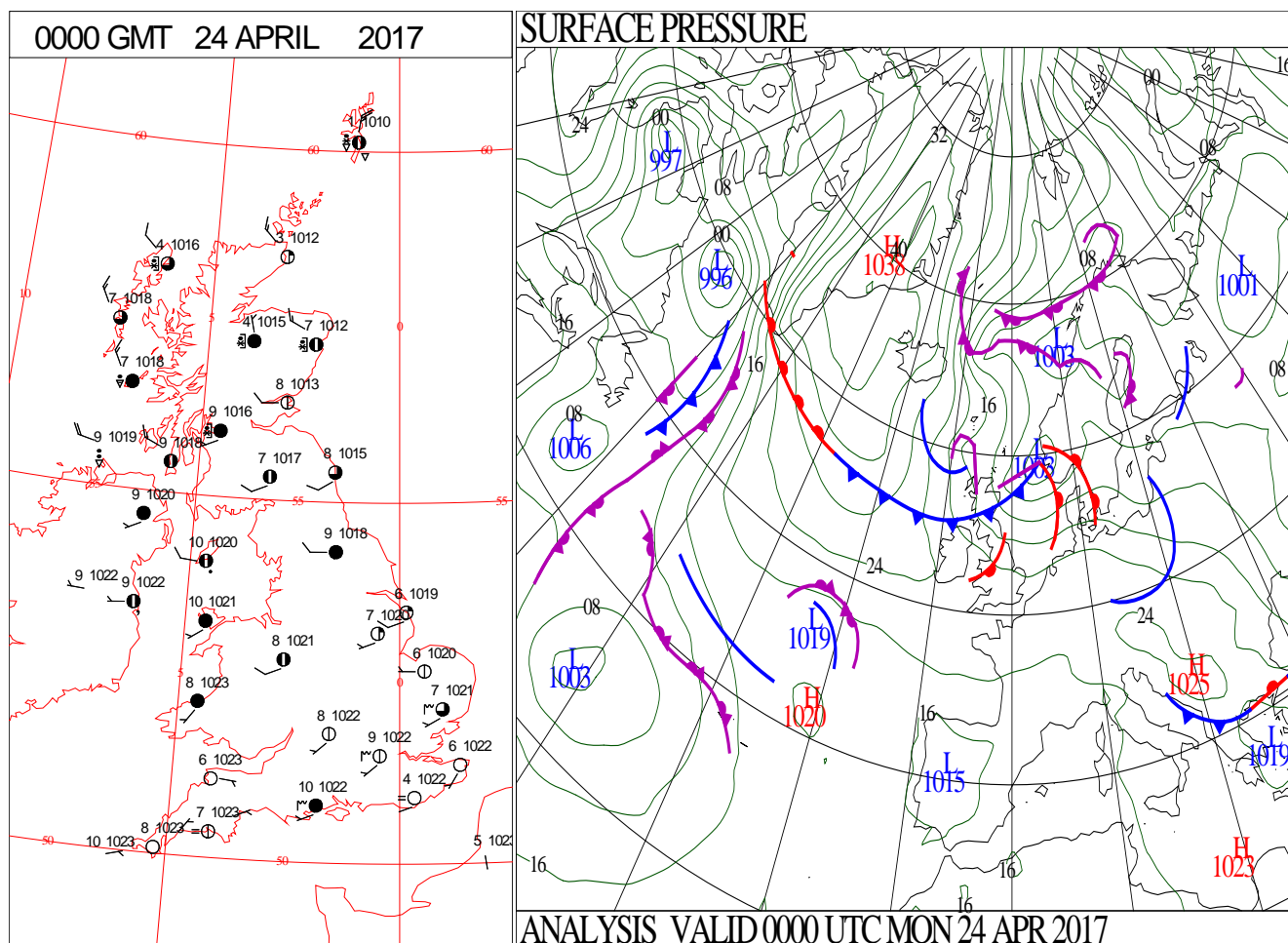
SIGNIFICANT WEATHER

0600 GMT 23 APRIL 2017	SIG WEATHER	1200 GMT 23 APRIL 2017	SIG WEATHER	<p>Summary of UK Weather for Sunday 23 April 2017.</p> <p>Through the early hours of the night it was dry for much of the U.K., with a few clear spells. Some patchy mist and fog formed towards the south-east towards morning.</p> <p>In the north of Scotland there were some wintry showers, mainly over higher ground, and there were isolated light showers across north Wales and Ireland.</p> <p>For some it was a chilly night, with a patchy frost, especially where the skies cleared.</p> <p>After a cold start for many, it was a sunny morning with only some fair weather cloud.</p> <p>However, low pressure to the far north brought rain and sleet across the Northern Isles, along with gale force gusts of wind.</p> <p>Into the afternoon, it remained dry and bright for many, but thicker cloud steadily moved across north-west Scotland and Northern Ireland, leading to some showery rain.</p> <p>Away from the cloud and rain, it was a pleasantly warm day, especially in the south-east.</p>
1800 GMT 23 APRIL 2017	SIG WEATHER	0000 GMT 24 APRIL 2017	SIG WEATHER	<p>EXTREMES</p> <p>Highest Maximum: 17.5 Preston Montford, Shropshire</p> <p>Lowest Maximum: 6.0, Baltasound No2, Shetland</p> <p>Lowest Minimum: -3.5 Shap, Cumbria</p> <p>Lowest Grass Minimum: -11.0 Kindrogan, Perthshire</p> <p>Most Rain: 24.4 Weisdale Mill, Shetland</p> <p>Most Sun: 13.5 Guernsey Airport, Guernsey</p>

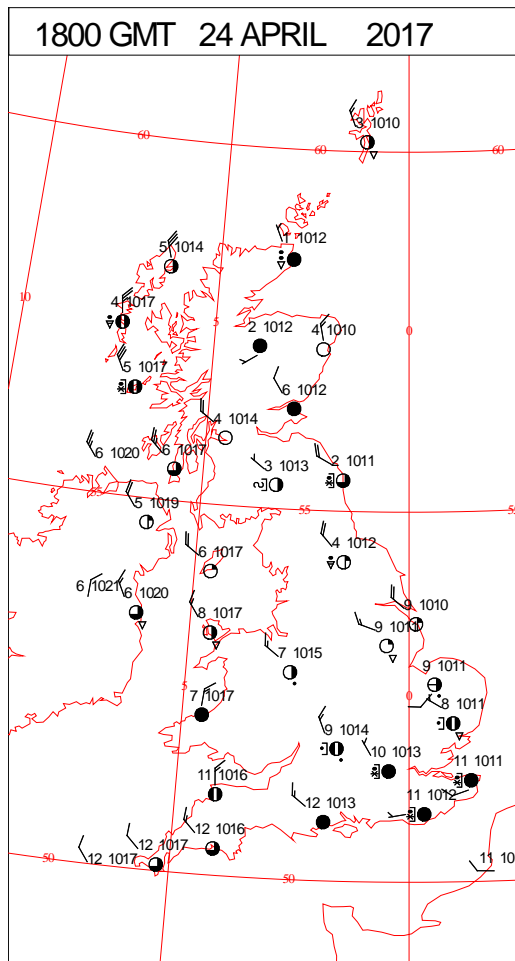
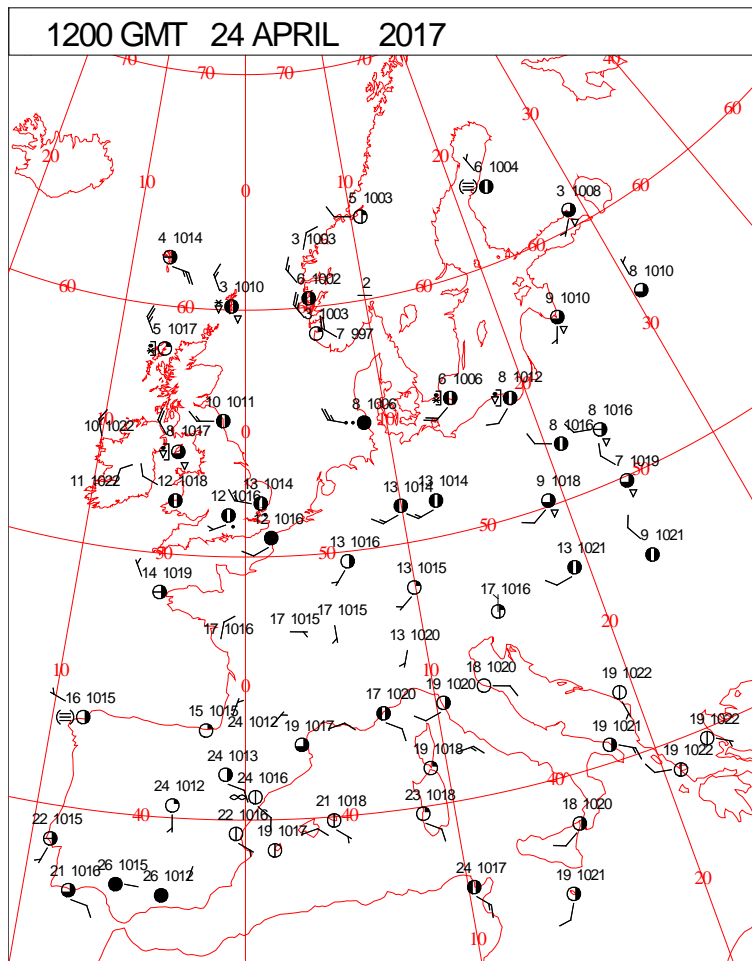
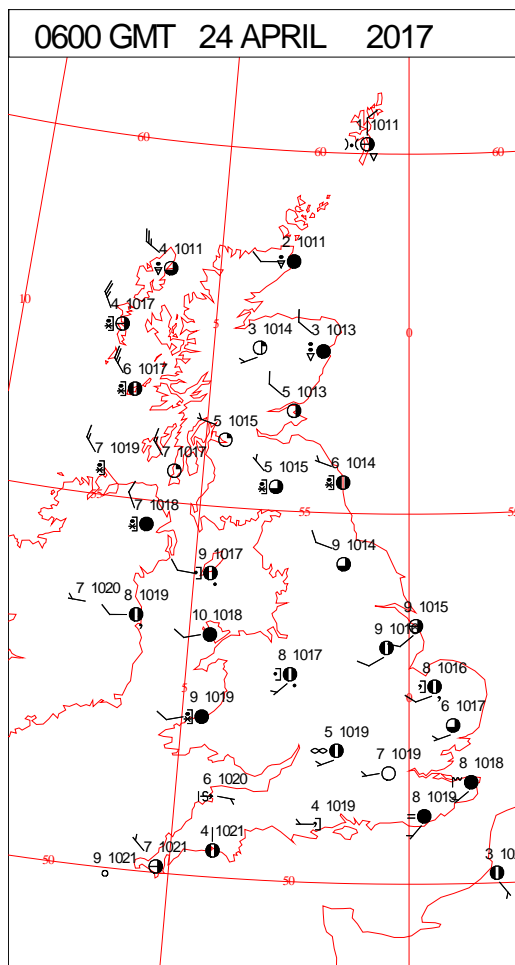
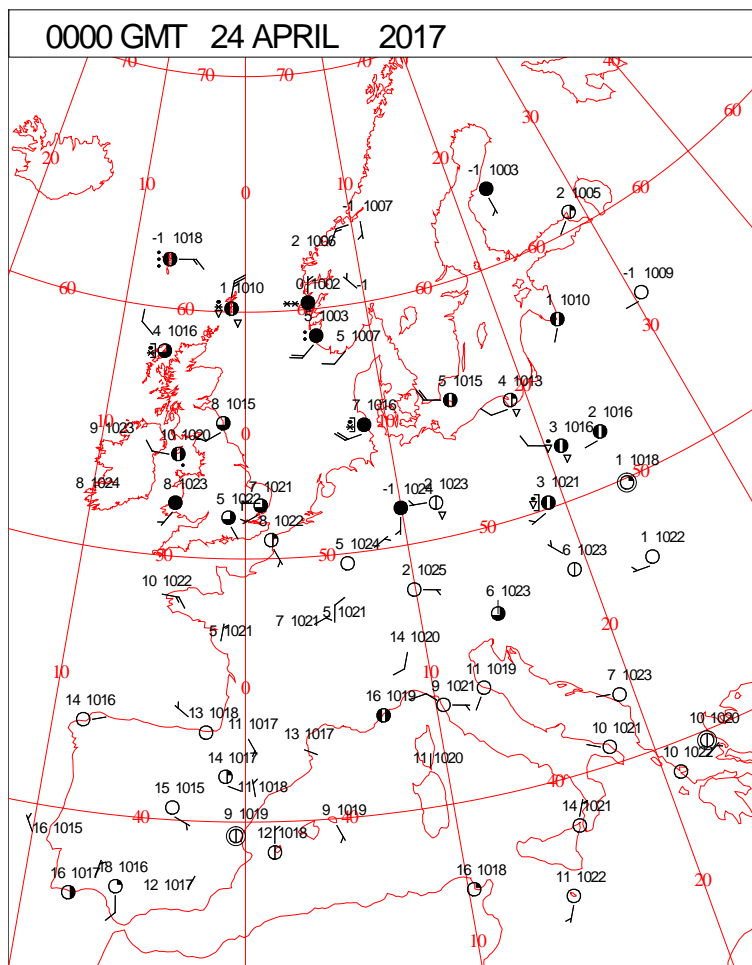
DAILY CLIMATE DATA



DAILY WEATHER SUMMARY



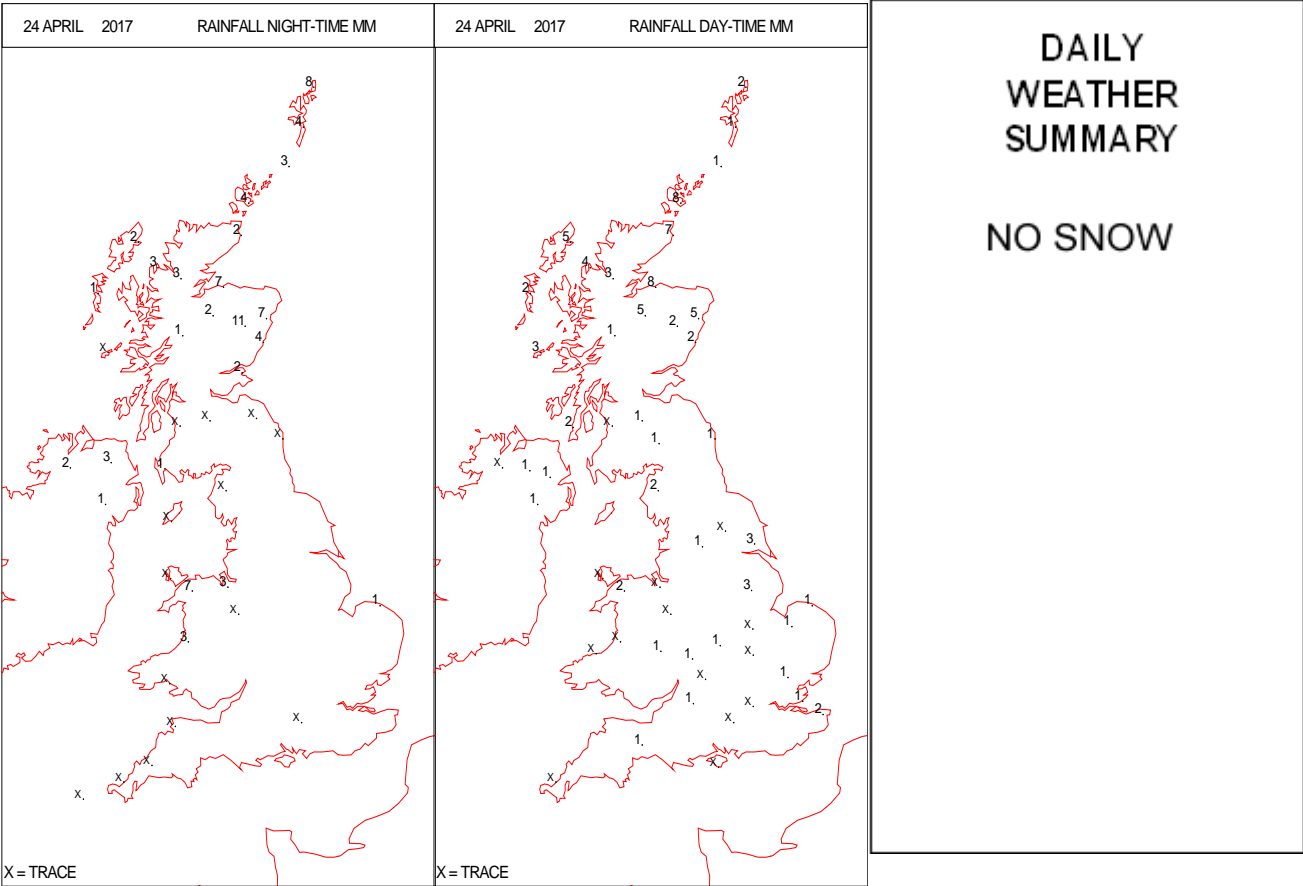
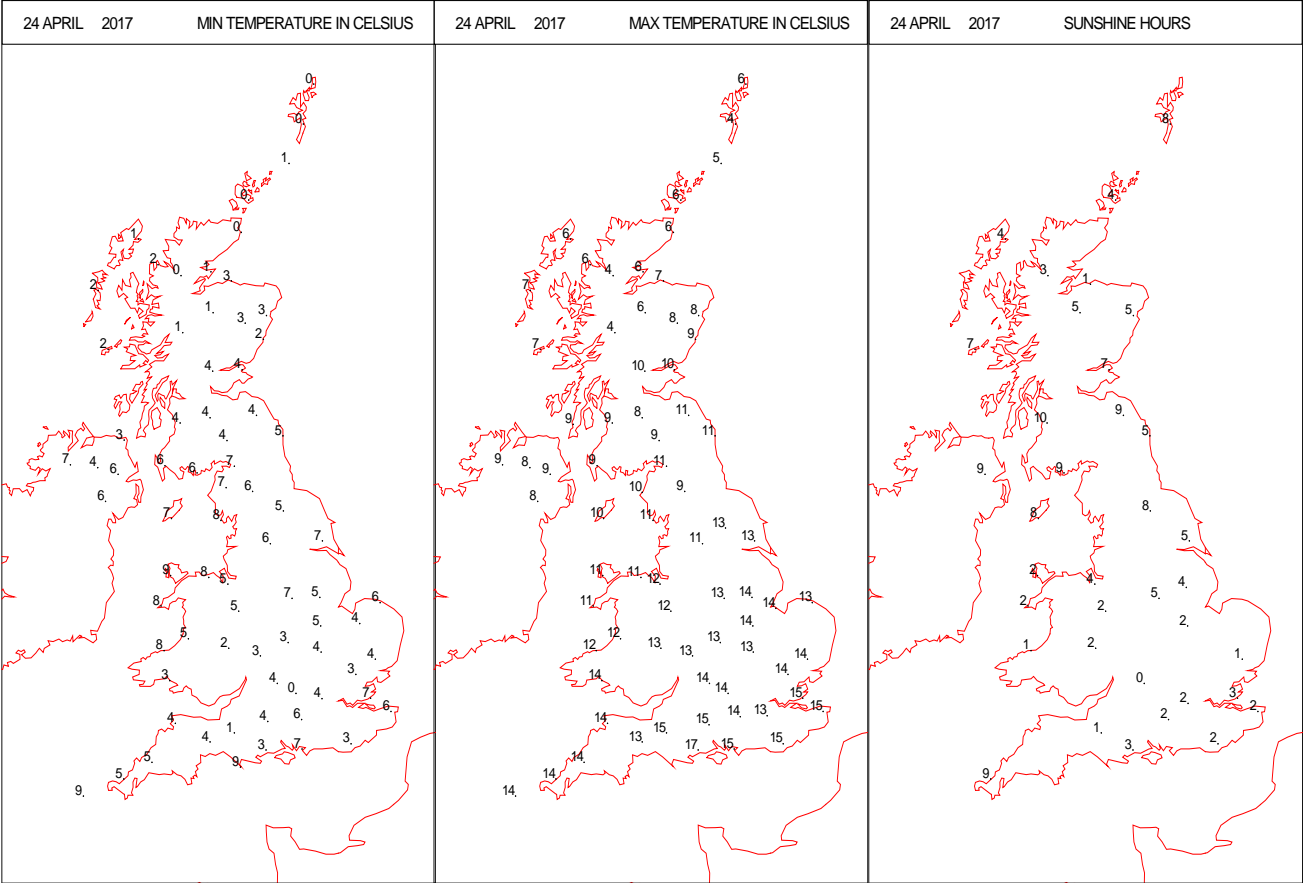
SURFACE REPORTS



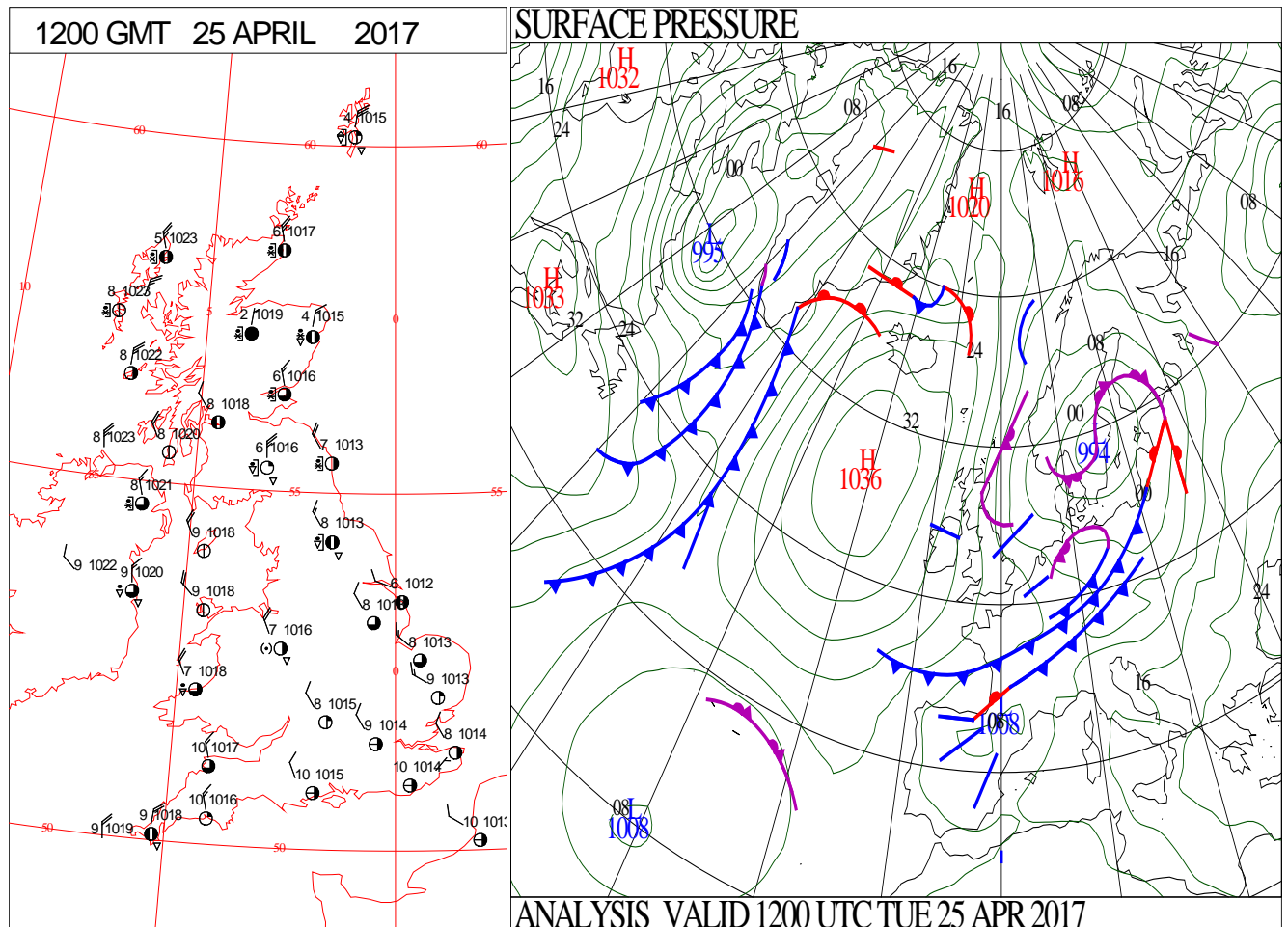
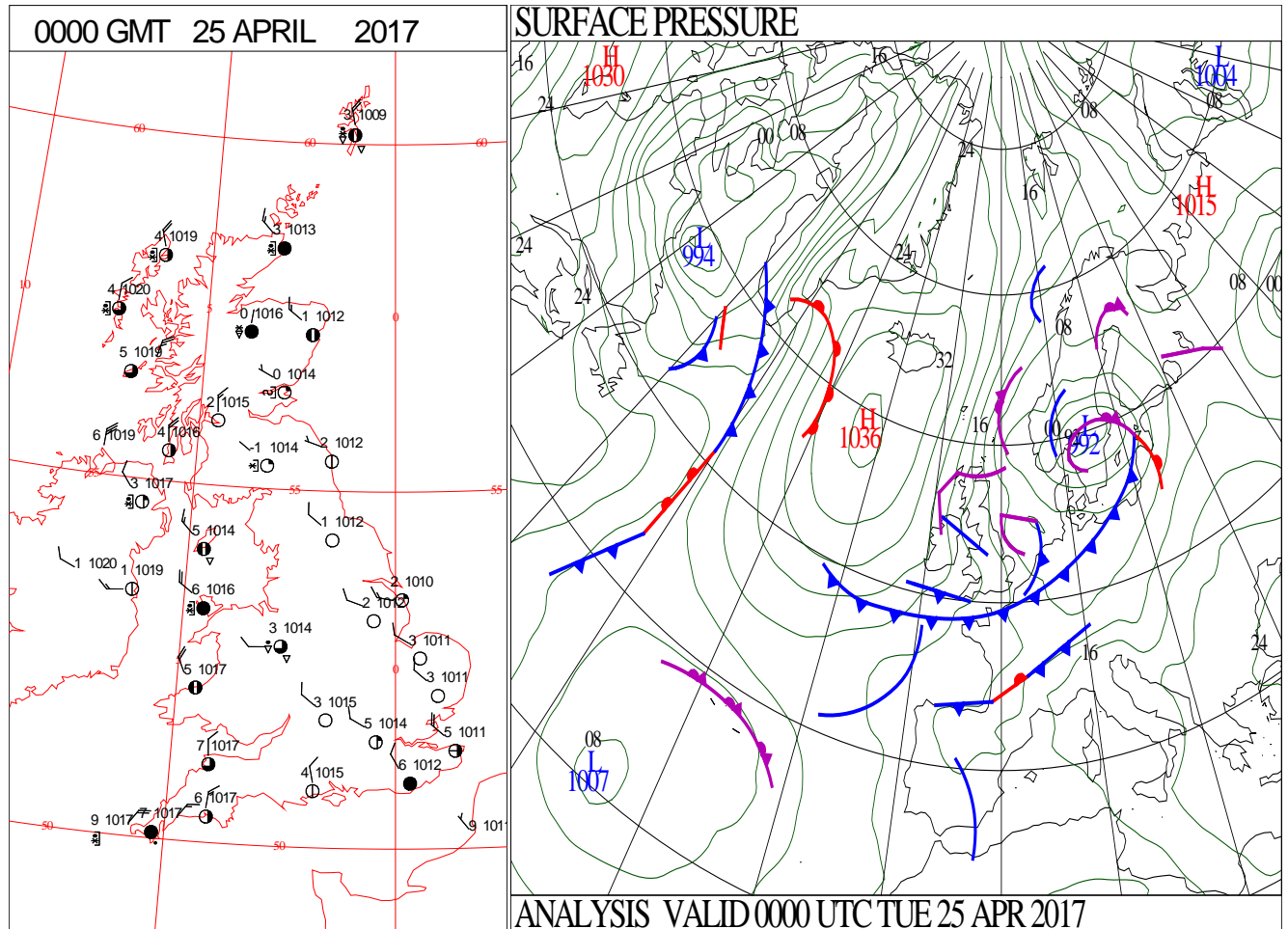
SIGNIFICANT WEATHER

0600 GMT 24 APRIL 2017	SIG WEATHER	1200 GMT 24 APRIL 2017	SIG WEATHER	<p>Summary of UK Weather for Monday 24 April 2017.</p> <p>It was a dry but chilly night in the south of the U.K., with some clear spells.</p> <p>A band of cloud and patchy rain across southern Scotland and Northern Ireland slowly edged southwards to lie across central parts of the country by morning.</p> <p>To the north of this, clearer and much colder conditions moved south, to lie across the whole of Scotland by morning.</p> <p>A band of showery rain also moved into northern and north-eastern parts of Scotland by morning, bringing some hill snow, this was accompanied by strong winds.</p> <p>During the daytime the cold front continued to travel south, bringing colder clearer conditions to Northern Ireland, northern Wales and northern England during the day.</p> <p>Across Scotland and Northern Ireland it was a windy day with showers, giving some hill snow, with heavy snow recorded in some parts of the Highlands during the morning. There were also some thunderstorms in northern Scotland.</p> <p>Ahead of the cooler, clearer conditions it was cloudy across much of England and Wales, with some light rain and much milder conditions.</p>
1800 GMT 24 APRIL 2017	SIG WEATHER	0000 GMT 25 APRIL 2017	SIG WEATHER	
				<p>EXTREMES</p> <p>Highest Maximum: 17.6 Bognor Regis, West Sussex</p> <p>Lowest Maximum: 3.3 Cluanie Inn No3, Inverness-Shire</p> <p>Lowest Minimum: -1.0 Kindrogan, Perthshire</p> <p>Lowest Grass Minimum: -6.5 Kindrogan, Perthshire</p> <p>Most Rain: 28.2 Tulchan Fish Farm, Moray</p> <p>Most Sun: 12.5 Dumfries, Crichton Royal No2, Dumfriesshire</p>

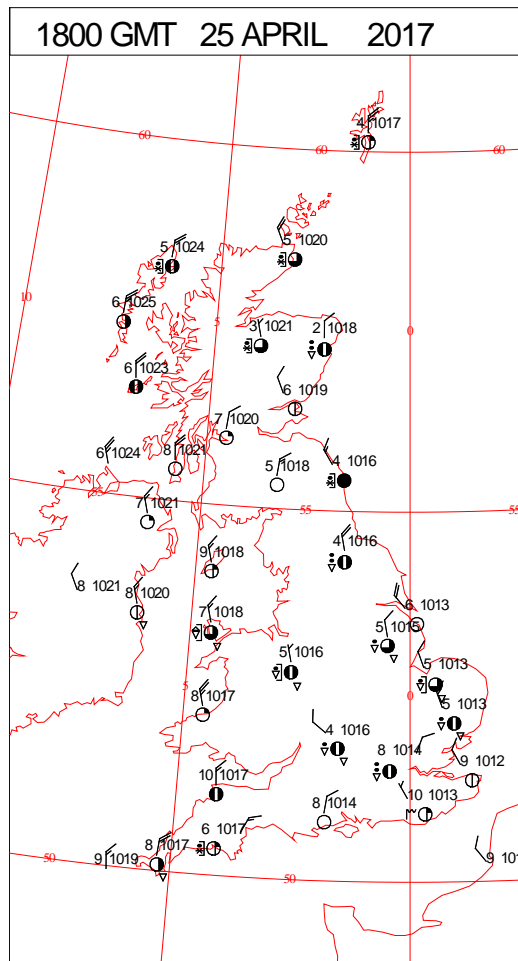
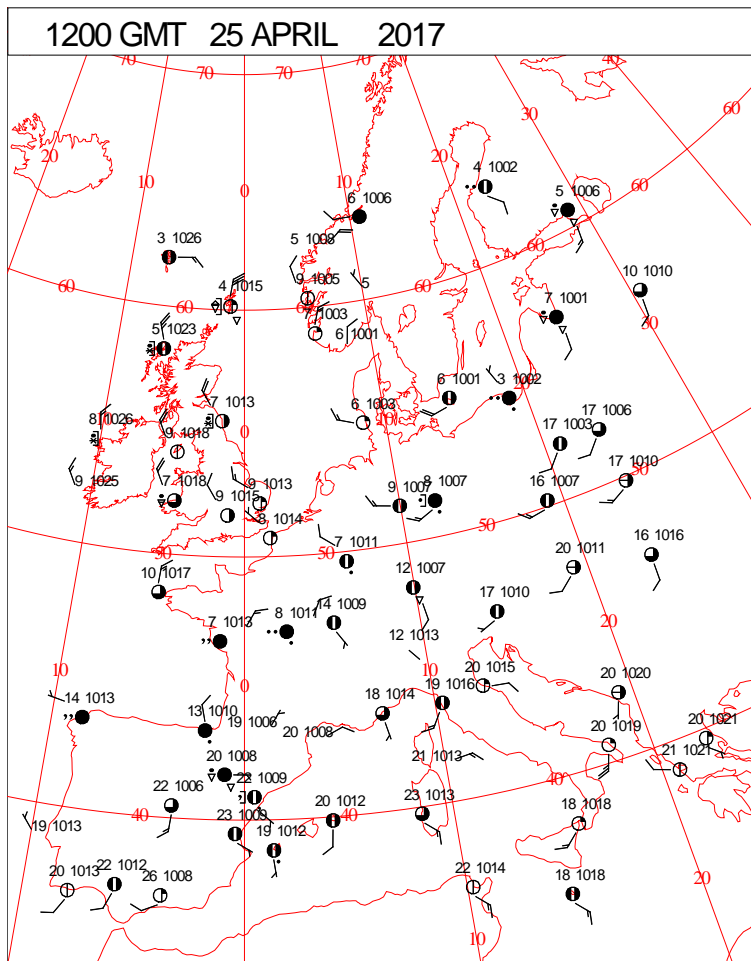
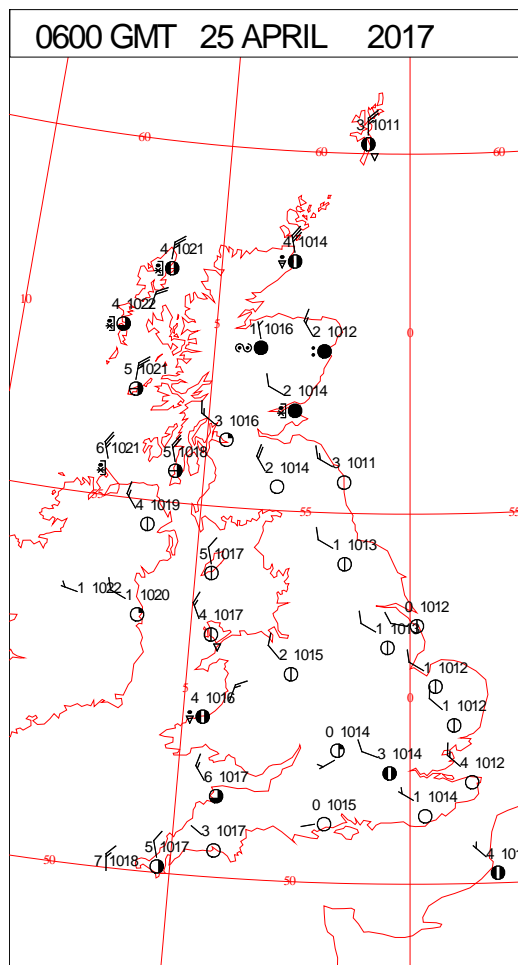
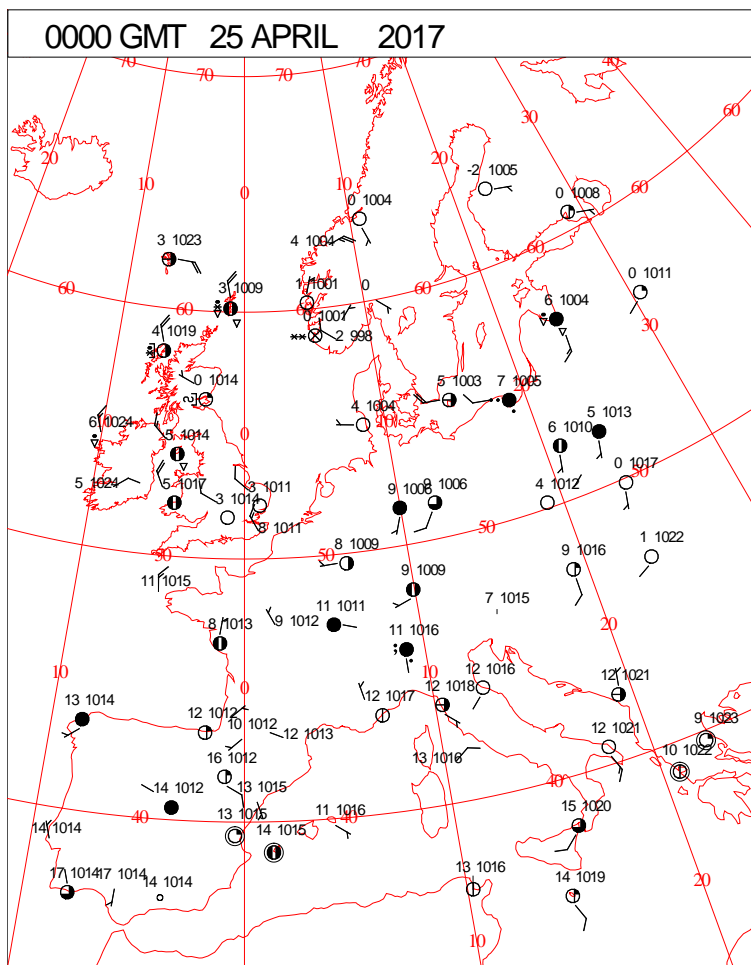
DAILY CLIMATE DATA



DAILY WEATHER SUMMARY



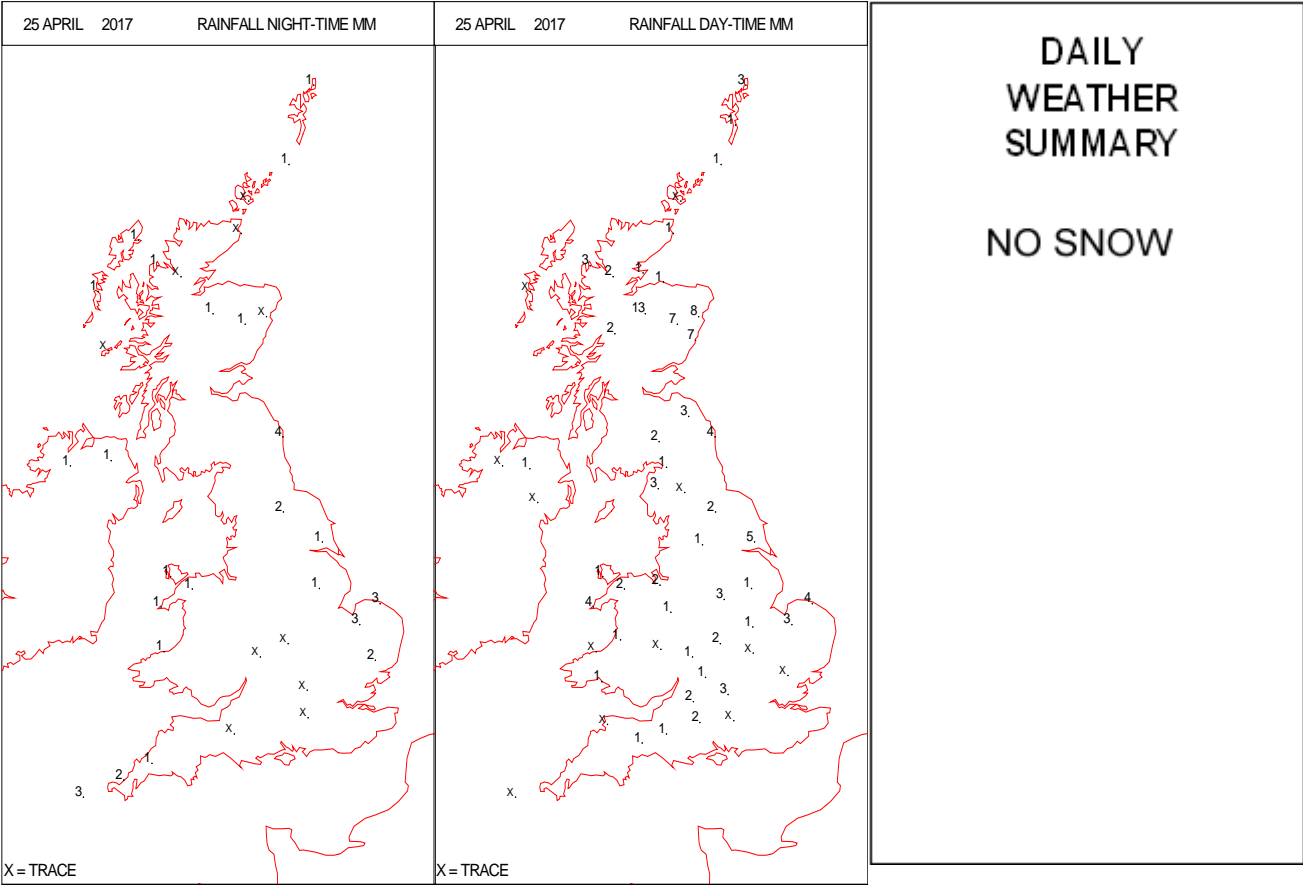
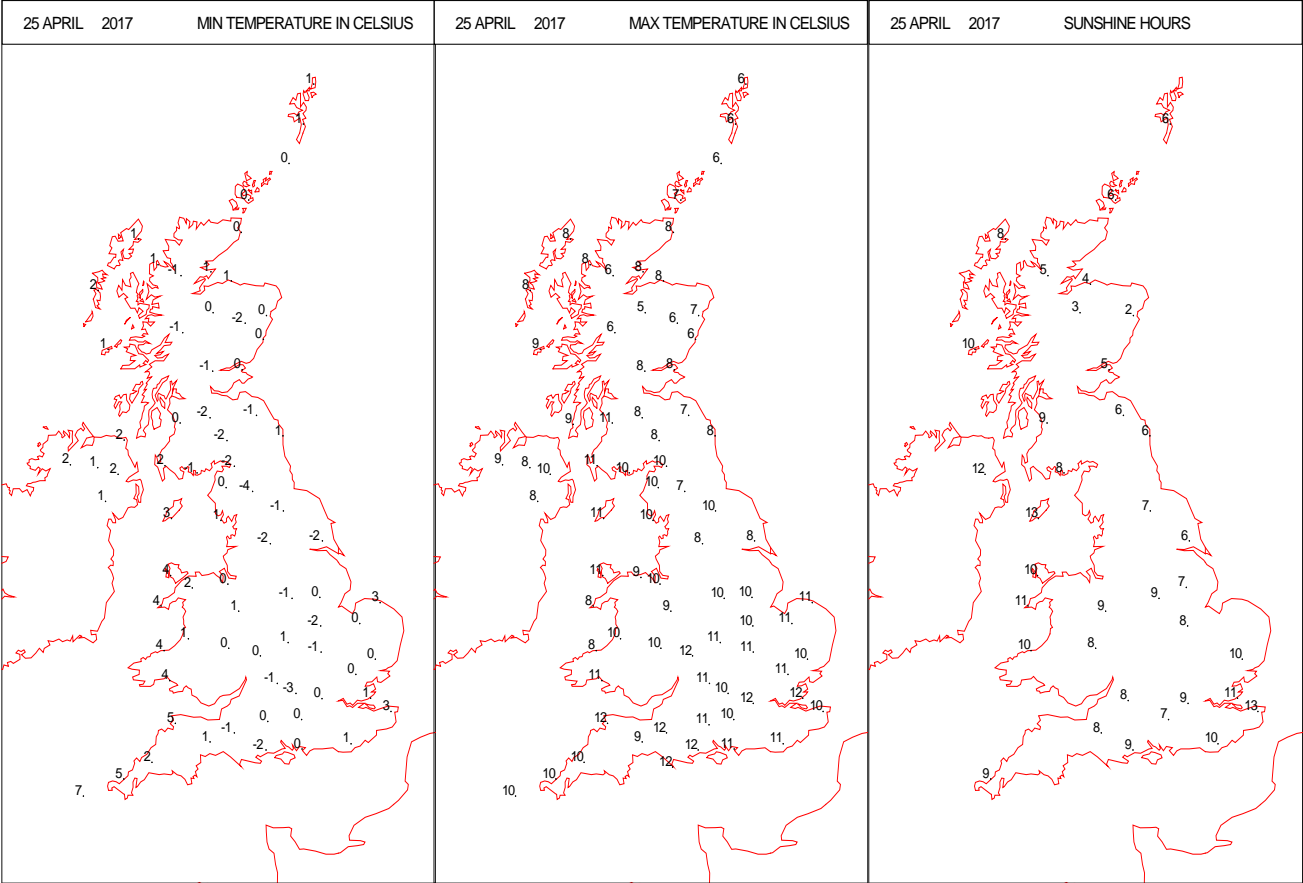
SURFACE REPORTS



SIGNIFICANT WEATHER

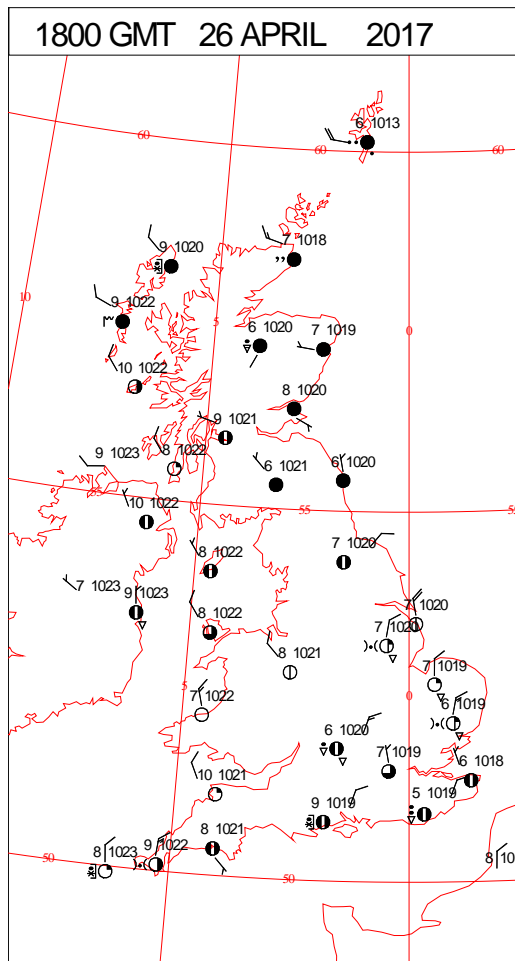
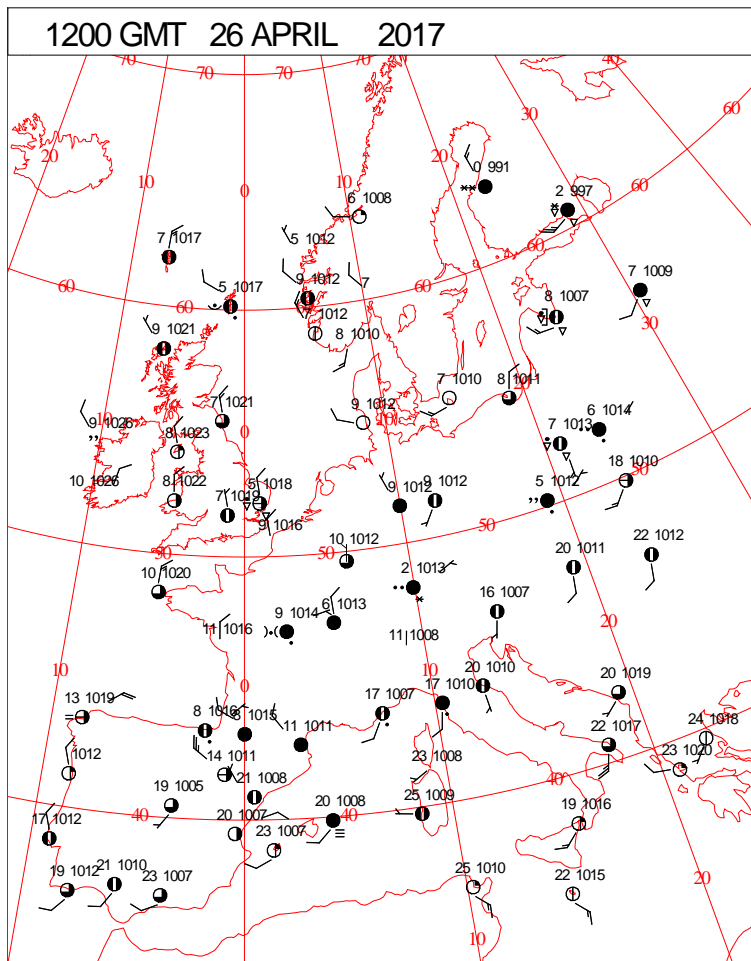
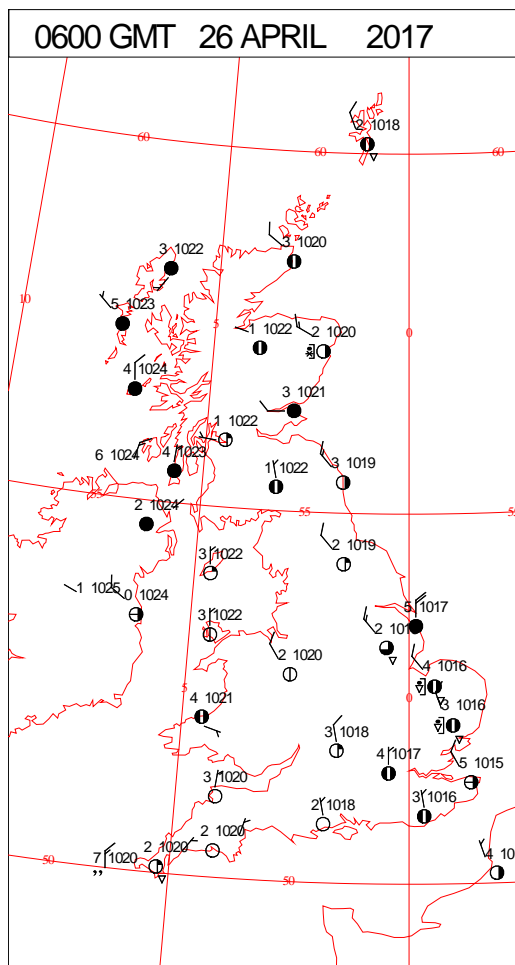
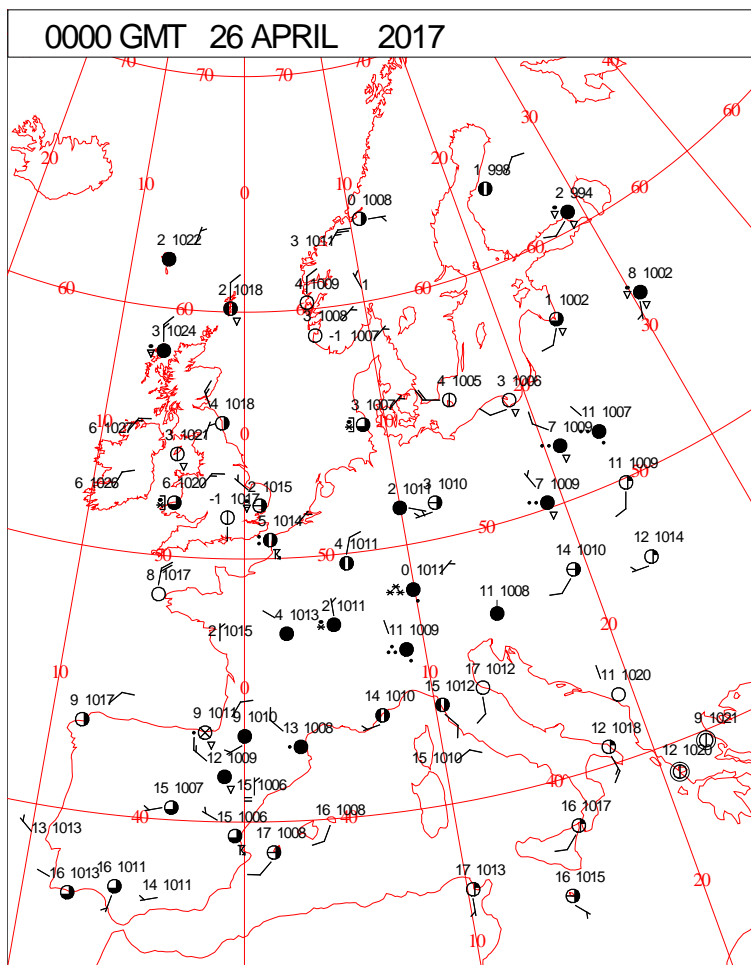
0600 GMT 25 APRIL 2017	SIG WEATHER	1200 GMT 25 APRIL 2017	SIG WEATHER	<p>Summary of UK Weather for Tuesday 25 April 2017.</p> <p>It was a cold start across the whole of the U.K., with patchy frost in places.</p> <p>It was dry through the early hours for many, with some clear spells. It was breezy though, whilst windy with local gales across Scotland.</p> <p>There were showers across Northern Ireland, Scotland, north-east England and northern Wales. Some of the showers fell as snow, especially over northern hills, with accumulations of several centimetres in places.</p> <p>It was a cold and bright morning across many inland areas, with clear blue skies and some frost. Showers continued along exposed coasts, falling as a mix of rain, sleet, snow and hail.</p> <p>Through the day, the showers became more widespread across the country, bringing hail, thunder and gusty winds, as well as further sleet and snow for some.</p> <p>Elsewhere, the strong northerly wind continued to blow, making it feel bitterly cold, especially in coastal areas and over higher ground. There were some spells of sunshine too, but these were mostly short-lived.</p>
1800 GMT 25 APRIL 2017	SIG WEATHER	0000 GMT 26 APRIL 2017	SIG WEATHER	
				<p>EXTREMES</p> <p>Highest Maximum: 13.8 Seavington, Hurcott Farm, Somerset</p> <p>Lowest Maximum: 3.4 Balmoral, Aberdeenshire</p> <p>Lowest Minimum: -4.3 Bewcastle, Cumbria</p> <p>Lowest Grass Minimum: -9.1 Mickleham, Surrey</p> <p>Most Rain: 18.2 Charr, Kincardineshire</p> <p>Most Sun: 12.8 Faversham, Kent</p>

DAILY CLIMATE DATA



Crown Copyright 2017, All Rights Reserved

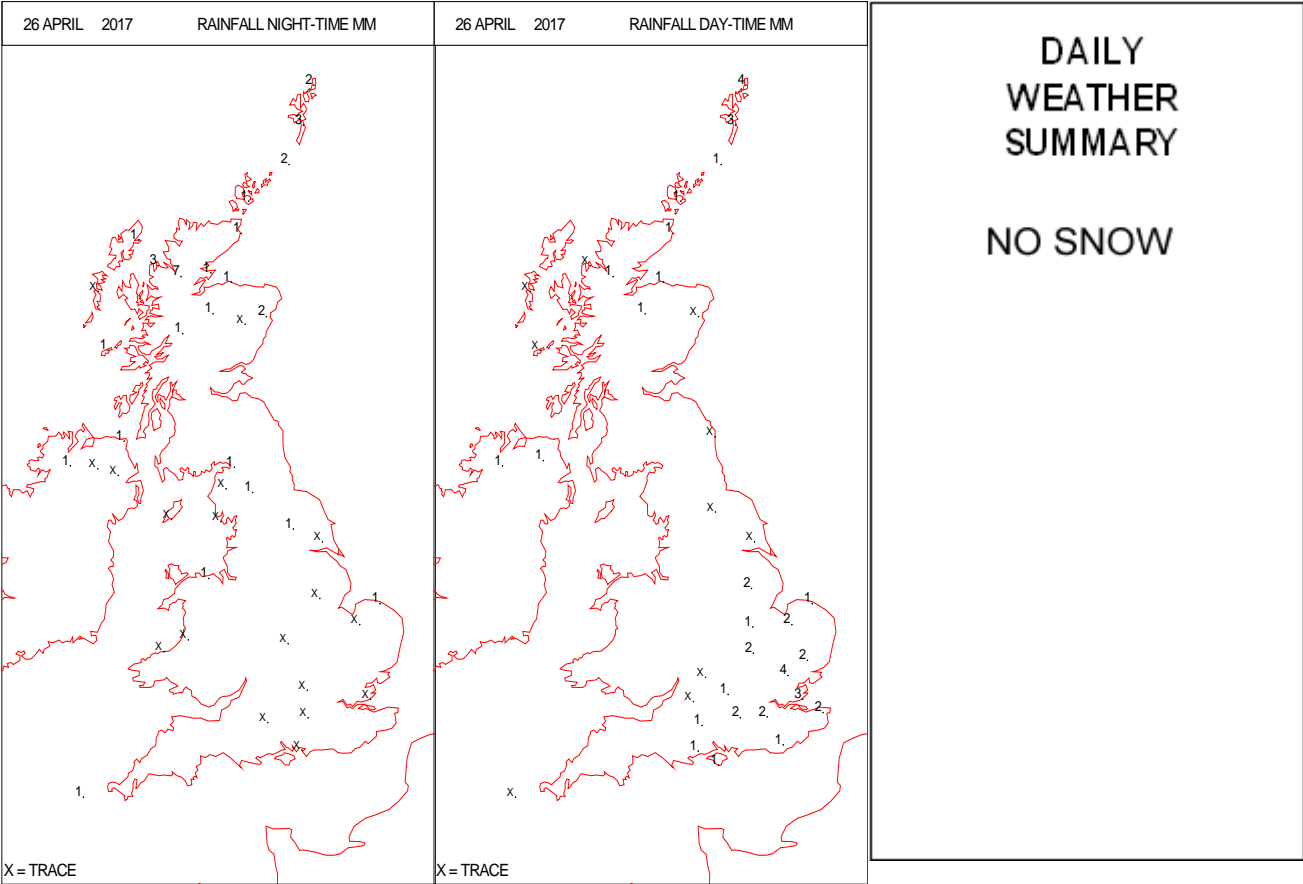
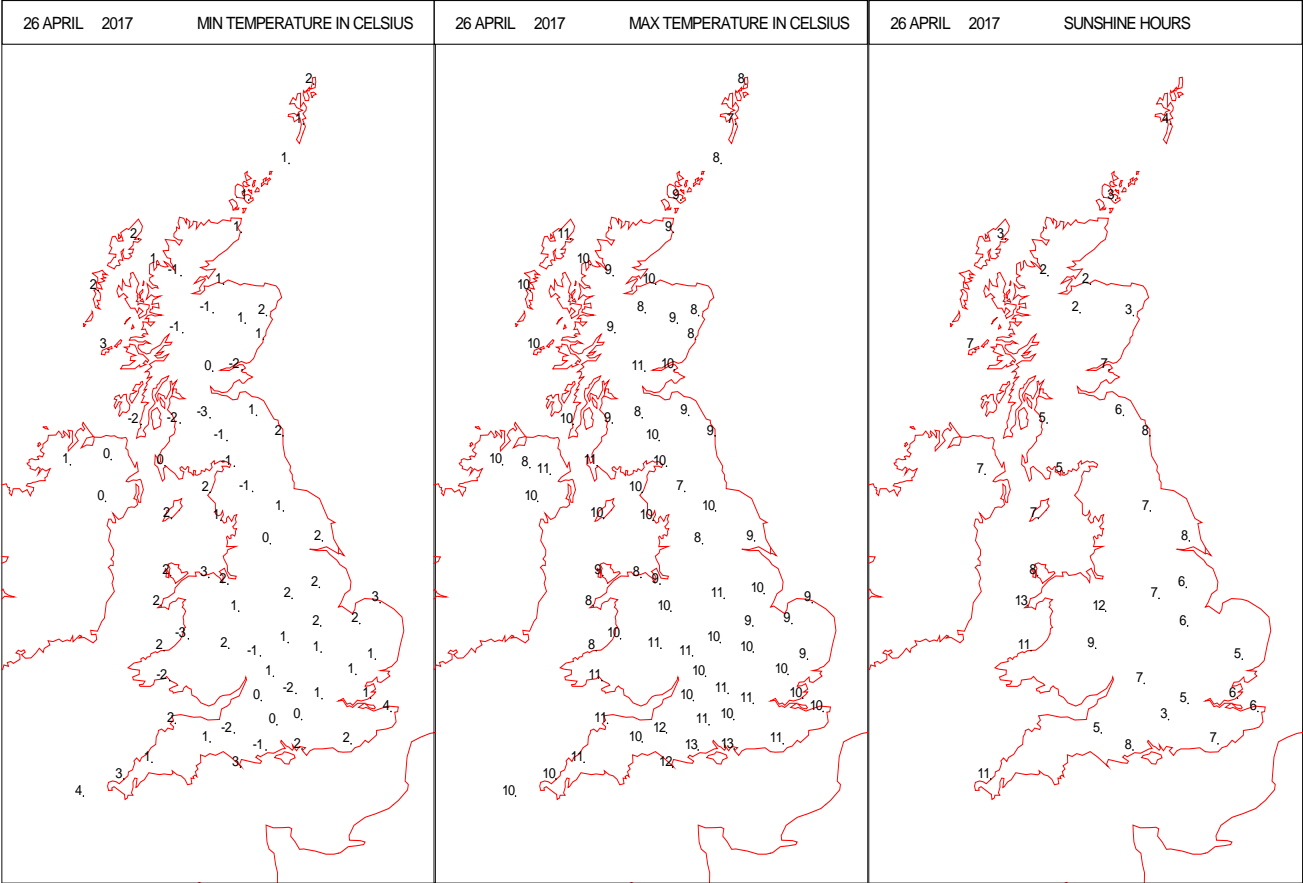
SURFACE REPORTS



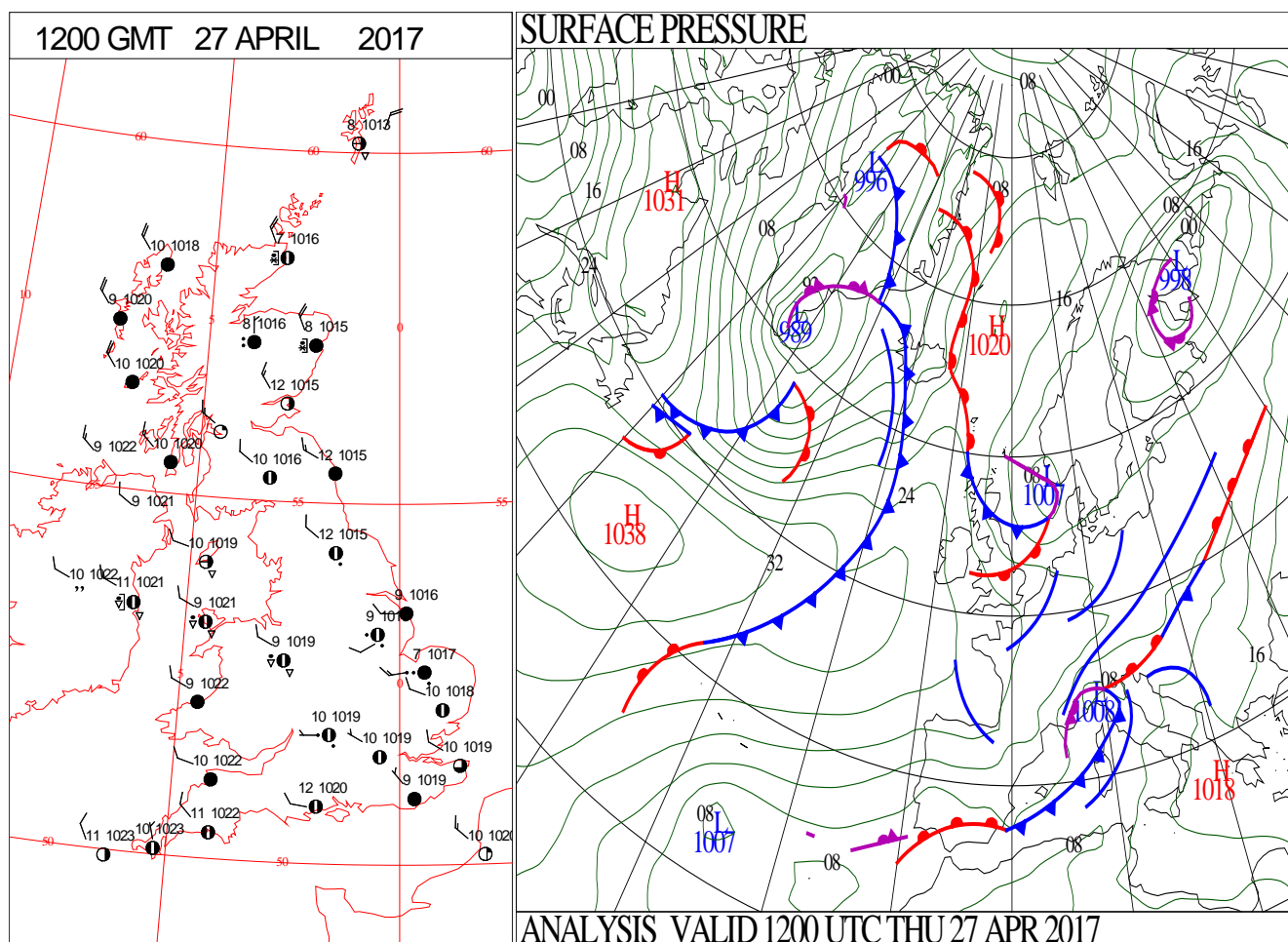
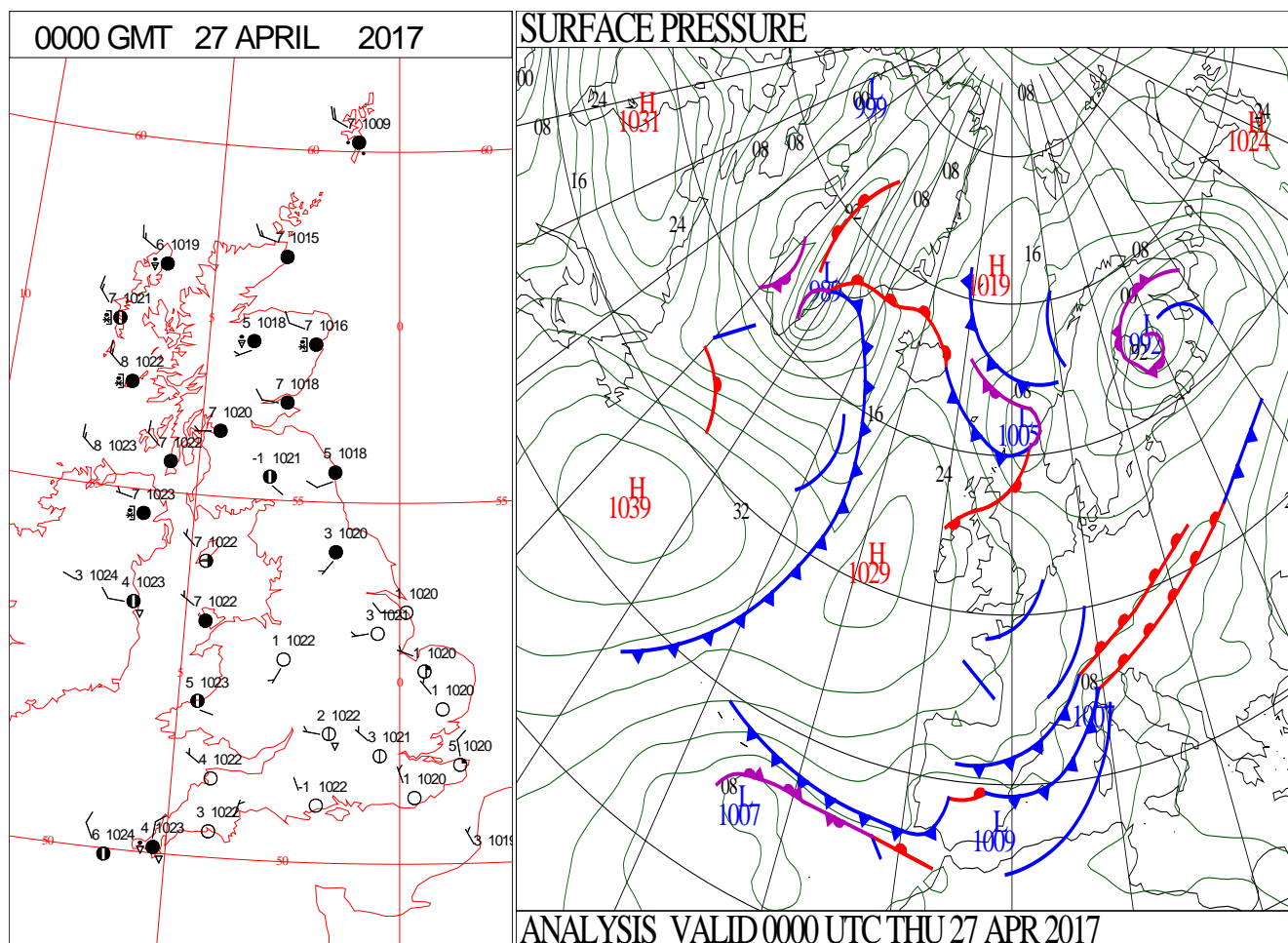
SIGNIFICANT WEATHER

0600 GMT 26 APRIL 2017	SIG WEATHER	1200 GMT 26 APRIL 2017	SIG WEATHER	<p>Summary of UK Weather for Wednesday 26 April 2017.</p> <p>It was breezy through the early hours, especially in the east, where showers continued to feed across coastal areas, turning wintry at times. Some of the showers crept further inland across East Anglia at times, and a few showers also affected the far west of the Welsh coasts.</p> <p>Across the far north and west of Scotland and Northern Ireland, outbreaks of rain spread in, but the rest of the country was cold and frosty under largely clear skies.</p> <p>The day then started fine and sunny for many, although across Scotland and Northern Ireland it was cloudier, with some light rain.</p> <p>Showers continued to push across eastern and some western coasts, and as the day continued these became more widespread across England and parts of Wales, with the heaviest and most frequent showers in the east. Some of these were thundery with a mix of rain, hail, sleet and some snow. Between the showers there were some sunny spells, but the best of these remained across the west.</p> <p>Temperatures were widely below average, especially where exposed to the northerly wind.</p>
1800 GMT 26 APRIL 2017	SIG WEATHER	0000 GMT 27 APRIL 2017	SIG WEATHER	
				<p>EXTREMES</p> <p>Highest Maximum: 15.7 Peatlands, Co. Armagh</p> <p>Lowest Maximum: 6.3 Balmoral, Aberdeenshire</p> <p>Lowest Minimum: -5.5 Dawyck Botanic Garden, Peeblesshire</p> <p>Lowest Grass Minimum: -9.0 Portpatrick, Craigenlee Croft, Wigtonshire</p> <p>Most Rain: 11.8 Knockanrock, Sutherland</p> <p>Most Sun: 13.2 Aberdaron, Gwynedd 13.2 Bude, Cornwall 13.2 Culdrose, Cornwall</p>

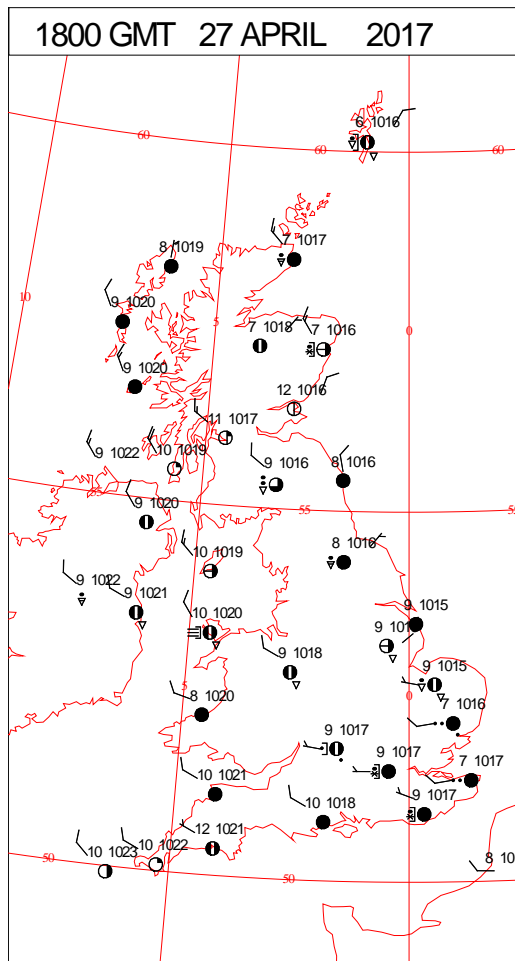
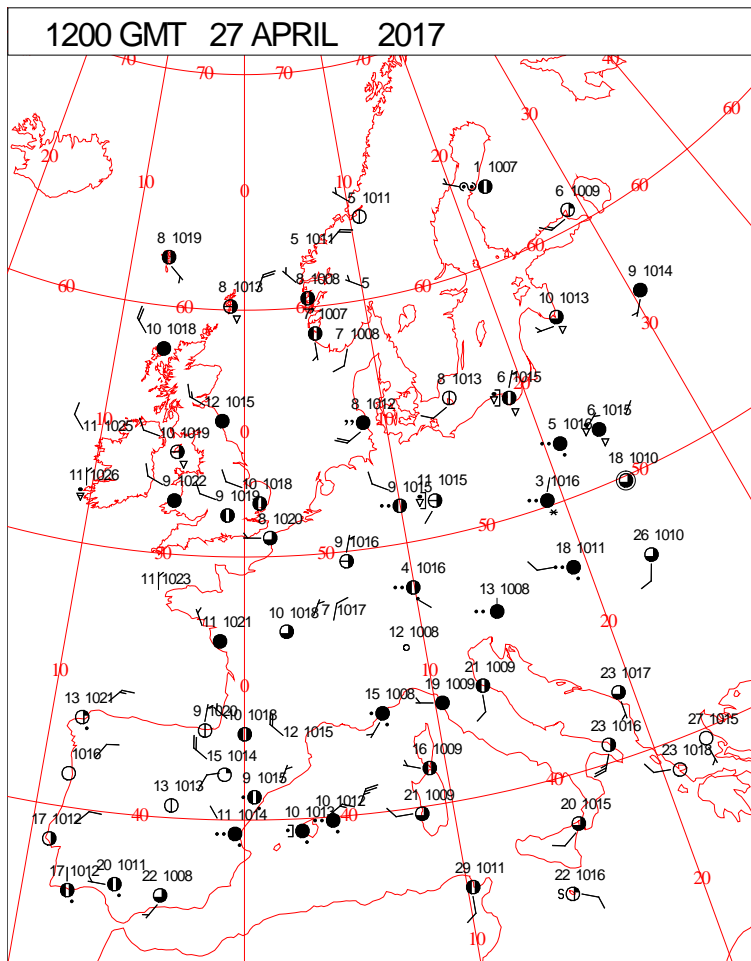
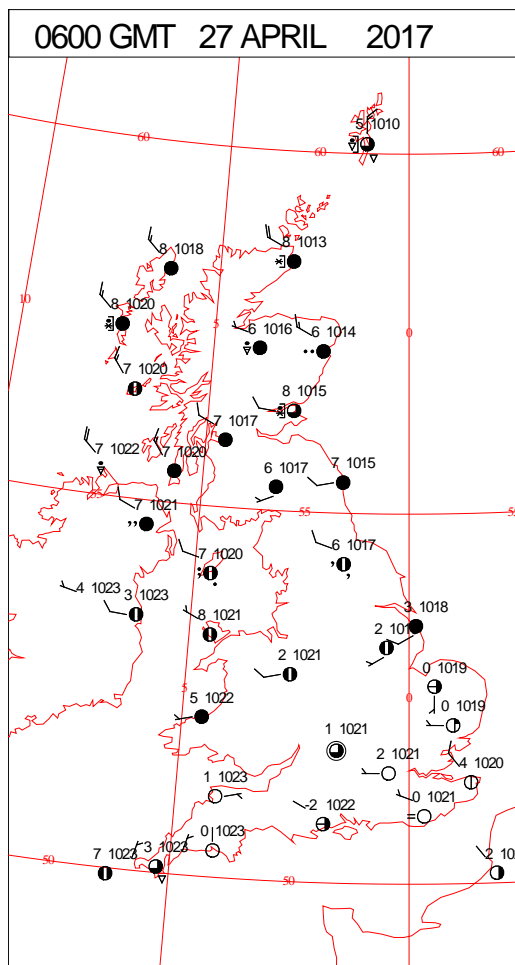
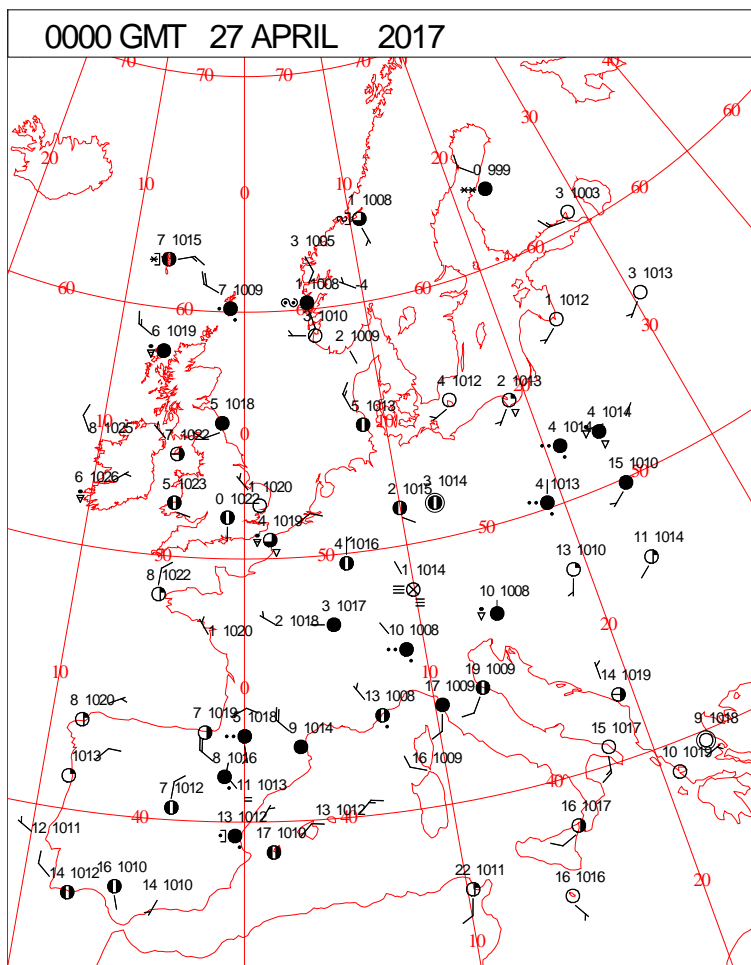
DAILY CLIMATE DATA



DAILY WEATHER SUMMARY



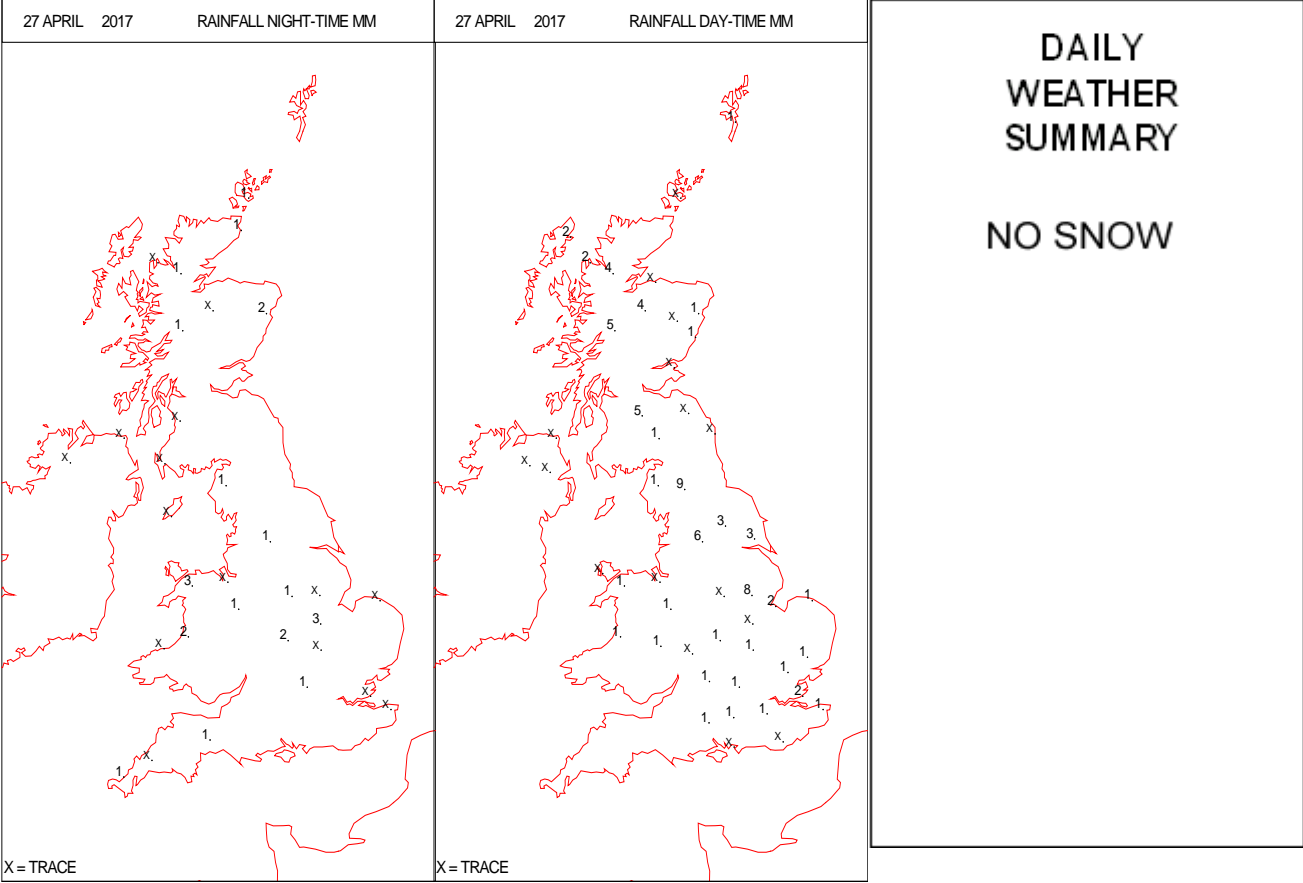
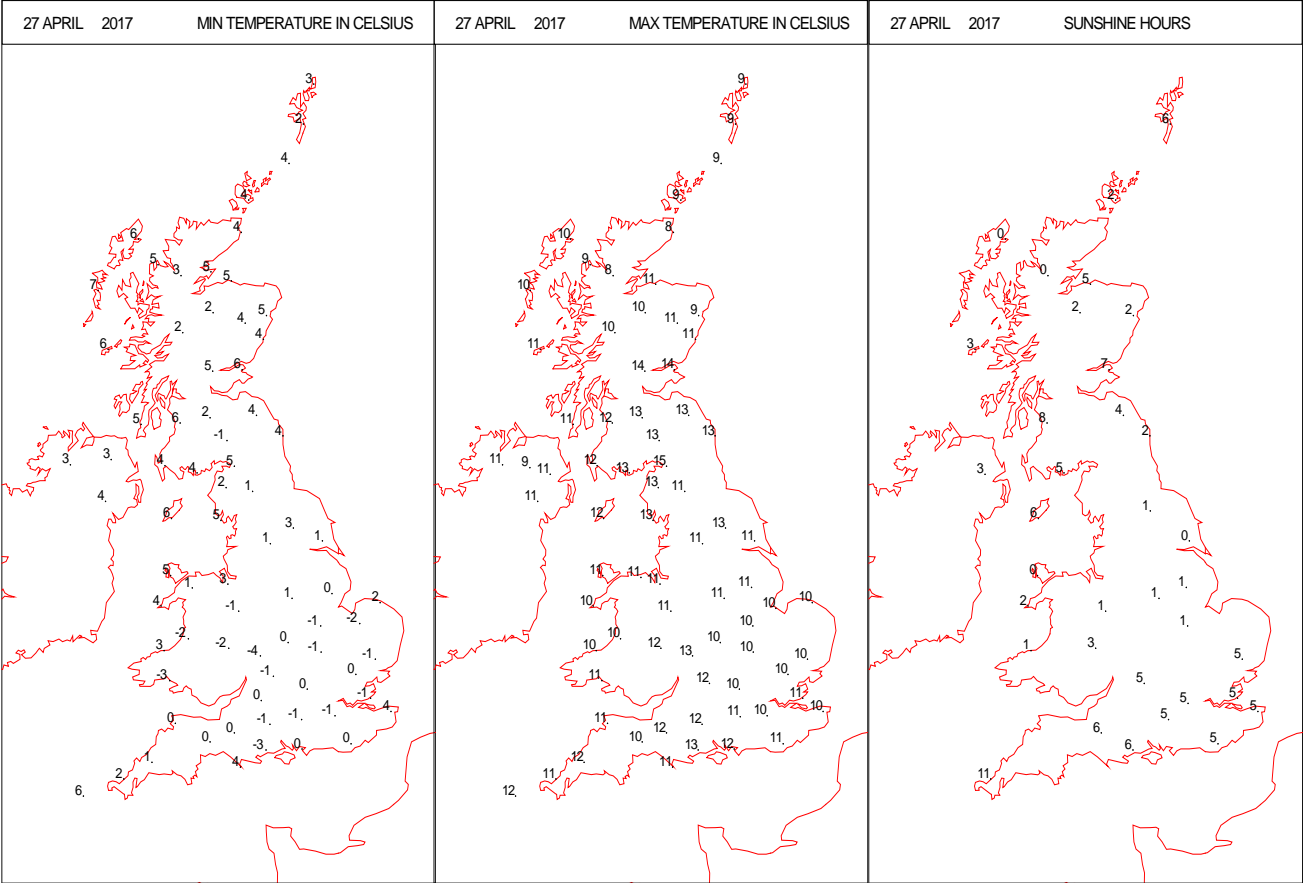
SURFACE REPORTS



SIGNIFICANT WEATHER

0600 GMT 27 APRIL 2017	SIG WEATHER	1200 GMT 27 APRIL 2017	SIG WEATHER	<p>Summary of UK Weather for Thursday 27 April 2017.</p> <p>It was a dry and clear start to the night for central and southern parts, although there were a few showers across Bristol and East Anglia. In this area, clear skies led to a cold night, with a widespread frost.</p> <p>Further north it was less cold thanks to a blanket of cloud and outbreaks of light rain, which continued to slowly sink southwards as the night progressed.</p> <p>By the end of the night it was cloudy, with some patchy rain across much of northern England too.</p> <p>There was a good deal of sunshine across southern England during the morning, however, further north it was cloudy with outbreaks of light rain for many. This area of cloud and rain quickly moved south during the morning, and then it was a mainly cloudy day for most, with the best of any sunshine across Scotland and northern England.</p> <p>During the afternoon there were some heavier showers in eastern England, with some thunderstorms across Lincolnshire.</p> <p>It was a fairly chilly day, with temperatures a little below average for the time of year in many parts.</p>
1800 GMT 27 APRIL 2017	SIG WEATHER	0000 GMT 28 APRIL 2017	SIG WEATHER	
				<p>EXTREMES</p> <p>Highest Maximum: 16.5 Grangemouth Refinery, West Lothian</p> <p>Lowest Maximum: 7.6 Strathy East, Sutherland</p> <p>Lowest Minimum: -4.6 Benson, Oxfordshire</p> <p>Lowest Grass Minimum: -10.0 Oxford, Oxfordshire</p> <p>Most Rain: 9.3 Achiltibuie No2, Ross-Shire</p> <p>Most Sun: 12.9 Culdrose, Cornwall</p>

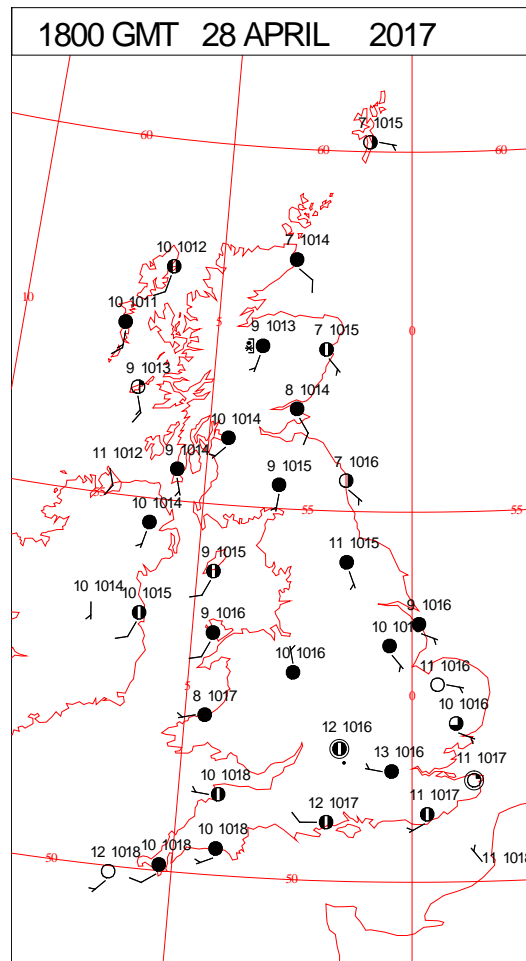
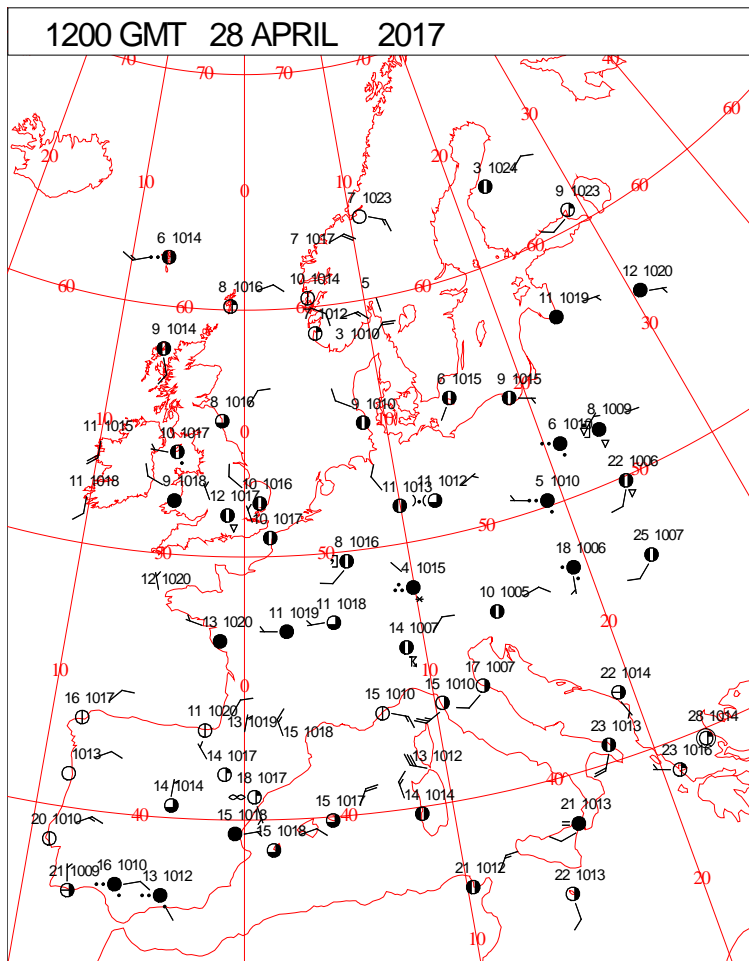
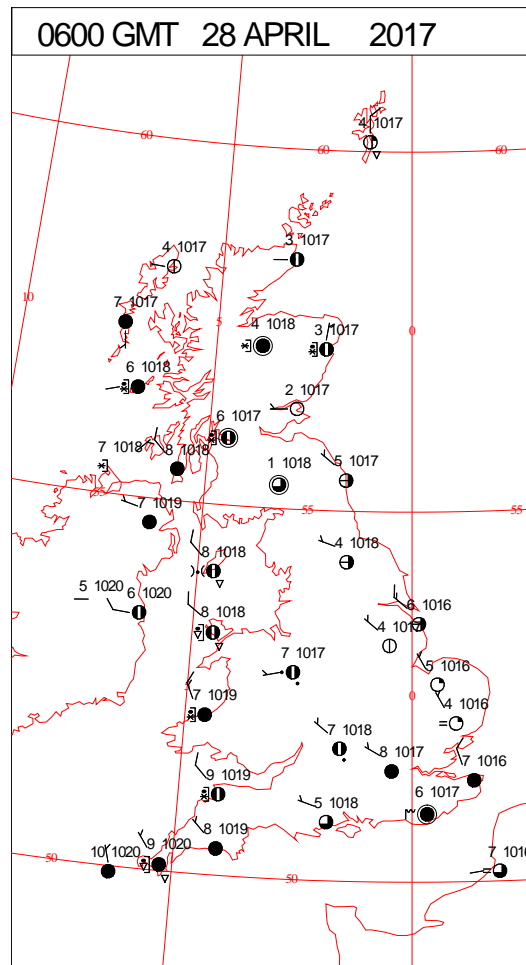
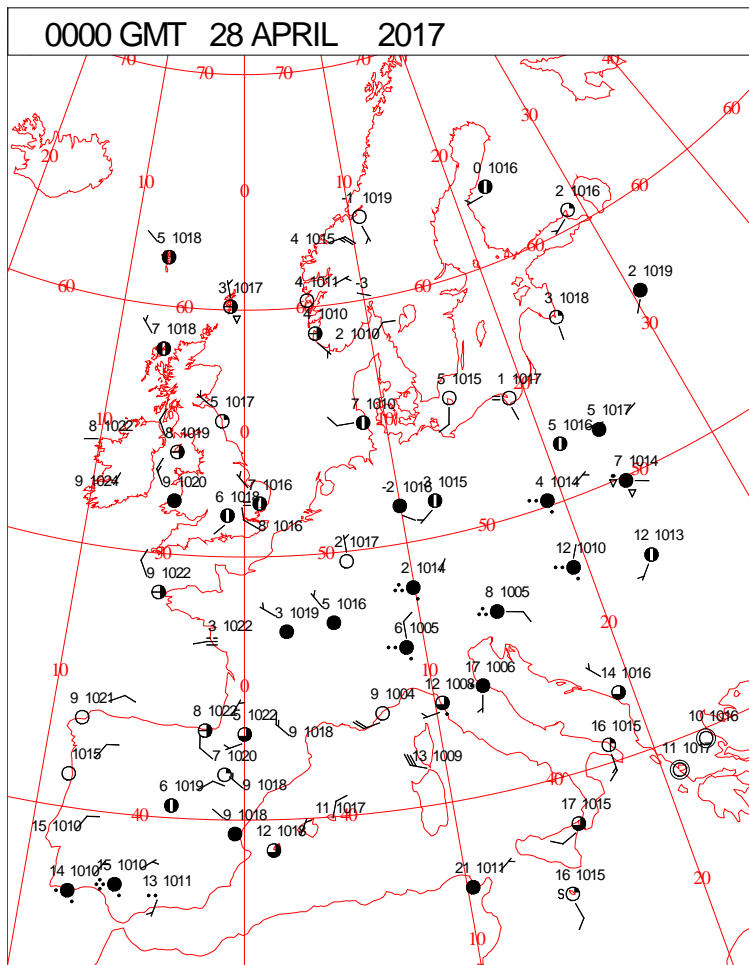
DAILY CLIMATE DATA



Crown Copyright 2017, All Rights Reserved

Friday 28 April 2017

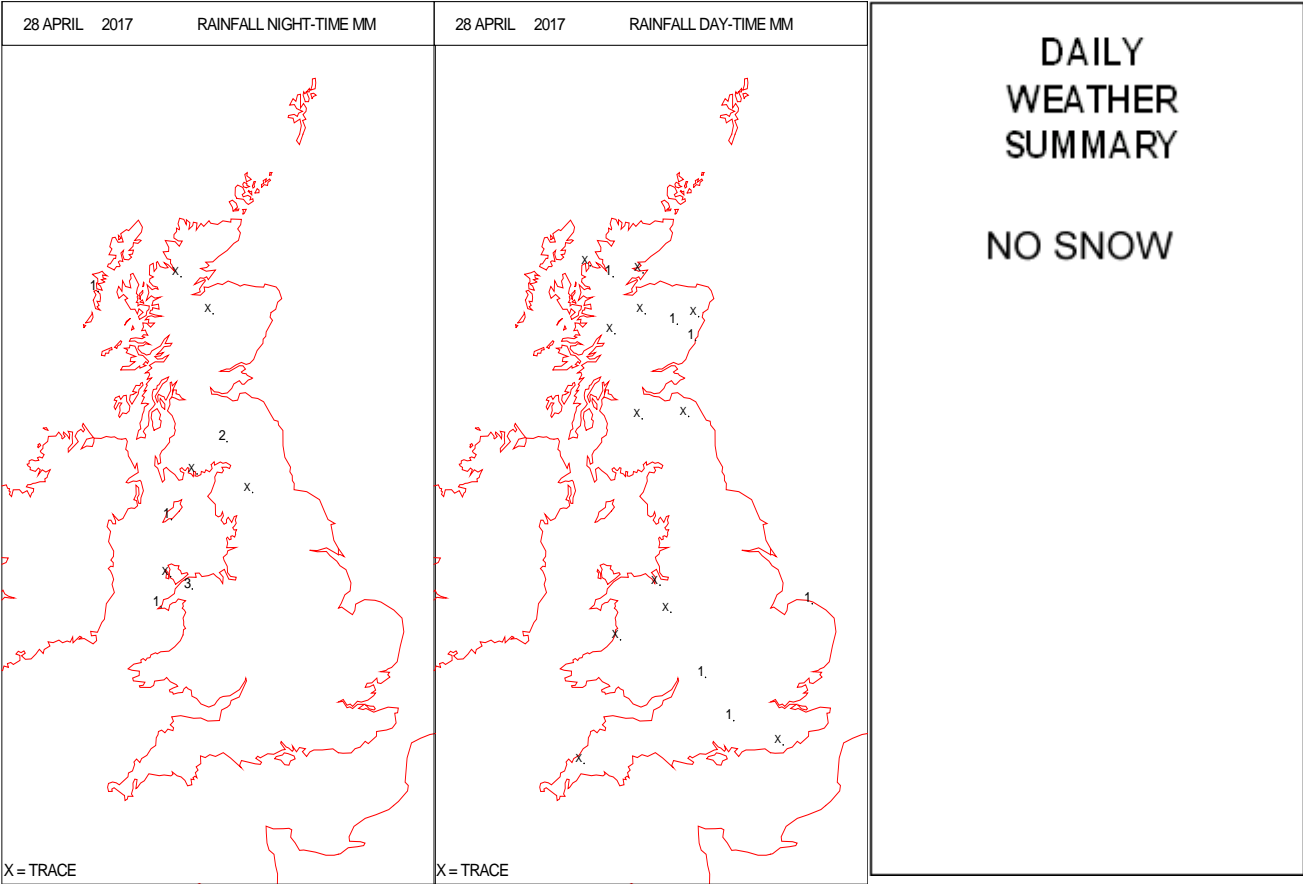
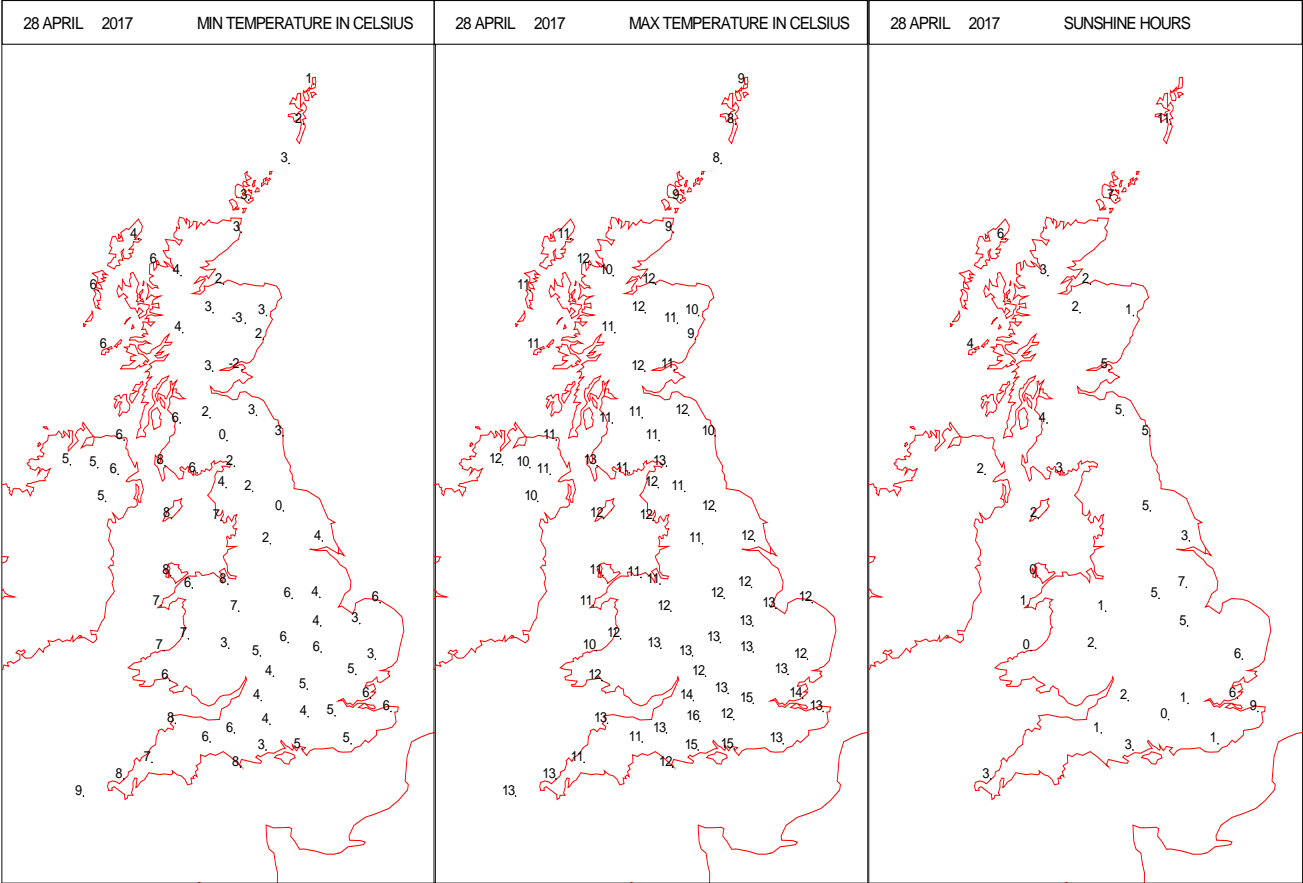
SURFACE REPORTS



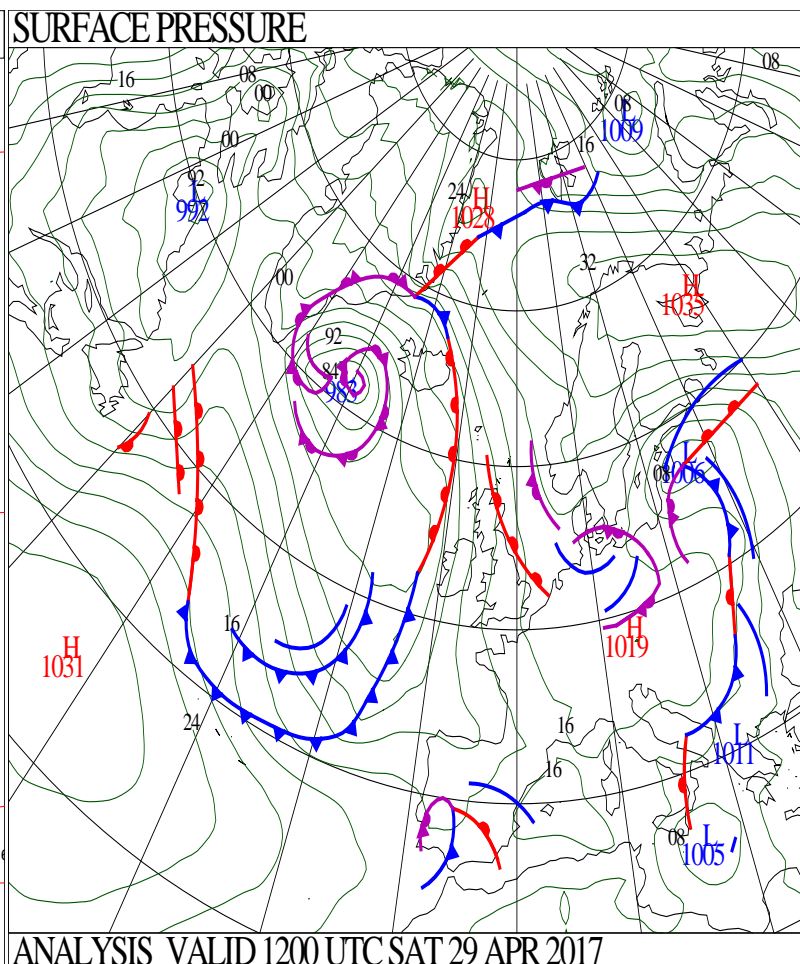
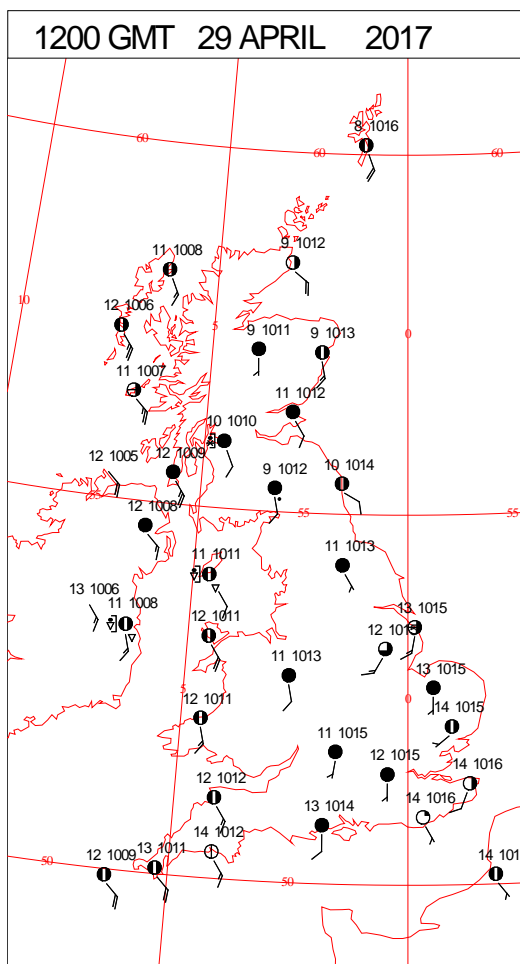
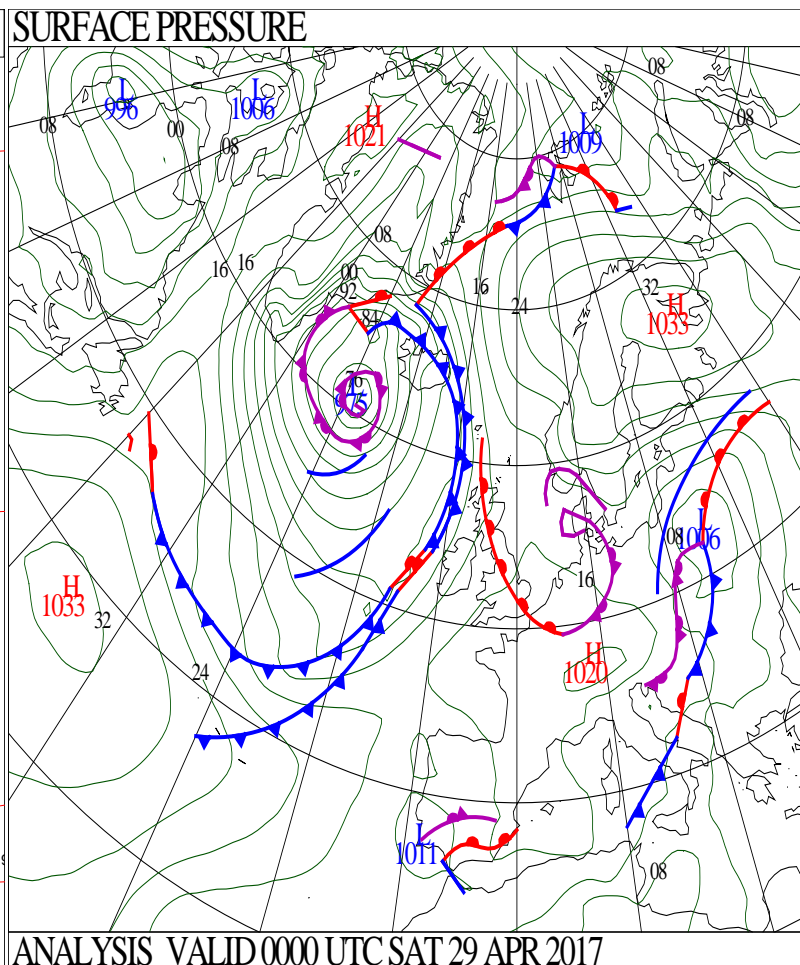
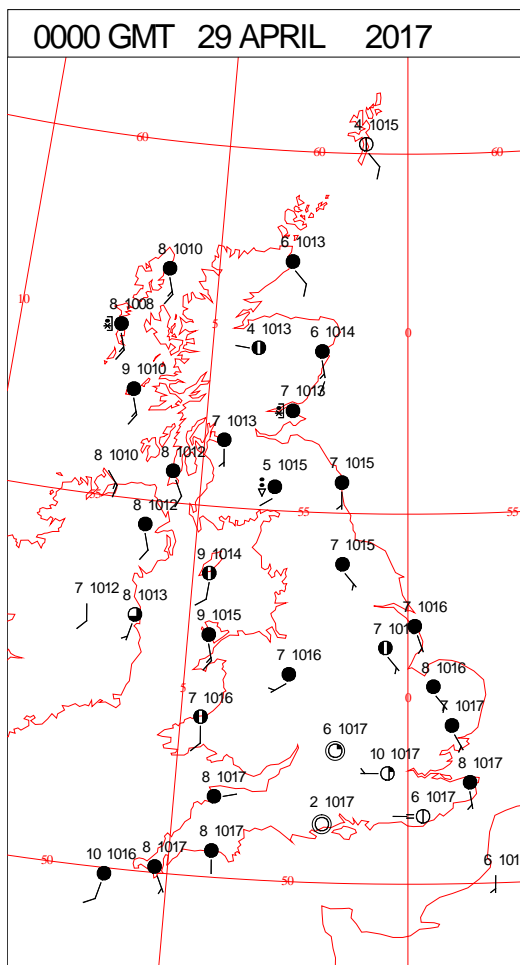
SIGNIFICANT WEATHER

0600 GMT 28 APRIL 2017	SIG WEATHER	1200 GMT 28 APRIL 2017	SIG WEATHER	<p>Summary of UK Weather for Friday 28 April 2017.</p> <p>Cloud and patchy rain continued to push south during the night, with the area of cloud becoming thinner, and rain becoming lighter all the time.</p> <p>There were clear spells across Scotland and north-east England, where it was chilly with some frost.</p> <p>Further south and west it was largely cloudy, with some rain at times.</p> <p>It was a mainly dry day across the U.K., and generally brighter for most than Thursday. There were some showers initially along the east coast of England, but these faded into the afternoon. There were further showers for north-west England and eastern Wales, but these too eased during the afternoon.</p> <p>Some light outbreaks of rain then affected the higher ground of western Scotland into the evening.</p> <p>The winds were fairly light, and it felt pleasantly warm in the sunshine, especially in the south.</p>
1800 GMT 28 APRIL 2017	SIG WEATHER	0000 GMT 29 APRIL 2017	SIG WEATHER	<p>EXTREMES</p> <p>Highest Maximum: 15.6 Wisley, Surrey</p> <p>Lowest Maximum: 8.4 Fair Isle, Shetland 8.4 Lerwick, Shetland</p> <p>Lowest Minimum: -2.7 Aboyne No2, Aberdeenshire</p> <p>Lowest Grass Minimum: -6.9 Aboyne No2, Aberdeenshire</p> <p>Most Rain: 5.2 Achfary, Sutherland 5.2 Loch Ailsh, Sutherland</p> <p>Most Sun: 13.3 Fair Isle, Shetland</p>

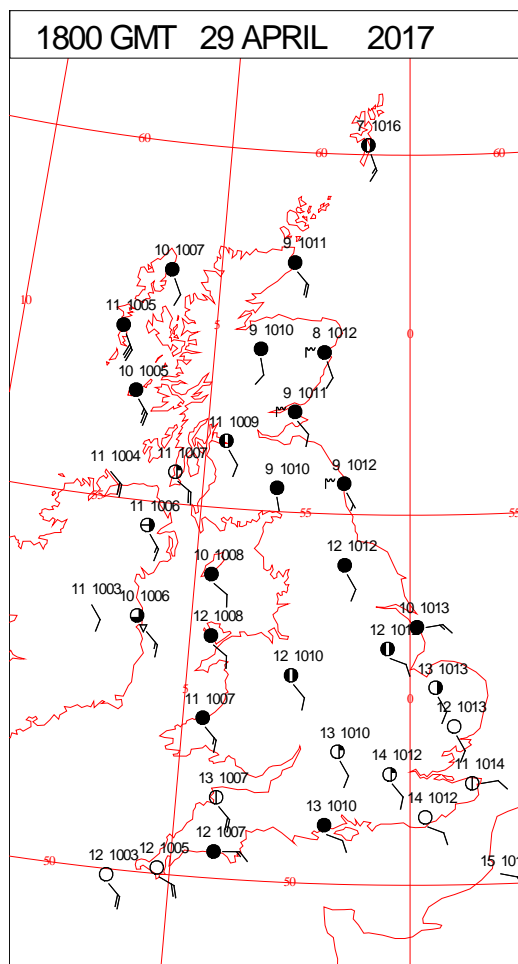
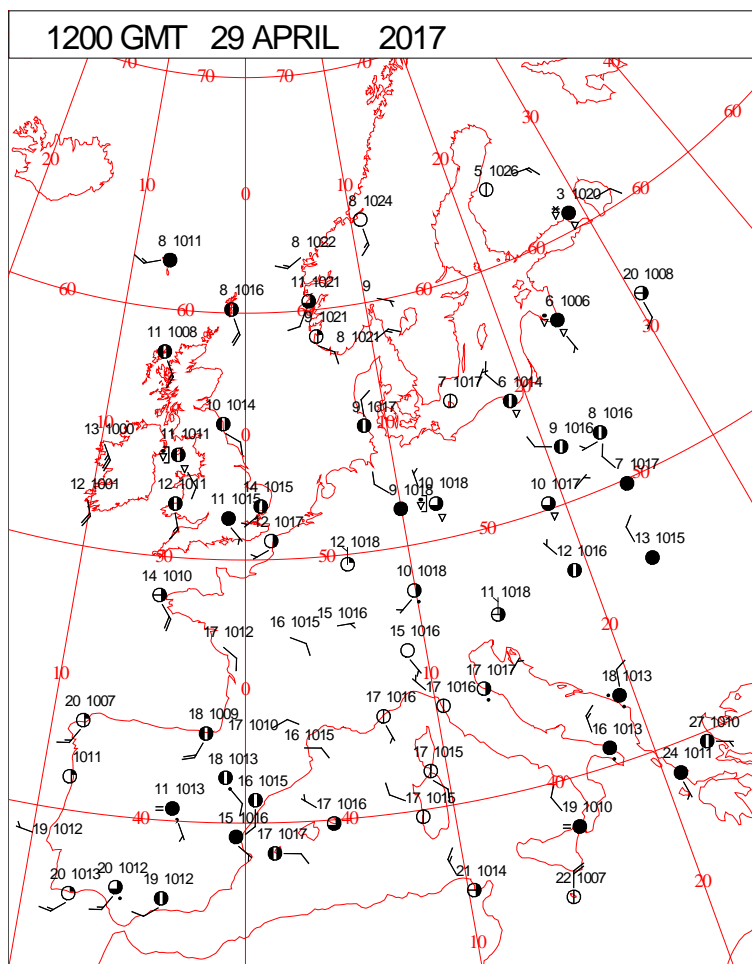
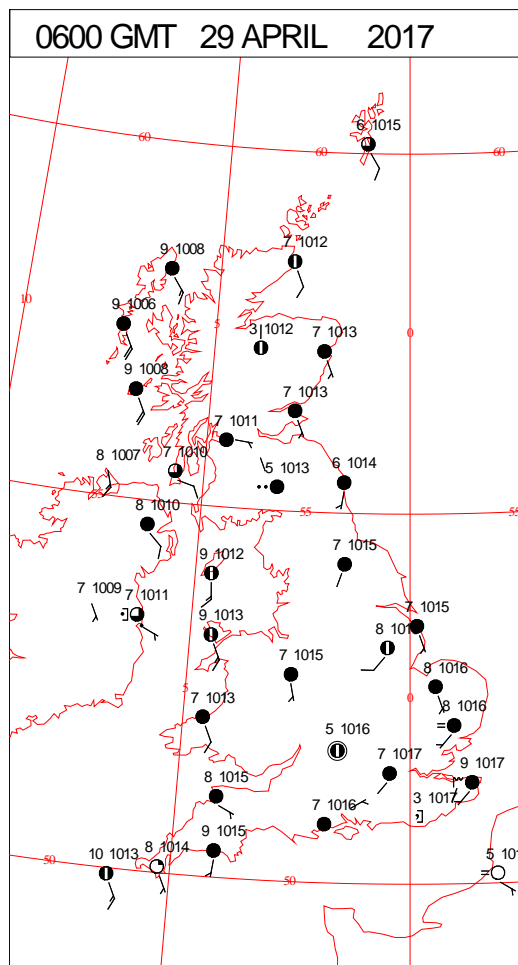
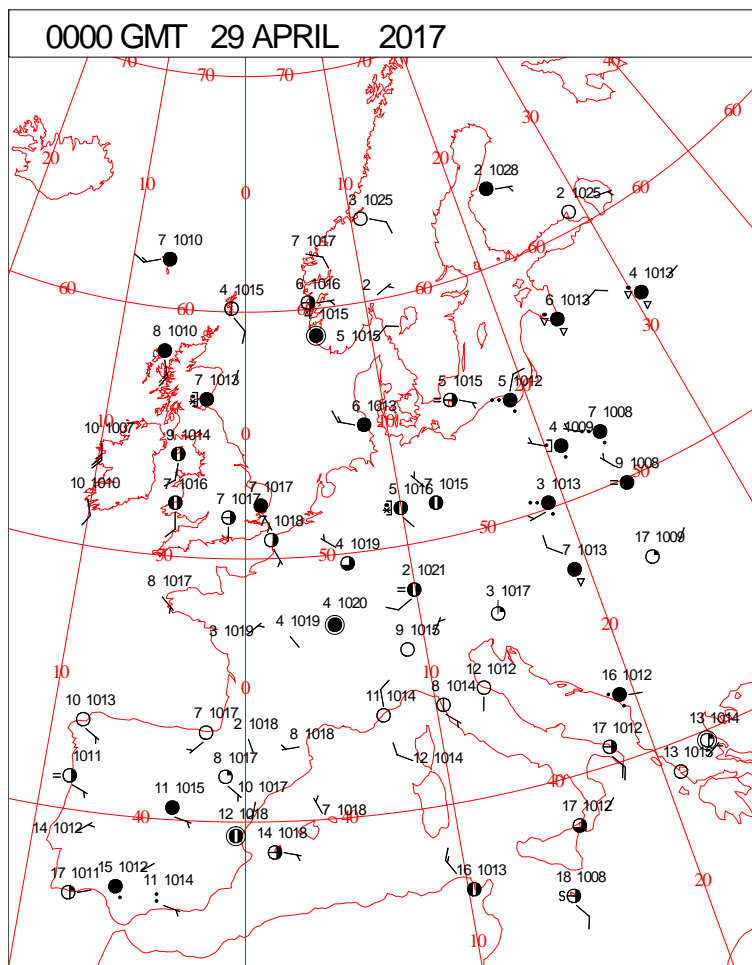
DAILY CLIMATE DATA



DAILY WEATHER SUMMARY



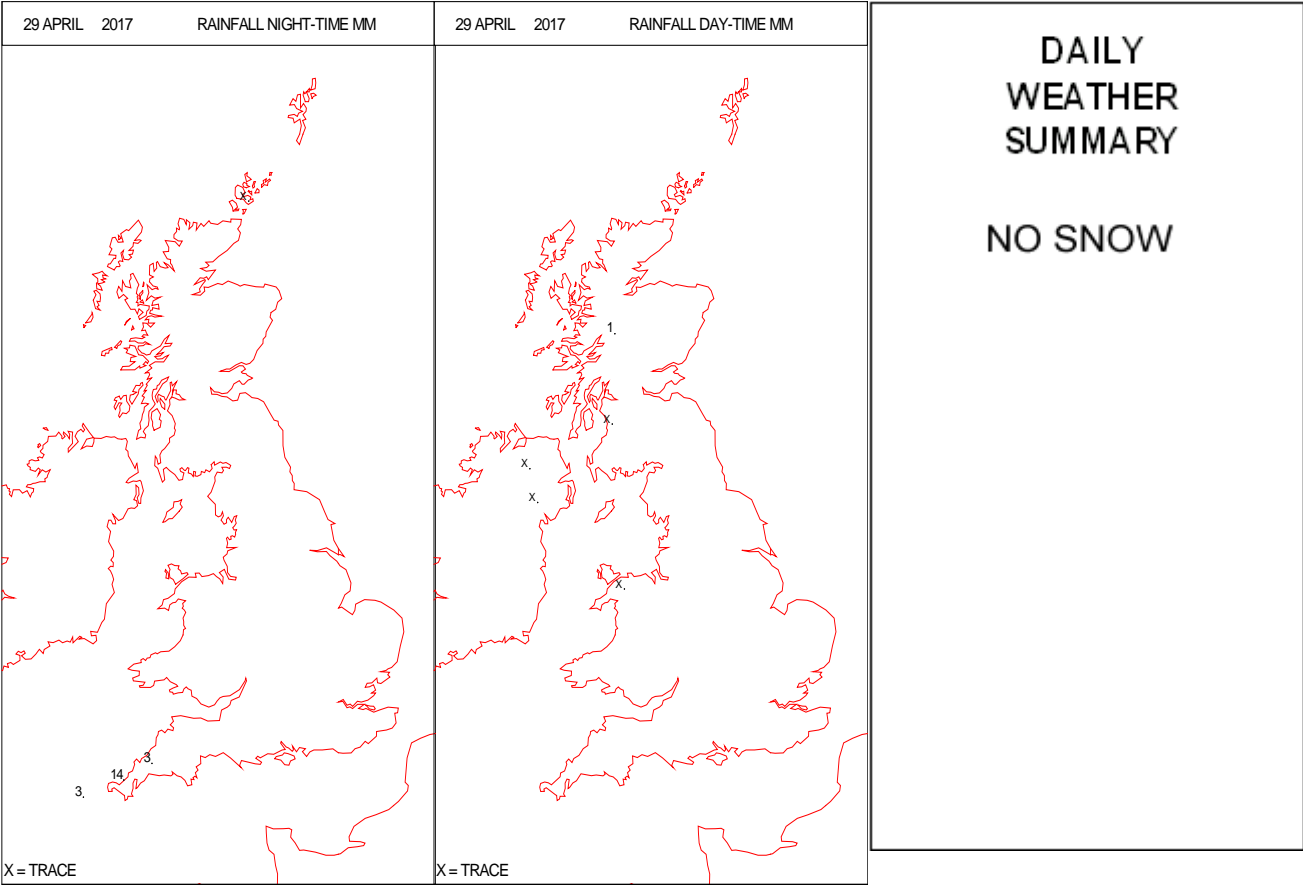
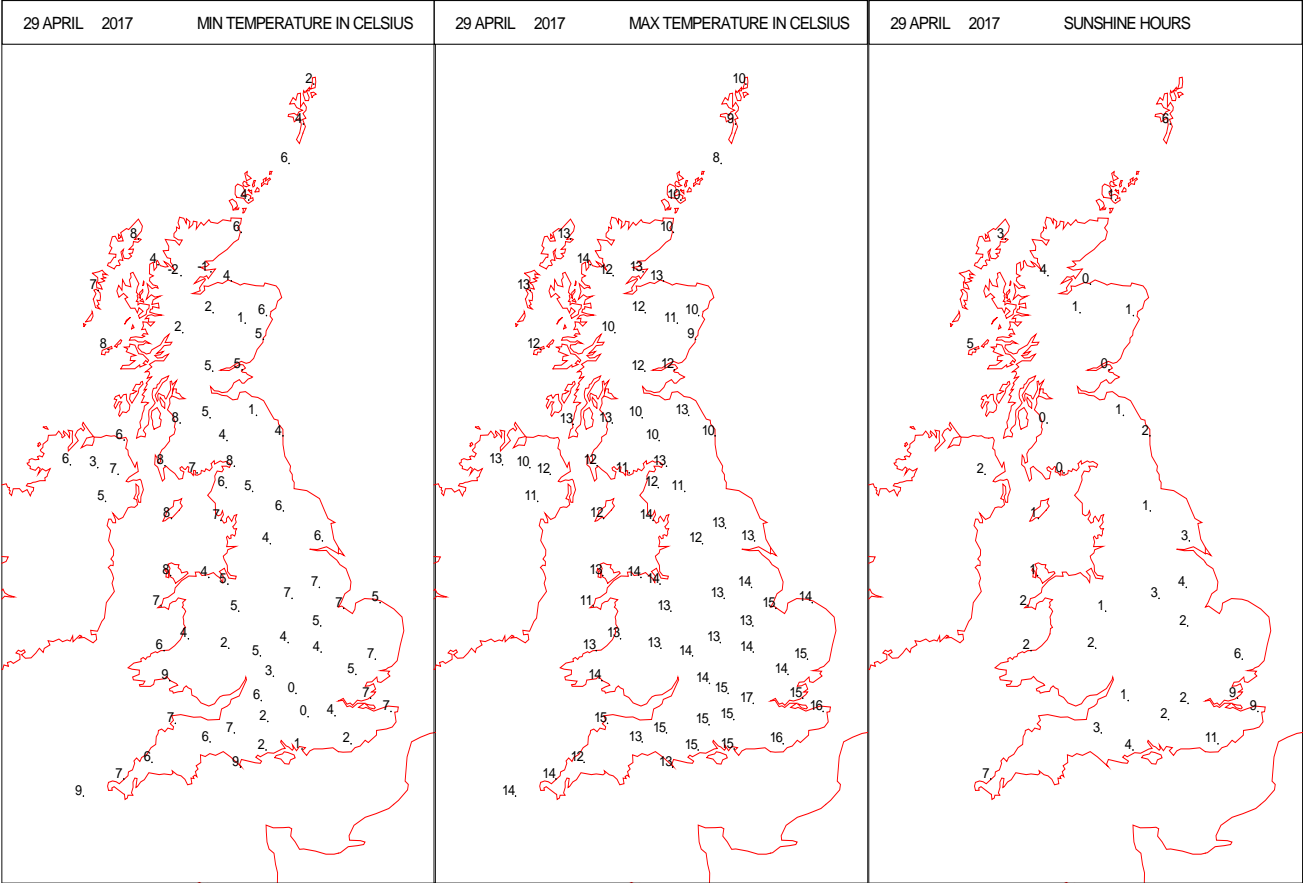
SURFACE REPORTS



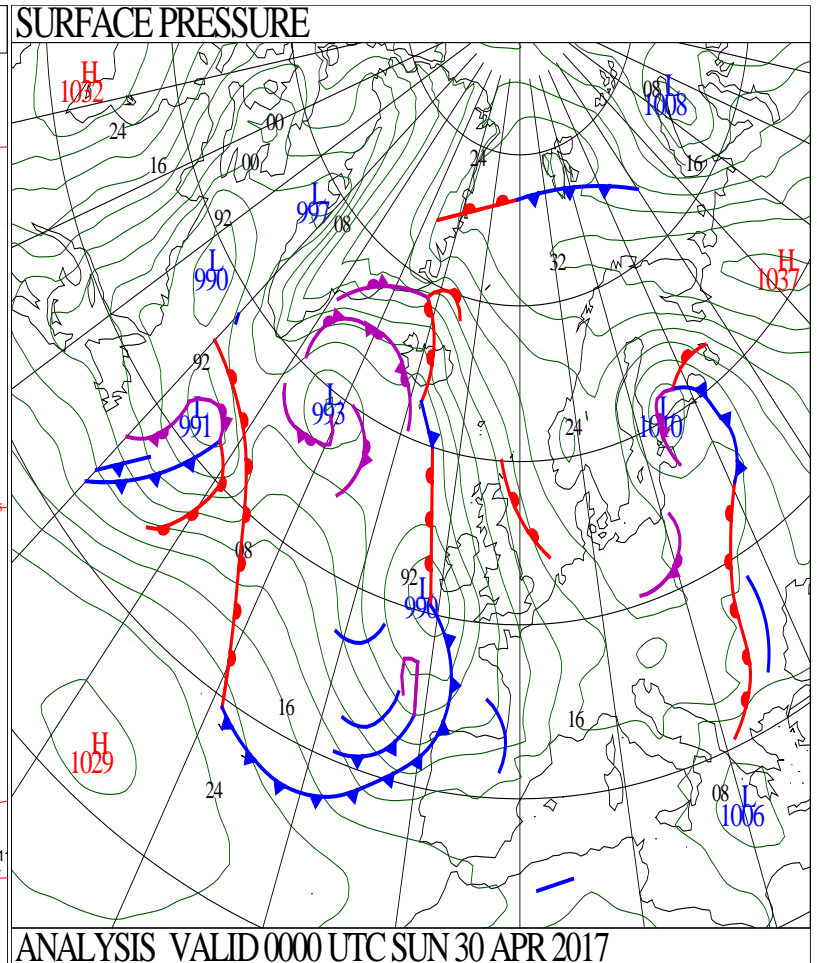
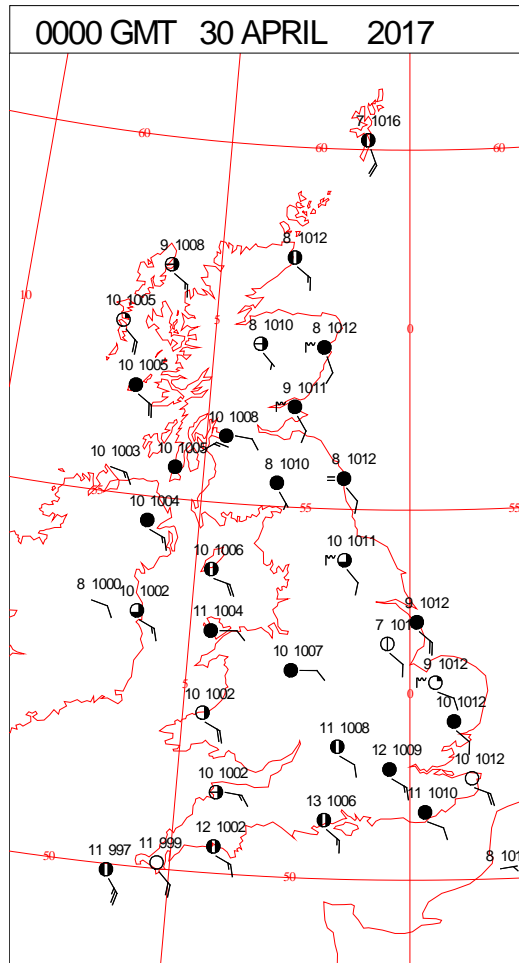
SIGNIFICANT WEATHER

0600 GMT 29 APRIL 2017	SIG WEATHER	1200 GMT 29 APRIL 2017	SIG WEATHER	<p>Summary of UK Weather for Saturday 29 April 2017.</p> <p>It was mild, mainly dry and rather cloudy across the country in the early hours. There were a few light showers in north-west England, the Borders and north-west Wales.</p> <p>It became quite breezy in Northern Ireland, and in the Western Isles of Scotland.</p> <p>The coldest place was in the Grampians where it briefly froze.</p> <p>Through the day there were further scattered showers across southern and central Scotland, with isolated ones in Northern Ireland also.</p> <p>For many it was dry and bright, but the skies were largely cloudy.</p> <p>The best of the sunshine was in southern counties, especially along the south coast. There was more sunshine in East Anglia by the evening, however elsewhere there was little change.</p> <p>Temperatures were generally close to the seasonal average.</p>
1800 GMT 29 APRIL 2017	SIG WEATHER	0000 GMT 30 APRIL 2017	SIG WEATHER	<p>EXTREMES</p> <p>Highest Maximum: 18.4 Edenbridge, Kent</p> <p>Lowest Maximum: 6.8 Willington, Derbyshire</p> <p>Lowest Minimum: -1.5 Drumnadrochit, Inverness-Shire -1.5 Loch Glascarnoch, Inverness-Shire</p> <p>Lowest Grass Minimum: -6.1 Amersham Field Centre, Buckinghamshire</p> <p>Most Rain: 14.4 Camborne, Cornwall</p> <p>Most Sun: 11.1 Faversham, Kent</p>

DAILY CLIMATE DATA

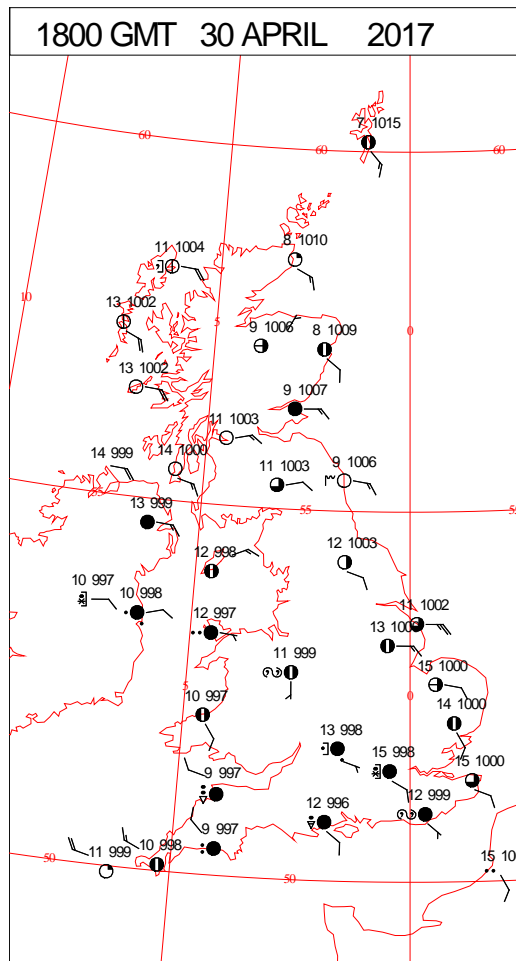
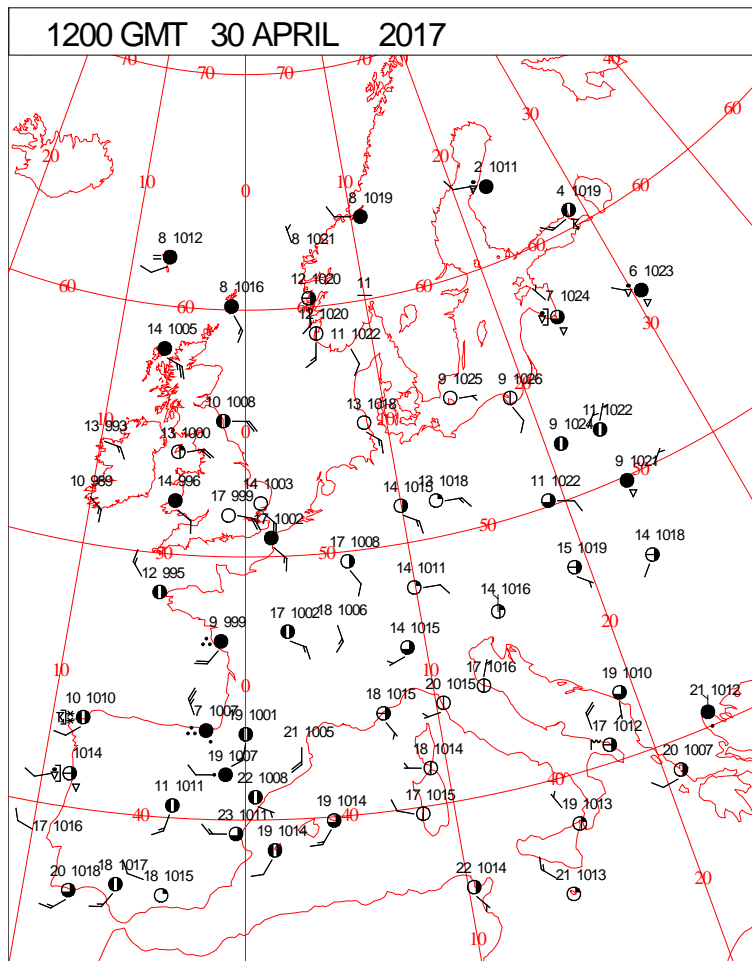
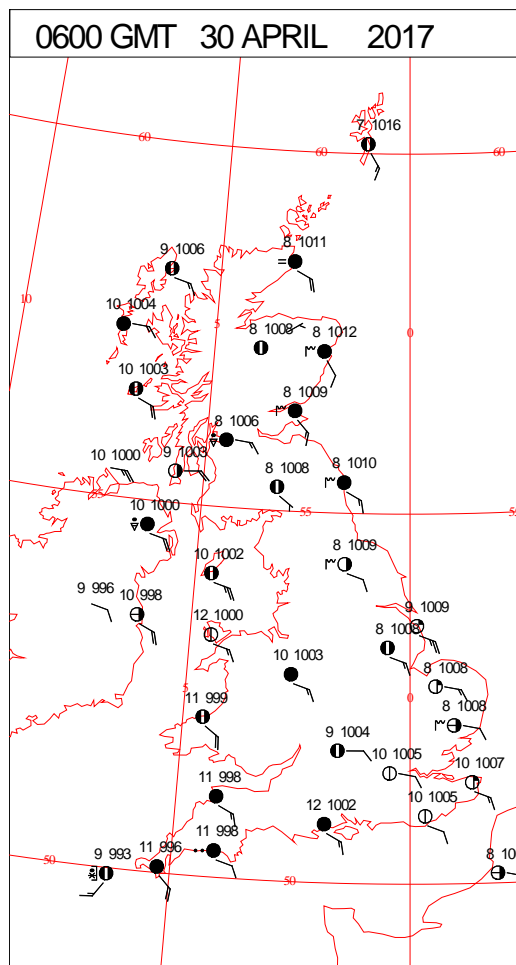
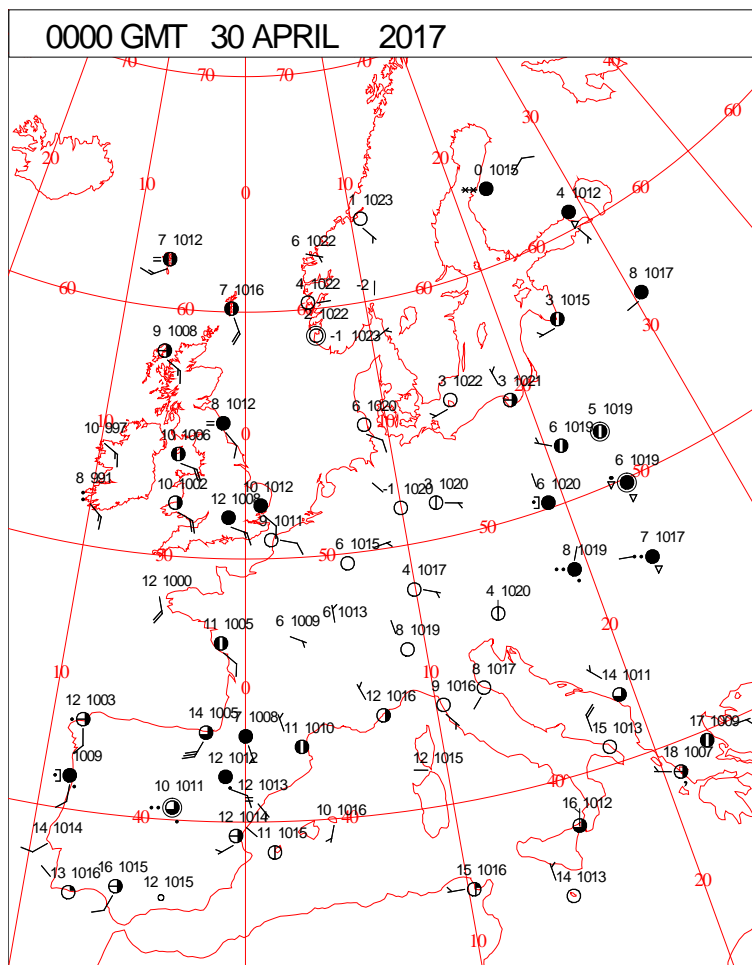


DAILY WEATHER SUMMARY



Sunday 30 April 2017

SURFACE REPORTS



SIGNIFICANT WEATHER

0600 GMT 30 APRIL 2017	SIG WEATHER	1200 GMT 30 APRIL 2017	SIG WEATHER	<p>Summary of UK Weather for Sunday 30 April 2017.</p> <p>It was rather breezy in the early hours, but it stayed dry and mild across the country.</p> <p>Rain arrived in Cornwall around dawn, and began to spread further north and east.</p> <p>Temperatures held above freezing across the U.K., with only limited grass frost.</p> <p>Outbreaks of locally heavy rain gradually moved north and east throughout the day, reaching northern Wales and London by the evening.</p> <p>It continued north-eastwards and weakened towards the evening, however there were further heavy outbreaks in the south-west.</p> <p>Elsewhere, it was a dry day with sunny spells, especially across western Scotland. It was windy across all areas, particularly along western coasts. Away from the rain and the east coast, it was a fairly warm day though.</p>
1800 GMT 30 APRIL 2017	SIG WEATHER	0000 GMT 01 MAY 2017	SIG WEATHER	<p>EXTREMES</p> <p>Highest Maximum: 18.4 Gravesend Broadness, Kent</p> <p>Lowest Maximum: 8.2 Fair Isle, Shetland</p> <p>Lowest Minimum: 1.7 Crombie Country Park, Angus</p> <p>Lowest Grass Minimum: -4.0 East Bergholt, Suffolk</p> <p>Most Rain: 45.2 Dunkeswell Aerodrome, Devon</p> <p>Most Sun: 12.1 Hastings, East Sussex</p>

DAILY CLIMATE DATA

